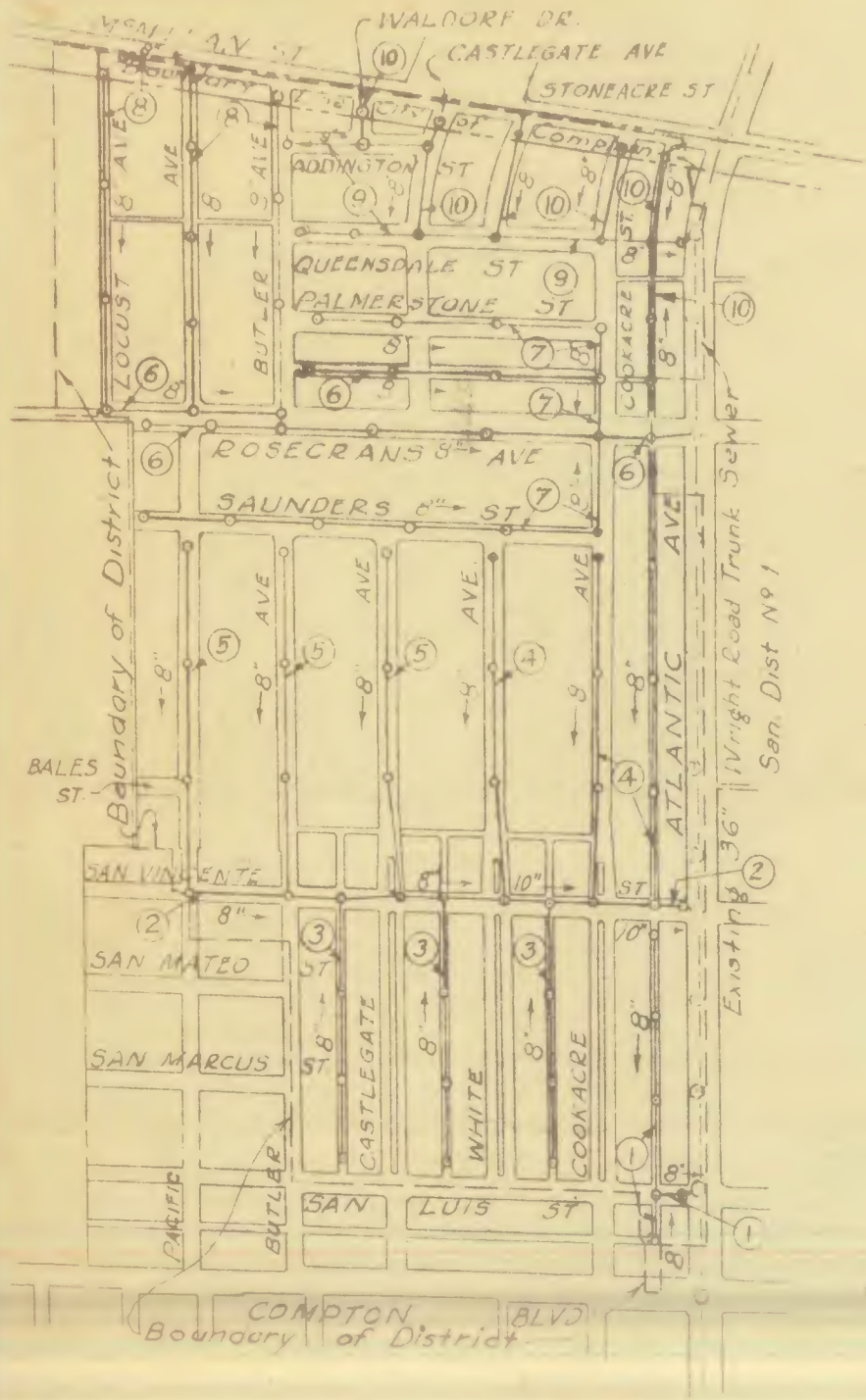

COUNTY OF L...

CALIF...

INDEX MAP

COUNTY IMPROVEMENT No.

1075 – PACIFIC AVENUE F...

SCALE 1" = 600'

FORM 247 5M 10-39

RETURN TO
LOS ANGELES COUNTY SURVEYOR
700 HALL OF RECORDS

Note: Any Additions or Changes on This Sheet Must be Made or Circled in Red Ink With Date and Name of Person Making Change.

Do not extend notes this side of this line.

INDEX OF FIELD BOOK No.952

DATE	J.N.	DESCRIPTION.	NOTES.	PAGES.
		PACIFIC AVE.,ET AL.- C.I. 1075.- S.S. (Preliminary Surv.)		
		BENCH LEVELS:		
3-23-'42	1075	For district bounded by:- Compton Blvd.on South,Atlantic Ave.on East,		
3-24-'42	"	McMillan St.on North,Pacific Ave.& Locust Ave.on West.	B.M.s	5-14
3- -'42	"	TRACT LINE NORTH OF SAN VINCENTE ST.:- Between Tr.# 10377 & Tr.# 11992,		
		From Atlantic Ave. to Butler.Ave.; & between Tr.# 4186 & Tr.# 12889,		
		From Butler Ave.to W. Line Tr.# 4186.	Transits.	14A-20
3-26-'42	"	BUTLER AVE.:- From Compton Blvd to Saunders Ave.	℄ Ties.	21-24
3-26-'42	1075	SAN VINCENTE ST.:- From Atlantic Ave.to Butler Ave.	Topog.	25-29
4- 7-'42	"	" " " " " to TR.line W.of Pacific Ave.(TR.4186)	Profile.	85-10[illegible]
3-26-'42	"	SAN LUIS ST.:- " " " " " " " " ".	Topog.	30-34
		" " " " " to Alley West of Atlantic Ave.	Profile.	49-46
4- 2-'42	"	" " :- From Butler Ave.to Trust line West of Pacific Ave.(TR.4186)	"	71-74
3-27-'42	"	ALLEY NORTH OF COMPTON AVE.:- From Alley W.of Atlantic Ave.to " " "	Topog.	[illegible]
			Profile.	49-[illegible]
Mar.& Apr.	"	PACIFIC AVE.:- From Compton Blvd.to Saunders Street.	Topog.	38-4[illegible]
		From San Vincente St.to " " .	Profile.	105-1[illegible]
		From Rosecrans Ave.to McMillan St.	Topog.	189-1[illegible]
			Profile.	185-1[illegible]

(OVER.)

Notes Ck'd by
Map No.
Office Work
Checked
Date

Survey of
W. O.
Tape No. St'd °F
Surveyed by
Notes
Date
Indexed C. Johnson

F.B. 952
PG.

F.B. 952 PG. INDEX

INDEX OF FIELD BOOK No.952

DATE.	J.N.	DESCRIPTION.	NOTES.	PAGES.
		PACIFIC AVE.,ET AL.- C.I. 1075.- S.S. (Preliminary Survey.) Continued.		
4- 1-'42	1075	ALLEY WEST OF ATLANTIC AVE.:- From San Luis St.to Alley North of Compton Blvd.	Profile.	47-48
		" " " to San Vincente St.	"	75-77
		From San Vincente St.to Rosecrans.Ave.	Topog.	133-134
			Profile.	135-138
" "	"	BUTLER AVE.:- From Alley North of Compton Blvd.to San Mateo St.	"	57-62
4- 8-'42	"	From San Vincente St.to Saunders St.	Topog.	109-110
4-22-'42.	"	From Rosecrans Ave.to McMillan St.	Profile	111-114
			Topog	195-198
			Profile	199-206
4- 2-'42	"	SAN MATEO ST.:- From Butler Ave.to Tract line West of Pacific Ave.(TR. 4186.)	"	63-66
" "	"	SAN MARCUS ST.:- " " " " " " " " " " .	"	67-70
" "	"	COMPTON BLVD.:- North Curb-From Alley West of Atlantic Ave.(Produced South), To end of Curb West of Pacific Ave.	"	79-82
4- 3-'42	"	ATLANTIC AVE.:- West Curb- From San Luis St.to San Vincente St.	"	83-84
		" " - From San Vincente St.to McMillan St.	"	253-255
4-9- '42	"	CASTLEGATE AVE.:-From San VIncente St.to Saunders St.	Topog.	115-116
			Profile.	117-120
" "	"	WHITE AVE.:- From San Vincente St.to Saunders St.	Topog.	121-122
			Profile.	123-126
" "	"	COCKACRE AVE.:-From " " " " " .	Topog.	127-128
			Profile.	129-132
4-22-'42	"	From Rosecrans Ave.to Palmerstone St.	Topog	207-208
			Profile.	209-213
" "	"	From Rosecrans Ave.to Saunders St.	"	223-225
4-13-'42	"	ALLEY EAST OF BUTLER AVE.:-From San Vincente St. to San Luis St.	Topog.	139-140
			Profile.	141-144

(Continued.)

RETURN TO
LOS ANGELES COUNTY SURVEYOR
700 HALL OF RECORDS

Note: Any Additions or Changes on This Sheet Must be Made or Circled in Red Ink With Date and Name of Person Making Change.

Do not extend notes [illegible] of this line.

FORM 247 5M 10-39

RETURN TO
LOS ANGELES COUNTY SURVEYOR
700 HALL OF RECORDS

Note: Any Additions or Changes on This Sheet Must be Made or Circled in Red Ink With Date and Name of Person Making Change.

Do not extend notes this side of this line.

INDEX OF FIELD BOOK No. 952

DATE.	J.N.	DESCRIPTION.	NOTES.	PAGES.
		PACIFIC AVE., ET AL. - C.I. 1075.- S.S. (Continued.) (Preliminary Surv.)		
4-13-'42	1075	ALLEY WEST OF WHITE AVE.:-From San Vincente St. to San Luis St.	Topog.	145-146
			Profile.	147-1[illegible]
" "	"	alley W. of Cookacre Ave. ALLEY EAST OF WHITE AVE.:- " " " " " " " .	Topog.	151-1[illegible]
			Profile.	153-1[illegible]
4-15-'42	"	ROSECRANS AVE.:- From Atlantic Ave. to Locust Ave.- E	Topog.	157-1[illegible]
		" " " " " .- South side of street.	Profile.	161-1[illegible]
		" " " " ".- North " " " .	"	169-1[illegible]
4-23-'42	"	West of Locust Ave. (± 300')	Topog.	249
			Profile.	251-2[illegible]
4-16-'42.	"	LOCUST AVE.:- From Rosecrans Ave. to McMillan St.	Topog.	177-1[illegible]
4-21-'42			Profile.	179-1[illegible]
" "	"	McMILLAN ST.:- From Pacific Ave. to Locust. St.	"	191-1[illegible]
4-22-'42	"	PALMERSTONE ST.:- From Cookacre St. to Butler Ave.	Topog.	215-2[illegible]
			Profile.	217-2[illegible]
" "	"	SAUNDERS ST.:- From Cookacre Ave. to TR. Line West of Pacific Ave. (West	Topog.	227-2[illegible]
		Line of Tract 12809.)	Profile.	231-2[illegible]
4-23-'42	"	ALLEY NORTH OF ROSECRANS AVE.:- From Cookacre St. to Butler Ave .	Topog.	239-2[illegible]
			Profile.	243-2[illegible]
	"	ATLANTIC AVE.:- West Curb-From San Vincente St. to McMillan St.	"	253-2[illegible]
		MANHOLE INVERT CHECK AFTER CONSTRUCTION.:-		
11-16-'43	"	At San Vincente St. & Pacific Ave. (Sheet 2-A)	Levels.	25[illegible]
"	"	At Addington St. & East Side of Butler Ave. (" 9-B)	"	258
"	"	At Rosecrans Ave. (N. Side.) & Locust St. " 6-C)	"	259
"	"	At 1st Alley W. of Atlantic Ave. & 1st Alley N. Compton Blvd. (1-B)	"	259
"	"	At Pacific Ave. & Bales. St. (Sheet 5-c)	"	260
5-3-48	CI 1250	PACIFIC AVE, from [illegible] other STs. of [illegible]	Reports.	261-2[illegible]

Notes Ck'd by
Map No.
Office Work
Checked
Date

Survey of
W. O. Tape No. St'd °F
Surveyed by
Notes Date
Indexed A. C. Johnson

F.B. 952 PG. INDEX

RETURN TO

LOS ANGELES COUNTY SURVEYOR

700 HALL OF RECORDS

Note: Any Additions or Changes on This Sheet Must be Made or Circled in **Red Ink** With Date and Name of Person Making Change.

Do not extend notes this side of this line.

F.B. _____ PG. _____

Notes Ck'd by	Survey of	F.B. PG.
Map No.	W. O. Tape No. St'd °F	
Office Work	Surveyed by	
Checked	Notes A. C. Johnson Date	
Date	Indexed	

Butler Ave Water Line

2" Line 14± W. of ℄ Sewer at San Luis St.
1½" " " " " " San Mateo St.
✓ 3" " 14± " " " Alley

Alley Water Line

2" Line 9± N of ℄ Sewer at TT Line Bldg 18-23
3" " 9± N. of ℄ Sewer at Pacific Ave
✓ 3" " 9± " " " Butler Ave

Note: Any Additions or Changes on This Sheet Must be Made or Circled in Red Ink With Date and Name of Person Making Change.

RETURN TO
LOS ANGELES COUNTY SURVEYOR
700 HALL OF RECORDS

Do not extend notes this side of this line.

FORM 247 5M 11-41

RETURN TO

LOS ANGELES COUNTY SURVEYOR

700 HALL OF RECORDS

Note: Any Additions or Changes on This Sheet Must be Made or Circled in Red Ink With Date and Name of Person Making Change.

Do not extend notes this side of this line.

F.B. _____ PG. _____

Notes Ck'd by D. M. Finley	Survey of PACIFIC AVE ET AL
Map No. B-1816 1	W. O. 1175 Tape No. St'd °F
Office Work	Surveyed by W.A. MILLER
Checked	Notes Date 194
Date	Indexed C. Johnson

F.B. 952 PG. 1

PACIFIC ET AL
SANITARY SEWERS
JN 1075

Miller
Willey
Waltermire
Langan

Angles were re-adjusted to fit cadastral bearings in May 1950.

Note: Any Additions or Changes on This Sheet Must be Made or Circled in Red Ink With Date and Name of Person Making Change.

Do not extend notes this side of this line.

RETURN TO
LOS ANGELES COUNTY SURVEYOR
700 HALL OF RECORDS

FORM 247 5M 12-41

F.B. 952 PG. 2

~ KEY MAP ~

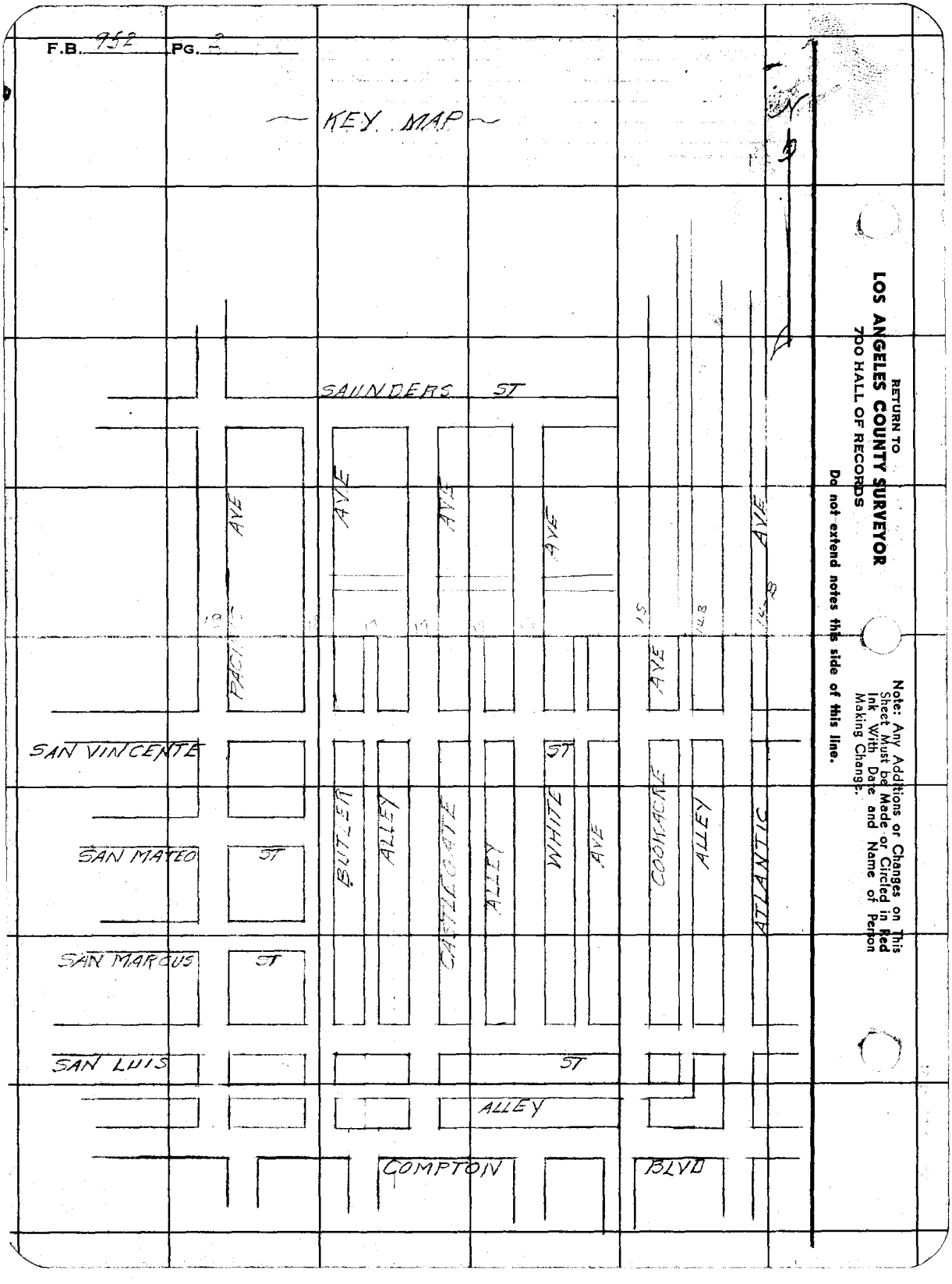

RETURN TO
LOS ANGELES COUNTY SURVEYOR
700 HALL OF RECORDS

Do not extend notes this side of this line.

Note: Any Additions or Changes on This Sheet Must be Made or Circled in Red Ink With Date and Name of Person Making Change.

Notes Ck'd by D. M. Finley	Survey of PACIFIC AVE ET AL	F.B. 952 PG. 3
Map No. B-1816	W. O. 1075 Tape No. ____ St'd ____ °F	
Office Work	Surveyed by W.A. Miller	
Checked	Notes Miller Date 1942	
Date	Indexed A. C. Johnson	

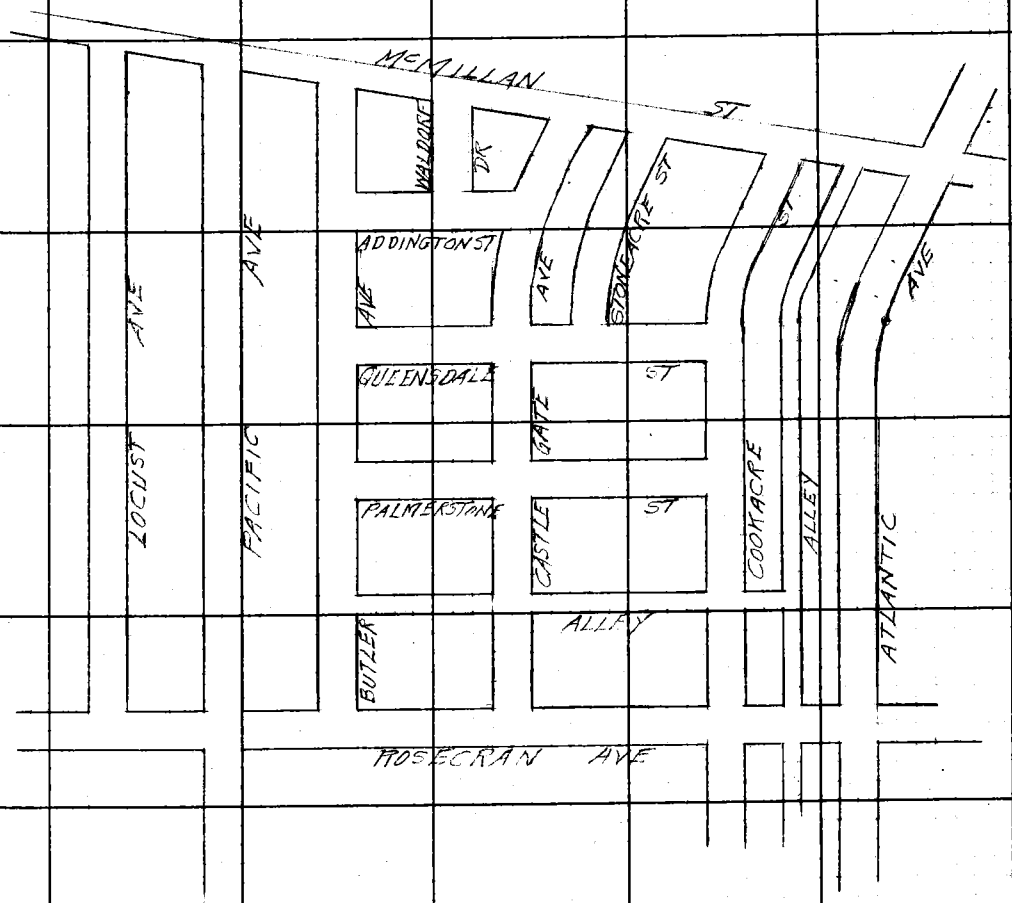

Note: Any Additions or Changes on This Sheet Must be Made or Circled in Red Ink With Date and Name of Person Making Change.

RETURN TO
LOS ANGELES COUNTY SURVEYOR
700 HALL OF RECORDS

Do not extend notes this side of this line.

FORM 247 BM 11-41

RETURN TO
LOS ANGELES COUNTY SURVEYOR
700 HALL OF RECORDS

Note: Any Additions or Changes on This Sheet Must be Made or Circled in Red Ink With Date and Name of Person Making Change.

Do not extend notes this side of this line.

F.B. 702 PG. 4

NOTES RED. _____ JOB NO. 1075 SURVEY OF PACIFIC AVE ET AL

DATE _____ SURVEY BY [illegible]

NOTES CHKD. _____ NOTES BY Miller DATE [illegible]

DATE _____ INDEXED A. C. Johnson DATE 9-17-42

F. B. [illegible] PG. 5

NOTE: ANY ADDITIONS OR CHANGES ON THIS SHEET MUST BE MADE OR CIRCLED IN RED INK, WITH DATE AND NAME OF PERSON MAKING CHANGE

PLEASE RETURN TO
LOS ANGELES COUNTY SURVEYOR
700 HALL OF RECORDS

Do not extend notes this side of this line

B.M.	1ST RUN	DIFF.	2ND RUN	3RD RUN	ADJ. ELEV.	DESCRIPTION
						BENCH LEVELS PACIFIC AVE ET AL JN 1075
						Miller Willey Watermire Lanigan

FORM 353 1M 8-38

FORM 353 1M 8-38

PLEASE RETURN TO
LOS ANGELES COUNTY SURVEYOR

700 HALL OF RECORDS

NOTE: ANY ADDITIONS OR CHANGES ON THIS SHEET MUST BE MADE OR CIRCLED IN RED INK, WITH DATE AND NAME OF PERSON MAKING CHANGE

Do not extend notes this side of this line

B.M.	1ST RUN	DIFF.	2ND RUN	3RD RUN	ADJ. ELEV.	DESCRIPTION
B.M. T373	68.290				68.290	B.M. T373 El. 68.290' FB 708-209 Compton Blvd approx at ℄ White Ave prod. Bt Spk N. Ch.
	4.060		3.770			
⊼	72.350	-.782	.780		-.781	
	4.842		4.550			B.M. T374 El. 67.503' FB 708-209
B.M. T374					67.5~~09~~ 13	Compton Blvd & Washington Ave S.E. Cor
	4.729		4.570			Bt Spk in Ch. 12' E of E end C.R.
⊼		-.186	.183		-.184	
	4.915		4.[illegible]			B.M. T375 Compton Blvd & Atlantic
New B.M. T375	(old T375 gone)				67.3~~25~~ 34	Ave S.W. Cor
	5.507		5.245			E - Spk 15' W of W end C.R.
⊼		+1.119	1.118		+1.119	
	4.188		4.227			B.M. K215 San Luis St & Atlantic Ave
New B.M. K215					68.4~~44~~ 57	S.W. Cor
	4.083		3.983			Bt Spk 4' W of W end C.R.
⊼		-.221	.219		-.220	
	4.304		4.2[illegible]			B.M. K216 San Luis St & Cerkeys Ave
New B.M. K216					68.2~~24~~ 42	S.E. Cor
	4.718		4.586			Bt Spk 9' E of E end C.R.
⊼		+.284	.286		+.285	
	4.434		4.300			B.M. K217 San Luis St & White Ave
New B.M. K217					68.5~~09~~ 31	N.E. Cor
	4.679		4.466			Bt Spk 12' E of E end C.R.
⊼		+.683	.683		+.683	
	3.996		3.783			B.M. K218 San Luis St & Castlegate
New B.M. K218					69.~~192~~ .220	S.E. Cor
	4.768		4.505	4.640		Bt Spk 8' E of E end C.R.
⊼		+.353	.360	.350	+.351	
	4.415		4.145	4.270		B.M. K219 San Luis St & Butler S.E. Cor
New B.M. K219					69.5~~43~~ 74	12' E of E end C.R.

JOB NO. 1075 SURVEY OF PACIFIC AVE ET AL NOTES RED. DATE

SURVEY BY W.A. Miller NOTES CHKD. DATE

NOTES BY Miller DATE 3-22-1942

INDEXED A. C. Johnson DATE

F.B. 952 PG. 6

FORM 353 1M 8-38

PLEASE RETURN TO
LOS ANGELES COUNTY SURVEYOR

700 HALL OF RECORDS

NOTE: ANY ADDITIONS OR CHANGES ON THIS SHEET MUST BE MADE OR CIRCLED IN RED INK, WITH DATE AND NAME OF PERSON MAKING CHANGE

Do not extend notes this side of this line

B.M.	1ST RUN	DIFF.	2ND RUN	3RD RUN	ADJ. ELEV.	DESCRIPTION
New B.M. K 219				7	69.5~~43~~ 74	
	5.[illegible]		5.[illegible]	5.[illegible]		
T		+1.2[illegible]	1.264	1.[illegible]	+1.264	
	3.[illegible]		3.[illegible]	3.[illegible]		[illegible]
New B.M. K 220				8	70.8~~67~~ 43	
	3.143		[illegible]			[illegible]
T		-1.[illegible]	1.075		-1.075	
	4.[illegible]		[illegible]			[illegible] F.B. 630 18
B.M. T 3[illegible]				9	69.7~~32~~ 72	[illegible] N.E. Cor
	4.135		3.952			[illegible]
T		+.[illegible]	.066		+.067	
	[illegible]		[illegible]			[illegible]
B.M. T 375					69.~~799~~ 840	[illegible]
	[illegible]		4.857			
T		-.8[illegible]	.226		-.827	
	5.865		5.[illegible]			
TP					68.972	
	[illegible]		4.[illegible]			
T		-.9[illegible]	[illegible]		-.916	
	5.7[illegible]		[illegible]			
TP					68.056	
	5.0[illegible]		5.17[illegible]			
T		+.217	[illegible]		+.217	
	[illegible]		4.9[illegible]			[illegible] F.B. [illegible] Cor
B.M. T 375					68.~~273~~ 290	[illegible]

NOTES RED. _____ JOB NO. [illegible] SURVEY OF [illegible]
DATE _____ SURVEY BY [illegible]
NOTES CHKD. _____ NOTES BY [illegible] DATE [illegible]
DATE _____ INDEXED A. C. Johnson DATE _____

F. B. [illegible] PG. [illegible]

FORM 353 1M 8-38

PLEASE RETURN TO
LOS ANGELES COUNTY SURVEYOR

700 HALL OF RECORDS

NOTE: ANY ADDITIONS OR CHANGES ON THIS SHEET MUST BE MADE OR CIRCLED IN RED INK, WITH DATE AND NAME OF PERSON MAKING CHANGE

Do not extend notes this side of this line

B.M.	1ST RUN	DIFF.	2ND RUN	3RD RUN	ADJ. ELEV.	DESCRIPTION
B.M K 216					68.457	BM K 216 [illegible] Fig 6 Jim Luis St [illegible] Atlantic [illegible] S.W. [illegible]
	4.517		[illegible]			[illegible] W of N [illegible]
Δ		+.637	.641		+.640	
	4.032		[illegible]			
New BM K 221					69.09~~7~~ 6	BM K 221 West Atlantic Ave [illegible] North [illegible]
	4.980		5.173	5.136		
Δ		+.893	.892	[illegible]	+.893	
	[illegible]		[illegible]	[illegible]		
New BM K 222					69.99~~4~~ 89	BM K 222 [illegible] Vincente St & Atlantic Ave [illegible]
	4.561		[illegible]			[illegible]
Δ		-.295	.297		-.296	
	4.866		4.900			
New BM K 223					69.69~~4~~ 2	BM K 223 [illegible] Vincente Ave. [illegible]
	4.711		4.711			[illegible]
Δ		[illegible]	.325		+.325	
	[illegible]		4.457			
BM K 224					70.01~~8~~ 7	BM K 224 [illegible] Ave N.E. [illegible]
	4.441		4.397			[illegible]
Δ		+.282	[illegible]		+.282	
	4.159		[illegible]			
New BM [illegible]					70.~~307~~ 298	BM K 225 [illegible] Vincente [illegible] Ave [illegible]
	4.713		[illegible]			[illegible]
Δ		[illegible]			+.639	
	[illegible]		[illegible]			
New BM K 226					70.9~~40~~ 37	BM K 226 [illegible] Ave N.W. [illegible]
	5.651		[illegible]	[illegible]		[illegible]
		+.848	[illegible]	[illegible]	+.842	
	[illegible]		[illegible]	4.592		
New BM K 227					71.7~~82~~ 78	BM K 227 [illegible] Ave N.W. [illegible] C. Spkin Ph P [illegible] 52 H [illegible]

NOTES RED. _____ DATE _____ NOTES CHKD. _____ DATE _____

JOB NO. 107.5 SURVEY OF PACIFIC AVE ET AL

SURVEY BY W.A. Miller

NOTES BY Miller DATE _____

INDEXED A. C. Johnson DATE _____

F.B. [illegible] PG. 8

FORM 353 1M 8-38

PLEASE RETURN TO
LOS ANGELES COUNTY SURVEYOR

700 HALL OF RECORDS

NOTE: ANY ADDITIONS OR CHANGES ON THIS SHEET MUST BE MADE OR CIRCLED IN RED INK, WITH DATE AND NAME OF PERSON MAKING CHANGE

Do not extend notes this side of this line

B.M.	1ST RUN	DIFF.	2ND RUN	3RD RUN	ADJ. ELEV.	DESCRIPTION
New B.M. K 227					7 71.78	[illegible]
	[illegible]		[illegible]			[illegible]
		+.144	[illegible]		+.142	
	[illegible]		[illegible]			
New B.M. K 227					8 71.92	[illegible]
	[illegible]		[illegible]			[illegible]
		+.174	[illegible]		+.174	
	[illegible]		[illegible]			
New B.M. K 231					9 72.09	[illegible]
	[illegible]		[illegible]	[illegible]		[illegible]
		1.[illegible]	1.[illegible]	1.250	1.250	
	[illegible]		[illegible]	[illegible]		
B.M. K 2[illegible]					10 70.84	[illegible] .843 [illegible]
*	*	*	*	*	*	*
B.M. [illegible]	[illegible]				72.13	[illegible]
	4.220		[illegible]			[illegible]
		-.1[illegible]	.159		-.15[illegible]	See Page 11
	4.3[illegible]		[illegible]			
B.M. [illegible]					71.982	[illegible]
	[illegible]		[illegible]			[illegible]
		-.3[illegible]	[illegible]		-.320	
New B.M. K 2[illegible]	3.[illegible]		[illegible]		71.66	BM K 2[illegible] Saunders St [illegible] Ave. SW Cor.
	3.3[illegible]		[illegible]			L-T in end [illegible] to Ho 627
		-.16[illegible]	.164		-.163	
New B.M. K 231	3.472		3.586		71.501	B.M. K 231 Saunders St & White Ave. Approx ℄ White Ave prod. L-T in Driveway Ho 2538

NOTES RED. _____ JOB NO. _____ SURVEY OF _____
DATE _____ SURVEY BY _____
NOTES CHKD. _____ NOTES BY _____ DATE _____
DATE _____ INDEXED _____ DATE _____

F. B. 952 PG. 9

FORM 353 1M 8-38

PLEASE RETURN TO
LOS ANGELES COUNTY SURVEYOR

700 HALL OF RECORDS

NOTE: ANY ADDITIONS OR CHANGES ON THIS SHEET MUST BE MADE OR CIRCLED IN RED INK, WITH DATE AND NAME OF PERSON MAKING CHANGE

Do not extend notes this side of this line

B.M.	1ST RUN	DIFF.	2ND RUN	3RD RUN	ADJ. ELEV.	DESCRIPTION
New BM K 231				1	71.~~499~~ 501'	
	4.425		4.425			
T		+1.237	1.237		+1.238'	
New BM K 232	5.377		5.377	3	72.~~737~~ 740'	BM K 232 [illegible] Cast [illegible] [illegible] 41' [illegible] [illegible] in Dome [illegible]
	[illegible]		[illegible]			
T		+1.111	1.111		+1.111'	
New BM K 233	5.[illegible]		5.119	4	73.~~848~~ 852'	[illegible]
	[illegible]		[illegible]			
T			.288		+.288'	
New BM K 234	3.105		3.392	5	74.1~~36~~ 41'	BM K 234 [illegible]
	4.553		4.552			
T		+.252	.253		+.255'	
	4.577		4.577	6	74.39~~X~~ 7'	
T.P.						
	4.[illegible]		5.127			
T		-1.799	1.801		-1.799'	
	5.770		5.[illegible]	7	72.59~~X~~ 8'	BM 7445 [illegible]
BM 7445						
	5.[illegible]		[illegible]	5.311		
T		+.253	.277	.274	+.275'	
	[illegible]		4.[illegible]	[illegible]		
New BM K 235				8	72.8~~67~~ 7[illegible]	BM K 235 [illegible]
	5.[illegible]		5.910			
T		+.560	.559		+.560'	
	5.[illegible]		5.351	9	73.4~~27~~ 35'	BM K 236 [illegible]
New BM K 236						

JOB NO. _____ SURVEY OF _____ NOTES RED. _____ DATE _____

SURVEY BY _____ NOTES CHKD. _____ DATE _____

NOTES BY _____ DATE _____

INDEXED A. C. Johnson DATE _____

F.B. 952 PG. 10

FORM 353 1M 8-38

PLEASE RETURN TO
LOS ANGELES COUNTY SURVEYOR

700 HALL OF RECORDS

NOTE: ANY ADDITIONS OR CHANGES ON THIS SHEET MUST BE MADE OR CIRCLED IN RED INK, WITH DATE AND NAME OF PERSON MAKING CHANGE

Do not extend notes this side of this line

B.M.	1ST RUN	DIFF.	2ND RUN	3RD RUN	ADJ. ELEV.	DESCRIPTION
New B.M. 236				9	73.4~~27~~ 35	[illegible]
	4.[illegible]		4.74[illegible]			[illegible]
↗		-.73[illegible]	.74[illegible]		-.740	
	[illegible]		[illegible]			[illegible]
New B.M. [illegible]				10	72.6~~37~~ 96	[illegible]
	4.[illegible]		4.[illegible]			[illegible]
↗		-.675	[illegible]		-.675	
	[illegible]		4.[illegible]			
T.P.				11	72.012	
	4.317		4.317			
↗		-.040	[illegible]		-.041	
	4.357		4.[illegible]			
B.M. T431				12	71.~~971~~ 982	← Page 9 [illegible]
	4.543		4.[illegible]			[illegible]
↗		+.155	.15[illegible]		+.~~156~~ 157	See Pg 9
	4.388		4.2[illegible]			B.M. T[illegible] 12.139 F.B. 71[illegible] Rd
B.M. T430					72.~~128~~ 139	Ave Atlantic Ave N W Co
						Bf Spk [illegible] 51 W. of W [illegible]

NOTES RED. _____ JOB NO. _____ SURVEY OF _____

DATE _____ SURVEY BY _____

NOTES CHKD. _____ NOTES BY _____ DATE [illegible]

DATE _____ INDEXED A. C. Johnson DATE _____

F. B. [illegible] PG. [illegible]

F. B. 72 Pg. 12

JOB NO. _____ SURVEY OF _____ NOTES RED. _____

SURVEY BY _____ DATE _____

NOTES BY A. C. Johnson DATE _____ NOTES CHKD. _____

INDEXED _____ DATE _____ DATE _____

FORM 353 1M 8-38

PLEASE RETURN TO
LOS ANGELES COUNTY SURVEYOR
700 HALL OF RECORDS

NOTE: ANY ADDITIONS OR CHANGES ON THIS SHEET MUST BE MADE OR CIRCLED IN RED INK, WITH DATE AND NAME OF PERSON MAKING CHANGE

Do not extend notes this side of this line

B.M.	1ST RUN	DIFF.	2ND RUN	3RD RUN	ADJ. ELEV.	DESCRIPTION

Profile No.	Notes Red.	Plotted	Job No. 1075	Division No.
	Date	Date	Survey of	
X-Sec. No.	Notes Chkd.	Checked	Survey by W A Miller	Notes RLW Date 4-30-42
	Date	Date	Map No.	Indexed C. Johnson

F. B. PG. 13

NOTE: ANY ADDITIONS OR CHANGES ON THIS SHEET MUST BE MADE OR CIRCLED IN RED INK, WITH DATE AND NAME OF PERSON MAKING CHANGE

Do not extend notes this side of this line

PLEASE RETURN TO
LOS ANGELES COUNTY SURVEYOR
700 HALL OF RECORDS

Form 307 5M 10-37

BENCH LEVELS
FOR BMS K 244 TO K 248 INC.
JN 1075

Miller
Willey
Walterman
Lanigan

ELEV.

RECEIVED 4-30-42 W.I.G.

F. S.

PROGRESSED
BOOK INDEXED
MAP INDEXED

H. I.

RECORD INDEXED
CARD INDEXED
REDUCED In Field
CHECKED 5-1-42 W.I.G.

B. S.

B. M.s ADJUSTED " "
B. M.s LISTED " "

STATION

Form 307 5M 10-37

PLEASE RETURN TO
LOS ANGELES COUNTY SURVEYOR
700 HALL OF RECORDS

NOTE: ANY ADDITIONS OR CHANGES ON THIS SHEET MUST BE MADE OR CIRCLED IN RED INK, WITH DATE AND NAME OF PERSON MAKING CHANGE

Do not extend notes this side of this line

F. B. 952 Pg. 14 | Job No. 1075 Division No. Pacific Electric Ry | Profile No. | Plotted | Notes Red. | Checked | Notes Chkd.
Survey of | X-Sec. No. | Date | Date | Date | Date
Survey by W. H. Miller Notes H. W. 4-30-42
Indexed A. C. Johnson Date

STATION	B. S.	H. I.	F. S.	ELEV.	
					BM K502 E 73421 FB 716-50 Cookacre St + McMillan St SE Cor. bt spk in cb. 11.5' S of S. end of CR
BM T502	4 318.	77,739		73,421	
Set BM # K248	4 440.	77,301	4 876	72,861	7. BM K248 W. side Pacific Ave on ℄ Queensdale St date St prod. bt. spk. in curb.
					BM T433 El. 72868 FB 716-14 Cookacre St + Queensdale St. SW. Cor. bt spk in cb. 19' W of W end CR.
BM T433	4 485.	77,353	4 436	72,868	
BM # T432	5 190.	77 538	4 952	72,393	BM T432 El 72388' FB 716-14 Cookacre St. approx. on ℄ of Primerstone St prod. bt spk in E Cb.
TP	5156.	78 392	4 352	73 236	
Set BM # K244	4 763.	78 389	4 766	73 626	9. BM K244 Pacific Ave + Castlegate Ave N.W. Cor. bt spk in cb 8' W of W. end C.R.
Set BM # K245	4 166.	78 305	4 250	74 139	.142. BM K245 Pacific Ave Tone St + Butler Ave N.E. Cor Bt. spk in cb. 5' N of N end C.R.
T.P.	5 653.	78 244	5 714	72,591	
Set BM # K246	5 400.	78 786	4 858	73,386	8. BM # K246 W. side Pacific Ave bt. spk. in cb. 14' S. of ℄ of first Alley S. of Mc Millan St.
BM # T436	4 320.	78 669	4 337	74,449	BM T436 El 74,471' FB 716-14 Butler Ave (W side) + Queensdale St bt. spk in cb approx ℄ Queensdale St. prod
BM # T435	5365	79,004	5 030	73 639	BM T435 El 73649' FB 716-14 Queensdale St + Castle-gate SE Cor. bt spk in cb. 11' E of E end CR.
Set BM # K247	5 590.	79,971	4 623	74 381	BM K247 Castlegate Ave + Addington St N.W. Cor bt spk in cb 4' W of W end C.R.
BM # K142	4 652.	79,153	5 470	74,501	BM K142 El. 74502 FB 785-178 McMillan St + Stonecrest St. SW. Cor bt spk in cb. 6' S. of S. end C.R.
BM T502			5 725	73 428	BM T502 = E 73421 FB 716-50 Cookacre St + McMillan St SE Cor bt spk in cb 11.5' S. of S end CR.

COPIES TO

CENTINELA VALLEY

(REGIONAL OFFICE)

pages 14-A thru 42

Notes Ck'd by		Survey of PACIFIC AVE ET AL	F.B. 952 PG. 14-A
Map No. B-1R16		W. O. 1075 Tape No. 076 St'd. °F	
Office Work C. E. Brown		Surveyed by W. A. Miller	
Checked D. M. Finley		Notes Miller Date Mar 1961	
Date Sept. 1961.		Indexed A. C. Johnson	

CENTER LINE SURVEY
J.N. 1075

Miller
Wiley
Waltermire
Lanigan

Note: Any Additions or Changes on This Sheet Must be Made or Circled in Red Ink With Date and Name of Person Making Change.

Do not extend notes this side of this line.

RETURN TO
LOS ANGELES COUNTY SURVEYOR
700 HALL OF RECORDS

FORM 247 5M 11-41

F.B. 952 PG. 14-B

Con at bottom page 15

WS.32-B-4

130.03 @ 0-00 T 72 = 130.03 130.03
130.04 @ 0-00 T 72 = 130.04
8-24-1943

TRACT 10377
MB 157-11 & 12

131.67 @ 0-00 T 62 = 131.66 131.66
131.67 @ 0-00 T 62 = 131.66

130.03
131.66

TRACT 11992
M.B. 223-13

Set Bt Spl. Tin

ALLEY

Set SW.T
See F.B. 958-24

108.37 @ 0-00 T 62 = 108.37 108.37
108.37 @ 0-00 T 62 = 108.37

Fd 2" I.P. & Nail 12" Dn
Tract 10377
Rd FG 330-1 & 1A

50.03

(87.1-1-45)

ATLANTIC AVE

Fd L.T
FG 1-1A
330 8-24-1943

(50)

(50)

(50)

(50)

RETURN TO
LOS ANGELES COUNTY SURVEYOR
700 HALL OF RECORDS

Do not extend notes this side of this line.

Note: Any Additions or Changes on This Sheet Must be Made or Circled in Red Ink With Date and Name of Person Making Change.

Notes Ck'd by [illegible]	Survey of [illegible] Ave ET AL
Map No. B-1816	W. O. 1075 Tape No. 076 St'd 68 °F
Office Work C.E. Brown	Surveyed by W.A. Miller
Checked D. M. Finley	Notes Miller Date 3-24-1942
Date Sept. 1951	Indexed A. C. Johnson 9-17-42

F.B. 952 PG. 15

WS. 32-B-Y

Con at bottom page 16

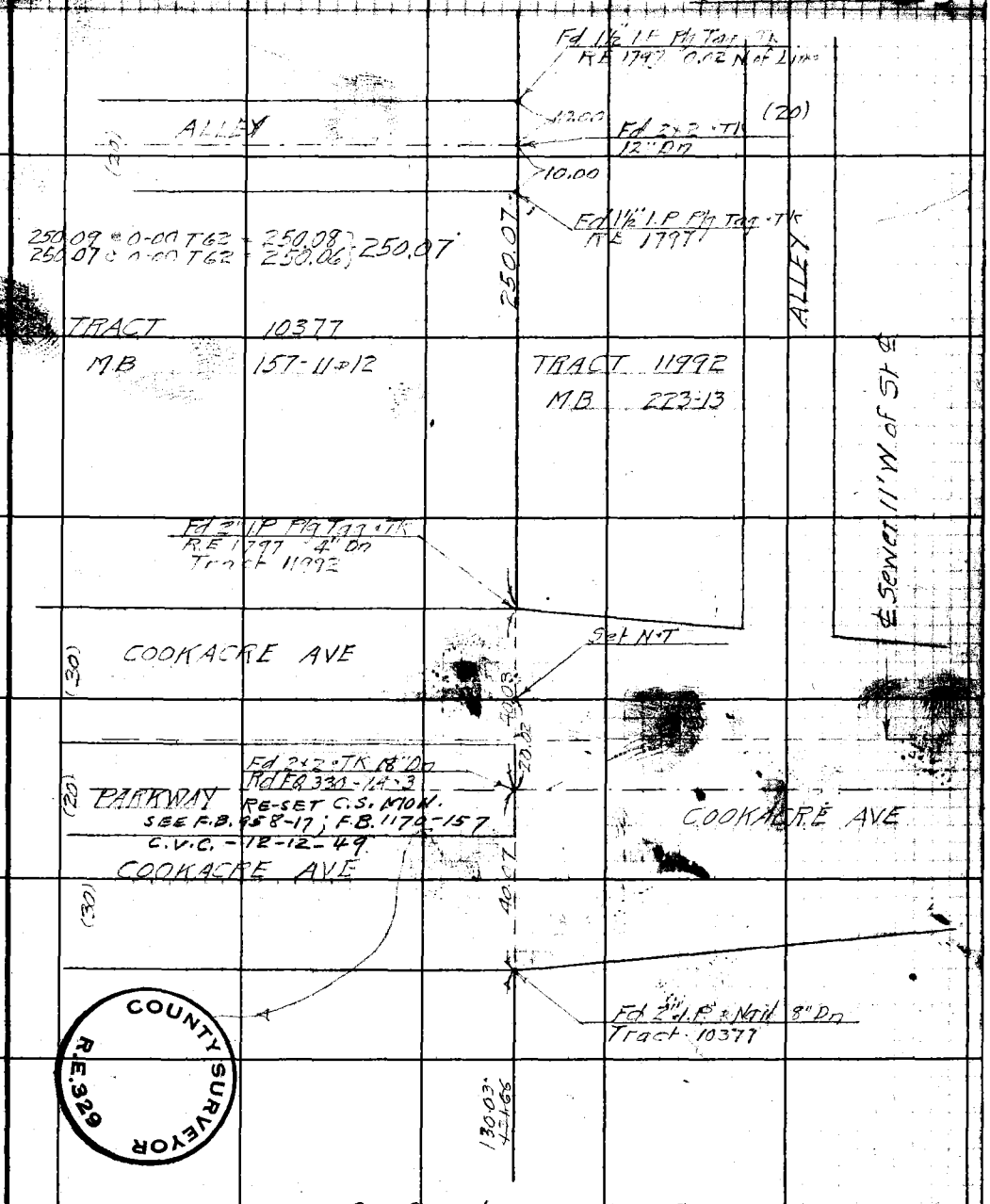

COUNTY SURVEYOR R.E. 329

Con from top page 14-B

Note: Any Additions or Changes on This Sheet Must be Made or Circled in Red Ink With Date and Name of Person Making Change.

Do not extend notes this side of this line.

RETURN TO
LOS ANGELES COUNTY SURVEYOR
700 HALL OF RECORDS

FORM 247 5M 11-41

F.B. 952 PG. 16



RETURN TO
LOS ANGELES COUNTY SURVEYOR
700 HALL OF RECORDS

Do not extend notes this side of this line.

Note: Any Additions or Changes on This Sheet Must be Made or Circled in Red Ink With Date and Name of Person Making Change.

W 5:32-B-4

Notes Ck'd by D. M. Finley	Survey of PACIFIC AVE ET AL
Map No. B-1816.	W. O. 1075 Tape No. 076 St'd 68 °F
Office Work C. E. Drown	Surveyed by W. A. Miller
Checked D. M. Finley	Notes Miller Date 3-26-1947
Date Sept 1951.	Indexed A. C. Johnson

F.B. 952 PG. 17

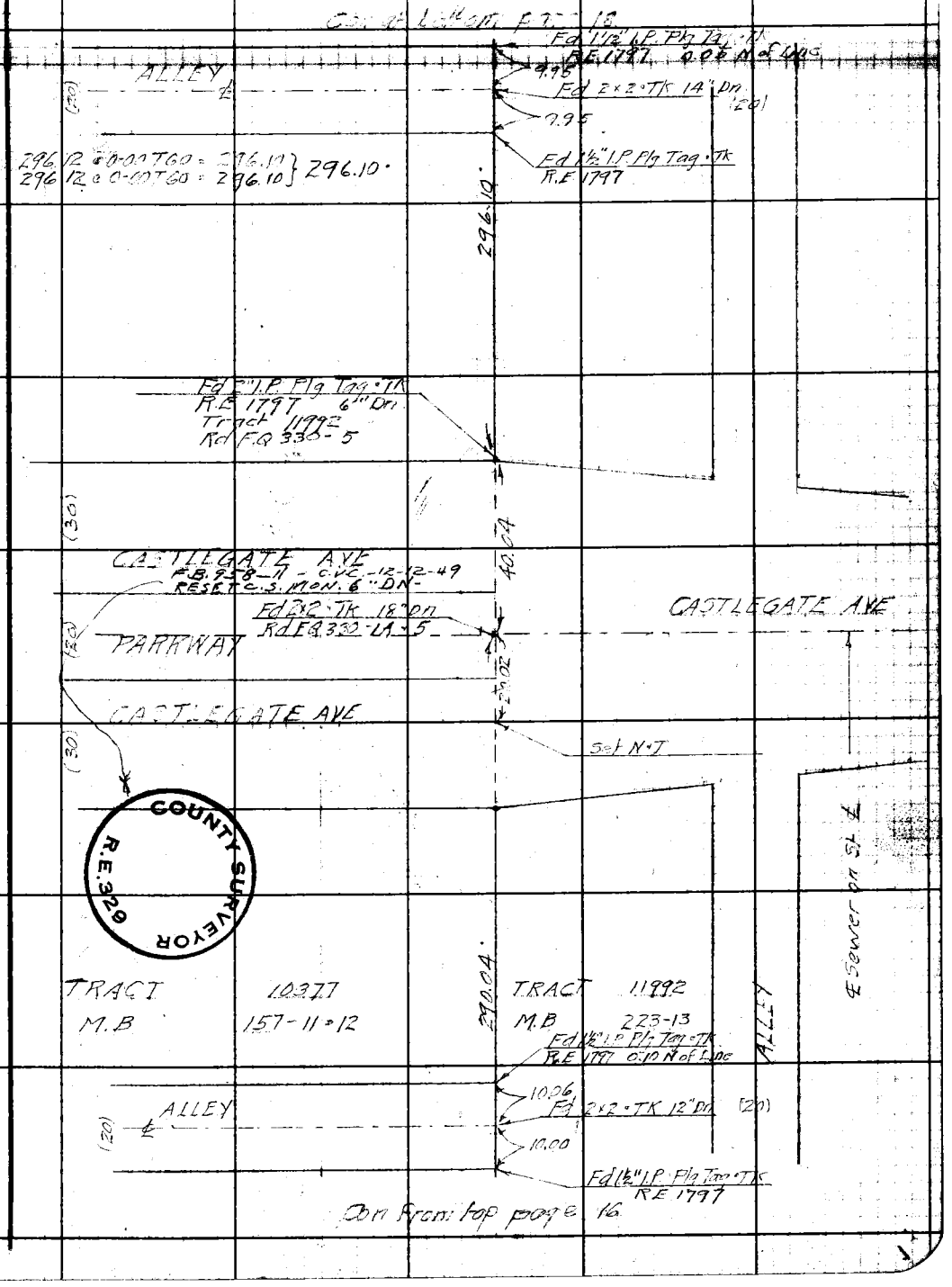

Note: Any Additions or Changes on This Sheet Must be Made or Circled in Red Ink With Date and Name of Person Making Change.

Do not extend notes this side of this line.

RETURN TO
LOS ANGELES COUNTY SURVEYOR
700 HALL OF RECORDS

FORM 247 5M 11-41

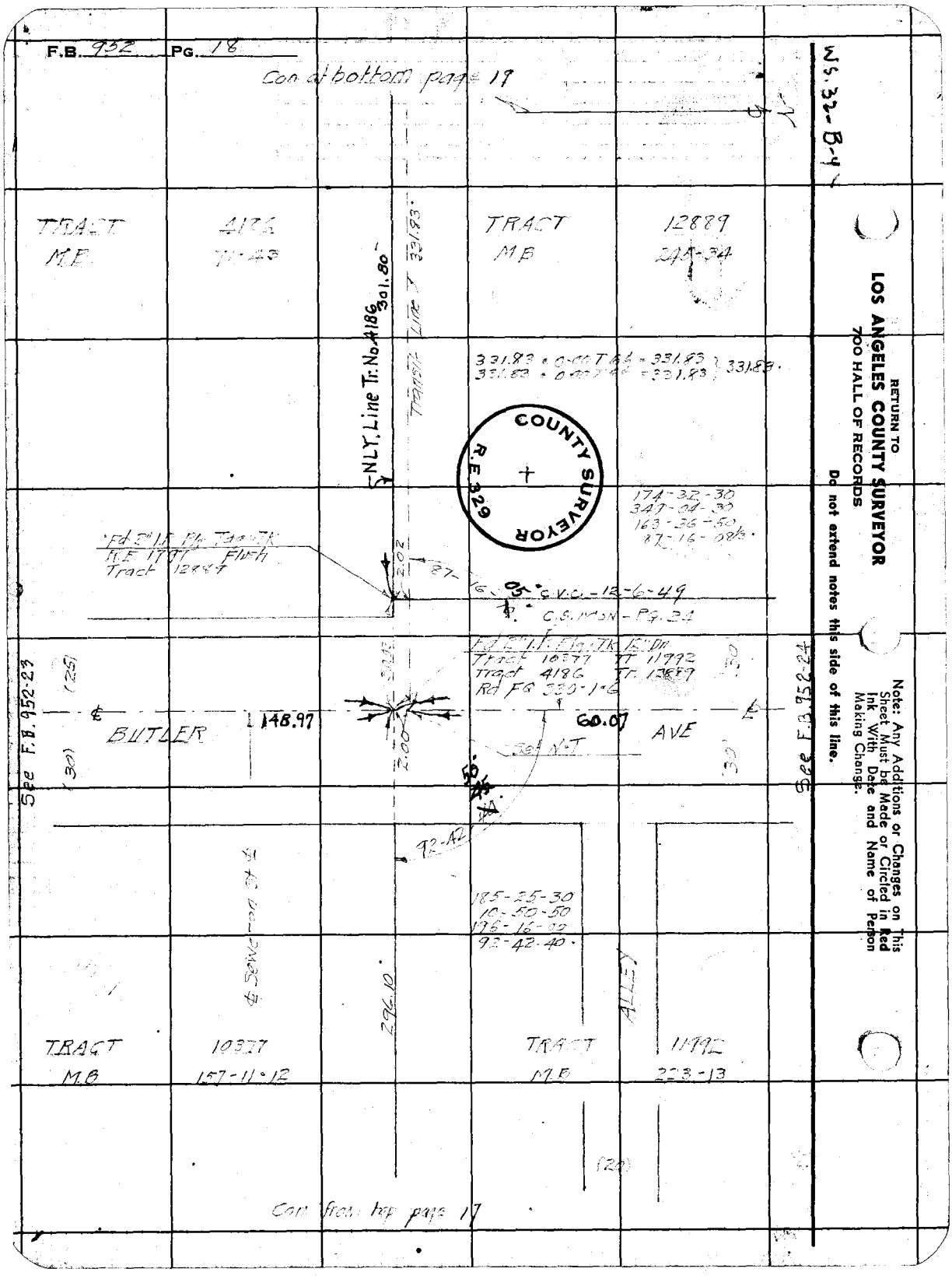
F.B. 952 PG. 18
Con at bottom page 19
W.S. 32-B-4
TRACT
M.B.
4186
TRACT
M.B
12889
245-34
NLY. Line Tr. No. 4186
301.80
Transit Line
331.83
331.83 + 0.00 T 66 = 331.83
331.83 + 0.00 T 66 = 331.83
331.83
COUNTY SURVEYOR
R.E. 329
174-32-30
347-04-30
163-36-50
87-16-08
Fd 2" I.F. Plg. Tag Tk
R.E. 1797 Flush
Tract 12889
2.02
87-16-05
C.V.C. - 12-6-49
C.S. Mon - Pg. 24
Fd 2" I.F. Plg. Tk 12" Dn
Tract 10377 TT 11992
Tract 4186 Tr. 12889
Rd FG 330-1-6
See F.B. 952-23
(25)
(30)
BUTLER
148.97
60.07
AVE
See N.T.
2.00
50
92-42
185-25-30
10-50-50
196-16-00
92-42-40
℄ Sewer on St ℄
296.10
ALLEY
See F.B. 952-24
TRACT
M.B
10377
157-11-12
TRACT
M.B
11992
223-13
(20)
Con from top page 17
RETURN TO
LOS ANGELES COUNTY SURVEYOR
700 HALL OF RECORDS
Do not extend notes this side of this line.
Note: Any Additions or Changes on This Sheet Must be Made or Circled in Red Ink With Date and Name of Person Making Change.

Notes Ck'd by [illegible]	Survey of PACIFIC AVE FT AL
Map No. B-1816	W. O. 1075 Tape No. 076 St'd 68 °F
Office Work C. E. Drown	Surveyed by W. A. Miller
Checked D. M. Finley	Notes Miller Date 3-25-1942
Date Sept. 1951	Indexed A. C. Johnson

F.B. 952 PG. 19

WS 32-B-4

Con. from bottom page 20

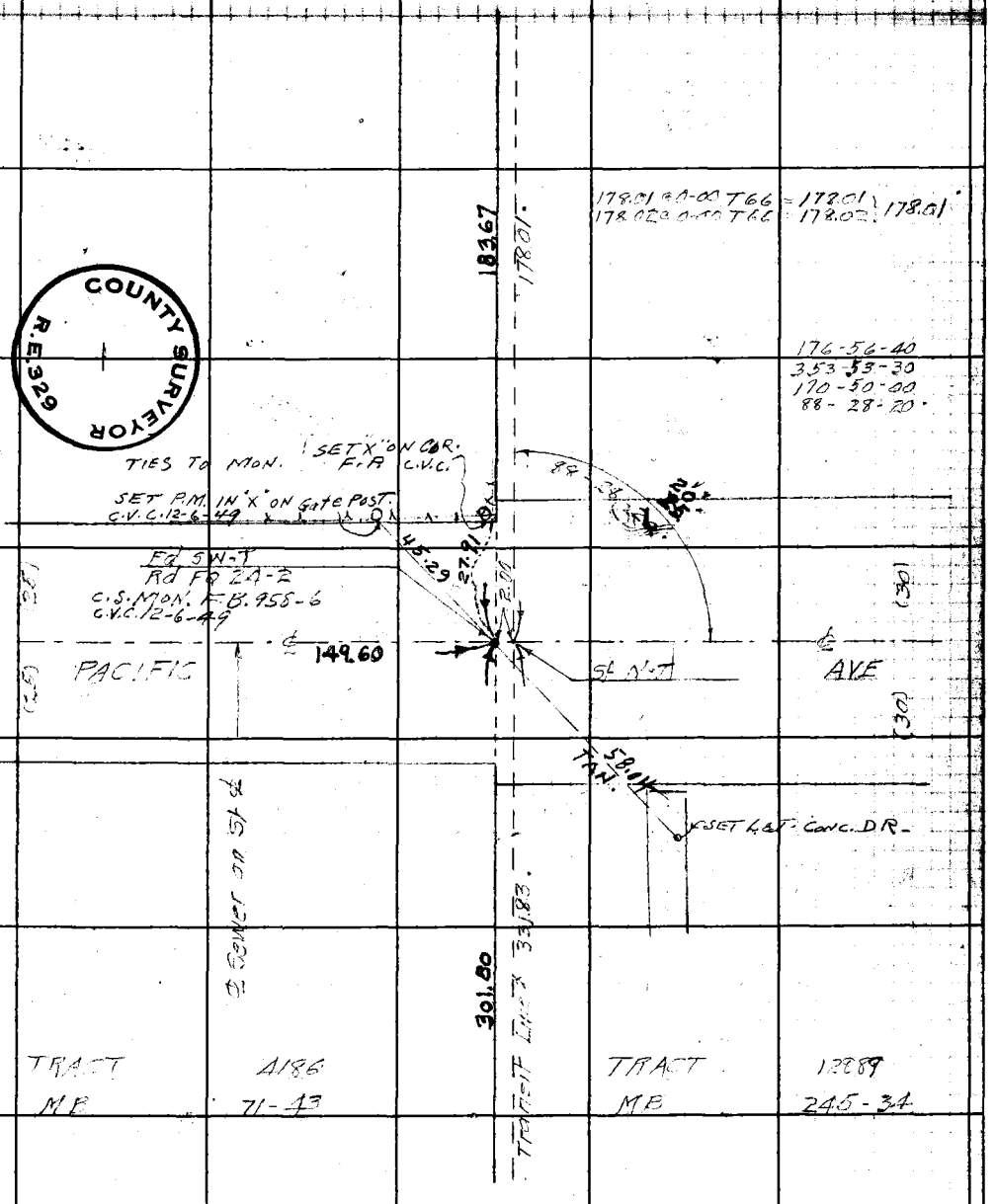

Con from top page 18

Note: Any Additions or Changes on This Sheet Must be Made or Circled in Red Ink With Date and Name of Person Making Change.

Do not extend notes this side of this line.

RETURN TO
LOS ANGELES COUNTY SURVEYOR
700 HALL OF RECORDS

FORM 247 5M 11-41

F.B. 952 PG. 20

W.S. 32-B-4

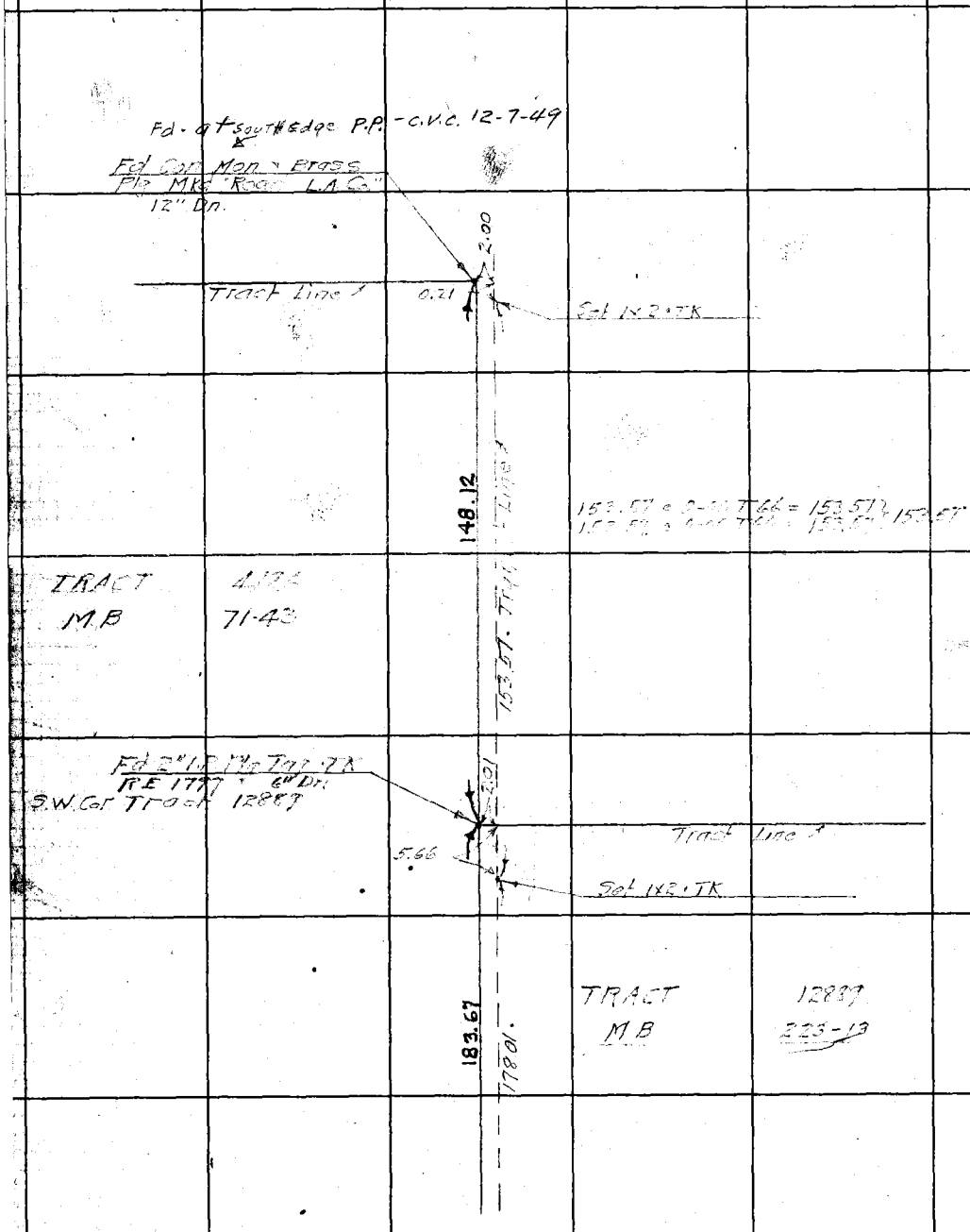

Con from top page 19

RETURN TO
LOS ANGELES COUNTY SURVEYOR
700 HALL OF RECORDS

Do not extend notes this side of this line.

Note: Any Additions or Changes on This Sheet Must be Made or Circled in Red Ink With Date and Name of Person Making Change.

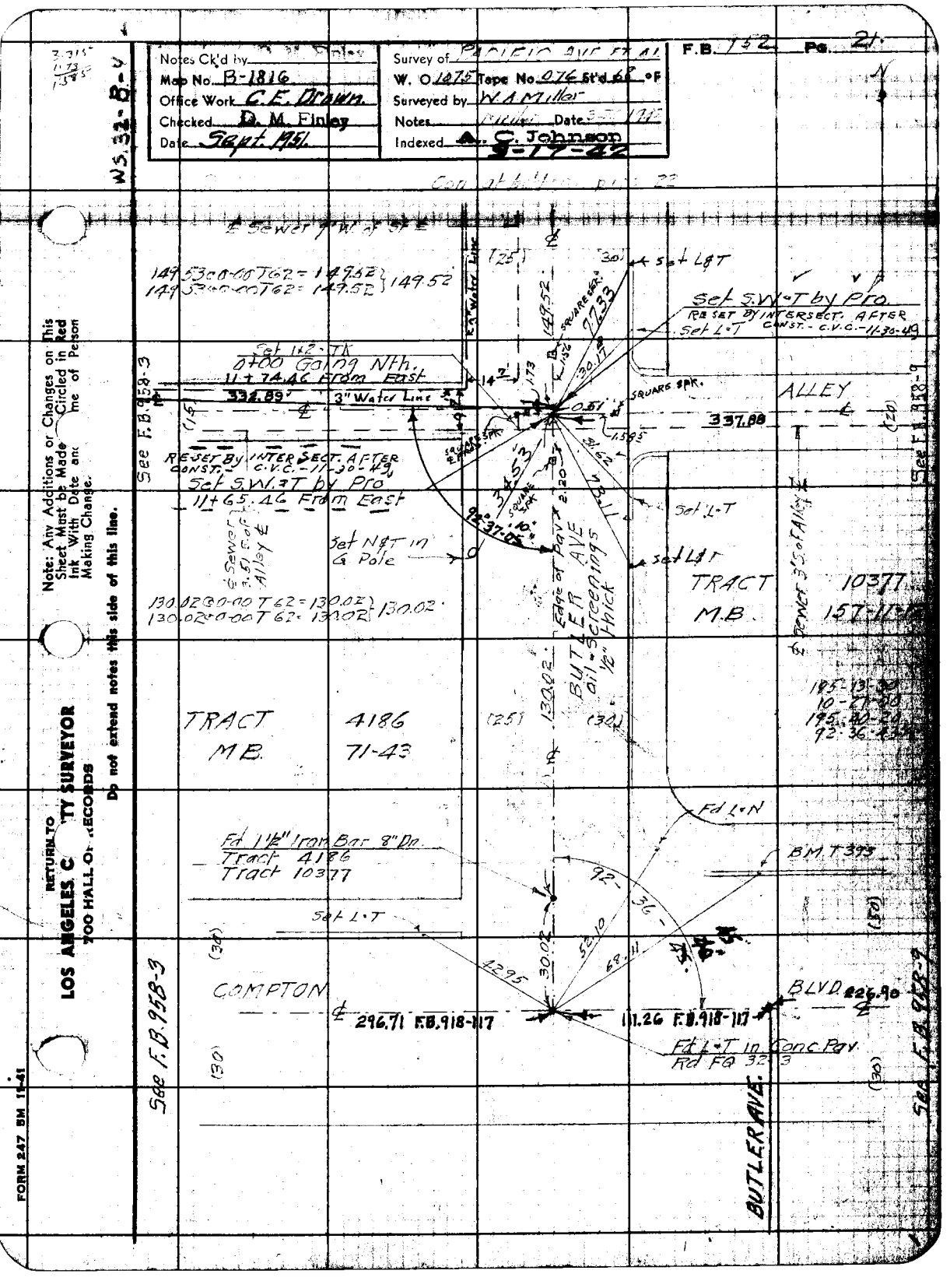

Notes Ck'd by D. M. Finley
Map No. B-1816
Office Work C.E. Drawn.
Checked D. M. Finley
Date Sept. 1951.
Survey of PACIFIC AVE FT AL
W. O. 1075 Tape No. 076 St'd 68 °F
Surveyed by W.A. Miller
Notes Miller Date
Indexed A. C. Johnson 3-17-42
F.B. 152 Pg. 21
WS 32-B-4
Note: Any Additions or Changes on This Sheet Must be Made Circled in Red Ink With Date and Name of Person Making Change.
Do not extend notes this side of this line.
RETURN TO
LOS ANGELES COUNTY SURVEYOR
700 HALL OF RECORDS
FORM 247 5M 11-41
149.53@0-00 T62 = 149.52
149.53@0-00 T62 = 149.52
149.52
Set L&T
Set S.W.&T by Pro.
RE SET BY INTERSECT. AFTER CONST. - C.V.C. - 11-30-49
Set L&T
Set 1x2 TK
0+00 Going Nth.
11+74.46 From East
332.89
3" Water Line
SQUARE SPK.
ALLEY
337.88
See F.B. 958-3
See F.B. 958-9
RE SET BY INTERSECT. AFTER CONST. - C.V.C. - 11-30-49
Set S.W.&T by Pro
11+65.46 From East
Set L&T
Set N&T in G Pole
Set L&T
TRACT 10377
M.B. 157-11
130.02@0-00 T62 = 130.02
130.02@0-00 T62 = 130.02
130.02
Edge of Pav
BUTLER AVE
oil-Screenings
1/2" thick
TRACT 4186
M.B. 71-43
Fd L&N
Fd 1 1/2" Iron Bar 8" Dn.
Tract 4186
Tract 10377
BM T393
Set L&T
COMPTON
BLVD. 226.90
296.71 F.B. 918-117
111.26 F.B. 918-117
Fd L&T in Conc Pav.
Rd FQ 32-3
BUTLER AVE.

F.B. 952 Pg. 22



W.S. 32-B-4

RETURN TO
LOS ANGELES COUNTY SURVEYOR
700 HALL OF RECORDS

Do not extend notes this side of this line.

Note: Any Additions or Changes on This Sheet Must be Made Ink With Date and Name of Person Making Change.

Notes Ck'd by
Map No. B-1816
Office Work C.E. Dunn
Checked D. M. Finley
Date Sept. 1951

Survey of PACIFIC AVE ET AL
W. O. 476 Tape No. 276 St'd 67 °F
Surveyed by H.A. Miller
Notes Date 3-26
Indexed A. C. Johnson

F.B. 952 Pg. 23

W.S. 32-B-1

Transit Line 336.01

S.W.&T.

Not Set

SET TK. IN M.H. LID C.V.C. 7-49

Set S.W.&T by

Fd L.T

5' Cem Walk

174-48-10
349-36-20 SET + INFLANGES of
164-20-20 LIGHT POST
87-24-03½ C.V.C.

Oiled Sur.
SAN VINCENTE

See F.B. 958-5

SET TK. ON M.H. LID

Established by proportion between N.L.Y. line of Tr. 4186 and Compton Blvd. per Tr. 4186

TREES ARE TO E. & W.E. C.V.C. 7-49

Set S.W.&T by Pro.

Ties of 2-Horizons ST. M.H.
12-16-43 Cor.
185-12-20
10-25-20
195-38-00
92-36-20

171.27 ON 2 Screenings 3/4" Thick

5' Cem Walk

Fd L.T

Set L.T

174-46-10
349-32-30
164-18-30
87-23-00

Edge Pavt

BUTLER AVE

Oil & Screenings 1/2" Thick

295.74 0-00 T 66 = 295.74
295.74 0-00 T 66 = 295.74

TRACT 4186
M.B 41-73

TRACT 10377
M.B 157-11&12

174-47-30
349-35-00
164-22-30
87-23-45

Fd L.T

Set S.W.&T by

Oiled Sur.
SAN MATEO ST.

See F.B. 958-5

TK. ON LINE

332.25 Set 1½" TK.
7+51.29
0+00 Going West

2 PROD. NOT SET

Fd L&T 0.03 S. of ℄ PROD C.V.C.

1½" Water Line
℄ Sewer 9' W. of st. ℄

SET S.W.&T. C.V.C. 12-7-49
Established by proportion between N.L.Y. line of Tr. 4186 & Compton Blvd. per Tr. 4186

Con from top page 22

Note: Any Additions or Changes on This Sheet Must be Made Circled in Red Ink With Date and Name of Person Making Change.

Do not extend notes this side of this line.

RETURN TO
LOS ANGELES CITY SURVEYOR
000 HALL OF RECORDS

FORM 247 SM 10-41


F.B. 952 PG. 24
Fd 1½" I.P. Tag + TK
KE 1797
Fd L.T. in Walk
(Ho "2325)
(4125)
(2) 359°-56'-20"
(4) 359-52-40
(6) 359-49-00
179-58-10"
C.V.C.
SAUNDERS
To Pacific Ave 310.83
To Castlegate Ave 336.07
F.B. 958-7
F.B. 1170-158
Fd 2x2 TK
Rd FQ 330-6
REPLACED WITH C.S. 24"
BRASS CAP MON. 10" DN
IN HAND HOLE C.V.C. 4-18-50
SQUARE SPK
C.V.C. 179
180°-01-50
310.81 @ 0-00 T 76 = 310.83
92°-49-30
58
87-12-10
336.05 @ 0-00 T 76 = 336.07
Fd X in Walk
(Ho "655
14401)
Fd X in Walk
(Ho "656
14402)
185-38-00
11-15-50
196-53-20
92-48-53⅓
941.18
AVE
174-24-30
348-48-40
163-12-50
87-12-08⅓
941.11 @ 0-00 T 80 = 941.18
(92°-48-30)
FQ 330-18
Fd 1x2 TK
Rd FQ 330-6
C.V.C.
SET L&T IN DR
Fd L&T IN CONC. PAV. ON ℄
Fd "+" IN Cb.
COUNTY SURVEYOR
R.E. 329
60.22
62.07
65.76
43.99
331.83
Fd 2" I.P. Pla + TK 12" Dn
Page 18
RESET C.S. 30" BRASS CAP
MON. 12" DN IN HAND HOLE
C.V.C. 12-6-49
2029
Fd L.T.
296.10
Fd L.N. - out
Fd L.T. - out
See F.B. 952-18
See F.B. 958-11
See F.B. 958-12
360-01-50
360-03-00
360-04-20
180-00-43⅓
180-00
148.97
BUTLER
TRACT 4186
M.B. 41-73
TRACT 10377
M.B. 157-11-12
(25) (25)
Con from top page 23
WS 32-B-3+4
RETURN TO
LOS ANGELES C NTY SURVEYOR
700 HALL C ECORDS
Do not extend notes this side of this line.
Note: Any Additions or Changes on This Sheet Must be Mad Circled in Red Ink With Date an ime of Person Making Change.

WS. 32-B-4

Notes Ck'd by	Survey of PACIFIC AVE FT AL
Map No.	W. O 1075 Tape No. 076 St'd 65 °F
Office Work	Surveyed by W.A. Miller
Checked	Notes Miller Date
Date	Indexed A. C. Johnson 9-17-[illegible]

F.B. 752 Pg. 25

Con at bottom page 26

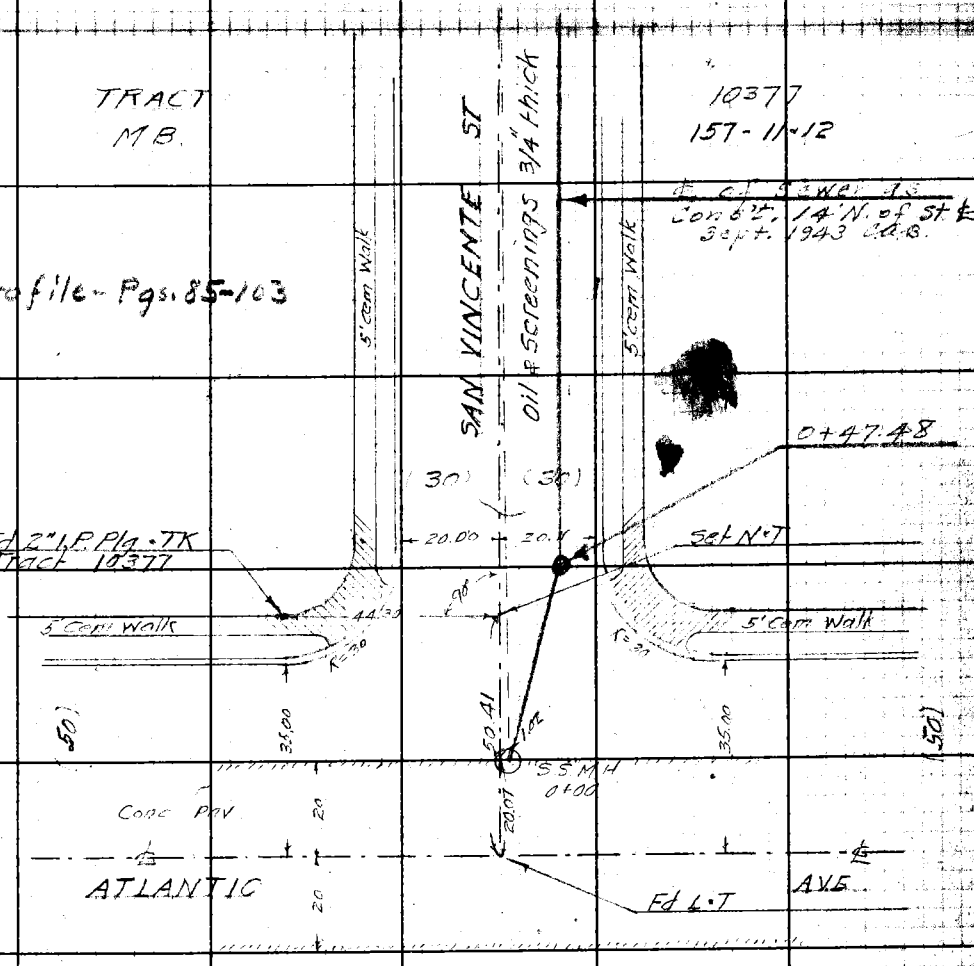

Note: Any Additions or Changes on This Sheet Must be Made or Circled in Red Ink With Date and Name of Person Making Change.

Do not extend notes this side of this line.

RETURN TO
LOS ANGELES COUNTY SURVEYOR
700 HALL OF RECORDS

FORM 247 5M 11-41

F.B. 952 PG. 26

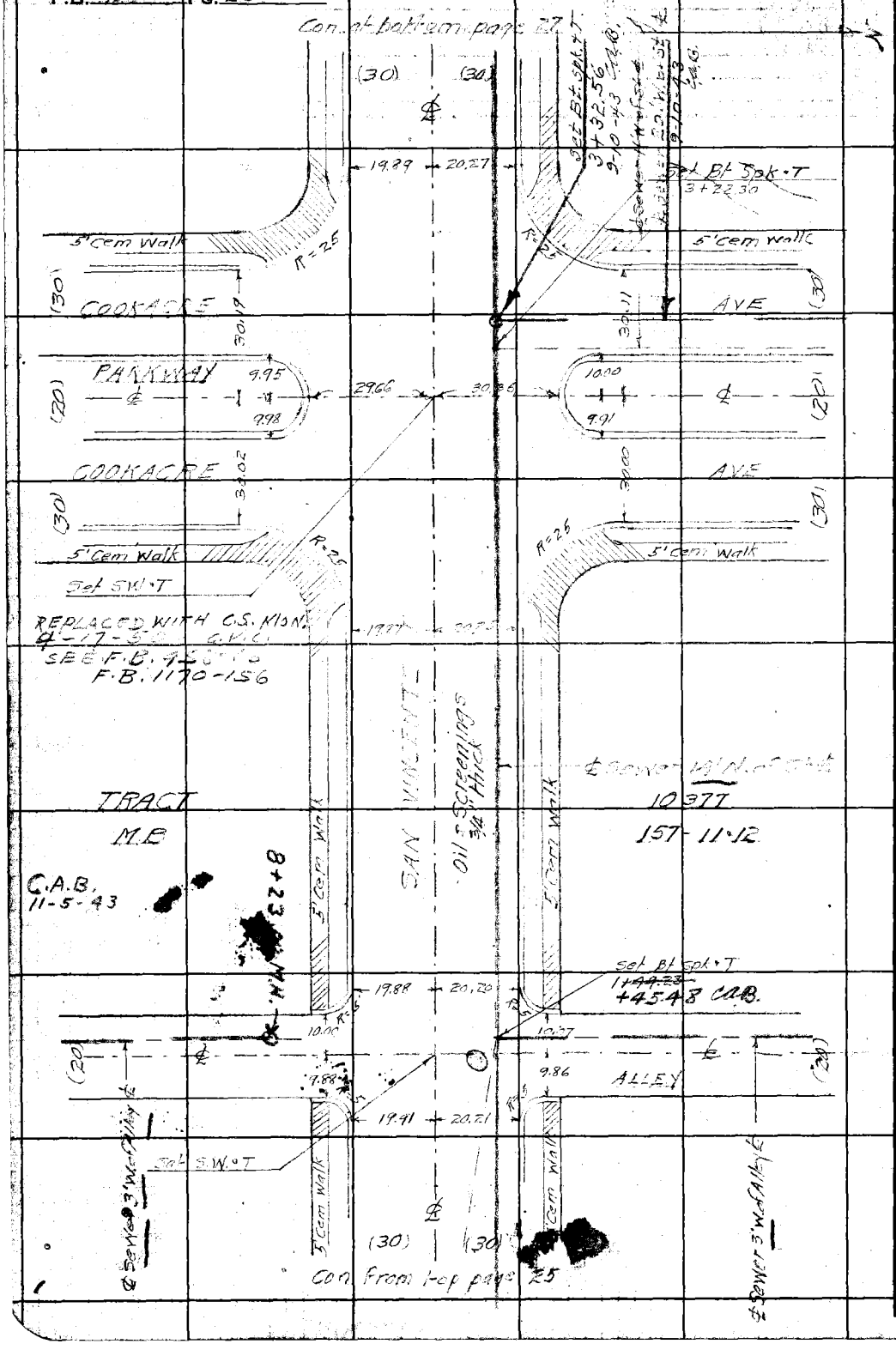

WS.32-B-4

RETURN TO
LOS ANGELES COUNTY SURVEYOR
700 HALL OF RECORDS

Do not extend notes this side of this line.

Note: Any Additions or Changes on This Sheet Must be Made or Circled in Red Ink With Date and Name of Person Making Change.

W5-32-B-4

Notes Ck'd by	Survey of PACIFIC AVE FT AL
Map No.	W. O. 1075 Tape No. 276 St'd 68 °F
Office Work	Surveyed by W.A. MILLER
Checked	Notes MILLER Date
Date	Indexed A. C. Johnson

F.B. 952 Pg. 27

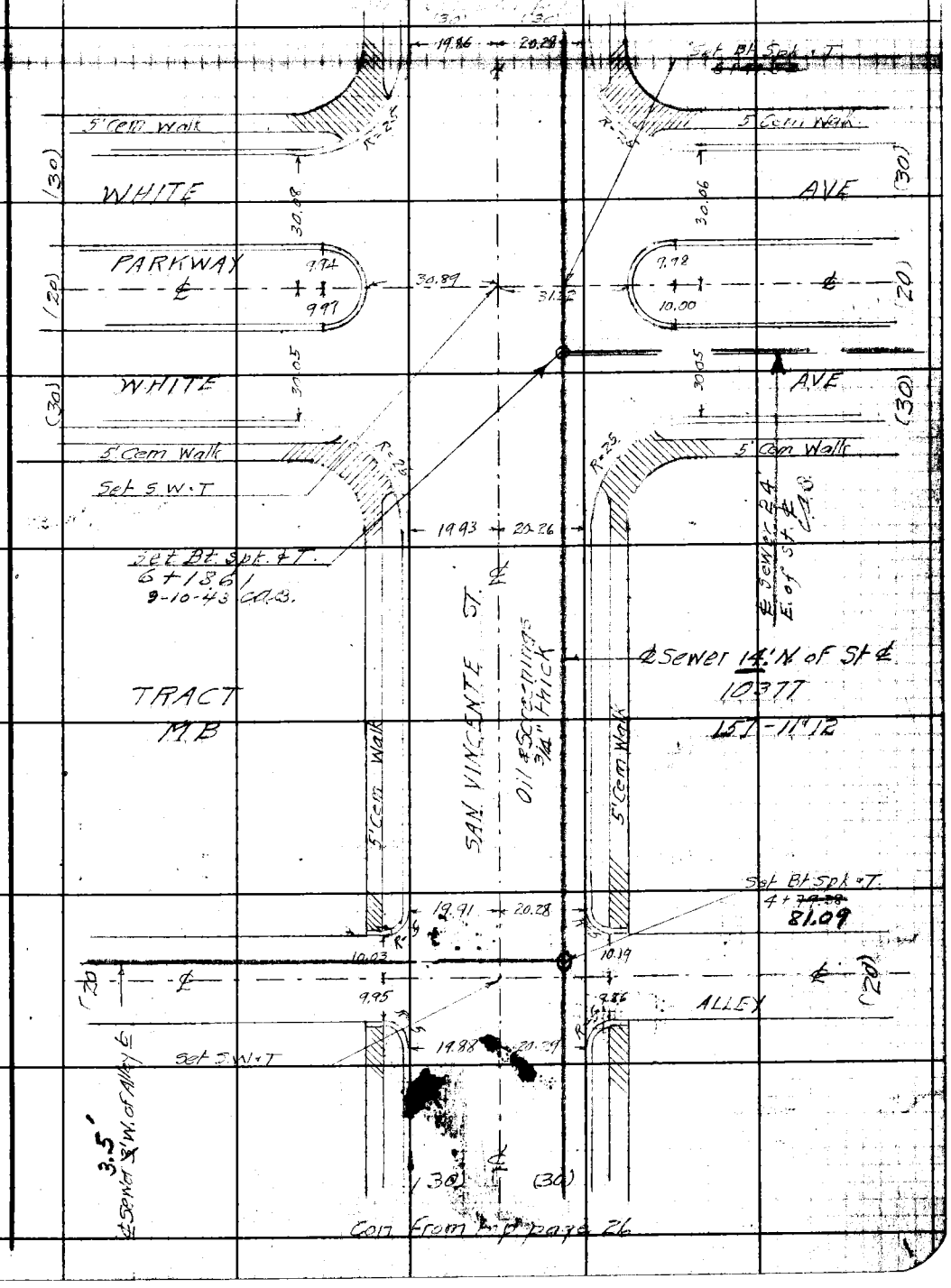

Note: Any Additions or Changes on This Sheet Must be Made or Circled in Red Ink With Date and Name of Person Making Change.

Do not extend notes this side of this line.

RETURN TO
LOS ANGELES COUNTY SURVEYOR
700 HALL OF RECORDS

FORM 247 BMP 11-41

F.B. 962 PG. 28

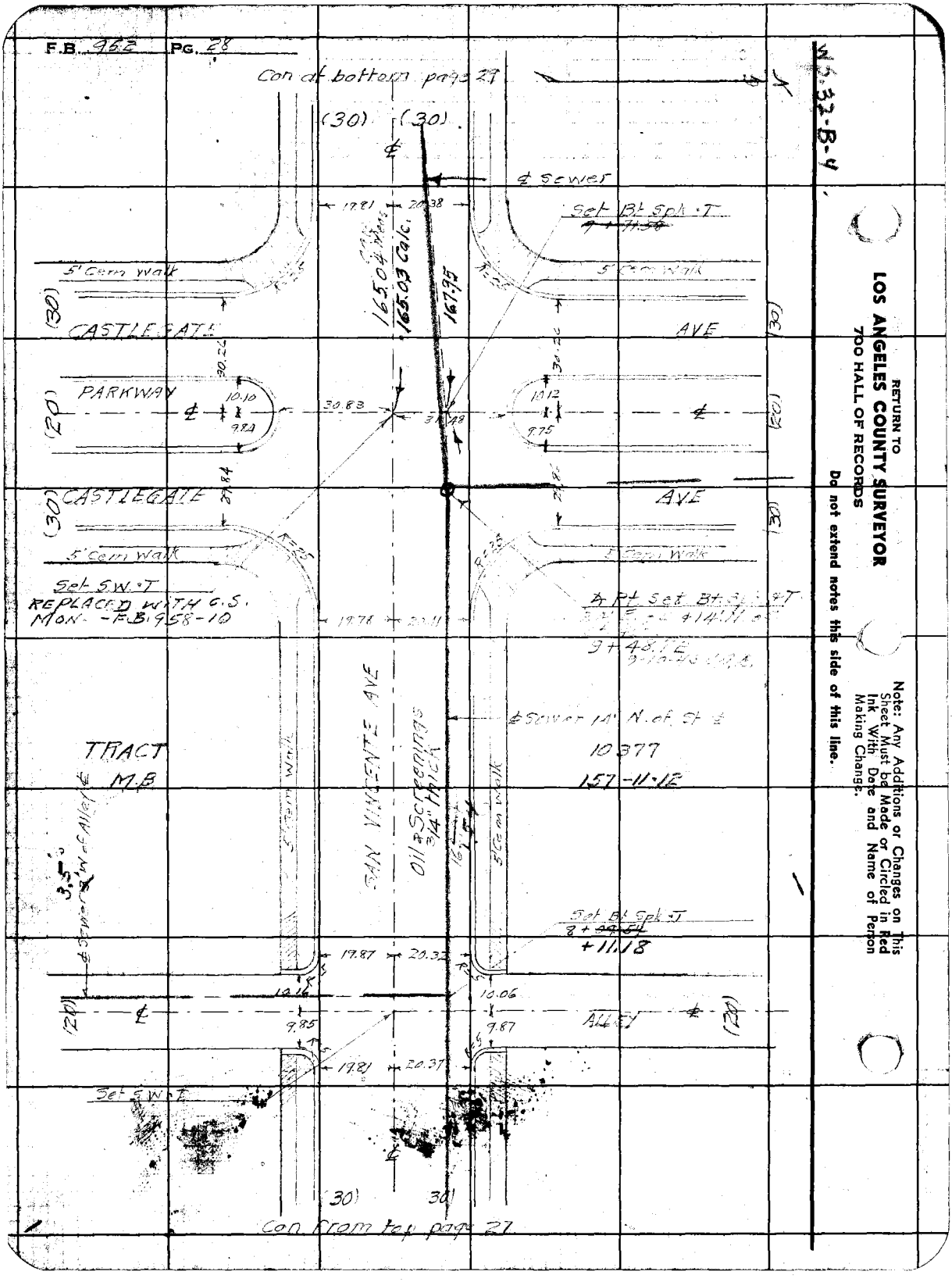

W.S. 32-B-4

RETURN TO
LOS ANGELES COUNTY SURVEYOR
700 HALL OF RECORDS

Do not extend notes this side of this line.

Note: Any Additions or Changes on This Sheet Must be Made or Circled in Red Ink With Date and Name of Person Making Change.

Notes Ck'd by	Survey of PACIFIC AVE ET AL
Map No. B-1816	W. O. 1075 Tape No. 076 St'd 68° F
Office Work C.E. Drawn	Surveyed by W.A. Miller
Checked D. M. Finley	Notes Miller Date
Date Sept. 1951.	Indexed ▲ C. Johnson

F.B. 952 Pg. 29

WS 32-B-4

Note: Any Additions or Changes on This Sheet Must be Made or Circled in Red Ink With Date and Name of Person Making Change.

Do not extend notes this side of this line.

RETURN TO
LOS ANGELES COUNTY SURVEYOR
700 HALL OF RECORDS

FORM 247 BM 11-41



Con from top page 28

F.B. 952 PG. 30

Con at bottom page 31

W5.32-B-4

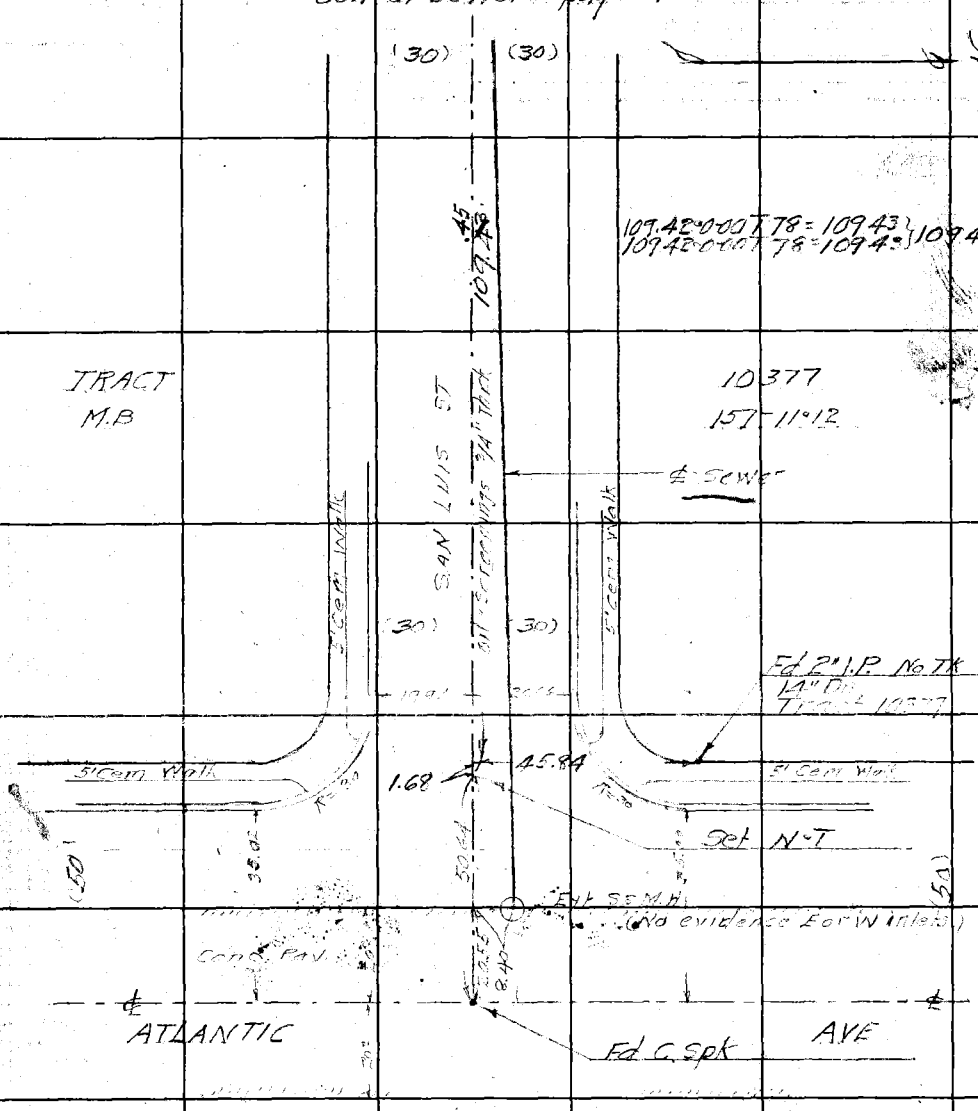

RETURN TO
LOS ANGELES COUNTY SURVEYOR
700 HALL OF RECORDS

Do not extend notes this side of this line.

Note: Any Additions or Changes on This Sheet Must be Made or Circled in Red Ink With Date and Name of Person Making Change.

Notes Ck'd by D. M. Finley	Survey of PACIFIC AVE ET AL
Map No. B-1816	W. O. 1075 Tape No. 076 St'd 68 °F
Office Work C.E. Drawn	Surveyed by W.A. Miller
Checked D. M. Finley	Notes Miller Date 3-27-1942
Date Sept. 1951	Indexed A. C. Johnson 9-17-42

F.B. 952 Pg. 31

WS.32-B-4

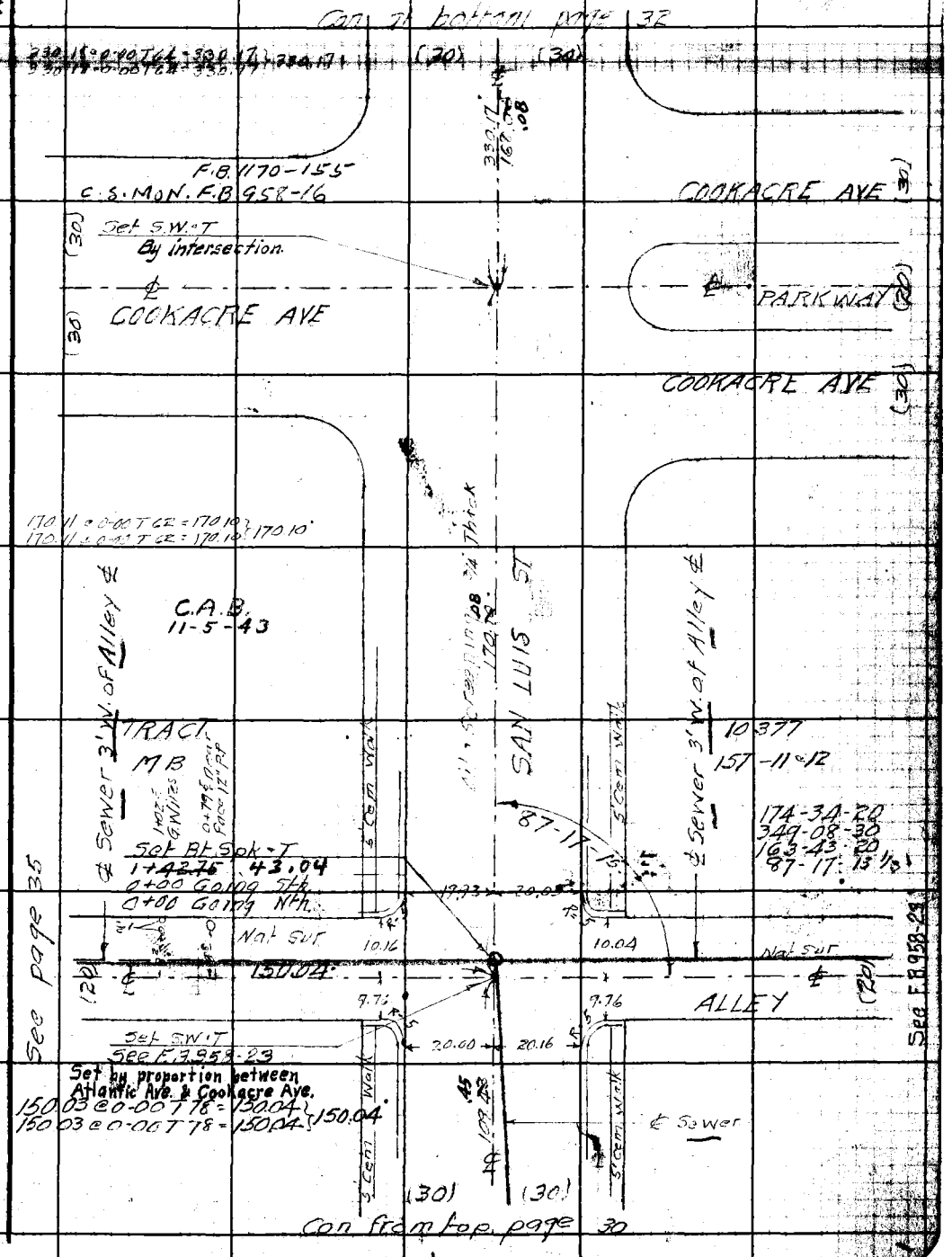

Note: Any Additions or Changes on This Sheet Must be Made or Circled in Red Ink With Date and Name of Person Making Change.

Do not extend notes this side of this line.

RETURN TO
LOS ANGELES COUNTY SURVEYOR
700 HALL OF RECORDS

FORM 247 5M 11-41

F.B. 952 PG. 32

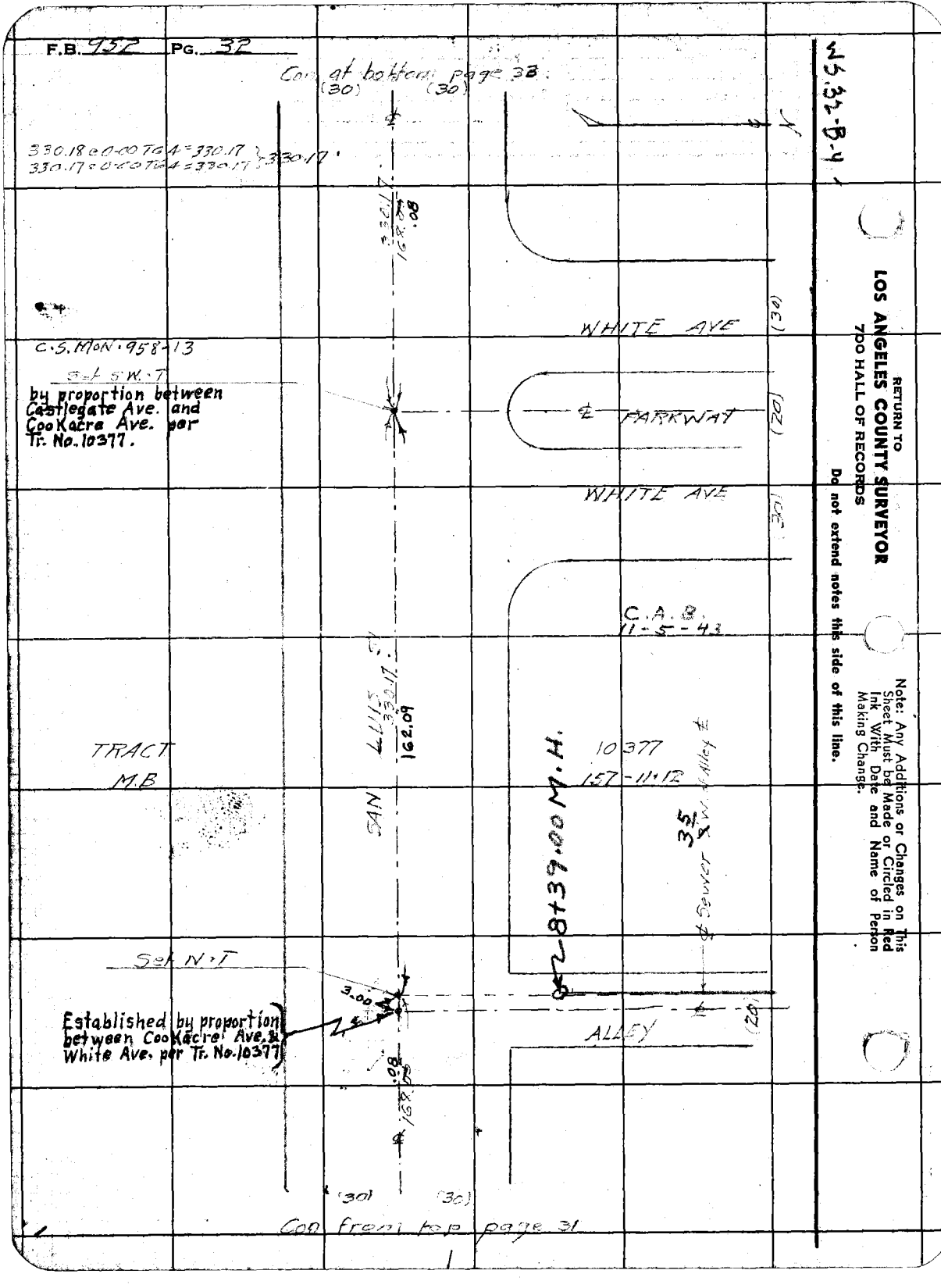

W5.32-B-4

RETURN TO
LOS ANGELES COUNTY SURVEYOR
700 HALL OF RECORDS

Do not extend notes this side of this line.

Note: Any Additions or Changes on This Sheet Must be Made or Circled in Red Ink With Date and Name of Person Making Change.

Notes Ck'd by D. M. Finley	Survey of PACIFIC AVE FINAL
Map No. B-1816	W. O. 1076 Tape No. 076 St'd 68 °F
Office Work C.E. Drawn	Surveyed by W.A. Miller
Checked D. M. Finley	Notes Miller Date Mar 1941
Date Sept. 1951	Indexed A. C. Johnson

F.B. 952 Pg. 33

W.S. 33-B-Y

Note: Any Additions or Changes on This Sheet Must be Made or Circled in Red Ink With Date and Name of Person Making Change.

Do not extend notes this side of this line.

RETURN TO
LOS ANGELES COUNTY SURVEYOR
700 HALL OF RECORDS

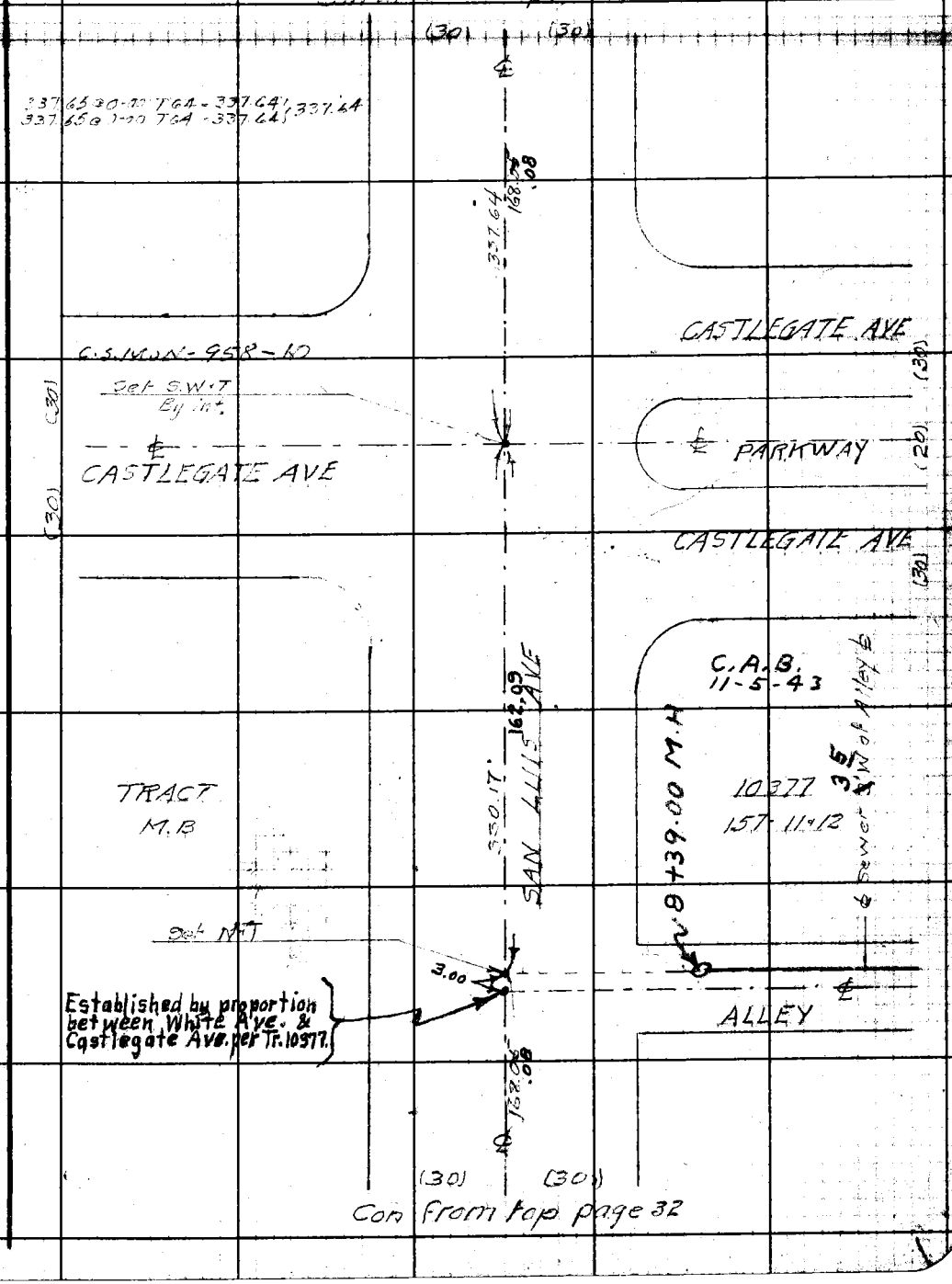

FORM 247 BM 19-41

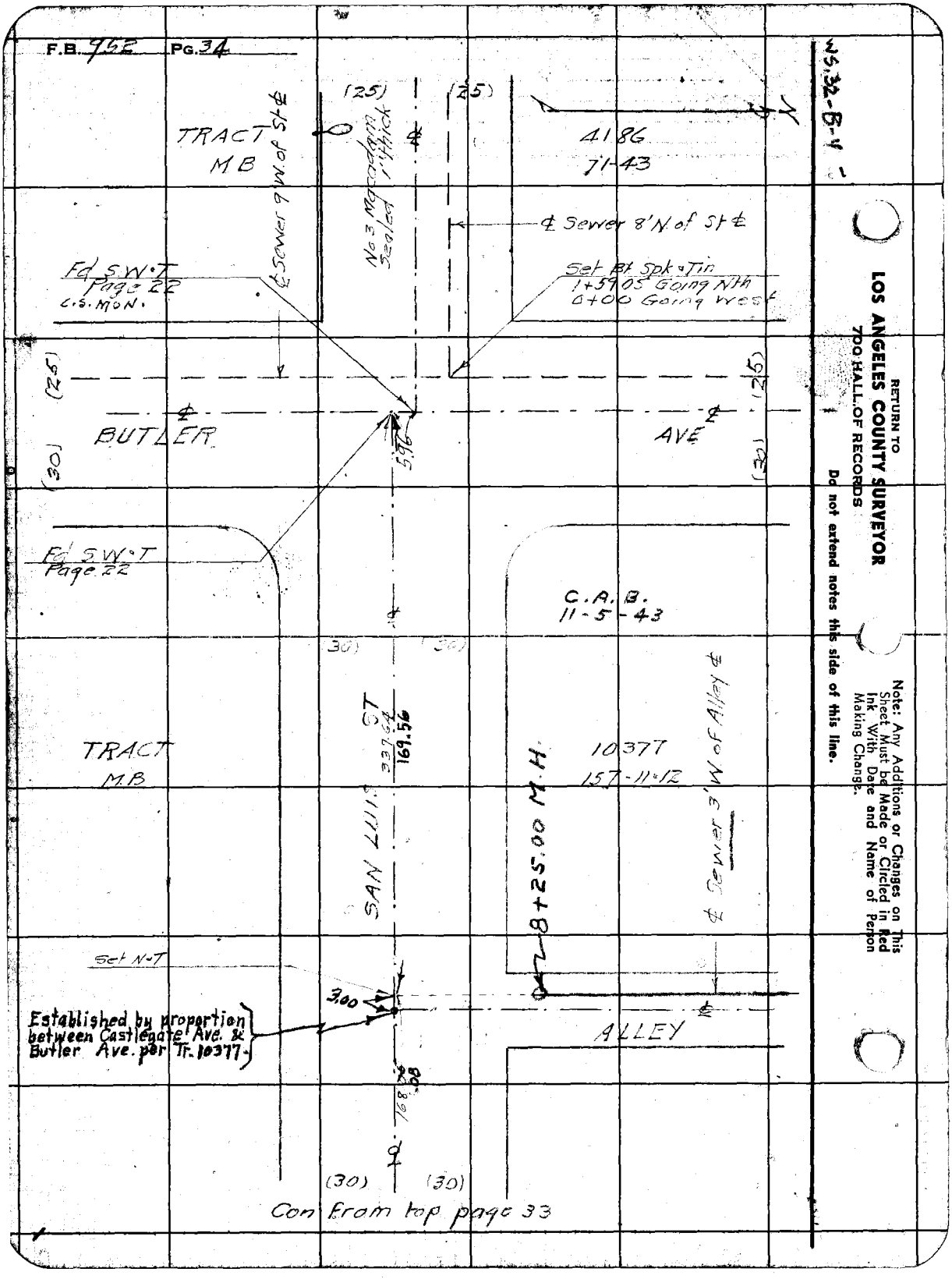
F.B. 952 PG. 34
WS.32-B-4
TRACT MB
(25)
(25)
No 3 Macadam Sealed 1" thick
41.86
71-43
℄ Sewer 9' W. of St ℄
℄ Sewer 8' N. of St ℄
Fd S.W.T Page 22 C.S. MON.
Set Bt Spk & Tin 1+59.05 Going Nth 0+00 Going West
(25)
(25)
BUTLER
AVE
(30)
(30)
5.96
Fd S.W.T Page 22
C.A.B. 11-5-43
(30)
(30)
TRACT MB
SAN LUIS ST
337.64
169.56
10377
157-11-12
8+25.00 M.H.
℄ Sewer 3' W. of Alley ℄
Set N-T
3.00
Established by proportion between Castlegate Ave. & Butler Ave. per Tr. 10377
ALLEY
168.08
(30)
(30)
Con from top page 33
RETURN TO
LOS ANGELES COUNTY SURVEYOR
700 HALL OF RECORDS
Do not extend notes this side of this line.
Note: Any Additions or Changes on This Sheet Must be Made or Circled in Red Ink With Date and Name of Person Making Change.

W.S. 32 - B-1

Notes Ck'd by	Survey of PACIFIC AVE ET AL
Map No. B-1816.	W. O. 1075 Tape No. 076 St'd 69 °F
Office Work C.E. Brown	Surveyed by W.A. Miller
Checked D. M. Finley	Notes Miller Date 3-27-1942
Date Sept. 1951.	Indexed A. C. Johnson 9-17-42

F.B. 952 Pg. 35

Coin at bottom page 35

Note: Any Additions or Changes on This Sheet Must be Made or Circled in Red Ink With Date and Name of Person Making Change.

Do not extend notes this side of this line.

RETURN TO
LOS ANGELES COUNTY SURVEYOR
700 HALL OF RECORDS

FORM 247 5M 11-41

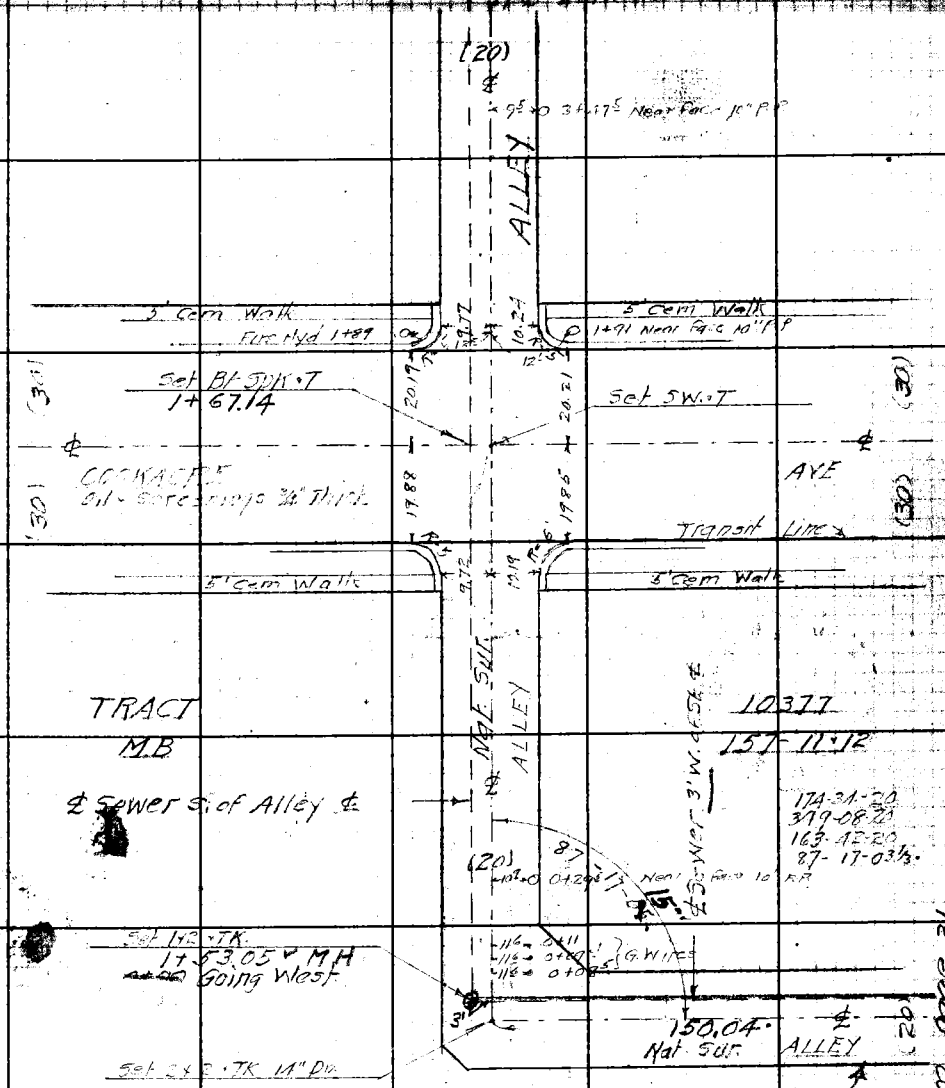

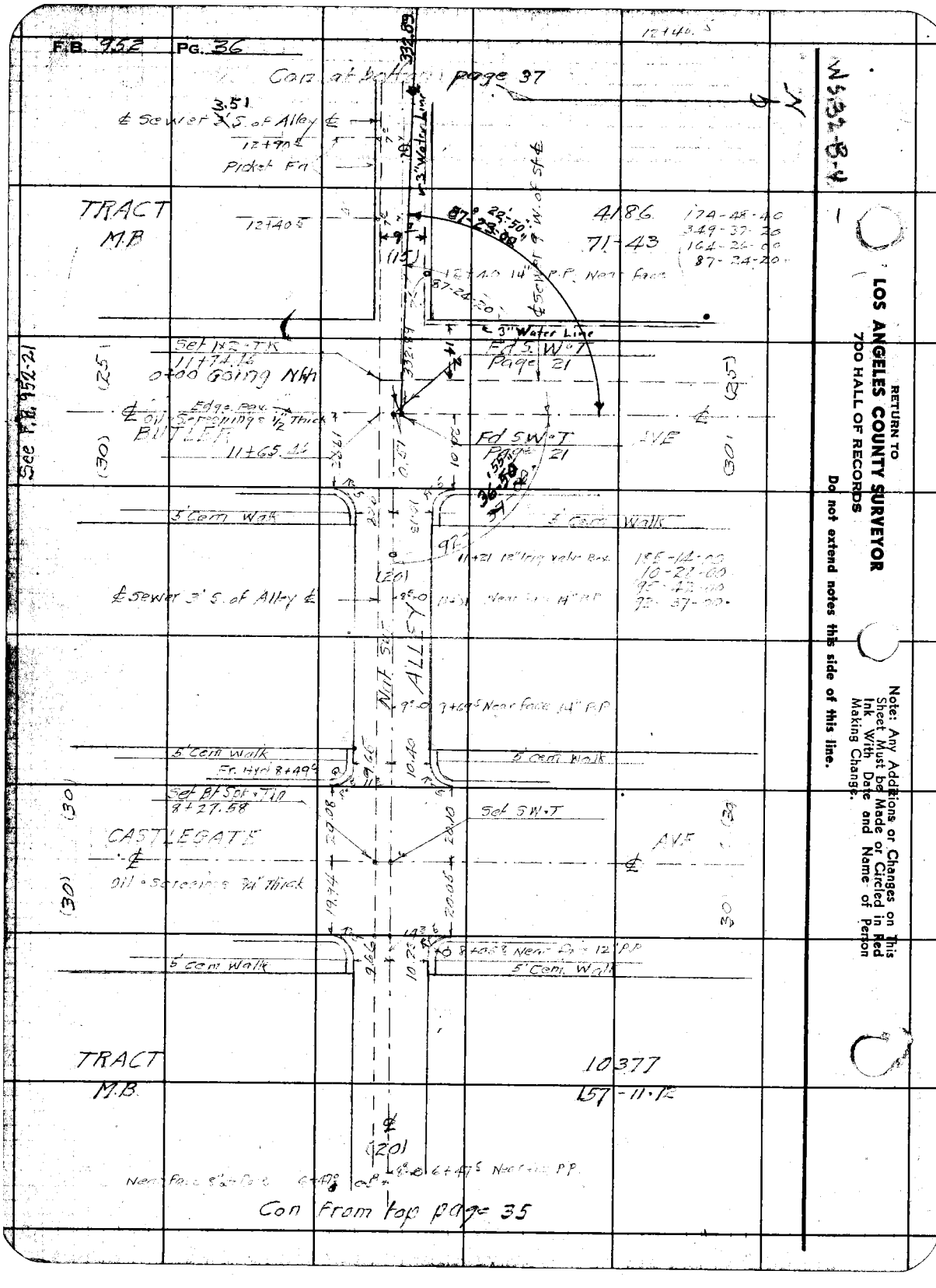

W532-B-4

RETURN TO
LOS ANGELES COUNTY SURVEYOR
700 HALL OF RECORDS

Do not extend notes this side of this line.

Note: Any Additions or Changes on This Sheet Must be Made or Circled in Red Ink With Date and Name of Person Making Change.

WS 32-B-4

Notes Ck'd by	Survey of PACIFIC AVE FT A
Map No.	W. O. 1075 Tape No. 076 St'd 63 °F
Office Work	Surveyed by W.A. Miller
Checked	Notes [illegible] Date [illegible]
Date	Indexed A. C. Johnson

F.B. 952 Pg. 37

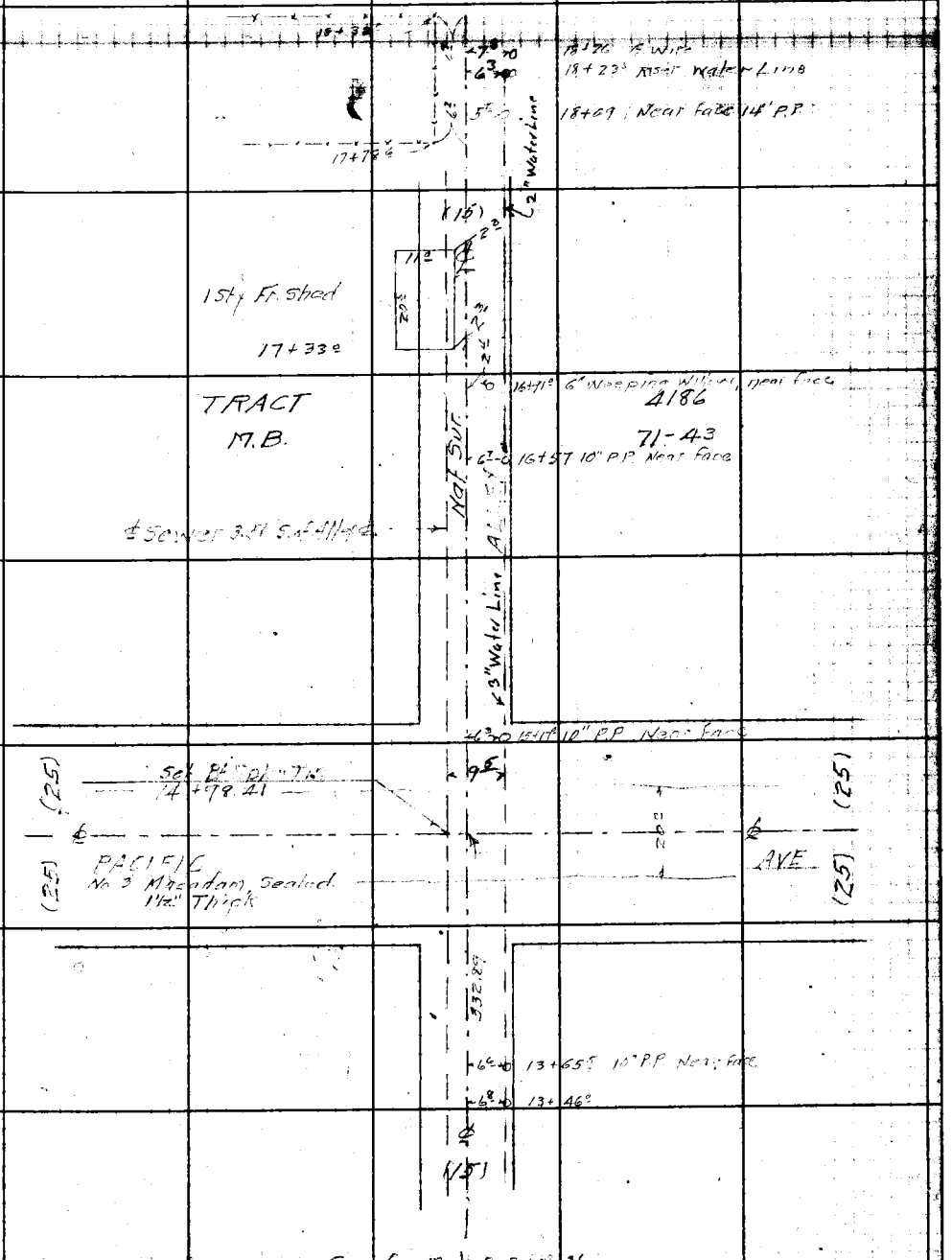

Con from top page 36

Note: Any Additions or Changes on This Sheet Must be Made or Circled in Red Ink With Date and Name of Person Making Change.

Do not extend notes this side of this line.

RETURN TO
LOS ANGELES COUNTY SURVEYOR
700 HALL OF RECORDS

FORM 247 5M 11-41

F.B. 952 PG. 38

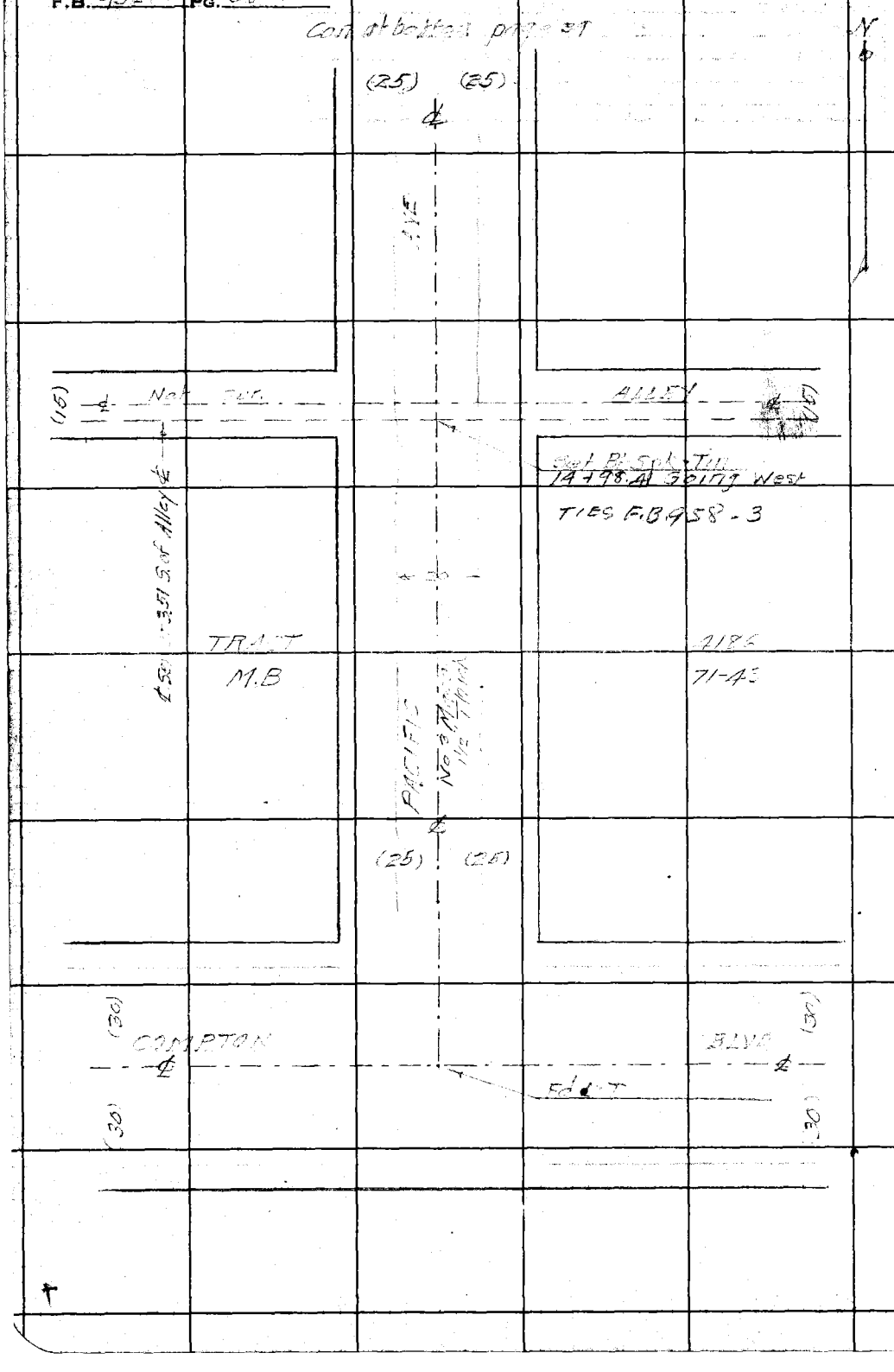

RETURN TO
LOS ANGELES COUNTY SURVEYOR
700 HALL OF RECORDS

Do not extend notes this side of this line.

Note: Any Additions or Changes on This Sheet Must be Made or Circled in Red Ink With Date and Name of Person Making Change.

Notes Ck'd by	Survey of PACIFIC AVE ET AL
Map No.	W. O. 1075 Tape No. 076 St'd 68 °F
Office Work	Surveyed by W. A. Miller
Checked	Notes Miller Date Mar 1942
Date	Indexed A. C. Johnson 9-17-42

F.B. 952 Pg. 39

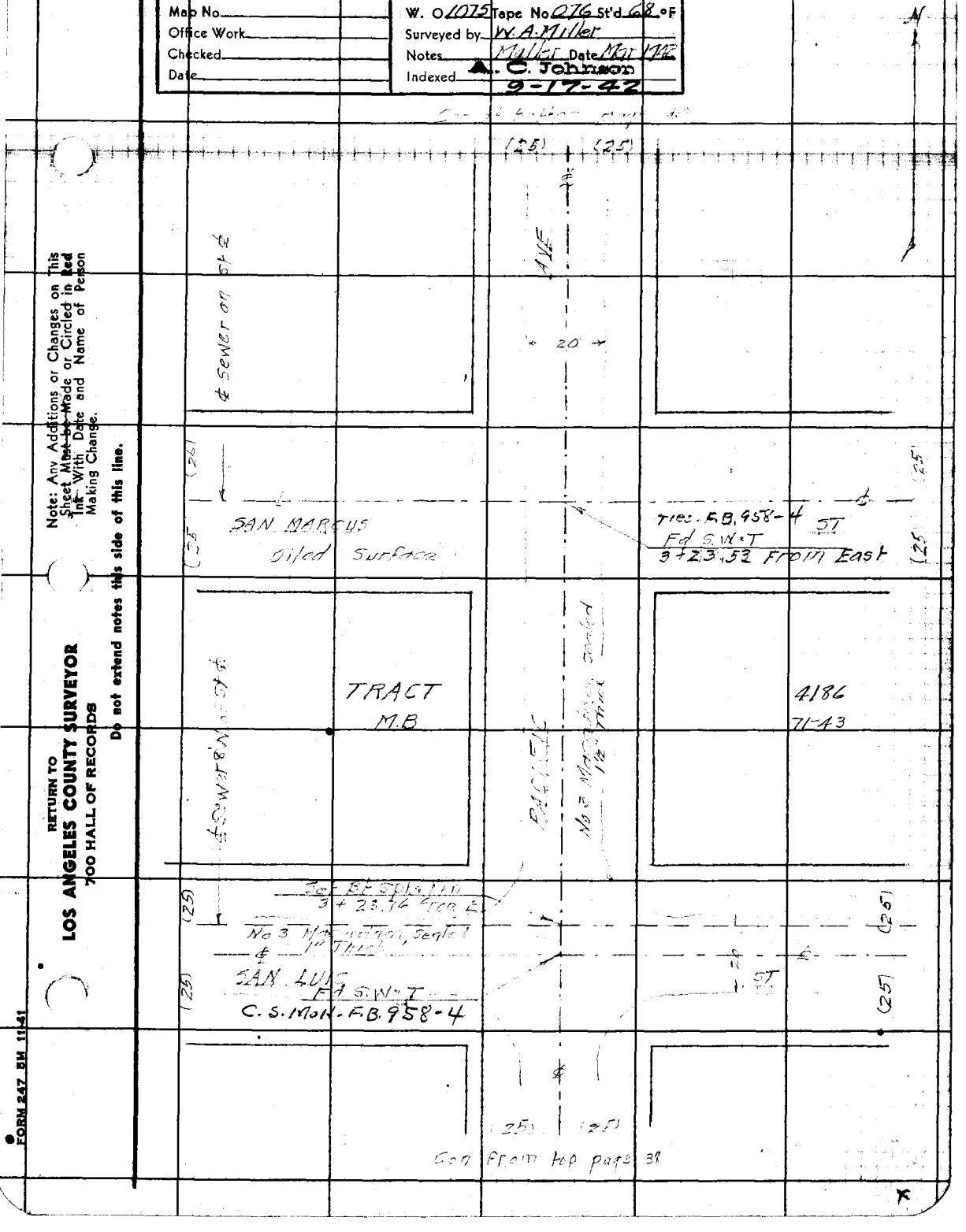

Note: Any Additions or Changes on This Sheet Must be Made or Circled in Red Ink With Date and Name of Person Making Change.

Do not extend notes this side of this line.

RETURN TO
LOS ANGELES COUNTY SURVEYOR
700 HALL OF RECORDS

FORM 247 5M 11-41

F.B. 952 PG. 40

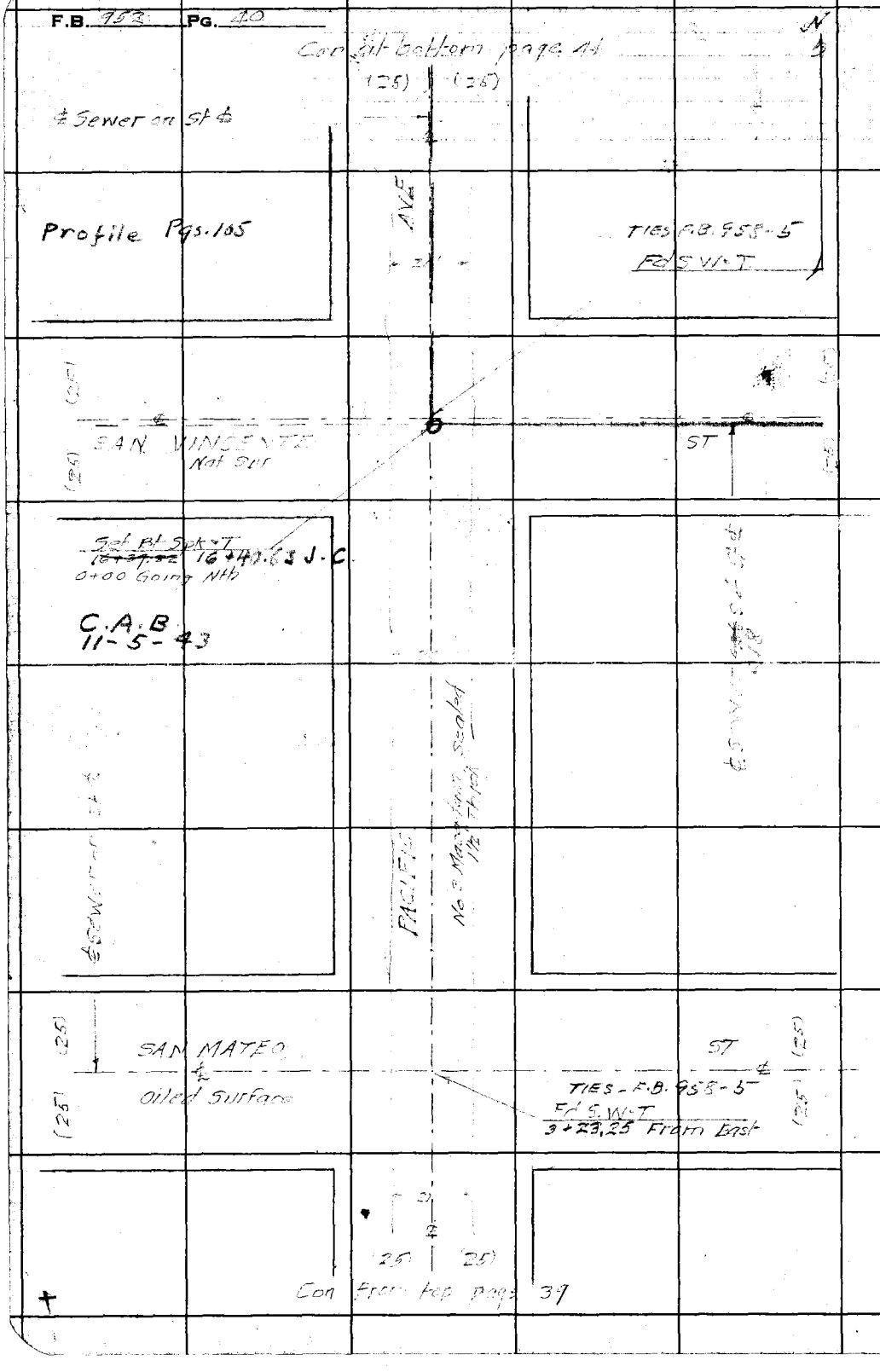

RETURN TO
LOS ANGELES COUNTY SURVEYOR
700 HALL OF RECORDS
Do not extend notes this side of this line.
Note: Any Additions or Changes on This Sheet Must be Made or Circled in Red Ink With Date and Name of Person Making Change.

Notes Ck'd by	Survey of PACIFIC AVE ET AL	F.B. 952 PG. 41
Map No.	W. O. 1075 Tape No. 076 St'd 68 °F	
Office Work	Surveyed by W.A. Miller	
Checked	Notes Miller Date Apr 1942	
Date	Indexed A. C. Johnson	

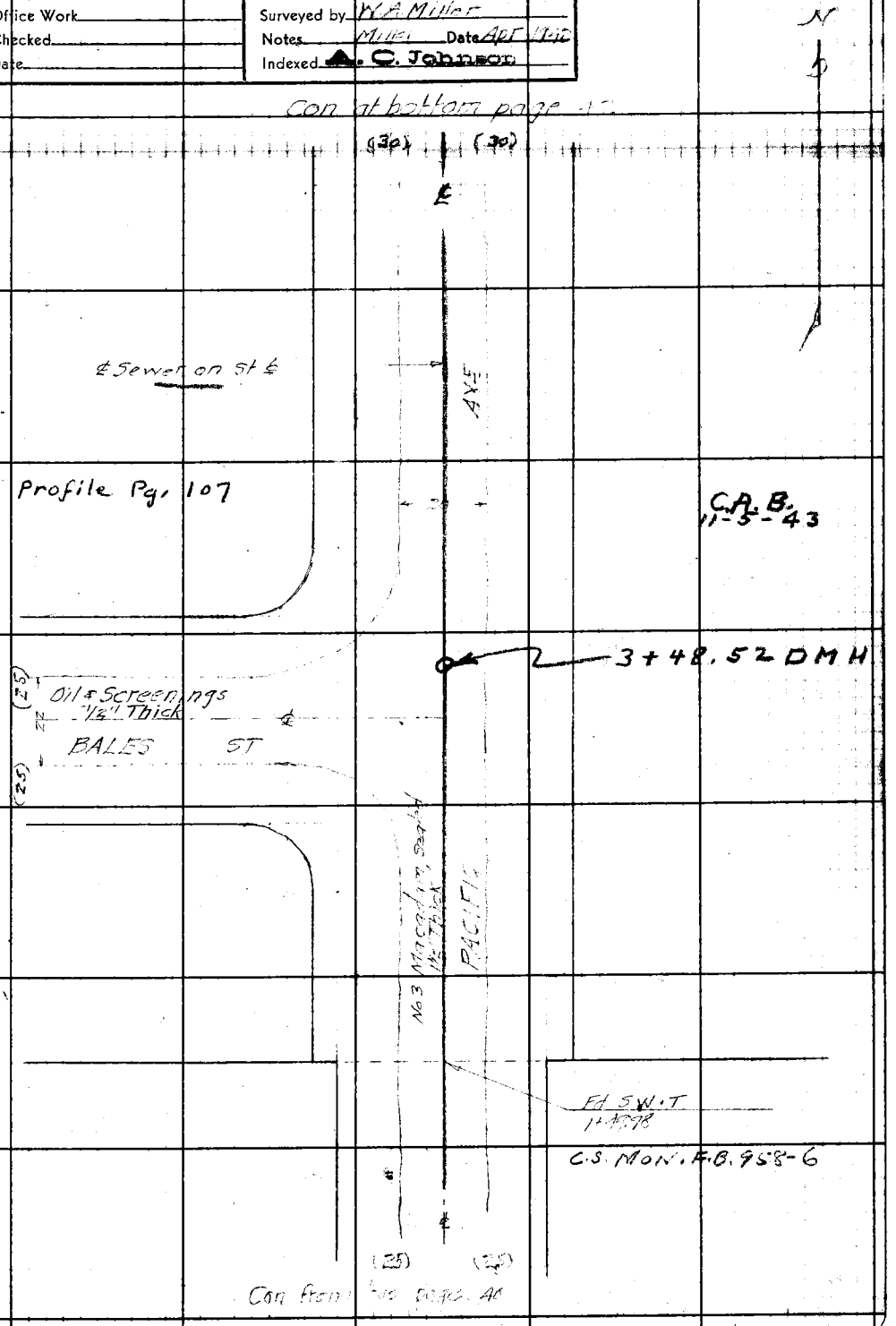

Note: Any Additions or Changes on This Sheet Must be Made or Circled in Red Ink With Date and Name of Person Making Change.

Do not extend notes this side of this line.

RETURN TO
LOS ANGELES COUNTY SURVEYOR
700 HALL OF RECORDS

FORM 247 5M 11-41

F.B. 952 PG. 42

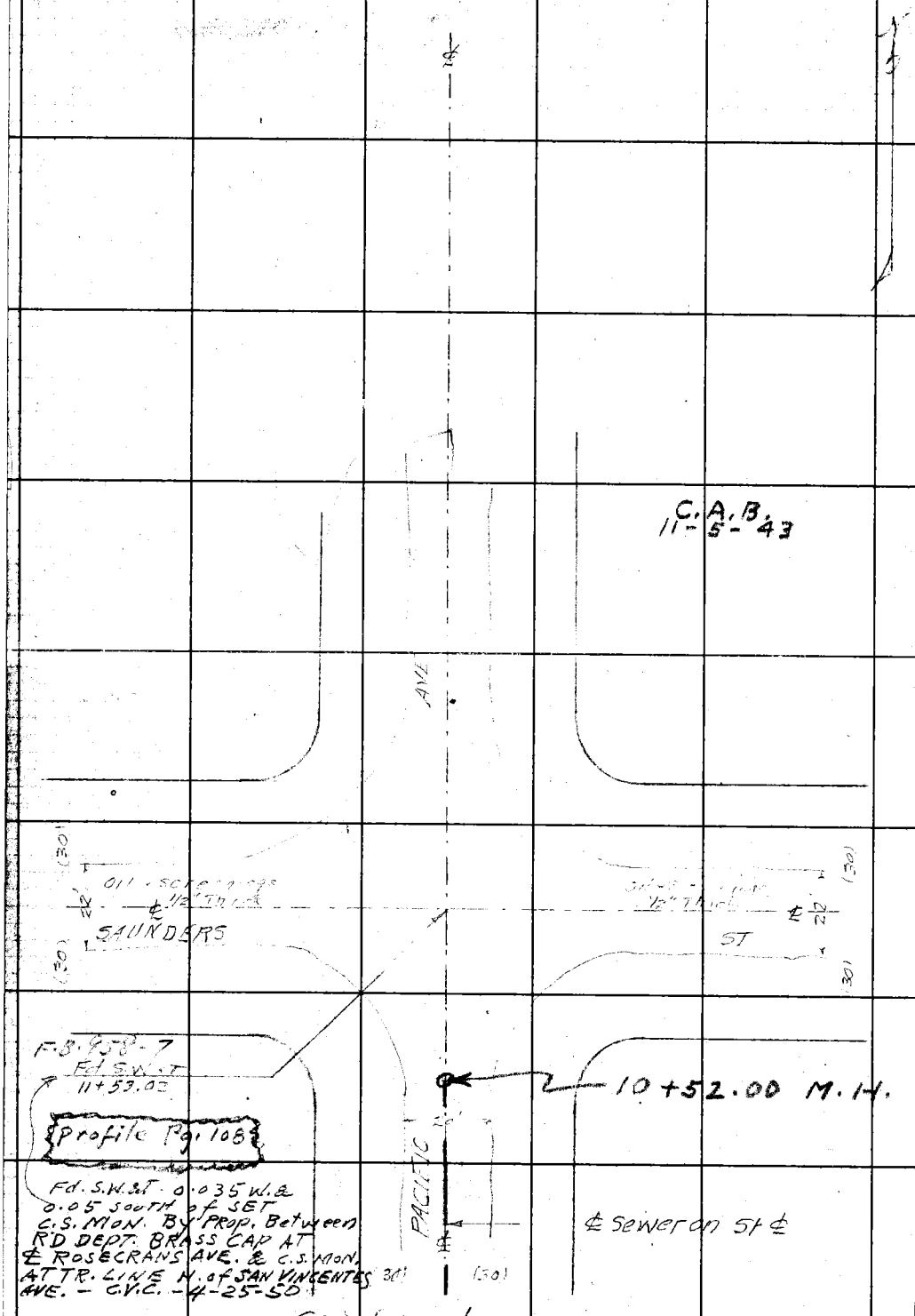

Con from top page 41

RETURN TO
LOS ANGELES COUNTY SURVEYOR
700 HALL OF RECORDS
Do not extend notes this side of this line.
Note: Any Additions or Changes on This Sheet Must be Made or Circled in Red Ink With Date and Name of Person Making Change.

Profile	Notes Red.	Plotted	Job No.	Division No.	F B. 752 PG. 43
No.	Date	Date	Survey of [illegible]		
X-Sec.	Notes Chkd. F.J.M.	Checked	Survey by WAMM	Notes [illegible]	Date [illegible]
No.	Date 4-3-42	Date	Map No.	Indexed A. C. Johnson	Date 9-17-42

NOTE: ANY ADDITIONS OR CHANGES ON THIS SHEET MUST BE MADE OR CIRCLED IN RED INK, WITH DATE AND NAME OF PERSON MAKING CHANGE

Do not extend notes this side of this line

PLEASE RETURN TO
LOS ANGELES COUNTY SURVEYOR
700 HALL OF RECORDS

Form 307 5M 5-39

STATION	B. S.	H. I.	F. S.	ELEV.

[illegible] SECTIONS
FROM
[illegible] AVE [illegible]
TO
FIRST ALLEY WEST

Miller
Willey
Wa[illegible]
Langan

Form 307 5M 5-39

PLEASE RETURN TO
LOS ANGELES COUNTY SURVEYOR
700 HALL OF RECORDS

NOTE: ANY ADDITIONS OR CHANGES ON THIS SHEET MUST BE MADE OR CIRCLED IN RED INK, WITH DATE AND NAME OF PERSON MAKING CHANGE

Do not extend notes this side of this line

STATION	B. S.	H. I.	F. S.	ELEV.		
B.M. K215	5 03	73 49.		68 457.	B.M. K 215 - Elev. 68.457 F.B. 952-6 Atlantic Ave. & San Luis St. S.W. Cor. Bt. Spk. 4' W. of W. end C.R.	
[illegible]			5 20	6[illegible] 29.	S.S. M.H. Top 20.55 W of ℄ Atlantic Ave 8.40 N. of ℄ San Luis St.	
"			18 16.	55.33.	[illegible] Inlet 5.20 9.46 3.00 18.16	5.20 7.72 3.00 18.18. 520 9.67 .77 .67 16.31 520 9.62 .77 .67 16.26 CaB Plugged Inv. 8" Inlet W. Plugged " 8" E.
"			18.18.	55 31.		
"		7-10-42 CaB.	16.31	57.18	- Inv. 8" Inlet W. Inv. 8" Inlet E.	
			16.26	57.23	Atlantic Ave & San Luis (West)	
			5 17	68 32.	Curb N. E. C.R.	N W Cor.
			5 90	67 59.	Gutter	
			5 15	68 34.	Curb W. ECR	"
			5 65	67 84.	Gutter	
			5 02	68 47.	Curb W ECR	S W Cor.
			5 66	67 83.	Gutter	
			5 28	~~73~~ 68 21	Curb S. E.C.R.	"
			6 02	67 47.	Gutter	
0+12			5 80	67 69.	℄ sewer cross Gutter	
0+30			5 49	68.00	℄ St.	
0+30 R 7			5 47	68 02.	℄ sewer.	
0+50			5 23	68 26.	℄ sewer	
1+00			5 12	68 37.	℄ st	
3 R			5 10	68 39.	℄ sewer	

F.B. 952 PG. 44 Job No. 1075 Division No. Notes Red. Plotted Profile
Survey of PACIFIC AVE ET AL Date Date No.
Survey by W A Miller Notes RLW 4-1-42 Notes Chkd. [illegible] Checked X-Sec.
Indexed A. C. Johnson Date Date 4-3-42 Date No.

Form 307 5M 5-39

PLEASE RETURN TO
LOS ANGELES COUNTY SURVEYOR
700 HALL OF RECORDS

NOTE: ANY ADDITIONS OR CHANGES ON THIS SHEET MUST BE MADE OR CIRCLED IN RED INK, WITH DATE AND NAME OF PERSON MAKING CHANGE

Do not extend notes this side of this line

STATION	B. S.	H. I.	F. S.	ELEV.		
1+00 20R		73 49.	5 57	67 92.	Gutter	
20R			5 13	68 36.	Curb	
30R			4 83	68 66.	PL	
20L			5 73	67 76.	Gutter	
20L			5 07	68 42.	curb	
30L			4 8	68 ~~5~~ 7	PL	
1+42.75			5 16	68 33.	℄ sewer + ℄ st.	
					San Luis St + first Alley West of Atlantic Ave	
			5 11	68 38.	curb E. E C R.	N E Cor.
			5 74	67 75.	Gutter	
			5 07	68 42.	curb N E C R.	N E Cor
			5 34	68 15.	Gutter	
			5 02	68 47.	Curb N E C R	N W Cor.
			5 29	68 20.	Gutter	"
			5 23	68 26.	Curb W. E. C. R.	"
			5 79	67 ~~8~~ 7 0	Gutter	"
			5 13	68 36.	Curb W. E. C. R.	SW Cor.
			5 85	67 ~~7~~ 6 4	Gutter	
			5 02	68 47.	Curb S. E. C. R.	"
			5 62	67 87.	Gutter	

Profile No. ____ Notes Red. ____ Plotted ____ Job No. 1075 Division No. ____ F B 958 PG. 45
X-Sec. No. ____ Date ____ Date ____ Survey of Pacific Ave El. AT
Notes Chkd. [illegible] Date 4-3-42 Checked ____ Survey by W A Miller Notes BLW Date 4-1-42
Date ____ Date ____ Map No. ____ Indexed C. Johnson Date ____

Form 307 5M 5-39

PLEASE RETURN TO
LOS ANGELES COUNTY SURVEYOR
700 HALL OF RECORDS

NOTE: ANY ADDITIONS OR CHANGES ON THIS SHEET MUST BE MADE OR CIRCLED IN RED INK, WITH DATE AND NAME OF PERSON MAKING CHANGE

Do not extend notes this side of this line

STATION	B. S.	H. I.	F. S.	ELEV.		
		73 49.	5 07	68 42.	Curb S. E. C.R.	S.E. Cor
			5 30	68 19.	Gutter	"
			5 08	68 41.	Curb E. E. C.R.	"
			5 81	67 68	Gutter	"
BM K216			5 24	68 25.	B.M. K 216 - Elev 68.242' - F.B. 952-6' San Luis St. & Cookacre Ave. S.E. Cor. Bt. Spk. 8' E. of E. end C.R.	

F.B. 952 Pg. 46 Job No. 1075 Division No. ____ Notes Red. ____ Plotted ____ Profile ____

Survey of Pacific Ave. ET AL Date ____ Date ____ No. ____

Survey by W.A. Miller Notes RLW 4-1-42 Notes Chkd. F.J.M. Checked ____ X-Sec. ____

Indexed A. C. Johnson Date ____ Date 4-3-42 Date ____ No. ____

Profile	Notes Red.	Plotted	Job No. 1075	Division No.	F B. 95 Pg. 47
No.	Date	Date	Survey of		
X-Sec.	Notes Chkd. F.J.M.	Checked	Survey by W. A. Miller	Notes RLW	Date 4-1-42
No.	Date 4-3-42	Date	Map No.	Indexed C. Johnson	Date

NOTE: ANY ADDITIONS OR CHANGES ON THIS SHEET MUST BE MADE OR CIRCLED IN RED INK, WITH DATE AND NAME OF PERSON MAKING CHANGE

Do not extend notes this side of this line

PLEASE RETURN TO
LOS ANGELES COUNTY SURVEYOR
700 HALL OF RECORDS

Form 307 5M 5-39

STATION	B. S.	H. I.	F. S.	ELEV.

Profile + Cross sections
First Alley West of Atlantic ~~Blvd~~ Ave, South from San Luis St To first Alley North of Compton Blvd.
JN 1075

Topog. Pg. 31 & 35

Miller
Willey
Wallace
Lanique

Profile To North - Pg. 75

Form 307 5M 5-39

PLEASE RETURN TO
LOS ANGELES COUNTY SURVEYOR
700 HALL OF RECORDS

NOTE: ANY ADDITIONS OR CHANGES ON THIS SHEET MUST BE MADE OR CIRCLED IN RED INK, WITH DATE AND NAME OF PERSON MAKING CHANGE

Do not extend notes this side of this line

STATION	B. S.	H. I.	F. S.	ELEV.	
BM K216	536	73.60		68.242	B.M.K-216-Elev. 68.242 F.B. 952-C San Luis St & Cookacre Ave. S.E.Cor Bt. Spk. 8' E. of E end C.R
			527	6[illegible]33	℄ sewer ℄ St
0+20			588	6772	Gutter & ℄ sewer
0+30			54	[illegible]2.	℄ Alley
3R			54	[illegible]	℄ sewer.
10R			52	6[illegible]4.	PL
10L			50	6[illegible]6.	PL
0+50			48.	6[illegible]8.	℄ sewer
1+00			48	6[illegible]8.	℄ "
1+40			50	686.	℄ Alley
3R			48	688.	℄ sewer
10R			45	691.	PL
10L			49	687.	PL
1+53.05			51	6[illegible]5.	℄ sewer
BMT374			608	6752.	B.M.T374-El. 67.513-F.B. 952-C Compton Blvd. & Washington Ave. S.E.Cor. Bt. Spk. in Cb 12' E of E. end C.R.

F.B. 952 PG. 48 Job No. 1075 Division No. Notes Red. Plotted Profile No.
Survey of Pacific Ave ET AL Date Date X-Sec.
Survey by W A Miller Notes RLW 4-1-42 Notes Chkd. F.J.M. Checked No.
Indexed A. C. Johnson Date Date 4-3-42 Date

Profile No.	Notes Red.	Plotted	Job No. 1075	Division No.	F B. 952 PG. 49
	Date	Date	Survey of [illegible]		
X-Sec. No.	Notes Chkd. [illegible]	Checked	Survey by W.A. Miller	Notes [illegible]	Date [illegible]
	Date [illegible]	Date	Map No.	Indexed C. Johnson	Date 9-17-42

Profile & Cross Sections
First Alley North of Compton Blvd
West from first Alley West of Atlantic
blvd To west line of Tract # 4186
J.N. 1075

Miller
Willey
Wallace
Inman

STATION	B. S.	H. I.	F. S.	ELEV.

Do not extend notes this side of this line

NOTE: ANY ADDITIONS OR CHANGES ON THIS SHEET MUST BE MADE OR CIRCLED IN RED INK, WITH DATE AND NAME OF PERSON MAKING CHANGE

PLEASE RETURN TO
LOS ANGELES COUNTY SURVEYOR
700 HALL OF RECORDS

Form 307 5M 5-39

Form 307 5M 5-39

PLEASE RETURN TO
LOS ANGELES COUNTY SURVEYOR
700 HALL OF RECORDS

NOTE: ANY ADDITIONS OR CHANGES ON THIS SHEET MUST BE MADE OR CIRCLED IN RED INK, WITH DATE AND NAME OF PERSON MAKING CHANGE

Do not extend notes this side of this line

STATION	B. S.	H. I.	F. S.	ELEV.		
BMT374	6 08	73 59.		67,513	B.M.T374 - Elev. 67,513 - F.B. 952 - C Compton Blvd. & Washington Ave. S.E. Cor. Bt. Spk. in Cb. 12' E of E end C.R	
0+00			51	68 5.	℄ sewer	
0+07			48	68 8.	℄ Alley	
10R			49	68 7.	PL	
3L			48	68 8.	℄ sewer	
10L			48	68 8.	PL	
0+50			50	68 6.	℄ sewer	
1+00			50	68 6.	℄ Alley	
10R			49	68 7.	PL	
3L			50	68 6.	℄ sewer	
10L			50	68 6.	PL	
1+38			54	68 2.	℄ Alley	
10R			54	68 2.	PL	
3L			56	68 0.	℄ sewer	
10L			53	68 3.	PL	
1+47			632	67 27.	℄ sewer cross Gutter	
1+6714			571	67 88.	℄ sewer ℄ cookacre St	
					Alley & Cookacre Ave	
			559	68 00.	Curb E ECR	NE Cor
			580	67 79.	Gutter	

F.B. 952 PG. 50 Job No. 1075 Division No. Notes Red. Plotted Profile
Survey of Pacific Ave Et Al Date Date No.
Survey by Notes RLW Notes Chkd. Checked X-Sec.
Indexed A. C. Johnson Date Date No.

Form 307 5M 5-39

PLEASE RETURN TO
LOS ANGELES COUNTY SURVEYOR
700 HALL OF RECORDS

NOTE: ANY ADDITIONS OR CHANGES ON THIS SHEET MUST BE MADE OR CIRCLED IN RED INK, WITH DATE AND NAME OF PERSON MAKING CHANGE

Do not extend notes this side of this line

STATION	B. S.	H. I.	F. S.	ELEV.		
		73 59.	5 72	67 87.	Curb N E C R	N E Cor
			6 38	67 21.	Gutter	"
			5 58	68 01.	Curb E.E.C.R.	S E Cor
			5 80	67 89.	Gutter	"
			5 69	67 90.	Curb S.E.C.R	S E Cor
			6 32	67 27.	Gutter	" "
			5 69	67 90.	Curb S E C R	S W Cor
			6 47	67 12.	Gutter	"
			5 57	68 02.	Curb W E.C.R.	"
			5 90	67 69.	Gutter	
			5 48	68 11.	Curb W E C R	N W Cor
			5 85	67 74.	Gutter	"
			5 66	67 93.	Curb N E C R	"
			6 40	67 19.	Gutter	"
1+87 14			6 40	67 19.	℄ Sewer Cross Gutter	
2+00			4 9	68 7.	℄ Alley	
10 R			5 0	68 6.	PL	
3 L			4 9	68 7.	℄ Sewer	
10 L			4 9	68 7.	PL	
2+50			4 9	68 7.	℄ Sewer	
3+00 T.P	5 52	74 03.	5 08	68 51.	℄ Sewer	

Profile No. ____ Notes Red. ____ Plotted ____ Job No. ____ Division No. ____

X-Sec. No. ____ Date ____ Date ____ Survey of ____

Notes Chkd. [illegible] Date ____ Checked ____ Survey by [illegible] Notes ____ Date ____

Date ____ Date ____ Map No. ____ Indexed C. Johnson Date ____

F B. [illegible] Pg. 51

Form 307 5M 5-39

PLEASE RETURN TO
LOS ANGELES COUNTY SURVEYOR
700 HALL OF RECORDS

NOTE: ANY ADDITIONS OR CHANGES ON THIS SHEET MUST BE MADE OR CIRCLED IN RED INK, WITH DATE AND NAME OF PERSON MAKING CHANGE

Do not extend notes this side of this line

STATION	B. S.	H. I.	F. S.	ELEV.		
3+50		74 03.	5 3	68 7.	℄ sewer	
4+00			5 5	68 5.	" "	
4+50			5 2	68 8.	" "	
5+00			5 1	68 9.	℄ Alley	
10 R			5 0	69 0.	PL	
3 L			5 2	68 8.	℄ sewer	
10 L			5 0	69 0.	PL	
5+50			4 8	69 2.	℄ sewer	
6+00			4 8	69 2.	" "	
6+50			4 5	69 5.	" "	
7+00			4 6	69 4.	" "	
7+50			4 5	69 5.	" "	
8+00 T.P	5 26	74 51.	4 78	69 25.	" "	
8+00			5 2	[illegible] 3.	℄ Alley	
10 R			5 2	[illegible]	PL	
10 L			5 2	[illegible]	PL	
8+08			6 20	68 31.	℄ sewer cross Gutter	
8+27.58			5 63	68 89.	℄ sewer ℄ White St	
			5 51	[illegible]	curb E E CR	N.E. Cor
			5 66	68 85.	Gutter	

F.B. 952 PG. 57 Job No. 1075 Division No. Notes Red. Plotted Profile
Survey of Pacific Ave ET AL Date Date No.
Survey by W A Miller Notes RLW 4-1-42 Notes Chkd. [illegible] Checked X-Sec.
Indexed A. C. Johnson Date Date [illegible] Date No.

FORM 307 2M 11-41

PLEASE RETURN TO
LOS ANGELES COUNTY SURVEYOR
700 HALL OF RECORDS

NOTE: ANY ADDITIONS OR CHANGES ON THIS SHEET MUST BE MADE OR CIRCLED IN RED INK, WITH DATE AND NAME OF PERSON MAKING CHANGE

Do not extend notes this side of this line

STATION	B. S.	H. I.	F. S.	ELEV.		
		74 51.	5 60	68 9.	Curb NECR	NE Cor
			6 22	68 29.	Gutter	"
			5 52	68 99.	Curb EECR	SE Cor.
			5 67	68 84.	Gutter	"
			5 60	68 91.	Curb S.ECR	"
			6 27	68 24.	Gutter	"
			5 62	68 89.	Curb SECR	SW Cor
			6 32	68 19.	Gutter	"
			5 54	68 97.	Curb WECR	SW Cor.
			5 82	68 69.	Gutter	
			5 47	69 04.	Curb WECR	NW Cor
			5 60	68 91.	Gutter	"
			5 60	68 91.	Curb NECR	"
			6 33	68 18.	Gutter	"
8+47 58			6 31	68 20.	℄ sewer Cross Gutter	
8+57,58			52	69 3.	℄ Alley	
10 R			52	69 3.	PL	
3 L			52	69 3.	℄ sewer	
10 L			52	69 3.	PL	
9+00			48	69 7.	℄ sewer	
9+50			49	69 6.	" "	

Profile No. ____ Notes Red. ____ Plotted ____ Job No. [illegible] Division No. ____ F.B. 752 Pg. 53
Date ____ Date ____ Survey of Pacific Ave. FT Pl.
X-Sec. No. ____ Notes Chkd. [illegible] Date 4-5-42 Checked ____ Date ____ Survey by [illegible] Notes [illegible] Date 4-1-42
Map No. ____ Indexed C. Johnson Date ____

FORM 307 2M 11-41

PLEASE RETURN TO
LOS ANGELES COUNTY SURVEYOR
700 HALL OF RECORDS

NOTE: ANY ADDITIONS OR CHANGES ON THIS SHEET MUST BE MADE OR CIRCLED IN RED INK, WITH DATE AND NAME OF PERSON MAKING CHANGE

Do not extend notes this side of this line

STATION	B. S.	H. I.	F. S.	ELEV.		
10+00		74 51.	48	69 7.	℄ sewer	
10+50			47	69 8.	" "	
11+00			46	69 9.	" "	
11+35.46			52	69 3.	℄ Alley	
10 R			49	69 6.	PL	
3 L			[illegible]	69 5.	℄ sewer	
10 L			[illegible]	69 7.	PL	
11+46.5			6 00	68 51.	℄ sewer cross Gutter	
11+58.5			5 68	68 83.	℄ sewer ℄ permit	
11+65.46			5 92	68 59.	℄ " ℄ Butler Ave	
11+72.5			6 2	[illegible]	℄ sewer cross Gutter	
11+74.46			5 0	[illegible] 5.	℄ "	
11+90.46			4 3	70 2.	℄ Alley	
10 R			4 3	70 2.	PL	
3 L			4 4	70 1.	℄ sewer	
10 L			4 3	70 2.	PL	
BM #K219	5 59	75 16.	4 95	69.574 / 69.56	B.M K219 - Elev 69.574 - F.B. 952-6 San Luis St. & Butler S.E. Cor Bt Spk. 12' E of E end C.R	
12+00			5 [illegible]	70 2.	℄ sewer	
12+50			4 5	70 7.		
13+00			4 [illegible]	70 5.	℄ Alley	
10 R			4 9	70 3.	PL	

F.B. 952 PG. 54 Job No. 1075 Division No. Notes Red. Plotted Profile
Survey of Pacific Ave ET AL Date Date No.
Survey by W A Miller Notes RLW 4-1-42 Notes Chkd. F.J.M. Checked X-Sec.
Indexed C. Johnson Date Date 4-3-42 Date No.

FORM 307 2M 11-41

PLEASE RETURN TO
LOS ANGELES COUNTY SURVEYOR
700 HALL OF RECORDS

NOTE: ANY ADDITIONS OR CHANGES ON THIS SHEET MUST BE MADE OR CIRCLED IN RED INK, WITH DATE AND NAME OF PERSON MAKING CHANGE

Do not extend notes this side of this line

STATION	B. S.	H. I.	F. S.	ELEV.		
13+00 3L		75 16	4 7	70 5.	℄ sewer	
10L			5 0	70 2.	PL	
13+50			5 0	70 2.	℄ sewer	
14+00			5 0	70 2.	" "	
					Alley & Butler Ave.	
			5 82	69 34.	curb E.E.C.R.	N.E. Cor
			6 00	69 16.	Gutter	"
			5 68	69 4.8	Curb N.E.C.R.	"
			6 57	68 57.	Gutter	"
			5 74	69 32.	Curb E.E.C.R.	S.E. Cor
			6 85	69 21	Gutter	
			5 77	69 27.	Curb S.E.C.R.	
			6 59	68 47.	Gutter	
T.P.	4 41	74 50	5 07	70 09.		
14+50			4 5	70 0.	℄ sewer	
14+73 4			4 1	70 4.	℄ Alley	
10R			4 0	70 5.	PL	
3L			4 1	70 4.	℄ sewer	
10L			4 1	70 4.	PL	
14+83 4			5 3	69 2.	℄ sewer cross Gutter	
14+98.41			4 79	69 71	℄ sewer & Pacific Ave.	

Profile No. ____ Date ____ Notes Red. ____ Date ____ Plotted ____ Date ____ Job No. 1225 Survey of ____ Division No. ____

X-Sec. No. ____ Date ____ Notes Chkd. 4-7-42 Checked ____ Date ____ Survey by ____ Map No. ____ Indexed ____ Notes Rev. ____ Date ____ Checked C. Johnson Date ____

F.B. 27 PG. 55

FORM 307 2M 11-41

PLEASE RETURN TO
LOS ANGELES COUNTY SURVEYOR
700 HALL OF RECORDS

NOTE: ANY ADDITIONS OR CHANGES ON THIS SHEET MUST BE MADE OR CIRCLED IN RED INK, WITH DATE AND NAME OF PERSON MAKING CHANGE

Do not extend notes this side of this line

STATION	B. S.	H. I.	F. S.	ELEV.		
15+12.4		74 50.	5 6	6[illegible]7.	℄ Sewer Cross Gutter	
15+23.4			4 7	6[illegible]8.	℄ Alley	
10 R			4 5	7[illegible]0.	PL	
3 L			4 9	6[illegible]6.	℄ Sewer	
10 L			4 9	69 6.	PL	
					N. on ℄ Pacific Ave	
0+50			4 51	6[illegible]9.	℄ Pacific Ave	
1+00			4 39	7[illegible]11.	" " "	
					S. on ℄ Pacific	
0+50			4 97	69 [illegible]3.	℄ Pacific Ave	
1+00			5 00	6[illegible]50.	" " " "	
15+5[illegible]			4 7	[illegible]6.	℄ Sewer	
16+00			5 0	6[illegible]5.	" "	
16+[illegible]			4 [illegible]	6[illegible]7.	" "	
17+00			[illegible]	[illegible]5.	℄ [illegible]	
10' R			4 2	70.3'	P.L.	
3 L			4 8	69.7'	℄ Sewer	
10 L			4 8	69.7'	P.L.	
T.P.	5 40	75.05	4 85	69.65'		
17+50			5 2	69.8'	℄ Sewer	
18+00			5 0	70.0'		
+35			4.7	70.3'	℄ Alley	
10' R			4.8	70.2'	P.L.	
3' L			4.8	70.2'	℄ Sewer	
10' L			4.8	70.2'	P.L.	
B.M.T 396			5.24	69.81'	B.M.T 396 - Elev. 69.834' - F.B. 630 p. 218	
					Compton Blvd. + Locust Ave. - S.E. Cor. Bt. Spk. in Cb. 16' E. of E. end. C.R.	

F.B. 952 Pg. 56 Job No. 1075 Division No. Notes Red. Plotted Profile
Survey of Pacific Ave ET AL Date Date No.
Survey by [illegible] Notes RLW 4-1-42 Notes Chkd. F.J.M. Checked X-Sec.
Indexed C. Johnson Date 4-3-42 Date No.

Profile No.	Notes Red. Date	Plotted Date	Job No. 1075	Division No.	F B. 952 Pg. 57
			Survey of [illegible]		
X-Sec. No.	Notes Chkd. W. L. [illegible] Date 4-3-42	Checked Date	Survey by W H Miller	Notes [illegible] Date	
			Map No.	Indexed C. Johnson	Date 9-17-42

NOTE: ANY ADDITIONS OR CHANGES ON THIS SHEET MUST BE MADE OR CIRCLED IN RED INK, WITH DATE AND NAME OF PERSON MAKING CHANGE

Do not extend notes this side of this line

Profile & Cross sections
Butler Ave from first Alley
North of Compton Blvd. North to
San Mateo St.
J N 1075

Miller
Willey
Walterrains
Lanigan

STATION	B. S.	H. I.	F. S.	ELEV.

PLEASE RETURN TO
LOS ANGELES COUNTY SURVEYOR
700 HALL OF RECORDS

FORM 307 2M 11-41

FORM 307 2M 11-41

PLEASE RETURN TO
LOS ANGELES COUNTY SURVEYOR
700 HALL OF RECORDS

NOTE: ANY ADDITIONS OR CHANGES ON THIS SHEET MUST BE MADE OR CIRCLED IN RED INK, WITH DATE AND NAME OF PERSON MAKING CHANGE

Do not extend notes this side of this line

STATION	B. S.	H. I.	F. S.	ELEV.	S. on ℄ Butler Ave.
BM K219	4 33	73 90		[illegible]	B.M. K219 - El. 69.574 - F.B. 952 p6 San Luis St. & Butler Ave. - S.E. Cor. Bt. Spk. in Curb 12' E. of E. end C.R.
0+50			5 37	6[illegible] 53	℄ Butler [illegible] Alley
1+00			5 48	6[illegible] 42	" " " " "
0+00			4 4	6[illegible] 5	℄ [illegible]
0+50			4 [illegible]	[illegible]	" "
1+00			5 02	6[illegible] 88	℄ St.
7R			4 82	6[illegible] 08	Crown St.
20R			5 13	6[illegible] 77	Gutter
20R			4 43	6[illegible] 47	[illegible]
30R			4 3	6[illegible] 6	PL
9L			4 9	6[illegible]	℄ sewer
15L			3 6	[illegible]	
25L			3 7	7[illegible]	PL
1+34.05			4 74	69 16	℄ St.
9L			3 8	7[illegible] 1	℄ sewer
25L			3 7	7[illegible] 2	PL
1+59.05			4 68	6[illegible] 22	℄ int Butler & San Luis St
9L			4 52	[illegible] 38	℄ sewer
1+67.05			4 64	69 26	℄ sewer
1+84.05			4 81	69 09	℄ St.
9L			4 3	69 6	℄ sewer

F.B. 952 PG. 58
Job No. 1075 Division No. ____ Notes Red. ____ Plotted ____ Profile ____
Survey of Pacific Ave ET AL Date ____ Date ____ No. ____
Survey by W.A. Miller Notes RLW 4-1-42 Notes Chkd. ____ Checked ____ X-Sec. ____
Indexed A. C. Johnson Date ____ Date ____ No. ____

FORM 307 2M 11-41

PLEASE RETURN TO
LOS ANGELES COUNTY SURVEYOR
700 HALL OF RECORDS

NOTE: ANY ADDITIONS OR CHANGES ON THIS SHEET MUST BE MADE OR CIRCLED IN RED INK, WITH DATE AND NAME OF PERSON MAKING CHANGE

Do not extend notes this side of this line

STATION	B. S.	H. I.	F. S.	ELEV.		
1+84.05-25L		73 90	3 8	70.1		
					Butler Ave. & San Luis St.	
			4 32	69 58	Curb E E C R	S. E. Cor
			5 00	68 90	Gutter	"
			4 39	69 51	Curb S E C R	"
			5 10	68 80	Gutter	"
			4 31	69 59	Curb E E C R	N E Cor
			5 00	68 90	Gutter	"
			4 25	69 65	Curb N E C R	"
			4 98	68 92	Gutter	
					E. on San Luis St	
			4 65	69 25	℄ int. sts	
0+23			4 5	69 4	cross Gutter	
0+50			4 51	69 39	℄ San Luis St.	
1+00			4 35	69 55	" " " "	
2+00			4 3	69 6	℄ sewer	
2+50			4 2	69 7	" "	
3+00			4 51	69 39	℄ st	
7R			4 35	69 55	Crown St	
20R			4 75	69 15	Gutter	
20R			4 09	69 81	Curb	

Profile No. ____ Notes Red. ____ Plotted ____ Job No. 1075 Division No. ____ F.B. 952 Pg. 57
Date ____ Date ____ Survey of D[illegible]
X-Sec. No. ____ Notes Chkd. W.L.G. Checked ____ Survey by W.A.M. Notes [illegible] Date [illegible]
Date 4-3-42 Date ____ Map No. ____ Indexed C. Johnson Date ____

FORM 307 2M 11-41

PLEASE RETURN TO
LOS ANGELES COUNTY SURVEYOR
700 HALL OF RECORDS

NOTE: ANY ADDITIONS OR CHANGES ON THIS SHEET MUST BE MADE OR CIRCLED IN RED INK, WITH DATE AND NAME OF PERSON MAKING CHANGE

Do not extend notes this side of this line

STATION	B. S.	H. I.	F. S.	ELEV.		
3+00-30R		73 90	3 8	70 1	PL	
9L			4 1	6 8	℄ sewer	
25L			3 3	7 6	PL	
3+50			3 7	7 2	℄ sewer	
4+00 T.P.	3 96	74 39	3 47	70.43		
4+30 17			4 [illegible]	[illegible] 41	℄ St	
7R			4 67	6[illegible] 72	Crown St	
20R			5 06	6[illegible] 33	Gutter	
20R			4 44	[illegible] 95	Curb	
30R			4 2	7 2	PL	
9L			4 2	7 [illegible]	℄ sewer	
25L			3 9	7 5	PL	
4+55 17			4 93	6[illegible] 4[illegible]	℄ sewer & ℄ San Marcos St.	
4+80 17			4 94	[illegible] 45	℄ St.	
7R			4 05	[illegible] 7[illegible]	Crown St	
20R			4 [illegible]	6[illegible] 40	Gutter	
20R			4 32	7[illegible] 07	Curb	
30R			4 1	7 3	PL	
9L			5 0	6 4	℄ sewer	
17L			3 7	7 7		
25L			3 3	71 1	PL	

F B. 952 PG. 60
Job No. 1075 Division No. Notes Red. Plotted Profile
Survey of Pacific Ave ET AL Date Date No.
Survey by W.A. Miller Notes PLW 4-1-42 Notes Chkd. Checked X-Sec.
Indexed C. Johnson Date Date No.

FORM 307 2M 11-41

PLEASE RETURN TO
LOS ANGELES COUNTY SURVEYOR
700 HALL OF RECORDS

NOTE: ANY ADDITIONS OR CHANGES ON THIS SHEET MUST BE MADE OR CIRCLED IN RED INK, WITH DATE AND NAME OF PERSON MAKING CHANGE

Do not extend notes this side of this line

STATION	B. S.	H. I.	F. S.	ELEV.		
5+00		74 39	5 0	69 4	℄ sewer	
5+50			4 6	69 8	℄ "	
6+00			4 72	69 67	℄ st	
7 R			4 38	70 01	Crown st	
20 R			4 81	69 58	Gutter	
20 R			4 13	70 26	Curb	
30 R			3 8	70 0	PL	
9 L			4 2	70 2	℄ sewer	
25 L			3 4	71 5	PL	
6+50			4 1	70 3	℄ sewer	
7+00			4 1	70 3	"	
7+26.29			4 47	69 92	℄ st	
7 R			4 37	70 02	Crown	
20 R			4 67	69 72	Gutter	
20 R			3 99	70 40	Curb	
30 R			3 7	70 7	PL	
9 L			3 8	70 6	℄ sewer	
[illegible]			3 2	71 2	PL	
7+51.29			4 31	700[illegible]	℄ sewer + ℄ San Mateo St.	
7+7[illegible]			4 41	69 98	℄ st	
7 R			4 24	70 15	Crown st	

Profile No. ____ Notes Red. ____ Plotted ____ Job No. 1275 Division No. ____ F.B. 95 PG. 61

Date ____ Date ____ Survey of [illegible]

X-Sec. No. ____ Notes Chkd. WLG Checked ____ Survey by W.B. Miller Notes RLW Date 4-1-42

Date 4-3-42 Date ____ Map No. ____ Indexed C. Johnson Date ____

FORM 307 2M 11-41

PLEASE RETURN TO
LOS ANGELES COUNTY SURVEYOR
700 HALL OF RECORDS

NOTE: ANY ADDITIONS OR CHANGES ON THIS SHEET MUST BE MADE OR CIRCLED IN RED INK, WITH DATE AND NAME OF PERSON MAKING CHANGE

Do not extend notes this side of this line

STATION	B. S.	H. I.	F. S.	ELEV.		
20R		74 39	4 60	[illegible] 79	Gutter	
25R			3 92	7[illegible] 47	Curb	
30R			3 60	7[illegible] 79	PL	
6L			4 5	[illegible] 7	Gutter	
11L			3 1	7[illegible] 3	Break	
25L			2 7	7[illegible] 7	[illegible]	
TP	5 13	75 13	4 39	7[illegible] [illegible]	B.M. K226 - El. 70.937' - F.B. 952 p.8	
BMK226			4 19	70 94	San Vincente St. & Butler Ave. - N.E. Cor.	
					Bt. Spk. in Cb. 6' E. of E. end C.R.	

F B. 952 PG. 62
Job No. 1075 Division No. Notes Red. Plotted Profile
Survey of Pacific Ave ET AL Date Date No.
Survey by W A Miller Notes RLW 4-1-42 Notes Chkd. Checked X-Sec.
Indexed C. Johnson Date Date No.

Profile No.	Notes Red.	Plotted	Job No.	Division No.
	Date	Date	Survey of	
X-Sec. No.	Notes Chkd. W.I.G.	Checked	Survey by W A M[illegible]	Notes [illegible] Date 4-2-42
	Date 4-3-42	Date	Map No.	Indexed C. Johnson Date 9-17-42

F. B. 752 PG.

Profile & Cross Sections
San Mateo at Front Butler Ave,
West To West Line of Tract # 4186
[illegible]

[illegible]
[illegible]
Walter[illegible]
[illegible]

STATION	B. S.	H. I.	F. S.	ELEV.

NOTE: ANY ADDITIONS OR CHANGES ON THIS SHEET MUST BE MADE OR CIRCLED IN RED INK, WITH DATE AND NAME OF PERSON MAKING CHANGE

Do not extend notes this side of this line

PLEASE RETURN TO
LOS ANGELES COUNTY SURVEYOR
700 HALL OF RECORDS

Form 307 5M 10-37

Form 307 5M 10-37

PLEASE RETURN TO
LOS ANGELES COUNTY SURVEYOR
700 HALL OF RECORDS

NOTE: ANY ADDITIONS OR CHANGES ON THIS SHEET MUST BE MADE OR CIRCLED IN RED INK, WITH DATE AND NAME OF PERSON MAKING CHANGE

Do not extend notes this side of this line

STATION	B. S.	H. I.	F. S.	ELEV.	
[illegible]	3 83	74.77		70.93[illegible]	B.M. K 226 - F.B. 952 p.8 - San Vincente St. & Butler Ave. N.E. Cor. Bt. Spk. in Cb. - 6' E. of E. end C.R.
			4 [illegible]	[illegible]	℄ int of Butler Ave & San Mateo St
0+00			47	70 1	℄ St & ℄ Sewer
0+50			3 57	71 20	" " " "
1+00			3 5[illegible]	71 2[illegible]	" " " "
13 R			4 [illegible]	[illegible]	Gutter
[illegible]			[illegible]	7[illegible] 4	[illegible]
15 L			4 [illegible]	70 8	Gutter
25 L			3 6	71 2	PL
1+50			3 [illegible]	71 29	℄ St & ℄ Sewer
[illegible]	4 28	[illegible]75 64	3 41	7[illegible] 36	" " " "
2+50			4 [illegible]	71 50	" " " " "
2+98.25			5 04	7[illegible] 55	" " " " "
11 R			5 0	7[illegible] 6	Gutter
17 R			4 2	7[illegible] 4	
2[illegible] R			4 0	7[illegible] 6	PL
14 L			5 2	7[illegible] 4	Gutter
[illegible] L			4 [illegible]	7[illegible] 1	PL
3+08			[illegible]	70.59	℄ Sewer Cross Gutter
3+2[illegible]			[illegible]	70.60	℄ St. int. San Mateo & Pacific
[illegible]			[illegible]	7[illegible] 3	℄ Sewer Cross Gutter

F. B. 952 PG. 64 | Job No. 1075 | Division No. | Notes Red. | Plotted | Profile
Survey of Pacific Ave ET AL | Date | Date | No.
Survey by | Notes RLW 4-2-42 | Notes Chkd. | Checked | X-Sec.
Indexed A. C. Johnson | Date | Date | Date | No.

Form 307 5M 10-37

PLEASE RETURN TO
LOS ANGELES COUNTY SURVEYOR
700 HALL OF RECORDS

NOTE: ANY ADDITIONS OR CHANGES ON THIS SHEET MUST BE MADE OR CIRCLED IN RED INK, WITH DATE AND NAME OF PERSON MAKING CHANGE

Do not extend notes this side of this line

STATION	B. S.	H. I.	F. S.	ELEV.		
3+48 [illegible]		75 6[illegible]	4 80	70 84	℄ [illegible] ℄ St.	
[illegible]			4 5	7[illegible] 1	[illegible]	
[illegible]			4 5	7[illegible] 1	PL	
1 5 L			5 [illegible]	70 2	[illegible]	
2 5 L			4 9	70 7	PL	
					N [illegible] ℄ [illegible]	
0+50			[illegible]	[illegible]		
1+00			4 [illegible]	70 75		
					[illegible] ℄ [illegible]	
[illegible]+50			5 12	[illegible]		
1+00			5 [illegible]	7[illegible] 46		
4+00			4 [illegible]	71 40	℄ St + ℄ [illegible]	
4+50			4 3[illegible]	71 32	" "	
5+00			4 2[illegible]	71 41	" " " "	
[illegible]			4 [illegible]	[illegible]	[illegible]	
[illegible]			[illegible]	71 [illegible]		
2 5 R			4 9	70 7	PL	
1 5 L			4 [illegible]	71 [illegible]	[illegible]	
2 5 L			4 1	71 [illegible]	[illegible]	
5+50			4 [illegible]	71 35	℄ St ℄ [illegible]	
6+00			4 [illegible]	71 48	" " " "	

Profile No. ____ Notes Red. ____ Plotted ____ Job No. [illegible] Division No. ____ F. B. [illegible] PG. 65

X-Sec. No. ____ Date ____ Date ____ Survey of ____

Notes Chkd. W.I.G. Checked ____ Survey by [illegible] Notes [illegible] Date 4-2-42

Date 4-3-42 Date ____ Map No. ____ Indexed [illegible] Johnson Date ____

Form 307 5M 10-37

PLEASE RETURN TO
LOS ANGELES COUNTY SURVEYOR
700 HALL OF RECORDS

NOTE: ANY ADDITIONS OR CHANGES ON THIS SHEET MUST BE MADE OR CIRCLED IN RED INK. WITH DATE AND NAME OF PERSON MAKING CHANGE

Do not extend notes this side of this line

STATION	B. S.	H. I.	F. S.	ELEV.		
6+50		75 [illegible]	3 97	[illegible] 67	[illegible]	
6+50			3 [illegible]	[illegible]	℄ St [illegible]	
12 [illegible]			4 5	[illegible] 1	Gutter	
[illegible]			[illegible]	[illegible] 7	PL	
[illegible]			[illegible]	[illegible]	[illegible]	
[illegible]			4 1	[illegible]	[illegible]	
BM K228			3 72	[illegible] 92	B.M. K 228 - El. 71.920 - F.B. 952 p.9 Pacific Ave. & San Mateo St. - N.W. Cor C. Spk. in Ph. P. #431896 H	

F. B. 952 PG. 66
Job No. 1075 Division No. Notes Red. Plotted Profile
Survey of Pacific Ave. ET AL Date Date No.
Survey by W. G. Miller Notes B.L.W. Notes Chkd. Checked X-Sec.
Indexed A. C. Johnson Date Date No.

Profile No.	Notes Red.	Plotted	Job No. 22 Division No.	F. B. [illegible] Pg. 67
	Date	Date	Survey of	
X-Sec. No.	Notes Chkd. W.I.G.	Checked	Survey by [illegible] Miller Notes [illegible]	Date 4-2-4[illegible]
	Date 4-3-42	Date	Map No. Indexed C. Johnson	Date 9-17-42

Profile & Cross Sections
[illegible] Marcus St. from Bullard Ave. West [illegible]
West [illegible] of Tract # [illegible] 4186
[illegible]

STATION	B. S.	H. I.	F. S.	ELEV.

NOTE: ANY ADDITIONS OR CHANGES ON THIS SHEET MUST BE MADE OR CIRCLED IN RED INK, WITH DATE AND NAME OF PERSON MAKING CHANGE

Do not extend notes this side of this line

PLEASE RETURN TO
LOS ANGELES COUNTY SURVEYOR
700 HALL OF RECORDS

Form 307 5M 10-37

Form 307 5M 10-37

PLEASE RETURN TO
LOS ANGELES COUNTY SURVEYOR
700 HALL OF RECORDS

NOTE: ANY ADDITIONS OR CHANGES ON THIS SHEET MUST BE MADE OR CIRCLED IN RED INK, WITH DATE AND NAME OF PERSON MAKING CHANGE

Do not extend notes this side of this line

STATION	B. S.	H. I.	F. S.	ELEV.		
[illegible]	4 51	74 08		6 [illegible]	B.M.K 219. F.B. 952 p.6 - San Luis St. & Butler Ave. S.E. Cor. Bt. Spk. in Ch. 12' E. of E. end C.R.	
			4 60	6 48	℄ mt [illegible]	
0+00			4 [illegible]	6 44	℄ st ℄ [illegible]	
0+50			3 [illegible]	6 64	"	
1+00			3 [illegible]	[illegible]		
15 R			3 4	7	[illegible]	
[illegible]			[illegible]	1	[illegible]	
1 S L			3 6	7 5	[illegible]	
2 S L			3 [illegible]	[illegible]	[illegible]	
1+50			4 [illegible]	[illegible]	[illegible]	
TP	3 [illegible]	75 02	3 [illegible]	7 6		
2+00			3 98	71 [illegible]	℄ st ℄ [illegible]	
2+50			3 [illegible]	71 [illegible]	"	
2+98.5			4 54	7 18		
15 R			4 3	7 07	[illegible]	
21 R			3 5	7 15		
25 R			3 5	7 15	PL	
1 S L			5 1	6 [illegible]	Gutter	
2 S L			3 3	7 17	PL	

F. B. 952 PG. 68 Job No. 1075 Division No. Notes Red. Plotted Profile
Survey of [illegible] Date Date No.
Survey by W. A. [illegible] Notes [illegible] Notes Chkd. Checked X-Sec.
Indexed A. C. Johnson Date Date No.

Form 307 5M 10-37

PLEASE RETURN TO
LOS ANGELES COUNTY SURVEYOR
700 HALL OF RECORDS

NOTE: ANY ADDITIONS OR CHANGES ON THIS SHEET MUST BE MADE OR CIRCLED IN RED INK, WITH DATE AND NAME OF PERSON MAKING CHANGE

Do not extend notes this side of this line

STATION	B. S.	H. I.	F. S.	ELEV.		
3+10		75 02	5 1	69 9		
3+23.53			4 77	70 25	℄ int San Marcos & [illegible]	
3+37.53			5 05	69 97	℄ sewer Cross Gutter	
3+48.53			4 6	70 4	℄ sewer	
14R			4 7	70 3	Gutter	
25R			4 3	70 7	PL	
15L			5 0	70 0	Gutter	
25L			3 6	71 4	PL	
					North on ℄ [illegible]	
0+50			4 76	70 26		
1+00			4 75	70 27		
					South on ℄ pacific	
0+50			4 70	70 32	℄ St ℄ sewer	
1+00			4 72	70 30	" " " "	
4+00			4 27	70 75	" " " "	
14R			4 55	70 47	Gutter	
25R			4 00	71 02	PL	
15L			4 9	70 1	Gutter	
25L			3 8	71 2	PL	
4+00			4 13	70 89	℄ St ℄ sewer	

Profile No. ____ Notes Red. ____ Plotted ____ Job No. 1055 Division No. ____ F. B. 152 PG. 69
X-Sec. No. ____ Date ____ Date ____ Survey of [illegible]
Notes Chkd. W.L.G. Checked ____ Survey by W.A. Miller Notes R.L.W. Date Mar. 1942
Date 4-3-42 Date ____ Map No. ____ Indexed C. Johnson Date ____

Form 307 5M 10-37

PLEASE RETURN TO
LOS ANGELES COUNTY SURVEYOR
700 HALL OF RECORDS

NOTE: ANY ADDITIONS OR CHANGES ON THIS SHEET MUST BE MADE OR CIRCLED IN RED INK, WITH DATE AND NAME OF PERSON MAKING CHANGE

Do not extend notes this side of this line

STATION	B. S.	H. I.	F. S.	ELEV.		
5+00		75.02	4.16	7[illegible].86	℄ St ℄ [illegible]	
5+50			4.[illegible]	7[illegible].95	"	
6+00			4.[illegible]	7[illegible]	" " "	
6+50			[illegible]	7[illegible].14	" " "	
6+60			3.[illegible]	7[illegible].20	" " " "	
14 R			[illegible]	[illegible]	Gutter	
[illegible]			3.2	7[illegible]	[illegible]	
15 L			4.3	7[illegible]	Gutter	
[illegible]			4.[illegible]	7[illegible].6	[illegible]	
BM K229			2.85	72.57	B.M. K229 El. 72.093 - F.B. 952 p.9 Pacific Ave. & San Marcus St. - N.W. Cor. C. Spk. in Ph. P. # 131894 H	

F. B. [illegible] PG. 70 Job No. 1075 Division No. Notes Red. Plotted Profile
Survey of PACIFIC AVE ET AL Date Date No.
Survey by W.A. [illegible] Notes RLW Notes Chkd. Checked X-Sec.
Indexed A. C. Johnson Date Date No.

Profile No.	Notes Red.	Plotted	Job No.	Division No.
	Date	Date	Survey of	
X-Sec. No.	Notes Chkd. W.I.C.	Checked	Survey by W B Miller	Notes [illegible] Date
	Date 4-3-42	Date	Map No.	Indexed C. Johnson Date 9-17-42

F. B. [illegible] PG. 11

Profile [illegible] Section
On San Luis St. from Butler Ave.
West to West line of Tract #4186
JN 1075

[illegible]

STATION	B. S.	H. I.	F. S.	ELEV.

NOTE: ANY ADDITIONS OR CHANGES ON THIS SHEET MUST BE MADE OR CIRCLED IN RED INK, WITH DATE AND NAME OF PERSON MAKING CHANGE

Do not extend notes this side of this line

PLEASE RETURN TO
LOS ANGELES COUNTY SURVEYOR
700 HALL OF RECORDS

Form 307 5M 10-37

Form 307 5M 10-37

PLEASE RETURN TO
LOS ANGELES COUNTY SURVEYOR
700 HALL OF RECORDS

NOTE: ANY ADDITIONS OR CHANGES ON THIS SHEET MUST BE MADE OR CIRCLED IN RED INK, WITH DATE AND NAME OF PERSON MAKING CHANGE

Do not extend notes this side of this line

STATION	B. S.	H. I.	F. S.	ELEV.	
BMK219	520	74 77		[illegible]	B.M. K219 - El. 69.574 - F.B. 952 p.6 San Luis St. & Butler Ave. - S.E. Cor. Bt. Spk. in Ch. 12' E. of E. end C.R.
			[illegible]	[illegible]	[illegible]
[illegible]			5 52	[illegible] 25	" [illegible]
0+00			5 34	[illegible]	[illegible]
0+50			4 96	[illegible]	℄ [illegible]
1+00			4 [illegible]	7[illegible] 1[illegible]	℄ st
8R			4 85	[illegible]	℄ sewer
15R			5 [illegible]	[illegible] 6	Gutter
25R			4 3	[illegible] 5	PL
13L			5 1	[illegible] 7	[illegible]
25L			[illegible]	7[illegible]	PL
1+50			[illegible]	[illegible] 7	℄ sewer
2+00			4 52	[illegible] 25	℄ st
2+00 T.P.	4 77	74 79	4 75	7[illegible] 02	℄ sewer
2+50			4 [illegible]	70 1[illegible]	" "
2+98.76			5 00	6[illegible]	℄ st
8R			5 12	6[illegible] 67	℄ sewer
[illegible]			5 05	6[illegible] 74	Gutter
15R			4 00	70 79	
25R			4 [illegible]	70.7[illegible]	PL

F. B. 952 PG. 72
Survey of
Survey by
Indexed A. C. Johnson
Job No. [illegible]
Division No. [illegible]
Notes
Date
Notes Red.
Date
Notes Chkd.
Date
Plotted
Date
Checked
Date
Profile
No.
X-Sec.
No.

Form 307 5M 10-37

PLEASE RETURN TO
LOS ANGELES COUNTY SURVEYOR
700 HALL OF RECORDS

NOTE: ANY ADDITIONS OR CHANGES ON THIS SHEET MUST BE MADE OR CIRCLED IN RED INK, WITH DATE AND NAME OF PERSON MAKING CHANGE

Do not extend notes this side of this line

STATION	B. S.	H. I.	F. S.	ELEV.		
2+90 14L		74 79	5 05	69 74	Gutter	
[illegible]			4 0	70 7	PL	
3+10			5 21	69 52	℄ sewer cross gutter	
3+2376			4 91	69 88	℄ sewer ℄ pacific	
3+3876			5 35	69 44	℄ " [illegible]	
3+4876			5 [illegible]	69 70	℄ st	
8 R			5 15	69 64	℄ sewer [illegible]	
12 R			5 3	69 5	Gutter	
15 R			4 4	70 4		
[illegible]			[illegible]	70 5		
15 L			[illegible]	69 [illegible]	Gutter	
25 L			4 [illegible]	70 2	PL	
					North on ℄ [illegible]	
[illegible]			4 [illegible]	70 10		
[illegible]			4 62	70 17		
					South on ℄ [illegible]	
[illegible]			4 [illegible]	70 13		
1+00			4 79	70 [illegible]		
4+00			4 [illegible]	70 23	℄ st	
8 R			4 74	70 05	℄ sewer	
12 R			5 1	69 7	Gutter	

Profile No. ____ Notes Red. ____ Plotted ____ Job No. ____ Division No. ____ F. B. 752 PG. 73
X-Sec. No. ____ Date ____ Date ____ Survey of ____
Notes Chkd. W.L.G. Checked ____ Survey by ____ Notes ____ Date ____
Date 4-3-42 Date ____ Map No. ____ Indexed C. Johnson Date ____

Form 307 5M 10-37

PLEASE RETURN TO
LOS ANGELES COUNTY SURVEYOR
700 HALL OF RECORDS

NOTE: ANY ADDITIONS OR CHANGES ON THIS SHEET MUST BE MADE OR CIRCLED IN RED INK, WITH DATE AND NAME OF PERSON MAKING CHANGE

Do not extend notes this side of this line

STATION	B. S.	H. I.	F. S.	ELEV.		
4+00 25K		74 70	4 3	7 5	PL	
14L			3 1	[illegible] 7	Gutter	
25L			[illegible]	7 1	PL	
4+50			4 68	7 11	℄ sewer	
5+00			4 [illegible]	7 [illegible]	℄ St	
7R			4 [illegible]	[illegible]	℄ sewer	
5+50			4 73	[illegible]	" "	
6+00			[illegible]	[illegible]	℄ St	
[illegible]			[illegible]	[illegible]	℄ sewer	
[illegible]			[illegible]	[illegible]	℄ "	
[illegible]			4 14	[illegible]	℄ St	
[illegible]			[illegible]	[illegible]	℄ [illegible]	
[illegible]			[illegible]			
[illegible]			[illegible]	[illegible]	PL	
[illegible] L			[illegible]	7 54	Gutter	
25L			[illegible]	[illegible]	PL	
T.P.	4 82	74 70	4 9[illegible]	[illegible]		
BM# K220			[illegible]	7[illegible] 73	(B.M. K220 - El. 70.843 - F.B. 952 P.7 San Luis St. & Pacific Ave. S.W. Cor. C. Spk. E. Side P.P.# 325981E	

F. B. 952 PG. 74

Job No. [illegible] Division No. [illegible] Notes Red. Plotted Profile

Survey of [illegible] Date Date No.

Survey by [illegible] Notes [illegible] Notes Chkd. Checked X-Sec.

Indexed A. C. Johnson Date Date No.

Profile	Notes Red.	Plotted	Job No.	Division No.	F. B.	Pg.
No.	Date	Date	Survey of			
X-Sec.	Notes Chkd. W.I.G.	Checked	Survey by W A Miller	Notes	Date	
No.	Date 4-3-42	Date	Map No.	Indexed A. C. Johnson	Date 9-17-42	

NOTE: ANY ADDITIONS OR CHANGES ON THIS SHEET MUST BE MADE OR CIRCLED IN RED INK, WITH DATE AND NAME OF PERSON MAKING CHANGE

Do not extend notes this side of this line

PLEASE RETURN TO
LOS ANGELES COUNTY SURVEYOR
700 HALL OF RECORDS

Form 307 5M 10-37

Profile + Cross Sections
First Alley West of Atlantic Blvd
from San Luis St, North To San
Vincente St.
JN 1075

Profile TO South - Pg. 47

Miller
Willey
Walker
Lanier

STATION	B. S.	H. I.	F. S.	ELEV.

Form 307 5M 10-37

PLEASE RETURN TO
LOS ANGELES COUNTY SURVEYOR
700 HALL OF RECORDS

NOTE: ANY ADDITIONS OR CHANGES ON THIS SHEET MUST BE MADE OR CIRCLED IN RED INK, WITH DATE AND NAME OF PERSON MAKING CHANGE

Do not extend notes this side of this line

STATION	B. S.	H. I.	F. S.	ELEV.			
BM K216	5 01	73,25		68 242	{F.B 952 p.6 — San Luis St. & Cookacre Ave. - S.E. Cor. Bt. Spk. in Ch 8' E. of E. end C.R.		
0+00			492	67 33	℄ sewer ℄ San Luis		
0+20			557	67 68	" " Cross Gutter 12.3 West		14" P.P.
0+23							
0+30			49	67 3	℄ Alley		
10 R			48	[illegible] 4	PL		
3 L			50	6[illegible] 2	℄ sewer		
10 L			48	6[illegible] 4	PL		
0+44.5						9' "	G. Wire
0+50			45	6[illegible] 7	℄ sewer		
0+80.5						8.4' "	12" P.P.
1+00			47	6[illegible] 5	" "		
1+50			[illegible]	6[illegible] 6	" "		
2+00			46	[illegible]	℄ Alley		
10 R			47	[illegible]	PL		
3 L			4[illegible]	[illegible] 8	℄ sewer		
10 L			43	[illegible] 9	PL		
2+32.0						8.8' "	12" P.P.
2+50			45	6[illegible] 7	℄ sewer		
3+00			44	6[illegible] 8	" "		
3+30.5						9.8 "	S.E. Cor fn.
3+50			4[illegible]	6[illegible]	" "		
3+46.5						7.6 "	Ctr. wot met
3+80.2						9.9 "	N.E. Cor. fn.
3+81.2			44	68.8	℄ Alley 3+81.2 →	8.7 "	12" P.P.
4+00							
10 R			43	6[illegible] 7	PL		
3 L			44	[illegible] 8	℄ sewer		
10 L			[illegible]	[illegible] 7	PL		

Offsets from ℄ Alley To Near Side

F. B. 952 Pg. 76 Job No. 1075 Division No. Notes Red. Plotted Profile
Survey of Pacific Arc ET AL Date 4-7-42 Date No.
Survey by W. A. Miller Notes RLW Notes Chkd. Checked X-Sec.
Indexed A. C. Johnson Date Date No.

Form 307 5M 10-37

PLEASE RETURN TO
LOS ANGELES COUNTY SURVEYOR
700 HALL OF RECORDS

NOTE: ANY ADDITIONS OR CHANGES ON THIS SHEET MUST BE MADE OR CIRCLED IN RED INK, WITH DATE AND NAME OF PERSON MAKING CHANGE

Do not extend notes this side of this line

STATION	B. S.	H. I.	F. S.	*ELEV.		
4+50		73 25	39	69.3	℄ sewer	1.2 East Valve (4" Wat. line)
4+70						
5+00 TP	5 10	74 [illegible]	4 [illegible]	68 96	" "	8.8 West 12" P.P.
5+31						
5+50			4 8	69 [illegible]	" "	
6+00			4 6	[illegible]	" "	
6+50			4 7	69 4	" "	8.9 " 10" P.P.
6+82.0						
7+00			4 6	[illegible]	℄ Alley	
10 R			4 7	[illegible]	PL	
3 L			[illegible]	[illegible]	℄ sewer	
10 L			[illegible]	69 3	PL	
7+50			4 6	[illegible]	℄ sewer	
[illegible]			4 4	[illegible] 7	" "	8.8' " 10" P.P.
8+14.5						
8+50			4 1	70 [illegible]	" "	
8+[illegible]			4 0	70 1	℄ Alley	
8+74.18			4 8	69 3	" " Cross Gutter	
8+94.18			4 18	69 88	℄ int. Alley & San Vincente	
BM# K222			4 07	[illegible]	B.M. K222 El. 69.989 - F.B. 952 p.8 San Vincente St. & Atlantic Ave. N.W. Cor Bt. Spk. in Cb. 12' W. of W. end C.R.	

Profile No. ____ Notes Red. ____ Plotted ____ Job No. ____ Division No. ____ F. B. 952 PG. 77
X-Sec. No. ____ Date ____ Date ____ Survey of ____
Notes Chkd. W.L.G. Date 4-3-42 Checked ____ Date ____ Survey by ____ Notes ____ Date ____
Map No. ____ Indexed C. Johnson Date ____

F. B. 752 PG. 78 | Job No. | Division No. | Notes Red. | Plotted | Profile

Survey of | Date | Date | No.

Survey by | Notes | Notes Chkd. | Checked | X-Sec.

Indexed A. C. Johnson | Date | Date | Date | No.

STATION	B. S.	H. I.	F. S.	ELEV.

Do not extend notes this side of this line

Form 307 5M 10-37

PLEASE RETURN TO
LOS ANGELES COUNTY SURVEYOR
700 HALL OF RECORDS

NOTE: ANY ADDITIONS OR CHANGES ON THIS SHEET MUST BE MADE OR CIRCLED IN RED INK, WITH DATE AND NAME OF PERSON MAKING CHANGE

Profile No.	Notes Red.	Plotted	Job No. 1075	Division No.	F. B. 15, Pg. 11
	Date	Date	Survey of		
X-Sec. No.	Notes Chkd. W.I.G.	Checked	Survey by W A Miller	Notes R L W	Date 4-2-42
	Date 4-3-42	Date	Map No.	Indexed C. Johnson	Date 9-17-42

STATION	B. S.	H. I.	F. S.	ELEV.	
					Profile of curb on North side of Compton Blvd. 0+00 = 0+00 on sewer line first Alley North of Compton Blvd. — To End of Curb West of Pacific Ave.

Do not extend notes this side of this line

NOTE: ANY ADDITIONS OR CHANGES ON THIS SHEET MUST BE MADE OR CIRCLED IN RED INK, WITH DATE AND NAME OF PERSON MAKING CHANGE

PLEASE RETURN TO
LOS ANGELES COUNTY SURVEYOR
700 HALL OF RECORDS

Form 307 5M 10-37

Form 307 5M 10-37

PLEASE RETURN TO
LOS ANGELES COUNTY SURVEYOR
700 HALL OF RECORDS

NOTE: ANY ADDITIONS OR CHANGES ON THIS SHEET MUST BE MADE OR CIRCLED IN RED INK, WITH DATE AND NAME OF PERSON MAKING CHANGE

Do not extend notes this side of this line

STATION	B. S.	H. I.	F. S.	ELEV.	
BM T374	4 34	71 85		67 513	El. 67.503 - F.B. 708 p.209 - Compton Blvd. & Washington Ave. Bt. Spk. in Co. 12' E. of E. end C.R. S.E. Cor
0+00			4 29	67 56	Top Curb
1+00			4 18	67 67	" "
1+122			4 18	67 67	Curb E.E.C.R. N.E. Cor Cook [illegible]
2+11.6			4 [illegible]	67 74	" W.E.C.R. N.W. " "
3+00			3 90	67 95	Top Curb
4+00			3 73	67 12	" "
5+00			3 50	67 35	" "
BMT373			3 55	67 30	B.M.T 373 - El. 68.290 - F.B. 708 p.209 Compton Blvd. - N. Side - Approx. ℄ White Ave. prod. Bt. Spk. - in Curb.

F. B. 752 PG. 70 Job No. 1075 Division No. Notes Red. Plotted Profile
Survey of Pacific Ave ET AL Date Date No.
Survey by W.A. Miller Notes RLW 4-2-42 Notes Chkd. Checked X-Sec.
Indexed A. C. Johnson Date Date No.

Form 307 5M 10-37

PLEASE RETURN TO
LOS ANGELES COUNTY SURVEYOR
700 HALL OF RECORDS

NOTE: ANY ADDITIONS OR CHANGES ON THIS SHEET MUST BE MADE OR CIRCLED IN RED INK, WITH DATE AND NAME OF PERSON MAKING CHANGE

Do not extend notes this side of this line

STATION	B. S.	H. I.	F. S.	ELEV.	
		Profile continued of North curb of Compton Blvd			
BM.T.373	4 15	72.44		68 29	BMT373 El 68.290 FB 708-209 Compton Blvd approx at ℄ White Ave prod. Bt Spk N.Ch.
6+00			3 98	68 46	Top curb
7+00			3 88	68 56	" "
7+72			3 80	[illegible] 64	curb E ECR N E Cor Castlegate Ave
			[illegible]	67 64	Gutter
8+71.5			3 67	68 77	curb W ECR N W Cor "
			4 67	67 77	Gutter
9+00			3 66	68 78	Top Curb
10+00			3 51	[illegible]	
BM.T.393	6 33	75 36	3 41	69 03	BMT393 El 69.054 FB 630-218 Compton Blvd Butler Ave N E Cor Bt Spk in Ch. 11' E end of [illegible]
11+00			6 34	69 02	Top curb
11+10			6 29	69 07	curb E.E.C.R. N.E. Cor Butler Ave
			7 30	68 06	Gutter
11+85.4			5 65	69.71	Begining Curb W. Side Butler Ave
			6 60	68 76	Gutter
12+00			5 60	69 76	Top Curb
13+00			5 44	69 92	" "
14+00			5 61	69 75	" "

Profile No. ____ Notes Red. ____ Plotted ____ Job No. [illegible] Division No. ____ F. B. [illegible] PG. [illegible]
Date ____ Date ____ Survey of [illegible]
X-Sec. No. ____ Notes Chkd. C.V.C. Checked ____ Survey by W.A. Miller Notes R.L.W. Date 4-3-46
Date 4-9-42 Date ____ Map No. ____ Indexed C. Johnson Date ____

Form 307 5M 10-37

PLEASE RETURN TO
LOS ANGELES COUNTY SURVEYOR
700 HALL OF RECORDS

NOTE: ANY ADDITIONS OR CHANGES ON THIS SHEET MUST BE MADE OR CIRCLED IN RED INK, WITH DATE AND NAME OF PERSON MAKING CHANGE

Do not extend notes this side of this line

STATION	B. S.	H. I.	F. S.	ELEV.		
14+660		75.36	5 [illegible]	6 70	curb EBOR N.E. Cor [illegible]	
			6 30	6 06	Gutter	
15+153			5 64	6 72	curb W.E.G.R. N.W. Cor. [illegible]	
			6 3	6 1	Gutter	
16+00 T.P.	5 21	74 87	5 70	69 66	[illegible]	
17+00			5 05	[illegible]	[illegible]	
18+00			[illegible]	7 00	[illegible]	
18+24			4 79	[illegible]	End curb	
			5 4	[illegible]	[illegible]	
B.M.T. 395			5 05	6 8[illegible]	B.M.T. 395 El. 69.840 F.B. 630-218 Compton Blvd & 3' E of ℄ Thorson Ave pred. Bt Spk in N. Ch.	

F. B. [illegible] Pg. 82 Job No. [illegible] Division No. [illegible] Notes Red. Plotted Profile
Survey of Pacific Ave [illegible] Date Date No.
Survey by [illegible] Notes [illegible] Notes Chkd. C.V.C. Checked X-Sec.
Indexed A. C. Johnson Date Date 4-9-42 Date No.

Profile	Notes Red.	Plotted	Job No.	Division No.	F. B.	Pg.
No.	Date	Date	Survey of			
X-Sec.	Notes Chkd.	Checked	Survey by W. A. Miller	Notes	Date 4-3-1942	
No.	Date	Date	Map No.	Indexed A. C. Johnson	Date 9-17-42	

NOTE: ANY ADDITIONS OR CHANGES ON THIS SHEET MUST BE MADE OR CIRCLED IN RED INK, WITH DATE AND NAME OF PERSON MAKING CHANGE

Do not extend notes this side of this line

PLEASE RETURN TO
LOS ANGELES COUNTY SURVEYOR
700 HALL OF RECORDS

Form 307 5M 10-37

	[illegible] on sewer line of first Alley West of Atlantic Blvd North from [illegible] St.
	See Page
	Miller Willey Walter[illegible] Lanigan
ELEV.	See Pgs 253
F. S.	
H. I.	
B. S.	
STATION	

Form 307 5M 10-37

PLEASE RETURN TO
LOS ANGELES COUNTY SURVEYOR
700 HALL OF RECORDS

NOTE: ANY ADDITIONS OR CHANGES ON THIS SHEET MUST BE MADE OR CIRCLED IN RED INK, WITH DATE AND NAME OF PERSON MAKING CHANGE

Do not extend notes this side of this line

STATION	B. S.	H. I.	F. S.	ELEV.		
B.M.K 215	4 79	73 25		[illegible]	B.M.K215 El 68.457 F.B. 952-6 San Luis St. & Atlantic Ave S.W.Cor. Bt Spk 4' W of W. end C.R.	
1+00			4 76	[illegible] 49	Top [illegible]	
2+00			4 56	[illegible]	" "	
3+00			[illegible]	[illegible]	" "	
4+00			4 16	[illegible]	" "	
TP	3 79	74 13	[illegible]	6 34	[illegible]	
5+00			4 97	6 1[illegible]	Top [illegible]	
6+00			4 75	[illegible] 3[illegible]	" "	
			5 53	[illegible]	Gutter	
7+00			[illegible]	6 54	Top [illegible]	
8+00			4 85	[illegible]	[illegible]	
B.M.K. 222			4 13	7[illegible]	B.M.K222 El 69.984 F.B. 952-8 Atlantic Ave & San Vincente St N.W.Cor Bt Spk in Cb 6' W of W. end C.R.	

F. B. 952 PG. 84 | Job No. 1075 | Division No. | Notes Red. | Plotted | Profile
Survey of [illegible] | Date | Date | No.
Survey by W. A. Miller | Notes [illegible] 4-3-42 | Notes Chkd. C.W.C. | Checked | X-Sec.
Indexed A. C. Johnson | Date | Date 4-9-42 | Date | No.

Profile	Notes Red.	Plotted	Job No. 1075	Division No.	F B. 952 Pg 85
No.	Date	Date	Survey of PACIFIC AVE ET AL		
X-Sec.	Notes Chkd.	Checked	Survey by W. A. Miller	Notes [illegible]	Date 4-7-1942
No.	Date	Date	Map No.	Indexed C. Johnson	Date 9-17-42

NOTE: ANY ADDITIONS OR CHANGES ON THIS SHEET MUST BE MADE OR CIRCLED IN RED INK, WITH DATE AND NAME OF PERSON MAKING CHANGE

Do not extend notes this side of this line

PROFILE - CROSS SECTIONS
SAN VINCENTE ~~AVE~~ ST
FROM
ATLANTIC AVE To W LINE TRACT 4186
JN 1075

Topog. - Pgs. 25-29

Miller
Willet
Walker [illegible]
Lanman

STATION	B. S.	H. I.	F. S.	ELEV.

PLEASE RETURN TO
LOS ANGELES COUNTY SURVEYOR
700 HALL OF RECORDS

FORM 307 2M 11-41

FORM 307 2M 11-41

PLEASE RETURN TO
LOS ANGELES COUNTY SURVEYOR
700 HALL OF RECORDS

NOTE: ANY ADDITIONS OR CHANGES ON THIS SHEET MUST BE MADE OR CIRCLED IN RED INK, WITH DATE AND NAME OF PERSON MAKING CHANGE

Do not extend notes this side of this line

Profile No. ____ X-Sec. No. ____
Plotted ____ Date ____ Checked ____ Date ____
Notes Red. ____ Date ____ Notes Chkd. C.V.C. Date 4-5-42
Division No. ____ Job No. 1075
Notes R.W. 4-7-42
Notes ET AL
Notes PACIFIC
Notes W.A. Miller
Indexed C. Jannsen Date ____
F.B. 752 Pg. 86
Survey of ____
Survey by ____

STATION	B. S.	H. I.	F. S.	ELEV.		
BMK 222	4 73	74 72		69.999	BMK 222 El 69.141 FB 952-8 Atlantic Ave & San Vincente & N.W. Cor. Bl. Spk in ch 1' W of W end of B	
0+00			4 81	69 92	S.S.M.H. top	
			18 26	52 46	Inv 36" Inlet N	481 / 13.54
			18 33	53 39	" 36" Outlet S	3.00 / 18.33
			16 21	52 51	" 8 Inlet S	
			16 26	58 46	" 8" " W	
			4 72	70 00	Curb N ECR N W Cor	San Vincente + Atlantic
			5 41	69 31	Gutter	
			4 70	70 02	curb W ECR " " "	" "
			5 29	69 43	Gutter	
			4 64	70 38	Curb W ECR S W Cor.	" "
			5 28	69 44	Gutter	
			4 88	69 84	curb S ECR " " "	" "
			5 63	69 09	Gutter	
0+15			5 39	69 33	℄ sewer cross Gutter	
0+52			5 13	69 59	℄ St.	
3.5 R			5 16	69 56	℄ sewer	
22.5 R			5 30	69 42	Gutter	
			4 70	70 02	curb 70.02	
20 R			4 45	70 27	PL	

481 / 13.54 / 3.00 / 18.33

481 / 16.78 / 64 / 16.21

481 / 16.78 / 64 / 16.26

FORM 307 2M 11-41

PLEASE RETURN TO
LOS ANGELES COUNTY SURVEYOR
700 HALL OF RECORDS

NOTE: ANY ADDITIONS OR CHANGES ON THIS SHEET MUST BE MADE OR CIRCLED IN RED INK, WITH DATE AND NAME OF PERSON MAKING CHANGE

Do not extend notes this side of this line

STATION	B. S.	H. I.	F. S.	ELEV.		
0+32.22.5 L		74 72	5 49	69 23	Gutter	
22.5 L			4 81	69 91	Curb	
30 L			4 62	70 10	PL	
0+50			5 00	69 72	℄ sewer	
1+00			4 92	69 80	" "	
1+31.23			4 86	69 86	℄ st.	
13 R			5 10	69 62	℄ sewer	
30 R			4 50	70 22	PL	
30 L			4 50	70 22	PL	
1+51.23			4 83	69 89	℄ st	
14 R			5 15	69 57	℄ sewer	
30 R			4 60	70 12	PL	
30 L			4 50	70 22	PL	
			4 80	69 92	Curb EECR	NE Cor San Vincente + Alley
			5 37	69 35	Gutter	
			4 74	69 98	Curb NECR	" " " " "
			5 13	69 69	Gutter	
			4 77	69 95	Curb NECR	N W " " "
			5 11	69 61	Gutter	" " " " "
			4 72	70 00	Curb WECR	" " " " "
			5 41	69 31	Gutter	" " " " "

Profile No. ____ Notes Red. ____ Plotted ____ Job No. 1075 Division No. ____ F.B. [illegible] Pg. 87

X-Sec. No. ____ Date ____ Date ____ Survey of Pacific Ave Ft Al

Notes Chkd. C.V.C. Date 4-9-42 Checked ____ Date ____ Survey by W.A. Miller Notes A.L.W. Date 4-7-1942

Map No. ____ Indexed: Johnson Date ____

FORM 307 2M 11-41

PLEASE RETURN TO
LOS ANGELES COUNTY SURVEYOR
700 HALL OF RECORDS

NOTE: ANY ADDITIONS OR CHANGES ON THIS SHEET MUST BE MADE OR CIRCLED IN RED INK, WITH DATE AND NAME OF PERSON MAKING CHANGE

Do not extend notes this side of this line

STATION	B. S.	H. I.	F. S.	ELEV.	
		74 72	4 85	6[illegible] 87	Curb WECR SWCor San Vincente & Alley
			5 49	[illegible] 23	Gutter
			4 80	6[illegible] 92	Curb SECR " " " " "
			5 00	69 72	Gutter SEC
			4 72	70 00	Curb SECR SECor " "
			4 95	6[illegible] 77	Gutter
			4 82	69 90	Curb ELCR " " " "
			5 43	[illegible] 29	Gutter
1+44.23			5 16	6[illegible] 56	℄ int of sewer.
2+00			5 55	69 47	
BM K[illegible]	4 56	74 25	5 01	69 7[illegible]	BM K 223 El 69.692 FB 952-8 San Vincente St & Cookacre AVE NECor Bt Spk in Cb 8' E of E end CR
2+[illegible]			4 83	[illegible] 42	℄ sewer
2+7[illegible]			5 16	6[illegible] 09	℄ St
[illegible]R			5 22	69 03	℄ sewer
2[illegible]R			5 16	[illegible] 9	Gutter
2[illegible]R			4 62	[illegible] 63	Curb
30 R			4 48	6[illegible] 77	PL
24 L			5 42	69 [illegible]	Gutter
24 L			4 69	69 56	Curb
30 L			4 56	[illegible] 9	PL
2+78			5 20	69 05	℄ sewer Cross Gutter

F B. 952 PG. 88 Job No. 1075 Division No. Notes Red. Plotted Profile
Survey of PACIFIC AVE ET AL Date Date No.
Survey by W.A. Miller Notes R.L.W. 4-7-1942 Notes Chkd. C.V.C. Checked X-Sec.
Indexed C. Johnson Date Date 4-9-42 Date No.

FORM 307 2M 11-41

PLEASE RETURN TO
LOS ANGELES COUNTY SURVEYOR
700 HALL OF RECORDS

NOTE: ANY ADDITIONS OR CHANGES ON THIS SHEET MUST BE MADE OR CIRCLED IN RED INK, WITH DATE AND NAME OF PERSON MAKING CHANGE

Do not extend notes this side of this line

STATION	B. S.	H. I.	F. S.	ELEV.	
3+00		74 25	4 99	69 26	℄ sewer
3+22.30			4 96	69 29	℄ int of sewers
			4 90	69 35	℄ st ints
3+41.30			5 10	69 15	℄ sewer cross Gutter
3+51.3			5 05	69 20	℄ st
14 R			5 11	69 [illegible]	℄ sewer
25 R			5 06	69 19	Gutter
25 R			4 66	69 59	Curb
30 R			4 56	69 69	PL
24 L			5 23	69 02	Gutter
24 L			4 [illegible]	69 64	Curb
30 L			4 49	69 76	PL
			4 56	69 69	Curb E, E.C.R. N.E. Cor San Vincente & [illegible]
			5 26	68 99	Gutter
			4 64	69 61	Curb NECR " " " "
			5 16	69 09	Gutter
			4 22	70 03	curb N.E.C.R. E. side parkway cook acre st
			5 00	69 25	Gutter
			4 31	69 94	curb NECRW " " "
			5 01	69 24	Gutter

Profile No. ____ Notes Red. ____ Plotted ____ Job No. 1075 Division No. ____ F.B. 952 Pg. 89

X-Sec. No. ____ Date ____ Date ____ Survey of Pacific Ave Ft Al

Notes Chkd. C.V.C. Checked ____ Survey by W.A. Miller Notes [illegible] Date 4 [illegible]

Date 4-9-42 Date ____ Map No. ____ Marked E. Johnson Date ____

FORM 307 2M 11-41

PLEASE RETURN TO
LOS ANGELES COUNTY SURVEYOR
700 HALL OF RECORDS

NOTE: ANY ADDITIONS OR CHANGES ON THIS SHEET MUST BE MADE OR CIRCLED IN RED INK, WITH DATE AND NAME OF PERSON MAKING CHANGE

Do not extend notes this side of this line

STATION	B. S.	H. I.	F. S.	ELEV.		
		74 25	4 22	7[illegible] 03	curb M.C.R. parkway N side San Vincente	
			4 95	69 30	Gutter "	
			4 53	69 72	Curb NECR NW Cor. San Vincente + Cookacre	
			5 07	69 18	Gutter	
			4 48	69 77	curb WECR " " " " "	
			5 13	69 12	Gutter	
			4 65	6[illegible] 60	Curb WECR SW Cor " "	
			5 18	6[illegible] 07	Gutter	
			4 75	69 50	Curb SECR " " " " "	
			5 37	68 78	Gutter	
			4 47	69 78	Curb SECR W. side Park way cookacre st	
			4 99	69 26	Gutter	
			4 42	69 73	curb MCR parkway S. side San Vincente	
			5 03	69 22	Gutter	
			4 49	[illegible] 76	curb S.E.CR E side park way cookacre st	
			5 16	6[illegible] 09	Gutter	
			4 77	69 48	curb SECR SE Cor San Vincente + Cookacre st	
			5 51	69 74	Gutter	
			4 57	69 [illegible]8	curb EECR " " " " "	
			5 24	69 01	Gutter	

F B. 952 Pg. 90 Job No. 1075 Division No. Notes Red. Plotted Profile
Survey of Pacific Ave ET AL Date Date No.
Survey by W A Miller Notes PLW 4-7-42 Notes Chkd. C.V.C. Checked X-Sec.
Indexed C. Johnson Date Date 4-9-42 Date No.

FORM 307 2M 11-41

PLEASE RETURN TO
LOS ANGELES COUNTY SURVEYOR
700 HALL OF RECORDS

NOTE: ANY ADDITIONS OR CHANGES ON THIS SHEET MUST BE MADE OR CIRCLED IN RED INK, WITH DATE AND NAME OF PERSON MAKING CHANGE

Do not extend notes this side of this line

STATION	B. S.	H. I.	F. S.	ELEV.		
4+00		74 25	4 74	69 51	℄ sewer	
4+66 38			4 35	69 90	℄ st.	
14 R			4 69	69 56	℄ sewer	
30 R			4 20	70 05	PL	
30 L			4 20	70 05	PL	
4+79 36			4 68	69 57	℄ int. sewers	
4+86 38			4 34	69 91	℄ st	
14 R			4 71	69 44	℄ sewer.	
30 R			4 30	69 95	PL	
30 L			4 20	70 05	PL	
			4 38	69 87	Curb E E CR N E Cor	San Vincente & [illegible]
			5 05	69 70	Gutter	
			4 29	69 96	Curb N E CR " "	"
			4 50	69 75	Gutter	
			4 33	69 92	Curb N E CR N W Cor	" "
			4 60	69 65	Gutter	
			4 38	69 87	Curb W E CR " " "	" "
			5 04	69 21	Gutter	
			4 35	69 90	Curb W E CR S W Cor	" "
			5 00	69 25	Gutter	

Profile No. ____ Notes Red. ____ Plotted ____ Job No. [illegible] Division No. ____ F.B. 755 PG. 91
X-Sec. No. ____ Date ____ Date ____ Survey of [illegible] Dyo Ft Pl
Notes Chkd. C.V.C. Checked ____ Survey by W.A. Miller Notes R.L.W. Date 4-7-42
Date 4-9-42 Date ____ Map No. ____ Indexed C. Johnson Date ____

FORM 307 2M 11-41

PLEASE RETURN TO
LOS ANGELES COUNTY SURVEYOR
700 HALL OF RECORDS

NOTE: ANY ADDITIONS OR CHANGES ON THIS SHEET MUST BE MADE OR CIRCLED IN RED INK, WITH DATE AND NAME OF PERSON MAKING CHANGE

Do not extend notes this side of this line

F.B. 952 Pg. 92 | Job No. 1075 | Division No. | Notes Red. | Plotted | Profile
Survey of Pacific Ave ET AL | Date | No.
Survey by W A Miller | Notes RLW 4-7-42 | Notes Chkd. C.V.C. | Checked | X-Sec.
Indexed C. Johnson | Date | Date 4-9-42 | Date | No.

STATION	B. S.	H. I.	F. S.	ELEV.	
		74 25	4 31	69 94	curb SECR SW Cor San Vincente & Hillex
			4 71	69 54	Gutter
			4 32	69 93	curb SECR SE Cor " "
			4 64	69 61	Gutter
			4 44	69 81	curb EECR SE Cor " "
			4 96	69 29	Gutter
5+00			4 87	69 38	℄ sewer
5+50			4 59	69 66	
BM K224	4 85	74 87	4 22	70 65	BM K224 El 70.017 F.B. 955-8 San Vincente St & White Ave NE Cor El Spk in Cb 12' E of E end CR
6+01.52			5 41	69 46	℄ st
14 R			5 43	69 44	℄ sewer
24 R			5 41	69 46	Gutter
24 R			4 89	69 98	curb
30 R			4 67	70 20	PL
25 L			5 47	69 40	Gutter
25 L			4 86	70 01	curb
30 L			4 78	70 09	PL
6+12			5 46	69 41	℄ sewer Cross Gutter
			5 20	69 67	℄ st int
6+41.52			5 19	69 68	℄ int Sewers
6+71.52			5 43	69 44	℄ sewer Cross Gutter

FORM 307 2M 11-41

PLEASE RETURN TO
LOS ANGELES COUNTY SURVEYOR
700 HALL OF RECORDS

NOTE: ANY ADDITIONS OR CHANGES ON THIS SHEET MUST BE MADE OR CIRCLED IN RED INK, WITH DATE AND NAME OF PERSON MAKING CHANGE

Do not extend notes this side of this line

STATION	B. S.	H. I.	F. S.	ELEV.		
6+81.52		74 87	5 35	69 52	℄ st.	
14R			5 43	69 44	℄ sewer	
25R			5 53	69 34	Gutter	
"			4 88	69 99	curb	
30R			4 98	70 09	PL	
24L			5 47	69 40	Gutter	
"			4 92	69 95	curb	
30L			4 74	70 13	PL	
			4 80	70 07	curb E.E.C.R, NE Cor San Vincinte + W[illegible]	
			5 60	69 27	Gutter	
			4 81	70 06	curb NECR " " " " "	
			5 49	69 38	Gutter	
			4 56	70 31	Curb NECR E side parkway White Ave	
			5 46	69 41	Gutter	
			4 60	70 [illegible]7	Curb MC[illegible] Parkway N side San Vincinte N. Side [illegible]	
			5 20	69 67	Gutter	
			4 58	70 29	Curb NECR W side parkway White Ave	
			5 23	69 64	Gutter	
			4 83	70 04	Curb NECR NW Cor San Vin[illegible]	
			5 50	69 37	Gutter	

Profile No. ____ Notes Red. ____ Plotted ____ Date ____ Job No. [illegible] Division No. ____ F.B. [illegible]

X-Sec. No. ____ Notes Chkd. C.V.C. Date 4-9-42 Checked ____ Date ____ Survey of [illegible] Survey by W.H. Miller Map No. ____ Notes RLW Date 4-[illegible]-42 Indexed ____ Date ____

FORM 307 2M 11-41

PLEASE RETURN TO
LOS ANGELES COUNTY SURVEYOR
700 HALL OF RECORDS

NOTE: ANY ADDITIONS OR CHANGES ON THIS SHEET MUST BE MADE OR CIRCLED IN RED INK, WITH DATE AND NAME OF PERSON MAKING CHANGE

Do not extend notes this side of this line

STATION	B. S.	H. I.	F. S.	ELEV.		
		74 87	4 82	70 05	curb WECR NWcor	San Vincente & White
			5 10	69 37	Gutter	
			4 73	70 14	Curb WECR SWCor	" "
			5 41	69 46	Gutter	
			4 96	69 91	Curb SECR SWCor	" "
			5 51	69 36	Gutter	
			4 64	70 23	curb SECR W. side parkway	White Ave
			5 25	69 62	Gutter	
			4 64	70 23	curb MCR parkway S. Side	San Vincente
			5 22	69 65	Gutter	
			4 61	70 26	curb SECR E. side parkway	White Ave
			5 34	69 53	gutter	
			4 93	69 94	Curb SECR S.E.Cor	San Vincente & White
			5 48	69 39	Gutter	" "
			4 88	69 99	Curb EECR SE Cor	" "
			5 43	69 44	Gutter	
7+00			5 28	69 59	℄ sewer	
7+50			5 00	69 87	" "	
7+96.54			4 71	70 16	℄ st	
14R			5 02	69 85	℄ sewer	
20R			4 50	70 37	PL	

B. 952 PG. 94 Job No. 1075 Division No. [illegible] Notes Red. [illegible] Plotted _____ Profile _____
Survey of Pacific ET Al Date _____ Date _____ No. _____
Survey by W A Miller Notes Pl W. 4-7-42 Notes Chkd. C.V.C. Checked _____ X-Sec. _____
Indexed C. Johnson Date _____ Date 4-9-42 Date _____ No. _____

FORM 307 2M 11-41

PLEASE RETURN TO
LOS ANGELES COUNTY SURVEYOR
700 HALL OF RECORDS

NOTE: ANY ADDITIONS OR CHANGES ON THIS SHEET MUST BE MADE OR CIRCLED IN RED INK, WITH DATE AND NAME OF PERSON MAKING CHANGE

Do not extend notes this side of this line

STATION	B. S.	H. I.	F. S.	ELEV.		
7+96.54 30L		74 87	4 80	70 07	PL	
8+09.54			4 99	69 88	℄ sewer	
8+16.54			4 70	70 17	℄ st	
14R			5 01	69 86	℄ sewer	
30R			4 40	70 47	PL	
30L			4 70	70 17	PL	
			4 83	70 04	Curb EECR NE Cor San Vincente & Alley	
			5 40	69 47	Gutter	
			4 61	70 2[illegible]	Curb NECR NE Cor "	
			5 05	69 82	Gutter	
			4 53	70 34	Curb NECR NW Cor "	
			4 97	69 90	Gutter	
			4 68	70 19	Curb WECR "	
			5 41	69 46	Gutter	
			4 70	70 17	Curb WECR SW Cor "	
			5 36	69 51	Gutter	
			4 64	70 23	Curb SECR " " " "	
			5 17	69 70	Gutter	
			4 65	70 22	Curb SECR SE Cor " "	
			5 05	69 82	Gutter	

Profile No. ____ Notes Red. ____ Plotted ____ Job No. 1075 Division No. ____ F.B. 95 Pg: 95
X-Sec. No. ____ Date ____ Date ____ Survey of PACIFIC AVE ET AL
Notes Chkd. C.V.G. Checked ____ Survey by WAMMER Notes RLW Date 4-7-1942
Date 4-9-42 Date ____ Map No. ____ Indexed C. Johnson Date ____

FORM 307 2M 11-41

PLEASE RETURN TO
LOS ANGELES COUNTY SURVEYOR
700 HALL OF RECORDS

NOTE: ANY ADDITIONS OR CHANGES ON THIS SHEET MUST BE MADE OR CIRCLED IN RED INK, WITH DATE AND NAME OF PERSON MAKING CHANGE

Do not extend notes this side of this line

STATION	B. S.	H. I.	F. S.	ELEV.	
		74 87	4 70	70 17	Curb EECR SE Cor San Vincente & 1711 Cy
			5 34	69 53	Gutter
8+50			4 90	69 97	℄ sewer
9+00			4 99	69 88	
BM K225	4 46	74 76	4 57	70 30	B.M. K225 El 70.298 F.B. 952-8 San Vincente St + Cas-Hegnite Ave N.E. Cor. Bt Spk in Cb 9' E of E end E.R
9+31.58			5 19	69 57	℄ St
14R			5 22	69 54	℄ sewer
24R			5 09	69 67	Gutter
"			4 55	70 21	Curb
30R			4 38	70 38	PL
25L			5 25	69 51	Gutter
			4 56	70 20	Curb
30L			4 51	70 25	PL
9+40			5 17	69 59	℄ sewer Cross Gutter
9+71.58			4 95	69 81	℄ St. int.
10+00			4 90	69 86	℄ int. sewer
14R			5 10	69 66	℄ sewer
10+11.6r			5 04	69 72	℄ St
10R			5 09	69 67	℄ sewer
25R			4 94	69 82	Gutter
"			4 48	70 28	Curb

F.B. 952 PG. 96 Job No. 1075 Division No. Notes Red. Plotted Profile
Survey of PACIFIC AVE ET AL Date Date No.
Survey by W.A. Miller Notes RLW 4-7-1942 Notes Chkd. C.V.C. Checked X-Sec.
Indexed C. Johnson Date Date 4-9-42 Date No.

FORM 307 2M 11-41

PLEASE RETURN TO
LOS ANGELES COUNTY SURVEYOR
700 HALL OF RECORDS

NOTE: ANY ADDITIONS OR CHANGES ON THIS SHEET MUST BE MADE OR CIRCLED IN RED INK, WITH DATE AND NAME OF PERSON MAKING CHANGE

Do not extend notes this side of this line

STATION	B. S.	H. I.	F. S.	ELEV.		
10+1167 30R	-	74 76	4 38	70 38	PL	
[illegible]			5 08	69 68	Gutter	
"			4 43	70 33	Curb	
[illegible]			[illegible]	70 48	PL	
			4 48	70 28	Curb EECR NE Cor.	San Vincente & Castlegate
			5 32	69 44	Gutter	
			4 39	70 37	Curb NECR " " "	"
			5 08	69.68	Gutter	
			4 17	70 59	Curb N.E.C.R. E side parkway	Castlegate
			4 70	70.06	Gutter	
			4 19	70.57	Curb MCR Parkway N. side	San [illegible]
			4 63	70.13	Gutter	
			4 12	70.64	Curb N ECR W side parkway	Castlegate
			4 64	70.12	Gutter	
			4 45	70.31	Curb N ECR NW Cor	San Vincente & [illegible]
			4 89	69.87	Gutter	
			4 35	70.41	Curb W ECR NW Cor	"
			5 10	69.66	Gutter	
			4 34	70.42	Curb W ECR SW Cor	"
			5 01	69.75	Gutter	

Profile No. ____ Notes Red. ____ Plotted ____ Job No. 1076 Division No. ____ F B. 95 Pg. 97
X-Sec. No. ____ Date ____ Date ____ Survey of Pacific Ave Trail
Notes Chkd. C. Vic Checked ____ Survey by W.A. Miller Notes RLW Date 4-11-42
Date 4-9-42 Date ____ Map No. ____ Indexed C. Johnson Date ____

FORM 307 2M 11-41

PLEASE RETURN TO
LOS ANGELES COUNTY SURVEYOR
700 HALL OF RECORDS

NOTE: ALL ADDITIONS OR CHANGES ON THIS SHEET MUST BE MADE OR CIRCLED IN RED INK, WITH DATE AND NAME OF PERSON MAKING CHANGE

Do not extend notes this side of this line

STATION	B. S.	H. I.	F. S.	ELEV.		
		74 76	4 58	70 18	Curb SECR. SW cor San Vincente & Castlegate	
			5 14	69 62	Gutter	
			4 32	70 44	Curb SECR S.side parkway Castlegate	
			4 95	69 81	Gutter	
			4 27	70 49	Curb M.C.R. parkway S. side San Vincente	
			4 87	69 89	Gutter	
			4 27	70 49	Curb SECR S.side parkway Castlegate	
			5 00	69 76	Gutter	
			4 21	70 15	Curb SECR S.E Cor San Vincente & Castle	
			5 29	69 47	Gutter	
			4 47	70 29	Curb EECR " " " " "	
			5 23	69 53	Gutter	
10+50			4 50	70 26	℄ sewer	
11+00 (TP)	5 02	75 55	4 23	70 53	" "	
11+26.53			4 85	70 70	℄ St	
30 R			4 60	70 95	P.L	
30 L			4 50	71 05	PL	
11+39.53			4 81	70 74	℄ St ℄ sewer	
11+46.53			4 81	70 74	" "	
30 R			4 60	70 95	PL	
30 L			4 60	70 95	PL	

F B. 952 PG. 98 Job No. 1075 Division No. Notes Red. Plotted Profile
Survey of PACIFIC AVE ET AL Date Date No.
Survey by W.A. Miller Notes RLW 4-7-1942 Notes Chkd. C.V.C. Checked X-Sec.
Indexed C. Johnson Date Date 4-9-42 Date No.

FORM 307 2M 11-41

PLEASE RETURN TO
LOS ANGELES COUNTY SURVEYOR
700 HALL OF RECORDS

NOTE: ANY ADDITIONS OR CHANGES ON THIS SHEET MUST BE MADE OR CIRCLED IN REDINK, WITH DATE AND NAME OF PERSON MAKING CHANGE

Do not extend notes this side of this line

STATION	B. S.	H. I.	F. S.	ELEV.		
		75 55	488	7067	Curb EECR NECor	San Vincente & Alto
			544	7011	Gutter	" "
			478	7077	NECR " "	" " "
			500	7055	Gutter	
			474	7081	curb NECR NW Cor.	"
			507	7048	Gutter	
			480	7075	Curb WECR " " "	" "
			557	6948	Gutter	
			486	7069	Curb WECR SW Cor.	"
			552	7003	Gutter	
			479	7076	curb SECR " "	" "
			506	7049	Gutter	
			485	7070	Curb SECR SE Cor	"
			506	7049	Gutter	
			508	7047	(No Curb) Gutter EECR SE Cor.	" "
12+00			482	7073	℄ St ℄ Sewer	
12+50			497	7058	" " " "	
12+77.81			539	7016	" " " "	
25 R			525	7030	Gutter	
"			461	70[illegible]	curb	
50 R			448	71[illegible]	PL	

Profile No. ____ Notes Red. ____ Plotted ____ Job No. 1075 Division No. ____ F.B. 750 PG. 99
Date ____ Date ____ Survey of PACIFIC AVE [illegible]
X-Sec. No. ____ Notes Chkd. C.V.C. Checked ____ Survey by W. A. [illegible] Notes RLW Date 4-1-1942
Date 4-9-42 Date ____ Map No. ____ Indexed S. Johnson Date ____

FORM 307 2M 11-41

PLEASE RETURN TO
LOS ANGELES COUNTY SURVEYOR
700 HALL OF RECORDS

NOTE: ANY ADDITIONS OR CHANGES ON THIS SHEET MUST BE MADE OR CIRCLED IN RED INK, WITH DATE AND NAME OF PERSON MAKING CHANGE

Do not extend notes this side of this line

Profile No. ____ X-Sec. No. ____

Plotted ____ Date ____ Checked ____ Date ____

Notes Red. ____ Date ____ Notes Chkd. C.V.C. Date 4-9-42

Division No. ____ Job No. 0116 Notes N.W. 4-7-1942

PACIFIC AVE ET AL

Survey of ____ Notes ____ Date ____

Survey by KAPPEL

Indexed C. Johnson

F.B. 7?? Pg. 100

STATION	B. S.	H. I.	F. S.	ELEV.		
12+77.8 25L		70 55	5 44	7 11	Gutter	
			4 73	7 82	Curb	30 R
30L			4 62	7 93	PL	
12+86			5 35	7 20	℄ sewer Cross Gutter	
13+00			5 02	7 53	℄ st + ℄ sewer	
13+07.81			5 05	7 50	℄ st ints.	
13+15.8			5 03	7 52	℄ sewer cross gutter	
13+32.8			4 25	7 30	℄ st. ℄ sewer,	
19 R			4 90	7 65	Gutter	
[illegible]			3 7	7 8[illegible]	— Brk.	
25R			3 3	7 [illegible]	PL	
17L			4 6	7 1[illegible]	Gutter	
25L			3 7	7 1[illegible]	PL	
			4 63	7 92	Curb EECR N.E. Cor San Vincente & Butler	
			5 26	7 29	Gutter	
			4 63	7 92	Curb NECR " " "	" "
			5 30	7 25	Gutter	
			4 76	7 79	Curb SECR S.E. Cor	" "
			5 17	7 38	Gutter	
			4 70	7 85	Curb EECR " " "	" "
			5 57	7 28	Gutter	

FORM 307 2M 11-41

PLEASE RETURN TO
LOS ANGELES COUNTY SURVEYOR
700 HALL OF RECORDS

NOTE: ANY ADDITIONS OR CHANGES ON THIS SHEET MUST BE MADE OR CIRCLED IN RED INK, WITH DATE AND NAME OF PERSON MAKING CHANGE

Do not extend notes this side of this line

STATION	B. S.	H. I.	F. S.	ELEV.		
				94	BMK226 El 70.937 FB 952.8 San Vincente St. Bn	
BMK226		75 55	462	7093	Ave. NE Cor. Bt Spk in Cb 6' E of E end CK	
	5 96	76 90				
13+50			520	71 70	℄ St & ℄ sewer	
14+00			500	71 90	" " " "	
14+50			490	72.00	" " " "	
15+00			490	72 00	" " " "	
19 R			55	71 9	Gutter	
25 R			48	72 1	PL.	
18 L			52	71 7	Gutter	
25 L			46	72 3	PL	
15+50			48	72 1	℄ St ℄ sewer	
16+00			52	71 7	" " "	
16+14.82			5 65	71 25	℄ St ℄ sewer	
18 R			61	70 8	Gutter	
22 R			42	72 7	T Brk	
25 R			40	72 9	PL	
18 L			59	71 0	Gutter	
25 L			45	72 4	PL	
16+27.82			62	70 7	℄ sewer cross Gutter	
16+39.82			5 92	709	℄ int of sewers	
16+53.82			64	70 5	℄ Sewer cross Gutter	

Profile No. ____ Notes Red. ____ Plotted ____ Job No. 1075 Division No. ____ F.B. 75 Pg. 101
X-Sec. No. ____ Date ____ Date ____ Survey of PACIFIC AVE FR 11
Notes Chkd. C.V.C. Checked ____ Survey by W.A. Mann Notes Chkd. Date 4-7-1942
Date 4-9-42 Date ____ Map No. ____ Indexed A. C. Johnson Date ____

FORM 307 2M 11-41

PLEASE RETURN TO
LOS ANGELES COUNTY SURVEYOR
700 HALL OF RECORDS

NOTE: ANY ADDITIONS OR CHANGES ON THIS SHEET MUST BE MADE OR CIRCLED IN RED INK, WITH DATE AND NAME OF PERSON MAKING CHANGE

Do not extend notes this side of this line

STATION	B. S.	H. I.	F. S.	ELEV.		
16+64.82		76 90	6 0	70 9'	℄ St ℄ sewer	
18R			6 [illegible]	70 7'	Gutter	
25R			5 1	[illegible]	PL	
18L			6 1	70 8'	Gutter	
25L			4 9	7[illegible] 0'	PL	
					S on ℄ Pacific Ave	
0+50			6 22	7[illegible] 78	℄ Pacific To South	
1+00			6 11	7[illegible] 77	℄ " " "	
TP	5 36	76 35	5 91	70 99		
17+00			4 50	7[illegible] 85	℄ St + ℄ sewer	
17+50			4 40	7[illegible] 95	" " " "	
18+00			4 50	71 85	" " " "	
20R			5 00	7[illegible] 35	Gutter	
25R			4 70	7[illegible] 65	PL	
19L			5 20	71 15	Gutter	
20L			4 20	7[illegible] 15	T. Brk.	
25L			4 70	[illegible] 65	PL	
18+50			4 40	[illegible] 95	℄ St ℄ sewer	
19+00			4 50	71 85	" " " "	
19+50			4 50	71 85	" " "	

F B. [illegible] PG 102 Job No. 1075 Division No. Notes Red. Plotted Profile
Survey of PACIFIC AVE ET AL Date Date No.
Survey by W.A. Miller Notes N.L.W. 4-7-1942 Notes Chkd. C.V.C. Checked X-Sec.
Indexed C. Johnson Date Date 4-9-42 Date No.

FORM 307 2M 11-41

PLEASE RETURN TO
LOS ANGELES COUNTY SURVEYOR
700 HALL OF RECORDS

NOTE: ANY ADDITIONS OR CHANGES ON THIS SHEET MUST BE MADE OR CIRCLED IN RED INK, WITH DATE AND NAME OF PERSON MAKING CHANGE

Do not extend notes this side of this line

STATION	B. S.	H. I.	F. S.	ELEV.		
19+85		76 35	47	71 ~~8~~ 7		
21R			61	70 ~~2~~ 3	Gutter	
25R			50	71 ~~5~~ 4	PL	
25L			49	71 ~~4~~ 5	PL Get off the [illegible]	
BMK227			456	71 79	BMK 227. El. 71.778 F.B. [illegible] San Vincente [illegible] Pacific Ave N.W. Cor. C.Spk in E Side Pk. F. 4435 [illegible]	

Hush! Don't Wake Me up.

Profile No. ____ Date ____ Notes Red. ____ Plotted ____ Job No. 1075 Division No. ____ F.B. 752 PG. 103

X-Sec. No. ____ Date ____ Notes Chkd. C.V.C. Checked ____ Survey of [illegible] Survey by [illegible] Notes [illegible] Date 4-1-1942

Map No. ____ Date ____ Indexed ____ Date ____

A. C. Johnson

F B. 952 Pg. 104 | Job No. 1075 | Division No. | Notes Red. | Plotted | Profile

Survey of | Date | Date | No.

Survey by | Notes | Notes Chkd. | Checked | X-Sec.

Indexed A. C. Johnson | Date | Date | Date | No.

STATION	B. S.	H. I.	F. S.	ELEV.

FORM 307 2M 11-41

PLEASE RETURN TO
LOS ANGELES COUNTY SURVEYOR
700 HALL OF RECORDS

Do not extend notes this side of this line

NOTE: ANY ADDITIONS OR CHANGES ON THIS SHEET MUST BE MADE OR CIRCLED IN RED INK, WITH DATE AND NAME OF PERSON MAKING CHANGE

Profile Notes Red. _____ Plotted _____ Job No. 1075 Division No. _____ F B. PG. 105

No. _____ Date _____ Date _____ Survey of [illegible]

X-Sec. Notes Chkd. _____ Checked _____ Survey by W. B. Miller Notes [illegible] Date [illegible]

No. _____ Date _____ Date _____ Map No. _____ Indexed C. Johnson Date 9-17-42

NOTE: ANY ADDITIONS OR CHANGES ON THIS SHEET MUST BE MADE OR CIRCLED IN RED INK, WITH DATE AND NAME OF PERSON MAKING CHANGE

Do not extend notes this side of this line

PLEASE RETURN TO
LOS ANGELES COUNTY SURVEYOR
700 HALL OF RECORDS

FORM 307 2M 11-41

STATION	B. S.	H. I.	F. S.	ELEV.

Profile and Cross Sections.
Pacific Ave from San Vincente
St to Saunders St.
J.N. 1075.

Topog. Pgs. 40-42

Miller
Willey
Waltermire
Lanigan

FORM 307 2M 11-41

PLEASE RETURN TO
LOS ANGELES COUNTY SURVEYOR
700 HALL OF RECORDS

NOTE: ANY ADDITIONS OR CHANGES ON THIS SHEET MUST BE MADE OR CIRCLED IN RED INK, WITH DATE AND NAME OF PERSON MAKING CHANGE

Do not extend notes this side of this line

F.B. 952 Pg. 106 | Job No. 1075 | Division No. | Notes Red. | Plotted | Profile
Survey of Pacific Ave Et Al | Notes Rl W 4-7-42 | Date | Date | No.
Survey by W A Miller | Notes | Date | Notes Chkd. C.V.C. | Checked | X-Sec.
Indexed A. C. Johnson | Date | Date 4-9-42 | Date | No.

STATION	B. S.	H. I.	F. S.	ELEV.		
					BM K 227 El 71.778 FK 952-8 San Vincente St & Pacific Ave N.W.Cor. C.Splk in E side Ph.P #1435 FOH	
BM K 227	3 76	75 54		71 778		
0+00			4 55	7 99	℄ St + ℄ sewer	
0+50			4 61	7 13	" " " "	
1+00			4 66	7 88		
1+49.97			4 62	7 92	℄ St ℄ Sewer	
15 R			5 1	7 4'	Gutter	
23 R			3 2	7 3'	T Brk	
30 R			3 2	7 3'	PL	
15 L			5 1	7 4'	Gutter	
23 L			3 6	7 1'	T.brk	
30 L			3 6	7 1'	PL	
1+00			4 58	7 76	℄ St ℄ sewer	
2+50			4 56	7 76	" " " "	
3+00			4 53	7 81	" " " "	
3+07.9			4 51	7 83	" " " "	
15 R			5 2	7 3'	Gutter	
23 R			3 4	7 1'	T brk	
30 R			3 4	7 1'	PL	
18 L			5 4	7 1'	Gutter	
26 L			3 8	7 7'	T brk	
32 L			4 0	7 5'	PL	

FORM 307 2M 11-41

PLEASE RETURN TO
LOS ANGELES COUNTY SURVEYOR
700 HALL OF RECORDS

NOTE: ANY ADDITIONS OR CHANGES ON THIS SHEET MUST BE MADE OR CIRCLED IN RED INK, WITH DATE AND NAME OF PERSON MAKING CHANGE

Do not extend notes this side of this line

STATION	B. S.	H. I.	F. S.	ELEV.		
3+329		75 54	4 48	71 06	℄ St & ℄ sewer Int.	
3+579			4 43	71 11	" " " "	
15 R			5 1	70 4	Gutter	
30 R			3 2	72 3	PL	
20 L			5 25	70 29	Gutter	
30 L			3 1	72 4	PL	
					W on ℄ Bales St	
0+50			4 41	71 13	℄ Bales St	
1+00			4 07	71 45	" " "	
4+00 TP	4 52	75 66	4 40	71 14	℄ St ℄ sewer	
4+50			4 46	71 20	" " " "	
5+00			4 41	71 25	" " " "	
5+50			4 39	71 27	" " " "	
6+00			4 33	71 33		
14 R			4 9	70 8	Gutter	
21 R			3 2	72 5	T Brk	
30 R			3 4	72 3	PL	
15 L			5 0	70 7	Gutter	
23 L			3 5	72 2	T brk	
30 L			3 6	72 1	PL	
6+50			4 25	71 41		

Profile No. ____ Notes Red. ____ Plotted ____ Job No. 1075 Division No. ____ F B. 752 PG. 107
X-Sec. No. ____ Date ____ Date ____ Survey of [illegible]
Notes Chkd. C.V.C. Checked ____ Survey by W. A. Miller Notes R. L. W. Date 4-7-42
Date 4-9-42 Date ____ Map No. ____ Indexed G. Johnson Date ____

FORM 307 2M 11-41

PLEASE RETURN TO
LOS ANGELES COUNTY SURVEYOR
700 HALL OF RECORDS

NOTE: ANY ADDITIONS OR CHANGES ON THIS SHEET MUST BE MADE OR CIRCLED IN RED INK, WITH DATE AND NAME OF PERSON MAKING CHANGE

Do not extend notes this side of this line

Job No. 1075 Division No. _____ Notes Red. _____ Plotted _____ Profile _____
Notes Chkd. C.V.C. Date 4-9-42 Checked _____ Date _____ No. _____ X-Sec. _____
Notes PLW 4-7-42 Date _____ No. _____
Date _____
Survey of Pacific Ave. Tr. 12889 et al
Survey by W. A. Miller
Indexed C. Johnson
F.B. 752 Pg. 108

STATION	B. S.	H. I.	F. S.	ELEV.		
7+00		75.66	4.19	71.47	℄ St ℄ sewers	
7+50			4.15	71.51	" " "	
8+00			4.12	71.54	" " " "	
8+50			4.03	71.63	" " " "	
9+00			3.99	71.67	" " " "	
13 R			4.7	71.3	Gutter	
30 R			2.9	72.8	PL	
15 L			4.6	71.1	Gutter	
22 L			2.9	72.8	T Brk	
30 L			2.8	72.9	PL	
TP	4.60	76.28	3.98	71.68		
9+50			4.61	71.67	℄ St ℄ sewer	
10+00			4.57	71.71		
10+50			4.50	71.78	" " " "	
11+00			4.41	71.87	℄ St	
11+50			4.41	71.87	℄ St Int	
BMK234	4.82	78.96	2.13	74.15	BMK234 El 74.141 FB 752-10 Saunders St N side Approx ERL Pacific Ave Prof L-1, " Walk No. 2301	
			5.90	73.06	℄ Saunders prod. 300' W. of W. line of Tract 12889	
T.P.	4.21	79.14	4.03	74.93		
BMT443			6.56	72.58	BMT443 El 72.583 FB 716-46 Pacific Ave & Locust Ave NE Cor L-N in Cb 14' N of N end CR	

Notes Ck'd by	Survey of PACIFIC AVE ET AL
Map No.	W. O. 1075 Tape No. 076 St'd 68 °F
Office Work	Surveyed by W.A. Miller
Checked	Notes [illegible] Date [illegible]
Date	Indexed A. C. Johnson 9-17-42

F.B. 953 Pg. 109

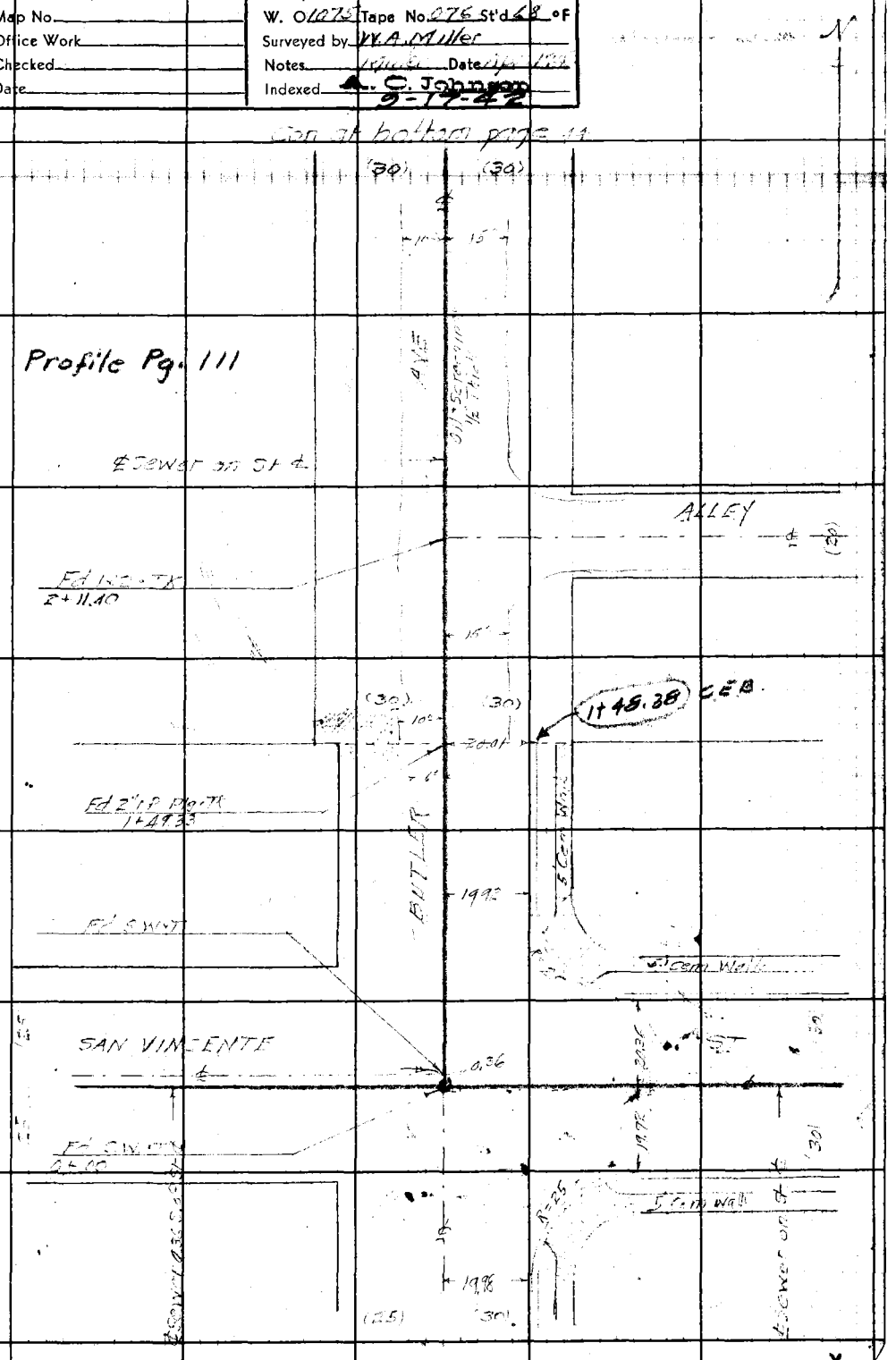

Note: Any Additions or Changes on This Sheet Must be Made or Circled in Red Ink With Date and Name of Person Making Change.

Do not extend notes this side of this line.

RETURN TO
LOS ANGELES COUNTY SURVEYOR
700 HALL OF RECORDS

FORM 247 5M 11-41

F.B. 952 PG. 110

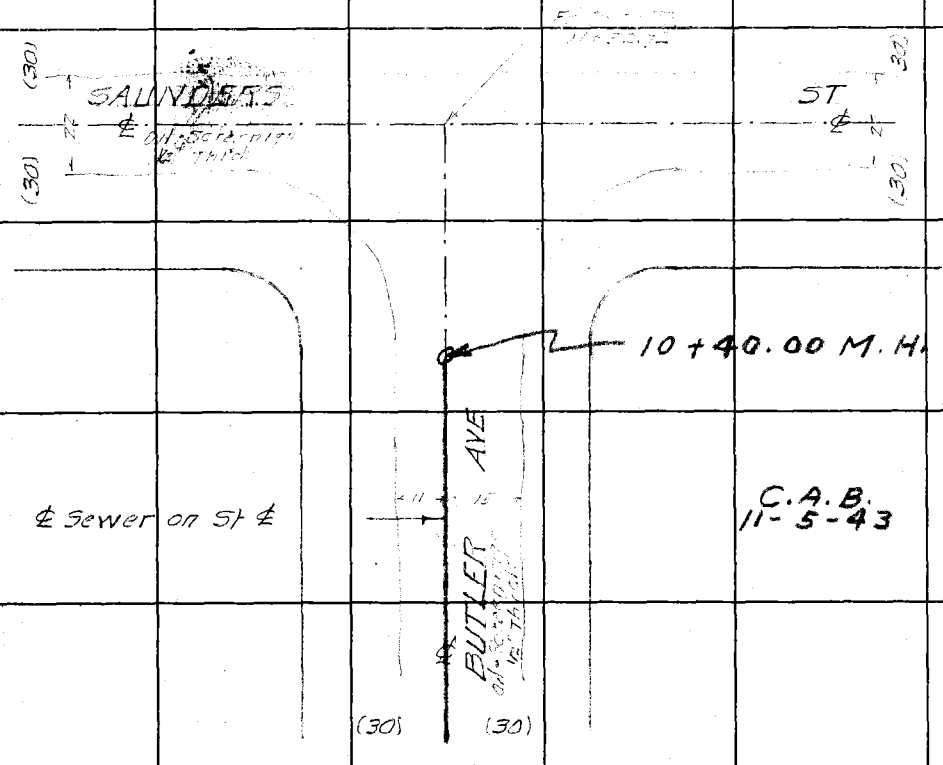

Con from top page 12

RETURN TO
LOS ANGELES COUNTY SURVEYOR
700 HALL OF RECORDS

Do not extend notes this side of this line.

Note: Any Additions or Changes on This Sheet Must be Made or Circled in Red Ink With Date and Name of Person Making Change.

Profile No. | Notes Red. | Plotted | Job No. 1075 | Division No. | F.B. 752 Pg. 111

Date | Date | Survey of [illegible]

X-Sec. No. | Notes Chkd. | Checked | Survey by W B Miller | Notes | Date

Date | Date | Map No. | Indexed C. Johnson | Date

NOTE: ANY ADDITIONS OR CHANGES ON THIS SHEET MUST BE MADE OR CIRCLED IN RED INK, WITH DATE AND NAME OF PERSON MAKING CHANGE

Do not extend notes this side of this line

Profile and Cross Sections
Butler Ave from San Vincente St
To Saunders St
JN 1075

Topog. Page 109

STATION	B. S.	H. I.	F. S.	ELEV.

PLEASE RETURN TO
LOS ANGELES COUNTY SURVEYOR
700 HALL OF RECORDS

FORM 307 2M 11-41

FORM 307 2M 11-41

PLEASE RETURN TO
LOS ANGELES COUNTY SURVEYOR
700 HALL OF RECORDS

NOTE: ANY ADDITIONS OR CHANGES ON THIS SHEET MUST BE MADE OR CIRCLED IN RED INK, WITH DATE AND NAME OF PERSON MAKING CHANGE

Do not extend notes this side of this line

STATION	B. S.	H. I.	F. S.	ELEV.		
					B.M. A 226 El. 70.237 F.B. 952-8	San Vincente St & Butler Ave
BMK226	4740	75 671		70 237	NE Cor. Ped. Sidewalk 6'E of E end of R	
0+00			5 11	70 57	℄ St & ℄ Sewer	
0+50			5 15	70 53	" " " "	
1+00			5 02	70 66	" " " "	
1+49.33			4 63	71 05		
4 R			4 61	71 07	Crown St	
20 R			5 04	70 64	Gutter	
"			4 35	71 13	Curb	
30 R			4 25	71 43	PL	
10 L			5 01	70 67	Gutter	
22 L			3 6	72 1	T brk	
30 L			3 6	72 1	PL	
2+00			4 44	71 34	℄ St ℄ Sewer	
2+11.40			4 40	71 38	℄ Int St. Sewer + Alley	
0					East on ℄ Alley	
0+20			4 92	70 76	℄ Alley Gutter	
0+30			4 49	71 19	" " PL	
0+50			4 30	71 38	" "	
1+00			4 54	71 14	" "	
2+50			4 30	71 38	" St ℄ Sewer	
3+00			4 10	71 58	" " " "	

F.B. 952 Pg. 112
Survey of Traffic Fwy Et Al
Survey by W.B. Miller Notes R.L.W. 4-8-42
Indexed A. C. Johnson Date
Job No. 1075 Division No.
Notes Red. Platted Profile
Date Date No.
Notes Chkd. C.V.C. Checked X-Sec.
Date 4-10-42 Date No.

FORM 307 2M 11-41

PLEASE RETURN TO
LOS ANGELES COUNTY SURVEYOR
700 HALL OF RECORDS

NOTE: ANY ADDITIONS OR CHANGES ON THIS SHEET MUST BE MADE OR CIRCLED IN RED INK, WITH DATE AND NAME OF PERSON MAKING CHANGE

Do not extend notes this side of this line

STATION	B. S.	H. I.	F. S.	ELEV.		
3+50		75.677	394	71.74	℄ St. ⊥ Sewer	
4+00			394	71.74	" " " "	
3R			399	71.69	Gro[illegible]	
18R			43	71.4	Gutter	
30R			32	72.5	PL	
19L			43	71.3	Gutter	
20L			34	72.3	TBR.	
30L			31	72.6	PL	
TP	4.563	76.330	3.910	71.767	℄ St. ⊥ Sewer	
4+50			4.41	71.92	" " " "	
5+00			4.41	71.92	" " " "	
5+50			4.29	72.04	" " " "	
6+00			4.20	72.13	" " " "	
6+50			4.05	72.28	" " " "	
7+00			3.96	72.37	" " " "	
18E			4.00	71.72	Gutter	
[illegible]			3.7	72.6	TBRK	
[illegible]			3.1	73.2	PL	
20L			4.7	71.6	Gutter	
30L			3.3	73.0	PL	73.123 Adj. C.V.C. 4-[illegible]-72
Set BMK 242			3.200	73.120	B.M. K242 E. side Butler Ave. 650'± N of ℄ [illegible] 51' L.T. in S slab of Driveway Ho. Sub	

Profile No.____ Date____ Notes Red.____ Date____ Plotted____ Date____ Job No. [illegible] Survey of [illegible]
X-Sec. No.____ Date____ Notes Chkd.____ Date____ Checked____ Date____ Survey by W H Miller Notes by LKN Date [illegible]
Map No.____ Date____ Indexed C. Johnson Date____ Division No.____

F.B. 952 PG. 1/3

FORM 307 2M 11-41

PLEASE RETURN TO
LOS ANGELES COUNTY SURVEYOR
700 HALL OF RECORDS

NOTE: ANY ADDITIONS OR CHANGES ON THIS SHEET MUST BE MADE OR CIRCLED IN RED INK, WITH DATE AND NAME OF PERSON MAKING CHANGE

Do not extend notes this side of this line

STATION	B. S.	H. I.	F. S.	ELEV.		
				72.123	Adj.	
BMK 242	3.865	76.995		73.130	℄ St ℄ sewer	
7+50			4 58	72.41	" " "	
8+00			4 53	72.46	" "	
8+50			4 34	72.65	" "	
9+00			4 14	72.85	" "	
18R			4 6	72.4	Gutter	
30R			3 6	72.4	PL	
30L			5 2	71	Gutter	
30L			3 5	72.5	PL	
TP	4.444	77.297	4.142	72.85		
9+50			4 29	72.[illegible]	℄ St ℄ sewer	
10+00			4 21	72.[illegible]	" " "	
10+50			4 19	72.11		
11+00			4 10	72.20	℄ St	
11+52.72			3 89	73.41	Wlnt Sts.	
BMK 233			3.432	73.865	BMK 233 El 73.852, FB 952-10 Saunders [illegible] ℄ Butler Ave Prod. L.T in Driveway No. 2331	

F.B. 952 PG. 114 Job No. 1075 Division No. Notes Red. Plotted Profile
Survey of Pacific Ave. ET AL Date Date No.
Survey by W. A. Miller Notes RLW 4-8-42 Notes Chkd. Checked X-Sec.
Indexed C. Johnson Date Date No.

Notes Ck'd by	Survey of [illegible]	F.B. 952 Pg. 115
Map No.	W. O. 1075 Tape No. 076 St'd 68 °F	
Office Work	Surveyed by W.A. Miller	
Checked	Notes Miller Date 4-8-1941	
Date	Indexed A. C. Johnson 9-17-42	

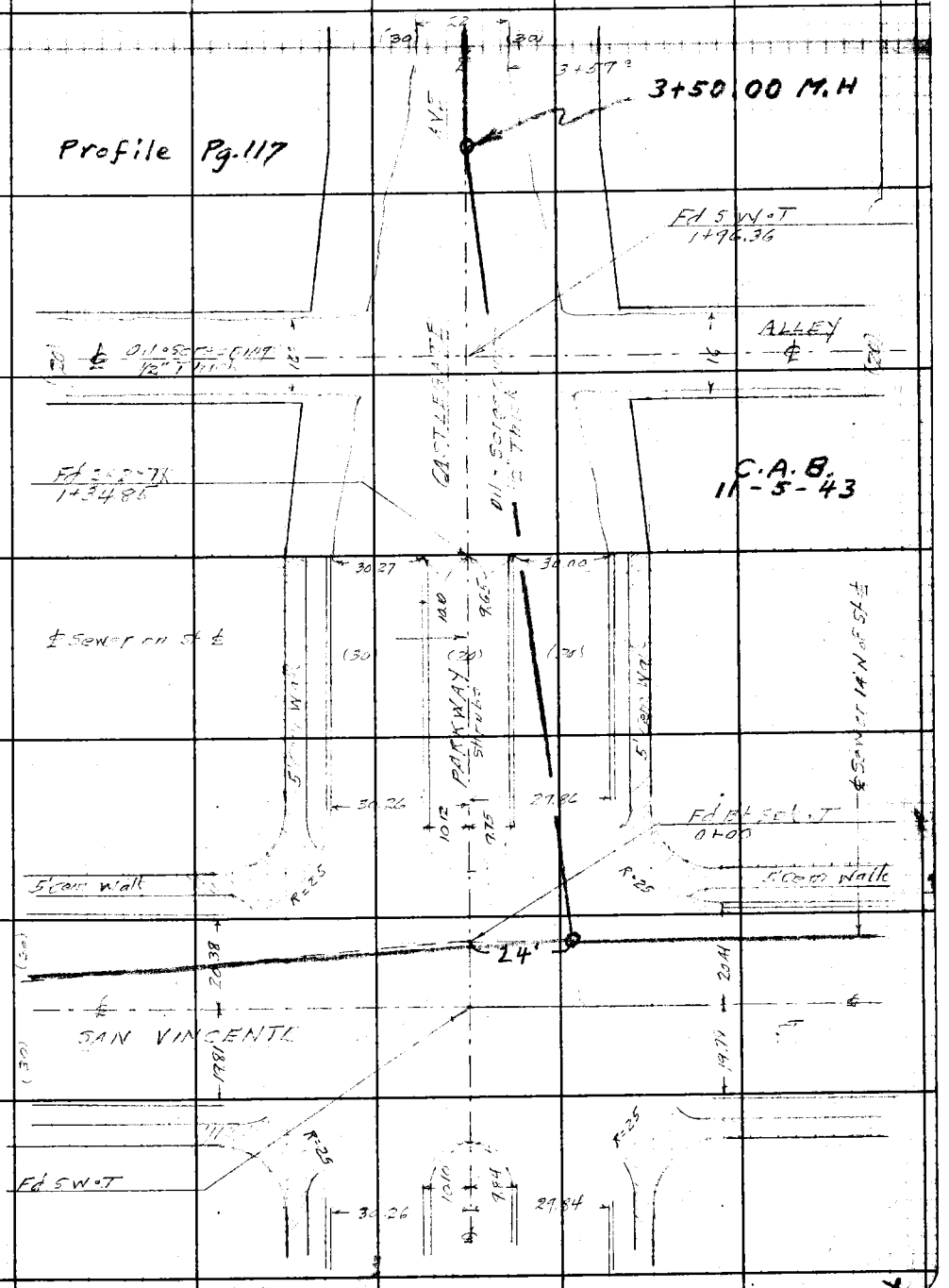

Note: Any Additions or Changes on This Sheet Must be Made or Circled in Red Ink With Date and Name of Person Making Change.

Do not extend notes this side of this line.

RETURN TO
LOS ANGELES COUNTY SURVEYOR
700 HALL OF RECORDS

FORM 247 5M 11-41

F.B. 962 PG. 116

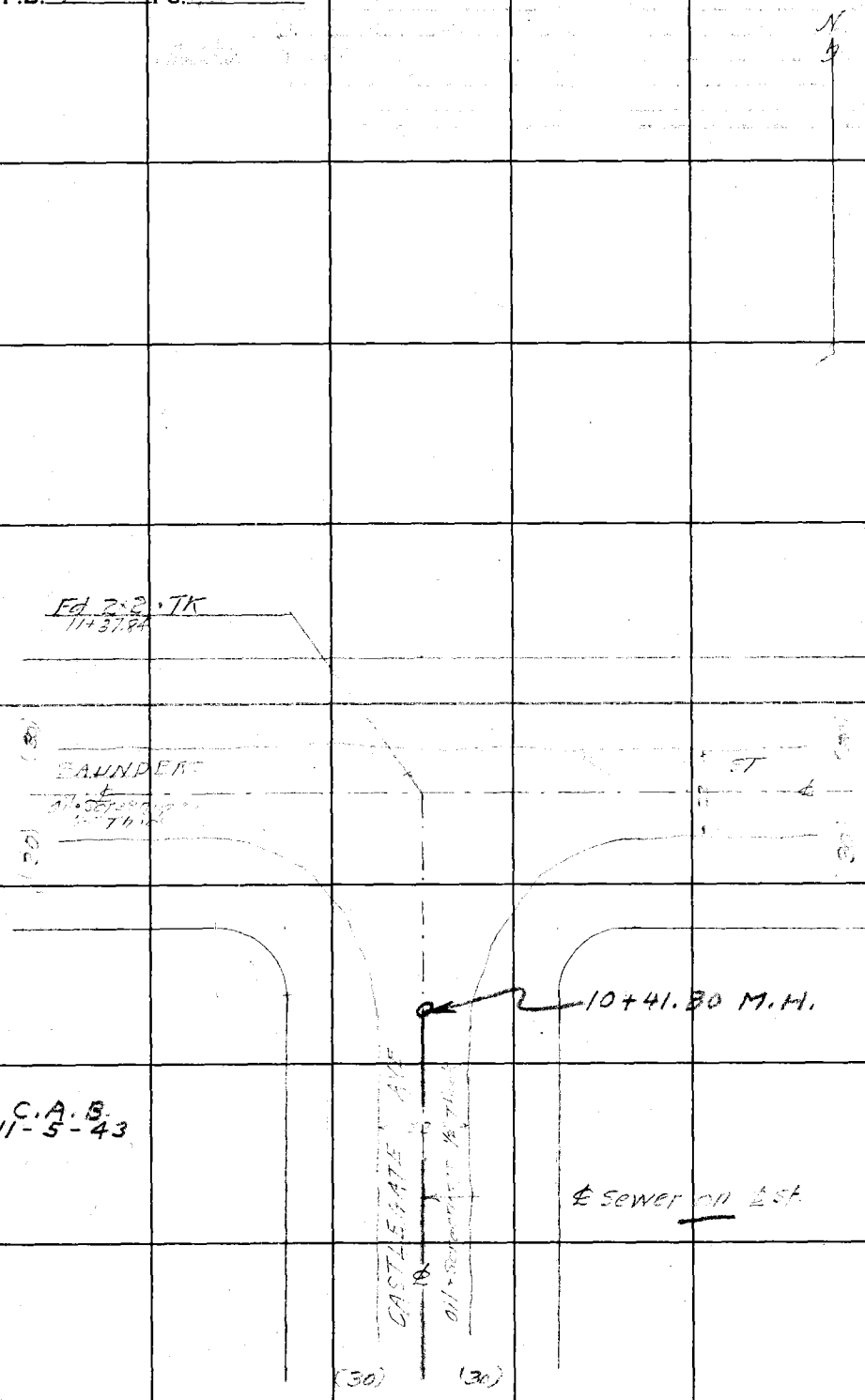

RETURN TO
LOS ANGELES COUNTY SURVEYOR
700 HALL OF RECORDS

Do not extend notes this side of this line.

Note: Any Additions or Changes on This Sheet Must be Made or Circled in Red Ink With Date and Name of Person Making Change.

Profile No.	Notes Red.	Plotted	Job No. 1075	Division No.	F B. 9.6 PG. 117
	Date	Date	Survey of Pacific Ave ET Alo		
X-Sec. No.	Notes Chkd.	Checked	Survey by W.A. Miller	Notes RWW	Date 4-9-42
	Date	Date	Map No.	Indexed A. C. Johnson	Date

Profile and Cross sections
Castlegate from San Vincente Ave
To Saunders St
JN 1075

Topog. Page 115

STATION	B. S.	H. I.	F. S.	ELEV.

NOTE: ANY ADDITIONS OR CHANGES ON THIS SHEET MUST BE MADE OR CIRCLED IN RED INK, WITH DATE AND NAME OF PERSON MAKING CHANGE

Do not extend notes this side of this line

PLEASE RETURN TO
LOS ANGELES COUNTY SURVEYOR
700 HALL OF RECORDS

FORM 307 2M 11-41

FORM 307 2M 11-41

PLEASE RETURN TO
LOS ANGELES COUNTY SURVEYOR
700 HALL OF RECORDS

NOTE: ANY ADDITIONS OR CHANGES ON THIS SHEET MUST BE MADE OR CIRCLED IN RED INK, WITH DATE AND NAME OF PERSON MAKING CHANGE

Do not extend notes this side of this line

STATION	B. S.	H. I.	F. S.	ELEV.	
					BMK225 El. 70.298 F.B. 952 ? San Vincente St. Castlegate
BMK225	4775	75073		70.298	AVE N.E. Cor. Bt Spk in Ch 9' E of E end OK
0+00			5 20	69 85	℄ St + ℄ Sewer
0+50			4 30	70 77	" "
1+00			4 20	70 87	" "
1+34.85			4 00	71 07	
10 R			4 39	70 68	Curb
			4 89	70 18	Gutter
30 R			5 14	69 93	Gutter
30 R			4 67	70 40	Curb
40 R			4 45	[illegible]	PL
10 L			4 37	70 70	Curb
"			4 85	70 22	Gutter
30 L			5 15	69 92	"
"			4 66	70 41	Curb
40 L			4 42	70 65	PL
1+96.36			4 52	70 55	℄ St ℄ Alley + ℄ Sewer
					E. on ℄ Alley
0+24			5 11	69 96	℄ Alley Cross Gutter
0+50			4 20	70 37	" "
1+00			4 94	70 63	" "

F.B. 952 Pg. 118 Job No. 1075 Division No. Notes Red. Plotted Profile
Survey of PACIFIC AVE ET AL Date Date No.
Survey by N.A. Miller Notes RLW 4-9-1942 Notes Chkd. C.V.C. Checked X-Sec.
Indexed C. Johnson Date Date 4-10-42 Date No.

FORM 307 2M 11-41

PLEASE RETURN TO
LOS ANGELES COUNTY SURVEYOR
700 HALL OF RECORDS

NOTE: ANY ADDITIONS OR CHANGES ON THIS SHEET MUST BE MADE OR CIRCLED IN RED INK, WITH DATE AND NAME OF PERSON MAKING CHANGE

Do not extend notes this side of this line

STATION	B. S.	H. I.	F. S.	ELEV.		
		75.073			W. on ℄ Alley	
0+24			5 23	69.84	℄ Alley cross Gutter	
0+50			4 38	70.69	" "	
0+75			4 32	70.75	" "	
2+00			4 50	70.57	℄ St + ℄ sewer	
2+50			4 40	70.67	"	
3+00 TP	4 725	75.520	4 278	70.795	℄ St + ℄ Sewer	
3+50			4 70	70.76	"	
4 00			4 63	70.89	"	
4+50			4 62	70.90	" "	
5+00			4 57	70.95	℄ St.	
15R			5 5	70.[illegible]	Gutter	
30R			4 7	70.8	PL	
18L			5 2	70.[illegible]	Gutter	
30L			4 0	71.5	PL	
5+50			4 43	71.09	℄ St + ℄ sewer	
6+00			4 38	71.14	A.G. = 71.613 C.W.C.	
BM K 241 set	4 155	75.780	3 895	71.625	B.M. K 241 E side Castlegate Ave 600'± N. of ℄ Sta Vincente St. L.T in Driveway No. #602	
6+00			4 60	71.18	℄ St + ℄ sewer	
6+50			4 47	71.31	" " "	
7+00			4 32	71.46	" "	

Profile Notes Red. Plotted Job No. 10275 Division No.
No. Date Date Survey of
X-Sec. Notes Chkd. Checked Survey by
No. Date Date Map No. Indexed Notes
Date Date

F.B. 10 PG. 119

FORM 307 2M 11-41

PLEASE RETURN TO
LOS ANGELES COUNTY SURVEYOR
700 HALL OF RECORDS

NOTE: ANY ADDITIONS OR CHANGES ON THIS SHEET MUST BE MADE OR CIRCLED IN RED INK, WITH DATE AND NAME OF PERSON MAKING CHANGE

Do not extend notes this side of this line

STATION	B. S.	H. I.	F. S.	ELEV.		
7+50		75 780	4 35	71 43	℄ st & ℄ sewer	
8+00			4 16	71 62	" "	
8+50			4 05	71 73	" "	
9+00			3 90	71 82	" "	
18R			4 8	71 5	Gutter	
30R			3 7	71 1	PL	
18L			4 7	71 1	Gutter	
30L			3 2	71 [illegible]	PL	
TP	4653	76 480	3 953	71 827		
9+50			4 56	71 92	℄ st & ℄ sewer	
10+00			4 47	72 01	" "	
10+50			4 43	72 05	" "	
11+00			4 42	72 06	℄ st.	
11+37.84			4 29	72 19	℄ int streets	
BMK232			3 716	72 764	BMK232 El 73.740 F.B. 952-10 Sau[illegible] St N. side Approx E.P.L Castlegate Ave Prod L.T in Driveway to Ho # 2601	

F.B. 952 Pg. 120 Job No. 1075 Division No. Notes Red. Plotted Profile
Survey of Pacific Ave ET AL Date Date No.
Survey by W A Miller Notes RLW 4-9-42 Notes Chkd. C.V.C. Checked X-Sec.
Indexed C. Johnson Date Date 4-10-42 Date No.

Notes Ck'd by	Survey of PACIFIC AVE ET AL
Map No.	W. O. 1075 Tape No. St'd °F
Office Work	Surveyed by W.A. Miller
Checked	Notes Miller Date [illegible]
Date	Indexed A. C. Johnson 9-17-42

F.B. 95E Pg. 121

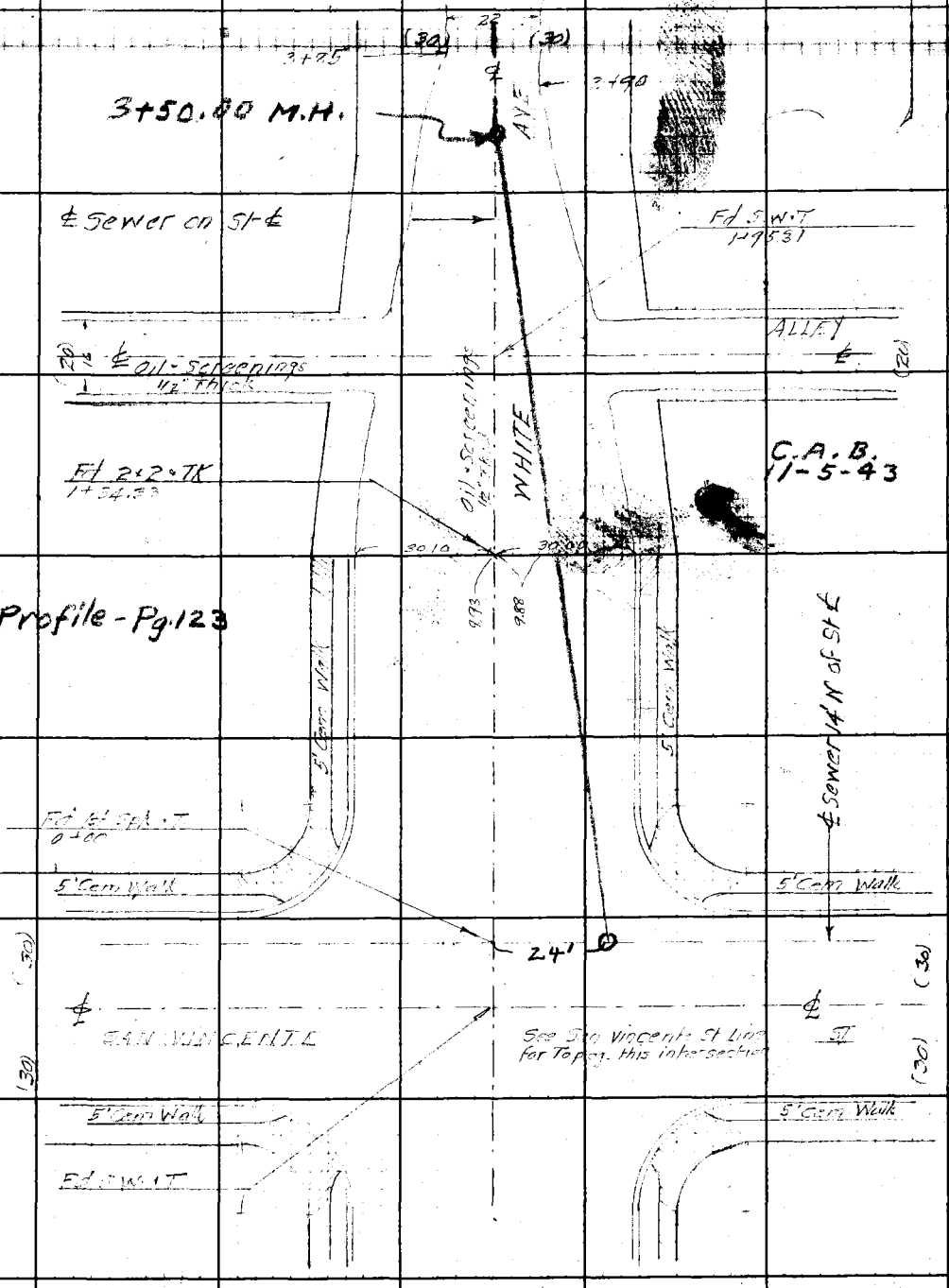

Note: Any Additions or Changes on This Sheet Must be Made or Circled in Red Ink With Date and Name of Person Making Change.

Do not extend notes this side of this line.

RETURN TO
LOS ANGELES COUNTY SURVEYOR
700 HALL OF RECORDS

FORM 247 5M 11-41

F.B. 952 Pg. 122

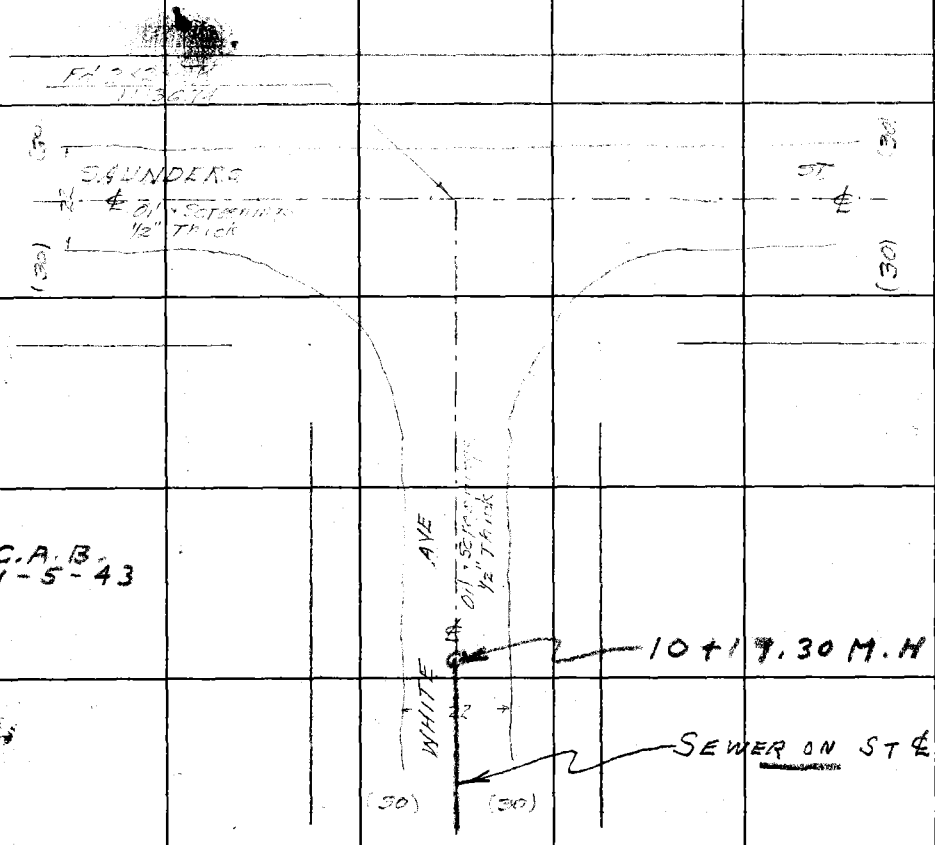

C.A.B.
11-5-43

RETURN TO
LOS ANGELES COUNTY SURVEYOR
700 HALL OF RECORDS

Note: Any Additions or Changes on This Sheet Must be Made or Circled in Red Ink With Date and Name of Person Making Change.

Do not extend notes this side of this line.

Profile No.	Notes Red.	Plotted	Job No. 1075	Division No.	F.B. 75 Pg. 123
	Date	Date	Survey of [illegible]		
X-Sec. No.	Notes Chkd.	Checked	Survey by W.F. Miller	Notes [illegible]	Date [illegible]
	Date	Date	Map No.	Indexed C. Johnson	Date

NOTE: ANY ADDITIONS OR CHANGES ON THIS SHEET MUST BE MADE OR CIRCLED IN RED INK, WITH DATE AND NAME OF PERSON MAKING CHANGE

Do not extend notes this side of this line

Profile and Cross Sections
White Ave from San Vincente St
to Sandmere St.
JN 1075
Stationing as ℄ & Sewer
Offsets as ℄ Street

Topog. - Page 121

Miller
Willey
Waltermire
Langan

STATION	B.S.	H.I.	F.S.	ELEV.

PLEASE RETURN TO
LOS ANGELES COUNTY SURVEYOR
700 HALL OF RECORDS

FORM 307 2M 11-41

FORM 307 2M 11-41

PLEASE RETURN TO
LOS ANGELES COUNTY SURVEYOR
700 HALL OF RECORDS

NOTE: ANY ADDITIONS OR CHANGES ON THIS SHEET MUST BE MADE OR CIRCLED IN RED INK, WITH DATE AND NAME OF PERSON MAKING CHANGE

Do not extend notes this side of this line

STATION	B. S.	H. I.	F. S.	ELEV.		
					BMK224 El 70.017 F.B. 952-8 San Vincente St & White Ave	
BM.K224	5305	75322		70.017	N.E. Cor Bt Spk in Ob. 12' E of E. end CR	
0+00			565	67	℄ St + ℄ Sewer	
0+50			46	707		
1+00			47	[illegible]		
1+34.33			47	[illegible]	Tract Line	
10R			487	70.45	curb	
10R			483	7[illegible]	Gutter	
30R			560	67[illegible]	Gutter	
30R			496	7[illegible]36	curb end	
40R			49	7[illegible]	PL	
10L			488	70.44	[illegible]	
"			532	70.00	[illegible]	
30L			565	67	Gutter	
"			508	72.24	curb end	
40L			48	7[illegible]5	PL	
1+95.31			499	[illegible]33	℄ St ℄ Alley ℄ Sewer	
					E. on ℄ Alley	
0+25			552	[illegible]	℄ Alley Cross Gutter	
0+50			500	70.[illegible]2	" "	
1+00			324	70.08	" "	

F.B. 952 PG. 124 Job No. 1075 Division No. Notes Red. Plotted Profile
Survey of PACIFIC AVE ET AL Date Date No.
Survey by W.A. Miller Notes RLW Notes Chkd. C.V.C. Checked X-Sec.
Indexed C. Johnson Date Date 4-13-42 Date No.

FORM 307 2M 11-41

PLEASE RETURN TO
LOS ANGELES COUNTY SURVEYOR
700 HALL OF RECORDS

NOTE: ANY ADDITIONS OR CHANGES ON THIS SHEET MUST BE MADE OR CIRCLED IN RED INK, WITH DATE AND NAME OF PERSON MAKING CHANGE

Do not extend notes this side of this line

STATION	B. S.	H. I.	F. S.	ELEV.		
		75 322			W on ℄ Alley	
0+26			578	6954	℄ Alley Cross	
0+50			547	6985		
1+00			535	6997		
2+00			498	7034	℄ St + ℄ Sewer	
2+50			484	7049	" " "	
3+00			470	7062	" " "	
3+50			472	7060	" " " "	
4+00			477	7055	" " "	
18R			54	69 ~~70~~ 9	Gutter	
30R			51	70 2	[illegible]	
18L			58	[illegible]	[illegible]	
30L			50	70 3	DL	
TP	5,074	75 231	5,165	70 157		
4+50			455	7068	℄ St + ℄ Sewer	
5+00			451	70 72	" "	
5+50			449	70 74	" "	
6+00			447	7076	" "	
6+50			439	70 84		70,569 Adj. [illegible]
Set BMK 240	4,898	75,476	4,653	70,578	Set BMK 240 E. Side White Ave 650' ± N of ℄ San Vince[illegible] Lt in Driveway Hot Side	

Profile No. ____ Notes Red. ____ Plotted ____ Job No. 1175 Division No. ____ F B. [illegible] Pg 125
X-Sec. No. ____ Date ____ Date ____ Survey of PACIFIC AVE FT AL
Notes Chkd. ____ Checked ____ Survey by W.A. [illegible] Notes RLW Date 4-9-1942
Date ____ Date ____ Map No. ____ Indexed ____ Date ____

FORM 307 2M 11-41

PLEASE RETURN TO
LOS ANGELES COUNTY SURVEYOR
700 HALL OF RECORDS

NOTE: ANY ADDITIONS OR CHANGES ON THIS SHEET MUST BE MADE OR CIRCLED IN RED INK, WITH DATE AND NAME OF PERSON MAKING CHANGE

Do not extend notes this side of this line

STATION	B. S.	H. I.	F. S.	ELEV.		
7+00		75.476	4.00	7[illegible]	℄ St + ℄ Sewer	
20R			5.6	61.9		
30R			5.0	70.5		
20L			5.8	69.7		
30L			4.8	70.7		
7+50			4.50	70.98	℄ St + ℄ Sewer	
8+00			4.43	71.25	" "	
8+50			4.41	71.07	" "	
9+00 TP 3	4,348	75.531	4.[illegible]	71.18	" "	
9+50			4.34	71.19	" "	
10+00			4.3[illegible]	71.23	" "	
19R			4.9	71.6	Gutter	
30R			4.5	71.0	PL	
20L			5.5	70.0	Gutter	
30L			4.0	71.5	PL	
10+50			4.35	71.18	℄ St	
11+00			4.38	71.15	℄ St	
11+36.74			4.28	71.25	℄ Int of Street	
BM 231 4			4.015	71.519	B.M. [illegible] El 71.501 F.B. 952-4 Saunders St N Side Approx ℄ White Ave Prod Lot in Driveway No 2533	

F.B. 952 Pg. 126 Job No. 1075 Division No. Notes Red. Plotted Profile
Survey of PACIFIC AVE ET AL Date Date No.
Survey by W.A. Miller Notes R.L.W. 4-9-1942 Notes Chkd. C.V.C. Checked X-Sec.
Indexed C. Johnson Date Date 4-13-42 Date No.

Notes Ck'd by	Survey of PACIFIC AVE	F.B. 956 PG. 127
Map No.	W. O. 1075 Tape No. St'd °F	
Office Work	Surveyed by W. A. MILLER	
Checked	Notes MILLER Date APR 1942	
Date	Indexed A. C. Johnson 9-17-42	

Note: Any Additions or Changes on This Sheet Must be Made or Circled in Red Ink With Date and Name of Person Making Change.

Do not extend notes this side of this line.

RETURN TO
LOS ANGELES COUNTY SURVEYOR
200 HALL OF RECORDS

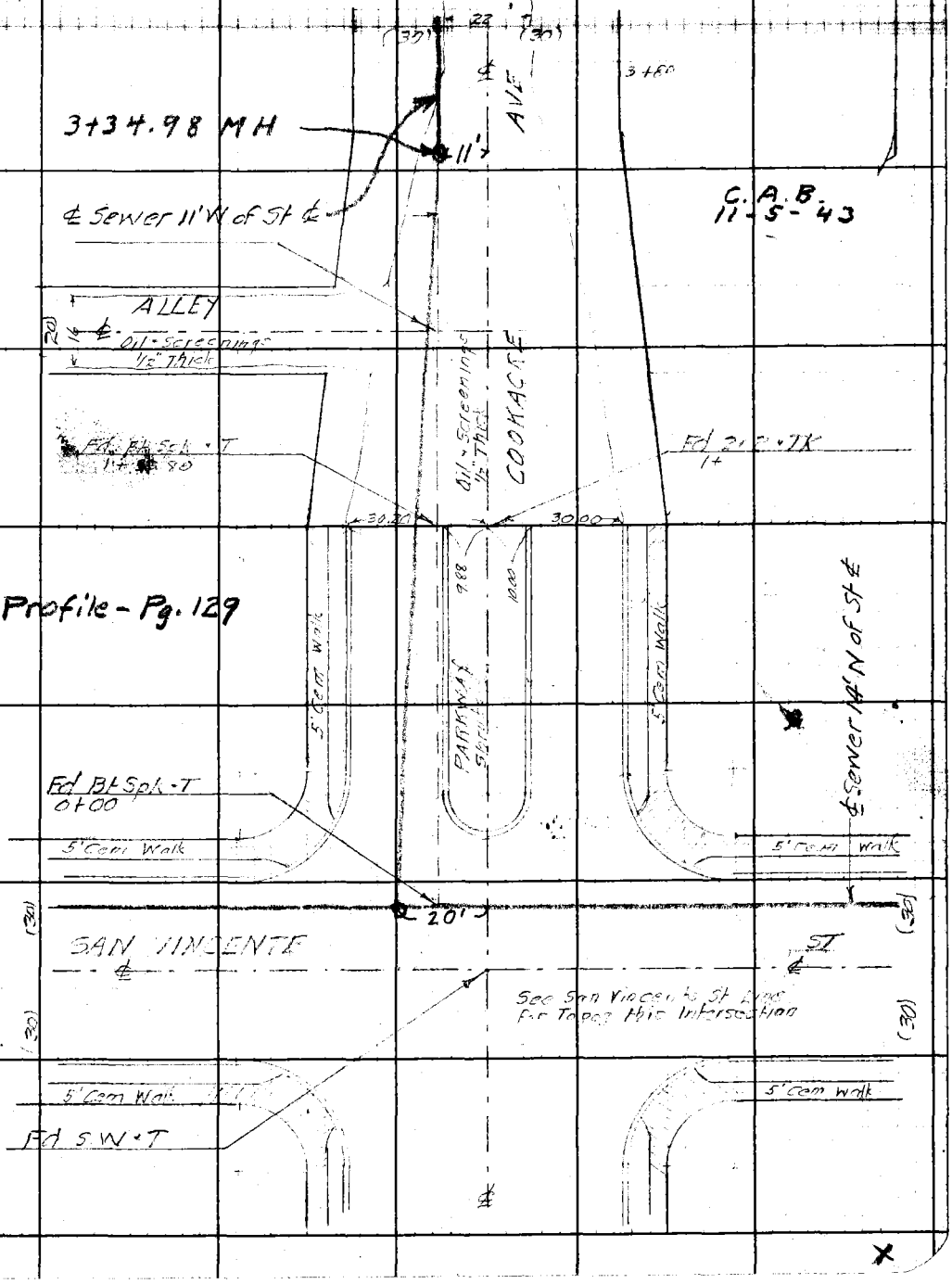

FORM 247 5M 11-41

F.B. 952 PG. 128

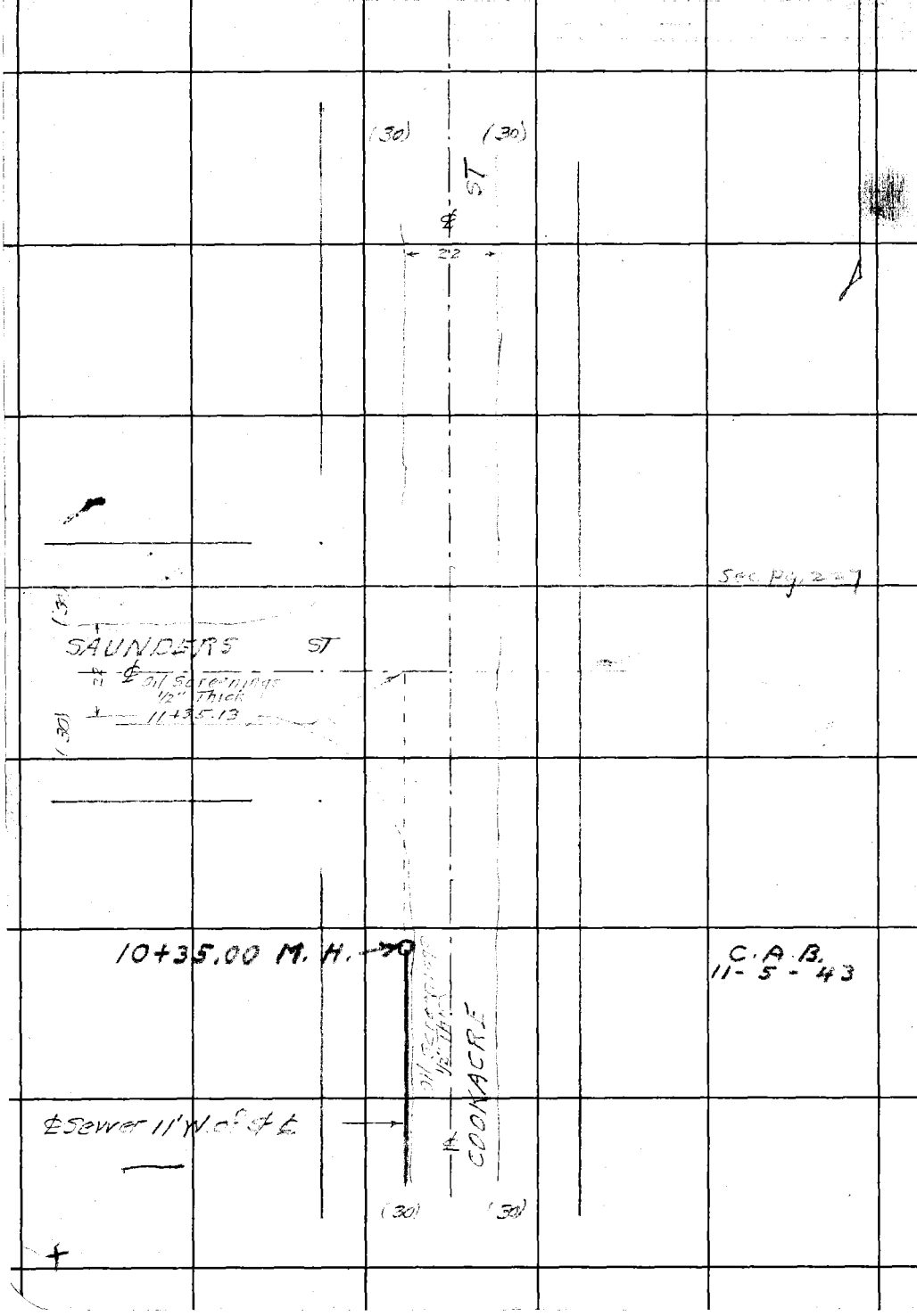

RETURN TO
LOS ANGELES COUNTY SURVEYOR
700 HALL OF RECORDS

Do not extend notes this side of this line.

Note: Any Additions or Changes on This Sheet Must be Made or Circled in **Red** Ink, With Date and Name of Person Making Change.

Profile No. ____ Notes Red. ____ Date ____ Plotted ____ Date ____ Job No. 1075 Division No. ____ F.B. 75 Pg 129

Survey of Pacific [illegible]

X-Sec. No. ____ Notes Chkd. ____ Date ____ Checked ____ Date ____ Survey by W.A. Miller Notes R.L.W. Date 4-9-1942

Map No. ____ Indexed C. Johnson Date ____

NOTE: ANY ADDITIONS OR CHANGES ON THIS SHEET MUST BE MADE OR CIRCLED IN RED INK, WITH DATE AND NAME OF PERSON MAKING CHANGE

Do not extend notes this side of this line

PLEASE RETURN TO
LOS ANGELES COUNTY SURVEYOR
700 HALL OF RECORDS

FORM 307 2M 11-41

Profile and Cross Sections
Cookacre St from San Vincente Ave
To Saunders St.
JN 1075
Stationing as of ℄ Sewer
Offsets as of ℄ Street

Topog - Pg. 127

Miller
Willey
Waltermire
Lanigan

STATION	B.S.	H.I.	F.S.	ELEV.

FORM 307 2M 11-41

PLEASE RETURN TO
LOS ANGELES COUNTY SURVEYOR
700 HALL OF RECORDS

NOTE: ANY ADDITIONS OR CHANGES ON THIS SHEET MUST BE MADE OR CIRCLED IN RED INK, WITH DATE AND NAME OF PERSON MAKING CHANGE

Do not extend notes this side of this line

STATION	B. S.	H. I.	F. S.	ELEV.	
BMK 223	4880	74572		[illegible]	B.M. K223 El 69.693 F.B. 952-3 San Vincente [illegible] Coolidge Ave N E Cor Bt Spk in Ch 8 E of E [illegible]
0+00			528	6 29	℄ sewer
1+00			506	6 51	" "
1+3380			400	7 57	℄ St
10R			442	7 15	curb
"			490	6 67	Gutter
30R			535	6 [illegible]	Gutter
"			477	6 80	curb
40R			45	7 1	PL
10L			441	7 16	Curb
"			492	6 65	Gutter
11L			487	6 70	℄ sewer
30L			534	6 23	Gutter
"		?	427	7 30	curb - Shot evidently N.G.
40L			45	7 1	PL
1+9420			467	6 90	℄ St ℄ Alley
					W on ℄ Alley
0+25			520	6 37	℄ Alley cross Gutter
0+50			485	6 [illegible]	" "
1+00			473	6 84	" "

Hwy about 4.72 69.85

F.B. 952 Pg 130 Job No. 1075 Division No. Notes Red. Plotted Profile
Survey of PACIFIC AVE ET AL Date Date No.
Survey by W.A. Miller Notes RLW [illegible] Notes Chkd. C.V.C. Checked X-Sec.
Indexed C. Johnson Date Date 4-13-42 Date No.

FORM 307 2M 11-41

PLEASE RETURN TO
LOS ANGELES COUNTY SURVEYOR
700 HALL OF RECORDS

NOTE: ANY ADDITIONS OR CHANGES ON THIS SHEET MUST BE MADE OR CIRCLED IN RED INK, WITH DATE AND NAME OF PERSON MAKING CHANGE

Do not extend notes this side of this line

STATION	B. S.	H. I.	F. S.	ELEV.		
2+00		74.572	4 75	69 92	℄ sewer	
2+50			470	69 87	" "	
3+00			469	69 88	" "	
3+50			467	69 9	" "	
T.P.	5 133	75.066	4,639	69.923		
4+00			479	70 27	℄ st	
19.8			56	69 5	Gutter	
30.8			47	70 4	"	
11 L			516	69.91	℄ sewer	
18 L			53	69 8	Gutter	
30 L			49	70 8	"	
4+50			52	69 9	℄ sewer	
5+00			47	70 2	" "	
5+50			48	70 3	" "	
6+00			49	70 2	" "	
6+50			48	70 3	" "	
7+00			443	70 60	℄ st	
20 R			54	69 7	Gutter	
30 R			42	70 7	OL	
11 L			47	70 4	℄ sewer	
20 L			50	70 1	Gutter	

Profile No. ____ Notes Red. ____ Plotted ____ Job No. ____ Division No. ____ F.B. ____ Pg 131

X-Sec. No. ____ Date ____ Date ____ Survey of ____

Notes Chkd. CKC Date 4-13-47 Checked ____ Date ____ Survey by WA Miller Notes RLW Date 4-9-1942 Map No. ____ Checked C. Johnson Date ____

FORM 307 2M 11-41

PLEASE RETURN TO
LOS ANGELES COUNTY SURVEYOR
700 HALL OF RECORDS

NOTE: ANY ADDITIONS OR CHANGES ON THIS SHEET MUST BE MADE OR CIRCLED IN RED INK, WITH DATE AND NAME OF PERSON MAKING CHANGE

Do not extend notes this side of this line

STATION	B. S.	H. I.	F. S.	ELEV.		
30 L		75,066	4 3	7[illegible]	PL	70.734 Adj. C.V.C.
set BMK 239	450	75 297	4 273	7[illegible]793	set B.M. K 239 W. side Cockerel St. 700' ± N. of ℄ San Vincente St. L.T. in Driveway to Ho. 621	
7+50			5 00	[illegible]	℄ sewer	
8+00			4 9	[illegible]	" "	
8+50			[illegible]	[illegible]	" "	
9+00			5 0	7[illegible]	" "	
9+50			4 [illegible]	7[illegible]5	" "	
10+00			[illegible]	7[illegible]74	℄ St.	
19 R			5 3	70[illegible]	Gutter	
30 R			4 7	[illegible]6	PL	
11 L			4 9	[illegible]4	Sewer	
19 L			5 [illegible]	[illegible]1	Gutter	
30 L			3 8	71 5	PL	
10+50			4 9	[illegible]	℄ sewer	
11+00			4 9	[illegible]	℄ St	
11+35 13			4 73	[illegible]	℄ sewer prof.	
			4 45	[illegible]	℄ St int.	
BM K 230			3 620	7[illegible]677	BMK 230 El 71.66 BB 952-9 Gaundia St. Cockerel Ave. Cor. L.T. in Walk to Ho. 657	

F B. 952 Pg 132
Job No. 1075 Division No. Notes Red. Plotted Profile
Survey of PACIFIC AVE ET AL Date Date No.
Survey by W.A. Miller Notes R.L.W. 4-9-1942 Notes Chkd. C.V.C. Checked X-Sec.
Indexed C. Johnson Date Date 4-13-42 Date No.

Notes Ck'd by	Survey of PACIFIC AVE ET AL
Map No.	W. O. 1075 Tape No. St'd °F
Office Work	Surveyed by WA Miller
Checked	Notes Miller Date 4-7-1942
Date	Indexed A. C. Johnson 9-17-42

F.B. 952 PG. 133

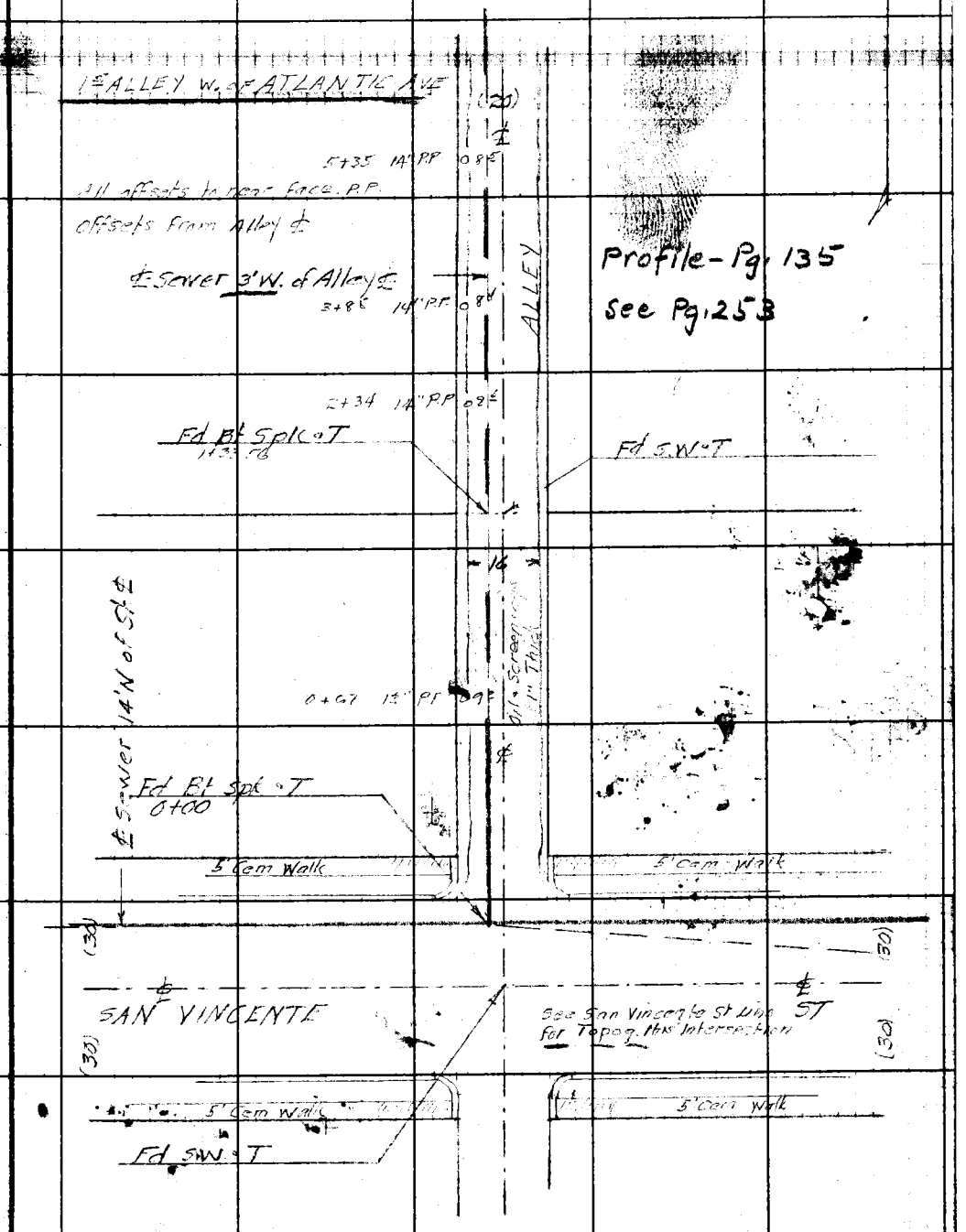

Note: Any Additions or Changes on This Sheet Must be Made or Circled in Red Ink With Date and Name of Person Making Change.

Do not extend notes this side of this line.

RETURN TO
LOS ANGELES COUNTY SURVEYOR
700 HALL OF RECORDS

FORM 247 5M 11-41

F.B. 962 PG. 134

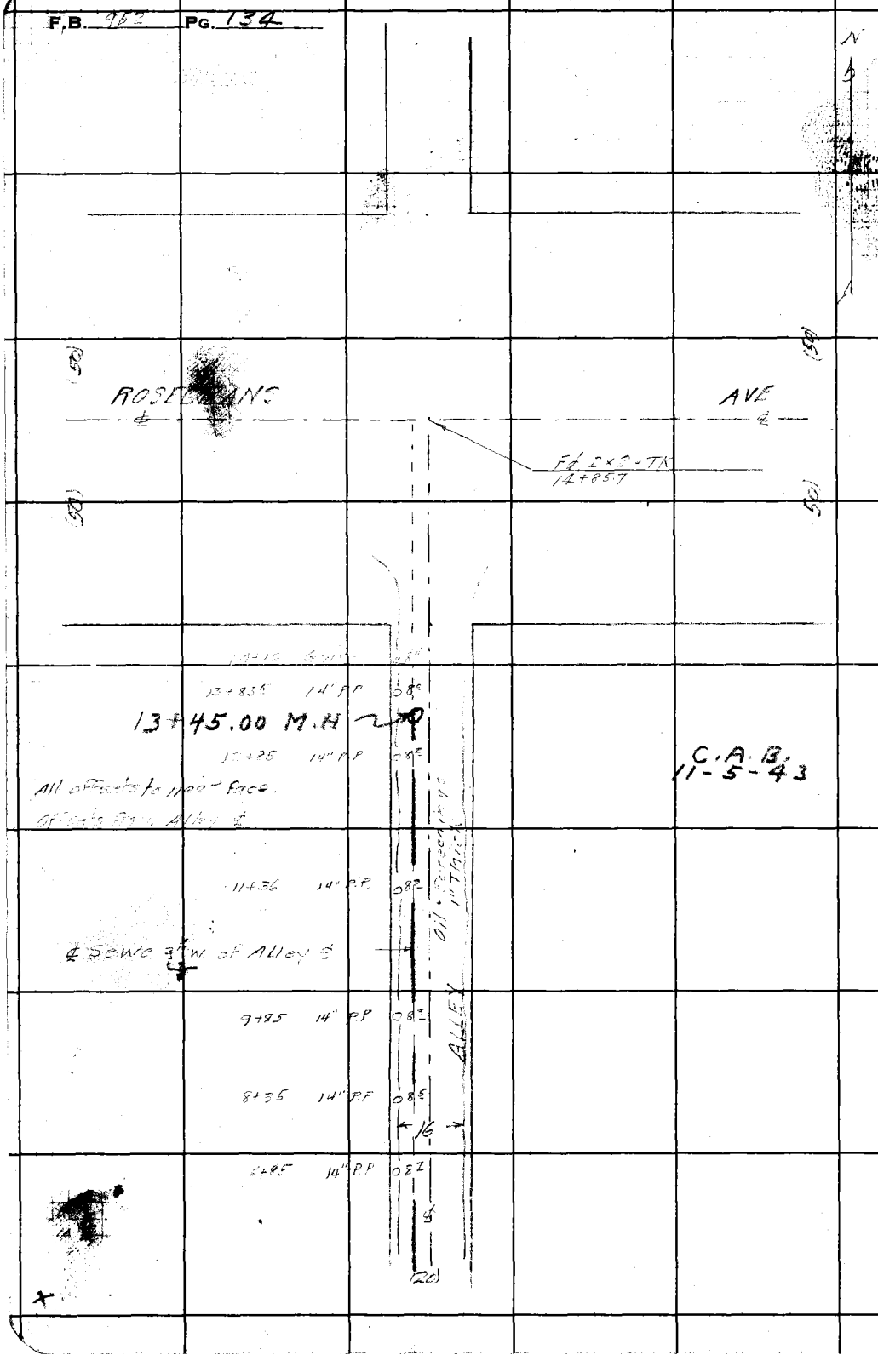

RETURN TO
LOS ANGELES COUNTY SURVEYOR
700 HALL OF RECORDS

Do not extend notes this side of this line.

Note: Any Additions or [illegible]ges on This Sheet Must be Made [illegible]cled in Red Ink With Date and [illegible] of Person Making Change.

Profile No. ____ Notes Red. ____ Plotted ____ Job No. 1075 Division No. ____ F.B. 752 Pg 135

Date ____ Date ____ Survey of PACIFIC AVE ITAL

X-Sec. No. ____ Notes Chkd. ____ Checked ____ Survey by W A Miller Notes R L W Date 4-7-1942

Date ____ Date ____ Map No. ____ Indexed C. Johnson Date ____

NOTE: ANY ADDITIONS OR CHANGES ON THIS SHEET MUST BE MADE OR CIRCLED IN RED INK, WITH DATE AND NAME OF PERSON MAKING CHANGE

Do not extend notes this side of this line

PLEASE RETURN TO LOS ANGELES COUNTY SURVEYOR 700 HALL OF RECORDS

FORM 307 2M 11-41

Profile and Cross Sections
First Alley West of Atlantic from San Vincente to Rosecrans
J N 1075
Stationing as of ℄ Sewer
Offsets as of ℄ Alley

Topog - Pg. 133

Miller
Willey
Waltermire
Lanigan

ELEV.

For Profile of the West Curb of

F. S.

Atlantic Ave See Pgs 253 to 255 Incl.

H. I.

B. S.

STATION

FORM 307 2M 11-41

PLEASE RETURN TO
LOS ANGELES COUNTY SURVEYOR
700 HALL OF RECORDS

NOTE: ANY ADDITIONS OR CHANGES ON THIS SHEET MUST BE MADE OR CIRCLED IN RED INK, WITH DATE AND NAME OF PERSON MAKING CHANGE

Do not extend notes this side of this line

F.B. 712 PG. 136 | Job No. 1075 | Division No. | Notes Red. | Plotted | Profile
Survey of PACIFIC AVE ET AL | Date | Date | No.
Survey by W. H. Miller | Notes Chkd. C.V.C. | Checked | X-Sec.
Notes P.A.V. 4-9-1942 | Date 4-13-42 | Date
Index C. Johnson | Date | No.

STATION	B. S.	H. I.	F. S.	ELEV.		
					BMK 225 El 69.789 FB 2558 Atlantic Ave Sta Monica St	
BMK222	5.470	75.459		69.989	NW Cor of Spl in ch 10'E of E end of	
0+00			5.91	69.55	℄ sewer	
0+25			6.06	69.38	℄ sewer cross gutter	
0+50			5.34	70.12	" "	
1+00			5.25	70.21	" "	
1+32.56			5.22	70.24	" Alley	
10 R			5.10	70.36	PL	
3 L			5.18	70.28	℄ sewer	
10 L			4.78	70.77	PL	
1+50			5.15	70.31	℄ sewer	
2+00			5.08	70.38	" "	
2+50			5.04	70.42	" "	
3+00			5.09	70.37	" "	
3+50			5.05	70.41	" "	
4+00			5.09	70.37	℄ sewer	
10 R			5.1	70.4	PL	
3 L			5.12	70.43	℄ sewer	
10 L			5.9	70.6	PL	
T.P.	5.300	75.733	5.026	70.433		
4+50			5.17	70.56	℄ sewer	
5+00			5.08	70.65	" "	

Form 307 SM 10-37

PLEASE RETURN TO
LOS ANGELES COUNTY SURVEYOR
700 HALL OF RECORDS

NOTE: ANY ADDITIONS OR CHANGES ON THIS SHEET MUST BE MADE OR CIRCLED IN RED INK, WITH DATE AND NAME OF PERSON MAKING CHANGE

Do not extend notes this side of this line

STATION	B. S.	H. I.	F. S.	ELEV.		
5+50.		75.733	505	70.68	℄ sewer	
6+00			495	70.78	" "	
6+50			479	70.84	" "	
7+00			493	70.80	℄ Alley	
10 R			46	71.1	PL	
3 L			489	70.84	℄ sewer	
10 L			49	70.8		71.473 Adj. C.V.C.
Set BMK 238	4.584	76.067	4.250	71.473	set BM KEEK E. side Alley [illegible]	
7+50			519	70.88	℄ sewer	
8+00			518	70.89	" "	
8+50			513	70.94	" "	
9+00			512	70.95	" "	
9+50			510	70.97	" "	
10+00			514	[illegible]	℄ Alley	
10 R			50	[illegible]	PL	
3 L			506	71.01	℄ sewer	
10 L			50	[illegible]	PL	
T.P.	5.100	76.097	5.070	70.997		
10+50			500	71.10	℄ sewer	
11+00			501	71.09	" "	

Profile No. ____ Notes Red. ____ Plotted ____ Job No. [illegible] Division No. ____ F. B. 702 PG. 137
X-Sec. No. ____ Date ____ Date ____ Survey of ____
Notes Chkd. C.V.C. Date 4-13-42 Checked ____ Date ____ Survey by W.A. Miller Notes R.L.W. Date 4-7-1942
Map No. ____ Indexed C. Johnson Date ____

Form 307 5M 10-37

PLEASE RETURN TO
LOS ANGELES COUNTY SURVEYOR
700 HALL OF RECORDS

NOTE: ANY ADDITIONS OR CHANGES ON THIS SHEET MUST BE MADE OR CIRCLED IN RED INK, WITH DATE AND NAME OF PERSON MAKING CHANGE

Do not extend notes this side of this line

STATION	B. S.	H. I.	F. S.	ELEV.		
11+50		76.017	5.05	70.95	℄ sewer	
12+00			4.92	71.0[illegible]	" "	
12+50			4.94	7[illegible]	" "	
13+00			4.9[illegible]	[illegible]	℄ [illegible]	
10R			4.85	[illegible]	PL	
3L			4.84	[illegible]	℄ sewer	
10L			4.9	[illegible]	PL	
T.P.	5.61[illegible]	76.865	4.842	7[illegible].255		
13+50			5.[illegible]	[illegible]	℄ sewer	
14+00			5.[illegible]	[illegible]	" "	
14+50			4.5[illegible]	[illegible]		
14+76			4.[illegible]	[illegible]	℄ sewer [illegible]	
14+85.75			4.[illegible]	[illegible]	℄ [illegible]	
			[illegible]	[illegible]	℄ Int. [illegible]	
BM T-430			4.7[illegible]	7[illegible].165	[illegible]	

F. B. 752 PG. 138 | Job No. 1075 | Division No. | Notes Red. | Plotted | Profile
Survey of PACIFIC AVE ET AL | Date | Date | No.
Survey by W.A. Miller | Notes R.L.W. 4-9-1942 | Notes Chkd. C.V.C. | Checked | X-Sec.
Indexed A. C. Johnson | Date | Date 4-13-42 | Date | No.

Notes Ck'd by	Survey of PACIFIC AVE ET AL
Map No.	W. O. 1075 Tape No. St'd. °F
Office Work	Surveyed by W.A. Miller
Checked	Notes Miller Date Apr 1942
Date	Indexed A. C. Johnson 9-17-42

F.B. 952 PG. 139



Note: Any Additions or Changes on This Sheet Must be Made or Circled in Red Ink With Date and Name of Person Making Change.

RETURN TO
LOS ANGELES COUNTY SURVEYOR
700 HALL OF RECORDS

Do not extend notes this side of this line.

FORM 247 BM 11-41

F.B. 952 PG. 140

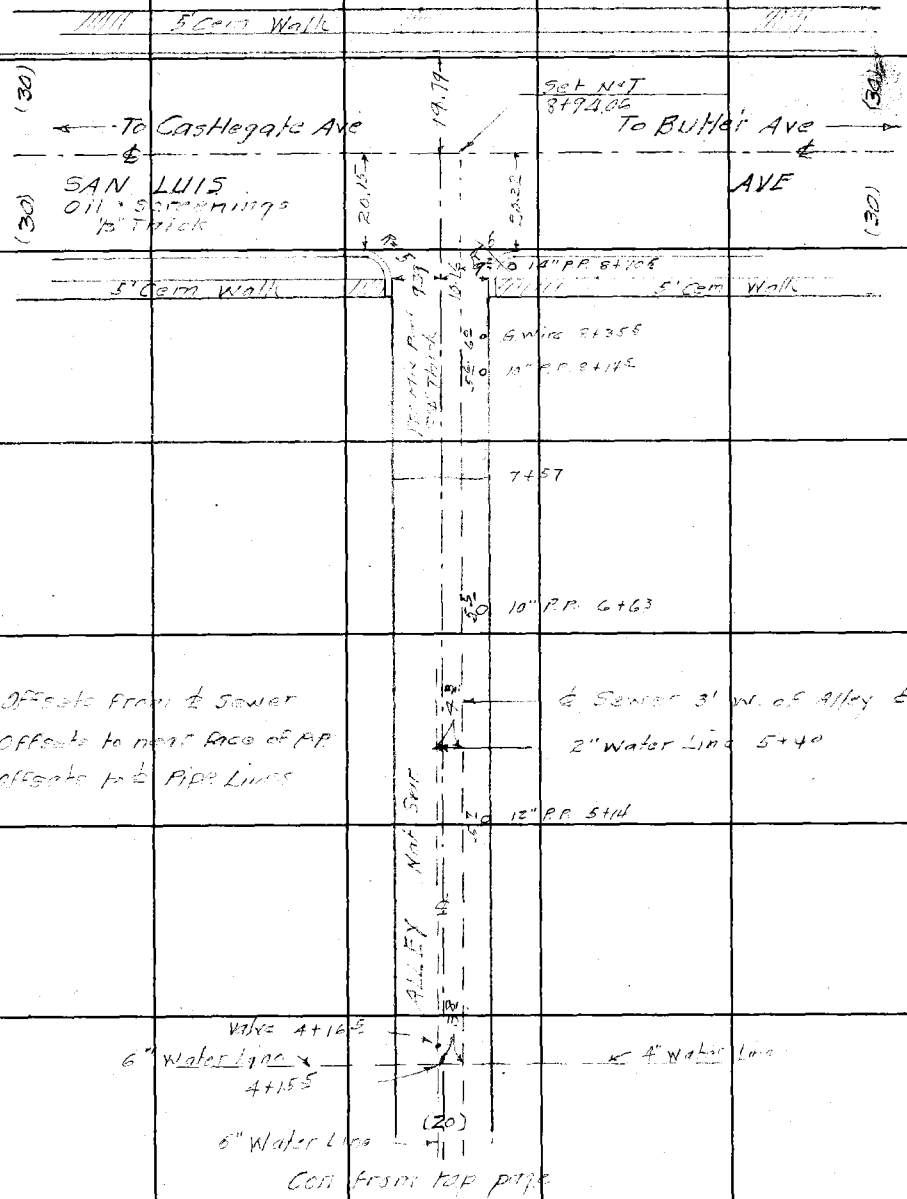

RETURN TO
LOS ANGELES COUNTY SURVEYOR
700 HALL OF RECORDS

Do not extend notes this side of this line.

Note: Any Additions or Changes on This Sheet Must be Made or Circled in Red Ink With Date and Name of Person Making Change.

Profile No.	Notes Red.	Plotted	Job No. 1075	Division No.	F. B. 1075 PG. 141
	Date	Date	Survey of		
X-Sec. No.	Notes Chkd. W.L.C.	Checked	Survey by W.A. Miller	Notes R/W	Date 4-13-1942
	Date 4-15-42	Date	Map No.	Indexed A. C. Johnson	Date

NOTE: ANY ADDITIONS OR CHANGES ON THIS SHEET MUST BE MADE OR CIRCLED IN RED INK, WITH DATE AND NAME OF PERSON MAKING CHANGE

Do not extend notes this side of this line

Profile and Cross Sections
Alley between Castle Pine Ave and Butler Ave
from San Vincente St to San Luis St
J.N. 1075

Topog.- Pg. 139.

Miller
Willey
Waltemire
Lanigan

STATION	B. S.	H. I.	F. S.	ELEV.

PLEASE RETURN TO
LOS ANGELES COUNTY SURVEYOR
700 HALL OF RECORDS

Form 307 5M 10-37

Form 307 5M 10-37

PLEASE RETURN TO
LOS ANGELES COUNTY SURVEYOR
700 HALL OF RECORDS

NOTE: ANY ADDITIONS OR CHANGES ON THIS SHEET MUST BE MADE OR CIRCLED IN RED INK, WITH DATE AND NAME OF PERSON MAKING CHANGE

Do not extend notes this side of this line

F. B. 95 PG. 142 | Job No. 1175 | Division No. | Notes Red. | Date | Notes Chkd. | Date | Profile No. | X-Sec. No.

Survey of WARNER PACIFIC AVE ET AL

Survey by Notes P.W. 4-8-42

Indexed A. C. Johnson Date | Plotted | Date | Checked | Date

STATION	B. S.	H. I.	F. S.	ELEV.		
BM h 226	4 38	75 32		70 937	BM K226 El. 70.937 F.B. 75-8 San Vincente St & Butler Ave NE Cor. Bf. Sk in Cb 6' E. of E. end C.R.	
0+00			4 57	70 75	℄ curb & ℄ San Vincente	
0+20			5 16	70 14	℄ sewer cross gutter	
1+00			4 4	70 9	" "	
1+50			5 0	70 3	" "	
2+00			4 8	70 5	" "	
2+50			4 9	70 4	" "	
3+00			5 0	70 3	" "	
7 R			4 9	70 1	PL	
3 L			4 9	70 1	℄ Alley	
13 L			5 0	70 3	PL	
3+50			5 0	70 3	℄ sewer	
4+00			5 3	70 0	" "	
4+50			5 7	69 6	" "	
5+00			5 3	70 0	" "	
5+50			5 1	70 2	" "	
6+00			4 8	70 5	" "	
7 R			4 9	70 4	PL	
3 L			4 7	70 6	℄ Alley	
13 L			4 7	70 6	PL	
T.P.	3 57	74 06	4 83	70 49		

Form 307 5M 10-37

PLEASE RETURN TO
LOS ANGELES COUNTY SURVEYOR
700 HALL OF RECORDS

NOTE: ANY ADDITIONS OR CHANGES ON THIS SHEET MUST BE MADE OR CIRCLED IN RED INK, WITH DATE AND NAME OF PERSON MAKING CHANGE

Do not extend notes this side of this line

STATION	B. S.	H. I.	F. S.	ELEV.		
6+50		74 06	3 7	70 4	℄ sewer	
7+00			4 0	70 1	" "	
7+50			4 2	[illegible]	" "	
8+00			4 69	69 37	" "	
8+50			5 07	[illegible]	" "	
8+64 06			5 24	[illegible]	℄ sewer + [illegible]	
7 R			5 06	[illegible]	Gutter	
7 R			4 38	[illegible] 68	curb	
[illegible]			5 24	68 82	℄ Alley	
13 L			5 16	68 90	Gutter	
"			4 49	[illegible] 57	curb	
8+74 06			5 2[illegible]	[illegible] 80	℄ sewer Prop. [illegible] gutter	
8+94 06			4 69	[illegible] 37	" " ℄ San Luis St	
9+14			5 47	[illegible] 59	" " " Gutter	
"			4 35	[illegible] 31	" " " curb	
					Alley + [illegible]	
			5 3[illegible]	68 76	Gutter E.E.C.R. N.E. Cor.	
					No curb	
			5 26	68 80	Gutter N.E.C.R. N.E. Cor.	
			4 58	69 48	curb	

Profile No. ____ Notes Red. ____ Plotted ____ Job No. 1075 Division No. ____ F. B. [illegible] PG. 143

X-Sec. No. ____ Date ____ Date ____ Survey of [illegible]

Notes Chkd. ____ Checked ____ Survey by [illegible] Notes R.L.W. Date 4-13-1942

Date ____ Date ____ Map No. ____ Indexed C. Johnson Date ____

Form 307 5M 10-37

PLEASE RETURN TO
LOS ANGELES COUNTY SURVEYOR
700 HALL OF RECORDS

NOTE: ANY ADDITIONS OR CHANGES ON THIS SHEET MUST BE MADE OR CIRCLED IN RED INK, WITH DATE AND NAME OF PERSON MAKING CHANGE

Do not extend notes this side of this line

	B. S.	H. I.	F. S.	ELEV.		
		74 05	5 12	94	Gutter N ECR NW Cor	
			[illegible]	49	Curb " " " "	
			5 21	6 75	Gutter W ECR " "	
			4 72	34	Curb " " "	
BMK 219			4 [illegible]	69.57	BMK 219 El 69.574 F.B. 952-6 San Luis St & Butler Ave S.E. Cor St Spk 12' E of E end C.K	

F. B. 952 PG. 144 Job No. 1075 Division No. Notes Red. Plotted
Survey of PACIFIC AVE ET AL Date Date No.
Survey by W.A. Miller Notes R.L.W. 4-13-1942 Notes Chkd. W.L.C. Checked X-Sec.
Indexed A. C. Johnson Date Date 4-15-42 Date No.

Notes Ck'd by	Survey of PACIFIC AVE ET AL
Map No.	W. O. 1075 Tape No. St'd °F
Office Work	Surveyed by W.A. Miller
Checked	Notes Miller Date Apr 1942
Date	Indexed A. C. Johnson 3-17-42

F.B. 952 PG. 145

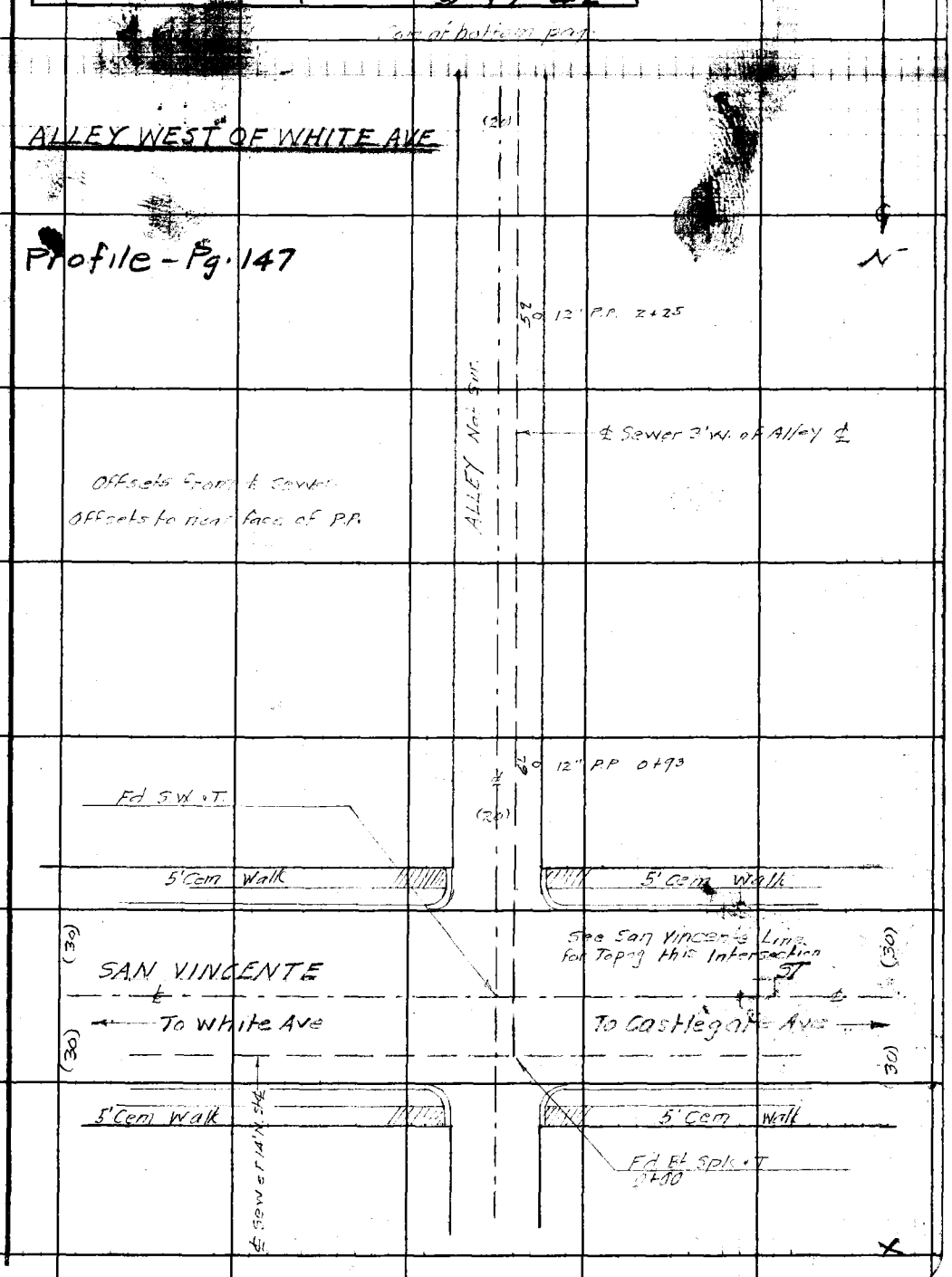

Note: Any Additions or Changes on This Sheet Must be Made or Circled in Red Ink With Date and Name of Person Making Change.

Do not extend notes this side of this line.

RETURN TO
LOS ANGELES COUNTY SURVEYOR
700 HALL OF RECORDS

FORM 247 5M 11-41

F.B. 752 PG. 146



RETURN TO
LOS ANGELES COUNTY SURVEYOR
700 HALL OF RECORDS

Do not extend notes this side of this line.

Note: Any Additions or Changes on This Sheet Must be Made or Circled in **Red** Ink With Date and Name of Person Making Change.

Profile No.	Notes Red.	Plotted	Job No. 1075	Division No.	F. B. 152 PG. 147
	Date	Date	Survey of [illegible]		
X-Sec. No.	Notes Chkd. W.L.C.	Checked	Survey by W.A. Miller	Notes [illegible]	Date 4-13-1942
	Date 4-15-42	Date	Map No.	Indexed [illegible]	Date

Profile and Cross Section
Alley between Castlegate Ave and White Ave. From San Vincente St to San Luis St.
J.N. 1075

Topog. - Pg. 145

Miller
Willey
Walterman
Lanigan

STATION	B. S.	H. I.	F. S.	ELEV.

NOTE: ANY ADDITIONS OR CHANGES ON THIS SHEET MUST BE MADE OR CIRCLED IN RED INK, WITH DATE AND NAME OF PERSON MAKING CHANGE

Do not extend notes this side of this line

PLEASE RETURN TO
LOS ANGELES COUNTY SURVEYOR
700 HALL OF RECORDS

Form 307 5M 10-37

Form 307 5M 10-37

PLEASE RETURN TO
LOS ANGELES COUNTY SURVEYOR
700 HALL OF RECORDS

NOTE: ANY ADDITIONS OR CHANGES ON THIS SHEET MUST BE MADE OR CIRCLED IN RED INK. WITH DATE AND NAME OF PERSON MAKING CHANGE

Do not extend notes this side of this line

STATION	B. S.	H. I.	F. S.	ELEV.		
BMK225	4 33	74 [illegible]		[illegible] 290	B.M.K225 El 70.298 F.B.952-2 San Vincente St + Castlegate Ave N.E. Cor. Bt Spk in Cb. 9'E of E end C.R	
0+00			4 76	[illegible] 77	℄ Sewer	
0+14			4 47	[illegible] 16	℄ "	℄ San Vincente
0+34			5 14	6 49	9: "	[illegible] Gutter
0+50			4 [illegible]	[illegible] 7	" "	
1+00			4 [illegible]	[illegible] 9	" "	
1+50			4 5	[illegible] 1	" "	
2+[illegible]			5 1			
2+[illegible]			5 0		" "	
3+[illegible]			5 [illegible]	6 [illegible]	" "	
7R			5 2	[illegible] 2	PL	
[illegible] 3L			5 [illegible]	[illegible] 5	℄ Alley	
13 [illegible]			4 [illegible]	[illegible]	PL	
3+00			[illegible]	6 [illegible] 9	℄ Sewer	
4+00			4 9	6 [illegible] 2	" "	
TP	4 38	74 01	5 00	[illegible] 63		
4+50			4 [illegible]	6 6	℄ Sewer	
5+00			4 2	6 8	" "	
5+50			4 [illegible]	6 5		
6+00			[illegible]	6 8	" "	
7R			4 5	6 [illegible]	PL	

F. B. 952 PG. 148 | Job No. 1075 | Division No. | Notes Red. | Plotted | Profile
Survey of PACIFIC AVE ET AL | Date | Date | No.
Survey by [illegible] | Notes R.L.W. 4-13-1942 | Notes Chkd. | Checked | X-Sec.
Indexed A. C. Johnson | Date | Date | Date | No.

Form 307 5M 10-37

PLEASE RETURN TO
LOS ANGELES COUNTY SURVEYOR
700 HALL OF RECORDS

NOTE: ANY ADDITIONS OR CHANGES ON THIS SHEET MUST BE MADE OR CIRCLED IN RED INK, WITH DATE AND NAME OF PERSON MAKING CHANGE

Do not extend notes this side of this line

STATION	B. S.	H. I.	F. S.	ELEV.		
[illegible]		74 [illegible]	49	[illegible]	℄ [illegible]	
[illegible]			51	68.[illegible]	PL	
6+50			[illegible]	[illegible]	℄ [illegible]	
7+00			[illegible]	[illegible]	" "	
7+50			43	[illegible]	" "	
8+00			46	[illegible]	" "	
7R			45	[illegible]	PL	
3L			[illegible]	[illegible]	℄ [illegible]	
13L			[illegible]	[illegible]	PL	
T.P.	[illegible]	[illegible] 24	453	69 48		
[illegible]			[illegible]	69 27	℄ [illegible]	
[illegible]			435	68 [illegible]	" " + PL	
[illegible]			[illegible]	[illegible]	PL [illegible]	
[illegible]			[illegible]	[illegible]	[illegible]	
[illegible]			428	[illegible]	℄ [illegible]	
[illegible]			[illegible]	[illegible]	PL [illegible]	
[illegible]			[illegible]	[illegible]	℄ [illegible]	
[illegible]			437	[illegible]	" " "	
[illegible]			430	[illegible]	" " " ℄ [illegible]	
[illegible]			[illegible]	[illegible]	[illegible]	
"			430	[illegible]	[illegible]	

Profile No. ____ Notes Red. ____ Plotted ____ Job No. [illegible] Division No. ____ F. B. [illegible] PG. 149

X-Sec. No. ____ Date ____ Date ____ Survey of ____

Notes Chkd. ____ Checked ____ Survey by [illegible] Notes RLW Date 4-13-1942

Date ____ Date ____ Map No. ____ Indexed C. Johnson Date ____

F. B. [illegible] PG. 150 Job No. 1075 Division No. ____ Notes Red. ____ Plotted ____ Profile

Survey of PACIFIC AVE ET AL Date ____ Date ____ No. ____

Survey by W.A. Miller Notes RLW 4-13-1942 Notes Chkd. W.L.C. Checked ____ X-Sec.

Indexed C. Johnson Date ____ Date 4-15-42 Date ____ No. ____

Form 307 5M 10-37

PLEASE RETURN TO
LOS ANGELES COUNTY SURVEYOR
700 HALL OF RECORDS

NOTE: ANY ADDITIONS OR CHANGES ON THIS SHEET MUST BE MADE OR CIRCLED IN RED INK, WITH DATE AND NAME OF PERSON MAKING CHANGE

Do not extend notes this side of this line

STATION	B. S.	H. I.	F. S.	ELEV.		
		73.24			Alley + [illegible]	
			4.91	[illegible].33	Gutter E ECR [illegible]	
			4.8[illegible]	[illegible]	Curb [illegible]	
			[illegible]	[illegible]	Gutter N ECR [illegible]	
			4.23	[illegible].01	Curb " "	
			[illegible]	[illegible].33	Gutter [illegible] ECR	N W Cor.
			[illegible]	[illegible].11	Curb " "	
			[illegible]	[illegible]	[illegible] N ECR	" "
			[illegible]	[illegible]	Curb [illegible]	
BM K 218			4.0[illegible]	[illegible].21	BM K218 El. 69.220' FB 952-6 San Luis St. & Castlegate Ave SE Cor. Bt Spk 8' E of E. end C.R	

Notes Ck'd by	Survey of PACIFIC AVE ET AL
Map No.	W. O. 1075 Tape No. St'd °F
Office Work	Surveyed by W. A. Miller
Checked	Notes Miller Date Apr 1942
Date	Indexed A. C. Johnson 9-17-41

F.B. 952 PG. 151

Con at bottom page



Note: Any Additions or Changes on This Sheet Must be Made or Circled in Red Ink With Date and Name of Person Making Change.

Do not extend notes this side of this line.

RETURN TO
LOS ANGELES COUNTY SURVEYOR
700 HALL OF RECORDS

FORM 247 5M 11-41

F.B. 95 PG. 152

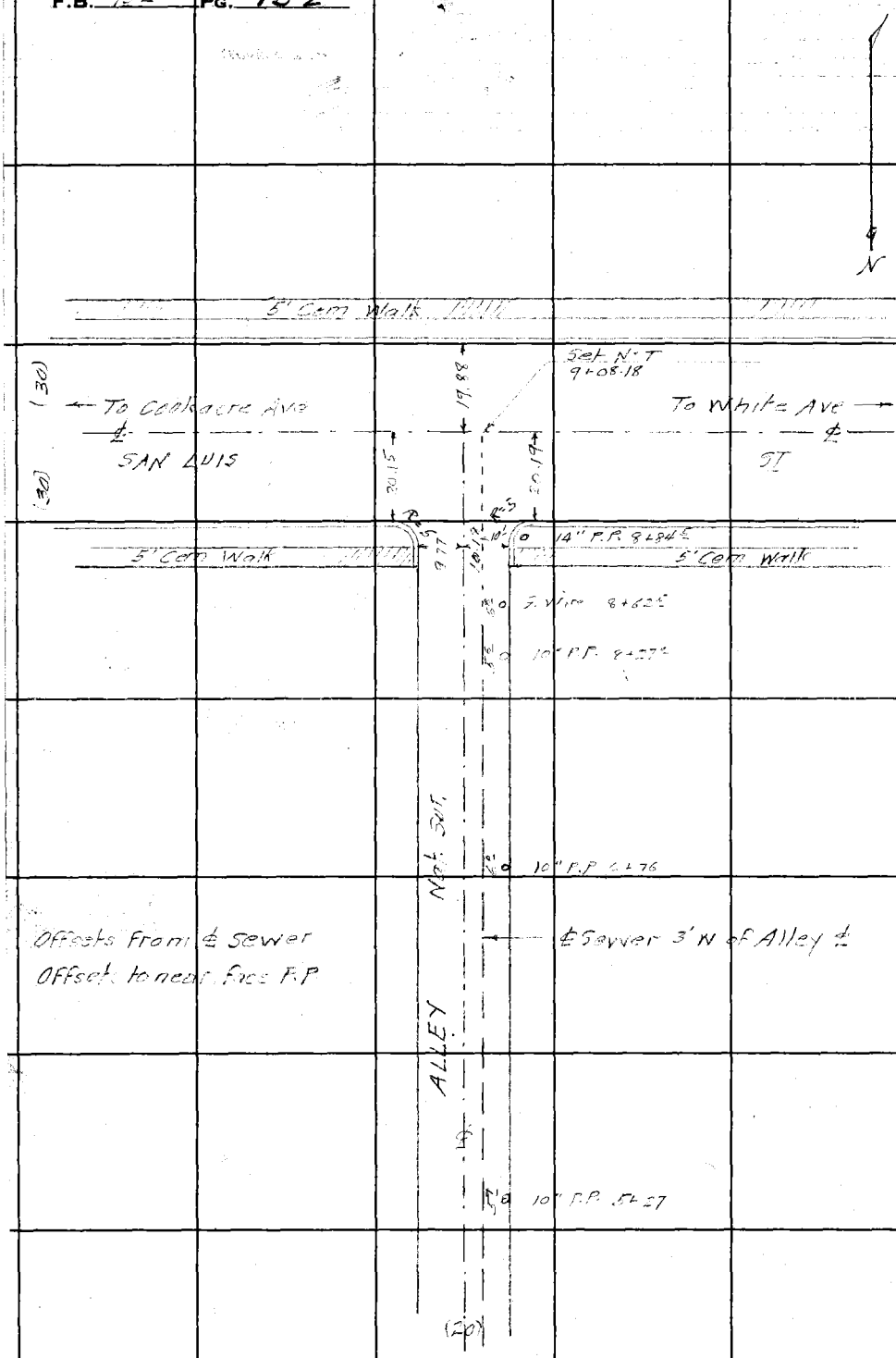

Con from top page

RETURN TO
LOS ANGELES COUNTY SURVEYOR
700 HALL OF RECORDS

Do not extend notes this side of this line.

Note: Any Additions or Changes on This Sheet Must be Made or Circled in Red Ink With Date and Name of Person Making Change.

Profile	Notes Red.	Plotted	Job No. 1075	Division No.	F. B. [illegible] Pg. 153
No.	Date	Date	Survey of [illegible]		
X-Sec.	Notes Chkd. W.I.G.	Checked	Survey by W.A. Miller	Notes R.L.W.	Date 4-13-1942
No.	Date 4-15-42	Date	Map No.	Indexed C. Johnson	Date

NOTE: ANY ADDITIONS OR CHANGES ON THIS SHEET MUST BE MADE OR CIRCLED IN RED INK, WITH DATE AND NAME OF PERSON MAKING CHANGE

Do not extend notes this side of this line

PLEASE RETURN TO
LOS ANGELES COUNTY SURVEYOR
700 HALL OF RECORDS

Form 307 5M 10-37

STATION	B. S.	H. I.	F. S.	ELEV.

Profile and Cross Section
Alley between [illegible]
From San Vincente St to San Luis St.
J.N. 1075

Topog.-Pg. 151

Miller
Willey
Walterrain
Lanigan

Form 307 5M 10-37

PLEASE RETURN TO
LOS ANGELES COUNTY SURVEYOR
700 HALL OF RECORDS

NOTE: ANY ADDITIONS OR CHANGES ON THIS SHEET MUST BE MADE OR CIRCLED IN RED INK, WITH DATE AND NAME OF PERSON MAKING CHANGE

Do not extend notes this side of this line

STATION	B. S.	H. I.	F. S.	ELEV.		
[illegible]	[illegible]	[illegible]			BM K224 El 70.017' F.B. 952-7 San Vincente St & White Ave NE Cor Bt Spk in Cb 12'E of E end C.R	
0+00			[illegible]		[illegible]	
[illegible]			[illegible]		[illegible]	
[illegible]			[illegible]		[illegible]	
[illegible]			[illegible]		[illegible]	
[illegible]			[illegible]		[illegible]	
[illegible]			[illegible]		[illegible]	
[illegible]			[illegible]		[illegible]	
2+50			[illegible]		[illegible]	
[illegible]			[illegible]		[illegible]	
[illegible]			[illegible]		[illegible]	
[illegible]			[illegible]		[illegible]	
[illegible]			[illegible]		[illegible]	
[illegible]			[illegible]		[illegible]	
[illegible]			[illegible]		[illegible]	
[illegible]	476	74 09	[illegible]	[illegible]	[illegible]	
[illegible]			[illegible]	7	[illegible]	
[illegible]			[illegible]		[illegible]	
[illegible]			[illegible]		[illegible]	
[illegible]			[illegible]		[illegible]	

F. B. 952 PG. 154 | Job No. 1075 | Division No. | Notes Red. | Plotted | Profile
Survey of PACIFIC AVE ET AL | Date | Date | No.
Survey by W. A. Miller | Notes R.L.W. 4-13-1942 | Notes Chkd. | Checked | X-Sec.
Indexed A. C. Johnson | Date | Date | No.

Profile No.	Notes Red.	Plotted	Job No.	Division No.	F. B. 75 Pg. 155
	Date	Date	Survey of		
X-Sec. No.	Notes Chkd.	Checked	Survey by WAMP	Notes KLW	Date 4-14-46
	Date	Date	Map No.	Indexed C. Johnson	Date

STATION	B. S.	H. I.	F. S.	ELEV.	

Do not extend notes this side of this line

NOTE: ANY ADDITIONS OR CHANGES ON THIS SHEET MUST BE MADE OR CIRCLED IN RED INK, WITH DATE AND NAME OF PERSON MAKING CHANGE

PLEASE RETURN TO
LOS ANGELES COUNTY SURVEYOR
700 HALL OF RECORDS

Form 367 5M 10-37

F. B. [illegible] Pg. 156 | Job No. [illegible] | Division No. | Notes Red. | Plotted | Profile

Survey of PACIFIC AVE ETC AL | Date | Date | No.

Survey by [illegible] | Notes RLW 4-14-1943 | Notes Chkd. | Checked | X-Sec.

Indexed A. C. Johnson | Date | Date | Date | No.

STATION	B. S.	H. I.	F. S.	ELEV.

Form 307 5M 10-37

PLEASE RETURN TO
LOS ANGELES COUNTY SURVEYOR
700 HALL OF RECORDS

Do not extend notes this side of this line

NOTE: ANY ADDITIONS OR CHANGES ON THIS SHEET MUST BE MADE OR CIRCLED IN RED INK, WITH DATE AND NAME OF PERSON MAKING CHANGE

Notes Ck'd by	Survey of PACIFIC AVE FT AL
Map No.	W. O. 1075 Tape No. St'd °F
Office Work	Surveyed by W.A. Miller
Checked	Notes Miller Date 4-15-1942
Date	Indexed A. C. Johnson 5-17-42

F.B. 952 Pg. 157

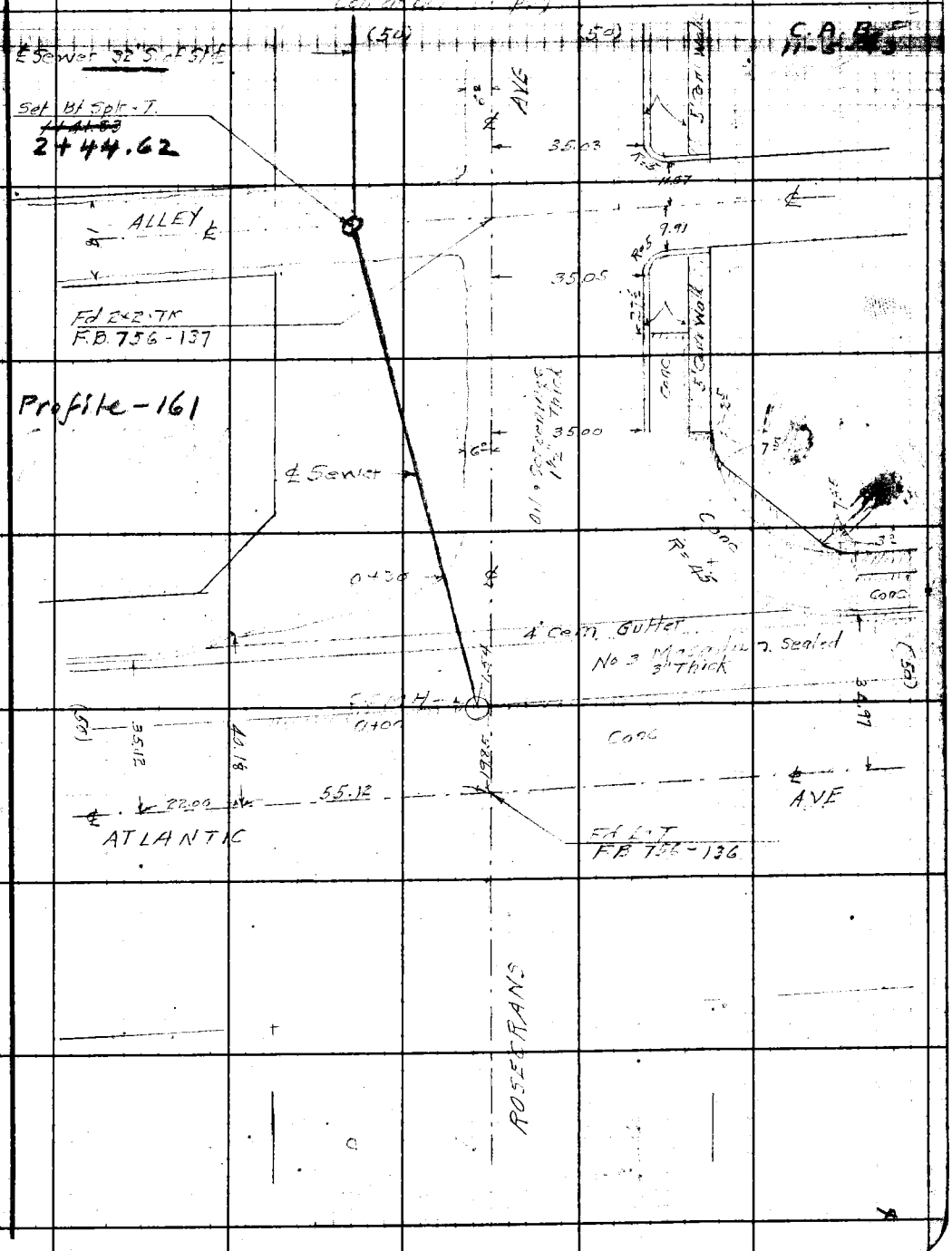

Note: Any Additions or Changes on This Sheet Must be Made or Circled in Red Ink With Date and Name of Person Making Change.

Do not extend notes this side of this line.

RETURN TO
LOS ANGELES COUNTY SURVEYOR
700 HALL OF RECORDS

FORM 247 BM 11-41

F.B. 952 PG. 158

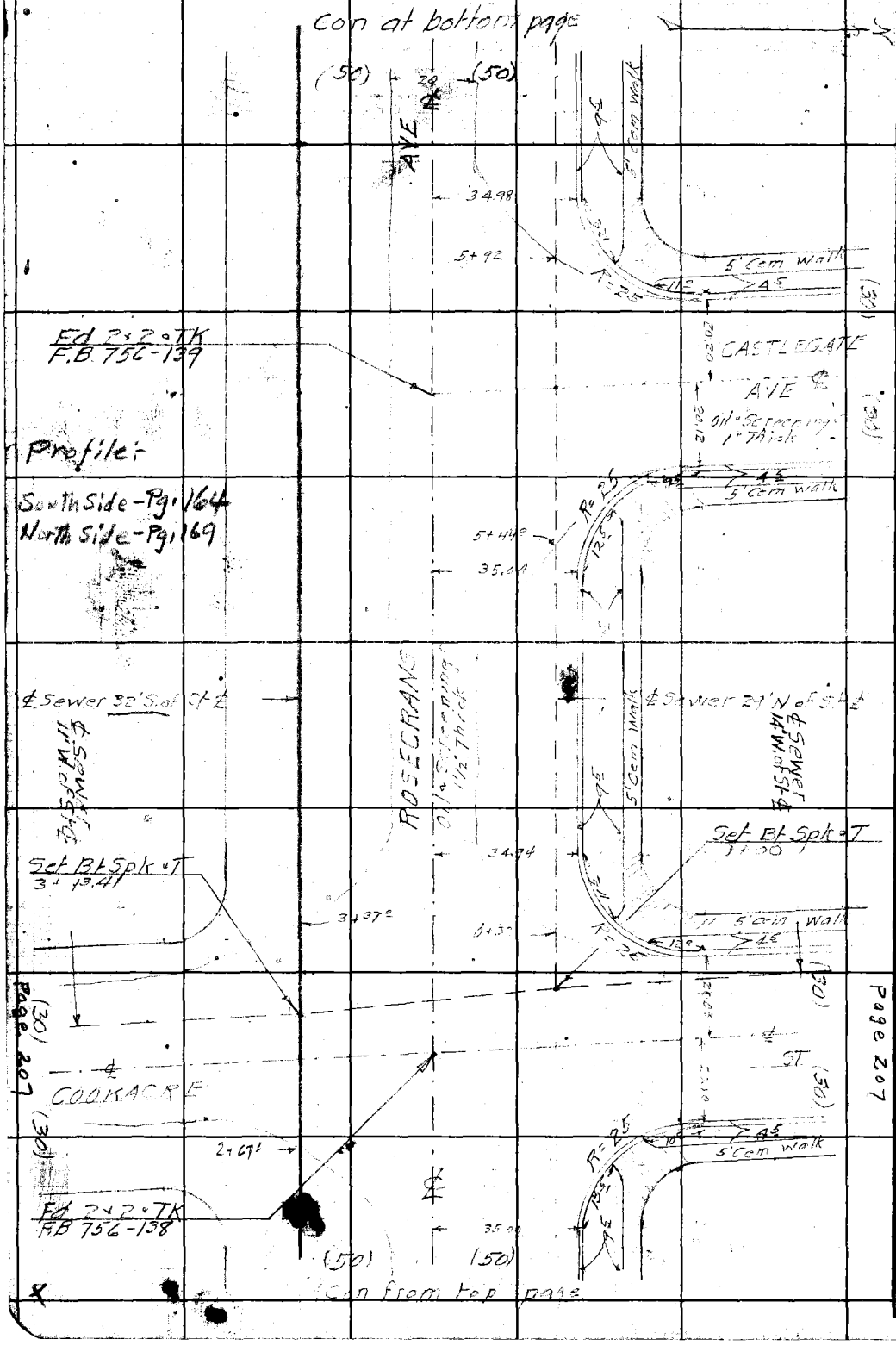

RETURN TO
LOS ANGELES COUNTY SURVEYOR
700 HALL OF RECORDS
Do not extend notes this side of this line.
Note: Any Additions or Changes on This Sheet Must be Made or Circled in Red Ink With Date and Name of Person Making Change.

Notes Ck'd by	Survey of PACIFIC AVE ET AL	F.B. 952 PG. 159
Map No.	W. O. 1075 Tape No. St'd °F	
Office Work	Surveyed by W A Miller	
Checked	Notes Miller Date 4-15-1942	
Date	Indexed A. C. Johnson	

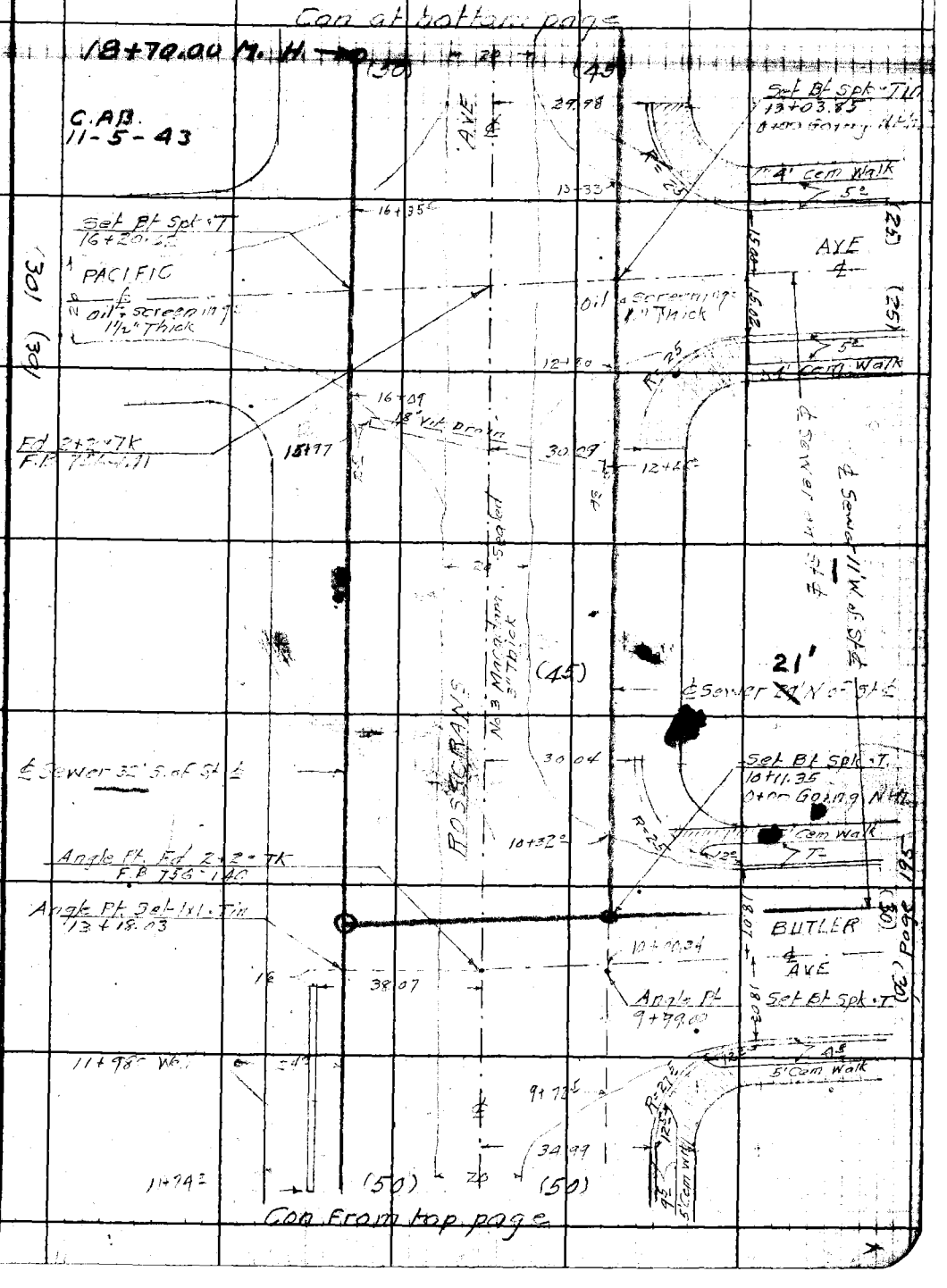

Note: Any Additions or Changes on This Sheet Must be Made or Circled in Red Ink With Date and Name of Person Making Change.

Do not extend notes this side of this line.

RETURN TO
LOS ANGELES COUNTY SURVEYOR
700 HALL OF RECORDS

FORM 247 5M 11-41

F.B. 952 PG. 160

C.A.B.
11-5-43

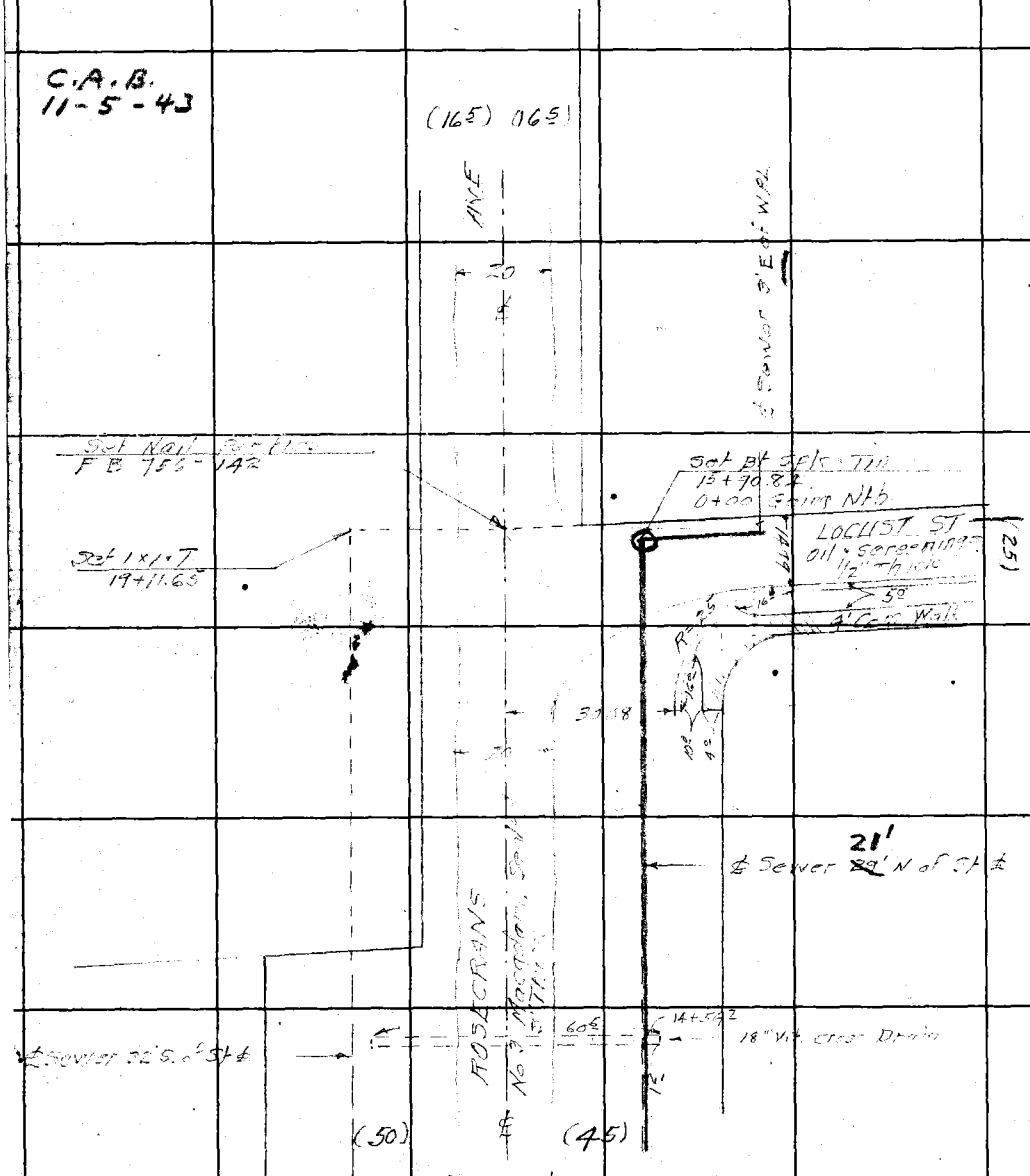

Con from top page

RETURN TO
LOS ANGELES COUNTY SURVEYOR
700 HALL OF RECORDS

Do not extend notes this side of this line.

Note: Any Additions or Changes on This Sheet Must be Made or Circled in Red Ink With Date and Name of Person Making Change.

Profile No.	Notes Red.	Plotted	Job No. 1075	Division No.	F. B. 50 Pg. 161
	Date	Date	Survey of		
X-Sec. No.	Notes Chkd.	Checked	Survey by W. A. Miller	Notes R.L.V.V.	Date
	Date	Date	Map No.	Indexed	Date

NOTE: ANY ADDITIONS OR CHANGES ON THIS SHEET MUST BE MADE OR CIRCLED IN RED INK, WITH DATE AND NAME OF PERSON MAKING CHANGE

Do not extend notes this side of this line

PROFILE + CROSS SECTIONS
SOUTH SIDE ROSECRANS AVE
FROM
ATLANTIC AVE TO W. LINE TR. 12889
J.N. 1075

STATION	B. S.	H. I.	F. S.	ELEV.	
				Topogr. - Pg. 157	Miller Willey Waltermire Langan

PLEASE RETURN TO
LOS ANGELES COUNTY SURVEYOR
700 HALL OF RECORDS

Form 307 5M 10-37

Form 307 5M 10-37

PLEASE RETURN TO
LOS ANGELES COUNTY SURVEYOR
700 HALL OF RECORDS

NOTE: ANY ADDITIONS OR CHANGES ON THIS SHEET MUST BE MADE OR CIRCLED IN RED INK, WITH DATE AND NAME OF PERSON MAKING CHANGE

Do not extend notes this side of this line

STATION	B. S.	H. I.	F. S.	ELEV.		
B.M. T 430	4 95	77 09			B.M. T430 El. 72.139 F.B. 716-13 Rosecrans Ave + Atlantic Ave N.W. Cor. Et Spk in Cb. 5' W of W. end C.R.	
					Atlantic Ave + Rosecrans Ave	
			54	71 65	Gutter NECR	N.W. Cor
					No curb	
72.45 Top M.H.	Elev.	10.57 77 67 Inv. S Inlet W	5 41	71 68	Gutter	
12.01	60.44	12.01			No curb	
		10.56 77 67 Inv. S Inlet E				
12.00	60.45	12.00	5 71	71 38	Gutter SECR	Sewer
Inlets are about 1' so. of So. curb M.H. at bottom			4 82	71 27	Curb	
7-10-42 C.A.B.			4 77	72 32	end curb	
0+00			4 64	72.45	SS M.H. Top	
			18 53	54 56	Inv. S.E. Inlet N	464 / 10.7 / 18.53
			18 54	58 55	" 36" Outlet C	464 / 10.7 / 18.54
0+15			5 60	71 46	℄ sewer Cross Gutter	
0+31			4 89	72 29	" "	72.45 / 12.01 / 60.44
19 R			4 7		℄ St.	
56 R			5 5	71 8	Gutter	
			4 79	72 32	Curb	
59 R			4 72	72.36	PL	
40 L			4 8	72 3	PL	
0+50			4 9	72 2	℄ sewer	
1+00			5 0	72 1	" "	

F.B. 952 PG. 62

Survey of

Survey by W.A. Mc Ne

Indexed A. C. Johnson

Job No. 1075 Division No.

Notes

Date

Notes Chkd.

Date

Notes Red.

Date

Plotted

Date

Checked

Date

Profile No.

X-Sec. No.

Form 307 5M 10-37

PLEASE RETURN TO
LOS ANGELES COUNTY SURVEYOR
700 HALL OF RECORDS

NOTE: ANY ADDITIONS OR CHANGES ON THIS SHEET MUST BE MADE OR CIRCLED IN RED INK, WITH DATE AND NAME OF PERSON MAKING CHANGE

Do not extend notes this side of this line

STATION	B. S.	H. I.	F. S.	ELEV.		
1+288		77 09	5 0	72.1	℄ Sewer	
19 R			5 4	71 7	Gutter	
29 R			4 86	72 23	℄ St.	
63 R			5 16	71 93		
			4 [illegible]	72 41	PL	
21 L			5 0	72.1	PL	
1+41.83			4 [illegible]	72 [illegible]	℄ [illegible]	
1+48.83			4 95	72 17	[illegible]	
21 R			5 8	[illegible]	Gutter	
[illegible]			4 [illegible]	72 14	℄ St.	
69 R			5 25	71 84		
			4 7	72 4[illegible]	PL.	
[illegible]			5 40	71 [illegible]	PL.	
					Alley + [illegible]	
			5 18	71 91	Gutter EECR	NE Cor.
			5 05	72 06	Curb " "	
					No. Gutter N ECR	NE "
			4.90	72 13	Curb " "	" "
			4 69	72 40	[illegible] curb + PL	" "
			5 20	71 89	Gutter W ECR	NW [illegible]
			5 05	72 04	Curb " "	" "

Profile No. ____ Notes Red. ____ Plotted ____ Job No. [illegible] Division No. ____ F. B. [illegible] PG. 163

X-Sec. No. ____ Date ____ Date ____ Survey of [illegible]

Notes Chkd. ____ Checked ____ Survey by [illegible] Notes [illegible] Date 4-20-42

Date ____ Date ____ Map No. ____ Indexed C. Johnson Date ____

Form 307 5M 10-37

PLEASE RETURN TO
LOS ANGELES COUNTY SURVEYOR
700 HALL OF RECORDS

NOTE: ANY ADDITIONS OR CHANGES ON THIS SHEET MUST BE MADE OR CIRCLED IN RED INK, WITH DATE AND NAME OF PERSON MAKING CHANGE

Do not extend notes this side of this line

STATION	B. S.	H. I.	F. S.	ELEV.		
		77 09	4 96	[illegible] 13	Curb N.R.C.R.	N.W. Cor No Gutter
			4 [illegible]	[illegible]	[illegible]	
2+00			[illegible]	[illegible]	℄ sewer	
2+50			5 [illegible]	[illegible] 5	" "	
2+72 4			6 [illegible]		℄ [illegible]	
[illegible]			5 8[illegible]	[illegible]	℄ St.	
11 [illegible]			6 3[illegible]	7[illegible]	Gutter	
18 L			[illegible]	7 7	P L	
3+02 40			5 51	[illegible]	℄ [illegible]	
32 L			[illegible]	[illegible]	℄ St. [illegible]	
BMT 431	[illegible]	77	[illegible]	71.97 / 71.99	BMT 431 El 71.972 F.B. 716-13 Rosecrans Ave + Cookacre St N.E. Cor. [illegible] in Cb. 9' N. of N. end CR	
3+13 41			5 3[illegible]	[illegible]	℄ sewer	
3+32 4			5 65	[illegible] 14	" "	
[illegible]			4 72	[illegible]	℄ St.	
9 L			6 1	7 7	Gutter	
18 L			5 9	[illegible]	P L	
3+50			5 [illegible]	[illegible] 4	℄ sewer	
4+[illegible]			5 0	[illegible]	" "	
4+[illegible]			4 9	[illegible]	" "	
5+00			4 8	[illegible]	" "	
5+50			5 0	[illegible]	" "	

F. B. 952 Pg. 164 | Job No. 1075 | Division No. | Notes Red. | Plotted | Profile
Survey of Precision Ave. St. Al. | Date | Date | No.
Survey by W. H. Miller | Notes BLW 4-20-42 | Notes Chkd. | Checked | X-Sec.
Indexed A. C. Johnson | Date | Date | Date | No.

Form 307 5M 10-37

PLEASE RETURN TO
LOS ANGELES COUNTY SURVEYOR
700 HALL OF RECORDS

NOTE: ANY ADDITIONS OR CHANGES ON THIS SHEET MUST BE MADE OR CIRCLED IN RED INK, WITH DATE AND NAME OF PERSON MAKING CHANGE

Do not extend notes this side of this line

STATION	B. S.	H. I.	F. S.	ELEV.		
6+00		76.77	4.4	72.4	℄ sewer	
20R			4.8	72.0	Gutter	
32R			4.02	72.75	℄ st.	
18L			4.6	72.2	PL	
6+50			4.6	72.2	℄ sewer	
7+00			4.6	72.2	" "	
TP	5.12	77.68	4.21	72.56		
7+50			5.2	72.5		
8+00			5.0	72.7		
8+50			4.7	73.0		
9+00			4.6	73.1		
18R			4.8	72.8	Gutter	
32R			3.8	72.84	℄ st.	
18L			4.4	73.3	PL	
9+50			4.7	73.0	℄ sewer	
10+00			4.5	73.2	" "	
10+50			4.1	73.6	"	
11+00			4.1	73.6	"	
11+50			4.5	73.2	" "	
T.P.	4.26	78.45	3.49	74.19		

Profile No. ____ Notes Red. ____ Plotted ____ Job No. [illegible] Division No. ____ F. B. [illegible] PG. 165

X-Sec. No. ____ Date ____ Date ____ Survey of ____

Notes Chkd. W.L.G. Date 4-22-42 Checked ____ Date ____ Survey by [illegible] Notes [illegible] Date [illegible]

Map No. ____ Indexed C. Johnson Date ____

Form 307 5M 10-37

PLEASE RETURN TO
LOS ANGELES COUNTY SURVEYOR
700 HALL OF RECORDS

NOTE: ANY ADDITIONS OR CHANGES ON THIS SHEET MUST BE MADE OR CIRCLED IN RED INK, WITH DATE AND NAME OF PERSON MAKING CHANGE

Do not extend notes this side of this line

STATION	B. S.	H. I.	F. S.	ELEV.		
12+00		78 45	52	7[illegible]	℄ sewer	
3[illegible]			3 70	7[illegible] 7[illegible]	℄ St	
6 L			5 4	7[illegible] 0	[illegible]	
"			5 04	[illegible] 4[illegible]	Curb	
18 L			4 5	[illegible] 9	[illegible]	
12+[illegible]			5 2	[illegible] 2	℄ sewer	
13+[illegible]			5 0	[illegible] 4	" "	
13+[illegible]			5 1	7[illegible] 3	" sewer ℄ St	
32 R			4 33	7[illegible] 1[illegible]	℄ int. sts Prosecrans + Buller	
6 L			4 82	7[illegible] 6 3	End Curb	
13+50			4 9	7[illegible] 5	℄ sewer	
14+00			4 8	7[illegible] 6	" "	
14+50			4 6	7[illegible] 8	" "	
15+00			4 7	7[illegible] 7	" "	
15+50			4 7	7[illegible] 7	" "	
TP	3 83	77.73	4 55	7[illegible].90		
15+95.52			4 0	7[illegible] 7	℄ Sewer	
32 R			3 46	7[illegible] 27	" St.	
18 L			3 9	7[illegible] 8	PL	
15+95			4 5	73 2	T Brk ℄ sewer	
15+98			5 7	72 0	B " " "	

F. B. 952 Pg. 166 Job No. 1075 Division No. Notes Red. Plotted Profile
Survey of Pacific Ave ET AL Date Date No.
Survey by W. A. Miller Notes BLW 4-20-42 Notes Chkd. Checked X-Sec.
Indexed C. Johnson Date Date No.

Form 307 5M 10-37

PLEASE RETURN TO
LOS ANGELES COUNTY SURVEYOR
700 HALL OF RECORDS

NOTE: ANY ADDITIONS OR CHANGES ON THIS SHEET MUST BE MADE OR CIRCLED IN RED INK, WITH DATE AND NAME OF PERSON MAKING CHANGE

Do not extend notes this side of this line

STATION	B. S.	H. I.	F. S.	ELEV.		
16+01		77 73	4 0	73 1	T. Brk ℄ sewer	
16+08			5 2	72 5		
16+20.62			4 78	72 95	℄ sewer + ℄ pacific Arc.	
16+35.6			5 44	72 29	T. Brk [illegible]	
16+50.6[illegible]			6 5	71 2	PL + ℄ sewer	
5R			5 2	72 5	T. brk	
32R			4 32	73 41	℄ st	
4L			3 6	74 1	T. brk	
18L			3 7	74 0	PL	
					S. on ℄ pacific	
0+50			5 75	71 98		
1+00			5 73	72 00		
17+00			5 8	71 9	℄ sewer	
2R			6 4	71 3	B brk	
10R			4 8	72 9	T "	
2L			3 6	74 1	T "	
17+50			6 2	71 5	℄ sewer	
17+75			6 5	71 2	℄ sewer	
17+[illegible]			4 7	73 0	" "	
18+00			4 3	73 4	" "	
32R			3 92	73 81	℄ st	

Profile No. ____ Notes Red. ____ Plotted ____ Job No. 1075 Division No. ____ F. B. [illegible] PG. 167
Date ____ Date ____ Survey of [illegible]
X-Sec. No. ____ Notes Chkd. ____ Checked ____ Survey by [illegible] Notes [illegible] Date 4-20-[illegible]
Date ____ Date ____ Map No. ____ Indexed C. Johnson Date ____

Form 307 5M 10-37

PLEASE RETURN TO
LOS ANGELES COUNTY SURVEYOR
700 HALL OF RECORDS

NOTE: ANY ADDITIONS OR CHANGES ON THIS SHEET MUST BE MADE OR CIRCLED IN RED INK, WITH DATE AND NAME OF PERSON MAKING CHANGE

Do not extend notes this side of this line

STATION	B. S.	H. I.	F. S.	ELEV.		
18+[illegible] 18L		77 73'	3 9	73 8'	PL	
18+50			4 7	7[illegible] 0'	℄ [illegible]	
[illegible]			5 1	7[illegible] 6'		
[illegible]			4 9	[illegible]	℄ [illegible]	
32 R			4 41	[illegible]	℄ [illegible]	
BM T443			5 14	72 59'	BM T443 El. 72.613' F.B. 716-16 Rosecrans Ave & Locust Ave N.E Cor. L&N 111 Ch. 14' N. of N. end C.R	

F. B. 952 PG. 168 | Job No. 1075 | Division No. | Notes Red. | Plotted | Profile
Survey of [illegible] | Date | Date | No.
Survey by W. B. [illegible] | Notes [illegible] 4/20/1942 | Notes Chkd. | Checked | X-Sec.
Indexed A. C. Johnson | Date | Date | Date | No.

Profile No.	Notes Red.	Plotted	Job No.	Division No.	F. B. 75 Pg. 169
	Date	Date	Survey of		
X-Sec. No.	Notes Chkd. W.I.G.	Checked	Survey by	Notes	Date
	Date 4-22-42	Date	Map No.	Indexed C. Johnson	Date

NOTE: ANY ADDITIONS OR CHANGES ON THIS SHEET MUST BE MADE OR CIRCLED IN RED INK, WITH DATE AND NAME OF PERSON MAKING CHANGE

Do not extend notes this side of this line

PLEASE RETURN TO
LOS ANGELES COUNTY SURVEYOR
700 HALL OF RECORDS

Form 307 5M 10-37

STATION	B. S.	H. I.	F. S.	ELEV.	
					PROFILE & CROSS SECTIONS NORTH SIDE ROSECRANS AVE FROM COOKACRE ST TO LOCUST ST JN 1075 Miller Willey Waltermire Langer
					Topog.- Pg. 157

Form 307 5M 10-37

PLEASE RETURN TO
LOS ANGELES COUNTY SURVEYOR
700 HALL OF RECORDS

NOTE: ANY ADDITIONS OR CHANGES ON THIS SHEET MUST BE MADE OR CIRCLED IN RED INK, WITH DATE AND NAME OF PERSON MAKING CHANGE

Do not extend notes this side of this line

STATION	B. S.	H. I.	F. S.	ELEV.		
B.M.T 431	4 90	76.87		71 972	B.M.T431 El 71.972 F.B. 716-13 Rosecrans Ave & Cook acre St. NE Cor. L-N in Sb. 9'N of	
					Rosecrans & Cook acre.	
			4 5	7[illegible] 4	Gutter E E CR	NE Cor
			4 95	[illegible]	Curb	
			5 50	[illegible]	Gutter N E CR	NE Cor
			4 93	71 97	Curb	
			5 [illegible]	71 54	Gutter " " "	NW Cor
			4 [illegible]	72 17	Curb	
			5 [illegible]	71 57	Gutter W E CR	" "
			4 [illegible]	72 16	Curb	
0+00			5 55	71 32	℄ sewer	
0+16			5 39	71 48	" "	
21 R			4 60	72 27	PL	
29 L			4 81	72 06	℄ St.	
0+50			4 9	72 0	℄ sewer	
1+00			4 7	72 2	" "	
1+50			4 7	72 2	" "	
2+00			4 9	72 0	" "	
2+50			4 9	72 0	" "	
~~3+00~~						

F. B. 952 Pg. 170 | Job No. [illegible] | Division No. | Notes Red. | Plotted | Profile
Survey of Pacific Ave ET AL | Date | Date | No.
Survey by W. A. Miller | Notes RLW 4-21-42 | Notes Chkd. | Checked | X-Sec.
Indexed A. C. Johnson | Date | Date | Date | No.

FORM 307 2M 11-41

PLEASE RETURN TO
LOS ANGELES COUNTY SURVEYOR
700 HALL OF RECORDS

NOTE: ANY ADDITIONS OR CHANGES ON THIS SHEET MUST BE MADE OR CIRCLED IN RED INK, WITH DATE AND NAME OF PERSON MAKING CHANGE

Do not extend notes this side of this line

STATION	B. S.	H. I.	F. S.	ELEV.		
3+00		76 87	48	72 1	℄ sewer	
3+50			48	72 1	" "	
TP	6 34	78 44	447	72 40		
4+00			62	72 2		
6R			63	72 1	Gutter	
			591	72 53	curb	
21R			56	72 8	PL	
29L			531	73 13	℄ st	
4+50			61	72 3	℄ sewer	
5+00			59	72 5	" "	
BMK237			576	72 68	BMK237 El 72696 F.B. 952-41 [illegible] N.D. Cor. Bt Sch in ct 10' E of [illegible]	
5+36			57	72 7	℄ sewer	
21R			552	72 92	PL	
8L			60	72 4		
29L			485	73 59	℄ st	
5+66			566	72 78	℄ sewer	℄ castlegate
5+97			59	72 5	℄ "	
21R			538	73 06	PL	
10L			58	72 6		
29L			441	74 03	℄ st.	

Profile No. ____ Notes Red. ____ Plotted ____ Job No. 1076 Division No. ____ F.B. 952 PG. 171

X-Sec. No. ____ Date ____ Date ____ Survey of [illegible] Date 4-21-40

Notes Chkd. ____ Checked ____ Survey by W.A. [illegible] Notes [illegible] Date ____

Date ____ Date ____ Map No. ____ Indexed [illegible] Date ____

FORM 307 2M 11-41

PLEASE RETURN TO
LOS ANGELES COUNTY SURVEYOR
700 HALL OF RECORDS

NOTE: ANY ADDITIONS OR CHANGES ON THIS SHEET MUST BE MADE OR CIRCLED IN RED INK, WITH DATE AND NAME OF PERSON MAKING CHANGE

Do not extend notes this side of this line

STATION	B. S.	H. I.	F. S.	ELEV.		
		78 44			Rosecrans &	Castlegate
			5 8	7[illegible] 6	Gutter W E CR	N W Cor
			5 51	[illegible]	Curb	
			6 15	72 29	Gutter N " " "	" " "
			5 58	7[illegible]	Curb	
			6 47	71 [illegible]	Gutter N E CR	N E Cor
			5 76	7[illegible] 58	Curb	
			6 23	7[illegible] 21	Gutter E E CR	" " "
			5 78	7[illegible] 6	Curb	
					N on ℄ Castlegate Ave	
0+50			5 62	7[illegible]		
1+00			5 4[illegible]	7[illegible] 17		
6+00			5 5	7[illegible] 7	℄ sewer	
6+50			5 5	7[illegible]	" "	
7+00			5 4	7[illegible] 0	" "	
6 R			5 30	7[illegible] 14	Curb No Gutter	
21 R			4 [illegible]	7[illegible] 6	RL	
29 L			3 85	7[illegible]	℄ st	
7+50			5 2	7[illegible] 2	℄ sewer	
8+00			5 0	7[illegible] 4	" "	
TP	5 01	79 13	4 32	74 12		

F B. 952 Pg. 172 Job No. 1075 Division No. Notes Red. Plotted Profile
Survey of Pacific Ave ETAL Date Date No.
Survey by W A Miller Notes RLW 4-20-42 Notes Chkd. Checked X-Sec.
Indexed C. Johnson Date Date No.

FORM 307 2M 11-41

PLEASE RETURN TO
LOS ANGELES COUNTY SURVEYOR
700 HALL OF RECORDS

NOTE: ANY ADDITIONS OR CHANGES ON THIS SHEET MUST BE MADE OR CIRCLED IN RED INK, WITH DATE AND NAME OF PERSON MAKING CHANGE

Do not extend notes this side of this line

STATION	B. S.	H. I.	F. S.	ELEV.		
8+50		79.13	5 5	73 6	℄ sewer	
9+00			5 8	73 3	" "	
9+50			6 0	73 1	" "	
9+70.34			6 1	73 0	" " EPL	
21R			5 41	73 72	PL	
29L			4 74	74 39	℄ st	
10+00.34			5 49	73 64	℄ sewer ℄ Butterfly	
10+11.35	0+00		5 33	73 70	℄ int sewers	
10+30.34	0+18.99		5 98	73 16	℄ sewer W PL	
21R			5 28	73 85	PL	
29L			4 87	74 2[illegible]	℄ st	
					Rosecrans & Butler	
			6 2	72 9	Gutter N ECR	N.W. Cor.
			5 78	73 35	Curb	
			6 00	73 04	Gutter N ECR	" "
			5 40	73 73	Curb	
			6 04	73 0[illegible]	Gutter N ECR	N E Cor
			5 55	73 58	Curb	
			6 05	73.08	Gutter E ECR	" "
			5 71	73 42	Curb	
10+50	0+38.65		6 2	72 9	℄ sewer	

Profile No. ____ Notes Red. ____ Date ____ Plotted ____ Date ____ Job No. [illegible] Division No. ____ Survey of [illegible]

X-Sec. No. ____ Notes Chkd. ____ Date ____ Checked ____ Date ____ Survey by W A Miller Notes RLW Date 4-21-42 Map No. ____ Indexed E. Johnson Date ____

F.B. 958 PG. 173

FORM 307 2M 11-41

PLEASE RETURN TO
LOS ANGELES COUNTY SURVEYOR
700 HALL OF RECORDS

NOTE: ANY ADDITIONS OR CHANGES ON THIS SHEET MUST BE MADE OR CIRCLED IN RED INK, WITH DATE AND NAME OF PERSON MAKING CHANGE

Do not extend notes this side of this line

STATION	B. S.	H. I.	F. S.	ELEV.		
11+00	0+88.65	79 13	[illegible]	72 1	℄ sewer	
11+50	1+38.65		6 [illegible]	7[illegible]	" "	
12+[illegible]	1+88.65		6 0	7[illegible] 1		
16R			4 [illegible]	7[illegible] 2	PL	
2L			6 4	7[illegible] 7	Gutter	
29L			4 57	7[illegible] 54	℄ St	
T[illegible]	4 [illegible]	78 42	5 62	7[illegible] 51		
12+[illegible]	2+38.65		[illegible]	7[illegible]	℄ sewer	
12+78.85	2+67.50		5 02	7[illegible] 50	℄ Sewer	
16R			5 46	7[illegible] 96	PL	
29L			4 16	74 26	℄ St.	
13+03.85	2+92.50		5 65	72 77	℄ Sewer + ℄ Pacific	
13+28.85	3+17.50		5 98	72 44	" "	
16R			5 51	72 91	PL	
29L			4 04	74 38	℄ St	
					Rosecrans & Pacific	
			6 3	72 1	Gutter W ECR	NW Cor
			5 61	72 81	Curb	
			6 15	72 27	Gutter N " " "	" " "
			5 56	72 86	Curb	

F B. 952 PG. 174 Job No. 1025 Division No. Notes Red. Plotted Profile
Survey of Pacific Ave FT FL Date Date No.
Survey by N A Miller Notes 5 W 4-21-42 Notes Chkd. Checked X-Sec.
Indexed C. Johnson Date Date No.

FORM 307 2M 11-41

PLEASE RETURN TO
LOS ANGELES COUNTY SURVEYOR
700 HALL OF RECORDS

NOTE: ANY ADDITIONS OR CHANGES ON THIS SHEET MUST BE MADE OR CIRCLED IN RED INK, WITH DATE AND NAME OF PERSON MAKING CHANGE

Do not extend notes this side of this line

STATION	B. S.	H. I.	F. S.	ELEV.		
		78 42	6 12	72 30	Gutter NECK	NE Cor
			5 58	72 84	Curb	
			6 6	71 8	Gutter EECK	
			5 61	72 81	Curb	
13+50	3+35.65		6 3	72 1	℄ sewer	
14+00	3+85.65		6 4	72 0	" "	
1 R			6 7	71 7		
3 R			5 6	72 8		
16 R			5 1	73 3	PL	
3 L			5 5	72 9		
29 L			4 34	74 08	℄ St	
14+55	4+43.65		5 2	73 2	Top 18" Culvert	
2 R			6 7	71 7	flow Line 18" "	
15+00	4+88.65		6 6	71 8	℄ sewer	
15+50	5+38.65		6 7	71 7	" "	
15+68.84	5+57.49		6 5	71 9	" " EPL	
16 R			5 68	72 74	PL	
29 L			5 08	73 34	℄ St	
15+90.84	5+79.49		6 15	72 27	℄ Int. Sewers	
15+93.8	5+82.45		6 3	72 1		

Profile No. ____ Notes Red. ____ Plotted ____ Job No. ____ Division No. ____
X-Sec. No. ____ Date ____ Date ____ Survey of ____
Notes Chkd. ____ Checked ____ Survey by ____ Notes ____ Date ____
Date ____ Date ____ Map No. ____ Date ____

F B. 95 Pg. 175

FORM 307 2M 11-41

PLEASE RETURN TO
LOS ANGELES COUNTY SURVEYOR
700 HALL OF RECORDS

NOTE: ANY ADDITIONS OR CHANGES ON THIS SHEET MUST BE MADE OR CIRCLED IN RED INK, WITH DATE AND NAME OF PERSON MAKING CHANGE

Do not extend notes this side of this line

STATION	B. S.	H. I.	F. S.	ELEV.		
15+938 16 R	5+52.45	78 42	6 2	7[illegible] 2		
29L			5 10	73 32		
					Rosecrans & Locust	
			6 8	7[illegible] 6	Gutter EECR	NE Cor
			5 91	72 51	Curb	
			6 35	72 07	Gutter NECR	" " "
			5 87	72 55	Curb	
BM #T443			5 84	72 58	BM T443 [illegible] 72 63 FB [illegible] Rosecrans [illegible] NE Cor [illegible] 14' N. of N[illegible] CR	

F B. 952 PG. 176 Job No. 1075 Division No. Notes Red. Plotted Profile
Survey of Pacific Ave ET AL Date Date No.
Survey by W A Miller Notes RBM 4-21-42 Notes Chkd. Checked X-Sec.
Indexed C. Johnson Date Date No.

Notes Ck'd by	Survey of PACIFIC AVE. ET AL
Map No.	W. O. 1075 Tape No. St'd °F
Office Work	Surveyed by W A Miller
Checked	Notes Miller Date 4-16-1942
Date	Indexed A. C. Johnson 9-17-42

F.B. 952 PG. 177

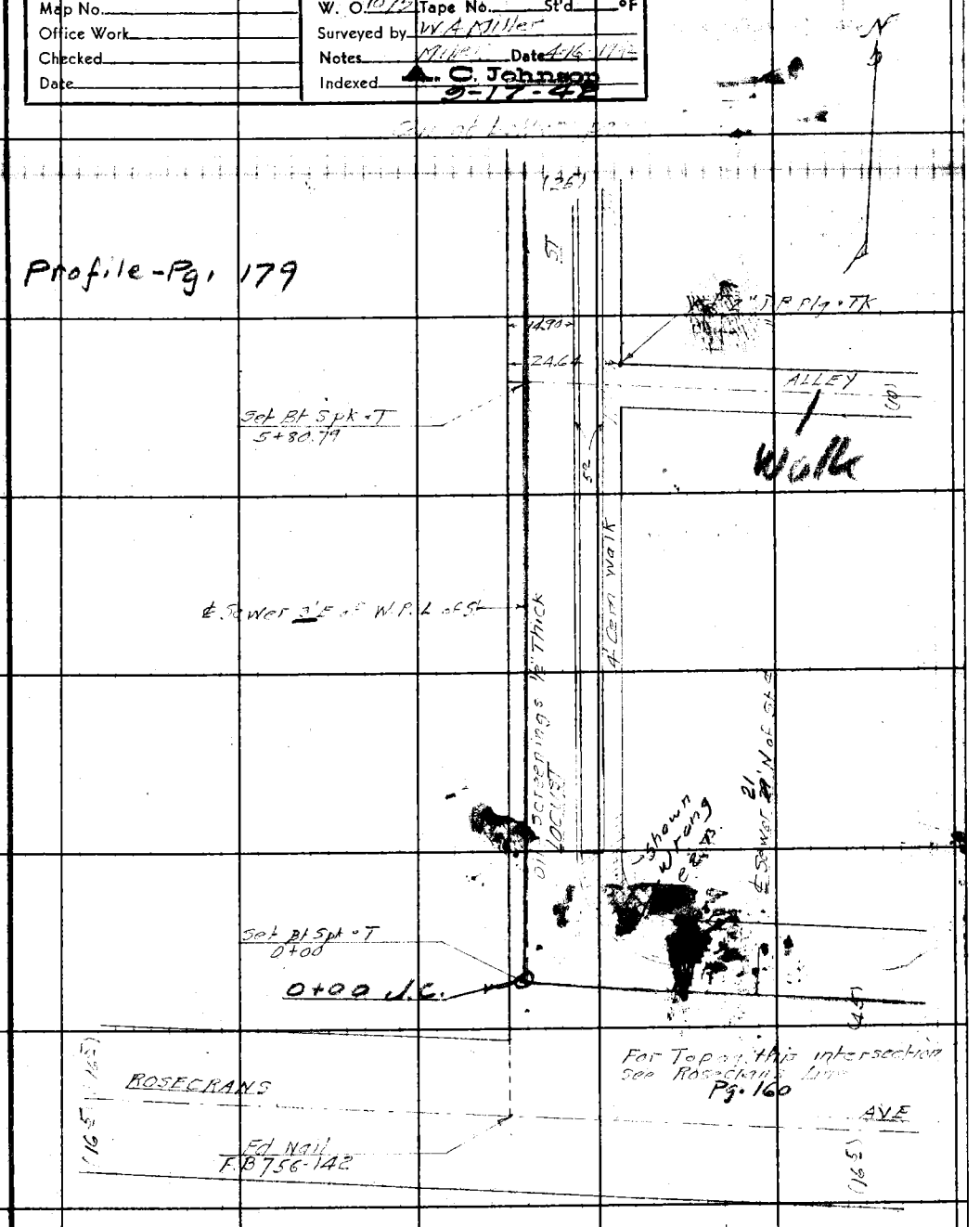

Note: Any Additions or Changes on This Sheet Must be Made or Circled in Red Ink With Date and Name of Person Making Change.

Do not extend notes this side of this line.

RETURN TO
LOS ANGELES COUNTY SURVEYOR
700 HALL OF RECORDS

FORM 247 BM 11-41

RETURN TO
LOS ANGELES COUNTY SURVEYOR
700 HALL OF RECORDS

Note: Any Additions or Changes on This Sheet Must be Made or Circled in Red Ink With Date and Name of Person Making Change.

Do not extend notes this side of this line.

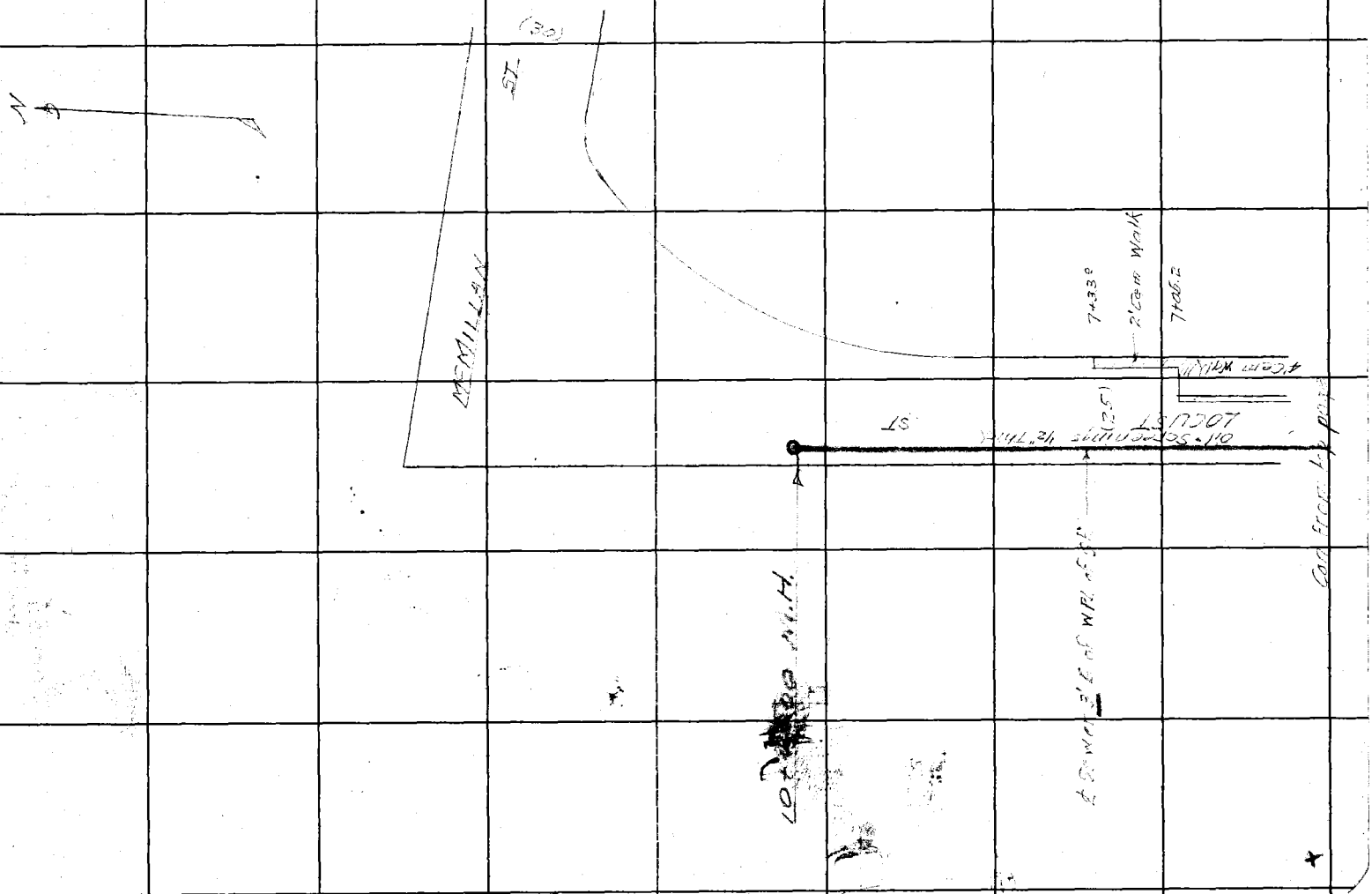

F.B. 952 PG. 178

Profile No. _____ Notes Red. _____ Date _____ Plotted _____ Date _____ Job No. _____ Division No. _____ Survey of _____

X-Sec. No. _____ Notes Chkd. W.I.G. Date 4-22-42 Checked _____ Date _____ Survey by _____ Map No. _____ Notes _____ Date _____ Indexed A. C. Johnson Date _____

FB. [illegible] PG. 179

NOTE: ANY ADDITIONS OR CHANGES ON THIS SHEET MUST BE MADE OR CIRCLED IN RED INK, WITH DATE AND NAME OF PERSON MAKING CHANGE

Do not extend notes this side of this line

PROFILE + CROSS SECTION
LOCUST AVE. FROM ROSECRANS
AVE TO [illegible] ST

TOPOG - Pg. 177

STATION	B.S.	H.I.	F.S.	ELEV.

PLEASE RETURN TO
LOS ANGELES COUNTY SURVEYOR
700 HALL OF RECORDS

FORM 307 2M 11-41

FORM 307 2M 11-41

PLEASE RETURN TO
LOS ANGELES COUNTY SURVEYOR
700 HALL OF RECORDS

NOTE: ANY ADDITIONS OR CHANGES ON THIS SHEET MUST BE MADE OR CIRCLED IN RED INK, WITH DATE AND NAME OF PERSON MAKING CHANGE

Do not extend notes this side of this line

STATION	B. S.	H. I.	F. S.	ELEV.		
BMT443	563	7824		72.613	BMT443 El 72.613 F.B. 716-16 N.I.Co. Bt Sw Cr Cb M'N	Rosecrans Ave. [illegible]
0+00			595	72.29	℄ Sewer	
0+50			595	72.29	" "	
1+00			589	72.35	" "	
1+50			577	72.47	" "	
2+00			575	72.49	" "	
2+50			55	72.7	" "	
3+00			544	72.70	" "	
12 R			575	72.49	Gutter	
			531	72.93	Curb	
22 R			510	73.14	PL	
3 L			52	73.0		
28 L			46	73.6		
3+50			541	72.[illegible]	℄ sewer	
4+00			535	72.89	" "	
4+50			535	72.[illegible]	" "	
5+00			547	72.77	" "	
TP	596	7880	540	72.84		
5+50			590	72.[illegible]	" "	
5+80.8			581	72.99	" " ℄ Alley	
6+00			582	72.98	" "	

F.B. 952 Pg. 180 Job No. 1070 Division No. Notes Red. Plotted Profile
Survey of Pacific Ave. Et Al Date Date No.
Survey by W.A. Miller Notes RLW 4-21-42 Notes Chkd. Checked X-Sec.
Indexed C. Johnson Date Date No.

FORM 307 2M 11-41

PLEASE RETURN TO
LOS ANGELES COUNTY SURVEYOR
700 HALL OF RECORDS

NOTE: ANY ADDITIONS OR CHANGES ON THIS SHEET MUST BE MADE OR CIRCLED IN RED INK, WITH DATE AND NAME OF PERSON MAKING CHANGE

Do not extend notes this side of this line

STATION	B. S.	H. I.	F. S.	ELEV.		
6+50		78 80	5 72	73 08	℄ sewer	
7+00			5 52	73 28	" "	
12 R			5 80	73 00	Gutter	
			5 42	73 38	Curb	
22 R			5 2	73 6	PL	
3 L			5 35	73 45		
6 L			4 7	74 1		
28 L			4 6	74 0		
7+00			5 [illegible]	73 [illegible]	℄ sewer	
8+00			5 4[illegible]	[illegible]	" "	
8+50			5 48	73 32	" "	
9+00			5 44	[illegible]	" "	
9+50			5 [illegible]	73 5	" "	
10+00			5 [illegible]	[illegible]	" "	
16 R			5 55	73 25	Gutter	
22 R			4 6	74 2		
3 L			4 [illegible]	74 6	PL	
6 L			5 [illegible]	73 8		
28 L			4 5	74 3		
			4 [illegible]	74 3		
10+50			5 2	73 6	℄ sewer proj	

Profile No. ____ Notes Red. ____ Plotted ____ Job No. [illegible] Division No. ____ F.B. 952 PG. 181

X-Sec. No. ____ Date ____ Date ____ Survey of [illegible]

Notes Chkd. ____ Checked ____ Survey by W B Miller Notes RLW Date 4-21-42

Date ____ Date ____ Map No. ____ Indexed C. Johnson Date ____

FORM 307 2M 11-41

PLEASE RETURN TO
LOS ANGELES COUNTY SURVEYOR
700 HALL OF RECORDS

NOTE: ANY ADDITIONS OR CHANGES ON THIS SHEET MUST BE MADE OR CIRCLED IN RED INK, WITH DATE AND NAME OF PERSON MAKING CHANGE

Do not extend notes this side of this line

STATION	B. S.	H. I.	F. S.	ELEV.		
11+00		78 80	45	74 3	℄ sewer [illegible]	
11+31.44			45	74 3	℄ sewer	
T.A.	5 45	79 1[illegible]	5 06	7[illegible]		
BMT 440			5 23	7[illegible] 96	BM. T440 El. 73.[illegible] FR 716.15 [illegible]	

F B. 952 PG. 182 Job No. 1025 Division No. Notes Red. Plotted Profile
Survey of [illegible] Date Date No.
Survey by W A [illegible] Notes [illegible] Notes Chkd. Checked X-Sec.
Indexed C. Johnson Date Date No.

Notes Ck'd by	Survey of PACIFIC AVE FT 41
Map No.	W. O. 1075 Tape No. St'd °F
Office Work	Surveyed by W.A. Miller
Checked	Notes Mud Date
Date	Indexed A. C. Johnson 9-17-42

F.B. 952 PG. 183



Note: Any Additions or Changes on This Sheet Must be Made or Circled in Red Ink With Date and Name of Person Making Change.

Do not extend notes this side of this line.

RETURN TO
LOS ANGELES COUNTY SURVEYOR
700 HALL OF RECORDS

FORM 247 5M 11-41

F.B. 152 PG. 184

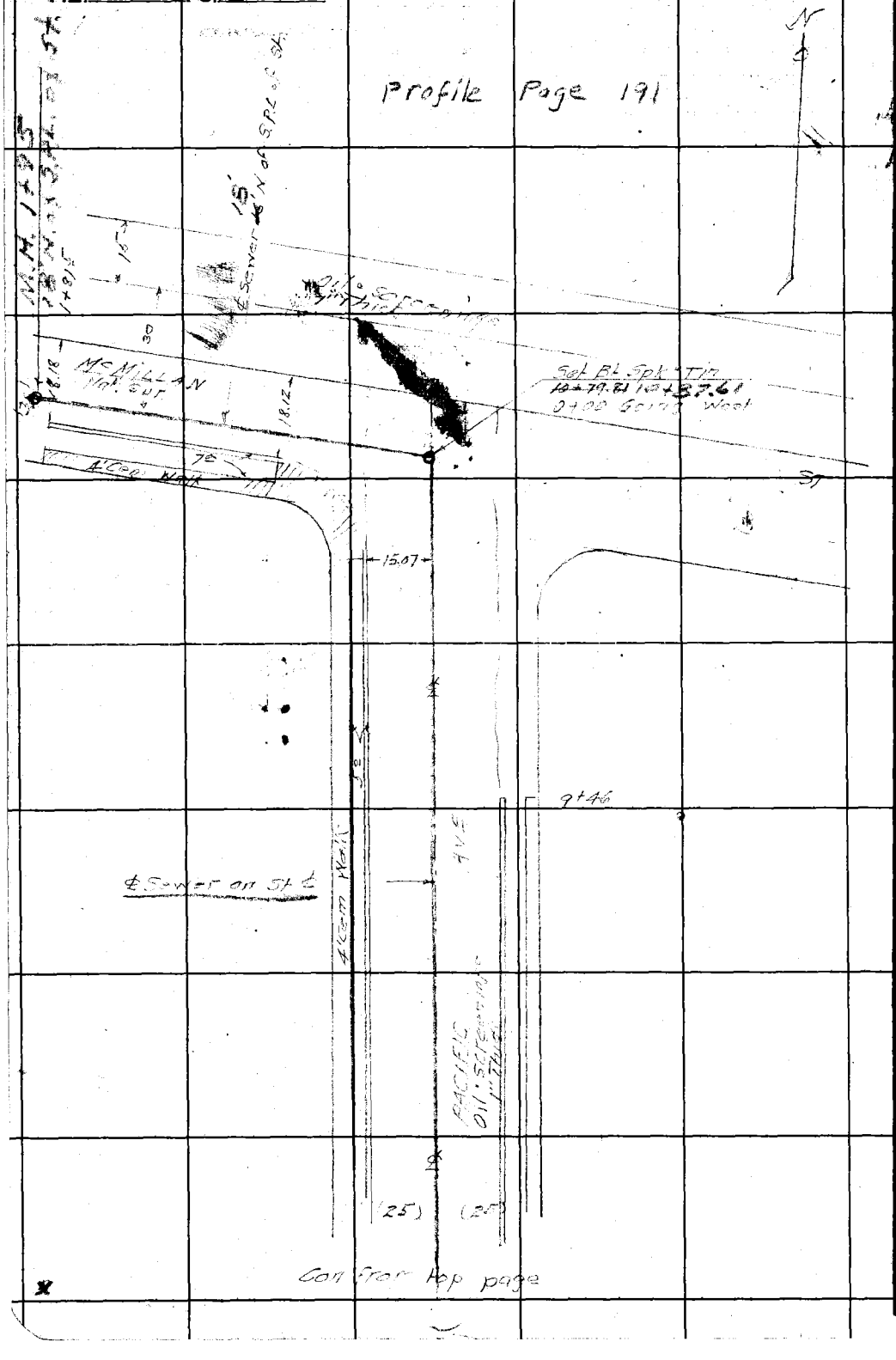

RETURN TO
LOS ANGELES COUNTY SURVEYOR
700 HALL OF RECORDS

Do not extend notes this side of this line.

Note: Any Additions or Changes on this Sheet Must be Made or Circled in Red Ink With Date and Name of Person Making Change.

Profile No. ____ Notes Red. ____ Date ____ Plotted ____ Date ____ Job No. [illegible] Division No. ____ Survey of ____

X-Sec. No. ____ Notes Chkd. ____ Date ____ Checked ____ Date ____ Survey by W A Miller Notes [illegible] Date 4-21-42

Map No. ____ Indexed C. Johnson Date ____

FB [illegible] Pg. 185

NOTE: ANY ADDITIONS OR CHANGES ON THIS SHEET MUST BE MADE OR CIRCLED IN RED INK, WITH DATE AND NAME OF PERSON MAKING CHANGE

Do not extend notes this side of this line

PROFILE + CROSS SECTIONS
PACIFIC AVE FROM ARCADIA AVE TO MACMILLAN ST
JN 1075

Topog. Page 183

STATION	B.S.	H.I.	F.S.	ELEV.

PLEASE RETURN TO
LOS ANGELES COUNTY SURVEYOR
700 HALL OF RECORDS

FORM 307 2M 11-41

FORM 307 2M 11-41

PLEASE RETURN TO
LOS ANGELES COUNTY SURVEYOR
700 HALL OF RECORDS

NOTE: ANY ADDITIONS OR CHANGES ON THIS SHEET MUST BE MADE OR CIRCLED IN RED INK, WITH DATE AND NAME OF PERSON MAKING CHANGE

Do not extend notes this side of this line

STATION	B. S.	H. I.	F. S.	ELEV.		
BM# K235	4 94	77 81		72 87 4	BM K235 [illegible]	
0+00			5 01	72 80	℄ St ℄ sewer	
0+50			5 25	72 56	" " " "	
1+00			5 06	72 75	" " " "	
1+50			5 00	72 81	" " " "	
2+00			5 01	72 80		
15R			5 06	72 75	Gutter	
			4 75	73 06	Curb	
25R			4 55	72 26	PL	
15L			5 41	72 40	Gutter	
			4 73	73 08	Curb	
25L			4 5	72 2	PL	
2+50			5 00	72 81	℄ St + ℄ sewer	
3+00			5 04	72 77	" " " "	
3+50			5 03	72 78	" " " "	
4+00			5 02	72 79	" " " "	
4+50			4 88	72 93	" " " "	
5+00			4 76	73 05		
15R			5 18	72 63	Gutter	
✗			4 51	72 30	Curb	
			4 3	72 5	PL	

F B. 952 PG. 186 Job No. 1025 Division No. Notes Red. Plotted Profile
Survey of Pacific Arc ET AL Date Date No.
Survey by W A Miller Notes R L W 4-21-42 Notes Chkd. C.V.C. Checked X-Sec.
Indexed C. Johnson Date Date 4-24-42 Date No.

Form 307 5M 5-39

PLEASE RETURN TO
LOS ANGELES COUNTY SURVEYOR
700 HALL OF RECORDS

NOTE: ANY ADDITIONS OR CHANGES ON THIS SHEET MUST BE MADE OR CIRCLED IN RED INK, WITH DATE AND NAME OF PERSON MAKING CHANGE

Do not extend notes this side of this line

STATION	B. S.	H. I.	F. S.	ELEV.		
5+00 15L		77 81	5 10	72 71	Gutter	
			4 51	73 30	Curb	
25L			4 25	73 5[illegible]	PL	
TP	5 05	78 07	4 79	73 02		
5+50			5 09	72 97	℄ St. ℄ Sewer	
5+80 94			5 [illegible]	73 0[illegible]	" " " "	℄ Alley
6+00			4 97	73 1[illegible]	" " " "	
6+50			4 89	73 17	" " " "	
7+00			4 95	73 12	" " " "	
15R			5 24	72 85	Gutter	
			4 [illegible]	73 5[illegible]	Curb	
7[illegible]R			4 2	73 9	PL	
15L			5 09	72 9[illegible]	Gutter	
			4 51	73 5[illegible]	Curb	
25L			4 3	73 8	PL	
7+50			4 84	73 23	℄ St. ℄ Sewer	
8+00			4 79	73 2[illegible]	" " " "	
8+50			4 69	73 38	" " " "	
[illegible]			4 6[illegible]	73 39	" " " "	
9+46			4 73	73 34	" " " "	

Profile No. ____ Notes Red. ____ Plotted ____ Job No. [illegible] Division No. ____ F B. ____ Pg. 187

X-Sec. No. ____ Date ____ Date ____ Survey of ____

Notes Chkd. C.K.C. Date 4-24-42 Checked ____ Date ____ Survey by [illegible] Notes [illegible] Date [illegible]

Map No. ____ Indexed A. C. Johnson Date ____

Form 307 5M 5-39

PLEASE RETURN TO
LOS ANGELES COUNTY SURVEYOR
700 HALL OF RECORDS

NOTE: ANY ADDITIONS OR CHANGES ON THIS SHEET MUST BE MADE OR CIRCLED IN RED INK, WITH DATE AND NAME OF PERSON MAKING CHANGE

Do not extend notes this side of this line

STATION	B. S.	H. I.	F. S.	ELEV.		
9+46 15R		78 07	4 64	73 43	Gutter	
			4 13	73 94	end Curb	
25R			4 00	74 0	PL	
15L			4 93	73 14	Gutter	
			4 22	73 85	[illegible]	
25L			4 1	74 0	PL	
TP	5 24	78 59	4 [illegible]	73 35		
10+[illegible]			5 06	73 53	℄ St ℄ Sewer	
10+50			5 11	73 48	" " " "	
10+63			4 93	73 66	" " " "	
15R			5 2	73 4		
25R			4 9	73 [illegible]	PL	
10+70			4 8	73 8	℄ St + ℄ Sewer	
15L			5 2	73 4		
25L			4 53	74 06	PL	
10+79.81			4 75	73 84	℄ int Sewers	
10+94			4 [illegible]	73 7	℄ sewer Proj	
					Pacific Ave +	Mc Millan St
			5 11	73 48	Gutter W ECR	SW Cor
			4 57	74 02	Curb	

F. B. 952 Pg. 188 Job No. 1033 Division No. Notes Red. Plotted Profile
Survey of Pacific Ave ST 4L Date Date No.
Survey by W A Miller Notes RLW 1-21-42 Notes Chkd. C.V.C. Checked X-Sec.
Index C. Johnson Date Date 4-24-42 Date No.

Form 307 5M 5-39

PLEASE RETURN TO
LOS ANGELES COUNTY SURVEYOR
700 HALL OF RECORDS

NOTE: ANY ADDITIONS OR CHANGES ON THIS SHEET MUST BE MADE OR CIRCLED IN RED INK, WITH DATE AND NAME OF PERSON MAKING CHANGE

Do not extend notes this side of this line

STATION	B. S.	H. I.	F. S.	ELEV.		
		78 59	5 20	73 39	Gutter [illegible]	SW Cor.
			4 63	73 96	Curb	
BMT439			4 57	74 02	BMT439 El [illegible] [illegible]	[illegible]

Profile No. ____ Notes Red. ____ Plotted ____ Job No. ____ Division No. ____

X-Sec. No. ____ Date ____ Date ____ Survey of ____

Notes Chkd. C.V.C. Date 4-24-42 Checked ____ Date ____ Survey by W. R. Miller Notes ____ Date ____

Map No. ____ Indexed C. Johnson Date ____

F B. PG. 189

F.B. 952 Pg. 190 | Job No. 1075 | Division No. | Notes Red. | Plotted | Profile

Survey of PACIFIC AVE ET AL | Date | Date | No.

Survey by W A Miller | Notes R L W Apr 1942 | Notes Chkd. | Checked | X-Sec.

Indexed A. C. Johnson | Date | Date | Date | No.

STATION	B. S.	H. I.	F. S.	ELEV.

Form 307 5M 5-39

PLEASE RETURN TO
LOS ANGELES COUNTY SURVEYOR
700 HALL OF RECORDS

Do not extend notes this side of this line

NOTE: ANY ADDITIONS OR CHANGES ON THIS SHEET MUST BE MADE OR CIRCLED IN RED INK, WITH DATE AND NAME OF PERSON MAKING CHANGE

Profile No.	Notes Red.	Plotted	Job No.	Division No.	F. B. PG. 191
	Date	Date	Survey of		
X-Sec. No.	Notes Chkd.	Checked	Survey by	Notes	Date
	Date	Date	Map No.	Indexed C. Johnson	Date 9-17-42

NOTE: ANY ADDITIONS OR CHANGES ON THIS SHEET MUST BE MADE OR CIRCLED IN RED INK, WITH DATE AND NAME OF PERSON MAKING CHANGE

Do not extend notes this side of this line

PROFILE & CROSS SECTIONS
McMILLAN ST. FROM PACIFIC
AVE. TO LINCOLN ST.
JN 1073

Topog. Page 184

STATION	B. S.	H. I.	F. S.	ELEV.

PLEASE RETURN TO
LOS ANGELES COUNTY SURVEYOR
700 HALL OF RECORDS

Form 307 5M 10-37

Form 307 5M 10-37

PLEASE RETURN TO
LOS ANGELES COUNTY SURVEYOR
700 HALL OF RECORDS

NOTE: ANY ADDITIONS OR CHANGES ON THIS SHEET MUST BE MADE OR CIRCLED IN RED INK, WITH DATE AND NAME OF PERSON MAKING CHANGE

Do not extend notes this side of this line

STATION	B. S.	H. I.	F. S.	ELEV.		
BM T 439	5 135	79.15		74 017	[illegible]	
0+00			5 31	73 84	℄ Sewer	
0+25			5 60	[illegible] 55	℄ "	
13R			5 1	[illegible]		
30R			5 0	7[illegible]	Sedge Pavmt.	
45R			5 49	7[illegible]	N " "	
0+50			5 6	7[illegible] 5	℄ Sewer	
1+00			5 6	7[illegible]	" "	
[illegible]			5 3	[illegible]		
3[illegible]			4 [illegible]	7[illegible] 23	Sedge Pavmt	
4[illegible]			5 [illegible]	7[illegible]	N " "	
4 L			5 76	7[illegible] 39	Gutter	
			5 16	7[illegible] 99	Curb	
[illegible]			[illegible]	7[illegible] 15	PL	
1+50			[illegible]	73 5		
1+81			5 7	73 4	℄ Sewer Pre[illegible]	
4 L			5 7	73 4	Gutter	
			5 1	7[illegible] 0	2nd curb	
1[illegible] L			5 22	7[illegible] 93	PL	
2+00			[illegible]	7[illegible] 5		
13R			4 8	7[illegible] 3		
[illegible]			[illegible]	7[illegible] 1		

F. B. [illegible] Pg. 192 | Job No. 1075 | Division No. | Notes Red. | Plotted | Profile
Survey of [illegible] Ave ET AL | Date | Date | No.
Survey by W A Miller | Notes RLW 4-21-42 | Notes Chkd. C.V.C. | Checked | X-Sec.
Indexed A. C. Johnson | Date | Date 4-24-42 | Date | No.

Profile No. _____ Notes Red. _____ Date _____ Plotted _____ Date _____ Job No. [illegible] Division No. _____ F B. [illegible] Pg. 193

X-Sec. No. _____ Notes Chkd. C.V.C. Date 4-24-42 Checked _____ Date _____ Survey of [illegible] Survey by W A [illegible] Notes RDW Date 4-21-42 Map No. _____ Indexed C. Johnson Date _____

Form 307 5M 5-39

PLEASE RETURN TO
LOS ANGELES COUNTY SURVEYOR
700 HALL OF RECORDS

NOTE: ANY ADDITIONS OR CHANGES ON THIS SHEET MUST BE MADE OR CIRCLED IN RED INK, WITH DATE AND NAME OF PERSON MAKING CHANGE

Do not extend notes this side of this line

STATION	B. S.	H. I.	F. S.	ELEV.	
2400 42		[illegible]	5 7	73 4	
16 L			5 2	73 ?	
BMT 440			5.205	3 445	[illegible]

F.B. 952 Pg. 194 | Job No. 1075 | Division No. | Notes Red. | Plotted | Profile

Survey of PACIFIC AVE ET AL | Date | Date | No.

Survey by W. A. [illegible] | Notes RLW APR 1942 | Notes Chkd. | Checked | X-Sec.

Indexed A. C. Johnson | Date | Date | Date | No.

STATION	B. S.	H. I.	F. S.	ELEV.

Form 307 5M 5-39

PLEASE RETURN TO
LOS ANGELES COUNTY SURVEYOR
700 HALL OF RECORDS

Do not extend notes this side of this line

NOTE: ANY ADDITIONS OR CHANGES ON THIS SHEET MUST BE MADE OR CIRCLED IN RED INK, WITH DATE AND NAME OF PERSON MAKING CHANGE

Notes Ck'd by
Map No.
Office Work
Checked
Date

Survey of PACIFIC AVE ET AL
W. O. 175 Tape No. St'd °F
Surveyed by W.A. Miller
Notes Miller Date Apr. 1942
Indexed A. C. Johnson 9-17-42

F.B. 95L PG. 195

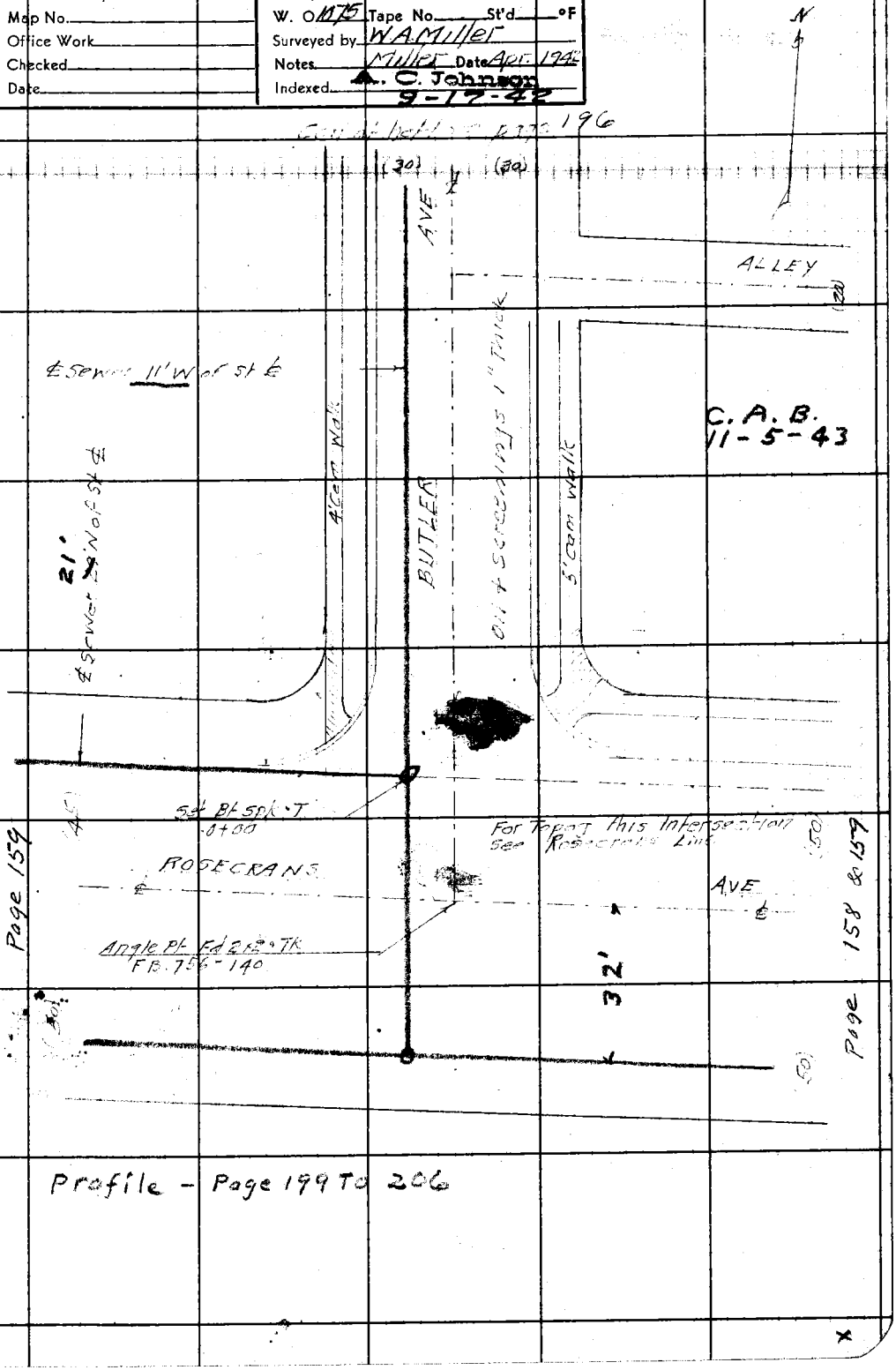

Profile - Page 199 To 206

Note: Any Additions or Changes on This Sheet Must be Made or Circled in Red Ink With Date and Name of Person Making Change.

Do not extend notes this side of this line.

RETURN TO
LOS ANGELES COUNTY SURVEYOR
700 HALL OF RECORDS

FORM 247 BM 11-41

F.B. 952 PG. 196

Con at bottom page 197

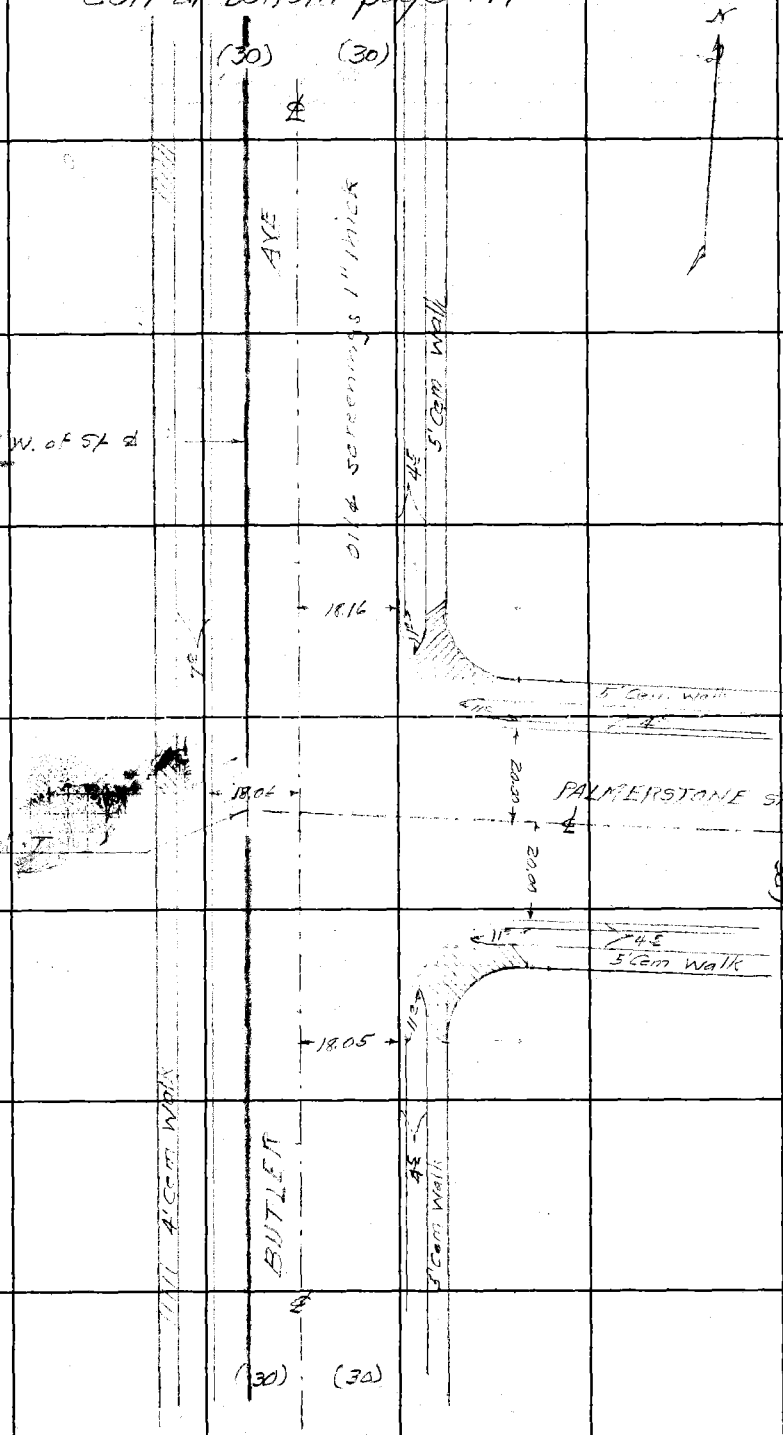

Con from top page 195

RETURN TO
LOS ANGELES COUNTY SURVEYOR
700 HALL OF RECORDS
Do not extend notes this side of this line.

Note: Any Additions or Changes on This Sheet Must be Made or Circled in Red Ink With Date and Name of Person Making Change.

Notes Ck'd by	Survey of PACIFIC AVE ET AL
Map No.	W. O. 1075 Tape No. St'd. °F
Office Work	Surveyed by W.A. Miller
Checked	Notes Miller Date Apr 1942
Date	Indexed A. C. Johnson

F.B. 752 PG. 197

con at bottom page 198

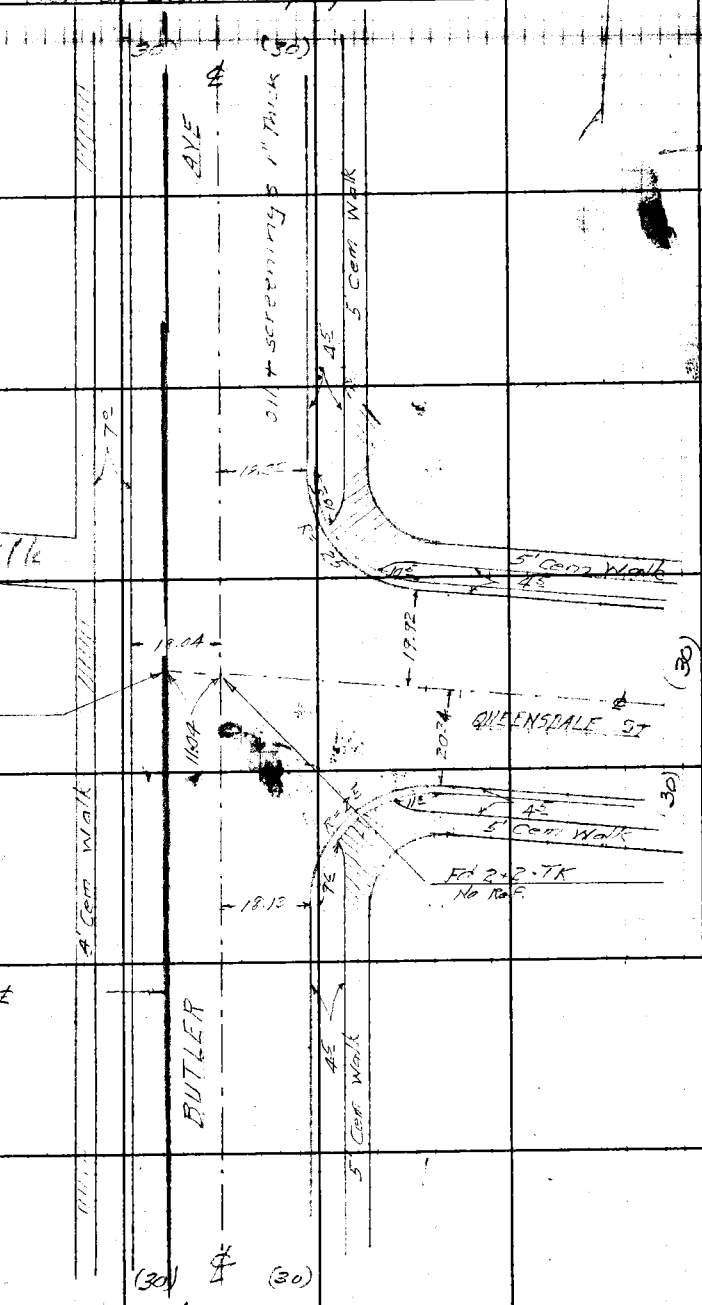

Con from top page 196

Note: Any Additions or Changes on This Sheet Must be Made or Circled in Red Ink With Date and Name of Person Making Change.

Do not extend notes this side of this line.

RETURN TO
LOS ANGELES COUNTY SURVEYOR
700 HALL OF RECORDS

FORM 247 BM 11-41

F.B. 752 PG. 198

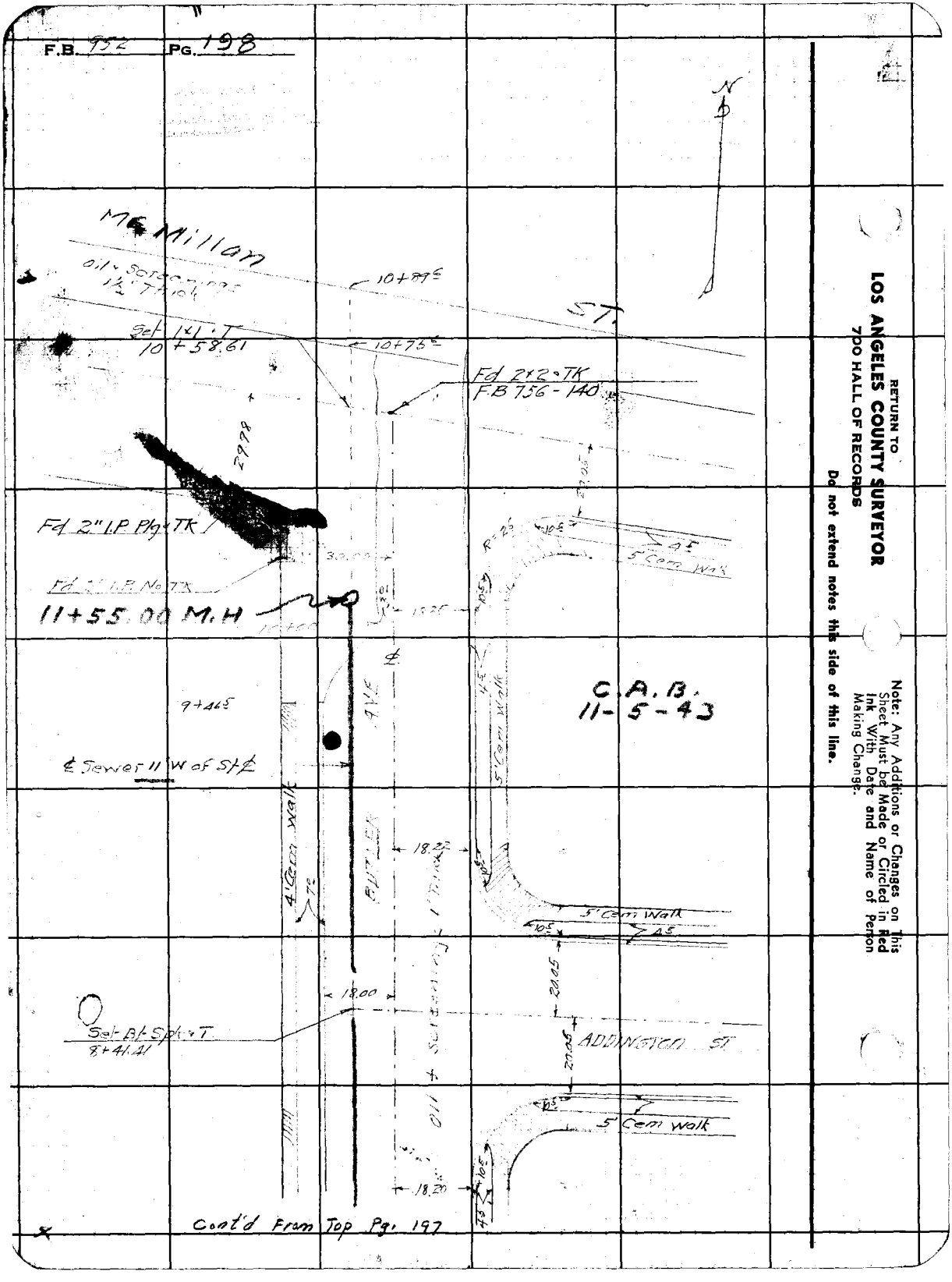

RETURN TO
LOS ANGELES COUNTY SURVEYOR
700 HALL OF RECORDS
Do not extend notes this side of this line.

Note: Any Additions or Changes on This Sheet Must be Made or Circled in Red Ink With Date and Name of Person Making Change.

Profile No. ____ Notes Red. ____ Plotted ____ Job No. ____ Division No. ____ F B. ____ Pg. 199

X-Sec. No. ____ Date ____ Date ____ Survey of ____

Notes Chkd. ____ Checked ____ Survey by ____ Notes ____ Date ____

Date ____ Date ____ Map No. ____ Indexed A. C. Johnson Date ____

NOTE: ANY ADDITIONS OR CHANGES ON THIS SHEET MUST BE MADE OR CIRCLED IN RED INK, WITH DATE AND NAME OF PERSON MAKING CHANGE

Do not extend notes this side of this line

PROFILE & CROSS SECTIONS
BUTLER AVE FROM ROSECRANS
AVE TO McMILLAN ST.
JN 1075

Miller
Willey
Walterville
Lan [illegible]

Topog: Page 195 to 198

STATION	B. S.	H. I.	F. S.	ELEV.

PLEASE RETURN TO
LOS ANGELES COUNTY SURVEYOR
700 HALL OF RECORDS

Form 307 5M 5-39

Form 307 5M 5-39

PLEASE RETURN TO
LOS ANGELES COUNTY SURVEYOR
700 HALL OF RECORDS

NOTE: ANY ADDITIONS OR CHANGES ON THIS SHEET MUST BE MADE OR CIRCLED IN RED INK, WITH DATE AND NAME OF PERSON MAKING CHANGE

Do not extend notes this side of this line

STATION	B. S.	H. I.	F. S.	ELEV.	
BM K23	5 20	78 63	[illegible]	[illegible]	[illegible]
0+00	0+58		4 [illegible]	[illegible]	℄ sewer
0+50	1+08		5 02	[illegible]	
1+00	1+58		4 79	[illegible]	" "
1+21	1+79		[illegible]	[illegible]	" "
11 R			4 64	[illegible]	℄ st
29 R			5 47	[illegible]	Gutter
			4 98	[illegible]	Curb
41 R			4 76	[illegible]	PL
7 L			5 [illegible]	[illegible]	Gutter
			4 [illegible]	[illegible]	Curb
18 L			4 55	[illegible]	PL
1+41	1+99		4 64	[illegible]	℄ sewer
11 R			4 66	[illegible]	℄ st
29 R			5 38	[illegible]	Gutter
			4 [illegible]	[illegible]	Curb
41 R			4 67	[illegible]	PL
7 L			5 09	[illegible]	Gutter
			4 81	[illegible]	Curb
18 L			4 50	[illegible]	PL

F.B. [illegible] PG. 200 Job No. 1075 Division No. _____ Notes Red. _____ Plotted _____ Profile
Survey of Pacific Ave ET AL Date _____ Date _____ No. _____
Survey by W.A. Miller Notes R.L.W. 4-21-42 Notes Chkd. C.V.C. Checked _____ X-Sec.
Indexed A. C. Johnson Date _____ Date 4-24-42 Date _____ No. _____

Form 307 5M 5-39

PLEASE RETURN TO
LOS ANGELES COUNTY SURVEYOR
700 HALL OF RECORDS

NOTE: ANY ADDITIONS OR CHANGES ON THIS SHEET MUST BE MADE OR CIRCLED IN RED INK, WITH DATE AND NAME OF PERSON MAKING CHANGE

Do not extend notes this side of this line

STATION	B. S.	H. I.	F. S.	ELEV.		
		78 63			Butter + Alley	
			5 25	73 38	Gutter NECR	NE Cor
			4 98	73 65	Curb	
			5 16	73 47	Gutter EECR	NE Cor.
			4 90	73 73	Curb	
			4 73	73 90	Curb + PL	" "
			5 44	73 19	Gutter SECR	SE Cor
			4 97	73 66	Curb	
			5 09	73 54	Gutter EECR	" " "
			4 89	73 74	Curb	
			4 76	73 87	Curb + PL	" "
1+50	2+08		4 71	73 92	℄ sewer	
2+00	2+58		4 78	73 85	" "	
2+51.05	3+09.05		4 70	73 93	" "	
7 R			4 55	74 08	℄ st	
29 R			5 10	73 53	"	
41 R			4 68	73 95		
7 L			4 97	73 66	Gutter	
			4 58	74 05	Curb	
18 L			4 43	74 20	PL	
2+81.05	3+39.05		4 73	73 90	℄ sewer ℄ Palmerstone Prod	

Profile No. ____ Notes Red. ____ Plotted ____ Job No. 1075 Division No. ____ F B 752 PG. 201

X-Sec. No. ____ Date ____ Date ____ Survey of ____

Notes Chkd. C.V.C. Date 4-24-42 Checked ____ Survey by W A Miller Notes KLW Date 4-21-42

Date ____ Date ____ Map No. ____ Indexed C. Johnson Date ____

Form 307 5M 5-39

PLEASE RETURN TO
LOS ANGELES COUNTY SURVEYOR
700 HALL OF RECORDS

NOTE: ANY ADDITIONS OR CHANGES ON THIS SHEET MUST BE MADE OR CIRCLED IN RED INK, WITH DATE AND NAME OF PERSON MAKING CHANGE

Do not extend notes this side of this line

STATION	B. S.	H. I.	F. S.	ELEV.		
3+00	3+58	78 63	4 69	73 94	℄ sewer	
3+11 05	3+69.05		4 65	73 98	" "	
7R			4 50	74 13	℄ st.	
29R			5 02	73 61		
41R			4.34	74 29	PL	
7L			5 09	73 54	Gutter	
			4 52	74 11	Curb	
18L			4 40	74 23	PL	
					Butler Ave + Palmerstone St	
			5 14	73 49	Gutter NECR	NE Cor
			4 50	74 13	Curb	
			5 13	73 50	Gutter EECR	" "
			4 51	74 12	Curb	
			5 47	73 16	Gutter EECR	SE. Cor
			4 79	73 84	Curb	
			5 33	73 30	Gutter S " " "	" " "
			4 81	73 82	Curb	
3+50	4+08		4 67	73 95	℄ sewer	
4+00 (TP)	4+58 5 03	79 13	4 53	74.10	" "	
4+50	5+08		5 03	74 10	" "	
5+00	5+58		4 94	74 19	" "	

F.B. 952 Pg. 202 Job No. 1075 Division No. Notes Red. Plotted Profile
Survey of Pacific Ave ETAL Date Date No.
Survey by W A Miller Notes R G W 4-21-42 Notes Chkd. Checked X-Sec.
Indexed A. C. Johnson Date Date 4-24-42 Date No.

FORM 307 2M 11-41

PLEASE RETURN TO
LOS ANGELES COUNTY SURVEYOR
700 HALL OF RECORDS

NOTE: ANY ADDITIONS OR CHANGES ON THIS SHEET MUST BE MADE OR CIRCLED IN RED INK, WITH DATE AND NAME OF PERSON MAKING CHANGE

Do not extend notes this side of this line

STATION	B. S.	H. I.	F. S.	ELEV.		
5+31.28	5+89.28	79 13	4 92	74 21	℄ Sewer PL	
11R			4 83	74 ~~5~~ 3 0	℄ St.	
29R			5 24	73 89		
41R			4 64	74 49	PL	
7L			5 16	73 97	Gutter	
			4 71	74 42	Curb	
19L			4 5	74 ~~5~~ 6	PL	
5+61.28	6+19.28		4 98	74 15	℄ Sewer	
5+91 28	6+49.28		4 96	74 17	" "	
11R			4 89	74 24	℄ St	
29R			5 18	73 95		
41R			4 41	74 72	PL	
7L			5 20	73 93	Gutter	
			4 65	74 48	Curb	
19L			4 4	74 7	PL	
					Butler Ave	+ Queensdale St
			5 21	73 92	Gutter N ECR	NE Cor
			4 55	74 58	Curb	
			5 32	73 81	Gutter E " " "	" " "
			4 59	74 54	Curb	

Profile No. ____ Notes Red. ____ Plotted ____ Job No. 1675 Division No. ____ F.B. 752 Pg. 203
X-Sec. No. ____ Date ____ Date ____ Survey of Butler Ave E + Al.
Notes Chkd. C.V.C. Checked ____ Survey by W. Hammer Notes PLW Date 4-22-42
Date 4-24-42 Date ____ Map No. ____ Indexed C. Johnson Date ____

FORM 307 2M 11-41

PLEASE RETURN TO
LOS ANGELES COUNTY SURVEYOR
700 HALL OF RECORDS

NOTE: ANY ADDITIONS OR CHANGES ON THIS SHEET MUST BE MADE OR CIRCLED IN RED INK, WITH DATE AND NAME OF PERSON MAKING CHANGE

Do not extend notes this side of this line

STATION	B. S.	H. I.	F. S.	ELEV.		
		79 13	5 49	73 64	Gutter E E CR	S E Cor
			4 79	74 34	Curb	
			5 37	73 76	Gutter S " " "	" " "
			4 80	74 33	Curb	
6+00	6+58		4 97	74 16	℄ sewer	
6+50	7+08		4 94	74 19	" "	
7+00 (TP)	7+58 5 13	79 36	4 90	74 23	" "	
7+50	8+08		5 09	74 27	" "	
8+00	8+58		5 02	74 34	" "	
8+11.41	8+69.41		5 06	74 30	" "	
11 R			4 80	74 56	℄ St.	
29 R			5 03	74 33		
41 R			4 36	75 00	PL	
7 L			5 52	73 84	Gutter	
			4 94	74 42	curb	
19 L			4 72	74 64	PL	
8+41.41	8+99.41		5 05	74 31	℄ sewer	
8+71.41	9+29.41		4 91	74 45	PL	
11 R			4 59	74 77	℄ St	
29 R			4 91	74 45	"	
41 R			4 09	75 27	PL	

F B. 752 Pg. 204 Job No. 1075 Division No. Notes Red. Plotted Profile
Survey of Pacific Ave ET AL Date Date No.
Survey by W. A. Miller Notes RLW 4-22-42 Notes Chkd. C.V.C. Checked X-Sec.
Indexed A. C. Johnson Date 4-24-42 Date No.

FORM 307 2M 11-41

PLEASE RETURN TO
LOS ANGELES COUNTY SURVEYOR
700 HALL OF RECORDS

NOTE: ANY ADDITIONS OR CHANGES ON THIS SHEET MUST BE MADE OR CIRCLED IN RED INK, WITH DATE AND NAME OF PERSON MAKING CHANGE

Do not extend notes this side of this line

STATION	B. S.	H. I.	F. S.	ELEV.		
8+71.41 7L	9+29.41	79 36	5 53	73 83	Gutter	
			5 00	74 36	Curb	
19L			48	74 6	PL	
					Butler Ave + Addington	
			4 91	74 45	Gutter N ECR	NECor
			4 30	75 06	Curb	
			5 00	74 36	Gutter E " " "	" " "
			4 28	75 08	Curb	
			5 39	73 97	Gutter	
			4 54	74 82	Curb E ECR	SECor
			5 11	74 25	Gutter S " " "	" " "
			4 56	74 80	Curb	
9+00	9+58		5 05	74 31	℄ sewer	
9+45.5	10+04.5		4 82	74 54	℄ sewer	
7 L			5 50	73 8[illegible]	Gutter	
			5 06	74 3[illegible]	Curb [illegible]	
10+00	10+58		5 09	74 27	℄ sewer	
10+28.6	10+86.6		5 3	74 1	" "	
11 R			5 03	74 33	℄ st.	
29 R			5 16	74 20		
41 R			4 75	74 61	PL prod	

Profile No. ____ Notes Red. ____ Plotted ____ Job No. 1075 Division No. ____ F.B. 95 Pg 205
Date ____ Date ____ Survey of Dan. Co. Div. Ft. 87
X-Sec. No. ____ Notes Chkd. C.V.C. Checked ____ Survey by W. A. Miller Notes [illegible] Date [illegible]
Date 4-24-42 Date ____ Map No. ____ Indexed C. Johnson Date ____

FORM 307 2M 11-41

PLEASE RETURN TO
LOS ANGELES COUNTY SURVEYOR
700 HALL OF RECORDS

NOTE: ANY ADDITIONS OR CHANGES ON THIS SHEET MUST BE MADE OR CIRCLED IN RED INK, WITH DATE AND NAME OF PERSON MAKING CHANGE

Do not extend notes this side of this line

STATION	B. S.	H. I.	F. S.	ELEV.		
10+30.6	10+88.6	79 36	5 35	74 01	℄ sewer	
7L			4 7	74 9		
19L			5 0	74 4	PL	
10+58.6	11+16.6		5 0	74 4	℄ sewer Prod	
10+75.6	11+33.6		4 80	74 56	S. [illegible] Permit McMillan	
10+89.6	11+47.6		5 12	74 [illegible]	N " " "	
					Butler Ave + McMillan St	
			5 55	73 [illegible]	Butler E.B.C.R. SE Cor	
			4 87	[illegible]	Curb	
			5 3[illegible]	73 [illegible]	Gutter S " " " " "	
			[illegible]	7[illegible] 47	[illegible]	
BM #T 438			4 86	7[illegible] 5[illegible]	BM #T 438 El. 74.505 [illegible] Butler Ave + McMillan St SE Cor Bt Spk in Ct. 10' [illegible] Sand C.R.	

F.B. 952 PG. 206 Job No. 1075 Division No. Notes Red. Plotted Profile
Survey of Pacific Ave ET AL Date Date No.
Survey by W.B. Miller Notes RLW 4-22-42 Notes Chkd. C.W.C. Checked X-Sec.
Index C. Johnson Date Date 4-24-42 Date No.

Notes Ck'd by	Survey of PACIFIC AVE IT A1	F.B. 152	PG. 207
Map No.	W. O. 1075 Tape No. St'd °F		
Office Work	Surveyed by W.A. Miller		
Checked	Notes Miller Date Apr 1942		
Date	Indexed A. C. Johnson 5-17-42		

Con at bottom page

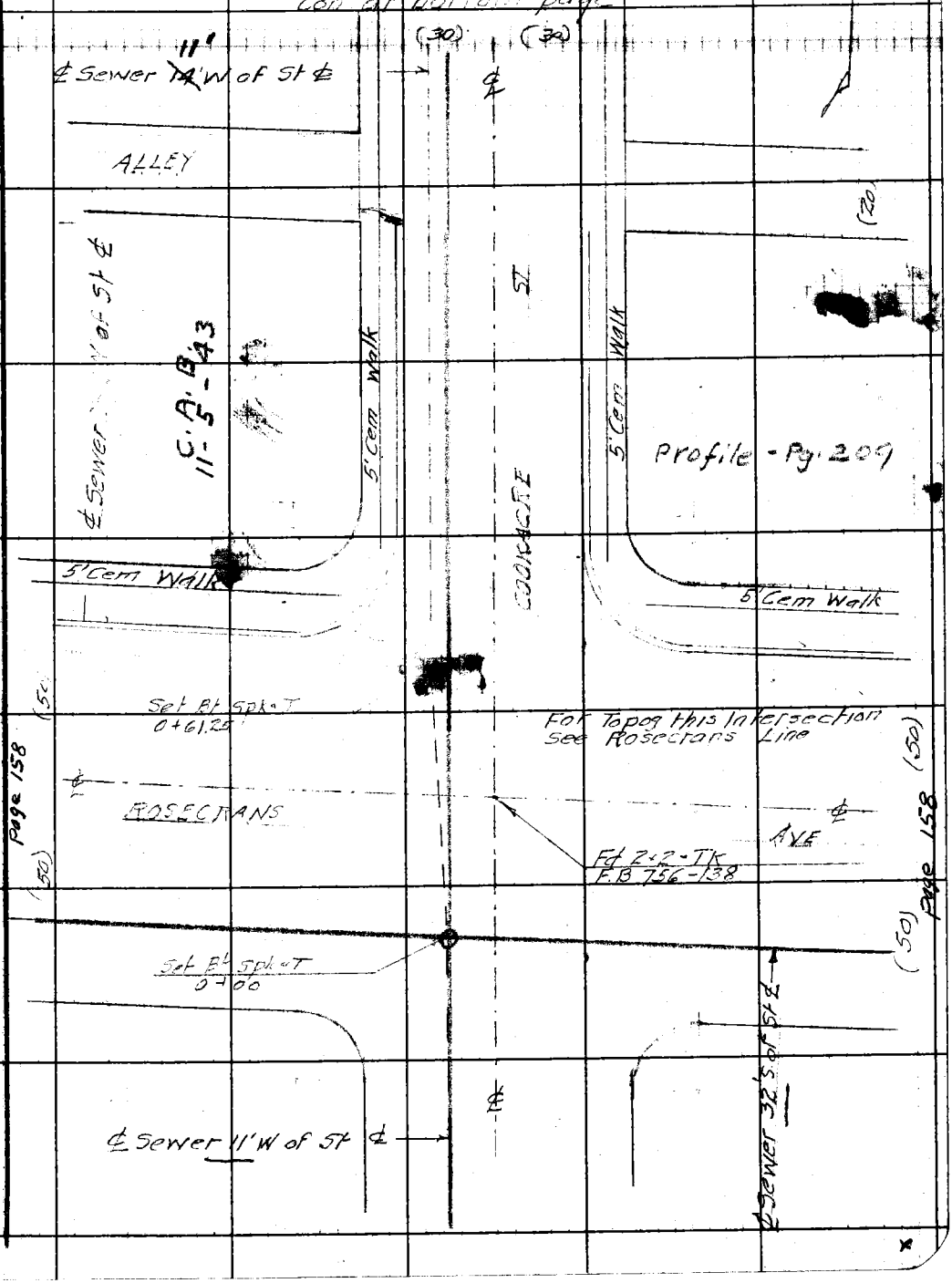

Note: Any Additions or Changes on This Sheet Must be Made or Circled in Red Ink With Date and Name of Person Making Change.

Do not extend notes this side of this line.

RETURN TO
LOS ANGELES COUNTY SURVEYOR
700 HALL OF RECORDS

FORM 247 RM 11-41

F.B. 952 PG. 208

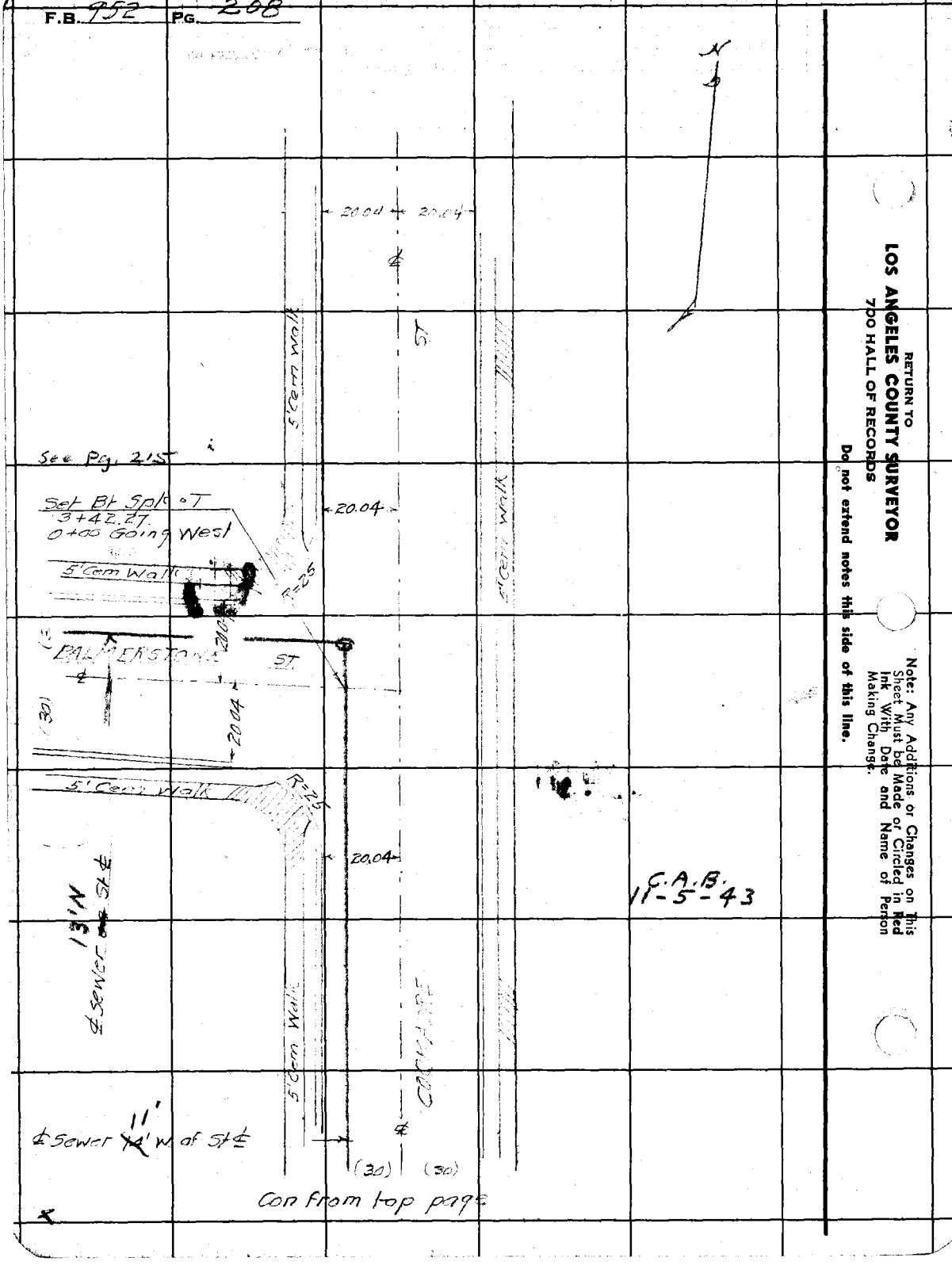

RETURN TO
LOS ANGELES COUNTY SURVEYOR
700 HALL OF RECORDS

Do not extend notes this side of this line.

Note: Any Additions or Changes on This Sheet Must be Made or Circled in Red Ink With Date and Name of Person Making Change.

Profile No. ____ Notes Red. ____ Plotted ____ Job No. 1075 Division No. ____ F.B. 75 Pg. 209

Date ____ Date ____ Survey of [illegible]

X-Sec. No. ____ Notes Chkd. ____ Checked ____ Survey by W. A. Miller Notes R.L.W. Date 4-22-42

Date ____ Date ____ Map No. ____ Indexed C. Johnson Date ____

NOTE: ANY ADDITIONS OR CHANGES ON THIS SHEET MUST BE MADE OR CIRCLED IN RED INK, WITH DATE AND NAME OF PERSON MAKING CHANGE

Do not extend notes this side of this line

PROFILE + CROSS SECTIONS
COOKACRE ST FROM ROSECRANS
TO PALMER STONE ST.
JN 1075

Miller
Willey
Wallace
Langan

Topog. - Pg 207

STATION	B.S.	H.I.	F.S.	ELEV.

PLEASE RETURN TO
LOS ANGELES COUNTY SURVEYOR
700 HALL OF RECORDS

FORM 307 2M 11-41

FORM 307 2M 11-41

PLEASE RETURN TO
LOS ANGELES COUNTY SURVEYOR
700 HALL OF RECORDS

NOTE: ANY ADDITIONS OR CHANGES ON THIS SHEET MUST BE MADE OR CIRCLED IN RED INK, WITH DATE AND NAME OF PERSON MAKING CHANGE

Do not extend notes this side of this line

STATION	B. S.	H. I.	F. S.	ELEV.		
B.M. T.A.31	5 02	76 99		71 972	B.M. T.A.31 El. 71.97 F.B. 716.13 Rosecrans Ave & Cookacre St N.E. Cor. B-Sq in cb 9' N of N end of	
0+00			5 52	71 47	℄ sewer	
0+50			5 66	71 33	" "	
0+61.25			5 69	71 30	" "	
1+00			5 16	71 83	" "	
1+50			5 05	71 94	" "	
1+81.5			5 03	72 96	" "	
14R			4 73	72 26	℄ St.	
34R			5 36	71 63	Gutter	
44R			4 3	72 7	PL	
6L			5 25	71 74	Gutter	
16L			4 8	72 2	PL	
2+01.5			4 96	72 03	℄ sewer	
14R			4 70	72 29	℄ St	
34R			5 20	71 79	Gutter	
44R			4 5	72 5	PL	
6L			5 3	71 7	Gutter	
16L			4 5	72 6	PL	
					Cookacre St + Alley	
			5 31	71 68	Gutter NECR	NW Cor
			4 71	72 28	Curb	

F.B. 953 PG. 210 Job No. 1075 Division No. Notes Red. Plotted Profile
Survey of Pacific Ave ET AL Date Date No.
Survey by W A Miller Notes RLW 4-22-42 Notes Chkd. C.V.C. Checked X-Sec.
Indexed C. Johnson Date Date 4-24-42 Date No.

FORM 307 2M 11-41

PLEASE RETURN TO
LOS ANGELES COUNTY [redacted]VEYOR
700 HALL OF RECORDS

NOTE: ANY ADDITIONS OR CHANGES ON THIS SHEET MUST BE MADE OR CIRCLED IN RED INK, WITH DATE AND NAME OF PERSON MAKING CHANGE

Do not extend notes this side of this line

STATION	B. S.	H. I.	F. S.	ELEV.		
					Cookacre & Alley	
		76 99			No Gutter	
			462	7237	Curb WECR	N W Cor
			447	7252	Curb at PL	
			536	7263	Gutter SECR	SW Cor.
			480	7219	Curb	
			494	7205	Gutter W " " "	" " "
			475	7224	Curb	
			463	7236	Curb at PL	
			540	7159	Gutter SECR	SE Cor.
			492	7207	Curb	
			496	7203	Gutter EECR	SE Cor
			471	7228	Curb at PL	
			535	7164	Gutter NECR	NE Cor.
			485	7214	Curb	
			484	7215	Gutter EECR	" " "
			462	7237	Curb at PL	
2+50			497	7202	℄ sewer	
3+00			487	7212	" "	
3+12.27			483	7216	" "	
14 R			444	7255	℄ St	
34 R			525	7174	Gutter	

Profile No. ____ Notes Red. ____ Plotted ____ Job No. [illegible] Division No. ____ F B. [illegible] Pg 211
Date ____ Date ____ Survey of [illegible]
X-Sec. No. ____ Notes Chkd. C.V.C. Date 4-24-42 Checked ____ Date ____ Survey by Willey Notes RLW Date 4-22-42
Map No. ____ Indexed A. C. Johnson Date ____

FORM 307 2M 11-41

PLEASE RETURN TO
LOS ANGELES COUNTY SURVEYOR
700 HALL OF RECORDS

NOTE: ANY ADDITIONS OR CHANGES ON THIS SHEET MUST BE MADE OR CIRCLED IN RED INK, WITH DATE AND NAME OF PERSON MAKING CHANGE

Do not extend notes this side of this line

STATION	B. S.	H. I.	F. S.	ELEV.		
3+12,27 34R		76 99	4 69	72 30		
44R			4 3	72 7	PL	
6L			5 13	71 86		
16L			4 38	72 61	PL	
3+42,27			4 66	72 33	℄ int. Sewers	
3+72,27			4 65	72 34	℄ Sewer Prod	
14R			4 40	72 59	℄ St	
34R			5 12	71 87	Gutter	
			4 56	72 43	Curb	
44R			4 3	72 7	PL	
6L			4 90	72 09		
16L			4 30	72 69	PL	
					Cook acre St & Palmerstone St	
			5 00	71 99	Gutter N ECR	N W Cor
			4 33	72 66	Curb	
			5 02	71 97	Gutter W " " "	" " "
			4 35	72 64	Curb	
			5 30	71 69	Gutter W ECR	SW Cor
			4 50	72 49	Curb	
			5 32	71 67	Gutter S " " "	" " "
			4 60	72 39	Curb	

F.B. 952 PG. 212 Job No. 1075 Division No. Notes Red. Plotted Profile
Survey of Pacific Ave Et Al Date Date No.
Survey by W A Miller Notes RLW 4-22-42 Notes Chkd. C.V.C. Checked X-Sec.
Indexed Date Date 4-24-42 Date No.

FORM 307 2M 11-41

PLEASE RETURN TO
LOS ANGELES COUNTY SURVEYOR
700 HALL OF RECORDS

NOTE: ANY ADDITIONS OR CHANGES ON THIS SHEET MUST BE MADE OR CIRCLED IN RED INK, WITH DATE AND NAME OF PERSON MAKING CHANGE

Do not extend notes this side of this line

STATION	B. S.	H. I.	F. S.	ELEV.		
		76 99	4 45	72 54	℄ int Cockacre + Palmerstone	
0+50			4 06	72 63	N. ℄ Cockacre	
1+00			4 23	72 76		
BMT 432			4 61	72 38	BMT 432 El. 72.3 ft F.B. 716-13 Cockacre & [illegible] Palmerstone St Prod. St [illegible] in E.C.	

Profile No. ____ Notes Red. ____ Plotted ____ Job No. 10 [illegible] Division No. ____ F.B. 952 PG. 213

X-Sec. No. ____ Date ____ Date ____ Survey of Pacific Ave. [illegible]

Notes Chkd. C.V.C. Date 4-24-42 Checked ____ Survey by W.B. Miller Notes [illegible] Date 4-22-42

Date ____ Date ____ Map No. ____ Indexed ____ Date ____

FB 752 PG 214 | Job No. 1075 | Division No. | Notes Red. | Plotted | Profile

Survey of: PACIFIC AVE ET AL | Date | Date | No.

Survey by: W A Miller | Notes: R&W 4-22-42 | Notes Chkd. | Checked | X-Sec.

Indexed: C. Johnson | Date | Date | Date | No.

STATION	B. S.	H. I.	F. S.	ELEV.

FORM 307 2M 11-41

PLEASE RETURN TO
LOS ANGELES COUNTY SURVEYOR
700 HALL OF RECORDS

Do not extend notes this side of this line

NOTE: ANY ADDITIONS OR CHANGES ON THIS SHEET MUST BE MADE OR CIRCLED IN RED INK, WITH DATE AND NAME OF PERSON MAKING CHANGE

Notes Ck'd by	Survey of PACIFIC AVE ST AL
Map No.	W. O. 1075 Tape No. St'd °F
Office Work	Surveyed by W.A. Miller
Checked	Notes Miller Date Apr 1942
Date	Indexed A. C. Johnson

F.B. 952 PG. 215

Profile + Pages 217-221

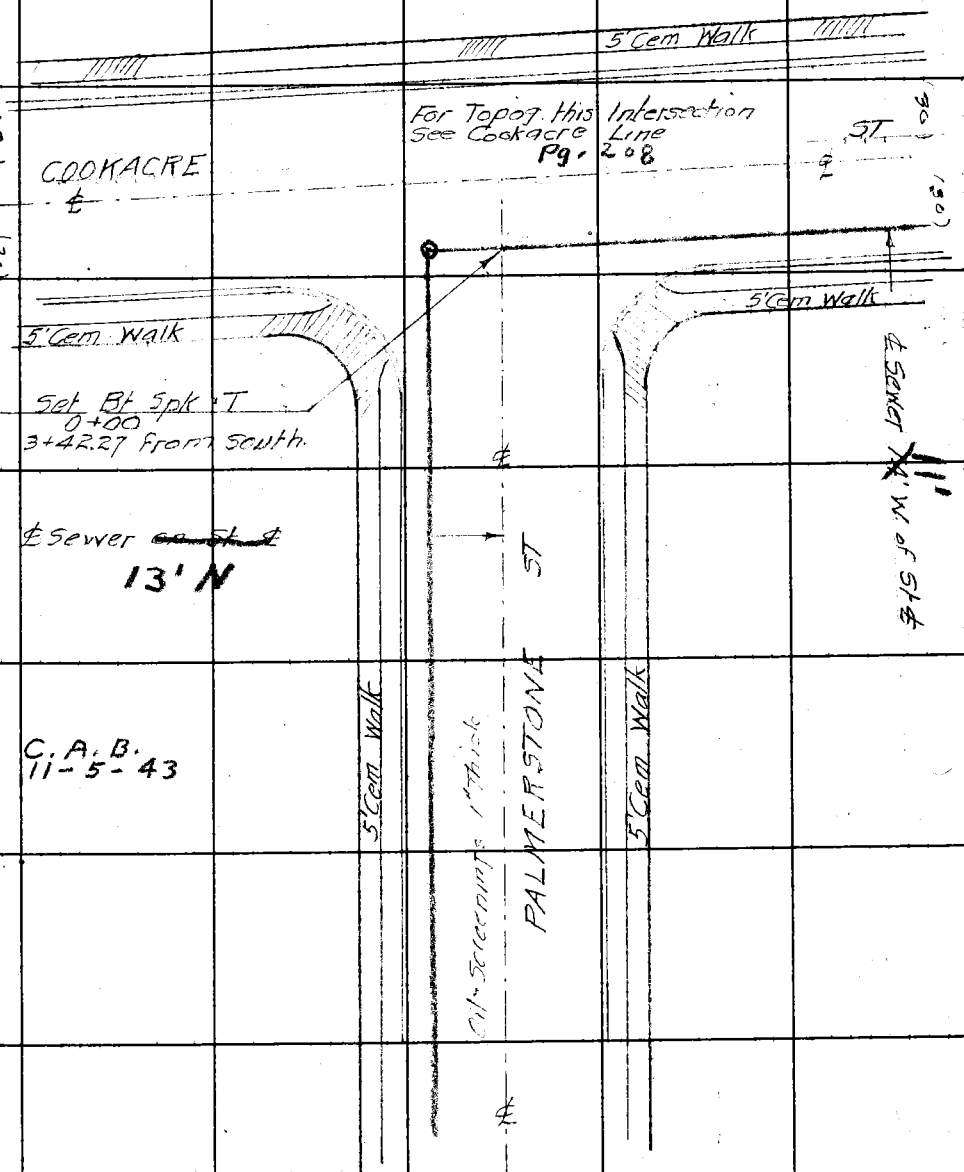

Note: Any Additions or Changes on This Sheet Must be Made or Circled in Red Ink With Date and Name of Person Making Change.

Do not extend notes this side of this line.

RETURN TO
LOS ANGELES COUNTY SURVEYOR
700 HALL OF RECORDS

FORM 247 BM 11-41

F.B. 952 PG. 216

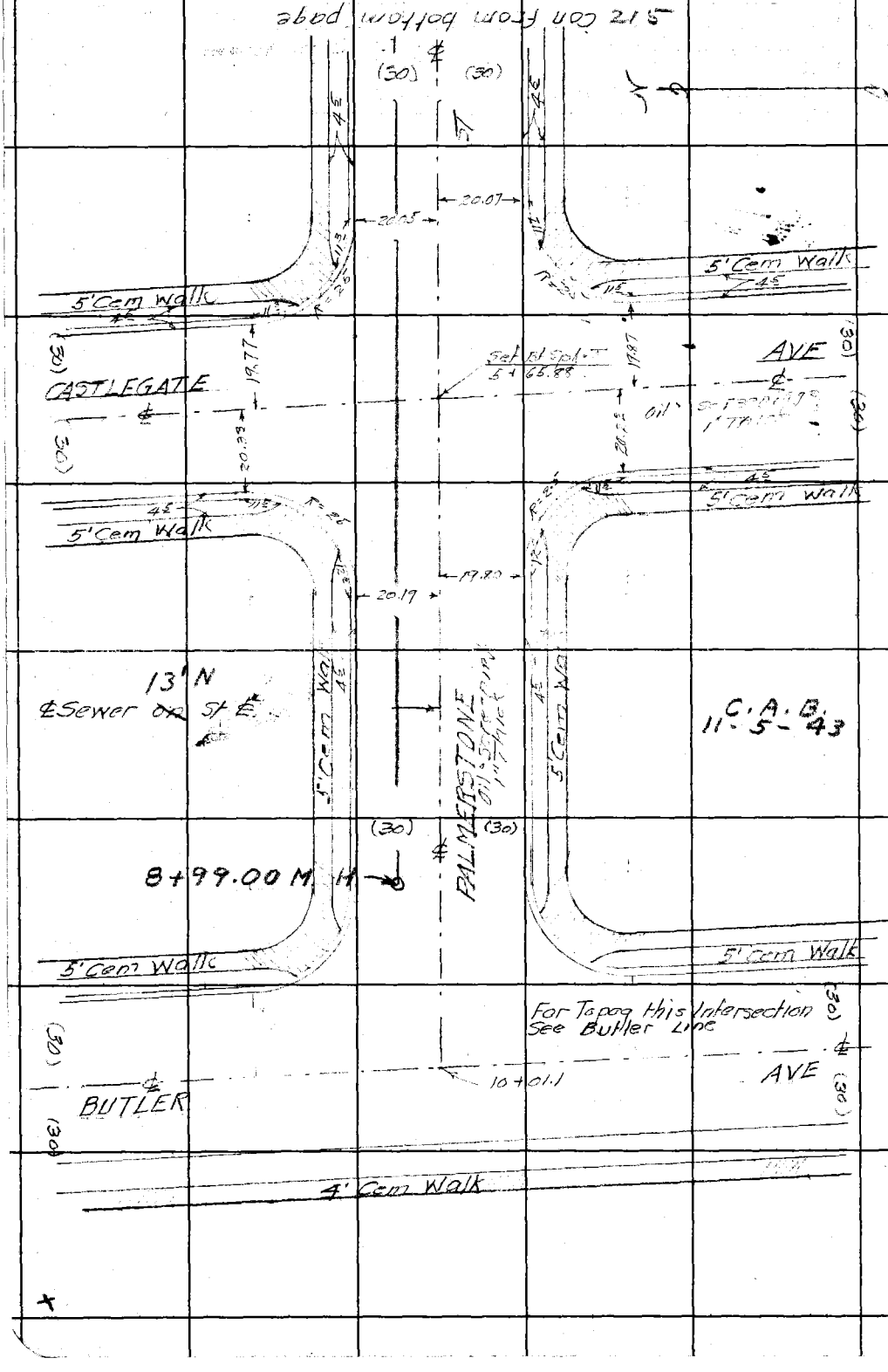

RETURN TO
LOS ANGELES COUNTY SURVEYOR
700 HALL OF RECORDS
Do not extend notes this side of this line.

Note: Any Additions or Changes on This Sheet Must be Made or Circled in Red Ink With Date and Name of Person Making Change.

Profile	Notes Red.	Plotted	Job No. 1075	Division No.	F B.	Pg. 217
No.	Date	Date	Survey of [illegible]			
X-Sec.	Notes Chkd.	Checked	Survey by W A Miller	Notes RLW	Date 4-22-42	
No.	Date	Date	Map No.	Indexed A. C. Johnson	Date	

NOTE: ANY ADDITIONS OR CHANGES ON THIS SHEET MUST BE MADE OR CIRCLED IN RED INK, WITH DATE AND NAME OF PERSON MAKING CHANGE

Do not extend notes this side of this line

PROFILE + CROSS SECTIONS
PALMERSTONE FROM COOKACRE
ST TO BUTLER AVE
JN 1075

Topog. - Page 215

Miller
Willey
Wellington
Donigan

STATION	B. S.	H. I.	F. S.	ELEV.

PLEASE RETURN TO
LOS ANGELES COUNTY SURVEYOR
700 HALL OF RECORDS

FORM 307 2M 11-41

FORM 307 2M 11-41

PLEASE RETURN TO
LOS ANGELES COUNTY SURVEYOR
700 HALL OF RECORDS

NOTE: ANY ADDITIONS OR CHANGES ON THIS SHEET MUST BE MADE OR CIRCLED IN RED INK, WITH DATE AND NAME OF PERSON MAKING CHANGE

Do not extend notes this side of this line

72 39
5 45
77 84

STATION	B. S.	H. I.	F. S.	ELEV.		
BMT 432	5 45	77 84		72 388	BMT 432, El 72.39 FB 716-12 Cookacre St approx on ℄ Palmerston St Prod. Bt spk in Elk.	
0+00			5 50	72 34	℄ St + ℄ sewer	
0+07			5 59	72 25	" " " "	Cross Gutter
0+50			5 28	72 56	" " " "	
1+00			5 05	72 79	" " " "	
1+50			4 99	72 85	" " " "	
2+00			4 92	72 92	" " " "	
2+50			4 82	73 02	" " " "	
3+00			4 69	73 15	" " " "	
20R			5 30	72 54	Gutter	
			4 65	73 19	Curb	
30R			4 4	73 4	PL	
20L			5 50	72 34	Gutter	
			4 85	72 99	Curb	
30L			4 7	73 1	PL	
3+50			4 61	73 23	℄ St + ℄ sewer	
4+00			4 50	73 34	" " " "	
TP	4 84	78 18	4 50	73 34		
4+50			4 81	73 37	" " " "	
5+00			4 70	73 48	" " " "	
5+35.86			5 03	73 15		

F.B. 952 Pg. 218
Job No. 1075 Division No. Notes Red. Plotted Profile
Survey of Pacific Ave ET AL Date Date No.
Survey by W A Miller Notes R W 4-22-42 Notes Chkd. C.V.C. Checked X-Sec.
Indexed C. Johnson Date Date 4-24-42 Date No.

FORM 307 2M 11-41

PLEASE RETURN TO
LOS ANGELES COUNTY SURVEYOR
700 HALL OF RECORDS

NOTE: ANY ADDITIONS OR CHANGES ON THIS SHEET MUST BE MADE OR CIRCLED IN RED INK, WITH DATE AND NAME OF PERSON MAKING CHANGE

Do not extend notes this side of this line

STATION	B. S.	H. I.	F. S.	ELEV.		
5+35.8 20R		78 18	5 12	73 06		
30R			4 40	73 78	PL	
20L			5 23	72 95		
30L			4 68	73 50	PL	
5+65.86			4 86	73 32	℄ sewer + ℄ int	Palmerstone & Castlegate
5+95.86			5 06	73 12	" " ℄ st.	
20R			5 13	73 05		
30R			4 44	73 74	PL	
20L			5 36	72 82		
30L			4 67	73 51	PL	
			5 34	72 84	Palmerstone St + Castlegate Ave	
			5 07	73.11	Gutter W ECR	NW Cor
			4 57	73 61	Curb	
			5 17	73.01	Gutter N " " "	" " "
			4 57	73.61	Curb	
			5 31	7[illegible]87	Gutter N ECR	NE Cor.
			4 51	73 67	Curb	
			5 15	73.03	Gutter E " " "	" " "
			4 49	73 69	Curb	
			5 47	72.71	Gutter E ECR	SE Cor
			4 76	73.42	Curb	

Profile No. ____ Notes Red. ____ Plotted ____ Job No. 1075 Division No. ____ F.B. 95 Pg. 219
X-Sec. No. ____ Date ____ Date ____ Survey of Parker Ave. ET 171
Notes Chkd. C.V.C. Checked ____ Survey by W.A. Miller Notes [illegible] Date 4-22-42
Date 4-24-42 Date ____ Map No. ____ Indexed C. Johnson Date ____

FORM 307 2M 11-41

PLEASE RETURN TO
LOS ANGELES COUNTY SURVEYOR
700 HALL OF RECORDS

NOTE: ANY ADDITIONS OR CHANGES ON THIS SHEET MUST BE MADE OR CIRCLED IN RED INK, WITH DATE AND NAME OF PERSON MAKING CHANGE

Do not extend notes this side of this line

F.B. 752 Pg. 220 | Job No. 10755 | Division No. | Notes Red. | Plotted | Profile No.
Survey of PACIFIC AVE ET AL | Notes | Date | Date | X-Sec. No.
Survey by W. A. Miller | Notes Chkd. C.V.C. | Checked
Index C. Johnson | Date | Date 4-24-42

STATION	B. S.	H. I.	F. S.	ELEV.		
		78 18	5 55	72 63	Gutter SE Cr	SE Cor
			4 80	73 38	Curb	
			5 43	72 75	Gutter S " "	SW Cor
			4 75	73 43	Curb	
			5 51	72 67	Gutter W " "	" " "
			4 84	73 34	Curb	
					N. on ℄ Castlegate Ave	
0+50			4 72	73 46	" " " "	"
1+00			4 64	73 54	" " " "	"
					S on ℄ "	"
0+50			4 93	73 25	" " " "	"
1+00			5 02	73 16	" " " "	"
6+00			5 02	73 16	℄ St + ℄ Sewer	
6+50			4 80	73 38	" " " "	
7+00			4 59	73 59	" " " "	
7+50			4 56	73 62	" " " "	
8+00			4 60	73 58	" " " "	
20 R			5 06	73 12	Gutter	
			4 40	73 78	Curb	
30 R			4 2	74 0	PL	
TP	5 21	78 71	4 68	73 50		

FORM 307 2M 11-41

PLEASE RETURN TO
LOS ANGELES COUNTY SURVEYOR
700 HALL OF RECORDS

NOTE: ANY ADDITIONS OR CHANGES ON THIS SHEET MUST BE MADE OR CIRCLED IN RED INK, WITH DATE AND NAME OF PERSON MAKING CHANGE

Do not extend notes this side of this line

STATION	B. S.	H. I.	F. S.	ELEV.		
8+00 20L		78 71	5 83	72 88	Gutter	
			5 20	73 51	Curb	
30L			4 9	73 8	PL	
8+50			4 99	73 72	℄ St + ℄ sewer	
9+00			4 94	73 77	" " " "	
9+50			4 85	73 86	" " " "	
9+81			5 03	73 68	" " " " cross Gutter	
10+01.1			4 65	74 06	℄ int Palmerstone St + Butler [illegible]	
10+11.3			4 78	73 93	℄ sewer on Butler	
BMK245	4 60	78 75	4 56	74 15	BMK 245 El. [illegible] F.B. [illegible] Palmerstone St [illegible] N. of N. [illegible]	
BMT436			4 28	74 47	BMT 436 El. 74.471 F.B. 716-14 Butler Ave W. [illegible] [illegible] Spk in Cb approx ℄ Queenstown St [illegible]	

Profile No. ____ Notes Red. ____ Plotted ____ Job No. 1075 Division No. ____ F.B. ____ Pg. 221
Date ____ Date ____ Survey of Pacific Ave FT [illegible]
X-Sec. No. ____ Notes Chkd. C.V.C. Date 4-24-42 Checked ____ Date ____ Survey by W. Mullick Notes RLW Date 4-22-42
Map No. ____ Indexed A. C. Johnson Date ____

F B. 952 Pg. 222 | Job No. 1075 | Division No. | Notes Red. | Plotted | Profile

Survey of Pacific Ave ET AL | Date | Date | No.

Survey by W A Miller | Notes RLW 4-22-42 | Notes Chkd. | Checked | X-Sec.

Indexed C. Johnson | Date | Date | Date | No.

STATION	B. S.	H. I.	F. S.	ELEV.

FORM 307 2M 11-41

PLEASE RETURN TO
LOS ANGELES COUNTY SURVEYOR
700 HALL OF RECORDS

Do not extend [illegible] this side of this line

NOTE: ANY ADDITIONS OR CHANGES ON THIS SHEET MUST BE MADE OR CIRCLED IN RED INK, WITH DATE AND NAME OF PERSON MAKING CHANGE

Profile No. _____ Notes Red. _____ Plotted _____ Job No. 1075 Division No. _____ F B. 952 PG. 223

Date _____ Date _____ Survey of Pacific Ave Et Al

X-Sec. No. _____ Notes Chkd. _____ Checked _____ Survey by WAMiller Notes RLW Date 4-22-42

Date _____ Date _____ Map No. _____ Indexed C. Johnson Date _____

NOTE: ANY ADDITIONS OR CHANGES ON THIS SHEET MUST BE MADE OR CIRCLED IN RED INK, WITH DATE AND NAME OF PERSON MAKING CHANGE

Do not extend notes this side of this line

PLEASE RETURN TO
LOS ANGELES COUNTY SURVEYOR
700 HALL OF RECORDS

FORM 307 2M 11-41

PROFILE & CROSS SECTIONS
COOKACRE Ave FROM ROSECRANS AVE
TO ~~PALMERSTONE~~ SAUNDERS ST.
JN 1075

Miller
Willey
Wainwright
Lemmon

STATION	B. S.	H. I.	F. S.	ELEV.

FORM 307 2M 11-41

PLEASE RETURN TO
LOS ANGELES COUNTY SURVEYOR
700 HALL OF RECORDS

NOTE: ANY ADDITIONS OR CHANGES ON THIS SHEET MUST BE MADE OR CIRCLED IN RED INK, WITH DATE AND NAME OF PERSON MAKING CHANGE

Do not extend notes this side of this line

STATION	B. S.	H. I.	F. S.	ELEV.	
					BMT431 El 71.972 FB 716-13 Rosecrans + Cook Acre
BM T431	3 72	75 69		71 972	N.E. Cor Bolt spk in cb, 9'N of N end C.R.
0+00			4 22	71 47	℄ sewer
0+50			4 68	71 01	" "
1+00			4 81	70 88	
7 R			5 2	71 5	
19 R			4 6	71 1	PL
1 L			4 69	71 00	edge pvmt
11 L			4 35	71 34	℄ st
21 L			4 68	71 01	edge pvmt
30 L			5 3	70 4	Gutter
34 L			4 3	71 4	T Brk
41 L			4 3	71 4	PL
1+50			4 75	71 94	℄ sewer
2+00			4 80	71 [illegible]	" "
7 R			5 3	70 4	Gutter
12 R			4 7	71 0	T brk
19 R			4 5	71 2	PL
1 L			4 78	70 91	edge pvmt
11 L			4 51	71 18	℄ st
21 L			4 81	70 88	edge pvmt
30 L			5 3	70 4	Gutter

F B. 952 PG 224 Job No. 1075 Division No. Notes Red. Plotted Profile
Survey of Pacific Ave ET AL Date Date No.
Survey by N A Miller Notes RLW 4-22-42 Notes Chkd. C.V.C. Checked X-Sec.
Indexed C. Johnson Date Date 4-24-42 Date No.

FORM 307 2M 11-41

PLEASE RETURN TO
LOS ANGELES COUNTY SURVEYOR
700 HALL OF RECORDS

NOTE: ANY ADDITIONS OR CHANGES ON THIS SHEET MUST BE MADE OR CIRCLED IN RED INK, WITH DATE AND NAME OF PERSON MAKING CHANGE

Do not extend notes this side of this line

STATION	B. S.	H. I.	F. S.	ELEV.		
33 L		75 69	48	70 9'	T Brk	
41 L			49	70 8'	PL	
2+50			498	70 71	℄ sewer	
2+88.3			515	70 54	" "	
14 R			568	70 01	Gutter	
25 R			47	71 0'	T brk	
29 R			46	71 1'		
11 L			481	70 98	℄ st	
21 L			453	71 16	edge pvmt	
29 L			54	70 3'	Gutter	
41 L			47	71 0'	PL	
3+07.3			521	70 48	℄ int of sewer	
3+48.5			531	70 38	℄ sew Pvmt	
13 R			58	69 9'	Gutter	
29 R			44	71 3'		
11 L			492	70 76	℄ st	
21 L			51	70 5'	[illegible]	
29 L			58	69 9'	Gutter	
35 L			48	70 9'	T. brk	
41 L			47	71 0'	PL	
BMK230			404	71 65	BMK230 El. 71663 FB952-9 L+T in cone walk to house #657 S.W. Cor. Sanders St. & Cookeville Ave	

Profile No. ____ Notes Red. ____ Plotted ____ Job No. 1075 Division No. ____ FB 952 Pg. 225
X-Sec. No. ____ Date ____ Date ____ Survey of Pacific Ave ET AL
Notes Chkd. C.V.C. Checked ____ Survey by W A Miller Notes RLW Date 4-22-42
Date 4-24-42 Date ____ Map No. ____ Indexed C. Johnson Date ____

FB. 952 PG. 226 Job No. 1075 Division No. _____ Notes Red. _____ Plotted _____ Profile

Survey of PACIFIC AVE ET AL Date _____ Date _____ No. _____

Survey by W A Miller Notes RLW 4-22-42 Notes Chkd. _____ Checked _____ X-Sec.

Indexed C. Johnson Date _____ Date _____ Date _____ No. _____

STATION	B. S.	H. I.	F. S.	ELEV.

FORM 307 2M 11-41

PLEASE RETURN TO
LOS ANGELES COUNTY SURVEYOR
700 HALL OF RECORDS

Do not extend notes this side of this line

NOTE: ANY ADDITIONS OR CHANGES ON THIS SHEET MUST BE MADE OR CIRCLED IN RED INK, WITH DATE AND NAME OF PERSON MAKING CHANGE

Notes Ck'd by	Survey of PACIFIC AVE Et Al	F.B. 952	PG. 227
Map No.	W. O. 1075 Tape No. St'd °F		
Office Work	Surveyed by W.A. Miller		
Checked	Notes Miller Date Apr. 1942		
Date	Indexed A. C. Johnson 9-17-42		

See Pg. 125

Profile - Pages 231-235

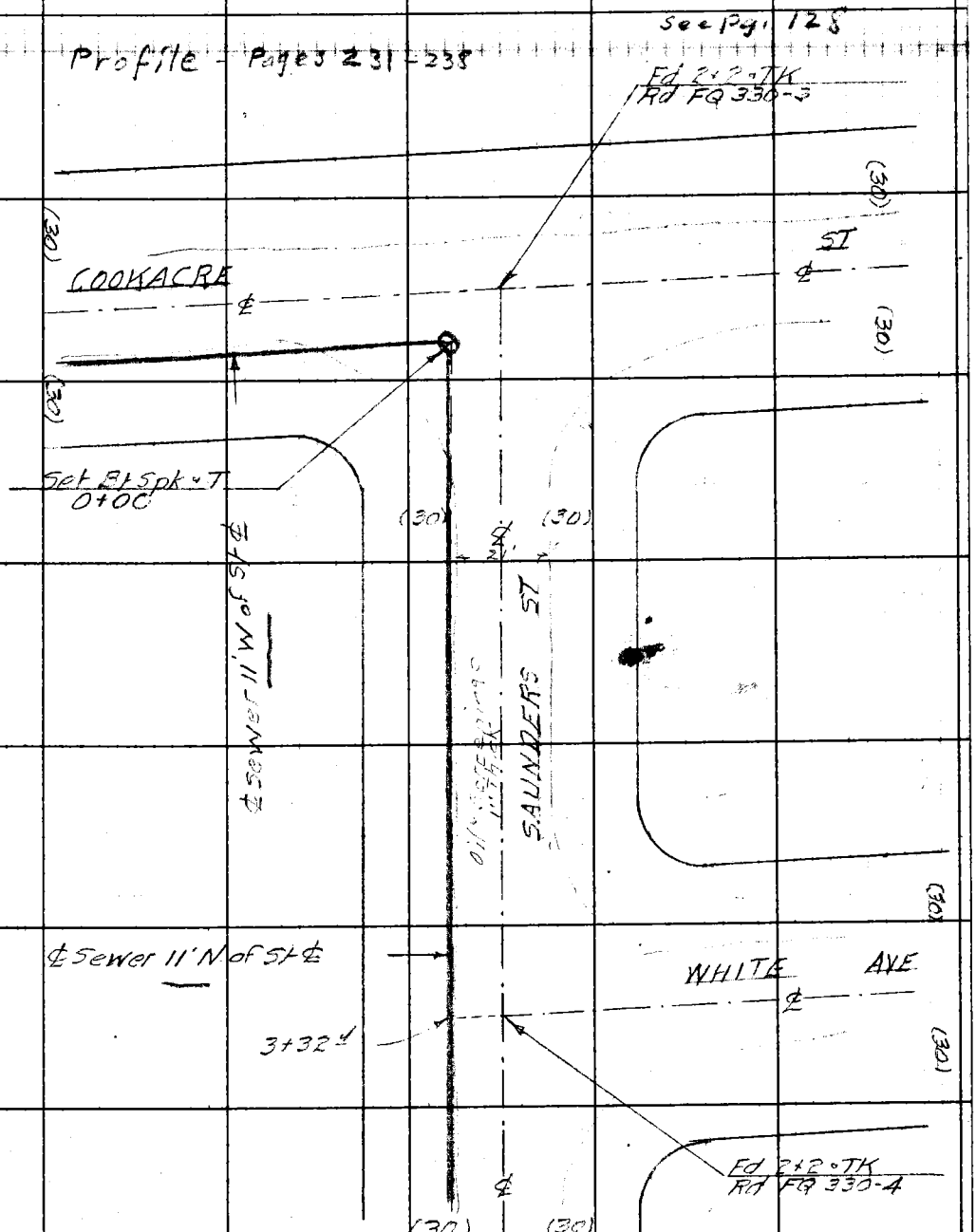

Note: Any Additions or Changes on This Sheet Must be Made or Circled in Red Ink With Date and Name of Person Making Change.

Do not extend notes this side of this line.

RETURN TO
LOS ANGELES COUNTY SURVEYOR
700 HALL OF RECORDS

FORM 247 5M 11-41

F.B. 952 PG. 228

Con from bottom page

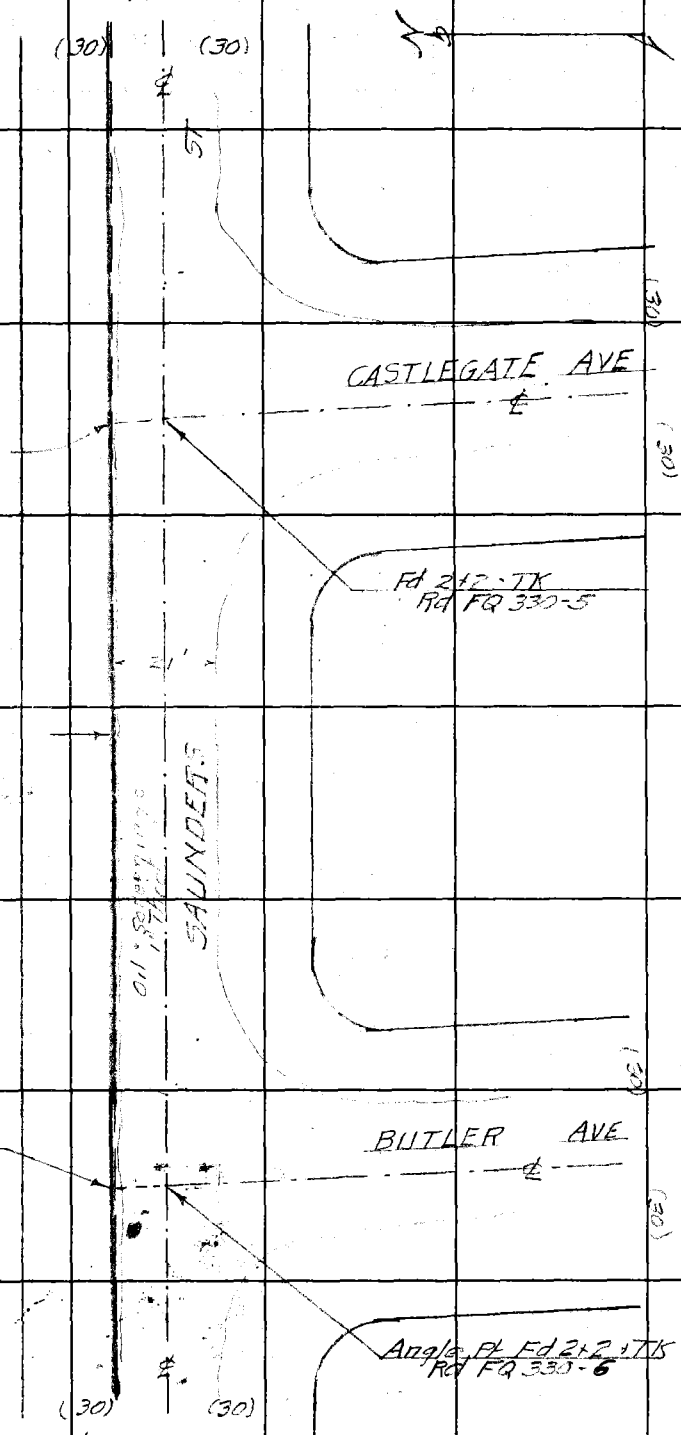

Con on for page

RETURN TO
LOS ANGELES COUNTY SURVEYOR
700 HALL OF RECORDS

Do not extend notes this side of this line.

Note: Any Additions or Changes on This Sheet Must be Made or Circled in Red Ink With Date and Name of Person Making Change.

Notes Ck'd by	Survey of PACIFIC AVE ET AL
Map No.	W. O. 1075 Tape No. St'd °F
Office Work	Surveyed by W A Miller
Checked	Notes Miller Date Apr 1945
Date	Indexed C. Johnson

F.B. 952 PG. 229

Note: Any Additions or Changes on This Sheet Must be Made or Circled in Red Ink With Date and Name of Person Making Change.

Do not extend notes this side of this line.

RETURN TO
LOS ANGELES COUNTY SURVEYOR
700 HALL OF RECORDS

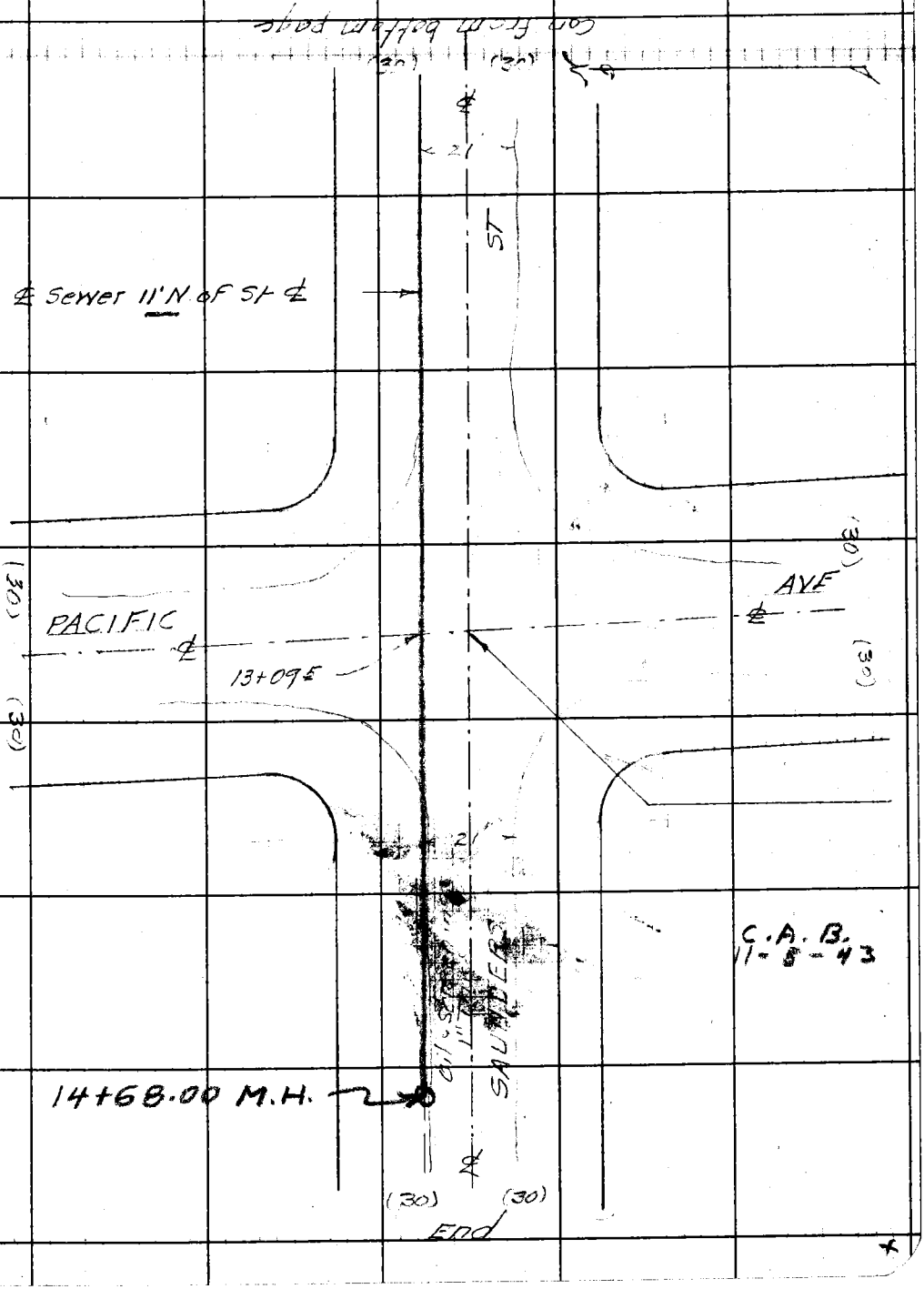

FORM 247 5M 11-41

F.B. 952 PG. 230

RETURN TO
LOS ANGELES COUNTY SURVEYOR
700 HALL OF RECORDS

Do not extend notes this side of this line.

Note: Any Additions or Changes on This Sheet Must be Made or Circled in Red Ink With Date and Name of Person Making Change.

Profile Notes Red. _____ Plotted _____ Job No. 1075 Division No. _____ F B. [illegible] PG. 231

No. _____ Date _____ Date _____ Survey of Pacific Ave Et Al

X-Sec. Notes Chkd. _____ Checked _____ Survey by Miller Notes RLW Date 4-22-42

No. _____ Date _____ Date _____ Map No. _____ Indexed C. Johnson Date _____

NOTE: ANY ADDITIONS OR CHANGES ON THIS SHEET MUST BE MADE OR CIRCLED IN RED INK, WITH DATE AND NAME OF PERSON MAKING CHANGE

Do not extend notes this side of this line

PROFILE & CROSS SECTIONS
SAUNDERS ST. FROM COOKACRE
AVE TO TRACT LINE WEST OF
PACIFIC AVE (West Line TR. 12889)
JN 1075

Topog. - Pgs. 227-229

Miller
Wiley
Waltermire
Lanigan

STATION	B. S.	H. I.	F. S.	ELEV.

PLEASE RETURN TO
LOS ANGELES COUNTY SURVEYOR
700 HALL OF RECORDS

FORM 307 2M 11-41

FORM 307 2M 11-41

PLEASE RETURN TO
LOS ANGELES COUNTY SURVEYOR
700 HALL OF RECORDS

NOTE: ANY ADDITIONS OR CHANGES ON THIS SHEET MUST BE MADE OR CIRCLED IN RED INK, WITH DATE AND NAME OF PERSON MAKING CHANGE

Do not extend notes this side of this line

STATION	B. S.	H. I.	F. S.	ELEV.	
BMK230	383	7549		71.663	BMK230 El 71.663 FB 952-9 Saunders St Cookacre Ave SW cor. L&T in walk to house #657
0+00			501	7048	℄ int Sewers
0+12			526	7023	℄ sewer cross Gutter
0+50			52	703	" "
1+00			51	704	" "
5R			55	700	Gutter
19R			45	700	PL
1L			490	7059	edge Print
11L			452	7097	℄ Lt
22L			478	7071	edge Print
30L			55	700	Gutter
41L			46	709	PL
1+50			49	706	℄ sewer
2+00			481	7068	" "
1L			462	713	edge print
11L			433	7116	LS
22L			454	7045	edge print
2+50			485	7064	℄ sewer
3+045			48	707	" "
6R			52	703	Gutter
1[illegible]			42	710	PL

F B. 952 Pg. 232 Job No. 1075 Division No. Notes Red. Plotted Profile
Survey of Pacific Ave ET AL Date Date No.
Survey by W A Miller Notes RLW 4-22-42 Notes Chkd. C.V.C. Checked X-Sec.
Index C. Johnson Date 4-24-42 Date No.

FORM 307 2M 11-41

PLEASE RETURN TO
LOS ANGELES COUNTY SURVEYOR
700 HALL OF RECORDS

NOTE: ANY ADDITIONS OR CHANGES ON THIS SHEET MUST BE MADE OR CIRCLED IN RED INK, WITH DATE AND NAME OF PERSON MAKING CHANGE

Do not extend notes this side of this line

STATION	B. S.	H. I.	F. S.	ELEV.		
3+02.5 1L		75 40	468	70 81	edge pvmt	
11L			425	71 24	℄ st	
22L			495	70 ~~78~~ 54	edge pvmt	
41L			525	70 24		
3+32.5			465	70 84	℄ sewer & [illegible]	
3+62.5			425	71 24	" "	
7R			49	70 6'	Gutter	
19R			[illegible]	71 6'	PL	
1L			444	71 05	edge pvmt	
11L			417	71 32	℄ st	
34L			48	7		
41L			50	70 5	PL	
BM #K231	4 73	76 23	399	71.50	BMK231 El. 71.50 / FB 952-9 Saunders St N side approx. ℄ White Ave prod L+T in driveway to house #253	
4+00			509	71 14	℄ sewer	
4+50			50	71 2	" "	
5+00			49	71 3	" "	
3R			51	71 1	Gutter	
19R			43	71 9	PL	
1L			46	71 6'	edge pvmt	
11L			451	71.72	℄ st	
22L			495	71 28	edge pvmt	

Profile No. ____ Notes Red. ____ Plotted ____ Job No. 1075 Division No. ____ FB 952 PG 233
X-Sec. No. ____ Date ____ Date ____ Survey of Pacific Ave FT Al
Notes Chkd. C.V.C. Checked ____ Survey by W.B. Miller Notes RLW Date 4-22-43
Date 4-24-42 Date ____ Map No. ____ Mixed C. Johnson Date ____

FORM 307 2M 11-41

PLEASE RETURN TO
LOS ANGELES COUNTY SURVEYOR
700 HALL OF RECORDS

NOTE: ANY ADDITIONS OR CHANGES ON THIS SHEET MUST BE MADE OR CIRCLED IN RED INK, WITH DATE AND NAME OF PERSON MAKING CHANGE

Do not extend notes this side of this line

STATION	B. S.	H. I.	F. S.	ELEV.		
29L		76 23	5 4	7[illegible] 8	Gutter	
41L			4 7	[illegible] 5	PL	
5+50			4 9	7[illegible] 3	℄ sewer	
6+[illegible]			4 6	7[illegible] 6	" "	
6+33			4 5	7[illegible] 7		
5R			4 7	7[illegible] 5	Gutter	
19R			3 7	7[illegible] 5	PL	
1L			4 4	7[illegible] 8	edge Pvmt	
11L			4 15	7[illegible]	℄ st	
41L			5 05	7[illegible] 12		
6+630			4 3	7[illegible] 9	℄ sewer + ℄ [illegible]	
6+930			4 25	7[illegible] 8	" "	
7R			4 6	[illegible]	Gutter	
19R			3 7	[illegible]		
1L			4 18	7[illegible] 05	edge Pvmt	
11L			3 98	7[illegible]	℄ st	
34L			4 65	[illegible] 8		
41L			4 75	7[illegible] 48		
TP	5 57	77 49	4 31	7[illegible] 92		
7+00			5 6	7[illegible] 9	℄ sewer	
7+50			5 5	7[illegible] 0	" "	

F B. 952 PG 234 Job No. 1025 Division No. Notes Red. Plotted Profile
Survey of Pacific Ave ET AL Date Date No.
Survey by W A Miller Notes RLW 4-22-42 Notes Chkd. C.V.C. Checked X-Sec.
Indexed C. Johnson Date Date 4-24-42 Date No.

FORM 307 2M 11-41

PLEASE RETURN TO
LOS ANGELES COUNTY SURVEYOR
700 HALL OF RECORDS

NOTE: ANY ADDITIONS OR CHANGES ON THIS SHEET MUST BE MADE OR CIRCLED IN RED INK, WITH DATE AND NAME OF PERSON MAKING CHANGE

Do not extend notes this side of this line

STATION	B. S.	H. I.	F. S.	ELEV.		
8+00		77 49	5 3	722'	℄ sewer	
7R			5 7	719'	Gutter	
11R			4 8	727'	T brk	
19R			4 7	727'	PL	
1L			5 18	723'	[illegible]	
11L			4 93	725 6	℄ [illegible]	
22L			5 32	721 7	edge pvmt	
30L			6 1	71 4'	Gutter	
36L			5 0	725'	T brk	
41L			4 8	72 7	PL	
8+50			5 1	72 [illegible]	℄ sewer	
9+00			4 9	726	" "	
9+50			4 7	72 8	" "	
9+68 43			4 65	728 4	℄ sewer	
5R			4 9	726'	Gutter	
13R			3 9	736'	T Brk	
19R			3 6	739'	PL	
1L			4 53	729 6	edge pvmt	
11L			4 29	732 0	℄ St	
37L			5 0	72 5'	edge pvmt	
41L			5 0	72 5'	PL	

Profile No. ____ Notes Red. ____ Plotted ____ Job No. 1075 Division No. ____ F.B. [illegible] Pg. 235
X-Sec. No. ____ Date ____ Date ____ Survey of Pacific Ave ETAL
Notes Chkd. C.V.C. Checked ____ Survey by W A Miller Notes [illegible] Date 4-22-42
Date 4-24-42 Date ____ Map No. ____ Indexed C. Johnson Date ____

FORM 307 2M 11-41

PLEASE RETURN TO
LOS ANGELES COUNTY SURVEYOR
700 HALL OF RECORDS

NOTE: ANY ADDITIONS OR CHANGES ON THIS SHEET MUST BE MADE OR CIRCLED IN RED INK, WITH DATE AND NAME OF PERSON MAKING CHANGE

Do not extend notes this side of this line

STATION	B. S.	H. I.	F. S.	ELEV.		
9+98 43		77 49	4 2	73 3	℄ sewer & ℄ Butler Ave Proc	
10+28 43			4 6	72 9	" "	
7 R			4 9	72 6	Gutter	
19 R			3 9	72 6	PL	
1 L			4 53	72 96	edge pvmt	
11 L			4 32	73 17	℄ St	
38 L			4 8	72 7	edge pvmt	
41 L			4 9	72 6	PL	
10+50			4 65	72 84		
TP	4 09	77 85	3 73	73 76		
11+00			5 26	72 59	℄ sewer & edge pvmt	
11+50			5 47	72 38	" " " "	
12+00			5 73	72 12	" " " "	
5 R			5 9	72 8	Gutter	
19 R			3 9	72 8	PL	
11 L			5 41	72 44	℄ St	
22 L			5 60	72 25	edge pvmt	
32 L			6 00	71 85	~~[illegible]~~ Gutter	
41 L			4 3	73 5	PL	
12+50			6 15	71 70	℄ sewer edge pvmt	
12+79 5			6 27	71 58	" "	

F B. 952 PG. 236 Job No. 1025 Division No. Notes Red. Plotted Profile
Survey of Pacific Ave ET AL Date Date No.
Survey by W A Miller Notes BLW 4-22-42 Notes Chkd. C.V.C. Checked X-Sec.
Indexed C. Johnson Date Date 4-24-42 Date No.

FORM 307 2M 11-41

PLEASE RETURN TO
LOS ANGELES COUNTY SURVEYOR
700 HALL OF RECORDS

NOTE: ANY ADDITIONS OR CHANGES ON THIS SHEET MUST BE MADE OR CIRCLED IN RED INK, WITH DATE AND NAME OF PERSON MAKING CHANGE

Do not extend notes this side of this line

STATION	B. S.	H. I.	F. S.	ELEV.		
12+79.58 R		77 85	6 30	71 55		
12 R			6 4	71 4		
21 R			3 7	74 1	T Brk	
11 L			6 35	71 50	℄ St	
35 L			6 66	71 19	edge pvmt	
41 L			6 55	71 20	B. brk	
44 L			4 3	73 5	T brk	
12+89.5			6 60	71 25	℄ sewer	cross Gutter
13+09.5			6 00	71 85	℄ sewer + ℄ Pacific Ave	
13+29.5			6 8	71 0	" "	cross Gutter
13+39.5			6 48	71 37	" "	
[illegible]			6 45	71 40		
21 [illegible]			5 7	72 1	B. brk	
21 R			4 5	73 3	T "	
11 L			6 4	71 4	℄ St	
20 L			6 55	71 30	edge pvmt	
33 L			6 7	71 1	Gutter	
41 L			4 4	73 4	T brk	
13+50			6 15	71 70	℄ sewer	
14+00			5 95	71 90	" "	

Profile No. ____ Notes Red. ____ Plotted ____ Job No. 1075 Division No. ____ F.B. [illegible] PG. 237

X-Sec. No. ____ Date ____ Date ____ Survey of Pacific Ave FT 91

Notes Chkd. C.V.C. Checked ____ Survey by W A Miller Notes RLW Date 4-22-42

Date 4-24-42 Date ____ Map No. ____ Indexed A. G. Johnson Date ____

FORM 307 2M 11-41

PLEASE RETURN TO
LOS ANGELES COUNTY SURVEYOR
700 HALL OF RECORDS

NOTE: ANY ADDITIONS OR CHANGES ON THIS SHEET MUST BE MADE OR CIRCLED IN RED IKN, WITH DATE AND NAME OF PERSON MAKING CHANGE

Do not extend notes this side of this line

F.B. 952 Pg. 238
Survey of
Survey by
Index C. Johnson

Job No. 1075 Division No. Notes Red. Plotted Profile
Notes Date Date No.
Notes Chkd. Checked X-Sec.
Date 4-24-42 Date No.

STATION	B. S.	H. I.	F. S.	ELEV.		
14+00 L		77.85	5.91	71.94	edge pvmt	
11 L			5.63	72.22	℄ St	
22 L			6.01	71.84	edge pvmt	
14+50			5.7	72.1	℄ sewer	
15+00			4.47	73.38	" " edge pvmt	
9 R			5.9	71.9	Gutter	
18 R			5.4	72.4	B. brk	
22 R			2.8	74.0	T "	
11 L			5.42	72.43	℄ St	
22 L			5.56	72.29	edge pvmt	
32 L			5.9	71.9	Gutter	
34 L			4.9	72.9	T brk	
41 L			2.5	74.3	PL	
					N. on ℄ Pacific Ave	
0+50			6.20	71.85		
1+00			5.96	71.89		
BM #K234			3.73	74.12	BM K234 El 74.141 FB 952-10 Saunders St. N.S. approx. E.P.L. Pacific Ave prod L&T in walk To House 2301	

Notes Ck'd by	Survey of [illegible]	F.B. [illegible] PG. 239
Map No.	W. O. 1475 Tape No. St'd °F	
Office Work	Surveyed by W A Miller	
Checked	Notes Miller Date 4-23-1941	
Date	Indexed A. C. Johnson	

1ST ALLEY N. OF ROSECRANS AVE
FROM
COOKACRE ST TO BUTLER AVE

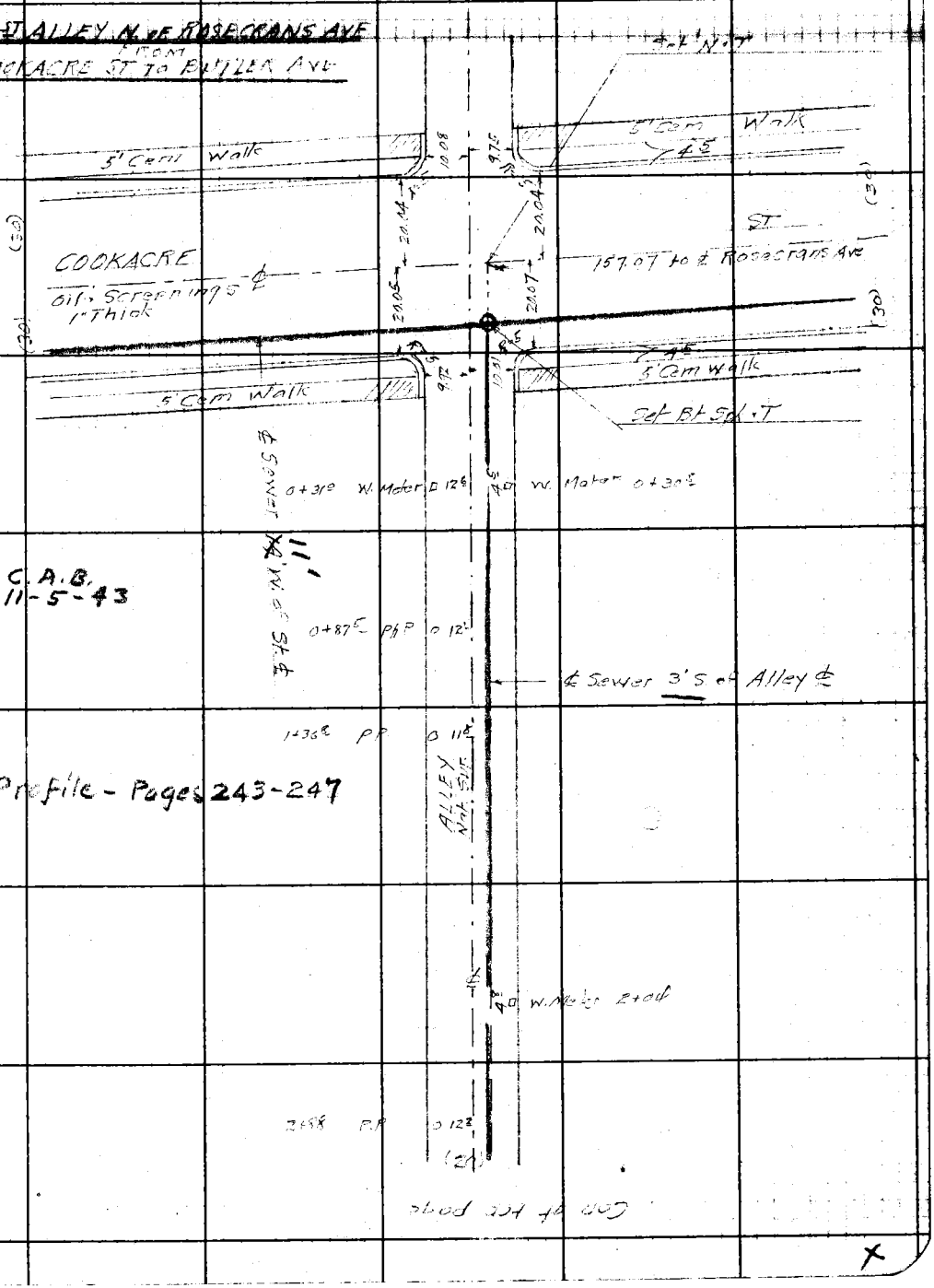

Note: Any Additions or Changes on This Sheet Must be Made or Circled in Red Ink With Date and Name of Person Making Change.

Do not extend notes this side of this line.

RETURN TO
LOS ANGELES COUNTY SURVEYOR
700 HALL OF RECORDS

FORM 247 BM 11-41

F.B. 952 PG. 240

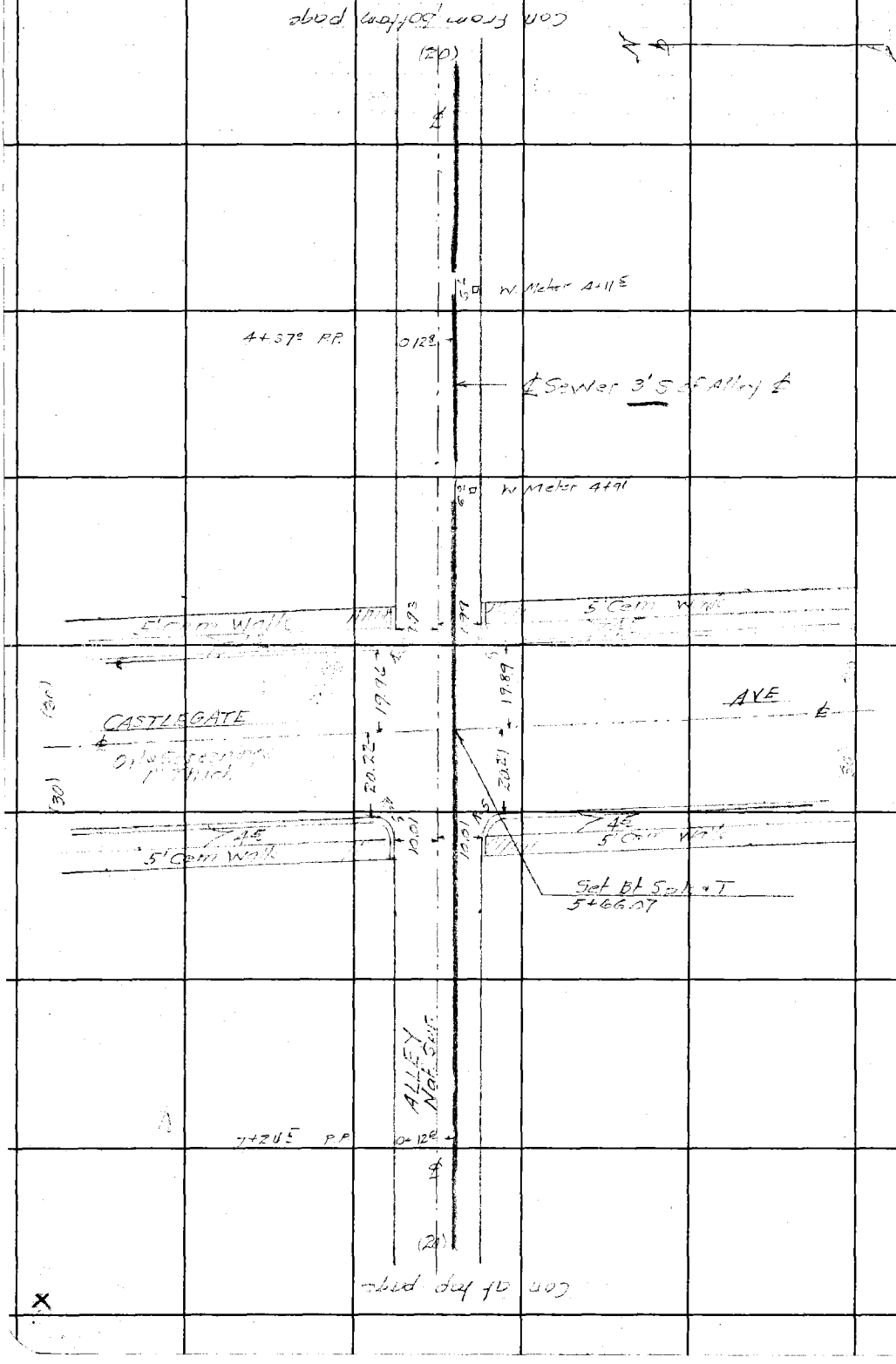

RETURN TO
LOS ANGELES COUNTY SURVEYOR
700 HALL OF RECORDS

Do not extend notes this side of this line.

Note: Any Additions or Changes on This Sheet Must be Made or Circled in Red Ink With Date and Name of Person Making Change.

Notes Ck'd by	Survey of PACIFIC AVE ET AL	F.B. 952 PG. 241
Map No.	W. O. 1075 Tape No. St'd °F	
Office Work	Surveyed by W.A. Miller	
Checked	Notes Miller Date 4-23-11-12	
Date	Indexed A. C. Johnson	

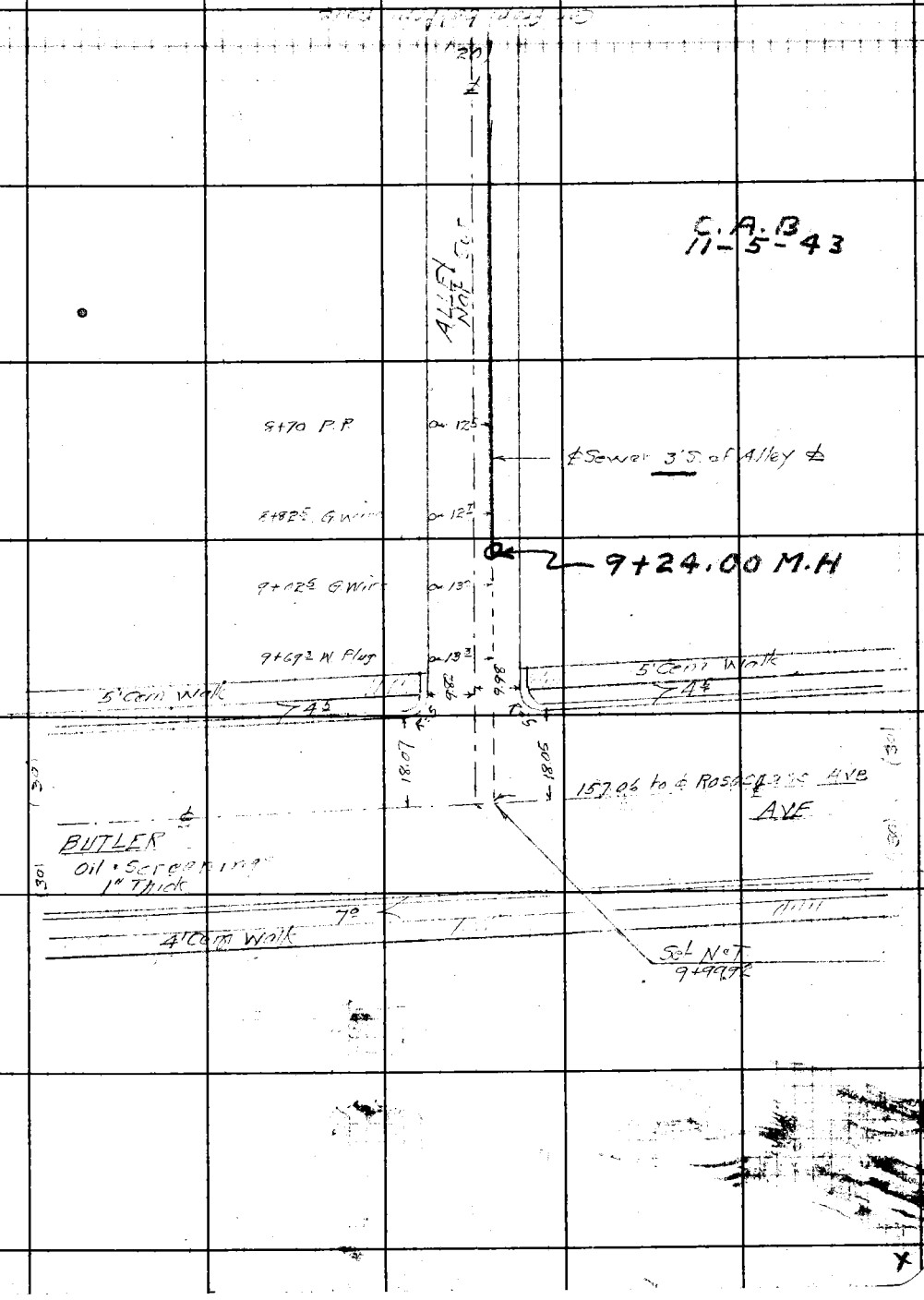

Note: Any Additions or Changes on This Sheet Must be Made or Circled in Red Ink With Date and Name of Person Making Change.

Do not extend notes this side of this line.

RETURN TO
LOS ANGELES COUNTY SURVEYOR
700 HALL OF RECORDS

FORM 247 5M 11-41

F.B. 952 PG. 242

RETURN TO
LOS ANGELES COUNTY SURVEYOR
700 HALL OF RECORDS

Do not extend notes this side of this line.

Note: Any Additions or Changes on This Sheet Must be Made or Circled in Red Ink With Date and Name of Person Making Change.

Profile Notes Red. _____ Plotted _____ Job No. 1075 Division No. _____ F B. 95 PG 243

No. _____ Date _____ Date _____ Survey of Pacific Ave ET AL

X-Sec. Notes Chkd. _____ Checked _____ Survey by W A Miller Notes RLW Date 4-23-42

No. _____ Date _____ Date _____ Map No. _____ Indexed C. Johnson Date _____

NOTE: ANY ADDITIONS OR CHANGES ON THIS SHEET MUST BE MADE OR CIRCLED IN RED INK, WITH DATE AND NAME OF PERSON MAKING CHANGE

Do not extend notes this side of this line

PROFILE + CROSS SECTIONS
FIRST ALLEY NORTH OF ROSE-
CRANS AVE FROM COOK ACRE
ST TO BUTLER AVE
J N 1075

Miller
Willey
Waltermire
Lanigan

ELEV. Topog. - Pages 239-241

F. S.

H. I.

B. S.

STATION

PLEASE RETURN TO
LOS ANGELES COUNTY SURVEYOR
700 HALL OF RECORDS

FORM 307 2M 11-41

FORM 307 2M 11-41

PLEASE RETURN TO
LOS ANGELES COUNTY SURVEYOR
700 HALL OF RECORDS

NOTE: ANY ADDITIONS OR CHANGES ON THIS SHEET MUST BE MADE OR CIRCLED IN RED INK, WITH DATE AND NAME OF PERSON MAKING CHANGE

Do not extend notes this side of this line

F.B. 752 Pg. 244 | Job No. 1025 | Division No. | Notes Red. | Plotted | Profile
Survey of: Pacific Ave Et Al | Date | No.
Survey by: Allen Miller | Notes: Pub. 4-23-42 | Notes Chkd. C.V.C. | Checked | X-Sec.
Indexed: C. Johnson | Date | Date 4-24-42 | Date | No.

STATION	B. S.	H. I.	F. S.	ELEV.		
					BMT 431 El. 71.972 FB 716-13 Rosecrans Ave +	
BMT 431	5.48	77.45		71.972	Cookacre St N.E. Cor L+N in curb, 9' N. of N.C.R.	
					Cookacre + Alley	
			5.80	71.65	Gutter S E C R	S W Cor
			5.26	72.19	Curb	
			5.45	72.00	Gutter W " " "	
			5.21	72.24	Curb	
			5.08	72.37	Curb at PL	
			5.75	71.70	Gutter N E C R	N W Cor
			5.18	72.27	Curb	
					Gutter W " " "	" " " No Gutter
			5.07	72.38	Curb " " " "	" " "
			4.93	72.52	Curb at PL	
0+00			5.44	72.01	int. sewers	
9+07			5.74	71.71	℄ sewer cross Gutter	
0+50			5.48	71.97	" "	
1+00			4.85	72.60	" "	
1+50			49	72.5	" "	
2+00			47	72.7	" "	
TP	6.47	79.04	4.88	72.57		
2+50			5.9	73.1	" "	
3+00			5.7	73.3	" "	

FORM 307 2M 11-41

PLEASE RETURN TO
LOS ANGELES COUNTY SURVEYOR
700 HALL OF RECORDS

NOTE: ANY ADDITIONS OR CHANGES ON THIS SHEET MUST BE MADE OR CIRCLED IN RED INK, WITH DATE AND NAME OF PERSON MAKING CHANGE

Do not extend notes this side of this line

STATION	B. S.	H. I.	F. S.	ELEV.		
3+50		79 04	5 4	73 6'	℄ Sewer	
4+00			5 [illegible]	73 9'	" "	
4+50			5 1	73 9'	" "	
5+00			5 5	[illegible] 5'	" "	
5+46			6 8	72 2'	" " Cross Gutter	
5+66.1			6 02	73 02'	" " ℄ Castlegate St	
5+87.1			6 5	72 5'	" "	
					Castlegate + Alley	
			6 53	72 51'	Gutter NECR NW cor	
			5 89	73.15'	Curb	
					No Gutter	
			5 80	73.24'	Curb WECR " " "	
			6 59	72 45'	Curb at PL " " "	
			5 90	73 14'	Gutter SECR SW curb	
			5 83	73 21'	W " " " " "	
			5 65	72 39'	Curb at PL " " "	
			6 77	72.27'	Gutter SECR SE Cor	
			6 04	73.00'	Curb	
			6 25	72.79'	Gutter EECR " " "	
			6 03	73.01'	Curb	
			5 91	73.13'	Curb at PL " "	

Profile No. ____ Notes Red. ____ Plotted ____ Job No. 1075 Division No. ____ FB. 952 Pg. 245
X-Sec. No. ____ Date ____ Date ____ Survey of Pacific Ave Ft Al
Notes Chkd. C.V.C. Checked ____ Survey by W.A. Miller Notes RLW Date 4-23-42
Date 4-24-42 Date ____ Map No. ____ Indexed C. Johnson Date ____

FORM 307 2M 11-41

PLEASE RETURN TO
LOS ANGELES COUNTY SURVEYOR
700 HALL OF RECORDS

NOTE: ANY ADDITIONS OR CHANGES ON THIS SHEET MUST BE MADE OR CIRCLED IN RED INK, WITH DATE AND NAME OF PERSON MAKING CHANGE

Do not extend notes this side of this line

STATION	B. S.	H. I.	F. S.	ELEV.		
		79 04	6 67	72 37	Gutter NECR	NE Cor
			6 00	73 04	Curb	
			6 21	72 83	Gutter E [illegible]	" " "
			[illegible] 99	73 05	Curb	
			[illegible] 86	73 18	Curb at PL	" " "
6+00			5 5	73 5	℄ sewer	
6+50			4 8	74 2	" "	
7+00 (TP)	4 14	78 43	4 75	74 29	" "	
7+50			4 2	74 2	" "	
8+00			4 2	74 2	" "	
8+50			4 0	74 4	" "	
9+00			3 7	74 7	" "	
9+50			3 9	74 5	" "	
9+83			5 18	73 25	" " Cross Gutter	
9+99.9			4 47	73 96	" " prod ℄ Butler Ave	
					Alley & Butler Ave	
			5 26	73 17	Gutter SECR	SE Cor
			4 81	73 62	Curb	
			4 95	73 48	Gutter EECR	" " "
			4 75	73 68	Curb	
			4 59	73 84	Curb at PL	" " "

Job No. 1075 Division No. Notes Red. Plotted Profile
Survey of Pacific Ave ET AL Date Date No.
Survey by W A Miller Notes RLW 4-23-42 Notes Chkd. C.V.C. Checked X-Sec.
Indexed C. Johnson Date 4-24-42 Date No.

B. 952 PG 246

FORM 307 2M 11-41

PLEASE RETURN TO
LOS ANGELES COUNTY SURVEYOR
700 HALL OF RECORDS

NOTE: ANY ADDITIONS OR CHANGES ON THIS SHEET MUST BE MADE OR CIRCLED IN RED INK, WITH DATE AND NAME OF PERSON MAKING CHANGE

Do not extend notes this side of this line

STATION	B. S.	H. I.	F. S.	ELEV.		
		78 43			Alley & Butler Ave cont.	
			5 13	73 30	Gutter N.E.C.R	N E Cor
			4 81	73 62	Curb	
			5 00	73 43	Gutter E " " "	" " "
			4 73	73 70	Curb	
			4 57	73 86	Curb at PL	" " "
T.P.	4 36	78 05	4 74	73 69	BMK 236 El. 73.435 FB 952-10 Rosecrans Ave & Bl. [illegible] Ave	
BM #K 236			4 63	73 42	N.E. Cor. Bent Spk in Curb	10' E E end C.R.

Profile No.____ Notes Red.____ Plotted____ Date____ Job No. 1075 Division No.____

X-Sec. No.____ Notes Chkd. C.V.C. Date 4-24-42 Checked____ Date____ Survey of [illegible] Survey by W.B. Miller Notes R.L.W. Date 4-23-42 Map No.____ Indexed C. Johnson Date____

F.B. [illegible] PG 247

F B. 952 Pg. 248 | Job No. 1075 | Division No. | Notes Red. | Plotted | Profile

Survey of Pacific Ave ET AL | Date | Date | No.

Survey by W A Miller | Notes RLW 4-23-42 | Notes Chkd. | Checked | X-Sec.

Indexed C. Johnson | Date | Date | Date | No.

STATION	B. S.	H. I.	F. S.	ELEV.

FORM 307 2M 11-41

PLEASE RETURN TO
LOS ANGELES COUNTY SURVEYOR
700 HALL OF RECORDS

Do not extend notes this side of this line

NOTE: ANY ADDITIONS OR CHANGES ON THIS SHEET MUST BE MADE OR CIRCLED IN RED INK, WITH DATE AND NAME OF PERSON MAKING CHANGE

Notes Ck'd by	Survey of [illegible]	F.B. 957 PG. 249
Map No.	W. O. 1075 Tape No. St'd °F	
Office Work	Surveyed by W A Miller	
Checked	Notes Miller Date [illegible]	
Date	Indexed A. C. Johnson 9-17-42	

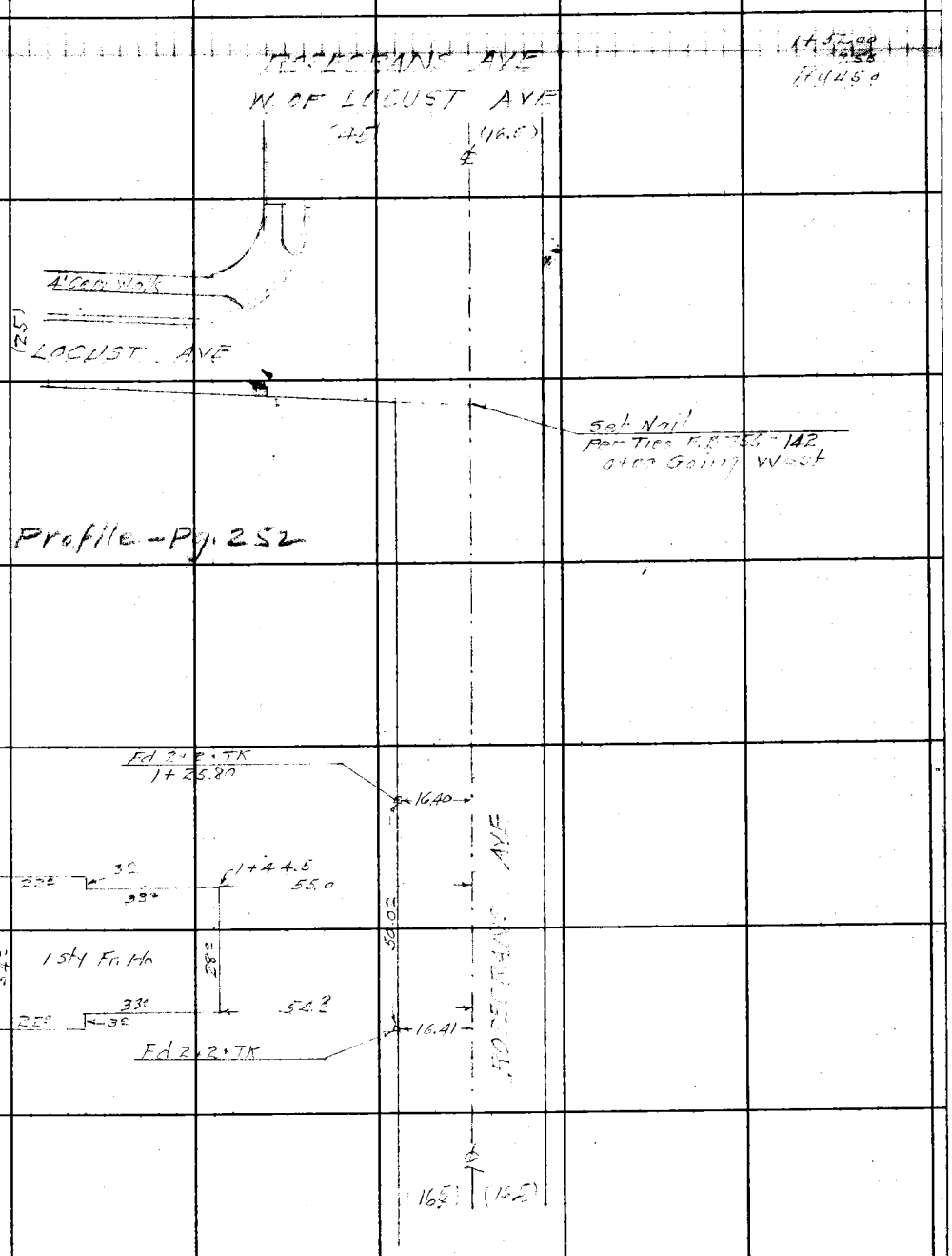

Note: Any Additions or Changes on This Sheet Must be Made or Circled in Red Ink With Date and Name of Person Making Change.

Do not extend notes this side of this line.

RETURN TO
LOS ANGELES COUNTY SURVEYOR
700 HALL OF RECORDS

FORM 247 5M 11-41

F.B. 952 PG. 250

RETURN TO
LOS ANGELES COUNTY SURVEYOR
700 HALL OF RECORDS

Do not extend notes this side of this line.

Note: Any Additions or Changes on This Sheet Must be Made or Circled in Red Ink With Date and Name of Person Making Change.

Profile Notes Red. _____ Plotted _____ Job No. 1075 Division No. _____ F B. 952 PG. 251

No. _____ Date _____ Date _____ Survey of Pacific Ave FT AG

X-Sec. Notes Chkd. _____ Checked _____ Survey by W A Miller Notes RDW Date 4-28-42

No. _____ Date _____ Date _____ Map No. _____ Indexed A C Johnson Date _____

NOTE: ANY ADDITIONS OR CHANGES ON THIS SHEET MUST BE MADE OR CIRCLED IN RED INK, WITH DATE AND NAME OF PERSON MAKING CHANGE

Do not extend notes this side of this line

PLEASE RETURN TO
LOS ANGELES COUNTY SURVEYOR
700 HALL OF RECORDS

FORM 307 2M 11-41

PROFILE & CROSS SECTIONS
ROSECRANS AVE WEST OF
LOCUST ST.
JN 1075

Miller
Willey
Waltermire
Lanigan

ELEV.	Topog. - Page 249
F. S.	
H. I.	
B. S.	
STATION	

FORM 307 2M 11-41

PLEASE RETURN TO
LOS ANGELES COUNTY SURVEYOR
700 HALL OF RECORDS

NOTE: ANY ADDITIONS OR CHANGES ON THIS SHEET MUST BE MADE OR CIRCLED IN RED INK, WITH DATE AND NAME OF PERSON MAKING CHANGE

Do not extend notes this side of this line

STATION	B. S.	H. I.	F. S.	ELEV.		
BMT443	5 25	77 86		72,613	BMK443 El 72,613 FB 716-16 Locust St & Rosecrans Ave L+N in curb 14' N. N end CR N E Cor,	
0+00			452	73 34	℄ Rosecrans +	W. PL Locust St.
1+00			453	73 33	℄ St.	
10R			480	73 06	N edge pvmt	
30R			47	73 2		
50R			48	73 1		
9L			468	73 18	S edge pvmt	
16.5L			48	73 1	PL	
2+00			458	73 28	℄ St	
10R			476	73 10	N. edge pavmt	
30R			49	73 0		
50R			48	73 1		
10L			483	73 03	S edge pvmt	
16 5L			56	72 3	PL	
3+00			434	73 52	℄ St	
10R			452	73 34	N. edge pvmt,	
30R			44	73 5		
50R			44	73 5		
9L			467	73 19	S edge pvmt	
16 5L			58	72 1	PL	
BMK235			495	72 91	BMK235 El. 72,874 FB 952-10 Rosecrans Ave Pacific Ave N E Cor Boat spk in curb 10' N of N end CR	

F B. 952 PG. 252 Job No. 1075 Division No. Notes Red. Plotted Profile
Survey of Pacific Ave ET AL Date Date No.
Survey by W A Miller Notes R.L.W. 4-23-42 Notes Chkd. C.V.C. Checked X-Sec.
Indexed C. Johnson Date Date 4-24-42 Date No.

Profile	Notes Red.	Plotted	Job No. 1075	Division No.	F. B. [illegible] Pg. 253
No.	Date	Date	Survey of [illegible]		
X-Sec.	Notes Chkd.	Checked	Survey by W A Miller	Notes [illegible]	Date [illegible]
No.	Date	Date	Map No.	Indexed C. Johnson	Date 9-17-43

NOTE: ANY ADDITIONS OR CHANGES ON THIS SHEET MUST BE MADE OR CIRCLED IN RED INK, WITH DATE AND NAME OF PERSON MAKING CHANGE

Do not extend notes this side of this line

PROFILE
THE WEST CURB OF ATLANTIC AVE FROM SAN VINCENTE ST. TO ~~ROSCHANS AVE~~ McMillan ST.
JN 1075

ELEV.	This supplements survey shown on Pgs. 133-136 Incl. and 83-84
F. S.	
H. I.	
B. S.	
STATION	

PLEASE RETURN TO
LOS ANGELES COUNTY SURVEYOR
700 HALL OF RECORDS

Form 307 5M 10-37

Form 307 5M 10-37

PLEASE RETURN TO
LOS ANGELES COUNTY SURVEYOR
700 HALL OF RECORDS

NOTE: ANY ADDITIONS OR CHANGES ON THIS SHEET MUST BE MADE OR CIRCLED IN RED INK, WITH DATE AND NAME OF PERSON MAKING CHANGE

Do not extend notes this side of this line

F. B. 952 Pg. 254 | Job No. 1025 | Division No. | Notes Red. | Plotted | Profile No.

Survey of | Date | Date | X-Sec. No.

Survey by W. A. Nile | Notes | Notes Chkd. C.V.C. | Checked

Indexed A. C. Johnson | Date | Date 5-4-42 | Date

STATION	B. S.	H. I.	F. S.	ELEV.	
BM#K222	4.72	74.71		69.99	BM#K222 El 69.989 FB 952-6 Atlantic Ave & Sta Vincent & N.W. Cor bt spk in cb 6' W. of W. end. CR
0+00					= [illegible]
0+30.4			4.78	69.93	N Em. Sta. N.W. Cor Atlantic & Sta. Vincent
1+00			4.68	70.05	
2+00			4.44	70.27	
3+00			4.26	70.45	
4+00			4.04	[illegible]	
5+00			3.83	[illegible]	
TP	5.1	75.47	4.43	70.20	
6+00			4.[illegible]	70.94	
7+00			4.35	71.12	
8+00			4.20	71.27	
9+00			4.00	71.47	
TP	5.60	76.87	4.20	71.27	
10+00			5.32	71.55	
11+00			5.10	71.77	
12+00			4.93	71.94	
13+00			4.80	72.07	
TP	5.95	77.28	5.54	71.33	
14+04			5.00	72.28	S.E.C.R. Sta. Cor. Atlantic Ave & Rosecrans Ave
BMT430			5.12	72.16	BMT430 El 72.139 FB 716-13 Rosecrans Ave & Atlantic Ave. [illegible] Sta. Cor. Under 5' N. of W. end CR.

Form 307 5M 10-37

PLEASE RETURN TO
LOS ANGELES COUNTY SURVEYOR
700 HALL OF RECORDS

NOTE: ANY ADDITIONS OR CHANGES ON THIS SHEET MUST BE MADE OR CIRCLED IN RED INK, WITH DATE AND NAME OF PERSON MAKING CHANGE

Do not extend notes this side of this line

STATION	B. S.	H. I.	F. S.	ELEV.		
BMK248	4 94	[illegible]		[illegible]	BM. K-248-Elev. 72.867-F.B. 952-14 Atlantic Ave-W-Side-On E Queensdale Ave Prod. Bt. spk. in Curb.	
0+00			4 96	72 85	= 90° off line S. from easement [illegible] W of Atlantic Ave at Sta. 0+00 - (see F.B. 958)	
1+00			4 92	72 [illegible]		
2+00			4 97	[illegible]	S. FROM EASEMENT TO ROSE[illegible] WEST CURB LINE ATLANTIC AVE	
3+[illegible]			5 10	72 71		
[illegible]			5 25	72 56		
T.P.	[illegible]96	[illegible]	5 85	[illegible]		
4+77[illegible]			4 [illegible]	72 54	[illegible] 72.139 F.B. 71[illegible] Roseco[illegible]	
BMT 43[illegible]			4 77	72 13	Atlantic [illegible] N W cor bt. spk. in ck. 51' W. of [illegible]	
					Note	
					WEST CURB LINE ATLANTIC AVE. N. FROM EASEMENT TO McMILLAN ST	
BMK248	4 65	[illegible]52		72 87	B.M. K-248 - See above	
0+00			4 67	72 85	= 90° off line S. from easement first Alley [illegible] Atlantic Ave at Sta. 0+00 (see F.B. 958)	
1+00			4 44	73 08		
2+00			4 32	73 20	N I	
2+83			4 57	73 45	S.E.C.R. SE Cor Atlantic Ave - [illegible]	
T.P.	5 30		4 27	73 25		
BMT502			5 12	72.40	BMT502 El 73.421 F.B. 716-50 Cookacre St + McMillan St [illegible] spk. in ck. 115' S of S[illegible]	

Profile No. ____ Notes Red. ____ Plotted ____ Job No. 1015 Division No. ____ F.B. [illegible]255

X-Sec. No. ____ Date ____ Date ____ Survey of [illegible]

Notes Chkd. C.V.C. Checked ____ Survey by W. A. Miller Notes R.L.W. [illegible]30-42

Date 5-4-42 Date ____ Map No. ____ Indexed A. C. John

F. B. 952 PG. 256 | Job No. | Division No. | Notes Red. | Plotted | Profile

Survey of | Date | Date | No.

Survey by | Notes | Notes Chkd. | Checked | X-Sec.

Indexed A. C. Johnson | Date | Date | Date | No.

Form 307 5M 10-37

PLEASE RETURN TO
LOS ANGELES COUNTY SURVEYOR
700 HALL OF RECORDS

NOTE: ANY ADDITIONS OR CHANGES ON THIS SHEET MUST BE MADE OR CIRCLED IN RED INK, WITH DATE AND NAME OF PERSON MAKING CHANGE

Do not extend notes this side of this line

STATION	B. S.	H. I.	F. S.	ELEV.

See F.B. 958
For Continuation of C.H. 1075

Profile	Notes Red.	Plotted	Job No. 1075	Division No.	F.B. 952 Pg. 257
No.	Date	Date	Survey of [illegible] Ave [illegible]		
X-Sec.	Notes Chkd.	Checked	Survey by Benson	Notes [illegible]	Date Nov. 1943
No.	Date	Date	Map No.	Indexed Johnson	Date AUG 4 '50

ELEV. OF STUBS IN M.H's.
AFTER CONSTRUCTION.
PACIFIC AVE ET AL

J.N. 1075.

Nov. 16, 1943.
C.A. Benson
G.F. Brock
M.A. Yon[illegible]
[illegible] Houston

STATION	B.S.	H.I.	F.S.	ELEV.

NOTE: ANY ADDITIONS OR CHANGES ON THIS SHEET MUST BE MADE OR CIRCLED IN RED INK, WITH DATE AND NAME OF PERSON MAKING CHANGE

Do not extend notes this side of this line

PLEASE RETURN TO
LOS ANGELES COUNTY SURVEYOR
700 HALL OF RECORDS

FORM 307 5M 7-43

FORM 307 5M 7-43

PLEASE RETURN TO
LOS ANGELES COUNTY SURVEYOR
700 HALL OF RECORDS

NOTE: ANY ADDITIONS OR CHANGES ON THIS SHEET MUST BE MADE OR CIRCLED IN RED INK, WITH DATE AND NAME OF PERSON MAKING CHANGE

Do not extend notes this side of this line

Profile ____ No. ____ X-Sec. ____ No. ____

Plotted ____ Date ____ Checked ____ Date ____

Notes Red. ____ Date ____ Notes Chkd. ____ Date ____

Division No. 0075 Notes B Date 11-16-45

Job No. 258 Survey of Pacific Ave. & Butler Ave. Survey by J. C. Johnson Indexed

STATION	B. S.	H. I.	F. S.	ELEV.		
	SAN VINCENTE ST. & PACIFIC AVE.					(2-A)
B.M. #K.227	4.05	75.26		71.18	(B.M. #K.227 El. 71.18 F.B. 952 P. Sta. [illegible] St. & Pacific Ave. N.W. Cor. [illegible] E. Sta. [illegible] #4430 20 ft.	
J.C. AT Pacific Ave. & San Vincente Ave.			13.86	[illegible]	{12.54 .59 .67 13.80 / 12.45 .29 .67 13.41 / 12.10 .54 .67 13.42}	F.L. 5" Inlet N. Plan [illegible]
			13.74	[illegible]		F.L. 8" Outlet E. [illegible]
			13.42	[illegible]		F.L. 8" Inlet W. [illegible]
			[illegible]	[illegible]		cut
			[illegible]	[illegible]		on Const. Stks.
			[illegible]	[illegible]	62.[illegible]	[illegible] 3 [illegible] in Marginal
	[illegible]	[illegible]	[illegible]	[illegible]		
B.M. [illegible]			3.56	70.[illegible]	(B.M. K.227 El. 70.[illegible]	
	ADDINGTON ST. & BUTLER					(9-B)
B.M. T.437	4.31	79.39		74.39	{B.M. T.437 El. 74.39 Butler Ave. W. Side & Addington St. Bt. Sdk. in ch. approx. &	F.B. T.5-15 Addington St. Prod. Plan
			10.40	68.[illegible]	{9.14 .59 .67 10.40 / 9.22 .59 .67 10.48}	5" Inlet N. (68.94)
			10.48	68.[illegible]		8" Outlet E. (68.94)
B.M. T.4[illegible]			4.79	74.[illegible]	B.M. T.438 El. 74.50 [illegible] Addington St. S.E. Cor. [illegible] Bt. in ch. 10 ft. [illegible]	F.B. T.5-15. [illegible]

FORM 307 5M 7-43

PLEASE RETURN TO
LOS ANGELES COUNTY SURVEYOR
700 HALL OF RECORDS

NOTE: ANY ADDITIONS OR CHANGES ON THIS SHEET MUST BE MADE OR CIRCLED IN RED INK, WITH DATE AND NAME OF PERSON MAKING CHANGE

Do not extend notes this side of this line

STATION	B. S.	H. I.	F. S.	ELEV.		
		ROSECRANS AVE (N. side) & LOCUST ST.				
BM #[illegible]	[illegible]	77.57		72.64	BM T443 El. 72.613 F.B. 716-[illegible] Rosecrans Ave & Locust [illegible]	Plan
			11.70	65.87	10.44 / 10.38 / .59 / .59 / 10.50 / .67 / .67 / 11.70 / 11.64 / 11.76	F.L. 8" stub W. [illegible]
			11.64	65.93		[illegible]
			11.76	65.81		[illegible]
[illegible] K 2[illegible]			4.55	72.89	BM K 2[illegible]5 El. 72.874 F.B. 952-10 Rosecrans Ave & Pacific Ave. [illegible]	
		1st Alley W. Atlantic & 1st Alley N. Compton Blvd.				
BM K 215	4.91	73.37		68.46	BM K 215 El. 68.457 F.B. 952-6 San [illegible] St. & Atlantic Ave - [illegible]	Plan
M.H. - 1st Alley W. of Atlantic Ave. & 1st Alley N. of Compton Blvd.			15.48	57.89	14.2[illegible] / 14.12 / .59 / .59 / .67 / .67 / 15.48 / 15.38	F.L. 8" outlet N. 7.97
			15.38	57.99		F.L. 8" stub W. [illegible]
BM K 216			5.13	68.24	BM K 216 El. 68.242 F.B. 952-6 San [illegible] St. & [illegible]	S.I.

Profile No. ____ Notes Red. ____ Plotted ____ Job No. ____ Division No. ____
X-Sec. No. ____ Date ____ Date ____ Survey of ____
Notes Chkd. ____ Checked ____ Survey by ____ Notes ____ Date ____
Date ____ Date ____ Map No. ____ Date ____

F.B. 952 PG. 259

FORM 307 5M 7-43

PLEASE RETURN TO
LOS ANGELES COUNTY SURVEYOR
700 HALL OF RECORDS

NOTE: ANY ADDITIONS OR CHANGES ON THIS SHEET MUST BE MADE OR CIRCLED IN RED INK, WITH DATE AND NAME OF PERSON MAKING CHANGE

Do not extend notes this side of this line

STATION	B. S.	H. I.	F. S.	ELEV.		
[illegible]	[illegible]	[illegible]	[illegible]	[illegible]	[illegible] 57.	5-C.
B.M. K.227	3.92	75.70		[illegible]	BM K.227 El. 71.778 F.B. 952-8. Sandstone [illegible] Ave. N.W. Cor. [illegible] side of Tel. Pole #443520 H.	
			12.43	63.[illegible]	11.17 .59 .67 12.43 / 11.35 .59 .67 12.61 / 9.43 .59 .67 10.75 / 11.01 .59 .67 12.27	F.L. 8" Stub. W. (63.25)
			12.61	63.[illegible]		F.L. S. outlet S. (63.15)
			10.75	64.95		F.L. 5" Inlet N. (64.95)
			12.27	63.[illegible]		F.L. 8" Drop. N.
T.P.	5.15	76.30	4.[illegible]	71.[illegible]	T.P.	
B.M. K.234			2.14	74.16	B.M. K.234 El. 74.141 F.B. 952-10. Sandstone St. N. side approx. [illegible] 4rd Prod. L&T in Walk & Hs. #2301.	

Plan

F.B. 952 PG. 260

Survey of Pacific Ave. Notes Red. Date Plotted Date Profile No.

Survey by Benson Notes Chkd. Date Checked Date X-Sec. No.

Indexed E. C. Johnson Date 11-16-43

Profile No.	Notes Red	Plotted	Job No. 1250	Division No. Survey	F.B. 757 Pg. 261
	Date	Date	Survey of First Alley S of San Luis St		
X-Sec. No.	Notes Chkd.	Checked	Survey by Van Deren	Notes Van	Date: 5-3-48
	Date	Date	Map No.	Indexed A. G. Johnson	Date AUG 4 '50

NOTE: ANY ADDITIONS OR CHANGES ON THIS SHEET MUST BE MADE OR CIRCLED IN RED INK, WITH DATE AND NAME OF PERSON MAKING CHANGE.

PLEASE RETURN TO
LOS ANGELES COUNTY SURVEYOR
700 HALL OF RECORDS

Do not extend notes this side of this line.

CI-1250

SIDEWALK

ON

PACIFIC AVE

FROM-SAN LUIS ST

TO- SAN MATEO ST

FIRST ALLEY S OF SAN LUIS ST

5-3-48

Van Deren
Smoller
Blankenship

NOTE

STATION	B.S.	H.I.	F.S.	ELEV.	
					Pavement on Pacific Ave from San Luis St to San Mateo St. is 1½" Rock asph with 5" D.G. base on ℄ + Shoulders.

FORM 307 10M 10-46

FORM 307 10M 10-46

PLEASE RETURN TO
LOS ANGELES COUNTY SURVEYOR
700 HALL OF RECORDS

NOTE: ANY ADDITIONS OR CHANGES ON THIS SHEET MUST BE MADE OR CIRCLED IN RED INK, WITH DATE AND NAME OF PERSON MAKING CHANGE.

Do not extend notes this side of this line.

STATION	B. S.	H. I.	F. S.	ELEV.	Lt or West ✓	℄ Rt or East
B.M. K220	3.74	74.58		70.84	B.M. K220 Elev = 70.843 F.B. 952-7 San Luis St + Pacific Ave. S.W. cor Cut Spk. in East Side P.P. #3 25981E	
0+25			4.43	70.15		℄ on S.P.L
"			4.70	69.88		10' E edge Pav
"			5.0	69.6		15' Gut
"			4.0	70.6		21' Top brk
"			3.9	70.7		25' P.L.
"			4.85	69.73	10' W edge Pav	
"			5.1	69.5	15' Gut	
"			4.6	70.0	25' P.L.	
0+50			4.69	69.89		℄ San Luis St + Pacific Ave
"			4.98	69.60		10' brk
"			5.11	69.47		15' Gut
"			4.82	69.76		25' P.L.
"			4.[illegible]	70.43		42' top brk
"			4.87	69.71	10' brk	
"			5.15	69.43	16' Gut	
"			4.89	69.69	25' P.L.	
"			4.41	70.17	40' top brk	
0+75			4.58	70.00		℄
			4.83	69.75		10' E. edge pav.

F.B. 952 PG. 262 Job No. 1250 Division No. Survey Notes Red. Date 5-3-48 Profile No. X-Sec. No.
Survey of First Alley South of San Luis St Notes Chkd. Date Ch. Date
Survey by Van Dereth Notes Van Date
Indexed E. C. Johnson Date

FORM 307 10M 10-46

PLEASE RETURN TO
LOS ANGELES COUNTY SURVEYOR
700 HALL OF RECORDS

NOTE: ANY ADDITIONS OR CHANGES ON THIS SHEET MUST BE MADE OR CIRCLED IN RED INK, WITH DATE AND NAME OF PERSON MAKING CHANGE.

Do not extend notes this side of this line.

STATION	B. S.	H. I.	F. S.	ELEV.	L for West	℄	R for East
0+75		74.58	5.2	69.4			16' Gut
"			3.9	70.7			21' top brk
"			3.9	70.7			25' P.L.
"			3.8	70.8			115' back Lot line
"			4.78	69.80	10' Wedge pav		
"			5.0	69.6	16' Gut		
"			4.2	70.4	20' top brk		
"			4.0	70.6	25' P.L.		
"			3.9	70.7	115' back lot line		
1+00			4.46	70.12		℄	
"			4.85	69.73			10' E edge Pav
"			5.1	69.7			16' Gut
"			4.0	70.6			21 top brk
"			3.9	70.7			25' P.L.
"			4.74	69.84	10' Wedge pav		
"			5.1	69.5	16' Gut		
"			4.3	70.3	18' top brk		
"			4.1	70.5	25' P.L.		
2+00			4.37	70.21		℄	
"			4.65	69.93			10' E edge pav
"			4.9	69.7			15' Gut

Profile Notes Red ____ Plotted ____ Job No. 1250 Division No. Survey F.B. 932 PG. 2163
No. ____ Date ____ Date ____ Survey of ____
X-Sec. Notes Chkd. ____ Checked ____ Survey by Van Deren Notes Tall Date 5-3-48
No. ____ Date ____ Date ____ Map No. ____ Indexed ____ Date ____

K. C. Johnson

FORM 307 10M 10-46

PLEASE RETURN TO
LOS ANGELES COUNTY SURVEYOR
700 HALL OF RECORDS

NOTE: ANY ADDITIONS OR CHANGES ON THIS SHEET MUST BE MADE OR CIRCLED IN RED INK, WITH DATE AND NAME OF PERSON MAKING CHANGE.

Do not extend notes this side of this line.

STATION	B. S.	H. I.	F. S.	ELEV.	Lt or West	℄ Rt or East
		74.58				
2+00			3.7	70.9		22' top brk
"			3.7	70.9		25' P.L.
"			3.8	70.8		115' backlot line
"			4.73	69.85	10' W. edge pav	
"			4.9	69.7	15' Gut	
"			3.8	70.8	20' top brk	
"			3.9	70.7	25' P.L.	
"			4.2	70.4	70' backlot line	
3+00			4.25	70.33		℄
"			4.55	70.03		10' E edge Pav
"			4.6	70.0		13' Gut
"			3.5	71.1		22' top brk
"			3.5	71.1		25' P.L
"			4.52	70.06	10' W edge Pav	
"			4.7	69.9	14' Gut	
"			3.8	70.8	20' top brk	
"			3.8	70.8	25' P.L.	
3+21			4.30	70.28		℄ on S P.L.
"			4.62	69.96		10' E edge Pav
"			4.8	69.8		13' Gut
"			3.8	70.8		22' top brk

F.B. 952 PG. 264
Job No. 1250 Division No. Survey Notes Red. Plotted
Survey of First Alley South of San Luis St Date 5-3-48 Date No.
Survey by Van Deren Notes Van Notes Chkd. Checked X-Sec.
Indexed [illegible] Date Date Date No.
Profile

FORM 307 10M 10-46

PLEASE RETURN TO
LOS ANGELES COUNTY SURVEYOR
700 HALL OF RECORDS

NOTE: ANY ADDITIONS OR CHANGES ON THIS SHEET MUST BE MADE OR CIRCLED IN RED INK, WITH DATE AND NAME OF PERSON MAKING CHANGE.

Do not extend notes this side of this line.

STATION	B. S.	H. I.	F. S.	ELEV.	Lt or West	℄ Rt or East
		74.58				
3+21.0			3.6	71.0		25' P.L.
"			3.6	71.0		115' back lot line
"			4.59	69.99	10' Wedge Pav	
"			4.8	69.8	15' Gut	
"			4.0	70.6	20' top brk	
"			3.9	70.7	25 P.L.	
"			3.9	70.7	70' back lot line	
3+[illegible].08			4.30	70.28		℄ Int San Marcus St & Pa[illegible]
"			4.63	69.95		10' Edge Pav
"			4.70	69.88		14 Cross Gut
"			4.57	70.01		25' P.L.
"			4.67	69.91	10' Wedge Pav	
"			4.71	69.87	15' Cross Gut	
"			4.51	70.07	25' P.L.	
3+71			4.30	70.28		℄ & N.P.L
"			4.64	69.94		10' Edge Pav
"			4.7	69.9		15' Gut
"			3.6	71.0		21' top brk
"			3.5	71.1		25' P.L.
"			3.4	71.2		115' back lot line
"			4.57	70.01	10' Wedge Pav	

Profile No. ____ Notes Red ____ Plotted ____ Job No. [illegible] Division No. [illegible] F.B. [illegible] Pg. [illegible]
X-Sec. No. ____ Date ____ Date ____ Survey of [illegible]
Notes Chkd. ____ Checked ____ Survey by [illegible] Notes [illegible] Date 5-3-48
No. ____ Date ____ Date ____ Map No. ____ Indexed ____ Date ____

C. Johnson

FORM 307 10M 10-46

PLEASE RETURN TO
LOS ANGELES COUNTY SURVEYOR
700 HALL OF RECORDS

NOTE: ANY ADDITIONS OR CHANGES ON THIS SHEET MUST BE MADE OR CIRCLED IN RED INK, WITH DATE AND NAME OF PERSON MAKING CHANGE.

Do not extend notes this side of this line.

STATION	B. S.	H. I.	F. S.	ELEV.	Lt or West	℄ Rt or East
		[illegible] .58				
3+71			4.6	70.0	15' Gut	
"			3.9	70.7	20' top brk	
"			3.6	71.0	25' P.L.	
"			3.5	71.1	70' back lot line	
T. P.	3.01	75.11	2.48	72.10		
4+00			3.85	71.26		℄
"			5.14	69.97		10' E. edge Par
"			5.1	70.0		15 Gut
"			4.0	71.1		21' top brk
"			3.9	71.2		25' P.L.
"			5.04	70.07	10' W. edge Par	
"			5.2	69.9	13' Gut	
"			4.2	70.9	21' top brk	
"			4.0	71.1	25' P.L.	
5+00			4.66	70.45		℄
"			4.91	70.20		10' E. edge par
"			5.1	70.1		14' Gut
"			4.4	70.7		20' top brk
"			4.1	71.0		25' P.L.
"			3.8	71.3		70' back lot line
"			4.95	70.16	10' W. edge par	

F.B. 952 PG. 266

Job No. 1250 Division No. Surry Notes Red Plotted No. Profile

Survey of First Alley South of San Luis St Date 5-3-48 Date No. X-Sec.

Survey by Van Deren Notes Van Notes Chkd. Checked No.

Indexed C. Johnson Date Date Date

FORM 307 10M 10-46

PLEASE RETURN TO
LOS ANGELES COUNTY SURVEYOR
700 HALL OF RECORDS

NOTE: ANY ADDITIONS OR CHANGES ON THIS SHEET MUST BE MADE OR CIRCLED IN RED INK, WITH DATE AND NAME OF PERSON MAKING CHANGE.

Do not extend notes this side of this line.

STATION	B. S.	H. I.	F. S.	ELEV.	Lt or West	℄ Rt or East
		75 11 ✓				
5+00			5.2	69.9	13' Gut	
"			3.9	71.2	23 top brk	
"			3.9	71.2	25 P.L.	
"			3.8	71.3	70' back lot line	
6+00			4.58	70.53		℄
"			4.90	70.21		10' E edge pav
"			5.0	70.1		15' Gut
"			4.0	71.1		20' top brk
"			3.8	71.3		25' P.L
"			4.87	70.24	10' W. edge pav	
"			5.0	70.1	15' Gut	
"			4.0	71.1	25' P.L.	
6+17.16			4.54	70.57		℄ at South PL
"			4.89	70.22		10' E edge pav
"			5.1	70.0		15' Gut
"			4.2	70.9		25' P.L.
"			3.7	71.4		70' back lot line
"			4.83	70.28	10' W. edge pav	
"			5.2	69.9	15' Gut	
"			4.3	70.8	25 P.L	
"			3.7	71.4	back lot line	

No. ___ Date ___ Plotted ___ Date ___ Job No. 1250 Division No. Survey
X-Sec. ___ Chkd. ___ Checked ___ Survey of [illegible]
No. ___ Date ___ Map No. ___ Survey by Van Deren Notes Van Date 5-3-48
Indexed ___ Date ___ C. Johnson

F.B. 952 PG. 767

FORM 207 10M 10-46

[redacted] RETURN TO [redacted]
LOS [redacted]NGELES [redacted]OUNTY [redacted]TOR
[redacted] OF RE[redacted]

[redacted]ANY ADDITIONS OR CHANGES [redacted] SHEET MUST BE MADE OR [redacted] IN RED INK, WITH DATE AND [redacted] PERSON MAKING CHANGE.

Do not [redacted]tend [redacted] of this line.

STATION	B. [redacted]	H.I.	[redacted]	ELEV.	Lt or West	℄ Rt or East
		75.11				
6+42.16			4.51	70.60		℄ int San Mateo St + Pacific Av
"			4.83	70.28		10' brk
"			5.02	70.09		15' Cross Gut
"			4.73	70.38		25' P.L
"			3.72	71.39		45' brk
"			4.70	70.41	10' brk	
"			4.80	70.31	15' Cross Gut	
"			4.58	70.53	25' P.L.	
6+67.16			4.48	70.63		℄ at N. P.L.
"			4.78	70.33		10' Edge pav
"			5.2	69.9		14' Gut
"			3.7	71.4		25' P.L
"			3.4	71.7		70' back lot line
"			4.77	70.34	10' Wedge Pav	
"			5.0	70.1	14' Gut	
"			3.8	7[illegible].3	25' P.L	
			3.5	71.[illegible]	70' back lot line	
B.M. K228			3.18	71.93	B.M. K 228 Elev = 71.920 F.B. 952-9 Pacific Ave + San Mateo St. N.W. cor Cut Spk. in P.P. # 431896 H	

F.B. 952 PG. 268

Job No. 1250 Division No. Survey Notes Red. Plotted
Survey of First Alley South of San Luis St Date 5-2-48 Date
Survey by Van Deren Notes Van Notes Chkd. Checked
Indexed A. C. Johnson Date Date
Profile No. X-Sec. No.