Form 3 [illegible] SM 5-39

953

ANY ADDITIONS OR CHANGES SHEET MUST BE MADE OR IN RED INK, WITH DATE AND OF PERSON MAKING CHANGE

side of this line

Profile No. X-Sec. No.

Plotted Date Notes Red. Date Notes Chkd. Date Checked Date

Job No. 1047 Division No. Gotford St. at Nobel St.

Notes E. S.T. - 45

Survey of C. A. Benson

Survey by C. V. C.

Indexed

F.B. 62 PG.

STATION			ELEV.	Grade	Cut Ft	%	Nobel St. S.S.
	157 280						
7+75	4 79	152 49		143.99	8.50	+0.40%	Set Bt Spk + T. 6' Left or S. of E. S.S.
8+00	4 70	152 58		144.09	8.49		" " " "
+25	4 55	152 73		144.19	8.54		" " " "
+50	4 43	152 85		144.29	8.56		" " " "
+73.00 - 8" outlet E.	4 30	152 98		144.38	8.60		" " " "
+75 = ℄ J.C. = 0+00 Ransom St. N.S.S.							
0+02 - 8" Inlet N.				144.58	—		
+77.00 - 8" Inlet W.	4 26	153 02		144.48	8.54		" " " "
9+00	4 62	152 66		144.71	7.95	+1.00%	" " " "
+25	4 24	153 04		144.96	8.08		" " " "
+50	4 13	153 15		145.21	7.94		" " " "
+75	4 01	153 27		145.46	7.81		" " " "
10+00	3 95	153 33		145.71	7.62		" " " "
+25	3 87	153 41		145.96	7.45		" " " "
+38.00 - 8" outlet E.	3 84	153 44		146.09	7.35		" " " "
+40.00 = ℄ F.M.H. - E. of Hepworth Ave							
				(B.M. # VV-32	El. 152.788		L.B. 8448-9
BM # VV-32	4 493	152 787		Ransom St + Noble St. Bt. Spk. 5' E. of E. end C.R.			N.E. Cor.

FORM 247 5M 11-41

RETURN TO
LOS ANGELES COUNTY SURVEYOR
700 HALL OF RECORDS

Note: Any Additions or Changes on This Sheet Must be Made or Circled in Red Ink With Date and Name of Person Making Change.

Do not extend notes this side of this line.

INDEX TO FIELD BOOK 953

DATE	J.N.	DESCRIPTION	NOTES	PAGES
		FRAILEY AVE. ET AL. ... Preliminary Sewer Survey		
4-16-42	1070	**BENCH MARKS**		
		CIRCUIT # 1 From Compton Blvd. on Gibson Ave., & San Luis St. to Atlantic Ave.	B.M.s	2
		CIRCUIT # 2 From San Miguel St. on Gibson Ave. San Vincente St., Atlantic Ave., 1st Alley N. of San Vincente St., Gibson Ave., to San Carlos St.	B.M.s	3-4
		CIRCUIT # 3 From Gibson St. on Mc Millan St. to Atlantic Ave.	B.M.s	5
4-20-42	"	ATLANTIC BLVD. - From Compton Blvd. to Broadway	℄ & Ties	9-13
4-21-42	"	LINE AVE. --- From " " " San Vincente St.	" "	14-16
"	"	WILLIAMS AVE. - " " " " " " "	" "	17,20-21
"	"	FRAILEY AVE. - " San Luis St. to San Vincente St.	" "	18-19
"	"	GIBSON AVE. - " Compton Blvd. to Mc Millan St.	" "	22-26
4-28-42	"	COMPTON BLVD. - " Atlantic Ave. to Gibson St.	Topog. L-Sec.	27-31
4-30-42	"	LINE AVE. - SAN LUIS ST. - From Compton Blvd. to Gibson Ave.	Topog. Profile	32-41
		← Also Pg. 261 - Going East.		
5-4-42		FIRST ALLEY NORTH OF COMPTON BLVD. & FIRST ALLEY EAST OF ATLANTIC AVE. From line Ave. to 100' north of north line of Tr.10378	Topog. Profile	42-52
5-5-42	"	FIRST ALLEY EAST OF LINE AVE. - From San Luis St. to N. line Tr.10378	Topog. Profile	53-65
5-6-42	"	FIRST ALLEY EAST OF FRAILEY AVE. - " " " " " " "	Topog. Profile	66-75
"	"	FIRST ALLEY EAST OF WILLIAMS AVE. " " " " " " "	Topog. Profile	76-85

Notes Ck'd by
Map No.
Office Work
Checked
Date

Survey of
W. O.
Tape No. St'd °F
Surveyed by
Notes
Indexed
Date MAY 24 '45
C. Johnson

F.B. 953 Pg.

INDEX TO FIELD BOOK 953

F.B. 953 PG. INDEX 2

DATE	J.N.	DESCRIPTION	NOTES	PAGES
		FRAILEY AVE. ET AL --- Continued		
5-7-42	1070	LIME AVE. - from Rosecrans Ave. to MC Millan St.	℄ & Ties	89,92
"	"	FRAILEY AVE. " " " " " "	" "	90,93
"	"	WILLIAMS AVE. " " " " " "	" "	91,94
5-13-42	"	ROSECRANS AVE. - from Atlantic Ave. to Gibson St.	Topog. Profile	95-98 99-107
5-14-42	"	FIRST ALLEY EAST OF ATLANTIC AVE. - from Rosecrans Ave. to Mc Millan St.	Topog. Profile	109-111 113-116
5-15-42	"	FIRST ALLEY NORTH OF ROSECRANS AVE, - from 1st Alley E. of Atlantic Ave. to Gibson St.	Topog. Profile	117-120 121-128
5-18-42	"	FIRST ALLEY EAST OF LIME AVE. - from 1st Alley N. of Rosecrans Ave. to Gibson St. McMILLAN	Topog. Profile	129-131 133-135
"	"	FIRST ALLEY EAST OF FRAILY AVE. - " " " " " " " " "	Topog. Profile	137-138 139-141
5-19-42	"	FIRST ALLEY EAST OF WILLIAMS AVE. - " " " " " " " "	Topog. Profile	143-144 145-147
10-5-'42	"	FIRST ALLEYN NORTH OF COMPTON BLVD:-From Lime Ave. to Gibson Ave.--Loc.of Poles & Also - Pg. 49 Going West	" "	261-265
		WRIGHT ROAD, ET AL.-S.S.--C.I.1071.- (Cont'd From F.B.958.)		
6-18-'42	1071	RAYBORN ST.:- Wright Rd. to end of Street, East of Edgebrook Ave.	Topog.	149-150
			Profile.	151-155
"	"	KUMARA ST.:- From Wright Rd. to end of Street, East of Edgebrook Ave.	Topog.	157-158
			Profile.	159-163
"	"	FERTILE ST.:- " " " " " " " " " "	Topog.	165-166
			Profile.	167-171
"	"	McMILLAN ST.:- From Summerdale St. to Riverside Dr.	Topog.	173-176
			Profile.	177-181

RETURN TO
LOS ANGELES COUNTY SURVEYOR
700 HALL OF RECORDS

Note: Any Additions or Changes on This Sheet Must be Made or Circled in Red Ink With Date and Name of Person Making Change.

Do not extend notes this side of this line.

FORM 247 5M 11-41

RETURN TO
LOS ANGELES COUNTY SURVEYOR
700 HALL OF RECORDS

Note: Any Additions or Changes on This Sheet Must be Made or Circled in Red Ink With Date and Name of Person Making Change.

Do not extend notes this side of this line.

INDEX TO FIELD BOOK No.953

DATE.	J.N.	DESCRIPTION.	NOTES.	PAGES.
		NICHOLS STREET, ET AL.*SCHOOLS.-P.C.# 194.---J.N.5263.		
8-27-'42	5263	**STEVENS AVE.:-**		
		From Ives Ave. to Compton Blvd.	℄ Ties.	183-184
8-26-'42	"	From Nichols St.,North & South ± 200'	Cross-Sect.	209-210
9- 1-'42	"	From Nichols St.,South ± 214'To N.Line Lot # 1-TR.# 5225,Thence	Topog.	216
		Easterly ± 200' to Back Lot Line	Cross-Sect.	217-220
9-17-'42.	"	At Nichols St.-Elev. of Water & Gas Pipes.	Sketches & Levels.	260
		CLARK AVE.:-		
9-14-'42.	"	From Ives Ave. to Compton Blvd.	℄ Ties.	186
8-26-'42.	"	From Nichols St.,N. & S. ± 200'	Cross-Sect.	200-203
		NICHOLS ST.:-		
9-14-'42	"	From Clark Ave. to Stevens Ave.	℄ Ties.	184-187
8-26-'42.	"	" " " " " " .	Topog.	195-197
"	"	" " " " " " .	Cross-Sect.	199-208
8-19-'42	"	Lot Line between Lots 16 & 17- TR.# 11603.	Topog.	212
8-26-'42	"	" " " " " " " " " .	Cross-Sect.	213-214
		LEANY AVE.:-		
9- 2-'42	"	From Center St. to Compton Blvd.	℄ Ties.	189-194
8-24-'42	"	From F.M.H.south of Jefferson Ave.(C.I.1040),N'ly ± 444' To Lot Line	Topog.	221-222
		Between Lots 18 & 19-TR.# 12206.	Cross-Sect.	229-234
		Lot Line Between Lots 18-19 & # 33-32 from Leahy Ave. to Cabell Ave.	Topog.	223-225
			Cross-Sect.	235
	"	Lot Line Between Lots 51 & 52 from Cabell Ave. to Eucalyptus Ave.	Topog.	228
			Cross-Sect.	236-240
		JEFFERSON AVE.:-		
9- 2-'42	"	From Leahy Ave. to Cabell Ave.*	Topog.	241-242
		" " " " " " .	Cross-Sect.	243-244

(OVER)

Notes Ck'd by
Map No.
Office Work
Checked
Date

Survey of
W. O. Tape No. St'd. °F
Surveyed by
Notes
Indexed by C. Johnson Date MAY 24 '45

F.B. 953 PG. INDEX 3

INDEX TO FIELD BOOK No. 953

DATE.	J.N.	DESCRIPTION	NOTES.	PAGES.
9- 2-'42	5263	CABELL AVE.:- From Jefferson Ave. Northerly to Line Between Lots 32 & 33- TR.# 12206	TOPOG.	247-248
			Cross-Sect.	249-251
		℄ OF 4'EASEMENT 70'N. OF S. LINE LOT # 51- SOMERSET ACRES TR.:-		
9-10-'42	"	From Cabell Ave. to Eucalyptus Ave.	Profile.	253-255
"	"	" " " " " " .	Topog.	228;256
		Water & Gas Lines at Eucalyptus Ave.	"	260.
8-27-'42	"	B.M. CHECK:-		
		Levels for Check of " School Plans " Elevations-℄ Ryon Ave.& S.P.L.Lot 322 TR.5484	Levels.	257-258
		WATER & GAS LINES:-		
9-17-'42	"	At Eucalyptus Ave. & 4'R/W Line in Lot 51-Somerset Acres TR.	Levels&Topog.	260
"	"	At Nichols St. & Stevens Ave.	" "	260
	1070	FRAILEY AVE, ET AL.-S.S.-C.O.1070- (2nd Hand ex Pg.)		261-265
		NICHOLS ST., ET AL.- (SCHOOLS.)- P.C.#194 - J.N.5263		
		Severs for serveing The Ryon Ave.School,& The Eucalyptus Ave. School.		
2-8-'43	5263.	NICHOLS ST.:-At Stevens Ave.- J.C. Invert Check.	Levels	268
" "	"	LEAHY AVE.:- At Jefferson St.- " " " .	"	269
" "	"	CABELL AVE.:-At R/W Through Lot # 51, Somerset Acres TR.--J.C.Invert Check.	"	270

F.B. 953 PG. INDEX 4

RETURN TO
LOS ANGELES COUNTY SURVEYOR
700 HALL OF RECORDS

Note: Any Additions or Changes on This Sheet Must be Made or Circled in Red Ink With Date and Name of Person Making Changes.

Do not extend notes this side of this line.

C.I. 1070

F.B. 953

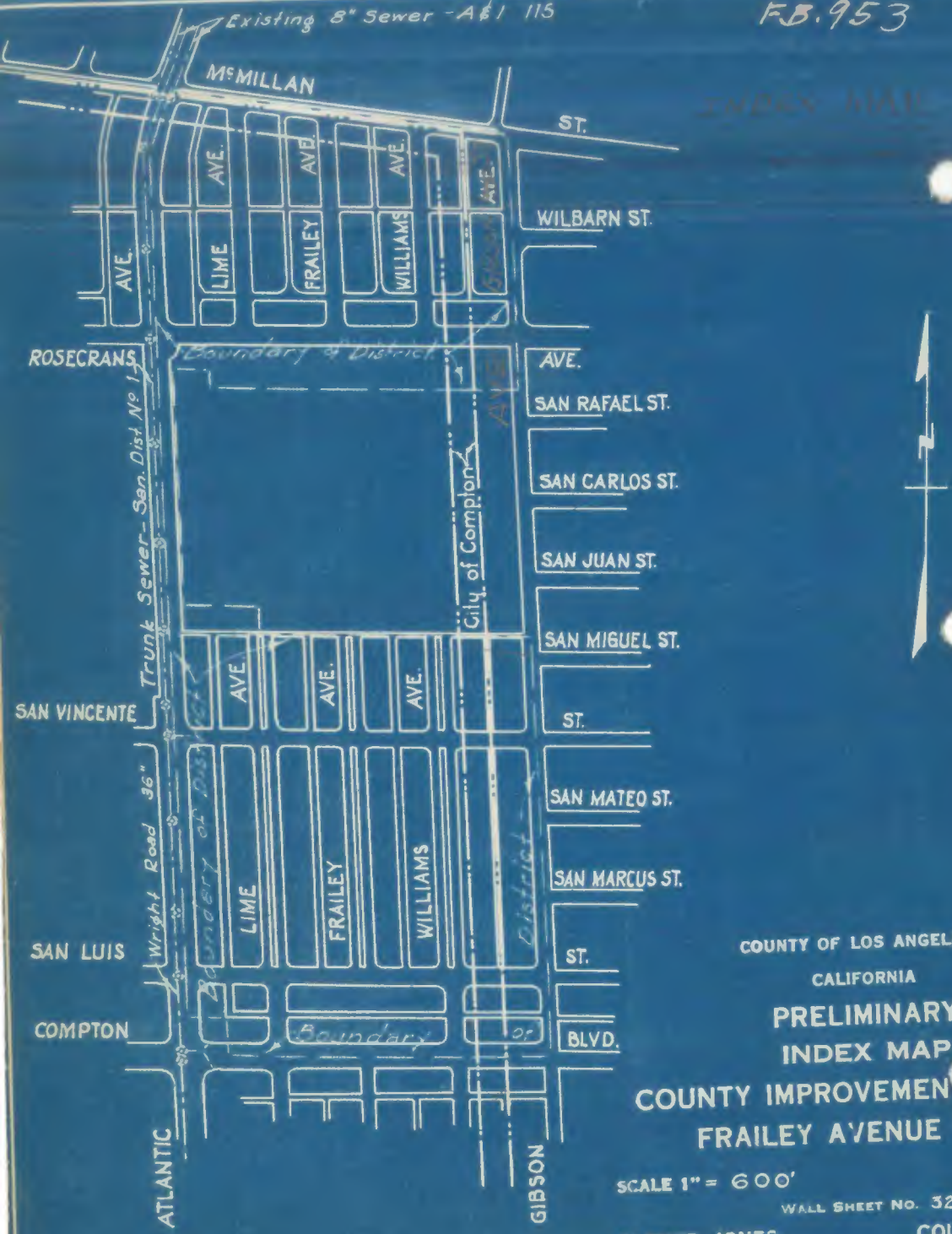

COUNTY OF LOS ANGELES.

CALIFORNIA

PRELIMINARY

INDEX MAP

COUNTY IMPROVEMENT NO.

FRAILEY AVENUE ET AL

SCALE 1" = 600'

WALL SHEET NO. 32

ALFRED JONES

COUNTY ENG

RECOMMENDED

CHIEF

C.I. 1070

F.B. 953

INDEX MAP

C.I. 1070

"FRAILEY AVE., ET AL."

A. C. Johnson

MAR 24 '45

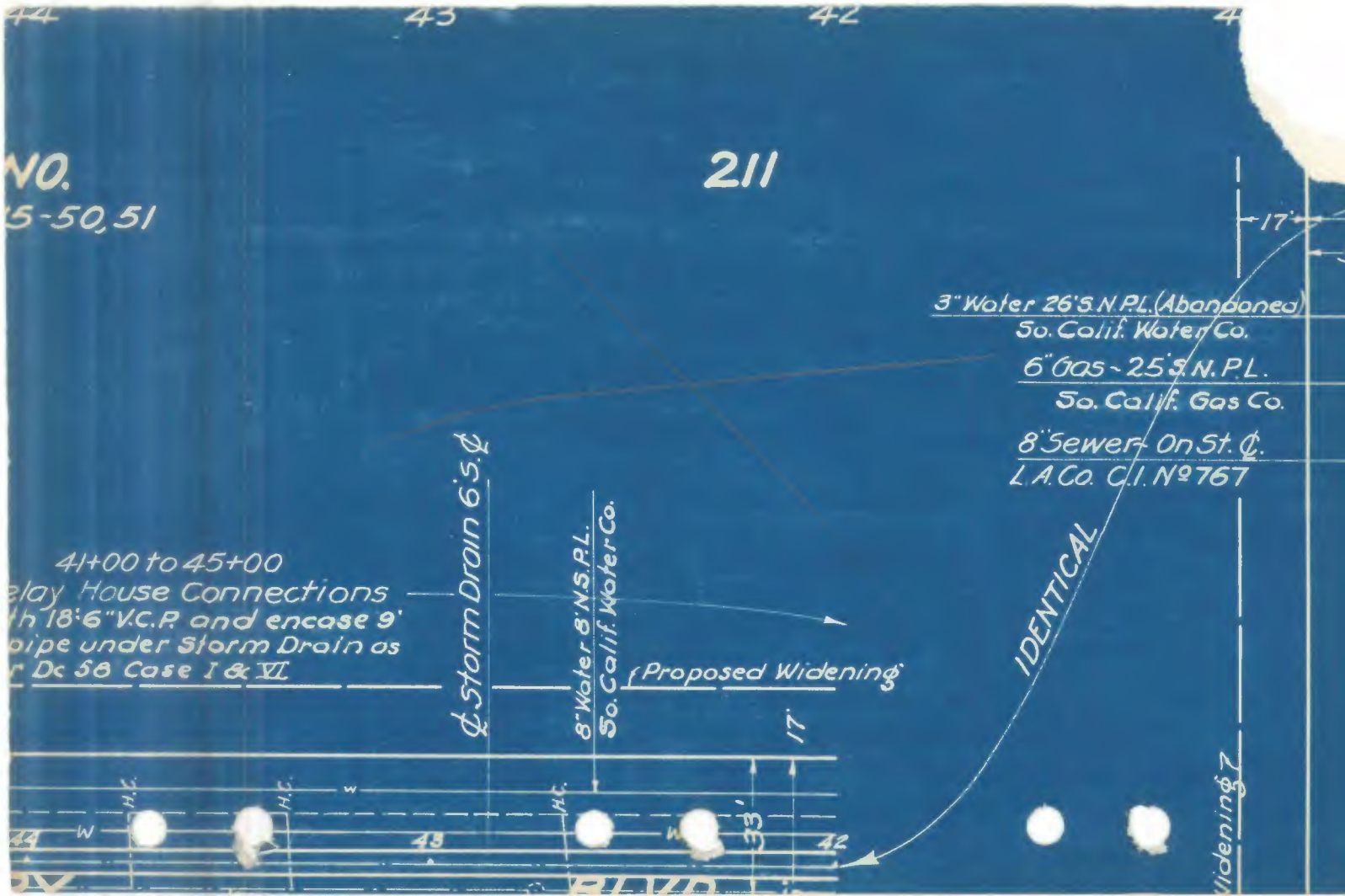
44
43
42
4
NO.
5-50,51
211
17'
3" Water 26' S.N.P.L. (Abandoned)
So. Calif. Water Co.
6" Gas - 25' S.N.P.L.
So. Calif. Gas Co.
8" Sewer - On St. ℄.
L.A.Co. C.I. Nº 767
IDENTICAL
41+00 to 45+00
elay House Connections
h 18'6" V.C.P. and encase 9'
pipe under Storm Drain as
r Dc 58 Case I & VI
℄ Storm Drain 6' S. ℄
8" Water 8' N.S.P.L.
So. Calif. Water Co.
Proposed Widening ℄
17'
H.C.
W
44
43
42
33'
Widening ℄

Do Not Discard - Keep In This Book

Subtract 0.47' from elevations of Central Gardens Sewer Project to get on datum of Frailey Ave. etal. - C.1.1070

W. J. G
5-7-42

C. Johnson
MAY 24 '15

NOTES RED. _____ JOB NO. 1070 SURVEY OF Frailey Ave et al S.S. F. B. 953 PG. 1

DATE _____ SURVEY BY [illegible] Benson

NOTES CHKD. _____ NOTES BY " DATE 4-16-42

DATE _____ INDEXED A. C. Johnson DATE MAY 24 '45

NOTE: ANY ADDITIONS OR CHANGES ON THIS SHEET MUST BE MADE OR CIRCLED IN RED INK, WITH DATE AND NAME OF PERSON MAKING CHANGE

Do not extend notes this side of this line

PLEASE RETURN TO
LOS ANGELES COUNTY SURVEYOR
700 HALL OF RECORDS

FORM 353 1M 8-38

DESCRIPTION	BENCH LEVELS ON FRAILEY AVE ET AL S.S. [illegible] 1070.
ADJ. ELEV.	[illegible]
3RD RUN	[illegible]
2ND RUN	RECEIVED 4-20-42 W.I.G.
DIFF.	PROGRESSED —
	BOOK INDEXED
	~~MAP INDEXED~~
1ST RUN	RECORD INDEXED
	CARD INDEXED
	REDUCED In Field
B.M.	CHECKED 4-27-42 W.I.G.
	B. M.s ADJUSTED " "
	B. M.s LISTED " "

FORM 353 1M 8-38

PLEASE RETURN TO
LOS ANGELES COUNTY SURVEYOR

700 HALL OF RECORDS

NOTE: ANY ADDITIONS OR CHANGES ON THIS SHEET MUST BE MADE OR CIRCLED IN RED INK, WITH DATE AND NAME OF PERSON MAKING CHANGE

Do not extend notes this side of this line

B.M.	1ST RUN	DIFF.	2ND RUN	3RD RUN	ADJ. ELEV.	DESCRIPTION
	CIRCUIT #1					
Fd T-379	68.644				68.644	Fd BM#T379 Elev. 68.644 FB 705-210 Compton Blvd. & Gibson St. S.W. Cor. Bt. spk. in cb. 23' W. of W. end C.R.
+	4.903		4.943			
⊼	73.547	+0.493	+0.492		-0.493	
−	4.410		4.451			
Fd T-418	69.137			.140	69.132	Fd BM T418 Elev. 69.132 FB 716-10 Gibson Ave & San Luis St. S.E. Cor. Bt. spk. in cb. 14' S. of S. end C.R.
+	4.492		4.574			
⊼	73.627	+0.188	+0.188		+0.188	
−	4.302		4.386			
set K-285	69.325			.330	69.~~325~~ .330	Set. BM#K285 San Luis St. & Williams Ave S.W. Cor. Bt. spk. in cb 12' W. of W. end C.R.
+	3.712		3.646			
⊼	73.037	-0.802	-0.802		-0.802	
−	4.514		4.448			
set K-286	68.523			.531	68.~~523~~ .531	Set. BM#K.286 San Luis St. & Frailey Ave - So. Cb. Bt. spk. 24± W. of ℄ Frailey Ave Prod.
+	3.755		3.655			
⊼	72.278	-0.668	-0.669		-0.669	
−	4.423		4.324			
set K-287	67.855			.865	67.~~854~~ .865	Set. B.M.#K.287 San Luis St. & Lime Ave S.E. Cor. Bt. spk. in cb. 4' E. of E. end C.R.
+	4.565		4.65[illegible]			
⊼	72.420	+0.586	+0.589		+0.588	
−	3.979		4.063			
Fd K-215	68.441			.455	68.~~442~~ .457	Fd B.M.#K.215 Elev. 68.457 FB 952-6 San Luis St. & Atlantic Ave. - S.W. Cor. Bt. spk. 4' W. of W. end C.R.
+	4.875		4.740	5.053		
⊼	73.316	-0.224	-0.215	-0.217	-0.216	
−	5.099		4.955	5.270		
K-216	68.217			.242	68.~~226~~ .242	Fd B.M.#K.216 Elev. 68.242 F.B. 952-6 San Luis St. & Cockacre St. S.E. Cor. Bt. spk. in cb. 8' E. of E. end C.R.

JOB NO. 1070 SURVEY OF Frailey Ave et al SS NOTES RED. DATE
SURVEY BY Benson (windy) DATE 4-16-42 NOTES CHKD. DATE
NOTES BY " DATE
INDEXED C. Johnson DATE

F.B. 953 PG. 2

FORM 353 1M 7/38

PLEASE RETURN TO
LOS ANGELES COUNTY SURVEYOR

700 HALL OF RECORDS

NOTE: ANY ADDITIONS OR CHANGES ON THIS SHEET MUST BE MADE OR CIRCLED IN RED INK, WITH DATE AND NAME OF PERSON MAKING CHANGE

Do not extend notes this side of this line

NOTES RED. ____ DATE ____ NOTES CHKD. ____ DATE ____

JOB NO. ____ SURVEY OF ____ SURVEY BY ____ NOTES BY ____ DATE ____ INDEXED ____ DATE ____

F. B. ____ PG. ____

B.M.	1ST RUN	DIFF.	2ND RUN	3RD RUN	ADJ. ELEV.	DESCRIPTION
			CIRCUIT #2.			
Fd. T422	70.750				70.890	Fd. B.M. #T422 Elev. 70.750' FB 716-1[illegible] Gasoline St. & San Vicente Ave. [illegible] St. Bt. Spk. in Cb. 14' S. of S. [illegible]
+	4.630		4.630			
⊼	75.380	+ 0.165	+ 0.160		+ 0.160	
−	4.470		4.470			
Fd. T421	70.910				[illegible]	Fd. B.M. #T421 Elev. 71.055' FB 7[illegible] San Vicente St. S. [illegible] Bt. Spk. in Cb. 16' S. of S. end [illegible]
+	3.879		3.630	3.732		
⊼	74.789	− 1.028	− 1.038	− 1.028	− 1.029	
−	4.902		4.660	4.760		
Set K.288	69.887				70.021	Set B.M. #K.288 San Vicente St. & Willow Ave. [illegible] Bt. Spk. in Cb. 10' W of W. end [illegible]
+	3.850		3.630			
⊼	73.737	− 1.000	− 0.997		− 0.995	
−	4.850		4.627			
Set K.289	68.887				69.023	Set B.M. #K.289 San Vicente St. 75' From [illegible] Bt. Spk. in Cb. 11' W of W. end [illegible]
+	4.947		4.735			
⊼	73.834	+ 0.618	+ 0.615		− 0.6[illegible]	
−	4.329		4.120			
Set K.290	69.595				69.640	Set B.M. #K.290 San Vicente St. & Lime Ave. [illegible] Bt. Spk. in Cb. 4' W of W. [illegible]
+	4.785		4.606			
⊼	74.290	+ 0.323	+ 0.321		+ 0.322	
−	4.462		4.285			Use
Fd. K.222	69.828				69.962	Fd. B.M. #K222 Elev. 69.989' FB 952-[illegible] San Vicente St. & Atlantic Ave. [illegible] Bt. Spk. in Cb. 6' W. of W. end [illegible]
+	4.545		4.408	4.560		
⊼	74.373	+ 0.833	+ 0.520	+ 0.817	+ 0.818	
−	3.712		3.588	3.743		
Set K.291	70.661				70.780	Set B.M. #K.291 Atlantic Ave. & 450± N. San Vicente St. [illegible] Bt. Spk. in Cb. - 2' N. of N. edge [illegible]

FORM 353 1M 8-38

PLEASE RETURN TO
LOS ANGELES COUNTY SURVEYOR

700 HALL OF RECORDS

NOTE: ANY ADDITIONS OR CHANGES ON THIS SHEET MUST BE MADE OR CIRCLED IN RED INK, WITH DATE AND NAME OF PERSON MAKING CHANGE

Do not extend notes this side of this line

B.M.	1ST RUN	DIFF.	2ND RUN	3RD RUN	ADJ. ELEV.	DESCRIPTION
K.291	70.661				70.780	K.291 per prec. pg.
+	5.310		4.925	5.125		
⊼	75.971	-0.231	-0.237	-0.236	-0.237	
−	5.541		5.162	5.361		
Set K.292	70.430				70.543	Set B.M. #K.292 Lime Ave. & 450'± N.℄ San Vincente St. W.Cb. Bt. spk. 4' S. of N. edge Apt. Bldg. 601-7
+	4.813		4.442			
⊼	75.243	-0.833	-0.832		-0.833	
−	5.646		5.274			
Set K.293	69.597				69.710	Set B.M. #K.293 Frailey Ave & 360'± N.℄ San Vincente St. W.Cb. Bt. spk. 12' S. of N. end Cb.
+	4.962		4.708			
⊼	74.559	+0.782	+0.778		-0.780	
−	4.180		3.930			
Set K.294	70.379				70.490	Set B.M. #K.294 Williams Ave. & 360'± N.℄ San Vincente St. W.Cb. Bt. spk. 20' S. of N. end Cb.
+	5.885		5.695			
⊼	76.264	+1.169	+1.165		1.168	
−	4.716		4.527			
T.P.	71.548				71.658	T.P.
+	4.441		4.294			
⊼	75.[illegible]	+0.101	+0.102		0.102	
−	4.340		4.192			
Fd. T423	71.649				71.760	Fd. B.M. #T423 Elev. 71.760 F.B. 716-11 Gibson Ave & San Juan St. S.E. Cor Bt. spk. in Cb. 12' S. of S. end C.R.
+	4.780		4.635			
⊼	76.429	+0.485	+0.488		0.488	
−	4.295		4.147			
Fd T.424	72.134				72.248	Fd. B.M. #T424 Elev. 72.248 F.B. 716-11 Gibson Ave & San Carlos St. S.E. Cor. Bt. spk. in Cb. 12' S. of S. end C.R.

JOB NO. 1070 SURVEY OF Frailey Ave et al. 35 NOTES RED. DATE
SURVEY BY Benson NOTES CHKD. DATE
NOTES BY A. C. Johnson DATE
INDEXED DATE
F.B. 953 PG. 4

FORM 353 1M 8-38

PLEASE RETURN TO
LOS ANGELES COUNTY SURVEYOR

700 HALL OF RECORDS

NOTE: ANY ADDITIONS OR CHANGES ON THIS SHEET MUST BE MADE OR CIRCLED IN RED INK, WITH DATE AND NAME OF PERSON MAKING CHANGE

Do not extend notes this side of this line

NOTES RED. _____ JOB NO. 1070 SURVEY OF Frailey Ave. [illegible]
DATE _____ SURVEY BY [illegible]
NOTES CHKD. _____ NOTES BY [illegible] DATE 4-17-42 [illegible]
DATE _____ INDEXED [illegible] DATE MAY 24 '45

F. B. 953 Pg. 5

B.M.	1ST RUN	DIFF.	2ND RUN	3RD RUN	ADJ. ELEV.	DESCRIPTION
			CIRCUIT #3.			
Fd. T495	73.284				73.284	Fd. B.M. #T495 Elev. 73.284' F.B. 7[illegible] S. Gibson St. (W. Si.) 400' ± N. ℄ Rosecrans Ave. Bt. spk. in Cb.
+	4.591		4.331			
⊼	77.875	+0.496	+0.493		+0.496	
−	4.095		3.838			
Fd. T496	73.780				73.780	Fd. B.M. #T496 Elev. 73.780' F.B. 71[illegible] S. Gibson St. & McMillan St. S.W. Cor. Bt. spk. in Cb. 11' S. of S. end C.R.
+	5.462		5.282	4.932		
⊼	79.242	+0.757	+0.765	0.754	+0.756	
−	4.705		4.517	4.178		
Set K.295	74.537			1 .539	74.53~~6~~ 9	Set B.M. #K.295 McMillan St. & Williams Ave. S.E. Cor. Bt. spk. in Cb. 6.5' E. of E. end C.R.
+	4.270		4.130			
⊼	78.807	+0.182	+0.180		+0.181	
−	4.088		3.950			
Set K.296	74.719			2 .723	74.~~717~~ .723	Set B.M. #K.296 McMillan St. & Frailey Ave. S.E. Cor. Bt. spk. in Cb. 7' S. of E. end C.R.
+	4.193		4.048	4.028		
⊼	78.912	−0.209	−0.217	0.210	−0.210	
−	4.402		4.265	4.238		
Set K.297	74.510			3 .517	74.~~507~~ .517	Set B.M. #K.297 McMillan St. & Lime Ave. S.E. Cor. Bt. spk. in Cb. 6' S. of S. end C.R.
+	4.778		4.637			
⊼	79.288	−0.562	−0.565		−0.563	
−	5.340		5.202			
Set K.298	73.948			4 .957	73.~~944~~ .957	Set B.M. #K.298 McMillan St. & Atlantic Blvd. S.E. Cor. Bt. spk. in Cb. 21' S. of E. end C.R.
+	4.415		4.335	4.225		
⊼	78.363	−0.455	−0.460	0.465	−0.460	
−	4.870		4.795	4.685		
Fd. K.141	73.493			5 .500	73.~~484~~ .500	Fd. B.M. #K.141 Elev. 73.500' F.B. 75[illegible] McMillan St. & Cookacre St. S.E. Cor. Bt. spk. in Cb. 13.5' E. of E. end C.R.

FORM 353 1M 8-38

PLEASE RETURN TO
LOS ANGELES COUNTY SURVEYOR

700 HALL OF RECORDS

NOTE: ANY ADDITIONS OR CHANGES ON THIS SHEET MUST BE MADE OR CIRCLED IN RED INK, WITH DATE AND NAME OF PERSON MAKING CHANGE

Do not extend notes this side of this line

B.M.	1ST RUN	DIFF.	2ND RUN	3RD RUN	ADJ. ELEV.	DESCRIPTION
Fd K141	73.493				73.~~484~~ .500	BM # K.141 ss. prec. pg
+	4.331		4.210			
⊼	77.824	-0.079	-0.077		-0.078	Fd. BM # T502 Elev. 73.421 F.B. 716-50
−	4.410		4.287			Cookacre St. & McMillan St. S.E. Cor
Fd T502	73.414				73.~~406~~ .421	Bt. spk. in cb 11.5' S. of S. end C.R.

F.B. 953 PG. 6

JOB NO. 1070 SURVEY OF Frailey Ave et al 53 NOTES RED. DATE

SURVEY BY Benson DATE 4-17-42 (Wm) NOTES CHKD. DATE

NOTES BY " DATE

INDEXED A. C. Johnson DATE

COPIES TO

LOS CERRITOS

(REGIONAL OFFICE)

pages 2 thru 26

Notes Ck'd by	Survey of Frailey Ave
Map No. B-1814	W. O. 1070 Tape No. St'd °F
Office Work	Surveyed by
Checked D. M. Finley	Notes Date
Date Feb. 1953	Indexed A. G. Johnson

F.B. 953 PG. 7

Note: Any Additions or Changes on This Sheet Must be Made or Circled in Red Ink With Date and Name of Person Making Change.

Do not extend notes this side of this line.

RETURN TO
LOS ANGELES COUNTY SURVEYOR
700 HALL OF RECORDS

FORM 247 5M 11-41

E SURVEY
OF
FRAILEY AVE ET AL S.S.
W. N. 1070

April 1942

C.A. Benson
E.S. Tomlinson
N.R. Smith
L.C. Wilson

Angles were re-adjusted in April 1950
to fit bearings shown on C.S. B-1649-7 and C.S. B-18[illegible]

D.M.F.

F.B. 953 PG. 8

INDEX

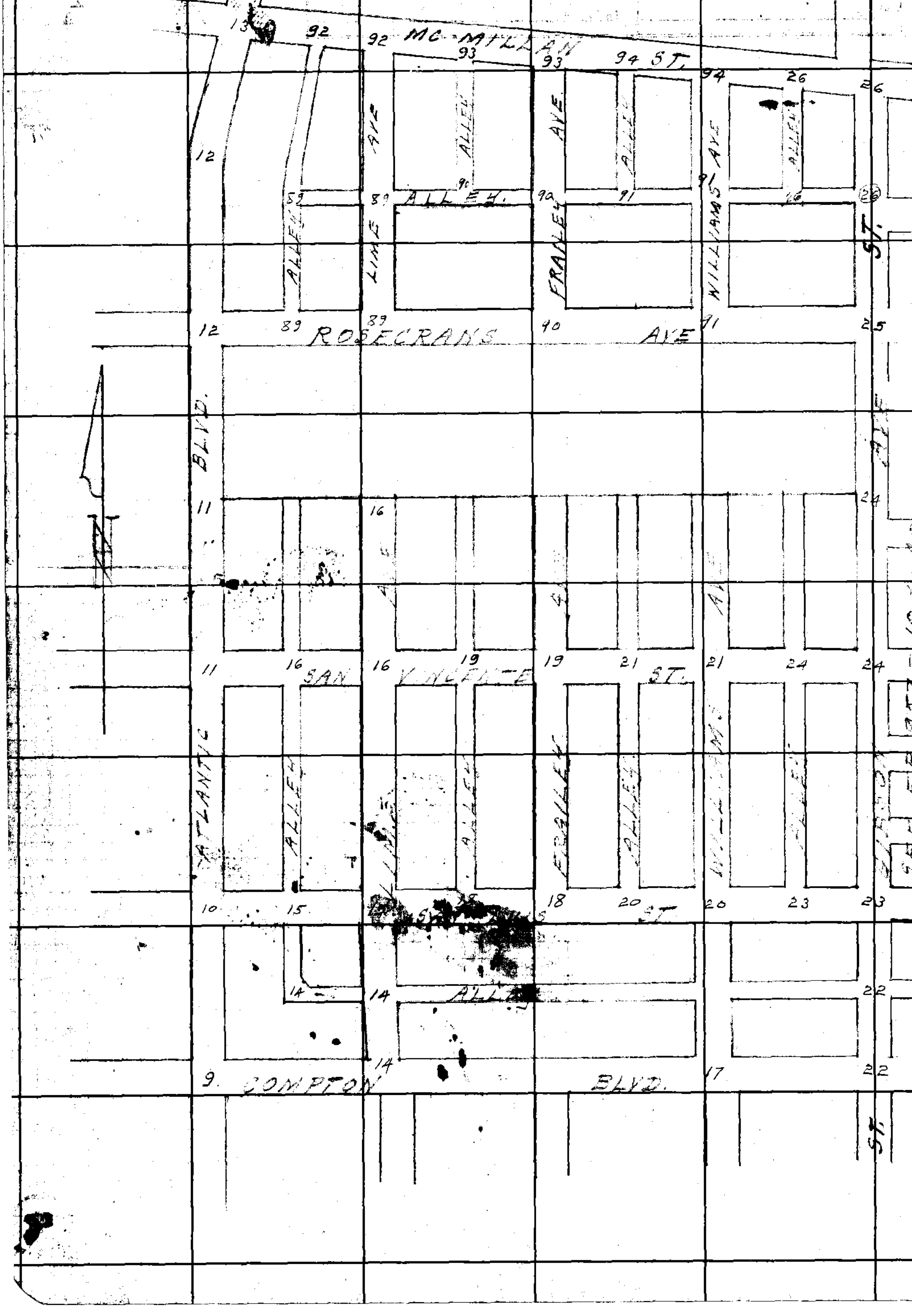

RETURN TO
LOS ANGELES COUNTY SURVEYOR
700 HALL OF RECORDS

Do not extend notes this side of this line.

Note: Any Additions or Changes on This Sheet Must be Made or Circled in Red Ink With Date and Name of Person Making Change.

Notes Ck'd by	Survey of [illegible] S.S. F.B. 953 PG. 9
Map No. B-1814	W. O. 1070 Tape No. 065 St'd 68 °F
Office Work	Surveyed by Benson
Checked D. M. Finley	Notes " Date 4-20-42
Date Feb. 1953	Indexed [illegible] C. Johnson MAY 24 '45

W.S. 32, B-4

Cont. on bot. pg. 10.

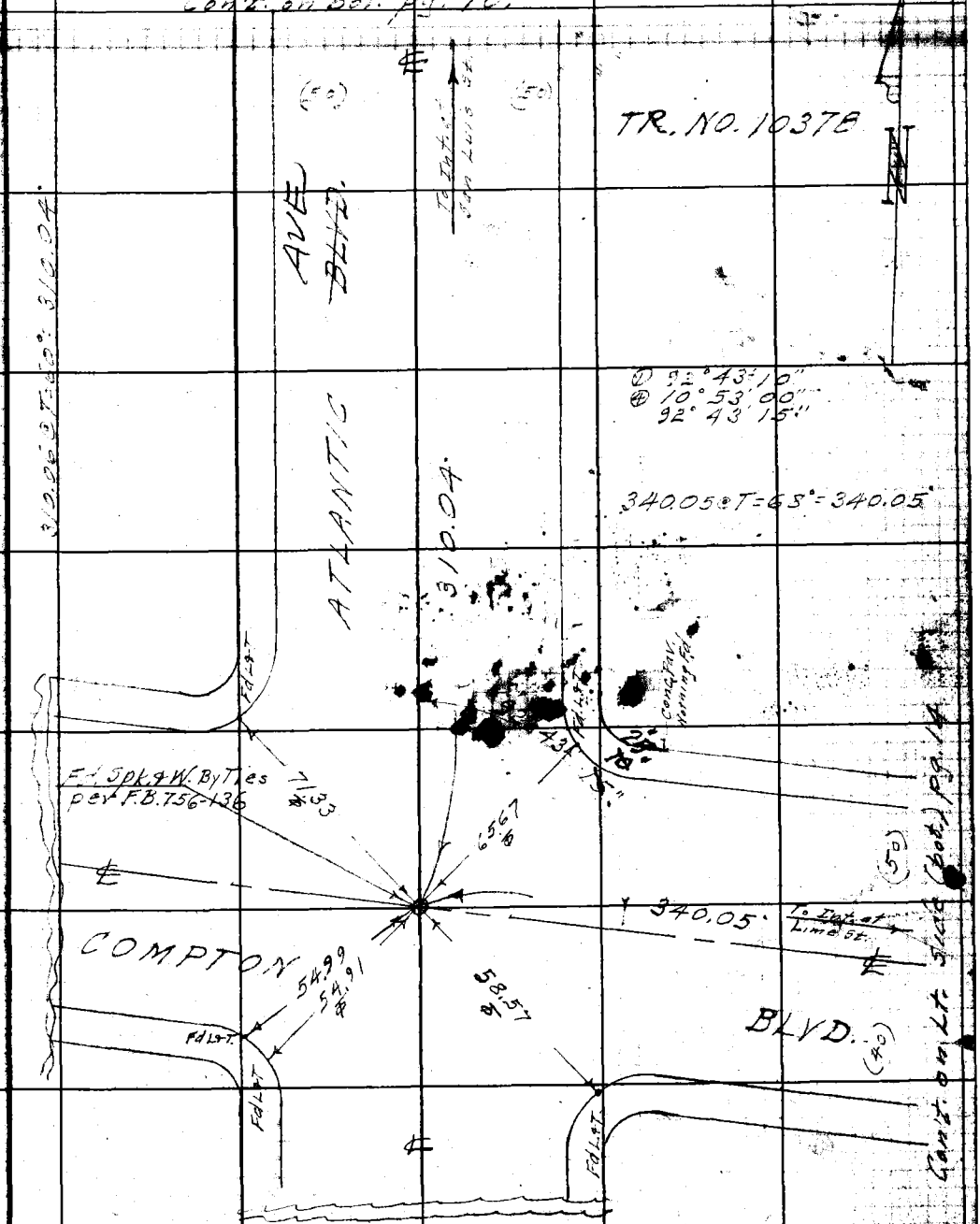

Note: Any Additions or Changes on This Sheet Must be Made or Circled in Red Ink With Date and Name of Person Making Change.

Do not extend notes this side of this line.

RETURN TO
LOS ANGELES COUNTY SURVEYOR
700 HALL OF RECORDS

FORM 247 5M 11-41

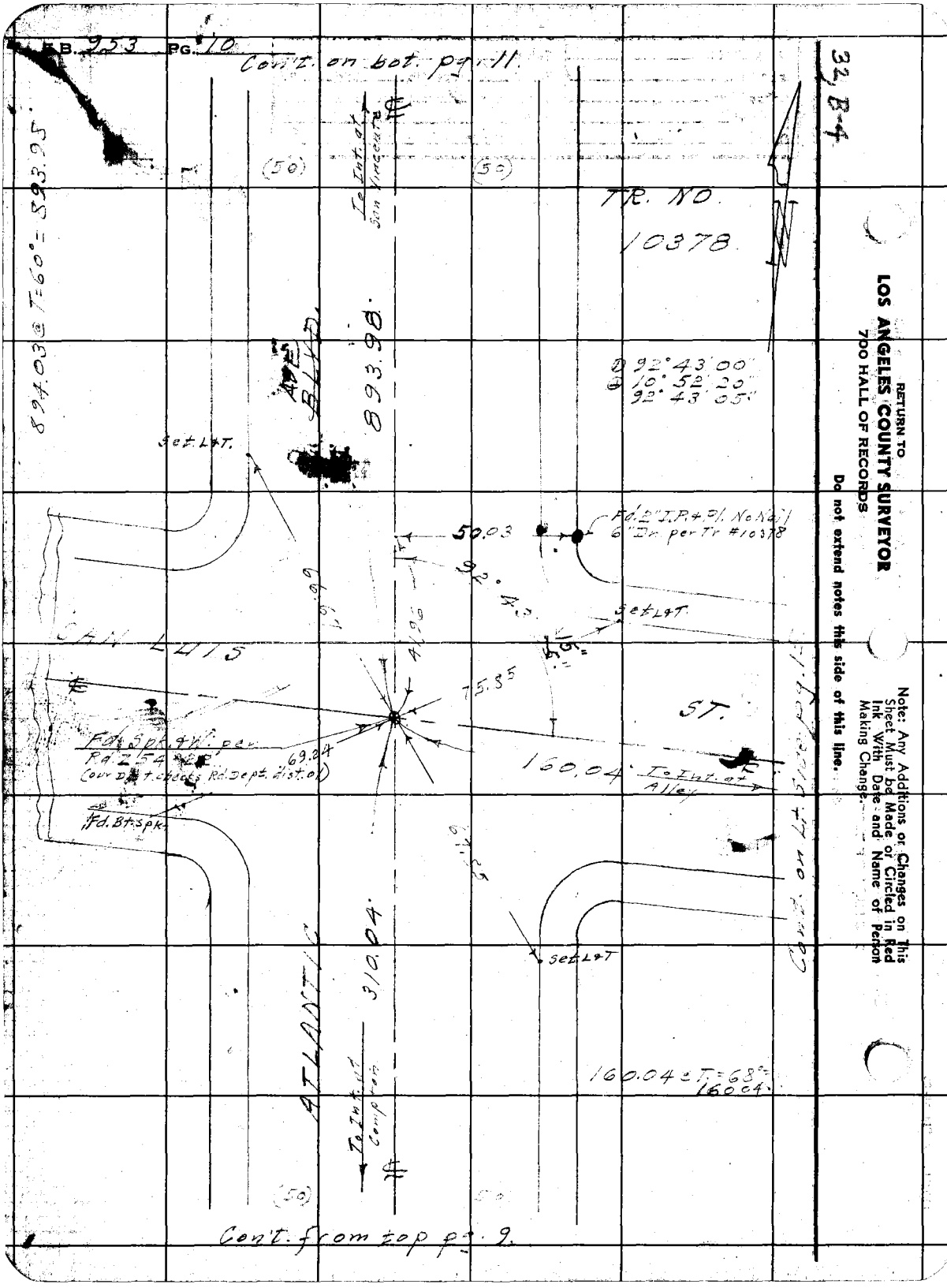

RETURN TO
LOS ANGELES COUNTY SURVEYOR
700 HALL OF RECORDS

Do not extend notes this side of this line.

Note: Any Additions or Changes on This Sheet Must be Made or Circled in Red Ink With Date and Name of Person Making Change.

Notes Ck'd by	Survey of Frailey Ave Ft. Al. S.S.
Map No. B-1814.	W. O. 1070 Tape No. St'd 68 °F
Office Work	Surveyed by Benson
Checked D. M. Finley	Notes " Date 4-20-42
Date Feb. 1953	Indexed A. C. Johnson

F.B. 953 PG. 11

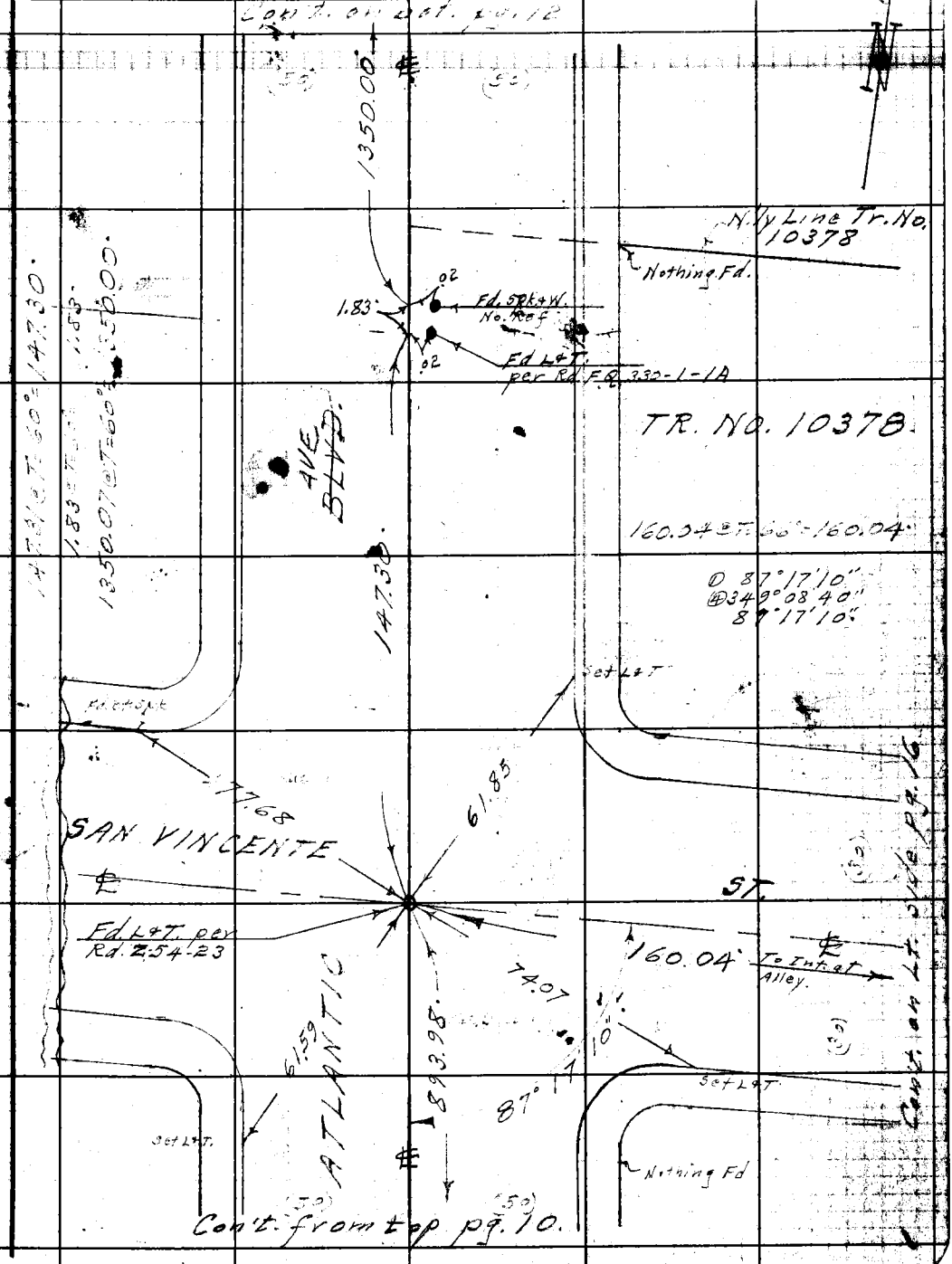

Note: Any Additions or Changes on This Sheet Must be Made or Circled in Red Ink With Date and Name of Person Making Change.

Do not extend notes this side of this line.

RETURN TO
LOS ANGELES COUNTY SURVEYOR
700 HALL OF RECORDS

FORM 247 BM 11-41

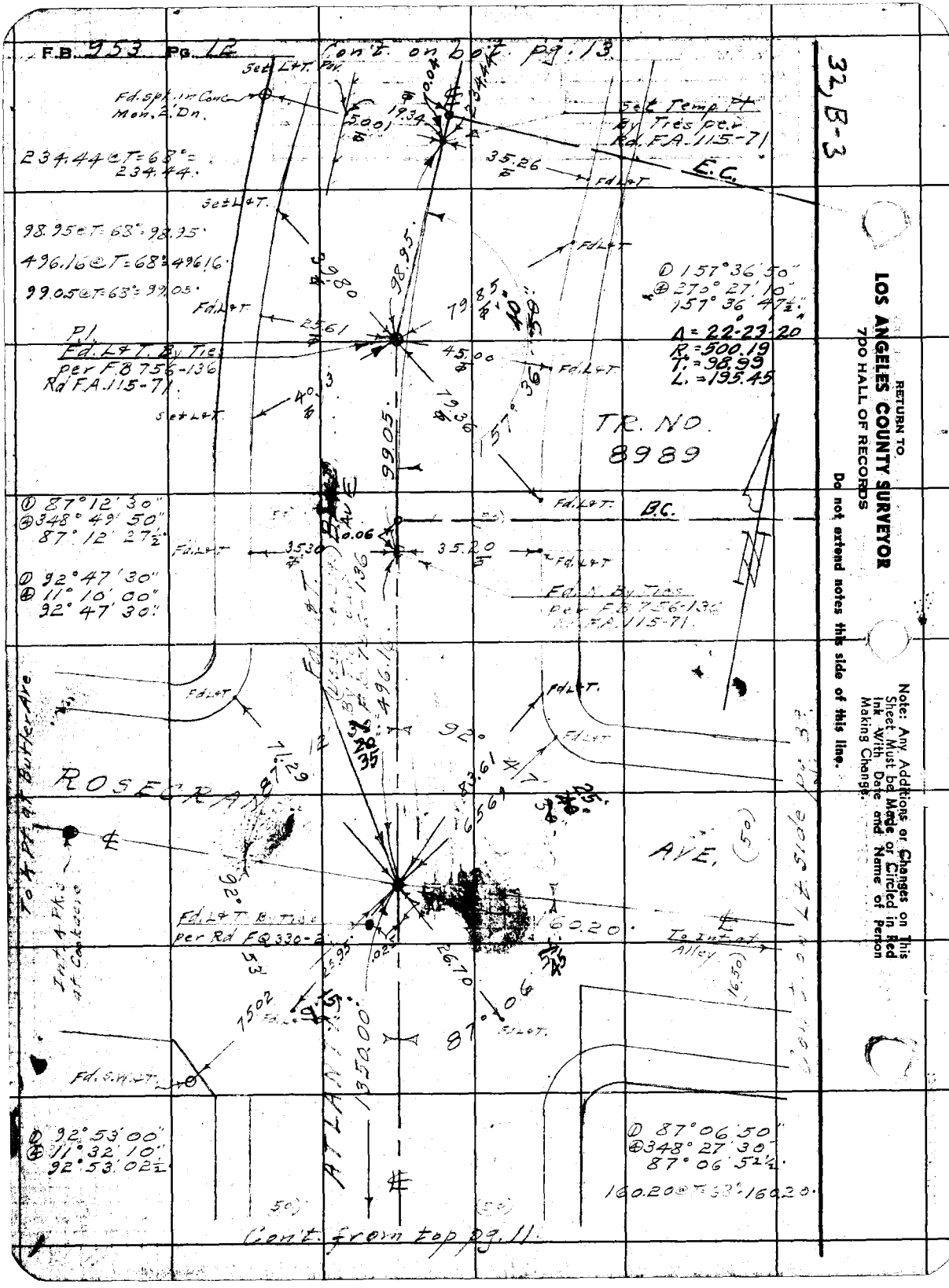

RETURN TO
LOS ANGELES COUNTY SURVEYOR
700 HALL OF RECORDS
Do not extend notes this side of this line.
Note: Any Additions or Changes on This Sheet Must be Made or Circled in Red Ink With Date and Name of Person Making Change.

Notes Ck'd by
Map No. B-1814
Office Work
Checked D. M. Finney
Date Feb. 1953

Survey of
W. O. 1070 Tape No. St'd 68 °F
Surveyed by Benson
Notes " Date 5-8-42
Indexed

F.B. 953 PG. 13

B-3

Note: Any Additions or Changes on This Sheet Must be Made or Circled in Red Ink With Date and Name of Person Making Change.

Do not extend notes this side of this line.

RETURN TO
LOS ANGELES COUNTY SURVEYOR
700 HALL OF RECORDS

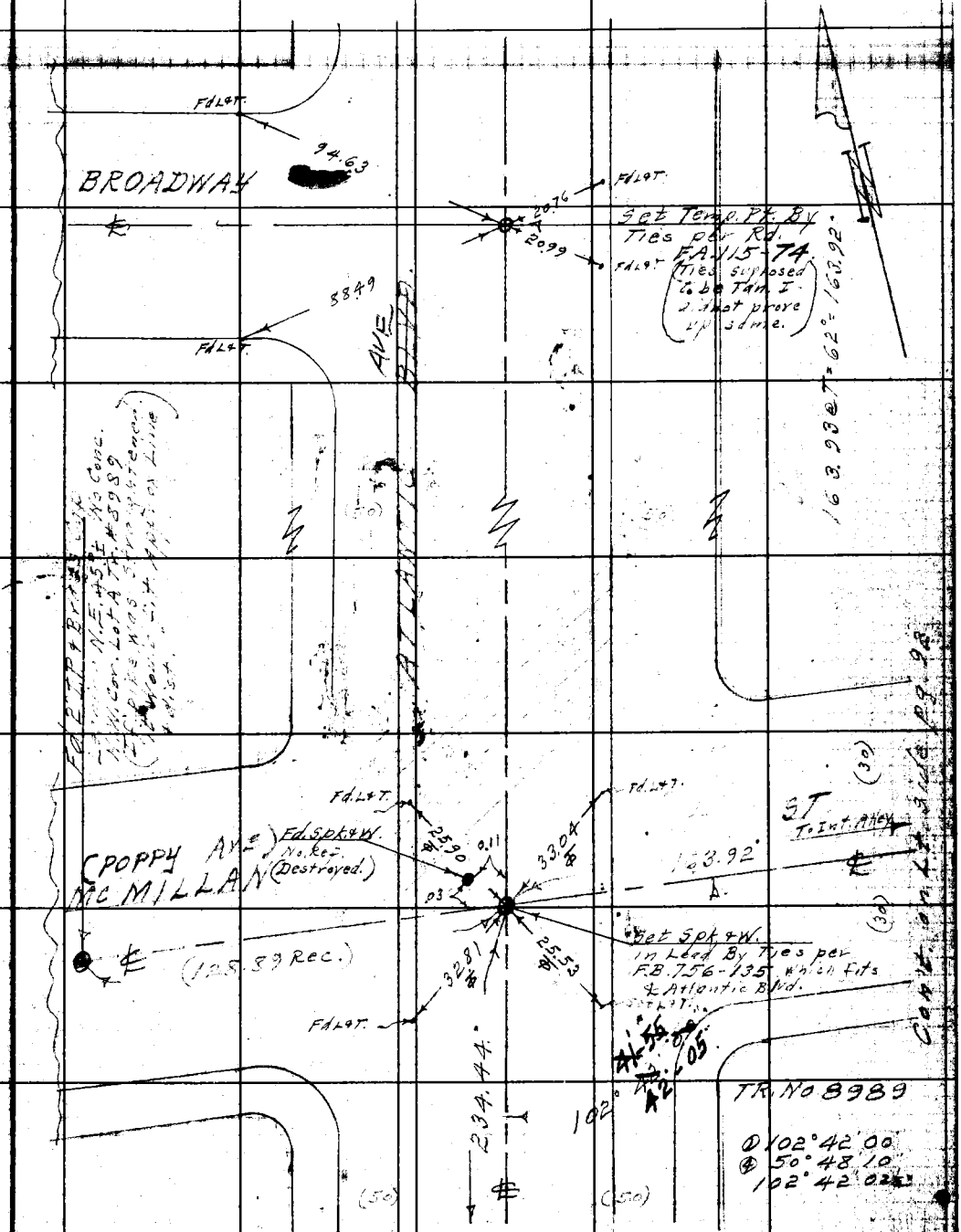

Con't from top pg. 12

FORM 247 BM 11-41

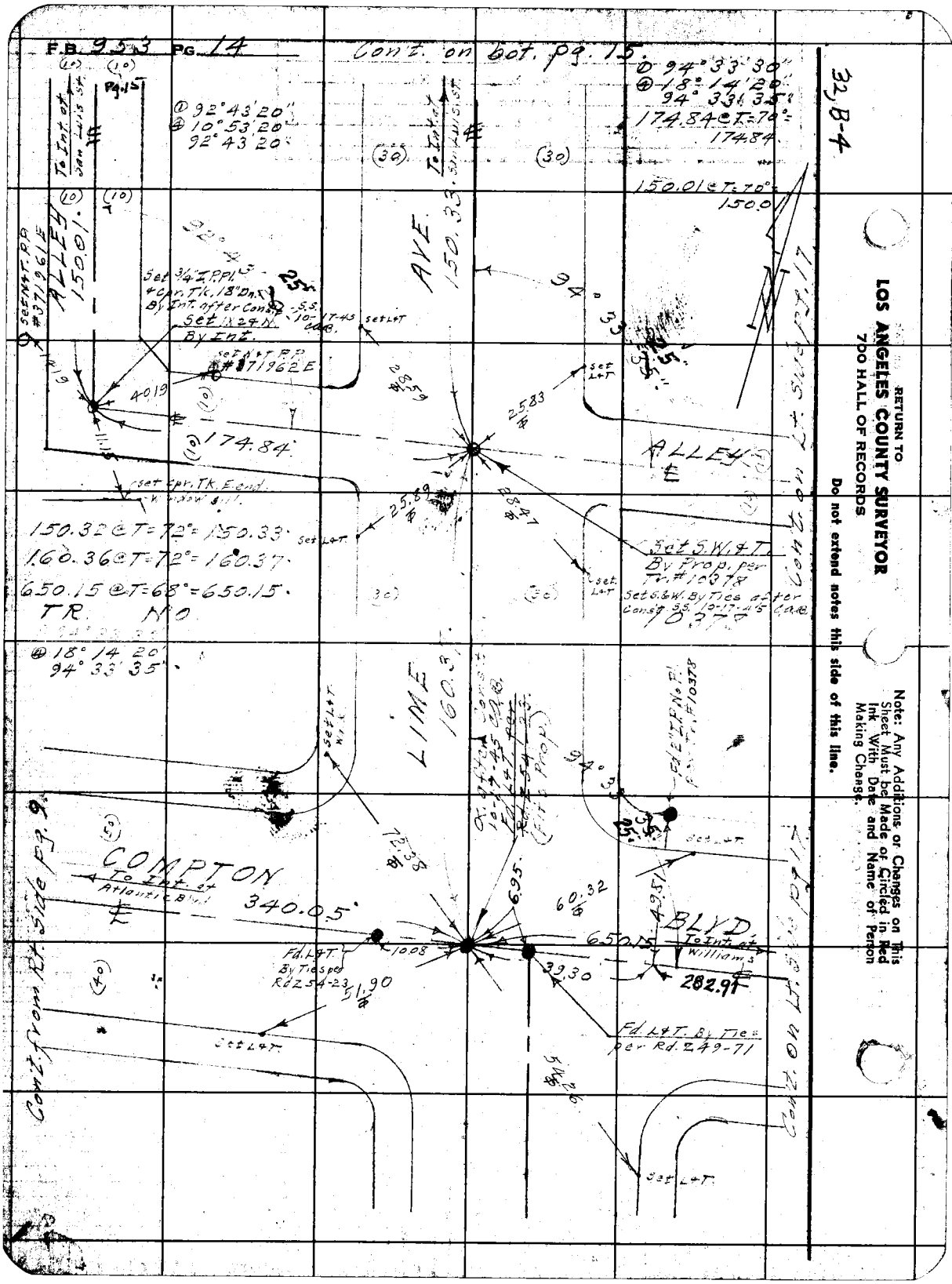
F.B. 953 PG. 14
Cont. on bot. pg. 15
32, B-4
RETURN TO
LOS ANGELES COUNTY SURVEYOR
700 HALL OF RECORDS
Do not extend notes this side of this line.
Note: Any Additions or Changes on This Sheet Must be Made of Circled in Red Ink With Date and Name of Person Making Change.
① 92°43'20"
④ 10°53'20"
92°43'20"
① 94°33'30"
④ 18°14'20"
94°33'35"
174.84 @ T=70° = 174.84
150.01 @ T=70° = 150.01
To Int. at San Luis St.
ALLEY
150.01
AVE.
150.33
ALLEY
174.84
Set 3/4" I.P.P.L. & Cpr. Tk. 18" Dn. By Int. after Const. S.S. 10-17-45 C.A.B.
Set 1x24 N. By Int.
Set N.T.P.P. #371962E
Set N.T.P.P. #371961E
Set L&T
Set Cpr. Tk. E. end. Window sill.
Set S.W. & T. By Prop. per Tr. #10378
Set S.&W. By Ties after Const. S.S. 10-17-45 C.A.B.
150.32 @ T=72° = 150.33
160.36 @ T=72° = 160.37
650.15 @ T=68° = 650.15
TR. NO. 10378
④ 18°14'20"
94°33'35"
LIME
160.37
COMPTON
340.05
BLVD.
650.15
282.91
To Int. at Atlantic Blvd.
To Int. at Williams
Fd. L&T. By Ties per Rd. Z54-23
Fd. L&T. By Ties per Rd. Z49-71
Cont. from Rt. Side pg. 9
Cont. on Lt. Side pg. 17
Cont. on Lt. Side pg. 17

Notes Ck'd by	Survey of Bradley Ave 2nd S.S.
Map No. B-1814	W. O. 1070 Tape No. St'd 68 °F
Office Work	Surveyed by Benson
Checked D. M. Finley	Notes " Date 4-21-42
Date Feb. 1953	Indexed A. C. Johnson

MAY 24 '45

F.B. 958 PG. 15

① 92° 43' 00"
④ 10° 52' 20"
92° 43' 05"
① 85° 26' 50"
④ 341° 47' 00"
85° 26' 45"

Con't. on bot. pg. 16

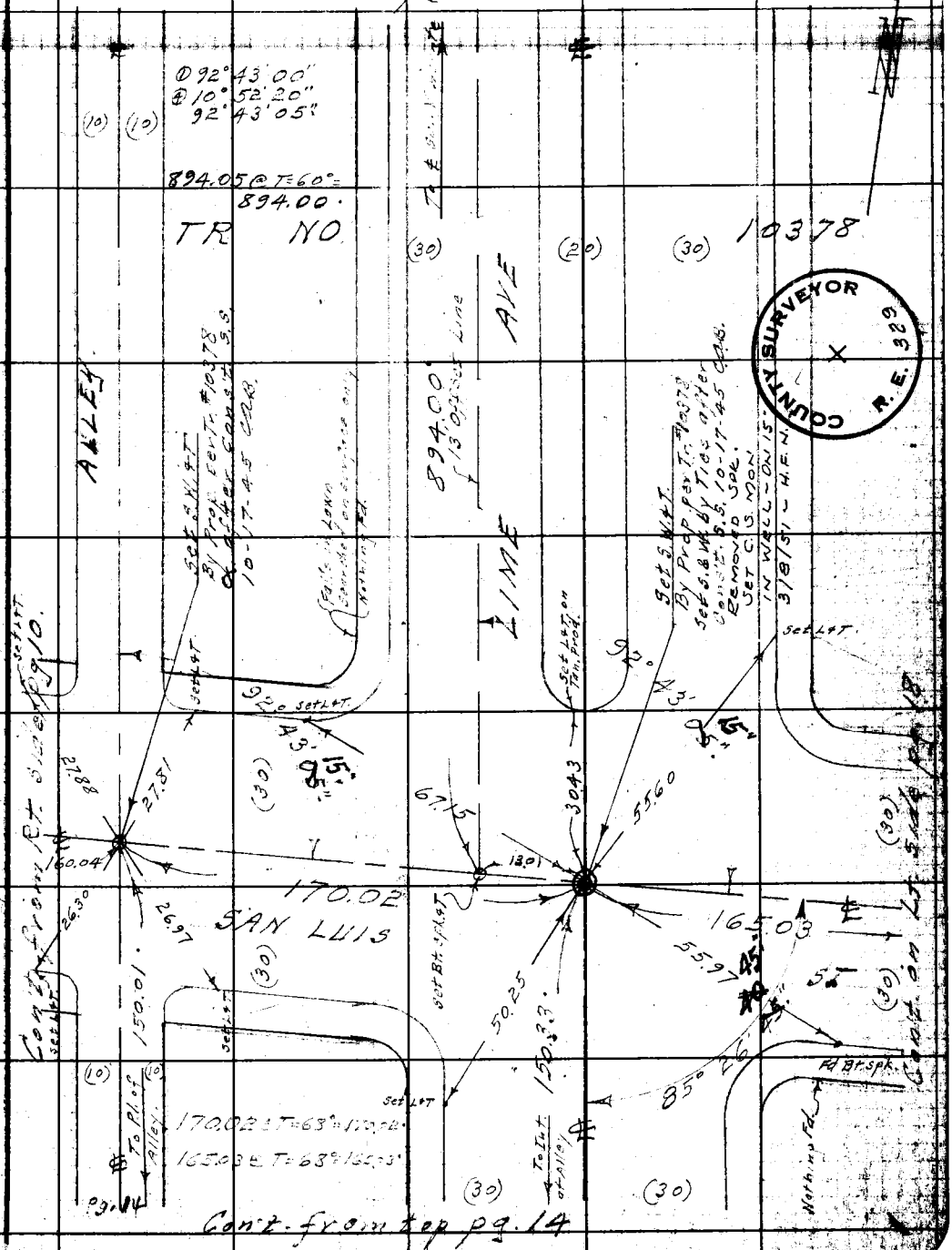

Note: Any Additions or Changes on This Sheet Must be Made or Circled in Red Ink With Date and Name of Person Making Change.

Do not extend notes this side of this line.

RETURN TO
LOS ANGELES COUNTY SURVEYOR
700 HALL OF RECORDS

COUNTY SURVEYOR R.E. 329

FORM 247 5M 11-41

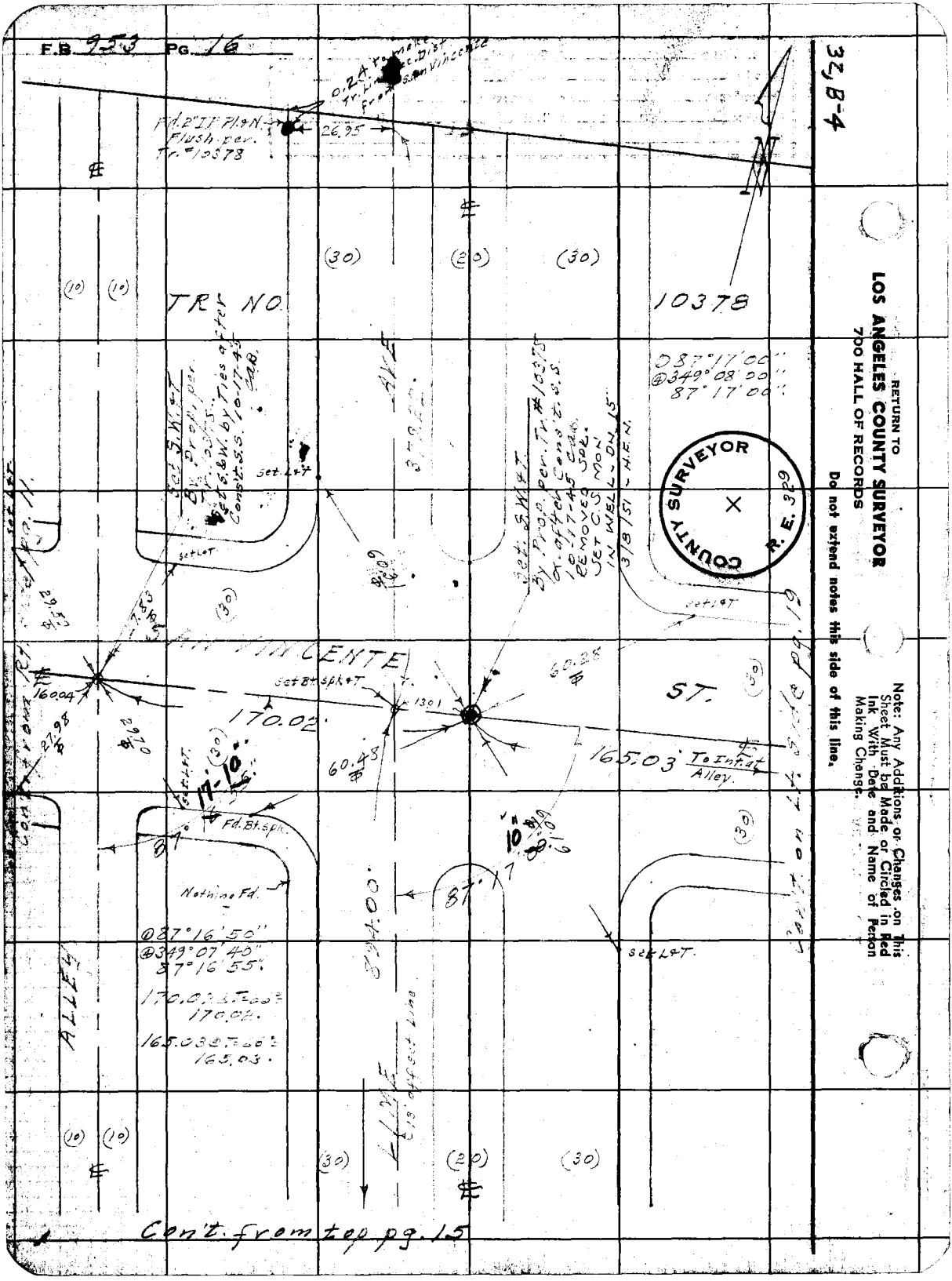
F.B. 953 PG. 16
32, B-4
RETURN TO
LOS ANGELES COUNTY SURVEYOR
700 HALL OF RECORDS
Do not extend notes this side of this line.
Note: Any Additions or Changes on This Sheet Must be Made or Circled in Red Ink With Date and Name of Person Making Change.
COUNTY SURVEYOR
R. E. 329
TR NO. 10378
Fd. 2" I.P. Pl. & N. Flush per. Tr. #10378
26.95
0.2 A. to make Tr. Line Sec. Dist. from S. an Vincente
87°17'00"
349°08'00"
87°17'00"
Set S.W. & T. By Prop. per. Tr. #10378 & after Cons't. S.S. 10-17-45 Cab. REMOVED SPL. SET C.S. MON IN WELL - DN. 15 3/8/51 - H.E.N.
Set L&T
Set Bt. spk & T
170.02
165.03 To Int. at Alley
160.04
60.28
60.48
17-10
Fd. Bt. spk.
Nothing Fd.
87°16'50"
349°07'40"
87°16'55"
170.02
165.03
894.00
87°17'00"
ALLEY
LINE
13' offset Line
Con't. from top pg. 15
Con't. on Lt. side pg. 19

Notes Ck'd by	Survey of Frailey Ave et al. S.S. F.B. 953 PG. 17
Map No. B-1814	W. O. 1070 Tape No. St'd 68 °F
Office Work	Surveyed by Benson
Checked D. M. Finley	Notes " Date 4-21-42
Date Feb. 1953	Indexed A. C. Johnson MAY 24 '45

32 B 4

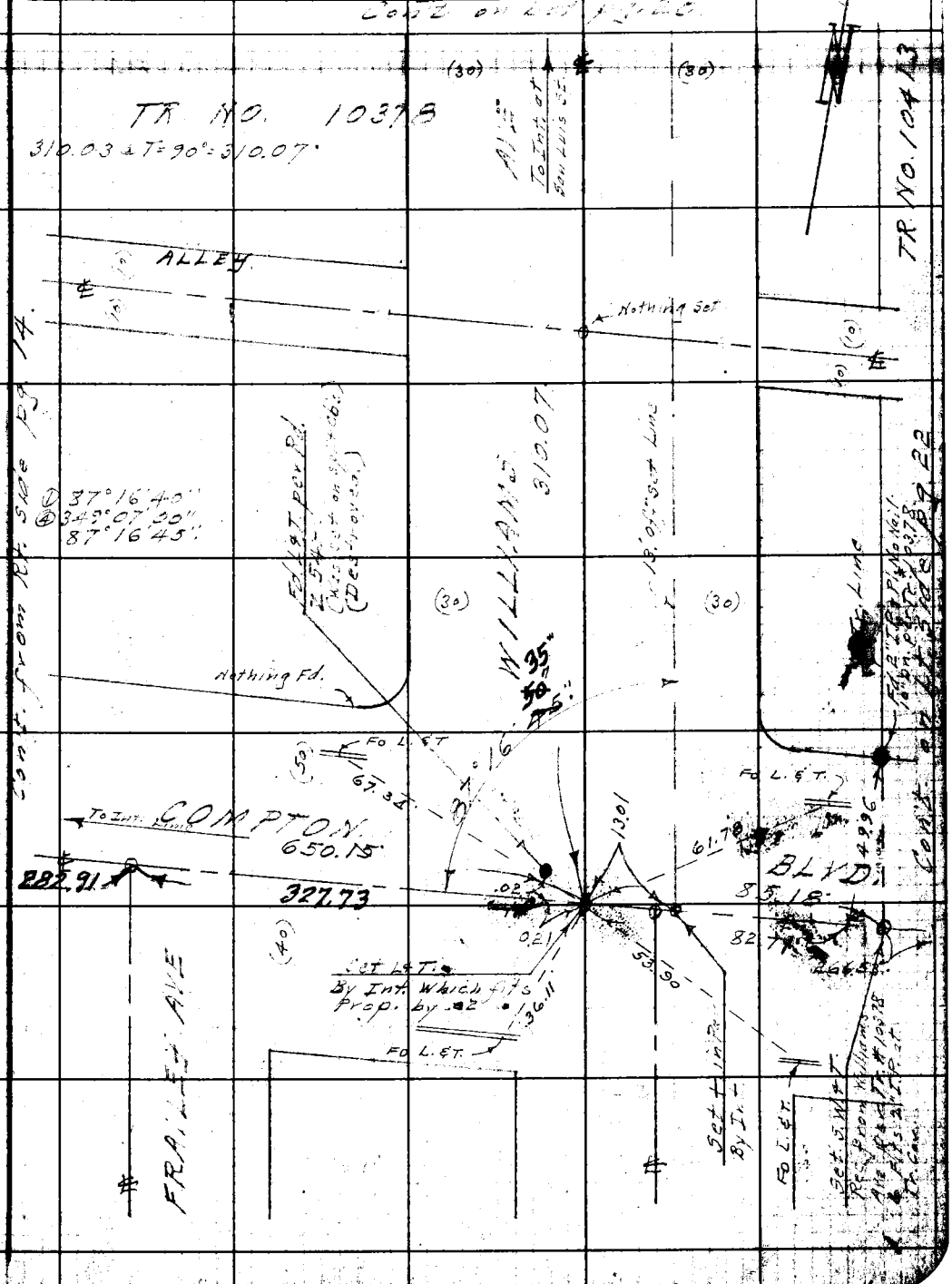

Note: Any Additions or Changes on This Sheet Must be Made or Circled in Red Ink With Date and Name of Person Making Change.

Do not extend notes this side of this line.

RETURN TO
LOS ANGELES COUNTY SURVEYOR
700 HALL OF RECORDS

FORM 247 BM 11-41

F.B. 953 PG. 18

Con't. on bot. pg. 19.

32, B-4

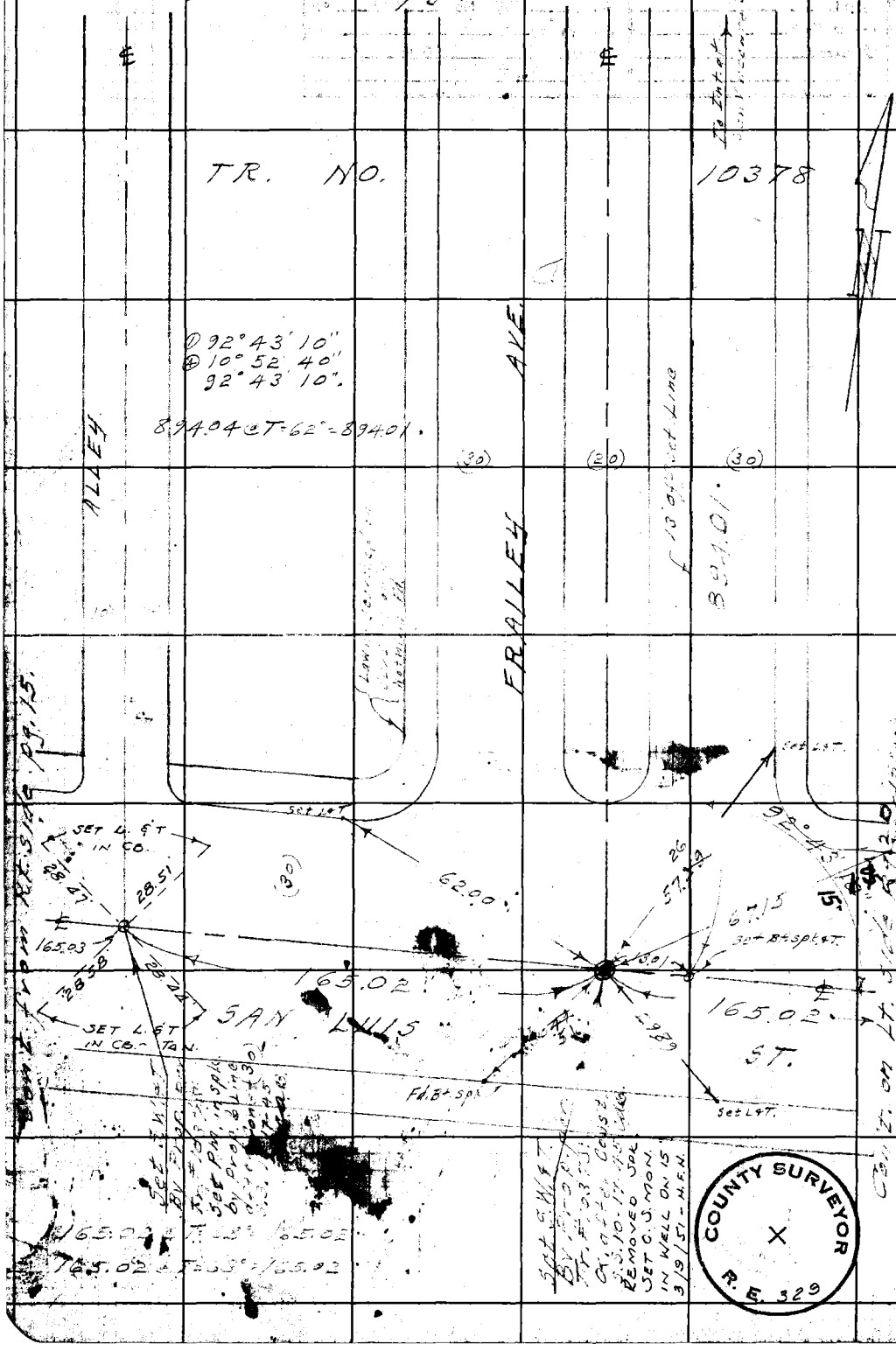

RETURN TO
LOS ANGELES COUNTY SURVEYOR
700 HALL OF RECORDS

Do not extend notes this side of this line.

Note: Any Additions or Changes on This Sheet Must be Made or Circled in Red Ink With Date and Name of Person Making Change.

COUNTY SURVEYOR
R. E. 329

Notes Ck'd by [illegible]	Survey of [illegible] Ave at [illegible]
Map No. B-1814	W. O. 1070 Tape No. 065 St'd 68 °F
Office Work	Surveyed by Benson
Checked D. M. Finley	Notes " Date 4-21-42
Date Feb. 1953	Indexed [illegible] C. Johnson MAY 24 '45

F.B. 953 PG. 19

① 87° 17' 00"
④ 349° 08' 20"
87° 17' 05"

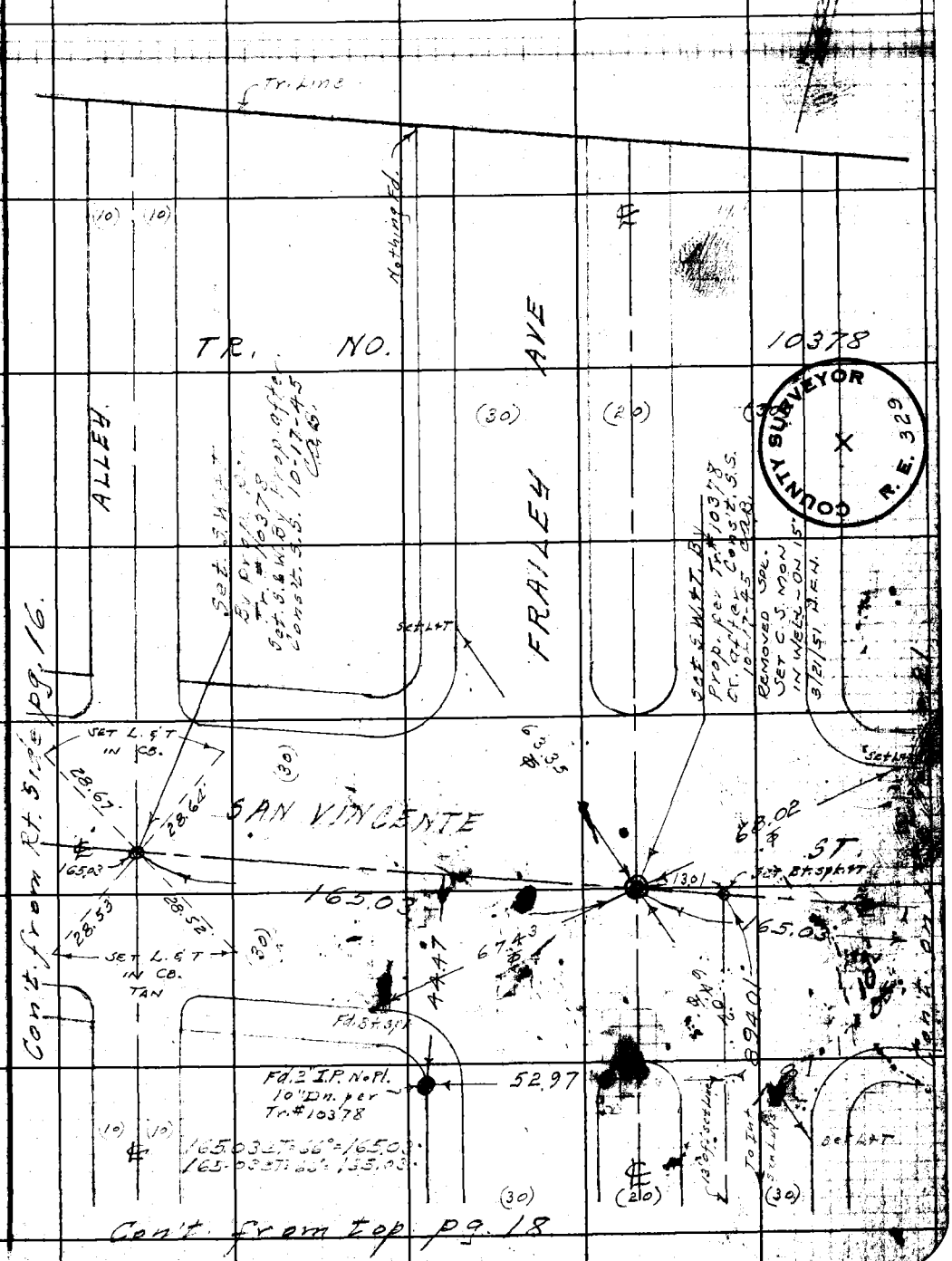

Note: Any Additions or Changes on This Sheet Must be Made or Circled in Red Ink With Date and Name of Person Making Change.

Do not extend notes this side of this line.

RETURN TO
LOS ANGELES COUNTY SURVEYOR
700 HALL OF RECORDS

FORM 247 5M 11-41

F.B. 953 PG. 20 Cont. on bot. pg. 21.

32 B-4

RETURN TO
LOS ANGELES COUNTY SURVEYOR
700 HALL OF RECORDS
Do not extend notes this side of this line.

Note: Any Additions or Changes on This Sheet Must be Made or Circled in Red Ink With Date and Name of Person Making Change.

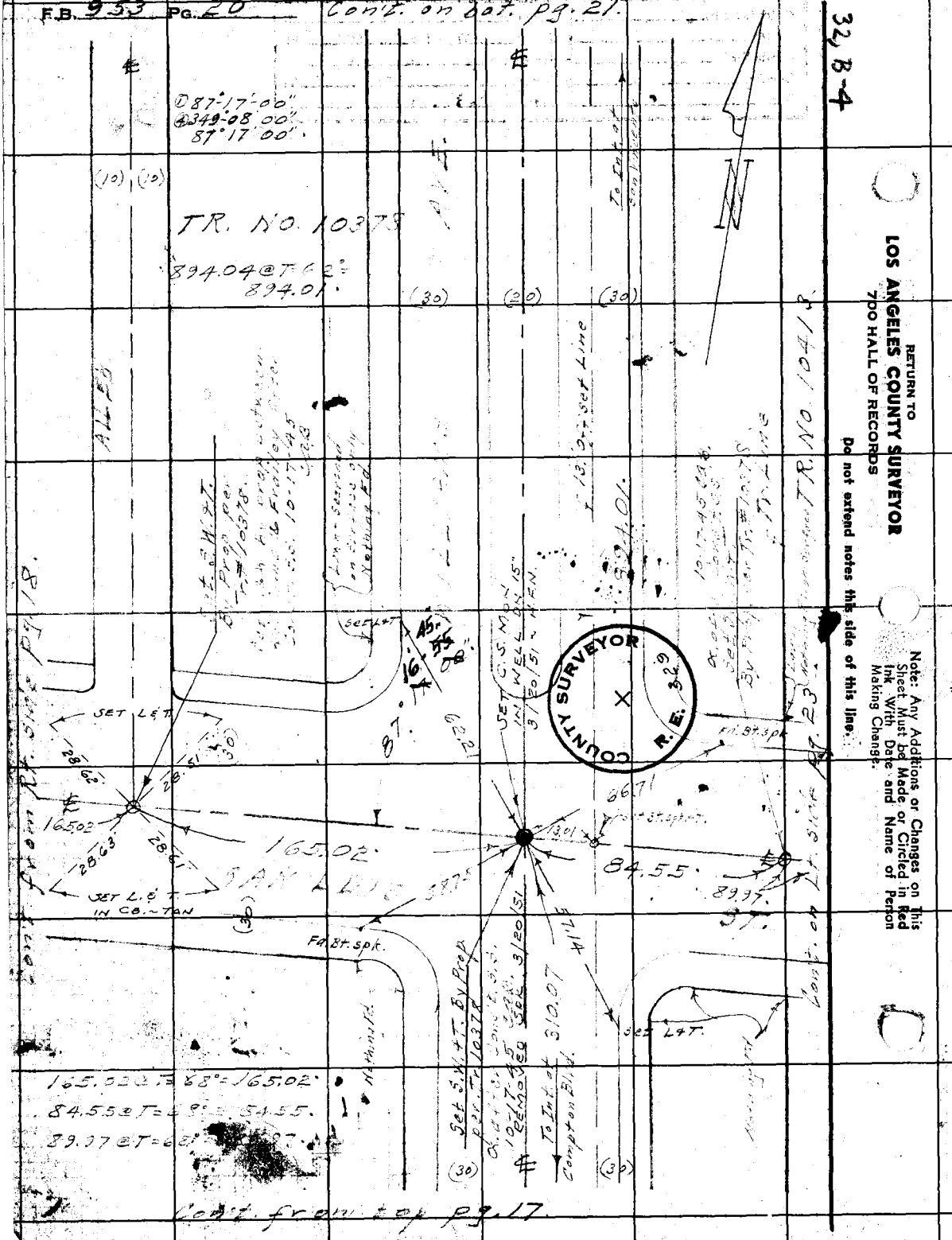

Notes Ck'd by D. M. Finley	Survey of Fraley Ave et al S.S.
Map No. B-1814	W. O. 1070 Tape No. 065 St'd 68 °F
Office Work	Surveyed by Benson
Checked D. M. Finley	Notes " Date 4-21-42
Date Feb. 1953	Indexed D. C. Johnson MAY 24 '45

F.B. 953 PG. 21

① 92°43'00"
④ 10°52'00"
92°43'00"

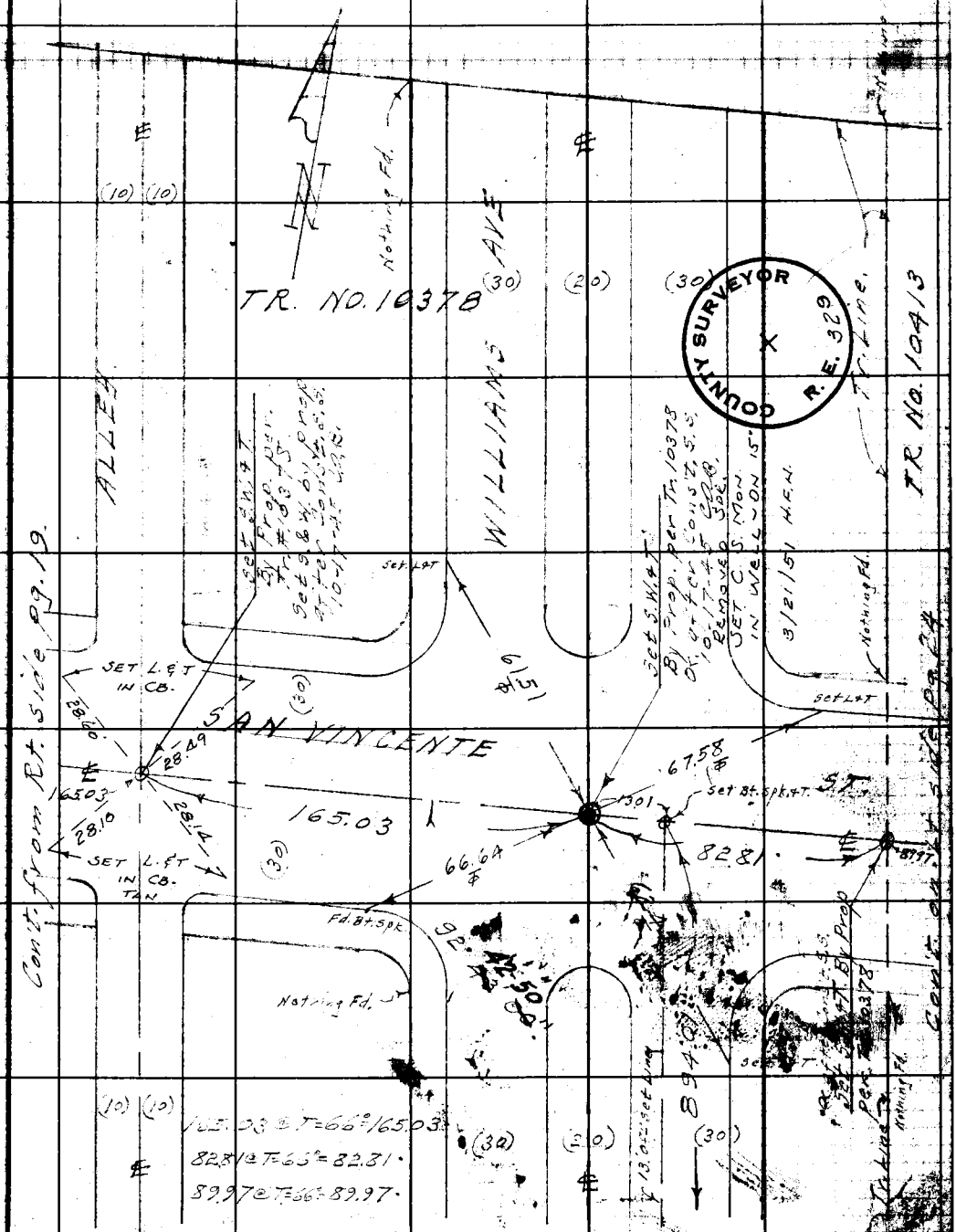

Note: Any Additions or Changes on This Sheet Must be Made or Circled in Red Ink With Date and Name of Person Making Change.

Do not extend notes this side of this line.

RETURN TO
LOS ANGELES COUNTY SURVEYOR
700 HALL OF RECORDS

FORM 247 5M 11-41

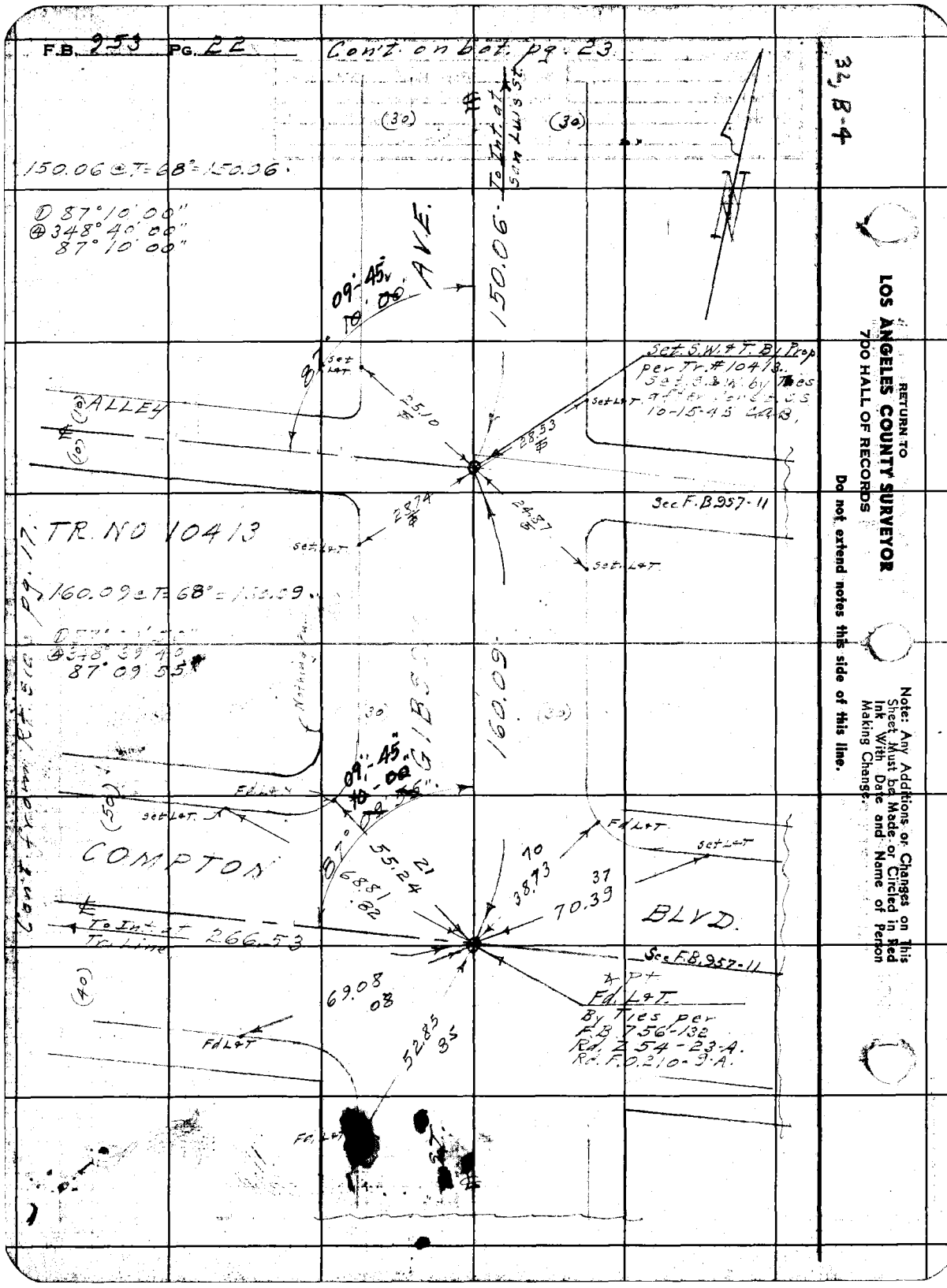
F.B. 953 PG. 22
Con't on bot. pg. 23
32, B-4
150.06 @ T=68°=150.06
① 87°10'00"
④ 348°40'00"
87°10'00"
To Int. at San Luis St.
(30)
(30)
150.06
AVE.
09°-45'
10'00"
87°
Set L&T
25.10
28.53
Set S.W. & T. By Prop per Tr. #10413.
Set S.&W. by Ties after Const. C.S. 10-15-45 C.A.B.
ALLEY
(10)
(10)
28.74
24.87
Sec. F.B. 957-11
TR. NO 10413
Set L&T
Set L&T
160.09 @ T=68°=160.09
87°09'55"
Nothing
160.09
(30)
(30)
09°-45'
10'-00"
87°09'55"
Fd L&T
Set L&T
(50)
COMPTON
BLVD.
Fd L&T
Set L&T
55.24
21
68.81
.82
70
38.73
37
70.39
To Int. at Tr. Line 266.53
Sec. F.B. 957-11
(40)
69.08
08
52.85
35
Fd L&T
Fd L&T
Fd L&T
By Ties per F.B. 756-132
Rd. Z 54-23-A.
Rd. F.O. 210-9-A.
Cont. from Rt. Side pg. 17
RETURN TO
LOS ANGELES COUNTY SURVEYOR
700 HALL OF RECORDS
Do not extend notes this side of this line.
Note: Any Additions or Changes on This Sheet Must be Made or Circled in Red Ink With Date and Name of Person Making Change.

Notes Ck'd by E. M. Finley	Survey of Finley Ave et al SS
Map No. B-1814	W. O. 1074 Tape No. 065 St'd 68 °F
Office Work	Surveyed by Benson
Checked E. M. Finley	Notes " Date 4-21-42
Date Feb. 1958	Indexed A. C. Johnson MAY 24 45

F.B. 953 PG. 23

① 87°10'00"
② 348°40'20"
87°10'05"

Cont. on bot. pg. 24

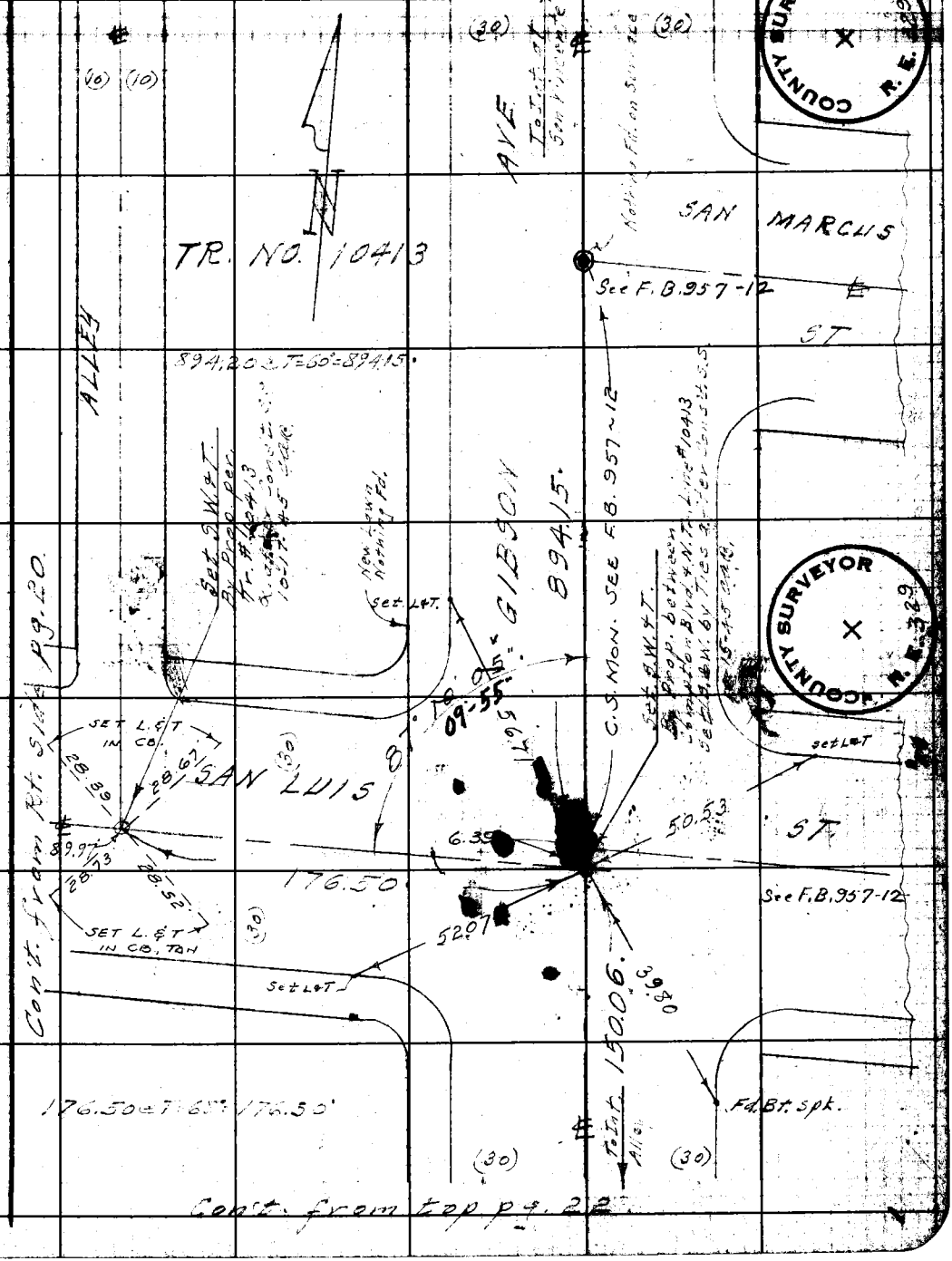

COUNTY SURVEYOR R.E. 329

Note: Any Additions or Changes on This Sheet Must be Made or Circled in Red Ink With Date and Name of Person Making Change.

Do not extend notes this side of this line.

RETURN TO
LOS ANGELES COUNTY SURVEYOR
700 HALL OF RECORDS

FORM 847 BM 11-41

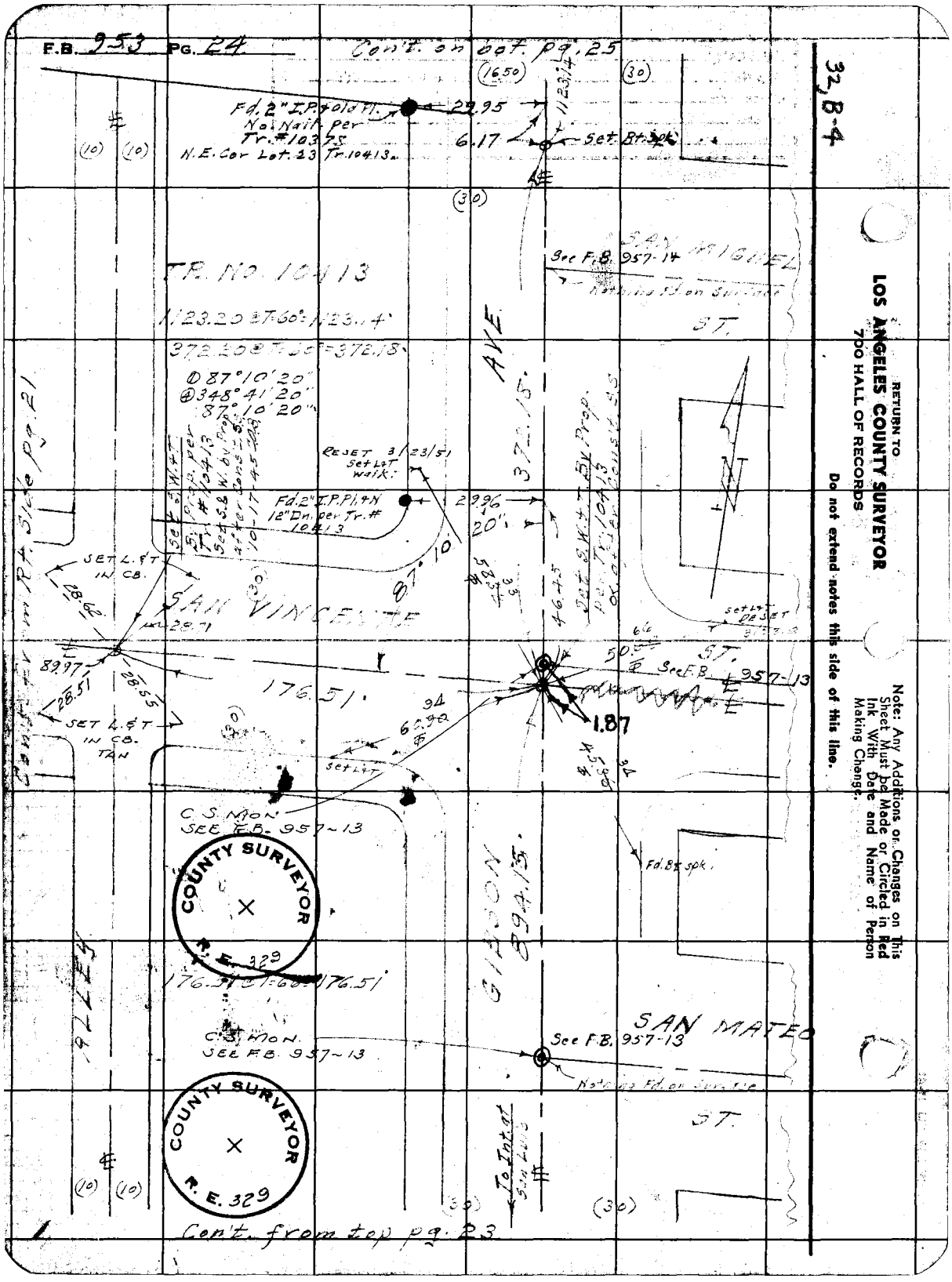
F.B. 953 PG. 24
Con't. on bot. pg. 25
32, B-4
Fd. 2" I.P. & old Pl. No. Nail per Tr. #10375
N.E. Cor Lot. 23 Tr. 10413.
29.95
6.17
Set Bt. spk.
(16.50)
(30)
(10)
TR. NO. 10413
1123.20 @ T=60° = 1123.14'
372.20 @ T=60° = 372.18'
① 87°10'20"
④ 348°41'20"
87°10'20"
SAN MIGUEL
See F.B. 957-14
Nothing Fd. on Surface
ST.
AVE.
372.15'
RESET 3/23/51 Set L.&T. walk.
Fd. 2" I.P. Pl. & N 12" Dn. per Tr. # 10413
29.96
20'
87°10'
Set S.W.&T. By Prop. per Tr. #10413 Set S.&W. by Prop. after Const. SS 10-17-45
Set S.W.&T. By Prop. per Tr. 10413 or after Const. SS
46.45
Set L.&T. IN CB.
28.62
28.71
SAN VINCENTE
89.97
28.51
28.55
SET L.&T. IN CB. TAN
176.51'
60.90
Set L.&T.
1.87
50.66
See F.B. 957-13
Set L.&T. DE SET
C.S. MON. SEE F.B. 957-13
COUNTY SURVEYOR R.E. 329
GIBSON
894.15'
Fd. Bt. spk.
176.51 @ T=60° = 176.51'
ALLEY
C.S. MON. SEE F.B. 957-13
SAN MATEO
See F.B. 957-13
Nothing Fd. on Surface
ST.
To Int. at San Luis
Con't. from top pg. 23
Con't. from Rt. Side pg. 21
RETURN TO
LOS ANGELES COUNTY SURVEYOR
700 HALL OF RECORDS
Do not extend notes this side of this line.
Note: Any Additions or Changes on This Sheet Must be Made or Circled in Red Ink With Date and Name of Person Making Change.

Notes Ck'd by D. M. Finley	Survey of Fraley Ave et al S.S.
Map No. B-1814	W. O. 1070 Tape No. 065 St'd 68 °F
Office Work	Surveyed by Benson
Checked D. M. Finley	Notes " Date 4-21-42
Date Feb. 1953	Indexed C. Johnson

F.B. 953 PG. 25

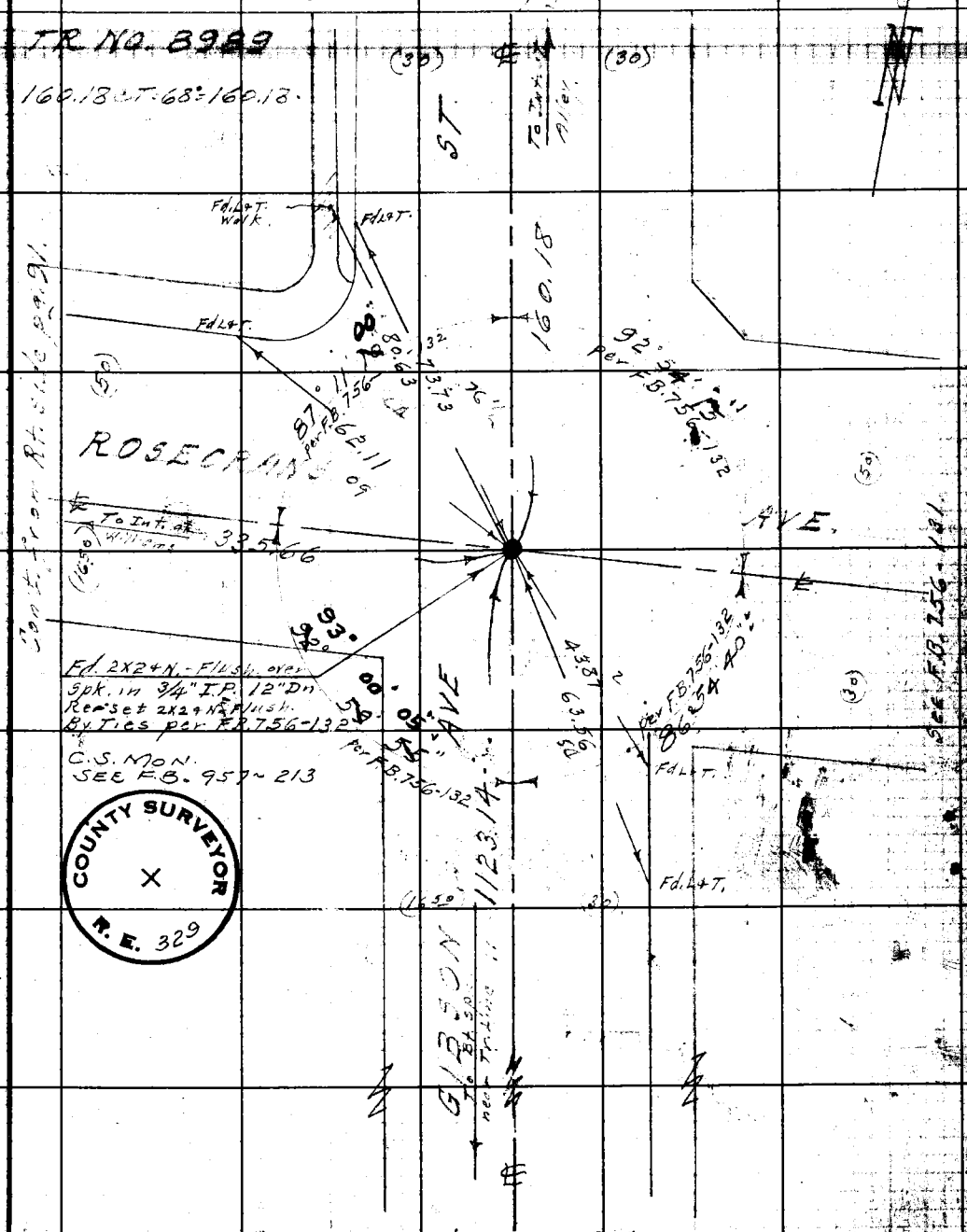

Note: Any Additions or Changes on this Sheet Must be Made or Circled in Red Ink With Date and Name of Person Making Change.

Do not extend notes this side of this line.

RETURN TO
LOS ANGELES COUNTY SURVEYOR
700 HALL OF RECORDS

FORM 247 5M 11-41

F.B. 953 PG. 26



32,B-3

RETURN TO
LOS ANGELES COUNTY SURVEYOR
700 HALL OF RECORDS

Do not extend notes this side of this line.

Note: Any Additions or Changes on This Sheet Must be Made or Circled in Red Ink With Date and Name of Person Making Change.

Notes Ck'd by	Survey of Frailey Ave et al S.S.
Map No.	W. O. 1070 Tape No. 265 St'd. 68 °F
Office Work	Surveyed by Benson
Checked	Notes " Date 4-25-42
Date	Indexed A. C. Johnson MAY 24 '48

F.B. 953 PG. 27

℄ SURVEY
&
TOPOGRAPHY.
of
COMPTON BLVD S.S.
FRAILEY AVE ET AL S.S.
FROM ATLANTIC BLVD
TO GARSON AVE.
LT. N. 1070.

April 1942.
B.A. Benson
E.S. Tomlinson
A.C. Smith
L.C. Smith

Note: Any Additions or Changes on This Sheet Must be Made or Circled in Red Ink With Date and Name of Person Making Change.

Do not extend notes this side of this line.

RETURN TO
LOS ANGELES COUNTY SURVEYOR
700 HALL OF RECORDS

FORM 247 BM 11-41

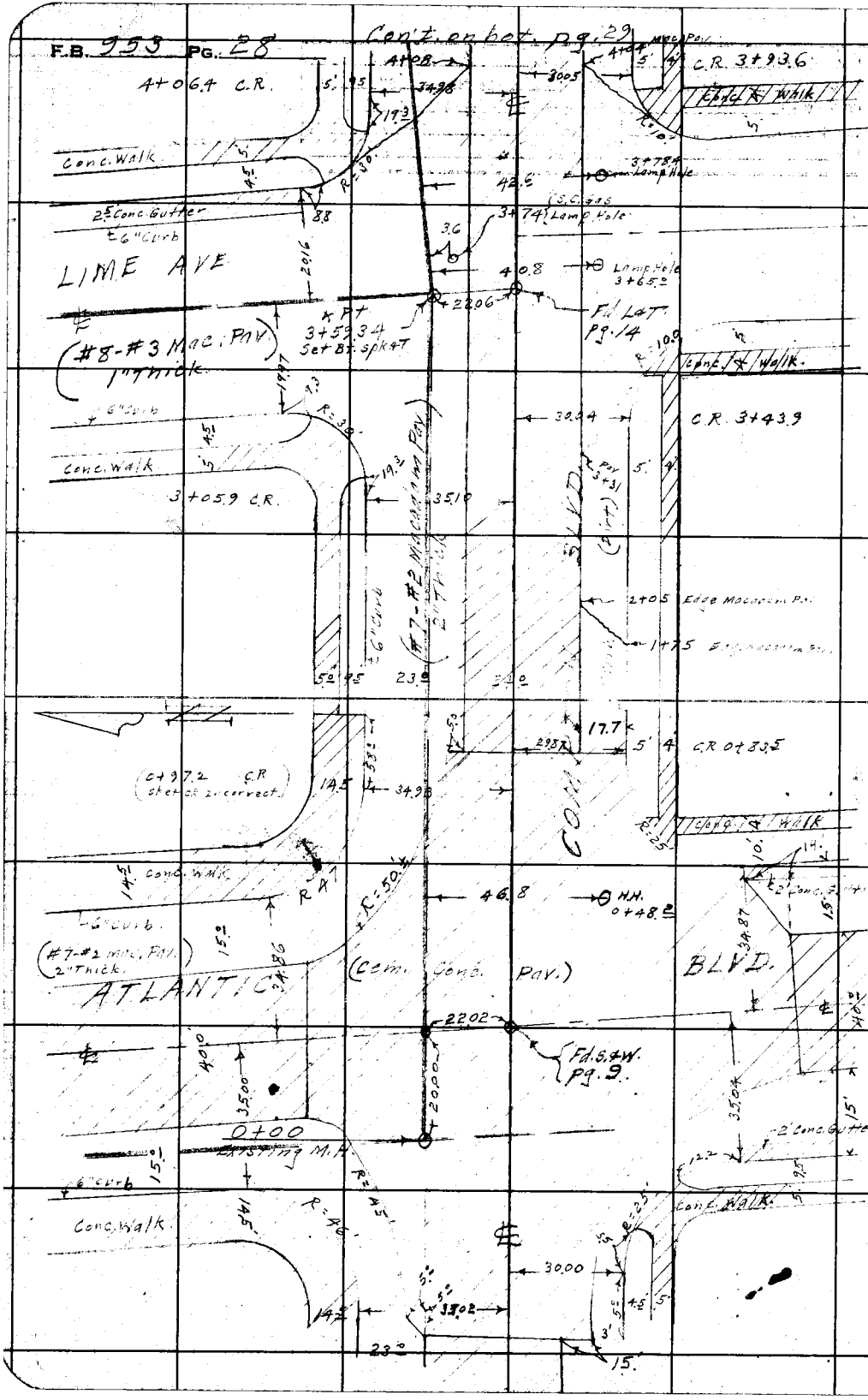

RETURN TO
LOS ANGELES COUNTY SURVEYOR
700 HALL OF RECORDS

Do not extend notes this side of this line.

Note: Any Additions or Changes on This Sheet Must be Made or Circled in Red Ink With Date and Name of Person Making Change.

Notes Ck'd by	Survey of Frailey Ave. et al. S.S.
Map No.	W. O. 1070 Tape No. St'd. 68 °F
Office Work	Surveyed by Benson
Checked	Notes " Date 4-29-41
Date	Indexed C. Johnson

F.B. 953 PG. 29

Con't on pg. 30

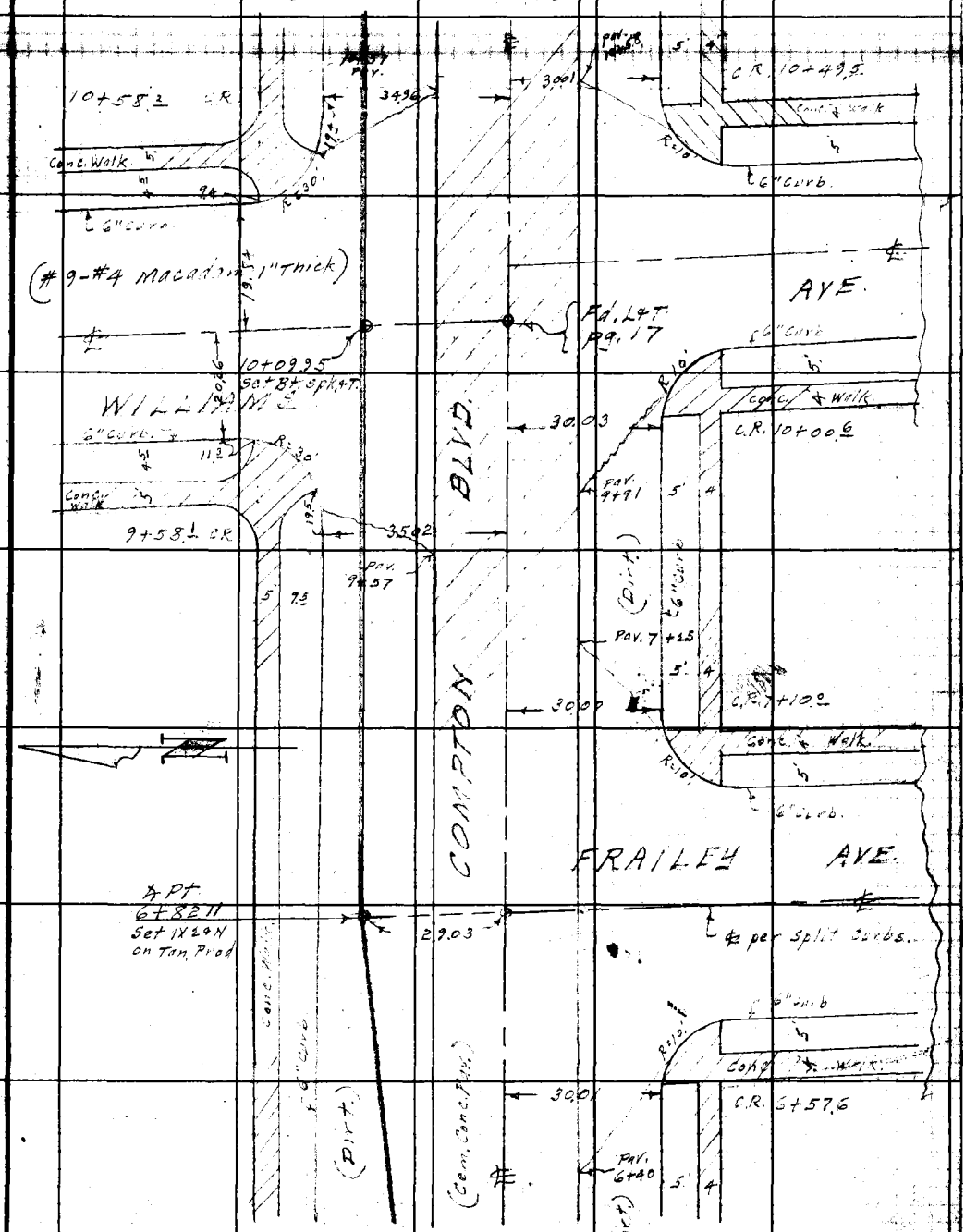

Con't from top pg. 28

Note: Any Additions or Changes on this Sheet Must be Made or Circled in Red Ink With Date and Name of Person Making Change.

Do not extend notes this side of this line.

RETURN TO
LOS ANGELES COUNTY SURVEYOR
700 HALL OF RECORDS

FORM 247 5M 11-41

F.B. 933 PG. 30

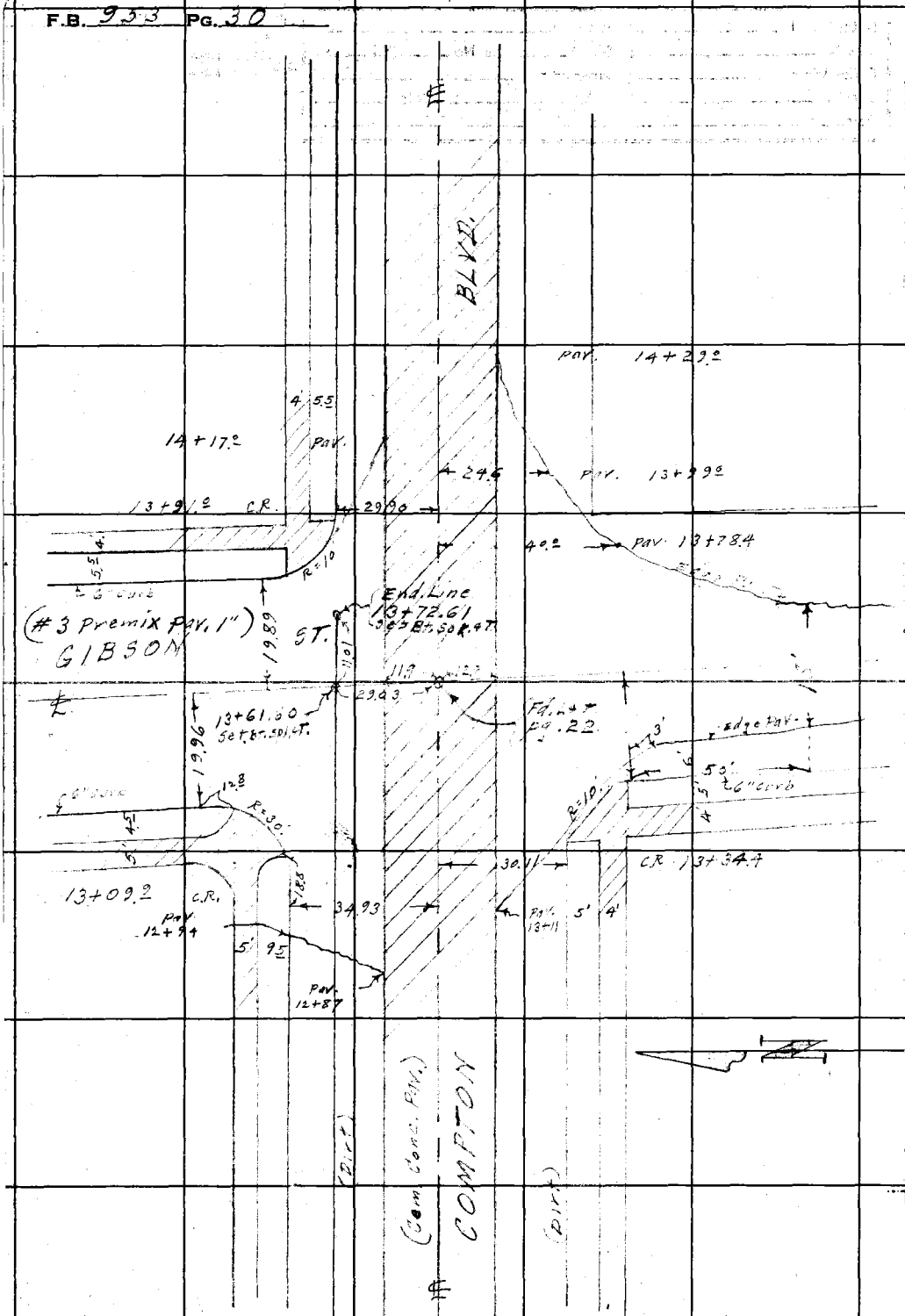

RETURN TO
LOS ANGELES COUNTY SURVEYOR
700 HALL OF RECORDS

Do not extend notes this side of this line.

Note: Any Additions or Changes on This Sheet Must be Made or Circled in Red Ink With Date and Name of Person Making Change.

Profile	Notes Red.	Plotted	Job No. 1070	Division No.	F B. 953 Pg. 31
No.	Date	Date	Survey of Fraile Ave et al S.S.		
X-Sec.	Notes Chkd. W.I.G.	Checked	Survey by C.A. Benson	Notes E.S.T.	Date 4-28-42
No.	Date 5-5-42	Date	Map No.	Indexed A.C. Johnson	Date

PROFILE
of
FRAILEY AVE ET AL S.S.
on
COMPTON BLVD S.S.

J.N. 1070

FROM EXISTING M.H. at ATLANTIC BLVD
TO GIBSON AVE

April 28, 1942

C.A. Benson
[illegible]
[illegible]
L.C. [illegible]

STATION	B. S.	H. I.	F. S.	ELEV.

NOTE: ANY ADDITIONS OR CHANGES ON THIS SHEET MUST BE MADE OR CIRCLED IN RED INK, WITH DATE AND NAME OF PERSON MAKING CHANGE

Do not extend notes this side of this line

PLEASE RETURN TO
LOS ANGELES COUNTY SURVEYOR
700 HALL OF RECORDS

Form 307 5M 5-39

Form 307 5M 5-39

PLEASE RETURN TO
LOS ANGELES COUNTY SURVEYOR
700 HALL OF RECORDS

NOTE: ANY ADDITIONS OR CHANGES ON THIS SHEET MUST BE MADE OR CIRCLED IN RED INK, WITH DATE AND NAME OF PERSON MAKING CHANGE

Do not extend notes this side of this line

F.B. 953 PG. 32 | Job No. 1070 | Division No. | Notes Red. | Plotted | Profile No.

Survey of Fairview Ave et al | Notes E.S.T. 6-28-42 | Date | Date | X-Sec. No.

Survey by C. A. Johnson | Notes | Date | Notes Chkd. | Date | Checked | Date

Index O. Johnson

STATION	B. S.	H. I.	F. S.	ELEV.		
B.M. T 273	4.85	72.16		67.31	BM T 375 El. 67.334 Con. upon E. end of [illegible] Bl. 20.6 15' W. of W. end [illegible]	FB 952-6 [illegible]
0+00 M.H. 22' N of ℄ of Compton Blvd. 20' W. of ℄ of Atlantic Ave			17.34	54.74	5.38 / 3.00 / 17.34	W.I.G. 5/13/42
			16.11	56.07	5.38 / 1.50 / 16.11	F.L. 5" Inlet North
			17.36	54.82	5.38 / 3.98 / 3.00 / 17.36	F.L. 36" Inlet West
			15.26	56.92		F.L. 36" Inlet South
						F.L. 8" Inlet West
M.H. 22' S. of 0+00 On ℄ of Compton Blvd. + 20' W. of ℄ Atlantic Ave			17.39	54.77	5.48 N / 3.00 / 17.39	F.L. 36" Inlet North
			15.46	56.70	5.50 E / 9.29 / .67 / 15.46	F.L. 36" East
			17.43	54.73	5.40 / 5.95 / 3.00 / 17.43	
			15.41	56.75		F.L. 8" Inlet West
0+00			5.38	66.80	℄ SS.	
+20			5.11	67.07	" + ℄ Atlantic	
+20 22.2			5.24	66.94	℄ int. Comp.	
+56			5.44	66.74	℄ SS. Gutter line	
+62			5.44	66.74	" edge concr.	
1+00			5.28	66.90	"	
0+97	13.4		4.62	67.56	for curb. E. end. C.G. N.E. Cor. Atlantic + Compton	
			4.43	67.75	" " N. " " " " "	

Form 307 5M 5-39

PLEASE RETURN TO
LOS ANGELES COUNTY SURVEYOR
700 HALL OF RECORDS

NOTE: ANY ADDITIONS OR CHANGES ON THIS SHEET MUST BE MADE OR CIRCLED IN RED INK, WITH DATE AND NAME OF PERSON MAKING CHANGE

Do not extend notes this side of this line

STATION	B. S.	H. I.	F. S.	ELEV.		
		72 18[illegible]				
			451	67 67	top curb [illegible] of CR. N.W. Cor[illegible]	
			467	67 5[illegible]	" " W "	" " " " "
			488	67 3[illegible]	" " W "	" " SW. " " "
			497	[illegible]	" " S "	" " " " " "
			467	67 5[illegible]	" " S "	" " S.E. " " "
0+85 52'R			465	67 53	" " E "	" " " " " "
2+00			513	67 05	℄ S.S.	
" 10 R.			504	67 14	edge [illegible] pav.	
" 22 R.			488	67 30	℄ Compton	
" 13'L.			540	66 78	Gutter	
" 13'L.			455	67 63	top curb	
T.P.	4640	72 27[illegible]	4550	67 63[illegible]		
3+00			504	67 27	℄ S.S.	
+ 06			500	67 2[illegible]	"	
" 10'R			4[illegible]	[illegible] 38	edge [illegible]	
" 22'R			473	67 54	℄ Compton Blvd.	
" [illegible]			535	66 [illegible]	Gutter	
" 13'L			452	67 75	[illegible] W. [illegible] Line [illegible]	
			[illegible]	67 80	" " W "	
3+43 52'R			460	67 67	" " W "	

Profile No. ____ Notes Red. ____ Plotted ____ Job No. 1070 Division No. ____ F B. 253 Pg. [illegible]

X-Sec. No. ____ Date ____ Date ____ Survey of [illegible]

Notes Chkd. ____ Checked ____ Survey by [illegible] Notes [illegible] Date [illegible]

Date ____ Date ____ Map No. ____ [illegible] Johnson Date [illegible]

Form 307 5M 5-39

PLEASE RETURN TO
LOS ANGELES COUNTY SURVEYOR
700 HALL OF RECORDS

NOTE: ANY ADDITIONS OR CHANGES ON THIS SHEET MUST BE MADE OR CIRCLED IN RED INK, WITH DATE AND NAME OF PERSON MAKING CHANGE

Do not extend notes this side of this line

STATION	B. S.	H. I.	F. S.	ELEV.		
		72 27½				
			476	67 51		S end CR S.W. Cor Lime + Compton
3+57 34			477	67 50	℄ S.S. + ℄ Lime ∡ pt.	
" 10' R			478	67 49	" " edge [illegible]	
" 22' R			463	67 44	" " + ℄ Compton	
" 13' L			520	67 49	" " + Gutter [illegible]	
3+92 22' R			460	67 [illegible]	top cb. E. end CR N.E. Cor. Lime + Compton	
			465	67 52	" S " " " " " "	
4+00			476	67 51	℄ S.S.	
+06⁵			483	67 [illegible]	" "	
" 10' R			490	67 51	edge conc. pav.	
" 22' R			456	67 71	℄ Compton	
" 13' L			556	67 71	Gutter	
13' L			445	67 [illegible]	top cb. E. end CR N.E. Cor. Lime + Compton	
			443	67 84	" " N " " " " " "	
5+00			49	67 4	℄ S.S.	
6+00			49	67 4	" "	
+58⁵ 59' R			433	67 74	top cb. W. end CR S.W. Cor Frailey + Compton	
			427	67 00	" S " " " " "	
6+82⁵			48	67 [illegible]	℄ S.S. ∡ pt., ℄ Frailey [illegible]	
17' R			408	67 19	" + edge Conc. pav.	

F.B. 953 PG. 34 Job No. 1070 Division No. Notes Red. Plotted Profile
Survey of Frailey Ave et al S.S. Date Date No.
Survey by C.A. Benson Notes E.S.T. Notes Chkd. Checked X-Sec.
Indexed A. C. Johnson Date Date No.

Form 307 5M 5-39

PLEASE RETURN TO
LOS ANGELES COUNTY SURVEYOR
700 HALL OF RECORDS

NOTE: ANY ADDITIONS OR CHANGES ON THIS SHEET MUST BE MADE OR CIRCLED IN RED INK, WITH DATE AND NAME OF PERSON MAKING CHANGE

Do not extend notes this side of this line

STATION	B. S.	H. I.	F. S.	ELEV.		
		72 274				
6+82 29'R.			395	68 32	℄ and Compton + Frailey	
" 6'L			505	67 22	Gutter	
" 6'L			394	68 33	top cb.	
7+00			46	67 7	℄ S.S.	
+08 59'R			422	68 03	top cb. E. end CR. S.E. Cor. Frailey + Compton	
			425	68 02	" " S " " " "	
8+00			43	68 0	℄ S.S.	
9+00			43	[illegible]	"	
T.P.	4 770	73 254	3790	68 [illegible]		
9+58 3			51	68 2	℄ S.S.	
" 17'R.			450	68 75	edge conc. pav.	
" 29'R.			436	68 [illegible]	℄ Compton.	
" 6'L.			53	68 0	Gutter	
" 6'L.			427	68 98	top curb. W. end CR. N.W. Cor. Williams [illegible]	
			423	69 02	" " N " " " " "	
9+64			510	68 15	℄ S.S. beg. mac. pav.	
10+00			495	68 30	℄ S.S.	
10+00 59'R			487	68 38	top cb. W. end CR. S.W. Cor. Williams + Compton	
			481	68 44	" " S. " " " "	
10+09 95			497	68 28	℄ S.S. + ℄ Williams.	
" 17'R.			445	68 80	" " + edge conc. pav.	

Profile. Notes Red. ____ Plotted ____ Job No. 1070 Division No. ____
No. ____ Date ____ Date ____ Survey of Frailey Ave [illegible]
X-Sec. Notes Chkd. ____ Checked ____ Survey by [illegible] Notes [illegible] Date [illegible]
No. ____ Date ____ Date ____ Map No. ____ Max C. Johnson Date ____

F B. 953 PG. 35

Form 307 5M 5-39

PLEASE RETURN TO
LOS ANGELES COUNTY SURVEYOR
700 HALL OF RECORDS

NOTE: ANY ADDITIONS OR CHANGES ON THIS SHEET MUST BE MADE OR CIRCLED IN RED INK, WITH DATE AND NAME OF PERSON MAKING CHANGE

Do not extend notes this side of this line

STATION	B. S.	H. I.	F. S.	ELEV.		
		73 254				
10+09 25 29'R.			431	68 94	℄ int. Williams & Compton	
6'L.			508	68 17	℄ " + Gutter line	
10+49 59'R.			485	[illegible]	top curb. E. end CR. S.E. Cor. Williams & Compton	
			490	[illegible]	" " S " " " "	
+52			483	[illegible]	end mac. pav.	
+58 3 [illegible]			48	68 5	℄ S.S.	
17'R.			439	68 86	edge conc. pav.	
29'R.			[illegible]	[illegible]	℄ Compton	
7'L.			[illegible]	[illegible]	Gutter	
7'L.			421	69 [illegible]	top curb. E. end CR. N.E. Cor. Williams & Compton	
			[illegible]	69 06	" " N " " " " "	
11+00			50	[illegible]	℄ S.S.	
12+00			49	[illegible]	"	
+94			456	68 69	" beg mac. pav.	
13+00			[illegible]	68 93	"	
+10			45[illegible]	68 75	"	
17'R.			41[illegible]	69 11	edge conc. pav.	
29'R.			[illegible]	68 23	℄ Compton	
6'L.			460	68 [illegible]	Gutter	
6'L.			[illegible]	68 26	top curb. W. end CR. S.W. Cor. Gibson & Compton	

F.B. 953 PG. 36 Job No. 1070 Division No. Notes Red. Plotted Profile
Survey of Fraile Ave. [illegible] Date Date No.
Survey by [illegible] Notes B.S.T. Notes Chkd. Checked X-Sec.
Indexed [illegible] Date Date No.

Form 307 5M 5-39

PLEASE RETURN TO
LOS ANGELES COUNTY SURVEYOR
700 HALL OF RECORDS

NOTE: ANY ADDITIONS OR CHANGES ON THIS SHEET MUST BE MADE OR CIRCLED IN RED INK, WITH DATE AND NAME OF PERSON MAKING CHANGE

Do not extend notes this side of this line

STATION	B. S.	H. I.	F. S.	ELEV.		
		73 .254				
			[illegible]	69 33	top curb [illegible] N.W. Cor Gibson + Compton	
13+24 [illegible]			460	68 65	" " W " " S.W. " " "	
			465	68 60	" " S " " " " "	
13+61 [illegible]			[illegible]	68 [illegible]	℄ S.S. + ℄ Gibson	
" 17'R			[illegible]	69 13	" " + [illegible]	
" 29R			[illegible]	69 28	" " + ℄ Compton	
" 6'L			440	68 [illegible]	" " + Gutter line	
13+92 [illegible]			[illegible]	68 75	℄ S.S. end	
13+91 1'L. [illegible]			[illegible]	69 32	top cb. E [illegible] N.E. Cor Gibson + Compton	
			395	[illegible]	" " N " " " " "	
B.M. # T379			459	68.664	B.M. # T379 El. 68.644 F.B. 708-2[illegible] Compton Blvd. + Gibson Ave S.W. Cor. Bl. Spk. in cb. [illegible]	

Profile Notes Red. ____ Plotted ____ Job No. 1070 Division No. ____ F B. 953 PG. 37

No. ____ Date ____ Date ____ Survey of [illegible]

X-Sec. Notes Chkd. ____ Checked ____ Survey by C. A. Benson Notes [illegible] Date [illegible]

No. ____ Date ____ Date ____ Map No. ____ and [illegible] Date MAY 24 '45

F.B. 953 PG. 38 | Job No. | Division No. | Notes Red. | Plotted | Profile

Survey of | Date | Date | No.

Survey by | Notes | Notes Chkd. | Checked | X-Sec.

Indexed O. Johnson | Date | Date | Date | No.

Form 307 5M 5-39

PLEASE RETURN TO
LOS ANGELES COUNTY SURVEYOR
700 HALL OF RECORDS

Do not extend notes this side of this line

NOTE: ANY ADDITIONS OR CHANGES ON THIS SHEET MUST BE MADE OR CIRCLED IN RED INK, WITH DATE AND NAME OF PERSON MAKING CHANGE

STATION	B.	H. I.	F. S.	ELEV.

Notes Ck'd by	Survey of Frailey Ave et al SS
Map No.	W. O. 1070 Tape No. 5065 St'd 68 °F
Office Work	Surveyed by Benson
Checked	Notes " Date 4-30-42
Date	Indexed A. C. Johnson MAY 24 '45

F.B. 953 PG. 59

℄ SURVEY
&
TOPOGRAPHY
of
LIME AVE - SAN LUIS ST. S.S.

FRAILEY AVE ET AL S.S.

FROM:- COMPTON BLVD
TO:- GIBSON ST.

J.N. 1070

April 30, 1942

C. A. Benson
N. R. Smith
L. C. Smiley

Note: Any Additions or Changes on This Sheet Must be Made or Circled in Red Ink With Date and Name of Person Making Change.

Do not extend notes this side of this line.

RETURN TO
LOS ANGELES COUNTY SURVEYOR
700 HALL OF RECORDS

FORM 247 5M 11-41

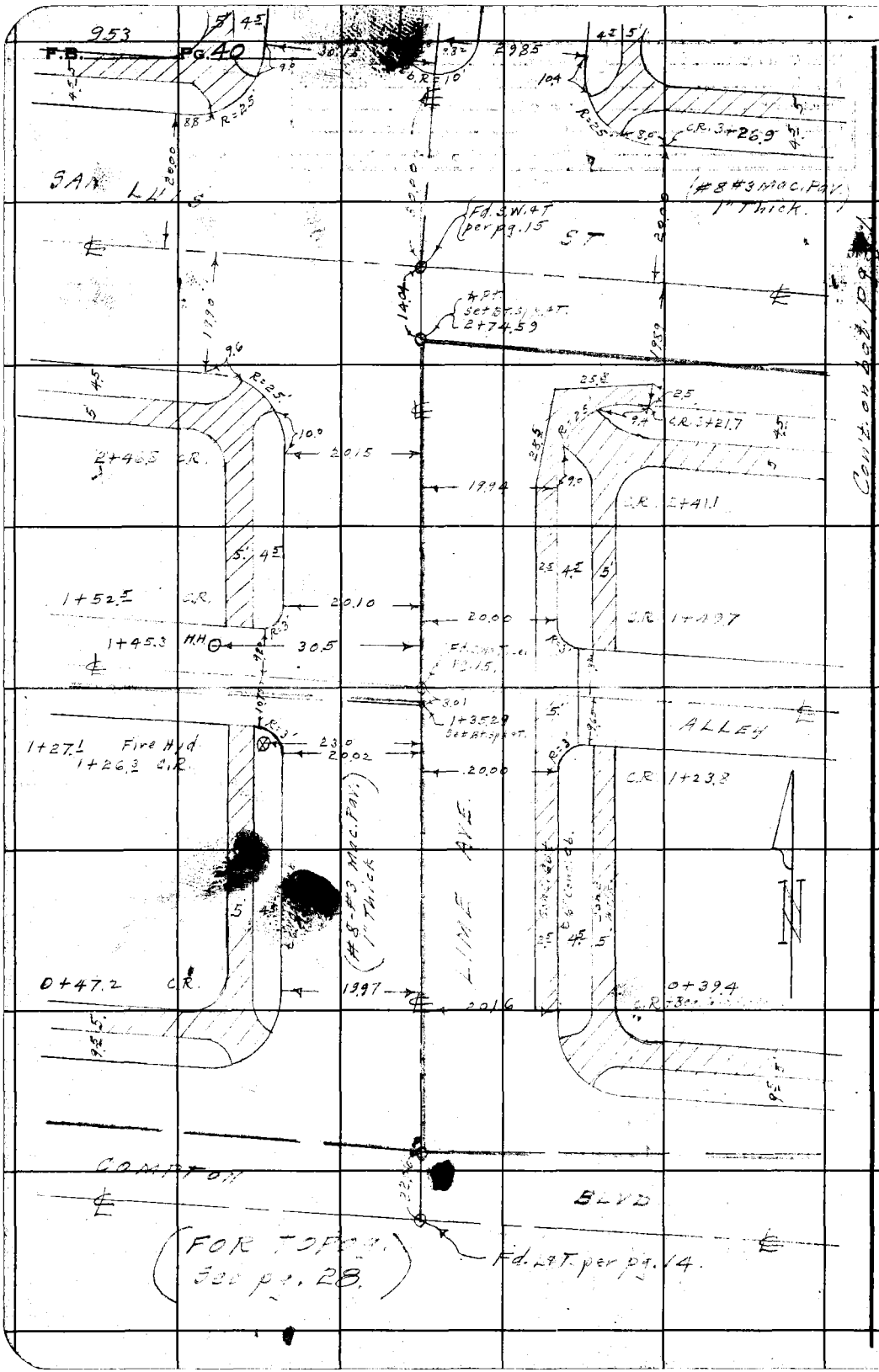

RETURN TO
LOS ANGELES COUNTY SURVEYOR
3700 HALL OF RECORDS
Do not extend notes this side of this line.

Note: Any Additions or Changes on This Sheet Must be Made or Circled in Red Ink With Date and Name of Person Making Change.

Notes Ck'd by	Survey of Frailey Ave. at 88	F.B. 953 PG. 41
Map No.	W. O. 1070 Tape No. 065 St'd 68 °F	
Office Work	Surveyed by Benson	
Checked	Notes " Date 4-30-42	
Date	Indexed C. Johnson	

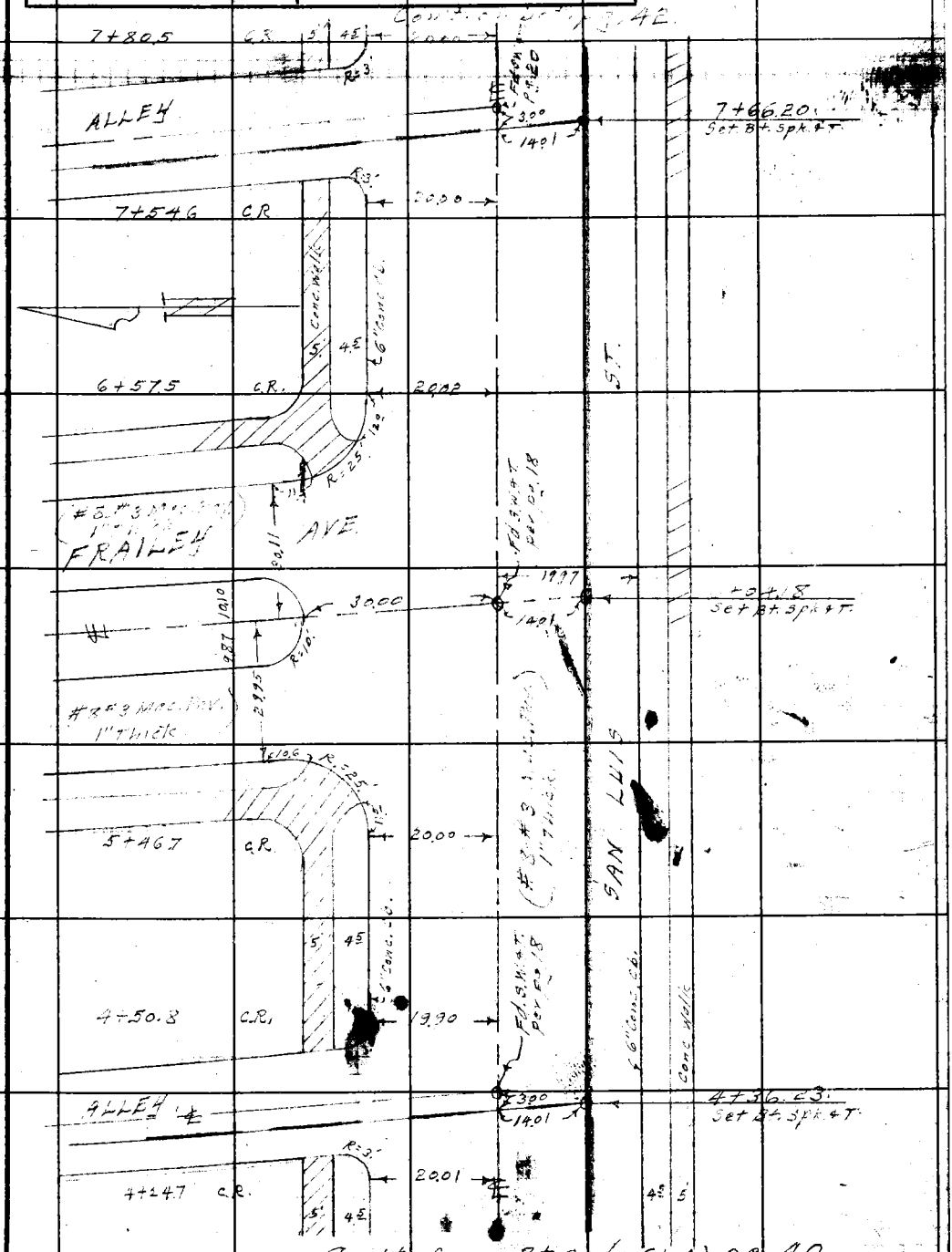

Con't from Rt. side (top) pg. 40

Note: Any Additions or Changes on This Sheet Must be Made or Circled in Red Ink With Date and Name of Person Making Change.

Do not extend notes this side of this line.

RETURN TO
LOS ANGELES COUNTY SURVEYOR
700 HALL OF RECORDS

FORM 247 5M 11-41

F.B. 953 PG. 42



RETURN TO
LOS ANGELES COUNTY SURVEYOR
700 HALL OF RECORDS

Do not extend notes this side of this line.

Note: Any Additions or Changes on This Sheet Must be Made or Circled in Red Ink With Date and Name of Person Making Change.

Profile	Notes Red.	Plotted	Job No.	Division No.	F B. 953 PG. 43
No.	Date	Date	Survey of [illegible]		
X-Sec.	Notes Chkd. W.L.G.	Checked	Survey by [illegible]	Notes [illegible]	Date 4-29-42
No.	Date 5-3-42	Date	Map No.	[illegible] Johnson	Date

NOTE: ANY ADDITIONS OR CHANGES ON THIS SHEET MUST BE MADE OR CIRCLED IN RED INK, WITH DATE AND NAME OF PERSON MAKING CHANGE

Do not extend notes this side of this line

PLEASE RETURN TO
LOS ANGELES COUNTY SURVEYOR
700 HALL OF RECORDS

Form 307 5M 5-39

STATION	B. S.	H. I.	F. S.	ELEV.

PROFILE
OF
FRAILEY AVE ET AL S.S.
ON
LIME AVE - SAN LUIS ST. S.S.
I.N. 1070.
FROM [illegible] COMPTON [illegible] VIA LIME AVE.
TO [illegible] SAN LUIS ST. & GIBSON ST.

April 29, 1942
[illegible]
H.R. [illegible]
L.C. [illegible]

Form 307 5M 5-39

PLEASE RETURN TO
LOS ANGELES COUNTY SURVEYOR
700 HALL OF RECORDS

NOTE: ANY ADDITIONS OR CHANGES ON THIS SHEET MUST BE MADE OR CIRCLED IN RED INK, WITH DATE AND NAME OF PERSON MAKING CHANGE

Do not extend notes this side of this line

STATION	B. S.	H. I.	F. S.	ELEV.	
B.M. #T376	5.10	72.715		67.615	(B.M. #T376 Elev. 67.615 F.B. 708-209. Compton Blvd. & Lime Ave. S.W. Cor. Bt. Spk. in cb. 15' W. of W. end C.R.
0+00 = 3+59.3 A Compton Blvd. S.S.			5.23	67.49	on ± S.S. + ± Lime Ave.
0+12			5.27	67.53	" " "
0+45			5.09	67.63	" " "
0+39.8 - 20' Rt			4.88	67.84	Top cb. - N. end N.E. C.R.
0+47 - 20' Lt			4.89	67.53	" " N. end N.E. C.R.
1+00			4.93	67.79	on ± S.S. + ± Lime
1+35.27 = 0+00 on Line Lime & 18th Ave. N. of Compton			4.87	67.85	" " "
"			4.74	67.98	Top cb. S. end S.W. C.R.
"			4.80	67.[illegible]	" W. " "
"			4.71	67.91	" W. " N.W. C.R.
"			4.69	67.93	" N. " "
"			4.87	67.85	" S. " S.W. C.R.
"			4.74	67.98	" ± " "
"			4.73	67.97	" E. " N.E. C.R.
"			4.8[illegible]	67.[illegible]	" N. " "
0			4.84	[illegible]	on S.S. + ± Lime Ave.
2+41.8 - 20' Rt			4.74	67.98	Top cb. S. end S.E. C.R.
2+46.0 - 20' Lt			4.63	68.09	" " S. " S.W. C.R.
2+68.5			4.72	68.00	± S.S. + ± Lime

F.B. 953 Pg. 44 | Job No. 1070 | Division No. | Notes Rad. | Plotted | Profile
Survey of Ex. Lime Ave. | No. | Date | No. | X-Sec.
Survey by Berg & Ass. | Notes | Date 4-29-44 | Notes Chkd. | Checked | Date | Date
Indexed by O. Tilson

Form 307 5M 5-39

PLEASE RETURN TO
LOS ANGELES COUNTY SURVEYOR
700 HALL OF RECORDS

NOTE: ANY ADDITIONS OR CHANGES ON THIS SHEET MUST BE MADE OR CIRCLED IN RED ICK, WITH DATE AND NAME OF PERSON MAKING CHANGE

Do not extend notes this side of this line

STATION	B. S.	H. I.	F. S.	ELEV.		
		72.75				
2+74.55			[illegible]	68.00	℄ 35 ft ℄ Line - ℄ Pt	
2+85			490	67.52	℄ 35	
2+98.5			532	67.40	℄ 35	
3+00			534	67.38	℄ 35	
3+22			5.17	67.55	"	
3+22+38			435	67.87	Top Sb. E. Cond. N.E. C.R.	
3+27.2+34			476	67.96	" " E. " N.E. C.R.	" "
—			461	68.11	" " N. " "	" "
—			452	68.20	" " N. " N.W. C.R.	" "
—			457	65.15	" " W. "	" "
—			458	68.14	" " W. " S.W. C.R.	" "
4+00			[illegible]	67.56	℄ 35	
54 ℄ Int. [illegible]			[illegible]	65.03	℄ Pt	
4+33 [illegible]			214	67.53	℄ 35	
6 Rt.			435	68.07	Top Sidewalk	
[illegible]			[illegible]	67.90	℄ Pt	
Intersection ℄ Alley ℄ Line			455	68.14	Top Sb. E. Cond. N.E. C.R.	
"			457	68.15	" N. " "	
"			467	68.05	" N. " N.W. C.R.	
"			467	68.05	" W. " "	

Profile No. ____ Notes Red. ____ Plotted ____ Job No. [illegible] Division No. ____

X-Sec. No. ____ Date ____ Date ____ Survey of [illegible]

Notes Chkd. ____ Date ____ Checked ____ Survey by [illegible] Notes [illegible] Date 4-29-43

Map No. ____ Date ____ Map Chkd. A. C. Johnson Date ____

F B. 13 Pg. 35

Form 307 5M 5-39

PLEASE RETURN TO
LOS ANGELES COUNTY SURVEYOR
700 HALL OF RECORDS

NOTE: ANY ADDITIONS OR CHANGES ON THIS SHEET MUST BE MADE OR CIRCLED IN RED INK, WITH DATE AND NAME OF PERSON MAKING CHANGE

Do not extend notes this side of this line

STATION	B. S.	H. I.	F. S.	ELEV.		
[illegible]		72.715				
5+00			4.91	67.81	℄ S.S.	
5+46.7-34 Lt			4.50	68.22	Top cb. W. end N.W.C.R.	San Luis & Frailey
			4.33	68.34	" " N. " "	" "
[illegible] #K.286			4.19	68.[illegible]	BM #K.286 Elev. 68.531 San Luis St. & Frailey [illegible] Bt. spk. in cb.	53 S. side 24' W. of ℄ Frailey Prod.
"	5.25	73.78		68.531		
6+00			5.72	68.06	℄ S.S.	
" 6' R			5.23	68.55	Top cb.	
℄ Int. St's			5.50	68.28	℄ Int. San Luis & Frailey Ave.	
6+57.7-34 Lt			5.37	68.41	Top cb. E. end N.E.C.R.	
Top cb.			5.35	68.40	" " N. " "	
7+00			5.36	68.42	℄ S.S.	
7+66.19 = 0+00 Alley			5.10	68.68	"	
14 Lt			4.84	68.94	℄ St.	
6 Rt			4.68	69.10	Top cb.	
San Luis 61st Alley E. Frailey			4.75	69.03	Top cb. E. end N.E.C.R.	
"			4.74	69.04	" N " "	
"			4.86	68.92	" N. " N.W.C.R.	
"			4.88	68.90	" W. " "	
8+00			5.07	68.71	℄ S.S.	

F.B. 953 PG. 46 Job No. 1070 Division No. Notes Red. Plotted Profile
Survey of Frailey [illegible] Date Date No.
Survey by [illegible] Notes Notes Chkd. Checked X-Sec.
Indexed A. C. Johnson Date 4-[illegible] Date Date No.

Form 307 5M 5-39

PLEASE RETURN TO
LOS ANGELES COUNTY SURVEYOR
700 HALL OF RECORDS

NOTE: ANY ADDITIONS OR CHANGES ON THIS SHEET MUST BE MADE OR CIRCLED IN RED INK, WITH DATE AND NAME OF PERSON MAKING CHANGE

Do not extend notes this side of this line

STATION	B. S.	H. I.	F. S.	ELEV.		
		73.75				
8+77.1-34 Lt.			4.30	69.48	Top Cb. W. end N.W.C.R.	[illegible]
8+90.2-6 Lt.			4.38	69.40	" " W. " S.W.C.R.	" "
Top Cb.			4.30	69.48	" " N. end N.W.C.R.	" "
" "			4.44	69.34	" " S. " S.W.C.R.	" "
9+00			5.03	68.75	℄ S.S.	
9+10			4.88	68.90	℄ S.S.	
14 Lt.			4.96	68.82	℄ St.	
9+34.3			4.65	69.13	℄ S.S. & ℄ William Ave	
St. ℄ Int.			4.59	69.[illegible]	℄ Int. " " & San Luis	
9+57			5.[illegible]	68.[illegible]	℄ S.S.	
9+80-6'R.			4.30	69.48	Top Cb. E. end S.E.C.R.	San Luis & Williams
9+87.5-36 L			4.32	69.46	" E. " N.E.C.R.	" "
			4.45	69.33	Top Cb. S. end S.E.C.R.	" "
			4.31	69.47	" " N. end N.E.C.R.	" "
10+00			4.82	68.96	℄ S.S.	
11+00			4.73	69.05	"	
11+05.76 = 5+00 [illegible]			4.72	69.06	"	
14 Lt			4.45	69.33	℄ St.	
			4.26	69.52	Top Cb. E. end N.E.C.R.	San Luis & 1st Alley
			4.25	69.53	" " N. " "	" "

Profile No. ____ Notes Red. ____ Plotted ____ Job No. 1070 Division No. ____ F.B. 253 PG. 47
Date ____ Date ____ Survey of ____
Notes Chkd. ____ Checked ____ Survey by Bettsworth Notes [illegible] Date 4-29-42
Date ____ Date ____ Map No. ____ Indexed [illegible] Date ____

Form 307 5M 5-39

PLEASE RETURN TO
LOS ANGELES COUNTY SURVEYOR
700 HALL OF RECORDS

NOTE: ANY ADDITIONS OR CHANGES ON THIS SHEET MUST BE MADE OR CIRCLED IN RED INK, WITH DATE AND NAME OF PERSON MAKING CHANGE

Do not extend notes this side of this line

STATION	B. S.	H. I.	F. S.	ELEV.		
		73.78				
[illegible]			4.2[illegible]	69.56	Top Cb. N. end [illegible]	[illegible] 1st Alley E Will[illegible]
[illegible]			4.25	69.53	" W. " "	" "
11+06 - 6 Rt.			4.30	69.48	Top Sa. Cb.	
12+00.			4.59	69.19	℄ S.S.	
12+37.5 - 34 Lt			4.05	69.73	Top Cb. W. end N.W.C.R.	San Luis St [illegible]
12+41.7 - 6 Rt			4.16	69.62	" " W. " S.W.C.R.	" "
[illegible]4.72 End Line			4.51	69.27	℄ S.S.	
			3.98	69.80	Top Cb. W. end N.W.C.R.	[illegible]
			4.10	69.68	" " S. end S.W.C.R.	" "
BM.#K.285.			4.45	69.33	BM.#K.285 Elev. 69.330 F.B. 953-2 San Luis St. & Williams Ave. S.W. Cor Bt. spk. in Cb. 12' W. of W. end C.R.	

F.B. 953 Job No. 1070 Division No. Notes Red. Plotted Profile
Survey of Fairfax Ave Date Date No.
Survey by Benson Notes Checked X-Sec.
Indexed C. Johnson Date 4-29-48 Date No.

Notes Ck'd by:	Survey of [illegible] et al S.S.
Map No.	W. O. 1070 Tape No. 065 St'd 68 °F
Office Work	Surveyed by Benson
Checked	Notes Date 5-4-42
Date	Indexed A. C. Johnson MAY 24 '45

F.B. 953 PG. 49

℄ SURVEY

&

TOPOGRAPHY

of

FIRST ALLEY NORTH COMPTON BLVD.

&

FIRST ALLEY EAST OF ATLANTIC BLVD. S.S.

FRAILEY [illegible] ET AL S.S.

FROM: LIME AVE

TO: 100'± N. of N. Line TR. No. 10378

J.N. 1070

May 4, 1942

C. A. Benson
L. S. Tomblin
N. R. Smith

Note: Any Additions or Changes on This Sheet Must be Made or Circled in Red Ink With Date and Name of Person Making Change.

Do not extend notes this side of this line.

RETURN TO
LOS ANGELES COUNTY SURVEYOR
700 HALL OF RECORDS

FORM 247 5M 12-41

F.B. 953 PG. 50

Cont. on bot. pg. 51

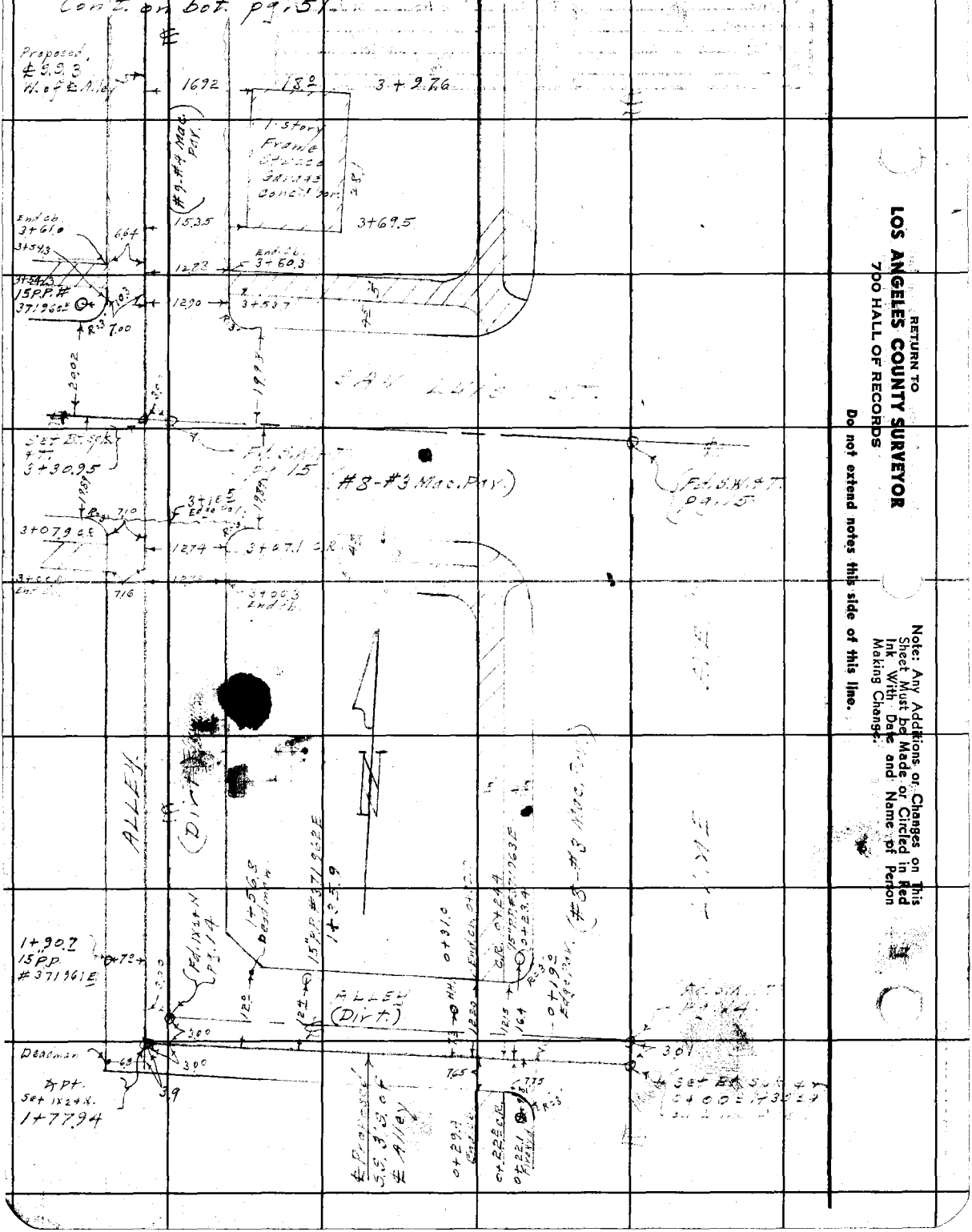

RETURN TO
LOS ANGELES COUNTY SURVEYOR
700 HALL OF RECORDS

Do not extend notes this side of this line.

Note: Any Additions or Changes on This Sheet Must be Made or Circled in Red Ink With Date and Name of Person Making Change.

Notes Ck'd by	Survey of Fraley Ave at [illegible]
Map No.	W. O. 1070 Tape No. 065 St'd 68 °F
Office Work	Surveyed by Benson
Checked	Notes " Date [illegible]
Date	Indexed C. Johnson

F.B. 953 PG. 51

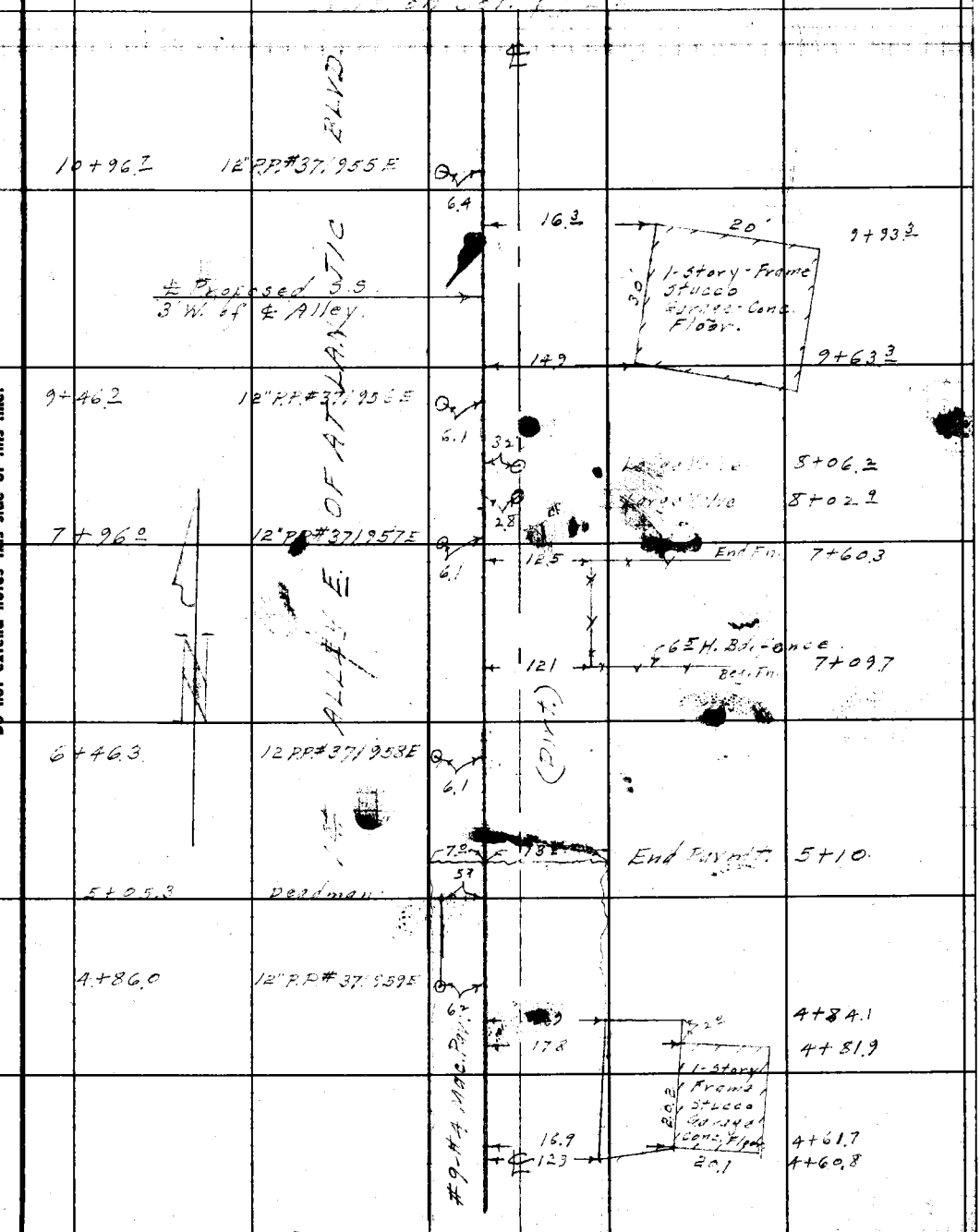

Con't. from top pg. 50

Note: Any Additions or Changes on This Sheet Must be Made or Circled in Red Ink With Date and Name of Person Making Change.

Do not extend notes this side of this line.

RETURN TO
LOS ANGELES COUNTY SURVEYOR
700 HALL OF RECORDS

FORM 247 5M 11-41

F.B. 953 PG. 52

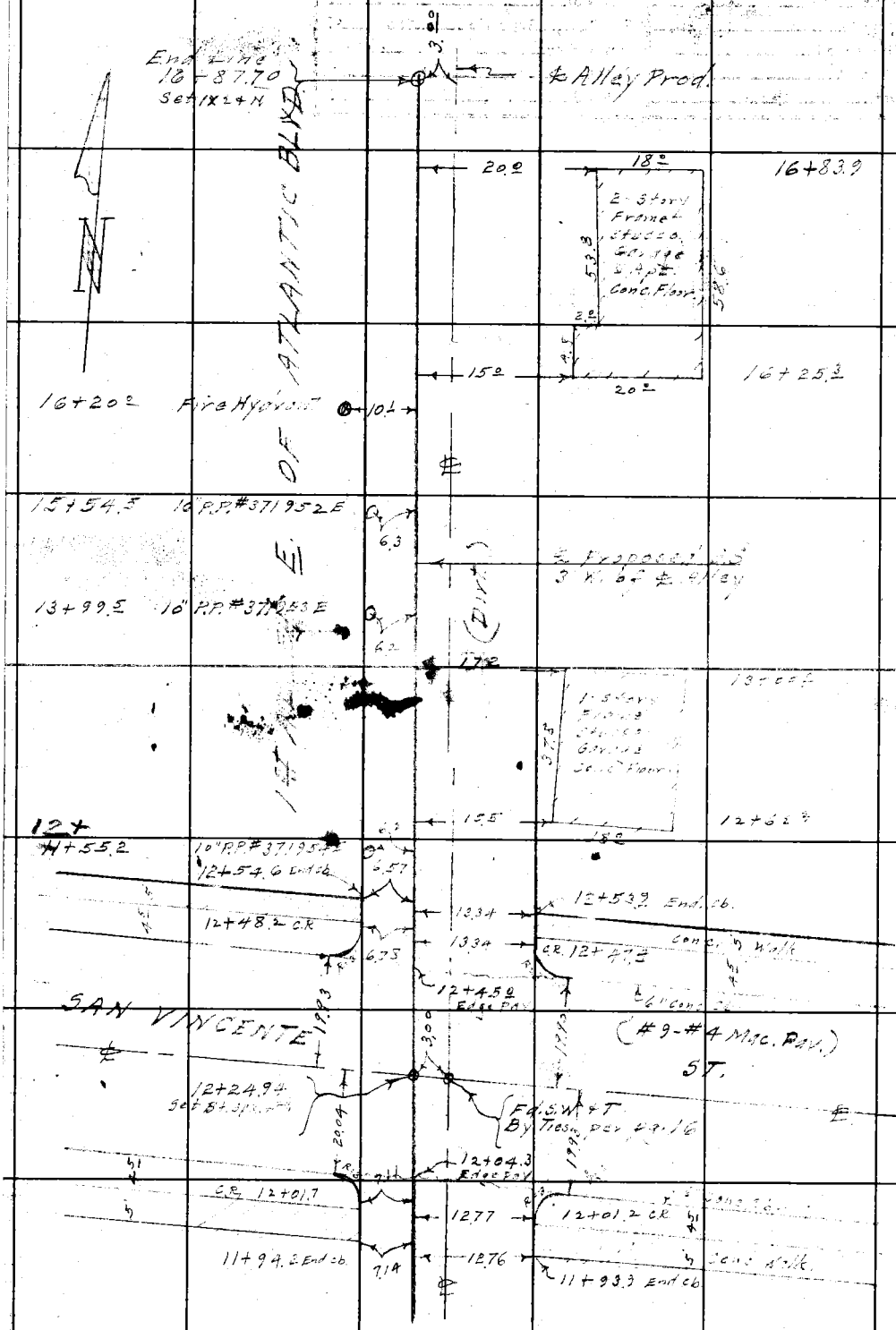

Cont. from top pg. 51

RETURN TO
LOS ANGELES COUNTY SURVEYOR
700 HALL OF RECORDS
Do not extend notes this side of this line.

Note: Any Additions or Changes on This Sheet Must be Made or Circled in Red Ink With Date and Name of Person Making Change.

Profile	Notes Red.	Plotted	Job No.	Division No.	F B. 953 PG. 53
No.	Date	Date	Survey of [illegible]		
X-Sec.	Notes Chkd.	Checked	Survey by Benson	Notes [illegible]	Date 5 42
No.	Date	Date	Map No.	Indexed A. C. Johnson	Date

NOTE: ANY ADDITIONS OR CHANGES ON THIS SHEET MUST BE MADE OR CIRCLED IN RED INK, WITH DATE AND NAME OF PERSON MAKING CHANGE

Do not extend notes this side of this line

PLEASE RETURN TO
LOS ANGELES COUNTY SURVEYOR
[illegible]00 HALL OF RECORDS

Form 307 5M 5-39

STATION	B. S.	H. I.	F. S.	ELEV.

PROFILE
of
FRAILEY AVE ET AL S.S.
on
FIRST ALLEY NORTH COMPTON BLVD
&
FIRST ALLEY EAST OF ATLANTIC BLVD
J.N. 1070
FROM [illegible] Lime Ave.
To [illegible] 10378

May 4, 1942
C.A. Benson
E.C. Tomlinson
N.R. Smith

Form 307 5M 5-39

PLEASE RETURN TO
LOS ANGELES COUNTY SURVEYOR
700 HALL OF RECORDS

NOTE: ANY ADDITIONS OR CHANGES ON THIS SHEET MUST BE MADE OR CIRCLED IN RED INK, WITH DATE AND NAME OF PERSON MAKING CHANGE

Do not extend notes this side of this line

F.B. 953 Pg. 54 | Job No. 1070 | Division No. | Notes Red. | Plotted | Profile
Survey of | Notes | Date | Date | No.
Survey by C. Johnson | Date | Notes Chkd. | Checked | X-Sec.
Indexed | Date | Date | No.

STATION	B. S.	H. I.	F. S.	ELEV.		
					Contract 33, 67,865'	H.W. 753-2
B.M. R267	4.825	72.760		67.865	Cambria St & Lime Ave S.E. Cor (5' Sw. in cb. 4' E. of E end C.B.)	
0+00 = 1+35.28 - Line Ave			4.91	67.85	℄ SS & ℄ Line Ave	(0+00 = 2.Alley)
0+20			5.48	67.27	" & Gutter	
N. Curb line			4.74	68.02	Top cb. S end S.W.C.R.	
" "			4.72	68.03	" " N " N.W.C.R.	
0+			[illegible]	68.07	" " W " " "	
0+			[illegible]	68.16	" " W. end cb.	
0+			[illegible]	68.95	" " W. end S.W.C.R.	
0+			[illegible]	68.98	" " W end cb.	
0+53.4			[illegible]	[illegible]	" " W. end S.W.C.R. Line & Compton St.	
0+43.0 Lt.			[illegible]	[illegible]	" " W. end N.W.C.R. " & Compton Blvd.	
1+50 - Lt.			[illegible]	67.62	" " N. cb. on Compton Blvd.	
1+50 - Rt.			4.[illegible]	68.27	" " S cb. on Compton St.	
0+30			4.8[illegible]	67.[illegible]	℄ S.S.	
1+00			4.2[illegible]	68.[illegible]	"	
1+77.94 ℄ Pt.			4.5	68.3	[illegible]	
Int. ℄ Alley & Lime			4.5	68.3	℄ [illegible] of Alley	
1+80.0 Lt.			4.77	67.[illegible]	Top cb. - E. cb. on Atlantic Blvd.	
1+85.4 Rt.			4.73	68.[illegible]	" " N. end N.W.C.R. Alley & Lime	

Form 307 5M 5-39

PLEASE RETURN TO
LOS ANGELES COUNTY SURVEYOR
700 HALL OF RECORDS

NOTE: ANY ADDITIONS OR CHANGES ON THIS SHEET MUST BE MADE OR CIRCLED IN RED INK, WITH DATE AND NAME OF PERSON MAKING CHANGE

Do not extend notes this side of this line

STATION	B. S.	H. I.	F. S.	ELEV.		
		[illegible]				
2+00			4.5	68.3	℄ S.S.	
3+00			4.4	68.4	"	
3+00.3 Rt			4.25	68.51	Top cb. S. end [illegible]	Alley & Sa.
3+07.1 Rt			4.45	68.31	" S. end S.E.C.R.	" "
[illegible]			4.48	68.28	" E. " "	" "
" Lt.			4.44	68.32	" W. " S.W.C.R.	" "
3+07.1 Lt.			4.44	68.32	" S " "	" "
3+00.4 Lt.			4.31	68.45	" S " cb S.W.Cor	" "
2+80.3 Rt.			4.63	68.08	" S. end S.W.C.R.	Lime & [illegible]
3+70.1 Rt.			4.57	[illegible].17	" N. " N.W.C.R.	" "
2+85.9 Lt			4.64	[illegible]	" S " S.E.C.R.	Atlantic & "
3+85.2 Lt			4.42	[illegible]	" N " N.E.C.R.	" "
3+11			5.15	67.62	℄ S.S. & gut line	
3+30.95			4.62	68.[illegible]	℄ S.S. & [illegible] St	
[illegible]			4.60	68.16	℄ [illegible] Alley & [illegible]	
3+50.9			4.96	67.80	℄ S.S. & gut [illegible]	
[illegible]			4.50	68.26	Top cb. E. end N.E.C.R.	Alley & [illegible]
3+53.7 Rt.			4.48	68.28	" N. " "	" " "
3+60.3 Rt			4.42	68.34	" N " cb	" " "
Top cb Lt.			4.44	68.32	" W. " N.W.C.R.	" " "

Profile No. ___ Notes Red. ___ Plotted ___ Job No. 1070 Division No. ___ F B. 953 Pg. 55

No. ___ Date ___ Date ___ Survey of [illegible]

X-Sec. No. ___ Notes Chkd. ___ Checked ___ Survey by Benson Notes [illegible] Date 5-4-42

No. ___ Date ___ Date ___ Map No. ___ Indexed Johnson Date ___

Form 307 5M 5-39

PLEASE RETURN TO
LOS ANGELES COUNTY SURVEYOR
700 HALL OF RECORDS

NOTE: ANY ADDITIONS OR CHANGES ON THIS SHEET MUST BE MADE OR CIRCLED IN RED INK, WITH DATE AND NAME OF PERSON MAKING CHANGE

Do not extend notes this side of this line

STATION	B. S.	H. I.	F. S.	ELEV.	
		72.760			
3+54.3 Lt			4.50	68.26	Top Ch. N. end [illegible] Alley [illegible]
3+[illegible] Lt			4.[illegible]	[illegible]	" N. [illegible] NW Cor.
3+[illegible]			4.6	68.2	℄ S.S.
TP	[illegible]	73.65	4.50	68.2[illegible]	T.P.
3+69.5			4.94	[illegible].71	S.W. Cor Garage Conc. Floor
3+97.6			4.93	[illegible]	N.W. Cor. " " "
4+00			5.24	[illegible]	℄ S.S.
4+61.7			4.33	[illegible]	S.W. Cor [illegible]
4+81.9			4.34	[illegible]	N.W. Cor " " "
5+00			4.9	[illegible]	℄ S.S.
6+00			4.8	[illegible]	"
7+00			4.5	[illegible]	"
7+00 Lt			4.69	6[illegible].96	Top Ch. [illegible]
7+00 Rt			5.17	6[illegible].45	" " W. " Line [illegible]
8+00			4.2	6[illegible]	℄ S.S.
9+00			4.1	[illegible]	
10+00			3.9	[illegible]	"
TP	4.40	74.49	3.56	7[illegible].29	T.P.
9+63.3			4.63	6[illegible].86	S.W. Cor Garage Conc. Floor
9+93.3			4.63	6[illegible].86	N.W. " " " "

F.B. 953 PG. 56 Job No. [illegible] Division No. [illegible] Notes Red. [illegible] Plotted [illegible] Profile [illegible]
Survey of [illegible] Date [illegible] Date [illegible] X-Sec. [illegible]
Survey by [illegible] Notes [illegible] Checked [illegible]
Indexed [illegible] Date [illegible] Date [illegible] No. [illegible]

Form 307 5M 5-39

PLEASE RETURN TO
LOS ANGELES COUNTY SURVEYOR
700 HALL OF RECORDS

NOTE: ANY ADDITIONS OR CHANGES ON THIS SHEET MUST BE MADE OR CIRCLED IN RED INK, WITH DATE AND NAME OF PERSON MAKING CHANGE

Do not extend notes this side of this line

STATION	B. S.	H. I.	F. S.	ELEV.		
		74.4[illegible]				
11+00			4.4	70.1	℄ S.S.	
11+93			4.4	70.1	"	
12+04.2			5.29	[illegible]	" + Gut. Line	
12+24.4			4.73	[illegible]	" + ℄ San Vincente St	
[illegible]			[illegible]	69.73	℄ Int. " " + Alley	
11+93.2 Rt			[illegible]	70.02	Top Cb. S. end Cb. S.E. Cor	Alley [illegible]
12+0[illegible] Rt			4.5[illegible]	69.94	" " S. end S.E. C.R.	"
[illegible]			[illegible]	69.[illegible]	" " E. " "	"
11+9[illegible] Lt			4.36	70.[illegible]	" " S. end Cb. S.W. Cor	"
12+01.7 Lt			[illegible]	70.[illegible]	" " S. end S.W. C.R.	"
Top Cb.			4.56	69.93	" " N " "	"
11+79.2 Lt			4.70	69.79	" " S. end S.E. C.R.	[illegible]
12+79.3 Lt			4.54	69.95	" " N " N.E. C.R.	" "
11+74.2 Rt			4.84	69.65	" " S. " S.W. C.R.	Lime [illegible] "
12+64.2 Rt			4.91	69.58	" " N. " N.W. C.R.	" "
12+45			[illegible]	69.27	℄ S.S. + Gut. Line	
12+85			4.3[illegible]	70.2	"	
[illegible]			[illegible]	69.90	Top Cb. E. end [illegible] C.R.	Alley + [illegible]
12+47.4 Rt			4.53	69.96	" N. " "	" "
12+53.2 Rt			4.38	70.11	" " " Cb. N.E. Cor.	"

Profile No. ____ Notes Red. ____ Plotted ____ Job No. 1070 Division No. ____ F.B. 953 PG. 57

X-Sec. No. ____ Date ____ Date ____ Survey of Trailer [illegible]

Notes Chkd. ____ Checked ____ Survey by C.A. Benson Notes C.A.B. Date 5-5-42

Date ____ Date ____ Map No. ____ Indexed C. Johnson Date ____

Form 307 5M 5-39

PLEASE RETURN TO
LOS ANGELES COUNTY SURVEYOR
700 HALL OF RECORDS

NOTE: ANY ADDITIONS OR CHANGES ON THIS SHEET MUST BE MADE OR CIRCLED IN RED INK, WITH DATE AND NAME OF PERSON MAKING CHANGE

Do not extend notes this side of this line

STATION	B. S.	H. I.	F. S.	ELEV.		
		74.49				
Top [illegible]			4.36	[illegible]	Top [illegible]	
12+48 [illegible]			4.30	[illegible]	" " N. " "	" "
[illegible]			4.34	[illegible]	" " N. end ob NW Cor	" " "
[illegible]			3.80	[illegible]	[illegible]	
[illegible]			[illegible]	[illegible]	N.W. " " "	"
13+00			[illegible]	[illegible]	[illegible]	
14+00			4.1	[illegible]	"	
15+00			4.0	70.5	"	
16+00			3.5	71.0	"	
[illegible]			[illegible]	[illegible]	[illegible] Corc floor	
[illegible]			[illegible]	71.[illegible]	N.W. " " "	"
16+55.70			2.97	71.02	[illegible]	
16+00 [illegible]			4.10	70.39	[illegible]	
16+00 [illegible]			[illegible]	[illegible]	[illegible]	
[illegible] K290			4.54	[illegible].65	[illegible]	

F.B. 953 Pg. 58

Job No. 1070 Division No. _____ Notes Red. _____ Plotted _____ Profile _____

Survey of Frailey Ave et al. S.S. Date _____ Date _____ No. _____

Survey by C.A. Benson Notes C.A.B. Notes Chkd. _____ Checked _____ X-Sec. _____

Indexed D. Johnson Date _____ Date _____ No. _____

Notes Ck'd	Survey of Frailey Ave et al
Map No.	W. O. Tape No. 065 St'd 68
Office Work	Surveyed by Benson
Checked	Notes " Date 5-5-42
Date	Indexed A. C. Johnson

F.B. 953 PG. 59

℄ SURVEY
&
TOPOGRAPHY
of
FIRST ALLEY EAST OF LIME AVE
FRAILEY AVE ET AL S.S.
From: SAN LUIS ST.
TO: N. LINE TR. NO. 10378
T.N. 1070

May 5, 19[illegible]
C. A. Benson
E. S. Tombleson
[illegible] Smith
L. [illegible] Smiley

Note: Any Additions or Changes on This Sheet Must be Made or Circled in Red Ink With Date and Name of Person Making Change.

RETURN TO
LOS ANGELES COUNTY SURVEYOR
700 HALL OF RECORDS

Do not extend notes this side of this line.

FORM 247 5M 11-41

F.B. 953 PG. 60 Con't. on bot. pg. 61

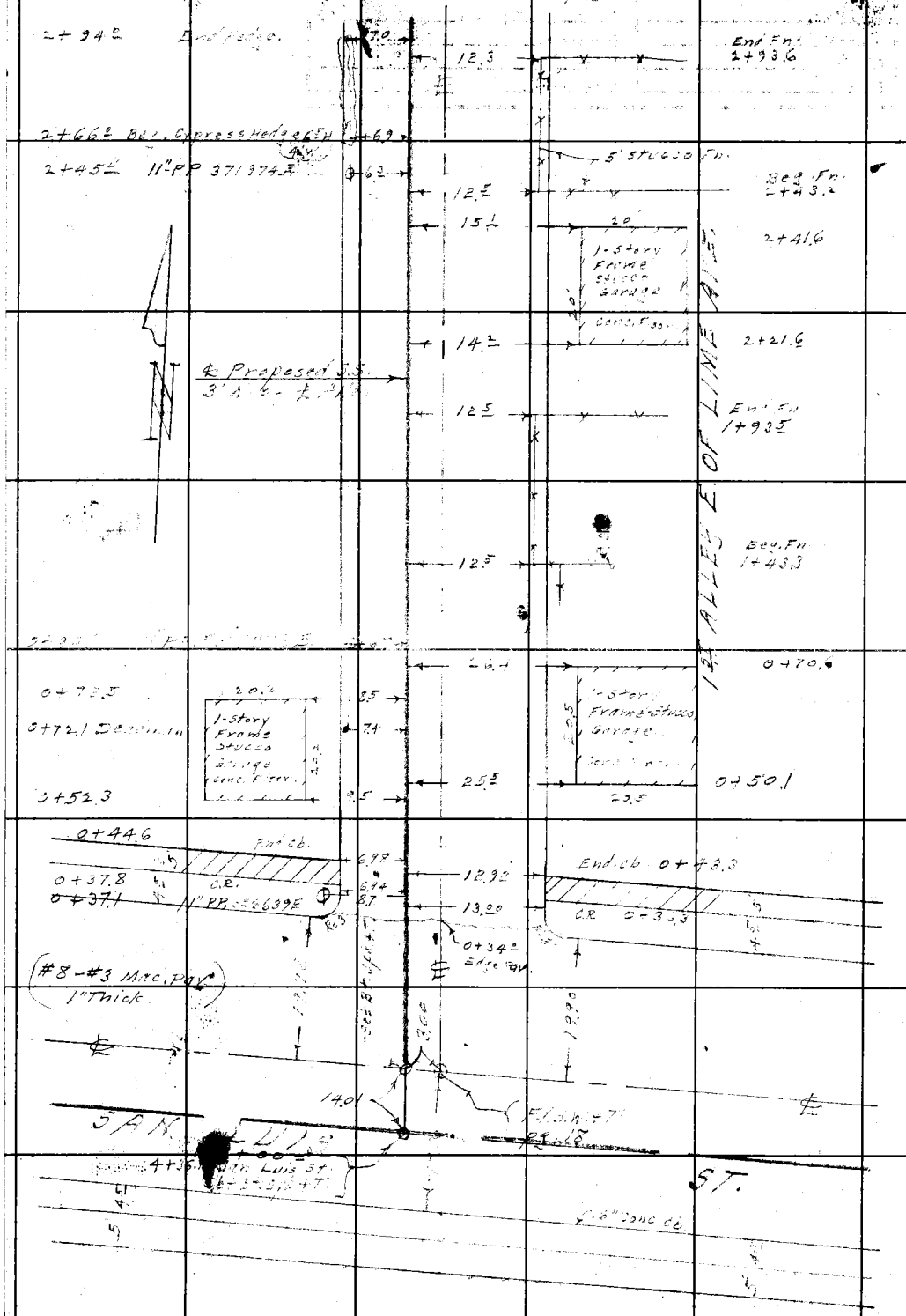

RETURN TO
LOS ANGELES COUNTY SURVEYOR
700 HALL OF RECORDS

Do not extend notes this side of this line.

Note: Any Additions or Changes on This Sheet Must be Made or Circled in Red Ink With Date and Name of Person Making Change.

Notes Ck'd by	Survey of Frailey Ave at [illegible]
Map No.	W. O. 1079 Tape No. 065 St'd [illegible] °F
Office Work	Surveyed by Benson
Checked	Notes Date
Date	Indexed A. C. Johnson

F.B. 953 PG. 61

Note: Any Additions or Changes on This Sheet Must be Made or Circled in Red Ink With Date and Name of Person Making Change.

Do not extend notes this side of this line.

RETURN TO
LOS ANGELES COUNTY SURVEYOR
700 HALL OF RECORDS

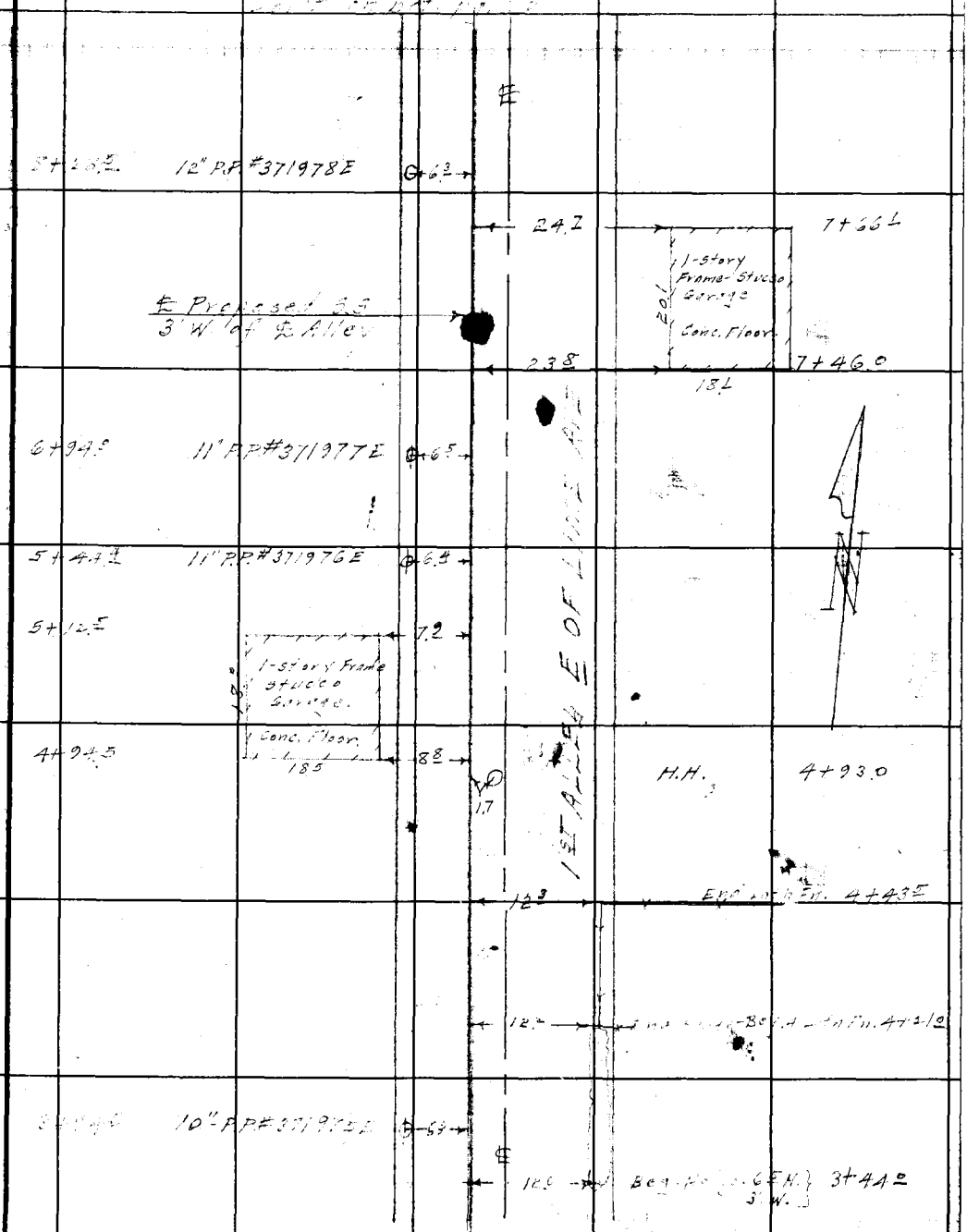

Cont. from top pg. 60

FORM 247 5M 11-41



Cont. from top pg 61

RETURN TO
LOS ANGELES COUNTY SURVEYOR
700 HALL OF RECORDS
Do not extend notes this side of this line.

Note: Any Additions or Changes on This Sheet Must be Made or Circled in Red Ink With Date and Name of Person Making Change.

Profile	Notes Red.	Plotted	Job No. 1070	Division No.	F B. 953 Pg. 63
No.	Date	Date	Survey of [illegible] S.S.		
X-Sec.	Notes Chkd. W.I.G.	Checked	Survey by C.A. Benson	Notes	Date 5-5-42
No.	Date 5-8-42	Date	Map No.	Andersen Johnson	Date

PROFILE

of

FRAILEY AVE. ET AL S.S.

on

FIRST ALLEY EAST OF LIME AVE.

J.N. 1070

From - San Luis St.

To - N. Line of TR. # 10378

May 5, 1942

C.A. Benson
E.S. Templeton
N.R. Smith
L.S. Smiley

STATION	B. S.	H. I.	F. S.	ELEV.

NOTE: ANY ADDITIONS OR CHANGES ON THIS SHEET MUST BE MADE OR CIRCLED IN RED INK, WITH DATE AND NAME OF PERSON MAKING CHANGE

Do not extend notes this side of this line

PLEASE RETURN TO
LOS ANGELES COUNTY SURVEYOR
700 HALL OF RECORDS

Form 307 5M 5-39

Form 307 5M 5-39

PLEASE RETURN TO
LOS ANGELES COUNTY SURVEYOR
700 HALL OF RECORDS

NOTE: ANY ADDITIONS OR CHANGES ON THIS SHEET MUST BE MADE OR CIRCLED IN RED INK, WITH DATE AND NAME OF PERSON MAKING CHANGE

Do not extend notes this side of this line

STATION	B. S.	H. I.	F. S.	ELEV.		
					B.M.# K 287 El. 67.865 F.B. 753-2	
B.M.# K 287	4.49	72.36		67 [illegible]	San Luis St. + Lime Ave S.E. Cor. Bt. Spk. in cb. 4' E. of L. and C.R.	
0+00 = 4+36.15 Lime - San Luis St.			4.73	67 [illegible]	± S.S.	
0+14.0			4.45	67 [illegible]	" + ℄ San Luis	
			4.45	67 [illegible]	Int. " + ℄ Alley	
0+34			4.90	67 [illegible]	[illegible]	
+44			42	67 [illegible]	"	
+75			36	67 [illegible]	"	
			4.27	68 09	top cb. W. end C.R.	N.W. Cor. Alley E. of Lime + San Luis
0+37.8 Lt.			4.27	68 09	" " N " "	" " " "
+44.6			4.04	68 [illegible]	" " N " Cb.	" " " " "
			4.21	6[illegible]	" " E. end C.R.	N.E. " " " " "
+36.3			[illegible]	[illegible]	" N " "	" " " " " "
+42.3			[illegible]	[illegible]	" " N " Cb.	" " " " " "
0+53.2			[illegible]	[illegible]	" " N " C.R.	N.W " Frailey + "
0+64.0			[illegible]	68 [illegible]	" " N " "	N.E " Lime + " "
0+52.3 Lt.			3.43	6[illegible]	S.E. Cor. Garage Floor	
0+50.1 Rt.			3.36	6[illegible]	SW " " "	
1+00			38	6[illegible]	℄ S.S.	
2+00			36	6[illegible]	"	

F.B. 753 Pg. 64 Job No. 1070 Division No. Notes Red. Plotted Profile
Survey of Frailey Ave. et al. S.S. Date Date No.
Survey by C.A. Reiss Notes E.S.T. Notes Chkd. Checked X-Sec.
Indexed C. Johnson Date Date No.

Form 307 5M 5-39

PLEASE RETURN TO
LOS ANGELES COUNTY SURVEYOR
700 HALL OF RECORDS

NOTE: ANY ADDITIONS OR CHANGES ON THIS SHEET MUST BE MADE OR CIRCLED IN RED INK, WITH DATE AND NAME OF PERSON MAKING CHANGE

Do not extend notes this side of this line

STATION	B. S.	H. I.	F. S.	ELEV.		
		72 36				
2+21.6			3[illegible]	69 [illegible]	[illegible]	
3+00			37	[illegible]	℄ S.S.	
T.P.	517	73 87	366	68 [illegible]		
4+00			51	68 8	℄ SS	
4+94.5 Lt.			485	69 02	S.W. Cor. Garage Floor	
5+00			50	68 9	℄ SS	
5+50 Rt.			516	68 71	top cb. W. Side Frailey Ave	
" Lt.			520	68 67	" " E " Lime Ave	
6+00			48	69 1	℄ S.S.	
7+00			50	68 9	"	
7+46.0 Rt.			430	69 57	S.W. Cor Garage Floor	
8+00			50	68 9	℄ S.S.	
T.P.	481	74 13	455	69 32		
8+57.6 Rt.			514	68 99	top Cb. S. end C.R. S.W. Cor Frailey & San Vincente	
8+68.2 Lt.			457	69 56	" " " " " S.E. " Lime & " "	
8+78			46	69 5	℄ SS	
8+88			531	68 82	Gutter	
9+00			492	69 21	"	
℄ Int.			482	69 31	℄ Int. Alley E. of Lime & San Vincente	
9+08.02			481	69 32	" + ℄ San Vincente	
+28			539	68 74	" Gutter	
+38			47	69 4	"	

Profile No. ____ Notes Red. ____ Plotted ____ Job No. 1070 Division No. ____ F B. [illegible] PG. [illegible]
X-Sec. No. ____ Date ____ Date ____ Survey of [illegible]
Notes Chkd. ____ Checked ____ Survey by C. A. [illegible] Notes ____ Date ____
Date ____ Date ____ Map No. ____ Indexed ____ Date ____

Form 307 5M 5-39

PLEASE RETURN TO
LOS ANGELES COUNTY SURVEYOR
700 HALL OF RECORDS

NOTE: ANY ADDITIONS OR CHANGES ON THIS SHEET MUST BE MADE OR CIRCLED IN RED INK, WITH DATE AND NAME OF PERSON MAKING CHANGE

Do not extend notes this side of this line

STATION		B. S.	H. I.	F. S.	ELEV.	
			74 13'			
8+77.5	Rt.			465	69 48'	top cb. S. end Cb S.E. Cor. Alley E. of Lime + San Vincente
8+84.5	"			472	69 41'	" " " " C.R. " " " " " " " "
				471	[illegible]	" " E " " " " " " " " " "
8+78.0	Lt.			450	[illegible]	" " S " Cb. S.W " " " " " " "
8+85	"			466	69 47'	" " S. " C.R. " " " " " " " "
				464	69 49'	" " W " " " " " " " " " "
9+47.5	Rt.			480	[illegible]	" " N. " " N.W. " Frailey + " "
9+57.2	Lt.			444	69 69'	" " N " " N.E. " Lime " " "
				457	69 56'	" " E " C.R. N.E. " Alley E. of Lime " "
9+30.6	Rt.			464	69 49'	" " N " " " " " " " " " "
9+37.0	"			453	69 60'	" " " " Cb. " " " " " " " "
				467	69 [illegible]	" " W " CR. NW " " " " " " "
9+31.4	Lt.			466	69 47'	" " N " " " " " " " " " "
9+38.4	"			448	69 [illegible]	" " " Cb. " " " " " " " "
9+48.6	Lt.			409	70 [illegible]4	S.E. Cor Garage Floor.
10+00				44	69 7'	℄ S.S.
10+69.0	Lt.			372	70 41'	S.E Cor Garage Floor
11+00				42	69 7'	℄ S.S.
T.P.		473	74 85'	401	70 12'	

F.B. 953 PG. 66 Job No. 1070 Division No. Notes Red. Plotted Profile
Survey of Frailey Ave et al S.S. Date Date No.
Survey by C. A. Benson Notes E.S.T. Notes Chkd. Checked X-Sec.
Indexed J. Johnson Date Date No.

FORM 307 2M 11-41

PLEASE RETURN TO
LOS ANGELES COUNTY SURVEYOR
700 HALL OF RECORDS

NOTE: ANY ADDITIONS OR CHANGES ON THIS SHEET MUST BE MADE OR CIRCLED IN RED INK, WITH DATE AND NAME OF PERSON MAKING CHANGE

Do not extend notes this side of this line

STATION	B. S.	H. I.	F. S.	ELEV.		
		74 85				
12+00			48	70 1	℄ S.S.	
12+00 Lt.			458	70 27	top Cb. E. Side Lime Ave	
12+16.2 Rt.			409	70 76	S.E. Cor Garage Floor	
12+68.0 Lt.			415	70 70	S.W. " " "	
+79.00			4 x 3	70 62	end of Line 1x2	
"			505	69 80	top Cb. N. end. Cb. W. Side Frailey	
B.M. #K293			510	69 75	BM. #K293 El. 69.710 F.B. 953-4 FRAILEY AVE W. Side 360'± N ℄ San Vincente St. Bt Spk. in Cb. 12' S. of N. end Cb.	

Profile No. ____ Date ____ Notes Red. ____ Date ____ Plotted ____ Date ____ Job No. 1070 Division No. ____ Survey of Frailey Ave. et al S.S. Survey by C.A. Benson Notes E.S.T. Date 5-5-42 Map No. ____ Date ____ Index G. Johnson Date ____

F.B. 953 PG. 67

FB.953 PG. 68

Job No. Division No. Notes Red. Plotted Profile

Survey of Date Date No.

Survey by Notes Notes Chkd. Checked X-Sec.

Indexed Date Date Date No.

STATION	B. S.	H. I.	F. S.	ELEV.

FORM 307 2M 11-41

PLEASE RETURN TO
LOS ANGELES COUNTY SURVEYOR
700 HALL OF RECORDS

Do not extend notes this side of this line

NOTE: ANY ADDITIONS OR CHANGES ON THIS SHEET MUST BE MADE OR CIRCLED IN RED INK, WITH DATE AND NAME OF PERSON MAKING CHANGE

Notes Ck'd by	Survey of Frailey Ave et al
Map No.	W. O. 1070 Tape No. 265 St'd 68 °F
Office Work	Surveyed by Benson
Checked	Notes " Date 5-6-42
Date	Indexed A. C. Johnson

F.B. 953 PG. 69

℄ SURVEY
&
TOPOGRAPHY
of
FIRST ALLEY EAST OF FRAILEY AVE.

FRAILEY AVE ET AL S.E.

From :- SAN LUIS ST
To :- N. Line Tr. NO. 10378

1070

May 6, 1942.

C.A. Benson
E.S. Tomblesson
N.R. Smith
L.C. Smiley

Note: Any Additions or Changes on This Sheet Must be Made or Circled in Red Ink With Date and Name of Person Making Change.

Do not extend notes this side of this line.

RETURN TO
LOS ANGELES COUNTY SURVEYOR
700 HALL OF RECORDS

FORM 247 5M 12-41

F.B. 953 PG. 70 Con't on bot. pg 71

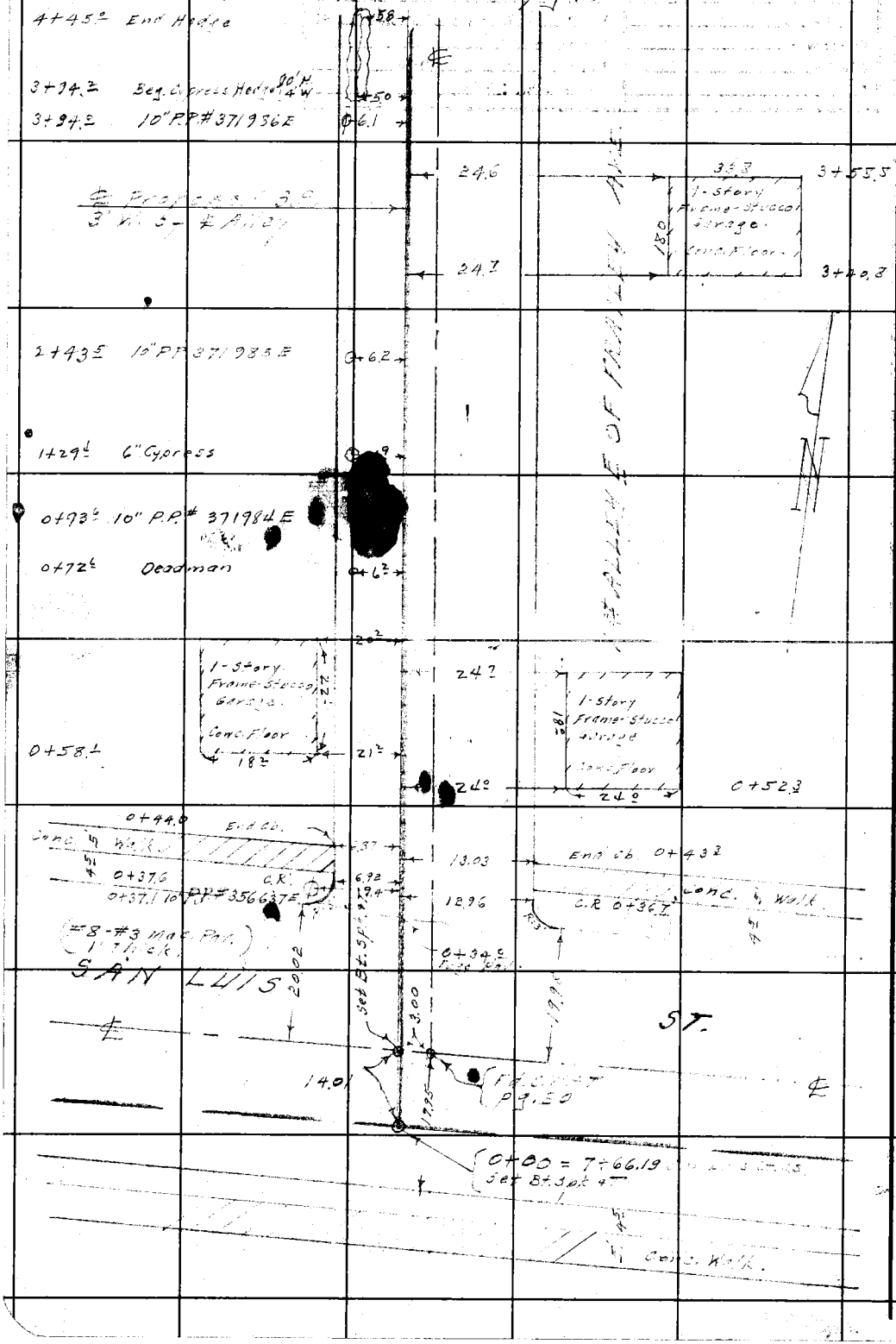

RETURN TO
LOS ANGELES COUNTY SURVEYOR
700 HALL OF RECORDS

Do not extend notes this side of this line.

Note: Any Additions or Changes on This Sheet Must be Made or Circled in Red Ink With Date and Name of Person Making Change.

Notes Ck'd by	Survey of [illegible]
Map No.	W. O. 1070 Tape No. 065 St'd. 68 °F
Office Work	Surveyed by Benson
Checked	Notes " Date 5-6-42
Date	Indexed A. C. Johnson

F.B. 953 PG. 71

Cont. on bot. pg. 72



Cont. from top pg 70.

Note: Any Additions or Changes on This Sheet Must be Made or Circled in Red Ink With Date and Name of Person Making Change.

Do not exte[illegible] this side of this line.

RETURN TO
LOS ANGELES COUNTY SURVEYOR
TOP HALL OF RECORDS

FORM 247 5M 12-41

F.B. 953 PG. 72

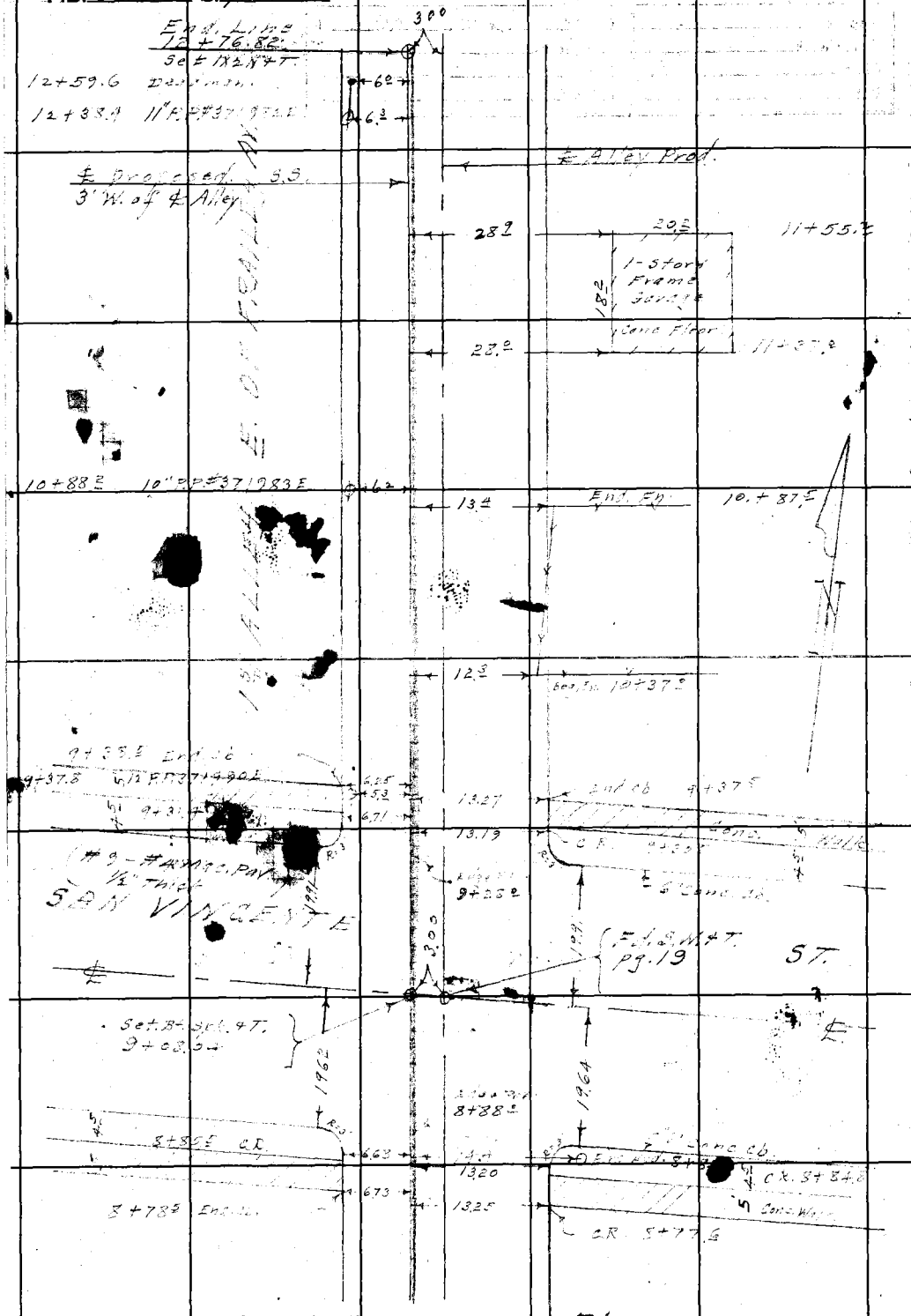

Cont. from top pg. 71.

RETURN TO
LOS ANGELES COUNTY SURVEYOR
700 HALL OF RECORDS

Do not extend notes this side of this line.

Note: Any Additions or Changes on This Sheet Must be Made or Circled in Red Ink With Date and Name of Person Making Change.

Profile No.	Notes Red. Date	Plotted Date	Job No. 1070	Division No.	F B. 952 PG. 73
X-Sec. No.	Notes Chkd. W.L.C. Date 5-8-42	Checked Date	Survey of Frailey Ave et al S.S.		
			Survey by C.A. Benson	Notes E.S.T.	Date
			Map No.	Johnson	Date

NOTE: ANY ADDITIONS OR CHANGES ON THIS SHEET MUST BE MADE OR CIRCLED IN RED INK, WITH DATE AND NAME OF PERSON MAKING CHANGE

Do not extend notes this side of this line

PLEASE RETURN TO
LOS ANGELES COUNTY SURVEYOR
700 HALL OF RECORDS

FORM 307 2M 11-41

PROFILE
of
FRAILEY AVE ETAL S.S.
on
FIRST ALLEY EAST OF FRAILEY AVE.

J.N. 1070

From - San Luis St.
To - N. Line Tract No 10378

May 6, 1942

C. A. Benson
E.S. Tombleson
N.R. Smith
L.C. Smiley

STATION	B.S.	H.I.	F.S.	ELEV.

FORM 307 2M 11-41

PLEASE RETURN TO
LOS ANGELES COUNTY SURVEYOR
700 HALL OF RECORDS

NOTE: ANY ADDITIONS OR CHANGES ON THIS SHEET MUST BE MADE OR CIRCLED IN RED INK, WITH DATE AND NAME OF PERSON MAKING CHANGE

Do not extend notes this side of this line

STATION	B. S.	H. I.	F. S.	ELEV.	
B.M. #K285	4 10	73 43'		69 33'	B.M. #K285 El. 69.330' F.B. 953-2 San Luis St + Williams Ave S.W. Cor. Bt. Sok. in Cb. 12' W. of W. end C.R.
0+00 = 7+66	19 Lime St	Frailey Ave SS	4 74	68 69'	℄ S.S.
+14.01			4 48	68 95'	" + ℄ San Luis.
			4 48	68 95'	Int. " " + ℄ Alley.
+34			5 20	68 73'	℄ S.S. Gutter.
+50			3 5	69 9'	"
Rt.			4 39	69 04'	top. cb. E. end. CR. N.E. Cor San Luis + 1st Alley E of Frailey
0+36.7 "			4 42	69 01'	" " N " " " " " " "
0+43.3 "			4 26	69 17'	" " N " Cb. " " " " "
Lt.			4 53	68 90'	" " W " CR. N.W. " " " "
0+37.6 "			4 55	68 88'	" " N " " " " " " "
0+44.0 "			4 25	69 18'	" " N. " Cb. " " " " "
0+64.3 "			50[illegible]	68 40'	" " N " CR. N.E " " + Frailey.
0+53.2 Rt			3 95	[illegible]9 48'	" " N " " N W " " + Williams.
0+52.3 Rt			3 14	70 29	S.W. Cor Garage Floor
0+58.1 Lt			3 70	69 73'	S.E. " " "
1+00			3 2	70 2'	℄ S.S.
2+00			3 5	69 7'	"
3+00			3 4	70 0'	"

F.B. 953 PG. 74 Job No. 1070 Division No. Notes Red. Plotted Profile
Survey of Frailey Ave et al S.S. Date Date No.
Survey by C.A. Benson Notes E.S.T. Notes Chkd. Checked X-Sec.
Indexed O. Johnson Date Date No.

FORM 307 2M 11-41

PLEASE RETURN TO
LOS ANGELES COUNTY SURVEYOR
700 HALL OF RECORDS

NOTE: ANY ADDITIONS OR CHANGES ON THIS SHEET MUST BE MADE OR CIRCLED IN RED INK, WITH DATE AND NAME OF PERSON MAKING CHANGE

Do not extend notes this side of this line

STATION	B. S.	H. I.	F. S.	ELEV.	
		73 43			
T.P.	5 11	75 27	327	70 16	
3+40.8 Rt			454	70 73	S.W. Cor. Garage Floor
4+00			49	70 4	℄. S.S.
5+00			50	70 3	"
4+97 Rt.			546	69 81	top Cb. W. Side Williams Ave
5+03 Lt.			641	68 86	" " E. " Frailey "
6+00			50	70 3	℄. S.S.
7+00			44	70 9	"
7+46.1 Lt.			431	70 96	S.W. Cor. Garage Floor
7+88.7 Lt.			397	71 30	S.E. " " "
8+00			46	70 7	℄. S.S.
T.P.	437	75 11	453	70 74	T.P.
8+67.3 Lt			465	70 46	N.E. Cor Garage Floor
8+57.7 Rt.			505	70 06	top. cb S. end C.R. S.W. Cor. Williams + San Vincente
8+68.0 Lt.			588	69 23	" " " " " S.E. " Frailey " " "
8+55			49	70 2	℄. S.S.
8+88			600	69 11	" Gutter
9+00			558	69 53	"
+08.0 Lt			548	69 63	" + ℄ San Vincente
			544	69 67	" " " + ℄ 1st Alley E. of Frailey

Profile Notes Red. ____ Plotted ____ Job No. 1070 Division No. ____ F.B. 953 Pg. 75
No. ____ Date ____ Date ____ Survey of Frailey Ave et al S.S.
X-Sec. Notes Chkd. ____ Checked ____ Survey by C. A. Benson Notes ____ Date 5-6-42
No. ____ Date ____ Date ____ Map No. ____ Date ____

FORM 307 2M 11-41

PLEASE RETURN TO
LOS ANGELES COUNTY SURVEYOR
700 HALL OF RECORDS

NOTE: ANY ADDITIONS OR CHANGES ON THIS SHEET MUST BE MADE OR CIRCLED IN RED INK, WITH DATE AND NAME OF PERSON MAKING CHANGE

Do not extend notes this side of this line

STATION		B. S.	H. I.	F. S.	ELEV.		
			75 11				
9+28				606	69 05	℄ S.S. Gutter	
9+40				49	70 2	"	
8+77.6	Rt.			504	70 07	top Cb. S. end Cb. S.E Cor	San Vincente & 1st Alley E. of Frailey
84.8	"			523	69 88	" " " " CR. " "	" " "
	"			527	69 84	" " E " " " "	" " "
8+78.5	Lt.			521	69 90	" " S. " Cb. S.W. "	" " "
85.5	"			539	69 72	" " S " CR. " "	" " "
	"			541	69 70	" " W. " " " "	" " "
	"			537	69 74	" " W. " " N.W. "	" " "
9+31.4	"			527	69 84	" " N. " " " "	" " "
9+38.5	"			521	69 90	" " N " Cb. " "	" " "
	Rt.			524	69 87	" " E " CR. N.E "	" " "
9+30.5	"			523	69 88	" " N " " " "	" " "
9+37.5	"			510	70 01	" " N " Cb. " "	" " "
9+57.7	Lt.			578	69 33	" " N. " CR. N.E. "	" & Frailey
9+48.0	Rt.			483	70 28	" " N " Cb. NW "	" & Williams
10+00				[illegible]	70 2	℄ S.S.	
11+00				[illegible]	69 5	"	
T.P.		419	75 15	415	70 96		

F.B. 953 PG. 76 Job No. 1070 Division No. Notes Red. Plotted Profile
Survey of Frailey Ave. et al S.S. Date Date No.
Survey by C. A. Benson Notes E.S.T. 5-6-42 Notes Chkd. Checked X-Sec.
Indexed C. Johnson Date Date Date No.

FORM 307 2M 11-41

PLEASE RETURN TO
LOS ANGELES COUNTY SURVEYOR
700 HALL OF RECORDS

NOTE: ANY ADDITIONS OR CHANGES ON THIS SHEET MUST BE MADE OR CIRCLED IN RED INK, WITH DATE AND NAME OF PERSON MAKING CHANGE

Do not extend notes this side of this line

STATION	B. S.	H. I.	F. S.	ELEV.		
		75 15°				
11+37.0 Rt.			436	70 79°	S.E. Cor Garage Floor	
12+00			57	69 5°	℄ S.S.	
12+76.82			537	69 78°	" end 1x2	
12+91.5 Lt.			538	69 77°	top cb. N. end. of E Cb. Frailey Ave	
12+79.3 Rt.			457	70 58°	" " " " " W. " Williams Ave	
					B.M.#K294 El. 70.490 F.B. 953-4	
B.M.#K294			463	70 52°	Williams Ave W. Side 360'± N. of ℄ San Vincente Bt. Spk. in Cb. 20' S. of N. end Cb.	

Profile Notes Red. ____ Plotted ____ Job No. 1070 Division No. ____ F.B. 953 Pg. 77
No. ____ Date ____ Date ____ Survey of Frailey Ave. et al S.S.
X-Sec. Notes Chkd. ____ Checked ____ Survey by C.A. Benson Notes E.S.T. Date 5-6-42
No. ____ Date ____ Date ____ Map No. ____ Indexed ____ Date ____

F B. 953 PG. 78 | Job No. 1070 | Division No. | Notes Red. | Plotted | Profile

Survey of | Date | Date | No.

Survey by | Notes | Notes Chkd. | Checked | X-Sec.

Indexed | Date | Date | Date | No.

STATION	B. S.	H. I.	F. S.	ELEV.

FORM 307 2M 11-41

PLEASE RETURN TO
LOS ANGELES COUNTY SURVEYOR
700 HALL OF RECORDS

NOTE: ANY ADDITIONS OR CHANGES ON THIS SHEET MUST BE MADE OR CIRCLED IN RED INK, WITH DATE AND NAME OF PERSON MAKING CHANGE

Do not extend notes this side of this line

Notes Ck'd by	Survey of [illegible] Ave et al [illegible]	F.B. 953 PG. 81
Map No.	W. O. 1070 Tape No. 065 Std 68°F	
Office Work	Surveyed by Benson	
Checked	Notes " Date 2-6-42	
Date	Indexed A. C. Johnson	

Con't on bot. pg. 82

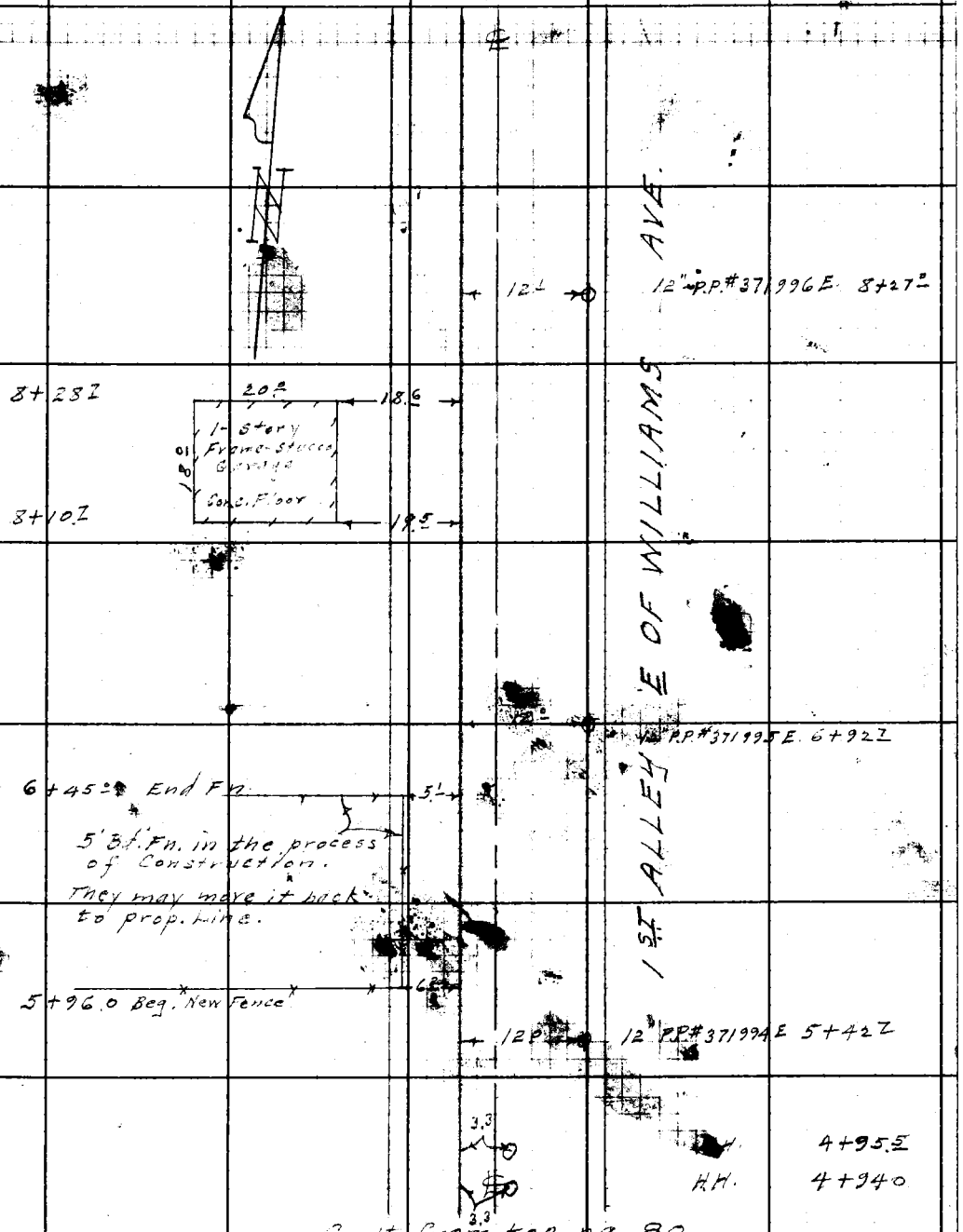

Con't from top pg. 80

Note: Any Additions or Changes on This Sheet Must be Made or Circled in Red Ink With Date and Name of Person Making Change.

Do not extend notes this side of this line.

RETURN TO
LOS ANGELES COUNTY SURVEYOR
700 HALL OF RECORDS

FORM 247 5M 10-39

F.B. 953 PG. 82

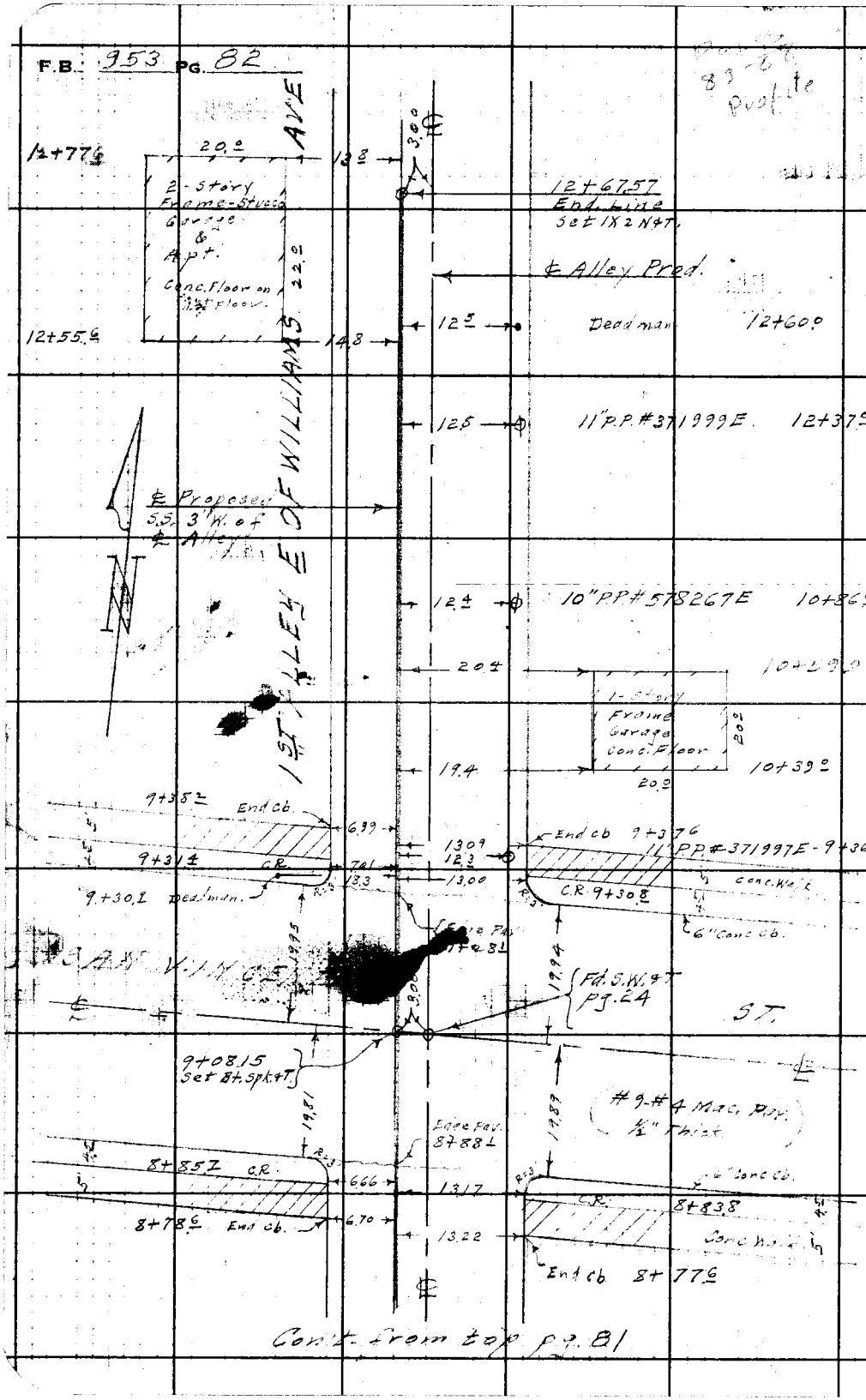

Cont. from top pg. 81

RETURN TO
LOS ANGELES COUNTY SURVEYOR
700 HALL OF RECORDS
Do not extend notes this side of this line.
Note: Any Additions or Changes on This Sheet Must be Made or Circled in Red Ink With Date and Name of Person Making Change.

Notes Ck'd by	Survey of [illegible]
Map No.	W. O. 1070 Tape No. 065 Std 68°F
Office Work	Surveyed by Benson
Checked	Notes " Date 5-6-42
Date	Indexed A. C. Johnson

F.B. 953 PG. 79

℄ SURVEY
&
TOPOGRAPHY
of
FIRST ALLEY EAST OF WILLIAMS AVE

FRANTZ AVE ET AL S.S.

FROM :- SAN LUIS ST.
TO :- N. Line Tr. #10378

T.N. 1070

May 6, 1942

C.A. Benson
E.S. Tomblesson
N.R. Smith
L.C. Smiley

Note: Any Additions or Changes on This Sheet Must be Made or Circled in Red Ink With Date and Name of Person Making Change.

Do not extend notes this side of this line.

RETURN TO
LOS ANGELES COUNTY SURVEYOR
700 HALL OF RECORDS

FORM 247 5M 10-39

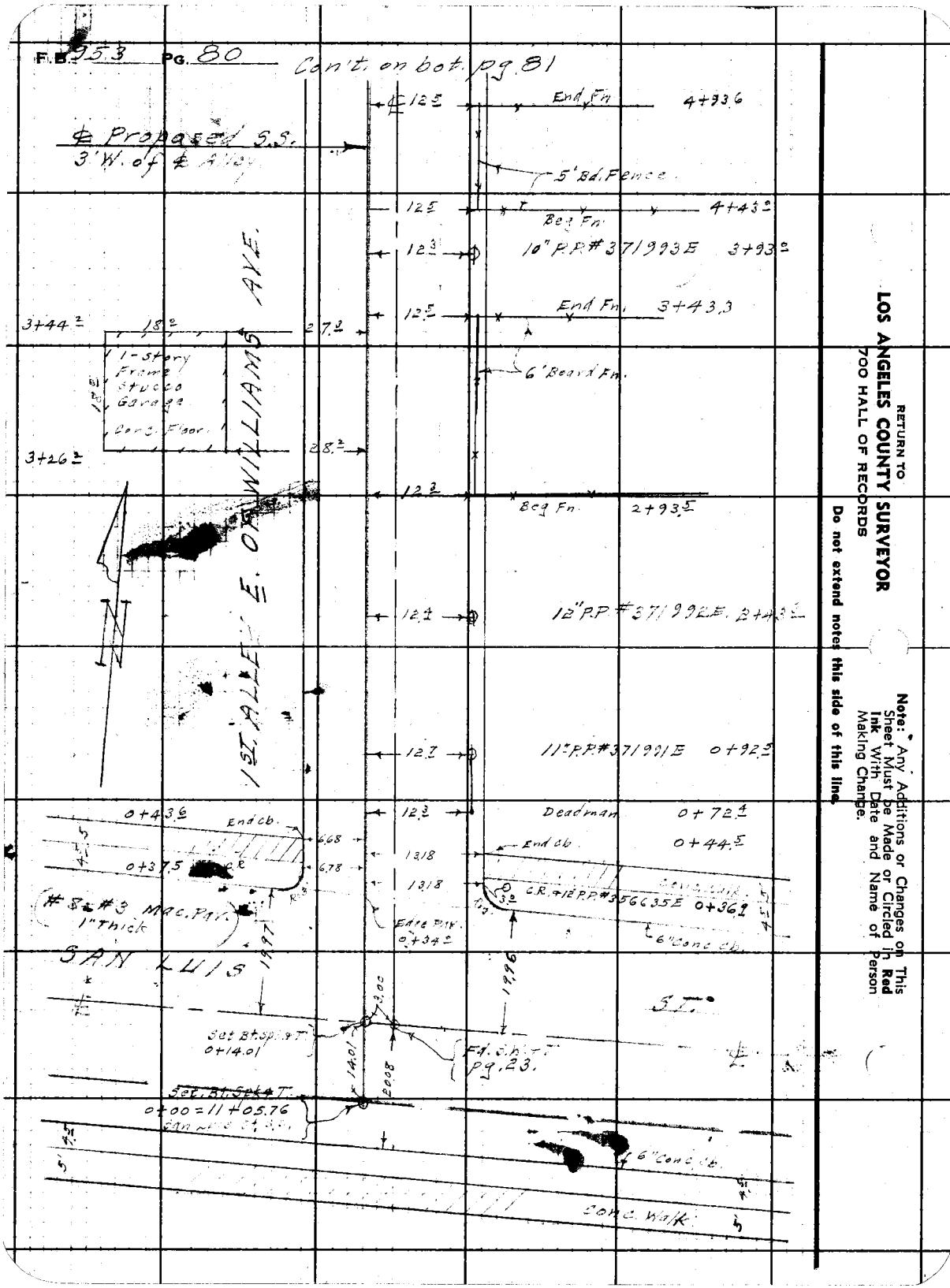
F.B. 953 PG. 80
Con't. on bot. pg. 81
℄ Proposed S.S.
3' W. of ℄ Alley
12.5
End Fn
4+93.6
5' Bd. Fence
12.5
Beg Fn
4+43.0
12.3
10" P.P. #371993E 3+93.0
12.5
End Fn. 3+43.3
3+44.2
18.0
27.3
1-Story Frame Stucco Garage
Conc. Floor
6' Board Fn.
3+26.2
28.2
12.3
Beg Fn. 2+93.5
1ST. ALLEY E. OF WILLIAMS AVE.
12.4
12" P.P. #371992E. 2+43.5
12.7
11" P.P. #371991E 0+92.5
0+43.6
End cb.
12.3
Deadman 0+72.4
6.68
End cb.
0+44.5
0+37.5
6.78
13.18
13.18
C.R. +12 P.P. #356635E 0+36.9
#8 - #3 Mac. Pav. 1" Thick
Edge Pav. 0+34.0
6" Conc. cb.
SAN LUIS
19.97
19.96
3.00
Set Bt. Spk. & T. 0+14.01
Fd. S.W. & T. pg. 23.
14.01
20.08
Set Bt. Spk. & T. 0+00 = 11+05.76
6" Conc. cb.
Conc. Walk
RETURN TO
LOS ANGELES COUNTY SURVEYOR
700 HALL OF RECORDS
Do not extend notes this side of this line.
Note: Any Additions or Changes on This Sheet Must be Made or Circled in Red Ink With Date and Name of Person Making Change.

Profile No. ____ Notes Red. ____ Date ____ Plotted ____ Date ____ Job No. 1070 Division No. ____ Survey of Frailey Ave et al S.S.

F.B. 953 PG. 83

X-Sec. No. ____ Notes Chkd. W. I. G. Date 5-8-42 Checked ____ Date ____ Survey by C. A. Benson Notes E. S. T. Date 5-6-42

Map No. ____ Index O. Johnson Date ____

PROFILE
of
FRAILEY AVE ET AL S.S.
on
FIRST ALLEY EAST OF WILLIAMS AVE.
J.N. 1070

From - San Luis St.
To - N. Line of Tract No 10378

May 6, 1942

C. A. Benson
E. S. Tombleson
N. R. Smith
L. C. Smiley

STATION	B. S.	H. I.	F. S.	ELEV.

NOTE: ANY ADDITIONS OR CHANGES ON THIS SHEET MUST BE MADE OR CIRCLED IN RED INK, WITH DATE AND NAME OF PERSON MAKING CHANGE

Do not extend notes this side of this line

PLEASE RETURN TO
LOS ANGELES COUNTY SURVEYOR
700 HALL OF RECORDS

FORM 307 2M 11-41

FORM 307 2M 11-41

PLEASE RETURN TO
LOS ANGELES COUNTY SURVEYOR
700 HALL OF RECORDS

NOTE: ANY ADDITIONS OR CHANGES ON THIS SHEET MUST BE MADE OR CIRCLED IN RED INK, WITH DATE AND NAME OF PERSON MAKING CHANGE

Do not extend notes this side of this line

Profile No. ____ X-Sec. No. ____

Plotted ____ Date ____ Checked ____ Date ____

Notes Red. ____ Date ____ Notes Chkd. ____ Date ____

Job No. 1078 Division No. ____ Notes ____ Date ____

Survey of Frail [illegible] et al S.S. S.T.

Survey by C. A. Benson

Indexed C. Johnson

F.B. 953 Pg. 64

STATION	B. S.	H. I.	F. S.	ELEV.	
B.M. #K 285	434	73 67		69 33	B.M. #K 285 El. 69.330' F.B. 953-2 San Luis St. + Williams Ave S.W. Cor. Bf. Sok. in cb. 12' W. of W. end C.R.
0+00 = 11+05.26	Lime + San Luis S.S.		464	69 03	℄ S.S.
0+14.0			432	69 35	" + ℄ San Luis
			434	69 33	℄ int. " " + ℄ Alley
0+24			472	68 95	℄ S.S. Gutter
0+34			39	69 8	"
Rt.			415	69 52	top cb. E. end C.R. N.E. Cor San Luis + 1st Alley E. of Williams
0+36.9 "			415	69 52	" " N " " " " " " " "
0+44.5 "			388	69 79	" " N " Cb. " " " " " "
Lt.			413	69 54	" " W " CR NW " " " " "
0+37.5 "			41	69 53	" " N " " " " " " " "
0+43.6 "			395	69 72	" " N " Cb. " " " " " "
0+52.1 Rt.			[illegible]	69 83	" " N " CR. NW " " " + Gibson
0+65.2 Lt.			[illegible]	69 49	" " N " " NE " " " + Williams
1+00			3[illegible]	70 1	℄ S.S.
2+00			36	70 1	"
3+00			36	70 1	"
T.P.	525	75 52	3[illegible]	70 27	

FORM [illegible] 2M 11-41

PLEASE RETURN TO
LOS ANGELES COUNTY SURVEYOR
700 HALL OF RECORDS

NOTE: ANY ADDITIONS OR CHANGES ON THIS SHEET MUST BE MADE OR CIRCLED IN RED INK, WITH DATE AND NAME OF PERSON MAKING CHANGE

Do not extend notes this side of this line

STATION	B. S.	H. I.	F. S.	ELEV.	
		75 52'			
3+26± Lt.			468	70 84'	S.W. Cor. Garage Floor
4+00			53	70 2'	℄ S.S.
5+00			47	70 8'	"
5+00 Rt.			506	70 46'	top cb. W. side Gibson Ave.
5+00 Lt.			574	69 78'	" " E. " Williams Ave
6+00			53	70 2'	℄ S.S.
7+00			54	70 1'	"
8+00			53	70 2'	"
T.P.	5 10	75 45'	517	70 35'	T.P.
8+10± Lt.			490	70 55'	S.W. Cor. Garage Floor
8+75			50	70 5'	℄ S.S.
8+88			560	69 85'	"
9+00			520	70 25'	"
9+08.15			506	70 39.4	" + ℄ San Vincete.
			503	70 42	" " + ℄ Alley
9+28			565	69 80'	℄ SS.
+38			49	70 6'	"
8+77±			477	70 68'	top. cb. S. end. Cb. S.E. Cor. San Vincente + 1st Alley E. of Williams
+83±			491	70 54'	" " S " C.R. " " " " " "
			495	70 50'	" " R " " " " " " " "

Profile Notes Red. Plotted Job No. 1070 Division No.
No. Date Date Survey of Bailey Ave etc.
X-Sec. Notes Chkd. Checked Survey by C. A. Johnson Notes E.S.T. Date 5-6-42
No. Date Date Map No. [illegible] Date

FB. 953 PG. 85

FORM 307 2M 11-41

PLEASE RETURN TO
LOS ANGELES COUNTY SURVEYOR
700 HALL OF RECORDS

NOTE: ANY ADDITIONS OR CHANGES ON THIS SHEET MUST BE MADE OR CIRCLED IN RED INK, WITH DATE AND NAME OF PERSON MAKING CHANGE

Do not extend notes this side of this line

S.41

Profile ____ Plotted ____ Notes Red. ____ Division No. ____ Job No. 1070 ____ Notes Chkd. ____ Notes E.S.T. ____ Notes ____ Date ____

X-Sec. ____ No. ____ Date ____ No. ____ Date ____ Checked ____ Date ____ Date ____ Date ____

FB. 953 PG. 86 Survey of Frailey Ave. et al S.S. Survey by C.A. Beason Indexed ____

STATION		B. S.	H. I.	F. S.	ELEV.		
			75 45				
8+78.4	Lt.			481	70 64	top cb. S. end Cb. S.W. Cor. San Vincente & 1st Alley E. of Williams	
8+85.7	"			495	70 50	" " S " CR. " "	" " " " " "
	"			502	70 43	" " W " " " "	" " " " " "
	"			491	70 54	" " W " " N.W. "	" " " " " "
9+31.4	"			486	70 59	" " N " " " "	" " " " " "
9+38.2	"			474	70 71	" " N " Cb. " "	" " " " " "
	Rt.			484	70 61	" " E " CR NE "	" " " " " "
9+30.8	"			482	70 63	" " N " " " "	" " " " " "
9+37.6	"			483	70 62	" " N. " Cb. " "	" " " " " "
8+55.9	"			462	70 83	" " S " CR. S.W. "	" " + Gib
9+44.4	"			445	71 00	" " N " " NW "	" " "
8+69.5	Lt.			520	70 19	" " S " " S.E. "	" " " Williams
9+58.8	"			518	70 27	" " N " " N.E. "	" " " "
10+00				49	70 [illegible]	℄ S.S.	
10+39.0	Rt.			422	71 23	S.W Cor Garage Floor	
11+00				42	71 3	℄ S.S.	
12+00				37	71 8	"	
12+55.4	Lt.			350	71 95	SW. Cor. Garage Floor	
12+67.57				352	71 93	℄ S.S. 1X2 end Line	
T.P.		451	76 44	352	71 93		

FORM 307 2M 11-41

PLEASE RETURN TO
LOS ANGELES COUNTY SURVEYOR
700 HALL OF RECORDS

NOTE: ANY ADDITIONS OR CHANGES ON THIS SHEET MUST BE MADE OR CIRCLED IN RED INK, WITH DATE AND NAME OF PERSON MAKING CHANGE

Do not extend notes this side of this line

STATION	B. S.	H. I.	F. S.	ELEV.		
		76 44'				
12+70 Rt.			482	71 62'	top cb. 7³ S. of N. end	of W. Curb. Gibson Ave
12+92 Lt.			584	70 60'	" " " "	" E. " Williams "
BM#K294			594	70 50'	B.M.#K294 El. 70.490' F.B. 953-4 Williams Ave. W. Side. 360'± N. of ℄ of San Vincente St. Bt. Spk. in cb. 20' S. of N. end Cb.	

Profile Notes Red. ____ Plotted ____ Job No. 1070 Division No. ____ F.B. 953 PG. 87
No. ____ Date ____ Date ____ Survey of Frailey Ave. et al S.S.
X-Sec. Notes Chkd. ____ Checked ____ Survey by C. A. Benson Notes E.S.T. Date 5-6-42
No. ____ Date ____ Date ____ Map No. ____ Indexed C. Johns Date MAY 24 '45

F.B. 953 Pg. 88

Job No. _____ Division No. _____ Notes Red _____ Plotted _____ Profile

Survey of _____ Date _____ Date _____ No. _____

Survey by _____ Notes _____ Notes Chkd. _____ Checked _____ X-Sec.

Indexed O. Johnson Date _____ Date _____ Date _____ No. _____

STATION	H. I.	F. S.	ELEV.

FORM 307 2M 11-41

PLEASE RETURN TO
LOS ANGELES COUNTY SURVEYOR
700 HALL OF RECORDS

Do not extend notes this side of this line

NOTE: ANY ADDITIONS OR CHANGES ON THIS SHEET MUST BE MADE OR CIRCLED IN RED INK, WITH DATE AND NAME OF PERSON MAKING CHANGE

COPIES TO

LOS CERRITOS

(REGIONAL OFFICE)

pages 89 thru 91

Notes Ck'd by	Survey of [illegible]	F.B. 953 Pg. 89
Map No. B-1814	W. O. 1070 Tape No. 065 St'd 68°F	TR. NO. 8989
Office Work	Surveyed by Benson	
Checked D. M. Finley	Notes " Date 5-7-42	
Date Feb. 1953	Indexed C. Johnson	

32, B-3

Con't on bot pg. 92.

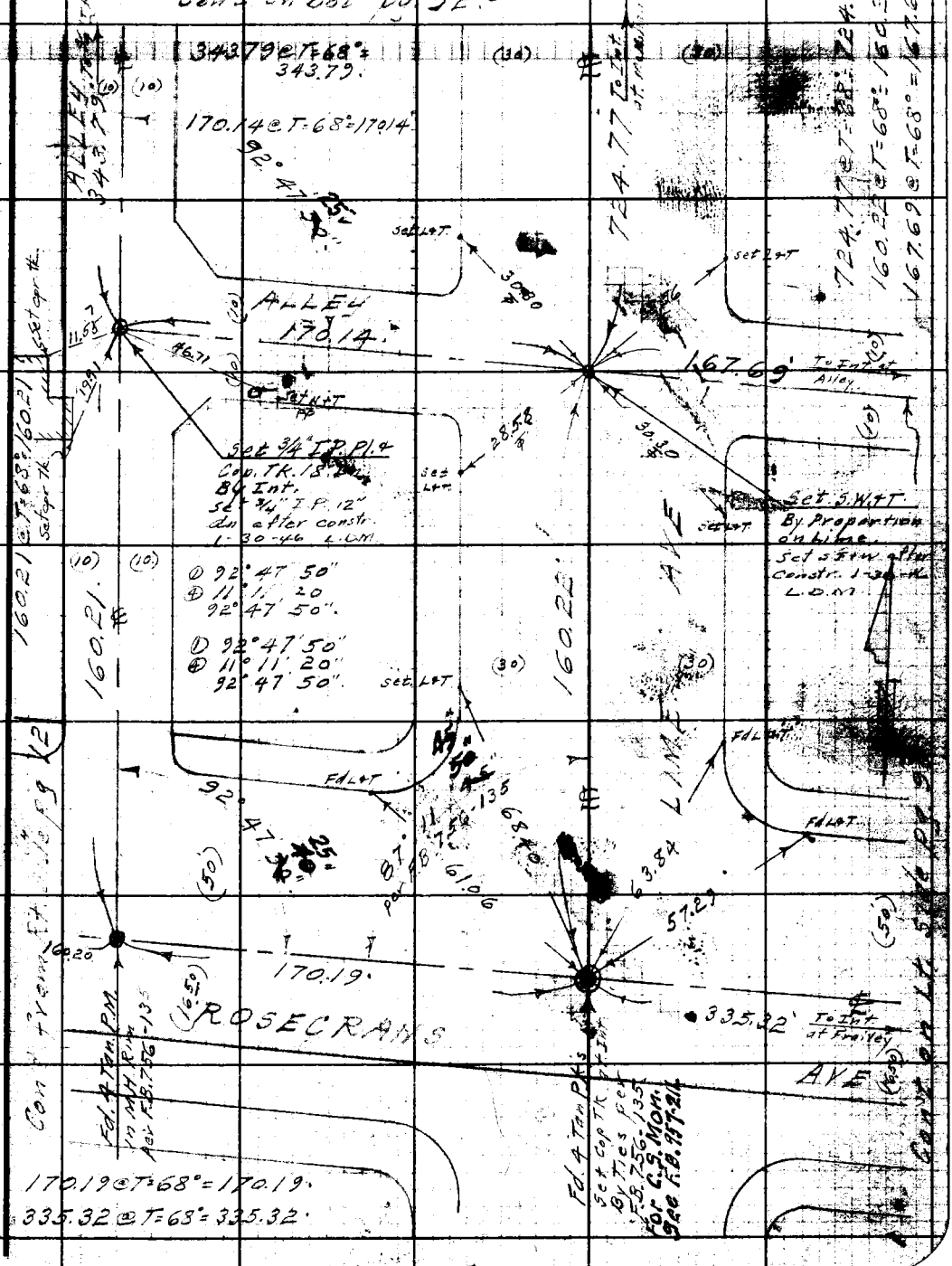

Note: Any Additions or Changes on This Sheet Must be Made or Circled in Red Ink With Date and Name of Person Making Change.

Do not extend notes this side of this line.

RETURN TO
LOS ANGELES COUNTY SURVEYOR
700 HALL OF RECORDS

FORM 247 5M 10-39

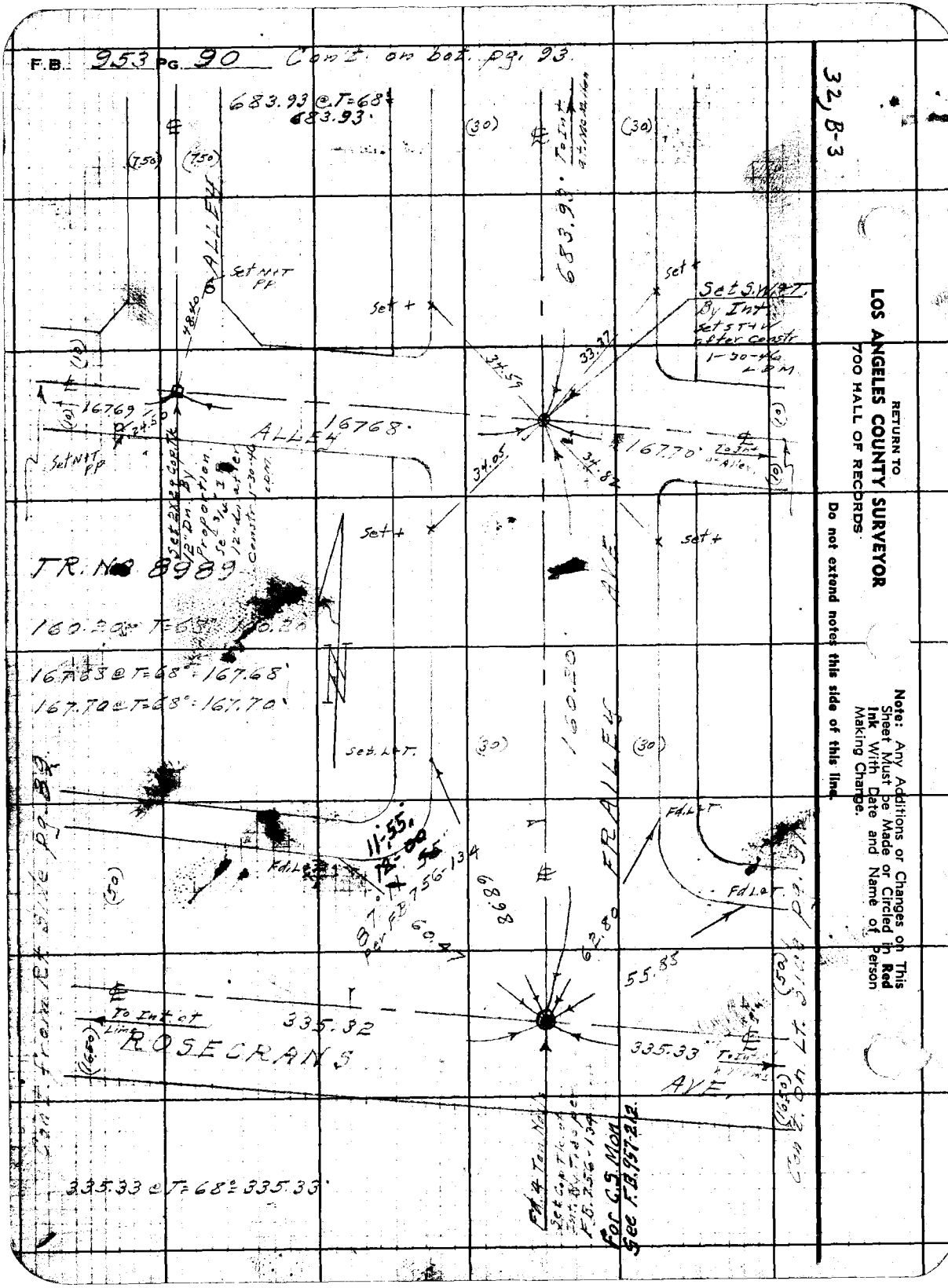

RETURN TO
LOS ANGELES COUNTY SURVEYOR
700 HALL OF RECORDS

Note: Any Additions or Changes on This Sheet Must be Made or Circled in **Red Ink** With Date and Name of Person Making Change.

Do not extend notes this side of this line.

Notes Ck'd by	Survey of
Map No. B-1814	W, O/1070 Tape No. 065 Std 68°F
Office Work	Surveyed by
Checked D. M. Finlay	Notes " Date 5- -42
Date Feb. 1953	Indexed G. Johnson

F.B. 953 Pg. 91

Cont. on bot. pg 94

32 B-3

Note: Any Additions or Changes on This Sheet Must be Made or Circled in Red Ink With Date and Name of Person Making Change.

Do not extend notes this side of this line.

RETURN TO
LOS ANGELES COUNTY SURVEYOR
700 HALL OF RECORDS

FORM 247 5M 10-39

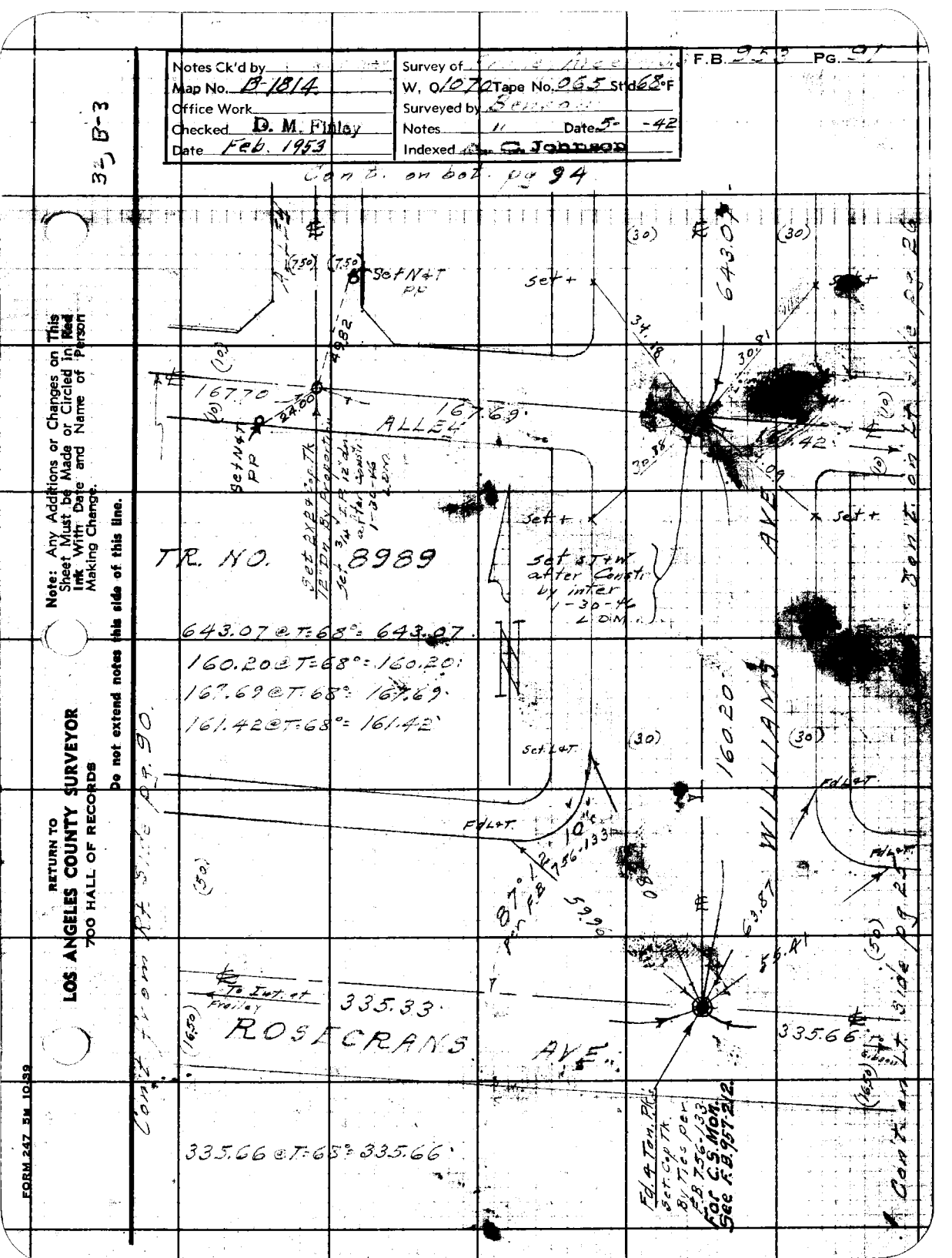


F.B. 953 PG. 92
32, B-3
① 102°41'50"
④ 50°47'30"
102°41'52½"
① 80°18'10"
④ 321°12'20"
80°18'05"
Set ¾" I.P.Pl. + Cop. Tk. 12" Below Pavl. By Proportion
Fd ¾" I.P.Pl. & N 18" Dn. By Ties per F.B. 756-135 .01 So. of Line
MC MILLAN
To Int. Atlantic Blvd.
163
41.84
ST.
169.94
58.85
70.16
17°55'
80°
Fd+
102°
45.47
57.39
337.60 @ T=68° 337.60
41.84 @ T=68° 41.84
169.94 @ T=68° 169.94
Set L&T.
Set Cop. Tk. 4 up.
Set N&T P.P.#289023E
To Tan. on Atlantic N.
159.90
60.82
Pl.
Set ¾" I.P.Pl. + Cop. Tk. 18" Dn. By Int. parallel to Atlantic.
75.60
67.62
157°36'40"
TR. NO 8989
LIME AVE
Set N&T. P.P.#2890 24E
① 157°36'40"
④ 270°26'50"
157°36'42½"
Fd ¾" I.P.Pl. + N-12" Dn. per F.B. 756-136
67.62 @ T=68° 67.62
To Int. at Ellis
34.79
Con't from top. pg. 89
RETURN TO
LOS ANGELES COUNTY SURVEYOR
700 HALL OF RECORDS
Do not extend notes this side of this line.
Note: Any Additions or Changes on This Sheet Must be Made or Circled in Red Ink With Date and Name of Person Making Change.

33 B-3

Notes Ck'd by	Survey of
Map No. B-1814	W. O. 1272 Tape No. 265 Std 68°F
Office Work	Surveyed by
Checked D. M. Finley	Notes " Date 5-8-42
Date Feb. 1953	Indexed A. C. Johnson

F.B. 275 Pg. 99

Note: Any Additions or Changes on This Sheet Must be Made or Circled in Red Ink With Date and Name of Person Making Change.

Do not extend notes this side of this line.

RETURN TO
LOS ANGELES COUNTY SURVEYOR
700 HALL OF RECORDS

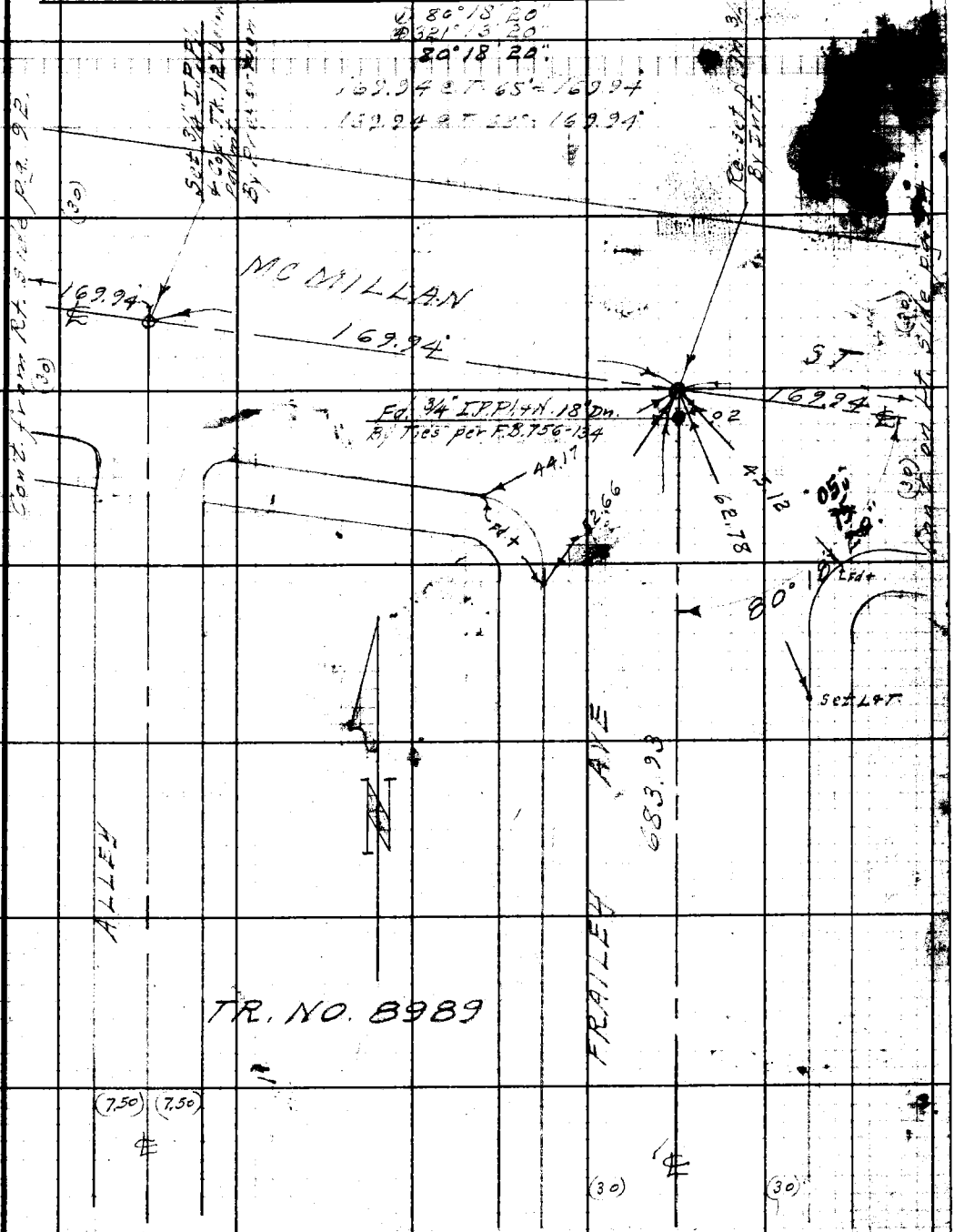

FORM 247 5M 10-39

RETURN TO
LOS ANGELES COUNTY SURVEYOR
700 HALL OF RECORDS

Note: Any Additions or Changes on This Sheet Must be Made or Circled in **Red Ink** With Date and Name of Person Making Change.

Do not extend notes this side of this line.

32, B-3

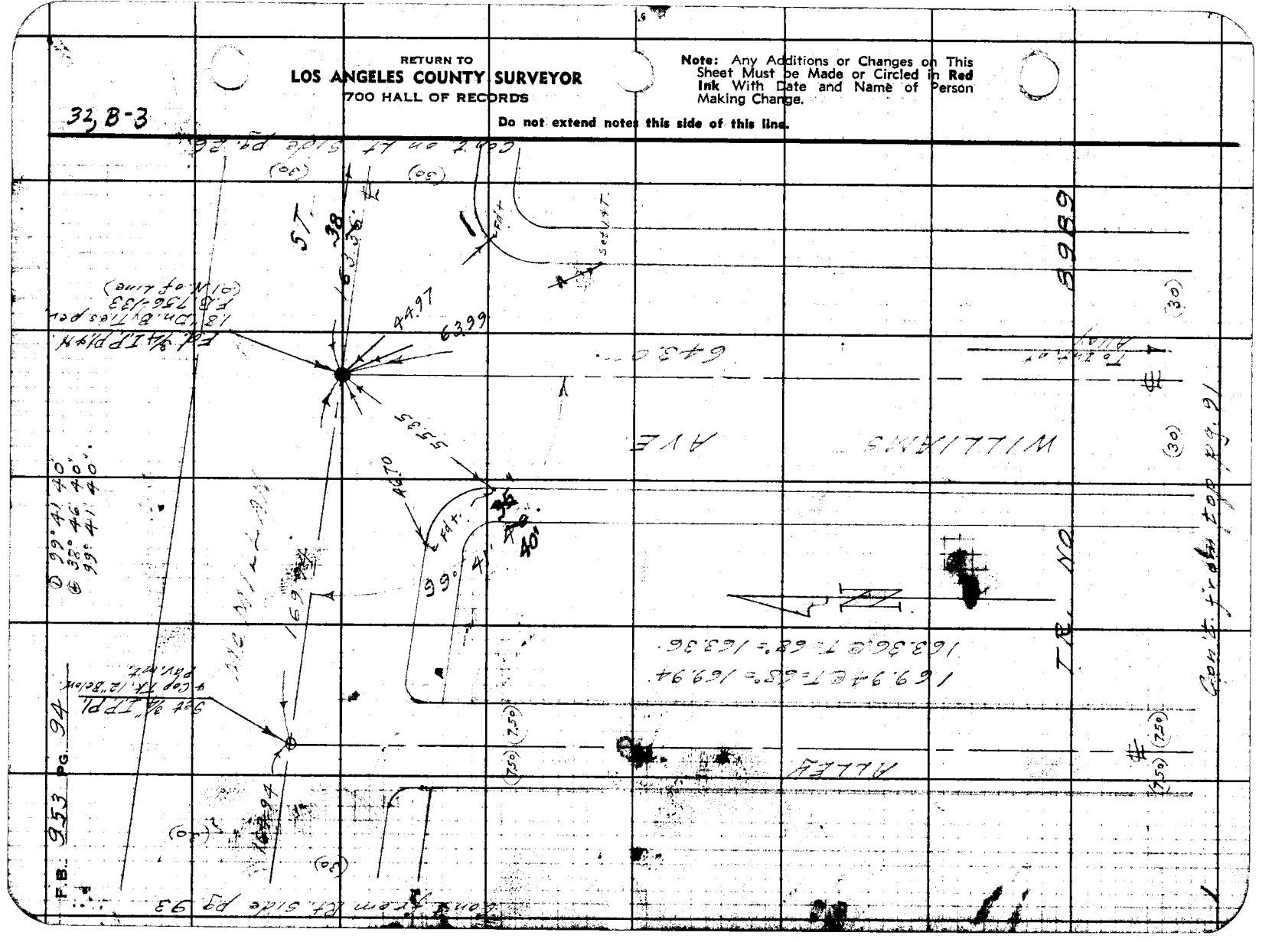

Notes Ck'd by	Survey of [illegible]
Map No.	W. O. 1070 Tape No. 065 Std 68 °F
Office Work	Surveyed by Benson
Checked	Notes " Date 5-13-42
Date	Indexed A. C. Johnson

MAY 24 '45

F.B. 952 PG. 95

℄ SURVEY

&

TOPOGRAPHY

of

ROSECRANS AVE S.S.

FRAILEY AVE ET. AL S.S.

FROM :- ATLANTIC AVE

TO :- GIBSON AVE.

W.O. 1070

May 13, 1942.

C.A. Benson
H.F. Naumann
N.R. Smith
L.C. Smiley

Note: Any Additions or Changes on This Sheet Must be Made or Circled in Red Ink With Date and Name of Person Making Change.

Do not extend notes this side of this line.

RETURN TO
LOS ANGELES COUNTY SURVEYOR
700 HALL OF RECORDS

FORM 247 5M 10-39

F.B. 953 PG. 96 Con't on bot. pg. 97.

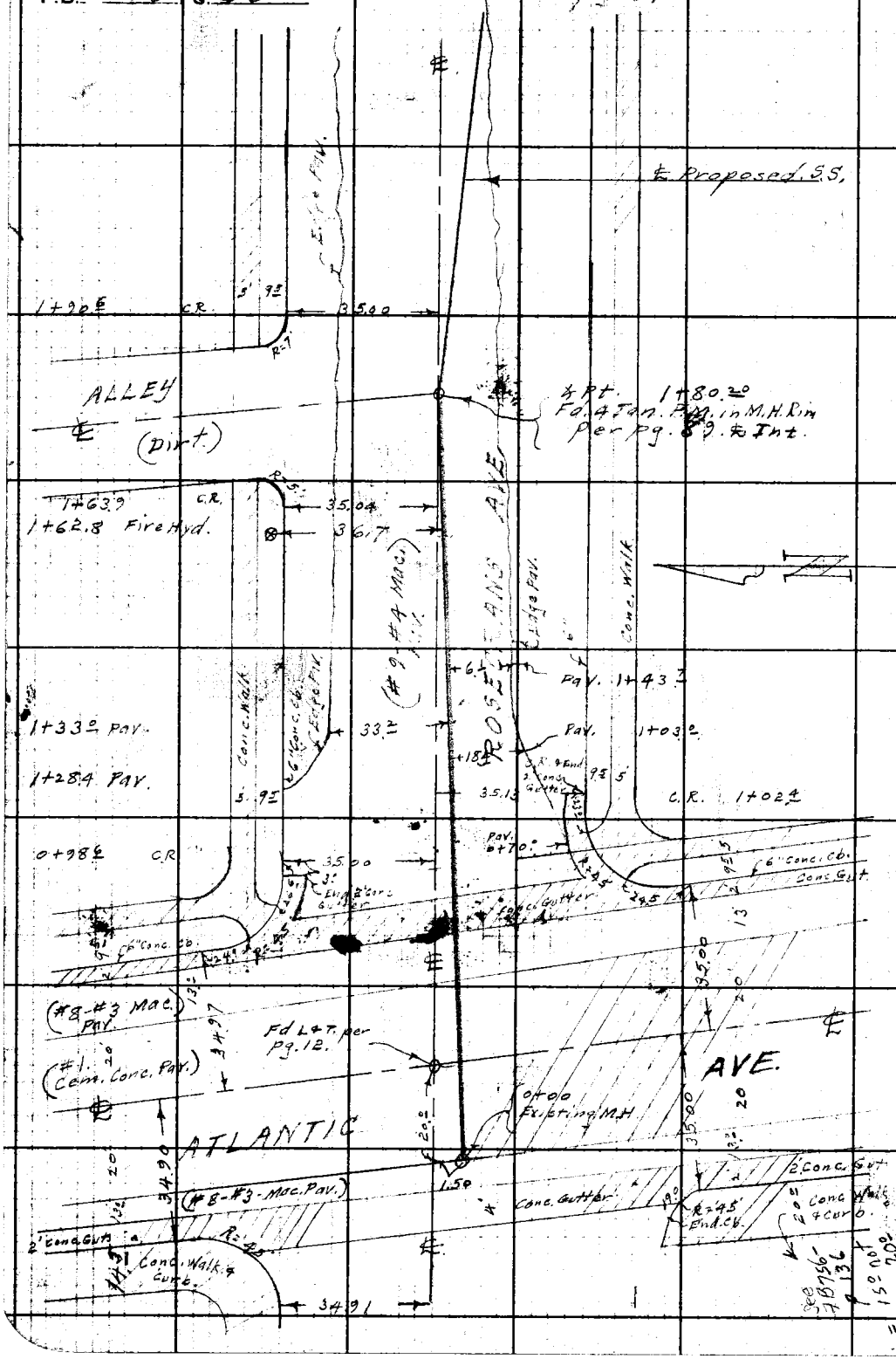

RETURN TO
LOS ANGELES COUNTY SURVEYOR
700 HALL OF RECORDS

Do not extend notes this side of this line.

Note: Any Additions or Changes on This Sheet Must be Made or Circled in **Red Ink** With Date and Name of Person Making Change.

CSB 1462-7 to be filed soon

Notes Ck'd by	Survey of Frailey Ave [illegible]	F.B. 953 PG. 97
Map No.	W. O. 1070 Tape No. 065 Std 68°F	
Office Work	Surveyed by Benson	
Checked	Notes " Date 5-12-42	
Date	Indexed A. C. Johnson	

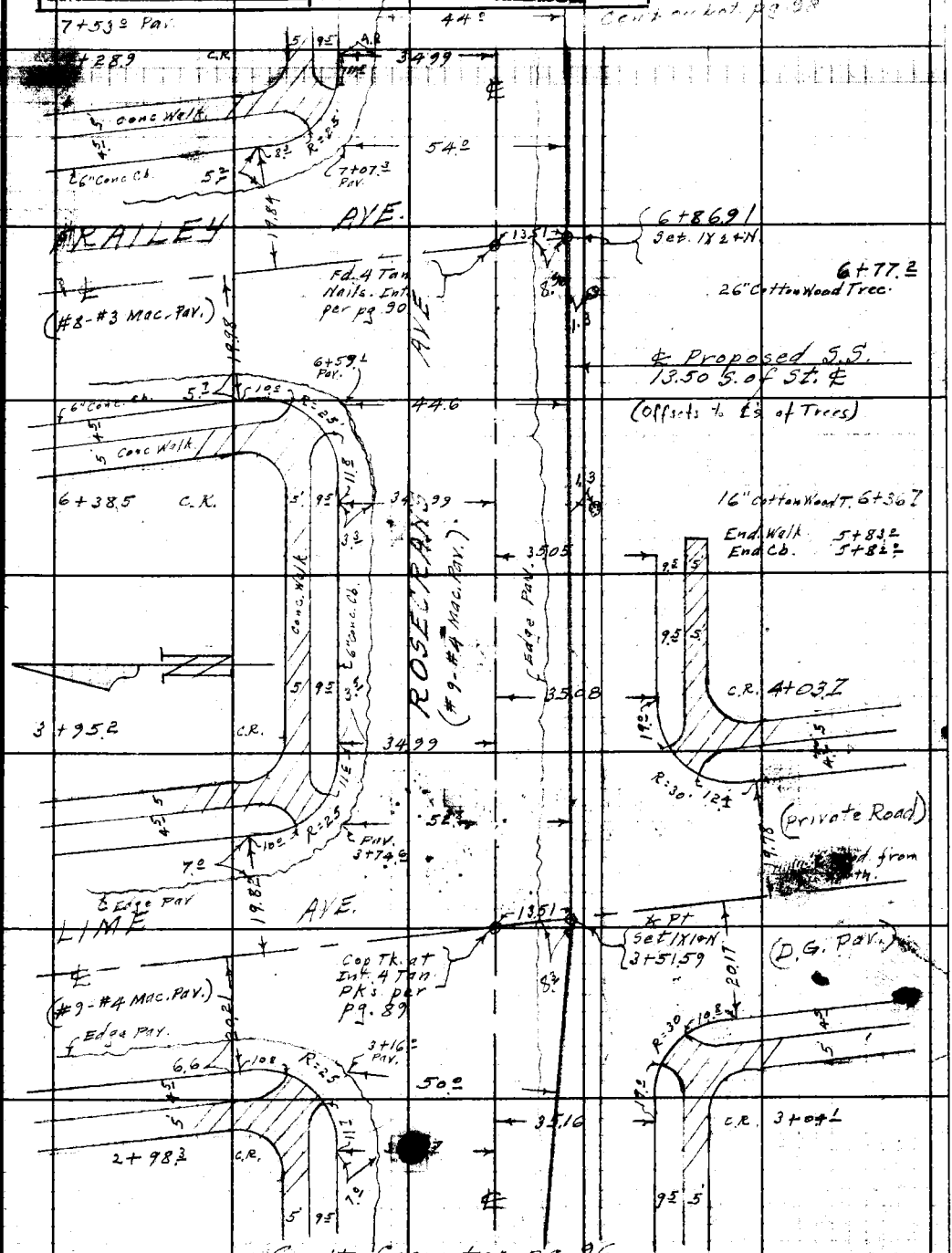

Note: Any Additions or Changes on This Sheet Must be Made or Circled in Red Ink With Date and Name of Person Making Change.

Do not extend [illegible] this side of this line.

RETURN TO
LOS ANGELES COUNTY SURVEYOR
700 HALL OF RECORDS

FORM 247 5M 10-39

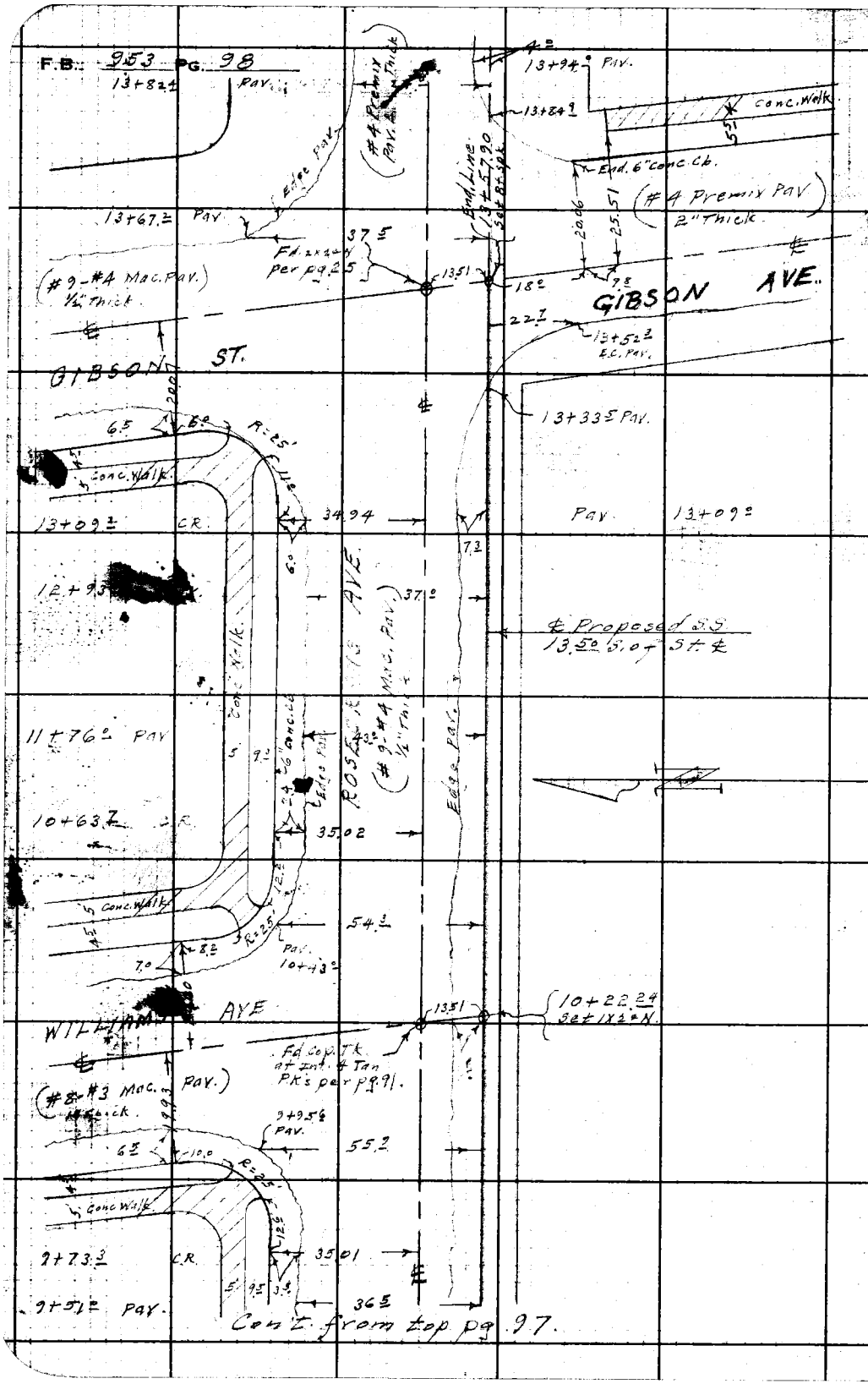

RETURN TO
LOS ANGELES COUNTY SURVEYOR
700 HALL OF RECORDS

Do not extend notes this side of this line.

Note: Any Additions or Changes on This Sheet Must be Made or Circled in **Red Ink** With Date and Name of Person Making Change.

Profile No. ____ Notes Red. ____ Date ____ Plotted ____ Date ____ Job No. 1070 Division No. ____ Survey of FRAILEY AVE et al S.S.

X-Sec. No. ____ Notes Chkd. ____ Date ____ Checked ____ Date ____ Survey by BENSON Notes H.F.N Date 5-13-42

Map No. ____ Max G. Johnson Date ____

F.B. 953 PG. 99

NOTE: ANY ADDITIONS OR CHANGES ON THIS SHEET MUST BE MADE OR CIRCLED IN RED INK, WITH DATE AND NAME OF PERSON MAKING CHANGE

Do not extend notes this side of this line

PROFILE

of

ROSECRANS AVE. S.S.

FRAILEY AVE ET.AL S.S.

FROM ~ ATLANTIC AVE.

TO ~ GIBSON AVE

J.N. 1070

C.A. BENSON

H.F. NAUMANN

N.R. SMITH

A.C. SMILEY

STATION	B.S.	H.I.	F.S.	ELEV.

PLEASE RETURN TO LOS ANGELES COUNTY SURVEYOR 700 HALL OF RECORDS

FORM 307 2M 11-41

FORM 307 2M 11-41

PLEASE RETURN TO
LOS ANGELES COUNTY SURVEYOR
700 HALL OF RECORDS

NOTE: ANY ADDITIONS OR CHANGES ON THIS SHEET MUST BE MADE OR CIRCLED IN RED INK, WITH DATE AND NAME OF PERSON MAKING CHANGE

Do not extend notes this side of this line

STATION	B. S.	H. I.	F. S.	ELEV.		
B.M. "T-430"	5 535	77 674		72 139	B.M. "T-430" El. 72 139 F.B. 716/13 Rosecrans Ave & Atlantic Ave. N.W. Cor. Bt. Spk. in cb. 51' W. of W. end C.R.	
					— See	F.B. 952-162
0+00 = Existing M.H.			5 18	72.49	℄ S.S.	
			19.10	58.57		
			~~18 60~~	~~59.07~~	5.21 N	F.L. ~~30"~~ 36" Inlet N.
		8" Inlet East	17.22	60.45	10.89	
Note: Inlets are 1' S10 - South edge of M.H. At Bottom					2.50	
			19.10	58.57	18.60	
			~~18 60~~	~~59.07~~	.50	
					19.10	
		8" Inlet West	17.23	6 14		
0+20			4 70	72.97	℄ S.S. & ℄ Atlantic Ave.	
+ 40			4 93	72.74	" " " " E. Pav.	
+ 55			5 68	71.99	" " " Gut	
1+00 Atlantic & Rosecrans			4 55	73.12	" " "	
			5 24	72.43	N. end N.W. C.R.	
"			5 43	[illegible].24	W. " " " "	
"			5 39	72.28	S. [illegible] S.W. " (Curb return not complete)	
"			5 13	72.54	" [illegible] S.E. " "	
1+02 4			4 71	72.96	E. " " " " "	
0+98 6			4 59	73.08	" " N.E. " "	
—			4 64	73.03	N. " N.E. " "	
—			4 70	72.97	℄ Atlantic Ave. and Rosecrans Ave.	

Should be 3.00

5.20 S
10.90
2.50
18.60
.50
19.10

F.B. 953 Pg. 100 Job No. 1070 Division No. Notes Red. Plotted Profile
Survey of FRAILEY AVE et al. S.S. Date Date No.
Survey by BENSON Notes H.F.N. Notes Chkd. Checked X-Sec.
Indexed [illegible] Date 5-13-42 Date Date No.

FORM 307 2M 11-41

PLEASE RETURN TO
LOS ANGELES COUNTY SURVEYOR
700 HALL OF RECORDS

NOTE: ANY ADDITIONS OR CHANGES ON THIS SHEET MUST BE MADE OR CIRCLED IN RED INK, WITH DATE AND NAME OF PERSON MAKING CHANGE

Do not extend notes this side of this line

STATION	B. S.	H. I.	F. S.	ELEV.		
		77 672				
1+62.8			4 56	73.11	W. end N.W. C.R.	Rosecrans & Alley
C.R.			4 40	73.27	N " " " "	"
"			4 37	73.30	" " N.E. "	" "
1+90.6			4 52	73.15	E. " " "	Inter Alley & Rosecrans.
1+80.20			4 32	73.35	℄ S.S. & ℄	Existing M.H. (Not in use)
"					4.37 N 11.44 .62 16.48	
"			16 48	61.19	4.39 E 12.29 16.68	F.L. 8" Inlet N Plugged
"			16 68	60.99	4.36 11.65 .67 16.68	F.L. 8" Inlet E. (Plugge flush channel)
"			16 68	60.99		F.L. 8" Outlet W. Plugged.
2+00			4 77	72.90	℄ S.S.	
+59			4 81	72.86	" " "	S. edge of Pav.
3+00			[illegible]	73.02	" " "	
+51.59			[illegible]	73.17	" " "	and ℄ Lime Ave
			4 24	73.43	Inter. ℄ Lime Ave and Rosecrans Ave	
2+98.2			4 46	73.21	W. end N.W. C.R.	
			4 46	73.21	N " " " "	
			4 28	73.39	" " N.E. "	
3+95.2			4 45	73.22	E " " "	

Profile No. ____ Notes Red. ____ Plotted ____ Job No. 1070 Division No. ____
X-Sec. No. ____ Date ____ Notes Chkd. ____ Date ____ Checked ____ Date ____ Survey of FRAILEY AVE et al S.S. Survey by BENSON Map No. ____ Notes H.F.N. Date 5-13-42 Date ____
Index C. Johnson
FB. 253 PG. 101

FORM 307 2M 11-41

PLEASE RETURN TO
LOS ANGELES COUNTY SURVEYOR
700 HALL OF RECORDS

NOTE: ANY ADDITIONS OR CHANGES ON THIS SHEET MUST BE MADE OR CIRCLED IN RED INK, WITH DATE AND NAME OF PERSON MAKING CHANGE

Do not extend notes this side of this line

STATION	B. S.	H. I.	F. S.	ELEV.		
		77 674				
4+03.7			4 39	73.28	E. end S.E. C.R.	Lime + Rosecrans.
			4 45	73.22	S. " " "	" "
			4 39	73.28	" " S.W. "	" "
3+04.11			4 38	73.29	W. " " "	" "
T.P.	4 15	77 334	4 490	73.84	T.P.	
4+00			4 20	73.13	℄ S.S.	
5+00			4 10	73.23	" "	
5+82.0			4 5	72.8	" "	
" 21.5 R.			4 40	72.93	Top Curb - S. side End of curb	Rosecrans
6+00			4 5	72.8	℄ S.S.	
+86.91			5 0	72.3	℄ S.S. ℄ Frailey Ave	
			4 59	72.74	℄ Inter. Rosecrans Ave + Frailey Ave.	
6+38.5			4 4[illegible]	72.84	W. end N.W. C.R.	" "
			4 45	72.88	N. " " "	" "
			4 53	72.80	" " N.E. "	" "
7+28.91			4 72	72.61	E. " " "	" "
7+00			4 7	72.6	℄ S.S.	
B.M. "T-428"	4 48	77 05	4 75	72.57 / 72.584	B.M. "T-428" El. 72.570. F.B. 716/12 Rosecrans Ave and Frailey Ave. N.E. Cor. Bt. Spk. in cb. 11' E. of E. end C.R.	

F.B. 953 PG. 102 Job No. 1070 Division No. ____ Notes Red. ____ Plotted ____ Profile ____
Survey of FRAILEY AVE et. al. S.S. Date ____ Date ____ No. ____
Survey by BENSON Notes H.F.N. Notes Chkd. ____ Checked ____ X-Sec. ____
Indexed C. Johnson Date 5-13-42 Date ____ Date ____ No. ____

FORM 307 2M 11-41

PLEASE RETURN TO
LOS ANGELES COUNTY SURVEYOR
700 HALL OF RECORDS

NOTE: ANY ADDITIONS OR CHANGES ON THIS SHEET MUST BE MADE OR CIRCLED IN RED INK, WITH DATE AND NAME OF PERSON MAKING CHANGE

Do not extend notes this side of this line

STATION	B. S.	H. I.	F. S.	ELEV.		
		77 05				
8+00			5 3	71.8	℄ S.S.	
" 3' R			5 5	71.6	S. P/L.	
" 6' L			5 5	71.6	Gut.	
" 13.5 L			5 03	72.02	℄ Rosecrans Ave.	
" 20' L			4 92	72.13	Top Crown	
9+00			5 4	71.7	℄ S.S.	
" 3' R.			5 6	71.5	S. P/L	
3' L.			5 8	71.3	Gut.	
" 13.5' L			5 15	71.90	℄ Rosecrans	
" 20' L			5 08	71.97	Top of Crown	
10+00			5 0	72.1	℄ S.S.	
" 3' R			5 5	71.6	S. P/L	
" 5' L			5 4	71.7	Gut	
" 13.5 L			4 7	72.4	℄ Rosecrans Ave	
" 17.5' L			4 77	72.28	Top of Crown	
10+22.24			4 90	72.15	℄ S.S. + ℄ Williams Ave.	
			4 63	72.42	Inter. Rosecrans Ave and Williams	
9+73.31			5 11	71.94	W. end N.W. C.R.	" "
			4 97	72.08	N. " " "	" "
			4 91	72.14	" " N.E. "	" "

Profile No. ____ Date ____ Notes Red. ____ Plotted ____ Job No. 1070 Division No. ____ F.B. 953 Pg 103
X-Sec. No. ____ Date ____ Notes Chkd. ____ Checked ____ Survey of FRAILEY AVE. et al. S.S. Survey by BENSON Notes H.F.N. Date 5-13-42
Map No. ____ Date ____ Indexed ____ Date ____

FORM 307 2M 11-41

PLEASE RETURN TO
LOS ANGELES COUNTY SURVEYOR
700 HALL OF RECORDS

NOTE: ANY ADDITIONS OR CHANGES ON THIS SHEET MUST BE MADE OR CIRCLED IN RED INK, WITH DATE AND NAME OF PERSON MAKING CHANGE

Do not extend notes this side of this line

STATION	B. S.	H. I.	F. S.	ELEV.	
		77 05			
10+63 7/			5 16	71.89	E. end N.E C.R.
11+00			4 8	72.3	℄ S.S.
" 3'R			5 2	71.9	S. P/L.
" 1 5/ L			5 2	71.9	Gut.
" 13 5/ L			4 60	72.45	℄ Rosecrans Ave.
" 16 5/ L			4 60	72.45	Top of Crown.
12+00			5 6	71.5	℄ S.S.
" 3'R.			5 3	71.8	S. P/L.
" 2'L			5 5	71.6	Gut.
" 13 5/ L			4 82	72.23	℄ Rosecrans Ave.
" 18'L			4 81	72.24	Top of Crown
13+00			5 2	71.9	℄ S.S.
" 3'R			5 0	72.1	S. P/L
" 2'L			5 2	71.9	Gut.
" 6'L			4 62	72.43	Br.
" 13 5/ L			4 38	72.67	℄ Rosecrans Ave
" 17'L			4 38	72.67	Top of Crown
13+34			4 60	72.45	℄ S.S E. of pav. of Gibson Ave.
+57 90			3 52	73.51	℄ " and ℄ Gibson Ave
			3 43	73.62	Inter. Rosecrans Ave. and Gibson Ave.

= 0+00 Going E
" " " S

F B. 953 PG. 104 Job No. 1070 Division No. Notes Red. Plotted Profile
Survey of FRAILEY AVE. et al. S.S. Date Date No.
Survey by BENSON Notes H.F.N. Notes Chkd. Checked X-Sec.
Indexed A. O. Johnson Date 3-13-42 Date Date No.

FORM 307 2M 11-41

PLEASE RETURN TO
LOS ANGELES COUNTY SURVEYOR
700 HALL OF RECORDS

NOTE: ANY ADDITIONS OR CHANGES ON THIS SHEET MUST BE MADE OR CIRCLED IN RED INK, WITH DATE AND NAME OF PERSON MAKING CHANGE

Do not extend notes this side of this line

STATION	B. S.	H. I.	F. S.	ELEV.		
		77 05'				
13+84 5/			4 38	72.67'	℄ S.S. Prod. E. edge of Pav. Gibson A.	
~			4 06	72.99'	N. end of E. cb. of Gibson to South	
~			~		~	
1+00 South			4 20	72.85'	℄ Gibson Ave.	
" 6' R.			4 53	72.52'	E. Pav.	
" 10' R.			5 0	72.1'	Gut.	
" 11' R			4 5	72.6'	br.	
16 5/ R			4 7	72.4'	P/L	
" 20' R			4 7	72.4'	gr.	
" 4' L			4 10	72.95'	Top of crown	
" 20' L			4 68	72.37'	Gut.	
" 20' L			4 14	72.91'	Cb.	
2+00 South			4 33	72.72'	℄ Gibson Ave.	
" 6' R			4 48	72.57'	E. Pav.	
" 11' R			4 8	72.3'	Gut.	
" 12' R			4 5	72.6'	br.	
" 17' R			4 7	72.4'	gr.	
" 19' R			5 1	72.0'	"	
" 25' R			5 1	72.0'	"	
4' L			4 30	72.75'	Top of Crown	

Profile No. ____ Notes Red. ____ Plotted ____ Job No. 1070 Division No. ____ F.B. 953 PG. 105
X-Sec. No. ____ Date ____ Date ____ Survey of FRAIL F.V. AVE et al. S.S.
Notes Chkd. ____ Checked ____ Survey by BENSON Notes H.F.N. Date 5-13-42
Date ____ Date ____ Map No. ____ Indexed Johnson Date ____

FORM 307 2M 11-41

PLEASE RETURN TO
LOS ANGELES COUNTY SURVEYOR
700 HALL OF RECORDS

NOTE: ANY ADDITIONS OR CHANGES ON THIS SHEET MUST BE MADE OR CIRCLED IN RED INK, WITH DATE AND NAME OF PERSON MAKING CHANGE

Do not extend notes this side of this line

STATION	B. S.	H. I.	F. S.	ELEV.	
		77 05			
2+00 South 20' L			4 89	72.16	Gut
" L			4 30	72.75	Top of cb.
0+50 East.			3 98	73.07	br. ℄ Rosecrans Ave.
1+00 "			3 90	73.15	" "
" 10'R			4 18	72.87	E. Pav
" 14'R			4 4	72.7	Gut.
" 17'R			3 9	73.2	gr.
" 22'R			3 7	73.4	"
" 30'R			3 7	73.4	"
" 10'L			4 10	72.95	E. Pav
" 16'L			4 6	72.5	Gut.
" 17'L			4 2	72.9	gr.
" 30'L			3 9	73.2	"
2+00 E.			3 69	73.36	℄ Rosecrans Ave
" 10'R			4 07	72.98	E. Pav
" 15'R			4 3	72.8	Gut.
" 17'R			3 8	73.3	gr.
" 21'R			3 2	73.9	"
" 30'R			3 6	73.5	"
" 10'L			3 83	73.22	E. pav.

F.B. 953 PG. 106 Job No. 1074 Division No. Notes Red. Plotted Profile
Survey of FRAILEY AVE. et al. S.S. Date Date No.
Survey by BENSON Notes H.F.N. Notes Chkd. Checked
Indexed C. Johnson Date 5-13-42 Date Date No.

FORM 307 2M 11-41

PLEASE RETURN TO
LOS ANGELES COUNTY SURVEYOR
700 HALL OF RECORDS

NOTE: ANY ADDITIONS OR CHANGES ON THIS SHEET MUST BE MADE OR CIRCLED IN RED INK, WITH DATE AND NAME OF PERSON MAKING CHANGE

Do not extend notes this side of this line

STATION	B. S.	H. I.	F. S.	ELEV.		
		77 05				
2+00 East						
" 16' L			4 1	73.0	Gut	
" 17' L			3 8	73.3	gr.	
" 30' L			3 6	73.5	"	
13+09.20			4 16	72.89	W end N.W. C.R. Rosecrans & Gibson	
			4 13	72.92	N. " " " "	" "
B.M. T-426			4 24	72.81	B.M. T-426 El. 72.816 F.B 716/12 Rosecrans Ave and Gibson St. N.W. Cor. Bt. Spk. in curb 11' W. of W. end C.R.	

Profile Notes Red. ____ Plotted ____ Job No. 1070 Division No. ____ F.B. 953 Pg. 107
No. ____ Date ____ Date ____ Survey of FRAILEY AVE et al S.S.
X-Sec. Notes Chkd. ____ Checked ____ Survey by BENSON Notes H.E.N. Date 5-13-42
No. ____ Date ____ Date ____ Map No. ____ Date JAY 24 '45

F B. 954 Pg. 108 | Job No. 1074 | Division No. | Notes Red. | Plotted | Profile

Survey of FRAILEY AVE et. al. S.S. | Date | Date | No.

Survey by BENSON | Notes H.F.N. | Notes Chkd. | Checked | X-Sec.

Indexed | Date 5-13-42 | Date | Date | No.

STATION	B. S.	H. I.	F. S.	ELEV.

FORM 307 2M 11-41

PLEASE RETURN TO
LOS ANGELES COUNTY SURVEYOR
700 HALL OF RECORDS

Do not extend notes this side of this line

NOTE: ANY ADDITIONS OR CHANGES ON THIS SHEET MUST BE MADE OR CIRCLED IN RED INK, WITH DATE AND NAME OF PERSON MAKING CHANGE

Notes Ck'd by	Survey of Frailey Ave et al SS
Map No.	W, O/1070 Tape No. 065 Std 68°F
Office Work	Surveyed by Benson
Checked	Notes " Date 5/14/42
Date	Indexed A. C. Johnson

F.B. 953 Pg. 109

MAY 24 '45

Note: Any Additions or Changes on This Sheet Must be Made or Circled in Red Ink With Date and Name of Person Making Change.

Do not extend notes this side of this line.

RETURN TO
LOS ANGELES COUNTY SURVEYOR
700 HALL OF RECORDS

FORM 247 5M 10/39

℄ SURVEY
&
TOPOGRAPHY
of
FIRST ALLEY EAST OF ATLANTIC AVE. S.S.

FRAILEY AVE ET AL S.S.

FROM:- ROSECRANS AVE
TO: MCMILLAN ST.

W.N. 1070.

May. 14, 1942

C.A. Benson.
H.F. Nowmann
N.R. Smith
L.C. Stanley

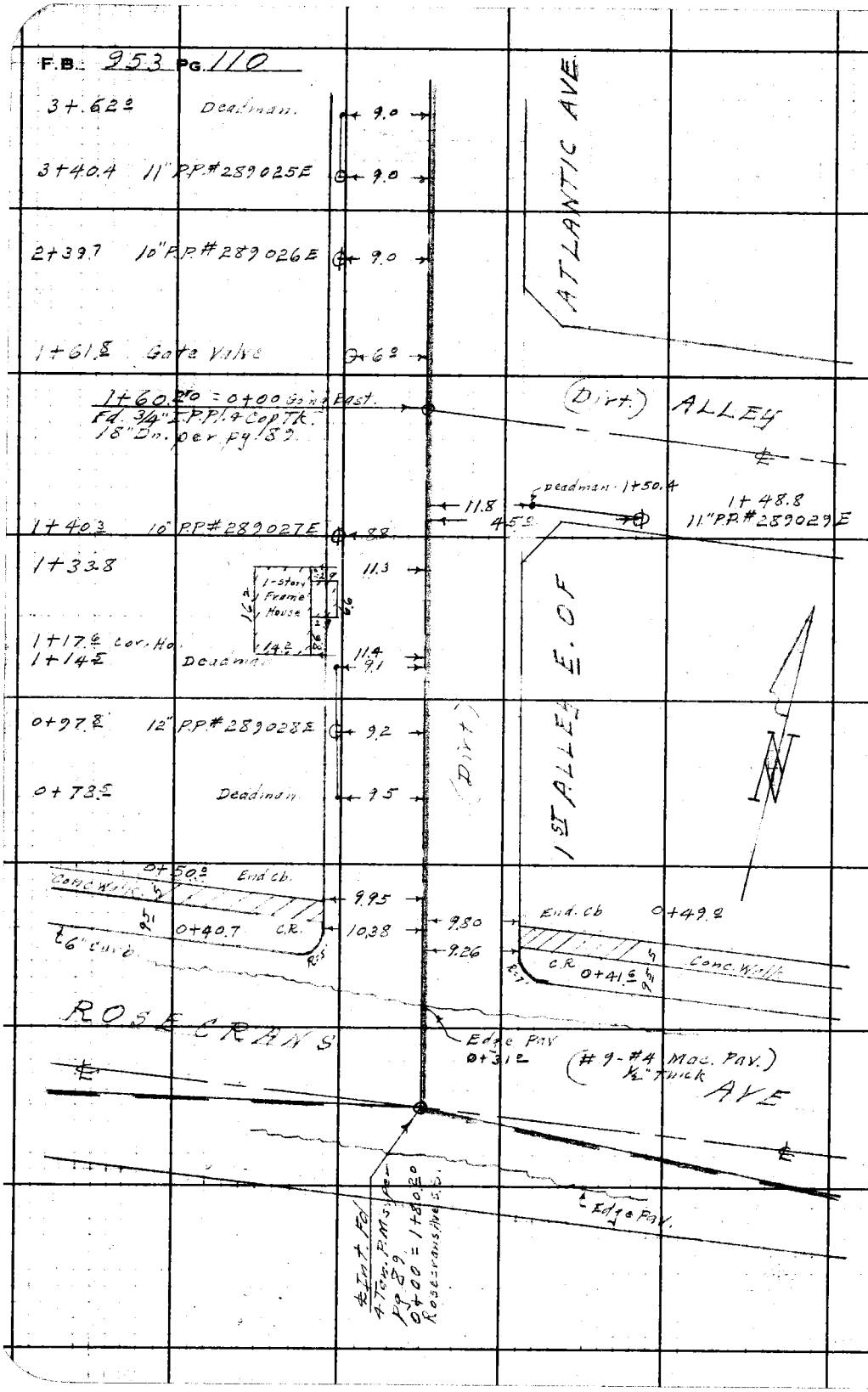

RETURN TO
LOS ANGELES COUNTY SURVEYOR
700 HALL OF RECORDS

Note: Any Additions or Changes on This Sheet Must be Made or Circled in **Red Ink** With Date and Name of Person Making Change.

Do not extend notes this side of this line.

Notes Ck'd by	Survey of [illegible]
Map No.	W. O. 1070 Tape No. 265 Std. 68°F
Office Work	Surveyed by Benson
Checked	Notes " Date 5-14-41
Date	Indexed A. C. Johnson

F.B. 952 Pg. 111

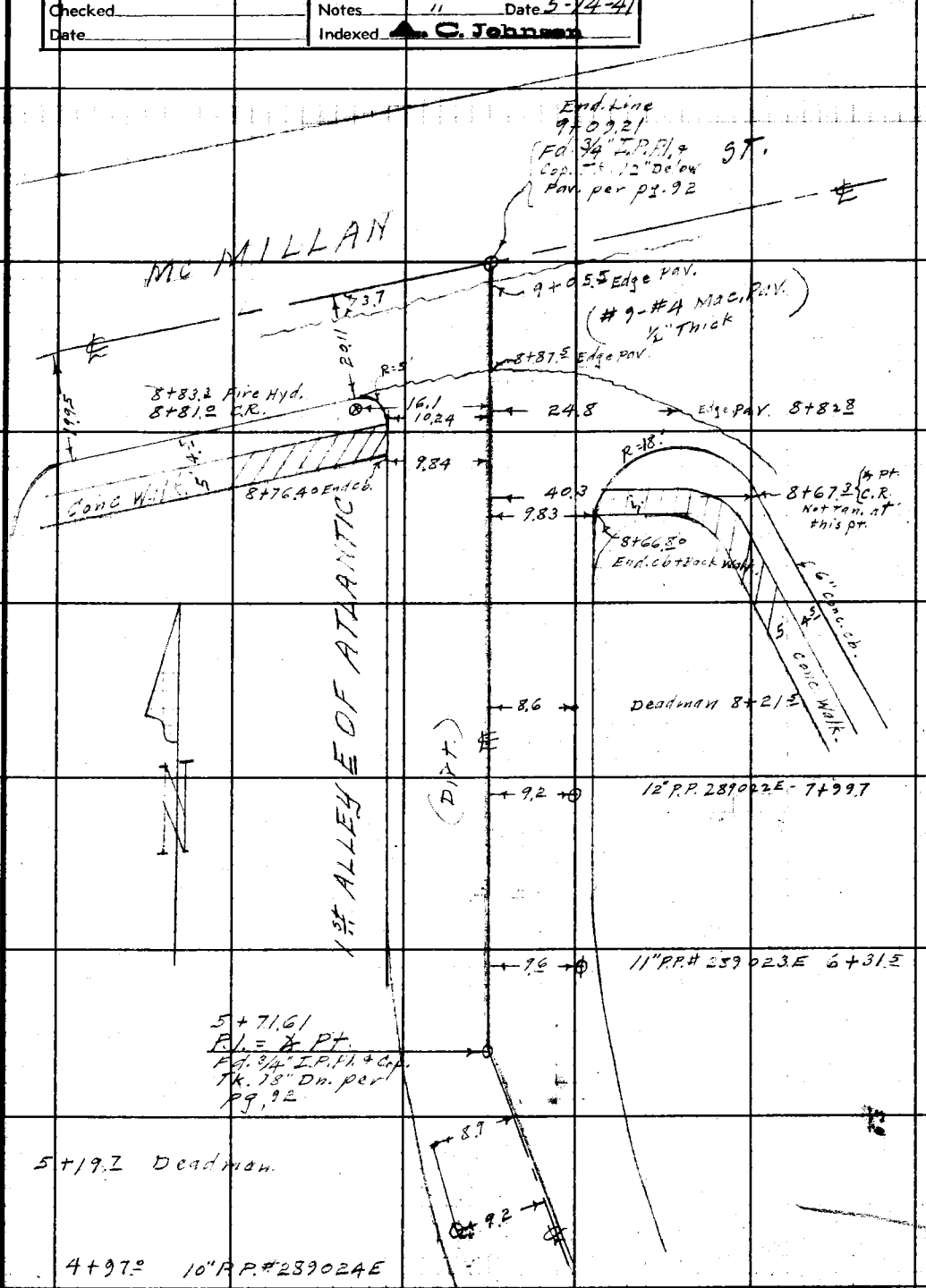

Note: Any Additions or Changes on This Sheet Must be Made or Circled in Red Ink With Date and Name of Person Making Change.

Do not extend notes this side of this line.

RETURN TO
LOS ANGELES COUNTY SURVEYOR
700 HALL OF RECORDS

FORM 247 5M 10-39

F.B.: 953 PG. 112

RETURN TO
LOS ANGELES COUNTY SURVEYOR
700 HALL OF RECORDS

Do not extend notes this side of this line.

Note: Any Additions or Changes on This Sheet Must be Made or Circled in **Red Ink** With Date and Name of Person Making Change.

Profile No. _____ Notes Red. _____ Plotted _____ Job No. 1070 Division No. _____ F.B. [illegible] PG. [illegible]

Date _____ Date _____ Survey of Frailey Ave et al S.S.

X-Sec. No. _____ Notes Chkd. W.I.G. Date 5-18-42 Checked _____ Survey by Benson Notes [illegible] Date [illegible]

Date _____ Map No. _____ Indexed C. Johnson Date _____

NOTE: ANY ADDITIONS OR CHANGES ON THIS SHEET MUST BE MADE OR CIRCLED IN RED INK, WITH DATE AND NAME OF PERSON MAKING CHANGE

Do not extend notes this side of this line

PLEASE RETURN TO
LOS ANGELES COUNTY SURVEYOR
700 HALL OF RECORDS

FORM 307 2M 11-41

SEWER
PROFILE
OF
FIRST ALLEY EAST OF
ATLANTIC AVE.
[illegible]
ROSEMOND AVE
TO
McMILLAN AVE.
FRAILEY AVE et al. S.S.
J.N. 1070

C.A. Benson
[illegible]
N.R. Smith
L.C. Smiley

STATION	B.S.	H.I.	F.S.	ELEV.

FORM 307 2M 11-41

PLEASE RETURN TO
LOS ANGELES COUNTY SURVEYOR
700 HALL OF RECORDS

NOTE: ANY ADDITIONS OR CHANGES ON THIS SHEET MUST BE MADE OR CIRCLED IN RED INK, WITH DATE AND NAME OF PERSON MAKING CHANGE

Do not extend notes this side of this line

STATION	B. S.	H. I.	F. S.	ELEV.	[illegible]	[illegible]
[illegible] 430	5 33	77 469 -7		72 139	B.M.T. 430' El. 72.139 F.B. 716/13 ROSECRANS AVE. and ATLANTIC AVE. N.W. Cor. Bt. Spk. in cb. 51' W. of W end C.R.	
0+00 = Existing [illegible] 1+80.20 Rosecrans Ave. S.S.			4 13	7[illegible] 3[illegible]	And ℄ Inter Rosecrans Ave and Alley.	
Existing M.[illegible]			16 29	[illegible]	11.44 N / .67 / 4.18 / 16.29	F.L. 8" Inlet N.
"			16 50	60 97	12.29 E / 4.21 / 16.50	" " Channel E. Inlet Plugged
"			16 49	60 98	11.65 W / .67 / 4.17 / 16.49	F.L. 8" outlet W.
0+83.5 L.			4 44	[illegible]	N. end N.E. C.R. Atlantic Ave.	
0 - 53.[illegible] R			4 27	[illegible]	" " N.W. " " Lime Ave.	
0 + 31			4 82	[illegible]	E. of Pav.	
+ 35			5 0	[illegible]	Gut - ℄ S.S.	
+ 50			3 8	[illegible]	br. ℄ S.S.	
1 + 00			3 8	[illegible]	℄ S.S.	
Rosecrans + Alley			4 37	[illegible]	W end N.W. C.R.	
"			4 33	[illegible]	E. " N.E. C.R.	
0+40.69			4 21	73 [illegible]	N " N.W. " "	
0+49.98			4 07	73 40	N end of curb	
0+21.6			4 19	73 [illegible]	N. " N.E. C.R.	
0+49.0			4 03	73 [illegible]	N " of curb	
1+60.20			3 8	[illegible]	℄ S.S. + ℄ Inter of Alleys	
2+00			3 8	[illegible]	" "	
3+00			3 7	[illegible]	" "	

F.B. [illegible] Pg. [illegible] Job No. 1070 Division No. [illegible] Notes Red. [illegible] Plotted [illegible] Profile
Survey of [illegible] Date [illegible] Date [illegible] No. [illegible]
Survey by BENSON Notes [illegible] Notes Chkd. [illegible] Checked [illegible] X-Sec.
Indexed C. Tabor Date [illegible] Date [illegible] Date [illegible] No. [illegible]

FORM 307 2M 11-41

PLEASE RETURN TO
LOS ANGELES COUNTY SURVEYOR
700 HALL OF RECORDS

NOTE: ANY ADDITIONS OR CHANGES ON THIS SHEET MUST BE MADE OR CIRCLED IN RED INK, WITH DATE AND NAME OF PERSON MAKING CHANGE

Do not extend notes this side of this line

STATION	B. S.	H. I.	F. S.	ELEV.		
		77.45				
T.P.	4.745	78.614	3.540	73.92	T.P.	
4+00			4.9	73.8	℄ S.S.	
5+00			4.7	74.0	" "	
" R.			4.75	73.92	W. ob. Lime Ave.	
" L.			5.28	73.39	E. " Atlantic Ave.	
5+71.61			4.6	74.[illegible]	℄ S.S. P.I. of Alley	
6+00			4.7	74.0	" "	
[illegible]			4.5	74.2	" "	
T.P.	5.10	79.664	4.110	74.564	T.P.	
8+00			4.9	74.8	℄ S.S.	
+40			4.9	74.8	" "	
+87.5			5.88	73.78	" " Edge of Pav. & Gut.	
9+00			5.78	73.88	" "	
+05.5			5.76	73.90	" " " " "	
9+09.2			5.00	74.66	℄ S.S. [illegible] ℄ N.T.S. [illegible]	
8+66.8			5.06	74.60	S. end S.E. C.R.	of Alley
-76.4			4.87	74.79	" " Curb S.W.	" "
81.5			5.01	74.65	" " S.W.C.R.	" "
			5.19	74.47	W. end S.W.C.R.	" "
8+67.3 R			5.22	74.44	S. end S.W.C.R. Lime Ave	

Profile No. ____ Date ____ Notes Red. ____ Plotted ____ Job No. 1070 Division No. ____ F.B. 253 PG. 115

X-Sec. No. ____ Date ____ Notes Chkd. ____ Checked ____ Survey of FRAUFF AVE. et al. S.S. Survey by BENSON Notes H.F.N. Date 5-14-42

Map No. ____ Date ____ Index [illegible] Johnson Date ____

FORM 307 2M 11-41

PLEASE RETURN TO
LOS ANGELES COUNTY SURVEYOR
700 HALL OF RECORDS

NOTE: ANY ADDITIONS OR CHANGES ON THIS SHEET MUST BE MADE OR CIRCLED IN RED INK, WITH DATE AND NAME OF PERSON MAKING CHANGE

Do not extend notes this side of this line

STATION	B. S.	H. I.	F. S.	ELEV.	[illegible]	[illegible]
		74 [illegible]				
8+[illegible]-L			5 63	[illegible]	[illegible] S.E.C.R. [illegible]	
B.M. "K-[illegible]"			[illegible]	74 53[illegible]	B.M. "K-[illegible]" - El. 74.517 F.B. 953/5 Mc Millan Ave. and Lime Ave. S.E. Cor. Bt. Spk. in cb. 6' S. of S. end C.R.	

F B. 953 Pg. 116 Job No. 1070 Division No. Notes Red. Plotted Profile
Survey of FRAILEY AVE. et al. S.S. Date Date No.
Survey by BENSON Notes H.F.N. Notes Chkd. Checked X-Sec.
Indexed D. C. Johnson Date 5-14-42 Date Date No.

Notes Ck'd by	Survey of [illegible]
Map No.	W. O. 1070 Tape No. 065 Std 68°F
Office Work	Surveyed by Benson
Checked	Notes " Date 5-15-42
Date	Indexed A. C. Johnson

F.B. 952 Pg. 117

MAY 24 '45

Note: Any Additions or Changes on This Sheet Must be Made or Circled in Red Ink With Date and Name of Person Making Change.

Do not extend notes this side of this line.

RETURN TO
LOS ANGELES COUNTY SURVEYOR
700 HALL OF RECORDS

FORM 247 5M 10-38

℄ SURVEY
&
TOPOGRAPHY
- of -
FIRST ALLEY NORTH OF ROSECRANS AVE. S.S.
FRAILEY AVE ET AL S.S.

FROM :- FIRST ALLEY E. OF ATLANTIC BLVD.
TO : GIBSON ST.

J.N. 1070.

MAY 15 1942.

C.A. Benson
H.F. Naumann
N.R. Smith
L.C. Simley

F.B. 953 Pg. 118 Con't. on bot. pg. 119.

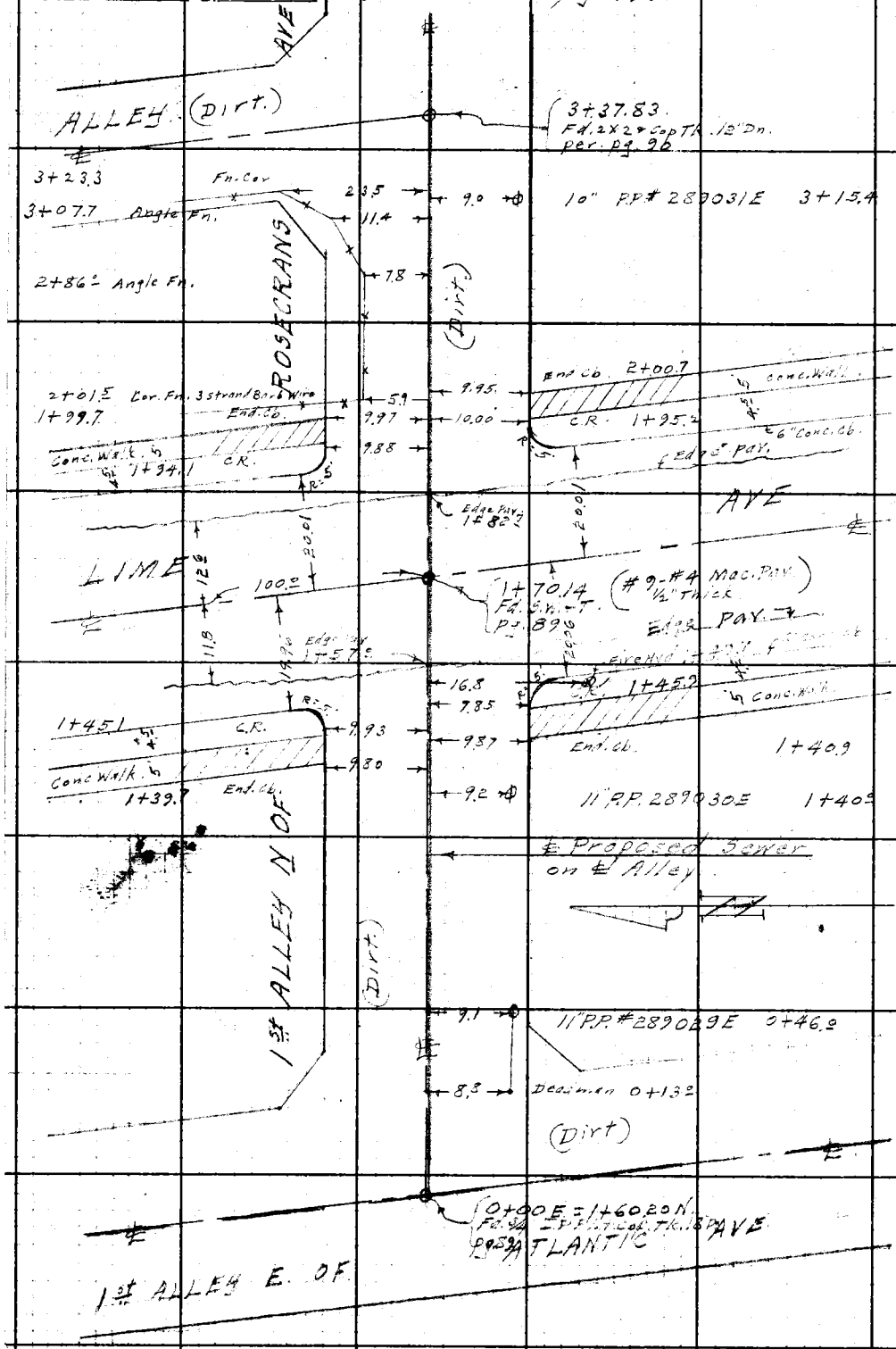

RETURN TO
LOS ANGELES COUNTY SURVEYOR
700 HALL OF RECORDS

Do not extend notes this side of this line.

Note: Any Additions or Changes on This Sheet Must be Made or Circled in **Red Ink** With Date and Name of Person Making Change.

Notes Ck'd by	Survey of Frailey Alley
Map No.	W. O. 1072 Tape No. 065 St. 68°F
Office Work	Surveyed by Benson
Checked	Notes " Date 5-15-42
Date	Indexed A. C. Johnson

F.B. 953 PG. 119

Cont. on det. pg. 120.

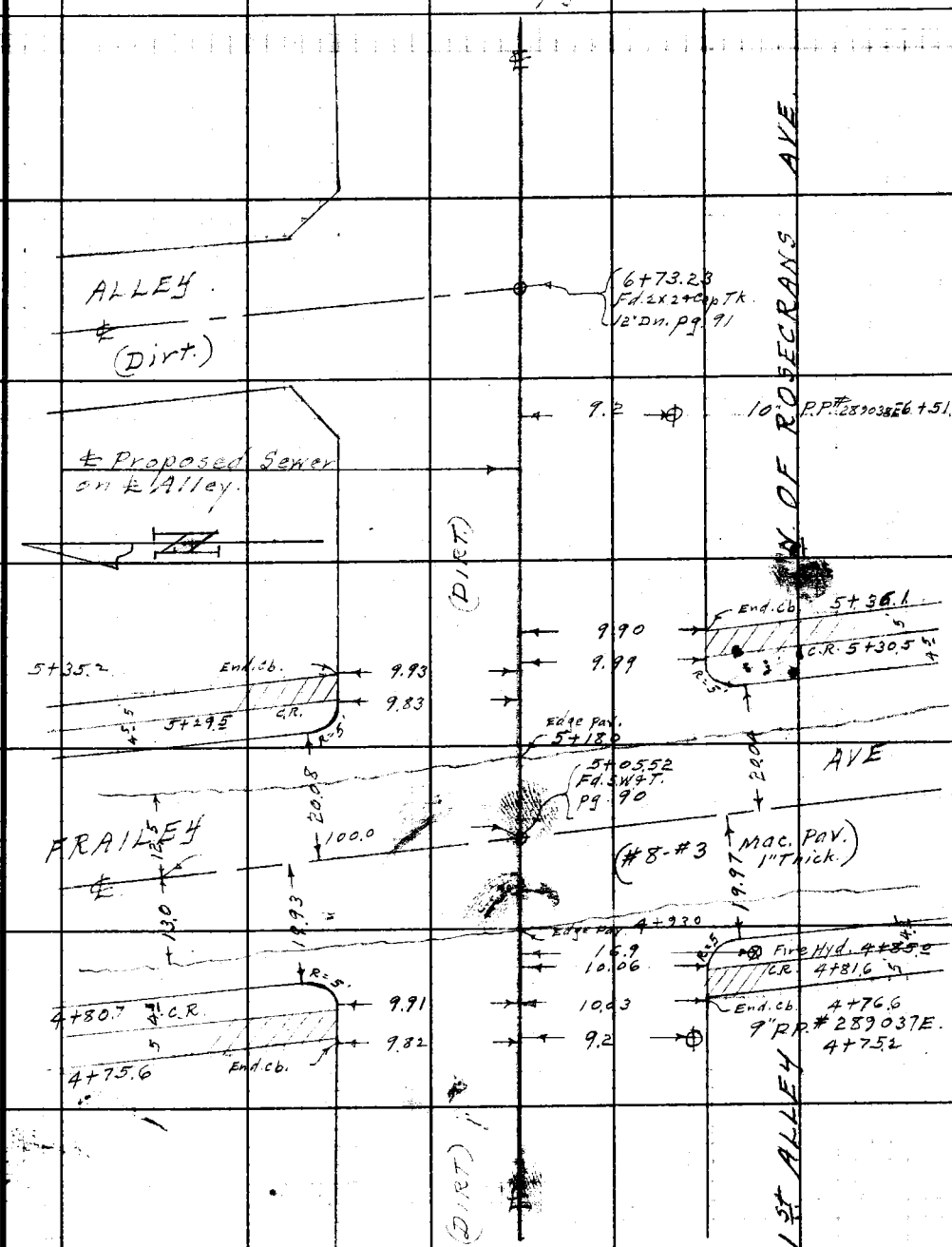

Cont. from top. pg. 118.

Note: Any Additions or Changes on This Sheet Must be Made or Circled in Red Ink With Date and Name of Person Making Change.

Do not extend notes this side of this line.

RETURN TO
LOS ANGELES COUNTY SURVEYOR
700 HALL OF RECORDS

FORM 247 5M 10-39

F.B. 953 PG. 120



Con't. from top pg. 119.

RETURN TO
LOS ANGELES COUNTY SURVEYOR
700 HALL OF RECORDS
Do not extend notes this side of this line.

Note: Any Additions or Changes on This Sheet Must be Made or Circled in Red Ink With Date and Name of Person Making Change.

Profile	Notes Red.	Plotted	Job No. 1070	Division No.	F B. [illegible] PG. [illegible]
No.	Date	Date	Survey of FRAILEY AVE et al S.S.		
X-Sec.	Notes Chkd. F.J.M.	Checked	Survey by BENSON	Notes [illegible]	Date 5-15-42
No.	Date 5-20-42	Date	Map No.	Indexed G. Johnson	Date

NOTE: ANY ADDITIONS OR CHANGES ON THIS SHEET MUST BE MADE OR CIRCLED IN RED INK, WITH DATE AND NAME OF PERSON MAKING CHANGE

Do not extend notes this side of this line

PLEASE RETURN TO
LOS ANGELES COUNTY SURVEYOR
700 HALL OF RECORDS

FORM 307 2M 11-41

SEWER
PROFILE
OF
FIRST ALLEY NORTH OF
ROSECRANS AVE.
FROM
FIRST ALLEY EAST OF ATLANTIC AVE.
TO
GIBSON AVE.
FRAILEY AVE et al S.S.

J.N. 1070

STATION	B.S.	H.I.	F.S.	ELEV.

[illegible] 1942
C.A. BENSON
H.F. NAUMANN
H.R. SMITH
[illegible] SHILLEY

FORM 307 2M 11-41

PLEASE RETURN TO
LOS ANGELES COUNTY SURVEYOR
700 HALL OF RECORDS

NOTE: ANY ADDITIONS OR CHANGES ON THIS SHEET MUST BE MADE OR CIRCLED IN RED INK, WITH DATE AND NAME OF PERSON MAKING CHANGE

Do not extend notes this side of this line

F.B. 953 PG. 122 | Job No. 1070 Division No. ____ Notes Red. ____ Plotted ____ Profile ____
Survey of EALLEY AVE. S. of S.S.
Survey by BENSON Notes H = N. Date ____ Notes Chkd. ____ Date ____ Checked ____ Date ____ X-Sec. ____ No. ____
Indexed C. Johnson Date 5-15-42

STATION	B. S.	H. I.	F. S.	ELEV.		
B.M.T-129	4 88	78 13		[illegible]	B.M.T-129 El. 73.2[illegible] F.B. 716/12 Rosecrans Ave. + Lime Ave. N.W. Cor L.J.N. in cb. 10' N. of N. end C.B.	
0+00 Going E.					1st. Alley E. of Atlantic.	
1+60.20 Going N.			4 1	[illegible] 7.	℄ S.S. ℄ Inter. of " N. - Rosecrans.	
1+00			5 1	[illegible] 0.	℄ S.S.	
+35			5 2	[illegible] 9.	" Sp.	
+38			4 6	[illegible] 5.	" "	
+43			5 0	[illegible] 1.	" "	
+50			5 10	[illegible]	" Gut	
+57			5 08	[illegible] 5.	" E. pav.	
1+70.2 to 0+00 N.			[illegible]	[illegible] 19.	" ℄ Inter. of Alley & Lime Ave	
+82.7			5 00	[illegible] 13.	" E. Pav	
+90.3			[illegible]	[illegible] 9.	" Gut.	
[illegible]			4 8	[illegible] 7.	" [illegible]	
2+00			4 7	[illegible] 1.	"	
[illegible]			4 84	[illegible] 72.	End of S.W.C.R	
1+45.9			4 69	[illegible]	W. " " "	
+40.9			[illegible]	[illegible]	W. " " S. cb of Alley	
+39.9			4 23	[illegible]	" " " N. " "	
+25.1			4 25	[illegible]	W. " " N.W.C.R.	
			4 73	[illegible]	N. " " " " " "	
			4 70	[illegible]	" " N.E. " "	

FORM 307 2M 11-41

PLEASE RETURN TO
LOS ANGELES COUNTY SURVEYOR
700 HALL OF RECORDS

NOTE: ANY ADDITIONS OR CHANGES ON THIS SHEET MUST BE MADE OR CIRCLED IN RED INK, WITH DATE AND NAME OF PERSON MAKING CHANGE

Do not extend notes this side of this line

STATION	B. S.	H. I.	F. S.	ELEV.		
		78 [illegible]				
[illegible]			[illegible]	73 50	[illegible]	
+79.7			4 57	73 56	[illegible]	
[illegible]			[illegible]	73 [illegible]	[illegible]	
1+95.2			4 62	73 51	[illegible]	
[illegible]			4 69	73 [illegible]	[illegible]	
[illegible]			4 [illegible]	73 [illegible]	W. end of N.W.C.R.	[illegible]
R+21.8			4 90	73 23	E " " N.E.C.R.	"
1+00 North			4 74	73 39	℄ LIME AVE	
" 11.8 L			4 94	73 1[illegible]	E. Pav	
20' L			4 56	73 57	Top cb.	
" 12.0 R			4 90	73 23	E. Pav.	
20' R			4 51	73 [illegible]	Top cb.	
[illegible]			4 51	73 [illegible]	℄ LIME [illegible]	
11.7 L			4 77	73 [illegible]	E. [illegible]	
20' L			4 [illegible]	73 [illegible]	Top [illegible]	
12.[illegible] R			4 [illegible]	73 49	E [illegible]	
" 20 R			4 [illegible]	73 80	Top [illegible]	
3+00			5 1	73 0	℄ S.S.	
3+37.83 Going E=			5 1	73 0	" " ℄ Inter. of	1st Alley N. of E. [illegible]
0+00 " N						" " E. " Lime [illegible]
T.P.	4 67	77 8	4 99	73 14	T.P.	

Profile No.____ Date____ Notes Red.____ Plotted____ Job No.____ Division No.____ F.B. 953 Pg. 183

X-Sec. No.____ Date____ Notes Chkd.____ Checked____ Survey of FRANKLIN AVE. [illegible] Survey by BENSON Notes [illegible] Date 5-15-42

Date____ Map No.____ Index C. Johnson Date____

FORM 307 2M 11-41

PLEASE RETURN TO
LOS ANGELES COUNTY SURVEYOR
700 HALL OF RECORDS

NOTE: ANY ADDITIONS OR CHANGES ON THIS SHEET MUST BE MADE OR CIRCLED IN RED INK, WITH DATE AND NAME OF PERSON MAKING CHANGE

Do not extend notes this side of this line

STATION	B. S.	H. I.	F. S.	ELEV.		
		77 [illegible]				
4+00			[illegible] 9	[illegible] 9	℄ C.S.	
+75			4 [illegible]	7[illegible] 3	" br.	
+83			5 1	7[illegible] 7	" br.	
+85			5 5	7[illegible] 3	" [illegible]	
+93			5 06	7[illegible] 75	" E pav.	
5+00			[illegible]	[illegible] 86	"	
5+05.[illegible] [illegible]			4 87	[illegible]	" ℄ Inter. 1st Alley N. of Rosecrans Ave and Frailey Ave.	
5+18			5 11	7[illegible] 70	" E pav.	
+27			5 5	7[illegible] 3	" Gut.	
+32			4 8	7[illegible] 0	" br.	
6+00			5.0	7[illegible] 8	"	
4+75.6			4 52	7[illegible] 27	W. end N. cb. of Alley	
4+80.7			4 [illegible]	[illegible]	" " N.W. C.R.	
—			4 6[illegible]	7[illegible] 17	N. " " " "	
—			4 73	[illegible] 08	" " N.E. "	
5+29.5			4 70	[illegible] 11	E. " N.E. C.R.	
+35.2			4 59	7[illegible] [illegible]	" " N. cb. of Alley	
+36.1			4 68	7[illegible] 3	E " S. cb. of	
+30.5			4 81	7[illegible] [illegible]	E " S.E. C.R.	
—			4 86	7[illegible] 75	S. " " "	

F B. 953 PG. 124 Job No. 1070 Division No. Notes Red. Plotted Profile
Survey of FRAILEY AVE [illegible] Date Date No.
Survey by BENSON Notes H.F.N. Notes Chkd. Checked X-Sec.
Index C. Johnson Date 8-15-[illegible] Date Date No.

FORM 307 2M 11-41

PLEASE RETURN TO
LOS ANGELES COUNTY SURVEYOR
700 HALL OF RECORDS

NOTE: ANY ADDITIONS OR CHANGES ON THIS SHEET MUST BE MADE OR CIRCLED IN RED INK, WITH DATE AND NAME OF PERSON MAKING CHANGE

Do not extend notes this side of this line

STATION	B. S.	H. I.	F. S.	ELEV.		
		77 81				
			4 79	73 02	S. end S.W.C.R.	
4 + 8			4 [illegible]	73 17	" " "	
+ 76.6			4 58	72 23	N end S. [illegible] of Alley	
+ 65.3			4 96	72 85	" " N.W.C.R. of Rosecrans Ave + Frailey	
+ 55.3			[illegible]	72 61	E " N.E. " " "	
1+00 N.			4 59	73 22	℄ Frailey Ave	
" 12.5 L			4 [illegible]	73 01	E. pav.	
" 20' L			4 [illegible]	73 30	Top cb	
" [illegible] C			4 [illegible]	72 91	[illegible]	
" 20' R			4 6[illegible]	73 2[illegible]	Top [illegible]	
2+00 N.			4 [illegible]	73 46	℄ Frailey Ave	
" 15 L			[illegible]	73 18	E pav.	
" 20 [illegible]			[illegible]	[illegible] 55	Top cb	
" 12.5 R			4 [illegible]	73 13	E Pav.	
" 20' R			4 [illegible]	73 48	Top cb.	
6 + 73.23 Going E			5 2	72 6	℄ S.S. ℄ Inter. { 1st Alley N. of Rosecrans	
0+00 " N					" " E " Frailey	
T.P.	4 58	77 25	5 14	72 67	T.P.	
7+00			4 8	72 4	℄ S.S.	
8+00			5 2	72 0	"	
+ 12			4 7	72 5	" br.	

Profile No. ____ Date ____ Notes Red. ____ Plotted ____ Job No. ____ Division No. ____ F.B. ____ Pg. ____

X-Sec. No. ____ Date ____ Notes Chkd. ____ Date ____ Checked ____ Date ____ Survey of ____ Survey by ____ Notes ____ Date ____

Map No. ____ Date ____ Indexed ____ Date ____

FORM 307 2M 11-41

PLEASE RETURN TO
LOS ANGELES COUNTY SURVEYOR
700 HALL OF RECORDS

NOTE: ANY ADDITIONS OR CHANGES ON THIS SHEET MUST BE MADE OR CIRCLED IN RED INK, WITH DATE AND NAME OF PERSON MAKING CHANGE

Do not extend notes this side of this line

F.B. 953 PG. 126 | Job No. 1070 Division No. | Notes Red. | Plotted | Profile
Survey of FRAILEY AVE et al. S.S. | Date | Date | No.
Survey by BENSON Notes H.F.N. | Notes Chkd. | Checked | X-Sec.
Indexed C. Johnson Date 5-15-42 | Date | Date | No.

STATION	B. S.	H. I.	F. S.	ELEV.		
		77 25				
8+20			5 0	72 2	℄ S.S. br	
+21			5 5	71 7	" G.A.	
8+30			5 19	72 36	" E. pav.	
8+40.33 Jog to			4 93	72 32	" ℄ Frailey	1st Alley N of Beverly Williams Ave.
9+00 "						
+53.5			5 76	71 99	" E. pav.	
+61.0			5 70	71 55	" G.A.	
+67.0			5 20	72 05	" br.	
9+00			5 30	71 95	"	
8+10.9			4 65	72 60	W. end N. co. of Alley	
+15.9			4 72	72 53	" " N.W. C.R.	
—			4 81	72 44	N. " " "	
—			4 93	72 32	" " N.E. "	
8+62.8			4 87	72 38	E. " " "	
+70.0			4 84	72 41	E. " N. co. of Alley	
+71.0			4 91	72 34	" " S. " "	
+66.0			4 93	72 32	E. " S.E. C.R.	
—			5 03	72 22	S. " " "	
—			4 71	72 54	" " S.W. C.R.	
8+16.9			4 85	72 40	W. " " "	
+11.9			4 73	72 52	W. " S. cb. of Alley	

FORM 307 2M 11-41

PLEASE RETURN TO
LOS ANGELES COUNTY SURVEYOR
700 HALL OF RECORDS

NOTE: ANY ADDITIONS OR CHANGES ON THIS SHEET MUST BE MADE OR CIRCLED IN RED INK, WITH DATE AND NAME OF PERSON MAKING CHANGE

Do not extend notes this side of this line

STATION	B. S.	H. I.	F. S.	ELEV.		
		77 35				
6+00 (R)			5 36	71 89	W. end N.W. C.E. of [illegible]	
+ 90.5 R			5 36	71 93	E " N.E. " "	
1+00 (H)			1 62	72 61	℄ Williams Ave	
12'L			1 94	72 31	E. pav.	
20'L			1 51	72 74	Top [illegible]	
12.5'R			1 98	72 27	E. pav.	
" 20'R			1 70	72 55	Top [illegible]	
2+00 (H)			4 [illegible]	73 03	℄ Williams Ave.	
" 12'L			1 [illegible]	72 77	E. pav.	
" 20'L			[illegible]	73 09	Top [illegible]	
" 12.5'R			1 50	72 75	E. pav.	
" 20'R			1 [illegible]	73 00	Top [illegible]	
10+00			4 5	72 75	℄ S.S.	
10+01.5	Going E=		1 5	72 75	" " ℄ Alley (1st Alley N. of Rose)	
0+00	" N.				" E " " N.S.	
TA	5 29	[illegible]	1 10	72 8[illegible]	TA	
11+00			[illegible]	71 94	S.S.	
+ 17			5 3	72 84	" ℄	
+ 56.6			5 8	72 34	" Gutter	
+ 63.4			5 41	72 73	E. Pav.	
11+[illegible]	[illegible]		4 82	73 30	" ℄ Alley (1st Alley N. of Rose)	
0+00	Going N.				" E.	
11+84.6			5 12	73 02	" E. pav.	

Profile No. ____ Notes Red. ____ Plotted ____ Job No. ____ Division No. ____

X-Sec. No. ____ Date ____ Date ____ Survey of Tract [illegible]

Notes Chkd. ____ Checked ____ Survey by BENSON Notes HEN Date 5-15-46

Date ____ Date ____ Map No. ____ Map by [illegible] Date ____

F.B. 2[illegible] PG. [illegible]

FORM 307 2M 11-41

PLEASE RETURN TO
LOS ANGELES COUNTY SURVEYOR
700 HALL OF RECORDS

NOTE: ANY ADDITIONS OR CHANGES ON THIS SHEET MUST BE MADE OR CIRCLED IN RED INK, WITH DATE AND NAME OF PERSON MAKING CHANGE

Do not extend notes this side of this line

STATION	B. S.	H. I.	F. S.	ELEV.		
		78 11				
11+46.5			4 87	73 27	W. end N. cb. of Alley	
+51.5			4 91	73 20	" N.W. C.R.	
—			5 05	72 09	N. " " "	
—			5 15	72 99	S. " S.W. C.R.	
11+52.6			5 [illegible]	73 10	W. " " "	
+ [illegible]			4 [illegible]	73 26	W. end S. cb. of Alley	
11+36.6 (R)			5 21	72 [illegible]	" " N.W. C.R. of Rosecrans Ave. & Gibson	
2+00 (N)			4 81	73 33	℄ Gibson Ave.	
" 13.7' L			5 45	72 69	E. pav.	
" 20' L			5 [illegible]	73 14	Top of cb.	
" 7' R			5 15	72 79	E. pav.	
2+00 (N)			4 52	73 [illegible]2	℄ Gibson Ave.	
" 13.7' L			5 30	72 84	E. pav.	
" 20' L			4 [illegible]	73 27	[illegible] of cb.	
" 7' R			4 [illegible]	73 [illegible]1	[illegible] pav.	
B.M. "T-[illegible]"			5 31	72 83	B.M. T-[illegible] El. [illegible] F.B. 716/12 ROSECRANS AVE & GIBSON AVE N.W. Cor. Bt. Spk. in cb. 11' W. of W. end C.R.	

F.B. 953 Pg. 128 Job No. 1070 Division No. Notes Red. Plotted Profile
Survey of FRAILEY AVE. at [illegible] S.S. Date Date No.
Survey by SENSON Notes H.F.N. Notes Chkd. Checked X-Sec.
Indexed A. C. Johnson Date 5-15-[illegible] Date Date No.

Notes Ck'd by	Survey of Frailey Ave et al	F.B. 923 Pg. 124
Map No.	W. O. 1070 Tape No. 065 Std 68 °F	
Office Work	Surveyed by Benson	
Checked	Notes " Date 5-18-42	
Date	Indexed A. O. Johnson	

MAY 24 '45

Note: Any Additions or Changes on This Sheet Must be Made or Circled in Red Ink With Date and Name of Person Making Change.

Do not extend notes this side of this line.

RETURN TO
LOS ANGELES COUNTY SURVEYOR
700 HALL OF RECORDS

FORM 247 5M 10-39

℄ SURVEY
&
TOPOGRAPHY
of.

FIRST ALLEY EAST OF LIME AVE S.S

FRAILEY AVE ET AL S.S.

FROM:- 1ST ALLEY N. ROSECRANS AVE

TO:- MCMILLAN ST.

T.N. 1070.

May 18, 1942
C.A. Benson
H.F. Naumann
N.R. Smith
L.C. Smith

F.B. 953 Pg. 130

Con't. on bet. pg. 131.

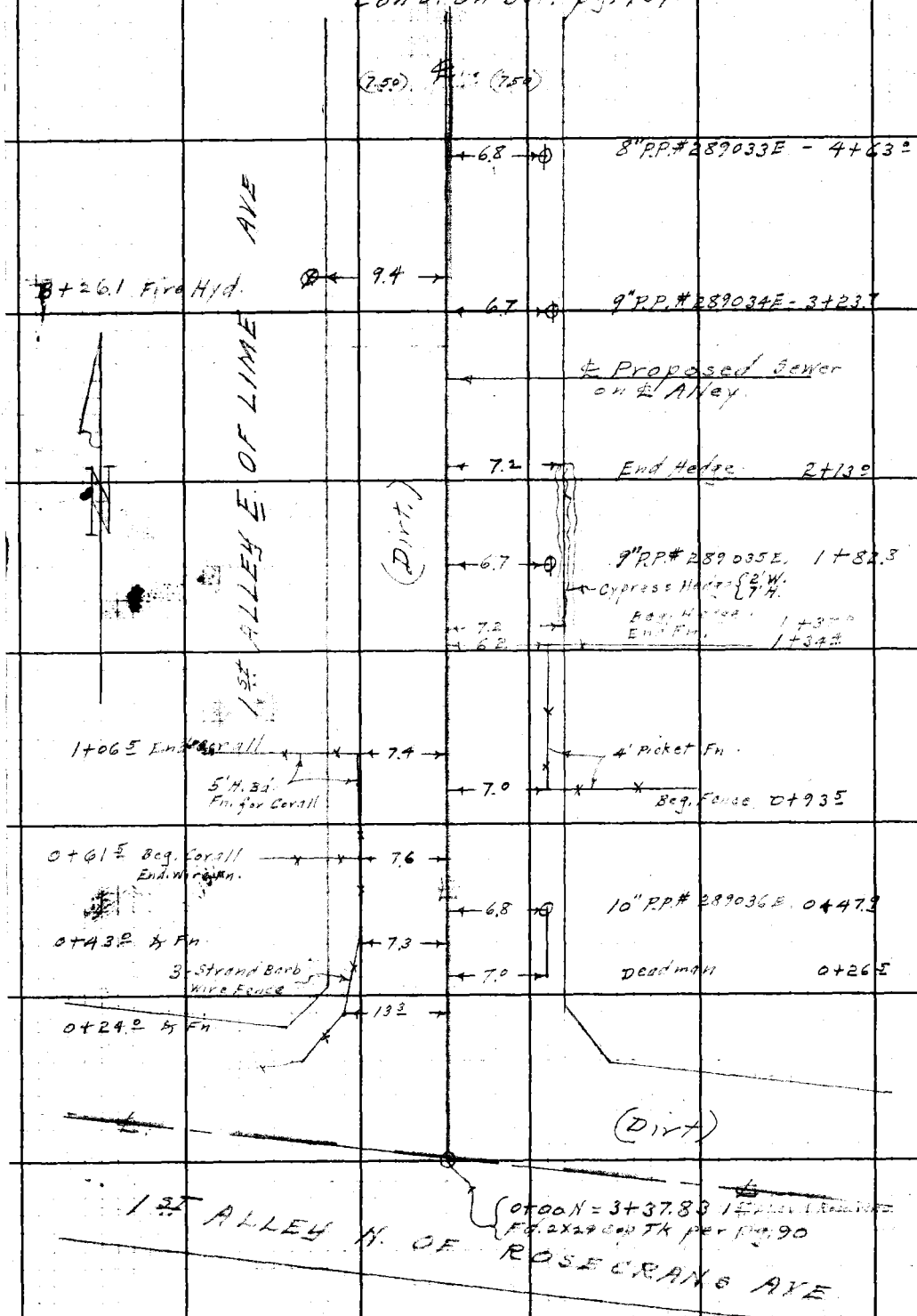

RETURN TO
LOS ANGELES COUNTY SURVEYOR
700 HALL OF RECORDS

Do not extend notes this side of this line.

Note: Any Additions or Changes on This Sheet Must be Made or Circled in **Red Ink** With Date and Name of Person Making Change.

Notes Ck'd by	Survey of Franey Ave et al SS	F.B. 953 PG. 131
Map No.	W. O. 1070 Tape No. 065 Std 68°F	
Office Work	Surveyed by Benson	
Checked	Notes " Date 5-18-42	
Date	Indexed A. C. Johnson	

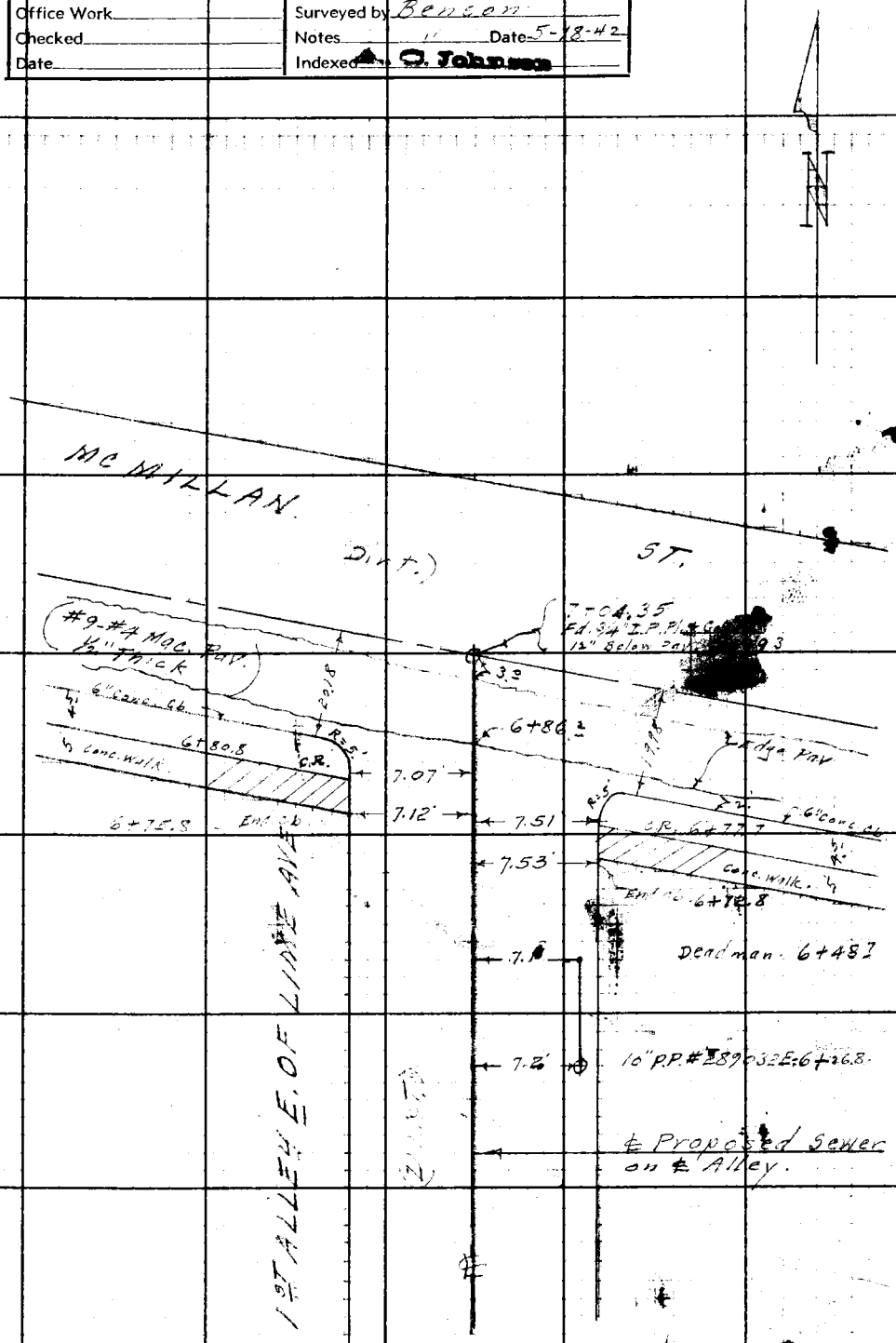

Note: Any Additions or Changes on This Sheet Must be Made or Circled in Red Ink With Date and Name of Person Making Change.

Do not extend notes this side of this line.

RETURN TO
LOS ANGELES COUNTY SURVEYOR
700 HALL OF RECORDS

FORM 247 5M 10-39

RETURN TO
LOS ANGELES COUNTY SURVEYOR
700 HALL OF RECORDS

Note: Any Additions or Changes on This Sheet Must be Made or Circled in **Red Ink** With Date and Name of Person Making Change.

Do not extend notes this side of this line.

F.B. 953 PG. 132

Profile Notes Red. _____ Plotted _____ Job No. 1070 Division No. _____ F B. [illegible] PG. 133

No. _____ Date _____ Date _____ Survey of [illegible]

X-Sec. Notes Chkd. F.J.M. Checked _____ Survey by BENSON Notes H.F.N. Date 5 [illegible]

No. _____ Date 5-20-42 Date _____ Map No. _____ Indexed C. Johnson Date _____

NOTE: ANY ADDITIONS OR CHANGES ON THIS SHEET MUST BE MADE OR CIRCLED IN RED INK, WITH DATE AND NAME OF PERSON MAKING CHANGE

Do not extend notes this side of this line

PLEASE RETURN TO
LOS ANGELES COUNTY SURVEYOR
700 HALL OF RECORDS

FORM 307 2M 11-41

SEWER
PROFILE
OF
FIRST ALLEY EAST OF
LIME AVE
FROM
FIRST ALLEY NORTH OF [illegible] AVE.
TO
MC MILLAN AVE.
FRAILEY AVE. [illegible]
J.N. 1070

May-1942
C.A. BENSON
H.F. [illegible]
N.R. SMITH
L.C. Smiley

STATION	B. S.	H. I.	F. S.	ELEV.

FORM 307 2M 11-41

PLEASE RETURN TO
LOS ANGELES COUNTY SURVEYOR
700 HALL OF RECORDS

NOTE: ANY ADDITIONS OR CHANGES ON THIS SHEET MUST BE MADE OR CIRCLED IN RED INK, WITH DATE AND NAME OF PERSON MAKING CHANGE

Do not extend notes this side of this line

STATION	B. S.	H. I.	F. S.	ELEV.		
BM T-128	5.21	77.88			BM T-128" El. 72.570 F.B. 716/12 Rosecrans Ave. & Fraileigh Ave. N.E. Cor. Sidewalk in cb. 11' E. of E. end of C.B.	
0+07.5	(C)		4.93	72.95	Found N.W.C.B. — Fraileigh Ave & Alley.	
"	"		4.30	73.58	" " W. cb. of Alley at Fraileigh Ave.	
	(L)		1.87	76.01	E. " " " " " Lime Ave.	
0+21.0	"		1.45	76.43	Found N.W.C.B. — Alley & Lime Ave.	
0+00 Tangent			4.9	73.9	E.S.S. Intersect Alley N. of Rosecrans.	
0+37.83 "					" " E. " Lime.	
1+00			4.8	73.1	"	
T.P.	1.95	78.35	1.95	76.40	T.P.	
2+00			5.0	73.3	℄ S.S.	
3+00			4.9	73.4	"	
+ 50			4.8	73.5	"	
" (E)			4.34	73.91	Top of W. cb. of Fraileigh Ave.	
" (L)			4.28	73.97	" " E. " " Lime "	
4+00			4.6	73.8	℄ S.S.	
5+00			4.5	73.9	"	
T.P.	5.40	79.35	4.37	74.98	T.P.	
6+00			5.0	73.3	℄ S.S.	
+ 77.0			4.8	73.5	" br	
+ 80.0			5.5	72.8	" Gut	
+ 86.2			5.37	72.96	" E. Pav.	

F.B. 953 Pg. 134 | Job No. 2070 | Division No. | Notes Red. | Plotted | Profile

Survey of Fraileigh Ave. Grading | Notes | Date | Date | No.

Survey by Eckman | Notes Alley | Notes Chkd. | Checked | X-Sec.

Indexed C. Johnson | Date 5-18-42 | Date | Date | No.

FORM 307 2M 11-41

PLEASE RETURN TO
LOS ANGELES COUNTY SURVEYOR
700 HALL OF RECORDS

NOTE: ANY ADDITIONS OR CHANGES ON THIS SHEET MUST BE MADE OR CIRCLED IN RED INK, WITH DATE AND NAME OF PERSON MAKING CHANGE

Do not extend notes this side of this line

STATION	B. S.	H. I.	F. S.	ELEV.		
		79 33				
7+00			5 17	74 16.	℄ S.S.	
+01			5 31	74 02.	℄ S.S. E. Pav	
7+04.25			4 90	74 43.	" ℄ Inter. (Ret. Alley E. of Lime (NTS Milan Ave.	
6+75.8			4 39	74 94.	S. end W. cb. of Alley	
6+80.8			4 68	74 65.	" " S.W.C.R.	
~			4 62	74 71.	W. " " " " "	
6+72.7			4 38	74 95.	S. end E. cb. of Alley	
+77.7			4 48	74 85.	" " S.E.C.R.	
~			4 59	74 74.	E. " " "	
~			4 70	74 63.	" " S.E.C.R. at	Lime Ave & NTS Pav
6+79.7			4 77	74 56.	S. " " " "	"
6+36.2			4 72	74 6[illegible]	" " S.W.C.R. at	Frailey Ave & M[illegible]
~			4 68	74 65.	W. " " " "	"
B.M. K296			4 60	74 73.	B.M. K-296 El. 74.723 FB. 953/5 McMillan Ave & Frailey Ave S.W.C.R. Bt. Spk. in cb. 7' E. of E. end C.R.	

Profile No. ____ Date ____ Notes Red. ____ Plotted ____ Job No. 1070 Division No. ____ F.B. 953 PG. 35

X-Sec. No. ____ Date ____ Notes Chkd. ____ Date ____ Checked ____ Date ____ Survey of Frail[illegible] Survey by Benson Notes [illegible] Date [illegible]

Map No. ____ Date ____ Indexed ____ Date ____ Indexed ____ Date ____

FB 953 PG 136 | Job No. 1070 | Division No. | Notes Red. | Plotted | Profile

Survey of FRAILEY AVE. et. al. S.S. | Date | Date | No.

Survey by BENSON | Notes H.E.N. | Notes Chkd. | Checked | X-Sec.

Indexed | Date 5-18-22 | Date | Date | No.

STATION	B. S.	H. I.	F. S.	ELEV.

FORM 307 2M 11-41

PLEASE RETURN TO
LOS ANGELES COUNTY SURVEYOR
700 HALL OF RECORDS

Do not extend notes this side of this line

NOTE: ANY ADDITIONS OR CHANGES ON THIS SHEET MUST BE MADE OR CIRCLED IN RED INK, WITH DATE AND NAME OF PERSON MAKING CHANGE

Notes Ck'd by	Survey of [illegible]
Map No.	W. O. 1070 Tape No. 065 Std 68°F
Office Work	Surveyed by C. A. Benson
Checked	Notes " Date 5-18-42
Date	Indexed A. C. Johnson

F.B. 953 PG. 137

℄ SURVEY
&
TOPOGRAPHY
of
FIRST ALLEY EAST OF FRAILEY AVE. S.S.

FRAILEY AVE ET AL S.S.

FROM:- 1st ALLEY N. ROSECRANS AVE.

TO:- McMILLAN ST.

J.N. 1070.

May 18, 1942.
C.A. Benson
H.F. Naumann
N.R. Smith
L.C. Smiley

Note: Any Additions or Changes on This Sheet Must be Made or Circled in Red Ink With Date and Name of Person Making Change.

Do not extend notes this side of this line.

RETURN TO
LOS ANGELES COUNTY SURVEYOR
700 HALL OF RECORDS

FORM 247 5M 10-38

F.B. 953 Pg. 138

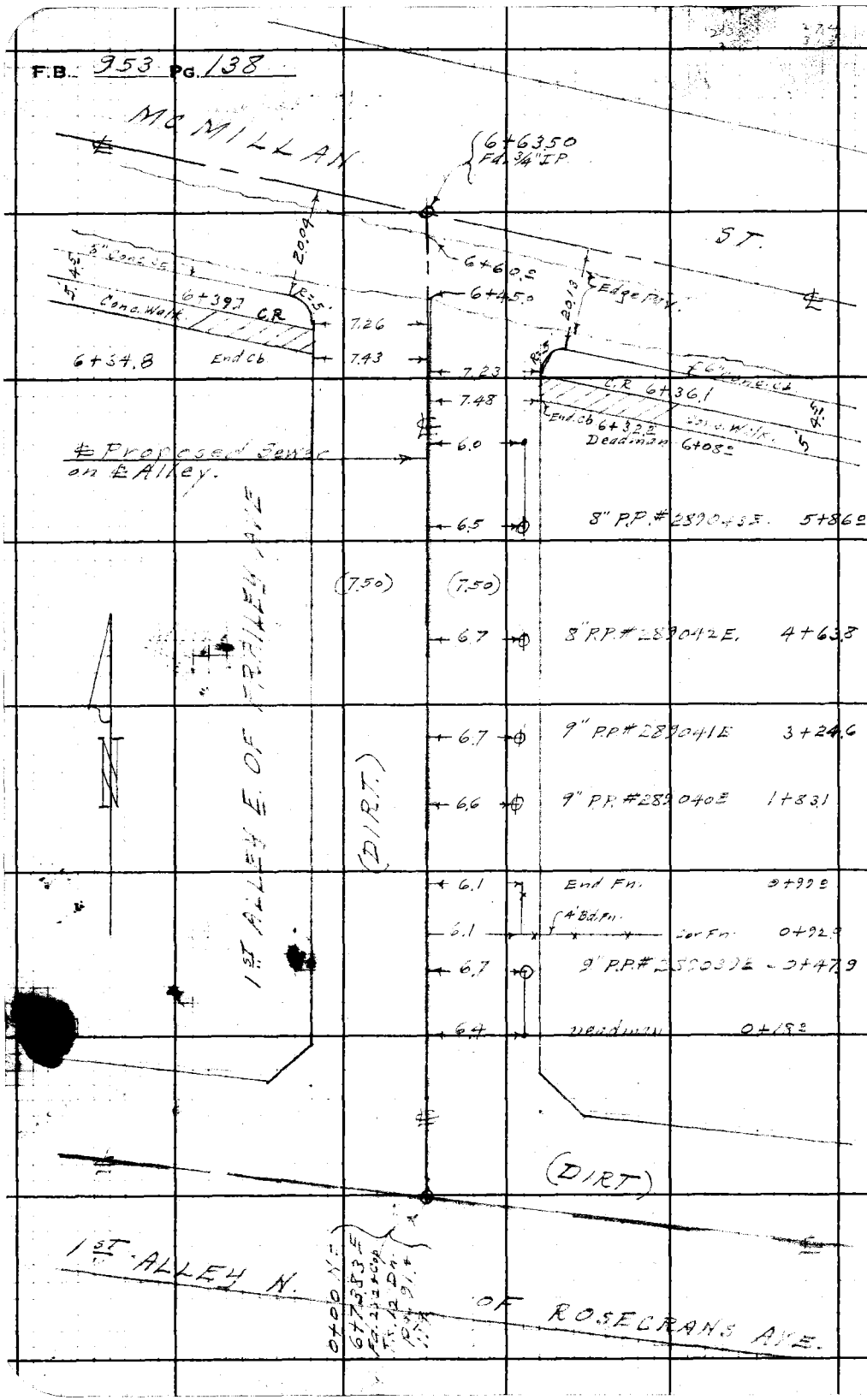

RETURN TO
LOS ANGELES COUNTY SURVEYOR
700 HALL OF RECORDS

Do not extend notes this side of this line.

Note: Any Additions or Changes on This Sheet Must be Made or Circled in **Red Ink** With Date and Name of Person Making Change.

Profile No. ____ Notes Red. ____ Plotted ____ Job No. [illegible] Division No. ____ F B. [illegible] PG. [illegible]

Date ____ Date ____ Survey of FRAILEY AVE [illegible]

X-Sec. No. ____ Notes Chkd. F.J. M. Date 5-20-42 Checked ____ Survey by BENSON Notes [illegible] Date 5-19-42

Date ____ Map No. ____ Indexed C. Johnson Date ____

NOTE: ANY ADDITIONS OR CHANGES ON THIS SHEET MUST BE MADE OR CIRCLED IN RED INK, WITH DATE AND NAME OF PERSON MAKING CHANGE

Do not extend notes this side of this line

PLEASE RETURN TO
LOS ANGELES COUNTY SURVEYOR
700 HALL OF RECORDS

FORM 307 2M 11-41

SEWER
PROFILE
OF
FIRST ALLEY EAST OF
FRAILEY AVE.
FROM
FIRST ALLEY NORTH OF ROSECRANS AVE.
TO
McMILLAN AVE.
FRAILEY AVE et al. S.S.

J.H. 1070

ELEV.

F.S.

H.I.

B.S.

STATION

May [illegible]

J.A. BENSON
H.F. [illegible]
N.R. SMITH
L.C. [illegible]

FORM 307 2M 11-41

PLEASE RETURN TO
LOS ANGELES COUNTY SURVEYOR
700 HALL OF RECORDS

NOTE: ANY ADDITIONS OR CHANGES ON THIS SHEET MUST BE MADE OR CIRCLED IN RED INK, WITH DATE AND NAME OF PERSON MAKING CHANGE

Do not extend notes this side of this line

Profile No. ____ Plotted ____ Notes Red ____ Division No. ____ Job No. 1070
X-Sec. No. ____ Date ____ Date ____ Notes Chkd. ____ Checked ____ Notes H.F.N. Date 5-19-42
F B 953 PG. 140 Survey of BENSON FRAILEY AVE. st. 0 / S.S.
Survey by ____ Indexed by C. Johnson

STATION	B. S.	H. I.	F. S.	ELEV.	
B.M. T-125	5.33	77.93		72.60	B.M. T-125 El. 72.60' F.B. 7 pg 12 Rosecrans Ave. & Frailey Ave N.E. Cor. Bl. Spec. Pl. 11' E. of End C.B.
(L)			4.67	73.33	E. end N. ch. of Alley at Frailey Ave.
0+22.3 (L)			4.44	73.56	N. " N.E.C.B. " " " "
0+07.8 (R)			5.41	72.43	N. " N.W. " " Williams Ave.
			5.31	72.59	W. end N. ch. of Alley
5+00 Going H.F.			5.32	72.60	℄ S.S. ℄ Inter. { 1st Alley N. of Rosecrans
6+73.25 " E.					" " E. " Frailey
1+00			4.7	73.20	" "
2+00			4.1	73.80	" "
3+00			4.1	73.80	"
T.P.	4.72	78.52	4.60	73.80	T.P.
3+00 (L)			4.82	73.70	Top of E. ch. of Frailey Ave.
" (R)			4.07	74.45	" " W. " " Williams Ave.
4+00			4.2	74.12	℄ S.S.
5+00			4.3	74.22	"
T.P.	4.50	79.25	3.71	74.75	T.P.
6+00			4.1	74.15	℄ S.S.
+ 12.5			5.2	73.95	" Gut.
+ 45.2			5.20	74.05	" E. Pav.
+ 60			5.25	74.00	" E. "
6+63.50			4.80	74.45	" ℄ Int. { 1st Alley E. of Frailey
					" " Mc Millan Ave.

Looks Sour
5.07 = 73.45
See pg 146 for
El. of Curb E. Side
Williams Hl Sol

FORM 307 2M 11-41

PLEASE RETURN TO
LOS ANGELES COUNTY SURVEYOR
700 HALL OF RECORDS

NOTE: ANY ADDITIONS OR CHANGES ON THIS SHEET MUST BE MADE OR CIRCLED IN RED INK, WITH DATE AND NAME OF PERSON MAKING CHANGE

Do not extend notes this side of this line

STATION	B. S.	H. I.	F. S.	ELEV.		
		79 25				
6+34.8	(1)		4 33	74 93	S. end W. cb. of Alley + McMillan	
+39.7	"		4 44	74 81	" " S.W.C.R. " "	
—	"		4 51	74 74	W " " " "	
6+3[illegible]	(1)		4 32	74 93	S " E. cb of " "	
+3[illegible]	"		4 46	74 79	S " S.E.C.R. " "	
—	"		4 53	74 72	E " " " " "	
—	(1)		4 48	74 77	" " " " Frailey Ave & "	
6+39.5	"		4 64	74 61	S " " " " "	
5+95.9	(1)		4 76	74 47	" " S.W.C.R. Williams Ave " "	
—	"		4 62	74 63	W " " " " "	
B.M. R-295			4 71	74 54	B.M. R-295 El. 74.539 F.B. 953/5 McMillan and Williams Aves. S.E. Cor. St. Spc. in cb. 6' E. of E. end C.C.	

Profile Notes Red. ____ Plotted ____ Job No. [illegible] Division No. ____ F.B. 33 Pg. 141
No. ____ Date ____ Date ____ Survey of [illegible]
X-Sec. Notes Chkd. ____ Checked ____ Survey by [illegible] Notes H.I.N. Date 5-19-42
No. ____ Date ____ Date ____ Map No. ____ Checked [illegible] Date ____

F B. 953 Pg. 142 | Job No. 1070 | Division No. | Notes Red. | Plotted | Profile

Survey of FRAILEY AVE et. al. S.S. | Date | Date | No.

Survey by DENSON | Notes H.E.D. | Notes Chkd. | Checked | X-Sec.

Indexed | Date 5-19-42 | Date | Date | No.

STATION	B. S.	H. I.	F. S.	ELEV.

FORM 307 2M 11-41

PLEASE RETURN TO
LOS ANGELES COUNTY SURVEYOR
700 HALL OF RECORDS

Do not extend notes this side of this line

NOTE: ANY ADDITIONS OR CHANGES ON THIS SHEET MUST BE MADE OR CIRCLED IN RED INK, WITH DATE AND NAME OF PERSON MAKING CHANGE

Notes Ck'd by	Survey of Frailey Ave et al
Map No.	W. O. 1070 Tape No. 063 St'd 68°F
Office Work	Surveyed by [illegible]
Checked	Notes " Date 7-19-42
Date	Indexed A. C. Johnson

F.B. 253 PG. 143

℄ SURVEY
&
TOPOGRAPHY
- of -
FIRST ALLEY EAST OF WILLIAMS AVE S.S.
FRAILEY AVE ET AL S.S.
FROM 1st ALLEY N ROSECRANS AVE
TO MACMILLAN ST.
W.O. 1070

May 18, 1942
C.A. Benson
H.F. Naumann
N.R. Smith
L.C. Bailey

Note: Any Additions or Changes on This Sheet Must be Made or Circled in Red Ink With Date and Name of Person Making Change.

Do not extend notes this side of this line.

RETURN TO
LOS ANGELES COUNTY SURVEYOR
700 HALL OF RECORDS

FORM 247 5M 10-53

F.B. 953 Pg. 144

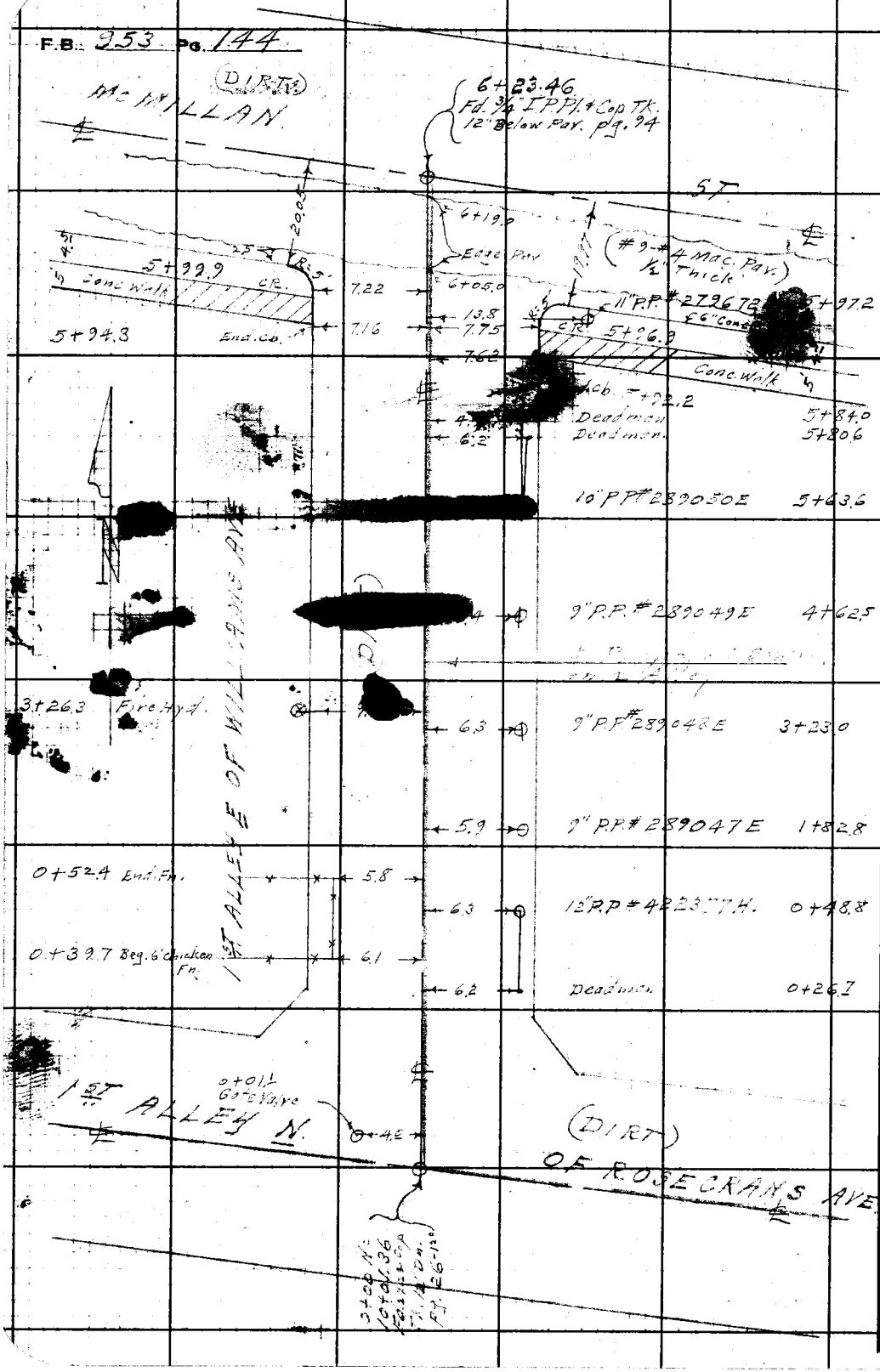

RETURN TO
LOS ANGELES COUNTY SURVEYOR
700 HALL OF RECORDS

Do not extend notes this side of this line

Note: Any Additions or Changes on This Sheet Must be Made or Circled in **Red Ink** With Date and Name of Person Making Change.

Profile No. _____ Notes Red. _____ Plotted _____ Job No. [illegible] Division No. _____ F B. [illegible] PG. [illegible]

X-Sec. No. _____ Date _____ Date _____ Survey of [illegible]

Notes Chkd. F.J.M. Date 5-20-42 Checked _____ Survey by BENSON Notes [illegible] Date 5-19-42

Date _____ Map No. _____ Indexed C. Johnson Date _____

NOTE: ANY ADDITIONS OR CHANGES ON THIS SHEET MUST BE MADE OR CIRCLED IN RED INK, WITH DATE AND NAME OF PERSON MAKING CHANGE

Do not extend notes this side of this line

PLEASE RETURN TO
LOS ANGELES COUNTY SURVEYOR
700 HALL OF RECORDS

FORM 307 2M 11-41

STATION	B. S.	H. I.	F. S.	ELEV.

SEWER
PROFILE
OF
[illegible] EAST OF
WILLIAMS AVE.
FROM
[illegible] NORTH OF [illegible] AVE
TO
McMILLAN ST.
FRAILEY AVE. [illegible]

[illegible]

May 1942
[illegible]

FORM 307 2M 11-41

PLEASE RETURN TO
LOS ANGELES COUNTY SURVEYOR
700 HALL OF RECORDS

NOTE: ANY ADDITIONS OR CHANGES ON THIS SHEET MUST BE MADE OR CIRCLED IN RED INK, WITH DATE AND NAME OF PERSON MAKING CHANGE

Do not extend notes this side of this line

F.B. 753 Pg. 46 | Job No. 1070 | Division No. | Notes Red. | Plotted | Profile
Survey of FRAILEY AVE. ST. of S.S. | Date | No.
Survey by BENSON | Notes 5-19-42 | Notes Chkd. | Checked | X-Sec.
Indexed C. Jackson | Date | Date | Date | No.

STATION	B. S.	H. I.	F. S.	ELEV.	NOTE		
B.M.	4.67	77.29		72.62	Bt. Spk. 4" Bl. 72.816' F.B. 716/12 Rosecrans and Gibson Ave's N.W. Cor. Bt. Spk in cb. 11' W. of W. end C.B.		
0+00	(R)		4.13	73.06	W. end N.W. C.B. of Alley + Gibson Ave.		
			4.23	73.26	W. " " cb. " " " " "		
	(L)		5.10	73.39	E. " " " " " & Williams Ave		
0+21.5	"		5.16	73.33	N. " N.E. C.B. "		
0+00	Going N		1.8	7[illegible]	℄ S.S. Inter. {1st Alley N. of Rosecrans / E. " Williams		
1+01.36	" E						
1+00			1.8	7[illegible]	"		
2+00			1.8	7[illegible]	"		
T.P.	1.85	77.65	4.76	72.79	T.P.		
3+00			4.9	7[illegible]	℄ S.S.		
"	(R)		4.20	73.45	Top of W. cb. of Gibson Ave		
"	(L)		4.20	73.45	" " E. " " Williams Ave		
4+00			3.9	7[illegible]	℄ S.S.		
T.P.	1.53	78.95	2.23	76.42	T.P.		
5+00			5.0	7[illegible]	℄ S.S.		
6+00			4.5	74.5	" br.		
+05			5.55	73.40	" Gut. + E. Pav.		
+19			5.28	73.67	" E. pav.		
6+23.46			4.6	74.1	" Inter. {1st Alley E. of Williams / N. Millan		

Form 307 5M 5-39

PLEASE RETURN TO
LOS ANGELES COUNTY SURVEYOR
700 HALL OF RECORDS

NOTE: ANY ADDITIONS OR CHANGES ON THIS SHEET MUST BE MADE OR CIRCLED IN RED INK, WITH DATE AND NAME OF PERSON MAKING CHANGE

Do not extend notes this side of this line

STATION	B. S.	H. I.	F. S.	ELEV.		
		78.95				
5+94.8 (L)			4 20	74 75	S. [illegible] and McMillan [illegible]	
+ 99.1 "			4 30	74 65	S. " S.W. C.R. "	" "
— "			4 26	74 69	[illegible] " "	" "
5+93.2 (R)			[illegible]	74 77	S. " E. [illegible] "	"
5+96.9 "			[illegible]	74 73	S. " S.E. [illegible]	
			[illegible]	74 67	E.	
5+56.9 "			5 18	73 [illegible]	" S.W. C.R. of McMillan & [illegible]	
— "			[illegible]	73 99	[illegible]	"
[illegible] (L)			[illegible]	[illegible]	E. " S.E. C.R. "	" William
5+99.0 "			4 44	[illegible]	S. " " "	" "
[illegible]			[illegible]	74 54	B.M. [illegible] 5' 74.539' F.B. 953 [illegible] McMILLAN AVE. [illegible] WILLIAMS AVE. S.E. [illegible] Bt. Spk in ch. 6' E. of E. and C.R.	

Profile Notes Red. ____ Plotted ____ Job No. 1070 Division No. ____ F.B. 953 PG. 147
No. ____ Date ____ Date ____ Survey of [illegible]
X-Sec. Notes Chkd. ____ Checked ____ Survey by BENSON Notes A.F.N. Date 5-19-42
No. ____ Date ____ Date ____ Map No. ____ Index C. Johnson Date ____

F.B. 953 Pg 148 | Job No. 1070 | Division No. | Notes Red. | Plotted | Profile

Survey of Frailey H.S. et. al. C.S. | Date | Date | No.

Survey by Benson | Notes H.F.N. | Notes Chkd. | Checked | X-Sec.

Indexed C. Johnson | Date 5-19-12 | Date | Date | No.

STATION	B. S.	H. I.	F. S.	ELEV.

Form 307 5M 5-39

PLEASE RETURN TO
LOS ANGELES COUNTY SURVEYOR
700 HALL OF RECORDS

Do not extend notes this side of this line

NOTE: ANY ADDITIONS OR CHANGES ON THIS SHEET MUST BE MADE OR CIRCLED IN RED INK, WITH DATE AND NAME OF PERSON MAKING CHANGE

Notes Ck'd by	Survey of [illegible]	F.B. 753 PG. 149
Map No.	W. O. [illegible] Tape No. St'd °F.	
Office Work	Surveyed by [illegible]	
Checked	Notes [illegible] Date [illegible]	
Date	Indexed A. C. Johnson MAY 24 '45	

(Continued From F.B. 958)
WRIGHT ROAD, ET AL.
C.I. 1071

[illegible]

[illegible]

[illegible]

[illegible]

[illegible]

Note: Any Additions or Changes on This Sheet Must be Made or Circled in Red Ink With Date and Name of Person Making Change.

Do not extend notes this side of this line

RETURN TO
LOS ANGELES COUNTY SURVEYOR
700 HALL OF RECORDS

FORM 247 10M 11-35

F.B. 253 Pg. 150



RETURN TO
LOS ANGELES COUNTY SURVEYOR
700 HALL OF RECORDS

Do not extend notes this side of this line

Note: Any Additions or Changes on This Sheet Must be Made or Circled in Red Ink With Date and Name of Person Making Change.

Profile No. _____ Notes Red. _____ Date _____ Plotted _____ Date _____ Job No. [illegible] Division No. _____ Survey of _____

F B. [illegible] PG. 15[illegible]

X-Sec. No. _____ Notes Chkd. _____ Date _____ Checked _____ Date _____ Survey by W A Miller Notes RLW Date 6-18-42

Map No. [illegible] Johnson Date MAY 24 '45

NOTE: ANY ADDITIONS OR CHANGES ON THIS SHEET MUST BE MADE OR CIRCLED IN RED INK, WITH DATE AND NAME OF PERSON MAKING CHANGE

Do not extend notes this side of this line

PLEASE RETURN TO
LOS ANGELES COUNTY SURVEYOR
700 HALL OF RECORDS

FORM 307 2M 11-41

STATION	B. S.	H. I.	F. S.	ELEV.

PROFILE & CROSS SECTIONS
RAYBORN ST, FROM WRIGHT
RD. TO E. END OF ST
JN 1071

Miller
Willey
Landgrin
Hall

FORM 307 2M 11-41

PLEASE RETURN TO
LOS ANGELES COUNTY SURVEYOR
700 HALL OF RECORDS

NOTE: ANY ADDITIONS OR CHANGES ON THIS SHEET MUST BE MADE OR CIRCLED IN RED INK, WITH DATE AND NAME OF PERSON MAKING CHANGE

Do not extend notes this side of this line

STATION	B. S.	H. I.	F. S.	ELEV.		
					BM T506 El 76.753 FB 958-119 Wright Rd (N.S) 12503	
B.M.K.T506	4 48	81.23		76.753	980. N ME Milan bt sp 3'W of E end walk House	
0+00			4 82	76.41	℄ Junction sewers	
0+19			5 11	76.12	℄ sewer	
21 R			5 24	75.99	edge pvmt	
24 R			5 4	75.8	Gutter	
30 R			5 3	75.9	PL	
23 L			5 40	75.83	edge pvmt	
30 L			5 0	75.2	PL	
1+00			4 41	76.74	℄ sewer ℄ St.	
2+00			4 68	63	" " " "	
3+00			4 69	75.54	" " " "	
10 R			5 08	75.15	edge pvmt	
20 R			5 6	75.6	Gutter	
30 R			5 0	75.2	PL	
10 L			4 95	76.28	edge pvmt	
20 L			5 3	75.9	Gutter	
30 L			4 8	75.4	PL	
4+00			4 77	75.45	℄ sewer + ℄ St.	
5+00			4 95	76.28	" " " "	
TP	4 33	80.61	4 95	76.28		
6+00			4 40	76.53	" " "	

Job No. 1071 Division No. Notes Red. Plotted Profile
Notes Notes Chkd. Date No. X-Sec.
Survey of Date Checked
Survey by W. Wright, Rd ET PL Date
Notes R. L. Miller 6-16-42 Date
Indexed C. Johnson Date
F.B. 953 Pg. 152

FORM 307 2M 11-41

PLEASE RETURN TO
LOS ANGELES COUNTY SURVEYOR
700 HALL OF RECORDS

NOTE: ANY ADDITIONS OR CHANGES ON THIS SHEET MUST BE MADE OR CIRCLED IN RED INK, WITH DATE AND NAME OF PERSON MAKING CHANGE

Do not extend notes this side of this line

STATION	B. S.	H. I.	F. S.	ELEV.		
10R		8061	466	7595	edge pvmt	
20R			49	757	Gutter	
30R			41	765	PL	
10L			470	7591	edge pv	
20L			50	756	Gutter	
30L			40	766	PL	
7+00			455	7606	℄ sewer + ℄ st	
8+00			466	7595	" " " " "	
9+00			430	7601	" " " "	
10R			492	7568	[illegible]	
20R			[illegible]	752	Gutter	
30R			46	760	PL	
10L			493	7568	[illegible]	
20L			52	754	Gutter	
30R			47	759	PL	
10+00			[illegible]	7584	℄ sewer + ℄ st	
T.P.	436	8021	476	7585	[illegible]	
10+70.33			497	7524	℄ sewer + ℄ st	
24R			538	7483	edge pvmt	
27R			515	747	Gutter	
38R			37	775	T Brk	

Profile Notes Red. ____ Plotted ____ Job No. [illegible] Division No. ____ F B. [illegible] Pg. [illegible]
No. ____ Date ____ Date ____ Survey of [illegible]
X-Sec. Notes Chkd. ____ Checked ____ Survey by W A Miller Notes RLW Date 6-18-42
No. ____ Date ____ Date ____ Map No. ____ Indexed Johnson Date ____

FORM 307 2M 11-41

PLEASE RETURN TO
LOS ANGELES COUNTY SURVEYOR
700 HALL OF RECORDS

NOTE: ANY ADDITIONS OR CHANGES ON THIS SHEET MUST BE MADE OR CIRCLED IN RED INK, WITH DATE AND NAME OF PERSON MAKING CHANGE

Do not extend notes this side of this line

STATION	B. S.	H. I.	F. S.	ELEV.		
20 L		80 21	5 [illegible]	7[illegible] 89	edge pvmt	
28 L			4 9	7[illegible] 2		
42 L			3 2	7[illegible] 9	T brk	
11+00 33			5 16	75 05	℄ sewer ℄ int	St's
11+30 33			4 [illegible]	75 3[illegible]	" " ℄ st.	
20 R			5 33	7[illegible] 78	edge pvmt	
28 R			5 [illegible]	7[illegible] 6	Gutter	
[illegible]			3 4	7[illegible]	T brk	
20 L			5 [illegible]	7[illegible] [illegible]	edge pvmt	
26 L			[illegible]	7[illegible] 9	Gutter	
42 L			4 4	7[illegible] 7		
					South ℄ ℄	Edge Brook Arc
			4 71	75 34	50' " " "	" "
			4 43	75 [illegible]	[illegible]	
					North " "	" "
			4 [illegible]	75 [illegible]	[illegible]	
			4 20	75 71	100'	
12+00			4 24	75 97	℄ sewer + ℄ st.	
13+00			4 19	76 02	" "	
20 R			4 41		edge pvmt	
20 R			4 7		Gutter	

F B. 953 Pg. 154 Job No. 1071 Division No. Notes Red. Plotted Profile
Survey of Wright Rd ET AL Date Date No.
Survey by W A Miller Notes RLW 6-18-42 Notes Chkd. Checked X-Sec.
Index C. Tolson Date Date No.

FORM 307 2M 11-41

PLEASE RETURN TO
LOS ANGELES COUNTY SURVEYOR
700 HALL OF RECORDS

NOTE: ANY ADDITIONS OR CHANGES ON THIS SHEET MUST BE MADE OR CIRCLED IN RED INK, WITH DATE AND NAME OF PERSON MAKING CHANGE

Do not extend notes this side of this line

STATION	B. S.	H. I.	F. S.	ELEV.		
30 R		70 2	3 2	770	PL	
10 L			4 61	76 60	[illegible]	
20 L			4 8	7.4	Gutter	
30 L			3 0	772	PL	
13+33.77			4 06	76 15	℄ Sewer L & St	
BMK270			3 50	76 71	[illegible] 958-119 Edgeblock [illegible] Rayborn St [illegible]	

Profile No.____ Date____ Notes Red.____ Plotted____ Job No.____ Division No.____ F B. [illegible] Pg. [illegible]

X-Sec. No.____ Date____ Notes Chkd.____ Checked____ Survey of____ Survey by [illegible] Notes [illegible] Date [illegible]

Map No.____ Date____ Indexed Tabulation Date____

F.B. 953 Pg. 156 Job No. 1011 Division No. Notes Red. Plotted Profile

Survey of Date Date No.

Survey by Notes Notes Chkd. Checked X-Sec.

Index S. Johnson Date Date Date No.

STATION	B. S.	H. I.	F. S.	ELEV.

FORM 307 2M 11-41

PLEASE RETURN TO
LOS ANGELES COUNTY SURVEYOR
700 HALL OF RECORDS

Do not extend notes this side of this line

NOTE: ANY ADDITIONS OR CHANGES ON THIS SHEET MUST BE MADE OR CIRCLED IN RED INK, WITH DATE AND NAME OF PERSON MAKING CHANGE

Notes Ck'd by	Survey of [illegible]
Map No.	W. O. 1071 Tape No. St'd °F
Office Work	Surveyed by W.A.M. [illegible]
Checked	Notes [illegible] Date [illegible]
Date	Indexed A. C. Johnson

F.B. 953 PG. 157

TOPOGRAPHY
KUMARA ST
WRIGHT RD to E END of ST
J N 1071

Miller
Willey
Lodigan
Hall

Note: Any Additions or Changes on This Sheet Must be Made or Circled in Red Ink With Date and Name of Person Making Change.

Do not extend notes this side of this line.

RETURN TO
LOS ANGELES COUNTY SURVEYOR
700 HALL OF RECORDS

FORM 247 5M 11-41

F.B. 953 PG. 158

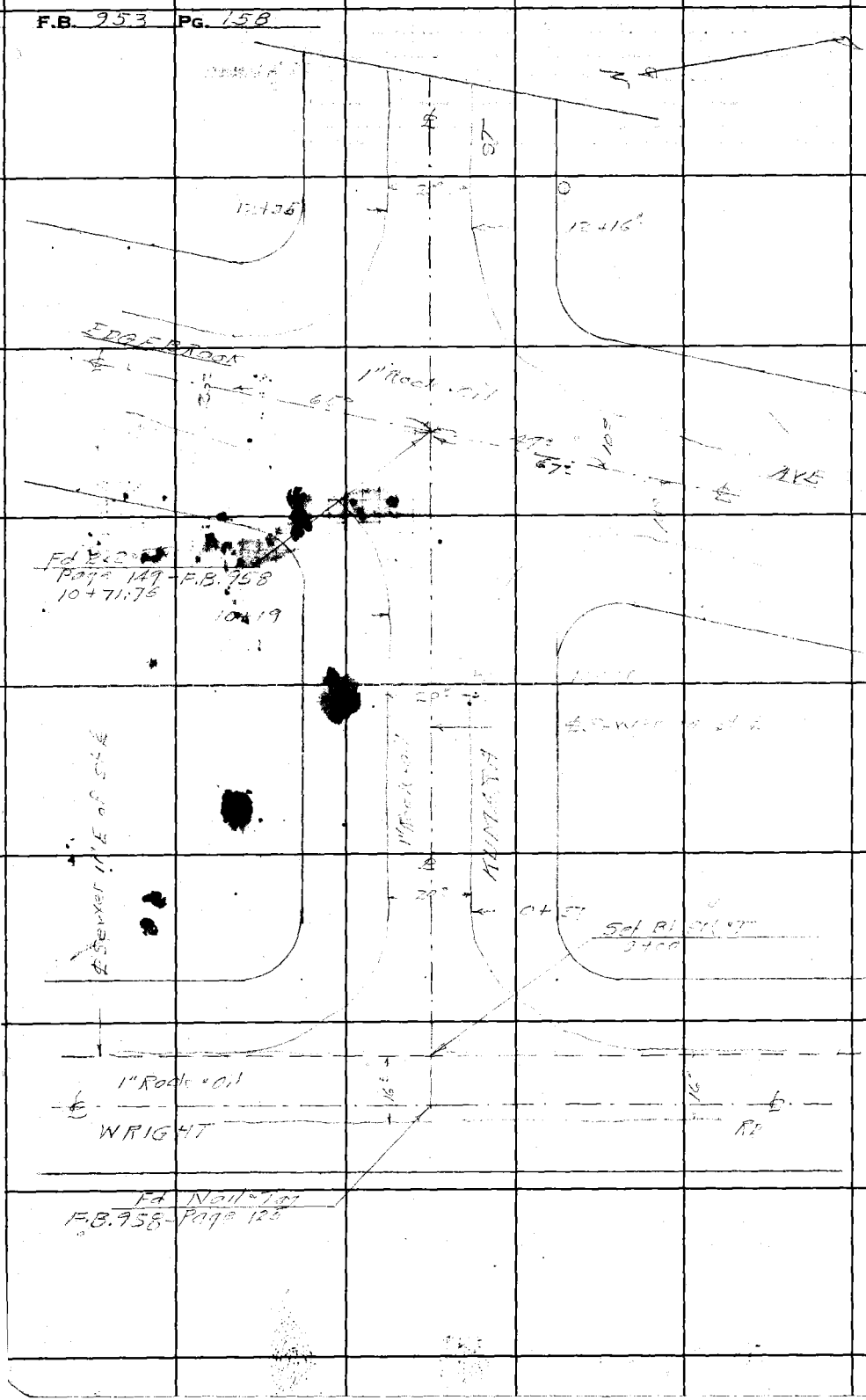

RETURN TO
LOS ANGELES COUNTY SURVEYOR
700 HALL OF RECORDS

Do not extend notes this side of this line.

Note: Any Additions or Changes on This Sheet Must be Made in Red Ink With Date and Initials of Person Making Change.

Profile Notes Red. _____ Plotted _____ Job No. [illegible] Division No. _____ F B. [illegible] PG. [illegible]

No. _____ Date _____ Date _____ Survey of _____

X-Sec. Notes Chkd. _____ Checked _____ Survey by W A Miller Notes RLW Date 6-18-42

No. _____ Date _____ Date _____ Map No. _____ Indexed C. Johnson Date _____

NOTE: ANY ADDITIONS OR CHANGES ON THIS SHEET MUST BE MADE OR CIRCLED IN RED INK, WITH DATE AND NAME OF PERSON MAKING CHANGE

Do not extend notes this side of this line

PLEASE RETURN TO
LOS ANGELES COUNTY SURVEYOR
700 HALL OF RECORDS

PROFILE & CROSS SECTIONS
KUMURA ST FROM WRIGHT RD
TO E. END OF ST.
JN 1047

Miller
[illegible]
Hall

STATION	B. S.	H. I.	F. S.	ELEV.

FO[illegible]07 2M 11-41

FORM 307 2M 11-41

PLEASE RETURN TO
LOS ANGELES COUNTY SURVEYOR
700 HALL OF RECORDS

NOTE: ANY ADDITIONS OR CHANGES ON THIS SHEET MUST BE MADE OR CIRCLED IN RED INK, WITH DATE AND NAME OF PERSON MAKING CHANGE

Do not extend notes this side of this line

STATION	B. S.	H. I.	F. S.	ELEV.		
					BM K272 El 76.254 FB	958-119 Kumara St.
BMK272	4 45	80 70		76 254	S. side 250' ± East of Wright	Rd lot spk conc Dr, House 5426
0+00			4 90	75 80	℄ Juction Sewer	
0+10			4 88	75 82		
20 R			5 20	75 50	edge pvmt	
20 R			5 3	75 4	Gutter	
30 R			5 0	75 7	PL	
20 L			5 04	75 66	edge pvmt	
30 L			5 0	75 7	PL	
1+00			4 49	76 21	℄ sewer + ℄ sta.	
2+00			4 58	76 12	" " "	
3+00			4 55	76 15	" " "	
10 R			4 68	76 02	edge pvmt	
20 R			5 1	75 6	Gutter	
30 R			4 7	76 0	PL	
10 L			4 80	75 90	edge pvmt	
20 L			5 4	75 3	Gutter	
30 L			4 5	76 2	PL	
4+00			4 67	76 03	℄ sewer Lot	
5+00			4 73	75 [illegible]	" " "	
T.P.	4 30	80 26	4 74	75 96		
6+00			4 38	75 88	" " "	

F B. 953 Pg. 160 Job No. 1071 Division No. Notes Red. Plotted Profile
Survey of Wright Rd ET AL Date Date No.
Survey by W A Miller Notes BLW 6-18-42 Notes Chkd. Checked X-Sec.
Indexed C. Johnson Date Date No.

FORM 307 2M 11-41

PLEASE RETURN TO
LOS ANGELES COUNTY SURVEYOR
700 HALL OF RECORDS

NOTE: ANY ADDITIONS OR CHANGES ON THIS SHEET MUST BE MADE OR CIRCLED IN RED INK, WITH DATE AND NAME OF PERSON MAKING CHANGE

Do not extend notes this side of this line

STATION	B. S.	H. I.	F. S.	ELEV.	[illegible]	[illegible]
10R		80 20	4 52	75 74	edge pvmt	
20R			4 9	75 4	Gutter	
30R			4 0	75 3	"	
10L			4 [illegible]	75 61	edge pvmt	
20L			[illegible]	75 4	Gutter	
30L			4 1	75 2	PL	
7+00			4 31	75 95	℄ sewer + ℄ St.	
8+00			4 48	75 78	" " " "	
9+00			4 55	75 71	" "	
[illegible]			4 94	75 42	edge pvmt	
20R			5 2	75 1	Gutter	
30R			4 6	75 7	"	
[illegible]L			4 96	75 30	edge pvmt	
40L			5 1	75 2	Gutter	
30L			4 [illegible]	75 7	PL	
10+00			4 94	75 32	℄ sewer + ℄ St	
TP	4 59	79 88	4 97	75 29		
10+31.72			4 86	75 32	" " " "	
27R			5 02	74 86	edge pvmt.	
33R			5 3	74 [illegible]	Gutter	
45R			4 4	75 [illegible]5		

Profile No. ____ Notes Red. ____ Plotted ____ Job No. ____ Division No. ____ F.B. [illegible] Pg. [illegible]

X-Sec. No. ____ Date ____ Date ____ Survey of ____

Notes Chkd. ____ Checked ____ Survey by W F Miller Notes R L W Date 6-18-42

Date ____ Date ____ Map No. ____ Index Johnson Date ____

FORM 307 2M 11-41

PLEASE RETURN TO
LOS ANGELES COUNTY SURVEYOR
700 HALL OF RECORDS

NOTE: ANY ADDITIONS OR CHANGES ON THIS SHEET MUST BE MADE OR CIRCLED IN RED INK, WITH DATE AND NAME OF PERSON MAKING CHANGE

Do not extend notes this side of this line

STATION	B. S.	H. I.	F. S.	ELEV.		
10+41 76		79 88	4 95	74 93	℄ sewer	
18 L			5 08	74 80	edge pvmt	
22 L			5 2	74 7	Gutter	
35 L			3 8	[illegible] 1	Tbrk	
10+71 76			5 08	74 80	℄ sewer ℄ St.	
11+01,76			4 85	7[illegible] 03	" " "	
17 R			5 12	74 76	edge pvmt	
27 R			5 1	7[illegible] 8	Gutter	
36 R			4 2	7[illegible] 7	Tbrk	
11+15,76			4 65	75 23	℄ sewer & ℄ St	
19 L			5 12	7[illegible] 76	edge pvmt	
25 L			5 3	7[illegible] 6	Gutter	
31 L			4 1	7[illegible] 8	Tbrk	
12+00			4 29	7[illegible] 59	℄	
10 R			4 67	7[illegible] 21	edge pvmt	
17 R			5 1	74 8	Gutter	
30 R			3 9	76 0	PL	
10 L			5 12	74 76	edge pvmt	
17 L			5 2	74 7	Gutter	
30 L			3 6	7[illegible] 3	PL	
12+73			4 42	75 46	℄ sewer & ℄ St.	

F B. 953 PG. 162 Job No. 1071 Division No. Notes Red. Plotted Profile
Survey of Night Rd. ET AL Date Date No.
Survey by [illegible] Notes [illegible] Notes Chkd. Checked X-Sec.
Indexed C. Johnson Date Date Date No.

FORM 307 2M 11-41

PLEASE RETURN TO
LOS ANGELES COUNTY SURVEYOR
700 HALL OF RECORDS

NOTE: ANY ADDITIONS OR CHANGES ON THIS SHEET MUST BE MADE OR CIRCLED IN RED INK, WITH DATE AND NAME OF PERSON MAKING CHANGE

Do not extend notes this side of this line

STATION	B. S.	H. I.	F. S.	ELEV.		
		79 88			South on ℄ Edge Brook Ave.	
			4 67	75 21	50' " " "	
			4 59	75 29	100' " " " "	
					North " " " "	
			4 46	75 42	50 " " " "	
			4 30	75 58	100 " " " "	
BMK 271			3 83	76 05	BMK 271 El 76.03 FB 958-119 Edgebrook Ave + Kuniharast SW Cor. bt SPK conc Dr House 5542	

Profile Notes Red. ____ Plotted ____ Job No. 1071 Division No. ____ F.B. 753 PG. 163
No. ____ Date ____ Date ____ Survey of [illegible]
X-Sec. Notes Chkd. ____ Checked ____ Survey by W A Miller Notes PLW Date 6-18-42
No. ____ Date ____ Date ____ Map No. ____ Index Job Date ____

F B. 953 Pg. 64 | Job No. 1071 | Division No. | Notes Red. | Plotted | Profile

Survey of | Date | Date | No.

Survey by | Notes | Notes Chkd. | Checked | X-Sec.

Indexed C. Johnson | Date | Date | Date | No.

STATION	B. S.	H. I.	F. S.	ELEV.

FORM 307 2M 11-41

PLEASE RETURN TO
LOS ANGELES COUNTY SURVEYOR
700 HALL OF RECORDS

Do not extend notes this side of this line

NOTE: ANY ADDITIONS OR CHANGES ON THIS SHEET MUST BE MADE OR CIRCLED IN RED INK, WITH DATE AND NAME OF PERSON MAKING CHANGE

Notes Ck'd by	Survey of WRIGHT RD ET AL
Map No.	W. O. 1071 Tape No. St'd °F
Office Work	Surveyed by W.A.M.
Checked	Notes None Date 6-16-41
Date	Indexed A. C. Johnson

F.B. 953 PG. 165

TOPOGRAPHY
FERTILE ST
WRIGHT RD TO END OF ST
IN 1071

Miller
Valley
Larson
Hall

Note: Any Additions or Changes on This Sheet Must be Made or Circled in Red Ink With Date and Name of Person Making Change.

Do not extend notes this side of this line.

RETURN TO
LOS ANGELES COUNTY SURVEYOR
700 HALL OF RECORDS

FORM 247 5M 11-41

F.B. 953 PG. 166

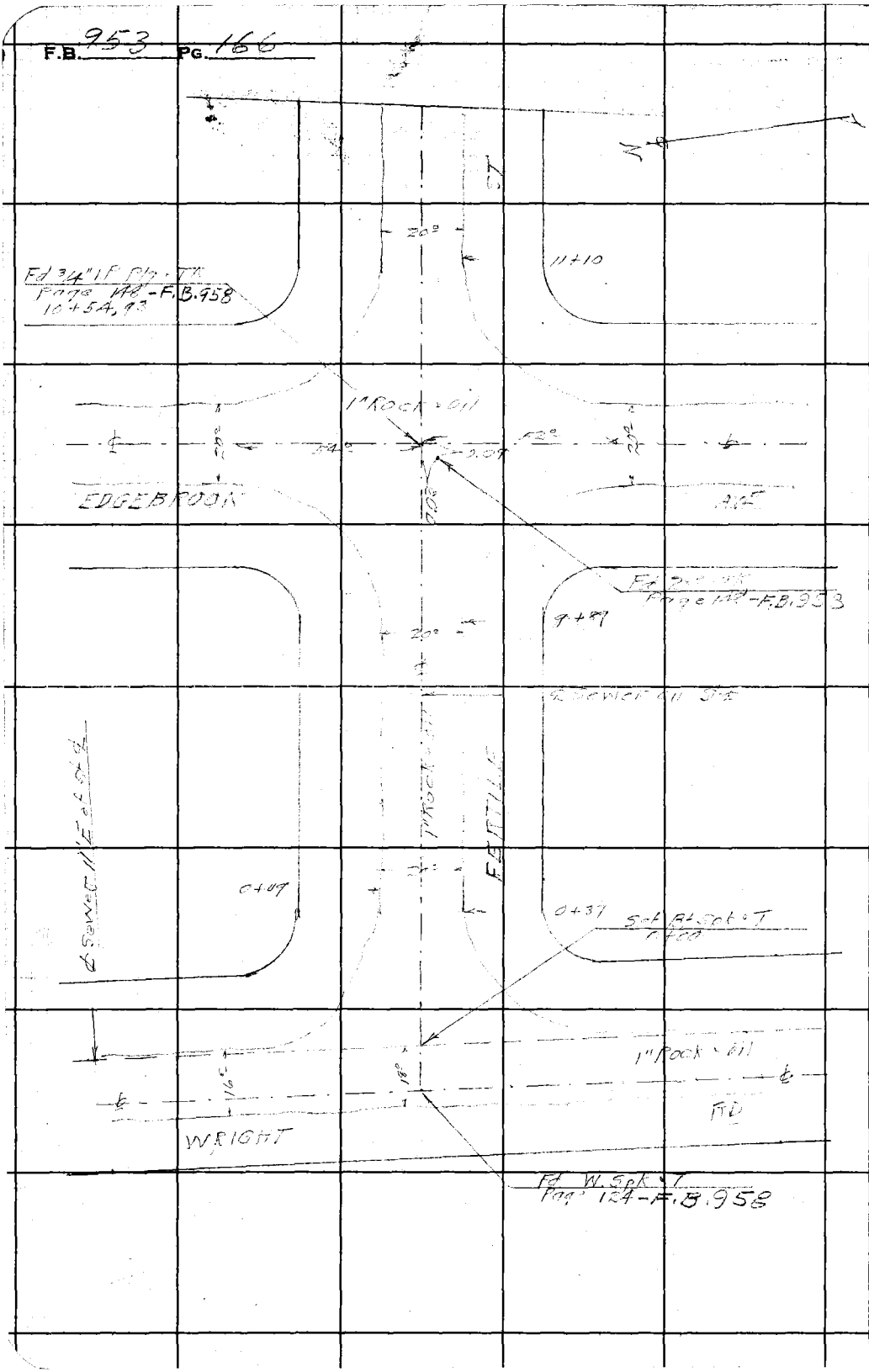

RETURN TO
LOS ANGELES COUNTY SURVEYOR
700 HALL OF RECORDS
Do not extend notes this side of this line.

Note: Any Additions or Changes on This Sheet Must be Made or Circled in Red Ink With Date and Name of Person Making Change.

Profile No.	Notes Red.	Plotted	Job No. 1071	Division No.	FB 753 PG 167
	Date	Date	Survey of Wright Rd to End		
X-Sec. No.	Notes Chkd.	Checked	Survey by W R Miller	Notes RLW	Date 6-18-42
	Date	Date	Map No.	Indexed A. G. Johnson	Date

NOTE: ANY ADDITIONS OR CHANGES ON THIS SHEET MUST BE MADE OR CIRCLED IN RED INK, WITH DATE AND NAME OF PERSON MAKING CHANGE

Do not extend notes this side of this line

The "E" looks too much like "I" RLW

PROFILE + CROSS SECTIONS
FORTILE ST FROM WRIGHT RD
TO E END OF ST
JN 1071

W R Miller
Langan
Hall

STATION	B. S.	H. I.	F. S.	ELEV.

PLEASE RETURN TO
LOS ANGELES COUNTY SURVEYOR
700 HALL OF RECORDS

FORM 307 2M 11-41

FORM 307 2M 11-41

PLEASE RETURN TO
LOS ANGELES COUNTY SURVEYOR
700 HALL OF RECORDS

NOTE: ANY ADDITIONS OR CHANGES ON THIS SHEET MUST BE MADE OR CIRCLED IN RED INK, WITH DATE AND NAME OF PERSON MAKING CHANGE

Do not extend notes this side of this line

F.B. 953 PG. 162 | Job No. 1071 | Division No. | Notes Red. | Plotted | Profile
Survey of Wright Rd BT Ab | Date | No.
Survey by W A Miller Notes R W 6-15-42 | Notes Chkd. | Checked | X-Sec.
Index C. Johnson Date | Date | Date | No.

STATION	B. S.	H. I.	F. S.	ELEV.		958
					BMK 318 El 75946 FB 59 0121 Wright Rd + Fifth St. NE Cor. L&T in conc walk House # 6401	
BM # K318	473	8068		75946		
0+00			5 10	75 58	℄ Junction on sewers	
0+19			5 51	75 17	℄ sewer ℄ st	
22R			5 64	75 04	edge pvmt	
30R			6 1	74 6	Gutter PL	
41R			5 3	75 5		
20L			5 54	75 14	edge pvmt	
25L			5 6	75 1	Gutter	
30L			5 1	75 6	PL	
1+00			5 0	75 7	℄ sewer + ℄ st.	
2+00			4 89	75 79	" " " " "	
3+00			4 86	75 82	" " " " "	
10R			5 0	75 7	edge pvmt	
30R			5 3	75 4	Gutter	
30R			4 3	76 4	PL	
10L			4 89	75 59	edge pvmt	
20L			5 2	75 5	Gutter	
30L			4 4	76 3	PL	
4+00			4 98	75 75	℄ sewer + ℄ st	
5+00			5 11	75 57	" " " "	
TP	453	8011	5 10	75 58		

FORM 307 2M 11-41

PLEASE RETURN TO
LOS ANGELES COUNTY SURVEYOR
700 HALL OF RECORDS

NOTE: ANY ADDITIONS OR CHANGES ON THIS SHEET MUST BE MADE OR CIRCLED IN RED INK, WITH DATE AND NAME OF PERSON MAKING CHANGE

Do not extend notes this side of this line

105422

STATION	B. S.	H. I.	F. S.	ELEV.		
6+00		80 11	4 72	75 39		
12			4 65	75 46	edge pvmt	
12 R			5 0	75 1	Gutter	
30 R			4 0	76 1	PL	
10 L			4 90	75 21	edge pvmt	
20 L			5 2	74 9	Gutter	
30 L			4 2	75 9	PL	
7+00			4 79	75 32	℄ sewer + ℄ St.	
8+00			5 12	74 99	" " " "	
9+00			5 09	75 02	" " " "	
10 R			5 29	74 82	edge pvmt	
19 R			5 6	74 5	Gutter	
30 R			4 8	75 3	PL	
10 L			5 19	74 92	edge pvmt	
18 L			5 5	74 6	Gutter	
30 L			4 5	75 6	PL	
T.P.	4 70	79 62	5 19	74 92		
10+00	L		4 83	74 8	℄ sewer + ℄ St	
10+21 92			5 16	74 4	" " " "	
22 R			5 42		edge pvmt	
35 R			5 7		Gutter	

Profile Notes Red. ____ Plotted ____ Job No. 1025 Division No. ____ F.B. 953 Pg. 169
No. ____ Date ____ Date ____ Survey of [illegible]
X-Sec. Notes Chkd. ____ Checked ____ Survey by W. P. Miller Notes RLW Date 6-18-42
No. ____ Date ____ Date ____ Map No. ____ Index C. Johnson Date ____

FORM 307 2M 11-41

PLEASE RETURN TO
LOS ANGELES COUNTY SURVEYOR
700 HALL OF RECORDS

NOTE: ANY ADDITIONS OR CHANGES ON THIS SHEET MUST BE MADE OR CIRCLED IN RED INK, WITH DATE AND NAME OF PERSON MAKING CHANGE

Do not extend notes this side of this line

F.B. 953 Pg. 170 | Job No. 1071 | Division No. | Notes Red. | Plotted | Profile No.
Survey of: W Hight Pal St Tal | Date | Date | X-Sec. No.
Survey by: W A Miller | Notes: R L W. 6-18-42 | Notes Chkd. | Checked
Index: C. Johnson | Date | Date

STATION	B. S.	H. I.	F. S.	ELEV.			
28 L		79 62	5 80	7[illegible] 32	edge pvmt		
28 L			5 3	7[illegible] 3	Gutter		
33 L			4 2	7[illegible] 4	Tbrk		
10+54.92			4 83	7[illegible] 79	℄ sewer ℄ St Int		
10+84.92			4 85	7[illegible] 77	" " "		
22 R			5 10	7[illegible] 52	edge pvmt		
30 R			5 6	7[illegible] 0	Gutter		
39 R			4 3	[illegible]	Tbrk		
24 C			5 12	7[illegible] 49	edge pvmt		
30 L			5 4	[illegible]	Gutter		
35 L			4 2	75 4	PL		
11+00			5 02	7[illegible] 30	℄ sewer + ℄ St		
12+00			5 02	74 60			
12 R			5 10	74 52	edge pvmt		
16 R			5 4	74 2	Gutter		
30 R			4 [illegible]	75 2	PL		
10 L			5 20	7[illegible] 42	edge pvmt		
18 L			5 6	74 0	Gutter		
30 L			4 4	75 2	PL		
13+00			5 08	74 54	℄ sewer ℄ St		
14+00			5 15	74 47	" "		

FORM 307 2M 11-41

PLEASE RETURN TO
LOS ANGELES COUNTY SURVEYOR
700 HALL OF RECORDS

NOTE: ANY ADDITIONS OR CHANGES ON THIS SHEET MUST BE MADE OR CIRCLED IN RED INK, WITH DATE AND NAME OF PERSON MAKING CHANGE

Do not extend notes this side of this line

STATION	B. S.	H. I.	F. S.	ELEV.		
10 R		79 62	5 30	74 32	edge pvmt	
20 R			5 8	73 8	[illegible]	
30 R			5 0	74 6	[illegible]	
10 L			5 25	74 37	[illegible]	
20 L			5 8	73 9	Gutter	
30 L			4 9	74 7	[illegible]	
[illegible]			5 26	74 36	℄ Sewer ℄ St	
					South [illegible] ℄ Edgebrook [illegible]	
			4 90	74 72	50' " " "	
			5 00	74 62	100'	
					North " "	
			4 60	75 22	50'	
			4 47	75 15		
3 [illegible] #K300			4 10	75 52	BMK 300 El 75.511 FB 958-1 20 Edgebrook Ave & Fir Tile St S.W. cor bt spk in conc. base St. [illegible]	

Profile No. ____ Date ____ Notes Red. ____ Plotted ____ Date ____ Job No. 1011 Division No. ____ F B. 955 Pg. 111

X-Sec. No. ____ Date ____ Notes Chkd. ____ Checked ____ Date ____ Survey of [illegible] Survey by [illegible] Notes RLW Date 6-18-42

Map No. ____ Date ____ Date ____ Date ____ Date ____

F B. 953 PG 172 Job No. Division No. Notes Red. Plotted Profile

Survey of Date Date No.

Survey by Notes Notes Chkd. Checked X-Sec.

Indexed Date Date Date No.

STATION	B. S.	H. I.	F. S.	ELEV.

FORM 307 2M 11-41

PLEASE RETURN TO
LOS ANGELES COUNTY SURVEYOR
700 HALL OF RECORDS

Do not extend notes this side of this line

NOTE: ANY ADDITIONS OR CHANGES ON THIS SHEET MUST BE MADE OR CIRCLED IN RED INK, WITH DATE AND NAME OF PERSON MAKING CHANGE

Notes Ck'd by	Survey of [illegible]
Map No.	W. O. 1071 Tape No. St'd °F
Office Work	Surveyed by W.A. [illegible]
Checked	Notes [illegible] Date [illegible]
Date	Indexed [illegible] C. Johnson

F.B. 955 PG. 173

TOPOGRAPHY
McMILLAN ST
SUMMERDALE ST TO RIVERSIDE DR
J N 1071

Miller
Willey
Lanigan
Hall

Note: Any Additions or Changes on This Sheet Must be Made or Circled in Red Ink With Date and Name of Person Making Change.

RETURN TO
LOS ANGELES COUNTY SURVEYOR
700 HALL OF RECORDS

Do not extend notes this side of this line.

FORM 247 5M 11-41

F.B. 953 PG. 174

Con at bottom page

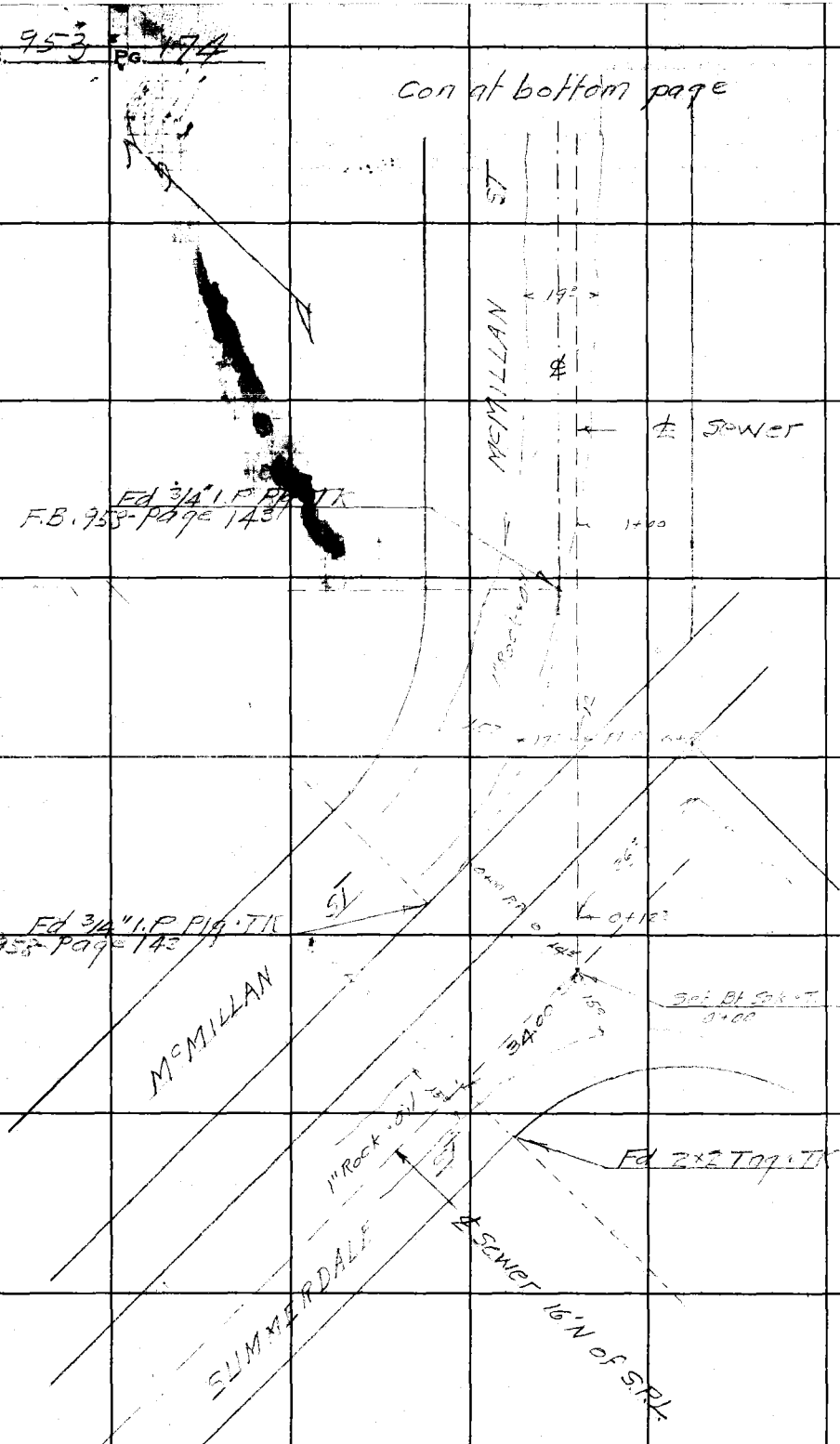

RETURN TO
LOS ANGELES COUNTY SURVEYOR
700 HALL OF RECORDS

Do not extend notes this side of this line.

Note: Any Additions or Changes on This Sheet Must be Made or Circled in Red Ink With Date and Name of Person Making Change.

FORM 247 5M. 11-41

RETURN TO
LOS ANGELES COUNTY SURVEYOR
700 HALL OF RECORDS

Note: Any Additions or Changes on This Sheet Must be Made or Circled in Red Ink With Date and Name of Person Making Change.

Do not extend notes this side of this line.

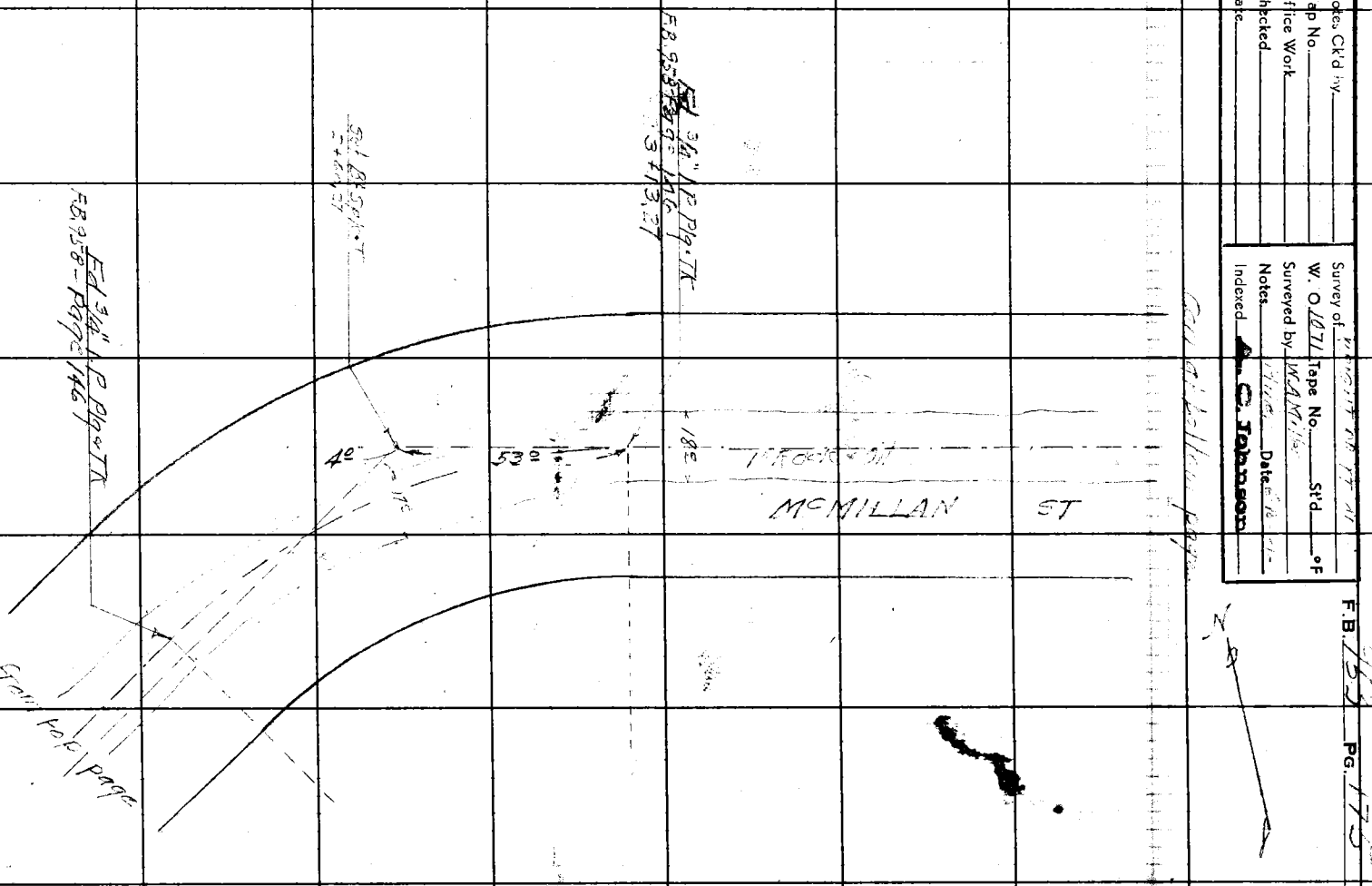

F.B. 953 PG. 176

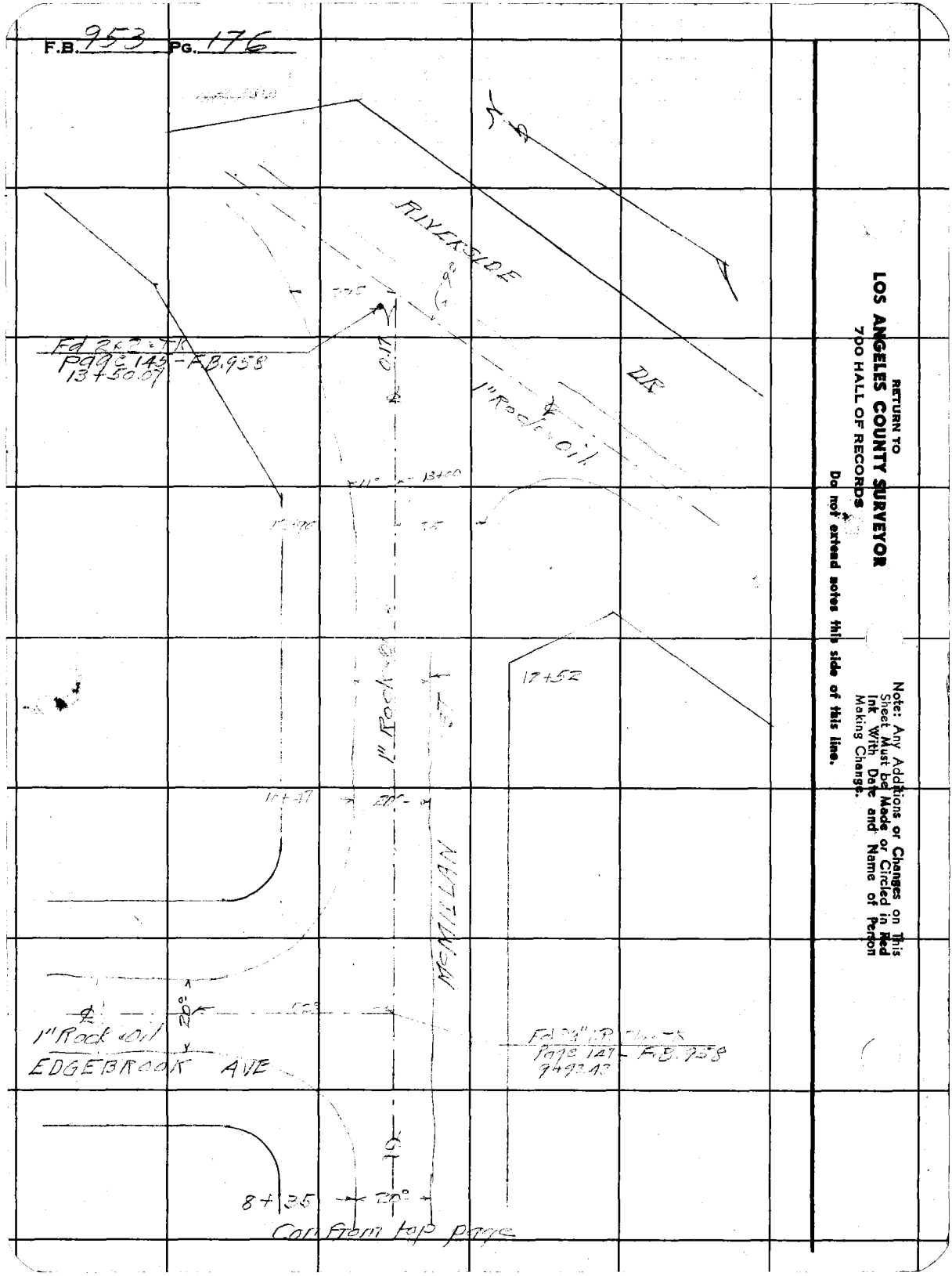

RETURN TO
LOS ANGELES COUNTY SURVEYOR
700 HALL OF RECORDS

Do not extend notes this side of this line.

Note: Any Additions or Changes on This Sheet Must be Made or Circled in Red Ink With Date and Name of Person Making Change.

Profile	Notes Red.	Plotted	Job No.	Division No.	F.B. 223 Pg. 177
No.	Date	Date	Survey of		
X-Sec.	Notes Chkd.	Checked	Survey by WAMiller	Notes RIN	Date 6-18-1942
No.	Date	Date	Map No.	Indexed G. Johnson	Date

NOTE: ANY ADDITIONS OR CHANGES ON THIS SHEET MUST BE MADE OR CIRCLED IN RED INK, WITH DATE AND NAME OF PERSON MAKING CHANGE

Do not extend notes this side of this line

PROFILE & CROSS SECTIONS
McMILLAN ST FROM SUMMER-
DALE ST TO RIVERSIDE DR.
CN 1071

STATION	B.S.	H.I.	F.S.	ELEV.

PLEASE RETURN TO
LOS ANGELES COUNTY SURVEYOR
700 HALL OF RECORDS

FORM 307 2M 11-41

FORM 307 2M 11-41

PLEASE RETURN TO
LOS ANGELES COUNTY SURVEYOR
700 HALL OF RECORDS

NOTE: ANY ADDITIONS OR CHANGES ON THIS SHEET MUST BE MADE OR CIRCLED IN RED INK, WITH DATE AND NAME OF PERSON MAKING CHANGE

Do not extend notes this side of this line

Profile No. ____ X-Sec. No. ____

Plotted ____ Date ____ Checked ____ Date ____

Notes Red. ____ Date ____ Notes Chkd. ____ Date ____

Division No. ____ Job No. 1071 Notes RW 6-18-1942

F.B. 953 Pg. 173 Survey of WRIGHT RD ET AL

Survey by W. A. Mills Notes

Index C. Johnson Date

STATION	B. S.	H. I.	F. S.	ELEV.	
					B.M. T504. El 75.813 FB 958-121 Wright Rd &
BM T504	4.39	80.20		75.813	McMillan St. N.E. Cor. L.T. in Cem Wall Ho 12634
0+00			5.27	74.93	℄ Junction sewers
0+31			4.6	75.6	℄ sewer
0+67			4.8	75.4	
10 R			4.7	75.5	
21 R			4.2	76.0	
30 R			4.9	75.3	
6 L			4.93	75.27	edge pvmt
15 L			5.20	75.00	crown pvmt
23 L			5.50	74.70	edge pvmt
26 L			5.6	74.6	Gutter
30 L			4.2	76.0	Turf
1+00			4.86	75.34	℄ sewer edge pvmt
2+00			4.89	75.31	" "
7 R			5.10	75.10	edge pvmt
13 R			5.3	75.9	Gutter
30 R			4.4	75.8	
12 L			4.80	75.40	edge pvmt
20 L			5.0	75.2	Gutter
30 L			4.3	75.9	
2+60.27 TP	4.62	80.14	4.68	75.52	⊥ pt in sewer

FORM 307 2M 11-41

PLEASE RETURN TO
LOS ANGELES COUNTY SURVEYOR
700 HALL OF RECORDS

NOTE: ANY ADDITIONS OR CHANGES ON THIS SHEET MUST BE MADE OR CIRCLED IN RED INK, WITH DATE AND NAME OF PERSON MAKING CHANGE

Do not extend notes this side of this line

STATION	B. S.	H. I.	F. S.	ELEV.		9+34
3+00		80 14 12	463	75 49	℄ sewer ℄ st	
12 R			495	75 17	edge pvmt	
10 R			52	74 8	Gutter	
30 R			44	75 7	PL	
8 L			461	75 51	edge pvmt	
15 L			50	75 1	Gutter	
30 L			43	75 8	PL	
4+00			488	75 24	℄ sewer & ℄ st	
5+00			510	75 02	" " " "	
6+00			516	74 96	" " "	
10 R			5[illegible]	74 84	edge pvmt	
18 R			54	74 7	Gutter	
30 R			43	74 8	PL	
10 L			524	74 88	edge pvmt	
18 L			55	74 6	Gutter	
30 L			46	74 5	PL	
7+00			537	74 75	℄ sewer ℄ st	
TP	405	78 82	537	74 75		
8+00			420	74 60	" " " "	
9+00			446	74 34		
9+63 43			464	74 16		

Profile No. ____ Notes Red. ____ Plotted ____ Job No. 1071 Division No. ____ F.B. [illegible] PG. [illegible]
Date ____ Date ____ Survey of [illegible]
X-Sec. No. ____ Notes Chkd. ____ Checked ____ Survey by W. A. Miller Notes [illegible] Date 6-18-19[illegible]
Date ____ Date ____ Map No. ____ Indexed C. Johnson Date ____

FORM 307 2M 11-41

PLEASE RETURN TO
LOS ANGELES COUNTY SURVEYOR
700 HALL OF RECORDS

NOTE: ANY ADDITIONS OR CHANGES ON THIS SHEET MUST BE MADE OR CIRCLED IN RED INK, WITH DATE AND NAME OF PERSON MAKING CHANGE

Do not extend notes this side of this line

STATION	B. S.	H. I.	F. S.	ELEV.		
10R		78 82	4 71	74 09	edge pvmt	
17R			5 1	73 7	Gutter	
30R			4 1	74 7	PL	
26L			5 1	73 5	edge pvmt	
31L			5 4	73 4	Gutter	
41L			4 0	74 8	T brk	
9+93 43			4 72	74 08	℄ sewer ℄ int	STG
10+23 43			4 73	74 07	" "	
11R			4 91	73 89	edge pvmt	
18R			5 2	73 6	Gutter	
30R			4 2	74 6	PL	
22L			5 36	73 4	edge pvmt	
30L			5 8	73 0	Gutter	
43L			4 1	74 7	T brk	
					North on ℄ Edgebrook Ave	
			4 72	74 08	50'	
			4 40	74 40	100' " "	"
11+00			5 04	73 [illegible]	℄ sewer ℄ st.	
T.F.	3 85	77 28	5 43	73 [illegible]	"	
12+00			4 03	73 [illegible]	" " " "	

F B. 953 PG. 180 Job No. 1071 Division No. Notes Red. Plotted Profile
Survey of WRIGHT RD ET AL Date Date No.
Survey by W A Miller Notes R.L.W. 6-18-1942 Notes Chkd. Checked X-Sec.
Indexed C. Johnson Date Date Date No.

FORM 307 2M 11-41

PLEASE RETURN TO
LOS ANGELES COUNTY SURVEYOR
700 HALL OF RECORDS

NOTE: ANY ADDITIONS OR CHANGES ON THIS SHEET MUST BE MADE OR CIRCLED IN RED INK, WITH DATE AND NAME OF PERSON MAKING CHANGE

Do not extend notes this side of this line

STATION	B. S.	H. I.	F. S.	ELEV.		
12+60		77 24	4 33	72 91 73 89		
11 R			4 42	72 80	edge pvmt	
20 R			4 9	72 3	Gutter	
30 R			3 2	74 0	PL	
10 L			4 [illegible]	72 76	[illegible]	
[illegible]			[illegible]	72 3	Gutter	
30 L			3 2	74 0	PL	
13+15			4 [illegible]	72 60 73 [illegible]	℄ sewer [illegible] St	
13 L			4 75	73 47	[illegible] pvmt	
19 L			4 8	[illegible]	Gutter	
31 L			3 5	74 7	T brk	
13+50			4 60	72 60 73 62	℄ sewer ℄ Stmt	
					South on ℄ Riverside Dr	
			4 71	72 51	50'	
			5 00	72 [illegible]	100	
					North on ℄ Riverside Dr	
			4 40	72 82	50'	
BM K 317			1 91	75 3	5 M K 317 El 75.347 F.B. 958-120 Riverside Dr ± McMillan St. N. Side L & T in Conc Found S.E. Cor [illegible]	

Profile Notes Red. ____ Plotted ____ Job No. 1071 Division No. ____ F.B. 953 PG. 101
No. ____ Date ____ Date ____ Survey of ____
X-Sec. Notes Chkd. ____ Checked ____ Survey by W.A. Miller Notes [illegible] Date 6-18-1942
No. ____ Date ____ Date ____ Map No. ____ Indexed C. Johnson Date ____

F B. 953 PG. 112 | Job No. 1071 | Division No. | Notes Red. | Plotted | Profile

Survey of | Date | Date | No.

Survey by C. Johnson | Notes | Notes Chkd. | Checked | X-Sec.

Indexed | Date | Date | Date | Bkd.

C. I. 1071.

WRIGHT RD.

STATION	B. S.	H. I.	F. S.	ELEV.

FORM 307 2M 11-41

PLEASE RETURN TO
LOS ANGELES COUNTY SURVEYOR
700 HALL OF RECORDS

Do not extend notes this side of this line

NOTE: ANY ADDITIONS OR CHANGES ON THIS SHEET MUST BE MADE OR CIRCLED IN RED INK, WITH DATE AND NAME OF PERSON MAKING CHANGE

Notes Ck'd by	Survey of	F.B. 953 Pg. 183
Map No.	W. O. 5263 Tape No. 06 St'd 68 F.	
Office Work	Surveyed by Butler	
Checked	Notes Date 8/27/42	
Date	Inde[illegible]	

45

NICHOLS ST., ET AL. (SCHOOLS).
P.C. # 194

J.N. 5263

STEVENS
AVE.

SO. LINE - TR. 11603
N'LY TO COMPTON BLVD.

Survey

Butler
R Willey
Waltermire
Twombly

Note: Any Additions or Changes on This Sheet Must be Made or Circled in Red Ink With Date and Name of Person Making Change.

Do not extend notes this side of this line.

RETURN TO
LOS ANGELES COUNTY SURVEYOR
700 HALL OF RECORDS

FORM 247 5M 10-39

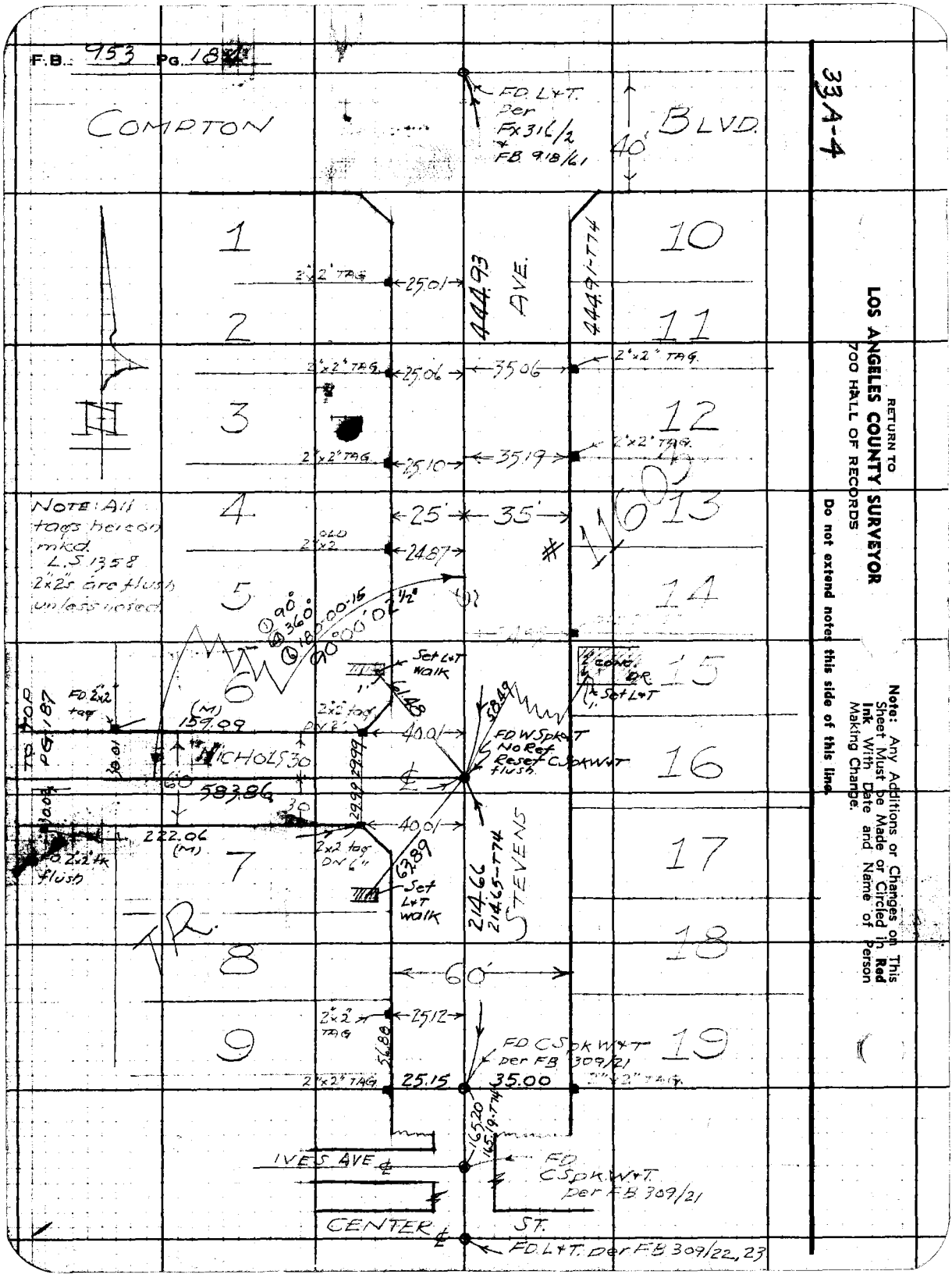
F.B. 953 Pg. 18
COMPTON BLVD.
FD. L+T. per Fx 316/2 + FB 918/61
40'
33A-4
1
2
3
4
5
6
7
8
9
10
11
12
13
14
15
16
17
18
19
2"x2" TAG
25.01
444.93
AVE.
444.91-T74
25.06
35.06
25.10
35.19
25'
35'
24.87
NOTE: All tags hereon mkd. L.S. 1358 2"x2"s are flush unless noted
90°00'02½"
Set L+T walk
FD. 2"x2" tag
159.09 (M)
NICHOLS 30
583.86
222.06 (M)
2x2 tag DN 6"
40.01
FD W Spk+T No Ref. Reset C Spk W+T flush
58.49
214.66
214.65-T74
STEVENS
63.89
Set L+T walk
TR.
60'
2"x2" TAG
25.12
56.88
FD C Spk W+T per FB 309/21
25.15
35.00
165.20
165.19-T74
IVES AVE
FD C Spk W+T per FB 309/21
CENTER ST.
FD. L+T. per FB 309/22, 23
RETURN TO
LOS ANGELES COUNTY SURVEYOR
700 HALL OF RECORDS
Do not extend notes this side of this line.
Note: Any Additions or Changes on This Sheet Must be Made or Circled in Red Ink With Date and Name of Person Making Change.

Notes Ck'd by	Survey of NICHOLS ST et al
Map No.	W. O. 5263 Tape No. 06 St'd 68 ft
Office Work	Surveyed by Butler
Checked	Notes Date 9/14/42
Date	Indexed A. C. Johnson

F.B. 953 PG. 185

NICHOLS ST, ET AL. (SCHOOLS)
P.C. #134

J.N. 5263

NICHOLS ST.
From
Clark Ave.
to
Stevens Ave.
℄
Survey.

Butler
H.E. Ott
Porter

Note: Any Additions or Changes on This Sheet Must be Made or Circled in Red Ink With Date and Name of Person Making Change.

Do not extend notes this side of this line.

RETURN TO
LOS ANGELES COUNTY SURVEYOR
700 HALL OF RECORDS

FORM 247 RM. 11-41

F.B. 953 PG. 186

33, A-4

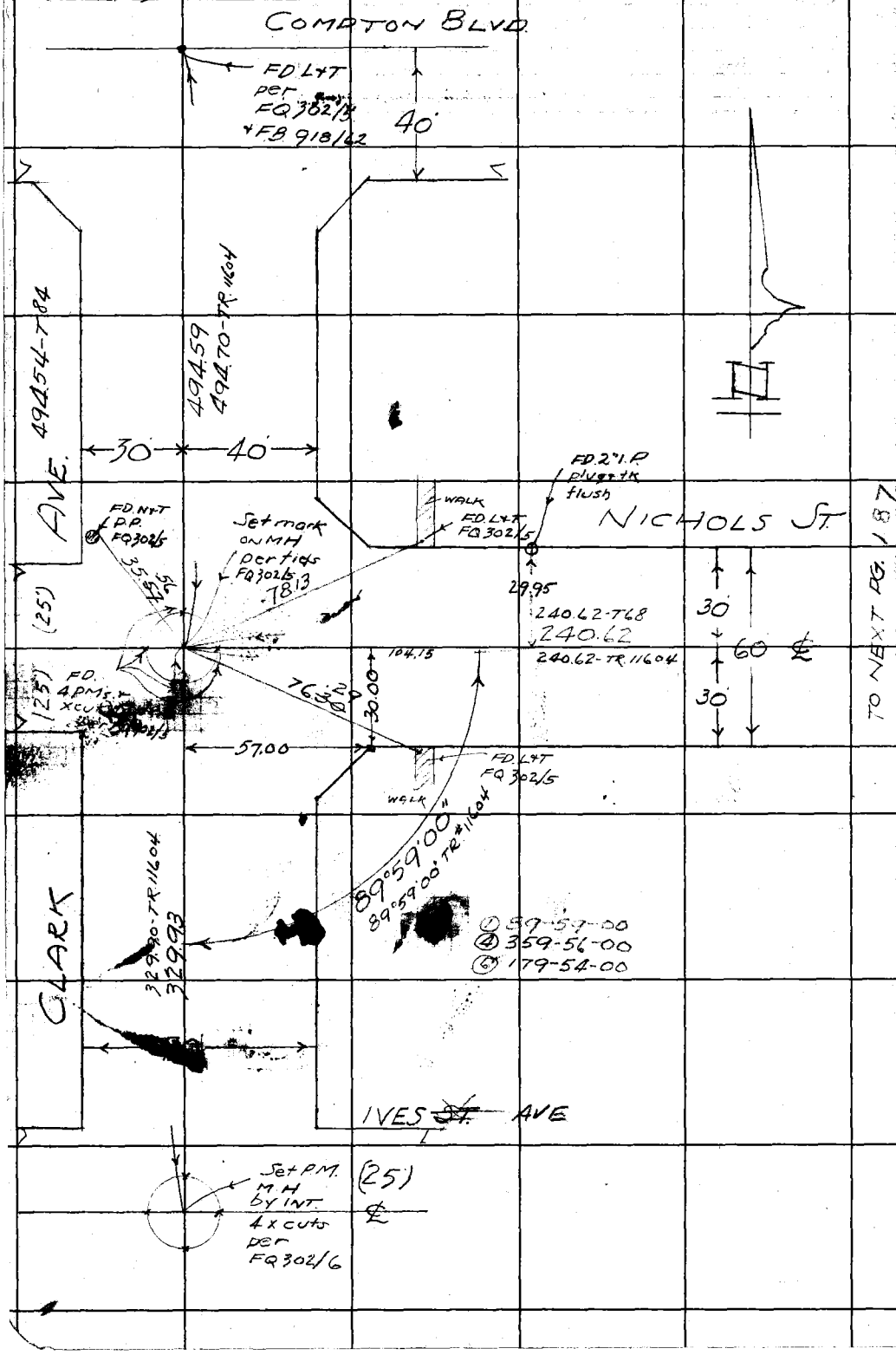

RETURN TO
LOS ANGELES COUNTY SURVEYOR
700 HALL OF RECORDS

Do not extend notes this side of this line.

Note: Any Additions or Changes on This Sheet Must be Made or Circled in Red Ink With Date and Name of Person Making Change.

F.B. 953 PG. 187

Notes Ck'd by	Survey of NICHOLS Stetal
Map No.	W. O. 5263 Tape No. 06 St'd 68 °F
Office Work	Surveyed by Butler
Checked	Notes " Date 9/14/42
Date	Indexed [illegible] 24 '45

33, A-4

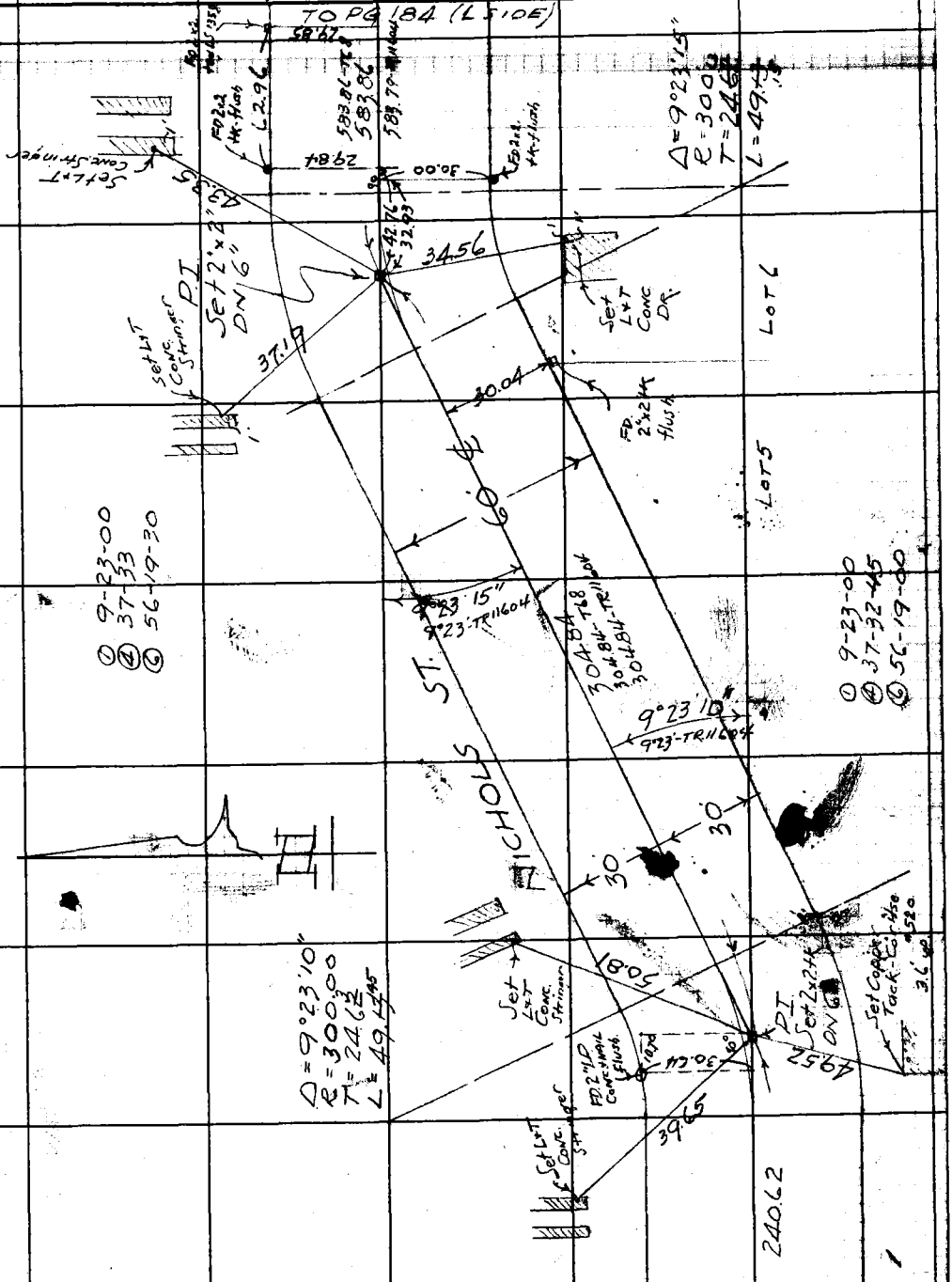

FROM PREC. PG. 186

Note: Any Additions or Changes on This Sheet Must be Made or Circled in Red Ink With Date and Name of Person Making Change.

Do not extend notes this side of this line.

RETURN TO
LOS ANGELES COUNTY SURVEYOR
700 HALL OF RECORDS

FORM 247 5M 11-41

F.B. 953 PG. 188

RETURN TO
LOS ANGELES COUNTY SURVEYOR
700 HALL OF RECORDS

Do not extend notes this side of this line.

Note: Any Additions or Changes on This Sheet Must be Made or Circled in Red Ink With Date and Name of Person Making Change.

Notes Ck'd by	Survey of Nichols St et al
Map No.	W. O. 5263 Tape No. 06 St'd 68°F
Office Work	Surveyed by Butler
Checked	Notes " Date 9/42
Date	Indexed A. C. Johnson MAY 24 '45

F.B. 953 PG. 189

NICHOLS ST, ET AL. (SCHOOLS)

P.C. #194

J.N. 5263

LEAHY AVE.
FROM
CENTER ST.
TO COMPTON BLVD.

℄
Retracement

Butler
H.E. Oth
Porter

Note: Any Additions or Changes on This Sheet Must be Made or Circled in Red Ink With Date and Name of Person Making Change.

Do not extend notes this side of this line.

RETURN TO
LOS ANGELES COUNTY SURVEYOR
700 HALL OF RECORDS

FORM 247 5M 10-59

TO BOT. NEXT PG.

F.B. 933 PG. 190

WS 33-B-4

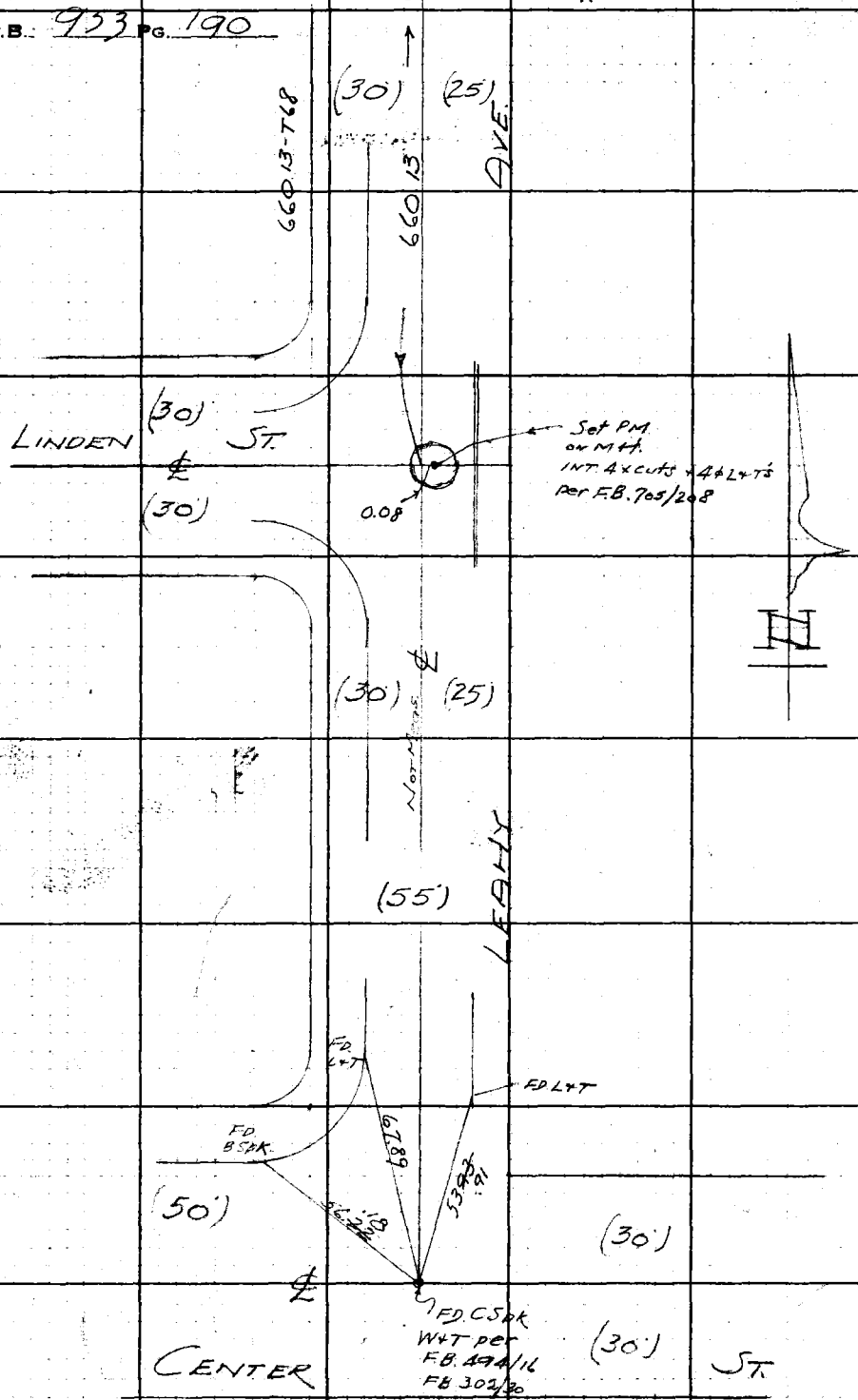

RETURN TO
LOS ANGELES COUNTY SURVEYOR
700 HALL OF RECORDS

Do not extend notes this side of this line.

Note: Any Additions or Changes on This Sheet Must Be Made or Circled in **Red Ink** With Date and Name of Person Making Change.

Notes Ck'd by	Survey of Nichols St et al
Map No.	W. O. 5263 Tape No. 06 St'd 68°F
Office Work	Surveyed by Butler
Checked	Notes " Date 9/2/42
Date	Indexed C. Johnson

F.B. 953 PG. 191

NS 33-B-4

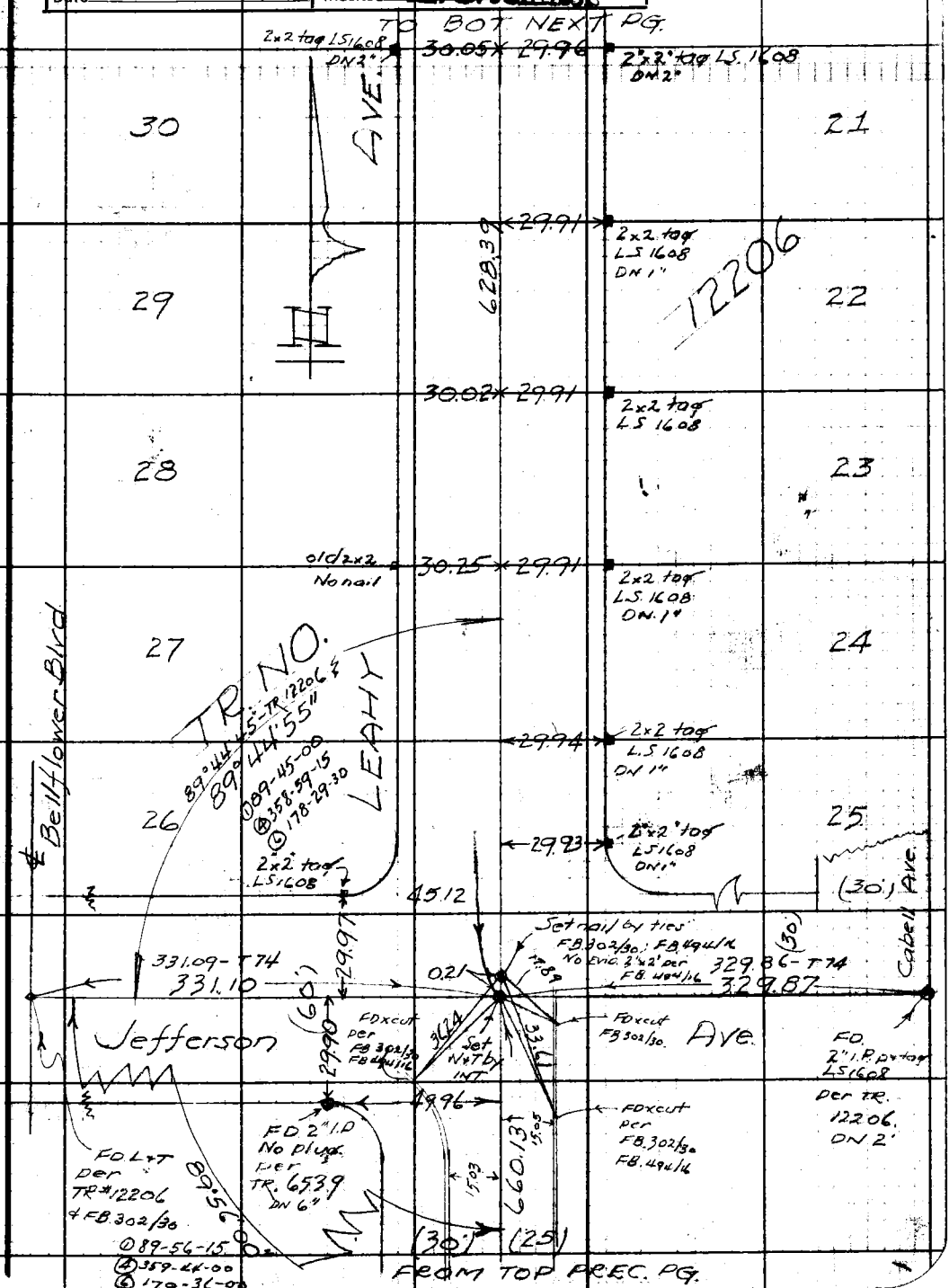

Note: Any Additions or Changes on This Sheet Must be Made or Circled in Red Ink With Date and Name of Person Making Change.

Do not extend notes this side of this line.

RETURN TO
LOS ANGELES COUNTY SURVEYOR
700 HALL OF RECORDS

FORM 247 5M 10-39

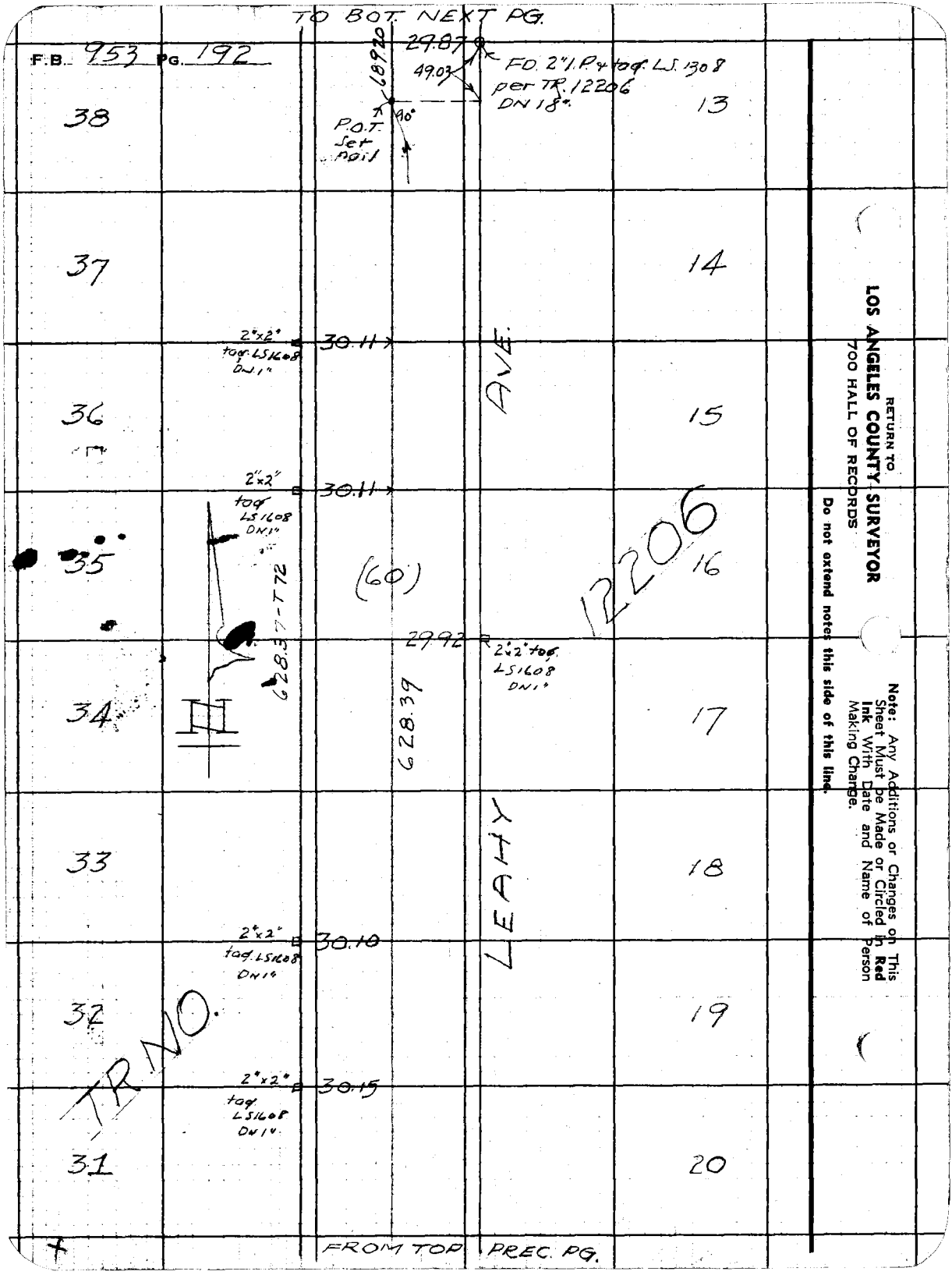
TO BOT. NEXT PG.
F.B. 953 PG. 192
29.87
FD. 2" I.P. & tag. LS. 1308 per TR. 12206 DN 18"
49.03
689.20
90°
P.O.T. Set Nail
38
13
37
14
2"x2" tag. LS1608 DN 1"
30.11
AVE.
36
15
2"x2" tag. LS1608 DN 1"
30.11
35
16
(60)
12206
628.37-T72
29.92
2"x2" tag. LS1608 DN 1"
34
17
628.39
33
18
LEAHY
2"x2" tag. LS1608 DN 1"
30.10
32
19
TR NO.
2"x2" tag. LS1608 DN 1"
30.15
31
20
FROM TOP PREC. PG.
RETURN TO
LOS ANGELES COUNTY SURVEYOR
700 HALL OF RECORDS
Do not extend notes this side of this line.
Note: Any Additions or Changes on This Sheet Must be Made or Circled in Red Ink With Date and Name of Person Making Change.

Notes Ck'd by	Survey of Nichols St et al
Map No.	W. O. 5263 Tape No. 06 St'd 84 F
Office Work	Surveyed by Butler
Checked	Notes " Date 9/3/42
Date	Indexed A. C. Johnson

F.B. 953 Pg. 193

TO BOT NEXT PG.

45			AVE	6
	2x2 tag LS1608 DN1"	30.04 x 30.01	2"x2" tag LS1608 DN1"	
44				7
	2"x2" tag LS1608 DN1"	30.05 x 30.03	2"x2" tag LS1608 DN1"	
43				8
42		689.20	LEAH	9
	2x2 tag LS1608 DN1"	30.15 >		
41				10
	2x2 tag LS1608 DN1"	30.01 >		
40				11
	2x2 tag LS1608 DN1"	30.02 x 29.98	2"x2" tag LS1608 DN 1"	
39				12

TR. NO.

12206

FROM TOP PREC. PG.

Note: Any Additions or Changes on This Sheet Must be Made or Circled in Red Ink With Date and Name of Person Making Change.

Do not extend notes this side of this line.

RETURN TO
LOS ANGELES COUNTY SURVEYOR
700 HALL OF RECORDS

FORM 247 5M 10-39

F.B. 953 PG. 194

WS.33-B-4

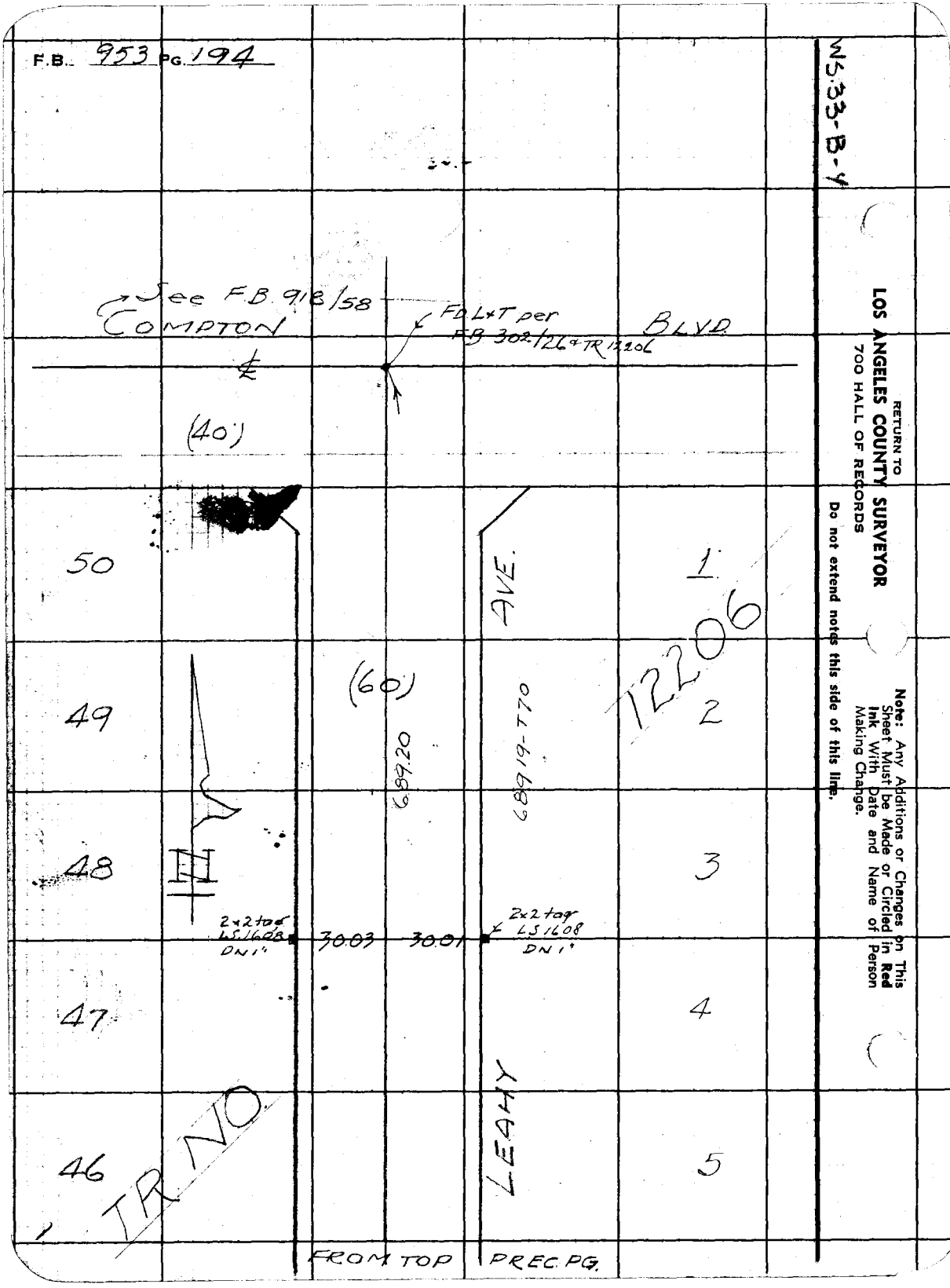

RETURN TO
LOS ANGELES COUNTY SURVEYOR
700 HALL OF RECORDS

Note: Any Additions or Changes on This Sheet Must be Made or Circled in **Red Ink** With Date and Name of Person Making Change.

Do not extend notes this side of this line.

Notes Ck'd by	Survey of Nichols St
Map No.	W. O. 5263 Tape No. — St'd — °F
Office Work	Surveyed by S E Butler
Checked	Notes R.L.W. Date 8-26-42
Date	Indexed A. C. Johnson

F.B. 953 PG. 195

MAY 24 '45

NICHOLS ST, ET AL. (SCHOOLS)

P.C. # 194

J. N. 5263

NICHOLS ST.

CLARK AVE. TO Stevens Ave

sewer topog.

Butler
Willey
Wallenmire
Towmbly

Note: Any Additions or Changes on This Sheet Must be Made or Circled in Red Ink With Date and Name of Person Making Change.

Do not extend notes this side of this line.

RETURN TO
LOS ANGELES COUNTY SURVEYOR
700 HALL OF RECORDS

FORM 247 5M 10-39

F.B. 953 PG. 196

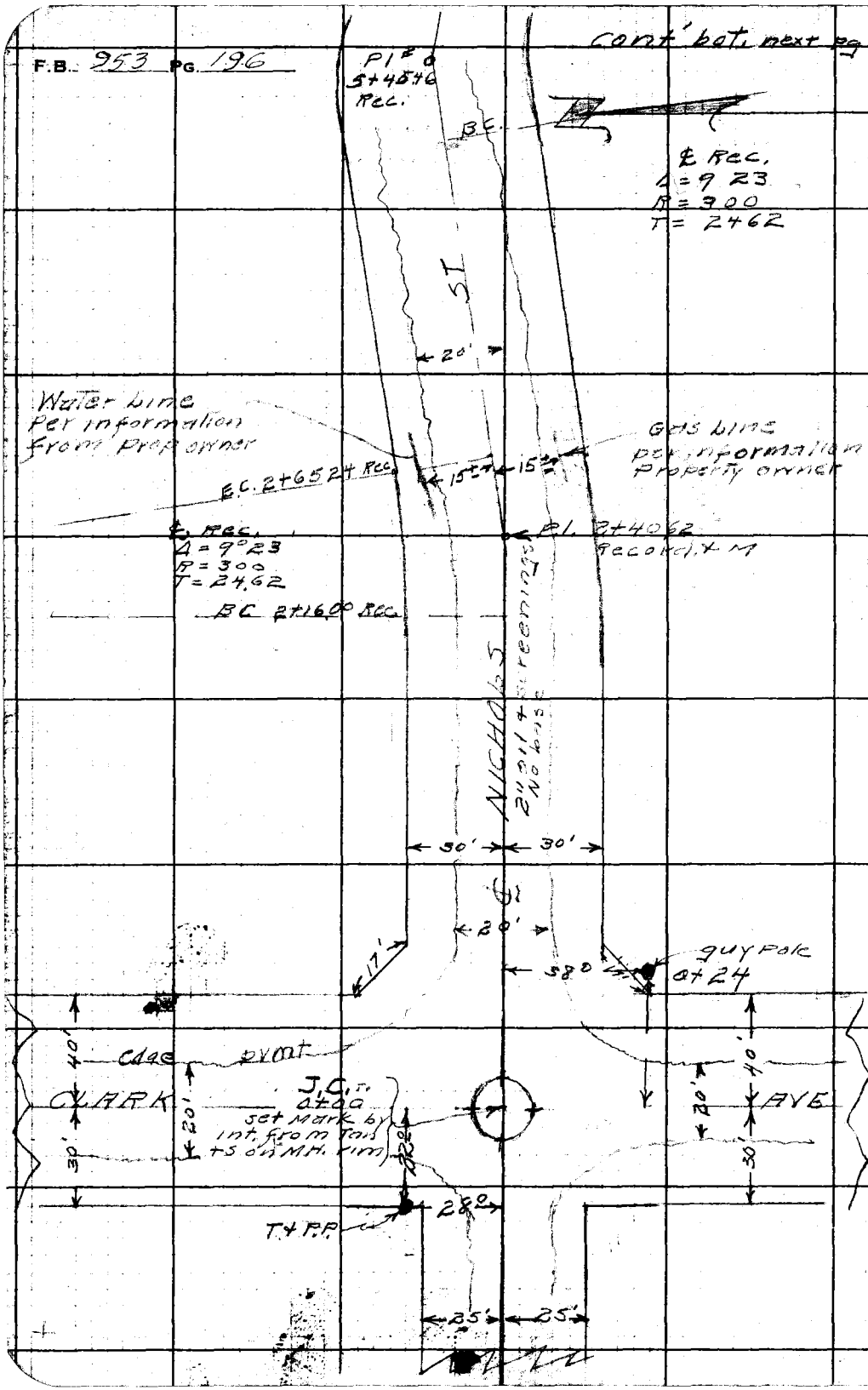

RETURN TO
LOS ANGELES COUNTY SURVEYOR
700 HALL OF RECORDS

Note: Any Additions or Changes on This Sheet Must be Made or Circled in Red Ink With Date and Name of Person Making Change.

Do not extend notes this side of this line.

Notes Ck'd by		Survey of Nichols St	F.B. 3 Pg. 107
Map No.		W. O. 5261 Tape No. — St'd — °F	
Office Work		Surveyed by J.E. Butler	
Checked		Notes RKW Date 8-26-42	
Date		Indexed A. C. Johnson	

33, A-4

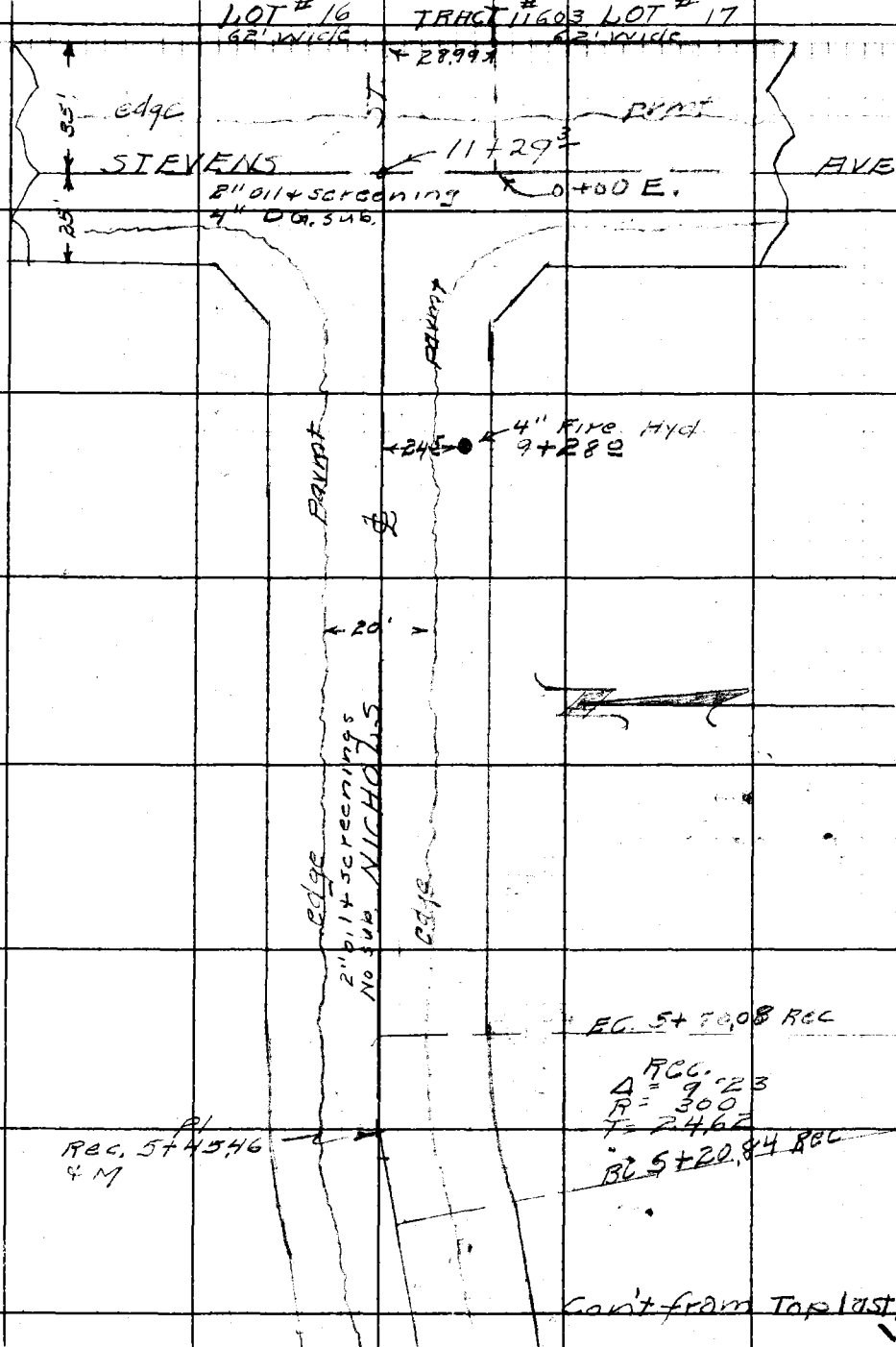

Note: Any Additions or Changes on This Sheet Must be Made or Circled in Red Ink With Date and Name of Person Making Change.

Do not extend notes this side of this line.

RETURN TO
LOS ANGELES COUNTY SURVEYOR
700 HALL OF RECORDS

FORM 247 5M 10-39

RETURN TO
LOS ANGELES COUNTY SURVEYOR
700 HALL OF RECORDS

Note: Any Additions or Changes on This Sheet Must be Made or Circled in **Red Ink** With Date and Name of Person Making Change.

Do not extend notes this side of this line.

F.B. 953 PG. 198

Profile	Notes Red.	Plotted	Job No. 5263	Division No.	F.B. 953 Pg. 199
No.	Date	Date	Survey of Nichols Stat		
X-Sec.	Notes Chkd.	Checked	Survey by Butler	Notes ←	Date 8/26/42
No.	Date	Date	Map No.	Indexed A. C. Johnson	Date

NICHOLS ST, ET AL, (SCHOOLS)
P.C. #24
J.N. 5263

NICHOLS ST.
Clark Ave.
to Stevens Ave

Sewer
x Sect.

Topog
pg. 7

Butler
Willey
Watterman
Twombly

STATION	B.S.	H.I.	F.S.	ELEV.

NOTE: ANY ADDITIONS OR CHANGES ON THIS SHEET MUST BE MADE OR CIRCLED IN RED INK, WITH DATE AND NAME OF PERSON MAKING CHANGE

Do not extend notes this side of this line

PLEASE RETURN TO
LOS ANGELES COUNTY SURVEYOR
700 HALL OF RECORDS

FORM 307 2M 11-41

FORM 307 2M 11-41

PLEASE RETURN TO
LOS ANGELES COUNTY SURVEYOR
700 HALL OF RECORDS

NOTE: ANY ADDITIONS OR CHANGES ON THIS SHEET MUST BE MADE OR CIRCLED IN RED INK, WITH DATE AND NAME OF PERSON MAKING CHANGE

Do not extend notes this side of this line

STATION	B. S.	H. I.	F. S.	ELEV.		
BM M6"				77.207	BM M6" LB 805/6 Clark Ave &	
	4.13	81.34			Ives Ave NE Cor C Sph pp #304736E	
0+00 Str. J.C. & INT.						
Clark Ave & Nichols St.						
0+02 (N 24" INLET)			4.66			
			12.03			
			2.00			
			18.69	62.65	N 24" INLET @	flowline
0+02 (S 24" outlet			4.67			
			12.00			
			2.00			
			18.67	62.67	S 24" outlet @	"
0+02 (E 8" stub)			4.66			
			12.20			
			0.67			
			17.53	63.81	E 8" STUB	"
0+02 (W.			4.66			
			12.28			
			0.67			
			17.61	63.73	W 8" STUB	"

F B. 953 PG. 200 Job No. 5263 Division No. Notes Red. Plotted Profile
Survey of Nichols St et al Date Date No.
Survey by Butler Notes Notes Chkd. C.V.C. Checked X-Sec.
Indexed C. Johnson Date Date 8-27-42 Date No.

FORM 307 2M 11-41

PLEASE RETURN TO
LOS ANGELES COUNTY SURVEYOR
700 HALL OF RECORDS

NOTE: ANY ADDITIONS OR CHANGES ON THIS SHEET MUST BE MADE OR CIRCLED IN RED INK, WITH DATE AND NAME OF PERSON MAKING CHANGE

Do not extend notes this side of this line

STATION	B. S.	H. I.	F. S.	ELEV.		
		80.85				
2440	P.I. ℄		4.27	76.58		Nichols
2465	[illegible]		4.25	76.60	"	"
"			4.40	76.45		10' [illegible]
"			4.80	76.05		18
"			4.3	76.6		
"			[illegible]	76.48	10' L [illegible]	
"			4.5	76.4	20' L	
"			4.2	76.7	30' L	
3400			4.21	76.64	"	"
"			4.4	76.[illegible]		"
"			4.8	76.1		"
"			4.2	76.[illegible]		
"			4.37	76.48	"	
"			4.8	76.[illegible]	"	
"			4.1	76.[illegible]	"	
4400			4.36	76.[illegible]	"	
"			4.55	76.27		"
"			4.8	76.[illegible]		"
"			4.4	76.5		
"			4.38	76.27	"	

Profile Notes Red. C.V.C. Plotted ____ Job No. 5263 Division No. ____ F.B. 953 PG 205
No. ____ Date ____ Date ____ Survey of [illegible]
X-Sec. Notes Chkd. C.V.C. Checked ____ Survey by Butler Notes ____ Date [illegible]
No. ____ Date 8-27-42 Date ____ Map No. ____ Index Date ____

FORM 307 2M 11-41

PLEASE RETURN TO
LOS ANGELES COUNTY SURVEYOR
700 HALL OF RECORDS

NOTE: ANY ADDITIONS OR CHANGES ON THIS SHEET MUST BE MADE OR CIRCLED IN RED INK, WITH DATE AND NAME OF PERSON MAKING CHANGE

Do not extend notes this side of this line

STATION	B. S.	H. I.	F. S.	ELEV.	[illegible]	[illegible]
		80.85				
4+00			4.7	[illegible]	20 L	
"			4.1	[illegible]	30 L	
5+20.84	℄ BC		[illegible]	[illegible]	℄ Nichols ~~Clark~~	
"			4.70	[illegible]		10 Redgrave
"			[illegible]	[illegible]		18 R
"			4.6	75.3		30 R
"			4.85	[illegible]	10 L edge pave	
"			4.9	[illegible]	"	
"			4.5	[illegible]	"	
5+45.46	℄ P.I.		4.58	[illegible]	"	
5+70.08	℄ EC		4.60	[illegible]	"	
"			4.71	[illegible]		"
"			5.0	75.9		"
"			4.6	76.3		"
"			4.78	[illegible]	"	
"			4.8	[illegible]	"	
"			4.5	[illegible]	"	
"			5.6	75.3	Back Lot LINE TO So.	
"			3.6	77.3	" " " TO NO.	
7+00			4.72	[illegible]	"	
"			4.80	[illegible]		"
"			5.1	75.8		"
"			4.6	[illegible]		"

F.B. 953 Pg. 206 8

Job No. 5263 Division No. Nichols St etal Notes Red. C.V.C. Plotted Profile

Survey of Date Date No.

Survey by Butler Notes Notes Chkd. C.V.C. Checked X-Sec.

Indexed C. Johnson Date 8-27-42 Date No.

FORM 307 2M 11-41

PLEASE RETURN TO
LOS ANGELES COUNTY SURVEYOR
700 HALL OF RECORDS

NOTE: ANY ADDITIONS OR CHANGES ON THIS SHEET MUST BE MADE OR CIRCLED IN RED INK, WITH DATE AND NAME OF PERSON MAKING CHANGE

Do not extend notes this side of this line

STATION	B. S.	H. I.	F. S.	ELEV.		
		80.85				
7+00			4.84	76.01	10' L edge pave	
"			4.9	76.0		
"			4.6	76.3	30' L	
T.P.	4.24	80.31	4.25	76.10		
8+00			4.16	76.[illegible]	℄ Nichols	
"			4.34	76.[illegible]		10' R edge pave
"			[illegible]	75.7		18' R
"			4.1	76.2		30'
"			4.25	76.[illegible]	10' L edge pave	
"			4.4	75.9	30' L	
"			3.8	76.5	30' L	
9+00			4.28	[illegible]	"	"
"			4.45	75.89		"
"			4.6	75.7		"
"			4.5	[illegible]		
"			4.39	[illegible].95	"	
"			4.4	75.9		
"			4.2	76.1	"	
10+00			4.36	75.98	"	"
"			4.52	75.82		"

Profile No. ____ Date ____ Notes Red. C.V.C. Plotted ____ Job No. 5263 Division No. ____ F.B. 953 Pg. 207

X-Sec. No. ____ Date ____ Notes Chkd. C.V.C. Checked ____ Date ____ Survey of Nichols Stdl Survey by Butler Notes ____ Date 8/26/42

Date 8-27-42 Date ____ Map No. ____ Mark C. Johnson Date ____

FORM 307 2M 11-41

PLEASE RETURN TO
LOS ANGELES COUNTY SURVEYOR
700 HALL OF RECORDS

NOTE: ANY ADDITIONS OR CHANGES ON THIS SHEET MUST BE MADE OR CIRCLED IN RED INK, WITH DATE AND NAME OF PERSON MAKING CHANGE

Do not extend notes this side of this line

STATION	B. S.	H. I.	F. S.	ELEV.		
		80 34				
10+00			4.7	[illegible]		18'R
"			4.2	[illegible]		30'R
"			4.59	[illegible]	10'L edge pave	
"			4.7	[illegible]	20'L	
"			4.2	[illegible]	30'L	
11+04 3			4.59	[illegible]		℄ Nichols ~~Clark~~
"			4.75	[illegible]		24'R edge pave
"			5.0	[illegible]		30'R
"			4.74	[illegible]	24'L edge pave	
"			4.7	[illegible]	30'L	
11+15			4.60	[illegible]	"	"
11+29 3	= 0+00 S.		3.87	[illegible]	"	" & ℄ Stevens 25x35
11+39			4.29	[illegible]	"	" prod. E edge pave [illegible]
11+48			4.9	[illegible]	"	" " " gut
11+51			4.2	[illegible]	"	" "
11+64 3			4.0	[illegible]	"	" " EPL "
N'LY ON STEVENS Rd. — 0+00 ℄ Nichols — 11+29.3						
0+30			3.82	[illegible]	℄ Stevens.	
"			4.24	[illegible]		10'R edge pave
			4.80	[illegible]		18'R

F B. 953 PG. 208 Job No. 5263 Division No. Notes Red. C.V.C. Plotted Profile
Survey of Nichols St et al Date Date No.
Survey by Butler Notes Notes Chkd. C.V.C. Checked X-Sec.
Indexed C. Johnson Date Date 8-27-42 Date No.

FORM 307 2M 11-41

PLEASE RETURN TO
LOS ANGELES COUNTY SURVEYOR
700 HALL OF RECORDS

NOTE: ANY ADDITIONS OR CHANGES ON THIS SHEET MUST BE MADE OR CIRCLED IN RED INK, WITH DATE AND NAME OF PERSON MAKING CHANGE

Do not extend notes this side of this line

STATION	B. S.	H. I.	F. S.	ELEV.	[illegible]	Stevens [illegible]
		80.34				
0+30			4.1	76.2		35'R
"			4.81	75.53	17'L [illegible]	
"			4.2	76.1	25'L	
1+00			3.76	76.58		℄ Stevens
"			4.22	76.12		10'R [illegible]
"			4.7	75.6		18'R
"			3.8	76.5		35'R
"			4.19	76.15	10'L	
"			4.5	75.8	17'L	
"			3.6	76.7	25'L	
2+00			3.71	76.63	"	"
"			4.04	76.30		"
"			4.7	75.6		"
			3.7	76.6		"
			4.19	76.15	"	
			4.6	75.7	"	
			3.8	76.5	"	
				(NEXT PG)		

Profile No. ____ Notes Red. C.V.C. Plotted ____ Job No. 5263 Division No. ____ F.B. 953 Pg. 209
Date ____ Date ____ Survey of Nichols [illegible]
X-Sec. No. ____ Notes Chkd. C.V.C. Checked ____ Survey by Butler Notes ____ Date 8/26/42
Date 8-27-42 Date ____ Map No. ____ Indexed Johnson Date ____

FORM 307 2M 11-41

PLEASE RETURN TO
LOS ANGELES COUNTY SURVEYOR
700 HALL OF RECORDS

NOTE: ANY ADDITIONS OR CHANGES ON THIS SHEET MUST BE MADE OR CIRCLED IN RED INK, WITH DATE AND NAME OF PERSON MAKING CHANGE

Do not extend notes this side of this line

Profile No. ____ X-Sec. No. ____

Notes Red. C.W.C. Plotted ____ Date ____ Notes Chkd. C.W.C. Checked ____ Date 8-27-42

Job No. 5263 Division No. ____ Date 1/15/15 Notes — Date ____

Survey of Butler et al

Survey by ____ Index No. C. Johnson

F.B. 953 Pg. 210

STATION	B. S.	H. I.	F. S.	ELEV.		
		80.34				Stevens Ave
		54Y on	Stevens Ave		0+00 ℄ Nichols	
0+30			3.91	76.43	℄ Stevens	
"			4.34	76.00		10'R edge pave
"			4.71	75.63		17'R edge pave
"			5.0	75.34		25'R
"			4.30	76.04	10'L edge pave.	
"			4.7	75.64	18'L	
"			3.7	76.64	35'L	
1+00			3.95	76.39	"	"
			4.33	76.01		10'R 18'R 25'R
			5.0	75.34		
			4.1	76.25		
			4.30	76.04	10'L edge pave	
			4.7	75.64	18'L	
			4.0	76.34	35'L	
2+00			4.11	76.23	"	"
			4.50	75.84		"
			4.8	75.54		"
			3.9	76.44		"
			4.55	75.79	"	
			4.9	75.44	"	
			4.0	76.34	"	
TP	4.18	80.06	4.46	75.60		
TP	3.00	77.57	3.47	74.57		
BM "M7"			2.93	76.64	BM "M7" (6.632) LB 805/6 Ives Ave. ~~+500' E. of Ave. N. Side Ives~~ CSPK "DE" #3007335	

Notes Ck'd by	Survey of Nichols St. Et Al
Map No.	W. O. 5263 Tape No. — St'd °F
Office Work	Surveyed by Butler
Checked	Notes Date 8/14/42
Date	Indexed A. C. Johnson

F.B. 953 211

NICHOLS ST. ET AL. (SCHOOLS)
P.C. #194

J.N. 5263

Lot Line
bet.
Lots 16 & 17
TR. 11603
from ℄ Stevens Ave.
E'ly to E Line TR. 11603
i.e. W Line Lot 28 TR. 5484

Topog.
10' N & 10' So.

Butler
R. Willey
Waterhouse
Trombly

Note: Any Additions or Changes on This Sheet Must be Made or Circled in Red Ink With Date and Name of Person Making Change

Do not extend notes this side of this line.

RETURN TO
LOS ANGELES COUNTY SURVEYOR
700 HALL OF RECORDS

FORM 247 5M 10-39

F.B. 953 PG. 212

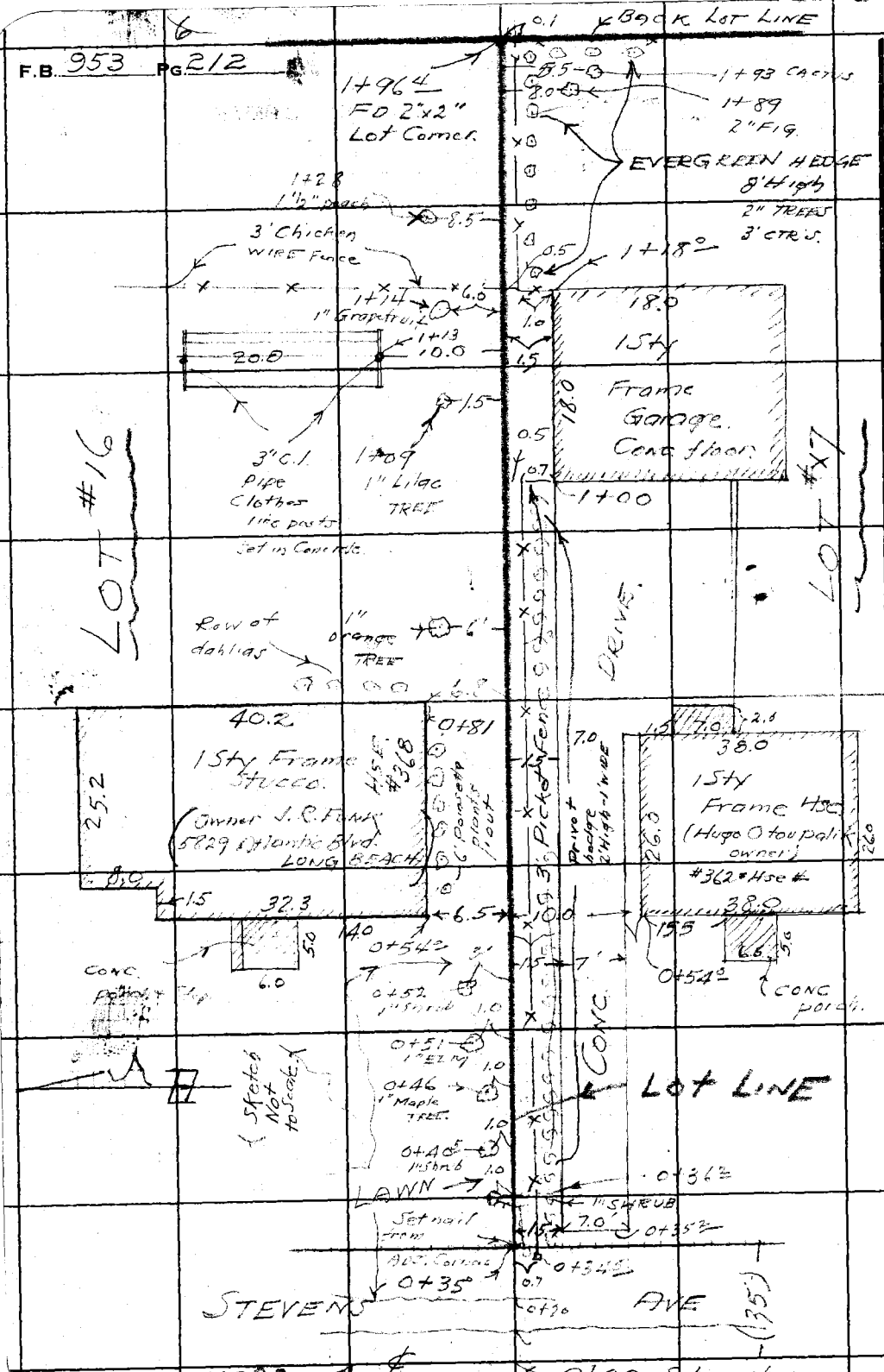

RETURN TO
LOS ANGELES COUNTY SURVEYOR
700 HALL OF RECORDS

Do not extend notes this side of this line.

Note: Any Additions or Changes on This Sheet Must be Made or Circled in **Red** Ink With Date and Name of Person Making Change.

Profile No. ____ Notes Red. ____ Plotted ____ Job No. 5263 Division No. ____ F.B. 953 Pg. 213

Date ____ Date ____ Survey of Nichols Stetal

X-Sec. No. ____ Notes Chkd. ____ Checked ____ Survey by Butler Notes ____ Date 8/26/42

Date ____ Date ____ Map No. ____ Indexed A. C. Johnson Date ____

NICHOLS ST., ET AL. (SCHOOLS)
P.C. #194

JN 5263

Lot line
bet Lots 16 + 17
TR. 11603.

ELEV.

Sewer
Profile
0+00 ℄ Stevens Ave 25x35

F.S.

Sta. Mtg

H.I.

Butler
Willey
Waltermire
Twombly

B.S.

STATION

NOTE: ANY ADDITIONS OR CHANGES ON THIS SHEET MUST BE MADE OR CIRCLED IN RED INK, WITH DATE AND NAME OF PERSON MAKING CHANGE

Do not extend notes this side of this line

PLEASE RETURN TO
LOS ANGELES COUNTY SURVEYOR
700 HALL OF RECORDS

FORM 307 2M 11-41

FORM 307 2M 11-41

PLEASE RETURN TO
LOS ANGELES COUNTY SURVEYOR
700 HALL OF RECORDS

NOTE: ANY ADDITIONS OR CHANGES ON THIS SHEET MUST BE MADE OR CIRCLED IN RED INK, WITH DATE AND NAME OF PERSON MAKING CHANGE

Do not extend notes this side of this line

Profile No. ____ Plotted ____ Date ____ Checked ____ Date ____
X-Sec. No. ____

Notes Red. ____ Date ____ Notes Chkd. ____ Date ____

Division No. 5 Job No. 5263 Notes ____ Date ____

Survey of Butler Nicholas St et al
Survey by C. Johnson
Indexed

FB 953 Pg. 214

STATION	B. S.	H. I.	F. S.	ELEV.		
BM "M6"	4.13	81.34		77.21	BM "M6" LB 805	Intersection C Sph pp 3 Angle
T.P.	4.26	80.85	4.75	76.09		
T.P.	4.20	80.32	4.73	76.10		
0+00			3.91	76.43	Lot Line pred only ± Stake	
0+10			4.30	76.03	" "	" Edge pave "
0+18			4.74	75.63	" "	" " gut. "
0+20			4.1	76.23	" "	"
0+35			3.7	76.63	" "	EPL
0+35 R			3.57	76.75		± 2' R or So. NW Cor Conc Dr. See topo.
0+50			3.7	76.63	" "	
0+00			3.9	76.43	" "	
1+?			3.82	76.52		± 1' R or So. Top Gar. Floor NW Cor. See topo
1+50			4.7	75.62	" "	
1+96 4			4.2	76.12	" "	Cor Lots 16, 17. E Line TR 11603
—			4.8	75.52	62' R	" 15, 16 "
—			4.6	75.72	62' L	" 17, 18 "
2+96 4	Lot line pred. only		4.8	75.52	" "	pred. EOT
T.P.	4.18	80.56	4.46	76.10		
T.P.	3.00	79.59	3.47	76.12		
BM "M7"			2.93	76.66	BM "M7" 76.632	LB 805

Notes Ck'd by	Survey of [illegible]
Map No.	W. O. 5263 Tape No. — St'd — °F
Office Work	Surveyed by Butler
Checked	Notes H E Ott Date 9/1/42
Date	Indexed A. C. Johnson

MAY 24 '45

F.B. 953 PG. 215

NICHOLS ST, ET AL. (SCHOOLS)
P.C. #194
J.N. 5263

— Stevens AVE. —
NICHOLS St
S'LY to 4' So. No LINE Lot 1 TR5225
thence E'LY
to Back Lot Line

Sewer
70 pcf

Profile [illegible]

Butler
H.E. Ott
Porter
E. Smith
Twombly

Note: Any Additions or Changes on This Sheet Must be Made or Circled in Red Ink With Date and Name of Person Making Change.

Do not extend notes this side of this line.

RETURN TO
LOS ANGELES COUNTY SURVEYOR
700 HALL OF RECORDS

FORM 247 5M 10-39

F.B. 953 PG. 216

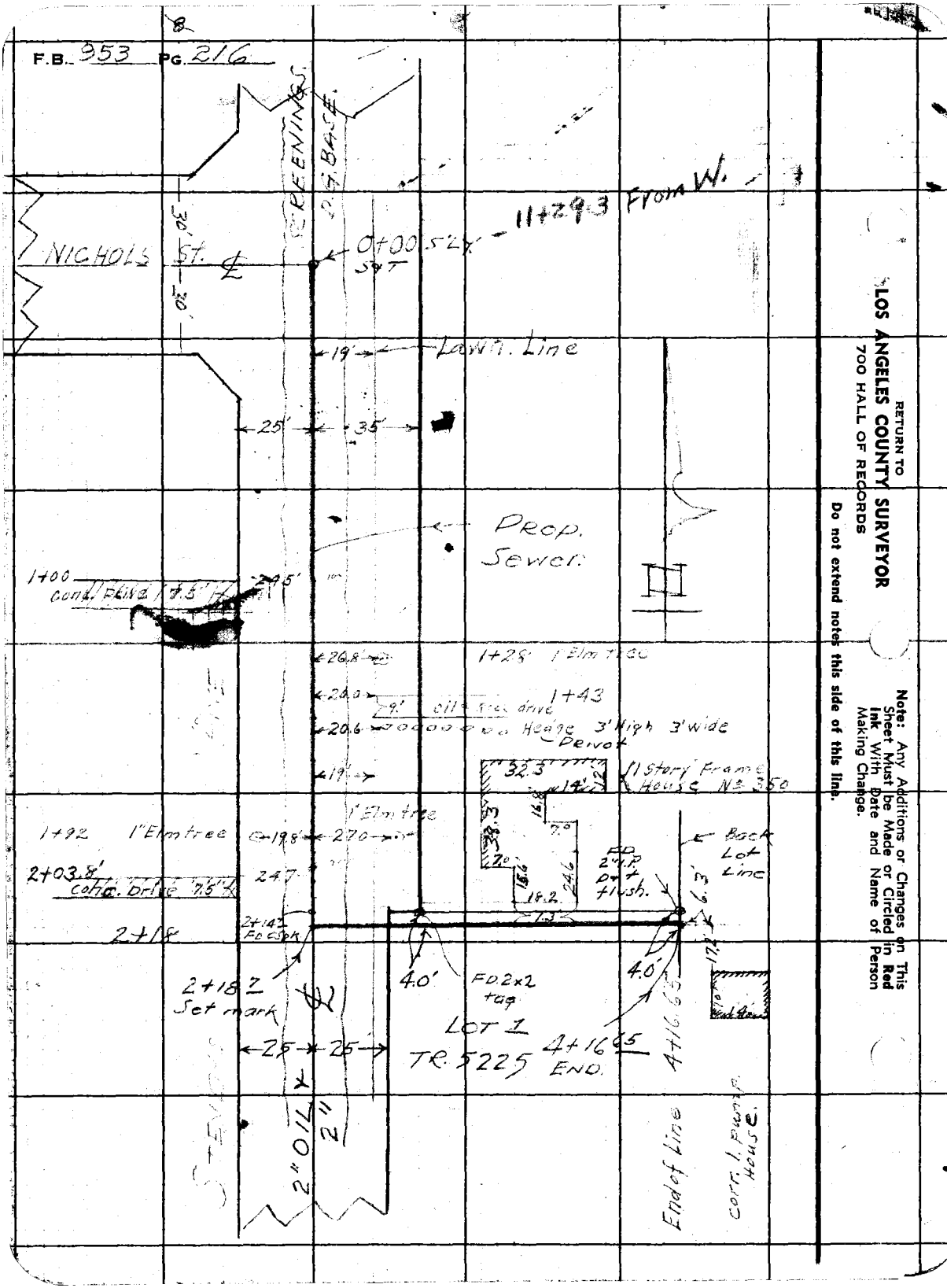

RETURN TO
LOS ANGELES COUNTY SURVEYOR
700 HALL OF RECORDS

Note: Any Additions or Changes on This Sheet Must be Made or Circled in Red Ink With Date and Name of Person Making Change.

Do not extend notes this side of this line.

Profile Notes Red. Plotted Job No. 5263 Division No. F.B. 953 PG. 217 -15

No. Date Date Survey of Nichols St.

X-Sec. Notes Chkd. Checked Survey by Butler Notes ← Date 9/1/42

No. Date Date Map No. A. C. Johnson Indexed Date

NICHOLS ST., ET AL. (SCHOOLS.)
P.C. #194

J.N 5263

— Stevens Ave. —

NICHOLS ST.

S'LY to 4' So.

LINE LOT 1 TR. 5225

thence [illegible]

to 10' E of Back Lot LINE

ELEV.		
F.S.		
H.I.	Sewer PROFILE Tap of pf?	Butler HEOH PORTER E. SMITH TWEMBLY
B.S.		
STATION		

NOTE: ANY ADDITIONS OR CHANGES ON THIS SHEET MUST BE MADE OR CIRCLED IN RED INK, WITH DATE AND NAME OF PERSON MAKING CHANGE

Do not extend notes this side of this line

PLEASE RETURN TO
LOS ANGELES COUNTY SURVEYOR
700 HALL OF RECORDS

FORM 307 2M 11-41

FORM 307 2M 11-41

PLEASE RETURN TO
LOS ANGELES COUNTY SURVEYOR
700 HALL OF RECORDS

NOTE: ANY ADDITIONS OR CHANGES ON THIS SHEET MUST BE MADE OR CIRCLED IN RED INK, WITH DATE AND NAME OF PERSON MAKING CHANGE

Do not extend notes this side of this line

STATION	B. S.	H. I.	F. S.	ELEV.		
B.M. "M7"				76.32	BM "M7" LB 836, Ives Ave 500' E ± Clark Ave. - N Side Ives Ave.	
	2.12	79.05				
TP	4.31	80.31	3.02	76.73	C Sec pp 30-73E	
	Steve	Ave.		76.63	Nicholson St — S Lt.	
11+293 From W.						
0+00			3.90	76.44	± Stevens x ± Nicholson St	
0+30			3.92	76.43	" "	
"			4.40	75.94		10'R edge pave.
"			4.9	75.4		20'R
"			4.8	75.5		25'R
"			4.33	76.31	10'L edge pave.	
"			4.8	75.5	18'L	
"			4.2	76.1	35'L	
1+00			3.96	76.38	" "	
"			4.32	76.02		10'R edge pave.
"			4.7	75.7		18'R
"			3.95	76.39		24'50R Top Conc DR
			4.00	76.34	Sta 11+07.5 →	" " " "
"			4.32	76.02	10'L	
"			4.7	75.6	18'L	
"			4.0	76.3	35'L	

Profile No. ____ Plotted ____ Date ____ Checked ____ Date ____
X-Sec. No. ____ Notes Rd. C.V.C. Date ____ Notes Chkd. C.V.C. Date 7-2-42

Job No. 3263 Division No. ____ Notes ____ Date ____
Survey of Nichols St. Sta. 0+00 to 1+00
Survey by Authier
Indexed by C. Johnson Date ____

F.B. 953 Pg. 218

FORM 307 2M 11-41

PLEASE RETURN TO
LOS ANGELES COUNTY SURVEYOR
700 HALL OF RECORDS

NOTE: ANY ADDITIONS OR CHANGES ON THIS SHEET MUST BE MADE OR CIRCLED IN RED INK, WITH DATE AND NAME OF PERSON MAKING CHANGE

Do not extend notes this side of this line

STATION	B. S.	H. I.	F. S.	ELEV.		
		80.34				
1+40			3.80	76.45	35.00 L Top line Stringer	
1+47.5			3.92	76.42	" " " "	
2+03			3.97	76.37		25.00 R Top Tom
2+11			4.0	76.28		" " "
2+18			4.18	76.16		& Stevens (4 So.-No [illegible]
"			4.60	75.74		10' R edge pave
"			4.28	76.06		16' R
"			4.3[illegible]	76.3[illegible]		25 R
			Deflection Section -		& Stevens - 18 L [illegible]	
3+54 [illegible]			4.5[illegible]	75.83	& Stevens	
			4.78	75.56		10' R edge pa[illegible]
			5.2	75.1		17 R
			4.5	75.8		18 R
"			4.2	76.1		25
"			4.6[illegible]	75.48	e.o. Edge pave.	
"			5.2	75.1	18' L	
			5.0	75.3	35 L	
2+187 EQY.			4.18	75.16	& Stevens. 4 So.-No line Left TR	
2+282			4.54	75.80	Edge pave " "	" " " " "
2+367			5.0	75.3	" gutter " "	" " " " "

Profile

Notes Red. C.V.C. Plotted _____ Job No. 5162 Division No. _____

No. _____ Date _____ Date _____ Survey of _____

X-Sec. Notes Chkd. C.V.C. Checked _____ Survey by Butler Notes _____ Date _____

No. _____ Date 9-3-42 Date _____ Map No. _____ Indexed Johnson Date _____

F.B. 953 Pg. 21

17

FORM 307 2M 11-41

PLEASE RETURN TO
LOS ANGELES COUNTY SURVEYOR
700 HALL OF RECORDS

NOTE: ANY ADDITIONS OR CHANGES ON THIS SHEET MUST BE MADE OR CIRCLED IN RED INK, WITH DATE AND NAME OF PERSON MAKING CHANGE

Do not extend notes this side of this line

STATION	B. S.	H. I.	F. S.	ELEV.	
		80.34			
2+38			4.3	76.0	[illegible] 4' So. N Line Lot 1 - TR 5225
2+53.7			4.0	76.3	EPL Stevens " " " "
"			4.10	7[illegible]	8.0 L Top Conc. Dr.
2+80.5			3.88	7[illegible].46	7.3 L " " floor Garage
3+00			4.4	7[illegible]	4' So. (No Line Lot 1 TR 5225
+50			3.9	76.[illegible]	" " " "
4+00			3.8	7[illegible]	" " " "
4+16.65			3.6	7[illegible]7	[illegible] " " " "
"			4.3	7[illegible]	71' R - SE Cor Lot 1
"			3.6	7[illegible]7	4' L - NE Cor Lot 1. TR 5225
"			4.4	7[illegible]	65.66 NE Cor Lot 19 TR 11603
			3.36	76.98	Top Conc floor pump bse. 6.3 E + 21.2' So of NE Cor Lot 1.
5+00	[illegible]		4.2	7[illegible]	4' So. (No Line Lot 1 TR 5225
6+00	"	"	4.0	7[illegible]3	" " " " "
T.P.	5.50	81.59	4.25	76.[illegible]9	
BM "M23"			5.31	76.[illegible]	BM "M23" (76.270) L.B. 805/15 Compton Blvd 500 W ℄ Ryon Ave. B. Spk Conc. pave 1' No - So edge opp.

P.P. 304811E

F.B. 953 PG. 220 Job No. 5263 Division No. Notes Red. C.V.C. Plotted Profile
Survey of Nichols Stetal Date Date No.
Survey by Butler Notes Notes Chkd. C.V.C. Checked X-Sec.
Indexed C. Johnson Date Date 9-3-42 Date No.

Notes Ck'd by	Survey of Nichols St ET AL
Map No.	W. 05263 Tape No. — St'd — F
Office Work	Surveyed by Butler
Checked	Notes RLW. Date 8-24-42
Date	Indexed A. C. Johnson

F.B. 953 PG. 221

MAY 24 '45

NICHOLS ST., ET AL. (SCHOOLS)

JOB # 5263

P.C. # 194

LEAHY AVE.

FROM F.M.H. 662'S. OF ℄ OF JEFFERSON AVE

NORTHERLY TO LINE BETWEEN LOTS # 18 & 19 TRACT 12206

SEWER TOPOG.

PROFILE Pg. 7

Butler
Willey
Waltermire
Twombly

Note: Any Additions or Changes on This Sheet Must be Made or Circled in Red Ink With Date and Name of Person Making Change.

Do not extend notes this side of this line.

RETURN TO
LOS ANGELES COUNTY SURVEYOR
700 HALL OF RECORDS

FORM 247 5M 10-39

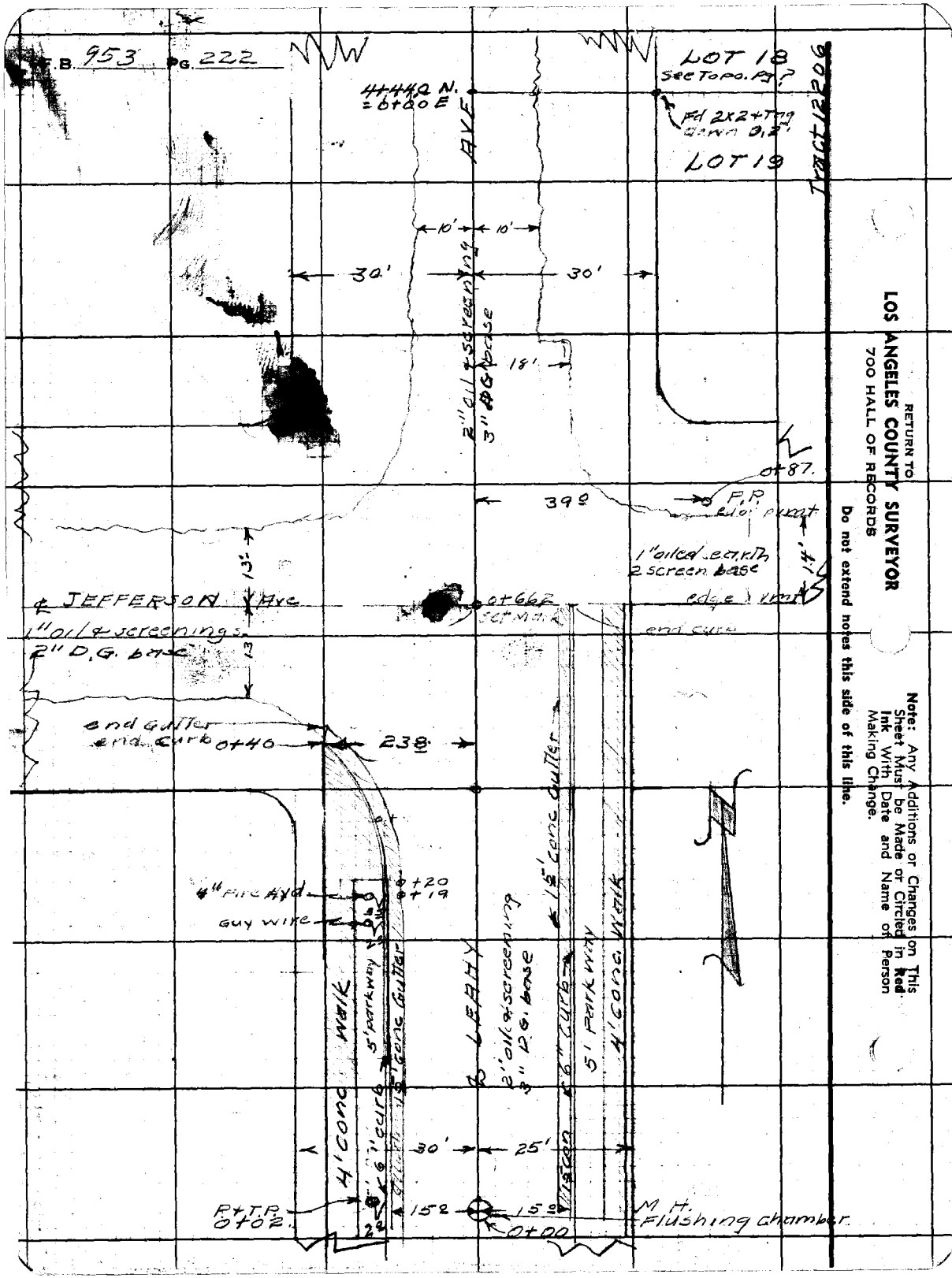

RETURN TO
LOS ANGELES COUNTY SURVEYOR
700 HALL OF RECORDS

Do not extend notes this side of this line.

Note: Any Additions or Changes on This Sheet Must be Made or Circled in Red Ink With Date and Name of Person Making Change.

3

Notes Ck'd by	Survey of [illegible]
Map No.	W. O. 5263 Tape No. — St'd — °F
Office Work	Surveyed by Butler
Checked	Notes " Date 8/20/42
Date	Indexed C. Johnson

F.B. 953 Pg. 223

NICHOLS ST, ET AL., (SCHOOLS)
PC #194

J.N. 5263.

Lot LINES
Bet Lots 18 + 19
& " " 33 + 32
TR. 12206
From ℄ Leahy Ave = 0+00
ELY
To ℄ Cabell Ave.

Topog.

28' No. + 10' So.
of
Lot Lines

Butler
R. Willey
Waltermire
Twombly

Note: Any Additions or Changes on This Sheet Must be Made or Circled in Red Ink With Date and Name of Person Making Change

Do not extend notes this side of this line.

RETURN TO
LOS ANGELES COUNTY SURVEYOR
700 HALL OF RECORDS

FORM 247 5M 10-39



RETURN TO
LOS ANGELES COUNTY SURVEYOR
700 HALL OF RECORDS

Do not extend notes this side of this line.

Note: Any Additions or Changes on This Sheet Must be Made or Circled in **Red Ink** With Date and Name of Person Making Change.

Notes Ck'd by	Survey of
Map No.	W. O. 5263 Tape No.
Office Work	Surveyed by Butler
Checked	Notes " Date 8/42
Date	Indexed C. Johnson

F.B. 953 PG. 725

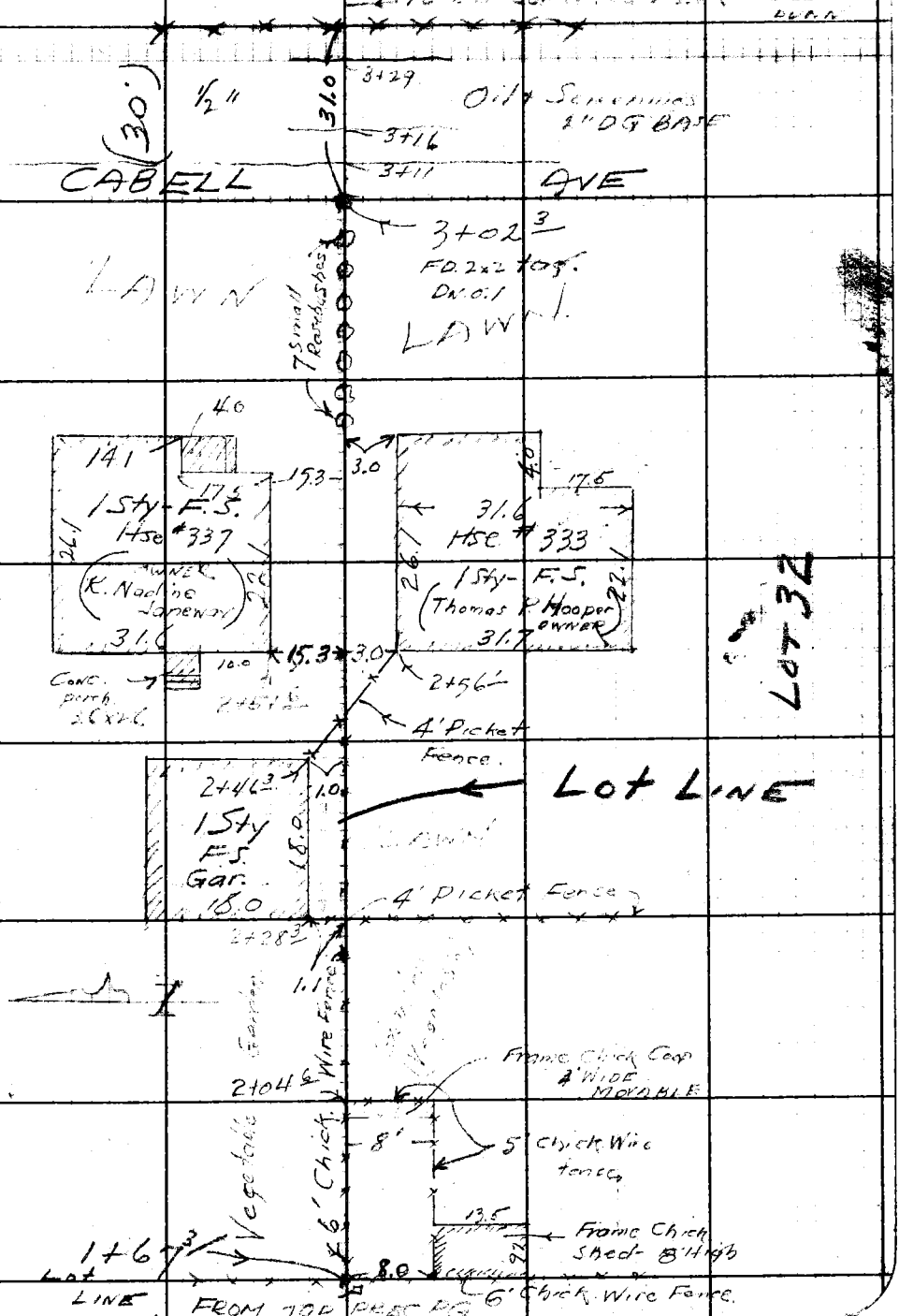

Note: Any Additions or Changes on This Sheet Must be Made or Circled in Red Ink With Date and Name of Person Making Change

Do not extend notes this side of this line.

RETURN TO
LOS ANGELES COUNTY SURVEYOR
700 HALL OF RECORDS

FORM 247 5M 10-59

RETURN TO
LOS ANGELES COUNTY SURVEYOR
700 HALL OF RECORDS

Note: Any Additions or Changes on This Sheet Must be Made or Circled in **Red Ink** With Date and Name of Person Making Change.

Do not extend notes this side of this line.

F.B. 953 PG. 226

Notes Ck'd by	Survey of Nichols St et al
Map No.	W. O. 5263 Tape No. — St'd — °F
Office Work	Surveyed by Butler
Checked	Notes RL Willey Date 8/21/42
Date	Indexed A. C. Johnson

F.B. 953 PG. 227

NICHOLS ST, ET AL. (SCHOOLS.)
P.C. #194
J.N. 5263

LOT LINE
Bet. Lots 51 + 52
Plat of
Somerset Acres.
from
Cabell Ave.
to
Eucalyptus Ave
Tape ø
10' N + 10' S - Lot line
0+00 = W.P.L. Cabell Ave.

Butler
R Willey
Waltermire
Twombly

Note: Any Additions or Changes on This Sheet Must be Made or Circled in Red Ink With Date and Name of Person Making Change.

Do not extend notes this side of this line.

RETURN TO
LOS ANGELES COUNTY SURVEYOR
700 HALL OF RECORDS

FORM 247 5M 10-39

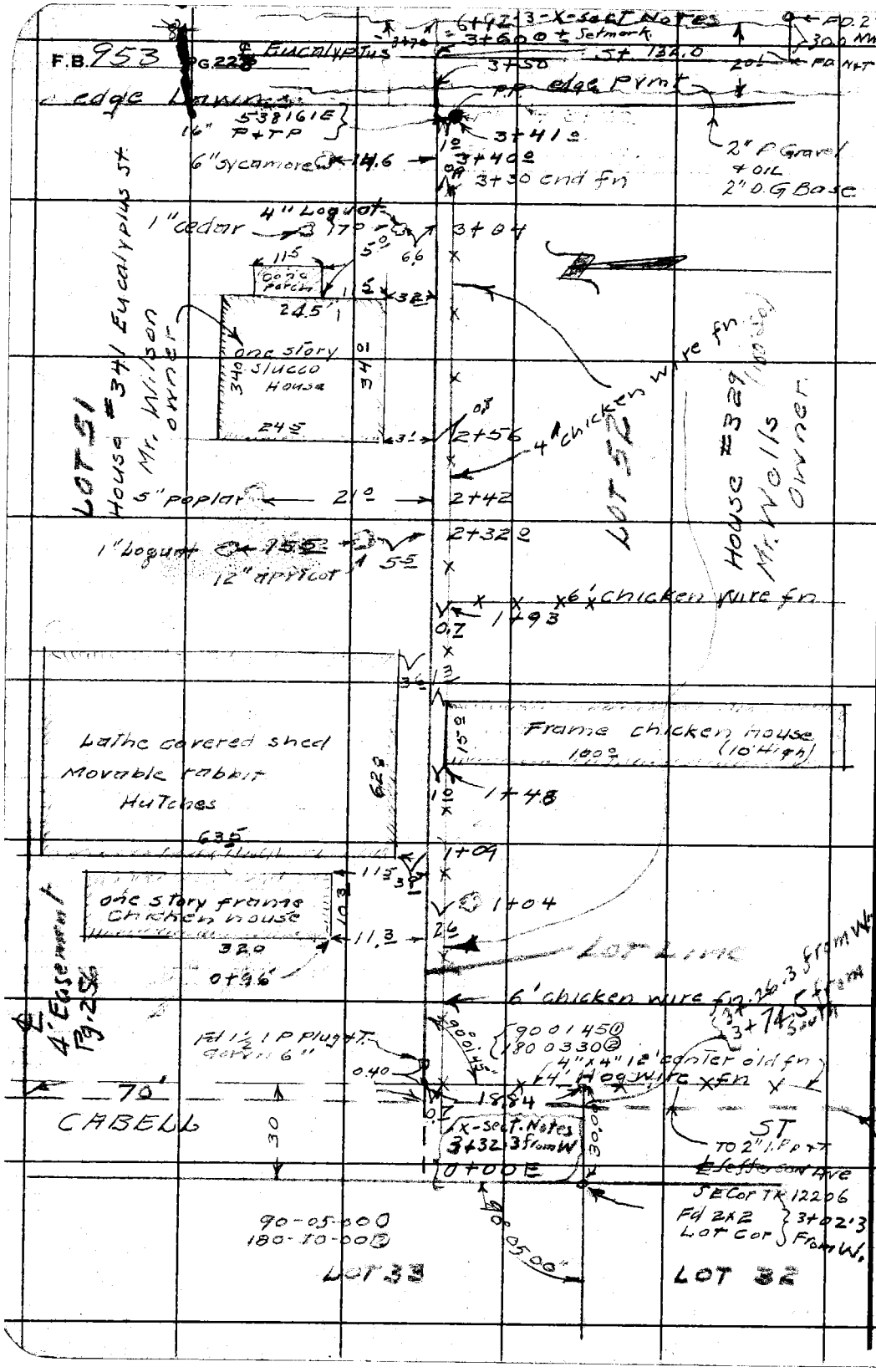

RETURN TO
LOS ANGELES COUNTY SURVEYOR
700 HALL OF RECORDS

Do not extend notes this side of this line.

Note: Any Additions or Changes on This Sheet Must be Made or Circled in **Red Ink** With Date and Name of Person Making Change.

Profile No. ____ Notes Red. ____ Plotted ____ Job No. 5263 Division No. — F.B. 953 Pg. 229

Date ____ Date ____ Survey of NICHOLS ST et al

X-Sec. No. ____ Notes Chkd. ____ Checked ____ Survey by Butler Notes ← Date 3/24/42

Date ____ Date ____ Map No. ____ Indexed G. Johnson Date ____

NICHOLS ST, ET AL. (SCHOOLS)

J N. 5263 - P.C. #194

LEAHY AVE.

EXIST M.H. So of Jefferson Ave - 0+00

N'LY to Lot LINE bet Lots 18 + 19 TR. 12206.

LOT LINES

BET. LOTS 18, 19, 33, 32 - TR 12206

Leahy Ave to Cabell Ave

ELEV.

Lot LINE

Bet Lots [illegible]

SOMERSET ACRES

F. S.

Cabell AVE

To Eucalyptus AVE

H. I.

Sam

[illegible]

Butler

B. S.

For Topo

[illegible]

R. Willey

Waltermire

[illegible]

STATION

NOTE: ANY ADDITIONS OR CHANGES ON THIS SHEET MUST BE MADE OR CIRCLED IN RED INK, WITH DATE AND NAME OF PERSON MAKING CHANGE

Do not extend notes this side of this line

PLEASE RETURN TO LOS ANGELES COUNTY SURVEYOR 700 HALL OF RECORDS

FORM 307 2M 11-41

FORM 307 2M 11-41

PLEASE RETURN TO
LOS ANGELES COUNTY SURVEYOR
700 HALL OF RECORDS

NOTE: ANY ADDITIONS OR CHANGES ON THIS SHEET MUST BE MADE OR CIRCLED IN RED INK, WITH DATE AND NAME OF PERSON MAKING CHANGE

Do not extend notes this side of this line

STATION	B. S.	H. I.	F. S.	ELEV.		
BM "M13"				7[illegible]	BM "M13" L.B. 80517	
	4.626	83.60			Leahy Ave & Jefferson St	
					B-Spk - E Cb. 16 So. of [illegible]	
0+00 ctr. FM-1 (66.2 So ℄ Jefferson [illegible]						
"			4.89	78.71		
0+02 (8" outlet)			4.89			
			5.64		Plan = 73.08 - C.I. 1040	
			10.53	[illegible]	S 8" out. flowline [illegible]	
0+02			4.89			
			5.45			
			10.34	[illegible]	N 8" channel [illegible]	
0+00			5.28	78.[illegible]2		13.5 R [illegible]
"			5.43	7[illegible]		15 R "
"			4.66	7[illegible]		" TC
"			5.31	[illegible]	13.5 L	
"			5.45	[illegible]	15 L	
"			4.79	78.[illegible]1	" TC	
0+21			4.84	78.[illegible]		℄ Leahy [illegible]
"			5.20	7[illegible]	13.5 L	
"			5.4[illegible]	7[illegible]	15 L	
			4.77	78.[illegible]	" TC @ So end SWCR	

F.B. 953 PG. 230 Job No. 5263 Division No. — Notes Red. — Plotted — Profile
Survey of Nichols St etal Date — Date — No.
Survey by Butler Notes 5 Notes Chkd. C.V.C. Checked — X-Sec.
Indexed C. Johnson Date 8-26-42 Date — No.

FORM 307 2M 11-41

PLEASE RETURN TO
LOS ANGELES COUNTY SURVEYOR
700 HALL OF RECORDS

NOTE: ANY ADDITIONS OR CHANGES ON THIS SHEET MUST BE MADE OR CIRCLED IN RED INK, WITH DATE AND NAME OF PERSON MAKING CHANGE

Do not extend notes this side of this line

STATION	B. S.	H. I.	F. S.	ELEV.		
		83.60				
0+40			5.37	78 [illegible]	23.5 L @ Wend Swing	
"			4.65	78 [illegible]	" " TC " "	
0+66			4.85	78 [illegible]	℄ int. Leahy & Jeffries	
"			5.14	78 [illegible]		13.5 R gut [illegible]
"			5.27	78 33		15 R " "
"			4.70	78 [illegible]		" TC "
"			5.27	78 3[illegible]	13.5 L gut	
					E.L.T. on Jeffries	
= 0+00	℄ Jeff. to E.		4.96	78 [illegible]	Soedge pave. ℄ Jeff. - E.P.L. Leahy	
"			4.60	79.[illegible]		30 R gr.
"			5.12	78 [illegible]	22 L Noedge pave	
1+00			4.60	79.[illegible]	℄ Jeff. (Soedge pave)	
"			4.0	79.[illegible]		30 R or So.
"			5.[illegible]	78 [illegible]	14 L edge pave	
"			4.[illegible]	79.2	30 L or No.	
2+00			4.38	79.[illegible]	" " (Soedge pave)	
"			4.1	79.5		3 R gr.
"			4.0	79.6		30 R gr.
"			4.73	78.87	14 L edge pave	
"			4.1	79.5	30 L	

Profile No. ____ Notes Red. ____ Plotted ____ Job No. 5363 Division No. ____ F.B. 953 Pg. 231
Date ____ Date ____ Survey of Mirabella St. [illegible]
X-Sec. No. ____ Notes Chkd. C.V.C. Checked ____ Survey by Butler Notes ____ Date 8/4/42
Date 8-26-42 Date ____ Map No. ____ Indexed ____ Date ____

FORM 307 2M 11-41

PLEASE RETURN TO
LOS ANGELES COUNTY SURVEYOR
700 HALL OF RECORDS

NOTE: ANY ADDITIONS OR CHANGES ON THIS SHEET MUST BE MADE OR CIRCLED IN RED INK, WITH DATE AND NAME OF PERSON MAKING CHANGE

Do not extend notes this side of this line

STATION	B. S.	H. I.	F. S.	ELEV.		
		83.60				
	WLY on Jefferson → 0+00 ℄ Leahy Ave					
0+30			5.09	[illegible]	pave.	℄ Jeff. - WPL Leahy.
"			5.48	[illegible]	[illegible]	22'R " "
"			5.7	[illegible]		24'R " "
"			4.6	[illegible]		30'R (NW Cor)
"			5.18	[illegible]	17'L edge pave	
"			5.1	[illegible]	22'L	
"			4.3	[illegible]	30'L (NW Cor)	
1+00			4.90	[illegible]		℄ Jeff.
"			4.2[illegible]	[illegible]		13'R or No. edge pave
"			5.5	78.1		19'R
"			4.8	[illegible]		30'R
"			[illegible]	[illegible]	[illegible] (S. edge edge)	
"			5[illegible]	[illegible]	20'L	
"			4.4	[illegible]	30'L	
2+00			5.15	[illegible]		℄ Jeff.
"			5.45	[illegible]		13'R edge pave 19'R
"			5.9	[illegible]		
"			5.1	[illegible]		30'R
"			5.50	[illegible]	13'L edge pave.	
"			5.8	77	20'L	
"			5.1	[illegible]	30'L	

F B 953 PG 232 Job No. 5263 Division No. Notes Red. Plotted Profile
Survey of Nichols Stetal Date Date No.
Survey by Butler Notes Notes Chkd. C.V.C. Checked X-Sec.
Indexed C. Johnson Date Date 8-26-42 Date No.

FORM 307 2M 11-41

PLEASE RETURN TO
LOS ANGELES COUNTY SURVEYOR
700 HALL OF RECORDS

NOTE: ANY ADDITIONS OR CHANGES ON THIS SHEET MUST BE MADE OR CIRCLED IN RED INK, WITH DATE AND NAME OF PERSON MAKING CHANGE

Do not extend notes this side of this line

STATION	B. S.	H. I.	F. S.	ELEV.		
		83.60				
0+96			4.87	78.73	pave.	℄ Leahy
"			5.16	78.[illegible]		21' R edge pave
"			4.5	77[illegible]		30' R
"			[illegible]	78.[illegible]	22' L edge pave & gut	
"			4.6	77[illegible]	30' L	
[illegible]			4.49	7[illegible]		℄ Leahy
"			4.72	7[illegible]		10' R edge pave
"			5.1	7[illegible]		20' R
"			4.1?	78.95?		30' R
"			4.85	78.75	10' L edge pave	
"			5.2	7[illegible]	16' L	
"			4.5	7[illegible]	22' L	
"			4.4	7[illegible]	30' L	
3+50			4.43	7[illegible].17		
"			4.[illegible]	7[illegible].95		10' R edge pave
"			5.0	7[illegible]		18' R
"			4.4	[illegible]		20' R
"			4.3	7[illegible]		30' R
"			4.[illegible]8	78.92	10' L edge pave	
"			5.0	78.[illegible]	16' L	
"			4.[illegible]	79.3	30' L	

Profile No. ____ Date ____ Notes Red. ____ Plotted ____ Job No. 5363 Division No. 7

X-Sec. No. ____ Date 8-26-42 Notes Chkd. C.V.C. Checked ____ Date ____ Survey of Michele Chada

Survey by Butler Notes ____ Date 8-14-42

Map No. ____ Date ____ Index C. Johnson Date ____

F.B. 953 PG. 233

F B. 953 PG. 234 Job No. 5263 Division No. ______ Notes Red. C.V.C Plotted ______ Profile

Survey of Nichols St ... ______ Date ______ Date ______ No. ______

Survey by Butler Notes ______ Notes Chkd. C.V.C. Checked ______ X-Sec.

Indexed C. Johnson Date ______ Date 8-26-42 Date ______ No. ______

FORM 307 2M 11-41

PLEASE RETURN TO
LOS ANGELES COUNTY SURVEYOR
700 HALL OF RECORDS

NOTE: ANY ADDITIONS OR CHANGES ON THIS SHEET MUST BE MADE OR CIRCLED IN RED INK, WITH DATE AND NAME OF PERSON MAKING CHANGE

Do not extend notes this side of this line

STATION	B. S.	H. I.	F. S.	ELEV.		
		83.60				
4+00			[illegible]	7[illegible]	℄ [illegible]	
"			4.60	7[illegible]		10' R edge
"			4.9	[illegible]		19' R
"			4.1	[illegible]		30' R
"			[illegible]	[illegible]	10' L edge pave	
"			[illegible]	7[illegible]	19' L	
			4.2[illegible]	[illegible]	30' L	
4+44⁰ = 0+00 E,			[illegible]	[illegible]		"
"			4.4[illegible]	7[illegible]		"
"			4.7	[illegible]		"
"			4.1	[illegible]		"
"			4.35	[illegible]	"	
"			4.7	[illegible]	"	
"			4.2	[illegible]	"	
5+00 [illegible]			[illegible]	[illegible]		"
"			4.3[illegible]	[illegible]		"
"			4.3[illegible]	[illegible]		"
"			3.9	7		
"			4.27	7[illegible]		
"			4.6	7		
"			4.1	[illegible]		

FORM 307 2M 11-41

PLEASE RETURN TO
LOS ANGELES COUNTY SURVEYOR

700 HALL OF RECORDS

NOTE: ANY ADDITIONS OR CHANGES ON THIS SHEET MUST BE MADE OR CIRCLED IN RED INK, WITH DATE AND NAME OF PERSON MAKING CHANGE

Do not extend notes this side of this line

STATION	B. S.	H. I.	F. S.	ELEV.	
					LOT LINE 18, 19, 33 32
		83.60			
TBM	5.25	1.52	4.93	77.27	
		ELY on Lot Line			Det Lots. 18, 19, 33 32 — TR. 12266
Start Elev.					
= 0+00		1.91	Lot Line		
			5.06	79.20	Line Sta & Lot
0+10			5.36	79.16	Lot Line mod.
			5.6	78.9	" " "
0+20			5.0	79.5	" Cor.
			4.68	79.9	On L. Line
			4.7	79.9	Lot Line
			4.7	79.75	1.20 L - Top Bar on floor - W Cor
			5.0	79.5	Lot Line
			5.3	79.2	" Cor. 18, 19, 33, 32
			5.3	79.2	Lot Line 33 & 32
TP	5.12	84.84	5.30	79.22	
2+50			5.2	79.6	" "
2+60			5.03	79.81	SE Corner of Bar 9 out 1' L See Page
3+00			5.0	79.8	Lot 18-19-33-32 - NE Cor
3+12			5.15	79.6	Lot Line - W
3+15			5.33	79.51	" " - "

Profile

Notes Red. C.V.C. Plotted ____ Job No. 5263 Division No. ____

No. ____ Date ____ Notes Chkd. C.V.C. Checked ____ Date ____ Survey of ____ Notes ____ Date 8/42

X-Sec. ____ Date ____ Survey by Butler ____ Date ____

No. ____ Date 8-26-42 Date ____ Map No. ____ A. C. Johnson Date ____

FB 953 PG 235

FORM 307 2M 11-41

PLEASE RETURN TO
LOS ANGELES COUNTY SURVEYOR
700 HALL OF RECORDS

NOTE: ANY ADDITIONS OR CHANGES ON THIS SHEET MUST BE MADE OR CIRCLED IN RED INK, WITH DATE AND NAME OF PERSON MAKING CHANGE

Do not extend notes this side of this line

STATION	B. S.	H. I.	F. S.	ELEV.		
		84.84				
3+29.3			5.04		Lot Line prod. - E edge pave Cabell	
3+32.3		I.P. 18.84	4.8		I.E. → EPL (30'ST) ℄ Cabell Ave - Lot Line prod from W.	
3+32.3			4.8		" " " " " Lot Cor 51, 52 Somerset Acres	
	30		5'LY on Cabell Ave → 0+00 = Lot line bet 33+32			
1+00			5.1		future ℄ Cabell Ave present EPL	
"			5.14			2'R - E edge pave
"			5.40			16'R W edge pave
"			5.7			22'R
"			5.[illegible]			30'R WPL
"			5.5		30'L	
2+00			5.2		" " " " present EPL	
"			5.31			2'R - E edge pave
"			5.68			16'R W " "
"			5.8			22'R
"			5.5			30'R
"			5.7		30'L	

F.B. 953 PG 236 Job No. 52-63 Division No. Notes Red. C.V.C. Plotted Profile
Survey of Notes Date Date No.
Survey by Butler Notes Notes Chkd. C.V.C. Checked X-Sec.
Indexed C. Johnson Date 8-26-42 Date No.

FORM 307 2M 11-41

PLEASE RETURN TO
LOS ANGELES COUNTY SURVEYOR
700 HALL OF RECORDS

NOTE: ANY ADDITIONS OR CHANGES ON THIS SHEET MUST BE MADE OR CIRCLED IN RED INK, WITH DATE AND NAME OF PERSON MAKING CHANGE

Do not extend notes this side of this line

STATION	B. S.	H. I.	F. S.	ELEV.		
		84.84				
		[illegible]	on	Cabell	Ave. → 0+00 Lot Line bet 33 [illegible]	
1+00			4.7	80.1	[illegible] ℄ Cabell Ave [illegible]	
"			5.1	[illegible]		30 R.
"			4.82	[illegible]	2' Edge pave	
"			5.29	79.55	16' L W " "	
"			5.3	79.5	18' L	
"			5.1	79.7	30' L	
[illegible]			4.7	80.1	"	"
"			5.1	[illegible]		30' R
"			4.74	[illegible]	2' L Edge [illegible]	
"			4.94	[illegible]	16' L W [illegible]	
"			5.0		18' [illegible]	
"			4.9	[illegible]	30' L	
i.e. no new 0+00						
Lot Line bet. Lots 52 & 51 Somerset Acres						
Stationing continuous. Rt ℄ projection on Cabell Ave.						
3+32			4.8	[illegible]	Lot Line NW Cor. Lot 51	
[illegible]			5.[illegible]	[illegible]	" " bet. 52 & [illegible]	
[illegible]			4.8		" "	
I.P.	5.28	85.15	4.97	79.87		

Profile No. ____ Date ____ Notes Red. C.V.C. Plotted ____ Job No. 5263 Division No. ____ F.B. 953 PG. 237

X-Sec. No. ____ Date ____ Notes Chkd. C.V.C. Checked ____ Date ____ Survey of [illegible] Survey by Butler Notes ____ Date ____

Date 8-26-42 Date ____ Map No. ____ Index C. Johnson Date ____

FORM 307 2M 11-41

PLEASE RETURN TO
LOS ANGELES COUNTY SURVEYOR
700 HALL OF RECORDS

NOTE: ANY ADDITIONS OR CHANGES ON THIS SHEET MUST BE MADE OR CIRCLED IN RED INK, WITH DATE AND NAME OF PERSON MAKING CHANGE

Do not extend notes this side of this line

STATION	B. S.	H. I.	F. S.	ELEV.	Lot Line 52, 51	
		85.15				
4+50			5.1		Lot line bet lots 52, 51	
5+00			5.2		" "	" "
+50			4.9		" "	" "
6+00			4.9		" "	" "
6+32 3/4			5.2		Cor.	" "
6+44			5.7		W gutter [illegible] " "	produced
6+52			5.00		" [illegible] "	" "
6+62 3/4			4.61	8 51	℄ " "	" "
6+72			4.82		[illegible] "	" "
6+80			5.4		" gut. " "	" "
6+92 3/4			4.9	8	EPL " "	" "
	NLY ON. Eucalyptus → 0+00 =				" "	" "
1+00			4.82		℄ Eucalyptus.	
"			5.20	7		10 R [illegible]
"			5.8			18 R
"			5.3	7		30 R
"			5.23		10 L [illegible]	
"			6.0		16 L	
"			5.4		18 L 30 L	
2+00			4.95		"	"

F B 953 PG 238 Job No. 5263 Division No. Notes Red. C.V.C. Plotted Profile
Survey of Nichols [illegible] Date Date No.
Survey by Butler Notes Notes Chkd. C.V.C. Checked X-Sec.
Indexed C. Johnson Date Date 8-26-42 Date No.

FORM 307 2M 11-41

PLEASE RETURN TO
LOS ANGELES COUNTY SURVEYOR
700 HALL OF RECORDS

NOTE: ANY ADDITIONS OR CHANGES ON THIS SHEET MUST BE MADE OR CIRCLED IN RED INK, WITH DATE AND NAME OF PERSON MAKING CHANGE

Do not extend notes this side of this line

STATION	B. S.	H. I.	F. S.	ELEV.		
		85.15			N'LY on Gum	
2+00			5.11	[illegible]		10'R edge pav
"			5.7	[illegible]		18'R
"			5.4	[illegible]		30'R
"			5.16	79.[illegible]	10'L edge pav	
"			5.5	[illegible]	18'L	
"			5.4	79.[illegible]	30'L	
		S'LY on Eucalyptus Ave → 0+00 = Lot Line bet Lo[illegible] Son[illegible]				
[illegible]00			4.80	[illegible]	Eucalyptus	
			5.09	[illegible]		10'R edge pav
			5.7	[illegible]		18'R
"			5.0	[illegible]		
"			4.98	[illegible]	10'L edge pav	
"			5.5	79.[illegible]	18'L	
"			5.1	[illegible]	30'L	
2+00			4.76	[illegible]39	"	"
"			5.02	[illegible]		" "
"			5.7	79.5		
"			4.9	[illegible]		
"			4.91	[illegible]	"	
"			5.8	79.4	"	
"			5.3	[illegible]		

Profile Notes Red. C.V.C. Plotted Job No. 5263 Division No.
No. Date Date Survey of
X-Sec. Notes Chkd. C.V.C. Checked Survey by Butler Notes Date 4/4/42
No. Date 8-26-42 Date Map No. Date

F.B. 953 PG. 239

FORM 307 2M 11-41

PLEASE RETURN TO
LOS ANGELES COUNTY SURVEYOR
700 HALL OF RECORDS

NOTE: ANY ADDITIONS OR CHANGES ON THIS SHEET MUST BE MADE OR CIRCLED IN RED INK, WITH DATE AND NAME OF PERSON MAKING CHANGE

Do not extend notes this side of this line

STATION	B. S.	H. I.	F. S.	ELEV.		
					79.66	
B.M. Per School Map.		85.15			Adj	SW Cor. School Property
T.B.M.	4.69	84.33	[illegible]	[illegible]	Top 2" I.P. plug + tack [illegible]	SW Cor. Lot 38 Somerset Acres. EPL: Eucalyptus Ave 1584 N & Center St.
BM "M14"			3.74	[illegible]	BM "M14" (80 6 16) LB 805/8 Eucalyptus Ave - 1450 No Center St. C Spkpp W side Eucalyptus Ave [illegible] No. [illegible] #253.	

F B. 953 PG. 240 Job No. 5263 Division No. Notes Red. Plotted Profile
Survey of Nichols Stadal Date Date No.
Survey by Butler Notes Notes Chkd. C.V.C. Checked X-Sec.
Indexed S. Johnson Date Date 8-26-42 Date No.

9

Notes Ck'd by	Survey of Nichols Et al
Map No.	W. O. 5263 Tape No. — St'd — °F
Office Work	Surveyed by Butler
Checked	Notes " Date 9/2/42
Date	Indexed A. C. Johnson MAY 24 '45

F.B. 953 PG. 241

NICHOLS ST, ET AL. (SCHOOLS)
P.O. # 184

J.N. 5263.

— Jefferson Ave —
From
Leahy Ave
to
Cabell Ave.

Sewer
Topog.

Profile pg 243

Butler
H.E. Ott
Porter
R. Smith
Twombly

Note: Any Additions or Changes on This Sheet Must be Made or Circled in Red Ink With Date and Name of Person Making Change.

Do not extend notes this side of this line.

RETURN TO
LOS ANGELES COUNTY SURVEYOR
700 HALL OF RECORDS

FORM 247 5M 10-39

F.B. 953 PG. 242

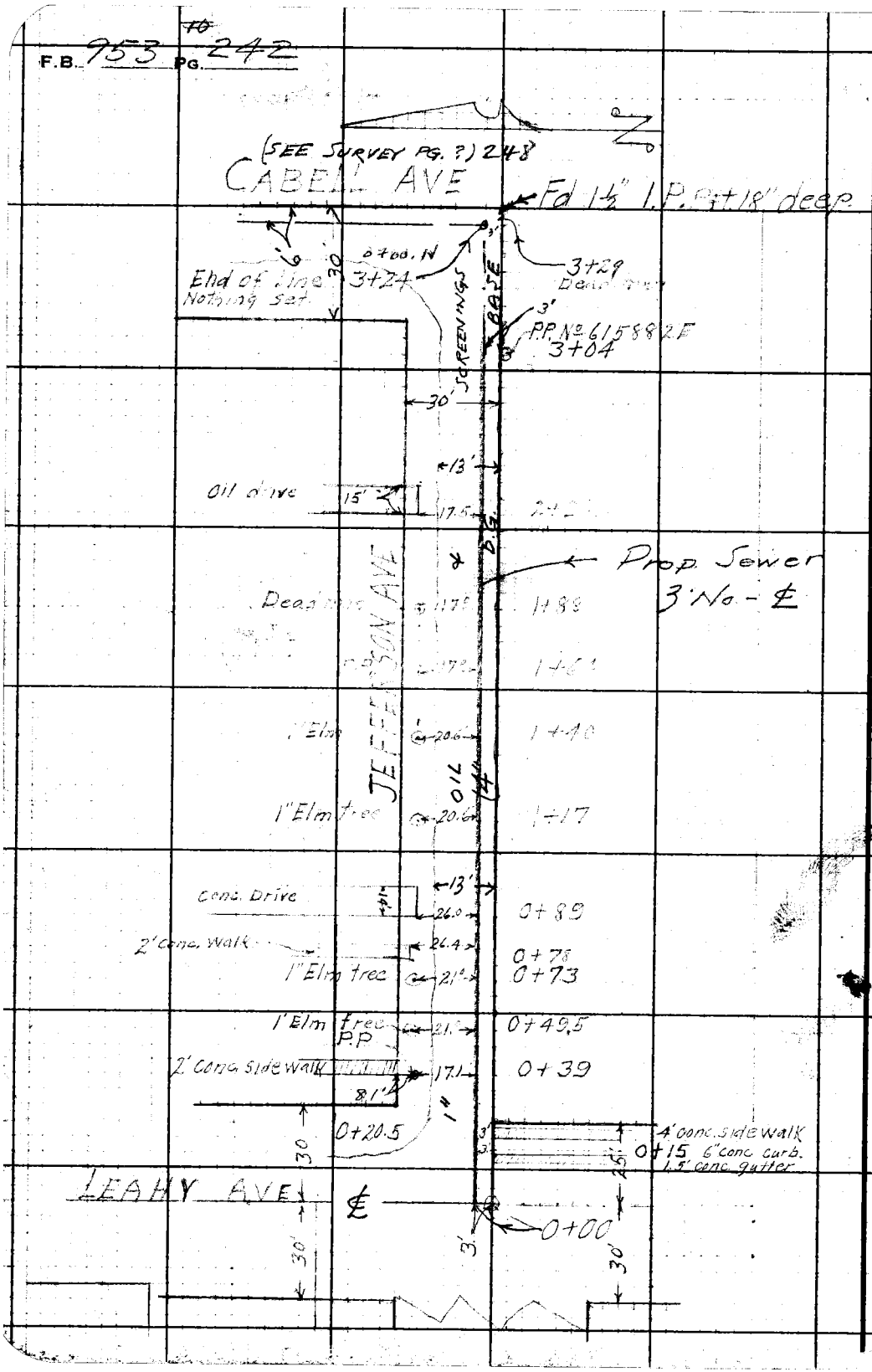

RETURN TO
LOS ANGELES COUNTY SURVEYOR
700 HALL OF RECORDS

Do not extend notes this side of this line

Note: Any Additions or Changes on This Sheet Must be Made or Circled in Red Ink With Date and Name of Person Making Change.

Profile Notes Red. Plotted Job No. 5263 Division No. F.B. 953 Pg. 243 ~~13~~

No. Date Date Survey of Nichols St.

X-Sec. Notes Chkd. Checked Survey by Butler Notes ← Date 9/2/42

No. Date Date Map No. Indexed C. Johnson Date

NOTE: ANY ADDITIONS OR CHANGES ON THIS SHEET MUST BE MADE OR CIRCLED IN RED INK, WITH DATE AND NAME OF PERSON MAKING CHANGE

Do not extend notes this side of this line

PLEASE RETURN TO
LOS ANGELES COUNTY SURVEYOR
700 HALL OF RECORDS

FORM 307 2M 11-41

NICHOLS ST. (AT AL. SCHOOLS)

P.C. #194

J.N. 5263.

— Jefferson Ave. —

Leahy Ave.

TO Cabell Ave.

ELEV.

SEWER
PROFILE

3' No. ℄ Jefferson Ave.

F.S.

Topog. pg. 242

H.I.

Butler
H.E. Ott
Porter
R. Smith
Twombly.

B.S.

STATION

FORM 307 2M 11-41

PLEASE RETURN TO
LOS ANGELES COUNTY SURVEYOR
700 HALL OF RECORDS

NOTE: ANY ADDITIONS OR CHANGES ON THIS SHEET MUST BE MADE OR CIRCLED IN RED INK, WITH DATE AND NAME OF PERSON MAKING CHANGE

Do not extend notes this side of this line

STATION	B. S.	H. I.	F. S.	ELEV.	3' No ℄ Jefferson Ave.
BM "M13"				78.974	BM "M13" LB. 805/7 Leahy Ave
	4.97	83.94			& Jefferson Ave - BSpk E Cb. Leahy
					16' So. of No. end.
0+00			5.20	7[illegible].74	3' No. ℄ Jefferson - ℄ Leahy.
0+15.			5.51	7[illegible]	" " " - Equt. "
"			5.47	7[illegible]	3'R " " "
"			5.04	7[illegible]	" Top Cb. - No. end.
"			5.00	7[illegible]	33'R " "
"			5.52	[illegible]	30'L Equt Leahy.
0+30			5.28	7[illegible].66	3' No. ℄ Jefferson
"			5.25	78.69	3'R edge pave
"			4.9	7[illegible]	33'R
"			5.45	7[illegible]	10'L edge pave.
"			5.55	7[illegible].39	14'L
"			4.9	7[illegible]	27'L
1+00			4.94	7[illegible]	3' No. ℄ Jeff.
"			4.92	7[illegible].02	3'R
"			4.5	7[illegible].4	33'R
"			5.28	7[illegible].66	10'L
"			5.4	7[illegible].5	14'L
"			4.7	7[illegible].2	27'L

F B. 953 PG. 244 #4
Job No. 5263 Division No.
Survey of Nichols St. etal
Survey by Butler Notes
Indexed C. Johnson Date
Notes Red. C.V.C. Plotted
Date Date
Notes Chkd. C.V.C. Checked
Date 9-3-42 Date
Profile No.
X-Sec. No.

FORM 307 2M 11-41

PLEASE RETURN TO
LOS ANGELES COUNTY SURVEYOR
700 HALL OF RECORDS

NOTE: ANY ADDITIONS OR CHANGES ON THIS SHEET MUST BE MADE OR CIRCLED IN RED INK, WITH DATE AND NAME OF PERSON MAKING CHANGE

Do not extend notes this side of this line

STATION	B. S.	H. I.	F. S.	ELEV.	3' No. ℄ Jefferson Ave
		83.94			
1+65°			4.77	79.17	3' No. ℄ Jeff. (app. bar Lot 2 line)
"			4.2	79.7	80' R
"			4.1	79.8	74.5 L (NE Cor Lot 25)
2+00			4.72	79.22	" " " "
"			4.64	79.30	3' R edge pave.
"			4.6	79.3	33' R
"			4.96	78.98	10 L
"			5.0	78.9	14' L
"			4.3	79.6	27' L.
3+00			4.7	79.2	3' No ℄ Jeff – WPL Cased
"			4.3	79.6	3' R
"			5.0	78.9	33' R
"			4.75	79.17	8.0 L on pave
"			5.25	78.69	23.5 L No. "
"			4.7	79.2	29' L
"			~~4.7~~		~~30' L~~
3+24°	20+00 North Pg. 250		4.55	79.39	3' No ℄ Jeff – 6' W EPL Cased
—			4.2	79.7	℄ Jeff. & EPL Cased
—			5.4	78.5	100' So.
—			4.3	79.6	100' E

Profile No. ____ Date ____ Notes Red. C.V.C. Plotted ____ Job No. 5263 Division No. ____ F.B. 953 Pg. 245

X-Sec. No. ____ Date ____ Notes Chkd. C.V.C. Checked ____ Survey of Nichols Stotty

Date 9-3-42 Date ____ Survey by Butler Notes ____ Date 9/2/42

Map No. ____ Indexed C. Johnson Date ____

FORM 307 2M 11-41

PLEASE RETURN TO
LOS ANGELES COUNTY SURVEYOR
700 HALL OF RECORDS

NOTE: ANY ADDITIONS OR CHANGES ON THIS SHEET MUST BE MADE OR CIRCLED IN RED INK, WITH DATE AND NAME OF PERSON MAKING CHANGE

Do not extend notes this side of this line

STATION	B. S.	H. I.	F. S.	ELEV.		
		83.94				
T.P.			5.72	78.22		
	4.735	82.955				
BM "M12"			5.37	77.585	BM "M12" (77.565)	LB 805/7
					Somerset Ave & Jefferson Ave	
					B Spk in Concrete 1' W-Eedge pave.	
					25' So. ℄ Jefferson.	

F B 953 #6 PG 246 Job No. 5263 Division No. Notes Red. C.V.C. Plotted Profile
Survey of Nichols Stetal Date Date No.
Survey by Butler Notes ← Notes Chkd. C.V.C. Checked X-Sec.
Indexed C. Johnson Date Date 9-3-42 Date No.

Notes Ck'd by	Survey of Nichols St et al
Map No.	W. O. 5263 Tape No. — St'd — °F
Office Work	Surveyed by Butler
Checked	Notes HE OH Date 9/2/42
Date	Indexed A. C. Johnson

MAY 24 '45

F.B. 953 Pg. 247

NICHOLS ST. ET AL. (SCHOOLS)
P.C. #194

J.N. 5263

— Cabell Ave

Jefferson Ave.

N'LY TO

Line bet Lots 32 & 33 TR 12206

Sewer tape
Profile pg. ?

Butler
H.E. OH
Porter
R Smith
Twombly

Note: Any Additions or Changes on This Sheet Must be Made or Circled in Red Ink With Date and Name of Person Making Change.

Do not extend notes this side of this line.

RETURN TO
LOS ANGELES COUNTY SURVEYOR
700 HALL OF RECORDS

FORM 247 5M 10-39

F.B. 953 PG. 248

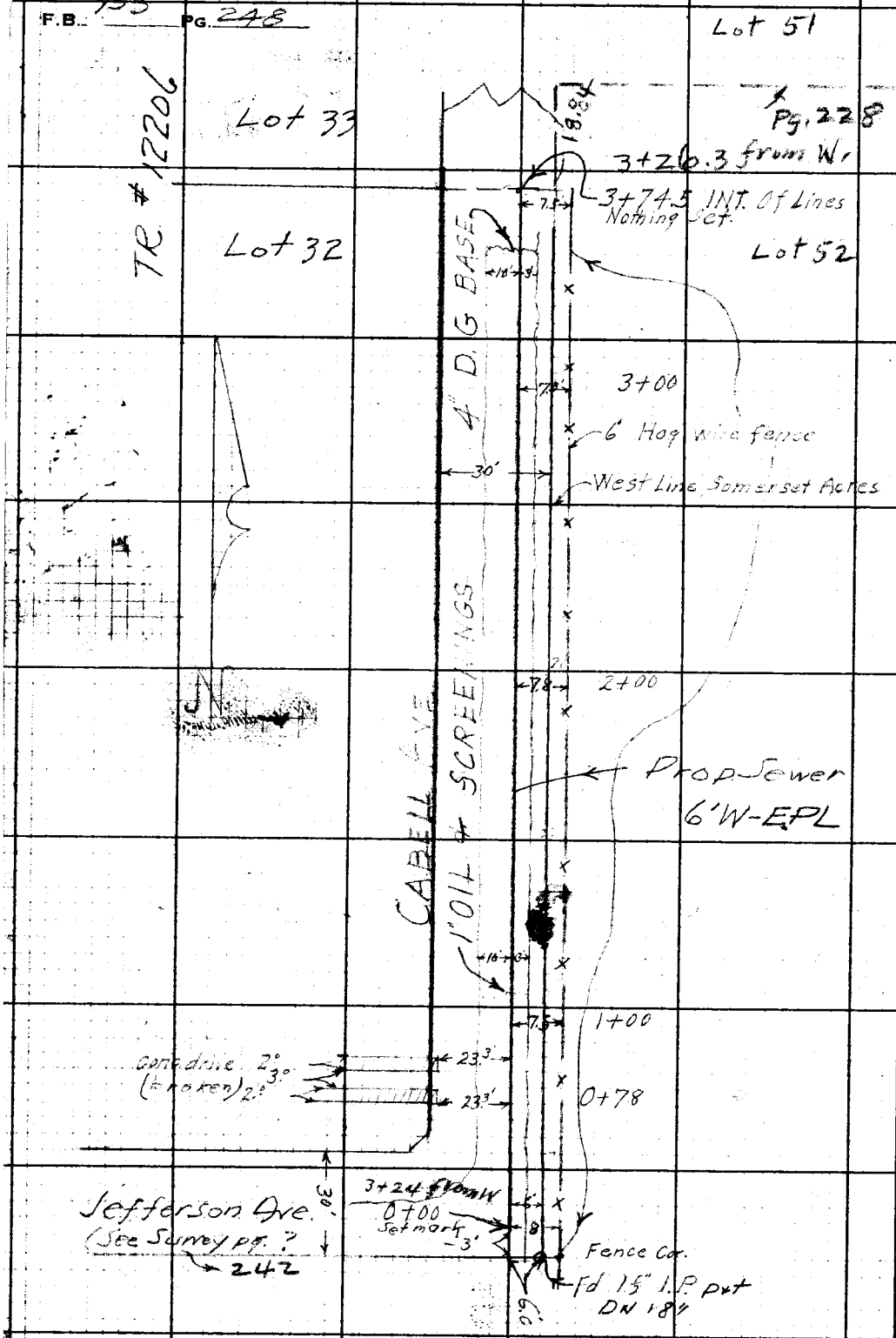

RETURN TO
LOS ANGELES COUNTY SURVEYOR
700 HALL OF RECORDS

Note: Any Additions or Changes on This Sheet Must be Made or Circled in Red Ink With Date and Name of Person Making Change.

Do not extend notes this side of this line.

Profile No. ____ Notes Red. ____ Date ____ Plotted ____ Date ____ Job No. 5263 Division No. ____ Survey of Nichols Stet al

X-Sec. No. ____ Notes Chkd. ____ Date ____ Checked ____ Date ____ Survey by Butler Notes ← Date 9/2/42

Map No. ____ Indexed A. C. Johnson Date ____

FB 953 PG 249

NOTE: ANY ADDITIONS OR CHANGES ON THIS SHEET MUST BE MADE OR CIRCLED IN RED INK, WITH DATE AND NAME OF PERSON MAKING CHANGE

Do not extend notes this side of this line

PLEASE RETURN TO LOS ANGELES COUNTY SURVEYOR 700 HALL OF RECORDS

FORM 307 2M 11-41

NICHOLS ST., ET AL. (SCHOOLS)
P.S. #154

J.N. 5263.
— Cabell Ave. —
From
Jefferson Ave
N'LY to Line bet. Lots 32 & 33
TR 12206

ELEV.

SEWER
PROFILE
Sewer line 6' W - EPL Cabell Ave.

F.S.

0+00 - 3' No. ℄ Jefferson Ave.

H.I.

Butler
HEO#
Porter
R Smith
Twombly

B.S.

STATION

FORM 307 2M 11-41

PLEASE RETURN TO
LOS ANGELES COUNTY SURVEYOR
700 HALL OF RECORDS

NOTE: ANY ADDITIONS OR CHANGES ON THIS SHEET MUST BE MADE OR CIRCLED IN RED INK, WITH DATE AND NAME OF PERSON MAKING CHANGE

Do not extend notes this side of this line

STATION	B. S.	H. I.	F. S.	ELEV.		
BM"M13				78.974	BM "M13" L.B805/7 Leahy Ave	
	4.97	83.94			& Jefferson Ave. B Spk E Cb. Leahy	
(3+24.0 from W. Pg. 245)					16' So. of No end.	
0+00			4.55	79.39	6'W-EPL	Cabell Ave - 3' No. ℄ Jeff.
0+30			4.53	79.41	" "	" " NPL "
"			4.54	79.40		5'R edge pave.
"			4.5	79.4		6'R.
"			4.0	79.[illegible]		36'R
"			5.15	78.79	17'L - W edge pave.	
"			5.2	78.7	21'L	
"			4.7	79.2	2[illegible]	
1+00			4.54	79.46	6'W	EPL Cabell Ave
"			4.50	79.[illegible]		3'R edge pave.
"			3.7	80.[illegible]		6'R
"			3.7	80.2		36'R
"			4.82	79.12	10'L (W edge pave)	
"			4.9	79.0	[illegible]	
"			4.3	79.6	4'L	
2+00			4.46	79.48	6'W	EPL Cabell Ave
"			4.38	79.56		3'R (E edge pave)
"			4.3	79.[illegible]		6'R
			4.8	79.1		36'R

Profile No. ____ X-Sec. No. ____

Plotted ____ Date ____ Checked ____ Date ____

Notes Red. C.V.C. Date ____ Notes Chkd. C.V.C. Date 9-3-42

Job No. 5263 Division No. ____ Notes Stetal

Survey of Nichols Stetal Notes ____ Date ____

Survey by Butler Date ____

Index C. Johnson

F.B. 953 #8 Pg. 250

FORM 307 2M 11-41

PLEASE RETURN TO
LOS ANGELES COUNTY SURVEYOR
700 HALL OF RECORDS

NOTE: ANY ADDITIONS OR CHANGES ON THIS SHEET MUST BE MADE OR CIRCLED IN RED INK, WITH DATE AND NAME OF PERSON MAKING CHANGE

Do not extend notes this side of this line

STATION	B. S.	H. I.	F. S.	ELEV.		
		83.94				
2+00			4.70	79.24	10'L edge pave.	
"			4.85	79.09	13'L	
"			4.2	79.7	24'L	
3+00			4.38	79.56		6'W EPL Cabell Ave.
"			4.32	79.62		3'R edge pave
"			4.2	79.7		6'R
"			4.0	79.9		36'R
"			4.52	79.42	10'L (Wedge pave)	
"			4.7	79.2	13'L	
"			4.0	79.9	24'L	
3+26.3 from W. Pg. 228						
3+74.5			4.15	79.79		6'W EPL. Cabell Ave.
"			4.10	79.84		3'R (Edge pave)
"			4.1	79.8		6'R
"			4.1	79.8		36'R
"			4.45	79.49	10'L edge pave	
"			4.6	79.3	13'L	
"			4.0	79.9	24'L	
T.P.	4.735	82.955	5.72	78.22		
BM "M12"			5.37	77.585	BM "M12" (77.565) L.B 805,7	
					Somerset Ave & Jefferson Ave. - BSpk 1'W edge pave	

Profile Notes Red. C.V.C. Plotted ____ Job No. 5163 Division No. ____ FB 4 PG 61
No. ____ Date ____ Date ____ Survey of Richgrove Tract
X-Sec. Notes Chkd. C.V.C. Checked ____ Survey by Butler Notes ← Date 9/2/42
No. ____ Date 9-3-42 Date ____ Map No. ____ Inked C. Johnson Date ____

Survey of _____ Date _____ Date _____ No. _____

Survey by _____ Notes _____ Notes Chkd. _____ Checked _____ X-Sec.

Index A. C. Johnson Date _____ Date _____ Date _____ No. _____

F.B. 953 Pg. 252

FORM 307 2M 11-41

PLEASE RETURN TO
LOS ANGELES COUNTY SURVEYOR
700 HALL OF RECORDS

Do not extend notes this side of this line

NOTE: ANY ADDITIONS OR CHANGES ON THIS SHEET MUST BE MADE OR CIRCLED IN RED INK, WITH DATE AND NAME OF PERSON MAKING CHANGE

STATION	B.S.	H.I.	F.S.	ELEV.

Profile Notes Red. Plotted Job No. 5263 Division No. F B. 953 Pg. 253 -27

No. Date Date Survey of Nichols Stotal

X-Sec. Notes Chkd. Checked Survey by Butler Notes 5 Date 9/10/42

No. Date Date Map No. Indexed A. C. Johnson Date MAY 24 '45

NOTE: ANY ADDITIONS OR CHANGES ON THIS SHEET MUST BE MADE OR CIRCLED IN RED INK, WITH DATE AND NAME OF PERSON MAKING CHANGE

Do not extend notes this side of this line

PLEASE RETURN TO
LOS ANGELES COUNTY SURVEYOR
700 HALL OF RECORDS

FORM 307 2M 11-41

NICHOLS ST, ET AL. (SCHOOLS)
P.C. #194

J.N. 5263

4' EASEMENT
X-LOT 51
SOMERSET ACRES TR.
FROM
Cabell Ave
to Eucalyptus Ave.

ELEV.

NOTE: ℄ EASE.
70' No.-S'LY LOT LINE
0+00 - 6' W-EPL Cabell Ave.

F. S.

Profile
Topog pg. 256 & 228 Butler
2 pages forward.
HE. Off
Porter

H. I.

B. S.

STATION

FORM 307 2M 11-41

PLEASE RETURN TO
LOS ANGELES COUNTY SURVEYOR
700 HALL OF RECORDS

NOTE: ANY ADDITIONS OR CHANGES ON THIS SHEET MUST BE MADE OR CIRCLED IN RED INK, WITH DATE AND NAME OF PERSON MAKING CHANGE

Do not extend notes this side of this line

STATION	B. S.	H. I.	F. S.	ELEV.	4' EASEMENT. - Lot 51
BM "M13"				78.974	BM "M13" LB 805/7 Leahy St. &
	5.30	84.27			Jefferson St. Bt Spk. - 16' So of
T.P.	5.21	84.95	4.53	79.74	No end - E Cb.
0+00			4.90	8[illegible]	℄ EASEMENT: 6' W - EPL Cabell
0-10			5.21	7[illegible].74	" " Wedge pave.
0-13			5.4	7[illegible]	" " gut.
0-24			5.3	7[illegible]	" " WPL Cabell
0+03			4.85	8[illegible]	" " E edge pave.
0+06			5.1	7[illegible]	" " EPL Cabell.
0+50			5.0	8[illegible]	" "
"			5.0	8[illegible]	62' L or North
1+00			4.6	8[illegible]	" "
"			4.6	8[illegible]	"
1+50			4.4	8[illegible]	" "
"			4.4	8[illegible]	"
2+00			4.7	8[illegible]	" "
"			4.7	[illegible]3	"
3+06			5.1	7[illegible]	" " WPL Eucalyptus
"			5.1	7[illegible]	"

F B 953 PG 254 Job No. 5263 Division No. Notes Red. Platted Profile
Survey of Nichols Stetal Date Date No.
Survey by Butler Notes Notes Chkd. Checked X-Sec.
Indexed C. Johnson Date Date 9-11-[illegible] Date No.

FORM 307 2M 11-41

PLEASE RETURN TO
LOS ANGELES COUNTY SURVEYOR
700 HALL OF RECORDS

NOTE: ANY ADDITIONS OR CHANGES ON THIS SHEET MUST BE MADE OR CIRCLED IN RED INK, WITH DATE AND NAME OF PERSON MAKING CHANGE

Do not extend notes this side of this line

STATION	B. S.	H. I.	F. S.	ELEV.		
		84.95				
3+18			5.0	[illegible]		℄ EASEMENT prod ELY.
3+21			5.6	79.4		" "
3+24			4.93	80.02	Wedge pave.	" "
3+36 ℄			4.52	80.43	℄ Eucalyptus &	" "
3+47			4.85	[illegible]	Edge pave.	" "
3+55			5.4	77.6		" "
3+66			4.7	80.3	E.P.L. - Eucalyptus	" "
T.P.			4.69	80.26		
	4.50	84.76				
T.P.			4.35	80.41		
	4.58	84.99				
BM "M14"			4.36	80.63	BM "M14" (80.616) LB 805/8	
					Eucalyptus Ave & 1450 No ℄ Cen. St	
					Ct. Spk pp. W side Eucal. 70' ± Not	
					Use #[illegible]	

TOPOG - Next Page

Profile Notes Red. C.V.C. Plotted ____ Job No. 5263 Division No. ____ FB 953 PG 255
No. ____ Date ____ Date ____ Survey of [illegible]
X-Sec. Notes Chkd. C.V.C. Checked ____ Survey by Butler Notes ____ Date 9/10/42
No. ____ Date 9-11-42 Date ____ Map No. ____ Name C. Johnson Date ____

FB 953 PG 256 | Job No. 5263 | Division No. | Notes Red. | Plotted | Profile

Survey of Nichols Stetal | Date | Date | No.

Survey by Butler | Notes | Notes Chkd. | Checked | X-Sec.

Index C. Johnson | Date | Date | Date | No.

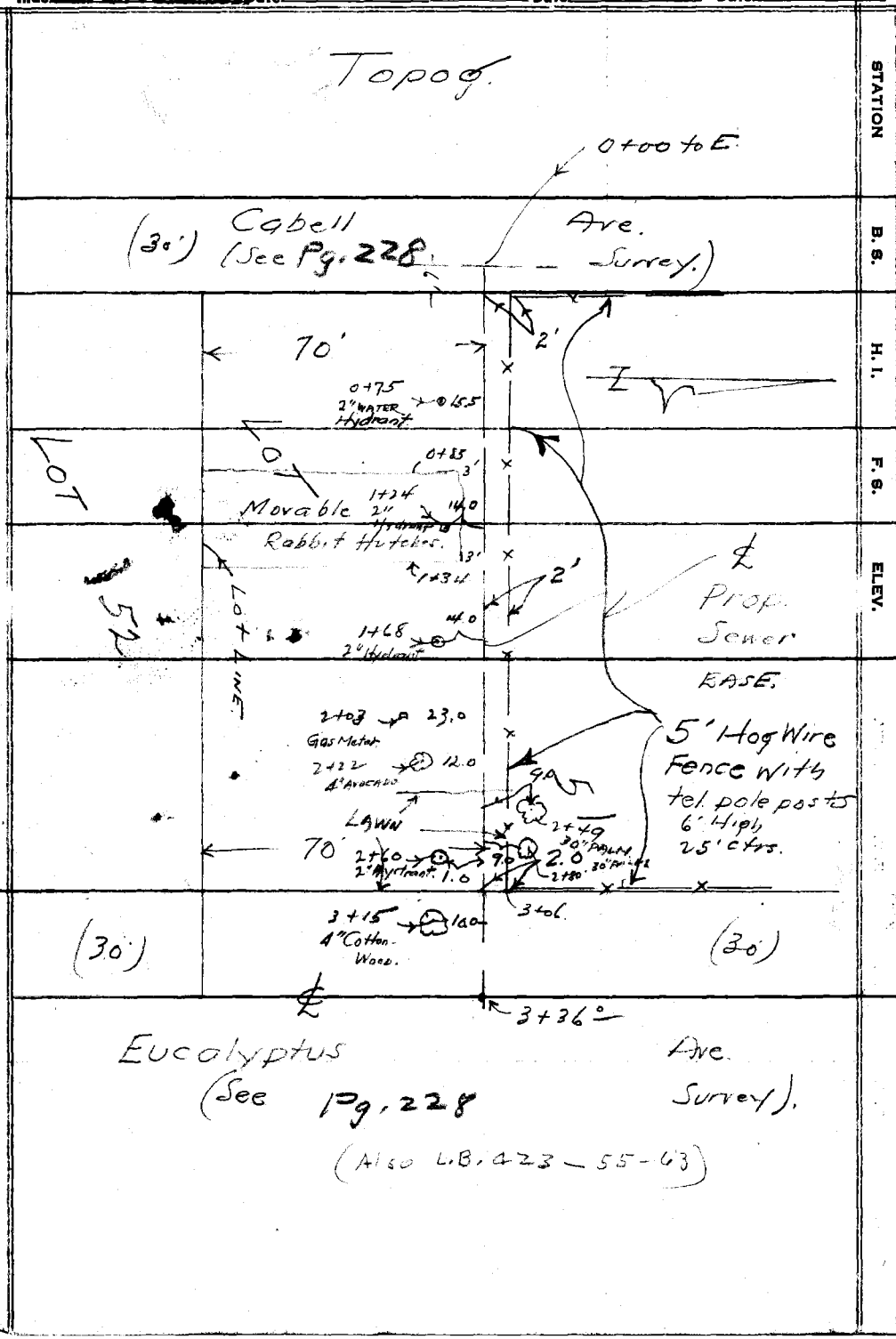

STATION | B.S. | H.I. | F.S. | ELEV.

FORM 307 2M 11-41

PLEASE RETURN TO
LOS ANGELES COUNTY SURVEYOR
700 HALL OF RECORDS

Do not extend notes this side of this line

NOTE: ANY ADDITIONS OR CHANGES ON THIS SHEET MUST BE MADE OR CIRCLED IN RED INK, WITH DATE AND NAME OF PERSON MAKING CHANGE

Profile No. ____ Notes Red. ____ Plotted ____ Job No. 5263 Division No. ____ F.B. 953 PG. 257

Date ____ Date ____ Survey of Nichols State

X-Sec. No. ____ Notes Chkd. ____ Checked ____ Survey by Butler Notes ____ Date 8/27/42

Date ____ Date ____ Map No. ____ Index G. Johnson Date ____

NICHOLS ST., ET AL. (SCHOOLS)
B.O. #194

JN 5263

B.M. Check

℄ Ryon Ave.

S.P. Lot #32 TR 5484

Butler
Willey
Wattenbe
Twombly

ELEV.

F. S.

H. I.

B. S.

STATION

NOTE: ANY ADDITIONS OR CHANGES ON THIS SHEET MUST BE MADE OR CIRCLED IN RED INK, WITH DATE AND NAME OF PERSON MAKING CHANGE

Do not extend notes this side of this line

PLEASE RETURN TO
LOS ANGELES COUNTY SURVEYOR
700 HALL OF RECORDS

FORM 307 2M 11-41

FORM 307 2M 11-41

PLEASE RETURN TO
LOS ANGELES COUNTY SURVEYOR
700 HALL OF RECORDS

NOTE: ANY ADDITIONS OR CHANGES ON THIS SHEET MUST BE MADE OR CIRCLED IN RED INK, WITH DATE AND NAME OF PERSON MAKING CHANGE

Do not extend notes this side of this line

STATION	B. S.	H. I.	F. S.	ELEV.		
BM" M22"				77.520	BM" M22" LB 805/14	
	3.99	81.51			Compton Blvd & Ryon Ave.	
			4.86	76.[illegible]	Ct. Spk & Int.	
	4.51	81.16				
→			4.59	76.57	ELEV. TOP PAVE & Ryon Ave	
					& SPL Lot 32 - TR 5484.	
			4.39	76.17	Note: Spk. destroyed by	
	4.91	81.68			pave. grading.	
			4.16	[illegible]		
	[illegible]	81.38				
BM" M23"			5.12	76.26	BM" M23" (76.270) LB 805/15	

F B. 953 PG 258 Job No. 5263 Division No. Notes Red. Plotted Profile
Survey of Nichols St. Date Date No.
Survey by Butler Notes Notes Chkd. C.V.C. Checked X-Sec.
Index C. Johnson Date Date 8-28-42 Date No.

Profile	Notes Red.	Plotted	Job No. 5263	Division No.	F B. 953 PG. 257
No.	Date	Date	Survey of Nichols St.		
X-Sec.	Notes Chkd.	Checked	Survey by Butler	Notes +	Date 9/17/42
No.	Date	Date	Map No.	Indexed C. Johnson	Date [illegible] 24 45

NICHOLS ST., ET AL. (SC40025)
P.C. #1[illegible]

J. N 5263

Location &
Elevations
Water & Gas Lines

See next pg.

STATION	B. S.	H. I.	F. S.	ELEV.

Butler
HEOH
Porter
Fronk

NOTE: ANY ADDITIONS OR CHANGES ON THIS SHEET MUST BE MADE OR CIRCLED IN RED INK, WITH DATE AND NAME OF PERSON MAKING CHANGE

Do not extend notes this side of this line

PLEASE RETURN TO
LOS ANGELES COUNTY SURVEYOR
700 HALL OF RECORDS

FORM 307 2M 11-41

FORM 307 2M 11-41

PLEASE RETURN TO
LOS ANGELES COUNTY SURVEYOR
700 HALL OF RECORDS

NOTE: ANY ADDITIONS OR CHANGES ON THIS SHEET MUST BE MADE OR CIRCLED IN RED INK, WITH DATE AND NAME OF PERSON MAKING CHANGE

Do not extend notes this side of this line

STATION	B. S.	H. I.	F. S.	ELEV.	
BM "M14"				80.616	BM "M14" LB. 805/8
	3.754	84.37			
T.P.			4.14	80.23	
	3.36	83.59			
—			5.80	77.79	Top pipe
—			6.34	77.25	"
—			4.55	79.04	"
—			5.90	77.69	"
BM "M21"			2.86	80.73	BM "M21" (80.745) LB. 805/13
BM "M23"				76.270	BM "M23" LB 805/15
	4.59	80.86			
—			8.10	72.76	Top
—			7.97	72.89	Top
T.P.			4.27	76.59	
	2.35	78.94			
BM "M7"			2.29	76.65	BM "M7" (76.632) LB 805/6

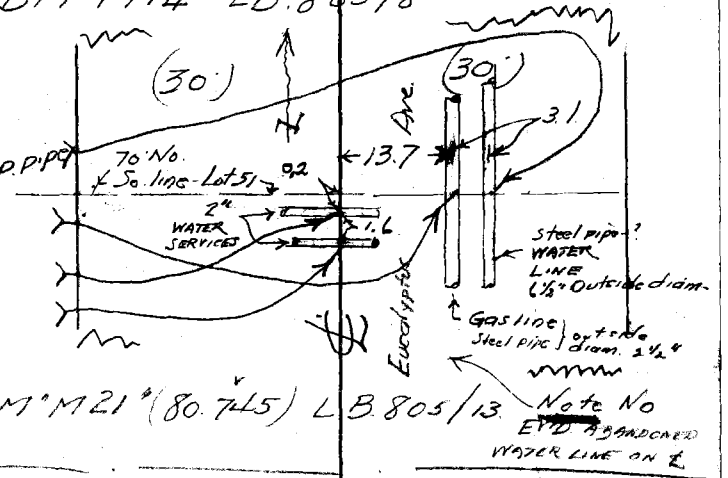

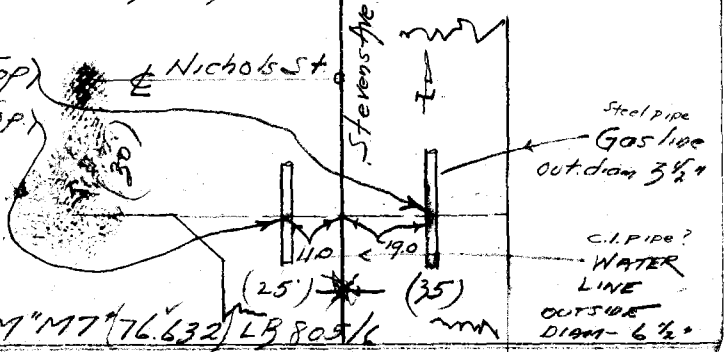

F.B. 953 Pg. 260 Job No. 5263 Division No. Notes Red. Plotted Profile
Survey of Nichols Stetal Date Date No.
Survey by Butler Notes ← Notes Chkd. C.V.C. Checked X-Sec.
Index S. Johnson Date Date 9-18-42 Date No.

Profile No. ____ Notes Red. ____ Plotted ____ Job No. 1070 Division No. ____ FB. 253 PG. 261

Date ____ Date ____ Survey of Frailey Quartal

X-Sec. No. ____ Notes Chkd. ____ Checked ____ Survey by Butler Notes ← Date 10/5/42

Date ____ Date ____ Map No. ____ Indexed Johnson Date [illegible] 24 '45

NOTE: ANY ADDITIONS OR CHANGES ON THIS SHEET MUST BE MADE OR CIRCLED IN RED INK, WITH DATE AND NAME OF PERSON MAKING CHANGE

Do not extend notes this side of this line

PLEASE RETURN TO LOS ANGELES COUNTY SURVEYOR 700 HALL OF RECORDS

FORM 307 2M 11-41

FRAILEY AVE, ET AL.

C. I. 1070

1ST Alley No. of
COMPTON BLVD.
From
℄ Lime AVE
E'LY to 11' E ℄ Gibson Ave.

Sewer
Profile.

ELEV.

3' So ℄ Alley.

Location of p.p's
& water valves are shown in level notes

F. S.

For topog. etc.
Lime Ave, Williams Ave,

H. I.

& Gibson Ave See
previous Surveys.

Butler
HEOH
R Smith
FRONK

B. S.

STATION

FORM 307 2M 11-41

PLEASE RETURN TO
LOS ANGELES COUNTY SURVEYOR
700 HALL OF RECORDS

NOTE: ANY ADDITIONS OR CHANGES ON THIS SHEET MUST BE MADE OR CIRCLED IN RED INK, WITH DATE AND NAME OF PERSON MAKING CHANGE

Do not extend notes this side of this line

STATION	B. S.	H. I.	F. S.	ELEV.	3'S ℄ Alley No. of Compton Blvd.
BM "T376"				67.615	BM "T376" FB 708/209 Compton Blvd.
	5545	73.16			+ Lime Ave SW Cor. Bt Spk in Cb.
					15'W - Wend CR.
0+00			5.33	67.83	℄ Lime Ave. — 3' So. ℄ Alley
+17.5			5.90	67.26	We[illegible] " " " " "
+20			6.04	67.12	E " " " " "
0+30			5.1	68.1	" " " (EPL Lime)
0+29			4.97	68.19	End NECR - 13'L
0+30.6			4.97	68.19	" SECR - 7'R
+50			4.9	68.3	" " "
1+00			4.9	[illegible]	" " "
"			4.9	[illegible]	7'R
"			4.7	[illegible]	13'L
1+20 P.P. —		9.2 North ℄ Alley			(So edge pole)
1+50			5.1	6[illegible]	" " "
1+72 water valve.			1.9 North ℄ Alley		
2+00			4.6	6[illegible]	" " "
"			4.7	6[illegible]	"
"			4.4	6[illegible]	"
2+50			4.3	6[illegible]	" " "
2+70 P.P.		8.8 No. ℄ Alley			

F.B. 953 Pg. 262 Job No. 1070 Division No. Notes Red. Plotted Profile
Survey of Frailey Ave etal Date Date No.
Survey by Butler Notes Checked X-Sec.
Indexed C. Johnson Date Date 10-6-42 No.

FORM 307 2M 11-41

PLEASE RETURN TO
LOS ANGELES COUNTY SURVEYOR
700 HALL OF RECORDS

NOTE: ANY ADDITIONS OR CHANGES ON THIS SHEET MUST BE MADE OR CIRCLED IN RED INK, WITH DATE AND NAME OF PERSON MAKING CHANGE

Do not extend notes this side of this line

STATION	B. S.	H. I.	F. S.	ELEV.	3' So. ℄ Alley	No. of Compton Blvd.
		73.16				
3+00			4.2	690	3' So ℄ Alley	
"			4.2	690		7' R
"			4.2	690	13' L	
3+50			4.1	691	"	" "
4+00			4.0	692	"	" "
"			3.9	693		"
"			3.8	694	"	
T.P.	4.94	74.34	3.76	69.40		
4+20	P.P.	8.8 No. ℄ Alley				
4+50			5.0	69.30	"	" "
4+76 -	Water valve		1.7 No. ℄ Alley			
5+00			4.8	69.50	"	" "
"			4.8	69.50		"
"			4.9	69.40	"	
+50			4.7	69.60	"	" "
5+70	P.P.	8.7 No.	℄ Alley			
6+00			4.6	69.70	"	" "
"			4.5	69.80		"
"			4.4	69.90		

Profile No. ____ Notes Red. ____ Plotted ____ Job No. 1070 Division No. ____ F.B. 953 Pg. 263

X-Sec. No. ____ Date ____ Date ____ Survey of Frank Pascal

Notes Chkd. C.V.C. Checked ____ Survey by Butler Notes ← Date 10/5/42

Date 10-7-42 Date ____ Map No. ____ Mark C. Johnson Date ____

FORM 307 2M 11-41

PLEASE RETURN TO
LOS ANGELES COUNTY SURVEYOR
700 HALL OF RECORDS

NOTE: ANY ADDITIONS OR CHANGES ON THIS SHEET MUST BE MADE OR CIRCLED IN RED INK, WITH DATE AND NAME OF PERSON MAKING CHANGE

Do not extend notes this side of this line

STATION	B. S.	H. I.	F. S.	ELEV.			
		74.34					
6+25 4			4.7	[illegible]		3' So. ℄ Alley (WPL Williams	
6+25 8			4.86	[illegible] 48			7'R - Top Wand SWCR
6+24 8			4.97	[illegible] 37	13'L Top Wand NWCR		
6+35 4			5.78	[illegible] 56	W gut	" "	"
6+55 4			5.40	6[illegible] 94	℄ Williams	" "	"
6+75 4			5.86	6[illegible] 48	E gut	" "	"
6+85 4			4.9	[illegible] 40		" "	"
6+85 8			4.90	[illegible] 44			7'R - Top Bend SECR
6+84 8			4.99	6[illegible] 35	13'L Top Bend NECR		
7+00			4.7	69 [illegible]		" "	"
7+35 PP.		8.8 No ℄ Alley					
7+50			4.8	[illegible] 50		" "	"
8+00			4.8	[illegible]		" "	"
"			4.8	[illegible]			7'R
"			4.7	[illegible]	13'L		
8+50			4.8	[illegible] 50		" "	"
8+70 PP.		8.8 — No ℄ Alley					
9+00			4.6	69 70		" "	"
"			4.6	[illegible]			"
"			4.6	[illegible]	"		

F.B. 953 Pg 264 Job No. 1070 Division No. Notes Red. Plotted Profile
Survey of Frailey Greetal Date Date No.
Survey by Butler Notes Notes Chkd. C.V.C. Checked X-Sec.
Indexed O. Johnson Date Date 10-7-42 Date No.

FORM 307 2M 11-41

PLEASE RETURN TO
LOS ANGELES COUNTY SURVEYOR
700 HALL OF RECORDS

NOTE: ANY ADDITIONS OR CHANGES ON THIS SHEET MUST BE MADE OR CIRCLED IN RED INK, WITH DATE AND NAME OF PERSON MAKING CHANGE

M [illegible]

Do not extend notes this side of this line

STATION	B. S.	H. I.	F. S.	ELEV.	3' So ℄ Alley	No. of Compton Blvd.
		74.34				
9+50			4.7	69.60	3' So ℄ Alley.	
9+76.8			4.5	69.80	PL-Gibson " " " "	
9+77.2			4.64	69.70		7'R Top Wend WCR
9+76.2			4.56	69.78	Top Wend NWCR	
9+86.8			5.51	68.83	Wgutter " " "	
10+06.8			5.06	69.28	" " " ℄ Gibson St.	
10+17.8			5.23	69.11	" " " 11'E ℄ " "	
BM "T379"			5.67	68.67	BM "T379" (68.644) FB 708/2'0 COMPTON BLVD & Gibson Ave. SW Cor. Bt Spk in Cb. 23'W WECR.	

Profile Notes Red. ____ Plotted ____ Job No. 1070 Division No. ____ F.B. 953 Pg. 265
No. ____ Date ____ Date ____ Survey of Frankel Ave.
X-Sec. Notes Chkd. C.V.C. Checked ____ Survey by Butler Notes ← Date 10/5/42
No. ____ Date 10-7-42 Date ____ Map No. ____ Indexed A. C. Johnson Date ____

F B 953 Pg. 266 Job No. _____ Division No. _____ Notes Red. _____ Plotted _____ Profile

Survey of _____ Date _____ Date _____ No. _____

Survey by _____ Notes _____ Notes Chkd. _____ Checked _____ X-Sec.

Indexed _____ Date _____ Date _____ Date _____ No. _____

STATION	B. S.	H. I.	F. S.	ELEV.

FORM 307 2M 11-41

PLEASE RETURN TO
LOS ANGELES COUNTY SURVEYOR
700 HALL OF RECORDS

Do not extend notes this side of this line

NOTE: ANY ADDITIONS OR CHANGES ON THIS SHEET MUST BE MADE OR CIRCLED IN RED INK, WITH DATE AND NAME OF PERSON MAKING CHANGE

Profile No. _____ Notes Red. _____ Date _____ Plotted _____ Date _____ Job No. _____ Division No. _____ Survey of _____

X-Sec. No. _____ Notes Chkd. _____ Date _____ Checked _____ Date _____ Survey by _____ Notes _____ Date _____ Map No. _____ Measured J. Johnson Date MAY 24 '45

F B. 953 Pg. 267

NICHOLS ST, ET AL.-(SCHOOLS)

J.N. 5263 P.C.# 194

Elev. Check After Construction.

J.C.'s @

NICHOLS ST & STEVENS AVE.

LEAHY AVE & JEFFERSON AVE

CABRI AVE & [illegible]

STATION	B. S.	H. I.	F. S.	ELEV.

NOTE: ANY ADDITIONS OR CHANGES ON THIS SHEET MUST BE MADE OR CIRCLED IN RED INK, WITH DATE AND NAME OF PERSON MAKING CHANGE

Do not extend notes this side of this line

PLEASE RETURN TO
LOS ANGELES COUNTY SURVEYOR
700 HALL OF RECORDS

FORM 307 2M 11-41

FORM 307 2M 11-41

PLEASE RETURN TO
LOS ANGELES COUNTY SURVEYOR
700 HALL OF RECORDS

NOTE: ANY ADDITIONS OR CHANGES ON THIS SHEET MUST BE MADE OR CIRCLED IN RED INK, WITH DATE AND NAME OF PERSON MAKING CHANGE

Do not extend notes this side of this line

Plan "B" — (1) D

STATION	B. S.	H. I.	F. S.	ELEV.	
B.M. # M-23				76.[illegible]	B.M. # M-23 LB 805 Pg 15
	4.99	81.26			Compton Blvd. ± 500' W. ℄ Ryon Ave.
					(Bt. spk. in Conc. Pav. 1' N. of S. Edge - opposite P.P. # 304 811 E
J.C. ℄ INT. of NICHOLS ST. & STEVENS AVE					
N. Rim			4.95		
Meas. Rod			6.23		
Dia. pipe			0.67		
			11.85	69.41	N. 8" Stub flow line Plan Elev. 69.64
S. Rim			4.95		
Meas. Rod			6.21		
Dia pipe			0.67		
			11.83	69.43	S. 8" Stub flow line Plan Elev. 69.64
S.E. Rim			4.95		
Meas. Rod			5.30		
Dia. pipe			0.67		
			10.92	70.[illegible]4	S.E. 8" Inlet flow line Plan Elev. 70.54
W. Rim			4.95		
Meas. Rod			6.26		
Dia. pipe			0.67		
			11.88	69.38	W. 8" outlet flow line Plan Elev. 69.54

F.B. 953 Pg. 268 Job No. 5263 Division No. Notes Red. Plotted Profile
Survey of NICHOLS ST. ET AL Date Date No.
Survey by [illegible] Notes Notes Chkd C.V.C. Checked X-Sec.
Indexed C. Johnson Date Date 2-10-43 Date No.

FORM 307 2M 11-41

PLEASE RETURN TO
LOS ANGELES COUNTY SURVEYOR
700 HALL OF RECORDS

NOTE: ANY ADDITIONS OR CHANGES ON THIS SHEET MUST BE MADE OR CIRCLED IN RED INK, WITH DATE AND NAME OF PERSON MAKING CHANGE

Do not extend notes this side of this line Plan "B" -①c

STATION	B. S.	H. I.	F. S.	ELEV.		
		81.26				
T.P.			4.99	76.27		
	5.48	81.75				
			4.22	77.53	B.M.# M-22 Elev. 77.520 per L.B. 805 pg. 14	Compton Blvd. & Ryan -12. ct. spk. At ℄ Inter.
J.C. ℄ INT. LEAHY & JEFFERSON ST.						
B.M.# M-13				78.974	B.M.# M-13 L.B. 805 pg. 7 Leahy Ave. & Jefferson ST. Bt. spk. In E. Cb. Leahy, 16' S. of N. end	
	5.16	84.13				
N. Rim. Meas Rod Dia. pipe.			5.40			
			4.95			
			0.67			
			11.02	73.11	N. 8" stub. flow line. - Plan 73.23	
E. Rim Meas. Rod Dia pipe.			5.40			
			4.95			
			0.67			
			11.02	73.11	E. 8" inlet at flow line. Plan Elev 73.[illegible]	

Profile No. ____ Notes Red. ____ Plotted ____ Job No. ____ Division No. ____
X-Sec. No. ____ Date ____ Date ____ Survey of ____
Notes Chkd. ____ Checked ____ Survey by ____ Notes ____ Date ____
Date ____ Date ____ Map No. ____ Indexed ____ Date ____

F B 953 PG. 269

FORM 307 2M 11-41

PLEASE RETURN TO
LOS ANGELES COUNTY SURVEYOR
700 HALL OF RECORDS

NOTE: ANY ADDITIONS OR CHANGES ON THIS SHEET MUST BE MADE OR CIRCLED IN RED INK, WITH DATE AND NAME OF PERSON MAKING CHANGE

Do not extend notes this side of this line Plan "B"

STATION	B. S.	H. I.	F. S.	ELEV.		
		[illegible]				
S. Rim			5.40			
Meas. Rod			[illegible]			
Dia. pipe			[illegible]			① C
			11.0[illegible]	7[illegible]	S. 8" [illegible] Elev. 73.23	
J.C.	Cabell at Easement through Lot #51 [illegible]					
N. Rim			4.[illegible]			
Meas. Rod			1.[illegible]			① B
Dia. pipe			0.67			
			9.47	[illegible] .88	[illegible] Elev.	
E. Rim			4.[illegible]			
Meas. Rod			[illegible]			
Dia pipe			[illegible]			
			9.43	[illegible]	S. 8" [illegible] Plan Elev. 74.81	
S. Rim			4.11			
Meas. Rod			4.[illegible]			
Dia. pipe			[illegible].67			
			9.51	7[illegible] .78	S. 8" outlet [illegible] Plan Elev. 74.81	
B.M. # M-13			5.16	78.974	B.M. # M-13 Elev. 78.974 Per L.B. 805 Pg. 7 - Prec. Page	

Note - Check of these inverts made 10/26/45 for construction of C.I. 1118 showed elevations as in red. W.J.G.

F.B. 953 Pg. 270 Job No. 5263 Division No. Notes Red. Plotted Profile
Survey of Nichols St. [illegible] Date Date No.
Survey by [illegible] Notes [illegible] Notes Chkd. C.V.C. Checked X-Sec.
Index [illegible] Date Date 2-10-43 Date No.

Form [illegible]-37

PLEASE RETURN TO
LOS ANGELES COUNTY SURVEYOR
700 HALL OF RECORDS

NOTE: ANY ADDITIONS OR CHANGES ON THIS SHEET MUST BE MADE OR CIRCLED IN RED INK, WITH DATE AND NAME OF PERSON MAKING CHANGE

Do not extend notes this side of this line

STATION	B. S.	H. I.	F. S.	ELEV.	%	Grade	Cut
26+75		92.65	4.64	88.01		81.25	6.76
+87.5			4.64	88.01		81.28	6.73
27+00	℄ M.H.		4.62	88.03		81.31	6.72
+12.5			4.58	88.07		81.34	6.73
+25			4.57	88.08		81.37	6.71
+37.5			4.59	88.06		81.40	6.66
+50			4.56	88.09		81.43	6.66
+62.5			4.51	88.14		81.46	6.68
+75			4.47	88.18		81.49	6.69
+87.5			4.45	88.20		81.52	6.68
28+00	T.P.		4.41	88.24	0.24%	81.55	6.69
T	5.63	93.87				—	
28+12.5			5.54	88.33		81.58	6.75
+25			5.44	88.43		81.61	6.82
+37.5			5.40	88.47		81.64	6.83
+50			5.32	88.55		81.67	6.88
+62.5			5.26	88.61		81.70	6.91
+75			5.23	88.64		81.73	6.91
+82.5			5.[illegible]				6.[illegible]
29+00							6.[illegible]
+1[illegible]							6.[illegible]

DUNCAN AVE From Morton Rd. to 1st Alley N. of Las Flores Blvd

SEWER GRADES

Profile No. ____ Notes Red. ____ Plotted ____ Job No. 6213 Division No. Sec A F. B. 21 PG.

X-Sec. No. ____ Date ____ Date ____ Survey of Central Gardens Sewers

Notes Chkd. C.V.C. Checked ____ Survey by Brunty Notes Brunty Date 8-2-39

Date 8-4-39 Date ____ Map No. ____ Indexed ____ Date ____

66