Form 307 [illegible] 5-39

PLEASE RETURN TO
LOS ANGELES COUNTY SURVEYOR
700 HALL OF RECORDS

NOTE: ANY ADDIT[illegible]
ON THIS SHE[illegible]
CIRCLE[illegible]
NAM[illegible]

Do not extend no[illegible]

STAT[illegible]	B. S.								
		32.614							
TP [illegible]	[illegible]52	32.348	4.215	28.396				T.P.	
8+00			4.95	27.40	28.26	F-0.86		set 1X2N+T 15' [illegible]	
9+00			5.25	27.10	28.11	F-1.01		"	"
10+00			5.05	27.30	27.96	F-0.66		"	"
11+00			5.19	27.16	27.80	F-0.66		"	"
12+00			5.38	26.97	27.65	F-0.68	0.152 3.90	"	"
12+34			5.62	26.73	27.60	F-0.87		"	"
8+00			4.77	27.58	28.26	F-0.68		" 15' R+C	"
9+00			5.02	27.33	28.11	F-0.78		"	"
10+00			4.33	28.02	27.96	C-0.06		set H+T on Bridge	"
11+00			5.26	27.09	27.80	F-0.71		set 1X2N+T	"
12+00			5.48	26.87	27.65	F-0.78		"	"
12+34			5.48	26.87	27.60	F-0.73		"	"
BM F32	4.760	31.758	5.350	26.998				BM #32 El. 26.985 [illegible] 22nd St. & Avalon Blvd. N.W. Cor. Lot N. in wingwall of Sec. Bridge [illegible]	
			4.398	27.360				BM #33 El. 27.3[illegible] [illegible] 22nd St. & Avalon Blvd. [illegible] Lot N. in Bridge at Cent. Block of [illegible]	

Profile No. [illegible] Notes Red. [illegible] Plotted [illegible] Job No. 103 Division No. [illegible]
Date [illegible] Date [illegible] Survey of 22nd St. [illegible]
Sec. [illegible] Notes Chkd. [illegible] Date 12/[illegible] Checked [illegible] Date [illegible] Survey by [illegible] Map No. [illegible] Indexed [illegible] Notes [illegible] Date [illegible] Date [illegible]

F. B. [illegible] PG. [illegible]

FORM 247 5M 10-39

RETURN TO
LOS ANGELES COUNTY SURVEYOR
700 HALL OF RECORDS

Note: Any Additions or Changes on This Sheet Must be Made or Circled in Red Ink With Date and Name of Person Making Change.

Do not extend notes this side of this line.

INDEX TO FIELD BOOK NO. 954

DATE	J.N.	SUBJECT	NOTES	PAGES
		WILLIAMS AVENUE ET AL-Preliminary Sewer Surveys		
4-1-42	1073	MYRRH ST.-ATLANTIC AVE.-LINSLEY ST.-from Gibson St. to Gibson St.	B.M.Levels	3-6
4-1-42	"	ROSE ST. -from Gibson St. to Atlantic Ave.	" " "	7-9
4-9-42	"	LIME AVE. -from Olive St. to Myrrh St.	Topog. Profile	11-13 15-21
4-21-42	"	1st.ALLEY N.of Olive St.-from Lime Ave. to 1st.Alley E.of Williams Ave.	Topog. Profile	23-26 27-32
4-20-42	"	FRAILEY AVE.-from 1st.Alley N. of Olive St. to Linsley St.	℄ Top. Prof.	181-182 33-34 35-38
"	"	FRAILEY AVE.-from Linsley St. to Myrrh St.	Top. Prof.	39-40 41-44
4-27-42	"	1st.ALLEY E. of Frailey Ave.-from 1st.Alley N.of Olive St. to Myrrh St.	Top. Prof.	45-48 49-53
"	"	1st.ALLEY E. of Williams Ave.-from 1st.Alley N.of Olive St. to Myrrh St.	Top. Prof.	55-58 59-63
4-28-42	"	LINSLEY ST.-from Lime Ave. to Frailey Ave.	Top. Prof.	65-66 67-69
5-1-42	"	OLIVE ST. -N.Side-from Frailey Ave. to 1st.Alley E.of Williams Ave.-CURB	Levels	71-72
"	"	LINSLEY ST.-from Williams Ave. to Gibson St.- Curb Returns	"	72-73
"	"	MYRRH ST. -from Gibson St. to Atlantic Ave.- Curb Returns	"	73-74
5-14-42	"	NORTH LINE OF LOT 5- Frailey Ave. Prod. So. to Levee Thence East - Temple-Gibson T.R.	Topog. Profile	75 76
5-15-42	"	FIRST ALLEY WEST OF LIME AVE. -Myrrh St. to First Alley So. of Compton Blvd.	℄ Ties. Topog. Profile	177 77-[illegible] 81-[illegible]

Notes Ck'd by
Map No.
Office Work
Checked
Date

Survey of
W. O. Tape No. St'd °F
Surveyed by
Notes Date
Indexed A. C. Johnson

F.B. 954 PG. INDEX

INDEX TO FIELD BOOK NO. 954

DATE	J.N.	SUBJECT	NOTES	PAGES
		WILLIAMS AVE. ET AL. - Preliminary Sewer Surveys		
5-15-42	1073	**FIRST ALLEY WEST OF FRAILEY AVE.** -Myrrh St. to First Alley So. of Compton Blvd.	℄	180
			Topog.	87-90
			Profile	91-95
5-18-42	"	**FIRST ALLEY WEST OF WILLIAMS AVE.** " " " " " " " "	Topog.	97-99
			Profile	101-105
	"	" :-From Alley N.of Olive St.to Alley S.of Compton Blvd.	℄	183-184
"	"	**FIRST ALLEY WEST OF GIBSON ST.**:-From Myrrh St.to" " " " "	Topog.	107-109
			Profile	111-115
	"	" :- From Alley N.of Olive St.to Alley S.of " " .	℄	185-186
"	"	**FIRST ALLEY SOUTH OF COMPTON BLVD.**- First Alley West of Lime Ave. to Gibson St.	℄	177-179
			Topog.	117-120
			Profile	121-127
5-25-42	"	**MYRRH ST.** -Atlantic Ave. to Gibson St.	Topog.	129-133
4-22-'42	"	" " " "	℄	171-173
5-12-42	"	" " -First Alley west of Lime Ave. to Gibson St.	Profile	135-142
	"	**INDEX SKETCH OF STREETS**	Sketch	144
4-22-'42	"	**OLIVE ST.**:- From Gibson Ave. to Atlantic Ave.	℄	145-147
"	"	**ATLANTIC AVE.**:- From Olive St. to Compton Blvd.	℄	147-149;157
5- 1-'42	"	**LINSLEY ST.**:- From Gibson Ave.to Atlantic Ave.	"	150-152
4-22-'42	"	**GIBSON AVE.**:- From Olive St. to Compton Blvd.	℄ Tres.	153-155
"	"	**COMPTON BLVD.**:- From Gibson Ave. to Atlantic Ave.	"	155-157
4-30-'42	"	**LIME AVE.**:- From Olive St. to Compton Blvd.	"	159-162
4-29-'42	"	**FRAILEY AVE.**:- " " " " " .	"	163-166
5- 6-'42	"	**WILLIAMS AVE.**:- " " " " " .	"	167-170
"	"	**ROSE ST.**:- From Gibson Ave. to Atlantic Ave.	℄	174-176
6-11'42	"	**WILLIAMS AVE. & ROSE ST.**:-N.E. COR.- Elev. of Basement Floor of Residence.	Levels.	187
7-10-'42	"	**OLIVE ST.**:-From Lime Ave. to Gibson Ave.	Topog.	189-191
7-13-'42	"	From Lime Ave. to Frailey Ave.	Profile.	193-198
"	"	From Frailey Ave. to Gibson Ave.	"	199-204
"	"	**ATLANTIC AVE.**:- Additional Curb Elev.-At Olive St.;Linsley St.;Compton Blvd.	Levels.	205-206

(Cont'd on Next Page.)

Do not extend notes this side of this line

RETURN TO
LOS ANGELES COUNTY SURVEYOR
700 HALL OF RECORDS

Note: Any Additions or Changes on This Sheet Must be Made or Ticked in Red Ink With Date and Name of Person Making Change.

FORM 247 5M 10-39

RETURN TO
LOS ANGELES COUNTY SURVEYOR
700 HALL OF RECORDS

Note: Any Additions or Changes on This Sheet Must be Made or Circled in Red Ink With Date and Name of Person Making Change.

Do not extend notes this side of this line.

INDEX TO F.B.954

DATE.	J.N.	DESCRIPTION	NOTES.	PAGES.
		WILLIAMS AVE.,ET AL- C.I.1073.-(Continued.)		
10-27-'42	1073	OLIVE ST.:-		
		From Frailey Ave. to Gibson Ave.- Location of 30" C.I.pipe Culvert 37' South of St. ℄.	Sketch & Levels.	207-208
		LOCATION AND ELEVATIONS OF WATER LINES.:-		
"	"	10" Line on Myrrh St.,from Alley East of Atlantic Ave. to Alley East of Williams Ave.	Levels	209-210
11- 5-'42		10" Line & 4" Line on 1st Alley East of Williams Ave.from Myrrh St. To Alley South of Compton Blvd.	"	211-212
11-10-'42	"	4" Line On Alley East of Frailey Ave. from Myrrh St. to Alley South Of Compton Blvd.	"	213-214
"	"	6" Line On Lime Ave. from Olive St. to Myrrh St.	"	215-216
3-46	"	OLIVE ST. (S.side) Location of USED. Mon. sta. 2+22		217-218
6-46	"	M.H. check		219-220

Notes Ck'd by
Map No.
Office Work
Checked
Date

Survey of
W. O. Tape No. St'd °F
Surveyed by
Notes Date
Indexed

F.B. 954 PG. INDEX

RETURN TO
LOS ANGELES COUNTY SURVEYOR
700 HALL OF RECORDS

Note: Any Additions or Changes on This Sheet Must be Made or Circled in **Red Ink** With Date and Name of Person Making Change.

Do not extend notes this side of this line.

F.B. _____ PG. _____

F. B. 754 PG. 3

NOTES RED. _____ JOB NO. 1073 SURVEY OF WILLIAMS AVE. ET AL.
DATE _____ SURVEY BY L. S. Hammond
NOTES CHKD. _____ NOTES BY L. S. H. DATE 4-1-42
DATE _____ INDEXED A. C. Johnson DATE 9-17-42

NOTE: ANY ADDITIONS OR CHANGES ON THIS SHEET MUST BE MADE OR CIRCLED IN RED INK, WITH DATE AND NAME OF PERSON MAKING CHANGE

Do not extend notes this side of this line

PLEASE RETURN TO
LOS ANGELES COUNTY SURVEYOR
700 HALL OF RECORDS

FORM 353 1M 12-41

DESCRIPTION	CI. NO. 1073 WILLIAMS AVE. ET AL BENCH MARK CIRCUIT #1
ADJ. ELEV.	
3RD RUN	L. S. HAMMOND F. H. BLANCHARD H. R. FORNEY R. LINGENFELDER
2ND RUN	RECEIVED W.L.G. 4-2-42 PROGRESSED [illegible] BOOK INDEXED
DIFF.	MAP INDEXED F. J. McN. 4-3-42 RECORD INDEXED CARD INDEXED
1ST RUN	REDUCED F. J. McN. 4-2-42 CHECKED C. V. C. 4-2-42 B. M.s ADJUSTED F. J. McN. 4-2-42
B.M.	B. M.s LISTED

FORM 353 1M 12-41

PLEASE RETURN TO
LOS ANGELES COUNTY SURVEYOR
700 HALL OF RECORDS

NOTE: ANY ADDITIONS OR CHANGES ON THIS SHEET MUST BE MADE OR CIRCLED IN RED INK, WITH DATE AND NAME OF PERSON MAKING CHANGE

Do not extend notes this side of this line

B.M.	1ST RUN	DIFF.	2ND RUN	3RD RUN	ADJ. ELEV.	DESCRIPTION
Fd. T-385	66.753			2	66.745	Fd. BM. #T-385 Elev. 66.753 F.B. 708-p212 J.N. 6332 Gibson St. + Lindsley St. N.W. Cor. bt. spk. in curb 21' N of N. end C.R.
	4.658		4.646			
⊼	71.411	+0.456	0.456		+0.456	
	4.202		4.190			
Fd. T-384	67.209			1	67.201	Fd. BM. #T-384 Elev. 67.200 F.B. 708-p212 J.N. 6332 Gibson St. 210' S. ℄ Myrrh St. bt. spk. in W. cb.
	4.868		4.611			
⊼	72.077	+0.483	0.486		+0.485	
	4.385		4.126			
Fd. T-383	67.692			0	67.686	Fd. BM. #T-383 Elev. 67.686 F.B. 708-p212 J.N. 6332 Gibson St. + Myrrh St. N.W. Cor. bt. spk. in cb. 12' N of N end C.R.
	4.485		4.285	4.146		
⊼	72.177	-0.206	0.200	0.201	-0.201	
	4.691		4.485	4.347		
Set K-273	67.486			1	67.485	Set BM. #K-273 Myrrh St + Williams Ave N.E. Cor. Set bt. spk. in cb. 10' N. of N. end C.R.
	4.520		4.473			
⊼	72.006	-0.699	0.703		-0.701	
	5.219		5.176			
Set K-274	66.787			2	66.784	Set BM. #K-274 Myrrh St + Frailey Ave. S.E. Cor. Set bt. spk. in cb. 7' S. of S. end C.R.
	4.778		4.775	4.697		
⊼	71.565	-0.021	0.015	0.021	-0.021	
	4.799		4.790	4.712		
Set K-275	66.766			3	66.763	Set BM. #K-275 Myrrh St + Lime Ave N.W. Cor. Set bt. spk. in cb. 10' W of W. end C.R.
	4.753		4.835			
⊼	71.519	-0.333	0.335		-0.334	
	5.086		5.170			
Fd. #15	66.433			4	66.429	Fd. BM. #15 Elev. 66.980 L.A. 115 p.29 Atlantic Ave + Myrrh St. Lt in N. cb. Myrrh St. 15' E of E. Walk Atlantic
	4.624		4.514			
⊼	71.057	-0.615	0.616		-0.615	
	5.239		5.130			
T.P.	65.818			5	65.814	Set Nail in cb

JOB NO. 1873 SURVEY OF Williams Ave Et. Al NOTES RED.
SURVEY BY L. S. Hammond DATE
NOTES BY L. S. H. DATE 4-1-42 NOTES CHKD.
INDEXED A. C. Johnson DATE DATE

F.B. 964 PG. 4

FORM 353 1M 12-41

PLEASE RETURN TO
LOS ANGELES COUNTY SURVEYOR
700 HALL OF RECORDS

NOTE: ANY ADDITIONS OR CHANGES ON THIS SHEET MUST BE MADE OR CIRCLED IN RED INK, WITH DATE AND NAME OF PERSON MAKING CHANGE

Do not extend notes this side of this line

B.M.	1ST RUN	DIFF.	2ND RUN	3RD RUN	ADJ. ELEV.	DESCRIPTION
T.P.	65.818			5	65.814	
	4.349		4.392			
⊼	70.167	-0.211.	0.211.		-0.211	
	4.560		4.603			
T.P.	65.607			6	65.603	Set Nail in cb.
	4.310		4.334			
⊼	69.917	-0.071.	0.071.		-0.071	
	4.381		4.405			Set BM * K-276
Set K-276	65.536			7	65.532	Atlantic Ave + Lindsley St. N.E. Cor
	4.117		4.099			Set bt. spk. in cb. 9' N of N end C.R.
⊼	69.653	-0.098.	0.096.		-0.097	
	4.215		4.195			Set BM. * K-277
Set K-277	65.438			8	65.435	Atlantic Ave + Lindsley St. S.E. Cor.
	5.950		5.916			Set bt. spk. in cb. 6' S. of S. end C.R.
⊼	71.388	+2.205.	2.203.		+2.204	
	3.745		3.713			Set BM. * K-278
Set K-278	67.643			9	67.639	Lindsley St. 150' W. of ℄ Lima Ave
	3.802		3.665			Set C. spk. PP 444 1864 N. side St.
⊼	71.445	-1.329.	1.325.		-1.327	
	5.131		4.990			
T.P.	66.314			10	66.312	Set b. spk. edge pave
	5.104		4.711			
⊼	71.418	-0.245.	0.249.		-0.247	
	5.349		4.960			Set B.M. * K-279
Set K-279	66.069			11	66.065	Lindsley St + Frailey Ave N.E. Cor
	4.991		4.932			Set bt. spk. in cb. 5' E of E end C.R.
⊼	71.060	-0.329.	0.327.		-0.328	
	5.320		5.259			Set BM. * K-280
Set K-280	65.740			12	65.737	Lindsley St + Williams Ave S.E. Cor
						Set bt. spk. in cb. 7' S. of S end C.R.

NOTES RED. _____ DATE _____
NOTES CHKD. _____ DATE _____
JOB NO. 1073 SURVEY OF Williams Ave Et Al
SURVEY BY L. S. Hammond
NOTES BY [illegible] DATE [illegible]
INDEXED A. C. Johnson DATE _____

F. B. 954 PG. 5

FORM 353 1M 12-41

PLEASE RETURN TO
LOS ANGELES COUNTY SURVEYOR
700 HALL OF RECORDS

NOTE: ANY ADDITIONS OR CHANGES ON THIS SHEET MUST BE MADE OR CIRCLED IN RED INK, WITH DATE AND NAME OF PERSON MAKING CHANGE

Do not extend notes this side of this line

B.M.	1ST RUN	DIFF.	2ND RUN	3RD RUN	ADJ. ELEV.	DESCRIPTION
K-280	65.740			12	65.737	
	5.051		5.609	5.47[illegible]		
⊼	70.791	+0.610.	0.604.	0.60[illegible]	+0.605	
	4.441		5.005	4.86[illegible]		
T.P.	66.350			13	66.342	bt. spk. edge pave
	5.093		5.094			
⊼	71.443	+0.398.	0.399.		+0.398	
	4.695		4.695			Fd BM #T-385 Elev. 66.753 F.B. 708-p.212 JN. 6332
Fd. T-385	66.748			14	66.740	Gibson St + Lindsley St. N.W. Cor.
	4.626		4.638			bt. spk. in cb. 21' N. of N. end G.B.
⊼	71.374	+0.459.	0.461.		+0.460	
	4.167		4.177			Fd. BM #T-384 Elev. 67.200 F.B. 708-p.212 JN 6332
Fd. T-384	67.207			15	67.200	Gibson St. 310' S. of ℄ Myrrh St.
						bt. spk. in W. curb.

JOB NO. 1073 SURVEY OF Williams Ave Et Al NOTES RED.
SURVEY BY L.S. Hammond DATE
NOTES BY L.S.H. DATE 4-1-42 NOTES CHKD.
INDEXED A. C. Johnson DATE DATE

F. B. 964 PG. 6

F. B. 64 PG. 7

NOTES RED. _____ JOB NO. 1073 SURVEY OF WILLIAMS AVE ET AL
DATE _____ SURVEY BY L S Hammond
NOTES CHKD. _____ NOTES BY LSH DATE 4-1-42
DATE _____ INDEXED A. C. Johnson DATE _____

NOTE: ANY ADDITIONS OR CHANGES ON THIS SHEET MUST BE MADE OR CIRCLED IN RED INK, WITH DATE AND NAME OF PERSON MAKING CHANGE

Do not extend notes this side of this line

PLEASE RETURN TO
LOS ANGELES COUNTY SURVEYOR
700 HALL OF RECORDS

FORM 353 1M 12-41

DESCRIPTION	CL. NO. 1073 WILLIAMS AVE ET AL BENCH MARK CIRCUIT #2
ADJ. ELEV.	
3RD RUN	L S HAMMOND F.H. BLANCHARD H.R. FORNEY R. LINGENFELDER
2ND RUN	RECEIVED W.I.G. 4-2-42 PROGRESSED BOOK INDEXED MAP INDEXED F.J. McN. 4-3-42
DIFF.	RECORD INDEXED CARD INDEXED
1ST RUN	PLOTTED F.J. McN. 4-2-42 CHECKED C.V.C. 4-2-42 B. M.s ADJUSTED F.J. McN. 4-2-42
B.M.	S. M.s LISTED

FORM 353 1M 12-41

PLEASE RETURN TO
LOS ANGELES COUNTY SURVEYOR
700 HALL OF RECORDS

NOTE: ANY ADDITIONS OR CHANGES ON THIS SHEET MUST BE MADE OR CIRCLED IN RED INK, WITH DATE AND NAME OF PERSON MAKING CHANGE

Do not extend notes this side of this line

B.M.	1ST RUN	DIFF.	2ND RUN	3RD RUN	ADJ. ELEV.	DESCRIPTION
Fd. T-383	67.686				67.631	Fd. BM.* T-383 Elev. 67.686 F.B. 708 p. 211 S.N. L332
	4.665		4.551			Gibson St + Myrtle St N.W. Cor.
⊼	72.351	+0.313.	0.312.		+0.313	bt. spk. in curb 12' N of N. end C.R.
	4.352		4.239			
Fd. T-382	67.999				67.994	Fd. BM.* T-382 Elev. 67.994 F.B. 708 p. 211 S.N. L332
	4.021		3.875	3.61[illegible]		Gibson St. 340' S. ℄ Rose St.
⊼	72.020	+0.145.	0.140.	0.1[illegible]	+0.145	bt. spk. in W. cb.
	3.876		3.735	3.76[illegible]		
Fd T-381	68.144			1	68.137	Fd. BM.* T-381 Elev. 68.136 F.B. 708 p. 211 S.N. L332
	4.805		5.040			Gibson St + Rose St. N.W. Cor
⊼	72.949	-0.207.	0.206.		-0.206	bt. spk. in cb. 16' N of N. end C.R.
	5.012		5.246.			
T.P.	67.937			2	67.930	Set Nail S. cb.
	4.587		4.665			
⊼	72.524	-0.084.	0.085.		-0.085	
	4.671		4.753			
Set K-281	67.853			3	67.843	Set B.M.* K-281
	4.579		4.633			Rose St + Williams Ave N.E. Cor
⊼	72.432	-0.259.	0.256.		-0.257	Set bt. spk. 10' E of E end C.R.
	4.838		4.889			
Set K-282	67.594			4	67.594	Set BM.* K-282
	4.305		4.510	4.4[illegible]		Rose St + Frailey Ave N.E. Cor.
⊼	71.899	-0.308.	0.303.	0.3[illegible]	-0.302	Set bt. spk. 10' E of E. end C.R.
	4.613		4.813	4.70		
Set K-283	67.286			5	67.281	Set BM.* K-283
	4.639		4.310			Rose St + Lime Ave N.E. Cor.
⊼	71.925	-0.229.	0.228.		-0.228	Set bt. spk. 8' E of E. end C.R.
	4.868		4.538			
Set K-284	67.057			6	67.051	Set BM.* K-284 See page 9

JOB NO. 1073 SURVEY OF WILLIAMS AVE ET AL NOTES RED.
SURVEY BY G. S. Hammond DATE
NOTES BY G.S.H. DATE 4-1-42 NOTES CHKD.
INDEXED A. C. Johnson DATE DATE

F. B. 954 PG. 8

FORM 353 1M 12-41

PLEASE RETURN TO
LOS ANGELES COUNTY SURVEYOR
700 HALL OF RECORDS

NOTE: ANY ADDITIONS OR CHANGES ON THIS SHEET MUST BE MADE OR CIRCLED IN RED INK, WITH DATE AND NAME OF PERSON MAKING CHANGE

Do not extend notes this side of this line

B.M.	1ST RUN	DIFF.	2ND RUN	3RD RUN	ADJ. ELEV.	DESCRIPTION
Set. K-284	67.057			6	67.0~~61~~ 51	Set B.M. #K-284 Rose St + Atlantic Blvd N.E. Cor
	5.231		4.582			Set bt. spk. 15' E of E. end C.R.
⊼	72.288	-1.338	1.335		-1.337	
	6.569		5.917			
T.P.	65.719			7	65.7~~24~~ 13	Set bt. spk edge pave
	4.797		4.811	4.632		
⊼	70.516	+0.719	0.711	0.716	+0.718	
	4.078		4.100	3.916		
Fd. #15	66.438			8	66.4~~42~~ 29	B.M. #15 (Elev. 66.429 F.B. 954-4 Elev. 66.980 L.A. 115 P.39) Atlantic Ave + Myrrh St. N.E. Cor
	5.060		5.043			L+T in N. cb 15' E of E. Walk Atlantic
⊼	71.498	+0.336	0.335		+0.335	
	4.724		4.708			
K-275	66.774				66.7~~77~~ 63	Set B.M. #K-275 Elev. 66.763 - F.B. 954 - Myrrh St + Lime Ave N.W. Cor. Set bt. spk. in cb. 10' W of W end C.R.

NOTES RED. _____ JOB NO. 1073 SURVEY OF WILLIAMS AVE ET AL
DATE _____ SURVEY BY L. S. Hammond
NOTES CHKD. _____ NOTES BY L.S.H. DATE 4-1-42
DATE _____ INDEXED A. C. Johnson DATE _____

F.B. 954 PG. 9

F. B. 95 PG. 10

JOB NO. _____ SURVEY OF _____ NOTES RED. _____

SURVEY BY _____ DATE _____

NOTES BY _____ DATE _____ NOTES CHKD. _____

INDEXED A. C. Johnson DATE _____ DATE _____

B.M.	1ST RUN	DIFF.	2ND RUN	3RD RUN	ADJ. ELEV.	DESCRIPTION

FORM 353 1M 12-41

PLEASE RETURN TO

LOS ANGELES COUNTY SURVEYOR

700 HALL OF RECORDS

Do not extend notes this side of this line

NOTE: ANY ADDITIONS OR CHANGES ON THIS SHEET MUST BE MADE OR CIRCLED IN RED INK, WITH DATE AND NAME OF PERSON MAKING CHANGE

Notes Ck'd by	Survey of Williams Ave Et Al
Map No.	W. O. 1073 Tape No. C1.4 St'd 1.2 °F
Office Work	Surveyed by L.S. Hammond
Checked	Notes L.S.H. Date 4-8-42
Date	Indexed A. C. Johnson 9-17-42

F.B. 954 Pg. 11

C.I. 1073

WILLIAMS AVE ET AL

SEWERS

LIME AVE.

TOPOGRAPHY BETWEEN

OLIVE ST + MYRRH ST

L.S. Hammond

F.H. Blanchard

H.R. Forney

S.C. Johnson

Note: Any Additions or Changes on This Sheet Must be Made or Circled in Red Ink With Date and Name of Person Making Change.

Do not extend notes this side of this line.

RETURN TO

LOS ANGELES COUNTY SURVEYOR

700 HALL OF RECORDS

FORM 247 5M 11-41

F.B. 954 PG. 12

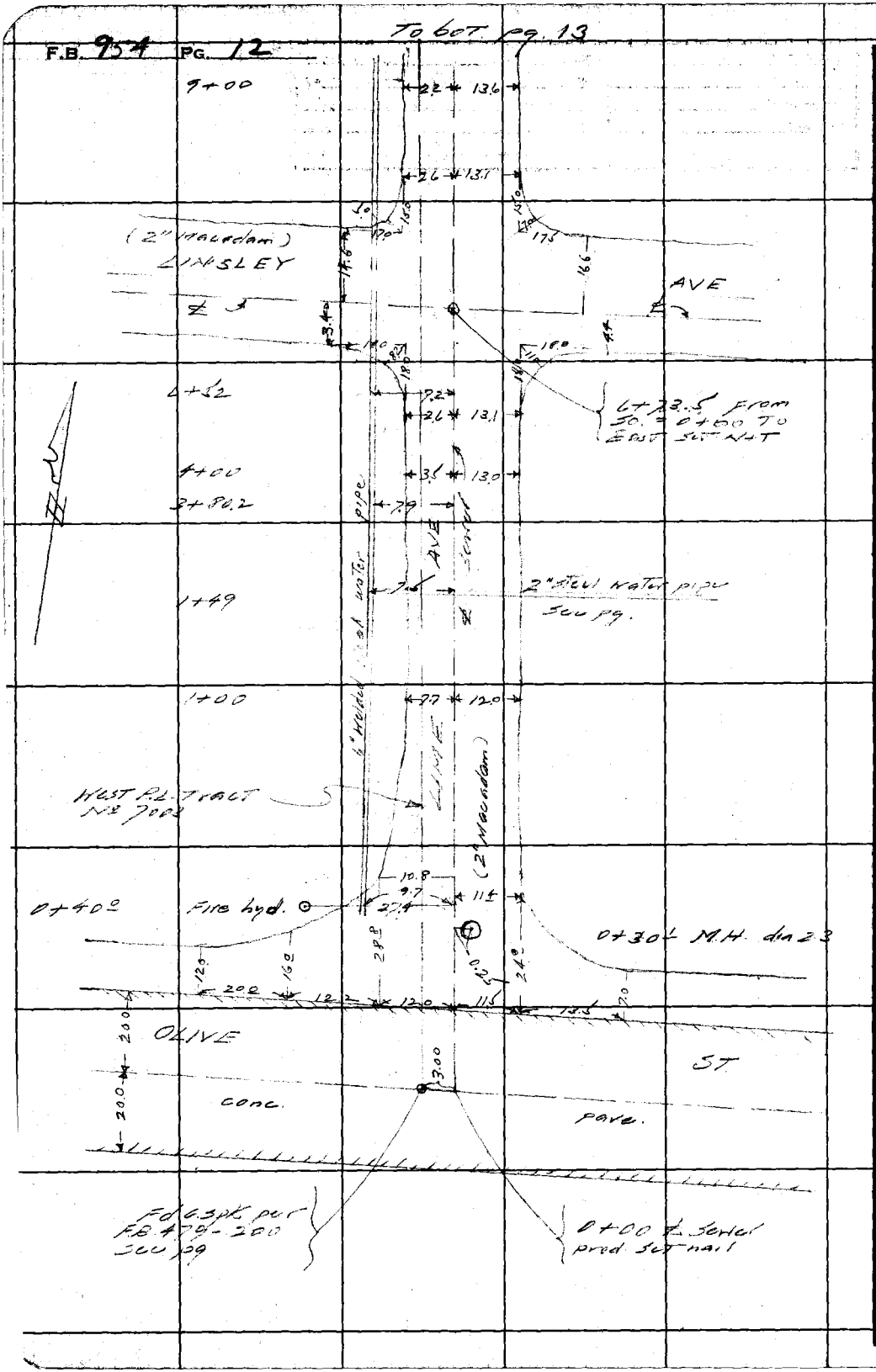

RETURN TO
LOS ANGELES COUNTY SURVEYOR
700 HALL OF RECORDS

Do not extend notes this side of this line.

Note: Any Additions or Changes on This Sheet Must be Made or Circled in Red Ink With Date and Name of Person Making Change.

Notes Ck'd by	Survey of Williams Ave Et Al
Map No.	W. O. 1073 Tape No. 014 St'd 65 °F
Office Work	Surveyed by A. S. Hammond
Checked	Notes L S H Date 4-20-42
Date	Indexed A. C. Johnson

F.B. 954 PG. 13

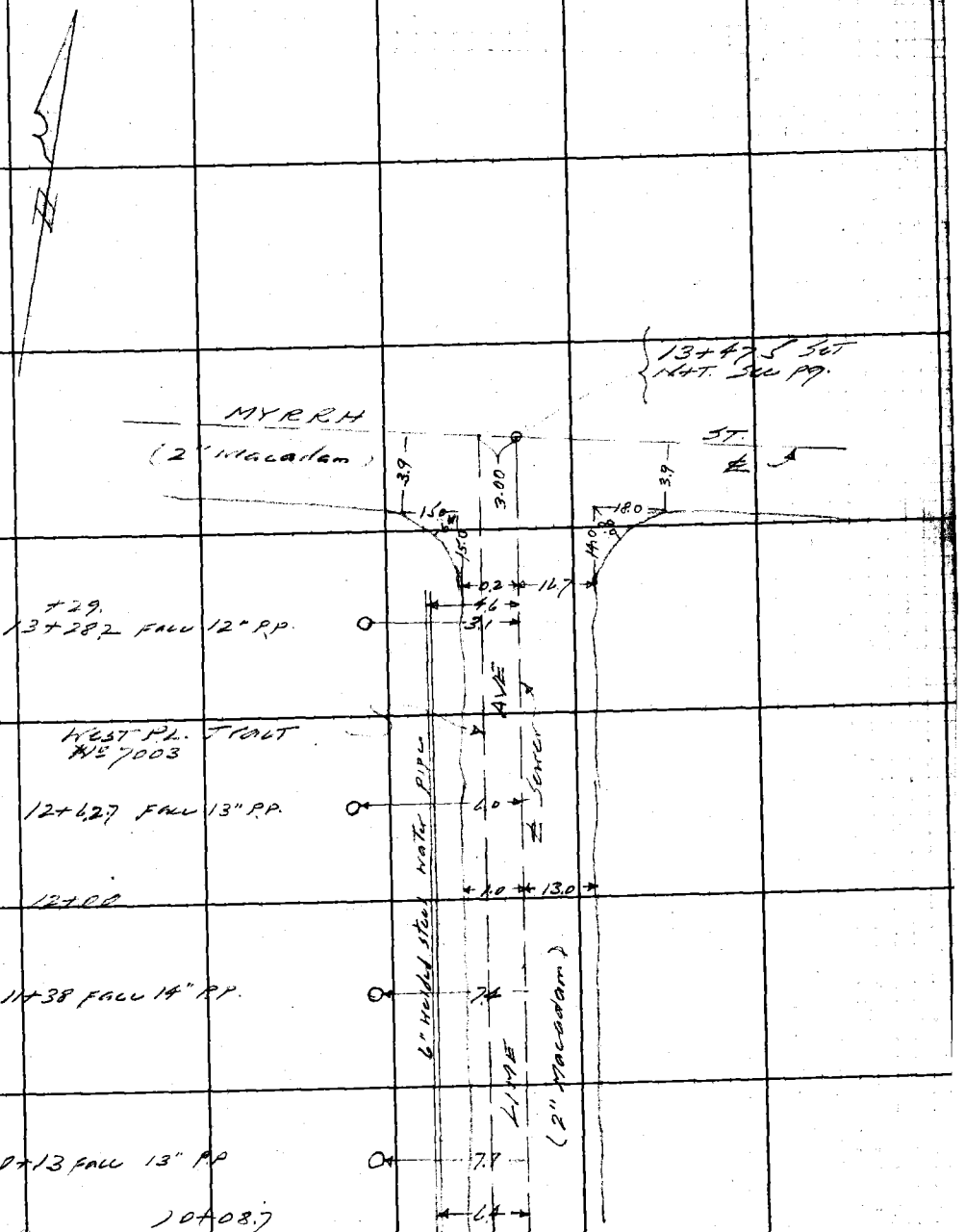

Note: Any Additions or Changes on This Sheet Must be Made or Circled in Red Ink With Date and Name of Person Making Change.

Do not extend notes this side of this line.

RETURN TO
LOS ANGELES COUNTY SURVEYOR
700 HALL OF RECORDS

FORM 247 5M 11-41

F.B. 954 PG. 14

RETURN TO
LOS ANGELES COUNTY SURVEYOR
700 HALL OF RECORDS

Note: Any Additions or Changes on This Sheet Must be Made or Circled in Red Ink With Date and Name of Person Making Change.

Do not extend notes this side of this line.

Profile	Notes Red.	Plotted	Job No. 1073	Division No.	F.B. 914 Pg. 15
No.	Date	Date	Survey of Williams Ave ET AL		
X-Sec.	Notes Chkd.	Checked	Survey by Hammond	Notes L 514	Date 4-9-42
No.	Date	Date	Map No.	Indexed G. Johnson	Date

G.I. NO. 1073
WILLIAMS AVE ET AL
SEWERS
℄ PROFILE + CROSS-SECTIONS
OF
~~LIME AVE~~
FROM OLIVE ST TO MYRRH ST

A.S. Hammond
F.H. Blanchard
H.R. Forney
G.C. Johnson

STATION	B.S.	H.I.	F.S.	ELEV.

NOTE: ANY ADDITIONS OR CHANGES ON THIS SHEET MUST BE MADE OR CIRCLED IN RED INK, WITH DATE AND NAME OF PERSON MAKING CHANGE

Do not extend notes this side of this line

PLEASE RETURN TO
LOS ANGELES COUNTY SURVEYOR
700 HALL OF RECORDS

FORM 307 2M 11-41

FORM 307 2M 11-41

PLEASE RETURN TO
LOS ANGELES COUNTY SURVEYOR
700 HALL OF RECORDS

NOTE: ANY ADDITIONS OR CHANGES ON THIS SHEET MUST BE MADE OR CIRCLED IN RED INK, WITH DATE AND NAME OF PERSON MAKING CHANGE

Do not extend notes this side of this line

Profile No. ____ X-Sec. No. ____
Plotted ____ Date ____ Checked ____ Date ____
Notes Red. ____ Date ____ Notes Chkd. C.V.C. Date 4-17-42
Job No. 1933 Division No. ____ Notes Hammond - Arc FT. Al
Survey of Williams - Arc FT. Al Date ____
Survey by Hammond Notes 4510
Index C. Johnson Date ____
F.B. 934 PG. 16

STATION	B. S.	H. I.	F. S.	ELEV.		
BM*T-388	4.241	69.048		64.807	Fd. BM*T-388 Elev. 64.807 F.B. 708-p214 J.N. 6332 Olive Ave & Fairview Ave N.E. Cor. 6T. spk 1'E of E end. C.B. = BM. L-1-C.B.-872	
BM*T-389	6.385	71.103	4.330	64.718	Fd. BM*T-389 Elev. 64.721 F.B. 708-214 J.N. 6332 Olive STAT 1'E of Line Ave. 6T. spk 1'S. of N edge pave	
0+00			5.78	65.12	Inter Olive Ave &	& sewer prod.
+20			6.40	64.70	edge pave	℄
			6.40	64.70	25' L	
0+30.15	chain	dia.	Rod			
			6.85	15.82	55.28	25' R
	8.51	0.67	6.88	16.06	55.04	Sewer M.H. 8" Inlet North
	8.43	0.67	6.92	16.02	55.08	East
						Outlet West
			6.8	65.3	gutter 25' L	
			6.9	65.2		25' R
0+40	Corrections by Butler Willey Wallstrom Twombly		6.09	65.01		℄ sewer.
			5.9	65.2	25' L	
			6.3	64.8	edge pave	11.5 R
			6.4	64.7	gutter	17.0 R
			6.3	64.8	T.Lk.	18.5 R
			5.5	65.6		25.0 R
0+50			5.66	65.44		
1+00			5.04	66.06		
+50			5.02	66.08		

FORM 307 2M 11-41

PLEASE RETURN TO
LOS ANGELES COUNTY SURVEYOR
700 HALL OF RECORDS

NOTE: ANY ADDITIONS OR CHANGES ON THIS SHEET MUST BE MADE OR CIRCLED IN RED INK, WITH DATE AND NAME OF PERSON MAKING CHANGE

Do not extend notes this side of this line

STATION	B. S.	H. I.	F. S.	ELEV.		
		71.103				
2+00			4.89	66.21		℄
+50			4.92	66.18		
3+00			4.76	66.34		℄ Sewer
"			5.0	66.1	edge pave 3.6 L	
"			5.4	65.7	gutter 8.3 L	
"			5.3	65.8	25.0 L	
"			5.0	66.1	edge pave	12.2 R
"			5.7	65.4	gutter	16.0 R
"			5.1	66.0	T.B.	20.0 R
"			5.2	65.9		22.0 R
+50	4.859	71.177	4.785	66.316	T.P.	
4+00			5.0	66.2		
+50			5.1	66.1		
5+00			5.04	66.14		℄ Sewer
"			5.20	66.0	edge pave 2.7 L	
"			5.8	65.4	gutter 7.7 L	
"			5.4	65.8	28.0 L	
"			5.3	65.9	edge pave	13.0 R
"			5.8	65.4	gutter	18.0 R
"			5.5	65.7		22.0 R

Profile No. ____ Notes Red. ____ Plotted ____ Date ____ Job No. 1672 Division No. ____ Survey of Williams Ave ET Al Survey by Hammond Notes LS14 Date 4-9-42 Map No. ____ Indexed Johnson Date ____

X-Sec. No. ____ Notes Chkd. C.V.G. Date 4-17-42 Checked ____ Date ____

F.B. 96 PG. 17

FORM 307 2M 11-41

PLEASE RETURN TO
LOS ANGELES COUNTY SURVEYOR
700 HALL OF RECORDS

NOTE: ANY ADDITIONS OR CHANGES ON THIS SHEET MUST BE MADE OR CIRCLED IN RED INK, WITH DATE AND NAME OF PERSON MAKING CHANGE

Do not extend notes this side of this line

Profile No. ____ X-Sec. No. ____

Plotted ____ Date ____ Checked ____ Date ____

Notes Red ____ Date ____ Notes Chkd. C.W.C. Date 4-17-42

Division No. ____ Notes ____

Job No. 4273 Notes Hollywood Blvd. Sewer

Survey of ____

Survey by Hoogmar

Indexed A. C. Johnson Date ____

FB. 954 PG. 18

STATION	B. S.	H. I.	F. S.	ELEV.	NOTES		
		71.177					
5+50			4.94	66.24		℄	
6+00			4.95	66.30			
~~7+50~~			~~4.94~~				
	4.521	71.428	4.190	67.237	T.P.		
B.M. K-278	3.931	71.593	3.746	67.662	B.M. K-278 - Elev. 67.639 - Per F.B. 954-5 Linsley ST. - 150' W. ℄ Lime Ave. Cut Spk. in P.P. #444186 H - N. side ST		
6+50			5.32	66.27		℄ Sewer P.L.	
"			5.6	66.0	edge pave	25 L	
"			5.5	66.1	gutter	65 L	
"			5.6	66.0		250 L	
			5.6	66.0	edge pave		130 R
			5.0	66.6	gutter		170 R
			5.4	66.2			220 R
6+65			6.1	65.5		℄ Sewer	
			5.5	66.1	edge pave	75 L	
			6.2	65.4	gutter	280 L	
			5.6	66.0			237 R
7+35			5.1	66.5		℄ Sewer Inter Linsley St.	
			5.1	66.5	pave	25 L	
			5.1	66.5			22' R

FORM 307 2M 11-41

PLEASE RETURN TO
LOS ANGELES COUNTY SURVEYOR
700 HALL OF RECORDS

NOTE: ANY ADDITIONS OR CHANGES ON THIS SHEET MUST BE MADE OR CIRCLED IN RED INK, WITH DATE AND NAME OF PERSON MAKING CHANGE

Do not extend notes this side of this line

STATION	B. S.	H. I.	F. S.	ELEV.		
		71.693				
6+94			5.2	66.4		℄ sewer
			5.3	66.3	edge pave 6' L	
			5.9	65.7	gutter 28' L	
			5.6	66.0	edge pave	16.5 R
			5.3	66.3		22' R
7+08.5			5.2	66.4		℄ sewer
			5.4	66.2	edge pave 2.5 L	
			5.7	65.9	gutter 7.4 L	
			5.3	66.3	28' L	
			5.4	66.2	edge pave	12.6' R
			5.7	65.9		16.9 R
			5.4	66.2		22' R
	5.232	72.165	4.658	66.935	T.P.	
7+50			5.6	66.6		
8+00			5.5	66.7		
+50			5.5	66.7		
9+00			5.4	66.8		
+50			5.3	66.9		
10+00			5.1	67.1		℄ sewer

Profile No. ____ Notes Red. ____ Plotted ____ Job No. ____ Division No. ____
X-Sec. No. ____ Date ____ Date ____ Survey of Williams Ave ET Al
Notes Chkd. C.N.C. Date 4-17-42 Checked ____ Survey by Hampton Notes LSH Date 4-15-42
Date ____ Map No. ____ Index C. Johnson Date ____

F.B. [illegible] PG. 19

FORM 307 2M 11-41

PLEASE RETURN TO
LOS ANGELES COUNTY SURVEYOR
700 HALL OF RECORDS

NOTE: ANY ADDITIONS OR CHANGES ON THIS SHEET MUST BE MADE OR CIRCLED IN RED INK, WITH DATE AND NAME OF PERSON MAKING CHANGE

Do not extend notes this side of this line

STATION	B. S.	H. I.	F. S.	ELEV.			
		72.127					
10+00			5.1	7 1	edge pave	17 L	
			5.4	6 8	gutter	5.5 L	
			5.0	7 2		28' L	
			5.5	6 7	edge pave		12.5 R
			5.5	6 4	gutter		17.2 R
			5.1	7 1			22' R
10+50			5.1	7 1			
11+00			5.1	7 1			
+50			5.0	7 2			
12+00			5.1	7 1			
+50			5.0	7 2			℄ sewer
			5.0	7 2	edge pave	1' L	
			5.4	6 8	gutter	4' L	
			5.3	6 9		28 L	
			5.1	7 1			12.5 R
			5.1	7 1			16.4 R
			5.0	7 2			22' R
13+00			5.0	7 2			
+22.3			5.1	7 1	edge pave		℄ sewer
			5.3	6 9	gutter	1.7 L	

F.B. 95 Pg. 20 Job No. 1073 Division No. Notes Red. Plotted Profile
Survey of Williams Street A1 Date Date No.
Survey by [illegible] Notes [illegible] Notes Chkd. [illegible] Checked X-Sec.
Indexed A. C. Johnson Date Date 4-17-42 Date No.

FORM 307 2M 11-41

PLEASE RETURN TO
LOS ANGELES COUNTY SURVEYOR
700 HALL OF RECORDS

NOTE: ANY ADDITIONS OR CHANGES ON THIS SHEET MUST BE MADE OR CIRCLED IN RED INK, WITH DATE AND NAME OF PERSON MAKING CHANGE

Do not extend notes this side of this line

STATION	B. S.	H. I.	F. S.	ELEV.		
		72.167				
134 22.5			5.0	67.2	28 L	
			5.1	67.1	edge pave	17' R
			5.1	67.1	gutter	18' R
			4.8	67.4		22' R
+40			5.3	66.9		℄ Sewer
			5.4	66.8	edge pave 3.7 L	
			5.8	66.4	28 L	
			5.4	66.8	edge pave	22.7 R
+47			5.4	66.8		℄ Sewer inter ℄ Myrrh ST
			5.4	66.8	28 L	
			5.4	66.8		22 R
BM*K-275	4955	71.760	5.362	66.805	Fd. BM. * K-275 - Elev. 66.763 - Per F.B. 954-4 Myrrh ST & Lime Ave. - N.W. Cor. Bt. spk. in Cb - 10' W. of W. end CR.	
BM*K-274			4.938	66.822	Fd. BM. * K-274 - Elev. 66.784 - F.B. 954-4 Myrrh ST. & Frailey Ave. - S.E. Cor. Bt. spk. in Cb. - 7' S. of S. end CR.	

.805
763
.042

.822
.784
.038

Profile Notes Red. ____ Plotted ____ Job No. ____ Division No. ____ F.B. 954 PG. 21
No. ____ Date ____ Date ____ Survey of [illegible]
X-Sec. Notes Chkd. C.K.L. Checked ____ Survey by ____ Notes ____ Date ____
No. ____ Date 4-17-42 Date ____ Map No. ____ Indexed Johnson Date ____

FB. 954 PG. 22 | Job No. | Division No. | Notes Red. | Plotted | Profile

Survey of | Date | Date | No.

Survey by | Notes | Notes Chkd. | Checked | X-Sec.

Indexed C. Johnson | Date | Date | Date | No.

STATION	B. S.	H. I.	F. S.	ELEV.

FORM 307 2M 11-41

PLEASE RETURN TO
LOS ANGELES COUNTY SURVEYOR
700 HALL OF RECORDS

Do not extend notes this side of this line

NOTE: ANY ADDITIONS OR CHANGES ON THIS SHEET MUST BE MADE OR CIRCLED IN RED INK, WITH DATE AND NAME OF PERSON MAKING CHANGE

Notes Ck'd by	Survey of Williams Ave ET AL
Map No.	W. O. 1073 Tape No. 264 St'd 78 °F
Office Work	Surveyed by L S Hammond
Checked	Notes L S 14 Date 4-26-42
Date	Indexed A. C. Johnson 9-17-42

F.B. 954 PG. 23

C.I. NO 1073

WILLIAMS AVE ET AL

SEWERS

FIRST ALLEY NORTH OF OLIVE ST

TOPOGRAPHY

BETWEEN LINE AVE AND FIRST

ALLEY EAST OF WILLIAMS AVE.

L. S. Hammond

F. H. Blanchard

H. K. Forney

C. C. Johnson

Note: Any Additions or Changes on This Sheet Must be Made or Circled in Red Ink With Date and Name of Person Making Change.

Do not extend notes this side of this line.

RETURN TO

LOS ANGELES COUNTY SURVEYOR

700 HALL OF RECORDS

FORM 247 5M 11-41

F.B. 954 PG. 24

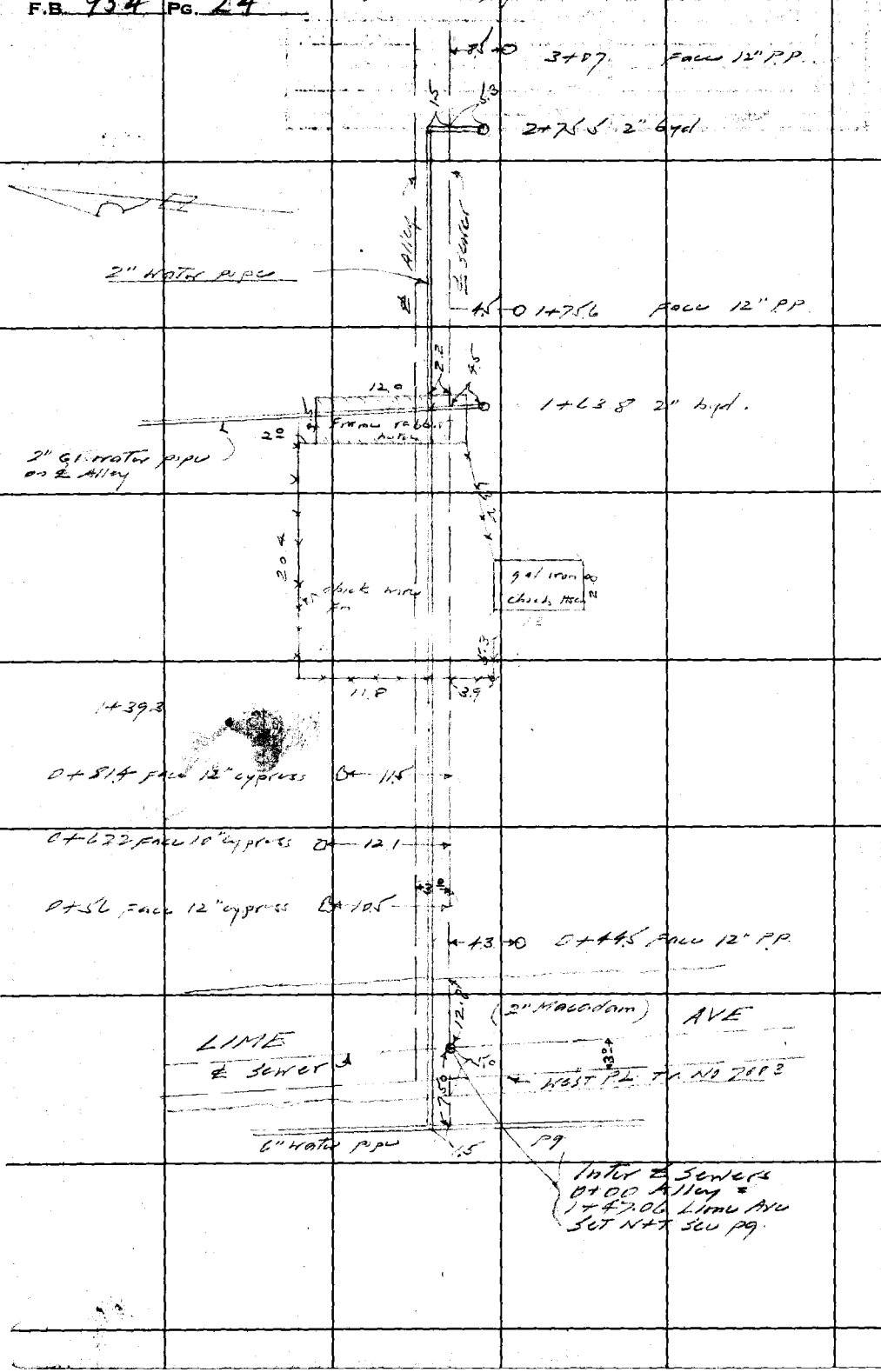

RETURN TO
LOS ANGELES COUNTY SURVEYOR
700 HALL OF RECORDS
Do not extend notes this side of this line.

Note: Any Additions or Changes on This Sheet Must be Made or Circled in Red Ink With Date and Name of Person Making Change.

Notes Ck'd by	Survey of Williams Ave et al
Map No.	W. O. 1073 Tape No. 064 St'd 68 °F
Office Work	Surveyed by L. S. Hammond
Checked	Notes L. S. H. Date 4-21-62
Date	Indexed A. C. Johnson

F.B. 954 PG. 25

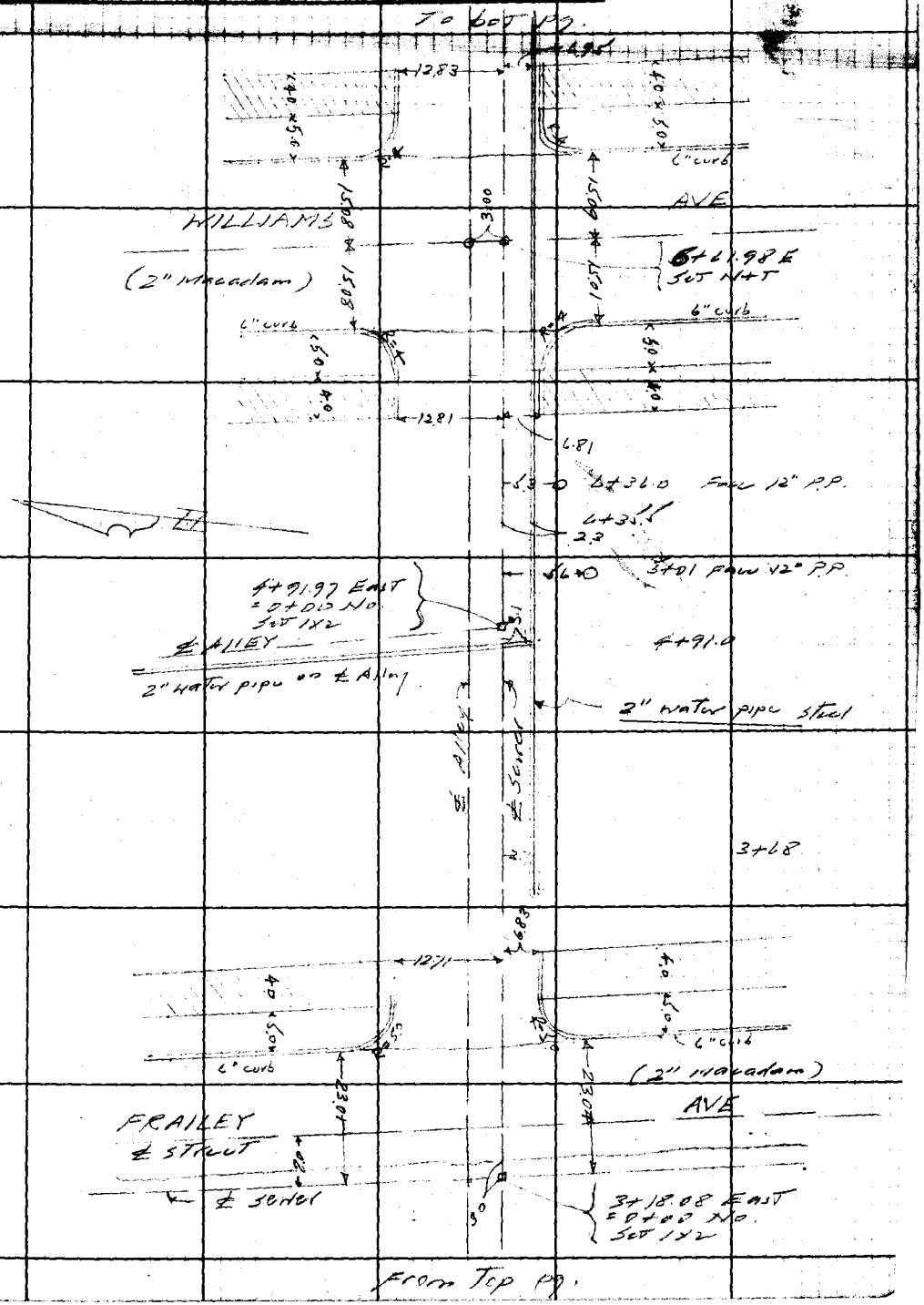

Note: Any Additions or Changes on This Sheet Must be Made or Circled in Red Ink With Date and Name of Person Making Change.

Do not extend notes this side of this line.

RETURN TO
LOS ANGELES COUNTY SURVEYOR
700 HALL OF RECORDS

FORM 247 5M 11-41

F.B. 954 PG. 26



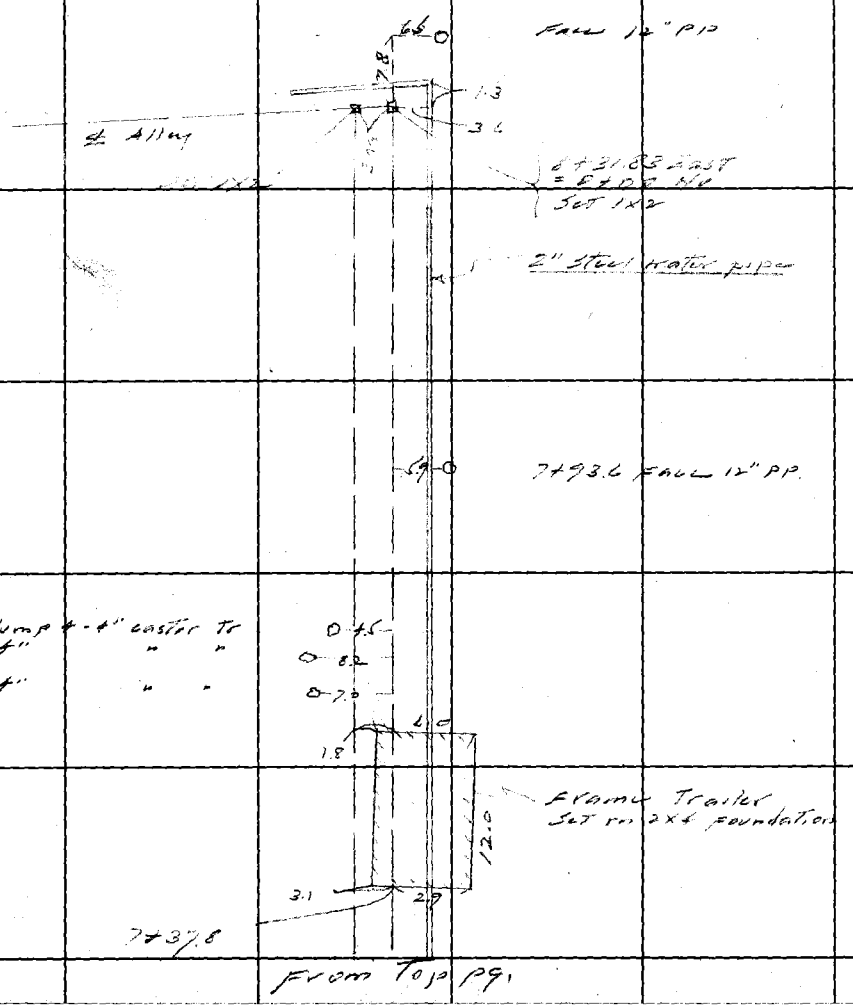

From Top pg.

RETURN TO
LOS ANGELES COUNTY SURVEYOR
700 HALL OF RECORDS.
Do not extend notes this side of this line.
Note: Any Additions or Changes on This Sheet Must be Made or Circled in Red Ink With Date and Name of Person Making Change.

Profile	Notes Red.	Plotted	Job No. 1073	Division No.	F.B. [illegible] Pg. 27
No.	Date	Date	Survey of Williams Ave. Et Al		
X-Sec.	Notes Chkd.	Checked	Survey by [illegible]	Notes [illegible]	Date 4-9-42
No.	Date	Date	Map No.	Indexed A. C. Johnson	Date

CI. NO. 1073
WILLIAMS AVE ET AL
SEWERS

℄ PROFILE + CROSS-SECTIONS
OF
"FIRST ALLEY NORTH OF OLIVE AVE"
FROM LINE AVE TO FIRST ALLEY
EAST OF WILLIAMS AVE.

STATION	B.S.	H.I.	F.S.	ELEV.
			[illegible]	
			F. H. Blanchard	
			[illegible]	
			[illegible]	

NOTE: ANY ADDITIONS OR CHANGES ON THIS SHEET MUST BE MADE OR CIRCLED IN RED INK, WITH DATE AND NAME OF PERSON MAKING CHANGE

Do not extend notes this side of this line

PLEASE RETURN TO
LOS ANGELES COUNTY SURVEYOR
700 HALL OF RECORDS

FORM 307 2M 11-41

FORM 307 2M 11-41

PLEASE RETURN TO
LOS ANGELES COUNTY SURVEYOR
700 HALL OF RECORDS

NOTE: ANY ADDITIONS OR CHANGES ON THIS SHEET MUST BE MADE OR CIRCLED IN RED INK, WITH DATE AND NAME OF PERSON MAKING CHANGE

Do not extend notes this side of this line

Profile No. ____ X-Sec. No. ____

Plotted ____ Date ____ Checked ____ Date ____

Notes Red ____ Date ____ Notes Chkd. ____ Date ____

Job No. 1223 Division No. ____ Notes ____ Notes ____

Survey of Hammond Ave. ET al

Survey by ____ Indexed by C. Tahmasebi Date ____

F.B. 214 PG 28

STATION	B. S.	H. I.	F. S.	ELEV.	NOTE		
Fd. BM. *T-388	4.615	69.322		64.807	Fd BM. *T-388 Elev. 64.807 FB. 708-p214 U.N. 6332 Olive St + Frailey Ave N.E. Cor BT SPK 1' E of E end G.R. = BM. 61-61-872		
Fd. BM. *T-389	5.602	70.314	4.610	64.712	Fd BM. *T-389 Elev 64.721 FB. 708-p214 U.N. 6332 Olive St. 1' E ± Lime Ave. BT SPK. 1' So. of N edge pave.		
0+00			4.25	66.06	±		
+12			4.55	65.76	±	edge pave	Lime Ave
"			4.5	65.8	7' R	"	
"			4.5	65.8	13' L	"	
+16			5.2	65.1	±	gutter	
"			5.2	65.1	7' R	"	
"			5.1	65.2	13' L	"	
+25			4.2	66.1	±	P.L.	
"			4.3	66.0	7' R	"	
"			4.4	65.9	13 L.	"	
+50			4.5	65.8			
1+00			4.0	[illegible]			
+50			4.1	66.2			
2+00			4.1	66.2	±		
"			4.1	66.2	7' R		
"			3.9	[illegible]	13 L		
	3.365	69.887	3.792	66.522	T.P.		
+50			3.4	66.5			

FORM 307 2M 11-41

PLEASE RETURN TO
LOS ANGELES COUNTY SURVEYOR
700 HALL OF RECORDS

NOTE: ANY ADDITIONS OR CHANGES ON THIS SHEET MUST BE MADE OR CIRCLED IN RED INK, WITH DATE AND NAME OF PERSON MAKING CHANGE

Do not extend notes this side of this line

STATION	B. S.	H. I.	F. S.	ELEV.			
		69.887					
3+00			3.1	66.8			
+10			4.5	65.4	℄	P.L.	Frailey Ave.
"			4.4	65.5	7'R		
"			4.5	65.4	13'L		
+18			5.1	64.8	℄	gutter	= 0+00 No
"			5.4	64.5	7'R		
"			5.1	64.8	13'L		
+22.5	See Page 72 for levels on N. Curb of Olive St.		5.1	64.8	℄	edge pave	
"			5.1	64.8	7'R		
"			5.0	64.9	13'L		
+26			5.0	64.9	℄	= ℄ Frailey Ave	
"			5.0	64.9	7'R		
"			4.9	65.0	13'L		
+41.5			5.3	64.6	℄		
"			4.85	65.04	12'R	E.C.R.	T. curb
"			5.4	64.5	"	"	gutter
"			4.79	65.10	17.5'L	"	T curb
"			5.2	64.7	"	"	gutter
3+50.5			4.7	65.2	℄		P.L.
"			4.8	65.1	7'R		gutter

Profile No. X-[illegible] Notes Red. _____ Plotted _____ Job No. 1[illegible] Division No. _____
Date _____ Date _____ Survey of Williams Ave. Est. 41
Notes Chkd. C.V.C. Checked _____ Survey by [illegible] Notes [illegible] Date 4-9-42
No. _____ Date 4-17-42 Date _____ Map No. _____ Indexed C. Johnson Date _____

F.B. 214 PG. 29

FORM 307 2M 11-41

PLEASE RETURN TO
LOS ANGELES COUNTY SURVEYOR
700 HALL OF RECORDS

NOTE: ANY ADDITIONS OR CHANGES ON THIS SHEET MUST BE MADE OR CIRCLED IN RED INK, WITH DATE AND NAME OF PERSON MAKING CHANGE

Do not extend notes this side of this line

STATION	B. S.	H. I.	F. S.	ELEV.		
		69.887				
3+50.5			4.64	65.25	7'R T. curb P.L.	Frasley Ave
"			4.7	65.2	10.5'L gutter	
"			4.52	65.37	10.5'L T. curb	
4+00			4.3	65.6		
+50			5.1	64.8		
+72	T.P. 5.175	70.028	5.034	64.853	℄ = 0+00 Alley No.	
			5.1	64.9	7'R	
			5.2	64.8	13'L	
5+00			5.2	64.8		
+50			5.2	64.8		
6+00			4.6	65.4		
+36.2			6.0	64.0	℄ P.L.	Williams Ave
"			5.2	64.8	6'R gutter "	
"			5.11	64.92	6'R T. curb "	
"			5.3	64.7	10.5'L gutter	
"			4.96	65.07	10.5'L T. curb	
+47			5.8	64.2	℄	
			5.8	64.2	11.7'R gutter E.C.R.	
			5.27	64.76	11.7'R T. curb E.C.R.	

F.B. 954 PG. 30 Job No. 1073 Division No. Notes Red. Plotted Profile
Survey of Williams Ave Et Al Date Date No.
Survey by Hammond Notes L.S.H. Notes Chkd. C.V.C. Checked X-Sec.
Indexed C. Johnson Date 4-17-42 Date No.

FORM 307 2M 11-41

PLEASE RETURN TO
LOS ANGELES COUNTY SURVEYOR
700 HALL OF RECORDS

NOTE: ANY ADDITIONS OR CHANGES ON THIS SHEET MUST BE MADE OR CIRCLED IN RED INK, WITH DATE AND NAME OF PERSON MAKING CHANGE

Do not extend notes this side of this line

STATION	B. S.	H. I.	F. S.	ELEV.			
6+47		70.028					
"			5.7	643	18.2' L	gutter	E.C.R. Williams Ave
"			5.25	64.78	18.2' L	T.curb	E.C.R.
+62			5.20	64.8	℄	pave	
"			5.4	64.6	7' R		
"			5.4	64.6	13' L		
+77.5			5.8	64.2	℄		
			5.5	64.2	12.5 R	gutter	E.C.R.
			5.28	64.75	12.8 R.	T.curb	E.C.R.
			5.8	64.2	17.5' L	gutter	E.C.R.
			5.25	64.78	17.5' L	T.curb	E.C.R.
+87			5.7	64.3	℄		
			5.4	64.6	7' R	gutter	P.L.
			5.03	65.00	7' R	T.curb	"
			5.2	64.8	12.3' L	gutter	"
			4.95	65.08	12.3' L	T.curb	"
7+00			4.7	65.3			
+50			3.3	66.7			
8+00			3.1	66.9			
+31.84			3.1	66.9	℄	= 0+00 Alley No	
"			3.4	66.6	7' R		

Profile Notes Red. _____ Plotted _____ Job No. 1-79 Division No. _____ F.B. 914 PG. 31
No. _____ Date _____ Date _____ Survey of Williams Ave. [illegible]
X-Sec. Notes Chkd. C.N.C. Checked _____ Survey by [illegible] Notes [illegible] Date 4-14-42
No. _____ Date 4-17-42 Date _____ Map No. _____ Andrew Johnson Date _____

FORM 307 2M 11-41

PLEASE RETURN TO
LOS ANGELES COUNTY SURVEYOR
700 HALL OF RECORDS

NOTE: ANY ADDITIONS OR CHANGES ON THIS SHEET MUST BE MADE OR CIRCLED IN RED INK, WITH DATE AND NAME OF PERSON MAKING CHANGE

Do not extend notes this side of this line

STATION	B. S.	H. I.	F. S.	ELEV.		
		70.025				
8+31.84	9+54.64		3.1	66.9'	13'	
BM.*T-387	5421	70.014	5.435	64.593	Fd. BM.*T-387 Elev 64.587 F.B. 708 p.213 dN. 6332 Olive St + Williams Ave N.W. Cor. St. spk. in curb 14'W of W. end. C.R.	
BM.*T-388						
			5.210	64.804	Fd. B.M.*T-388 Elev. 64.807 F.B. 708 p.214 dN. 6332 Olive St + Frailey Ave N.E. Cor. St. spk 1'E of E. end. C.R. = B.M. 2-1-C1-872	

F.B. 954 PG. 32 Job No. 1073 Division No. Notes Red. Plotted Profile
Survey of Williams Ave. ET Al Date Date No.
Survey by Hammond Notes Notes Chkd. C.V.C. Checked X-Sec.
Indexed C. Johnson Date Date 4-17-42 Date No.

F.B. 954 PG. 33

Notes Ck'd by
Map No.
Office Work
Checked
Date

Survey of Williams Ave et al
W. O. 1073 Tape No. 264 St'd 68 °F
Surveyed by L S Hammond
Notes L S H Date 4-20-42
Indexed A. C. [illegible]

C.I. NO. 1073
WILLIAMS AVE ET AL
SEWERS

FRAILEY AVE
TOPOGRAPHY
BETWEEN FIRST ALLEY NORTH OF
OLIVE ST AND LINSLEY ST.

L. S. HAMMOND
F. H. BLANCHARD
H. R. FORNEY
C. C. JOHNSON

Note: Any Additions or Changes on This Sheet Must be Made or Circled in Red Ink With Date and Name of Person Making Change.

Do not extend notes this side of this line.

RETURN TO
LOS ANGELES COUNTY SURVEYOR
700 HALL OF RECORDS

FORM 247 5M 11-41

F.B. 934 PG. 34



RETURN TO
LOS ANGELES COUNTY SURVEYOR
700 HALL OF RECORDS

Do not extend notes this side of this line.

Note: Any Additions or Changes on This Sheet Must be Made or Circled in Red Ink With Date and Name of Person Making Change.

Profile No.	Notes Red. Date	Plotted Date	Job No. 1073	Division No.	F.B. 91 Pg. 35
X-Sec. No.	Notes Chkd. Date	Checked Date	Survey of WILLIAMS AVE ET AL		
			Survey by [illegible]	Notes L.S.H.	Date 4-16-42
			Map No.	Checked A. C. Johnson	Date

G.I. NO. 1073
WILLIAMS AVE ET AL
SEWERS

PROFILE + CROSS-SECTIONS OF
- "FRAILEY AVE" -
FROM FIRST ALLEY NO. OF OLIVE ST
TO LINSLEY AVE

STATION	B. S.	H. I.	F. S.	ELEV.

Do not extend notes this side of this line

NOTE: ANY ADDITIONS OR CHANGES ON THIS SHEET MUST BE MADE OR CIRCLED IN RED INK, WITH DATE AND NAME OF PERSON MAKING CHANGE

PLEASE RETURN TO SURVEYOR
LOS ANGELES COUNTY
HALL OF RECORDS

FORM 307 2M 11-41

FORM 307 2M 11-41

PLEASE RETURN TO
LOS ANGELES COUNTY SURVEYOR
700 HALL OF RECORDS

NOTE: ANY ADDITIONS OR CHANGES ON THIS SHEET MUST BE MADE OR CIRCLED IN RED WITH DATE AND NAME OF PERSON MAKING CHANGE

Do not extend notes this side of this line

STATION	B. S.	H. I.	F. S.	ELEV.		
BM #7-387	5.462	70.600		65.138	F.S. BM #7-387 Elev 64.31 Sta 10+72.20 Jul 1932 Blue at N end of Hdwl. Hdwl. Cor. Sta. 10+00 12' W of N end of Hdwl.	
BM #7-388	1.403	70.253		68.850	F.S. BM #7-388 Elev 64.83 Sta 10+72.20 Jul 1932 Brass cap in top of concrete post. Sta. 10+00 11' W of N end of Hdwl. and 2' S. of BM.	
0+00			5.6	64.8	℄ Sewer - Intersection ℄ Sewer & Alley	
			3.7	66.1	17' L	
			5.2	64.7	22.5' R gutter	
			5.1	65.0	22.5' R	
0+12.5			8.4	62.7	℄ Sewer	
			4.0	68.8	17' L	
			3.0	69.8	26' R	
0+16.5			5.3	67.5	℄ Sewer	
			5.10	67.0	22' R	
0+50			4.7	68.4		
1+00			5.5	67.6		
1+50			4.5	68.6		
2+00			4.1	69.0		
	5.515	70.756	6.045	64.741	T.P.	
2+50			5.0	68.8	℄ Sewer	
			4.1	69.7	17' L	
			5.7	65.1	2' R	
			5.28	65.47	23' R	T. walk

Job No. 1823 Division No. 4 Notes Red. Plotted Profile
Survey of Pillsbury Park Tract 4
Survey by Forrestell & Lee Notes Date Notes Chkd. C.V.C. Date 4-17-42 Checked Date No. X-Sec. No.
Index C. Johnson Date
F.B. 554 Pg. 36

FORM 307 2M 11-41

PLEASE RETURN TO
LOS ANGELES COUNTY SURVEYOR
700 HALL OF RECORDS

NOTE: ANY ADDITIONS OR CHANGES ON THIS SHEET MUST BE MADE OR CIRCLED IN RED INK, WITH DATE AND NAME OF PERSON MAKING CHANGE

Do not extend notes this side of this line

STATION	B. S.	H. I.	F. S.	ELEV.		
		[illegible]				
[illegible]			5.0	65.5'		
[illegible]			4.4	66.4'		
[illegible]			4.0	66.2'		
[illegible]			4.5	66.5'		
+915			4.5	66.3	# [illegible]	
			3.6	67.2	[illegible]	
			5.4	65.4	2.5' [illegible] gutter	
			4.87	65.88	[illegible]	
[illegible]			4.[illegible]	66.1		
[illegible]			4.8	66.0	# [illegible]	
			5.2	65.6	[illegible]	
			[illegible]	65.97	[illegible]	
[illegible]			4.5	66.3	# [illegible]	
			4.7	66.1	100' R # Frailey Ave	
			4.66	66.09	" " Tab 15.5 No.	
			4.81	65.94	" " " 15' So	
			4.6	66.2	200' R # Frailey Ave	
			4.64	66.11	" " Tab 15.5 No	
			4.90	65.85	" " " 15' So.	

Profile Notes Red. _____ Plotted _____ Job No. 1073 Division No. _____ F.B. 954 Pg. 87
No. _____ Date _____ Date _____ Survey of [illegible] Date [illegible]
X-Sec. Notes Chkd. [illegible] Checked _____ Survey by [illegible] Notes [illegible] Date 4-16-42
No. _____ Date 4-17-42 Date _____ Map No. _____ Ordered Johnson Date _____

FORM 307 2M 11-41

PLEASE RETURN TO
LOS ANGELES COUNTY SURVEYOR
700 HALL OF RECORDS

NOTE: ANY ADDITIONS OR CHANGES ON THIS SHEET MUST BE MADE OR CIRCLED IN RED INK, WITH DATE AND NAME OF PERSON MAKING CHANGE

Do not extend notes this side of this line

F.B. 95[illegible] Pg. [illegible] Job No. 1023 Division No. ___ Notes Red. ___ Plotted ___ Profile
Survey of [illegible] Ave et al Date ___ Date ___ No. ___
Survey by [illegible] Notes L.S.H. Notes Chkd. C.V.C. Checked ___ X-Sec.
Indexed O. [illegible]son Date ___ Date 4-17-42 Date ___ No. ___

STATION	B. S.	H. I.	F. S.	ELEV.	
		70.75[illegible]			
BM *K-279	5.013	71.096	4.667	[illegible].083	Fd. BM *K-279 - 66.065 - F.B. 954-5 Linsley St. & Frailey Ave. - N.E. Cor. Bt. Spk. in Cb. - 5' E. of C.R.
BM *K-280			5.336	[illegible].760	[illegible] BM *K-280 - 65.737 - F.B. 954-5 Linsley St. & Williams Ave. - S.E. Cor. Bt. Spk. in Cb. - 7' S. of S. end C.R.

Notes Ck'd by	Survey of Williams Ave ET AL
Map No.	W. O. 1073 Tape No. 014 St'd 12 °F
Office Work	Surveyed by L S Hammond
Checked	Notes L S H. Date 4-28-42
Date	Indexed A. C. Johnson

F.B. 954 PG. 39

C.I. NO. 1073

WILLIAMS AVE ET AL

SEWERS

FRAILEY AVE.

TOPOGRAPHY

BETWEEN LINSLEY ST. + MYRRH ST.

L. S. HAMMOND

F. H. BLANCHARD

W. R. FORNEY

A. C. JOHNSON

Note: Any Additions or Changes on This Sheet Must be Made or Circled in Red Ink With Date and Name of Person Making Change.

Do not extend notes this side of this line.

RETURN TO
LOS ANGELES COUNTY SURVEYOR
700 HALL OF RECORDS

FORM 247 5M 11-41

F.B. 937 PG. 40

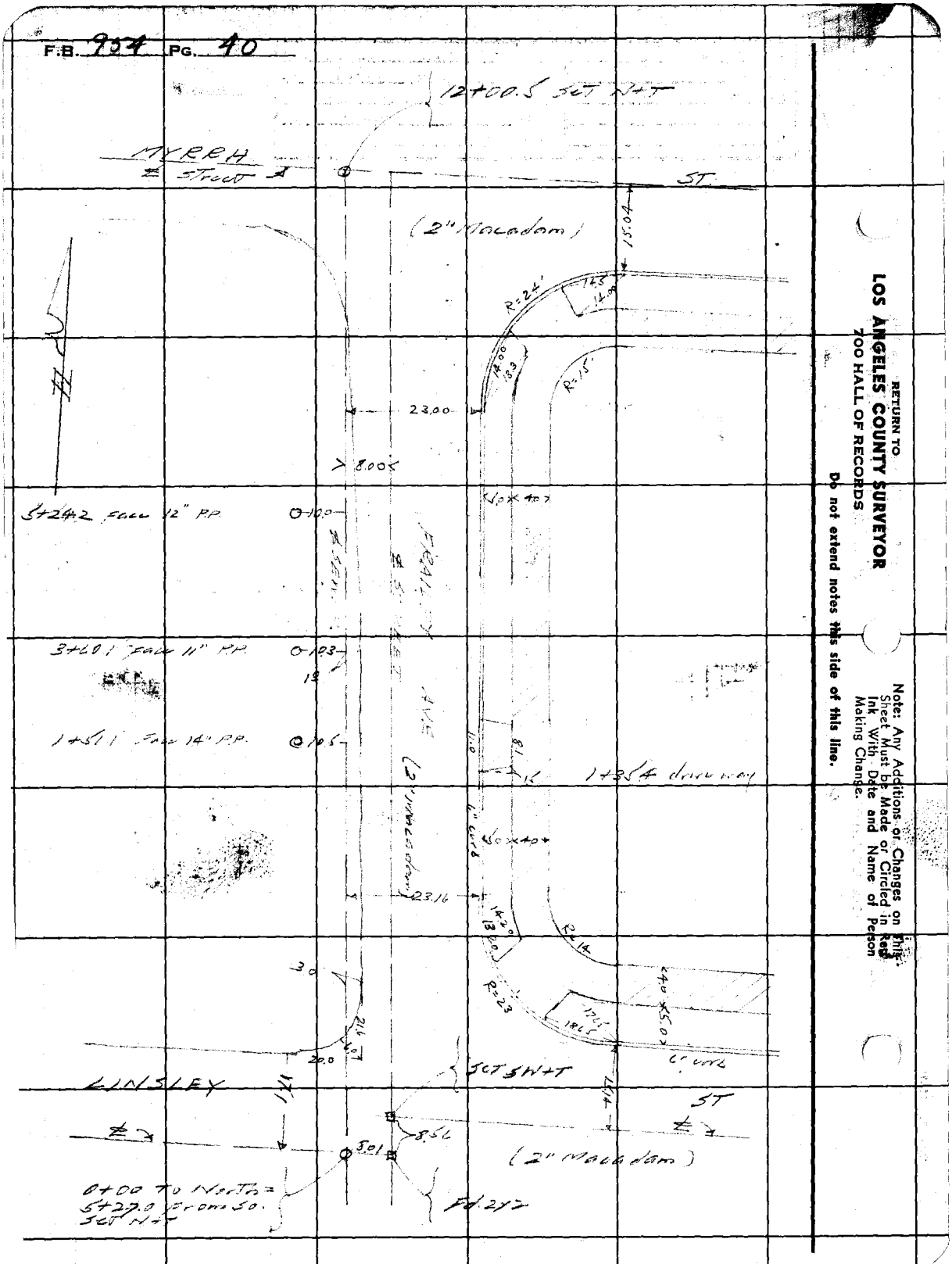

RETURN TO
LOS ANGELES COUNTY SURVEYOR
700 HALL OF RECORDS

Do not extend notes this side of this line.

Note: Any Additions or Changes on This Sheet Must be Made or Circled in Red Ink With Date and Name of Person Making Change.

Profile	Notes Red.	Plotted	Job No. 1073	Division No.	F.B. 954 Pg. 41
No.	Date	Date	Survey of Williams [illegible]		
X-Sec.	Notes Chkd.	Checked	Survey by Hammond	Notes 2 S 18	Date 4-16-42
No.	Date	Date	Map No.	Indexed C. Johnson	Date

STATION	B.S.	H.I.	F.S.	ELEV.	Do not extend notes this side of this line
					CI. NO. 1073 WILLIAMS AVE ET AL SEWERS Z PROFILE + CROSS-SECTIONS OF - "FRAILEY AVE" - FROM LINDLEY AVE TO MYRTH ST
					L.S. Hammond F.H. Blanchard H.R. Turner C.C. Johnson

NOTE: ANY ADDITIONS OR CHANGES ON THIS SHEET MUST BE MADE FOR CIRCLED IN RED INK, WITH DATE AND NAME OF PERSON MAKING CHANGE

PLEASE RETURN TO
LOS ANGELES COUNTY SURVEYOR
700 HALL OF RECORDS

FORM 307 2M 11-41

FORM 307 2M 11-41

PLEASE RETURN TO
LOS ANGELES COUNTY SURVEYOR
700 HALL OF RECORDS

NOTE: ANY ADDITIONS OR CHANGES ON THIS SHEET MUST BE MADE OR CIRCLED IN RED INK, WITH DATE AND NAME OF PERSON MAKING CHANGE

Do not extend notes this side of this line

STATION	B. S.	H. I.	F. S.	ELEV.		
		71.89~~8~~6				
6+65.2			4.97	[illegible].93	100' R 15' So Tab	
			4.6	[illegible].73	200' R [illegible] Myrrh St	
			4.65	[illegible].25	200' [illegible] 15' [illegible] Tab	
			4.92	[illegible].98	200' R 15' So. Tab.	
BM*K-274	5.413	72.19~~8~~5	5.114	[illegible].78~~6~~2	Fd. BM*K-274 - 66.784 - F.B.954-4 Myrrh St. & Frailey Ave. - S.E. Cor. Bt. spk. in Cb. - 7' S. of S. end CR.	
BM*K-273			4.715	[illegible].48~~3~~0	Fd. BM*K-273 - 67.485 - F.B.954-4. Myrrh St. & Williams Ave., N.E. Cor. Bt spk. in Cb. - 10' N. of N. end CR.	

F.B. 954 Pg. 44 Job No. 1073 Division No. Notes Red. Plotted Profile
Survey of Williams Ave. ET AL Date Date No.
Survey by [illegible] Notes [illegible] Notes Chkd. C.V.C. Checked X-Sec.
Indexed C. Johnson Date 4-17-43 Date No.

Notes Ck'd by	Survey of Williams Ave Et al
Map No.	W. O. 1073 Tape No. 114 St'd 18°F
Office Work	Surveyed by L. S. Hammond
Checked	Notes L. S. H. Date 8-27-42
Date	Indexed A. C. Johnson 9-17-48

F.B. 934 PG. 45

C.I. NO. 1073

WILLIAMS AVE ET AL

SEWERS

FIRST ALLEY EAST OF FRAILEY AVE.

TOPOGRAPHY

FROM FIRST ALLEY NORTH OF OLIVE ST TO MYRRH ST.

L.S. HAMMOND

F.H. BLANCHARD

H.B. FORNEY

G.C. JOHNSON

Note: Any Additions or Changes on This Sheet Must be Made or Circled in Red Ink With Date and Name of Person Making Change.

Do not extend notes this side of this line.

RETURN TO
LOS ANGELES COUNTY SURVEYOR
700 HALL OF RECORDS

FORM 247 SM 11-41

F.B. 954 PG. 46 To bot. pg

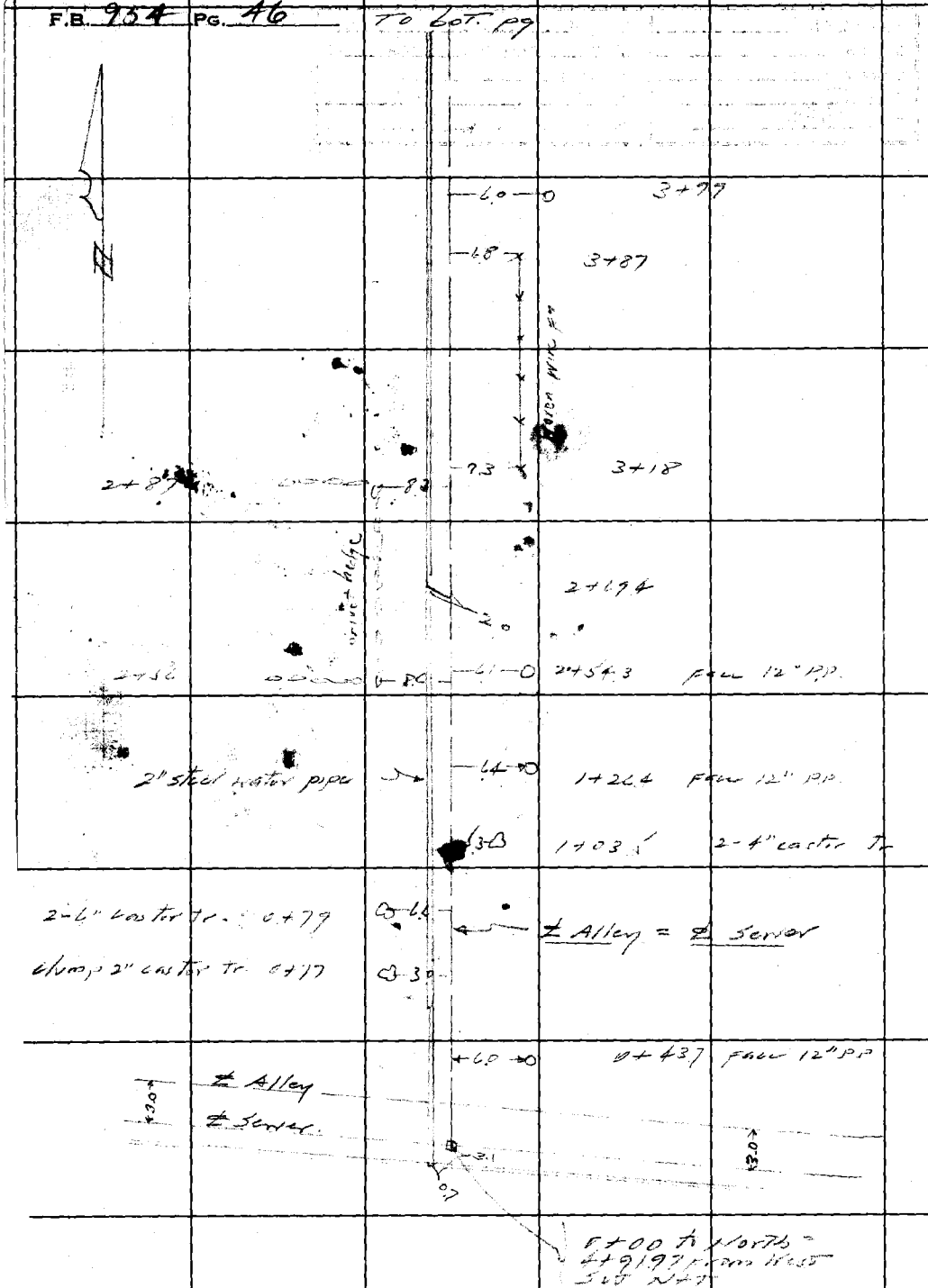

RETURN TO
LOS ANGELES COUNTY SURVEYOR
700 HALL OF RECORDS
Do not extend notes this side of this line.

Note: Any Additions or Changes on This Sheet Must be Made or Circled in Red Ink With Date and Name of Person Making Change.

Notes Ck'd by	Survey of Williams Ave Et Al
Map No.	W. O. [illegible] Tape No. [illegible] St'd [illegible] °F
Office Work	Surveyed by L. S. Hammond
Checked	Notes [illegible] Date 4-27-42
Date	Indexed A. C. Johnson

F.B. 954 Pg. 47



Note: Any Additions or Changes on This Sheet Must be Made or Circled in Red Ink With Date and Name of Person Making Change.

Do not extend notes this side of this line.

RETURN TO
LOS ANGELES COUNTY SURVEYOR
700 HALL OF RECORDS

FORM 247 5M 11-41

F.B. 954 PG. 18

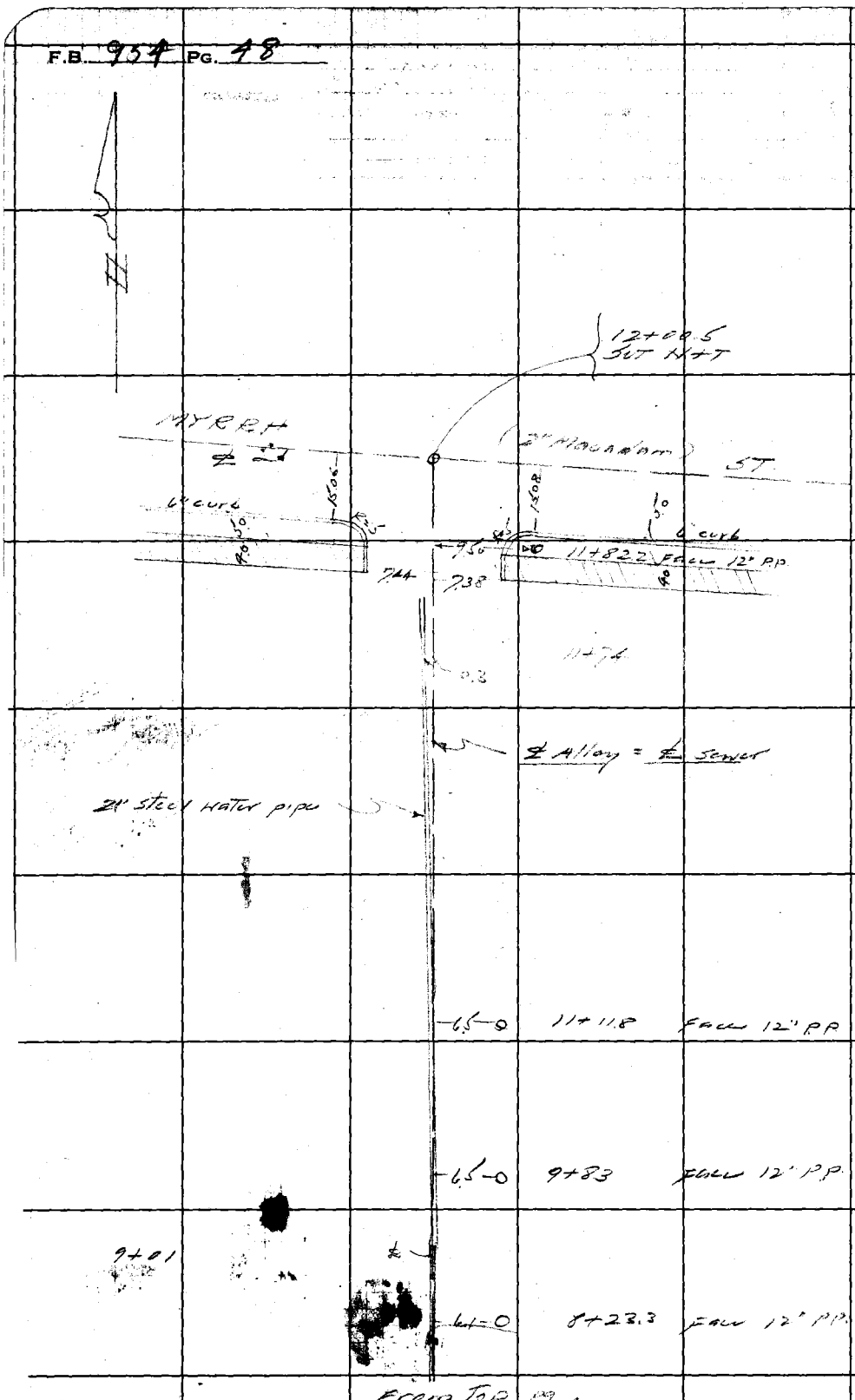

RETURN TO
LOS ANGELES COUNTY SURVEYOR
700 HALL OF RECORDS

Do not extend notes this side of this line.

Note: Any Additions or Changes on This Sheet Must Be Made or Circled in Red Ink With Date and Name of Person Making Change.

Profile	Notes Red.	Plotted	Job No. [illegible]	Division No.	F B. 9/6 Pg. 49
No.	Date	Date	Survey of Williams Ave ET Al		
X-Sec.	Notes Chkd.	Checked	Survey by [illegible]	Notes [illegible]	Date 4-15-42
No.	Date	Date	Map No.	Indexed C. Johnson	Date

NOTE: ANY ADDITIONS OR CHANGES ON THIS SHEET MUST BE MADE OR CIRCLED IN RED INK, WITH DATE AND NAME OF PERSON MAKING CHANGE

Do not extend notes this side of this line

PLEASE RETURN TO
LOS ANGELES COUNTY SURVEYOR
700 HALL OF RECORDS

FORM 307 2M 11-41

CL NO. 1073
WILLIAMS AVE ET AL
SEWERS
& PROFILE + CROSS-SECTIONS
OF
"ALLEY EAST OF FRAILEY AVE"
FROM [illegible] ALLEY NORTH OF [illegible] ST
TO [illegible] ST

STATION	B. S.	H. I.	F. S.	ELEV.

L. S. Hammond
[illegible]
[illegible]
C. C. Johnson

FORM 307 2M 11-41

PLEASE RETURN TO
LOS ANGELES COUNTY SURVEYOR
700 HALL OF RECORDS

NOTE: ANY ADDITIONS OR CHANGES ON THIS SHEET MUST BE MADE OR CIRCLED IN RED INK, WITH DATE AND NAME OF PERSON MAKING CHANGE

Do not extend notes this side of this line

STATION	B. S.	H. I.	F. S.	ELEV.		
Fd. BM.* T-388	5.155	69.965		64.807	Fd. BM.* T-388 Elev. 64.807 F.B. 708-p314 J.N. 6332 Olive St + Frailey Ave N.E. Cor. bt. spk 1' E of E. end C.R. = BM. L-1-C1-872	
Fd. BM.* T-387					Fd. BM.* T-387 Elev. 64.587 F.B. 708-p213 J.N. 6332 Olive St + Williams Ave N.W. Cor. bt. spk in curb 14' N of N. end C.R.	
	5.460	70.056	5.369	64.596		
0+00			5.2	64.9	℄ Sewer	
			5.0	65.1	75' L	
			5.2	64.9	75' R	
+50	4.352	69.843	4.565	65.491	T.P.	
1+00			4.3	65.5		
+50			4.5	65.3		
2+00			4.5	65.3		
+50			4.1	65.7	℄ Sewer	
			4.2	65.6	75' L	
			4.0	65.8	75' R	
3+00			3.9	65.9		
+50			3.6	66.2		
4+00			3.2	66.6		
	4.846	71.431	3.258	66.585	T.P.	
+50			4.5	66.9		
5+00			5.5	65.9		
+11			5.9	65.5	℄ Sewer	P.L. Linsley Ave
"			5.5	65.9	7' L gutter	

F.B. 914 PG. 50 Job No. 1073 Division No. Notes Red. Plotted Profile
Survey of Williams Ave ET Al Date Date No.
Survey by Hammond Notes L S H Notes Chkd. C.V.C. Checked X-Sec.
Indexed C. Johnson Date Date 4-17-42 Date No.

FORM 307 2M 11-41

PLEASE RETURN TO
LOS ANGELES COUNTY SURVEYOR
700 HALL OF RECORDS

NOTE: ANY ADDITIONS OR CHANGES ON THIS SHEET MUST BE MADE OR CIRCLED IN RED INK, WITH DATE AND NAME OF PERSON MAKING CHANGE

Do not extend notes this side of this line

Profile No. ____ Notes Red. ____ Plotted ____ Job No. ____ Division No. ____
X-Sec. No. ____ Date ____ Date ____ Survey of Williams Ave. Bet. Eta
Notes Chkd. ____ Checked ____ Survey by ____ Notes ____ Date 4-15-42
Date 4-17-42 Date ____ Map No. ____ Date ____

F.B. 21 PG. 51

STATION	B. S.	H. I.	F. S.	ELEV.			
		See pages 37+42 for levels on curbs Finley Ave. and Linsley St.					
5+11			5.33	11.10	7'L	T. Cb.	P.L.
			5.40	11.03	7'R	gutter	"
			5.30	11.13	7'R.	T. Cb.	"
5+20			6.0	10.4	± Sewer		
			6.1	10.3	14'L	E.O.B.	gutter
			5.61	10.82	14'L	"	T. Cb.
			5.0	11.4	12'R	"	gutter
			5.10	11.33	12'R	"	T. Cb.
+25.3			5.3	11.1	± Sewer		± Linsley Ave
			5.3	11.1	25'L		
			5.3	11.1	25'R		
+50			5.7	10.7	± Sewer		
			5.0	11.4	33'L	E.O.B.	gutter
			5.30	11.12	"	T. Cb.	
			5.0	11.4	11'R	"	gutter
			5.26	11.17	"	T. Cb.	
+62		See Pages 72-73 for levels on Curbs at Linsley St. & Williams Ave.	5.5	11.2	± Sewer		P.L.
			5.5	11.2	21'L		gutter
			6.16	10.28	7'L	T. Cb.	
			5.4	11.0	11'R	gutter	

FORM 307 2M 11-41

PLEASE RETURN TO
LOS ANGELES COUNTY SURVEYOR
700 HALL OF RECORDS

NOTE: ANY ADDITIONS OR CHANGES ON THIS SHEET MUST BE MADE OR CIRCLED IN RED INK, WITH DATE AND NAME OF PERSON MAKING CHANGE

Do not extend notes this side of this line

Profile No. ____ X-Sec. No. ____

Plotted ____ Date ____ Checked ____ Date ____

Notes Red. ____ Date ____ Notes Chkd. ____ Date 4-17-42

Division No. ____ Job No. 4273

Survey of Firmino Place et al

Survey by Transcribed

Notes ____

Index C. Johnson Date ____

F.B. 284 PG. 52

STATION	B. S.	H. I.	F. S.	ELEV.				
		71.431						
5+60			4.2	66.27	66 E.	706	72.	
6+00			4.9	66.5				
+50			4.7	66.7				
7+00			4.3	66.8				
+30.5			4.44	66.99	86.2	400	2000	5106
+60.5			4.37	67.12	87.2	"	"	"
+50			4.5	66.9				
8+00			4.5	66.9	± Sewer			
			4.2	67.2	75.2			
			4.4	67.0	75.0			
+50	4.90	72.126	4.2	67.926	T.P.			
9+00			[illegible]	[illegible]				
+50			[illegible]	[illegible]				
10+00			4.2	[illegible]				
+50			4.9	[illegible]				
11+00			4.8	[illegible]				
+50			[illegible]	[illegible]				
+74.3			5.1	[illegible]			92.	
+85.4			5.6	[illegible]				
12+00.3			4.8	[illegible]		Intersect Myrrh St		

{See pages 73-74 for levels on curbs of Myrrh St. at Frailey Ave. and Williams Ave.

FORM 307 2M 11-41

PLEASE RETURN TO
LOS ANGELES COUNTY SURVEYOR
700 HALL OF RECORDS

NOTE: ANY ADDITIONS OR CHANGES ON THIS SHEET MUST BE MADE OR CIRCLED IN RED INK, WITH DATE AND NAME OF PERSON MAKING CHANGE

Do not extend notes this side of this line

STATION	B. S.	H. I.	F. S.	ELEV.		
		72.126			[illegible] - 66.784 - F.B. 954-4 Myrrh St. & Frailey Ave. - S.E. Cor. Bt. spk. in Cb. - 7' S. of S. end CR.	
BM. #[illegible]274	[illegible]382	72.19[illegible]	[illegible]312	[illegible].814	[illegible] - 67.485 - F.B. 954-4 Myrrh St. & Williams Ave. - N.E. Cor. Bt. spk. in Cb. - 10' N. of N. end CR.	
BM. #[illegible]			[illegible]	[illegible]		

Profile Notes Red. Plotted Job No. Division No.
No. Date Date Survey of
X-Sec. Notes Chkd. C.V.C. Checked Survey by Notes Date
No. Date 4-17-42 Date Map No. Indexed S. Johnson Date

F.B. 9[illegible] PG. 53

FB 954 PG. 54 | Job No. | Division No. | Notes Red. | Plotted | Profile

Survey of | Date | Date | No.

Survey by | Notes | Notes Chkd. | Checked | X-Sec.

Indexed A. C. Johnson | Date | Date | Date | No.

STATION	B. S.	H. I.	F. S.	ELEV.

FORM 307 2M 11-41

PLEASE RETURN TO
LOS ANGELES COUNTY SURVEYOR
700 HALL OF RECORDS

Do not extend notes this side of this line

NOTE: ANY ADDITIONS OR CHANGES ON THIS SHEET MUST BE MADE OR CIRCLED IN RED INK, WITH DATE AND NAME OF PERSON MAKING CHANGE

Notes Ck'd by	Survey of Williams Ave ET AL
Map No.	W. O. 1073 Tape No. 214 St'd 1.8 °F
Office Work	Surveyed by L. S. Hammond
Checked	Notes L. S. H. Date 4-27-42
Date	Indexed A. C. Johnson 9-17-42

F.B. 954 Pg. 55

C.I. NO. 1073

WILLIAMS AVE ET AL

SEWERS

FIRST ALLEY EAST OF WILLIAMS AVE.

TOPOGRAPHY

BETWEEN FIRST ALLEY NORTH OF OLIVE ST AND MYRRH ST.

L. S. HAMMOND
F. H. BLANCHARD
H. R. FORNEY
C. C. JOHNSON

Note: Any Additions or Changes on This Sheet Must be Made or Circled in Red Ink With Date and Name of Person Making Change.

Do not extend notes this side of this line.

RETURN TO
LOS ANGELES COUNTY SURVEYOR
700 HALL OF RECORDS

FORM 247 5M 11-41

F.B. 934 Pg. 56

To bot. pg 57

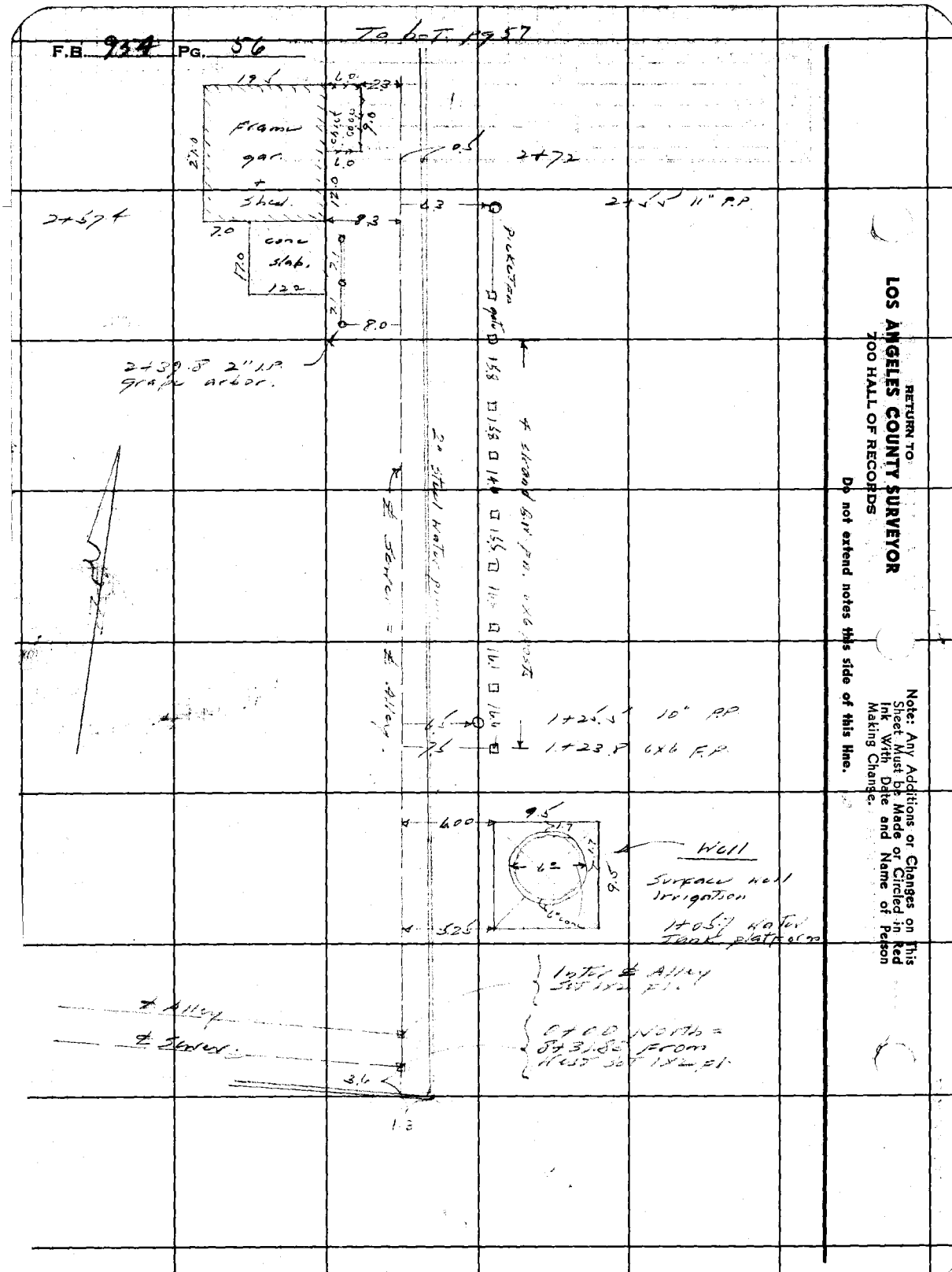

RETURN TO
LOS ANGELES COUNTY SURVEYOR
700 HALL OF RECORDS

Do not extend notes this side of this line.

Note: Any Additions or Changes on This Sheet Must Be Made or Circled in Red Ink With Date and Name of Person Making Change.

F.B. 954 PG. 57

Notes Ck'd by	Survey of Williams (Ave E & A)
Map No.	W. O. 1173 Tape No. 164 St'd 68 °F
Office Work	Surveyed by L. S. Hammond
Checked	Notes L S H Date 4-27-62
Date	Indexed A. C. Johnson

from top pg. 56

Note: Any Additions or Changes on This Sheet Must be Made or Circled in Red Ink With Date and Name of Person Making Change.

Do not extend notes this side of this line.

RETURN TO
LOS ANGELES COUNTY SURVEYOR
700 HALL OF RECORDS

FORM 247 5M 11-41

F.B. 954 PG. 58

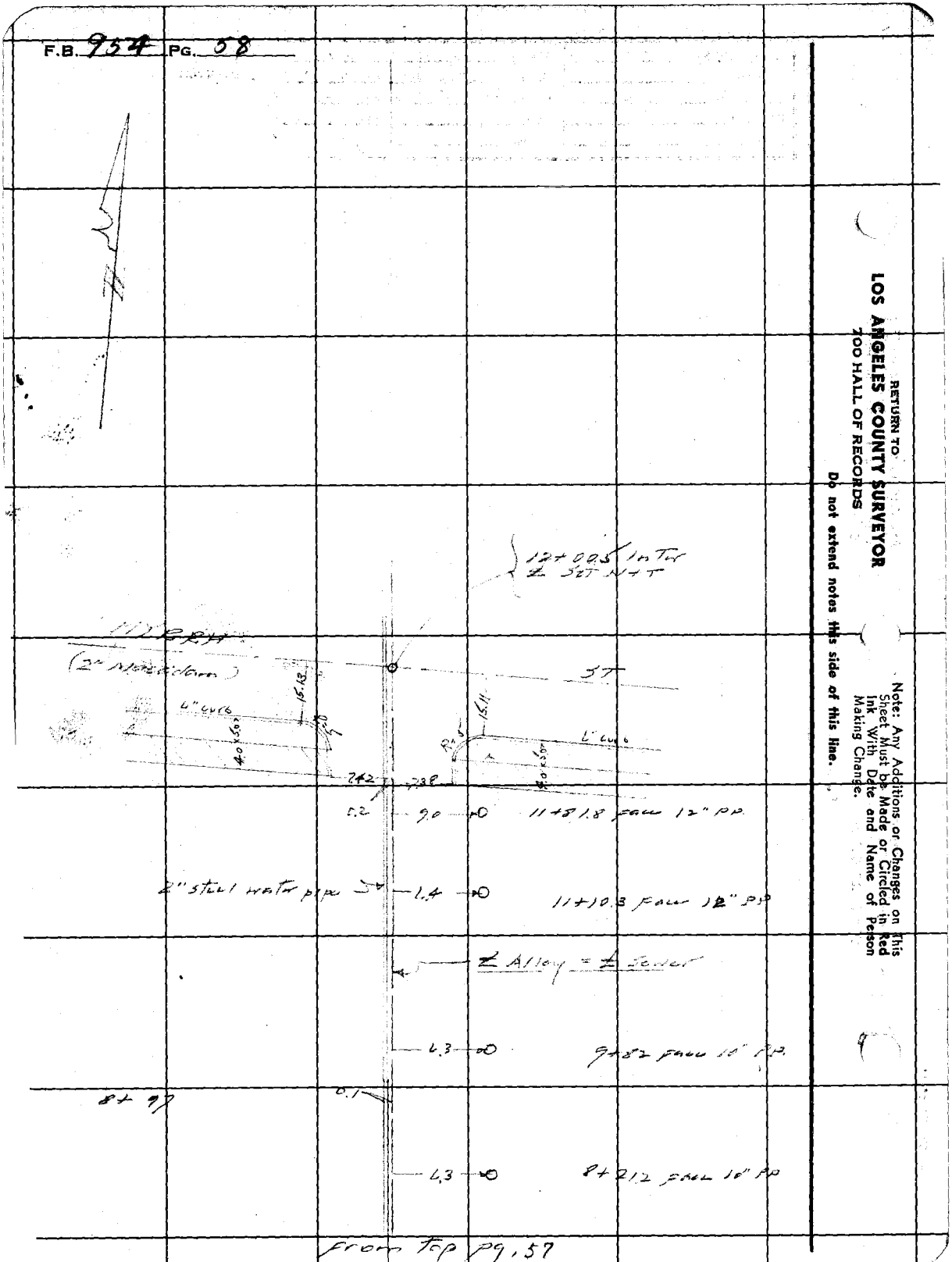

RETURN TO
LOS ANGELES COUNTY SURVEYOR
700 HALL OF RECORDS

Do not extend notes this side of this line.

Note: Any Additions or Changes on This Sheet Must be Made or Circled in Red Ink With Date and Name of Person Making Change.

Profile	Notes Red.	Plotted	Job No. 1072	Division No.	F B. 916 PG. 59
No.	Date	Date	Survey of Williams Ave Et Al		
X-Sec.	Notes Chkd.	Checked	Survey by Hammond	Notes L S H	Date 4-16-42
No.	Date	Date	Map No.	Indexed C. Johnson	Date

NOTE: ANY ADDITIONS OR CHANGES ON THIS SHEET MUST BE MADE OR CIRCLED IN RED INK, WITH DATE AND NAME OF PERSON MAKING CHANGE

Do not extend notes this side of this line

PLEASE RETURN TO
LOS ANGELES COUNTY SURVEYOR
700 HALL OF RECORDS

FORM 307 2M 11-41

CI NO. 1073
WILLIAMS AVE ET AL
SEWERS
℄ PROFILE + CROSS-SECTIONS
OF
ALLEY EAST OF WILLIAMS AVE
FROM FIRST ALLEY NORTH OF OLIVE ST
TO MYRBH ST

STATION	B. S.	H. I.	F. S.	ELEV.
			L S Hammond [illegible] Hammond [illegible] Forney [illegible] Johnson	

FORM 307 2M 11-41

PLEASE RETURN TO
LOS ANGELES COUNTY SURVEYOR
700 HALL OF RECORDS

NOTE: ANY ADDITIONS OR CHANGES ON THIS SHEET MUST BE MADE OR CIRCLED IN RED INK, WITH DATE AND NAME OF PERSON MAKING CHANGE

Do not extend notes this side of this line

Profile No. ____ X-Sec. No. ____

Plotted ____ Date ____ Checked ____ Date ____

Notes Red ____ Date ____ Notes Chkd. [illegible] Date 4-17-42

Division No. ____ Job No. 2673 Notes [illegible]

Survey of [illegible] Survey by [illegible] Notes ____ Date ____

Index by C. Johnson

FB. 214 PG. 60

STATION	B. S.	H. I.	F. S.	ELEV.	NOTES	DESCRIPTION
					FD BM # T-387 Elev. 6.807	FB 708-P214 JH 6332
BM # T-385	6.223	70.05		6.807	Elev 5' + Parley [illegible]	H.F. Cor
					[illegible]	BM 6-1-41-872
					FD BM # T-387 [illegible]	FB 708 P213 JH [illegible]
					[illegible]	NW Cor
					[illegible]	
BM # T-387	6.824	71.420	[illegible]	[illegible]		
0+10			46	[illegible]	℄ Sewer	
			45	[illegible]	75 L	
			48	[illegible]	75 R	
0+50			45	[illegible]		
1+00			46	[illegible]		
1+50			47	[illegible]		
2+00			[illegible]	[illegible]		
	[illegible]	71.079	43.4	71.065	T.P.	
+50			44	[illegible]		
3+00			44	[illegible]	℄ Sewer	
			45	[illegible]	75 L	
			42	[illegible]	75 R	
+50			46	[illegible]		
4+00			50	[illegible]		
+50			53	[illegible]		
5+00	6.365	71.342	5.102	66.977	T.P.	

FORM 307 2M 11-41

PLEASE RETURN TO
LOS ANGELES COUNTY SURVEYOR
700 HALL OF RECORDS

NOTE: ANY ADDITIONS OR CHANGES ON THIS SHEET MUST BE MADE OR CIRCLED IN RED INK, WITH DATE AND NAME OF PERSON MAKING CHANGE

Do not extend notes this side of this line

STATION	B. S.	H. I.	F. S.	ELEV.		
		71 342				
5+10			5.3	[illegible]	℄ Sewer.	P.L.
			5.8	[illegible]	7.0 L gutter	
			5.22	[illegible]	7.0 T. ob.	
			5.3	[illegible]	7.5 R	
+19			5.7	[illegible]	℄ Sewer	
			5.6	[illegible]	10 L gutter	[illegible]
			5.28	[illegible]	10 L T. ob	[illegible]
			5.1	[illegible]	7.5 R	
+30			5.0	[illegible]	℄ Sewer	10 to ℄ Lindsley Ave
			5.0	[illegible]	7.5 L	
			4.9	[illegible]	7.5 R	
+50			5.3	[illegible]	℄ Sewer	
			5.3	[illegible]	13.5 L gutter	[illegible]
			5.22	[illegible]	13.5 L T. ob	"
			5.2	[illegible]	12.5 R gutter	"
			4.99	[illegible]	12.5 R T. ob.	"
			5.0	[illegible]	℄ Sewer	
			[illegible]	[illegible]	7.2 L gutter	P.L.
			[illegible]	[illegible]	7.2 L T. ob	P.L.
			[illegible]	[illegible]	7.0 R gutter	P.L.

See Pages 72-73 for levels on Curbs at Lindsley St. on Williams Ave. & Gibson St.

Profile No. ____ Date ____ Notes Red. ____ Plotted ____ Job No. 1173 Division No. ____

X-Sec. No. ____ Notes Chkd. C.V.S. Date ____ Checked ____ Date ____ Survey of Williams Ave. Notes 3-5 Date 2-16-42

Date 4-17-42 Date ____ Survey by ____ Map No. ____ Notes Johnson Date ____

F.B. 956 Pg. 61

FORM 307 2M 11-41

PLEASE RETURN TO
LOS ANGELES COUNTY SURVEYOR
700 HALL OF RECORDS

NOTE: ANY ADDITIONS OR CHANGES ON THIS SHEET MUST BE MADE OR CIRCLED IN RED INK, WITH DATE AND NAME OF PERSON MAKING CHANGE

Do not extend notes this side of this line

STATION	B. S.	H. I.	F. S.	ELEV.		
		71.342				
5+59			4.12	[illegible]	7.0' R. Tub PL.	
6+00			5.1	[illegible]		
+50			4.8	[illegible]		
7+00			4.5	[illegible]		
+50			4.6	[illegible]		
8+00			4.6	[illegible]	℄ Sewer	
			4.6	[illegible]	7.5' L	
			4.5	[illegible]	7.5' R	
+50	4.941	71.911	4.372	[illegible]	T.P.	
9+00			4.9	[illegible]		
+50			4.7	[illegible]		
10+00			4.7	[illegible]		
+50			4.6	[illegible]		
11+00			4.4	[illegible]	℄ Sewer	
			4.2	[illegible]	[illegible]	
			4.6	[illegible]		
+50	4.257	72.476	3.692	[illegible]	T.P.	
+75.7			5.2	[illegible]		PL
+84.4			5.6	[illegible]		Gutter
+99.5			4.8	[illegible]		Intn ℄ Myrrh Ave

(See Pages 73-74 for levels on Curbs at Myrrh St. & Williams Ave. & at Myrrh St. & Gibson St.

F.B. 914 Pg. 62 Job No. 1923 Division No. Notes Red. Plotted Profile
Survey of Williams Ave. Et Al Date Date No.
Survey by Hammond Notes L.S.H. Notes Chkd. C.V.C. Checked X-Sec.
Indexed C. Johnson Date Date 4-17-42 Date No.

FORM 307 2M 11-41

PLEASE RETURN TO
LOS ANGELES COUNTY SURVEYOR
700 HALL OF RECORDS

NOTE: ANY ADDITIONS OR CHANGES ON THIS SHEET MUST BE MADE OR CIRCLED IN RED INK, WITH DATE AND NAME OF PERSON MAKING CHANGE

Do not extend notes this side of this line

STATION	B. S.	H. I.	F. S.	ELEV.		
		72.476				
BM*T-383	4.763	72.476	4.763	67.713	Fd. BM*T-383 - 67.686 - F.B. 708-212 Gibson St. & Myrrh St. - N.W. Cor. Bt. Spk. In Cb. - 12' N. of N. end CR.	
BM*K-273			4.964	67.512	Fd. BM*K-273 - 67.485 - F.B. 954-4 Myrrh St. & Williams Ave. - N.E. Cor. Bt. Spk. In Cb. - 10' N. of N. end CR.	

Profile No. ____ Notes Red. ____ Plotted ____ Job No. 1023 Division No. ____ F.B. 954 Pg. 63

X-Sec. No. ____ Date ____ Notes Chkd. C.V.C. Date ____ Survey of Williams Ave. & Bt. Spk. Date 4-25-42

Date 4-17-42 Date ____ Checked ____ Survey by [illegible] Notes [illegible] Date ____

Map No. ____ Indexed ____ Date ____ C. Johnson

Bk. 954 Pg. 64 | Job No. | Division No. | Notes Red. | Plotted | Profile

Survey of | Date | Date | No.

Survey by | Notes | Notes Chkd. | Checked | X-Sec.

Indexed C. Johnson | Date | Date | Date | No.

STATION	B. S.	H. I.	F. S.	ELEV.

FORM 307 2M 11-41

PLEASE RETURN TO
LOS ANGELES COUNTY SURVEYOR
700 HALL OF RECORDS

Do not extend notes this side of this line

NOTE: ANY ADDITIONS OR CHANGES ON THIS SHEET MUST BE MADE OR CIRCLED IN RED INK, WITH DATE AND NAME OF PERSON MAKING CHANGE

Notes Ck'd by	Survey of Williams Ave ET AL
Map No.	W. O 1073 Tape No 664 St'd 68 °F
Office Work	Surveyed by L.S. Hammond
Checked	Notes L.S.H. Date 4-28-42
Date	Indexed A. C. Johnson 9-17-42

F.B. 954 PG. 65

G.I. NO 1073

WILLIAMS AVE ET AL

SEWERS

LINSLEY STREET

TOPOGRAPHY

FROM LINE AVE TO FRANKLEY AVE

L.S. HAMMOND

F.H. BLANCHARD

H.R. FORNEY

C.C. JOHNSON

Note: Any Additions or Changes on This Sheet Must be Made or Circled in Red Ink With Date and Name of Person Making Change.

RETURN TO
LOS ANGELES COUNTY SURVEYOR
700 HALL OF RECORDS

Do not extend notes this side of this line.

FORM 247 BM 11-41

F.B. 954 PG. 66



RETURN TO
LOS ANGELES COUNTY SURVEYOR
700 HALL OF RECORDS

Do not extend notes this side of this line.

Note: Any Additions or Changes on This Sheet Must be Made or Circled in Red Ink With Date and Name of Person Making Change.

Profile	Notes Red.	Plotted	Job No. 1073	Division No.	FB. 914 PG 67
No.	Date	Date	Survey of Williams Ave et al		
X-Sec.	Notes Chkd.	Checked	Survey by Hammond	Notes L.S.H.	Date 4-16-42
No.	Date	Date	Map No.	Indexed C. Johnson	Date

C.I. NO. 1073
WILLIAMS AVE ET AL
SEWERS

℄ PROFILE + CROSS-SECTIONS
OF
"LINSLEY ST."
FROM LIMEAVE TO FRAILEY AVE

L. S. Hammond
E. H. Blanchard
H. R. Forney
C. C. Johnson

STATION	B. S.	H. I.	F. S.	ELEV.

NOTE: ANY ADDITIONS OR CHANGES ON THIS SHEET MUST BE MADE OR CIRCLED IN RED INK, WITH DATE AND NAME OF PERSON MAKING CHANGE

Do not extend notes this side of this line

PLEASE RETURN TO
LOS ANGELES COUNTY SURVEYOR
700 HALL OF RECORDS

FORM 307 2M 11-41

FORM 307 2M 11-41

PLEASE RETURN TO
LOS ANGELES COUNTY SURVEYOR
700 HALL OF RECORDS

NOTE: ANY ADDITIONS OR CHANGES ON THIS SHEET MUST BE MADE OR CIRCLED IN RED IN INK, WITH DATE AND NAME OF PERSON MAKING CHANGE

Do not extend notes this side of this line

Profile No. ____ X-Sec. No. ____

Plotted ____ Date ____ Checked ____ Date ____

Notes Red. ____ Date ____ Notes Chkd. C.V.C. Date 11-42

Division No. ____ Job No. 1225 Notes ____ Date ____

Survey of Hollywood Miami Line

Survey by: Harrington

Indexed: C. Johnson

F.B. 954 Pg. 68

STATION	B. S.	H. I.	F. S.	ELEV.		
BM #K-277	6.150	71.565		65.415	Fd. BM #K-277 - 65.435 - F.B. 954-5 Atlantic Ave. & Linsley St. - S.E. Cor. Bt. spk. in Cb. - 6' S. of S. end CR.	
BM #K-278	2.700	71.339	2.933	68.639	Fd. BM #K-278 - 67.639 - F.B. 954-5 Linsley St. - 150' W. ℄ Lime Ave. Cut spk. in PA #44486 H. - N. side St.	
0+00			4.9	66.5	℄ sewer	
+25			4.9	66.5		
+35			4.9	66.5	℄ sewer	
			3.5	67.9	17' L gutter	
			5.1	65.3	25' L PL	
			3.6	67.0	17' R gutter	
			5.2	65.1	R PL	
0+50			4.9	66.5	℄	
1+00			4.8	66.6		
+50			4.9	66.5	℄ sewer	
			5.1	65.3	15' L gutter	
			4.9	66.5	25' L PL	
			5.2	65.2	17' R gutter	
			5.1	65.3	25' R PL	
2+00			5.0	66.4		
+50			4.9	66.5		
3+00			5.1	66.3		

FORM 307 2M 11-41

PLEASE RETURN TO
LOS ANGELES COUNTY SURVEYOR
700 HALL OF RECORDS

NOTE: ANY ADDITIONS OR CHANGES ON THIS SHEET MUST BE MADE OR CIRCLED IN RED INK, WITH DATE AND NAME OF PERSON MAKING CHANGE

Do not extend notes this side of this line

STATION	B. S.	H. I.	F. S.	ELEV.		
		71.3 69				
3+[illegible]			5.1	66.3'	℄ Sewer	
			6.1	65.3'	12.6' ℄ gutter	
			4.9	66.5'	25' [illegible]	
			6.0	65.4'	25' ℄ gutter	
			4.8	66.6'	[illegible]	
3+18.75			5.2	66.2'	℄ Sewer ℄ Inter ℄ Sewer Frailey	
BM*[illegible]	[illegible]	71.[illegible] 37	[illegible]	[illegible] 67	[illegible] BM*[illegible] - Elev. 66.865 - F.B. 954-5. Linsley ST. & Frailey Ave - N.E. Cor. Bt. SPK. in Cb. - 5' E. of E. end CR.	
BM*[illegible]			5.298	66.7 39	[illegible] BM*[illegible] - Elev. 65.737 - F.B. 954-5. Williams Ave & Linsley ST. - S.E. Cor. Bt. SPK. in Cb. - 7' S. of S. end CR.	

Profile No. ____ Notes Red. ____ Plotted ____ Job No. ____ Division No. ____ F.B. 954 PG. 69

X-Sec. No. ____ Date ____ Date ____ Survey of Williams Ave. Ft. Ar

Notes Chkd. C.V.C. Checked ____ Survey by [illegible] Date 4-16-42

Date ____ Date ____ Map No. ____ Notes [illegible] Date ____

Indexed Johnson Date ____

F B. 214 Pg. 70	Job No. 1273	Division No.	Notes Red.	Plotted	Profile
Survey of	William Ave ET Al		Date	Date	No.
Survey by	Hammond	Notes	Notes Chkd.	Checked	X-Sec.
Indexed	C. Johnson	Date	Date	Date	No.

STATION	B. S.	H. I.	F. S.	ELEV.

FORM 307 2M 11-41

PLEASE RETURN TO
LOS ANGELES COUNTY SURVEYOR
700 HALL OF RECORDS

Do not extend notes this side of this line

NOTE: ANY ADDITIONS OR CHANGES ON THIS SHEET MUST BE MADE OR CIRCLED IN RED INK, WITH DATE AND NAME OF PERSON MAKING CHANGE

Profile	Notes Red.	Plotted	Job No. 1073	Division No.	F B. 954 Pg. 71
No.	Date	Date	Survey of Williams Ave ET AL		
X-Sec.	Notes Chkd.	Checked	Survey by Hammond	Notes L.S.H.	Date 6-29-42
No.	Date	Date	Map No.	Indexed C. Johnson	Date 9-17-42

C.I. NO. 1073

WILLIAMS AVE ET AL

SEWERS

ADDITIONAL CURB ELEVATIONS
ON OLIVE ST, WILLIAMS AVE, MYRRH ST.
AND GIBSON ST.

OLIVE ST.- N. SIDE- from Frailey Ave. to 1st Alley [illegible] of Williams Ave.
LINSLEY ST- from Williams Ave. to Gibson St.
MYRRH ST.- from Gibson St. to Atlantic Ave.

L.S. HAMMOND
F.H. BLANCHARD
H.R. FORNEY
C.C. JOHNSON

STATION	B.S.	H.I.	F.S.	ELEV.

NOTE: ANY ADDITIONS OR CHANGES ON THIS SHEET MUST BE MADE OR CIRCLED IN RED INK, WITH DATE AND NAME OF PERSON MAKING CHANGE

Do not extend notes this side of this line

PLEASE RETURN TO
LOS ANGELES COUNTY SURVEYOR
700 HALL OF RECORDS

FORM 307 2M 11-41

FORM 307 2M 11-41

PLEASE RETURN TO
LOS ANGELES COUNTY SURVEYOR
700 HALL OF RECORDS

NOTE: ANY ADDITIONS OR CHANGES ON THIS SHEET MUST BE MADE OR CIRCLED IN RED INK, WITH DATE AND NAME OF PERSON MAKING CHANGE

Do not extend notes this side of this line

STATION	B. S.	H. I.	F. S.	ELEV.		
B.M.#T-387	4.162	68.883		64.721	BM #T-387 Elev 64.721 FB 705 p 214 U.H. 6332 Olive St 1'E ± Lime Ave Bt spk 1'S of N edge pave	
B.M.#T-388	5.075	69.887	4.071	64.812	BM #T-388 Elev 64.807 F.B. 705 p 214 U.H. 6332 Olive St + Frailey Ave N.E. Cor. Bt spk. 1'E of E end C.B. = BM. L-1-C.1.872	
			4.91	64.93	N.E. Cor. Olive St + Frailey Ave	N end C.B.
			5.09	64.80	" " " "	" " E end C.B.
			5.50	64.54	N.W. Cor Olive St + Williams Ave	N end C.B.
T.P	4.672	69.268	5.291	64.596	T.P.	
			4.62	64.65	" " " " "	N. end C.B.
			4.65	64.62	N.E. Cor Olive St + Williams Ave	N end C.B.
			4.77	64.50	" " " " "	E end C.B.
			4.07	65.20	N.W. Cor 12' Alley East of Williams St.	N. end C.B.
			3.88	65.39	" " " " "	Tob at PL
T.P	5.468	69.832	4.900	64.364	T.P.	
B.M.#K-280	4.960	70.729	4.063	65.769	BM #K-280 (Elev. 65.737 - F.B. 954 - 5 - Linsley St & Williams Ave. - S.E. Cor. Bt. spk. in Cb - 7' S. of S end C.B.)	
			4.38	66.35	N.W. Cor. Williams Ave + Linsley St	N end C.B.
			4.37	66.36	" " " "	" " C.B.
			4.84	66.89	S.W. Cor " "	" " N end C.B.
			4.96	66.77	" " " "	" " S end C.B.
			4.35	67.38	N.E. Cor " "	" " N end C.B.
			4.35	67.38	" " " "	" " E end C.B.

Division No. 1073 Job No. 1073 Profile
Notes Red. Plotted
Date Date No.
Notes Chkd. C.V.C. Checked X-Sec.
Date 5-1-44 Date No.
Notes
Date
F.B. 954 PG. 72
Survey of Williams Ave ET AL
Survey by Hammond & Smith
Indexed A. C. Jannsen

FORM 307 2M 11-41

PLEASE RETURN TO
LOS ANGELES COUNTY SURVEYOR
700 HALL OF RECORDS

NOTE: ANY ADDITIONS OR CHANGES ON THIS SHEET MUST BE MADE OR CIRCLED IN RED INK, WITH DATE AND NAME OF PERSON MAKING CHANGE

Do not extend notes this side of this line

STATION	B. S.	H. I.	F. S.	ELEV.		
		70.729				
			4.95	65.78	S.E. Cor Williams Ave + Linsley St.	S. end C.R.
			4.76	65.97	" " " " " "	E. end C.R.
			4.08	66.65	N.W. Cor Linsley St + Gibson St	W. end C.R.
			3.90	66.83	" " " " " "	N. end C.R.
T.P.	4.8[illegible]	71.269	4.321	66.408	T.P.	
B.M.#T-385	4.481	71.260	4.490	66.779	B.M.# T-385 - Elev. 66.753 - F.B. 708-212	
T.P.	4.722	71.960	4.022	67.238	T.P.	
			[illegible]58	67.38	S.W. Cor Gibson St + Myrrh St.	S. end C.R.
			4.49	67.47	" " " " " "	W end C.R.
			4.42	67.54	N.W. Cor " " " "	W end C.R.
			4.31	67.65	" " " " " "	N end C.R.
B.M. [illegible]	4.954	72.[illegible]	4.292	67.668	B.M. # T-383 - Elev. 67.686 - F.B. 708-212	
B.M.# [illegible]	4.389	71.8[illegible]	5.158	67.464	B.M. # K-273 - Elev. 67.485 - F.B. 954-4	
			4.40	67.45	N.E. Cor Williams Ave + Myrrh St	N end C.R.
			4.45	67.40	" " " " "	E end C.R.
			4.76	67.09	S.E. " " " "	E end C.R.
			4.76	67.09	" " " " "	S end C.R.
			4.81	67.04	S.W. " " " "	S end C.R.
			4.80	67.05	" " " " "	W end C.R.

Profile No. ____ Notes Red. ____ Plotted ____ Job No. 1073 Division No. ____
Date ____ Date ____ Survey of Williams Ave ET Al
X-Sec. No. ____ Notes Chkd. C.V.C. Checked ____ Survey by Hammond Notes L.S.H. Date 4-29-42
Date 5-1-42 Date ____ Map No. ____ Mark C. Johnson Date ____

F.B. 954 Pg. 73

FORM 307 2M 11-41

PLEASE RETURN TO
LOS ANGELES COUNTY SURVEYOR
700 HALL OF RECORDS

NOTE: ANY ADDITIONS OR CHANGES ON THIS SHEET MUST BE MADE OR CIRCLED IN RED INK, WITH DATE AND NAME OF PERSON MAKING CHANGE

66.784
66.765
.019

Do not extend notes this side of this line

STATION	B. S.	H. I.	F. S.	ELEV.		
		71.853				
			4.52	67.33	N.W. Cor Williams Ave + Myrrh St	W end CR
			4.42	67.43	" " " " "	W end CR
			4.79	67.06	N.E. Cor Frailey Ave + Myrrh St	E end CR
			4.80	67.05	" " " " "	N end CR
			4.81	67.04	N.W. Cor " " " "	W end CR
			4.87	66.98	" " " " "	W end CR
			5.03	66.82	S.E. Cor " " " "	E end CR
			5.08	66.77	" " " " "	S end CR
B.M.# K-274	4.640	71.405	5.088	66.765	B.M.# K-274 - Elev. 66.784 - F.B. 954-4	
			4.66	66.75	N.E. Cor Lime Ave + Myrrh St	E end CR
			4.75	66.66	" " " " "	N end CR
			4.66	66.75	N.W. Cor " " " "	N end CR
			4.69	66.72	" " " " "	W end CR
B.M.# K-275	4.535	71.295	4.645	66.760	B.M.# K-275 - Elev. 66.763 - F.B. 954-4	
			4.82	66.48	N.E. Cor Atlantic + Myrrh St	E end CR
			5.16	66.14	" " "	N end CR
			5.24	66.06	S.E. Cor " "	E end CR
			5.17	66.13	" " "	S end CR
B.M.# 15	5.105	71.530	4.870	66.425	B.M. [illegible] (Elev 66.982 L.A. 115 P 29 - Rd. Dept) Elev. 66.429 Per F.B. 954-4 N.E. Cor. Atlantic + Myrrh St Lt T curb 15' E of E walk Atlantic	
B.M.# K-275			4.768	66.762	B.M.# K-275 - Elev. 66.763 - F.B. 954-4	

F.B. 954 Pg. 74 4
Job No. 1073 Division No. Notes Red. Plotted Profile
Survey of Williams Ave Et Al Date Date No.
Survey by Hammond Notes 6514 Notes Chkd. C.V.C. Checked X-Sec.
Indexed C. Johnson Date 5-1-42 Date No.

Profile No.	Notes Red. Date	Plotted Date	Job No. 1673	Division No.	F.B. 954 PG. 75
			Survey of Williams Ave, et al.		
X-Sec. No.	Notes Chkd. Date	Checked Date	Survey by Hammond	Notes LSH	Date 8-14-42
			Map No.	Notes C. Johnson	Date 9-17-42

PROFILE OF
APPROXIMATE LOCATION OF NORTH
LINE LOT 5, PARTITION OF THE ESTATE
OF MRS. NANCY STEELE, SITUATED IN
THE TEMPLE + GIBSON TRACT (DM 70-111)
(CERT. #1703 Torrance)

L.S. HAMMOND
F.H. BLANCHARD
F.B. FARNEY
C.C. JOHNSON

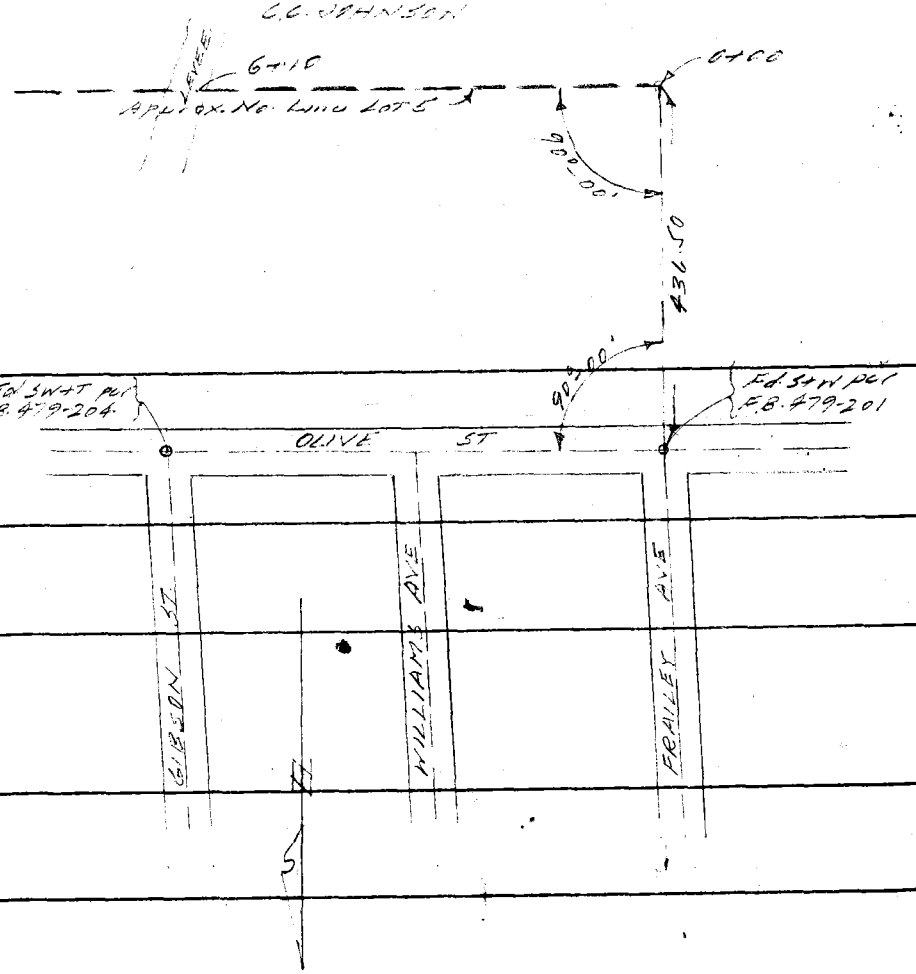

NOTE: ANY ADDITIONS OR CHANGES ON THIS SHEET MUST BE MADE OR CIRCLED IN RED INK, WITH DATE AND NAME OF PERSON MAKING CHANGE

Do not extend notes this side of this line

PLEASE RETURN TO
LOS ANGELES COUNTY SURVEYOR
700 HALL OF RECORDS

FORM 307 2M 11-41

FORM 307 2M 11-41

PLEASE RETURN TO
LOS ANGELES COUNTY SURVEYOR
700 HALL OF RECORDS

NOTE: ANY ADDITIONS OR CHANGES ON THIS SHEET MUST BE MADE OR CIRCLED IN RED INK, WITH DATE AND NAME OF PERSON MAKING CHANGE

Do not extend notes this side of this line

STATION	B. S.	H. I.	F. S.	ELEV.		
	4.434	69.2[illegible]		[illegible]4.807	B.M. #T-388 El. 64.807 F.B. 708 p.214 Olive St + Frailey Ave N.E. Cor. Lt. spk 1'S of E. end C.R. BM. L-1-Cl. 872	
0+00			58	[illegible]		
1+00			53	[illegible]		
2+00			56	[illegible]		
3+00			52	[illegible]		
4+00			51	[illegible]		
5+00			42	[illegible]		
+75			41	[illegible]	T. brk	
+84			69	[illegible]	L. drain	
+88			68	[illegible]	L. drain Top levee	
6+10			[illegible]	[illegible]	T. levee	
			4630	[illegible]	B.M. #T-387 El. 64.587 F.B. 708-p.213 Olive St + Williams Ave N.W. Cor. Lt. spk in cb. [illegible]	

Job No. ____ Division No. ____ Notes Red. ____ Plotted ____ Profile ____
Date ____ Date ____ No. ____
Notes Chkd. ____ Checked ____ X-Sec. ____
Date ____ Date ____ No. ____
Notes 4 S.H. ____ Date ____
Index C. Johnson ____ Date ____

954 PG. 76

Notes Ck'd by	Survey of Williams Ave Et Al
Map No.	W. O. 1073 Tape No. 044 St'd. 12°F
Office Work	Surveyed by L. S. Hammond
Checked	Notes L S H Date 6-16-42
Date	Indexed A. C. Johnson 9-17-42

F.B. 954 PG. 77

C.I. NO. 1073
WILLIAMS AVE ET AL

TOPOGRAPHY
OF = East of Atlantic
FIRST ALLEY WEST OF LIME AVE
FROM MYRRH ST TO FIRST ALLEY
SOUTH OF COMPTON BLVD.

Profile See Pg 81

L. S. HAMMOND
R.H. BLANCHARD
H.R. FORNEY
C.C. JOHNSON

Note: Any Additions or Changes on This Sheet Must be Made in Red Ink With Date and Name of Person Making Change.

Do not extend notes this side of this line.

RETURN TO
LOS ANGELES COUNTY SURVEYOR
700 HALL OF RECORDS

FORM 247 3M 11-41

F.B. 954 PG. 78

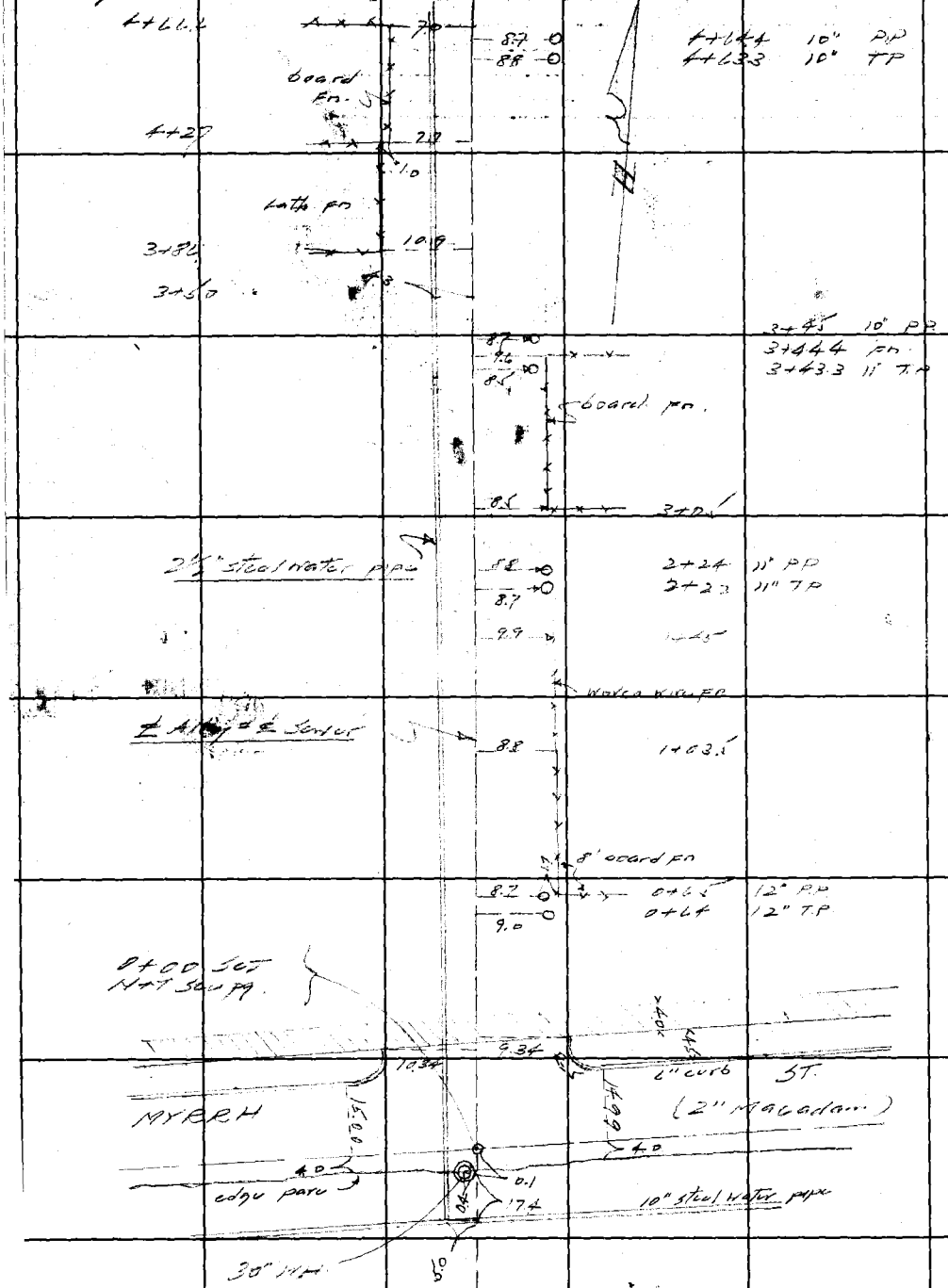

RETURN TO
LOS ANGELES COUNTY SURVEYOR
700 HALL OF RECORDS

Do not extend notes this side of this line.

Note: Any Additions or Changes on This Sheet Must be Made or Circled in Red Ink With Date and Name of Person Making Change.

Notes Ck'd by	Survey of Williams Alt Et Al
Map No.	W. O. 1872 Tape No. 744 St'd 18 °F
Office Work	Surveyed by L S Hammond
Checked	Notes L S H Date 5-15-42
Date	Indexed C. Johnson

F.B. 954 PG. 79



Note: Any Additions or Changes on This Sheet Must be Made or Circled in Red Ink With Date and Name of Person Making Change.

Do not extend notes this side of this line.

RETURN TO
LOS ANGELES COUNTY SURVEYOR
700 HALL OF RECORDS

FORM 247 5M 11-41

F.B. 954 PG. 80



RETURN TO
LOS ANGELES COUNTY SURVEYOR
700 HALL OF RECORDS

Do not extend notes this side of this line.

Note: Any Additions or Changes on This Sheet Must be Made or Circled in Red Ink With Date and Name of Person Making Change.

Profile Notes Red. _____ Plotted _____ Job No. 1073 Division No. _____ F.B. 234 PG. 81

No. _____ Date _____ Date _____ Survey of Williams Ave ET AL

X-Sec. Notes Chkd. W.I.G. Checked _____ Survey by Hammond Notes L.S.H. Date 5-11-42

No. _____ Date 5-13-42 Date _____ Map No. _____ Indexed A. C. Johnson Date _____

C.I. NO. 1073

WILLIAMS AVE ET AL

SEWERS

℄ PROFILE & X-SECTIONS

OF = East of Atlantic

FIRST ALLEY WEST OF LIME AVE

FROM MY RRH ST. TO FIRST ALLEY

SOUTH OF COMPTON BLVD.

Topog. See Pg 77

ELEV.

L.S. HAMMOND
F.H. BLANCHARD
H.R. FORNEY
C.C. JOHNSON

F.S.

H.I.

B.S.

STATION

NOTE: ANY ADDITIONS OR CHANGES ON THIS SHEET MUST BE MADE OR CIRCLED IN RED INK, WITH DATE AND NAME OF PERSON MAKING CHANGE

Do not extend notes this side of this line

PLEASE RETURN TO
LOS ANGELES COUNTY SURVEYOR
700 HALL OF RECORDS

FORM 307 2M 11-41

FORM 307 2M 11-41

PLEASE RETURN TO
LOS ANGELES COUNTY SURVEYOR
700 HALL OF RECORDS

NOTE: ANY ADDITIONS OR CHANGES ON THIS SHEET MUST BE MADE OR CIRCLED IN RED INK, WITH DATE AND NAME OF PERSON MAKING CHANGE

Do not extend notes this side of this line

F.B. 954 PG. 82 | Job No. 1973 | Division No. | Profile No. | X-Sec. No.

Survey of: Williams Ave. ET al

Survey by: Hernandez | Notes: L.S. 4 | Notes Red. | Date | Plotted | Date

Indexed: C. Johnson | Date | Notes Chkd. | Date | Checked | Date

STATION	B. S.	H. I.	F. S.	ELEV.		
BM*K-295	4.750	71.524		66.763	BM*K-295-El. 66.763-F.B. 954-p.4	
					Myrrh St. & Lime Ave.	S.W. Cor.
					Bt Spk. in Ch. 10' W. of W. end C.R.	
					BM*15 (El. 66.980-LA 115 p.29) El. 66.429-F.B. 954 p4	
				.434	ATLANTIC & MYRRH ST	
	5.118	71.563	5.079	66.445	L.T. in N.L. Myrrh St.	15' E of E walk of Atlantic
			5.41	66.15	N.E. Cor Myrrh St + Atlantic	N end C.R.
			5.05	66.51	" " " "	E " "
			5.47	66.07	S.E. " " "	E " "
			5.42	66.12	" " " "	S " "
			5.30	66.24	℄ Myrrh St E. P.L. Atlantic Ave	
			4.78	66.76	N.W. Cor Myrrh St + Lime Ave	N end C.R.
			4.8[illegible]	66.74	" " " "	W " "
			4.84	[illegible]	℄ Myrrh St + W. P.L. Lime Ave	
0+00			4.85	[illegible]	Inter ℄ Myrrh St + ℄ Alley	
			5.01	66.55	N.W. Cor Myrrh St + Alley	W end C.R.
			4.74	66.82	" " " "	Sidewk. at P.L.
			4.70	66.87	N.E. " " "	E end C.R.
			4.73	66.83	" " " "	Sidewalk at P.L.
0+50			4.4[illegible]	[illegible]		
1+00			4.7	[illegible]		
+50			4.6	[illegible]		
2+00			4.55	[illegible]		
	4.585	71.599	4.549	67.014		

FORM 307 2M 11-41

PLEASE RETURN TO
LOS ANGELES COUNTY SURVEYOR
700 HALL OF RECORDS

NOTE: ANY ADDITIONS OR CHANGES ON THIS SHEET MUST BE MADE OR CIRCLED IN RED INK, WITH DATE AND NAME OF PERSON MAKING CHANGE

Do not extend notes this side of this line

STATION	B. S.	H. I.	F. S.	ELEV.		
		71.599				
2+50			4.4	67.2		
3+00			4.4	67.2	±	
			4.4	67.2	10' R	
			4.7	66.9	10' L	
+50			4.8	66.8		
4+00			4.7	66.9		
+50			4.7	66.9		
5+00	4.92	72.097	4.414	67.185		
+50			4.9	67.2		
6+00			4.5	67.6	±	
			4.7	67.4	10' L	
			4.1	48.0	10' R	
6+26			4.76	67.34	SW. Cor. Rose St & Alley	Sidewk at alley
6+35			5.07	67.03	" " " "	W. end C.R.
6+26			[illegible]	67.35	[illegible] " " "	Sidewk at alley
6+35			4.96	67.14	" "	E end C.R.
6+50			5.0	67.1	℄ Rose & Water ℄ alley.	
			5.00	67.1	℄ Rose & E. P.L. Atlantic Ave	
			5.25	66.85	NE. Cor Rose St & Atlantic Ave	N end C.R.
			5.05	67.05	" " " "	E " "

Profile No. ____ Notes Red. ____ Plotted ____ Job No. 1043 Division No. ____ F.B. [illegible] PG. 83
X-Sec. No. ____ Date ____ Date ____ Survey of Williams Ave ET Al
Notes Chkd. ____ Checked ____ Survey by [illegible] Notes L.S.H. Date 5-11-42
Date ____ Date ____ Map No. ____ Indexed ____ Date ____

FORM 307 2M 11-41

PLEASE RETURN TO
LOS ANGELES COUNTY SURVEYOR
700 HALL OF RECORDS

NOTE: ANY ADDITIONS OR CHANGES ON THIS SHEET MUST BE MADE OR CIRCLED IN RED INK, WITH DATE AND NAME OF PERSON MAKING CHANGE

Do not extend notes this side of this line

F.B. 254 PG. 84 | Job No. 6273 | Division No. | Notes Red. | Plotted | Profile No.
Survey of Williams Ave. Est. Al | Date | Date | X-Sec. No.
Survey by Hoarmann | Notes | Notes Chkd. | Checked
Indexed C. Johnson | Date | Date | Date

STATION	B. S.	H. I.	F. S.	ELEV.	NOTES						
		72.097	5.05	67.03	SE Cor Rose St + Atlantic Blvd						E end C.B.
			5.22	66.87	" "	"	"	"	"	"	S " "
			4.85	67.22	SW Cor Rose St + Limo Ave						N end C.B.
			4.88	67.27	" "	"	"	"	"	"	N end C.B.
			4.82	67.25	S.W. Cor	"	"	"		"	N end C.B.
			4.82	67.25	" "	"	"	"		"	S end C.B.
			4.80	67.53	S Rose St + W. PL Limo Ave						
6+45			4.94	67.13	NW Cor Rose St + Alley						N end C.B.
6+74			4.74	67.33	" "	"	"	"		"	Sidewk at P.L.
6+75			4.91	67.19	NE Cor	"	"	"		"	E end C.B.
6+76			4.70	67.40	" "	"	"	"		"	Sidewk at P.L.
7+00			4.3	67.8							
7+50			4.6	67.5							
8+00	S.U.S. 73.013		4.695	68.399							
8+50			5.4	67.6							
9+00			5.3	67.7							
			5.1	67.9	10' L						
			5.2	67.8	10' R						
9+50			5.2	67.8							
10+00			4.6	68.4							
10+03			5.63	67.43	Edge Wooddam park area 13.6 L						

FORM 307 2M 11-41

PLEASE RETURN TO
LOS ANGELES COUNTY SURVEYOR
700 HALL OF RECORDS

NOTE: ANY ADDITIONS OR CHANGES ON THIS SHEET MUST BE MADE OR CIRCLED IN RED INK, WITH DATE AND NAME OF PERSON MAKING CHANGE

Do not extend notes this side of this line

STATION	B. S.	H. I.	F. S.	ELEV.		
		73.017				
10+50			4.8	68.2		
11+00			5.0	68.0		
+50			4.8	68.2		
11+87 = 0+00 F			5.1	67.9	±	
			4.7	68.3	12.3 L edge macadam park area	
			5.1	67.9	40 R.	
	4.889	72.78[illegible]	5.120	67.89[illegible]		
B.M. # T-376	4.633	72.2[illegible]	5.160	67.6~~70~~ 15	B.M. # T-376 El. 67.615 F.B. 708 P. 209 Compton [illegible] + Lime Arc SW. Cor. [illegible] 15' W. of W. end C.R.	
B.M. # T-377			4.289	67.9~~70~~ 58	B.M. # T-3[illegible] El. 67.957 F.B. 708 P. 210 Compton [illegible] + Frailing Arc SW. Cor. [illegible] 16' W. of W. end C.R.	

Profile No. ____ Notes Red. ____ Plotted ____ Job No. 1673 Division No. ____
Date ____ Date ____ Survey of Williams Arc ET Al
X-Sec. No. ____ Notes Chkd. ____ Checked ____ Survey by Hammond Notes L.S. 14 Date 5-11-42
Date ____ Date ____ Map No. ____ Indexed C. Johnson Date ____

F.B. 9[illegible] PG. 85

F B. 954 Pg. 86 | Job No. | Division No. | Notes Red. | Plotted | Profile

Survey of | Date | Date | No.

Survey by | Notes | Notes Chkd. | Checked | X-Sec.

Indexed C. Johnson | Date | Date | Date | No.

STATION	B. S.	H. I.	F. S.	ELEV.

FORM 307 2M 11-41

PLEASE RETURN TO
LOS ANGELES COUNTY SURVEYOR
700 HALL OF RECORDS

Do not extend notes this side of this line

NOTE: ANY ADDITIONS OR CHANGES ON THIS SHEET MUST BE MADE OR CIRCLED IN RED INK, WITH DATE AND NAME OF PERSON MAKING CHANGE

Notes Ck'd by	Survey of Williams Ave Et Al
Map No.	W. O. 1073 Tape No. 044 St'd. 12 °F
Office Work	Surveyed by L S Hammond
Checked	Notes L S H Date 5-11-42
Date	Indexed A. C. Johnson 9-17-42

F.B. 754 PG. 87

C.I. NO. 1073

WILLIAMS AVE ET AL.

TOPOGRAPHY
OF
E of Lime
FIRST ALLEY WEST OF FRAILE AVE
FROM MYRRH ST TO FIRST ALLEY SOUTH
OF COMPTON BLVD.

For Prot. Pg 91

L.S. HAMMOND
F.H. BLANCHARD
H.B. FORNEY
C.C. JOHNSON

Note: Any Additions or Changes on This Sheet Must be Made or Circled in Red Ink With Date and Name of Person Making Change.

Do not extend notes this side of this line.

RETURN TO
LOS ANGELES COUNTY SURVEYOR
700 HALL OF RECORDS

FORM 247 5M 1-41

F.B. 954 PG. 88



RETURN TO
LOS ANGELES COUNTY SURVEYOR
700 HALL OF RECORDS

Do not extend notes this side of this line.

Note: Any Additions or Changes on This Sheet Must be Made or Circled in Red Ink With Date and Name of Person Making Change.

Notes Ck'd by
Map No.
Office Work
Checked
Date

Survey of Williams Ave ET Al
W. O. 1078 Tape No. 244 St'd 68 °F
Surveyed by L. S. Hammond
Notes L.S.H. Date
Indexed C. Johnson

F.B. 954 PG. 89



Note: Any Additions or Changes on This Sheet Must be Made or Circled in Red Ink With Date and Name of Person Making Change.

Do not extend notes this side of this line.

RETURN TO
LOS ANGELES COUNTY SURVEYOR
700 HALL OF RECORDS

FORM 247 5M 11-41

F.B. 954 PG. 90

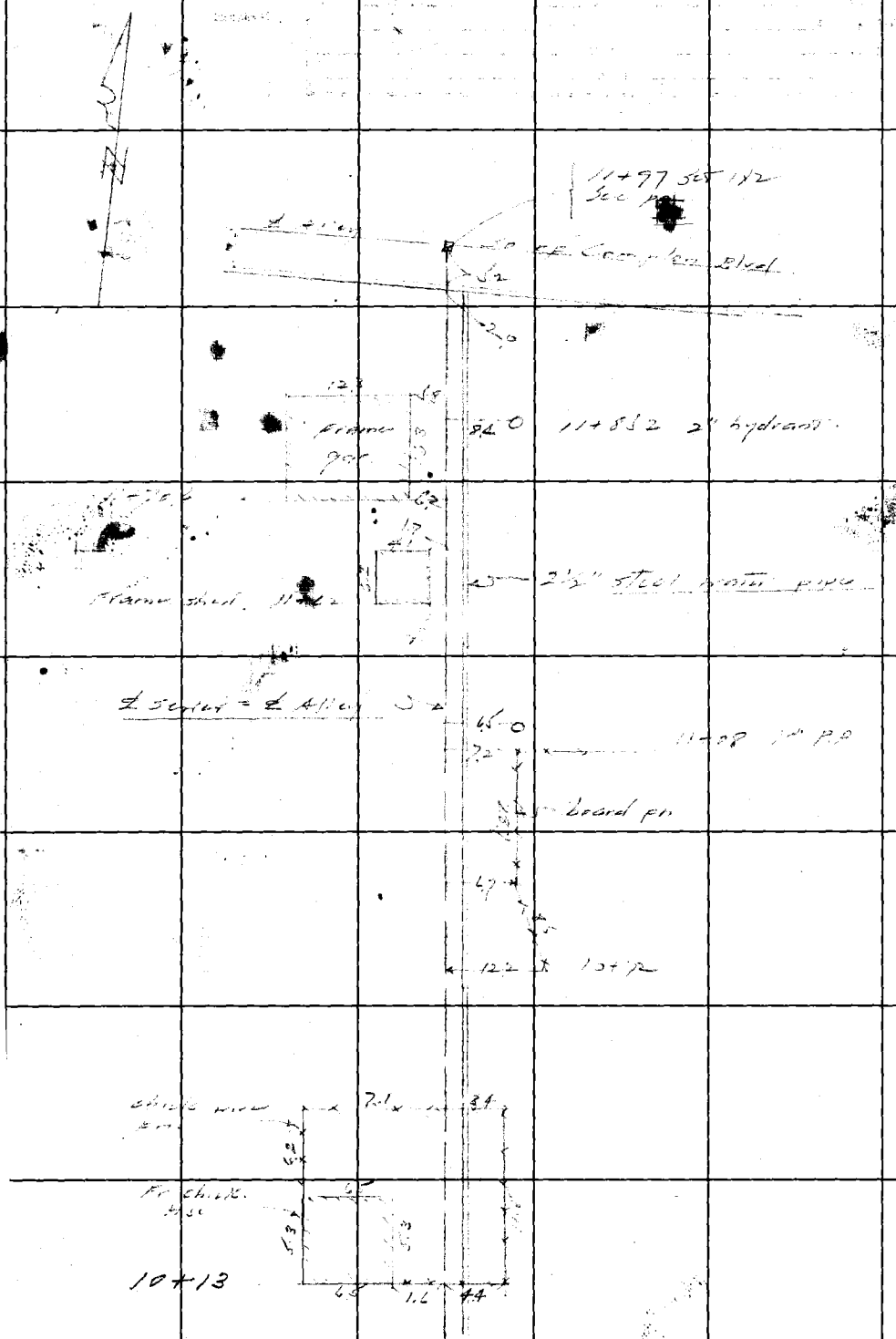

RETURN TO
LOS ANGELES COUNTY SURVEYOR
700 HALL OF RECORDS

Do not extend notes this side of this line.

Note: Any Additions or Changes on This Sheet Must be Made or Circled in Red Ink With Date and Name of Person Making Change.

Profile No.	Notes Red.	Plotted	Job No. 1073	Division No.	F.B. 914 PG. 91
	Date	Date	Survey of Williams Ave et al		
X-Sec. No.	Notes Chkd. W.L.G.	Checked	Survey by [illegible]	Notes [illegible]	Date 5-11-42
	Date 5-13-42	Date	Map No.	Indexed A. C. Johnson	Date

G.I. NO 1073

WILLIAMS AVE ET AL

SEWERS

℄ PROFILE + X-SECTIONS

OF

FIRST ALLEY WEST OF FRAILEY AVE

FROM MYRRA ST TO FIRST ALLEY

SOUTH OF COMPTON BLVD

℄ of Line

For Topog See Pg 87

STATION	B. S.	H. I.	F. S.	ELEV.
				[illegible]

NOTE: ANY ADDITIONS OR CHANGES ON THIS SHEET MUST BE MADE OR CIRCLED IN RED INK, WITH DATE AND NAME OF PERSON MAKING CHANGE

Do not extend notes this side of this line

PLEASE RETURN TO
LOS ANGELES COUNTY SURVEYOR
700 HALL OF RECORDS

FORM 307 2M 11-41

FORM 307 2M 11-41

PLEASE RETURN TO
LOS ANGELES COUNTY SURVEYOR
700 HALL OF RECORDS

NOTE: ANY ADDITIONS OR CHANGES ON THIS SHEET MUST BE MADE OR CIRCLED IN RED INK, WITH DATE AND NAME OF PERSON MAKING CHANGE

Do not extend notes this side of this line

STATION	B. S.	H. I.	F. S.	ELEV.	
BM*K-275	4752	71.526		66.763	BM*K-275 - El. 66.763 - F.B. 954 p.4 Myrrh St. & Lime Ave. N.W. Cor. Bt. Spk. in Ch. 10' W. of W. end C.R.
BM*K-274	4610	71.403	4.733	66.782	BM*K-274 - El. 66.784 - F.B. 954 p.4 Myrrh St & Frailey Ave. - S.E. Cor. Bt. Spk. in Ch. 7' S. of S. end C.R.
			4.46	66.94	℄ Myrrh St + W. P.L. Frailey Ave
			4.40	67.00	N.W. Cor. Myrrh St + Frailey Ave W end C.R.
			4.34	67.06	" " " " " " N " C.R.
			4.70	66.70	℄ Myrrh + E. P.L. Lime Ave
			4.64	66.76	N.E. Cor Myrrh St + Lime Ave E end C.R.
			4.73	66.67	" " " " " " N " "
0+00			4.7	66.7	Inter ℄ Myrrh St + ℄ Alley
+155			4.58	66.82	N.W. Cor Myrrh St + Alley W end C.R.
+24			4.31	67.09	" " " " " Sidewk. at P.L.
+155			4.55	66.85	NE " " " " E end C.R.
+24			4.32	67.08	" " " " " Sidewk at P.L.
+50			4.6	66.8	
1+00			4.3	67.1	
+50			3.9	67.5	
2+00	5.209	72.600	4.012	67.391	
+50			5.0	67.6	℄
			4.9	67.7	[illegible]
			5.3	67.3	7.5 R.

F.B. 954 Pg. 92 Job No. 1073 Division No. Notes Red. Plotted Profile
Survey of Williams Ave ET Al Date Date No.
Survey by Hammond Notes 6 S.H. Notes Chkd. Checked X-Sec.
Indexed C. Johnson Date Date No.

FORM 307 2M 11-41

PLEASE RETURN TO
LOS ANGELES COUNTY SURVEYOR
700 HALL OF RECORDS

NOTE: ANY ADDITIONS OR CHANGES ON THIS SHEET MUST BE MADE OR CIRCLED IN RED INK, WITH DATE AND NAME OF PERSON MAKING CHANGE

Do not extend notes this side of this line

STATION	B. S.	H. I.	F. S.	ELEV.		
		72.600				
3+00			4.9	67.7		
+50			4.9	67.7		
4+00			4.8	67.8		
+50			4.6	68.0		
5+00			4.5	68.1	℄	
			4.5	68.1	7.5 L	
			4.7	67.9	7.5 R	
+50	4.145	72.204	4.541	68.059		
6+00			4.0	68.2		
+35			4.82	67.38	S.W. Cor Rose St + Alley	W. end C.R.
+26			4.62	67.58	" " " "	Side wk at P.L.
+35			4.77	67.43	SE " " "	E end C.R.
+26			4.62	67.58	" " "	Side wk at P.L.
50.2			4.8	67.4		
			5.0	67.2	℄ Rose St + E P.L. Lime Ave	
			5.0	67.2	NE Cor Rose St + Lime Ave	E end C.R.
			5.0	67.2	" " " "	N end C.R.
			4.95	67.25	S.E. Cor " "	E end C.R.
			4.90	67.30	" " " "	S

Profile Notes Red. ____ Plotted ____ Job No. ____ Division No. ____ F.B. 9.11 PG. 93
No. ____ Date ____ Date ____ Survey of Williams Ave ET Al
X-Sec. Notes Chkd. ____ Checked ____ Survey by Hammond Notes L.S.H. Date 5-11-42
No. ____ Date ____ Date ____ Map No. ____ Checked C. Johnson Date ____

FORM 307 2M 11-41

PLEASE RETURN TO
LOS ANGELES COUNTY SURVEYOR
700 HALL OF RECORDS

NOTE: ANY ADDITIONS OR CHANGES ON THIS SHEET MUST BE MADE OR CIRCLED IN RED INK, WITH DATE AND NAME OF PERSON MAKING CHANGE

Do not extend notes this side of this line

STATION	B. S.	H. I.	F. S.	ELEV.		
		72.204				
			4.5	[illegible].7	℄ Rose St + W. P.L.	Frailey Ave
			4.65	67.55	N.W. Cor Rose St +	Frailey Ave W end CR
			4.57	67.63	" " " "	" " N end CR
			4.66	67.54	S.W. Cor " "	" " W " "
			4.67	67.53	" " " "	" " S " "
6+65.5			4.87	67.33	N.W. Cor Rose St + Alley	W end CR
+74			4.60	67.60	" " " "	Sidewk at P.L.
+65.5			4.79	67.41	NE " " "	E end CR
+74			4.53	67.67	" " " "	Sidewk at P.L.
7+00			3.5	68.7		
+50			3.7	68.5		
8+00	5115	73.619	3.700	69.504		
+50			4.5	69.1		
9+00			4.6	69.0	℄	
			4.6	69.0	75 L	
			4.5	69.1	75 R	
+50			4.9	68.7		
10+00			4.5	69.1		
+50			4.6	69.0		
11+00			5.3	68.3		

F B. 254 PG. 94 Job No. 1073 Division No. Notes Red. Plotted Profile
Survey of Williams Ave Et Al Date Date No.
Survey by Hammond Notes 1514 Notes Chkd. Checked X-Sec.
Indexed C. Johnson Date Date No.

FORM 307 2M 11-41

PLEASE RETURN TO
LOS ANGELES COUNTY SURVEYOR
700 HALL OF RECORDS

NOTE: ANY ADDITIONS OR CHANGES ON THIS SHEET MUST BE MADE OR CIRCLED IN RED INK, WITH DATE AND NAME OF PERSON MAKING CHANGE

Do not extend notes this side of this line

STATION	B. S.	H. I.	F. S.	ELEV.		
		72.619				
11+00			5.2	68.4	10' L	
			4.8	68.8	10' R	
+50			5.0	68.6		
11+97 = 3+19.1 H			5.6	68.0	= Inter with Alley So. of Compton Blvd	
			5.6	68.0	7.5' L	
			5.5	68.1	7.5' R	
	4401	73.004	5.0[illegible]	68.[illegible]		
B.M. T-376	5153	72.787	5.370	67.[illegible] 23	BM # T-376 El. 67.[illegible] F.B. 708 p.209 Compton Blvd + Lime Ave. SW. Cor. bt. spk in cb. 15' W of W. end C.R.	
B.M. T377			4.815	67.9[illegible] 61	BM # T-377 El. 67.957 F.B. 708 p.210 Compton Blvd + Frailey Ave. SW. Cor. bt. spk in cb. 16' W of W end C.R.	

Profile No. ____ Notes Red. ____ Plotted ____ Job No. ____ Division No. ____ F.B. [illegible] PG. 95

No. ____ Date ____ Date ____ Survey of Williams Ave. Et al

X-Sec. No. ____ Notes Chkd. ____ Checked ____ Survey by [illegible] Notes [illegible] Date [illegible]-11-42

Date ____ Date ____ Map No. ____ Indexed Johnson Date ____

F B. 94 PG. 96 | Job No. | Division No. | Notes Red. | Plotted | Profile

Survey of | Date | Date | No.

Survey by A. C. Johnson | Notes | Notes Chkd. | Checked | X-Sec.

Indexed | Date | Date | Date | No.

STATION	B. S.	H. I.	F. S.	ELEV.

FORM 307 2M 11-41

PLEASE RETURN TO
LOS ANGELES COUNTY SURVEYOR
700 HALL OF RECORDS

Do not extend notes this side of this line

NOTE: ANY ADDITIONS OR CHANGES ON THIS SHEET MUST BE MADE OR CIRCLED IN RED INK, WITH DATE AND NAME OF PERSON MAKING CHANGE

Notes Ck'd by	Survey of Williams Ave Et Al
Map No.	W. O. 1073 Tape No. St'd °F
Office Work	Surveyed by L. S. Hammond
Checked	Notes LSH Date
Date	Indexed A. C. Johnson 9-17-42

F.B. 954 PG. 97

C.I. NO. 1073

WILLIAMS AVE ET AL

TOPOGRAPHY
OF
E Frailey
FIRST ALLEY WEST OF WILLIAMS AVE
FROM MYRRH ST TO FIRST ALLEY SOUTH
OF COMPTON BLVD

L. S. HAMMOND
[illegible]
[illegible]
C. C. JOHNSON

For Profile See Pg 101

Note: Any Additions or Changes on This Sheet Must be Made or Circled in Red Ink With Date and Name of Person Making Change.

Do not extend notes this side of this line.

RETURN TO
LOS ANGELES COUNTY SURVEYOR
700 HALL OF RECORDS

FORM 247 5M 11-41

F.B. 954 PG. 98

RETURN TO
LOS ANGELES COUNTY SURVEYOR
700 HALL OF RECORDS
Do not extend notes this side of this line.

Note: Any Additions or Changes on This Sheet Must be Made or Circled in Red Ink With Date and Name of Person Making Change.

Notes Ck'd by	Survey of Williams Ave Et Al	F.B. 754 PG. 99
Map No.	W. O. 1073 Tape No. 044 St'd 68 °F	
Office Work	Surveyed by L. S. Hammond	
Checked	Notes L. S. H. Date 5-18-42	
Date	Indexed A. C. Johnson	

Note: Any Additions or Changes on This Sheet Must be Made or Circled in Red Ink With Date and Name of Person Making Change.

RETURN TO
LOS ANGELES COUNTY SURVEYOR
700 HALL OF RECORDS

Do not extend notes this side of this line.



Note
Diameter of water pipe changes from 6" to 4" No. of Rose St.

FORM 247 5M 11-41

RETURN TO
LOS ANGELES COUNTY SURVEYOR
700 HALL OF RECORDS

Note: Any Additions or Changes on This Sheet Must be Made or Circled in Red Ink With Date and Name of Person Making Change.

Do not extend notes this side of this line.

F.B. 214 PG. 100

Profile No. ____ Notes Red. ____ Date ____ Plotted ____ Date ____ Job No. [illegible] Division No. ____ Survey of Williams Ave ET AL

FB. 9[illegible] PG. 101

X-Sec. No. ____ Notes Chkd. W.I.G. Date 5-13-42 Checked ____ Date ____ Survey by Hammond Notes L.S.H. Date 5-11-42 Map No. ____ Indexed C. Johnson Date ____

CI. NO. 1073

WILLIAMS AVE ET AL

SEWERS

℄ PROFILE + X-SECTIONS

OF E Frailey

FIRST ALLEY WEST OF WILLIAMS AVE

FROM MYRRH ST. TO FIRST ALLEY

SOUTH OF COMPTON BLVD.

For Topog See Pg 97

ELEV.

L.S. HAMMOND
F.R. BLANCHARD
H.R. FORNEY
C.C. JOHNSON

F. S.

H. I.

B. S.

STATION

NOTE: ANY ADDITIONS OR CHANGES ON THIS SHEET MUST BE MADE OR CIRCLED IN RED INK, WITH DATE AND NAME OF PERSON MAKING CHANGE

Do not extend notes this side of this line

PLEASE RETURN TO
LOS ANGELES COUNTY SURVEYOR
700 HALL OF RECORDS

FORM 307 2M 11-41

FORM 307 2M 11-41

PLEASE RETURN TO
LOS ANGELES COUNTY SURVEYOR
700 HALL OF RECORDS

NOTE: ANY ADDITIONS OR CHANGES ON THIS SHEET MUST BE MADE OR CIRCLED IN RED INK, WITH DATE AND NAME OF PERSON MAKING CHANGE

Do not extend notes this side of this line

Profile No. ____ Plotted ____ Date ____ Checked ____ Date ____

X-Sec. No. ____ Notes Red. ____ Date ____ Notes Chkd. ____ Date ____

Division No. 123 Job No. ____ Notes ____ Date ____

F.B. 754 Pg 102

Survey of Williams Ave. Sheet 4

Survey by Lorenzen

Indexed C. Johnson

STATION	B. S.	H. I.	F. S.	ELEV.		
					BM K-274 - El. 66.784 - F.B. 954 p.4	
B.M. K 274	5.349	72.136		66.787	Myrrh St. & Frailey Ave - S.E. Cor.	
					Bt. Spk. in Cb - 9' S. of S. end C.R.	
					BM K-273 - El. 67.485 - F.B. 954 p.4	
B.M. K 273	4.460	74.942	4.46	70.482	Myrrh St. & Williams Ave - N.E. Cor.	
					Bt. Spk. in Cb 10' N of N end C.R.	
			47	67.95	℄ Myrrh St + W. P.L.	Williams Ave
			4.87	67.08	S.W. Cor. Myrrh St + Williams Ave	N end C.R.
			4.85	67.09	" " " "	S " "
			4.59	67.36	N.W. " "	N end C.R.
			4.49	67.46	" " "	N " "
			4.9	67.0	℄ Myrrh St + E P.L.	Frailey Ave
			5.12	66.83	N.E. Cor. Myrrh St +	Frailey E end C.R.
			5.16	66.79	" " "	S " "
			4.86	67.09	54	E " "
			4.86	7.09	[illegible]	N " "
0+00			4.7	72	[illegible] Myrrh St ℄	Alley.
7+15			4.77	7.18	N.W. Cor. Myrrh St +	Alley N end C.R.
7+24			4.50	7.45	" " "	Side N of P.L.
7+15			4.72	[illegible]	N.E. Cor. Myrrh St +	Alley E end C.R.
7+24			4.47	[illegible]		Side N of P.L.
0+50			4.3	67.6		
1+00			4.9	7.0		
1+50			4.6	7.3		

FORM 307 2M 11-41

PLEASE RETURN TO
LOS ANGELES COUNTY SURVEYOR
700 HALL OF RECORDS

NOTE: ANY ADDITIONS OR CHANGES ON THIS SHEET MUST BE MADE OR CIRCLED IN RED INK, WITH DATE AND NAME OF PERSON MAKING CHANGE

Do not extend notes this side of this line

STATION	B. S.	H. I.	F. S.	ELEV.		
		1 ~~7~~ 946				
2+00	5.124	2 ~~73~~.77[illegible]	4.299	7 ~~68~~.647		
+50			4.8	68.0	℄	
			4.9	67.9	75 L	
			4.4	68.4	75 R	
3+00			4.9	67.9		
+50			4.9	67.9		
4+00			4.8	68.0		
+50			4.9	67.9		
5+00			4.9	67.9		
+50			4.9	68.[illegible]	℄	
			4.[illegible]	68.[illegible]		
			5.[illegible]	[illegible]		
	5.328	3 ~~[illegible]~~.483	[illegible]	[illegible]		
6+00			5.[illegible]	68.[illegible]		
+26.5'			5.[illegible]	[illegible]	SW [illegible] Rose St & Alley Sidewk at PL	
+35'			5.[illegible]	[illegible]	" " " W end CR	
+26.5'			5.14	[illegible]	[illegible] Rose St & Alley Sidewk at PL	
+35'			5.71	[illegible]	" " " E end CR	
±50.2			5.7	67.8	Inter ℄ Rose St ℄ Alley.	

Profile No. ____ Notes Red. ____ Plotted ____ Job No. ____ Division No. ____
Date ____ Date ____ Survey of [illegible]
X-Sec. No. ____ Notes Chkd. ____ Checked ____ Survey by [illegible] Notes [illegible] Date 5-11-42
Date ____ Date ____ Map No. ____ Indexed S. Johnson Date ____

F.B. 754 PG. 103

FORM 307 2M 11-41

PLEASE RETURN TO
LOS ANGELES COUNTY SURVEYOR
700 HALL OF RECORDS

NOTE: ANY ADDITIONS OR CHANGES ON THIS SHEET MUST BE MADE OR CIRCLED IN RED INK, WITH DATE AND NAME OF PERSON MAKING CHANGE

Do not extend notes this side of this line

STATION	B. S.	H. I.	F. S.	ELEV.		
		3 7.483	5.9	7.6	± Rose St at [illegible] Frailey Ave	
			5.90	7.58	N.E. Cor Rose St + Frailey Ave	N end C.R.
			5.94	7.54	" "	E "
			5.9[illegible]	7.5[illegible]	S.E. Cor	E end C.R.
			5.94	7.54	" "	S "
			5.1	7.8	± Rose St at W. P.L. Williams Ave	
			5.60	67.88	N.W. Cor Rose St + ~~Frailey~~ Williams Ave	W end C.R.
			5.65	67.83	" " " "	W "
			5.63	67.85	S.W. Cor " "	W "
			5.63	67.[illegible]	" " " "	S "
6+65			5.80	7.63	N.W. Cor Rose St + Alley	W end C.R.
+74			5.[illegible]	7.[illegible]	" " " "	Sidewk at P.L.
+65			5.72	7.72	N.E. Cor. " "	E end C.R.
+74			5.52	7.92	" " " "	Sidewk at P.L.
7+00			4.9	8.6		
+17.5			4.40	69.08	12' R Cor garage Corse apron	
+38			4.36	69.12	12' R " "	
+50			4.7	8.8		
8+00			4.5	69.0	±	
			4.3	69.2	7.5' L [illegible]	
			4.3	69.2	7.5' [illegible]	

FB 954 Pg. 104 Job No. 1073 Division No. Notes Red. Plotted Profile
Survey of Williams Ave ET AL Date Date No.
Survey by Hammond Notes LSH Notes Chkd. Checked X-Sec.
Indexed C. Johnson Date Date No.

FORM 307 2M 11-41

PLEASE RETURN TO
LOS ANGELES COUNTY SURVEYOR
700 HALL OF RECORDS

NOTE: ANY ADDITIONS OR CHANGES ON THIS SHEET MUST BE MADE OR CIRCLED IN RED INK, WITH DATE AND NAME OF PERSON MAKING CHANGE

Do not extend notes this side of this line

STATION	B. S.	H. I.	F. S.	ELEV.		
		3 ~~7~~.453				
2+50			4.1	69.4		
9+00	5.220	4 ~~75~~.480	4.231	69 ~~70~~.252		
+50			5.3	69.2		
10+00			5.0	69.5		
+50			5.6	68.9		
+65			4.74	69.74	83 L 5. Cor. 3' Cong. Walk	
11+00			4.6	69.9		
+50			4.5	69.9	E	
			4.2	70.3	2.4 L	
			4.5	70.0	2.6 R	
11+97.5 = 6+[illegible] N			5.2	69.2	Left with E 105' Alley S. Compston Bl	
	3.225	3 ~~7~~.224	5.279	69 ~~70~~.201	B.M. #T-377 El. 67.959' F.B. 708-P.210 Concrete Block Foundation Ave. S.W. Cor. at SE in ch. 11' W of W. end C.B.	
B.M. #T-377	4.910	2 ~~75~~.872	5.002	7 ~~68~~.962		
B.M. #T-378			4.523	8 ~~68~~.349	B.M. #T-378 El. 68.341' F.B. 708-P.210 Concrete Block + Williams Ave. S.W. Cor. at SE in ch. 15' W of W. end C.B.	

Profile Notes Red. ____ Plotted ____ Job No. 6673 Division No. ____

No. ____ Date ____ Date ____ Survey of Williams Ave ET AL

X-Sec. Notes Chkd. ____ Checked ____ Survey by Hammond & Chapman Notes by [illegible] Date 5-11-42

No. ____ Date ____ Date ____ Map No. ____ Indexed ____ Date ____

F.B. 3 PG. 105

FB 264 PG. 106

Job No. _____ Division No. _____ Notes Red. _____ Plotted _____ Profile

Survey of _____ Date _____ Date _____ No. _____

Survey by _____ Notes _____ Notes Chkd. _____ Checked _____ X-Sec.

Indexed C. Johnson Date _____ Date _____ Date _____ No. _____

STATION	B. S.	H. I.	F. S.	ELEV.

FORM 307 2M 11-41

PLEASE RETURN TO
LOS ANGELES COUNTY SURVEYOR
700 HALL OF RECORDS

Do not extend notes this side of this line

NOTE: ANY ADDITIONS OR CHANGES ON THIS SHEET MUST BE MADE OR CIRCLED IN RED INK, WITH DATE AND NAME OF PERSON MAKING CHANGE

Notes Ck'd by	Survey of Williams Ave ET AL
Map No.	W. O. 1073 Tape No. 246 St'd. 68 °F
Office Work	Surveyed by L. S. Hammond
Checked	Notes 2 S 14 Date 6-18-42
Date	Indexed A. C. Johnson 9-17-82

F.B. 2 S 14 PG. 107

Note: Any Additions or Changes on This Sheet Must be Made or Circled in Red Ink With Date and Name of Person Making Change.

Do not extend notes this side of this line.

CI. NO. 1073

WILLIAMS AVE ET AL.

TOPOGRAPHY

OF E Williams Ave.

FIRST ALLEY ~~WEST~~ OF GIBSON ST

FROM MYERH ST TO FIRST ALLEY

SOUTH OF COMPTON BLVD

For Profile See Pg 111

L. S. HAMMOND

R.H. BLANCHARD

H.E. FORNEY

G.C. JOHNSON

RETURN TO

LOS ANGELES COUNTY SURVEYOR

700 HALL OF RECORDS

FORM 247 BM 11-41

F.B. 94 PG. 108

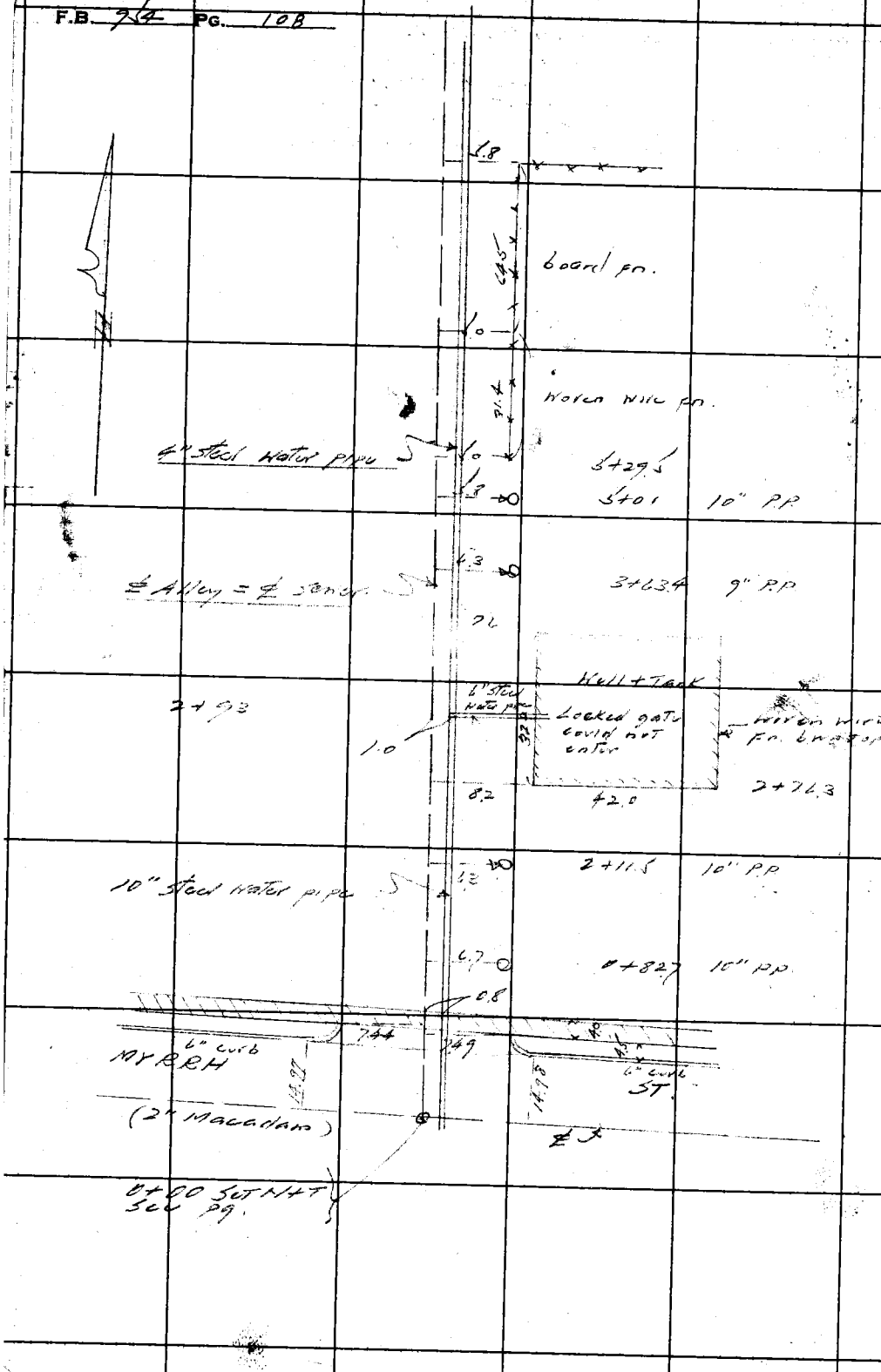

RETURN TO
LOS ANGELES COUNTY SURVEYOR
700 HALL OF RECORDS
Do not extend notes this side of this line.

Note: Any Additions or Changes on This Sheet Must be Made or Circled in Red Ink With Date and Name of Person Making Change.

Notes Ck'd by
Map No.
Office Work
Checked
Date

Survey of Williams Ave Et Al
W. O. 1072 Tape No. 044 St'd 62 °F
Surveyed by L. S. Hammond
Notes L 514 Date 5-12-42
Indexed C. Johnson

F.B. 754 PG. 109

Note: Any Additions or Changes on This Sheet Must be Made or Circled in Red Ink With Date and Name of Person Making Change.

Do not expand notes this side of this line.

RETURN TO
LOS ANGELES COUNTY SURVEYOR
700 HALL OF RECORDS

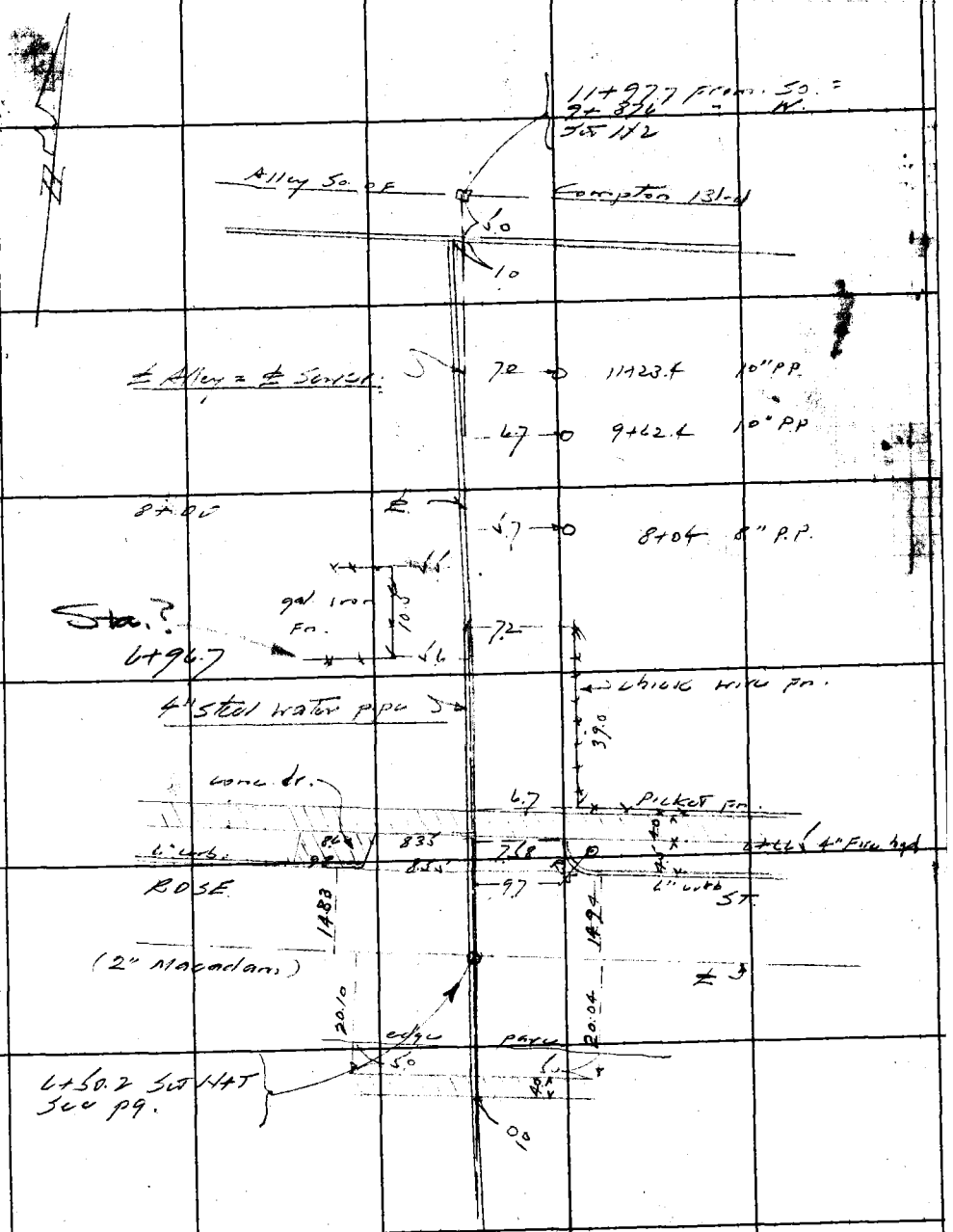

FORM 247 BM 11-41

F.B. 914 PG. 110

RETURN TO
LOS ANGELES COUNTY SURVEYOR
700 HALL OF RECORDS

Do not extend notes this side of this line.

Note: Any Additions or Changes on This Sheet Must be Made or Circled in Red Ink With Date and Name of Person Making Change.

Profile No. ____ Notes Red. ____ Plotted ____ Job No. ____ Division No. ____ F.B. 954 Pg. 111

X-Sec. No. ____ Date ____ Date ____ Survey of Williams Ave ET AL

Notes Chkd. W.L.G. Checked ____ Survey by Hammond Notes LSH Date 5-11-42

No. ____ Date 5-13-42 Date ____ Map No. ____ Indexed A. C. Johnson Date ____

NOTE: ANY ADDITIONS OR CHANGES ON THIS SHEET MUST BE MADE OR CIRCLED IN RED INK, WITH DATE AND NAME OF PERSON MAKING CHANGE

Do not extend notes this side of this line

PLEASE RETURN TO
LOS ANGELES COUNTY SURVEYOR
700 HALL OF RECORDS

FORM 307 2M 11-41

C.I. NO. 1073

WILLIAMS AVE ET AL

SEWERS

℄ PROFILE + X-SECTIONS

OF E Williams Ave.

FIRST ALLEY WEST OF GIBSON ST

FROM MYRRH ST. TO FIRST ALLEY

SOUTH OF COMPTON BLVD.

For Topog See Pg 107

ELEV.

L. S. HAMMOND
F. H. BLANCHARD
H. R. FORNEY
C. C. JOHNSON

F. S.

H. I.

B. S.

STATION

FORM 307 2M 11-41

PLEASE RETURN TO
LOS ANGELES COUNTY SURVEYOR
700 HALL OF RECORDS

NOTE: ANY ADDITIONS OR CHANGES ON THIS SHEET MUST BE MADE OR CIRCLED IN RED INK, WITH DATE AND NAME OF PERSON MAKING CHANGE

Do not extend notes this side of this line

STATION	B. S.	H. I.	F. S.	ELEV.		
BM# K-273	4.755	72.241		67.485	BM# K-273 - El. 67.485 - F.B. 954 p.4 Myrrh St. & Williams Ave. N.E. Cor Bt. Spk. in Cb. 10' N. of N. end C.R.	
BM# T-383	4.424	72.109	4.556	67.685	BM# T-383 - El. 67.686 - F.B. 708 p.212 Gibson St. & Myrrh St. N.W. Cor. Bt. Spk. in Cb. 12' N. of N. end C.R.	
			4.4	67.7	℄ Myrrh St + W. P.L. Gibson St.	
			4.43	67.68	N.W. Cor Myrrh St + Gibson St	N end C.R.
			4.53	67.58	" " " " " "	W " "
			4.62	67.49	SW Cor " " " "	N end C.R.
			4.71	67.40	" " " " " "	S " "
			5.35	66.76	℄ Myrrh St + E. P.L. Williams Ave	
			4.63	67.48	N.E. Cor Myrrh St + Williams Ave	N end C.R.
			4.66	67.45	" " " " " "	E " "
			4.99	67.12	SE Cor " " " "	E " "
			4.93	67.18	" " " " " "	S " "
0+00			4.5	67.6	℄ Myrrh St + Alley	
+15			4.57	67.54	N.W. Cor Myrrh St + Alley	N end C.R.
+24			4.40	67.71	" " " "	Sidewk at P.L.
+15			4.55	67.56	N.E. Cor " "	E end C.R.
+24			4.34	67.77	" " " "	Sidewk at P.L.
0+50			3.4	68.7		
1+00			4.0	68.1		
+50			3.9	68.2		

F.B. 954 Pg. 112 Job No. 1273 Division No. Notes Red. Plotted Profile
Survey of Williams Ave Et Al Date Date No.
Survey by Hammond Notes L.S.C. Notes Chkd. Checked X-Sec.
Indexed A. C. Johnson Date Date No.

FORM 307 2M 11-41

PLEASE RETURN TO
LOS ANGELES COUNTY SURVEYOR
700 HALL OF RECORDS

NOTE: ANY ADDITIONS OR CHANGES ON THIS SHEET MUST BE MADE OR CIRCLED IN RED INK, WITH DATE AND NAME OF PERSON MAKING CHANGE

Do not extend notes this side of this line

STATION	B. S.	H. I.	F. S.	ELEV.		
		72.109				
2+00	5.251	73.458	3.902	68.207		
+50			5.1	68.4		
3+00			4.9	68.6	℄	
			4.5	69.0	7.5 L	
			4.5	69.0	7.5 R	
+50			4.7	68.8		
4+00			4.8	68.7		
+50			4.4	69.1		
5+00	4.147	72.725	4.880	68.578		
+50			4.4	68.3		
6+00			4.1	68.6	℄	
			4.0	68.7	7.5 L	
			4.0	68.7	7.5 R	
+26			4.57	68.16	S.W. Cor Rose St + Alley	Side wk at P.L.
+35			5.31	67.42	" " " "	gutter
+26			4.51	68.22	SE Cor. " "	Side wk at P.L.
+35			5.22	67.51	" " " "	gutter
+50.2			4.8	67.9	Inter ℄ Rose St + Alley	
	4.970	72.911	4.784	67.941		

Profile No. ____ Notes Red. ____ Date ____ Plotted ____ Job No. 1 of 3 Division No. ____ F B: 954 Pg: 113

X-Sec. No. ____ Notes Chkd. ____ Date ____ Checked ____ Survey of Williams Ave ET Al

Survey by [illegible] Notes ____ Date ____

Map No. ____ Date ____ Indexed ____ Date ____

FORM 307 2M 11-41

PLEASE RETURN TO
LOS ANGELES COUNTY SURVEYOR
700 HALL OF RECORDS

NOTE: ANY ADDITIONS OR CHANGES ON THIS SHEET MUST BE MADE OR CIRCLED IN RED INK, WITH DATE AND NAME OF PERSON MAKING CHANGE

Do not extend notes this side of this line

STATION	B. S.	H. I.	F. S.	ELEV.		
		72.91	5.1	67.8	℄ Rose St at E PL.	Williams Ave
			5.04	[illegible]	NE Cor. Rose St + Williams Ave	N end CR
			5.11	[illegible]	" " " " "	E " "
			4.96	[illegible]	SE " " " "	E " "
			5.07	[illegible]	" " " " "	S " "
			4.73	68.18	N.W. Cor. Rose St + Gibson St	N end CR
			4.51	68.10	" " " " "	W " "
			4.75	68.16	SW " " " "	W " "
			4.79	68.12	" " " " "	S " "
			4.50	68.41	℄ Rose St at W. PL.	Gibson St.
6+65			4.90	68.01	NE Cor. Rose St + Alley	E end CR
+74			4.60	68.31	" " " " "	Sidewk at PL.
			5.3	67.6	N.W. Cor " " "	gutter PL Alley
			4.61	68.30	" " " "	Sidewk at PL.
7+00			4.5	68.4		
+50	4.873	73.404	4.380	68.531		
8+00			4.6	68.8		
+50			4.5	68.9	℄	
			4.4	69.0	75L	
			4.4	69.0	75R	
9+00			4.7	68.7		

F B. 954 Pg. 114 Job No. 1073 Division No. Notes Red. Plotted Profile
Survey of Williams Ave Ft 41 Date Date No.
Survey by Hammond Notes [illegible] Notes Chkd. Checked X-Sec.
Indexed A. C. Johnson Date Date No.

FORM 307 2M 11-41

PLEASE RETURN TO
LOS ANGELES COUNTY SURVEYOR
700 HALL OF RECORDS

NOTE: ANY ADDITIONS OR CHANGES ON THIS SHEET MUST BE MADE OR CIRCLED IN RED INK, WITH DATE AND NAME OF PERSON MAKING CHANGE

Do not extend notes this side of this line

STATION	B. S.	H. I.	F. S.	ELEV.		
		73.404				
9+50			4.6	68.8		
10+00			4.9	68.5		
+50			4.6	68.8	℄	
			4.2	69.2	75 L	
			4.4	69.0	75 R	
11+00	5.279	73.795	4.888	68.516		
+50			4.7	69.1		
+97.7 = 9+87.6 W			4.5	69.3	℄ Inter with ℄ 1st Alley So. Compton Bl.	
			4.5	69.3	75 L	
			4.4	69.4	75 R	
B.M. T 378	4.999	73.365	5.429	68.366	B.M. T-378 El 68.341 F.B. 708 p 210 Compton Blvd + Williams Ave SW Cor bt spk in cb 18' W of W and C.R.	
B.M. T 379			4.702	68.663	B.M. T-379 El. 68.644 F.B. 708 p 210 Compton Blvd + Gibson St SW Cor. bt. spk in cb 23' W of W. and C.R.	

Profile No. ____ Notes Red. ____ Plotted ____ Job No. ____ Division No. ____ F.B. 7[illegible] PG. 115

X-Sec. No. ____ Date ____ Date ____ Survey of Williams Ave ET Al

Notes Chkd. ____ Checked ____ Survey by [illegible] Notes [illegible] Date 5-12-42

Date ____ Date ____ Map No. ____ Indexed: Johnson Date ____

FB 914 PG. 116 | Job No. | Division No. | Notes Red. | Plotted | Profile

Survey of | Date | Date | No.

Survey by | Notes | Notes Chkd. | Checked | X-Sec.

Indexed C. Johnson | Date | Date | Date | No.

STATION	B. S.	H. I.	F. S.	ELEV.	

FORM 307 2M 11-41

PLEASE RETURN TO
LOS ANGELES COUNTY SURVEYOR
700 HALL OF RECORDS

Do not extend notes this side of this line

NOTE: ANY ADDITIONS OR CHANGES ON THIS SHEET MUST BE MADE OR CIRCLED IN RED INK, WITH DATE AND NAME OF PERSON MAKING CHANGE

Note Ck'd by	Survey of Williams Ave Et Al	F.B. 954 Pg. 117
Map No.	W. O. [illegible] Tape No. [illegible] St'd [illegible] °F	
Office Work	Surveyed by L S Hammond	
Checked	Notes [illegible] Date [illegible]	
Date	Indexed A. C. Johnson 9-17-42	

Note: Any Additions or Changes on This Sheet Must be Made or Circled in Red Ink With Date and Name of Person Making Change.

RETURN TO
LOS ANGELES COUNTY SURVEYOR
700 HALL OF RECORDS

Do not extend notes this side of this line.

FORM 247 5M 11-41

CI NO 1073
WILLIAMS AVE ET AL.

TOPOGRAPHY
OF
FIRST ALLEY SOUTH OF COMPTON BLVD.
FROM FIRST ALLEY WEST OF LIME
AVE TO GIBSON ST

For Profile See Pg 121

L.S. HAMMOND
F.A. BLANCHARD
H.R. FORNEY
C.C. JOHNSON

F.B. 754 PG. 118

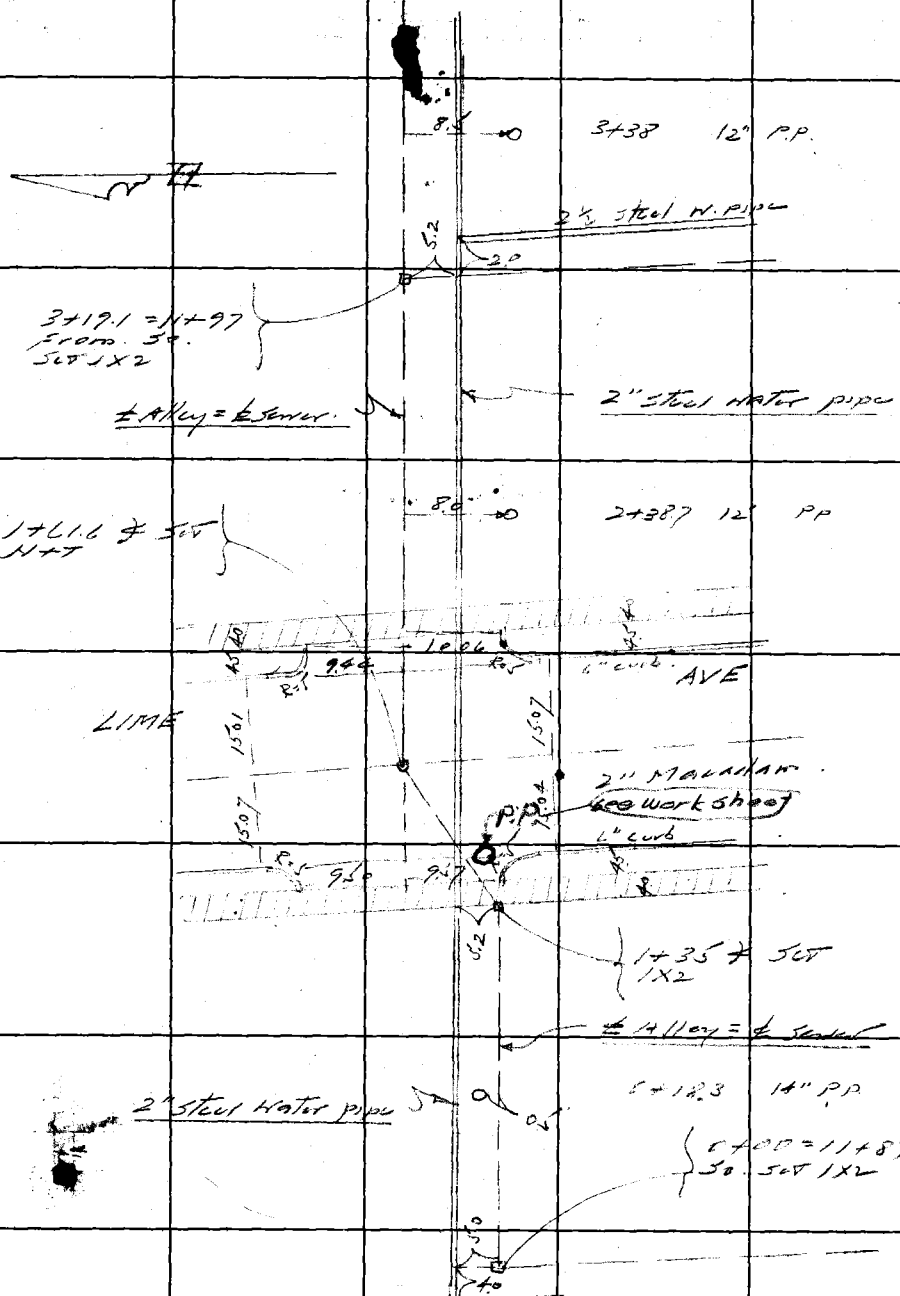

RETURN TO
LOS ANGELES COUNTY SURVEYOR
700 HALL OF RECORDS
Do not extend notes this side of this line.

Note: Any Additions or Changes on This Sheet Must be Made or Circled in Red Ink With Date and Name of Person Making Change.

Notes Ck'd by	Survey of Williams Ave Et Al. F.B. 754 PG. 119
Map No.	W. O. 10/ Tape No. [illegible] St'd [illegible] °F
Office Work	Surveyed by [illegible]
Checked	Notes [illegible] Date 5-18-[illegible]
Date	Indexed A. C. Johnson

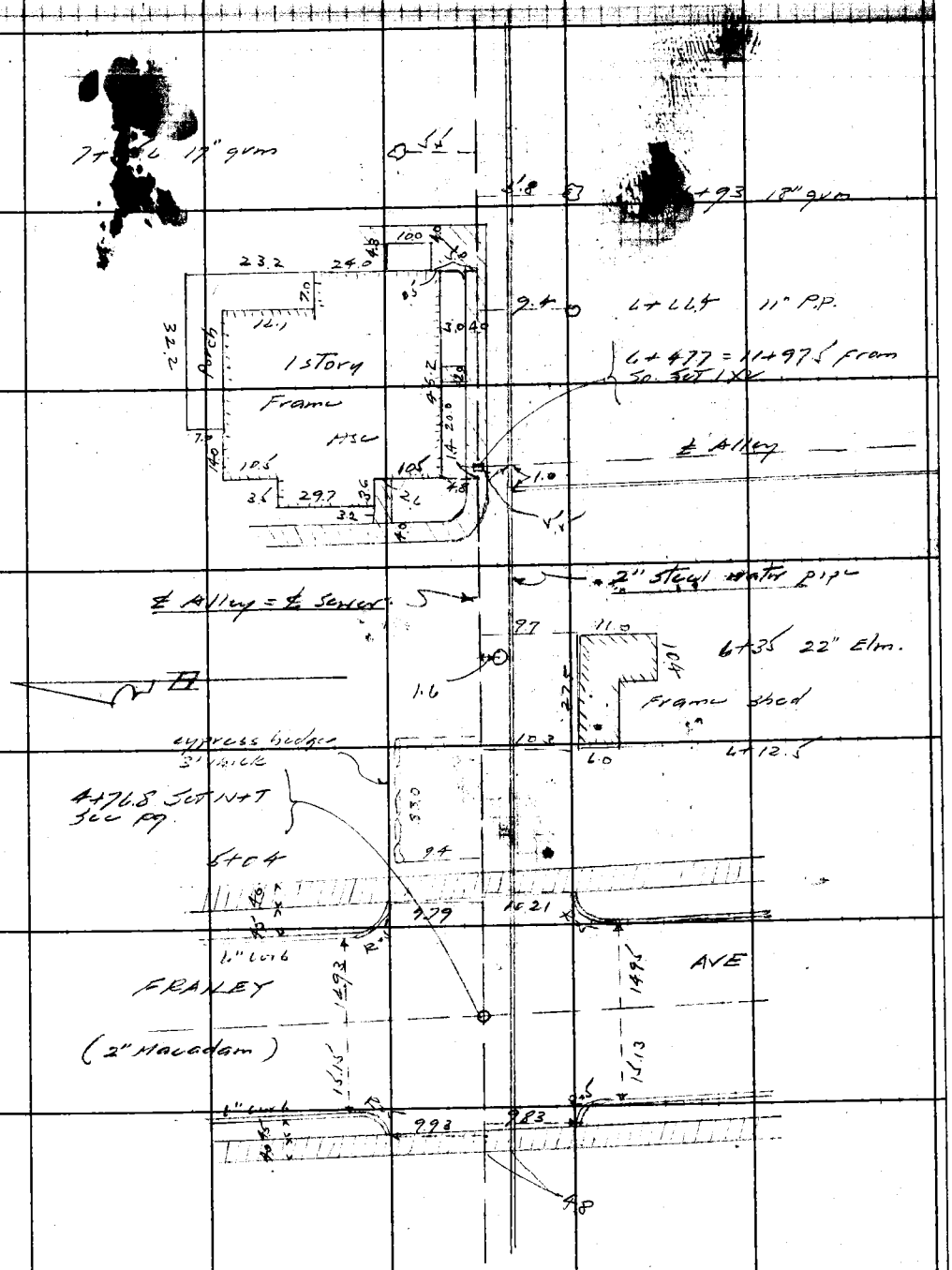

Note: Any Additions or Changes on This Sheet Must be Made or Circled in Red Ink With Date and Name of Person Making Change.

Do not extend notes this side of this line.

RETURN TO
LOS ANGELES COUNTY SURVEYOR
700 HALL OF RECORDS

FORM 247 5M 11-41

F.B. 934 Pg. 120

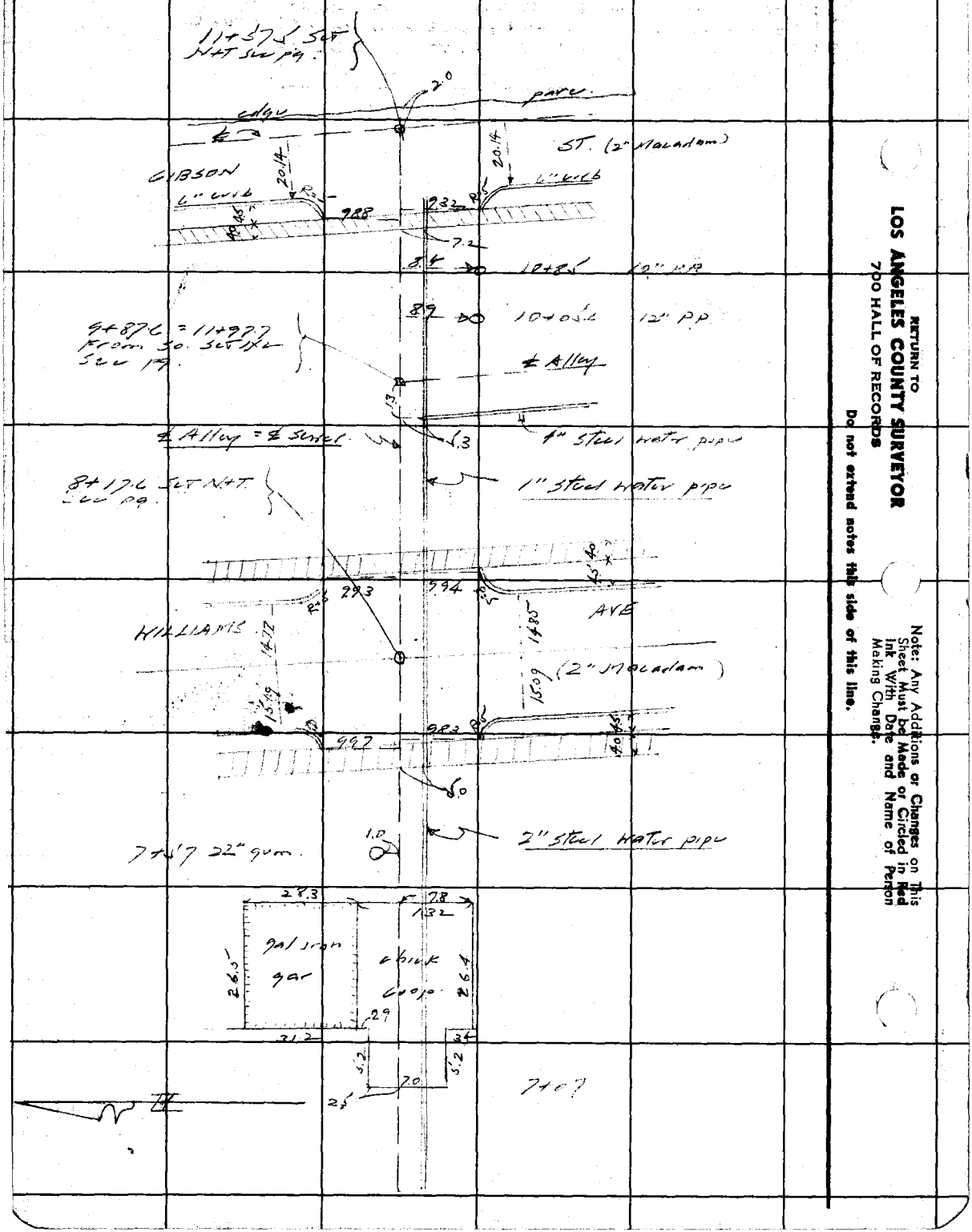

RETURN TO
LOS ANGELES COUNTY SURVEYOR
700 HALL OF RECORDS
Do not extend notes this side of this line.

Note: Any Additions or Changes on This Sheet Must be Made or Circled in Red Ink With Date and Name of Person Making Change.

Profile No.	Notes Rnd.	Plotted	Job No. 1073	Division No.	F.B. 95 Pg. 121
	Date	Date	Survey of Williams Ave ET AL		
X-Sec. No.	Notes Chkd. W.I.G.	Checked	Survey by Hammond	Notes L.S.H.	Date 5-12-42
	Date 5-13-41	Date	Map No.	Indexed C. Johnson	Date

C.I. NO 1073

WILLIAMS AVE ET AL

SEWERS

℄ PROFILE + X-SECTIONS

OF

FIRST ALLEY SOUTH OF COMPTON BLVD

FROM FIRST ALLEY WEST OF LIME AVE

TO GIBSON ST

For Topog See Pg 117

ELEV.	L.S. HAMMOND F.H. BLANCHARD H.R. FORNEY C.C. JOHNSON
F.S.	
H.I.	
B.S.	
STATION	

NOTE: ANY ADDITIONS OR CHANGES ON THIS SHEET MUST BE MADE OR CIRCLED IN RED INK, WITH DATE AND NAME OF PERSON MAKING CHANGE

Do not extend notes this side of this line

PLEASE RETURN TO
LOS ANGELES COUNTY SURVEYOR
700 HALL OF RECORDS

FORM 307 2M 11-41

FORM 307 2M 11-41

PLEASE RETURN TO
LOS ANGELES COUNTY SURVEYOR
700 HALL OF RECORDS

NOTE: ANY ADDITIONS OR CHANGES ON THIS SHEET MUST BE MADE OR CIRCLED IN RED INK, WITH DATE AND NAME OF PERSON MAKING CHANGE

Do not extend notes this side of this line

STATION	B. S.	H. I.	F. S.	ELEV.		
					B.M. *T-377 El. 67.957' F.B. 708 p. 210	
B.M. T377	4.540	72.497'		67.957'	Compton Blvd + Frontage Rd SW. Cor	
					BT SPK in cb. 11' W of W. end CR.	
B.M. T376					B.M. *T-376 El. 67.619' F.B. 708 p. 209	
					Compton Blvd + Lime Ave S.W. Cor	
	4.521	72.140	4.878	67.619	BT SPK in cb. 15' W of W. end CR.	
0+00 =						
11+87.50			4.3	67.8'	℄ Inter with 1st Alley W of Lime Ave	
			4.0	68.1'	10' L	
			3.5	68.3'	10' R	
0+50			4.1	67.8'		
1+00			4.2	67.9'		
1+35			4.6	67.5'	℄ pt.	
			4.6	67.5'	N.W. Cor Lime Ave + Alley N end CR	
			4.34	67.86'	" " " " "	Sidewk at PL
			4.63	67.57'	S.W. " " " "	S end CR
			4.51	67.69'	" " " " "	Sidewk at PL
1+67.5			4.7	67.4'	Inter ℄ Lime Ave	℄ pt.
			4.51	67.59'	Lime Ave 100's ℄	
			4.59	67.51'	" " " W. cb	
			4.63	67.47'	" " " ℄ cb	
			4.79	67.31'	" " 200's ℄	
			4.75	67.39'	" " " W. cb	
			4.64	67.50'	" " " ℄ cb.	

F.B. 244 PG. 122 Job No. 1273 Division No. Profile
Survey of Hawthorne Ave ET al
Survey by Hernandez Notes Plotted
Indexed C. Johnson Date Notes Red.
Date Notes Chkd.
Date Checked
Date X-Sec.
No.

FORM 307 2M 11-41

PLEASE RETURN TO
LOS ANGELES COUNTY SURVEYOR
700 HALL OF RECORDS

NOTE: ANY ADDITIONS OR CHANGES ON THIS SHEET MUST BE MADE OR CIRCLED IN RED INK, WITH DATE AND NAME OF PERSON MAKING CHANGE

Do not extend notes this side of this line

STATION	B. S.	H. I.	F. S.	ELEV.		
		72.140	4.6	67.5	℄ Lime Ave + S.P.L. Compton Blvd	
			4.52	67.62	S.W. Cor Lime Ave + Compton Blvd	N. end CR
			4.52	67.62	" " " " " "	S " "
			4.52	67.62	S.E. " " " " "	S " "
			4.42	67.68	" " " " " "	E " "
1+77			4.55	67.59	N.E. Cor. Lime Ave + Alley	N end CR
1+85.5			4.40	67.74	" " " " "	Sidewk at PL
+77			4.57	67.57	S.E. " " " "	S end CR
+85.5			4.39	67.75	" " " " "	Sidewk at PL
2+00			4.5	67.6		
+50			4.4	67.7		
3+00			4.0	68.1		
+19.1			4.1	68.0	℄	
			4.2	67.9	10' [illegible]	
			4.0	68.1	10' [illegible]	
	4.766	72.783	4.113	68.027		
3+50			4.5	68.3		
4+00			4.3	68.5		
+50			4.5	68.3		

Profile Notes Red. Plotted Job No. [illegible] Division No.
No. Date Date Survey of [illegible]
X-Sec. Notes Chkd. Checked Survey by [illegible] Notes [illegible] Date [illegible]-12-42
No. Date Date Map No. Indexed Johnson Date

F.B. 9/4 PG. 123

FORM 307 2M 11-41

PLEASE RETURN TO
LOS ANGELES COUNTY SURVEYOR
700 HALL OF RECORDS

NOTE: ANY ADDITIONS OR CHANGES ON THIS SHEET MUST BE MADE OR CIRCLED IN RED INK, WITH DATE AND NAME OF PERSON MAKING CHANGE

Do not extend notes this side of this line

F.B. 24 Pg. 124 Job No. 1073 Division No. _____ Notes Red. _____ Plotted _____ Profile _____
Survey of Williamson Ave. ET AL Date _____ No. _____
Survey by Hanscom & Notes 2 Sta Notes Chkd. _____ Checked _____ X-Sec. _____
Index C. Johnson Date _____ Date _____ No. _____

STATION	B. S.	H. I.	F. S.	ELEV.		
4+52.9		72.783	5.00	67.78	NW Cor Frailey Ave + Alley	N end CR
+61.3			4.18	68.60	" " " "	" Sidewk at PL
			4.82	67.96	SW " " "	" S end CR
			4.66	68.12	" " " "	" Sidewk at PL
			4.7	68.1	Intersection ℄ Frailey Ave	
			4.91	67.87	Frailey Ave 100's ℄	
			4.95	67.83	" " "	N cb
			4.93	67.85	" " "	E cb
			4.96	67.82	" " 200's ℄	
			4.96	67.82	" " "	N cb
			4.93	67.85	" " "	E cb
			[illegible]	[illegible]	℄ Frailey Ave at S. PL. Compton Blvd.	
			4.85	67.93	SW Cor. Frailey Ave + Compton Blvd	W end CR
			4.77	68.01	" " " "	" " S " "
			4.77	68.01	SE " " "	" " S " "
			4.72	68.06	" " " "	" " E " "
4+91.5			4.84	67.94	NE Cor Frailey Ave + Alley	N end CR
5+00.5			4.63	68.15	" " " "	" Sidewk at PL
4+91.5			4.82	67.96	SE " " "	" S end CR
5+00.5			4.66	68.12	" " " "	" Sidewk at PL
+50			2.8	70.0		
6+00			2.8	70.0		

FORM 307 2M 11-41

PLEASE RETURN TO
LOS ANGELES COUNTY SURVEYOR
700 HALL OF RECORDS

NOTE: ANY ADDITIONS OR CHANGES ON THIS SHEET MUST BE MADE OR CIRCLED IN RED INK, WITH DATE AND NAME OF PERSON MAKING CHANGE

Do not extend notes this side of this line

STATION	B. S.	H. I.	F. S.	ELEV.		
		72.783				
6+47.7 = 11+97.5 So.			3.6	69.2	Inter with 1st Alley W. Williams Ave	
			3.5	69.3	48L	
			3.5	69.3	10R	
7+00			3.6	69.2	"	
	6.061	75.259	3.585	69.198		
			~~6.061~~	~~69.922~~		
+39			5.1	70.2		
+70			4.0	71.3		
8+01.6			6.96	68.30	NW Cor Williams Ave + Alley Nwd C.R.	
7+96			6.74	68.52	" " " " "	Sidewalk at [illegible]
8+01.6			6.99	68.27	SW " " " "	Sand C.R.
7+96			6.81	68.45	" " " " "	Sidewalk at [illegible]
8+17.6			6.78	68.48	Inter E Williams Ave	
			6.90	68.36	Williams Ave 100's E	
			7.06	68.20	" " " "	W cb
			7.05	68.21	" " " "	E cb
			7.08	68.18	" " 200	[illegible]
			7.11	68.15	" " "	W cb
			7.15	68.11	" " "	E cb.

Profile No. ____ Notes Red. ____ Plotted ____ Job No. 1073 Division No. ____ F.B. 954 PG. 125
Date ____ Date ____ Survey of Williams Ave ET AL
X-Sec. No. ____ Notes Chkd. ____ Checked ____ Survey by Kimmack Notes 6-14 Date 6-16-42
Date ____ Date ____ Map No. ____ Indexed P. Johnson Date ____

FORM 307 2M 11-41

PLEASE RETURN TO
LOS ANGELES COUNTY SURVEYOR
700 HALL OF RECORDS

NOTE: ANY ADDITIONS OR CHANGES ON THIS SHEET MUST BE MADE OR CIRCLED IN RED INK, WITH DATE AND NAME OF PERSON MAKING CHANGE

Do not extend notes this side of this line

STATION	B. S.	H. I.	F. S.	ELEV.		
		75.259	6.85	68.41	℄ Williams Ave at S.P.L. Compton Blvd	
			6.82	68.44	S.W. Cor. Williams Ave + Compton Blvd W end CR	
			6.88	68.38	" " " " " " S " "	
			6.94	68.32	SE " " " " " S " "	
			6.88	68.38	" " " " " " E " "	
8+33			6.96	68.30	N.E. Cor. Williams Ave + Alley W end CR	
8+42			6.73	68.53	" " " " Sidewk at PL	
8+33			7.03	68.23	SE " " " " S end CR	
8+42			6.82	68.44	" " " " " Sidewk at PL	
8+50			6.3	67.0		
9+00			6.8	68.5		
+50			6.0	69.3		
9+876 = 11+977 So.			6.0	69.3	Inter with 1st Alley W. of Gibson St	
			6.7	69.6	10' L	
			6.0	69.3	10' R	
	4.080	73.385	5.954	69.305		
10+00			3.8	69.6		
+50			3.8	69.6		
11+00			3.4	70.0		

FB 954 Pg. 126 Job No. 1073 Division No. Notes Red. Plotted Profile
Survey of Williams Ave ET AL Date Date No.
Survey by Hammond Notes & S.P. Notes Chkd. Checked X-Sec.
Indexed C. Johnson Date Date No.

FORM 307 2M 11-41

PLEASE RETURN TO
LOS ANGELES COUNTY SURVEYOR
700 HALL OF RECORDS

NOTE: ANY ADDITIONS OR CHANGES ON THIS SHEET MUST BE MADE OR CIRCLED IN RED INK, WITH DATE AND NAME OF PERSON MAKING CHANGE

Do not extend notes this side of this line

STATION	B. S.	H. I.	F. S.	ELEV.		
11+37.5'		73.385'	4.82	68.57'	N.W. Cor Gibson St + Alley	N end [illegible]
11+28.5			4.57	68.82'		Sidewalk at [illegible]
+37.5			4.83	68.56'		S end [illegible]
+28.5'			4.56	68.83'		Sidewalk at [illegible]
+37.5'			4.9	68.5'	Inter ℄ Gibson St	
			5.15'	68.24	Gibson St. 100'S	℄
			4.90	68.49'	" " "	W c.b
			5.32	68.07'	" " 200'S	℄
			4.93	68.46'	" " "	W c.b
			4.25'	69.14'	℄ Gibson St S. P.L. Compton Blvd	
			4.79	68.60'	SW. Cor. Gibson St + Compton Blvd Sidewalk	
			4.77	68.62'	" " " " "	W [illegible]
B.M. T 379	3.973	72.614'	4.744	68.641'	B.M. # T-379 El 68.64' F.B. 708 p.210 Compton Blvd + Gibson St SW Cor 6T spk in c.b. 23' W of W end C.M.	
B.M. T 378			4.271	68.343'	B.M. # T-378 El 68.34' F.B. 708 p.210 Compton Blvd + Williams Ave SW Cor 6T spk in c.b. 18' W of W end C.M.	

Profile No. ____ Notes Red. ____ Date ____ Plotted ____ Date ____ Job No. 1073 Division No. ____ Survey of [illegible]
X-Sec. No. ____ Notes Chkd. ____ Date ____ Checked ____ Date ____ Survey by [illegible] Map No. ____ Notes [illegible] Date [illegible]
Interval ____ Notes [illegible] Date 5-12-42

F.B. 254 PG 127

F B. 9/4 Pg. 128 | Job No. | Division No. | Notes Red. | Plotted | Profile

Survey of | Date | Date | No.

Survey by | Notes | Notes Chkd. | Checked | X-Sec.

Indexed C. Johnson | Date | Date | Date | No.

STATION	B. S.	H. I.	F. S.	ELEV.

FORM 307 2M 11-41

PLEASE RETURN TO
LOS ANGELES COUNTY SURVEYOR
700 HALL OF RECORDS

Do not extend notes this side of this line

NOTE: ANY ADDITIONS OR CHANGES ON THIS SHEET MUST BE MADE OR CIRCLED IN RED INK, WITH DATE AND NAME OF PERSON MAKING CHANGE

Notes Ck'd by	Survey of [illegible]
Map No.	W. O. 1073 Tape No. 144 St'd 68 °F
Office Work	Surveyed by L.S. Hammond
Checked	Notes [illegible] Date 5-15-42
Date	Indexed A. C. Johnson 9-19-42

F.B. 954 PG. 129

C.I. NO 1073

WILLIAMS AVE ET AL

TOPOGRAPHY

OF

MYRRH ST.

FROM ATLANTIC AVE TO GIBSON ST

L.S. HAMMOND

[illegible]

H.R. FORNEY

[illegible]

For Profile See Pg 135

Note: Any Additions or Changes on This Sheet Must be Made or Circled in Red Ink With Date and Name of Person Making Change.

RETURN TO

LOS ANGELES COUNTY SURVEYOR

700 HALL OF RECORDS

Do not extend notes this side of this line.

FORM 247 5M 11-41

F.B. 954 PG. 130

RETURN TO
LOS ANGELES COUNTY SURVEYOR
700 HALL OF RECORDS
Do not extend notes this side of this line.

Note: Any Additions or Changes on This Sheet Must be Made or Circled in Red Ink With Date and Name of Person Making Change.

Notes Ck'd by	Survey of [illegible]
Map No.	W. O. 1073 Tape No. 044 St'd 68 °F
Office Work	Surveyed by [illegible]
Checked	Notes [illegible] Date [illegible]
Date	Indexed A. C. Johnson

F.B. 954 Pg. 131



Note: Any Additions or Changes on This Sheet Must be Made or Circled in Red Ink With Date and Name of Person Making Change.

Do not extend notes this side of this line.

RETURN TO
LOS ANGELES COUNTY SURVEYOR
700 HALL OF RECORDS

FORM 247 BN 11-41

F.B. 954 PG. 132

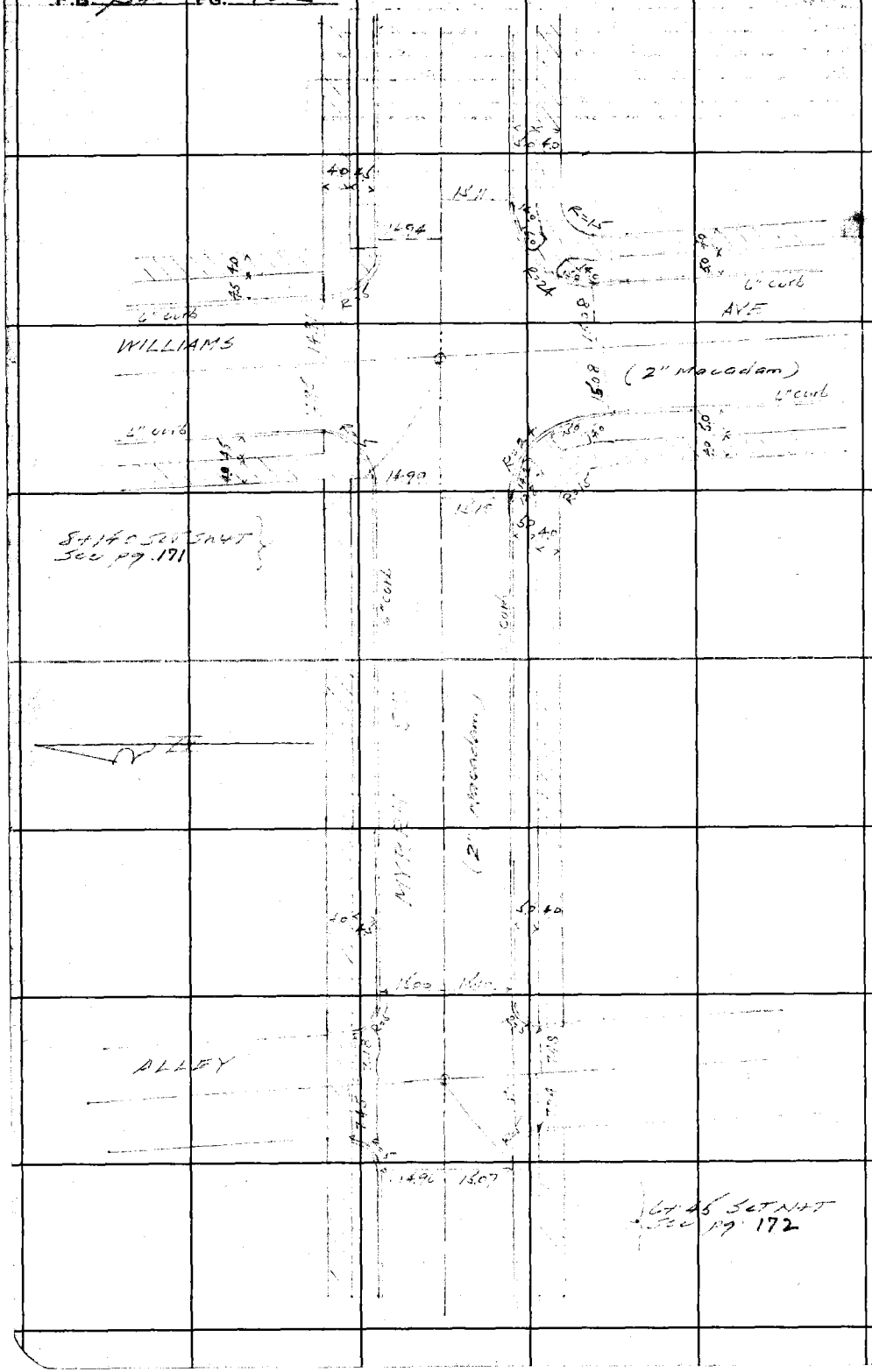

RETURN TO
LOS ANGELES COUNTY SURVEYOR
700 HALL OF RECORDS

Do not extend notes this side of this line.

Note: Any Additions or Changes on This Sheet Must be Made or Circled in Red Ink With Date and Name of Person Making Change.

Notes Ck'd by	Survey of [illegible]
Map No.	W. O. 1073 Tape No. 044 Std. 68 °F
Office Work	Surveyed by L. S. Hammond
Checked	Notes [illegible] Date 5-18-42
Date	Indexed A. C. Johnson

F.B. 954 PG. 133

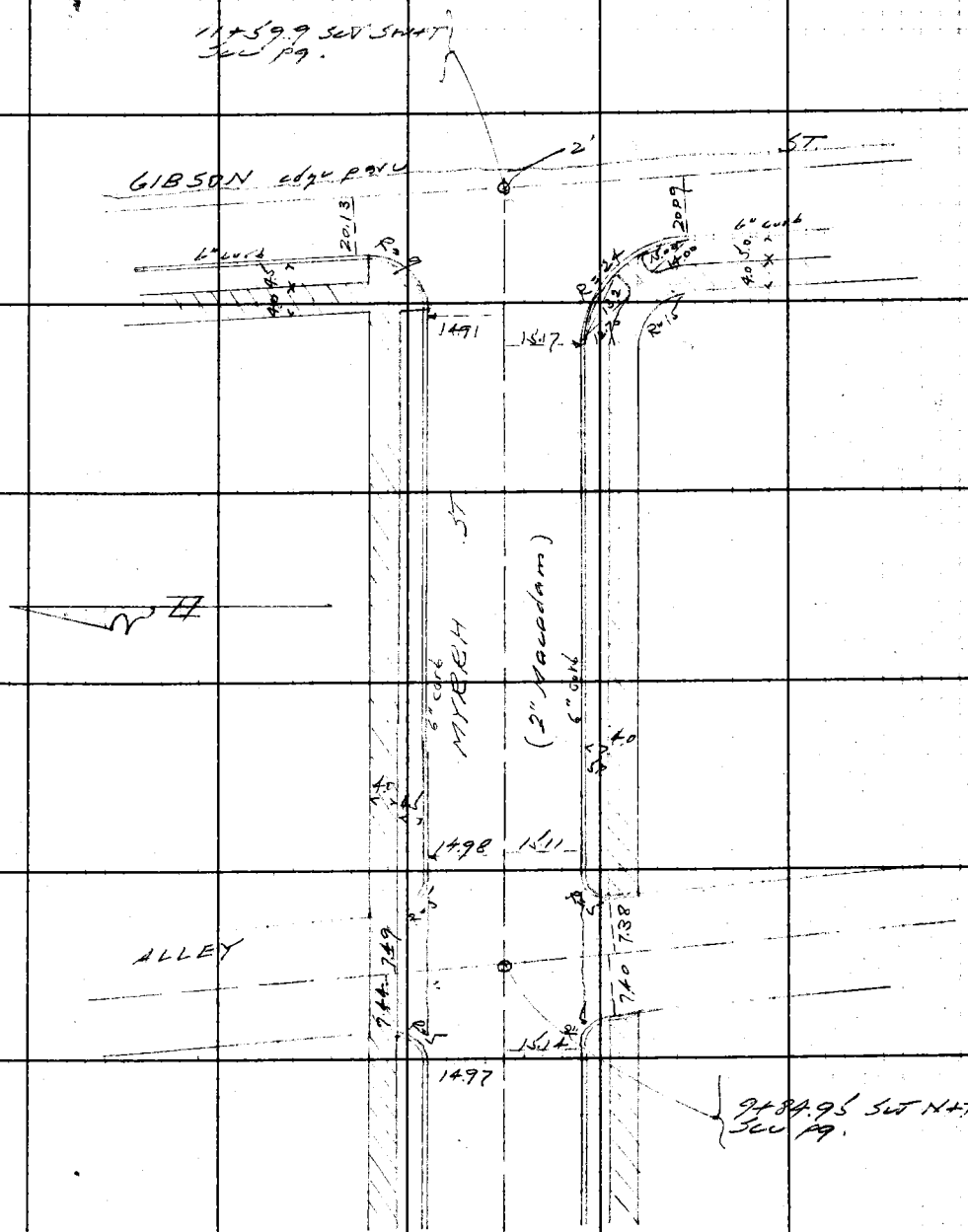

Note: Any Additions or Changes on This Sheet Must be Made or Circled in Red Ink With Date and Name of Person Making Change.

Do not extend notes this side of this line.

RETURN TO
LOS ANGELES COUNTY SURVEYOR
700 HALL OF RECORDS

FORM 247 BM 11-41

F.B. 954 PG. 134

RETURN TO
LOS ANGELES COUNTY SURVEYOR
700 HALL OF RECORDS

Do not extend notes this side of this line.

Note: Any Additions or Changes on This Sheet Must be Made or Circled in Red Ink With Date and Name of Person Making Change.

Profile No. | Notes Red. Date | Plotted Date | Job No. 1073 | Division No. | F.B. 954 PG. 135

Survey of Williams Ave et al

X-Sec. No. | Chkd. W.I.G. Date 5-13-42 | Checked Date | Survey by Hammond | Notes L.S.H. | Date 6-12-42

Map No. | Indexed C. Johnson | Date

C.I. NO. 1073

WILLIAMS AVE ET AL

SEWERS

& PROFILE + X-SECTIONS

OF

MYRRH ST

FROM FIRST ALLEY WEST OF

LINE AVE TO GLOSTER AVE

For Topog. See Pg 129

STATION	B.S.	H.I.	F.S.	ELEV.
				L.S. HAMMOND F.H. BLANCHARD H.E. FORNEY C.C. JOHNSON

NOTE: ANY ADDITIONS OR CHANGES ON THIS SHEET MUST BE MADE OR CIRCLED IN RED INK, WITH DATE AND NAME OF PERSON MAKING CHANGE

Do not extend notes this side of this line

PLEASE RETURN TO
LOS ANGELES COUNTY SURVEYOR
700 HALL OF RECORDS

FORM 307 2M 11-41

FORM 307 2M 11-41

PLEASE RETURN TO
LOS ANGELES COUNTY SURVEYOR
700 HALL OF RECORDS

NOTE: ANY ADDITIONS OR CHANGES ON THIS SHEET MUST BE MADE OR CIRCLED IN RED INK, WITH DATE AND NAME OF PERSON MAKING CHANGE

Do not extend notes this side of this line

STATION	B. S.	H. I.	F. S.	ELEV.	
		.134		63	BM #K-275 - El. 66.763 - F.B. 954 p.4
B.M. #K-275	4.371	71.~~445~~		66.7~~26~~	Myrtle St. & Lime Ave - N.W. Cor.
					Bl. Sph. in Ch. 10' W. of W. end C.B.
B.M. #15					BM #15 (El. 66.980 LA 115 pg. 29) - El. 66.129 F.B. 954 p.4
		930		430	Atlantic Ave + Myrtle St.
	4.500	70.~~941~~	4.704	~~66.441~~	1st In N. cb Myrtle St 15' E of E walk of Atlantic
			4.44	66.49	℄ Myrtle St at E. PL. Atlantic Ave
			4.29	66.14	N.E. Cor Myrtle St + Atlantic Ave N end C.B.
			4.44	66.49	" " " " E " "
			4.87	66.06	SE " " " " E " "
			4.51	66.12	" " " " S " "
0+00			4.24	66.69	Sewer M.H.
			15.07	55.86	
			~~15.05~~	~~55.88~~	8" Inlet from North
			15.30	55.63	8" Inlet from East
			15.32	55.61	8" Outlet to West
			~~15.29~~	~~55.64~~	
			4.39	66.54	N.W. Cor. Myrtle St + Alley W. end C.B.
			4.12	66.81	" " " " Sidewalk at PL.
			4.36	66.57	NE " " " E end C.B.
			4.13	66.80	" " " " Sidewalk at PL.
0+50			4.29	66.64	
	4.785	71.456	4.270	66.67	
1+00			4.7	66.[illegible]	

chain	diag.	Rod.
10.02	✓	✓
10.00	0.67	4.38
✓	✓	✓
10.25	0.67	4.38
10.27	✓	✓
10.24	0.67	4.38

Checked 8-21-42
L S Hammond

F.B. 954 Pg. 136 | Job No. 1123 | Division No. | Plotted | Notes Red. | Notes Chkd. | Checked | Proofed
Survey of Atlantic Ave at Al
Survey by Hancock | Notes L S H | Date | Date | Date
Indexed C. Johnson | Date | Date

FORM 307 2M 11-41

PLEASE RETURN TO
LOS ANGELES COUNTY SURVEYOR
700 HALL OF RECORDS

NOTE: ANY ADDITIONS OR CHANGES ON THIS SHEET MUST BE MADE OR CIRCLED IN RED INK, WITH DATE AND NAME OF PERSON MAKING CHANGE

Do not extend notes this side of this line

STATION	B. S.	H. I.	F. S.	ELEV.		
		71.456				
1+35.7			4.74	66.72	W. P.L. Lime Ave ℄	
			4.73	66.73	N W Cor. Myrrh St + Lime Ave W and C R	
			4.78	66.68	" " " " N and C R	
1+37.5			4.2	67.3	25' R	
+46.85			4.75	66.71	℄ Lime Ave So.	
			4.6	66.9	Lime Ave 100' S ℄	
			4.5	67.0	" " 200' S ℄	
1+60			4.72	66.74	℄ Lime Ave No	
			4.60	66.86	Lime Ave 100' N ℄	
			4.60	66.86	" " " W cb	
			4.65	66.81	" " " E cb	
			4.47	66.99	" " 200' N ℄	
			4.49	66.97	" " " W. cb	
			4.50	66.96	" " " [illegible]	
			4.79	66.67	N.E. Cor. Myrrh St + L[illegible] Ave N and C R	
1+85.6			4.70	66.76	" " " " E "	
			4.77	66.69	E.P.L. Lime Ave ℄	
			4.1	67.4	" " 25' R	
2+00			4.70	66.76		
+50			4.66	66.80		

Profile No. ____ Notes Red. ____ Date ____ Plotted ____ Date ____ Job No. 1073 Division No. ____ Survey of Williams Ave. Ft. 11 F.B. 954 PG. 137

X-Sec. No. ____ Notes Chkd. ____ Date ____ Checked ____ Date ____ Survey by Hammond Notes L.S.H. Date 5-12-42 Map No. ____ Indexed A. C. Johnson Date ____

FORM 307 2M 11-41

PLEASE RETURN TO
LOS ANGELES COUNTY SURVEYOR
700 HALL OF RECORDS

NOTE: ANY ADDITIONS OR CHANGES ON THIS SHEET MUST BE MADE OR CIRCLED IN RED INK, WITH DATE AND NAME OF PERSON MAKING CHANGE

Do not extend notes this side of this line

STAT[illegible]	[illegible]	H. I.	F. S.	ELEV.	[illegible]	[illegible]
3+00	[illegible]	71.46	4.24	66.92		
			4.62	66.84	N.W. Cor. Myrtle St + Alley.	W. end C.B
			4.35	67.11	" " " "	Sidewalk at Pl.
			4.60	66.86	N.E. " " " "	E end C.B.
			4.36	67.10	" " " " "	Sidewalk at P.L.
3+17.5			4.73	66.73	Inter. Myrtle St + Alley	
"			4.4	67.1	25' E	
	5.148	71.860	4.244	66.92		
3+50			5.13	66.73		
4+00			5.00	66.86		
+50			4.87	66.99	W. P.L. Fraley St	
			4.3	67.6	25' N	
			4.84	67.02	N.W. Cor Myrtle St + Fraley Ave	W end CB
			4.78	67.08	" " " "	" W end CB
4+75			4.87	66.99	Inter. Fraley Ave No.	
			4.4	67.21	Fraley Ave No 100' No	℄
			4.72	67.14	" " "	" W cb.
			4.74	67.12	" " "	" E cb.
			4.58	67.28	" " "	200' N ℄
			4.58	67.28	" " "	" E cb
			4.67	67.19	" " "	" W cb

Profile No. ____ Plotted ____ Date ____ Checked ____ Date ____
Notes Red. ____ Date ____ Notes Chkd. ____ Date ____
Division No. ____ Job No. 4223 Notes 4514
Survey of Williams Ave Et Al
Survey by Blackwood
Index A. C. Johnson Date
B. 954 Pg. 138
X-Sec. ____ No. ____

FORM 307 2M 11-41

PLEASE RETURN TO
LOS ANGELES COUNTY SURVEYOR
700 HALL OF RECORDS

NOTE: ANY ADDITIONS OR CHANGES ON THIS SHEET MUST BE MADE OR CIRCLED IN RED INK, WITH DATE AND NAME OF PERSON MAKING CHANGE

Do not extend notes this side of this line

STATION	B. S.	H. I.	F. S.	ELEV.		
4+77.3		71.860	4.87	66.99	Frasley Ave So ℄	
			5.25	66.61	" 100' S ℄	
			5.27	66.59	" " E cb	
			5.48	66.38	" " 200' S ℄	
			5.42	66.44	" " " E cb	
4+99			4.82	67.04	℄ + E.P.L. Frasley Ave	
			4.81	67.05	NE Cor. Myrrh St + Frasley Ave	N [illegible]
			4.77	67.09	" " " " "	E "
			5.07	66.79	SE " " " "	S "
			5.03	66.83	" " " " "	E "
5+50			4.76	67.10		
6+00			4.63	67.23		
			4.67	67.19	N.W. Cor. Myrrh St [illegible]	[illegible]
			4.39	67.47	" " "	[illegible]
			4.89	66.97	SW " "	W end [illegible]
			4.68	67.18	" " "	Side NE of [illegible]
6+45			4.59	67.27	[illegible] alley	
			4.63	67.23	NE Cor Myrrh St + Alley	E end [illegible]
			4.39	67.47	" " " " "	Side NE of alley
			4.89	66.97	SE " " " "	E end [illegible]
			4.66	67.20	" " " "	Side NE of alley

Profile No. ____ Date ____ Notes Red. ____ Plotted ____ Date ____ Job No. 1573 Division No. ____ Survey of Williams Ave et al

X-Sec. No. ____ Date ____ Notes Chkd. ____ Checked ____ Date ____ Survey by Hammond Notes 6514 Date 5-12-42

Map No. ____ Indexed Johnson Date ____

FB. 954 PG. 139

FORM 307 2M 11-41

PLEASE RETURN TO
LOS ANGELES COUNTY SURVEYOR
700 HALL OF RECORDS

NOTE: ANY ADDITIONS OR CHANGES ON THIS SHEET MUST BE MADE OR CIRCLED IN RED INK, WITH DATE AND NAME OF PERSON MAKING CHANGE

Do not extend notes this side of this line

STATION	B. S.	H. I.	F. S.	ELEV.		
		71.860				
	5.415	72.315	4.960	[illegible]		
7+00			4.96	[illegible]		
+50			5.10	[illegible]		
+91.5			5.05	[illegible]	W.P.L. Williams	
			4.95	[illegible]	N.W. Cor. [illegible] St & Williams Ave	W end CR
			4.87	[illegible]	" " " "	" N " "
			5.23	[illegible]	SW " " "	" W " "
			5.25	[illegible]	" " " "	" S " "
8+00			5.01	[illegible]		
+15			5.21	[illegible]	Inter Williams Ave	
			5.28	[illegible]	Williams Ave 100's ℄	
			5.26	[illegible]	" " "	W cb
			5.30	[illegible]	" " "	E cb
			5.34	[illegible]	" " 200's ℄	
			5.39	[illegible]	" " "	W cb
			5.39	[illegible]	" " "	E cb
			4.82	[illegible]	" " 100'N ℄	
			4.83	[illegible]	" " "	W cb
			4.84	[illegible]	" " "	E cb

F.B. 954 PG. 140 Job No. L023 Division No. _____ Notes Red. _____ Plotted _____ Profile _____
Survey of Williams Ave Et Al Date _____ Date _____ No. _____
Survey by Hammond Notes [illegible] Notes Chkd. _____ Checked _____ X-Sec. _____
Indexed C. Johnson Date _____ Date _____ No. _____

FORM 307 2M 11-41

PLEASE RETURN TO
LOS ANGELES COUNTY SURVEYOR
700 HALL OF RECORDS

NOTE: ANY ADDITIONS OR CHANGES ON THIS SHEET MUST BE MADE OR CIRCLED IN RED INK, WITH DATE AND NAME OF PERSON MAKING CHANGE

Do not extend notes this side of this line

STATION	B. S.	H. I.	F. S.	ELEV.		
		72.315	4.63	67.69	Williams Ave 200' N ℄	
			4.77	67.55		N cb
			4.71	67.61		E cb
8+39.5		?	5.51	66.81	E.M.L. Williams Ave ℄	
			4.26	68.06	NE Cor Myrrh St & Williams Ave	E end CR
			4.86	67.46	" " " "	N end CR
			5.19	67.13	SE " " " "	S " "
			5.19	67.13	" " " "	E " "
8+50			5.13	67.19		
9+00			4.99	67.33		
9+50			4.75	67.57		
			4.77	67.55	N.W. Cor Myrrh St & Alley	W end CR
			4.61	67.71	" " " "	Sidewk at [illegible]
			4.93	67.34	S.W. " " "	W end CR
			4.74	67.58	" " " "	Sidewk at [illegible]
9+85			4.70	67.62	Inter ℄ Alley	
			4.75	67.57	N.E. Cor Myrrh St & Alley	E end CR
			4.54	67.78	" " " "	Sidewk at [illegible]
			4.95	67.37	SE " " " "	E end CR
			4.73	67.59	" " " "	Sidewk at [illegible]

Profile No. ____ Date ____ Notes Red. ____ Plotted ____ Date ____ Job No. 1[illegible] Division No. ____
X-Sec. No. ____ Date ____ Notes Chkd. ____ Checked ____ Date ____ Survey of Williams Ave [illegible] Survey by [illegible] Notes [illegible] Date [illegible]
Map No. ____ Date ____ Indexed [illegible] Date ____

FB. 954 PG. 141

FORM 307 2M 11-41

PLEASE RETURN TO
LOS ANGELES COUNTY SURVEYOR
700 HALL OF RECORDS

NOTE: ANY ADDITIONS OR CHANGES ON THIS SHEET MUST BE MADE OR CIRCLED IN RED INK, WITH DATE AND NAME OF PERSON MAKING CHANGE

Do not extend notes this side of this line

STATION	B. S.	H. I.	F. S.	ELEV.		
		72.315				
	4735	72.385	4.665	67.650		
10+00			4.70	67.29		
+50			4.7	67.7		
11+00			4.7	67.7		
+265			4.7	[illegible]	W. P.L. Gibson ST ℄.	
			4.82	[illegible]	N.W. Cor. Myrrh St + Gibson ST	W end CR
			4.72	[illegible]	" " " " "	N " "
			4.89	[illegible]	S.W. Cor " " "	W (E) " "
			4.95	67.41	" " " " "	S " PEC
B.M. #T-383	4.695	72.389	4.691	67.[illegible]94	B.M. #T-383 - El. 67.686 F.B. 708 p. 212 Gibson St. & Myrrh St. - N.W. Cor. Bt. Spk. in Ch. 12' N. of N. end CR.	
B.M. K273			4.890	67.[illegible]	B.M. #K273 - El. 67.485 F.B. 954 p. [illegible] Myrrh St. & Williams Ave. N.E. Cor. Bt. Spk. in Ch. 10' N. of N. end CR.	

F.B. 954 PG. 142 Job No. 1073 Division No. _____ Notes Red. _____ Plotted _____ Profile _____
Survey of Williams Ave Et Al Date _____ Date _____ No. _____
Survey by Hammond Notes R.S.H. Notes Chkd. _____ Checked _____ X-Sec. _____
Indexed by C. Johnson Date _____ Date _____ No. _____

Notes Ck'd by D. M. Finley	Survey of Williams Ave [illegible]
Map No. [illegible] B-1822	W. O. [illegible] Tape No. Std.
Office Work D. E. Johnson	Surveyed by L. S. Hammond
Checked D. M. Finley	Notes L.S.H. Date
Date Jan. 1952	Indexed A. C. Johnson

Map Number Changed From C.S.B-1813 to C.S.B-1822 in Jan. 1950.

C.I. NO. 1073

WILLIAMS AVE ET AL

SEWERS

CENTERLINE NOTES OF STREETS AND ALLEYS IN AREA BOUNDED BY COMPTON BLVD, OLIVE ST ATLANTIC AVE AND GIBSON ST.

L. S. HAMMOND
F. H. BLANCHARD
[illegible] R. FORNEY
[illegible] UNGENFELDER

Excessive adjustments in some of the interior angles in this area are probably due to slight kinks in the long N. & S. lines. Angles were calculated from measured distances, and bearings were adopted which most nearly fit [illegible] calculated and measured angles. The discrepancies do not warrant a resurvey of the area.

D. M. Finley Oct. 1942.

Angles were readjusted in Apr. 1950 to fit bearings as shown on C.S.B-1842-6.

D. M. F. 4-28-50.

Note: Any Additions or Changes on This Sheet Must be Made Encircled in Red Ink With Date and Name of Person Making Change.

RETURN
LOS ANGELES COUNTY SURVEYOR
700 HALL OF RECORDS
Do not extend notes this side of this line.

— INDEX —

— Red circles indicate where C.S. Mons are set —

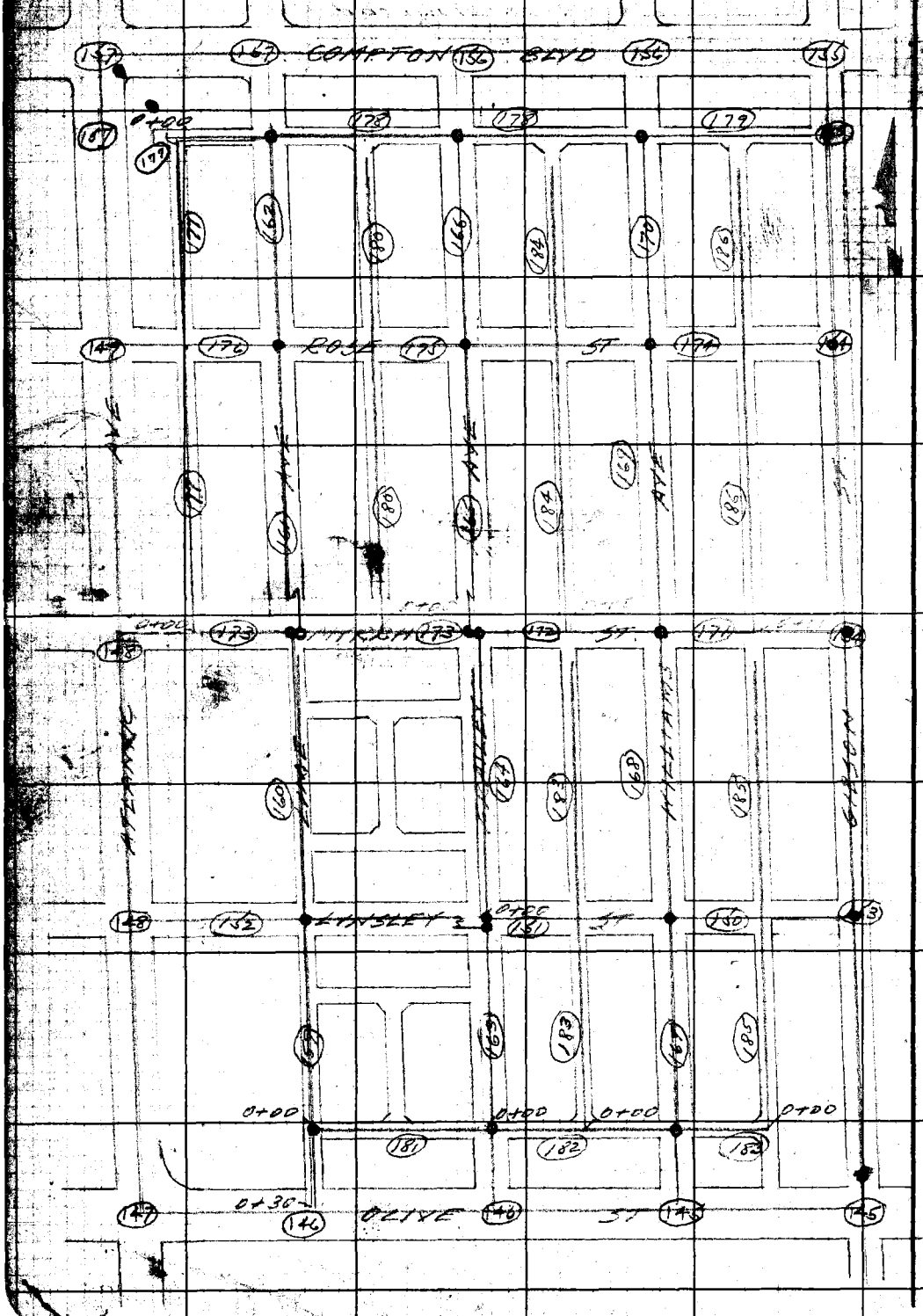

RET TO
LOS ANGELES NTY SURVEYOR
700 HALL OF RECORDS

Do not extend notes this side of this line.

Note: Any Additions Changes on This Sheet Must be Ma Circled in Red Ink With Date and Name of Person Making Change.

Notes Ck'd by D. M. Finley	Survey of [illegible]
Map No. [illegible]	W. O. [illegible] Slope No. [illegible]
Office Work OES	Surveyed by [illegible]
Checked D. M. Finley	Notes [illegible] Date [illegible]
Date Jan. 1952	Indexed A. C. Johnson 9-17-42

F.B. 954

WS.32-B-1

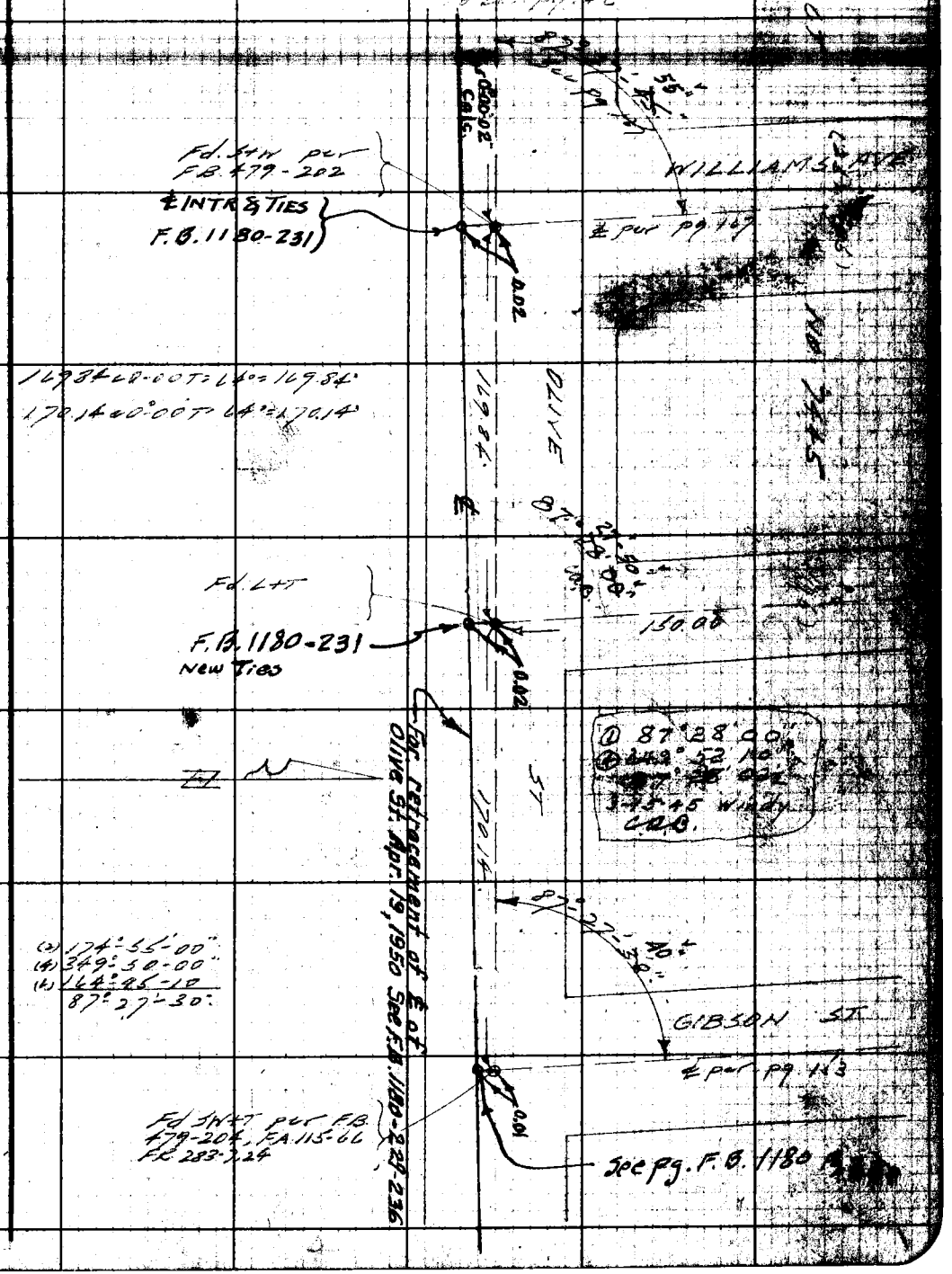

Note: Any Additions or Changes on This Sheet Must be Made Directly in Red Ink With Date and Name of Person Making Change.

Do not extend notes this side of this line.

RETURN
LOS ANGELES COUNTY SURVEYOR
700 HALL OF RECORDS

FORM 247 BM 11-41

RETURN TO
LOS ANGELES COUNTY SURVEYOR
700 HALL OF RECORDS

Note: Any Additions or Changes on This Sheet Must be Made in Red Ink With Date and Name of Person Making Change.

Do not extend notes this side of this line.

WS.32-B-4

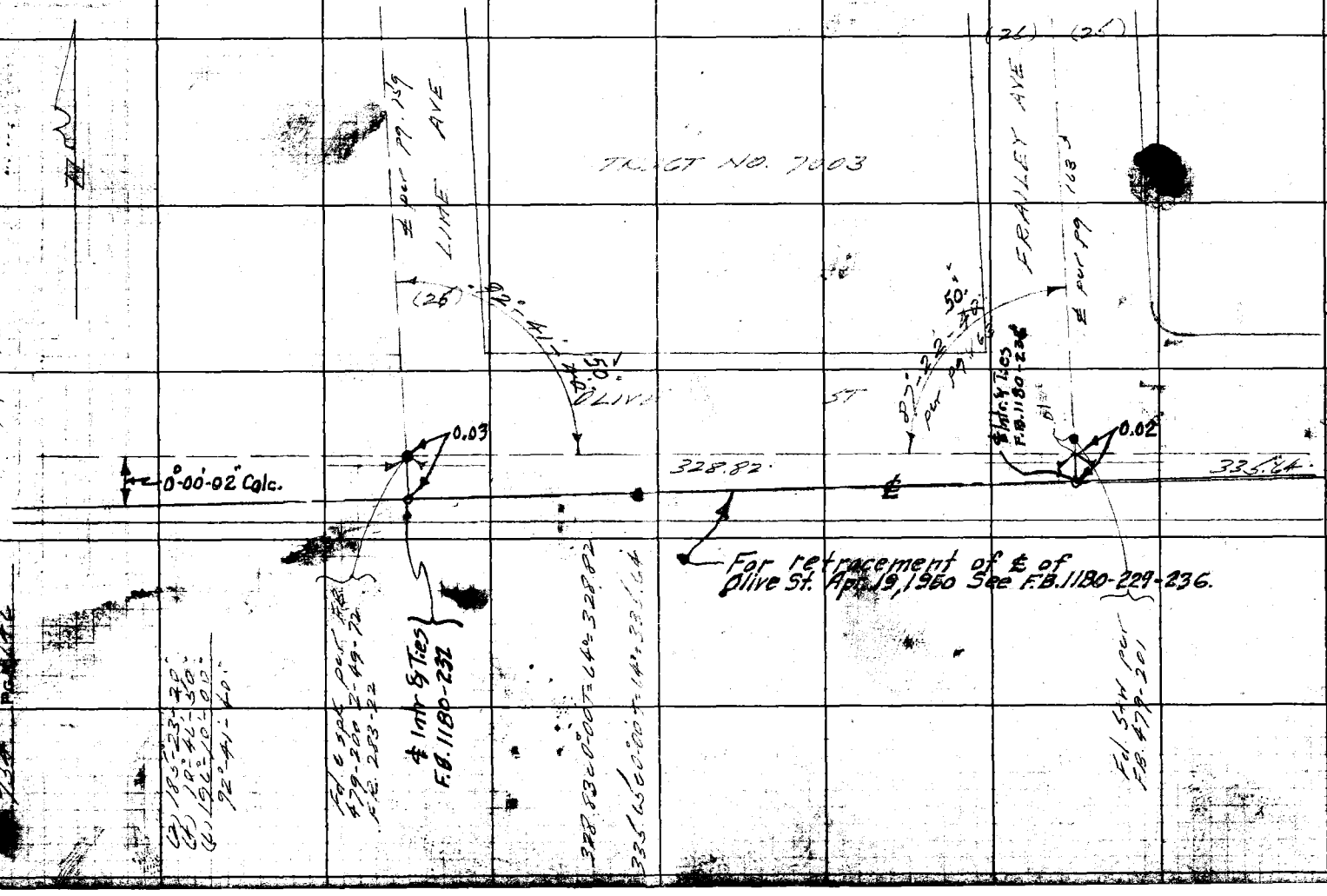

Notes Ck'd by D. M. Finley	Survey of W. Miami Ave Et al
Map No. ~~B-1819~~ B-1822	W. O. 1073 Tape No. 264 St'd 4 of
Office Work [illegible]	Surveyed by L. S. Hammond
Checked D. M. Finley	Notes [illegible] Date [illegible]
Date Jan. 1952.	Indexed A. C. Johnson

F.B. 954 Pg. 147

WS. 32-B-4

To bot pg 148

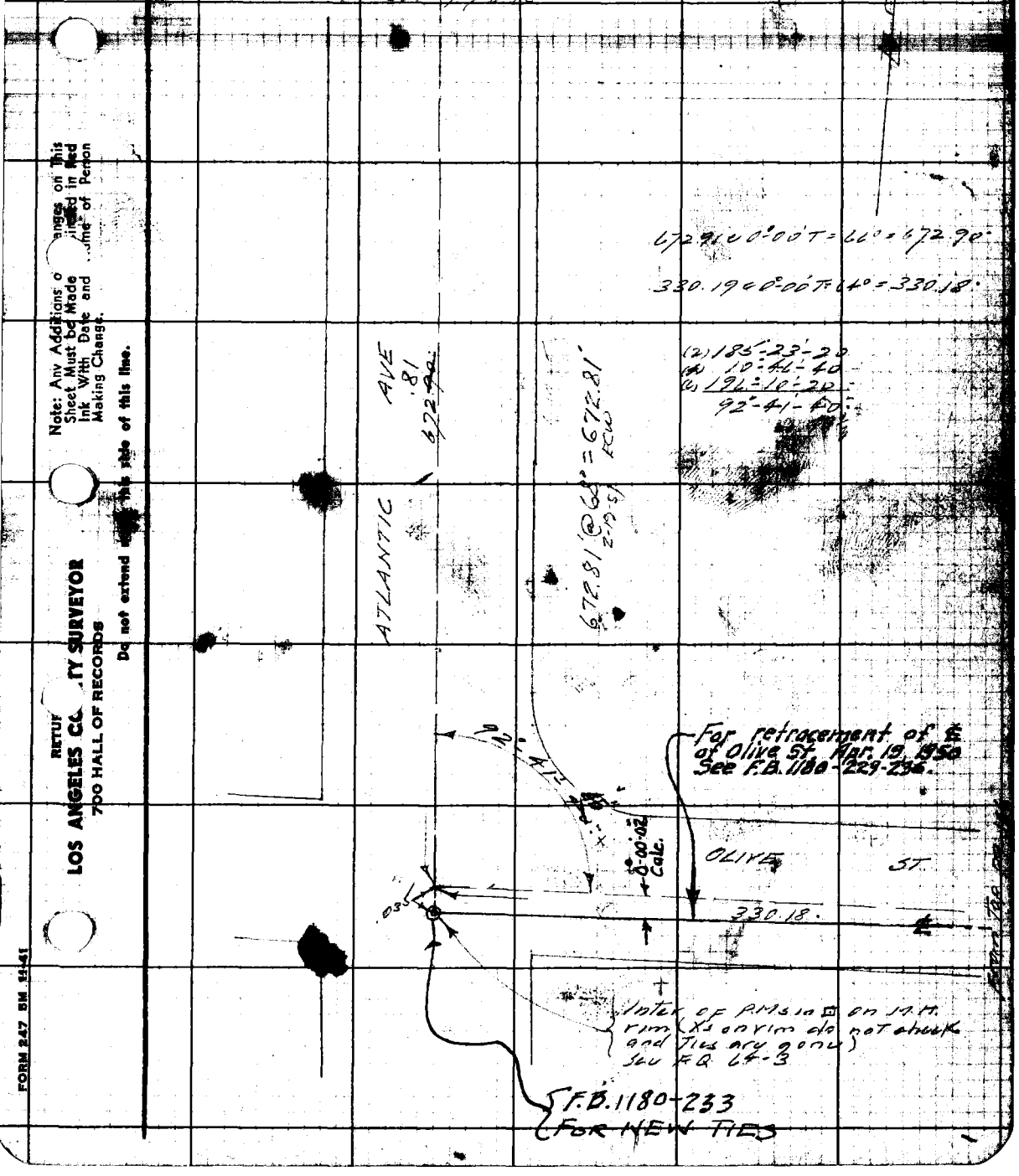

Note: Any Additions or Changes on This Sheet Must be Made Ink With Date and Name of Person Making Change.

Do not extend [illegible] this side of this line.

RETURN
LOS ANGELES COUNTY SURVEYOR
700 HALL OF RECORDS

FORM 247 5M 11-41



RET TO
LOS ANGELES COUNTY SURVEYOR
HALL OF RECORDS
Do not extend notes this side of this line.
Note: Any Additions Changes on This Sheet Must be Ma Circled in Red Ink With Date and Name of Person Making Change.

Notes Ck'd by D. M. Finley	Survey of Williams Ave. Ft #1
Map No. [redacted]-1822	W. O. 1022 Tape No. 044 Std. 68 °F
Office Work [redacted]	Surveyed by E. S. Hammond
Checked D. M. Finley	Notes [illegible] Date [illegible]
Date Jan. 1952.	Indexed A. C. Johnson

F.B. 954 Pg. 149

① 87° 21' 10"
④ 349° 23' 40"
87° 20' 55"
⑥ 164° 05' 20"
27° 20' 53½"
3-15-45 windy
CAB.

WS-32-B-4

To Left pg 157

696.97 @ 68° = 696.97
2-19-51 ECW

697.08 @ 0°00' T = 66° = 697.07

(2) 184° 59' 10"
(4) 9° 59' 20"
(6) 194° 59' 10"
92° 29' 50"

LINE FROM E. OK
Fd L+T per
FB 64-7.25 Pg
F.B. 1170-151

AVE

Fd L+T

34.92

7.28'

Set L-T

7.95'

ROSE ST

℄ per pg 176

24.00
.03

34.92

Fd L+T

87° 20' 55" CAB.

650.10 @ 0°00' T = 66° = 650.09

ATLANTIC

650.04'

650.04' @ 68° = 650.04'

From Top pg 148

Note: Any Additions or Changes on This Sheet Must be Made Circled in Red Ink With Date and Name of Person Making Change.

Do not extend notes this side of this line.

RETU[illegible]
LOS ANGELES CO[illegible]TY SURVEYOR
700 HALL OF RECORDS

FORM 247 5M 11-41

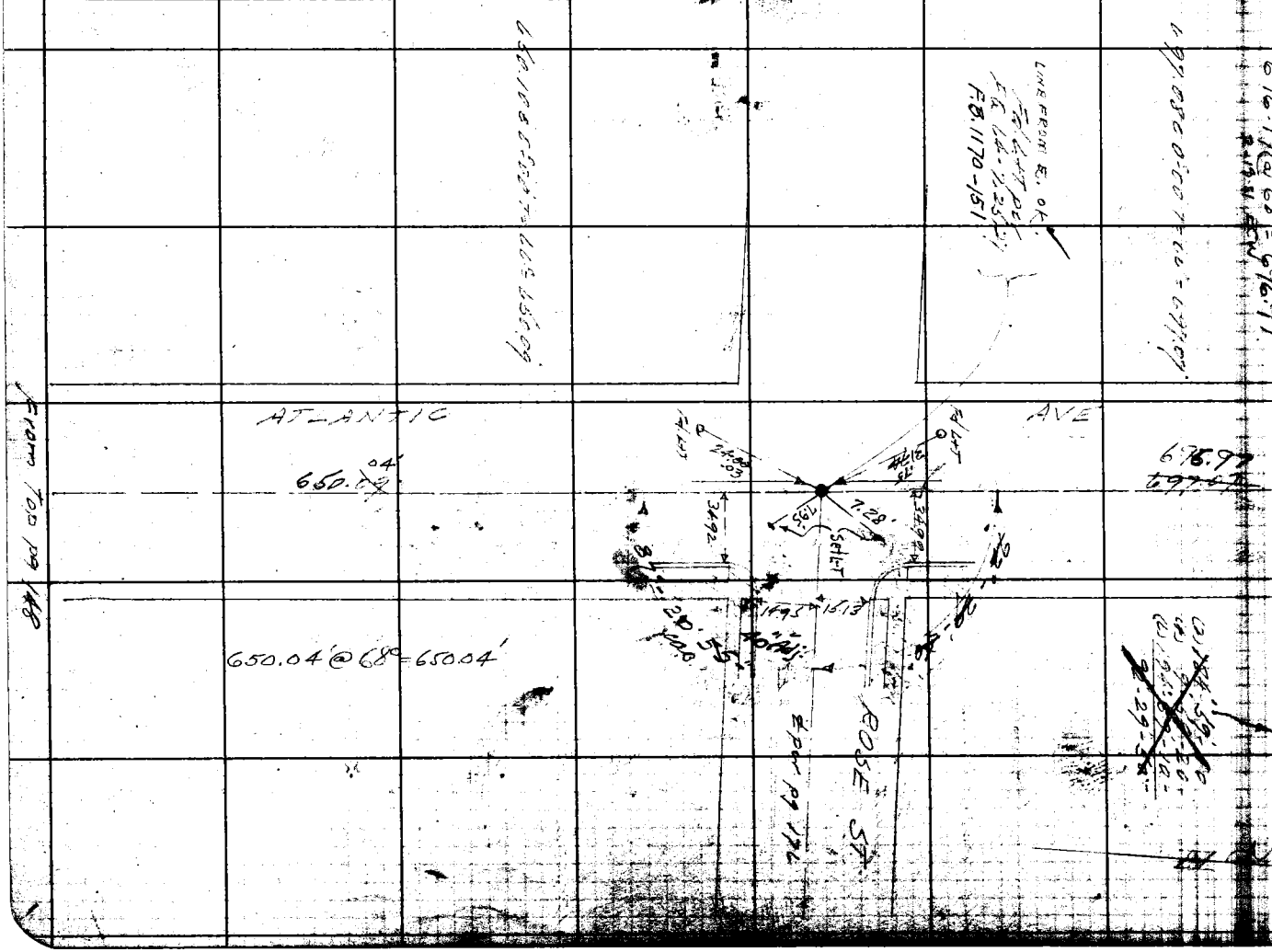

F.B. 954 Pg. [illegible]



W6-32-B-4

RETURN TO
LOS ANGELES COUNTY SURVEYOR
700 HALL OF RECORDS
Do not extend notes this side of this line.

Note: Any Additions Changes on This Sheet Must be Made Circled in Red Ink With Date and Name of Person Making Change.

Notes Ck'd by D. M. Finley	Survey of [illegible]
Map No. [illegible] B-1822	W. O. 1073 Tape No. 044 St'd 62 °F
Office Work OES	Surveyed by L. S. Hammond
Checked D. M. Finley	Notes LSH Date 5-1-42
Date Jan. 1952	Indexed A. C. Johnson

F.B. 954 Pg. NX

W.S. 32-B-4

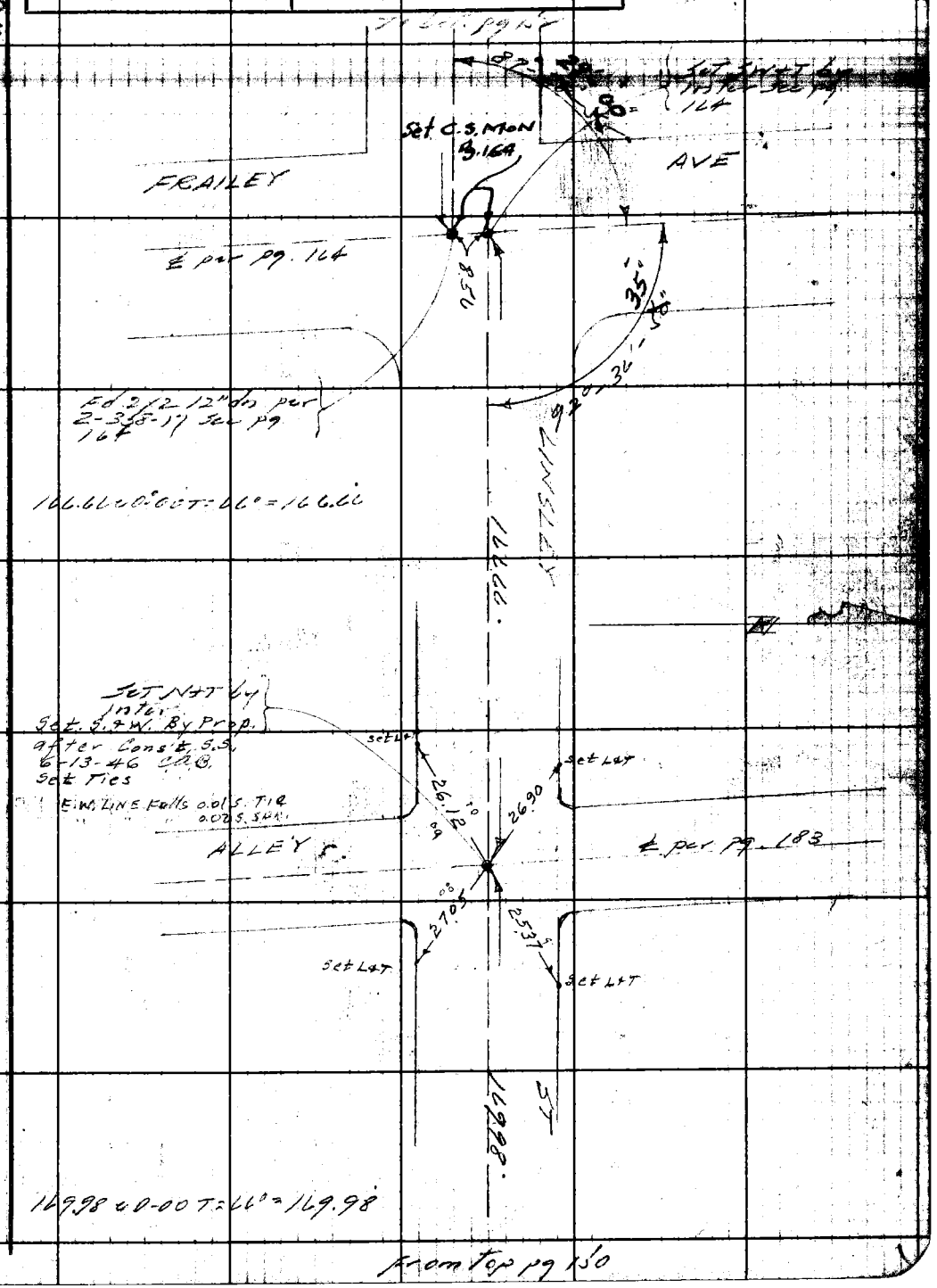

Note: Any Additions Changes on This Sheet Must be Made Circled in Red Ink With Date and Name of Person Making Change.

Do not extend notes this side of this line.

RETU[illegible]

LOS ANGELES COUNTY SURVEYOR
700 HALL OF RECORDS

FORM 247 5M 11-41

F.B. 954 Pg. 152

WS-32-B-4



RETU O
LOS ANGELES C NTY SURVEYOR
700 HALL OF RECORDS
Do not extend notes this side of this line.
Note: Any Additions hanges on This Sheet Must be Mad Circled in Red Ink With Date and Name of Person Making Change.
COUNTY SURVEYOR
R.E. 329

WS 32-B-11

Notes Ck'd by D. M. Finley	Survey of Williams Ave. Et al
Map No. ~~B-1812~~ B-1822	W. O. 1073 Tape No. 064 St'd 68 °F
Office Work OES	Surveyed by L. S. Hammond
Checked D. M. Finley	Notes L.S.H. Date 4-22-42
Date Jan. 1952	Indexed A. C. Johnson

F.B. 954 Pg. 158

To bot. pg. 154

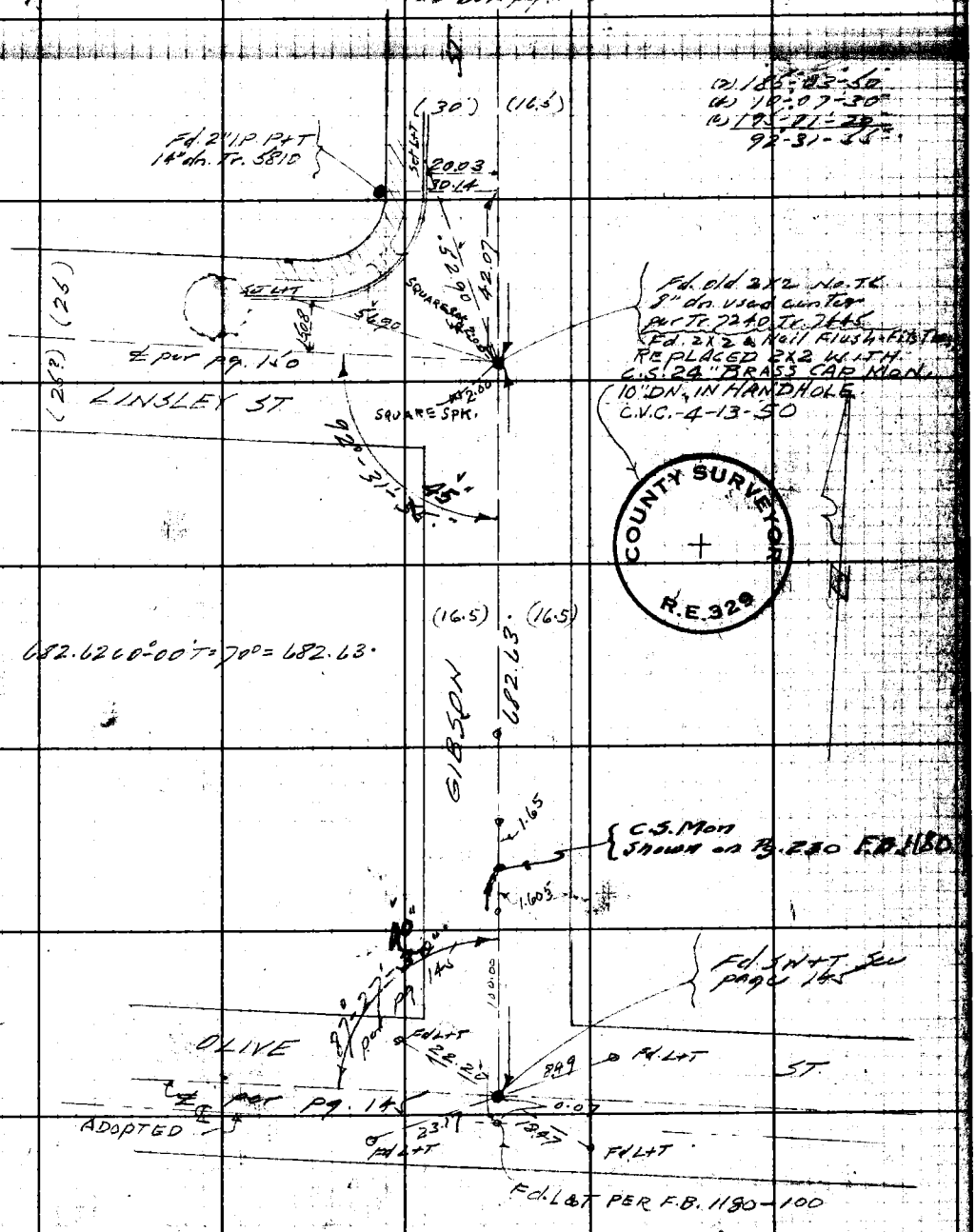

Note: Any Additions or Changes on This Sheet Must be Made in Red Ink With Date and Name of Person Making Change.

Do not extend notes this side of this line.

RETURN
LOS ANGELES COUNTY SURVEYOR
700 HALL OF RECORDS

FORM 247 BM 11-41

F.B. 954 PG. 154 To bot pg. 155



RETI TO
LOS ANGELES C NTY SURVEYOR
700 HALL OF RECORDS

Do not extend notes this side of this line.

Note: Any Additions Changes on This Sheet Must be Mac Circled in Red Ink With Date and Name of Person Making Change.

Notes Ck'd by D. M. Finley	Survey of William Chief Et al
Map No. [illegible] B-1822	W. O. [illegible] Tape No. [illegible] Std. [illegible]
Office Work OES	Surveyed by [illegible]
Checked D. M. Finley	Notes [illegible] Date [illegible]
Date Jan 1952	Indexed A. C. Johnson

F.B. 954 Pg. [illegible]

WS. 32-B-4

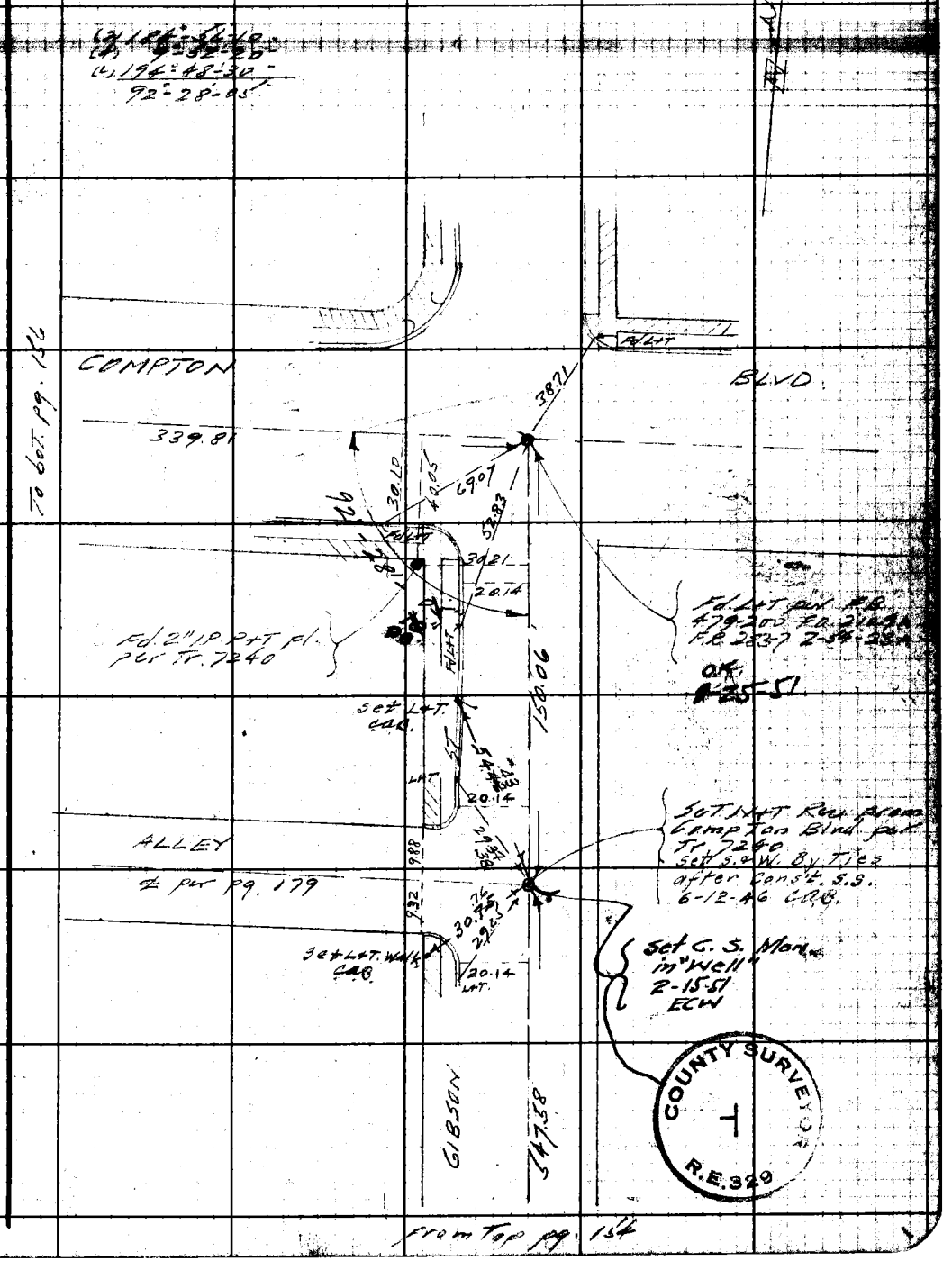

From Top pg. 154

To bot. pg. 156

Note: Any Additions or Changes on This Sheet Must be Made and Circled in Red Ink With Date and Name of Person Making Change.

Do not extend notes this side of this line.

RETURN TO
LOS ANGELES COUNTY SURVEYOR
700 HALL OF RECORDS

FORM 247 5M 11-41

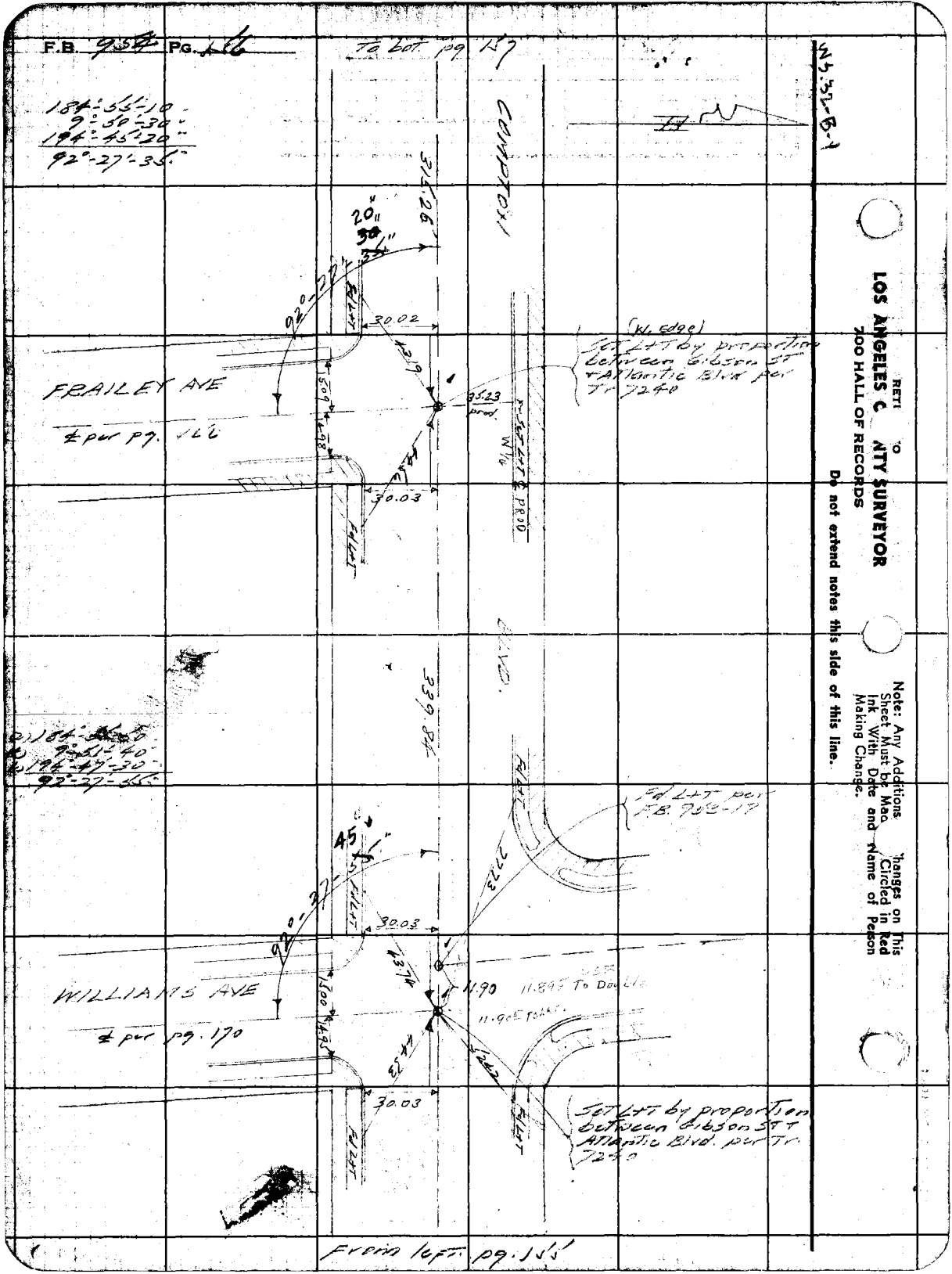
F.B. 954 Pg. 116
To bot. pg. 157
184°-55'-10"
9°-50'-30"
194°-45'-20"
92°-27'-35"
315.26
20"
30"
35"
92°-27'-35"
30.02
(W. edge)
Set L+T by proportion between Gibson St + Atlantic Blvd per Tr 7240
FRAILEY AVE
℄ per pg. 166
35.23 prod.
30.03
Fd L+T
339.84
184°-55'-10"
9°-51'-40"
194°-47'-30"
92°-27'-55"
Fd L+T per F.B. 953-17
45"
92°-27'-35"
30.03
WILLIAMS AVE
℄ per pg. 170
11.90
11.895 To Double
11.90 Fd L+T
30.03
Set L+T by proportion between Gibson St + Atlantic Blvd. per Tr. 7240
From left pg. 155
LOS ANGELES C NTY SURVEYOR
700 HALL OF RECORDS
Do not extend notes this side of this line.
Note: Any Additions Changes on This Sheet Must be Mad Circled in Red Ink With Date and Name of Person Making Change.

Notes Ck'd by D. M. Finley	Survey of [illegible]
Map No. [illegible] B-1822	W. O. [illegible] Tape No. [illegible] St'd [illegible] °F
Office Work OES	Surveyed by L. S. Hammond
Checked D. M. Finley	Notes [illegible] Date [illegible]
Date Jan. 1952	Indexed A. C. Johnson

F.B. 954 Pg. 167

WS. 32-B-4

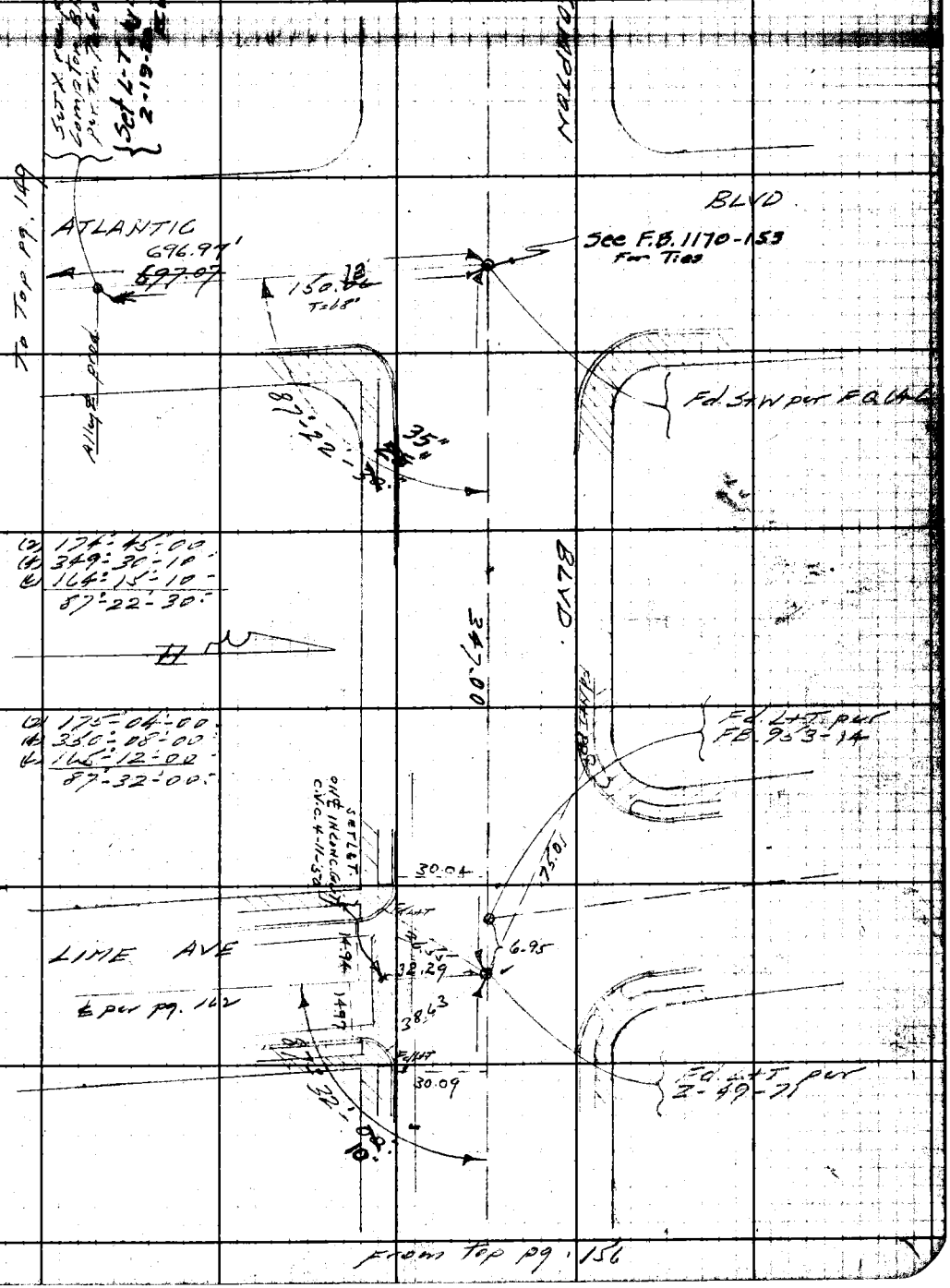

Note: Any Additions or Changes on This Sheet Must be Made and Circled in Red Ink With Date and Name of Person Making Change.

Do not extend notes this side of this line.

RETURN
LOS ANGELES COUNTY SURVEYOR
700 HALL OF RECORDS

FORM 247 5M 11-41

RET' 'O

LOS ANGELES C NTY SURVEYOR

700 HALL OF RECORDS

Note: Any Additions Changes on This Sheet Must be Mac Circled in Red Ink With Date and Name of Person Making Change.

Do not extend notes this side of this line.

F.B. 954 PG. 28

Notes Ck'd by D. M. Finley	Survey of William Ave. [illegible]
Map No. [illegible] B-1822	W. O. [illegible] Tape No. [illegible] Std. [illegible]
Office Work OES	Surveyed by L. S. Hammond
Checked D. M. Finley	Notes [illegible] Date 4-30-42
Date Jan 1952	Indexed A. C. Johnson

F.B. 954 PG. 119

W.S. 32-B-4

To bot. pg. 160

673.45 60°-00' T = 74° = 673.48
− 150.06
523.42'

COUNTY SURVEYOR
R.E. 329

Set C.S. Mon in "Well" 2-8-51 ECW

Set N+T Rec. from Olive St per Tr. 7003 Set S.&W. Rec. from Olive St. after Cons't. S.S. 6-12-46 CAB.

1+47.06 N = 0+00 E
Set N+T

150.06 60°-00' T = 68° = 150.06'

(2) 185°-23'-20"
(4) 10°-46'-50"
(6) 196°-10'-00"
92°-41'-40"

Set L-T

Set L-T

52.42'

AVE

℄ SEWER

GONE
Set N+T
Stump.

ALLEY
℄ per pg. 181

3.00

13.07

3.00

48.03'

N.T. P.P.

℄ SEWER

Set N+T P.P.

53.61

150.06'

LINE

0+00 N
Set X

92°-41'-40"

OLIVE ST

Fd. L+T

27.48

3.00

27.58

Fd. L+T

℄ per pg. 146

Fd. L+T

27.19

Fd. L+T

Fd. C. Spk. per F.B. 479-200 2-49-72
F.B. 283-22 See pg. 146

See F.B. 1180-232

Note: Any Additions or Changes on This Sheet Must be Made Circled in Red Ink With Date and Name of Person Making Change.

Do not extend notes this side of this line.

RETURN
LOS ANGELES COUNTY SURVEYOR
700 HALL OF RECORDS

FORM 247 5M 11-41

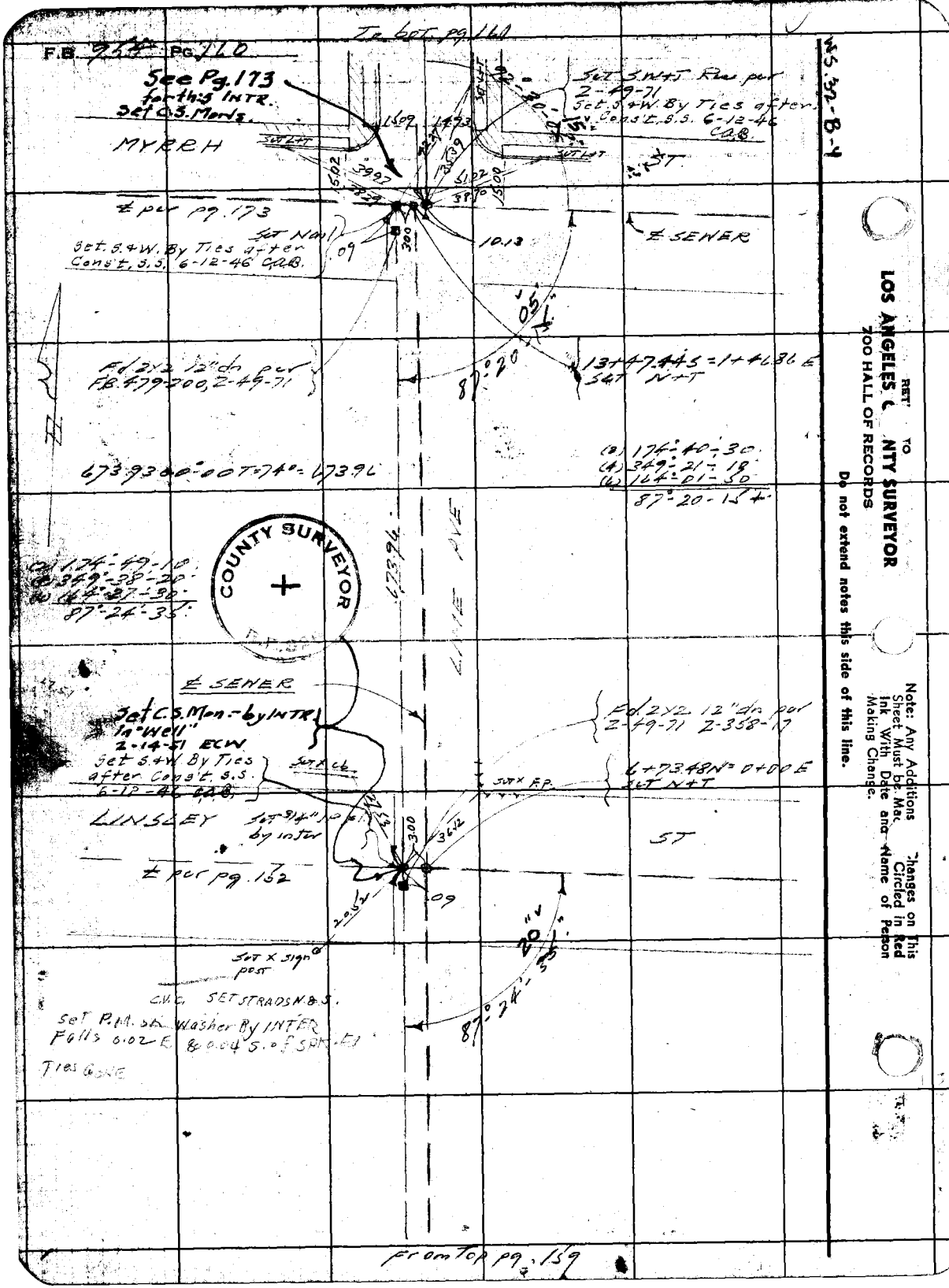

WS.32-B-4

RET TO
LOS ANGELES C NTY SURVEYOR
200 HALL OF RECORDS

Do not extend notes this side of this line.

Note: Any Additions Changes on This Sheet Must be Mac Circled in Red Ink With Date and Name of Person Making Change.

Notes Ck'd by D. M. Finley	Survey of [illegible]
Map No. [illegible] B-1822	W. O. [illegible] Tape No. [illegible] Std. [illegible] °F
Office Work OES	Surveyed by L. S. Hammond
Checked D. M. Finley	Notes [illegible] Date [illegible]
Date Jan. 1952	Indexed A. C. Johnson

F.B. 954 Pg. [illegible]

4S 32-B-4

To Lot pg [illegible]

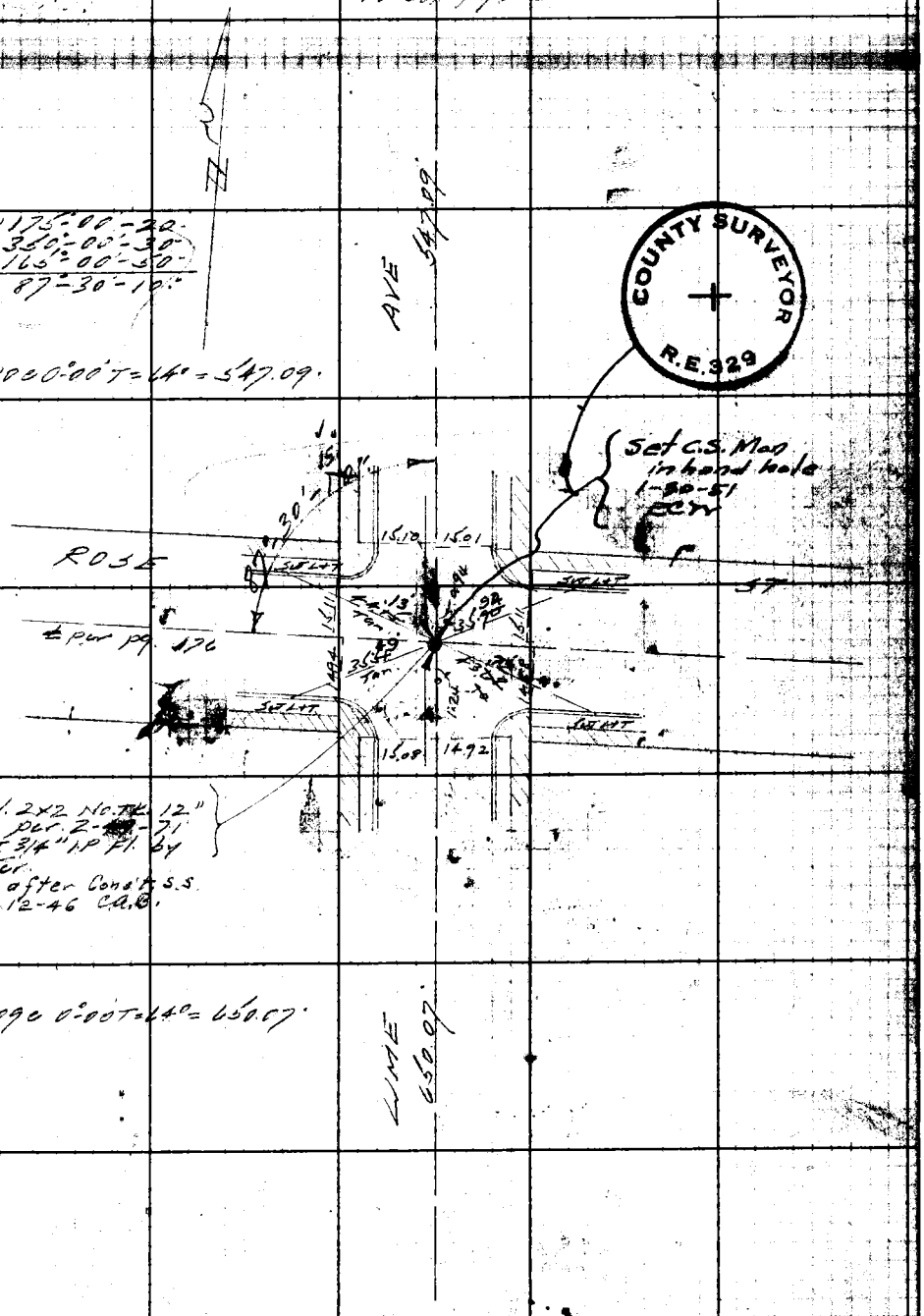

From Tap pg 160

Note: Any Additions or Changes on This Sheet Must be Made Circled in Red Ink With Date and Name of Person Making Change.

Do not extend notes this side of this line.

RETURN
LOS ANGELES COUNTY SURVEYOR
100 HALL OF RECORDS

FORM 247 5M 11-41

F.B. 954 Pg. 162

N5.32-B-4

RET' TO
LOS ANGELES COUNTY SURVEYOR
700 HALL OF RECORDS

Do not extend notes this side of this line.

Note: Any Additions Changes on This Sheet Must be Made Circled in Red Ink With Date and Name of Person Making Change.

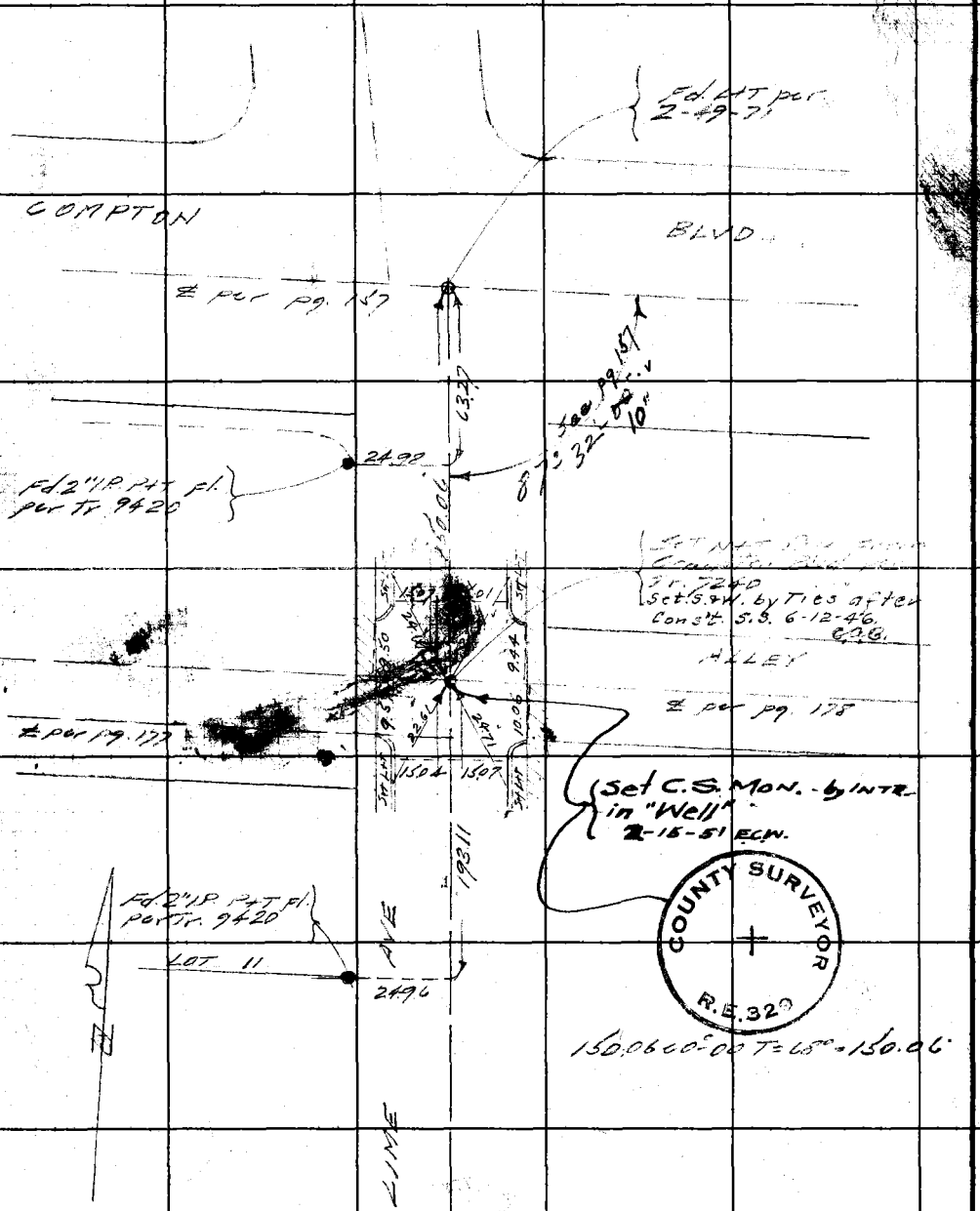

From Top pg. 161

Notes Ck'd by D. M. Finley	Survey of [illegible]
Map No. [illegible] B-822	W. O. 1073 Tape No. 044 St'd 68 °F
Office Work [illegible]	Surveyed by [illegible] Hammond
Checked D. M. Finley	Notes [illegible] Date 4-29-42
Date Jan. 1952	Indexed A. O. Johnson

F.B. 954 PG. 168

W.S. 32-B-4

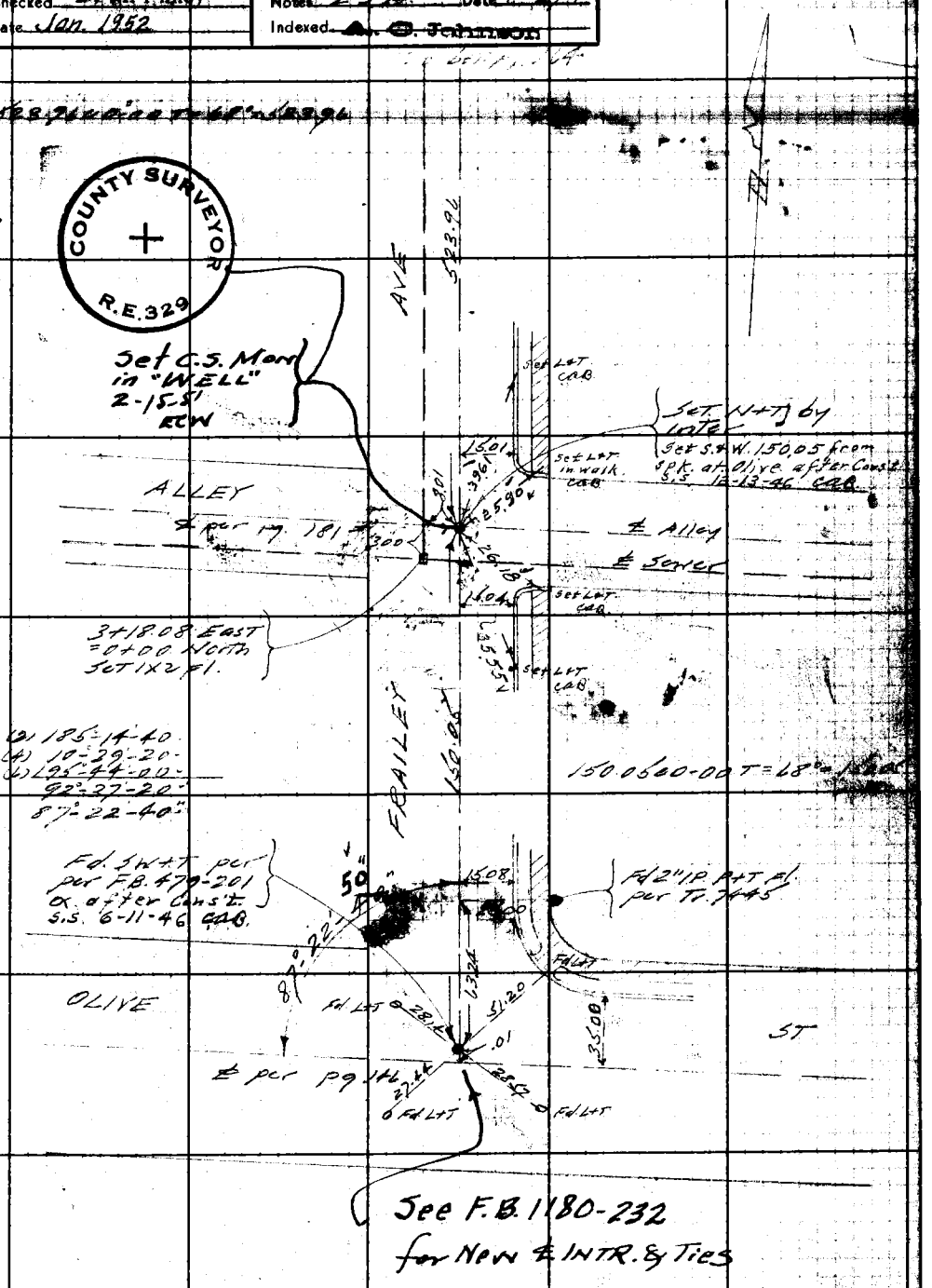

Note: Any Additions or Changes on This Sheet Must be Made Circled in Red Ink With Date and Name of Person Making Change.

Do not extend notes this side of this line.

LOS ANGELES COUNTY SURVEYOR
700 HALL OF RECORDS

FORM 247 5M 11-41

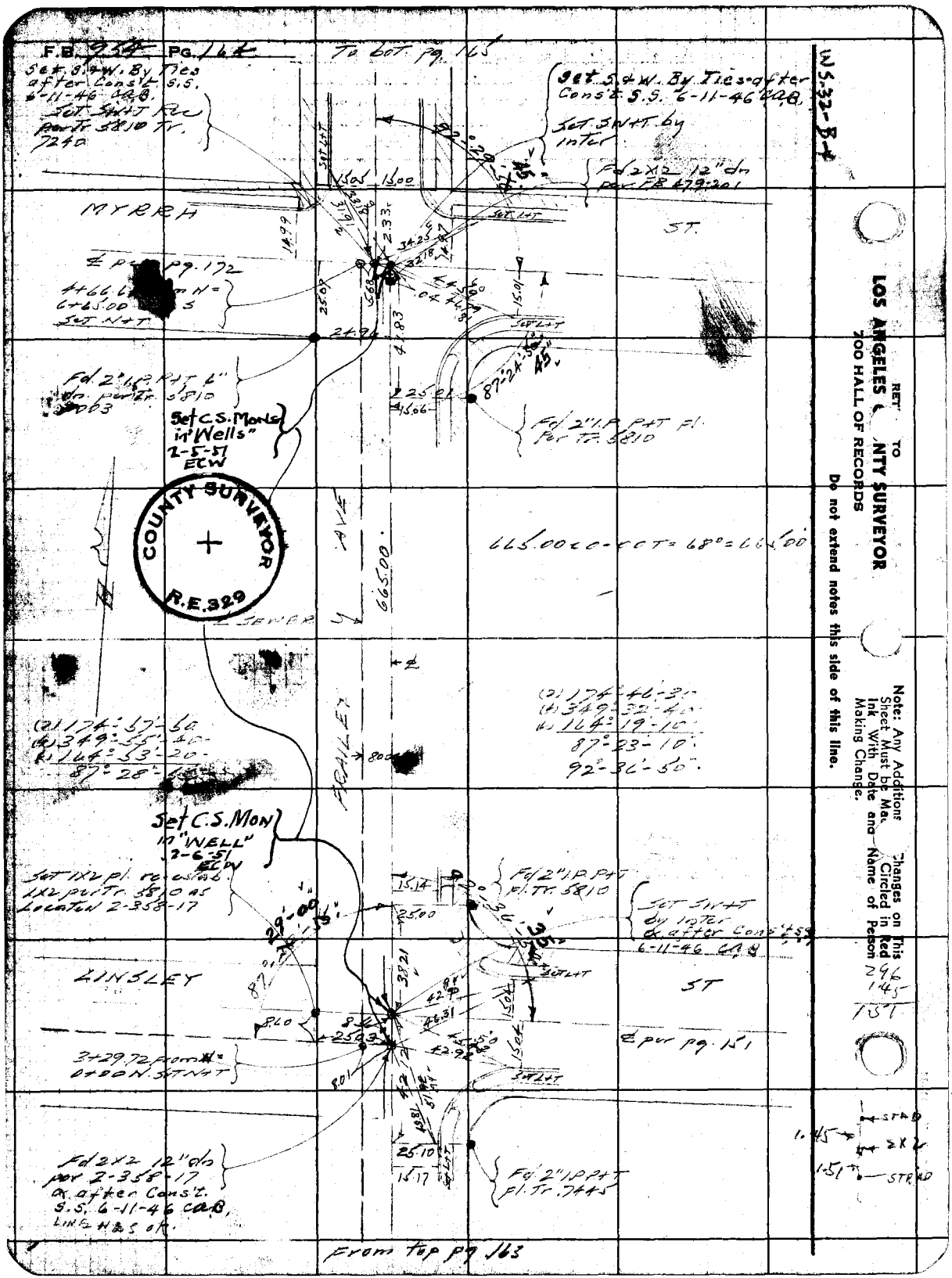
F.B. 954 PG. 164
To bot. pg. 165
Set S.&W. By Ties after Cons't S.S. 6-11-46 CAB.
Set SW+T Rec per Tr. 5810 Tr. 7240
Set S.&W. By Ties after Cons't S.S. 6-11-46 CAB.
Set SW+T by inter
Fd 2X2 12" dn per FB 479-201
MYRRH
ST.
℄ per pg. 172
Set N+T
Fd 2" I.P. P+T 6" dn. per Tr. 5810
Set C.S. Mons in "Wells" 2-5-51 ECW
Fd 2" I.P. P+T Fl. Per Tr. 5810
COUNTY SURVEYOR
R.E. 329
AVE
665.00
665.00 ∠ 0-00 T = 68° = 665.00
SEWER
FRAILEY
(2) 174°-46'-30"
(4) 349°-32'-40"
(6) 164°-19'-10"
87°-23'-10"
92°-36'-50"
(2) 174°-57'-50"
(4) 349°-55'-40"
(6) 164°-53'-20"
87°-28'-
Set C.S. Mon in "WELL" 2-6-51 ECW
Set 1X2 pl. re-establ. 1X2 per Tr. 5810 as Located 2-358-17
Fd 2" I.P. P+T Fl. Tr. 5810
Set SW+T by inter & after Cons't S.S. 6-11-46 CAB
LINSLEY
ST
℄ per pg. 151
3+29.72 from N = 0+00 N. Set N+T
Fd 2X2 12" dn per 2-358-17 & after Cons't. S.S. 6-11-46 CAB. Line N&S ok.
Fd 2" I.P. P+T Fl. Tr. 7445
From top pg. 163
WS-32-B-4
RET TO
LOS ANGELES COUNTY SURVEYOR
200 HALL OF RECORDS
Do not extend notes this side of this line.
Note: Any Additions Changes on This Sheet Must be Made Circled in Red Ink With Date and Name of Person Making Change.
296
145
151
STAD
2X2
STRAD

Notes Ck'd by D. M. Finley	Survey of Williams Ave. Pt 41
Map No. [illegible] B-1022	W. O. 107 Tape No. 044 Std 68 °F
Office Work OES	Surveyed by L. S. Hammond
Checked D. M. Finley	Notes L.S.H. Date 4-27-42
Date Jan. 1952	Indexed A. C. Johnson

F.B. 954 Pg. 165

WS 32-B-4

To Lot pg 166

547.26 < 0-00 T = 64° = 547.25

(2) 175°-01'-20"
(4) 350°-02'-30"
(6) 165°-04'-00"
87°-30'-40"

AVE 547.25 (25)

S. edge P.M. E & W.
OK LINE N&S.

Set SW+T by Inter.
α after Const. SS
6-12-46 CAB

ROSE (25)

87°-30'-40"

15.05 14.95

Set Lt

31.31 Tang

31.44

31.67 Tang

31.28

14.97 15.02

14.99 14.99

℄ per pg 175

Set C.S. Mon in hand hole 1-30-51 ECW

COUNTY SURVEYOR R.E. 329

650.14 < 0°-00 T = 64° = 650.12

FRAILEY 650.12

From Top pg 164

Note: Any Additions or Changes on Sheet Must be Made Circled in Ink With Date and Name of Person Making Change.

Do not extend notes this side of this line.

RETURN
LOS ANGELES COUNTY SURVEYOR
700 HALL OF RECORDS

FORM 247 SM 11-41

F.B. 954 PG. 166

W.S. 32-B-4



RET TO
LOS ANGELES COUNTY SURVEYOR
700 HALL OF RECORDS

Do not extend notes this side of this line.

Note: Any Additions Changes on This Sheet Must be Made Circled in Red Ink With Date and Name of Person Making Change.

Notes Ck'd by D. M. Finley	Survey of [illegible]
Map No. B-1822	W. O. 1073 Tape No. 064 St'd 68 °F
Office Work OES	Surveyed by [illegible]
Checked D. M. Finley	Notes [illegible] Date 4-29-62
Date Jan 1952	Indexed A. C. Johnson

F.B. 954 Pg. 167

W.S. 32-B-4

To Lt pg. 168

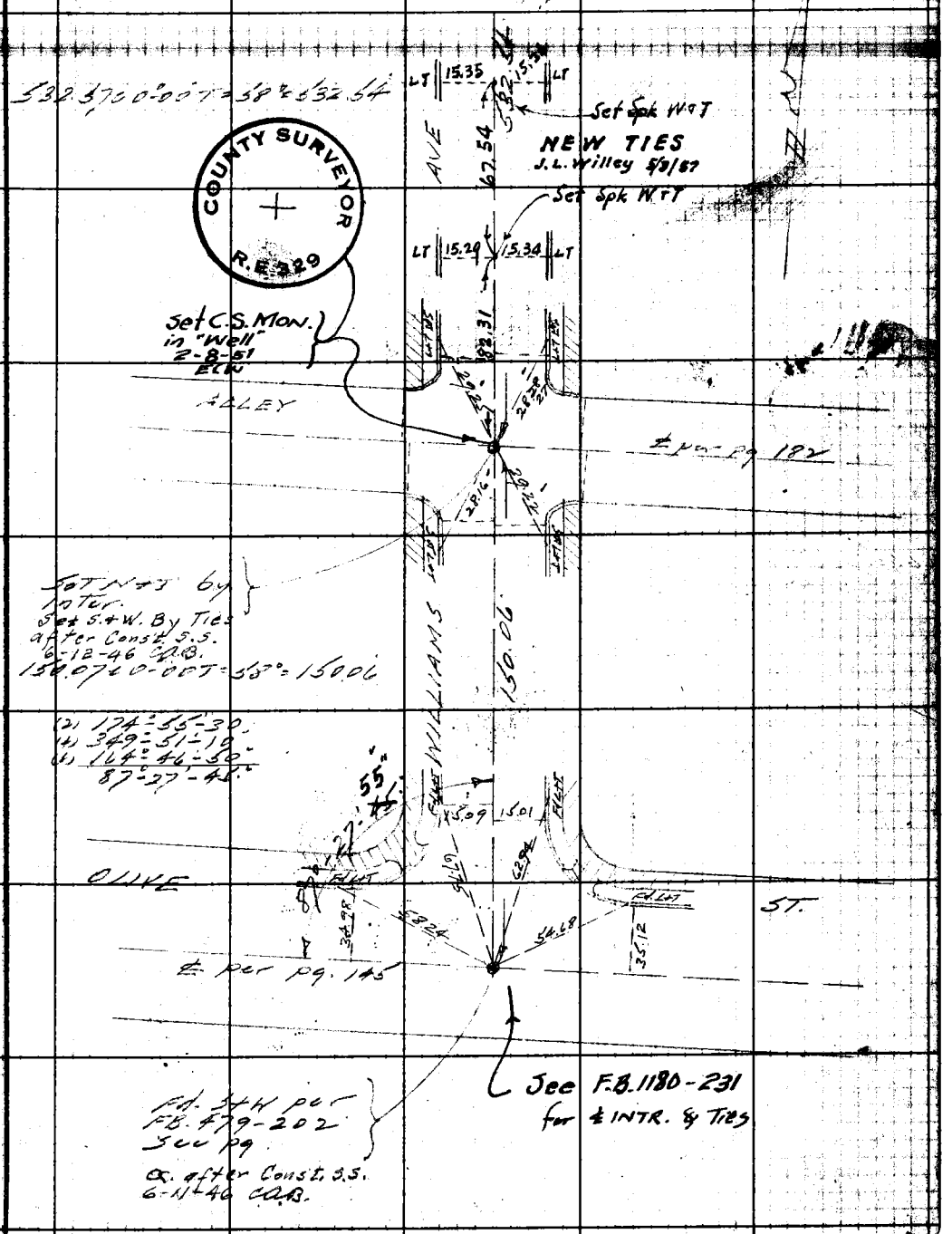

Note: Any Additions or Changes on This Sheet Must be Made Circled in Red Ink With Date and Name of Person Making Change.

Do not extend notes this side of this line.

RETURN
LOS ANGELES COUNTY SURVEYOR
700 HALL OF RECORDS

FORM 247 BM 11-41

F.B. 954 PG. 168

To bot pg. 169.

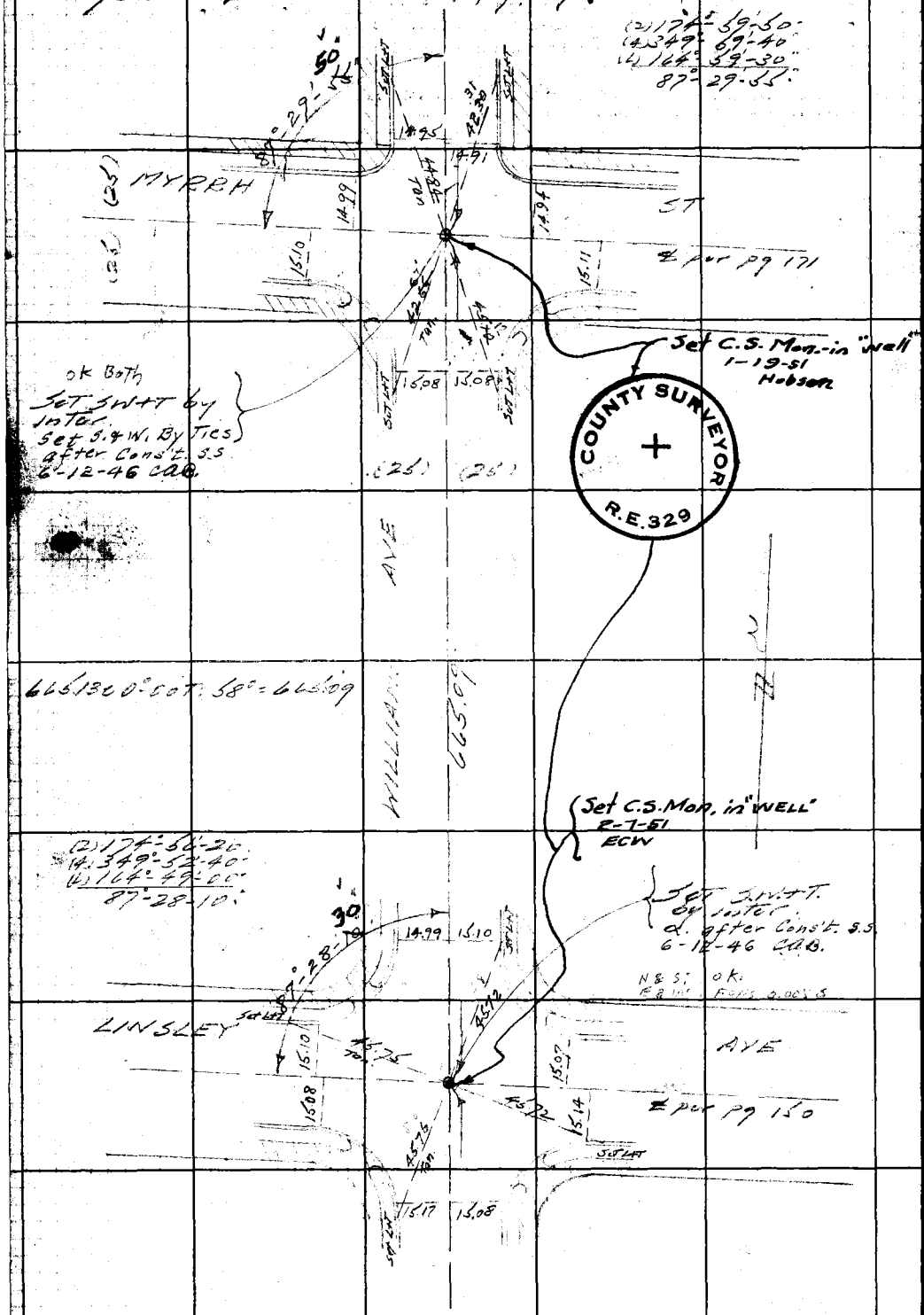

From top pg. 167

WS. 32-13-4

RET TO
LOS ANGELES COUNTY SURVEYOR
700 HALL OF RECORDS

Do not extend notes this side of this line.

Note: Any Additions Changes on This Sheet Must be Made Circled in Red Ink With Date and Name of Person Making Change.

Notes Ck'd by D. M. Finley	Survey of [illegible]
Map No. ~~[illegible]~~ B-1822	W. O. 1073 Tape No. 044 St'd. 68 °F
Office Work OES	Surveyed by L. S. Hammond
Checked D. M. Finley	Notes [illegible] Date 5-6-42
Date Jan. 1952	Indexed A. C. Johnson

F.B. 954 PG. 169

WS, 32-B-4

To [illegible] pg 17

(25) (25)

547.45 00°00' T: 62° = 547.43'

175°00'30"
350°01'00"
165°01'40"
87°30'15"

AVE

547.43

COUNTY SURVEYOR
R.E. 329

Set C.S. Mon in "Well" 2-7-51 ECW

Fd Tie Here

87°30'15"

20"

15.09 14.85

ROSE

(25)

SET L+T

35.08

33.48 Tan

15.02

ST.

℄ per pg 174

(25)

14.96

15.09

33.49

Tan 34.57

15.05

SET L+T

15.13 14.92

Fd. Tie Here.

Set SW+T by Inter
or. after Cons't.
S.S. 6-12-46 CAB
ok. C.V.C. 4-11-50

650.21 0°00' T: 62° = 650.18'

WILLIAMS

650.18

From Top pg. 168

Note: Any Additions or Changes on This Sheet Must be Made Circled in Red Ink With Date and Name of Person Making Change.

Do not extend notes this side of this line.

RETU[illegible]
LOS ANGELES CO[illegible]TY SURVEYOR
700 HALL OF RECORDS

FORM 247 5M 11-41

F.B. 954 PG. 170

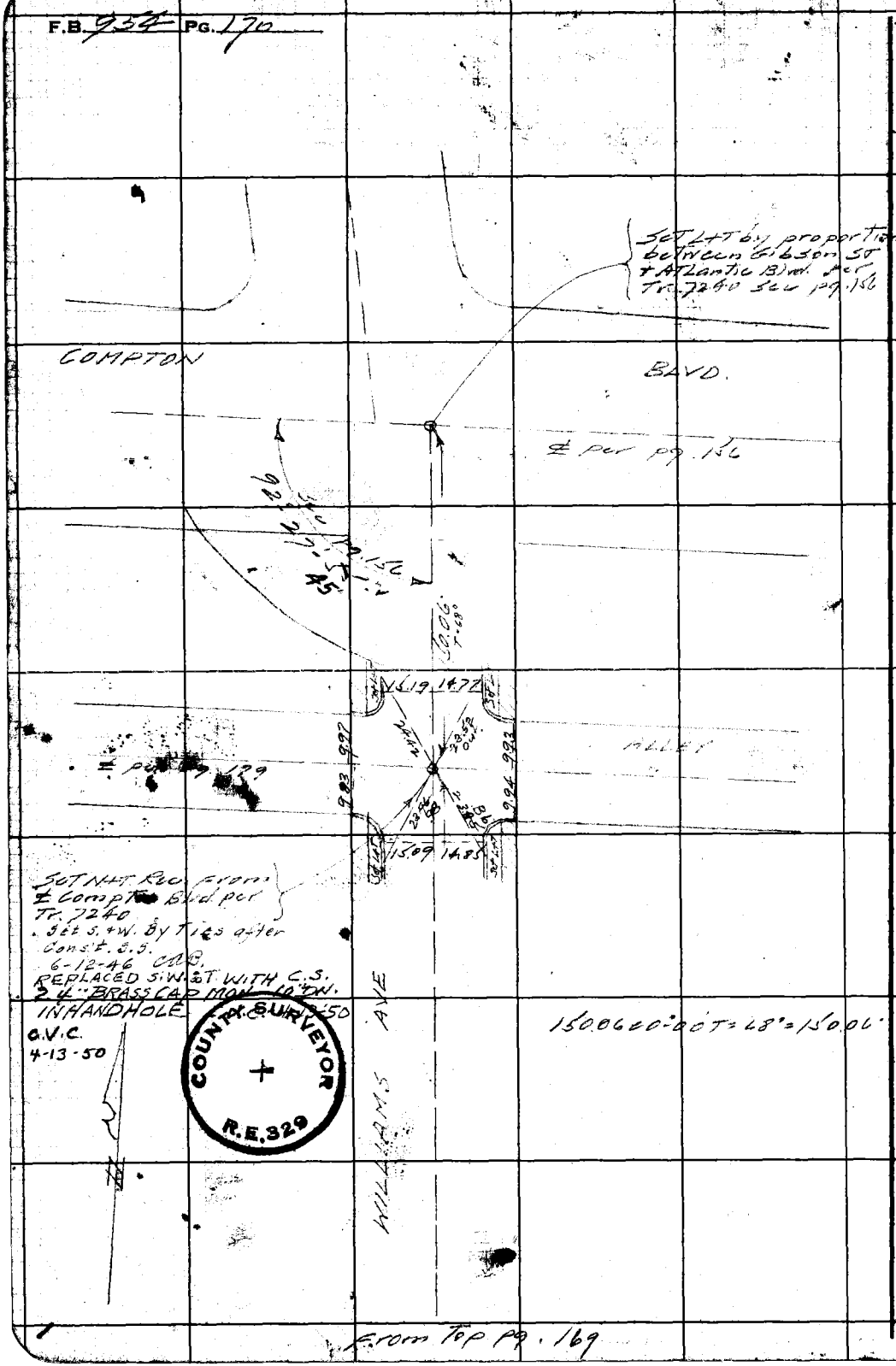

W.S. 32-B 4

RETURN TO
LOS ANGELES COUNTY SURVEYOR
700 HALL OF RECORDS

Do not extend notes this side of this line.

Note: Any Additions or Changes on This Sheet Must be Made Circled in Red Ink With Date and Name of Person Making Change.

Notes Ck'd by D. M. Finley	Survey of Williams Ave. St. A1
Map No. B-1822	W. O. 1073 Tape No. 044 St'd 68 °F
Office Work OES	Surveyed by L. S. Hammond
Checked D. M. Finley	Notes L. S. Lt. Date 5-6-42
Date Jan. 1952	Indexed A. C. Johnson

F.B. 954 Pg. 171

W.S. 32-B-4



Note: Any Additions or Changes on This Sheet Must be Made Circled in Red Ink With Date and Name of Person Making Change.

Do not extend notes this side of this line.

RETU[illegible]
LOS ANGELES COUNTY SURVEYOR
700 HALL OF RECORDS

FORM 247 5M 11-41

F.B. 954 Pg. 172



W.S. 32-B-4

RETURN TO
LOS ANGELES COUNTY SURVEYOR
700 HALL OF RECORDS

Do not extend notes this side of this line.

Note: Any Additions or Changes on this Sheet Must be Made and Circled in Red Ink With Date and Name of Person Making Change.

Notes Ck'd by D. M. Finley	Survey of Williams Ave Ft 41
Map No. [illegible] B-1822	W. O. 1073 Tape No. 044 St'd 68 °F
Office Work OES	Surveyed by L. S. Hammond
Checked D. M. Finley	Notes L.S.H. Date 5-1-42
Date Jan. 1952	Indexed A. C. Johnson

F.B. 954 Pg. 172

W.S. 32-B-V

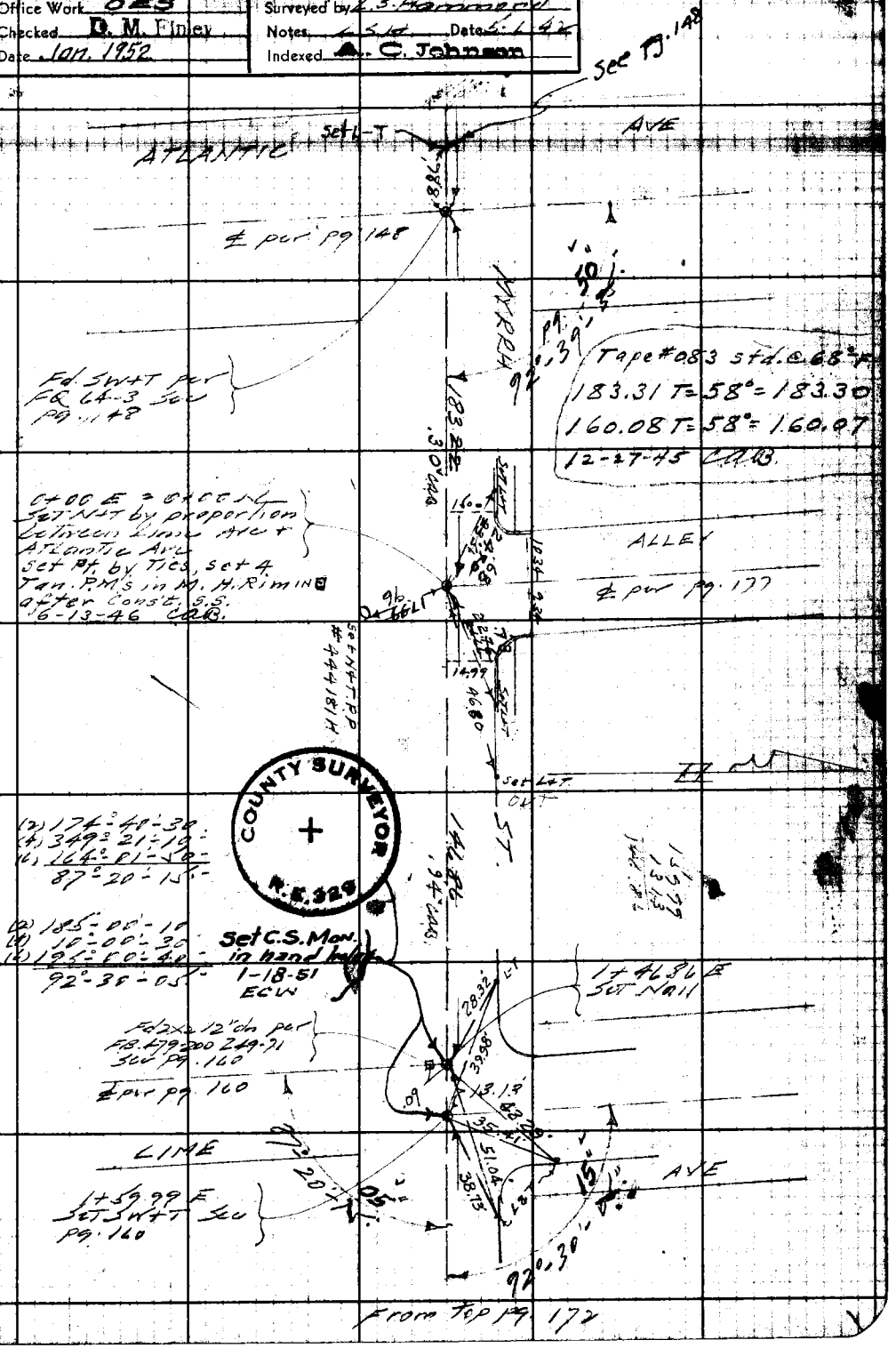

Note: Any Additions or Changes on This Sheet Must be Made Circled in Red Ink With Date and Name of Person Making Change.

Do not extend notes this side of this line.

RETURN
LOS ANGELES COUNTY SURVEYOR
700 HALL OF RECORDS

FORM 247 BM 11-41

F.B. 954 PG. 174

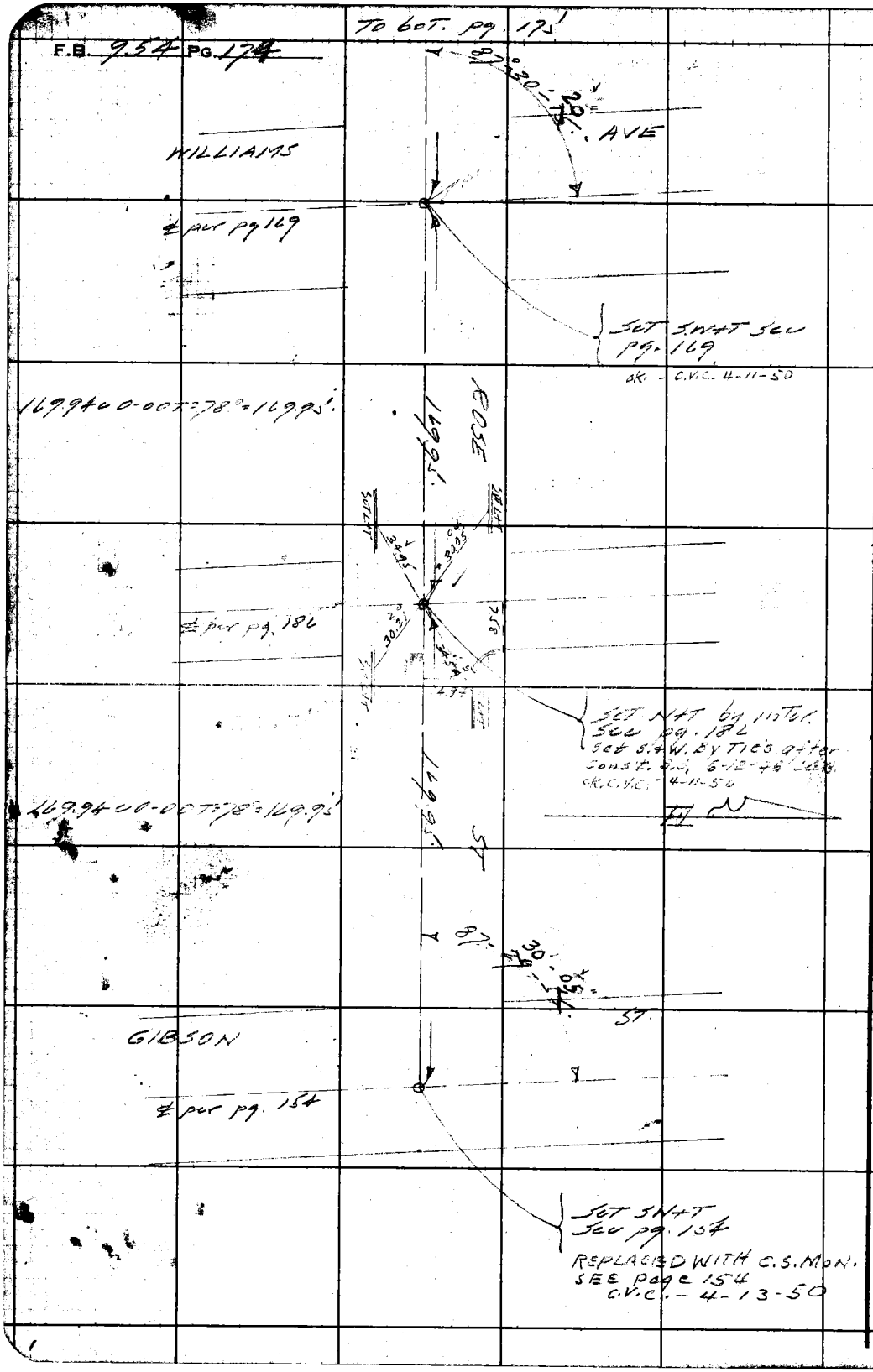

RETURN TO
LOS ANGELES COUNTY SURVEYOR
700 HALL OF RECORDS
Do not extend notes this side of this line.
Note: Any Additions or Changes on This Sheet Must be Made and Circled in Red Ink With Date and Name of Person Making Change.

Notes Ck'd by D. M. Finley	Survey of Williams Ave. Et Al.
Map No. [redacted] B-1822	W. O. 1073 Tape No. 044 St'd 68 °F
Office Work OES	Surveyed by L. S. Hammond
Checked D. M. Finley	Notes LSH Date 5-6-42
Date Jan 1952	Indexed A. C. Johnson

F.B. 954 Pg. 175

WS.32-B-V

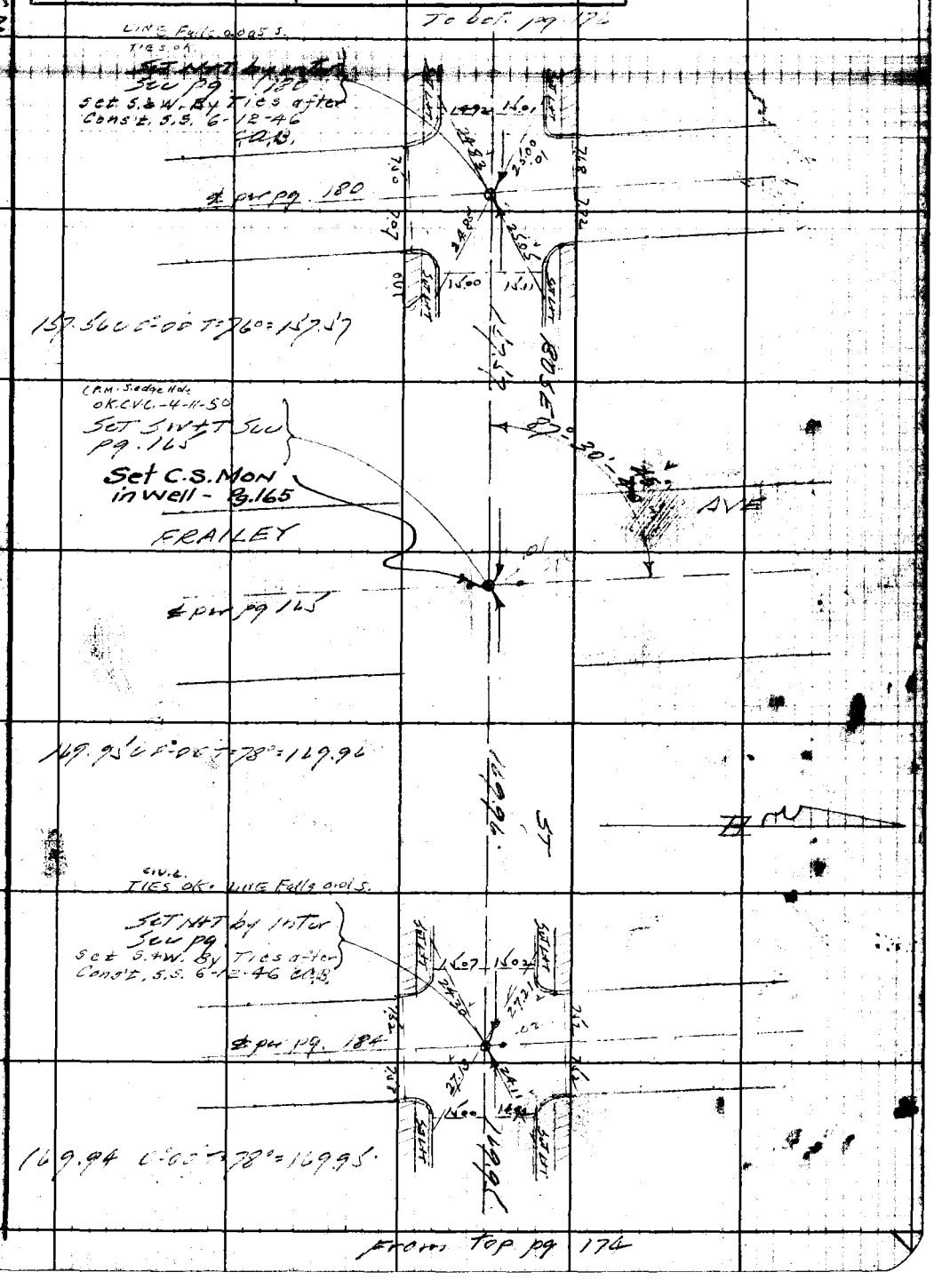

Note: Any Additions or Changes on This Sheet Must be Made Circled in Red Ink With Date and Name of Person Making Change.

Do not extend notes this sheet of this line.

RETU

LOS ANGELES COUNTY SURVEYOR
700 HALL OF RECORDS

FORM 247 5M 11-41

F.B. 954 PG. 176

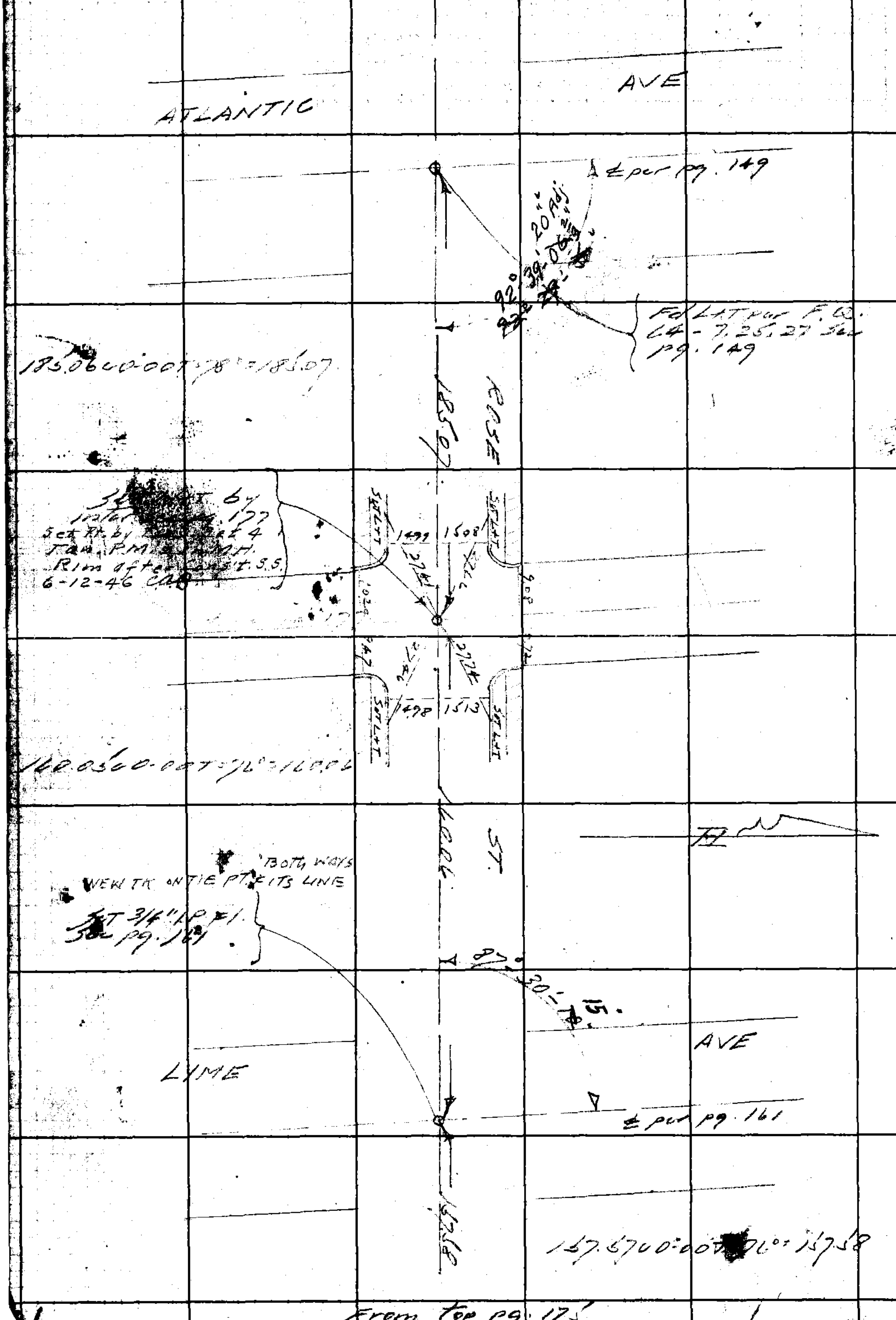

43.32-B-4

RETURN TO
LOS ANGELES COUNTY SURVEYOR
700 HALL OF RECORDS

Do not extend notes this side of this line.

Note: Any Additions or Changes on This Sheet Must be Made and Circled in Red Ink With Date and Name of Person Making Change.



Notes Ck'd by D. M. Finley
Map No. B-1822
Office Work OES
Checked D. M. Finley
Date Jan. 1952
Survey of Williams Ave Et Al
W. O. 1073 Tape No 044 St'd 68 °F
Surveyed by L. S. Hammond
Notes L.S.H. Date 5-7-42
Indexed A. C. Johnson
F.B. 954 Pg. 177
W3 32-B-V
ATLANTIC AVE
Set 1x2 by proportion per Tr. 7240, 9420
Set N+T by inter
CAB 18" En. on Line 160.03 W. of Line
6-12-46
126.56
160.03
T=68°
Over 3/4" I.P. - Set B.S. pk. T on Surface ECW 2-15-51
Set S+W in Mac. Pav
25.75
10.01
135.06
25.00
6-12-46
160.01 T=84° = 160.03 CAB
11+86.99 North = 0+00 East Set 1x2
1+35.06 Set 1x2 Pl.
Set N+T Rec per Tr 9420
135.05 ∠0°-00' T=74° = 135.06
(2) 175°-03'-10 (2) 175°-03'-30
(4) 350°-06'-30 (4) 350°-07'-00
(6) 165°-09'-50 (6) 165°-10'-30
87°-31'-40 87°-31'-45
FIRST ALLEY WEST OF LIME AVE
536.95 ∠0-00 T=74° = 536.97
ROSE ST
℄ per pg. 176
Sta. 6+50.02 Set N+T by inter.
(2) 175°-00'-10
(4) 350°-00'-20
(6) 165°-00'-30
87°-30'-05
649.99 ∠0°-00' T=76° = 650.02
650.02
FIRST ALLEY WEST OF LIME AVE
0+00 North = 0+00 East Set N+T see pg. 173
(2) 185°-00'-50
(4) 10°-01'-20
(6) 195°-02'-10
92°-30'-20
92°-30'-20
MYRRH ST.
℄ per pg. 173
Note: Any Additions or Changes on This Sheet Must be Made Circled in Red Ink With Date and Name of Person Making Change.
Do not extend notes this side of this line.
LOS ANGELES COUNTY SURVEYOR
700 HALL OF RECORDS
FORM 247 BM 11-41

F.B. 954 PG. 178

To Bottom Page 179

WS.32-B-4

FIRST ALLEY SOUTH OF COMPTON BLVD

Set 3/4" I.P. by INTR Flush 2-15-51 ECW

(2) 184°-55'-50"
(4) 9°-51'-40"
(6) 194°-47'-30"
92°-27'-55"

6+46.78 E = 11+97.50 S
Set ⊥ in walk by proportion per Tr. 7240 between Williams Ave + Frailey Ave
~~Set Cpr. Tk. in fresh conc. walk 169.94 from ℄ of Frailey, after Const. S.S.~~
6-12-46 C.A.B.

Walk has been disturbed ECW

(2) 184°-55'-00"
(4) 9°-50'-10"
(6) 194°-45'-10"
92°-27'-30"

℄ per pg. 184

30°-40'-35"

92°-27'-35"

T=68° 169.94

4+76.84
Set N+T See pg. 166

Set C.S. Mon. "in well" pg. 166

FRAILEY AVE

℄ per pg. 166

92°-27'-30"

20"

(2) 175°-04'-20"
(4) 350°-08'-40"
(6) 165°-13'-00"
87°-32'-10"

T=68° 157.63

87°-32'-25"

3+19.21 E = 11+97.32 S
Set 1x2 by proportion between Frailey Ave + Lime Ave per Tr. 7240
Set 3/4" I.P. Pl. + Cpr. Tk. 18" Dn. By Prop. after Const. S.S. 6-12-46
C.A.B.

℄ per pg. 180

T=68° 157.63

From R't Side Page 177

RETURN TO
LOS ANGELES COUNTY SURVEYOR
700 HALL OF RECORDS
Do not extend notes this side of this line.
Note: Any Additions or Changes on This Sheet Must be Made and Circled in Red Ink With Date and Name of Person Making Change.

Notes Ck'd by D. M. Finley	Survey of Williams Ave E+AL
Map No. ~~[illegible]~~ B-1022	W. O. 1023 Tape No. 044 St'd 68 °F
Office Work OES	Surveyed by L. S. Hammond
Checked D. M. Finley	Notes L.S.H. Date 5-7-42
Date Jan. 1952	Indexed A. C. Johnson

F.B. 954 Pg. 179

FIRST ALLEY SOUTH OF COMPTON BLVD.

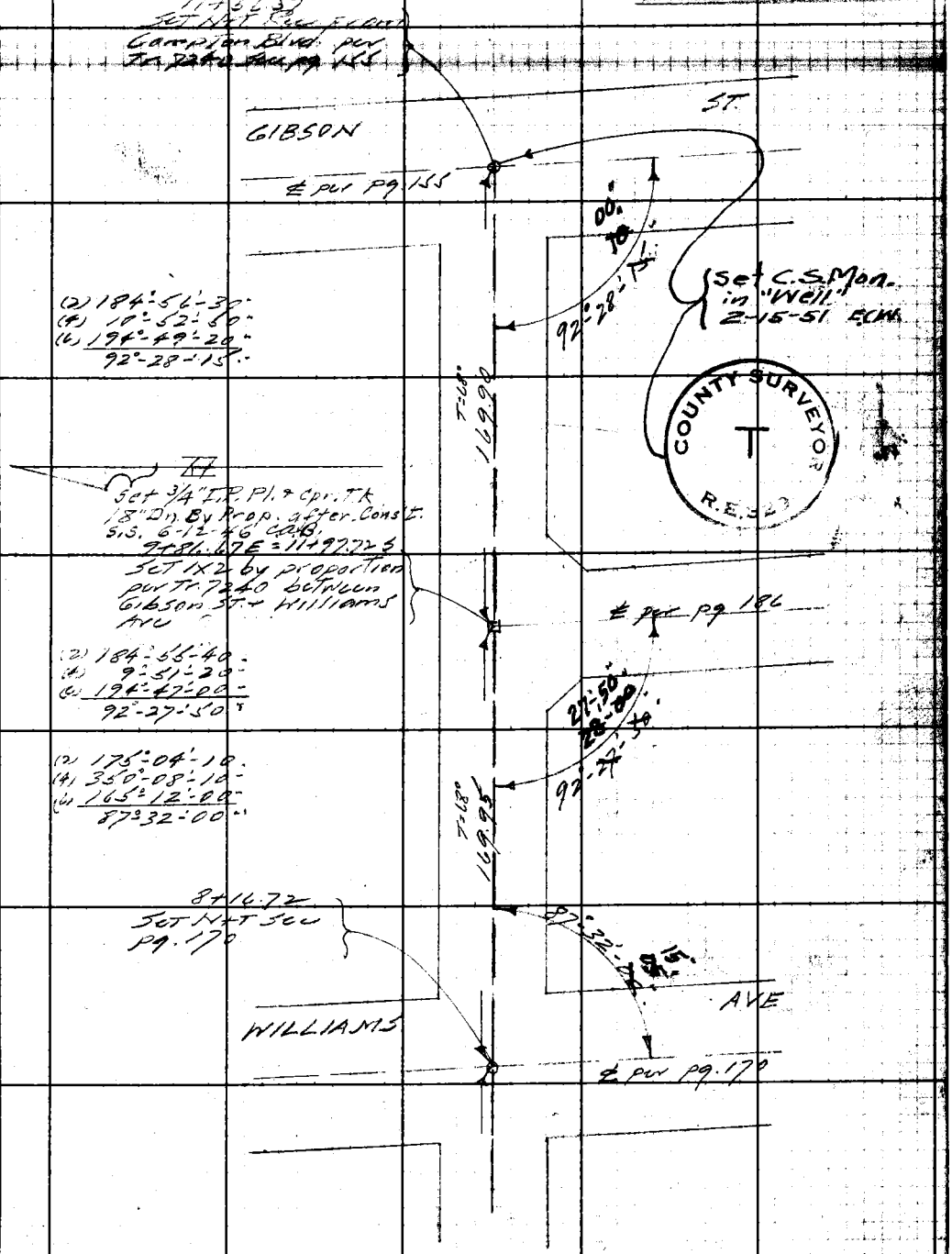

Note: Any Additions or Changes on This Sheet Must be Made Circled in Red Ink With Date and Name of Person Making Change.

Do not extend notes this side of this line.

RETURN
LOS ANGELES COUNTY SURVEYOR
700 HALL OF RECORDS

FORM 247 5M 11-41

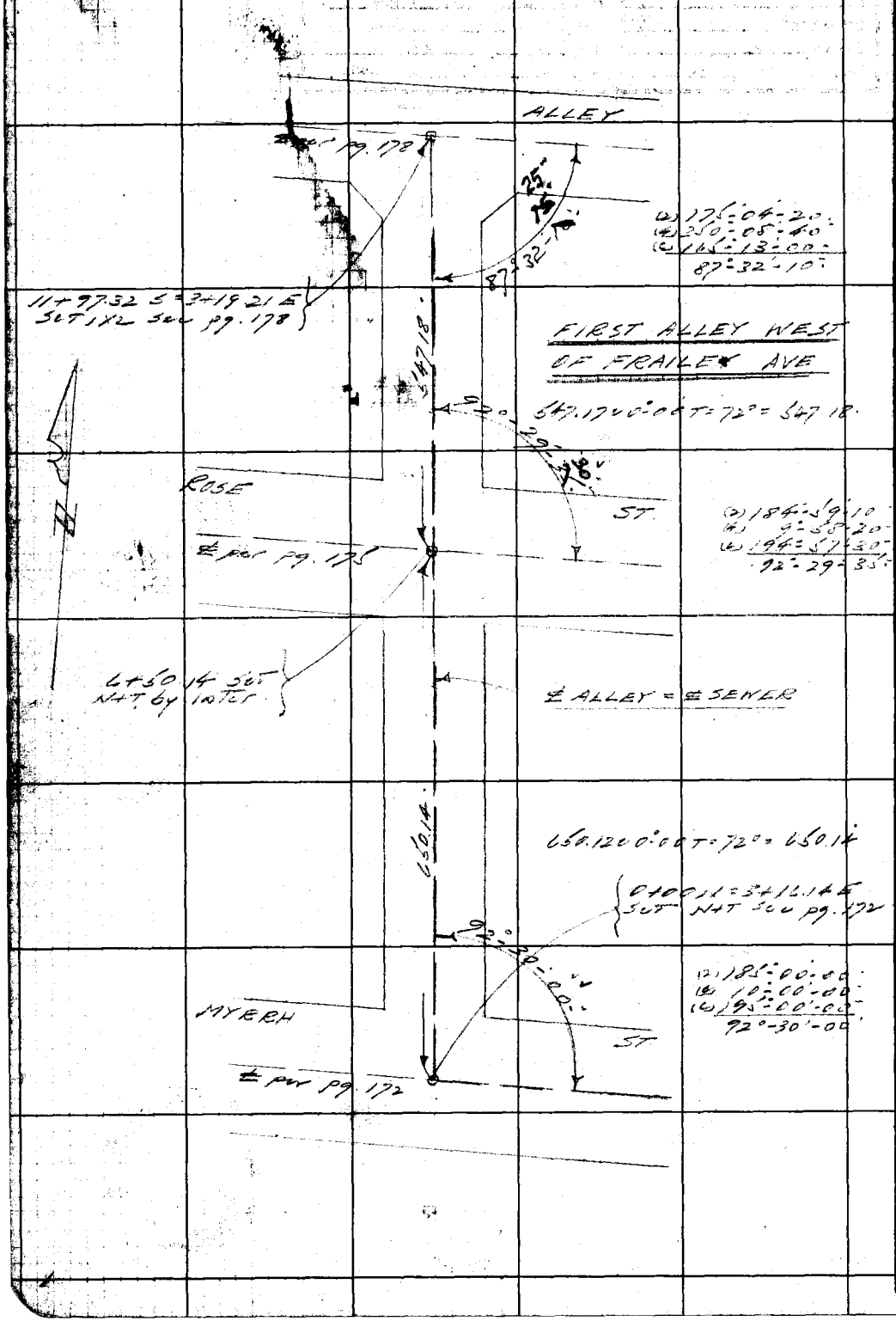

W.32-B-4

RET TO
LOS ANGELES C NTY SURVEYOR
700 HALL OF RECORDS

Do not extend notes this side of this line.

Note: Any Additions Changes on This Sheet Must be Mac Circled in Red Ink With Date and Name of Person Making Change.

Notes Ck'd by D. M. Finley	Survey of William Ave. Ft. 61
Map No. [redacted] B-1822	W. O. 1072 Tape No. 044 St'd 68 °F
Office Work O E S	Surveyed by L. S. Hammond
Checked D. M. Finley	Notes L S H Date 5-8-62
Date Jan. 1952	Indexed A. C. Johnson

F.B. 954 Pg. 181

WS.52-B-4

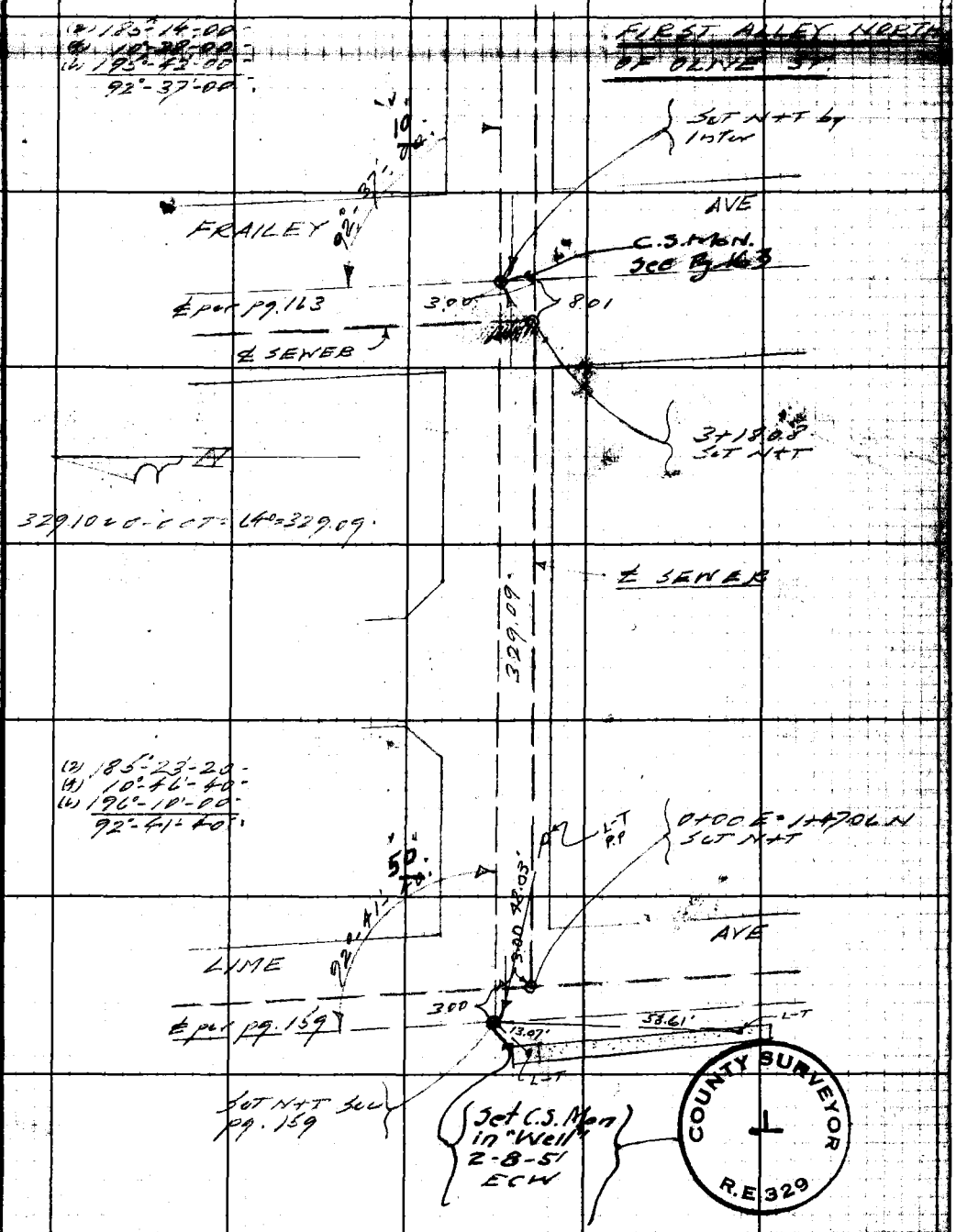

Note: Any Additions or Changes on This Sheet Must be Made Circled in Red Ink With Date and Name of Person Making Change.

Do not extend notes this side of this line.

RETURN
LOS ANGELES COUNTY SURVEYOR
700 HALL OF RECORDS

FORM 247 5M 11-41

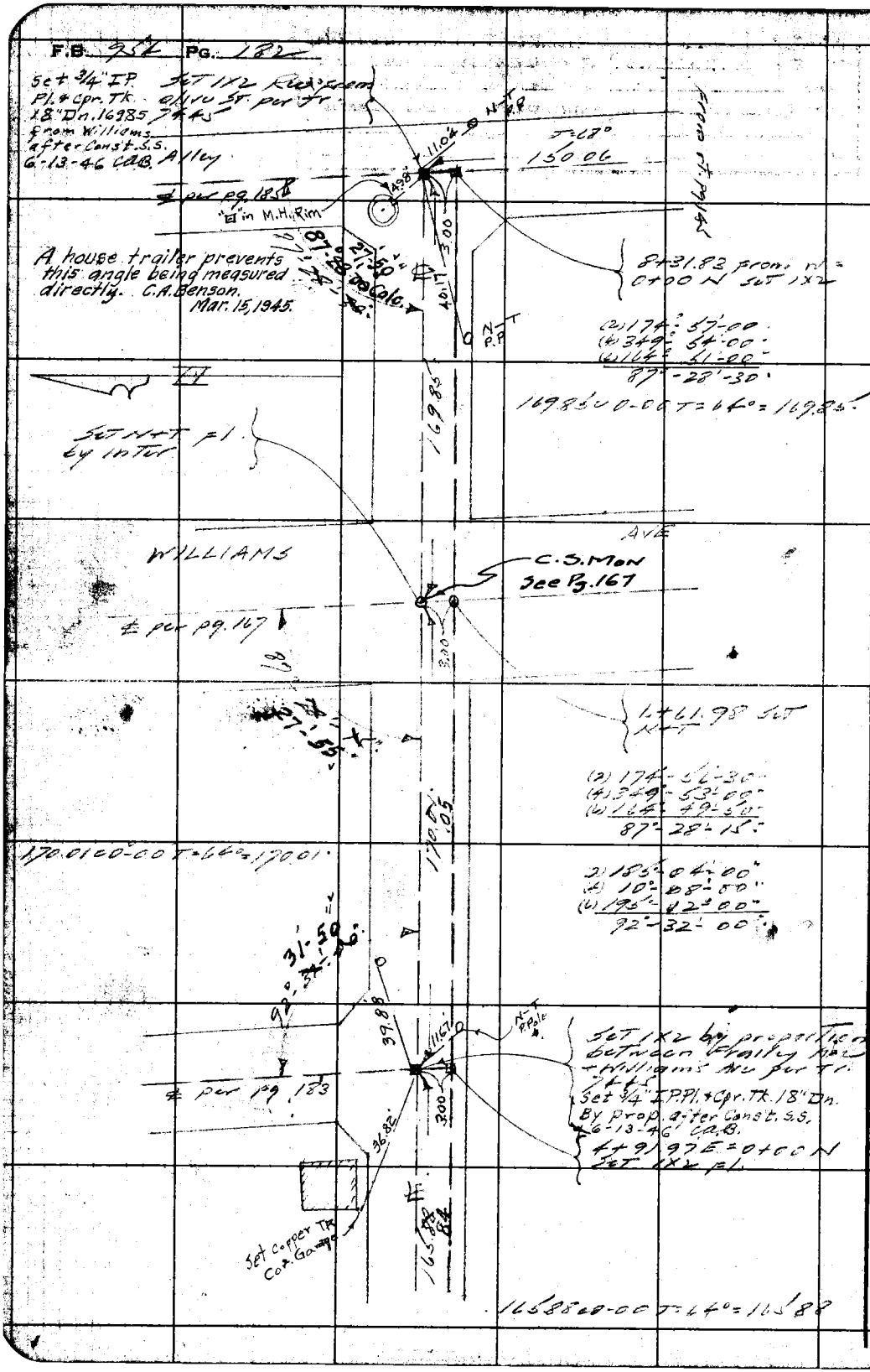

WS.32-B-4

RET TO
LOS ANGELES COUNTY SURVEYOR
700 HALL OF RECORDS

Do not extend notes this side of this line.

Note: Any Additions Changes on This Sheet Must be Made Circled in Red Ink With Date and Name of Person Making Change.

WS.32-B-4

Notes Ck'd by D. M. Finley	Survey of Williams Ave.
Map No. [illegible] B-1822	W. O. 1073 Tape No. 044 St'd 68 °F
Office Work OES	Surveyed by L. S. Hammond
Checked D. M. Finley	Notes L.S.H. Date 5-8-42
Date Jan. 1952	Indexed A. C. Johnson

F.B. 954 Pg. 183

FIRST ALLEY WEST OF WILLIAMS AVE



Note: Any Additions or Changes on This Sheet Must be Made Circled in Red Ink With Date and Name of Person Making Change.

Do not extend notes this side of this line.

RETURN
LOS ANGELES COUNTY SURVEYOR
700 HALL OF RECORDS

FORM 247 5M 11-41

F.B. 954 PG. 184

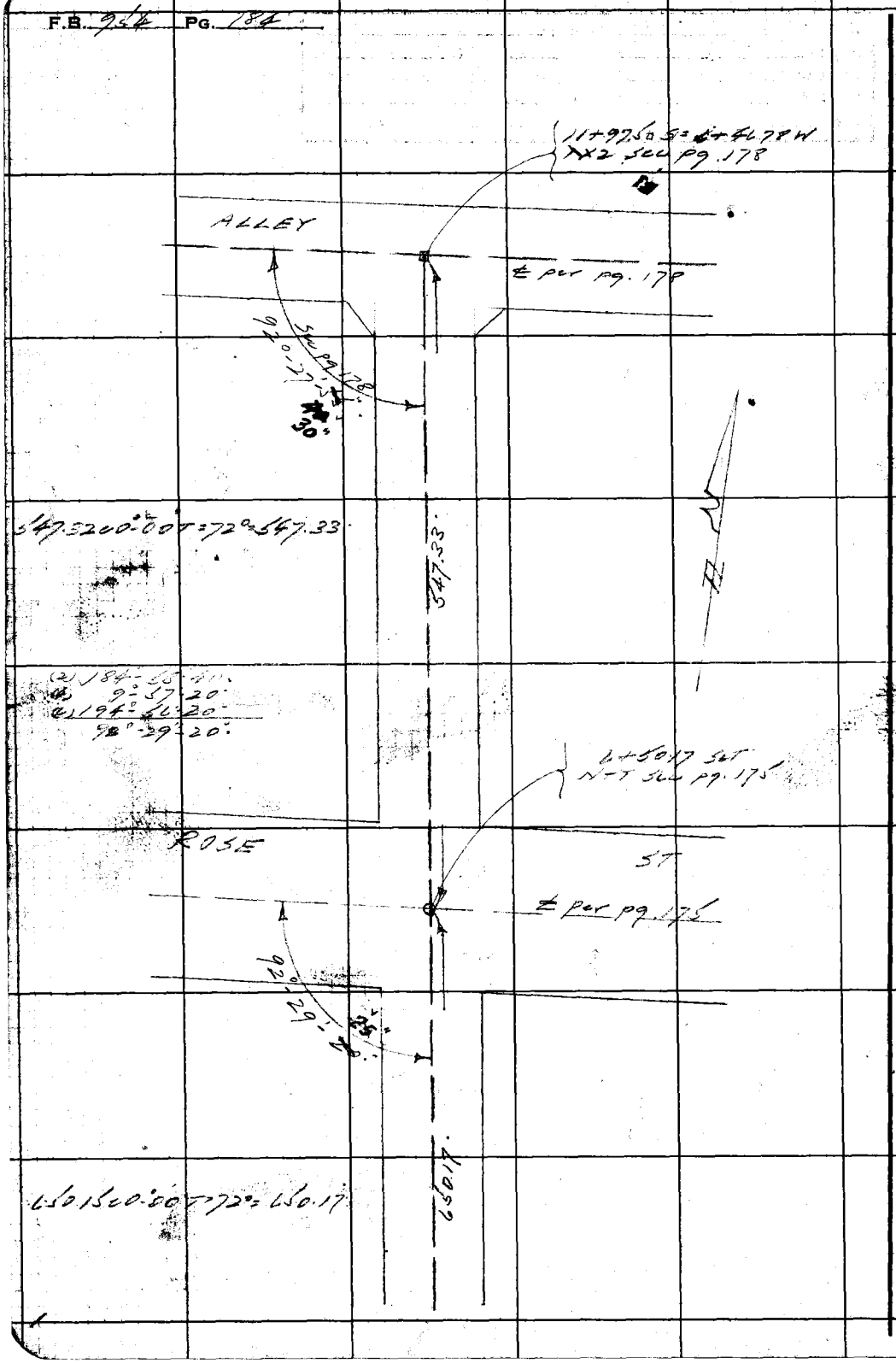

WS.32-B-4

RET TO
LOS ANGELES COUNTY SURVEYOR
700 HALL OF RECORDS

Do not extend notes this side of this line.

Note: Any Additional Changes on This Sheet Must be Made and Circled in Red Ink With Date and Name of Person Making Change.

Notes Ck'd by D. M. Finley	Survey of [illegible]	F.B. 932 Pg. 185
Map No. ~~[illegible]~~ B-1822	W. O. 1073 Tape No. 066 Std. 68 °F	FIRST ALLEY WEST
Office Work OES	Surveyed by L S Hammond	OF GIBSON ST
Checked D. M. Finley	Notes LSH Date 5-9-42	
Date Jan. 1952	Indexed A. C. Johnson	

WS, 32-B

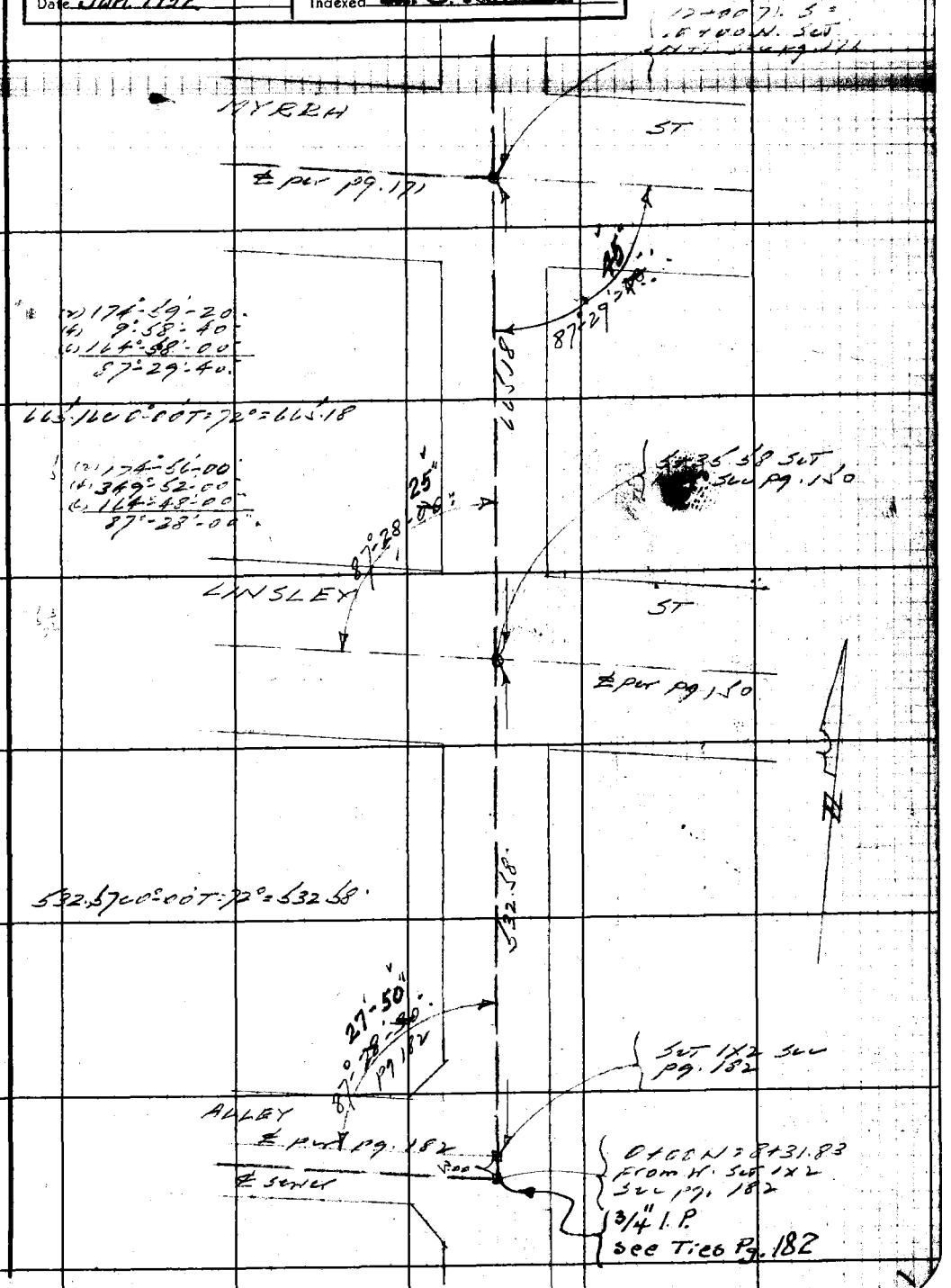

Note: Any Additions or Changes on This Sheet Must be Made Circled in Red Ink With Date and Name of Person Making Change.

Do not extend notes this side of this line.

RETURN
LOS ANGELES COUNTY SURVEYOR
700 HALL OF RECORDS

FORM 247 5M 11-41

F.B. 954 PG. 186

WS 32-B-4



RET TO
LOS ANGELES COUNTY SURVEYOR
700 HALL OF RECORDS

Do not extend notes this side of this line.

Note: Any Additional Changes on This Sheet Must be Made Circled in Red Ink With Date and Name of Person Making Change.

Profile	Notes Red.	Plotted	Job No. 1073	Division No.	F.B. 964 PG. 187
No.	Date	Date	Survey of Williams Ave ET AL		
X-Sec.	Notes Chkd. G.V.C.	Checked	Survey by Hammond	Notes KSH	Date 6-1-42
No.	Date 7-15-42	Date	Map No.	Indexed G. Johnson	Date 9-17-42

ELEVATION OF BASEMENT

FLOOR. RESIDENCE AT THE N.E. CORNOR WILLIAMS AVE AND ROSE ST.

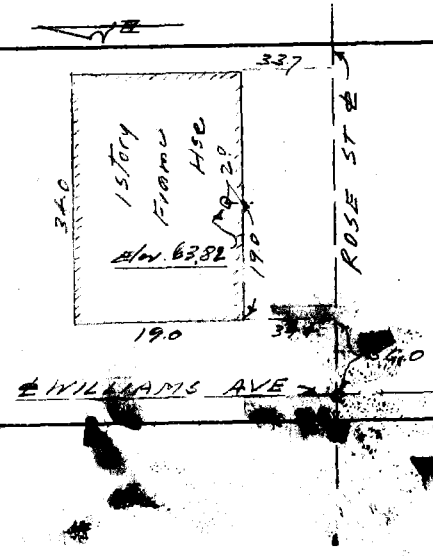

STATION	B.S.	H.I.	F.S.	ELEV.	
B.M. *K-281	4.345	72.188		67.843	BM *K-281 Elev. 67.843 Rose St + Williams Ave N.E. Cor BT. Spk in cb. 10' E of E end C.R.
		3.04 Rod 5.33 Meas.	8.37	63.82	Surface elev of basement floor
BM *K-282			4.604	67.584	BM *K-282 Elev 67.584 Rose St + Frasley Ave N.E. Cor BT. Spk in cb 10' E of E end C.R.

NOTE: ANY ADDITIONS OR CHANGES ON THIS SHEET MUST BE MADE OR CIRCLED IN RED INK, WITH DATE AND NAME OF PERSON MAKING CHANGE

Do not extend notes this side of this line

PLEASE RETURN TO
LOS ANGELES COUNTY SURVEYOR
700 HALL OF RECORDS

FORM 307 2M 11-41

F.B. 754 Pg. 188 | Job No. | Division No. | Notes Red. | Plotted | Profile

Survey of | Date | Date | No.

Survey by | Notes | Notes Chkd. | Checked | X-Sec.

Indexed C. Johnson | Date | Date | Date | No.

STATION	B. S.	H. I.	F. S.	ELEV.

FORM 307 2M 11-41

PLEASE RETURN TO
LOS ANGELES COUNTY SURVEYOR
700 HALL OF RECORDS

Do not extend notes this side of this line

NOTE: ANY ADDITIONS OR CHANGES ON THIS SHEET MUST BE MADE OR CIRCLED IN RED INK, WITH DATE AND NAME OF PERSON MAKING CHANGE

Notes Ck'd by	Survey of
Map No.	W. O. 1073 Tape No. 065 St'd 68°F
Office Work	Surveyed by Benson
Checked	Notes " Date 7-10-42
Date	Indexed A. C. Johnson

F.B. 954 Pg. 189

℄ SURVEY
&
TOPOGRAPHY
- of -
SEW[illegible]
on
OLIVE ST.

WILLIAMS AVE ET AL S.S.

J.N. 1073.

FROM :- I.C. at Lime Ave 0+00 going East

TO :- Frailey Ave 3+17.88 from W. = 0+00 going So.

TO :- near Gibson St. 6+75

7-10-42

C.A. Benson
G.E. Nichols
M.R. Smith
R.R. Twombly

Note: Any Additions or Changes on This Sheet Must be Made Red Ink With Date and Name of Person Making Change.

Do not extend notes this side of this line.

RETUR
LOS ANGELES COU...Y SURVEYOR
700 HALL OF RECORDS

FORM 247 3M 10-39

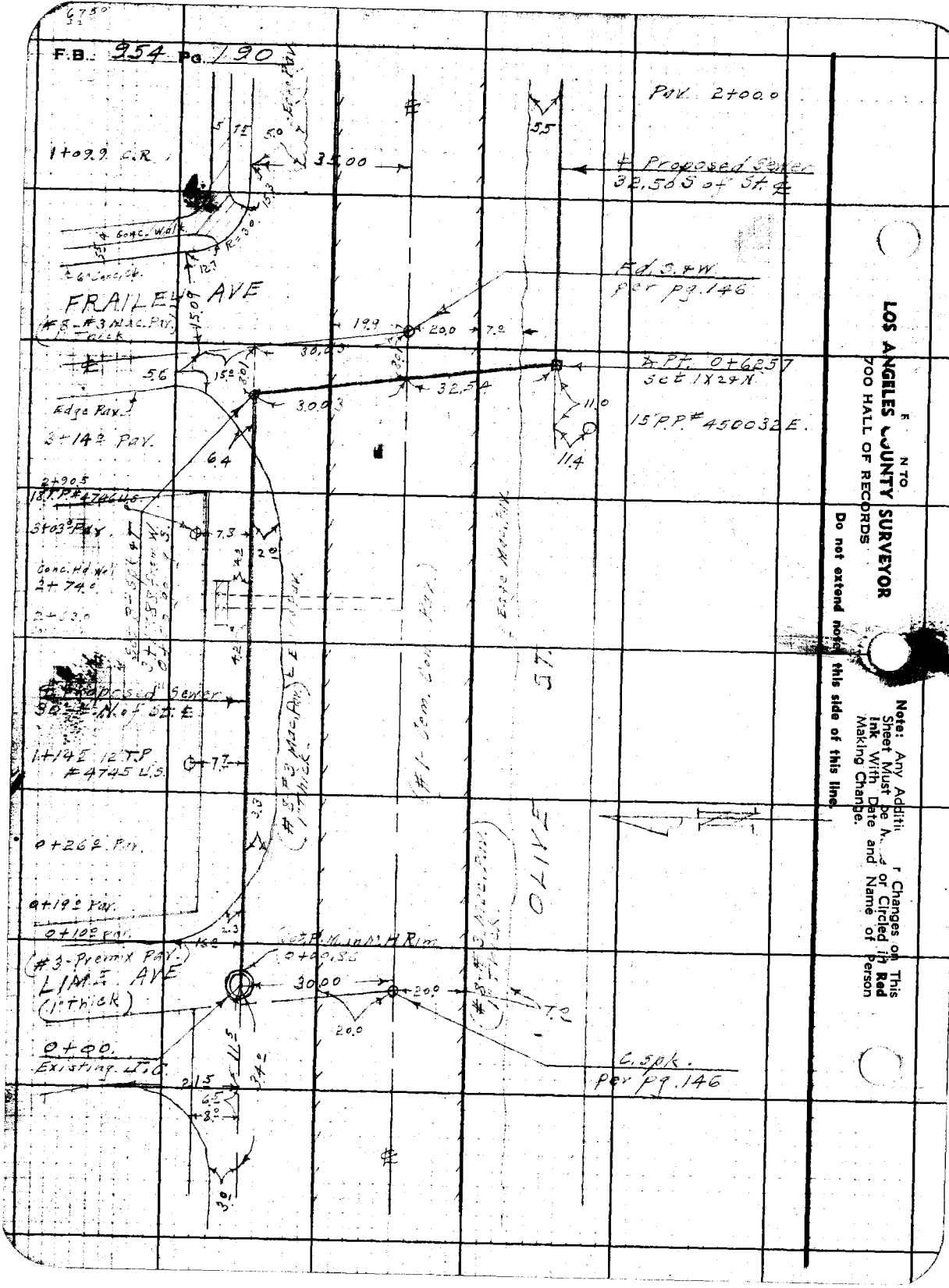
F.B. 954 Pg. 190
Pav. 2+00.0
1+09.9 C.R.
35.00
℄ Proposed Sewer
32.50 S of St. ℄
Conc. Walk
FRAILEY AVE
(#8-#3 Mac. Pav.)
1" Thick
Fd. S. & W.
per pg. 146
19.9
20.0
7.2
30.03
5.6
15.2
32.54
℄ Pt. 0+62.57
Set 1X24 N.
11.0
15' P.P. #450032 E.
Edge Pav.
3+14.2 Pav.
6.4
11.4
2+90.5
18' P.P. #4746 U.S.
3+03.2 Pav.
7.3
2.0
Conc. Hd. Wall
2+74.0
Proposed Sewer
30.0 N. of St. ℄
1+14.5 12' T.P.
#4745 U.S.
7.7
(#8-#3 Mac. Pav.)
1" Thick
(#1-Com. Con. Pav.)
Edge Mac. Pav.
ST.
OLIVE
0+26.2 Pav.
0+19.2 Pav.
0+10.2 Pav.
(#3-Premix Pav.)
LIME AVE
(1" Thick)
Set P.M. in M.H. Rim
0+00.36
30.00
20.0
7.2
0+00.
Existing L.T.C.
C. Spk.
per pg. 146
6.5
8.0
3.0
LOS ANGELES COUNTY SURVEYOR
700 HALL OF RECORDS
Do not extend notes this side of this line.
Note: Any Additi... Changes on This Sheet Must be M... or Circled in Red Ink With Date and Name of Person Making Change.

Notes Ck'd by	Survey of [illegible]	F.B. 984 Pg. 191
Map No.	W. O. 1073 Tape No. 065 St'd 68°F	
Office Work	Surveyed by Benson	
Checked	Notes " Date 7-13-42	
Date	Indexed A. C. Johnson	

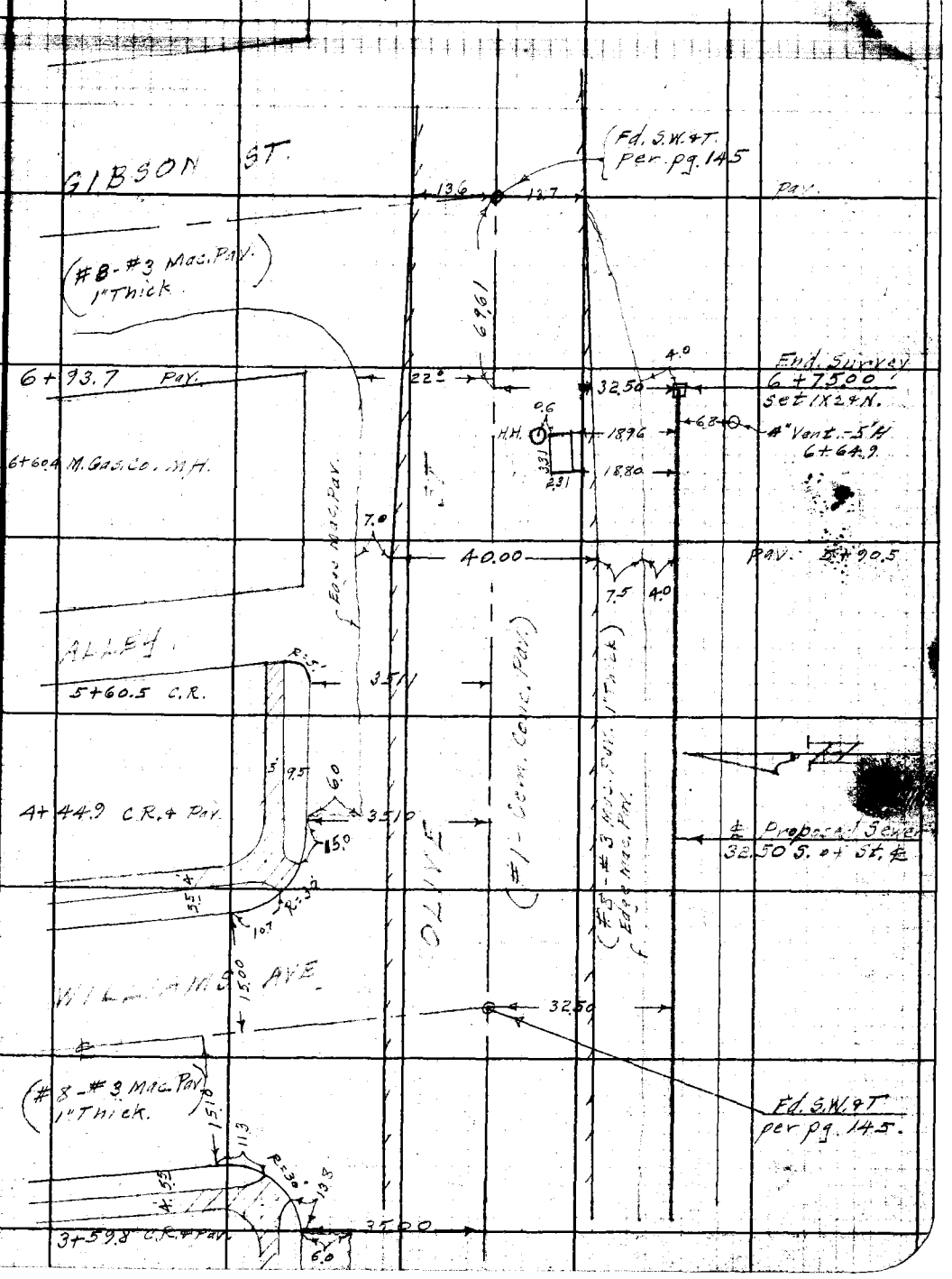

Note: Any Additions or Changes on This Sheet Must be Made Circled in Red Ink With Date and Name of Person Making Change.

Do not extend notes this side of this line.

RETUR
LOS ANGELES COUNTY SURVEYOR
700 HALL OF RECORDS

FORM 247 5M 10-39

R N TO:
LOS ANGELES COUNTY SURVEYOR
700 HALL OF RECORDS

Note: Any Additi r Changes on This Sheet Must be M e or Circled in **Red Ink** With Date and Name of Person Making Change.

Do not extend notes this side of this line.

F.B. 954 Pg. 122

Profile No. ____ Notes Red. ____ Date ____ Plotted ____ Date ____ Job No. 1073 Division No. ____ Survey of Williams Ave et al S.S. Survey by Benson Notes Benson Date 7-13-42 Map No. ____ Indexed A. C. Johnson Date ____

F.B. 954 Pg. 193

X-Sec. No. ____ Notes Chkd. ____ Date ____ Checked ____ Date ____

PROFILE
of
SEWER
on
OLIVE ST.
WILLIAMS AVE ET. AL S.S.
J.N. 1073.
FROM: LIME AVE 0+00 I.C.
TO: FRAILEY AVE 3+17.58

7-13-42
C.A. Benson
G.H. Nichols
N.R. Smith
L.J. Smiley

STATION	B.S.	H.I.	F.S.	ELEV.

NOTE: ANY ADDITIONS OR CHANGES ON THIS SHEET MUST BE MADE OR CIRCLED IN RED INK, WITH DATE AND NAME OF PERSON MAKING CHANGE

Do not extend notes this side of this line

PLEASE RETURN TO
LOS ANGELES COUNTY SURVEYOR
700 HALL OF RECORDS

FORM 307 2M 11-41

FORM 307 2M 11-41

PLEASE RETURN TO
LOS ANGELES COUNTY SURVEYOR
700 HALL OF RECORDS

NOTE: ANY ADDITIONS OR CHANGES ON THIS SHEET MUST BE MADE OR CIRCLED IN RED INK, WITH DATE AND NAME OF PERSON MAKING CHANGE

Do not extend notes this side of this line

STATION	B. S.	H. I.	F. S.	ELEV.		
BM"T389"	4 54	69 26		64 721	(BM"T389" FB 708-214)	
					Olive St. @ 1'E ℄ Lime Ave	Bt. spk. 1's. of N. edge pvmt
Inter of Olive + Lime to North 0+00			4 12	65 14	Inter Olive St & Lime Ave	
0+20 N			4 57	64 69	N. edge Conc Pvmt.	℄ Lime Ave
0+30 N			5 04	64 [illegible]	Cross Gut	" " "
0+43 N			4 01	65 25	Pvmt. shot	" " "
0+50 N			3 84	65 42	N. prop line Olive St on ℄ Lime Ave	
3' R			3 80	[illegible]		Crown of Pvmt.
" (13'R)			4 00	65 26		E. edge Pvmt.
20' R			4 50	64 76		Gut
21' R			3 60	[illegible]		Brk.
25' R			3 60	[illegible]		Ground.
8' L			4 17	65 09	W. edge pvmt	
25 L			3 70	65 56	Ground	
1+00			3 33	65 93		℄ Lime Ave
2+00			3 25	[illegible]		" " "
7' R			2 95	66 31		Crown
16' R			3 35	65 91		" " " "
20' R			3 90	65 36		Gut
25' R			3 50	[illegible] 16		Ground
1' L			3 42	65 84	" " "	

F.B. 954 PG. 194 Job No. 1073 Division No. Notes Red. C.V.C. Plotted Profile
Survey of Williams Ave et al S.S. Date 7-14-42 Date No.
Survey by Benson Notes G.H. Nichols Notes Chkd. C.V.C. Checked X-Sec.
Indexed C. Johnson Date 7-18-42 Date 7-14-42 Date No.

Form 307 5M 5-39

PLEASE RETURN TO
LOS ANGELES COUNTY SURVEYOR
700 HALL OF RECORDS

NOTE: ANY ADDITIONS OR CHANGES ON THIS SHEET MUST BE MADE OR CIRCLED IN RED INK, WITH DATE AND NAME OF PERSON MAKING CHANGE

Do not extend notes this side of this line

STATION	B. S.	H. I.	F. S.	ELEV.		
2+00		69 26'				℄ Lime
5' L			3 60	[illegible]	Gut	
15' L			3 10	[illegible]	Ground	
25' L			3 10	[illegible]		
0+00					℄ S.S. J.C.	
10' R			4 57	64.61	N. edge of Conc Pvmt	
30' R			4 12	65.14	℄ Olive St	
50' R			4 55	64.7[illegible]	S edge of Conc "	
57' R			5 10	64.16	" " Mac "	
70' R			4 10	64.46	Ground	
80' R			3 5[illegible]	[illegible]	"	
0+25			5 13	[illegible]	℄ S.S.	
2' R			5 15	[illegible]	N. edge of Mac. Pvmt.	
[illegible]			4 59	64.67	" " " Conc "	
[illegible]			4 17	65.[illegible]		℄ Olive St
50' R			4 58	64.[illegible]8	S " " "	
57' R			5 10	64.[illegible]	S " " Mac "	
70' R			5 0	64.3	Ground	
80' R			[illegible]	65.[illegible]		
5' L			4 0	65.3		
20' L			3 6	65.7		

Profile No. ____ Notes Red. C.V.C. Plotted ____ Date 7-14-42 Date ____ Job No. 1073 Division No. ____ F.B. Pg. 195

X-Sec. No. ____ Notes Chkd. C.V.C. Checked ____ Date 7-14-42 Date ____ Survey of [illegible] Survey by Benson Notes [illegible] Date ____ Map No. ____ Indexed A.C. Johnson Date ____

Form 307 5M 5-39

PLEASE RETURN TO
LOS ANGELES COUNTY SURVEYOR
700 HALL OF RECORDS

NOTE: ANY ADDITIONS OR CHANGES ON THIS SHEET MUST BE MADE OR CIRCLED IN RED INK, WITH DATE AND NAME OF PERSON MAKING CHANGE

Do not extend notes this side of this line

STATION	B. S.	H. I.	F. S.	ELEV.		
1+00		69 26L	5 40	[illegible]	℄ S.S.	
2+00			5 50	[illegible]	℄ S.S.	
3'R			5 22	[illegible]	N edge Mac Print	
10'R			4 75	[illegible]	" " Conc	
30'R			4 36	[illegible]		℄ Olive St
50'R			4 27	[illegible]	S " " "	
57'R			5 10	[illegible]	S " Mac "	
60'R			5 30	[illegible]	Gut Ground	
64'R			4 40	[illegible]	"	
80'R			3 80	[illegible]	"	
10'L			3 90	[illegible]		
20'L			3 60	[illegible]		
2+65			6 91	[illegible]	Saline of Cross Drain	N. Side of Olive St.
"			7 34	[illegible]	" " " "	S " " "
2+69			7 46	[illegible]	" " — "	" " " " Flowing East
3+00			5 33	[illegible]	℄ Prop S.S.	

F.B. 954 Pg. 196 Job No. 1073 Division No. ____ Notes Red. C.V.C. Plotted ____ Profile ____
Survey of Williams Arcet al S.S. Date 7-14-42 Date ____ No. ____
Survey by Benson Notes G.H.N. Notes Chkd. C.V.C. Checked ____ X-Sec. ____
Index No. C. Johnson Date 7-13-42 Date 7-14-42 Date ____ No. ____

FORM 307 2M 11-41

PLEASE RETURN TO
LOS ANGELES COUNTY SURVEYOR
700 HALL OF RECORDS

NOTE: ANY ADDITIONS OR CHANGES ON THIS SHEET MUST BE MADE OR CIRCLED IN RED INK, WITH DATE AND NAME OF PERSON MAKING CHANGE

Do not extend notes this side of this line

STATION	B. S.	H. I.	F. S.	ELEV.		
3M (T-388)		69 26	4.44	64 82	(BM T-388 FB708-214) Elev 64.807) Olive St & Frailey Ave N W Cor Bt spk 1' E of end Co	BM L CI 8 2
"	3 76	68 56		64 80	" " "	
3+06			4.65	63.92	℄ Prob Sewer & No edge of Mac Rmt	
3+17 88			4 65	63.92	End " " " from W.	
" 3'L			4 75	63.82	Gut.	
0+00 to N			3 74	64.83	℄ Inter. Olive St & Frailey St	
0+30 N			4 11	64.46	Hedge of Rmt ℄ Frailey Ave	
0+33 N			4 74	63.83	Cross Gut	
0+35 N			4 66	63.91	℄ " "	
" N			4 54	64 03	Gut E End of N E Cb Ret	
" N			3 76	64.81	T.C.	
0+45 N			3 85	64 72	Brk.	
0+50 N			3 80	64 77	℄ Frailey Ave	
4'R			3 75	64 82	Crown	
[illegible]			4 00	64.57	Gut	
"			3 74	64.[illegible]	T. Cb	
25'R			3 60	64.97	Prob line	

Profile No. ____ Notes Red. C.V.C. Plotted ____ Job No. 1073 Division No. ____ FB. 954 Pg. 197
Date 7-14-42 Date ____ Survey of Williams Ave bt at [illegible]
X-Sec. No. ____ Notes Chkd. C.V.C. Checked ____ Survey by Benson Notes [illegible] Date 7-13-42
Date 7-14-42 Date ____ Map No. ____ Indexed C. Johnson Date ____

FORM 307 2M 11-41

PLEASE RETURN TO
LOS ANGELES COUNTY SURVEYOR
700 HALL OF RECORDS

NOTE: ANY ADDITIONS OR CHANGES ON THIS SHEET MUST BE MADE OR CIRCLED IN RED INK, WITH DATE AND NAME OF PERSON MAKING CHANGE

Do not extend notes this side of this line

STATION	B. S.	H. I.	F. S.	ELEV.		
0+50 N		68.56			℄	Frailey Ave
6' L			4.04	6[illegible]	W. edge of Mac Pvmt	
8' L			4.06	64.51	Gut	
10' L			3.60	6[illegible].97	Brk Ground	
25' L			2.90	6[illegible]	"	
0+65 N			3.76	6[illegible].81	℄	"
" 4' R			3.70	6[illegible].87	Crown	
15' R			4.03	6[illegible]	Gut	
" "			3.55	6[illegible]	T Cb. N end of N E	Cb Rot
" 25' R			3.50	6[illegible].57	Ground P.L	
1+00			3.75	6[illegible]	℄	"
2+00			3.40	6[illegible].17	"	"
4' R			3.37	6[illegible]	Crown	
15' R			3.75	64.82	Gut	
"			3.40	6[illegible].17	T.C.	
25' R			3.[illegible]	6[illegible].87	Prop L. Ground	
4' L			3.50	6[illegible].97	W edge of Pvmt & Gut	
15' L			2.90	6[illegible]	[illegible]	
25' L			[illegible].50	6[illegible].07		

F.B. 954 PG. 195 Job No. 1073 Division No. _____ Notes Red. C.V.C. Plotted _____ Profile _____
Survey of Williams Ave et al S.S. Date 7-14-42 Date _____ No. _____
Survey by Benson Notes G.H.N. Notes Chkd. C.V.C. Checked _____ X-Sec. _____
Indexed C. Johnson Date 7-13-42 Date 7-14-42 Date _____ No. _____

Profile	Notes Red.	Plotted	Job No.	Division No.	F B. [illegible] Pg. [illegible]
No.	Date	Date	Survey of		
X-Sec.	Notes Chkd.	Checked	Survey by Benson	Notes [illegible]	Date [illegible]
No.	Date	Date	Map No.	Indexed A. C. Johnson	Date

NOTE: ANY ADDITIONS OR CHANGES ON THIS SHEET MUST BE MADE OR CIRCLED IN RED INK, WITH DATE AND NAME OF PERSON MAKING CHANGE

Do not extend notes this side of this line

PLEASE RETURN TO
LOS ANGELES COUNTY SURVEYOR
700 HALL OF RECORDS

Form 307 5M 5-39

STATION	B. S.	H. I.	F. S.	ELEV.

PROFILE
of
SEWER
on
OLIVE ST.
WILLIAMS AVE [illegible]
[illegible] 1073
FROM [illegible] 100 [illegible]
TO [illegible] GIBSON AVE [illegible]
[illegible]
C. A. Benson
A. H. Nichols
[illegible]
[illegible]

Form 307 5M 5-39

PLEASE RETURN TO
LOS ANGELES COUNTY SURVEYOR
700 HALL OF RECORDS

NOTE: ANY ADDITIONS OR CHANGES ON THIS SHEET MUST BE MADE OR CIRCLED IN RED INK, WITH DATE AND NAME OF PERSON MAKING CHANGE

Do not extend notes this side of this line

F.B. 954 PG. 200 | Job No. 1073 | Division No. | Notes Red. C.V.C. | Plotted | Profile No.
Survey of Williams Ave et al S.S. | Date 7-14-42 | Date | X-Sec. No.
Survey by Surveys | Notes G.H.N. | Notes Chkd. C.V.C. | Checked
Indexed C. Johnson | Date 7-13-42 | Date 7-14-42 | Date

STATION	B. S.	H. I.	F. S.	ELEV.	
BM "T-388"	3.76	68.562		64.806	(BM T-388 F.B. 708-214) Olive St & Frailey Ave N.E. Cor Bt pk 1' E of E end CR } BM L-1 El 872
0+00 to S & E = 3+17.88 From W			4.65		℄ S S
0+10			4.14		N. edge of Conc Pvmt
0+30			3.76		℄ Olive
0+50			4.15		S " " "
0+51			4.60		" " " Mac "
0+60			4.80		Gut
0+62.57			3.90		℄ prop Sewer & 4 to East
" 17' R.			3.70		ground S. prop Line of Olive St
1+00			4.00		℄ S.S.
18' R			3.80		Ground
28.8' R			4.20		"
1+09.9			4.10		℄ Prop S.S.
04 L			4.60		Gut
07 L			4.57		S. Edge of Mac Pvmt
12.5 L			4.09		" " " Conc "
32.5 L			3.71		N " " " "
52.5 L			4.04		" " Mac
67.5 L			4.55		Gut
"			3.77		T[illegible] end of N.E. Cor Pat Frailey & Olive Sts

Form 307 5M 5-39

PLEASE RETURN TO
LOS ANGELES COUNTY SURVEYOR
700 HALL OF RECORDS

NOTE: ANY ADDITIONS OR CHANGES ON THIS SHEET MUST BE MADE OR CIRCLED IN RED INK, WITH DATE AND NAME OF PERSON MAKING CHANGE

Do not extend notes this side of this line

STATION	B. S.	H. I.	F. S.	ELEV.		
		68 56²				
			3 66	[illegible]	T. Cb N. end N E Cb Ret	[illegible]
2+00			4 10	[illegible]	℄ Prop S.S.	
3+00			4 40	[illegible]	" " "	
17⁵ R			3 40	[illegible]	Ground	
5⁵ L			4 35	[illegible]	edge of Mac Pvmt	
12⁵ L			3 83	[illegible]	" " Conc "	
32⁵ L			3 5[illegible]	[illegible]	℄ Olive	
[illegible] L			3 [illegible]	64.70	edge of " "	
59⁵ L			4 50	[illegible]	" " Mac "	
67⁵			4 46	[illegible]	Gut	
			3 92	64.6[illegible]	T. Cb.	
BMT 387			3 96⁵	64 60²	BMT 387 (Elev 64.587) FB 708-213 Olive St & Williams Ave NW Cor Bt Spk in Cb. 14' W W end Cb Ret	
	4 [illegible]	69 30²				
0+00			4 12	65.18	℄ Inter Olive St & Williams Ave	
0+20			4 45	64.85	Edge Conc Pvmt ℄ "	
0+3[illegible] N			5 [illegible]5	64.[illegible]	Cross Gut " "	
			4 79	64.51	T.C. E End N E Cb Ret	
			4 76	64.54	T.C. W " N.W. "	
0+40 N			4 98	64.32		

Profile No. ____ Notes Red. C.V.C. Plotted ____ Job No. 1073 Division No. ____ F B 957 Pg. 201
Date 7-14-42 Date ____ Survey of Williams Div. 4 of 55
X-Sec. No. ____ Notes Chkd. C.V.C. Checked ____ Survey by Benson Notes G.H.M. Date 7-3-42
Date 7-14-42 Date ____ Map No. ____ Indexed A. C. Johnson Date ____

Form 307 5M 5-39

PLEASE RETURN TO
LOS ANGELES COUNTY SURVEYOR
700 HALL OF RECORDS

NOTE: ANY ADDITIONS OR CHANGES ON THIS SHEET MUST BE MADE OR CIRCLED IN RED INK, WITH DATE AND NAME OF PERSON MAKING CHANGE

Do not extend notes this side of this line

STATION	B. S.	H. I.	F. S.	ELEV.		
		69 30²				
0+59			4 98	6[illegible] 32	℄ Williams	
0+61³ N			4 95	6[illegible] 3[illegible]	"	
" 15R			4 68	6[illegible] 5[illegible]	N end N.E. Cb Ret	
0+63³ N			4 93	[illegible] 37	℄ Williams	
" 15L			4 65	[illegible] 65	N end N.W. Cb Ret	
1+00 N			4 18	6[illegible] 52	[illegible]	
2+00 "			4 56	[illegible] 72		
" 15'R			4 41	[illegible]	T cb	
" 15'L			4 39	[illegible]	T "	
4+00			5 2	[illegible]	℄ S.S.	
10'R			4 5	[illegible]	Ground	
12'R			3 8	[illegible]	"	
18'R			3 8	[illegible]	"	
[illegible]3'R			4 8	[illegible]	[illegible]	
4+4[illegible]9			5 1		[illegible]	
5'L			5 1	[illegible]	E. Mac Pvmt	
12'L			4 43	[illegible] 77	" Conc "	
32'L			4 12	[illegible]		℄ Olive St
52'L			4 4[illegible]	[illegible]	" " "	
59'L			5 02	[illegible]	" Mac "	

F.B. 954 Pg. 202 Job No. 1073 Division No. Notes Red. C.V.C. Plotted Profile
Survey of Williams Ave et al. S.S. Date 7-14-42 Date No.
Survey by Benson Notes G.H.K. Notes Chkd. C.V.C. Checked X-Sec.
Indexed C. Johnson Date Date 7-14-42 Date No.

Form 307 5M 5-39

PLEASE RETURN TO
LOS ANGELES COUNTY SURVEYOR
700 HALL OF RECORDS

NOTE: ANY ADDITIONS OR CHANGES ON THIS SHEET MUST BE MADE OR CIRCLED IN RED INK, WITH DATE AND NAME OF PERSON MAKING CHANGE

Do not extend notes this side of this line

STATION	B. S.	H. I.	F. S.	ELEV.		
4+44.9		69 30.2				
65 L			5.39	63.91	Gut	
"			4 79	[illegible]	T.C. E end N E Cb Ret	
5+00			4 80	64.50	℄ S.S.	
5+60.5			4 30	65.[illegible]		
17.5 R			3 1	66.2	Ground.	
5' L			4 40	64 90	E of Mac Pmt	
12' L			4 07	65.23	E " Conc "	
32 L			3 88	65 [illegible]		℄ Olive
52 L			4 02	65 [illegible]	" " "	
59 L			4 35	64 [illegible]	" " Mac "	
67 L			4 75	64 55	Gut	
"			4 20	65.10	T Cb. end of curb	
6+00			3 5	65.8	℄ S.S.	
6+75			1 20	68 [illegible]	℄ S S end.	
10 R			2 8.	[illegible]	Ground.	
17.5 R			3 2	66.1	"	
268 R			3 5	65.8	"	
5' L			1 0	68 3	E of Mac Pmt	
16' L			0 47	[illegible]	" Conc "	
32' L			0 35	68 [illegible]	℄ Olive	

Profile No. ____ Date ____ X-Sec. No. ____ Date ____

Notes Red. [illegible] Plotted ____ Date ____ Notes Chkd. C.V.C. Checked ____ Date 7-14-42

Job No. 1073 Division No. ____ Survey of [illegible] Survey by Benson Notes [illegible] Date 7-13-42 Map No. ____ Indexed C. Johnson Date ____

F B. 954 PG. 203

Form 307 5M 5-39

PLEASE RETURN TO
LOS ANGELES COUNTY SURVEYOR
700 HALL OF RECORDS

NOTE: ANY ADDITIONS OR CHANGES ON THIS SHEET MUST BE MADE OR CIRCLED IN RED INK, WITH DATE AND NAME OF PERSON MAKING CHANGE

Do not extend notes this side of this line

STATION	B. S.	H. I.	F. S.	ELEV.		
6+75		69 30²				
49 L			0 49	6[illegible] 81'	E of Conc Pvmt	
54'L			1 10	6[illegible]	" Mac "	
60'L			1 50	[illegible]	Gut Ground	
62'L			0 9	6[illegible]	"	
82 L			[illegible]	6[illegible]	"	
3+00			0 4	6[illegible]	℄ S S Prod.	
7+50			+1 7	7[illegible]	" " "	
T.P.	4 85	69 75²	4 40	6[illegible]		
BM"K280			4.00	65 75²	BM K280" Elev 65737	FS 954.5
					Linsley St & Williams Ave	SE Cor
					Bt spk in cb. 7'S of S. end C.R.	

Profile No. X-Sec. No.

Plotted Date Checked Date

Notes Red. C.V.C. Date 7-14-42 Notes Chkd. C.V.C. Date 7-14-42

Division No. Job No. 1073 Ave at 1 S.S.

Survey by Benson Notes G.H.B. Date 7-13-42

Index C. Johnson

Profile	Notes Red.	Plotted	Job No. 1073	Division No.	F B. 95 PG. 305
No.	Date	Date	Survey of [illegible]		
X-Sec.	Notes Chkd.	Checked	Survey by [illegible]	Notes [illegible]	Date
No.	Date	Date	Map No.	Indexed A. E. Johnson	Date 9-17-42

NOTE: ANY ADDITIONS OR CHANGES ON THIS SHEET MUST BE MADE OR CIRCLED IN RED INK, WITH DATE AND NAME OF PERSON MAKING CHANGE

Do not extend notes this side of this line

PLEASE RETURN TO
LOS ANGELES COUNTY SURVEYOR
700 HALL OF RECORDS

Form 307 5M 5-39

STATION	B. S.	H. I.	F. S.	ELEV.

ADD. CURB SHOTS
ON
ATLANTIC BLVD
WILLIAMS AVE ET AL S.S.
J.N. 1073

From: OLIVE
To: COMPTON

July 13, 1942
C.A. Benson

Form 307 5M 5-39

PLEASE RETURN TO
LOS ANGELES COUNTY SURVEYOR
700 HALL OF RECORDS

NOTE: ANY ADDITIONS OR CHANGES ON THIS SHEET MUST BE MADE OR CIRCLED IN RED INK, WITH DATE AND NAME OF PERSON MAKING CHANGE

Do not extend notes this side of this line

STATION	B. S.	H. I.	F. S.	ELEV.	
BM "T390"	2 47	69 98		67 512	BM "T390" (Elev 67.512) F.B. 708-214 [illegible] NW Cor [illegible] CI 872
T.C.			4 97	6[illegible] 0[illegible]	So. End Curb N E Cor Atlantic & Olive
"	(see T.P. Below.)		4 [illegible]	6[illegible] 10	No. [illegible] N E C.R. "
B.M. "56W"	4 [illegible]	72.237		[illegible]	B.M. "56W" [illegible] 67.237 F.B. 708-[illegible] [illegible] Atlantic [illegible] 73 W. of [illegible] Met. Water Dist. El. 67.[illegible]
[illegible]			4.[illegible]	[illegible] 50	S. end of S.E. [illegible] Atlantic Ave. [illegible]
[illegible]			[illegible]	[illegible] 50	E. " " [illegible]
B.M. T[illegible]15			4.[illegible]	[illegible] .317	B.M. [illegible] 67.334 F.B. [illegible] 67.[illegible] F.B. [illegible] Atlantic Ave. [illegible] Blvd. [illegible] 12' W. of [illegible]
B.M. K215			3.77[illegible]	[illegible] .447	B.M. K215 [illegible] F.B. [illegible] Atlantic Ave. [illegible] Cor. [illegible]
T.P.	4 [illegible]	69 [illegible]	4 [illegible]	6[illegible] [illegible]	T.P. (-From H.I. 69.98[illegible])
T.C.			4 38	[illegible]	S. End of S.E. Cb Ret. [illegible] Linsley } 10' R
"			4 39	6[illegible]	" " "
"			4 22	[illegible]	" Curb @ NE Cor. " " " No. Ra[illegible]
BM "K27[illegible]"			4 36	6[illegible]	[illegible] (Elev 65.435) F.B. 954-5 [illegible] SE Cor. [illegible] Cb. 6' S. of Sand [illegible]

Copy from old page 203 [illegible]



F.B. 954 PG. 206 Job No. 1073 Division No. Notes Red. Plotted Profile
Survey of [illegible] Date Date No.
Survey by Benson Notes [illegible] Notes Chkd. C.V.C. Checked X-Sec.
Indexed C. Johnson Date 7-14-42 Date No.

Profile No. ____ Notes Red. ____ Date ____ Plotted ____ Date ____ Job No. 1073 Division No. ____ Survey of Williams Ave et al

F.B. 954 Pg. 207

X-Sec. No. ____ Notes Chkd. ____ Date ____ Checked ____ Date ____ Survey by Butler Notes ← Date 10/27/42

Map No. ____ Indexed A. C. Johnson Date AUG 4 50

NOTE: ANY ADDITIONS OR CHANGES ON THIS SHEET MUST BE MADE OR CIRCLED IN RED INK, WITH DATE AND NAME OF PERSON MAKING CHANGE

Do not extend notes this side of this line

PLEASE RETURN TO LOS ANGELES COUNTY SURVEYOR 700 HALL OF RECORDS

STATION	B. S.	H. I.	F. S.	ELEV.	
					Williams Ave et al
					J.N. 1073
					Olive St.
					Bailey Ave to
					Gibson Ave
					Elevations on
					30" Concrete
					Culvert
					37' So. ℄ Olive St.
					Sewer Profile
					pg 193
					Butler
					HEOH
					Fronk

FORM 307 2M 11-41

FORM 307 2M 11-41

PLEASE RETURN TO
LOS ANGELES COUNTY SURVEYOR
700 HALL OF RECORDS

NOTE: ANY ADDITIONS OR CHANGES ON THIS SHEET MUST BE MADE OR CIRCLED IN RED INK, WITH DATE AND NAME OF PERSON MAKING CHANGE

Do not extend notes this side of this line

STATION	B. S.	H. I.	F. S.	ELEV.	OLIVE ST.
BM "T388"	4.35	69.16		64.807	BM T388 F.B. 708/214 Olive St & Frailey Ave NE Cor. BSpk 1' E of E end C.R.
flowline W end Culv	36.8' So ℄ Olive 55.0 W ℄ Frailey		7.38	61.78	
Top 30" Culv.	37.6' So ℄ Olive St 26' E ℄ Williams Ave		5.41		
flowline	"		2.50 / 7.91	61.25	
T.P.	3.46	72.21	0.41	68.75	
Top 30" Culv	39.1' So ℄ Olive St 68.1' E ℄ Gibson		12.30		
flowline "	" " " "		2.50 / 14.80	57.41	
BM "T386"	2.40	72.96	1.65	70.56	BM "T386" (70560) F.B. 708/213 Olive St - 9' W ℄ Gibson St prod. BSpk in conc pave 1.5' from Sedge
					Overall Diam. of C.I.P. = 2.55'
			10.21	62.75	Top of 30" C.I.P. 38' Rt. sta. 6+00
			2.55 / 12.76	60.20	El. of Invert
			2.40	70.56	

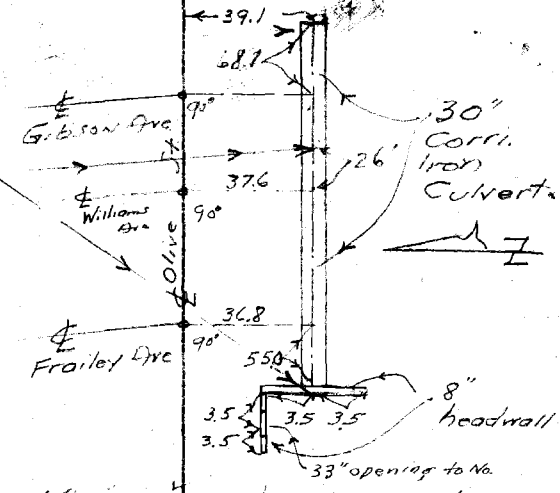

NOTE — There is a 2" ∠ iron pipe coupling on outside of pipe at sta. 6+00

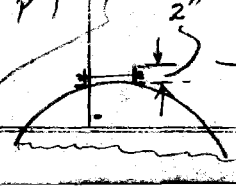

F.B. 954 PG. 208 Job No. 1073 Division No. Notes Red. Plotted Profile
Survey of Williams Ave et al Date Date No.
Survey by Butler Notes Checked X-Sec.
Indexed C. Johnson Date 10-29 Date No.

Profile	Notes Red.	Plotted	Job No. 1073	Division No.	F.B. 931 Pg. 109
No.	Date	Date	Survey of [illegible]		
X-Sec.	Notes Chkd.	Checked	Survey by Butler	Notes [illegible]	Date 10/27/42
No.	Date	Date	Map No.	Indexed R. C. Johnson	Date AUG 4 50

NOTE: ANY ADDITIONS OR CHANGES ON THIS SHEET MUST BE MADE OR CIRCLED IN RED INK, WITH DATE AND NAME OF PERSON MAKING CHANGE

Do not extend notes this side of this line

PLEASE RETURN TO
LOS ANGELES COUNTY SURVEYOR
700 HALL OF RECORDS

Form 307 5M 5-39

STATION	B. S.	H. I.	F. S.	ELEV.	
					WILLIAMS AVE, ET AL.
					J.N 1073
					MYRRH ST.
					Alley E of Atlantic Ave
					to " " " Williams Ave
					Elevations
					10" waterline
				18' So E ST.	
				Profile pg. 129	
					Butler
					HLOH
					FRONK

Form 307 5M 5-39

PLEASE RETURN TO
LOS ANGELES COUNTY SURVEYOR
700 HALL OF RECORDS

NOTE: ANY ADDITIONS OR CHANGES ON THIS SHEET MUST BE MADE OR CIRCLED IN RED INK, WITH DATE AND NAME OF PERSON MAKING CHANGE

Do not extend notes this side of this line

STATION	B. S.	H. I.	F. S.	ELEV.	Myrrh St. – 10" WATER LINE
BM" K275"				66.763	BM" K275" F.B. 954/4
	5.11	71.87			Myrrh St & Lime Ave NW Cor.
					B Spk 10' W of W end CR.
		outside diam →	7.00 0.87		
—			7.87	64.00	Bottom 10" water line 17.5 So. ℄ Myrrh St. – ℄ Alley E of Atlantic
		outside diam →	7.36 0.87		
—			8.23	63.64	" " " " 10' W ℄ Lime
		outside diam →	7.20 0.87		
—			8.07	63.80	" " 17.7 So. " 12' W ℄ Frailey
T.P.	5.84	72.45	5.26	66.61	
		outside diam	7.53 0.87		
—			8.40	64.05	" " 17.5 So " 86' W ℄ Williams
		outside diam	7.50 0.87		
—			8.37	64.08	" " 17.5 So. " 0.5' E ℄ Alley.
BM" K273"			4.95	67.47	BM" K273" (67.485) FB 954/4
					Myrrh St & Williams Ave. NE Cor. B Spk in Cb 10' N-N end CR.

F.B. 954 Pg. 210 Job No. 1073 Division No. Notes Red. Plotted Profile
Survey of Williams Ave etal Date Date No.
Survey by Butler Notes ← Notes Chkd. U.V.C. Checked X-Sec.
Indexed A. C. Johnson Date Date 10-29-42 Date No.

Profile	Notes Red.	Plotted	Job No. 1073	Division No.	F. B. 954 PG. 211
No.	Date	Date	Survey of Williams Ave. et al		
X-Sec.	Notes Chkd. C.V.C.	Checked	Survey by Butler	Notes ←	Date 11/5/42
No.	Date 11-13-42	Date	Map No.	Indexed A. C. Johnson	Date AUG 4 '50

NOTE: ANY ADDITIONS OR CHANGES ON THIS SHEET MUST BE MADE OR CIRCLED IN RED INK, WITH DATE AND NAME OF PERSON MAKING CHANGE

Do not extend notes this side of this line

PLEASE RETURN TO
LOS ANGELES COUNTY SURVEYOR
700 HALL OF RECORDS

Form 307 5M 10-37

	WILLIAMS AVE, ET AL.
	J.N. 1073
	1ST Alley E. of Williams Ave.
	Myrtl St to Alley So. of
	COMPTON BLVD.
	Elevations of WATER MAIN.
ELEV.	Profile pg 108
F. S.	Butler
H. I.	HOH
B. S.	
STATION	

Form 307 5M 10-37

PLEASE RETURN TO
LOS ANGELES COUNTY SURVEYOR
700 HALL OF RECORDS

NOTE: ANY ADDITIONS OR CHANGES ON THIS SHEET MUST BE MADE OR CIRCLED IN RED INK, WITH DATE AND NAME OF PERSON MAKING CHANGE

Do not extend notes this side of this line

STATION	B. S.	H. I.	F. S.	ELEV.	Alley E. of Williams Ave
BM "K273"				67.485	BM "K273" FB 954/4 Myrrh St + Williams Ave
	5.31	72.80			NE Cor B Spk in Cb. 10' No. of No end CR
2+93.0 Sta per pg 108			6.43		Top 10" water line
"			0.87		Outside diam
"			7.30	6[illegible].50	Bot 10" water line
2+93.5			6.70		Top 4" MAIN
"			0.37		outside Diam
"			7.07	6[illegible].73	Bot 4" MAIN
T.P.	4.05	73.01	3.84	6[illegible].96	
6+25 app. S.P.L.		Rose St.	7.52		Top 4" MAIN
"			0.37		outside diam.
"			7.89	65.12	Bot 4" MAIN
T.P.	4.95	73.71	4.25	6[illegible].76	
9+00			7.47		Top 4" MAIN
"			0.37		outside diam
"			7.84	6[illegible].87	Bot 4" MAIN
11+92.7			6.60		Top 4" MAIN
			0.37		outside Diam
"			6.97	6[illegible].74	Bot 4" MAIN.
T.P.	4.21	73.29	4.63	[illegible].08	Compton Blvd + Williams Ave
BM "T378"			4.95	6[illegible].34	BM "T378" (68.34) FB 708/no SW Cor B Spk 18' W - WE CR.

F. B. 954 Pg. 212 | Job No. 1073 | Division No. | Notes Red. | Plotted | Profile
Survey of Williams Ave | Date | Date | No.
Survey by Butler | Notes | Notes Chkd. C.V.C. | Checked | X-Sec.
Indexed R. C. Johnson | Date | Date 11-13-42 | Date | No.

Profile No.	Notes Red.	Plotted	Job No. 1073	Division No.	F.B. 954 Pg. 213
	Date	Date	Survey of Williams Ave et al		
X-Sec. No.	Notes Chkd. C.V.C.	Checked	Survey by Butler	Notes Gregory	Date 11-10-42
	Date 11-13-42	Date	Map No.	Indexed Johnson	Date AUG 4 50

NOTE: ANY ADDITIONS OR CHANGES ON THIS SHEET MUST BE MADE OR CIRCLED IN RED INK, WITH DATE AND NAME OF PERSON MAKING CHANGE

Do not extend notes this side of this line

PLEASE RETURN TO
LOS ANGELES COUNTY SURVEYOR
700 HALL OF RECORDS

WILLIAMS AVE, ET AL.
J.N. 1073

1ST Alley E. of Fraileyy Ave.
Myrrh St to Alley S. of
Compton Blvd

Elevations
4" Water Main

Sta per Profile pg. 98

STATION	B.S.	H.I.	F.S.	ELEV.
			Butler	
			Gregory	
			Frank	
			Muslin	

FORM 307 2M 11-41

FORM 307 2M 11-41

PLEASE RETURN TO
LOS ANGELES COUNTY SURVEYOR
700 HALL OF RECORDS

NOTE: ANY ADDITIONS OR CHANGES ON THIS SHEET MUST BE MADE OR CIRCLED IN RED INK, WITH DATE AND NAME OF PERSON MAKING CHANGE

Do not extend notes this side of this line

F.B. 954 Pg. 214 | Job No. 1073 | Division No. | Notes Red. | Plotted | Profile
Survey of Williams Ave. | Date | Date | No.
Survey by Butler | Notes Gregory | Notes Chkd. C.V.C. | Checked | X-Sec.
Index C. Johnson | Date | Date 11-13-42 | Date | No.

STATION	B. S.	H. I.	F. S.	ELEV.	Alley E of Frank Ave.
B.M. "K	273"			67.485	B.M. "K 273" F.B. 954-4
	442	71.91			Myrrh St. & Williams Ave
					N.E. Cor. B. Spk in Cb. 10' N of N. end CR
3+00	Top of 4" Main		646		
	Outside Diam.		0.37		
			683	67.08	Bot 4" MAIN
T.P.	446	72.40	397	67.74	
T.P.	508	73.52	396	68.44	
6+26	Top 4" Main		561		
	Outside Diam.		0.37		
			598	67.54	" " "
9+50	Top 4" MAIN		665		
	Outside Diam		0.37		
			7.02	66.50	" " "
T.P.	493	74.23	422	69.30	
S.P.L. Alley So. of Compton Blvd.	Top 4" Main		719		
	Outside Diam.		37		
			7.56	68.67	" " "
T.P.	499	75.07	415	70.08	
B.M. T-378			673	68.34	BM T-378 El. 68.341 F.B. 708-210
					Compton Blvd & Williams Ave S.W Cor.
					B. Spk in Cb. 18' W. of W end CR.

Profile No.	Notes Red.	Plotted	Job No. 1073	Division No.	F.B. 954 Pg. 215
	Date	Date	Survey of Williams Ave et al		
X-Sec. No.	Notes Chkd 11-13-42	Checked	Survey by Butler	Notes Gregory	Date 11-10-42
	Date C.V.C.	Date	Map No.	Indexed A. C. Johnson	Date AUG 4 '50

NOTE: ANY ADDITIONS OR CHANGES ON THIS SHEET MUST BE MADE OR CIRCLED IN RED INK, WITH DATE AND NAME OF PERSON MAKING CHANGE

Do not extend notes this side of this line

PLEASE RETURN TO
LOS ANGELES COUNTY SURVEYOR
700 HALL OF RECORDS

WILLIAMS AVE, ETAL.
J.N. 1073

LIME AVE

Olive St to Myrrh St

Elevations
6" Water Main

Sta. per Profile Pgs 12-13

STATION	B.S.	H.I.	F.S.	ELEV.
			Butler Gregory Frank Muslin	

FORM 307 2M 11-41

FORM 307 2M 11-41

PLEASE RETURN TO
LOS ANGELES COUNTY SURVEYOR
700 HALL OF RECORDS

NOTE: ANY ADDITIONS OR CHANGES ON THIS SHEET MUST BE MADE OR CIRCLED IN RED INK, WITH DATE AND NAME OF PERSON MAKING CHANGE

Do not extend notes this side of this line

F.B. 954 Pg. 216 | Job No. 1073 Division No. | Notes Red. | Plotted | Profile
Survey of Williams Ave. | Date | Date | No.
Survey by Butler | Notes Gregory | Notes Chkd. C.V.C. | Checked | X-Sec.
Indexed C. Johnson | Date | Date 11-13-42 | Date | No.

STATION	B. S.	H. I.	F. S.	ELEV.	LIME AVE	
B.M. T389					Fd B.M. T-389 Elev 64.721	F.B. 708-214 JN 6332
					Olive St & 1' E of Lime Ave	
	614	70 86		64 721	Bt. Spk 1' S of N. Edge Pave	
0+45	Top 6" Main		824			
	Outside Diam		0.54			
			878	62.08	Bot 6" MAIN	
3+55	Top 6" Main		756			
	Outside Diam		054			
			8.10	62.76	" " "	
T.P.	502	71.05	483	66 03		
6+53	Top 6" MAIN		789			
	OUTSIDE DIAM.		0.54			
			843	62 62	" " "	
10+00	Top 6" Main		656			
	Outside Diam.		0.54			
			710	63 95	" " "	
T.P.	425	71 41	389	67.16		
B.M. #K-275			459	66 82	Fd B.M. #K 275 Elev 66.763	- Per F.B. 954-4
					Myrtle St & Lime Ave	- N.W. Cor
					Bt. Spk in Cb. - 10' W. of	W. end C.R.

F.B. 954 PG. 217

Profile No.	Notes Red.	Plotted	Job No. 1073 Division No.
	Date	Date	Survey of [illegible]
X:Sec. No.	Notes Chkd.	Checked	Survey by Benson Notes [illegible] Date 3-22-46
	Date	Date	Map No. Indexed J. Johnson Date Nov. 4 '50

LOCATION.
of.
2" I.P. with I. on Cap.
Marked "U.S.E.D. L.F.1."
on
SOUTH SIDE OLIVE ST.
S.B. Sta. 2+22.0 ±
WILLIAMS Ave ET AL.
J.N. 1073.
Between Frailey Ave & Williams Ave.

ELEV.

3-22-46.
J. A. Benson
M.A. Van Derer
A. Carrasco
L. DeTill
B.P. Blankenship

F. S.

H. I.

B. S.

STATION

NOTE: ANY ADDITIONS OR CHANGES ON THIS SHEET MUST BE MADE OR CIRCLED IN RED INK WITH DATE AND NAME OF PERSON MAKING CHANGE.

PLEASE RETURN TO
LOS ANGELES COUNTY SURVEYOR
700 HALL OF RECORDS

Do not extend notes this side of this line.

FORM 307 2M 8-45

FORM 307 2M 8-45

PLEASE RETURN TO
LOS ANGELES COUNTY SURVEYOR
700 HALL OF RECORDS

NOTE: ANY ADDITIONS OR CHANGES ON THIS SHEET MUST BE MADE OR CIRCLED IN RED INK, WITH DATE AND NAME OF PERSON MAKING CHANGE.

Do not extend notes this side of this line.

STATION	B. S.	H. I.	F. S.	ELEV.	
B.M.T.388	4.72	69.53		64.81	B.M.T 388 EL= 64.807 FB 708-214 Olive St & Fralley Ave N.E. Cor BT Spk 1' E of E end C.R
USED LF#1			5.37	64.16	US. ED. LF#1
B.M.T.387			4.94	64.59	B.M.T 387 EL= 64.587 FB 708-213 Olive St & Williams Ave N.W. Cor BT Spk in Cb 14' W of W end C.R

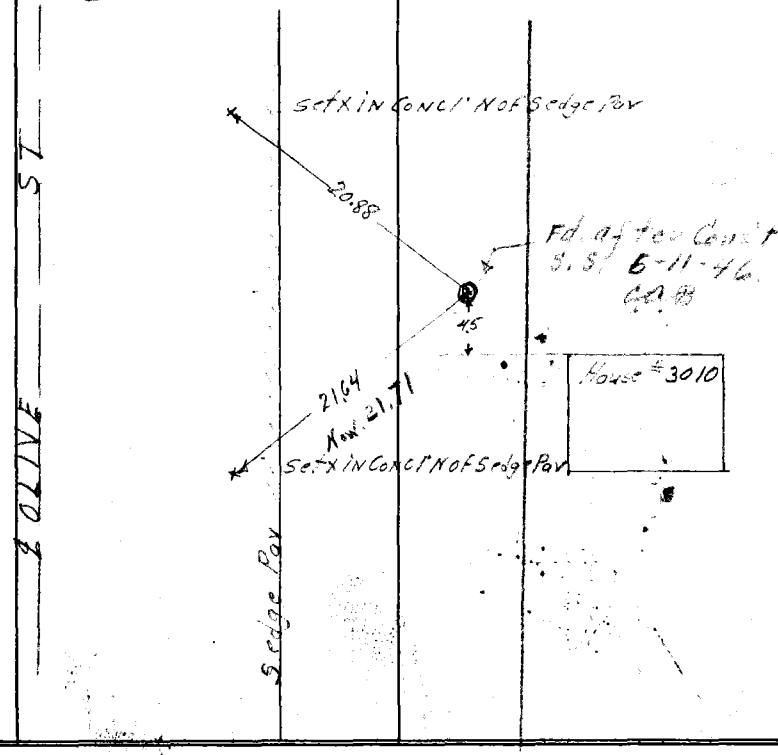

F.B. 954 PG. 218

Job No. ____ Division No. ____ Notes Red. ____ Plotted ____ Profile ____
Survey of ____ Date ____ Date ____ No. ____
Survey by ____ Notes ____ Notes Chkd. ____ Checked ____ X-Sec. ____
Indexed R. C. Johnson Date ____ Date ____ Date ____ No. ____

F.B. 959 PG. 219

Profile No.	Notes Red.	Plotted	Job No. 1073 Division No.
	Date	Date	Survey of Williams Ave et al
X:Sec. No.	Notes Chkd.	Checked	Survey by Benson Notes CB Date 6-11-46
	Date	Date	Map No. Index C. Johnson Date

M.H. CHECK ON M.H.s WITH STUBS
ON
WILLIAMS AVE ET AL
C.I 1073

6-11-46
C.A. Benson
M.A. Van Deren
A. Carrusco
L. DeTilla

STATION	B. S.	H. I.	F. S.	ELEV.

NOTE: ANY ADDITIONS OR CHANGES ON THIS SHEET MUST BE MADE OR CIRCLED IN RED INK WITH DATE AND NAME OF PERSON MAKING CHANGE.

Do not extend notes this side of this line.

PLEASE RETURN TO
LOS ANGELES COUNTY SURVEYOR
700 HALL OF RECORDS

FORM 307 2M 6-45

FORM 307 2M 8-45

PLEASE RETURN TO
LOS ANGELES COUNTY SURVEYOR
700 HALL OF RECORDS

NOTE: ANY ADDITIONS OR CHANGES ON THIS SHEET MUST BE MADE OR CIRCLED IN RED INK WITH DATE AND NAME OF PERSON MAKING CHANGE.

Do not extend notes this side of this line.

Profile No. ____ X-Sec. No. ____
Plotted ____ Date ____ Checked ____ Date ____
Notes Red. ____ Date ____ Notes Chkd. ____ Date ____
Division No. 1073 Job No. ____
Survey of Williams Ave et al.
Survey by Benson Notes ____
Indexed E. C. Johnson Date 6-11-46
F.B. 954 PG. 220

STATION	B. S.	H. I.	F. S.	ELEV.		
(1-E) (2-B)	M.H. at 1st Alley N. of Olive St. & 1st Alley E. of Williams					
B.M. T387	5.27	69.86		64.59	B.M. T387 El. 64.587 F.B. 708-213 Olive St. & Williams Ave. N.W. Cor. Bt. spk. in cb. 14' W. of N. end. C.R.	
			10.66	59.20	3.15 + 7.04 + .67 = 10.86 − .20 = 10.66	Plan. 8" Outlet West (inv) 59.26
			10.59	59.27	3.15 + 6.97 + .67 = 10.79 − .20 = 10.59	8" Inlet North " 59.36
			10.50	59.36	3.15 + 6.88 + .67 = 10.70 − .20 = 10.50	8" Stub East " 59.26
T.P.	5.36	70.15	5.07	64.79		
B.M. K280			4.41	65.74	B.M. K280 El. 65.737 F.B. 954-5 Linsley St. & Williams Ave. S.E. Cor. Bt. spk. in cb. 7' S. of S. end. C.R.	
(2-C)	M.H. at Olive St. & Frailey Ave (S. side) 0+62.57					
B.M. T388	3.79	68.60		64.81	B.M. T388 El. 64.807 F.B. 708-214 Olive St. & Frailey Ave. N.E. Cor. Bt. spk. 1' E. of E. end. C.R.	
			11.39	57.21	7.12 + 3.80 + .67 = 11.59 − .20 = 11.39	Plan. 8" Outlet North (inv) 57.15
			11.31	57.29	7.04 + 3.80 + .67 = 11.51 − .20 = 11.31	8" Inlet East " 57.28
			11.33	57.27	7.06 + 3.80 + .67 = 11.53 − .20 = 11.33	8" Stub West " 57.28
B.M. T387			4.00	64.60	B.M. T387 El. 64.587 F.B. 708-213 Olive St. & Williams Ave. N.W. Cor. Bt. spk. in cb. 14' W. of N. end. C.R.	

378 N 379 E. 38254 N.

Profile No. _____ Notes Red. _____ Date _____ Plotted _____ Date _____ Job No. _____ Division No. _____ Survey of _____

X-Sec. No. _____ Notes Chkd. _____ Date _____ Checked _____ Date _____ Survey by _____ Map No. _____ Notes _____ Indexed _____ Date _____

FB. 954 PG. 221

STATION	B. S.	H. I.	F. S.	ELEV.	

Do not extend notes this side of this line

NOTE: ANY ADDITIONS OR CHANGES ON THIS SHEET MUST BE MADE OR CIRCLED IN RED INK, WITH DATE AND NAME OF PERSON MAKING CHANGE

PLEASE RETURN TO
LOS ANGELES COUNTY SURVEYOR
700 HALL OF RECORDS

FORM 307 2M 11-41

F.B. PG. Job No. Division No. Notes Red. Platted Profile

Survey of Date Date No.

Survey by Notes Notes Chkd. Checked X-Sec.

Indexed Date Date Date No.

STATION	B.S.	H.I.	F.S.	ELEV.

FORM 307 2M 11-41

PLEASE RETURN TO
LOS ANGELES COUNTY SURVEYOR
700 HALL OF RECORDS

Do not extend notes this side of this line

NOTE: ANY ADDITIONS OR CHANGES ON THIS SHEET MUST BE MADE OR CIRCLED IN RED INK, WITH DATE AND NAME OF PERSON MAKING CHANGE

Form 307 5-39

PLEASE RETURN TO
LOS ANGELES COUNTY SURVEYOR
700 HALL OF RECORDS

NOTE: ANY ADDITIONS OR CHANGES ON THIS SHEET MUST BE MADE OR CIRCLED IN RED INK, WITH DATE AND NAME OF PERSON MAKING CHANGE

Do not extend notes this side of this line

STATION	B. S.	H. I.	F. S.	ELEV.	Curb Grade	Cut or Fill	%	
BM #12	5.495	33.935		28.440				BM #12 S. 23.4 ± E. 4.270-3 220th St & Grace St. BM Cap. Spk in Conc. Wa. 18 ± 25 S. 23.4 ± E. 27.5
0+00			4.40	29.54	29.48	C-0.06		Set B+Spk.+T 15' Lt (N) ± St.
1+00			4.95	28.99	29.33	F-0.34		Set 1/2 N.+T " " "
2+00			5.16	28.78	27.18	F-0.40		" " "
0+00			4.78	29.16	29.48	F-0.32		Set B+Spk.+T 15' Rt (S) ± St.
1+00			4.92	29.02	29.33	F-0.31		Set 1/2 N.+T " " "
2+00			5.05	28.89	27.18	F-0.29		" " " "
T.P.	4.241	32.911	5.265	28.670				T.P.
3+00			4.24	28.67	29.02	F-0.35	0.152 35%	Set 1/2 N.+T 15' Lt (N) ± St.
4+00			4.36	28.55	28.87	F-0.32		" " "
3+00			4.01	28.90	29.02	F-0.12		" 15' Rt (S) "
4+00			4.42	28.49	28.87	F-0.38		" " "
BM #13	3.425	32.614	3.725	29.189				BM #13 S. 23.2 ± E. 4.270-3 220th St. 44 ± E. 20.8 ± St. 1 ± N. to Conc. Curb Face 539
5+00			4.21	28.40	28.72	F-0.32		Set 1/2 N.+T 15' Lt (N) ± St.
6+00			4.51	28.10	28.57	F-0.47		" " "
7+00			4.98	27.63	28.41	F-0.78		" " "
5+00			4.07	28.54	28.72	F-0.18		" 15' Rt (S) "
6+00			4.55	28.06	28.57	F-0.51		" " "
7+00			4.71	27.90	28.41	F-0.51		" " "

Profile No. ____ X-Sec. No. ____
Plotted ____ Date ____ Checked ____ Date ____
Notes Red. ____ Date ____ Notes Chkd. C.V.C. Date 12-18-41
Notes ____ Date ____
Job No. ____
B. ____ PG. ____
Survey of ____
Survey by ____
Indexed ____