Notes Ck'd by	Survey of
Map No.	W. O. Tape No. St'd. °F
Office Work	Surveyed by
Checked	Notes Date
Date	Indexed

F. B. PG.

955

Note: Any Additions or Changes [illegible]
Sheet Must be Made [illegible]
Ink With Date and Name of [illegible]
Making Change.

Do not [illegible] notes this side of this line.

RETURN TO
LOS ANGELES COUNTY SURVEYOR
725 LOS ANGELES COUNTY
ENGINEERING BLDG.

76F [illegible] 1-49

RETURN TO
LOS ANGELES COUNTY SURVEYOR
726 LOS ANGELES COUNTY
ENGINEERING BLDG.

Note: Any Additions or Changes on This Sheet Must be Made or Circled in Red Ink With Date and Name of Person Making Change.

Do not extend notes this side of this line.

F. B. _____ PG. _____

Notes Ck'd by	Survey of E COMPTON	F.B. 955	PG. Index
Map No.	W. O. 6914 Tape No. — St'd — °F		
Office Work	Surveyed by Butler		
Checked	Notes Date 41		
Date	Indexed A. C. JOHNSON		

J.N. 6914

SEC. B-1

INDEX

	F.B.#	PG.#
Legend		
℄ SURVEY	646	1-26
℄ PROFILE	646	27-68
Sewer Grades		

Note: Any Additions or Changes on This Sheet Must be Made or Circled in Red Ink With Date and Name of Person Making Change

Do not extend notes this side of this line.

RETURN TO
LOS ANGELES COUNTY SURVEYOR
700 HALL OF RECORDS

FORM 247 5M 10-59

(OVER)

F.B. 955 PG. INDEX

INDEX OF FIELD BOOK No.955

DATE.	J.N.	DESCRIPTION.	NOTES	PAGES.
		EAST COMPTON CREEK # 1 DRAINAGE SYSTEM--- Construction Notes.		
		SECTION " B-1 "------ J.N.6914		
		SEWERS:		
4-10-'41.	6914	Across Santa Ana St. at South Gate Ave.-Excavation grades-Sheet (9S)-A.	Levels.	1-2
" "	"	Santa Ana St.(N.St.)&-From South Gate Ave.to Madison Ave.-Sheet (9S)-B	"	3-4
" "	"	" " " " " " to Garden View Ave.-Sheet (9S)-C.	"	5-6
4-11-'41.	"	" " " - At Mountain View Ave.-Excavation grades-Sheet (9S)-D.	"	7-8
" "	"	" " (N.St.)- From Cypress Ave.to Garden View Ave. " -Sheet (9S)-E.	"	9-10
" "	"	" " " - From Evergreen Ave.to Cypress Ave. " -Sheet (9S)-F.	"	11-12
12-11-'40	"	STORM DRAIN TRUNK- SEC." B-1 "		
TO	"	SANTA ANA ST. LINE:- From Angle Pt. at Sta. 4 + 00-West side of Salt Lake Ave.,		
7-7-'41		On Santa Ana St. & Mountain View Ave.,to Cudahy St.,at Sta. 84 + 65.00-		
		~~End of Spec.Str.# 11(= Beginning of Sec." B-2 "- J.N.6915.)--Excav. grades.~~	Levels.	13-42
7-7-'41	"	MOUNTAIN VIEW AVE. BRANCH:- 98.11' only,to Sta. 4 + 60- End of Sec." B-1 " at		
		Cudahy St.- Beginning of branch-3 + 61.89P.R.C.= Sta. 84 + 41.70 of Santa		
		Ana St. Line.- Excavation grades.	"	43-44
			Sketch	46
~~3-26-'41~~	~~"~~	~~CALIFORNIA AVE. LATERAL:- Take-Off at Santa Ana St. Line-& Survey & Excav.Grds~~	~~Levels~~	~~47-49~~
5-15-'41	"	STATE ST. LATERAL:- Take-Off at Santa Ana St. Line.- Excavation grades.	"	52
		CHECK AFTER CONSTRUCTION.		
Nov.-41	"	Location of Manholes & Catch Basins.	Notes.	53-56

(Continued on next page.)

Do not extend notes this side of this line.

RETURN TO
LOS ANGELES COUNTY SURVEYOR
700 HALL OF RECORDS

Note: Any Additions or Changes on This Sheet Must be Made or Circled in Red Ink With Date and Name of Person Making Change.

FORM 247 5M 10-39

RETURN TO
LOS ANGELES COUNTY SURVEYOR
700 HALL OF RECORDS

Note: Any Additions or Changes on This Sheet Must be Made or Circled in Red Ink With Date and Name of Person Making Change.

Do not extend notes this side of this line.

INDEX OF FIELD BOOK No.955 (Continued.)

DATE.	J.N.	DESCRIPTION.	NOTES.	PAGES.
		EAST COMPTON CREEK # 1 Drainage System. - Construction Notes.		
		SECTION " B-1 " - J.N.6914. (Continued.)		
		CURBS & PAVEMENT RECONSTRUCTION:		
9-19-'41.	6914	MOUNTAIN VIEW AVE.:- From Santa Ana St.to Cudahy St.- Curb grades.	Levels.	57-59
4-16-'41.	"	SANTA ANA ST.:- From Salt Lake Ave.to Otis St.- Grades for North Gutter.	"	61-63
4-17-'41. to 7- "	"	" " :- " " " " to Mountain View Ave.- ST.Pav. Grds.	"	65-192.
7-7-'41.	"	MOUNTAIN VIEW AVE.:- From Santa Ana St. to Cudahy St.-Street Pav. grades.	"	193-197
		SECTION " B-2 " -- J.N.6915.(Construction.)		
		SEWERS.		
9- 3-'41	6915	CUDAHY ST.:- (Sheet(10S-1)A&B		
5	"	From Mountain View Ave.to Santa Fe' Ave. -- Excavation Grades.	"	199-209
		SANTA FE' AVE.:- (West Side.) (Sheet(10S-2)A		
4-23-'42	"	From Short St. to Nadeau St. -- Excavation Grades.	"	211-215
		* STORM DRAIN TRUNK*- SECTION " B-2 " *		
11-25-'41	"	CUDAHY ST.:-		
To	"	From Mountain View Ave. At End of Sec." B-1 ",Sta.84 + 65.00 To Santa		
1-27-'42	"	Fe' Ave.- E.C. Sta. 120 + 35.25 Back = 120 + 62.55 Ahead (Equation.)		
		Excavation & Catch Basin Grades, (Sheet 10)	"	217-227
		(NOTE:- Construction of Trunk Stopped at Sta.118 + 70.00 Acc't of War.)		
		CURB & WALK RECONSTRUCTION. (Sheet 10-A)		
4- 2-'42	"	CUDAHY ST.:-		
5-13-'42	"	From Mountain View Ave. to Santa Fe' Ave.--Curb Grades-So.Side of St.	"	229-239
7-14-'42.	"	" " " " " " " " " -No. " " .	"	241-251
		CHECK AFTER CONSTRUCTION.		
8- 4-'42	"	Location of Manholes & Catch Basins.	Notes.	253-259
		SPECIAL CATCH BASIN:- (Sheet-"Special Plan")		
8-18-'42	"	Cudahy St. & Santa Fe' Ave.(W.Si.) & Connector Pipe to end of Trunkat Sta. 118 + 70.00 (See Note Above.)	Levels.	258

Notes Ck'd by
Map No.
Office Work
Checked
Date

Survey of
W. O. Tape No. St'd °F
Surveyed by
Notes Date
Indexed A. C. Johnson

F.B. 955 PG INDEX.

RETURN TO
LOS ANGELES COUNTY SURVEYOR
700 HALL OF RECORDS

Note: Any Additions or Changes on This Sheet Must be Made or Circled in **Red Ink** With Date and Name of Person Making Change.

Do not extend notes this side of this line.

F.B. 955 PG.

Profile No.	Notes Red.	Plotted	Job No. 6914	Division No. Sec B-1	F B. 955 Pg. 1
	Date	Date	Survey of E.C. Creek D.S. #1		
X-Sec. No.	Notes Chkd.	Checked	Survey by Brunty	Notes Brunty	Date 4-10-41
	Date	Date	Map No.	Indexed A. C. Johnson	Date 1-6-43

E.C. CREEK D.S. #1 SEC. B-1 (95) A

J.N. 6914

SEWER ACROSS SANTA ANA ST AT SOUTH GATE AVE.

SEWER GRADES

Set Pt's. as indicated in the notes 8' Rt. & East of ℄ of sewer

C.E. Brunty
H.M. Smith
M.A. Van Doren
H.R. Smith

Supplementary copies of Grade Sheets made out and distributed in the field 4-11-41 C.E.B.

ELEV.

F. S.

RECEIVED 4-16-41

REDUCED In field

CHECKED G.H.N

GRADE SHEET MADE Rectangular

GRD. SHT. CHECKED

1 COPIES SENT ON TO OFFICE

H. I.

B. S.

STATION

NOTE: ANY ADDITIONS OR CHANGES ON THIS SHEET MUST BE MADE OR CIRCLED IN RED INK, WITH DATE AND NAME OF PERSON MAKING CHANGE

Do not extend notes this side of this line

PLEASE RETURN TO
LOS ANGELES COUNTY SURVEYOR
700 HALL OF RECORDS

Form 307 5M 5-39

Form 307 5M 5-39

PLEASE RETURN TO
LOS ANGELES COUNTY SURVEYOR
700 HALL OF RECORDS

NOTE: ANY ADDITIONS OR CHANGES ON THIS SHEET MUST BE MADE OR CIRCLED IN RED INK, WITH DATE AND NAME OF PERSON MAKING CHANGE

Do not extend notes this side of this line

F.B. 955 Pg. 2 | Job No. 6714 | Division No. See BL | Notes Red. | Plotted | Profile
Survey of E.Gate Creek D.S. #1 | Date | No. | X-Sec.
Survey by Brunty | Notes Chkd. | Checked
Indexed A. C. Johnson | Notes Date | Date | No.

SEWER GRADES

SANTA ANA ST. AT SOUTH GATE AVE.

STATION	B. S.	H. I.	F. S.	ELEV.	%	GRADE	CUT	
						B.M. "EL-101" Elev. 134.203' F.B. 639 Pg. 100 Santa Ana St. & South Gate Ave. - S.W. Cor. Bt. Spk. in Cb. 7' W. of W. end C.R.		
B.M. "EL-101"				134.20				
T	5.19	139.39						
0+00	& Existing M.H. to be reconstructed to form D.M.H.							
0-02	Existing 8" Outlet S.		12.60	126.79		126.90	Per Plan	
0+02	8" Inlet N.		5.11	134.28		129.00	5.28	Set Spk + T
0+16.5	Bottom Pipe		4.83	134.56		129.04	5.52	" " "
0+25			4.78	134.61		129.06	5.55	Set Spk + T
0+48.50	8" Outlets		4.33	135.06		129.11	5.95	Set + in Conc.
0+50.50	& J.C.							Set + in Conc.
0+02	8" Inlet E.		4.43	134.96		129.31	5.65	Set + in Walk 8' South
0+02	8" Inlet W.		4.37	135.00		129.31	5.69	Set + in Walk 8' South
						B.M. "EL-100" Elev. 134.948' F.B. 639 Pg. 100 Santa Ana St. + Madison Ave. - S.W. Cor. Bt. Spk. in Cb. 7' W. of W. end C.R.		
B.M. "EL-100"			4.44	134.95				
				134.20		B.M. # EL. 101		
A 0+16.45						129.04		

5.14
.59
.67
6.20
12.60.

129.00
129.05
21

1445
0.24
5780
2.890
3.468 0

LL
16.45
8.58
LL
3.920
171 0
1.05 2 0

95

Profile No.	Notes Red.	Plotted	Job No. 6914	Division No. Sec B-1	F B 95 PG. 3
	Date	Date	Survey of E.C. Creek D.S. #1		
X-Sec. No.	Notes Chkd.	Checked	Survey by Brunty	Notes Brunty	Date 4-16-41
	Date	Date	Map No.	Indexed C. Johnson	Date

E.C. CREEK D.S. #1 SEC. B-1 (95) B

JH 6914

SANTA ANA ST. NORTH SIDE

From South Gate Ave. to Madison Ave.

SEWER GRADES

Set t's in Conc. Walk 8' Right + South of ℄ of sewer

C E Brunty
H M Smith
M A VanDoren
N R Smith

Supplementary copies of Grade Sheets made out and distributed in the field 4-11-41 C.E.B.

ELEV.

F. S.

RECEIVED 4-16-41

REDUCED In field

CHECKED G.H.N.

GRADE SHEET MADE Rectigraphed

GRD. SHT. CHECKED

1 COPIES SENT OUT BY To OFFICE

H. I.

B. S.

STATION

NOTE: ANY ADDITIONS OR CHANGES ON THIS SHEET MUST BE MADE OR CIRCLED IN RED INK, WITH DATE AND NAME OF PERSON MAKING CHANGE

Do not extend notes this side of this line

PLEASE RETURN TO
LOS ANGELES COUNTY SURVEYOR
700 HALL OF RECORDS

Form 307 5M 5-39

Form 307 5M 5-39

PLEASE RETURN TO
LOS ANGELES COUNTY SURVEYOR
700 HALL OF RECORDS

NOTE: ANY ADDITIONS OR CHANGES ON THIS SHEET MUST BE MADE OR CIRCLED IN RED INK, WITH DATE AND NAME OF PERSON MAKING CHANGE

Do not extend notes this side of this line

STATION	B. S.	H. I.	F. S.	ELEV.	%	GRADE	CUT	SANTA ANA ST. NORTH SIDE } From South Gate Ave To Madison Ave
						B.M."EL-101" Elev. 134.203 F.B. 639 Pg. 100		
B.M."EL-101"				134.20		Santa Ana St. + South Gate Ave. - S.W. Cor.		
	5.19	139.39				Bt. Spk. in Cb. 7' W. of W. end C.R.		
0-02	8" Outlet S.		4.33	135.06		129.11	5.95	Set + on Conc. Drive 8' East
0+00	℄ JC on ℄ South Gate Ave. Prod.							
0+02	8" Inlet W		4.39	135.00		129.31	5.69	Set + in Conc. 8' South
0+02	8" Inlet E		4.43	134.96		129.31	5.65	
+25			4.42	134.97		129.37	5.60	
+50			4.37	135.02		129.43	5.59	
+75			4.26	135.13		129.49	5.64	
1+00			4.29	135.10		129.55	5.55	
+25			4.25	135.14	0.24%	129.61	5.53	
+50			4.22	135.17		129.67	5.50	
+75			4.12	135.27		129.73	5.54	
2+00			4.09	135.30		129.79	5.51	
+25			4.02	135.37		129.85	5.52	
+50			4.02	135.37		129.91	5.46	
+75			3.98	135.41		129.97	5.44	
2+90	8" Outlet W.		4.00	135.39		130.00	5.39	
2+92	℄ F.M.H.							
						B.M."EL-100" Elev. 134.948 F.B. 639 Pg. 100		
						Santa Ana St. + Madison Ave. - S.W. Cor.		
B.M."EL-100"			4.44	134.95		Bt. Spk. in Cb. 7' W. of W. end C.R.		

SEWER GRADES

95 B

F.B. 955 Pg. 4 Job No. 6914 Division No. Sec 8-1 Notes Red. Date Plotted Date No. Profile
Survey of L.C. Creek D.S. #1 Date No. X-Sec.
Survey by Brunty Notes Brunty Notes Chkd. Checked Date
Indexed C. Johnson Date Date No.

Profile	Notes Red.	Plotted	Job No. 6714	Division No. Sec B-1	F B955 PG. 5
No.	Date	Date	Survey of E.C. C D.S. #1		
X-Sec.	Notes Chkd.	Checked	Survey by Brunty	Notes Brunty	Date 4-11-41
No.	Date	Date	Map No.	Indexed A. C. Johnson	Date

E.C. CREEK D.S. #1 SEC. B-1 9.5 C

J.N. 6714

SANTA ANA ST. - NORTH SIDE

From South Gate Ave to Garden View Ave

SEWER GRADES

Set t's in Conc. walk 8' left and South of ℄ of Sewer

C.E. Brunty
H.M. Smith
M.A. Van Doren
N.R. Smith

Supplementary copies of Grade Sheets made out and distributed in the field 4-11-41 C.E.B.

ELEV.

F. S.

RECEIVED 4-16-41

REDUCED In field

H. I.

CHECKED G.H.N

GRADE SHEET MADE Rectigraphed

GRD. SHT. CHECKED

1 COPIES SENT OUT BY to office

B. S.

STATION

NOTE: ANY ADDITIONS OR CHANGES ON THIS SHEET MUST BE MADE OR CIRCLED IN RED INK, WITH DATE AND NAME OF PERSON MAKING CHANGE

Do not extend notes this side of this line

PLEASE RETURN TO
LOS ANGELES COUNTY SURVEYOR
700 HALL OF RECORDS

Form 307 5M 5-39

Form 307 5M 5-39

PLEASE RETURN TO
LOS ANGELES COUNTY SURVEYOR
700 HALL OF RECORDS

NOTE: ANY ADDITIONS OR CHANGES ON THIS SHEET MUST BE MADE OR CIRCLED IN RED INK, WITH DATE AND NAME OF PERSON MAKING CHANGE

Do not extend notes this side of this line

STATION	B. S.	H. I.	F. S.	ELEV.	%	GRADE	CUT	SANTA ANA ST. NORTH SIDE } From South Gate Ave To Garden View Ave
						B.M. "EL-101" Elev. 134.203 F.B. 639 Pg. 100		
B.M. "EL-101"				134.20		Santa Ana St. + South Gate Ave - S.W. Cor.		
⊼	4.73	138.93				Bt. Spk. in Cb. 7' W. of W. end C.R.		
0-02	8" Outlet S.		3.87	135.06		129.11	5.95	Set + on Conc. Drive 8' East
0+00	℄ J.C. on ℄ Santa Ana St. Prod.							
0+02	8" Inlet E.		3.97	134.96		129.31	5.65	Set + on Conc. 8' South
0+02	8" Inlet W.		3.93	135.00		129.31	5.69	
+25			4.09	134.84		129.37	5.47	
+50			4.05	134.88		129.43	5.45	
+75			4.15	134.78		129.49	5.29	
1+00			4.18	134.75		129.55	5.20	
+25			4.23	134.70	0.24%	129.61	5.09	
+50			4.26	134.67		129.67	5.00	
+75			4.27	134.66		129.73	4.93	
2+00			4.29	134.64		129.79	4.85	
+25			4.42	134.51		129.85	4.66	
+50			4.41	134.52		129.91	4.61	
+75			4.37	134.56		129.97	4.59	
2+97	8" Outlet E.		4.43	134.50		130.02	4.48	
2+99	℄ F.M.H.							
B.M. "EL-102"			5.07	133.86		B.M. "EL-102" Elev. = 133.860 F.B. 639 Pg. 100		
						Santa Ana St. + Garden View Ave - S.W. Cor.		
						Bt. Spk. in Cb. 6' W. of W. end C.R.		

SEWER GRADES

95

F.B. 955 Pg. 6 Job No. 6914 Division No. Sec B-1 Notes Red. Date Plotted Date No. Profile
Survey of E.C. Creek D.S. #1 Date Checked Date No. X-Sec.
Survey by Brunty Notes Brunty Notes Chkd. Date
Indexed C. Johnson Date

Profile	Notes Red.	Plotted	Job No. 6914	Division No. Sec B-1	F B. 955 Pg. 7
No.	Date	Date	Survey of E.C. Creek D.S. #1		
X-Sec.	Notes Chkd.	Checked	Survey by Brunty	Notes Brunty	Date 4-11-41
No.	Date	Date	Map No.	Indexed C. Johnson	Date

E.C. CREEK D.S. #1 SEC. B-1 9.5 D

JN 6914

SANTA ANA ST. - NORTH SIDE

at Mountain View Ave.

SEWER GRADES

Set Pts. as indicated in notes 9' left and North of ℄ of sewer

C.E. Brunty
H.M. Smith
M.A. Van Deren
N.R. Smith

Supplementary copies of Grade Sheets made out and distributed in the field 4-11-41 C.E.B.
Per G.H.N. 4-16-41

ELEV.

F. S.

RECEIVED 4-16-41

REDUCED In field

H. I.

CHECKED G.H.N

GRADE SHEET MADE Rectigraphed

GRD. SHT. CHECKED

1 COPIES SENT ~~OUT BY~~ TO FFICE

B. S.

STATION

NOTE: ANY ADDITIONS OR CHANGES ON THIS SHEET MUST BE MADE OR CIRCLED IN RED INK, WITH DATE AND NAME OF PERSON MAKING CHANGE

Do not extend notes this side of this line

PLEASE RETURN TO
LOS ANGELES COUNTY SURVEYOR
700 HALL OF RECORDS

Form 307 5M 5-39

Form 307 5M 5-39

PLEASE RETURN TO
LOS ANGELES COUNTY SURVEYOR
700 HALL OF RECORDS

NOTE: ANY ADDITIONS OR CHANGES ON THIS SHEET MUST BE MADE OR CIRCLED IN RED INK, WITH DATE AND NAME OF PERSON MAKING CHANGE

Do not extend notes this side of this line

Profile No. X-Sec. No.
Plotted Date Checked Date
Notes Red. Date Notes Chkd. Date
Job No. 6714 Division No. Sec B-1 Notes Brunty Date
F.B. 955 Pg. 8
Survey of E.G. Creek D.S. #1
Survey by Brunty
Indexed C. Johnson

STATION	B. S.	H. I.	F. S.	ELEV.	%	GRADE	CUT	SANTA ANA ST. NORTH SIDE } at Mountain View Ave	
						B.M. "EL-106" Elev.=133.037 F.B.639 Pg.101 Santa Ana St. + Mountain View Ave. - S.W. Cor. Bt. Spk. in Cb. 6' W. of W. end C.R.			
B.M. "EL-106"				133.04					
T	5.33	138.37							
0-02	Existing 12" Outlet South		18.29	120.08		120.17 Plan			5.44
0+00	℄ Existing D.O.M.H.								.59
									1.00
0+02	8" Inlet East		5.46	132.91		120.54	12.37	Spk. + T	11.26
									18.29
0+15.3			5.49	132.88		120.59	12.29	Spk. + T	
0+28.6	Begin 8" C.I.P.		5.56	132.81	0.40%	120.65	12.16	X in Conc. Gutter	
0+46.6			4.87	133.50		120.72	12.78	X in Conc. Walk	
0+64.6	End 8" C.I.P.		4.86	133.51		120.79	12.72	" " " "	
0+73.6			4.86	133.51		120.83	12.68	" " " "	
0+83.	8" Outlet W.		4.90	133.47		120.86	12.61	" " " "	
0+85	℄ D.M.H.							" " " "	
0+87	8" Inlet E		4.90	133.47		123.59	9.88	Elevation of existing pipe holds preference over calculated Elev. Set + in Conc. walk	
						B.M. "EL-105" Elev.=133.402 F.B.639 Pg.101 Santa Ana St. + Chestnut Ave. - S.W. Cor. Bt. Spk. in Cb. 6' W. of W. end C.R.			
B.M. "EL-105"			4.96	133.41					

SEWER GRADES

93 D

Profile No.	Notes Red.	Plotted	Job No. 6914	Division No. Sec. B-1	F B 955 PG. 9
	Date	Date	Survey of E.C. Creek D.S. #1		
X-Sec. No.	Notes Chkd.	Checked	Survey by Brunty	Notes Brunty	Date 4-11-41
	Date	Date	Map No.	Indexed C. Johnson	Date

E.C. CREEK D.S. #1 SEC. B-1 (9.5 E)

J.N. 6914

SANTA ANA ST. - SOUTH SIDE

From Cypress Ave to Garden View Ave

SEWER GRADES

Set t's in S. Curb of Santa Ana St. 9.25 Lt. + North of ℄ of sewer

C.E. Brunty
H.M. Smith
M.A. Van Deren
N.R. Smith

Note - Cuts given are subject to revision if existing sewer on Cypress Ave does not conform to Elev. shown in notes.

ELEV.

F. S.

RECEIVED 4-16-41

REDUCED In field

H. I.

CHECKED G.H.N

GRADE SHEET MADE Rectigraphed

GRD. SHT. CHECKED

1 COPIES SENT OUT BY to office

B. S.

STATION

NOTE: ANY ADDITIONS OR CHANGES ON THIS SHEET MUST BE MADE OR CIRCLED IN RED INK, WITH DATE AND NAME OF PERSON MAKING CHANGE

Do not extend notes this side of this line

PLEASE RETURN TO
LOS ANGELES COUNTY SURVEYOR
700 HALL OF RECORDS

Form 307 5M 5-39

Form 307 5M 5-39

PLEASE RETURN TO
LOS ANGELES COUNTY SURVEYOR
700 HALL OF RECORDS

NOTE: ANY ADDITIONS OR CHANGES ON THIS SHEET MUST BE MADE OR CIRCLED IN RED INK, WITH DATE AND NAME OF PERSON MAKING CHANGE

Do not extend notes this side of this line

STATION	B. S.	H. I.	F. S.	ELEV.	%	GRADE	CUT	SANTA ANA ST. SOUTH SIDE } From Cypress Ave To Garden View Ave
						B.M. "EL-103" Elev. = 134.408 F.B. 639 Pg. 100		
B.M. "EL-103"				134.41		Santa Ana St. + Cypress Ave. - S.W. Cor.		
⊼	4.14	138.55				Bt. Spk. in Cb. 7' W. of W. end C.R.		
Existing 8" Outlet S.			11.75	126.80				℄ Cypress Ave. 23.3' S. ℄ Santa Ana St.
Existing 8" Inlet N. (Outlet South)			12.66	125.89				℄ " " 349.7' S. ℄ " " "
0-02 Existing 8" Pipe						125.~~83~~ 76 calc. ~~125.72~~ Plan		℄ " " 39' S ℄ " " "
0+00	℄ M.H.							
+02	8" Inlet E.		4.33	134.22		125.92	8.30	Spk. + T.
+25			4.18	134.37		126.06	8.31	
+50			4.28	134.27		126.21	8.06	
+75			4.25	134.30		126.36	7.94	
1+00			4.37	134.18		126.51	7.67	
+25			4.80	133.75	0.60%	126.66	7.09	in drive
+50			4.38	134.17		126.81	7.36	
+75			4.76	133.79		126.96	6.83	in drive
2+00			4.50	134.05		127.11	6.94	
+25			5.02	133.53		127.26	6.27	in drive
2+33	8" Outlet W.		4.54	134.01		127.31	6.70	
2+35	℄ F.M.H.					B.M. "EL-102" Elev. = 133.860 F.B. 639 Pg. 100		
B.M. "EL-102"			4.69	133.86		Santa Ana St. + Garden View Ave. - S.W. Cor.		
						Bt. Spk. in Cb. 6' W. of W. end C.R.		

4.28 / .59 / .67 / 6.21 / 11.75

6.16 / .59 / .67 / 5.24 / 12.66

SEWER GRADES

9.5 E

F.B. 955 Pg. 10 Job No. 6914 Division No. Sec B-1 Notes Red. Date Plotted Date Profile No.

Survey of E.C. Creek D.S. #1 Date Notes Chkd. Date Checked Date X-Sec. No.

Survey by Brunty Notes Brunty Date

Indexed C. Johnson

Profile No.	Notes Red.	Plotted	Job No. 6914	Division No. Sec B-1	F B.955 PG. 11
	Date	Date	Survey of E.C. Creek D.S. #1		
X-Sec. No.	Notes Chkd.	Checked	Survey by Brunty	Notes Brunty	Date 4-11-41
	Date	Date	Map No.	Indexed C. Johnson	Date

E.C. CREEK D.S. #1 SEC. B-1 (9.3 F)

J.N. 6914

SANTA ANA ST - SOUTH SIDE

From Evergreen Ave. to Cypress AVE

SEWER GRADES

Set t's in S. Curb of Santa Ana St 9.25 Lt. and North of ℄ of Sewer-

C.E. Brunty
H.M. Smith
M.A. Van Deren
N.R. Smith

Note - Cuts given are subject to revision if Elev. of existing sewer on Evergreen Ave. does not conform to Elev. shown in notes.

ELEV.

RECEIVED 4-16-41

REDUCED In field.

F. S.

CHECKED G.H.N.

GRADE SHEET MADE Rectigraphed

GRD. SHT. CHECKED

H. I.

1 COPIES SENT OUT BY TO OFFICE.

B. S.

STATION

NOTE: ANY ADDITIONS OR CHANGES ON THIS SHEET MUST BE MADE OR CIRCLED IN RED INK, WITH DATE AND NAME OF PERSON MAKING CHANGE

Do not extend notes this side of this line

PLEASE RETURN TO
LOS ANGELES COUNTY SURVEYOR
700 HALL OF RECORDS

Form 307 5M 5-39

Form 307 5M 5-39

PLEASE RETURN TO
LOS ANGELES COUNTY SURVEYOR
700 HALL OF RECORDS

NOTE: ANY ADDITIONS OR CHANGES ON THIS SHEET MUST BE MADE OR CIRCLED IN RED INK, WITH DATE AND NAME OF PERSON MAKING CHANGE

Do not extend notes this side of this line

STATION	B. S.	H. I.	F. S.	ELEV.	%	GRADE	CUT	SANTA ANA ST. SOUTH SIDE } From Evergreen Ave To Cypress Ave
						B.M."EL-104" Elev.=134.011 F.B.639 Pg.101		
B.M."EL-104"				134.01		Santa Ana St. + Evergreen Ave.-S.W. Cor.		
⊼	4.48	138.49				Bt. Spk. in Cb. 5' W. of W. end C.R.		
Existing 8" Outlet S.			12.57	125.92				℄ Evergreen Ave.-23.5' S. ℄ Santa Ana
Existing 8" Inlet N. (outlet South)			15.03	123.46				" " " 349.9 S. ℄ " "
0-02	Existing 8" Pipe					125.80 ~~125.94~~	Calc. Plan.	" " " 39' S. ℄ " "
0+00	℄ M.H.							
0+02	8" Inlet E		4.72	133.77		126.14	7.63	Spk. + T.
+25			4.53	133.96		126.30	7.66	
+50			4.60	133.89		126.47	7.42	4.68 7.08
+75			4.60	133.89		126.64	7.25	.59 .59
								.67 .67
								6.63 6.69
1+00			4.58	133.91		126.81	7.10	12.57 15.03
+25			4.43	134.06		126.98	7.08	
+50			4.33	134.16	0.68%	127.15	7.01	
+75			4.67	133.82		127.32	6.50	P.K. Spk.
2+00			4.30	134.19		127.49	6.70	
+25			4.65	133.84		127.66	6.18	P.K. Spk.
+50			4.25	134.24		127.83	6.41	
2+65	8" Outlet W.		4.19	134.30		127.93	6.37	
2+67	℄ F.M.H.							
B.M."EL-103"			4.09	134.40		B.M."EL-103" Elev.=134.408 F.B.639 Pg.100 Santa Ana St. + Cypress Ave.-S.W. Cor. Bt. Spk. in Cb. 7' W. of W. end C.R.		

F.B. 955 Pg 12 Job No. 6914 Division No. Sec B-1 Notes Red. Date Plotted Date No. Profile
Survey of E.C. Creek D.S. #1 Date Checked Date No. X-Sec.
Survey by Brunty Notes Chkd. Date Notes Chkd. Date
Indexed A. C. Johnson Date

95 F SEWER GRADES

Profile	Notes Red.	Plotted	Job No. 6914	Division No. Sec B-1	F B. 955 Pg. 13
No.	Date	Date	Survey of E.C. Creek D.S. #1		
X-Sec.	Notes Chkd.	Checked	Survey by Brunty	Notes Brunty	Date 12-11-40
No.	Date	Date	Map No.	Indexed C. Johnson	Date 1-6-43

E.C. CREEK D.S. #1 SEC. B-1

J.N. 6914

SANTA ANA ST. LINE

EXCAVATION GRADES

Set Pts. as indicated in notes - 4.5' Rt. of outside edge of footing

Cuts refer to flow line or INVERT GRADE

C E Brunty
H M Smith
M A Van Deren
N R Smith

ELEV.

F. S.

H. I.

B. S.

STATION

RECEIVED W.I.G. 12-13-40
REDUCED In Field
CHECKED C.V.C. 12-13-40
GRADE SHEET MADE Rectigraphed
GRD. SHT. CHECKED
3 COPIES SENT OUT BY Bell

NOTE: ANY ADDITIONS OR CHANGES ON THIS SHEET MUST BE MADE OR CIRCLED IN RED INK, WITH DATE AND NAME OF PERSON MAKING CHANGE

Do not extend notes this side of this line

PLEASE RETURN TO
LOS ANGELES COUNTY SURVEYOR
700 HALL OF RECORDS

Form 307 5M 5-39

Form 307 5M 5-39

PLEASE RETURN TO
LOS ANGELES COUNTY SURVEYOR
700 HALL OF RECORDS

NOTE: ANY ADDITIONS OR CHANGES ON THIS SHEET MUST BE MADE OR CIRCLED IN RED INK, WITH DATE AND NAME OF PERSON MAKING CHANGE

Do not extend notes this side of this line

End Sec-A-3-J.N. 6913
Begin Sec-B-1-J.N. 6914

STATION	B. S.	H. I.	F. S.	ELEV.	%	INVERT GRADE	CUT	SANTA ANA ST. LINE
								B.M. "E.L.-1" Elev.=124.250 F.B. 639 Pg-48
B.M. "E.L.-1"				124.25				SALT LAKE AVE (W.St.) + SANTA ANA ST. - N.W. COR.
Angle Pt. π	4.98	129.23						Bt. Spk. in Ch. 4' W. of W. end C.R.
4+00	CONNECT TO EXISTING BOX		5.19	124.04		114.31	9.73	Set Stk. + T. 14.435 Rt.
+25			5.15	124.08		114.335	9.74	Set Spk. 14.435 Rt.
+50			5.20	124.03		114.36	9.67	
+75			5.16	124.07		114.385	9.68	
5+00			5.11	124.12		114.41	9.71	
+25			5.02	124.21		114.435	9.77	
+50			4.94	124.29	0.10%	114.46	9.83	
+75			4.94	124.29		114.485	9.80	
6+00			4.89	124.34		114.51	9.83	Set Spikes 14.435 Rt
+25			4.93	124.30		114.535	9.76	
+50			4.86	124.37		114.56	9.81	
+75			4.82	124.41		114.585	9.82	
7+00	T.P.		4.77	124.46		114.61	9.85	
π	5.485	129.945						
7+25			5.36	124.59		114.635	9.95	
+50			5.34	124.61		114.66	9.95	
+75			5.24	124.71		114.685	10.02	
8+00			5.12	124.83		114.71	10.12	Set Spk. 14.435 Rt.

EXCAVATION GRADES

F.B. 955 Pg. 14 Job No. 6914 Division No. Sec B-1 Notes Red. Plotted Profile
Survey of E.C. Creek D.S. #1 Date Date No.
Survey by Brunty Notes Brunty Notes Chkd. C.V.C. Checked X-Sec.
Indexed C. Johnson Date Date 12-13-40 Date No.

Form 307 5M 5-39

PLEASE RETURN TO
LOS ANGELES COUNTY SURVEYOR
700 HALL OF RECORDS

NOTE: ANY ADDITIONS OR CHANGES ON THIS SHEET MUST BE MADE OR CIRCLED IN RED INK, WITH DATE AND NAME OF PERSON MAKING CHANGE

Do not extend notes this side of this line

STATION	B. S.	H. I.	F. S.	ELEV.	%	INVERT GRADE	CUT	SANTA ANA ST. LINE
8+25		129.945	5.10	124.85		114.735	10.11	Set Spk. 14.435 Rt.
+50			5.08	124.87		114.76	10.11	
+75			4.97	124.98		114.785	10.19	Set Spikes 14.435 Rt.
9+00			4.93	125.02		114.81	10.21	
+25			4.89	125.06		114.835	10.22	
+50	& M.H. #1		4.80	125.15		114.86	10.29	Set Spk. 14.435 Rt.
+75			4.79	125.16		114.885	10.27	Set x in Conc. 14.435 Rt.
10+00			4.78	125.17		114.91	10.26	Set x in Conc. 14.435 Rt.
+23	15" INLET RT.		4.73	125.22		120.50	4.72	Set x in Conc. 14.435 Rt.
OTIS AVE. & C.B. - N.W. COR.			4.57	125.38	0.10			Set + in Cb. 12' W. of W.P.L.
10' W. of & C.B.			4.56	125.39				" T " " 22' " " "
10' E. of & C.B.			4.60	125.35				" T " " 2' " " "
OTIS AVE. & C.B. - N. W. COR.			4.42	125.53				Set + in Cb. 10' N. of N.P.L.
10' N. of & C.B.			4.38	125.57				" T " " 20' " " "
10' S. of & C.B.			4.45	125.50				" T " " on N.P.L.
10+25			4.73	125.22		114.935	10.28	Set x in Conc. 14.435 Rt.
10+28	12" INLET LT.		4.74	125.21		121.00	4.21	Set x in Conc. 14.435 Rt.
OTIS AVE. & C.B. - S.W. COR.			4.87	125.08				Set x in Cb. 10' W. of W.P.L.
10' W. of & C.B.			4.84	125.11				" T " " 20' " " "
10' E. of & C.B.			4.91	125.04				" T " " on W.P.L.
10+50			4.72	125.23		114.96	10.27	Set x in Conc. 14.435 Rt.

EXCAVATION GRADES

Profile No. ____ Notes Red. ____ Notes Chkd. C.V.C. Date 12-13-40 Plotted ____ Date ____ Checked ____ Date ____ Job No. ____ Division No. ____ Survey of ____ Survey by Brunty Map No. ____ Indexed ____ Note Brunty Date 12-11-40 Date ____

X-Sec. No. ____

F.B. 955 PG. 15

Form 307 5M 5-39

PLEASE RETURN TO
LOS ANGELES COUNTY SURVEYOR
700 HALL OF RECORDS

NOTE: ANY ADDITIONS OR CHANGES ON THIS SHEET MUST BE MADE OR CIRCLED IN RED INK, WITH DATE AND NAME OF PERSON MAKING CHANGE

Do not extend notes this side of this line

STATION	B. S.	H. I.	F. S.	ELEV.	%	INVERT GRADE	CUT	SANTA ANA ST LINE
π		129.945						B.M. "EL-3" Elev. 125.233 F.B. 639 Pg. 48
B.M. "EL-3"			4.685	125.26				SANTA ANA ST. + OTIS AVE. - N.E. COR.
				125.233				Bt. Spk. in Cb. - 8' E. of E. end C.R.
π	5.579	130.812						
	5.497	130.730						Set B.M. "EL-3A" Elev. 125.422
Set B.M. "EL-3A"			5.390	125.422				
			5.308	125.422				SANTA ANA ST. + OTIS AVE. - N.E. COR.
π	4.62	130.04						Bt. Spk. in Cb. 37' N. of N. end C.R.
10+75			4.78	125.26		114.985	10.27	Set + in Conc. 14.435 Rt.
11+00			4.75	125.29		115.01	10.28	
+25			4.67	125.37		115.035	10.33	
+50			4.68	125.36		115.06	10.30	
+75			4.62	125.42	10%	115.085	10.33	
12+00			4.59	125.45		115.11	10.34	
T.P.			4.455	125.585				Set +'s in Conc. 14.435 Rt.
π	4.36	129.945						
12+25			4.45	125.50		115.135	10.36	
+50			4.41	125.54		115.16	10.38	
+75			4.39	125.56		115.185	10.37	
13+00			4.37	125.58		115.21	10.37	
+25			4.34	125.61		115.235	10.37	
+50			4.28	125.67		115.26	10.41	
+75			4.24	125.71		115.285	10.42	Set + in Conc. 14.435 Rt.

EXCAVATION GRADES

F.B. 955 Pg. 16 Job No. 6914 Division No. Sec B-1 Notes Red. Plotted Profile
Survey of E.C. Creek D.S. #1 Date Date No.
Survey by Brunty Notes Brunty 12-31-40 Notes Chkd. C.V.C. Checked X-Sec.
Indexed C. Johnson Date Date 12-13-40 Date No.

Form 307 5M 5-39

PLEASE RETURN TO
LOS ANGELES COUNTY SURVEYOR
700 HALL OF RECORDS

NOTE: ANY ADDITIONS OR CHANGES ON THIS SHEET MUST BE MADE OR CIRCLED IN RED INK, WITH DATE AND NAME OF PERSON MAKING CHANGE

Do not extend notes this side of this line

STATION	B. S.	H. I.	F. S.	ELEV.	%	INVERT GRADE	CUT	SANTA ANA ST. LINE
14+00		129.945	4.17	125.78		115.31	10.47	Set + in Conc. 14.435 Rt.
+25			4.17	125.78		115.335	10.44	
14+47.91	℄ SAN VINCENTE AVE.							
14+50			4.12	125.83		115.36	10.47	Set +'s in Conc. 14.435 Rt.
+75			4.07	125.88		115.385	10.49	
14+81	12" INLET LEFT		4.06	125.89		121.40	4.49	Set + in Conc. 14.435 Rt.
San Vincente Ave. C.B.# 1 - S W. COR.			4.09	125.86				Set + in Cb. 14' W. of W.P.L.
10' E. of ℄ C.B.			4.11	125.84				" T " " 4' " " " "
10' W. of ℄ C.B.			4.07	125.88				" T " " 24' " " " "
					10%	B.M. "EL-4" Elev. 126.114 F.B. 639 Pg. 49		
B.M. "EL-4"			3.84	~~126.105~~		Santa Ana St. + San Vincente Ave.		
				126.115		Boat Spk. N. Cb. Santa Ana. on ℄ San Vincente Ave.		
T	4.415	130.53						
15+00			4.59	125.94		115.41	10.53	Set + in Cb. 14.435 Rt.
+25			4.55	125.98		115.435	10.54	
+50			4.50	126.03		115.46	10.57	
+75			4.47	126.06		115.485	10.57	Set +'s in Conc. 14.435 Rt.
16+00			4.42	126.11		115.51	10.60	
+25			4.39	126.14		115.535	10.60	
+50			4.34	126.19		115.56	10.63	
+75			4.31	126.22		115.585	10.63	Set + in Cb. 14.435 Rt.

EXCAVATION GRADES

Profile No. ____ Notes Red. ____ Plotted ____ Job No. 6914 Division No. Sec B-1 F.B. 955 Pg. 17 *

X-Sec. No. ____ Date ____ Notes Chkd. C.V.C. Date ____ Checked ____ Date ____ Survey of E.C. Survey by Brunty Notes Brunty Date 1-2-41

Date 1-6-41 Date ____ Map No. ____ Date ____ Date ____ Date ____

Form 307 5M 5-39

PLEASE RETURN TO
LOS ANGELES COUNTY SURVEYOR
700 HALL OF RECORDS

NOTE: ANY ADDITIONS OR CHANGES ON THIS SHEET MUST BE MADE OR CIRCLED IN RED INK, WITH DATE AND NAME OF PERSON MAKING CHANGE

Do not extend notes this side of this line

STATION	B. S.	H. I.	F. S.	ELEV.	%	INVERT GRADE	CUT	SANTA ANA ST. LINE
17+00		130.53	4.29	126.24		115.61	10.63	Set + in Conc. 14.435 Rt.
+25			4.22	126.31		115.635	10.67	
+50			4.21	126.32		115.66	10.66	
17+70	℄ M.H. #1		4.19	126.34		115.68	10.66	Set +'s in Conc. 14.435 Rt.
17+80	WINDOW Dc 48		4.17	126.36		115.69	10.67	
17+90	END SEC. 36 BEGIN TRANS STR #5		4.17	126.36		115.70	10.66	
18+00	END TRANS STR #5 BEGIN SEC. 37		4.16	126.37		115.71	10.66	Set + in Conc. 14.435 Rt.
B.M. "EL-5"			3.955	126.575	.10%			B.M. "E.L.-5" Elev. 126.577 F.B. 639 Pg. 49 Santa Ana St. + San Miguel Ave Bt. Spk. N. Cb. Santa Ana. & San Miguel Prod.
17+95	5.02	131.595						
~~18+24~~	15" INLET RT.		5.22	126.38		121.70	4.68	
C.B. #2 - N. Cb. at Sta. 18+05			5.03	126.57				Set + in N. Cb. at Sta. 18+05
10' E. of ℄ C.B.			5.03	126.57				Set T in N. Cb. at Sta. 17+95
10' W. of ℄ C.B.			4.99	126.61				Set T in N. Cb. at Sta. 18+15
18+25			5.19	126.41		115.735	10.67	Set + in Conc. 14.435 Rt.
18+31	12" INLET LT.		5.18	126.42		121.90	4.52	" " " " " "
C.B. #1	S.W. COR. SANTA ANA ST. + SAN MIGUEL AVE		5.21	126.39				Set + in Cb. 14' W. of W.P.L.
10' E. of ℄ C.B. #1			5.23	126.37				Set T in Cb. 4' W. of W.P.L.
10' W. of ℄ C.B. #1			5.21	126.39				Set T in Cb. 24' W. of W.P.L.
18+50			5.15	126.45		115.76	10.69	Set + in Conc. 14.435 Rt.

EXCAVATION GRADES

VOID

F.B. 955 Pg. 18 Job No. 6914 Division No. Sec B-1 Notes Red. Plotted Profile
Survey of E.C. Creek D.S. #1 Date Date No.
Survey by Brunty Notes Chkd. C.V.C. Checked X-Sec.
Indexed C. Johnson Date 1-6-41 Date No.

Form 307 5M 5-39

PLEASE RETURN TO
LOS ANGELES COUNTY SURVEYOR
700 HALL OF RECORDS

NOTE: ANY ADDITIONS OR CHANGES ON THIS SHEET MUST BE MADE OR CIRCLED IN RED INK, WITH DATE AND NAME OF PERSON MAKING CHANGE

Do not extend notes this side of this line

STATION	B. S.	H. I.	F. S.	ELEV.	%	INVERT GRADE	CUT	SANTA ANA ST. LINE
18+75		131.595	5.10	126.50		115.785	10.71	Set + in Conc. 14.435 Rt.
19+00			5.06	126.54		115.81	10.73	
+25			5.04	126.56		115.835	10.72	
+50			5.01	126.59		115.86	10.73	
+75			4.96	126.64		115.885	10.75	
20+00			4.94	126.66		115.91	10.75	Set t's in Conc. 14.435 Rt.
+25			4.92	126.68		115.935	10.74	
+50			4.90	126.70		115.96	10.74	
+75		VOID	4.87	126.73		115.985	10.74	
21+00			4.86	126.74	10%	116.01	10.73	
+25			4.84	126.76		116.035	10.72	Set + in Conc. 14.435 Rt.
B.M. "E.L.-6"			4.545	127.05				B.M. "EL-6" Elev. 127.052 F.B. 639 Pg. 49 Santa Ana St. + San Luis Ave Bt. Spk. N. Cb. Santa Ana & San Luis Prod.

EXCAVATION GRADES

RECEIVED W.I.G. 1-6-41
REDUCED In Field
CHECKED G.V.C. 1-6-41
GRADE SHEET MADE Rectigraph
GRD. SHT. CHECKED
3 COPIES SENT OUT BY BOK

Profile No. ____ Notes Red. ____ Plotted ____ Job No. 6344 Division No. ____
X-Sec. No. ____ Notes Chkd. G.V.C. Date 1-6-41 Checked ____ Date ____ Survey of ____ Survey by Brunt Date 1-2-41 Map No. ____ Index ____ Date ____
Notes Brunt
Index O. Johnson

F B 355 Pg. 19

Form 307 5M 5-39

PLEASE RETURN TO
LOS ANGELES COUNTY SURVEYOR
700 HALL OF RECORDS

NOTE: ANY ADDITIONS OR CHANGES ON THIS SHEET MUST BE MADE OR CIRCLED IN RED INK, WITH DATE AND NAME OF PERSON MAKING CHANGE

Do not extend notes this side of this line

STATION	B. S.	H. I.	F. S.	ELEV.	% INVERT GRADE	CUT	SANTA ANA ST. LINE
Note - This survey voids that shown on Pgs 6 and 7 from 17+80 ahead, due to change in ℄ (Pvt. broken out to Sta. 17+82)							
B.M. "EL-5"				126.58	B.M. "EL-5" Elev. 126.577 F.B. 639 Pg. 49 Santa Ana St. + ℄ San Miguel Ave Prod. Bt. Spk. in N. Cb.		
⊼	4.62	131.20					
17+82	Back	ANGLE POINT	4.85	126.35	115.69	10.66	Set + in Conc. 14.435 Rt.
17+82	Ah.		4.85	126.35	115.69	10.66	Set + in Conc. 14.435 Rt.
17+90	END SEC. 36 BEGIN TRANS STR #1		4.84	126.36	115.70	10.66	Set + in Conc. 14.435 Rt.
17+95	15" INLET RT.		4.82	126.38	121.70	4.68	Set + in Conc. 14.435 Rt.
℄ C.B. #2			4.63	126.57			Set + in N. Cb. Opp. Sta. 18+05
10' E. of ℄ C.B. #2			4.63	126.57			Set T in N. Cb. Opp. Sta. 17+95
10' W. of ℄ C.B. #2			4.59	126.61			Set T in N. Cb. Opp. Sta. 18+15
18+00	END TRANS STR #5 BEGIN SEC. 37		4.83	126.37	115.71	10.66	Set + in Conc. 14.435 Rt.
18+25			4.81	126.39	115.735	10.66	Set + in Conc. 14.435 Rt.
18+31	12" INLET LT.		4.80	126.40	121.90	4.50	Set + in Conc. 14.435 Rt.
℄ of C.B. #1	S.W. Cor. of Santa Ana St. + San Miguel Av.		4.81	126.39			Set + in Cb. 14' W. of W.P.L.
10' E. of ℄ C.B. #1			4.83	126.37			Set T in Cb. 4' W. of W.P.L.
10' W. of ℄ C.B. #1			4.81	126.39			Set T in Cb. 24' W. of W.P.L.
18+50			4.79	126.41	115.76	10.65	Set + in Conc. 14.435 Rt.
18+75			4.74	126.46	115.785	10.68	Set + in Conc. 14.435 Rt.

0.10%

EXCAVATION GRADES

F.B. 955 Pg. 20 Job No. 6914 Division No. Sec B-1 Notes Red. Plotted Profile
Survey of E. C. Creek D.S. #1 Date Date No. X-Sec.
Survey by Brunty Notes Brunty 1-22-41 Notes Chkd. C.V.C. Checked
Indexed C. Johnson Date Date 1-27-41 Date No.

Form 307 5M 5-39

PLEASE RETURN TO
LOS ANGELES COUNTY SURVEYOR
700 HALL OF RECORDS

NOTE: ANY ADDITIONS OR CHANGES ON THIS SHEET MUST BE MADE OR CIRCLED IN RED INK, WITH DATE AND NAME OF PERSON MAKING CHANGE

Do not extend notes this side of this line

STATION	B. S.	H. I.	F. S.	ELEV.	% INVERT GRADE	CUT	SANTA ANA ST. LINE
18+82.02 Bk.		131.20	4.73	126.47	115.79	10.68	Set + in Conc. 14.435 Rt.
=18+82 Ah.		ANGLE PT.	4.73	126.47	115.79	10.68	
19+00			4.72	126.48	115.81	10.67	
+25			4.69	126.51	115.835	10.68	
+50			4.67	126.53	115.86	10.67	
+75			4.61	126.59	115.885	10.71	
20+00			4.59	126.61	115.91	10.70	Set +'s in Conc. 14.435 Rt.
+25			4.56	126.64	115.935	10.71	
+50			4.54	126.66	115.96	10.70	
+75			4.51	126.69	115.985	10.71	
21+00			4.50	126.70	116.01	10.69	
+25			4.49	126.71	116.035	10.68	
+50			4.45	126.75	116.06	10.69	
+75			4.40	126.80	116.085	10.72	
22+00			4.37	126.83	116.11	10.72	Set + in Conc. 14.435 Rt.
							B.M. "EL-6" Elev. = 127.052 F.B. 639 Pg. 49
B.M. "EL-6"			4.15	127.05			Santa Ana St. & San Luis Ave. Prod.
							Bt. Spk. in N. Cb.
T	4.91	131.96					

Cont. Pg. 10

EXCAVATION GRAVES

Profile No. ____ Notes Red. ____ Plotted ____ Job No. 8814 Division No. Sec. Bd. F B. 955 PG. 21
X-Sec. No. ____ Date ____ Date ____ Survey of Fr. Fr. 1 Pr. 81
Notes Chkd. C.K.C. Date 1-27-41 Checked ____ Date ____ Survey by Brunty Date 1-22-41
Map No. ____ Notes Brunty Index C. Johnson Date ____

Form 307 5M 5-39

PLEASE RETURN TO
LOS ANGELES COUNTY SURVEYOR
700 HALL OF RECORDS

NOTE: ANY ADDITIONS OR CHANGES ON THIS SHEET MUST BE MADE OR CIRCLED IN RED INK, WITH DATE AND NAME OF PERSON MAKING CHANGE

Do not extend notes this side of this line

STATION	B. S.	H. I.	F. S.	ELEV.	%	INVERT GRADE	CUT	SANTA ANA ST. LINE
22+25		131.96	5.05	126.91		116.135	10.77	Set "+" in Conc. 14.435 Rt.
+50			5.00	126.96		116.16	10.80	
+75			4.97	126.99		116.185	10.80	
23+00			4.97	126.99		116.21	10.78	
+25			4.91	127.05		116.235	10.81	
+50			4.87	127.09		116.26	10.83	
+75			4.84	127.12		116.285	10.83	
24+00			4.80	127.16	0.10%	116.31	10.85	
+25			4.78	127.18		116.335	10.84	Set "+" in Conc. 14.435 Rt.
+50			4.75	127.21		116.36	10.85	
+75			4.71	127.25		116.385	10.86	
24+97.85 - ℄ SAN JUAN AVE (Not Set)								
25+00			4.67	127.29		116.41	10.88	
+25			4.66	127.30		116.435	10.86	
+50			4.60	127.36		116.46	10.90	
+75			4.55	127.41		116.485	10.92	
26+00			4.54	127.42		116.51	10.91	Set "+" in Conc. 14.435 Rt.
B.M. "EL-7"			4.38	127.58		B.M. "EL-7" Elev. 127.577 FB.639 Pg. 50 SANTA ANA ST. + SAN JUAN AVE		
				127.577		Bt. Spk. N. Cb. Santa Ana St. on ℄ San Juan Av. Prod.		
Π	4.86	132.44						

EXCAVATION GRADES

F.B. 955 Pg. 22 Job No. 6914 Division No. Sec B-1 Notes Red. Plotted Profile
Survey of E.C. Creek D.S. Date Date No.
Survey by Brunty Notes Brunty Notes Chkd. A.E.T. Checked X-Sec.
Indexed A. C. Johnson Date Date 2-28-41 Date No.

Form 307 5M 5-39

PLEASE RETURN TO
LOS ANGELES COUNTY SURVEYOR
700 HALL OF RECORDS

NOTE: ANY ADDITIONS OR CHANGES ON THIS SHEET MUST BE MADE OR CIRCLED IN RED INK, WITH DATE AND NAME OF PERSON MAKING CHANGE

Do not extend notes this side of this line

STATION	B. S.	H. I.	F. S.	ELEV.	%	INVERT GRADE	CUT	SANTA ANA ST LINE
26+25		132.44	4.95	127.49		116.535	10.95	Set + in Conc. 14.435 Rt.
+50			4.90	127.54		116.56	10.98	
+75			4.87	127.57		116.565	10.98	
27+00			4.85	127.59		116.61	10.98	
+25			4.79	127.65		116.635	11.01	
+50			4.80	127.64		116.66	10.98	
+75			4.76	127.68		116.655	10.99	Set x's in Conc. 14.435 Rt.
28+00			4.75	127.69		116.71	10.98	
+25			4.73	127.71		116.735	10.97	
28+40	M.H. #1		4.70	127.74		116.75	10.99	
28+50	Window Det 45		4.71	127.73		116.76	10.97	
28+55 Built	15" Inlet Rt.		4.71	127.73	0.10%	122.80	4.93	Set + in Conc. 14.435 Rt.
E C.B. #2		Note - C.B. and inlet moved 25' E due to conc. driveway	4.49	127.95				Set + in N.C.b. 13' E. of W.P.L. Prod.
10' E. of E C.B.			4.49	127.95				" " " " " 23' E. " " " "
10' W. of E C.B.			4.47	127.97				" " " " " 3' E. " " " "
B.M. "EL-8"			4.455	127.955		B.M. "EL-8" Elev. = 127.952 Per F.B. 639 Pg. 50 Santa Ana St. + San Gabriel Ave Bt. Spk. in N. Cb. Santa Anaon & San Gabriel Prod.		
				127.952				
T	4.54	132.49						
28+75			4.71	127.78		116.785	10.99	
29+00			4.68	127.81		116.81	11.00	

EXCAVATION GRADES

Profile No. ____ Notes Red. ____ Plotted ____ Job No. 6344 Division No. 5-4-1 F.B. 755 PG. 23 #1

X-Sec. No. ____ Date ____ Notes Chkd. AET Date 2-28-41 Checked ____ Date ____ Survey of Eastside Drainage Notes Bruntz Date 2-27-41

Survey by Bruntz Index of Map No. ____ Date ____ Job Book No. ____ Date ____

Form 307 5M 5-39

PLEASE RETURN TO
LOS ANGELES COUNTY SURVEYOR
700 HALL OF RECORDS

NOTE: ANY ADDITIONS OR CHANGES ON THIS SHEET MUST BE MADE OR CIRCLED IN RED INK, WITH DATE AND NAME OF PERSON MAKING CHANGE

Do not extend notes this side of this line

STATION	B. S.	H. I.	F. S.	ELEV.	%	INVERT GRADE	CUT	SANTA ANA ST. LINE
29+25		132.49	4.62	127.87		116.835	11.03	Set + in Conc. 14.435 Rt.
+50			4.59	127.90		116.86	11.04	
+75			4.52	127.97		116.885	11.08	
30+00			4.50	127.99		116.91	11.08	
+25			4.46	128.03		116.935	11.09	
+50			4.42	128.07		116.96	11.11	Set t's in Conc. 14.435 Rt.
+75			4.39	128.10		116.985	11.11	
31+00			4.40	128.09		117.01	11.08	
+25			4.38	128.11		117.035	11.07	
+50			4.35	128.14	0.10%	117.06	11.08	
+75			4.32	128.17		117.085	11.08	Set + in Conc. 14.435 Rt.
31+97.67	℄ San Carlos Ave		(Not Set)					
T.P.			4.16	128.33				
π	4.48	132.81						Set B.M. "EL-9A" Elev. = San Carlos Ave. 102' S. of ℄ Santa Ana St. Ct. Spk. + W. on St. ℄
Set B.M. "EL-9A"			5.09	127.72				
π	5.09	132.81						
Set B.M. "EL-9B"			4.505	128.305				Set B.M. "EL-9B" Elev. = 128.305 Santa Ana St. + San Carlos Ave. - S.W. Cor. Fd. Spk. in Cb. 7' W. of W. end C.R.
π	5.15	133.455						
32+00			5.22	128.24		117.11	11.13	
+25			5.17	128.29		117.135	11.15	

EXCAVATION GRADES

F.B. 955 PG. 24 Job No. 6914 Division No. Sec B-1 Notes Red. Plotted Profile
Survey of E.C. Creek D.S. #1 Date Date No.
Survey by Brunty Notes Brunty Notes Chkd. AET Checked X-Sec.
Indexed C. Johnson Date Date 2-28-41 Date No.

Form 307 5M 5-39

PLEASE RETURN TO
LOS ANGELES COUNTY SURVEYOR
700 HALL OF RECORDS

NOTE: ANY ADDITIONS OR CHANGES ON THIS SHEET MUST BE MADE OR CIRCLED IN RED INK, WITH DATE AND NAME OF PERSON MAKING CHANGE

Do not extend notes this side of this line

STATION	B. S.	H. I.	F. S.	ELEV.	%	INVERT GRADE	CUT	SANTA ANA ST. LINE
32+50		133.455	5.10	128.36		117.16	11.20	Set + in Conc. 14.435 Rt.
+75			5.10	128.36		117.185	11.17	
33+00			5.04	128.42		117.21	11.21	
+25			5.00	128.46		117.235	11.22	
+50			4.94	128.52		117.26	11.26	
+75			4.92	128.54		117.285	11.25	
34+00			4.90	128.56		117.31	11.25	
+25			4.86	128.60		117.335	11.26	Set +'s in Conc. 14.435 Rt.
+50			4.83	128.63	0.10%	117.36	11.27	
+75			4.80	128.66		117.385	11.27	
35+00			4.77	128.69		117.41	11.28	
+25			4.76	128.70		117.435	11.26	
35+47.74 ℄ San Antonio Ave (Not Set)								
35+50			4.72	128.74		117.46	11.28	
+75			4.72	128.74		117.485	11.25	
36+00			4.68	128.78		117.51	11.27	Set + in Conc. 14.435 Rt.
						B.M. "EL-10" Elev. 128.999 F.B. 639 Pg. 50		
B.M. "EL-10"			4.455	129.00		Santa Ana St. + San Antonio Ave.		
						Bt. Spk. N. Ch. Santa Ana. ℄ San Antonio Prod.		
⊼	4.515	133.515						

EXCAVATION GRADES

Profile No. ____ Notes Red. ____ Plotted ____ Job No. 6914 Division No. 3 ec B-1 F B 955 PG. 25
X-Sec. No. ____ Date ____ Date ____ Survey of E.C.C. D.C. #1
Notes Chkd. A.E.T. Checked ____ Survey by Brunty Notes Brunty Date 2-27-41
Date 2-28-41 Date ____ Map No. ____ Indexed C. Johnson Date ____

Form 307 5M 5-39

PLEASE RETURN TO
LOS ANGELES COUNTY SURVEYOR
700 HALL OF RECORDS

NOTE: ANY ADDITIONS OR CHANGES ON THIS SHEET MUST BE MADE OR CIRCLED IN RED INK, WITH DATE AND NAME OF PERSON MAKING CHANGE

Do not extend notes this side of this line

STATION	B. S.	H. I.	F. S.	ELEV.	%	INVERT GRADE	CUT	SANTA ANA ST LINE
36+25		133.515	4.67	128.85		117.535	11.31	Set X in Conc. 14.435 Rt.
+50			4.66	128.86		117.56	11.30	
+75			4.63	128.89		117.585	11.30	
37+00			4.54	128.98		117.61	11.37	
+25			4.51	129.01		117.635	11.37	
+50			4.52	129.00		117.66	11.34	
+75			4.47	129.05		117.685	11.36	Set X's in Conc. 14.435 Rt
38+00			4.42	129.10		117.71	11.39	
+25			4.41	129.11		117.735	11.37	
+50			4.38	129.14	0.10%	117.76	11.38	
+75			4.51	129.01		117.785	11.22	
38+91.90	Santa Ana St. Line		4.66	128.86		117.80	11.06	
=0+96.30	Calif. Ave Lat.		← See Page 48					
39+00			4.58	128.94		117.81	11.13	Set X in Conc. 14.435 Rt.
B.M. "EL-11"			4.05	129.465		B.M. "EL-11" Elev. 129.463 F.B. 639 Pg. 51 Santa Ana St. + California Ave - N.E. Cor. Bt. Spk. in Cb. 5' E. of E. end C.R.		
⊼	5.23	134.695						
39+22.90 - ℄ Calif. Ave			— Not set					
39+25	M.H. #1		5.39	129.31		117.835	11.47	Set X in Conc. 14.435 Rt.
39+49	12" Inlet Rt.		5.72	128.98		124.00	4.98	" " " " " "

EXCAVATION GRADES

F.B. 955 PG. 26 #

Job No. 6914 Division No. Sec B-1 Notes Red. Plotted Profile

Survey of E.C. Creek D.S. #1 Date Date No.

Survey by Brunty Notes Brunty Notes Chkd. C.V.C. Checked X-Sec.

Indexed C. Johnson Date Date 3-31-41 Date No.

Form 307 5M 5-39

PLEASE RETURN TO
LOS ANGELES COUNTY SURVEYOR
700 HALL OF RECORDS

NOTE: ANY ADDITIONS OR CHANGES ON THIS SHEET MUST BE MADE OR CIRCLED IN RED INK, WITH DATE AND NAME OF PERSON MAKING CHANGE

Do not extend notes this side of this line

Profile No. ____ Notes Red. ____ Plotted ____ Job No. 6914 Division No. 3 Cost Ct. Dist. #1

X-Sec. No. ____ Date ____ Notes Chkd. C.V.C. Date 3-31-41 Checked ____ Date ____ Survey of Estimate Survey by Brunty Notes Brunty Date 3-26-41 Map No. ____ Indexed C. Johnson Date ____

F.B. 955 PG. 27

STATION	B. S.	H. I.	F. S.	ELEV.	%	INVERT GRADE	CUT	SANTA ANA ST LINE
		134.695						
Calif. Ave. ℄ C.B. #1 N.W. Cor.			5.09	129.61				Set + in Cb. 10' W. of W.P.L.
10' E. of ℄ C.B.			5.10	129.60				Set + in Cb. on W.P.L.
10' W. of ℄ C.B.			5.05	129.65				Set + in Cb. 20' W. of W.P.L.
39+50			5.70	129.00		117.56	11.14	Set + in Conc. 14.435' Rt.
+75			5.47	129.23		117.685	11.34	
40+00			5.23	129.47		117.91	11.56	
+25			5.19	129.51		117.935	11.57	
+50			5.11	129.59		117.96	11.63	
+75			5.06	129.64	0.10%	117.985	11.65	
41+00			5.00	129.70		118.01	11.69	
+25			4.96	129.74		118.035	11.70	Set t's in Conc. 14.435' Rt
+50			4.89	129.81		118.06	11.75	
+75			4.82	129.88		118.085	11.79	
42+00			4.77	129.93		118.11	11.82	
+25			4.69	130.01		118.135	11.87	
+50			4.66	130.04		118.16	11.88	
+75			4.57	130.13		118.185	11.94	
43+00			4.48	130.22		118.21	12.01	
43+21.74 ℄ Virginia Ave - Not Set								
43+25			4.42	130.28		118.235	12.04	Set + in Conc. 14.435' Rt.

EXCAVATION GRAVEL

F.B955 Pg.28 | Job No. 6914 | Division No. Sec B-1 | Notes Red. | Plotted | Profile

Survey of E.C.Creek D.S. #1 | Date | Date | No.

Survey by Brunty | Notes Brunty | Notes Chkd. C.V.C | Checked | X-Sec.

Indexed J. C. Johnson | Date | Date 4-1-41 | Date | No.

EXCAVATION GRADES

STATION	B. S.	H. I.	F. S.	ELEV.	% GRADE	INVERT	CUT	
43+50		134.695	4.39	130.31		118.26	12.05	SANTA ANA ST LINE
+75			4.32	130.35		118.265	12.09	
44+00			4.26	130.44		118.31	12.13	
B.M. "EL-54"			4.372	130.32				
					-0.10%			

B.M. "EL-54" Elev. 130.331 F.B. 639 Pg. 92
Santa Ana St. & Virginia Ave - S.W. Cor.
Bd. Sp. in Cb. 6.5' N. of W. end C.B.

Form 307 5M 5-39

PLEASE RETURN TO
LOS ANGELES COUNTY SURVEYOR
700 HALL OF RECORDS

Do not extend notes this side of this line

NOTE: ANY ADDITIONS OR CHANGES ON THIS SHEET MUST BE MADE OR CIRCLED IN RED INK, WITH DATE AND NAME OF PERSON MAKING CHANGE

Form 307 5M 5-39

PLEASE RETURN TO
LOS ANGELES COUNTY SURVEYOR
700 HALL OF RECORDS

NOTE: ANY ADDITIONS OR CHANGES ON THIS SHEET MUST BE MADE OR CIRCLED IN RED INK, WITH DATE AND NAME OF PERSON MAKING CHANGE

Do not extend notes this side of this line

STATION	B. S.	H. I.	F. S.	ELEV.	%	INVERT GRADE	CUT	SANTA ANA ST LINE
								B.M. "EL-84" Elev. = 130.331 F.B. 639 Pg. 92
B.M. "EL-84"				130.33				Santa Ana St. + Virginia Ave. - S.W. Cor.
T	5.59	135.92						Bt. Spk. in Cb. 6.5' W. of W. end C.R.
44+25			5.39	130.53		118.335	12.19	Set + in Conc. 14.435' Bt.
+50			5.33	130.59		118.36	12.23	
+75			5.27	130.65		118.385	12.26	
45+00			5.19	130.73		118.41	12.32	
+25			5.12	130.80		118.435	12.36	
+50			5.08	130.84		118.46	12.38	
+75			4.99	130.93	0.10%	118.485	12.44	Set t's in Conc. 14.435' Bt.
46+00			4.91	131.01		118.51	12.50	
+25			4.87	131.05		118.535	12.51	
+50			4.80	131.12		118.56	12.56	
+75			4.71	131.21		118.585	12.62	
47+00			4.64	131.28		118.61	12.67	
47+03.75	& Elizabeth Ave - Not Set					—	—	
47+20	M.H. #1		4.60	131.32		118.63	12.69	
47+25			4.61	131.31		118.635	12.67	Set + in Conc. 14.435' Bt.
								B.M. "EL-85" Elev. = 131.258 F.B. 639 Pg. 93
B.M. "EL-85"			4.66	131.26				Santa Ana St. + Elizabeth Ave. - S.W. Cor.
T	5.44	136.70						Bt. Spk. in Cb. 7' W. of W. end C.R.

RECEIVED W.I.G. 4-7-41
REDUCED In Field
CHECKED C.V.C. - 4-7-41
GRADE SHEET MADE Rectigraphed
GRD. SHT. CHECKED
3 COPIES SENT OUT BY Bell

EXCAVATION
FILLS

Profile
No.
X-Sec.
No.
Notes Red.
Date
Notes Chkd. C.V.C.
Date 4-7-41
Plotted
Date
Checked
Date
Job No. 6914 Division No. Eng. Div. #1
Survey of
Survey by Brunner
Map No.
Notes Brunner
Indexed S. Johnson
Date
Date 4-3-41

F B. 955 PG. 29

Form 307 5M 5-39

PLEASE RETURN TO
LOS ANGELES COUNTY SURVEYOR
700 HALL OF RECORDS

NOTE: ANY ADDITIONS OR CHANGES ON THIS SHEET MUST BE MADE OR CIRCLED IN RED INK, WITH DATE AND NAME OF PERSON MAKING CHANGE

Do not extend notes this side of this line

STATION	B. S.	H. I.	F. S.	ELEV.	%	INVERT GRADES	CUT	SANTA ANA ST. LINE
		136.70						
47+32	15" INLET RT.		5.36	131.34		124.70	6.64	Set + in Conc. 14.435' Rt.
C.B. #2			5.06	131.64				Set + in N.Cb. 12' W. of W.P.L. Prod.
10' E. of ℄ C.B.			5.07	131.63				" " " " " 2' W. " " " " "
10' W. of ℄ C.B.	Note - Curb dips for driveway		5.55	131.15				" " " " " 22' W. " " " " "
47+50			5.32	131.38		118.66	12.72	Set + in Conc. 14.435' Rt.
+75			5.30	131.40		118.685	12.71	
48+00			5.23	131.47		118.71	12.76	
+25			5.16	131.54		118.735	12.80	
+50			5.15	131.55	0.10%	118.76	12.79	
+75			5.13	131.57		118.785	12.78	
49+00			5.07	131.63		118.81	12.82	
+25			5.05	131.65		118.835	12.81	Set ts in Conc. 14.435' Rt.
+50			4.97	131.73		118.86	12.87	
+75			4.93	131.77		118.885	12.88	
50+00			4.89	131.81		118.91	12.90	
+25			4.85	131.85		118.935	12.91	
+50			4.79	131.91		118.96	12.95	
+75			4.75	131.95		118.985	12.96	
50+85.71	℄ of Victoria Ave - Not Set							
51+00			4.67	132.03		119.01	13.02	Set + in Conc. 14.435' Rt.

EXCAVATION GRADES

F.B. 955 PG. 30 #8

Job No. 6914 Division No. Sec. B Notes Red. Plotted Profile

Survey of E.C. Creek D.S. #1 Date Date No.

Survey by Brunty Notes Brunty Notes Chkd. C.V.C. Checked X-Sec.

Indexed C. Johnson Date Date 4-7-41 Date No.

Form 307 5M 5-39

PLEASE RETURN TO
LOS ANGELES COUNTY SURVEYOR
700 HALL OF RECORDS

NOTE: ANY ADDITIONS OR CHANGES ON THIS SHEET MUST BE MADE OR CIRCLED IN RED INK, WITH DATE AND NAME OF PERSON MAKING CHANGE

Do not extend notes this side of this line

STATION	B. S.	H. I.	F. S.	ELEV.	%	INVERT GRADES	CUT	SANTA ANA ST. LINE
T		136.70						B.M. "EL-86" Elev. = 131.979 F.B. 639 Pg. 93
B.M. "EL-86"			4.74	131.96				Santa Ana St. + Victoria Ave. - S.W. Cor.
T	5.98	137.96		131.98				Bt. Spk. in Cb. 6' W. of W. end C.R.
51+25			5.82	132.14		119.035	13.10	Set + in Conc. 14.435 Rt.
+50			5.71	132.25		119.06	13.19	
+75			5.60	132.36		119.085	13.27	
52+00			5.48	132.48		119.11	13.37	
+25			5.37	132.59		119.135	13.45	
+50			5.24	132.72		119.16	13.56	
+75			5.12	132.84	0.10%	119.185	13.65	
53+00	END SEC 37 BEGIN SEC 38		5.01	132.95		119.21	13.74	Set + in Conc. 14.435 Rt.
+25			4.88	133.06		119.235	13.84	
+50			4.75	133.21		119.26	13.95	
+75			4.66	133.30		119.285	14.01	
54+00			4.51	133.45		119.31	14.14	
+25			4.39	133.57		119.335	14.23	
54+35.76	℄ of Dearborn Ave. - Not Set							
+50			4.27	133.69		119.36	14.33	
+75			4.13	133.83		119.385	14.44	Set + in Conc. Pvt. 14.435 Rt.
55+00			4.00	133.96		119.41	14.55	B.M. "EL-87" Elev. = 133.640 F.B. [illegible] Pg. 93
B.M. "EL-87"		139.28	4.32	133.64				Santa Ana St. + Dearborn Ave. S.W. Cor.
								Bt. Spk. in Cb. 5' W. of W. end C.R.

564

EXCAVATION GRADES

Profile Notes Red. Plotted Job No. 6914 Division No. Los Angeles
No. Date Date Survey of Eastern Div. #1
X-Sec. Notes Chkd. C.W.C. Checked Survey by Brunk Notes Brunk Date 4-3-41
No. Date 7-41 Date Map No. Indexed C. Johnson Date

F B 955 Pg. 31

Form 307 5M 5-39

PLEASE RETURN TO
LOS ANGELES COUNTY SURVEYOR
700 HALL OF RECORDS

NOTE: ANY ADDITIONS OR CHANGES ON THIS SHEET MUST BE MADE OR CIRCLED IN RED INK, WITH DATE AND NAME OF PERSON MAKING CHANGE

Do not extend notes this side of this line

STATION	B. S.	H. I.	F. S.	ELEV.	%	INVERT GRADES	CUT	SANTA ANA ST LINE ~~2'So ℄ ST.~~
		139.28						
55+25			5.22	134.06		119.435	14.625	Set x cut 14.435 R or No. ℄ SD
+50			5.08	134.20		119.46	14.74	" " "
+75			4.95	134.33		119.485	14.845	" " "
56+00			4.82	134.46		119.51	14.95	" " "
+25			4.66	134.62		119.535	15.085	" " "
+50			4.52	134.76		119.56	15.20	" " "
+75			4.41	134.87		119.585	15.285	" " "
57+00			4.28	135.00	0.10%	119.61	15.39	" " "
+25			4.17	135.11		119.635	15.475	" " "
57+45 MH#1			4.13	135.15		—		
57+50			4.14	135.14		119.66	15.48	" " "
57+~~60~~ 62 ← SHIFTED per W.I.G. 5/15/41 Window			4.08	135.20		—	—	
57+68.19	SEE					—	—	
=0+97.12	STATE ST. LAT. 27" Inlet Rt.					—	—	
57+75			4.02	135.26		119.685	15.575	" " "
58+00			3.98	135.30		119.71	15.59	" " "
+25			4.15	135.13		119.735	15.395	" " "
58+34 21" INLET-R.			4.00	135.28		126.00	9.28	" " "
℄ CB#1 (NW Cor. 13'W-WPL).			3.43	135.85			EXIST.	Set x cut ctr exist Cb.
10'E ℄ C.B.			3.45	135.83			CURB.	" " " " " "
10'W ℄ C.B.			3.45	135.83				" " " " " "

EXCAVATION GRADES

F.B. 955 PG. 32 Job No. 6914 Division No. Sec B-1 Notes Red. Plotted Profile
Survey of E.C. Creek D.S. #1 Date Date No.
Survey by BUTLER Notes BUTLER Notes Chkd. C.V.G. Checked X-Sec.
Indexed C. Johnson Date Date 5-21-41 Date No.

Form 307 FM 5-39

PLEASE RETURN TO
LOS ANGELES COUNTY SURVEYOR
700 HALL OF RECORDS

NOTE: ANY ADDITIONS OR CHANGES ON THIS SHEET MUST BE MADE OR CIRCLED IN RED INK, WITH DATE AND NAME OF PERSON MAKING CHANGE

Do not extend notes this side of this line

STATION	B. S.	H. I.	F. S.	ELEV.	% INVERT GRADES	CUT	SANTA ANA LINE
		139.28					
BM"EL88			3.77	135.51	BM"EL 88" (135.51) FB 639/94		
	5.20	140.71			Santa Ana St. & State [illegible] N Cor.		
							B Spk [illegible]
58+50		5.24	5.15	135.56	119.76	15.80	X cut 14.435 R of [illegible]
+75		5.09	5.02	135.69	119.785	15.905	
59+00		5.0	4.93	135.78	119.81	15.97	
+25		4.98	4.86	135.85	119.835	16.015	
+50		[illegible]	4.85	135.86	119.86	16.00	
+75		4.98	4.91	135.80	119.885	15.915	
60+00		5.01	4.96	135.75	119.91	15.84	
+25		5.05	5.02	135.69	119.935	15.755	
+50		5.16	5.14	135.57	119.96	15.61	
+75		5.26	5.25	135.46	119.985	15.475	
61+00			5.35	135.36	120.01	15.35	
+25			5.46	135.25	120.035	15.215	Spk
+50			5.60	135.11	120.06	15.05	Spk
BM"EL100"			5.76	134.95	BM"EL100" (134.948) FB 639/100		
	4.79	139.74			Santa Ana St. & MADISON AVE. S.W. Cor.		
							B Spk 7'W - WE CR.

0.10%

Profile No. ____ Notes Red. ____ Plotted ____ Job No. 6914 Division No. Sec B-1 F.B. 955 PG. 33
X-Sec. No. ____ Date ____ Date ____ Survey of E. Compton Creek D.S. #1
Notes Chkd. C.V.C. Checked ____ Survey by Butler Notes ____ Date 5/15/41
Date 5-21-41 Date ____ Map No. ____ Indexed C. Johnson Date ____

EXCAVATION Grades

Form 307-5M 5-39

PLEASE RETURN TO
LOS ANGELES COUNTY SURVEYOR
700 HALL OF RECORDS

NOTE: ANY ADDITIONS OR CHANGES ON THIS SHEET MUST BE MADE OR CIRCLED IN RED INK, WITH DATE AND NAME OF PERSON MAKING CHANGE

Do not extend notes this side of this line

F.B. 955 PG. 34 | Job No. 6914 | Division No. Sec. B-1 | Notes Red. | Plotted | Profile No.
Survey of: E. COMPTON CREEK D.S. #1 | Date | Date | X-Sec. No.
Survey by: BUTLER | Notes: — | Notes Chkd. L.V.G. | Checked
Indexed: C. Johnson | Date | Date 3-21-41 | Date

STATION	B. S.	H. I.	F. S.	ELEV.	% INVERT GRADES	CUT Santa Ana Line ~~2 Sp & Sp~~		
		139.74						
61+75			469	135.05	120.085	14.965	BSpk 14435 R & S.D.	
62+00			471	135.03	120.11	14.92	"	"
+25			474	135.00	120.135	14.865	"	"
+50			478	134.96	120.16	14.80	"	"
+75			483	134.89	120.185	14.705	"	"
63+00			487	134.87	120.21	14.66	"	"
+25			490	134.84	120.235	14.605	"	"
+50			496	134.78	120.26	14.52	"	"
+75			500	134.74	120.285	14.455	"	"
64+00			507	134.67	0.10% 120.31	14.36	"	"
+25			512	134.62	120.335	14.285	"	"
+50			516	134.58	120.36	14.22	"	"
+75			522	134.52	120.385	14.135	"	"
65+00			518	134.56	120.41	14.15	Xcut-MH	"
+25			535	134.39	120.435	13.955	BSpk	"
+50			539	134.35	120.46	13.89	"	"
+75			549	134.25	120.485	13.765	"	"
66+00			548	134.26	120.51	13.75	"	"
BM "EL 101"			552	134.22	BM "EL 101" (134.203)		FB 639/100	
					Santa Fe Ana 574		Ave SW Cor.	

EXCAVATION CONTINUED.

8+ Sec. 7W NECR.

Form 307 5M 5-39

PLEASE RETURN TO
LOS ANGELES COUNTY SURVEYOR
700 HALL OF RECORDS

NOTE: ANY ADDITIONS OR CHANGES ON THIS SHEET MUST BE MADE OR CIRCLED IN RED INK, WITH DATE AND NAME OF PERSON MAKING CHANGE

Do not extend notes this side of this line

STATION	B. S.	H. I.	F. S.	ELEV.	%	INVERT GRADE	Cut	Santa Ana St. Line
BM"EL101"				134.203		BM"EL101		FB 639/100 Santa Ana St
	4.84	139.04				+ Southgate Ave SW Cor. B Spk 7'W WE CR		
66+25			4.77	134.27		120.535	13.735	Spk and tin 14.435 Rt ℄ S.D.
+50			4.82	134.22		120.56	13.66	" " " " "
+75			4.84	134.20		120.585	13.615	" " " " "
67+00			4.84	134.20		120.61	13.59	" " " " "
+25			4.93	134.11		120.635	13.475	" " " " "
+50			4.88	134.16		120.66	13.50	" " " " "
+75			4.87	134.17		120.685	13.485	" " " " "
68+00 ℄ PT.			4.88	134.16		120.71	13.45	" " " " "
68+19 (12" INLET R. on 6			4.92	134.12	0.10%	126.90	7.22	
℄ CB#1 (APRON #1-A) 12'E E.P.L. Garden View Ave			4.71	134.33		EXISTING Curb		X cut - N. Curb Santa Ana
10'E ℄ C.B.			4.65	134.39				" " " " "
10'W ℄ C.B. in driveway			5.12	133.92				" " " " "
68+25			4.90	134.14		120.735	13.405	Spk + tin 14.435 R ℄ S.D.
+50			4.97	134.07		120.76	13.31	" " " " "
68+70 ℄ PT.			4.90	134.14		120.78	13.36	" " " " "
68+75			4.91	134.13		120.785	13.345	" " " " "
BM"EL102"			5.19	133.85		BM"EL102" (133.860)		FB 639/100 Santa Ana
	+ 5.00	138.86		.86		St + Garden View Ave - SW Cor. Bt. Spk 6'W WE CR		

Excavating Grades

Profile No. ____ Notes Red. ____ Plotted ____ Job No. 6944 Division No. 5084 F B 955 PG. 35
X-Sec. No. ____ Date ____ Date ____ Survey of F. Cr. Co. #1
Notes Chkd. C.V.C. Checked ____ Survey by BUTLER Notes ____ Date 6/5/41
Date 6-9-41 Date ____ Map No. ____ Indexed C. Johnson Date ____

Form 307 5M 5-39

PLEASE RETURN TO
LOS ANGELES COUNTY SURVEYOR
700 HALL OF RECORDS

NOTE: ANY ADDITIONS OR CHANGES ON THIS SHEET MUST BE MADE OR CIRCLED IN RED INK, WITH DATE AND NAME OF PERSON MAKING CHANGE

Do not extend notes this side of this line

Profile No. ___ X-Sec. No. ___

Plotted ___ Date ___ Checked ___ Date ___

Notes Red. Sec B1 Date ___ Notes Chkd. C.K.C. Date 6-9-41

Division No. 6914 Job No. Compton Creek #1 Notes ___ Date ___

Survey of E. Compton Creek #1 Survey by BUTLER Indexed C. Johnson

F.B. 955 PG. 36

STATION	B. S.	H. I.	F. S.	ELEV.	%	INVERT GRADES	Cut	Santa Ana St. Line
		138.86						
69+00			4.71	134.15		120.81	13.34	Spk. and tin 14.435 Rt ℄ S.D.
+25			4.74	134.12		120.835	13.285	" " " " " "
+50			4.72	134.14		120.86	13.28	" " " " " "
+75			4.70	134.16		120.885	13.275	" " " " " "
70+00			4.72	134.14		120.91	13.23	" " " " " "
+25			4.68	134.18		120.935	13.245	" " " " " "
+50			4.71	134.15		120.96	13.19	" " " " " "
+75			4.74	134.12	0.10%	120.985	13.135	" " " " " "
71+00			4.74	134.12		121.01	13.11	" " " " " "
+25			4.67	134.19		121.035	13.155	" " " " " "
+50			4.72	134.14		121.06	13.08	" " " " " "
+75			4.78	134.08		121.085	12.995	" " " " " "
72+00	M.H. #1		4.80	134.06		121.11	12.95	" " " " " "
+10	WINDOW.							
+75			4.81	134.05		121.135	12.915	" " " " " "
+50			4.78	134.08		121.16	12.92	" " " " " "
+75			4.76	134.10		121.185	12.915	" " " " " "
73+00			4.78	134.08		121.21	12.87	" " " " " "
BM 103			4.44	134.40		BM 103 Cor. of Santa Fe St & Cypress		FB 639/100 Ave. SW Cor. Sec 7 W of W.E.C.R.

Form 307 5M 5-39

PLEASE RETURN TO
LOS ANGELES COUNTY SURVEYOR
700 HALL OF RECORDS

NOTE: ANY ADDITIONS OR CHANGES ON THIS SHEET MUST BE MADE OR CIRCLED IN RED INK, WITH DATE AND NAME OF PERSON MAKING CHANGE

Do not extend notes this side of this line

STATION	B. S.	H. I.	F. S.	ELEV.	% INVERT GRADE	CUT		Santa Ana Line
BM"103"				134.408	B.M"103" F.B. 63?/100			Santa Ana [illegible]
	4.31	138.72			& Cypress Ave. S.W. Cor.			B.Spk 7'W [illegible]
73+25			4.69	134.03	121.235	12.795		B.Spk 14.435 R & [illegible]
+50			4.68	134.04	121.26	12.78		" " "
+75			4.74	133.98	121.285	12.695		" " "
74+00			4.79	133.93	121.31	12.62		" " "
+25			4.84	133.88	121.335	12.545		" " "
+50			4.85	133.87	121.36	12.51		" " "
+75			4.93	133.79	121.385	12.405		" " "
75+00			4.90	133.82	121.41	12.41		" " "
75+19	[illegible]		4.93	133.79	127.7	6.09		" " "
℄ C.B.#1 (12'E-EPL-EVERGREEN AVE.)			4.91	133.81	EXISTING CURB			Xcut No. Cb-Santa Ana
10'E ℄ C.B.			5.31	133.41				" " "
10'W ℄ C.B.			4.84	133.88				" " "
75+25			4.93	133.79	121.435	12.355		B.Spk 14.435 R & [illegible]
+50			4.92	133.80	121.46	12.34		" " "
+75			5.04	133.68	121.485	12.195		" " "
76+00			4.96	133.76	121.51	12.25		" " "

S=0.0010

Profile No. ____ Notes Red. ____ Plotted ____ Job No. 6914 Division No. Sec. B.1 F.B. 955 Pg. 37
X-Sec. No. ____ Date ____ Date ____ Survey of [illegible] Survey Co. #1
Notes Chkd. C.V.C. Checked ____ Survey by BUTLER Notes ____ Date 6/5/41
Date 6-9-41 Date ____ Map No. ____ Indexed C. Johnson Date ____

Form 307 5M 5-39

PLEASE RETURN TO
LOS ANGELES COUNTY SURVEYOR
700 HALL OF RECORDS

NOTE: ANY ADDITIONS OR CHANGES ON THIS SHEET MUST BE MADE OR CIRCLED IN RED INK, WITH DATE AND NAME OF PERSON MAKING CHANGE

Do not extend notes this side of this line

SANTA ANA LINE

STATION	B. S.	H. I.	F. S.	ELEV.	%	INVERT GRADES.	CUT		
		138.72							
BM"EL104"			47[illegible]	13[illegible]		BM"EL104" (134.011)			Santa Ana St. &
	4 26	138.27				EVERGREEN Ave. - S.W. Cor. - B.Spk 5' W			
76+25			460	13[illegible].67		121.535	12.135	✓	W.E.C.R.
+50			461	13[illegible].66		121.56	12.10	✓	Spk 14.435 Rt & S.D
+75			463	13[illegible].64		121.585	12.055	✓	" " "
77+00			468	13[illegible].59		121.61	11.98		" " "
+25			469	13[illegible].58		121.635	11.945		" " "
+50			470	13[illegible].57		121.66	11.91		" " "
+75			470	13[illegible].57		121.685	11.885		" " "
78+00			473	13[illegible].54		121.71	11.83		" " "
+25			475	13[illegible].52		121.735	11.785		" " "
+50			478	13[illegible].49		121.76	11.73		" " "
+75			478	13[illegible].49		121.785	11.705		" " "
79+00			489	13[illegible].38		121.81	11.57		" " "
+25			487	13[illegible].40		121.835	11.565		" " "
+50			491	13[illegible].36		121.86	11.50		" " "
+75			492	13[illegible].35		121.885	11.465		" " "
80+00			494	13[illegible].33		121.91	11.42		" " "
BM"EL105"			4.88	133.39		BM"EL105" (133.402)			F.B. 639/101 Santa Ana St.
						& Chestnut Ave. S.W. Cor. B.Spk 6' W			
									W.E.C.R.

S=0.0010

F.B. 955 Pg. 38 Job No. 6914 Division No. Sec B-1 Notes Red. Plotted Profile
Survey of E. Compton Creek DS #1 Date Date No.
Survey by Butler Notes Notes Chkd. C.V.C. Checked X-Sec.
Indexed C. Johnson Date Date 6-9-41 Date No.

Profile	Notes Red.	Plotted	Job No. 6914	Division No. B-1	F B. 955 PG. 39
No.	Date	Date	Survey of E. Compton Creek		
X-Sec.	Notes Chkd.	Checked	Survey by Butler	Notes Butler	Date 7/7/41
No.	Date	Date	Map No.	Indexed C. Johnson	Date

NOTE: ANY ADDITIONS OR CHANGES ON THIS SHEET MUST BE MADE OR CIRCLED IN RED INK, WITH DATE AND NAME OF PERSON MAKING CHANGE

Do not extend notes this side of this line

PLEASE RETURN TO
LOS ANGELES COUNTY SURVEYOR
700 HALL OF RECORDS

Form 307 5M 5-39

J.N. 6914

Sec. B-1

E. Compton Creek

D.S. #1

Excavation Grades

ELEV.

Sta. 80+00 to 82+48 18 E.C.
offsets in notes
CURVE

F. S.

@

Mt View Ave. & Santa Ana St.

H. I.

℄ F.B. 835-2,3

Butler
H. Smith
Van Deren
DeTilla

RECEIVED 7-8-41 W.I.G.

REDUCED In Field

B. S.

CHECKED 7-9-41 W.I.G.

GRADE SHEET MADE Rectigraph

STATION

GRD. SHT. CHECKED —

3 COPIES SENT OUT BY Bell

Form 307 5M 5-39

PLEASE RETURN TO
LOS ANGELES COUNTY SURVEYOR
700 HALL OF RECORDS

NOTE: ANY ADDITIONS OR CHANGES ON THIS SHEET MUST BE MADE OR CIRCLED IN RED INK, WITH DATE AND NAME OF PERSON MAKING CHANGE

Do not extend notes this side of this line

STATION	B. S.	H. I.	F. S.	ELEV.	INVERT Grade		Cut		
BM"EL105"				133.402	BM"EL105" F.B. 639/101 - J.N. 6331				
	5.26	138.66			Santa Ana St + Chestnut Ave.				
					S.W. Cor. B.Spk. 6' W-WECR				
80+00 (ch)			5.32	133.34	121.91		11.43	Spk	14.435 R-℄ S.D.
+25			5.33	133.33	121.935		11.395	′	′ ′ ′ ′
+50			5.42	133.24	121.96		11.28	′	′ ′ ′ ′
+75			5.49	133.17	121.985	S=0.0010	11.185	′	′ ′ ′ ′
81+00			5.49	133.17	122.01		11.16	′	′ ′ ′ ′
+25 ✓			5.50	133.16	122.035		11.125	′	′ ′ ′ ′
+50 (Not set)									
81+53.94 B.C. ✓			5.97	132.69	122.05		10.64	′	14.51 L ′ ′
+65.96			5.98	132.68	122.10		10.58	′	14.51 L ′ ′
+77.97			5.75	132.91	122.14		10.77	′	′ ′ ′ ′
+89.00 (15" INLET R)			5.77	132.89	127.00		5.89	′	′ ′ ′ ′
+89.99			5.60	133.06	122.19		10.87	′	′ R ′ ′
82+02.01			5.61	133.05	122.24		10.81	′	′ L ′ ′
+14.03			5.88	132.78	122.29	S=0.00392	10.49	′	′ ′ ′ ′
+26.04			5.63	133.03	122.33		10.70	′	′ ′ ′ ′
82+35 (15" INLET L)			5.37	133.29	127.00		6.29	′	′ ′ ′ ′
+38.06			5.32	133.34	122.38		10.96	′	′ ′ ′ ′
82+48.18 E.C.			5.18	133.48	122.42		11.06	′	′ ′ ′ ′

F.B. 955 Pg. 40 Job No. 6914 Division No. Sec B-1 Notes Red. Date Plotted Date Profile No. X-Sec. No.

Survey of E.C.C. D.S. #1 Notes Butler Date Checked Date

Survey by Butler Notes Butler Date Checked Date

Indexed C. Johnson Date

Form 307 SM 5-39

PLEASE RETURN TO
LOS ANGELES COUNTY SURVEYOR
700 HALL OF RECORDS

NOTE: ANY ADDITIONS OR CHANGES ON THIS SHEET MUST BE MADE OR CIRCLED IN RED INK, WITH DATE AND NAME OF PERSON MAKING CHANGE

Do not extend notes this side of this line

STATION	B. S.	H. I.	F. S.	ELEV.			
		133.66			Grade	Cut	
8H-89+ (15' INVERT)			5.77	132.89	127.00	5.89	
C.B #2	ctr		5.18	133.48	Exist CB.		N. curb Santa Fe
10' E ℄ C.B.			5.19	133.47	" "		12' E - EPL - Mt View
10' W ℄ C.B.			5.18	133.48	" "		
℄ CB #1					" " to be		E. Curb - Mt. View Ave
over S. [illegible]					" " abandoned		10' N - NPL - Santa Fe
℄ CB #1			5.06	133.60	Exist CB - xcut		W. Curb - Mt. View Ave
10' N ℄ C.B.			4.97	133.69	" "		10' N - NPL - Santa Fe
10' S ℄ C.B.			5.20	133.46	" "		
℄ CB #1			5.19	133.47	" " " "		N. Cb - Santa Fe
10' E ℄ C.B.			5.26	133.40	" " " "		10' W - WPL
10' W ℄ C.B.			5.14	133.52	" " " "		
BM "EL 106"			5.64	133.037 (R) 133.02	BM "EL 106" FB 639/101 J.N. 6831 Santa Fe Mt. View Ave - S.W. Cor - B Spk 6' W of WEGR		
	6.26	139.30					
82+75			5.58	133.72	122.53 (INVERT) S=.0039	C 11.19	Spk 14.435' L ℄ S.C.

Profile No. X-Sec. No.
Notes Red. Date Notes Chkd. Date
Plotted Date Checked Date
Job No. 6914 Division No. B-1
Survey of ECCD #1
Survey by Butler Notes J. Johnson Indexed Map No.
Date 7/11/41
F B 955 PG. 41

Form 305 5M 5-39

PLEASE RETURN TO
LOS ANGELES COUNTY SURVEYOR
700 HALL OF RECORDS

NOTE: ANY ADDITIONS OR CHANGES ON THIS SHEET MUST BE MADE OR CIRCLED IN RED INK, WITH DATE AND NAME OF PERSON MAKING CHANGE

Do not extend notes this side of this line

Mt View Line - 13.5 E ℄ ST.

STATION	B. S.	H. I.	F. S.	ELEV.	INVERT Grade	Cut		
		139.30						
83+00			5 37	13[illegible].95	122.63	11.30	Spk	14.435 L ℄ S.D.
+25			5 17	13[illegible].13	122.73	11.40	"	" " " "
+50			4 84	13[illegible].46	122.83	11.63	"	" " " "
+75			4 64	13[illegible]	122.92	11.74	"	" " " "
84+00			4 47	13[illegible].83	123.02	11.81	"	" " " "
84+18.32 B.C.			4 35	[illegible]	123.09	11.86	"	" " " "
+30.34 ← 84+38 WINDOW.			4 31	[illegible]	123.13	11.86	"	14.51 L " "
84+41.70 bk			4 32	[illegible]	123.18	11.80	"	14.51 L " "
=84+43.59 AHD. E.C.			same pt. ℄ Jog				"	9.875 L " "
=3+61.89 Mt View Line								
END Sec. 37 - Begin Struc. #11								
84+50.40 B.C.		NOTE	4 39	134.91	123.19	11.72	"	9.875 L / 9.930 L " "
+61.57		END SEC. B-1	4 55	13[illegible].75	123.20	11.55	"	9.930 L " "
+65 END Spec. Struc. #11							"	"
+ Begin Trans. Struc. #3.			4 59	13[illegible].71	123.21	11.50		9.930 L
84+75.00 (END TRANS.			3 80	13[illegible].50	123.22	12.28	Xcut	10.73 L / 10.64 L " "
+86.34			3 20	13[illegible].10	123.23	12.87	1x2 fin	10.645 L
+97.67			3.11	136.19	123.24	12.95	1x2	10.645 L
85+09.01			3 36	135.94	123.25	12.69	1x2	10.645 L
85+12.56 E.C. - Cudahy St.			3.45	135.85	123.26	12.59	1x2	10.645 L

S=.00392

S=.00101

(37)
1.50
3.08
8.42

F B 955 PG. 42 #

Job No. 6914 Division No. B-1 Notes Red. Plotted Profile No.
Survey of ECC-DS #1 Date Date X-Sec.
Survey by Butler Notes Butler Checked
Indexed C. Johnson Date Date No.

Form 307 5M 5-39

PLEASE RETURN TO
LOS ANGELES COUNTY SURVEYOR
700 HALL OF RECORDS

NOTE: ANY ADDITIONS OR CHANGES ON THIS SHEET MUST BE MADE OR CIRCLED IN RED INK, WITH DATE AND NAME OF PERSON MAKING CHANGE

Do not extend notes this side of this line

STATION	B. S.	H. I.	F. S.	ELEV.	INVERT Grade		Cut	
		139.30						
North on Mt. View Ave. - from Cudahy St.								
84+41.70 bk								
=3+61.89 P.B.C.		Special Structure #11	4.03	135.27	123.18		12.09	1"x2" 9.92 R ℄ S.D.
+72.97			4.16	135.14	123.20	.0070	11.94	" " " " "
+83.82 E.C.			4.15	135.15	123.22		11.93	xcut " " " "
3+87 (15" INLET R)			4.14	135.16	No Grade.			9.61 R " "
℄ C.B. #2		TRANS. STRUC. #3	4.22	135.08	Exist Cb.			So. Cb - Cudahy St
10' E ℄ C.B.			4.20	135.10	"			12' E - E.P.L. - Mt View Ave
10' W ℄ C.B.			4.20	135.10	"			
3+94.0 END TRANS. Struc. #3			4.08	135.22	124.64		10.58	xcut 8.875 R ℄ S.D.
3+94.0 Begin Sec. 77 (6'6" x 6'3")								8.833 R " " " " "
4+00			4.69	134.61	124.67	S=.0055	9.94	" " " " "
4+10 M.H. #1								" " " " "
+25			4.49	134.81	124.81		10.00	" " " " "
+25 (12" INLET - R)			4.49	134.81	No Grade			" " " " "

Profile No. ____ Notes Red. ____ Plotted ____ Job No. 6914 Division No. B-1 F B. 955 PG. 43
X-Sec. No. ____ Date ____ Date ____ Survey of SCC DC #1
Notes Chkd. ____ Checked ____ Survey by Butler Notes ____ Date 7/7/41
Date ____ Date ____ Map No. ____ Indexed C. Johnson Date 1-6-43

Form 307 5M 5-39

PLEASE RETURN TO
LOS ANGELES COUNTY SURVEYOR
700 HALL OF RECORDS

NOTE: ANY ADDITIONS OR CHANGES ON THIS SHEET MUST BE MADE OR CIRCLED IN RED INK, WITH DATE AND NAME OF PERSON MAKING CHANGE

Do not extend notes this side of this line

Mt. View Line

STATION	B. S.	H. I.	F. S.	ELEV.	INVERT GRADE	CUT	
		139.30					
4+25° (12" INLET R)			4.49	13[illegible].81	No Grade.		Spk 8.833 R ℄ S.D.
to							
℄ C.B. #1			3.79	13[illegible].51	Exist Cb.		No Cb. - Cudahy St.
10' E ℄ C.B.			3.77	13[illegible]	"		10' E - EPL Mt. View Ave
10' W ℄ C.B.			3.82	13[illegible].48	"		
4+42 (15" INLET L)			3.81	13[illegible].49	No Grade		xcut 8.833 L ℄ S.D.
to							
℄ C.B. #2			3.34	13[illegible].96	Exist Cb.		W Cb - Mt. View Ave.
10' No ℄ C.B.			3.23	136.07	"		9.5' No. - NPL - Cudahy St.
10' So. ℄ C.B.			3.40	13[illegible].90	"		
4+50			3.80	13[illegible].50	124.95	10.55	xcut 8.833 R ℄ S.D.
4+50 (18" INLET R)					No Grade		" " " "
to ℄ C.B. #10			3.80	13[illegible].50	Exist Cb.		E. Cb. - Mt. View Ave.
10' N ℄ C.B.			3.74	13[illegible].56	"		11' No. of NPL Cudahy St.
10' S ℄ C.B.			3.87	13[illegible].43	"		
4+60 END Sec B-1			3.72	13[illegible].58	125.00	10.58	xcut 8.833 R ℄ S.D.
BM "El 107"			3.82	13[illegible].48	BM "El 107" - FB 639/101		Mt. View & Cudahy St

NE Cor. - Lot 4' E - E end C.R. - JN 6331

F.B. 955 Pg. 44 | Job No. 6914 | Division No. B-1 | Notes Red. | Plotted | Profile
Survey of E.C.C. - D.S. #1 | Date | Date | No.
Survey by Butler | Notes Butler | Notes Chkd. | Checked | X-Sec.
Indexed L. C. Johnson | Date | Date | No.

Sec. B-1

Notes Ck'd by	Survey of E.C. Creek D.S. #1
Map No.	W. O. 6914 Tape No. 877 Sta. 84 F
Office Work	Surveyed by Brunty
Checked	Notes " Date 3-26-41
Date	Indexed C. Johnson

F.B. 955 Pg. 45

E.C. CREEK D.S. #1 SEC. B-1

J.N. 6914

CALIFORNIA AVE LAT.

E SURVEY

Grades - Page 48

C.E. Brunty
H.M. Smith
M.A. Van Deren
H.R. Smith

ORIGINAL SURVEY - F.B. CCZ-196

Note: Any Additions or Changes on This Sheet Must be Made or Circled in Red Ink With Date and Name of Person Making Change.

Do not extend notes this side of this line.

RETURN TO
LOS ANGELES COUNTY SURVEYOR
700 HALL OF RECORDS

FORM 247 5M 10-59

F.B. 955 Pg. 46

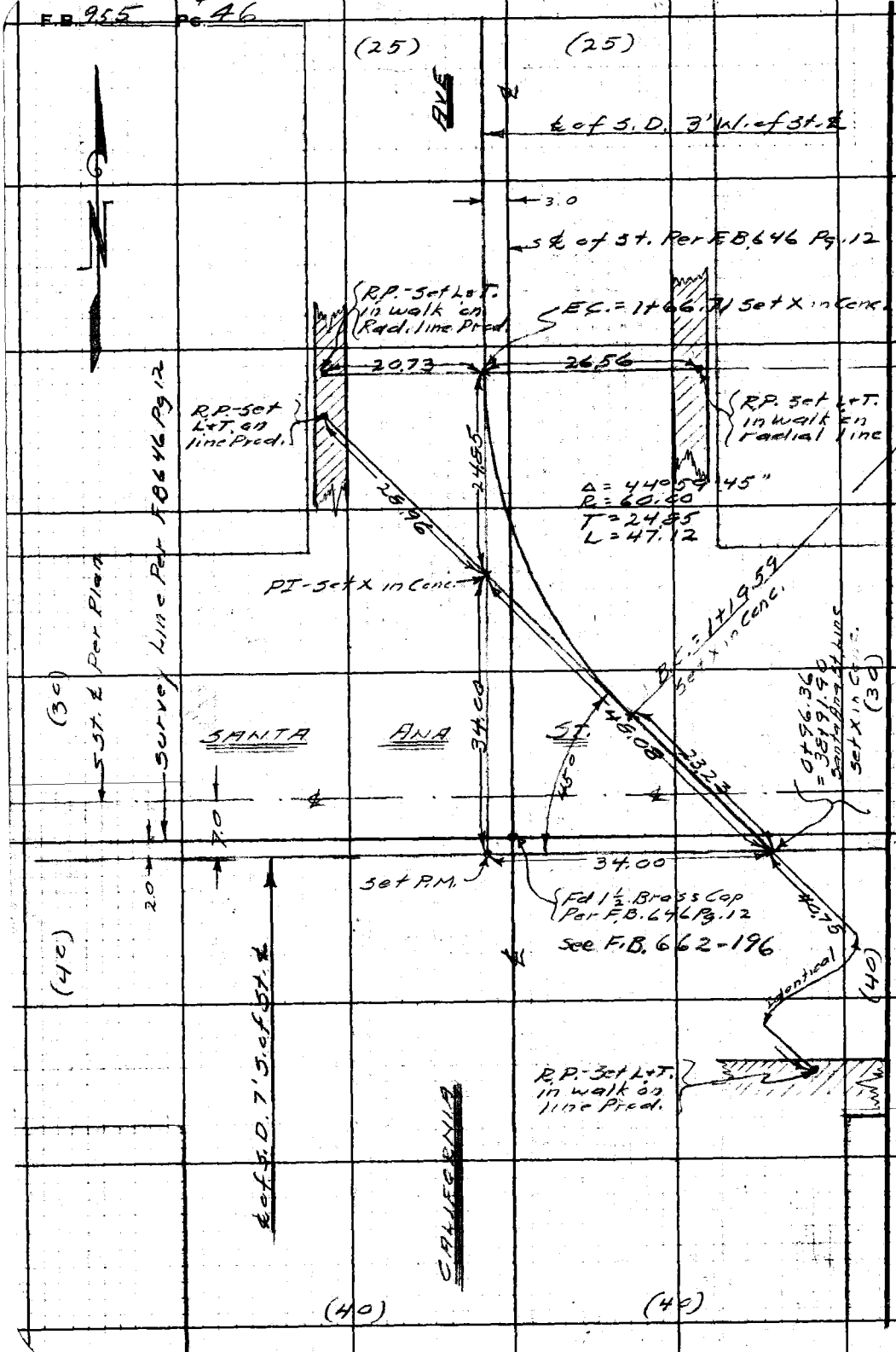

RETURN TO
LOS ANGELES COUNTY SURVEYOR
700 HALL OF RECORDS

Do not extend notes this side of this line.

Note: Any Additions or Changes on This Sheet Must be Made or Circled in Red Ink With Date and Name of Person Making Change.

Profile No.	Notes Red.	Plotted	Job No 6914	Division No. Sec B-1	F B. 955 PG. 47
	Date	Date	Survey of E.C. Creek D.S. #1		
X-Sec. No.	Notes Chkd.	Checked	Survey by Brunty	Notes Brunty	Date 3-26-41
	Date	Date	Map No.	Indexed C. Johnson	Date 1-6-49

NOTE: ANY ADDITIONS OR CHANGES ON THIS SHEET MUST BE MADE OR CIRCLED IN RED INK, WITH DATE AND NAME OF PERSON MAKING CHANGE

Do not extend notes this side of this line

PLEASE RETURN TO
LOS ANGELES COUNTY SURVEYOR
700 HALL OF RECORDS

Form 307 5M 5-39

E.C. CREEK D.S. #1 SEC. B-1

J.N. 6914

CALIFORNIA AVE. LATERAL

℄ Page 46

EXCAVATION GRADES

Set t's in Conc. Pvt. 8' Rt. of East of ℄ of S.D.

C.E. Brunty
H.M. Smith
M.A. Van Deren
N.R. Smith

Note - Stationing backed in from E.C. = 1+66.71 due to ℄ of Santa Ana St. Line being shifted 2.00' North.

Sheet No. 15 not issued to me.

Invert Elevations of this line as shown on Sheet No. 9 do not check.

My calculations do not check those shown on Sheet No. 9 for ℄ stationing or "J" distance

Station 1+12.45 (End of J. Str. #3) staked on ℄ only. No outside diameters of large R.C.P's. furnished in pouch.

ELEV.

F. S.

H. I.

Inside Dia. of Pipe = 39"
Thickness of Pipe = 3½" (Standard pipe 1400 D.)

B. S.

STATION

(1+11.62 Begin. Pipe ?)

Form 307 5M 5-39

PLEASE RETURN TO
LOS ANGELES COUNTY SURVEYOR
700 HALL OF RECORDS

NOTE: ANY ADDITIONS OR CHANGES ON THIS SHEET MUST BE MADE OR CIRCLED IN RED INK, WITH DATE AND NAME OF PERSON MAKING CHANGE

Do not extend notes this side of this line

STATION	B. S.	H. I.	F. S.	ELEV.	%	INVERT GRADE	CUT	CALIFORNIA AVE. LAT.
B.M."EL-11"				129.463		B.M."EL-11" Elev.=129.463 F.B.639 Pg.51 Santa Ana St.+Calif. Ave.-N.E. Cor. Bt. Spk. in Cb. 5'E of E. end C.R.		
⊼	5.337	134.80						
0+96.36								
=38+91.90	Santa Ana St. Line		← See Page 26					
1+08.~~65~~ .82						118.30		
1+11.95	Begin 39" R.C.P.		5.89	128.91		118.52	10.39	
1+12.45	End Junc. Str. #3					118.52		
B.C. 1+19.59			5.82	128.98		118.57	10.41	
1+29.60			5.76	129.04		118.64	10.40	
1+39.61			5.58	129.22		118.70	10.52	
1+42.00	℄ Junc. Str. #2		5.52	129.28		118.72	10.56	
1+42.00	18" Inlet Rt.		5.52	129.28				
℄ C.B. #11 - N.E. Cor.			5.06	129.74				Set + in Cb. 13' N. of N.P.L.
10' S. of ℄ C.B.			5.15	129.65				Set + in Cb. 3' N. of N.P.L.
10' N. of ℄ C.B.			5.04	129.76				Set + in Cb. 23' N. of N.P.L.
1+42.00	18" Inlet Lt.		5.46	129.34				Set + in Conc. 8.00 Left.
℄ C.B. #11 - N.W. Cor.			5.03	129.77				Set + in Cb. 13' N. of N.P.L.
10' S. of ℄ C.B.			5.07	129.73				Set + in Cb. 3' N. of N.P.L.
10' N. of ℄ C.B.			5.00	129.80				Set + in Cb. 23' N. of N.P.L.
1+49.62			5.48	129.32		118.77	[illegible]	

108.62
96.36
12.46

12.45
96.36
16.09

0.66%

EXCAVATION GRADES

F.B. 955 Pg. 48 Job No. 6914 Division No. Sec. B-1 Notes Red. Plotted Profile
Survey of E.C. Creek D.S. #1 Date Date No.
Survey by Brunty Notes Brunty Notes Chkd. C.V.C. Checked X-Sec.
Indexed C. Johnson Date Date 3-31-41 Date No.

Form 307 5M 5-39

PLEASE RETURN TO
LOS ANGELES COUNTY SURVEYOR
700 HALL OF RECORDS

NOTE: ANY ADDITIONS OR CHANGES ON THIS SHEET MUST BE MADE OR CIRCLED IN RED INK, WITH DATE AND NAME OF PERSON MAKING CHANGE

Do not extend notes this side of this line

STATION	B. S.	H. I.	F. S.	ELEV.	%	INVERT GRADE	CUT	CALIFORNIA AVE LATERAL
1+59.64		134.80	5.46	129.34		118.84	10.50	
E.C. 1+66.71			5.43	129.37	0.66%	118.88	10.49	10.49
1+67.93	END	39" R.C.P.	5.42	129.38		118.89	10.49	5.43 15.92
4+42.00	Grade Change - Not set					120.70		
B.M. "EL-12"			5.05	129.75		B.M. "EL-12" Elev. = 129.749 F.B. 639 Pg. 51 Santa Ana St. + California Ave. - N.W. Cor. Bt. Spk. in Cb. 5' N. of N. end C.R.		

EXCAVATION GRADES

Profile No. ____ Notes Red. ____ Plotted ____ Job No. 6914 Division No. Sec B-1 F.B. 955 Pg. 49

X-Sec. No. ____ Date ____ Date ____ Survey of E.C. Creek D.S. #1

Notes Chkd. C.V.C. Checked ____ Survey by Brunty Notes Brunty Date 3-26-41

Date 3-31-41 Date ____ Map No. ____ Indexed C. Johnson Date ____

F.B. 955 Pg. 50

Job No. _____ Division No. _____ Notes Red. _____ Plotted _____ Profile

Survey of _____ Date _____ Date _____ No. _____

Survey by A. C. Johnson Notes _____ Notes Chkd. _____ Checked _____ X-Sec.

Indexed _____ Date _____ Date _____ Date _____ No. _____

STATION	B. S.	H. I.	F. S.	ELEV.

Form 307 5M 5-39

PLEASE RETURN TO
LOS ANGELES COUNTY SURVEYOR
700 HALL OF RECORDS

Do not extend notes this side of this line

NOTE: ANY ADDITIONS OR CHANGES ON THIS SHEET MUST BE MADE OR CIRCLED IN RED INK, WITH DATE AND NAME OF PERSON MAKING CHANGE

Profile	Notes Red.	Plotted	Job No. 6914	Division No. Sec B-1	F B 955 PG. 51
No.	Date	Date	Survey of E. Compton Creek D.S. #1		
X-Sec.	Notes Chkd.	Checked	Survey by Butler	Notes C. Johnson	Date 5/15/41
No.	Date	Date	Map No.	Indexed	Date

E. COMPTON CREEK #1

Sec. B-1.

STATE ST.

LATERAL

EXCAVATION GRADES.

Xcuts 8'R of ℄ LATERAL.

STATIONING CHANGED

@ Junction only

due to shift [illegible] 2' No.

Butler
H. SMITH
VAN DEREN
N. SMITH

ELEV.

FOR sketch of layout

F. S.

of curve see F.B. 662/174

FOR Ties ℄ INT.

H. I.

STATE ST. & SANTA ANA ST.

See F.B. 646/17

B. S.

RECEIVED W.I.G. 5-20-41

REDUCED In Field

CHECKED C.V.C. 5-21-41

GRADE SHEET MADE Rectigraphed

STATION

GRD. SHT. CHECKED

3 COPIES SENT OUT BY Bell

NOTE: ANY ADDITIONS OR CHANGES ON THIS SHEET MUST BE MADE OR CIRCLED IN RED INK, WITH DATE AND NAME OF PERSON MAKING CHANGE

Do not extend notes this side of this line

PLEASE RETURN TO
LOS ANGELES COUNTY SURVEYOR
700 HALL OF RECORDS

Form 307 5M 5-39

Form 307 5M 5-39

PLEASE RETURN TO
LOS ANGELES COUNTY SURVEYOR
700 HALL OF RECORDS

NOTE: ANY ADDITIONS OR CHANGES ON THIS SHEET MUST BE MADE OR CIRCLED IN RED INK, WITH DATE AND NAME OF PERSON MAKING CHANGE

Do not extend notes this side of this line

F.B. 355 Pg. 52 | Job No. 6914 | Division No. Sec. 8-1 | Notes Red. | Plotted | Profile No.
Survey of E. Compton Creek Div. #1 | Date | Date | X-Sec. No.
Survey by Butler | Notes | Notes Chkd. | Checked
Indexed C. Johnson | Date | Date 5-21-41 | Date

STATION	B. S.	H. I.	F. S.	ELEV.			
BM "EL 87"	5.64	139.28		133.64	BM "EL 87" (33646) = B.639/93		
57+68.2					Contact-Inst. Drain on Dis. SW Cor.		
=0+97.2							B.Spk 5'W-WECR
					~~124.00~~	CUT.	
1+09.64			404	135.24	124.30	10.94	INSIDE N. wall & Lateral
1+12.01	BTG W 27" RCP		402	135.26	124.32	10.94	X cut 8' R of ℄ Lateral
1+17.00	B.C.		398	135.30	124.35	10.95	" " " " " "
1+27.61			390	135.38	124.44	10.94	" " " " " "
1+37.42			380	135.49	124.52	10.96	" " " " " "
1+47.63			370	135.58	124.60	10.98	" " " " " "
1+54	℄ Junc. Str. #2						" " " " " "
1+54	12" Inlet		363	135.65			" " " " " "
℄ C.B. #10	℄ Col. (4½' N of NPL)		351	135.77			" " " " " "
10' So. of ℄ C.B.			354	135.74		X cut EXIST. Cb.	" " " " " "
10' No. of ℄ C.B.			347	135.81			" " " " " "
1+54	12" Inlet		388	135.40			" " L " " "
℄ C.B. #10	NW Cor. (27' N of NPL)		338	135.90			" "
10' So. of ℄ C.B.			342	135.86		X cuts EXIST. Cb.	" "
10' No. of ℄ C.B.			337	135.91			" "
1+57.64			362	135.66	124.67	10.99	" " R " " "
1+64.75	B.C.		361	135.67	124.72	10.95	" " " " " "
1+65.55	N end 27" RCP		361	135.67	124.73	10.94	" " " " " "
BM "EL 88"			377	135.51	BM "EL 88" (135.510)		SW Cor. B.Spk 5'W-WECR

Profile	Notes Red.	Plotted	Job No.	Division No.	F B. [illegible] PG. 53
No.	Date	Date	Survey of		
X-Sec.	Notes Chkd.	Checked	Survey by B	Notes	Date
No.	Date	Date	Map No.	Indexed C. Johnson	Date 1-6-43

NOTE: ANY ADDITIONS OR CHANGES ON THIS SHEET MUST BE MADE OR CIRCLED IN RED INK, WITH DATE AND NAME OF PERSON MAKING CHANGE

Do not extend notes this side of this line

PLEASE RETURN TO
LOS ANGELES COUNTY SURVEYOR
700 HALL OF RECORDS

Form 307 5M 5-39

E.C. CLERK DRAINAGE SYSTEM

SEC B-1

J. H. [illegible]

CHECK ABOVE CONSTRUCTION

FROM [illegible] AVE and

SANTA ANA ST & MT VIEW

[illegible] -84-65.

STATION	B. S.	H. I.	F. S.	ELEV.
			(See Page 253 For Sec. "B-2 - J.H. [illegible])	BUTLER H SMITH VAN VEEN

Form 307 5M 5-39

PLEASE RETURN TO
LOS ANGELES COUNTY SURVEYOR
700 HALL OF RECORDS

NOTE: ANY ADDITIONS OR CHANGES ON THIS SHEET MUST BE MADE OR CIRCLED IN RED INK, WITH DATE AND NAME OF PERSON MAKING CHANGE

Do not extend notes this side of this line

STATION	B. S.	H. I.	F. S.	ELEV.		STAKED	BUILT
	PLAN					STAKED	BUILT
MH#1	9+50					9+50	9+50
CB#1	(Not on plan)	on Change of Plan order No. 1	(SANTA ANA ST & OTIS AVE.		N.E. Cor	10' N. N.P.L.	10' N. N.P.L.
"	10' N. N.P.L.		"		N.W. "	"	"
" #2	12' W. W.P.L.		"		"	12' W. W.P.L.	12' W. W.P.L.
" 1	10' W. "		"		S.W. "	10' " " "	10' " " "
CB#1	14' W. of "		" Santa Ana St San Vincente Ave		S.W. Cor	14' W. " " "	14' " " "
MH#2	17+10					17+70	17+72
CB#2	12' W.W.P.L.	(N. side)	(SANTA ANA ST San Miguel Ave			(Not Staked) Not Staked	Not built
" "	(Not on plan)	"			"	18' E. W.P.L.	18' E. W.P.L.
" #1	14' W W.P.L.	S.W. Cor.			"	14' W. W.P.L.	14' W. W.P.L.
MH#1	28+10	(SANTA ANA ST Garfield Ave)				28+40	28+39
CB#2	12' W W.P.L.	(N. side)	"		(Not Stk'd)	Not Stk'd	Not built
"	(Not on plan)					13' E. W.P.L.	13' E. W.P.L.
MH#1	39+25	(SANTA ANA ST Calhoun Ave)				39+25	39+25
CB#11	13' N. N.P.L.		"		N.E. Cor	13' N. N.P.L.	13' N. N.P.L.
"	"		"		N.W. "	"	"
CB#1	10' W. W.P.L.		"		N.W. "	10' W. W.P.L.	10' W. W.P.L.

Profile No. ____ X-Sec. No. ____
Plotted ____ Date ____ Checked ____ Date ____
Notes Red. ____ Date ____ Notes Chkd. ____ Date ____
Division No. ____ Job No. 814 Notes ____ Date ____
Survey of E. C. Dist. 3
Survey by A. C. Johnson
Indexed ____
F.B. 955 Pg. 54

Form 307 5M 5-39

PLEASE RETURN TO
LOS ANGELES COUNTY SURVEYOR
700 HALL OF RECORDS

NOTE: ANY ADDITIONS OR CHANGES ON THIS SHEET MUST BE MADE OR CIRCLED IN RED INK, WITH DATE AND NAME OF PERSON MAKING CHANGE

Do not extend notes this side of this line

STATION	B. S.	H. I.	F. S.	ELEV.			
	PLAN					STAKED	BUILT
M.H#1	47+20	SANTA ANA ST & ELIZABETH AVE				47+20	47+20
C.B#2	12' W.W.P.L. (N side)		"			12' W.W.P.L	8.2' W.W.P.L
M.H#1	[illegible]	SANTA ANA ST & [illegible] ST				57+45	57+45
C.B#[illegible]	[illegible] N.N.P.L		"		N.E.Cor	45' N.N.P.L	[illegible] N.N.P.L
"	27'	"	"		N.W.Cor	27' N.N.P.L	27' N.N.P.L
[illegible]#1	13' W.W.P.L		"		"	13' W.W.P.L	13' W.W.P.L
C.B#1	12' E.E.P.L (N side)		SANTA ANA ST & [illegible] VIEW AVE			15' E.E.P.L	15' E.E.P.L
M.H#1	72+00	SANTA ANA & CYPRESS AVE				72+00	71+99.[illegible]
C.B#1	[illegible] E.E.P.L (N side)		SANTA ANA ST & EVERGREEN AVE			[illegible] E.E.P.L	9' E.E.P.L
C.B#2	12' E.E.P.L	SANTA ANA ST & MT. VIEW AVE			N.E.Cor	12' E.E.P.L	12' E.E.P.L
C.B#1	10' N.N.P.L		"			10' N.P.L	10' N.P.L
"	"	"	"		N.W.Cor	"	"
"	10' W.W.P.L		"		"	10' W.W.P.L	10' W.W.P.L

Profile Notes Red. ____ Plotted ____ Job No. 6714 Division No. ____ F B. [illegible] PG. [illegible]

No. ____ Date ____ Date ____ Survey of ____

X-Sec. Notes Chkd. ____ Checked ____ Survey by B Notes S Date 11/41

No. ____ Date ____ Date ____ Map No. ____ Indexed C. Johnson Date ____

Form 307 5M 5-39

PLEASE RETURN TO
LOS ANGELES COUNTY SURVEYOR
700 HALL OF RECORDS

NOTE: ANY ADDITIONS OR CHANGES ON THIS SHEET MUST BE MADE OR CIRCLED IN RED INK, WITH DATE AND NAME OF PERSON MAKING CHANGE

Do not extend notes this side of this line

STATION	B. S.	H. I.	F. S.	ELEV.				
	PLAN					STAKED		BUILT
M.H.#1	4+10	MT VIEW AVE				4+10		4+10
CB#2	12' E.E.P.L.	"			E.S.E.	12' E.E.P.L.		12' E.E.P.L.
" #1	10' "	"			V.E. "	10' " "		10' " "
" #10	11' N.N.P.L.	"			"	11' N.N.P.L.		11' N.N.P.L.
" #2	9.5' "	"			N.W. "	9.5' " "		9.5' " "

4+60 - End Sec. B-1 MT VIEW AVE LINE.
(Santa Ana St. Line on Cudahy)
84+65 - " " " CUDAHY AVE LINE

See Page 253 For Section B-2

F.B. 955 PG. 56 Job No. 1014 Division No. Notes Red. Plotted Profile
Survey of E. Cudahy Sec. B-1 Date Date No.
Survey by B Notes Checked X-Sec.
Indexed C. Johnson Date Date No.

Profile No.	Notes Red.	Plotted	Job No. 6914	Division No.	F B. 955 PG. 57
	Date	Date	Survey of		
X-Sec. No.	Notes Chkd.	Checked	Survey by B	Notes S	Date 9-19-41
	Date	Date	Map No.	Indexed A. C. Johnson	Date 1-6-43

NOTE: ANY ADDITIONS OR CHANGES ON THIS SHEET MUST BE MADE OR CIRCLED IN RED INK, WITH DATE AND NAME OF PERSON MAKING CHANGE

Do not extend notes this side of this line

JN 6914

E.C. CREEK DRAINAGE SYSTEM

SEC. B 1

CURB GRADES MT. VIEW AVE

FROM SANTA ANA & GODAHY

STATION	B. S.	H. I.	F. S.	ELEV.
				Set stakes and tins 8' O.F.F. from face curb.

PLEASE RETURN TO
LOS ANGELES COUNTY SURVEYOR
700 HALL OF RECORDS

Form 307 5M 5-39

Form 307 5M 5-39

PLEASE RETURN TO
LOS ANGELES COUNTY SURVEYOR
700 HALL OF RECORDS

NOTE: ANY ADDITIONS OR CHANGES ON THIS SHEET MUST BE MADE OR CIRCLED IN RED INK, WITH DATE AND NAME OF PERSON MAKING CHANGE

Do not extend notes this side of this line

STATION	B. S.	H. I.	F. S.	ELEV.	%	GRADE	FILL	CURB GRADE E. side MT. VIEW N. From SANTA ANA
BM. #						B.M# EL. 106 F.B. 639 P101. SANTA ANA and		
E.L. 106	568	138.72		133.04		MT. VIEW S.W. Cor. Bt spk 6' W. of W end Cb.R.		
82+~~21.5~~ 6			557	133.15		133.50	0.45	E. end CB.R. N.E. Cor.
			5.80	132.92		133.50	0.61	N end CB.R. N.E. Cor.
+25	(NOT SET)					133.53		MT. VIEW and SANTA ANA
+48.2			546	133.26		133.67	0.41	
+50	(NOT SET)					133.68		STAKES and TINS
+75			527	133.45		133.84	0.39	Set 8' Right
83+00			490	133.82		134.00	0.18	and EAST of
+25			475	133.97		134.16	0.19	FACE of CURB
+50			484	133.88		134.32	0.44	
+75			420	134.52		134.48	C=0.04	8" Curb Face
84+00			425	134.47		134.64	F=0.17	
+25			416	134.56		134.80	F=0.24	
+50			342	135.30		134.96	C=0.34	
+72.3			347	135.25		135.10	C=0.15	S end Cb.R. S.E. Cor.
								MT. VIEW and CUDAHY
BM#						B.M# EL. 107 Elev. 135.492 F.B. 639-101		
EL. 107		39' 554 135	323	135.49		MT. VIEW and CUDAHY N.E. Cor.		
						BT. spk 4' E. of E. end Cb.R.		

Storm Drain Stationing

F.B. 955 Pg. 58 | Job No. 6914 | Division No. | Notes Red. | Plotted | Profile
Survey of E.C. Cr. D.S. #1 Sec B-1 | Date | Date | No.
Survey by B | Notes S | Notes Chkd. | Checked | X-Sec.
Indexed C. Johnson | Date | Date | No.

Form 307 5M 5-39

PLEASE RETURN TO
LOS ANGELES COUNTY SURVEYOR
700 HALL OF RECORDS

NOTE: ANY ADDITIONS OR CHANGES ON THIS SHEET MUST BE MADE OR CIRCLED IN RED INK, WITH DATE AND NAME OF PERSON MAKING CHANGE

Do not extend notes this side of this line

STATION	B. S.	H. I.	F. S.	ELEV.	% GRADE	CUT	CURB GRADE. W. side MT VIEW N. of SANTA ANA
B.M # EL.106	568	13872		133.04	BM# EL.106 FB-639-101 SANTA ANA St + MT VIEW. Ave S.W. Cor Bt spk 6' W. of W end		
			4.53	134.19	133.41	0.78	W end Cb R. N.W. Cor
82+26.5			4.44	134.28	133.59	0.69	N " " " " "
+48.2			438	134.54	133.89	0.45	
+75.			445	134.27	134.08	0.19	STAKES and TINS
83+00	(NOT SET)				134.27		Set 8' Left
+05			416	134.56	134.28	0.28	and West of
+25			389	134.83	134.42	0.41	FACE of CURB
+50			389	134.83	134.59	0.24	
+75	Storm Drain		388	134.84	134.77	0.07	Grades figured from
84+00			369	135.03	134.94	0.09	gutter grade-
+25			333	135.39	135.12	0.27	with 8" Curb face.
+50			281	135.91	135.29	0.62	
+72.3			277	135.95	135.45	0.50	S end Cb R S.W. Cor MT VIEW and CUDAHY
B.M # EL.107			323	135.49	B.M# EL.107 Elev. 135.492. F.B 639-10 MT VIEW and Cudahy N.E. Cor bt spk 4' E of E. end. Cb.R.		

Profile No. ____ Notes Red. ____ Plotted ____ Job No. 6914 Division No. ____ F B.955 Pg.59
X-Sec. No. ____ Date ____ Date ____ Survey of ECCD S#1 Sec B-1
Notes Chkd. ____ Checked ____ Survey by ____ Notes ____ Date 7-19-41
Date ____ Date ____ Map No. ____ Indexed A. C. Johnson Date ____

F.B. 955 Pg. 60 | Job No. 6914 | Division No. | Notes Red. | Plotted | Profile

Survey of E.C.C.R.D.S #1 Sec B-1 | Date | Date | No.

Survey by B | Notes S | Notes Chkd. | Checked | X-Sec.

Indexed C. Johnson | Date | Date | Date | No.

STATION	B. S.	H. I.	F. S.	ELEV.

Form 307 5M 5-39

PLEASE RETURN TO
LOS ANGELES COUNTY SURVEYOR
700 HALL OF RECORDS

Do not extend notes this side of this line

NOTE: ANY ADDITIONS OR CHANGES ON THIS SHEET MUST BE MADE OR CIRCLED IN RED INK, WITH DATE AND NAME OF PERSON MAKING CHANGE

Profile	Notes Red.	Plotted	Job No. 6914	Division No. Sec. B-1	F B955 PG. 61
No.	Date	Date	Survey of E.C. Creek D.S. #1		
X-Sec.	Notes Chkd.	Checked	Survey by Brunty	Notes Brunty	Date 4-16-41
No.	Date	Date	Map No.	Indexed A. C. Johnson	Date 1-6-43

E.C. CREEK D.S. #1 SEC. B-1

J.N. 6914

SANTA ANA ST.

From Salt Lake Ave. to Otis St.

GRADES FOR NORTH GUTTER

Set ⊥'s on curb face at Flow Line of gutter

C.E. Brunty
H.M. Smith
M.A. Van Deren
N.R. Smith

STATION	B. S.	H. I.	F. S.	ELEV.

NOTE: ANY ADDITIONS OR CHANGES ON THIS SHEET MUST BE MADE OR CIRCLED IN RED INK, WITH DATE AND NAME OF PERSON MAKING CHANGE

Do not extend notes this side of this line

PLEASE RETURN TO
LOS ANGELES COUNTY SURVEYOR
700 HALL OF RECORDS

Form 307 5M 5-39

Form 307 5M 5-39

PLEASE RETURN TO
LOS ANGELES COUNTY SURVEYOR
700 HALL OF RECORDS

NOTE: ANY ADDITIONS OR CHANGES ON THIS SHEET MUST BE MADE OR CIRCLED IN RED INK, WITH DATE AND NAME OF PERSON MAKING CHANGE

Do not extend notes this side of this line

STATION	B. S.	H. I.	F. S.	ELEV.	%	E.L. OF GUTTER	
						B.M. "EL-1" Elev. 124.250 F.B. 639 Pg. 48	
B.M. "EL-1"				124.25		Salt Lake Ave (W.Si.) & Santa Ana St. N.W. Cor.	
⊼	4.11	128.36				Bt. Spk. in Cb. 4' W. of W. end C.R.	
4+08.7			4.78			123.58	W. end of Apron
+25			4.76			123.60	
+50			4.72			123.64	
+75			4.69		0.141%	123.67	
5+00			4.65			123.71	
+25			4.62			123.74	
+50			4.58			123.78	
+75			4.55			123.81	
6+00			4.51			123.85	
+25			4.46			123.90	
+50			4.41			123.95	
+75			4.36		0.204%	124.00	
7+00			4.31			124.05	
T.P.			3.62	124.74			
⊼	4.19	128.93					
7+25			4.82			124.11	
+50			4.77			124.16	
+75			4.72			124.21	

GRADES FOR NORTH GUTTER

F. B955 PG. 62 Job No. 6714 Division No. Sec B-1 Notes Red. Plotted Profile
Survey of E.C. Creek D.S. #1 Date Date No.
Survey by Brunty Notes Brunty Notes Chkd. Checked X-Sec.
Indexed A. C. Johnson Date Date Date No.

Form 307 5M 5-39

PLEASE RETURN TO
LOS ANGELES COUNTY SURVEYOR
700 HALL OF RECORDS

NOTE: ANY ADDITIONS OR CHANGES ON THIS SHEET MUST BE MADE OR CIRCLED IN RED INK, WITH DATE AND NAME OF PERSON MAKING CHANGE

Do not extend notes this side of this line

STATION	B. S.	H. I.	F. S.	ELEV.	%	F.L. OF GUTTER		
8+00		128.93	4.67		0.204%	124.26		
+25			4.62			124.31		
+50			4.57			124.36		
+75			4.52			124.41		
9+00			4.47			124.46		
+25			4.42			124.51		
+50			4.37			124.56		
9+66.6			4.33			124.60	E. end C.R.	
B.M. "EL-3"			3.68	125.25		B.M. "EL-3" Elev. 125.233 F.B. 639 Pg. 48 Santa Ana St. & Otis St. - N.E. Cor. Bt. spl. in Cb. 8' E. of E. end C.R.		

GRADES FOR NORTH GUTTER

Profile Notes Red. ____ Plotted ____ Job No. 6914 Division No. 50-B-1 F B. 955 Pg. 63
No. ____ Date ____ Date ____ Survey of E.C. Grad. Dist.
X-Sec. Notes Chkd. ____ Checked ____ Survey by Brunty Notes Brunty Date 4-16-41
No. ____ Date ____ Date ____ Map No. ____ Indexed C. Johnson Date ____

F.B 955 PG. 64 | Job No. 6914 | Division No. Sec B-1 | Notes Red. | Plotted | Profile

Survey of E.C. Creek D.S. #1 | Date | Date | No.

Survey by Brunty | Notes Brunty | Notes Chkd. | Checked | X-Sec.

Indexed A. C. Johnson | Date | Date | Date | No.

GRADES FOR NORTH GUTTER

STATION	B. S.	H. I.	F. S.	ELEV.

Form 307 5M 5-39

PLEASE RETURN TO
LOS ANGELES COUNTY SURVEYOR
700 HALL OF RECORDS

Do not extend notes this side of this line

NOTE: ANY ADDITIONS OR CHANGES ON THIS SHEET MUST BE MADE OR CIRCLED IN RED INK, WITH DATE AND NAME OF PERSON MAKING CHANGE

Profile No.	Notes Red.	Plotted	Job No. 6914	Division No. Sec. B-1	F B. 955 Pg. 65
	Date	Date	Survey of E.C. Creek D.S. #1		
X-Sec. No.	Notes Chkd.	Checked	Survey by Brunty	Notes Brunty	Date 4-17-41
	Date	Date	Map No.	Indexed A. C. Johnson	Date

E.C. CREEK D.S. #1 SEC. B-1

J.N. 6914

SANTA ANA ST.

From Salt Lake Ave. to Otis St.

ST. & GRADES (For Pavement)

1ST RUN

Set stakes to finish grade on ℄ of Imp's.

C.E. Brunty
H.M. Smith
M.A. Van Deren
H.R. Smith

STATION	B. S.	H. I.	F. S.	ELEV.

Do not extend notes this side of this line

NOTE: ANY ADDITIONS OR CHANGES ON THIS SHEET MUST BE MADE OR CIRCLED IN RED INK, WITH DATE AND NAME OF PERSON MAKING CHANGE

PLEASE RETURN TO
LOS ANGELES COUNTY SURVEYOR
700 HALL OF RECORDS

Form 307 5M 5-39

Form 307 5M 5-39

PLEASE RETURN TO
LOS ANGELES COUNTY SURVEYOR
700 HALL OF RECORDS

NOTE: ANY ADDITIONS OR CHANGES ON THIS SHEET MUST BE MADE OR CIRCLED IN RED INK, WITH DATE AND NAME OF PERSON MAKING CHANGE

Do not extend notes this side of this line

STATION	B. S.	H. I.	F. S.	ELEV.	%	FINISH GRADE		
B.M. "EL-1"				124.25		B.M. "EL-1" Elev. 124.250 F.B. 637 Pg. 48 Salt Lake Ave (W.St.) & Santa Ana St - N.W. Cor. Bt. Spk. in Cb. 4' W. of W. end C.R.		
⊼	4.71	128.96						
2+87.5			1.66			127.30	Top of rail	
2+97			1.81			127.15		
3+07.28			2.16			126.80		
+17.28			2.71			126.25		
+27.28			3.41			125.55		
+37.28			3.96			125.00		
+47.28			4.26			124.70		
+57.28			4.46			124.50		
+84.5			4.76			124.20		
4+08.07			4.81			124.15		
+25			4.78			124.18		
+50			4.75			124.21		
+75			4.71		+0.156%	124.25		
5+00			4.67			124.29		
+25			4.63			124.33		
+50			4.59			124.37		
+75			4.55			124.41		
6+00			4.51			124.45		

0.170%

SANTA ANA ST. & GRADES

F.B. 955 Pg 66 Job No. 6914 Division No. Sec B-1 Notes Red. Date Plotted Date Profile No.
Survey of E.C. Creek D.S. #1 Date Checked Date X-Sec. No.
Survey by Brunty Notes Brunty Notes Chkd. Date
Indexed A. C. Johnson Date

Form 307 5M 5-39

PLEASE RETURN TO
LOS ANGELES COUNTY SURVEYOR
700 HALL OF RECORDS

NOTE: ANY ADDITIONS OR CHANGES ON THIS SHEET MUST BE MADE OR CIRCLED IN RED INK, WITH DATE AND NAME OF PERSON MAKING CHANGE

Do not extend notes this side of this line

STATION	B. S.	H. I.	F. S.	ELEV.	%	FINISH GRADE
T.P.		128.96	5.00	123.96	+0.170%	
π	4.82	128.78				
6+25			4.29			124.49
+50			4.24			124.54
+75			4.20			124.58
7+00			4.16		+0.251%	124.62
+25			4.09			124.69
+50			4.03			124.75
+75			3.97			124.81
8+00			3.91			124.87
+25			3.84			124.94
+50			3.78			125.00
+75			3.72			125.06
9+00			3.66			125.12
+25			3.59			125.19
+50			3.53			125.25
9+74.6			3.48			125.30
B.M. "EL-3"			3.52	125.26		

B.M. "EL-3" Elev. 125.233 F.B. 639 Pg. 48
Santa Ana St. & 8th St. - N.E. Cor.
Bt. Spk. in Cb. 8' E. of E. end C.R.

SANTA ANA ST & GRADES

Profile No. ____ Notes Red. ____ Plotted ____ Job No. 6714 Division No. 3cc B-1 F B955 Pg. 67
X-Sec. No. ____ Date ____ Date ____ Survey of E.C. Cook D.S. #1
Notes Chkd. ____ Checked ____ Survey by Brunty Notes Brunty Date 4-17-41
Date ____ Date ____ Map No. ____ Indexed ____ Date ____
C. Johnson

F.B. 955 Pg. 68 | Job No. | Division No. | Notes Red. | Plotted | Profile

Survey of | Date | Date | No.

Survey by | Notes | Notes Chkd. | Checked | X-Sec.

Indexed A. C. Johnson | Date | Date | Date | No.

STATION	B. S.	H. I.	F. S.	ELEV.

Do not extend notes this side of this line

PLEASE RETURN TO
LOS ANGELES COUNTY SURVEYOR
700 HALL OF RECORDS

NOTE: ANY ADDITIONS OR CHANGES ON THIS SHEET MUST BE MADE OR CIRCLED IN RED INK, WITH DATE AND NAME OF PERSON MAKING CHANGE

Form 307 5M 5-39

Form 307 5M 5-39

PLEASE RETURN TO
LOS ANGELES COUNTY SURVEYOR
700 HALL OF RECORDS

NOTE: ANY ADDITIONS OR CHANGES ON THIS SHEET MUST BE MADE OR CIRCLED IN RED INK, WITH DATE AND NAME OF PERSON MAKING CHANGE

Do not extend notes this side of this line

STATION	B. S.	H. I.	F. S.	ELEV.	FINISH GRADE	
					B.M. "EL-1" Elev. = 124.250 FB639 Pg. 48	
B.M. "EL-1"				124.25	Salt Lake Ave (W. Si.) & Santa Ana St.	
⊼	3.91	128.16			Bt. 3 pk. in Cb. 4' W. of W. end C.R.	
T.P.			3.26	124.90		
⊼	4.37	129.27				
7+50			4.52	✓	124.75	℄
"			4.73	✓	124.54	10.5' Lt.
"			4.62	✓	124.65	10.5' Rt.
7+96.1			4.41	✓	124.86	℄
"			4.55	✓	124.72	10.5' Lt.
"			4.52	✓	124.75	10.5' Rt.
8+25			4.33	✓	124.94	℄
"			4.47	✓	124.80	10.5' Lt.
"			4.45	✓	124.82	10.5' Rt.
8+75			4.21		125.06	℄
"			4.36	✓	124.91	10.5' Lt.
"			4.33	✓	124.94	10.5' Rt.
9+25			4.08		125.19	℄
"			4.25	✓	125.02	10.5' Lt.
"			4.21	✓	125.06	10.5' Rt.
B.M. "EL-3"			4.02	125.25	Elev. = 125.233 FB639 Pg. 48	

Profile No. ____ Notes Red. ____ Plotted ____ Job No. 6914 Division No. Sec. R-1 F B955 Pg. 69
X-Sec. No. ____ Date ____ Date ____ Survey of ECCD #1
Notes Chkd. ____ Checked ____ Survey by Brunty Notes Brunty Date 4-19-41
Date ____ Date ____ Map No. ____ Indexed C. Johnson Date ____

Form 307 5M 5-39

PLEASE RETURN TO
LOS ANGELES COUNTY SURVEYOR
700 HALL OF RECORDS

NOTE: ANY ADDITIONS OR CHANGES ON THIS SHEET MUST BE MADE OR CIRCLED IN RED INK, WITH DATE AND NAME OF PERSON MAKING CHANGE

Do not extend notes this side of this line

Profile No. X-Sec. No.

Plotted Date Checked Date

Notes Red. Date Notes Chkd. Date

Division No. Job No. Notes Date

F.B. 955 Pg. 70

Survey of
Survey by C. Johnson
Indexed

STATION	B. S.	H. I.	F. S.	ELEV.		
B.M. EL-3				125.13		
T	3.50	128.75				
7+50	℄		4.00		124.75	
"	10.5 Lt.				124.54	
"	10.5 Rt.		4.10		124.65	
7+75	℄		3.94		124.81	
"	10.5 Lt.		4.12		124.63	
"	10.5 Rt.		4.05		124.70	
7+96.1	℄		3.87		124.86	
"	10.5 Lt		4.03		124.72	4-21-41
"	10.5 Rt.		4.00		124.75	
8+10.5	℄		3.85		124.90	
"	10.5 Lt.		3.99		124.76	
"	10.5 Rt.		3.96		124.79	
8+25	℄		3.81		124.94	
"	10.5 Lt		3.95		124.80	
"	10.5 Rt		3.93		124.82	
8+50	℄		3.75		125.00	
"	10.5 Lt		3.89		124.86	
"	10.5 Rt.		3.87		124.88	

Form 307 5M 5-39

PLEASE RETURN TO
LOS ANGELES COUNTY SURVEYOR
700 HALL OF RECORDS

NOTE: ANY ADDITIONS OR CHANGES ON THIS SHEET MUST BE MADE OR CIRCLED IN RED INK, WITH DATE AND NAME OF PERSON MAKING CHANGE

Do not extend notes this side of this line

STATION	B. S.	H. I.	F. S.	ELEV.		
8+75	℄	128.75	3.69	✓	125.06	
"	10.5Lt	4.49 / 2.26	3.84	✓	124.91	
"	10.5Rt.		3.81	✓	124.94	
9+00	℄		3.63	✓	125.12	
"	10.5Lt.		3.78	✓	124.97	
"	10.5Rt.		3.75		125.00	
9+25	℄		3.56	✓	125.19	
"	10.5Lt		3.73	✓	125.02	4-21-41
"	10.5Rt.		3.69	✓	125.06	
9+50	℄		3.50	✓	125.25	
"	10.5Lt.		3.68	✓	125.07	
"	10.5Rt		3.63	✓	125.12	
9+66.6	℄		3.47	✓	125.28	
"	10.5Rt.		3.60	✓	125.15	
9+74.6	℄				125.30	
"	10.5Lt				125.12	
6+25	℄		4.26	✓	124.49	
"	10.5Rt.		4.34	✓	124.41	
6+50	℄		4.21	✓	124.54	
"	10.5Rt		4.29	✓	124.46	

Profile No. ____ Notes Red. ____ Plotted ____ Job No. ____ Division No. ____
X-Sec. No. ____ Date ____ Date ____ Survey of ____
Notes Chkd. ____ Checked ____ Survey by ____ Notes ____ Date ____
Date ____ Date ____ Map No. ____ Indexed C. Johnson Date ____

F B95 Pg. 71

Form 307 5M 5-39

PLEASE RETURN TO
LOS ANGELES COUNTY SURVEYOR
700 HALL OF RECORDS

NOTE: ANY ADDITIONS OR CHANGES ON THIS SHEET MUST BE MADE OR CIRCLED IN RED INK, WITH DATE AND NAME OF PERSON MAKING CHANGE

Do not extend notes this side of this line

Profile No. X-Sec. No.
Plotted Date Checked Date
Notes Red. Date Notes Chkd. Date
Division No. Job No. Notes Date

STATION	B. S.	H. I.	F. S.	ELEV.		
6+75	℄	128.75	4.17		124.58	
"	10.5 Rt.		4.25		124.50	
7+00	℄		4.13		124.62	
"	10.5 Rt.		4.20		124.55	4-21-41
7+25	℄		4.06		124.69	
"	10.5 Rt.		4.15		124.60	
T.P.			4.34	124.41		
Π	3.89	128.30				
BM "EL-1"			4.05	124.25	Elev. 124.250 FB639 Pg. 48	
Π	3.95	128.20				
6+25	10.5 Rt.		3.79		124.41	Check Shot
6+00	"		3.83		" .37	
5+75	"		3.87		" .33	
5+50	"		3.91		" .29	
5+25	"		3.95		" .25	
5+00	"		3.99		" .21	4-22-41
4+75	"		4.03		" .17	
+50	"		4.07		" .13	
+25	"		4.12		124.08	
4+08.07	"		4.16		124.04	
3+84.5	"		4.10		124.10	

Survey of
Survey by C. Johnson
Indexed
F B955 Pg. 72

Form 307 5M 5-39

PLEASE RETURN TO
LOS ANGELES COUNTY SURVEYOR
700 HALL OF RECORDS

NOTE: ANY ADDITIONS OR CHANGES ON THIS SHEET MUST BE MADE OR CIRCLED IN RED INK, WITH DATE AND NAME OF PERSON MAKING CHANGE

Do not extend notes this side of this line

STATION	B. S.	H. I.	F. S.	ELEV.		
3+69.1	10.5 Rt	128.20	3.88		124.32	
3+57.28	"		3.80		124.40	
+47.28	"		3.60		124.60	
+37.28	"		3.30		124.90	4-22-41
+27.28	"		2.70		125.50	
+17.28	"		2.00		126.20	
3+07.28	"		1.30		126.90	
2+97	"		0.90		127.30	
2+87.5	Rail on 2					
2+97	℄		1.05		127.15	
3+07.28	℄		1.40		126.80	
+17.28	℄		1.95		126.25	
+27.28	℄		2.65		125.55	
+37.28	℄		3.20		125.00	
+47.28	℄		3.50		124.70	4-22-41
+57.28	℄		3.70		124.50	
3+69.1	℄		3.85		124.35	
+84.5	℄		4.00		124.20	
+86.6	℄		4.01		124.19	
4+08.07	℄		4.05		124.15	
+25	℄		4.02		124.18	

Profile No. ____ Notes Red. ____ Plotted ____ Job No. ____ Division No. ____ F B 955 Pg. 73

X-Sec. No. ____ Date ____ Date ____ Survey of ____

Notes Chkd. ____ Checked ____ Survey by ____ Notes ____ Date ____

Date ____ Date ____ Map No. ____ Indexed C. Johnson Date ____

Form 307 5M 5-39

PLEASE RETURN TO
LOS ANGELES COUNTY SURVEYOR
700 HALL OF RECORDS

NOTE: ANY ADDITIONS OR CHANGES ON THIS SHEET MUST BE MADE OR CIRCLED IN RED INK, WITH DATE AND NAME OF PERSON MAKING CHANGE

Do not extend notes this side of this line

STATION	B. S.	H. I.	F. S.	ELEV.		
4+50	℄	128.20	3.99 ✓	124.21		
+75	℄		3.95 ✓	124.25		
5+00	℄		3.91 ✓	124.29	4-22-41	
+25	℄		3.87 ✓	124.33		
+50	℄		3.83 ✓	124.37		
+75	℄		3.79 ✓	124.41		
6+00	℄		3.75 ✓	124.45		
+25	℄		3.71 ✓	124.49		
7+00	10 54+		3.83 ✓	124.37		
6+50	"		3.91 ✓	124.29		
6+00	"		3.99 ✓	124.21		
5+50	"		4.07 ✓	124.13		
5+00	"		4.15 ✓	124.05		
4+50	"		4.23 ✓	123.97		
4+08.07	"		4.29 ✓	123.91		
BM#EL 1			3.95	BM#EL 1	Elev. 124.250	F.B 639 P48

Survey of _____ Division No. _____ Job No. _____ Notes Red. _____ Plotted _____ Profile _____
Date _____ No. _____ X-Sec. _____
Survey by _____ Notes Chkd. _____ Checked _____
Indexed _____ Date _____ Date _____ No. _____

F.B. 955 Pg. 74

Form 307 5M 5-39

PLEASE RETURN TO
LOS ANGELES COUNTY SURVEYOR
700 HALL OF RECORDS

NOTE: ANY ADDITIONS OR CHANGES ON THIS SHEET MUST BE MADE OR CIRCLED IN RED INK, WITH DATE AND NAME OF PERSON MAKING CHANGE

Do not extend notes this side of this line

STATION	B. S.	H. I.	F. S.	ELEV.	Grade	
B.M. "EL-1"				124.25	Elev. 124.250 F.B. 639 Pg. 48	
π	4.95	129.20				14
5' N of ℄ M.H.		9	4.90		124.30	
5' S. of ℄ M.H.			4.65		124.55	
Gas H.H.			5.13		124.07	
C.B. [illegible] Cor of Apron			5.45	123.75	123.75	
C.B. NE Cor Cor of Apron			5.44	123.76	123.76	
℄ of St. on line between			5.39	123.81	123.81	
Existing X Gutter on ℄ SL Ave			5.77	123.43	124.40 F 0.97	Rod = 4.80 Set Stk to Grade
℄ SL Ave 90° to CB Apron			5.10		124.10	
W. Gut. Line 90° " "			5.00		124.20	
	N Gutter Line					
3+69.1			5.20		124.00	
3+57.28			5.00		124.20	
+47.28			4.80		124.40	
+37.28			4.50		124.70	
+27.28			4.10		125.10	2.4 10.5
+17.28			3.50		125.70	

4-23-41

Profile Notes Red. ____ Plotted ____ Job No. ____ Division No. ____
No. ____ Date ____ Date ____ Survey of ____
X-Sec. Notes Chkd. ____ Checked ____ Survey by ____ Notes ____ Date ____
No. ____ Date ____ Date ____ Map No. ____ Indexed ____ Date ____

F B. 955 PG. 75

Form 307 5M 5-39

PLEASE RETURN TO
LOS ANGELES COUNTY SURVEYOR
700 HALL OF RECORDS

NOTE: ANY ADDITIONS OR CHANGES ON THIS SHEET MUST BE MADE OR CIRCLED IN RED INK, WITH DATE AND NAME OF PERSON MAKING CHANGE

Do not extend notes this side of this line

2+86

STATION	B. S.	H. I.	F. S.	ELEV.		
B.M. "EL-1"				124.25	Elev. 124.250 F.B. 637 Pg. 48	
$\bar{T}$	8.43	132.68				
B.C. - Hedge Pvt with SL Hvc.					Join	
24' E. of EC			8.08	124.60		
16' E of EC			6.88	125.80		
8' E of EC			5.48	127.20		
EC - 1+91.2	22.5 Rt.		4.83	127.55	- R=14	
2+10	"		4.18	128.50		
2+22.2	"		3.96	128.72	Join - E. Rail	
2+30.2	"		3.96	128.72	" W. Rail	
2+50	"		4.33	128.35		
2+70.8	"		4.72	127.96		
2+91.5	"		5.10	127.58	Join - E Rail	
1+64.2	"		7.68	125.00		
+73.2	"		6.58	126.10		
+82.2	22.5 Rt		5.43	127.25		
1+91.2	11' Rt		4.28	128.40		
+82.2	"		4.58	128.10		
+73.2	"		4.98	127.70		

32°44'25.6"
65°28'51.2"
98°13'16.8"

4-23-41

F.B. 955 Pg. 76

Job No. ____ Division No. ____ Notes Red. ____ Plotted ____ Profile ____
Survey of ____ Date ____ Date ____ No. ____
Survey by ____ Notes ____ Notes Chkd. ____ Checked ____ X-Sec. ____
Indexed ____ C. Johnson Date ____ Date ____ No. ____

Form 307 5M 5-39

PLEASE RETURN TO
LOS ANGELES COUNTY SURVEYOR
700 HALL OF RECORDS

NOTE: ANY ADDITIONS OR CHANGES ON THIS SHEET MUST BE MADE OR CIRCLED IN RED INK, WITH DATE AND NAME OF PERSON MAKING CHANGE

Do not extend notes this side of this line

STATION	B. S.	H. I.	F. S.	ELEV.			
B.M. "EL-1"				124.250			75
							69
T	8.43	132.68					106
1+06.31	-22.5 Lt.		8.18	✓	124.50		
+22			7.08	✓	125.60		
+42			5.48	✓	127.20		
+52			4.58	✓	128.10		
+60.7			4.23	✓	128.45	Join	
+68.7			4.19	✓	128.49	Join	
+90			4.~~46~~ 47	✓	128.~~22~~ 21		
2+10			4.~~71~~ 75	✓	127.~~97~~ 93		
+30			~~4.96~~ 5.02	✓	127.~~72~~ 66		
+50			5.~~22~~ 30	✓	127.~~46~~ 38		
2+75			5.~~54~~ 64	✓	127.~~44~~ 84	Join	

Profile No. ____ Notes Red. ____ Plotted ____ Job No. ____ Division No. ____
X-Sec. No. ____ Date ____ Date ____ Survey of ____
Notes Chkd. ____ Checked ____ Survey by ____ Notes ____ Date ____
Date ____ Date ____ Map No. ____ Indexed ____ Date ____

E. Johnson

F B. 955 PG. 77

Form 307 5M 5-39

PLEASE RETURN TO
LOS ANGELES COUNTY SURVEYOR
700 HALL OF RECORDS

NOTE: ANY ADDITIONS OR CHANGES ON THIS SHEET MUST BE MADE OR CIRCLED IN RED INK, WITH DATE AND NAME OF PERSON MAKING CHANGE

Do not extend notes this side of this line

STATION	B. S.	H. I.	F. S.	ELEV.		
B.M. "E2-1"				124.25	Elev. 124.250 FB. 439 Pg. 48	
T	4.57	128.82				
2+97			1.82		127.00	124.25 / 4.14 / 5.39
3+07.3			2.17		126.65	
3+17.3			2.77		126.05	40
3+27.3			3.47		125.35	30 / 20
3+37.3			4.02		124.80	
3+47.3			4.37		124.45	
3+57.3			4.57		124.25	
3+69.1			4.74		124.08	
3+86.6			4.89		123.93	1-4-74
4+08.1			4.91		123.91	
4+25			4.89		123.93	
+50			4.85		123.97	
+75			4.81		124.01	
5+00			4.77		124.05	
+25			4.73		124.09	
+50			4.69		124.13	
+75			4.65		124.17	
6+00			4.61		124.21	
+25			4.57		124.25	

Division No. _____ Job No. _____ Notes Red. _____ Plotted _____ Profile No. _____ X-Sec. No. _____

Date _____ Date _____

Notes Chkd. _____ Checked _____

Notes _____ Date _____ Date _____

Survey of _____

Survey by C. Johnson

Index F.B. 955 Pg. 78

Form 307 5M 5-39

PLEASE RETURN TO
LOS ANGELES COUNTY SURVEYOR
700 HALL OF RECORDS

NOTE: ANY ADDITIONS OR CHANGES ON THIS SHEET MUST BE MADE OR CIRCLED IN RED INK, WITH DATE AND NAME OF PERSON MAKING CHANGE

Do not extend notes this side of this line

STATION	B. S.	H. I.	F. S.	ELEV.			
T		128.82					
6+50	-10.52		4.53		124.29		
+75	"		4.49		124.33		
7+00	"		4.45		124.37		
+25	"		4.36		124.46	4-24-41	
+50	"		4.28		124.54		
+75	"		4.19		124.63		
*			*			*	
BM "EL-1"				124.25		.05	IN 1.2
T	5.14	129.37				.18	1.25
℄ of M.H.					126.675		
5' W. of ℄ M.H.			2.90		126.49		
5' E. of ℄ M.H.			2.53		126.86		
5' S. of ℄ M.H.			2.31		127.08		
4' N of ℄ M.H.			3.05			Existing Curb	
℄ of M.H					124.195		
5' W. of ℄ M.H			5.27		124.12		
5' E. of ℄ M.H.			5.12		124.27		
5' S. of ℄ M.H.			5.14		124.25		
4.2' of ℄ M.H.			5.24	124.15		Existing Curb	

4-24-41

Profile Notes Red. ____ Plotted ____ Job No. ____ Division No. ____
No. ____ Date ____ Date ____ Survey of ____
X-Sec. Notes Chkd. ____ Checked ____ Survey by ____ Notes ____ Date ____
No. ____ Date ____ Date ____ Map No. ____ Indexed O. Johnson Date ____ Date ____

F B 955 PG. 79

Form 307 5M 5-39

PLEASE RETURN TO
LOS ANGELES COUNTY SURVEYOR
700 HALL OF RECORDS

NOTE: ANY ADDITIONS OR CHANGES ON THIS SHEET MUST BE MADE OR CIRCLED IN RED INK, WITH DATE AND NAME OF PERSON MAKING CHANGE

Do not extend notes this side of this line

STATION	B. S.	H. I.	F. S.	ELEV.		
EL-1				124.25		
π	4.79	129.04				
6+47.6	[illegible]		5.42	123.62	✓ OK to E	
"			5.37	123.67	N.G to W	
6+61.6			5.34	123.70	NG	
+75			5.38	123.66	←	
6+70			5.39	123.65	← NG to E OK to W	

F.B. 955 PG 80

Job No. ____ Division No. ____ Notes Red. ____ Plotted ____ Profile ____

Survey of ____ Date ____ Date ____ No. ____

Survey by ____ Notes ____ Notes Chkd. ____ Checked ____ X-Sec. ____

Indexed C. Johnson Date ____ Date ____ Date ____ No. ____

Profile	Notes Red.	Plotted	Job No.	Division No.	F B.955 PG.81
No.	Date	Date	Survey of		
X-Sec.	Notes Chkd.	Checked	Survey by	Notes	Date 2-5-41
No.	Date	Date	Map No.	Indexed C. Johnson	Date

E.C. GREER D.S. #1 SEC B-1

JH 6914

SANTA ANA ST. LINE

GRADES FOR RESURFACING INTERSECTION AT SANTA ANA ST. AND OTIS ST.

C.E. Brunty
H.M. Smith
M.A. Van Deren
N.R. Smith

STATION	B. S.	H. I.	F. S.	ELEV.

NOTE: ANY ADDITIONS OR CHANGES ON THIS SHEET MUST BE MADE OR CIRCLED IN RED INK, WITH DATE AND NAME OF PERSON MAKING CHANGE

Do not extend notes this side of this line

PLEASE RETURN TO
LOS ANGELES COUNTY SURVEYOR
700 HALL OF RECORDS

Form 307 5M 5-39

Form 307 5M 5-39

PLEASE RETURN TO
LOS ANGELES COUNTY SURVEYOR
700 HALL OF RECORDS

NOTE: ANY ADDITIONS OR CHANGES ON THIS SHEET MUST BE MADE OR CIRCLED IN RED INK, WITH DATE AND NAME OF PERSON MAKING CHANGE

Do not extend notes this side of this line

STATION	B. S.	H. I.	F. S.	ELEV.		
B.M. "EL-3"				125.233	B.M. "EL-3" Elev. = 125.233	
π	4.457	129.69				
9+97.6	℄ Int.		4.29		125.40	
"			4.69		125.00 - 11.25 Lt.	
"			4.88		16.1 Lt. Existing Pvt.	
"			5.18		22.5 Lt. " Gutter	
9+85.6			4.31		125.35 - ℄	
"			4.71		124.95 - 11.25 Lt	
10+09.6			4.27		125.42 - ℄	
"			4.67		125.02 - 11.25 Lt	

Profile No. ____ X-Sec. No. ____

Plotted ____ Date ____ Checked ____ Date ____

Notes Red. ____ Date ____ Notes Chkd. ____ Date ____

Division No. ____ Job No. ____ Notes ____ Date ____

Survey of ____

Survey by C. Johnson

Indexed ____

F.B. 955 Pg. 82

Profile	Notes Red.	Plotted	Job No. 6914	Division No. 8-1	F B.955 PG 83
No.	Date	Date	Survey of E. C. [illegible] Cor B.		
X-Sec.	Notes Chkd.	Checked	Survey by Butler	Notes —	Date 5/1/41
No.	Date	Date	Map No.	Indexed C. Johnson	Date

NOTE: ANY ADDITIONS OR CHANGES ON THIS SHEET MUST BE MADE OR CIRCLED IN RED INK, WITH DATE AND NAME OF PERSON MAKING CHANGE

Do not extend notes this side of this line

PLEASE RETURN TO
LOS ANGELES COUNTY SURVEYOR
700 HALL OF RECORDS

Form 307 5M 5-39

J.N. 6914

Pavement
Grade Stakes

ANTA ANA AVE

OTIS AVE - W'LY.

ELEV.

(STA. - same as Storm Drain)

Butler
Van Deren
N.R. Smith.

F. S.

NOTE:
℄ of St. is bisection
of Cbs (40' Roadway).
1/4 Line is midway
bet. ℄ & So. Cb.

H. I.

B. S.

℄ Stakes set 0.50 of set to No.
1/4 " " 0.50 " " So.

STATION

℄ Elev. is Av. [illegible]
1/4 Line Elev. is parabolic elev.
[illegible]
with fixed elev. [illegible]

Form 307 5M 5-39

PLEASE RETURN TO
LOS ANGELES COUNTY SURVEYOR
700 HALL OF RECORDS

NOTE: ANY ADDITIONS OR CHANGES ON THIS SHEET MUST BE MADE OR CIRCLED IN RED INK, WITH DATE AND NAME OF PERSON MAKING CHANGE

Do not extend notes this side of this line

STATION	B. S.	H. I.	F. S.	ELEV.			
B.M"EL3"				12 03	Grade	BM"EL3"	10.75 5.75
	4 94	130 17					
						Sta. per Storm Drain plan.	
						5.57 19	
10+50			4 81				No. Curb.
/	5.38		5 38				" gutter
/			4 92				join edge pave.
/	5.48	55 High 64	4.93	125 24	125.24	Set 1x2	℄ ST.
/	5.52	5.10	5.10	125 07	125.07	" " "	1/4 Line
/			5 53				No. edge gutter.
/	5.57		5 57				in " "
/			5 05				Top Curb
11+00			4 72				No. Cb.
/			5 28			5.28	" gutter
/			4 84				join. edge pave.
/			4 86	125.31	125.31	" " " 5.37	℄
/			5.02	125 15	125.15	5.41	1/4 Line
/			5 42			5.37 .39 5.02	out edge So. gutter.
/			5 47			5.47	" "
/			5 00			.39 28 19	" Cb.

10+75 − 5.00

F.B. 955 PG. 84 Job No. 6914 Division No. Sec B1 Notes Red. Plotted Profile
Survey of E Compton Creek #1 Date Date No.
Survey by Butler Notes Checked X-Sec.
Indexed C. Johnson Date Date No.

Form 307 5M 5-39

PLEASE RETURN TO
LOS ANGELES COUNTY SURVEYOR
700 HALL OF RECORDS

NOTE: ANY ADDITIONS OR CHANGES ON THIS SHEET MUST BE MADE OR CIRCLED IN RED INK, WITH DATE AND NAME OF PERSON MAKING CHANGE

Do not extend notes this side of this line

STATION	B. S.	H. I.	F. S.	ELEV.	Grade	
		130 17				
11+50			4.62			No.Cb.
"			5 13		5.13	N out
"			4 76			edge pave
"			4.72	125.45	125.45 5.24 set 1x2	℄
"			4.91	125.26	125.26 .52 hike	(5.30) ~~5.43~~. 1/4 Line
"			5 30		.13 hike "	.039
"			5 35		5.35	4.91
"			4 82			
12+00			4 53			
"			5 09		5.09	
"			4 69			
"			4.64	125.53	125.53 5.13 4.64 .55 "	℄
"			4.82	125.35	125.35 "	1/4
"			5 25			
"			5 29			
"			4 75			
12+50			4.42			
"			5 02			
"			4 58			

Profile Notes Red. Plotted Job No. Division No.
No. Date Date Survey of
X-Sec. Notes Chkd. Checked Survey by Bulleg Notes Date 5/1/41
No. Date Date Map No. Indexed C. Johnson Date

F B 955 Pg 85

Form 307 5M 5-39

PLEASE RETURN TO
LOS ANGELES COUNTY SURVEYOR
700 HALL OF RECORDS

NOTE: ANY ADDITIONS OR CHANGES ON THIS SHEET MUST BE MADE OR CIRCLED IN RED INK, WITH DATE AND NAME OF PERSON MAKING CHANGE

Do not extend notes this side of this line

STATION	B. S.	H. I.	F. S.	ELEV.	Grade		
		130.17					
12+50	5.13	513 / 43	4.55	12562		30 Set 1X2	5.62 / 4.68 / .54 ℄
"	518 / 43		4.76	12541		"	1/4 Line
"	475		5.20				out edge gut
"	524		5.24			4.76	gut
"			4.68				curb
13+00			4.35				N.Cb.
/			4.96			4.76	gut
/			4.55				
/			4.45			5.05	℄
/			4.65			5.10	1/4 line
/			5.09				out edge gut
/			5.14			5.14	gut
/			4.56				So.Cb.

F.B. 955 Pg 86 Job No. 6914 Division No. Roo B1 Notes Red. Date Plotted Date Profile No.

Survey of E. Compton Creek #1 Date Checked Date X-Sec. No.

Survey by Butler Notes Chkd. Date

Indexed A. C. Johnson Date 5-1-41

Form 307 5M 5-39

PLEASE RETURN TO
LOS ANGELES COUNTY SURVEYOR
700 HALL OF RECORDS

NOTE: ANY ADDITIONS OR CHANGES ON THIS SHEET MUST BE MADE OR CIRCLED IN RED INK, WITH DATE AND NAME OF PERSON MAKING CHANGE

Do not extend notes this side of this line

STATION	B. S.	H. I.	F. S.	ELEV.		
		13017				
13+50			426			N Cb.
1			486		4.51	1 gut
1			446			edge pave
1			4.37			℄
1			4.56			1/4 line
			501		45	edge gut
			506			gut
1			449			So Cb
14+00			414 ✓			
1			479 ✓			
1			436 ✓			
1			426 ✓		4.89 .53	℄
			4.51		4.94 4.3 4.51	1/4 LINE
1			4.92 ✓			gut
1			4.99 ✓			gut
1			4.39			So Cb.

Profile No. ____ Notes Red. ____ Plotted ____ Job No. 69 [illegible] Division No. Sec B1 F B955 PG87

X-Sec. No. ____ Date ____ Date ____ Survey of [illegible]

Notes Chkd. ____ Checked ____ Survey by [illegible] Notes ____ Date [illegible]

Date ____ Date ____ Map No. ____ Indexed C. Johnson Date ____

Form 307 5M 5-39

PLEASE RETURN TO
LOS ANGELES COUNTY SURVEYOR
700 HALL OF RECORDS

NOTE: ANY ADDITIONS OR CHANGES ON THIS SHEET MUST BE MADE OR CIRCLED IN RED INK, WITH DATE AND NAME OF PERSON MAKING CHANGE

Do not extend notes this side of this line

STATION	B. S.	H. I.	F. S.	ELEV.			
		130 17			Grade.		
14+22 92			4 08				N.Cb.
			4 75		475		1 gut
			4 35				edge pave.
			4 24	125 93	125.93		℄
			4 45	125 72	125.72		1/4
			4 96				out edge
			4 99		499		gut
			4 40				So. Cb. ECR.
14+47 92	to Sonkrantz		4 08			No. Cb.	
			4 73		473	1 gut	
			4 22				
			4 21		485 (65)	℄	
			4 43		491	1/4 LINE	
			4 97		497	4 34	So. edge - Curb line
14+72 92			4 06				N.Cb.
			4 63		463		gut
			4 24				edge pave.
			4 17	126.00	126.00		℄
			4 39	125 78	125.78		1/4
			4 86		489		out edge.
			4 88		488		gut
			4 28				Cb - Wend CR

F.B. 955 Pg. 88 Job No. 6914 Division No. [illegible] Notes Red. Plotted Profile
Survey of E. Cornelius [illegible] Date Date No.
Survey by Butler Notes Checked X-Sec.
Indexed A. C. Johnson Date Date No.

Form 307 5M 5-39

PLEASE RETURN TO
LOS ANGELES COUNTY SURVEYOR
700 HALL OF RECORDS

NOTE: ANY ADDITIONS OR CHANGES ON THIS SHEET MUST BE MADE OR CIRCLED IN RED INK, WITH DATE AND NAME OF PERSON MAKING CHANGE

Do not extend notes this side of this line

Profile No. ____ X-Sec. No. ____

Plotted ____ Date ____ Checked ____ Date ____

Notes Red. ____ Date ____ Notes Chkd. ____ Date ____

Division No. ____ Job No. ____ Notes ____ Date ____

F.B. 955 Pg. 90

Survey of ____

Survey by C. Johnson

Indexed ____

STATION	B. S.	H. I.	F. S.	ELEV.			
		131 03			Grade		
16+00			470				No. 2.
			532			532	out
			491				
			486	126.17	126.17		℄
			509	125.94	125.94	540	
			550				
			556			556	out
			502				
16+50			462				
			521			521	
			484				
			477	126.26	126.26	534	℄
			498	126.05	126.05	54	
			544			508	
			548			548	out
			492				

Form 307 5M 5-39

PLEASE RETURN TO
LOS ANGELES COUNTY SURVEYOR
700 HALL OF RECORDS

NOTE: ANY ADDITIONS OR CHANGES ON THIS SHEET MUST BE MADE OR CIRCLED IN RED INK, WITH DATE AND NAME OF PERSON MAKING CHANGE

Do not extend notes this side of this line

STATION	B. S.	H. I.	F. S.	ELEV.			
		130 17			Grade		
BM"E.C.4"			4 05	126 12	BM"E14" (126.11)		
	4 92	131 03					
15+00		125 78	4 93 ✓				No Cb.
'		5.25	5 45			5.45	out
'			5 05				edge pole
'			5.04	125.99	125.99		℄
'			5.24	125.79	125.79		1/4
'			5 68				out edge out
'			5 71			5.71	out
'			5 14				So Cb.
15+50			4 85				No Cb.
'			5 38			5.38	'
'			4 99				'
'			4 99	126.04	126.04	5.52 5.39	℄
'			5 20	125 83	125.83	5.59 5.20	1/4
'			5 64				'
'			5 65			5.65	'
'			5 13				So Cb.

Profile Notes Red. ____ Plotted ____ Job No. 6914 Division No. Sec 3 F B. 955 PG 89
No. ____ Date ____ Date ____ Survey of [illegible]
X-Sec. Notes Chkd. ____ Checked ____ Survey by Butler Notes ____ Date 5/2/41
No. ____ Date ____ Date ____ Map No. ____ Indexed ____ Date ____

Form 307 5M 5-39

PLEASE RETURN TO
LOS ANGELES COUNTY SURVEYOR
700 HALL OF RECORDS

NOTE: ANY ADDITIONS OR CHANGES ON THIS SHEET MUST BE MADE OR CIRCLED IN RED INK, WITH DATE AND NAME OF PERSON MAKING CHANGE

Do not extend notes this side of this line

STATION	B. S.	H. I.	F. S.	ELEV.			
		131 03			GRADE		
17+00			455				No. 6.
			514			514	out
			478				
			472	126 31	126.31		℄
			4.91	126 12	126.12		1/4
			536				
		428				540	
			490				
17+50			450				
			507			507	
			470				
			465	126 38	126.38	519	℄
			4.85	126 18	126.18	525	1/4
			526				
			532			532	out
			480				

Profile No. ____ Notes Red. ____ Plotted ____ Job No. ____ Division No. ____
X-Sec. No. ____ Date ____ Date ____ Survey of ____
Notes Chkd. ____ Date ____ Checked ____ Date ____ Survey by ____ Date ____
Map No. ____ Indexed ____ Date ____ Notes ____ Date ____

F.B. 955 PG. 91

Form 307 5M 5-39

PLEASE RETURN TO
LOS ANGELES COUNTY SURVEYOR
700 HALL OF RECORDS

NOTE: ANY ADDITIONS OR CHANGES ON THIS SHEET MUST BE MADE OR CIRCLED IN RED INK, WITH DATE AND NAME OF PERSON MAKING CHANGE

Do not extend notes this side of this line

STATION	B. S.	H. I.	F. S.	ELEV.	Grade		
		131 03					
17+72 (72.98)			4 47				No. Cb.
/			5 03			5.03	gut.
/			4 66				edge pave.
/		To fit M.H. frame	4 68 ~~4 63~~	126 35	126.35	5.15	℄
/			4 86	126 17	126.17	5.22	1/4
/			5 25				out gut
/			5 28			5.28	gut
/			4 79				So. Cb @ ECR
17+97 98	℄ San Miguel		4 47				No. Cb.
/			5 03			5.03	gut.
/			4 66				edge pave.
/		(4.65)	4 60	126 43	126.43	5.15	℄
/		4.93	4 78	126 25	126.25	5.21	1/4
/			5 27			5.27	So. gut.
/			4 73				Theoretical Cb

F.B. 955 Pg. 92 Job No. 6914 Division No. Sec B1 Notes Red. Plotted Profile
Survey of E. Compton Creek Date Date No.
Survey by Sutter Notes Notes Chkd. Checked X-Sec.
Indexed C. Johnson Date 5-2-41 Date Date No.

Form 307 5M 5-39

PLEASE RETURN TO
LOS ANGELES COUNTY SURVEYOR
700 HALL OF RECORDS

NOTE: ANY ADDITIONS OR CHANGES ON THIS SHEET MUST BE MADE OR CIRCLED IN RED INK, WITH DATE AND NAME OF PERSON MAKING CHANGE

Do not extend notes this side of this line

STATION	B. S.	H. I.	F. S.	ELEV.	Grade.		
		131 03					
18+22.98			4.62				No Cb.
			5.00		51	500	gut
			4.61				edge pav.
			4.55	126.48	126.48	510	℄
			4.63	126.40	126.40		1/4
			5.16				
			5.20			520	
			4.68				
18+50			4.41				No Cb.
			4.92				gut
			4.60				edge pav.
			4.53	126.50	126.50		℄
			4.71	126.32	126.32		1/4
			5.12				
			5.17			517	
			4.66				

Profile Notes Red. ____ Plotted ____ Job No. ____ Division No. ____
No. ____ Date ____ Date ____ Survey of ____
X-Sec. Notes Chkd. ____ Checked ____ Survey by ____ Notes ____
No. ____ Date ____ Date ____ Map No. ____ Indexed ____ Date ____

F B 955 Pg 73

Form 307 5M 5-39

PLEASE RETURN TO
LOS ANGELES COUNTY SURVEYOR
700 HALL OF RECORDS

NOTE: ANY ADDITIONS OR CHANGES ON THIS SHEET MUST BE MADE OR CIRCLED IN RED INK, WITH DATE AND NAME OF PERSON MAKING CHANGE

Do not extend notes this side of this line

STATION	B. S.	H. I.	F. S.	ELEV.	GRADE		
		131.03					
19+00			✓ 4.34				No. Cb
			✓ 4.87			4.87	gut
			✓ 4.54				edge pave.
			✓ 4.47	[illegible]	[illegible]	5.00	℄
			✓ [illegible]	[illegible]	[illegible]	[illegible]	1/4
			5.08			[illegible]	gut
			[illegible]			5.12	gut
			[illegible]				So Cb
B.M. "EL 5"			4.46	126.577	BM "El 5" (Elev. 126.577) F.B. 639/49		
	4.89	131.47			Santa Ana Ave. & Miguel Ave.		
					Bt. Spk No. Cb - Santa Ana Ave.		
19+50			4.68			No. Cb.	prod. ℄ San Miguel Ave
	5/15/41		5.26			5.26	gut
			4.93				edge pave.
			4.80	126.67	126.67	5.36	℄
			4.98	126.49	126.49	5.40	1/4 line
			5.41			[illegible]	So gut out 1.5'
			5.45			5.46	"
			4.92				Cb.

F.B. 955 PG. 94 Job No. 6914 Division No. Sec. B1 Notes Red. Plotted Profile
Survey of E Comp. Creek #1 Date Date No.
Survey by Butler Notes Checked X-Sec.
Indexed C. Johnson Date 5-2-41 Notes Chkd. Date No.

Form 307 5M 5-39

PLEASE RETURN TO
LOS ANGELES COUNTY SURVEYOR
700 HALL OF RECORDS

NOTE: ANY ADDITIONS OR CHANGES ON THIS SHEET MUST BE MADE OR CIRCLED IN RED INK, WITH DATE AND NAME OF PERSON MAKING CHANGE

Do not extend notes this side of this line

STATION	B. S.	H. I.	F. S.	ELEV.		
		131.47				
20+00			4.61			No. Cb.
			5 19		5.19	out.
			4 85			edge pave.
		✓	4 75		5.31	℄
		✓	4 95		5.37	1/4
			5 39			Soo
			5 44		5 44	
			4 90			So Cb
20+50			4 51			
			5 12		5.12	
			4 80			
		✓	4 68		5.27	℄
		✓	4 91		5.35	1/4
			5 39			
			5 43		5.43	
			4 85			



44

Profile No. ____ Notes Red. ____ Plotted ____ Job No. ____ Division No. ____
X-Sec. No. ____ Date ____ Date ____ Survey of ____
Notes Chkd. ____ Checked ____ Survey by Butler Notes Butler Date 5-2-41
Date ____ Date ____ Map No. ____ Indexed C. Johnson Date ____

F B 955 PG 95

Form 307 5M 5-39

PLEASE RETURN TO
LOS ANGELES COUNTY SURVEYOR
700 HALL OF RECORDS

NOTE: ANY ADDITIONS OR CHANGES ON THIS SHEET MUST BE MADE OR CIRCLED IN RED INK, WITH DATE AND NAME OF PERSON MAKING CHANGE

Do not extend notes this side of this line

STATION	B. S.	H. I.	F. S.	ELEV.				
		13/47						
21+00			448					No. Cb.
/			509		509			' gut.
/			475					edge pave.
/		✓	462		5.21	[illegible]	.45	℄
/		✓	482		[illegible]			1/4
/			531		[illegible]			edge gut
/			533		533			So. Gut
/			477					' Cb.
21+23.83			447					No. Cb.
/			505		505			' gut.
/			475					edge pave.
/		✓	463		5.17	3.17 / 4.23 / [illegible]	125 / 40	℄
/		✓	483		5.23			1/4
/			528					gut out
/			530		530			So gut
/			479					E end SECR So. Cb

F.B. 955 PG. 96 Job No. 6914 Division No. Sec B-1 Notes Red. Plotted Profile
Survey of E Campton Creek Date Date No.
Survey by Butler Notes Butler Notes Chkd. Checked X-Sec.
Indexed C. Johnson Date 5-2-41 Date Date No.

Form 307 5M 5-39

PLEASE RETURN TO
LOS ANGELES COUNTY SURVEYOR
700 HALL OF RECORDS

NOTE: ANY ADDITIONS OR CHANGES ON THIS SHEET MUST BE MADE OR CIRCLED IN RED INK, WITH DATE AND NAME OF PERSON MAKING CHANGE

Do not extend notes this side of this line

STATION	B. S.	H. I.	F. S.	ELEV.		
		131.47				
21+47 83	℄ Sankus		4 43			No. Cb.
			5 03		.03	'gut
			4 71			edge pave
		✓	4.59			℄ INT
		✓	4.80			1/4
		4.79 / 4.73	4 86		4.86	So. Cb. [illegible] So. gut
			4.75		[illegible]	
			4.3 / 3			
21+71 83			4 39			No. Cb.
"			4 96		4.96	'gut
"			4 64			edge pave
"		✓	4.55		5.10 [illegible]	℄
"		✓	4 76		5.18	1/4
"			5 21		4.2 / 4.76	So. g
"			5 25		5.25	
"			4 71			Wend SWCR So. [illegible]

Profile No. ____ Notes Red. ____ Plotted ____ Job No. [illegible] Division No. [illegible]
X-Sec. No. ____ Date ____ Date ____ Survey of [illegible]
Notes Chkd. ____ Checked ____ Survey by [illegible] Notes [illegible] Date 5-2-91
Date ____ Date ____ Map No. ____ Indexed C. Johnson Date ____

F B.955 Pg.97

Form 307 5M 5-39

PLEASE RETURN TO
LOS ANGELES COUNTY SURVEYOR
700 HALL OF RECORDS

NOTE: ANY ADDITIONS OR CHANGES ON THIS SHEET MUST BE MADE OR CIRCLED IN RED INK, WITH DATE AND NAME OF PERSON MAKING CHANGE

Do not extend notes this side of this line

STATION	B. S.	H. I.	F. S.	ELEV.		
		13147				
22+00			434			No. Cb.
			496		496	gut
			457			edge pave
		✓	450		507 .57	℄
		✓	470		[illegible]	1/4
			513		[illegible]	gut out
			518		518	in
			466			So. Cb.
22+50			429			
			480		480	
			450			
		✓	443		496	℄
		✓	463		502 39 63	1/4
			506			
			512		512	
			457		[illegible]	

F.B. 955 PG. 98 Job No. 6914 Division No. Sec. B-1 Notes Red. Plotted Profile
Survey of E Compton Creek #1 Date Date No.
Survey by Butler Notes Butler Notes Chkd. Checked X-Sec.
Indexed A. C. Johnson Date 5-2-41 Date No.

Form 307 5M 5-39

PLEASE RETURN TO
LOS ANGELES COUNTY SURVEYOR
700 HALL OF RECORDS

NOTE: ANY ADDITIONS OR CHANGES ON THIS SHEET MUST BE MADE OR CIRCLED IN RED INK, WITH DATE AND NAME OF PERSON MAKING CHANGE

Do not extend notes this side of this line

STATION	B. S.	H. I.	F. S.	ELEV.		
		13147				
23+00			424			No. Cb.
/			478		4.78	1 out
/			446			edge pave
/		✓	435		4.90	℄
/		✓	4.54		4.96	1/4
/			499			out out
/			503		5.03	
/			447			So. Cb.
	23+25 ?	CALC. diff HI's				
BM"EL 6"			4.40	127.07	BM"EL 6" (127.05) per pg 3.	
	475	13180		127.05	end 5/15/41	
23+50			450			No. Cb.
/			504		5.04	1 out
/			470			edge pave
/			463		5.17 (54) 13	℄
/		493	483		5.23 (49)	1/4
/			526		4.83	out out
/			530		5.30	
/			476			So. Cb.

Profile Notes Red. Plotted Job No. Division No. Sec. BL
No. Date Date Survey of
X-Sec. Notes Chkd. Checked Survey by Butler Notes Butler Date 5-2-41
No. Date Date Map No. Indexed C. Johnson Date

F B 955 Pg 99

Form 307 5M 5-39

PLEASE RETURN TO
LOS ANGELES COUNTY SURVEYOR
700 HALL OF RECORDS

NOTE: ANY ADDITIONS OR CHANGES ON THIS SHEET MUST BE MADE OR CIRCLED IN RED INK, WITH DATE AND NAME OF PERSON MAKING CHANGE

Do not extend notes this side of this line

STATION	B. S.	H. I.	F. S.	ELEV.		
		131 80				
24+00			444			No. Cb.
/			498		498	' gut
/			463		16	edge pave.
/			460		5.14 (54)	℄
/		482	482		5.22 (46)	1/4
/			525			gut out
/			530		530	'
/			476			So. Cb.
	454					
24+50			432			No. Cb.
/			490		490	' gut.
/			458			edge pave.
/		471	448		505 (57)	℄
/			471		513 (42)	1/4
/			514		531	gut-out
/			521		521	'
/			465			So. Cb.
			32 33			

F. B. 955 PG. 100 Job No. 6914 Division No. Sec B1 Notes Red. Date Plotted Date No. Profile
Survey of E. Compton Creek #1 Date Checked Date No. X-Sec.
Survey by Butler Notes Butler Notes Chkd. Date
Indexed A. C. Johnson Date 5-3-41

Form 307 5M 5-39

PLEASE RETURN TO
LOS ANGELES COUNTY SURVEYOR
700 HALL OF RECORDS

NOTE: ANY ADDITIONS OR CHANGES ON THIS SHEET MUST BE MADE OR CIRCLED IN RED INK, WITH DATE AND NAME OF PERSON MAKING CHANGE

Do not extend notes this side of this line

STATION	B. S.	H. I.	F. S.	ELEV.		
		13/80				
24+74.85		+	430			No. Cb
			486		486	gut
			452			edge pave
			447		[illegible] 39	℄
			469		507 (40) 40	1/4
			513			gut out
			517		5[illegible] 3	in
			464			T.C@ E end SE CR
24+97.85	℄ San Juan		423			No. Cb
			482		482	gut
			450			edge pave
			440		485 (45)	℄ INT.
			447		480 33 33 447	1/4
		No Rim	464			MH No [illegible]
		So Rim	467			So
			476		476	gu[illegible]
			457		Theo. Cb.	
			23			

Profile No. ____ Notes Red. ____ Plotted ____ Job No. ____ Division No. ____ F B 255 PG 101

X-Sec. No. ____ Date ____ Notes Chkd. ____ Date ____ Checked ____ Date ____ Survey of ____ Survey by Butler Date 3-3-41

Map No. ____ Notes ____ Indexed ____ Date ____

C. Johnson

Form 307 5M 5-39

PLEASE RETURN TO
LOS ANGELES COUNTY SURVEYOR
700 HALL OF RECORDS

NOTE: ANY ADDITIONS OR CHANGES ON THIS SHEET MUST BE MADE OR CIRCLED IN RED INK, WITH DATE AND NAME OF PERSON MAKING CHANGE

Do not extend notes this side of this line

STATION	B. S.	H. I.	F. S.	ELEV.		
		13180				
25+20 85			421			No. Cb.
			484		484	' gut
			449			edge pave
			436		496 60	℄
			457		502 45	1/4
			500		45 457	gut out
			508		508	
			451		451 457 4.64	T C @ West SWCR
25+50			417			No. Cb
			474		474	' gut
			441			edge pave
			431		489 (59)	℄
			454		497 (43)	1/4
			500		63 454	gut out
			505		505	
			445		3	So. Cb.
			17			

F.B. 955 PG. 102 Job No. 6914 Division No. Sec B1 Notes Red. Plotted Profile
Survey of E. Compton Creek #1 Date Date No.
Survey by Butler Notes Butler Notes Chkd. Checked X-Sec.
Indexed A. C. Johnson Date 5-3-41 Date No.

Form 307 5M 5-39

PLEASE RETURN TO
LOS ANGELES COUNTY SURVEYOR
700 HALL OF RECORDS

NOTE: ANY ADDITIONS OR CHANGES ON THIS SHEET MUST BE MADE OR CIRCLED IN RED INK, WITH DATE AND NAME OF PERSON MAKING CHANGE

Do not extend notes this side of this line

STATION	B. S.	H. I.	F. S.	ELEV.		
		13 / 80				
26+00			409			No. Cb
'			470		470	' gut.
'			432			edge pave.
			423		483 (60)	℄
			✓ 444		489	1/4
			488		"	gut out
			496		496	"
			437			So. Cb
26+50			405			No Cb
'			462		462	' gut
'			426			edge pave.
'		442	417		423 (60)	℄
'			440		485 (45)	1/4
'			485		45 445	gut out
'			493		493	" in
'			430			So. Cb.

Profile Notes Red. Plotted Job No. Division No.
No. Date Date Survey of
X-Sec. Notes Chkd. Checked Survey by Notes Date
No. Date Date Map No. Indexed Date

F B.955 PG.103

Form 307 5M 5-39

PLEASE RETURN TO
LOS ANGELES COUNTY SURVEYOR
700 HALL OF RECORDS

NOTE: ANY ADDITIONS OR CHANGES ON THIS SHEET MUST BE MADE OR CIRCLED IN RED INK, WITH DATE AND NAME OF PERSON MAKING CHANGE

Do not extend notes this side of this line

STATION	B. S.	H. I.	F. S.	ELEV.		
		131 80				
27+00			3 97			No Cb.
			4 52			1 out
			4 21			edge pave
			4 11			℄
			4.31			1/4
			4 76			out out
			4 82			
			4 24			So Cb
					end 5/21/41	
BM"EL7"			4 23	127 57	BM"EL7" (127.58) pg. 4.	

F. B. 955 Pg. 104 Job No. 6214 Division No. Sec #1 Notes Red. Plotted Profile
Survey of E Compton Creek #1 Date Date No.
Survey by Butler Notes Butler Notes Chkd. Checked X-Sec.
Indexed A. C. Johnson Date 5-3-41 Date No.

Form 307 5M 5-39

PLEASE RETURN TO
LOS ANGELES COUNTY SURVEYOR
700 HALL OF RECORDS

NOTE: ANY ADDITIONS OR CHANGES ON THIS SHEET MUST BE MADE OR CIRCLED IN RED INK, WITH DATE AND NAME OF PERSON MAKING CHANGE

Do not extend notes this side of this line

STATION	B. S.	H. I.	F. S.	ELEV.	Grade		
BM"EL8"				127 95	BM"EL 8" FB 639/50		Santa Ana & San Gabriel
	4 24	132.19				Bt Spk No Cb	' ' ℄ Prod '
27+00			438				No. Cb.
'			492			492	' gut.
'			459				edge pave.
'		✓	450			5.0[illegible] (56)	℄
'		✓	471			5[illegible]	1/4
'			515				gut. out
'			520			520	'
'			463				So. Cb.
27+50			433				'
'			484			484	'
'			453				'
'		✓	445			5.01 (56)	℄
'		✓	467			509 (56)	1/4
'			514			4[illegible]	'
'			518			518	'
'			457				So. Cb.

Repavement grade Stakes.

Profile Notes Red. ____ Plotted ____ Job No. ____ Division No. ____
No. ____ Date ____ Date ____ Survey of ____
X-Sec. Notes Chkd. ____ Checked ____ Survey by Butler Notes Butler Date 5/27/41
No. ____ Date ____ Date ____ Map No. ____ Indexed ____ Date ____

C. Johnson

F B 955 PG 105

Form 307 5M 5-39

PLEASE RETURN TO
LOS ANGELES COUNTY SURVEYOR
700 HALL OF RECORDS

NOTE: ANY ADDITIONS OR CHANGES ON THIS SHEET MUST BE MADE OR CIRCLED IN RED INK, WITH DATE AND NAME OF PERSON MAKING CHANGE

Do not extend notes this side of this line

STATION	B. S.	H. I.	F. S.	ELEV.		
		132.19				
28+00			429			No. Cb
'			483		483 ✓	' out
'			447			edge pave
'		✓	439		4.98 (59)	℄
'		✓	464		5.07	1/4
'			506		43 .60	out out
'			513		5.13 ✓	'
'			450			So. Cb
'						
28+24.65			430			'
'			480		480	'
'			447			'
'		✓	441		4.95 (.54)	℄
'		✓	459		5.02 (43)	1/4
'			504		43 4.59	'
'			509		509	'
'			452			So Cb @ End SECR

F.B. 955 PG. 106

Job No. 6914 Division No. Sec B1 Notes Red. Plotted Profile

Survey of E. Compton Sheets #1 Date Date No.

Survey by Butler Notes Butler Notes Chkd. Checked X-Sec.

Indexed C. Johnson Date 5-17-11 Date Date No.

Form 307 5M 5-39

PLEASE RETURN TO
LOS ANGELES COUNTY SURVEYOR
700 HALL OF RECORDS

NOTE: ANY ADDITIONS OR CHANGES ON THIS SHEET MUST BE MADE OR CIRCLED IN RED INK, WITH DATE AND NAME OF PERSON MAKING CHANGE

Do not extend notes this side of this line

STATION	B. S.	H. I.	F. S.	ELEV.		
28+47 65			425			No. Cb.
			474		474	out
			444			edge pave.
		At. ✓	438		468	℄ INT.
		✓	458		465	1/4
			463		463	So.
			452 ✓			Theoretical Cb.
			25			
28+70 65			421			No. Cb
1			475		475	out
1			440			edge pave.
1		✓	436		490 (SP)	℄
1		✓	456		498	1/4
1			498		456	out
1			506		506	
1			452			So. Cb @ Wend WCR

Profile No. ____ Notes Red. ____ Plotted ____ Job No. ____ Division No. ____ F B. 955 PG. 107
X-Sec. No. ____ Date ____ Date ____ Survey of ____
Notes Chkd. ____ Checked ____ Survey by Butler Notes Butler Date 5/27/41
Date ____ Date ____ Map No. ____ Indexed Johnson Date ____

Form 307 5M 5-39

PLEASE RETURN TO
LOS ANGELES COUNTY SURVEYOR
700 HALL OF RECORDS

NOTE: ANY ADDITIONS OR CHANGES ON THIS SHEET MUST BE MADE OR CIRCLED IN RED INK, WITH DATE AND NAME OF PERSON MAKING CHANGE

Do not extend notes this side of this line

STATION	B. S.	H. I.	F. S.	ELEV.	Grade	
		132.19				
29+00			421			No. Cb
/			470		470	/ gut
/			438			edge pave
/		✓	432		485 85 37 33	℄
/		✓	450		493	1/4
/			495		501	gut out
/			501			/
/			443			so. cb.
29+50			411			
/			462		462 ✓	/
/			427			/
/		✓	422		476 54	℄
/		✓	440		483 43 43	1/4
/			484		410	
/			490		490	
/			433			

F.B. 955 PG. 108 | Job No. 6914 | Division No. Sec B1 | Notes Red. | Plotted | Profile
Survey of L. Gompton Grade #1 | Date | Date | No.
Survey by Butler | Notes Butler | Notes Chkd. | Checked | X-Sec.
Indexed C. Johnson | Date 5-27-11 | Date | Date | No.

Form 307 5M 5-39

PLEASE RETURN TO
LOS ANGELES COUNTY SURVEYOR
700 HALL OF RECORDS

NOTE: ANY ADDITIONS OR CHANGES ON THIS SHEET MUST BE MADE OR CIRCLED IN RED INK, WITH DATE AND NAME OF PERSON MAKING CHANGE

Do not extend notes this side of this line

STATION	B. S.	H. I.	F. S.	ELEV.		
		132.19				
30+00			4.04			No Cb.
/			4.53		453	gut.
/			4.19			edge pave.
/		✓	4.12		46[illegible] 54	℄
/		✓	4.30		473	1/4
/			4.75			gutout
/			4.80		480	
/			4.20			[illegible]
					4.02	
30+50			3.98		4.20	
/			4.44		444 433	
/			4.07			
/		✓	4.03	128.16	459 (46) 105	℄
/		✓	4.30		467 37 (430)	1/4
/			4.71			gutout
/			4.75			
/			4.08			[illegible]
T.P.	4.25	132.14	4.30	127.89		

Profile Notes Red. ____ Plotted ____ Job No. ____ Division No. ____
No. ____ Date ____ Date ____ Survey of ____
X-Sec. Notes Chkd. ____ Checked ____ Survey by ____ Notes ____ Date ____
No. ____ Date ____ Date ____ Map No. ____ Indexed ____ Date ____

E. Johnson

F B. 955 PG. 109

Form 307 5M 5-39

PLEASE RETURN TO
LOS ANGELES COUNTY SURVEYOR
700 HALL OF RECORDS

NOTE: ANY ADDITIONS OR CHANGES ON THIS SHEET MUST BE MADE OR CIRCLED IN RED INK, WITH DATE AND NAME OF PERSON MAKING CHANGE

Do not extend notes this side of this line

STATION	B. S.	H. I.	F. S.	ELEV.	Grade		
		132.14					
31+00			3 83				No. Cb.
/			4 34		434		out
/			4 00				edge pave
/		✓	3.91	128.23	454		℄
/		✓	4.18	127.96	464 / 46 / 418		1/4
/			4 70				out out
/			4 73		473 / 38 / 3		/
/			3 99				So. Cb.
31+50			3 70				/
/			4 28		428		/
/			3 95				/
/		✓	3 81		413 / 62		℄
/		✓	4 05		450 / 45 / 405		1/4
/			4 53				/
/			4 58		458		/
/			3 93				So. Cb.

F. B. 955 PG. 110 Job No. 6914 Division No. Sec B1 Notes Red. Plotted Profile
Survey of E. Compton Creek #1 Date Date No.
Survey by Butler Notes Butler Notes Chkd. Checked X-Sec.
Indexed C. Johnson Date 5/27/41 Date Date No.

Form 307 5M 5-39

PLEASE RETURN TO
LOS ANGELES COUNTY SURVEYOR
700 HALL OF RECORDS

NOTE: ANY ADDITIONS OR CHANGES ON THIS SHEET MUST BE MADE OR CIRCLED IN RED INK, WITH DATE AND NAME OF PERSON MAKING CHANGE

Do not extend notes this side of this line

STATION	B. S.	H. I.	F. S.	ELEV.		
		132.14				
31+73 67			365			No. Cb
/			425		426	gut
/			392			edge pave
/			✓ 379		437 105	℄
/			✓ 411		443	1/4
/			447			gut out
/			450		455	
/			393			So Cb @ end SECR
31+97 67 ℄ San Carlos Ave.						
			362			No. Cb.
/			421			gut
/			386			edge pave
/			✓ 376			℄ INT
/			✓ 403			1/4
/			✓ 415			So gut
/			390			Thev. Cb.

Profile Notes Red. ____ Plotted ____ Job No. ____ Division No. ____ F B 955 PG. 111
No. ____ Date ____ Date ____ Survey of ____
X-Sec. Notes Chkd. ____ Checked ____ Survey by Butler Notes Butler Date 5/27/41
No. ____ Date ____ Date ____ Map No. ____ Indexed C. Johnson Date ____

Form 307 5M 5-39

PLEASE RETURN TO
LOS ANGELES COUNTY SURVEYOR
700 HALL OF RECORDS

NOTE: ANY ADDITIONS OR CHANGES ON THIS SHEET MUST BE MADE OR CIRCLED IN RED INK, WITH DATE AND NAME OF PERSON MAKING CHANGE

Do not extend notes this side of this line

F.B. 955 Pg. 112 | Job No. 6914 | Division No. Sec 81 | Notes Red. | Plotted | Profile
Survey of E. Compton Creek #1 | Date | Date | No.
Survey by Butler | Notes Butler | Notes Chkd. | Checked | X-Sec.
Indexed C. Johnson | Date 5/27/41 | Date | Date | No.

STATION	B. S.	H. I.	F. S.	ELEV.		
		132.14				
32+21.67			3.57			No.Cb.
'			4.14			' gut.
'			3.81			edge pave.
'			✓ 3.72			℄
'			✓ 3.95			1/4
'			4.40			gutout
'			4.45			'
'			3.87			So.Cb.@ W and SWCR
32+50			3.54			No.Cb.
'			4.10			' gut.
'			3.75			edge pave.
'			✓ 3.66			℄
'			✓ 3.86			1/4
'			4.29			gutout
'			4.34			' in
'			3.79			So.Cb.

Form 307 5M 5-39

PLEASE RETURN TO
LOS ANGELES COUNTY SURVEYOR
700 HALL OF RECORDS

NOTE: ANY ADDITIONS OR CHANGES ON THIS SHEET MUST BE MADE OR CIRCLED IN RED INK, WITH DATE AND NAME OF PERSON MAKING CHANGE

Do not extend notes this side of this line

STATION	B. S.	H. I.	F. S.	ELEV.		
		132.14				
33+00			3.46			No Cb.
			4.04		4.04	'gut
			3.70			edg. pave
		✓	3.61		4.18	℄
		✓	3.83		4.25	1/4
			4.26		3.83	3.83 3.75 gut out
			4.32		4.32	
			3.75			So Cb.
~~BM "EL 10"~~			~~3.14~~	~~129.00~~	~~BM "EL 10" (128.999) FB 639/50~~	
33+50			3.39		Santa Ana St & San Anton	No Cb
		3.93	3.93		~~Bt. Spk N Cb~~ " " " ℄ Prod "	
			3.60			
	4.09	4.52 ✓	3.52		✓	℄
	4.42	4.7 ✓	3.75			1/4
		4.75	4.18			
		4.25	4.25			
			3.66			

Profile Notes Red. Plotted Job No. Division No.
No. Date Date Survey of
X-Sec. Notes Chkd. Checked Survey by Notes Date 5/27/41
No. Date Date Map No. Indexed C. Johnson Date

F B 955 PG 113

Form 307 5M 5-39

PLEASE RETURN TO
LOS ANGELES COUNTY SURVEYOR
700 HALL OF RECORDS

NOTE: ANY ADDITIONS OR CHANGES ON THIS SHEET MUST BE MADE OR CIRCLED IN RED INK, WITH DATE AND NAME OF PERSON MAKING CHANGE

Do not extend notes this side of this line

STATION	B. S.	H. I.	F. S.	ELEV.		
		132.14				
34+00			3.38			No. Cb
			3.88		3.88	out
			3.56			edge pave.
		✓	3.48		4.05	℄
		✓	3.71		4.13	1/4
			4.15			out
			4.22		4.22	
			3.59			So Cb
34+50 ✓			3.25			
			3.83		3.83	
			3.48			
		✓	3.37		✓ 3.98	℄
		✓	3.60		4.05	1/4
			4.05			out
			4.12		4.12	
			3.49			So Cb

F.B. 955 Pg. 114 Job No. 6914 Division No. Sec B1 Notes Red. Plotted Profile
Survey of E. Compton Creek #1 Date Date No.
Survey by Butler Notes Butler Notes Chkd. Checked X-Sec.
Indexed C. Johnson Date Date No.

Form 307 5M 5-39

PLEASE RETURN TO
LOS ANGELES COUNTY SURVEYOR
700 HALL OF RECORDS

NOTE: ANY ADDITIONS OR CHANGES ON THIS SHEET MUST BE MADE OR CIRCLED IN RED INK, WITH DATE AND NAME OF PERSON MAKING CHANGE

Do not extend notes this side of this line

STATION	B. S.	H. I.	F. S.	ELEV.		
		132.14				
35+00			322			No. Cb
			373		373	out
			341		17	edge pave
			333		3.90	℄
			345		3.98	1/4
			399		345	out
			407		4.07	
			344			So. Cb
35+22 7/8			319			N. Cb.
			372		3.72	out
			340			edge pave
			330		3.89	℄
			353		3.98	1/4
			401			out
			407		407	
			342			T.C. E.B.

Profile Notes Red. ____ Plotted ____ Job No. ____ Division No. ____
No. ____ Date ____ Date ____ Survey of ____
X-Sec. Notes Chkd. ____ Checked ____ Survey by ____ Notes ____ Date ____
No. ____ Date ____ Date ____ Map No. ____ Indexed C. Johnson Date ____

F B.955 PG/15

Form 307 5M 5-39

PLEASE RETURN TO
LOS ANGELES COUNTY SURVEYOR
700 HALL OF RECORDS

NOTE: ANY ADDITIONS OR CHANGES ON THIS SHEET MUST BE MADE OR CIRCLED IN RED INK, WITH DATE AND NAME OF PERSON MAKING CHANGE

Do not extend notes this side of this line

STATION	B. S.	H. I.	F. S.	ELEV.		
		132.14				
35+47 74	℄		3.14			No Cb.
/	S. Antonio Ave.		3.66		3.66	gut.
/			3.36			edge pave.
/			3.27			℄ INT
/		3.45 ✓	~~3.40~~		3.53	1/4
/			3.55			N. Rim.
/			3.59			S. "
/			3.66		3.66	gut. ✓
		132.29				
		132.14	3.41		Theo. Cb.	
35+72 74			3.13			No Cb.
/			3.66		3.66	gut.
/		4.07	3.32		3.84 / 3.26 / 58	edge pave.
/		4.91 ✓	3.26		3.84	℄
/			3.50	128.64	3.93	1/4
			3.94			gut
/			4.02		4.02	
/			3.40			T.C. - WECR

F.B. 955 PG 116

Job No. ____ Division No. ____ Notes Red. ____ Plotted ____ Profile ____

Survey of ____ Date ____ Date ____ No. ____

Survey by ____ Notes ____ Notes Chkd. ____ Checked ____ X-Sec. ____

Indexed C. Johnson Date ____ Date ____ Date ____ No. ____

Form 307 FM 5-39

PLEASE RETURN TO
LOS ANGELES COUNTY SURVEYOR
700 HALL OF RECORDS

NOTE: ANY ADDITIONS OR CHANGES ON THIS SHEET MUST BE MADE OR CIRCLED IN RED INK, WITH DATE AND NAME OF PERSON MAKING CHANGE

Do not extend notes this side of this line

STATION	B. S.	H. I.	F. S.	ELEV.		
		13214				
36+00			312	✓		NCb
			365		365	Gat
			330		505	edge Pav
			3.25			℄
			3.47			1/4
			391			edge Gat
			397		397	"
			338 ✓			Tp Cb
B.M"EL10"			3.14	129.00	BM"EL10" (128.999) FB 630/50	
	4.79	133.79			Santa Ana [illegible] & San Antonio Ave	
36+50			471		B+ Spk No Cb " " & ℄ Prov "	
			5.21			
			4.88			
			4.84			℄
			5.05 ✓			1/4
			5.45			
			5.53			
			4.97			T.C.

Profile No. ____ Notes Red. ____ Plotted ____ Job No. ____ Division No. ____

X-Sec. No. ____ Date ____ Date ____ Survey of ____

Notes Chkd. ____ Checked ____ Survey by ____ Notes ____ Date ____

Date ____ Date ____ Map No. ____ Indexed ____ Date ____

A. C. Johnson

F B 955 PG 117

Form 307 5M 5-39

PLEASE RETURN TO
LOS ANGELES COUNTY SURVEYOR
700 HALL OF RECORDS

NOTE: ANY ADDITIONS OR CHANGES ON THIS SHEET MUST BE MADE OR CIRCLED IN RED INK, WITH DATE AND NAME OF PERSON MAKING CHANGE

Do not extend notes this side of this line

STATION	B. S.	H. I.	F. S.	ELEV.		
		133 79				
37+00			4 65			No Cb.
			5.15		5.15	out
			4 77 ✓			edge pave.
			4.79		5.27	℄
			4.97			1/4
			5.33			out.
			5.39		5.39	'
			4.93			So. Cb.
37+50			4 62			No Cb.
'			5 11		5.11	out.
'			4 76			edge pave.
'			4 73			℄
'			4 88			1/4
'			5.23			out.
'			5.29			'
'			4 84			T.C.

F B955 PG. 118

Job No. ____ Division No. ____ Notes Red. ____ Plotted ____ Profile ____

Survey of ____ Date ____ Date ____ No. ____

Survey by ____ Notes ____ Notes Chkd. ____ Checked ____ X-Sec. ____

Indexed C. Johnson Date ____ Date ____ Date ____ No. ____

Form 307 5M 5-39

PLEASE RETURN TO
LOS ANGELES COUNTY SURVEYOR
700 HALL OF RECORDS

NOTE: ANY ADDITIONS OR CHANGES ON THIS SHEET MUST BE MADE OR CIRCLED IN RED INK, WITH DATE AND NAME OF PERSON MAKING CHANGE

Do not extend notes this side of this line

STATION	B. S.	H. I.	F. S.	ELEV.		
		133.79				
38+00		Forward to next	4.55			No Cb.
/			5.02		5.02	out
/			4.64			edge pave
/			4.62		5.[illegible] .50	℄
			4.80		5.[illegible]	1/4
/			5.12		4.[illegible]	[illegible]
/			5.23		5.[illegible]	
/			4.69			T.C.
38+50			4.49			No Cb.
/			4.95		4.[illegible]	out
/			4.61			edge pav.
/			4.53		5.03 [illegible]	℄
/			4.70		5.07	1/4
/			5.05		[illegible]	[illegible]
/			5.12		5.12	
/			4.57		[illegible]	[illegible]
BM"ELN"			4.33	129.46	BM"ELN" (129.465) F.B. 637/51	
					Santa Ana Ave. & California Ave.	
					N.E. Cor. - Bt. Spk in Ch. - 5' E of E EC	

Profile Notes Red. Plotted Job No. Division No.
No. Date Date Survey of
X-Sec. Notes Chkd. Checked Survey by Notes Date
No. Date Date Map No. Indexed C. Johnson Date

F B 955 PG 119

Form 307 5M 5-39

PLEASE RETURN TO
LOS ANGELES COUNTY SURVEYOR
700 HALL OF RECORDS

NOTE: ANY ADDITIONS OR CHANGES ON THIS SHEET MUST BE MADE OR CIRCLED IN RED INK, WITH DATE AND NAME OF PERSON MAKING CHANGE

Profile No. ____ X-Sec. No. ____

Plotted ____ Date ____ Checked ____ Date ____

Notes Red. ____ Date ____ Notes Chkd. ____ Date ____

Division No. ____ Job No. ____ Notes ____ Date ____

F.B. 955 PG 120

Survey of ____

Survey by A. C. Johnson

Indexed ____

Do not extend notes this side of this line

STATION	B. S.	H. I.	F. S.	ELEV.		
		133.79				
38+62			4.49			
			4.40		4.90	
			4.54			
			4.52		4.48	.46
			4.64		5.02	℄ 1/4
			5.00			
			5.07		5.57	
			4.56			
38+75			4.45			
			4.90		4.96	
			4.75			
			4.46		4.91	℄ 1/4
	4.76	4.59	4.74		5.41	
		4.62	4.78			
			5.05			
			4.47			

Notes Ck'd by	Survey of E Compton Grade #1
Map No.	W. O. 6914 Tape No. Std °F
Office Work	Surveyed by Butler
Checked	Notes , Date 5/41
Date	Indexed A. C. Johnson

F.B. 955 PG. 121

J.N. 6914

INT.
SANTA ANA ST
&
CALIFORNIA AVE.

Sketch
showing
location & elevation
of
pavement grade stakes.

Butler
H Smith
VAN DEREN
N. Smith

Note: Any Additions or Changes on This Sheet Must be Made or Circled in Red Ink With Date and Name of Person Making Change.

Do not extend notes this side of this line.

RETURN TO
LOS ANGELES COUNTY SURVEYOR
700 HALL OF RECORDS

FORM 247 5M 10-59

F.B. 955 PG. 122

BM "E11" 129.46 - F.B. 639/51
+ 4.62
H.I. → 134.08

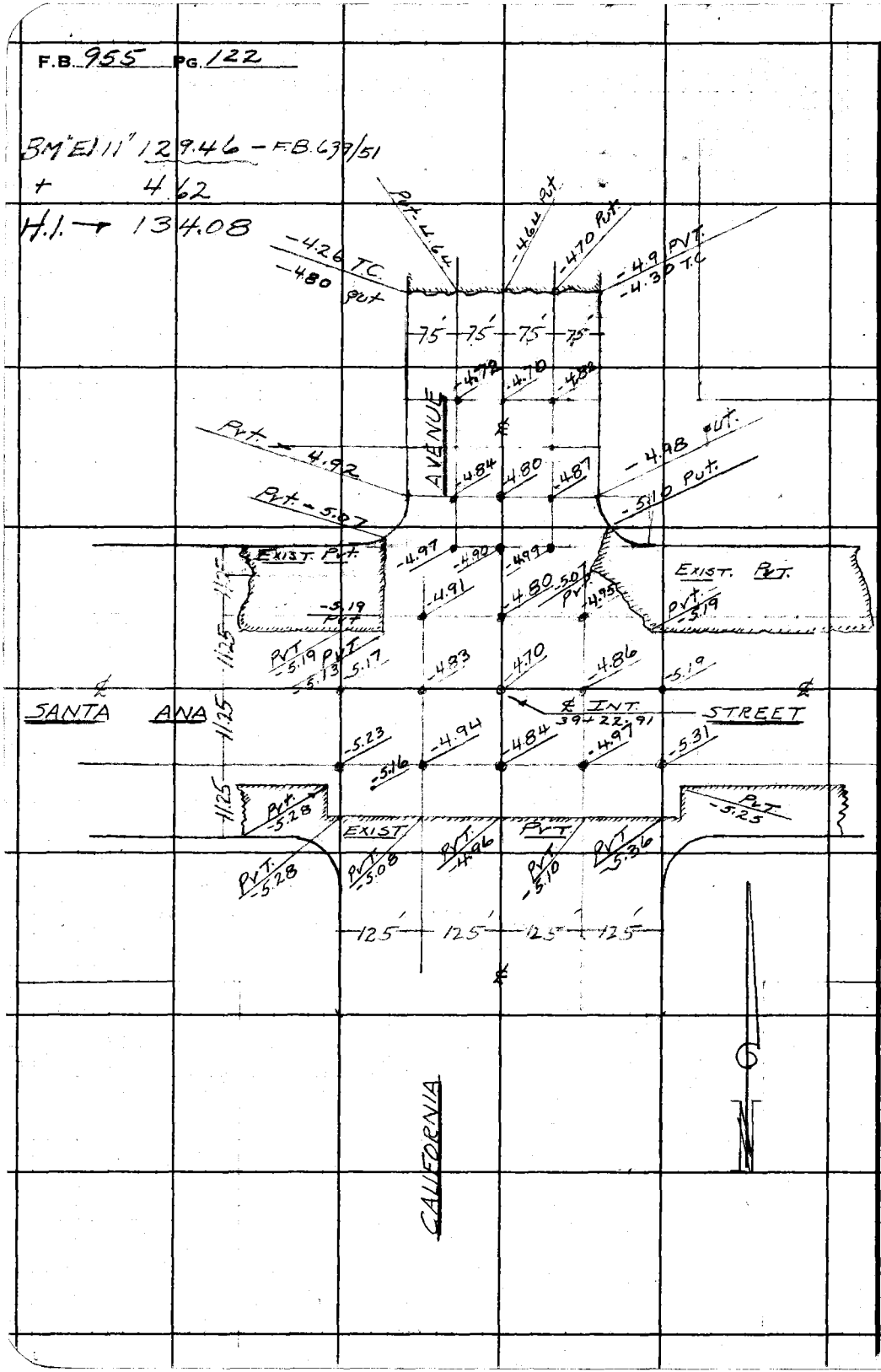

RETURN TO
LOS ANGELES COUNTY SURVEYOR
700 HALL OF RECORDS

Do not extend notes this side of this line.

Note: Any Additions or Changes on This Sheet Must Be Made or Circled in **Red Ink** With Date and Name of Person Making Change.

Form 307 5M 5-39

PLEASE RETURN TO
LOS ANGELES COUNTY SURVEYOR
700 HALL OF RECORDS

NOTE: ANY ADDITIONS OR CHANGES ON THIS SHEET MUST BE MADE OR CIRCLED IN RED INK, WITH DATE AND NAME OF PERSON MAKING CHANGE

Do not extend notes this side of this line

STATION	B. S.	H. I.	F. S.	ELEV.		
BM"ELII"				129.465	BM"ELII" FB 639/51	
	4415	133.88			Santa Ana Ave & California Ave	
					NE Cor - Bt Spk. in Cb. - 5' E of E	
39+75			421			No Cb.
			480		4.80	out
			465			edge pave
			✓ 431		4.90 (57)	℄
			✓ 450		4.95	1/4
			492			out
			499		4.99	out
			442			
40+00			419			
			473		4.73	
			439			
			✓ 428		4.83	
			✓ 446		4.88	
			487			
			494		4.94	
			438			

Profile Notes Red. ____ Plotted ____ Job No. ____ Division No. ____
No. ____ Date ____ Date ____ Survey of ____
X-Sec. Notes Chkd. ____ Checked ____ Survey by ____ Notes ____ Date 4/20/41
No. ____ Date ____ Date ____ Map No. ____ Indexed ____ Date ____

C. Johnson

F B 955 PG 123

Form 307 5M 5-39

PLEASE RETURN TO
LOS ANGELES COUNTY SURVEYOR
700 HALL OF RECORDS

NOTE: ANY ADDITIONS OR CHANGES ON THIS SHEET MUST BE MADE OR CIRCLED IN RED INK, WITH DATE AND NAME OF PERSON MAKING CHANGE

Do not extend notes this side of this line

STATION	B. S.	H. I.	F. S.	ELEV.		
		133.88				
40+50			403			
/			459		459	
/			425			
/		✓	4.11		469	
/		✓	431		[illegible]	
/			473		[illegible]	
/			479		479	
/			422			
41+00			390			
/			451		451	
/			413			
/		✓	3.99		461	
/		✓	421		466	
/			469		[illegible]	
/			472		472	
/			418			

F B 955 PG. 124

Job No. ____ Division No. ____ Notes Red. ____ Plotted ____ Profile ____

Survey of ____ Date ____ Date ____ No. ____

Survey by ____ Notes ____ Checked ____ X-Sec. ____

Indexed A. C. Johnson Date ____ Date ____ No. ____

Form 307 5M 5-39

PLEASE RETURN TO
LOS ANGELES COUNTY SURVEYOR
700 HALL OF RECORDS

NOTE: ANY ADDITIONS OR CHANGES ON THIS SHEET MUST BE MADE OR CIRCLED IN RED INK, WITH DATE AND NAME OF PERSON MAKING CHANGE

Do not extend notes this side of this line

STATION	B. S.	H. I.	F. S.	ELEV.		
		133.88				
41+50			3.83		TC	
			4.3			
			4.03			
		✓	3.95		℄	
		✓	4.11	4.16	1/4	
			4.58			
			4.61			
			4.07			TC
42+00			3.69		TC	
			4.24	4.24		
			3.90			
		8 ✓	3.82	4.36 (4)	℄	
		✓	4.01	4.42 4.1	1/4	
			4.44			
			4.48	4.48		
			3.96			

Profile Notes Red. Plotted Job No. Division No.
No. Date Date Survey of
X-Sec. Notes Chkd. Checked Survey by Notes Date
No. Date Date Map No. Indexed Date

C. Johnson

F B955 PG. 125

Form 307 5M 5-39

PLEASE RETURN TO
LOS ANGELES COUNTY SURVEYOR
700 HALL OF RECORDS

NOTE: ANY ADDITIONS OR CHANGES ON THIS SHEET MUST BE MADE OR CIRCLED IN RED INK, WITH DATE AND NAME OF PERSON MAKING CHANGE

Do not extend notes this side of this line

F.B. 955 PG. 126 | Job No. | Division No. | Notes Red. | Plotted | Profile
Survey of | Date | Date | No.
Survey by C. Johnson | Notes | Notes Chkd. | Checked | X-Sec.
Indexed | Date | Date | Date | No.

STATION	B. S.	H. I.	F. S.	ELEV.		
		133.88				
42+50			3.52		N.Cb	
			4.08	4.08	gut	
			3.78			edge pave.
			3.67			℄
			3.87	4.29		1/4
			4.34			gut.
			4.37			
			3.83			T.C.
42+96 74			3.45		N.Cb	
			3.95	3.95	gut	
			3.63			edge pave.
			3.59			℄
			3.80	4.29		1/4
			4.24			gut.
			4.29	4.29		
			3.74			T.C.-EECR

Form 307 5M 5-39

PLEASE RETURN TO
LOS ANGELES COUNTY SURVEYOR
700 HALL OF RECORDS

NOTE: ANY ADDITIONS OR CHANGES ON THIS SHEET MUST BE MADE OR CIRCLED IN RED INK, WITH DATE AND NAME OF PERSON MAKING CHANGE

Do not extend notes this side of this line

STATION	B. S.	H. I.	F. S.	ELEV.		
		133.88				
43+21 [illegible]	℄ Virginia					
			340			No Cb
			390		[illegible]	gut
			357			edge pave
		✓	3.54			℄ INT.
		✓	3.74	[illegible]	[illegible]	1/4.
			377			NRIM
			381			SRIM
			3.88		[illegible]	[illegible]
			3.68		[illegible] 363W	
43+[illegible]			334			No Cb.
			386		386	gut
			352			[illegible]
		✓	348	130.40	400	℄
		✓	3.68	130.20	[illegible] 368	1/4
			408			gut
			414		414	
			363	130.25		T.C. [illegible]
BM" EL 84"			3.54	130.34	BM EL 84 (130.331). F.B. 639/92	
	477	135.10			Virginia St. & Santa Ana St. - Bt Spk 6.5 W of WE [illegible]	

Profile Notes Red. ____ Plotted ____ Job No. ____ Division No. ____
No. ____ Date ____ Date ____ Survey of ____
X-Sec. Notes Chkd. ____ Checked ____ Survey by ____ Notes ____ Date 6/20/41
No. ____ Date ____ Date ____ Map No. ____ Indexed ____ Date ____

C. Johnson

F B 955 Pg 127

Form 307 5M 5-39

PLEASE RETURN TO
LOS ANGELES COUNTY SURVEYOR
700 HALL OF RECORDS

NOTE: ANY ADDITIONS OR CHANGES ON THIS SHEET MUST BE MADE OR CIRCLED IN RED INK, WITH DATE AND NAME OF PERSON MAKING CHANGE

Do not extend notes this side of this line

Profile No. ____ X-Sec. No. ____
Plotted ____ Date ____ Checked ____ Date ____
Notes Red. ____ Date ____ Notes Chkd. ____ Date ____
Division No. ____ Job No. ____ Notes ____ Date ____
Survey of ____
Survey by ____
Indexed A. C. Johnson

F.B. 955 PG. 128

STATION	B. S.	H. I.	F. S.	ELEV.		
		135.10				
43+47	(out)		4.70	130.40		
			4.90	130.20.		
44+00			4.44			No Cb.
			4.95		4.95	out
			4.63			edge pave.
			4.58		5.10	℄
			4.78		5.17	1/4
			5.20			out
			5.25		5.25	out
			4.72			So. Cb.
44+50			4.32			No Cb
			4.80		4.80	
			4.49			
			4.47		4.97	
			4.67		5.05	
			5.07		4.37	
			5.14		5.14	
			4.61			So. Cb.

Form 307 5M 5-39

PLEASE RETURN TO
LOS ANGELES COUNTY SURVEYOR
700 HALL OF RECORDS

NOTE: ANY ADDITIONS OR CHANGES ON THIS SHEET MUST BE MADE OR CIRCLED IN RED INK, WITH DATE AND NAME OF PERSON MAKING CHANGE

Do not extend notes this side of this line

STATION	B. S.	H. I.	F. S.	ELEV.		
		135.10				
45+00			421			No Cb.
/			464		464	gut
/			435			edge
/		✓	428		479 (51)	℄
/		448 / 467	✓ 448		487	1/4
/			491			gut
/			495		495	gut
/			436			So Cb.
45+50	410		409			No Cb
/	460	460	456		456	
/	428		424			
/	425	477 (53) 13	✓ 417		476	℄
/	447	487	✓ 440		485	1/4
/	491		489			
/	496	496	495		495	
/	441 / 31		426			So Cb
/						
/						

45+25 EXTRA [illegible]

Profile Notes Red. Plotted Job No. Division No.
No. Date Date Survey of
X-Sec. Notes Chkd. Checked Survey by Notes Date 6/27/41
No. Date Date Map No. Indexed C. Johnson Date

F B 955 PG 129

Form 307 5M 5-39

PLEASE RETURN TO
LOS ANGELES COUNTY SURVEYOR
700 HALL OF RECORDS

NOTE: ANY ADDITIONS OR CHANGES ON THIS SHEET MUST BE MADE OR CIRCLED IN RED INK, WITH DATE AND NAME OF PERSON MAKING CHANGE

Do not extend notes this side of this line

Profile No. ____ X-Sec. No. ____
Plotted ____ Date ____ Checked ____ Date ____
Notes Red. ____ Date ____ Notes Chkd. ____ Date ____
Division No. ____ Job No. ____ Notes ____ Date ____
Survey of ____
Survey by A. C. Johnson
Indexed ____
F.B. 955 Pg. 130

STATION	B. S.	H. I.	F. S.	ELEV.		
		135.10				
46+00			3.90		No. Cb.	
			4.38		4.38	
			4.08			
			4.03		4.57	
			4.25		4.66	
			4.72			
			4.76		4.76	
			4.16			So. Cb.
46+50			3.75		No. Cb.	
			4.27		4.27	
			3.98			
			3.91		4.47	
	4.15		4.15			
			4.59		4.57	
			4.66		4.66	
			4.07			So. Cb.

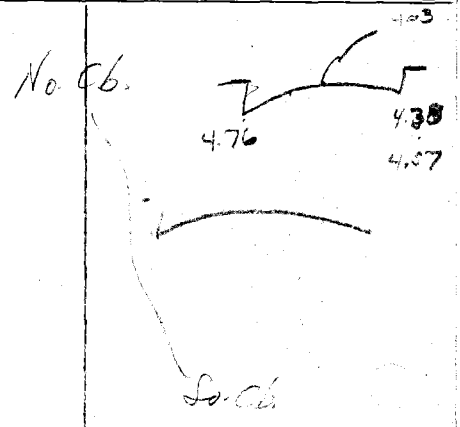

Form 307 5M 5-39

PLEASE RETURN TO
LOS ANGELES COUNTY SURVEYOR
700 HALL OF RECORDS

NOTE: ANY ADDITIONS OR CHANGES ON THIS SHEET MUST BE MADE OR CIRCLED IN RED INK, WITH DATE AND NAME OF PERSON MAKING CHANGE

Do not extend notes this side of this line

STATION	B. S.	H. I.	F. S.	ELEV.		
		135.10				
46+78.75			3.65			No. Cb.
			4.10		4.10 ✓	out
			3.87			edge pave.
		✓	3.84		4.32 ✓	℄
		✓	4.07			1/4
			4.46		4.03 ✓ 4.07	out
			4.54		4.54	
			4.03		4.03 3.85 .17	So Cb @ EECR
47+03.75	℄ Elizabeth Ave.		3.59			N Cb
			4.06			out
			3.80			edge pave
			3.76			℄ INT
			4.00			1/4
			4.15			gutter
			3.94		Theo Cb.	
BM"EL85"			3.84	131.26	BM"EL85" (131.258) Santa Ana St. + ELIZABETH AVE. BSpk 7' W of WECR — S.W Cor.	

Profile Notes Red. ____ Plotted ____ Job No. ____ Division No. ____
No. ____ Date ____ Date ____ Survey of ____
X-Sec. Notes Chkd. ____ Checked ____ Survey by ____ Notes ____ Date 6/27/41
No. ____ Date ____ Date ____ Map No. ____ Indexed ____ Date ____

C. Johnson

F B 955 Pg 131

Form 307 5M 5-39

PLEASE RETURN TO
LOS ANGELES COUNTY SURVEYOR
700 HALL OF RECORDS

NOTE: ANY ADDITIONS OR CHANGES ON THIS SHEET MUST BE MADE OR CIRCLED IN RED INK, WITH DATE AND NAME OF PERSON MAKING CHANGE

Do not extend notes this side of this line

STATION	B. S.	H. I.	F. S.	ELEV.		
		135.10				
47+28 75			350			No. Cb.
/			400		400	/ gut
/			378			edge pave
/			368		433	℄
/			3.93		435	1/4
/			439		93	gut
/			4.47		447	/
/			3.86			TC@WECR.
					3.86	
B.M# EL 185	409	135 35		131 26	B.M# EL 185	
47+50			368			N. Cb
/			422			Gut
/			397			edge Pav.
/			389			℄
/			414			1/4
/			459			Gut
/			467			/
/			410			T.Cb

F.B. 955 PG/32

Job No. ____ Division No. ____ Notes Red. ____ Plotted ____ Profile ____
Survey of ____ Date ____ Date ____ No. ____
Survey by ____ Notes ____ Notes Chkd. ____ Checked ____ X-Sec. ____
Indexed A. C. Johnson Date ____ Date ____ No. ____

Form 307 5M 5-39

PLEASE RETURN TO
LOS ANGELES COUNTY SURVEYOR
700 HALL OF RECORDS

NOTE: ANY ADDITIONS OR CHANGES ON THIS SHEET MUST BE MADE OR CIRCLED IN RED INK, WITH DATE AND NAME OF PERSON MAKING CHANGE

Do not extend notes this side of this line

STATION	B. S.	H. I.	F. S.	ELEV.		
		13535				
48+00			363			N.Cb.
			417			Gut
			386			edge Pav.
			379			℄
			402			1/4
			446			gut
			455			"
			395			Tp.Cb
48+50			355			N.Cb
			406			Gut
			377			edge Pav
			367			℄
			390			1/4
			439			Gut
			445			"
			380			Tp.Cb

Profile Notes Red. Plotted Job No. Division No.
No. Date Date Survey of
X-Sec. Notes Chkd. Checked Survey by Notes Date
No. Date Date Map No. Indexed C. Johnson Date

F B 955 PG 133

Form 307 5M 5-39

PLEASE RETURN TO
LOS ANGELES COUNTY SURVEYOR
700 HALL OF RECORDS

NOTE: ANY ADDITIONS OR CHANGES ON THIS SHEET MUST BE MADE OR CIRCLED IN RED INK, WITH DATE AND NAME OF PERSON MAKING CHANGE

Do not extend notes this side of this line

STATION	B. S.	H. I.	F. S.	ELEV.		
		13535				
49+00			344			Tp. Cb
			397			Cut
			367			edge Rds
			358			&
			380			1/4
			424			gut
			432			"
			372			Tp. Cb
49+50			332			Tp. Cb
			386			Cut
			357			edge Rds
			347			&
			370			1/4
			420			Cut
			425			"
			362			Tp. Cb

Profile No. ____ X-Sec. No. ____
Plotted ____ Date ____ Checked ____ Date ____
Notes Red. ____ Date ____ Notes Chkd. ____ Date ____
Division No. ____ Job No. ____ Notes ____ Date ____
Survey of ____
Survey by C. Johnson
Indexed ____
F.B. 955 Pg. 134

Form 307 5M 5-39

PLEASE RETURN TO
LOS ANGELES COUNTY SURVEYOR
700 HALL OF RECORDS

NOTE: ANY ADDITIONS OR CHANGES ON THIS SHEET MUST BE MADE OR CIRCLED IN RED INK, WITH DATE AND NAME OF PERSON MAKING CHANGE

Do not extend notes this side of this line

STATION	B. S.	H. I.	F. S.	ELEV.		
		135.35				
50+00			320			N Cb
			379			Gut
			349			edge Pav
			337			℄
			358			1/4
			398			Gut
			406			"
			355			Tp. Cb
50+50			313			N Cb.
			372			Gut
			340			edge Pav.
			328			℄
			349			1/4
			394			Gut
			400			"
			342			S. Cb

Profile No. ____ Date ____ Notes Red. ____ Plotted ____ Date ____ Job No. ____ Division No. ____

X-Sec. No. ____ Date ____ Notes Chkd. ____ Checked ____ Date ____ Survey of ____ Survey by ____ Map No. ____ Notes ____ Date ____ Indexed ____ Date ____

A. C. Johnson

F B 955 PG 135

Form 307 5M 5-39

PLEASE RETURN TO
LOS ANGELES COUNTY SURVEYOR
700 HALL OF RECORDS

NOTE: ANY ADDITIONS OR CHANGES ON THIS SHEET MUST BE MADE OR CIRCLED IN RED INK, WITH DATE AND NAME OF PERSON MAKING CHANGE

Do not extend notes this side of this line

STATION	B. S.	H. I.	F. S.	ELEV.		
		135.35				
50+60.7			3.11			N. Cb.
			3.72			Gut
			3.38			Edge Pav
			3.27 ✓			℄
			3.49			1/4
			3.93			Gut
			4.00			"
			3.43			E end Cb. & Vic S. Cb.
~~B.M. EL 86~~			~~3.39~~	~~131.96~~	~~EL 86 Elev. 131.98~~	
50+85.7 ℄ Vic			3.07			N. Cb.
			3.64			gut
			3.33			edge
			3.25			℄ INT
	3.49 3.44	3.43	3.46	— AV B & W		1/4
	0.5	3.49	3.57			gut
			3.44			Theoretical So. Cb.

F.B. 955 PG. 136

Job No. ____ Division No. ____ Notes Red. ____ Plotted ____ Profile ____
Survey of ____ Date ____ Date ____ No. ____
Survey by ____ Notes ____ Notes Chkd. ____ Checked ____ X-Sec. ____
Indexed A. C. Johnson Date ____ Date ____ Date ____ No. ____

Form 307 5M 5-39

PLEASE RETURN TO
LOS ANGELES COUNTY SURVEYOR
700 HALL OF RECORDS

NOTE: ANY ADDITIONS OR CHANGES ON THIS SHEET MUST BE MADE OR CIRCLED IN RED INK, WITH DATE AND NAME OF PERSON MAKING CHANGE

Do not extend notes this side of this line

STATION	B. S.	H. I.	F. S.	ELEV.		
		135.35				
51+10			3.02			No Cb
			3.58		3.58	gut.
			3.27			edge pave
		✓	3.23		3.73 (50)	℄
		✓✓	3.44		3.81 (37)	1/4
			3.83		3.44	gut out
			3.89		3.89	
			3.44		58/31	T.C. @ WEIR
51+25			3.00			No Cb.
			3.56		3.56	gut.
			3.20			edge.
		137.03	✓ 3.18		3.68 (050)	℄
			✓ 3.37		3.74	1/4
			3.74		37/37	gut.
			3.81		3.81	
			3.37		55/25	T.C.
BM "EL86"	5.05	137.03	3.39	131.96 98(R)	BM "EL86" (131.98)	To here July 15, 41 Butler, R Smith, Article

Profile Notes Red. ____ Plotted ____ Job No. ____ Division No. ____
No. ____ Date ____ Date ____ Survey of ____
X-Sec. Notes Chkd. ____ Checked ____ Survey by ____ Notes ____ Date ____
No. ____ Date ____ Date ____ Map No. ____ Indexed ____ Date ____

C. Johnson

F B 955 Pg 137

Form 307 5M 5-39

PLEASE RETURN TO
LOS ANGELES COUNTY SURVEYOR
700 HALL OF RECORDS

NOTE: ANY ADDITIONS OR CHANGES ON THIS SHEET MUST BE MADE OR CIRCLED IN RED INK, WITH DATE AND NAME OF PERSON MAKING CHANGE

Do not extend notes this side of this line

STATION	B. S.	H. I.	F. S.	ELEV.			
		137.03					
51+50			4.58			No. Cb	
			5.05		5.05	gut	
			4.75				edge pave.
		✓	4.70		5.19 (.49)		℄
		✓	4.89		5.26 .22 4.89		1/4
			5.26				
			5.33		5.33		
			4.83				
52+00			4.38			No. Cb	
			4.85		4.85	gut	
			4.50				edge pave.
	4.47 4.70 .47 .23	4.51 .27 .24	✓ 4.51		4.99 (.48)		℄
			✓ 4.70		5.06 .16 4.70		1/4
			5.07				gut
			5.12		5.12 .15 .24		
			4.64				So. Cb

Job No. _____ Division No. _____ Notes Red. _____ Plotted _____ Profile _____
Survey of _____ Date _____ Date _____ No. _____
Survey by _____ Notes _____ Notes Chkd. _____ Checked _____ X-Sec. _____
Indexed A. C. Johnson Date July 16 41 Date _____ Date _____ No. _____

F. B955 PG. 138

Form 307 5M 5-39

PLEASE RETURN TO
LOS ANGELES COUNTY SURVEYOR
700 HALL OF RECORDS

NOTE: ANY ADDITIONS OR CHANGES ON THIS SHEET MUST BE MADE OR CIRCLED IN RED INK, WITH DATE AND NAME OF PERSON MAKING CHANGE

Do not extend notes this side of this line

STATION	B. S.	H. I.	F. S.	ELEV.		
		137.03.				
52+50			4.16			No. Cb.
			4.61		4.61	
			4.27			edge pave.
		4.27 ✓	4.27		1x2 4.76 (43)	℄
	4.47	✓	4.47		1x2 4.83 36 4.67	1/4
			4.85			gut
			4.91		4.91	
			4.39			So. Cb.
		(4.15)				
53+00			3.97			No Cb.
			4.35		4.35	gut.
			4.03			edge pave.
			~~4.07~~		4.03 (4.52) (43) Acct exist pave	℄
	4.21		4.~~25~~ 21 Acct pave broken		4.61 36 4.25	1/4
			4.63			gut
			4.70		4.70	
			4.18 21			So. Cb.

Profile Notes Red. Plotted Job No. Division No.
No. Date Date Survey of
X-Sec. Notes Chkd. Checked Survey by Notes Date 7/16/41
No. Date Date Map No. Indexed C. Johnson Date

F B. 955 PG. 139

Form 307 5M 5-39

PLEASE RETURN TO
LOS ANGELES COUNTY SURVEYOR
700 HALL OF RECORDS

NOTE: ANY ADDITIONS OR CHANGES ON THIS SHEET MUST BE MADE OR CIRCLED IN RED INK, WITH DATE AND NAME OF PERSON MAKING CHANGE

Do not extend notes this side of this line

STATION	B. S.	H. I.	F. S.	ELEV.		
		137.03				
53+50			3 72			No. Cb.
			4 11		4.11	gut
			3 77			edge pave.
		403	3 ~~80~~ 76		428 (48)	℄
	421	3.26	~~4.01~~ 3.97		437 (36)	1/4
	3.97	.27	No gut.			gut out
	24	3.90	4 46		446	
	12		3 88			
	409					
54+00			3.42			No. Cb.
			3 87		3.87	gut
			3 55		18	edge pave.
			✓ 3.55		4.05 (50) 1x2	℄
			✓ 3.77		4.14 1x2	1/4
			4.19		27	gut
			4 24		3.77	
			3.68		4.24	
			42		87	So. Cb.
			26		27	

F.B. 955 Pg. 140

Job No. ____ Division No. ____ Notes Red. ____ Plotted ____ Profile ____

Survey of ____ Date ____ Date ____ No. ____

Survey by ____ Notes 7/16/41 Checked ____ X-Sec. ____

Indexed C. Johnson Date ____ Date ____ No. ____

Form 307 5M 5-39

PLEASE RETURN TO
LOS ANGELES COUNTY SURVEYOR
700 HALL OF RECORDS

NOTE: ANY ADDITIONS OR CHANGES ON THIS SHEET MUST BE MADE OR CIRCLED IN RED INK, WITH DATE AND NAME OF PERSON MAKING CHANGE

Do not extend notes this side of this line

STATION	B. S.	H. I.	F. S.	ELEV.		
		137.03				
54+10.7			3.35			No. Cb.
			3.79		3.79	' gut
			3.49			' edge pave
		✓	3.50		4.01 (51)	℄
		✓	3.75		4.12	1/4
			4.17		37 / 75	gut.
			4.23		4.23	'
			3.66		3.79 / .44	So Cb
			3.5 / 31			
54+35.7	℄ Dearborn Ave		3.22			No Cb.
'			3.69		✓	' gut.
'			3.37			edge pave.
'		✓	3.38			℄ INT.
'		✓	3.~~61~~ .51			1/4.
'			3.62			MH Rim
'			3.62		✓	' '
'			3.69		✓	gut.
			(3.55)			Theo. Cb.

Profile No. ____ Notes Red. ____ Plotted ____ Job No. ____ Division No. ____ F B.955 Pg.141

X-Sec. No. ____ Date ____ Date ____ Survey of ____ Notes ____ Date 7/16/41

Notes Chkd. ____ Checked ____ Survey by ____ Indexed ____ Date ____

Date ____ Date ____ Map No. ____ Date ____

Form 307 5M 5-39

PLEASE RETURN TO
LOS ANGELES COUNTY SURVEYOR
700 HALL OF RECORDS

NOTE: ANY ADDITIONS OR CHANGES ON THIS SHEET MUST BE MADE OR CIRCLED IN RED INK, WITH DATE AND NAME OF PERSON MAKING CHANGE

Do not extend notes this side of this line

STATION	B. S.	H. I.	F. S.	ELEV.		
		137.03				
54+60			3.13			No Cb.
1			3.61		3.61	1 gut
1			3.24			edge pave
1		✓	3.~~28~~ 24		3.79 (5) 28	℄
1		✓	3.~~51~~ 47		3.88 37 51	1/4
1			3.92			gut.
1			3.97		3.97	1
1			3.44			So Cb.
BM" EL 87"			3.39	133.64	BM" EL 87" (133.640)	5' W of S.W. CR.

F.B. 955 PG/42 Job No. Division No. Notes Red. Plotted Profile
Survey of Date Date No.
Survey by Notes Checked X-Sec.
Indexed A. C. Johnson Date Date No.

Form 307 5M 5-39

PLEASE RETURN TO
LOS ANGELES COUNTY SURVEYOR
700 HALL OF RECORDS

NOTE: ANY ADDITIONS OR CHANGES ON THIS SHEET MUST BE MADE OR CIRCLED IN RED INK, WITH DATE AND NAME OF PERSON MAKING CHANGE

Do not extend notes this side of this line

STATION	B. S.	H. I.	F. S.	ELEV.		
BM "EL 87"				133 64	BM "EL 87" per pg 8	
	5 56	139.20				
			5 52			No. Cb.
			5 96			gut.
			5 68			1/4 Line
			5 54			℄
						✓
			5 89			1/4
						✓
			6 34			edge gut
			6 40			gut.
			5 85			T.C. @ E.E.
			5 48			No. Cb.
			5 90			gut
			5 62			1/4 Line
			5 52			℄
			✓			
			5 82			1/4
						✓
			6 25			[illegible]

X Section X Santa Ana @ E ECR Dearborn

15 E ℞ Dearborn Ave.

Pavement

X Sect. Dearborn Ave. W.L.L.

Profile Notes Red. ____ Plotted ____ Job No. 6914 Division No. Sec. R-1 F B955 PG143
No. ____ Date ____ Date ____ Survey of E. Creek Creek D.S. #1
X-Sec. Notes Chkd. ____ Checked ____ Survey by Butler Notes ____ Date 5/11/44
No. ____ Date ____ Date ____ Map No. ____ Indexed C. Johnson Date ____

Form 307 5M 5-39

PLEASE RETURN TO
LOS ANGELES COUNTY SURVEYOR
700 HALL OF RECORDS

NOTE: ANY ADDITIONS OR CHANGES ON THIS SHEET MUST BE MADE OR CIRCLED IN RED INK, WITH DATE AND NAME OF PERSON MAKING CHANGE

Do not extend notes this side of this line

STATION	B. S.	H. I.	F. S.	ELEV.		
			544		X Santa Ana 7.5' E ℄ Dearborn	No. Cb
			588			' gut
			559			1/4
			549			℄
			✓			✓
			572			1/4
			✓			✓
			598			So. Cb. Line
			539		X Santa Ana ℄ Dearborn	No. Cb.
			585			' gut
			[illegible]			1/4
			5[illegible]			℄ INT.
			✓			✓
			568			1/4
			'			'
			588			So. Cb. Line

F. B. 955 Pg. 144 Job No. 1914 Division No. Sec B-1 Notes Red. Plotted Profile
Survey of E Compton Creek D.S. #1 Date Date No.
Survey by Butler Notes + Notes Chkd. Checked X-Sec.
Indexed A. C. Johnson Date Date No.

Form 307 5M 5-39

PLEASE RETURN TO
LOS ANGELES COUNTY SURVEYOR
700 HALL OF RECORDS

NOTE: ANY ADDITIONS OR CHANGES ON THIS SHEET MUST BE MADE OR CIRCLED IN RED INK, WITH DATE AND NAME OF PERSON MAKING CHANGE

Do not extend notes this side of this line

Profile	Notes Red.	Plotted	Job No. 6914	Division No. [illegible]	F B.955 Pg.145
No.	Date	Date	Survey of [illegible]		
X-Sec.	Notes Chkd.	Checked	Survey by Butler	Notes ←	Date [illegible]
No.	Date	Date	Map No.	Indexed C. Johnson	Date

STATION	B. S.	H. I.	F. S.	ELEV.		
			538			No. Cb.
			583			gut.
			552			1/4
			540			℄
			565			1/4
			586			So. Cbrn.
			537			No. Cb.
			580			gut
			548			1/4
			535			℄
			565			1/4
			604			(prob.) So. Cbrn.

X S. Ana.
7.5' W ℄ Deerboro.

Form 307 5M 5-39

PLEASE RETURN TO
LOS ANGELES COUNTY SURVEYOR
700 HALL OF RECORDS

NOTE: ANY ADDITIONS OR CHANGES ON THIS SHEET MUST BE MADE OR CIRCLED IN RED INK, WITH DATE AND NAME OF PERSON MAKING CHANGE

Do not extend notes this side of this line

STATION	B. S.	H. I.	F. S.	ELEV.		
		139.20				
			5 30			No. Cb.
			5 80		5.80	gut
Exist.	1/4 5.43		5 42			1/4
2x2	℄ 5.35		5.31			℄
2x2	1/4 5.46	✓	5.45	5.97	2x2 (37) 1/30	✓
			5.63	6.05		1/4
			5.68			
			6 08			gut out
			6 14		6.14	" in
		✓	5.60			T.C. @ Wend SWCR
			5 88			T.C. @ Soend SWCR
			6 42			gut.
			6 16			1/4
			6 03			℄ Dam
			6 03			1/4
			6 13			gut out
			6 20			" in
			5 62			T.C. @ Soend SWCR

X S.F. @ Wend SWCR Dearborn

X Dearborn @ Soend CR. Spring

F.B. 955 Pg. 146 Job No. 1914 Division No. Sec B-1 Notes Red. Date Plotted Date No. Profile

Survey of E. Compton Creek D.S. #1 Date Checked Date No. X-Sec.

Survey by Butler Notes Notes Chkd. Date

Indexed A. C. Johnson Date

Form 307 5M 5-39

PLEASE RETURN TO
LOS ANGELES COUNTY SURVEYOR
700 HALL OF RECORDS

NOTE: ANY ADDITIONS OR CHANGES ON THIS SHEET MUST BE MADE OR CIRCLED IN RED INK, WITH DATE AND NAME OF PERSON MAKING CHANGE

Do not extend notes this side of this line

STATION	B. S.	H. I.	F. S.	ELEV.		
		13.920				
55+00		✓	5.10			No Cb.
	Exist 1/4	5.22	5.[illegible]			1 gut.
2x2	℄	5.14	5.12			℄
			~~5.27~~			
2x2	1/4	5.45	5.[illegible]			1/4
			5.84			gut out
			5.~~86~~ 93			1/5
		✓	5.44			T.C.
55+55			4.88 ✓			No Cb
			5.32 ✓			1 gut
	exist 1/4	4.98	4.84	✓		℄
2x2	ctr.	4.90				
2x2		5.12 ✓	5.14 ✓	✓		1/4
			5.54			gut
			5.68			
			5.14			So Cb, T.C.
			4.88			
			2.6			

Profile Notes Red. ____ Plotted ____ Job No. 6914 Division No. Sec. B1 F B.955 Pg.147
No. ____ Date ____ Date ____ Survey of [illegible]
X-Sec. Notes Chkd. ____ Checked ____ Survey by B ____ Notes ____ Date ____
No. ____ Date ____ Date ____ Map No. ____ Indexed A. C. Johnson Date ____

Form 307 5M 5-39

PLEASE RETURN TO
LOS ANGELES COUNTY SURVEYOR
700 HALL OF RECORDS

NOTE: ANY ADDITIONS OR CHANGES ON THIS SHEET MUST BE MADE OR CIRCLED IN RED INK, WITH DATE AND NAME OF PERSON MAKING CHANGE

Do not extend notes this side of this line

STATION	B. S.	H. I.	F. S.	ELEV.		
56+00			4.58			N.Cb.
	Exist 1/4	4.72	5.01			1 gut
	℄	4.64	4.73			℄
	1/4	4.90	4.93			1/4
			5.31			gut out
			5.62			in
			4.90			T.C.
56+25	4.50 ℄					
	4.78					
			4.27			N.Cb.
	Exist 1/4	4.43	4.75			1 gut
	℄	4.35	4.29			℄
	1/4	4.67	4.65			1/4
			5.21			gut out
			5.20			in
			4.66			T.C.

F.B. 955 Pg. 148 Job No. 6914 Division No. Sec 3-1 Notes Red. Plotted Profile
Survey of E Compton Creek D.S. #1 Date Date No.
Survey by Butler Notes Notes Chkd. Checked X-Sec.
Indexed C. Johnson Date Date No.

Form 307 5M 5-39

PLEASE RETURN TO
LOS ANGELES COUNTY SURVEYOR
700 HALL OF RECORDS

NOTE: ANY ADDITIONS OR CHANGES ON THIS SHEET MUST BE MADE OR CIRCLED IN RED INK, WITH DATE AND NAME OF PERSON MAKING CHANGE

Do not extend notes this side of this line

STATION	B. S.	H. I.	F. S.	ELEV.		
57+00			408			No [illegible]
			449			out
	2x2 1/4 4.21		406			℄
	2x2 ℄ 4.13					
	2x2 1/4 4.43		441			1/4
			485			out [illegible]
			493			
			443			So. [illegible]
57+42±			395			T.C @ E[illegible]
			427			out
			402			1/4
			403		4.03	℄
					7.2 So. ℄ Rod.	
			431		4.31	1/4
			466			out [illegible]
			474			in
			421			T.C @ E[illegible]

X S.A. @ ECK-State.

4.48

Profile Notes Red. Plotted Job No. [illegible] Division No. [illegible]
No. Date Date Survey of [illegible]
X-Sec. Notes Chkd. Checked Survey by Butler Notes Date
No. Date Date Map No. Indexed C. Johnson Date

F B.955 PG.149

Form 307 5M 5-39

PLEASE RETURN TO
LOS ANGELES COUNTY SURVEYOR
700 HALL OF RECORDS

NOTE: ANY ADDITIONS OR CHANGES ON THIS SHEET MUST BE MADE OR CIRCLED IN RED INK, WITH DATE AND NAME OF PERSON MAKING CHANGE

Do not extend notes this side of this line

STATION	B. S.	H. I.	F. S.	ELEV.		
			463		X State @ Noend C.R.'s S.A.	T.C. @ Noend NE CR
			421			out.
			398			1/4 (12.3'W)
			360			℄ State)
			376			1/4 (12.3'E)
			412			out
			337			TC @ Noend NW CR
			332		X Santa Ana @ Wend C.R.'s STATE	T.C. @ Wend NW CR
			390			out
			379			1/4
			381 ~ Se			℄
			396			1/4
			431			out out
			433			" "
			370			TC - Wend SW CR

F.B. 955 Pg. 150 Job No. 6941 Division No. Sec. 31 Notes Red. Plotted Profile
Survey of L. Compton Creek Hy Date Date No.
Survey by Butler Notes Date Notes Chkd. Checked X-Sec.
Indexed A. C. Johnson Date Date No.

Form 307 5M 5-39

PLEASE RETURN TO
LOS ANGELES COUNTY SURVEYOR
700 HALL OF RECORDS

NOTE: ANY ADDITIONS OR CHANGES ON THIS SHEET MUST BE MADE OR CIRCLED IN RED INK, WITH DATE AND NAME OF PERSON MAKING CHANGE

Do not extend notes this side of this line

STATION	B. S.	H. I.	F. S.	ELEV.		
—			363			T.C. @ Soen SW
			445			out
			408			1/4
			401			℄
			418			1/4
			462			out
			397		57+90 19 28	T.C. @ Soen
57+62 19			407			N. Curb S.A.
			398			1/4
			401			℄
			—			
			415			1/4
			—			
			441			So. Cb. Line
57+[illegible]			386			No.
			392			1/4
			396			℄
			404			1/4
			413 ok			So. Cb. Line St. [illegible]

X State @ So. end C.R. S.A.

X ~~State~~ S.A. E Curb Line State

X S.A. 14 E ℄ State

Profile No. ____ Notes Red. ____ Plotted ____ Job No. ____ Division No. ____
X-Sec. No. ____ Date ____ Date ____ Survey of ____
Notes Chkd. ____ Checked ____ Survey by ____ Notes ____ Date ____
Date ____ Date ____ Map No. ____ Indexed C. Johnson Date ____

F B 955 PG. 151

Form 307 5M 5-39

PLEASE RETURN TO
LOS ANGELES COUNTY SURVEYOR
700 HALL OF RECORDS

NOTE: ANY ADDITIONS OR CHANGES ON THIS SHEET MUST BE MADE OR CIRCLED IN RED INK, WITH DATE AND NAME OF PERSON MAKING CHANGE

Do not extend notes this side of this line

STATION	B. S.	H. I.	F. S.	ELEV.		
57+90 19			377		X Santa Ana ℄ State	No Curb. Line S.A
			386			1/4
			389			℄ INT
			391			1/4
			398			So. Curb Line S.A
58+04 19			391		X Santa Ana 1 W & State	No. Cb. S. Ang.
			395			1/4
			408			℄
			408			1/4 Line
			408			So. Curb Line S.A

F.B 955 PG. 152

Job No. [illegible] Division No. [illegible] Notes Red. Plotted Profile

Survey of [illegible] Date Date No.

Survey by [illegible] Notes Chkd. Checked X-Sec.

Indexed A. C. Johnson Date Date No.

Form 307 5M 5-39

PLEASE RETURN TO
LOS ANGELES COUNTY SURVEYOR
700 HALL OF RECORDS

NOTE: ANY ADDITIONS OR CHANGES ON THIS SHEET MUST BE MADE OR CIRCLED IN RED INK, WITH DATE AND NAME OF PERSON MAKING CHANGE

Do not extend notes this side of this line

STATION	B. S.	H. I.	F. S.	ELEV.		
58+18 19			419		X Santa Ana. 28' W.E. State 1e Curb	No. Cb. SA
1			422			1/4
			426	~ Set.		℄
			429			1/4
			434			So. Cb. SA
50 (Set.)						
58+47	(hump in crown		3.40			Top No. Curb
1			3.91		3.91	1 out.
1			3.66	✓	2x2 (8/4/41)	1/4
1			3.59			℄
1		✓	3.55	✓	4.09 (54) 2x2	1
1			3.76		4.9	1/4
1			3.79	✓	3.77 2x2	1
1			422			out out
1			428		4.28	1 in
1			4.70			So. Cb
			3.98 E-EXIST			

Profile No. ____ Notes Red. ____ Plotted ____ Job No. ____ Division No. ____
X-Sec. No. ____ Date ____ Date ____ Survey of ____
Notes Chkd. ____ Checked ____ Survey by ____ Notes ____ Date ____
Date ____ Date ____ Map No. ____ Indexed C. Johnson Date ____

F B.955 Pg.153

Form 307 5M 5-39

PLEASE RETURN TO
LOS ANGELES COUNTY SURVEYOR
700 HALL OF RECORDS

NOTE: ANY ADDITIONS OR CHANGES ON THIS SHEET MUST BE MADE OR CIRCLED IN RED INK, WITH DATE AND NAME OF PERSON MAKING CHANGE

Do not extend notes this side of this line

STATION	B. S.	H. I.	F. S.	ELEV.		
59+00		(58+75)	~~3 23~~	3.5	4.32 — 3.43	No. Cb.
"		3.43	~~3 82~~	3.[illegible]	(4.37)	1 gut.
"			3 26			℄
"			3.33		3.84 (.51)	"
"		No. 1/4	3 55		3.93	1/4
"			3.55		3.56	"
"			3 95			gutout
"			4 00	4.[illegible]		" in
"			3 48	3.52		So Cb.
BM"EL 88"			3 69		BM"EL 88" Pg 9	

Several Sections unable to obtain acc't pavement destroyed.

BM"EL100" ✓ 134 [illegible] BM"EL100" - Madison

5.56 140.51

F.B. 955 Pg. 154 Job No. 69[illegible] Division No. [illegible] Notes Red. Plotted Profile
Survey of E. Compton Creek [illegible] Date Date No.
Survey by Butler Notes Checked X-Sec.
Indexed A. C. Johnson Date [illegible] Notes Chkd. Date No.

Form 307 5M 5-39

PLEASE RETURN TO
LOS ANGELES COUNTY SURVEYOR
700 HALL OF RECORDS

NOTE: ANY ADDITIONS OR CHANGES ON THIS SHEET MUST BE MADE OR CIRCLED IN RED ICK, WITH DATE AND NAME OF PERSON MAKING CHANGE

Do not extend notes this side of this line

STATION	B. S.	H. I.	F. S.	ELEV.			
BM "EL 88							
	469						
59+50			4.07				110.06
			4.65		4.65		
		1/4	4.32			Avg. 4.41	
		℄	4.22		4.76 (54)		
		1/4	4.42		4.82		
			4.88		4.88		
			4.38				
			(39)				
60+00			4.32				
			4.78		4.78		
		1/4	4.59				
		℄	4.49		4.93 (42)		
		1/4	4.68				
			5.09		5.09		
			4.67				
			(55)				

Profile Notes Red.____ Plotted____ Job No.____ Division No.____

No.____ Date____ Date____ Survey of____

X-Sec. Notes Chkd.____ Checked____ Survey by____ Notes Johnson Date____

No.____ Date____ Date____ Map No.____ Indexed____ Date____

F B 955 PG 155

Form 307 5M 5-39

PLEASE RETURN TO
LOS ANGELES COUNTY SURVEYOR
700 HALL OF RECORDS

NOTE: ANY ADDITIONS OR CHANGES ON THIS SHEET MUST BE MADE OR CIRCLED IN RED INK, WITH DATE AND NAME OF PERSON MAKING CHANGE

Do not extend notes this side of this line

STATION	B. S.	H. I.	F. S.	ELEV.		
60+50.			4.49			No. C6
			4.86			1 out
		No 1/4	4.64			1/4 EXIST para.
			4.61			℄
			4.81			1/4
			5.33			out
			4.85			
60+25			4.42			No. C6.
			4.86			1 out.
EXTRA			4.52			EXIST 1/4
		℄	4.49			
		1/4	4.69			
			5.21			out
			4.76			So. C6.

Profile No. ____ X-Sec. No. ____

Plotted ____ Date ____ Checked ____ Date ____

Notes Red. ____ Date ____ Notes Chkd. ____ Date ____

Division No. ____ Job No. ____ Notes ____ Date ____

Survey of ____

Survey by A. C. Johnson

Indexed ____

F.B. 955 Pg. 156

Form 307 5M 5-39

PLEASE RETURN TO
LOS ANGELES COUNTY SURVEYOR
700 HALL OF RECORDS

NOTE: ANY ADDITIONS OR CHANGES ON THIS SHEET MUST BE MADE OR CIRCLED IN RED INK, WITH DATE AND NAME OF PERSON MAKING CHANGE

Do not extend notes this side of this line

STATION	B. S.	H. I.	F. S.	ELEV.		
61+00			4.72			No.
			5.09			
			4.83		— BX155	1/4
			℄ 4.80			℄
			1/4 5.00		4.70	1/4
			5.59			
			5.10			

Profile No. ____ Notes Red. ____ Plotted ____ Job No. ____ Division No. ____
X-Sec. No. ____ Date ____ Date ____ Survey of ____
Notes Chkd. ____ Date ____ Checked ____ Survey by ____ Notes ____ Date ____
Map No. ____ Date ____ Indexed ____ Date ____

F B.955 Pg.157

F.B. 955 PG. 158 | Job No. | Division No. | Notes Red. | Plotted | Profile

Survey of | Date | Date | No.

Survey by | Notes | Notes Chkd. | Checked | X-Sec.

Indexed A. C. Johnson | Date | Date | Date | No.

STATION	B. S.	H. I.	F. S.	ELEV.

Do not extend notes this side of this line

Form 307 5M 5-39

PLEASE RETURN TO
LOS ANGELES COUNTY SURVEYOR
700 HALL OF RECORDS

NOTE: ANY ADDITIONS OR CHANGES ON THIS SHEET MUST BE MADE OR CIRCLED IN RED INK, WITH DATE AND NAME OF PERSON MAKING CHANGE

Form 307 5M 5-39

PLEASE RETURN TO
LOS ANGELES COUNTY SURVEYOR
700 HALL OF RECORDS

NOTE: ANY ADDITIONS OR CHANGES ON THIS SHEET MUST BE MADE OR CIRCLED IN RED INK, WITH DATE AND NAME OF PERSON MAKING CHANGE

Do not extend notes this side of this line

STATION	B. S.	H. I.	F. S.	ELEV.		
		[illegible]				
6415.77			5.0[illegible]			No. Cb.
			5.46			qut x
			5.4[illegible]			out
			[illegible]			1/4
			5.10			℄
			✓		5.50	
			5.37		5.3[illegible]	1/4
			✓		5.[illegible]	
			5.86		5.1[illegible]	out
			[illegible]			
			[illegible]			Top
6420.77			5.07		5.[illegible]	No. Cb.
			5.49			qut
			5.39			out
			5.2[illegible]			1/4
			5.18		5.29 5.29	℄
			5.[illegible]			1/4
			[illegible]			out
			5.[illegible]			
			5.51		5.[illegible]	T.C.C.

Profile Notes Red. ____ Plotted ____ Job No. ____ Division No. ____
No. ____ Date ____ Date ____ Survey of ____
X-Sec. Notes Chkd. ____ Checked ____ Survey by Butler Notes Butler Date ____
No. ____ Date ____ Date ____ Map No. ____ Indexed ____ Date ____

A. C. Johnson

F B.955 PG.159

F.B. 955 PG. 160 Job No. 6914 Division No. Sec B1 Notes Red. ____ Plotted ____ Profile

Survey of E. Compton Grade #1 Date ____ Date ____ No. ____

Survey by Butler Notes Butler Notes Chkd. ____ Checked ____ X-Sec.

Indexed A. C. Johnson Date ____ Date ____ Date ____ No. ____

Form 307 5M 5-39

PLEASE RETURN TO
LOS ANGELES COUNTY SURVEYOR
700 HALL OF RECORDS

NOTE: ANY ADDITIONS OR CHANGES ON THIS SHEET MUST BE MADE OR CIRCLED IN RED INK, WITH DATE AND NAME OF PERSON MAKING CHANGE

Do not extend notes this side of this line

STATION	B. S.	H. I.	F. S.	ELEV.		
		140 51				
614 3022			507			No Cb.
1			557			out
1			542			'
1			528			1/4
1			526			℄
1			552			1/4
1			590			(P.I.) Int. Cb. lines
614 4522			511			N. Cb.
1			558			out
1			552			' out
1			535			1/4
1			529			℄ INT
1			548			1/4
1			553			N R/W NH
1			554			S " "
1			563			S. Cb line

Form 307 5M 5-39

PLEASE RETURN TO
LOS ANGELES COUNTY SURVEYOR
700 HALL OF RECORDS

NOTE: ANY ADDITIONS OR CHANGES ON THIS SHEET MUST BE MADE OR CIRCLED IN RED INK, WITH DATE AND NAME OF PERSON MAKING CHANGE

Do not extend notes this side of this line

STATION	B. S.	H. I.	F. S.	ELEV.		
		140 5[illegible]				
6H60 77			5[illegible]	3.8[illegible]		70
			[illegible]		3.7[illegible]	[illegible]
			5 5[illegible]			
			5 34			1/4
			5 33			℄
		✓				
			5 56			1/4
		✓				
			5 90			Int. Cb. line
6H70 77	3.52		[illegible]	4.96	(17)	No Cb.
	402		[illegible]			[illegible]
			5 55			[illegible]
			5 39			1/4
	3.73	Set	5.36	✓		℄
		Set	5.66			
			6 08			out
	4 50	✓	6 11			
	3 94	✓	5 58			T.C.

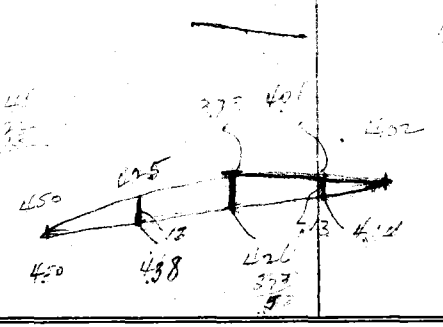

Profile Notes Red. Plotted Job No. Division No.
No. Date Date Survey of
X-Sec. Notes Chkd. Checked Survey by Notes Date
No. Date Date Map No. Indexed Date

F B 955 PG 161

Form 307 5M 5-39

PLEASE RETURN TO
LOS ANGELES COUNTY SURVEYOR
700 HALL OF RECORDS

NOTE: ANY ADDITIONS OR CHANGES ON THIS SHEET MUST BE MADE OR CIRCLED IN RED INK, WITH DATE AND NAME OF PERSON MAKING CHANGE

Do not extend notes this side of this line

STATION	B. S.	H. I.	F. S.	ELEV.		
		140 51				
62+00	3.50	3.51	5.12	.95	N.Cb.	
	4.07	5.10	5.68		gut	
			5.66		gut	
			5.42			1/4
	3.77		5.35			℄
		3.2 ✓				
			5.68			1/4
		✓				
		4.03	6.07			
	4.52	6.16	6.12			
	4.02		5.64 ✓			Cb
62+50	3.57	5.20	~~5.18~~	5.03	1x2 Curbstake N Cb. Cut .17	
	4.17	5.81	5.78		gut	
			5.72			
			5.52			1/4
			5.42			℄
			5.74			1/4
			6.11			gut
	4.63	6.26	6.28			
	4.09	6.12	5.75			Cb



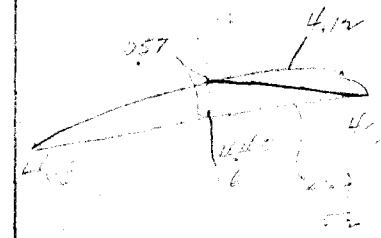

F.B. 955 Pg. 162 | Job No. 6914 | Division No. Sect 1 | Notes Red. | Plotted | Profile
Survey of E. Compton Creek | Date | Date | No.
Survey by | Notes | Notes Chkd. | Checked | X-Sec.
Indexed C. Johnson | Date | Date | Date | No.

Form 307 5M 5-39

PLEASE RETURN TO
LOS ANGELES COUNTY SURVEYOR
700 HALL OF RECORDS

NOTE: ANY ADDITIONS OR CHANGES ON THIS SHEET MUST BE MADE OR CIRCLED IN RED INK, WITH DATE AND NAME OF PERSON MAKING CHANGE

Do not extend notes this side of this line

STATION	B. S.	H. I.	F. S.	ELEV.		
		140 51				
63+00			527	3.62	4.16 ✓5.10	N.Cb.
		5.88	585			
			580			
			560			1/4
			558			℄
			585			1/4
			526			
			533			
			586	4.33		Cb.
63+50			540		✓5.23	
		3.72	597			6/13 x 3"
			588			1.5'
			560			
			560			
			598			1/4
				✓		
			23	✓		



Profile No. ____ Date ____ Notes Red. ____ Plotted ____ Job No. ____ Division No. ____

X-Sec. No. ____ Date ____ Notes Chkd. ____ Checked ____ Survey of ____ Survey by ____ Notes ____ Date ____

Map No. ____ Date ____ Indexed ____ Date ____

F B 955 PG 163

Form 307 5M 5-39

PLEASE RETURN TO
LOS ANGELES COUNTY SURVEYOR
700 HALL OF RECORDS

NOTE: ANY ADDITIONS OR CHANGES ON THIS SHEET MUST BE MADE OR CIRCLED IN RED INK, WITH DATE AND NAME OF PERSON MAKING CHANGE

Do not extend notes this side of this line

STATION	B. S.	H. I.	F. S.	ELEV.		
		140.51			63+50 - 3.63	63+75 3.68
T.P.	4.25	138.92	5.84	134.67		X Sect.
64+00			3.91		3.74	No Cb. EXIST.
		4.47	4.49			out Pave.
			4.[illegible]			
			4.23			1/4
			4.12	4.7		℄
		4.71	4.50		3.76 NOTE F0.04	1/4
	4.93	4.71	4.88			out.
	4.49	4.49	4.93			
		4.93	4.45			Cb.
64+50			3.96	3.79		
			4.59			
			4.[illegible]			
			4.30			
			4.20			℄
			4.57			1/4
			4.97			out
			5.05			
			4.55			Slight

F.B. 355 Pg. 164 Job No. 6911 Division No. Sec. B1 Notes Red. Plotted Profile
Survey of [illegible] Date Date No.
Survey by [illegible] Notes Checked X-Sec.
Indexed C. Johnson Date Date No.

Form 307 5M 5-39

PLEASE RETURN TO
LOS ANGELES COUNTY SURVEYOR
700 HALL OF RECORDS

NOTE: ANY ADDITIONS OR CHANGES ON THIS SHEET MUST BE MADE OR CIRCLED IN RED INK, WITH DATE AND NAME OF PERSON MAKING CHANGE

Do not extend notes this side of this line

STATION	B. S.	H. I.	F. S.	ELEV.		
		138.92				
64+70 69		4.08	3.95	3.78		No Cb.
/			✓4.56			gut.
/		4.31	4.48			/
/			4.33			1/4
/			4.26			℄
/			4.59			1/4
/			5.05			gut.
/			✓5.10			/
/		[illegible]	✓4.62			T.C.@ Ben[illegible]
64+70 69	(± Curb [illegible])		3.99			No Cb.
/			4.58			gut
/			4.50			/
			4.36			℄
			4.31			℄
			4.59			1/4
			5.05			gut.
			5.10			/
			4.62			Cb.@ Ben[illegible]

Profile No. ____ Date ____ Notes Red. ____ Date ____ Plotted ____ Date ____ Job No. ____ Survey of ____ Division No. ____

X-Sec. No. ____ Date ____ Notes Chkd. ____ Date ____ Checked ____ Date ____ Survey by ____ Map No. ____ Notes ____ Date ____ Indexed ____ Date ____

C. Johnson

F B.955 PG/65

Form 307 5M 5-39

PLEASE RETURN TO
LOS ANGELES COUNTY SURVEYOR
700 HALL OF RECORDS

NOTE: ANY ADDITIONS OR CHANGES ON THIS SHEET MUST BE MADE OR CIRCLED IN RED INK, WITH DATE AND NAME OF PERSON MAKING CHANGE

Do not extend notes this side of this line

STATION	B. S.	H. I.	F. S.	ELEV.		
		138.92				
64+95.69	(℄ South Gate Ave.)		404	3.87		N. Cb.
/			462			gut.
/			455			/
/			440			1/4
/			436			℄ INT.
/			457			1/4
/			463			NRIM MH
/			466			SRIM MH
/			477			gut. @ So. Cb. line
65+10.69	406		401			No Cb.
/	472		468			gut.
/			463			
/			439			1/4
/			438			℄
/			468			1/4
			[illegible]			gut. - So Cb line

F. B. 955 PG. 166 Job No. 6914 Division No. Sec B1 Notes Red. Plotted Profile
Survey of E. Compton Creek Date Date No.
Survey by Butler Notes Butler Notes Chkd. Checked X-Sec.
Indexed A. C. Johnson Date Date Date No.

Form 307 5M 5-39

PLEASE RETURN TO
LOS ANGELES COUNTY SURVEYOR
700 HALL OF RECORDS

NOTE: ANY ADDITIONS OR CHANGES ON THIS SHEET MUST BE MADE OR CIRCLED IN RED INK, WITH DATE AND NAME OF PERSON MAKING CHANGE

Do not extend notes this side of this line

STATION	B. S.	H. I.	F. S.	ELEV.		
		13892	17			
65+20 69		4.19	4.09	3.92	No. Cb.	
		31	✓ 4.75		gut.	
			4.68			
			4.41			1/4
		4.50	4.38			℄
			4.70			1/4
			5.12			gut.
			✓ 5.21			
		4.92	4.23			So. Cb. @ Wen[illegible] R
65+50	[illegible]		4.11	3.94	No. Cb.	
			✓ 4.80		gut.	
			4.73			
			4.51			1/4
	[illegible]		4.44			℄
			4.77			1/4
			5.20			gut
			✓ 5.27			
	[illegible]		✓ 4.71			Cb.

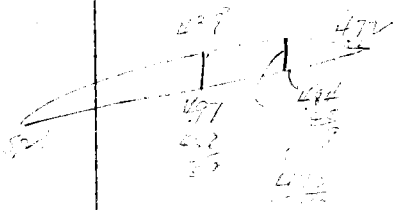

Profile Notes Red. ____ Plotted ____ Job No. [illegible] Division No. [illegible]
No. ____ Date ____ Date ____ Survey of ____
X-Sec. Notes Chkd. ____ Checked ____ Survey by ____ Notes ____ Date [illegible]
No. ____ Date ____ Date ____ Map No. ____ Indexed C. Johnson Date ____

F B. 955 PG. 167

Form 307 5M 5-39

PLEASE RETURN TO
LOS ANGELES COUNTY SURVEYOR
700 HALL OF RECORDS

NOTE: ANY ADDITIONS OR CHANGES ON THIS SHEET MUST BE MADE OR CIRCLED IN RED INK, WITH DATE AND NAME OF PERSON MAKING CHANGE

Do not extend notes this side of this line

STATION	B. S.	H. I.	F. S.	ELEV.		
		13892				
66+00	4.77		423	4.06		No. Cb.
			✓ 486			gut.
			479			
			461			1/4
	4.55		454			℄
			486			1/4
			527			gut
			✓ 535			
	4.31		✓ 473			So. Cb.
66+50	4.40		428	4.11	✓	No. Cb.
			✓ 485			gut.
			478			
			458			1/4
	4.62		451			℄
			483			1/4
			530			gut
		5.29	536			
	4.84		✓ 476			So. Cb

F.B. 955 Pg. 168 Job No. 6244 Division No. [illegible] Notes Red. Plotted Profile
Survey of [illegible] Date Date No.
Survey by [illegible] Notes [illegible] Notes Chkd. Checked X-Sec.
Indexed A. C. Johnson Date [illegible] Date No.

Form 307 5M 5-39

PLEASE RETURN TO
LOS ANGELES COUNTY SURVEYOR
700 HALL OF RECORDS

NOTE: ANY ADDITIONS OR CHANGES ON THIS SHEET MUST BE MADE OR CIRCLED IN RED INK, WITH DATE AND NAME OF PERSON MAKING CHANGE

Do not extend notes this side of this line

STATION	B. S.	H. I.	F. S.	ELEV.		
		138.92				
67+00	[illegible]		4.34	4.17	No Cb.	
/		(4.89)	4.93			out.
/			4.85			
/			4.62		(4.26)	1/4
/	4.69 ✓		4.56			℄
/			4.93			1/4
/			5.41			out
/		(5.49)	5.51			
/	[illegible]	(4.9)	4.13			Cb.
BM "EL 101"			4.10	134.22	BM "EL 101" (134.22).	F.B. 639/100
	4.79	139.01			Santa Ana St. & Southgate Ave. - SW Cor.	
67+50		✓	4.51	4.34	Bt. Spk. 7' W of WE CR.	No Cb.
		✓	5.04			out
/			4.99			
/			4.78			1/4
/			4.76			℄
/			5.15			1/4
/			[illegible]			out
/		✓	5.62			
/		✓	4.97			

Profile No. ____ Notes Red. ____ Plotted ____ Job No. [illegible] Division No. [illegible]
X-Sec. No. ____ Date ____ Date ____ Survey of [illegible]
Notes Chkd. ____ Checked ____ Survey by [illegible] Notes [illegible] Date [illegible]
Date ____ Date ____ Map No. ____ Indexed [illegible] Johnson Date ____

F.B. 955 PG. 169

Form 307 5M 5-39

PLEASE RETURN TO
LOS ANGELES COUNTY SURVEYOR
700 HALL OF RECORDS

NOTE: ANY ADDITIONS OR CHANGES ON THIS SHEET MUST BE MADE OR CIRCLED IN RED INK, WITH DATE AND NAME OF PERSON MAKING CHANGE

Do not extend notes this side of this line

STATION	B. S.	H. I.	F. S.	ELEV.		
		139.01				
68+00			✓4.58	4.41		No Cb.
'			✓5.05			out.
'			4.95			'
'			4.78			1/4
'			4.80			℄
'			5.24			1/4
'			5.58			out
'			✓5.69			'
'			✓5.05			S Ch
68+38 36			4.67	4.50		'
'			✓5.07			'
'			5.03			'
'			4.85			1/4
'			4.86			℄
'			5.22			1/4
'			5.72			out
'			✓5.78			'
'			✓5.0[illegible]			T.C.@ E end

F B955 Pg. 170

Job No. [illegible] Division No. Sec #1 Notes Red. Plotted Profile

Survey of [illegible] Creek #1 Date Date No.

Survey by Batter Notes Barker Notes Chkd. Checked X-Sec.

Indexed A. C. Johnson Date Date No.

Form 307 5M 5-39

PLEASE RETURN TO
LOS ANGELES COUNTY SURVEYOR
700 HALL OF RECORDS

NOTE: ANY ADDITIONS OR CHANGES ON THIS SHEET MUST BE MADE OR CIRCLED IN RED INK, WITH DATE AND NAME OF PERSON MAKING CHANGE

Do not extend notes this side of this line

STATION	B. S.	H. I.	F. S.	ELEV.		
		139.01				
68+48 36			4.65			No Ch
			5.07			out
			5.03			
			4.87			1/4
			4.87			℄
			5.22			1/4
			5.66			INT. Ch
68+63 32	℄ [illegible]		4.66	4.49		No Ch
			5.09			out
			5.02			
			4.90			1/4
			4.91			℄ INT.
			5.17			1/4
			5.24			[illegible]
			5.30			S
			5.42			[illegible] out

Profile Notes Red. ____ Plotted ____ Job No. ____ Division No. ____
No. ____ Date ____ Date ____ Survey of [illegible]
X-Sec. Notes Chkd. ____ Checked ____ Survey by [illegible] Notes [illegible] Date ____
No. ____ Date ____ Date ____ Map No. ____ Indexed A. C. Johnson Date ____

F B 955 PG. 171

Form 307 5M 5-39

PLEASE RETURN TO
LOS ANGELES COUNTY SURVEYOR
700 HALL OF RECORDS

NOTE: ANY ADDITIONS OR CHANGES ON THIS SHEET MUST BE MADE OR CIRCLED IN RED INK, WITH DATE AND NAME OF PERSON MAKING CHANGE

Do not extend notes this side of this line

STATION	B. S.	H. I.	F. S.	ELEV.		
		139.01				
68+78.36		4.64	4.66	4.49		No Cb.
		5.10	5.13			out
			5.07			
			4.87			
			4.86		5.04	
			5.23		4.86	
	5.13		5.68		18	Cb. [illegible] Int.
68+88.36	[illegible]	[illegible]	4.66	4.51	4.68 4.51	No. Cb.
			5.10	5.44	5.06	out
			5.05		4.71	
			4.84		4.83	1/4
		[illegible]	4.85	4.69	4.51 4.51	℄
			5.20		.34	1/4
			5.74		5.06	out
			5.81		.25	
	5.13	4.85	5.14		4.85	T.C. @ WECK
			4.77	5.48		
			.37	.37		
				5.11		

F.B. 955 Pg. 172 Job No. 6914 Division No. [illegible] Notes Red. Date Plotted Date Profile No. X-Sec. No.

Survey of E. Compton [illegible]

Survey by [illegible] Notes [illegible] Notes Chkd. Checked Date

Indexed A. C. Johnson Date

Form 307 5M 5-39

PLEASE RETURN TO
LOS ANGELES COUNTY SURVEYOR
700 HALL OF RECORDS

NOTE: ANY ADDITIONS OR CHA... ON THIS SHEET MUST BE MADE OR CIRCLED IN RED INK, WITH DATE AND NAME OF PERSON MAKING CHANGE

Do not extend notes this side of this line

STATION	B. S.	H. I.	F. S.	ELEV.		
		139.01				
69+00			4.69		NCb	
			5.09		95	
			5.01			
			4.84			1/4
			4.85			
			5.18			
			5.68			
			[illegible]			
			[illegible]			
69+50	[illegible]		4.66			
			[illegible]		4.72	
			5.03		4.85	
			4.80			
	[illegible]		4.84			
			5.13		(35) 4.43 5.13	
			5.59		5.28 35 4.93	
			5.60			
			5.62			
	[illegible]		4.97			
			4.[illegible]			

Notes Red. ____ Plotted ____ Job No. ____ Division No. ____ F B. 955 Pg. 173
Date ____ Date ____ Survey of ____
Notes Chkd. ____ Checked ____ Survey by ____ Notes ____ Date ____
Date ____ Date ____ Map No. ____ Indexed ____ Date ____

PLEASE RETURN TO
LOS ANGELES COUNTY SURVEYOR
700 HALL OF RECORDS

NOTE: ANY ADDITIONS OR CHANGES ON THIS SHEET MUST BE MADE OR CIRCLED IN RED INK, WITH DATE AND NAME OF PERSON MAKING CHANGE

Do not extend notes this side of this line

STATION	B. S.	H. I.	F. S.	ELEV.		
		139.01				
T.P.	4.56	138.73	4.84	13[illegible].17		
70+00	4.[illegible]		4.40		No. Cb.	
/			4.89		out	
/			4.82		/	
/			4.56			1/4
/	[illegible]		4.47			℄
/		4.65	4.74			1/4
/			5.18			out
/			5.25		4.58 .09	/
/	4.6[illegible]	4.[illegible]	4.67			So. Cb.
70+50	4.43		4.44			
/			4.92			
			4.84			
			4.54			
	4.51		4.44			
			4.65			
			5.04			
			5.12			
	4.59		4.61			

F.B. 955 Pg. 174 Job No. 6914 Division No. Sec 131 Notes Red. Plotted Profile
Survey of E. Compton Creek Date Date No.
Survey by Butler Notes Butler Notes Chkd. Checked X-Sec.
Indexed C. Johnson Date 6-5-41 Date Date No.

Form 307 5M 5-39

PLEASE RETURN TO
LOS ANGELES COUNTY SURVEYOR
700 HALL OF RECORDS

NOTE: ANY ADDITIONS OR CHANGES ON THIS SHEET MUST BE MADE OR CIRCLED IN RED INK, WITH DATE AND NAME OF PERSON MAKING CHANGE

Do not extend notes this side of this line

STATION	B. S.	H. I.	F. S.	ELEV.		
		138.73				
71+00			4.47		No. Cb.	
			4.93		gut.	
			4.88			
			4.58			1/4
			4.42			℄
			4.59		4.68	1/4
			5.02			gut
			5.07			
			4.52 ✓			So. Ca.
71+50		✓	4.52			
			4.96		✓	
			4.90			
		✓	4.57			1/4
	4.48		4.41			℄
			4.56		4.65 ✓	
			4.88			
			4.98	✓		
		✓	4.47	✓	7.5	

Profile No. ____ Notes Red. ____ Plotted ____ Job No. ____ Division No. ____

X-Sec. No. ____ Date ____ Date ____ Survey of ____

Notes Chkd. ____ Checked ____ Survey by ____ Notes ____ Date ____

Date ____ Date ____ Map No. ____ Indexed ____ Date ____

A. C. Johnson

F B. 955 PG. 175

Form 307 5M 5-39

PLEASE RETURN TO
LOS ANGELES COUNTY SURVEYOR
700 HALL OF RECORDS

NOTE: ANY ADDITIONS OR CHANGES ON THIS SHEET MUST BE MADE OR CIRCLED IN RED INK, WITH DATE AND NAME OF PERSON MAKING CHANGE

Do not extend notes this side of this line

STATION	B. S.	H. I.	F. S.	ELEV.		
		138.73				
71+88 31			4.51		No. Cb.	
/			4.96		out	
/			4.90		/	
/			4.59			1/4
/	4.40		4.38			℄
/			4.49			1/4
			4.80			out
			4.88			/
			4.34			TC@ECR
71+98 31 (Cb line)			4.52		No. Cb.	
/			5.02		out	
/			4.98		/	
/			4.60			1/4
/			4.40			℄
/			4.46			1/4
/			4.72			Cb Line Int.
/						

F. B. 955 Pg. 176 Job No. 6914 Division No. Sec 31 Notes Red. Plotted Profile
Survey of E. Compton Creek #1 Date Date No.
Survey by Butler Notes Butler Notes Chkd. Checked X-Sec.
Indexed A. C. Johnson Date 6-5-41 Date Date No.

Form 307 5M 5-39

PLEASE RETURN TO
LOS ANGELES COUNTY SURVEYOR
700 HALL OF RECORDS

NOTE: ANY ADDITIONS OR CHANGES ON THIS SHEET MUST BE MADE OR CIRCLED IN RED INK, WITH DATE AND NAME OF PERSON MAKING CHANGE

Do not extend notes this side of this line

STATION	B. S.	H. I.	F. S.	ELEV.		
		138.73				
72+13 31	℄ Cypress		4.52		No. Cb.	
/			5.03		out.	
/			4.97			
/			4.60			1/4
/			4.39			℄ INT.
/			4.44			1/4
			4.45			N R in MH
			4.4[illegible]			[illegible] MH
			4.52			So Cb. line
72+28 31	(Cb. [illegible])		4.49		No. Cb.	
/			5.02		out.	
/			4.97			
/			4.61			1/4
/			4.37			℄
/			4.49			1/4
/			4.70			Int. Cbs. [illegible]
/						
/						

Profile No. ____ Notes Red. ____ Plotted ____ Job No. [illegible] Division No. [illegible]

X-Sec. No. ____ Date ____ Date ____ Survey of ____

Notes Chkd. ____ Checked ____ Survey by [illegible] Notes ____ Date ____

Date ____ Date ____ Map No. ____ Indexed [illegible] Johnson Date ____

F B. 955 PG. 177

Form 307 5M 5-39

PLEASE RETURN TO
LOS ANGELES COUNTY SURVEYOR
700 HALL OF RECORDS

NOTE: ANY ADDITIONS OR CHANGES ON THIS SHEET MUST BE MADE OR CIRCLED IN RED INK, WITH DATE AND NAME OF PERSON MAKING CHANGE

Do not extend notes this side of this line

STATION	B. S.	H. I.	F. S.	ELEV.		
		138.73				
72+38.31		✓	4.48		No Cb.	
			5.02		gut	
			4.97			
			4.60			1/4
	[illegible]		4.39			℄
			4.52			1/4
			4.76		450	gut
			4.82			
	✓		4.32			So Cb-WECR
72+50			[illegible]		No Cb.	
			5.03		gut	
			4.96			
			4.61			1/4
			4.44			℄
			4.53			1/4
			4.79			gut
			4.87			
			4.33			So Cb

F.B. 955 Pg. 178 Job No. 6914 Division No. [illegible] Notes Red. Date Plotted Date Profile No. X-Sec. No.
Survey of [illegible] Date Notes Chkd. Date Checked Date
Survey by [illegible] Notes Date
Indexed A. C. Johnson

Form 307 5M 5-39

PLEASE RETURN TO
LOS ANGELES COUNTY SURVEYOR
700 HALL OF RECORDS

NOTE: ANY ADDITIONS OR CHANGES ON THIS SHEET MUST BE MADE OR CIRCLED IN RED INK, WITH DATE AND NAME OF PERSON MAKING CHANGE

Do not extend notes this side of this line

STATION	B. S.	H. I.	F. S.	ELEV.		
		138.73				
73+00			4.60		No Cb	
			5.05			
			4.98			
			4.62			
			4.42			
			4.52			
			4.84			
			4.95			
			4.42			
73+50			4.66	134.07		
			5.13			
			5.08			
			4.68			
			4.51			
			4.61			
			4.88			
			4.98			
			4.47			
3M"103"	4.15	138.57	4.31	134.42	BM"103" (134.02) FB 639/100 Santa[illegible] St & Cypress SW Cor - BSpk 7'W - WB[illegible]	

Profile Notes Red. ____ Plotted ____ Job No. ____ Division No. ____ F B 955 PG. 179
No. ____ Date ____ Date ____ Survey of ____
X-Sec. Notes Chkd. ____ Checked ____ Survey by ____ Notes ____ Date 6.3.41
No. ____ Date ____ Date ____ Map No. ____ Indexed ____ Date ____

Form 307 5M 5-39

PLEASE RETURN TO
LOS ANGELES COUNTY SURVEYOR
700 HALL OF RECORDS

NOTE: ANY ADDITIONS OR CHANGES ON THIS SHEET MUST BE MADE OR CIRCLED IN RED INK, WITH DATE AND NAME OF PERSON MAKING CHANGE

Do not extend notes this side of this line

STATION	B. S.	H. I.	F. S.	ELEV.		
		13857				
74+00			4.53			No. Cb.
/			5.00			gut
/			4.95			/
/			4.59		4.59	1/4
/			4.38		.16	℄
/			4.57		4.75	1/4
/			4.82			gut
/			4.90 ✓			/
/			4.33 /			So. Cb.
74+50			4.68			/
/			5.12 5			
/			5.08			
/			4.67 ✓			1/4
/			4.50			℄
/			4.60 ✓			1/4
/			4.95			
/			5.03			
/			4.50			

F. B. 955 Pg. 180 Job No. 6914 Division No. Sec B1 Notes Red. Plotted Profile
Survey of E. Compton Creek #1 Date Date No.
Survey by Bitter Notes Notes Chkd. Checked X-Sec.
Indexed A. C. Johnson Date 6-5-41 Date Date No.

Form 307 5M 5-39

PLEASE RETURN TO
LOS ANGELES COUNTY SURVEYOR
700 HALL OF RECORDS

NOTE: ANY ADDITIONS OR CHANGES ON THIS SHEET MUST BE MADE OR CIRCLED IN RED INK, WITH DATE AND NAME OF PERSON MAKING CHANGE

Do not extend notes this side of this line

STATION	B. S.	H. I.	F. S.	ELEV.		
		13857				
75+00			4.66	✓	No. Cb.	
/			5.17	✓	gv	
/			5.12			
/			4.73	✓		1/4
/			4.54	/		℄
/			4.70	✓		1/4
			5.05			gv
/			5.13	/		
/			4.68	/		Cb
75+38.33			4.68	✓	No. Cb	
/			5.16	✓		
/			5.08			
/			4.76			
/			4.57			
/			4.71			
/			5.16			
/			5.03			
/			4.58			@ ECCR

Profile Notes Red. ____ Plotted ____ Job No. ____ Division No. ____
No. ____ Date ____ Date ____ Survey of ____
X-Sec. Notes Chkd. ____ Checked ____ Survey by ____ Notes ____ Date ____
No. ____ Date ____ Date ____ Map No. ____ Indexed ____ Date ____

F B 955 PG. 181

Form 307 5M 5-39

PLEASE RETURN TO
LOS ANGELES COUNTY SURVEYOR
700 HALL OF RECORDS

NOTE: ANY ADDITIONS OR CHANGES ON THIS SHEET MUST BE MADE OR CIRCLED IN RED INK, WITH DATE AND NAME OF PERSON MAKING CHANGE

Do not extend notes this side of this line

STATION	B. S.	H. I.	F. S.	ELEV.		
		13857				
75+48 33			465			
/			515			
/			510			
/			476			1/4
/			455			℄
/			468			1/4
/			499			INT. [illegible]
/						
75+63 33			463			
/			516			
/			511			
/			483			[illegible]
/			457			℄ INT
/			466			[illegible]
/			470			NRIM MH
/			473			[illegible]
/			478			So. Cb line

F.B. 955 PG. 182 Job No. [illegible] Division No. [illegible] Notes Red. Date Plotted Date Profile No.
Survey of [illegible] Notes [illegible] Notes Chkd. Date Checked Date X-Sec. No.
Survey by [illegible] Date
Indexed A. C. Johnson

Form 307 5M 5-39

PLEASE RETURN TO
LOS ANGELES COUNTY SURVEYOR
700 HALL OF RECORDS

NOTE: ANY ADDITIONS OR CHANGES ON THIS SHEET MUST BE MADE OR CIRCLED IN RED INK, WITH DATE AND NAME OF PERSON MAKING CHANGE

Do not extend notes this side of this line

STATION	B. S.	H. I.	F. S.	ELEV.		
		138.57				
75+78.33			463			No Cb
			[illegible]			out
			5[illegible]			out
			4[illegible]			1/4
			459			℄
			476			1/4
			501			So Cb [illegible]
75+88.33			466	✓		No Cb
			519	✓		out
			514			
			487			1/4
			462			℄
			480	✓		1/4
			510			out
			516			
			457			
			517			WECR So Cb
(BM "EL 104)	434	138.35	454	4.03 .01	BM "EL 104 (134.01) FB 629/101 - Sam[illegible] & Evergreen Ave SW Cor. - Bt Cor 5' W ECR	

Profile Notes Red. ____ Plotted ____ Job No. ____ Division No. ____
No. ____ Date ____ Date ____ Survey of ____
X-Sec. Notes Chkd. ____ Checked ____ Survey by ____ Notes ____ Date ____
No. ____ Date ____ Date ____ Map No. ____ Indexed ____ Date ____

F B 955 Pg 183

F.B. 955 PG. 184 | Job No. 6914 | Division No. | Notes Red. | Plotted | Profile
Survey of [illegible] | Date | Date | No.
Survey by B | Notes S | Notes Chkd. | Checked | X-Sec.
Indexed A. C. Johnson | Date | Date | Date | No.

Form 307 5M 5-39

PLEASE RETURN TO
LOS ANGELES COUNTY SURVEYOR
700 HALL OF RECORDS

NOTE: ANY ADDITIONS OR CHANGES ON THIS SHEET MUST BE MADE OR CIRCLED IN RED INK, WITH DATE AND NAME OF PERSON MAKING CHANGE

Do not extend notes this side of this line

STATION	B. S.	H. I.	F. S.	ELEV.		
		138.35				
76+00			449		No c's	
			501	✓	out	
			[illegible]			
			459		14 & 14	
			443			
			461		out	
			[illegible]			
			497	✓	Soc's	
			439	✓		
76+50			447	✓		
			502	✓		
			496			
			470	✓		
			443			
			467			
			499			
			507	✓		
			-33			

Form 307 5M 5-39

PLEASE RETURN TO
LOS ANGELES COUNTY SURVEYOR
700 HALL OF RECORDS

NOTE: ANY ADDITIONS OR CHANGES ON THIS SHEET MUST BE MADE OR CIRCLED IN RED INK, WITH DATE AND NAME OF PERSON MAKING CHANGE

Do not extend notes this side of this line

STATION	B. S.	H. I.	F. S.	ELEV.		
		13835				
77+00			[illegible]	[illegible]	Tp Cb	
			[illegible]	[illegible]	1 Gat	
			504		"	
			476	[illegible]	½	
			[illegible]		℄	
			[illegible]		½	
			[illegible]			Gat
			[illegible]	V		Co Gat
			[illegible]	V		Tp Co
77+50			455	[illegible]	"	
			515	[illegible]		
			[illegible]			
			[illegible]			
			[illegible]		℄	
			479			
			513			
			526	[illegible]		
			469	[illegible]		

Profile Notes Red. Plotted Job No. Division No.
No. Date Date Survey of
X-Sec. Notes Chkd. Checked Survey by B Notes Date
No. Date Date Map No. Indexed C. Johnson Date

F B. 955 PG. 185

Form 307 5M 5-39

PLEASE RETURN TO
LOS ANGELES COUNTY SURVEYOR
700 HALL OF RECORDS

NOTE: ANY ADDITIONS OR CHANGES ON THIS SHEET MUST BE MADE OR CIRCLED IN RED INK, WITH DATE AND NAME OF PERSON MAKING CHANGE

Do not extend notes this side of this line

STATION	B. S.	H. I.	F. S.	ELEV.		
		13835				
78+00			459		Tp Cb	
			517		" Gut	
			511		"	
			480		1/4	
			466		℄	
			487		1/4	
			517		edge Gut	
			528		"	
			479			Tp. Cb
78+50			465		Tp Cb	
			524		"	
			517			
			484			
			466			
			484			
			523			
			535			
			485			"

F.B. 955 Pg. 186 Job No. 6914 Division No. Notes Red. Plotted Profile
Survey of E.C. Cr. D. 5/1 Sa B1 Date Date No.
Survey by B Notes S Notes Chkd. Checked X-Sec.
Indexed C. Johnson Date Date No.

Form 307 5M 5-39

PLEASE RETURN TO
LOS ANGELES COUNTY SURVEYOR
700 HALL OF RECORDS

NOTE: ANY ADDITIONS OR CHANGES ON THIS SHEET MUST BE MADE OR CIRCLED IN RED INK, WITH DATE AND NAME OF PERSON MAKING CHANGE

Do not extend notes this side of this line

STATION	B. S.	H. I.	F. S.	ELEV.		
		13835				
78+88.25			472		Tp Cb	[illegible]
			528	✓	Gat	474
			520		"	
			495	✓	1/4	
		✓	474		℄	
		✓	496		1/4	
			529			30 ft Gat
			535	✓		"
			480	✓		Tp Cb B.C.R.
78+98.25			467		"	
			526			
			519			
			496			
			479		℄	
			495			
			533			

Profile No. ____ Notes Red. ____ Plotted ____ Job No. [illegible] Division No. ____ F B 955 Pg. 187

X-Sec. No. ____ Date ____ Date ____ Survey of ____ Date ____

Notes Chkd. ____ Checked ____ Survey by ____ Notes ____ Date 6-10-[illegible]

Date ____ Date ____ Map No. ____ Indexed ____ Date ____

Form 307 5M 5-39

PLEASE RETURN TO
LOS ANGELES COUNTY SURVEYOR
700 HALL OF RECORDS

NOTE: ANY ADDITIONS OR CHANGES ON THIS SHEET MUST BE MADE OR CIRCLED IN RED INK, WITH DATE AND NAME OF PERSON MAKING CHANGE

Do not extend notes this side of this line

STATION	B. S.	H. I.	F. S.	ELEV.		
		13335				
79+13.25	Cts wt.		462		To Cb	
			528		" Cut	
			521		"	
			492		1/4	
			479		℄	
			490		1/4	
			497			Rim MH
			499		S	" "
			509			Curb Line
79+28.25			467		To Cb	
			528		" Cut	
			521		"	
			495		1/4	
			482		℄	
			500		1/4	
			533			Return

F.B. 955 Pg. 188 Job No. 394 Division No. Notes Red. Plotted Profile
Survey of [illegible] Date Date No.
Survey by B. Notes S. Notes Chkd. Checked X-Sec.
Indexed A. C. Johnson Date Date No.

Form 307 5M 5-39

PLEASE RETURN TO
LOS ANGELES COUNTY SURVEYOR
700 HALL OF RECORDS

NOTE: ANY ADDITIONS OR CHANGES ON THIS SHEET MUST BE MADE OR CIRCLED IN RED INK, WITH DATE AND NAME OF PERSON MAKING CHANGE

Do not extend notes this side of this line

STATION	B. S.	H. I.	F. S.	ELEV.		
		13835				
79+38.35			4.68		Tp Cb	
			5.29	✓	" Gut	
			5.24		"	
			4.96		1/4	
			4.82		℄	
			5.04		1/4	
			5.41		edge Gut	
			5.46	✓	"	
			4.94	✓		Tp Cb. B.C.
79+50			4.68		"	
			5.31			
			5.25			
			4.98			
			4.84	℄		
			5.05			
			5.43			
			5.53	✓		
			4.99	✓		
B.M. #EL 105			4.95	133.40	EL 105 El. 33.402	KB 639-101
					S.A. St. + Ch. [illegible]	S.W. Cor Bt. Sp. K [illegible]

Profile No. ____ Date ____ Notes Red. ____ Plotted ____ Job No. [illegible] Division No. ____ F B 955 Pg. 189

X-Sec. No. ____ Date ____ Notes Chkd. ____ Date ____ Checked ____ Date ____ Survey of [illegible] Survey by B Notes S Date 6-10-41

Map No. ____ Date ____ Indexed C. Johnson Date ____

Form 307 5M 5-39

PLEASE RETURN TO
LOS ANGELES COUNTY SURVEYOR
700 HALL OF RECORDS

NOTE: ANY ADDITIONS OR CHANGES ON THIS SHEET MUST BE MADE OR CIRCLED IN RED INK, WITH DATE AND NAME OF PERSON MAKING CHANGE

Do not extend notes this side of this line

STATION	B. S.	H. I.	F. S.	ELEV.		
	448	137.88		13340		
80+00			435		Tp Cb	
			491		" Gat	
			485		"	
			454		1/4	
			439		℄	
			466		1/4	
			501		edge Gat	
			510		"	
			460		Tp Cb	
80+50			438		"	
			502			
			425			
			[illegible]			
			[illegible]			
			[illegible]			
			509			
			514			
			[illegible]			

F.B. 955 PG. 190 Job No. 694 Division No. Notes Red. Plotted Profile
Survey of F.C. Co. D.S. Sec B.1 Date Date No.
Survey by B Notes 5 Notes Chkd. Checked X-Sec.
Indexed A. C. Johnson Date Date Date No.

Form 307 5-39

PLEASE RETURN TO
LOS ANGELES COUNTY SURVEYOR
700 HALL OF RECORDS

NOTE: ANY ADDITIONS OR CHANGES ON THIS SHEET MUST BE MADE OR CIRCLED IN RED INK, WITH DATE AND NAME OF PERSON MAKING CHANGE

Do not extend notes this side of this line

STATION	B. S.	H. I.	F. S.	ELEV.		
		13788				
8H00			4.39		Tp Ch	
			5.00		Gat	
			4.96		edge Gat	
			4.76		1/4	
			4.55			
			4.82			
			5.20			edge Gat
			5.20			
			4.81			Tp Ch
8H50			4.44			
			5.06			
			5.01			
			4.72			
			4.61			
			4.90			
			5.28			
			5.36			
			4.86			
~~B.M.~~			~~4.85~~	~~13303~~	~~B.M.~~	~~F.B.~~
					~~S.A.~~	~~Mt. View~~

Profile Notes Red. ____ Plotted ____ Job No. 69 Division No. ____ F B 955 PG. 191
No. ____ Date ____ Date ____ Survey of ____
X-Sec. Notes Chkd. ____ Checked ____ Survey by B Notes S Date 6-10-41
No. ____ Date ____ Date ____ Map No. ____ Indexed A. C. Johnson Date ____

Form 307 5M 5-39

PLEASE RETURN TO
LOS ANGELES COUNTY SURVEYOR
700 HALL OF RECORDS

NOTE: ANY ADDITIONS OR CHANGES ON THIS SHEET MUST BE MADE OR CIRCLED IN RED INK, WITH DATE AND NAME OF PERSON MAKING CHANGE

Do not extend notes this side of this line

STATION	B. S.	H. I.	F. S.	ELEV.		
		137.88				
82+01.8	Sta. produced (BCR)		4.38	133.50		Top Cb. - No. @ E end
"			5.06		06 38 38	gut.
"			5.00			"
"			4.80		6.2	1/4
"			4.77			℄
"			5.00			1/4
"			5.33			gut
"			5.44			"
"			4.89			T.C. So
N Cb. line (Santa Ana)			5.10			E Cb. line Mt. View
" " (" ")			5.00			℄ " "
" " (" ")			5.02	132.86		W Cb. line " "
82+21.5 backed down Mt. View			4.38	133.50		E Cb. @ No end NECR
"			5.05		38	gut
"			4.90			1/4
"			4.74			℄
"			4.77			1/4
"			5.01			gut
"			4.48	133.40		No end NWCR W Cb.

F.B. 955 PG. 192 Job No. 6914 Division No. Notes Red. Plotted Profile
Survey of Date Date No.
Survey by Notes Checked X-Sec.
Indexed A. C. Johnson Date Date No.

Form 307 5M 5-39

PLEASE RETURN TO
LOS ANGELES COUNTY SURVEYOR
700 HALL OF RECORDS

NOTE: ANY ADDITIONS OR CHANGES ON THIS SHEET MUST BE MADE OR CIRCLED IN RED INK, WITH DATE AND NAME OF PERSON MAKING CHANGE

Do not extend notes this side of this line

STATION	B. S.	H. I.	F. S.	ELEV.		
		137.88			(Note - See Pages 58 & 59 For Later Curb Grades)	
82+48.18 EC			4.15	133.73		E.Cb.
/			4.72			gut
/			4.54			1/4
/			4.39			℄ Mt. View
/			4.50			1/4
/			4.66			gut
/			4.18	133.70		W.Cb.
BM "EL106"			4.85	133.037 133.03	BM "EL106" per prec. pg.	
	6.26	139.30				
83+00			5.28	134.02		ECb.
/			5.75			gut
/			5.45			1/4
/			5.36			℄
/			5.49			1/4
/			5.62			gut
/			5.21	134.09		WCb.
83+50			4.97			/
/			5.37			/
/			5.02			/
/			4.84			℄

15' 27 21 133.73 133.50 .23

5 +5 x23 27 9 9 13 115 2 25

Profile No. ____ Notes Red. ____ Plotted ____ Job No. ____ Division No. ____

X-Sec. No. ____ Date ____ Date ____ Survey of ____

Notes Chkd. ____ Checked ____ Survey by ____ Notes ____ Date 7/7/44

Date ____ Date ____ Map No. ____ Indexed A. C. Johnson Date ____

F B955 PG193

Form 307 5M 5-39

PLEASE RETURN TO
LOS ANGELES COUNTY SURVEYOR
700 HALL OF RECORDS

NOTE: ANY ADDITIONS OR CHANGES ON THIS SHEET MUST BE MADE OR CIRCLED IN RED INK, WITH DATE AND NAME OF PERSON MAKING CHANGE

Do not extend notes this side of this line

Profile No. X-Sec. No.

Plotted Date Checked Date

Notes Red. Date Notes Chkd. Date

Division No. Job No. Notes Date

F.B. 955 Pg. 94

Survey of
Survey by C. Johnson
Indexed

STATION	B. S.	H. I.	F. S.	ELEV.		
		139.30				
83+50			4.98			1/4
			5.40			out
			4.85			W.Cb.
84+00			4.65		E.Cb.	
			5.31		out	
			4.65			1/4
			4.47			℄
			4.66			1/4
			5.10			out
			4.44			W.Cb.
84+50	(Sta. projected)		4.34			
			4.90			
			4.31			
			4.08			℄
			4.38			1/4
			4.76			out
			4.05			W.Cb.

Form 307 5M 5-39

PLEASE RETURN TO
LOS ANGELES COUNTY SURVEYOR
700 HALL OF RECORDS

NOTE: ANY ADDITIONS OR CHANGES ON THIS SHEET MUST BE MADE OR CIRCLED IN RED INK, WITH DATE AND NAME OF PERSON MAKING CHANGE

Do not extend notes this side of this line

STATION	B. S.	H. I.	F. S.	ELEV.		
		139.30				
		3.42				
		35.88	4.20			TC@So.end SECR
So line			4.69			gut.
Cudahy			4.12			1/4
			3.90			℄
			4.05			1/4
			4.52			gut.
			3.84			TC@So.end SWCR
			3.85			TC@W end SWCR
W line			4.32			gut
Mt. View			4.08			1/4
Y			4.00			℄ Mt. View
Cudahy			3.97			1/4
			4.06			gut.
			3.42		4.06	TC@W end [illegible]
N line			3.42		3.42	TC@N [illegible]
Cudahy			[illegible]		[illegible]	gut
Y			3.74			1/4
[illegible] View			3.57			℄
			3.83			1/4
			4.48			gut
			3.94			TC@No end [illegible]

Profile Notes Red. ____ Plotted ____ Job No. ____ Division No. ____
No. ____ Date ____ Date ____ Survey of ____
X-Sec. Notes Chkd. ____ Checked ____ Survey by ____ Notes ____ Date 7/7/44
No. ____ Date ____ Date ____ Map No. ____ Indexed C. Johnson Date ____

F B 955 Pg 195

Form 307 5M 5-39

PLEASE RETURN TO
LOS ANGELES COUNTY SURVEYOR
700 HALL OF RECORDS

NOTE: ANY ADDITIONS OR CHANGES ON THIS SHEET MUST BE MADE OR CIRCLED IN RED INK, WITH DATE AND NAME OF PERSON MAKING CHANGE

Do not extend notes this side of this line

STATION	B. S.	H. I.	F. S.	ELEV.		
		139 30				
E line			3 83			TC @ E end NE CR
			4 40			gut
Mt View			4 22			1/4
x			4 20			℄
Cudahy			4 36			1/4
			4 63			gut
			4 20			TC @ E end NE CR
℄ INT.			3 65		℄ INT. Mt View & Cudahy	
—			3 80		" "	15' So. ℄ Cud.
—			3 62		" "	15' No. ℄ Cud.
—			4 58		" Cudahy	15' E ℄ Mt View
—			4 37		" "	15' W " " "
35+40³			3 80		So. Cb.	
50' W			4 25		" gut	
			3 90			1/4
[illegible]			3 74			℄
[illegible]			3 67			1/4
			3 88			gut
			3 44			No. Cb.

F.B. 955 PG. 196

Job No. ____ Division No. ____ Notes Red. ____ Plotted ____ Profile ____

Survey of ____ Date ____ Date ____ No. ____

Survey by ____ Notes ____ Notes Chkd. ____ Checked ____ X-Sec. ____

Indexed A. C. Johnson Date ____ Date ____ No. ____

Form 307 5M 5-39

PLEASE RETURN TO
LOS ANGELES COUNTY SURVEYOR
700 HALL OF RECORDS

NOTE: ANY ADDITIONS OR CHANGES ON THIS SHEET MUST BE MADE OR CIRCLED IN RED INK, WITH DATE AND NAME OF PERSON MAKING CHANGE

Do not extend notes this side of this line

STATION	B. S.	H. I.	F. S.	ELEV.		
		139.30				
			3.55			E Cb.
50' N			4.19			out
of			3.46			4/4
Noena			3.22			℄
C.R.S.			3.45			4/4
Cudahy St			3.72			out
			3.04			W Cb.
BM "EL 107"			3.82	135.492 135.48	BM "EL 107" ✓	

Profile Notes Red. Plotted Job No. Division No.
No. Date Date Survey of
X-Sec. Notes Chkd. Checked Survey by Notes Date 7/7/41
No. Date Date Map No. Indexed C. Johnson Date

F B.955 PG.197

F.B. 955 Pg 198

Job No. _____ Division No. _____ Notes Red. _____ Plotted _____ Profile

Survey of _____ Date _____ Date _____ No. _____

Survey by _____ Notes _____ Notes Chkd. _____ Checked _____ X-Sec.

Indexed C. Johnson Date _____ Date _____ Date _____ No. _____

STATION	B. S.	H. I.	F. S.	ELEV.

Form 307 5M 5-39

PLEASE RETURN TO
LOS ANGELES COUNTY SURVEYOR
700 HALL OF RECORDS

Do not extend notes this side of this line

NOTE: ANY ADDITIONS OR CHANGES ON THIS SHEET MUST BE MADE OR CIRCLED IN RED INK, WITH DATE AND NAME OF PERSON MAKING CHANGE

Profile	Notes Red.	Plotted	Job No.	Division No. B-2	F B955 Pg. 199
No.	Date	Date	Survey of	[illegible]	
X-Sec.	Notes Chkd.	Checked	Survey by	[illegible] Notes	Date 9/3/41
No.	Date	Date	Map No.	Indexed A. C. Johnson	Date

NOTE: ANY ADDITIONS OR CHANGES ON THIS SHEET MUST BE MADE OR CIRCLED IN RED INK, WITH DATE AND NAME OF PERSON MAKING CHANGE

Do not extend notes this side of this line

PLEASE RETURN TO
LOS ANGELES COUNTY SURVEYOR
700 HALL OF RECORDS

Form 307 5M 5-39

	10S -1 A J.N. 6915
	Sec. Pr. Cudahy St. Mountain View Ave. to [illegible] Sewer Offset Grades.
ELEV.	for [illegible] Sewer - 28.5 [illegible] St. NOTE:
F. S.	Stakes are [illegible] in sidewalk 9.50' [illegible]
H. I.	Cuts are to invert grade.
B. S.	[illegible] W.I.G. 9-4-41 [illegible] REDUCED M Field H Smith CHECKED C.V.C. 9-5-41 [illegible] GRADE SHEET MADE Rectigraphed
STATION	GRD. SHT. CHECKED 3 COPIES SENT OUT BY Bell

Form 307 5M 5-39

PLEASE RETURN TO
LOS ANGELES COUNTY SURVEYOR
700 HALL OF RECORDS

NOTE: ANY ADDITIONS OR CHANGES ON THIS SHEET MUST BE MADE OR CIRCLED IN RED INK, WITH DATE AND NAME OF PERSON MAKING CHANGE

Do not extend notes this side of this line

105 -1 A

Profile No. ____ X-Sec. No. ____

Plotted ____ Date ____ Checked ____ Date ____

Notes Red. ____ Date ____ Notes Chkd. C.V.C. Date 7-2-41

Division No. 5-2 Job No. 6915

F.B. 955 Pg. 200

Survey of Eastern Corridor

Survey by Sutter Notes 4

Indexed C. Johnson Date

STATION	B. S.	H. I.	F. S.	ELEV.		CUT.		
BM "L.R.T."							FE 6 1/2" – 135.492	
	5.10	140.59						
0+00	J.C. 5.02							
+02	(12" [illegible] 16 [illegible])		—		12.13	—		
+03	[illegible]		—		[illegible]	—		
+02	[illegible]		5.16	[illegible]	[illegible]	13.77	[illegible]	
+25			5.0[illegible]	[illegible]	[illegible]	13.82	X [illegible]	
+33	[illegible]							
+50			5.01	[illegible]	12.17	13.82		
+75			4.99	[illegible]	12.18	13.79		
1+00			4.92	[illegible]	12.85	13.77		
+25			4.92	[illegible]	12.19	13.72		
+50			4.90	[illegible]	12.96	13.73		
+75			4.86	[illegible]	12.01	13.72		
2+00			4.87	[illegible]	12.00	13.64		
+25			4.92	[illegible]	12.12	13.56		
+50		OFFSET 1.21 N.L.Y	4.93	[illegible]	12.16	13.50		
2+75	[illegible]	[illegible]	4.89	[illegible]	12.22	13.49		
3+00			4.93	[illegible]	[illegible]	13.50		
+25	T.R. 4.91	140.65	4.88	[illegible]	12.23	13.43		

Form 307 5M 5-39

PLEASE RETURN TO
LOS ANGELES COUNTY SURVEYOR
700 HALL OF RECORDS

NOTE: ANY ADDITIONS OR CHANGES ON THIS SHEET MUST BE MADE OR CIRCLED IN RED INK, WITH DATE AND NAME OF PERSON MAKING CHANGE

Do not extend notes this side of this line

10S -1 A

STATION	B. S.	H. I.	F. S.	ELEV.	[illegible]	CUT	[illegible]	[illegible]
[illegible]		140.65						
3+50			4.82	[illegible]	[illegible]	13.47	[illegible]	3.50 R or Vc ℄ [illegible]
+75			4.81	[illegible]	[illegible]	13.43	/	/
4+00			4.8[illegible]	[illegible]	[illegible]	13.37	/	/
[illegible]			[illegible]	[illegible]	[illegible]	13.32	/	/
[illegible]			4.87	[illegible]	[illegible]	13.22	/	/
[illegible]			4.90	135.75	[illegible]	13.14	/	/
5+00			4.87	135.78	[illegible]	13.12	/	/
[illegible]			[illegible]	135.82	[illegible]	13.11	/	/
[illegible]			[illegible]	[illegible]	[illegible]	13.11	/	/
5+55.00	CTR	M.H	4.71	135.94	[illegible]	13.17	/	/
[illegible]			4.76	135.[illegible]	[illegible]	13.08	/	/
6+00			4.79	135.[illegible]	[illegible]	13.00	/	/
[illegible]			[illegible]	135.94	[illegible]	13.03	/	/
[illegible]			[illegible]	[illegible]	[illegible]	13.08	/	/
[illegible]			4.[illegible]	136.00	[illegible]	12.99	/	/
7+00			[illegible]	136.04	[illegible]	12.98	/	/
T.P. [illegible]	4.73	140.[illegible]	4.66	135.99	[illegible]	12.88	/	/
[illegible]			4.76	135.96	[illegible]	12.80	/	/
[illegible]			4.76	135.96	[illegible]	12.75	/	/
8+00			4.79	135.93	123.26	12.67	/	/
8+20	CTR	M.H.	4.77	135.95	123.30	12.65	/	/
[illegible]			4.77	135.95	[illegible]	12.64	/	/

NOTE:- M.H. shifted to 5+55 acct driveway, OFFSET M.H. 1.21 N'LY

OFFSET 1.21 NLY

NOTE:- M.H shifted to 8+20.00 ACCT. DR.

Profile No. ____ Notes Red. ____ Plotted ____ Job No. ____ Division No. ____

X-Sec. No. ____ Date ____ Date ____ Survey of ____

Notes Chkd. [illegible] Checked ____ Survey by [illegible] Notes [illegible] Date 9/3/41

Date 1-5-41 Date ____ Map No. ____ Indexed ____ Date ____

F B 955 PG 201

Form 307 5M 5-39

PLEASE RETURN TO
LOS ANGELES COUNTY SURVEYOR
700 HALL OF RECORDS

NOTE: ANY ADDITIONS OR CHANGES ON THIS SHEET MUST BE MADE OR CIRCLED IN RED INK, WITH DATE AND NAME OF PERSON MAKING CHANGE

Do not extend notes this side of this line

10S-1 A

STATION	B. S.	H. I.	F. S.	ELEV.	[illegible]	CUT	[illegible]
		140.72					
8+50			4.76	13[illegible].96	[illegible]	12.60	[illegible]
+75			4.75	13[illegible]	[illegible]	12.56	
9+00			4.65	13[illegible]	[illegible]	12.61	
[illegible]			[illegible]	13[illegible]	[illegible]	12.52	
+50			[illegible]	13[illegible].96	[illegible]	12.40	+ SK
+75			[illegible]	13[illegible]	[illegible]	12.45	
10+00			[illegible]		[illegible]	12.41	
+25			[illegible]	[illegible]	[illegible]	12.39	
+50			4.60	[illegible]	[illegible]	12.36	
+75			4.67	[illegible].05	[illegible]	12.24	
10+[illegible]	[illegible]	[illegible]	5.18	[illegible]	[illegible]	11.70	
[illegible]	(Construct around exist 8" Sewer)						
8" INLET [illegible]					[illegible]6	—	
11+00	END [illegible]		4.85	13[illegible]	[illegible]	12.01	
[illegible]	4" Sewer under TRACKS.		4.59	13[illegible]	[illegible]	12.22	
11+[illegible]	CTR [illegible]		4.87	[illegible]	[illegible]	11.90	
8" INLET [illegible]		(Construct around exist 8" Sewer) [illegible]			[illegible]	—	
T.P.	3.82	3[illegible].65	4.87	13[illegible].53			
BM "EL135"			.40	13[illegible].25			

FB637/114 Santa Ana St + Seville Ave SW Cor.
BM "EL135" (133.260) Bt Spk 0.5' W of W end C.R.

F.B. 955 PG. 202 #
Job No. 6915 Division No. B-2
Survey of E. COMPTON CREEK
Survey by [illegible]
Indexed A. C. Johnson
Notes Red. Date
Notes Chkd. C.V.C. Date 9-5-41
Plotted Date
Checked Date
Profile No.
X-Sec. No.

Form 307 5M 5-39

PLEASE RETURN TO
LOS ANGELES COUNTY SURVEYOR
700 HALL OF RECORDS

NOTE: ANY ADDITIONS OR CHANGES ON THIS SHEET MUST BE MADE OR CIRCLED IN RED INK, WITH DATE AND NAME OF PERSON MAKING CHANGE

Do not extend notes this side of this line

10S -1 A

STATION	B. S.	H. I.	F. S.	ELEV.	% INVERT GRADE	CUT.		Cudahy St. Sewer
BM "EL 135"				[illegible]		BM "EL 135" FB [illegible]		[illegible]
	6.[illegible]	[illegible].65				[illegible]		[illegible] B Spk. [illegible]
TP	5.38	[illegible].21	[illegible]	[illegible]				
11+35 [illegible]	[illegible]		5.33	[illegible]	[illegible]	11.90	x Cut	9.50 [illegible]
+50			5.18	13603	[illegible]	12.07	/	/ / /
+75			5.06	136.15	[illegible]	12.14	/	/ / /
12+00			5.02	136.19	[illegible]	12.13	/	/ / /
+25			5.01	[illegible]	[illegible]	12.09	/	/ / /
+50			5.03	[illegible]	[illegible]	12.02	/	/ / /
+75			5.09	[illegible]	[illegible]	11.91	Spk & Tin	/ / /
13+00			4.93	136.[illegible]	[illegible]	12.02	x Cut	/ / /
+25			4.84	136.37	[illegible]	12.06	/	/ / /
+50			4.85	[illegible]	[illegible]	12.00	/	/ / /
+75			4.87	[illegible]	[illegible]	11.93	/	/ / /
14+00	[illegible]	[illegible]	[illegible]	[illegible]	[illegible]	11.91	/	/ / /
+25			4.81	136.40	12451	11.89	/	/ / /
+50			4.78	136.43	[illegible]	11.87	/	/ / /
+75			4.77	136.44	12461	11.83	/	/ / /
15+00			4.82	136.39	[illegible]	11.73	/	/ / /
+25			4.84	136.37	[illegible]	11.66	/	/ / /
+50			4.81	136.40	12476	11.64	/	/ / /

Profile No. ____ Notes Red. ____ Plotted ____ Job No. [illegible] Division No. [illegible]
X-Sec. No. ____ Date ____ Date ____ Survey of [illegible]
Notes Chkd. C.V.C. Date 9-10-41 Checked ____ Survey by [illegible] Notes ____ Date ____
Map No. ____ Indexed C. Johnson Date ____

F B955 PG 203

Form 307 5M 5-39

PLEASE RETURN TO
LOS ANGELES COUNTY SURVEYOR
700 HALL OF RECORDS

NOTE: ANY ADDITIONS OR CHANGES ON THIS SHEET MUST BE MADE OR CIRCLED IN RED INK, WITH DATE AND NAME OF PERSON MAKING CHANGE

(105-1) A

Do not extend notes this side of this line

Profile No. ___ X-Sec. No. ___

Plotted ___ Date ___ Checked ___ Date ___

Notes Red. ___ Date ___ Notes Chkd. ___ Date 9-10-41

Division No. 5-2 Job No. 6915

Notes ___ Date ___

Survey of Butler & Conway

Survey by C. Johnson

Indexed A.

B955 PG.204

STATION	B. S.	H. I.	F. S.	ELEV.		CUT	Cudahy St Sewer
		141.21					
15+	T.P.		473	136.48	124.21	11.67	X Cut 4.50' to ℄ Sewer
16+	536	At Sta. 16+ on account of Inlet	470	136.21	124.56	11.65	
			531	136.16	124.91	11.65	
16+30	CTR MH		528	136.59	124.92	11.67	
			521	136.64	124.[illegible]	11.70	
			513	136.14	[illegible]	11.73	
			507	136.80	[illegible]	11.74	
			503	136.41	[illegible]	11.73	
			502	136.35	[illegible]	11.69	
			487	136.48	[illegible]	11.77	
			487	[illegible]	[illegible]	11.74	
			483	136.[illegible]	[illegible]	11.73	
			478	136.[illegible]	[illegible]	11.73	
			475	136.[illegible]	[illegible]	11.71	
18+88 + 972	8" [illegible]		466	[illegible].21	125.45	11.76	
18+99	CTR EMH						
	Set [illegible]						
T.P.	310.[illegible]		440	137.41			
						BM # EL 137 El. 135.12 P.B. 639-115	
BM # EL 137			474	137.17		Sewer line St and [illegible] Blvd NW. Cor. [illegible] 28' W. of W end C.B.	

Note:- M.H. shifted on account of Drive way

Profile	Notes Red.	Plotted	Job No.	Division No.	F B955 7 Pg. 205
No.	Date	Date	Survey of	[illegible]	
X-Sec.	Notes Chkd.	Checked	Survey by BUTLER	Notes S	Date 9-5-41
No.	Date	Date	Map No.	Indexed E Johnson	Date

E. C. CREEK DRAINAGE SYSTEM

SECTION B-2

J.N. 6915

105 -1 B

SEWER GRADES

CUDAHY STREET (SO. SIDE)

FROM ℄ SANTA FE AVE. EAST ⌀ F.M.H.

Set "+" in walk 9.5' left and North ℄ SEWER.

Cuts are to INVERT GRADE.

℄ SEWER IS 28.5' So ℄ CUDAHY STREET.

ELEV.

F. S.

Butler
H Smith
R. Smith
D. Tiller

H. I.

B. S.

STATION

RECEIVED W. I. G. 9-10-41

REDUCED In Field

CHECKED C. V. C. 9-10-41

GRADE SHEET MADE Rectigraphed

GRD. SHT. CHECKED

3 COPIES SENT OUT BY Bell

NOTE: ANY ADDITIONS OR CHANGES ON THIS SHEET MUST BE MADE OR CIRCLED IN RED INK, WITH DATE AND NAME OF PERSON MAKING CHANGE

Do not extend notes this side of this line

PLEASE RETURN TO
LOS ANGELES COUNTY SURVEYOR
700 HALL OF RECORDS

Form 307 5M 5-39

Form 3(M 5-39

PLEASE RETURN TO
LOS ANGELES COUNTY SURVEYOR
700 HALL OF RECORDS

NOTE: ANY ADDITIONS OR CHANGES ON THIS SHEET MUST BE MADE OR CIRCLED IN RED INK, WITH DATE AND NAME OF PERSON MAKING CHANGE

Do not extend notes this side of this line

(10S -1) B

STATION	B. S.	H. I.	F. S.	ELEV.	%	GRADE	CUT	CUDAHY St.- FROM S.F. AVE EAST TO F.M.H
						BM#FL 141 F.B 639-116 - 137.669		
BM# [illegible] 141				137.67		SANTA FE AVE & CUDAHY ST. N.E. COR.		
⊼	4.40	142.07				BT [illegible] 17' N. of N. end C.B.R.		
0+00 J.C. (OFFSET 1' South)						Br. into Existing Sewer		
10" INLET NORTH						124.05	10" INLET N.	
10" OUTLET SOUTH						124.03	10" OUTLET S.	
0+02 (8" INLET EAST)			4.88	13[illegible]		124.32	12.87	+ 9.5 L. and NORTH & SEW.
+25			4.81	13[illegible]		124.37	12.89	" " " " "
+50			4.75	13[illegible]		124.42	12.90	" " " " "
+75			4.67	13[illegible]		124.47	12.93	" " " " "
1+00			4.62	13[illegible]		124.52	12.93	" " " " "
+25			4.60	13[illegible]		124.57	12.90	" " " " "
+50			4.5[illegible]	13[illegible]		124.62	12.94	" " " " "
+75			4.4[illegible]	13[illegible]		124.67	12.95	" " " " "
2+00			4.41	13[illegible]		124.72	12.94	" " " " "
+25			4.38	13[illegible]		124.77	12.92	Spk. " " " "
+50			4.32	13[illegible]		124.82	12.93	+ " " " "
+75			4.28	13[illegible]		124.87	12.92	" " " " "
3+00	M.H. (OFFSET 1.21 [illegible])		4.24	13[illegible]		124.92	12.91	" " " " "
+25			4.19	13[illegible]		124.97	12.91	" " " " "
+50			4.11	13[illegible]		125.02	12.94	" " " " "

F.B. 955 PG 206 Job No. 6915 Division No. B-2 Notes Red. Plotted Profile No.
Survey of E. Compton Creek Date Date X-Sec.
Survey by Butler Notes Smith Notes Chkd. [illegible] Checked No.
Indexed A. C. Johnson Date Date 9-10-41 Date

Form 307 5M 5-39

PLEASE RETURN TO
LOS ANGELES COUNTY SURVEYOR
700 HALL OF RECORDS

NOTE: ANY ADDITIONS OR CHANGES ON THIS SHEET MUST BE MADE OR CIRCLED IN RED INK, WITH DATE AND NAME OF PERSON MAKING CHANGE

Do not extend notes this side of this line

(199) B

STATION	B. S.	H. I.	F. S.	ELEV.	%	GRADE	CUT	CUD	HYST.	From ℄ S.P. RR East & FMR
		142.07								
T.P. 3+75	50	143.01	410	137.97		1250	12.90	Spk		95' Land. N & Sew
4+00			500	138.01		125.12	12.89	"		
+25			500	138.01		125.17	12.84			
+50			498	138.03		125.22	12.81			
+75			433	138.13		125.27	12.86			
5+00			4[illegible]	138.29		125.32	12.97			
+25			464	138.37		125.37	13.00			
+50			[illegible]	138[illegible]		125.42	13.07			
5+75 MH (OFFSET 9.21 NLY)			[illegible]	138.53		125.47	13.08			
6+00			439	138.62		125.52	13.10			
+25			429	138.72		125.57	13.15			
+50			417	138.84		125.62	13.22	Spk		
+75			406	138.95		125.67	13.28	"		
7+00			401	139.00		125.72	13.28			
+25			390	139.11		125.77	13.34			
+50			387	139.14		125.82	13.32			
+75			387	139.14		125.87	13.27			
T.P. 8+00	403	143.16	385	139.15		125.92	13.21			
+25			397	139.17		125.97	13.20			
+50			395	139.21		126.02	13.19			

Profile No. ____ Date ____ Notes Red. ____ Plotted ____ Job No. 2[illegible] Division No. ____
X-Sec. No. ____ Date ____ Notes Chkd. 9-12-41 Date ____ Checked ____ Date ____ Survey of ____ Survey by Butler Notes 3 Date 9-5-41
Map No. ____ Indexed ____ Date ____ A. C. Johnson

F B 953 Pg. 297

Form 307 5M 5-39

PLEASE RETURN TO
LOS ANGELES COUNTY SURVEYOR
700 HALL OF RECORDS

NOTE: ANY ADDITIONS OR CHANGES ON THIS SHEET MUST BE MADE OR CIRCLED IN RED INK, WITH DATE AND NAME OF PERSON MAKING CHANGE

Do not extend notes this side of this line

105 -1 B

STATION	B. S.	H. I.	F. S.	ELEV.	%	GRADE	CUT	CUDAHY ST. From S. F. AVE EAST to F.M.H.
		143.16						
8+75 M.H. (OFFSET 1.21 NLY)			402	13[illegible]		126.07	13.07	"+" 9.5' left and N. ℄ Sew.
9+00			406	13[illegible].10		126.12	12.98	" " " " "
+25			412	13[illegible].04		126.17	12.87	" " " " "
+50			425	13[illegible].91		126.22	12.69	" " " " "
+75			423	13[illegible].93		126.27	12.66	" " " " "
10+00			432	13[illegible].81		126.32	12.49	" " " " "
+25			437	13[illegible].79		126.37	12.42	" " " " "
+50			441	13[illegible].69	0.20	126.42	12.27	" " " " "
+75			[illegible]	13[illegible].6[illegible]		126.47	12.16	" " " " "
11+00			[illegible]	13[illegible]		126.52	12.10	" " " " "
+25			456	13[illegible]		126.57	12.03	" " " " "
11+50 M.H. (OFFSET 1.21 NLY)			461	13[illegible].55		126.62	11.93	" " " " "
+75			475	13[illegible].41		126.67	11.74	" " " " "
12+00			484	13[illegible].32		126.72	11.60	" " " " "
+25			[illegible]	13[illegible]		126.77	11.48	" " " " "
+50			501	13[illegible]5		126.82	11.33	" " " " "
T.P. +75	400	142.08	508	13[illegible].08		126.87	11.21	" " " " "
13+00			411	13[illegible].97		126.[illegible]	11.05	" " " " "
+25			414	137.[illegible]		126.97	10.97	" " " " "
+50			419	137.89		127.02	10.87	" " " " "

F. B 955 PG 208 to
Job No. 6915 Division No. Notes Red. Plotted Profile
Survey of E.C. Cr. D.S. #1 Sec B-2 Date Date No.
Survey by BUTLER Notes Smith Notes Chkd. C.V.C. Checked X-Sec.
Indexed A. C. Johnson Date Date 9-10-41 Date No.

Form 307 5M 5-39

PLEASE RETURN TO
LOS ANGELES COUNTY SURVEYOR
700 HALL OF RECORDS

NOTE: ANY ADDITIONS OR CHANGES ON THIS SHEET MUST BE MADE OR CIRCLED IN RED INK, WITH DATE AND NAME OF PERSON MAKING CHANGE

Do not extend notes this side of this line

(10 S -1) B

STATION	B. S.	H. I.	F. S.	ELEV.	%	GRADE	CUT	CUDAHY St From S. FAVE EAST ⊄ F.M.H.
		142.08						
13+75			429	137.79	0.20	127.07	10.72	+ 9.5' Left and N. ℄ Se[illegible]
14+00			436	137.72		127.12	10.60	" " " "
+25			442	137.66		127.17	10.49	" " " "
14+30.00 8" Out West			443	137.65		127.18	10.47	" " " "
14+32.0 F.M.H. (OFFSET 1.25 N/W)								
T.P.	329	140.55	482	137.26				
						B.M. # EL. 137 Elev 135772 F.B. 639-[illegible]		
B.M. # EL. 137			478	135.77		SANTA ANA ST and L.B. BLVD N.W. Cor		
						L&T 28' West of W. end Cb.R.		

Profile Notes Red. ____ Plotted ____ Job No. 6915 Division No. ____ F B 955 PG 209 #

No. ____ Date ____ Date ____ Survey of [illegible]

X-Sec. Notes Chkd. C.V.C. Checked ____ Survey by BUTLER Notes 5 Date 9-4-41

No. ____ Date 9-10-41 Date ____ Map No. ____ Indexed A. C. Johns Date ____

F. B. 955 Pg 210 | Job No. 6915 | Division No. | Notes Red. | Plotted | Profile

Survey of FCCRDS#1 Sec B-2 | Date | Date | No.

Survey by BUTLER Notes S. | Notes Chkd. | Checked | X-Sec.

Indexed A. C. Johnson | Date | Date | Date | No.

STATION	B. S.	H. I.	F. S.	ELEV.
				% GRADE
				CUT

Do not extend notes this side of this line

Form 307 5M 5-39

PLEASE RETURN TO
LOS ANGELES COUNTY SURVEYOR
700 HALL OF RECORDS

NOTE: ANY ADDITIONS OR CHANGES ON THIS SHEET MUST BE MADE OR CIRCLED IN RED INK, WITH DATE AND NAME OF PERSON MAKING CHANGE

Profile	Notes Red.	Plotted	Job No. 6915	Division No. [illegible]	F B [illegible] PG. 2[illegible]
No.	Date	Date	Survey of [illegible]		
X-Sec.	Notes Chkd.	Checked	Survey by Butler	Notes [illegible]	Date 4/23/4[illegible]
No.	Date	Date	Map No.	Indexed A. C. Johnson	Date 1-6-43

NOTE: ANY ADDITIONS OR CHANGES ON THIS SHEET MUST BE MADE OR CIRCLED IN RED INK, WITH DATE AND NAME OF PERSON MAKING CHANGE

Do not extend notes this side of this line

PLEASE RETURN TO
LOS ANGELES COUNTY SURVEYOR
700 HALL OF RECORDS

Form 307 5M 5-39

STATION	B. S.	H. I.	F. S.	ELEV.

(10 S / 2) A

J.N. 6915

[illegible]

[illegible]

[illegible]

12" Sanitary [illegible]

[illegible]

[illegible]

[illegible]

RECEIVED A.E. Dunn - 4-29-42

REDUCED In Field

CHECKED C.V.C. - 4-27-42

GRADE SHEET MADE Rectigraphed

GRD. SHT. CHECKED

2 COPIES SENT OUT BY OFFICE

F.B. 955 N Pg. 212 Job No. 6915 Division No. B-1 Notes Red. ____ Plotted ____ Profile

Survey of E. Compton Creek Date ____ Date ____ No. ____

Survey by Butler Notes ← Notes Chkd. C.V.C. Checked ____ X-Sec.

Indexed A. C. Johnson Date ____ Date 4-27-42 Date ____ No. ____

Form 307 5M 5-39

PLEASE RETURN TO
LOS ANGELES COUNTY SURVEYOR
700 HALL OF RECORDS

NOTE: ANY ADDITIONS OR CHANGES ON THIS SHEET MUST BE MADE OR CIRCLED IN RED INK, WITH DATE AND NAME OF PERSON MAKING CHANGE

Do not extend notes this side of this line

Santa Fe Ave. (105/2) A

STATION	B. S.	H. I.	F. S.	ELEV.		CUT
B.M. "EL 157"						
	5.76	139.03				
					Grade %	Cut
	12" inlet-W		5.70	120.[illegible]		12.44
			5.77	120.94	0.40 %	12.32
				120.9[illegible]		12.27
	12" outlet			121.00		—
	℄ CTR. J.C.					
+02	8" inlet-W			121.6[illegible]		—
			5.91	121.21		11.91
+50			5.74	121.27		11.92
			5.66	121.37	0.40 %	12.00
			5.52	121.47		12.04
			5.41	121.57		12.05
			5.35	121.67		12.01

Form 307 5M 5-39

PLEASE RETURN TO
LOS ANGELES COUNTY SURVEYOR
700 HALL OF RECORDS

NOTE: ANY ADDITIONS OR CHANGES ON THIS SHEET MUST BE MADE OR CIRCLED IN RED INK, WITH DATE AND NAME OF PERSON MAKING CHANGE

Do not extend notes this side of this line

Santa Fe Ave. (105/2) A

STATION	B. S.	H. I.	F. S.	ELEV.	[illegible]	%	CUT	Remark
		139.03						
1+75			5.22	[illegible]	121.77		12.04	[illegible]
[illegible]			5.12	[illegible]	121.87		12.04	
[illegible]			[illegible]	[illegible]	121.97		12.03	
[illegible]			4.88	[illegible]	122.07		12.08	
[illegible]			4.75		122.[illegible]		12.11	
[illegible]			[illegible]		[illegible]		12.10	
[illegible]			4.57		[illegible]		12.10	
		[illegible]	(Note: Construction To Here - 12-15-42)					
			4.57		[illegible]		12.00	Not Built c/c Wan
			[illegible]		[illegible]		12.00	
[illegible]			[illegible]				11.99	
4+00			[illegible]				12.01	
+25			[illegible]		[illegible]		12.00	
[illegible]			[illegible]		[illegible]		12.04	
[illegible]			3.90	35.[illegible]	[illegible]		12.08	
[illegible]			[illegible]				12.07	
[illegible]			[illegible]				12.12	
[illegible]							12.13	
[illegible]			3.42		[illegible]		12.16	
T.P.	6.67	[illegible]	3.37	135.66				

Profile Notes Red. ____ Plotted ____ Job No. ____ Division No. ____ F B. [illegible] PG. 213

No. ____ Date ____ Date ____ Survey of ____

X-Sec. Notes Chkd. C.V.C. Checked ____ Survey by Butler Notes ← Date 4/23/42

No. ____ Date 4-27-42 Date ____ Map No. ____ Indexed C. Johnson Date ____

Form 307 5M 5-39

PLEASE RETURN TO
LOS ANGELES COUNTY SURVEYOR
700 HALL OF RECORDS

NOTE: ANY ADDITIONS OR CHANGES ON THIS SHEET MUST BE MADE OR CIRCLED IN RED INK, WITH DATE AND NAME OF PERSON MAKING CHANGE

Do not extend notes this side of this line

STATION	B. S.	H. I.	F. S.	ELEV.			CUT	
							12.23	X cut 10' [illegible]
			6.49				12.25	
		M+H						
			6.46				12.18	
			6.38				12.21	
			[illegible]				12.25	
			[illegible]				12.34	
							12.40	
							12.37	
							12.50	
							12.49	
							12.51	
							12.54	
							12.55	
			5.00				12.59	
			4.87				12.63	
		CYR M+H						
			4.84				12.56	
			4.73				12.58	
			4.62				12.59	
			4.44				12.67	

105 2 A

F. B. 955 Pg. 214

Job No. 6915 Division No. [illegible] Notes Red. Date Plotted Date Profile No.

Survey of [illegible] Notes Date Notes Chkd. C.V.C. Checked Date X-Sec. No.

Survey by [illegible] Date 4-27-42 Date

Indexed A. C. Johnson

Form 307 5M 5-39

PLEASE RETURN TO
LOS ANGELES COUNTY SURVEYOR
700 HALL OF RECORDS

NOTE: ANY ADDITIONS OR CHANGES ON THIS SHEET MUST BE MADE OR CIRCLED IN RED INK, WITH DATE AND NAME OF PERSON MAKING CHANGE

Do not extend notes this side of this line

105 2 A

STATION	B. S.	H. I.	F. S.	ELEV.			
						CUT	
						12.69	
						12.70	
						12.72	
						12.74	
						12.74	
			3.69			12.82	
						12.81	
						12.86	
						12.88	
						12.80	

Profile Notes Red. Plotted Job No. Division No.
No. Date Date Survey of
X-Sec. Notes Chkd. C.V.C. Checked Survey by Notes
No. Date 4-27-42 Date Map No. Indexed C. Johnson Date Date

F B. PG.

F.B. 955 Pg. 216 | Job No. | Division No. | Notes Red. | Plotted | Profile

Survey of | Date | Date | No.

Survey by | Notes | Notes Chkd. | Checked | X-Sec.

Indexed A. C. Johnson | Date | Date | Date | No.

STATION	B. S.	H. I.	F. S.	ELEV.

Do not extend notes this side of this line

Form 307 5M 5-39

PLEASE RETURN TO
LOS ANGELES COUNTY SURVEYOR
700 HALL OF RECORDS

NOTE: ANY ADDITIONS OR CHANGES ON THIS SHEET MUST BE MADE OR CIRCLED IN RED INK, WITH DATE AND NAME OF PERSON MAKING CHANGE

Profile No.	Notes Red.	Platted	Job No. 6915	Division No. E-2	F.B. 955-* Pg. 217
	Date	Date	Survey of		
X-Sec. No.	Notes Chkd.	Checked	Survey by Butler	Notes Butler	Date 11/41
	Date	Date	Map No.	Indexed A. C. Johnson	Date 1-6-43

NOTE: ANY ADDITIONS OR CHANGES ON THIS SHEET MUST BE MADE OR CIRCLED IN RED INK, WITH DATE AND NAME OF PERSON MAKING CHANGE

Do not extend notes this side of this line

PLEASE RETURN TO
LOS ANGELES COUNTY SURVEYOR
700 HALL OF RECORDS

Form 307 5-39

STATION	B. S.	H. I.	F. S.	ELEV.

Sec B-2

J.N. 6915

CUDAHY ST.

Mt. View Ave - W'ly

EXCAVATION GRADES

FOR STORM DRAIN

NOTE:
Cuts are to invert grade
Stakes are Spk + Tins (unless noted)

10.58' No. or R of E.S.D.

RECEIVED W. I. G. 11-26-41

REDUCED In Field

CHECKED C.K.C. 11-26-41

GRADE SHEET MADE Retyped

GRD. SHT. CHECKED

3 COPIES SENT OUT BY Bell

Form 307 5M 5-39

PLEASE RETURN TO
LOS ANGELES COUNTY SURVEYOR
700 HALL OF RECORDS

NOTE: ANY ADDITIONS OR CHANGES ON THIS SHEET MUST BE MADE OR CIRCLED IN RED INK, WITH DATE AND NAME OF PERSON MAKING CHANGE

Do not extend notes this side of this line

STATION	B. S.	H. I.	F. S.	ELEV.	INVERT GRADE	%	CUT.	
B.M. "EL 107"				135.492	B.M. "EL 107" F.B. 639/101			
	4.91	140.40			Mt View Ave & Cudahy St			
					N.E. Cor. - L+T 4' E - E end C.R.			
NOTE: For Curve grades - See Preceding grade sheets.								
84+75	Begin Sec. 39				123.23			
85+12.56	E.C. (check)		4.54	135.86	123.27		12.59	1"x2" 10.58' L ± SD
+25			5.09	135.31	123.28		12.03	Spk R.
+50			5.03	135.37	123.31		12.06	
+75			4.94	135.46	123.33		12.13	
86+00			4.94	135.4[illegible]	123.36		12.10	
+25			4.91	135.49	123.39		12.10	
+50			4.94	135.46	123.41		12.05	
+75			4.90	135.[illegible]	123.44	S=.00X0	12.06	
87+00			4.91	135.[illegible]	123.46		12.03	
+25			4.85	135.[illegible]	123.49		12.06	
+50			4.86	135.[illegible]	123.51		12.03	
+75			4.86	135.54	123.54		12.00	
88+00			4.79	135.[illegible]	123.56		12.05	
+25			4.77	135.[illegible]	123.59		12.04	
+50			4.71	135.[illegible]	123.61		12.08	
+75			4.74	135.[illegible]	123.64		12.02	

F.B. 955 PG 218 Job No. 6915 Division No. B-2 Notes Red. Plotted Profile No.
Survey of E. Compton Creek Date Date No.
Survey by Butler Notes Checked X-Sec.
Indexed C. Johnson Date Date 11-26-41 Date No.

Form 307 5M 5-39

PLEASE RETURN TO
LOS ANGELES COUNTY SURVEYOR
700 HALL OF RECORDS

NOTE: ANY ADDITIONS OR CHANGES ON THIS SHEET MUST BE MADE OR CIRCLED IN RED INK, WITH DATE AND NAME OF PERSON MAKING CHANGE

Do not extend notes this side of this line

STATION	B. S.	H. I.	F. S.	ELEV.	INVERT GRADE	%	CUT.		
		140.40							
89+00			468	135.72	123.66		12.06		Spk 10.58 R ℄ S.L.
+25			465	135.75	123.69		12.06		" " " "
+50			459	135.81	123.71		12.10		" " " "
+75			455	135.85	123.74		12.11		" " " "
90+00 TP	488	140.79	449	135.91	123.76		12.15		" " " "
+25			491	135.88	123.79		12.09		" " " "
+50			492	135.87	123.81		12.06		" " " "
+75			497	135.82	123.84		11.98		" " " "
91+00			495	135.84	123.86	S=.0010	11.98		" " " "
+25			492	135.87	123.89		11.98		" " " "
+50			492	135.87	123.91		11.96		" " " "
+75			486	135.93	123.94		11.99		" " " "
92+00			490	[illegible]	123.96		11.93		" " " "
+25			488	[illegible]	[illegible]		11.92		" " " "
+50			497	[illegible]	[illegible]		11.81		" " " "
+75			495	135.84	[illegible]		11.80		" " " "
93+00			489	135.90	124.06		11.84		" " " "
+25			493	135.86	[illegible]		11.77		" " " "
+50			486	135.93	124.11		11.82		" " " "
+75			483	135.96	124.14		11.82		" " " "

Profile No. ____ Notes Red. ____ Plotted ____ Job No. 6915 Division No. [illegible]

X-Sec. No. ____ Date ____ Date ____ Survey of [illegible]

Notes Chkd. C.V.C. Date ____ Checked ____ Survey by Butler Notes ← Date 11/41

Date [illegible] Date ____ Map No. ____ Indexed C. Johnson Date ____

F B. 955 PG. 3 219

Form 307 5M 5-39

PLEASE RETURN TO
LOS ANGELES COUNTY SURVEYOR
700 HALL OF RECORDS

NOTE: ANY ADDITIONS OR CHANGES ON THIS SHEET MUST BE MADE OR CIRCLED IN RED INK, WITH DATE AND NAME OF PERSON MAKING CHANGE

Do not extend notes this side of this line

STATION	B. S.	H. I.	F. S.	ELEV.	INVERT Grade	%	Cut	
		140.79						
94+00			4.85	135.94	124.16		11.78	Spk 10.58' R & S.D.
+20	MH #1							
T.P. +25	4.72	140.63	4.88	135.91	124.19		11.72	
+50			4.76	135.87	124.21		11.66	
+75			4.76	135.87	124.24		11.63	
95+00			4.69	135.94	124.26		11.68	
+25			4.60	136.03	124.28		11.75	
+50			4.96	135.67	124.30	S=.0010	11.37	Xcut
+67			4.67	135.96	124.32		11.64	
+75			4.46	13[illegible].17	124.33		11.84	
+97			4.56	13[illegible].07	124.35		11.72	
96+00			4.61	13[illegible].02	124.35		11.67	
+25			4.80	135.83	124.38		11.45	Spk
+50		+36.05	4.58	136.05	124.40		11.65	
+75			4.52	13[illegible]	124.43		11.68	
97+00			4.47	13[illegible]	124.45		11.71	
T.P.	3.28	139.16	4.75	135.88				L+T 9' S of SWCR Seville & Cudahy
BM"EL 135"			5.90	133.26	→ (133.260) BM"EL 135			FB639/114 Seville Ave & Santa Ana St SW Cor - B Spk 0.5W of SWCR.

F.B. 955 Pg. 220 Job No. 6915 Division No. B-2 Notes Red. Plotted Profile
Survey of Ecompton Creek Date Date No.
Survey by Butler Notes ← Notes Chkd. C.V.C. Checked X-Sec.
Indexed C. Johnson Date Date 11-26-41 Date No.

Profile	Notes Red.	Plotted	Job No.	Division No. 5-2	F B. 755 PG 221
No.	Date	Date	Survey of		
X-Sec.	Notes Chkd.	Checked	Survey by Butler	Notes [illegible]	Date 1/27/42
No.	Date	Date	Map No.	Indexed A. C. Johnson	Date

NOTE: ANY ADDITIONS OR CHANGES ON THIS SHEET MUST BE MADE OR CIRCLED IN RED INK, WITH DATE AND NAME OF PERSON MAKING CHANGE

Do not extend notes this side of this line

PLEASE RETURN TO
LOS ANGELES COUNTY SURVEYOR
700 HALL OF RECORDS

Form 307 5M 5-39

SEC B-2

J.N. 6915

CUDAHY ST. (CONT.)

INCLUDING

ELEV.

CURVE @ SANTA FE AVE.

EXCAVATION GRADES

F. S.

FOR

STORM DRAIN

NOTE:

H. I.

Cuts are to INVERT GRADE

Stakes are Spks + Tins [illegible]

10.58' No. or R. of ℄ S.D.

B. S.

Butler
E. Smith
Van Dorn
Frank

STATION

Form 307 5M 5-39

PLEASE RETURN TO
LOS ANGELES COUNTY SURVEYOR
700 HALL OF RECORDS

NOTE: ANY ADDITIONS OR CHANGES ON THIS SHEET MUST BE MADE OR CIRCLED IN RED INK, WITH DATE AND NAME OF PERSON MAKING CHANGE

Do not extend notes this side of this line

F.B. 955 PG. 222 | Job No. | Division No. | Notes Red. | Plotted | Profile No.
Survey of | Date | Date | X-Sec. No.
Survey by C. Johnson | Notes | Notes Chkd. C.K.C. | Checked
Indexed | Date | Date 1-30-42

STATION	B. S.	H. I.	F. S.	ELEV.	Grade %	CUT.	
BM"EC. N2"				136.64	BM"EC. N2"		
	4.475	141.12			Cedar Ave & Sta		BSPK 80W-Wendock
97+00 (66)			4.95	13[illegible].16	124.45	11.71	5 SPK 10.58 X C & S.D.
+25			4.92	136.20	124.[illegible]	11.73	" " "
+50			4.91	13[illegible].21	124.[illegible]	11.71	" " "
+75			4.90	13[illegible].22	124.[illegible]	11.70	" " "
98+00			4.86	13[illegible].26	124.[illegible]	11.71	" " "
+25			4.90	13[illegible].22	124.[illegible]	11.65	" " "
+50			4.88	13[illegible].24	124.[illegible]	11.64	" " "
+75			4.82	13[illegible].30	124.[illegible]	11.68	" " "
99+00			4.75	13[illegible].39	124.[illegible]	11.74	" " "
+25			4.69	13[illegible].45	124.[illegible]	11.76	" " "
+50			4.[illegible]	13[illegible].34	124.[illegible]	11.64	" " "
+75			[illegible]	13[illegible].24	124.[illegible]	11.53	" " "
100+00			4.90	13[illegible].24	124.[illegible]	11.47	" " "
+25			4.82	13[illegible].32	124.[illegible]	11.53	" " "
+50			4.76	13[illegible].38	124.[illegible]	11.56	" " "
+75			4.69	13[illegible].45	124.[illegible]	11.61	" " "
101+00			4.69	13[illegible].45	124.[illegible]	11.58	" " "
+25	5.[illegible]	141.9[illegible]	4.62	13[illegible].50	124.[illegible]	11.63	" " "
[illegible]			[illegible]	13[illegible].57	124.[illegible]	11.64	" " "

S=0.010

Form 307 5M 5-39

PLEASE RETURN TO
LOS ANGELES COUNTY SURVEYOR
700 HALL OF RECORDS

NOTE: ANY ADDITIONS OR CHANGES ON THIS SHEET MUST BE MADE OR CIRCLED IN RED INK, WITH DATE AND NAME OF PERSON MAKING CHANGE

Do not extend notes this side of this line

STATION	B. S.	H. I.	F. S.	ELEV.			
		144.95			[illegible]	CUT	
101+75			5.36	[illegible]	124.92	11.67	B.Spk 10.58 [illegible]
[illegible]			[illegible]		124.95	11.69	
[illegible]			5.28		124.97	11.70	
[illegible]			[illegible]		125.00	11.76	
[illegible]			[illegible]		125.02	11.79	
103+00			5.10		125.05	11.80	
+25			[illegible]		[illegible]	11.87	
+50			4.95		[illegible]	11.90	
[illegible]			[illegible]		[illegible]	11.97	
[illegible]		& (18" Inlet Right.)					
[illegible]			[illegible]		125.15	11.88	
+25			4.42		125.17	12.36	[illegible]
+50			4.27		125.23	12.48	
✓ [illegible]	(21" INLET-R)		[illegible]		—		
+75			4.65		125.[illegible]	12.08	
✓ [illegible]	(12" INLET-R)		4.65		—	—	
✓ [illegible]	(12" opening IN TOP OF S.D.)		4.55		—	—	B.Spk
105+00			4.45	[illegible] 618	125.[illegible]	12.25	
BM "EC 1/4"			4.34	[illegible]	BM "EC 1/4" [illegible] 618	[illegible]	
	5.382	143.00			[illegible]	Blvd. [illegible]	

S=0.0010

Profile Notes Red. ____ Plotted ____ Job No. ____ Division No. 8.2

No. ____ Date ____ Date ____ Survey of ____

X-Sec. Notes Chkd. C.V.C. Checked ____ Survey by ____ Notes ____ Date ____

No. ____ Date 1-30-42 Date ____ Map No. ____ Indexed A. C. Johnson Date ____

F B 25 PG. 7

Form 307 5M 5-39

PLEASE RETURN TO
LOS ANGELES COUNTY SURVEYOR
700 HALL OF RECORDS

NOTE: ANY ADDITIONS OR CHANGES ON THIS SHEET MUST BE MADE OR CIRCLED IN RED INK, WITH DATE AND NAME OF PERSON MAKING CHANGE

Do not extend notes this side of this line

Profile No. ____ X-Sec. No. ____

Plotted ____ Date ____ Checked ____ Date ____

Notes Red. ____ Date ____ Notes Chkd. C.V.C. Date 1-30-42

Job No. 6915 Division No. B-2 Notes BUTLER

Survey of E. COMPTON CREEK

Survey by ____ Date ____

Indexed A. C. Johnson

F.B. 753 Pg. 224

STATION	B. S.	H. I.	F. S.	ELEV.	INVERT Grade	%	CUT.	
		143.00						
105+25			5.[illegible]	13[illegible].59	125.27		12.32	F. PR. 0.51 R 4.52
+50			[illegible]	13[illegible].74	125.30		12.44	" " "
+75			[illegible]	[illegible]	125.32		12.51	" " "
[illegible]			[illegible]	13[illegible].96	125.35		12.61	" " "
[illegible]			[illegible]	[illegible]	125.37		12.69	" " "
[illegible]			[illegible]	[illegible]	125.40		12.67	" " "
[illegible]			[illegible]	[illegible]	125.42		12.64	" " "
[illegible]			[illegible]	13[illegible]	125.45		12.75	" " "
[illegible]			[illegible]	13[illegible]	[illegible]	5.00%	12.73	" " "
[illegible]			4.78	[illegible]	[illegible]		12.72	" " "
[illegible]			[illegible]	[illegible]	[illegible]		12.83	" " "
105+[illegible]			[illegible]	[illegible]	125.55		12.90	" " "
+25			4.47	[illegible]	[illegible]		12.96	" " "
+50			4.23	[illegible]	[illegible]		12.97	" " "
+75			4.36	[illegible]	[illegible]		13.02	" " "
~~E.P.~~ 109+00	5.17	143.85	[illegible]	[illegible]	125.65		13.03	" " "
+25			[illegible]	[illegible]	125.67		13.03	" " "
+50			5.11	[illegible]	125.70		13.04	" " "
+75			5.05	[illegible]	125.72		13.08	" " "
110+00			4.94	[illegible]	125.75		13.16	" " "

Form 307 5M 5-39

PLEASE RETURN TO
LOS ANGELES COUNTY SURVEYOR
700 HALL OF RECORDS

NOTE: ANY ADDITIONS OR CHANGES ON THIS SHEET MUST BE MADE OR CIRCLED IN RED INK, WITH DATE AND NAME OF PERSON MAKING CHANGE

Do not extend notes this side of this line

STATION	B. S.	H. I.	F. S.	ELEV.	INVERT GRADE	%	CUT.	
		43.85						
[illegible]+25			4.75	139.00	125.77		13.23	B.Spk 1058 R & [illegible]
+50			[illegible]	139.02	125.80		13.22	" " "
+75			[illegible]	138.[illegible]	125.82		13.13	" " "
[illegible]+00			[illegible]	138.[illegible]	125.85		13.12	" " "
[illegible]			[illegible]	[illegible]	125.87		13.16	" " "
+50			[illegible]	139.0[illegible]	[illegible]		13.12	" " "
+75			[illegible]	[illegible]	[illegible]		13.11	" " "
[illegible]+00				[illegible]	[illegible]		13.02	" " "
[illegible]				[illegible]	125.97		12.93	" " "
[illegible]				[illegible]	126.0[illegible]		12.88	" " "
[illegible]				138.87	[illegible]		12.85	" " "
[illegible]+00				[illegible]	126.05		12.69	" " "
+25			5.26	[illegible]	126.07		12.52	" " "
+50			[illegible]	[illegible]	126.10		12.40	" " "
+75			5.39	138.46	126.12		12.34	" " "
114+00			5.50	138.35 (458)	126.15		12.20	" " "
BM"EC116"	4.00	[illegible]	5.40	138.45	BM"EC116" FB835/51	138-458	Cudahy St-575'E of Santa Fe Ave. B.Spk So Cb-7'W-E Side Hse # [illegible]	
+25			4.18	138.28	126.17		12.11	" " "
+50			4.29	138.17	126.20		11.97	" " "
+75			4.36	138.10	126.22		11.88	" " "

S=.0010

Profile No. ____ Notes Red. ____ Plotted ____ Job No. 6915 Division No. B.2

X-Sec. No. ____ Date ____ Date ____ Survey of ____

Notes Chkd. C.V.C. Date 1-30-42 Checked ____ Date ____ Survey by Butler Notes Butler Date 1-27-42

Map No. ____ Indexed A. C. Johnson Date ____

F B 955 Pg 225

Form 307 5M 5-39

PLEASE RETURN TO
LOS ANGELES COUNTY SURVEYOR
700 HALL OF RECORDS

NOTE: ANY ADDITIONS OR CHANGES ON THIS SHEET MUST BE MADE OR CIRCLED IN RED INK, WITH DATE AND NAME OF PERSON MAKING CHANGE

Do not extend notes this side of this line

STATION	B. S.	H. I.	F. S.	ELEV.	INVERT GRADE	%	CUT	
[illegible]		[illegible]						
[illegible]			[illegible]	137.91	126.25		11.66	BSpk 10.58 R&SD.
[illegible]			[illegible]	137.76	126.27		11.49	" " "
[illegible]			[illegible]	137.73	126.30		11.43	" " "
[illegible]			4.76	137.70	126.32		11.38	" " "
[illegible]			4.80	137.66	126.35		11.31	" " "
[illegible]			4.78	137.68	[illegible]		11.31	" " "
[illegible]			4.85	137.63	126.40		11.23	" " "
+75			4.88	137.58	126.42		11.16	" " "
[illegible]			4.87	137.59	126.45		11.14	" " "
[illegible]			4.89	137.57	126.47	S=.0010	11.10	" " "
[illegible]			[illegible]	[illegible]	126.50		11.03	" " "
[illegible]			[illegible]	[illegible]	126.52		10.99	" " "
[illegible]			[illegible]	[illegible]	126.55		10.94	" " "
[illegible]			[illegible]	[illegible]	126.57		10.94	" " "
+50			[illegible]	[illegible]	126.60		10.98	" " "
[illegible]			[illegible]	137.60	126.62		10.98	" " "
+76 (12" INLET R)								" " "
118+80.90	End Sec. 39 Begin Trans. Str. #3		4.88	137.58	126.63		10.95	" " "
118+85 (12" Opening Top of Drain)								" " "
118+90.[illegible]	B.C.	End Trans. Str. #3 Begin Sec. 42	4.88	137.58	126.64		10.94	" 10.58 / 10.60

F.B. 955 Pg. 226 Job No. 6915 Division No. B-2 Notes Red. Plotted Profile
Survey of E. Compton Creek Date Date No.
Survey by Butler Notes Butler Notes Chkd. C.V.C. Checked X-Sec.
Indexed A. C. Johnson Date Date 1-30-42 Date No.

Form 307 5M 5-39

PLEASE RETURN TO
LOS ANGELES COUNTY SURVEYOR
700 HALL OF RECORDS

NOTE: ANY ADDITIONS OR CHANGES ON THIS SHEET MUST BE MADE OR CIRCLED IN RED INK, WITH DATE AND NAME OF PERSON MAKING CHANGE

Do not extend notes this side of this line

Profile No. ____ Date ____ X-Sec. No. ____ Date ____

Notes Rod. ____ Date ____ Notes Chkd. C.V.C. Date 1-30-42

Plotted ____ Date ____ Checked ____ Date ____

Job No. 6915 Division No. B-2 Survey of ____ Survey by Butler Map No. ____

Notes Butler Date 1/27/42 Indexed C. Johnson Date ____

F B 2355 Pg. 227

CURVE @ Cudahy St & Santa Fe Ave.

STATION	B. S.	H. I.	F. S.	ELEV.	Grade %		Cut	
		142.46						
		End Trans. Str #3 Begin Sec. 42						
118+90.90 B.C.			4.88	137.58	126.64		10.94	BSpk 10.60
119+01.56			4.86	137.60	126.65		10.95	
[illegible]			4.80	137.66	126.66		11.00	
[illegible]			4.76	137.70	126.67		11.03	
[illegible]		#1	4.80	137.66	—		—	
[illegible]			4.81	137.65	126.68		10.97	
[illegible]			5.00	137.46	126.69		10.77	
[illegible]			[illegible]	[illegible]	126.70		10.61	
[illegible]			[illegible]	[illegible]	126.71		10.57	
			5.02	[illegible]	—			X cut
			5.00	[illegible]	126.73		10.73	
			4.92	[illegible]	126.74		10.80	
			4.88	[illegible]	126.75		10.83	
			4.84	[illegible]	[illegible]		10.86	
			4.84	[illegible]	—			
			[illegible]	[illegible]	[illegible]		10.86	
		END Sec. 42	[illegible]	[illegible]	[illegible]		10.87	10.60
3525 LK = 120+62.95 P.T.			[illegible]	[illegible]	[illegible]		10.91	35 pk 9.60
BM EL. [illegible]			4.18	137.68	BM EL. [illegible]		(137.669)	FB 6397 116 (35 pk - 17 W - [illegible])

0.00 0.35

SANTA FE AVE & CUDAHY ST - NE

F.B. 955 42 PG 228

Job No. _____ Division No. _____ Notes Red. _____ Plotted _____ Profile

Survey of _____ Date _____ Date _____ No. _____

Survey by _____ Notes _____ Notes Chkd. _____ Checked _____ X-Sec.

Indexed A. C. Johnson Date _____ Date _____ Date _____ No. _____

Form 307 5M 5-39

PLEASE RETURN TO
LOS ANGELES COUNTY SURVEYOR
700 HALL OF RECORDS

NOTE: ANY ADDITIONS OR CHANGES ON THIS SHEET MUST BE MADE OR CIRCLED IN RED INK, WITH DATE AND NAME OF PERSON MAKING CHANGE

Do not extend notes this side of this line

STATION	B. S.	H. I.	F. S.	ELEV.

Profile	Notes Red.	Plotted	Job No. 6915	Division No.	F B. [illegible] PG. 229
No.	Date	Date	Survey of		
X-Sec.	Notes Chkd.	Checked	Survey by Butler	Notes ←	Date 4/2/42
No.	Date	Date	Map No.	Indexed A. E. Johnson	Date 1-6-43

NOTE: ANY ADDITIONS OR CHANGES ON THIS SHEET MUST BE MADE OR CIRCLED IN RED INK, WITH DATE AND NAME OF PERSON MAKING CHANGE

Do not extend notes this side of this line

PLEASE RETURN TO
LOS ANGELES COUNTY SURVEYOR
700 HALL OF RECORDS

Form 307 5M 5-39

STATION	B. S.	H. I.	F. S.	ELEV.
RECEIVED A. E. Dunn				
REDUCED M Field				
CHECKED C.V.C. 4-7-42				
MADE SHEET MADE Rectigraphed				
GRD. SHT. CHECKED				
1 COPIES SENT OUT BY Bell				

J.N. 6915

Cudahy St.
(So. Side)

Mt. View Ave

to Seville Ave.

Curb Grades as per plan

4' OFFSET to So. (10)A

Note:
Grades for C.B.
No. side Cudahy St
~~7.5' W - WPL Mt View Ave~~
included.
& C.B. - No. Side Cudahy St.
~~7.5' E - EPL Seville Ave.~~

Butler
Van Demp
N. Smith
Frank

Form 307 5M 5-39

PLEASE RETURN TO
LOS ANGELES COUNTY SURVEYOR
700 HALL OF RECORDS

NOTE: ANY ADDITIONS OR CHANGES ON THIS SHEET MUST BE MADE OR CIRCLED IN RED INK, WITH DATE AND NAME OF PERSON MAKING CHANGE

Do not extend notes this side of this line

STATION	B. S.	H. I.	F. S.	ELEV.	Cudahy St -		Curb Grades (So. Side)
B.M. "EL 107"				135.492	BM "EL 107" F.B.		639/101
	5.73	141.22			Mt View Ave + Cudahy St - NE Cor. of E end C.R.		L+T 4'E
					GRADE %	Cut or Fill	Remark
℄ C.B. (NW Cor)					℄ C.B. - No. Curb Cudahy St. - 7.5 W of WPL Mt View		
7.5' E ℄ C.B. = BCR			5.11	136.11	135.85	C 0.26	1x2 - 1' No. - Cb line
10' W ℄ C.B.			5.19	136.03	135.87	C 0.16	" - 1' No. - " "
Exist. Cb			5.92	135.30			
E.C.R. (SW Cor Cudahy St + Mt View Ave)			6.07	135.15	135.29	F 0.14	N+T - 4' OFF to W
MCR (" ")			6.05	135.17	135.34	F 0.17	" - " to S.W.
BCR (" ")			5.79	135.43	135.39	C 0.04	1x2 - " to So.
℄ C.B. (So. Curb Cudahy St 7.5 W - WPL Mt View)							" "
10' W ℄ C.B.			5.80	135.42	135.41	C 0.01	" "
85+50			5.81	135.41	135.45	F 0.04	" " to So.
86+00			5.66	135.56	135.50	C 0.06	" "
+50			5.64	135.58	135.56	C 0.02	" "
87+00			5.54	135.68	135.61	C 0.07	" "
+50			5.16	136.06	135.66	C 0.40	" "
88+00			5.20	136.02	135.72	C 0.30	" "
+50 (T.P.)	4.86	141.00	5.08	136.14	135.77	C 0.37	" "

+0.1051%

F.B. 955 Pg. 230 Job No. 6915 Division No. Profile No. X-Sec. No.

Survey of E. Compton Creek Notes Date Plotted Date

Survey by Butler Notes Date Checked Date

Indexed A. C. Johnson Date 4-7-42

Form 307 5M 5-39

PLEASE RETURN TO
LOS ANGELES COUNTY SURVEYOR
700 HALL OF RECORDS

NOTE: ANY ADDITIONS OR CHANGES ON THIS SHEET MUST BE MADE OR CIRCLED IN RED INK, WITH DATE AND NAME OF PERSON MAKING CHANGE

Do not extend notes this side of this line

Cudahy ST. – Curb Grades (Sq.)

STATION	B. S.	H. I.	F. S.	ELEV.	GRADE	%	Cut or Fill	Remarks
		141.00						
89+00			4.75	136.25	135.82	+0.1057%	C0.43	1"x2" – 4' OFF + So.
+50			4.61	136.39	135.88		C0.51	" " "
90+00			4.51	136.49	135.93		C0.56	" " "
+50			4.86	136.14	135.99		C0.15	" " "
91+00			4.73	136.27	136.04		C0.23	" " "
+50			4.57	136.43	136.09		C0.34	" " "
92+00			4.44	136.56	136.14		C0.42	" " "
+50			4.61	136.39	136.19		C0.20	" " "
93+00			4.43	136.57	136.24		C0.33	" " "
+50			4.79	136.21	136.16		C0.05	" " "
94+00			4.62	136.38	136.08	−0.1748%	C0.30	" " "
Bad [illegible] (TP)	4.47	141.10	4.37	136.63	—			
BCR (94+05 41) @ SE Cor Alley			4.74	136.36	136.06		C0.30	" " "
ECR (18.8 Prop. line)			4.39	136.71	136.~~71~~ 27		C0.44 ~~GRADE~~	" " E
ECR (" " " ") SW Cor Alley			4.49	136.61	136.~~71~~ 27		C0.34 ~~[illegible]~~	" " W
BCR (94+32 41)			4.61	136.49	136.02		C0.47	" " So.
94+55 (Acct Car)			4.87	136.23	135.99	0.1648%	C0.24	" " "

Profile No. ____ Notes Red. ____ Plotted ____ Job No. 6915 Division No. ____
X-Sec. No. ____ Date ____ Date ____ Survey of E. Co[illegible]
Notes Chkd. C.V.C. Checked ____ Survey by Butler Notes ____ Date 4/2/42
Date 4-7-42 Date ____ Map No. ____ Indexed C. Johnson Date ____

F B 955 Pg. 231

Form 307 5M 5-39

PLEASE RETURN TO
LOS ANGELES COUNTY SURVEYOR
700 HALL OF RECORDS

NOTE: ANY ADDITIONS OR CHANGES ON THIS SHEET MUST BE MADE OR CIRCLED IN RED INK, WITH DATE AND NAME OF PERSON MAKING CHANGE

Do not extend notes this side of this line

Profile No. X-Sec. No.

Plotted Date Checked Date

Notes Red. Date Notes Chkd. C.V.C. Date 4-7-42

Division No. 6915 Job No. Notes Date

F B 955 PG 232

Survey of E. Compton Creek

Survey by Butler

Indexed A. O. Johnson

STATION	B. S.	H. I.	F. S.	ELEV.	Cudahy St - So. Side Curb Grades			
		141.10			GRADE	%	Cut or Fill	Remark
95+00			5.03	136.07	135.91	-0.1648%	Co.16	1"x2" 4' OFF to So.
10' E & C.B.			5.12	13[illegible].98	135.87		Co.11	" " "
& C.B.								" " "
7.5W-&CB (95+42.46) BCR.			4.96	13[illegible].14	135.84		Co.30	" " "
ECR (Join Exist Cb.)			5.23	135.87	JOIN.			
& C.B. (N.E. Cor.)								Xcut - 1' OFF to No.
10' E & C.B.			4.43	13[illegible].67	136.32	-0.1648%	Co.35	1"x2" - 1' OFF to No.
7.5' W & CB - BCR (95+50.79)			4.37	13[illegible].73	136.29		Co.44	Xcut - 1' OFF to No.
BM "EC 112"			4.46	136.64	BM "E.C. 112" (136.643) FB 835/50 Cudahy St. & Seville Ave N.W. Cor - B Spk 80' W of Wend C.R.			

Profile No. | Notes Red. | Plotted | Job No. 6915 | Division No. | F B 955 Pg. 233

Date | Date | Survey of

X-Sec. No. | Notes Chkd. | Checked | Survey by BUTLER | Notes | Date 5/13/42

Date | Date | Map No. | Indexed A. C. Johnson | Date

NOTE: ANY ADDITIONS OR CHANGES ON THIS SHEET MUST BE MADE OR CIRCLED IN RED INK, WITH DATE AND NAME OF PERSON MAKING CHANGE

Do not extend notes this side of this line

PLEASE RETURN TO LOS ANGELES COUNTY SURVEYOR 700 HALL OF RECORDS

Form 307 5M 5-39

STATION

B. S.

H. I.

F. S.

ELEV.

(10) A

J.N. 6915

CUDAHY ST. (So. Side)

SEVILLE AVE.

TO

LONG BEACH BLVD.

CURB GRADES

AS per plan (10) A

4' OFFSET TO So.

stakes are 1"x2's

unless noted

BUTLER

NICHOLS

RECEIVED A.E. Dunn 5-14-42

REDUCED H. Field

CHECKED C.V.C. 5-14-42

GRADE SHEET MADE

GRD. SHT. CHECKED

COPIES SENT OUT BY

Form 307 5M 5-39

PLEASE RETURN TO
LOS ANGELES COUNTY SURVEYOR
700 HALL OF RECORDS

NOTE: ANY ADDITIONS OR CHANGES ON THIS SHEET MUST BE MADE OR CIRCLED IN RED INK, WITH DATE AND NAME OF PERSON MAKING CHANGE

Do not extend notes this side of this line

STATION	B. S.	H. I.	F. S.	ELEV.				
					Cudahy St. (So Side) (10) A.			
3M "EL 135"				13[illegible]260	B.M. "EL 135" (F.B. [illegible]/114)			
	6.28	[illegible] 54°			Santa Ana St & Seville Ave.			
					S.W. Cor - B.Spk .5' W - W.E.C.R.			
					GRADE	Cut or Fill		Remark
ECR (T.P.)	5.91	141.14[illegible]	4.[illegible]	[illegible]	135.88		0.64[illegible]	B Spk 4' OFF TO W
BCR (96+21[illegible])			[illegible]	[illegible]	135.84		0.3[illegible]	" " " " " S
7.5 W - BCR								
96+28.62	STR C.B. #1		[illegible]	10	135.95	0.25		1"x2" " " " S
96+38.65			4.73	[illegible]	135.86	[illegible]		" " " "
+50			[illegible]	[illegible]	135.87	[illegible]		" " " "
97+00			4.[illegible]	[illegible]	135.92	0.29[illegible]		" " " "
97+25.76	BCR - Alley		4.49	[illegible]	135.94	[illegible]		" " " "
97+31.76	ECR - "			[illegible]	136.15	0.6[illegible]		" " " E
	i.e. S.P.L.							
97+46.76	ECR "		4.[illegible]	[illegible]	136.18	0.47[illegible]		" " " W
97+52.76	BCR "		[illegible]	[illegible]	135.97	0.3[illegible]		" " " S
98+00			4.[illegible]	[illegible] 38[illegible]	136.02	0.36[illegible]		" " " "
+50			4.[illegible]	[illegible]	136.07	0.35[illegible]		" " " "
99+00			4.[illegible]	136 79[illegible]	136.12	0.67[illegible]		" " " [illegible]

S = +10%

F.B. 955 PG. 234 Job No. 6915 Division No. B-2 Notes Red. Plotted Profile
Survey of E. COMPTON CREEK Date Date No.
Survey by BUTLER Notes Notes Chkd. C.V.C. Checked X-Sec.
Indexed A. C. Johnson Date Date 5-14-42 Date No.

Form 307 5M 5-39

PLEASE RETURN TO
LOS ANGELES COUNTY SURVEYOR
700 HALL OF RECORDS

NOTE: ANY ADDITIONS OR CHANGES ON THIS SHEET MUST BE MADE OR CIRCLED IN RED INK, WITH DATE AND NAME OF PERSON MAKING CHANGE

Do not extend notes this side of this line

STATION	B. S.	H. I.	F. S.	ELEV.	Cudahy St (So. Side) GRADE	%	Cut or Fill		Remark
		141.14							
99+50 (TP)	4.95	141.35	4.72	[illegible]	136.17	+0.15	0.25		1"x2" 4' OFF to So.
100+00			5.03	136.32	136.22		0.10		" "
-40	Grade change		[illegible]	[illegible]	136.26		[illegible]		" "
100+50			4.79	[illegible]	136.28		0.28		" "
101+00			5.00	136.35	136.38			0.03	" "
+50			4.85	136.50	136.42		0.02		" "
102+00			[illegible]	136.44	136.58	0.20.38		0.14	" "
+50			4.78	136.57	[illegible]			0.11	" "
103+00 (TP)	5.58	142.13	4.80	136.55	136.79			0.24	" "
103+50			4.82	137.31	137.10	+0.6119	0.21		" "
103+89.65 BCR			4.70	137.43	137.34		0.09		" "
ECR (JOIN)			4.83	137.30	137.29		JOIN		—
BM EC. EL 114"			4.51	137.62	BM EC. EL 114" (137.613) F.B. 835-51 F.B. 639-51				
					Cudahy St & Long Beach [illegible]				
					[illegible]				

Profile No. ____ Notes Red. ____ Plotted ____ Job No. 6915 Division No. B-2 F.B. 955-3 Pg. 235

X-Sec. No. ____ Date ____ Notes Chkd. C.V.C. Date ____ Checked ____ Survey of ____ Survey by BUTLER Notes ← Date 5/13/42

Date 5/14/42 Date ____ Map No. ____ Indexed A. C. Johnson Date ____

F.B. 955 Pg 236 | Job No. | Division No. | Notes Red. | Plotted | Profile

Survey of | Date | Date | No.

Survey by | Notes | Notes Chkd. | Checked | X-Sec.

Indexed A. C. Johnson | Date | Date | Date | No.

STATION	B. S.	H. I.	F. S.	ELEV.

Do not extend notes this side of this line

Form 307 5M 5-39

PLEASE RETURN TO
LOS ANGELES COUNTY SURVEYOR
700 HALL OF RECORDS

NOTE: ANY ADDITIONS OR CHANGES ON THIS SHEET MUST BE MADE OR CIRCLED IN RED INK, WITH DATE AND NAME OF PERSON MAKING CHANGE

Profile No. | Notes Red. | Plotted | Job No. 6915 | Division No. B-2 | F B. 955 Pg. 237

Date | Date | Survey of [illegible]

X-Sec. No. | Notes Chkd. | Checked | Survey by W A Miller | Notes | Date 7-9-1942

Date | Date | Map No. | Indexed C. Johnson | Date

NOTE: ANY ADDITIONS OR CHANGES ON THIS SHEET MUST BE MADE OR CIRCLED IN RED INK, WITH DATE AND NAME OF PERSON MAKING CHANGE

Do not extend notes this side of this line

PLEASE RETURN TO
LOS ANGELES COUNTY SURVEYOR
700 HALL OF RECORDS

FORM 307 2M 11-41

STATION | B.S. | H.I. | F.S. | ELEV.

(10-A)

J.N. 6915
CUDAHY ST. (SOUTH SIDE)
From
LONG BEACH BLVD
To
SANTA FE AVE
CURB GRADES
AS PER PLAN (10-A)
11.5' OFFSET TO NTH.
stakes are spk. Tin
unless noted

Miller
Braden
Van Doren
Beatley

RECEIVED A.E. Dunn - 7-10-42
REDUCED In Field
CHECKED C.V. Crumley - 7-13-42
GRADE SHEET MADE Rectigraphed
GRD. SHT. CHECKED
7 COPIES SENT OUT BY OFFICE

FORM 307 2M 11-41

PLEASE RETURN TO
LOS ANGELES COUNTY SURVEYOR
700 HALL OF RECORDS

NOTE: ANY ADDITIONS OR CHANGES ON THIS SHEET MUST BE MADE OR CIRCLED IN RED INK, WITH DATE AND NAME OF PERSON MAKING CHANGE

Do not extend notes this side of this line

Profile No. ____ X-Sec. No. ____
Plotted ____ Date ____ Checked ____ Date ____
Notes Red. ____ Date ____ Notes Chkd. C.V.C. Date 7-13-42
Job No. 6915 Division No. ____ Notes ____ Date ____
F.B. 955 Pg. 238
Survey of E. COMPTON CREEK
Survey by W.A. Mills 7-9 PM
Indexed by C. Johnson

STATION	B. S.	H. I.	F. S.	ELEV.	T.C. Grd.	Cut Fill PR		
							BM E 114 137.68 F.B. 835-51 Intersection Long Beach Blvd & Willow St. Bf Spk 10' S of Sent C.R.	
E.101 EC 114	4.779	142.388		1[illegible]			E.C.R. – Join	
104+87.45 – B.C.R.			5.11	1[illegible]	137.47	F 0.20	B.C.R.	Gr. Change
105			5.05	13[illegible]	137.49	F 0.16	Spk + T.	
450			4.79	13[illegible]	137.54	C 0.14		
475 – Grade Change			4.61	13[illegible]	137.56	C 0.21		Gr. Change
106			4.50	13[illegible]	137.64	C 0.24		
450			4.37	13[illegible]	137.77	C 0.22		
107			4.34	13[illegible]	137.95	C 0.19		
450 T.P.			4.20	13[illegible]	138.11	C 0.06		
	4.906	143.233						
108			4.54	13[illegible]	138.24	C 0.13		
450			4.74	138.49	138.47	C 0.07		
109			4.68	13[illegible]	138.57	C 0.08		
450			4.52	138.71	138.73	F 0.02		
110			4.36	13[illegible]	138.88	F 0.01		
450 – Grade Change			4.24	13[illegible]	139.04	F 0.05		Grd change.
111+00 T.P.			4.360	138.953	138.99	F 0.14	IXI-N+T	
	4.690	143.543					Spk + T.	
450			4.68	13[illegible]	138.74	F 0.08	IXI-N+T	
112			4.81	13[illegible]	138.89	F 0.16		

+ 0.1000 / 0
+ 0.3116 / 0
– 0.1000 / 0

FORM 307 2M 11-41

PLEASE RETURN TO
LOS ANGELES COUNTY SURVEYOR
700 HALL OF RECORDS

NOTE: ANY ADDITIONS OR CHANGES ON THIS SHEET MUST BE MADE OR CIRCLED IN RED INK, WITH DATE AND NAME OF PERSON MAKING CHANGE

Do not extend notes this side of this line

STATION	B. S.	H. I.	F. S.	ELEV.	T.C. Tot.	CUT OR FILL		
		143.543						
112+50			4.54	139.00	139.24	C 0.16		
113+00 - Grade Change			4.93	138.61	138.79	F 0.18	Spk.	Gr. Change
+50			5.09	138.45	138.57	F 0.12		
114			5.23	138.28	138.34	F 0.06		
+50 (T.P.)			5.383	138.163	138.12	C 0.04	Spk.	
	4.015	142.178						
115			4.29	137.87	137.90	F 0.01		
+35 - Grade Change			4.48	137.70	137.74	F 0.04		Grd Change.
+50			4.51	137.67	137.72	F 0.05		
116			4.59	137.59	137.66	F 0.07		
+50			4.67	137.61	137.60	C 0.01		
117			4.66	137.58	137.53	C 0.05		
+50 (T.P.)			4.695	137.483	137.47	C 0.01		
	4.575	142.053						
118			4.61	137.45	137.41	C 0.04		
+50			4.52	137.54	137.34	C 0.20		
119			4.53	137.53	137.28	C 0.25		
+30.02 - B.C.R.			4.63	137.43	137.24	C 0.19		Gr. Change
E.C.R. - Join					E.C.R. - Join			
BM EL. 141			4.390	137.668				

0.4463

0.1263

(BM + EL 141 Ex 137.669 F.B. 639-116
Santa Fe Avenue Spike 5' N.E. Cor. B.S.P.R. 17' N. of N end B.R.)

Profile No. ____ Notes Red. ____ Plotted ____ Job No. ____ Division No. ____
X-Sec. No. ____ Date ____ Date ____ Survey of ____ Notes
Notes Chkd. C.W.K.C. Date 7-13-42 Checked ____ Date ____ Survey by W.A. Miller Map No. ____ Indexed J. Johnson Date ____

FB 955 Pg 239

FB 955 PG 240 Job No. Division No. Notes Red. Plotted Profile

Survey of Date Date No.

Survey by Notes Notes Chkd. Checked X-Sec.

Indexed A. C. Johnson Date Date Date No.

STATION	B. S.	H. I.	F. S.	ELEV.

FORM 307 2M 11-41

PLEASE RETURN TO
LOS ANGELES COUNTY SURVEYOR
700 HALL OF RECORDS

Do not extend notes this side of this line

NOTE: ANY ADDITIONS OR CHANGES ON THIS SHEET MUST BE MADE OR CIRCLED IN RED INK, WITH DATE AND NAME OF PERSON MAKING CHANGE

Profile	Notes Red.	Plotted	Job No.	Division No.	F B 955 PG 241
No.	Date	Date	Survey of	[illegible]	
X-Sec.	Notes Chkd.	Checked	Survey by Butler	Notes	Date 4/[illegible]/42
No.	Date	Date	Map No.	Indexed A. C. Johnson	Date

NOTE: ANY ADDITIONS OR CHANGES ON THIS SHEET MUST BE MADE OR CIRCLED IN RED INK, WITH DATE AND NAME OF PERSON MAKING CHANGE

Do not extend notes this side of this line

PLEASE RETURN TO
LOS ANGELES COUNTY SURVEYOR
700 HALL OF RECORDS

Form 307 5M 5-39

	J.N. 6915.
	Cudahy St. (No Side)
	Mt View Ave. to Seville Ave.
ELEV.	Curb Grades per Plan (10) A.
F. S.	Stakes on 1½"s. 4' offset to No.
H. I.	
B. S.	
STATION	

RECEIVED A.E. Dunn - 4-21-42
REDUCED In Field
CHECKED C.V.C. - 4-23-42
GRADE SHEET MADE Rectigraphed
GRD. SHT. CHECKED
2 COPIES SENT OUT BY OFFICE

Butler [illegible]

Form 307 5M 5-39

PLEASE RETURN TO
LOS ANGELES COUNTY SURVEYOR
700 HALL OF RECORDS

NOTE: ANY ADDITIONS OR CHANGES ON THIS SHEET MUST BE MADE OR CIRCLED IN RED INK, WITH DATE AND NAME OF PERSON MAKING CHANGE

Do not extend notes this side of this line

F.B. 955 Pg 242 | Job No. 1715 | Division No. | Notes Red. | Plotted | Profile
Survey of Euclid | Date | Date | No.
Survey by Euclid | Notes | Notes Chkd. C.V.C. | Checked | X-Sec.
Indexed C. Johnson | Date | Date 4-23-42 | Date | No.

STATION	B. S.	H. I.	F. S.	ELEV.	Cudahy St. (No. Side)			
B.M. "EL 107"					B.M. EL 107 M+View Ave & Cudahy St. - NE Cor. 1 ft 4" E of Eng. C.R.			
	4.89	140.37						
					GRADE	%	Cut or Fill	Remarks
ECE	N.W. Curb		4.23	140.14	135.90		JOIN	
84+90	Return M+View & Cudahy		4.00	136.37	135.78		C 0.52	1"x2" - 4' OFF to No.
85+12.54			4.12	136.25	135.87		C-0.38	" " "
+50			4.16	136.21	135.91		C-0.30	" " "
86+00			4.08	136.29	135.96		C-0.33	" "
+50			4.14	136.23	136.01		C-0.22	" "
87+00			3.77	136.60	136.07		C-0.33	" " "
+50			4.13	136.24	136.12		C-0.12	" " "
88+00			3.77	136.60	136.17		C-0.43	"
+50			3.92	136.45	136.22		C-0.21	(X) cut "
89+00			3.75	136.62	136.28		C-0.34	"
(T.P.) +50			3.31	136.96	136.33		C-0.63	1"x2" "
90+00	3.69	140.67	3.39	136.98	136.38		C 0.60	"
+50			3.42	136.95	136.43		C-0.50	"
91+00			3.35	137.32	136.49		C 0.83	"
+50			3.77	136.90	136.54		C 0.36	"
92+00			3.99	136.68	136.59		C 0.09	(-) Cut "

Form 307 5M 5-39

PLEASE RETURN TO
LOS ANGELES COUNTY SURVEYOR
700 HALL OF RECORDS

NOTE: ANY ADDITIONS OR CHANGES ON THIS SHEET MUST BE MADE OR CIRCLED IN RED INK, WITH DATE AND NAME OF PERSON MAKING CHANGE

Do not extend notes this side of this line

STATION	B. S.	H. I.	F. S.	ELEV.				
		140 67			GRADE	%	Cut or Fill	Remark
92+55			3 93	136 74	136.65		C-0.09	(+) Cut 4' OFF [illegible]
93+00			3 75	136 92	136.70		C-0.22	1"X2" " "
(T.P) +50	4 [illegible]	141 69	3 68	136 99	136.62		C-0.37	" "
94+00			4 72	136 97	[illegible]		C-0.43	" "
94+30	[illegible] BCR		4 68	137 01	136.48		C-0.53	" "
ECR	[illegible]		4 53	137 16	136.69		C-0.47	" "
94+57	47 BCR		5 07	136 62	136.44		C-0.18	" " No.
ECR	(Prop Line)		4 57	136 82	136.65		C-0.17	" "
95+00			4 84	136 85	136.37		C-0.48	" " No.
+50	79 BCR		4 87	136 82	136.29		C-0.53	xcut " "
ECR	(JOIN)		5 08	136 61	136.68		JOIN	
BM"EC 112"			5 04	136 65	BM"EC 112" (136.643)			
					Cudahy St & Seville Ave.			
					N.W. Cor. B Spk 8[illegible] Wed [illegible]			

Profile No. ____ Notes Red. ____ Plotted ____ Job No. 695 Division No. ____ F B. 955 Pg 243

X-Sec. No. ____ Date ____ Notes Chkd. C.V.C. Date ____ Checked ____ Survey of SC Date ____ Survey by Butler Notes ____ Date 4/17/42

Date 4-23-42 Date ____ Map No. ____ Indexed A. C. Johnson Date ____

F B955 PG244 | Job No. | Division No. | Notes Red. | Plotted | Profile

Survey of | Date | Date | No.

Survey by | Notes | Notes Chkd. | Checked | X-Sec.

Indexed A. C. Johnson | Date | Date | Date | No.

STATION	B. S.	H. I.	F. S.	ELEV.

Do not extend notes this side of this line

Form 307 5M 5-39

PLEASE RETURN TO
LOS ANGELES COUNTY SURVEYOR
700 HALL OF RECORDS

NOTE: ANY ADDITIONS OR CHANGES ON THIS SHEET MUST BE MADE OR CIRCLED IN RED INK, WITH DATE AND NAME OF PERSON MAKING CHANGE

Profile No. | Notes Red. | Plotted | Job No. 6915 | Division No. B-2 | F.B. 955 PG 245

Date | Date | Survey of E. Coyote Creek

X-Sec. No. | Notes Chkd. | Checked | Survey by Butler | Notes ← | Date 5/14/42

Date | Date | Map No. | Indexed A. C. Johnson | Date

NOTE: ANY ADDITIONS OR CHANGES ON THIS SHEET MUST BE MADE OR CIRCLED IN RED INK, WITH DATE AND NAME OF PERSON MAKING CHANGE

Do not extend notes this side of this line

PLEASE RETURN TO
LOS ANGELES COUNTY SURVEYOR
700 HALL OF RECORDS

FORM 307 2M 11-41

STATION | B.S. | H.I. | F.S. | ELEV.

J.N 6915

CUDAHY ST (NO. SIDE)

SEVILLE AVE

TO LONG BEACH BLVD.

CURB GRADES

4' OFFSET TO No.

Stakes are

1"x2's

unless noted.

Butler
Nichols
Van Deren
LINGENFELDER

RECEIVED A.E. Dunn

REDUCED In Field

CHECKED C.V.C. 6-2-42

GRADE SHEET MADE Rectigraphed

GRD. SHT. CHECKED

COPIES SENT OUT BY

FORM 307 2M 11-41

PLEASE RETURN TO
LOS ANGELES COUNTY SURVEYOR
700 HALL OF RECORDS

NOTE: ANY ADDITIONS OR CHANGES ON THIS SHEET MUST BE MADE OR CIRCLED IN RED INK, WITH DATE AND NAME OF PERSON MAKING CHANGE

Do not extend notes this side of this line

STATION	B. S.	H. I.	F. S.	ELEV.	CUDAHY ST (NO SIDE) (10) A			
BM "EL 135"				13[illegible]260	BM "EL 135" FB 639/114			
	6.28	139.54			Santa Ana St + Seville Ave			
			4.30	13[illegible]24	SW Col - B Spk 0.5 W - WECR			
	6.08	141.32			GRADE %	Cut or Fill	Remark	
ECR (JOIN)					136.63	JOIN		
B.C.R. 96+29 43			4.71	13[illegible].61	136.37	C 0.30	"X" cut 4' off to No.	
96+36 93	ctr CB #1		4.66	136.66	136.32	C 0.34	" " "	
96+46 93			4.96	13[illegible].36	136.33	C 0.03	1"x2" " "	
96+50			4.82	13[illegible]	136.33	C 0.17	" " "	
97+00			4.46	136.86	136.38	C 0.48	" " "	
97+50 69	BCR-Alley		4.53	136.79	136.43	C 0.36	" " "	
97+56 69	ECR	"	3.97	13[illegible].33	136.64	C 0.69	" " E	
i.e. N.P.L.								
97+71 69	ECR	"	4.14	13[illegible].18	136.67	C 0.51	" " W	
97+77 69	BCR	"	4.39	136.93	136.46	C 0.47	" " No.	
98+00			4.25	13[illegible]	136.48	C 0.59	" " "	
+50			4.22	13[illegible]	136.53	C 0.57	" " "	
99+00	4.61	141.74	4.19	13[illegible]	136.58	C 0.55	" " "	

S = +0.100%

S = +0.10%

Profile No. X-Sec. No.

Plotted Date Checked Date

Notes Red. Date Notes Chkd. C.V.C. Date 6-2-42

Job No. 6915 Division No. B-2

Survey of E. Compton Creek

Survey by Butler Notes

Indexed C. Johnson Date

FB 955 PG. 246

FORM 307 2M 11-41

PLEASE RETURN TO
LOS ANGELES COUNTY SURVEYOR
700 HALL OF RECORDS

NOTE: ANY ADDITIONS OR CHANGES ON THIS SHEET MUST BE MADE OR CIRCLED IN RED INK, WITH DATE AND NAME OF PERSON MAKING CHANGE

Do not extend notes this side of this line

STATION	B. S.	H. I.	F. S.	ELEV.	CUDAHY ST (NO SIDE) (10) A			
		141.74			GRADE	%	CUT or FILL	Remark
99+50			4.58	137.16	136.63	S=+0.10	C0.53	1"x2" 4' OFF TO Vo
100+00			4.90	136.84	136.68		C0.16	" " "
+40	G. Change		4.53	137.21	136.72		C0.49	" " "
+50			4.65	137.09	136.74		C0.35	" " "
101+00			4.72	137.02	136.85	S=+0.2182%	C0.17	" " "
+50			4.46	137.28	136.96		C0.32	" " "
102+00			4.43	137.32	137.07		C0.25	" " "
+50	TP 4.74	142.16	4.32	137.42	137.18		C0.24	" " "
103+00			4.73	137.43	137.29		C0.14	" " "
+50			4.58	137.58	137.40		C0.18	B.Spk. "
103+97	BCR		4.38	137.78	137.50		C0.28	X cut "
E.C.R.	JOIN		4.32	137.84	137.~~68~~ 84			
B.M. "~~EL~~ EC 114"			4.54	137.62	B.M. "~~EL~~ EC. 114" (137.618) FB 835 [illegible] CUDAHY ST & LONG BEA BLVD SW COR - B.Spk. 16' So. of S.E.C.R.			

Profile No. ____ Notes Red. ____ Plotted ____ Job No. 6915 Division No. B-2
X-Sec. No. ____ Date ____ Date ____ Survey of [illegible]
Notes Chkd. C.V.C. Checked ____ Survey by BUTLER Notes ____ Date 5/15/42
Date 6-2-42 Date ____ Map No. ____ Indexed A. E. Johnson Date ____

F.B. 955 PG 247

FB. 955 PG. 248 | Job No. | Division No. | Notes Red. | Plotted | Profile

Survey of | Date | Date | No.

Survey by | Notes | Notes Chkd. | Checked | X-Sec.

Indexed A. C. Johnson | Date | Date | Date | No.

STATION	B. S.	H. I.	F. S.	ELEV.

FORM 307 2M 11-41

PLEASE RETURN TO
LOS ANGELES COUNTY SURVEYOR
700 HALL OF RECORDS

Do not extend notes this side of this line

NOTE: ANY ADDITIONS OR CHANGES ON THIS SHEET MUST BE MADE OR CIRCLED IN RED INK, WITH DATE AND NAME OF PERSON MAKING CHANGE

Profile No. | Notes Red. | Plotted | Job No. 6915 | Division No. B-2 | F B 955 Pg 249
Date | Date | Survey of E. COMPTON CREEK
X-Sec. No. | Notes Chkd. | Checked | Survey by BUTLER | Notes | Date 7/14/42
Date | Date | Map No. | Indexed E. Johnson | Date

NOTE: ANY ADDITIONS OR CHANGES ON THIS SHEET MUST BE MADE OR CIRCLED IN RED INK, WITH DATE AND NAME OF PERSON MAKING CHANGE

Do not extend notes this side of this line

PLEASE RETURN TO
LOS ANGELES COUNTY SURVEYOR
700 HALL OF RECORDS

10 A

JN. 6915

CUDAHY ST. (NO. SIDE)

LONG BEACH BLVD.
TO SANTA FE AVE.

ELEV. CURB GRADES

4' OFF TO NO.

F. S. Stakes are 1"x2"s

H. I. BUTLER
BLANCHARD.
FORNEY.
HARRIS

RECEIVED A.E. Dunn 7-15-42

REDUCED In Field

B. S. CHECKED C.V.C. 7-17-42

GRADE SHEET MADE Rectigraphed

GRD. SHT. CHECKED

STATION 1 COPIES SENT OUT BY office.

FORM 307 2M 11-41

FORM 307 2M 11-41

PLEASE RETURN TO
LOS ANGELES COUNTY SURVEYOR
700 HALL OF RECORDS

NOTE: ANY ADDITIONS OR CHANGES ON THIS SHEET MUST BE MADE OR CIRCLED IN RED INK, WITH DATE AND NAME OF PERSON MAKING CHANGE

Do not extend notes this side of this line

STATION	B. S.	H. I.	F. S.	ELEV.	(10A) CUDAHY ST. (North Side)			
BM "E.C. 114"				137.618	BM "EC 114" FB 835/51 - S.W. Cor. BSpk. 16' So. of SECR.			
	4.97	142.59			CUDAHY ST. & LONG BEACH BLVD.			
E.C.R. JOIN		—	4.21	138.38	GRADE	%	Cut or Fill	Remark
BCR (104+90.66) JOIN			4.67	137.92	137.94			
105+50			4.40	138.19	137.99	S = +0.1000	C 0.20	1"x2" - 4' OFF TO No.
(T.P.) +75	Gr. Change		4.24	138.35	138.02		C-0.33	" " "
106+00	5.65	144.12	4.12	138.47	138.10		C-0.37	" " "
+50			5.65	138.47	138.25		C-0.22	" " "
107+00			5.39	138.73	138.41		C-0.32	" " "
+50			5.19	138.93	138.56		C-0.37	" " "
108+00			4.76	139.36	138.72	S = +0.3116%	C-0.64	" " "
+50			4.75	139.37	138.87		C-0.50	" " "
108+95			4.91	139.21	139.02		C-0.19	" " "
109+50 (T.P.)	5.41	144.81	4.72	139.40	139.18		C-0.22	" " "
110+00			5.41	139.40	139.34		C-0.06	" " "
+50	Gr. Change		5.24	139.57	139.50		C-0.07	" " "
111+00			5.11	139.70	139.45		C-0.25	" " "
+50			5.06	[illegible]	139.40		C-0.35	" " "
112+00			5.05	139.76	139.35	S = -0.1000%	C-0.41	" " "
+50			5.25	139.56	139.30		C-0.26	" "

FB 955 PG. 250 Job No. 6915 Division No. B-2 Notes Red. Plotted Profile
Survey of E. COMPTON CREEK Date Date No.
Survey by BUTLER Notes Checked C.V.C. X-Sec.
Indexed C. Johnson Date Date 7-17-42 No.

FORM 307 2M 11-41

PLEASE RETURN TO
LOS ANGELES COUNTY SURVEYOR
700 HALL OF RECORDS

NOTE: ANY ADDITIONS OR CHANGES ON THIS SHEET MUST BE MADE OR CIRCLED IN RED INK, WITH DATE AND NAME OF PERSON MAKING CHANGE

Do not extend notes this side of this line

STATION	B. S.	H. I.	F. S.	ELEV.	(10A) CUDAHY ST. (North Side) GRADE %	Cut or Fill	Remark
G.C.		144.31					
(T.P.) 112+99	4.05	143.36	5.50	139.31	139.25	C- 0.06	1"x2" 4' OFF TO No.
113+00 — Gr. Change - Not Set					139.25		
+50			4.17	139.19	138.99	C- 0.20	" "
114+00			4.41	138.95	138.72	C- 0.23	" "
+50			4.33	139.03	138.46	C- 0.57	" "
114+95			4.67	138.69	138.~~76~~ 21	C- ~~0.53~~ 0.48	" "
115+35 Gr. Change			4.91	138.45	138.00	C- 0.45	" "
+50			5.05	138.31	137.98	C- 0.33	" "
115+95 acct walk			5.06	138.31	137.91	C- 0.40	" "
116+50			5.33	138.03	137.85	C- 0.18	" "
117+00			5.46	137.90	137.79	C- 0.11	" "
(T.P.) +55	5.09	143.14	5.31	138.05	137.72	C- 0.33	" "
118+10			5.11	138.03	137.66	C- 0.37	" "
+50			5.21	137.93	137.61	C- 0.32	" "
119+00			5.03	138.11	137.54	C- 0.57	" "
+38.93 BCR			4.96	138.18	137.49	C- 0.69	" "
ECR JOIN.			5.49	137.65	137.64		
BM "EL 141"			5.47	137.67	BM "EL 141" (137.669) FB 639/11 C Santa Fe Ave & Cudahy St. NE Cor. - B Spk 17' No. of No end C.R.		

S=0.5319%

S=-0.1265%

Profile No. ____ Notes Red. ____ Plotted ____ Date ____ Job No. 6915 Division No. B-2 Survey of E. Cudahy Creek

X-Sec. No. ____ Notes Chkd. C. Vic Date ____ Checked ____ Date ____ Survey by Butler & C. Johnson Notes ____ Date 7/14/42

Map No. ____ Indexed ____ Date ____

FB 955 PG 251

F B. 955 PG. 252 | Job No. | Division No. | Notes Red. | Plotted | Profile

Survey of | Date | Date | No.

Survey by | Notes | Notes Chkd. | Checked | X-Sec.

Indexed A. C. Johnson | Date | Date | Date | No.

STATION	B. S.	H. I.	F. S.	ELEV.

FORM 307 2M 11-41

PLEASE RETURN TO
LOS ANGELES COUNTY SURVEYOR
700 HALL OF RECORDS

Do not extend notes this side of this line

NOTE: ANY ADDITIONS OR CHANGES ON THIS SHEET MUST BE MADE OR CIRCLED IN RED INK, WITH DATE AND NAME OF PERSON MAKING CHANGE

Profile	Notes Red.	Plotted	Job No. 6915	Division No. B-2	F B. 955 Pg. 253
No.	Date	Date	Survey of E. Compton Cr[illegible]		
X-Sec.	Notes Chkd.	Checked	Survey by Butler	Notes ←	Date 8/4/42
No.	Date	Date	Map No.	Indexed A. C. Johnson	Date 1-6-43

NOTE: ANY ADDITIONS OR CHANGES ON THIS SHEET MUST BE MADE OR CIRCLED IN RED INK, WITH DATE AND NAME OF PERSON MAKING CHANGE

Do not extend notes this side of this line

PLEASE RETURN TO
LOS ANGELES COUNTY SURVEYOR
700 HALL OF RECORDS

FORM 307 2M 11-41

See Pg. 56 For Section B-1

J.N. 6915.

Storm Drain.

Final Construction Check

Sec. B-2.

ELEV. C.B's + M.H's.

NOTE:

F. S. No Grade Changes made.

H. I. Storm Drain Construction to Sta. 118+70 Line Changes shown on field print.

B. S. Butler R. Willey Fronk Waltermire

STATION

FORM 307 2M 11-41

PLEASE RETURN TO
LOS ANGELES COUNTY SURVEYOR
700 HALL OF RECORDS

NOTE: ANY ADDITIONS OR CHANGES ON THIS SHEET MUST BE MADE OR CIRCLED IN RED INK, WITH DATE AND NAME OF PERSON MAKING CHANGE

Do not extend notes this side of this line

STATION	B. S.	H. I.	F. S.	ELEV.						
Plan	℄ C.B. #2		So. Cb. - Cudahy St. - 12' E - E.P.L. - Mt. View Ave.							
Staked		"	"	"	"	-	"	"	"	"
Built		"	"	"	"	-	"	"	"	"
Plan	℄ C.B. #1		"	"	"	7.5 W - W.P.L.		"	"	"
Staked		"	"	"	"	"	"	"	"	"
Built		"	"	"	"	9.5 W -	"	"	"	"
Plan		"	No. Cb.	"	"	7.5' W	"	"	"	"
Staked		"	"	"	"	"	"	"	"	"
Built		"	"	"	"	"	"	"	"	"
Plan		"	"	"	"	10' E	E.P.L.	"	"	"
Staked		"	"	"	"	"	"	"	"	"
Built		"	"	"	"	"	"	"	"	"
Plan	℄ C.B. #10		E. Cb.	Mt. View Ave. - 11' No. - N.P.L. Cudahy St.						
Staked		"	"	"	"	"	"	"	"	"
Built		"	"	"	"	"	"	"	"	"
Plan	℄ C.B. #2		W. Cb.	"	"	"	9.5 No.	"	"	"
Staked		"	"	"	"	"	"	"	"	"
Built		"	"	"	"	"	"	"	"	"
Plan	℄ M.H. #1 - Sta. 4+10 - Mt. View Ave. Branch - 7.0 E ℄ Mt. View Ave.									
Staked		"	"	"	"	"	"	"	"	"
Built		"	"	"	"	"	"	"	"	"

F.B. 955 PG. 254 | Job No. 6915 | Division No. B-2 | Notes Red. | Plotted | Profile
Survey of E. Compton Creek | Date | No. | X-Sec.
Survey by Butler | Notes | Notes Ckd. | Checked | No.
Indexed C. Johnson | Date | Date | Date

FORM 307 2M 11-41

PLEASE RETURN TO
LOS ANGELES COUNTY SURVEYOR
700 HALL OF RECORDS

NOTE: ANY ADDITIONS OR CHANGES ON THIS SHEET MUST BE MADE OR CIRCLED IN RED INK, WITH DATE AND NAME OF PERSON MAKING CHANGE

Do not extend notes this side of this line

STATION	B. S.	H. I.	F. S.	ELEV.				
Plan	℄ MH #1		Sta. 94+20					
Staked		"		" "				
Built		"		" "		21.4 So ℄ Cudahy St.		
Plan	℄ CB #1		So. Cb. - Cudahy St.			- 7.5 E. - B CR @ SE Cor. Seville Ave.		
Staked		"	"	"	"	"	"	"
Built		"	"	"	"	"	"	"
Plan		"	"	"	"	7.5 W	" B CR @ SW Cor. "	
Staked		"	"	"	"	"	" " "	"
Built		"	"	"	"	"	" " "	"
Plan		"	No. Cb.	"	"	7.5 E - B CR - NE Cor.	"	"
Staked		"	"	"	"	" "	"	"
Built		"	"	"	"	" "	"	"
Plan		"	"	"	"	7.5 W "	NW Cor.	"
Staked		"	"	"	"	" "	"	"
Built		"	"	"	"	13.3 W "	"	"
Plan	℄ CB #2 - E Curb Seville Ave.					9.5 No. - ECR	NE Cor. Cudahy St.	
Staked		" -	" "	"	"	9.5 No. "	"	"
Built	℄ CB #13		" "	"	"	9.7 No. "	"	"
Plan	℄ CB #10 -		" "	"	"	42.5 No "	"	"
Staked		"	" "	"	"	42.5 No. "	"	"
Built		"	" "	"	"	42.7 No. "	"	"

Profile No. ____ Date ____ Notes Red ____ Date ____ Plotted ____ Date ____ Job No. 9715 Division No. ____ Survey of Butler Notes Taken Date 8/4/42
X-Sec. No. ____ Date ____ Notes Chkd. ____ Date ____ Checked ____ Date ____ Survey by ____ Map No. ____ Indexed ____ Date ____ Notes Compiled John ____ Date ____

F.B. 955 Pg. 255

FORM 307 2M 11-41

PLEASE RETURN TO
LOS ANGELES COUNTY SURVEYOR
700 HALL OF RECORDS

NOTE: ANY ADDITIONS OR CHANGES ON THIS SHEET MUST BE MADE OR CIRCLED IN RED INK, WITH DATE AND NAME OF PERSON MAKING CHANGE

Do not extend notes this side of this line

STATION	B. S.	H. I.	F. S.	ELEV.								
Plan	℄ C.B. #2 - W. Cb. Seville Ave. - 9.5 No. - ECR - NW Cor - Seville Ave.											
Staked		"	"	"	"	"	"	"	"	"	"	"
Built		"	"	"	"	"	10.7 No.	"	"	"	"	"
Plan	℄ C.B. #10		"	"	"	"	42.5 No.	"	"	"	"	"
Staked		"	"	"	"	"	"	"	"	"	"	"
Built		"	"	"	"	"	43.7 No.	"	"	"	"	"
Plan	℄ M.H. #1 - Sta. 103+78											
Staked		"	"	"								
Built		"	"	"	14.5 So. ℄ Cudahy St.							
Plan	℄ C.B. #1 - So. Cb. Cudahy St. - 7.5 W - BCR - SW Cor Long Beach Blvd.											
Staked		"	"		"	"	"	"	"	"	"	"
Built		"	"		"	"	"	"	"	"	"	"
Plan		"	No Cb.		"	"	7.5 W	"	NW Cor	"	"	"
Staked		"	"		"	"	"	"	"	"	"	"
Built		"	"		"	"	9.8 W		"	"	"	"
Plan	℄ CB #9 - E. Cb. - Long Beach Blvd. - 7.5 No. - ECR - NE Cor - Cudahy St.											
Staked		"	"	"	"	"	"	"	"	"	"	
Built		"	"	"	"	"	9.0 No.	"	"	"	"	
Plan	℄ CB #10		"	"	"	"	34.0 "	"	"	"	"	
Staked		"	"	"	"	"	34.0 "	"	"	"	"	
Built		"	"	"	"	"	33.8 "	"	"	"	"	

F.B. 955 PG. 256 Job No. 6915 Division No. B-2 Notes Red. Plotted Profile
Survey of E. Compton Creek Date Date No.
Survey by Butler Notes ← Notes Chkd. Checked X-Sec.
Indexed A. C. Johnson Date Date No.

FORM 307 2M 11-41

PLEASE RETURN TO
LOS ANGELES COUNTY SURVEYOR
700 HALL OF RECORDS

NOTE: ANY ADDITIONS OR CHANGES ON THIS SHEET MUST BE MADE OR CIRCLED IN RED INK, WITH DATE AND NAME OF PERSON MAKING CHANGE

Do not extend notes this side of this line

STATION	B. S.	H. I.	F. S.	ELEV.		
Plan	C.B. #2 - W Cb Long Beach Blvd - 9.5' No. ECR-NW Cor Cudahy					
Staked	"	"	"	" " 9.5' "	" " "	
Built	"	"	"	" " 9.7' "	" " "	
Plan	C.B. #10	"	"	" " 42.5 No.	" " "	
Staked	"	"	"	" " 42.5 "	" " "	
Built	"	"	"	" " 42.7 "	" " "	
Plan	—			—		
Staked	—					
Built	Special CB #1	"	"	" " 72.4' No.	" " "	
Plan	M.H. #1	Sta 119+30				
Staked	"	Sta 119+30				
Built	"	Sta 118+65 — 22.4 So. ℄ Cudahy St.				
118+70	End Constructed Storm Drain.					

Profile No. ____ Date ____ Notes Red. ____ Plotted ____ Date ____ Job No. 6915 Division No. ____ Survey of ____

X-Sec. No. ____ Date ____ Notes Chkd. ____ Checked ____ Date ____ Survey by Butler Notes ← Date 8/4/42

Map No. ____ Indexed C. Johnson Date ____

F B 955 Pg 257

FORM 307 2M 11-41

PLEASE RETURN TO
LOS ANGELES COUNTY SURVEYOR
700 HALL OF RECORDS

NOTE: ANY ADDITIONS OR CHANGES ON THIS SHEET MUST BE MADE OR CIRCLED IN RED INK, WITH DATE AND NAME OF PERSON MAKING CHANGE

Do not extend notes this side of this line

Profile ____ No. ____ X-Sec. ____ No. ____

Plotted ____ Notes Red. ____ Division No. 6715 Job No. B-2

Date ____ Date ____ Notes Chkd. ____ Checked ____ Notes ____ Date ____

Survey of Butler E. Compton Cole

Survey by C. Johnson Date 8/18/42

Indexed ____ Date ____

F.B. 955 PG. 258

STATION	B. S.	H. I.	F. S.	ELEV.			Temporary plan
Grades for C.B. 37' W ℄ Santa Fe Ave. 50.77 N ℄ int Cudahy St. (Temporary) Cons.							
BM "EL 141"				13[illegible]	BM "EL 141" FB 639		116 Cudahy St. NE Cor. Santa Fe Inc. B-Spk 3' No. of Monument
	5.95	143.62			Grade	Cut or Fill	
℄ C.B. #8 - Top of Proposed [illegible]					137.55		1"x2'-42' W ℄ St. Ave.
10' No.			5.76	13[illegible]6	137.55	C 0.31	" " " " " } I.E. .5' down 75' W
10' So.			5.75	13[illegible]87	137.55	C 0.32	" " " " "
							W Cub line
Grades for Connection Pipe from above C.B. to ℄ Main Drain on Cudahy St. @ Sta. 118+70 = 0+00							
						per Mathews	Shown on
0+00			6.24	13[illegible]38	127.13	C10.25	N+T 10' off to North
+25			5.80	13[illegible]	127.13	C10.09	" " "
+50			6.19	13[illegible]43	128.33	C 9.10	" " "
+75			5.33	13[illegible]24	128.93	C 9.36	" " "
1+00			5.96	13[illegible]66	129.53	C 8.13	Xout inc " "
+25			6.04	13[illegible]	130.13	C 7.45	" " " "
1+42.8	INSIDE WALL C.B. 19' W ℄ Santa Fe Inc.		6.24	13[illegible]38	130.56	C 6.82	" " " "
BM "EL 140"			7.90	13[illegible]72	BM "EL 140" FB 639		116 (135.696) Santa Fe Inc. NE Cor. Cudahy St. B-Spk 3' No. of Nor[illegible] C.R.

FORM 307 2M 11-41

PLEASE RETURN TO
LOS ANGELES COUNTY SURVEYOR
700 HALL OF RECORDS

NOTE: ANY ADDITIONS OR CHANGES ON THIS SHEET MUST BE MADE OR CIRCLED IN RED INK, WITH DATE AND NAME OF PERSON MAKING CHANGE

Do not extend notes this side of this line

STATION	B. S.	H. I.	F. S.	ELEV.	CB's @ Cudahy St. & Santa Fe Ave.	
Plan	℄ CB #1 (3.5'x3.5')				No. Curb Cudahy St.	
Staked	No plan in field				" " " "	
Built					" " " "	-40.6' E of ECR @ Santa Fe Ave.
Plan	℄ CB #1 (3.5x3.5 inside)				So. " " "	
Staked	No plan in field.				" " " "	
Built					" " " "	43.9' E of ECR @ Santa Fe Ave
Plan	℄ CB #8-1 gr.				E " Santa Fe Ave	-30' No.-No end CR @ Cudahy
Staked	Apron #2A				" " " "	" " " " "
Built					" " " "	30' No.- No end CR @ Cudahy St.
Plan	℄ CB #8				W " " "	(1c. 37' W ℄ & 50.77 No ℄ Cudahy St.
Staked	12 grates as shown special plan.				" " " "	" " " " "
Built					" " " "	" & 50.7 " " "

Checked by Butler & Gregory 11/10/42

Profile Notes Red. ____ Plotted ____ Job No. 6915 Division No. ____ FB. 955 PG 259
No. ____ Date ____ Date ____ Survey of E Compton Cudahy
X-Sec. Notes Chkd. ____ Checked ____ Survey by Butler & E. Johnson Date 11/10/42
No. ____ Date ____ Date ____ Map No. ____ Indexed ____ Date ____

FB. 955 PG 260 | Job No. | Division No. | Notes Red. | Platted | Profile

Survey of | Date | Date | No.

Survey by | Notes | Notes Chkd. | Checked | ½ Sec.

Indexed | Date | Date | Date | No.

STATION	B. S.	H. I.	F. S.	ELEV.

PLEASE RETURN TO
LOS ANGELES COUNTY SURVEYOR
700 HALL OF RECORDS

NOTE: ANY ADDITIONS OR CHANGES ON THIS SHEET MUST BE MADE ON CIRCLED IN RED INK, WITH DATE AND NAME OF PERSON MAKING CHANGE

Do not extend notes this side of this line

655