Notes Ck'd by
Map No.
Office Work
Checked
Date

Survey of
W. O. Tape No. Std. °F
Surveyed by
Notes Date
Indexed

RETURN TO
LOS ANGELES COUNTY SURVEYOR
700 HALL OF RECORDS

Note: Any Additions or Changes on This Sheet Must be Made or Circled in Red Ink With Date and Name of Person Making Change.

Do not extend notes this side of this line.

B. _____ Pg. _____

Notes Ck'd by	Survey of Rock Ck to Big Pines
Map No.	W. O. [illegible] Type No. [illegible] Sheet [illegible] of [illegible]
Office Work	Surveyed by Rosecrans
Checked	Notes [illegible] Date 1942
Date	Indexed [illegible]

F. B. [illegible]

Note: Any Additions or Changes on This Sheet Must be Made or Circled in Red Ink With Date and Name of Person Making Change.

Do not extend notes this side of this line.

RETURN TO
LOS ANGELES COUNTY SURVEYOR
700 HALL OF RECORDS

FORM 247 5M 10-39

ROCK CREEK TO BIG PINES

TELEPHONE LINE #116

J. N. 8094

From Rock Ck. Forestry Patrol Station to Big Pines Recreation Center

Party Rosecrans
Granquist
Pierce
Snyder

For Sketch showing Control Line with Ties to Section Lines See Sur. Division File No 33-31

For Coordinates on Control Line See Calculations on Big Pines Telephone Line.

F.B. 956 PG. 6

Index to notes.

Red = Telephone line

Yellow = Section lines measured on this survey

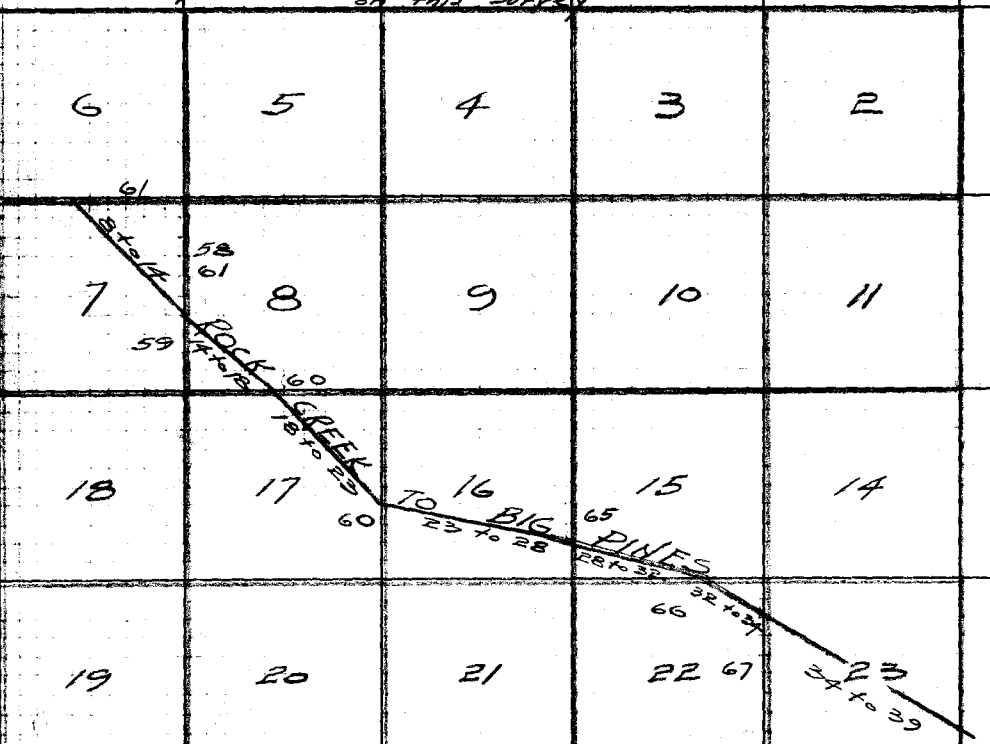

T. 4 N.
T. 3 N.

RETURN TO
LOS ANGELES COUNTY SURVEYOR
700 HALL OF RECORDS

Note: Any Additions or Changes on This Sheet Must be Made or Circled in Red Ink With Date and Name of Person Making Change.

Do not extend notes this side of this line.

Notes Ck'd by	Survey of Pack Ck. to Big Pines #116
Map No.	W. O. [illegible] Tape No. 178 Stdg. °F
Office Work	Surveyed by Rosecrans
Checked	Notes Date 1-9-42
Date	Indexed A. C. Johnson

F.B. 956 Pg. 7



Note: Any Additions or Changes on This Sheet Must be Made or Circled in Red Ink With Date and Name of Person Making Change.

Do not extend notes this side of this line.

RETURN TO
LOS ANGELES COUNTY SURVEYOR
700 HALL OF RECORDS

FORM 247 5M 10-39

RETURN TO
LOS ANGELES COUNTY SURVEYOR
700 HALL OF RECORDS

Note: Any Additions or Changes on This Sheet Must be Made or Circled in **Red Ink** With Date and Name of Person Making Change.

Do not extend notes this side of this line.

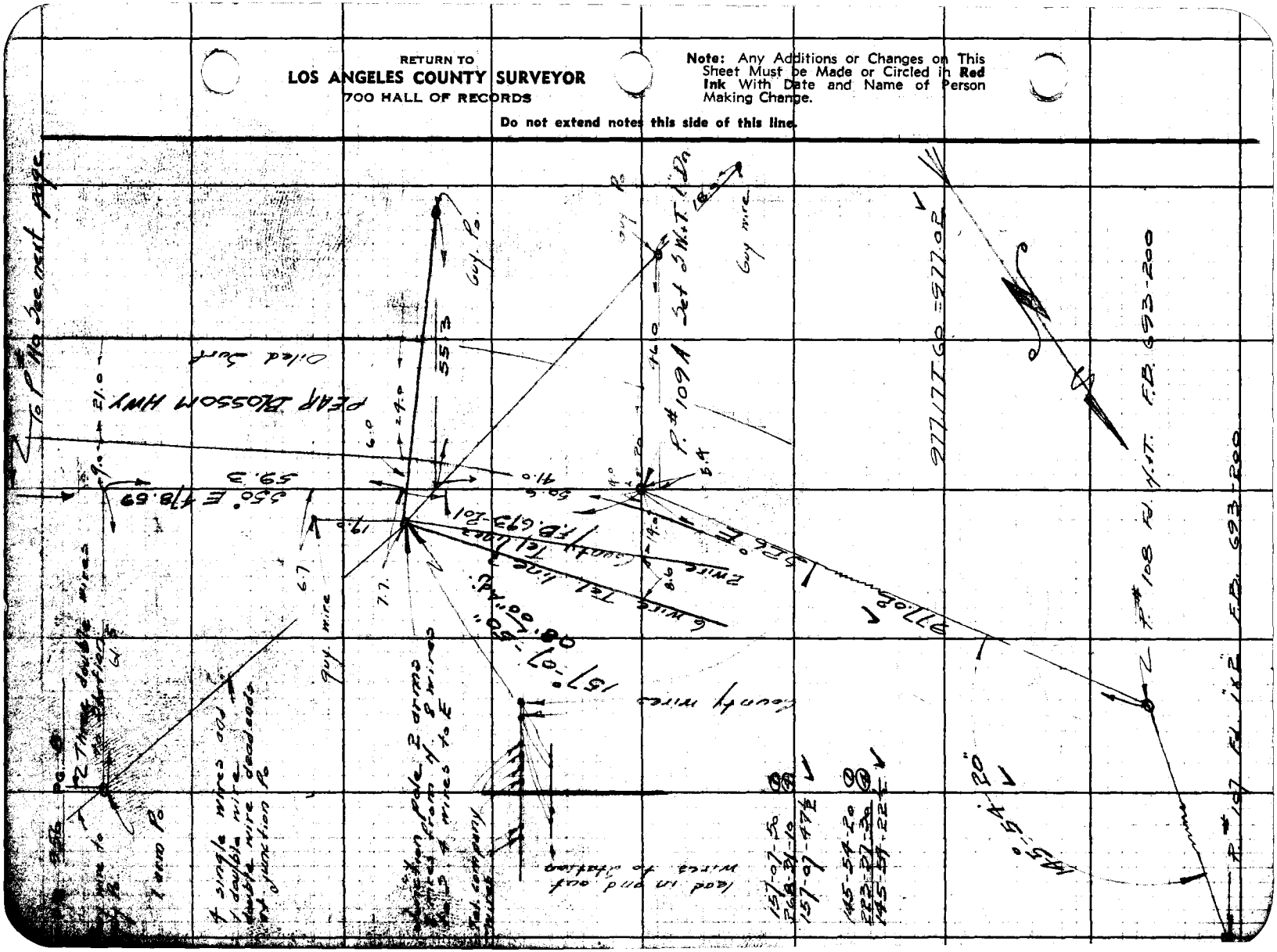

Notes Ck'd by	Surveyed by Pace Tel. Line #111
Map No.	W. O. Tape No. 7E St'd 99°F
Office Work	Surveyed by Rosecrans
Checked	Notes Date 1-9-42
Date	Indexed C. Johnson 8-22-42

F.B. 956 Pg. 9

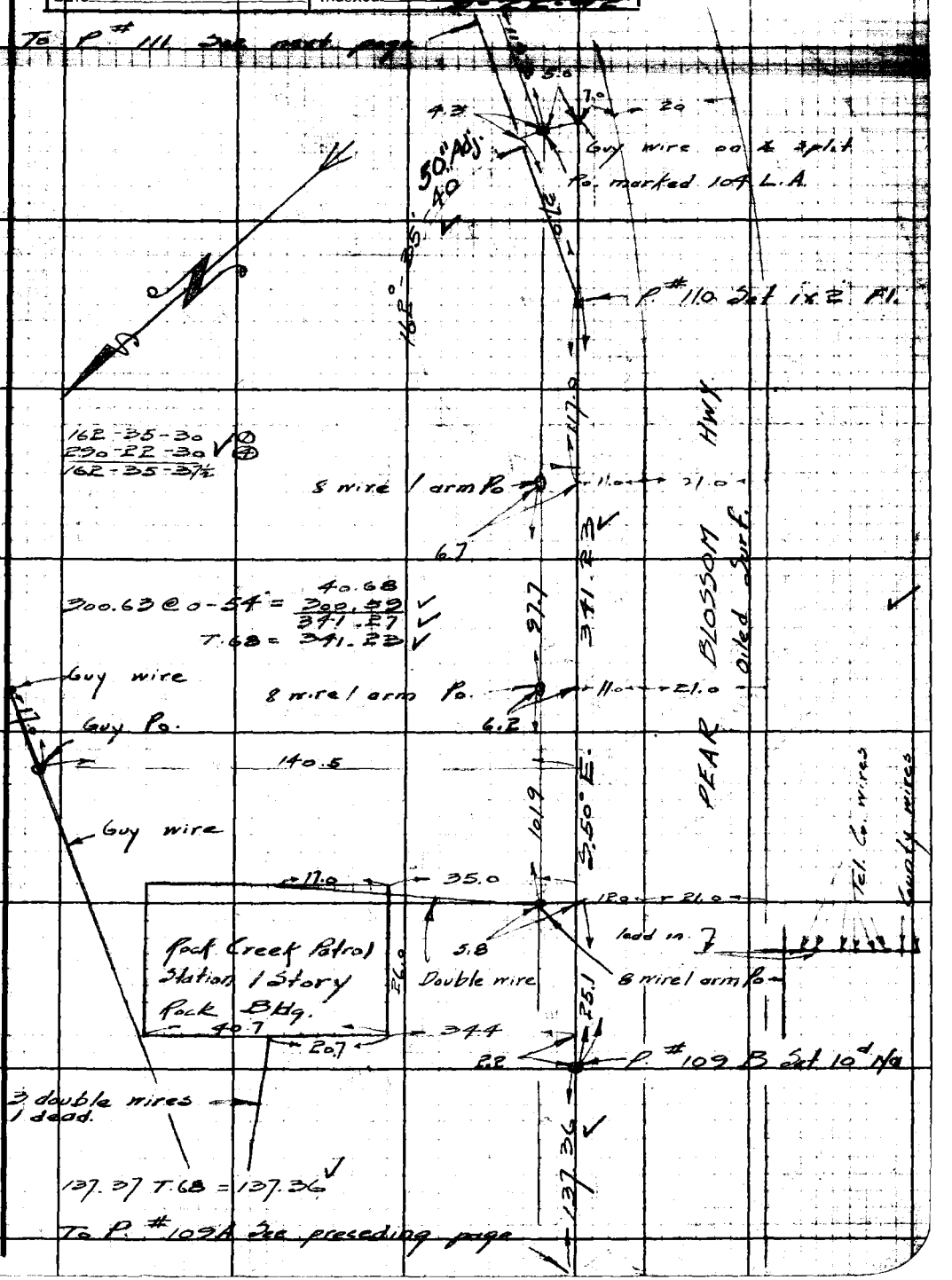

Note: Any Additions or Changes on This Sheet Must be Made or Circled in Red Ink With Date and Name of Person Making Change.

Do not extend notes this side of this line.

RETURN TO
LOS ANGELES COUNTY SURVEYOR
700 HALL OF RECORDS

FORM 247 5M 10-39

RETURN TO
LOS ANGELES COUNTY SURVEYOR
700 HALL OF RECORDS

Note: Any Additions or Changes on This Sheet Must be Made or Circled in **Red Ink** With Date and Name of Person Making Change.

Do not extend notes this side of this line.

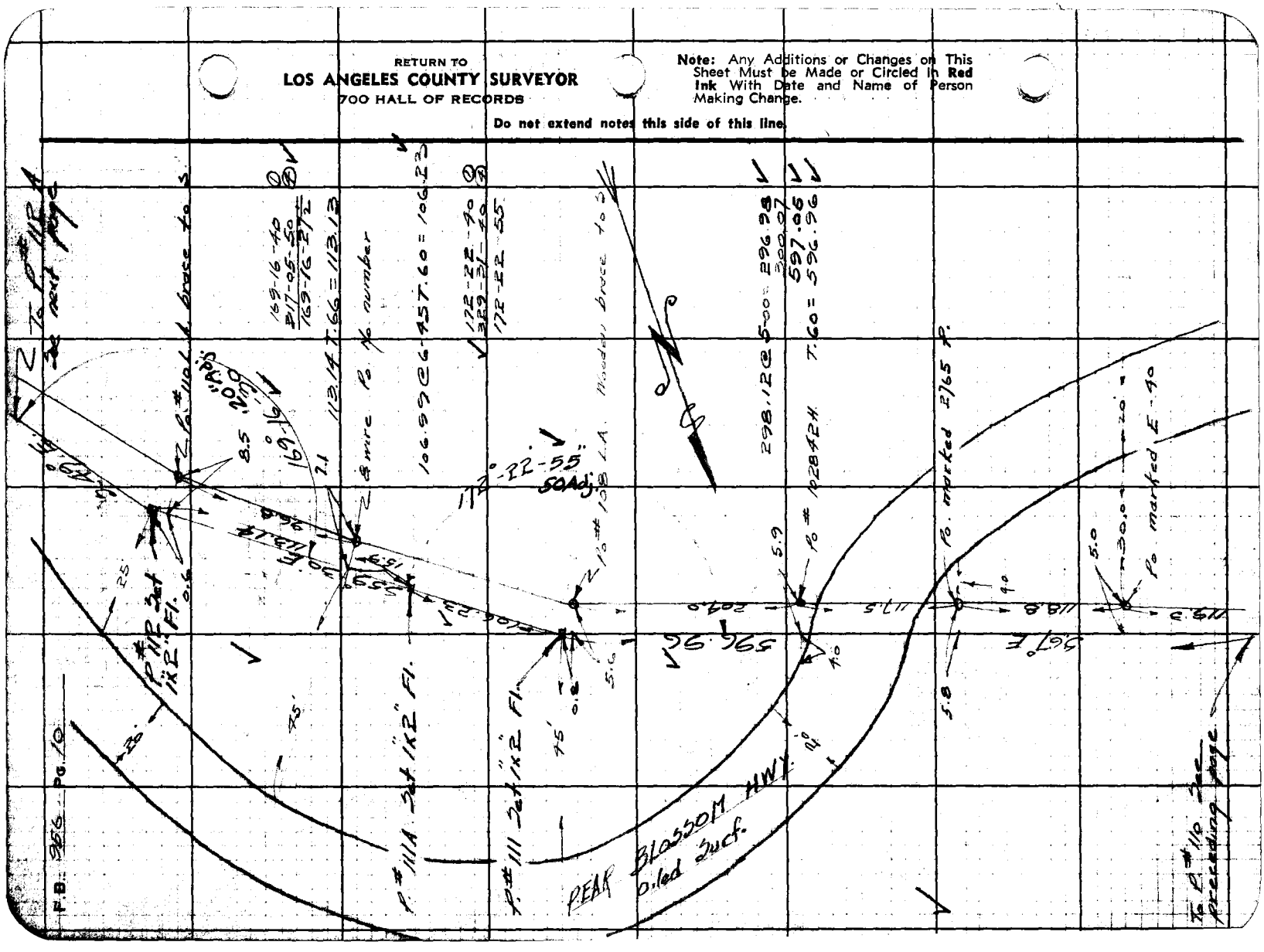

Notes Ck'd by K.R.M.	Survey of Big Pines Tel. line #116	F.B. 956 Pg. 11
Map No.	W. O. 8094 Tape No. 72 Std 54°F	
Office Work	Surveyed by Rosecrans	
Checked	Notes R Date 1-12-42	
Date	Indexed C. Johnson	

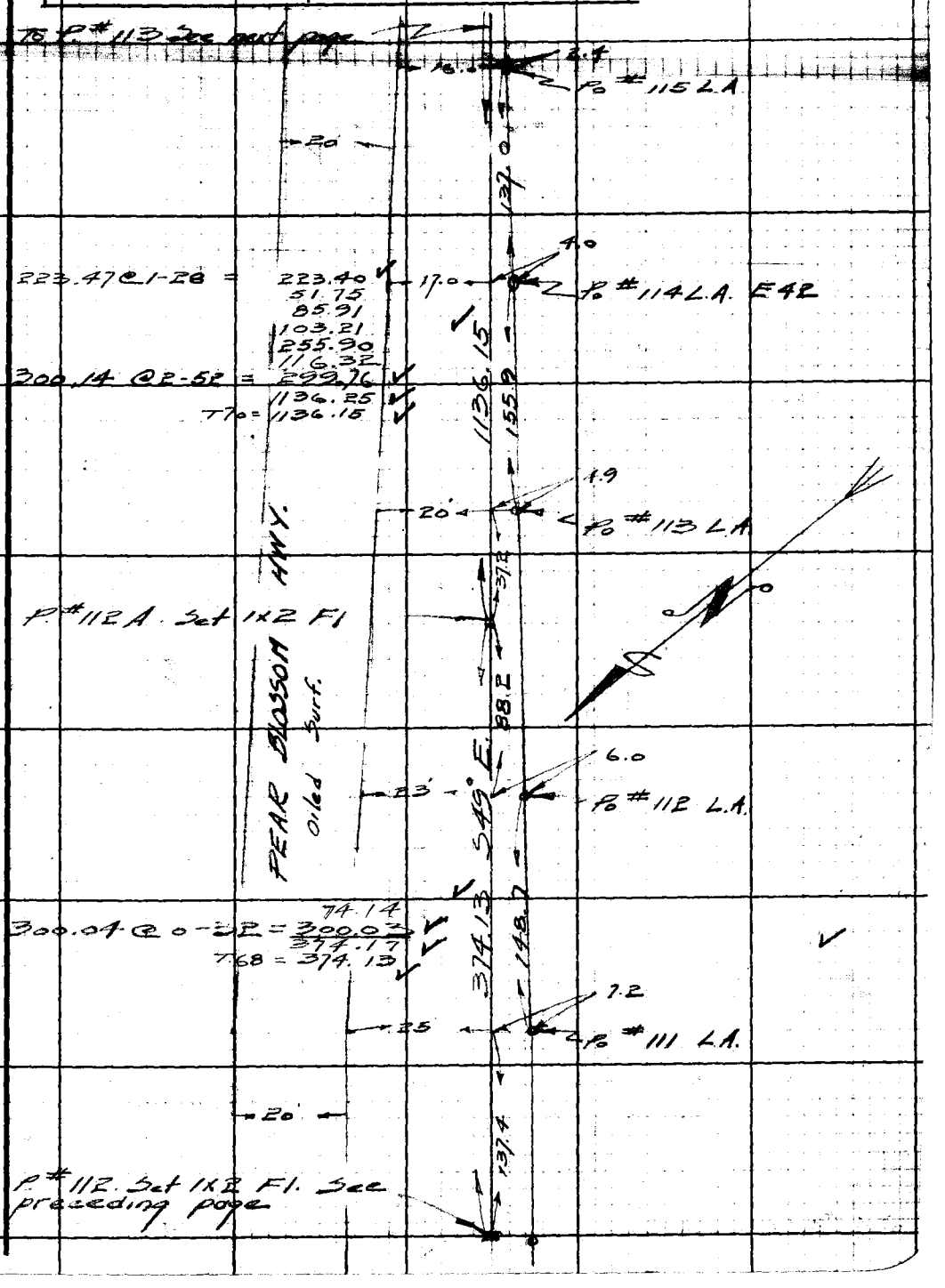

Note: Any Additions or Changes on This Sheet Must be Made or Circled in Red Ink With Date and Name of Person Making Change.

Do not extend notes this side of this line.

RETURN TO
LOS ANGELES COUNTY SURVEYOR
700 HALL OF RECORDS

FORM 247 5M 10-39

F.B. 956 PG. 12

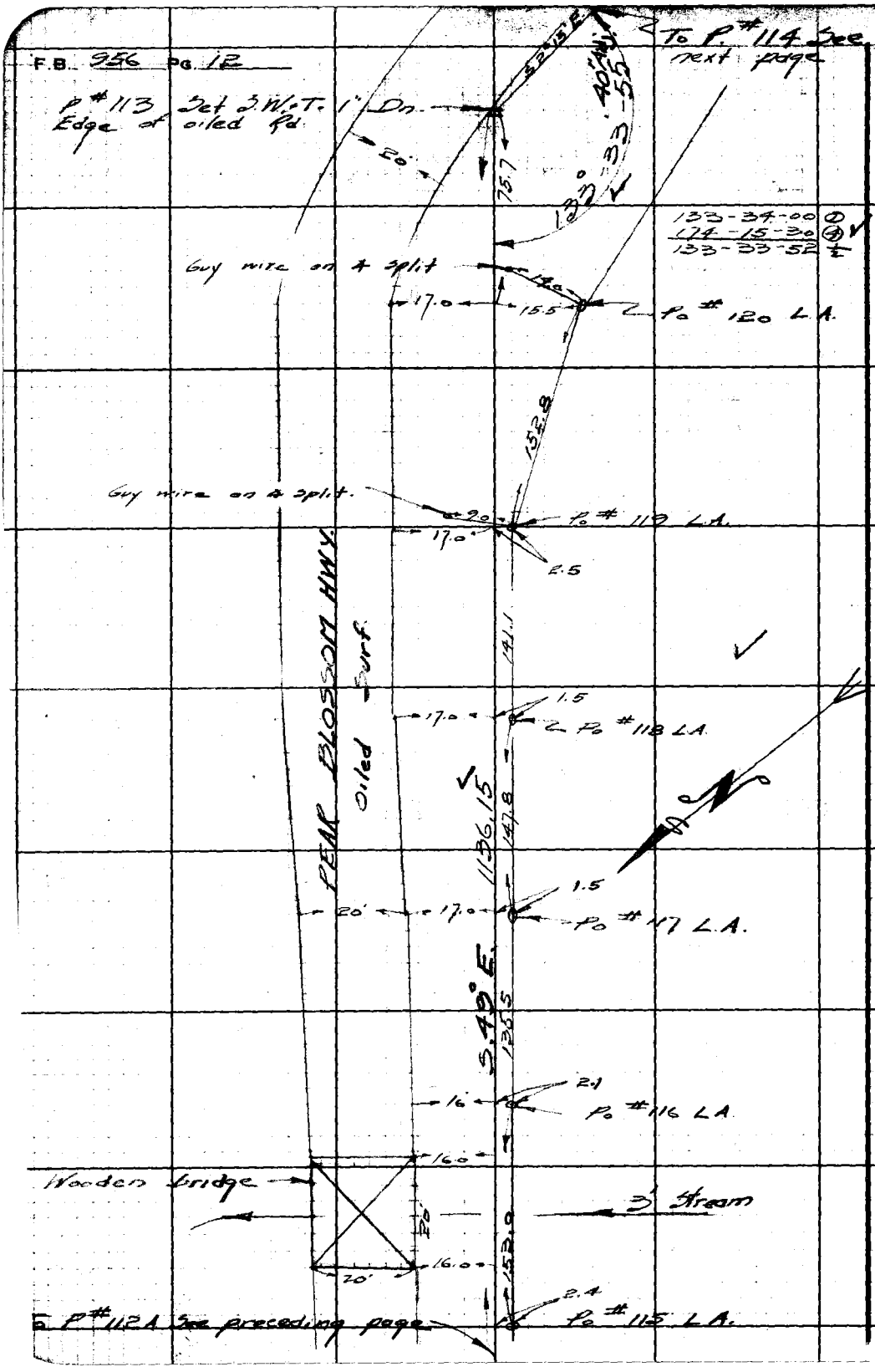

RETURN TO
LOS ANGELES COUNTY SURVEYOR
700 HALL OF RECORDS

Note: Any Additions or Changes on This Sheet Must be Made or Circled in Red Ink With Date and Name of Person Making Change.

Do not extend notes this side of this line.

Notes Ck'd by KRM.	Survey of Big Pines Tel line #116
Map No.	W. O. Tape No. 12 Sta. F
Office Work	Surveyed by Rosecrans
Checked	Notes P. Date 1-12-42
Date	Indexed A. C. Johnson

F.B. 356 Pg. 13

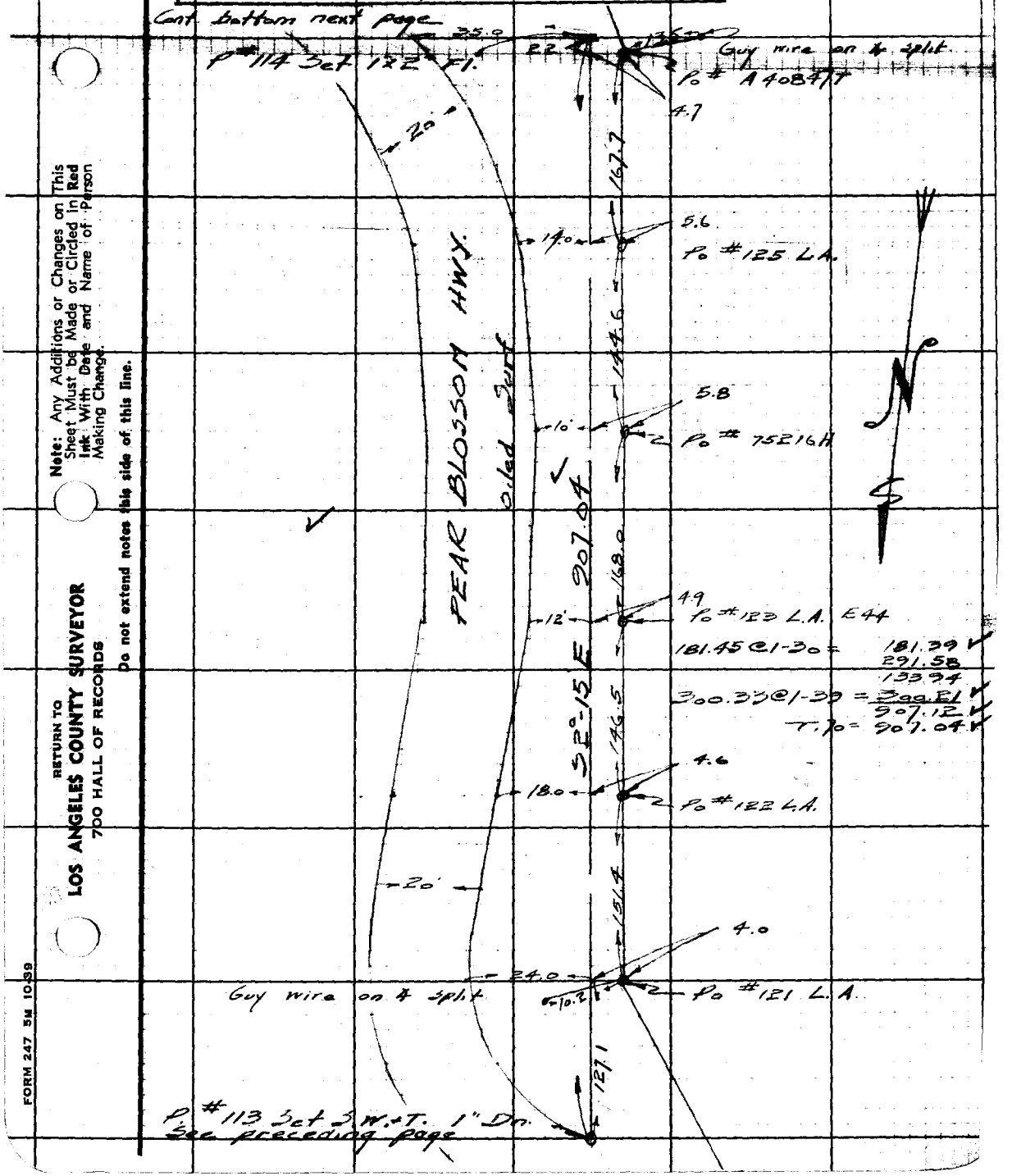

Note: Any Additions or Changes on This Sheet Must be Made or Circled in Red Ink With Date and Name of Person Making Change.

Do not extend notes this side of this line.

RETURN TO
LOS ANGELES COUNTY SURVEYOR
700 HALL OF RECORDS

FORM 247 5M 10-39

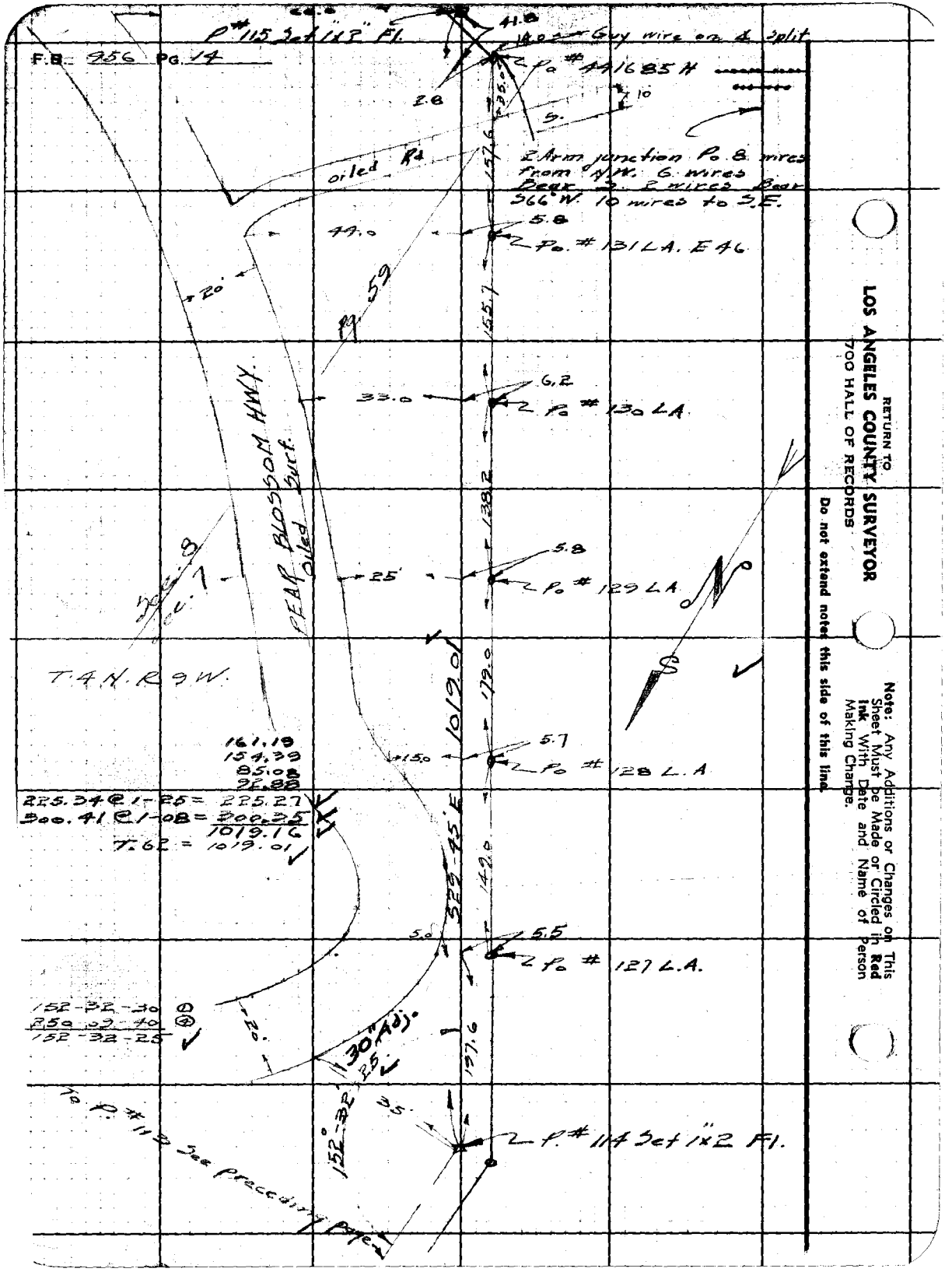
F.B. 956 PG. 14
P# 115 Set 1"x2" Fl.
41.8
14.0 Guy wire on ∡ split
Po # 441685 H
2.8
10
S.
oiled Rd
2 Arm junction Po. 8 wires from N.W. 6 wires Bear S. 2 wires Bear S66°W. 10 wires to S.E.
157.6
44.0
5.8
Po. # 131 LA. E46
20'
Pg. 59
155.7
33.0
6.2
Po # 130 LA
PEAR BLOSSOM HWY.
Oiled Surf.
138.2
5.8
25'
Po # 129 LA
Sec. 8
Sec. 7
T.4N. R9W.
1019.01
179.0
161.19
154.39
85.08
92.88
15.0
5.7
Po # 128 L.A
225.34 @ 1-25 = 225.27
300.41 @ 1-08 = 300.35
1019.16
T.62 = 1019.01
S29°45'E
149.0
5.0
5.5
Po # 127 L.A.
152-32-30 ①
250-09-40 ④
152-32-25
20'
30" Adj.
25'
137.6
152°-32'
35'
P# 114 Set 1"x2 Fl.
To P# 113 See Preceding Page
RETURN TO
LOS ANGELES COUNTY SURVEYOR
700 HALL OF RECORDS
Do not extend notes this side of this line.
Note: Any Additions or Changes on This Sheet Must be Made or Circled in Red Ink With Date and Name of Person Making Change.

Notes Ck'd by KRM.	Survey of Big Pines Tel. line No.
Map No.	W. O. 8094 Tape No. 72 Std 84°F
Office Work	Surveyed by [illegible]
Checked	Notes [illegible] Date 1-14-42
Date	Indexed A. C. Johnson

F.B. 956 PG. 15

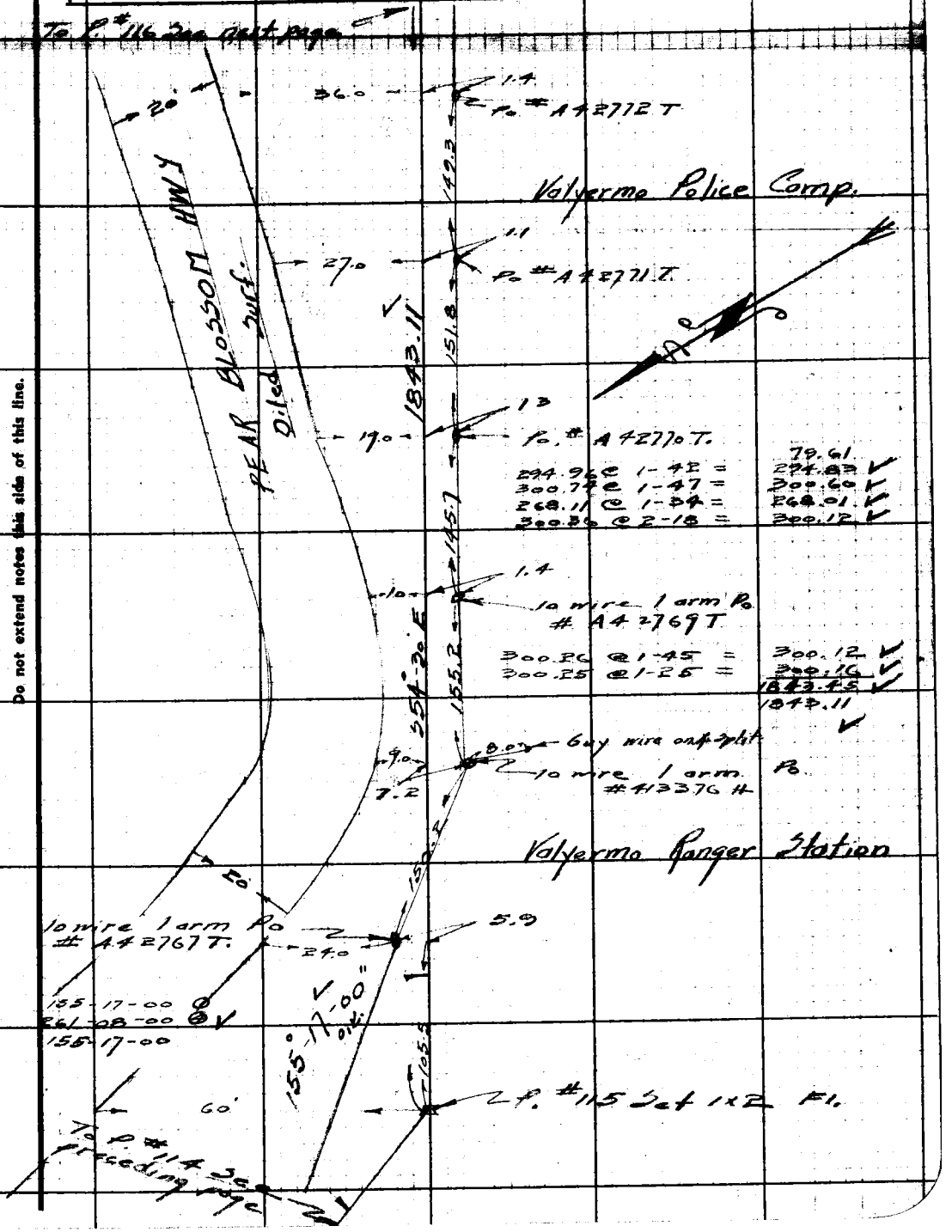

Note: Any Additions or Changes on This Sheet Must be Made or Circled in Red Ink With Date and Name of Person Making Change.

Do not extend notes this side of this line.

RETURN TO
LOS ANGELES COUNTY SURVEYOR
700 HALL OF RECORDS

FORM 247 5M 10-39

F.B. 256 PG. 16

To P.# 117 See next Page

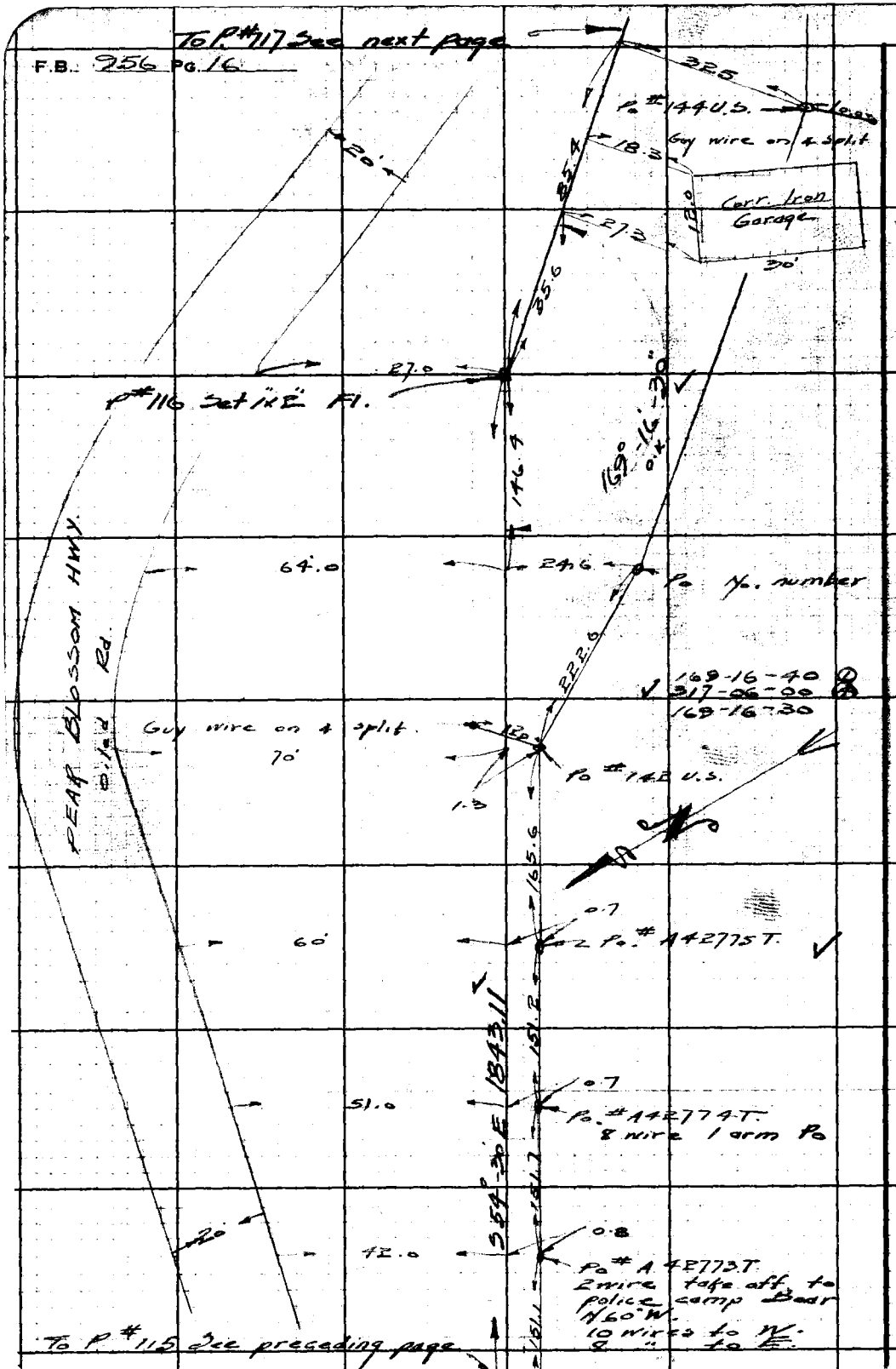

RETURN TO
LOS ANGELES COUNTY SURVEYOR
700 HALL OF RECORDS
Do not extend notes beyond this line

Note: Any Additions or Changes on This Sheet Must be Made or Circled in Red Ink With Date and Name of Person Making Change.

Notes Ck'd by KRM	Survey of Big Pines Tel. line #116	F.B. 956 PG. 17
Map No.	W. O. 8004 Tape No. 72 St'd 84°F	
Office Work	Surveyed by Rosecrans	
Checked	Notes R Date 1-14-41	
Date	Indexed A. C. Johnson	

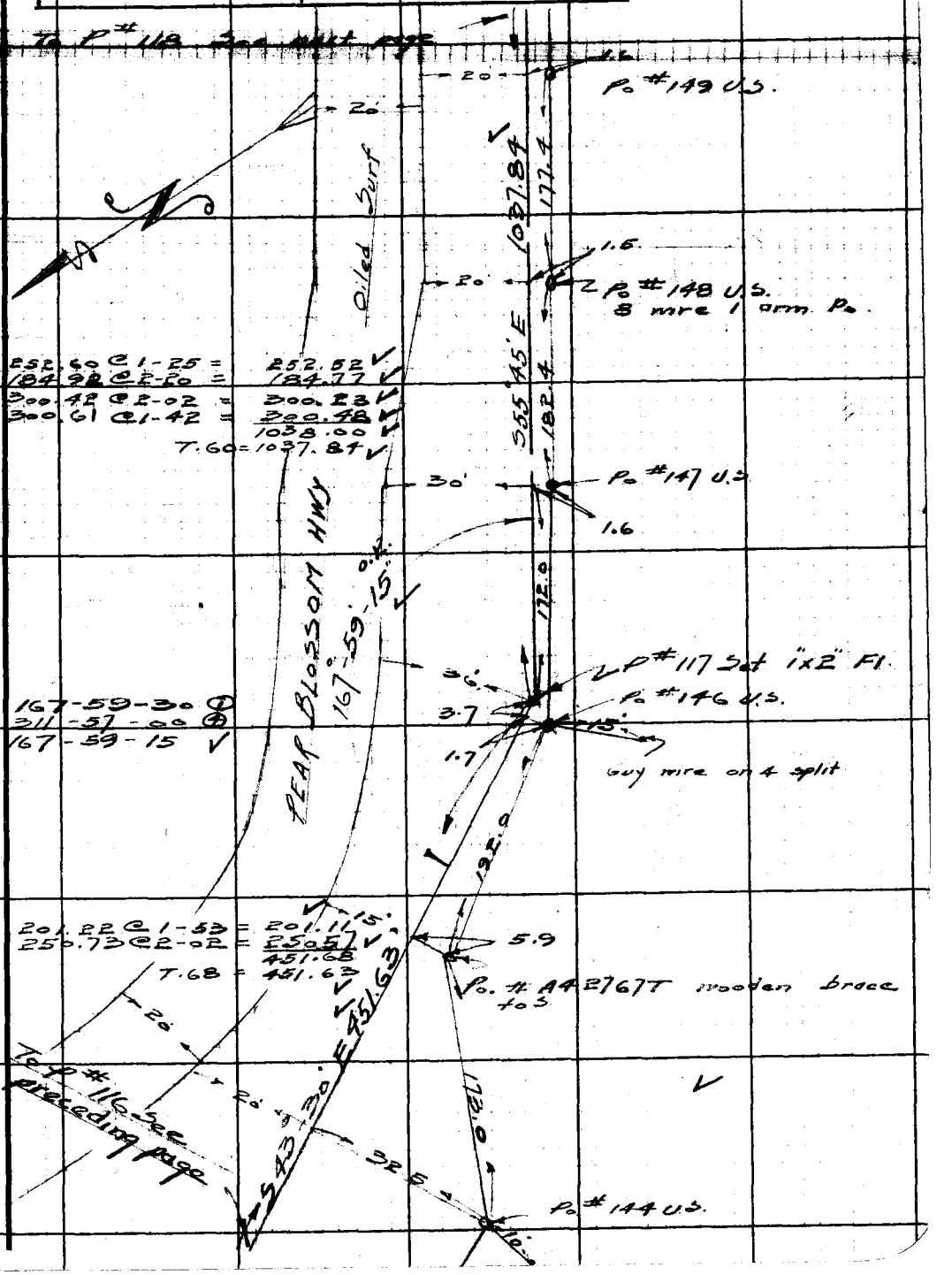

Note: Any Additions or Changes on This Sheet Must be Made or Circled in Red Ink With Date and Name of Person Making Change.

Do not extend notes this side of this line.

RETURN TO
LOS ANGELES COUNTY SURVEYOR
700 HALL OF RECORDS

FORM 247 5M 10.39

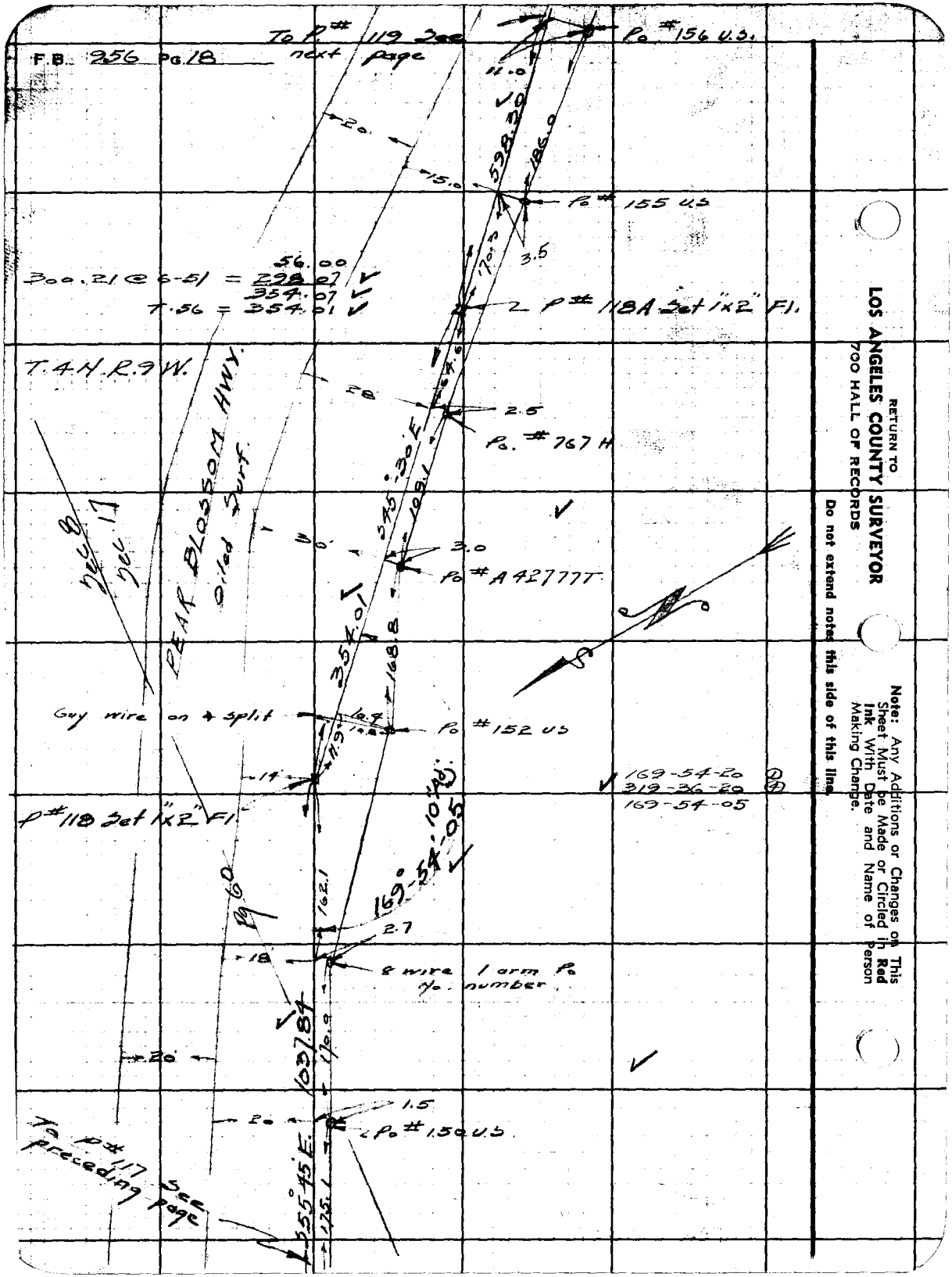

RETURN TO
LOS ANGELES COUNTY SURVEYOR
700 HALL OF RECORDS

Do not extend notes this side of this line.

Note: Any Additions or Changes on This Sheet Must be Made or Circled in **Red Ink** With Date and Name of Person Making Change.

Notes Ck'd by K.R.M.	Survey of Big Pines Tel. line #116	F.B. 956 PG. 19
Map No.	W. O. 8094 Tape No. 72 St'd 84 °F	
Office Work	Surveyed by Rosecrans	
Checked	Notes R Date 1-15-42	
Date	Indexed C. Johnson	

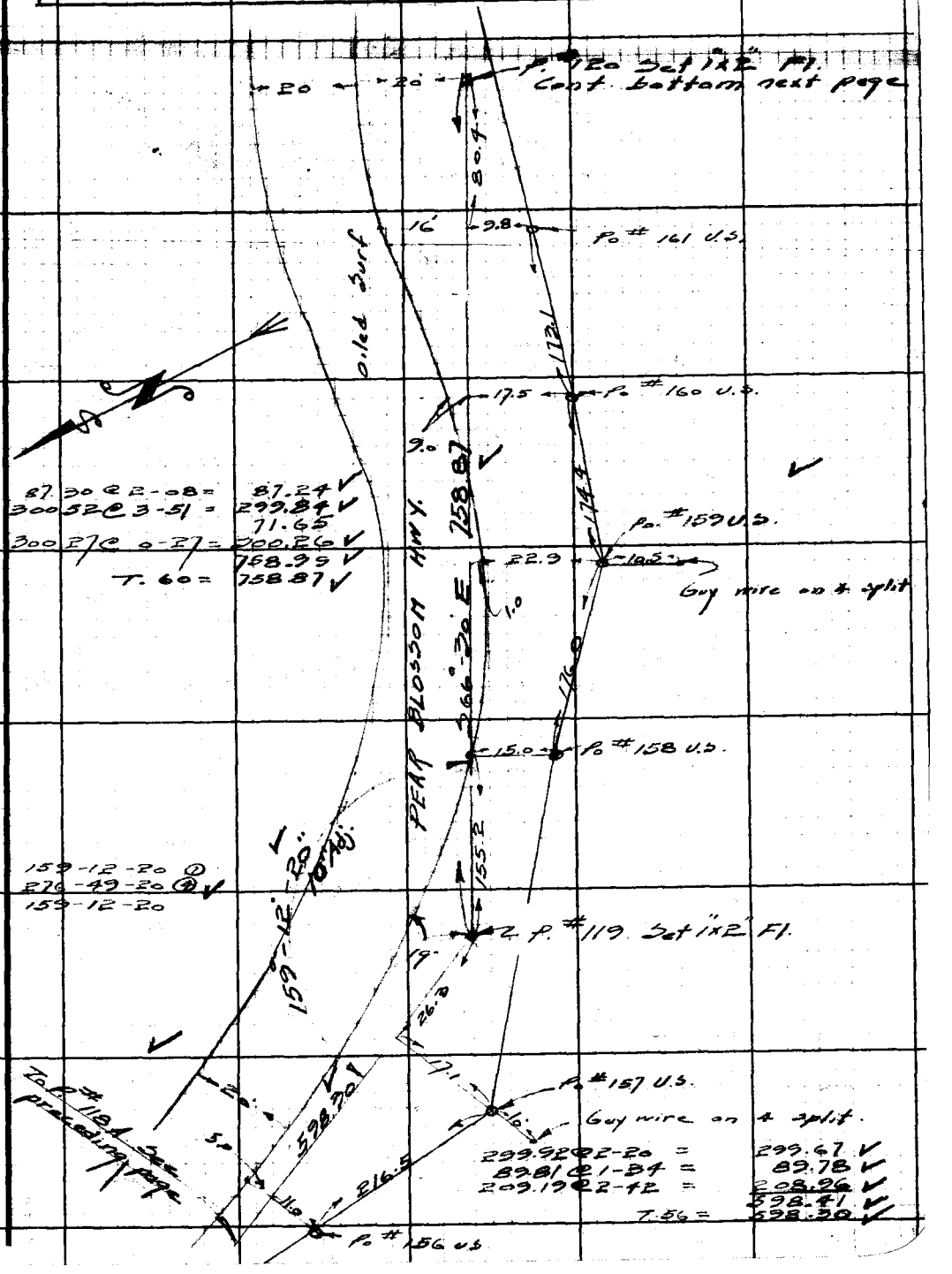

87.30 @ 2-08 = 87.24 ✓
300.52 @ 3-51 = 299.84 ✓
71.65
300.27 @ 0-27 = 300.26 ✓
758.99 ✓
T. 60 = 758.87 ✓

159-12-20 ①
276-49-20 ④ ✓
159-12-20

299.92 @ 2-20 = 299.67 ✓
89.81 @ 1-34 = 89.78 ✓
209.19 @ 2-42 = 208.96 ✓
598.41 ✓
T. 56 = 598.30 ✓

Note: Any Additions or Changes on This Sheet Must be Made or Circled in Red Ink With Date and Name of Person Making Change.

Do not extend notes this side of this line.

RETURN TO
LOS ANGELES COUNTY SURVEYOR
700 HALL OF RECORDS

FORM 247 5M 10-39

F.B. 956 PG. 29

T. P. # 121 See next page

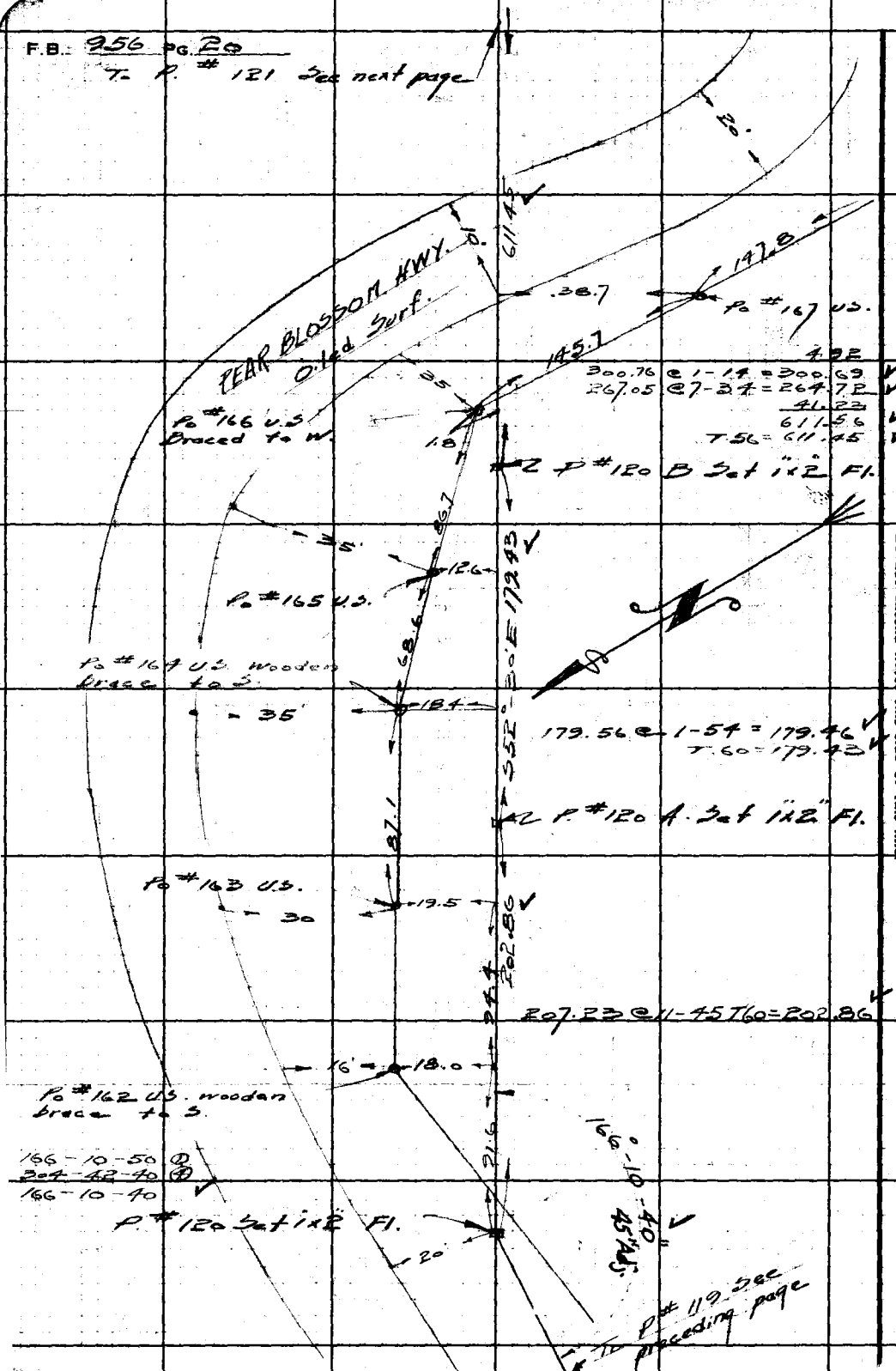

RETURN TO
LOS ANGELES COUNTY SURVEYOR
700 HALL OF RECORDS

Do not extend notes this side of this line.

Note: Any Additions or Changes on This Sheet Must Be Made or Circled in Red Ink With Date and Name of Person Making Change.

Notes Ck'd by L.R.M.	Survey of Big Pines Tel-line #46
Map No.	W. O. 8094 Tape No. 72 Std 87°F
Office Work	Surveyed by Rosecrans
Checked	Notes R Date 1-15-41
Date	Indexed A. C. Johnson

F.B. 956 PG. 21

Note: Any Additions or Changes on This Sheet Must be Made or Circled in Red Ink With Date and Name of Person Making Change.

Do not extend notes this side of this line.

RETURN TO
LOS ANGELES COUNTY SURVEYOR
700 HALL OF RECORDS

FORM 247 5M 10-39

F.B. 956 PG. 22

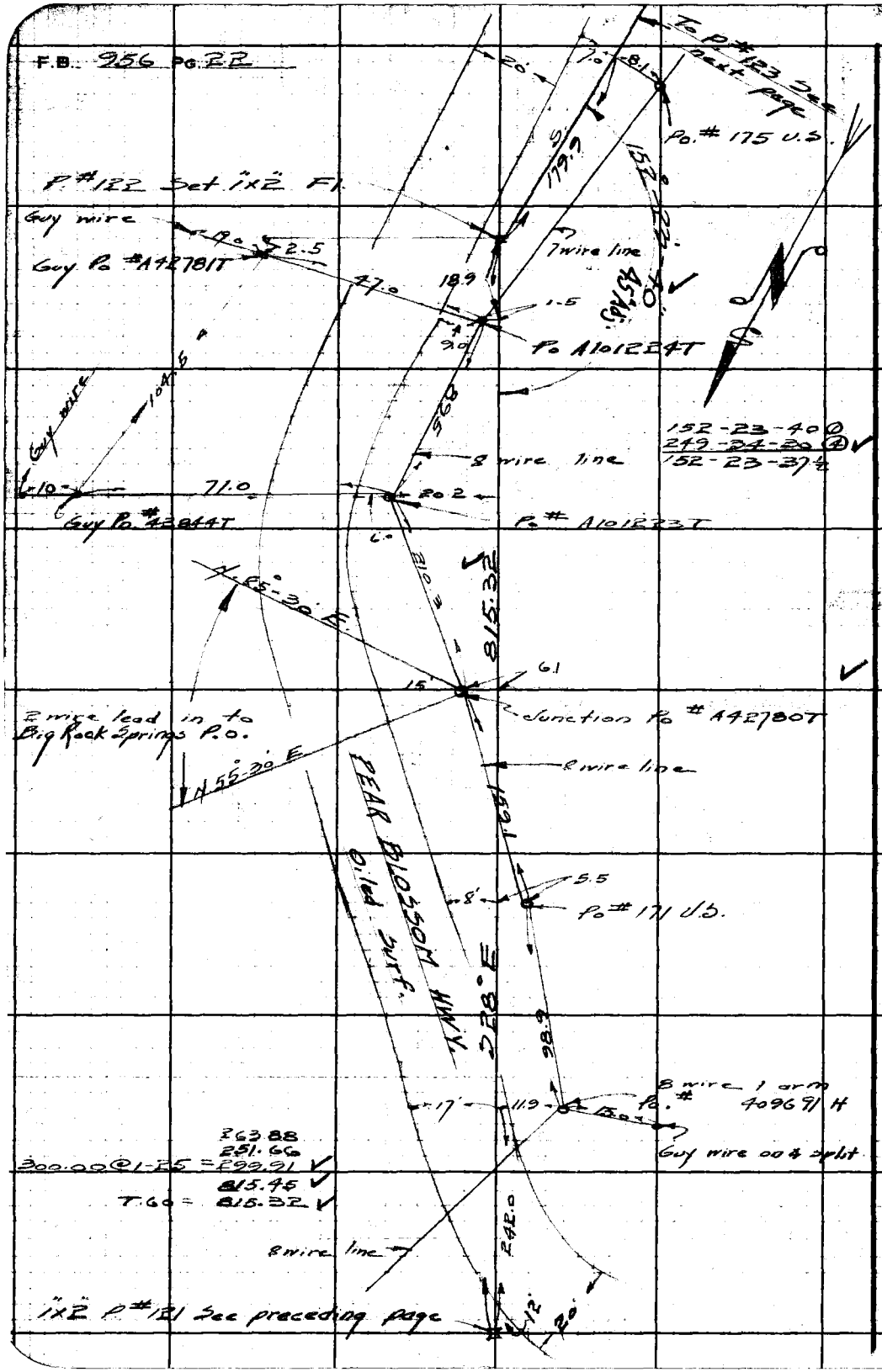

RETURN TO
LOS ANGELES COUNTY SURVEYOR
700 HALL OF RECORDS

Note: Any Additions or Changes on This Sheet Must be Made or Circled in Red Ink With Date and Name of Person Making Change.

Do not extend notes this side of this line.

Notes Ck'd by KRM	Survey of Big Pines Tel. line #116
Map No.	W. O. 8094 Tape No. 72 St'd 84°F
Office Work	Surveyed by Rosecrans
Checked	Notes R Date 1-16-42
Date	Indexed A. C. Johnson

F.B. 956 PG. 23

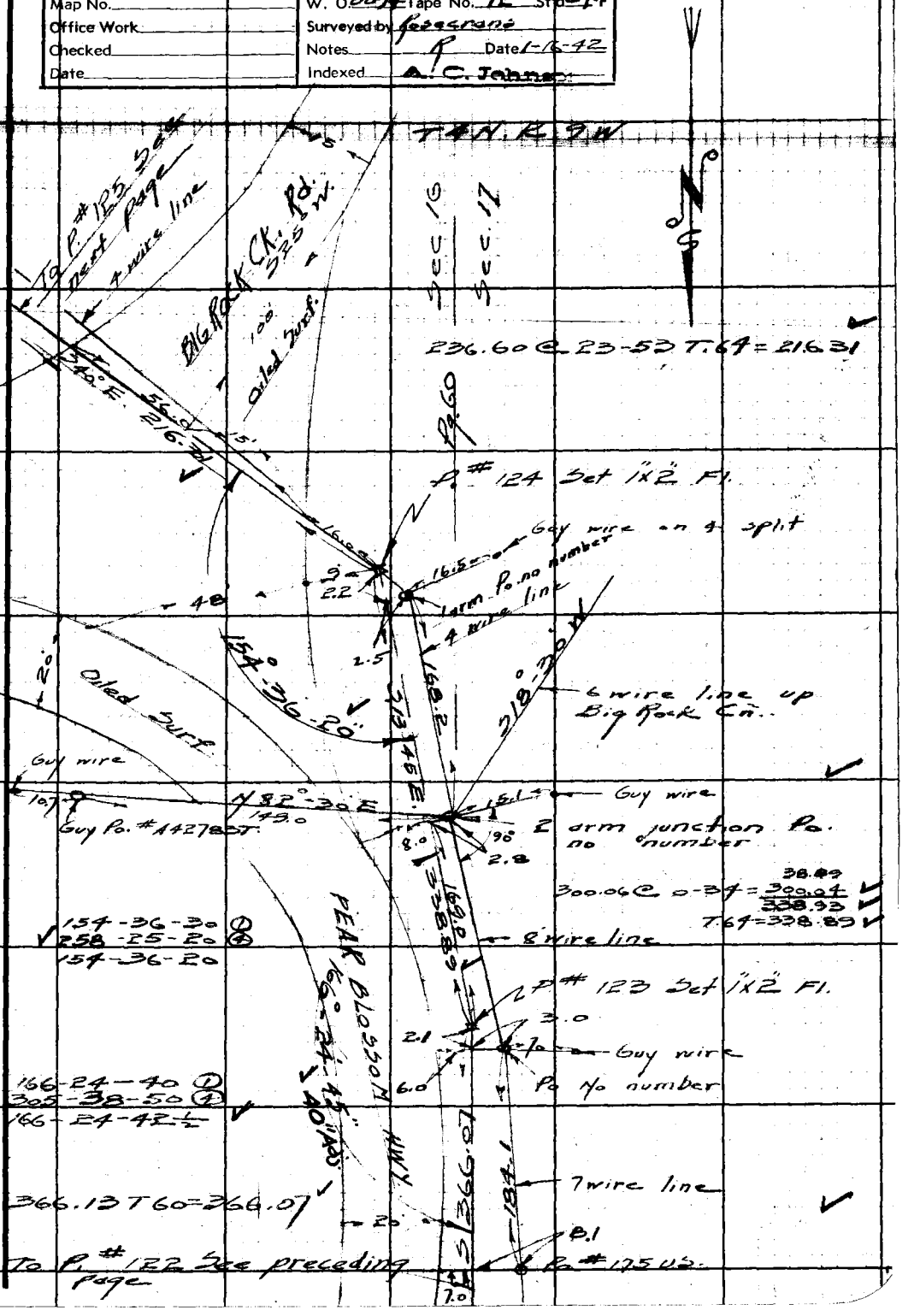

Note: Any Additions or Changes on This Sheet Must be Made or Circled in Red Ink With Date and Name of Person Making Change.

Do not extend notes this side of this line.

RETURN TO
LOS ANGELES COUNTY SURVEYOR
700 HALL OF RECORDS

FORM 247 5M 10-39



RETURN TO
LOS ANGELES COUNTY SURVEYOR
700 HALL OF RECORDS

Do not extend notes this side of this line.

Note: Any Additions or Changes on This Sheet Must be Made or Circled in **Red Ink** With Date and Name of Person Making Change.

Notes Ck'd by K.R.M.	Survey of Big Pines Tel. line #116	F.B. 956 PG. 25
Map No.	W. O. 8094 Tape No. 72 St'd 24°F	
Office Work	Surveyed by Rosecrans	
Checked	Notes R Date 1-16-42	
Date	Indexed A. C. Johns	

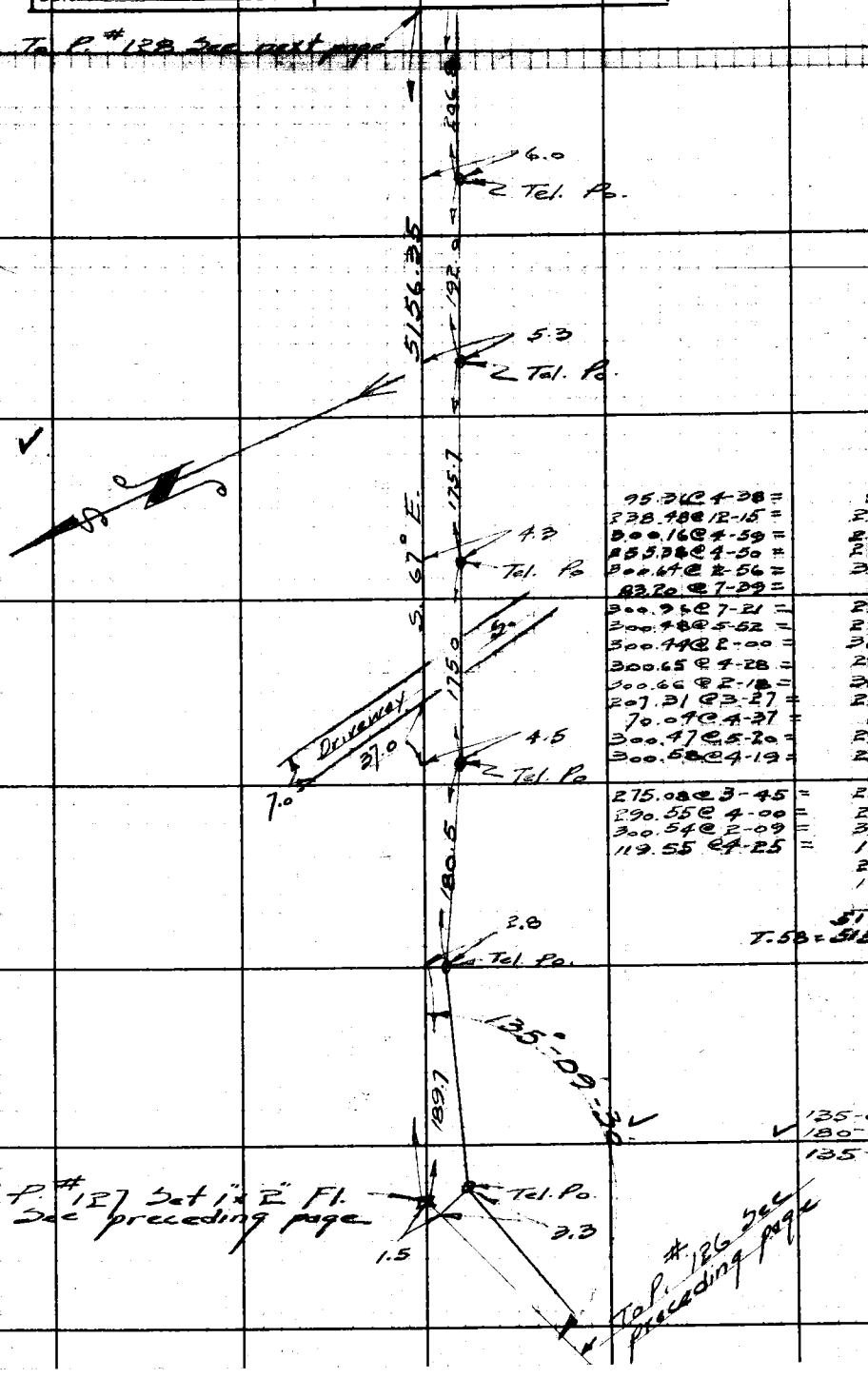

95.36 @ 4-38 =	95.05 ✓
238.48 @ 12-15 =	233.05 ✓
300.16 @ 4-59 =	299.03 ✓
255.38 @ 4-50 =	254.47 ✓
300.64 @ 2-56 =	300.25 ✓
83.20 @ 7-39 =	82.46 ✓
300.96 @ 7-21 =	298.49 ✓
300.48 @ 5-52 =	298.91 ✓
300.44 @ 2-00 =	300.26 ✓
300.65 @ 4-28 =	299.74 ✓
300.66 @ 2-18 =	300.42 ✓
207.31 @ 3-27 =	206.93 ✓
70.04 @ 4-37 =	69.81 ✓
300.47 @ 5-20 =	299.17 ✓
300.58 @ 4-19 =	299.73 ✓
	27.03
275.08 @ 3-45 =	274.49 ✓
290.55 @ 4-00 =	289.84 ✓
300.54 @ 2-09 =	300.33 ✓
119.55 @ 4-25 =	119.19 ✓
	236.76
	199.75
	72.06
	5157.22 ✓
T.58 =	5156.35 ✓

✓ 135-09-30 ⊕
180-38-00 ⊕
135-09-30

Note: Any Additions or Changes on This Sheet Must be Made or Circled in Red Ink With Date and Name of Person Making Change.

Do not extend notes this side of this line.

RETURN TO
LOS ANGELES COUNTY SURVEYOR
700 HALL OF RECORDS

FORM 247 5M 10-38

F.B. 956 PG. 26

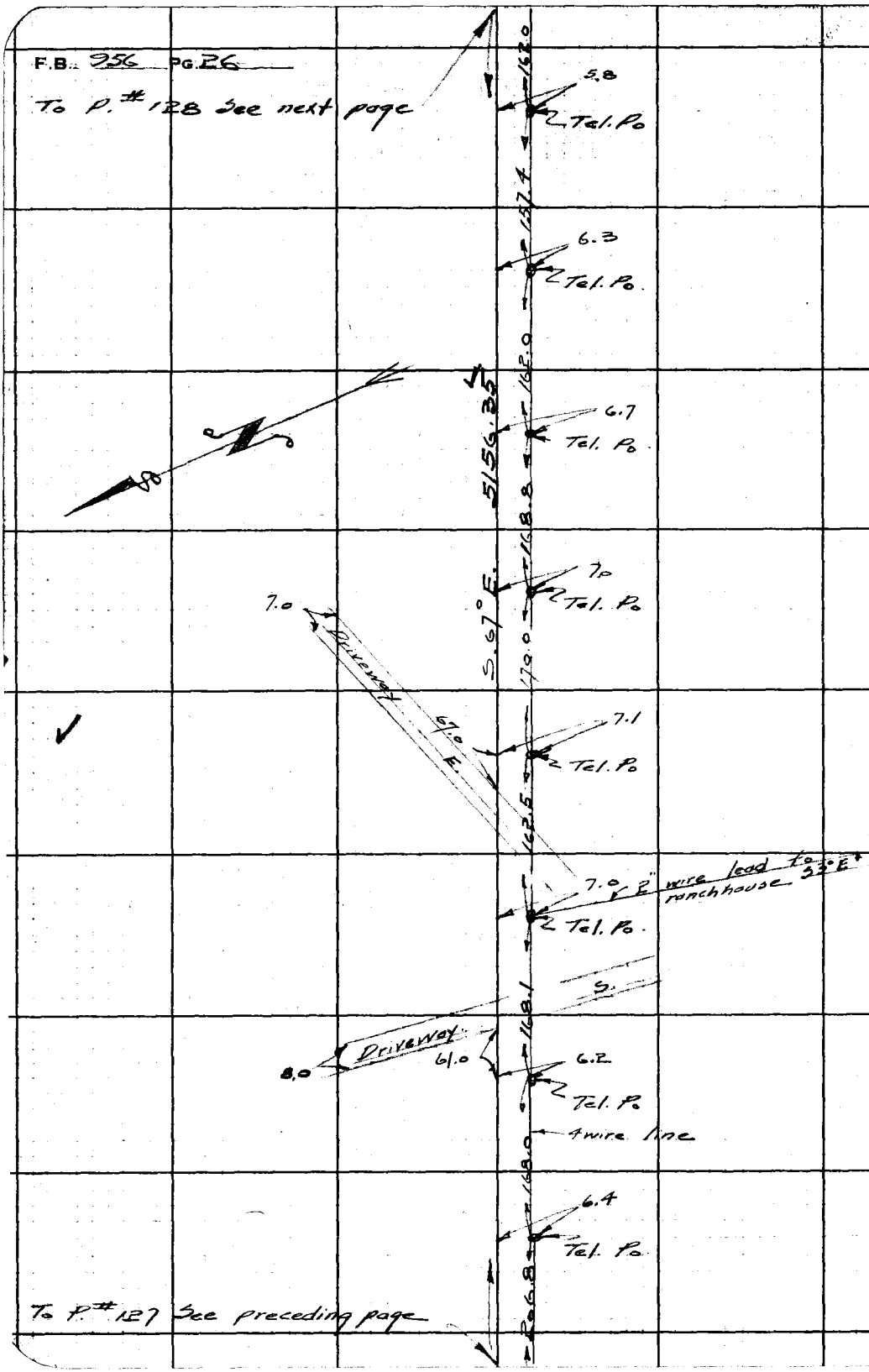

RETURN TO
LOS ANGELES COUNTY SURVEYOR
700 HALL OF RECORDS

Do not extend notes this side of this line

Note: Any Additions or Changes on This Sheet Must be Made or Circled in **Red Ink** With Date and Name of Person Making Change.

Notes Ck'd by K.R.M.	Survey of Big Pines Tel. line #116	F.B. 956 PG. 27
Map No.	W. O. 8094 Tape No. 72 Std. 84°F	
Office Work	Surveyed by Rosecrans	
Checked	Notes R Date 1-19-42	
Date	Indexed A. C. Johnson	



Note: Any Additions or Changes on This Sheet Must be Made or Circled in Red Ink With Date and Name of Person Making Change.

Do not extend notes this side of this line.

RETURN TO
LOS ANGELES COUNTY SURVEYOR
700 HALL OF RECORDS

FORM 247 Sm 10-39

F.B.: 356 PG. 28

To P.# 128 See next page



To P.# 127 See preceding page

RETURN TO
LOS ANGELES COUNTY SURVEYOR
700 HALL OF RECORDS

Note: Any Additions or Changes on This Sheet Must be Made or Circled in Red Ink With Date and Name of Person Making Change.

Do not extend notes this side of this line

Notes Ck'd by K.R.M.	Survey of Big Pines Tel. line #116	F.B. 956 PG. 29
Map No.	W. O. 8094 Tape No. 72 St'd 84°F	
Office Work	Surveyed by Robecrans	
Checked	Notes R Date 1-20-42	
Date	Indexed A. C. Johnson	

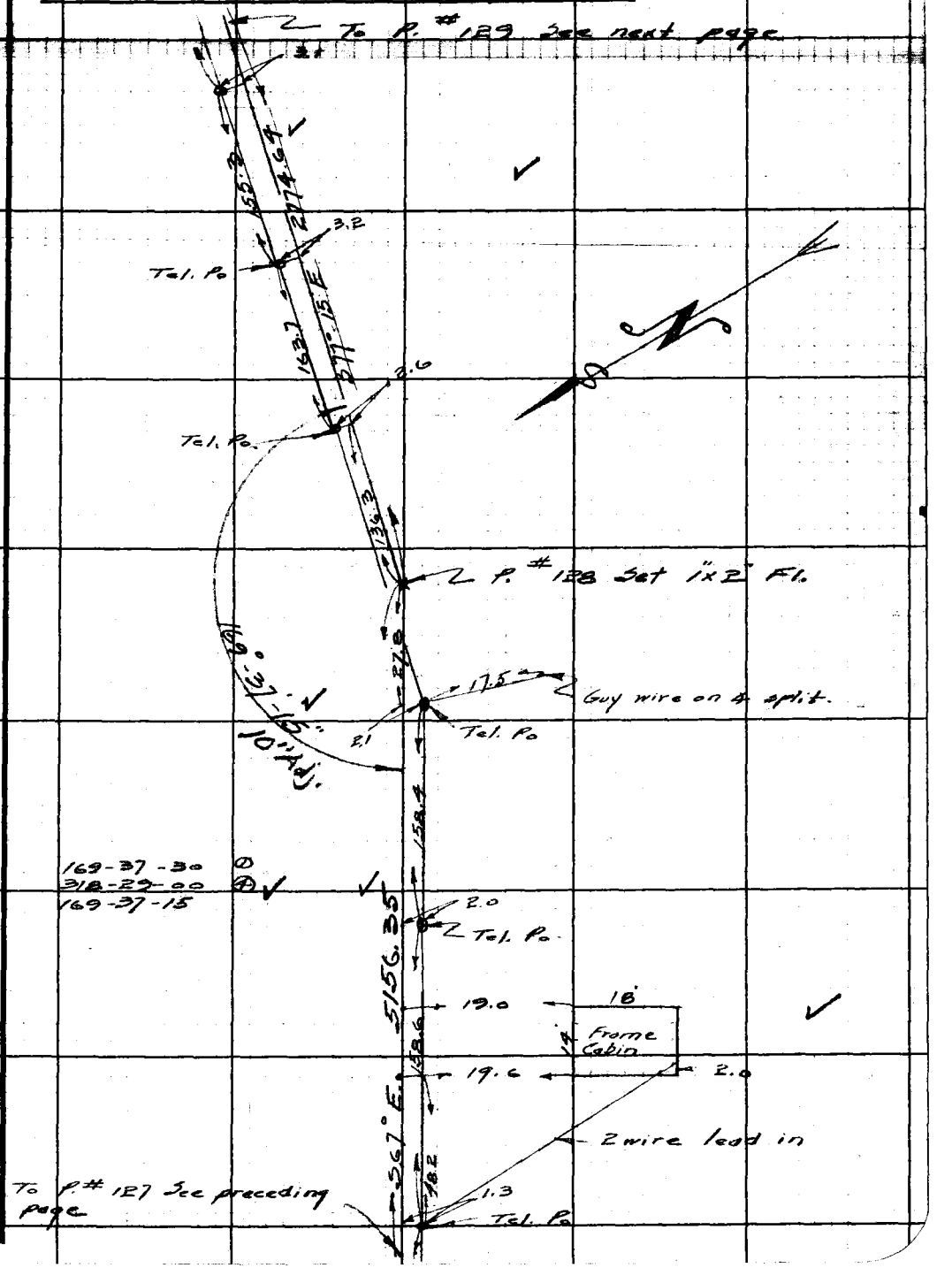

Note: Any Additions or Changes on This Sheet Must be Made or Circled in Red Ink With Date and Name of Person Making Change.

Do not extend notes this side of this line.

RETURN TO
LOS ANGELES COUNTY SURVEYOR
700 HALL OF RECORDS

FORM 247 5M 10-39

F.B. 956 PG. 30

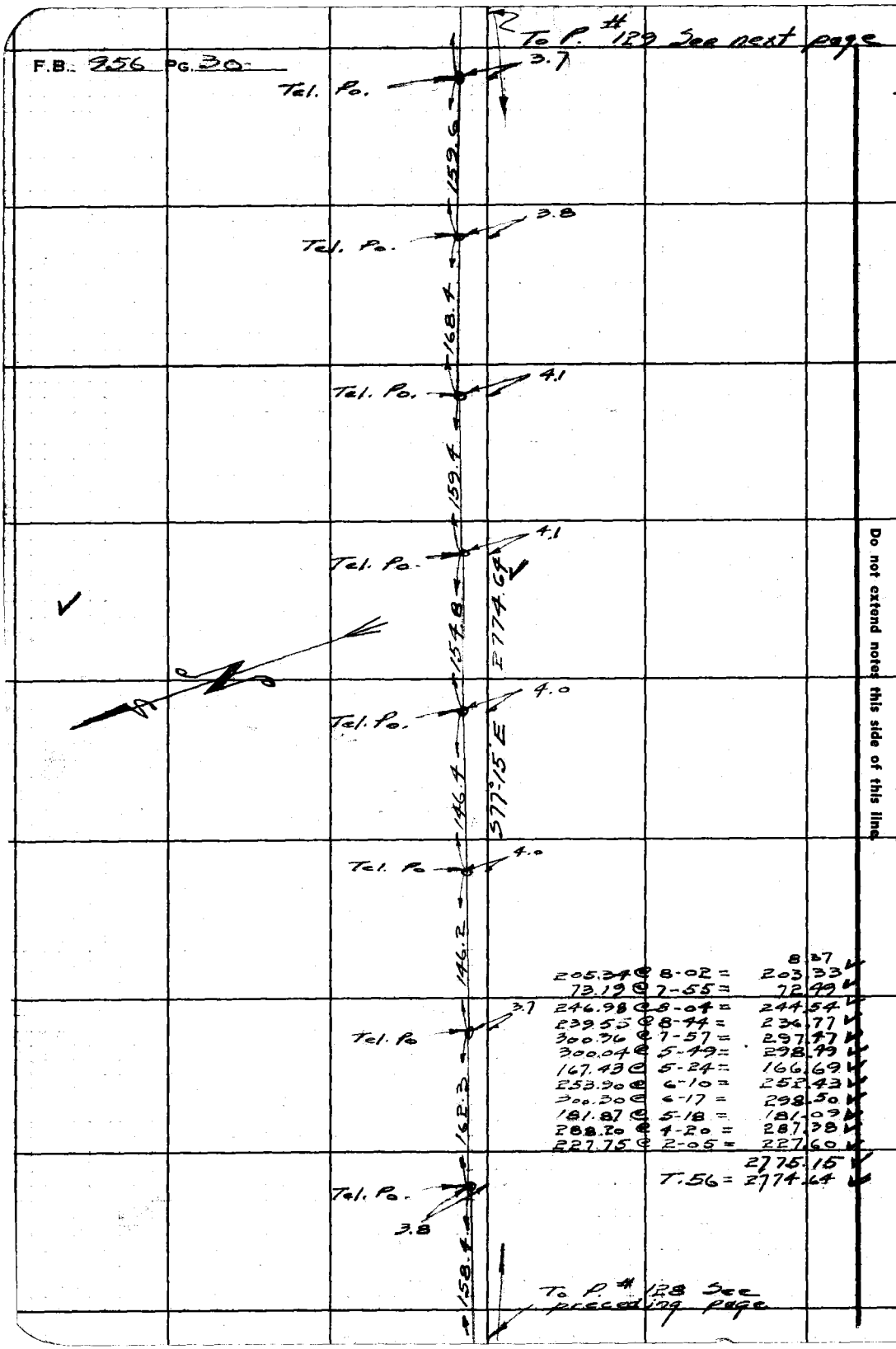

		8.37
205.34 @ 8-02 =		203.33
73.19 @ 7-55 =		72.49
246.98 @ 8-04 =		244.54
239.55 @ 8-44 =		236.77
300.36 @ 7-57 =		297.47
300.04 @ 5-49 =		298.49
167.43 @ 5-24 =		166.69
253.90 @ 6-10 =		252.43
300.30 @ 6-17 =		298.50
181.87 @ 5-18 =		181.09
288.20 @ 4-20 =		287.38
227.75 @ 2-05 =		227.60
		2775.15
	T.56 =	2774.64

RETURN TO
LOS ANGELES COUNTY SURVEYOR
700 HALL OF RECORDS

Note: Any Additions or Changes on This Sheet Must be Made or Circled in **Red Ink** With Date and Name of Person Making Change.

Do not extend notes this side of this line.

Notes Ck'd by KRM.	Survey of Big Pines Tel. line #116	F.B. 256 Pg. 31
Map No.	W. O. 8094 Tape No. 72 Std 84°F	
Office Work	Surveyed by Rosecrans	
Checked	Notes R Date 1-21-42	
Date	Indexed A. C. Johnson	



Note: Any Additions or Changes on This Sheet Must be Made or Circled in Red Ink With Date and Name of Person Making Change.

Do not extend notes this side of this line.

RETURN TO
LOS ANGELES COUNTY SURVEYOR
700 HALL OF RECORDS

FORM 247 5M 10-39

F.B.: 956 Pg. 82

To P.# 130 A. See next page



RETURN TO
LOS ANGELES COUNTY SURVEYOR
700 HALL OF RECORDS

Do not extend notes this side of this line

Note: Any Additions or Changes on This Sheet Must be Made or Circled in Red Ink With Date and Name of Person Making Change.

Notes Ck'd by KRM	Survey of Big Pines Tel line #116	F.B. 956 PG. 33
Map No.	W. O. 8096 Tape No. 72 Std 89°F	
Office Work	Surveyed by Rosecrans	
Checked	Notes P Date 1-22-42	
Date	Indexed A. C. Johnson	

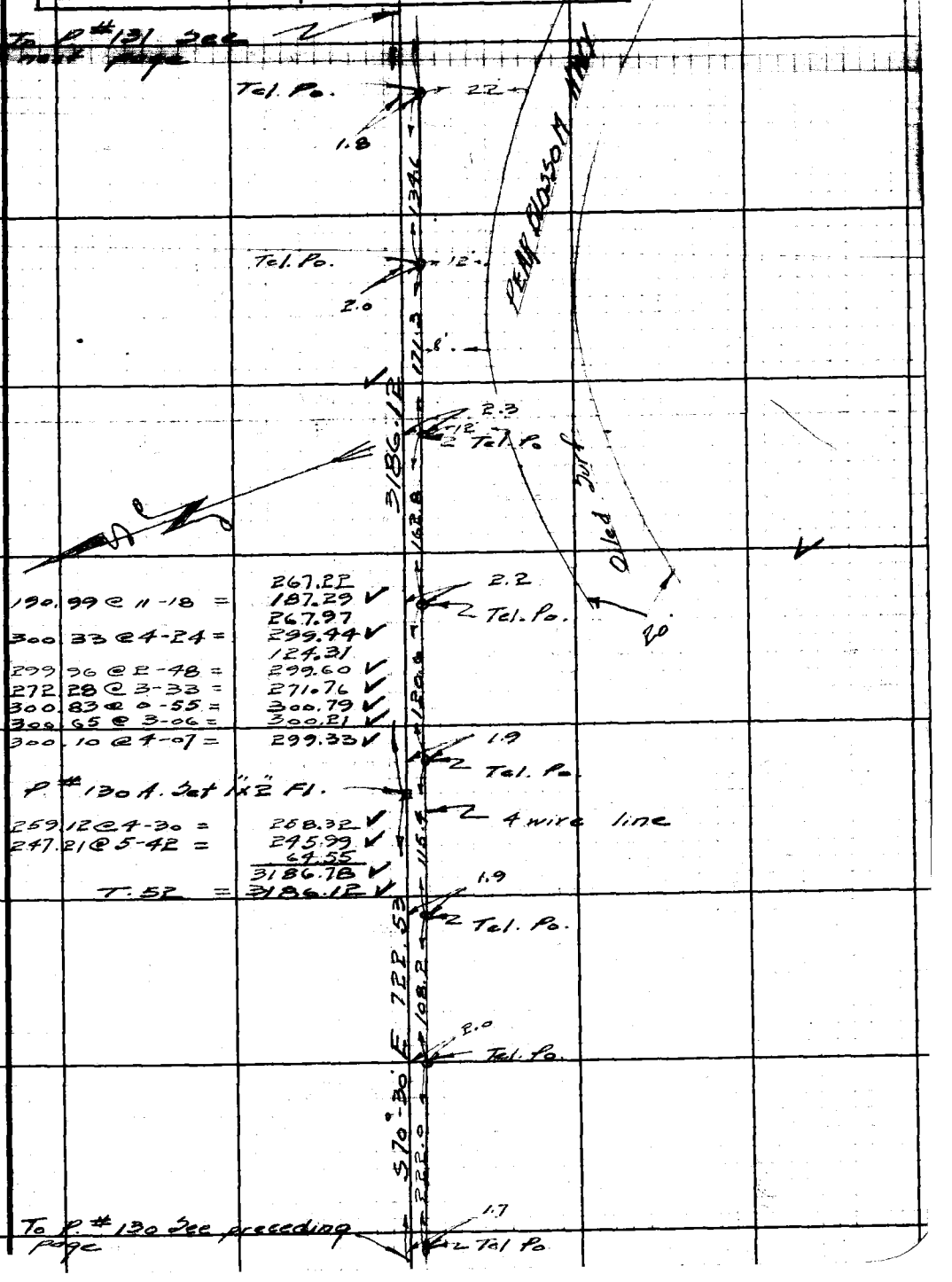

	267.22
190.99 @ 11-18 =	187.29 ✓
	267.97
300.33 @ 4-24 =	299.44 ✓
	124.31
299.96 @ 2-48 =	299.60 ✓
272.28 @ 3-33 =	271.76 ✓
300.83 @ 0-55 =	300.79 ✓
300.65 @ 3-06 =	300.21 ✓
300.10 @ 4-07 =	299.33 ✓
	258.32 ✓
259.12 @ 4-30 =	245.99 ✓
247.21 @ 5-42 =	64.55
	3186.78 ✓
T.52 =	3186.12 ✓

Note: Any Additions or Changes on This Sheet Must be Made or Circled in Red Ink With Date and Name of Person Making Change.

Do not extend notes this side of this line.

RETURN TO
LOS ANGELES COUNTY SURVEYOR
700 HALL OF RECORDS

FORM 247 5M 10-39

F.B. 966 PG. 24

To P. # 131 See next page



To P. # 130 A See preceding page

RETURN TO
LOS ANGELES COUNTY SURVEYOR
700 HALL OF RECORDS

Do not extend notes this side of this line.

Note: Any Additions or Changes on This Sheet Must be Made or Circled in **Red Ink** With Date and Name of Person Making Change.

Notes Ck'd by KRM	Survey of Big Pines Tel. line #116
Map No.	W. O. 8094 Tape No. 72 St'd 84°F
Office Work	Surveyed by Rosecrans
Checked	Notes R Date 1-22-42
Date	Indexed A. C. Johnson

F.B. 956 PG. 35

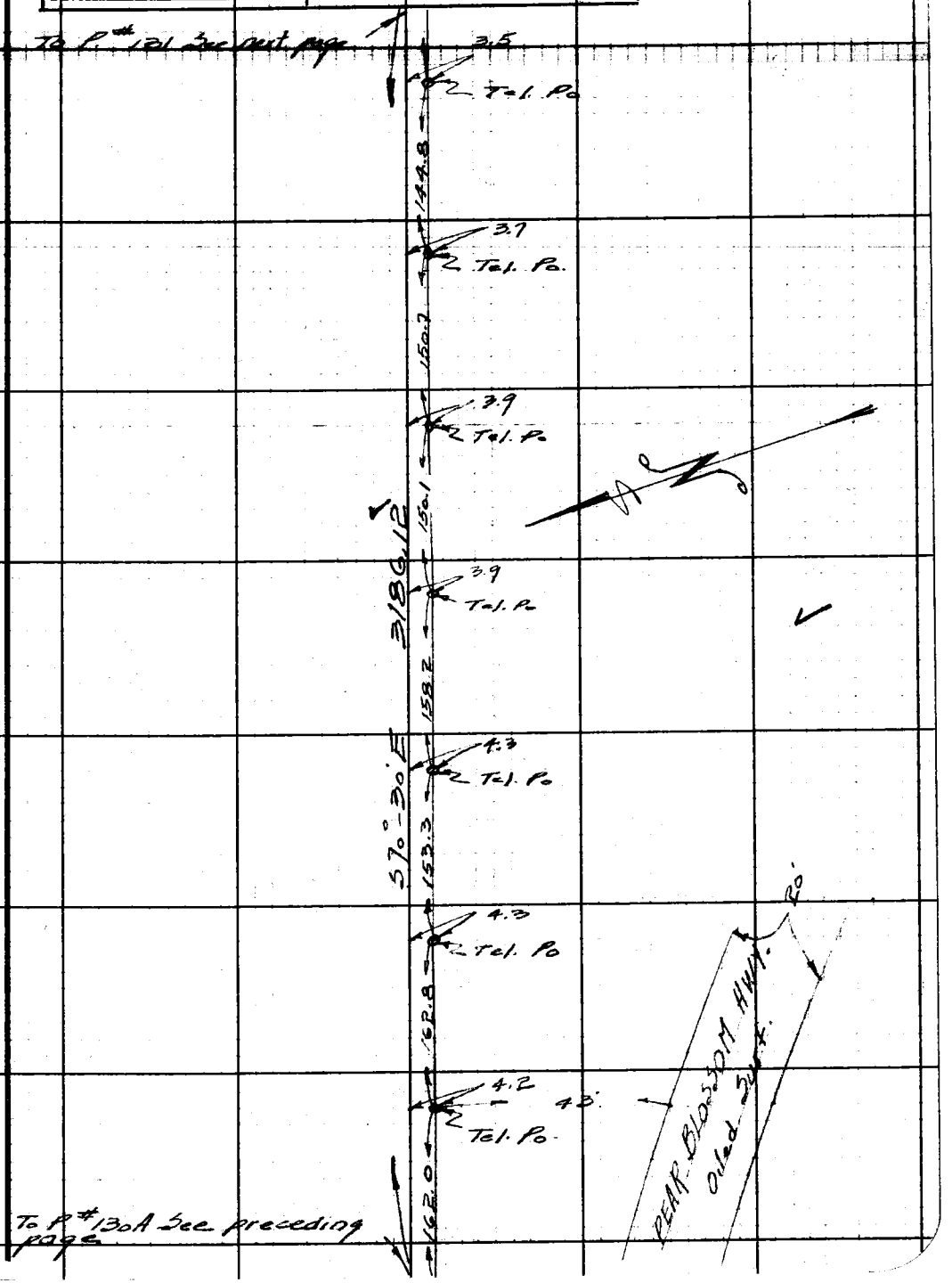

Note: Any Additions or Changes on This Sheet Must be Made or Circled in Red Ink With Date and Name of Person Making Change.

Do not extend notes this side of this line.

RETURN TO
LOS ANGELES COUNTY SURVEYOR
700 HALL OF RECORDS

FORM 247 5M 10-39

F.B. 956 Pg. 36

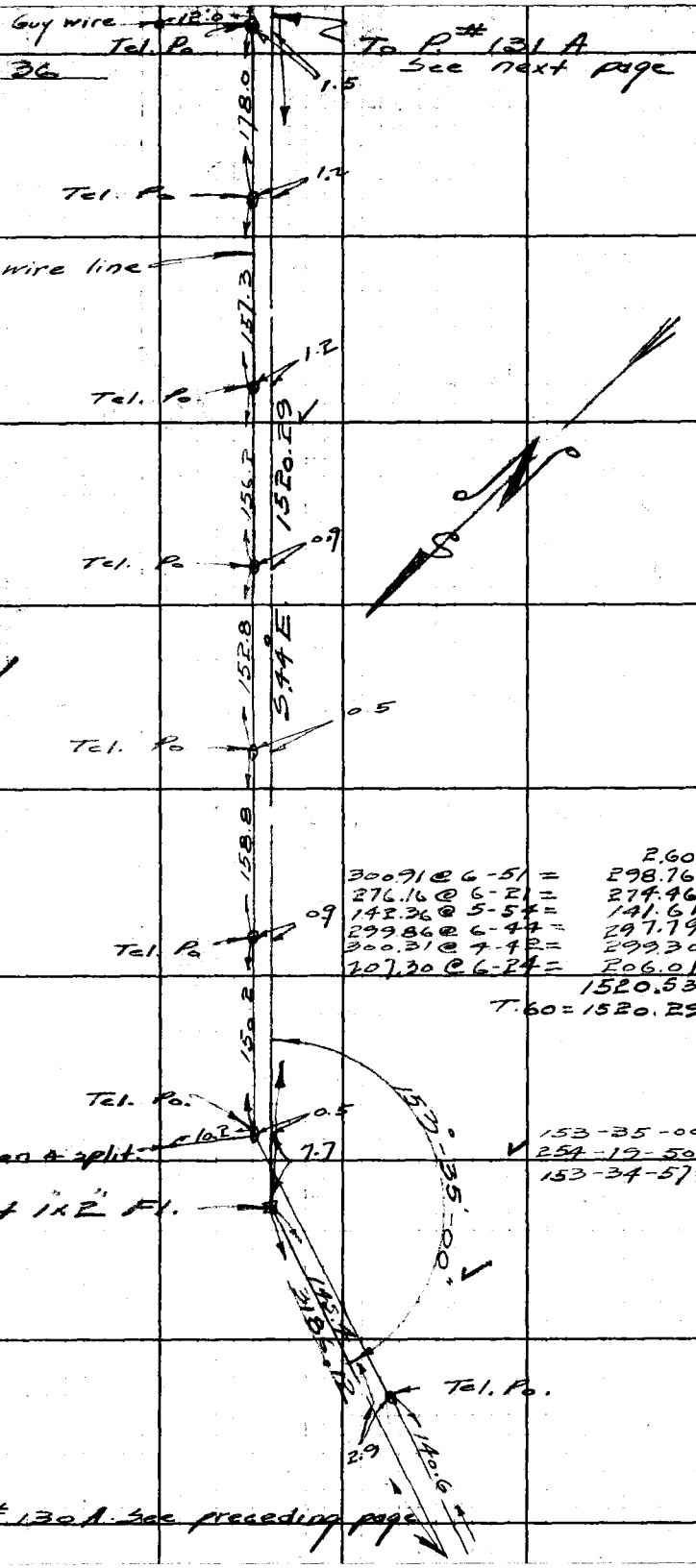

		2.60
300.91	@ 6-51 =	298.76
276.16	@ 6-21 =	274.46
142.36	@ 5-54 =	141.61
299.86	@ 6-44 =	297.79
300.31	@ 7-42 =	299.30
207.30	@ 6-24 =	206.01
		1520.53
	T.60 =	1520.29

153-35-00 ①
254-19-50 ②
153-34-57½

RETURN TO
LOS ANGELES COUNTY SURVEYOR
700 HALL OF RECORDS

Do not extend notes this side of this line.

Note: Any Additions or Changes on This Sheet Must be Made or Circled in Red Ink With Date and Name of Person Making Change.

Notes Ck'd by KRM	Survey of Big Pines Tel. line #1
Map No.	W. 08094 Tape No. 72 Std 84°F
Office Work	Surveyed by Rosecrans
Checked	Notes R Date 1-23-42
Date	Indexed A. C. Johnson

F.B. 956 PG. 37

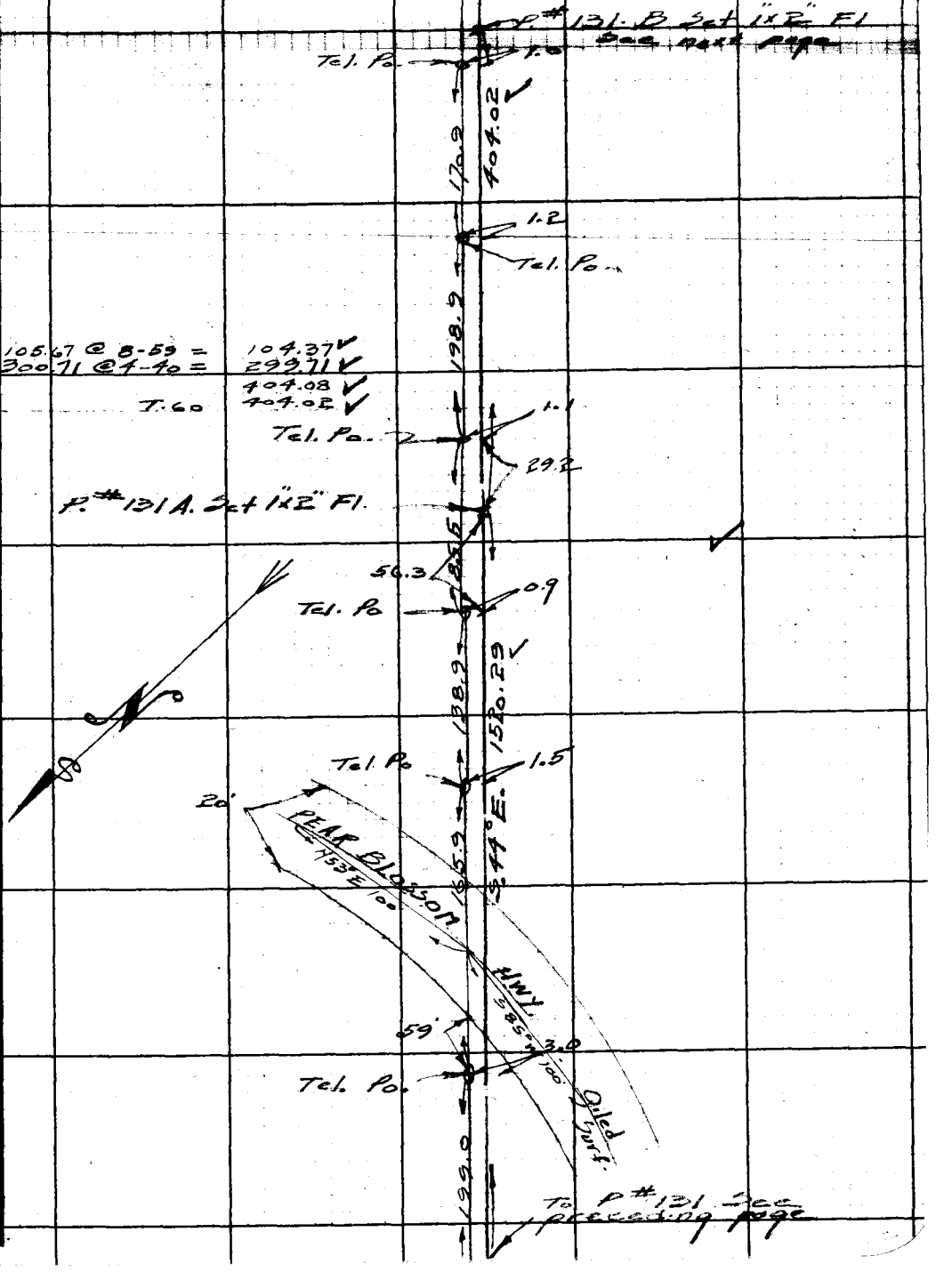

Note: Any Additions or Changes on This Sheet Must be Made or Circled in Red Ink With Date and Name of Person Making Change.

Do not extend notes this side of this line.

RETURN TO
LOS ANGELES COUNTY SURVEYOR
700 HALL OF RECORDS

FORM 247 5M 10-39

F.B. 956 PG. 38

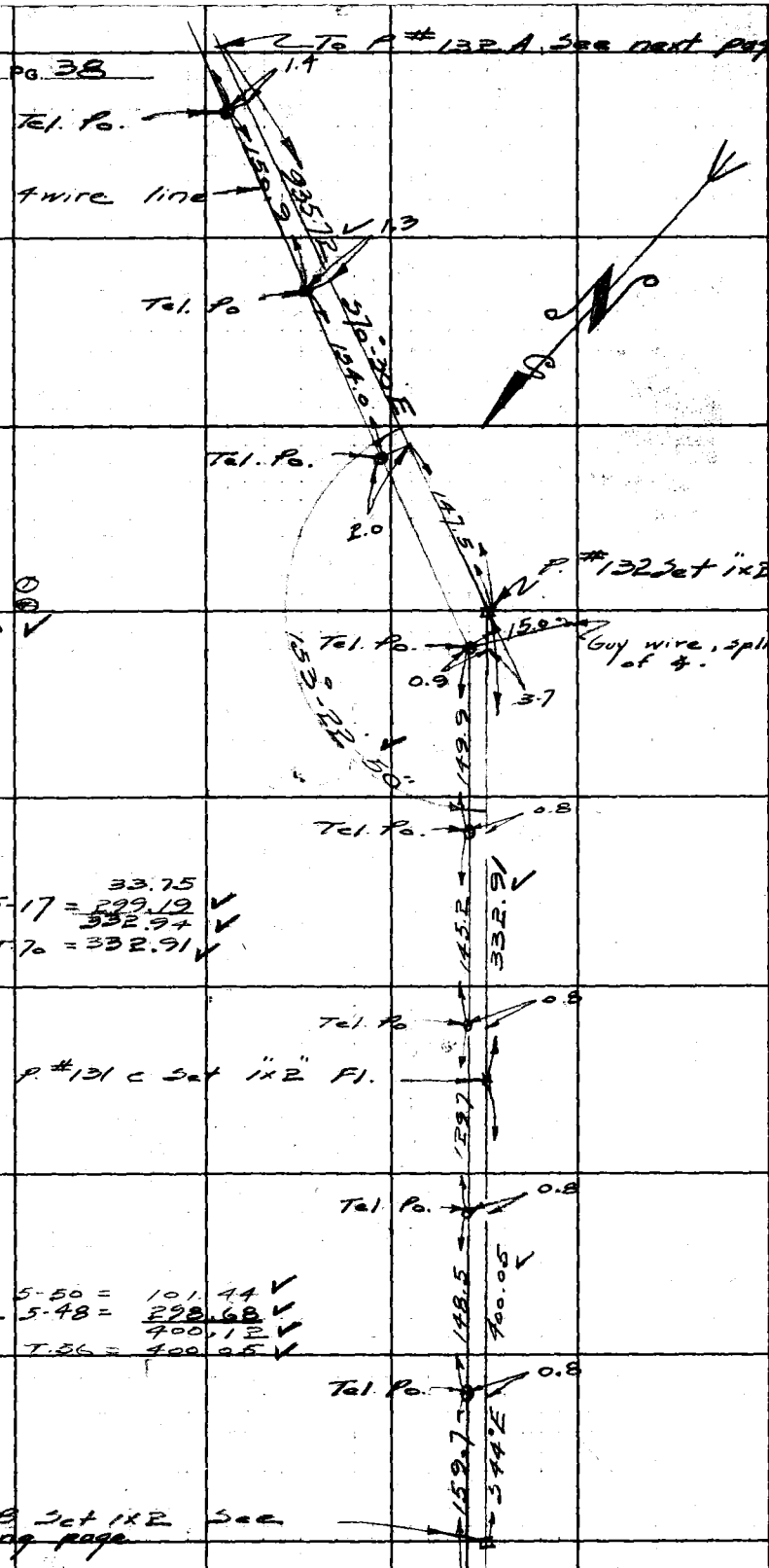

RETURN TO
LOS ANGELES COUNTY SURVEYOR
700 HALL OF RECORDS

Do not extend notes this side of this line.

Note: Any Additions or Changes on This Sheet Must be Made or Circled in Red Ink With Date and Name of Person Making Change.

Notes Ck'd by KRM	Survey of Big Pines Tel. line #116
Map No.	W. O. 8074 Tape No. 72 St'd 84°F
Office Work	Surveyed by Rosecrans
Checked	Notes R Date 1-26-42
Date	Indexed A. C. Johnson

F.B. 956 Pg. 39

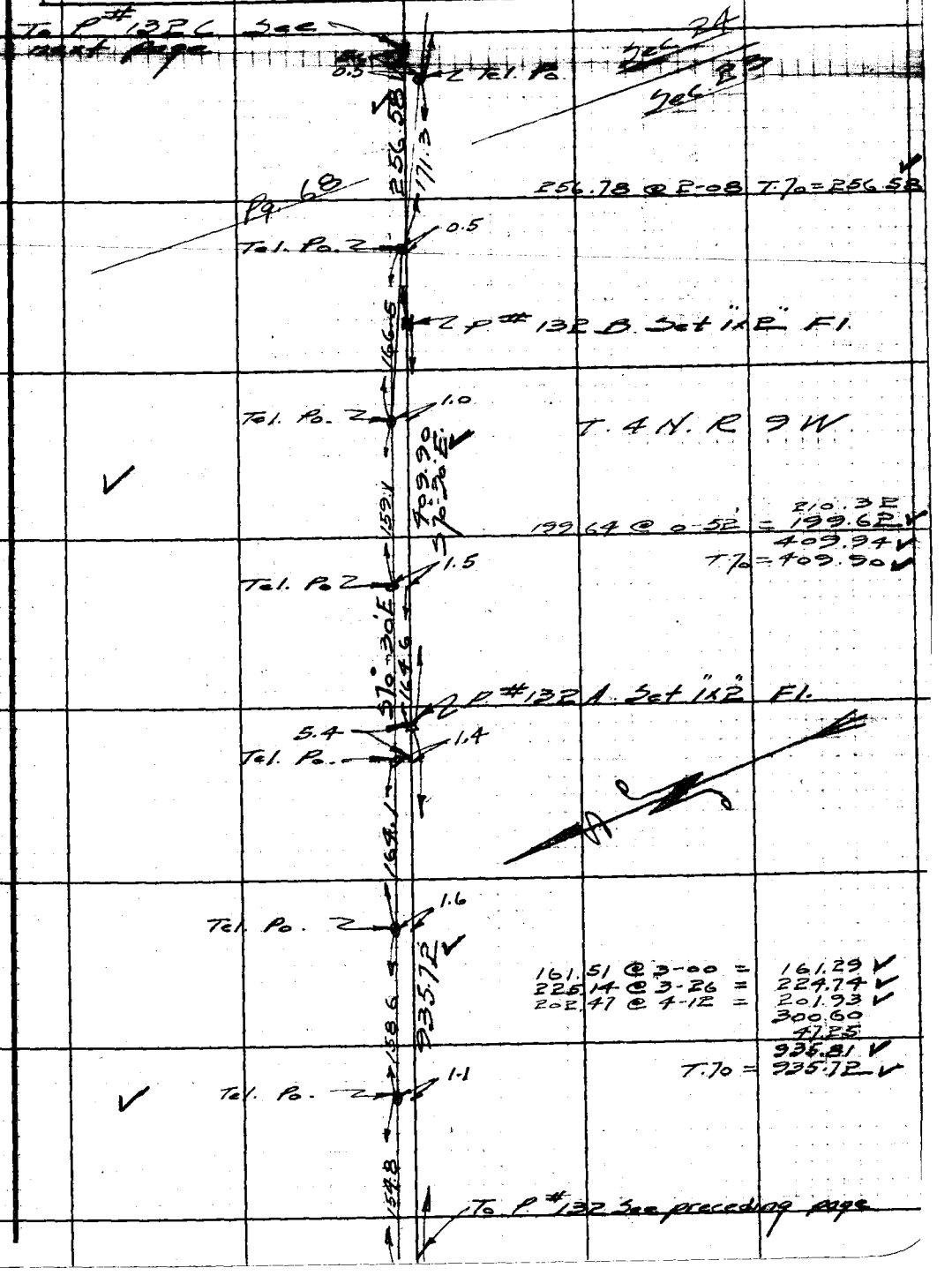

Note: Any Additions or Changes on This Sheet Must be Made or Circled in Red Ink With Date and Name of Person Making Change

Do not extend notes this side of this line.

RETURN TO
LOS ANGELES COUNTY SURVEYOR
700 HALL OF RECORDS

FORM 247 5M 10-39

F.B. 256 Pg. 40

To P. # 134 See next page



	186.23	
154.76 @ 1-33	=	154.70
134.50 @ 1-30	=	134.15
300.56 @ 1-05	=	300.51
		164.18
138.92 @ 1-58	=	138.85
300.90 @ 2-25	=	300.21
		1378.93
T.60	=	1378.71

168-07-10 (D)
21E-29-40 (A)
168-07-25

78.00 @ 6-43 T.70 = 176.76

P. # 132 & Set 1"x2"
See preceding page

Note: Any Additions or Changes on This Sheet Must be Made or Circled in Red Ink With Date and Name of Person Making Change.

RETURN TO
LOS ANGELES COUNTY SURVEYOR
700 HALL OF RECORDS

Do not extend notes this side of this line.

Notes Ck'd by K.R.M.	Survey of Big Pines Tel. line #116
Map No.	W. O. 8094 Tape No. 72 Std 84°F
Office Work	Surveyed by Rosecrans
Checked	Notes R Date 1-27-42
Date	Indexed A. C. Johns

F.B. 956 PG. 41

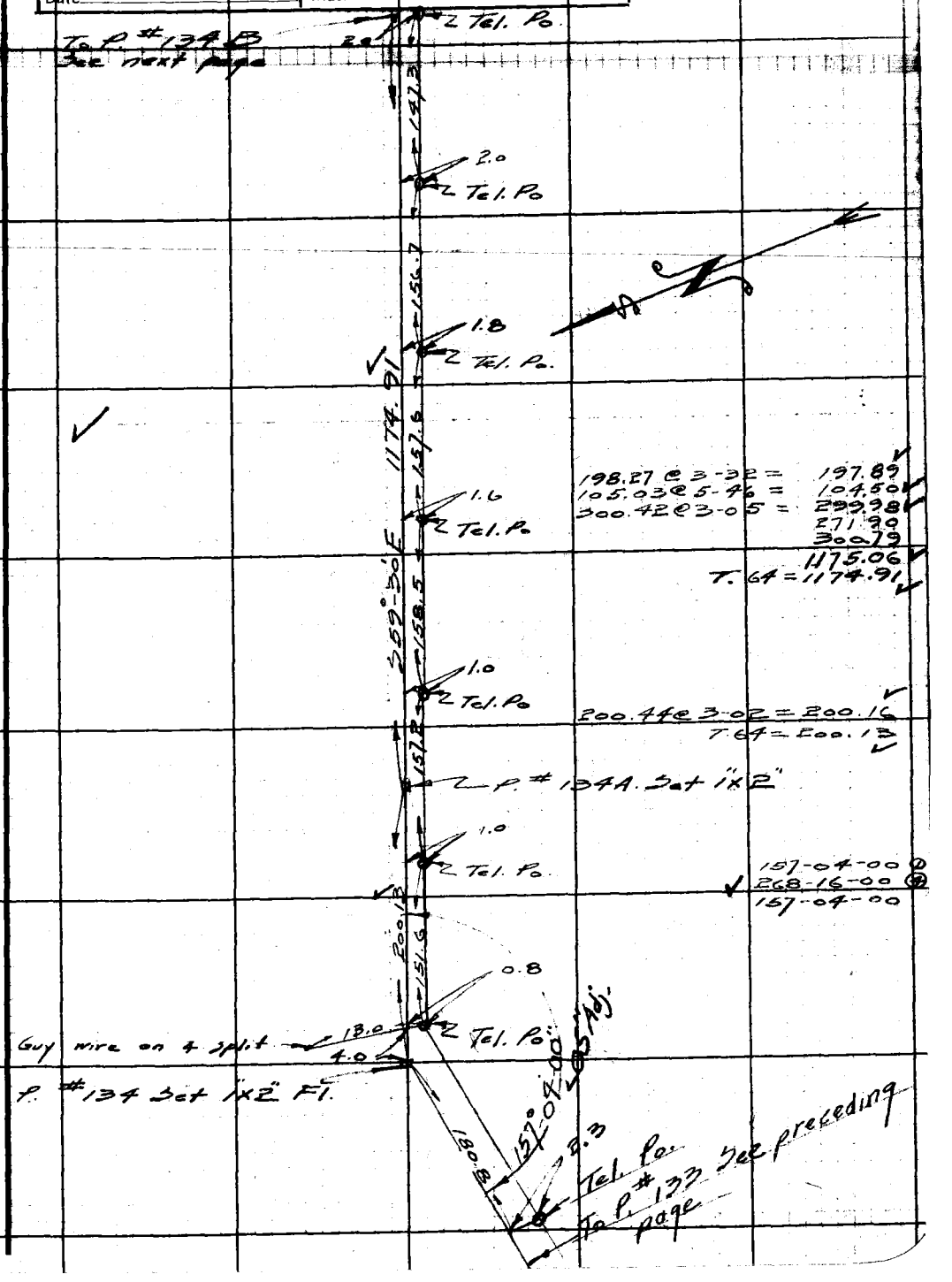

Note: Any Additions or Changes on This Sheet Must be Made or Circled in Red Ink With Date and Name of Person Making Change.

Do not extend notes this side of this line.

RETURN TO
LOS ANGELES COUNTY SURVEYOR
700 HALL OF RECORDS

FORM 247 5M 10-39

F.B. 956 PG. 42

To P.# See next page

3.0
Tel. Po

165.8

2.5
Tel. Po

P.#134C Set 1"x2" Fl.

157.7

Pg 70

2.4
Tel. Po

T.4N. R.9W.

162.6

2.3
Tel. Po

721.21

158.7

Sec 24

Sec 25

2.5
Tel. Po

121.78 @ 3-33 = 121.55 ✓
300.27 @ 4-37 = 299.30 ✓
300.50 @ 0-49 = 300.47 ✓
721.32 ✓
T.60 = 721.21 ✓

179.6

2.3
Guy wire
Tel. Po

P. #134B Set 1"x2" Fl.

154.7

2.0
Tel. Po

To Mile High Service Station

160.6

2.1
Tel. Po

S 59°30' E 1174.91

153.8

To P.#134A See preceding page

RETURN TO
LOS ANGELES COUNTY SURVEYOR
700 HALL OF RECORDS

Do not extend notes this side of this line.

Note: Any Additions or Changes on This Sheet Must be Made or Circled in Red Ink With Date and Name of Person Making Change.

Notes Ck'd by K.R.M.	Survey of Big Pines Tel. line #116
Map No.	W. O. 8094 Tape No. 72 Std 84°F
Office Work	Surveyed by Rosecrans
Checked	Notes R Date 1-27-42
Date	Indexed A. C. Johns

F.B. 956 PG. 43

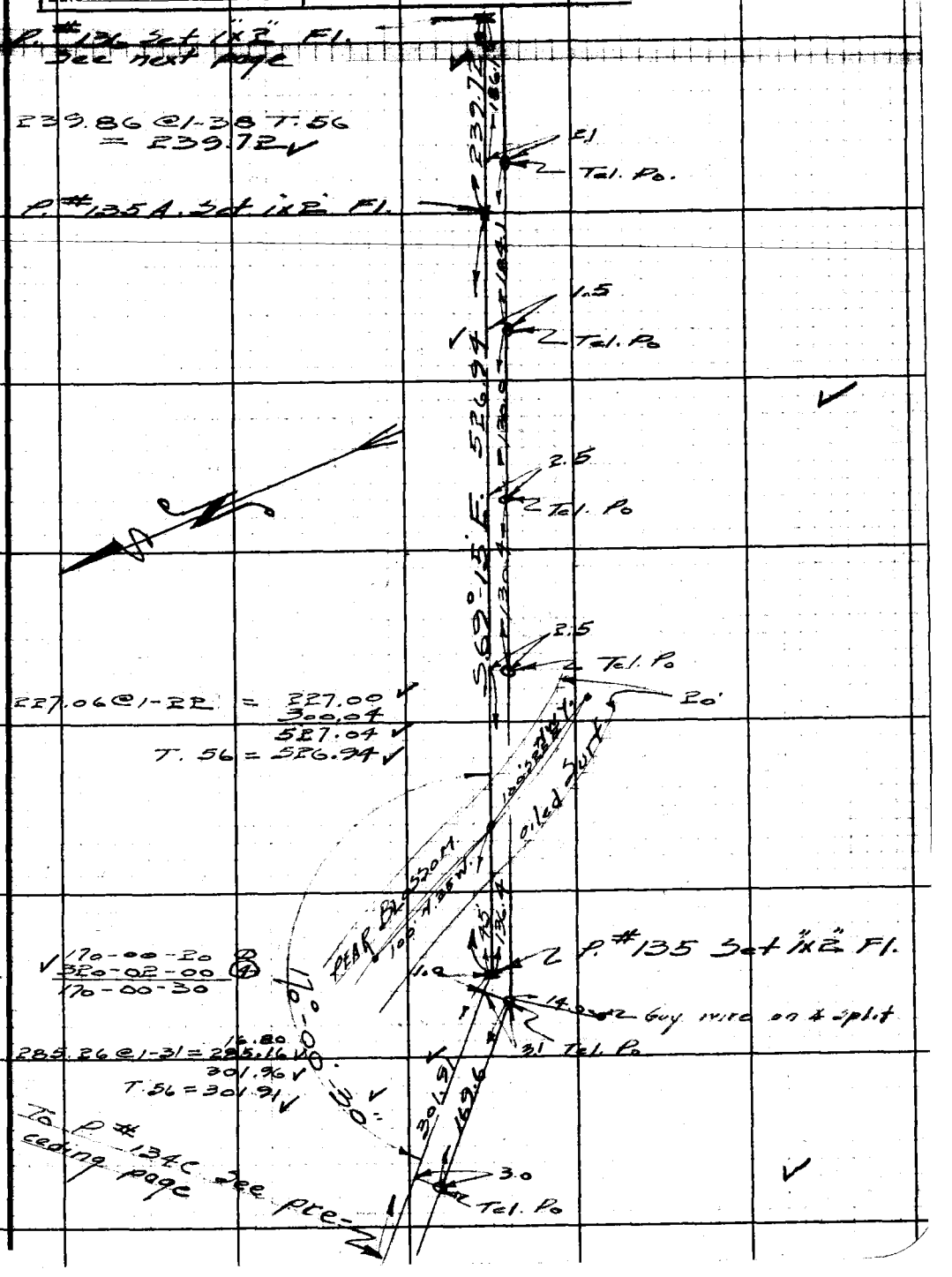

Note: Any Additions or Changes on This Sheet Must be Made or Circled in Red Ink With Date and Name of Person Making Change.

Do not extend notes this side of this line.

RETURN TO
LOS ANGELES COUNTY SURVEYOR
700 HALL OF RECORDS

FORM 247 5M 10-39

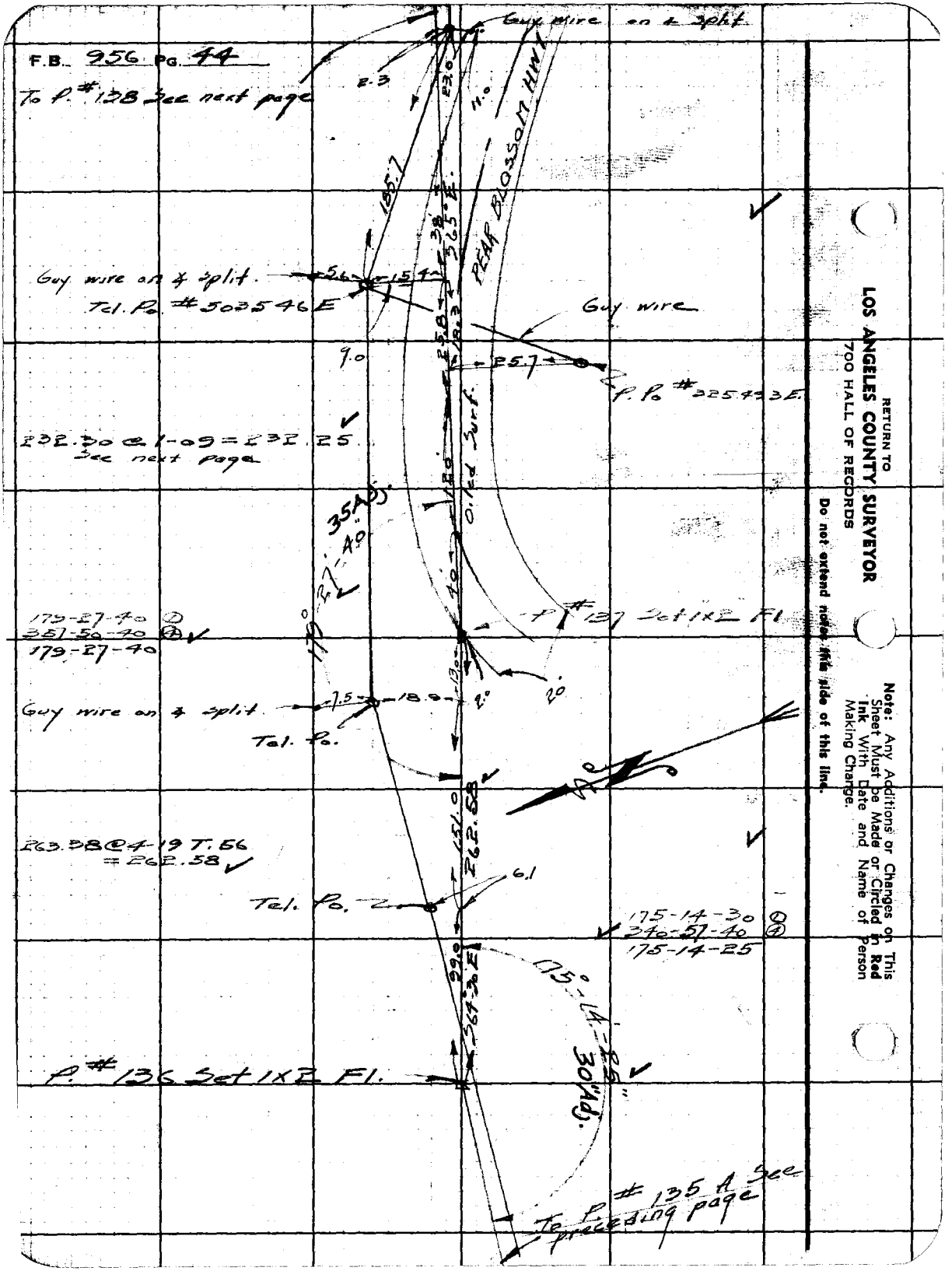

RETURN TO
LOS ANGELES COUNTY SURVEYOR
700 HALL OF RECORDS
Do not extend notes this side of this line.
Note: Any Additions or Changes on This Sheet Must be Made or Circled in Red Ink With Date and Name of Person Making Change.

Notes Ck'd by K.R.M.	Survey of Big Pines Tel. line #116
Map No.	W. O. [illegible] Tape No. 72 St'd [illegible] F
Office Work	Surveyed by Rosecrans
Checked	Notes R Date 2-2-42
Date	Indexed A. C. Johnson

F.B. 956 PG. 45

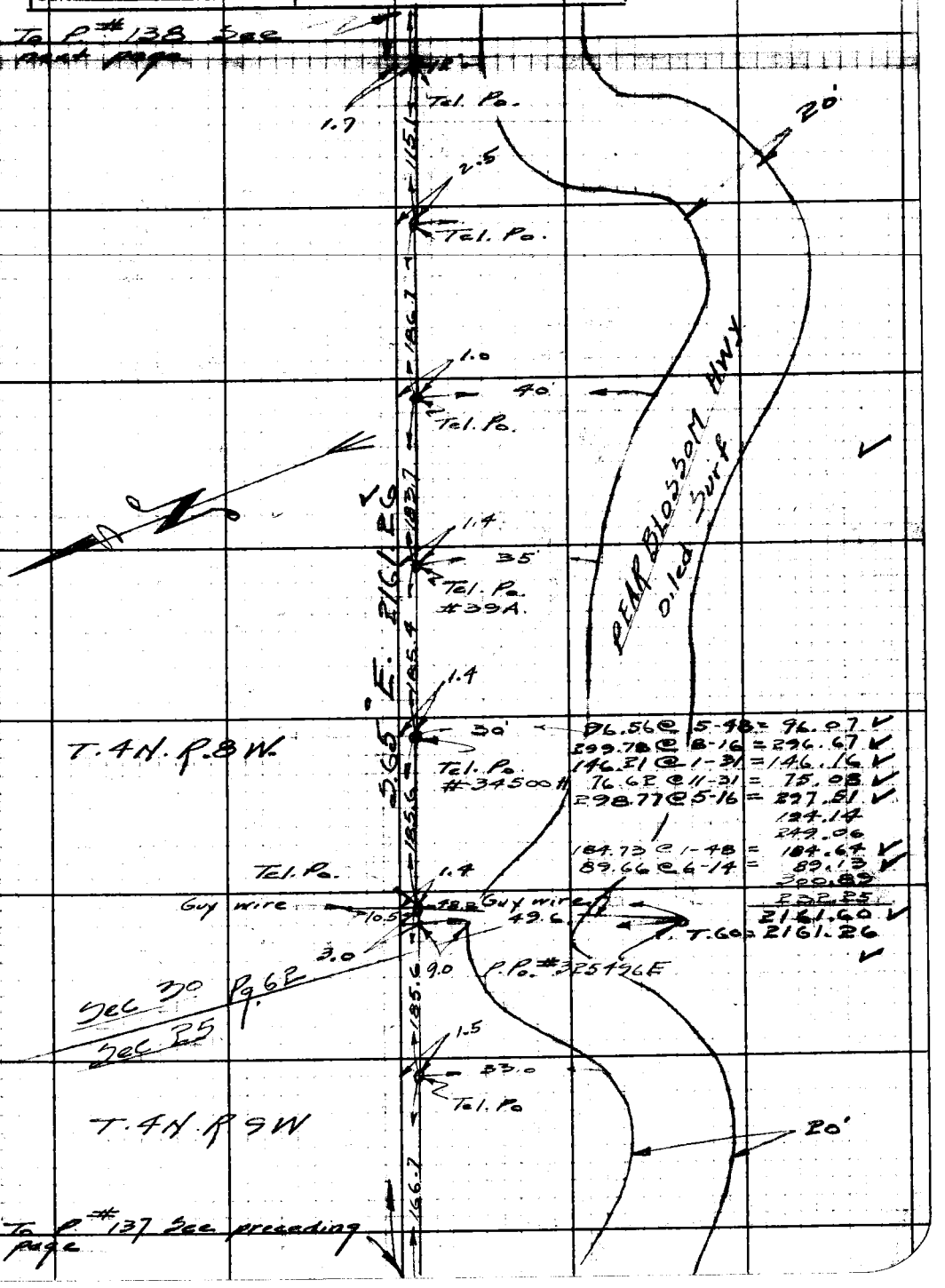

Note: Any Additions or Changes on This Sheet Must be Made or Circled in Red Ink With Date and Name of Person Making Change

Do not extend notes this side of this line.

RETURN TO
LOS ANGELES COUNTY SURVEYOR
700 HALL OF RECORDS

FORM 247 5M 10-39

F.B. 956 PG. 46

To P. #139 See next page



88.25
248.90 @ 5-23 = 247.80
300.05 @ 1-57 = 299.88
300.60 @ 4-13 = 299.79
935.72
T. 56 = 935.55

178-49-00 ①
355-15-30 ②
178-48-52 1/2

To P. #137 See preceding page

RETURN TO
LOS ANGELES COUNTY SURVEYOR
700 HALL OF RECORDS

Note: Any Additions or Changes on This Sheet Must be Made or Circled in Red Ink With Date and Name of Person Making Change.

Do not extend notes this side of this line.

Notes Ck'd by KRM	Survey of Big Pines Tel. line #116
Map No.	W. O. 8094 Tape No. 72 Std 84°F
Office Work	Surveyed by Rosecrans
Checked	Notes R Date 2-3-42
Date	Indexed N. C. Johnson

F.B. 956 Pg. 47

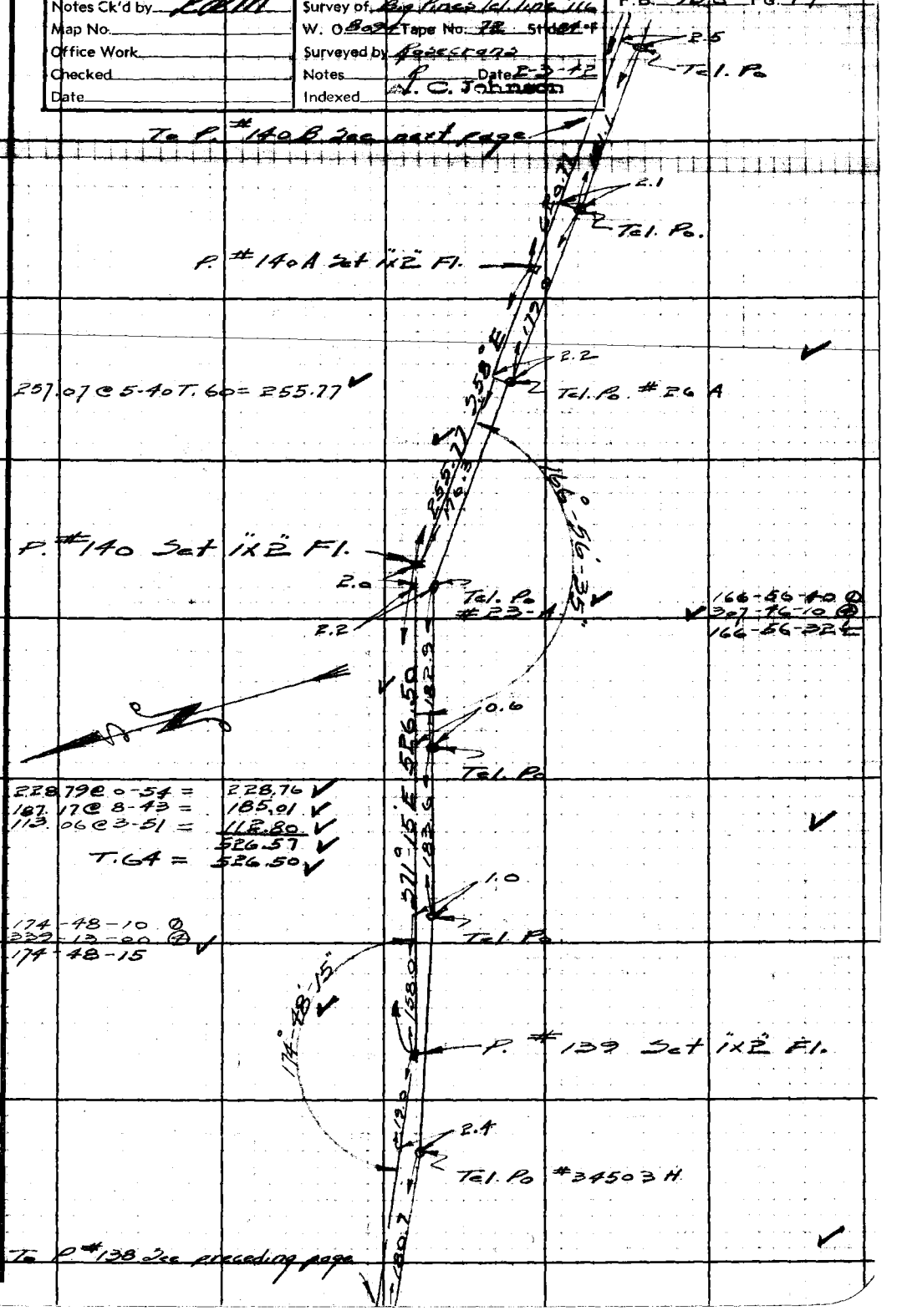

Note: Any Additions or Changes on This Sheet Must be Made or Circled in Red Ink With Date and Name of Person Making Change

Do not extend notes this side of this line.

RETURN TO
LOS ANGELES COUNTY SURVEYOR
700 HALL OF RECORDS

FORM 247 5M 10-39

F.B. 956 PG. 48

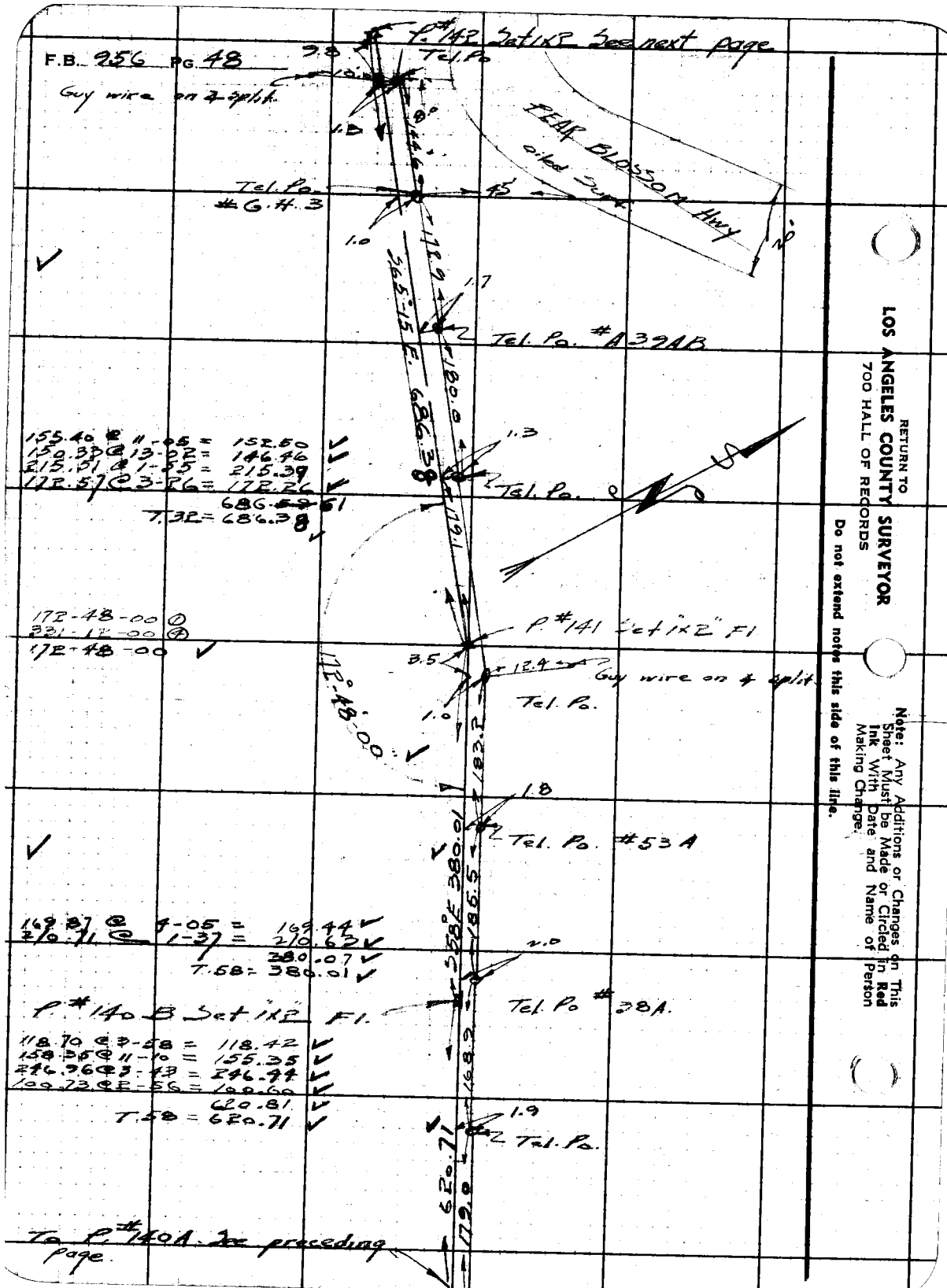

155.40 @ 11-06 = 152.50
150.32 @ 13-22 = 146.46
215.51 @ 1-35 = 215.39
172.57 @ 3-26 = 172.26
686.61
T.32 = 686.38

172-48-00 ①
321-12-00 ②
172-48-00

169.87 @ 9-05 = 169.44
210.71 @ 1-37 = 210.63
380.07
T.58 = 380.01

P.#140 B Set 1x2 F1.

118.70 @ 9-28 = 118.42
158.56 @ 11-10 = 155.35
246.96 @ 3-43 = 246.94
100.72 @ E-56 = 100.60
620.81
T.58 = 620.71

RETURN TO
LOS ANGELES COUNTY SURVEYOR
700 HALL OF RECORDS

Do not extend notes this side of this line.

Note: Any Additions or Changes on This Sheet Must be Made or Circled in Red Ink With Date and Name of Person Making Change.

Notes Ck'd by K.R.M.	Survey of Big Pines Tel. line #116
Map No.	W. O. 8094 Tape No. 72 St. 84 °F
Office Work	Surveyed by Robecrone
Checked	Notes R Date 2-13-42
Date	Indexed A. C. Johnson

F.B. 956 PG. 49

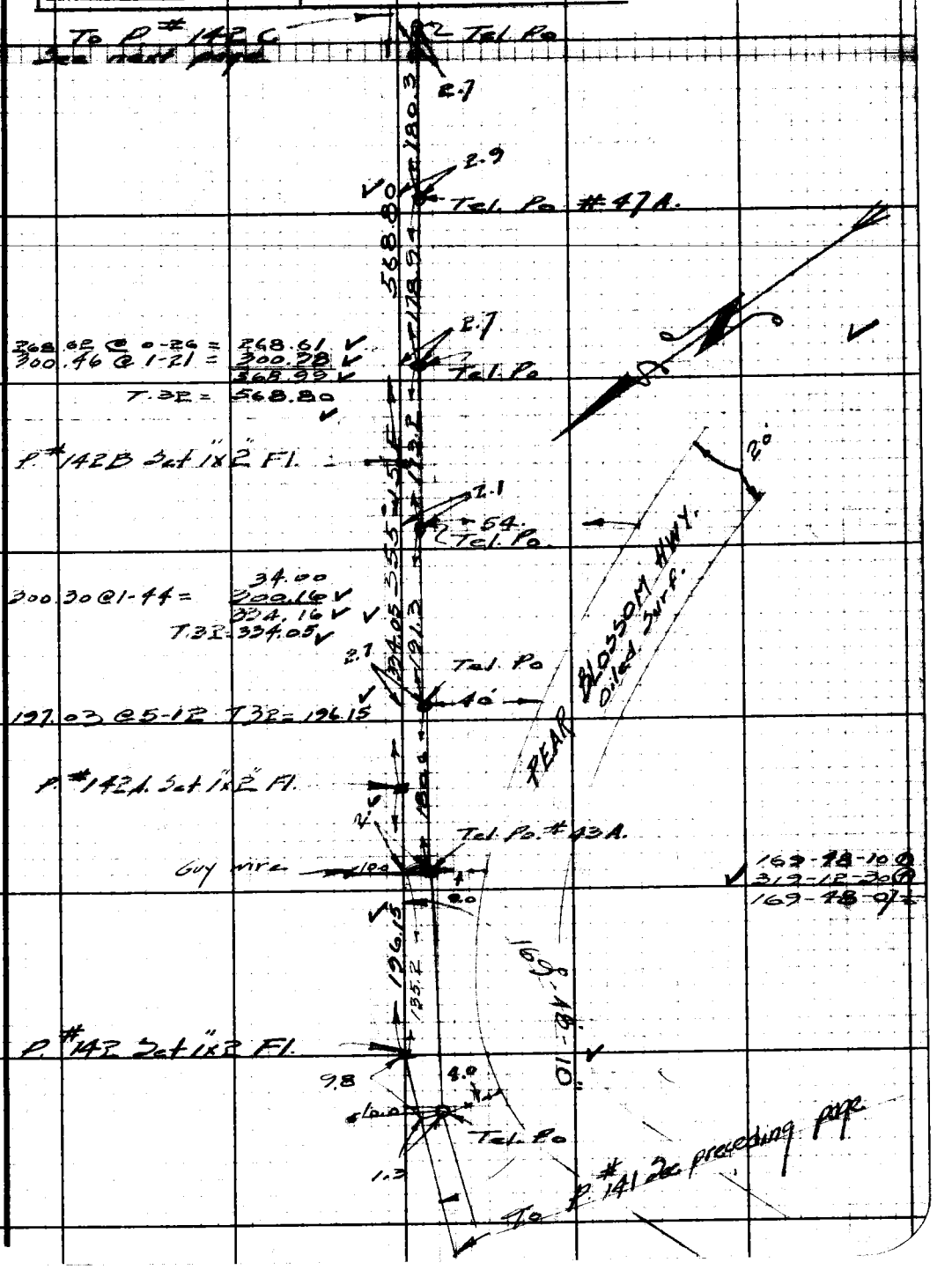

Note: Any Additions or Changes on This Sheet Must be Made or Circled in Red Ink With Date and Name of Person Making Change.

Do not extend notes this side of this line.

RETURN TO
LOS ANGELES COUNTY SURVEYOR
700 HALL OF RECORDS

FORM 247 5M 10-39

F.B. 956 PG. 50

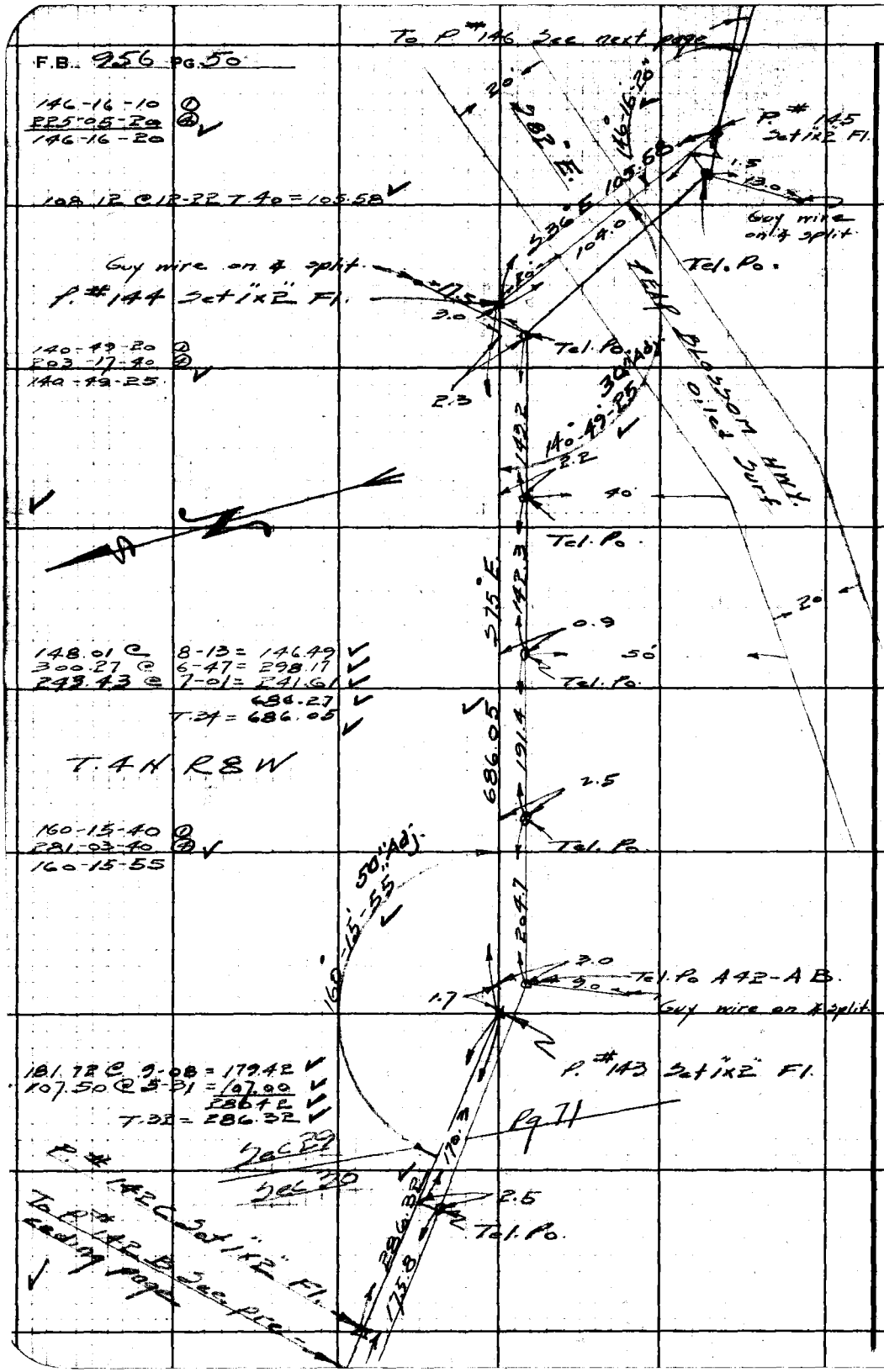

RETURN TO
LOS ANGELES COUNTY SURVEYOR
700 HALL OF RECORDS

Do not extend notes this side of this line.

Note: Any Additions or Changes on This Sheet Must be Made or Circled in Red Ink With Date and Name of Person Making Change.

Notes Ck'd by K.R.M.	Survey of Big Pines tel. line #116
Map No.	W. O. 6094 Tape No. 72 St'd 84°F
Office Work	Surveyed by Rosecrans
Checked	Notes R. Date 2-18-42
Date	Indexed L. C. Johnson

F.B. 956 PG. 51

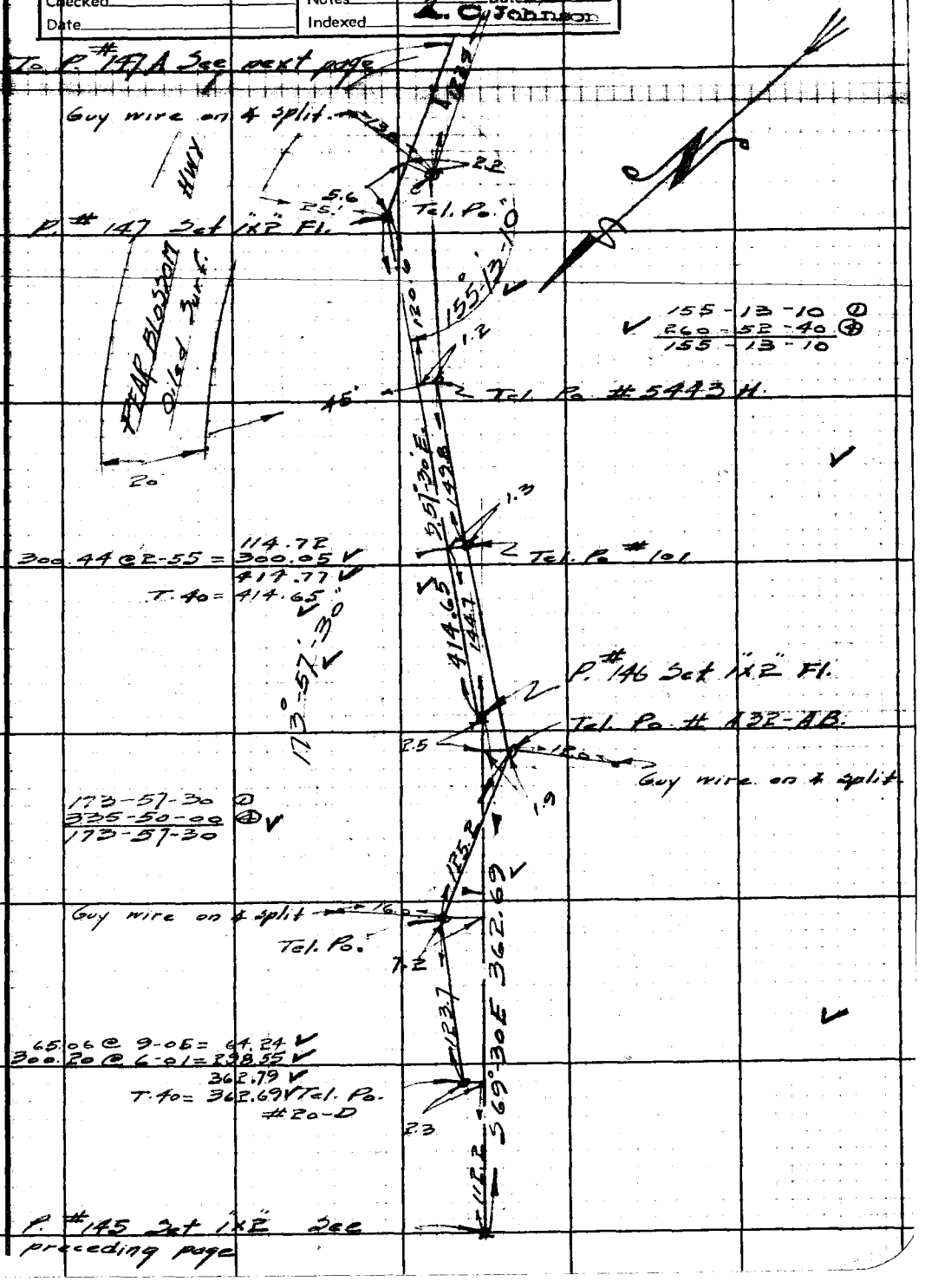

Note: Any Additions or Changes on This Sheet Must be Made or Circled in Red Ink With Date and Name of Person Making Change

Do not extend notes this side of this line.

RETURN TO
LOS ANGELES COUNTY SURVEYOR
700 HALL OF RECORDS

FORM 247 5M 10-39

F.B. 956 Pg. 52

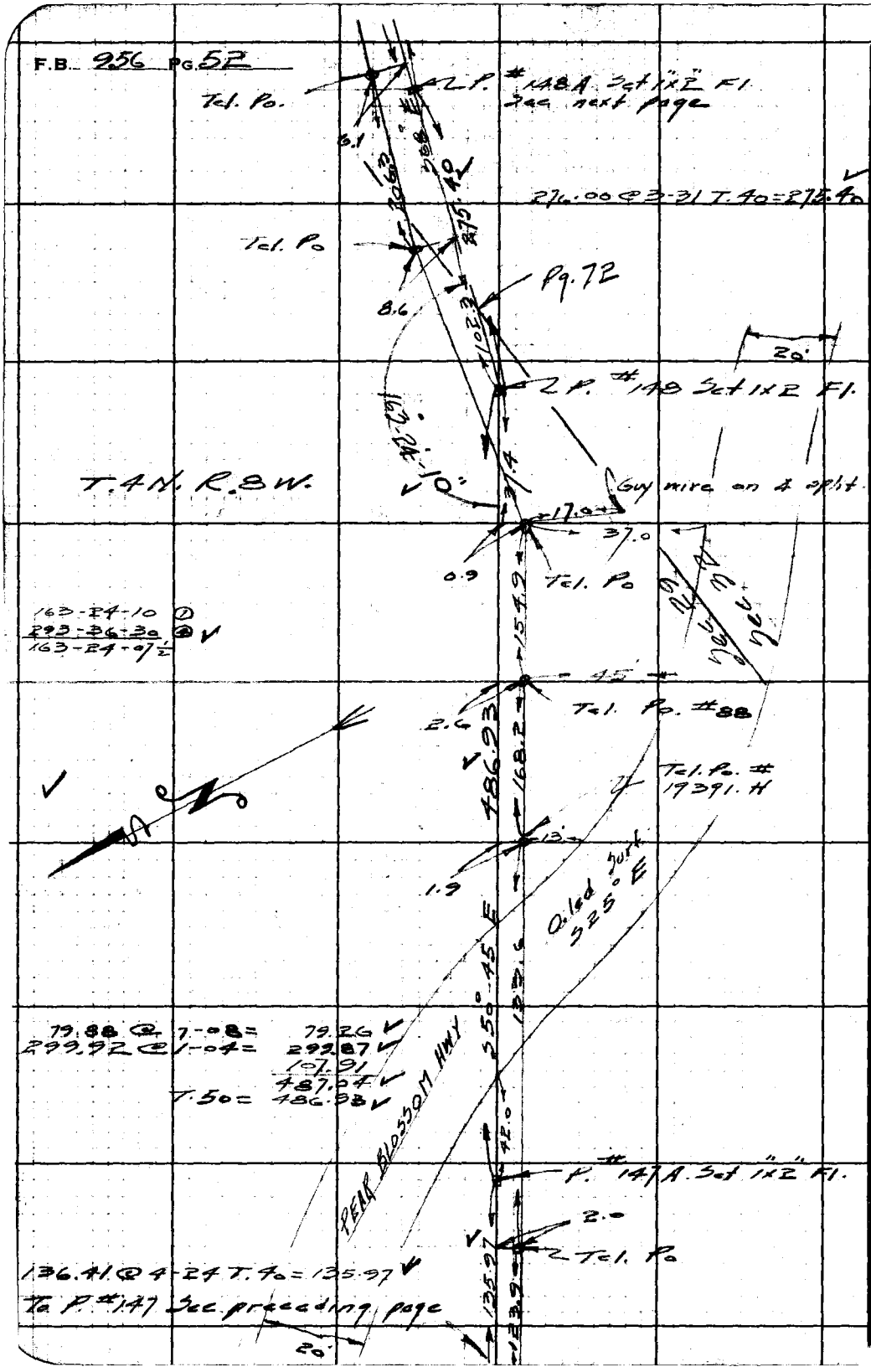

RETURN TO
LOS ANGELES COUNTY SURVEYOR
700 HALL OF RECORDS

Do not extend notes this side of this line.

Note: Any Additions or Changes on This Sheet Must be Made or Circled in Red Ink With Date and Name of Person Making Change.

Notes Ck'd by KRM	Survey of Big Pines Tel line #116
Map No.	W: O [illegible] Tape No. 12 Std [illegible] °F
Office Work	Surveyed by Rosecrans
Checked	Notes R Date 2-19-42
Date	Indexed A. C. Johnson

F.B. 956 Pg. 53

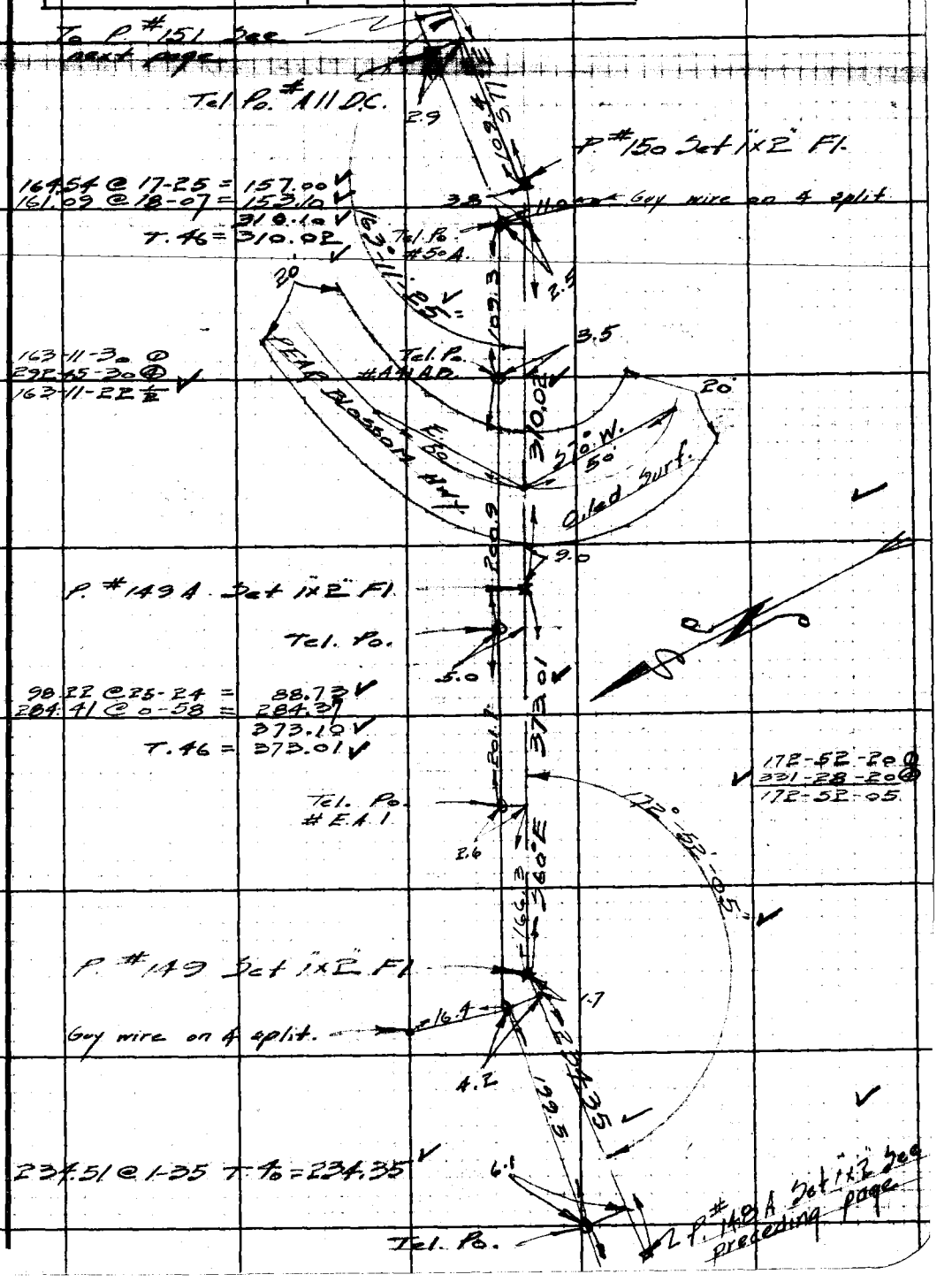

Note: Any Additions or Changes on This Sheet Must be Made or Circled in Red Ink With Date and Name of Person Making Change.

Do not extend notes this side of this line.

RETURN TO
LOS ANGELES COUNTY SURVEYOR
700 HALL OF RECORDS

FORM 247 5M 10-39



RETURN TO
LOS ANGELES COUNTY SURVEYOR
700 HALL OF RECORDS
Do not extend notes this side of this line.
Note: Any Additions or Changes on This Sheet Must be Made or Circled in Red Ink With Date and Name of Person Making Change.

Notes Ck'd by KRM.	Survey of Big Pines Tel line #116	F.B. 956 PG. 55
Map No.	W. O. [illegible] Tape No. 72 St'd [illegible] °F	
Office Work	Surveyed by Rosecrans	
Checked	Notes R Date 2-20-42	
Date	Indexed A. C. Johnson	

Note: Any Additions or Changes on This Sheet Must be Made or Circled in Red Ink With Date and Name of Person Making Change.

Do not extend notes this side of this line.

RETURN TO
LOS ANGELES COUNTY SURVEYOR
700 HALL OF RECORDS

For Tie to Big Pines Park Traverse System See Page 73

Guy wire on ∡ split
2 arm Po, 3 Pow. + 5 Tel. wires



Note; these two poles are shown on Topog. Sht. #19

P #153 A Set 1x2" Fl.

3 arm Po 3 Pow + 5 Tel. wires

To P. #153 See preceding page

FORM 247 5M 10-39

F.B. 956 PG. 56

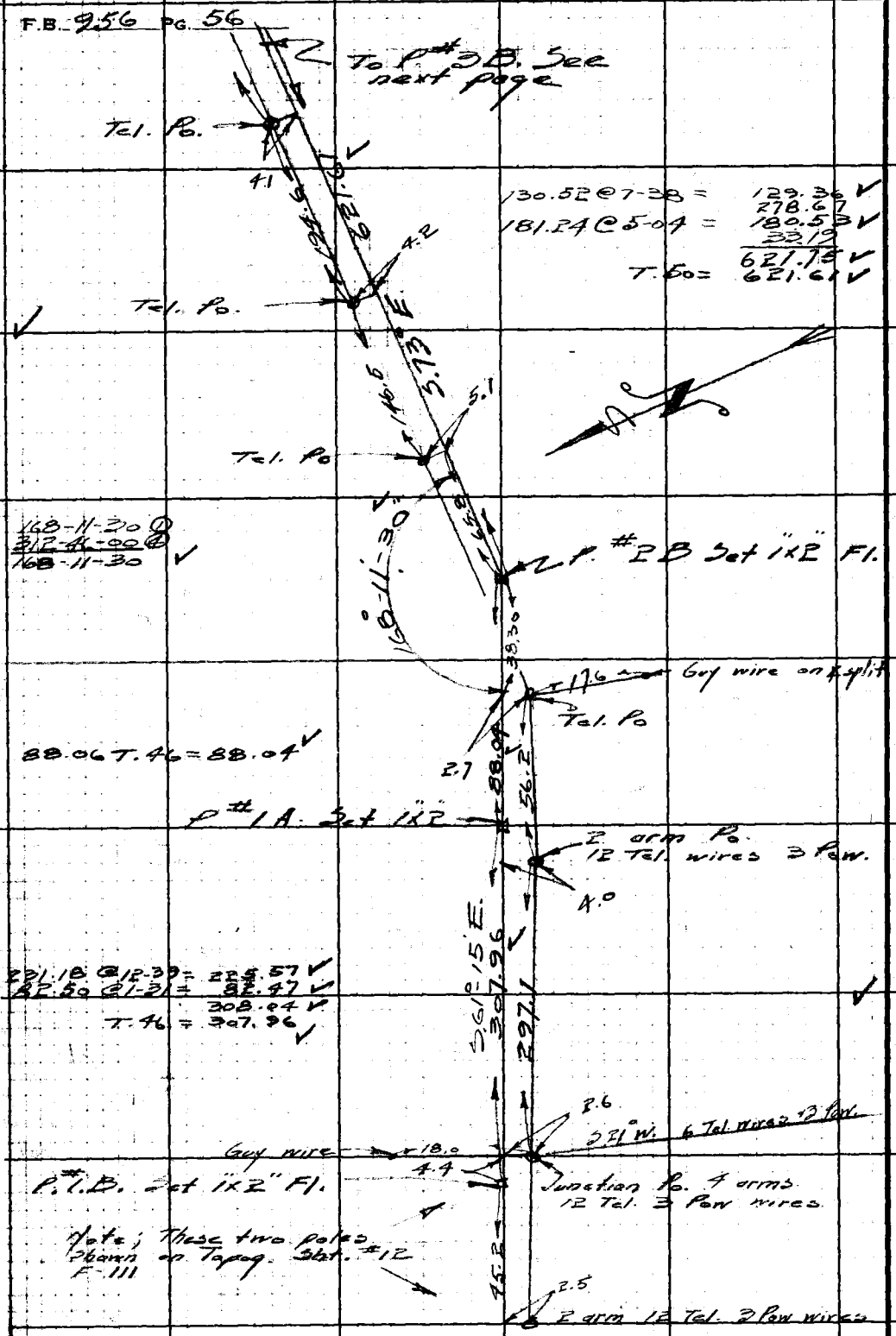

RETURN TO
LOS ANGELES COUNTY SURVEYOR
700 HALL OF RECORDS

Note: Any Additions or Changes on This Sheet Must be Made or Circled in Red Ink With Date and Name of Person Making Change.

Do not extend notes this side of this line.

Notes Ck'd by KRM	Survey of Big Rock Cf Tel/Inc #46
Map No.	W. O. 8094 Tape No. 72 Std 84°F
Office Work	Surveyed by Rosecrans
Checked	Notes R Date 2-20-42
Date	Indexed C. Johnson

F.B. 956 PG. 57

Note: Any Additions or Changes on This Sheet Must be Made or Circled in Red Ink With Date and Name of Person Making Change.

Do not extend notes this side of this line.

RETURN TO
LOS ANGELES COUNTY SURVEYOR
700 HALL OF RECORDS



FORM 247 5M 10-39

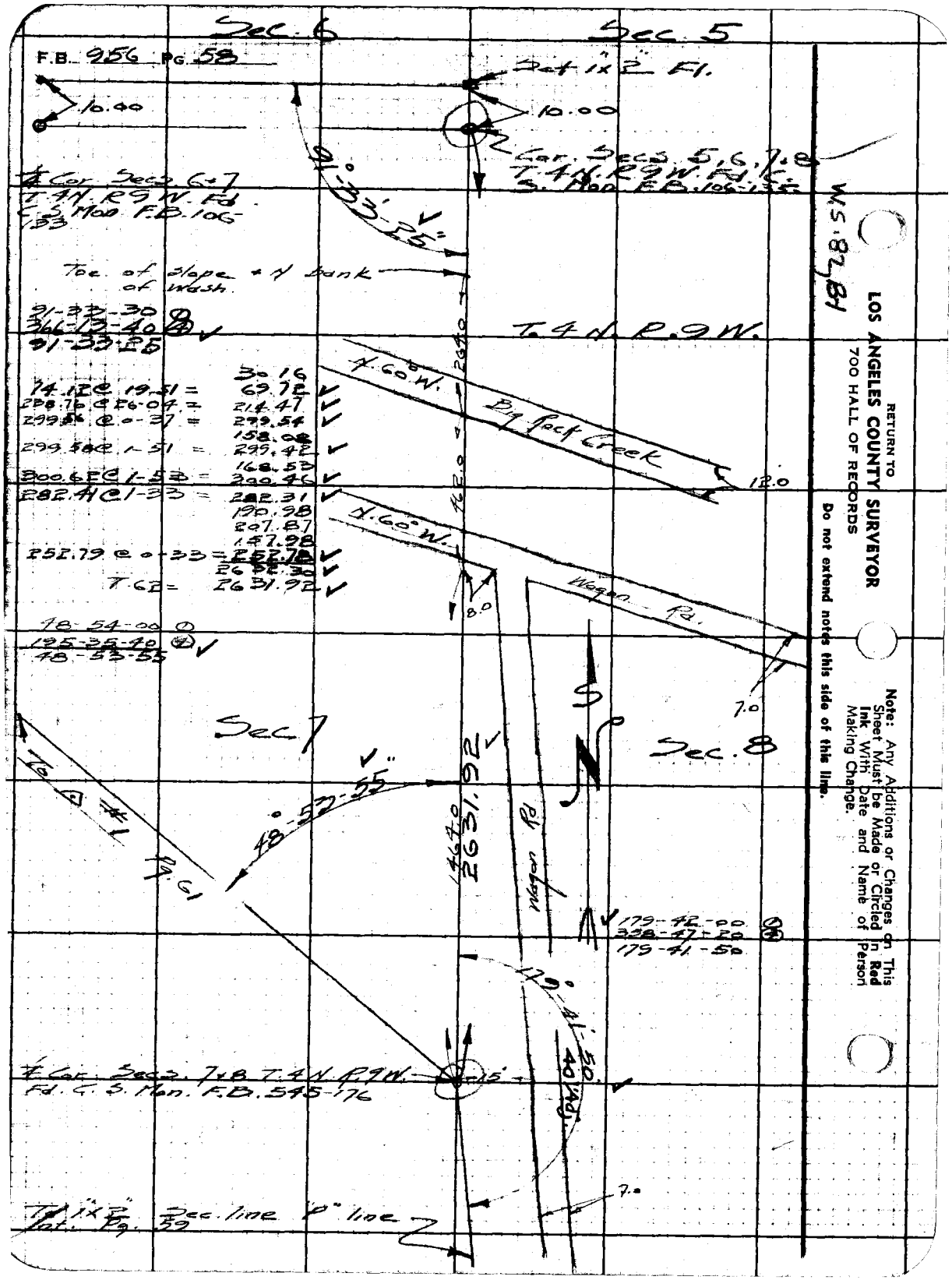

RETURN TO
LOS ANGELES COUNTY SURVEYOR
700 HALL OF RECORDS
Do not extend notes this side of this line.
Note: Any Additions or Changes on This Sheet Must be Made or Circled in Red Ink With Date and Name of Person Making Change.

COPIES TO

ANTELOPE VALLEY

(REGIONAL OFFICE)

pages 58 thru 77

Notes Ck'd by KRM	Survey of Big Rock Tel. line #116
Map No.	W. O. 8024 Tape No. 72 St'd 44°F
Office Work	Surveyed by Rosecrans
Checked	Notes P Date 2
Date	Indexed A. C. Johnson

F.B. 956 PG. 59

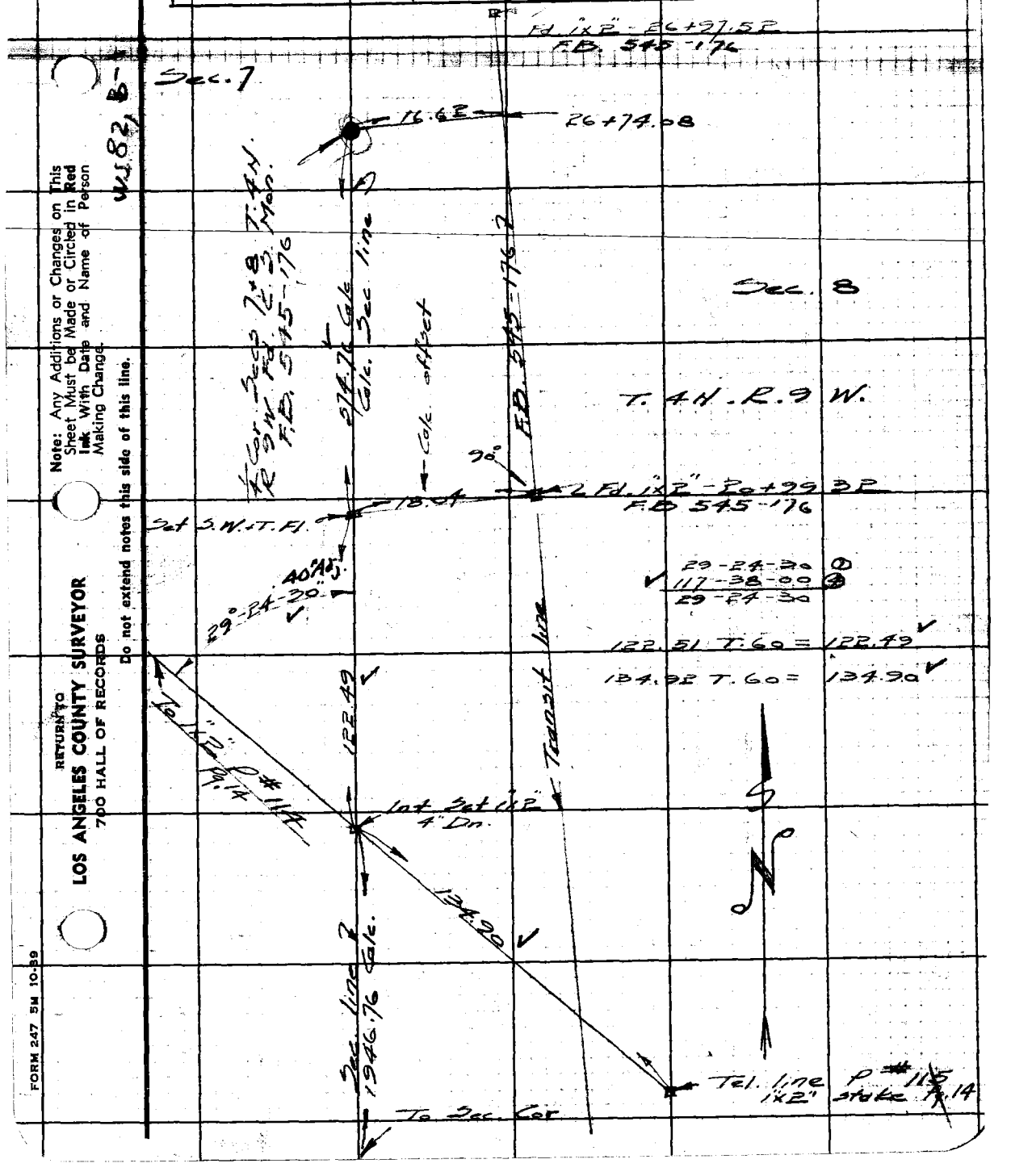

Note: Any Additions or Changes on This Sheet Must be Made or Circled in Red Ink With Date and Name of Person Making Change.

Do not extend notes this side of this line.

RETURN TO
LOS ANGELES COUNTY SURVEYOR
700 HALL OF RECORDS

FORM 247 5M 10-39

RETURN TO
LOS ANGELES COUNTY SURVEYOR
700 HALL OF RECORDS

Note: Any Additions or Changes on This Sheet Must be Made or Circled in **Red Ink** With Date and Name of Person Making Change.

Do not extend notes this side of this line.

W.S.82, C-2

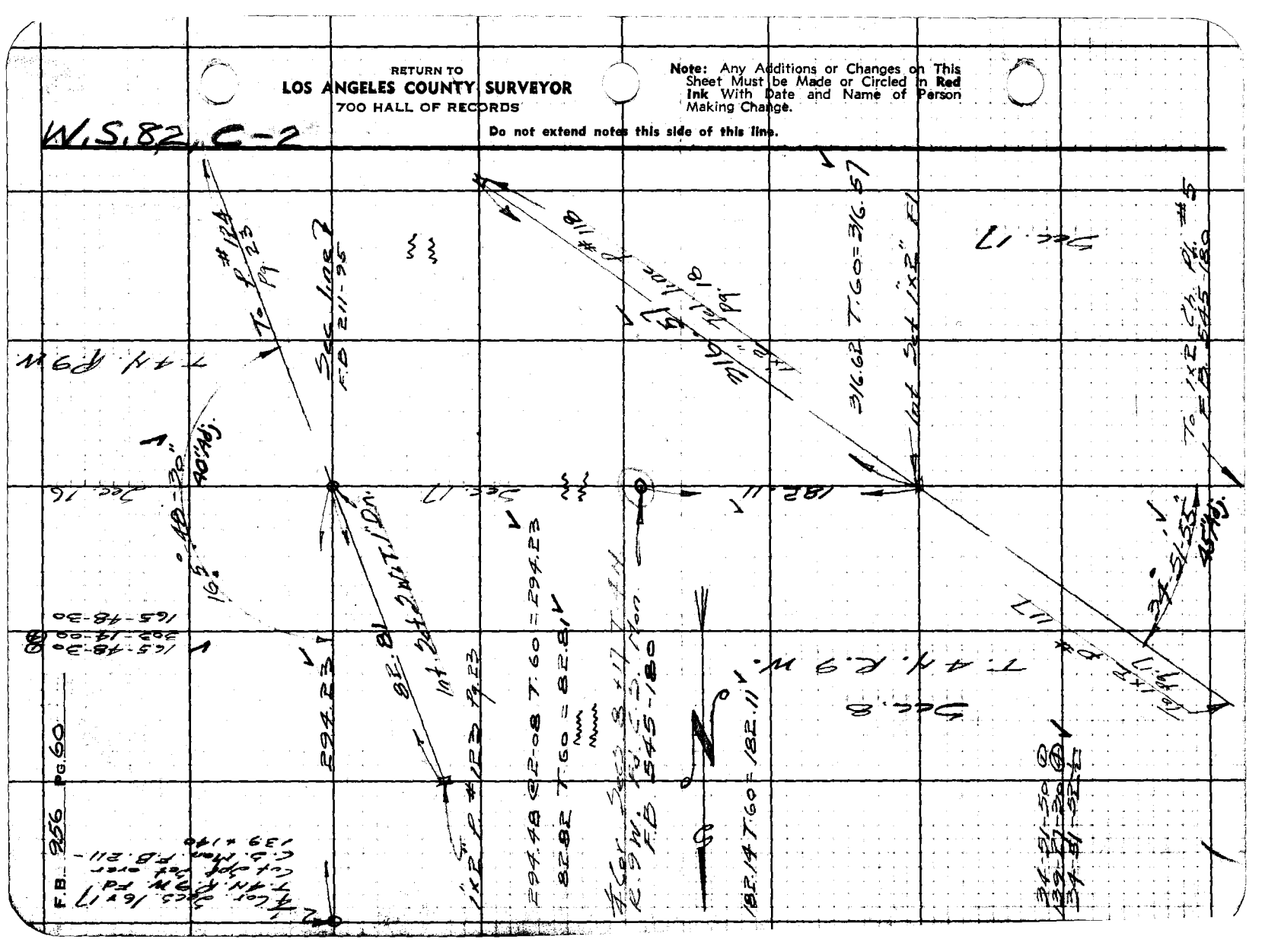

Notes Ck'd by K.R.M.	Survey of Big Pines Tel. Line #116
Map No.	W. O. [illegible] Tape No. 7R St'd [illegible] F
Office Work	Surveyed by Rosecrans
Checked	Notes R Date 2-24-42
Date	Indexed A. C. Johnson

F.B. 956 Pg. 61



Note: Any Additions or Changes on This Sheet Must be Made or Circled in Red Ink With Date and Name of Person Making Change

Do not extend notes this side of this line.

RETURN TO
LOS ANGELES COUNTY SURVEYOR
700 HALL OF RECORDS

FORM 247 5M 10-39

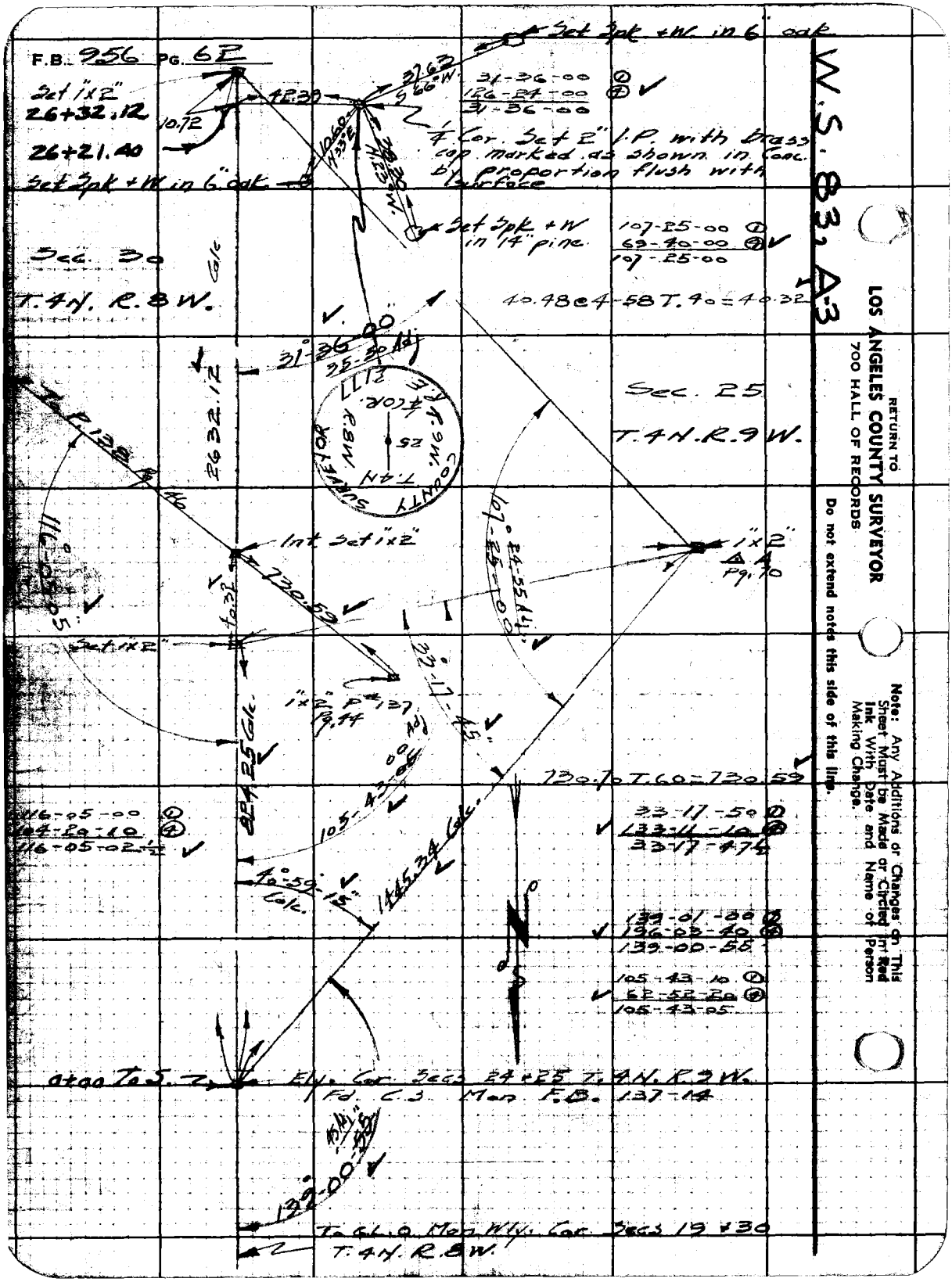
F.B. 956 PG. 62
Set 1"x2"
26+32.12
26+21.40
Set Spk +W in 6" oak
Set Spk +W in 6" oak
Set Spk +W in 14" pine
31-36-00
126-24-00
31-36-00
1/4 Cor. Set 2" I.P. with brass cap marked as shown in Conc. by proportion flush with surface
107-25-00
69-40-00
107-25-00
40.48@4-58 T.40=40.32
Sec. 30
T.4N. R.8W.
Sec. 25
T.4N.R.9W.
31°-36-00
35-30 Adj
2632.12
Int Set 1"x2"
730.59
Set 1"x2"
1"x2" P#137 Pg.44
1"x2" Pg.70
107°-25-00
24-55 Adj
33°-17-45
824.25 Calc.
105-43-00 Adj
1445.34 Calc.
40°-59-15 Calc.
730.70 T.60=730.59
116-05-00
104-20-10
116-05-02½
33-17-50
133-11-10
33-17-47½
139-01-00
196-03-40
139-00-55
105-43-10
62-52-20
105-43-05
0+00 To S.
Ely. Cor. Secs 24+25 T.4N. R.9W.
Fd. C.S. Mon. F.B. 137-14
139°-00-55
To G.L.O. Mon. Wly. Cor. Secs 19+30
T.4N. R.8W.
W.S. 83, A-3
RETURN TO
LOS ANGELES COUNTY SURVEYOR
700 HALL OF RECORDS
Do not extend notes this side of this line.
Note: Any Additions or Changes on This Sheet Must be Made or Circled in Red Ink With Date and Name of Person Making Change.

Notes Ck'd by K.R.M.	Survey of Rock Ck Tel. line # 116
Map No.	W. O. 8094 Tape No. 72 St'd 84°F
Office Work	Surveyed by Rosecrans
Checked	Notes R Date 3-26-42
Date	Indexed A. C. Johnson

F.B. 956 Pg. 63

Cont. bottom next page

Note: Any Additions or Changes on This Sheet Must be Made or Circled in Red Ink With Date and Name of Person Making Change

RETURN TO LOS ANGELES COUNTY SURVEYOR 700 HALL OF RECORDS

Do not extend notes this side of this line.

Set 1x2
49+09.51

138.91 @ 3-13 = 66.01 / 138.69
204.70
T. 40 = 204.64

47+04.87
Set 1x2

Sec. 30
T. 4 N. R. 8 W.

Sec. 25
T. 4 N. R. 9 W.

192.81 @ 7-58 = 28.79 / 190.95
219.74
T. 56 = 219.70

Set 1x2
44+85.17

106.73 @ 3-31 = 96.39 / 73.57 / 106.53
276.49
T. 56 = 276.44

42+08.73
Set 1x2

79-40-00 ①
318-40-00 ④
79-40-00

52-17-30 ①
209-10-30 ④
58-21-00 ③
52-17-37½

20-03-00 ①
80-12-30 ④
20-03-07½

57-15-00 ①
229-00-00 ④
57-15-00

1x2 ΔA Pg. 70

Set 1x2

3199.63 Calc.

129-36-00 ①
158-23-40 ④
129-35-55

80-17-00 ①
321-07-50 ④
80-16-57½

39-19-40 ①
157-18-40 ④
39-19-40

0+00 To S.
Ely. Cor. Secs. 24+25 T. 4 N. R. 9 W. Fd. C. S. Mon.
F.B. 137-14

Set 1x2
Pg. 70

FORM 247 5M 10.39

F.B. 956 PG. 64

W.S. 83, A-3

RETURN TO
LOS ANGELES COUNTY SURVEYOR
700 HALL OF RECORDS

Do not extend notes this side of this line.

Note: Any Additions or Changes on This Sheet Must be Made or Circled in Red Ink With Date and Name of Person Making Change.

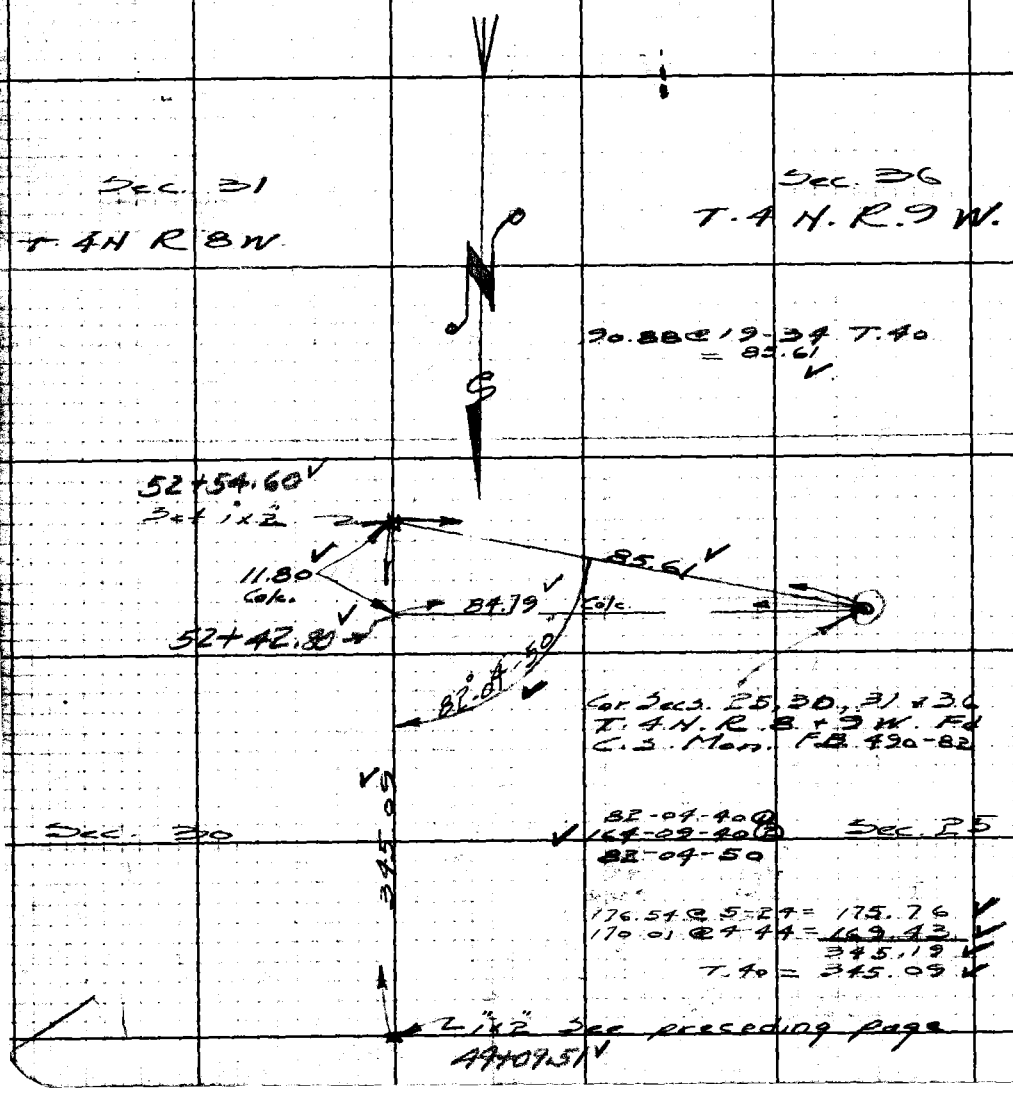

Notes Ck'd by KRM.	Survey of Big Pines Tel. Line #116	F.B. 956 Pg. 65
Map No.	W. Odec Tape No. 25 St. 82 °F	
Office Work	Surveyed by Peterman	
Checked	Notes E Date 2-11-42	
Date	Indexed A. C. Johnson	

W.3 B2, C-2

Note: Any Additions or Changes on This Sheet Must be Made or Circled in Red Ink With Date and Name of Person Making Change

Do not extend notes this side of this line.

RETURN TO LOS ANGELES COUNTY SURVEYOR 700 HALL OF RECORDS

FORM 247 5M 10-39

(4)

Cor. Secs 15 & 16 T 1 N. R 3 W. Fd. old 1" Iron pipe in mound of rocks 1' high. F.B. 211-36. Replaced post with 2" I.P. with brass cap marked as shown in Conc. 6" above Surf. Bottom E & W. Dr.

S 43 W 16.15 to COR F.B. 211

171.30 @ 14-09 = 166.10
141.72
198.25 @ 14-03 = 192.32
105.44 @ 10-27 = 103.69
115.91 @ 2-53 = 115.16
5.50
728.09
T 60 = 727.98

Barbed wire Fn

Sec. 16 | Sec. 15

20' Pear Blossom Oiled Rd E & W

66-33-00 (R)
266-11-30 (R)
66-32-52½ ✓

Set 2" x 2" Top of ridge

T. 4 N. R. 9 W.

166.82 @ 13-09 = 162.45
252.57 @ 10-36 = 248.26
300.28 @ 9-03 = 296.54
248.78
79
956.72
T 60 = 956.61

S 66° 58' W 956.61

I.P. # 127 Fd 1" Pipe

581.85 T.58 = 581.76

Vasco Rd

8.0

945.37 T.48 = 945.15

89-58-00 (R)
359-58-00 (R) ✓
89-58-00
Double chained.

48.26 T.56 = 48.25

Fd 1" Pipe 0.74 Cor. Sec.

S 66° 58' W 956.61

I.P. # 128 Fd. 1" I.P. Pg 29

Cor. Secs 15, 16, 21 & 22 T. 4 N. R. 9 W. Fd. C.S. Mon. F.B. 488-148

71.91 @ 29-55 = 2.48 69.43
78.34 @ 8-44 = 77.93
T 54 = 142.74
142.71

S 89° 58' W 945.15

S 89° 58' W 948.25

Fd 1" x 2" I 185 R F.B. 488-148

Transit line F.B. 488-149

142.71

Int. Set 1" x 2" Fl.

RETURN TO
LOS ANGELES COUNTY SURVEYOR
700 HALL OF RECORDS

Note: Any Additions or Changes on This Sheet Must be Made or Circled in **Red Ink** With Date and Name of Person Making Change.

Do not extend notes this side of this line.



Notes Ck'd by RBM	Survey of Big Pines Tel. line 1/16
Map No.	W. O. 8094 Tape No. 72 St'd 4 F
Office Work	Surveyed by Rosecrans
Checked	Notes R Date 3-13-42
Date	Indexed L. C. Johnson

F.B. 956 PG. 67



Note: Any Additions or Changes on This Sheet Must be Made or Circled in Red Ink With Date and Name of Person Making Change.

Do not extend notes this side of this line.

RETURN TO
LOS ANGELES COUNTY SURVEYOR
700 HALL OF RECORDS

FORM 247 5M 10-39

D-2 (15)

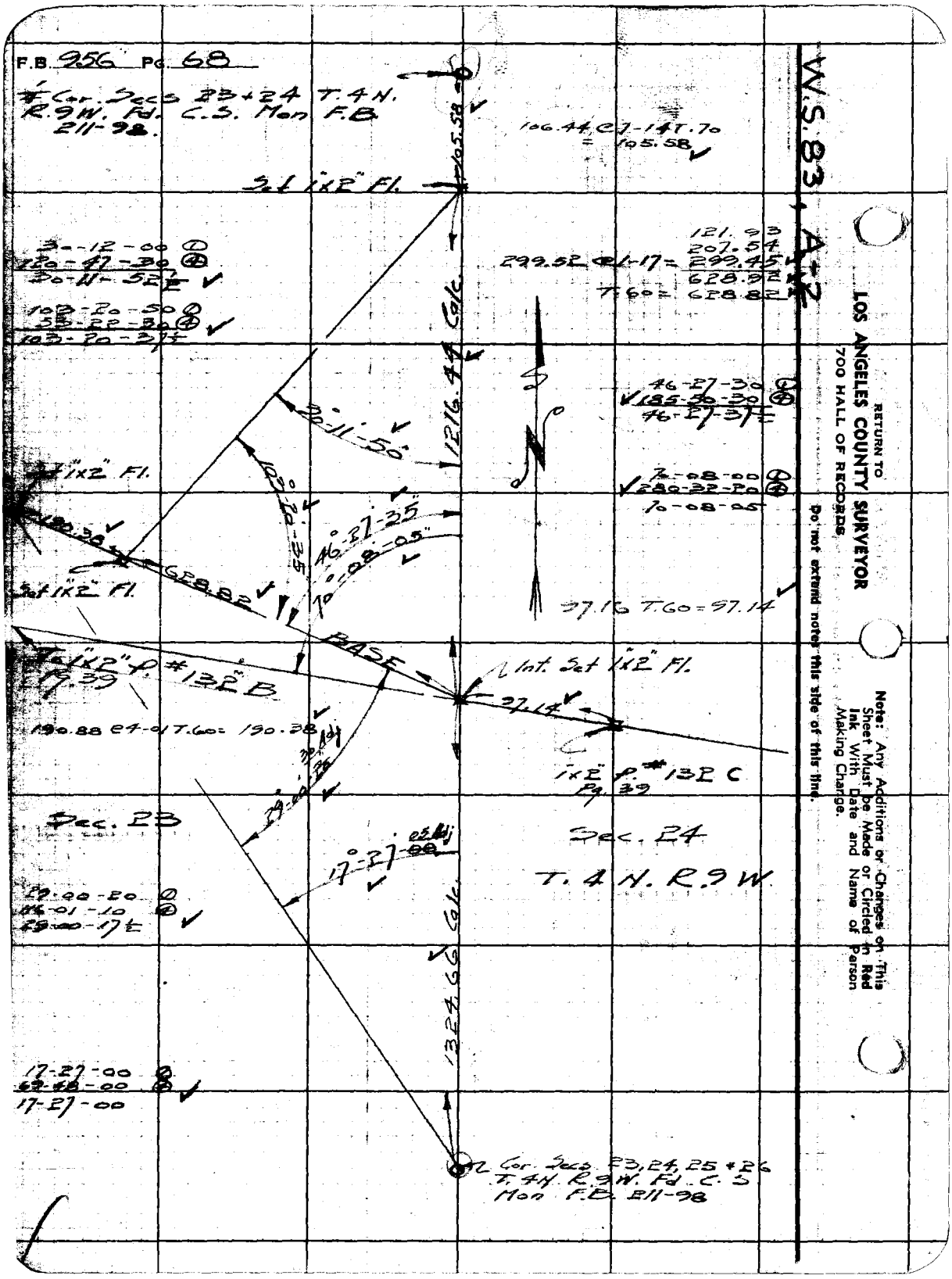
F.B. 956 Pg. 68
¼ Cor. Secs 23+24 T.4N. R.9W. Fd. C.S. Mon F.B. 211-98.
106.44 @ 7-14 T.70 = 105.58
105.58
Set 1"x2" Fl.
30-12-00 ①
120-47-30 ④
30-11-52½
103-20-50 ①
53-22-30 ④
103-20-37½
121.93
207.54
299.52 @ 1-17 = 299.45
628.92
T.60 = 628.82
1216.44 Calc.
46-27-30 ①
185-50-30 ④
46-27-37½
30-11-50
103-20-35
46-27-35
70-08-05
70-08-00 ①
280-32-20 ④
70-08-05
Set 1"x2" Fl.
190.38
628.82
Set 1"x2" Fl.
97.16 T.60 = 97.14
BASE
Int. Set 1"x2" Fl.
97.14
1"x2" P. #132 B Pg. 39
190.88 @ 4-01 T.60 = 190.38
1"x2" P. #132 C Pg. 39
Sec. 23
Sec. 24
T. 4 N. R. 9 W.
17-27-00
29-00-20 ①
116-01-10 ④
29-00-17½
1324.66 Calc.
17-27-00 ①
69-48-00 ④
17-27-00
Cor. Secs. 23, 24, 25 + 26 T. 4N. R. 9W. Fd. C.S. Mon F.B. 211-98
W.S. 83, A-2
RETURN TO
LOS ANGELES COUNTY SURVEYOR
700 HALL OF RECORDS
Do not extend notes this side of this line.
Note: Any Additions or Changes on This Sheet Must be Made or Circled in Red Ink With Date and Name of Person Making Change.

Notes Ck'd by K.R.M.	Survey of Big Pines Tel. line #116
Map No.	W. O. 8024 Tape No. 72 St'd 84°F
Office Work	Surveyed by Rosecrans
Checked	Notes R Date 3-18-42
Date	Indexed A. C. Johnson

F.B. 956 PG. 69

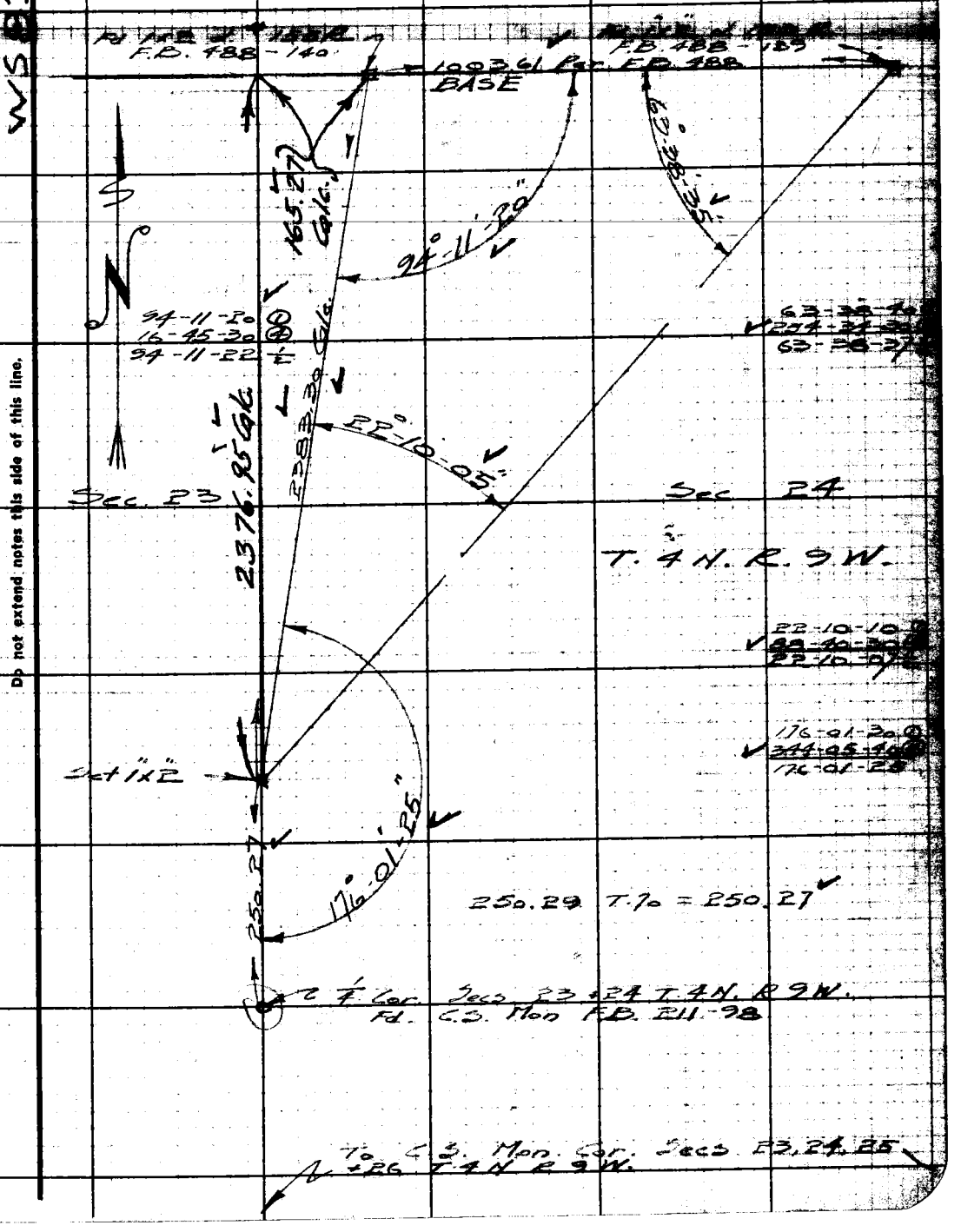

Note: Any Additions or Changes on This Sheet Must be Made or Circled in Red Ink With Date and Name of Person Making Change

Do not extend notes this side of this line.

RETURN TO
LOS ANGELES COUNTY SURVEYOR
700 HALL OF RECORDS

FORM 247 5M 10-39

F.B. 956 PG. 70

RETURN TO LOS ANGELES COUNTY SURVEYOR
700 HALL OF RECORDS

Do not extend notes this side of this line.

Note: Any Additions or Changes on This Sheet Must be Made or Circled in Red Ink With Date and Name of Person Making Change.

WS 83, A-2

Notes Ck'd by KRM.	Survey of Big Pines Tel. line
Map No.	W. O. 8094 Tape No. 72 St'd 84°F
Office Work	Surveyed by Rosecrans
Checked	Notes R Date 3-27-42
Date	Indexed L. C. Johnson

F.B. 956 PG. 71

W.S. 83, A-3

Note: Any Additions or Changes on This Sheet Must be Made or Circled in Red Ink With Date and Name of Person Making Change

Do not extend notes this side of this line.

RETURN TO
LOS ANGELES COUNTY SURVEYOR
700 HALL OF RECORDS

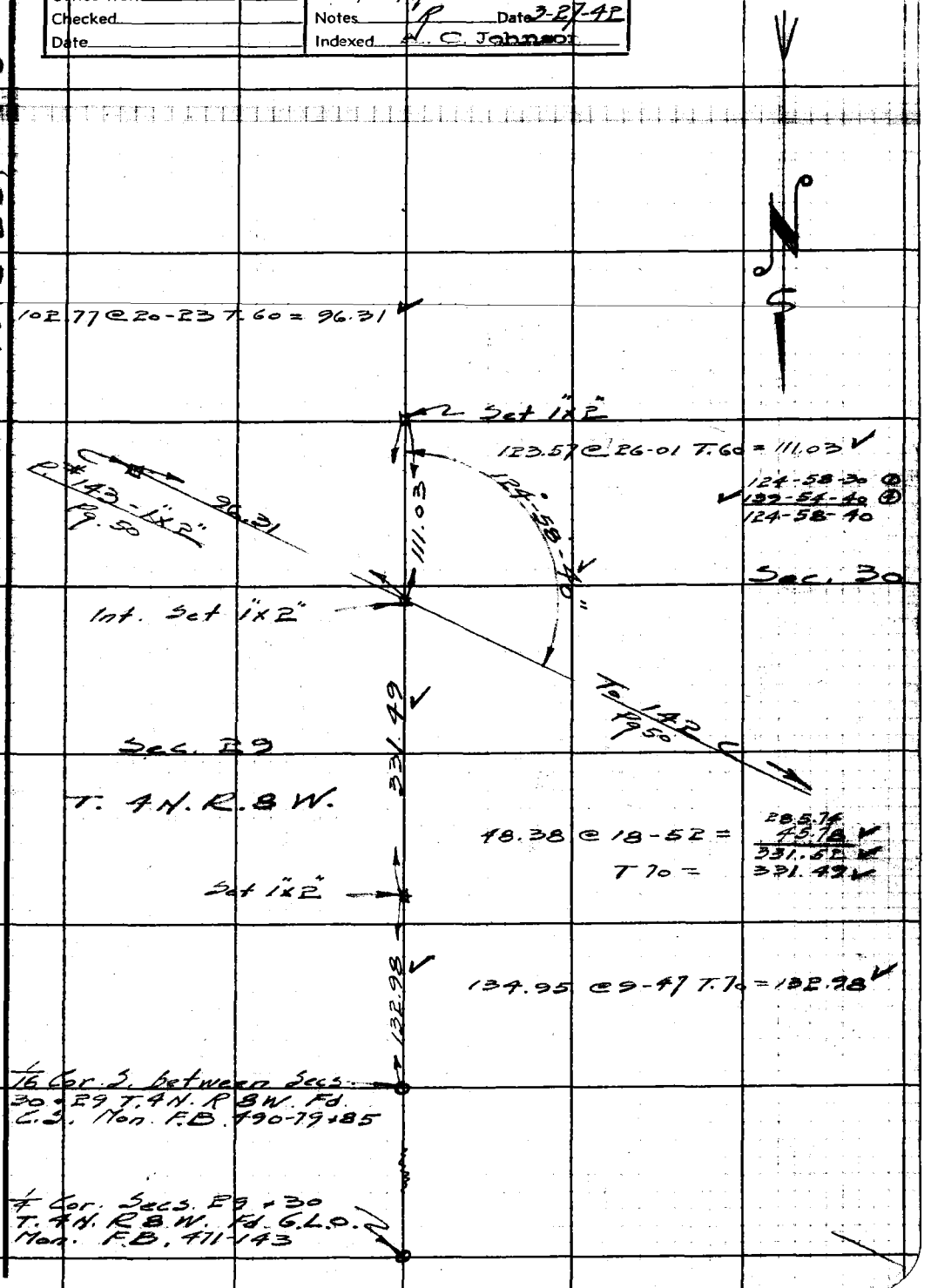

FORM 247 5M 10-39

F.B. 956 PG. 72

W.S. 83, A-3
W.S. 83, B-3



RETURN TO
LOS ANGELES COUNTY SURVEYOR
700 HALL OF RECORDS

Do not extend notes this side of this line.

Note: Any Additions or Changes on This Sheet Must be Made or Circled in Red Ink With Date and Name of Person Making Change.

Notes Ck'd by K.R.M.	Survey of Big Pines Tel. line #116
Map No.	W. O. 8094 Tape No. 72 St'd 89°F
Office Work	Surveyed by Rosecrans
Checked	Notes Date 4-2-42
Date	Indexed A. C. Johnson

F.B. 956 Pg. 73



221.50
300.23
300.73
822.46
T.70 = 822.39

43.18
300.50 @ 7-59 = 297.59
340.77
T.70 = 340.74

Note: Any Additions or Changes on This Sheet Must be Made or Circled in Red Ink With Date and Name of Person Making Change.

Do not extend notes this side of this line.

RETURN TO
LOS ANGELES COUNTY SURVEYOR
700 HALL OF RECORDS

FORM 247 5M 10-39

F.B. 956 PG. 74

BIG PINES PARK TELEPHONE LINE #116

From junction 500'± west of Recreation Bldg. N'ly. to Table Mt. observatory then N'ly to Stevens Ranch.

J.N. 8094

Rosecrans
Granquist
Pierce
Snyder.

Note; this line located to P. # 4 only.

RETURN TO
LOS ANGELES COUNTY SURVEYOR
700 HALL OF RECORDS

Do not extend notes this side of this line.

Note: Any Additions or Changes on This Sheet Must be Made in Red Ink or Circled With Date and Name of Making Change. Person

Notes Ck'd by K.R.M.	Survey of Big Pines Tel. line #116
Map No.	W. O. 8094 Tape No. 72 St'd °F
Office Work	Surveyed by Rosecrans
Checked	Notes R Date 4-3-42
Date	Indexed A. C. Johnson

F.B. 956 PG. 75

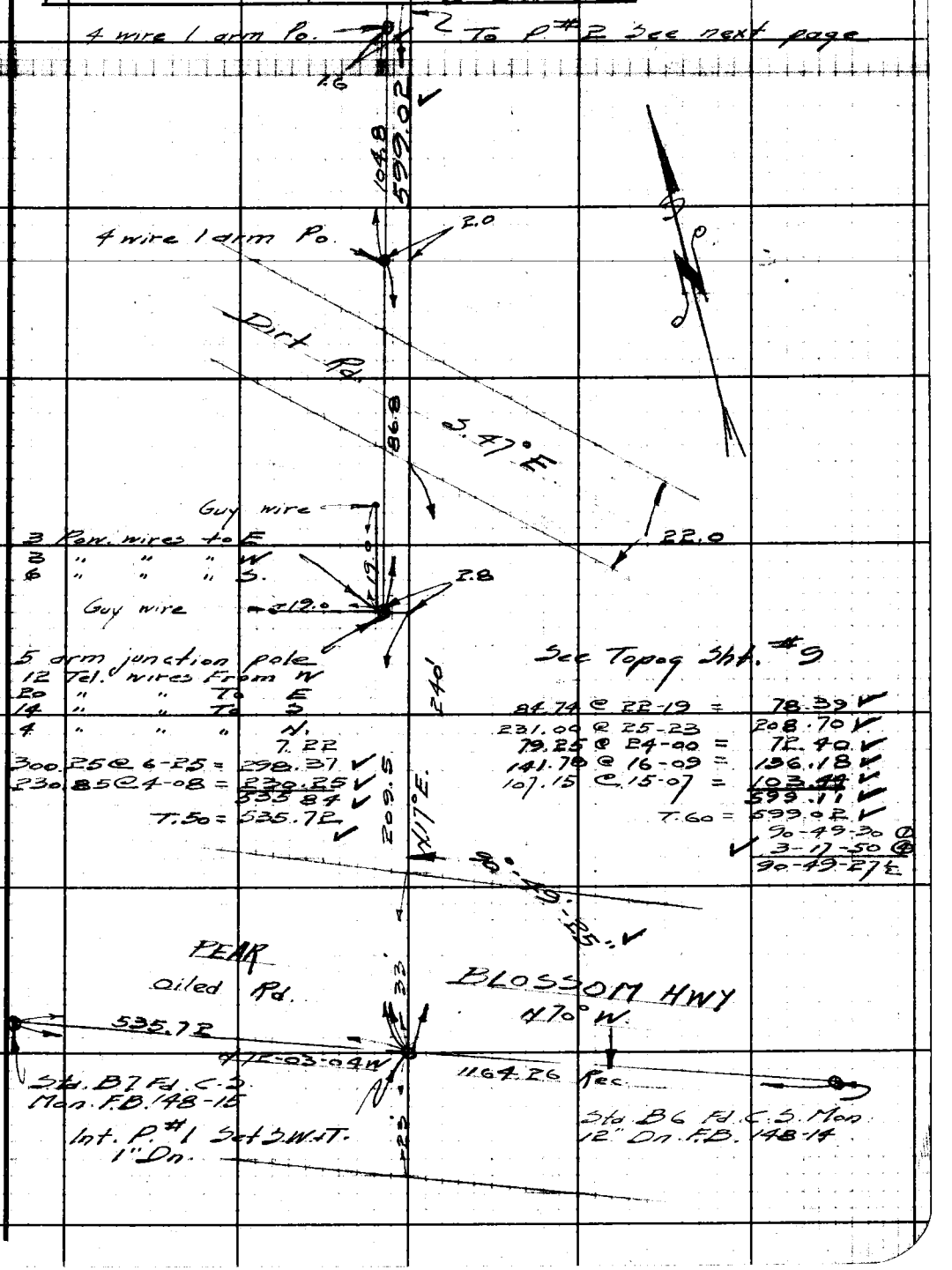

Note: Any Additions or Changes on This Sheet Must be Made or Circled in Red Ink With Date and Name of Person Making Change.

Do not extend notes this side of this line.

RETURN TO
LOS ANGELES COUNTY SURVEYOR
700 HALL OF RECORDS

FORM 247 5M 10-39

F.B. 956 PG. 76

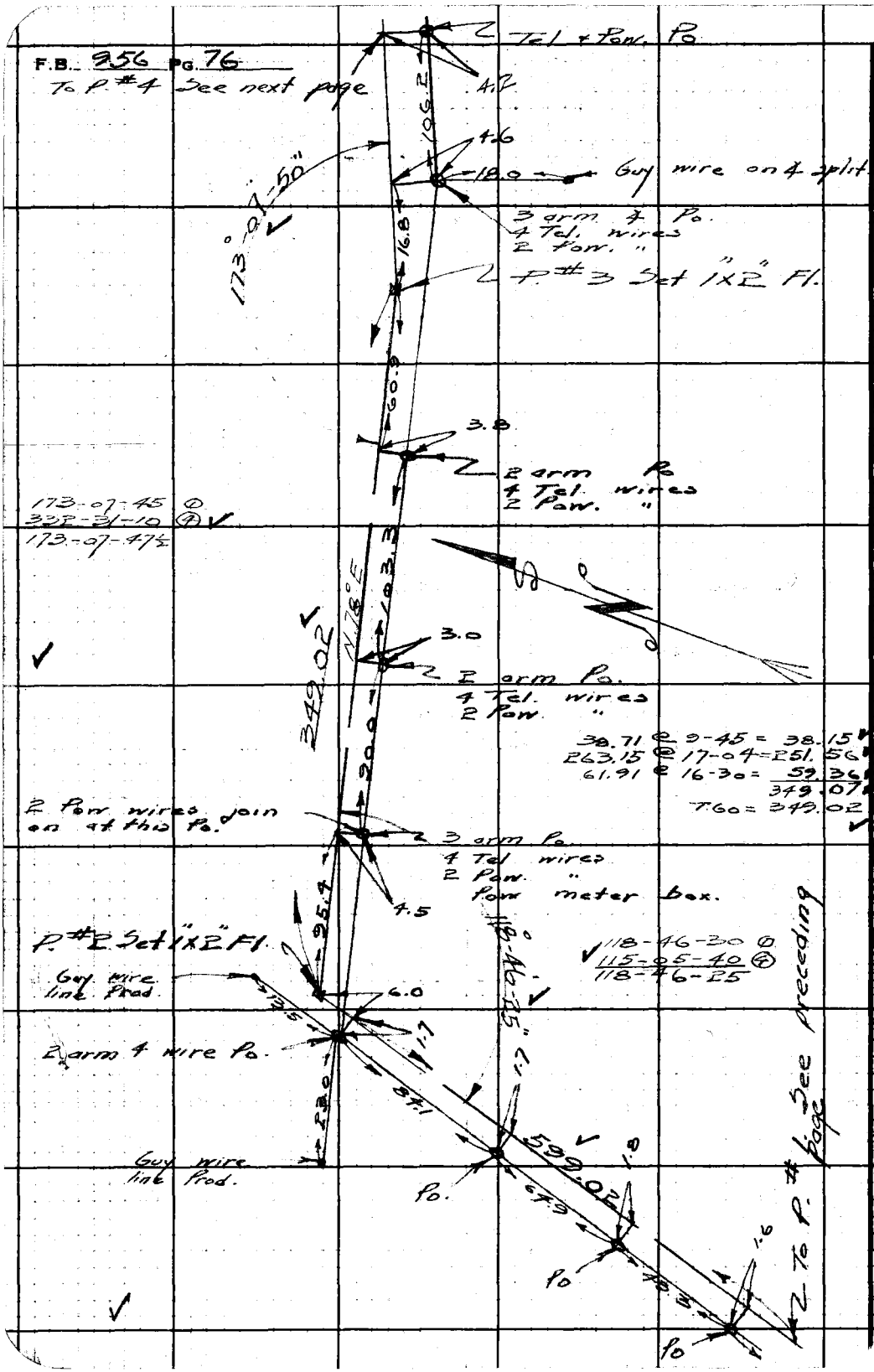

RETURN TO
LOS ANGELES COUNTY SURVEYOR
700 HALL OF RECORDS

Do not extend notes this side of this line.

Note: Any Additions or Changes on This Sheet Must be Made or Circled in **Red Ink** With Date and Name of Person Making Change.

Notes Ck'd by K.R.M.	Survey of Big Pines Tel. line #116
Map No.	W. O. 8094 Tape No. 72 St'd °F
Office Work	Surveyed by Rosecrans
Checked	Notes R Date 4-6-42
Date	Indexed A. C. Johnson

F.B. 956 PG. 77

Cont. bottom next page



125.43 @ 12-35 = 122.42 ✓
277.36 @ 10-06 = 273.06 ✓
101.90 @ 11-48 = 99.75 ✓
18.50
300.51 @ 6-49 = 298.38 ✓
43.48 @ 5-01 = 43.31 ✓
855.42 ✓
T.40 = 855.18 ✓

To P. #3 See preceding page

Note: Any Additions or Changes on This Sheet Must be Made or Circled in Red Ink With Date and Name of Person Making Change.

Do not extend notes this side of this line.

RETURN TO
LOS ANGELES COUNTY SURVEYOR
700 HALL OF RECORDS

FORM 247 5M 10-39

RETURN TO
LOS ANGELES COUNTY SURVEYOR
700 HALL OF RECORDS

Note: Any Additions or Changes on This Sheet Must be Made or Circled in **Red Ink** With Date and Name of Person Making Change.

Do not extend notes this side of this line.

F.B. 255 PG. 78

FORM 247 5M 11-41

RETURN TO
LOS ANGELES COUNTY SURVEYOR
700 HALL OF RECORDS

Note: Any Additions or Changes on This Sheet Must be Made or Circled in Red Ink With Date and Name of Person Making Change.

Do not extend notes this side of this line.

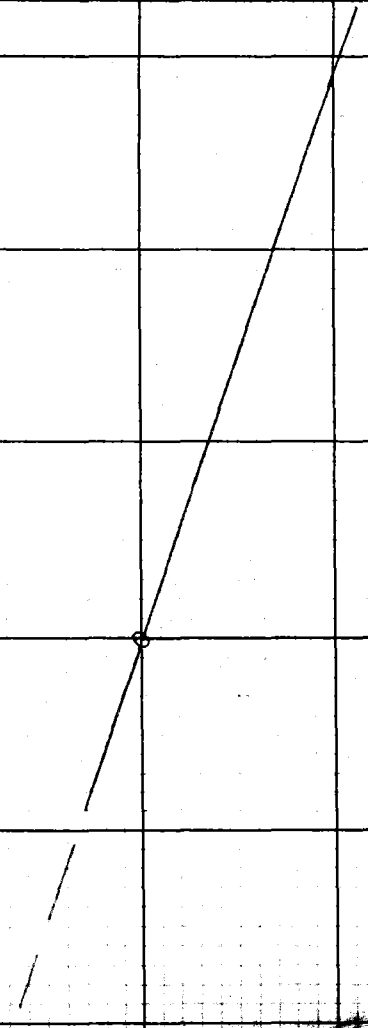

Notes Ck'd by
Map No.
Office Work
Checked
Date

Survey of
W. O. Tape No. St'd. of
Surveyed by
Notes Date
Indexed

F.B. PG.

RETURN TO
LOS ANGELES COUNTY SURVEYOR
320 HALL OF RECORDS

Do not extend notes

Note: Any ... Sheet ... tions or Changes on ... Made or Circled in ... e and Name of Per...

F.B. _____ Pg. _____