Notes Ck'd by
Map No.
Office Work
Checked
Date

Survey of
W. O. Tape No. St'd °F
Surveyed by
Notes Date
Indexed

F.B. Pg.

960

F.B. 960 PG. 4

Pear Blossom Hwy J.N 8334

"P" Line	5-10
BM	11-32
"P" Line additional west Calds	33-36
Adopted ℄ For Existing Road	37-84
Proposed ℄	87-108
" ℄ Profile	108-139
Existing ℄ - From Pearland to Rock Creek	135-170

(17)

RETURN TO
LOS ANGELES COUNTY SURVEYOR
700 HALL OF RECORDS

Do not extend notes this side of this line.

Note: Any Additions or Changes on This Sheet Must be Made or Circled in Red Ink With Date and Name of Person Making Change.

Notes Ck'd by	Survey of Pear Blossom Hwy
Map No.	W. O. 8334 Tape No. 72 St'd 84 °F
Office Work	Surveyed by Rosecrans
Checked	Notes R. C. Johnson Date 5-5-42
Date	Indexed 5-13-42

F.B. 960 Pg. 15

"P" LINE SEC. 23

T.4N.R.9W.

From old P.I. #132 to old P.I. #106
Pear Blossom Hwy.

J.N. 8334

Party Rosecrans
Granquist
Berle
Glyder

Note: Any Additions or Changes on This Sheet Must be Made or Circled in Red Ink With Date and Name of Person Making Change.

Do not extend notes this side of this line.

RETURN TO
LOS ANGELES COUNTY SURVEYOR
700 HALL OF RECORDS

FORM 247 BM 11-41

F.B. 760 PG. 6

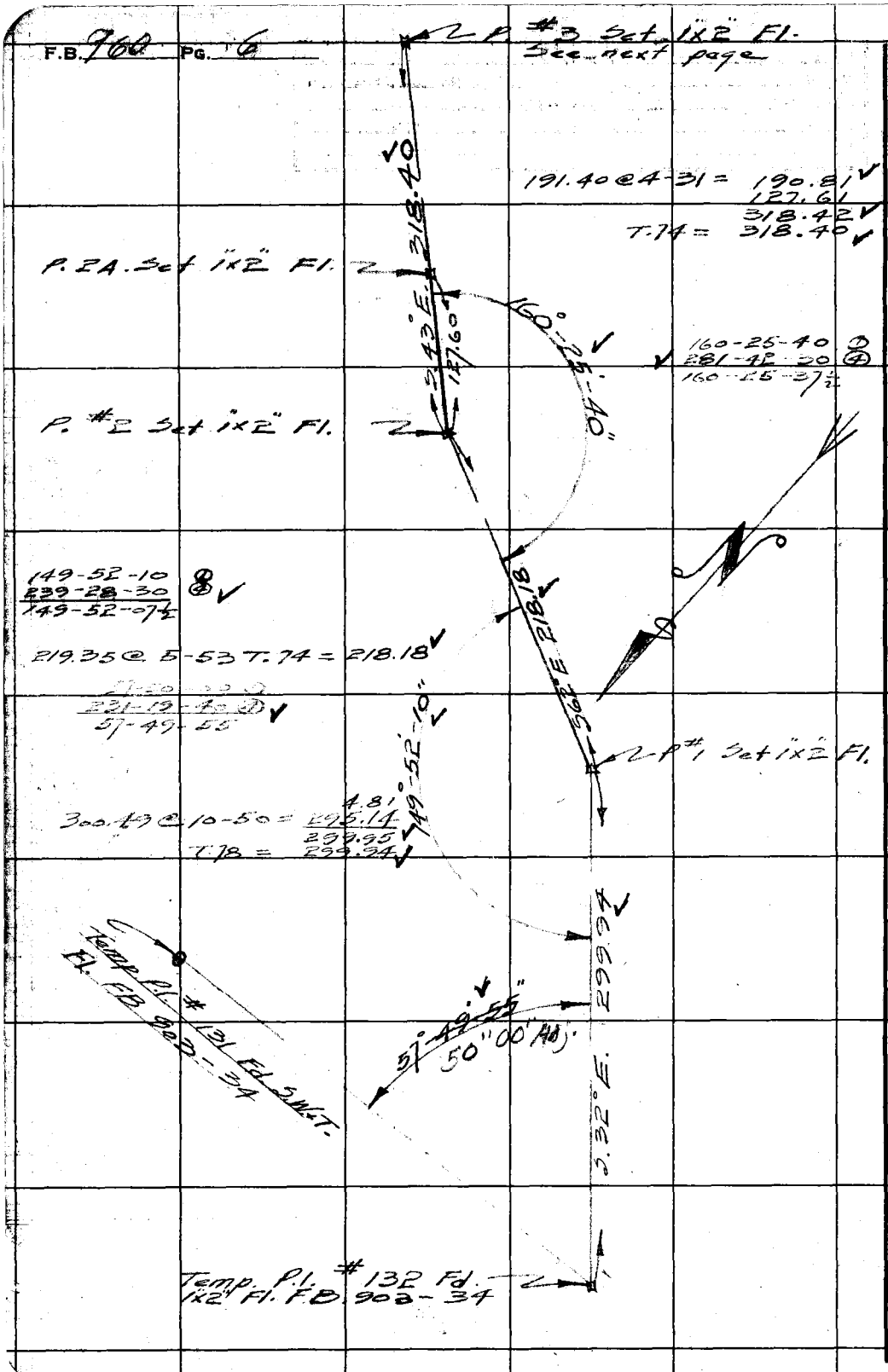

RETURN TO
LOS ANGELES COUNTY SURVEYOR
700 HALL OF RECORDS
Do not extend notes this side of this line.

Note: Any Additions or Changes on This Sheet Must be Made or Circled in Red Ink With Date and Name of Person Making Change.

Notes Ck'd by
Map No.
Office Work
Checked
Date

Survey of Pear Blossom Hwy. F.B. 960 Pg. 7
W. O. 8334 Tape No. 72 St'd 84 °F
Surveyed by Popecrane
Notes R Date 5-7-42
Indexed A. C. Johnson



Note: Any Additions or Changes on This Sheet Must be Made or Circled in Red Ink with Date and Name of Person Making Change.

Do not extend notes this side of this line.

RETURN TO
LOS ANGELES COUNTY SURVEYOR
700 HALL OF RECORDS

FORM 247 SM 11-41

F.B. 960 PG. 8

P. #7 B Set 1"x2" Fl.

Cont. on next page



RETURN TO
LOS ANGELES COUNTY SURVEYOR
700 HALL OF RECORDS

Do not extend notes this side of this line.

Note: Any Additions or Changes on This Sheet Must be Made or Circled in Red Ink With Date and Name of Person Making Change.

Notes Ck'd by
Map No.
Office Work
Checked
Date

Survey of Pear Blossom Hwy.
W. O. 8334 Tape No. 72 St'd 84 °F
Surveyed by Parsons
Notes R Date 5-8-42
Indexed A. C. Johnson

F.B. 960 PG. 9



Note: Any Additions or Changes on This Sheet Must be Made or Circled in Red Ink With Date and Name of Person Making Change.

Do not extend notes this side of this line.

RETURN TO
LOS ANGELES COUNTY SURVEYOR
700 HALL OF RECORDS

FORM 247 5M 11-41

F.B. 960 PG. 10

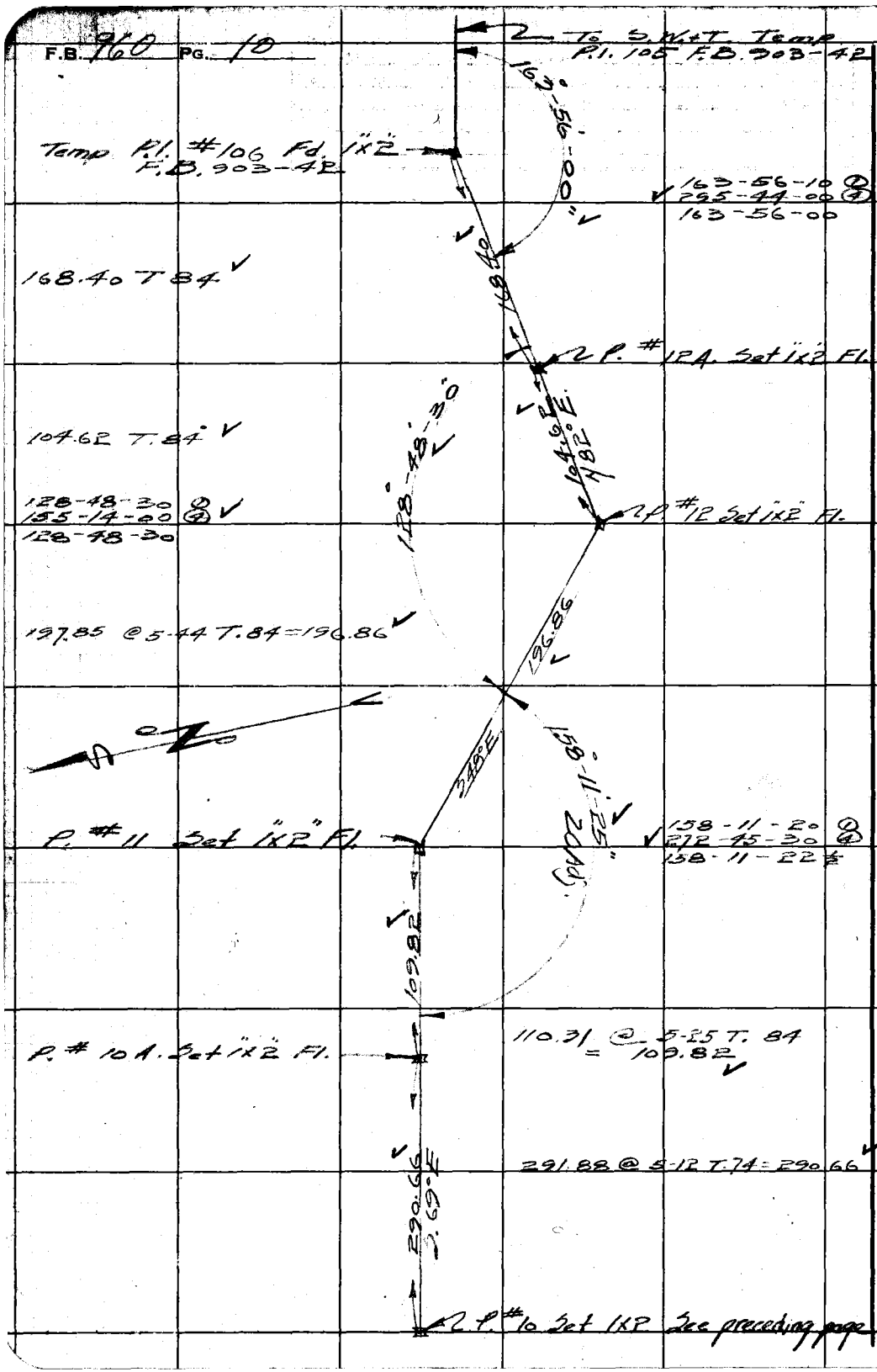

RETURN TO
LOS ANGELES COUNTY SURVEYOR
700 HALL OF RECORDS

Do not extend notes this side of this line.

Note: Any Additions or Changes on This Sheet Must be Made or Circled in Red Ink With Date and Name of Person Making Change.

Form 307 5M 5-39

PLEASE RETURN TO
LOS ANGELES COUNTY SURVEYOR
700 HALL OF RECORDS

NOTE: ANY ADDITIONS OR CHANGES ON THIS SHEET MUST BE MADE OR CIRCLED IN RED INK, WITH DATE AND NAME OF PERSON MAKING CHANGE

Do not extend notes this side of this line

STATION	B. S.	H. I.	F. S.	ELEV.		
		BENCH LEVELS				
		ON "P" LINE IN SEC. 23 T.4N. R.9W.				
T.B.M. #61	11.331	4814.447		4803 050 Adj. ~~4803.116~~	Temp. P.I. #132 - 1x2	F.B. 903-34 + 58
T.P. #1	10.145	23.817	0.775	13.672		
T.P. #2	9.666	32.818	0.665	23.152		
T.P. #3	10.615	42.973	0.460	32.358		
T.P. #4	11.182	53.315	0.840	42.133		
T.P. #5	10.643	63.247	0.711	52.604		
T.P. #6	4.655	66.629	1.273	61.974		
P #1	11.716	74.744	3.601	4862 955 Adj. ~~63.028~~	1x2 See pg.	
T.P. #7	11.035	85.076	0.703	74.041		
T.P. #8	11.763	93.232	3.607	81.469		
T.P. #9	4.935	91.263	6.904	86.328		
P #2	5.783	92.180	4.866	4886.319 Adj. ~~86.397~~	1x2"	
T.P. #10	6.031	92.963	5.248	86.932		
P #2A.	8.483	96.098	5.348	4887.535 Adj. ~~87.615~~	1x2"	
T.P. #11	11.156	4905.389	1.865	94.233		
T.P. #12	7.843	05.702	7.530	97.859		
P #3	9.608	11.337	3.973	4901 646 Adj. ~~4901.729~~	1x2" ?	
T.P. #13	10.258	16.813	4.782	06.555		

Profile Notes Red. ____ Plotted ____ Job No. B334 Division No. ____ F.B. 960 Pg. 11
No. ____ Date ____ Date ____ Survey of Pear Blossom Hwy
X-Sec. Notes Chkd. E.S.T. Checked ____ Survey by Rosecrans Notes R Date 5-18-42
No. ____ Date 5-21-42 Date ____ Map No. ____ Index No. C. Johnson Date 5-20-42

Form 307 5M 5-39

PLEASE RETURN TO
LOS ANGELES COUNTY SURVEYOR
700 HALL OF RECORDS

NOTE: ANY ADDITIONS OR CHANGES ON THIS SHEET MUST BE MADE OR CIRCLED IN RED INK, WITH DATE AND NAME OF PERSON MAKING CHANGE

Do not extend notes this side of this line

STATION	B. S.	H. I.	F. S.	ELEV.		
		4916.813				
T.P. #14	11.253	27.391	0.675	4916.138		
P #3A	3.730	29.071	2.050	4925.255 ~~25.341~~	Adj. 1" x 2"	
T.P. #15	2.857	21.945	9.983	19.088		
P. #4	11.728	24.113	9.560	4912.297 ~~12.385~~	Adj. 1" x 2"	
T.P. #16	10.312	27.935	6.490	17.623		
P #4A	10.844	38.015	0.764	4927.080 ~~27.171~~	Adj. 1" x 2"	
T.P. #17	11.325	47.172	2.168	35.847		
T.P. #18	11.355	57.831	0.696	46.476		
T.P. #19	11.805	68.998	0.638	57.193		
T.P. 20	7.785	73.511	3.272	65.726		
P. #4B	9.028	79.965	3.074	4970.341 ~~70.437~~	Adj. 1" x 2"	
T.P. #21	1.522	69.640	11.347	68.118		
P. #4D	11.820	74.177	7.283	4962.259 ~~62.357~~	Adj. 1" x 2"	
T.P. #22	9.369	81.574	1.972	72.205		
P. #4C	11.452	92.099	0.927	4980.547 ~~80.647~~	Adj. 1" x 2"	
T.P. #23	6.092	95.511	2.680	89.419		
T.P. #24	10.059	98.062	7.508	88.003		
T.P. #25	9.898	5006.991	0.969	97.093		
P. #5	4.490	06.820	4.661	5002.226 ~~5002.330~~	Adj. 1" x 2"	
B.M. #1	0.384	05.118	2.086	5004.629 ~~04.734~~	Pear Blossom Hwy. 700 S. of: 1½ Mi. N.W. of Mile High Service Station Set cut spk in 10" pine 20' S.E. of P. #5.	

F.B. 360 Pg. 12 Job No. 8334 Division No. ____ Notes Red. ____ Plotted ____ Profile ____
Survey of Pear Blossom Hwy. Date ____ Date ____ No. ____
Survey by Rosecrans Notes R Notes Chkd. E.S.T. Checked ____ X-Sec. ____
Indexed ____ Date 5-18-42 Date 5-27-42 Date ____ No. ____

Form 307 5M 5-39

PLEASE RETURN TO
LOS ANGELES COUNTY SURVEYOR
700 HALL OF RECORDS

NOTE: ANY ADDITIONS OR CHANGES ON THIS SHEET MUST BE MADE OR CIRCLED IN RED INK, WITH DATE AND NAME OF PERSON MAKING CHANGE

Do not extend notes this side of this line

STATION	B. S.	H. I.	F. S.	ELEV.		
		5005.118				
T.P. #26	0.741	4997.826	8.033	4997.085		
T.P. #27	1.208	89.210	9.824	88.002		
T.P. #28	1.125	87.100	3.235	85.975		
P. #6	10.713	94.606	3.207	4983.783 ~~83.893~~	Adj. "/x 2"	
T.P. #29	11.170	5005.009	0.767	93.839		
T.P. #30	10.294	5011.983	3.320	5001.689		
T.P. #31	6.981	11.343	7.621	5004.362		
P. #7	5.755	15.335	1.763	5009.466 ~~09.580~~	Adj. "/x 2"	
P. #7A.	8.894	21.119	3.110	5012.110 ~~12.225~~	Adj. "/x 2"	
P. #7B	2.468	20.777	2.810	5018.193 ~~18.309~~	Adj. "/x 2"	
T.P. #32	9.872	25.965	4.684	16.093		
T.P. #33	8.762	34.059	0.668	25.297		
P. #7C	11.245	43.976	1.328	5032.612 ~~32.731~~	Adj. "/x 2"	
T.P. #34	7.063	49.842	1.197	42.779		
P. #7D.	9.725	56.911	2.656	5047.065 ~~47.186~~	Adj.	
T.P. #35	10.498	64.487	2.922	53.989		
T.P. #36	8.173	71.610	1.050	63.437		
T.P. #37	10.905	81.585	0.930	70.680		
T.P. #38	11.704	91.922	1.366	80.219		
T.P. #39	4.605	95.505	1.023	90.900		

Profile Notes Red. Plotted Job No. 8334 Division No. F.B. 9000
No. Date Date Survey of Fair Blossom Hwy Date 5-18-42
X-Sec. Notes Chkd. E.J.T. Checked Survey by Pescrews Notes R.
No. Date 5-21-42 Date Map No. Indexed A. C. Johnson

Form 307 5M 5-39

PLEASE RETURN TO
LOS ANGELES COUNTY SURVEYOR
700 HALL OF RECORDS

NOTE: ANY ADDITIONS OR CHANGES ON THIS SHEET MUST BE MADE OR CIRCLED IN RED INK, WITH DATE AND NAME OF PERSON MAKING CHANGE

Do not extend notes this side of this line

Profile No. ____ X-Sec. No. ____
Plotted ____ Date ____ Checked ____ Date ____
Notes Red. ____ Date ____ Notes Chkd. E.S.T. Date 5-21-42
Division No. ____ Notes R
Job No. 8334 Notes Bassett Hwy
Survey of Page Bassett Hwy
Survey by Roscoeans
Indexed ____ Date 5-19-42
B. 760 PG. 14

STATION	B. S.	H. I.	F. S.	ELEV.		
		5095.505				
P.# 8	0.992	93.160	3.337	5092.040 ~~90.168~~	Adj. " " 1 x 2	
T.P. #40	4.125	85.875	11.410	81.750		
T.P. #42	9.324	92.105	3.094	82.781		
P.# 8 A.	2.273	91.069	3.309	5088.665 ~~88.796~~	Adj. " " 1 x 2	
P.# 9	7.750	90.451	8.368	5082.569 ~~82.701~~	Adj. " " 1 x 2"	
T.P. #43	7.919	98.097	0.273	90.178		
P.# 10	6.029	5103.228	0.898	5097.065 ~~97.199~~	Adj. " " 1 x 2	
T.P. #44	9.607	03.427	9.408	93.820		
T.P. #45	10.378	13.245	0.560	5102.867		
T.P. #46	11.802	14.704	10.313	02.902		
P.# 11A.	11.649	25.408	0.945	5113.621 ~~13.759~~	Adj. " " 1 x 2	
T.P. #47	5.949	29.376	1.981	23.427		
P.# 10 A	10.320	35.266	4.430	5124.805 ~~24.946~~	Adj. " " 1 x 2	
P.# 11	9.580	43.930	0.916	5134.208 ~~34.350~~	Adj. " " 1 x 2"	
T.P. #48	11.324	53.795	1.459	42.471		
T.P. #49	5.825	58.899	0.721	53.074		
P.# 12	6.745	61.661	3.983	5154.771 ~~54.916~~	Adj. " " 1 x 2	
P.# 12 A	2.884	61.826	2.719	5158.796 ~~58.942~~	Adj. " " 1 x 2"	
Temp P.I. # 106			6.066	5155.613 ~~5155.760~~	Adj. " " 1 x 2"	-5155.746 Per F.B. 903.-60

Notes Ck'd by	Survey of
Map No.	W. O. Tape No. St'd °F
Office Work	Surveyed by
Checked	Notes Date
Date	Indexed

F.B. 960 Pg. 15

Note: Any Additions or Changes on This Sheet Must be Made or Circled in Red Ink With Date and Name of Person Making Change.

Do not extend notes this side of this line.

RETURN TO
LOS ANGELES COUNTY SURVEYOR
700 HALL OF RECORDS

FORM 247 5M 11-41

F.B. 960 PG. 16

RETURN TO
LOS ANGELES COUNTY SURVEYOR
700 HALL OF RECORDS

Do not extend notes this side of this line.

Note: Any Additions or Changes on This Sheet Must be Made or Circled in Red Ink With Date and Name of Person Making Change.

Form 307 5M 5-39

PLEASE RETURN TO
LOS ANGELES COUNTY SURVEYOR
700 HALL OF RECORDS

NOTE: ANY ADDITIONS OR CHANGES ON THIS SHEET MUST BE MADE OR CIRCLED IN RED INK, WITH DATE AND NAME OF PERSON MAKING CHANGE

Do not extend notes this side of this line

STATION	B. S.	H. I.	F. S.	ELEV.	
		P LINE BENCH LEVELS			
		FROM U.S. B.M. #1870 AT MILE HIGH SERVICE STATION SOUTHEASTERLY ALONG PEAR BLOSSOM HIGHWAY			
B.M. #(U.S. 1870)	1.320	5202.249		5200.929	P.B.M. Caldwell's service Sta., 100' southwest of, 30' south of Road, at southeast End of Caldwell Dry Lake, 12' South of Auto Sign "L.A. County Park 7 Mi; Palmdale 20 Mi Sch in Top Conc. Post; Bronz tablet Stamped 'L.S. 58-1929' Sign Painted 'U.S.B.M. 5201' [illegible]
P# 95C.-A	8.668	5204.692	6.225	5196.024	1X2 flush. Adj.
T.P. #1	8.229	5210.970	1.951	5202.741	T.P. Nail.
Temp P.I. 94C.	10.845	5219.046	2.769	5208.~~201~~ 190	S.W. & T. flush "
T.P. #2	10.117	5228.373	0.790	5218.256	Nail & Rd. 210' ± E of 94C
T.P. #3			0.042	5228.331	1X1 St So side Rd in Gutter 50' westerly of P.I. #93C

Profile Notes Red. ____ Plotted ____ Job No. 8334 Division No. ____ F.B. 960 Pg. 17
No. ____ Date ____ Date ____ Survey of Pear Blossom Hwy
X-Sec. Notes Chkd. J.A.L. Checked ____ Survey by Rosecrans Notes Georgelist Date 6-3-42
No. ____ Date 7-17-42 Date ____ Map No. ____ Indexed C. Johnson

Form 307 5M 5-39

PLEASE RETURN TO
LOS ANGELES COUNTY SURVEYOR
700 HALL OF RECORDS

NOTE: ANY ADDITIONS OR CHANGES ON THIS SHEET MUST BE MADE OR CIRCLED IN RED INK, WITH DATE AND NAME OF PERSON MAKING CHANGE

Do not extend notes this side of this line

F.B. 960 Pg. 18 | Job No. 8334 | Division No. | Notes Red. | Plotted | Profile No.
Survey of Bar Blossom Hwy | Date | Date | X-Sec. No.
Survey by Pasarana | Notes Arangulist | Notes Chkd. J.A.L. | Checked
Indexed A. C. Johnson | Date 6-20 Apr | Date 7-17-42 | Date

STATION	B. S.	H. I.	F. S.	ELEV.		
T.P. #3	8.769	5237.100		5228.331	1x1 stk	
Temp Pl. #93C.	7.425	5241.894	2.631	5234.~~469~~ 447 Adj.	1x2 stk. 10" Dn.	
T.P. #4	7.999	5248.614	1.279	5240.619	Rock so side Rd 60' west of Pl. #92C	
Temp Pl. 92-C	9.872	5256.404	2.082	5246.~~532~~ 502 Adj.	1x2 stk.	
Temp Pl. #91C	9.020	5264.524	0.90	5255.~~504~~ 470 Adj.	1x2 "	
T.P. #5	11.287	5275.100	0.711	5263.813	Nail so side	
T.P. #6	10.280	5284.538	0.842	5274.258	1x1 - 4' so " "	
" #7	7.873	5290.697	1.714	5282.824	Nail so side	
Pl. #90.C.	8.724	5296.400	3.021	5287.~~676~~ .627 Adj.	S.W.T. flush. So. ft. proportioned pt	
T.P. #8	10.448	5305.828	1.020	5295.380	1x1 stk.	
T.P. #9	5.248	5310.437	0.639	5305.189	1x2 " 15' [illegible] of Pl. #90C.	
Pl. #89C.	5.865	5313.477	2.765	5307.~~672~~ .612 Adj.	~~3/4~~ W.T. flush. Replacement of orig 1x2.	
Temp Pl. #88	6.43[illegible]	5317.564	2.343	5311.~~134~~ .074 Adj.	S.W.T. flush.	
" Pl. #87	4.4[illegible]	5317.816	4.118	5313.~~446~~ 376 Adj.	" " " "	
" Pl. #86	3.403	5317.669	3.620	5314.~~266~~ 195 Adj.	" " " "	
U.S.B.M. 1869			8.394	5309.~~276~~ 200	T.B.M. "Soule's Ranch house, 150' Southwest of, 0.4 mile along paved road southeast of Caldwell's service station, 20' North of road, IN base of Power Pole; Railroad Spike, Pole painted Orange 2' U.S.B.M.	
				5309.20	Field Elev.: 5309.20 Final Elev.: 5309.20 ✓	

Form 307 5M 5-39

PLEASE RETURN TO
LOS ANGELES COUNTY SURVEYOR
700 HALL OF RECORDS

NOTE: ANY ADDITIONS OR CHANGES ON THIS SHEET MUST BE MADE OR CIRCLED IN RED INK, WITH DATE AND NAME OF PERSON MAKING CHANGE

Do not extend notes this side of this line

STATION	B. S.	H. I.	F. S.	ELEV.		
U.S.B.M. 1869	10.458	5319.658		5309.20	T.B.M. See bot. Previous Pg for discription	
T.P. # 1	7.030	5323.888	2.80	5316.858	Nail S. Edge Rd. 150± East of B.M. P Pole.	
T.P. # 2	8.452	5330.483	1.857	5322.031	" N. " " 50± " " Soules Driveway	
Temp Pl. #85	6.847	5334.038	3.292	5327.~~141~~ 183	Adj. SW+T. flush.	
Temp Pl. #84	9.902	5342.805	1.135	5332.~~903~~ 893	Adj. SW+T. "	Start 7/6
Temp Pl. #83	8.398	5347.653	3.550	5339.~~255~~ 242	Adj. 1x2 stk ft.	
Temp Pl. #82	6.248	5350.158	3.743	5343.~~410~~ 895	Adj. S.W.T. 1" Dn.	
T.P. # 3	7.408	5355.251	2.335	5347.823		
Temp Pl. #81	6.404	5359.493	2.142	5353.~~089~~ 068	Adj. 1x2 fl.	
Temp Pl. #80	8.425	5366.567	1.351	5358.~~142~~ 119	Adj. SW+T. 1" Dn.	
" Pl. #79	7.575	5371.400	2.742	5363.~~825~~ 799	Adj. 1x2 Stk	
T.P. # 4	7.366	5377.787	0.979	5370.421		
Pl. # 78	5.317	5380.302	2.802	5374.~~485~~ 954	Adj. 1x2 Stk.	
Temp Pl. #77	7.653	5387.057	0.898	5379.~~404~~ 370	Adj. 1x2 "	
" Pl. #76	7.885	5391.427	3.515	5383.~~542~~ 506	Adj. 1x2 "	
" Pl. #75	7.575	5395.309	3.693	5387.~~734~~ 695	Adj. 1x2 "	
" Pl. #74	8.324	5400.380	3.253	5392.~~056~~ 015	Adj. SW+T. 1" Dn.	
" Pl. #73	8.577	5407.627	1.330	5399.~~050~~ 006	Adj. SW+T 1" Dn	
" Pl. #72	8.194	5413.926	1.895	5405.~~732~~ 686	Adj. 1x2 Stk.	
" Pl. #71	9.901	5421.640	2.187	5411.~~739~~ 690	Adj. SW+T.	
Pl. #70			1.395	5420.~~245~~ 193	Adj. SW+T.	cont top Next Pg

Profile Notes Red. ____ Plotted ____ Job No. 8334 Division No. ____ F B. 960 Pg 19
No. ____ Date ____ Date ____ Survey of Pear Blossom Hwy
X-Sec. Notes Chkd. J.A.L. Checked ____ Survey by Rosecrans Notes Granger Date 7-6-42
No. ____ Date 7-17-42 Date ____ Map No. ____ Indexed ____ C/Ich Date ____

Form 307 M 5-39

PLEASE RETURN TO
LOS ANGELES COUNTY SURVEYOR
700 HALL OF RECORDS

NOTE: ANY ADDITIONS OR CHANGES ON THIS SHEET MUST BE MADE OR CIRCLED IN RED INK, WITH DATE AND NAME OF PERSON MAKING CHANGE

Do not extend notes this side of this line

STATION	B. S.	H. I.	F. S.	ELEV.	
Temp				.193 Adj.	
P.I. 70	10.506	5430.757		5420.~~245~~	SW&T 1" Dn.
T.P. #5	8.254	5438.043	0.962	5429.789	Nail
P.I. #69 Prop #	8.914	5444.443	2.514	5435.473 ~~5.6~~	Adj. SW&T. 1" Dn.
T.P. #6	9.350	5452.830	0.963	5443.480	Nail
" #7	6.770	5458.350	1.250	5451.580	
P.I. #68	3.248	5458.179	3.419	5454.~~931~~ .866	Adj. 3/4" IP 4" Dn
Temp P.I. #67	2.575	5454.292	6.462	5451.~~717~~ .650	Adj. SW&T.
T.P. #8	2.810	5449.759	7.343	5446.949	Nail
Temp P.I. #66	1.148	5442.133	8.774	5440.~~485~~ .913	Adj. SW&T.
" P.I. #65	4.098	5437.904	8.327	5433.~~806~~ .731	Adj. 1/2 STK
" P.I. #64	4.136	5435.515	6.525	5431.~~379~~ .302	Adj. 1/2 "
" P.I. #63	5.602	5435.892	5.225	5430.~~290~~ .210	Adj. SW&T.
" P.I. #62	6.331	5437.573	4.650	5431.242 .159	Adj. SW&T.
P.I. #61	5.071	5438.645	3.999	5433.574 .489	Adj. SW&T.
P.I. #60	9.870	5441.588	6.927	5431.~~748~~ .630	Adj. 3/4" I.P.
P.I. #59	5.971	5446.279	1.280	5440.~~308~~ .218	Adj. 1X2 STK
Temp P.I. #58	8.807	5452.173	2.913	5443.~~366~~ .273	Adj. SW&T.
Temp P.I. 57	9.655	5460.398	1.430	5450.~~443~~ .647	Adj. 1X2
" " 56	7.315	5466.843	0.870	5459.~~528~~ .430	Adj. 1X2
" P.I. 55	7.721	5472.355	2.209	5464.~~634~~ .533	Adj. SW&T.
T.P. #9			0.816	5471.539	Nail.

Division No. 8334 Job No. 8334 Profile
Notes Red. ____ Plotted ____ No. ____
Date ____ Date ____ X-Sec. ____
Notes Chkd. J.A.L. Checked ____ No. ____
Date 7-17-42 Date ____
Notes Geodetic Level
Date 7-16-42
Survey of Rear Blossom Hwy
Survey by Assessors
Indexed A. C. Johnson

F.B. 1760 PG. 20

Form 307 5M 5-39

PLEASE RETURN TO
LOS ANGELES COUNTY SURVEYOR
700 HALL OF RECORDS

NOTE: ANY ADDITIONS OR CHANGES ON THIS SHEET MUST BE MADE OR CIRCLED IN RED INK, WITH DATE AND NAME OF PERSON MAKING CHANGE

Do not extend notes this side of this line

STATION	B. S.	H. I.	F. S.	ELEV.		
T.P. #9	7.299	5478.838		5471.539	Nail. 50' west of Pl. #54 N Edge Pavement.	
Temp Pl. #54	7.588	5483.573	2.853	5475.~~485~~ .879	Adj. SW+T.	
Temp Pl. #53	6.062	5485.369	4.266	5479.~~307~~ .199	Adj. 1x2 Stk	
U.S. #1868			0.878	5484.491	T.B.M. "Caldwell's service station, 1.3 miles along paved road southeast of 0.9 " southeast of Soule's Ranch, 20 ft. South-west of road, in Power Pole No. 325512E; Railroad spike, Pole Painted U.S.B.M. 5485" Field Elev. 5484.38 Final Elev. 1928 = 5484.38	
U.S. #1868	3.24	5487.62		5484.38	"U.S.B.M. 5485"	
T.P. #1	9.033	5495.550	1.103	5486.517	Nail	
Temp Pl. 52	9.111	5503.491	1.170	5494.~~380~~ .376	Adj. 1x2 Stk.	
T.P. #2	9.645	5512.486	0.650	5502.841	Nail	
T.P. #3	8.191	5519.900	0.777	5511.709	"	
Temp Pl. #51	7.173	5524.521	2.552	5517.~~948~~ .338	Adj. SW+T.	
" Pl. 50	8.103	5528.627	3.997	5520.~~524~~ .512	Adj. 1x2 Stk	.43 Mi
" Pl. #49	9.302	5535.245	2.684	5525.~~943~~ .929	Adj. SW+T.	
T.P. #4	7.160	5540.688	1.717	5533.528	Nail	
Temp Pl. #48	8.850	5545.492	4.046	5536.~~642~~ .624	Adj. 1x2	
" Pl. 47			0.684	5544.~~808~~ .788	Adj. SW+T.	

Profile No. ____ Notes Red. ____ Plotted ____ Job No. 8334 Division No. ____ F.B. 96 (#62)
X-Sec. No. ____ Date ____ Date ____ Survey of Pear Blossom Hwy
Notes Chkd. J.A.L. Checked ____ Survey by Rosecrans Notes Granquist Date 7-6-42
Date 7-17-42 Date ____ Map No. ____ Indexed A. C. Johnson

Form 307 5M 5-39

PLEASE RETURN TO
LOS ANGELES COUNTY SURVEYOR
700 HALL OF RECORDS

NOTE: ANY ADDITIONS OR CHANGES ON THIS SHEET MUST BE MADE OR CIRCLED IN RED INK, WITH DATE AND NAME OF PERSON MAKING CHANGE

Do not extend notes this side of this line

Profile No. ____ X-Sec. No. ____
Notes Red. ____ Date ____ Plotted ____ Date ____
Notes Chkd. J.A.L. Date 7-17-42 Checked ____ Date ____
Division No. ____ Job No. 8324 B.M. 960 PG. 22
Survey of Pearblossom Hwy
Survey by Pasadena Notes Graduist
Indexed ____ Date 7-12-42

STATION	B. S.	H. I.	F. S.	ELEV.		
					.788 Adj.	
Temp P.I. #47	9.333	5554.141		5544.808	Sw/+ T.	
" P.I. #46	8.890	5561.659	1.372	5552.769	.741 Adj. Sw/+ T.	
					.410 Adj.	
" P.I. #45	9.526	5568.960	2.228	5559.434	1x2 Stk.	
					.921 Adj.	
" P.I. #44	11.258	5574.205	6.013	5562.947	" " " Dn 6"	
T.P. #5	9.575	5582.760	1.020	5573.185	Na. 1	
" #6	5.275	5587.159	0.876	5581.884	"	
					.090 Adj.	
Temp P.I. #43	8.73	5591.852	4.037	5583.122	Sw/+ T.	
					.758 Adj.	
" P.I. #42	5.174	5594.967	2.059	5589.743	" "	
					.298 Adj.	
" " " 41	4.750	5591.085	8.632	5586.335	1x2 Stk.	
					.687 Adj.	
" " #40	5.26	5588.986	7.359	5583.726	1x2 "	
					.446 Adj.	
" #39	7.045	5591.532	4.499	5584.487	1x2 "	
					.386 Adj.	
" " #38	7.766	5598.195	1.103	5590.429	Sw/+T.	
					.740 Adj.	
" " #37	5.808	5601.593	2.41	5595.485	1x2 Stk	
				599.994 Adj.		
" " #36	11.390	5611.431	1.552	5600.041	1x2 "	
T.P. #7	5.470	5616.774	0.077	5611.354	Rock 30± East of P.I. #35	
					.745 Adj.	
P.I. #35	9.329	5621.125	4.978	5611.796	SW+T.	
T.P. #8	7.632	5628.047	0.710	5620.415	1x1 Stk 40± No of P.I. #34	
					.334 Adj.	
Temp P.I. #34	6.593	5630.982	3.658	5624.389	1x2 Stk flush	check for This
T.B.M.			1.136	5629.846	Fd cut spike + Tin. in North base of 30" oak Tree 63 ft South of ℄ Pearblossom Hwy 50 ft West of East bank of Deadman Co. =	

EQUATION OF ELEVATIONS.
Elev. = (per 1928 adjustment) 5629.789
Elev. = (" Bulletin 766) 5628.35

CS B.M. 880 - LB. 647-210 FB 59-35

Taken 86.7 U.S. Coast & Geodetic Survey Station 18 Miles Valley Office 3 ft. south of east Pillar Sign Branch at Northwest corner of L.A. County Line 1 mile from road in Desert. Stamped "Stake (RC) 0.4 sign Help Prevent Fire" #5628 Note This Stamped U.S.B.M. 5628.53 5628.53 OUT Field Elev. 1928 Final Elev. 1928

Form 307 5M 5-39

PLEASE RETURN TO
LOS ANGELES COUNTY SURVEYOR
700 HALL OF RECORDS

NOTE: ANY ADDITIONS OR CHANGES ON THIS SHEET MUST BE MADE OR CIRCLED IN RED INK, WITH DATE AND NAME OF PERSON MAKING CHANGE

Do not extend notes this side of this line

STATION	B. S.	H. I.	F. S.	ELEV.		
		"P" LINE BENCH LEVELS				
		ADDITIONAL "P" LINE NORTHWEST OF CALDWELL LAKE AND NORTH OF PEAR BLOSSOM HIGHWAY			See Page 31 For "P" Line See FB 922-213 For Top	
Temp. P.I. 108	11.362	5117.693		5106 ~~.331~~ .206	Adj. (Per Bulletin No 766) S.W.+T flush. Per F.B. 903-60	
T.P.	11.303	5128.148	0.848	5116.845	1x1	
"	7.849	5134.564	1.433	5126.715		
P.I. 107	0.465	5131.380	3.649	5130 ~~.915~~ .787	Adj. P.I. #107 = 3/4" I.P. flush. Replacement of old [illegible]	
T.P.	3.270	5123.623	11.027	5120.353	1x1 = 10' [illegible] #20	
P #20	10.402	5129.492	4.533	5119 ~~.090~~ 18.959	Adj. 1x2 flush.	
T.P. #1	10.256	5138.883	0.865	5128.627	1x1 Stk	
" #2	1.719	5138.427	2.175	5136.708	1x1	
P #21	6.980	5142.412	2.995	5135 ~~.432~~ .298	Adj. S.W.+T. flush.	
T.P.	10.322	5148.842	3.892	5138.520	1x1	
P.I. #22			1.427	5147 ~~.415~~ .279	Adj. 1x2 Flush	

Profile No. ____ Notes Red. ____ Plotted ____ Job No. 8334 Division No. ____ F.B. 960 Pg. 2

X-Sec. No. ____ Date ____ Notes Chkd. J.A.L. Date 7-17-42 Checked ____ Date ____ Survey of Pear Blossom Hwy Survey by Rosecrans Notes Brought Date 6-30-42 Map No. ____ Indexed by C. Fahr Date ____

Form 307 5M 5-39

PLEASE RETURN TO
LOS ANGELES COUNTY SURVEYOR
700 HALL OF RECORDS

NOTE: ANY ADDITIONS OR CHANGES ON THIS SHEET MUST BE MADE OR CIRCLED IN RED INK, WITH DATE AND NAME OF PERSON MAKING CHANGE

Do not extend notes this side of this line

STATION	B. S.	H. I.	F. S.	ELEV.	
P# 22	11.771	5159.186		5147 ~~.415~~ .279	Adj. 1x2 Stk flush
T.P.	5.592	5164.500	0.278	5158.908	1x2 Stk "
P# 22 A	8.684	5168.997	4.187	5160 ~~.313~~ .175	Adj. 1x2 " "
T.P.	6.755	5172.633	3.119	5165.878	1x1 " "
P# 22 B.	4.900	5172.981	4.552	5168 ~~.081~~ 67.941	Adj. 1x2 flush
P# 23	6.362	5175.205	4.138	5168 ~~.843~~ .701	Adj. " "
T.P.	7.946	5180.231	2.920	5172.285	1x1 Stk
P.# 23 A.	5.957	5184.751	1.437	5178 ~~.794~~ .650	Adj. 1x2 flush.
INT	1.522	5183.074	3.199	5181 ~~.552~~ .407	Adj. S.W.+T. flush. Int [illegible]
T.P.	2.885	5178.151	7.808	5175.266	Between Temp Pl. # 105 + Temp Pl. # 104
Pl. # 105 Temp.			5.942	5172 ~~.304~~ .062	Adj. 5172.198 as per FB 903-60 (~~Peg Book H.F.G.~~) S.W.+T. flush.

F.B. 960 PG 24 Job No. 8334 Division No. Notes Red. Plotted Profile No.
Survey of Pear Blossom Hwy Date Date X-Sec.
Survey by Rosecrans Notes Grandquist Notes Chkd. J.A.L. Checked No.
Indexed A. C. Johnson Date 6-30-42 Date 7-17-42 Date

Form 307 5[illegible]-39

PLEASE RETURN TO
LOS ANGELES COUNTY SURVEYOR
700 HALL OF RECORDS

NOTE: ANY ADDITIONS OR CHANGES ON THIS SHEET MUST BE MADE OR CIRCLED IN RED INK, WITH DATE AND NAME OF PERSON MAKING CHANGE

Do not extend notes this side of this line

STATION	B. S.	H. I.	F. S.	ELEV.		
		PEAR BLOSSOM HIGHWAY				
		BENCH LEVELS				
		From All Nations Camp northeasterly.				
						Party. Rosecrans, Granquist, Bruce, Snyder.
TBM.	1.50	5631.346		56~~29.846~~ 28.35 Adj.	S.W.+T. 63' So of ℄ Pearblossom Hwy. +46' ft West of East bank of Cn. in Deadman canyon, in 12" oak Tree North side of root crown.	
Post #34-A.	7.369	5632.147	6.568	56~~24.778~~ 23.277 Adj	S.W.+T. 1" Dn.	
T.P.#1	8.865	5640.280	0.732	5631.415	Nail West Edge oil. 120'± + of Post. East	
" " #2	8.375	5647.851	0.804	5639.476	" East " " 240'± " " "	
" " 3	5.735	5652.630	0.956	5646.895	" West " " 40'± So of Pl #106 B.	
Temp Pl. #106-B	7.393	5658.396	1.627	56~~51.003~~ 49.484 Adj	S.W.+T. 1" Dn.	
Temp Pl. #106-A	9.480	5665.954	1.922	56~~56.474~~ 54.951 Adj.	" " " "	
T.P.#4			1.040	5664.914	Rock So Edge oil 120'± E of Pl. #106-A.	

Profile No. ____ Notes Red. ____ Plotted ____ Job No. ____ Division No. ____

X-Sec. No. ____ Date ____ Date ____ Survey of Pearblossom Hwy.

Notes Chkd. J.A.L. Checked ____ Survey by Rosecrans Notes H.E.A. Date 7-20-42

Date 9-8-42 Date ____ Map No. ____ Indexed A. C. J[illegible] 9-1-42

F B 960 PG. 24

Form 5M 5-39

PLEASE RETURN TO
LOS ANGELES COUNTY SURVEYOR
700 HALL OF RECORDS

NOTE: ANY ADDITIONS OR CHANGES ON THIS SHEET MUST BE MADE OR CIRCLED IN RED INK, WITH DATE AND NAME OF PERSON MAKING CHANGE

Do not extend notes this side of this line

STATION	B. S.	H. I.	F. S.	ELEV.	
T.P. #4	9.401	5674.315		5664.914	Rock So Edge oil. 120'± East of Pl. #106A
T.P. #5	6.872	5680.274	0.913	5673.402	Nail tr Pav. 40'± W of Pl. #105
Temp. Pl. #105	10.028	5686.798	3.504	5675.233 Adj. ~~5676.770~~	SW. +T 1" Dn.
Temp. Pl. #104	10.377	5696.320	0.855	5684.401 Adj. ~~5685.943~~	" " " " "
T.P. #6	10.150	5705.625	0.845	5695.475	Nail 135'± E. of Pl. #104. So Edge Rd.
T.P. #7	9.527	5713.806	1.346	5704.279	" 255'± " " " " " " "
" " #8	11.410	5724.044	1.172	5712.634	1x1" Stk 100 ft ± W of Pl. #103 So Edge Rd.
" " #9	5.826	5728.847	1.023	5723.021	Nail 10' So of Pl. #103
Temp. Pl. #103	8.192	5732.285	4.754	5722.529 Adj. ~~5721.093~~	1x2' Stk.
T.P. #10	5.760	5737.175	0.87	5731.415	Nail 15'± West of Pl. #102 So E. Rd.
Temp. Pl. #102	10.867	5744.072	3.970	5731.632 Adj. ~~5732.205~~	SW+T.
T.P. #11	11.98	5755.359	0.693	5743.379	N. So Edge Pave. 110'± E of Pl. #102
" " #12	10.435	5764.974	0.820	5754.539	Nail 250'± East of Pl. #102 So. E. Rd.
" " 13	11.235	5775.515	0.694	5764.280	" 400'± " " " "
" " 14	10.164	5785.106	0.573	5774.942	" 50'± S.W. of Pl. #101
Temp. Pl. #101	7.789	5790.370	2.525	5780.985 Adj. ~~5782.581~~	1x2 Stk
T.P. #15	7.545	5799.820	0.095	5790.275	1x1 Stk 150'± E of Pl. 101 So Gutter.
Pl. #100	10.655	5808.080	2.395	5795.820 Adj. ~~5797.425~~	SW+T. 1" Dn.
T.P. #16	10.455	5818.375	0.160	5807.92	Nail 150'± East of Pl. #100, So E Rd.
T.P. #17	11.854	5829.589	0.640	5817.735	" 300'± " " " " " " "
Pl. #99			0.155	5827.815 Adj. ~~5829.434~~	SW+T. 1" Dn.

F.B. 960 Pg. 26 Job No. 8334 Division No. Notes Red. Plotted Profile
Survey of Pear Blossom Hwy Date No.
Survey by Rosecrans Notes Grangeist Date Checked X-Sec.
Indexed A. C. Johnson Date 7-20-42 Date 9-8-42 Date No.

Form 307 5M 5-39

PLEASE RETURN TO
LOS ANGELES COUNTY SURVEYOR
700 HALL OF RECORDS

NOTE: ANY ADDITIONS OR CHANGES ON THIS SHEET MUST BE MADE OR CIRCLED IN RED INK, WITH DATE AND NAME OF PERSON MAKING CHANGE

Do not extend notes this side of this line

STATION	B. S.	H. I.	F. S.	ELEV.		
				27 815	Adj.	
Temp Pl. #99	10.809	5840.243		58 ~~39.434~~	Sm. + T.	
				37.082	Adj.	
" Pl. #98	3.450	5842.155	1.538	58 ~~38.705~~	" " "	
				34.773	Adj.	
			5.754	58 ~~36.401~~	Fd. P.B.M. — Description below.	
U.S.G.S. BM #1811 L.A.6 LB	8.985	5843.758		5834.773	Fd. P.B.M. L.A County Park, 0.6 Mi. Southeast of Northwest Entrance to, 1.1 Mi. Northwest of registration office, 30' North of Road, 20 ft. South of fire tool Box in top of Concrete Post. Bronze tablet stamped "L.S. 59-1929 board painted U.S.B.M. 5836 Field Elev 5836.210 Final " 5836.210 LB 647-(209) 24 L.A. County Elev = 5834.773.	
T.P. #1	7.688	5848.114	3.332	5840.426	Nail 100± E. of Pl. #98 N Edge oil.	
" " #2	7.522	5854.816	0.820	5847.294	" 65'± " " " #97 S " "	
				.054	Adj.	
Temp Pl. #97	8.975	5862.048	1.743	5853.~~073~~	Sm. + T.	
				.347	Adj.	
" " 96B	9.04	5869.412	1.676	5860.~~372~~	1x2 Stk.	
" " 96A	6.238	5873.126	2.524	5866.~~888~~	Sm. + T.	
				.856	Adj.	

Profile No. ____ X-Sec. No. ____ Notes Red. ____ Date ____ Notes Chkd. J.A.L. Date 9-8-42 Date ____ Plotted ____ Date ____ Checked ____ Date ____ Job No. 8334 Division No. ____ Survey of Regional Office Survey by Fosdick & Hilsman Notes ____ Date 7-20-42 Map No. ____ Indexed A. C. Johnson Date ____

F.B. 960 Pg. 27

Form 307 5M 5-39

PLEASE RETURN TO
LOS ANGELES COUNTY SURVEYOR
700 HALL OF RECORDS

NOTE: ANY ADDITIONS OR CHANGES ON THIS SHEET MUST BE MADE OR CIRCLED IN RED INK, WITH DATE AND NAME OF PERSON MAKING CHANGE

Do not extend notes this side of this line

STATION	B. S.	H. I.	F. S.	ELEV.	
		5873.126			
Temp Pl. #95B	5.823	5876.849	2.100	5871.026 70.988 Adj.	SW+T.
C.S. 876 BM "W 32" TP			3.010	5873.839 .795 Adj.	cut Spike + Tin, North Side of 40" Pine, North Side Road of beginning of horse Shoe (209) curve L.B. 647-23 Elev. = 5876.823 ?
C.S. 876 B.M. "W 32") T.P.	4.852	5878.691		5873.839 .795 Adj.	
Temp Pl. #95A	7.744	5882.801	3.634	5875.057 .006 Adj.	SW+T, 1" Dn
T.P. #1	8.041	5888.749	2.093	5880.708	Nail N. Edge oil, 150± E. of Pl. #95A
" " #2	11.797	5899.714	0.832	5887.917	1x1 So Bank 30'± N of Pl. #94
Temp Pl. #94	0.412	5899.983	0.143	5899.541 .501 Adj.	1x2 fl.
T.P. #3	0.418	5890.541	9.860	5890.123	2" Stump 30'± No. of Pl. #94
Temp Pl. #93B	1.435	5885.371	6.605	5883.436 .854 Adj.	SW+T.
" Pl. #93A	4.752	5882.541	7.582	5877.789 .700 Adj.	"
" " " 92	9.185	5888.416	3.310	5879.231 .136 Adj.	"
T.P. #4	8.047	5895.081	1.382	5887.034	Nail S.E. oil 200'± E Pl. #92
Pl. #91-B	9.505	5903.051	1.535	5893.546 .439 Adj.	SW. +T. (Set Bytie=1)
Temp Pl. #91A			1.333	5901.918 .604 Adj.	SW+T

F.B. 960 Pg. 28 Job No. 8334 Division No. Notes Red. Date Plotted Date Profile No. X-Sec. No.

Survey of Peak Blossom Hwy. Notes H.E.G. Date 7-27-42 Checked Date

Survey by Rose Orens Notes Date 9-8-42 Checked J.A.L.

Indexed A. C. Johnson

Form 307 5M 5-39

PLEASE RETURN TO
LOS ANGELES COUNTY SURVEYOR
700 HALL OF RECORDS

NOTE: ANY ADDITIONS OR CHANGES ON THIS SHEET MUST BE MADE OR CIRCLED IN RED INK, WITH DATE AND NAME OF PERSON MAKING CHANGE

Do not extend notes this side of this line

STATION	B. S.	H. I.	F. S.	ELEV.		
Temp Pl. #91A	10.412	5912.130		5901.~~418~~ .604 Adj.	SW + T. Cont from Pg	
" " 90-B	8.998	5920.810	0.318	5911.~~812~~ .692 Adj.	" "	
" " 90-A	8.520	5926.298	3.032	5917.~~778~~ .652 Adj.	" " "	
T.P. #5	7.061	5932.652	2.707	5925.591 .670 Adj.	Nail. East side oil	60 ± So of Pl. #89
Temp Pl. 89	10.420	5940.238	2.834	5929.~~418~~ .338 Adj.	SW + T. 1" Dn.	
" " 88	7.943	5946.426	1.755	5938.~~423~~ .266 Adj.	" " " " "	
" " 87	8.890	5953.208	2.008	5944.~~416~~ .045 Adj.	" " " " "	
" " 86	8.732	5960.225	1.105	5952.~~203~~ .756 Adj.	" " " " "	
T.P. #6	7.145	5967.100	0.980	5959.955	Nail 140 ± E of	Pl. #86 m. side oil.
Temp Pl. 85	9.703	5974.630	2.173	5964.~~727~~ .472 Adj.	1x2 fl.	
" " 84	11.253	5984.962	0.981	5973.~~642~~ .323 Adj.	SW + T. 1" Dn	
" " 83-B	10.161	5994.667	0.396	5984.~~596~~ .567 Adj.	" " " " "	
" " 83-A	5.788	5997.545	2.910	5991.~~762~~ .175 Adj.	1x2 Stk fl.	
CS. 594 BM. "W 30"			2.174	5995.~~371~~	Elev. 5995.175 Fd 80-d spike + tin in crotch of oak tree at inspiration point ∠ B. 132-28. (647-707)	
CS. 874 BM. "W 30"	4.185	5999.360		5995.175		
T.P. #7	9.070	6005.083	3.347	5996.013	Nail 65 ± East of	Cor. N Edge oil.
" #8	7.246	6011.331	0.998	6004.085	" 60 ± west of	Temp Pl. 82
Temp Pl. 82			3.029	6008.~~302~~ .284 Adj.	SW + T. 1" Dn	

Profile No. ____ Notes Red. ____ Plotted ____ Job No. 8334 Division No. ____
X-Sec. No. ____ Date ____ Date ____ Survey of Pal Verdes Hill
Notes Chkd J.A.L. Date 8-8-42 Checked ____ Date ____ Survey by R. Sessions Notes HEG Date 8-3-42
Map No. ____ Indexed C. C. Job ____ Bond ____

F.B. 8600 Pg. 24

Form 307 5M 5-39

PLEASE RETURN TO
LOS ANGELES COUNTY SURVEYOR
700 HALL OF RECORDS

NOTE: ANY ADDITIONS OR CHANGES ON THIS SHEET MUST BE MADE OR CIRCLED IN RED INK, WITH DATE AND NAME OF PERSON MAKING CHANGE

Do not extend notes this side of this line

STATION	B. S.	H. I.	F. S.	ELEV.	
Temp Pl. #82	10.73	6019.032		6008 ~~302~~ .284 Adj.	SW+T 1" Dn
T.P. #9	10.755	6029.457	0.330	6018.702	1x1 Stk 10' ± W. of Culvert # CS 840 So Edg Rd.
" " #10	10.930	6039.497	0.890	6028.567	" " 75' ± E of P #81 x. So E Rd.
" " #11	4.938	6043.962	0.473	6039.024	Nail 5' So of temp Pl. #81
Temp Pl. #81	10.004	6049.575	4.391	6039 ~~571~~ .529 Adj.	SW+T 1" Dn
T.P. #12	9.302	6057.904	0.973	6048.602	N. No. E Rd. 125' ± E. of Temp Pl. 81
Temp Pl. #80	9.504	6066.505	0.903	60~~57.001~~ 56.947 Adj.	SW. + T 1" Dn.
T.P. #13	7.293	6072.993	0.805	6065.700	1x1 Stk 50 ± W. of Temp Pl. #79
Temp Pl. #79	9.370	6078.888	3.475	6069 ~~518~~ .453 Adj.	SW + T. 3" Dn.
T.P. #14	7.170	6084.947	1.111	6077.777	Nail N. Edge oil 40' ± west of Temp Pl. #78
Temp Pl. #78	9.904	6091.678	3.173	6081 ~~774~~ .697 Adj.	SW. + T. 1" Dn
T.P. #15	11.119	6101.158	1.639	6090.039	N. S. Edge Rd. 140' ± E of Temp Pl. #78
" " 16	9.657	6109.791	1.018	6100.140	" " " " 280' ± " " " " 78
Pl. 77	9.514	6116.917	2.388	6107 ~~403~~ .308 Adj.	3/4" I.P. (Set by ties [illegible])
Temp Pl. #76	8.880	6125.477	0.320	6116 ~~597~~ .496 Adj.	SW + T. 1" Dn.
T.P. #17	8.048	6133.125	0.400	6125.077	Nail. W. Edge Rd. 145' ± E of Pl. 76
Temp Pl. #75	9.430	6140.115	2.44	6130 ~~685~~ .572 Adj.	SW. + T. 1" Dn.
T.P. #18	9.810	6149.535	0.390	6139.725	Nail E. Edge oil Rd 170' ± S + E of Pl. #75
U.S.G.S. Bm. # 1865			0.115	6149 ~~420~~ .295 Adj.	Elev. = 6149.295 Rail road Spike in 40" Pine tree, 75' North of West Registration office. W. Side of Road LB 647-17 + LB 647-206

P.B. 960 PG. 30 Job No. 8334 Division No. Notes Red. Plotted Profile
Survey of Pearblossom Hwy Date Date No.
Survey by Rose Crans Notes H.E.G. Notes Chkd. J.A.L. Checked X-Sec.
Indexed A. C. Johns Date Date 9-8-42 Date No.

Form 307 5M 5-39

PLEASE RETURN TO
LOS ANGELES COUNTY SURVEYOR
700 HALL OF RECORDS

NOTE: ANY ADDITIONS OR CHANGES ON THIS SHEET MUST BE MADE OR CIRCLED IN RED INK, WITH DATE AND NAME OF PERSON MAKING CHANGE

Do not extend notes this side of this line

STATION	B. S.	H. I.	F. S.	ELEV.	
U.S.G.S. BM #1865	4466	6153.761		6149.295	Railroad spike in 40" Pine tree, 75'± North of west Registration office W. side of road. L.B. 647-17 Elev. 6149.295
Pl. #74	6.035	6155.862	3.934	6149.~~827~~ .830 Adj.	1½" I.P. Mag + Tack 1" up.
Pl. #73	7.514	6160.856	2.520	6153.~~342~~ .348 Adj.	1½" I.P. " " 6" Dn.
T.P. #1	7.355	6166.389	1.822	6159.034	Nail. N. Edge oil 110'± E. of Pl. #73
Temp Pl. #72	7.053	6171.501	1.941	6164.~~448~~ .460 Adj.	S.W. + T. flush
C.S. 869 BM. "W25"			1.500	6170.~~001~~ .016 Adj.	Elev = 6170.016 Brass cap in Concrete South Side of Road on Small Knoll. Marked Sta. "B-22" L.B. 647-17 (206)
C.S. 869 - BM. "W25"	1.295	6171.311		6170.016	
T.P. #1	3.833	6170.595	4.549	6166.762	Nail So Edge oil 200'± E. of BM.
" " #2	3.787	6168.632	5.750	6164.845	" " " " 400'± " " "
Temp Pl. #71	2.867	6164.729	6.770	6161.862	S.W. + T. 1" Dn.
T.P. #3	0.960	6157.149	8.540	6156.189	Nail So Edge oil. 190'± E of Pl. #71
" " #4	1.358	6149.531	8.976	6148.173	Nail 3' No of So. E. oil 350'± " " " "
" " #5	2.398	6142.839	9.090	6140.441	" So. E. oil 140'± W of Temp Pl. 70
Temp Pl. #70	1.460	6136.818	7.481	6135.358	S.W. + T. fl.
T.P. #6	2.398	6131.660	7.556	6129.262	Nail So Edge oil. 40'± West of 50" Pine. N. Edge Jacks Lake
T.P. #7	4.036	6129.079	6.617	6125.043	" " " " 90'± East " " " " " "

Profile No. ____ Notes Red. ____ Plotted ____ Job No. 8334 Division No. ____ F.B. 960 Pg. 31

X-Sec. No. ____ Date ____ Date ____ Survey of Pear Blossom Hwy

Notes Chkd. J.A.L. Date 9-8-42 Checked ____ Date ____ Survey by Fasciano Notes R Date 8-27-42

Map No. ____ Indexed A. C. Job Date ____

F.B. 960 PG. 32 | Job No. 8334 | Division No. | Notes Red. | Plotted | Profile

Survey of Pear Blossom Hwy | Date | Date | No.

Survey by Rosecrans | Notes R | Notes Chkd. | Checked | X-Sec.

Indexed | Date Aug 27-42 | Date | Date | No.

STATION	B. S.	H. I.	F. S.	ELEV.	
Temp Bl. #69					
		61 29 079			
			5.37	61 23.704	SW & T. 1" Dn.

Form 307 5M 5-39

PLEASE RETURN TO
LOS ANGELES COUNTY SURVEYOR
700 HALL OF RECORDS

Do not extend notes this side of this line

NOTE: ANY ADDITIONS OR CHANGES ON THIS SHEET MUST BE MADE OR CIRCLED IN RED INK, WITH DATE AND NAME OF PERSON MAKING CHANGE

Notes Ck'd by K.R.M.	Survey of Pear Blossom Hwy	F.B. 900 PG. 53
Map No.	W. O. 8324 Tape No. 72 St'd 84 °F	
Office Work	Surveyed by Rezecrans	
Checked	Notes P Date 6-11-42	
Date	Indexed J. C. Johnson 8-24-42	

PEAR BLOSSOM HWY.

"P" LINE

FOR ADDITIONAL TOPOGRAPHY NORTH WEST OF CALDWELL LAKE.

See Page 23 For B.M.
See F.B. 922- For Topo

Note: Any Additions or Changes on This Sheet Must be Made or Circled in Red Ink With Date and Name of Person Making Change.

Do not extend notes this side of this line.

RETURN TO
LOS ANGELES COUNTY SURVEYOR
700 HALL OF RECORDS

FORM 247 5M 11-41

F.B. 960 PG. 34

Cont. bottom next page



RETURN TO
LOS ANGELES COUNTY SURVEYOR
700 HALL OF RECORDS
Do not extend notes this side of this line.

Note: Any Additions or Changes on This Sheet Must be Made or Circled in Red Ink With Date and Name of Person Making Change.

Notes Ck'd by KRM.	Survey of Pear Blossom Hwy
Map No.	W. O. 8334 Tape No. 72 St'd 84°F
Office Work	Surveyed by Rosecrans
Checked	Notes R Date 6-11-42
Date	Indexed A. C. Johnson

F.B. 960 Pg. 35

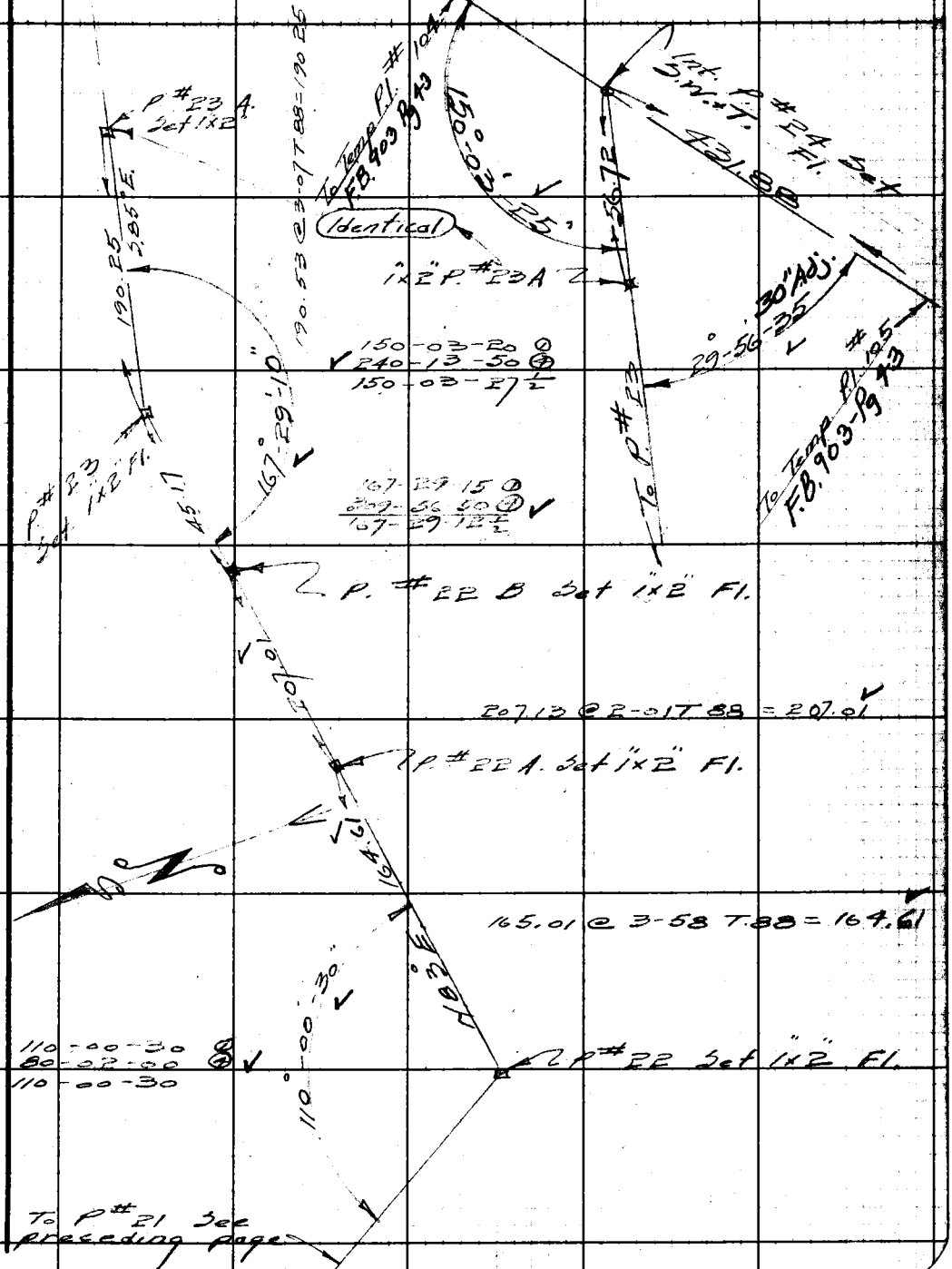

Note: Any Additions or Changes on This Sheet Must be Made or Circled in Red Ink With Date and Name of Person Making Change.

Do not extend notes this side of this line.

RETURN TO
LOS ANGELES COUNTY SURVEYOR
700 HALL OF RECORDS

FORM 247 5M 11-41

RETURN TO
LOS ANGELES COUNTY SURVEYOR
700 HALL OF RECORDS

Note: Any Additions or Changes on This Sheet Must be Made or Circled in Red Ink With Date and Name of Person Making Change.

Do not extend notes this side of this line.

F.B. 960 PG. 36

Notes Ck'd by Drew	Survey of Pear Blossom Hwy
Map No. Sur Div 33-33-2	W. O. 8334 Tape No. 72 St'd 84°F
Office Work	Surveyed by Rosecrans
Checked	Notes R Date 4-29-42
Date	Indexed A. C. Johnson

F.B. 960 Pg. 37

Cont. bottom next page

R.P. Set 1"x2" Fl. line Prod.

175.77 @ 3-15 T.52 = 175.45

Temp. P.I. 93C Set 1"x2" 10" Dn.

R.P. Set 1"x2" Fl. line Prod.

Large Vista

Note See Page 17 For B Ms See F.B. 962 For Topo

Prop. P.I. 93C

Δ = 26°22'50"
R = 400
T = 93.75
L = 184.17

Set 1" I.P. Fl.

153-37-20 ①
254-29-00 ④
153-37-15

301.00 @ 2-24 = 95.99
300.74
396.73
T.46 = 396.63

Temp. P.I. #94C Set S.W.+T. 1" Dn.

Prop. P.I. #94C Set boat Spk +T. Fl.

169-42-00 ①
318-48-00 ④
169-42-00

Δ = 10°18'10"
R = 1000
T = 90.15
L = 179.82

Adopted ℄ for Existing Road shown in Ink

121.05 @ 1-30 = 121.01
300.66 @ 2-51 = 300.29
299.82 @ 0-28 = 299.81
721.11
T.46 = 720.93

175-03-10 ①
340-12-40 ④
175-03-10

Δ = 4°57'05"
4 Pt.

P.I. #95C Set 3/4" I.P.
See Pg. 45 - FB 903
Angle Point
Δ = 4°57'05"

FB-903
To S.W.+T. P.I. 96C See Pg 45

Cont From FB 903-45

Note: Any Additions or Changes on This Sheet Must be Made or Circled in Red Ink With Date and Name of Person Making Change.

Do not extend notes this side of this line.

RETURN TO
LOS ANGELES COUNTY SURVEYOR
700 HALL OF RECORDS

FORM 247 5M 10-39

To Temp. P.I. #88 See next page

F.B. 960 PG. 38

Δ=68°43'45" ✓
R=130 ✓
T=88.89 ✓
L=155.94 ✓

111-15-20 D
85-01-00 D
111-15-15

259.09 T. 52 = 259.04

300.13 @ 2-56 = 299.74
305.43
T.52 = 305.43

R.P. Set 1x2" Fl.

Temp. P.I. #90c Set 5 W.+T. 1" Dn.

P.I. 90c Set 5 W.+T. 1" Dn. by proportion.

Δ=20°15'45" ✓
R=500 ✓
T=89.34 ✓
L=176.82 ✓

136.68
300.65 @ 2-22 = 300.13
136.81
T.52 = 136.72

Δ=49°32'10" ✓
R=100 ✓
T=46.14 ✓
L=86.46 ✓

Temp. P.I. #91c Set 1x2" Fl.

Prop. P.I. 91C

120.57 @ 3-00 T.52 = 120.38

105-13-20 D
60-52-00 D
105-13-15

Δ=74°47'25" ✓
R=95 ✓
T=72.62 ✓
L=124.01 ✓

To Temp. P.I. 93c See preceding page

Temp. P.I. 89c Set 1x2" Fl.

Temp. P.I. 92c Set 1x2"

Prop. P.I. 92C

57°14'25" ✓

RETURN TO
LOS ANGELES COUNTY SURVEYOR
700 HALL OF RECORDS

Do not extend notes this side of this line.

Note: Any Additions or Changes on This Sheet Must Be Made or Circled in Red Ink With Date and Name of Person Making Change.

Notes Ck'd by Drew	Survey of Pear Blossom Hwy
Map No. Sur. Div. 33-33-2	O. 8334 Tape No. 72 St'd 184 °F
Office Work	Surveyed by Rosecrans
Checked	Notes R Date 4-29-42
Date	Indexed A. C. Johnson

F.B. 960 PG. 39

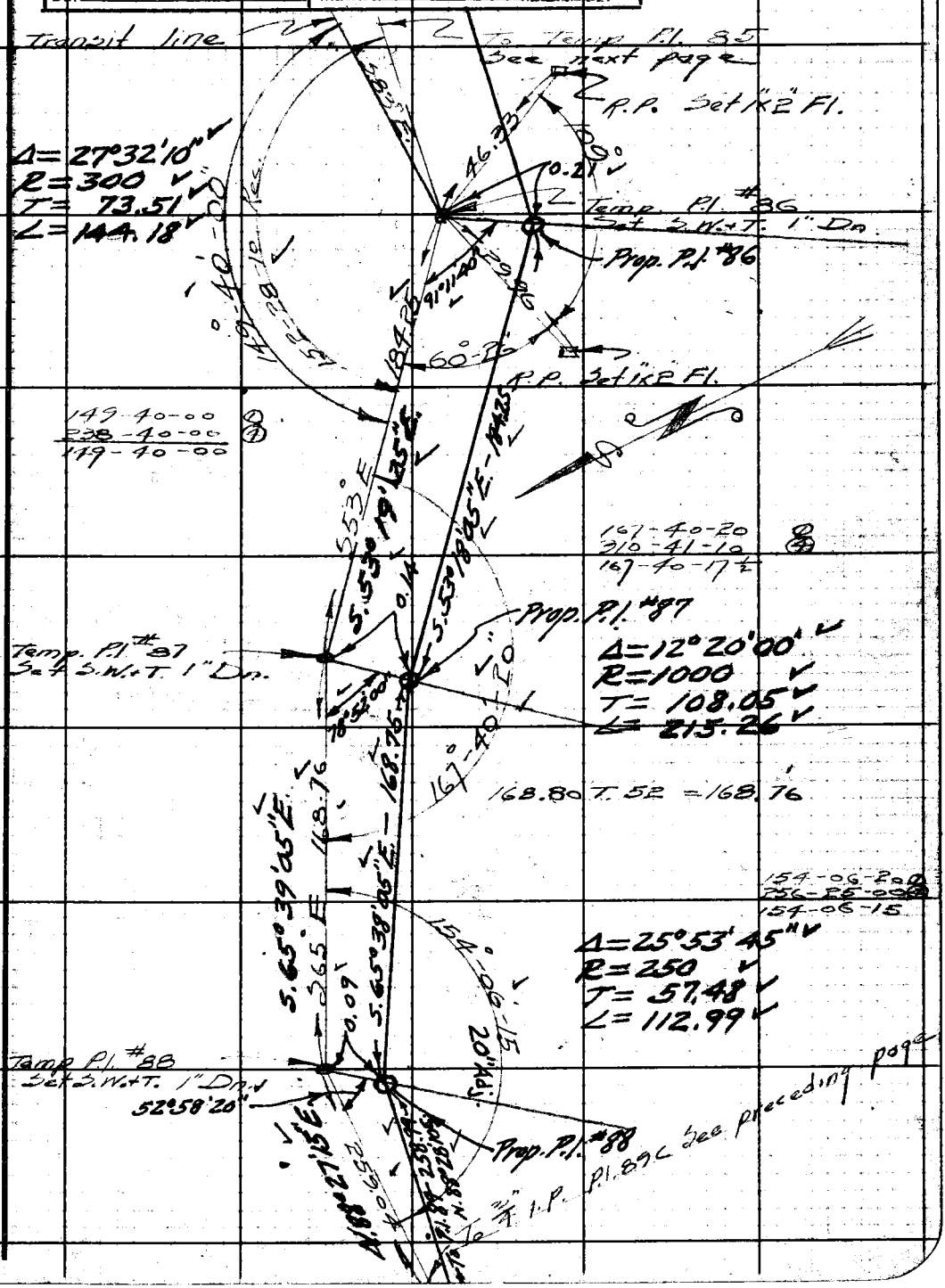

Note: Any Additions or Changes on This Sheet Must be Made or Circled in Red Ink With Date and Name of Person Making Change.

Do not extend notes this side of this line.

RETURN TO
LOS ANGELES COUNTY SURVEYOR
700 HALL OF RECORDS

FORM 247 5M 10-39

F.B. 960 PG. 40

Temp. P.I. #83 Set 1x2 F.I.
See next page

Prop. P.I. #83
Angle Point
Δ = 11°06'05"

150.32 T.74 = 150.31

Prop. P.I. #84

Temp. P.I. #84
Set S.W.+T. 1" Dn.
Angle Point
Δ = 12°43'45"

167-16-00 (D)
309-04-00 (A)
167-16-00

291.74 @ 0.45 T.74 = 291.69

Set N.+T. in Tel. Po.
502546 E
Δ = 29°09'25"
R = 150
T = 39.01
L = 76.33

Set N.+T. in P. Po.
325493 E.

Prop. P.I. #85

Temp. P.I. #85 Set
S.W.+T. 1" Dn

Set 10d Na. F.I.

63°39'50"

148-02-30 (D)
232-10-00 (A)
148-02-30

64.46
300.64 @ 1-03 = 300.59
365.05
T.74 = 365.03

Temp. P.I. #86 Set S.W.+T.
See preceding page

Prop. P.I. #86

RETURN TO
LOS ANGELES COUNTY SURVEYOR
700 HALL OF RECORDS

Do not extend notes this side of this line.

Note: Any Additions or Changes on This Sheet Must be Made or Circled in Red Ink With Date and Name of Person Making Change.

Notes Ck'd by Drew	Survey of Pear Blossom Hwy.
Map No. Sur. Div. 33-33-2	W. O. 8324 Tape No. 72 St'd 84 °F
Office Work	Surveyed by Rosecrans
Checked	Notes R Date 5-4-42
Date	Indexed A. C. Johnson

F.B. 960 Pg. 41

Cont. bottom next page

Temp. P.I. #80
Set S.W.+T. 1" Dn.
Prop. P.I. #80

Δ=29°47'20"
R=200
T=53.20
L=103.98

Set H.+T. in guard Po.

141.63 @ 1-05 T 70 = 141.59

150-12-50 ①
240-51-00 ④
150-12-45

Temp. P.I. #81
Set 1"x2" Fl.

Prop. P.I. #81

250.40 @ 1-15 T 74 = 250.32

Adopted ℄ for Existing Road shown in Ink.

154-32-20 ①
258-09-00 ④
154-32-15

Temp P.I. #82
Set S.W.+T. 1" Dn.

Prop. P.I. #82
Δ=25°28'00"
R=200
T=45.19
L=88.90

68°59'30"

Set H.+T. in Tel. Po.

Set H.+T. in Pow. Po. #325496E

236.12 T. 74 = 236.10

168-54-20 ①
315-37-30 ④
168-54-22½

R.P. Set 1"x2" line Prod.

80.05 @ 3-36 = 79.89

Temp. P.I. #83 Set 1"x2" Fl.

Prop. P.I. 83
See Pg. 42

R.P. Set 1"x2" Fl. line Prod

To Temp. P.I. #84 See preceding page

Note: Any Additions or Changes on This Sheet Must be Made or Circled in Red Ink With Date and Name of Person Making Change.

Do not extend notes this side of this line.

RETURN TO
LOS ANGELES COUNTY SURVEYOR
700 HALL OF RECORDS

FORM 247 5M 11-41

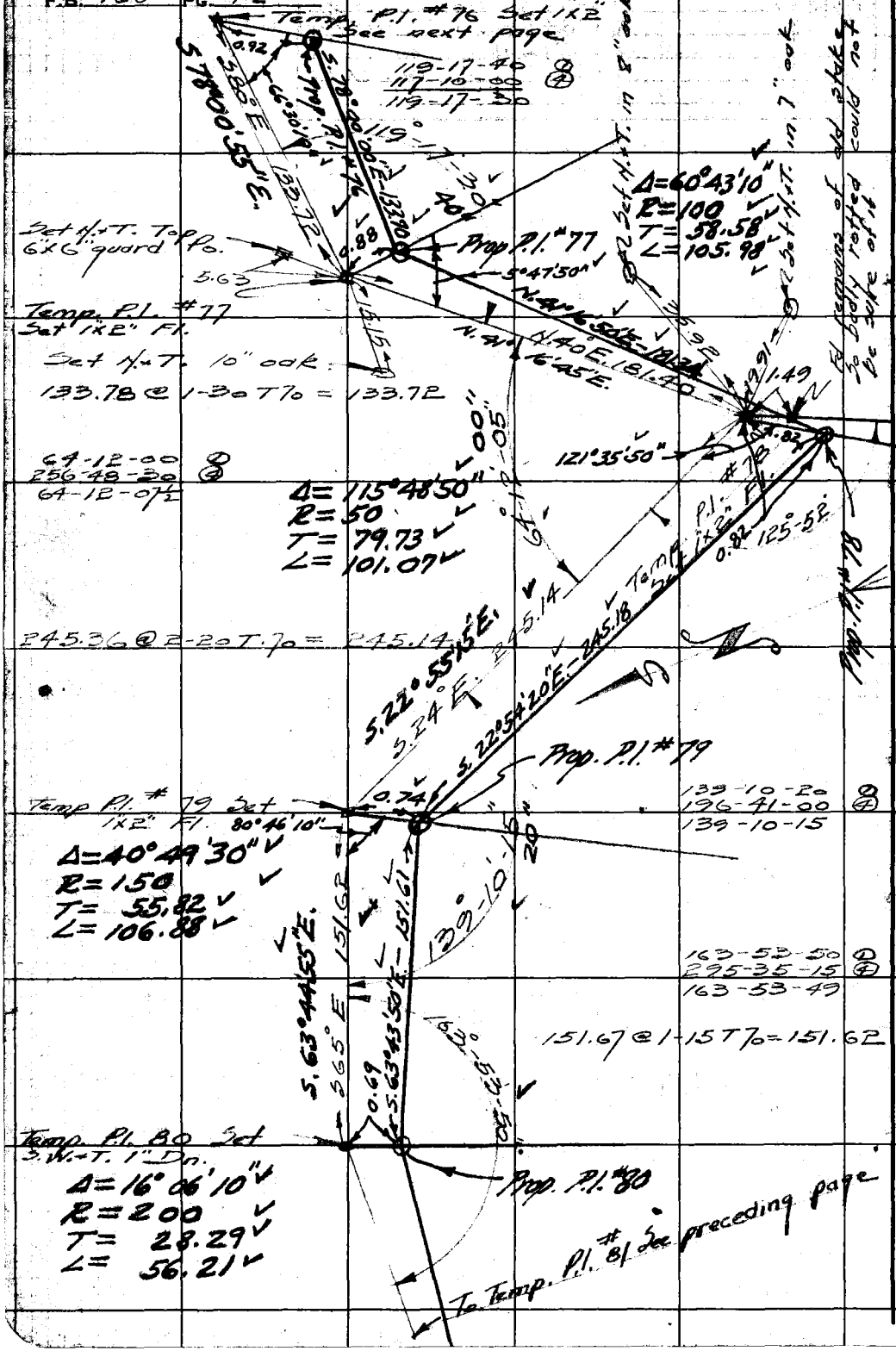

RETURN TO
LOS ANGELES COUNTY SURVEYOR
700 HALL OF RECORDS
Do not extend notes this side of this line.
Note: Any Additions or Changes on This Sheet Must be Made or Circled in Red Ink With Date and Name of Person Making Change.

Notes Ck'd by Drew	Survey of Pear Blossom Hwy	F.B. 960 Pg. 43
Map No. Sur. Dir. 33-33-2	W. O. 8334 Tape No. 72 St'd 84 °F	
Office Work	Surveyed by Rosecrans	
Checked	Notes R Date 5-15-42	
Date	Indexed A. C. Johnson	

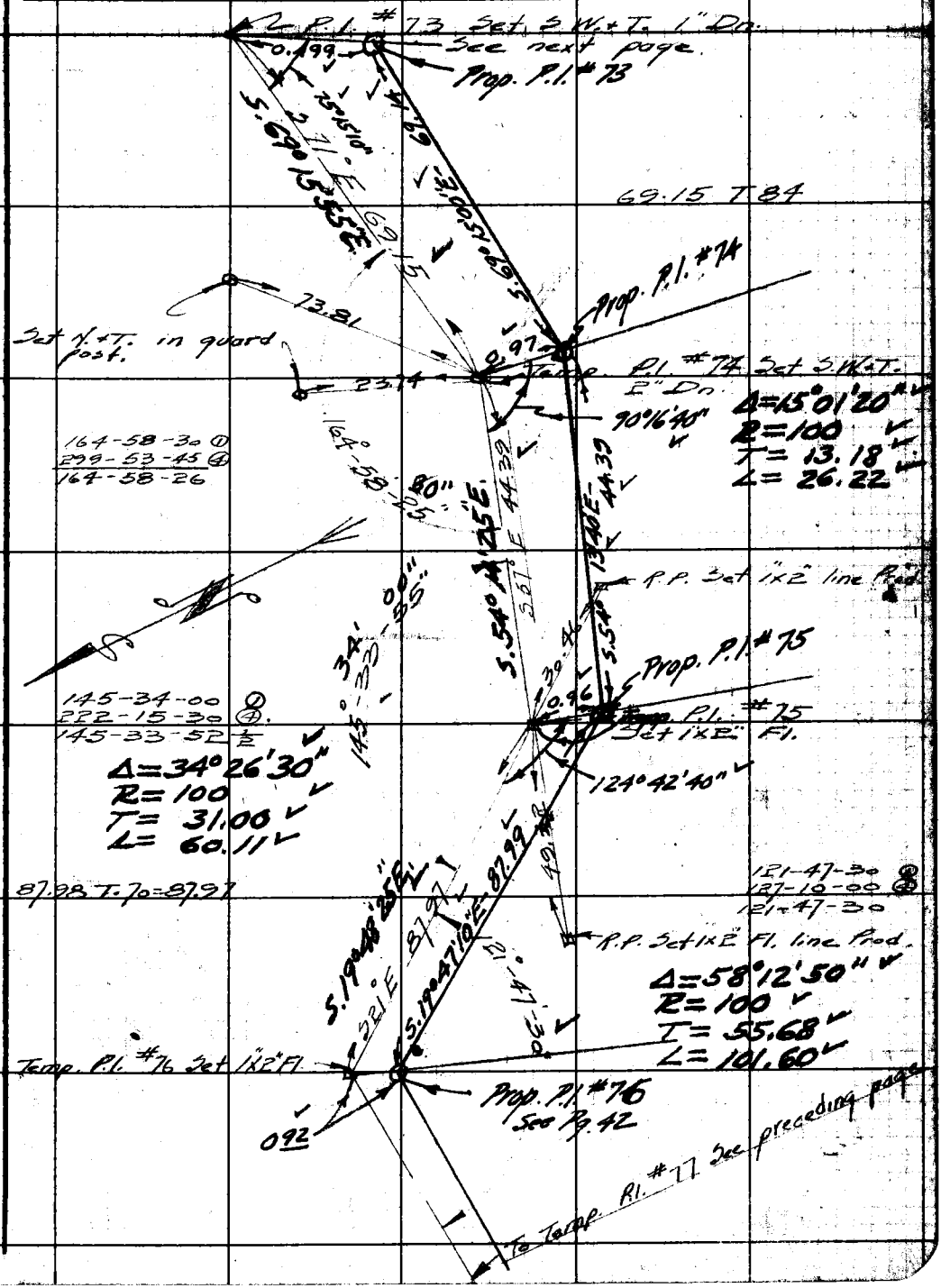

Note: Any Additions or Changes on This Sheet Must be Made or Circled in Red Ink With Date and Name of Person Making Change.

Do not extend notes this side of this line.

RETURN TO
LOS ANGELES COUNTY SURVEYOR
700 HALL OF RECORDS

FORM 247 5M 11-41

F.B. 960 PG. 44

Δ= 13°15'25"
R= 400
T= 46.48
L= 92.55

166-44-50 ①
306-59-45 ④
166-44-56

98.52 @ 2-45 T84
= 98.41

Δ=17°22'30"
R= 250
T= 38.20
L= 75.81

162-36-50 ①
290-27-30 ④
162-36-52½

81.35 @ 2-10 T84 = 81.29

Temp P.I. #72 Set 1"x2" Fl.

Δ=25°07'40"
R= 150
T= 33.43
L= 65.78

Set N.+T. in guard post. (Top)

Set N.+T. in guard Po

Temp P.I. #73 Set S.W.+T. 1" Dn.

To Temp P.I. #69 See next page

R.P. Set 1"x2" Fl.

P.I. #70 by Prop.

Temp P.I. #70 Set S.W.+T. 1" Dn.

R.P. Set 1"x2" Fl.

26.99 @ 10-30 = 26.54

29.34 @ 7-16 = 29.10

Prop. P.I. #71

Temp P.I. #71 Set S.W.+T. 1" Dn.

112°24'40"

Prop. P.I. #72

154-51-30 ①
259-26-00 ④
154-51-30

73.12 @ 2-12 T84 = 73.07

167-58-50 ①
311-55-15 ④
167-58-49

Δ=12°01'40"
R= 300
T= 31.60
L= 62.98

Prop. P.I. #73

To Temp P.I. #74 See preceding page

RETURN TO
LOS ANGELES COUNTY SURVEYOR
700 HALL OF RECORDS

Do not extend notes this side of this line.

Note: Any Additions or Changes on This Sheet Must be Made or Circled in Red Ink With Date and Name of Person Making Change.

Notes Ck'd by Drew	Survey of Pear Blossom Hwy.
Map No. Sur. Div. 33-33-2	W. O. 8334 Tape No. 72 St'd 84 °F
Office Work	Surveyed by Rosecrans
Checked	Notes R Date 5-20-42
Date	Indexed A. C. Johnson

F.B. 960 Pg. 45

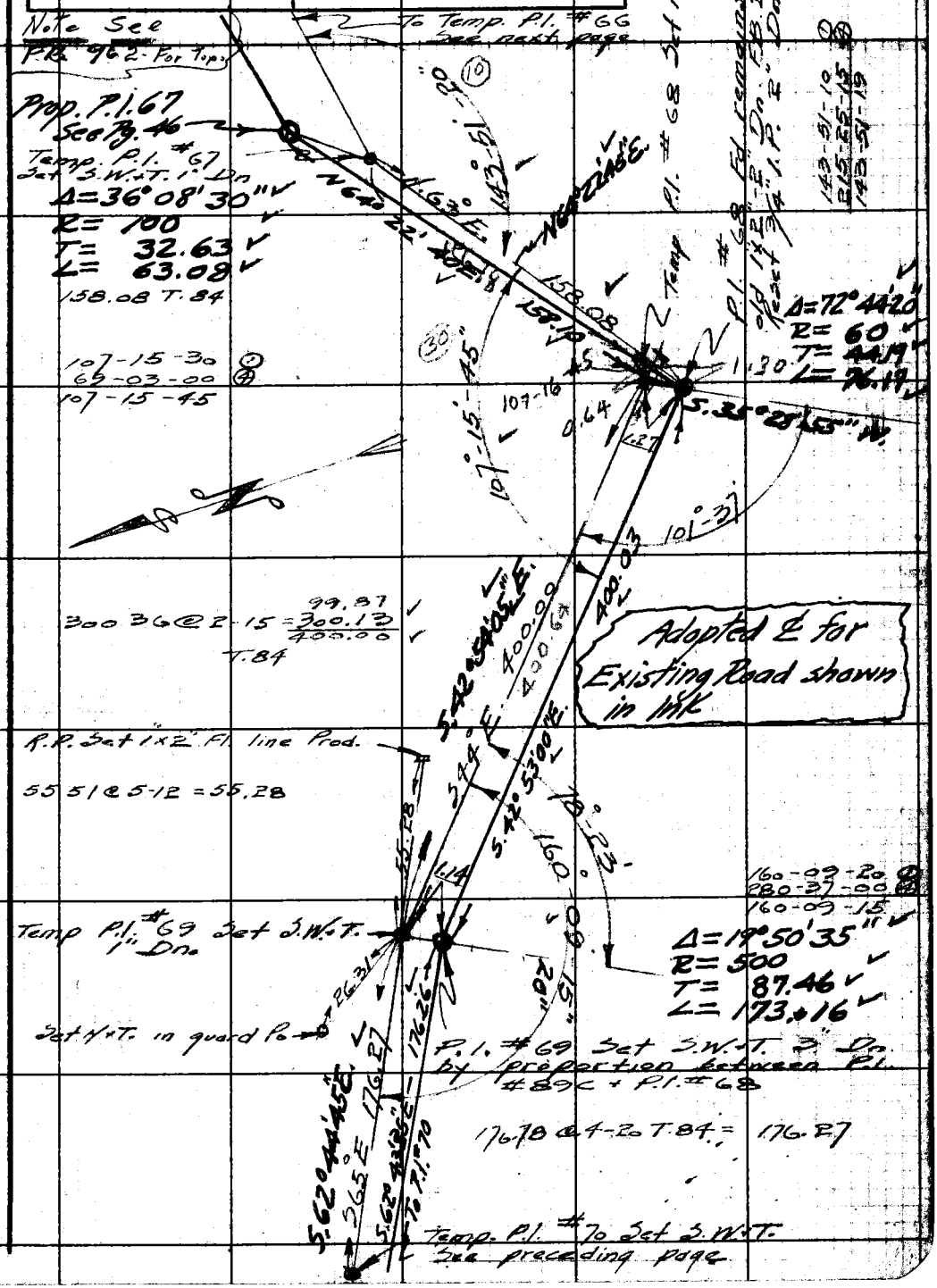

Note: Any Additions or Changes on This Sheet Must be Made or Circled in Red Ink With Date and Name of Person Making Change.

Do not extend notes this side of this line.

RETURN TO
LOS ANGELES COUNTY SURVEYOR
700 HALL OF RECORDS

FORM 247 5M 11-41

F.B. 960 PG. 46

To Temp. P.I. #63 See next page

Set N.+T. in culvert Po.

Prop. P.I. #64
See Pg. 48.

Set N.+T. in guard Po. 42.64

Temp. P.I. #64
Set 1"x2" Fl.

142-37-30
219-36-00
142-37-30

Δ=37°22'20"
R= 100
T= 33.82
L= 65.23

Set N.+T. in guard Po.

Prop. P.I. #65

161-12-20
284-48-45
161-12-11

Δ=18°47'55"
R= 250
T= 41.38
L= 82.02

Set N.+T. in guard Po. 27.25

Temp. P.I. #65
Set 1"x2" Fl.

143.45@2-30 T.84 = 143.18

Prop. P.I. #66

Temp. P.I. #66
Set S.W.+T. 1" Dn

148-33-20
234-14-00
148-33-30

Δ=31°26'30"
R= 250
T= 70.37
L= 137.19

300.80@2-11 = 300.58 + 6.01
306.59
T.84

Prop. P.I. #67

Temp. P.I. #67 Set S.W.+T.
See preceding page

RETURN TO
LOS ANGELES COUNTY SURVEYOR
700 HALL OF RECORDS

Do not extend notes this side of this line.

Note: Any Additions or Changes on This Sheet Must be Made or Circled in Red Ink With Date and Name of Person Making Change.

Notes Ck'd by Quur	Survey of Pear Blossom Hwy
Map No. Sur. Div. 33-33-2	W. O. 8334 Tape No. 72 St'd 84 °F
Office Work	Surveyed by Rosecrans
Checked	Notes R Date 5-20-42
Date	Indexed A. C. Johnson

F.B. 960 PG. 47

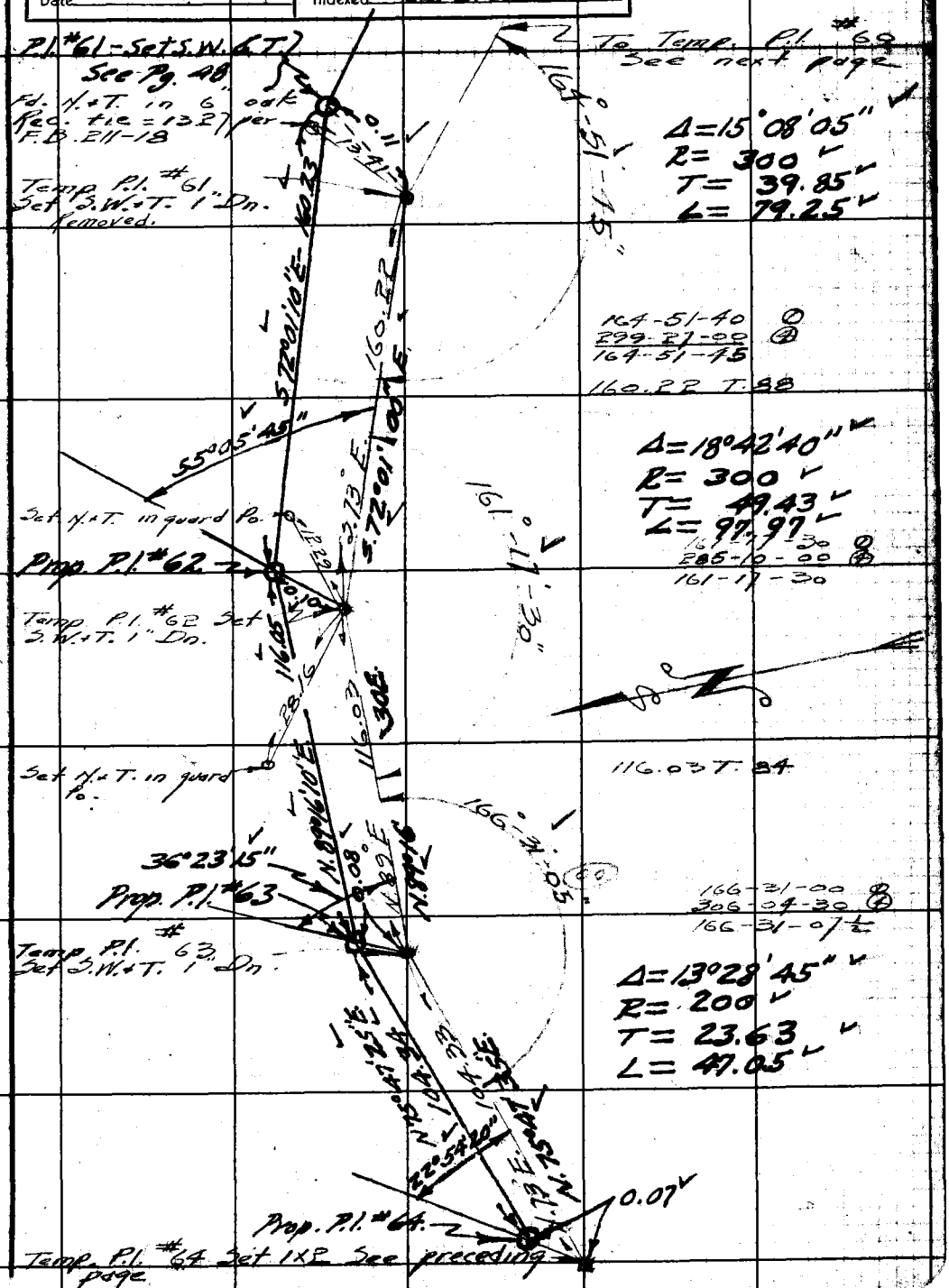

Note: Any Additions or Changes on This Sheet Must be Made or Circled in Red Ink With Date and Name of Person Making Change.

RETURN TO
LOS ANGELES COUNTY SURVEYOR
700 HALL OF RECORDS

Do not extend notes this side of this line.

FORM 247 5M 11-41

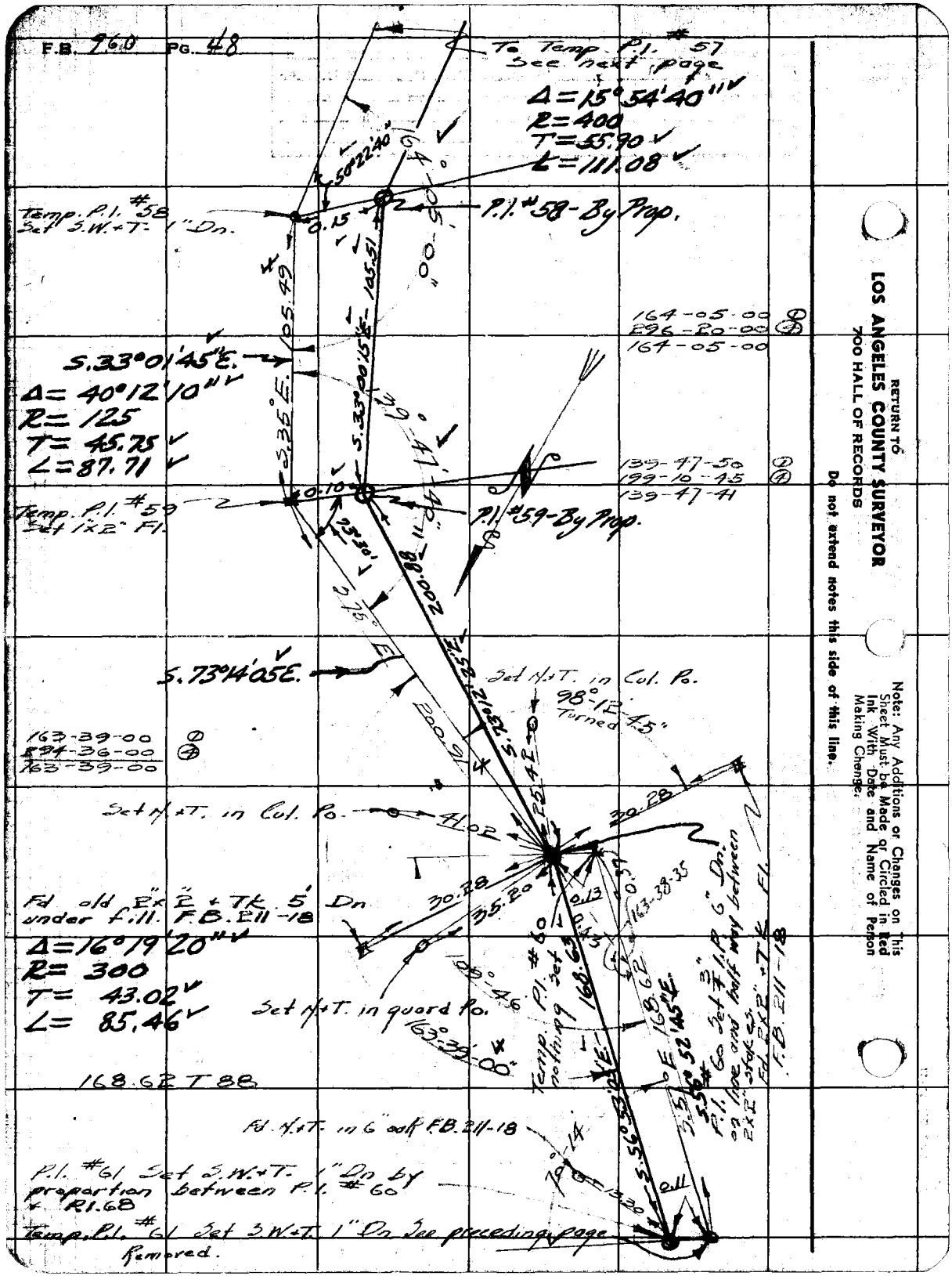
F.B. 960 PG. 48
To Temp. P.I. #57 See next page
Δ=15°54'40"
R=400
T=55.90
L=111.08
Temp. P.I. #58 Set S.W.+T. 1" Dn.
P.I. #58-By Prop.
164-05-00
296-20-00
164-05-00
S.33°01'45"E.
Δ=40°12'10"
R=125
T=45.75
L=87.71
139-47-50
199-10-45
139-47-41
Temp. P.I. #59 Set 1"x2" Fl.
P.I. #59-By Prop.
S.73°14'05"E.
Set N.+T. in Col. Po.
98°-12'-45" Turned
163-39-00
294-36-00
163-39-00
Set N.+T. in Col. Po.
Fd. old 2"x2" + Tk. 5' Dn under fill. F.B. 211-18
Δ=16°19'20"
R=300
T=43.02
L=85.46
Set N.+T. in guard Po.
163°-39'-00"
168.62 T 88
Fd. N.+T. in 6" oak F.B. 211-18
P.I. #61 Set S.W.+T. 1" Dn by proportion between P.I. #60 + P.I. 68
Temp. P.I. #61 Set S.W.+T. 1" Dn See preceding page
Removed.
Temp. P.I. #60 nothing set
P.I. #60 Set 3" I.P. 6" Dn. on line and half way between 2"x2" stakes. Fd. 2"x2" + Tk. Fl. F.B. 211-18
S.56°52'45"E.
S.56°53'05"E.
S.73°12'25"E.
S.35°E.
S.33°00'15"E.
164°-05'-00"
139°-47'-40"
200.88
200.91
30.28
35.20
41.02
25.42
163-38-35
168.62
168.63
70°-14
13.30
0.11
0.13
0.43
0.39
0.15
0.10
105.49
105.51
50°22'40"
Note: Any Additions or Changes on This Sheet Must be Made or Circled in Red Ink With Date and Name of Person Making Change.
RETURN TO
LOS ANGELES COUNTY SURVEYOR
700 HALL OF RECORDS
Do not extend notes this side of this line.

Notes Ck'd by Duw	Survey of Pear Blossom Hwy.	F.B. 960 Pg. 49
Map No. Sur. Div. 33-33-2	W. O. 8334 Tape No. 72 St'd 34 °F	
Office Work	Surveyed by Rodecrans	
Checked	Notes R Date 5-21-42	
Date	Indexed A. C. Johnson	

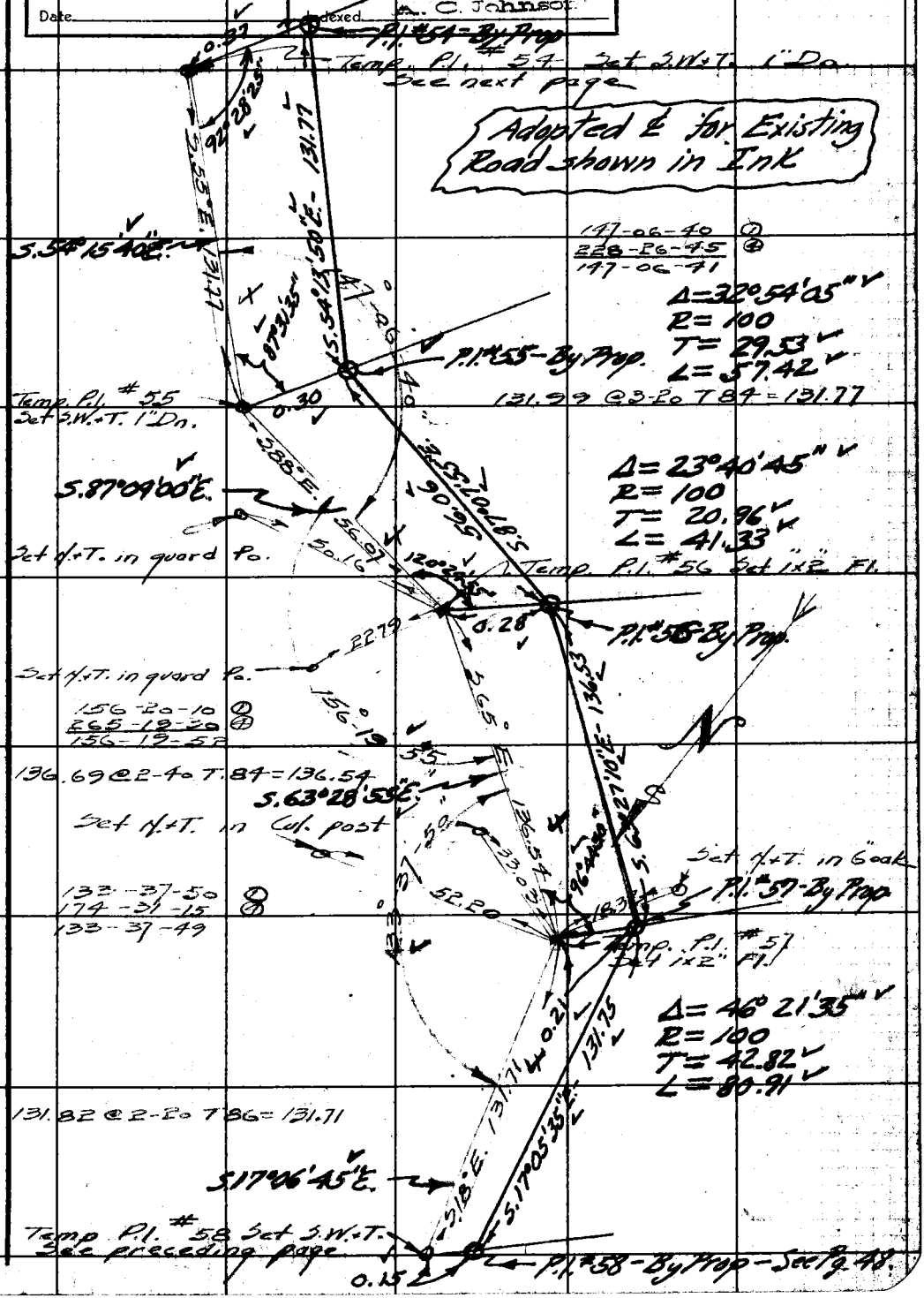

Note: Any Additions or Changes on This Sheet Must be Made or Circled in Red Ink With Date and Name of Person Making Change.

Do not extend notes this side of this line.

RETURN TO
LOS ANGELES COUNTY SURVEYOR
700 HALL OF RECORDS

FORM 247 5M 11-41

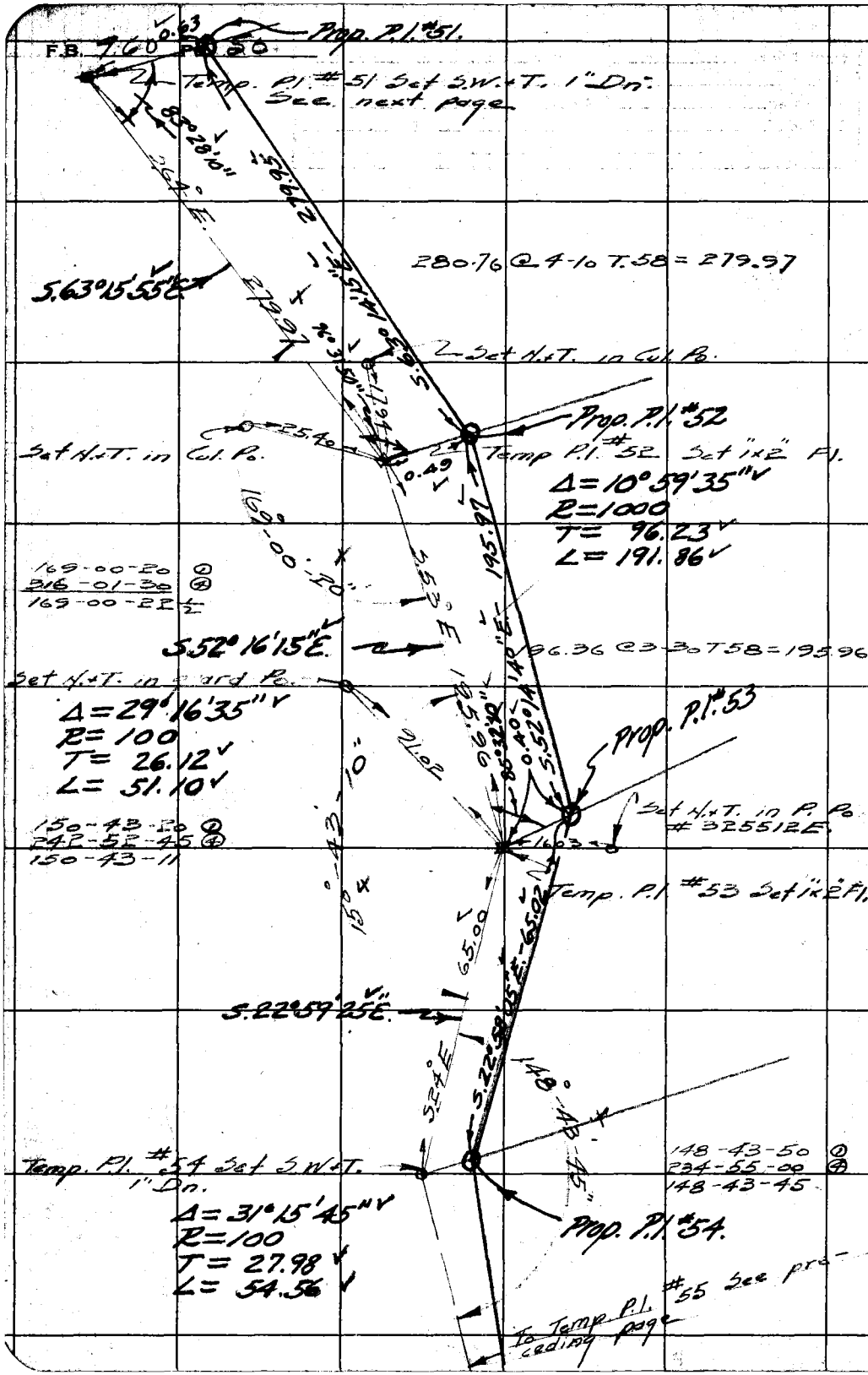

RETURN TO
LOS ANGELES COUNTY SURVEYOR
700 HALL OF RECORDS
Do not extend notes this side of this line.
Note: Any Additions or Changes on This Sheet Must be Made or Circled in Red Ink With Date and Name of Person Making Change.

Notes Ck'd by Drew	Survey of Pear Blossom Hwy.
Map No. Sur. Div. 33-33-2	W. O. 8334 Tape No. 72 St'd 84 °F
Office Work	Surveyed by Rosecrans
Checked	Notes R Date 5-26-42
Date	Indexed A. C. Johnson

F.B. 960 PG. 51

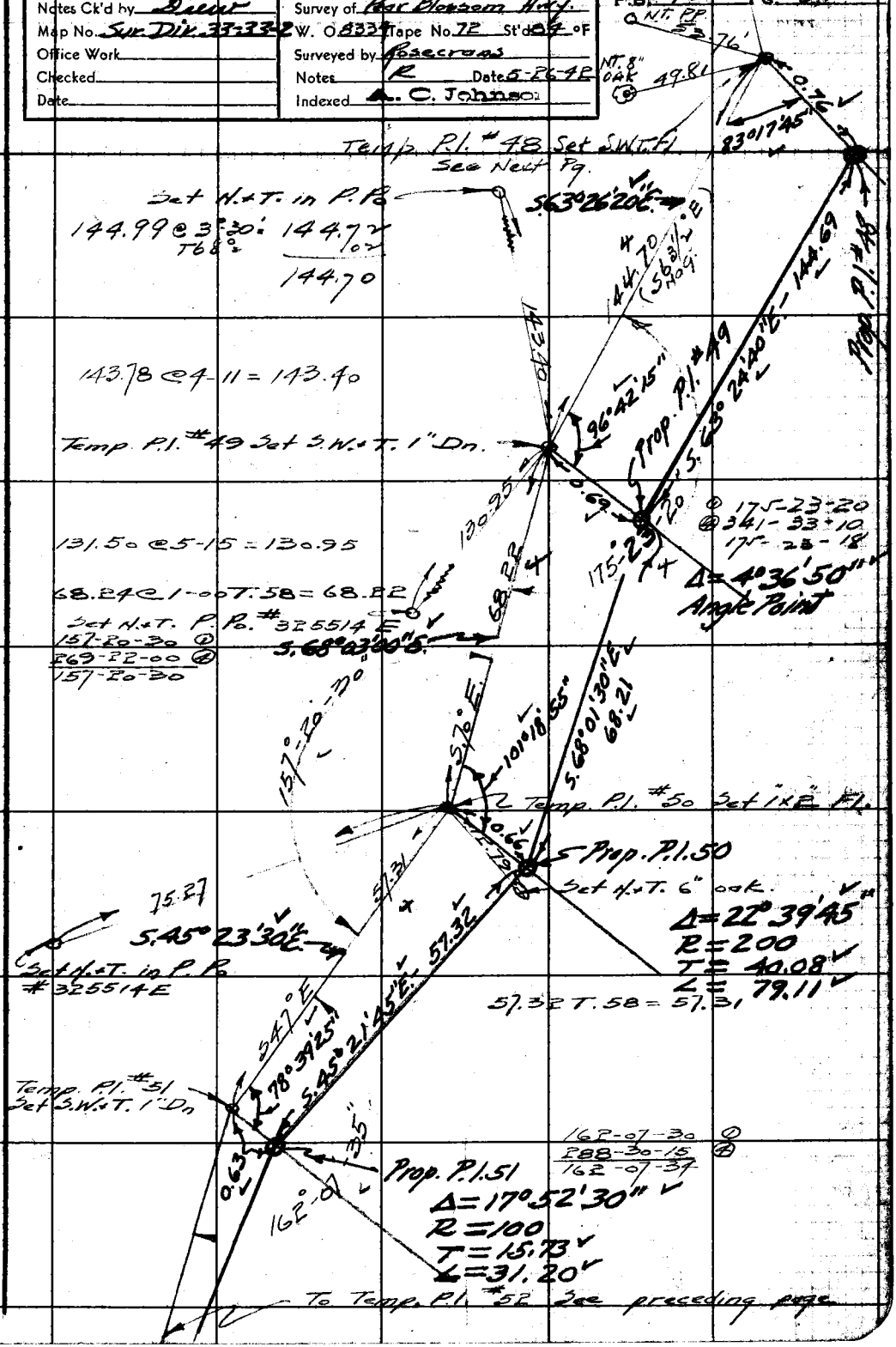

Note: Any Additions or Changes on This Sheet Must be Made or Circled in Red Ink With Date and Name of Person Making Change.

Do not extend notes this side of this line.

RETURN TO
LOS ANGELES COUNTY SURVEYOR
700 HALL OF RECORDS

FORM 247 5M 11-41

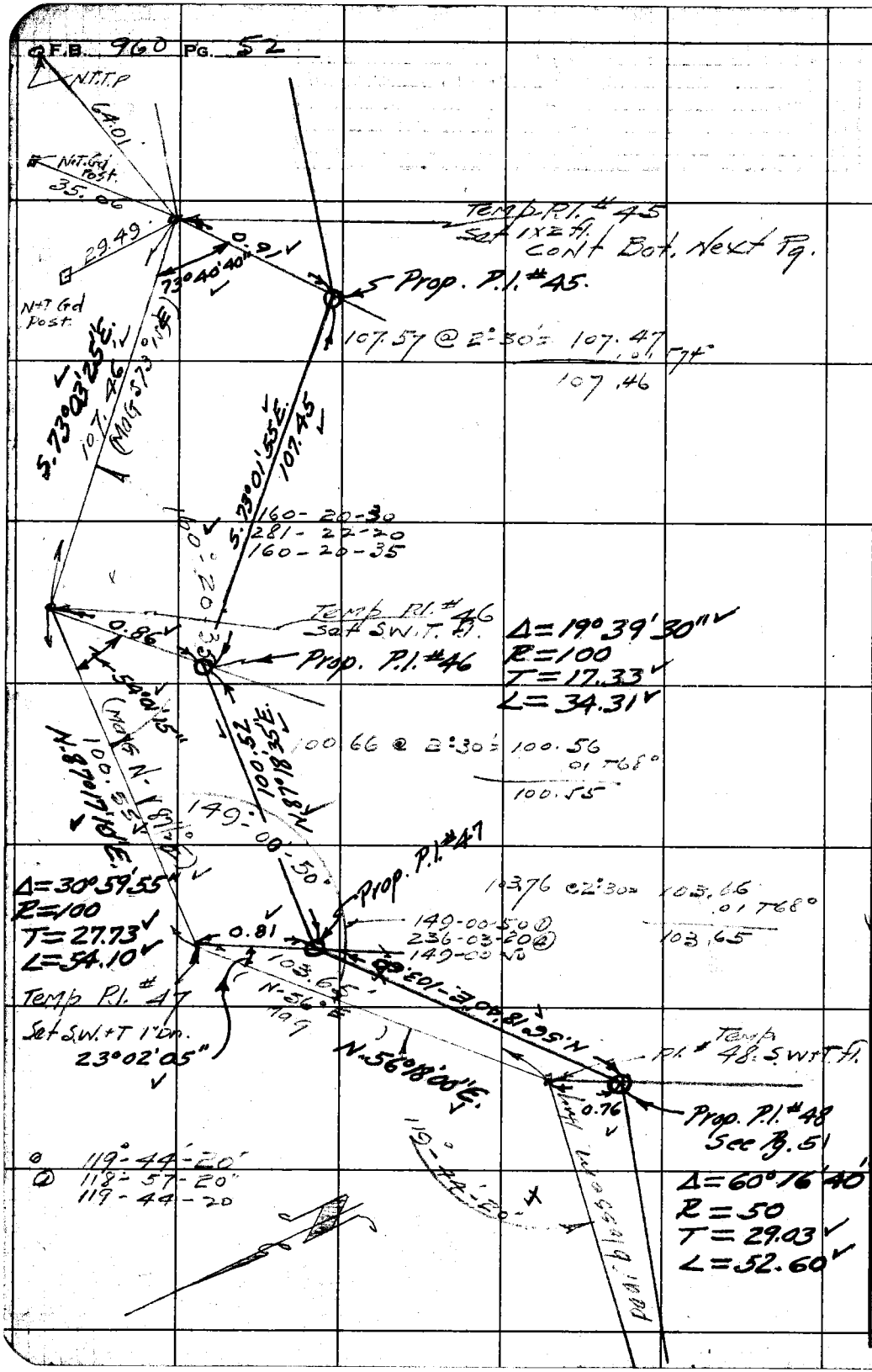

RETURN TO
LOS ANGELES COUNTY SURVEYOR
700 HALL OF RECORDS
Do not extend notes this side of this line.

Note: Any Additions or Changes on This Sheet Must be Made or Circled in Red Ink With Date and Name of Person Making Change.

Notes Ck'd by Drew	Survey of Peachblossom Hwy
Map No. Sur. Dir. 33-23-2	W. O. 8334 Tape No. 72 St'd 82° F
Office Work	Surveyed by Rosecrans
Checked	Notes Granquist Date June 2, 42
Date	Indexed A. C. Johnson

F.B. 960 Pg. 53

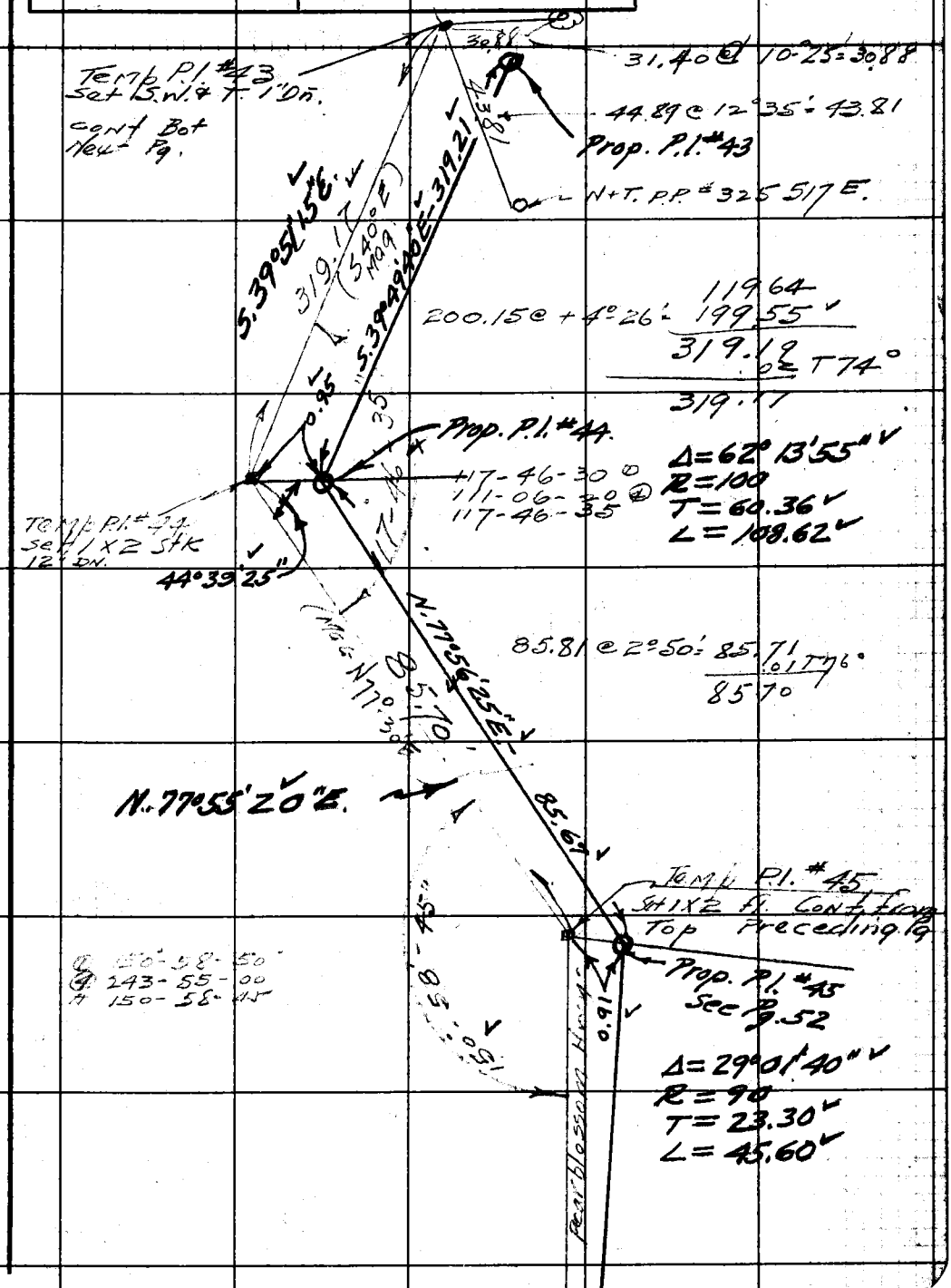

Note: Any Additions or Changes on This Sheet Must be Made or Circled in Red Ink with Date and Name of Person Making Change.

Do not extend notes this side of this line.

RETURN TO
LOS ANGELES COUNTY SURVEYOR
700 HALL OF RECORDS

FORM 247 BM 15-41

F.B. 960 PG. 54

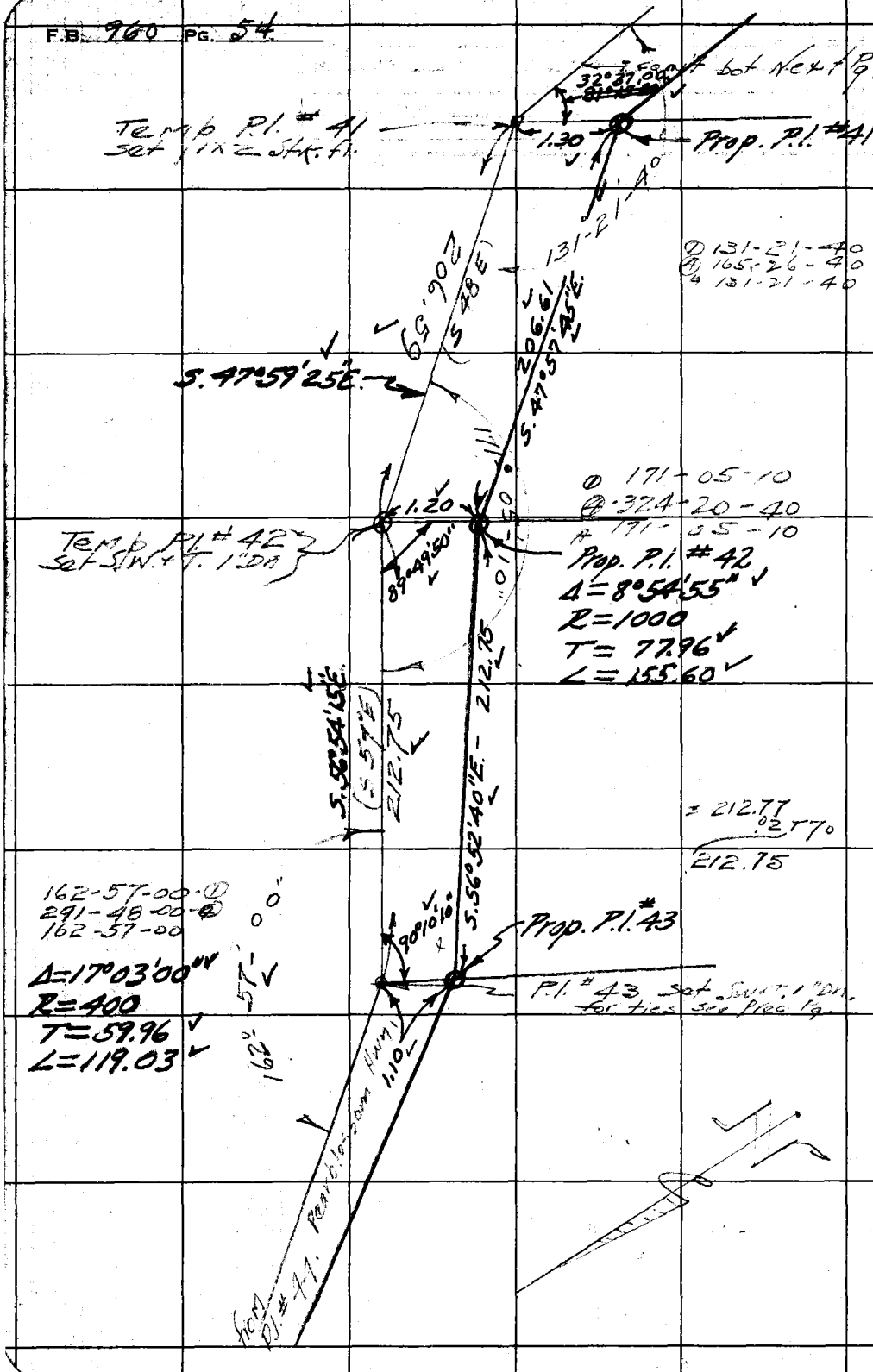

RETURN TO
LOS ANGELES COUNTY SURVEYOR
700 HALL OF RECORDS
Do not extend notes this side of this line.

Note: Any Additions or Changes on This Sheet Must be Made or Circled in Red Ink With Date and Name of Person Making Change.

Notes Ck'd by Drew	Survey of Pearblossom Hwy.
Map No. Sur. Div. 33-33-2	W. O. 8334 Tape No. 72 St'd 84 °F
Office Work	Surveyed by Rosecrans
Checked	Notes Granquist Date 6-3-42
Date	Indexed A. C. Johnson

F.B. 960 Pg. 55

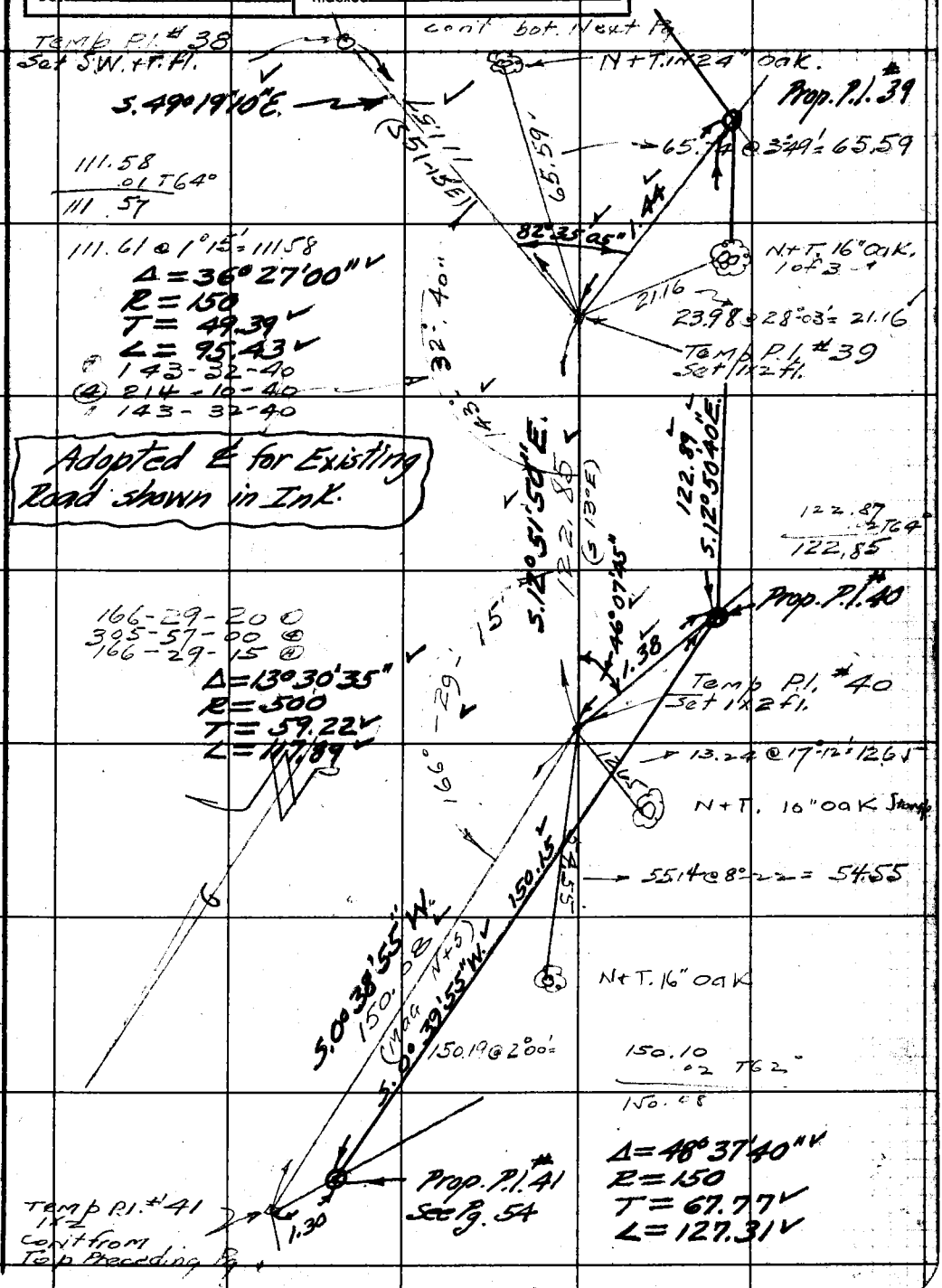

Note: Any Additions or Changes on This Sheet Must be Made or Circled in Red Ink With Date and Name of Person Making Change.

Do not extend notes this side of this line.

RETURN TO
LOS ANGELES COUNTY SURVEYOR
700 HALL OF RECORDS

FORM 247 5M 11-41

F.B. 960 Pg. 56

Δ=140° 34'25"
R=400
T=51.15
L=101.74

N+T. Top 18" Stump of Tree

38.32

51°23'05"

1.58

Prop. P.I. #36

Temp. P.I. #35
Set 1"x2 ft.

165-25-10
301-40-50
165-25-12

N+T. 5" oak Stump.

S.3°32'20"E.

93.14

S.3°32'25"E.

N+T
14" Pine

56.51

Temp P.I. #37
Set 1"x2 ft.

1.54

Prop. P.I. #37

35.41

N+T
14" Pine

Δ=29°12'50"
R=150
T=39.09
L=76.48

35.74

98.24

S.32°44'15"E.

S.32°45'50"E.

98.23
01
98.22

T74°

163-26-40
203-46-40
163-26-40

Temp P.I. #38
Set 5 W+T ft.

1.39

Prop. P.I. #38

Δ=16°33'25"
R=400
T=58.20
L=115.59

111.58

S.49°17'40"E.

Temp P.I. #39

1.44

P.I. #39 by Prop.
See Pg. 55.

Cont. fr. Preceding Pg.

RETURN TO
LOS ANGELES COUNTY SURVEYOR
700 HALL OF RECORDS

Do not extend notes this side of this line.

Note: Any Additions or Changes on This Sheet Must be Made or Circled in Red Ink With Date and Name of Person Making Change.

Notes Ck'd by KRM	Survey of Pearblossom Hwy	F.B. 960 Pg. 57
Map No. Sur. Div. 33-33-2	W. O. 8334 Tape No. 72 St'd 84 °F	
Office Work	Surveyed by Rosecrans	
Checked	Notes Granquist Date 6-3-42	
Date	Indexed A. C. Johnson 10-2-42	

cont bot next Pg.

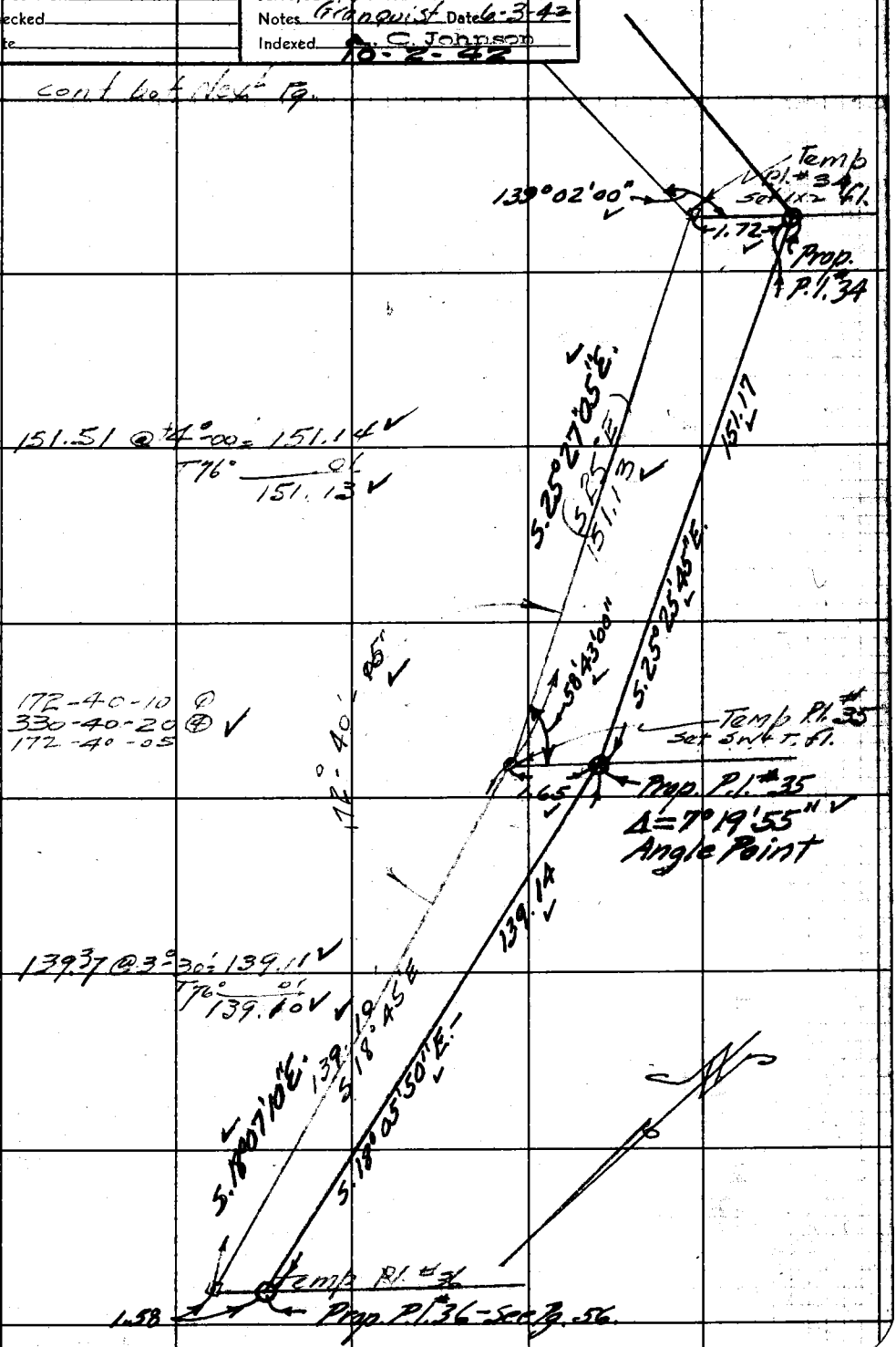

Note: Any Additions or Changes on This Sheet Must be Made or Circled in Red Ink With Date and Name of Person Making Change.

Do not extend notes this side of this line.

RETURN TO
LOS ANGELES COUNTY SURVEYOR
700 HALL OF RECORDS

FORM 247 5M 11-41

F.B. 960 PG. 54

Cont. bottom next page

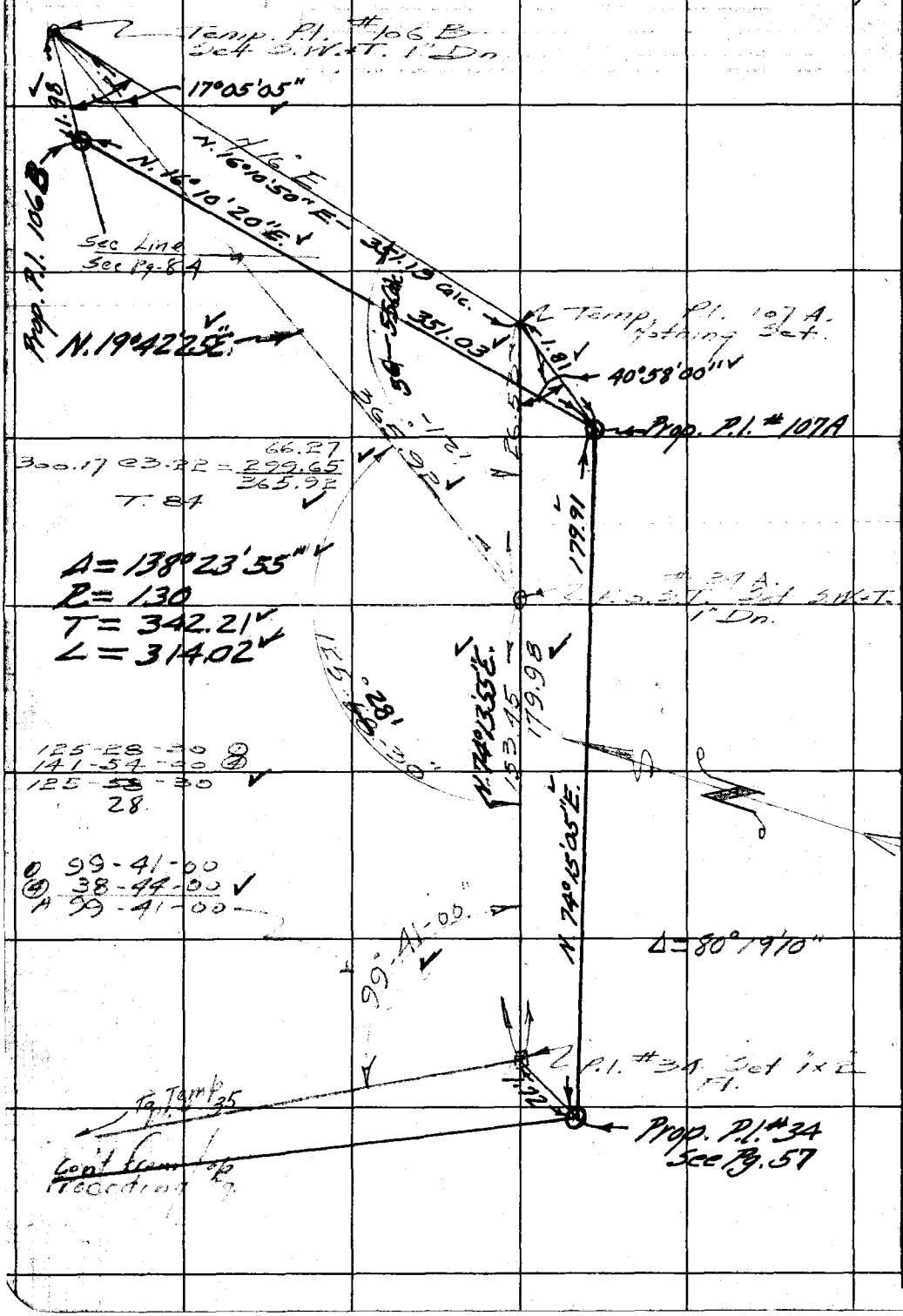

RETURN TO
LOS ANGELES COUNTY SURVEYOR
700 HALL OF RECORDS

Do not extend notes this side of this line.

Note: Any Additions or Changes on This Sheet Must be Made or Circled in Red Ink With Date and Name of Person Making Change.

Notes Ck'd by KRM
Map No. Sur. Div. 33-33-2 W. O. 8334 Tape No. 72 St'd 84 °F
Office Work
Checked
Date

Survey of Pear Blossom Hwy
Surveyed by Rosecrans
Notes Date 7-15-42
Indexed A. C. Johnson

F.B. 960 Pg. 89

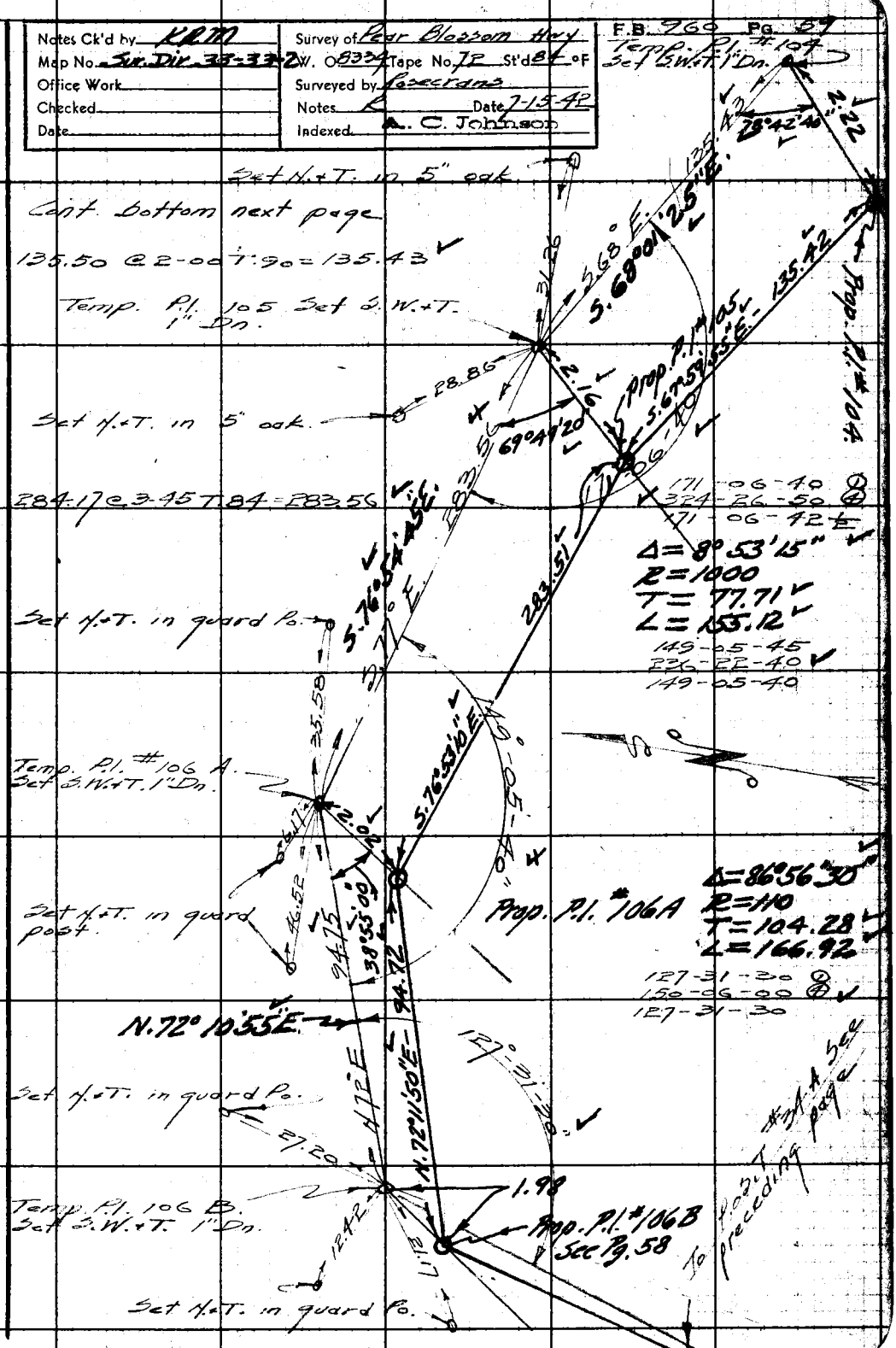

Note: Any Additions or Changes on This Sheet Must be Made or Circled in Red Ink With Date and Name of Person Making Change.

Do not extend notes this side of this line.

RETURN TO
LOS ANGELES COUNTY SURVEYOR
700 HALL OF RECORDS

FORM 247 5M 11-41

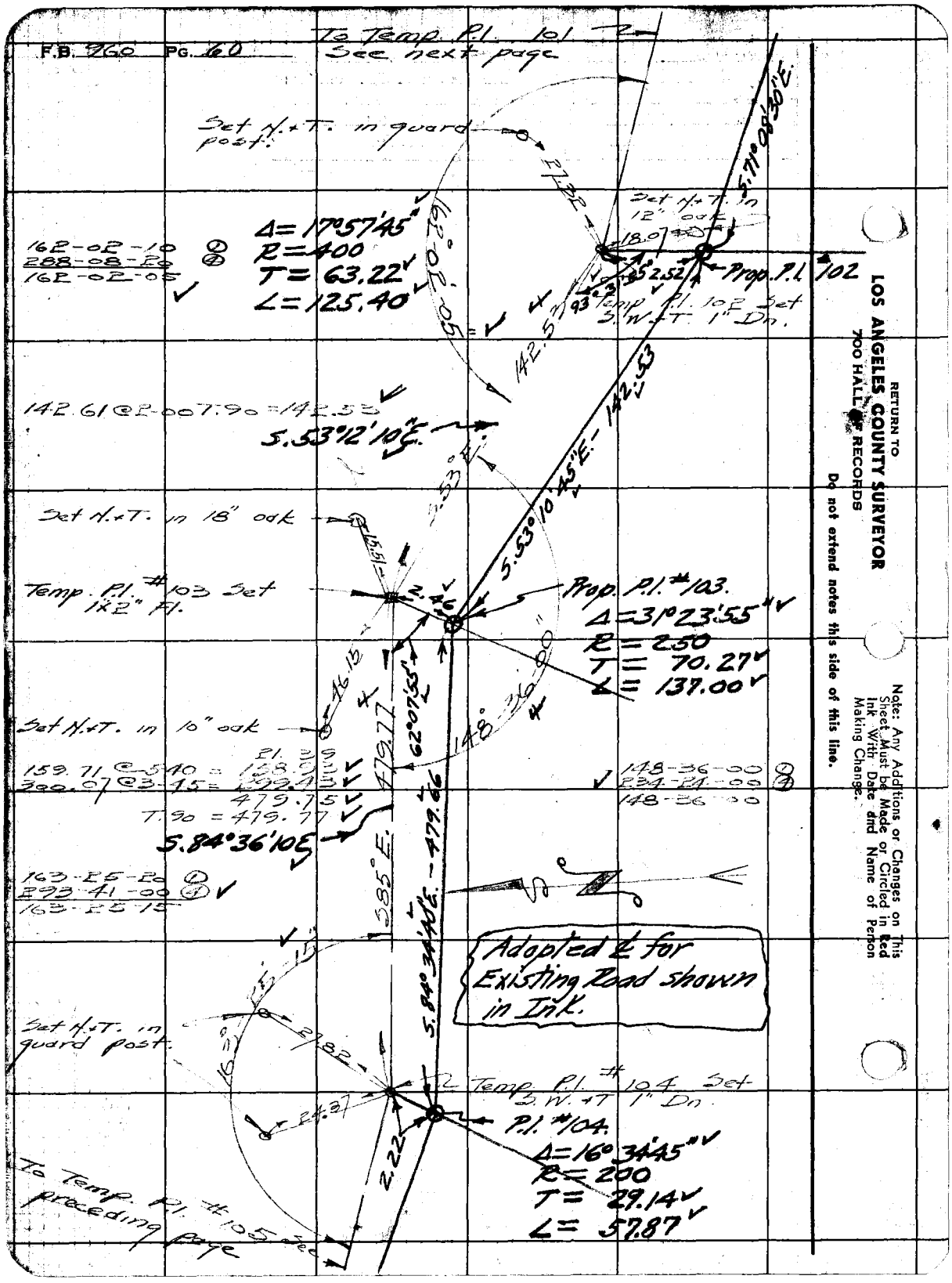

RETURN TO
LOS ANGELES COUNTY SURVEYOR
700 HALL OF RECORDS
Do not extend notes this side of this line.
Note: Any Additions or Changes on This Sheet Must be Made or Circled in Red Ink With Date and Name of Person Making Change.

Notes Ck'd by KRM.
Map No. Sur Div. 33-33-2
Office Work
Checked
Date

Survey of Pear Blossom Hwy
W. O. 8324 Tape No. 72 St'd 87 °F
Surveyed by Rosecrans
Notes R Date 7-15-42
Indexed A. C. Johnson

F.B. 960 Pg. 61

Prop. P.I. #99 Set

Temp. P.I. #99 Set
S.W.+T. 1" Dn.

Cont. bottom next page

150-17-00
241-07-20
150-16-50

294.70 @ 4-00 = 293.98
300.29 @ 3-44 = 299.65
53.36
71.17
= 522.46

Δ = 29°43'10"
R = 500
T = 132.66
L = 259.35

S. 52°33'30" E.
522.46
S. 52°34'25" E. 522.51
104°29'00"
S. 53 E.
Temp. P.I. #100 Set S.W.+T. 1" Dn.

20.14 @ 11-54 = 19.71

270.86 @ 2-45 = 270.55

Prop. P.I. - 100
150°-16'-50"
0.05
12.71
74°45'50"

Set H.+T. in 18" oak.

Set H.+T. in 14" oak.

S. 22°50'20" E.
270.55
270.54
S. 22°50'55" E.
523.

Int Set S.W.+T. 1" Dn.
2.21
17.53
Set H.+T. in 7" oak.
Temp. P.I. #101 Set 1½" E. El.
2.19
2 P.I. P109
#101 Fd. Tk. P.I.
1½" I.P. F.B. 88.59
Set H.+T. in 4" P.I.
Set H.+T. in 10" oak
88°44'10"

Δ = 48°17'35"
R = 300
T = 134.49
L = 252.86

555.52
555.59
S. 71°10'25" E.
S. 71°08'30" E.
37.1 °E.
15°34'00"
42°56'05"
S. 65°53'
F.B. 47

88-44-10
354-56-40
88-44-10

123.08 @ 5-41 T. 84
= 122.47

275.95 @ 6-04 = 274.40
300.00 @ 4-21 = 299.14
573.34
17.97
555.57
7.90 = 555.59

42-56-00
171-44-10
42-36-02½

Fd. C.S. Mon.
Sec. 89. F.B. 67-89

To Temp. P.I. #102 See preceding page

Note: Any Additions or Changes on This Sheet Must be Made or Circled in Red Ink With Date and Name of Person Making Change.

Do not extend notes this side of this line.

RETURN TO
LOS ANGELES COUNTY SURVEYOR
700 HALL OF RECORDS

FORM 247 5M 11-41

F.B. 960 PG. 62

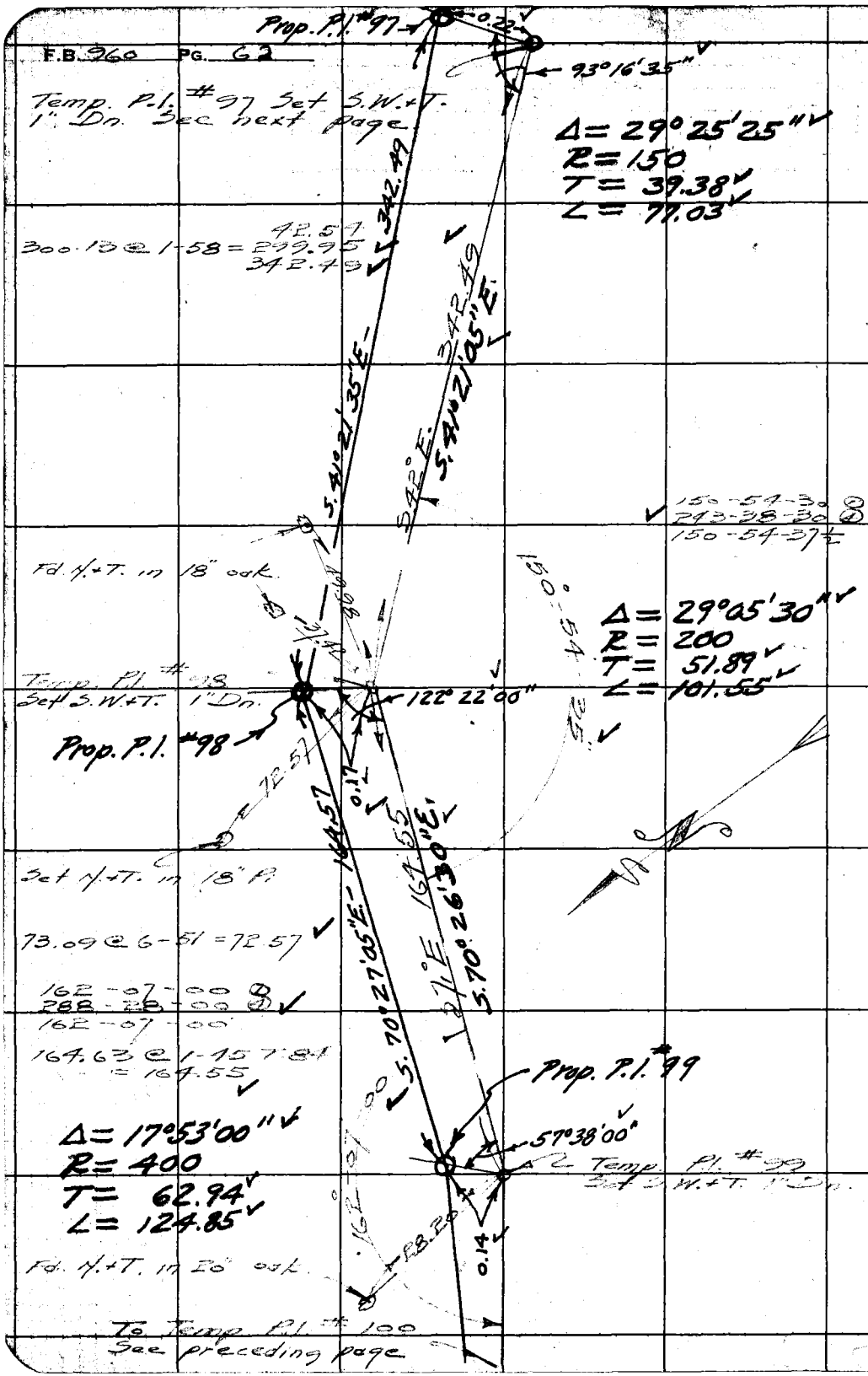

RETURN TO
LOS ANGELES COUNTY SURVEYOR
700 HALL OF RECORDS
Do not extend notes this side of this line.
Note: Any Additions or Changes on This Sheet Must be Made or Circled in Red Ink With Date and Name of Person Making Change.

Notes Ck'd by KRM.	Survey of Pear Blossom Hwy.
Map No. Sur. Div. 33-3342	W. O. 8334 Tape No. 72 St'd 84 °F
Office Work	Surveyed by Rosecrans
Checked	Notes R Date 7-17-42
Date	Indexed A. C. Johnson

F.B. 960 Pg. 63

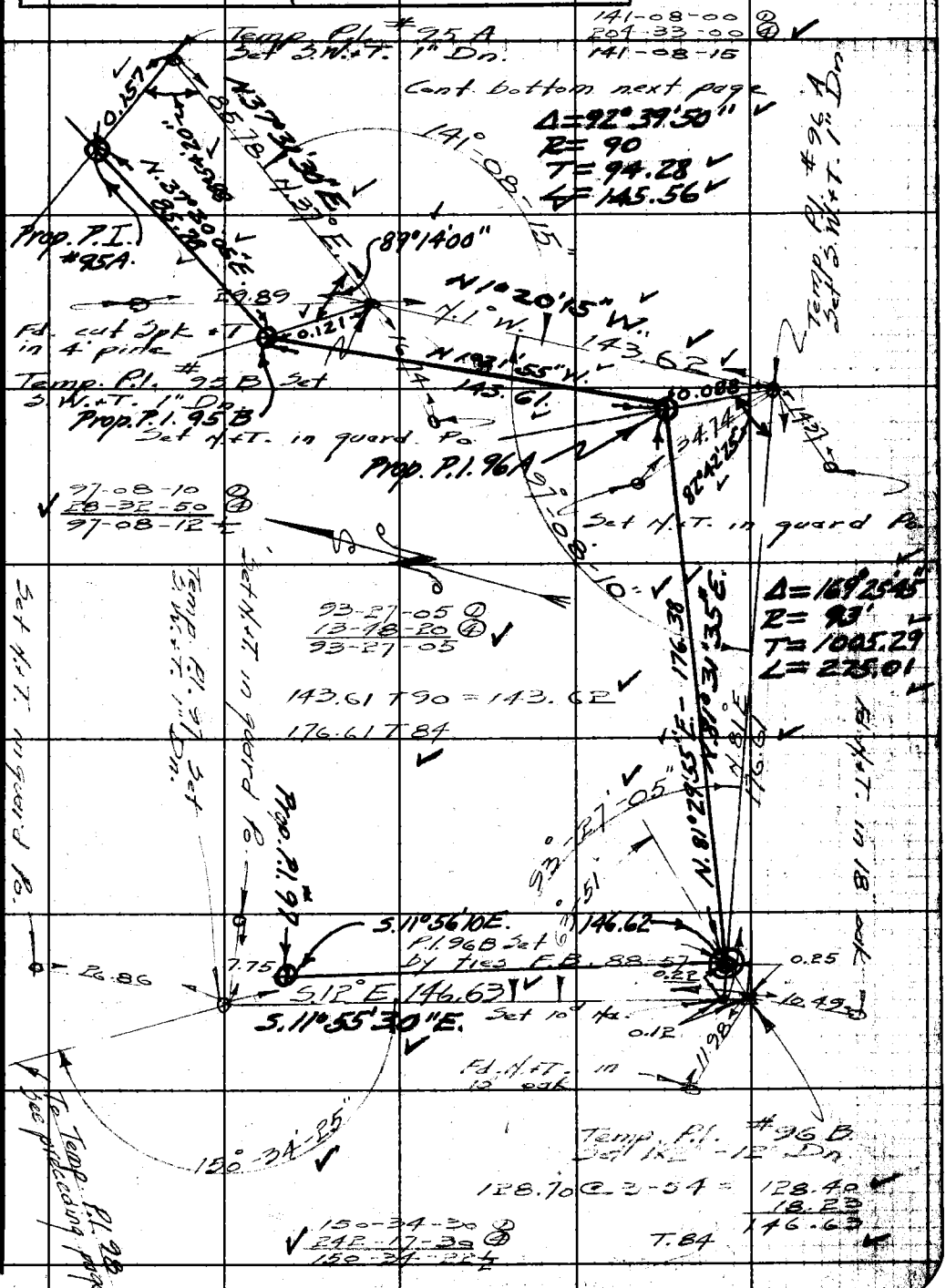

Note: Any Additions or Changes on This Sheet Must be Made or Circled in Red Ink With Date and Name of Person Making Change.

Do not extend notes this side of this line.

RETURN TO
LOS ANGELES COUNTY SURVEYOR
700 HALL OF RECORDS

FORM 247 NM 11-41

F.B. 960 PG. 64

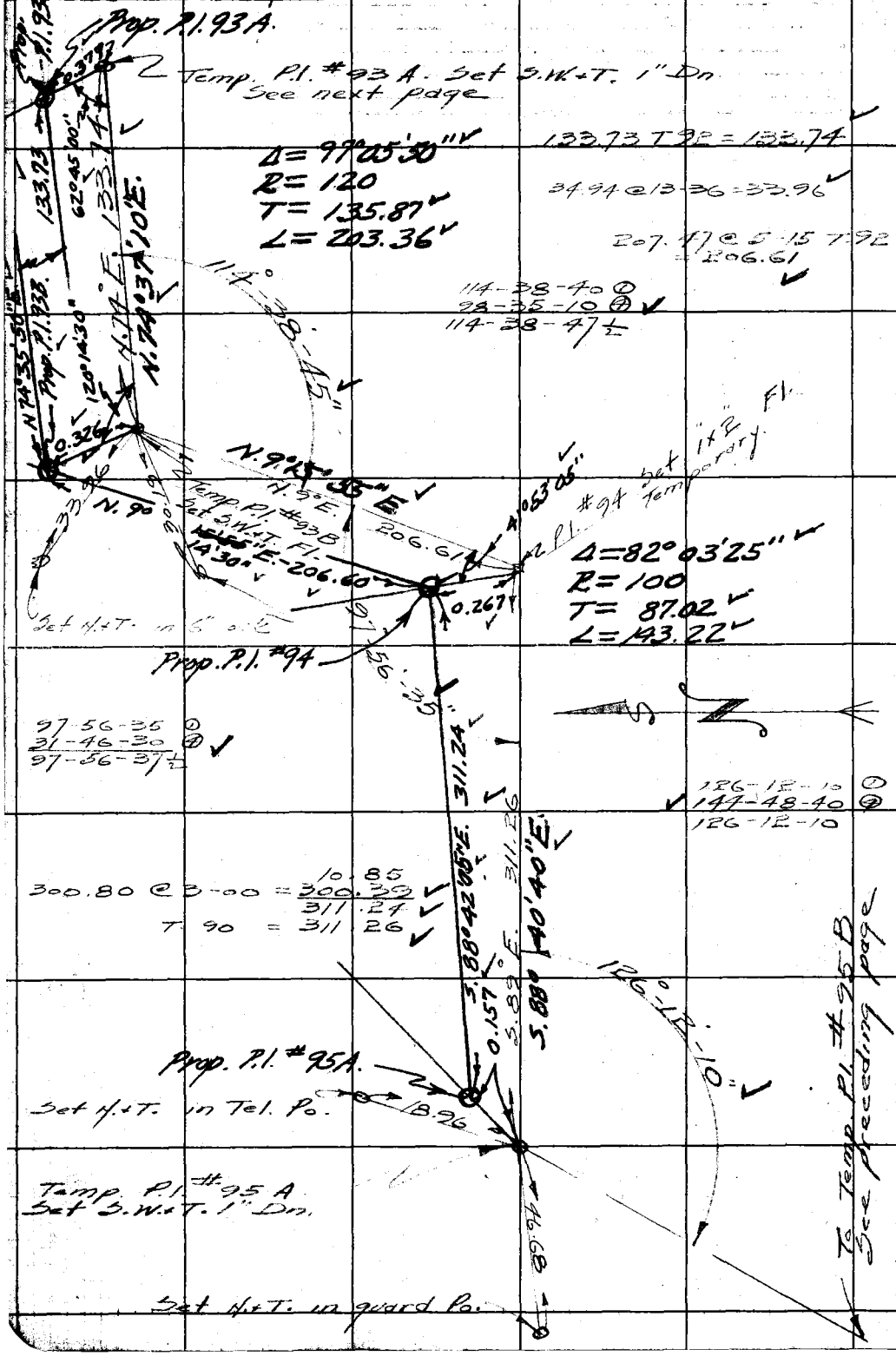

RETURN TO
LOS ANGELES COUNTY SURVEYOR
700 HALL OF RECORDS
Do not extend notes this side of this line.
Note: Any Additions or Changes on This Sheet Must be Made or Circled in Red Ink With Date and Name of Person Making Change.

Notes Ck'd by KRM.	Survey of Pear Blossom Hwy	F.B. 960 Pg. 63
Map No. Sur. Dir. 33-33-2	W. O. 8334 Tape No. 72 St'd 84 °F	
Office Work	Surveyed by Rosecrans	
Checked	Notes R Date 7-24-42	
Date	Indexed A. C. Johnson	

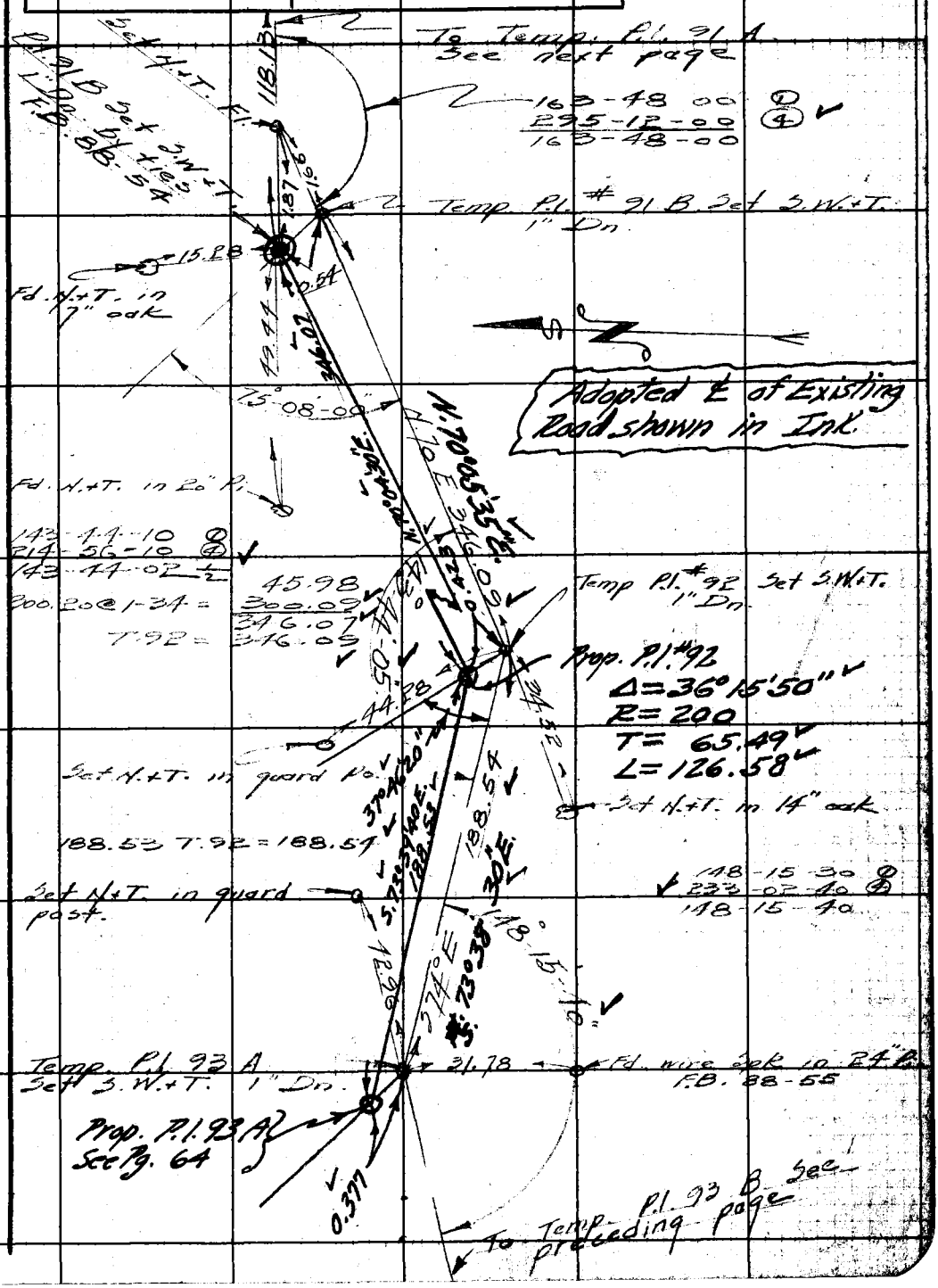

Note: Any Additions or Changes on This Sheet Must be Made or Circled in Red Ink With Date and Name of Person Making Change.

Do not extend notes this side of this line.

RETURN TO
LOS ANGELES COUNTY SURVEYOR
700 HALL OF RECORDS

FORM 247 5M 11-41

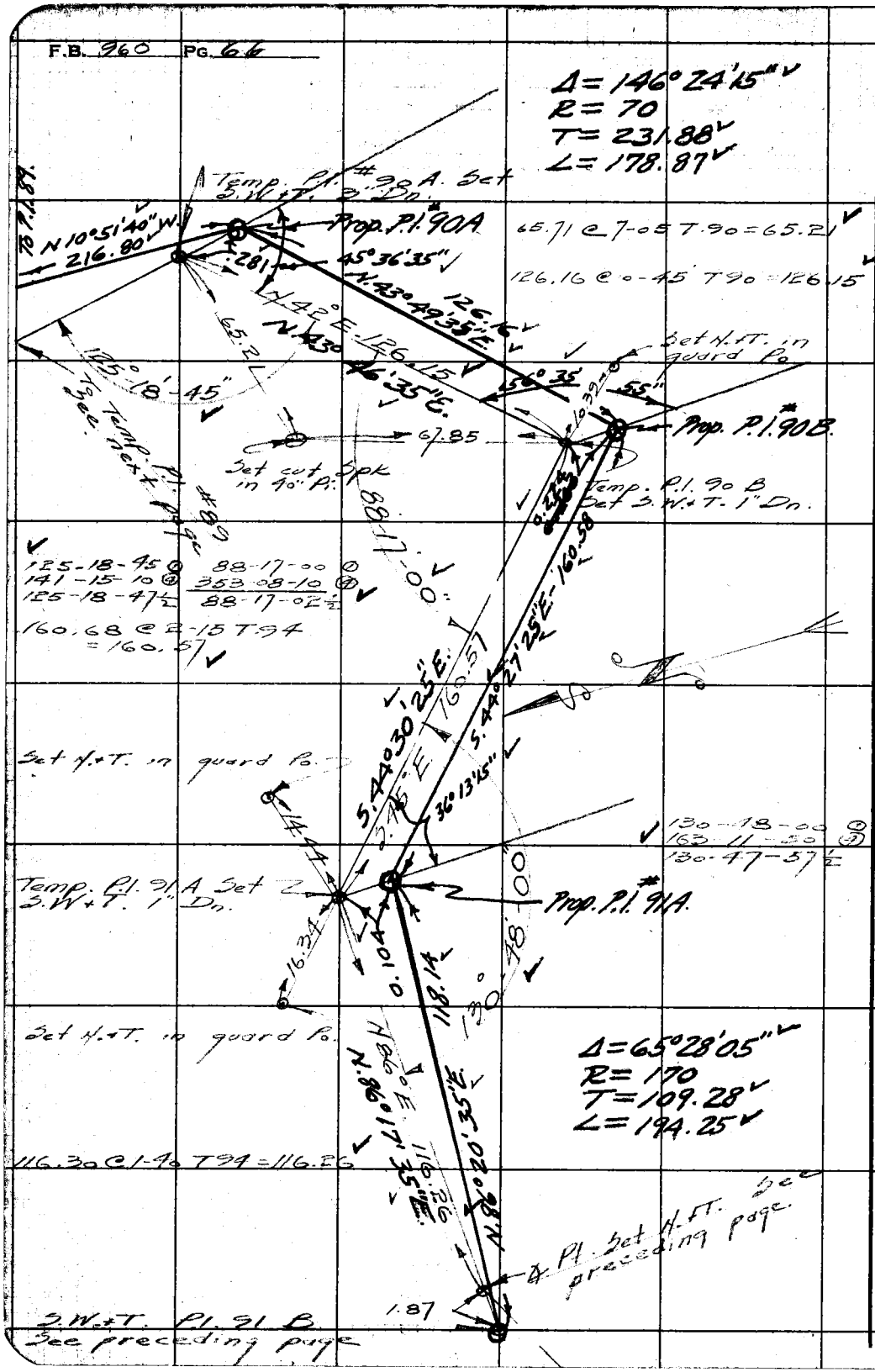

RETURN TO
LOS ANGELES COUNTY SURVEYOR
700 HALL OF RECORDS

Do not extend notes this side of this line.

Note: Any Additions or Changes on This Sheet Must be Made or Circled in Red Ink With Date and Name of Person Making Change.

Notes Ck'd by KRM.	Survey of Pear Blossom Hwy.	F.B. 960 Pg. 67
Map No. Sur Dir. 33-33-2	W. O. 8334 Tape No. 72 St'd 84 °F	
Office Work	Surveyed by Rosecrans	
Checked	Notes R Date 7-24-42	
Date	Indexed A. C. Johnson	

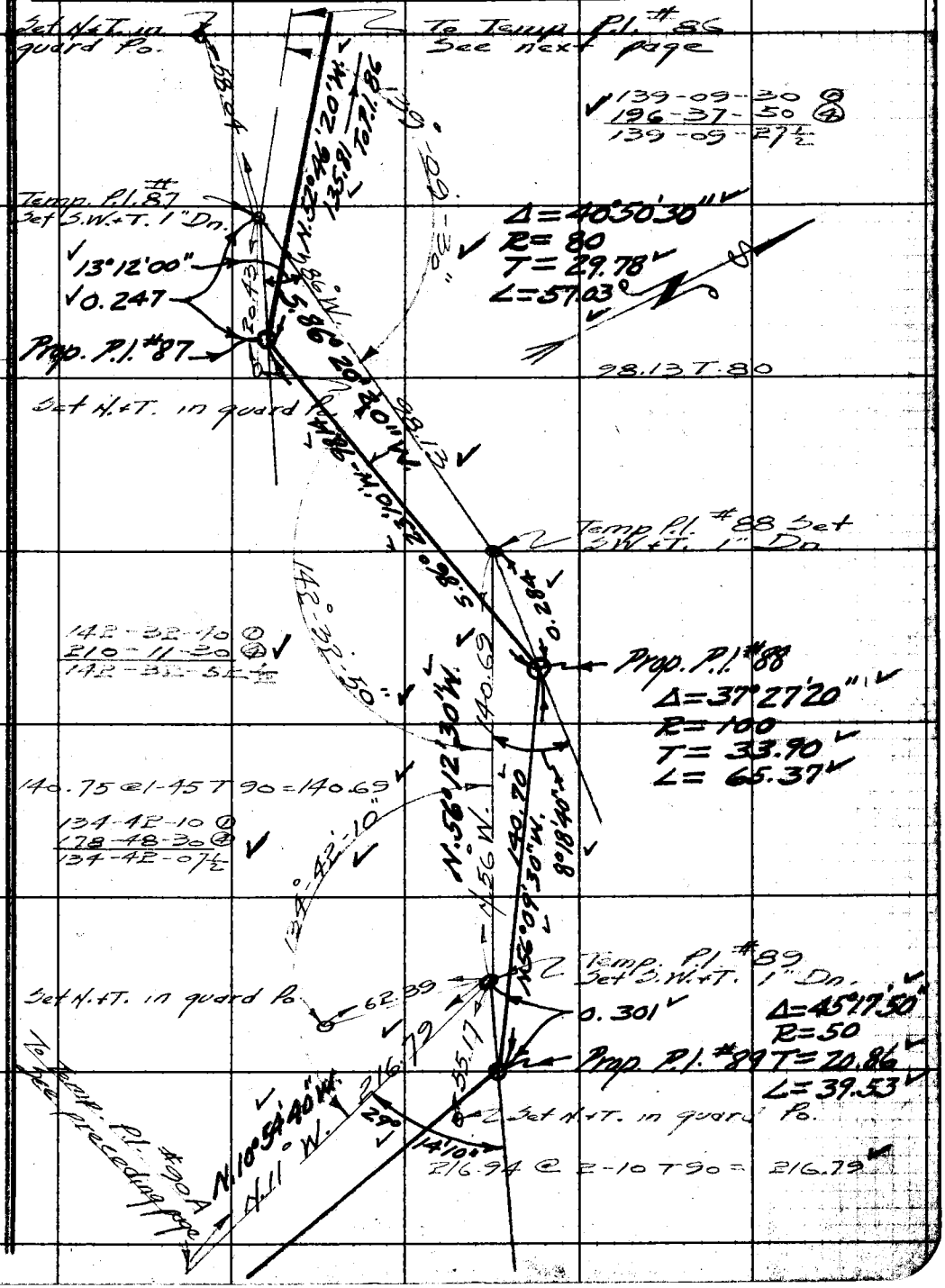

Note: Any Additions or Changes on This Sheet Must Be Made or Circled in Red Ink With Date and Name of Person Making Change.

Do not Extend Notes this side of this line.

RETURN TO LOS ANGELES COUNTY SURVEYOR 700 HALL OF RECORDS

FORM 247 5M 11-41

F.B. 960 PG. 68

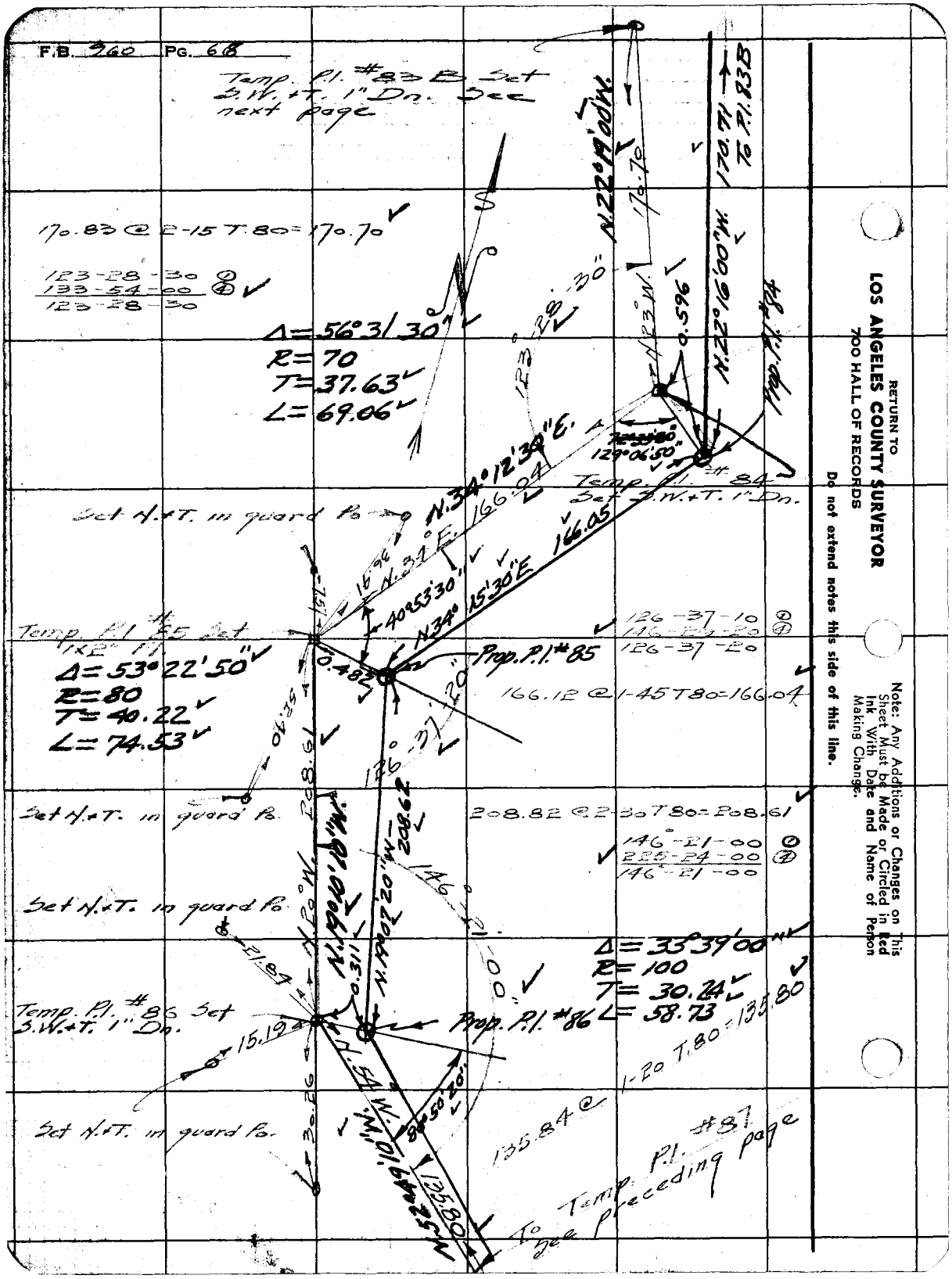

RETURN TO
LOS ANGELES COUNTY SURVEYOR
700 HALL OF RECORDS
Do not extend notes this side of this line.

Note: Any Additions or Changes on This Sheet Must be Made or Circled in Red Ink With Date and Name of Person Making Change.

Notes Ck'd by KRM.	Survey of Pear Blossom Hwy	F.B. 960 Pg. 69
Map No. Sur. Div. 33-33-2	W. O. 8334 Tape No. 72 St'd 84 °F	
Office Work	Surveyed by Rosecrans	
Checked	Notes R Date 7-29-42	
Date	Indexed L. C. Johnson	

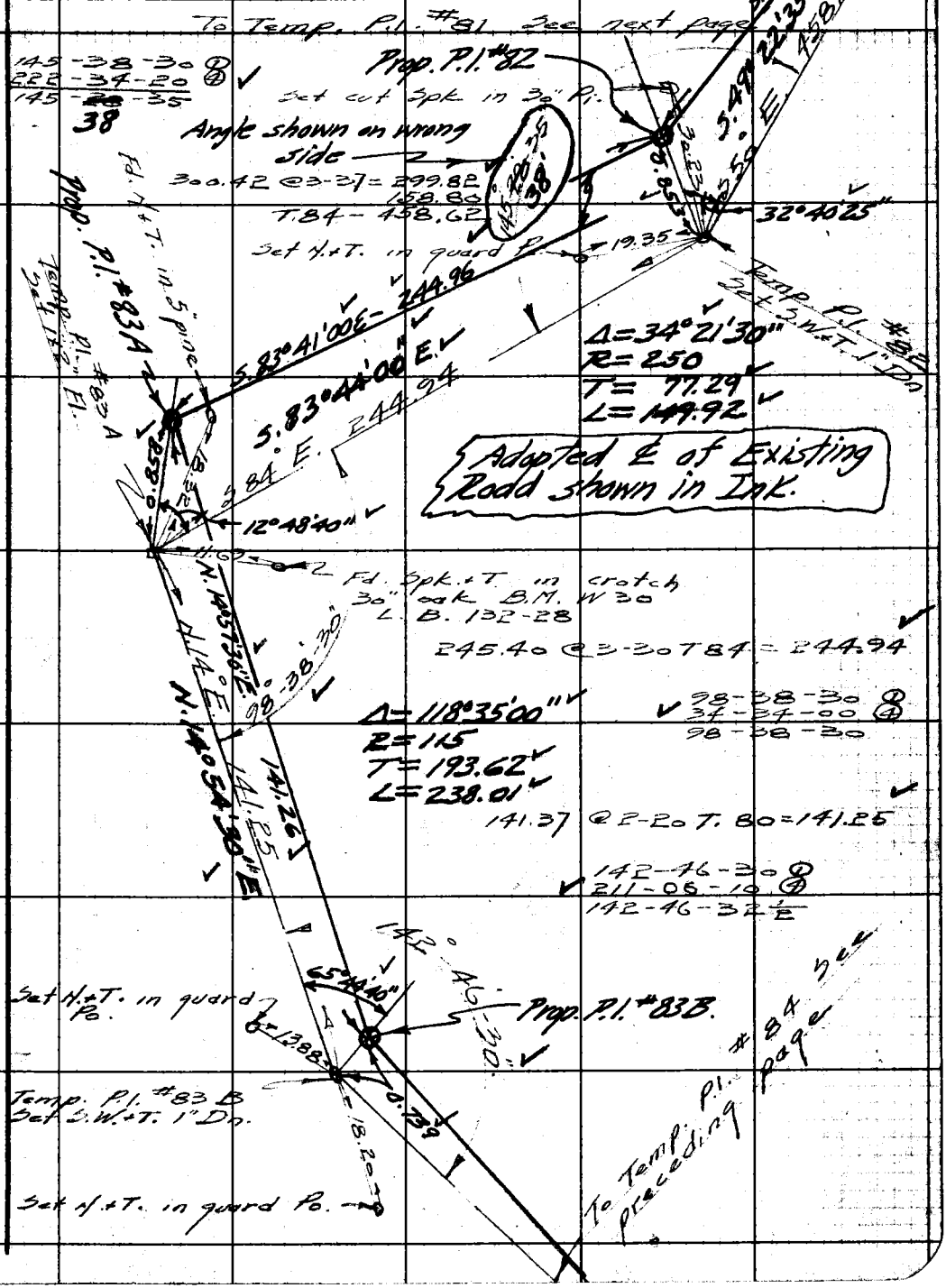

Note: Any Additions or Changes on This Sheet Must be Made or Circled in Red Ink With Date and Name of Person Making Change.

RETURN TO
LOS ANGELES COUNTY SURVEYOR
700 HALL OF RECORDS

Do not extend notes this side of this line.

FORM 247 BM 11-41

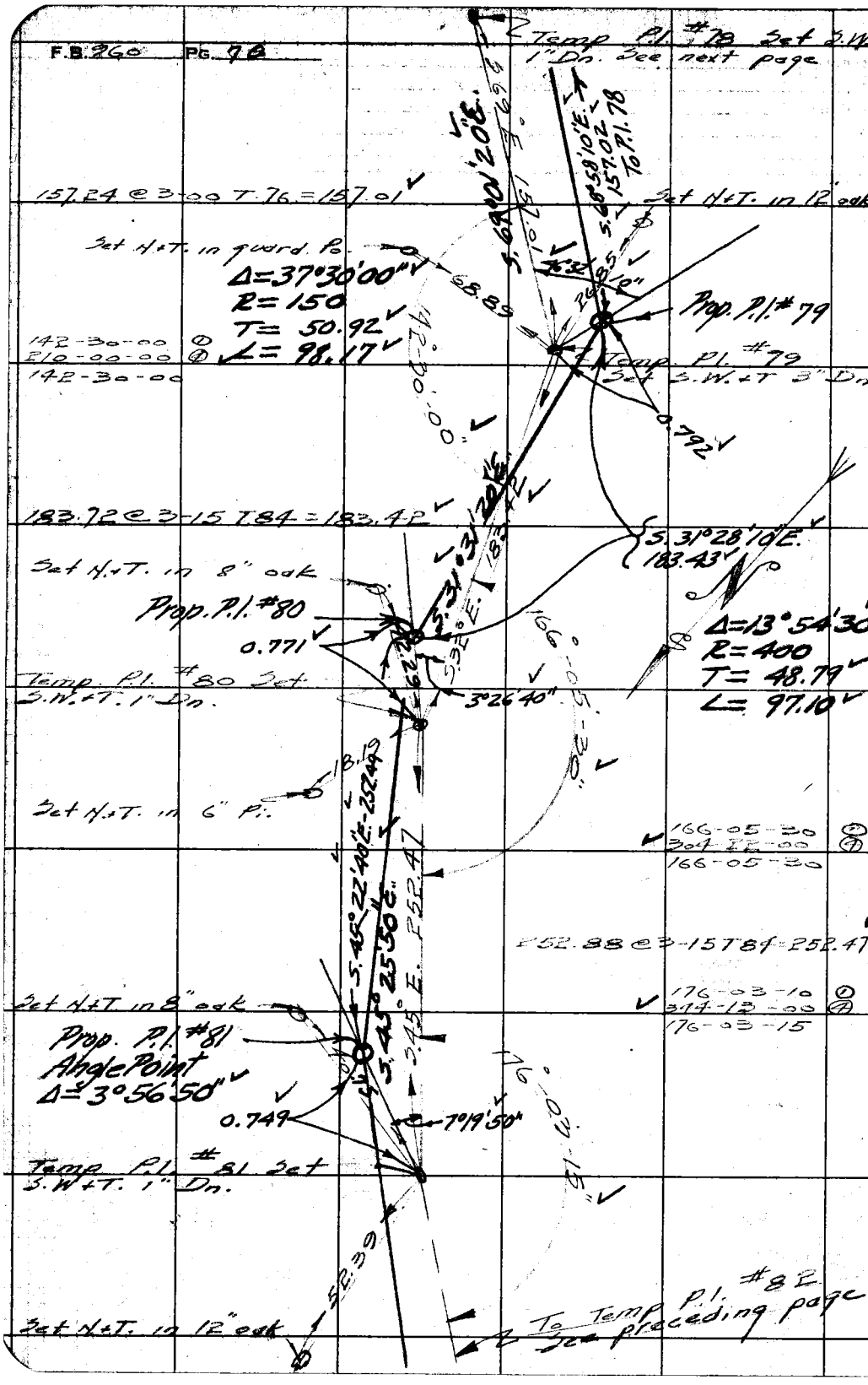

RETURN TO
LOS ANGELES COUNTY SURVEYOR
700 HALL OF RECORDS
Do not extend notes this side of this line.
Note: Any Additions or Changes on This Sheet Must be Made or Circled in Red Ink With Date and Name of Person Making Change.

Notes Ck'd by KRM.	Survey of Pear Blossom Hwy	F.B. 260 Pg. 76
Map No. Sur. Div. 33-33-2	W. O. 8334 Tape No. 72 St'd 84 °F	
Office Work	Surveyed by Rosecrans	
Checked	Notes R Date 7-31-42	
Date	Indexed C. Johnson	

To Temp. Pl. #75 See next page

Δ=38°05'10"
R=160
T=55.23
L=106.36

244.78 @ 2-40 T84=244.52

141-53-20 ①
207-33-30 ④
141-53-22½

143-50-00 ①
215-19-50 ④
143-19-57½

Set cut Spk in 30" Pi.

Cor. Secs. 28, 29, 32 & 33
Fd. G.L.O. Mon. F.B. 88-49

S.2°21'40"E. 244.52
S.2°20'10"E. 244.59
To Pl. 75

Fd. N.+T. in 3' Pi.

141°-53'-20"

Pl. #76 Set S.W.+T. by ties F.B. 88-49

S.35°45'00"W.

Fd. N.+T. in 4' Pi.

Set cut Spk in 20" Pi.

143°-50'-00"

62.11

S.36°W. 163.33

109.72

Pl. #77 Set ¾" I.P. 3" Dn. Using Rec. Dist from Pl. #76 and Rec. ∡ to Sec. Cor.

342.78

0.66

Δ=70°27'10"
R=100
T=70.61
L=122.96

109-29-40 ①
77-58-40 ④
109-29-40

Int. Set S.W.+T. 3" Dn.
0.61

Temp. Pl. #77 Set 1"x2" Fl.

S.34°42'10"E. 363.78

109°29'40"

S.35°E.

S.34°45'20"E.

21.93
21.30
300.65 @ 4-54 = 299.55
T84 342.78

145-44-00 ①
222-56-00 ④
145-44-00

363.76

300.27 @ 3-09 = 299.82
63.94
363.76
T84

Δ=34°16'00"
R=100
T=30.83
L=59.81

18°06'40"

145°-44'-00"

0.911

Pl. #78 By Prop.

Set cut Spk in 36" Pi.

27.41

Temp. Pl. #78 Set S.W.+T. 1" Dn.

31.92

Set N.+T. in 6" oak

To Temp. Pl. #79 See preceding page

Note: Any Additions or Changes on This Sheet Must be Made or Circled in Red Ink With Date and Name of Person Making Change.

Do not extend notes this side of this line.

RETURN TO
LOS ANGELES COUNTY SURVEYOR
700 HALL OF RECORDS

FORM 247 BM 11-41

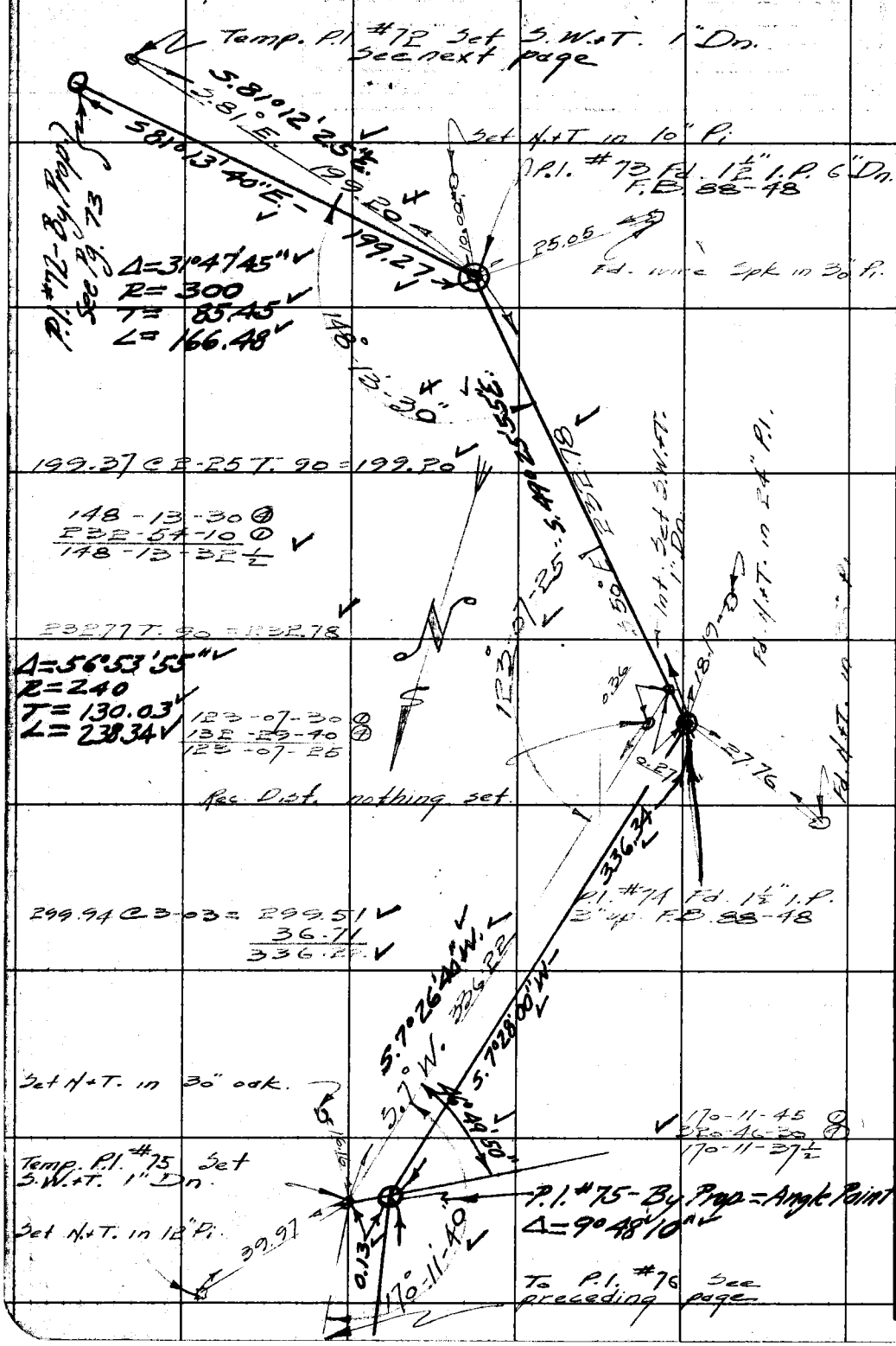

RETURN TO
LOS ANGELES COUNTY SURVEYOR
700 HALL OF RECORDS
Do not extend notes this side of this line.
Note: Any Additions or Changes on This Sheet Must be Made or Circled in Red Ink With Date and Name of Person Making Change.

Notes Ck'd by K.R.M.	Survey of Pear Blossom Hwy	F.B. 960 Pg. 23
Map No. Sur. Div. 33-33-2	W. O. 4334 Tape No. 72 St'd 84 °F	
Office Work	Surveyed by Rosecrans	
Checked	Notes R Date 8-5-42	
Date	Indexed A. C. Johnson	

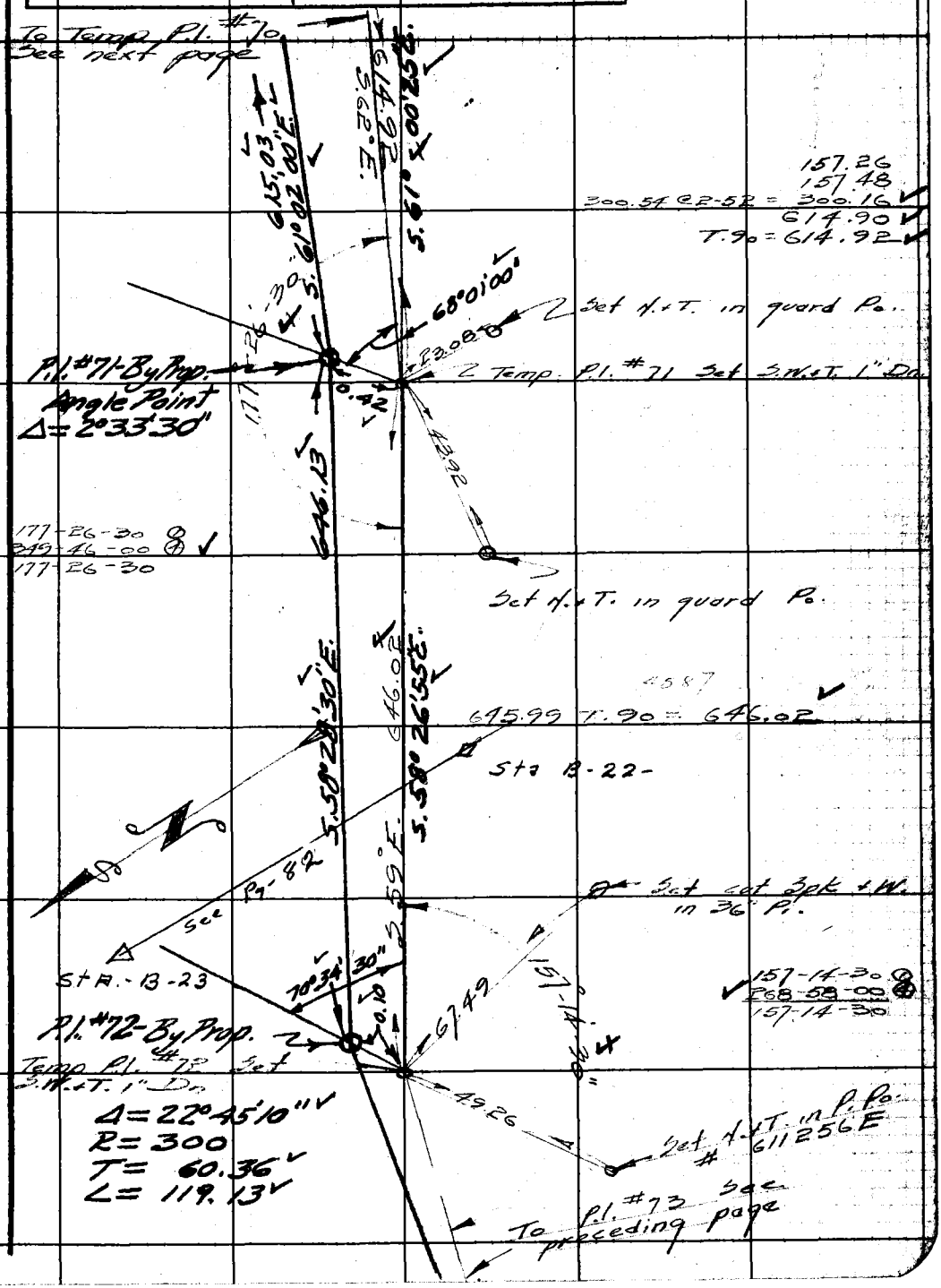

Note: Any Additions or Changes on This Sheet Must be Made or Circled in Red Ink With Date and Name of Person Making Change.

RETURN TO
LOS ANGELES COUNTY SURVEYOR
700 HALL OF RECORDS

Do not extend notes this side of this line.

FORM 247 5M 11-41

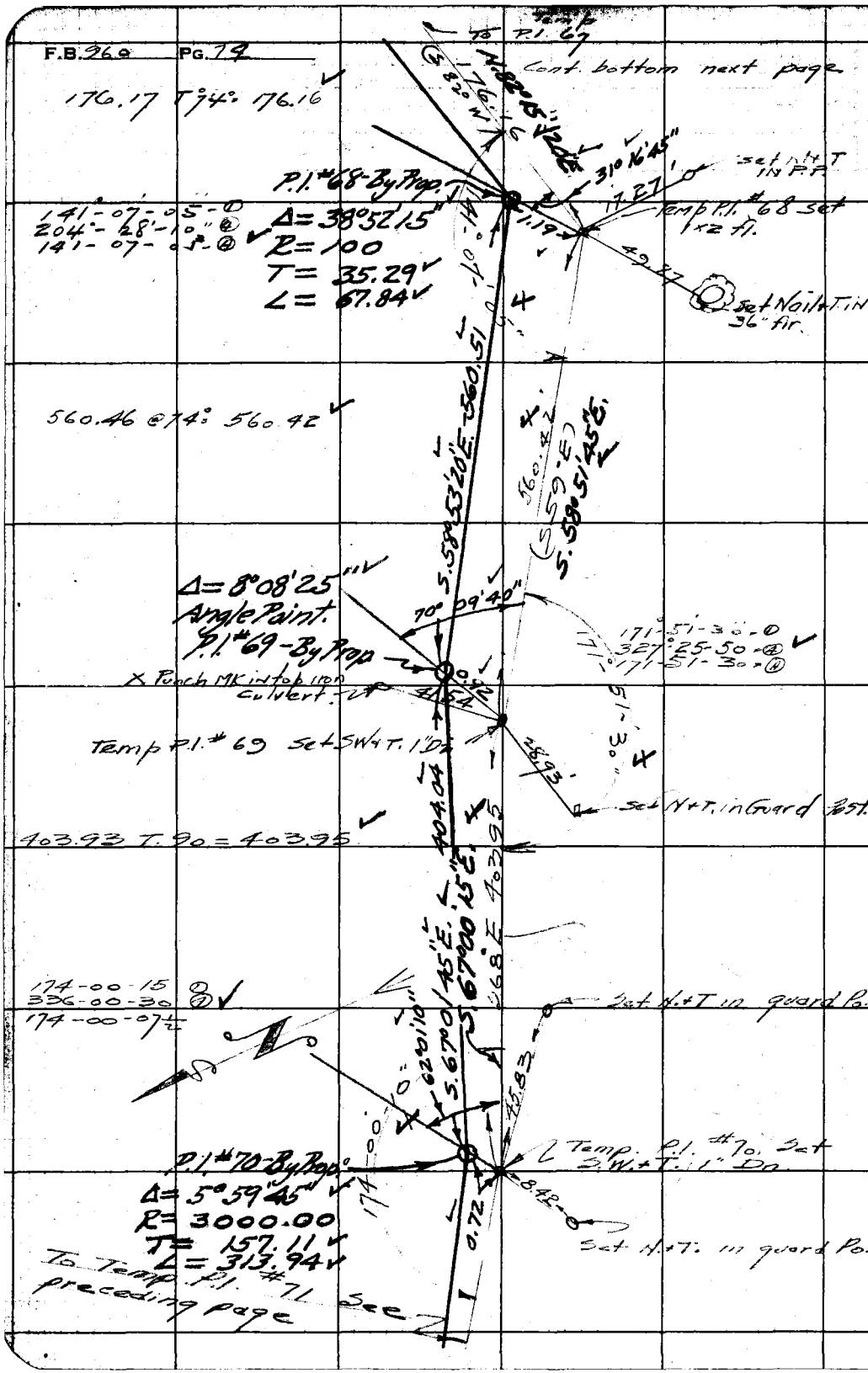

RETURN TO
LOS ANGELES COUNTY SURVEYOR
700 HALL OF RECORDS
Do not extend notes this side of this line.

Note: Any Additions or Changes on This Sheet Must be Made or Circled in Red Ink With Date and Name of Person Making Change.

Notes Ck'd by K.R.M.	Survey of Pear Blossom Hwy	F.B. 960 PG. 75
Map No. Sur. Div. 33-33-2	W. O. 8334 Tape No. 72 St'd 84 °F	
Office Work	Surveyed by Rosecrans.	
Checked	Notes R Date 8-12-42	
Date	Indexed A. C. Johnson	

Adopted ℄ of Existing Road shown in Ink.

To Temp. Pl. #65 See next page

Set Spk + W. in 30" Pi.

S.59°51'25"E. 281.93 To P.I. 65

S.59°49'50"E. 281.88

282.31 @ 3-10 T. 84 = 281.88

P.I. 66-By Prop.

86.86

S.60°

69°11'35"

1.37

Δ = 14°08'20"
R = 500
T = 62.01
L = 123.39

165-51-20
303-25-50
165-51-27½

Temp. Pl. #66 Set S.W.+T. 1" Dn.

195.48

41.19

165°-51'-25"

Set Spk + W in 16" Pi.

S.73°59'45"E.

195.43 (S74°30'E)

S.73°58'25"E.

195.70 @ 3-00 T. 70 = 195.43

156°-13'-45"

Temp Pl. #67 Set S.W.+T. 1" Dn.

55°03'00"

1.28

P.I. 67-By Prop.

1.77

Fd old N+T. in 24" PINE

156°-13'-45"
264-55-00
156-13-45

Δ = 23°45'50"
R = 300
T = 63.12
L = 124.43

1.77

Set N+T. in 18" PINE

N.82°14'25"E. 176.28

176.16

Note: Any Additions or Changes on This Sheet Must be Made or Circled in Red Ink With Date and Name of Person Making Change.

Do not extend notes this side of this line.

RETURN TO
LOS ANGELES COUNTY SURVEYOR
700 HALL OF RECORDS

FORM 247 5M 11-41

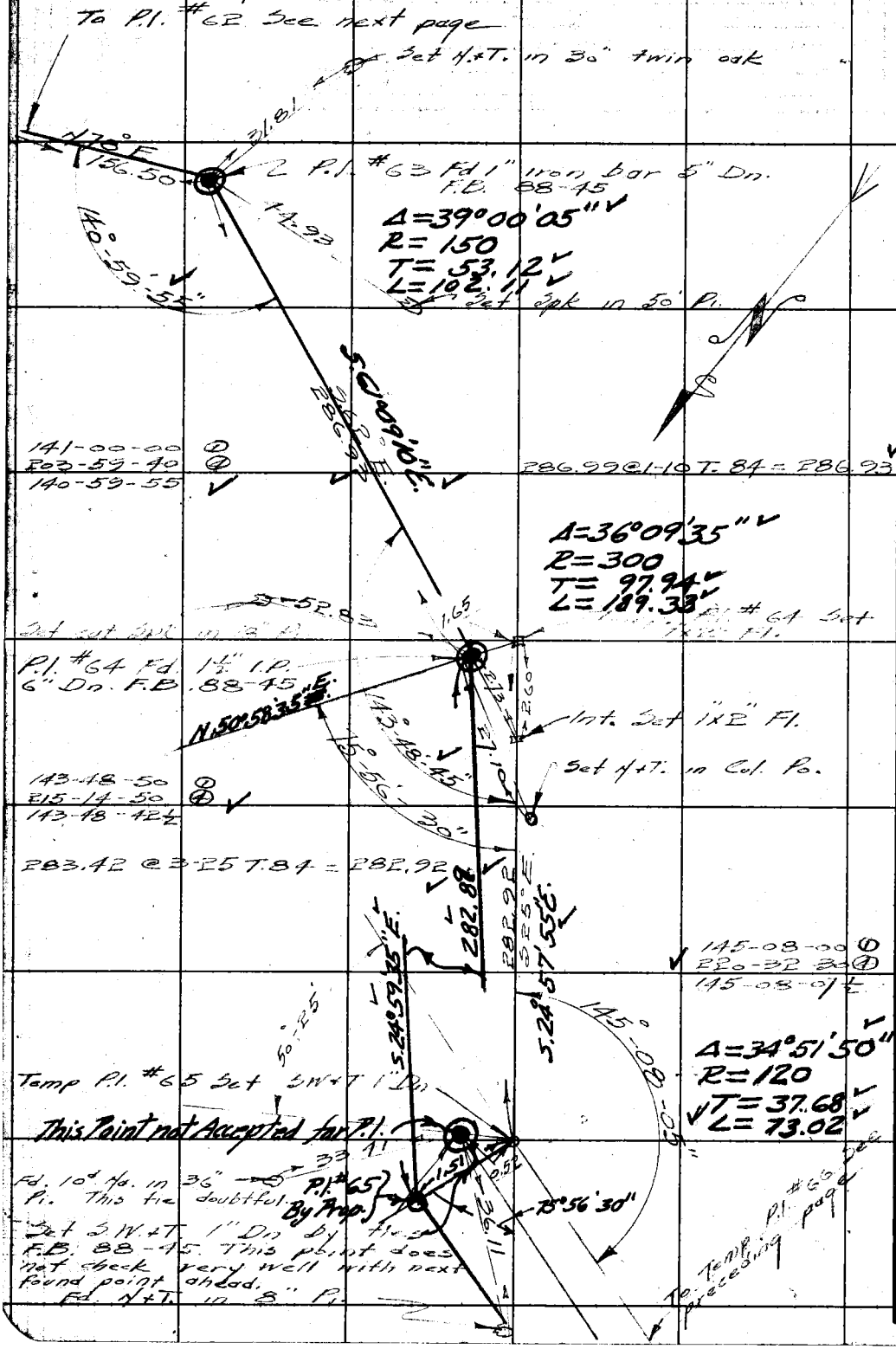

RETURN TO
LOS ANGELES COUNTY SURVEYOR
700 HALL OF RECORDS
Do not extend notes this side of this line.
Note: Any Additions or Changes on This Sheet Must be Made or Circled in Red Ink With Date and Name of Person Making Change.

Notes Ck'd by LRM.	Survey of Pear Blossom Hwy
Map No. Sur Div. 33-332	W. O. 8334 Tape No. 72 St'd 84 °F
Office Work	Surveyed by Fosecrans
Checked	Notes R Date 8-12-42
Date	Indexed A. C. Johnson

F.B. 960 PG. 79

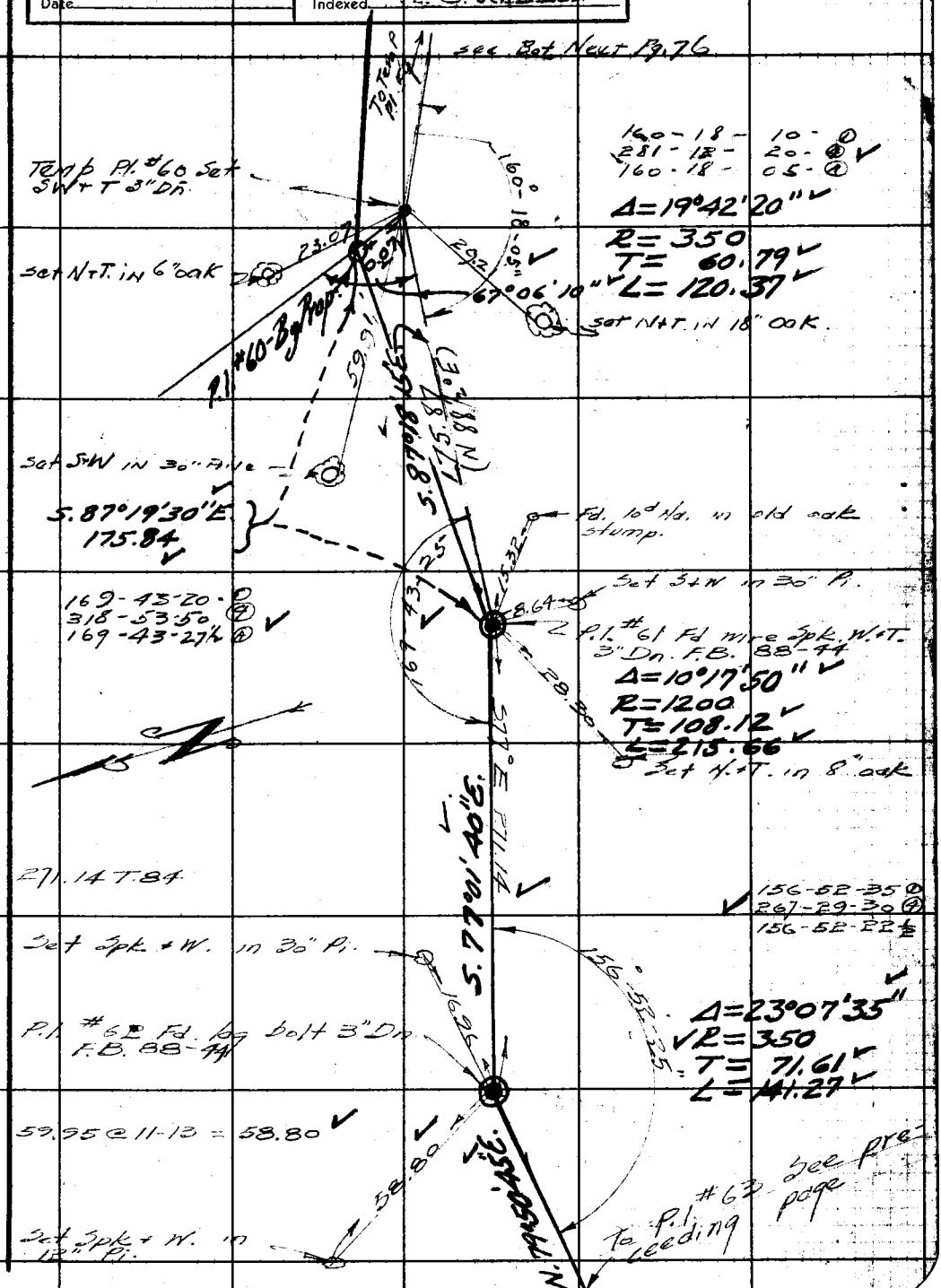

Note: Any Additions or Changes on This Sheet Must be Made or Circled in Red Ink With Date and Name of Person Making Change.

Do not extend notes this side of this line.

RETURN TO
LOS ANGELES COUNTY SURVEYOR
700 HALL OF RECORDS

FORM 247 5M 11-41

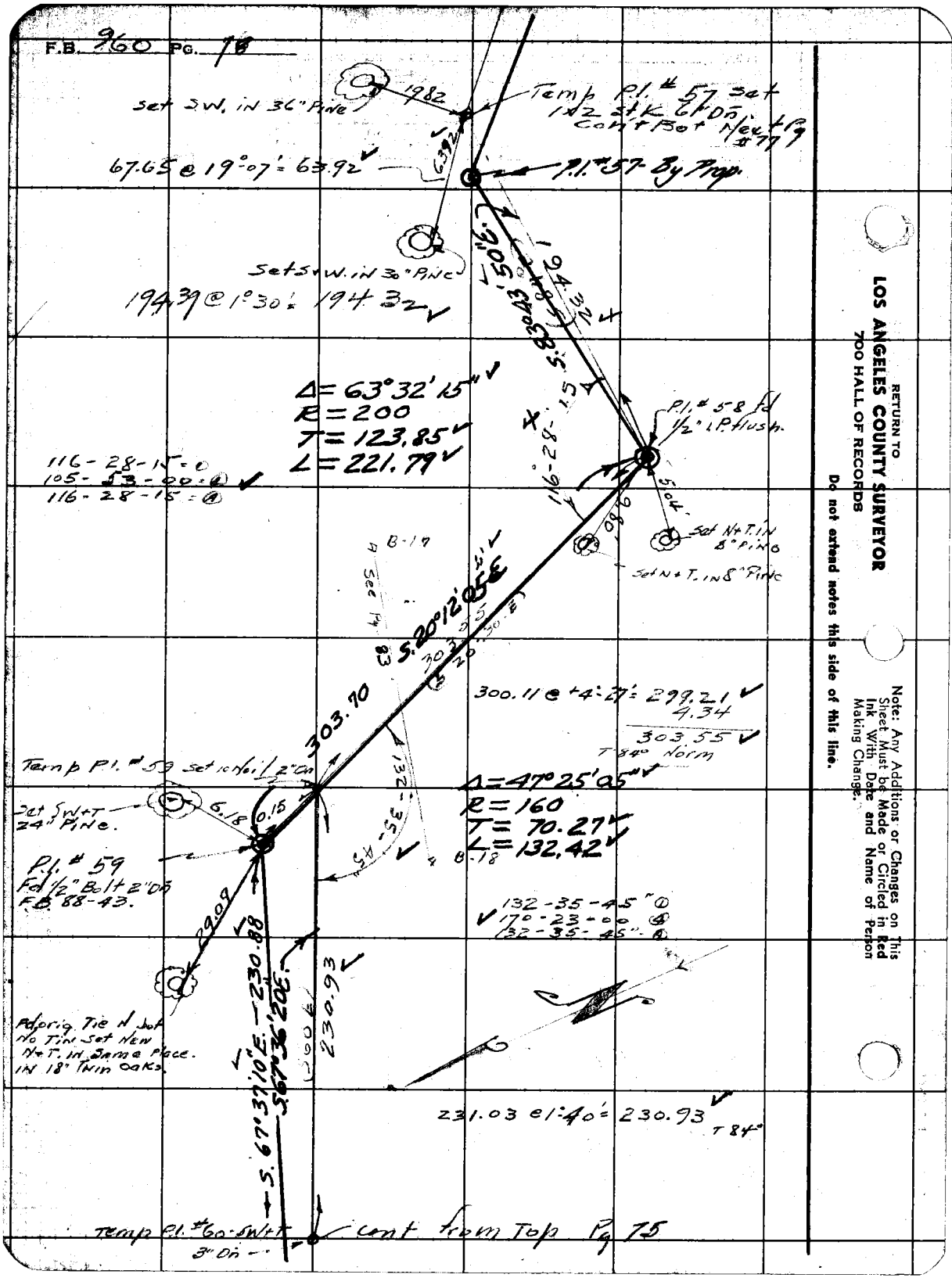

RETURN TO
LOS ANGELES COUNTY SURVEYOR
700 HALL OF RECORDS

Do not extend notes this side of this line.

Note: Any Additions or Changes on This Sheet Must be Made or Circled in Red Ink With Date and Name of Person Making Change.

Notes Ck'd by KRM.	Survey of Pearblossom Hwy.	F.B. 960 PG. 79
Map No. Sur. Div. 33-33-2	W. O. 8934 Tape No. 72 St'd 84 °F	
Office Work	Surveyed by Rosecrans	
Checked	Notes H.E.G. Date 8-13-42	
Date	Indexed A. C. Johnson	

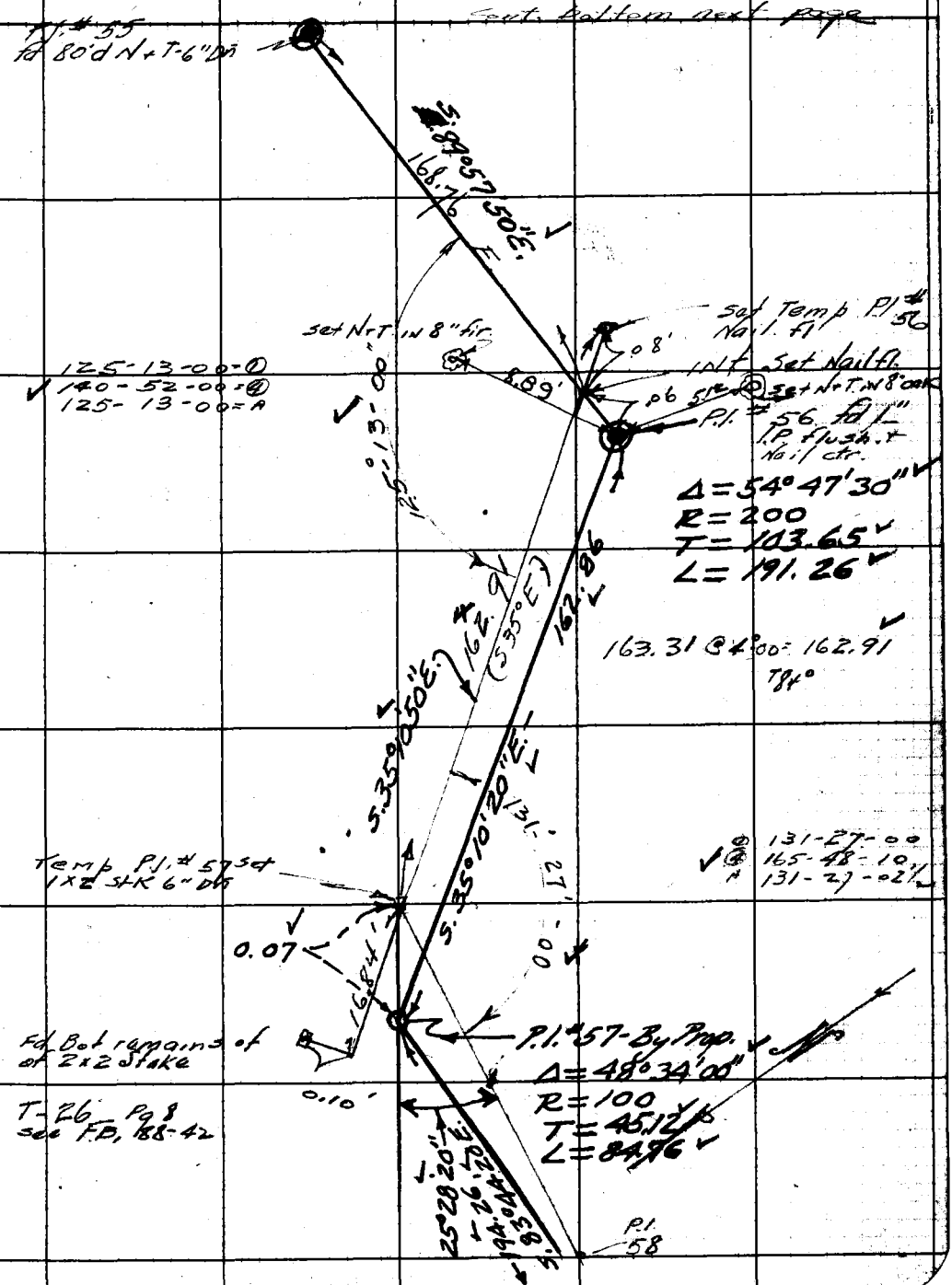

Note: Any Additions or Changes on this Sheet Must be Made or Circled in Red Ink With Date and Name of Person Making Change.

RETURN TO
LOS ANGELES COUNTY SURVEYOR
700 HALL OF RECORDS

Do not extend notes this side of this line.

FORM 247 5M 11-41

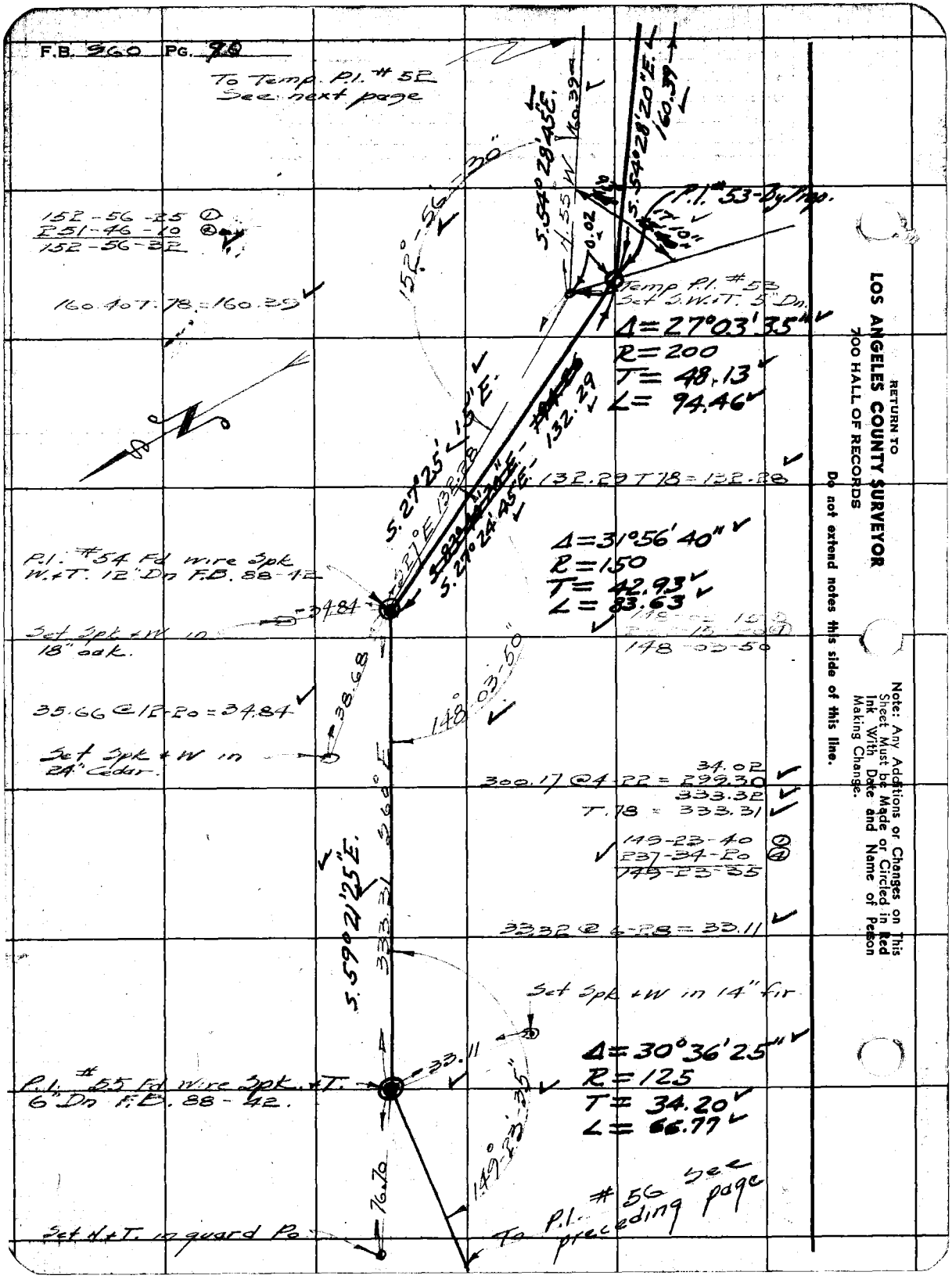
F.B. 960 PG. 98
To Temp. P.I. # 52
See next page
152-56-25 ①
251-46-10 ②
152-56-32
160.40 T.78 = 160.39
152°-56'-30"
S.54°28'45"E.
160.39
S.54°28'20"E.
160.39
P.I. #53-By Prop.
Temp. P.I. #53
Set S.W.+T. 5" Dn.
Δ=27°03'35"
R=200
T=48.13
L=94.46
132.29 T.78 = 132.28
S.27°25'15"E.
S.27°24'45"E.
132.29
Δ=31°56'40"
R=150
T=42.93
L=83.63
148-03-50
P.I. #54 Fd wire Spk
W.+T. 12" Dn F.B. 88-42
34.84
Set Spk + W in
18" oak.
35.66 @ 12-20 = 34.84
38.68
148°03'50"
Set Spk + W in
24" Cedar.
34.02
300.17 @ 4-22 = 299.30
333.32
T.78 = 333.31
149-23-40 ③
237-34-20 ④
149-23-35
33.32 @ 6-28 = 33.11
S.59°21'25"E.
333.31
Set Spk + W in 14" fir
Δ=30°36'25"
R=125
T=34.20
L=66.77
33.11
P.I. #55 Fd wire Spk. + T.
6" Dn F.B. 88-42.
149°23'35"
76.70
Set N+T. in guard Po
To P.I. #56 See preceding page
RETURN TO
LOS ANGELES COUNTY SURVEYOR
700 HALL OF RECORDS
Do not extend notes this side of this line.
Note: Any Additions or Changes on This Sheet Must be Made or Circled in Red Ink With Date and Name of Person Making Change.

Notes Ck'd by KRM.	Survey of Pear Blossom Hwy	F.B. 960 PG. 81
Map No. Sur. Div. 33-33-2	W. O. 8334 Tape No. 72 St'd 84 °F	Notes H.E.G.
Office Work	Surveyed by Rosecrans	Ch. J.P. Pierce
Checked	Notes R Date 8-27-42	P.R. Snyder
Date	Indexed A. C. Johnson	

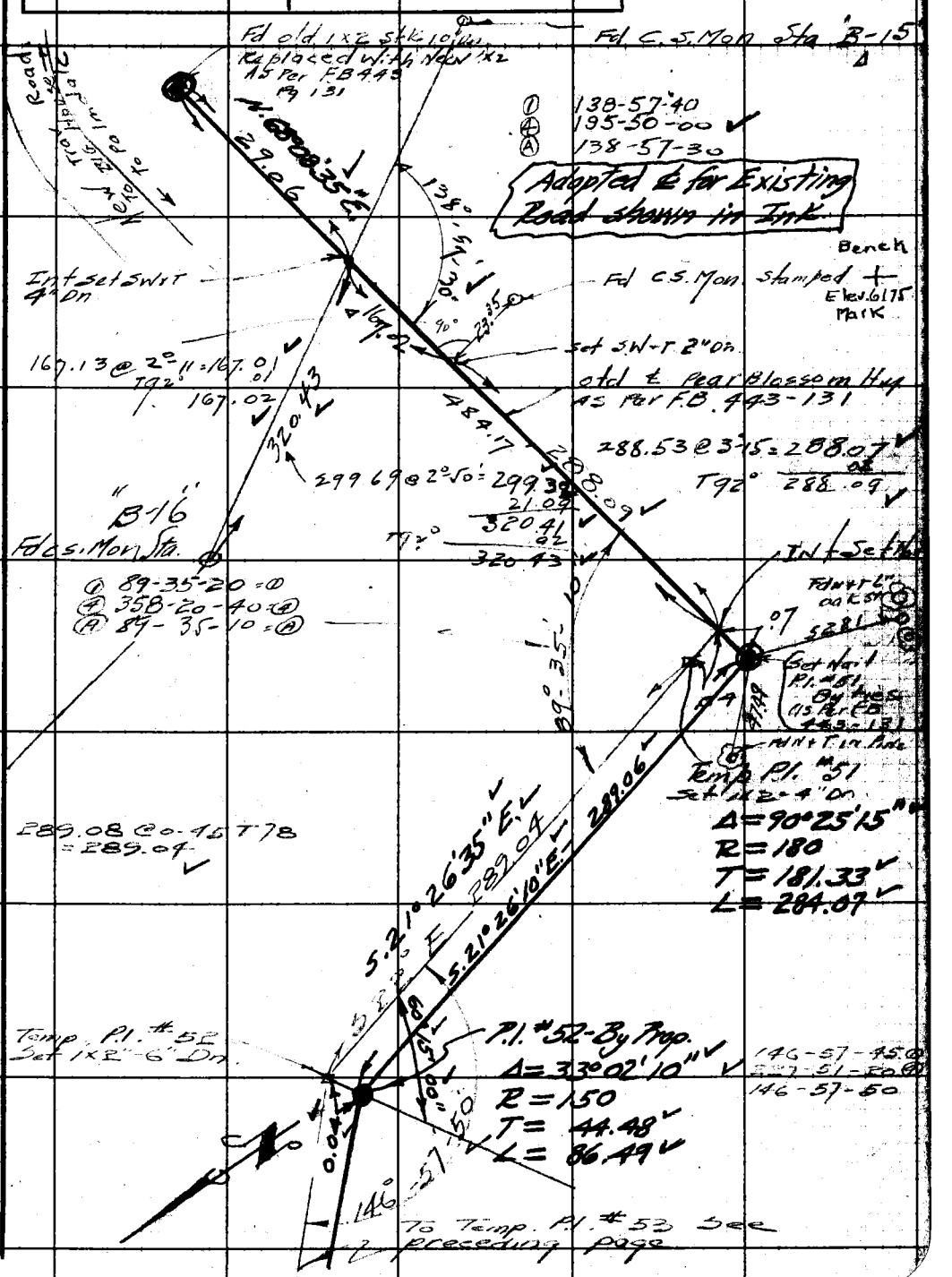

Note: Any Additions or Changes on This Sheet Must be Made or Circled in Red Ink With Date and Name of Person Making Change.

Do not extend notes this side of this line.

RETURN TO
LOS ANGELES COUNTY SURVEYOR
700 HALL OF RECORDS

FORM 247 5M 11-41

F.B. 960 PG. 82



RETURN TO
LOS ANGELES COUNTY SURVEYOR
700 HALL OF RECORDS
Do not extend notes this side of this line.
Note: Any Additions or Changes on This Sheet Must be Made or Circled in Red Ink With Date and Name of Person Making Change.

Notes Ck'd by KRM	Survey of Pear Blossom Hwy	F.B. 960 PG. 83
Map No.	W. O. [illegible] Tape No. 75 St'd 84 °F	
Office Work	Surveyed by Rosecrans	
Checked	Notes R Date 9-4-42	
Date	Indexed C. Johns	



N 2-35-29 W

Note: Any Additions or Changes on This Sheet Must be Made or Circled in Red Ink With Date and Name of Person Making Change.

Do not extend notes this side of this line.

RETURN TO
LOS ANGELES COUNTY SURVEYOR
700 HALL OF RECORDS

FORM 247 5M 11-41

F.B. 960 PG. 84

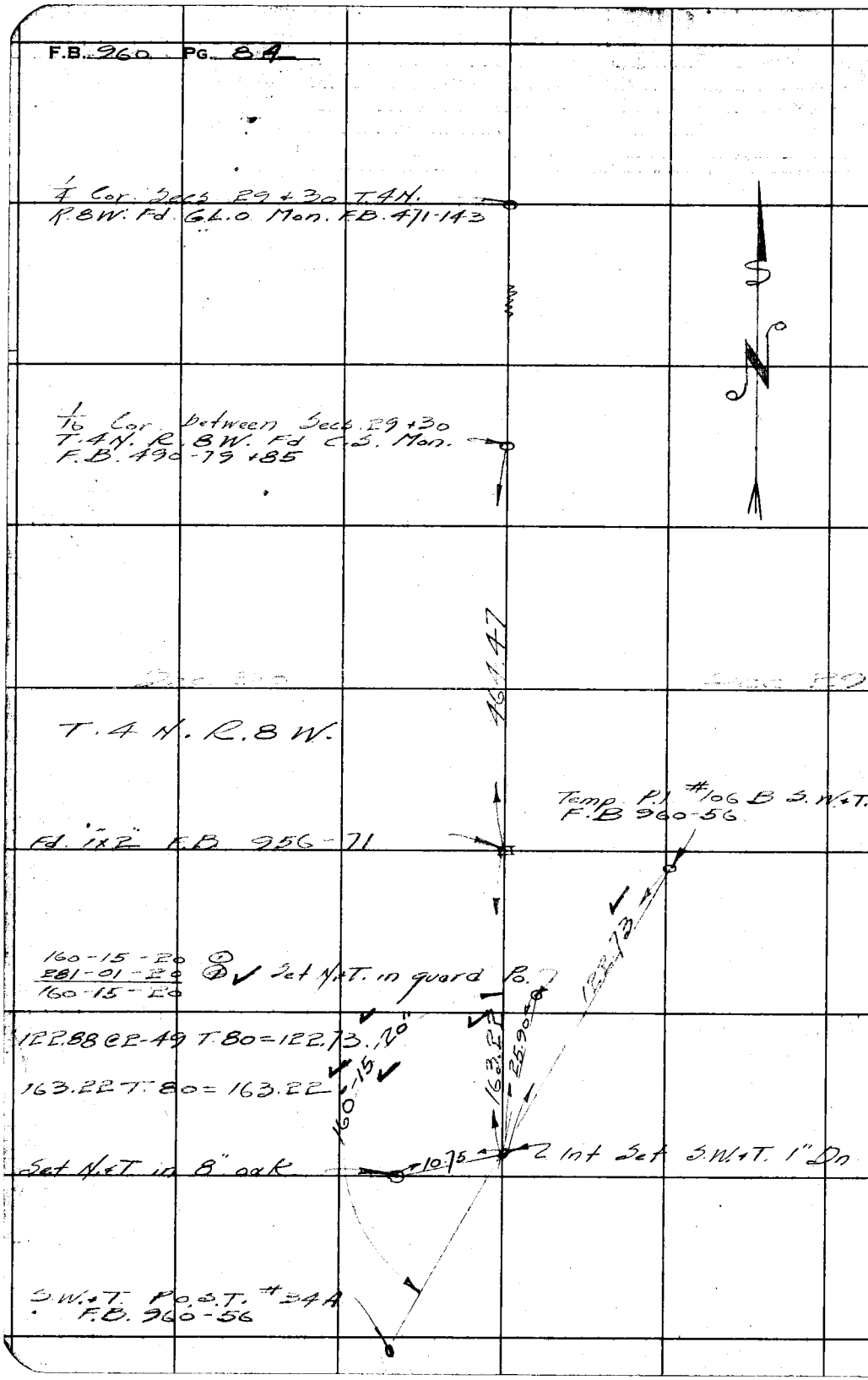

RETURN TO
LOS ANGELES COUNTY SURVEYOR
700 HALL OF RECORDS
Do not extend notes this side of this line.
Note: Any Additions or Changes on This Sheet Must be Made or Circled in Red Ink With Date and Name of Person Making Change.

F.B. 960 PG. 85

Notes Ck'd by	Survey of
Map No.	W. O. Tape No. St'd °F
Office Work	Surveyed by
Checked	Notes Date
Date	Indexed

Note: Any Additions or Changes on This Sheet Must be Made or Circled in Red Ink With Date and Name of Person Making Change.

Do not extend notes this side of this line.

RETURN TO
LOS ANGELES COUNTY SURVEYOR
700 HALL OF RECORDS

FORM 247 SM 11-41

F.B. 960 PG. 86

RETURN TO
LOS ANGELES COUNTY SURVEYOR
700 HALL OF RECORDS

Do not extend notes this side of this line.

Note: Any Additions or Changes on This Sheet Must be Made or Circled in Red Ink With Date and Name of Person Making Change.

Notes Ck'd by	Survey of
Map No.	W. O. Tape No. St'd °F
Office Work	Surveyed by
Checked	Notes Date
Date	Indexed J. S. Johnson 5-25-49

F.B. 960 PG. 87

Proposed Center Line

PEAR BLOSSOM HWY.

JN. 8334-

Detail Map # 34-67

Note: Any Additions or Changes on This Sheet Must be Made or Circled in Red Ink With Date and Name of Person Making Change

Do not extend notes this side of this line.

RETURN TO
LOS ANGELES COUNTY SURVEYOR
700 HALL OF RECORDS

FORM 247 5M 10-59

F.B. 960 PG. 88

RETURN TO
LOS ANGELES COUNTY SURVEYOR
700 HALL OF RECORDS

Do not extend notes this side of this line.

Note: Any Additions or Changes on This Sheet Must be Made or Circled in **Red Ink** With Date and Name of Person Making Change.

Notes Ck'd by K.R.M.	Survey of New & Pear blossom Hwy
Map No. B-1924-2	W. O. 8334 Tape No. 72 St'd 84 °F
Office Work K.R.M.-Cox	Surveyed by Rosecrans.
Checked Finley	Notes Granquist Date 8-27-42
Date Mar. 1947	Indexed A. C. Johnson

F.B. 960 Pg. 89

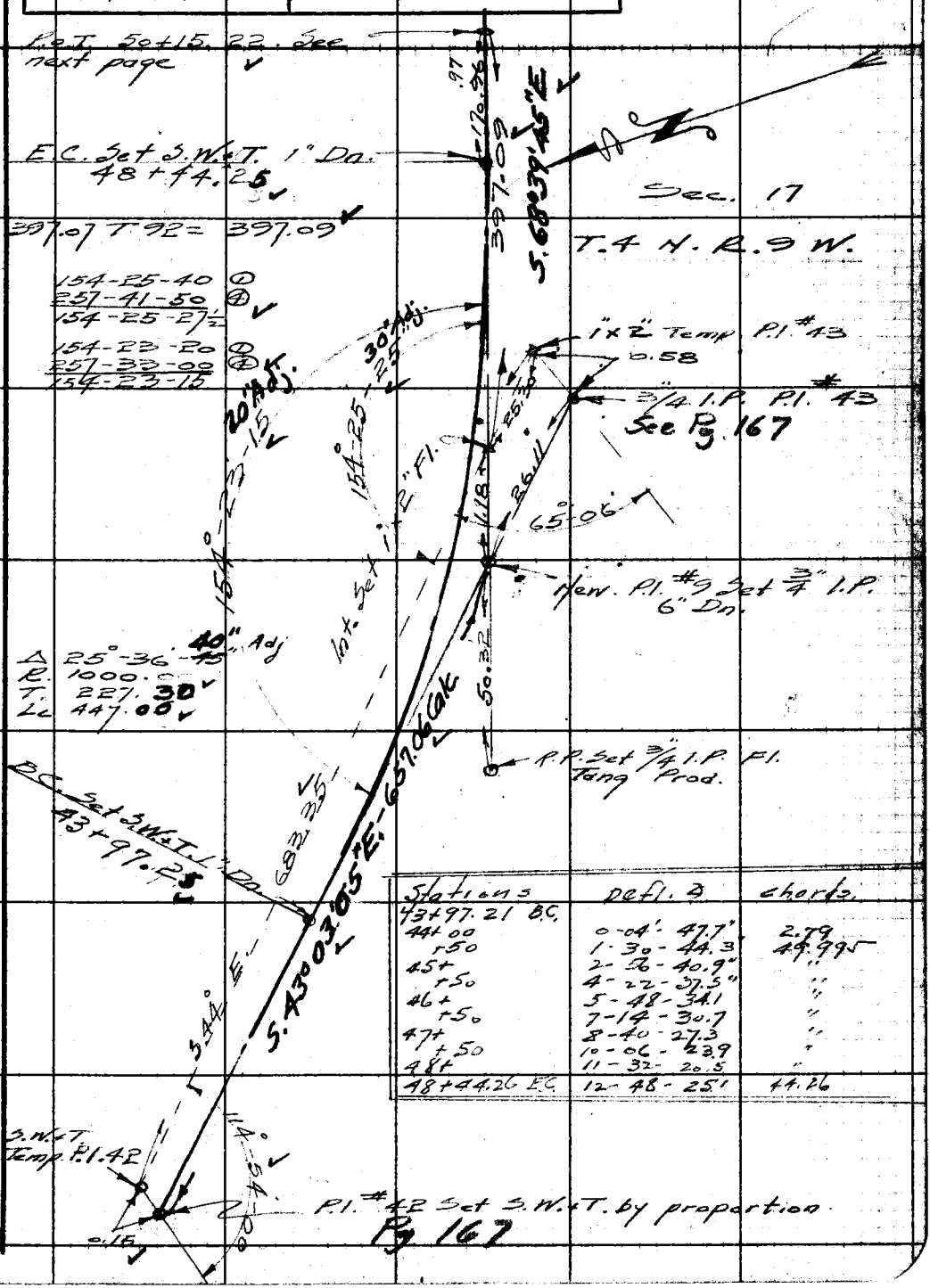

Stations	Defl. Δ	chords
43+97.21 B.C.		
44+00	0-04'-47.7"	2.79
+50	1-30-44.3	49.995
45+	2-56-40.9"	"
+50	4-22-37.5"	"
46+	5-48-34.1	"
+50	7-14-30.7	"
47+	8-40-27.3	"
+50	10-06-23.9	"
48+	11-32-20.5	"
48+44.26 E.C.	12-48-25'	44.26

Note: Any Additions or Changes on This Sheet Must be Made or Circled in Red Ink With Date and Name of Person Making Change.

Do not extend notes this side of this line.

RETURN TO
LOS ANGELES COUNTY SURVEYOR
700 HALL OF RECORDS

FORM 247 5M 11-41

F.B. 960 PG. 90

Proposed New ℄
Pearblossom Hwy.

110.99
100.48
250.76
462.23
Norm. T84°

Lev. 129.59
121.49 @ 4°-18 = 121.15
250.74
T94° = .02
250.76

Prod. Set 3/4" I.P. fl RPP1

Set 3/4" I.P. 12" Dn.
Con't Dot Next Pg.

Pl. #11

100.48

BC Set SW+T

110.99

462.23

EC Set
58+38.00

SW+T. 1" Dn.

250.76

145-11-40 ①
220-46-20 ④
145-11-35 A

Set Nt T. P.P.

30.96

49.13

(534.00)

11-35

P.I. #10 - set 3/4" I.P. fl

28.50

P.P. #101 1x2 fl

26.5

90°

10.5

85.61

145

Transit Line

Δ = 34°-48'-25"
1/2 Δ = 17°-24'-12"
R = 800
T = 250.76
Lo = 486.00

Set 3/4" I.P. RPP1 Pad

Sta	Defl.	
BC 53+52.00		
54+00.00	1°43'-79	47.99
+50.	3°30-34	49.99
55+	5°18-00	"
+50	7-05-253	"
56+00	8°52-51	"
+50	10-40-17	"
57+	12-27-43	"
+50	14-15-09	"
58+00	16-02-34	"
EC 58+38.00	17-24-13	37.99

EC Set SW+T 1" Dn.
53+52.00 As Per Prop. Map.

587.54

Pearblossom Hwy Proposed

135.47
151.88
300.29 @ 1°44' = 300.15
587.50
T94° .04
587.54

596.78
(569.E)

Fd 1x2 stk fl.
P = 102

90°

50+15.22 Going East.
Set 3/4" I.P. RW fl.

30.00

130°

30.00'

Set 3/4" I.P. RW

Pot.
Set 3/4" I.P. 6" Dn.
℄ Existing Pavement

Sec 17 T 4N. R9W.

RETURN TO
LOS ANGELES COUNTY SURVEYOR
700 HALL OF RECORDS
Do not extend notes this side of this line.

Note: Any Additions or Changes on This Sheet Must be Made or Circled in Red Ink With Date and Name of Person Making Change.

Notes Ck'd by K.R.M.	Survey of Pear & Pear Blossom Hwy
Map No. B-1924-2	W. O. 8554 Tape No. 72 St'd 84 °F
Office Work K.R.M.-Cox	Surveyed by Rose & Grans.
Checked Finley	Notes Granquist Date 8-28-42
Date Mar. 1947.	Indexed A. C. Johnson

F.B. 960 PG. 91

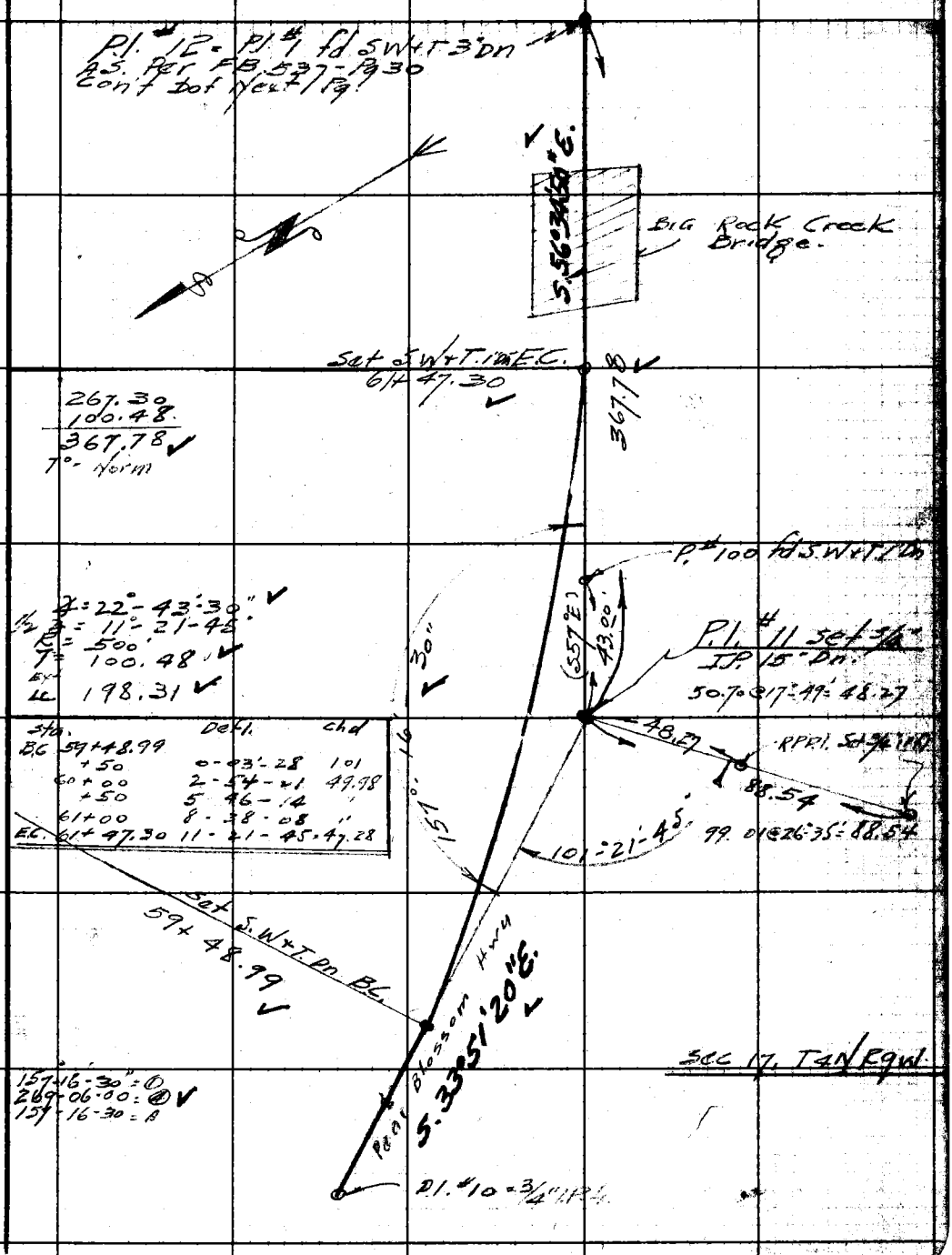

Sta.	Defl.	Chd
B.C. 59+48.99		
+50	0-03'-28	101
60+00	2-54-21	49.98
+50	5-46-14	"
61+00	8-38-08	"
E.C. 61+47.30	11-21-45	47.28

Note: Any Additions or Changes on This Sheet Must be Made or Circled in Red Ink With Date and Name of Person Making Change.

Do not extend notes this side of this line.

RETURN TO
LOS ANGELES COUNTY SURVEYOR
700 HALL OF RECORDS

FORM 247 BM 11-41

F.B. 960 PG. 92

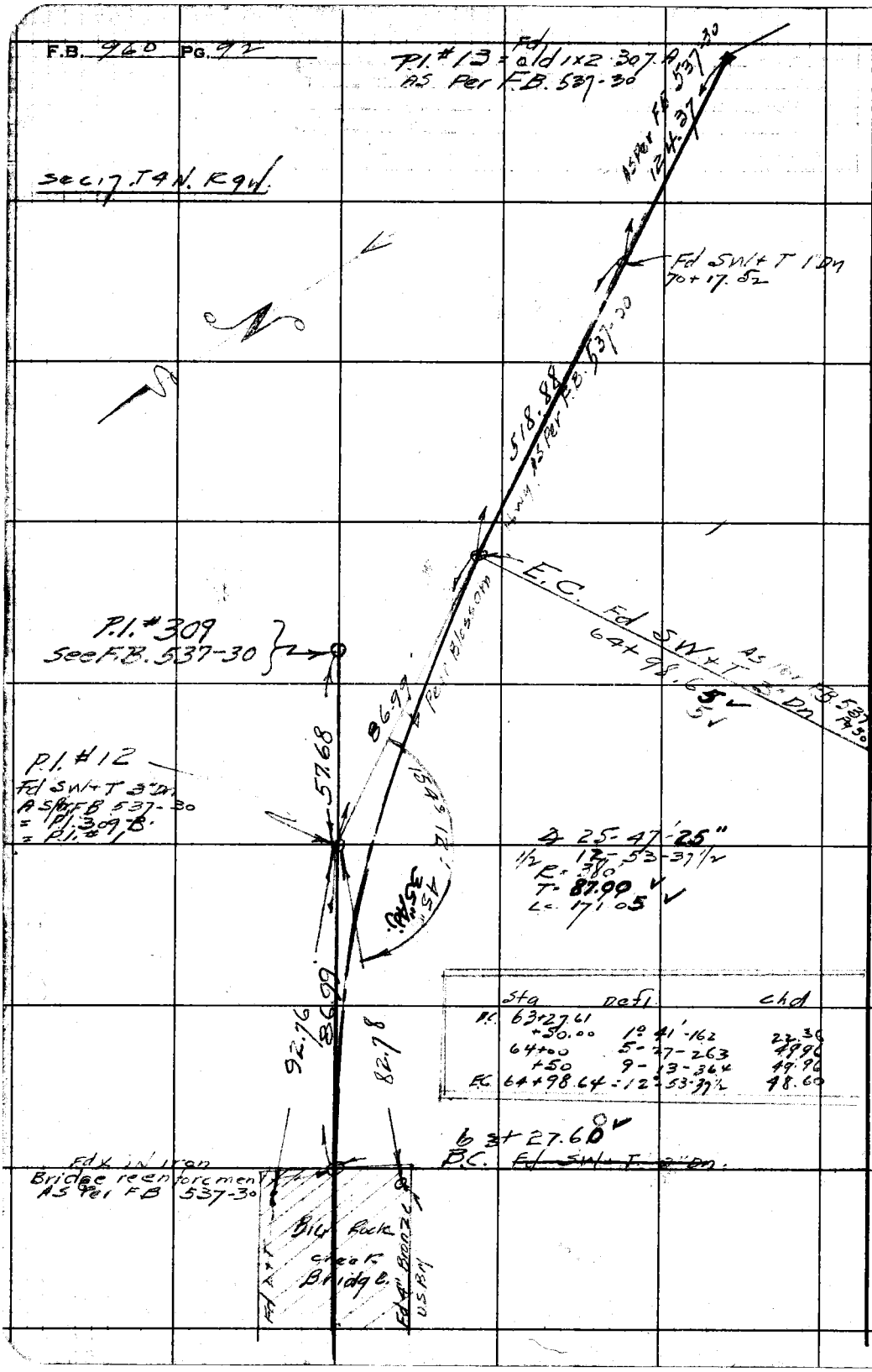

Sta	Defl	Chd
P.C. 63+27.61		
+50.00	1° 41'-162	22.36
64+00	5-27-263	49.96
+50	9-13-364	49.96
E.C. 64+98.64	12°53-37½	48.60

RETURN TO
LOS ANGELES COUNTY SURVEYOR
700 HALL OF RECORDS

Do not extend notes this side of this line.

Note: Any Additions or Changes on This Sheet Must be Made or Circled in Red Ink With Date and Name of Person Making Change.

Notes Ck'd by K.R.M.	Survey of Pear Blossom Hwy
Map No. B-1924-2	W. O. 8334 Tape No. 72 St'd 14 °F
Office Work K.R.M.-Cox	Surveyed by Rosecrans
Checked Finley	Notes Granquist Date 8-28-42
Date Mar. 1947	Indexed C. Johns

F.B. 960 PG. 93

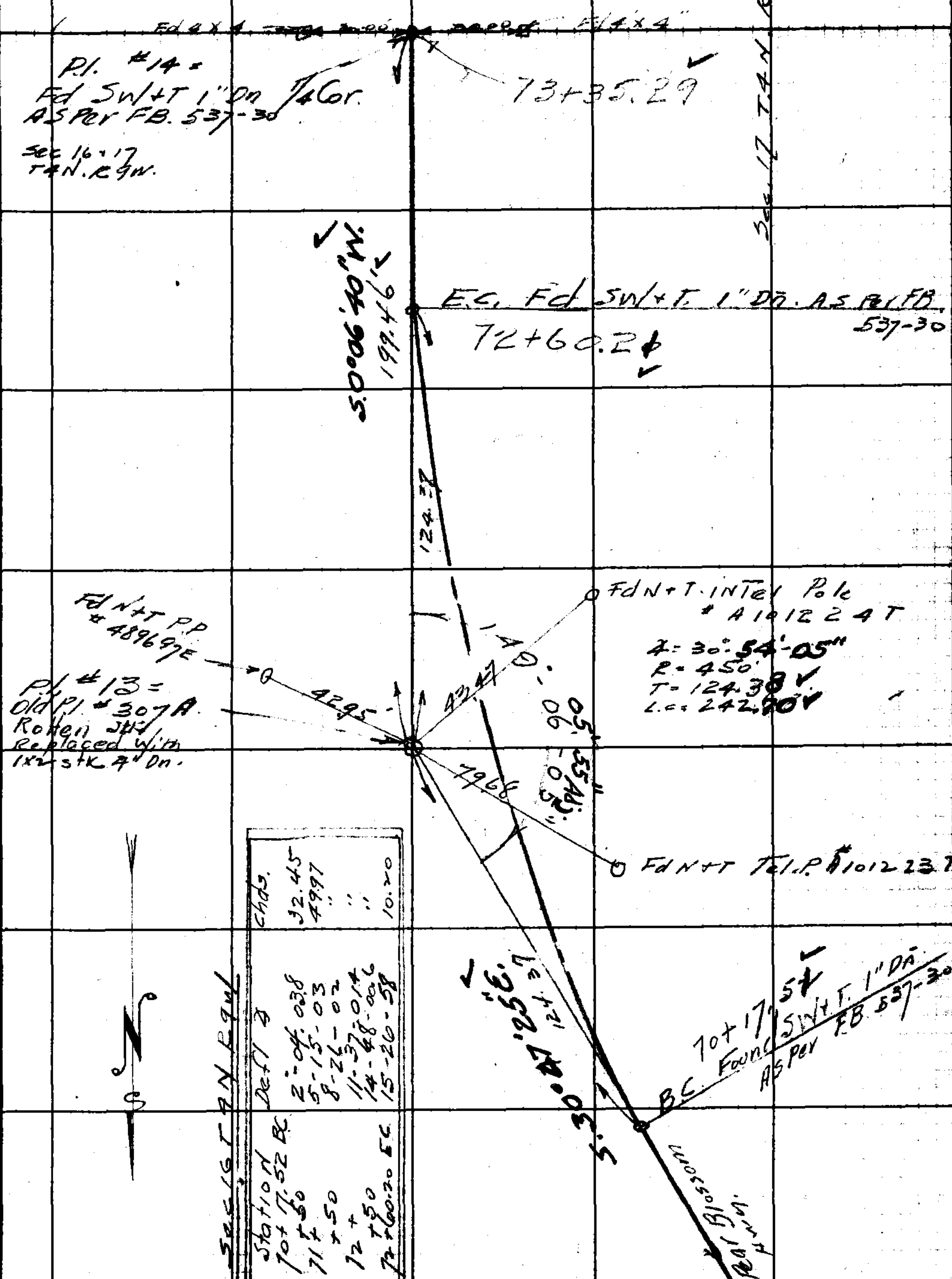

Note: Any Additions or Changes on This Sheet Must be Made or Circled in Red Ink With Date and Name of Person Making Change.

Do not extend notes this side of this line.

RETURN TO
LOS ANGELES COUNTY SURVEYOR
700 HALL OF RECORDS

FORM 247 5M 11-41

F.B. 960 PG. 94



Curve Data for P.I. # 15
See Next Pg.

Station	Defl. Δ	Chds
75+99.13 B.C.	0-00-	
76+00	0-05 26.3	0.87
+25	2°41-42.0	24.99
+50	5-17-57.7	"
+75	7-54-13.4	"
77+00	10-30-29.1	"
+25	13-06-44.8	"
+50	15-43-00.5	"
+75	18-19-16.2	"
78+	20-55-31.9	"
+25	23-31-47.6	"
+50	26-08-03.3	"
+75	28-44-19.0	"
79+	31-20-34.7	"
+25	33-56-50.4	"
+50	36-33-06.1	"
+75	39-09-21.8	"
80+	41-45-37.5	"
+25	44-21-53.2	"
+50	46-58-08.9	"
+75	49-34-24.6	"
81+	52-10 40.3	"
81+13.36 E.C.	53-34-10	13.36

W.S 82, C2

(4)

RETURN TO
LOS ANGELES COUNTY SURVEYOR
700 HALL OF RECORDS

Do not extend notes this side of this line.

Note: Any Additions or Changes on This Sheet Must be Made or Circled in Red Ink With Date and Name of Person Making Change.

Notes Ck'd by K.R.M.	Survey of Pear Blossom Hwy	F.B. 960	PG. 95
Map No. B-1924-2	W. O. 8934 Tape No. 72 St'd 84 °F		
Office Work K.R.M.-Cox	Surveyed by Rosed Crane		
Checked Finly	Notes Franquist Date 8-31-47		
Date Mar. 1947	Indexed A. C. Johnson		

Note: Any Additions or Changes on This Sheet Must be Made or Circled in Red Ink With Date and Name of Person Making Change.

Do not extend notes this side of this line.

RETURN TO
LOS ANGELES COUNTY SURVEYOR
700 HALL OF RECORDS

FORM 247 5M 11-41

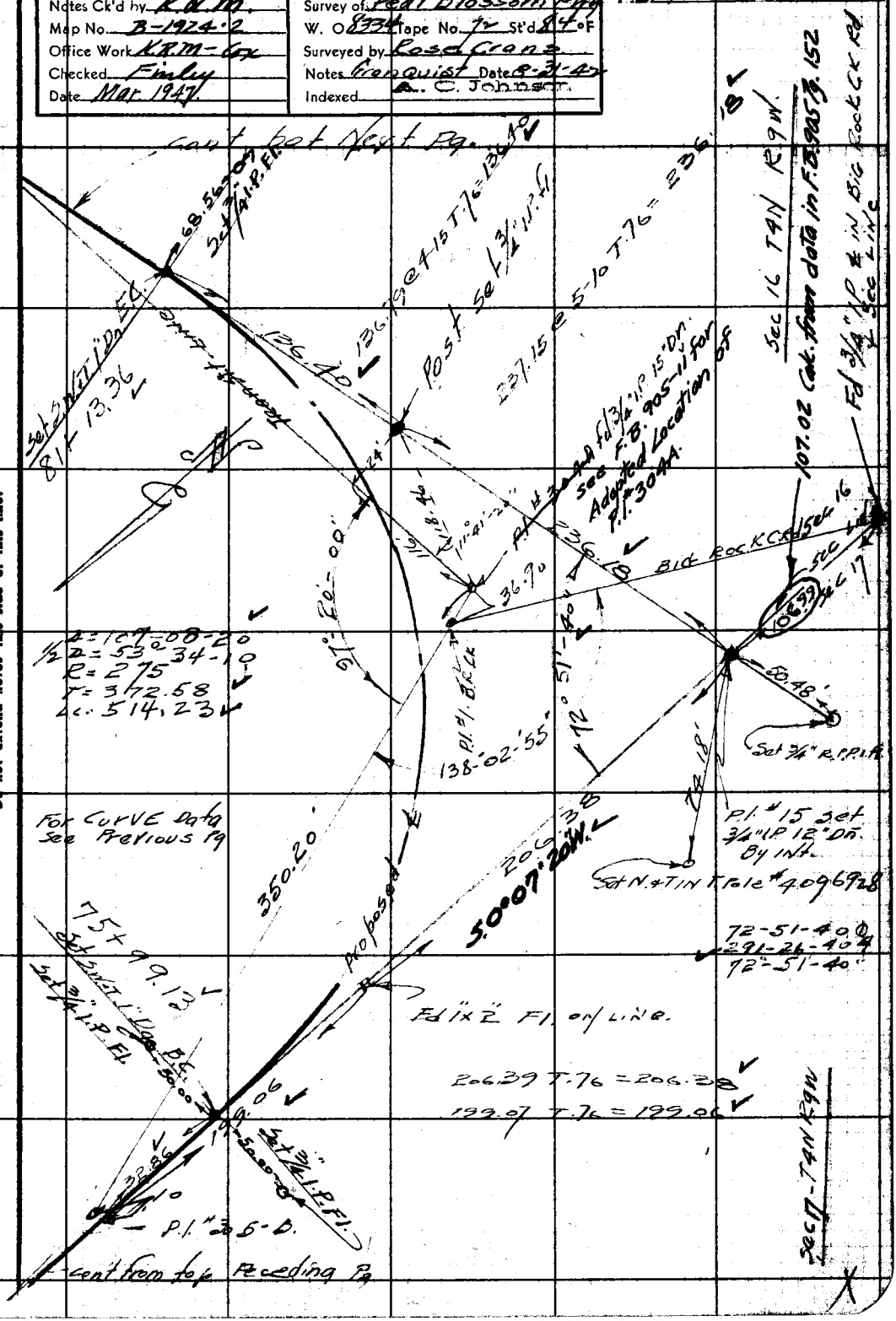

F.B. 960 PG. 96

To P.I. #17 See next page

6.93
300.94 @ 3-15 = 300.46 ✓
275.26 @ 2-30 = 275.00 ✓
79.73
137.15
166.80
127.24
1093.31 ✓
1093.35 ✓

Set S.W.&T. in 24" alder.

28.70

E.C. 88+81.48 ✓ Set S.W.&T. 1" Dn.

50.00

Set 3/4" I.P. Fl.

Transit line 2

1093.35 ✓

Pear Blossom Hwy.

N. 87° E.

Set N.&T. in P.Po. #487219E

94.13

8.50

82°-45'-00"

Δ 14°-30'-10"
R. 1000.00
T. 127.24 ✓
Lc. 253.12 ✓

P.I. #16 Set 3/4" I.P. 14" Dn.

61.88

Set N.&T. in P. Po #487218E

42.0

165°-29'-50" ✓

Fd. 1"x2" T.P.I. #302

165-30-00 ①
301-59-20 ②
165-29-50

Station	Defl. ∡	Chd.
86+28.36 B.C.	0-00-00	
+50.00	0-37-118	21.64
87+00	2-03-08.4	49.99
+50	3-29-05	"
88+00	4-55-01.6	"
+50	6-20-58.2	"
88+81.48 E.C.	7-15-05	36.48

Set 3/4" I.P. Fl.

Set S.W.&T. 1" Dn

Set 3/4" I.P. Fl.

B.C. 86+28.36 ✓

50.00

50.00

N. 72°59'00" E.

N. 73° E. 1014.82 Proposed

Sec 16 T4N R9W.

246.84
272.62 @ 1-30 = 272.53 ✓
122.90
372.60
1014.87 ✓
T. 76 = 1014.82 ✓

To P.I. #15 See preceding page

RETURN TO
LOS ANGELES COUNTY SURVEYOR
700 HALL OF RECORDS

Do not extend notes this side of this line.

Note: Any Additions or Changes on This Sheet Must be Made or Circled in Red Ink With Date and Name of Person Making Change.

Notes Ck'd by KRM	Survey of Pear Blossom Hwy
Map No. B-1974-2	W. O 8334 Tape No. 75 St'd 84 °F
Office Work KRM-Cox	Surveyed by Rosecrans
Checked Finley	Notes R Date 9-1-42
Date Mar. 1947	Indexed C. Johnson

F.B. 960 Pg. 97

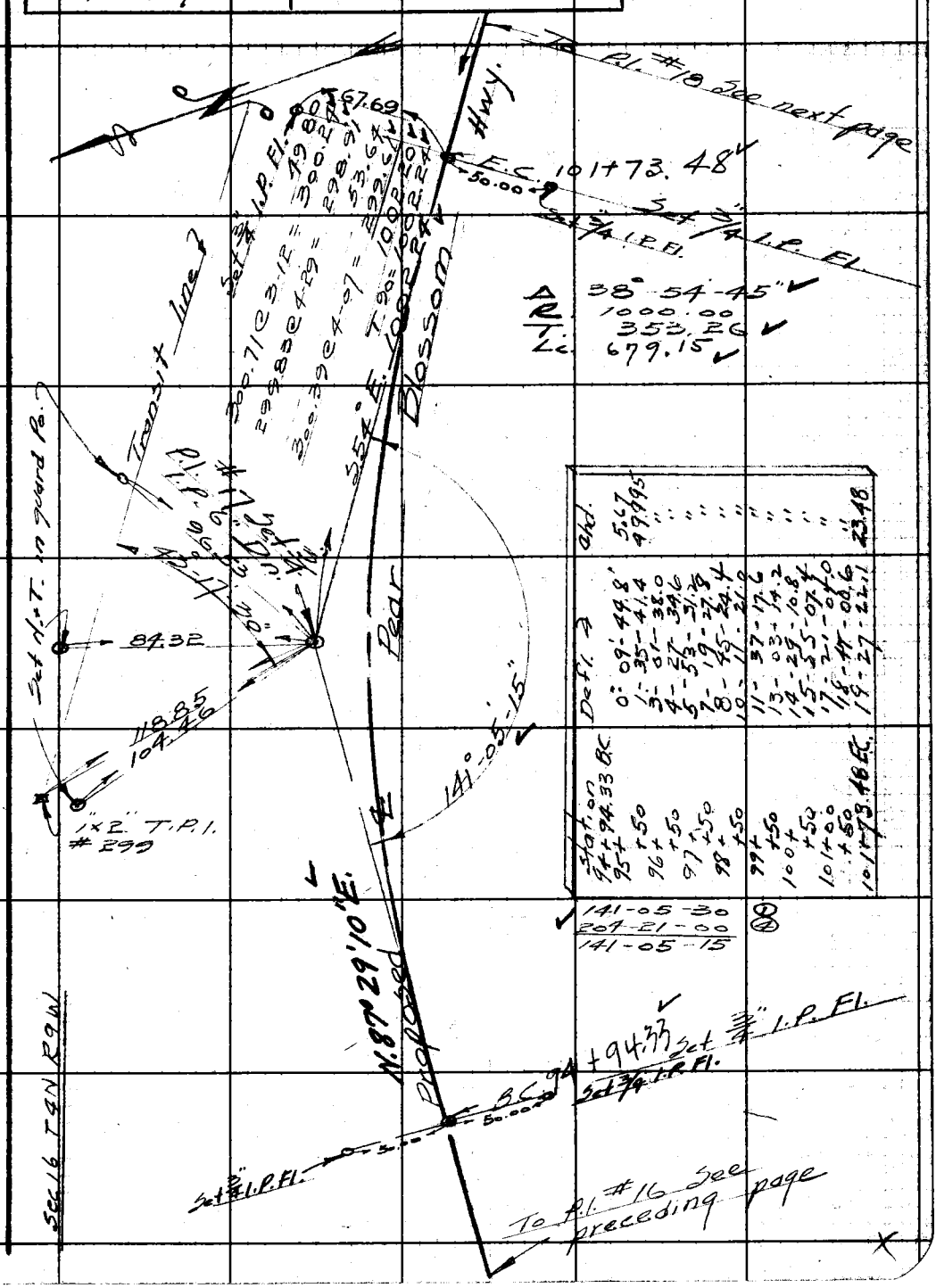

Station	Defl. Δ	Ahd.
94+94.33 B.C.	0°-09'-49.8"	5.67
95+50	1-35-41.4	49.995
96+50	3-01-38.0	"
97+50	4-27-34.6	"
98+50	5-53-31.2	"
99+50	7-19-27.8	"
100+50	8-45-24.4	"
101+00	10-11-21.0	"
+50	11-37-17.6	"
101+73.48 E.C.	13-03-14.2	"
	14-29-10.8	"
	15-55-07.4	"
	17-21-04.0	"
	18-47-00.6	"
	19-27-22.1	23.48

141-05-30 ①
204-21-00 ②
141-05-15

Note: Any Additions or Changes on This Sheet Must be Made or Circled in Red Ink With Date and Name of Person Making Change.

Do not extend notes this side of this line.

RETURN TO
LOS ANGELES COUNTY SURVEYOR
700 HALL OF RECORDS

FORM 247 5M 11-41

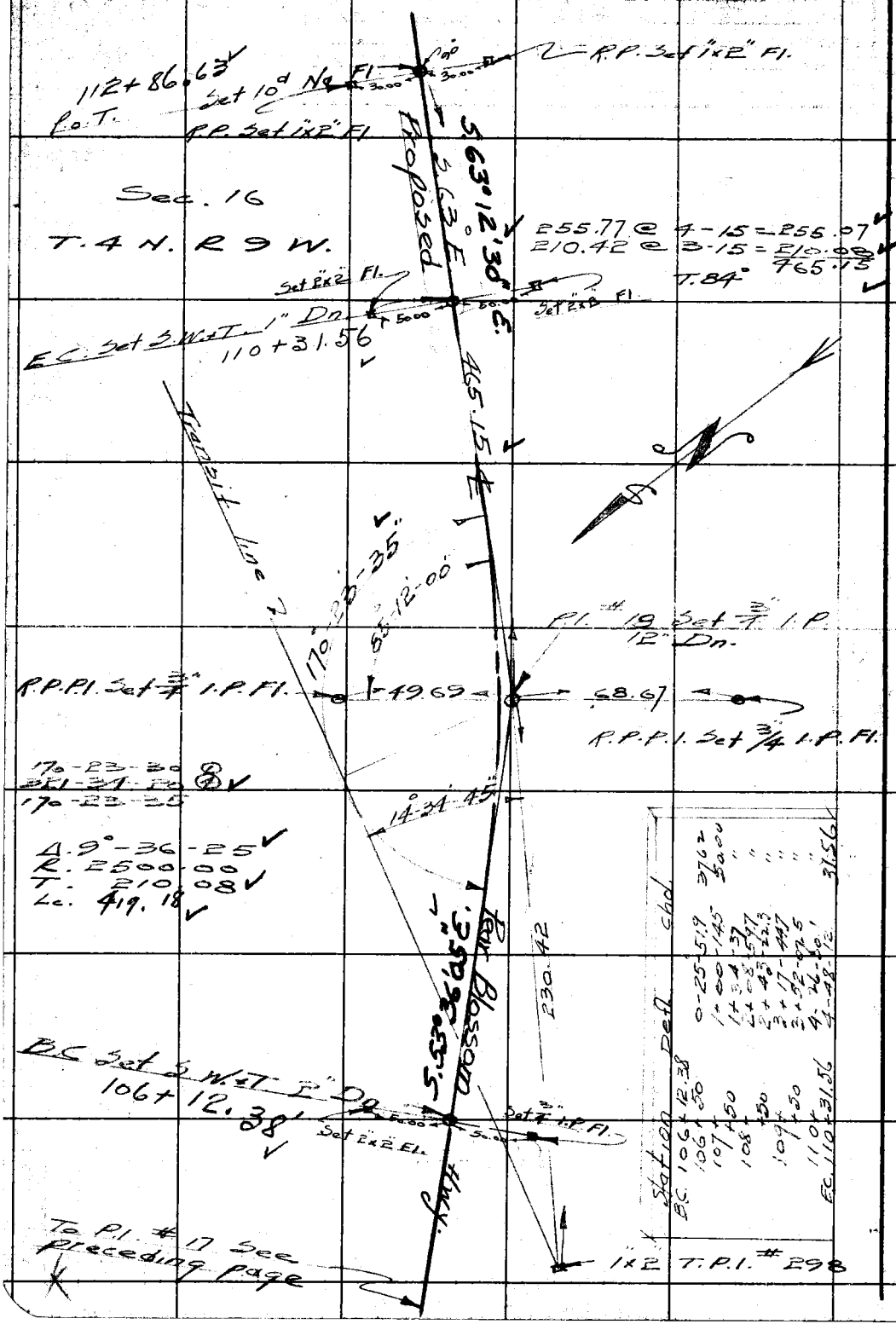

RETURN TO
LOS ANGELES COUNTY SURVEYOR
700 HALL OF RECORDS
Do not extend notes this side of this line.
Note: Any Additions or Changes on This Sheet Must be Made or Circled in Red Ink With Date and Name of Person Making Change.

Notes Ck'd by K.R.M.	Survey of Pear Blossom Hwy.
Map No. B-1924-2	W. O. 8334 Tape No. 75 St'd 62 °F
Office Work KRM-Cox	Surveyed by Rosecrans
Checked Finley	Notes P Date 6-18-42
Date Mar. 1947.	Indexed A. C. Johnson

F.B. 960 PG. 99

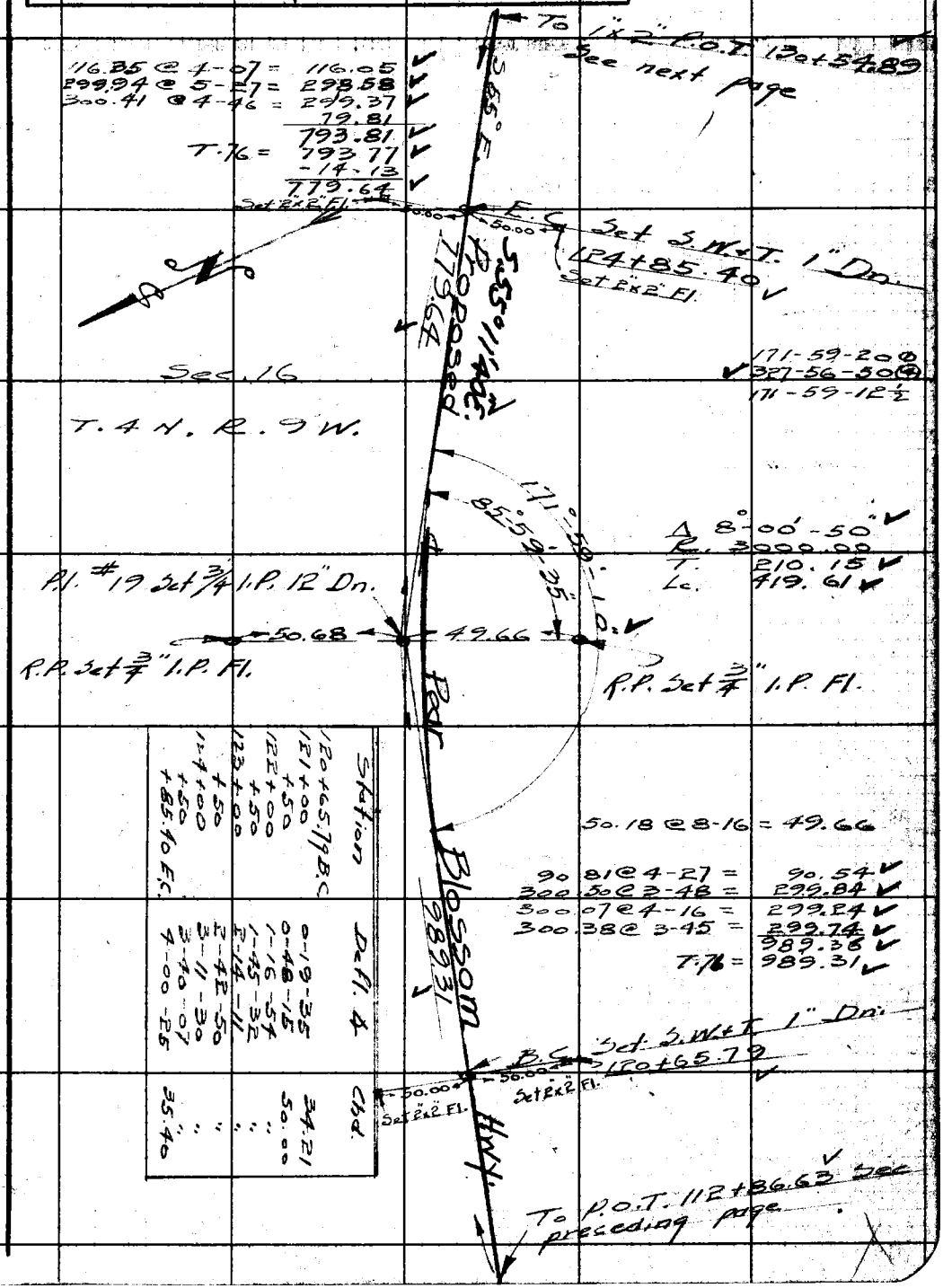

Station	Deflt.	Chd.
180+65.79 B.C.		
181+00	0-19-35	34.21
+50	0-48-15	50.00
182+00	1-16-54	"
+50	1-45-32	"
183+00	2-14-11	"
+50	2-42-50	"
184+00	3-11-29	"
+50	3-40-07	"
+85.40 E.C.	4-00-26	35.40

Note: Any Additions or Changes on This Sheet Must be Made or Circled in Red Ink With Date and Name of Person Making Change.

RETURN TO
LOS ANGELES COUNTY SURVEYOR
700 HALL OF RECORDS

Do not extend notes this side of this line.

FORM 247 5M 11-41

F.B. 960 PG. 100

S73°56'22"E = 55.06
137+12.85
Point set 1x2 flush

(S41½°E)
TOBL.

55.06

R.P. Set 3/4" I.P. Fl.

55.86 @ 23°37' = 55.71

E.C. 136+57.79
Set 3/4" I.P. 6" Dn.

Proposed
N. 41°03'00" W.

105.23.35

90°00'00"

200.00

165°51'20"

171°55'20"

3/4" I.P. old P.I. #291

105.00

Station	Defl. 4	Chd.
130+78.84 B.C.		
131+00	3-01-46	21.14
+25	6-36-38	24.98
+50	10-11-29	"
+75	13-46-21	"
132+00	17-21-12	"
+25	20-56-04	"
+50	24-30-56	"
+75	28-05-47	"
133+00	31-40-39	"
+25	35-15-31	"
+50	38-50-22	"
+75	42-25-14	"
134+00	46-00-05	"
+25	49-34-57	"
+50	53-09-49	"
+75	56-44-40	"
135+00	60-19-32	"
+25	63-54-22	"
+50	67-29-15	"
+75	71-04-07	"
136+00	74-38-58	"
+25	78-13-50	"
+50	81-48-41	"
+57.79 E.C.	82-55-40	7.79

Sec. 16

T. 4 N. R. 9 W.

171-55-20 ①
327-41-20 ②
171-55-20 ③

3/4" I.P. 12" Dn.

165-51-20 ①
303-25-00 ②
165-51-15
246-50-20 ③
165-51-17½

Rad. Pt. Set 3/4" I.P. Fl.

96-49-40 ①
27-18-20 ②
96-49-35

3/4" I.P. old P.I. #290

Δ 165°51'20"
R. 200.00
T. 1612.07
Lc. 578.95

Pear Blossom Hwy.

P.O.T. 130+54.89
Set 1x2 Fl.

3.95

E.C. 130+78.84
Set 3/4" I.P. 6" Dn.

55.79 @ 5-36 = 55.52

55.52

To P.I. #19 See preceding page

L.P.P. Set 3/4" I.P. Fl.

RETURN TO
LOS ANGELES COUNTY SURVEYOR
700 HALL OF RECORDS

Do not extend notes this side of this line.

Note: Any Additions or Changes on This Sheet Must be Made or Circled in Red Ink With Date and Name of Person Making Change.

Notes Ck'd by R.R.M.	Survey of Pear Blossom Hwy.
Map No. B-1924.2	W. O. 8334 Tape No. 15 St'd 84 °F
Office Work R.R.M.-Jon	Surveyed by Rosecrans
Checked Finley	Notes R Date 10-16-42
Date Mar. 1947	Indexed C. Johnson

F.B. 960 Pg. 101

Start Bottom next page

R.P. Set 3/4" I.P. Fl.

R.P. Set 3/4" I.P. Fl.

S.59°38'50"E. Proposed

360 E

188.94

E.C. 148+06.79 Set 3/4 I.P. Fl.

P.O.T. 142+95.73 Set 1"x2" Fl.

Station	Det. Δ	Chd.
142+43.39 BC		
+50	0-56-48	6.61
+75	4-31-40	24.98
143+00	8-06-31	"
+25	11-41-23	"
+50	15-16-14	"
+75	18-51-06	"
144+00	22-25-58	"
+25	26-00-49	"
+50	29-35-41	"
+75	33-10-32	"
145+00	36-45-24	"
+25	40-20-16	"
+50	43-55-07	"
+75	47-29-59	"
146+00	51-04-50	"
+25	54-39-42	"
+50	58-14-31	"
+75	61-49-25	"
147+00	65-24-17	"
+25	68-59-08	"
+50	72-34-00	"
+75	76-08-52	"
S.W.+T. T.P.I. #278		
148+00	79-43-42	"
+06.79 EC	80-42-05	6.79

90°00'

200.00

193.30 @ 12-11 T.74 = 188.94

Δ = 161°24'10"

R = 200

T = 1221.51

L = 563.40

90-00-00

360-00-00

90-00-00

Sec. 16

T.4N. R.9W.

S.W.+T. T.P.I. #277

150° 25'50"

161°24'10" Calc.

63.00

Rad. Pt. Set S.W.+T. 1" D.

29-34-10

118-16-30

29-34-07½

29°-34'-10"

Chain Dist fr EC. to BC.

59.38 @ 22° 55.06

Lev 185.96

231.65 @ 1°45' 231.54

Lev 113.06

585.62

Typ 80° 0.02

585.60

Pear Blossom

79-01-40.0

316-06-40.0

79°-01-40.0

Rad 72

79°-01-40

90°00'00"

Set 1x2 Post. Fl.

39.19 @ 8°15' = 38.78

38.78

BC. Set 142+43.39 S.W.+T. Fin. Bk.

585.60

To B.C.

82.69 @ 21°43' = 76.82

Lev 21.69

98.51

98.51

R.P. BC Set 3/4" I.P. Fl.

X

Note: Any Additions or Changes on This Sheet Must be Made or Circled in Red Ink With Date and Name of Person Making Change.

Do not extend notes this side of this line.

RETURN TO LOS ANGELES COUNTY SURVEYOR 700 HALL OF RECORDS

FORM 247 BM 11-41

F.B. 960 Pg. 102

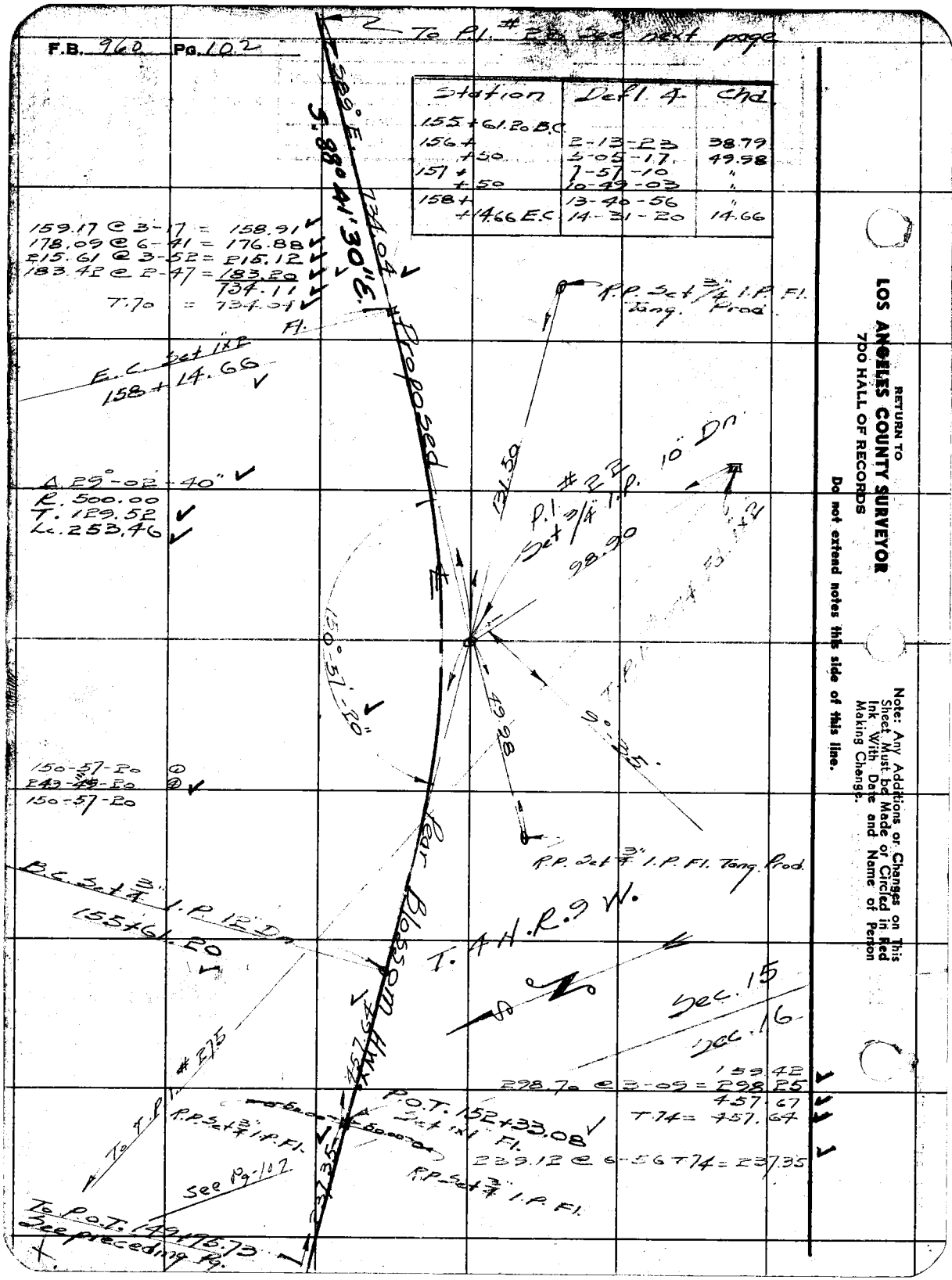

Station	Defl. 4	Chd
155+61.20 B.C.		
156+	2-13-23	38.79
+50	5-05-17	49.98
157+	7-57-10	"
+50	10-49-03	"
158+	13-40-56	"
+14.66 E.C.	14-31-20	14.66

RETURN TO
LOS ANGELES COUNTY SURVEYOR
700 HALL OF RECORDS
Do not extend notes this side of this line.
Note: Any Additions or Changes on This Sheet Must be Made or Circled in Red Ink With Date and Name of Person Making Change.

Notes Ck'd by K.R.M.	Survey of Pear Blossom Hwy
Map No. B-1924-2	W. 08334 Tape No. 75 St'd 84 °F
Office Work K.R.M.-Lex	Surveyed by Rosecrans
Checked Finley	Notes R Date 10-20-42
Date Mar. 1947	Indexed A. C. Johns

F.B. 960 Pg. 103

Station	Defl. ∠	Chd.
162+35.85 B.C.		
+50	0-24-20	14.15
163+	1-50-15	49.99
+50	3-16-12	"
164+	4-42-09	"
+50	6-08-06	"
165+	7-34-02	"
+50	9-00-00	"
+98.49 E.C.	10-23-20	48.49

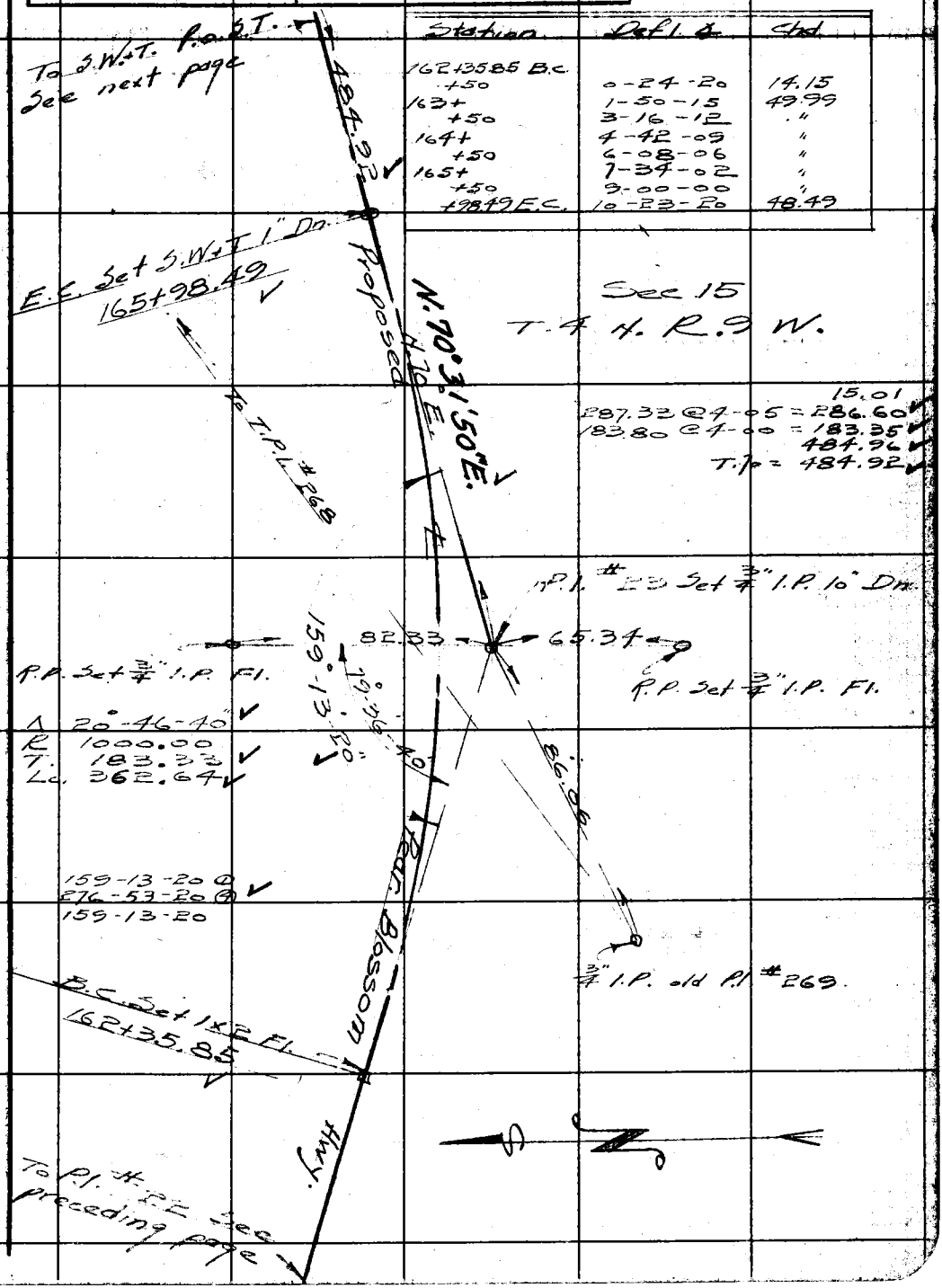

Note: Any Additions or Changes on This Sheet Must be Made or Circled in Red Ink With Date and Name of Person Making Change.

Do not extend notes this side of this line.

RETURN TO
LOS ANGELES COUNTY SURVEYOR
700 HALL OF RECORDS

FORM 247 5M 11-41

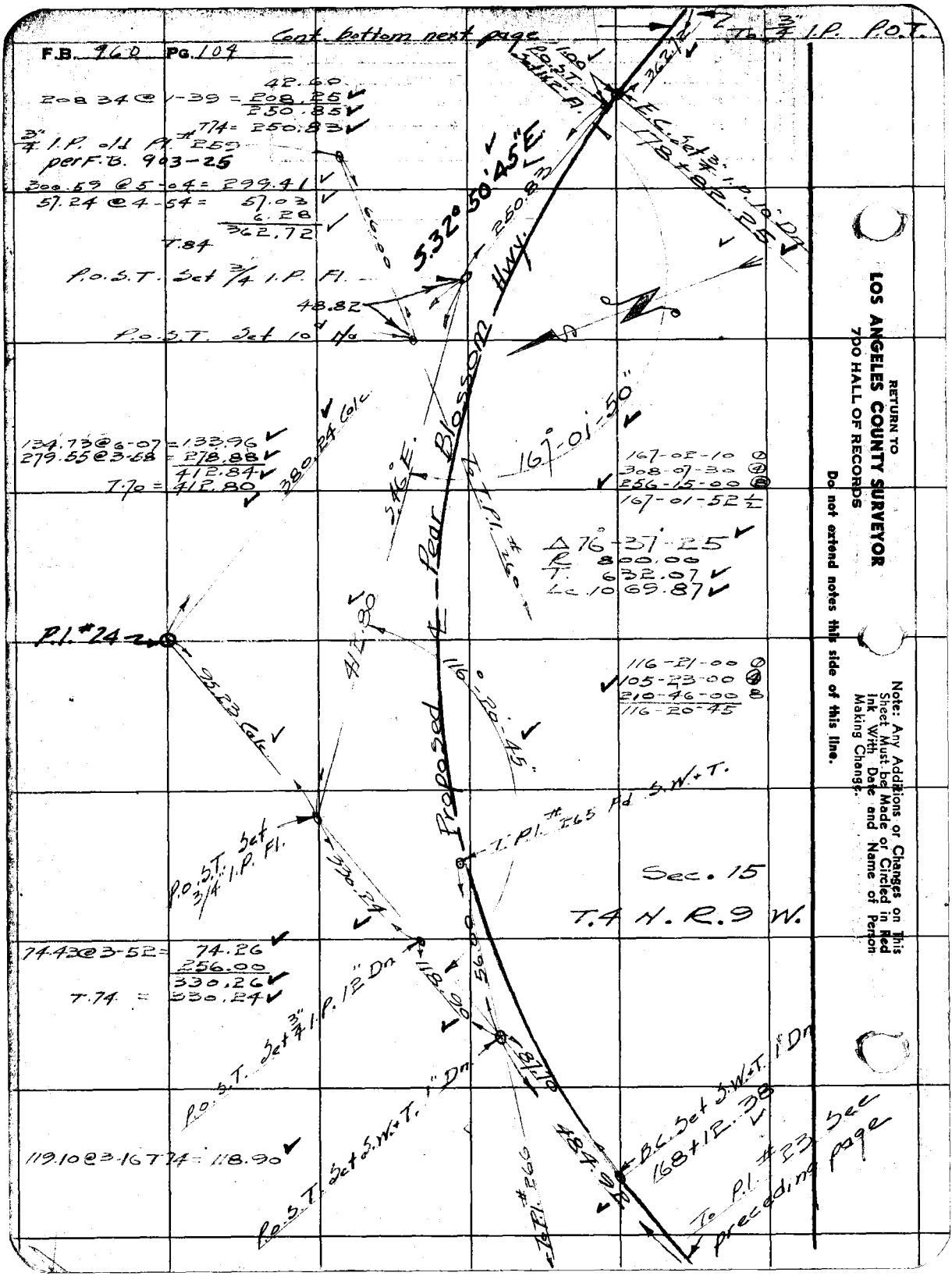

RETURN TO
LOS ANGELES COUNTY SURVEYOR
700 HALL OF RECORDS

Do not extend notes this side of this line.

Note: Any Additions or Changes on This Sheet Must be Made or Circled in Red Ink With Date and Name of Person Making Change.

Notes Ck'd by K.R.M.	Survey of Pear Blossom Hwy
Map No. B-1924-2	W. O. 8334 Tape No. 63 St'd 84 °F
Office Work K.R.M.-Cov	Surveyed by Rosecrans
Checked Finley	Notes R Date 10-26-42
Date Mar. 1947.	Indexed A. C. Johnson

F.B. 960 PG. 105

CURVE #24

See opposite page

Station	Defl ∠	Chd.
168+12.38 B.C.		
+50	1-20-50	37.62
169+	3-08-16	49.99
+50	4-55-42	"
170+	6-43-08	"
+50	8-30-34	"
171+	10-18-00	"
+50	12-05-25	"
172+	13-52-51	"
+50	15-40-17	"
173+	17-27-43	"
+50	19-15-08	"
174+	21-02-34	"
+50	22-50-00	"
175+	24-37-26	"
+50	26-24-52	"
176+	28-12-17	"
+50	29-59-43	"
177+	31-47-09	"
+50	33-34-35	"
178+	35-22-01	"
+50	37-09-26	"
+82.25 E.C.	38-18-43	32.25

Note: Any Additions or Changes on This Sheet Must be Made or Circled in Red Ink With Date and Name of Person Making Change.

RETURN TO
LOS ANGELES COUNTY SURVEYOR
700 HALL OF RECORDS

Do not extend notes this side of this line.

FORM 247 5M 11-41

F.B. 960 Pg. 106

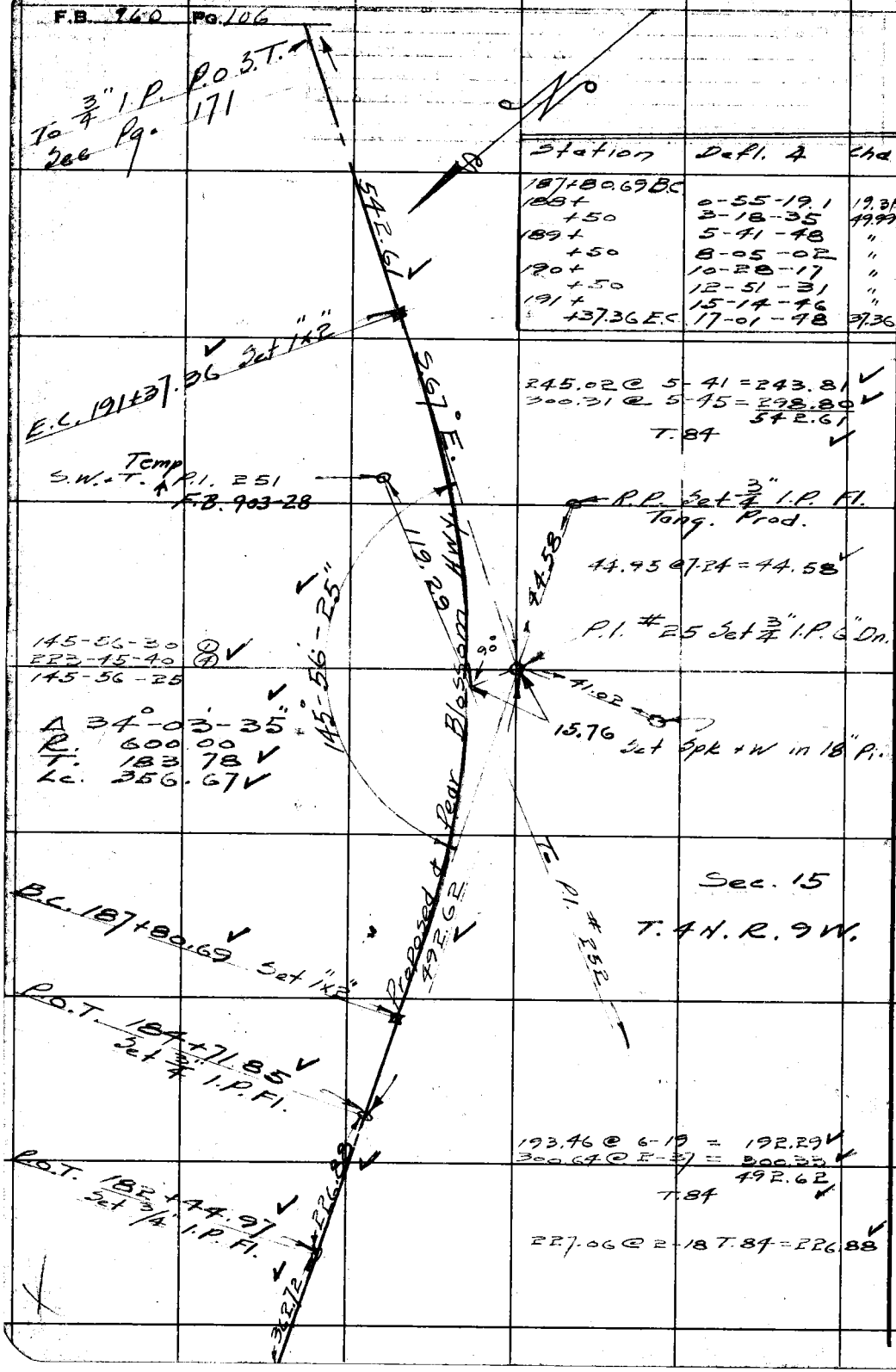

Station	Defl. 4	Chd
187+80.69 B.C.		
188+	0-55-19.1	19.31
+50	3-18-35	49.99
189+	5-41-48	"
+50	8-05-02	"
190+	10-28-17	"
+50	12-51-31	"
191+	15-14-46	"
+37.36 E.C.	17-01-48	37.36

245.02 @ 5-41 = 243.81
300.31 @ 5-45 = 298.80
542.61
T. 84

193.46 @ 6-19 = 192.29
300.64 @ 2-37 = 300.33
492.62
T. 84

227.06 @ 2-18 T. 84 = 226.88

RETURN TO
LOS ANGELES COUNTY SURVEYOR
700 HALL OF RECORDS

Do not extend notes this side of this line.

Note: Any Additions or Changes on This Sheet Must be Made or Circled in Red Ink With Date and Name of Person Making Change.

Notes Ck'd by K.A. McPhe	Survey of Pear Blossom Hwy
Map No.	W. 08334 Tape No. 63 St'd 84 °F
Office Work	Surveyed by Rosecrans
Checked	Notes P Date 10-21-42
Date	Indexed A. C. Johnson

F.B. 960 Pg 107

W.S. 82, C-2

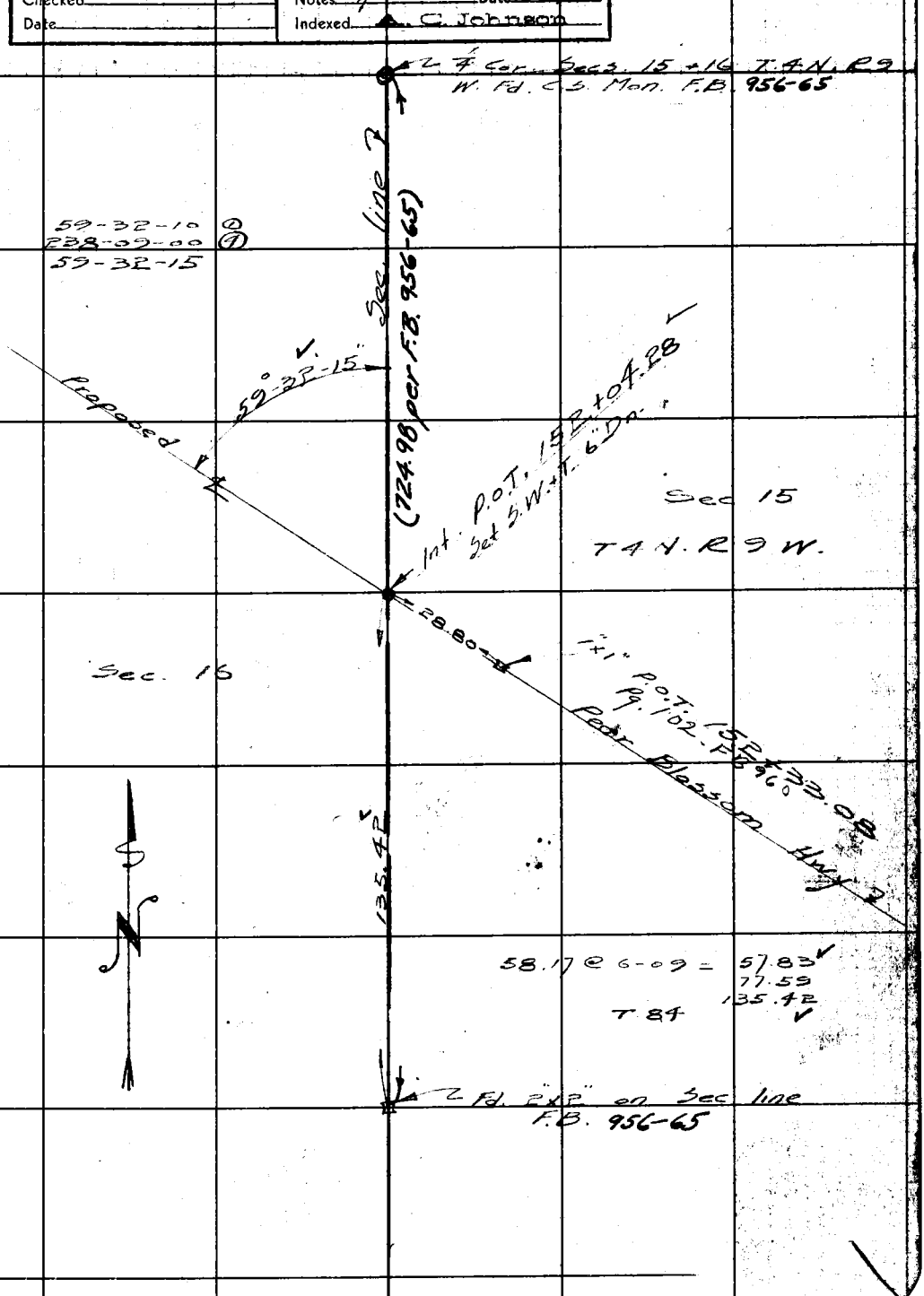

Note: Any Additions or Changes on This Sheet Must be Made or Circled in Red Ink With Date and Name of Person Making Change.

(9)

Do not extend notes this side of this line.

RETURN TO
LOS ANGELES COUNTY SURVEYOR
700 HALL OF RECORDS

FORM 247 5M 11-41

RETURN TO
LOS ANGELES COUNTY SURVEYOR
700 HALL OF RECORDS

Note: Any Additions or Changes on This Sheet Must be Made or Circled in Red Ink With Date and Name of Person Making Change.

Do not extend notes this side of this line.

F.B. 960 Pg. 108

Form 307 5M 5-39

PLEASE RETURN TO
LOS ANGELES COUNTY SURVEYOR
700 HALL OF RECORDS

NOTE: ANY ADDITIONS OR CHANGES ON THIS SHEET MUST BE MADE OR CIRCLED IN RED INK, WITH DATE AND NAME OF PERSON MAKING CHANGE

Do not extend notes this side of this line

STATION	B. S.	H. I.	F. S.	ELEV.	⊼ J.P.P Rod P.R.S.

PROFILE LEVELS
PEAR BLOSSOM HIGHWAY

From Sta. 43+97 between Valyermo and Big Rock Springs
To Big Pines Recreation Park.

T Bm.	0.851	38 54 013		3853.162	cut spike No face T.P. #159 U.S. so of Pear Blossom Hwy. sta. 49+12 ± proposed New ℄.
T.P.	1.24	38 46 661	8.592	3845.421	1400 NW of Big Rock Creek Bridge FB 903-62 HNB 10-9-46
43+97 B.C.			11.44	38 35.22	SW + T. 1" Dn
44+50			9.71	38 36.95	N. Red Head
45+00			7.95	38 38.71	" " "
+50			6.30	38 40.36	" " "
46+			4.94	38 41.72	" " "
+50			3.31	38 43.35	" " "
47+			2.05	38 44.61	"
+50			1.23	38 45.43	"
T.P	8.00	38 53.31	1.35	38 45.31	
48+00			7.02	38 46.29	" "
48+44			6.18	38 47.13	SW + T. 1" Dn

Profile No. B-1957-1 Notes Red. Plotted Job No. 8334 Division No. F B 760 Pg. 109
X-Sec. No. Date Notes Chkd. J. H. S. Date Checked H. I. Survey of Pear Blossom Hwy. Date 9-25-42
Date 6-3-43 Date Survey by Rosecrans Notes Granquist Date 5-25-43
Map No. Index C. Johns

Form 307 5M 5-39

PLEASE RETURN TO
LOS ANGELES COUNTY SURVEYOR
700 HALL OF RECORDS

NOTE: ANY ADDITIONS OR CHANGES ON THIS SHEET MUST BE MADE OR CIRCLED IN RED INK, WITH DATE AND NAME OF PERSON MAKING CHANGE

Do not extend notes this side of this line

STATION	B. S.	H. I.	F. S.	ELEV.	⊼ J.P.P. Rd PR-S
		3853.31			
49+00			4.83	3848.48	Nail Red Hd.
+50			3.55	3849.76	" " "
50+00			1.99	3851.32	" " "
+50			0.28	3853.03	" " "
T.P.	11.28	3863.73	0.86	3852.45	
51+			8.95	3854.78	" " "
+50			6.43	3857.30	" " "
52+			4.43	3859.30	" " "
+50			3.65	3860.08	" " "
53+			2.40	3861.33	" " "
T.P.	9.86	3871.26	2.33	3861.40	Nail
B.C. 53+52			8.57	3862.69	SW+T. 1" Dn.
54+			6.87	3864.39	Nail Red Head
+50			4.71	3866.55	
55+			2.56	3868.70	
+50			0.62	3870.64	
T.P.	11.09	3881.87	0.48	3870.78	Rock. 12' So E of Sta 55+50
56+			9.63	3872.24	
+50			7.82	3874.05	
57+			5.94	3875.93	

F.B. 960 Pg. 310 Job No. 8334 Division No. Notes Red. Plotted Profile No. B-1957-1
Survey of Pear Blossom Hwy Date Date X-Sec.
Survey by Rosecrans Notes Granquist Notes Chkd. I. H. S. Checked H. N. B. No.
Indexed A. C. Johnson Date 9-25-1942 Date 6-3-43 Date

Form 307 5M 5-39

PLEASE RETURN TO
LOS ANGELES COUNTY SURVEYOR
700 HALL OF RECORDS

NOTE: ANY ADDITIONS OR CHANGES ON THIS SHEET MUST BE MADE OR CIRCLED IN RED INK, WITH DATE AND NAME OF PERSON MAKING CHANGE

Do not extend notes this side of this line

STATION	B. S.	H. I.	F. S.	ELEV.		
		3881.87				
57+50			3.83	3878.04	Nail Red Head	
58+			1.36	3880.51	" " "	
T.P.	8.92	3889.71	1.08	3880.79	Rock 5'E± of 58+00	so of ℄
58+38 E.C.			7.89	3881.82	SW+T. 1'On	
+50			7.58	3882.13	Nail Red Head	
59+			6.07	3883.64	"	
59+49 B.C.			4.33	3885.38	SW+T. 1'On	
60+			2.86	3886.85	N + Red "	
+50			1.49	3888.22	" "	
T.P.	9.14	3897.95	0.90	3888.81	Rock 20'± E of 60+50	
61+			6.22	3889.73	N. Red Hd.	
61+49 E.C.			5.74	3892.21	SW+T. 1'On	
62+			5.10	3892.~~85~~ 90	+ Spike	
+50			5.05	3892.~~90~~ 85	+ "	
63+00			5.10	3892.~~85~~ 80	+ "	
BC 63+28			5.41	3892.~~74~~ 69	X on E 11'on X Beam	
B.M. U.S.C. 1895			4.11	3893.80	B.M. Elev: 3893.791. "North's 5 off along Rd 1½ mi west of, Rd set in S.E. conc. Abutment of Bridge No. 8290 over the Rock Creek" Bronze Tablet a Stamped LS 56-1929.	

Profile Notes Red. _____ Plotted _____ Job No. 8334 Division No. _____ F.B. 360 Pg. 111
No. 8-1957-1 Date _____ Date _____ Survey of Rear Blossom Hwy.
X-Sec. Notes Chkd. J. H. S. Checked _____ Survey by Rasc Crane Notes Transit Date 7-25-1942
No. _____ Date 8-3-43 Date _____ Map No. _____ Indexed A. C. Job Date _____

Form 307 5M 5-39

PLEASE RETURN TO
LOS ANGELES COUNTY SURVEYOR
700 HALL OF RECORDS

NOTE: ANY ADDITIONS OR CHANGES ON THIS SHEET MUST BE MADE OR CIRCLED IN RED INK, WITH DATE AND NAME OF PERSON MAKING CHANGE

Do not extend notes this side of this line

STATION	B. S.	H. I.	F. S.	ELEV.		
U.S.B.M. #1875	5.97	3899.76		3893.791	see Discription Bot Preceding Pg.	
63+50			6.73	3893.03	N. Red Head.	
64+			6.12	3893.64	"	
+50			4.98	3894.78	"	
64+99 EC.			3.95	3895.81	SW. & T. 1" Dn.	
65+50			2.12	3897.64	N. Red Head	
T.P.	10.38	3908.33	1.81	3897.95	Rock 8'± East of 65+50	
66+			8.92	3899.41	N. Red Head.	
+50			7.08	3901.25	"	
67+			5.10	3903.23	"	
+50			3.37	3904.96	"	
68+			2.26	3906.07		
T.P.	6.53	3912.91	1.95	3906.38	Rock 68+25 ± 3'± N.E.	
+50			6.15	3906.76	N Red Hd.	
69+			5.80	3907.11	" " "	
+50			5.09	3907.82	"	
70+			4.48	3908.43	"	
70+18 BC.			4.36	3908.55	SW. 1" Dn.	
+50			4.09	3908.82	N. Red Hd.	
71+			3.80	3909.11		
T.P.			3.70	3909.21	Rock 3'± W of 71+00	con't Next Pg

F.B. 9100 PG. 112 Job No. 8374 Division No. Notes Red. Plotted Profile
Survey of Pear Blossom Hwy Date Date No. B-1957-1
Survey by Rosecrans Notes Granquist Notes Chkd. J. H. S. Checked H. N. B. X-Sec.
Indexed A. C. Johnson Date 9-25-42 Date 6-3-43 Date No.

Form 307 5M 5-39

PLEASE RETURN TO
LOS ANGELES COUNTY SURVEYOR
700 HALL OF RECORDS

NOTE: ANY ADDITIONS OR CHANGES ON THIS SHEET MUST BE MADE OR CIRCLED IN RED INK, WITH DATE AND NAME OF PERSON MAKING CHANGE

Do not extend notes this side of this line

STATION	B. S.	H. I.	F. S.	ELEV.		
T.P.	7.47	391668		3909.21	Rock 3'± W of sta. 71+00	
71+50			7.08	3909.60	N Red Hd.	
72+			5.45	3911.23	"	
+50			4.14	3912.54	"	
72+60 E.C.			4.00	3912.68	S.W.+T. 1" Dn.	
73+			2.02	3913.66	N. Red Hd.	
T.P.	9.82	3924.14	2.36	3914.32	25'± of sta 73+00 E side oil. Rock.	
P.I. #4 = 73+35 29			9.10	3915.04	S.W.+T. 1" Dn.	
73+50			8.39	3915.75	N+Red Hd	
74+			5.68	3918.46	"	
+50			3.64	3920.50	"	
75+			2.30	3921.84	"	
+50			1.01	3923.13	"	
T.P.	7.12	3930.09	1.17	3922.97	Rock 8'± SE 75+50 Edge oil.	
B.C. 75+99			5.62	3924.47	S.W.+T. 1" Dn.	
76+25			5.20	3924.89	N+ Red Hd	
+50			5.35	3924.74	"	
+75			5.36	3924.73	"	
77+00			4.85	3925.24	1 x 1	
+25			4.65	3925.44	"	
+50			4.08	3926.01	Red Hd	

Profile No. B-1957-1 Notes Red. ____ Plotted ____ Job No. 8534 Division No. ____ F.B. 760 Pg. 43

X-Sec. No. ____ Date ____ Notes Chkd. J. H. S. Date ____ Checked H. N. B. Survey of Real Blossom Ave. Survey by Closing Notes R.E.G. Date 6-25-43

Date 6-3-43 Date ____ Map No. ____ Indexed A. C. Johnson

Form 307 5M 5-39

PLEASE RETURN TO
LOS ANGELES COUNTY SURVEYOR
700 HALL OF RECORDS

NOTE: ANY ADDITIONS OR CHANGES ON THIS SHEET MUST BE MADE OR CIRCLED IN RED INK, WITH DATE AND NAME OF PERSON MAKING CHANGE

Do not extend notes this side of this line

STATION	B. S.	H. I.	F. S.	ELEV.		
		393009				
77+75			2.75	3927.34	Red Hd	
78+			1.97	3928.12	" "	
+25			1.30	3928.79	"	
T.P.	11.73	3940.97	0.85	3929.24	Rock 10'± So 78+25	No Edge oil.
78+50			11.60	3929.37	Red Hd. Gutter	
+75			10.37	[illegible].60	on fill. 1x1	
79+			9.80	393[illegible].17	" " "	
+25			5.28	3935.69	Top Fill "	
+50			3.57	3937.40	Red Head	
+75			2.03	3938.94	" "	
80+			0.79	3940.18	" "	
T.P.	9.17	3949.52	0.62	3940.35	Rock 2' Right 80+01	
+25			8.13	3941.39	Red. Hd.	
+50			7.15	3942.37	" "	
+75			6.37	3943.15		
81+			5.49	3944.03		
81+13 EC			5.00	3944.52	Swt. T 1" Dn	
+50			3.58	3945.94	Red Hd.	
82+			1.81	3947.71		
T.P.			0.85	3948.67	Rock 82+15 4'± of Edge	oil.

F.B. 960 PG. 174 Job No. 8334 Division No. Notes Red. Plotted Profile
Survey of Pear Blossom Hwy Date Date No. B-1957-1
Survey by Rosecrans Notes N.E.G. Notes Chkd. J. H. S. Checked H. N. B. X-Sec.
Indexed A. C. Johnson Date 7-25-1942 Date 6-3-43 Date No.

Form 307 5M 5-39

PLEASE RETURN TO
LOS ANGELES COUNTY SURVEYOR
700 HALL OF RECORDS

NOTE: ANY ADDITIONS OR CHANGES ON THIS SHEET MUST BE MADE OR CIRCLED IN RED INK, WITH DATE AND NAME OF PERSON MAKING CHANGE

Do not extend notes this side of this line

STATION	B. S.	H. I.	F. S.	ELEV.	T J.P.P. R	
T.P.	8.42	3957.09		3948.67	Rock 82+154' So North Edge oil	
82+50			7.57	3949.52	1x1 Top Fill edge	
83+00			9.70	3947.39	" Bot "	
+50			8.43	3948.66	" flat slope	
84+			8.75	3948.34	" " "	
+50			7.97	3949.12	" " "	
85+00			3.87	3953.22	" Bot BK	
+05			2.11	3954.98	Top "	
+12			2.17	3954.92	" BK	
+20			5.24	3951.85	Bt "	
T.P.	6.51	3960.49	3.11	3953.98	Fd. 1x2 stk fl. T.P.I #303 as per Peg Book. Elev 3953.986	
85+50			9.63	3950.86	1x1 stk.	
+75			8.10	3952.39	B. Fill.	
86+			3.52	3956.97	T. " 1x1 Stk.	
86+28 B.C.			3.50	3956.99	Sw + T. 1" Dn.	
+50			3.50	3956.99	Red Hd.	
T.P.	3.84	3960.82	3.51	3956.98	86+52 T Rock & oil.	
87+00			3.99	3956.83	1x1 Gutter.	
+50			5.44	3955.38	Red Hd "	
88+			5.49	3955.33	" "	
+50			5.14	3955.68	" "	

Profile No. D-1951-1 X-Sec. No.
Notes Red. Date
Notes Chkd. J. H. S. Date 6-3-43
Plotted Date
Checked H. N. B. Date
Job No. 8334 Division No. Rear Blossom Hwy
Survey of Rock Slope
Survey by
Notes NFG Date 8-25-42
Map No.
Indexed C. J. Date
F B. 960 PG. 115

Form 307 5M 5-39

PLEASE RETURN TO
LOS ANGELES COUNTY SURVEYOR
700 HALL OF RECORDS

NOTE: ANY ADDITIONS OR CHANGES ON THIS SHEET MUST BE MADE OR CIRCLED IN RED INK, WITH DATE AND NAME OF PERSON MAKING CHANGE

Do not extend notes this side of this line

F.B. 960 Pg. 76 | Job No. 8334 | Division No. Hwy | Notes Rcd. | Plotted | Profile No. 3-1957-1
Survey of Rar Blossom Hwy | Date | Date | X-Sec. No.
Survey by Freeman & Notes Grand River | Notes Chkd. J. H. S. | Checked H. N. B.
Indexed A. C. Johnson | Date 9-25-40 | Date 6-3-43 | Date

STATION	B. S.	H. I.	F. S.	ELEV.		
		3960.82				
88+81 EC			4.79	3956.03	Sw+T 1" Dn.	
89+00			4.46	3956.36	Red Hd.	
T.P.	9.59	3965.99	4.42	3956.40	Rock 2'± E of 89+00 ℄ oil	
+50			8.68	3957.31	Red Hd.	
90+00			6.91	3959.08	" "	
+50			4.95	3961.04	" "	
91+			3.29	3962.70	" "	
+50			2.76	3963.23	" " So Edge Grd Rd.	
T.P.	9.33	3973.75	1.57	3964.42	Rock in Gutter 25± of Sta 91+50.	
91+75			10.10	3963.65	Top of Cut	
92+			6.25	3967.50	Top " 1x1	
+50			5.36	3968.37	1x1 Stk.	
93+			4.15	3969.60	"	
+50			2.28	3971.47	"	
T.P.	11.40	3983.36	1.79	3971.96	Rock 15'± So Sta 93+50	
94+00			9.58	3973.78	1x1	
+50			7.05	3976.31		
BC 94+94			5.46	3977.90	3/4" IP. flush.	
95+50			2.40	3980.96		
T.P.			3.26	3980.10	1x1 Stk Con't Top Pg 41	

Form 307 5M 5-39

PLEASE RETURN TO
LOS ANGELES COUNTY SURVEYOR
700 HALL OF RECORDS

NOTE: ANY ADDITIONS OR CHANGES ON THIS SHEET MUST BE MADE OR CIRCLED IN RED INK, WITH DATE AND NAME OF PERSON MAKING CHANGE

Do not extend notes this side of this line

STATION	B. S.	H. I.	F. S.	ELEV.		
T.P.	11.13	3991.23		3980.10	1x1 No. Wash. Con't Fr. Pg 40	
96+			7.20	3984.03	1x1	
+50			4.29	3986.94	"	
97+			1.20	3990.03	"	
T.P.	11.99	4001.04	2.18	3989.05	1x1 Stk.	
+50			8.45	3992.59	"	
98+			4.93	3996.11	1x1 "	
+50			0.30	4000.74	"	
T.P.	10.86	4011.20	0.70	4000.34	1x1 Stk. 50' No. Pl. 17 top So. Bk Rd.	
99+			6.94	4004.26	1x1 Stk.	
+50			2.72	4008.48	"	
T.P.	11.99	4022.47	0.72	4010.48	1x1 So. Gutter trav. Rd.	
100+00			9.73	4012.74		
+50			5.91	4016.56		
101+00			2.28	4020.19		
T.P.	6.89	4028.76	0.60	4021.87	Rock 8' So. of Brandenburg Mail Box	
101+50			4.40	4024.36	Rd Hd.	
E.C. 101+73.48	11.45	4037.55	2.66	4026.10	3/4" IP	
102+00			9.70	4027.85		
+50			5.80	4031.75		
103+00			2.00	4035.55		

Profile No. B-1957-1 X-Sec. No. ____ Notes Red. ____ Date ____ Plotted ____ Date ____ Job No. 8334 Division No. ____ Survey of Pear Blossom Hwy Survey by Rosecrans Notes HEC Date 9-25-42 Map No. ____ Indexed A. C. Johnson Date ____ Date 6-3-43 Notes Chkd. J. H. S. Checked H. N. B.

F B. 960 Pg. 117

Form 307 5M 5-39

PLEASE RETURN TO
LOS ANGELES COUNTY SURVEYOR
700 HALL OF RECORDS

NOTE: ANY ADDITIONS OR CHANGES ON THIS SHEET MUST BE MADE OR CIRCLED IN RED INK, WITH DATE AND NAME OF PERSON MAKING CHANGE

Do not extend notes this side of this line

STATION	B. S.	H. I.	F. S.	ELEV.		
		4037.55				
T.P.	10.96	47.89	0.62	4036.93		
103+50			8.10	39.79		
104+			4.20	43.69		
+50			0.90	46.99		
T.P.	10.46	57.73	0.62	47.27		
105+			7.65	50.08		
+50			4.20	53.53		
106+			0.76	56.97		
T.P.	10.06	67.13	0.66	57.07		
+12.38 B.C.			9.34	57.79		
+50			6.90	60.[illegible]		
107+			3.68	63.45		
+50			0.38	66.75		
T.P.	10.95	77.43	0.65	66.48		
108+			7.24	70.19		
+50			3.84	73.59		
109+			0.41	77.02		
T.P.	11.09	87.61	0.91	76.52		
+50			7.20	80.41		
110+			3.70	83.91		

F.B. 960 Pg. 118 Job No. 8334 Division No. Notes Red. Plotted Profile
Survey of Pear Blossom Hwy Date Date No. B-1457-1
Survey by Rosecrans Notes H.E. Granquist Notes Chkd. J. H. S. Checked H. N. B. X-Sec.
Indexed A. C. Johnson Date Date 6-3-43 Date No.

Form 307 5M 5-39

PLEASE RETURN TO
LOS ANGELES COUNTY SURVEYOR
700 HALL OF RECORDS

NOTE: ANY ADDITIONS OR CHANGES ON THIS SHEET MUST BE MADE OR CIRCLED IN RED INK, WITH DATE AND NAME OF PERSON MAKING CHANGE

Do not extend notes this side of this line

STATION	B. S.	H. I.	F. S.	ELEV.		
110+31.56 E.C.		4087.61	1.65	4085.96		
+50			0.37	87.24		
T.P.	10.29	97.02	0.88	96.73		
111+			6.60	90.42		
+50			3.26	93.66		
T.P.	11.27	4107.58	0.71	96.31		
112+			0.45	97.13		
+50			7.23	4100.35		
186.62			4.80	02.78		
113+			4.00	03.58		
+50			0.57	07.01		
T.P.	10.80	17.59	0.79	06.79		
114+			6.88	10.71		
+50			3.00	14.59		
T.P.	5.62	25.32	0.90	16.69		
115+			7.20	18.12		
+50			3.78	21.54		
U.S.B.M.			1.58	23.74	377 - 2x2 stake - Co. Ho. 19 Mi along Rd	
"	8.28	31.94		4123.56	2.5 - 8" Pine - Springs 30' S. of Rd 10' N.E. of tree	
116+			7.08	24.86		Elev. 4123.56
+50			3.70	28.24		

Profile Notes Red. ____ Plotted ____ Job No. 8334 Division No. ____ F.B. 960 PG. 112
No. B-1957-1 Date ____ Date ____ Survey of Rear Blossom Hwy Date 10-27-42
X-Sec. Notes Chkd. J. H. S. Checked H. N. B. Survey by Rosecrans Notes ____
No. ____ Date 6-9-43 Date ____ Map No. ____ Indexed C. John Date ____

Form 307 5M 5-39

PLEASE RETURN TO
LOS ANGELES COUNTY SURVEYOR
700 HALL OF RECORDS

NOTE: ANY ADDITIONS OR CHANGES ON THIS SHEET MUST BE MADE OR CIRCLED IN RED INK, WITH DATE AND NAME OF PERSON MAKING CHANGE

Do not extend notes this side of this line

F.B. 260 Pg. 120 | Job No. 8334 | Division No. | Notes Red. | Plotted | Profile No. B-1457-1

Survey of Pear Blossom Hwy | Date | Date | X-Sec. No.

Survey by Roberts Notes R | Notes Chkd. J. H. S. | Checked H. N. B.

Indexed A. C. Johnson | Date 10-27-42 | Date 6-3-43

STATION	B. S.	H. I.	F. S.	ELEV.		
117+00		41 31.94	0.20	41 31.74		
T.P.	10.72	41.84	0.83	41.11		
+50			6.75	35.09		
118+			3.20	38.64		
T.P.	11.25	52.49	0.60	41.24		
+50			0.53	41.96		
119+			7.22	45.26		
+50			3.62	48.86		
120+			0.00	52.49		
T.P.	11.24	62.79	0.94	51.55		
+50			6.66	56.13		
+65.79BC			5.51	57.28		
121+			2.93	59.86		
T.P.	11.23	73.27	0.75	62.04		
+50			9.65	63.62		
122+			6.02	67.25		
+50			2.65	70.62		
T.P.	10.72	83.26	0.73	72.54		
123+			9.41	73.85		
+50			5.95	77.31		
124+			2.50	80.76		

Form 307 5M 5-39

PLEASE RETURN TO
LOS ANGELES COUNTY SURVEYOR
700 HALL OF RECORDS

NOTE: ANY ADDITIONS OR CHANGES ON THIS SHEET MUST BE MADE OR CIRCLED IN RED INK, WITH DATE AND NAME OF PERSON MAKING CHANGE

Do not extend notes this side of this line

STATION	B. S.	H. I.	F. S.	ELEV.		
		4183.26				
T.P.	10.89	93.61	0.54	4182.72		
124+50			9.33	84.28		
+85.40			6.80	86.81	E.C.	
125+			5.70	87.91		
+50			2.47	91.14		
T.P.	9.69	4202.71	0.56	93.05		
126+			8.97	93.77	gutter	
+50			2.70	4200.01	T.C.	
T.P.	10.99	12.67	1.06	01.68		
127+			8.02	04.67		
+50			4.75	07.92		
128+			0.80	11.87		
T.P.	11.39	22.68	1.38	11.29		
+20			8.80	13.88	T.C.	
+25			10.50	12.18	D.C.	
+50			6.90	15.78		
+62			5.70	16.98	B.C.	
+70			3.00	19.68	T.C.	
T.P.	11.25	32.79	1.14	21.54		
129+			8.70	24.09		

Profile Notes Red. _____ Plotted _____ Job No. 8324 Division No. _____

No. D-1951-1 Date _____ Date _____ Survey of Pear Blossom Hwy

X-Sec. Notes Chkd. J. H. S. Checked H. N. E. Survey by Pasecrans Notes R. Date 10-27-42

No. _____ Date 6-3-43 Date _____ Map No. _____ Indexed A. C. Johnson

F B. 760 PG. 121

F.B. 960 PG. 122 | Job No. 8334 | Division No. | Notes Red. | Plotted | Profile

Survey of Pear Blossom Hwy | Date | Date | No. B-1957-1

Survey by Rosecrans | Notes R | Notes Chkd. J. H. S. | Checked H. N. B. | X-Sec.

Indexed A. C. Johnson | Date 10-27-42 | Date 6-3-43 | Date | No.

Form 307 5M 5-39

PLEASE RETURN TO
LOS ANGELES COUNTY SURVEYOR
700 HALL OF RECORDS

NOTE: ANY ADDITIONS OR CHANGES ON THIS SHEET MUST BE MADE OR CIRCLED IN RED INK, WITH DATE AND NAME OF PERSON MAKING CHANGE

Do not extend notes this side of this line

STATION	B. S.	H. I.	F. S.	ELEV.	
129+50		4232.79	2.60	4230.19	
T.P.	11.67	41.98	2.48	36.31	
130+			7.30	34.68	
+50			5.40	36.58	
+59.89 PCT			5.14	36.84	
+67			5.30	36.68	T.B.
+78.38 BC			9.00	[illegible]	
+90			10.60	36.38	4-6 wash
131+			6.80	35.18	T.B.
+25			4.65	37.33	
+50			1.20	40.78	
T.P.	11.78	52.82	0.94	41.04	
+75			9.30	43.52	
132+			6.80	46.02	
+25			5.20	47.62	
+50			2.90	49.92	
+55			4.10	48.72	B.D.
+75			1.83	50.99	
+80			0.40	52.42	T.B.
T.P.	10.23	62.44	0.61	52.21	
133+			8.15	54.29	

Form 307 5M 5-39

PLEASE RETURN TO
LOS ANGELES COUNTY SURVEYOR
700 HALL OF RECORDS

NOTE: ANY ADDITIONS OR CHANGES ON THIS SHEET MUST BE MADE OR CIRCLED IN RED INK, WITH DATE AND NAME OF PERSON MAKING CHANGE

Do not extend notes this side of this line

STATION	B. S.	H. I.	F. S.	ELEV.		
133+25		42.62.44	7.05	42.55.39		
+50			6.38	56.06		
+75			6.20	56.24	T.B.	
+82			7.50	54.94	BC	
134+			5.60	56.84		
+25			4.72	57.72		
+50			4.18	58.26		
+75			3.73	58.71		
T.P.	11.35	72.66	1.13	61.31		
135+			13.55	59.11		
+25			12.65	60.01		
+50			11.25	61.41		
+75			9.15	63.51		
136+			8.03	64.63		
+25			5.35	67.31	T.S.	
T.P.	10.11	81.98	0.79	71.87		
+50			2.70	79.28		
T.P.	10.13	91.14	0.97	81.01		
+57.79 E.C.			7.61	83.53		
T.P.	10.92	4301.98	0.08	91.06		
T.P.	9.18	4310.03	1.13	4300.85		

Profile No. B-1957-1 Notes Red. ____ Plotted ____ Job No. 8334 Division No. ____ F.B. 960 PG 123
Date ____ Date ____ Survey of Pear Blossom Hwy.
X-Sec. No. ____ Notes Chkd. J. N. S. Checked H. N. B. Survey by Rosecrans Notes R Date 10-27-42
Date 6-3-43 Date ____ Map No. ____ Indexed A. C. Johnson

Form 307 5M 5-39

PLEASE RETURN TO
LOS ANGELES COUNTY SURVEYOR
700 HALL OF RECORDS

NOTE: ANY ADDITIONS OR CHANGES ON THIS SHEET MUST BE MADE OR CIRCLED IN RED INK, WITH DATE AND NAME OF PERSON MAKING CHANGE

Do not extend notes this side of this line

STATION	B. S.	H. I.	F. S.	ELEV.		
137+		4310 03	7.25	4302 78		
+12.85 P.O.T			4.12	05.91		
+28			3.10	06.93	Brk.	
+50			6.70	03.33		
138+			11.30	4298.73	B.D	
T.P.	6.12	15.92	0.23	4309 80		
+50			9.55	06.37		
+85			5.20	10.72		
139+			5.80	10.12		
+50			15.20	00.72	B.D.	
140+			14.10	01.82		
+50			12.70	03.22		
T.P.	4.30	4310.69	9.53	06.39		
141+			6.60	04.09		
+50			7.40	03.29	T.C.	
142+			9.60	01 09		
+05			10.30	00.39	B.C. ut	
+43.39			5.30	05.39	B.C.	
T.P.	10.28	19.13	1.84	08.85		
142+55			8.20	10.93	T.C.	
+75			7.40	11.73		

F.B. 960 Pg 124 Job No. 8324 Division No. Notes Red. Plotted Profile No. B-1957
Survey of Pear Blossom Hwy. Date Date X-Sec.
Survey by Rosecrans Notes R Notes Chkd. J. H. S. Checked N. B. No.
Indexed A. C. Johnson Date 10-27-42 Date 6-3-43 Date

Form 307 5M 5-39

PLEASE RETURN TO
LOS ANGELES COUNTY SURVEYOR
700 HALL OF RECORDS

NOTE: ANY ADDITIONS OR CHANGES ON THIS SHEET MUST BE MADE OR CIRCLED IN RED INK, WITH DATE AND NAME OF PERSON MAKING CHANGE

Do not extend notes this side of this line

STATION	B. S.	H. I.	F. S.	ELEV.		
143+		4319.13	3.30	4315.83		
T.P.	11.91	29.40	1.64	4317.49		
+25			8.30	21.10		
+50			2.30	27.10		
T.P.	11.49	39.97	0.92	28.48		
+75			6.00	33.97		
T.P.	10.41	49.11	1.27	38.70		
144+			7.30	41.81		
T.P.	11.18	58.93	1.36	47.75		
+25			9.80	49.13		
T.P. +50	11.24	68.70	1.47	57.46		
T.P. +75	8.17	75.79	1.08	67.62		
+78			6.40	69.39	T.F.	
145+			6.90	68.89	B.Cut.	
T.P.	6.29	81.70	0.38	75.41		
+05			5.60	76.10	T.C.	
+25			3.20	78.50		
+50			4.30	77.40		
+75			9.60	72.10		
T.P.	0.03	70.62	11.11	70.59		
146+			4.30	66.32		

Profile No. B-1957.1 Notes Red. ____ Plotted ____ Job No. 8334 Division No. ____ F B. 960 PG 125
X-Sec. No. ____ Date ____ Date ____ Survey of Pear Blossom Hwy
Notes Chkd. J. H. S. Checked N. B. Survey by Rosecrans Notes R Date 10-27-42
Date 6-3-43 Date ____ Map No. ____ Indexed C. Johnson

Form 307 5M 5-39

PLEASE RETURN TO
LOS ANGELES COUNTY SURVEYOR
700 HALL OF RECORDS

NOTE: ANY ADDITIONS OR CHANGES ON THIS SHEET MUST BE MADE OR CIRCLED IN RED INK, WITH DATE AND NAME OF PERSON MAKING CHANGE

Do not extend notes this side of this line

STATION	B. S.	H. I.	F. S.	ELEV.		
146+25		4370.62	11.20	4359.42		
T.P.	1.50	61.14	10.98	59.64		
+50			9.13	52.01		
T.P.	1.20	51.09	11.25	49.89		
+75			3.50	47.59		
147+			5.60	45.49		
+25			9.30	41.79		
T.P.	1.03	48.11	4.01	47.08		
+50			10.80	37.31		
+75			12.20	35.91		
148+			11.10	37.01	B.D.	
+06.79 E.C.			10.91	37.20	"	
+50			0.00	48.11		
T.P.	10.23	58.06	0.28	47.83		
149+			2.50	55.56		
T.P.	10.61	67.47	1.20	56.86		
T.P.	11.61	78.52	0.56	66.91		
+50			11.32	67.20		
T.P.	11.99	89.44	1.07	77.45	3/4" I.P. R.P. 50' S.W. of P.O.T. 149+95.73	
+95.73 P.O.T.			10.80	78.64		
150+			9.50	79.94		

F.B. 960 Pg 126 Job No. 8334 Division No. Notes Red. Plotted Profile
Survey of Vgo Blossom Hwy Date Date No. B-1457-1
Survey by Rosecrans Notes R Notes Chkd. J. H. S. Checked L. N. B. X-Sec.
Indexed A. C. Johnson Date 10-27-42 Date 6-3-43 Date No.

Form 307 5M 5-39

PLEASE RETURN TO
LOS ANGELES COUNTY SURVEYOR
700 HALL OF RECORDS

NOTE: ANY ADDITIONS OR CHANGES ON THIS SHEET MUST BE MADE OR CIRCLED IN RED INK, WITH DATE AND NAME OF PERSON MAKING CHANGE

Do not extend notes this side of this line

STATION	B. S.	H. I.	F. S.	ELEV.		
150+50		4389.44	2.10	4387.34		
T.P.	11.04	98.85	1.63	87.81		
151+			7.20	91.65		
+15			8.20	90.65	B.D.	
T.P. +50	11.05	4408.88	1.02	97.83		
152+			4.90	4403.98		
+04.28			4.50	04.38	Ground elev.	
+25			2.10	06.78	B.F.	
T.P.	8.52	15.93	1.47	07.41		
+35			6.40	09.53	T.P.	
+50			6.10	09.83		
+75			4.90	11.03		
153+			7.0	08.93		
+50			7.20	08.73		
154+00			11.20	04.73		
+50			7.00	08.93		
T.P.	11.48	26.40	1.01	14.92		
155+			6.80	19.60		
T.P.	8.70	34.04	1.06	25.34		
+31.31			6.80	27.24		
+50			5.70	28.34		

Profile No. B-1957-L Notes Red. ____ Plotted ____ Job No. 8334 Division No. ____ F B96 PG 127
X-Sec. No. ____ Date ____ Notes Chkd. J. H. S. Date ____ Checked N. B. Date ____ Survey of Pear Blossom Hwy Survey by Rosecrans Notes R Date 10-28-42
Map No. ____ Date 6-3-43 Indexed A. C. Johnson

Form 307 5M 5-39

PLEASE RETURN TO
LOS ANGELES COUNTY SURVEYOR
700 HALL OF RECORDS

NOTE: ANY ADDITIONS OR CHANGES ON THIS SHEET MUST BE MADE OR CIRCLED IN RED INK, WITH DATE AND NAME OF PERSON MAKING CHANGE

Do not extend notes this side of this line

STATION	B. S.	H. I.	F. S.	ELEV.		
155+61.20 BC		1434.04	5.23	1428.81		
+70			6.80	27.24	B cut.	
156+			5.50	28.54		
+50			3.00	31.04		
+75			1.60	32.44	T.F.	
+90			6.0	28.04	B.F.	
157+			7.60	26.44		
+50			13.70	20.34		
158+			6.70	27.34		
+14.66 E.C			2.80	31.24		
T.P.	10.88	44.22	0.70	33.34		
+50			5.40	38.82	B.F.	
+70			0.40	43.82	T.F.	
T.P.	11.62	52.30	3.54	40.68		
159+			6.75	45.55		
+25			5.70	46.60		
+50			9.10	43.20		
160+			3.20	49.10		
T.P.	10.80	62.12	0.98	51.32		
+25			7.00	55.12		
+50			4.80	57.32		

F.B. 960 Pg 128 Job No. 8334 Division No. Notes Red. Plotted Profile
Survey of Pear Blossom Hwy. Date Date No. B-1957-1
Survey by Lesesrans Notes R. Notes Chkd. J. H. S. Checked H. N. B. X-Sec.
Indexed A. C. Johnson Date 10-29-42 Date 6-3-43 Date No.

Form 307 5M 5-39

PLEASE RETURN TO
LOS ANGELES COUNTY SURVEYOR
700 HALL OF RECORDS

NOTE: ANY ADDITIONS OR CHANGES ON THIS SHEET MUST BE MADE OR CIRCLED IN RED INK, WITH DATE AND NAME OF PERSON MAKING CHANGE

Do not extend notes this side of this line

STATION	B. S.	H. I.	F. S.	ELEV.		
160+90		4462.12	1.70	4460.42	T.F.	
161+			2.50	59.62		
+50			7.20	54.92	B.F.	
+75			3.50	58.62	drain	
T.P.	10.61	72.09	0.64	61.48		
162+			7.25	64.84		
T.P.	10.87	82.59	0.37	71.72		
+35.85			9.05	73.54		
+50			4.80	77.79		
+75			2.00	80.59		
163+			3.30	79.29		
+25			3.90	78.69	B.F.	
T.P.	10.94	92.82	0.71	81.88		
+50			9.90	82.92		
+75			6.80	86.02		
164+			3.70	89.12		
T.P.	11.16	4503.33	0.65	92.17		
+50			9.20	94.13		
165+			4.80	98.53		
T.P.	10.32	13.44	0.21	4503.12		
+50			10.60	02.84		

Profile Notes Red. ____ Plotted ____ Job No. 8334 Division No. ____ F.B. 96 Pg 129
No. ____ Date ____ Date ____ Survey of Pear Blossom Hwy
X-Sec. Notes Chkd. [illegible] Checked H. N. B. Survey by Rosecrans Notes R Date 10-29-42
No. ____ Date 6-3-43 Date ____ Map No. ____ Indexed A. C. Job Date

Form 307 5M 5-39

PLEASE RETURN TO
LOS ANGELES COUNTY SURVEYOR
700 HALL OF RECORDS

NOTE: ANY ADDITIONS OR CHANGES ON THIS SHEET MUST BE MADE OR CIRCLED IN RED INK, WITH DATE AND NAME OF PERSON MAKING CHANGE

Do not extend notes this side of this line

STATION	B. S.	H. I.	F. S.	ELEV.		
165+98.49 EC		4513.44	6.90	4506.54		
166+50			3.00	10.44		
T.P.	11.63	22.14	2.93	10.51		
167+			7.60	9.54		
+50			3.40	18.74		
T.P.	6.58	28.22	0.50	21.64		
168+			5.20	23.02		
+12.38 BC			4.17	24.05		
U.S.B.M. # 1873			4.31	4523.91	4" Bronze mark 50' N. of Rd	2 Mi. S.E. of Montes.
"	10.56	34.34		4523.78		Elev. 4523.78
+50			7.40	26.94		
169+			3.60	30.74		
T.P.	10.93	44.22	1.05	33.29		
+50			10.20	34.02		
170+			7.50	36.72		
+38			4.50	39.72	B.C.	
+50			+0.40	44.62		
T.P.	10.95	54.57	0.60	43.62		
+70			6.30	48.27	side cut	
+85			11.30	43.27	B cut	
171+			10.25	44.32		

F B 960 Pg 130 Job No. 8334 Division No. Notes Red. Plotted Profile
Survey of Pear Blossom Hwy Date Date No.
Survey by Rosecrans Notes R. Notes Chkd. J. H. S. Checked H. N. B. X-Sec.
Indexed A. C. Johnson Date 10-29-42 Date 6.3.43 Date No.

FORM 307 2M 11-41

PLEASE RETURN TO
LOS ANGELES COUNTY SURVEYOR
700 HALL OF RECORDS

NOTE: ANY ADDITIONS OR CHANGES ON THIS SHEET MUST BE MADE OR CIRCLED IN RED INK, WITH DATE AND NAME OF PERSON MAKING CHANGE

Do not extend notes this side of this line

STATION	B. S.	H. I.	F. S.	ELEV.		
171+50		4554.57	5.60	4548.97		
172+			2.90	51.67		
T.P.	11.78	65.06	1.29	53.28		
+50			10.60	54.46		
+80			8.80	56.26	B.Cut	
+85			5.80	59.26	T. "	
173+			2.25	62.81		
T.P.	10.95	75.31	0.70	64.36		
T.P.	10.58	85.40	0.49	74.82		
+50			10.50	74.90		
174+			4.70	80.70		
+50			8.90	76.50		
T.P.	5.05	83.99	6.46	78.94		
+70			13.50	70.49	T.S	
+95			12.70	71.29	"	
175+			10.00	73.99		
T.P.	9.08	92.72	0.35	83.64		
+40			3.50	89.22		
+50			5.00	87.72		
176+			6.20	86.52		
+50			8.20	84.52		

Profile No. ____ Notes Red. ____ Plotted ____ Job No. 8334 Division No. ____ F.B. 960 PG 131
Date ____ Date ____ Survey of Pear Blossom Hwy
X-Sec. No. ____ Notes Chkd. J. H. S. Checked H. N. B. Survey by Rosecrans Notes R Date 10-29-42
Date 8-3-43 Date ____ Map No. ____ Indexed A. C. Johnson

FORM 307 2M 11-41

PLEASE RETURN TO
LOS ANGELES COUNTY SURVEYOR
700 HALL OF RECORDS

NOTE: ANY ADDITIONS OR CHANGES ON THIS SHEET MUST BE MADE OR CIRCLED IN RED INK, WITH DATE AND NAME OF PERSON MAKING CHANGE

Do not extend notes this side of this line

STATION	B. S.	H. I.	F. S.	ELEV.		
		4592.72				
T.P.	1.72	87.11	7.33	4585.39		
177+			5.90	81.21		
T.P.	3.75	82.68	8.18	78.93		
+35			4.10	78.58	T.C.	
+40			5.80	76.88	B.C.	
+50			6.00	76.68		
+90			4.80	77.88	T.F.	
178+			5.60	77.08		
+10			7.60	75.08	B.F.	
+50			6.80	75.88		
+82.25 E.C.			11.25	71.43	3/4" I.P. 12" Dn. Elev. good for take off.	
"			10.20	72.48	ground.	
T.B.M.			4.23	78.45	S.W.+T. old P.I. #255	

Do not use Next Page

Cont on Page #201

F.B. 960 Pg. 132 Job No. 8334 Division No. Notes Red. Plotted Profile
Survey of Pear Blossom Hwy Date Date No.
Survey by Rosecrans Notes R. Notes Chkd. J. H. S. Checked H. N. B. X-Sec.
Indexed A. C. Johnson Date 10-29-42 Date 6-3-43 Date No.

Notes Ck'd by	Survey of	F.B. 960 PG. 135
Map No.	W. O. Tape No. St'd. °F	
Office Work	Surveyed by	
Checked	Notes Date	
Date	Indexed A. C. Johnson 5-25-49	

Pear Blossom Hwy

Existing ℄

From - 1/4 Cor Sec 25 & 26 T 5N - R-10W

to - Big Rock Creek Rd.

Note: Any Additions or Changes on This Sheet Must be Made or Circled in Red Ink With Date and Name of Person Making Change.

Do not extend notes this side of this line.

RETURN TO
LOS ANGELES COUNTY SURVEYOR
700 HALL OF RECORDS

FORM 247 5M 12-41

RETURN TO
LOS ANGELES COUNTY SURVEYOR
700 HALL OF RECORDS

Note: Any Additions or Changes on This Sheet Must be Made or Circled in Red Ink With Date and Name of Person Making Change.

Do not extend notes this side of this line.

F.B. 960 PG. 136

Notes Ck'd by
Map No.
Office Work
Checked
Date

Survey of Pear Blossom Hwy
W. O. 8324 Tape No. 66 St'd 84 °F
Surveyed by Rosecrans
Notes R. Date 4-6-43
Indexed A. C. Johnson

F.B. 960 PG. 137

(4)
(11)

WS 82, 81.

Note: Any Additions or Changes on This Sheet Must be Made or Circled in Red Ink With Date and Name of Person Making Change.

Do not extend notes this side of this line.

RETURN TO
LOS ANGELES COUNTY SURVEYOR
700 HALL OF RECORDS

FORM 247 SM 11-41



F.B. 960 PG. 138

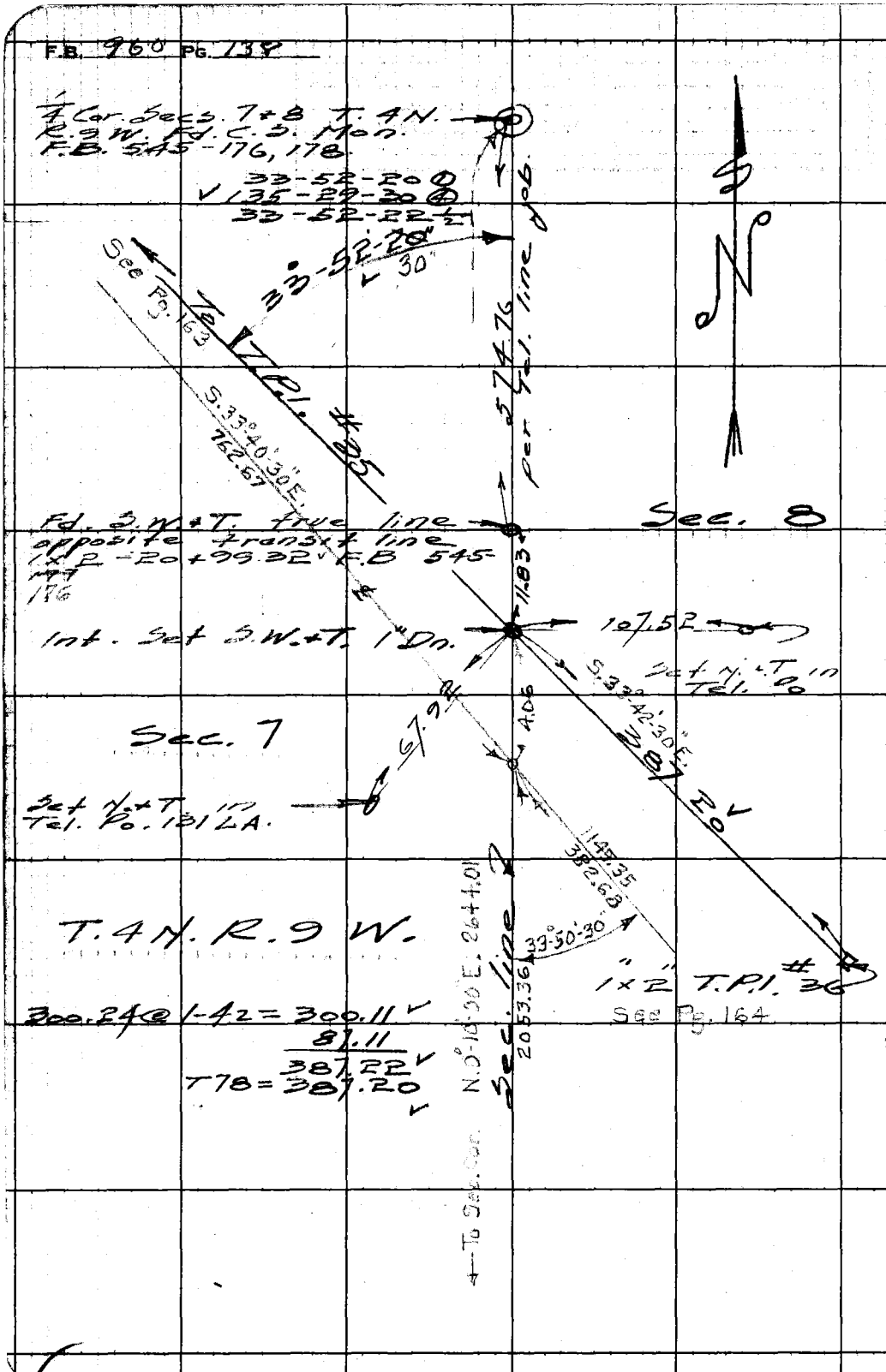

W.S 82, B-1

(10)

RETURN TO
LOS ANGELES COUNTY SURVEYOR
700 HALL OF RECORDS

Do not extend notes this side of this line.

Note: Any Additions or Changes on This Sheet Must be Made or Circled in Red Ink With Date and Name of Person Making Change.

F.B. 960

No closure against N. & E. lines of Sec. 7 T. 4 N. R. 9 W. from P.I. #29 to P.I. #35.

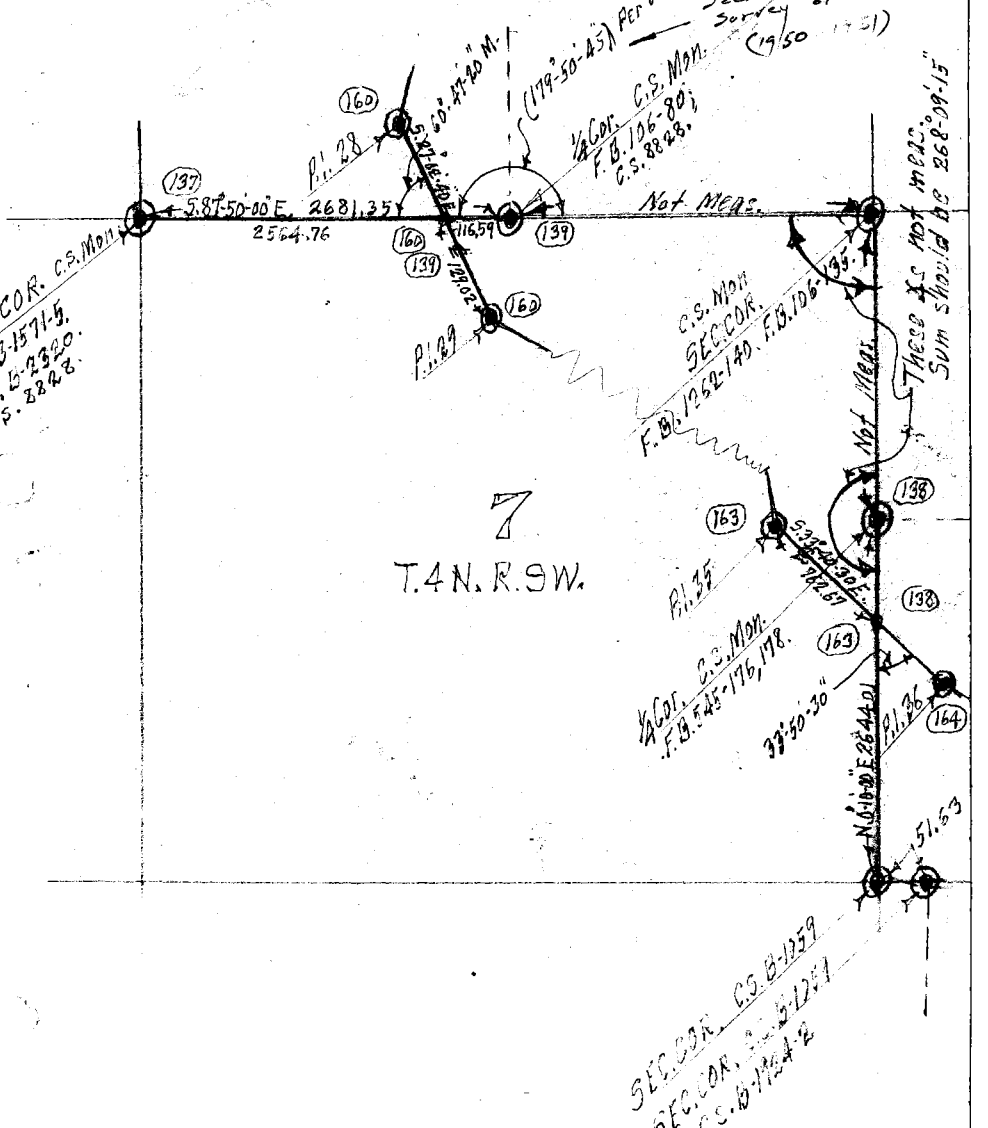

D. M. F.
3-11-52.



(Solstice Canyon) 4

T. 1 S.

3 4

Notes Ck'd by	Survey of Pear Blossom Hwy
Map No.	W. O. 8334 Tape No. 66 St'd 84 °F
Office Work	Surveyed by Rosecrans
Checked	Notes R Date 3-20-42
Date	Indexed A. C. Johnson

F.B. 960 Pg. 139

W.S. 82, 81.

Note: Any Additions or Changes on This Sheet Must Be Made or Circled in Red Ink With Date and Name of Person Making Change.

Do not extend notes this side of this line.

RETURN TO
LOS ANGELES COUNTY SURVEYOR
700 HALL OF RECORDS

(4)

FORM 247 5M 11-41



F.B. 960 PG. 140

W.S. 66, D-6

RETURN TO
LOS ANGELES COUNTY SURVEYOR
700 HALL OF RECORDS

Do not extend notes this side of this line.

Note: Any Additions or Changes on This Sheet Must be Made or Circled in Red Ink With Date and Name of Person Making Change.



Notes Ck'd by	Survey of Pear Blossom Hwy
Map No.	W. O. 8334 Tape No. 66 St'd 84 °F
Office Work	Surveyed by Rosecrans
Checked	Notes R Date 3-30-43
Date	Indexed A. C. Johnson

F.B. 960 PG. 141

W.S. 66, D-5

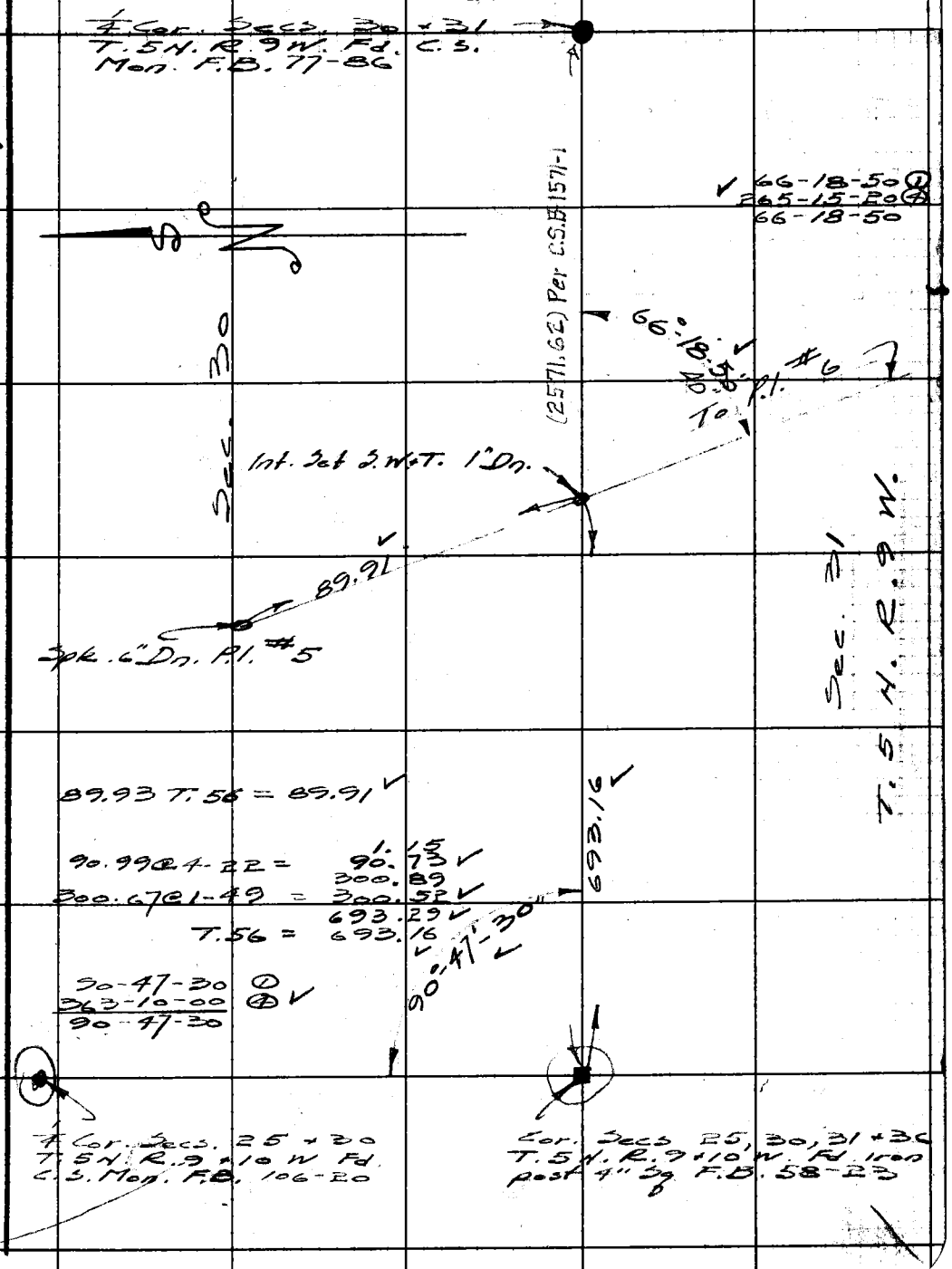

Note: Any Additions or Changes on This Sheet Must be Made or Circled in Red Ink With Date and Name of Person Making Change.

Do not extend notes this side of this line.

RETURN TO
LOS ANGELES COUNTY SURVEYOR
700 HALL OF RECORDS

FORM 247 5M 11-41

F.B. 960 PG. 142

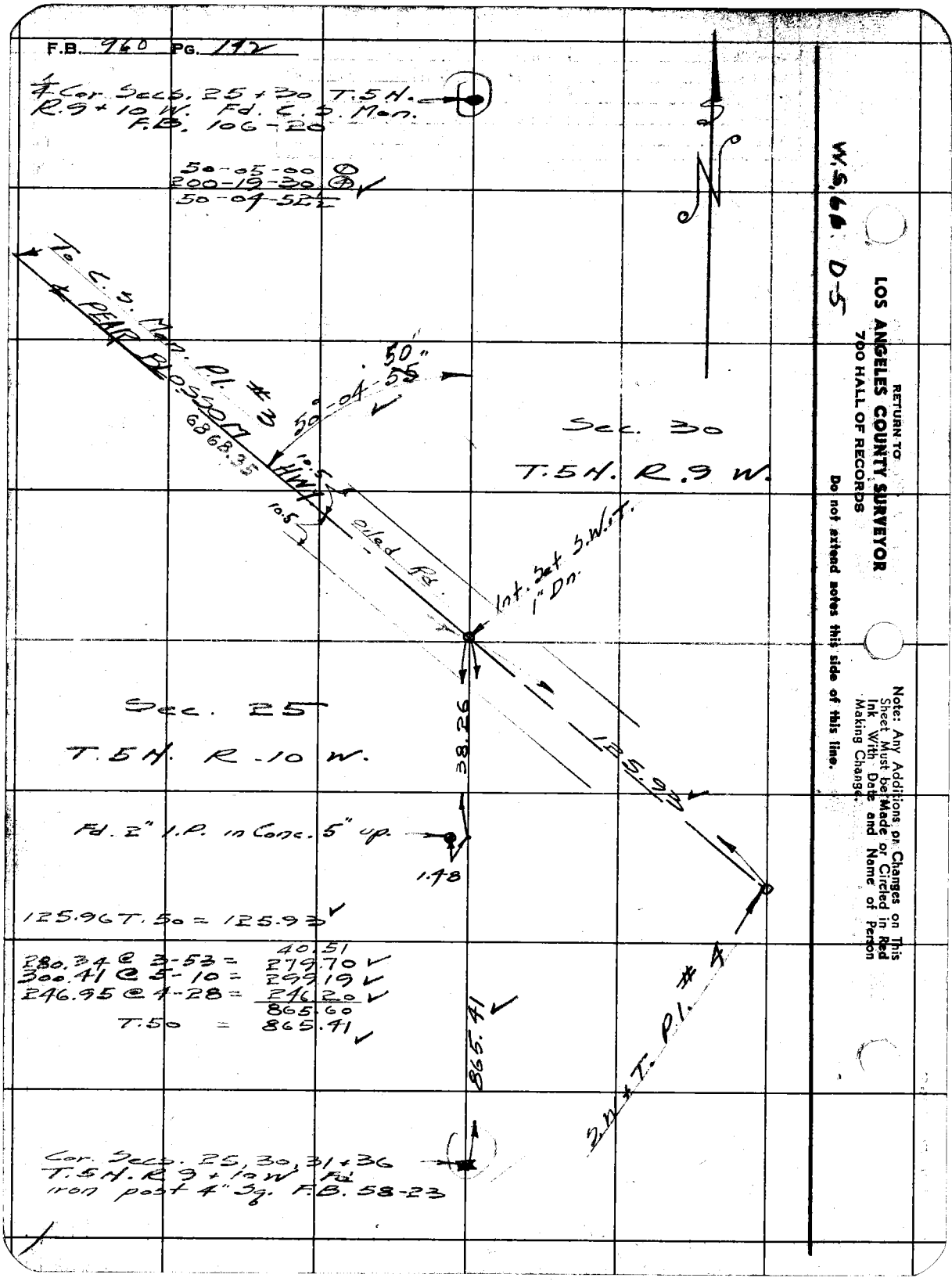

W.S. 66. D-5

RETURN TO
LOS ANGELES COUNTY SURVEYOR
700 HALL OF RECORDS

Do not extend notes this side of this line.

Note: Any Additions or Changes on This Sheet Must be Made or Circled in Red Ink With Date and Name of Person Making Change.

Notes Ck'd by	Survey of Pear Blossom Hwy
Map No.	W. O. 8334 Tape No. 66 St'd 84 °F
Office Work	Surveyed by Rosecrans
Checked	Notes R Date 3-29-42
Date	Indexed A. C. Johnson

F.B. 960 PG. 143

Cont. bottom next page

26+71.31 Fd. 3x3 8" up

5865

Set C.S. Mon. at ¼ Cor. See next page

25.0

Set 1x1-26+43.47

12.0

26+44.0

26.0

Graded Rd.

3.0

25.0

26+28.5

6225

26+10.45

Fd. 3x3"-8" up

Graded Rd.

old. Fn. line

21+53.1

22.0

3.0

Sec. 25

Sec. 26

13+18.7

15.5

T. 5 N. R. 10 W.

2643.47

	190.83
299.94 @ 1-45	= 299.80
300.20 @ 1-58	= 300.02
300.80 @ 2-43	= 300.46
300.55 @ 3-25	= 300.01
254.14 @ 3-00	= 253.79
	122.46
278.28 @ 3-54	= 277.63
300.65 @ 4-18	= 299.81
300.34 @ 5-35	= 299.00
	2643.81
T.64	2643.47

old. Fn. line

20.7

0+12.0

old. Fn. line

Cotoo to N. Cor. Secs. 25 + 26. 35 + 36 T. 5 N. R. 10 W. Fd. C.S. Mon. 8" up. F.B. 106-15.

W.5566, 95

Note: Any Additions or Changes on This Sheet Must be Made or Circled in Red Ink with Date and Name of Person Making Change.

Do not extend notes this side of this line.

RETURN TO
LOS ANGELES COUNTY SURVEYOR
700 HALL OF RECORDS

FORM 247 SM 11-41

F.B. 960 PG. 144

Set 10d Na. 45+58.76
See next page

W.S. 66, C-5

300.93 @ 1-41 = 300.80
300.58 @ 1-45 = 300.44
601.24
T. 66 = 601.17

601.17

Fd. 3"x3"-6" up.

64.25

Graded Rd

60.30

27.0

26.0

Set 10d Na. 29+57.59

29+43.67

62.55

Fd. 3"x3" 8" up.
29+24.19

Sec 26

Sec. 25

Fd. 3"x3"-10" up.

58.84

T. 5 N. R. 10 W.

4.0

24.0

22.5

57.84

Graded Rd.

32+90.3

60.47

Graded Rd.

Fd. 3"x3"-6" up.
32+71.76

112.66
300.69 @ 2-09 = 300.48
300.53 @ 2-23 = 300.27
300.50 @ 1-55 = 300.34
300.83 @ 2-35 = 300.52
1814.27
T. 66 = 1814.12

1314.12

Set 4"x4"-6" up

4.32

45°

COUNTY SURVEYOR
T. 5 N.
R. 10 W.
26 | 25
1/4 COR
2177

26+45.90 C.S. Mon per F.B. 106-16 destroyed by grader. Reset 2" I.P. with brass cap marked as shown in Conc. 18" Dn. by proportion
3-29-43

30.00

Set 4"x4"-6" up.

2.43

1"x1" 26+43.47 See preceding page

RETURN TO
LOS ANGELES COUNTY SURVEYOR
700 HALL OF RECORDS

Do not extend notes this side of this line.

Note: Any Additions or Changes on This Sheet Must be Made or Circled in Red Ink With Date and Name of Person Making Change.

Notes Ck'd by	Survey of Pear Blossom Hwy
Map No.	W. O. 8334 Tape No. 49 St'd 84 °F
Office Work	Surveyed by Rosecrans
Checked	Notes R Date 3-25-43
Date	Indexed A. C. Johnson

F.B. 960 Pg. 145

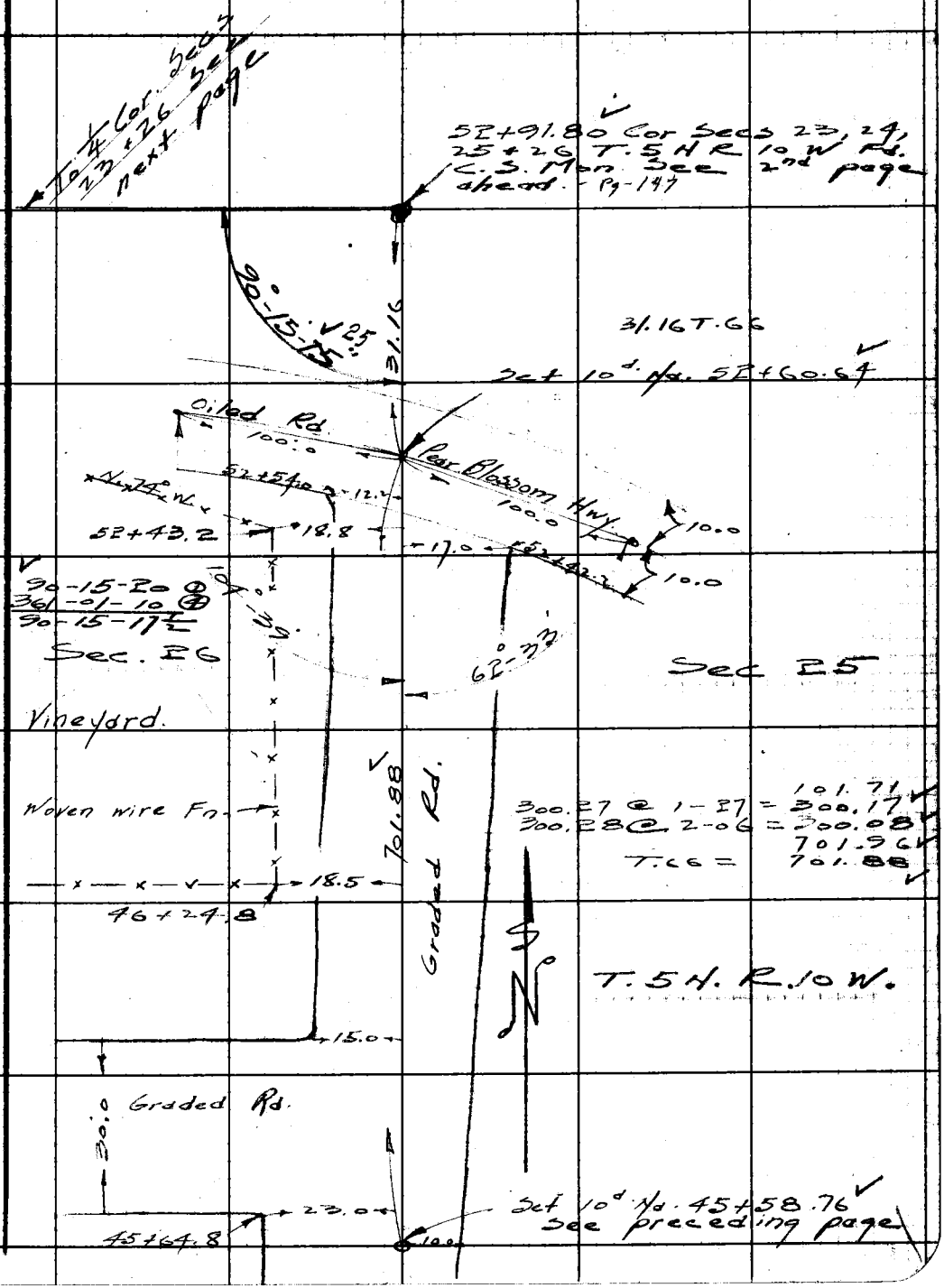

Note: Any Additions or Changes on This Sheet Must be Made or Circled in Red Ink With Date and Name of Person Making Change.

Do not extend notes this side of this line.

RETURN TO
LOS ANGELES COUNTY SURVEYOR
700 HALL OF RECORDS

FORM 247 BM 11-41

F.B. 960 PG. 146

To Sec. Cor. P.I. #3 See next page

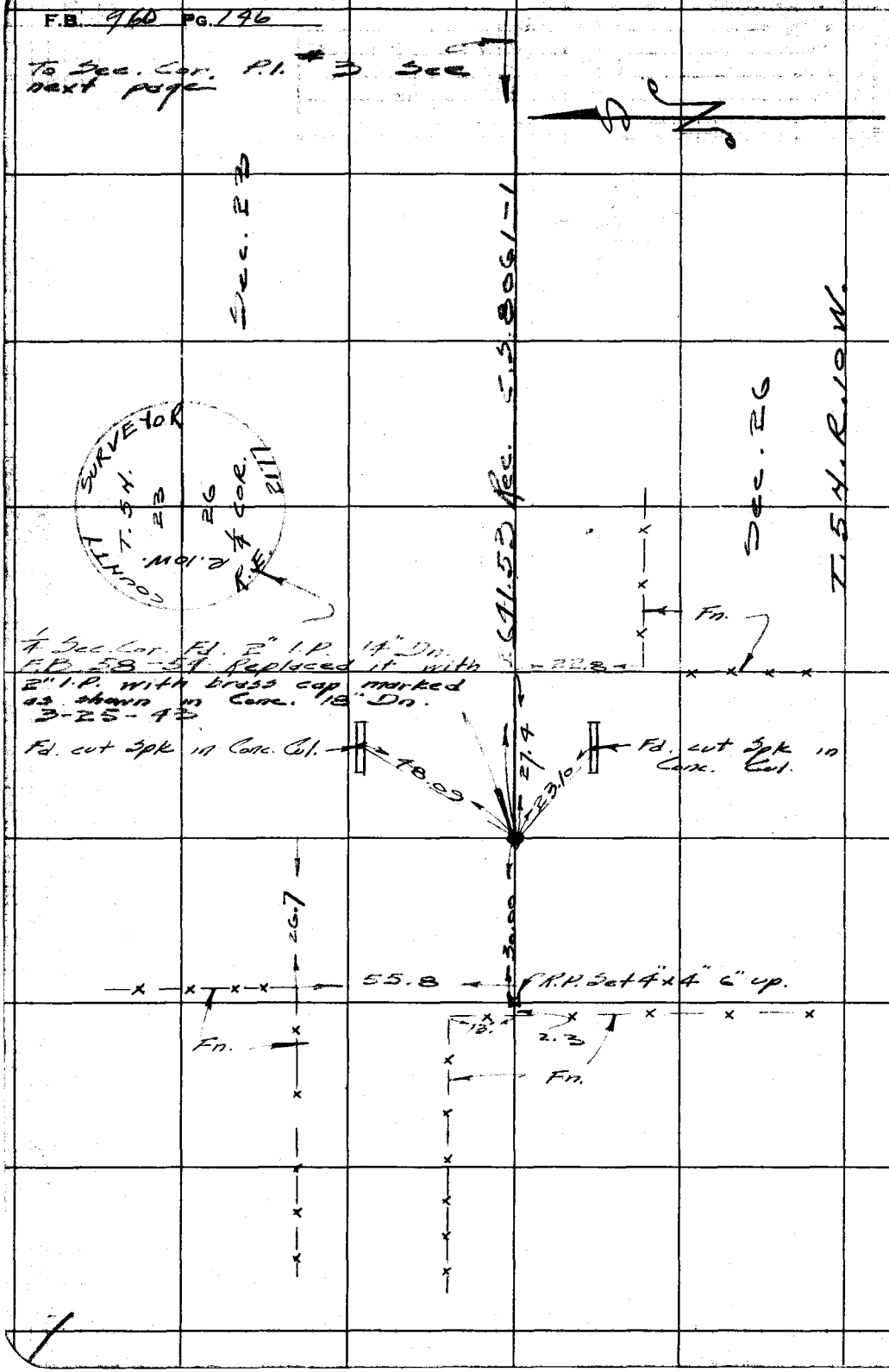

WS 66, C-5

RETURN TO
LOS ANGELES COUNTY SURVEYOR
700 HALL OF RECORDS

Do not extend notes this side of this line.

Note: Any Additions or Changes on This Sheet Must be Made or Circled in Red Ink With Date and Name of Person Making Change.

Notes Ck'd by K.R.M.	Survey of Pear Blossom Hwy	F.B. 960 PG. 147
Map No.	W. O. 8224 Tape No. 47 St'd 24 °F	
Office Work	Surveyed by Rosecrans	
Checked	Notes R Date 3-24-43	
Date	Indexed A. C. Johnson	

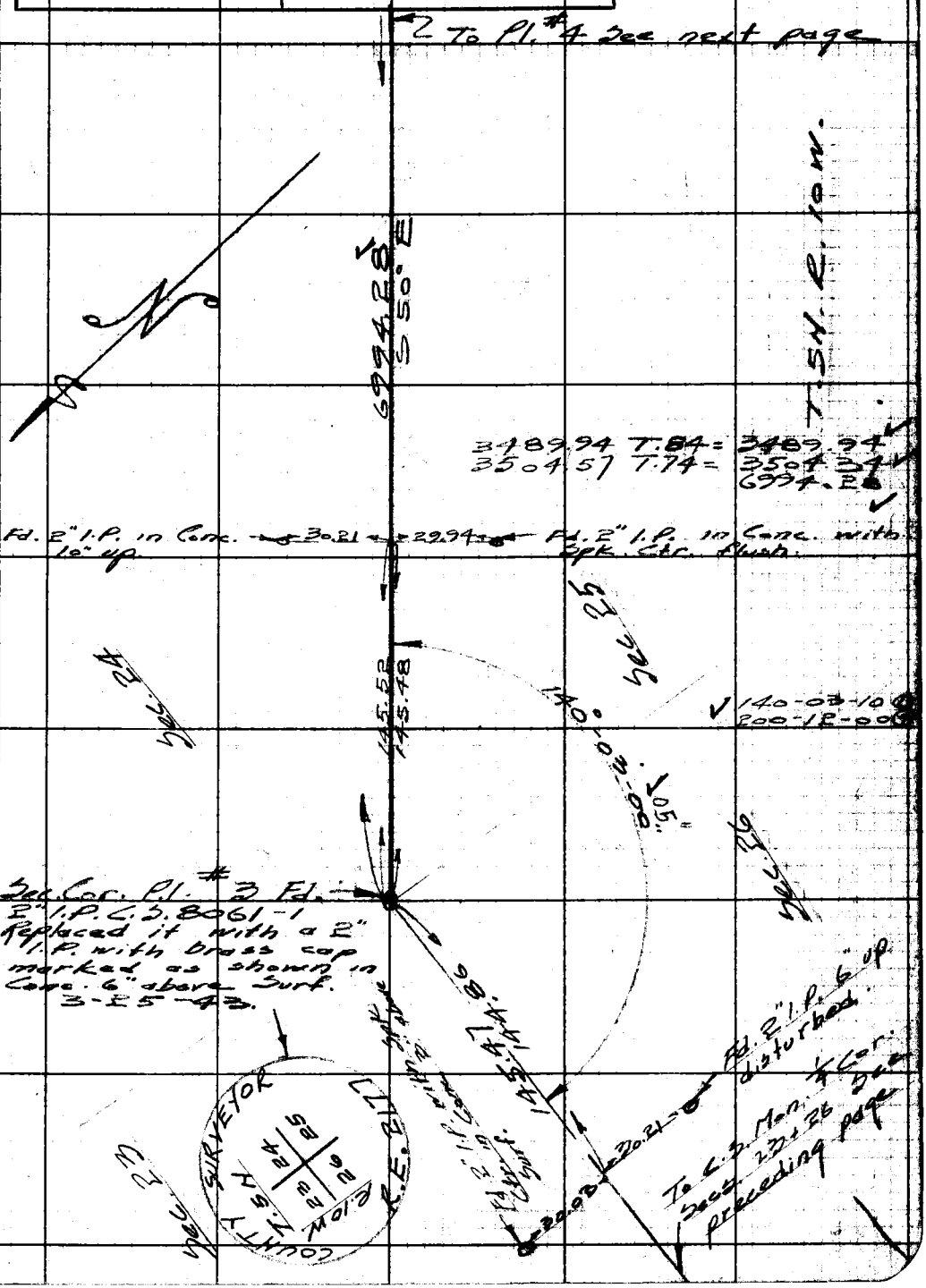

Note: Any Additions or Changes on This Sheet Must be Made or Circled in Red Ink With Date and Name of Person Making Change.

Do not extend notes this side of this line.

RETURN TO
LOS ANGELES COUNTY SURVEYOR
700 HALL OF RECORDS

FORM 247 5M 11-41

F.B. 760 PG. 148

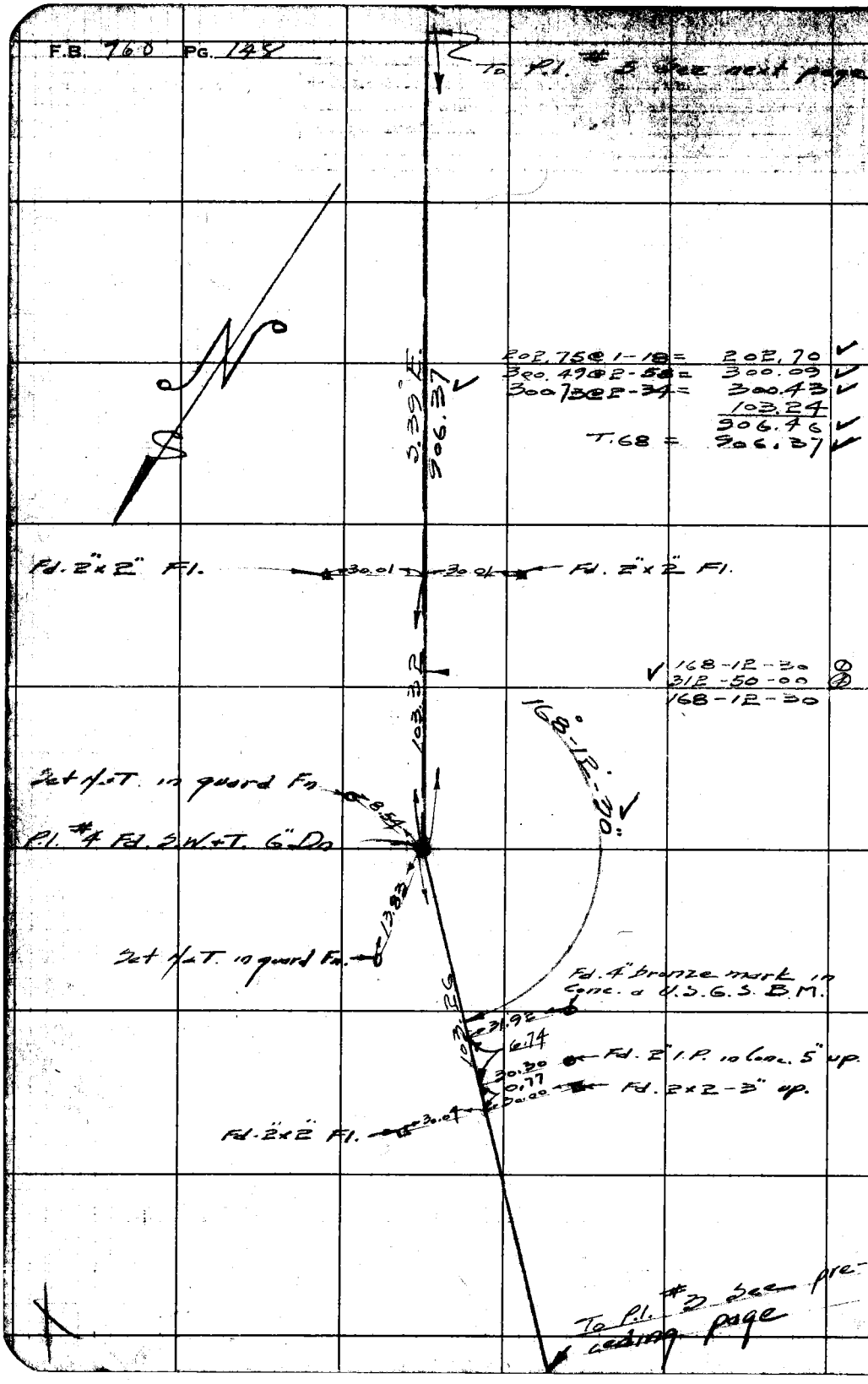

RETURN TO
LOS ANGELES COUNTY SURVEYOR
700 HALL OF RECORDS
Do not extend notes this side of this line.
Note: Any Additions or Changes on This Sheet Must be Made or Circled in Red Ink With Date and Name of Person Making Change.

Notes Ck'd by R.R.M.	Survey of Pear Blossom Hwy
Map No.	W. O. [illegible] Tape No. 49 St'd [illegible] °F
Office Work	Surveyed by Rosecrans
Checked	Notes R Date 3-23-43
Date	Indexed A. C. Johnson

F.B. 960 Pg. 149

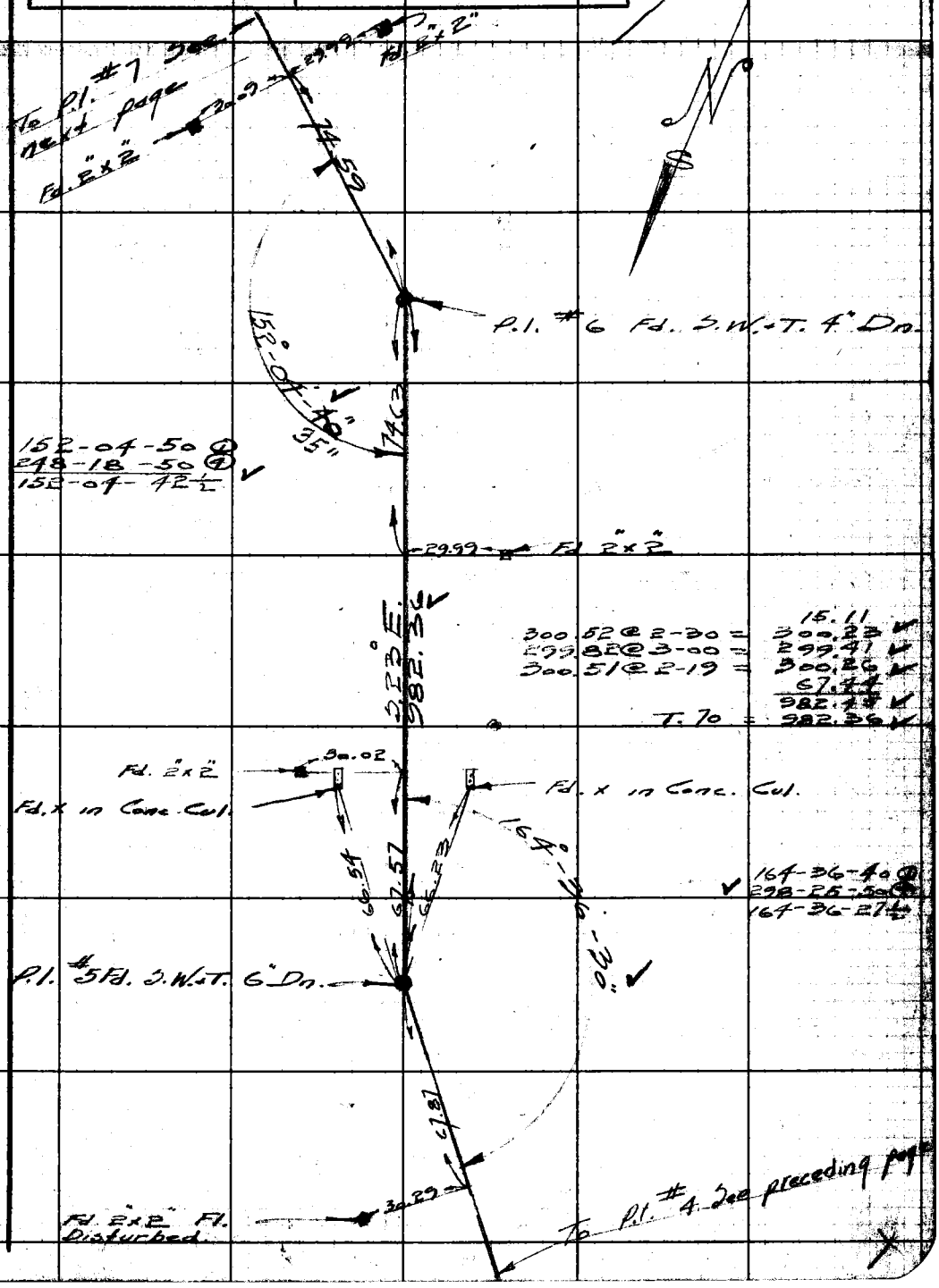

Note: Any Additions or Changes on This Sheet Must be Made or Circled in Red Ink With Date and Name of Person Making Change.

Do not extend notes this side of this line.

RETURN TO
LOS ANGELES COUNTY SURVEYOR
700 HALL OF RECORDS

FORM 247 5M 11-41

F.B. 960 PG. 150



RETURN TO
LOS ANGELES COUNTY SURVEYOR
700 HALL OF RECORDS

Do not extend notes this side of this line.

Note: Any Additions or Changes on This Sheet Must be Made or Circled in Red Ink With Date and Name of Person Making Change.

Notes Ck'd by K.R.M.	Survey of Pear Blossom Hwy
Map No.	W. O. 8334 Tape No. 49 St'd 84 °F
Office Work	Surveyed by Rosecrans
Checked	Notes R Date 3-22-43
Date	Indexed A. C. Johnson

F.B. 960 Pg 157



Note: Any Additions or Changes on This Sheet Must be Made or Circled in Red Ink With Date and Name of Person Making Change.

Do not extend notes this side of this line.

RETURN TO
LOS ANGELES COUNTY SURVEYOR
700 HALL OF RECORDS

FORM 247 5M 11-41

F.B. 960 PG. 152

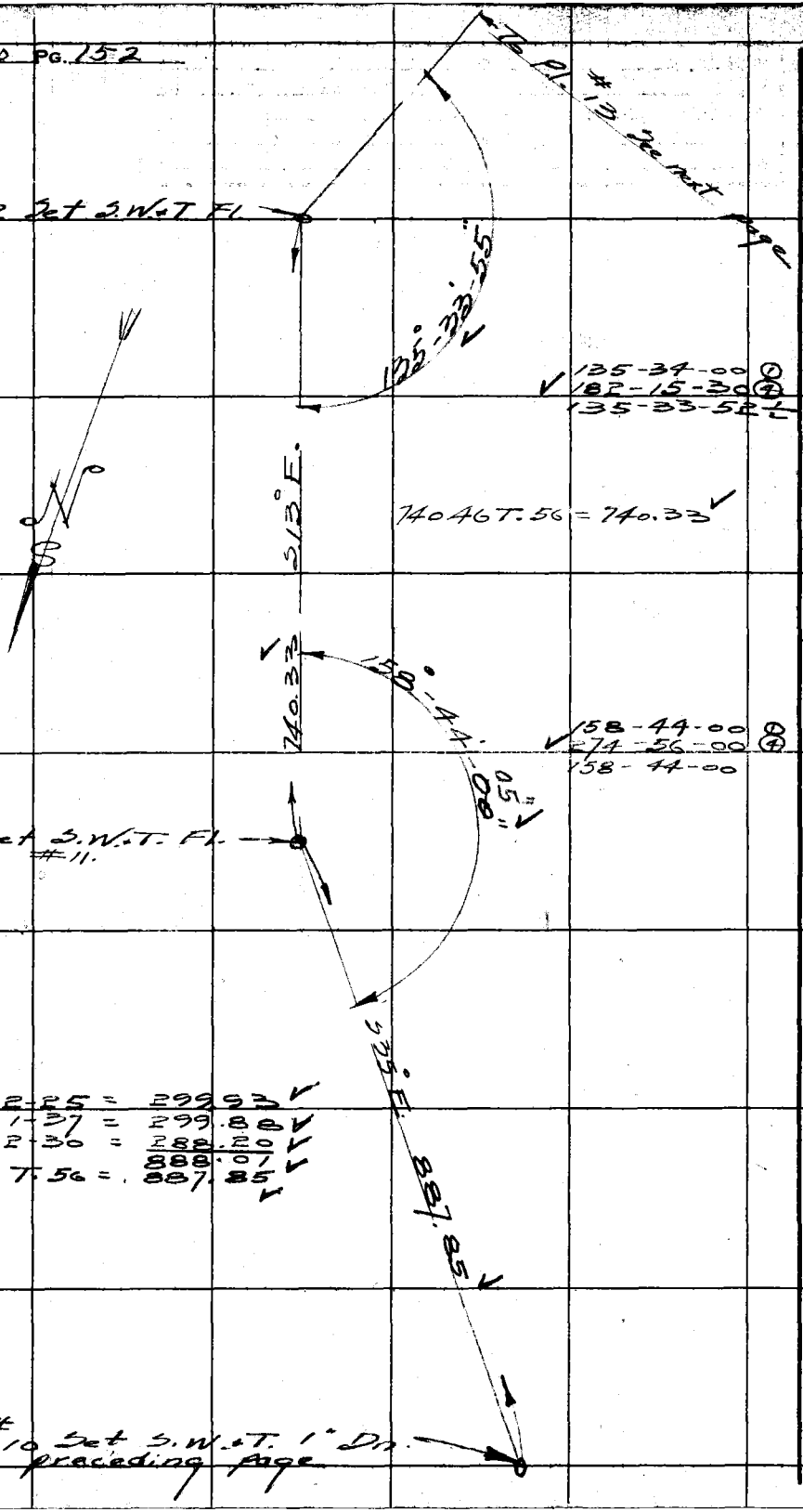

RETURN TO
LOS ANGELES COUNTY SURVEYOR
700 HALL OF RECORDS
Do not extend notes this side of this line.

Note: Any Additions or Changes on This Sheet Must be Made or Circled in Red Ink With Date and Name of Person Making Change.

Notes Ck'd by R.R.M.	Survey of Pear Blossom Hwy
Map No.	W. O. 8334 Tape No. 49 St'd 84 °F
Office Work	Surveyed by Rosecrans
Checked	Notes R Date 3-19-43
Date	Indexed A. C. Johnson

F.B. 960 PG. 153



Note: Any Additions or Changes on This Sheet Must be Made or Circled in Red Ink With Date and Name of Person Making Change.

Do not extend notes this side of this line.

RETURN TO
LOS ANGELES COUNTY SURVEYOR
700 HALL OF RECORDS

FORM 247 5M 11-41

F.B. 960 PG. 154



RETURN TO
LOS ANGELES COUNTY SURVEYOR
700 HALL OF RECORDS

Do not extend notes this side of this line.

Note: Any Additions or Changes on This Sheet Must be Made or Circled in Red Ink With Date and Name of Person Making Change.

Notes Ck'd by K.R.M.	Survey of Pear Blossom Hwy
Map No.	W. O. [illegible] Tape No. 75 St'd [illegible] °F
Office Work	Surveyed by Rasecrans
Checked	Notes R Date 9-10-42
Date	Indexed A. C. Johnson

F.B. 960 Pg. 155



Note: Any Additions or Changes on This Sheet Must be Made or Circled in Red Ink With Date and Name of Person Making Change.

Do not extend notes this side of this line.

RETURN TO
LOS ANGELES COUNTY SURVEYOR
700 HALL OF RECORDS

FORM 247 5M 11-41

F.B. 960 PG. 156



RETURN TO
LOS ANGELES COUNTY SURVEYOR
700 HALL OF RECORDS

Note: Any Additions or Changes on This Sheet Must be Made or Circled in Red Ink With Date and Name of Person Making Change.

Do not extend notes this side of this line.

Notes Ck'd by K.R.M.
Map No.
Office Work
Checked
Date

Survey of Pear Blossom Hwy
W. O. 8224 Tape No. 75 St'd 84 °F
Surveyed by Rosecrans
Notes R. Date 9-10-42
Indexed A. C. Johnson

F.B. 960 Pg. 137

To 1x2" P.O.T. See next page

170-56-30 ⊘
323-46-00 ⊕
170-56-30

170°-56'-30"

Temp. Pl. #23 Set
S.W.+T. 1" Dn.

220.92
N.24°E.

154-00-00 ⊘
256-00-00 ⊕
154-00-00

154°-00'-00"

Temp. Pl. #22 Set
S.W.+T. 1" Dn.

N.50°E. 800.29

800.29 T.84

To Temp. Pl. #21

Note: Any Additions or Changes on This Sheet Must be Made or Circled in Red Ink With Date and Name of Person Making Change.

Do not extend notes this side of this line.

RETURN TO
LOS ANGELES COUNTY SURVEYOR
700 HALL OF RECORDS

FORM 247 BM 10-41

F.B. 960 Pg. 135

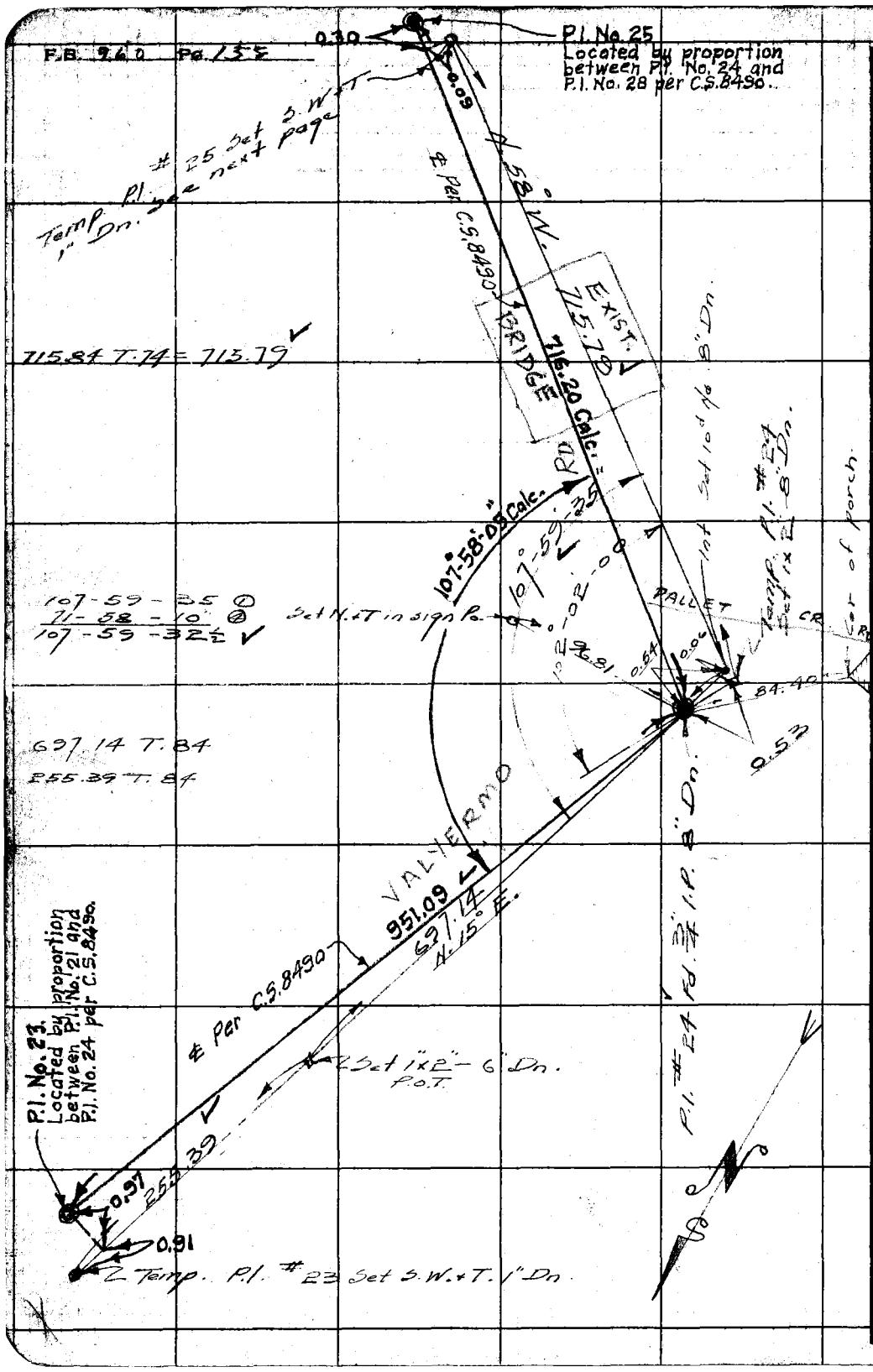

RETURN TO
LOS ANGELES COUNTY SURVEYOR
700 HALL OF RECORDS

Do not extend notes this side of this line.

Note: Any Additions or Changes on This Sheet Must be Made or Circled in Red Ink With Date and Name of Person Making Change.

Notes Ck'd by K.R.M.	Survey of Pear Blossom Hwy
Map No.	W. 08334 Tape No. 75 St'd 84 °F
Office Work	Surveyed by Rosecrans
Checked	Notes R Date 9-10-42
Date	Indexed A. C. Johnson

F.B. 960 Pg. 159



Note: Any Additions or Changes on This Sheet Must be Made or Circled in Red Ink With Date and Name of Person Making Change.

Do not extend notes this side of this line.

RETURN TO
LOS ANGELES COUNTY SURVEYOR
700 HALL OF RECORDS

FORM 247 5M 11-41

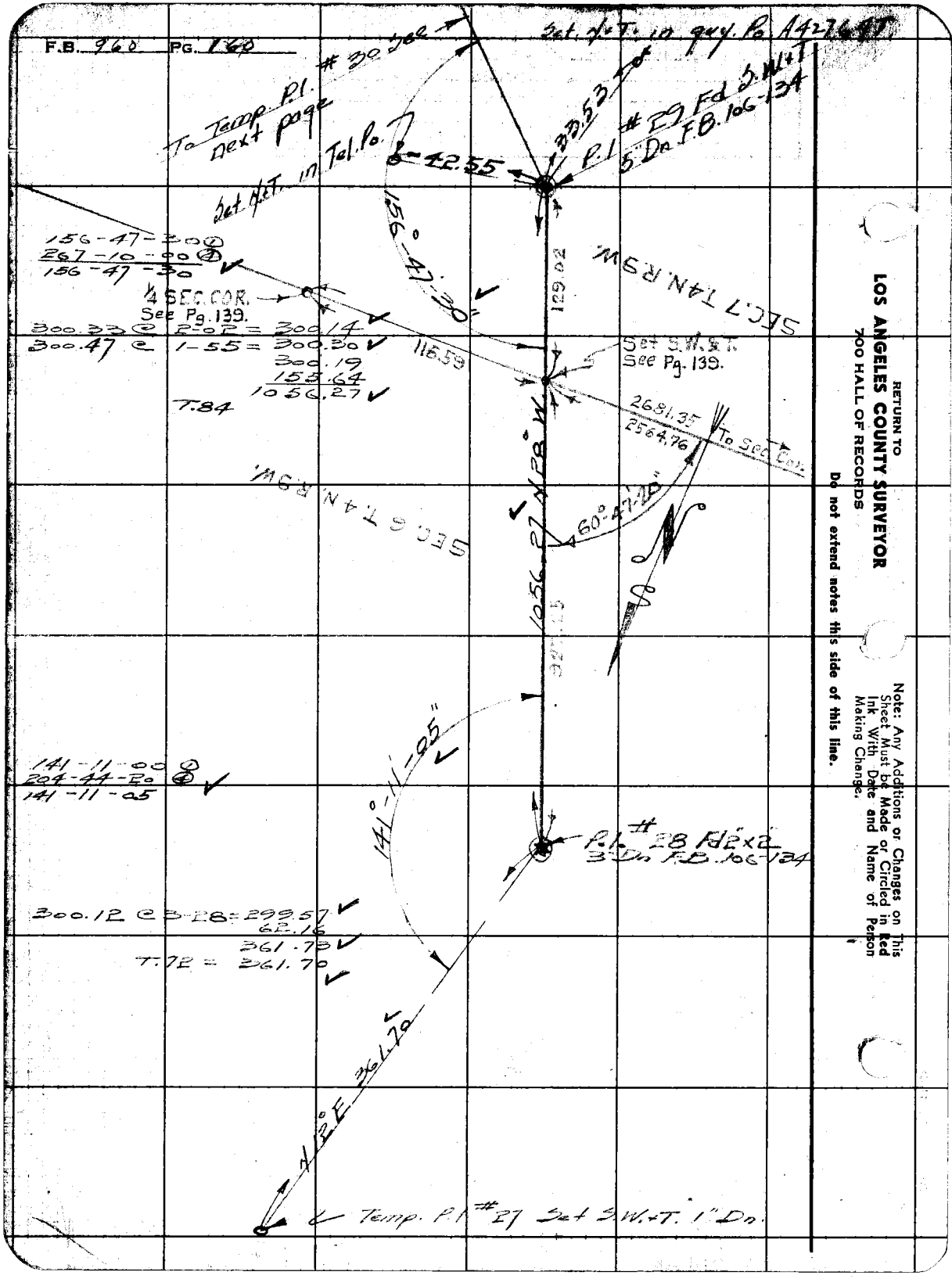

RETURN TO
LOS ANGELES COUNTY SURVEYOR
700 HALL OF RECORDS

Do not extend notes this side of this line.

Note: Any Additions or Changes on This Sheet Must be Made or Circled in Red Ink With Date and Name of Person Making Change.

Notes Ck'd by K.R.M.	Survey of Pear Blossom Hwy. F.B. 960 PG. 161
Map No.	W. O. 8334 Tape No. 75 St'd 84 °F
Office Work	Surveyed by Rosecrans
Checked	Notes R Date 9-8-42
Date	Indexed A. C. Johnson

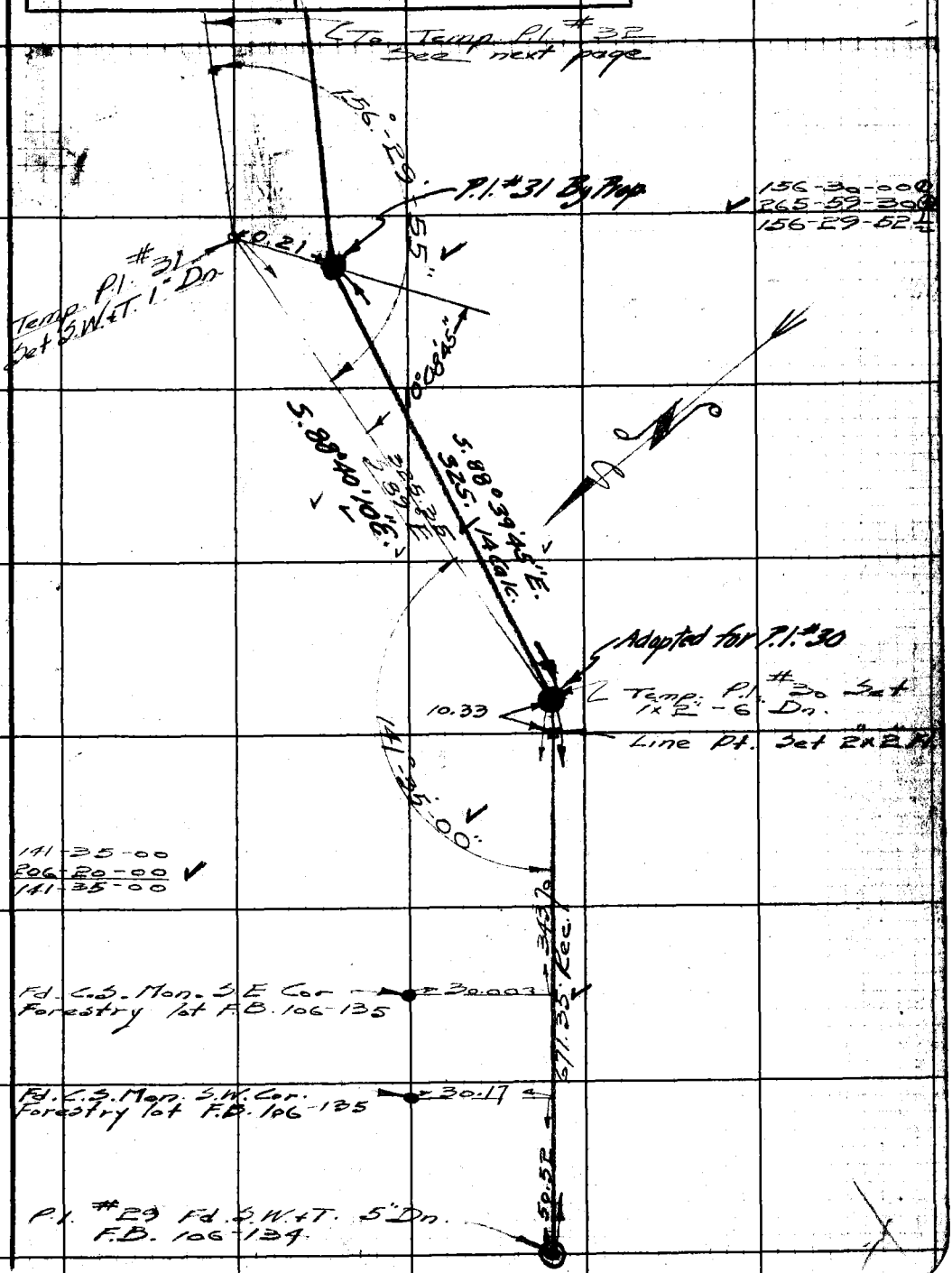

Note: Any Additions or Changes on This Sheet Must be Made or Circled in Red Ink With Date and Name of Person Making Change.

Do not extend notes this side of this line.

RETURN TO
LOS ANGELES COUNTY SURVEYOR
700 HALL OF RECORDS

FORM 247 5M 11-41

F.B. 960 PG. 162

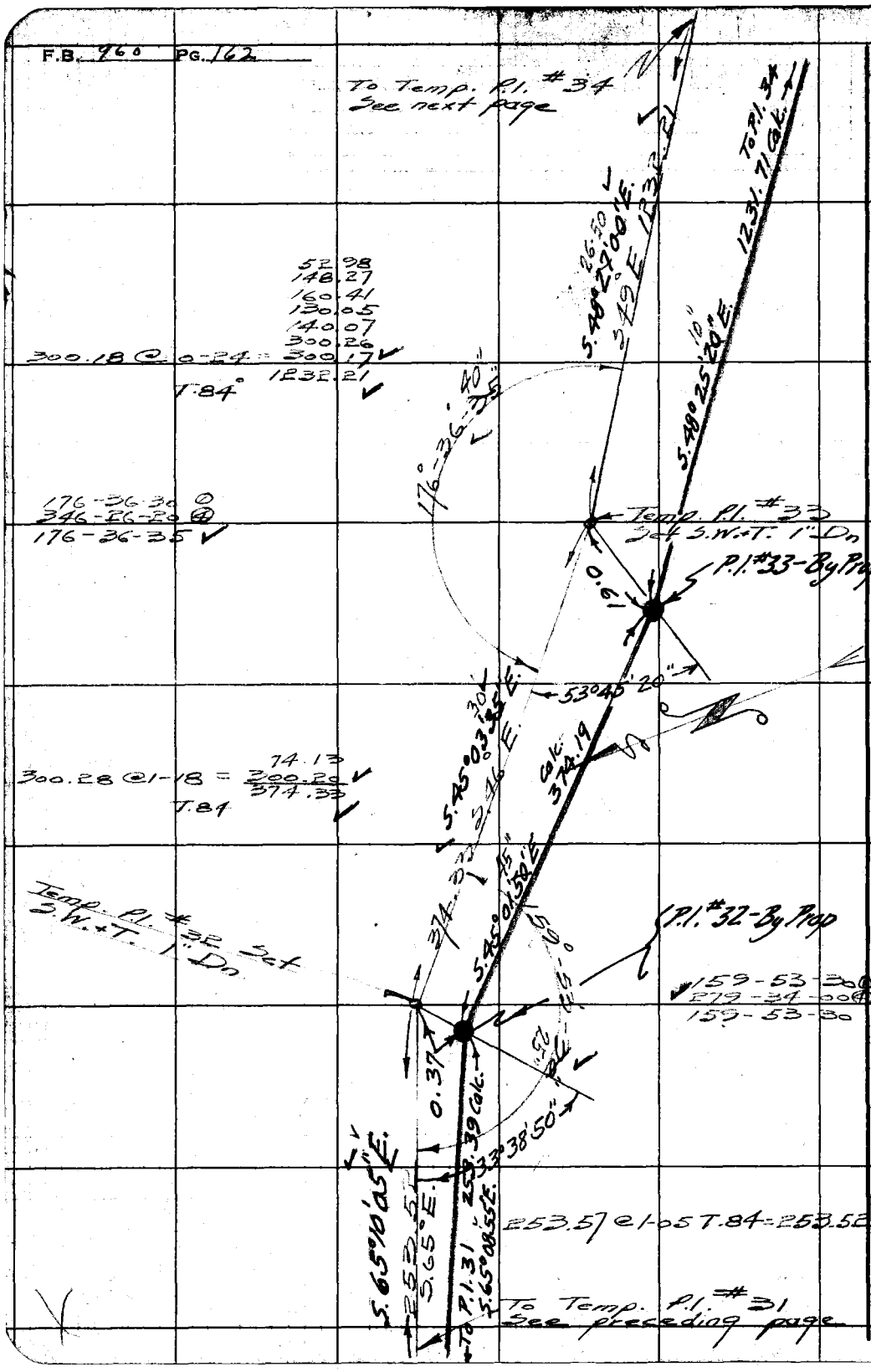

RETURN TO
LOS ANGELES COUNTY SURVEYOR
700 HALL OF RECORDS

Do not extend notes this side of this line.

Note: Any Additions or Changes on This Sheet Must be Made or Circled in Red Ink With Date and Name of Person Making Change.

Notes Ck'd by R.R.M.	Survey of Pear Blossom Hwy
Map No.	W. O. 8334 Tape No. 15 St'd. 64° F
Office Work	Surveyed by Rosecrans
Checked	Notes R Date 9-14-42
Date	Indexed A. C. Johnson

F.B. 960 Pg. 163

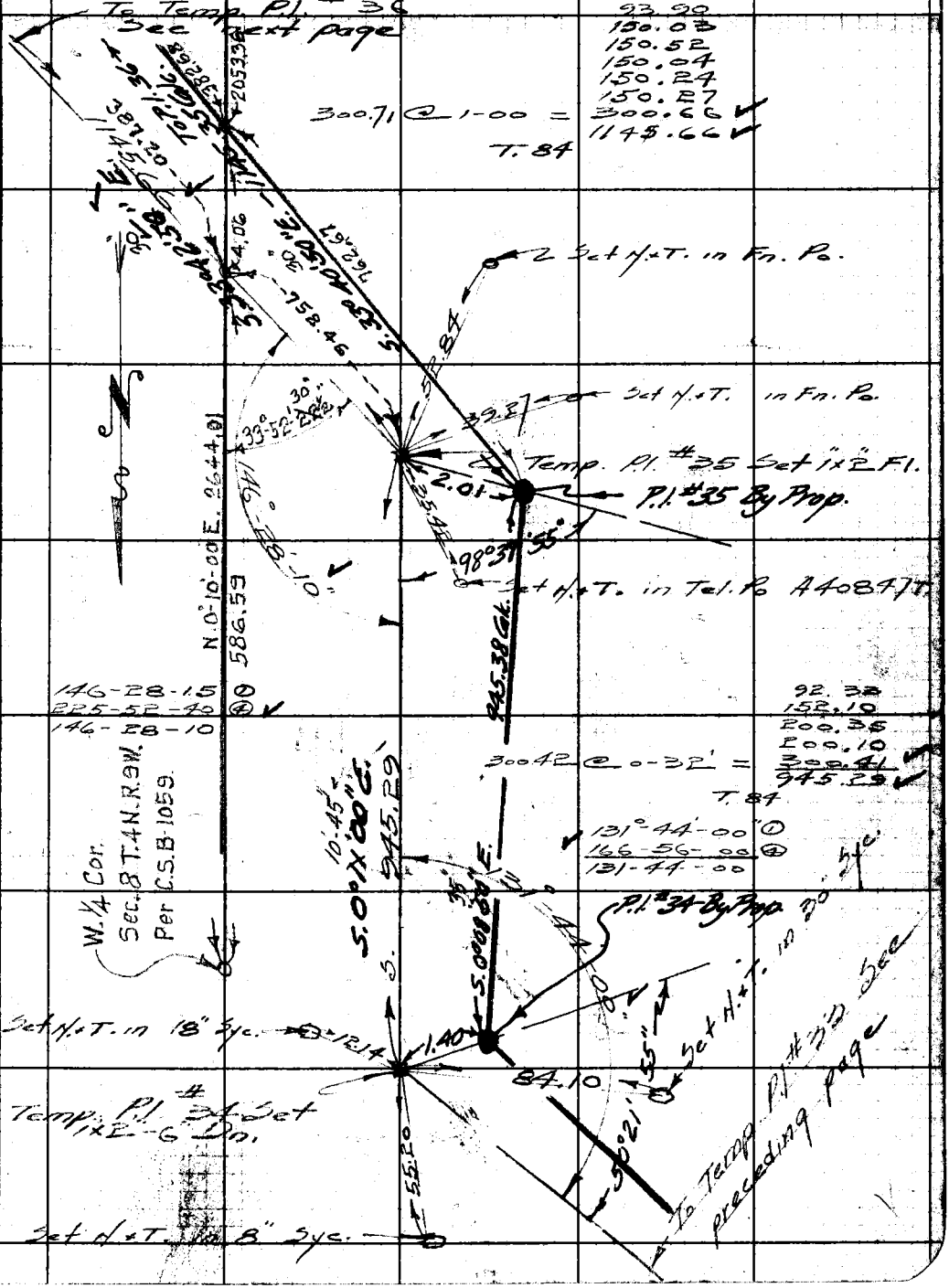

Note: Any Additions or Changes on This Sheet Must be Made or Circled in Red Ink With Date and Name of Person Making Change.

Do not extend notes this side of this line.

RETURN TO
LOS ANGELES COUNTY SURVEYOR
700 HALL OF RECORDS

FORM 247 SM 11-41

F.B. 960 PG. 124

To Temp. P.I. #38A See next page

300.64 @ 1-35 = 170.95
300.53 ✓
471.48 ✓
T.92 = 471.50 ✓

Set N.+T. in P.Po. #884665E

Temp. P.I. #37 Set 1"x2" - Dn.

Set N.+T. in P.Po.

80.70
160.60
160.00
160.22
160.10
160.24
160.10
160.03
300.36 @ 1-00 = 300.31 ✓
1502.30 ✓
T.92 = 1502.38 ✓

156-43-00 ①
266-52-10 ④
156-43-02½ ✓

To Temp. P.I. #35 See preceding page

471.50

Calc. 833.24 To P.I. #38.

C.S.B-1924-2 (S. 37° 27' 30" E.)

C.S.B-1924-2

3.38 E.

3.705

160-29-35

P.I. #37-By Prop.

70.20

41° 49' 05"

160-29-30 ①
281-58-20 ①
160-29-35

1502.38

Calc. 1501.66

S. 56° 59' 30" E.

S. 57° E.

S. 56° 58' 20" E.

Set L+T. in Cor. Conc. step.

42-50

156-43-00

40.24

Chisled x in top rock top rock wall

22.10

2.74

Temp. P.I. #36 Set 1"x2" Fl.

P.I. #36-By Prop

65° 06' 05"

Set N.+T. in Tel. Po.



RETURN TO
LOS ANGELES COUNTY SURVEYOR
700 HALL OF RECORDS
Do not extend notes this side of this line.

Note: Any Additions or Changes on This Sheet Must be Made or Circled in Red Ink With Date and Name of Person Making Change.

Notes Ck'd by K.R.M.	Survey of Pear Blossom Hwy
Map No. B-1924-2	W. O. 833 Tape No. 75 St'd 39 °F
Office Work C.W. Cox	Surveyed by Rosecrans
Checked D.M.F.	Notes R Date 9-14-42
Date Mar. 1947.	Indexed A. C. Johnson

F.B. 960 PG. 165

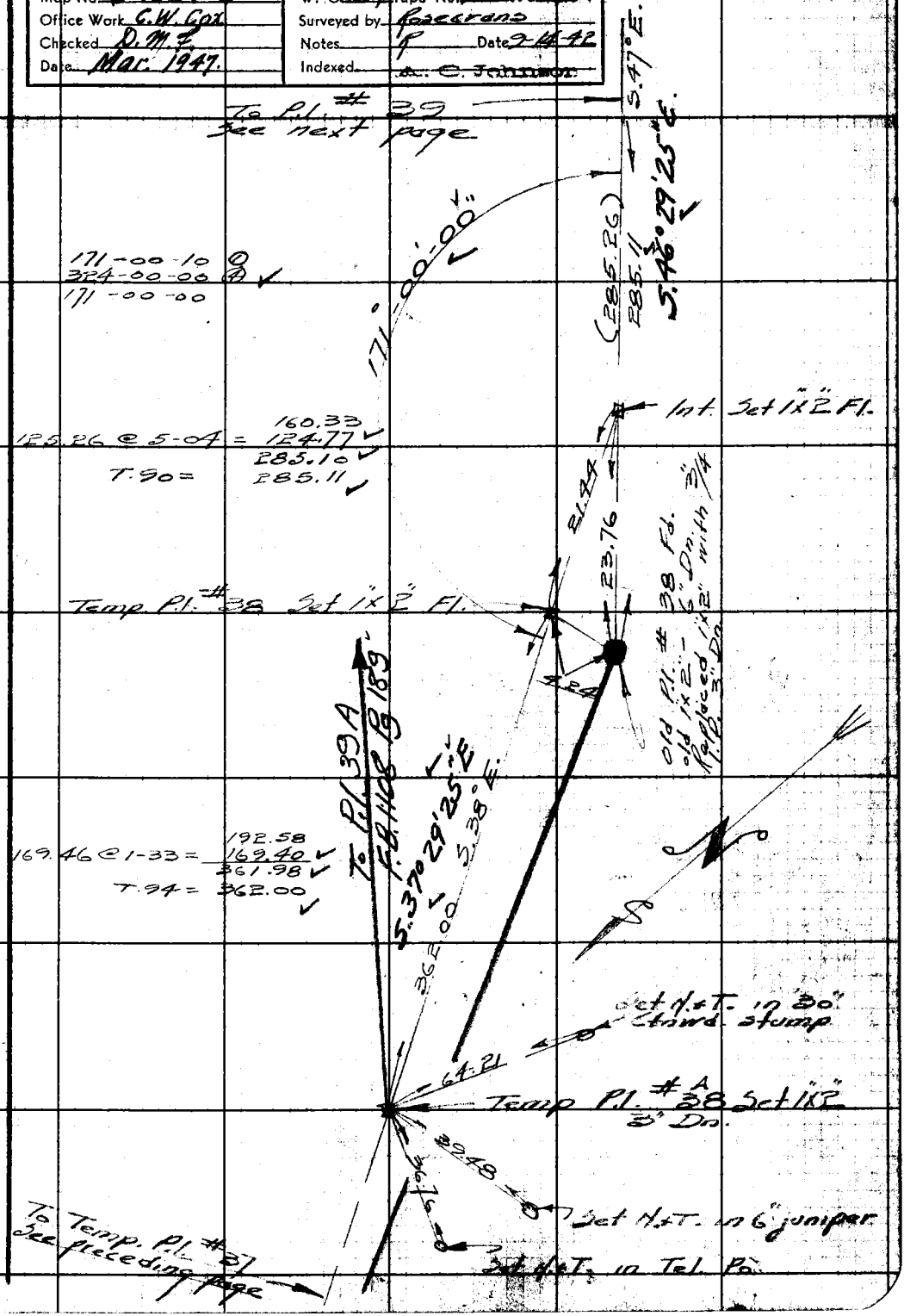

Note: Any Additions or Changes on This Sheet Must be Made or Circled in Red Ink With Date and Name of Person Making Change.

Do not extend notes this side of this line.

RETURN TO
LOS ANGELES COUNTY SURVEYOR
700 HALL OF RECORDS

FORM 247 5M 11-41

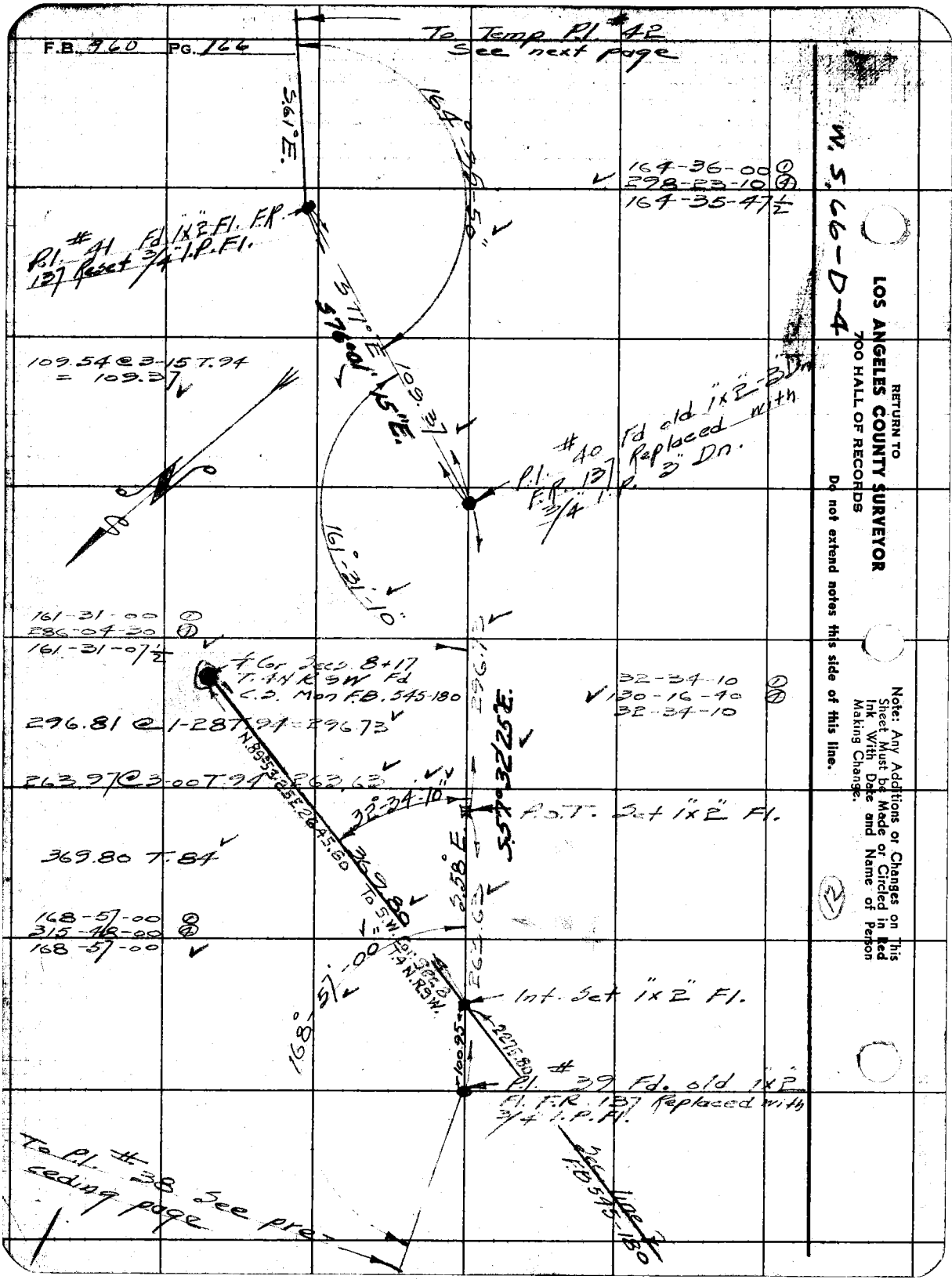
F.B. 960 PG. 166
To Temp Pl. #42
See next page
S.61°E.
164°-36-50"
164-36-00 ①
298-23-10 ④
164-35-47½
Pl. #41 Fd 1"x2" Fl. F.R. 137 Reset 3/4" I.P. Fl.
S71°E
S76°01'15"E.
109.54 @ 3-15 T.94 = 109.37
109.37
Pl. #40 Fd old 1"x2" 3" Dn. F.R. 137 Replaced with 3/4" I.P. 3" Dn.
161°-31-10"
161-31-00 ①
286-04-30 ④
161-31-07½
4 Cor Secs. 8+17 T.4N R.9W Fd C.S. Mon F.B. 545-180
296.73
32-34-10 ①
130-16-40 ④
32-34-10
296.81 @ 1-28 T.94 = 296.73
N.89°53'25"E. 2645.60
S57°32'25"E.
263.97 @ 3-00 T.94 = 263.63
32°-34-10"
P.O.T. Set 1"x2" Fl.
369.80 T.84
369.80
S.58°E.
263.63
168-57-00 ②
315-48-00 ④
168-57-00
168°-57-00"
To S.W. Cor. Sec. 8 T.4N R.9W.
Int. Set 1"x2" Fl.
2275.80
100.95
Pl. #39 Fd. old 1"x2" Fl. F.R. 137 Replaced with 3/4" I.P. Fl.
See line F.B. 545-180
To Pl. #38 See preceding page
W.S. 66-D-4
RETURN TO
LOS ANGELES COUNTY SURVEYOR
700 HALL OF RECORDS
Do not extend notes this side of this line.
Note: Any Additions or Changes on This Sheet Must be Made or Circled in Red Ink With Date and Name of Person Making Change.
12

Notes Ck'd by K.R.M.	Survey of Pear Blossom Hwy
Map No. B-1924-2	W. O. 8224 Tape No. 75 St'd 84 °F
Office Work C.W.Cox	Surveyed by Foscrans
Checked D.M.F.	Notes R Date 9-15-42
Date Mar. 1947	Indexed A. C. Johnson

F.B. 960 PG. 162

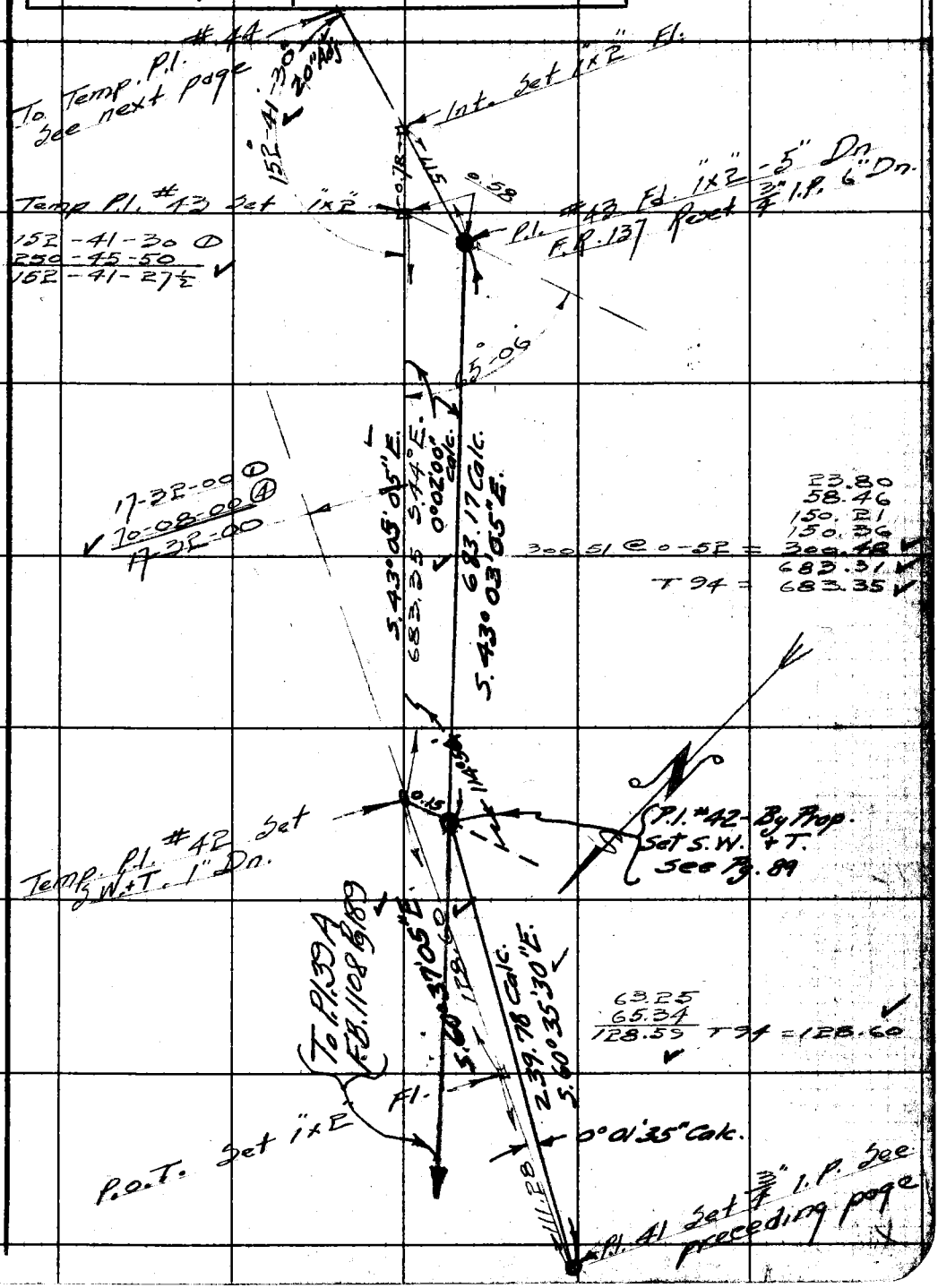

Note: Any Additions or Changes on This Sheet Must be Made or Circled in Red Ink With Date and Name of Person Making Change.

Do not extend notes this side of this line.

RETURN TO
LOS ANGELES COUNTY SURVEYOR
700 HALL OF RECORDS

FORM 247 5M 11-41

RETURN TO
LOS ANGELES COUNTY SURVEYOR
700 HALL OF RECORDS

Note: Any Additions or Changes on This Sheet Must be Made or Circled in Red Ink With Date and Name of Person Making Change.

Do not extend notes this side of this line.

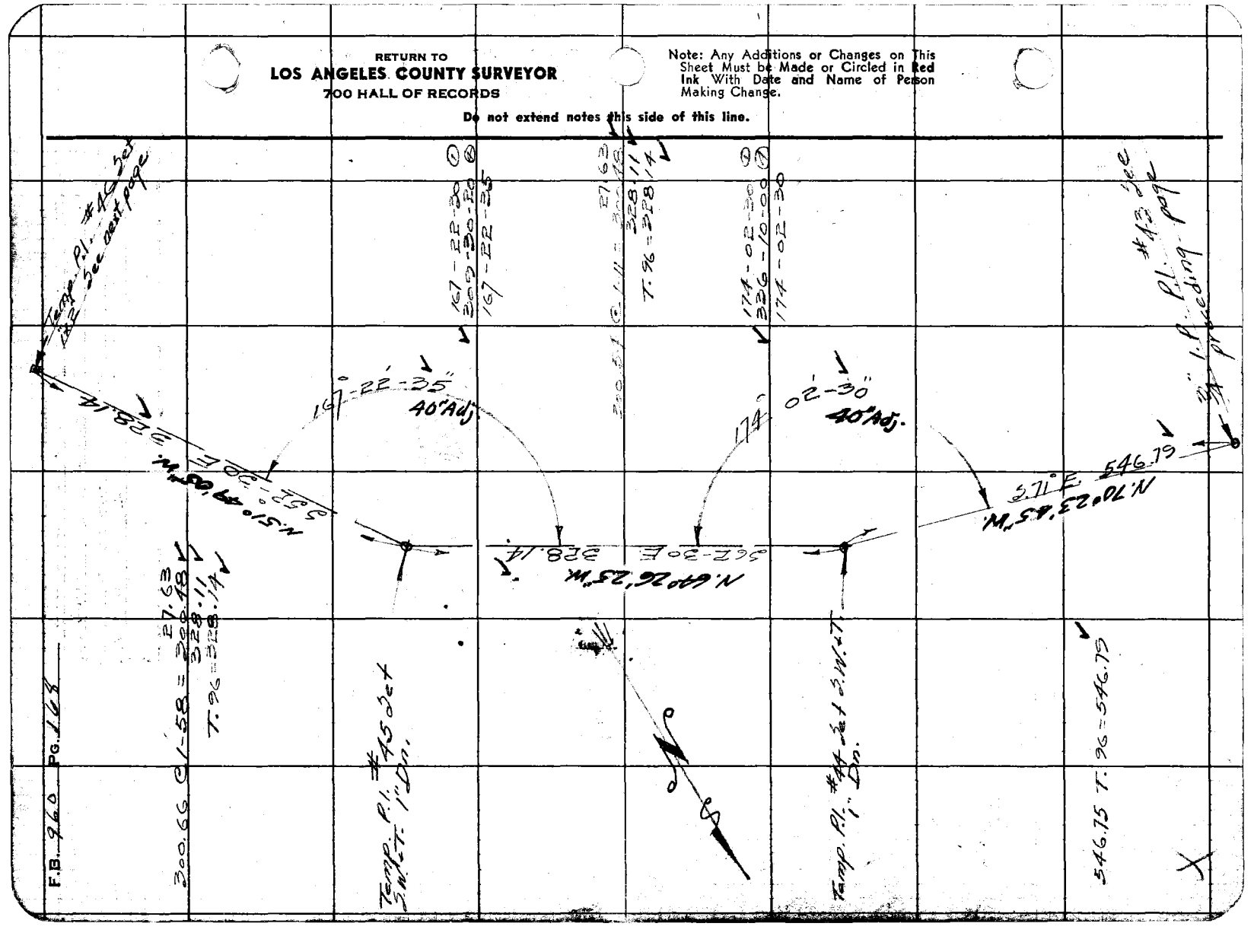

Notes Ck'd by K.R.M.	Survey of Pear Blossom Hwy.	F.B. 960 PG. 167
Map No.	W. O. 8334 Tape No. 75 St'd 84 °F	
Office Work	Surveyed by Rosecrans	
Checked	Notes R Date 9-16-42	
Date	Indexed A. C. Johnson	



Note: Any Additions or Changes on This Sheet Must be Made or Circled in Red Ink With Date and Name of Person Making Change.

Do not extend notes this side of this line.

RETURN TO
LOS ANGELES COUNTY SURVEYOR
700 HALL OF RECORDS

FORM 247 5M 11-41

RETURN TO
LOS ANGELES COUNTY SURVEYOR
700 HALL OF RECORDS

Note: Any Additions or Changes on This Sheet Must be Made or Circled in Red Ink With Date and Name of Person Making Change.

Do not extend notes this side of this line.

F.B. 960 PG. 170

Notes Ck'd by K.R.M.	Survey of Pear Blossom Hwy
Map No. B-1974-3	W. O. 0234 Tape No. C.L. St'd 68° °F
Office Work Cox	Surveyed by Bracchano
Checked McPherson	Notes R Date 8-7-43
Date Nov. 1946	Indexed A. C. Johnson 4-1-46

F.B. 960 Pg. 171

Note: Any Additions or Changes on This Sheet Must be Made or Circled in Red Ink With Date and Name of Person Making Change.

Do not extend notes this side of this line.

RETURN TO
LOS ANGELES COUNTY SURVEYOR
700 HALL OF RECORDS

FORM 247 SM 11-41

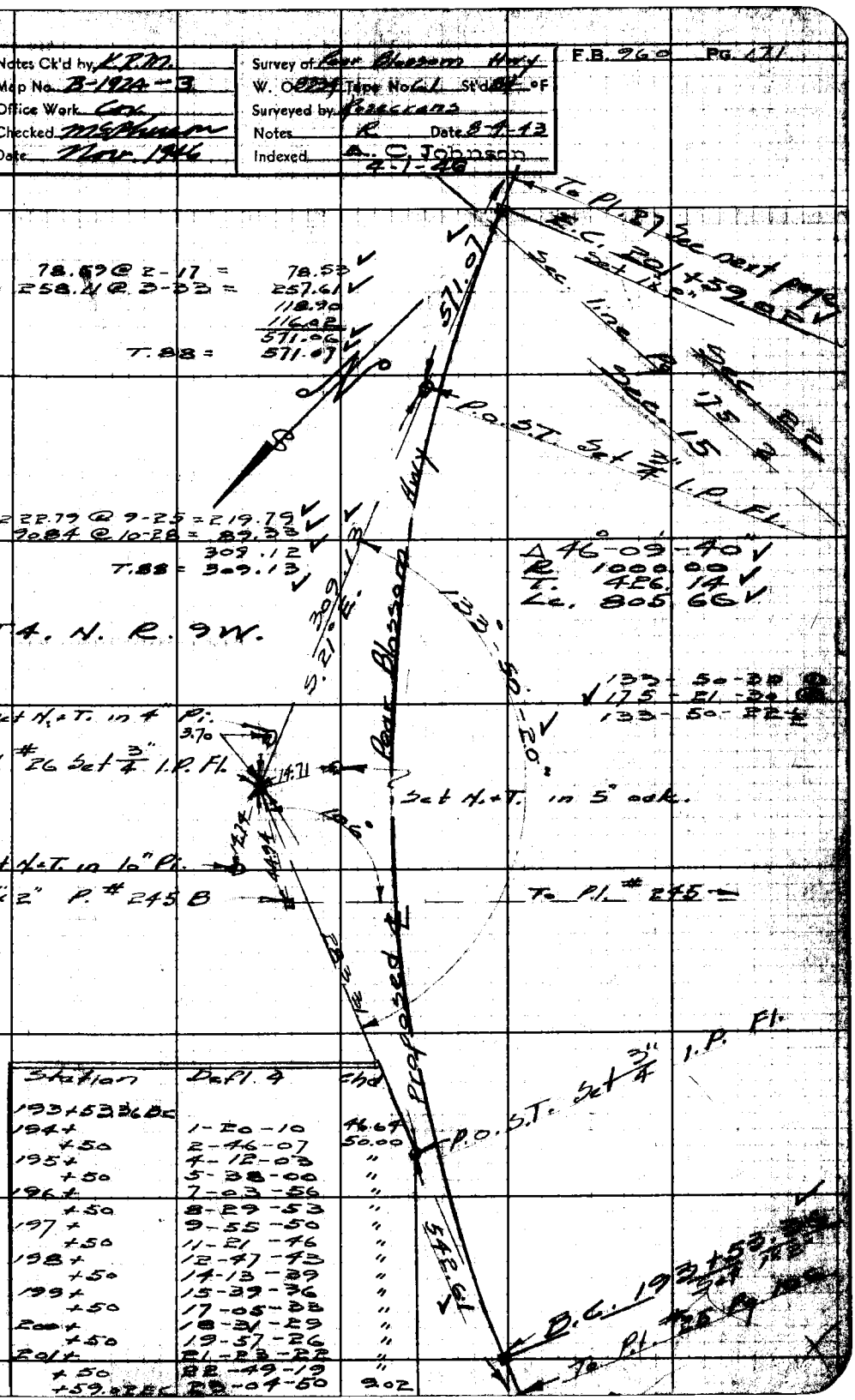

Station	Defl. ∡	Chd
193+53.36 BC		
194+	1-20-10	46.64
+50	2-46-07	50.00
195+	4-12-03	"
+50	5-38-00	"
196+	7-03-56	"
+50	8-29-53	"
197+	9-55-50	"
+50	11-21-46	"
198+	12-47-43	"
+50	14-13-39	"
199+	15-39-36	"
+50	17-05-33	"
200+	18-31-29	"
+50	19-57-26	"
201+	21-23-22	"
+50	22-49-19	"
+59.82 EC	23-04-50	9.02

F.B. 960 PG. 172

To 3/4" I.P. P.O.T.
See next page

		3.79
299.99 @ 8-28 =		296.72 ✓
		36.75
300.92 @ 9-47 =		296.54 ✓
		24.62
300.30 @ 2-36 =		299.99 ✓
140.07 @ 3-53 =		139.75 ✓ (1x2)
		1098.16 ✓
		T.84

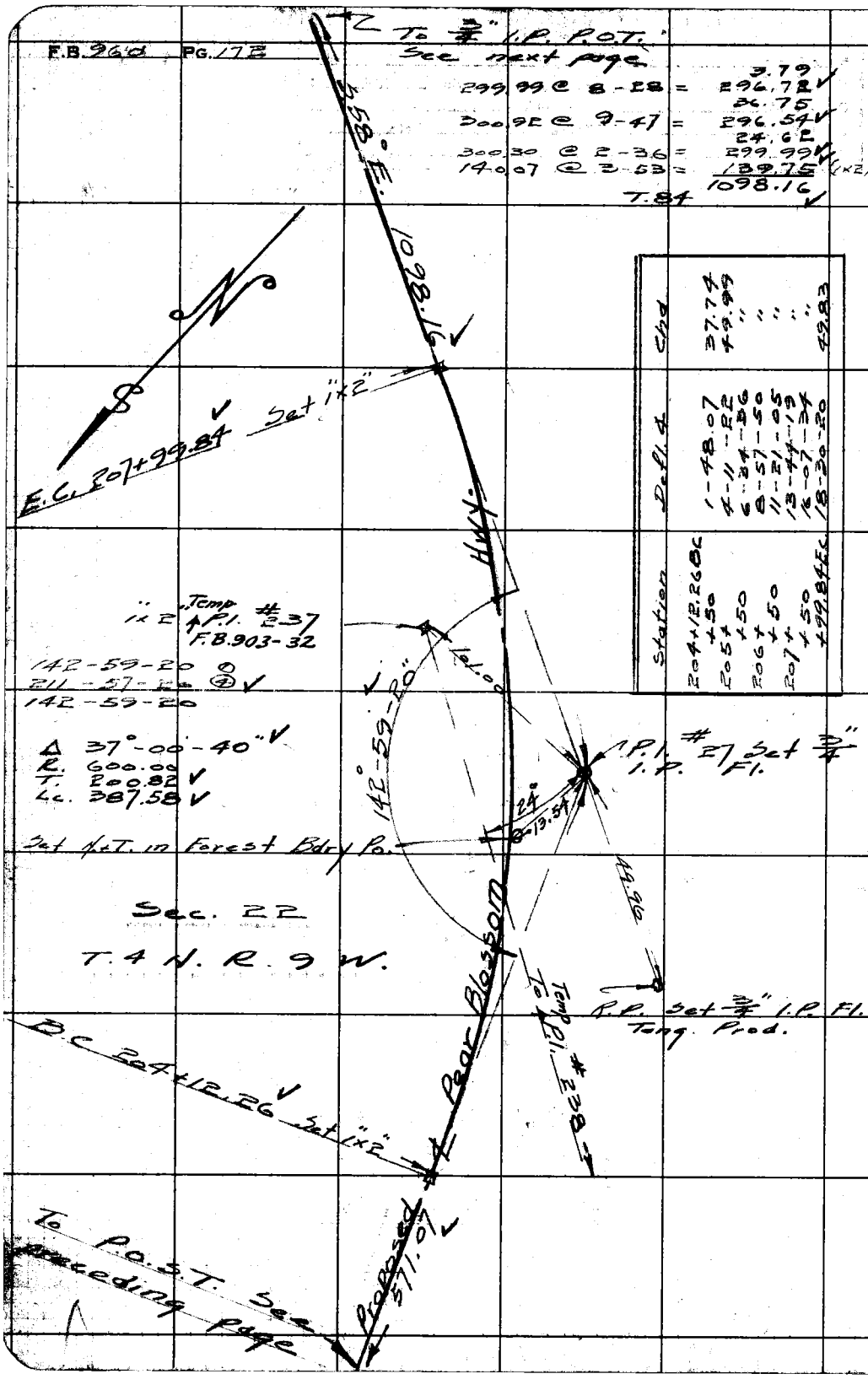

Station	Defl. ∠	Chd
204+12.26 BC	1-48.07	37.74
+50	4-11-22	49.99
205+	6-34-36	"
+50	8-57-50	"
206+	11-21-05	"
+50	13-44-19	"
207+	16-07-34	"
+50	18-30-20	49.83
+99.84 EC		

RETURN TO
LOS ANGELES COUNTY SURVEYOR
700 HALL OF RECORDS

Do not extend notes this side of this line.

Note: Any Additions or Changes on This Sheet Must be Made or Circled in Red Ink With Date and Name of Person Making Change.

Notes Ck'd by K.R.M.	Survey of Pear Blossom Hwy
Map No. B-1924-3	W. O. 8334 Tape No. 61 St'd 84 °F
Office Work Cox	Surveyed by Rosecrans
Checked McBhuan	Notes R Date 8-5-43
Date Nov. 1946	Indexed A. C. Johnson

F.B. 960 Pg. 17 B

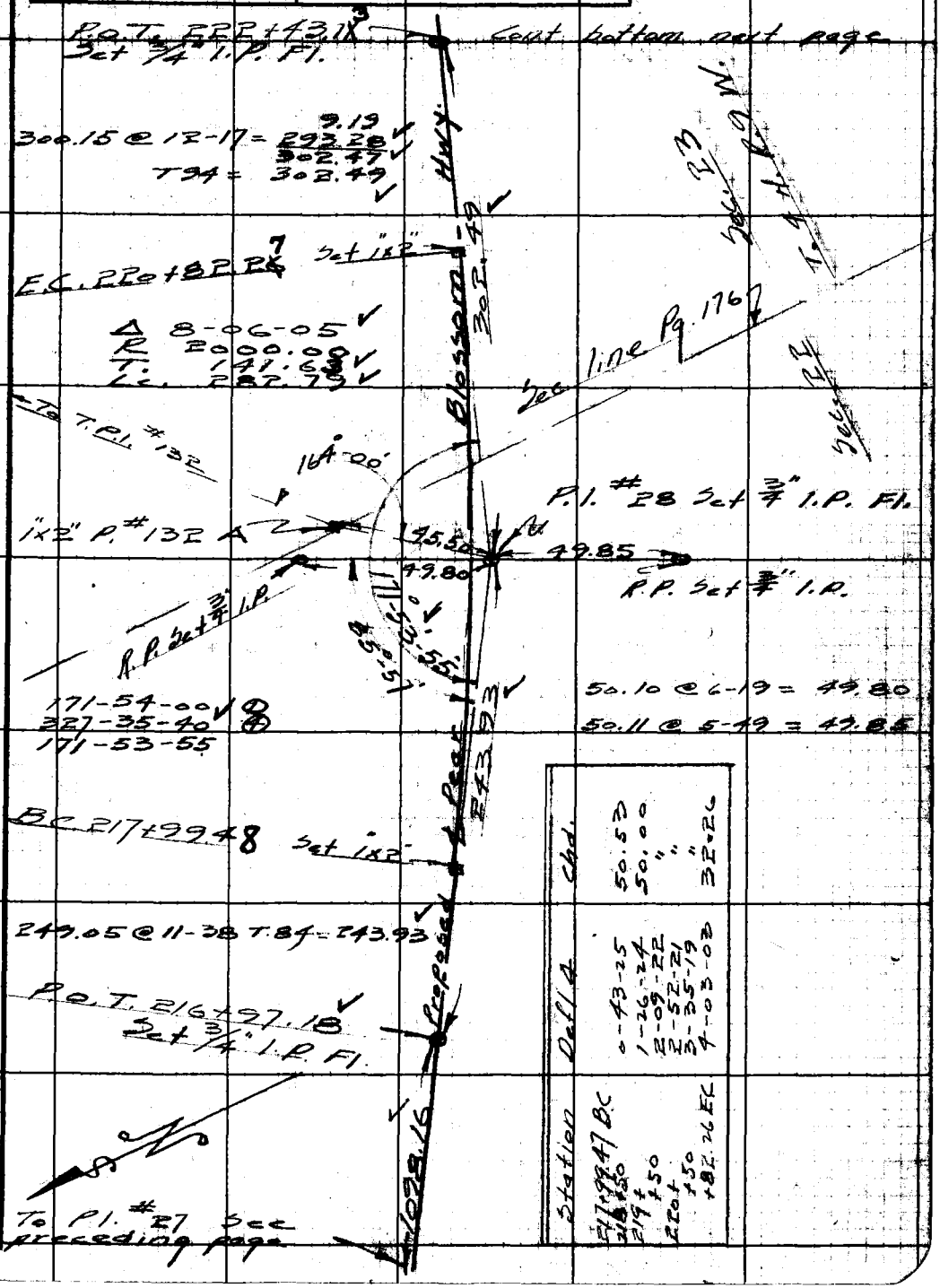

Station	Defl.	Chd.
217+99.47 BC	0-43-25	50.53
218+50	1-26-24	50.00
219+50	2-09-22	"
220+	2-52-21	"
+50	3-35-19	"
+82.26 EC	4-03-03	32.26

Note: Any Additions or Changes on This Sheet Must be Made or Circled in Red Ink With Date and Name of Person Making Change.

Do not extend notes this side of this line.

RETURN TO
LOS ANGELES COUNTY SURVEYOR
700 HALL OF RECORDS

FORM 247 BM 1-41

F.B. 960 PG. 174

P.I. # 29 Set 3/4" I.P. Fl.
See Pg. 177

140.84

7.20
135.13 @ 8-33 = 133.63
140.83
T.94 = 140.84

P.O.S.T. Set 1x2

360.79 Blossom Hwy.

201.89 @ 11-04 = 198.13
163.47 @ 5-46 = 162.64
360.77
T 94 = 360.79

To P.4C

P.O.T. 233+78.21 Set 3/4" I.P. Fl.

70° 00'

Sec. 23

T.4 N. R. 9 W.

Pear

63.00

1x2 P.4B

879.74

58.80
267.35 @ 5-26 = 266.15
93.93 @ 1-51 = 93.88
202.10 @ 13-00 = 196.92
227.18 @ 5-25 = 226.16
37.77
879.68
T 94 = 879.74

To P.4A

P.O.T. 224+98.47 Set 1"x2"

255.34 Proposed

201.83 @ 3-11 = 201.52
53.80
255.32
T.94 = 255.34

P.O.T. Set 3/4" I.P.
222+43.18
See preceding page

RETURN TO
LOS ANGELES COUNTY SURVEYOR
700 HALL OF RECORDS
Do not extend notes this side of this line.

Note: Any Additions or Changes on This Sheet Must be Made or Circled in Red Ink With Date and Name of Person Making Change.

Notes Ck'd by K.R.M.	Survey of Pear Blossom Hwy
Map No. B-1924-3	W. O. 5331 Tape No. 61 St'd 84 °F
Office Work Cox	Surveyed by Rosecrans
Checked McPherson	Notes R Date 8-9-43
Date Nov 1946	Indexed A. C. Johnson

F.B. 960 Pg. 175



Note: Any Additions or Changes on This Sheet Must be Made or Circled in Red Ink With Date and Name of Person Making Change.

RETURN TO
LOS ANGELES COUNTY SURVEYOR
700 HALL OF RECORDS

Do not extend notes this side of this line.

FORM 247 5M 11-41

RETURN TO
LOS ANGELES COUNTY SURVEYOR
700 HALL OF RECORDS

Note: Any Additions or Changes on This Sheet Must be Made or Circled in Red Ink With Date and Name of Person Making Change.

Do not extend notes this side of this line.



Notes Ck'd by K.R.M.	Survey of Pear Blossom Hwy
Map No. B-1924-3	W. O. 8394 Tape No. 61 St'd 84 °F
Office Work Cox	Surveyed by Rosecrans
Checked McPherson	Notes R Date 8-11-43
Date Nov. 1946	Indexed A. C. Johnson

F.B. 960 Pg. 177

To P.I. #30 See next page

229.28 @ 4-35 = 228.55
234.61 @ 2-10 = 234.44
238.35 @ 4-07 = 237.74
700.73
T.94 = 700.78

189.31 @ 5-19 T.94 = 188.51

R.P. Set 3/4" I.P. Fl. Tang. Prod.

Sec. 23

T. 4 N. R. 9 W.

P.I. #29 Set 3/4" I.P. flush.

58.35 @ 11-39 = 57.15

R.P. Set 3/4" I.P. Fl. Tang. Prod.

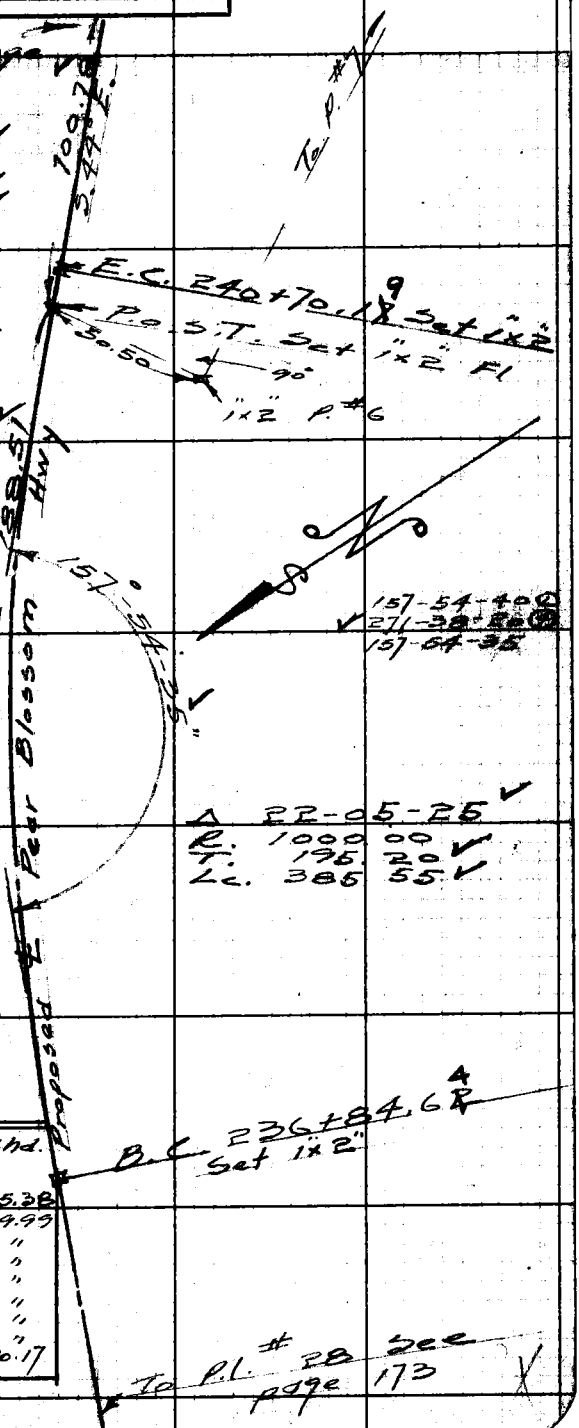

Station	Defl ∠	Chd.
236+84.62 BC		
237+	0-26-26	15.38
+50	1-52-22	49.99
238+	3-18-19	"
+50	4-44-15	"
239+	6-10-12	"
+50	7-36-09	"
240+	9-02-05	"
+50	10-28-02	"
+70.17 EC.	11-02-42	20.17

Note: Any Additions or Changes on This Sheet Must be Made or Circled in Red Ink With Date and Name of Person Making Change.

RETURN TO
LOS ANGELES COUNTY SURVEYOR
700 HALL OF RECORDS

Do not extend notes this side of this line.

FORM 247 5M 11-41

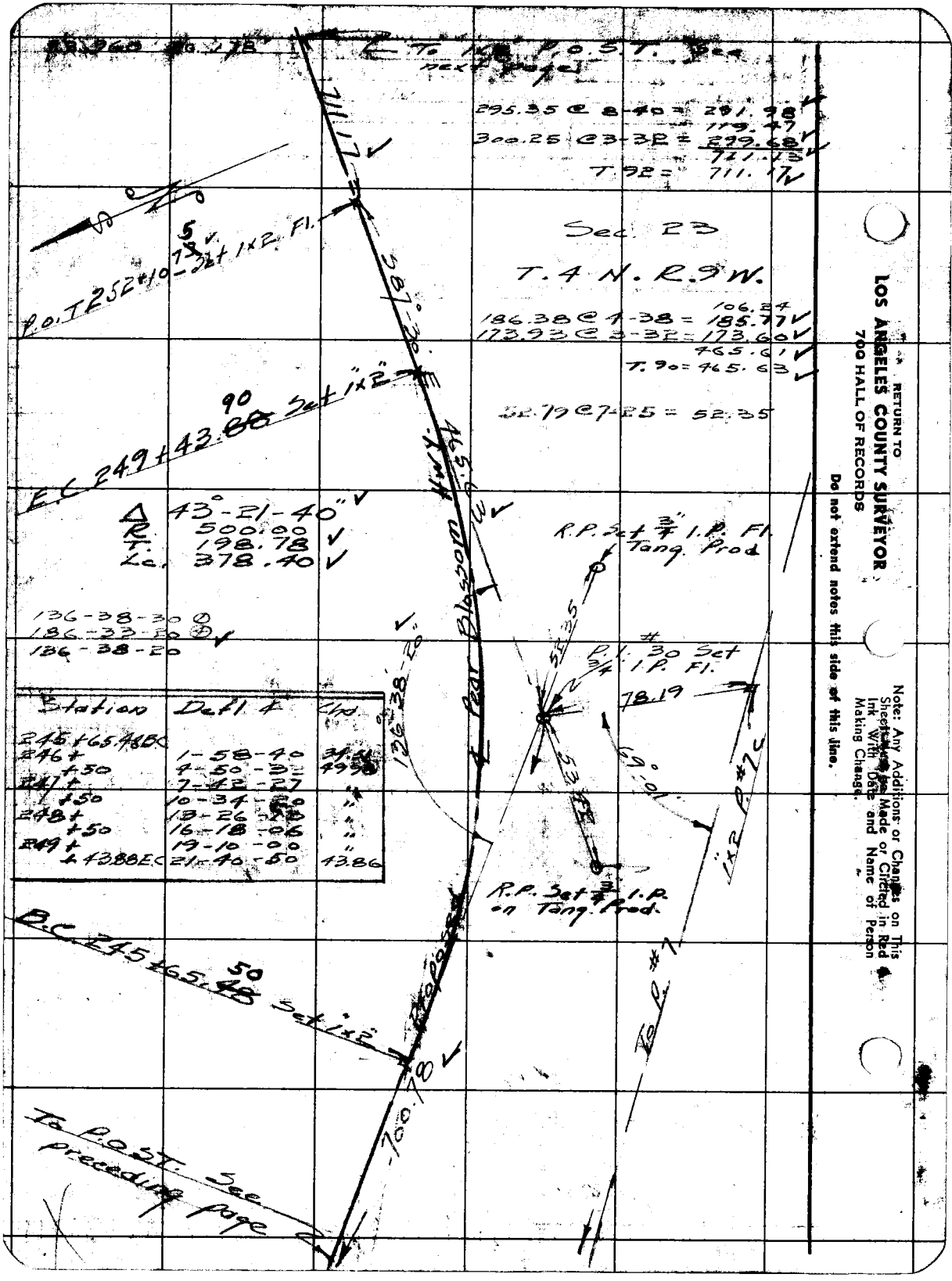

Station	Defl. ∠	Chd.
245+65.48BC		
246+	1-58-40	34.[illegible]
+50	4-50-32	49.[illegible]
247+	7-42-27	
+50	10-34-20	"
248+	13-26-[illegible]	"
+50	16-18-06	"
249+	19-10-00	"
+43.88EC	21-40-50	43.86

RETURN TO
LOS ANGELES COUNTY SURVEYOR
700 HALL OF RECORDS

Do not extend notes this side of this line.

Note: Any Additions or Changes on This Sheet Must be Made or Circled in Red Ink With Date and Name of Person Making Change.

Notes Ck'd by K.R.M.	Survey of Rear Blossom Hwy
Map No. B-1924-3	W. O. 8339 Tape No. 61 St'd [illegible]
Office Work Cox	Surveyed by Rosecrans
Checked McPherson	Notes R Date 8-16-43
Date Nov 1946	Indexed A. C. Johnson

F.B. 36[illegible] PG. 179

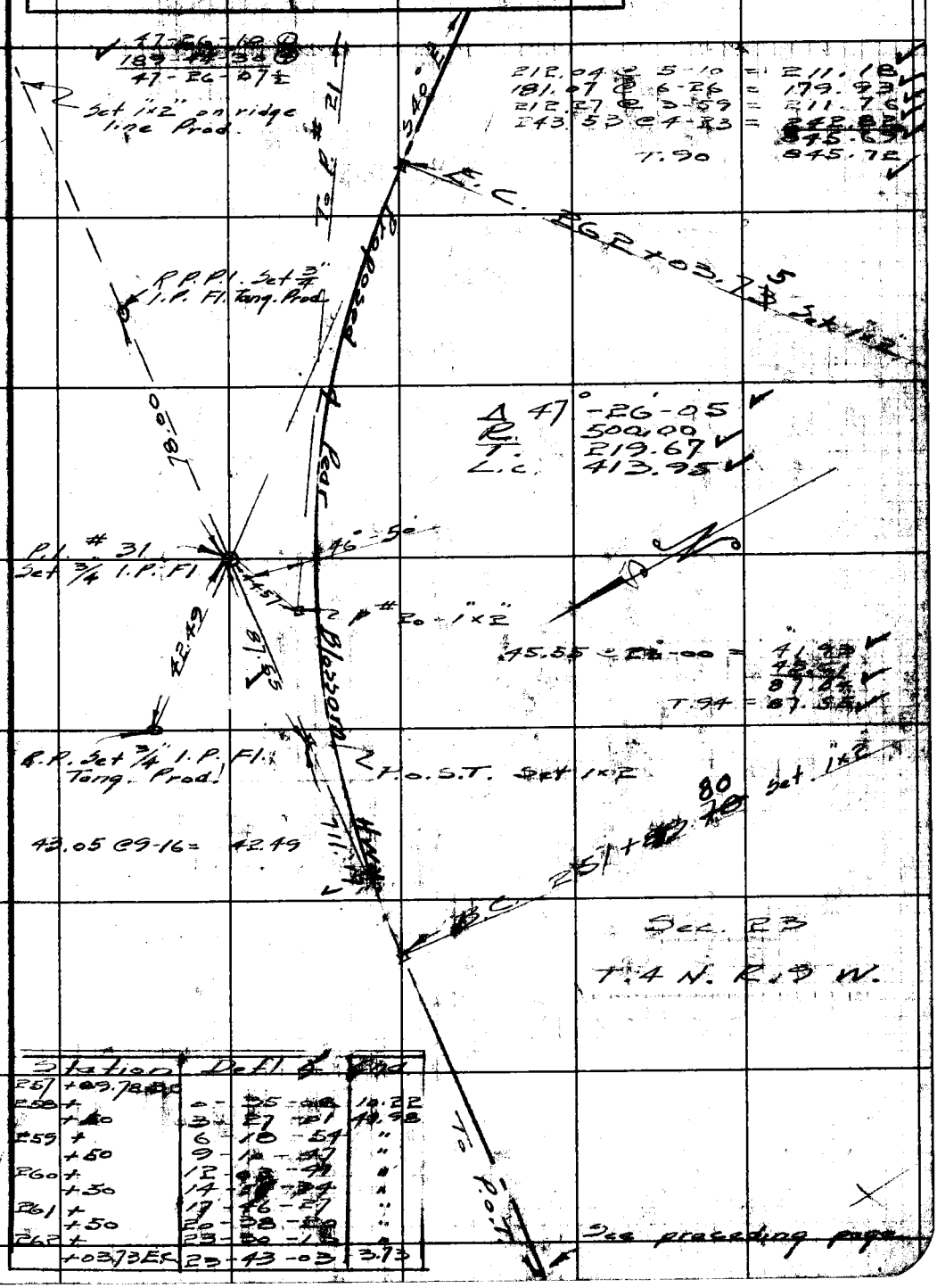

Station	Defl. &	Rad.
257 +09.78 BC		
258 +	0-35-08	10.22
+50	3-27-01	40.98
259 +	6-18-54	"
+50	9-10-47	"
260 +	12-[illegible]-41	"
+50	14-[illegible]-34	"
261 +	17-46-27	"
+50	20-38-20	"
262 +	23-30-13	"
+03.73 EC	23-43-03	3.73

Note: Any Additions or Changes on this Sheet Must be Made or Circled in Ink With Date and Name of Person Making Change.

Do not extend notes this side of this line.

RETURN TO LOS ANGELES COUNTY [illegible] 700 HALL OF RECORDS

TORO 247 5M

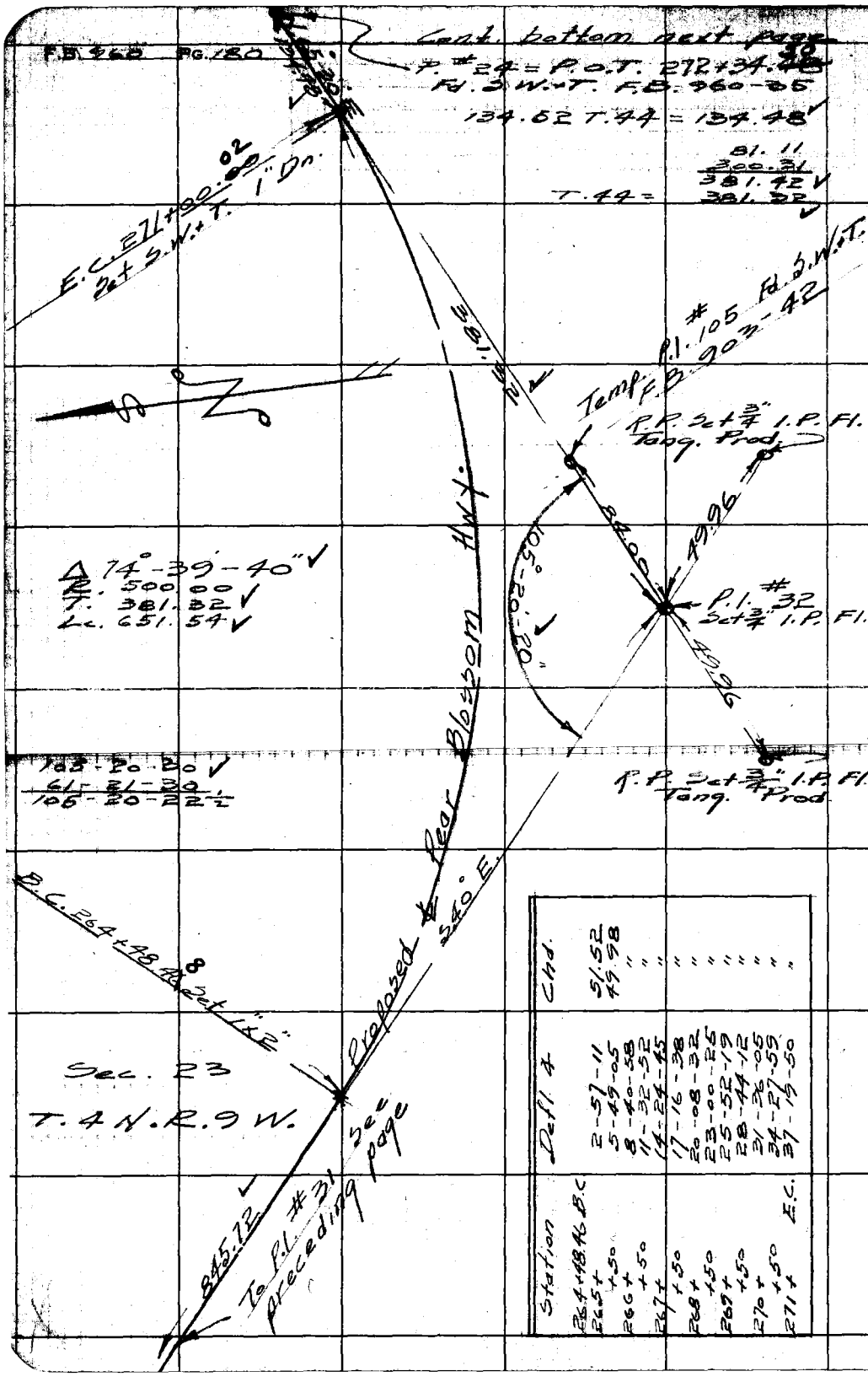

Station	Defl. 4	Chd.
264+48.46 B.C.		
265+	2-57-11	51.52
+50	5-49-05	49.98
266+	8-40-58	"
+50	11-32-52	"
267+	14-24-45	"
+50	17-16-38	"
268+	20-08-32	"
+50	23-00-25	"
269+	25-52-19	"
+50	28-44-12	"
270+	31-36-05	"
+50	34-27-59	"
271+ E.C.	37-19-50	"

RETURN TO
LOS ANGELES COUNTY SURVEYOR
700 HALL OF RECORDS
Do not extend notes this side of this line.

Note: Any Additions or Changes on This Sheet Must be Made or Circled in Red Ink With Date and Name of Person Making Change.

Notes Ck'd by K.R.M.	Survey of Pear Blossom Hwy
Map No. B-1924-3	W. O. [illegible] Tape No. 61 [illegible]
Office Work Cox	Surveyed by Rosecrans
Checked McPherson	Notes R Date 2-10-44
Date Nov. 1946	Indexed A. C. Johnson

F.B. 960 PG. [illegible]

76-19-10 ⊕
305-17-00 ⊕
76-19-15

Sec. 24
Sec. 23

Sec line + T.P.I. line Int.
Fd. S.W.+T. F.B. 903-47

53.97 T.44 = 53.96

1.32

Int. P.O.T. 279+03.15
Set S.W.+T. 1" Dn.

E.C. 278+49.21
Set S.W.+T. 1" Dn.
SET LG. BT. SPK. W.+T.
2" DN. REC. DIST.
[illegible] 4-9-54

To C.S. Mon. ¼ Cor.
Secs. 23+24 T.4N. R.9W.

P.I. #33 Set ¾" I.P. Fl. by intersection is T.P.I. #104 has been washed out. SET BT. SPK. & TIN. 4" DN. [illegible] 4-8-54

276.85 T.44 = 276.78
276.82 T.64° = 276.78

Δ 38°-10-05"
R. 800.00
T. 276.78
Lc. 532.93

50.39 — 49.38

R.P.P.I. Set ¾ I.P. Fl.

109°-05'

141°-49-55"

Pear Blossom Hwy.

358.65 T.44 = 358.56

141-50-00 ⊕
207-19-50 ⊕
141-49-57½

T.4N. R.9W.

50.89 @ 14°00' 70°-49.38

Station	Defl. 4	Chd.
273+16.26 B.C. +50	1-12-31	33.74
274+ +50	2-59-56	49.99
	4-47-22	"
275+ +50	6-34-48	"
	8-22-14	"
276+ +50	10-09-40	"
	11-57-05	"
277+ +50	13-44-31	"
	15-31-57	"
278+ +49.19 E.C.	17-19-23	"
	19-05-03	49.18

B.C. 273+16.26
Set S.W.+T. 1" Dn.

P.O.T. 272+34.50
Fd. S.W.+T. See preceding page

Note: Any Additions or Changes on This Sheet Must be Made or Circled in Red Ink With Date and Name of Person Making Change.

RETURN TO
LOS ANGELES COUNTY SURVEYOR
700 HALL OF RECORDS

Do not extend notes this side of this line.

FORM 247 5M 11-41

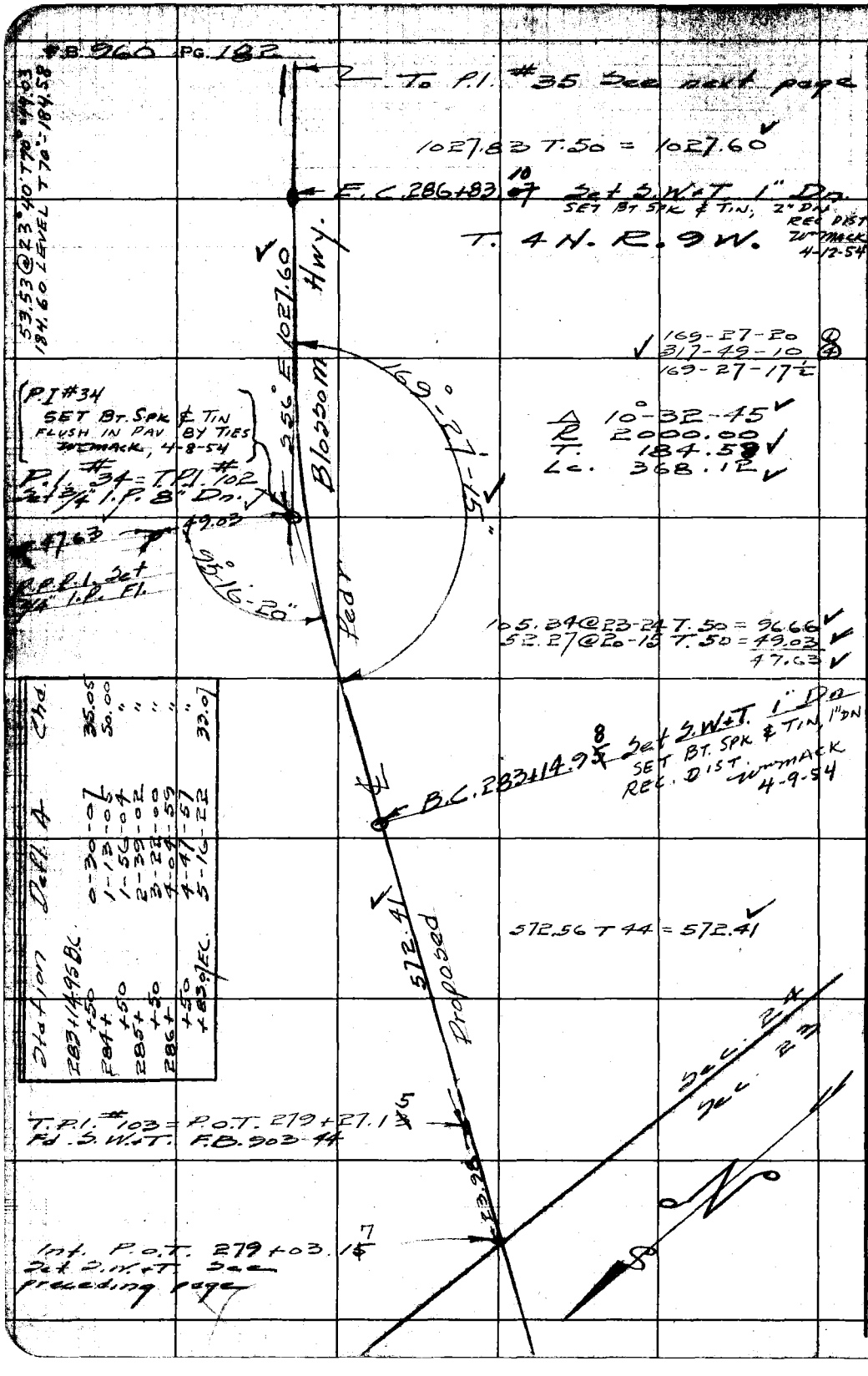

Station	Defl.	Δ	Chd.
283+14.95 B.C.			
+50	0-30-07		35.05
284+	1-13-05		50.00
+50	1-56-04		"
285+	2-39-02		"
+50	3-22-00		"
286+	4-04-59		"
+50	4-47-57		"
+83.07 EC.	5-16-22		33.07

RETURN TO
LOS ANGELES COUNTY SURVEYOR
700 HALL OF RECORDS

Do not extend notes this side of this line.

Note: Any Additions or Changes on This Sheet Must be Made or Circled in Red Ink With Date and Name of Person Making Change.

Notes Ck'd by KRM	Survey of Pear Blossom Hwy
Map No. B-1924-3	W. O. 8334 Tape No. 61 Std. 84 °F
Office Work Cox	Surveyed by Rosecrans
Checked McPherson	Notes R Date 2-11-44
Date Nov. 1946	Indexed A. C. Johnson

F.B. 960 Pg. 183

To Pl. #36 See next page

556.27 T.54 = 556.16

Sec. 24

T. 4 N. R. 9 W.

T.P.I. #101 Fd. 1x2"
F.B. 903-44

109.53 T.44 = 109.50

P.I. #35
FD 3/4" I.P. 12" DN
SET 1x2 STK ON SURFACE
WITH 1x1 STK TIES 3.00 N.W.
& 3.00 N.E. WMACK, 4-9-54

P.I. #35 Set 3/4" I.P.
12" Dn

91.98

R.P.P.I. Set 3/4" I.P. Fl.

93.94 @ 11-40 T.50 = 91.98

Station	Defl. ∠	Chd.
293+63.65 B.C.		
294+	1-02-29	36.35
+50	2-28-25	50.00
295+	3-54-22	"
+50	5-20-19	"
296+	6-46-15	"
+50	8-12-12	"
+85.69 E.C.	9-13-33	35.69

162.43 @ T70° = 162.42

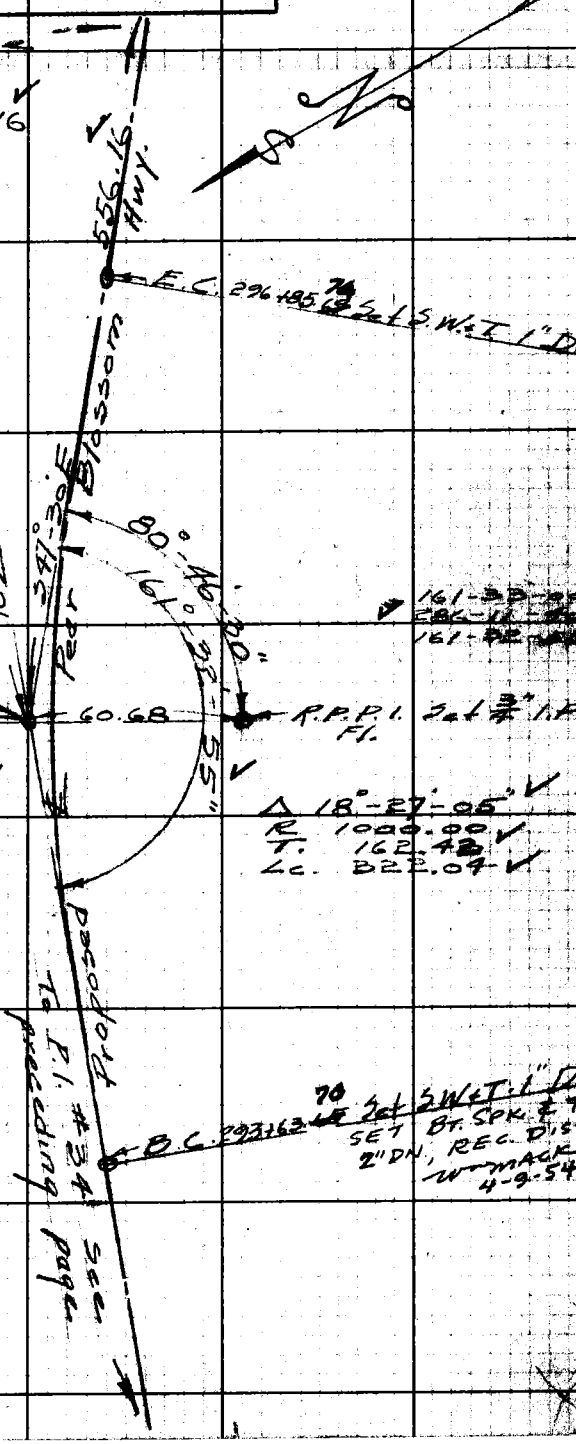

Note: Any Additions or Changes on This Sheet Must Be Made or Circled in Red Ink With Date and Name of Person Making Change.

Do not extend notes this side of this line.

RETURN TO
LOS ANGELES COUNTY SURVEYOR
700 HALL OF RECORDS

FORM 247 5M 11-41

B. 5260 PG. 184

← To P.I. #37 Next page

P.I. 95 ℄ Fd 3/4"
I.P. 2" Dn. F.B.
303-48
SEE PG. 37

2°14'00"

94 to P.I. #37A
BLOSSOM
812.69

2-14-00
8-56-00
2-14-00

Sec. 24
T. 4 N. R. 9 W.

919.86 T 56 = 919.69

B.C. 301+97.42 Set S.W.&T. 1" Dn.
E.C. 302+66.09 on ADOPTED ℄
Set BT. SPK. & TIN, 1" DN, CALC.
Adopted ℄

1205.
PEAR
116.41

#96 C = P.O.S.T. on
Set S.W.&T. 1" Dn.
303-45

85.28 @ 21-47 T54 = 79.17
102.67 T 50 = 102.65

170-42-15
322-48-30
170-42-07½
324-12-45
170-42-07½

P.I. #36 Set S.W.&T. 1" Dn.

R.P.P.I. Set 3/4" I.P. Fl.

87°-59'-30"
87°-59'-05"
51.26
79.17
169°-59'-05"
1518
MEAS.
170°-42'-07½"

R.P.P.I Set 3/4" I.P. Fl.

~~10°-00'-55"~~
~~R. 2500.00~~
~~T. 219.06~~
~~L. 437.00~~

Proposed P.I. 36A
SET LG. BT. SPK W&T. 1" Dn.
CALC. DIST. W. MACK 4-12-54

60.27 @ 31-32 T 54 = 51.36

Adopted Curve

Δ = 9°17'50"
R = 2500.00
T = 203.28
L = 405.67

B.C. 298+60.36 Set S.W.&T. 1" Dn.

Proposed ℄

To P.I. #35 See preceding page

47°-30' E

Station	Defl. ∠	Chd.
298	160.36 B.C.	
299	0-27-15	39.64
299+50	1-01-38	50.00
300+50	1-36-01	"
301+50	2-10-23	"
302+50	2-44-45	"
303+50	3-19-08	"
304+50	3-53-31	"
305+50	4-27-54	"
306+50	5-00-27	47.36
307.36 E.C.		

STATION	DEFLEC. ∠	CHD.
298+60.42 B.C.		
299+00	0°-27'-13"	39.58
+50	1-01-35	50.00
300+00	1-35-58	"
+50	2-10-21	"
301+00	2-44-44	"
+50	3-19-06	"
302+00	3-53-27	"
+50	4-27-52	"
302.09 E.C.	4-38-56	16.09

RETURN TO
LOS ANGELES COUNTY SURVEYOR
700 HALL OF RECORDS
Do not extend notes this side of this line.
Note: Any Additions or Changes on This Sheet Must be Made or Circled in Red Ink With Date and Name of Person Making Change.

Note: Any Additions or Changes on This Sheet Must be Made or Circled in Red Ink With Date and Name of Person Making Change.

Do not extend notes this side of this line.

RETURN TO
LOS ANGELES COUNTY SURVEYOR
700 HALL OF RECORDS

FORM 247 BM 11-4

Note: Ck'd by LR.M.	Survey of Rear Blossom Hwy
Map No. B-1924	W. O. [illegible] Sub. [illegible]
Office Work Cox	Surveyed by Peterson
Checked MS Kinnane	Notes
Date Nov. 1946	Indexed A. C. Johnson

F.B. 260 Pg. [illegible]

111.91 T 70° = 111.52

To Sec. line P.O.T. [illegible]

Station	Defl. ∠	Chd.
310+98.81 B.C.	1-28-00	31.18
311+50	2-53-57	50.00
312+	4-19-53	"
+ 50	5-46-50	"
310+	6-44-37	34.21
+34.21 E.C.		

Adopted Curve
Δ = 12°46'10"
R = 1000.00
T = 111.90
L = 222.87

167° 13' 45" MEAS
TO STAKE 4-13-54

1032.60

167-13-45
167-13-45
283-22-30
167-13-45

E.C. 313+79.72 [illegible]
SET BT. SPK. & TIN, 1" [illegible]
CALC. DIST. TO STAKE 4-13-54

E.C. 313+34.21 Set S.W.+T. 1" Dn.

T.P.I. #94-C
RE-SET WITH LG. BT. SPK. W.+T.
2" DN. REC. DIST. PER
F.B. 960-185 TO STAKE
T.P.I. #94C W.B. W.+T. 7-14-54
F.B. 960-37

53.00

Proposed P.I. 37A
SET LG. BT. SPK. 1.5°
W.+T., CALC. DIST. [illegible]
1" INL TO STAKE 4-12-54

P.I. #37
Set S.W.+T. 1" Dn.

11°-54'-20"

110.12

R.P.P.I. Set [illegible]

R.P.P.I. Set 3/4" I.P. Fl.

R.P.P.I. - SET [illegible]
& NAIL, FLUSH, [illegible]
Set 4+T. in Tack [illegible]

58.16

Set 4+T. in Tel. Po.

110.36 @ 3°40' T 70' = [illegible]
111.31 LEVEL T 70' = [illegible]

-200.85 T 56 = 200.81
west stadder

B.C. 311+56.85 on ADOPTED [illegible]
SET BT. SPK. & TIN, 1" [illegible]
CALC. DIST. TO STAKE [illegible]

1205.94

B.C. 310+98.81 Set S.W.+T. [illegible]

Stationed to here [illegible]

Sec. 24
T. 4 N. R. 9 W.

REAR BLOSSOM HWY

Adopted ℄
From 21.36A

Cont bottom Pg. 188

F.B. 960 PG. 186

Station	Defl ∡	Chd.
323+60.07 BC		
324+	1-08-38	39.93
+50	2-34-35	50.00
325+	4-00-32	"
+50	5-26-28	"
326+	6-52-25	"
+13.22 EC	7-15-09	13.22

P.O.T. 328+01.09 Set 1"x2"

315.12

178.26 @ 4-11 = 177.79 ✓
137.98 @ 5-35 = 137.33 ✓
315.12 ✓

T.84

3-04-15 ①
12-17-00 ④
3-04-15

EC. 326+13.22 67 Set 1"x2" 3-04-15

95°-42'-40"

P.I. #38
Set 3/4" I.P. Fl.

R.P. Set 3/4" I.P. Fl.

15 Adj

Δ 14°-30'-05
R 1000.00 ✓
T. 127.25 ✓
Lc. 253.15 ✓

105°-19'-30"

168°-34'-10"

50.00

35.17

P. # 90d. Fd. S.W.T. 1" Dn. F.B. 960-37

85.23

85.56 @ 4-54 T.40 = 85.23

P.O.S.T Set. S.W.T. Fl.

168-34-15 ①
314-16-40 ④ ✓
168-34-10

42.02

B.C. 323+60.07 .11 Set S.W.T. 1" Dn.

Sec. 25

To C.S. Mon. E. Cor. Secs. 24+25 T.4N. R.9W.

Sec. 24

To T.P.I. #

153.52

153.80 @ 3-14 T.40 = 153.52

Proposed

322+48.61 Int. P.O.T. Set 3/4" I.P. 8" Dn.

T.4N. R.9W.

161.23

F.B. 956-70 Fd. 1"x2" Tel. line Sec. line Int.

1032.60

PEAR BLOSSOM HWY.

46°-49'-30

256.39 @ 3-47 = 255.83 ✓
97.77
232.97 @ 4-19 = 232.31 ✓
299.75 @ 4-12 = 298.94 ✓
148.05
1032.90 ✓
T.40 = 1032.60 ✓

161.27 T.44 = 161.23

46-49-30 ①
187-18-00 ④
46-49-30

To P.I. #37 See preceding page

RETURN TO
LOS ANGELES COUNTY SURVEYOR
700 HALL OF RECORDS

Do not extend notes this side of this line.

Note: Any Additions or Changes on This Sheet Must be Made or Circled in Red Ink With Date and Name of Person Making Change.

Notes Ck'd by K.R.M.	Survey of Pear Blossom Hwy.	F.B. 960 PG. 187
Map No. B-1924-2	W. O. 8334 Tape No. 53 St'd 84°F	
Office Work	Surveyed by Rosecrans	
Checked	Notes R Date 7-28-44	
Date	Indexed A. C. Johnson	

℄ INTERSECTION.
LARGO VISTA BLVD. AND PROPOSED
PEAR BLOSSOM HWY.

Sec. 24

T. 4 N. R. 9 W.

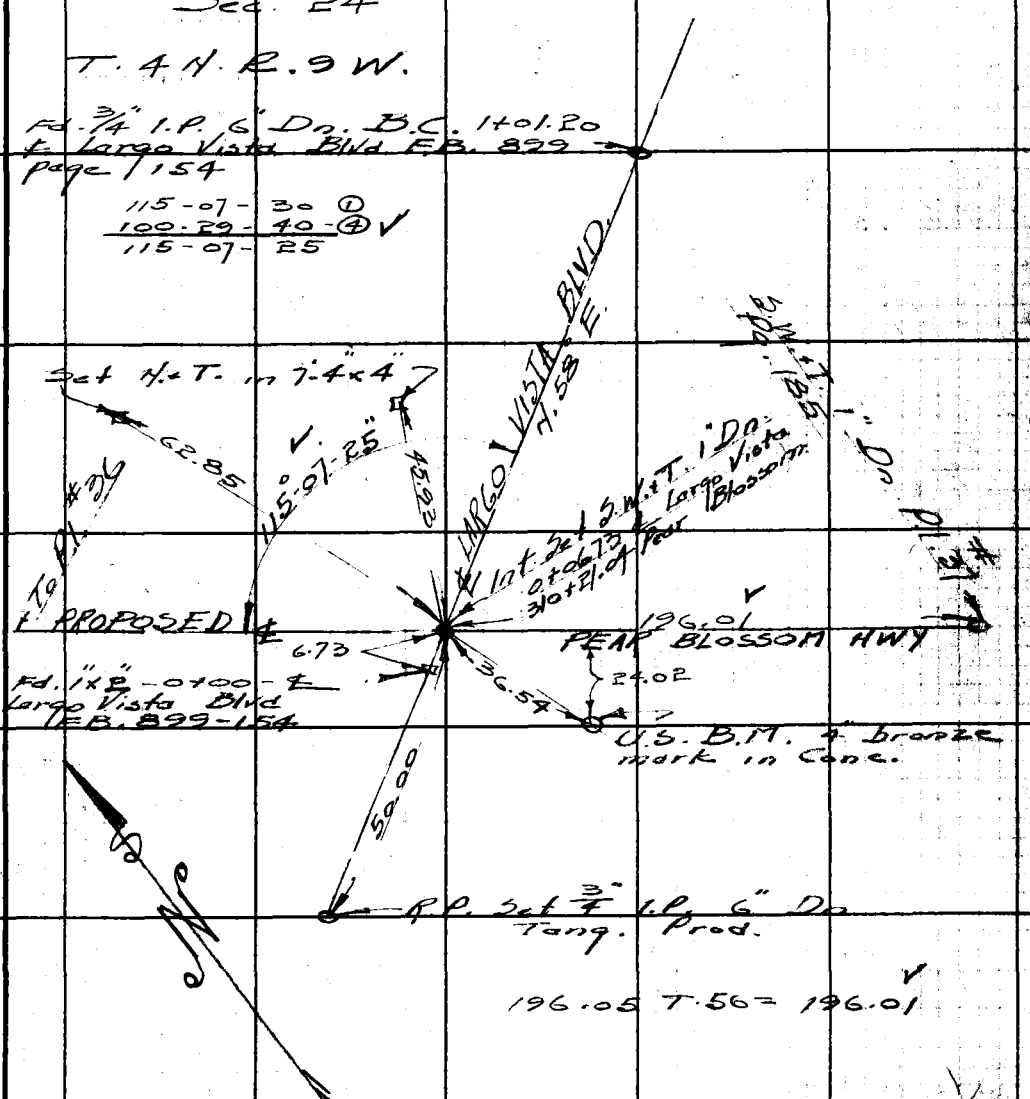

Note: Any Additions or Changes on This Sheet Must be Made or Circled in Red Ink With Date and Name of Person Making Change.

Do not extend notes this side of this line.

RETURN TO
LOS ANGELES COUNTY SURVEYOR
700 HALL OF RECORDS

FORM 247 5M 12-40

Cont. bottom next page

F.B. 960 Pg. 188

P.O.T 335+92.84 Set 3/4" I.P. Fl.

Station	Defl ∡	Chd
330+64.16 B.C.	1-01-38	35.84
331+50	2-27-35	50.00
332+15.69 E.C.	3-53-32	15.69
	4-20-28	

139.95 @ 3-40 = 139.66 ✓
84.12 @ 5-34 = 83.72 ✓
230.11 @ 2-40 = 229.~~64~~ 86
453.~~24~~
7.96 = 453.~~26~~ 28

453.28

Set 1"x2"

E.C. 332+15.69

T.P.I. #86 Fd. S.W.+T.

S 66°-30' E

44.85

171-19-15 ①
325-17-00 ② ✓
171-19-15

22°-16'-30"

P.I. #39
Set 3/4" I.P. 12" Dn.

R.P. Set 3/4" I.P. Fl. on Fence 42.25 50.00

R.P. Set 3/4" I.P. Fl.

Δ 8°-40'-~~45~~ 55. Adj ✓
R. 1000.00
T. 75.91 ✓
Lc. 151.53 ✓

171°-19'-15" ✓

85°-39'-40"

PEAR BLOSSOM HWY

338.98 ✓

B.C. 330+64.16 Set 1"x2"

SEC. 25

T.4N. R.9W.

Proposed S.59-30 E.

T.P.I. #87 Fd. S.W.+T.

104.89 @ 3-20 = 104.71 ✓
234.27
338.98 ✓

T.84
P.O.T. 328+01.09
See top page 186

RETURN TO
LOS ANGELES COUNTY SURVEYOR
700 HALL OF RECORDS

Do not extend notes this side of this line.

Note: Any Additions or Changes on This Sheet Must be Made or Circled in Red Ink With Date and Name of Person Making Change.

Notes Ck'd by K.R.M.	Survey of Pear Blossom Hwy	F.B. 960 PG. 189
Map No.	W. O. 8934 Tape No. 1 St'd 84 °F	
Office Work	Surveyed by Rosecrans	
Checked	Notes R Date 6-19-45	
Date	Indexed A. C. Johnson	

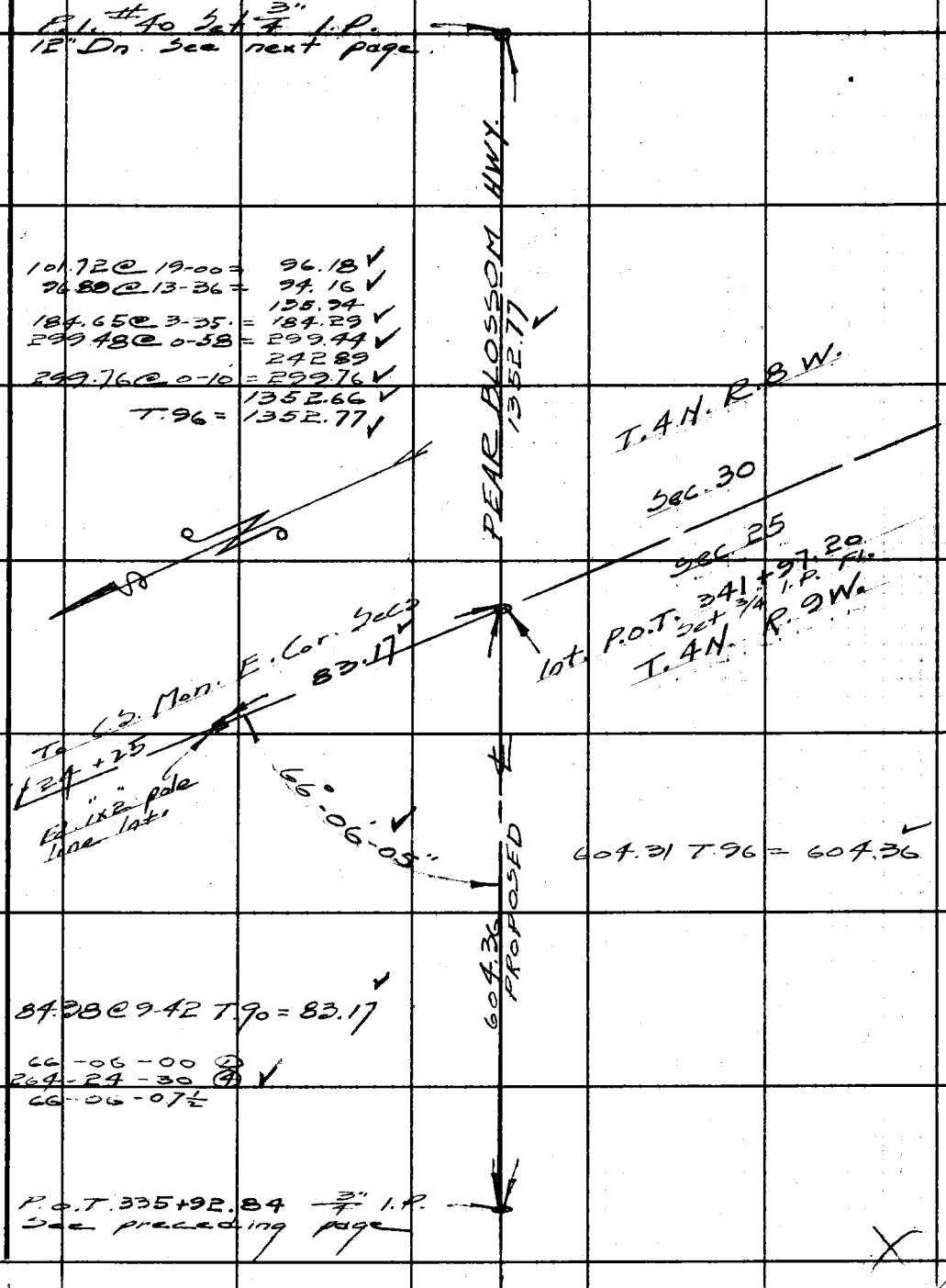

Note: Any Additions or Changes on This Sheet Must be Made or Circled in Red Ink With Date and Name of Person Making Change.

Do not extend notes this side of this line.

RETURN TO
LOS ANGELES COUNTY SURVEYOR
700 HALL OF RECORDS

FORM 247 5M 12-40

F.B. 960 PG. 190

To P.I. # 41 See next page

Sec. 30

T. 4 N. R. 8 W.

48.42
85.30 @ 9-54 = 84.03 ✓
300.16 @ 4-11 = 299.35 ✓
192.79 @ 2-10 = 192.65 ✓
624.45 ✓
T. 92 = 624.48 ✓

E.C. 350+25.37 Set 1"x2"

624.48 ✓

S.71°-30'E.

175-25-45 ①
341-42-45 ④ ✓
175-25-41¼

Set N.+T. in Tel. Po.

T.P.I. #77 Fd. 1"x2"

78.26

23.30

92°-17'-10"

R.P. Set ¾" I.P. Fl.

R.P. Set ¾" I.P. Fl.

T.P.I. #78 Fd. 1"x2"

104.88

40.15

23.81

Set N.+T. in guard Po.

P.I. #40 Set ¾" I.P. 12" Dn

22°-43'

175°-25'-40"

Δ 4°-34'-20" ✓
R. 2000.00
T. 79.84 ✓
Lc. 159.60 ✓

BLOSSOM HWY

PEAR

PROPOSED ℄

B.C. 348+65.77 Set 1"x2"

Station	Defl. ∡	Chd.
348+65.77 B.C.	0-29-25	34.23
349+	1-12-23	50.00
+50	1-55-22	"
350+	2-17-10	25.37
+25.37 E.C.		

To Int. P.O.T.
See preceding page

RETURN TO
LOS ANGELES COUNTY SURVEYOR
700 HALL OF RECORDS

Do not extend notes this side of this line.

Note: Any Additions or Changes on This Sheet Must be Made or Circled in Red Ink With Date and Name of Person Making Change.

Notes Ck'd by K.R.M.	Survey of Pear Blossom Hwy
Map No.	W. O. 8834 Tape No. 1 St'd 84 °F
Office Work	Surveyed by Rosecrans
Checked	Notes R Date
Date	Indexed A. C. Johnson

F.B. 960 Pg. 191

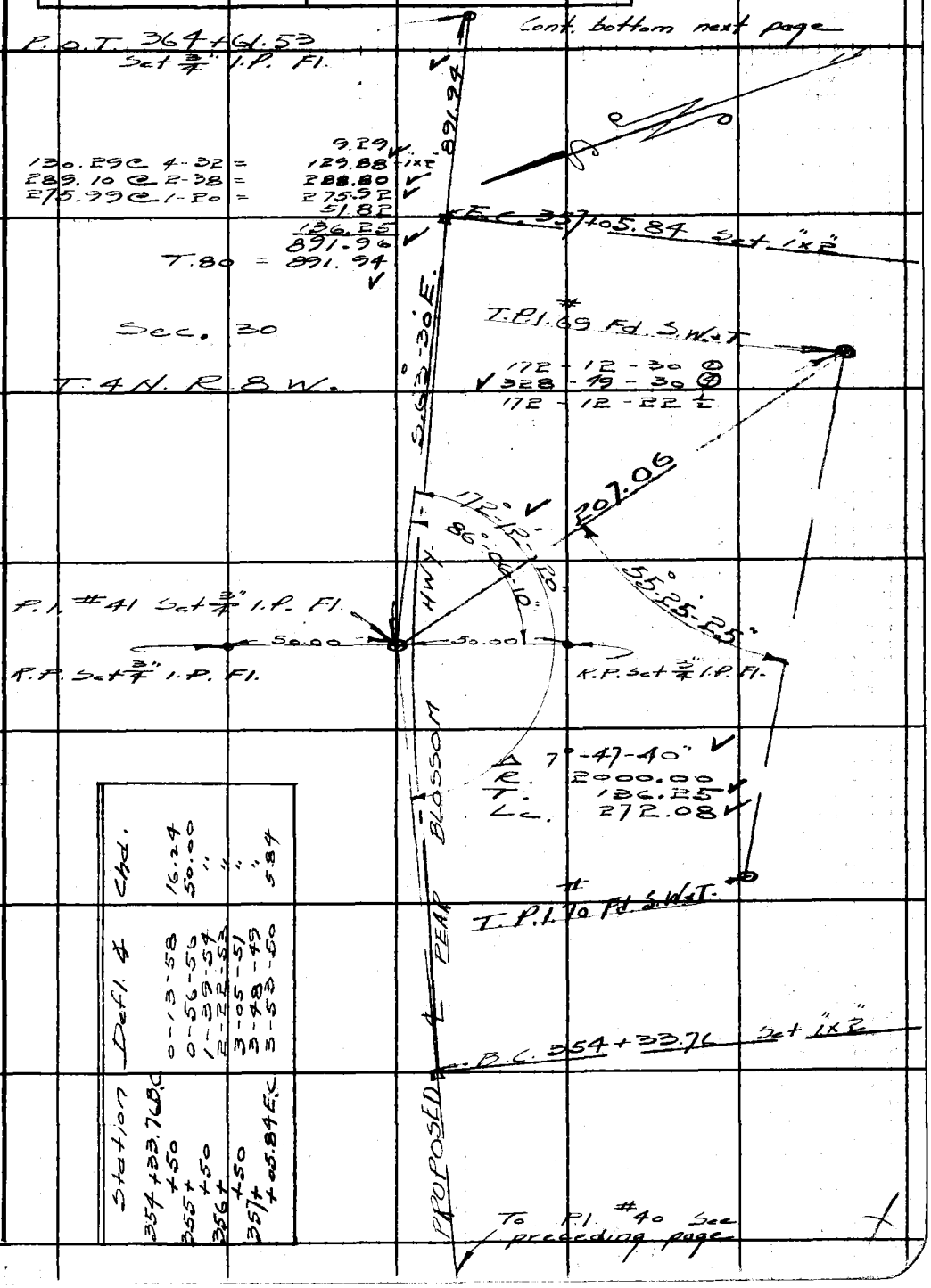

Station	Defl. ∡	Chd.
354+33.76 B.C.	0-13-58	16.24
+50	0-56-56	50.00
355+	1-39-54	"
+50	2-22-53	"
356+	3-05-51	"
+50	3-48-49	"
357+	3-53-50	5.84
+05.84 E.C.		

Note: Any Additions or Changes on This Sheet Must be Made or Circled in Red Ink With Date and Name of Person Making Change.

Do not extend notes this side of this line.

RETURN TO
LOS ANGELES COUNTY SURVEYOR
700 HALL OF RECORDS

FORM 247 5M 12-40

F.B. 960 PG. 192

RETURN TO
LOS ANGELES COUNTY SURVEYOR
700 HALL OF RECORDS

Do not extend notes this side of this line.

Note: Any Additions or Changes on This Sheet Must be Made or Circled in Red Ink With Date and Name of Person Making Change.

Notes Ck'd by K.R.M.	Survey of Pear Blossom Hwy
Map No.	W. O. 8334 Tape No. 1 St'd 84°F
Office Work	Surveyed by Rosecrans
Checked	Notes R Date 6-22-45
Date	Indexed A. C. Johnson

F.B. 960 PG. 193

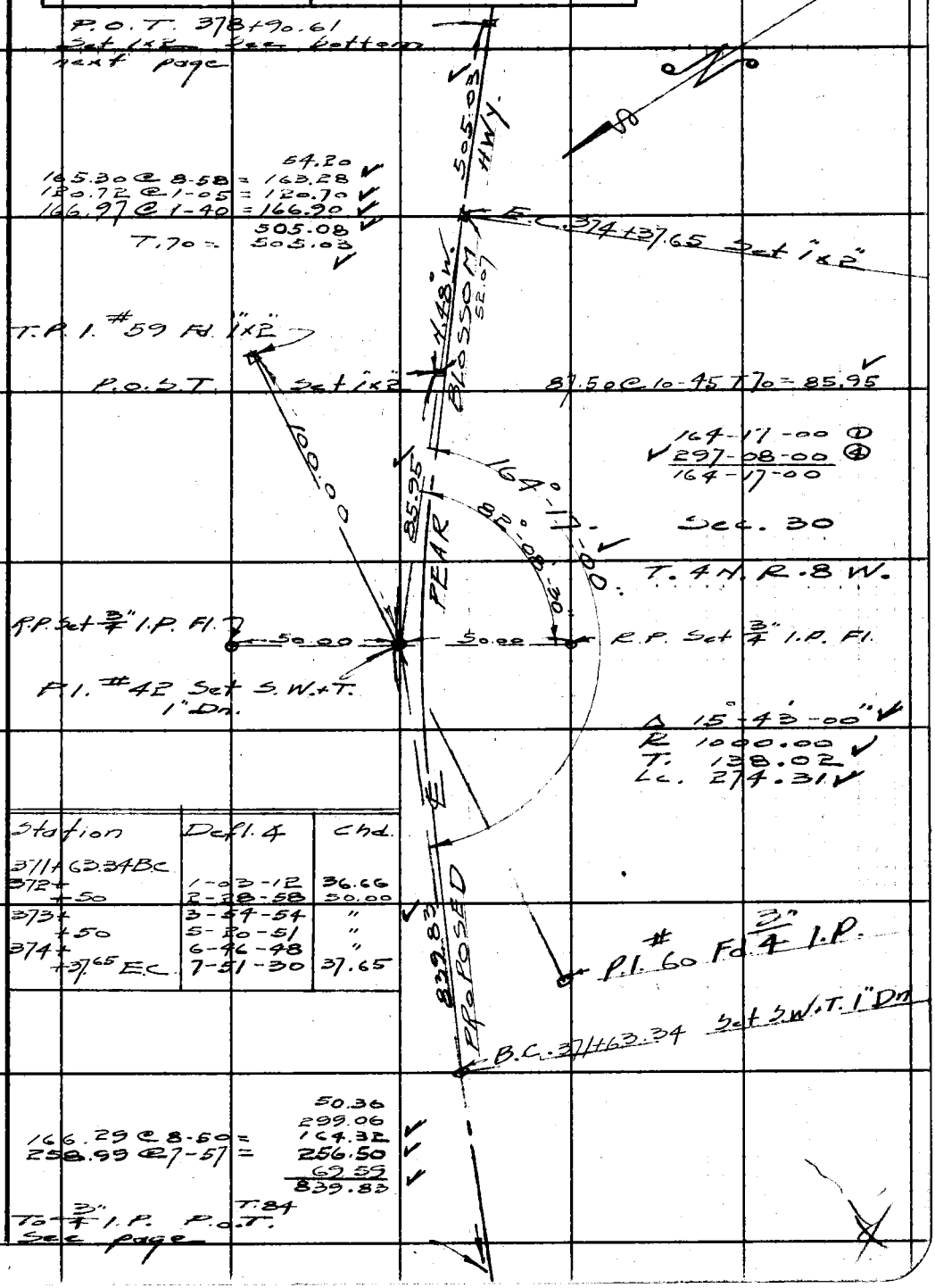

Station	Defl. ∠	Chd.
371+63.34 B.C.		
372+	1-03-12	36.66
+50	2-28-58	50.00
373+	3-54-54	"
+50	5-20-51	"
374+	6-46-48	"
+37.65 E.C.	7-51-30	37.65

Note: Any Additions or Changes on This Sheet Must be Made or Circled in Red Ink With Date and Name of Person Making Change.

Do not extend notes this side of this line.

RETURN TO
LOS ANGELES COUNTY SURVEYOR
700 HALL OF RECORDS

FORM 247 5M 12-40

F.B. 960 PG. 194

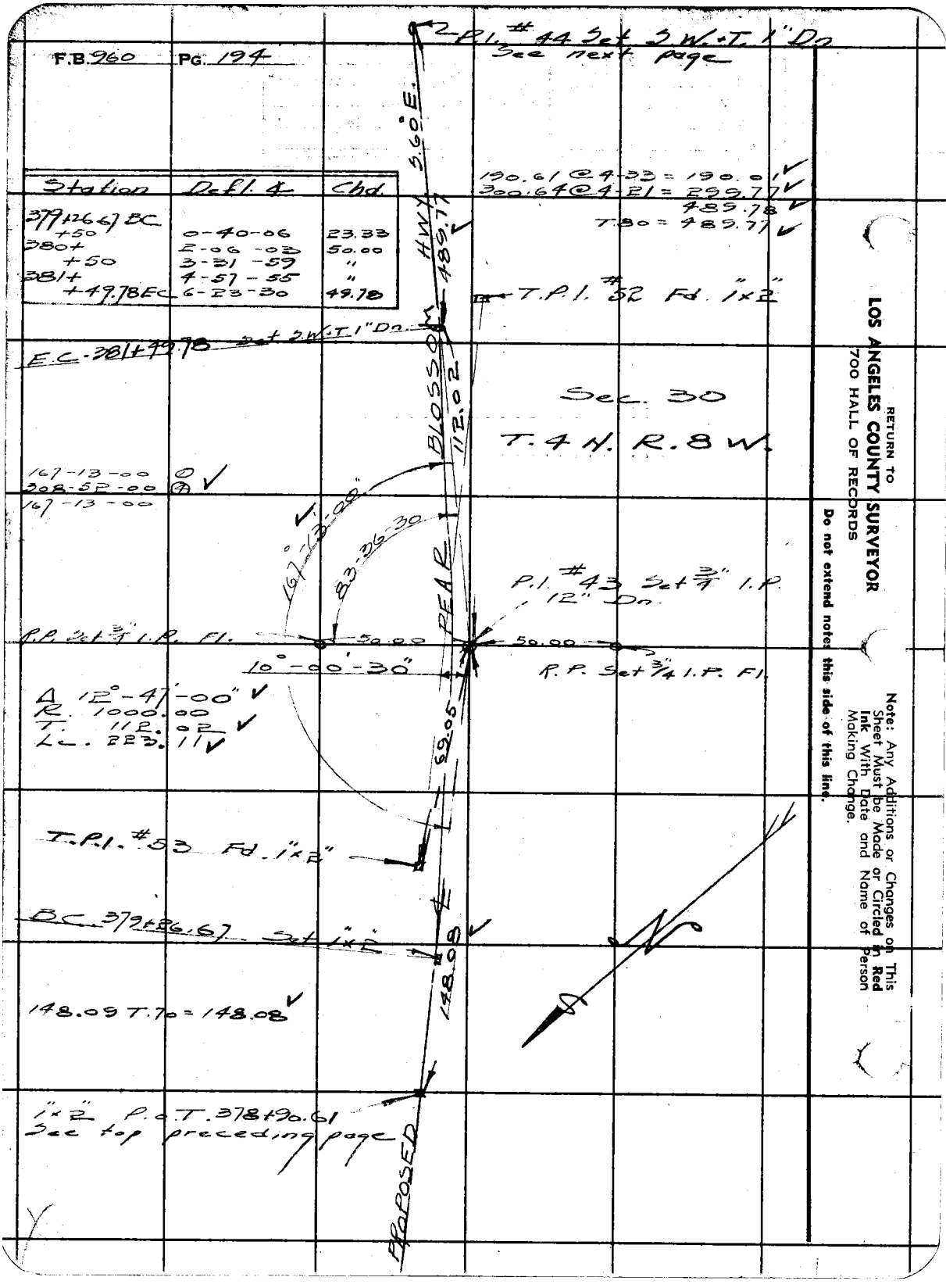

Station	Defl. ∠	Chd.
379+26.67 BC +50	0-40-06	23.33
380+ +50	2-06-03	50.00
	3-31-59	"
381+ +49.78 EC	4-57-55	"
	6-23-30	49.78

RETURN TO
LOS ANGELES COUNTY SURVEYOR
700 HALL OF RECORDS

Do not extend notes this side of this line.

Note: Any Additions or Changes on This Sheet Must be Made or Circled in Red Ink With Date and Name of Person Making Change.

Notes Ck'd by K.R.M.	Survey of Pear Blossom Hwy.
Map No.	W. O. B334 Tape No. 1 St'd 84 °F
Office Work	Surveyed by Rosecrans
Checked	Notes R Date 6-26-45
Date	Indexed A. C. Johnson

F.B. 260 PG. 195

2 P.I. #45 Set 3/4" I.P. Fl.
See next page

Sec. 30

T. 4 N. R. 8 W.

PEAR BLOSSOM HWY.

400.85

125.85 @ 5-24 = 125.29
276.50 @ 4-43 = 275.56
T. 84 400.85

R.P.P.I. Set 3/4" I.P. Fl.
Tang. Prod.

E.C. 387+23.71 Set S.W.+T. 1" Dn.

T.P.I. #48 Fd S.W.+T.

146-54-00 ⊕
227-36-30 ⊕
146-54-00

100.42 @ 13-50 = 97.51

1° 33'

Δ 33°-05'-50"
R. 300.00
T. 89.14
Lc. 173.30

146°-54'-00"

P.I. #44 Set S.W.+T. 1" Dn.

88.61 @ 16-30 = 84.96

B.C. 385+50.41 Set S.W.+T. 1" Dn.

R.P.P.I. Set 3/4" I.P. Fl. Tang. Prod.

T.P.I. Fd S.W.+T.

PROPOSED

Station	Defl. ∠	Chd.
385+50.41 E.C.		
+75	2-20-54	24.58
386+	4-44-08	24.99
+25	7-07-23	"
+50	9-30-37	"
+75	11-53-52	"
387+	14-17-06	"
+23.71 E.C.	16-32-55	23.70

To P.I. #43 See preceding page

Note: Any Additions or Changes on This Sheet Must be Made or Circled in Red Ink With Date and Name of Person Making Change.

Do not extend notes this side of this line.

RETURN TO
LOS ANGELES COUNTY SURVEYOR
700 HALL OF RECORDS

FORM 247 5M 12-40

RETURN TO
LOS ANGELES COUNTY SURVEYOR
700 HALL OF RECORDS

Note: Any Additions or Changes on This Sheet Must be Made or Circled in **Red Ink** With Date and Name of Person Making Change.

Do not extend notes this side of this line.



F.B. 960 PG. 126

Form 307 5M 5-39

PLEASE RETURN TO
LOS ANGELES COUNTY SURVEYOR
700 HALL OF RECORDS

NOTE: ANY ADDITIONS OR CHANGES ON THIS SHEET MUST BE MADE OR CIRCLED IN RED INK, WITH DATE AND NAME OF PERSON MAKING CHANGE

Do not extend notes this side of this line

STATION	B. S.	H. I.	F. S.	ELEV.	
EC. 178+02.25				4571.43	3/4" I.P. 12" Dn. Conti From Pg-132
	5.32	4576.75.			
179+00			5.80	70.95.	1x1
+50			6.50	70.25.	" West BK. sml. Drain.
+53			7.30	69.45.	℄ +Bot. 1' "
+56			6.20	70.55.	East Bank
180+00			4.4	72.3.	1x1
+50			2.2	74.5.	"
T.P.			1.353	4575.397.	Stone Bot. fill. 3'± Line
	10.978	4586.375.			
+78			12.00	74.37.	℄ 4' Wide Drain.
+93			9.5	76.9.	Bot. fill.
181+00			7.1	79.3.	1x1 Side fill.
+5			4.8	81.6.	E. Rd.
+10			4.7	81.7.	E. oil Pvt.
+36			4.4	82.0.	" " " + E. Rd.
+41			3.6	82.8.	Bot. C.
T.P.			0.181	4586.194	1x1. Top cut BK. 20'± Right of ℄ Sunset Old Rd.
	11.568	4598.762			
+46			9.4	88.4.	T. cut.
+50			8.4	89.4.	1x1 5H

Profile No. ____ Notes Red. ____ Plotted ____ Job No. 5834 Division No. ____ F.B. 2620 Pg. ____
X-Sec. No. ____ Date ____ Date ____ Survey of Tract Beason Hwy. Date Aug 30, 45
Notes Chkd. H.F.N. Date 4-3-46 Checked H.N.B. Date ____ Survey by Crews Notes HEG Date 4-1-46
Map No. ____ Indexed ____ Date ____

Form 307 5M 5-39

PLEASE RETURN TO
LOS ANGELES COUNTY SURVEYOR
700 HALL OF RECORDS

NOTE: ANY ADDITIONS OR CHANGES ON THIS SHEET MUST BE MADE OR CIRCLED IN RED INK, WITH DATE AND NAME OF PERSON MAKING CHANGE

Do not extend notes this side of this line

STATION	B. S.	H. I.	F. S.	ELEV.	
		4597.762.			
T.P.			1.975	4595787.	1x1. S.H. 12' L of ℄
	11.614	4607.401.			
181+88			7.7	4599.7.	BK. SH.
182+			6.4	4601 0.	1x1.
+45			2.94	4604.46.	3/4' I.P. flush. Pot.
183+00			4.3	4603.1.	1x1 SH.
+50			8.1	4599 3.	" "
T.P.			8.168	4599.233.	" 183+50
	11.266	4610.499.			
+72			12.7	4597.8.	℄ 6' Drain.
184+			9.4	01.1.	1x1
+50			0.4	10.1.	"
T.P.			0.456	4610.043.	Rock 0.5' L. of ℄ 184+48±
	6.413	4616.456.			
184+71.85			4.52	11.136	3/4" I.P. fl. Pot. Top BK.
185+00			5.6	10.9.	1x1. S.H.
T.P.			11.226	4605.230	Rock 2' R. ℄ 185+45±
	3.635	4608.865.			
185+50			4.8	04.1.	1x1
+53			5.3	03.6.	Top cut.

F.B. 960 PG 202 Job No. 8334 Division No. Notes Red. Plotted Profile
Survey of Rear Blossom Hwy. Date Date No.
Survey by Rose Crans Notes Granquist Notes Chkd. H.F.N. Checked H. N. B. X-Sec.
Indexed A. C. Johnson Date Aug 30, 1943 Date 4-3-46 Date No.

Form 307 5M 5-39

PLEASE RETURN TO
LOS ANGELES COUNTY SURVEYOR
700 HALL OF RECORDS

NOTE: ANY ADDITIONS OR CHANGES ON THIS SHEET MUST BE MADE OR CIRCLED IN RED INK, WITH DATE AND NAME OF PERSON MAKING CHANGE

Do not extend notes this side of this line

STATION	B. S.	H. I.	F. S.	ELEV.	
		4608.865.			
T.P.			11.802	4597.063.	Rock in West CBK 8'±L of Sta 185+50
	4.893	4601.956.			
185+63			6.6	4595.4 ~~4.4~~	B. cut E. Rd.
+65			6.6	95.4 ~~4.4~~	E. oil. Pvt.
+94			4.7	4597.3.	" " "
186+			4.4	4597.6.	1x1
+02			4.6	4597.4.	E. Rd. Top fill
+29			11.0	4591.0.	Bot. fill & 2' Drain
+50			8.3	4593.7.	TBK. in sl.
187+			10.2	4591.8.	Bot. Drain 5'W.
+44			7.0	4595.0.	N.W. BK. Drain
+46			7.8	4594.2.	Bot "
+48			6.7	4595.3.	Top "
+50			4.8	4597.2.	1x1
T.P.			0.845	4601.111.	1x1 10±L. of TRV Rd. R. of 187+50±
	8.810	4609.921.			
B.M.			0.564	4609.357.	Per Peg Book. (4609.431) Fd Spk. & T. in E. face of 10" Pine SW. of Pear Blossom Hwy. 20'±So. of Pl. 252
	3.370	4612.727.			
T.P.			8.780	4603.947.	1x1. R of ℄ 25± Sta. 188+
	5.893	4609.840.			

Profile Notes Red. Plotted Job No. 8334 Division No.
No. Date Date Survey of Pear Blossom Hwy
X-Sec. Notes Chkd. H.F.N. Checked H.N.B. Survey by Torsegaj Notes HE 5 Date Aug 30, 1943
No. Date 4-3-46 Date Map No. Indexed Date

FB 9760 PG 203

Form 307 5M 5-39

PLEASE RETURN TO
LOS ANGELES COUNTY SURVEYOR
700 HALL OF RECORDS

NOTE: ANY ADDITIONS OR CHANGES ON THIS SHEET MUST BE MADE OR CIRCLED IN RED INK, WITH DATE AND NAME OF PERSON MAKING CHANGE

Do not extend notes this side of this line

STATION	B. S.	H. I.	F. S.	ELEV.	
		46 09 840.			
B.C. 187+81			9.48	46 00.36	1x2
188+			7.5	02.3.	1x1
+50			1.5	08.3.	
T.P.			0.487	4609.353.	1x1. 188+60± -3' R. ℄.
	9.524.	4618.877.			
189+			4.70	14.~~2~~ 18	1x1
+27			1.4	17.5.	BK.
+50			0.6	18.3.	1x1
T.P.			0.540	4618.337.	1x1 = 189+45
	10 248	4628.585.			
+59			8.6	20.0.	E. Rd
+66			8.1	20.5.	E. oil. Pvt.
190+00			4.8	23.8.	N+T. ER oil Pvt
+35			2.2	26.4.	E. " "
+50			2.0	26.6.	1x1. E. Rd.
+59			1.8	26.8.	B. cut.
T.P.			0.450	4628.135.	10' L. ℄ 190+65 N E. oil Pvt.
	11.265	4639.400.			
+65			8.3	31.1.	Top. C.BK.
191+0			5.2	34.2.	

F.B. 960 PG 204 Job No. 8334 Division No. Notes Red. Plotted Profile
Survey of Peak Blossom Hwy. Date Date No.
Survey by Rose Crans Notes Granquist Notes Chkd. H.F.N. Checked [illegible] X-Sec.
Indexed A. C. Johnson Date Aug 30, 1943 Date 4-3-46 Date No.

Form 307 5M 5-39

PLEASE RETURN TO
LOS ANGELES COUNTY SURVEYOR
700 HALL OF RECORDS

NOTE: ANY ADDITIONS OR CHANGES ON THIS SHEET MUST BE MADE OR CIRCLED IN RED INK, WITH DATE AND NAME OF PERSON MAKING CHANGE

Do not extend notes this side of this line

STATION	B. S.	H. I.	F. S.	ELEV.		
		4639.400.				
E.C. 191+37			2.0	37.4.	1x2. fl.	
+50			1.0	38.4.	1x1	
T.P.			0.314	4639.086.	1x1. 191+55± = 3' L.℄	
	9.255	4648.341.				
192+			2.2	46.1.	1x1 SH.	
T.P.			0.269	4648.072.	Rock 4' Rdt 192+10±	
	9.240	4657.312.				
+50			3.9	53.4.		
T.P.			0.277	4657.035.	Nail top stump. 192+80±	
	9.737	4666.772.				
193+			8.2	58.6.	1x1.	
+50			3.4	63.4.		
B.C. 193+53			3.28	63.492.	1x2	
+64			2.7	64.1.	BK.	
T.P.			0.838	4665.934.	3'± L.℄ 193+75±	
	10.075	4676.009.				
194+			6.2	69.8.	1x1	
+50			1.5	74.5.	"	
T.P.			0.117	4675.892.	1x1 = 194+60'	
	6.875	4682.767.				

Profile Notes Red. ____ Plotted ____ Job No. 8334 Division No. ____ F B 960 PG 205

No. ____ Date ____ Date ____ Survey of Peak Blossom Hwy.

X-Sec. Notes Chkd. H.F.N. Checked H. N. B. Survey by Pascans Notes H.E.G. Date Aug. 30, 1943

No. ____ Date 4-3-46 Date ____ Map No. ____ Indexed A. C. Johnson Date ____

Form 307 5M 5-39

PLEASE RETURN TO
LOS ANGELES COUNTY SURVEYOR
700 HALL OF RECORDS

NOTE: ANY ADDITIONS OR CHANGES ON THIS SHEET MUST BE MADE OR CIRCLED IN RED INK, WITH DATE AND NAME OF PERSON MAKING CHANGE

Do not extend notes this side of this line

STATION	B. S.	H. I.	F. S.	ELEV.		
		4682767.				
195+00			2.2	80.6.	1x1	
+12			1.8	81.0.	Top BK.	
+44			10.3	72.5.	Top Cut.	
T.P.			10.331	4672436.	1x1	195+45 ±
	4.483	4676.919.				
+50			9.4	67.5.		
+51			10.4	66.5.	Bot c. BK.	
+59			9.2	67.7.	E. oil Pvt.	
+98			4.7	72.2.	" " "	
196+			4.6	72.3.	1x1	
+03			4.3	72.6.	E. Rd Top fill	
+50			10.4	66.5.	1x1. Side fill BK.	
+82			21.5	55.4.	Bot. Cn 4' wide. Toe fill. Toe Slope.	
197+			10.0	66.9.	1x1 = S.H.	
T.P.			0.755	4676.164.	Rock. " ".	197+20 ±
	10.818	4686.982.				
T.P.			0.538	4686.444.	Rock " "	197+45 ±
	10.013	4696.457.				
197+50			2.0	94.5.	1x1 S.H.	
T.P.			0.197	4696.260.	1x1 = 197+55	

F.B. 960 Pg 206 Job No. 8334 Division No. Notes Red. Plotted Profile
Survey of Pear Blossom Hwy. Date Date No.
Survey by Rosecrans Notes Granquist Notes Chkd. H.F.N. Checked H.N.B. X-Sec.
Indexed A. C. Johnson Date Aug 30, 1943 Date 4-3-46 Date No.

Form 307 5M 5-39

PLEASE RETURN TO
LOS ANGELES COUNTY SURVEYOR
700 HALL OF RECORDS

NOTE: ANY ADDITIONS OR CHANGES ON THIS SHEET MUST BE MADE OR CIRCLED IN RED INK, WITH DATE AND NAME OF PERSON MAKING CHANGE

Do not extend notes this side of this line

STATION	B. S.	H. I.	F. S.	ELEV.		
T.P.				4696.260	.1 x 1 = 197+55	
	10.997	4707.257.				
197+75			2.6	4704.7.	BK.	
198+00			1.20	06.16.	1x1	
T.P.			1.267	4705.990.	" 198+00	End.
	5.194	4711.184.				St. Tues.
198+50			10.3	4700.9.	1x1	
+75			7.7	03.5.	Bot. fill.	
+80			5.0	06.2.	Top " +E. Rd.	
+86			5.1	06.1.	E. oil Pvt.	
199+			5.5	05.7.	" "	
+05			6.0	05.2.	" " "	
+09			6.2	05.0.	B.Cut E. Rd	
+13			0.7	10.5.	Top Cut	
T.P.			0.413	4710.771.	Nail in o. Pvt. 60'± L. of	199+10 I
	11.005	4721.776.				
199+50			3.3	18.5.	1x1	
T.P.			0.327	4721.449.	" R & 15 - 199+60±	
	11.056	4732.505.				
200+00			0.30	32.2.	1x1	
T.P.			0.268	4732.237.	= 1x1 sta 200+00	

Profile Notes Red. _____ Plotted _____ Job No. 8334 Division No. _____ F.B. 960 PG. 207
No. _____ Date _____ Date _____ Survey of Peck Blossom Hwy.
X-Sec. Notes Chkd. H.F.N. Checked [illegible] Survey by Passons Notes H.E.G. Date Aug. 31, 1945
No. _____ Date 2-3-46 Date _____ Map No. _____ Indexed [illegible] Date _____

Form 307 5M 5-39

PLEASE RETURN TO
LOS ANGELES COUNTY SURVEYOR
700 HALL OF RECORDS

NOTE: ANY ADDITIONS OR CHANGES ON THIS SHEET MUST BE MADE OR CIRCLED IN RED INK, WITH DATE AND NAME OF PERSON MAKING CHANGE

Do not extend notes this side of this line

STATION	B. S.	H. I.	F. S.	ELEV.	
T.P.				4732.237.	1x1 Sta 200+00
	10.399	4742.636.			
200+45			2.4	40.2.	BK
+50			2.6	40.0.	1x1
201+			3.7	38.9.	"
+50			3.3	39.3.	"
E.C. 201+59			2.57	40.066.	1x2 ft.
+73			0.0	42.6.	Top Cut
T.P.			11.634	4731.002.	Rock 25' L of ℄ Sta 200+80
	3.121	4734.123.			
202+			2.0	32.1.	B.Cut. E.Rd.
+04			1.9	32.2.	E. oil Pvt.
T.P.			0.375	4733.748.	Rock in " " 202+20 - 8' L ℄
	6.770	4740.518.			
202+50			5.0	35.5.	N.+T. in oil Pvt.
+64			4.3	36.2.	Edge " "
+83			3.6	36.9.	Top fill " Rd.
203+			5.5	35.0.	1x1 Side fill
+25			8.1	32.4.	Bot fill
+50			7.3	33.2.	1x1 SH.
+75			7.4	33.1.	BK.

F.B. 960 PG 208 Job No. 8334 Division No. Notes Red. Plotted Profile
Survey of Pear Blossom Hwy. Date Date No.
Survey by Rosecrans Notes Granquist Notes Chkd. H.F.N. Checked X-Sec.
Indexed L. C. Johnson Date Aug 31, 1943. Date 4-3-46 Date No.

Form 307 5M 5-39

PLEASE RETURN TO
LOS ANGELES COUNTY SURVEYOR
700 HALL OF RECORDS

NOTE: ANY ADDITIONS OR CHANGES ON THIS SHEET MUST BE MADE OR CIRCLED IN RED INK, WITH DATE AND NAME OF PERSON MAKING CHANGE

Do not extend notes this side of this line

STATION	B. S.	H. I.	F. S.	ELEV.		
		4740.518				
204+			10.7	29.8.	1x1	
T. P.			10.635	4729.883.	" Sta 204+	
	10.748	4740.631.				
+06			12.0	28.6.	Bot Edge draw	
204+12 B.C.			11.35	29.281.	1x2 Bt. "	
+40			8.7	31.9.	Edg draw.	
+50			4.8	35.8.		
T. P.			0.706	4739.925.	Rock on fill Bk. 30'± Rof ℄ 203+80±	
	11.515	4751.440.				
T.P.			1.561	4749.879.	Nail. No Edge oil.	
	7.763	4757.642.				
204+95			14.7	42.9.	℄R 2' Drain.	
205+0			13.0	44.6.	1x1	
+12			8.4	49.2.	BK.	
+34			5.7	51.9.	Top Cut	
+38			7.3	50.3.	Bot " E.Rd.	
+50			6.1	51.5.	N+T.	
+54			5.6	52.0.	E. oil Pvt.	
206+			2.6	55.0.	N+T " "	
+07			2.2	55.4.	Edg " "	

Profile Notes Red. Plotted Job No. 8334 Division No. F B 960 PG. 209
No. Date Date Survey of Pear Blossom Hwy
X-Sec. Notes Chkd. H.F.N. Checked H.N. Survey by Rosecrans Notes HEG Date Aug 31, 43
No. Date 4-3-46 Date Map No. Indexed A. C. Jones Date

Form 307 5M 5-39

PLEASE RETURN TO
LOS ANGELES COUNTY SURVEYOR
700 HALL OF RECORDS

NOTE: ANY ADDITIONS OR CHANGES ON THIS SHEET MUST BE MADE OR CIRCLED IN RED INK, WITH DATE AND NAME OF PERSON MAKING CHANGE

Do not extend notes this side of this line

STATION	B. S.	H. I.	F. S.	ELEV.	
		4757.642.			
206 +35			1.5	56.1.	Edge Rd. B.cut
B.M.			0.657	~~4556~~ 4756.985	(4757.016) Fd cut spike N.E. COR. National forest sign Entrance to west End. 20'± So. of sta. 206+0
	11.107	4768.092.			
+41			8.7	59.4.	T cut.
+50			7.7	60.4.	1x1
207+			3.3	64.8.	1x1
T.P.			2.074	4766.018.	1x1 = Rft 6' sta 207+
	4.234	4770.252.			
207+35			2.7	67.6.	BK
+50			3.7	66.6.	1x1
208+00 E			7.14	63.112.	1x2
208+50 T.P.			9.265	4760.987.	1x1
	2.723	4763.710.			
209+			5.0	58.7.	1x1
+50			3.1	60.6.	
T.P.			0.241	4763.469.	stump. 209+60.
	8.758	4772.227.			
210+00			0.0	72.2.	

F.B. 960 PG 210 Job No. 8334 Division No. Notes Red. Plotted Profile
Survey of Peak Blossom Hwy Date Date No.
Survey by Pasecrans Notes Grandquist Notes Chkd. H.F.N. Checked N.B. X-Sec.
Indexed A. C. Johnson Date Aug 31 1943 Date 4-3-46 Date No.

Form 307 5M 5-39

PLEASE RETURN TO
LOS ANGELES COUNTY SURVEYOR
700 HALL OF RECORDS

NOTE: ANY ADDITIONS OR CHANGES ON THIS SHEET MUST BE MADE OR CIRCLED IN RED INK, WITH DATE AND NAME OF PERSON MAKING CHANGE

Do not extend notes this side of this line

STATION	B. S.	H. I.	F. S.	ELEV.		
		4772227.				
T.P.			0.193	4772.034.	1x1" 1'N. of Sta. 210+	
	11 495	4783529.				
210+42			0.0	83.5.	Brk. Top Ridge	
T. P.			0.354	4783.175.	1x1- 1'No of 210+42	
	1.540	4784.715.				
210+50			8.0	76.7.	1x1 Ridge.	
+55			1.2	83.5.	BK. "	
211+			6.2	78.5.	1x1 S.H.	
+50			5.3	79.4	" "	
T.P.			5.400	4779.315.	1x1 = 211+75	
	3.382	4782.697.				
211+97			5.0	77.7.	Bot Draw.	
212+0			3.9	78.8.		
T. P.			0.581	4782.116.	1x1 = 212+15 ± 1'R ℄	
	7.108	4789.224.				
T. P.			0.229	4788.995.	1x1 = 212+40	
	9.135	4798.130.				
212+50			6.5	91.6.	1x1 S.H.	
T.P.			0.265	4797.865.	Nail stump Crotch + 70±	
	11.479	4809.344.				

Profile Notes Red. Plotted Job No. 8334 Division No. F B 960 PG 211
No. Date Date Survey of Pear Blossom Hwy.
X-Sec. Notes Chkd. H.F.N. Checked H. N. B. Survey by Rosecrans Notes H.E.G. Date Aug 31, 1943
No. Date 4-3-46 Date Map No. Indexed A. C. Jones Date

Form 307 5M 5-39

PLEASE RETURN TO
LOS ANGELES COUNTY SURVEYOR
700 HALL OF RECORDS

NOTE: ANY ADDITIONS OR CHANGES ON THIS SHEET MUST BE MADE OR CIRCLED IN RED INK, WITH DATE AND NAME OF PERSON MAKING CHANGE

Do not extend notes this side of this line

STATION	B. S.	H. I.	F. S.	ELEV.		
		4809.344.				
T.P.			0.634	4808.710.	1x1 = 210+95. 2'L ℄	
	10.922	4819.632.				
213+0			8.4	11.2.	1x1	St 9/1
T.P.			0.330	4819.302.	1x1 = 213+25 3'No ℄	
	11.145	4830.447.				
T.P.			0.883	4829.564.	Rock 213+42 ±	
	4.364	4833.928.				
213+50			1.8	32.1.	1x1. Top Ridge.	
214+			5.4	28.5.	" SH.	
T.P.			11.273	4822.655.	N in Stump 214+25	
	0.334	4822.989.				
+50			5.0	18.0.	1x1 SH.	
T.P.			10.474	4812.515.	" +75 ±	
	1.615	4814.130.				
215+			5.5	08.6.	SH.	
+07			8.0	06.1.	Bot Dr.	
+30			3.6	10.5	BK.	
T.P.			0.541	4813.589.	1x1 + 33?	
	9.497	4823.086.				
215+50			4.4	18.7.	1x1	

F.B. 960 PG 212 Job No. 8334 Division No. Notes Red. Plotted Profile
Survey of Peak Blossom Hwy. Date Date No.
Survey by Rosecrans Notes Grandquist Notes Chkd. H.F.N. Checked H.F.N. X-Sec.
Indexed A. C. Johnson Date Sept 1, 1943 Date 4-3-46 Date No.

Form 307 5M 5-39

PLEASE RETURN TO
LOS ANGELES COUNTY SURVEYOR
700 HALL OF RECORDS

NOTE: ANY ADDITIONS OR CHANGES ON THIS SHEET MUST BE MADE OR CIRCLED IN RED INK, WITH DATE AND NAME OF PERSON MAKING CHANGE

Do not extend notes this side of this line

STATION	B. S.	H. I.	F. S.	ELEV.		
		4823.086.				
T. P.			0.475	4822.611.	Nail Stp. 215+62	
	9.616	4832.227.				
T. P.			0.250	4831.977.	1x1 215+85±	
	10.130	4842.107.				
216+0			3.6	38.5.	1x1	
T. P.			0.283	4841.824.	1x1 +08±. 3' R℄	
	8.818	4850.642.				
T. P.			0.535	4850.107.	1x1 216+20±	
	9.222	4859.329.				
T. P.			0.274	4859.055.	1x1 - 216+46±	
	10.185	4869.240.				
216+50			8.8	60.4.	1x1 SH.	
T. P			0.339	4868.901.	1x1 +65± 8' R℄.	
	7.915	4876.816.				
+73			5.3	4871.5.	BK	
+82			2.6	74.2.	Top Ridge	
Pot. 216+97.18			2.16	74.656.	3/4" IP. on Ridge.	
217+09			3.4	73.4.	BK Ridge	
T. P.			9.930	4866.886.	1x1" 217+35±	
	0.820	4867.706.				

Profile No. ____ Notes Red. ____ Plotted ____ Job No. 8334 Division No. ____ F B. 960 PG 213

X-Sec. No. ____ Date ____ Date ____ Survey of Pear Blossom Hwy.

Notes Chkd. H.F.N. Checked [illegible] Survey by Rosecrans Notes H.F.G. Date 9-1-43

Date 4-3-46 Date ____ Map No. ____ Indexed C. John Date ____

Form 307 5M 5-39

PLEASE RETURN TO
LOS ANGELES COUNTY SURVEYOR
700 HALL OF RECORDS

NOTE: ANY ADDITIONS OR CHANGES ON THIS SHEET MUST BE MADE OR CIRCLED IN RED INK, WITH DATE AND NAME OF PERSON MAKING CHANGE

Do not extend notes this side of this line

STATION	B. S.	H. I.	F. S.	ELEV.		
		4867706.				
217+50			9.5	4858.2.	1x1 SH	
T.P.			11.788	4855.918.	1x1 217+60 ± 5' e ℄.	
	0.665	4856.583.				
T.P.			9.802	4846.781.	Rock +80±	
	1.202	4847.983.				
B.C. 217+99.4			10.14	37840 3	1x2	
T.P.			10.143	4837.840.		
	0.490	4838.330.				
T.P.			10.943	4827.387.	1x1 = 218+28	
	1.498	4828.885.				
218+50			5.0	23.9.	1x1 Toe Slope.	
219+			8.0	20.9.	1x1	
T.P.			7.177	4821.708.	219+20 ± 1x1	
	5.068	4826.776.				
219+50			4.8	22.0.		
P.#132A			8.947	4817.829.	1x2 ft. in Draw	for check on levels
	11.146	4828.975.				
220+00			5.3	23.7.	1x1	
+50			4.0	25.0.		
+65			3.1	25.9.	W. Edge wash	

F.B. 960 PG. 214 Job No. 8334 Division No. Notes Red. Plotted Profile
Survey of Pear Blossom Hwy. Date Date No.
Survey by Rosecrans Notes Granquist Notes Chkd. H.F.H. Checked H. N. B. X-Sec.
Indexed A. C. Johnson Date 9-1-43 Date 4-3-46 Date No.

Form 307 5M 5-39

PLEASE RETURN TO
LOS ANGELES COUNTY SURVEYOR
700 HALL OF RECORDS

NOTE: ANY ADDITIONS OR CHANGES ON THIS SHEET MUST BE MADE OR CIRCLED IN RED INK, WITH DATE AND NAME OF PERSON MAKING CHANGE

Do not extend notes this side of this line

STATION	B. S.	H. I.	F. S.	ELEV.		
		4828.975.				
220+82 EC			3.2	25.8.	1x2 in wash.	
+89			2.7	26.3.	Toe Slope, Edge Wash.	
T.P. #1			0.412	4828.563.	1x1. S.H. 220+93±	
	11.627	4840.190.				
221+			7.9	32.3.	1x1 S.H.	
T.P. #2			0.404	4839.786.	1x1 = 221+15±	
	8.201	[illegible]				
T.P. #3			0.367	4847.820.	1x1	
	11.462	4859.282.				
221+50			4.5	54.8.	[illegible]	
T.P. #4			0.627	4858.655.	1x1 = +62 = 4 [illegible]	
	11.257	4869.912.				
T.P. #5			0.279	4869.633.	1x1 = 10' [illegible] +85±	
	11.090	4880.723.				
222+			3.7	77.0.	1x1. S.H.	
T.P. #6			0.446	4880.280.	" +10	
	11.490	4891.770.				
+28			2.7	29.1.	Top BK.	
Tot 222+43			1.97	89.800.	3/4 [illegible]	
+50			0.6	91.2.		

Profile No.____ Notes Red.____ Plotted____ Job No. 8334 Division No.____ F.B. 960 PG 215

X-Sec. No.____ Date____ Notes Chkd. H.F.N. Date____ Checked H.N.B. Date____ Survey of [illegible] Survey by [illegible] Notes [illegible] Date 7-1-43 Map No.____ Indexed [illegible] Date____

Form 307 5M 5-39

PLEASE RETURN TO
LOS ANGELES COUNTY SURVEYOR
700 HALL OF RECORDS

NOTE: ANY ADDITIONS OR CHANGES ON THIS SHEET MUST BE MADE OR CIRCLED IN RED INK, WITH DATE AND NAME OF PERSON MAKING CHANGE

Do not extend notes this side of this line

STATION	B. S.	H. I.	F. S.	ELEV.		
		4891.770				
T.P. #7			0.650	4891.120	1x1: Sta. 222+50	
	5.220	4896.340				
222+75			2.2	94 ~~2~~ 6		
223+			3.7	92.7	1x1	
T.P. #8			10.40	4885.940	Rock + 38'	
	0.640	4886.580				
[illegible]			5.3	~~82.3~~ 81.3	1x1 S.H.	
+57			5.4	[illegible]	Draw.	
[illegible]			5.4	81.2		
[illegible]			3.3	8[illegible].3	Top BK.	
[illegible]			5.0	81.6	Small Draw	
[illegible]			2.8	[illegible]	1x1 S.H.	
T.P. #7			3.505	4883.075	" Ridge. 60' [illegible]	
	8.142	4891.217				
P #2			4.779	488[illegible]	[illegible] Ridge. P#2. (Per [illegible] Elev 4886.397	

F.B. 960 PG 216 Job No. 8334 Division No. Notes Red. Plotted Profile
Survey of Rock Blossom Hwy Date Date No.
Survey by [illegible] Notes Chkd. H.F.N. Checked [illegible] X-Sec.
Indexed A. C. Johnson Date 9-1-43 Date 4-3-46 Date No.

Form 307 5M 5-39

PLEASE RETURN TO
LOS ANGELES COUNTY SURVEYOR
700 HALL OF RECORDS

NOTE: ANY ADDITIONS OR CHANGES ON THIS SHEET MUST BE MADE OR CIRCLED IN RED INK, WITH DATE AND NAME OF PERSON MAKING CHANGE

Do not extend notes this side of this line

STATION	B. S.	H. I.	F. S.	ELEV.		
P #2				4886.438.	1x2 on Ridge	
	8.740	4895.178.				
T. P.			0.698	4894.480.	Rock on Ridge 11'-3" of P #2	
	11.557	4906.037.				
P.O.T. 224+98.45			3.660	02.377.	1x2 stk. BK. on Ridge	
225+08			2.0	04.0.	Top Ridge	
+50			7.5	4898.5.	1x1	
T.P.			7.374	4898.663.	1x1 = 225+50	
	1.198	4899.861.				
226+			9.8	90.1.	1x1	
T. P.			11.559	4888.302.	Top 1x2 marker for P. #2-A	
	2.005	4890.307.				
P. # 2-A			2.650	4887.657.	1x2 stk S.H.	(Per Reg Book = 4887.615
	1.897	4889.554.				
+50			8.4	81.2.	1x1 S.H.	
T. P.			11.363	4878.191.	1x1 226+58	
	0.458	4878.649.				
T. P.			9.330	4869.319.	1x1 west of draw. 10'	
	5.368	4874.687.				
227+			6.6	68.1.	Edge draw. toe Slope 1x1	
+22			6.0	68.7.	" " " "	

Profile Notes Red. Plotted Job No. 8334 Division No. 1 F B 960 PG 212
No. Date Date Survey of Pacific Blossom Hwy
X-Sec. Notes Chkd. H.F.N. Checked H. N. B. Survey by Foreman Notes H.E.G. Date 9-2-43
No. Date 2-3-46 Date Map No. Indexed Fr. C. Johnson

Form 307 5M 5-39

PLEASE RETURN TO
LOS ANGELES COUNTY SURVEYOR
700 HALL OF RECORDS

NOTE: ANY ADDITIONS OR CHANGES ON THIS SHEET MUST BE MADE OR CIRCLED IN RED INK, WITH DATE AND NAME OF PERSON MAKING CHANGE

Do not extend notes this side of this line

STATION	B. S.	H. I.	F. S.	ELEV.		
		4874.687				
T.P.			0323	4874.364	1x1 227+38±	R ℄
	11.259	4885.623				
227 +50			6.3	79.3		
T.P.			0.735	4884.888	marker for C.P.	
	8.485	4893.373				
+84			2.2	91.2	Top Bk	
228+			4.4	89.0		
+35			13.0	80.4	Bot Draw.	
+50			9.8	83.6	1x1	
T.P.			1.348	4892.025	1x1 228+75	
	9.155	4901.180				
T.P.			0.786	4900.394	+90 1x1 So.	
	10.848	4911.242				
229+			6.3	4904.9	S.H. 1x1	
T.P.			0.224	4911.018	1x1-12 So ℄ +10'	
	11.073	4922.091				
T.P.			0349	4921.742	1x1 = 20' R℄ +35	
	8.498	4930.240				
229+50			2.6	27.6	1x1 BK Ridge.	
P.#3-A			4.843	4925.397	1x2 Top Ridge	(As Per Peg Book 4925.341)

F.B. 960 PG. 218 Job No. 8334 Division No. Notes Red. Plotted Profile
Survey of Tear Blossom Hwy Date Date No.
Survey by T. Secrans Notes Geon Quist Notes Chkd. H.F.N. Checked H.R.B. X-Sec.
Indexed A. C. Johnson Date 9-2-'43 Date 4-3-46 Date No.

Form 307 5M 5-39

PLEASE RETURN TO
LOS ANGELES COUNTY SURVEYOR
700 HALL OF RECORDS

NOTE: ANY ADDITIONS OR CHANGES ON THIS SHEET MUST BE MADE OR CIRCLED IN RED INK, WITH DATE AND NAME OF PERSON MAKING CHANGE

Do not extend notes this side of this line

STATION	B. S.	H. I.	F. S.	ELEV.		
P.# 3A.				4925.397.	1x2 Ridge.	
	4.320	4929.717.				
T. P.			1.560	4928.157.	1x1 Ridge 230+50	
	10.850	4939.007.				
229+65			7.4	31.6.	Top Ridge	
230+00			13.5	25.5.	S.H. 1x1	
+18			13.6	25.4.	BK.	
+50			4.7	34.3.	Top Ridge - 1x1	
+60			5.6	33.4.	BK "	
T. P			10.602	4928.405.	1x1 S.H. +75	
	0.817	4929.222.				
231+			8.7	20.5.		
T.P.			10.757	4918.465.	1x1 SH 20' 30 ℄ +65	
	0.250	4918.715.				
+32			8.0	10.7.	Bot Draw.	
+42			7.0	11.7.	BK.	
+50			3.9	14.8.	side "	
T.P.			0.760	4917.955.	Rock SH. N℄	
	9.608	4927.563.				
P.# 4-A			0.341	4927.222	1x2 Stk T.P. Ridge. check Elev. in orig. notes Not in Peg Book.	
	8.787	4936.009.				

Profile No. ____ Notes Red. ____ Plotted ____ Job No. 8334 Division No. ____ F B 960 PG 219

X-Sec. No. ____ Date ____ Date ____ Survey of Pear Blossom Hwy

Notes Chkd. H.F.N. Checked [illegible] Survey by Rose Crans. Notes H.E.G. Date 9-2-43

Date 4-3-46 Date ____ Map No. ____ Indexed [illegible] C. Johnson Date ____

Form 30Y 5M 5-39

PLEASE RETURN TO
LOS ANGELES COUNTY SURVEYOR
700 HALL OF RECORDS

NOTE: ANY ADDITIONS OR CHANGES ON THIS SHEET MUST BE MADE OR CIRCLED IN RED INK, WITH DATE AND NAME OF PERSON MAKING CHANGE

Do not extend notes this side of this line

STATION	B. S.	H. I.	F. S.	ELEV.		
		4936.009.				
231+88			4.5	4931.5.	Top Ridge.	
232+			6.0	30.0.	1x1 S.H.	
+27			15.3	20.7.	Bot Draw	
+50			9.4	26.6.	1x1 S.H.	
T.P			0.607	4935.402.	1x1 " " +70	
	11.670	4947.072.				
T.P.			0.145	4946.927.	" " +85=15 W. ℄	
	11.317	4958.244.				
233+			6.4	51.8.	1x1 S.H.	
+12			0.3	57.9.	Top Ridge.	
T.P.			0.783	4957.461.	Rock	
	11.307	4968.768.				
T.P.			0.570	4966.198.		
	6.096	4974.294.				
P# 4-B.			3.797	4970.497.	2x1x2 Top Ridge (As per Peg Book 4970.437)	
	1.040	4971.537.				
T.P			8.676	4962.861.	Rock 10' ± N.E. P# 4-B.	
	4.825	4967.686.				
233+50			11.2	56.5.	Bot Sml.	
233+78.19 P.T.			4.78	62.90.	3/4" I.P. Top Ridge.	

Profile ____ No. ____ X-Sec. ____ No. ____

Plotted ____ Date ____ Checked H. N. B. Date ____

Notes Red. ____ Date ____ Notes Chkd. H. F. N. Date ____

Job No. 8334 Division No. ____ Notes Peak Blossom Hwy. Notes Grandview

Survey of Peak Blossom Hwy. Notes Grandview

Survey by Fosscrans Date 8-2-43

Indexed A. C. Johnson

K.B. 960 PG. 220

Form 307 5M 5-39

PLEASE RETURN TO
LOS ANGELES COUNTY SURVEYOR
700 HALL OF RECORDS

NOTE: ANY ADDITIONS OR CHANGES ON THIS SHEET MUST BE MADE OR CIRCLED IN RED INK, WITH DATE AND NAME OF PERSON MAKING CHANGE

Do not extend notes this side of this line

STATION	B. S.	H. I.	F. S.	ELEV.		
		4967.686.				
234+			9.5	582.	1x1 SH.	
T.P.			10.958	4956.728.	1x1 20± L ℄ 234+00	
	0.342	4957.070.				
T.P.			10.562	4946.508.	S.H. N. in. Stk. +35	
	0.597	4947.105.				
T.P.			7.450	4939.655.	Rock ℄ +42	
	11.831	4951.486.				
+50			15.0	36.5.	1x1 S.H.	
+77			23.0	28.5.	Bot Draw.	
235+			14.0	37.5.	1x1 S.H.	
+38			4.0	47.5.	BK.	
+50			4.5	47.0.	1x1 Ridge	
+75			9.4	42.1.	BK.	
236+			19.6	31.9.	1x1 S.H.	
+08			22.5	29.0.	Bot Draw.	
+50			5.5	46.0.	1x1 = S.H.	
T.P.			0.413	4951.073.	1x1 = + 12'	N ℄ 2'
	11.075	4962.148.				
T.P.			0.300	4961.848.	1x1 - 5' L ℄ + -3' of BC.	
	11.185	4973.033.				

Profile Notes Red. Plotted Job No. 8234 Division No. F.B. 960 Pg 224
No. Date Date Survey of Pear Blossom Hwy
X-Sec. Notes Chkd. H.F.N. Checked H.N.B. Survey by Peacock Notes H.E.G. Date 9-3-43
No. Date 4-3-46 Date Map No. Indexed Date

Form 307 5M 5-39

PLEASE RETURN TO
LOS ANGELES COUNTY SURVEYOR
700 HALL OF RECORDS

NOTE: ANY ADDITIONS OR CHANGES ON THIS SHEET MUST BE MADE OR CIRCLED IN RED INK, WITH DATE AND NAME OF PERSON MAKING CHANGE

Do not extend notes this side of this line

STATION	B. S.	H. I.	F. S.	ELEV.		
		4973.033.				
B.C. 236.85			8.9	64.1	1x2 S.H.	
237+			0.4	72.6.	1x1 " "	
T.P.			0.468	4972.565.	" " " 11' ± L.℄,	237+
	10.959	4983.524.				
T.P.			0.164	4983.360.	Rock BK Ridge. 15'± L E	
	6.338	4989.698.				
237+27			4.8	84.9.	BK.	
+50			4.5	85.2.	1x1 stk.	
T.P.			4.558	4985.140.	+50	
	0.743	4985.883.				
238+			7.2	78.7.	1x1	
T.P.			10.228	4975.655.	+15. Rock.	
	0.997	4976.652.				
+50			8.2	68.5.	1x1	
T.P.			8.212	4968.440.	1x1 - +50	
	0.185	4968.625.				
+85			5.8	62.8.	Bot Draw. 6' wide.	
239+			4.0	64.6.	1x1	
T.P.			1.670	4966.955.	1x1 stk.	
	10.305	4977.260.				

F.B. 960 PG. 272 Job No. 8334 Division No. Notes Red. Plotted Profile
Survey of Pear Blossom Hwy Date Date No.
Survey by Rosecrans Notes Grandwist Notes Chkd. H.F.N. Checked H. N. B. X-Sec.
Indexed A. C. Johnson Date 9-3-43 Date 4-3-46 Date No.

Form 307 5M 5-39

PLEASE RETURN TO
LOS ANGELES COUNTY SURVEYOR
700 HALL OF RECORDS

NOTE: ANY ADDITIONS OR CHANGES ON THIS SHEET MUST BE MADE OR CIRCLED IN RED INK, WITH DATE AND NAME OF PERSON MAKING CHANGE

Do not extend notes this side of this line

STATION	B. S.	H. I.	F. S.	ELEV.		
		4977.260.				
239+50			7.8	69.5.	1x1 stk.	
240+			2.4	74.9.		
T. P.			0.226	4977.034.	1x1 +25	
	10.841	4987.875.				
+50			8.1	79.8.	1x1	
E.C. 240+70			5.630	82.~~25~~ 245	1x2 stk	
241+			3.7	84.2.		
P. #6			3.880	4983.995.	1x2 B.M. (Elev = 4983.893 As Per Peg Book)	
	6.830	4990.825.				
T. P.			3.057	4987.768.	1x1 = +45	
	9.640	4997.408.				
241+50			9.1	88.3.	1x1 =	
242+			6.0	91.4.	"	
+50			3.3	94.1.		
T.P.			0.790	4996.618.	+80 = 1x1 ∠1' ∠	
	11.461	5008.079.				
243+			9.5	4998.6.	1x1	
+50			7.4	5000.7.	"	
244+			4.5	03.6.	"	
+50			3.8	04.3.	"	

Profile Notes Red. ____ Plotted ____ Job No. 8334 Division No. ____ F B 960 PG 223
No. ____ Date ____ Date ____ Survey of Pear Blossom Hwy
X-Sec. Notes Chkd. H.F.H. Checked H. N. B. Survey by Resecrans Notes H.E.G. Date 9-3-43
No. ____ Date 4-3-46 Date ____ Map No. ____ Indexed C. Jordan Date ____

Form 307 5M 5-39

PLEASE RETURN TO
LOS ANGELES COUNTY SURVEYOR
700 HALL OF RECORDS

NOTE: ANY ADDITIONS OR CHANGES ON THIS SHEET MUST BE MADE OR CIRCLED IN RED INK, WITH DATE AND NAME OF PERSON MAKING CHANGE

Do not extend notes this side of this line

STATION	B. S.	H. I.	F. S.	ELEV.		
		5008.079				
245+			1.6	5006.5	1x1	
T. P.			1.645	5006.434	1x1	
	5.540	5011.974				
+50			5.9	061.	1x1	
BC = 245+65			6.5	05.5	1x2 stk	
246+			5.6	06.4	1x1	
T. P.			3.615	5008.359	1x1	
	8.880	5017.239				
+50			4.7	12.5		
T. P.			1.077	5016.162	+30±	
	11.149	5027.311				
247+			8.5	188.	1x1	
+50			3.2	24.1	"	
T. P			0.650	5026.661	1x1	+75-15' L. ℄
	9.016	5035.677				
248+00			7.5	28.2		
T.P. +50			3.642	5032.035	1x1	
	7.006	5039.041				
249+00			2.9	36.1	1x1	
T.P.			1.877	5037.164	1x1	15'± So or Right of Sta 249+00

F.B. 960 PG 224 Job No. 8334 Division No. Notes Red. Plotted Profile
Survey of Pear Blossom Hwy Date Date No.
Survey by Resecrans Notes Granquist Notes Chkd. H.F.N. Checked H. N. B. X-Sec.
Indexed C. Johnson Date 9-3-'43 Date 4-3-46 Date No.

FORM 307 5M 7-43

PLEASE RETURN TO
LOS ANGELES COUNTY SURVEYOR
700 HALL OF RECORDS

NOTE: ANY ADDITIONS OR CHANGES ON THIS SHEET MUST BE MADE OR CIRCLED IN RED INK, WITH DATE AND NAME OF PERSON MAKING CHANGE

Do not extend notes this side of this line

STATION	B. S.	H. I.	F. S.	ELEV.		
T.P.				5037.164	. con't from Bot Preceding Pg.	
	7.617	5044.781.				
EC 249+43.88			5.68	5039.10.	1x2 Stk fl.	
+50			5.0	39.8.	1x1 Stk. S.H.	
250+			1.26	43.52.		
T.P.			1.262	5043.519.	250+00 1x1 Stk	
	8.992	5052.511.				
250+50			4.5	48.0.		
250+88			0.8	51.7.	Top BK in Slope	
251+			0.5	52.0.	1x1 Slope.	
T.P.			0.510	5052.001.	1x	
	10.160	5062.161.				
+50			8.3	53.9.	1x1 "	
251+79			5.7	56.5.	Top BK	
+94			6.4	55.8.	BK	
252+00			4.2	58.0.	1x1	
+10.73			4.93	57.23.	Pot. 1x2 flush	
+50			4.3	57.9.	1x1 Stk.	
253+			5.86	56.30.	" " "	
T.P.			5.859	5056.302.	" " 253+00	
	1.700	5058.002.				

Profile No. ____ Notes Red. ____ Plotted ____ Job No. 8334 Division No. ____ F.B. 960 Pg. 77
X-Sec. No. ____ Date ____ Date ____ Survey of Pear Blossom Hwy.
Notes Chkd. H.F.N. Checked H. N. B. Survey by Rosecians Notes H.E.G. Date June 6, 1944
Date 4-3-46 Date ____ Map No. ____ Indexed A. C. Date ____

FORM 307 5M 7-43

PLEASE RETURN TO
LOS ANGELES COUNTY SURVEYOR
700 HALL OF RECORDS

NOTE: ANY ADDITIONS OR CHANGES ON THIS SHEET MUST BE MADE OR CIRCLED IN RED INK, WITH DATE AND NAME OF PERSON MAKING CHANGE

Do not extend notes this side of this line

STATION	B. S.	H. I.	F. S.	ELEV.		
		5058.002.				
T. P.			8.920	5049.082.	Rock in old Road.	
	0.728	5049.810.				
T. P.			9.755	5040.055.	" " " "	
	0.750	5040.805.				
B.M.			1.038	5039.767.	5039.570 Adj. ~~5039.680 RM~~ 1 Mi. N.W. from Mile High Service Station, S. Side Pear Blossom Hwy. Where Tel. line crosses. Send 36" culvert Boat Spike top 6"x6"x30" White Post. (as per F.B. 903 pg. 59.)	
"	3.924	5043.494.		5039.570		
T.P.	11.680	54.529.	0.645	42.849.	Rock in w. side old Rd 1 1/2 S. of B.M.	
T.P.	6.766	60.722.	0.573	53.956.		
253+50			4.6	56.1.		
254+			5.8	54.9.		
+08			4.4.	56.3.		
T.P.	10.955	65.917.	5.760	54.962.		
T.P.	11.910	77.577.	0.250	65.667.		
+50			10.5	67.1.		
+85			3.0	74.6.	Brk in Sl.	
255+			1.8	75.8.		

F.B. 960 PG. 226 Job No. 8334 Division No. ____ Notes Red. ____ Plotted ____ Profile ____
Survey of Pear Blossom Hwy Date ____ Date ____ No. ____
Survey by Rose Cronse Notes Grandquist Notes Chkd. H.F.N. Checked ~~H. N. B.~~ X-Sec. ____
Indexed A. C. Johnson Date June 6, 1944 Date 4-3-46 Date ____ No. ____

Form 307 5M 5-39

PLEASE RETURN TO
LOS ANGELES COUNTY SURVEYOR
700 HALL OF RECORDS

NOTE: ANY ADDITIONS OR CHANGES ON THIS SHEET MUST BE MADE OR CIRCLED IN RED INK, WITH DATE AND NAME OF PERSON MAKING CHANGE

Do not extend notes this side of this line

STATION	B. S.	H. I.	F. S.	ELEV.		
		5077 577.				
T.P.	8.661	84 403.	1.835	5075.742		
+50			7.2	77.2.		
+80			4.3	80.1.		
256+			4.6	79.8.		
+50			5.0	79.4.		
+75			3.8	80.6.		
T.P.	10.337	94.257.	0.483	83.920.		
257+			9.6	84.7.		
+50			1.3	93.0.		
T.P.	10.165	5103.964.	0.458	93.799.		
+90 B.C.			4.5	99.5.		
258+			2.1	5101.9.		
T.P.	10.837	14.899.	0.502	03.462.		
+50			1.7	12.6.		
T.P.	11.717	25.071.	0.945	13.354.		
259+			3.8	21.3.		
+30			1.4	23.7.	T.C.	
+36			7.7	17.4.	B.C.	
+48			5.9	19.2.	W. edge oiled Rd	
+50			5.6	19.5.		

Profile Notes Red. Plotted Job No. 8334 Division No. F B 960 Pg 227
No. Date Date Survey of Pear Blossom Hwy
X-Sec. Notes Chkd. H.F.N. Checked H. N. B. Survey by Rosecrans Notes R 1 Date 7-7-44
No. Date 4-3-46 Date Map No. Indexed A. C. Jonn Date

Form 307 5M 5-39

PLEASE RETURN TO
LOS ANGELES COUNTY SURVEYOR
700 HALL OF RECORDS

NOTE: ANY ADDITIONS OR CHANGES ON THIS SHEET MUST BE MADE OR CIRCLED IN RED INK, WITH DATE AND NAME OF PERSON MAKING CHANGE

Do not extend notes this side of this line

STATION	B. S.	H. I.	F. S.	ELEV.		
259+70		5125.071	4.3	5120.8	E edge oiled Rd.	(Pear Blossom Hwy.
+74			3.8	21.3	T. fill	
T.P.	1.453	18.571	7.953	17.118		
+94			6.7	11.9	B. F.	
260+			7.2	11.4		
T.P.	0.610	08.096	11.085	07.486		
+50			6.5	01.6		
+60			8.2	5099.9	Brk	
+90			13.9	94.2	B. D.	
261+			12.3	95.8		
T.P.	9.585	5106.631	11.050	97.046		
+20			7.0	99.6		
+50			4.5	5102.1		
+55			5.5	01.1	Brk.	
+61			8.0	5090.6	B.D.	
T.P.	11.748	18.005	0.374	5106.257		
+85			4.5	13.5		
262+			1.1	16.9		
+04 E.C.			0.27	17.73	"1&2"	
+15			+1.1	19.1	Brk	
+50			2.1	15.9		

F.B. 960 Pg. 228 Job No. 8334 Division No. Notes Red. Plotted Profile
Survey of Pear Blossom Hwy Date Date No.
Survey by Rosecrans Notes R Notes Chkd. H.F.N. Checked H. N. B. X-Sec.
Indexed L. C. Johnson Date 7-7-44 Date 4-3-46 Date No.

Form 307 5M 5-39

PLEASE RETURN TO
LOS ANGELES COUNTY SURVEYOR
700 HALL OF RECORDS

NOTE: ANY ADDITIONS OR CHANGES ON THIS SHEET MUST BE MADE OR CIRCLED IN RED INK, WITH DATE AND NAME OF PERSON MAKING CHANGE

Do not extend notes this side of this line

STATION	B. S.	H. I.	F. S.	ELEV.		
		5/18.005.				
T.P.	11.730	29.242	0.493	5/17.512.		
263+			19.1	10.1.	B.D	
+12			18.0	11.2	"	
+35			9.2	20.0.	Brk	
+46			9.1	20.1.	"	
+50			12.1	17.1.		
+53			14.0	15.2.	B.D.	
264+			6.2	23.0.		
T.P.	11.615	40.302.	0.555	28.687.		
+22			9.8	30.5.	Brk	
264+48.58			5.7	34.6.		
+50			5.7	34.6.		
+58			6.5	33.8.	Brk.	
+73			15.0	25.3.	B.D.	
+86			13.1	27.2.	"	
T.P.	9.420	48.512.	1.210	39.092.		
265+			10.2	38.3.		
+15			8.6	39.9.	Brk	
+30			13.0	35.5.	"	
+50			6.8	41.7.		

Profile Notes Red. Plotted Job No. 8334 Division No. F B960 PG 229
No. Date Date Survey of Pear Blossom Hwy
X-Sec. Notes Chkd. H.F.N Checked H. N. B. Survey by Rosecrans Notes R Date 7-7-44
No. Date 4-3-46 Date Map No. Indexed A. C. Johnson Date

Form 307 5M 5-39

PLEASE RETURN TO
LOS ANGELES COUNTY SURVEYOR
700 HALL OF RECORDS

NOTE: ANY ADDITIONS OR CHANGES ON THIS SHEET MUST BE MADE OR CIRCLED IN RED INK, WITH DATE AND NAME OF PERSON MAKING CHANGE

Do not extend notes this side of this line

STATION	B. S.	H. I.	F. S.	ELEV.		
265+64.0		5148 5/2	7.8	5140.7	BD	
T.P.	11.592	59.394	0.710	47.802		
266+			12.0	47.4		
+25			6.5	52.9		
+50			4.7	54.7		
T.P.	11.580	70.704	0.270	59.124		
267+			9.3	61.4		
+25			6.0	64.7		
+50			4.5	66.2		
268+			0.5	70.2		
T.P.	5.855	76.024	0.535	70.169		
+50			4.5	71.5		
269+			4.5	71.5		
+50			3.9	72.1		
T.P.	8.744	80.883	3.895	72.139		
270+			8.0	72.9		
+38			6.6	74.3	N. edge oiled Rd.	
+50			6.2	74.7		
271+ E.C.			4.79	76.09		
+50			2.52	78.36		
T.P.	8.032	87.637	1.278	79.605		

F.B. 960 PG 230 Job No. 8334 Division No. Notes Red. Plotted Profile
Survey of Pear Blossom Hwy Date Date No.
Survey by Rosecrans Notes R Notes Chkd. H.F.N. Checked H.N.B. X-Sec.
Indexed A. C. Johnson Date 7-7-44 Date 4-3-46 Date No.

Form 307 5M 5-39

PLEASE RETURN TO
LOS ANGELES COUNTY SURVEYOR
700 HALL OF RECORDS

NOTE: ANY ADDITIONS OR CHANGES ON THIS SHEET MUST BE MADE OR CIRCLED IN RED INK, WITH DATE AND NAME OF PERSON MAKING CHANGE

Do not extend notes this side of this line

STATION	B. S.	H. I.	F. S.	ELEV.		
272+		5187.637	7.38	5180.26		
+50			5.62	5182.02		
273+			3.17	~~84~~.47		
+16.2 BC			2.05	~~82~~ 85.59		
+50			0.25	87.39		
T.P.	9.658	96.533	0.762	86.875		
274+			6.43	90.10		
+50			4.93	91.60	2. edge oiled Rd	
275+			3.0	93.5	Edge of Rd	
+50			7.6	88.9	B.F.	
T.P.	2.258	91.196	7.595	88.938		
276+			3.50	87.7		
+50			4.2	87.0		
+90			4.6	86.6	B.F.	
277+			2.5	88.7		
T.P.	8.553	97.177	2.572	88.624	20' to R of Sta. 277+75 (1"x1")	
+33			3.43	93.75	T.F.	
+50			3.95	93.23		
+55			4.56	92.62		
278+			5.02	92.16		
+49.19			5.23	91.95	E.C.	

Profile Notes Red. Plotted Job No. 8224 Division No. F B. 960 PG 231
No. Date Date Survey of Pear Blossom Hwy
X-Sec. Notes Chkd. H.F.N. Checked H. N. B. Survey by Rosecrans Notes R Date 7-7-44
No. Date 4-3-46 Date Map No. Indexed R. C. John Date

Form 307 5M 5-39

PLEASE RETURN TO
LOS ANGELES COUNTY SURVEYOR
700 HALL OF RECORDS

NOTE: ANY ADDITIONS OR CHANGES ON THIS SHEET MUST BE MADE OR CIRCLED IN RED INK, WITH DATE AND NAME OF PERSON MAKING CHANGE

Do not extend notes this side of this line

F.B. 960 Pg. 22 2 | Job No. 8334 | Division No. | Notes Red. | Plotted | Profile No.

Survey of Pear Blossom Hwy | Date | Date | X-Sec. No.

Survey by Rosecrans | Notes R | Notes Chkd. H.E.N. | Checked H. N. B.

Indexed C. Johnson | Date 7-13-44 | Date 4-3-46 | Date

STATION	B. S.	H. I.	F. S.	ELEV.		
279+		5197.177	5.10	5192.08		
+27.18			5.15	92.03	P.O.T.	
+50			5.03	92.15		
T.P.	4.560	96.709	5.028	92.149		
280+			4.46	92.25		
+50			4.42	92.29		
281+			4.48	92.23		
+50			4.50	92.21		
282+			4.41	92.30		
+50			4.46	92.25		
T.P.	5.021	97.270	4.460	92.249		
283+			5.08	92.19		
+15 B.C.			5.06	92.21		
+50			4.85	92.42		
284+			4.50	92.77		
+50			4.87	92.40		
285+			3.31	93.96		
+50	3.970	98.096	3.144	94.126		
286+			3.97	94.13		
+50			4.18	93.92		
+83 E.C.			4.29	93.81		

Form 307 5M 5-39

PLEASE RETURN TO
LOS ANGELES COUNTY SURVEYOR
700 HALL OF RECORDS

NOTE: ANY ADDITIONS OR CHANGES ON THIS SHEET MUST BE MADE OR CIRCLED IN RED INK, WITH DATE AND NAME OF PERSON MAKING CHANGE

Do not extend notes this side of this line

STATION	B. S.	H. I.	F. S.	ELEV.		
287+		5198.096	4.43	5193.67		
+50			4.52	93.58		
T.P.	4.382	98.256	4.222	93.874		
288+			4.38	93.88		
+50			4.23	94.03		
289+			4.28	93.98		
+50			4.60	93.66		
290+			4.90	93.36		
+50			5.18	93.08		
T.P.	3.318	96.394	5.180	93.076		
291+			3.83	92.56		
+50			4.26	92.13		
292+			4.39	92.00		
+50			4.43	91.96		
293+			4.26	92.13		
T.P.	5.810	97.574	4.630	91.764	1"x2" - 20' R of 293+00	
+50			5.3	92.3		
294+			5.0	92.6		
+50			5.0	92.6		
295+			4.9	92.7		
+50			4.6	93.0		

Profile
Notes Red. ____ Plotted ____ Job No. 8334 Division No. ____
No. ____ Date ____ Date ____ Survey of Pear Blossom Hwy
X-Sec. Notes Chkd. HE NM Checked ____ Survey by Rosecrans Notes R Date 7-13-44
No. ____ Date 4-3-46 Date ____ Map No. ____ Indexed ____ Date ____

F B 960 PG 233

Form 307 5M 5-39

PLEASE RETURN TO
LOS ANGELES COUNTY SURVEYOR
700 HALL OF RECORDS

NOTE: ANY ADDITIONS OR CHANGES ON THIS SHEET MUST BE MADE OR CIRCLED IN RED INK, WITH DATE AND NAME OF PERSON MAKING CHANGE

Do not extend notes this side of this line

F.B. 960 PG. 234 | Job No. 8334 | Division No. | Notes Red. | Plotted | Profile
Survey of Pear Blossom Hwy | Date | Date | No.
Survey by Rosecrans | Notes R | Notes Chkd. H.F.N. | Checked H. N. B. | X-Sec.
Indexed A. C. Johnson | Date 7-28-44 | Date 2-3-46 | Date | No.

STATION	B. S.	H. I.	F. S.	ELEV.		
		5197.574				
T.P.	6.350	5199.344	4.580	5192.994		
296+			5.6	93.7		
+50			4.8	94.5		
+85 E.C.			4.7	94.6		
297+			4.7	94.6		
+50			4.7	94.6		
298+			5.0	94.3		
T.P.	2.740	97.054	5.030	94.314		
+60.36 E.C.			3.7	93.4		
299+			4.2	92.9		
+50			4.7	92.4		
300+			5.9	91.2		
+50			7.3	89.8		
T.P.	2.781	92.540	7.295	89.759		
301+			7.2	88.3 86.3		
+50			5.6	~~85.9~~		
302+			6.5	86.0		
+50			7.0	85.5		
+97.36 E.C.			7.7	87.8		
T.P.	4.790	89.625	7.705	84.835		

Form 307 5M 5-39

PLEASE RETURN TO
LOS ANGELES COUNTY SURVEYOR
700 HALL OF RECORDS

NOTE: ANY ADDITIONS OR CHANGES ON THIS SHEET MUST BE MADE OR CIRCLED IN RED INK, WITH DATE AND NAME OF PERSON MAKING CHANGE

Do not extend notes this side of this line

STATION	B. S.	H. I.	F. S.	ELEV.		
303+50		5189.625	4.9	5184.7		
304+			5.4	84.2		
+50			5.6	84.0		
305+			5.8	83.8		
+50			5.9	83.7		
T.P.	5.510	89.245	5.890	83.735		
306+			5.2	84.0		
+50			5.2	84.0		
307+			4.7	84.5		
+50			3.8	85.4		
308+			2.3	86.9		
T.P.	9.650	96.570	2.325	86.920		
+50			7.8	88.8		
309+			5.9	90.7		
+50			3.6	93.0		
310+			1.0	95.6		
T.P.	8.690	5204.260	1.000	95.570		
+50			6.4	97.9		
+98.81 B.C.			4.2	5200.1		
P.B.M.			3.270	5200.990	U.S. 1870 F.B. 903-61 Elev. 5200.929	
					0.061 error	

Profile Notes Red. ____ Plotted ____ Job No. 8334 Division No. ____ F B 960 PG 235

No. ____ Date ____ Date ____ Survey of Pear Blossom Hwy

X-Sec. Notes Chkd. H.F.N. Checked H.N.E. Survey by Rosecrans Notes R Date 7-18-44

No. ____ Date 4-3-46 Date ____ Map No. ____ Indexed C. Johnson Date ____

Form 307 5M 5-39

PLEASE RETURN TO
LOS ANGELES COUNTY SURVEYOR
700 HALL OF RECORDS

NOTE: ANY ADDITIONS OR CHANGES ON THIS SHEET MUST BE MADE OR CIRCLED IN RED INK, WITH DATE AND NAME OF PERSON MAKING CHANGE

Do not extend notes this side of this line

STATION	B. S.	H. I.	F. S.	ELEV.		
P. B. M.				5200 929	U.S. 1870 F.B. 903.61	
	7 205	5208 134.				
310+98 21 B.C.			8 15	51 99 98 ~~04 28~~	S.W.T. in pavement	
311+50			5 90	5208 23	N+T " "	
312+0			3 73	04 40.	" " "	
312+50			1 7	06 4.	" " "	
TP			1 743	5206 391.	" " "	
	11 150	5217 541.	8 9	08 6.	" " "	
313+34 21 EC			7 3	10 2.	S.W.T. " "	
313+50			6 7	10 8.	N+T " "	
314+00			4 5	13 0.	" " "	
314+50			2 1	15 4.	" " "	
TP			0 951	16 590.	Nail " "	
315+00	11 385	5227 975.	9 40	18 60.	N+T " "	
315+50			6 10	21 9.	" " "	
316+0			2 1	25 9.	" " "	
T.P.			0 767	5227 208.	Nail " "	
316+50	10 750	5237 958.	7 2	30 8.	1X1 N. edg of pavement	
317+0			1 9	36 1.	"	
+07			1 5	36 5.	T. F.	
+50			126	35 4.	S. F.	

Profile No. ____ X-Sec. No. ____
Plotted ____ Date ____ Checked H. N. B. Date ____
Notes Red. ____ Date ____ Notes Chkd. H.F.N. Date 2-3-46
Division No. ____ Job No. 8334 Notes J.P. Date 7-3-45
Survey of Rear Block 50 M Hwy
Survey by Rosecrans
Indexed C. Johnson
F.B. 960 PG. 236

FORM 307 5M 7-43

PLEASE RETURN TO
LOS ANGELES COUNTY SURVEYOR
700 HALL OF RECORDS

NOTE: ANY ADDITIONS OR CHANGES ON THIS SHEET MUST BE MADE OR CIRCLED IN RED INK, WITH DATE AND NAME OF PERSON MAKING CHANGE

Do not extend notes this side of this line

STATION	B. S.	H. I.	F. S.	ELEV.		
317+80		5237 ~~858~~ 958	135	52245.	B. F.	
318+00			106	274.	1x1 S	
+50			410	339.	1x1 T. S.	
T. P.			0822	5237136.	Nail IN pavement	
T. P.	11 570	5248 706	0747	5247 957.	" "	"
318+92	11 887	5259 ~~864~~ 842	85	51 4	T. F.	
319+00			64	53 ~~5~~ 4	1x1 Top of berm	
+06			72	52 7 6	edge road	
+12			80	51 9 8	" pavement	
+50			48	55 7 0	N+T IN	"
320+00			17	58 2	" "	"
T.P.			0.674	5259172.	Nail "	"
320+50	11 565	5270 737.	89	618.	N+T "	"
321+00			42	665.	" "	"
T. P.			0 695	5270 042.	" "	"
321+50	11 975	5282 317.	110	710.	" "	"
322+00			74	746.	" "	"
+48 52			35	785.	S.W.T. "	" S.L. INT.
+50			21	799.	N+T "	"
T.P.			0702	5281 315.	1x1 gutter	
323+00	11 960	93275	109	824.	N+T IN pavement	

Profile No. ____ Notes Red. ____ Plotted ____
X-Sec. No. ____ Date ____ Date ____
Notes Chkd H.F.N. Date 4-3-46 Checked H. N. B. Date
Job No. 8334 Division No. ____
Survey of Pearl Street
Survey by Pollard Noted Date 7-3-45
Map No. ____ Indexed ____ Job Sheet ____
F.B. 320 Pg. ____

FORM 307 M 7-43

PLEASE RETURN TO
LOS ANGELES COUNTY SURVEYOR
700 HALL OF RECORDS

NOTE: ANY ADDITIONS OR CHANGES ON THIS SHEET MUST BE MADE OR CIRCLED IN RED INK, WITH DATE AND NAME OF PERSON MAKING CHANGE

Do not extend notes this side of this line

Profile No. ____ X-Sec. No. ____
Plotted ____ Date ____ Checked H.N.B. Date ____
Notes Red. ____ Date ____ Notes Chkd. H.F.N. Date 4-3-46
Division No. 8334 Job No. 23
Survey of Pedrovicos Hwy. Notes Page 12
Survey by Rosecrans Date 7-3-45
Indexed C. Johnson

STATION	B. S.	H. I.	F. S.	ELEV.		
323+50		5293 275	72	5285 1.	N+T	IN pavement
323+60 27 B.C.			55	~~85~~ 87 8	SWT	" "
324+00			35	89 3.	N+T.	" "
+24			24	90 9.	T. F.	
+50			89	84 4.	1X1 B. F.	
325+00			103	83 0.	1X1 SW.	
+50			113	82 0.	1X1 "	
+62			106	82 7.	T. B.	
+80			139	79 4.	B. ℄ 9'	Dr.
+87			93	84 0.	T. B.	
326+00			55	87 3.	1X1 S. H.	
+13 22 E.C.			04	92 9.	1X2 S. H.	
TP			5 470	5287 805.	1X1 Sta. 326+00	
326+50	10 855	5298 660.	12	97 4.	1X1 S I.	
TP			1 24	5297 ~~62~~ 420	" "	Sta 326+50
327+00	11 980	5309 400.	72	5302 [illegible]		
327+50			39	05 [illegible]		
TP			0 787	5308 613	" B. F.	
327+94	11 620	20 233.	11 5	08 7.	B. F.	
328+01 09			9 91	10 ~~[illegible]~~ 32	1X2 T. F.	P.O.T.
328+13			93	10 9.	edg of	pavement

FORM 307 5M 7-43

PLEASE RETURN TO
LOS ANGELES COUNTY SURVEYOR
700 HALL OF RECORDS

NOTE: ANY ADDITIONS OR CHANGES ON THIS SHEET MUST BE MADE OR CIRCLED IN RED INK, WITH DATE AND NAME OF PERSON MAKING CHANGE

Do not extend notes this side of this line

STATION	B. S.	H. I.	F. S.	ELEV.		
328+50		5320 233	.9 3	5310 9.	N+T	IN pavement
+67			9 3	10 9.	edg.	pavement
+79			9 3	10 9.	B.C.	
329+00			5 5	14 7.	T.C.	
+50			2 6	17 6.	1X1	S. H.
330+00			1 9	18 3.	1X1	S. H.
330+50			2 1	18 1.	"	" "
T.P.			7 052	13 181.	Nail	IN pavement
BC 330+64.4	5055	5319 236	.1 5	16 7.	1X2	S. H.
331+0			2 6	15 6.	1X1	edge of road.
+50			4 6	13 6.	1X1	S. side road
B M			9 079	09 157.	T.T.	spk S.W. side p.p. S.W. Soule
					Elevation 5309.200	error .043
				5309 200		
332+00	11 361	5320 561	5 6	15 0.	1X1	S. side road
+15.63 EC			5 2	15 4.	1X2	" " "
+50			4 6	16 0.	B.C.	
+67			0 9	19 7.	T.C.	
TP			0 920	5319641.	1X1	IN berm by Soule drive
333+00	10 285	5329 926	.7 6	22 3.	1X1	S. H.
TP			0 753	5329173.	1X1	25'± S of ℄ @ 333+50

Profile No. ____ X-Sec. ____ Notes Red. ____ Date ____ Notes Chkd. H.F.N. Date 4-3-46 Plotted ____ Date ____ Checked H. N. B. Date ____ Job No. 8334 Division No. ____ Survey of Peck Road Survey by Rosecrans Map No. ____ Notes Pl. Date 7-3-45 Indexed ____ F.B. 960 PG. 33

FORM 307 5M. 7-43

PLEASE RETURN TO
LOS ANGELES COUNTY SURVEYOR
700 HALL OF RECORDS

NOTE: ANY ADDITIONS OR CHANGES ON THIS SHEET MUST BE MADE OR CIRCLED IN RED INK, WITH DATE AND NAME OF PERSON MAKING CHANGE

Do not extend notes this side of this line

STATION	B. S.	H. I.	F. S.	ELEV.		
T.P.				5329.173		
333+50	11 810	5340983	12 9	281.	1 x 1 S. H.	
334+00			8 7	32 3.	" " "	
+50			5 0	~~35 0~~ 36 0	" " "	
335+00			0 7	40 3.	" " "	
T.P.			0 701	5340 282.	" " " STa	335+00
335+50	9 465	5349 ~~737~~ 247	4 8	449.	" Slope	
+81			3 6	46 1.	T. "	
+92.80 POT			3 6	46 1.	3/4 i.p. fl. Slope	
336+00			3 7	46 0.	1 x 1 "	
+30			4 9	44 8.	Br.	
+50			4 7	45 0.	Slope	
+68			4 2	45 5.	Br.	
337+00			9 9	39 8.	1 x 1 S. H.	
+25			11 9	37 3	B. of Sw.	
+50			10 6	39 1.	1 x 1 T. Sl.	
338+00			5 4	44 3.	" Sl.	
+50			3 2	46 5.	" "	
T P			3 190	46 ~~547~~ 557	" "	STa 338+50
339+00	8 530	5355 ~~077~~ 087	7 1	48 0.	" S. H.	
+50			4 5	50 6.	" " "	

F.B. 960 PG. 240
Job No. 8334 Division No. Hwy Notes Red. Plotted Profile
Survey of Pearblossom Date Date No.
Survey by Rosecrans Notes Pierce Notes Chkd. H.E.N. Checked H.N.B. X-Sec.
Indexed A. C. Johnson Date 7-5-45 Date 4-3-46 Date No.

FORM 307 5M 7-43

PLEASE RETURN TO
LOS ANGELES COUNTY SURVEYOR
700 HALL OF RECORDS

NOTE: ANY ADDITIONS OR CHANGES ON THIS SHEET MUST BE MADE OR CIRCLED IN RED INK. WITH DATE AND NAME OF PERSON MAKING CHANGE

Do not extend notes this side of this line

STATION	B. S.	H. I.	F. S.	ELEV.		
340+00		5355 ~~277~~ 087	3 7	5351 4.	1x1 S.H.	
+50			3 4	51 7.	" "	
+74			1 4	53 7.	Top W. Bank	
+80			3 9	51 2.	℄ 2' Dr	
+90			1 0	54 1.	Top E. Bank	
341+00			0 9	54 2.		
TP			0 885	5354 ~~192~~ 202	1x1 S.I.	STa 341+00
+50	5 035	5359 ~~227~~ 237	4 1	55 1.	1x1 "	
+97 20			4 9	5~~3~~4 3	3/4 lip fl.	S.L. INT
342+50			6 7	52 5.	1x1 S.I.	
+69			7 5	51 7.	Br.	
343+00			10 0	49 2.	1x1 "	
TP			10 000	5349 ~~227~~ 237	" "	STa 343+00
343+38	4 441	53 ~~668~~ 678	4 0	49 7.	Br.	
+50			3 3	50 4.		
+61			1 9	51 8.	T.C.	
+73			5 8	47 ~~8~~ 9	Bottom	Cut edg. Rd.
344+00			4 8	48 ~~8~~ 9	1x1 Gutter	
+50			2 5	51 2.	1x1 "	
TP	0		0 927	52 ~~741~~ 751	" "	
345+00	9 198	61 ~~934~~ 949	9 0	52 9.	" "	

Profile No. ____ Notes Red. ____ Plotted ____ Job No. 8334 Division No. ____ F.B. 960 Pg. 2[illegible]
X-Sec. No. ____ Date ____ Date ____ Survey of Pearblossom Hwy
Notes Chkd. H.F.N. Checked H. N. B. Survey by Rosecrans Notes Pierce Date 7-5-45
Date 4-3-46 Date ____ Map No. ____ Indexed [illegible] Date ____

FORM 307 5M 7-43

PLEASE RETURN TO
LOS ANGELES COUNTY SURVEYOR
700 HALL OF RECORDS

NOTE: ANY ADDITIONS OR CHANGES ON THIS SHEET MUST BE MADE OR CIRCLED IN RED INK, WITH DATE AND NAME OF PERSON MAKING CHANGE

Do not extend notes this side of this line

Profile No. ____ X-Sec. No. ____ Plotted ____ Date ____ Checked H. N. B. Date ____ Notes Red. ____ Date ____ Notes Chkd. H.E.N. Date 4-3-46 Division No. ____ Job No. 8334 Notes Alters Date 7-5-45 Survey of Peck-Flossom Hwy Survey by Rosecrans Indexed C. C. Johnson

FB 960 PG. 242

STATION	B. S.	H. I.	F. S.	ELEV.			
345+50		5361 ~~937~~ 949	7 2	5354 7.	1x1	south shoulder road	
346+00			5 1	56 8.	1x1	"	" "
+50			2 5	57 4.	"	"	" "
T.P.			2 513	5357 ~~4~~ 432	1x1	"	" "
347+00	7 268	53 66 ~~514~~ 704	4 5	62 ~~6~~ 2	1x1	"	" edge oil
+50			1 7	64 ~~8~~ 6	"		
+57			1 3	65 ~~5~~ 4		T. F	
T.P.			10 822	5355 ~~3~~ 532	1x2	IN Fill	
348+00	0 498	53 56 ~~190~~ 352	7 9	48 ~~3~~ 5	1x1	Bottom of Fill	
+26			12 0	44 ~~8~~ 4		℄ 1' Dr.	
TP			1 870	46 ~~320~~ 510	1x1	ON ℄	
348+50	6 105	5852 ~~425~~	5 —	47 ~~x~~ 6	1x1		
+65.27 BC			4 8	47 ~~6~~ 8	1x2		
+80			3 7	48 ~~7~~ 9		Toe Slope	
TP			0 754	5351 ~~671~~ 861	1x1		
349+00	10824	53 62 ~~495~~ 425	5 6	~~5 6 7~~ 57 1	1x1	S. H.	
TP			0 777	~~51 7~~ 58	1x1		
TP	11 386	73 ~~164~~ 294	0 580	72 ~~324~~ 714	1x1		
349+44	9 873	82 ~~397~~ 587	4 8	77 ~~6~~ 8		Top Fill	
+50			4 5	~~77 9~~ 78 1			
+70			4 6	~~77 3~~ 78 3		edge of oil	

FORM 307 5M 7-43

PLEASE RETURN TO
LOS ANGELES COUNTY SURVEYOR
700 HALL OF RECORDS

NOTE: ANY ADDITIONS OR CHANGES ON THIS SHEET MUST BE MADE OR CIRCLED IN RED INK, WITH DATE AND NAME OF PERSON MAKING CHANGE

Do not extend notes this side of this line

STATION	B.S.	H.I.	F.S.	ELEV.		
350+00		5382 ~~397~~ 587	41	78 ~~3~~ 5	N+T IN pavement	
+11			39	78 ~~5~~ 7	edge oil	
+25 37 EC			41	78 5	1X2	
+50			25	80 1	1X1 Gutter	
TP			0625	81 ~~772~~ 962	1X1 "	
350+85	10015	91 ~~787~~ 977	91	82 ~~7~~ 9	edg oil	
351+00			75	84 ~~3~~ 5	N+T IN pavement	
+39			44	87 ~~4~~ 6	edge oil	
+50			36	88 ~~5~~ 4	1X IN berm	
+58			34	88 ~~4~~ 6	T.F.	
+86			87	83 ~~4~~ 3	B.F.	
352+00			98	82 ~~0~~ 2	1X1 SW.	
+50			113	80 ~~5~~ 7	1X1 "	
353+00			87	83 ~~4~~ 3	1X1 "	
+35			54	86 ~~4~~ 6	Br.	
+50			36	88 ~~2~~ 4	1X1 SW.	
+57			32	88 ~~6~~ 8	Br.	
T.P.			0723	91 064 254	1X1 S.H.	
354+00	11239	5402 ~~303~~ 493	13	5401 00	" "	
TP			0587	5401 ~~716~~ 906	" "	
354+33 26 BC	11849	13 565 755	34	10 2	1X2 "	

Profile No. ____ Notes Red. ____ Plotted ____ Job No. 8334 Division No. 0 F.B. 960 Pg. [illegible]
Date ____ Date ____ Survey of Peat-Blossom Hwy
X-Sec. No. ____ Notes Chkd. H.F.N. Checked H.N.B. Survey by Rosecrans Notes Pierce Date 7-6-45
Date 4-3-46 Date ____ Map No. ____ Indexed C. Johnson Date ____

FORM 307 5M 7-43

PLEASE RETURN TO
LOS ANGELES COUNTY SURVEYOR
700 HALL OF RECORDS

NOTE: ANY ADDITIONS OR CHANGES ON THIS SHEET MUST BE MADE OR CIRCLED IN RED INK, WITH DATE AND NAME OF PERSON MAKING CHANGE

Do not extend notes this side of this line

Profile No. ____ X-Sec. No. ____

Plotted ____ Date ____ Checked H. N. B. Date ____

Notes Red. ____ Date ____ Notes Chkd. H.E.N. Date 2-3-46

Division No. 8334 Job No. 8334 Pg. 244 Notes Date 7-6-45

Survey of Pearblossom Hwy Notes Pierce

Survey by Rosecrans

Indexed by C. Johnson

STATION	B. S.	H. I.	F. S.	ELEV.			
TP		5413 ~~755~~ 515	0685	54 ~~12~~ 13 270 ~~330~~	Nail	IN oak	Stump
354+50	10176	23 ~~076~~ 226	94	13 ~~8~~ 9	1X1	S.H.	
+85			26	20 ~~5~~ 7		Br.	
TP			0563	23 ~~15~~ 703	1X1	S.H.	
355+00	7863	5430 ~~576~~ 566	72	23 ~~1~~ 2		Saddle	
+50			37	26 ~~7~~ 9	"	"	
356+00			37	23 ~~7~~ 9	"	"	
+50			56	23 ~~8~~ 9	"	"	
+74			47	25 ~~7~~ 9		Br.	
TP			0970	29 ~~12~~ 596	1X1	"	
356+58 EC.	5345	34 ~~754~~ 941	47	30 ~~4~~ 2	1X2	S.H.	
+41			39	~~30~~ 31.0 ~~7~~		Br.	
357+50			51	29 ~~8~~ 8	1X1		
358+00			1100	23 ~~8~~ 9			
TP			10988	23 ~~7~~ 953	1X1	358+00	
358+50	1064	25017 ~~24827~~	72	17 ~~5~~ 6	"	S.H.	
359+00			80	17 ~~16~~ 0 ~~8~~	"	"	
359+50			64	18 ~~4~~ 6	"	"	
TP			6400	18 ~~427~~ 617	"	"	359+50
360+00	5880	24 ~~307~~ 497	36	20 ~~8~~ 9	1X1	"	
360+50			33	21 2			

FORM 307 5M 7-43

PLEASE RETURN TO
LOS ANGELES COUNTY SURVEYOR
700 HALL OF RECORDS

NOTE: ANY ADDITIONS OR CHANGES ON THIS SHEET MUST BE MADE OR CIRCLED IN RED INK. WITH DATE AND NAME OF PERSON MAKING CHANGE

Do not extend notes this side of this line

STATION	B.S.	H.I.	F.S.	ELEV.			
361+00		5424 ~~307~~ 497	27	5421 ~~6~~ 8	1 X 1	S.H.	
361+50			14	231	"	"	
TP			1425	~~22 882~~ 23 072	1 X 1	S H	361+50
362+00	10 490	33 ~~372~~ 562	84	25 ~~0~~ 2	"	"	
+50			58	27 ~~6~~ 8	1 X 1		
TP			0692	32 ~~680~~ 870			
363+00	11 120	44 ~~600~~ 790	113	33 ~~8~~ 5	"	"	
+17			88	~~35 8~~ 36.6		BY	
+50			86	36 ~~8~~ 2	"	"	
364+00			54	39 ~~2~~ 4	"	"	
+50			10	43 ~~6~~ 8	"	"	
TP			1012	43 ~~580~~ 778	"	"	Sta 364+50
365+00	4 995	48 ~~580~~ 773	41	44 ~~5~~ 7	"	"	
+50			78	~~40 8~~ 41 0			
TP			11 632	~~36 951~~ 37 141		"	
366+00	0 630	37 ~~581~~ 771	40	33 ~~6~~ 8	"	"	
TP			1 960	25 ~~621~~ 811			
+50	2 950	23 ~~571~~ 761	42	24 ~~4~~ 6			
367+00			14 11	14 ~~5~~ 65			
+50			18 2	10 ~~4~~ 6			
368+0			22 2	06 ~~4~~ 6			

Profile No. ____ Notes Red. ____ Plotted ____ Date ____ Job No. 8334 Division No. ____
X-Sec. No. ____ Date ____ Notes Chkd. H.F.N. Date 4-3-46 Checked H. N. D. Date ____ Survey of Pearblossom HWY Survey by Rosecrans Notes Pierce Date 7-6-45 Map No. ____ Indexed A. C. Johnson Date ____

F.B. 960 Pg. 245

FORM 307 5M 7-43

PLEASE RETURN TO
LOS ANGELES COUNTY SURVEYOR
700 HALL OF RECORDS

NOTE: ANY ADDITIONS OR CHANGES ON THIS SHEET MUST BE MADE OR CIRCLED IN RED INK, WITH DATE AND NAME OF PERSON MAKING CHANGE

Do not extend notes this side of this line

Profile ____ No. ____ X-Sec. ____ No. ____

Plotted ____ Date ____ Checked H. N. B. Date ____

Notes Red. ____ Date ____ Notes Chkd. H.F.M. Date 4-3-46

Division No. Hwy Job No. 8334 Survey of Rosecrans Pierce Survey by Pent-Bloss Co. Notes ____ Date 7-9-45 Indexed C. C. Johnson

FB 960 PG. 246

STATION	B. S.	H. I.	F. S.	ELEV.		
363+26		5423 761	19 5	8[illegible] 3	Toe of	Slope
368+50			16 3	[illegible]	1X1 slope	Bot. Fill
TP			0 950	27 [illegible] 811		
369+00	9 725	3734 536	11 6	25 [illegible] 9	" "	
+50			4 6	32 [illegible] 9	T. F.	
+65			4 8	32 5 7	edg of	oil
370+00			4 3	33 [illegible] 2		
+50			3 8	33 5 7	W+T IN	pavement
371+00			3 6	33 [illegible] 9	" "	"
TP			3 585	33 [illegible] 251	" "	"
+50	4 350	3824 201	5 1	33 5 7	" "	"
+63 34 BC			5 2	33 4 6	S W.T. "	"
372+00			5 7	33 5 7	W+T	
+50			4 9	33 [illegible] 34	" "	"
373+00			4 6	34 [illegible]	1X1 edge of	"
TP			4 625	33 936 34 176	B.C.	
TP	11 095	45 081 5 271	0 855	44 [illegible] 416	1X1	T.C.
	10 992	55 781 4 08	11 0	44 4 4	T. C	
373+50			7 9	47 4 5	" "	
374+00			2 4	53 8 0	" "	
+30			4 0	51 8 4	TC	

FORM 307 5M 7-43

PLEASE RETURN TO
LOS ANGELES COUNTY SURVEYOR
700 HALL OF RECORDS

NOTE: ANY ADDITIONS OR CHANGES ON THIS SHEET MUST BE MADE OR CIRCLED IN RED INK, WITH DATE AND NAME OF PERSON MAKING CHANGE

Do not extend notes this side of this line

STATION	B.S.	H.I.	F.S.	ELEV.			
374+37.65 EC		5455 ~~281~~ 408	10 4	5.4 ~~44 9~~ 45 0	1X1	IN Cut	Bank
TP			10 405	~~44 876~~ 45 003	"		Sta 374+37.65
374+77	5200	50 ~~076~~ 203	8 2	~~41 9~~ 42 0		B.C.	edge of oil
375+00			6 4	43 ~~7~~ 8			
+45			4 5	45 ~~6~~ 7		edge	of oil
+50			3 3	46 ~~8~~ 9	1X1	ON	berm
? +14			3 5	46 ~~6~~ 7		T. F.	
+88			5 9	44 ~~8~~ 2		B F	
376+0			3 8	~~47 3~~ 46.4	1X1	SW.	
+16			5 7	44 ~~4~~ 5		BT	
+50			2 7	47 ~~4~~ 5	"	SW.	
TP			0 718	49 ~~358~~ 485	"		B F
376+75	11 783	61 ~~141~~ 268	11 8	49 ~~3~~ 5		B F	
377+00			5 2	~~55 9~~ 56.1	1X1	IN F.	
+09			3 2	~~57 9~~ 58.1		TF	
+18			2 4	58 ~~7~~ 9		edge	oil
T.P.			0 632	60 ~~50~~ 636 9	Nail	IN	pavement
377+50	12 063	72 ~~572~~ 699	11 00	61 ~~6~~ 7	"	"	"
+77			9 8	62 ~~8~~ 9		edge	oil
+86			9 2	63 ~~4~~ 5		B. C.	
378+00			4 8	67 ~~8~~ 9	"	IN C.	

Profile No. ____ Notes Red. ____ Plotted ____ Date ____ Job No. 8334 Division No. ____ F.B. 960 Pg. 47

X-Sec. No. ____ Notes Chkd. H.F.N. Date 4-3-46 Checked H. N. B. Date ____ Survey of Pearblossom Hwy. Survey by Rosecrans Notes Pierce Date 7-9-45 Map No. ____ Indexed C. Jones Date ____

FORM 307 5M 7-43

PLEASE RETURN TO
LOS ANGELES COUNTY SURVEYOR
700 HALL OF RECORDS

NOTE: ANY ADDITIONS OR CHANGES ON THIS SHEET MUST BE MADE OR CIRCLED IN RED INK, WITH DATE AND NAME OF PERSON MAKING CHANGE

Do not extend notes this side of this line

STATION	B. S.	H. I.	F. S.	ELEV.		
TP		5472 ~~572~~ 699	0740	5471 ~~832~~ 959	1x1	T.C.
378+25	10 753	82 ~~585~~ 712	7 5	75 ~~1~~ 2		T.C.
378+50			4 2	78 ~~4~~ 5	"	Slope
378+~~58.90~~ 61 POT			0 9	81 ~~7~~ 8	1x2	"
379+00			0 1	82 ~~5~~ 6	1x1	"
T.P.			0 695	~~81 890~~ 82 017	1x1	"
379+26 67 BC	10 138	92 ~~028~~ 155	9 00	83 ~~00~~ 16	1x2	"
379+50			10 2	81 00	1x1	
+59			10 7	81 5		T.C.
+90			11 5	81 7		B.C.
380+00			10 2	82 0	1x1	on shoulder
BM	9 196		7 506	84 ~~522~~ 649	Y.Y. spike N. side p.p. #325512 E	
380+50	9 196	93 ~~718~~ 845	7 8	~~85 9~~ 86 0	N+T	edge of oil
381+00			4 4	89 ~~3~~ 4	"	in pavement
+49.28 EC			0 4	93 ~~3~~ 4	S.W.T.	" "
TP			0680	93 ~~038~~ 165	Nail	" "
382+00	11 739	55.04 ~~777~~ 904	7 3	97 6	N+T	" "
+50			3 2	5501 ~~6~~ 7	"	" "
T.P.			0 700	04 ~~077~~ 204	Nail	" "
383+00	11 800	~~15 877~~ 16 004	10 2	05 ~~7~~ 8	N+T	
+50			6 00	~~9 9~~ 10 0	"	" "

Job No. 8334 Division No. Notes Red. Plotted Profile
Survey of Pearblossom Mwy Date Date No.
Survey by Rosecrans Notes Pierce Notes Chkd. H.F.N. Checked H. N. B. X-Sec.
Indexed A. C. Johnson Date 7-9-45 Date 4-3-46 Date No.

FORM 307 5M 7-43

PLEASE RETURN TO
LOS ANGELES COUNTY SURVEYOR
700 HALL OF RECORDS

NOTE: ANY ADDITIONS OR CHANGES ON THIS SHEET MUST BE MADE OR CIRCLED IN RED INK, WITH DATE AND NAME OF PERSON MAKING CHANGE

Do not extend notes this side of this line

STATION	B. S.	H. I.	F. S.	ELEV.		
384+00		55 ~~15 877~~ 16 004	2 2	5513 ~~7~~ 8	N+T	IN pavement
TP			0 770	15 ~~107~~ 234	Nail	" "
384+50	11 995	27 ~~102~~ 229	9 5	17 ~~6~~ 7	N+T	" "
385+00			5 9	21 ~~2~~ 3	"	" "
+50 ± BC			2 3	24 ~~8~~ 9	S.W.T.	" "
+75			0 6	26 ~~5~~ 6	N+T	" "
TP			0 550	26 ~~552~~ 679	"	" " STa 385+75
386+00	11 190	37 ~~742~~ 867	9 7	23 ~~8~~ 2		" "
+25			8 2	29 5 7	"	" "
+50			6 6	31 ~~x~~ 3	"	" "
+75			4 7	33 ~~x~~ 2	"	" "
387+00			1 8	~~35 9~~ 36 1	"	" "
TP			0 715	37 ~~027~~ 154	Nail	" "
387+23 ± E.C.	11 804	48 ~~831~~ 958	10 2	38 ~~8~~ 8		
+50			7 4	41 ~~4~~ 6	N+T	"
+85			5 00	~~43 8~~ 44 0		edge of oil
+95			4 8	44 ~~x~~ 2		BC
388+00			3 4	45 ~~4~~ 6	1X1	IN Cut
TP			0 574	48 ~~257~~ 384	Nail	edge of oil
388+50	12 025	60 ~~282~~ 409	8 6	51 ~~7~~ 8	1X1	IN Cut
TP			11 450	48 ~~832~~ 959	Nail	" Pavement

Profile No. ____ Notes Red. ____ Plotted ____ Job No. 8314 Division No. ____
X-Sec. ____ Date ____ Date ____ Survey of Baldwin Park-Los Angeles Hwy
Notes Chkd. H.F.N. Date 2-3-46 Checked H.N.B. Date ____ Survey by Tiedeck & Notes Tiedeck Date 7-9-45
Map No. ____ Index ____ C. Johnson

F.B. 8310 Pg. 17

FORM 307 5M 7-43

PLEASE RETURN TO
LOS ANGELES COUNTY SURVEYOR
700 HALL OF RECORDS

NOTE: ANY ADDITIONS OR CHANGES ON THIS SHEET MUST BE MADE OR CIRCLED IN RED INK, WITH DATE AND NAME OF PERSON MAKING CHANGE

Do not extend notes this side of this line

STATION	B. S.	H. I.	F. S.	ELEV.		
TP				5548 ~~832~~ 959		
TP	0424	5549 ~~256~~ 383	8608	40 ~~648~~ 775	Nail in pav.	
	3900	44 ~~548~~ 675	7800	36 ~~748~~ 875	S.W.T. 3' S. oil rd.	Elev. 5536.642 875
					error of 0.106	.233

F.B. 60 Pg. 250

Job No. ____ Division No. ____ Notes Red. ____ Plotted ____ Profile ____

Survey of ____ Date ____ Date ____ No. ____

Survey by ____ Notes ____ Notes Chkd. H.F.N. Checked ____ X-Sec. ____

Indexed A. C. Johnson Date ____ Date 4-3-46 Date ____ No. ____

Notes Ck'd by KRM	Survey of BIG PINES HWY.
Map No. B-1924-3	W. O. 0904.62 Tape No. 107 St'd. 84 °F
Office Work Drawn	Surveyed by MACK
Checked McPherson	Notes m Date 7-13-54
Date Sept '54	Indexed J. C. Johnson 8-10-54

F. B. 960 PG. 251

J.N. 0904.62

F.O. 396N-264

BIG PINES HWY.

ESTABLISHMENT OF NEW ℄

ON

BIG PINES HWY.

BET. 204th ST. E. & 0.3 MI. W[illegible]

PARTY
MACK
HALISCKY
RITTER
TALBOT
ALBRIGHT

Note: Any Additions or Changes of This Sheet Must be Made or Circled in Red Ink With Date and Name of Person Making Change.

Do not extend notes this side of this line.

RETURN TO
LOS ANGELES COUNTY SURVEYOR
726 LOS ANGELES COUNTY
ENGINEERING BLDG.

76F309S 247 2-51

F.B. 960 PG. 252

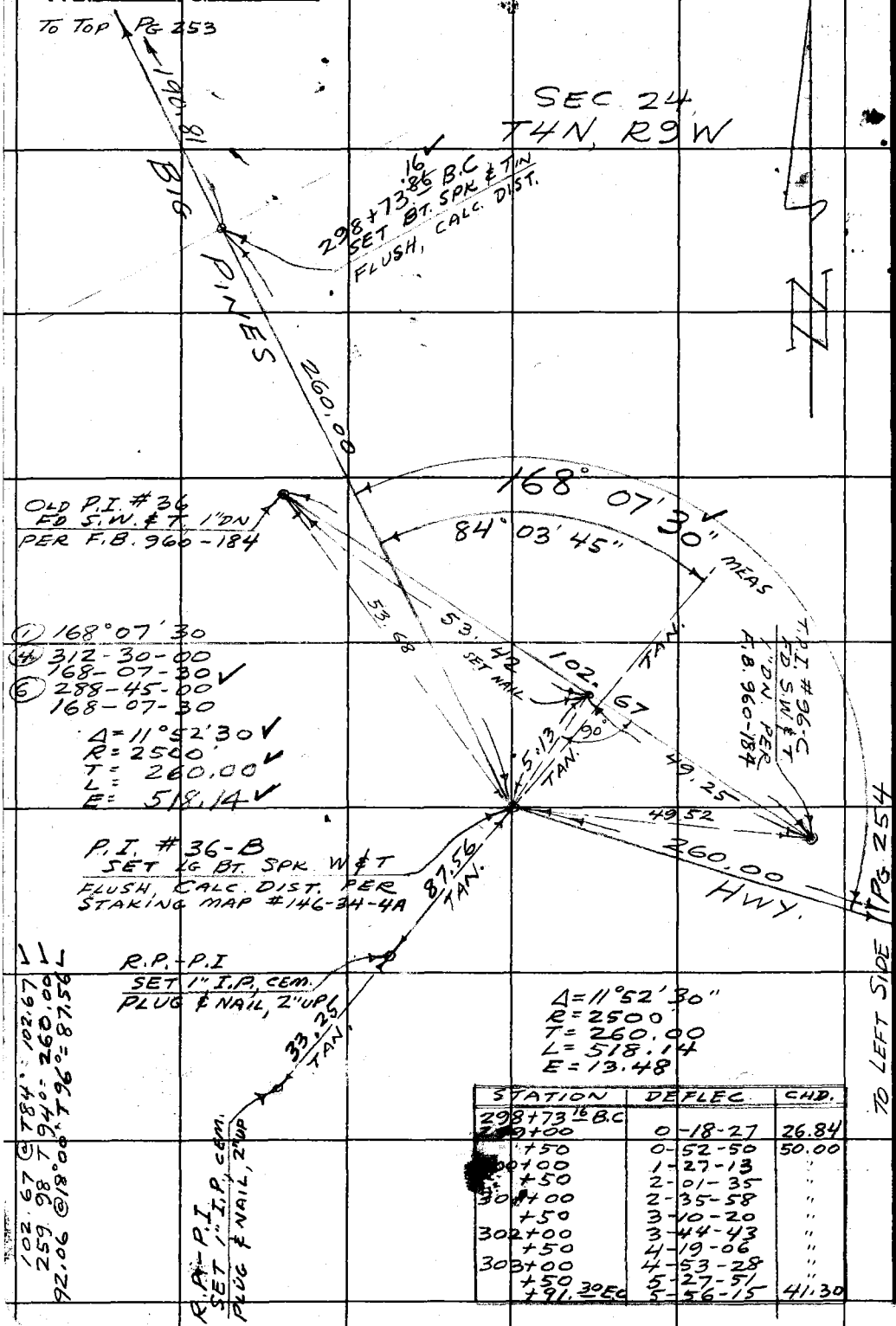

① 168°07'30
④ 312-30-00
168-07-30
⑥ 288-45-00
168-07-30

Δ=11°52'30
R=2500
T=260.00
L=518.14
E=518.14

Δ=11°52'30"
R=2500
T=260.00
L=518.14
E=13.48

102.67 @ T84°=102.67
259.98 T94°=260.00
92.06 @18°00' T96°=87.56

STATION	DEFLEC.	CHD.
298+73.16 B.C		
[illegible]9+00	0-18-27	26.84
+50	0-52-50	50.00
[illegible]00+00	1-27-13	"
+50	2-01-35	"
301+00	2-35-58	"
+50	3-10-20	"
302+00	3-44-43	"
+50	4-19-06	"
303+00	4-53-28	"
+50	5-27-51	"
+91.30 EC	5-56-15	41.30

RETURN TO
LOS ANGELES COUNTY SURVEYOR
726 LOS ANGELES COUNTY
ENGINEERING BLDG.

Do not extend notes this side of this line.

Note: Any Additions or Changes on This Sheet Must be Made or Circled in Red Ink With Date and Name of Person Making Change.

Notes Ck'd by KRM	Survey of BIG PINES HWY
Map No. B-1924-3	W. O. 0304.62 Tape No. 107 St'd. 84 °F
Office Work Drawn	Surveyed by MACK
Checked McPherson	Notes m Date 7-13-54
Date Sept. '54	Indexed C. Johnson

F.B. 960 PG. 253

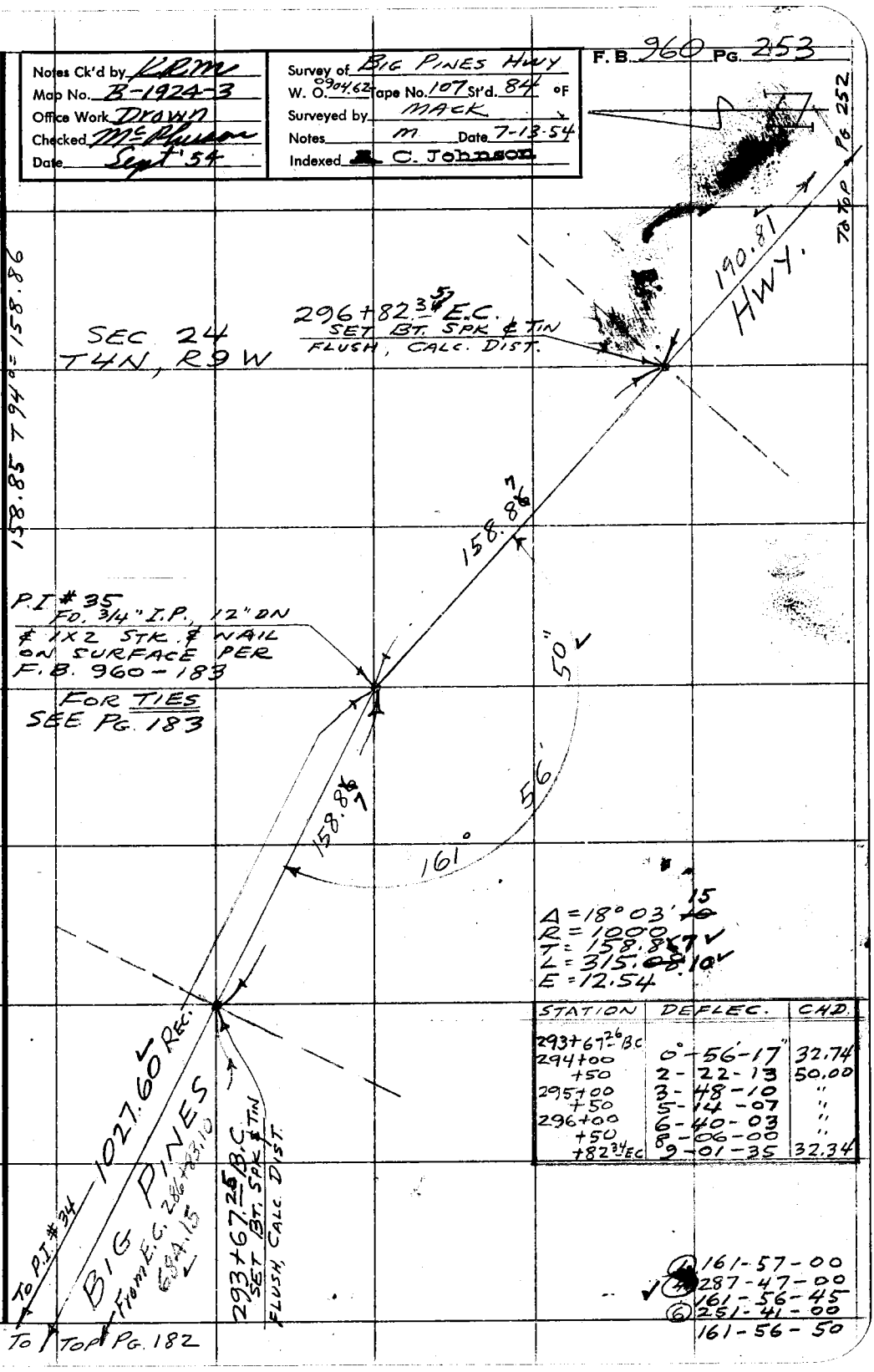

STATION	DEFLEC.	CHD.
293+67.26 BC		
294+00	0°-56'-17"	32.74
+50	2-22-13	50.00
295+00	3-48-10	"
+50	5-14-07	"
296+00	6-40-03	"
+50	8-06-00	"
+82.34 EC	9-01-35	32.34

(1) 161-57-00
(2) 287-47-00
(3) 161-56-45
(4) 251-41-00
161-56-50

Note: Any Additions or Changes on This Sheet Must be Made or Circled in Red Ink With Date and Name of Person Making Change.

Do not extend notes this side of this line.

RETURN TO
LOS ANGELES COUNTY SURVEYOR
726 LOS ANGELES COUNTY
ENGINEERING BLDG.

76F9095 247 4.55

F. B. 960 PG. 254

① 173-24-30
④ 333-38-00
173-24-30
⑥ 320-27-15
173-24-32½

Δ = 6°35'30"
R = 1000
T = 57.59
L = 115.05
E = 1.66

SEC. 24, T4N, R9W.

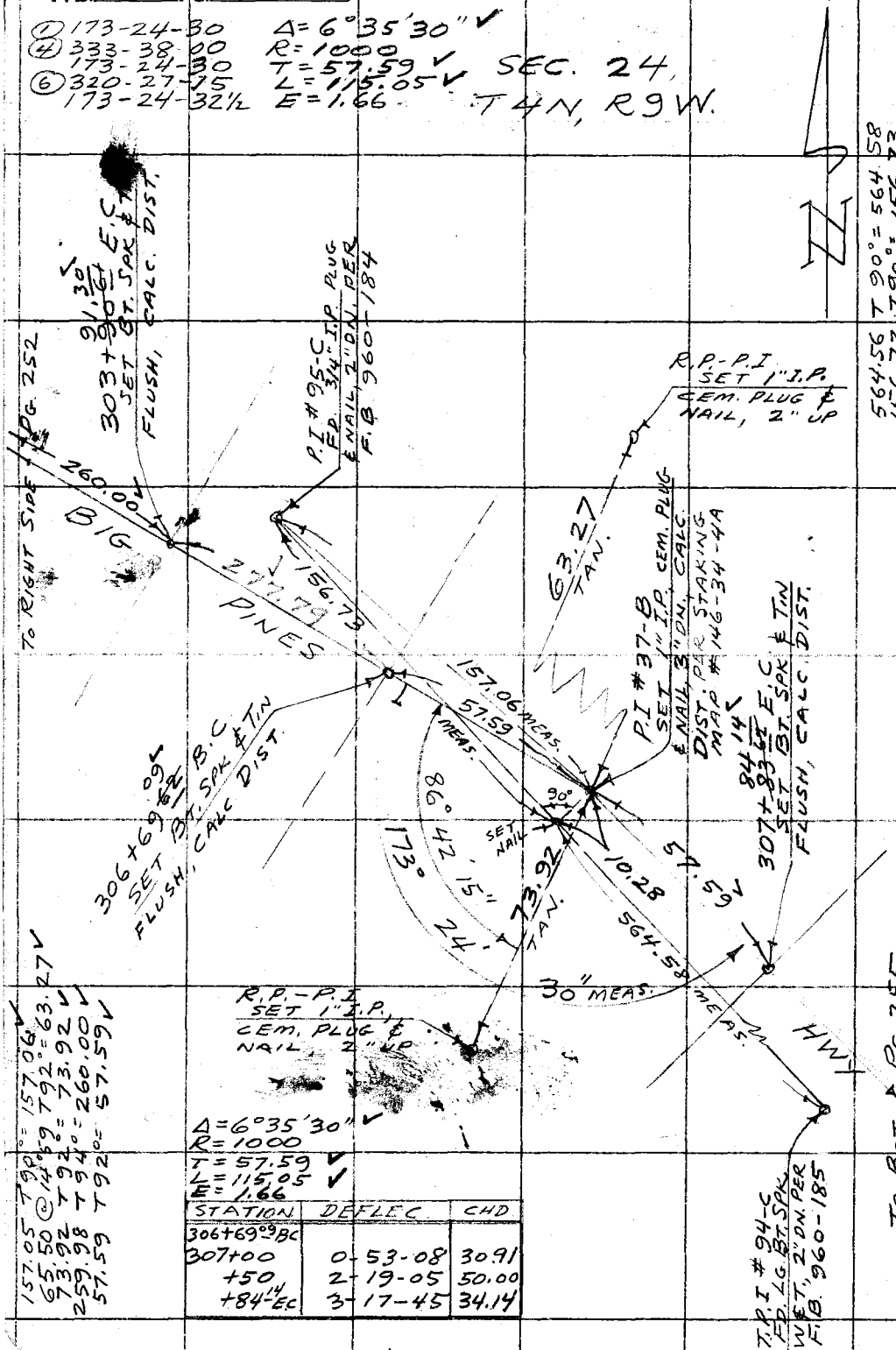

Notes Ck'd by KRM	Survey of BIG PINES HWY.
Map No. B-1924-3	W. O. 0904.62 Tape No. 107 St'd. 84 °F
Office Work Drawn	Surveyed by MACK
Checked McPherson	Notes M Date 7-15-54
Date Sept '54	Indexed A. C. Johnson

F.B. 960 PG. 255

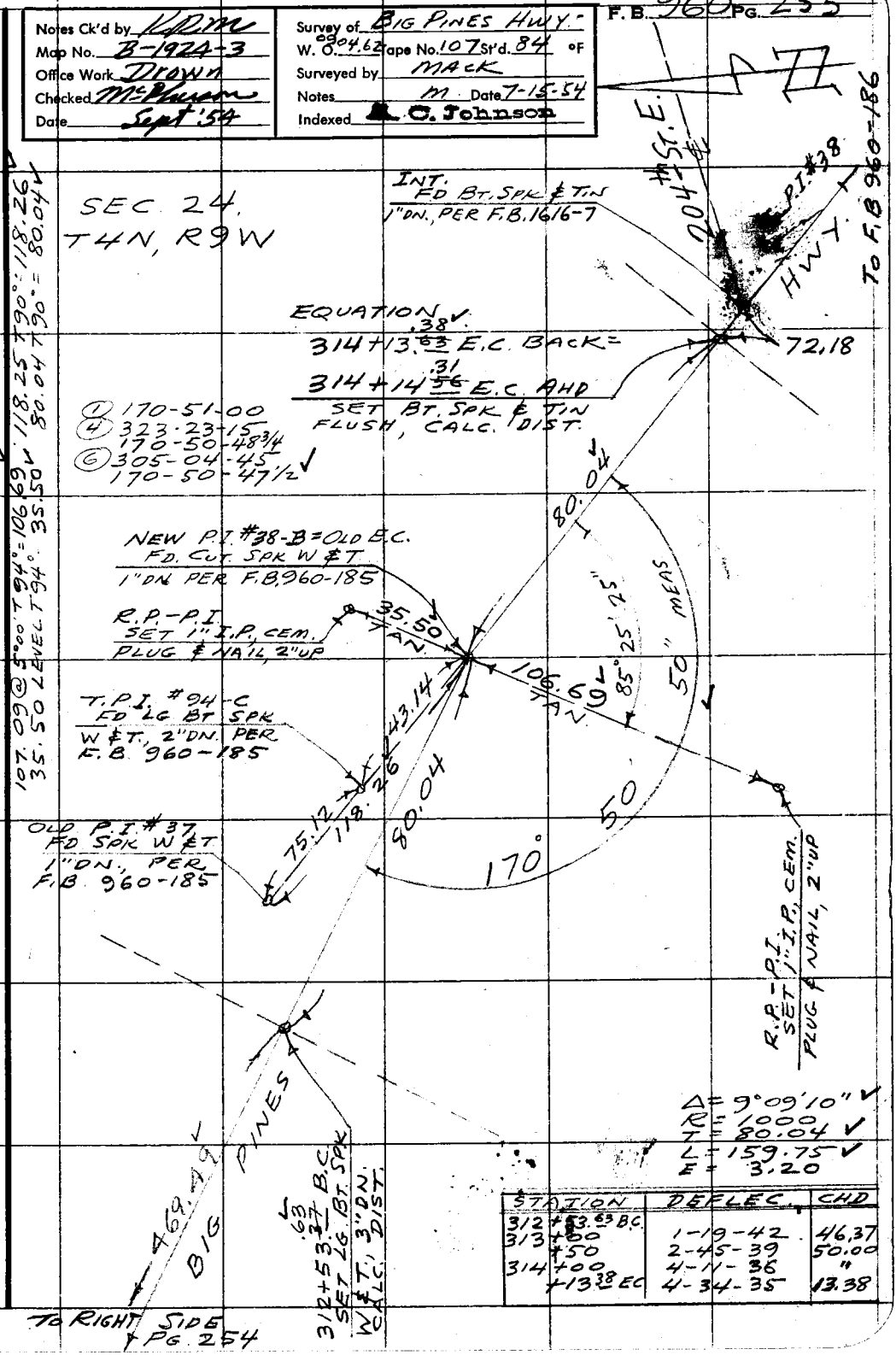

STATION	DEFLEC.	CHD
312+53.63 B.C.		
313+00	1-19-42	46.37
+50	2-45-39	50.00
314+00	4-11-36	"
+13.38 EC	4-34-35	13.38

Note: Any Additions or Changes on This Sheet Must be Made or Circled in Red Ink With Date and Name of Person Making Change.

Do not extend notes this side of this line.

RETURN TO
LOS ANGELES COUNTY SURVEYOR
726 LOS ANGELES COUNTY
ENGINEERING BLDG.

76FS09S 247 4-53

RETURN TO
LOS ANGELES COUNTY SURVEYOR
726 LOS ANGELES COUNTY
ENGINEERING BLDG.

Note: Any Additions or Changes on This Sheet Must be Made or Circled in Red Ink With Date and Name of Person Making Change.

Do not extend notes this side of this line.

F.B. 960 PG. 256

Profile	Notes Red.	Plotted	Job No. 0904.62	Division No.	F. B. 960	Pg. 257
No.	Date	Date	Survey of BIG PINES HWY			
X-Sec.	Notes Chkd.	Checked	Survey by MACK	Notes m	Date 7-16-54	
No.	Date	Date	Map No.	Indexed J. O. Johnson	Date	

F.O. 396N-264

BIG PINES HWY.

PROFILE

ON

BIG PINES HWY.

FROM STA. 293+00 (SEE F.B. 960-253)

ELY. TO: STA. 314+00 (SEE F.B. 960-255)

STATION	B. S.	H. I.	F. S.	ELEV.

PARTY:
MACK
HALISCKY
RITTER
ALBRIGHT
TALBOT

NOTE: ANY ADDITIONS OR CHANGES ON THIS SHEET MUST BE MADE OR CIRCLED IN RED INK, WITH DATE AND NAME OF PERSON MAKING CHANGE.

Do not extend notes this side of this line.

PLEASE RETURN TO
LOS ANGELES COUNTY SURVEYOR
726 LOS ANGELES COUNTY ENGINEERING BLDG.

76L298 307 8-53

76L298 307 8-53

PLEASE RETURN TO
LOS ANGELES COUNTY SURVEYOR
726 LOS ANGELES COUNTY ENGINEERING BLDG.

NOTE: ANY ADDITIONS OR CHANGES ON THIS SHEET MUST BE MADE OR CIRCLED IN RED INK, WITH DATE AND NAME OF PERSON MAKING CHANGE.

Do not extend notes this side of this line.

STATION	B. S.	H. I.	F. S.	ELEV.		
OLD B.C. 310+98.81	7 56	5207 54		5199 98	OLD B.C. 310+98.81 EL=5199.98 (F.B. 1616-9 F.B. 960-236) BIG PINES HWY AT MILE HIGH STATION CUT SPK. W & T. IN PAV.	
T.P.	7 68	5212 99	2 23	52[illegible] 31	T.P.	
P.I. # 38-B = OLD E.C. 313+34.21	0 93	5210 99	2 93	5210 06	P.I. # 38-B = OLD E.C. 313+34.21 EL=5210.2 (F.B. 960-236) BIG PINES HWY AT MILE HIGH STATION CUT SPK. W. & T. IN PAV.	
T.P.	[illegible] 21	5200 19	11 01	[illegible]	T.P.	
T.P.	2 11	5190 67	11 63	[illegible]	T.P.	
BM.RP.#37-B	4 25	5188 62	6 30	5184 37	B.M. RP-PI #37-B EL=5184.37 (F.B. 960-258) Big Pines Hwy. (S. Side). 760± WLY of 204th St E. Top 1" I.P., 2" UP, 74± So. of P.I. #37-B	
T.P.	4 86	5189 41	5 07	518[illegible]		
T.P.	6 50	5191 50	3 41	519[illegible]		
T.P.	8 60	5197 96	2 14	[illegible]		
T.P.	4 68	5199 18	3 46	519[illegible] 50		
BM.RP-PI #35	9 14	5198 05	10 27	5188 91	B.M. RP. PI. #35 EL=5188.91 FB960-258 Big Pines Hwy (S. Side), 1800± Wly of 204th St E Top 3/4" I.P. Flush, 61'± S. of PI #35	

F. B. 960 Pg. 258 Job No. 0904.62 Division No. ____ Notes Red. ____ Plotted ____ Profile ____
Survey of BIG PINES HWY Date ____ Date ____ No. ____
Survey by MACK Notes MACK & HALISCKY Notes Chkd. ____ Checked ____ X-Sec. ____
Indexed C. Johnson Date 7-6-54 Date ____ Date ____ No. ____

76L298 307 8-53

PLEASE RETURN TO
LOS ANGELES COUNTY SURVEYOR
726 LOS ANGELES COUNTY ENGINEERING BLDG.

NOTE: ANY ADDITIONS OR CHANGES ON THIS SHEET MUST BE MADE OR CIRCLED IN RED INK, WITH DATE AND NAME OF PERSON MAKING CHANGE.

Do not extend notes this side of this line.

STATION	B. S.	H. I.	F. S.	ELEV.		
		[illegible]				
[illegible]			5 11	519294	℄, SQ HD. SPK & TIN WITH RED FLAGGING	
[illegible]			[illegible]	9280		
[illegible]			[illegible]	9271	℄, BT. SPK. & TIN, FLUSH	
[illegible]			5 28	9277		
[illegible]			[illegible]	9283		
[illegible]			[illegible]	9298		
[illegible]			[illegible]	9333		
[illegible]			[illegible]	9386		
[illegible]			[illegible]	9440		
	[illegible]	[illegible]	3 [illegible]	[illegible]		
[illegible]			[illegible]	9461	℄, BT SPK & TIN, FLUSH	
[illegible]			4 65	9461		
[illegible]			[illegible]	9454		
[illegible]			[illegible]	9412		
[illegible]			[illegible]	9333		
BC [illegible]			[illegible]	9288	℄, BT. SPK & TIN, FLUSH	
[illegible]			6 69	9257		
[illegible]			[illegible]	9199		
T - P	1 86	5194 [illegible]	6 99	519227		

Profile Notes Red. ____ Plotted ____ Job No. 0904.62 Division No. ____ F. B. 960 Pg. 259
No. ____ Date ____ Date ____ Survey of BIG PINES HWY
X-Sec. Notes Chkd. ____ Checked ____ Survey by MACK Notes HALISCKY Date 7-19-54
No. ____ Date ____ Date ____ Map No. ____ Indexed C. Johnson Date ____

76L298 307 8-53

PLEASE RETURN TO
LOS ANGELES COUNTY SURVEYOR
726 LOS ANGELES COUNTY ENGINEERING BLDG.

NOTE: ANY ADDITIONS OR CHANGES ON THIS SHEET MUST BE MADE OR CIRCLED IN RED INK, WITH DATE AND NAME OF PERSON MAKING CHANGE.

Do not extend notes this side of this line.

STATION	B. S.	H. I.	F. S.	ELEV.		
		[illegible]				
300+00			3 20	519093		
+50			4 57	8956		
301+00			6 01	8812		
+50			[illegible]	8670		
302+00			8 3[illegible]	8591		
+50			9 [illegible]	8526		
TP	3 17	[illegible]	8 63	518[illegible]		
303+[illegible]			[illegible]	518461		
+50			4 2[illegible]	8444		
303+91			4 65	8402	℄, Bt. Spk & Tin,	FLUSH
304+00			4 71	8396		
+50			5 07	8360		
305+00			5 16	8351		
+50			5 07	8360		
TP	[illegible]	[illegible]	5 07	51[illegible]		
306+00			5 29	518387		
+50			5 02	8414		
306+[illegible]			4 93	8423	℄ Bt. Spk & Tin,	FLUSH
307+00			4 57	8459		
307+50			3 60	8556		

F. B. 960 Pg. 260 Job No. 09 04 62 Division No. Notes Red. Plotted Profile
Survey of BIG PINES HWY. Date Date No.
Survey by MACK Notes HALISCKY Notes Chkd. Checked X-Sec.
Indexed C. Johnson Date 7-19-54 Date Date No.

76L298 307 8-53

PLEASE RETURN TO

LOS ANGELES COUNTY SURVEYOR

726 LOS ANGELES COUNTY ENGINEERING BLDG.

NOTE: ANY ADDITIONS OR CHANGES ON THIS SHEET MUST BE MADE OR CIRCLED IN RED INK, WITH DATE AND NAME OF PERSON MAKING CHANGE.

Do not extend notes this side of this line.

STATION	B. S.	H. I.	F. S.	ELEV.		
		5139[illegible]				
307[illegible]			[illegible]	8623	℄, BT SPK & TIN, FLUSH	
[illegible]			2 42	8674		
[illegible]			[illegible]	8870		
[illegible]	[illegible]	[illegible]	0 5[illegible]	[illegible]		
[illegible]				9062		
[illegible]			[illegible]	9292		
[illegible]			4 [illegible]	9543		
[illegible]			[illegible]	9758		
[illegible]	[illegible]	[illegible]	[illegible]	[illegible]		
31[illegible]			[illegible]	9967		
[illegible]			[illegible]	5201 71		
[illegible]			[illegible]	0386		
31[illegible]			[illegible]	0593	℄ LG, BT SPK. W & T., 3" DN.	
[illegible]			[illegible]	0815		
[illegible]	6 [illegible]	[illegible]	1 [illegible]	52[illegible]		
[illegible]			4 [illegible]	1053		
31[illegible]			1 [illegible]	1305		
314[illegible]			1 [illegible]	1367	℄, BT. SPK & TIN, FLUSH	
[illegible]	1 73	[illegible]	[illegible]	520533		

Profile Notes Red. _____ Plotted _____ Job No. 0904.62 Division No. _____ F. B. 960 Pg. [illegible]

No. _____ Date _____ Date _____ Survey of BIG PINES HWY

X-Sec. Notes Chkd. _____ Checked _____ Survey by MACK Notes HALISCO 7-19-54

No. _____ Date _____ Date _____ Map No. _____ Index C. Johnson

F. B. 960 PG. 262 Job No. 0904.62 Division No. Notes Red. Plotted Profile

Survey of BIG PINES HWY Date Date No.

Survey by MACK Notes HALISCKY Notes Chkd. Checked X-Sec.

Indexed C. Johnson Date 7-18-54 Date Date No.

STATION	B. S.	H. I.	F. S.	ELEV.	

76L298 307 8-53

PLEASE RETURN TO

LOS ANGELES COUNTY SURVEYOR

726 LOS ANGELES COUNTY ENGINEERING BLDG.

NOTE: ANY ADDITIONS OR CHANGES ON THIS SHEET MUST BE MADE OR CIRCLED IN RED INK, WITH DATE AND NAME OF PERSON MAKING CHANGE.

Do not extend notes this side of this line.

Profile No.	Notes Red.	Plotted	Job No. 090462	Division No.	F. B. 960 Pg. 263
	Date	Date	Survey of BIG PINES HWY.		
X-Sec. No.	Notes Chkd.	Checked	Survey by MACK Notes M.	Date 7-19-54	
	Date	Date	Map No.	Indexed A. C. Johnson	Date

F.O. 396N-264
J.N. 0904.62

BIG PINES HWY.

& GRADE & SLOPE STAKES

ON

BIG PINES HWY.

FROM: STA. 293+00 (SEE F.B 960-253)
ELY. TO STA. 314+00. (SEE F.B 960-255)

STATION	B. S.	H. I.	F. S.	ELEV.
		PARTY MACK HALISCKY RITTER ALBRIGHT TALBOT		

NOTE: ANY ADDITIONS OR CHANGES ON THIS SHEET MUST BE MADE OR CIRCLED IN RED INK, WITH DATE AND NAME OF PERSON MAKING CHANGE.

Do not extend notes this side of this line.

PLEASE RETURN TO
LOS ANGELES COUNTY SURVEYOR
726 LOS ANGELES COUNTY ENGINEERING BLDG.

761.298 307 8-53

76L298 307 8-53

PLEASE RETURN TO
LOS ANGELES COUNTY SURVEYOR
726 LOS ANGELES COUNTY ENGINEERING BLDG.

NOTE: ANY ADDITIONS OR CHANGES ON THIS SHEET MUST BE MADE OR CIRCLED IN RED INK, WITH DATE AND NAME OF PERSON MAKING CHANGE.

Do not extend notes this side of this line.

STATION	B. S.	H. I.	F. S.	ELEV.	% ℄ GRADE	CUT / FILL	SLOPE STAKES C=17 @ 1:1 F=17 @ 1½:1 L-N	℄	R-S
FOR ℄ PROFILE NOTES SEE PG 257-262									
293+00				5292.94	5192.11	C-0.83	GR 18.0	C-0.8	
+50				92.80	92.00	C-0.80	GR 19.7	C-0.8	
+67.26 BC				92.11	—				
294+00				92.77	91.89	C-0.88	GR 17.3	C-0.9	
+50				92.23	91.77	C-1.06	GR 17.0	C-1.1	
295+00				92.98	91.59	C-1.39	GR 19.3	C-1.4	
+50				93.33	91.37	C-1.96	GR 21.6	C-2.0	
296+00				93.86	91.13	C-2.73	C-2.3 19.3	C-2.7	
+50				94.40	90.81	C-3.59	C-3.6 20.6	C-3.6	
+82.34 EC				94.61	—				
297+00				94.61	90.46	C-4.15	C-4.6 21.6	C-4.1	
+50				94.54	90.07	C-4.47	C-9.3 26.3	C-4.5	
298+00				94.[illegible]2	89.63	C-4.49	C-11.0 28.0	C-4.5	
+50				93.33	89.14	C-4.19	C-14.4 31.4	C-4.2	
+73.16 BC				92.88	—				
299+00				92.57	88.61	C-3.96	C-20.1 37.1	C-4.0	
+50				91.99	88.04	C-3.95	C 24.3 41.3	C-4.0	

F. B. 960 PG. 264 Job No. 09 04 62 Division No. Notes Red. Plotted Date No. Profile
Survey of BIG PINES HWY Date No. X-Sec.
Survey by MACK Notes M Notes Chkd. Checked
Indexed C. Johnson Date 7-19-54 Date No.

76L298 307 8-53

PLEASE RETURN TO

LOS ANGELES COUNTY SURVEYOR

726 LOS ANGELES COUNTY ENGINEERING BLDG.

NOTE: ANY ADDITIONS OR CHANGES ON THIS SHEET MUST BE MADE OR CIRCLED IN RED INK, WITH DATE AND NAME OF PERSON MAKING CHANGE.

Do not extend notes this side of this line.

STATION	B. S.	H. I.	F. S.	ELEV.	%	℄ GRADE	CUT / FILL	SLOPE C = 17 @ 1:1	STAKES F = 17 @ 1½:1 ℄	R-S
300+00				519093		518742	C-351	L-N C-29.5 46.5	C-3.5	
+50				8956		8678	C-278	C-34.1 51	C-2.8	
301+00				8812		8622	C-190	C-38.1 55	C-1.9	
+50				8670		8571	C-099	C 40.6 57.6	C-1.0	
302+00				8581		8526	C-055	C-43.3 60.3	C-0.6	
+50				8526		8481	C-045	C 46.2 63.2	C-0.5	
303+00				8461		8453	C-008	C-45.6 62.6	C-0.1	
+50				8444		8426	C-018	C-45.4 62.4	C-0.2	
+ 91.30 E.C				8402						
304+00				8396		8405	F-009	C-43.7 60.7	F-0.1	
+50				8360		8388	F-028	C-44.8 61.8	F-0.3	
305+00				8351		8371	F-020	C 39.3 56.3	F-0.2	
+50				8360		8357	C-003	C 30.5 47.5	GR.	
306+00				8387		8368	C-019	C 3.8 20.8	C-0.2	
+50				8414		8410	C-004	GR 17.0	GR.	
+69.29 B.C				8423						
307+00				8459		8485	F-026	GR 18.0	F-0.3	
+50				8556		8590	F-034	GR 17.0	F-0.3	
+84.14 E.C				8623						
308+00				8674		8727	F-053	GR 20.4	F-0.5	
+50				8870		8894	F-024	F 0.3 17.7	F-0.2	

Profile Notes Red. Plotted Job No. 0904.62 Division No. F.B. 960 Pg. 265

No. Date Date Survey of BIG PINES HWY

X-Sec. Notes Chkd. Checked Survey by MACK Notes M Date 7-19-54

No. Date Date Map No. Indexed Johnson Date

76L298 307 8-5

[redacted]

S AN[redacted]OR

7[redacted] LOS ANGEL[redacted]NEERIN[redacted]LDG.

[redacted] ANY ADDITIONS OR CHANGES ON [redacted] SHEET MUST BE MADE OR CIRC[redacted] IN RED INK, WITH DATE AND NAME [redacted] PERSON MAKING CHANGE.

[redacted] extend n[redacted] of this line.

STATION	B. S.	H. T.	F. S.	ELEV.	% ℄ GRADE	CUT / FILL	SLOPE STAKES C-14 @ 1:1 F=17 1½:1 R-5	L-N	℄
309+00				5190 62	5190 92	F-0 30	F 0.3 / 17.4	F-0 3	
+50				92 92	93 20	F-0 28	GR / 19.8	F-0 3	
310+00				95 43	95 52	F 0 09	C 0 2 / 17 2	F-0 1	
+50				97 58	97 84	F-0 26	C 0 3 / 17 3	F-0 3	
311+00				99 67	5200 16	F-0 49	C 0 2 / 17 2	F-0 5	
+50				5201 71	02 49	F-0 78	GR / 19 3	F-0 8	
312+00				03 86	04 81	F-0 95	F 0 3 / 17 4	F-1 0	
+50				—	—				
+53 67 B.C.				05 93	07 30	F-1 37	F 0 4 / 17 6	F-1 4	
313+00				08 15	09 46	F-1 31	F 0 2 / 17 3	F-1 3	
+50				10 53	11 78	F-1 25	C 0 2 / 17 2	F-1 2	
314+00				13 05	14 05	F-1 00	C 0 4 / 17 4	F-1 0	
+13 38 BK E.C.				13 67	—				

F. B. 960 Pg. 266 Job No. 0904.62 Division No. Notes Red. Plotted Profile

Survey of BIG PINES HWY Date Date No.

Survey by MACK Notes M Notes Chkd. Checked X-Sec.

Indexed [redacted] Date 7-19-54 Date Date No.