Notes Ck'd by	Survey of	F.B. Pg.
Map No.	W. O. Tape No. St'd °F	
Office Work	Surveyed by	
Checked	Notes Date	
Date	Indexed	

28

RETURN TO
LOS ANGELES COUNTY SURVEYOR
700 HALL OF RECORDS

Note: Any Additions or Changes on This Sheet Must be Made or Circled in Red Ink With Date and Name of Person Making Change.

Do not extend notes this side of this line.

F.B. _____ PG. _____

Notes Ck'd by A. M. Isley	Survey of VICTORIA ST
Map No. ~~B-1825~~ B-1750-1	W. O. 8348 Tape No. 065 St'd 68 °F
Office Work	Surveyed by Benson
Checked	Notes " Date 7-2-42
Date	Indexed A. C. Johns 8-10-42

F.B. 961 Pg. 1

H.C. # 31-71

℄ SURVEY

of

VICTORIA ST.

J.N. 8348

FROM:- MAIN ST.

TO:- RIPLEY AVE

Survey Begun. 7-2-42.
Survey Completed 10-9-42
(PROPOSED 100' R/W.)

C.A. Benson Chief
G.H. Nichols Rman
N.R. Smith Hd. Ch
R.R. Twombly R. Ch.

For Topog See pg's. 71 to
" " See F.B. 875-121 to 126 & 165 to 173 incl.

Note: Any Additions or Changes on This Sheet Must be Made or Circled in Red Ink With Date and Name of Person Making Change.

Do not extend notes this side of this line.

RETURN TO
LOS ANGELES COUNTY SURVEYOR
700 HALL OF RECORDS

FORM 247 BM 11-41

F.B. 961 PG. 2

INDEX

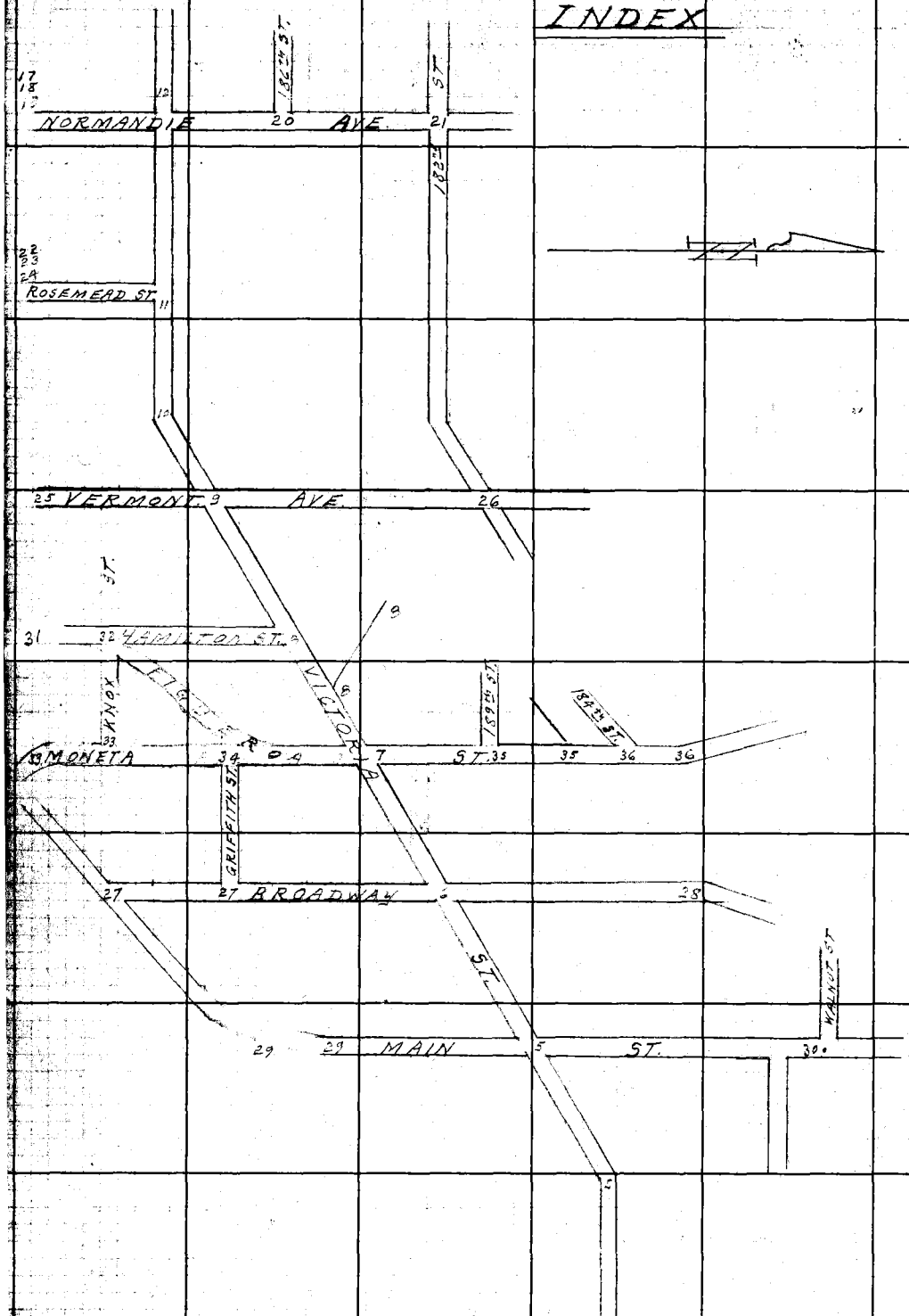

RETURN TO
LOS ANGELES COUNTY SURVEYOR
700 HALL OF RECORDS

Do not extend notes this side of this line.

Note: Any Additions or Changes on This Sheet Must be Made or Circled in Red Ink With Date and Name of Person Making Change.

Notes Ck'd by
Map No. ~~B-1824~~ B-1750-
Office Work
Checked
Date

Survey of VICTORIA ST.
W. O. 8349 Tape No. 365 St'd 68 °F
Surveyed by Benson
Notes " Date 7-2-42
Indexed A. C. Johnson

F.B. 961 Pg. 3

HAWTHORNE AVE
TORRANCE ST.
EMERALD ST.
SPENCER ST.
HUNTINGTON ST.
186TH ST.
SANTA FE & L.A. HARBOR
PRAIRIE AVE
186TH ST.
REDONDO AVE.
TR 7873
TR 7901
CRENSHAW BLVD.
DOMINGUEZ
CRENSHAW BLVD.
Proposed
ARLINGTON AVE
VICTORIA
L.A. ST.
182ND ST.
WESTERN AVE
EL PRADO
208TH ST.
STORMS ST.
186TH ST.
TRAIL ST.

Note: Any Additions or Changes on This Sheet Must Be Made or Circled in Red Ink With Date and Name of Person Making Change.

Do not extend notes this side of this line.

RETURN TO
LOS ANGELES COUNTY SURVEYOR
700 HALL OF RECORDS

FORM 247 RM 11-41

RETURN TO
LOS ANGELES COUNTY SURVEYOR
700 HALL OF RECORDS

Note: Any Additions or Changes on This Sheet Must be Made or Circled in Red Ink With Date and Name of Person Making Change.

Do not extend notes this side of this line.

WS. 26 B 5

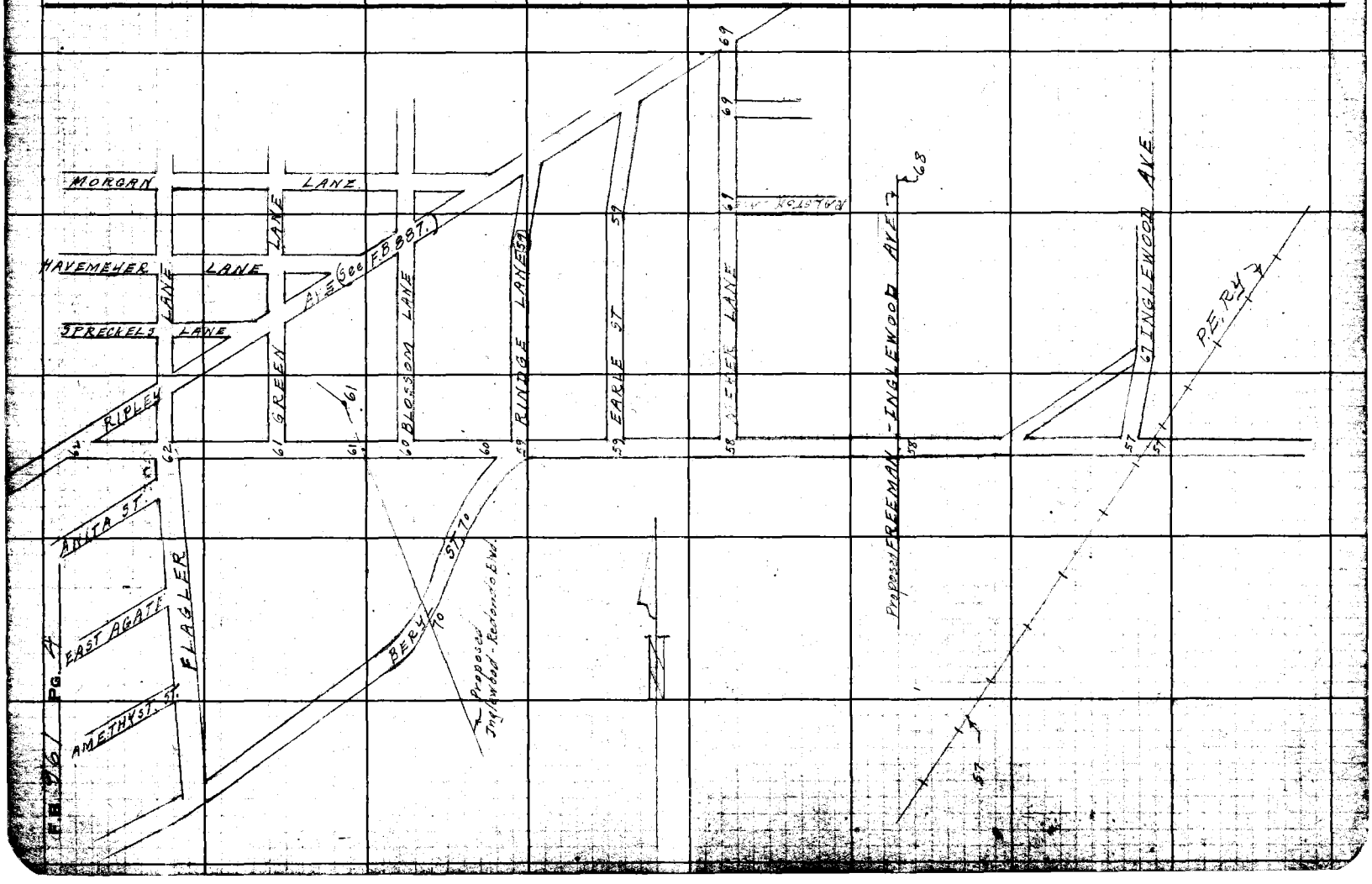

Notes Ck'd by [illegible] Div.
Map No. ~~B-1625~~ B-1750-1
Office Work
Checked
Date

Survey of Victoria St
W. O. 8342 Tape No. 067 St'd 68 °F
Surveyed by Benson
Notes " Date 7-42
Indexed A. C. Johnson

F.B. 961 Pg. [illegible]

62° 19' 20"
249° 17' 20" ✓
62° 19' 20"

179° 30' 00"
358° 00' 00" ✓
179° 30' 00"

Con't on bot. pg. 6

W.S. 76 B-5

Con't from top pg. 29

ST.

To Inf at Broadway

(33)

105.67

105.61 @ T = 76° = 105.67 ✓

Pt. 0+00.00
Fd. Co. Sur. Geod.
Mon. 10" Dn.
"Compton D-5"
By Ties per F.B. 449-30
Rd. F.W. 4614-134
F.B. 219-4

To L & T. Pg 29

MAIN

924.29

Fd. 4" I.P. Conc. Pl. & N. Flush

Fd. 4" I.P. Conc. Pl. & N. Flush

VICTORIA

943.99

977.56 @ T = 66° = 977.55 ✓

943.92 @ T = 80° = 943.99 ✓

Pt.
Fd. Old 2X2 & N. 10" Dn.
.04 W. & .025 S. Destroyed.
Set 3/4" I.P. Pl. & Cap. Tk.
14" Dn. Rec. & dist.
from Co. Sur. Mon.
By Ties per F.B. 219-2

Fd. Co. Sur. Conc.
Brass Cap Mon.
F.B. 219-2
F.B. 76-28

Fd. Not. P.P.
220205 E.

Fd. Not. P.P.
364539 E.

Fd. C.S. Geod.
Mon. Compton
D-A 10" dn

Note: Any Additions or Changes on This Sheet Must Be Made or Circled in Red Ink With Date and Name of Person Making Change.

Do not extend notes this side of this line.

RETURN TO
LOS ANGELES COUNTY SURVEYOR
TOP MAPS OF RECORDS

FORM 847 REV. 11-41

F.B. 961 PG. 6 Con't on bot. pg. 7

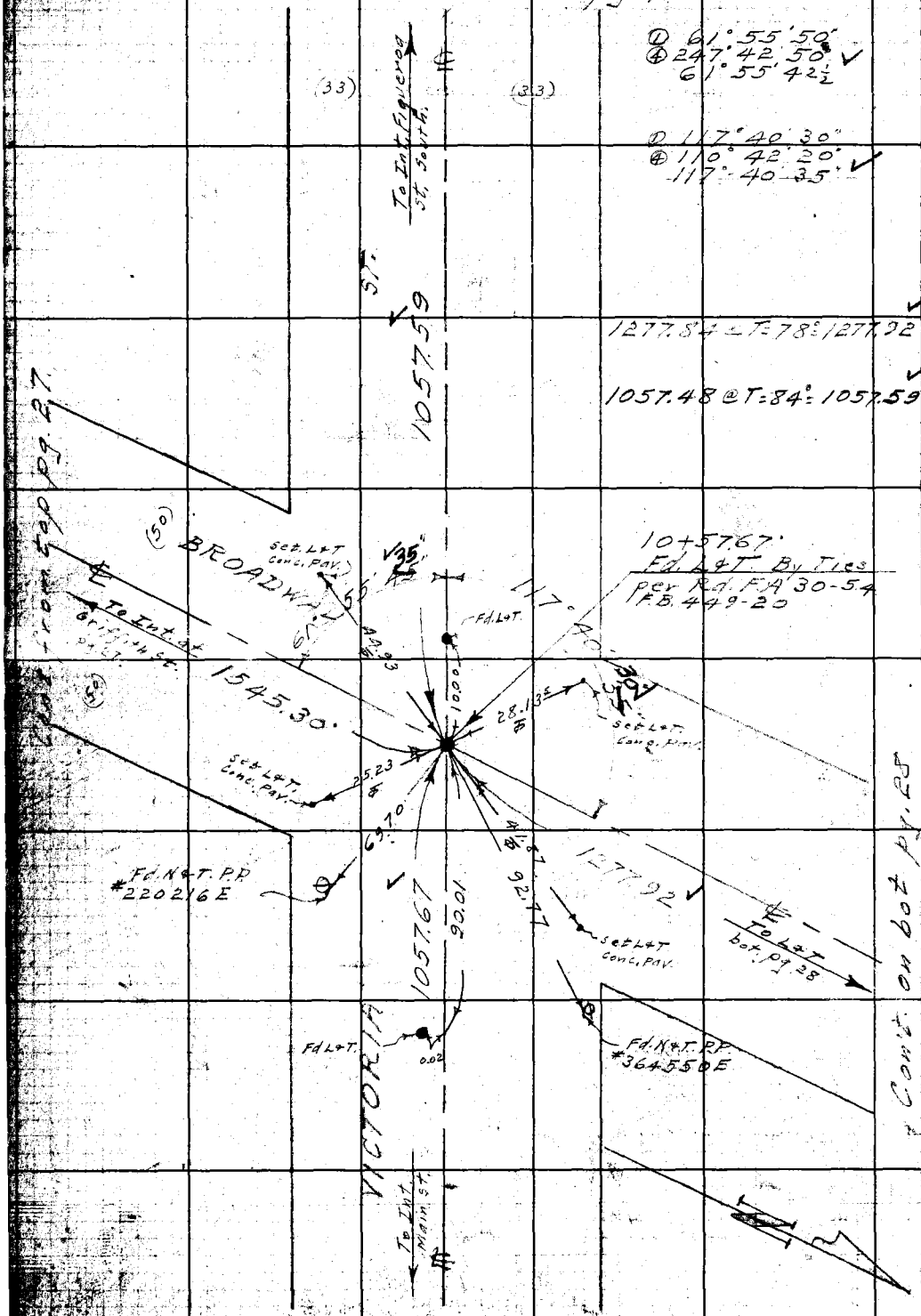

Ws 268.5

RETURN TO
LOS ANGELES COUNTY SURVEYOR
700 HALL OF RECORDS
Do not extend notes this side of this line.

Note: Any Additions or Changes on This Sheet Must be Made or Circled in Red Ink With Date and Name of Person Making Change.

Con't from top pg. 5

FORM 247 5M 11-41

RETURN TO
LOS ANGELES COUNTY SURVEYOR
700 HALL OF RECORDS

Note: Any Additions or Changes on This Sheet Must be Made or Circled in Red Ink With Date and Name of Person Making Change.

Do not extend notes this side of this line.

W.S. 26 D-5

Cont. from Tpp pg. 34

Notes Ck'd by
Map No. B1750-1
Office Work
Checked
Date

Survey of Victoria St.
W. O. 8344 Tape No. 0655 Std. 68 of
Surveyed by Benson
Notes
Indexed
Date 7-6-42

Cont. on Bot. Pg. 8

F.B. 961 Pg. 7

Fd. Rt. Spk. by Ties
per FB 875-118
FB 1012-91
Rd. F.A. 31-65
FB 1028-102

Fd. Co. Sur. Geod. Mon.
"Compton C-5"
12" Dn.

ST.
To Bt. Spk.
Pg. 8

VICTORIA
1057.59
C.C.6

58.56
100.01
100.03

817.95

171

20.65

A.3.6

68.77

117.40

Fd. 1" I.P.

Fd. 1" I.P.

Fd. 1" I.P.

F.B. 961 PG. 8

Cont. on bot pg. 9

(33) ℄ (33)

1346.19 @ T=86° = 1346.35
1346.33 @ T=72° = 1346.37
① 112°04'20"
② 112°17'10"
118°04'17½"
Fd. B.E. Spk 38+56.08

395.50 @ T=78° = 395.53
96.99 @ T=72° = 96.99

37+56.08
Fd. B.E. Spk

Set 1½ PM in Top of Top pg. 32

Fd. 2" I.P. Pl. N. per Tr. #4671

Fd. N. set Tin in P.F. #279.37 E

Set S.W. & T. By Int 36+59.09

HAMILTON

Fd. 2" I.P. Pl. N. Per Tr. #4671

Destroyed Fd. S.W. & T. Per F.B. 219-23-25

54°44'40"
118°58'50"
54°44'42½"
725.63 @ T=72° = 725.65
725.60 @ T=30° = 725.66

Fd. 2" I.P. Pl. N. 15" Dn. Per R.O. Map 87.86
F.B. 875-196

Set L & T in Top Conc. P.

GARDENA VALLEY CONTROL

Boat Spk F.B. 875-196

Fd. L & T in Top Conc. P.

Fd. L & T in Top Conc. P.

Fd. 4x4 Redwood Stk. F.N. -15" Dn.

Set P.M. in B.T. Spk on line of Victoria 29+33.43

Destroyed P.M. Fd. P.M. in B.T. Spk per F.B. 875-118 F.B. 1012-90

Fd. N. Spk. t.b. Top Conc. P.

(33) ℄ (33)

Cont. from top pg. 7

RETURN TO
LOS ANGELES COUNTY SURVEYOR
700 HALL OF RECORDS
Do not extend notes this side of this line.

Note: Any Additions or Changes on This Sheet Must be Made or Circled in Red Ink With Date and Name of Person Making Change.

FORM 247 SM 11-41

RETURN TO
LOS ANGELES COUNTY SURVEYOR
700 HALL OF RECORDS

Note: Any Additions or Changes on this Sheet Must be Made or Circled in Red Ink With Date and Name of Person Making Change.

Do not extend notes this side of this line.

M.S. 26 B-5

Cont. from top pg. 25.

VERMONT

VICTORIA

To Bt. spk. top. pg. 8.

To Bt. spk. on P.L. pg. 10.

To Int. of Knox St.

Cont. from top pg. 8

Cont. on bot. pg. 10

52+02.44 Set P.M. in Bt. spk. By Tie per F.B. 1012-95 also Fd 4 L&T. Not Tang. F.B. 329-61

S 49°34'00" E 5.10

335.90

Fd. Bt. spk. (Destroyed old P.M.)

Set L&T. Conc. Hdwall

Set L&T. Conc. Hdwall

Fd. Pt. By Ties per F.B. 1012-95. also 4 L&T. Not Tang. F.B. 329-61

Notes: D. M. Inley
Map No. B1150
Office
Checked
Date

Survey of Victoria St. W. of Vermont Ave
Surveyed by Benson
Notes
Indexed C. C. Johnson
Date 7-8-42

F.B. 96 Pg.

F.B. 961 PG. 10

Con't on bot. pg. 11

(46')

(50) (16') (30)

(50')

ST.

To Int of Rosemead

(proposed 50')

993.94 @ T = 76° = 993.99 ✓

① 151° 55' 50"
④ 247° 43' 10" ✓
151° 55' 47½

W.S. 261

EQUATION
59+32.27 E.C. From E
59+47.34 E.C. Going W.L.

993.99 ✓

℄ Old ℄ 190 ft. ST.

Δ ~~28° 04' 20"~~ 20"
R. ~~1000.00~~
T. ~~247.97~~ 250.00 ~~258.00~~
L. ~~489.90~~ ~~487.95~~

Δ = 28° 04' 20"
R. = 1500.00
T. = 375.00
L. = 734.93

55+72.34
New Proposed ℄
Set 3/4" I.P. P/L & Cap. T.K.

Fd. Co. Sur. Geod. Mon.
"Compton B-5" 12" Dn.

Old P.L. Fd. Spk.
per F.B. 1012-94
F.B. 375-1.3

3.400
0.03
6.56

51+97.34 B.C.

(NO[illegible] through P.[illegible] sta.)

To Int of Rosemont

(63)

(39)

Con't from top pg. 9

RETURN TO
LOS ANGELES COUNTY SURVEYOR
700 HALL OF RECORDS
Do not extend notes this side of this line.

Note: Any Additions or Changes on This Sheet Must be Made or Circled in Red Ink With Date and Name of Person Making Change.

W.S. 26 B-5

Notes Ch'd by L. M. Finley	Survey of Victoria St
Map No. ~~B-1425~~ B-1750-1	W. O. 8339 Tape No. 065 St'd 68 °F
Office Work	Surveyed by Zeh & Gill
Checked	Notes " Date 7-16-42
Date	Indexed A. C. Johnson

F.B. 961 PG. 11

Con't on bot. pg. 12

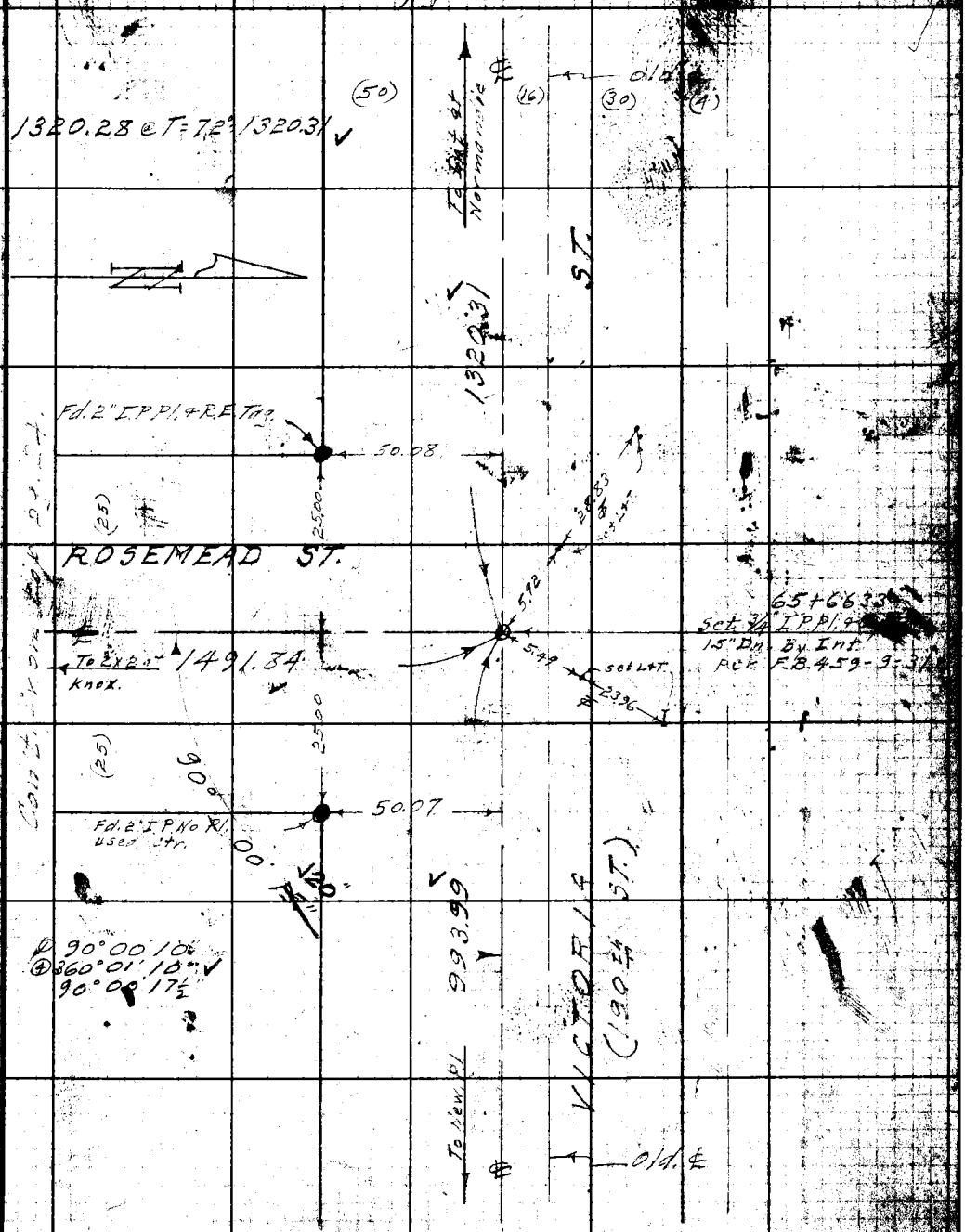

Con't from top pg. 10.

Note: Any Additions or Changes on This Sheet Must be Made or Circled in Red Ink With Date and Name of Person Making Change.

Do not extend notes this side of this line.

RETURN TO
LOS ANGELES COUNTY SURVEYOR
700 HALL OF RECORDS

FORM 247 BM 1-41


B 961 Pg. 12
Con't on bot. pg. 13
198.51@T=76°=198.52
Proposed R/W
(14)
(36)
(30)
(20)
Proposed R/W
300.41@T=78°=300.43
82+20.07
Pt. of Proposed New St. Victoria Set L&T per Office Plan
176°56'50"
347°47'10"
176°56'47½"
176°56'50"
347°47'10"
176°56'47½"
332.99@T=74°
Fd. R.E. Tag 12.68 in Conc. at Fr. Cor. Post.
Compton A-5
Lid & casing gone removed in building new track F.M.B. 9-18-4
333.00
P.E.
R.4.
Pt. 79+19.64
Set L&T per Plan from Office
22.685
Fd L&T
2x2 Tack
Pt. on Normandie
Fd. L&T by Ties
F.B. 10.12-87
F.B. 875-130
F.B. 263-11
R.A. F.A. 70-140
F.B. 263-11
Fd L&T per R.A. F.A. 70-140
F.B. 10.12-87
NORMANDIE AVE
Fd L&T.
Nothing Fd.
179°57'
Proposed R/W
179°57'00"
359°48'00"
179°57'00"
Old ℄
90°-00'20"
360°-00'20"
90°-00'20"
VICTORIA (100' St.)
To Eng. Rosemead
Con't from top pg. 11
Proposed (50)
(50)
(16)
(30)
(4)
RETURN TO
LOS ANGELES COUNTY SURVEYOR
700 HALL OF RECORDS
Do not extend notes this side of this line.
Note: Any Additions or Changes on This Sheet Must Be Made or Circled in Red Ink With Date and Name of Person Making Change.

Notes Ck'd by D. M. Fundy
Map No. B-1780-2
Office Work
Checked
Date

Survey of VICTORIA ST.
W. of Western Ave. Std. 8 of
Surveyed by Benson
Notes 11' Date 7-16-42
Indexed C. Johnson

F.B. 961 Pg. 1

Cont. on last page

(32) (30)

℄ Western Ave (H.)

ST.

1155.56 @ T. 76°
1155.62

Fd. R.E. Tag 1268 + L. in Conc. at Fn. Cor. P.

35.92

(PROPOSED ST.)

79.48

1155.62

97+45.00
Set T. in Pav. By Transit Tag In.

40.59

35.96

Fd. R.E. Tag 1268 + L. in Conc. at Fn. Cor. P.

S.W. Cor. Lot 103 Nothing Fd.

824.86 @ T. 76° = 824.90

89+20.10
Fd. L. & T. per R.S. 47-3

30.00

0.03

Fd. 1½" I.P. Pt. in Tag S.W. Cor. Lot 104 per R.S. 47-3

501.48 @ T. 76° = 501.51

(36) (30)

VICTORIA (192 ft. St.)

501.51

Fd. L. & T. per R.S. 47-3
84+18.59

30.00

0.03

Fd. 2" I.P. Conc. Bd. 6" Dia. Ann. Bd. at Fn.

30.17

Fd. 2" I.P. Conc. Bd.

Cont. from top page 12

Note: Any Additions or Changes on Sheet Must be Made or Circled in Ink With Date and Name of Person Making Change.

Do not extend notes this side of this line.

RETURN TO
LOS ANGELES COUNTY SURVEYOR
700 HALL OF RECORDS

FORM 247 BM 11-41

F.B. 361 Pg. 14 Con't on bot. pg. 15.

WS 264-5

599.34 @ T=76° = 599.37

599.38

Fd. L&T. 122+70.32

.02

57.02 @ T=76° = 57.02

57.02

Fd. L&T 122+13.30

2555.57 @ T=76° = 2555.56

1242.83 @ T=76° = 1242.90 .89

.03

30.05

Fd. 2" I.P. P.L.S. & E.T.S. 6" up

To L&T at Arlington

(30)

(30)

ST.

109+70.41

Set S.W. & T.

By Int. which fits Sec. from L&T.

Set N.W. T.P. 32+30.05

1242.89

2555.68

(Destroyed) Fd. 3pk. & L. in Pav. per Rd. F.O. 2197-5

@ 90°18'50"

@ 361°15'10"

(Ave) 90-18-47½

WESTERN

To L&T.

90°18'50"

67.92

73.33

57.40

.211

0.25

@ 90°05'30"

@ 360°22'00"

(Ave) 90°05'30".

109+56.57

Fd. Co. Bdy. Mon. "TORRANCE R.5"

0.26

.79

(69.79)

90°05'30"

AVE

Set + in st. Coutin Sign T.

54.24

To L&T at 186th St.

1320.02

Fd. R.E. Tag set. Conc. base yon.

335.38

89°54

Set two Iron Fn. P.

Set N&T. T.P. F 450211.H

CENTRAL TIE

F-B 2455-49

109+00.62

Angle Pt.

Fd. L&T. By Tac. per F.B. 3101-82

VICTORIA (190th ST.)

To + in Pav.

@ 89°54'50"

@ 359°39'20"

(Ave) 89°54'50"

(30)

(30)

Con't from top pg. 13

RETURN TO
LOS ANGELES COUNTY SURVEYOR
700 HALL OF RECORDS
Do not extend notes this side of this line.

Note: Any Additions or Changes on This Sheet Must be Made or Circled in Red Ink With Date and Name of Person Making Change.

Notes Ck'd by D. M. Miller
Map No. B-1790-2
Office Work
Checked
Date

Survey of Victoria St.
W. O. 8372 Tape No. 465 St'd 68 °F
Surveyed by Benson
Notes Date 7-[illegible]-42
Indexed A. C. Johnson

F.B. 26 Pg. 2

W5.26A-1

Cont. on bot. pg. 16

(30) ℄ (30)

2039.32 @ T=76° = 2039.43

135+56.07
Fd. 2" I.P. + brass cap set in Conc. Marked as shown.

30.11

2039.43 Tot. L.T. pg. 16

135+26.06
Fd. 2" Iron + tin tag
Rem. Acr. F.B. 498-112
Rd. R.S. 395-6

Nothing Fd.

TORRANCE N-5A
AUX. 1 F.B. 2455-47

(PROPOSED ST.)
ARLINGTON AVE

To 3/4" I.P. P.9.46

1816.77 per F.B. 498-120.

2640.89 Rem. F.B. 498-112

Line Tk.

10' off set Line

135+14.82
Fd. 1" Sq. Pipe
Mon. Torrance

Cont. from top pg. 4-6

134+96.07
① 90°01'40" Fd. Spk. in
② 360°06'40" Conc. Mon.
(Rem.) 90°01'40" 18" Dn. per R.S. F.C. 395-6

30.02

2.996

134+96.0
Fd. 1" Spk. in Conc. Mon. 18" Dn.
R.S. F.C. 395-6

NO EVI

656.34 @ T=76° = 656.37

2555.65

656.37

128+69.00
Fd. 2" I.P. Thru [illegible] 1939 in Conc. [illegible] Old Fn. Rail

128+69.00
Fd. 1" I.P.

(1902 St.)

599.57

(30) ℄ (30)

Cont. from top pg. 14

Note: Any Additions or Changes on This Sheet Must Be Made or Circled in Red Ink With Date and Name of Person Making Change.

Do not extend notes this side of this line.

RETURN TO
LOS ANGELES COUNTY SURVEYOR
FOOTHILL OF RECORDS

Form 827 BM 11-41

F.B. 961 PG. 16 Cont. on bot. pg. 53

MS. 35 D-4

(30) E (30)

FOR LATER SURVEY SEE PG. 131

CRENSHAW

To 2nd Pot BC. Pg. 49

Set t in S.D. Mon. Rim

P.O.B. 23523.

Fd. N&T. R.P. 313633 E.

Fd. L&T. .01 E. of Line

Fd. L&T. per Pol. F.X. 123-5.15 (Destroyed)

45.00

Set t in S.D. Mon. Rim

50.94

Set t in Fn. Cor. P.

39.82

166+16.66

Set L&T. By Int.

Fd. L&T.

Fd. N&T. R.P. #263487 E

119°44'20"

118°57'30"

(av) 119°44'22½"

29.92

(CYPRESS)

CRENSHAW

(Destroyed) Fd. L&T. per F.B. 238-155

TORRANCE N-5 Aux. 2 F.B. 2455-43

FOR LATER SURVEY SEE PAGE 132

1343.69 To W. Set Pg. 48

Set L&T. By Int.

161+54.44

54.52

29.85

89°59'20"

359°57'20"

(av) 89°59'20"

589.03 Fd. 588.95

55.6

Set t in Front Fn. R.

155+65.49

Set L&T. By Transiting in between Prairie & Western.

30.69

18.18

43.2

Set t in Front Gate Post (E.)

10.73

155+47.31

Fd. Co. Sur. Geod. Mon. "Torrance N-5."

TORR. N-5 AUX. 1 F.B. 2455-41

Cont. from top pg. 15

Cont. on bot. pg. 48

RETURN TO LOS ANGELES COUNTY SURVEYOR 700 HALL OF RECORDS

Do not extend notes this side of this line.

Note: Any Additions or Changes on This Sheet Must be Made or Circled in Red Ink With Date and Name of Person Making Change.

Map No. B-1750 Omc
Office Work
Checked
Date
Surveyed by Benson
Notes
Date 7-12-46
Indexed
A. C. Johnson

Cont. on bot. page 18

Set Tot. Ave

Set L&T.

Fd. L&T. per

39.86

52.38

27.83

58.38 @ T = 72' = 52.38

0.14

L64

53.21

Set L&T

Fd. L&T

PACIFIC ELECTRIC R/W.

Fd. L&T

AVE

Fd. L&T

MILTON ST.

Fd. L&T

A2.52

50.935

1.511

0.13

A2.85

1.535

Fd. L&T

NORMANDIE

Fd. L&T

Fd. L&T

Set S.&W. By Tr. 3-28-46 C.A.B.

Fd. L&T

Fd. L&T

54.75

35.89

208th ST

EAST R.D.

A2.76

A5.55

3.91

Fd. L&T Screw.

Set L&T

Fd. L&T.

Note: Any Additions or Changes Must Be Made on Sheet Must be Made or Circled in Ink With Date and Name Making Change.

Do not extend notes this side of this line.

RETURN TO
LOS ANGELES COUNTY SURVEYOR
700 HALL OF RECORDS

FORM 227 RM 11-41

F.B. 961 Pg. 18

Con't. on bot. pg. 19

W.S. 26 A-6

RETURN TO
LOS ANGELES COUNTY SURVEYOR
700 HALL OF RECORDS

Do not extend notes this side of this line.

Note: Any Additions or Changes on This Sheet Must be Made or Circled in Red Ink With Date and Name of Person Making Change.

NORMANDIE AVE.

339.66 per F.B. 441-35 + 7th St.

JAMES ST.

Fd L+T By Ties per F.B. 1028-49 Rd. F.A. 72-145

Fd L+T By Ties per F.B. 1028-50

MAPLE ST.

127.57 Level T = 78° = 127.58

Fd L+T

ALLEY

Set L+T

Con't. from top pg. 17

Notes Ck'd by L. W. Linley	Survey of Victoria St
Map No. B-1750-2	W/O 8348 Tape No. 065 St'd 68 °F
Office Work	Surveyed by Benson
Checked	Notes Date 7-2-42
Date	Indexed A. C. Johnson

F.B. 961 PG. 13

① 89° 59' 50"
④ 359° 59' 10"
89° 59' 47"

Cont on Lt. side pg. 12.

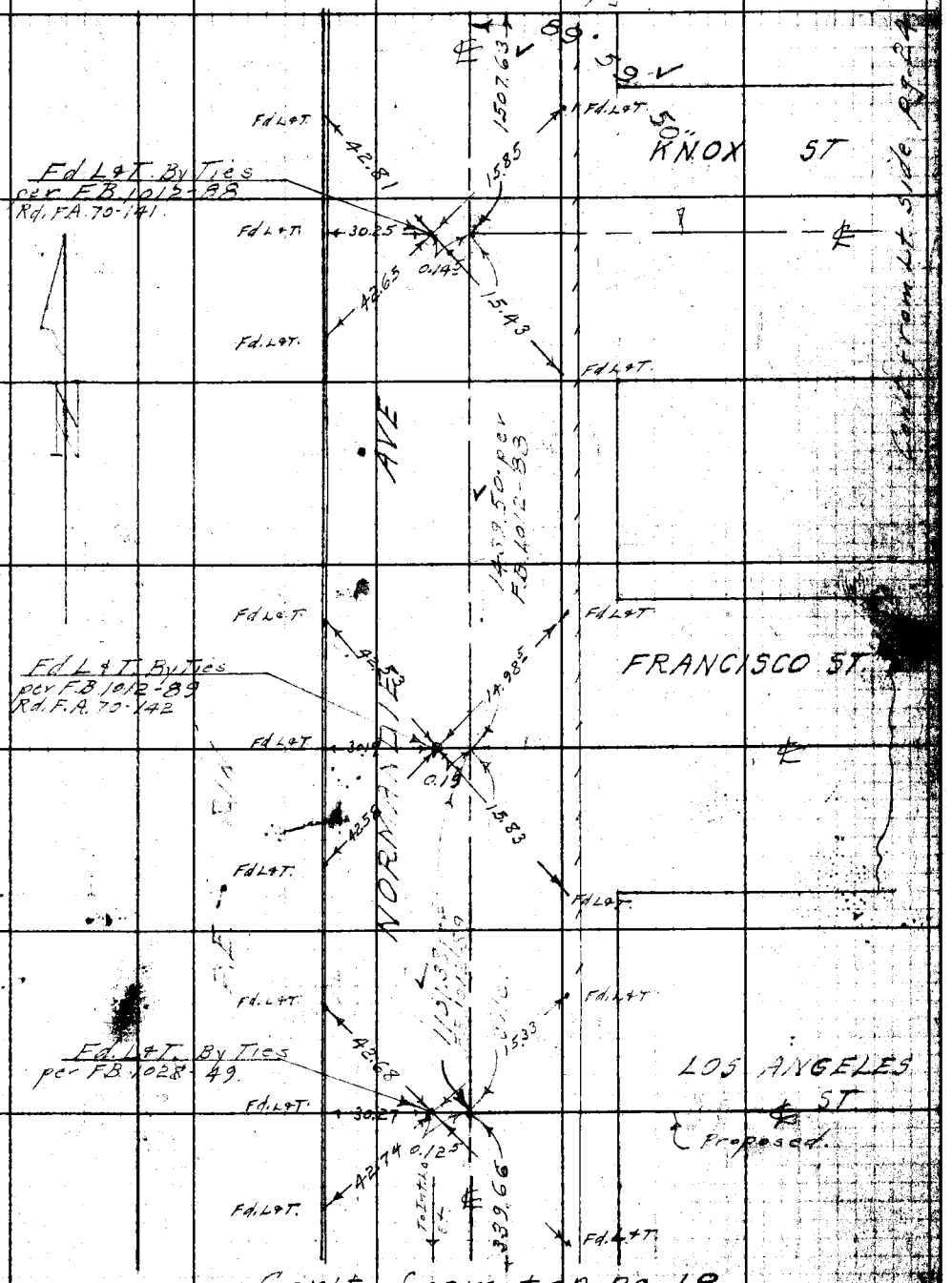

Cont. from top pg. 18

Note: Any Additions or Changes on This Sheet Must be Made or Circled in Red Ink With Date and Name of Person Making Change.

Do not extend notes this side of this line.

RETURN TO
LOS ANGELES COUNTY SURVEYOR
700 HALL OF RECORDS

16

.09
.06

FORM 247 BM 11-41

F.B. 961 PG. 20

Con't. on bot. pg. 21.

WS 264-6



Con't from Rt. side pg. 12.

RETURN TO
LOS ANGELES COUNTY SURVEYOR
700 HALL OF RECORDS
Do not extend notes this side of this line.

Note: Any Additions or Changes on This Sheet Must be Made or Circled in Red Ink With Date and Name of Person Making Change.

Notes Ck'd by L. M. Finley
Map No. B-1750-2
Office Work
Checked
Date

Survey of Victoria St
W. O. 8348 Tape No. 065 St'd 68 °F
Surveyed by Benson
Notes " Date 7-9-42
Indexed A. C. Johnson

F.B. 961 Pg. 21

WS 26A-7

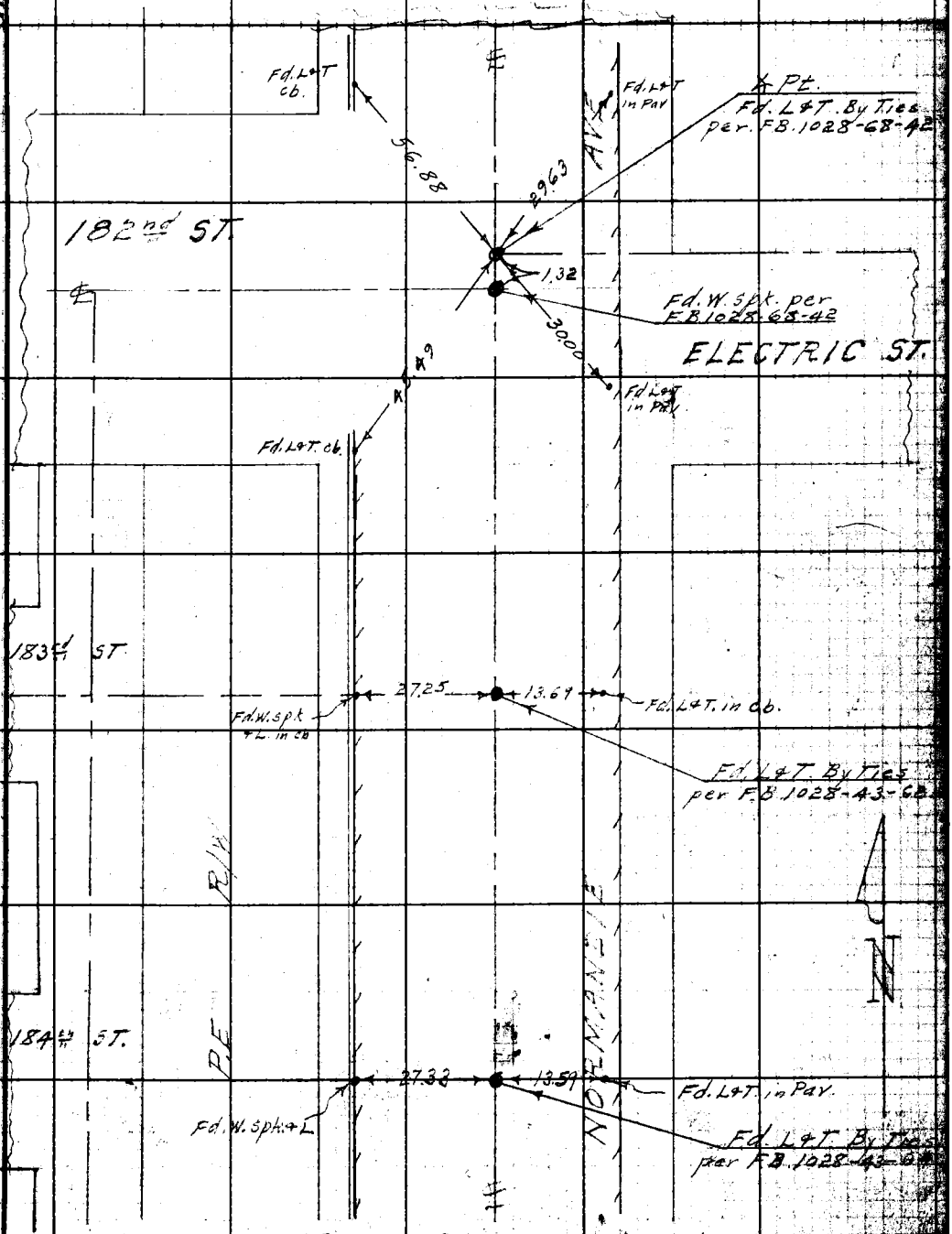

Note: Any Additions or Changes on This Sheet Must Be Made or Circled in Red Ink with Date and Name of Person Making Change.

Do not extend notes this side of this line.

RETURN TO
LOS ANGELES COUNTY SURVEYOR
700 HALL OF RECORDS

FORM 247 REV. 11-41

Cont from top pg. 20

F.B. 961 PG. 22

Cont. on bot. pg. 23.

W.S. 2613-6

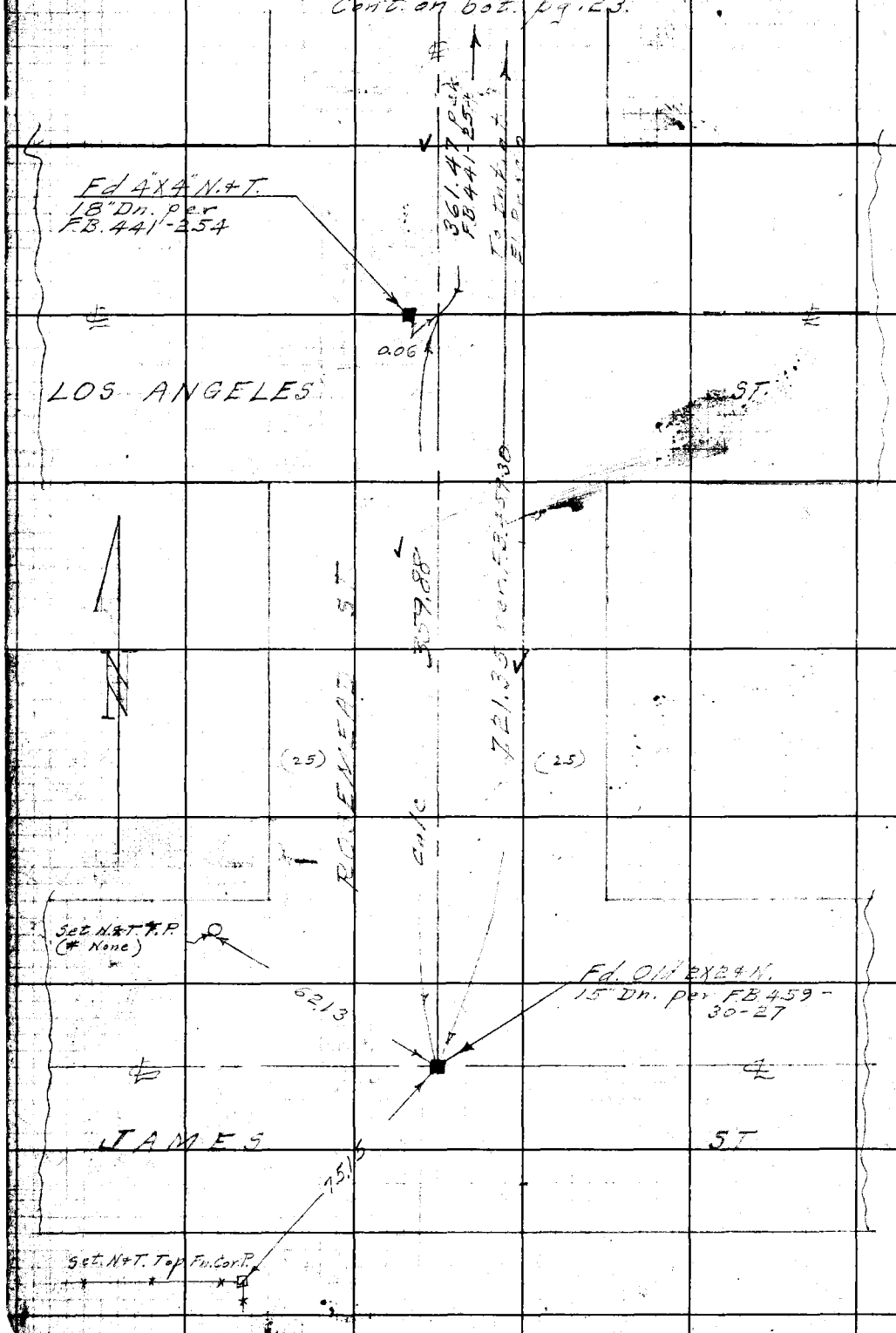

RETURN TO
LOS ANGELES COUNTY SURVEYOR
700 HALL OF RECORDS

Do not extend notes this side of this line.

Note: Any Additions or Changes on This Sheet Must be Made or Circled in Red Ink With Date and Name of Person Making Change.

Notes Ck'd by
Map No. B-1750.-1
Office Work
Checked
Date

Survey of Victoria St.
W. 08348 Tape No. 265 St'd. 68 °F
Surveyed by Benson
Notes " Date 7-16-42
Indexed A. C. Johnson

F.B. 961 PG. 23

Con't on bot. pg. 24.

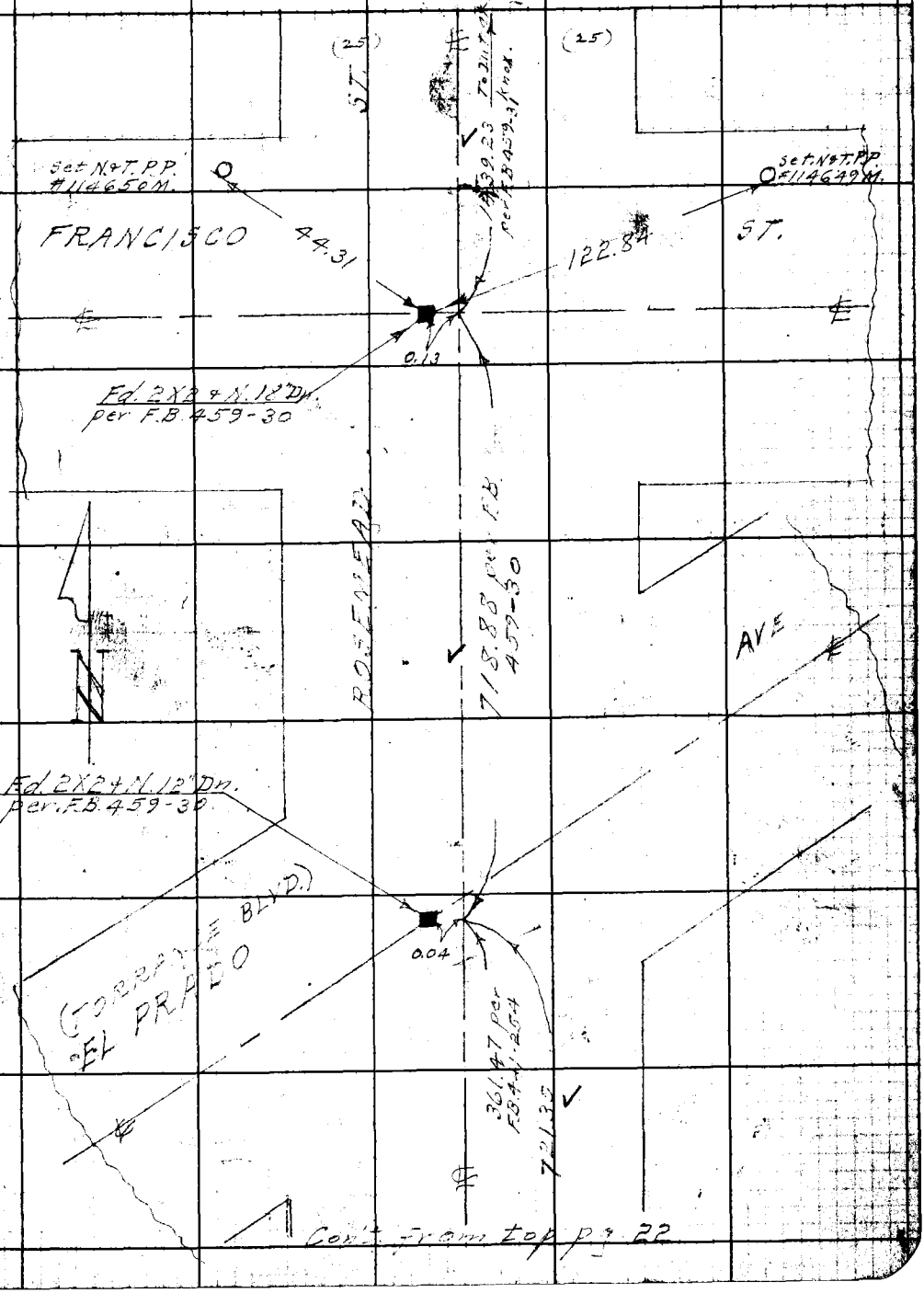

Con't from top pg. 22

Note: Any Additions or Changes on This Sheet Must be Made or Circled in Red Ink With Date and Name of Person Making Change.

Do not extend notes this side of this line.

RETURN TO
LOS ANGELES COUNTY SURVEYOR
700 HALL OF RECORDS

FORM 247 BM 11-41

F.B. 961 PG. 24

Con't. on Lt. side pg. 11

1491.52 ET = 70° = 1491.84

To The Westerly

(25) (25)

1491

Set N4T. T.P. #450220

Set N4T. T.P. # 450213

70.75

0.09

0.28

25.7

FAIRVIEW

KNOX

ST.

Con't. from Lt. side pg. 25.

Western Avenue

ROSEMEAD

1453.23 Rec. 3.1.1.1.

To East of Fairview

Con't. from top pg. 23

RETURN TO
LOS ANGELES COUNTY SURVEYOR
700 HALL OF RECORDS

Do not extend notes this side of this line.

Note: Any Additions or Changes on this Sheet Must be Made or Circled in Red Ink With Date and Name of Person Making Change.

Notes Ckd by L. L. Finley
Map No. B-1750-1
Office Work
Checked
Date

Survey of VICTORIA ST.
W. 0.8348 Tape No. 265 St'd. 68 °F
Surveyed by Benson
Notes " " Date 7-16-42
Indexed A. C.

F.B. 96 Pg. 23

Con't on Rt. side pg. 9.

Fd. N. @ Int. of 4 Tan. L & T. per F.B. 294-64, F.B. 459-5-31, F.B. 329-61

14661.12 pe F.B. 329-61

0.13

KNOX ST.

Con't on Rt. side pg. 24

Con't on Rt. side pg. 22

14439.08 pe F.B. 329-61

VERMONT AVE

(50) (50)

℄ of Proposed EL PRADO BLVD per C.S. 8645

Set L&T.

4 Pt. on Vermont Fd. L&T. at Int. 4 Tan. L&T's. per F.B. 294-64, F.B. 459-6, F.B. 329-61, Rd. F.C. 435-17, Rd. F.W. 4614-19?

14439.52 pe F.B. 459-6

2.13

2.07

14.76

2.02

2.99

Fd. L&T.

Rd. L&T.

FRANCISCO ST.

Note: Any Additions or Changes on This Sheet Must be Made or Circled in Red Ink With Date and Name of Person Making Change.

Do not extend notes this side of this line.

RETURN TO LOS ANGELES COUNTY SURVEYOR 700 HALL OF RECORDS

FORM 247 BM 11-41

F.B. 96 Pg. 26



RETURN TO
LOS ANGELES COUNTY SURVEYOR
700 HALL OF RECORDS
Do not extend notes this side of this line.
Note: Any Additions or Changes on This Sheet Must be Made or Circled in Red Ink With Date and Name of Person Making Change.

Notes Ck'd by	Survey of Victoria St.
Map No. B-1750-1	W. O. 8348 Tape No. 065 St'd 68 of F
Office Work	Surveyed by Benson
Checked	Notes " Date 7-16-42
Date	Indexed A. C. Johnson

F.B. 961 Pg. 27

1545.30 @ T. 7
1545.30

Con't. on Lt side pg. 6.

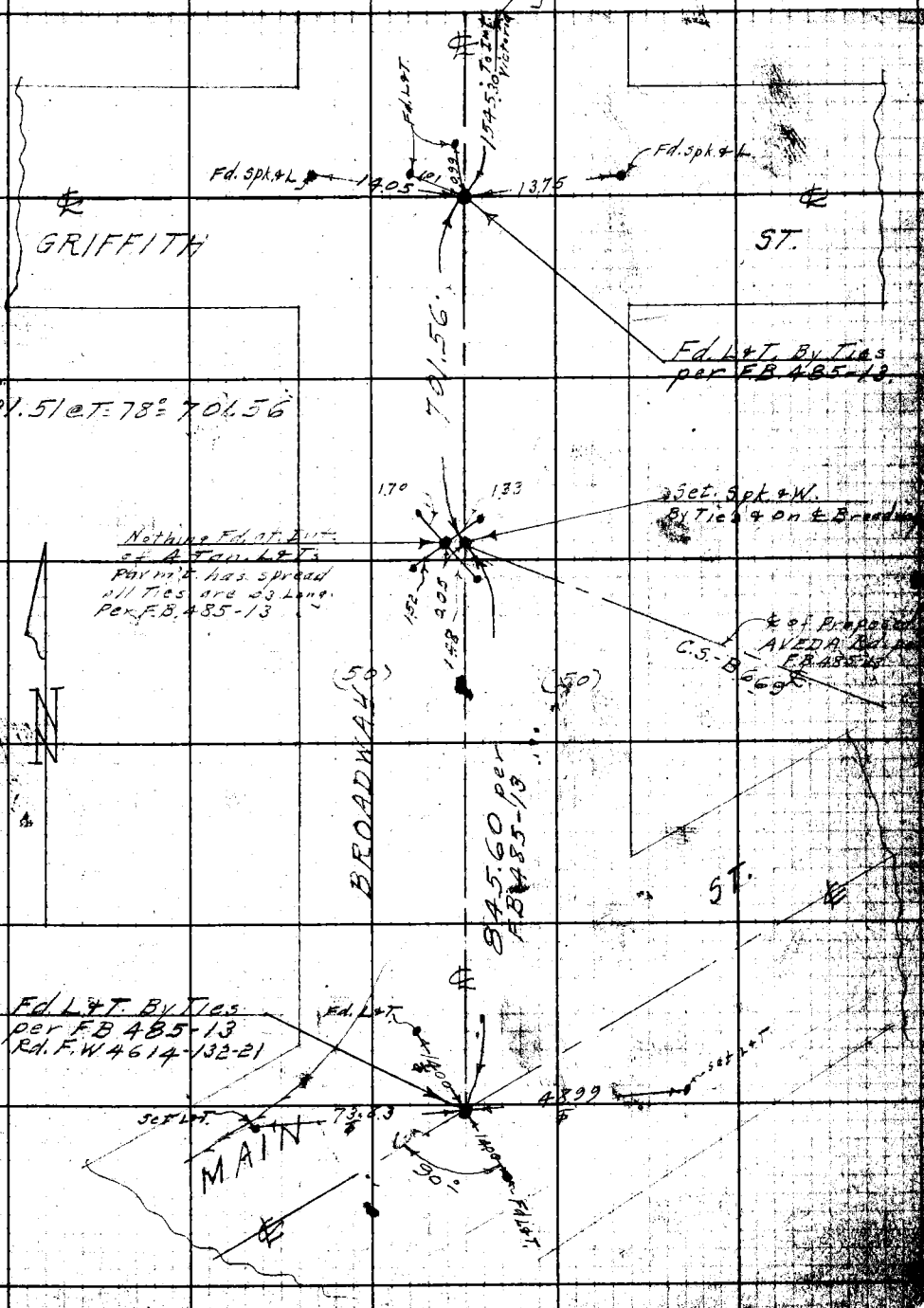

W.S. 26 B.S.

Note: Any Additions or Changes on This Sheet Must Be Made or Circled in Red Ink With Date and Name of Person Making Change.

Do not extend notes this side of this line.

RETURN TO
LOS ANGELES COUNTY SURVEYOR
700 HALL OF RECORDS

FORM 247 BM 11-41

F.B. 961 PG. 20

W.S. 2613-4

Fd. Spk. & L

0.41

13.82

13.87

67.42

0.42

2.59

Fd. 1½" I.P. 8" up Set in Conc.

90°

Fd. Spk. & L.

℄ Pt.
Fd. N & T at Int. of 4 Tan. L & T.s. by Ties per Rd. F.A. 30-53 F.B. 449-20

℄ 29.27

℄ Proposed Gould AVE. per F.B. 449-20

12.09

Fd. L & T. on ℄ Gould or (0.20 N. of 90°) No Ref.

Fd. S. & W. at Int. of 4 Tan. L & T. per F.B. 449-20

N

900.84

Fd. 1½" I.P. 8" up

90°

64.30

1.00

13.75

0.06

Fd. Spk. & L

Fd. L & T. per Rd. F.A. 30-53

BROADWAY

930.45

Fd. 1½" I.P. 10" up) bent over used base

Fd. Spk. & L.

90°

13.88

0.15

0.48

60.72

62.99

0.74

0.15

13.83

Fd 1½" I.P. 6" up

Fd Spk & L

Set L & T. on split of Spk's which fix ℄ of St. No Ref.

To Int. of Victoria

Cont. from Rt. Side pg. 6.

RETURN TO
LOS ANGELES COUNTY SURVEYOR
700 HALL OF RECORDS

Do not extend notes this side of this line.

Note: Any Additions or Changes on This Sheet Must be Made or Circled in Red Ink With Date and Name of Person Making Change.

Notes Ck'd by	Survey of Victoria St.
Map No. B-1750-1	W. O. 8348 Tape No. 065 St'd 68 °F
Office Work	Surveyed by Benson
Checked	Notes " Date 7-20-42
Date	Indexed A. C. Johnson

F.B. 961 PG. 29

W.S. 26B-4

Con't on Lt. Side pg. 5.



Note: Any Additions or Changes on This Sheet Must be Made or Circled in Red Ink With Date and Name of Person Making Change.

Do not extend notes this side of this line.

RETURN TO
LOS ANGELES COUNTY SURVEYOR
700 HALL OF RECORDS

FORM 247 BM 11-41



RETURN TO
LOS ANGELES COUNTY SURVEYOR
700 HALL OF RECORDS
Do not extend notes this side of this line.
Note: Any Additions or Changes on This Sheet Must be Made or Circled in Red Ink With Date and Name of Person Making Change.

Notes Ck'd by D. M. [illegible]
Map No. B-1750-1
Office Work
Checked
Date

Survey of Victoria St.
W. O. [illegible] Tape No. 06-[illegible]-28 °F
Surveyed by Benson [illegible]
Notes " [illegible]-28-42
Indexed S. C. Johnson

F.B. 961 PG. 31

KS 76 B-6

Note: Any Additions or Changes on this Sheet Must be Made or Circled in Red Ink With Date and Name of Person Making Change.

Do not extend notes this side of this line.

RETURN TO
LOS ANGELES COUNTY SURVEYOR
700 HALL OF RECORDS

FORM 247 BM 11-41



F.B. 961 PG. 32 Con't. on Lt. Side pg. 8

W.S. 368-5

D. 142° 26' 30"
Ⓐ 209° 46' 00" ✓
142° 26' 30

(25) (25) 915.08 @ T=78° = 915.14 ✓

915.14 ✓

HAMILTON ST.

Fd. S.W.&T. per
F.B. 219-87-B.
F.B. 459-4

0.07

Fd. 2X2+N 8" Dn.

Fd. Spk. in Conc. Mon. 7" Dn.

E.C. Fd. R.R. Spk. & W. Corner of Line By T.&S. per F.B. 1028-106 (This ⊥ ⊥)

To B.S. 95.34

885.90 @ T=78° = 885.96 ✓
195.72 @ T=76° = 195.73 ✓
509.74 @ T=72° = 509.75 ✓
1215.32 @ T=68° = 1215.32 ✓

5.96

50.02

1215.32

90°

50.00

(R.P.P.L.)
Fd. Spk. in Conc. Mon.
18" Dn. per
F.B. 1028-106

TORRANCE BLVD.

0.13

509.75

14.98

Fd. 2X2+N-6" Dn. per
F.B. 459-5
F.B. 219-87-B.
F.B. 1028-106

Fd. Spk. in Conc. Mon. 14" Dn. - PASE of Tan. Prod.

0.25

0.27

P.L. Set 1X1+N By Int.

0.20 calc.

35.00

0.15

49.96

R.P.
Fd. O.I.&2X2+N-12" Dn.
Set F.B. 294-62
Replaced Old Stk.
with New 2X2+N-12" Dn.

0.31

195.73

Set 3/4" I.P. P.L. & Dp. Tk.
16" Dn. By Int.

Fd. 2X2+N-10" Dn.
per F.B. 459-15

KNOX

Set N+J By Ties
per F.B. 294-63

0.13

314.30

ST.

0.69

R.P.
Fd. O.I.&2X2+N.
12" Dn.

60.09

59.87

Fd. 2X2+N. 2" Dn.

0.04

Fd. 2X2+N.
4" Dn.

0.13

90°

B.C.
Fd. R.R. Spk. per
F.B. 1028-106

314.28 @ T=76° = 314.30

D. 90° 00' 10"
Ⓐ 360° 00' 20" ✓
90° 00' 05

(50) (50)

Con't. from top pg. 31.

Con't. from Lt. side pg. 33

RETURN TO
LOS ANGELES COUNTY SURVEYOR
700 HALL OF RECORDS
Do not extend notes this side of this line.

Note: Any Additions or Changes on This Sheet Must be Made or Circled in Red Ink With Date and Name of Person Making Change.

Notes Ck'd by D. M. Hoag
Map No. B-1750-1
Office Work
Checked
Date

Survey of Victoria St.
W. O. 8348 Tape No. 065 St'd 68 °F
Surveyed by Benson
Notes " Date 7-29-42
Indexed C. Johnson

F.B. 961 PG. 33

WS.26 B-5

Cont. on bot. pg. 34

Fd. Hole in top Conc. Mon. Flush per Rd. F.W. 6528-5

(50) (50)

1967.63

KNOX

(25)

50.10 50.00 48.98

Set 3" W.L.P. Flush By Tie & Tyer per Rd. F.W. 6528-5 Didn't find any mon. per for 372.

Fd. 3" W.L.P. Dn. per Rd. F.W. 7614-1/32

To Intersect Brookhurst Rd.

64.60

0.19 0.35 0.35

Fd. Nail in Top (Not Rec.)

This is Not Proven.

MAIN

Cont. on Rt. side pg. 32.

(25)

Fd. Spk. in Conc. Mon. 2" Dn. per Rd. F.W. 6528-5

0.02

Fd. 2X2 + N. 8" Dn per Rd. F.W. 6528-5

MORENO AVE

213.41

50.80 51.34

0.05

Fd. 2X2 + N. 65 Dn per Rd. F.W. 6528-6

Fd. 2X2 + N. 8" Dn per Rd. F.W. 6528-6

E.C. Fd. Nail [illegible] Didn't find any per [illegible] per Rd. F.W. [illegible]

Fd. 2X2 + N. 12" Dn. on ℄ Prod. per Rd. F.W. 6528-6

100.05

191.80

1967.50 @ T = 78° = 1967.63'

Fd. 2X2 + N. 6" By Ties per Rd. F.W. 6528-6

Curve Data per Rd. F.W. 6528-6
Δ 30°27'30"
R 604.00
T 191.82
L 371.32

0.03

50.15

191.80 @ T = 68° = 191.80'
213.41 @ T = 68° = 213.41'

Fd. 2X2 + N. 12" Dn. on Tan. Prod. per Rd. F.W. 6528-6

50.17

Note: Any Additions or Changes on This Sheet Must Be Made or Circled in Red Ink With Date and Name of Person Making Change.

Do not extend notes this side of this line.

RETURN TO
LOS ANGELES COUNTY SURVEYOR
700 HALL OF RECORDS

BM 11-41

F.B. 961 PG. 34

Con't on Lt. side pg. 7

W 26 B-5

641.28 ⊙T=74°=641.31

To Ind. Victoria St.

(50) (50)

641.31

EC Fd. R.R. Spk per F.B. 1028-104

92.3°

122.95

0.04

52.87

Fd. 2X2 N. 19" Dn.

.02 Fd. 2X2 N. 10" Dn.

510.08 ⊙T=74°=510.10

510.10

GRIFFITH ST.

Nothing Fd. 30" Dn.

90± N. Rec. Dist. from Fd. cor.

FIGUEROA ST.

142.30

BC. Fd. R.R. Spk. By Tie per F.B. 1028-104

100.71

68.47

R.P. Nothing Fd. 4" Dn.

Fd. Spk. in Conc. Mon. 20" Dn.

Set S.W. & T. By Ind.

509.98

196.763

MONETA ST.

509.93 ⊙T=68°=509.93

Fd. 2X2 N. 8" Dn.

300.0

Fd. 2X2-No Nail 12" Dn.

Con't from top pg. 33.

RETURN TO
LOS ANGELES COUNTY SURVEYOR
700 HALL OF RECORDS
Do not extend notes this side of this line.

Note: Any Additions or Changes on This Sheet Must be Made or Circled in Red Ink With Date and Name of Person Making Change.

Notes Ck'd by	Survey of Victoria St.
Map No. B-1750-1	W. O. 8348 Tape No. 065 St'd 68 °F
Office Work	Surveyed by Benson
Checked	Notes " Date 7-29-42
Date	Indexed C. Johnson

F.B. 961 Pg. 85

W.S. 268-5

Con't on bot. pg. 36

Note: Any Additions or Changes on This Sheet Must Be Made or Circled in Red Ink With Date and Name of Person Making Change.

Do not extend notes this side of this line.

RETURN TO LOS ANGELES COUNTY SURVEYOR 700 HALL OF RECORDS

FORM 147 BM 11-41

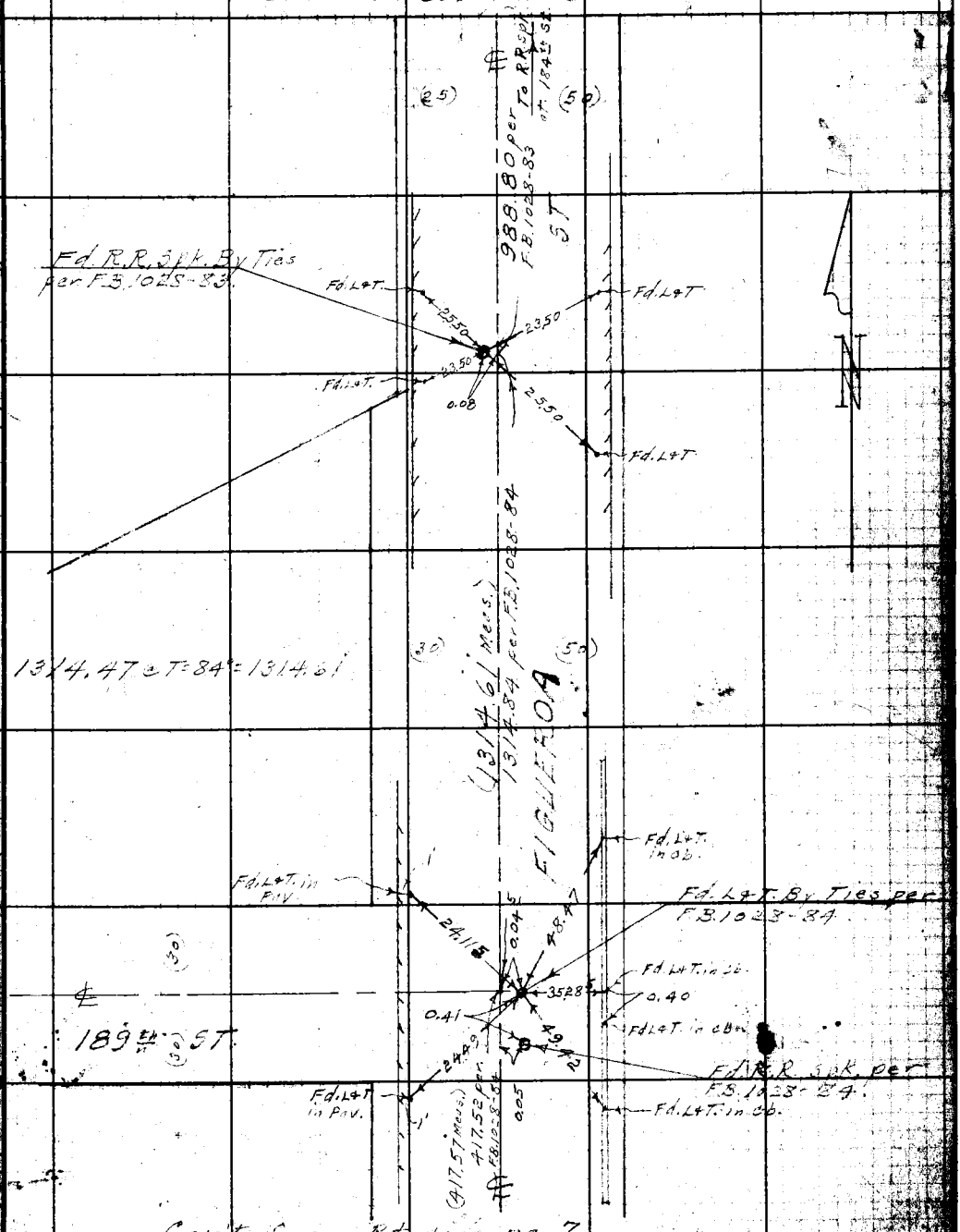

Con't from Rt. side pg. 7.

F.B. 361 Pg. 36

WS 26 B-5

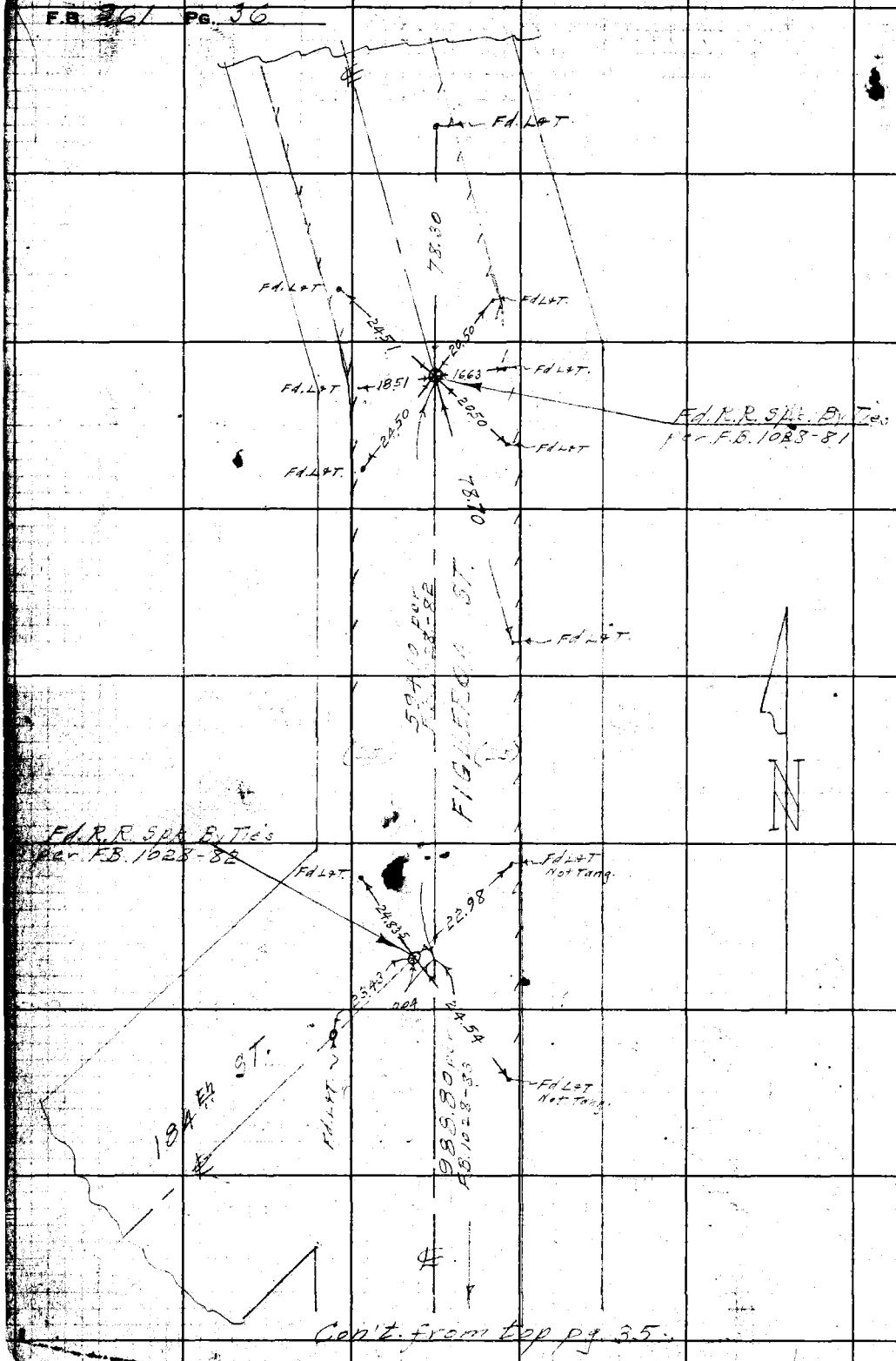

RETURN TO
LOS ANGELES COUNTY SURVEYOR
700 HALL OF RECORDS
Do not extend notes this side of this line.

Note: Any Additions or Changes on This Sheet Must be Made or Circled in Red Ink With Date and Name of Person Making Change.

Notes Ck'd by D. M.		Survey of Victoria St	F.B. 961 Pg. 3
Map No. ~~B-1750-P~~	8192	W. O. 5348 Tape No. 065 St'd 68 °F	
Office Work		Surveyed by Ranson	
Checked		Notes	Date 8-3-42
Date		Indexed ~~A. C. Johnson~~ 10-12-42	

W.S. 26, A-5

Cont. on next pg. 38

Fd Punched Wire Nail in Hdwall

Fd L&T in Hdwall (Fox)

Fd L&T in Conc Hdwall

182 ±

36.75

38.23

0.03 38.49

38.43

Fd L&T. By Ties per F.B. 449-42 Rd. F.R. 284-2.

39.89

Fd L&T in Conc Hdwall

Fd L&T in Conc Hdwall

1320.54 @ T=74° = 1320.59'

(30)

1320.59'

(30)

SET S.W.&T. in 40" Eucal. Tree 18" up 3 Trees in Clump

SET Punched + in Side of FH 12" up.

Fd L&T. No Ref.

49.04

65.80

186 ± 5T.

0.10

33.58

58.22

SET L&T in Conc Pvmt. 14" from SEdge

SET S.W.&T. in 24" Pepper Tree 12" up

1320.57 @ T=74° = 1320.62'

Con't from Rt. Side pg. 14.

Note: Any Additions or Changes on This Sheet Must Be Made or Circled in Red Ink With Date and Name of Person Making Change.

Do not extend notes this side of this line.

RETURN TO
LOS ANGELES COUNTY SURVEYOR
700 HALL OF RECORDS

FORM 647 SEP 11-41

F.B. 961 PG. 38



W.S. 26A-4

RETURN TO
LOS ANGELES COUNTY SURVEYOR
700 HALL OF RECORDS
Do not extend notes this side of this line.

Note: Any Additions or Changes on This Sheet Must be Made or Circled in Red Ink With Date and Name of Person Making Change.

Notes Ck'd by L. M. Ginter
Map No. ~~B-1750-2~~ 8192
Office Work
Checked
Date

Survey of Victoria St.
W. O. 8348 Tape No. 065 St'd 68 °F
Surveyed by Benson
Notes " Date 8-26-42
Indexed A. C. Johnson

F.B. 961 Pg. 39

WS 28A-1

Cont. on next pg. 40

Set N+T 18" Eucl. T.

Set N+T 18" Eucl. T.

F.T. 2" Brass Cap Set in Conc. Stamped as shown. per Tr. #6223 & 4983.

43.19
49.96
13.61
13.885
set S.W.+T.
Set S.W.+T.
98.92
Set N+T 18" Eucl. T.

881.20 to SW T. of Lot P.O.T.

"P.O.T. Set S.W.+T. on Ave. of Lot Stks. 6' opposite Brass Cap Conc. Mon. on West."

881.20 & 881.20

Not found Sept. 18, 1945.

Fd 1 3/4 I.P. Pl. + Tag per Tr. #4983

49.92

Nothing Fd.

A Pt. Falls in Pav. Nothing Fd. on Surface.

A Pt. Nothing Set

51.19 (51.16 calc)

Fd 0/a 2" E. w. top & 0/a 0.4' - 3' Dn. S.W. Cor. Lot 14

EL PRADO

EL PRADO

Note: Any Additions or Changes on This Sheet Must Be Made or Circled in Red Ink With Date and Name of Person Making Change.

Do not extend notes this side of this line.

RETURN TO
LOS ANGELES COUNTY SURVEYOR
700 HALL OF RECORDS

FORM 247 BN 11-41

F.B. 961 PG. 40 Con't. on bot. pg. 41

To S.W. Cor. pg. 41

Fd. 2" I.P. Pl. N.

50.13

50.13

Fd. 2" I.P. Pl. N.

LOT 146

50.04

Fd. 2" I.P. - Pl. Nellie

TR. NO. 4

S 31.20

WESTERN

50.03

Fd. 1/2" I.P. Pl. N. 3" Dn. Used otr.

50.00

Fd. 2" I.P. Pl. N. 3 Dn.

LOT 145

50.00

Fd. 1 3/4" I.P. Pl. & L.S. Tag 1023 3" Dn.

TR. NO. 5

To S.W. Cor. pg. 39

Con't. from top pg. 39

RETURN TO
LOS ANGELES COUNTY SURVEYOR
700 HALL OF RECORDS

Do not extend notes this side of this line.

Note: Any Additions or Changes on This Sheet Must be Made or Circled in Red Ink With Date and Name of Person Making Change.

Notes Ck'd by D. M. Finlay	Survey of Victoria St
Map No. ~~B-1750-e~~ 8192	W. O. 8348 Tape No. 065 St'd 68 °F
Office Work	Surveyed by Benson
Checked	Notes " Date 8-6-42
Date	Indexed A. C. Johnson

F.B. 961 PG. 41

W.S. 26 A-6

Con't. on bat. pg. 42

340.16 @ T=80° = 340.19'

(50) (50)

To W. 30' ET Pg. 42

Fd. 1¾" I.P. 4" Dn.

49.91

340.19'

Fd. W. spk. & T. No Ref.

207th ST. (LOT 148)

49.92

0.15

Fd. 1¾" I.P. P/4 N. 4" Dn.

TR. NO. 6223

WESTERN AVE.

Pipe has been hit.

361.31 @ T=80° = 361.34'

TR. NO. 4983

Nothing Fd.

Set N.T. 14" Ewel. T

Fd. 2" I.P. P/4 N. Set in Conc.

49.98

Set N.T. 16" Ewel. T

51.43

48.42

208th ST. (LOT 147)

49.99

Fd. 1" I.P. P/4 N. 3" Dn.

Fd. S.N.T. Set in Conc.

0.10

50.01

Fd. 2" I.P. P/4 N. 3" Dn. (Also W. Spk. 49.98) (F.B. 441-57)

42.69

53.36

Set S.W.T. between pipe & Ave. of Lot Stakes.

Set N.T. 18" Pepper T

Nothing Fd.

Set N.T. 16" Ewel. T

50.01

Fd. 1½" I.P. P/4 N.

Con't. from top pg. 40

Note: Any Additions or Changes on This Sheet Must Be Made or Circled in Red Ink With Date and Name of Person Making Change.

Do not extend notes this side of this line.

RETURN TO
LOS ANGELES COUNTY SURVEYOR
700 HALL OF RECORDS

FORM 247 3M 11-41

F.B. 961 PG. 42 Cont. on bot. pg. 43.

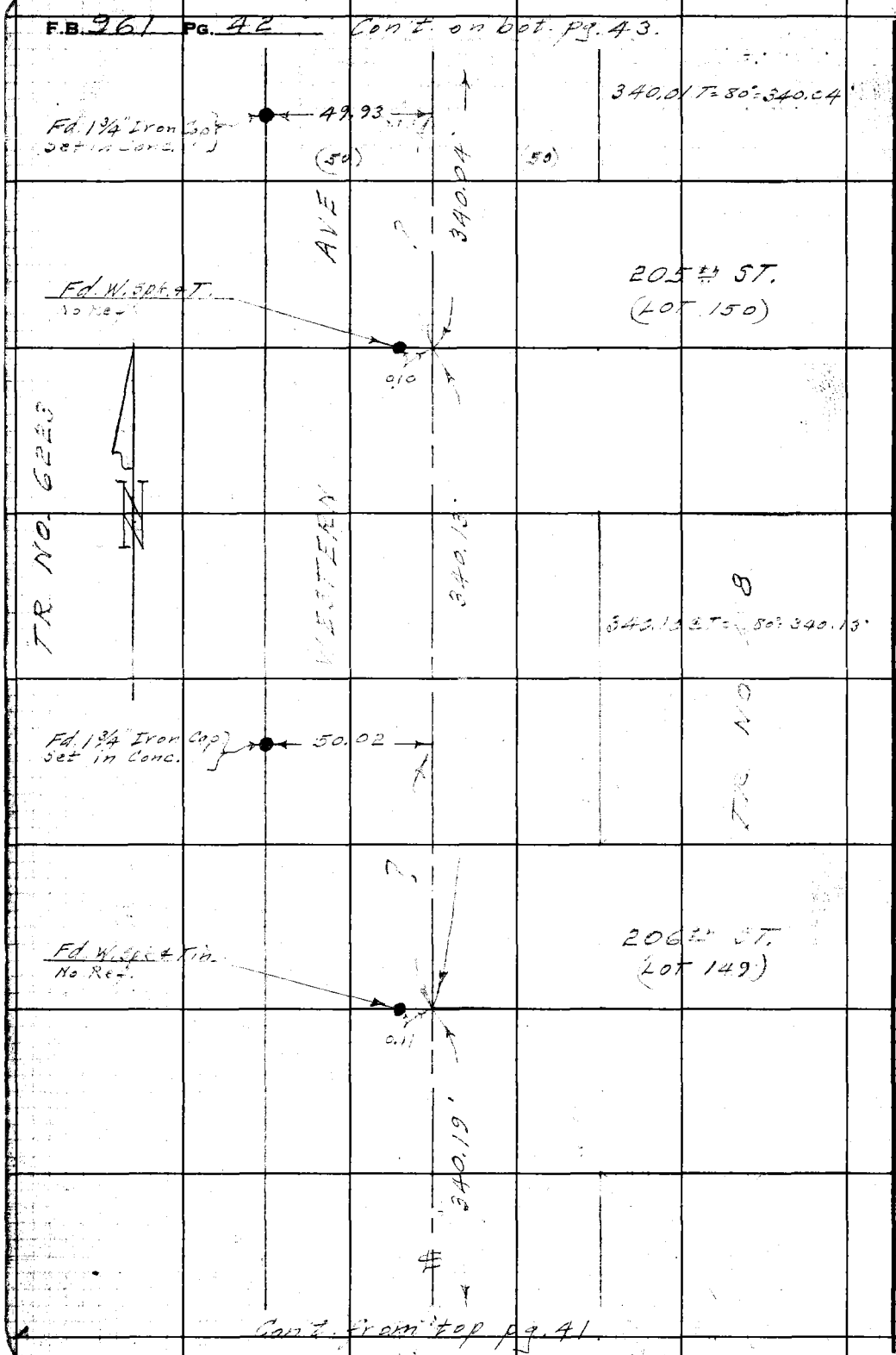

RETURN TO
LOS ANGELES COUNTY SURVEYOR
700 HALL OF RECORDS
Do not extend notes this side of this line.

Note: Any Additions or Changes on This Sheet Must be Made or Circled in Red Ink With Date and Name of Person Making Change.

Notes Ck'd by [illegible]
Map No. ~~B-1750-2~~ 8192
Office Work
Checked
Date

Survey of Victoria St.
W. O. 8348 Tape No. 065 St'd 68 °F
Surveyed by Beilsan
Notes " Date 8- -42
Indexed A. C. John

F.B. 961 PG. 43

W.S. 26 A-6

149.98 @ T=80° = 149.99'

Cont. on Sheet 41

Noth'g Fd.

Fd. W. spk. & T.
No Ref.

0.10

49.93

Fd. 2" I.P. Pl. & N.

100.02 @ T=80° = 100.03'

100.03'

100' R/W
Not in this Tract.

0.09

49.93

49.91

Fd. 2" Brass Cap set in Conc. (New Conc.)

Fd. W. spk. & T.
No Ref.

Fd. 2" I.P. Pl. & N.

170.49 @ T=80° = 170.50'

170.50'

TR. NO 6853

TR. NO 4953

Fd. W. spk. & T.
No Ref.

204th ST.
(LOT. 151)

0.08

34.04'

(50)

(50)

Cont. from top pg. 42

Note: Any Additions or Changes on This Sheet Must be Made or Circled in Red Ink With Date and Name of Person Making Change.

Do not extend notes this side of this line.

RETURN TO
LOS ANGELES COUNTY SURVEYOR
700 HALL OF RECORDS

FORM 847 SM 11-41

F.B. 961 Pg. 44

Cont. on bot. pg. 45.

470.91 @ T=80°: 470.95

470.95

Fd. S&W. 3" Tee
for Rd. F.B. 212-6

0.04

990.37 @ T=80°: 990.45

990.45

9.90 Level

Fd. S&W. T. per
F.B. 441-56

0.02

Fd. S&W. T. on
10' Offset Line per
F.B. 441-56

9.90

0.05

Fd. 1/4" I.P. + W.
Spk. 5" In.

50.16

49.94

Fd. 3/4" I.P. + W.

Proposed Lot 8
on NW Line Tr.

149.98 @ T=80°: 149.99

TR. NO 6223

WESTERN

149.99

Fd. W. Spk. + T.

0.01

203rd St.
Lot 152

149.99

Cont. on top pg. 46

W-5 26 4-0

RETURN TO
LOS ANGELES COUNTY SURVEYOR
700 HALL OF RECORDS
Do not extend notes this side of this line.

Note: Any Additions or Changes on This Sheet Must be Made or Circled in Red Ink With Date and Name of Person Making Change.

Notes Ck'd by	Survey of Victoria St
Map No. ~~B-1750-2~~ 8192	W. O. 8348 Tape No. 065 St'd 68 °F
Office Work	Surveyed by Benson
Checked	Notes " Date 8-27-42
Date	Indexed A. C. Johns

F.B. 361 PG. 45

W.3, 26 T.4S

Cont. on next page P.T. 14

304.74 Level T=80°
=304.76

(50) (50)

0.17

40.03

07

Fd. 1½" I.P. Conc. Pl. & Tag

Fd. L.T.

364.57 @ 80° = 364.60

0.10

Fd. S.&W. B. Tag
per No. F.O. 219-6.

376.00 @ 80° = 375.07

375.07

0.10

Fd. S.&W. B. Tag
per No. F.O. 219-6

4.51 Level.

4.51

0.10

Fd. W. spk. & W.
No. Tag

50.00

Fd. L.&K.E. Tag in
Conc. Base of Tw. Car
Post.

1023.94 @ T=80°
1024.02

0.015

Fd. S.&W. B. Tag
per No. F.O. 219-6

470.95

Cont. on next page P.T. 14

Note: Any Additions or Changes on This Sheet Must Be Made or Circled in Red Ink With Date and Name of Person Making Change.

Do not extend notes this side of this line.

RETURN TO
LOS ANGELES COUNTY SURVEYOR
700 HALL OF RECORDS

FORM 347 5M 11-41

F.B. 961 PG. 46 Cont. on Lt. side Pg. 15.

W.S. 26A-5

To Int. at Victoria St.

Set 1X1 + TK
NO EVID

10.00

90°

Set 1X1 + TK
NO EVID

1816.77 per FB 498-120

91.40

025

112+75 ± Fd. + in M.H. Rim
MH RAISED

206

025

19.70 ± per FB 498-120

Fd. 2" Conc. F/ + Cap TK
14" Dn. Bc. FB 498-120
NO EVID

2133.39 ± per FB 498-120

139+08 ± Fd. + in M.H. Rim
per FB 498-120
M.H. RAISED

211

80.14

Fd. 2X2 W.K. - 12" Dn.
per FB 498-121

30.14

Fd. 2" I.P. in Conc.
6" Dn. with Brass Cap
marked "Sec. Pet. Corp. of Calif
per FB 441-51 LAND DEPT."
FB 498-120.

Proposed
LOS ANGELES ST.

RETURN TO
LOS ANGELES COUNTY SURVEYOR
700 HALL OF RECORDS
Do not extend notes this side of this line.

Note: Any Additions or Changes on This Sheet Must be Made or Circled in Red Ink With Date and Name of Person Making Change.

Notes Ck'd by [illegible]	Survey of Victoria St.
Map No. B-1750-2	W. O. 8348 Tape No. 265 St'd 68 °F
Office Work	Surveyed by Benson
Checked	Notes " Date 9-14-42
Date	Indexed A. C. Johnson

F.B. 961 Pg. 41

W 5.26 A-5

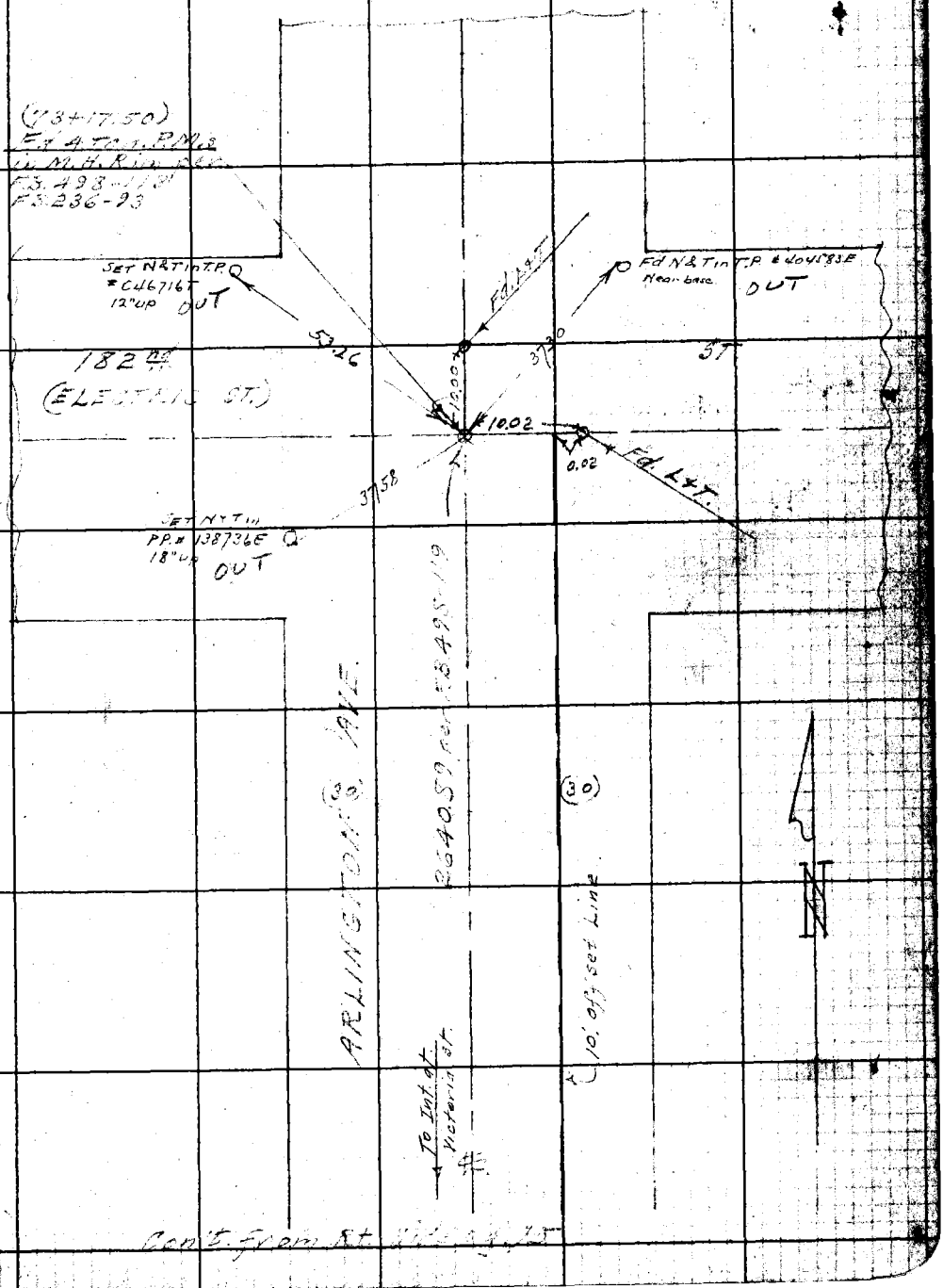

Note: Any Additions or Changes on This Sheet Must be Made or Circled in Red Ink With Date and Name of Person Making Change.

RETURN TO
LOS ANGELES COUNTY SURVEYOR
700 HALL OF RECORDS

Do not extend notes this side of this line.

FORM 247 RM 11-41

F.B. 961 Pg. 48

W.S. 25 D-4

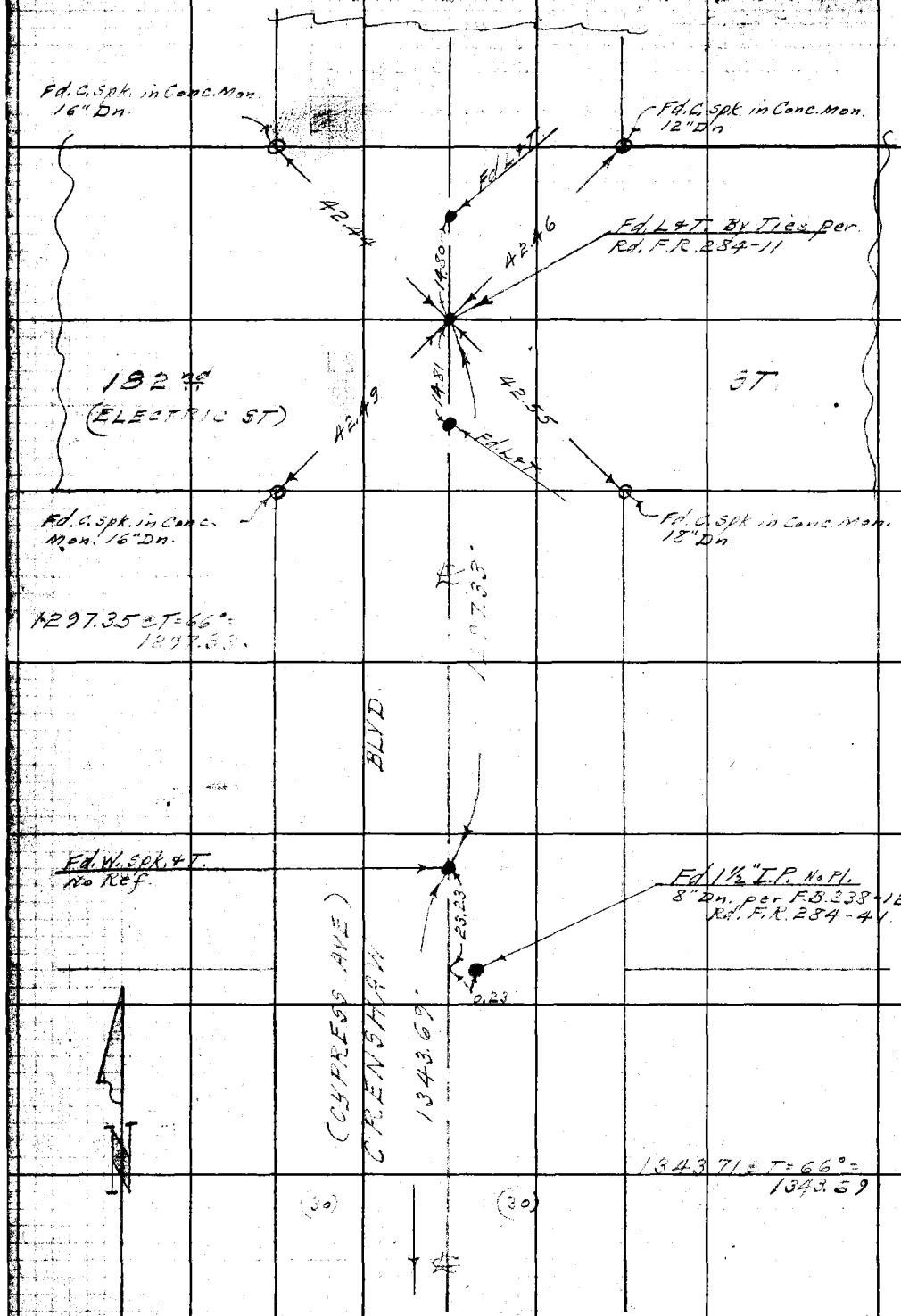

Con't. from Rt. side pg. 16.

RETURN TO
LOS ANGELES COUNTY SURVEYOR
700 HALL OF RECORDS
Do not extend notes this side of this line.

Note: Any Additions or Changes on This Sheet Must be Made or Circled in Red Ink With Date and Name of Person Making Change.

Notes Ck'd by: [illegible]	Survey of Victoria St
Map No. B-1750	W. O. 8348 Tape No. 065 St'd 68 °F
Office Work	Surveyed by Benson
Checked	Notes " Date 9-15-42
Date	Indexed A. C. Johnson

F.B. 961 PG. 49.

Con't. on Lt. side pg. 16.

W.S. 25-D-4

235.22 @ 76° = 235.23

265.40 @ T = 76° = 265.41

~FOR LATER SURVEY SEE PG. 131

(50)

To Int. of Victoria St.

BLVD. (50)

235.23'

15.04

12.93

0.02

B.C.

Fd 2" I.P. P/L & N. - 12" Dg. By Ties per Rd. FX. 125-14

Fd. S.W. & T.

265.41'

0.04

Fd. S.W. & T.

Fd. Bt. Spk. & T. By Ties per Rd. FX. 125-14

27.11

22.87

0.06

Fd. S.W. & T.

14.40 (E.)

1.5'40"

17

140.0'

(150.0')

(To E.C. only)
① 150°15'40"
② 300°31'20"

N

15.73

12.90

Fd. S.W. & T.

E.C.
Fd. 2" I.P. P/L. No Nail (Fd. Nail Hole) Flush per Rd. FX. 125-14

GREENFIELD

Note: Any Additions or Changes on this Sheet Must be Made or Circled in Red Ink With Date and Name of Person Making Change.

Do not extend notes this side of this line.

RETURN TO
LOS ANGELES COUNTY SURVEYOR
TOO HALL OF RECORDS

FORM 247 BM 11-41

F.B. Pg. 50

W.S. 25 D-4

182 ns

ST.

Fd L&T on So. Tan. Prod.

SET N&T in T.P.#251 90T. 20" up

20.50

14.51

14.50

43°37'E

Fd L&T. By Ties per Rd. F.R. 284-14

Fd L&T on ck

SET N&T in P.P.#9131E 20" up

FOR ADD. TIES SEE P.B. 245 5-36 W.D. Bay 3-61

1323.95 @ T=74° = 1324.00

1324.00

AVE

Nothing Fd.

Set 1X24N By Transiting In.

N

REDONDO YUKON

1317.24

1317.22 @ T=70° = 1317.24

(30)

(30)

Con't from Rt. side pg. 53.

RETURN TO
LOS ANGELES COUNTY SURVEYOR
700 HALL OF RECORDS
Do not extend notes this side of this line.

Note: Any Additions or Changes on This Sheet Must be Made or Circled in Red Ink With Date and Name of Person Making Change.

Notes Ck'd by L. M. Finley
Map No. B-1750-2
Office Work
Checked
Date

Survey of Victoria St.
W. O. 8348 Tape No. 065 Sl. °F
Surveyed by Bensa
Notes " Date 9-1-42
Indexed A. O. Johnson

F.B. 961 PG. 51

W.S. 25 D-4

Fd N&T on PP#232291E

.015 Fd L&T .015 W. of line

60.59

182nd (ELECTRIC ST.)

ST.

23.35

24.55

43.42

Fd Co. Sur. Geod. Conc. Mon. "Torrance K-5" 12" Dn. at Int. 4 Tan. L&T's.

4463

Fd N&T in PP#232290E

Fd L&T .015 W. of line

.015

Fd N&T in PP#91513E

AVE

1320.47

1320.45 eT=70° = 1320.47

Fd. N&T. RP. #232282E

Fd. L&T.

Fd. L&T

(BROOKS ST)

186th ST

37.23

Fd. C. Spk. in Conc. Mon. 18" Dn. -.03 So. of 90° to L&T at ℄ Int.

29.96

Fd. L&T. By Ties. P.R. Rd. F.R. 314-11 & F.B. 455-39

12.00

12.00

12.00

Fd L&T

Fd L&T

6.70

PR. 1320.65

1320.63 eT=70° = 1320.65

Fd. + in Conc. Walk

(30)

(30)

Victoria St.

Con't. from Rt. side pg. 54

Note: Any Additions or Changes on This Sheet Must be Made or Circled in Red Ink With Date and Name of Person Making Change.

Do not extend notes this side of this line.

RETURN TO
LOS ANGELES COUNTY SURVEYOR
700 HALL OF RECORDS

FORM 947 SM 1-62

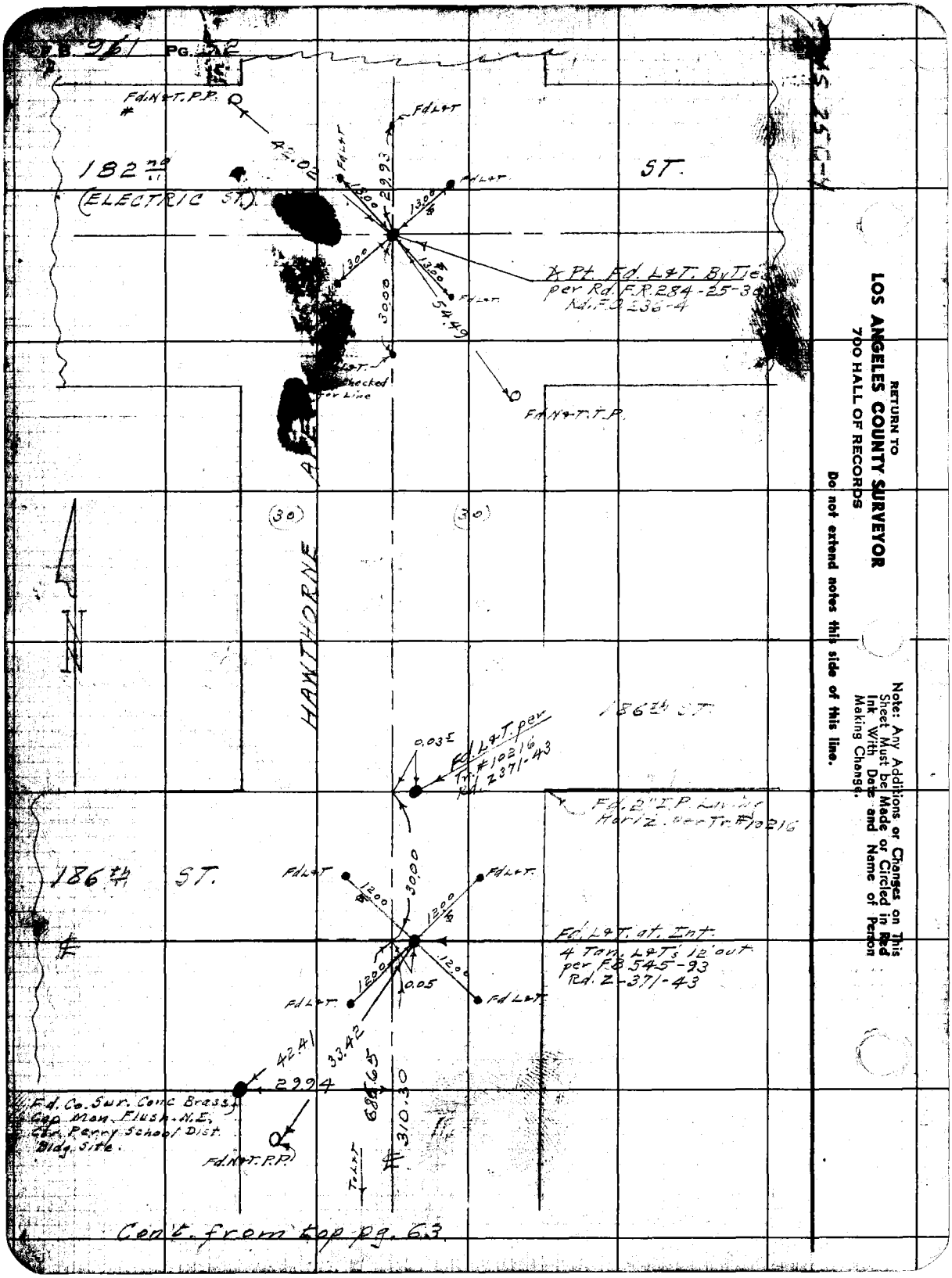

Cont. from top pg. 63

RETURN TO
LOS ANGELES COUNTY SURVEYOR
700 HALL OF RECORDS
Do not extend notes this side of this line.

Note: Any Additions or Changes on This Sheet Must be Made or Circled in Red Ink With Date and Name of Person Making Change.

W.S. 25 D-4

Notes Ck'd by	Survey of Victoria St
Map No. B-1750-2	W. O. 2345 Tape No. 065 St'd 68 °F
Office Work	Surveyed by Benson
Checked	Notes " Date 9-16-42
Date	Indexed A. C. Johnson

F.B. 961 Pg.

Con't. on bot. pg. 54.

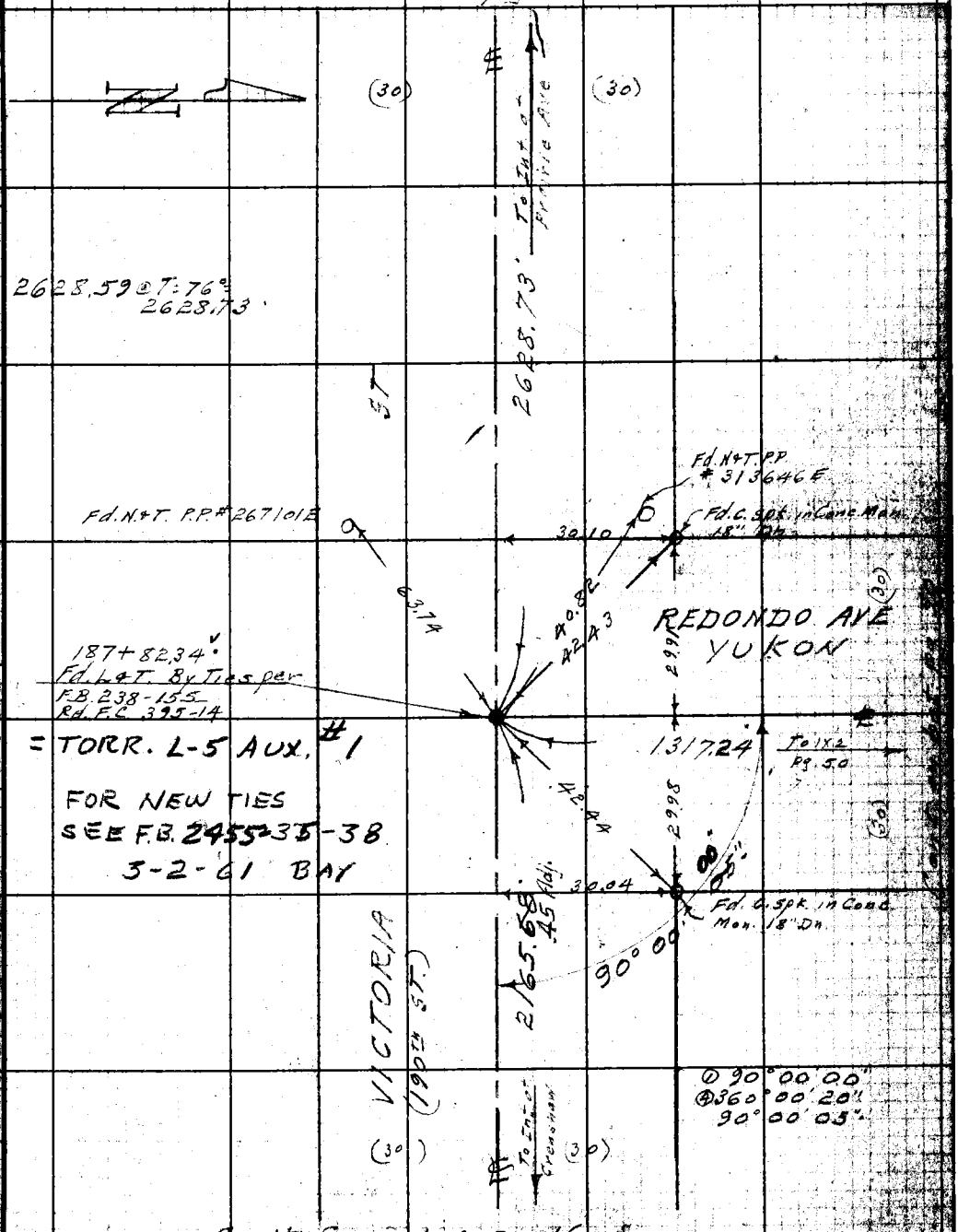

Con't. from top pg. 16.

Note: Any Additions or Changes on This Sheet Must Be Made or Circled in Red Ink With Date and Name of Person Making Change.

Do not extend notes this side of this line.

RETURN TO
LOS ANGELES COUNTY SURVEYOR
700 HALL OF RECORDS

FORM 847 BM 11-41

F.B. 961 PG. 54 Cont. on bot. pg. 55.

882.88 @ T=68°=882.88

991.11 @ 70°=991.12

29.99

Fd 2" I.P. Pl. + N-3" up

0.03

90°

Fd. L&T 227+31.85

991.12

89°-52'-55" F.B. 455-39

Nothing Fd.

30' offset Line per F.B. 455-39

5T.

217+40.73 Fd. L&T per F.B. 455-39 Rd. F.C. 395-55

0.04

329.66 @ T=70°=329.66

① 89°59'30"
② 359°57'50"
89°59'27½"

89°59'

Fd. C. spk. in Conc. Mon. 18" Dn

30.25

30'

329.66

PRAIRIE AVE

(30)

Fd. C. spk. in Conc. Mon. 24" Dn.

42.52

30.02

To Tustin

Tan. Prod.

Angle Point
214+11.07
Fd. Co. Sur. Conc.
Geod. Mon. 12" Dn
"Torrance K 5-A"
FOR ADD. TIES
SEE F.B. 2955-33,34

42.48

30.06

15"
90°
15"

(30)

Con. 2 on bot. pg. 51.

30.04

Fd. C. spk. in Conc. Mon. 18" Dn

90°00'

① 90°00'20"
② 360°01'00"
90°00'15"

VICTORIA (190± ST)

2628.73

To Int. of Redondo

(30)

(30)

Nothing Fd.

Cont. from top pg. 53

W.S. 25 D-4

RETURN TO
LOS ANGELES COUNTY SURVEYOR
700 HALL OF RECORDS
Do not extend notes this side of this line.

Note: Any Additions or Changes on This Sheet Must be Made or Circled in Red Ink With Date and Name of Person Making Change.

Notes Ck'd by
Map No. B-1750-3
Office Work
Checked
Date

Survey of Victoria St.
W. O. 8348 Tape No. 965 St'd 68 °F
Surveyed by Benson
Notes " Date 9-16-42
Indexed A. C. Johnson

F.B. 961. P.B. 33

WS 25-C

① 90°00'40"
④ 360°02'20"
90°00'35"

Con't. on Lot. pg. 56.

100.87@6°45' T=70°=100.17'
259.82 Level T=70°=259.82'
359.99'

(Destroyed.)
Fd 2X24"N.-Flush
per Rd. F.C. 395-55

① 137°57'10"
④ 191°48'50"
137°57'12½"

137°57'

240+52.46'

SET REPLACE. Set. 3/4 I.P. Pl. & Cpr. Tk.
SEE F.B. 2455-28 Dn. By Int.
PG. 27-28 N.D. Ory

189.48 Level. @ T=68°=189.48'
67.28 @ 13°10' T=68°=65.51'
254.99'

TOR. J-5 AUX.

Fd N+T per F.B. 545-55

367.72' To Pl. of West Curve

Fd N+T

240+37.96'

183.99'

Fd L+T

Fd L+T

Set C. Spk.

237+83.02'
Pl. Fd. 2" I.P. Pl. & Cpr.
Tk. Flush .01 So. of Line
Re-set Cpr. Tk. on Line
By Ties per Rd. F.C. 395-55

Fd L+T on Bisection

168.29@T=48°=168.29'

100.75@8°56' T=74°=99.53'
268.18 Level T=74°=268.19'
967.72'

Fd L+T

B.C. 236+14.73'
Fd. L+T.
By Ties per Rd. F.C. 395-55

① 121°28'20"
④ 125°53'20"
121°28'20"

(30) (30)

Con't. from top pg. 54.

SANTA FE & LA HARBOR ST

VICTORIA (190th ST.)

254.94'

168.29'

882.88'

121°28'20"

Note: Any Additions or Changes on this Sheet Must be Made or Circled in Red Ink With Date and Name of Person Making Change.

Do not extend notes this side of this line.

RETURN TO
LOS ANGELES COUNTY SURVEYOR
700 HALL OF RECORDS

FORM 847 BM 11-41

Con't on bot. pg. 57

RETURN TO
LOS ANGELES COUNTY SURVEYOR
700 HALL OF RECORDS
Do not extend notes this side of this line.

Note: Any Additions or Changes on This Sheet Must be Made or Circled in Red Ink With Date and Name of Person Making Change.

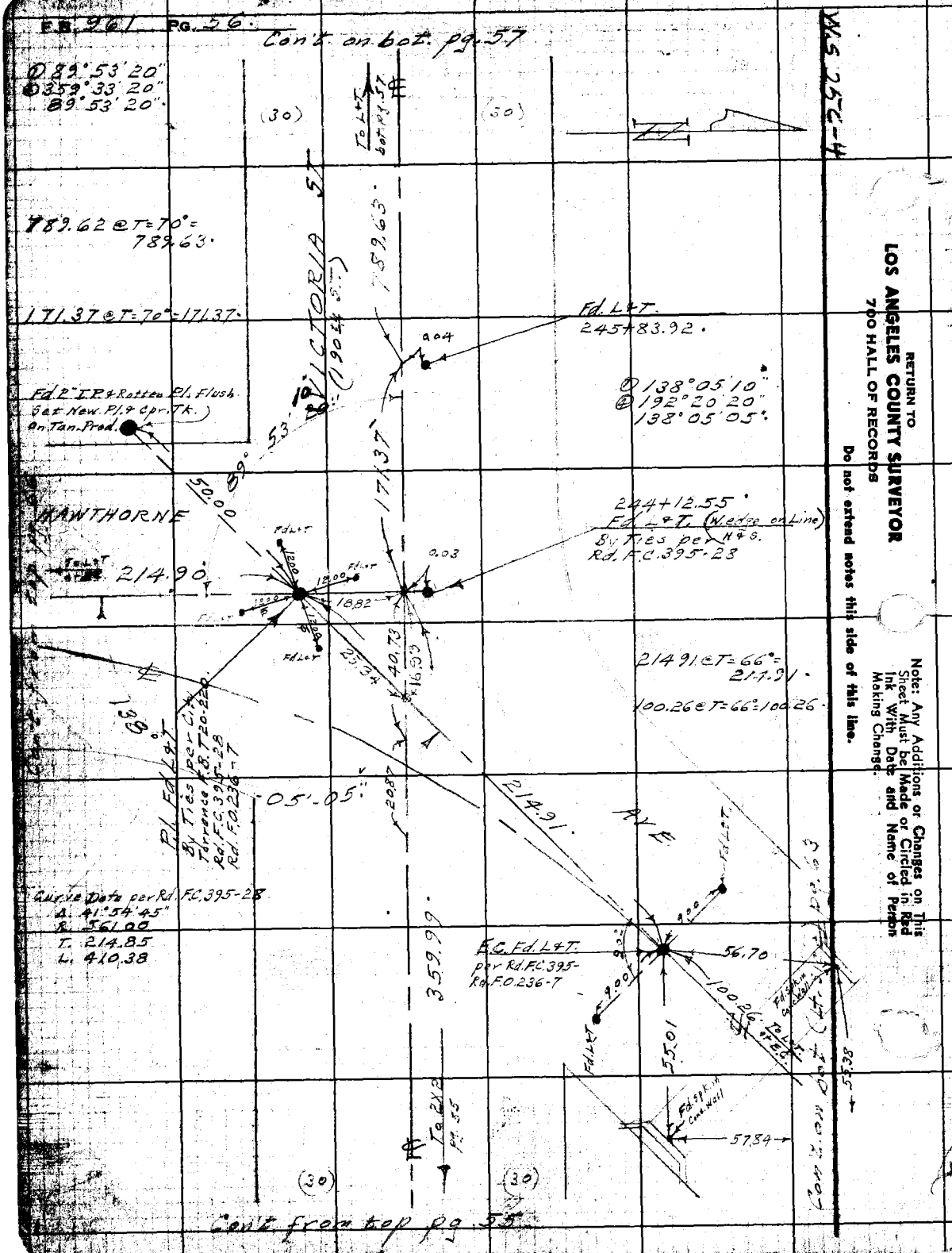

Notes Ck'd by	Survey of Victoria St
Map No. B-1750-3	W. O. 8348 Tape No. 265 St'd 68 °F
Office Work	Surveyed by Benson
Checked	Notes " Date 9-18-42
Date	Indexed A. C. Johns

F.B. 961 PG. 37

361.91 @ T=74° = 361.92'

361.24 @ T=68° = 361.24'

① 79°30'00"

② 318°00'10"

79°30'02½"

Con't on bot. pg. 58.

P.O.T. 271+21.43'

Set 1x1 ±N. at edge Pav.

Fd. Co. Sur. Geod. Conc. Mon. "Torrance I-5"

7.74

2.49±

(50)

(30)

Fd. N+T. P.P. #18/56

Fd. N+T. P.P. #306221E

Set N+T. P.P. #398310E

361.92

Fd. L+T. on Tan. Prod.

23.24

Fd. Co. Sur. Geod. Brass Cap Mon. 18" Dn. By Ties per F.B. 450-22

17.18

43.33

(Destroyed) Fd. L+T. By Ties per F.B. 450-35 Rd. F.C. 395-49

0.09

TOR. I-5 Acc. 1

FB. 2455, 19-22

267+59.51'

Set L+T.

By Int.

40.78

INGLEWOOD AVE.

Fd. N+T. in old Signal Pole

R.R. pt. F.B. 450-22 & 35

55.49

286.52'

85.11

361.24'

To ⊥ Pt. P1.67

256.49 @ T=72° = 286.58'

69.45

10.30

79°

Fd. N+T. P.P. #398311E

① 128°21'40"

② 153°26'40"

128°21'40"

Set L+T.

By Int.

266+74.40'

0.11

29.93

Fd. N+T. Trolley Pole 13/22

(50)

(Destroyed) Fd. L+T. By Ties per F.B. 450-35

Nothing Fd. 6" Dn.

61.09

201.41 Chg.

46.67

Fd. N+T. P.P. 363+18.E

0.03

Fd. L+T. 264+72.99'

134.14

134.14 @ T=72° = 134.14'

518.36 @ T=72° = 518.37'

0.02

Fd. L+T. 263+38.85'

Nothing Fd.

518.37

Fd. L+T. 258+20.48'

446.92 @ T=70° = 446.93'

446.93'

VICTORIA (190th ST.)

Fd. L+T. 253+73.55'

0.03

30.00

Fd. 2" I.R. Pipe Flush (Probably S.E. Corner Railroad)

789.63'

(30)

(30)

Con't from top pg. 56

Note: Any Additions or Changes on This Sheet Must be Made or Circled in Red Ink With Date and Name of Person Making Change.

Do not extend notes this side of this line.

RETURN TO LOS ANGELES COUNTY SURVEYOR 700 HALL OF RECORDS

FORM 247 RM 11-41

F.B. 961 PG. 38

Con't on bot. pg. 59

Ⓐ 90°02'20"
Ⓑ 360°09'00"
90°02'15"
TR. NO. 2764

Set S.W.&T.
20" Eucl. T.

(50) (30)

To Int. at Earle St.

90°02'15"

Nothing Fd.

Fd. N&T. P.P. #214752E

100.25

585.89

93.43

MEYER LANE

(30)

Fd. S.W.&T. per Rd. F.O. 416-4 F.B. 887-28

1001

1339.72

To Int. at Ralston Lane

293+31.52
Set S.W.&T.
By Int.

51.35

20.68

39.50

Fd. N&T. Gutter P. A13014

Fd. P.M. in M.H. Rim

58.52

Fd. N&T. P.P. #140198E

(30)

Nothing Fd.

Fd. 2" I.P. No Pl. No Ref.

40.19

585.87 @ T=74°=585.89'

1339.65 @ T=74°=1339.70'

1339.70

Ⓐ 90°02'10"
Ⓑ 360°08'30"
90°02'07½"

90°02'05"

(100 ft.)

2.00

2.00

0.08

20.00

Proposed FREEMAN-INGLEWOOD AVE.

Fd. Co. Sur. Conc. Bridge Cap Mon. 18" Dn. By Ties per F.B. 450-107
279+91.82

2.00 Fail

870.39

870.36 @ T=74°=870.39'

(50) (30)

P.O.T. 271+21.43
Set 1X1 + H at edge of Rd.
per pg. 57

Con't. from top pg. 57

MS 25 C-4

RETURN TO
LOS ANGELES COUNTY SURVEYOR
700 HALL OF RECORDS
Do not extend notes this side of this line.

Note: Any Additions or Changes on This Sheet Must be Made or Circled in Red Ink With Date and Name of Person Making Change.

Notes Ck'd by [illegible]
Map No. B-1750-3
Office Work
Checked
Date

Survey of Victoria St.
W. O. 8348 Tape No. 065 St'd 68 °F
Surveyed by Benson
Notes " Date 9-29-42
Indexed A. C. Johnson

F.B. 961 PG. 59

443.96 @ T=74° = 443.98
642.07 @ T=74° = 642.10

Con't. on bot. pg. 60

Fd. Co. Sur. Geod. Mon. "Torrance H-5"

Nothing Fd

302+30.39
Set S.W.&T.
By Int.
FOR REPLACEMENT
SEE F.B. 2455-17
2-15-61 W. O. Day
TOR. H-5 AUX. 1

Fd. S.W.&T. by Ties
per F.B. 887-34
Rd. F.O. 416-5

292.00 To P.I.
Sta. 1

RINDGE LANE

642.10

Fd. N.&T. P.P. #214748E

Curve Data per Rd. F.O. 416-5
Δ 63° 39' 00"
R. 558.69
T. 346.74
L. 620.65

B.C.

Fd. S.W.&T. per Rd. F.O. 416-5

312.97 @ T=74° = 312.98

VICTORIA ST. (90±4 ST.)

312.98

Nothing Fd.
291.99 @ T=72° = 292.00
Δ 89° 57' 20"
@ 359° 49' 10"
89° 57' 17"
TR. NO. 2764
M.B. 28-46
Δ 90° 03' 10"
@ 360° 12' 40"
90° 03' 10"

299+17.41
Set S.W.&T.
By Int.

EARLE ST.

Fd. S.W.&T. By Ties
per F.B. 887-34
Rd. F.O. 416-4

123480 Cdg.
(12°4.32) Tr. 2764
(Un-improved)

Fd. N.&T. P.P. #214749E

Fd. N.&T. P.P. #965044E

585.89

Con't. from top pg. 58

Note: Any Additions or Changes on This Sheet Must be Made or Circled in Red Ink With Date and Name of Person Making Change.

Do not extend notes this side of this line.

RETURN TO
LOS ANGELES COUNTY SURVEYOR
700 HALL OF RECORDS

FORM 247 RM 11-41

F.B. 961 PG. 60

Cont. on bot. pg. 61.

212.44 @ T=74°=212.45.

WES 25 B-4

To U.S. Mon.

Fd. N+T. P.P. 415646E

39.0

P.C. F.B. 887-43

55.20

10.

212.44

BLOSSOM LANE

63.57

(20)

303+26.43.

Fd. 3/4" I.P. PL+N

.01 So. .02 Lin. E (use N.) (use N.)

By Ties per F.B. 887-43

(908.06)

See F.B. 887-43

Angle Point Per F.B. 887-35

Fd. N+T. P.P. #214699E

33.22

36.24

70.16

(20)

Set + in N. Gate Post

Lot Cor. seems to be out.

Set + in Iron Fn. Cor. Post.

204.04

(30)

(30)

(40)

63°33'50"

254°35'00"

60°38'45"

50'

357.95 @ T=70°=357.95.

TR. NO. 2825

M.B. 30-56

Fd. N+T. P.P. #415645E

Fd. N+T. P.P. #415644E.

Fd + in Fn. Cor. Post

(P.I.)

Fd. S+W. in Conc. Mon. 18" Dn. per Rd. F.O. 416-5

0.06

30.93

305+22.39.

Set L+T. in Conc. Mon. 18" Dn. By Int.

292.00

(50)

Cont. from top pg. 59

RETURN TO
LOS ANGELES COUNTY SURVEYOR
700 HALL OF RECORDS

Do not extend notes this side of this line.

Note: Any Additions or Changes on This Sheet Must be Made or Circled in Red Ink With Date and Name of Person Making Change.

Notes Ck'd by: [illegible]	Survey of: Victoria St.
Map No. B-1750-3	W. O. 3345 Tape No. 265 St'd 68 °F
Office Work	Surveyed by: [illegible]
Checked	Notes " Date 9-30-42
Date	Indexed A. C. Johnson

F.B. 961 Pg. 63

W.S. 75B-4

Con't. on bot. pg. 62.

100.80 @ 3°53' T=74° = 100.57.
100.54 @ 9°06' T=74° = 99.27.
100.86 @ 7°19' T=74° = 100.04.
100.97 @ 10°12' T=74° = 99.37.
100.68 @ 6°40' T=74° = 100.00.
100.68 @ 7°38' T=74° = 99.79.
5.64 Level T=74° = 5.64.
Total. = 604.68.

To Int. Fwy. Ch.

604.68 E

(30) ST

Note

GREEN LANE (20)

314 + 65.63 (.66)
Fd. 3/4" I.P. Pl. + N.
16" Dn. .01 So. of Line
By Ties per F.B. 887-38

℄ per F.B. 887-38

℄

73.18

70.05

58.16

Fd. N+T. P.P. #214695E

Fd. N+T. P.P. #232224E

Nothing Fd.

(20)

426.73 @ T: 74° = 426.75'

TT Adj.

426.75 E

(30)

TR. NO. 28215
M.B. 30-56

① 80°39'50"
② 322°39'20"
80°39'50".

VICTORIA (190' ST)

Set N+T.P.P. #232222E

310 + 40.92
Set N+T.
for 2' off set.

Proposed Inglewood - Redondo Blvd.

79.

℄

130.35 (T=72°)

Fd. 3/4" I.P. Pl. + N. 18" Dn. F.B.

Set + in Concrete next to PP

2' off set Line

64.53

80°39'40"

76.65

310 + 38.89
Fd. Co. Sur. Conc. Brass Cap Mon. .01 So. of Line. - 16" Dn. per F.B. 887-38 (Ties to Mon.)
F.B. 463-269

Con't. on Rt. side Pg. 70.

To C.S. Mon.

121.51'

76.66

Fd. N+T. P.P. #214698E

(30)

℄

(30)

Set N+T. P.P. #232221E

Con't. from top pg. 60.

NOTE: Any Additions or Changes on This Sheet Must Be Made or Circled in Red Ink With Date and Name of Person Making Change.

Do not extend notes this side of this line.

RETURN TO
LOS ANGELES COUNTY SURVEYOR
700 HALL OF RECORDS

FORM 247 BM 15-41

F.B. 961 PG. 62

M.S. 25 B-4

323+21.34
Sta. #10. Ro. Sur. Tabs
Fd. L&T. in Sandstone
rock. By Ties per
FB 887-41

see FB 887-41

210.26 @ T=70°=210.26

.27 Adj.

210.

176°08'00"
344°32'00"
176°08'00"

321+11.07
Fd. Co. Sur. Conc.
Brass Cap Mon.
16" Dn. per FB 887-41
FB 463-267
FB 422-96-97

Fd. N+T P.P.
#232229E

41.14

321+06.44
Fd. 3/4 I.P. Pl+N.
16" Dn. per
F.B. 887-41.

Fd. N+T P.P.
#21690E

.67

.64

320+95.65
Pt. Fd 2" I.P. Pl+N
Dn. By Ties per
FB 887-41
FB 463-267
FB 422-96-97

245

10.76

see FB 887-41.

LANE

FLAGLER

25.34

56.66

07°50'00"

FB 887-41 644

320+70.33
Fd. 3/4 I.P. Pl+N
14" Dn. per
F.B. 887-41

per FB 887-41 39

80°

176°

Fd. S.W.+T.
in 8" Eucl. T.

RESET WITH
TORRANCE G-6
AUX. 1
FB 2455, 11-14

.67 Adj.

604.78

VICTORIA ST.

(190 ft.)

TR. No. 2825
M.B. 30-56

To Int. of Green.

Con't from top pg. 61

RETURN TO
LOS ANGELES COUNTY SURVEYOR
700 HALL OF RECORDS
Do not extend notes this side of this line.

Note: Any Additions or Changes on This Sheet Must be Made or Checked in Red Ink With Date and Name of Person Making Change.

Notes Ck'd by	Survey of Victoria St
Map No. B-1750-9	W. O. 8348 Tape No. 065 St'd 68
Office Work	Surveyed by Benson
Checked	Notes " Date 9-24-42
Date	Indexed A. C. Johnson

961 P.G. 63

Ⓓ 148°31'20"
Ⓓ 234°05'00"
148°31'15"

Con't. on bot. pg. 52

310.30 per F.B. 545-93

Fd Co. Sur. Conc. Brass Cap Mon. Flush. S.E. Cor. Perry School Dist. Bldg. Site

2996

0.07

Fd L&T. per F.B. 545-93

(30) (30)

Ⓓ 137°58'40"
Ⓐ 191°54'20"
137°58'35"

F.B. 545-95 & P.G. 65

E.C. L&T. By Ties Rd. F.C. 395-56 Rd. F.O. 236-6

E.C. E.C.

90°

Fd L&T. 9.69 9.66 Fd L&T.

Rec. Data per C.F. 1695
Δ 31°27'53"
R 580.10
T 163.41
L 318.57

Rec. Data per Rd. F.C. 395-27
Δ 42°01'45"
R 580.10
T 222.85
L 425.53

Fd L&T. in Curve

Tan. Prod.

163.48

Fd L&T.

Pl. of E. Curve
Fd. 2" I.P. Pl. + Cpr. Th. Flush
By Ties per
Rd. F.C. 395-56
Replaced with
C.S.B.C. Mon.
F.B. 1532-204

13.93

21.45 19.15 Set C.S.P.K.

Fd. L&T.

59.35

Pl. of West Curve Set New Plug & Cpr. Th. in 2" I.P. - Flush By Ent.

148°31'15"

B.C. Fd L&T. By Ties per Rd. F.C. 395-56

Fd 2" I.P. Pl. + N Flush. - (Moved to True Int.) per Rd. F.C. 395-26 Rd. F.O. 236-6
Replaced with
C.S.B.C. Mon
F.B. 1532-204

.025 .01

137°58'40"

163.48

90° Fd L&T.

9.77

9.78

Fd L&T.

HAWTHORNE

367.72

183.99

C.L. off-sets Line

Fd L&T.

Fd. Spk. in Conc. Wk.

90° 90°

B.C. Fd L&T. per Rd. F.O. 236-7 Rd. F.C. 395-56

55.38

100.20 51.84 90°

Fd L&T.

To Hollow Int. of R.R.

To Pt. on Pl. 1750

Con't. from Rt. side (bot.) pg. 56

Con't. from Rt. side pg. 55

Note: Any Additions or Changes on This Sheet Must be Made or Circled in Red Ink With Date and Name of Person Making Change.

Do not extend notes this side of this line.

RETURN TO LOS ANGELES COUNTY SURVEYOR 700 HALL OF RECORDS

FORM 847-SR 11-41

W.S. 25 C-4

F.B. 261 PG. 64

Con't. on bot pg. 65

TR. NO. 2895
M.B. 33-94

Fd. L&T.
1.32
1.32
1.32
1.32
1.32
1.32
Fd. L&T.
Fd. L&T.
Fd. L&T.

424.48 ET = 74 = 424.50 ET
Fd. L&T. on
Top Knoll
Torrance City Eng. F.B. T-20-230

Fd. N&T. T.P.
#

Fd. N&T. P.P.
411228E

31.85
31.78
4.769
4.759

Fd. L&T.
City Torrance F.B. T20-236

SPENCER ST.

(25)

Fd. L&T. By Ties
per F.B. 441-28

0.015
0.135

2.500

2.511

Fd. 2" I.P. Pl. & N. 18" Dn.
per Tr. # 3458

3218

(25)

AVE.

Transit Line
Per F.B. 441-16-23
For Center Line

(25)

3458

Fd. N&T. P.P.
411236E

Set N&T. T.P.
A11074

EMERALD ST.

Fd. L&T. By Ties
per F.B. 441-28
per City Torrance
F.B. 20-236

Fd. L&T.
1.32
1.32
1.32
1.32
2.97
4.827
Fd. L&T.

(25)

NO. 33-48-49

0.11
1.32
Fd. L&T.
Fd. L&T.

2.502
2.502

Fd. 2" I.P. Pl. & N. 12" Dn.
per. Tr. # 3458

TR. M.B.

(25)

HAWTHORNE BLVD.

(25)

TR. NO. M.B. 37-95

(25)

Fd. Co. Sur. Geod. Conc.
Mon. "Torrance V-8"
By Ties per F.B. 441-28
City Torrance F.B. T20-238

Fd. N&T. in
old Light Pole
used ctr.
Fd. 2" I.P. No Pl.
per Tr. # 3458 - 12" Dn.

2.97

Fd. N&T. P.P.
157 084E

4.827
5.727
2.502

TORRANCE BLVD.

(25)

(?)

RETURN TO
LOS ANGELES COUNTY SURVEYOR
700 HALL OF RECORDS
Do not extend notes this side of this line.

Note: Any Additions or Changes on This Sheet Must be Made or Circled in Red Ink With Date and Name of Person Making Change.

Notes Ck'd by D. M. [illegible]
Map No. B-1750-3
Office Work
Checked
Date

Survey of Victoria St.
W. O. 8348 Tape No. 265 St'd 68 °F
Surveyed by Benson
Notes [illegible] Date 9-24-42
Indexed

F.B. 961 PG. 65

Con't. on bot. pg. 66

1260.06 @ T=70° = 1260.08'

(30) (30)

0.12 0.08 1260.08

Fd. N+T. per City Torrance F.B. T-10-78-A.

Fd. L+T

57.78 @ T=68° = 57.78'

Set N+T. P.P. #411215 E

54.72

Fd. L+T. on top High Knoll Per City Torrance F.B. T20-226.

12" Fd.

39.65 Level T=70° = 39.65'

0.07

40.35

Set N+T. T.P #A-1332 E

57+57.41 Fd. L+T. per Rd. F.0.236-9

7A.01 0.85 39.65

33.88 8.54

Fd. Co. Sur. Geod. Conc. Mon. "Torrance" 4"-6"

309.58

309.59 @ T=64° = 309.58'

0.11 0.04

Fd. N+T. per City Torrance F.B. T-10-78-A

Fd. L+T. per City Torrance F.B. T20-226

T=0°-32

668.69 @ T=64° = 665.67'

(30) (30)

Set C. Spk. W+T. in 5' Euc. L.T.

35.93 35.70

Transit Line

665.67

HAWTHORNE AVE.

HUNTINGTON

Fd. L+T. Per F.B. 441-16-28-244

0.27 0.04

Fd. L+T. City Torrance F.B. T20-232

57.

(25)

℄ ℄ per F.B. 441.

DEL AMO

1320 1320 1320

Fd. L+T.

24.96 36.31 36.52 46.01 46.26

Fd. N+T. Guy. P #321342 E.

25.26

Fd. 2" I.P. Pl. + N. 18" Dn. per Tr. #3458 97+60.57 per Rd. F.0236-9

TALT. 424.50

Fd. N+T. P.P. #411221 E

(25) (25)

Con't. from top pg. 64.

Note: Any Additions or Changes on This Sheet Must Be Made or Circled in Red Ink With Date and Name of Person Making Change.

Do not extend notes this side of this line.

RETURN TO
LOS ANGELES COUNTY SURVEYOR
700 HALL OF RECORDS

FORM 247 RM. 11-41

M.S. 25C-5

F.B. 961 PG. 66

Con't. on Lt. Side pg. 56.

To Pg. 56.

214.90 @ T=66° = 214.90'

214.90'

.01 Fd. L&T. 9.00 9.00 Fd. L&T.

90°

BC. (Line on E. edge Tk.)
Fd. L&T. per
Rd. F.O. 395-28
Rd. F.O. 236-8-7
City Torrance F.B. T.10-78A
" " " T14-22

(30) (30)

153.90 @ T=70° = 153.90

153.90'

AVE.

Fd. L&T. per
City Torrance
F.B. T.10-78A.

0.10

594.20'

594.19 @ T=70° = 594.20

N

Fd. N&T. per
City Torrance
F.B. T.10-78A.

0.03

Transit Line

222.04'

222.04 @ T=70° = 222.04

HAWTHORNE

74+00
Fd. L&T. per
Rd. F.O. 236-8

0.06

126.08'

(30) (30)

Con't. from top pg. 65

RETURN TO
LOS ANGELES COUNTY SURVEYOR
700 HALL OF RECORDS
Do not extend notes this side of this line.
Note: Any Additions or Changes on This Sheet Must be Made or Circled in Red Ink With Date and Name of Person Making Change.

Notes Ck'd by		Survey of Victoria St	F.B. 961 PG. 67
Map No. B-1750-3		W. O. 8348 Tape No. 065 St'd 68 °F	
Office Work		Surveyed by Benson	
Checked		Notes " Date 9-28-42	
Date		Indexed A. C. Johns	

WS 25C-1

Note: Any Additions or Changes on This Sheet Must be Made or Circled in Red Ink With Date and Name of Person Making Change.

Do not extend notes this side of this line.

RETURN TO
LOS ANGELES COUNTY SURVEYOR
700 HALL OF RECORDS

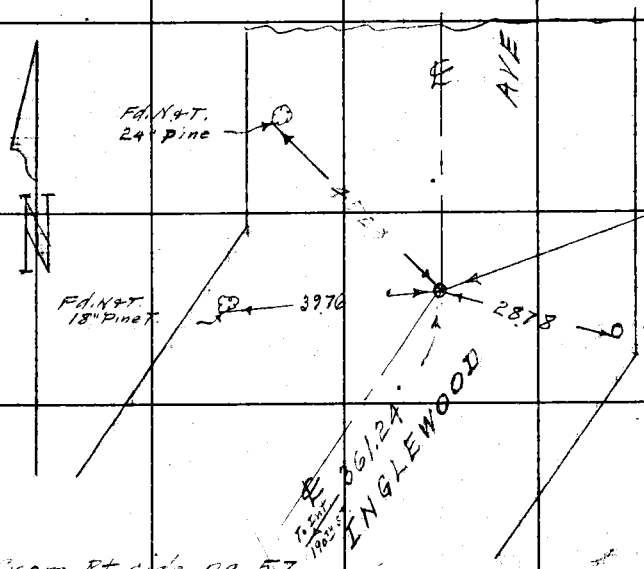

Con't from Rt. side pg. 57.

FORM 247 5M 11-41

F.B. 961 PG. 68 Con't. on Rt. side (bot) pg 58.

WS 25 C 4

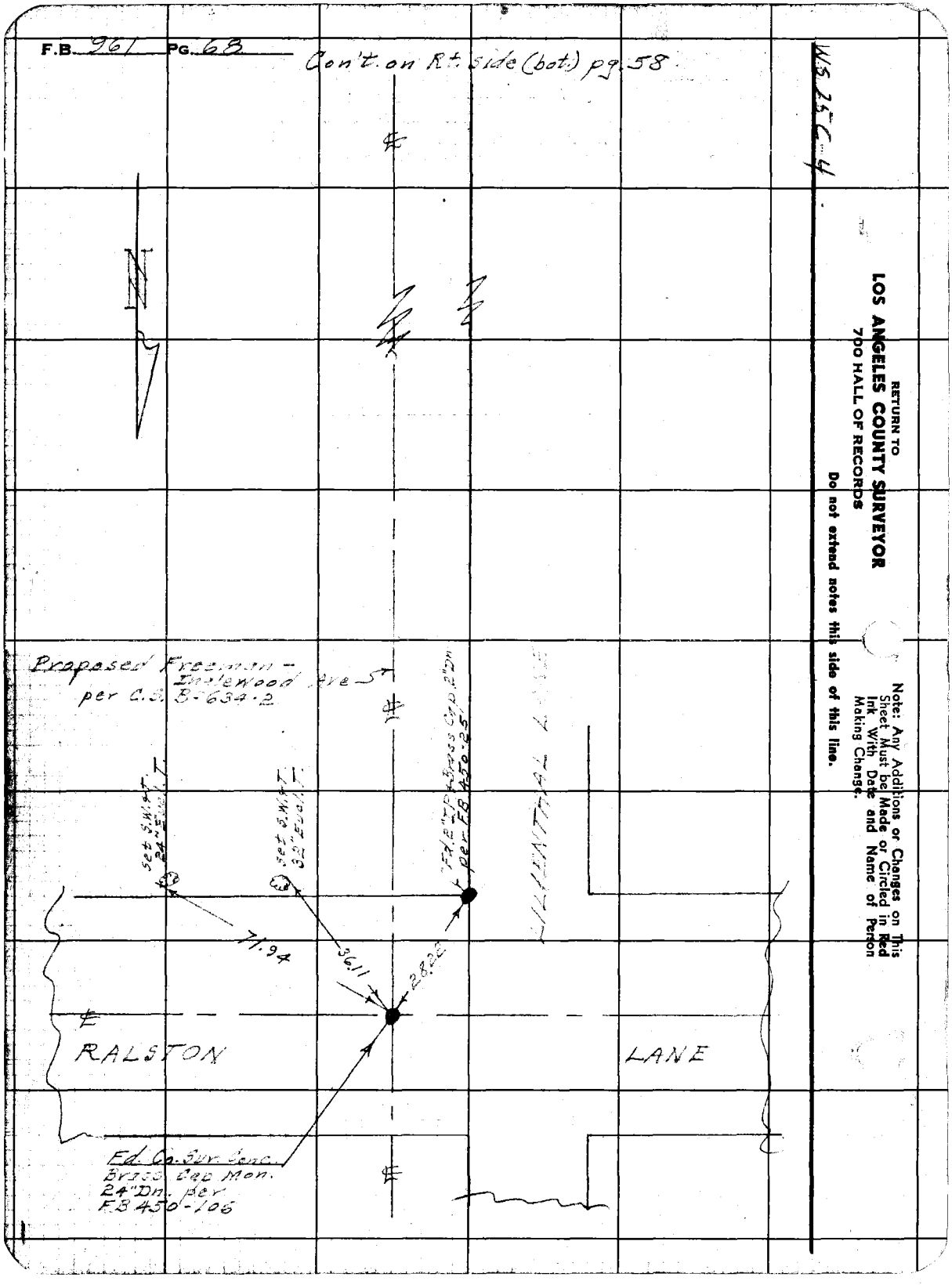

RETURN TO
LOS ANGELES COUNTY SURVEYOR
700 HALL OF RECORDS
Do not extend notes this side of this line.

Note: Any Additions or Changes on This Sheet Must be Made or Circled in Red Ink With Date and Name of Person Making Change.

Notes Ck'd by D. M.	Survey of Victoria St
Map No. B-1750-3	W. O. 8348 Tape No. 065 St'd 68 °F
Office Work	Surveyed by Benson
Checked	Notes " Date 9-28-42
Date	Indexed A. C. Johnson

F.B. 961 PG. 69

WS 25C-4

Con't on Rt. side pg. 58

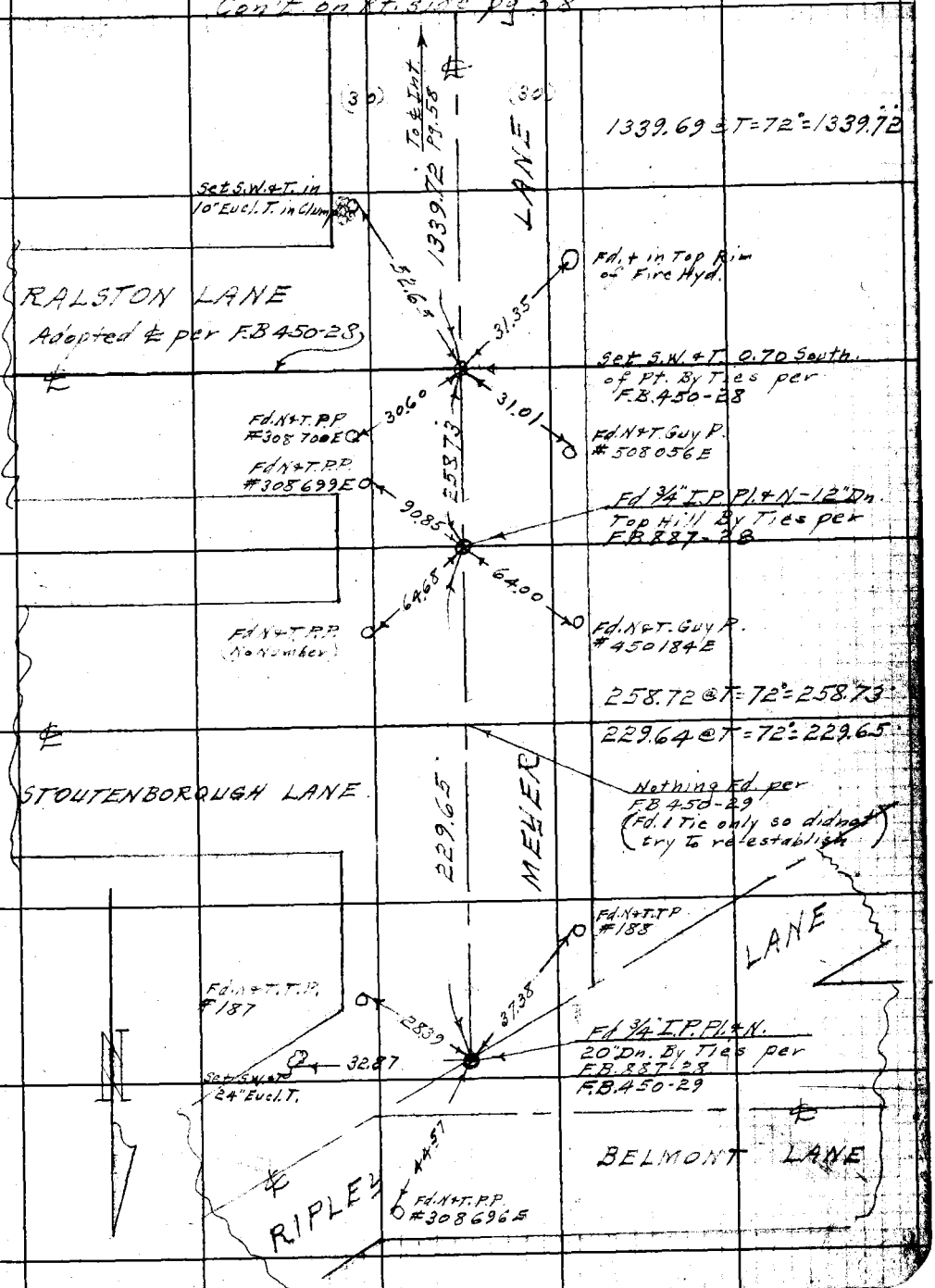

Note: Any Additions or Changes on This Sheet Must be Made or Circled in Red Ink With Date and Name of Person Making Change.

Do not extend notes this side of this line.

RETURN TO
LOS ANGELES COUNTY SURVEYOR
700 HALL OF RECORDS

FORM 247 BM 11-51

F.B. 961 PG. 70

W.S. 25 B-4

Pl. Fd. S.&W. in Conc. Mon. 24" Dn. per Rd. F.O. 416-7. F.B. 463-268

Fd. N&T. P.P. #4061632 0.4 15.35

60.90

Fd. N&T. P.P. 398241E

64.84

95.73

107.33

Set. S.W.&T. 30" Eucl. T.

Set S.W.&T. 36" Eucl. T. Bisc.

Curve Data per Rd. F.O. 416-7
Δ 44°52'23"
R. 500.00
T. 205.46
L. 391.59

Fd. S.W.&T. per Rd. F.O. 416-7

99.07

71.69

721.48@T=74°=721.51

Brass Cap Mon. per F.B. 463-268

Rd. Fd. S.W.&T. per Rd. F.O. 416-7.

107.33@T=70°=107.33

99.07@T=70°=99.07

416.34@T=70°=416.35

416.35

721.51

(40) BERRY (40)

E.C. Fd. S.W.&T. per Rd. F.O. 416-6

Proposed Centerline Roadway

Con't. from Lt. Side Pg. 60

RETURN TO
LOS ANGELES COUNTY SURVEYOR
700 HALL OF RECORDS
Do not extend notes this side of this line.

Note: Any Additions or Changes on This Sheet Must be Made or Circled in Red Ink With Date and Name of Person Making Change.

Notes Ck'd by E. H. Finley	Survey of Victoria ST
Map No. B-1750-1	W. O. 8348 Tape No. ____ St'd ____ °F
Office Work ____	Surveyed by Benson
Checked ____	Notes " Date 10-1-42
Date ____	Indexed ~~A. C. Johnson~~ 10-14-42

F.B. 961 PG. 71.

TOPOGRAPHY

— of —

VICTORIA ST.

W.O. 8348.

FROM: MAIN ST

TO: FLAGLER LANE

Oct. 1942
C.A. Benson
G.H.N. Chois
R.W. Scott
A.G. De Long
W.C. Mack.

(For ∡ Notes see pgs 1 to 70 Incl.)

Note: Any Additions or Changes on This Sheet Must Be Made or Circled in Red Ink With Date and Name of Person Making Change.

Do not extend notes this side of this line.

RETURN TO
LOS ANGELES COUNTY SURVEYOR
700 HALL OF RECORDS

FORM 247 BM 11-41

F.B. 961 PG. 72 Con't. on bot. pg. 73

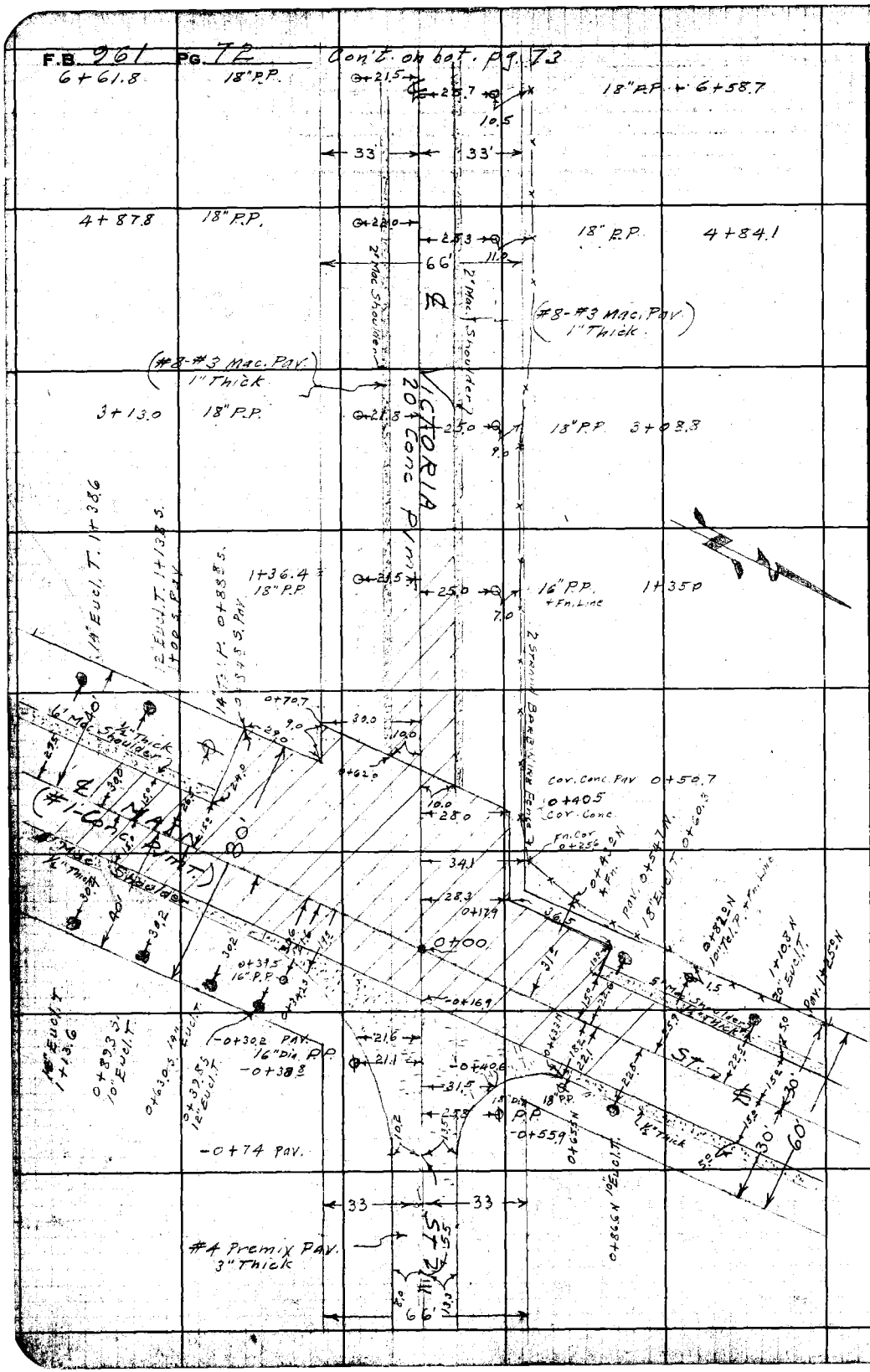

RETURN TO
LOS ANGELES COUNTY SURVEYOR
700 HALL OF RECORDS

Do not extend notes this side of this line.

Note: Any Additions or Changes on This Sheet Must be Made or Circled in Red Ink With Date and Name of Person Making Change.

Notes Ck'd by D. M. Tilley	Survey of Victoria St
Map No. B-1750-C	W. O. 8348 Tape No. St'd °F
Office Work	Surveyed by Benson
Checked	Notes G.H.N. & B. Date 10-1-42
Date	Indexed

F.B. 961 PG. 73

Cont bot. pg 74

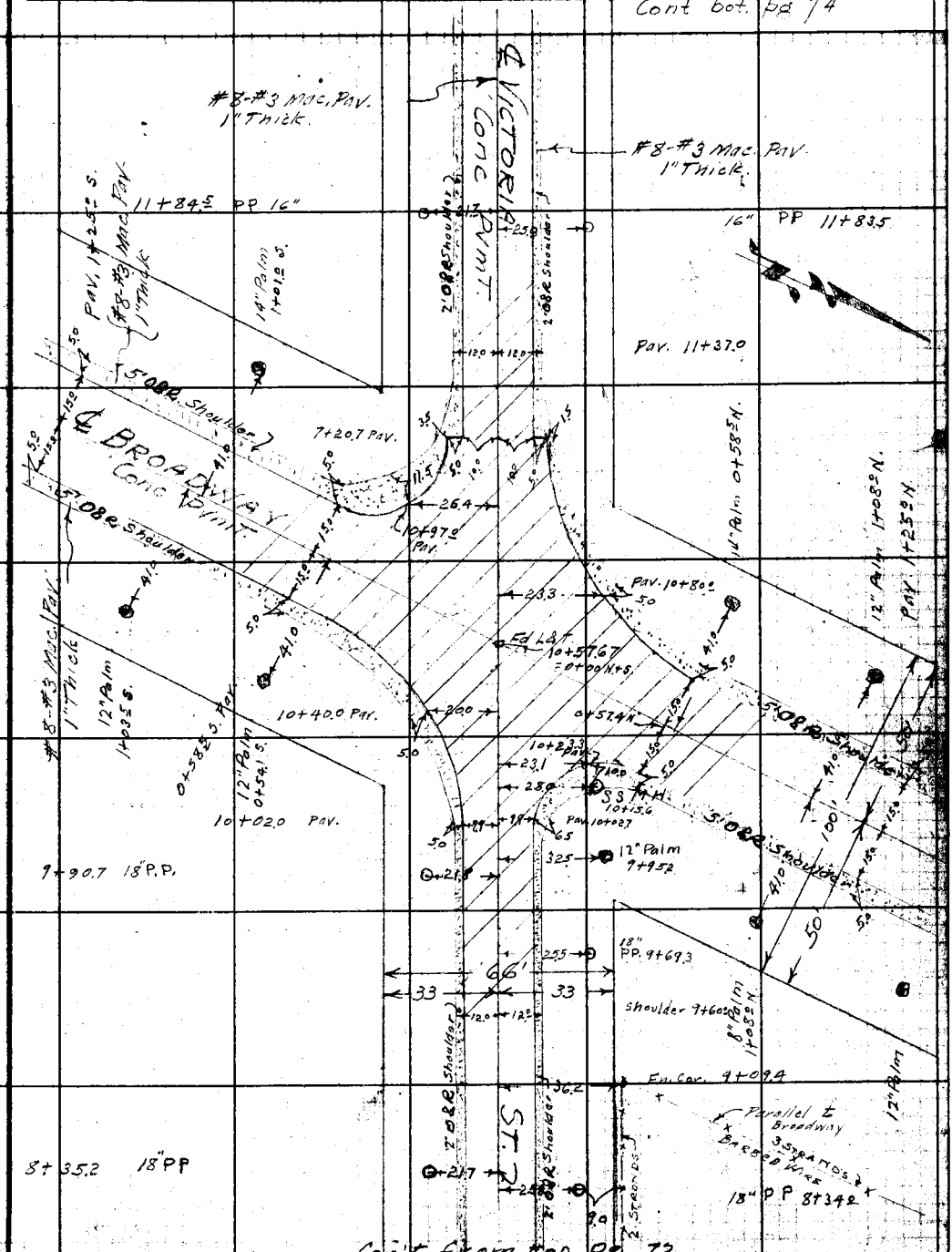

Note: Any Additions or Changes on This Sheet Must be Made or Circled in Red Ink With Date and Name of Person Making Change.

Do not extend notes this side of this line.

RETURN TO
LOS ANGELES COUNTY SURVEYOR
700 HALL OF RECORDS

FORM 247 BM 11-41

F.B. 961 PG. 74 Con't. on bot. pg 75.

15" P.P. 20+26.6

24.9

18+86.8 P.P. 16"

22.8

25.2

15" P.P. 18+84.7

17+13.2 P.P. 14"

21.3

25.2

18" P.P. 17+10.4

VICTORIA ST. (#1-Conc. Pvmt.)

66'

33' 33'

15+37.5 P.P. 14"

22.5

25.6

18" P.P. 15+53.2

15'

25.0

14+52.0

Clump of Willow Stumps 3" to 10" in dia. With new Growth.

36" Corrug. I.P. in ctr. Hd. Wall 14+27.0

14+21.5 - 3-8" Willows.

14+05.0 3-18" Willow.

14+02.0 - 8" Willow

13+96.0 - 14" Willow

13+88.4 - 2-10" Willow

13+86.7 - 10" "

13+76.5 - 4-8" Willows.

13+71.7 - 10" Willow

13+67.3 - 8" Willow

13+64.3 - 10" Willow

13+62.8 P.P. 14"

2-8" Willow

13+53.3

34.5

37.0

73.5

50.0

42.5

69.0

36.5

75.0

53.0

59.5

56.0

22.8

25.0

14+05.0 Bcs. Clump Willows

15.0

13+92.6 So. End 36" Co. I.P. in ctr. of 14.0' Conc. Hd. Wall.

18" P.P. 13+55.8

13+20.8

18" Willow

14" "

77.0

2' OR Shoulder

2' OR Shoulder

Con't. from top pg. 73.

RETURN TO
LOS ANGELES COUNTY SURVEYOR
700 HALL OF RECORDS

Do not extend notes this side of this line.

Note: Any Additions or Changes on This Sheet Must be Made or Circled in Red Ink With Date and Name of Person Making Change.

Notes Ck'd by F. N. Bailey	Survey of VICTORIA ST
Map No. B-1750-1	W. O. 8349 Tape No. St'd °F
Office Work	Surveyed by C.A. BENSON
Checked	Notes G.H.N. & B. Date 10-2-42
Date	Indexed A. C. Johnson

F.B. 961 PG. 75

Cont Bot pg 76

Note: Any Additions or Changes on This Sheet Must Be Made or Circled in Red Ink With Date and Name of Person Making Change.

Do not extend notes this side of this line.

RETURN TO
LOS ANGELES COUNTY SURVEYOR
700 HALL OF RECORDS

24+01.0 14" Willow 46.5
23+54.0 -14" Willow 75.5
23+52.3 7-8" 7-10" } Willow 48.7
23+47.4 8" Willow 65.0
23+40.4 -12" Willow 68.5
23+27.8 15" PP
Guard Rail
Mac. Pvmt.
2' O&R Shoulder
O&R Shoulder
62.4
55.0
12" Willow 6.0
6" Willow
Willow 8"
23+69.2
23+65.3
82 Strand Wire Fence
15" Fn. Cor. PP 23+23.5
22+80.0 Beg. Guard Rail
Gd. Rail + Fn. 22+80.2
Fn. 22+71.3
22+02.5 PAV.
15" 21+92.8 PP.
Pvt. 0+81.5
PAV 21+74.7
O&R Shoulder
30.1
O&R
#5- Standard Mac. PAV. 4" Thick.
21+67.2 15" P.P.
End. Conc. Pav. 21+62.8
21+51.4 Fn. Cor
Fn. 0+54.4
32.7 N.
Pav. 0+ (Shown incorrectly on sketch.)
Barbed Wire Fence
21+33.2
21+15.45 20+00 N
21+15.26 20+00 S.
O&R Shoulder
O&R
FIGUEROA
Mac. Pvmt.
O&R Shoulder
0+75.4 S. 15" P.P.
0+56.2 S. PAV.
0+45.5 Deadman.
20+83.7 Mac. PAV.
20+64.2 Cor. Conc. PAV.
20+63.0 15" P.P.
20+48.3 Mac. PAV.
31.3
20+65.0
20+59.0
PAV. 20+59.1
N 28° 0' 0" E
N 28° 0' 0" E
O&R Shoulder
#1 (Conc Pvmt)
VICTORIA ST
20' Conc Pvmt
2' O&R Shoulder
2' O&R Shoulder
PAV. 20+31.2

Cont from top of Pg 74

FORM 247 BM 11-41

F.B. 961 PG. 76 Cont. on bot. pg. 77

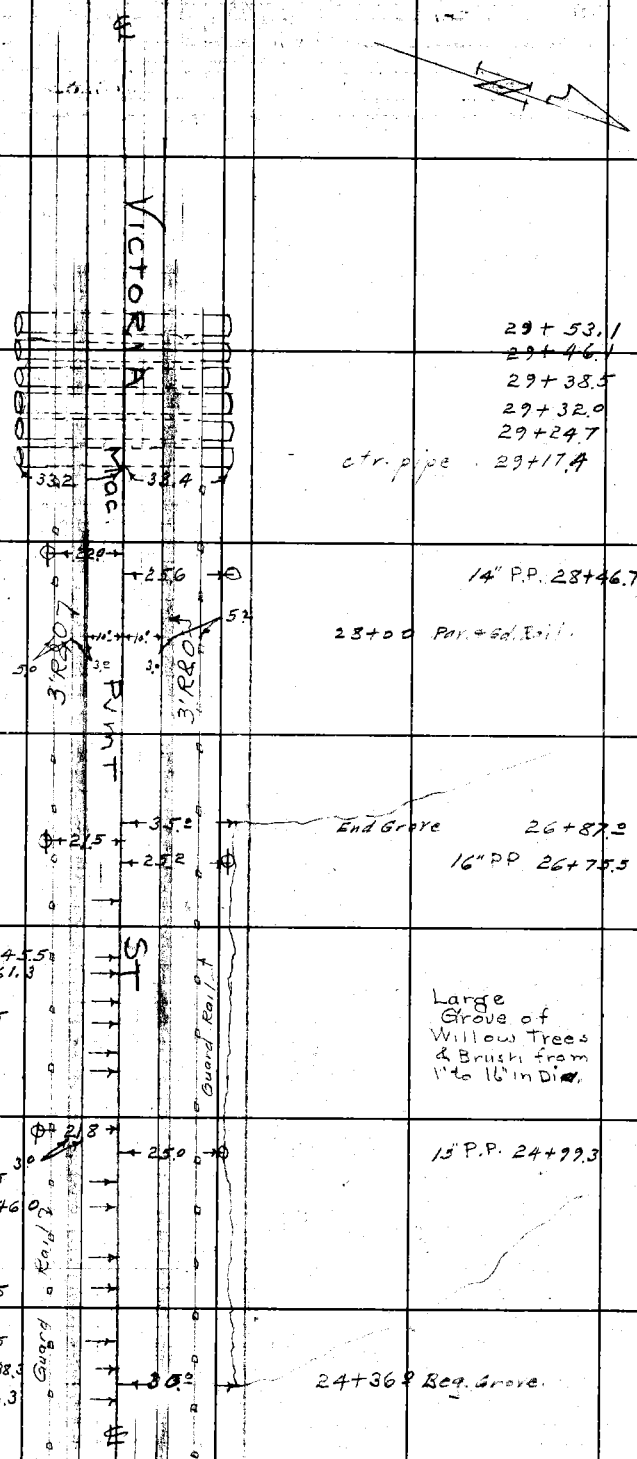

Cont from top of pg 75

RETURN TO
LOS ANGELES COUNTY SURVEYOR
700 HALL OF RECORDS
Do not extend notes this side of this line.
Note: Any Additions or Changes on This Sheet Must be Made or Circled in Red Ink With Date and Name of Person Making Change.

Notes Ck'd by A. N. Davis
Map No. B-1750-1
Office Work
Checked
Date

Survey of VICTORIA ST
W. O. 2346 Tape No. St'd °F
Surveyed by C.A. Benson
Notes G.H.N. & B. Date 10-5-42
Indexed A. C. Johnson

F.B. 961 PG. 77

Con't on bot. pg. 78

37+56.08

NOTE
For part of Topo. see FB 875-121 Add 29+33.43 to their P/Ws.

66'
33' 33'

25.0 — 18" P.P. — 36+74.0
37.2 — 2-6" Willow — 36+45.5
36.5 — 1-6" 1-4" Willow — 36+40.3
37.3 — 2-8" Willows 6.5 — 2-4" Willows — 36+17.7

35+50.3

Location of Guard rail see FB 875-121. (Add. 29+33.43 to their P/Ws.)

35+50.4 — 14" PP 6+17 Per FB 875-121 — 21.8 — 36.2 — Grove of Willows 1 to 16" in dia. — End Willows 35+80.2
35+36.8 — 4" Willow — 30.2 — 36.0 — 20' — Beg. Willows 35+24.4

35+07.4 — 4" Willow — 36.6 — 25.3 — 14" P.P. — 35+09.1
40.8 — Willow 8" 10" — 34+33.1

33+67.3 — 14" P.P. — 22.2 — 25.3 — 18" P.P. — 33+61.2

31+98.1 — 14" P.P. — 21.7 — 25.1 — 34.0 — 18" P.P. — 31+90.8
End Willows 32+30.0
Willow Trees from 3 to 16" in Dia. (20 Trees)
Beg. Willows 31+70.0

31+56.5 — 1-8" 2-6" Willow — 40.0
31+25.9 — 10" Willow — 52.7
31+24.4 — 5" Willow — 49.6
31+20.8 — 1-5" 2-9" Willow — 60.4
31+17.2 — 9" Willow — 46.0

30+21.9 — 14" P.P. Per FB 875-121 — 21.4 — 24.4 — 18" P.P. — 30+15.4

Con't from top pg. 76

VICTORIA ST. — MACADAM — O&R shoulder — O&R shoulder — Wooden Guard Rail

Note: Any Additions or Changes on This Sheet Must be Made or Circled in Red Ink With Date and Name of Person Making Change.

Do not extend notes this side of this line.

RETURN TO
LOS ANGELES COUNTY SURVEYOR
700 HALL OF RECORDS

FORM 247 BM 11-41

F.B. 961 PG. 78

Con't. in FB 875-122
F.B. 961-112

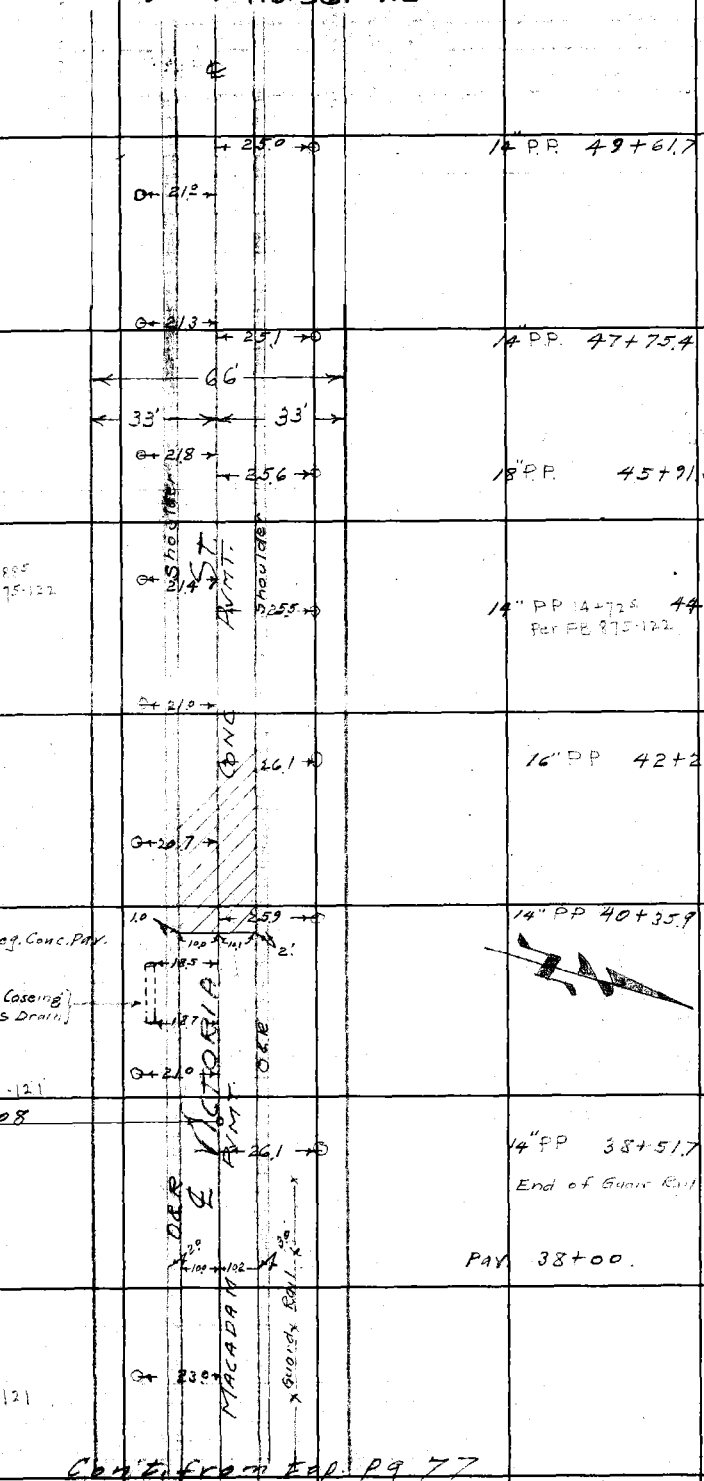

Con't. from Fld. pg 77

RETURN TO
LOS ANGELES COUNTY SURVEYOR
700 HALL OF RECORDS
Do not extend notes this side of this line.

Note: Any Additions or Changes on This Sheet Must be Made or Circled in Red Ink With Date and Name of Person Making Change.

Notes Ck'd by D. M. [illegible]	Survey of Victoria St
Map No. B-1750-2	W. O. 8348 Tape No. ___ St'd ___ °F
Office Work	Surveyed by C.A. Benson
Checked	Notes G.H.N. & B. Date 10-6-42
Date	Indexed A. C. Johnson

F.B. 961 PG. 79

Con't. on bot. pg. 80

142+91.3 P.P. 14"

142+57± Light Pole 10"

24.1

60'

24.1

30 30'

14" PP 141+82.8

141+08± P.P. 18"

140+96.0 P.P. 10" Light?

Top Bank

Wire Fence

19.7

25.1

PP 140+19.0

139+35.5 Light Pole

139+28.3 P.P. 18"

6' Wooden

19.6

24.8

16" PP 138+53.7

137+89.0 Deadman

137+81.6 "

137+72.4 P.P. 10" Light?

137+44.6 P.P. 16"

Fire Hole

Bot. Bank

19.7

24.7

16" PP 137+04.9

136+48.5 Deadman

136+05 Light Pole 10"

Top Bank

19.4

32.1

24.5

25.3

Deadman 0+41.3N

0+44.3N

0+58.3N

0+64.0N

0+68.4N

Deadman 135+90.0

Deadman 135+87.0

135+84.0 Tel & Guy Pole

135+80.4

Bot. Bank

67.8

20.8

30.3

Watchman's tower

135+57.3

135+55.9

135+61.2

20.8

31.7

30.3

24.6

12" P.P. 0+82.6N

P.P. 135+57.7

135+42.1

140+10.0

211

209

230

228

224

213

30

60

135+26.06

INT 4 Tang

+5 on S.M.H. Rim

= 0+00N.

0+34.0N

3.6

5.0

17.5

0+00N

O & R P

Guy Pole

0+82.6N.

134+82.0 Pav.

Con't. from F.B. 875-173

Victoria

Conc

Arlington

Note: Any Additions or Changes on This Sheet Must be Made or Circled in Red Ink With Date and Name of Person Making Change.

Do not extend notes this side of this line.

RETURN TO
LOS ANGELES COUNTY SURVEYOR
700 HALL OF RECORDS

FORM 247 SM 11-41

F.B. 961 PG. 80 Cont. on bot. pg. 81.

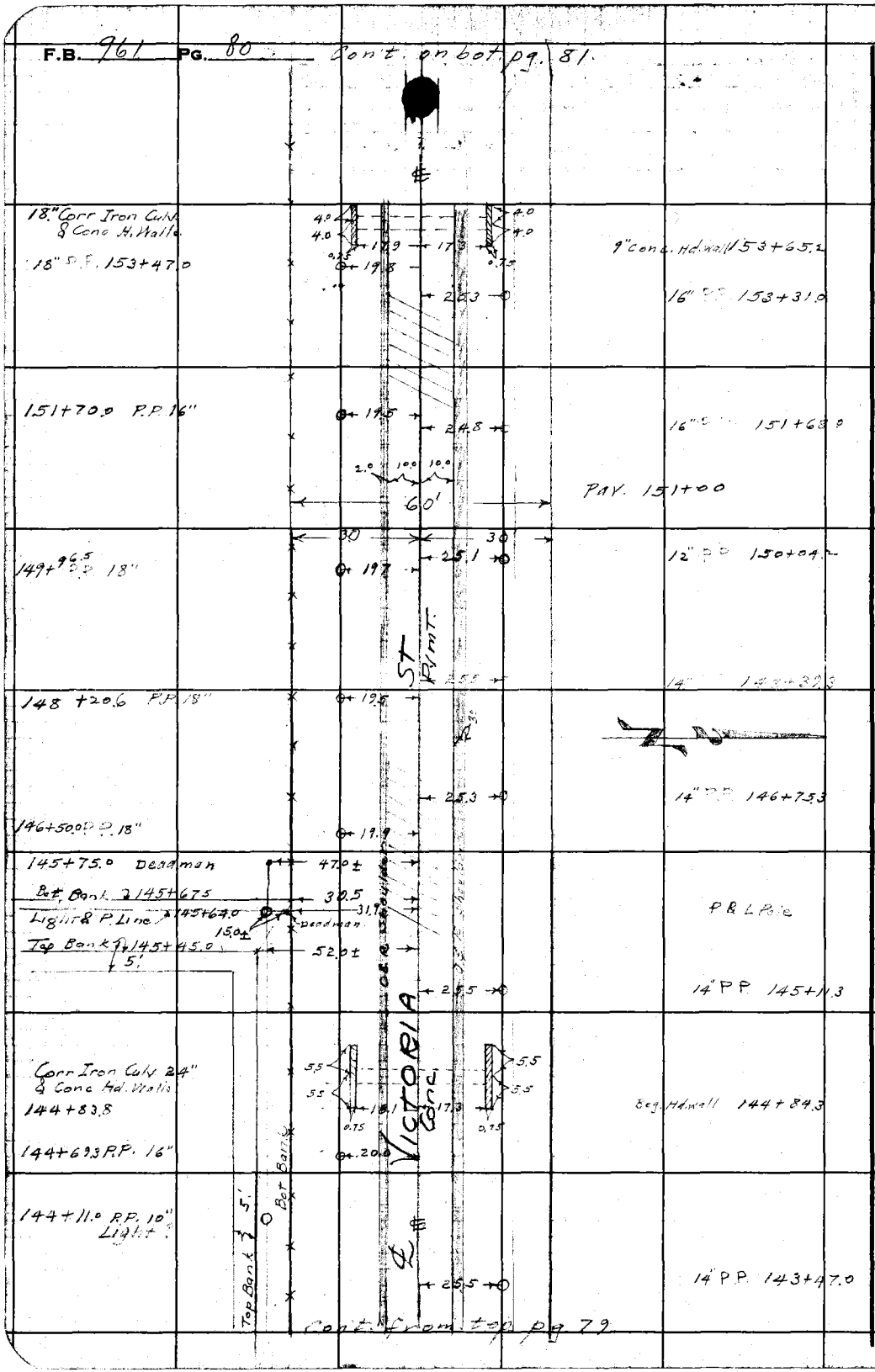

RETURN TO
LOS ANGELES COUNTY SURVEYOR
700 HALL OF RECORDS
Do not extend notes this side of this line.

Note: Any Additions or Changes on This Sheet Must be Made or Circled in Red Ink With Date and Name of Person Making Change.

Notes Ck'd by D. M. Culley	Survey of VICTORIA ST.
Map No. B-1750 + 2	W. O. 8348 Tape No. [redacted] St'd °F
Office Work	Surveyed by C.A. B[redacted]son
Checked	Notes G.H.N. & [redacted] Date 10-6-42
Date	Indexed A. C. Johnson

F.B. 961 PG. 81

Con't on bot. pg. 82.

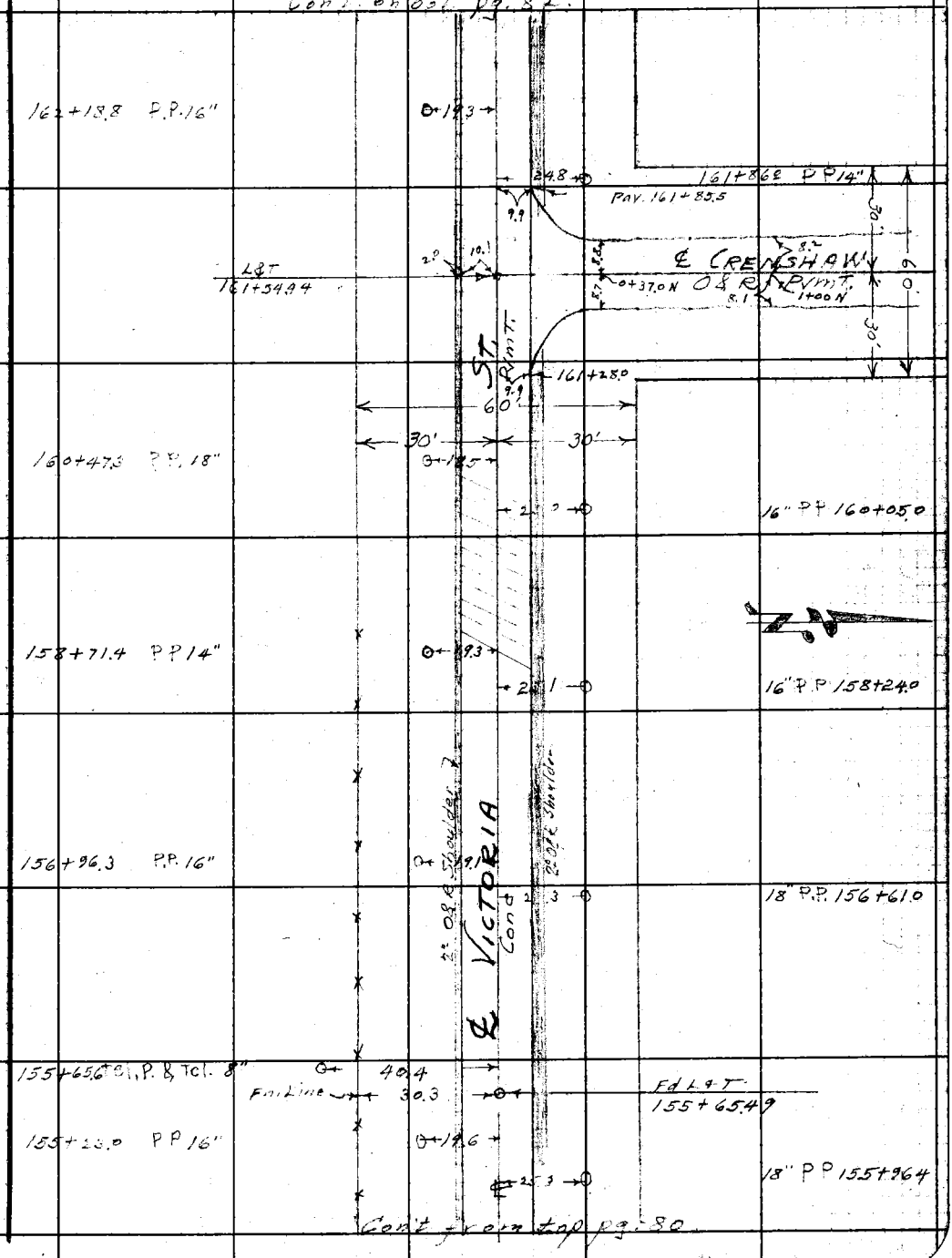

Con't from top pg. 80

Note: Any Additions or Changes on This Sheet Must be Made or Circled in Red Ink With Date and Name of Person Making Change.

Do not extend notes this side of this line.

RETURN TO
LOS ANGELES COUNTY SURVEYOR
700 HALL OF RECORDS

FORM 247 BM 11-41

F.B. 961 PG. 82

Con't. on bot. pg. 83

168+75.0 End shoulder.

168+17.0 Pav.

60

30 30

10.1 10.0

24.7

14" P.P. 168+11.5

167+90.0 PP 18"

22.9

167+75.7 Pav.

24.2

167+62.7 End Guard rail. + Pav.

22.2

167+29.6 Culv. Pav. & Guard rail

5.4 Po. 1.30

44.3

Guard rail

Pvmt.

Pav. 1+49.95

Pav. & End Guard rail

Mac

approx. ℄ Mac Pvmt.

1+02.95 56.7

M.H.

7.0

25.2

12" P.P. 166+47.5

℄ GRENSHAW

M.H.

0+62.9 S. Pav.

BLVD.

25.2

166+28.4 Pav.

M.H.

Conc. Box Culv. 4.0 X 1.1 H.

166+01.0 Pav.

44.2

13.0

5.4

28 T.

166+16.66

= 0+00 S.

165+97.2

165+73.4 Fin. Cor.

30.8

165+66.0 18" P.P.

19.9

25.1

14" P.P. 164+82.8

163+94.0 18" P.P.

12.6

25.2

14" P.P. 163+34.0

℄ VICTORIA ST.

Conc. Pvmt.

6" Woven Wire Fence with 3 Strands of Barbed Wire on top

Con't from top pg. 81.

RETURN TO
LOS ANGELES COUNTY SURVEYOR
700 HALL OF RECORDS
Do not extend notes this side of this line.

Note: Any Additions or Changes on This Sheet Must be Made or Circled in Red Ink With Date and Name of Person Making Change.

Notes Ck'd by D. M. Finley	Survey of VICTORIA BLVD
Map No. B-1750-2	W. O. 8342 Tape No. St'd °F
Office Work	Surveyed by C.A. Benson
Checked	Notes G.H.N. & C. Date 10-5-42
Date	Indexed A. C. Johnson

F.B. 961 PG. 83

Con't. on last pg. 84

179+95.8 Deadman 20.1
179+85.2 " 20.1
179+68.2 P.P. 16" 20.1 24.9 18" P.P. 179+61.5

177+92.0 P.P. 16" 20.1 ST. PIMA 24.9 16" P.P. 177+94.8

176+17.2 P.P. 16" Shoulder 20.0 24.9 16" P.P. 176+33.0

2½ O.C.C.

174+42.1 P.P. 16" 19.7 24.8 16" P.P. 174+68.8

30' 30'
60'

25.1 12" P.P. 173+04.2

172+68.8 P.P. 14" 19.9 VICTORIA CONC 3' O.C.C. Shoulder

24.7 14" P.P. 171+39.8

170+95.5 P.P. 16" 19.5

24.9 16" P.P. 169+76.2

169+18.0 P.P. 18" 19.7

Con't. from top pg. 82.

Note: Any Additions or Changes on This Sheet Must be Made or Circled in Red Ink With Date and Name of Person Making Change.

Do not extend notes this side of this line.

RETURN TO
LOS ANGELES COUNTY SURVEYOR
700 HALL OF RECORDS

FORM 247 5M 11-41

F.B. 961 PG. 84

Con't. on bot pg. 85.

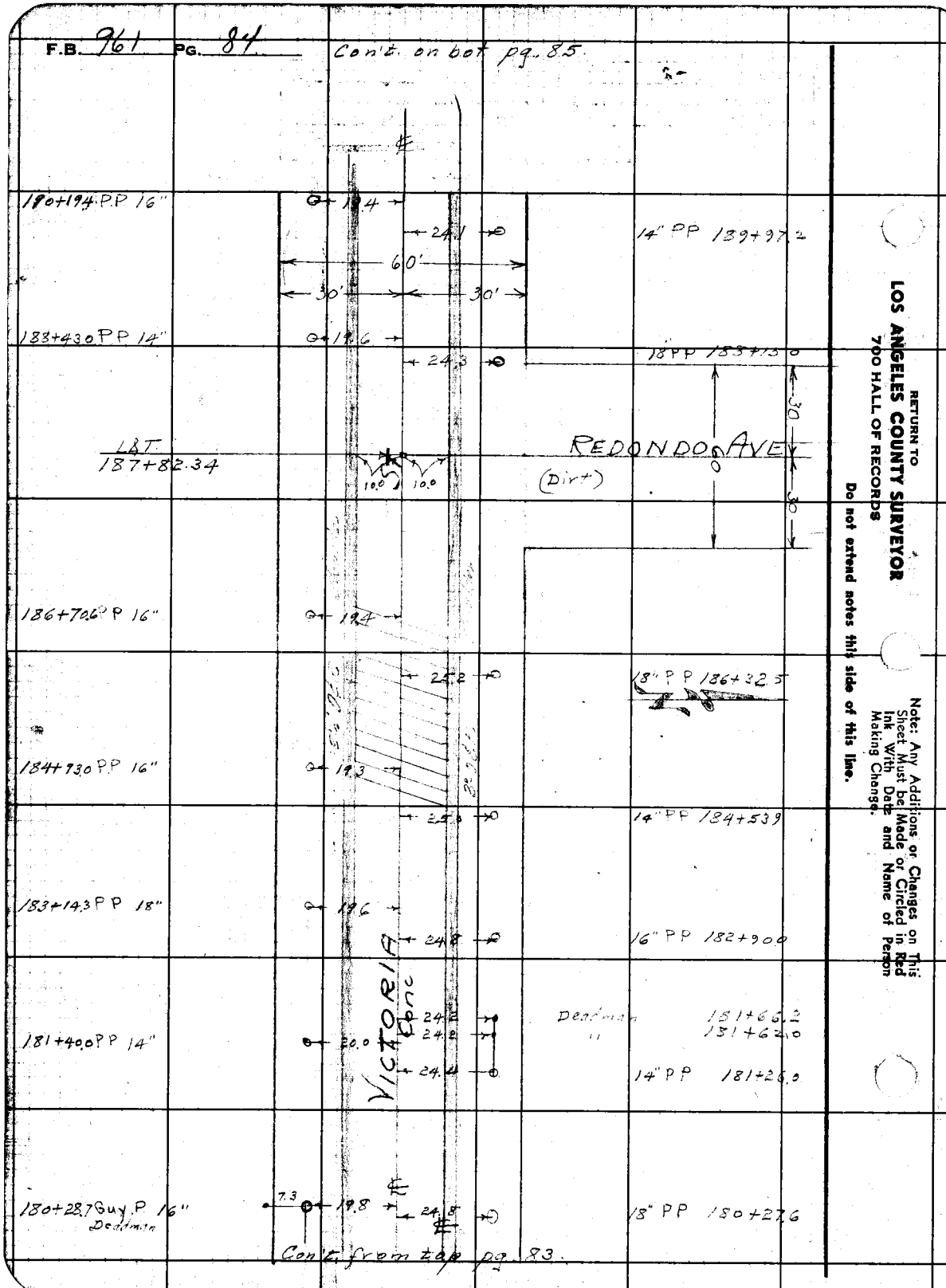

RETURN TO
LOS ANGELES COUNTY SURVEYOR
700 HALL OF RECORDS
Do not extend notes this side of this line.
Note: Any Additions or Changes on This Sheet Must be Made or Circled in Red Ink With Date and Name of Person Making Change.

Notes Ck'd by D. M. Finley
Map No. B-1750-2
Office Work
Checked
Date

Survey of Victoria St
W. O. 834 Tape No. St'd °F
Surveyed by C.A. Berison
Notes Date 10-[illegible]-[illegible]
Indexed A. C. Johnson

F.B. 961 PG. 85

Con't on bot. pg. 86

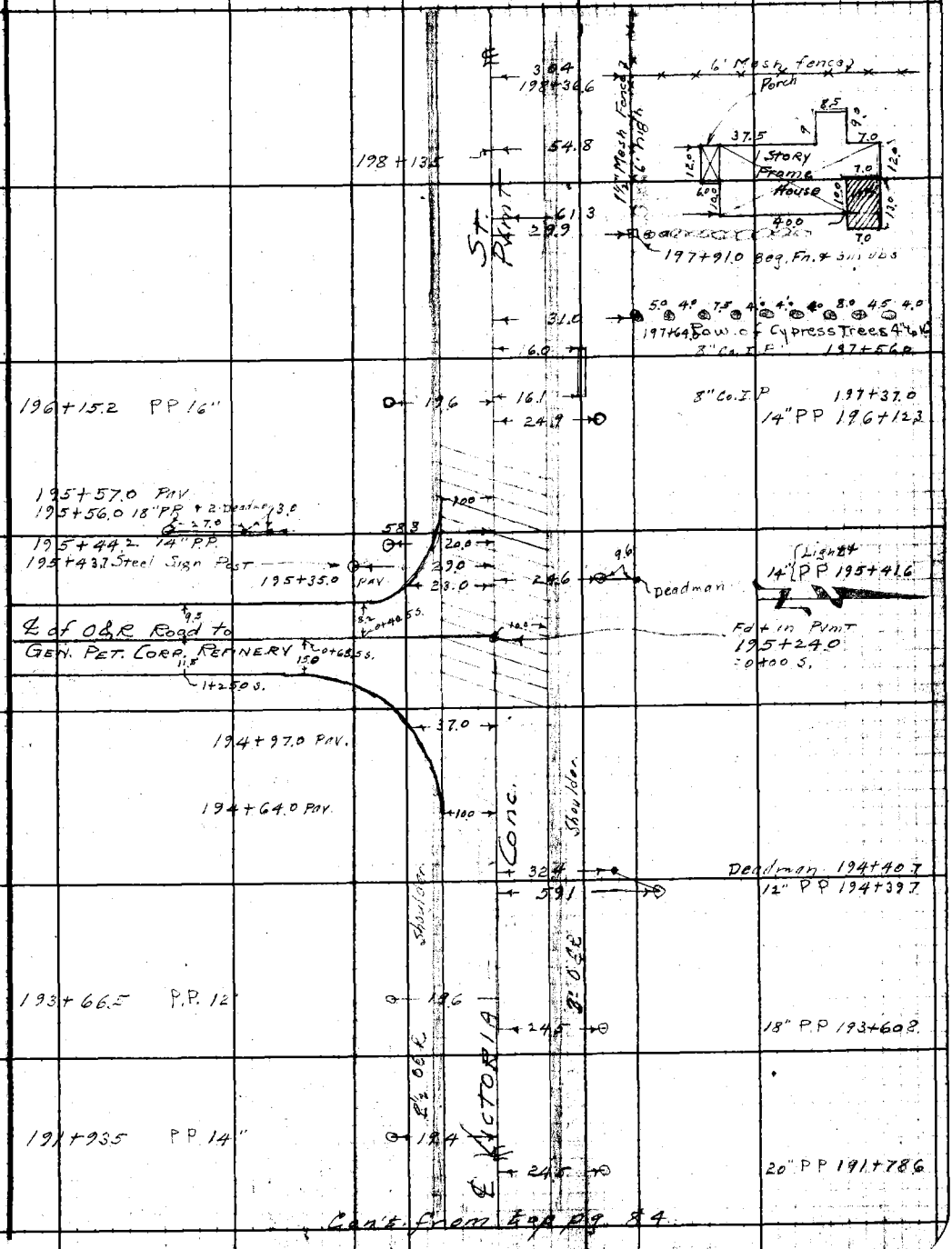

Con't from Eng. Pg. 84

Note: Any Additions or Changes on This Sheet Must be Made or Circled in Red Ink With Date and Name of Person Making Change.

Do not extend notes this side of this line.

RETURN TO
LOS ANGELES COUNTY SURVEYOR
700 HALL OF RECORDS

FORM 247 BM 11-41

F.B. 961 PG. 86

Con't. on bot pg. 87.

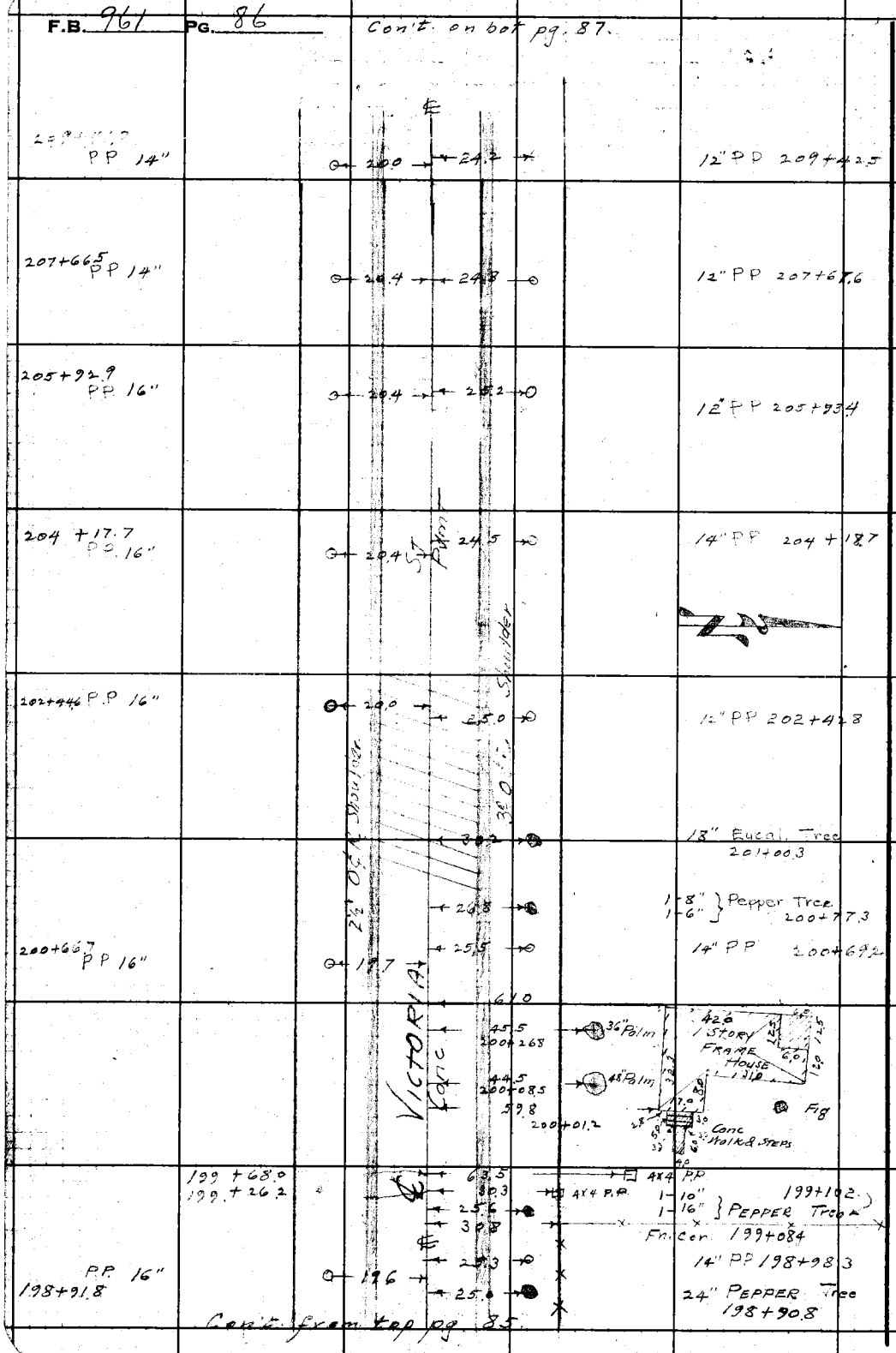

Con't from top pg. 85.

RETURN TO
LOS ANGELES COUNTY SURVEYOR
700 HALL OF RECORDS
Do not extend notes this side of this line.
Note: Any Additions or Changes on This Sheet Must be Made or Circled in Red Ink With Date and Name of Person Making Change.

Notes Ck'd by D. M. Finley
Map No. B-1750-3
Office Work
Checked
Date

Survey of Victoria St
W. O. 8348 Tape No. St'd °F
Surveyed by C A Benson
Notes Date 10-7-42
Indexed E. C. Johnson

F.B. 961 PG. 87

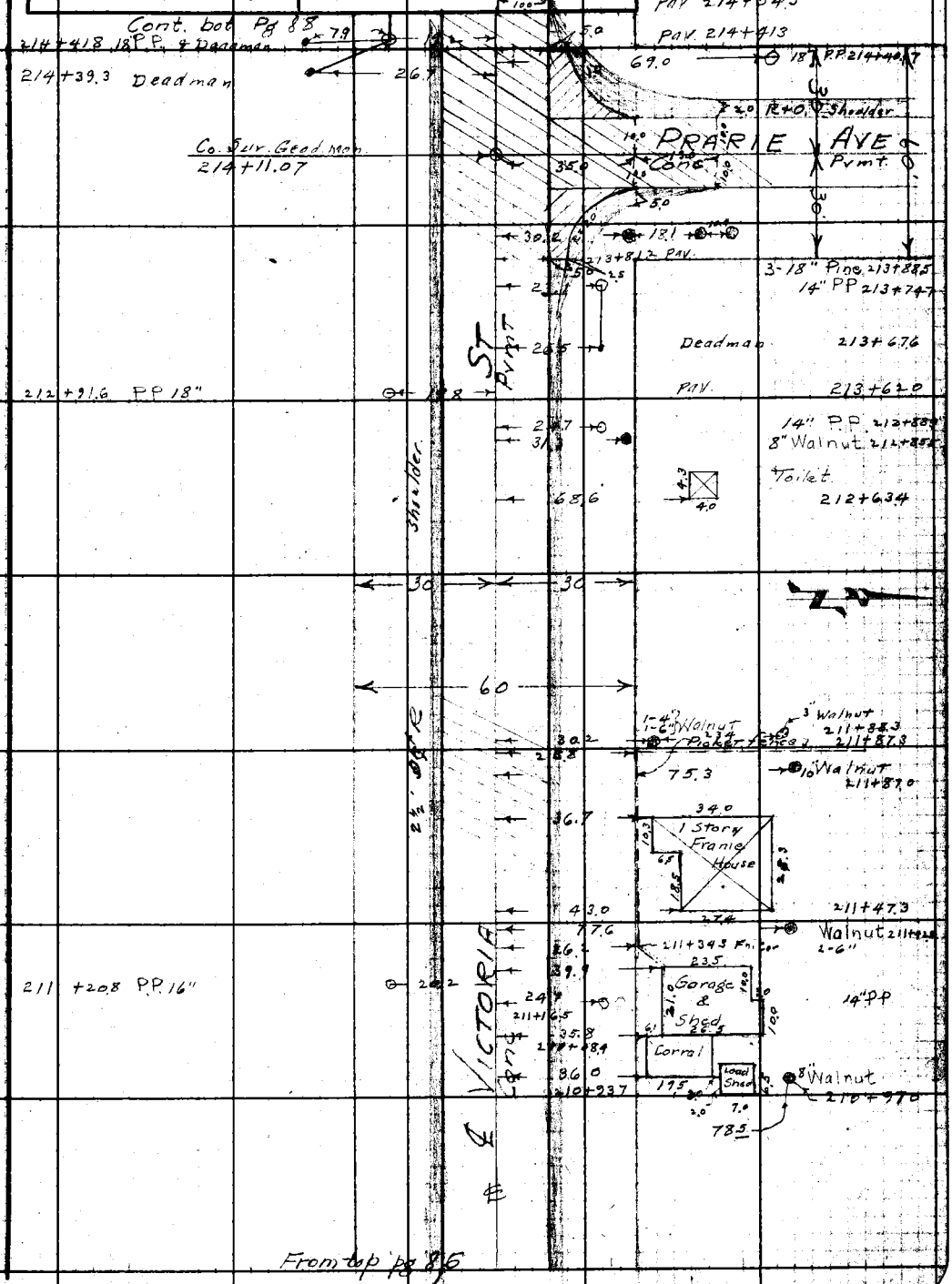

Note: Any Additions or Changes on This Sheet Must Be Made or Circled in Red Ink With Date and Name of Person Making Change.

Do not extend notes this side of this line.

RETURN TO
LOS ANGELES COUNTY SURVEYOR
700 HALL OF RECORDS

FORM 247 5M 11-41

F.B. 961 PG. 88 Cont. on bot. pg. 89.

48.9 — 1-4" 1-6" 1-8" } Gum 229+46.7

51.8 — 6" Gum 229+26.0

52.5 — 12" Gum 229+17.8

54.6 — 6" Gum 227+09.5

53.0 — 12" Gum 227+06.1

228+74.0 P.P. 18" + Fn. Line — 28 — 18.8 — 26.2 — 55.5 — 57.0 — 14" PP 228+73.2 — 8" Gum 228+64.6 — 10" Gum 228+62.4

227+30 Tel. P. 14" — 31.3 — 32.5 — 227+31.85 LAT.

227+16.7 Destman

226+95.2 P.P. 14" + Fn. Line — 18.4 — 25.5 — 14" PP 225+96.2

Fence Line

ST. Pmta

225+21.5 P.P. 18" — 18.0 — 25.8 — 12" PP 225+23.8

224+89.0 Beg. Cable Fn. — 25.5

223+47.4 P.P. 16" — 18.6 — 25.6 — 16" PP 223+49.0

221+75.7 P.P. 18" — 18.8 — 25.8 — 12" PP 221+70.8

219+97.4 P.P. 16" — 18.3 — 25.6 — 14" P.P. 219+95.7

Shoulder

218+24.6 P.P. 18" — 19.3 — 25.1 — 14 P.P. 218+3

Edge of Pave

LAT 217+40.73

216+50.7 P.P. 18" — 19.7 — 25.3 — 14" PP 216+42.1

VICTORIA Conc

214+74.5 Destman — 24.5 — 25.7 — 16" P.P. 214+58.0

From top pg. 87

RETURN TO
LOS ANGELES COUNTY SURVEYOR
700 HALL OF RECORDS

Do not extend notes this side of this line.

Note: Any Additions or Changes on This Sheet Must be Made or Circled in Red Ink With Date and Name of Person Making Change.

Notes Ck'd by D. M. Finley	Survey of Victoria St	F.B. 961	PG. 89
Map No. B-1750-3	W. O. 8348 Tape No. St'd °F		
Office Work	Surveyed by C.A. Benson		
Checked	Notes G.H.N. & C.B. Date 10-8-41		
Date	Indexed A. C. Johnson		

Con't on bot. pg. 90

236+92.2 Edge Pav. at ℄

25.6

12" Gum 236+66.4

27.8

2.5

℄ Fn. Line 8" Gum 236+63.5

26.6

8" Gum 236+47.4

24.4

8" " 236+31.7

236+147.3
B.C. L.T.

10.0

2-8" Gum 236+04.7

57.4

14" P.P 235+87.4
Deadman 235+83.8
Gum 235+80.0

4-6"
4-4"
1-3"

235+78.4 PP 18"

Sta. Fwd.

26.0

16" PP 235+70.5

28.5

2-10" Gum 235+43.7

Beg Fn. 234+87.1

37.2

Row Gum Stumps 234+81.6

36.0

New Growth. 2" Dia. Avg.

Show 10'

Shoulder

233+97.0 PP 18"

28.7

16" P.P. 233+98.2

Show 12'

Shoulder

232+26.4 PP 16"

28.8

14" P.P. 232+26.1

230+84.9 End Fn.

230+45.7 PP 14"

21.4

26.0

53.9

12" PP 230+49.2

2-6"
1-8" Gum 230+46.2

℄ VICTORIA

Curve

Lizzie St. Cable

39.0

39.3

8" Gum 229+88.8

8" " 229+84.3

41.6

42.6

8" " 229+77.6

8 Gum 229+74.2

Con't. from top pg. 88

Note: Any Additions or Changes on This Sheet Must be Made or Circled in Red Ink With Date and Name of Person Making Change.

Do not extend notes this side of this line.

RETURN TO
LOS ANGELES COUNTY SURVEYOR
700 HALL OF RECORDS

FORM 247 BM 11-41

F.B. 961 PG. 90

Con't on bot. pg. 91.

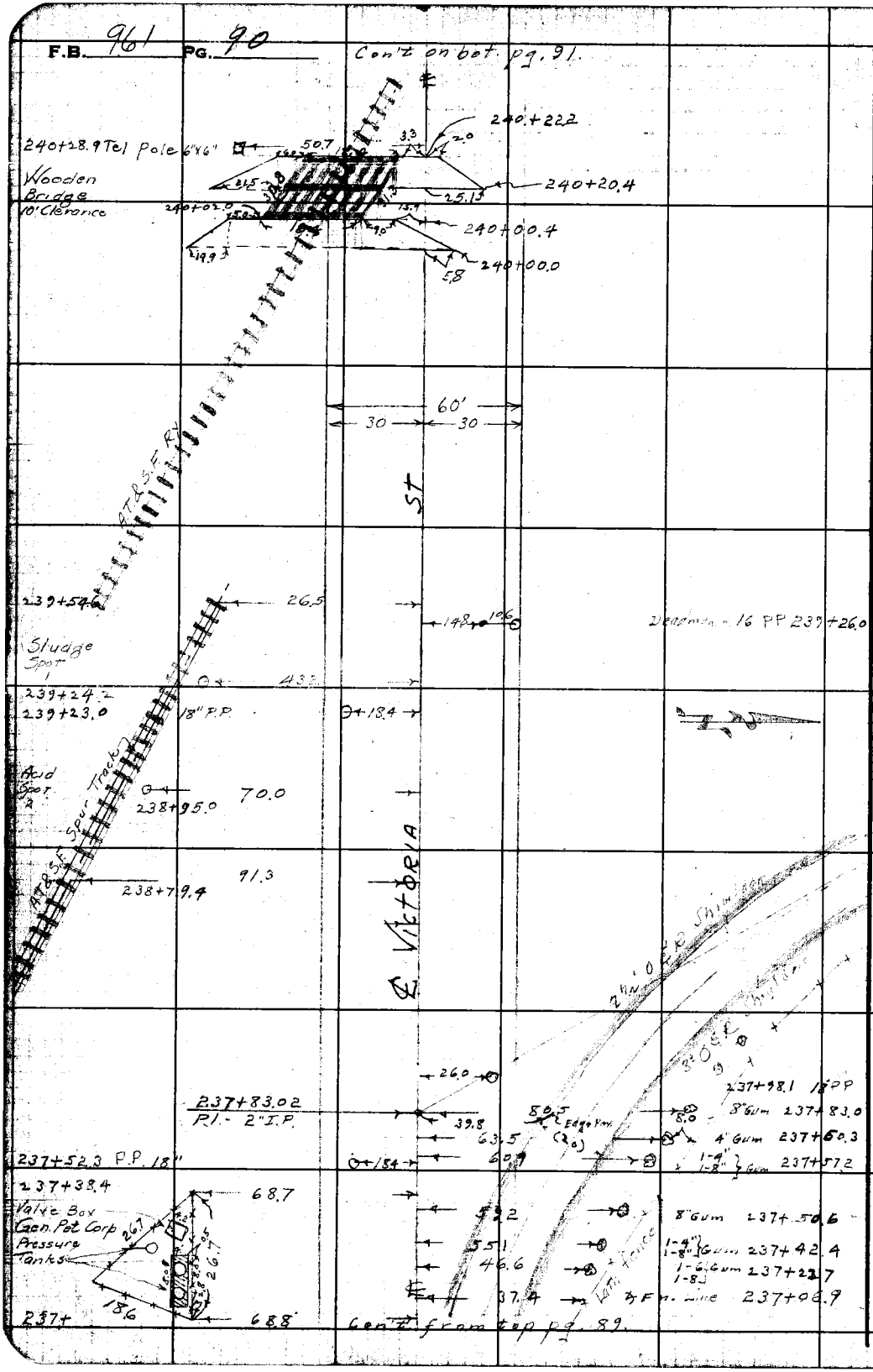

RETURN TO
LOS ANGELES COUNTY SURVEYOR
700 HALL OF RECORDS
Do not extend notes this side of this line.

Note: Any Additions or Changes on This Sheet Must be Made or Circled in Red Ink With Date and Name of Person Making Change.

Notes Ck'd by D. M. Finley	Survey of Victoria St	F.B. 961	PG. 91
Map No. B-1750-3	W. O. 8348 Tape No. St'd #F		
Office Work	Surveyed by C.A. Benson		
Checked	Notes G.H.N. & C.B. Date 10-8-42		
Date	Indexed A. C. Johnson		

Cont. bot. Pg 92

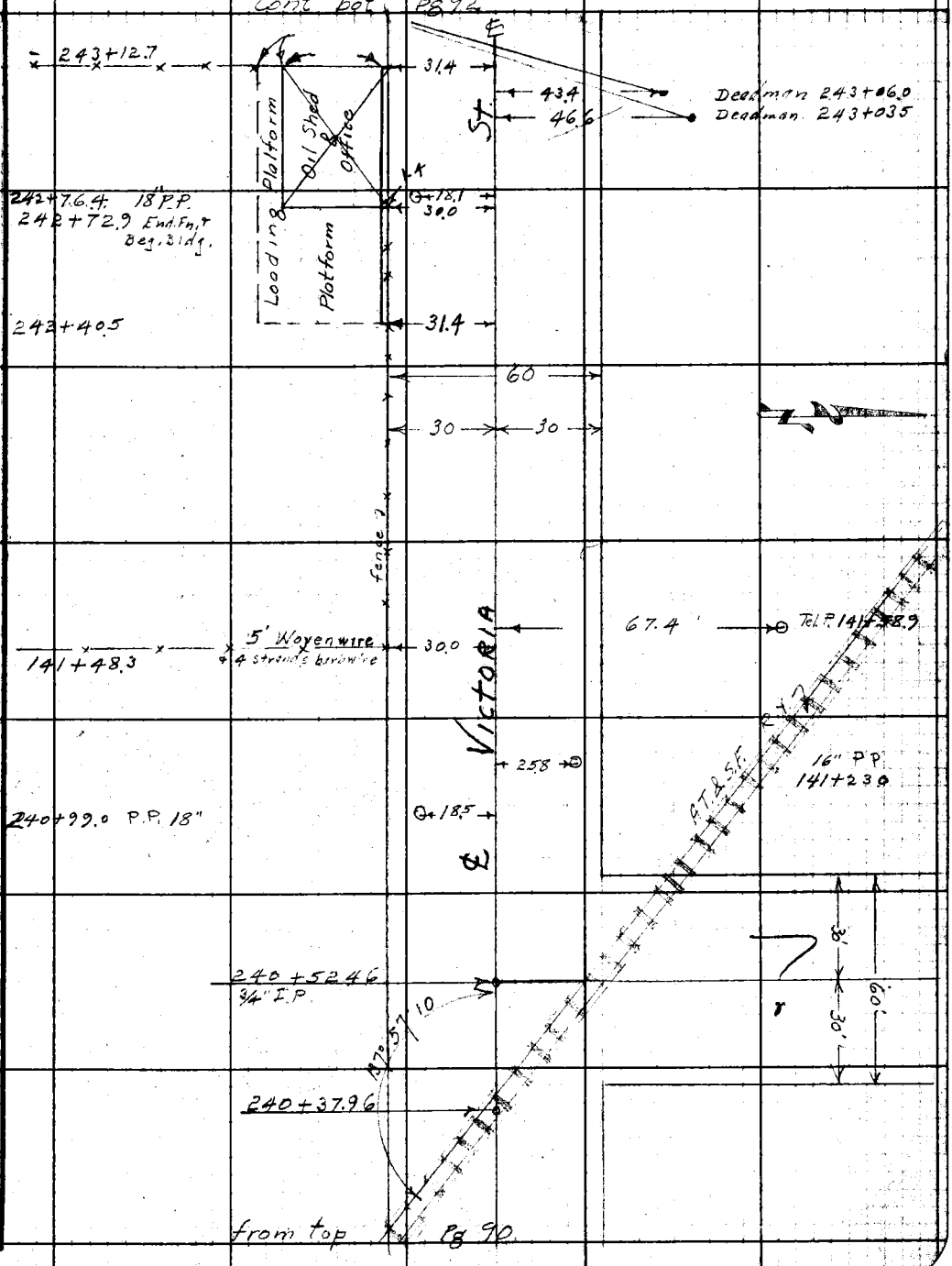

from top Pg 90

Note: Any Additions or Changes on This Sheet Must Be Made or Circled in Red Ink With Date and Name of Person Making Change.

Do not extend notes this side of this line.

RETURN TO
LOS ANGELES COUNTY SURVEYOR
700 HALL OF RECORDS

FORM 247 5M 11-41

F.B. 961 PG. 92

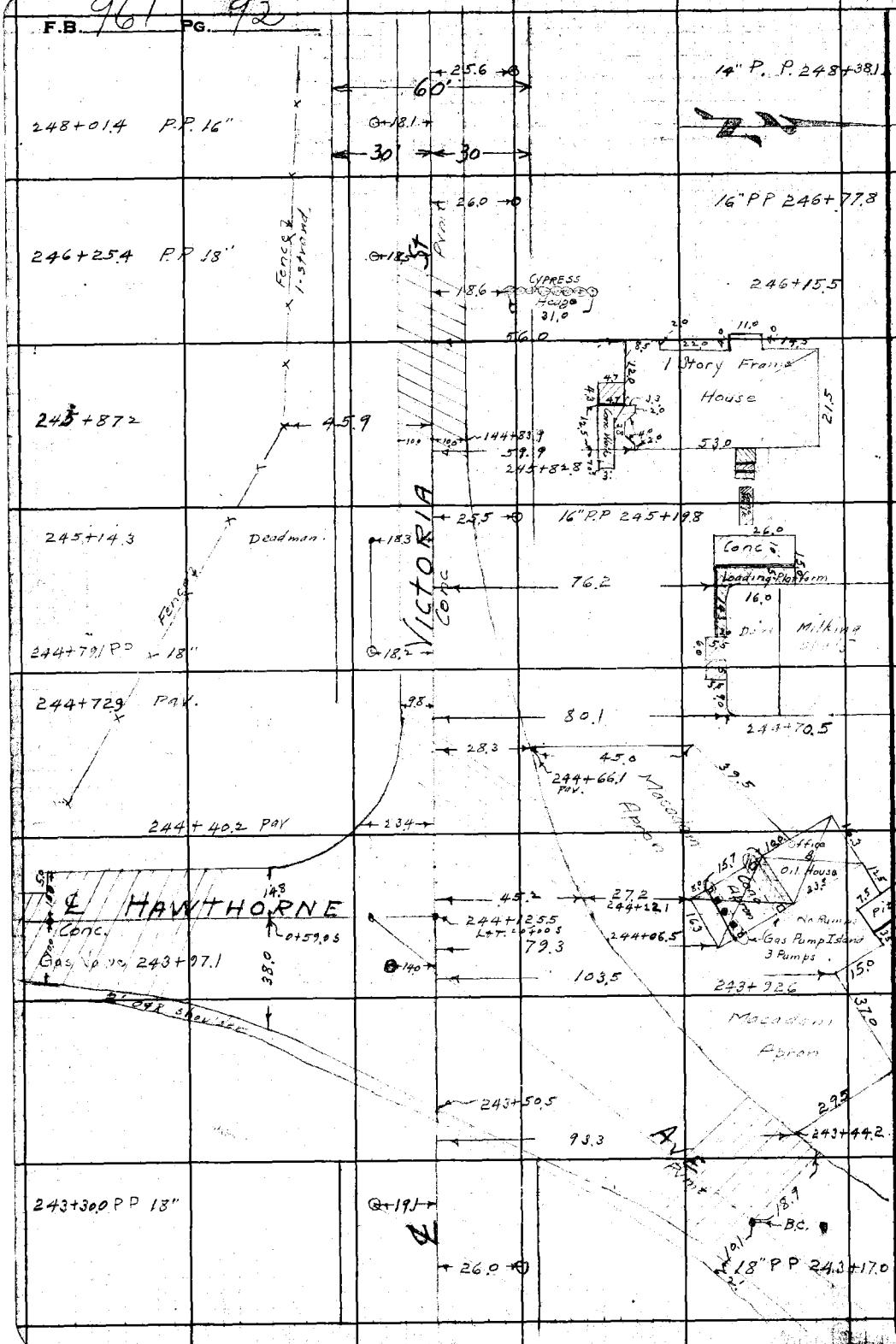

RETURN TO
LOS ANGELES COUNTY SURVEYOR
700 HALL OF RECORDS

Do not extend notes this side of this line.

Note: Any Additions or Changes on This Sheet Must be Made or Circled in Red Ink With Date and Name of Person Making Change.

Notes Ck'd by D. M. Finley	Survey of Victoria St		F.B. 96 PG. 93
Map No. B-1750-3	W. O. 8348	Tape No. St'd. °F	
Office Work	Surveyed by C.A. Benson		
Checked	Notes G. H. Nichols	Date 10-7-42	
Date	Indexed A. C. Johnson		

Note: Any Additions or Changes on This Sheet Must be Made or Circled in Red Ink With Date and Name of Person Making Change.

Do not extend notes this side of this line.

RETURN TO
LOS ANGELES COUNTY SURVEYOR
700 HALL OF RECORDS

258+49.2 PP 16"
258+19.5
17.9
28.5
25.5
L&T 258+20.48
15" PP 257+96

257+81.3
257+69.5
Wooden Iron box
257+54.5
34.2
35.2
24.6
10 10
ST.
Pump

256+75.1 P.P. 16"
256+38.5 4 in fence
18.5
33.4
25.5
60'
30' 30'
14" PP 256+36.4

254+99.3 PP 16"
253+70.3
18.3
29.4
25.8
14" PP 254+76.2
L&T 253+73.55

253+21.1 PP 18"
18.9
25.3
31.8
31.9
12" PP 253+16.3
252+59.1
18" Rock wall
252+23.1

VICTORIA
Fence
25.5
14" PP 251+56.7

251+51.2 PP 18"
18.2

250+29.2 fence
40.8

25.8
14" PP 249+98.1

249+74.0 PP 18"
17.8
fence

FORM 247 BM 11-41

F.B. 961 PG. 94

Deadman 267+65
20" P P 267+62
Deadmen 267+62
L&T 267+59.5

Trolly & PP 267+37

Signal Pole 267+22
Trolly & PP. 267+12

267+02
Oiled Road

266+71 BC

266+32 BC

266+17 P.P. 18"

Deadmen { 265+94 / 265+91

264+93.5 P.P. 12"

Beg fence 264+74

263+74.5 P.P. 18"

262+09.4

262+00.2 P.P. 14"

261+37.3

260+24.1 P.P. 16"

Wood Irr. box or pipe

78°

85°

36.2

60.2

52.6

28.6

52.2

73.2

30'

14'

63.9

24.5

18.2

42.2

29.2

23.2

26.2

19.5

18.8

18.4

24.2

41.9

60

18.4

27.3

30

30

25.8

18.2

10

10

25.5

25.1

13

26.3

25.5

17.2

25.5

O&R Point

INGLEWOOD AVE

Mac N

O&R Point

ST

Point

Fence

Wire

4 in point

VICTORIA

Fence

18" P.P. 267+20.2

PP 266+94.2
266+92
BC

L&T 266+74.4
Deadman 266+81.2
14" Trolly & PP 266+72.2

12" Trolly & P.P. 266+34
266+22.5

18" P.P. 265+94

Dead man 265+84

16" P.P. 264+34.6

L&T 263+38.55

16" P.P. 262+74.2

12" PP 261+15.2

14" P.P. 259+55.2

RETURN TO
LOS ANGELES COUNTY SURVEYOR
700 HALL OF RECORDS

Do not extend notes this side of this line.

Note: Any Additions or Changes on This Sheet Must be Made or Circled in Red Ink With Date and Name of Person Making Change.

Notes Ck'd by D. M. Finley	Survey of Victoria St		F.B. 96 PG. 95
Map No. B-1750-3	W. O. 8348 Tape No.	St'd °F	
Office Work	Surveyed by C.A. Denson		
Checked	Notes G.H. Nicholson	Date 10-7-42	
Date	Indexed A. C. Johnson		

18" P P 274+76 — 39 — 24 — 14" PP 273+96

Gum 36" 273+70

Pine 14" 273+21 — 68 — 74

14" P P 272+82 — 39 — 25 — 272+44 P P 16"

Print

1X1. 271+20 93

60 — 30 — 30

20' P.P. 271+06 — 39 — 24 — 270+93 P P 14"

Victoria St

20

269+43 P P — 24.2

PP 269+32 — 39 — 20'

Conc. St

268+71 P 4 pt

268+27 E.C.

24.2

267+95 P P 18"

O&R

60

267+59.51

Incl. Curve Arc

Print

O&R

Note: Any Additions or Changes on This Sheet Must be Made or Circled in Red Ink With Date and Name of Person Making Change.

Do not extend notes this side of this line.

RETURN TO
LOS ANGELES COUNTY SURVEYOR
700 HALL OF RECORDS

FORM 247 5M 11-41

F.B. 961 PG. 96

16" PP 285.+67.6

39.6

24.7

285+02.4 PP 12"

14" PP 283+73

39.8

24.8

283+43 PP 12"

ST

24.9

281+84.5 PP 12"

16" PP 281+77.2

39.5

24.7

285+29.3 PP 12"

14" PP 280+02.0

39.8

FREEMAN
279+97.52

PVMT

CONC

24.4

277+93.7 Dead man

12" PP 278+65.3

Dead man
28.8

46.7

24.8

278+65.3 PP 14"

14" PP 278+26.9

39.5

VICTORIA

25.3

277+06.2 PP 14"

14" PP 276+52.8

39.8

25.3

275+46.6 PP 14"

RETURN TO
LOS ANGELES COUNTY SURVEYOR
700 HALL OF RECORDS

Do not extend notes this side of this line.

Note: Any Additions or Changes on This Sheet Must be Made or Circled in Red Ink With Date and Name of Person Making Change.

Notes Ck'd by D. M. Finley
Map No. B-1750-3
Office Work
Checked
Date

Survey of Victoria St
W. O. 8348 Tape No. St'd °F
Surveyed by CA Benson
Notes GH Nichols Date 10-7-42
Indexed A. C. Johnson

F.B. 961 PG. 97

Note: Any Additions or Changes on This Sheet Must be Made or Circled in Red Ink With Date and Name of Person Making Change.

Do not extend notes this side of this line.

RETURN TO
LOS ANGELES COUNTY SURVEYOR
700 HALL OF RECORDS

FORM 247 SM 11-41



F.B. 961 PG. 98

5'
32'
12" Corr Iron drain 298+16

47
4-12" & 1-6" Gum 297+60
25
297+45 PP 18"

14" PP 297+39
42

Pvmt. St

27
1-24" 1-6" & 1-12" Gum 296+44
27
1-12" & 1-10" Gum 296+06
24
16" PP 295+98

38
d-10" & 1-12" 18" (3-12" 1-12" 1-8") Gum 295+95

14" PP 295+83
42
37
1-30" & 1-18" Gum 295+75

5' R.O.

20'
37
(1-12") (1-6") - (5-4") Gum 295+16
46
295+05 14" Gum

R.O. Shoulder

48
8" Gum 294+68
56
8" Gum 294+55

24.8
294+50 PP 14"
47.5
19" (2-12") - (1-10") (1-12") - (2-4") Gum 294+38
39
(1-4") (1-12") 294+27

18" PP 294+24
39
66
(1-8" & 3-12") Gum 294+11
57.5
(1-8" 1-12" 1-24" 1-18") 294+06

Mac. Victoria

293+76 BC

R.O. Shoulder

120'±
O&R Pvmt
20'
℄ MEYERS LANE
50'

293+31
30.5

SS M.H. 293+14
Ok 129

8" Guy Pole
43
25.2
293+01 PP 12"
292+88 BC

RETURN TO
LOS ANGELES COUNTY SURVEYOR
700 HALL OF RECORDS

Do not extend notes this side of this line.

Note: Any Additions or Changes on This Sheet Must be Made or Circled in Red Ink With Date and Name of Person Making Change.

Notes Ck'd by D. M. Ripley
Map No. B-1750-3
Office Work
Checked
Date

Survey of Victoria St
W. O. 8348 Tape No. St'd °F
Surveyed by C.A. Benson
Notes G.H. Nichols Date 10-7-42
Indexed A. S. Johnson

F.B. 961 PG. 99

304+29.9

20" PP 304+08.5

15.0 31.3

& BERYL AVE

Moc. 3205

Pump

23.1

18 PP 303+78.5

3.0

302+78
302+73.0

S.W.&T. 302+30.39

29.1 25 36.2

& RIDGE LANE

Dead man 302+19.4

16" PP 302+16.2

62.2
43.0

23.1

14 PP 302+08

EC.

Pump

301+80.8 BC

Shoulder

Mac

29.1

2-12" 2-8" 1-4" 1-6" Gum 301+08

18" PP 300+55.2

42.3

24.5

300+48.8 PP 14"

5 R30 Shoulder

VICTORIA

Spk. U&T. 299+17.41

& EARLE

20 20 40

14" PP 298+97.3

42.3

25.2

298+94.3 14" PP

Note: Any Additions or Changes on This Sheet Must Be Made or Circled in Red Ink With Date and Name of Person Making Change.

Do not extend notes this side of this line.

RETURN TO
LOS ANGELES COUNTY SURVEYOR
700 HALL OF RECORDS

FORM 247 BM 11-41

F.B. 961 PG. 100

S.C.Edison Co M.H.
308+46.2

Fd 3/4 I.P. 308+26.43

℄ BLOSSOM LANE

18 PP 308+01.4

30°
℄308+07.1
30'
68.0
54.2
Brick Bldg
1 Story
℄ Switch Bldg
30'
20'
54.9
307+48.3

ST.

50.8
53.5
40.8
60'
30'
30'
32
Electrical Switch's for above lines
Ground
Light Pole Conc base
18" PP 306+59.8
Ground
20'
MH 306+74.5
37.6
52.5
24.8
22.8
22.2
24.0
24.0
306+41.5
56.7
52.2
306+30.5
306+41.5

16" P.P. 306+60

VICTORIA

Dead man 305+93.8
305+91.4
20.4

31.2
305+75.2 Deadman

18" P.P. 305+57.2
Deadman
10.0
21.5
70.2
305+53.8 STEEL P.P.
22.2
305+50.2 P.P. 18"
30.8
30.2
305+33.4 Deadman
305+28.3

Fd Conc Mon for PI
305+23.29

RETURN TO
LOS ANGELES COUNTY SURVEYOR
700 HALL OF RECORDS
Do not extend notes this side of this line.

Note: Any Additions or Changes on This Sheet Must be Made or Circled in Red Ink With Date and Name of Person Making Change.

Notes Ck'd by D. M. Finley	Survey of Victoria St		F.B. 961 Pg. 101
Map No. B-1750-3	W. O. 8348 Tape No. St'd °F		
Office Work	Surveyed by C.A. Benson		
Checked	Notes Date 10-7-42		
Date	Indexed A. C. Johnson		



Note: Any Additions or Changes on This Sheet Must Be Made or Circled in Red Ink With Date and Name of Person Making Change.

Do not extend notes this side of this line.

RETURN TO
LOS ANGELES COUNTY SURVEYOR
700 HALL OF RECORDS

FORM 247 5M 11-41

F.B. 961 PG. 102

Cont Bot pg 103

PP

P.P.

3 PP. 2" IR 320+93.4

Oil.

Oil Cover

320+83.2 Edge of Pavmt

3/4" IP 320+69.4

℄ Flagler

38.2 320+52 2-4" 1-6" Gum

16" P.P. 319+57 19.6 319+57.2 PP 20"

ST

60'

19.7 318+17.1 PP 16"

16" PP 318+16.9 19.4

30' 30'

16" PP 316+76.3 19.3 19.7 316+79.6 PP 16"

VICTORIA

18" PP 315+36.2 19.4 19.6 315+40.3 PP 16"

Fd 3/4" IP 314+65.63

℄ GREEN LANE

314+60.2 66.3

314+50.6 66.5

From top pg 101

RETURN TO
LOS ANGELES COUNTY SURVEYOR
700 HALL OF RECORDS

Do not extend notes this side of this line.

Note: Any Additions or Changes on This Sheet Must be Made or Circled in Red Ink With Date and Name of Person Making Change.

Notes Ck'd by D. M. Finley
Map No. B-1750
Office Work
Checked
Date

Survey of Victoria St
W. O 8348 Tape No. St'd °F
Surveyed by C A Benson
Notes Date 10-8-42
Indexed A. C. Johnson

F.B. 961 PG. 103

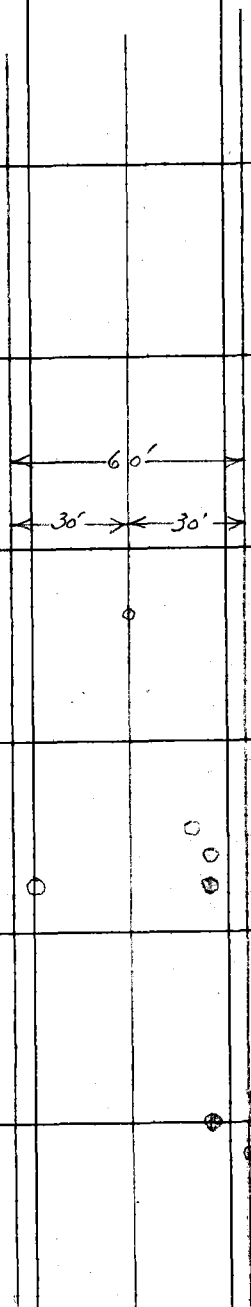

L&T in Sand Stone

Guy P
PP
Gum

Gum
Gum
Gum
Gum
Gum
Gum

Note: Any Additions or Changes on This Sheet Must be Made or Circled in Red Ink With Date and Name of Person Making Change.

Do not extend notes this side of this line.

RETURN TO
LOS ANGELES COUNTY SURVEYOR
700 HALL OF RECORDS

FORM 247 5M 11-41

RETURN TO
LOS ANGELES COUNTY SURVEYOR
700 HALL OF RECORDS

Note: Any Additions or Changes on This Sheet Must be Made or Circled in Red Ink With Date and Name of Person Making Change.

Do not extend notes this side of this line.

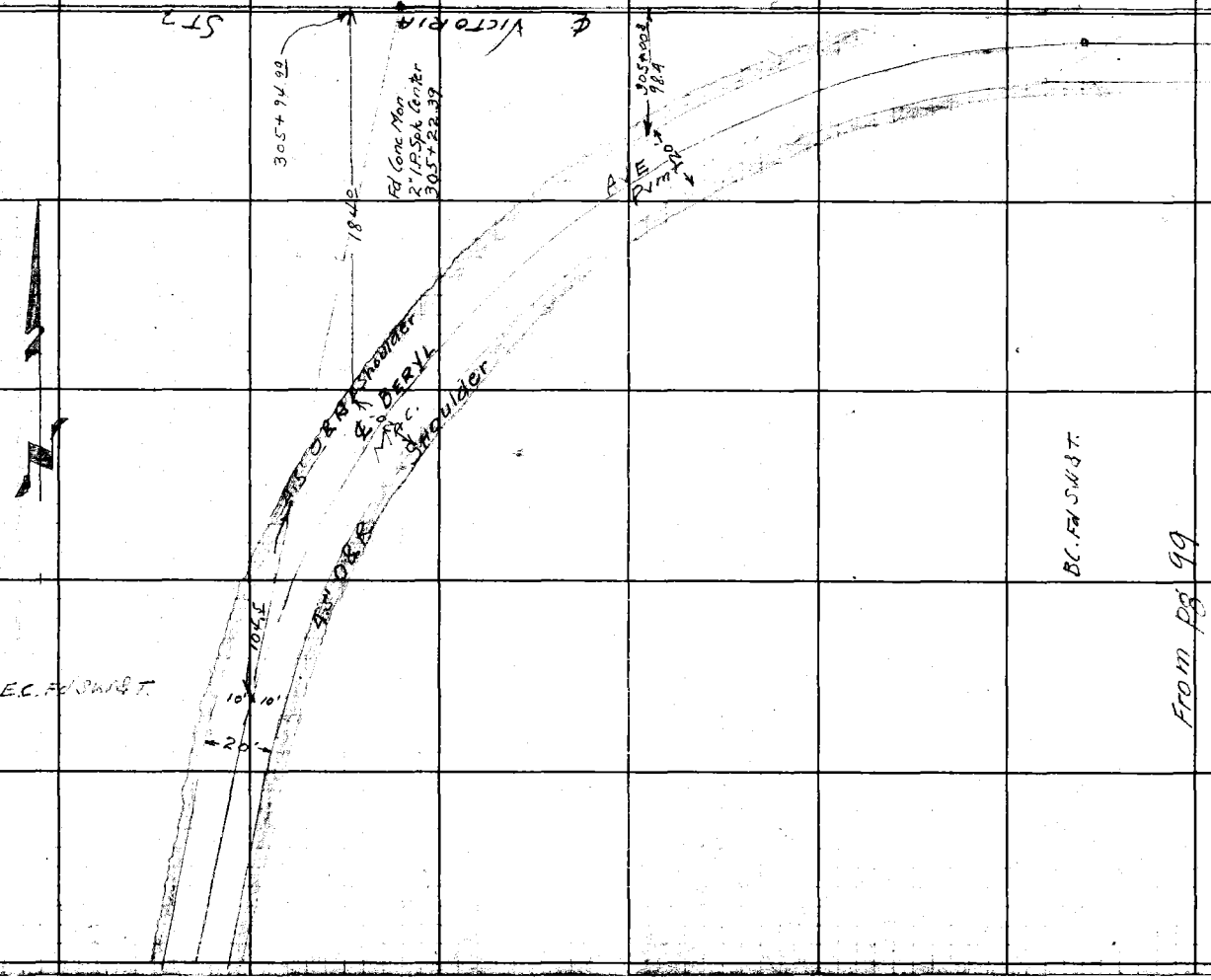

F.B. 761 PG. 104

Notes Ck'd by D. M. Finley	Survey of Victoria St	F.B. 961 PG. 105
Map No. B-1750-3	W. O. 8343 Tape No. St'd 68 °F	
Office Work	Surveyed by Benson	
Checked	Notes GHN Date 10-13-42	
Date	Indexed A. C. Johnson	

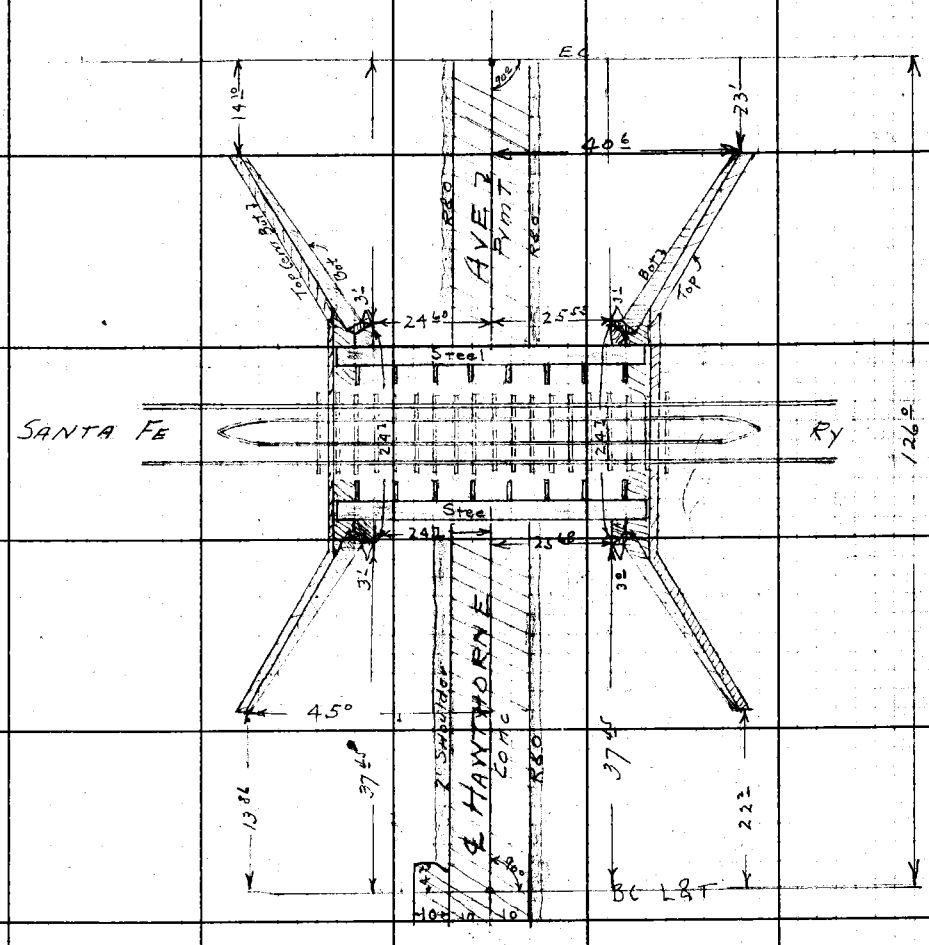

Note: Any Additions or Changes on This Sheet Must be Made or Circled in Red Ink With Date and Name of Person Making Change.

Do not extend notes this side of this line.

RETURN TO
LOS ANGELES COUNTY SURVEYOR
700 HALL OF RECORDS

FORM 247 BM 11-41

RETURN TO
LOS ANGELES COUNTY SURVEYOR
700 HALL OF RECORDS

Note: Any Additions or Changes on This Sheet Must be Made or Circled in Red Ink With Date and Name of Person Making Change.

Do not extend notes this side of this line.

F.B. _____ PG. _____

COPIES TO

CENTINELA VALLEY

(REGIONAL OFFICE)

pages 107 thru 110

F.B. 961-106

F.B. _____ PG. _____

RETURN TO
LOS ANGELES COUNTY SURVEYOR
700 HALL OF RECORDS
Do not extend notes this side of this line.

Note: Any Additions or Changes on This Sheet Must be Made or Circled in Red Ink With Date and Name of Person Making Change.

F.B. 961-107

Notes Ck'd by _____
Map No. _____
Office Work _____
Checked _____
Date _____

Survey of _____
W. O. _____ Tape No. _____ St'd _____ °F
Surveyed by _____
Notes _____ Date _____
Indexed _____ A. S. Johnson 4-28-87

F.B. 975 PG. 117

℄ OF 120TH ST
FOR
BRAYTON AVE
GARDENA VALLEY
DRAINAGE SYSTEM
Job # 6703

(See J.N. 8348 - F.B. 961 For Additional ℄ Data)

Note: Any Additions or Changes on This Sheet Must be Made or Circled in Red Ink With Date and Name of Person Making Change.

RETURN TO
LOS ANGELES COUNTY SURVEYOR
700 HALL OF RECORDS
Do not extend notes this side of this line.

FORM 247 SM 11-41

F.B. 975 Pg. 118

Topog - Pg. 121
X-Sect - Pg. 127

RETURN TO
LOS ANGELES COUNTY SURVEYOR
700 HALL OF RECORDS
Do not extend notes this side of this line.

Note: Any Additions or Changes on This Sheet Must be Made or Circled in Red Ink With Date and Name of Person Making Change.

F.B. 975 Pg. 119

Notes Ck'd by	Survey of
Map No.	W. O. Tape No. St'd °F
Office Work	Surveyed by
Checked	Notes Date
Date	Indexed A. C. Thomson

To Ld pg. 120

Fwd To pg. 118

RETURN TO
LOS ANGELES COUNTY SURVEYOR
700 HALL OF RECORDS
Do not extend notes this side of this line.

Note: Any Additions or Changes on This Sheet Must be Made or Circled in Red Ink With Date and Name of Person Making Change.

FORM 247 5M 1-61

F.B. 875 Pg. 120

Topog. Pg. 170
X-Sect - Pg. 175

RETURN TO
LOS ANGELES COUNTY SURVEYOR
700 HALL OF RECORDS
Do not extend notes this side of this line.

Note: Any Additions or Changes on This Sheet Must be Made or Circled in Red Ink With Date and Name of Person Making Change.

Notes Ck'd by	Survey of
Map No.	W. O. Tape No. St'd °F
Office Work	Surveyed by
Checked	Notes Date
Date	Indexed C. Johnson 4-28-42

F.B. 875 Pg. 121

TOPOGRAPHY
℄ - Pg. 118
X-Sect - Pg. 127

RETURN TO
LOS ANGELES COUNTY SURVEYOR
700 HALL OF RECORDS
Do not extend notes this side of this line.

Note: Any Additions or Changes on This Sheet Must be Made or Circled in Red Ink With Date and Name of Person Making Change.

FORM 847 5M 11-41

F.B. 961-112

F.B. 275 PG. 122

RETURN TO
LOS ANGELES COUNTY SURVEYOR
700 HALL OF RECORDS

Note: Any Additions or Changes on This Sheet Must be Made or Circled in Red Ink With Date and Name of Person Making Change.

Do not extend notes this side of this line.

F.B. 961-113

F.B. 275 PG. 123

Note, Ck'd by	Survey of
Map No.	W. O. Tape No. St'd °F
Office Work	Surveyed by
Checked	Notes Date
Date	Indexed

RETURN TO
LOS ANGELES COUNTY SURVEYOR
700 HALL OF RECORDS

Note: Any Additions or Changes on This Sheet Must be Made or Circled in Red Ink With Date and Name of Person Making Change.

Do not extend notes this side of this line.

FORM 247 5M 11-41

F.B. 961-114

F.B. 875 PG. 124

X-Sect.-Pg. 168

New PP line

X-Sect.-Pg. 159

T. Poles

Cable box

Gas valve

Cone

Guy wire

Pg. 123

RETURN TO
LOS ANGELES COUNTY SURVEYOR
700 HALL OF RECORDS
Do not extend notes this side of this line.

Note: Any Additions or Changes on This Sheet Must be Made or Circled in Red Ink With Date and Name of Person Making Change.

F.B. 961-115

Note: Ck'd by	Survey of
Map No.	W. O. Tape No. St'd °F
Office Work	Surveyed by
Checked	Notes Date
Date	Indexed

F.B. 875 PG. 125

MET. WATER DIST. LINE
± 800' E. OF VERMONT AVE
X-Sect.-Pg. 161

Pg. 122

RETURN TO
LOS ANGELES COUNTY SURVEYOR
700 HALL OF RECORDS
Do not extend notes this side of this line.

Note: Any Additions or Changes on This Sheet Must be Made or Circled in Red Ink With Date and Name of Person Making Change.

FORM 247 SM 11-41

F. B. 961-116

F.B. 275 PG. 126

RETURN TO
LOS ANGELES COUNTY SURVEYOR
700 HALL OF RECORDS
Do not extend notes this side of this line.

Note: Any Additions or Changes on This Sheet Must be Made or Circled in Red Ink With Date and Name of Person Making Change.

F.B. 961-11

Notes Ck'd by
Map No
Office Work
Checked
Date

Survey of
W. O. Tape No. St'd °F
Surveyed by
Notes Date
Indexed 4-28-42

F.B. PG.

ADDITIONAL TOPOGRAPHY

1 Story Fr. Res

1 Story Fr. Res

Concr. Apron & curbing

Water Main

1 Story Fr. Res

18" Conc. Pipe culv

From top of 120

RETURN TO
LOS ANGELES COUNTY SURVEYOR
700 HALL OF RECORDS
Do not extend notes this side of this line.

Note: Any Additions or Changes on This Sheet Must be Made or Circled in Red Ink With Date and Name of Person Making Change.

FORM 247 3M 11-41

F.B. 961-118

F.B. 961-119

F.B. 825 PG. 66

RETURN TO
LOS ANGELES COUNTY SURVEYOR
700 HALL OF RECORDS

Note: Any Additions or Changes on This Sheet Must be Made or Circled in Red Ink With Date and Name of Person Making Change.

Do not extend notes this side of this line.

RETURN TO
LOS ANGELES COUNTY SURVEYOR
700 HALL OF RECORDS

Note: Any Additions or Changes on This Sheet Must be Made or Circled in Red Ink With Date and Name of Person Making Change.

Do not extend notes this side of this line.

FORM 847 BM 15-41

Notes Ck'd by
Map No.
Office Work
Checked
Date

Survey of
A.W. O. Tape No. St'd °F
Surveyed by
Notes Date
Indexed Johnson

F.B. PG.

F.B. 961-120

F.B. 961-1

F.B. PG.

RETURN TO
LOS ANGELES COUNTY SURVEYOR
700 HALL OF RECORDS
Do not extend notes this side of this line.

Note: Any Additions or Changes on This Sheet Must be Made or Circled in Red Ink With Date and Name of Person Making Change.

Note: Any Additions or Changes on This Sheet Must be Made or Circled in Red Ink With Date and Name of Person Making Change.

RETURN TO
LOS ANGELES COUNTY SURVEYOR
700 HALL OF RECORDS
Do not extend notes this side of this line.

FORM 247 5M 11-41

Notes Ck'd by	Survey of
Map No.	W. O. Tape No. St'd °F
Office Work	Surveyed by
Checked	Notes Date
Date	Indexed

F.B. PG.

X-Sect.- Pg. 175

F.B. 961-122

F.B. 961-123

F.B. 873 PG. 172

RETURN TO
LOS ANGELES COUNTY SURVEYOR
700 HALL OF RECORDS
Do not extend notes this side of this line.

Note: Any Additions or Changes on This Sheet Must be Made or Circled in Red Ink With Date and Name of Person Making Change.

Note: Any Additions or Changes on This Sheet Must be Made or Circled in Red Ink With Date and Name of Person Making Change.

RETURN TO
LOS ANGELES COUNTY SURVEYOR
700 HALL OF RECORDS
Do not extend notes this side of this line.

FORM 247 SM 11-41

Notes Ck'd by	Survey of
Map No.	W. O. Tape No. St'd °F
Office Work	Surveyed by
Checked	Notes Date
Date	Indexed J. Johnson

F.B. PG.

F.B. 961-124

F.B. ____ Pg. ____

RETURN TO
LOS ANGELES COUNTY SURVEYOR
700 HALL OF RECORDS
Do not extend notes this side of this line.

Note: Any Additions or Changes on This Sheet Must be Made or Circled in Red Ink With Date and Name of Person Making Change.

F.B. 961-125

Notes Ck'd by	Survey of
Map No	W. O. ____ Tape No. ____ St'd ____ °F
Office Work	Surveyed by
Checked	Notes ____ Date ____
Date	Indexed

F.B. ____ Pg. ____

Topog Cont F.B 961-79

RETURN TO
LOS ANGELES COUNTY SURVEYOR
700 HALL OF RECORDS
Do not extend notes this side of this line.

Note: Any Additions or Changes on This Sheet Must be Made or Circled in Red Ink With Date and Name of Person Making Change.

FORM 247 3M 11-41

COPIES TO

CENTINELA VALLEY

(REGIONAL OFFICE)

pages 127 thru 132

Notes Ck'd by D. M. Finley	Survey of Victoria Ave
Map No. A-643-2	W. O. 8348 Tape No. 068 Std. 68 °F
Office Work D. A. White	Surveyed by F H Blanchard
Checked D. M. Finley	Notes F-HB Date 9-17-45
Date May 1946	Indexed A. S. Johnson 9-19-45

F.B. 961 PG. 127

VICTORIA AVE

J.N. 8348

From Los Angeles street north on Crenshaw to point 800± north of 190th street

SEPT 13, 17 1945

Ref
TX 125-4-15
F.B. 961-12, 19-53

Blanchard
Nichols
Westerland
Liddle
Robinson.

Note: Any Additions or Changes on This Sheet Must be Made or Circled in Red Ink With Date and Name of Person Making Change.

Do not extend notes this side of this line.

RETURN TO
LOS ANGELES COUNTY SURVEYOR
700 HALL OF RECORDS

FORM 247 5M 12-40

RETURN TO
LOS ANGELES COUNTY SURVEYOR
700 HALL OF RECORDS

Note: Any Additions or Changes on This Sheet Must be Made or Circled in **Red Ink** With Date and Name of Person Making Change.

Do not extend notes this side of this line.

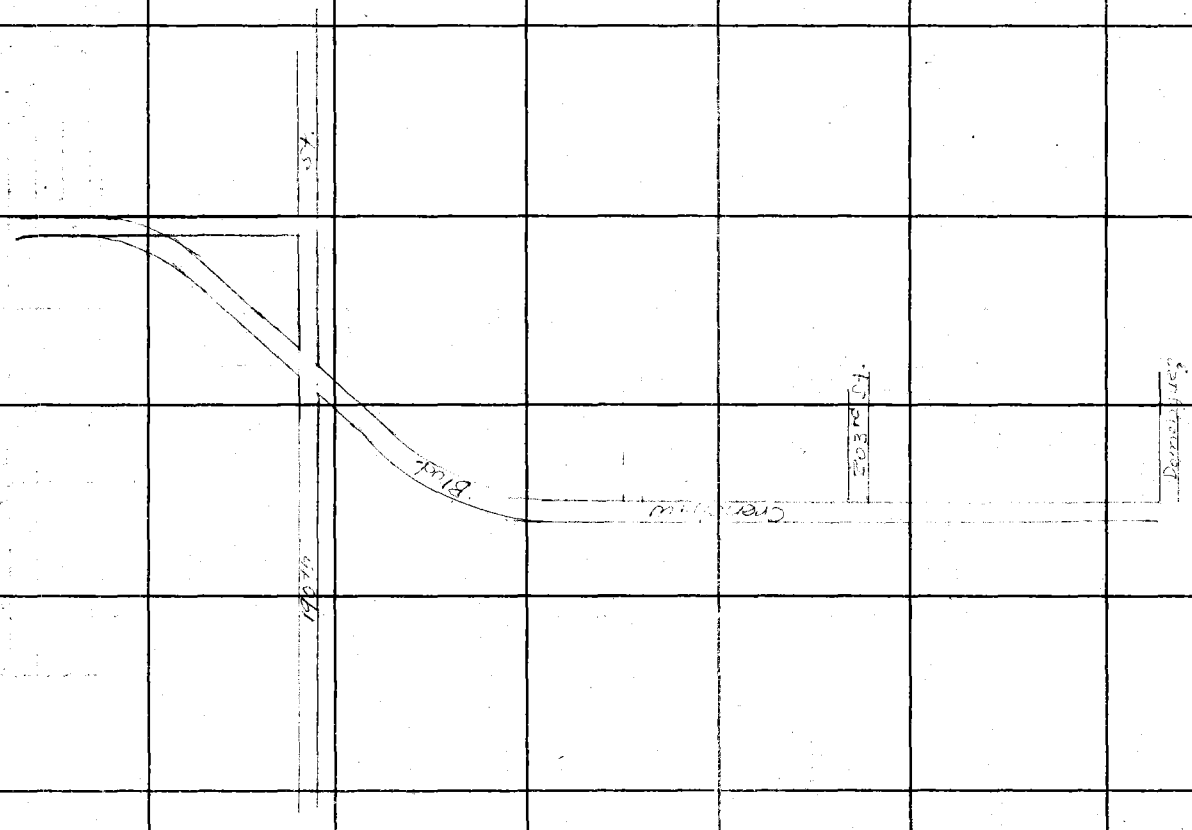

F.B. 961 PG. 128

Notes Ck'd by D.M. Finley	Survey of Victoria Ave.
Map No. B-643-2	W. O. 8348 Tape No. 068 St'd 68 °F
Office Work D.A. White	Surveyed by F.H. Blanchard
Checked D.M. Finley	Notes F.H.B. Date 9-12-45
Date May 1946.	Indexed A. C. Johnson

F.B. 961 PG. 129

W.S. 25-D-3

Note: Any Additions or Changes on This Sheet Must be Made or Circled in Red Ink With Date and Name of Person Making Change.

Do not extend notes this side of this line.

RETURN TO
LOS ANGELES COUNTY SURVEYOR
700 HALL OF RECORDS

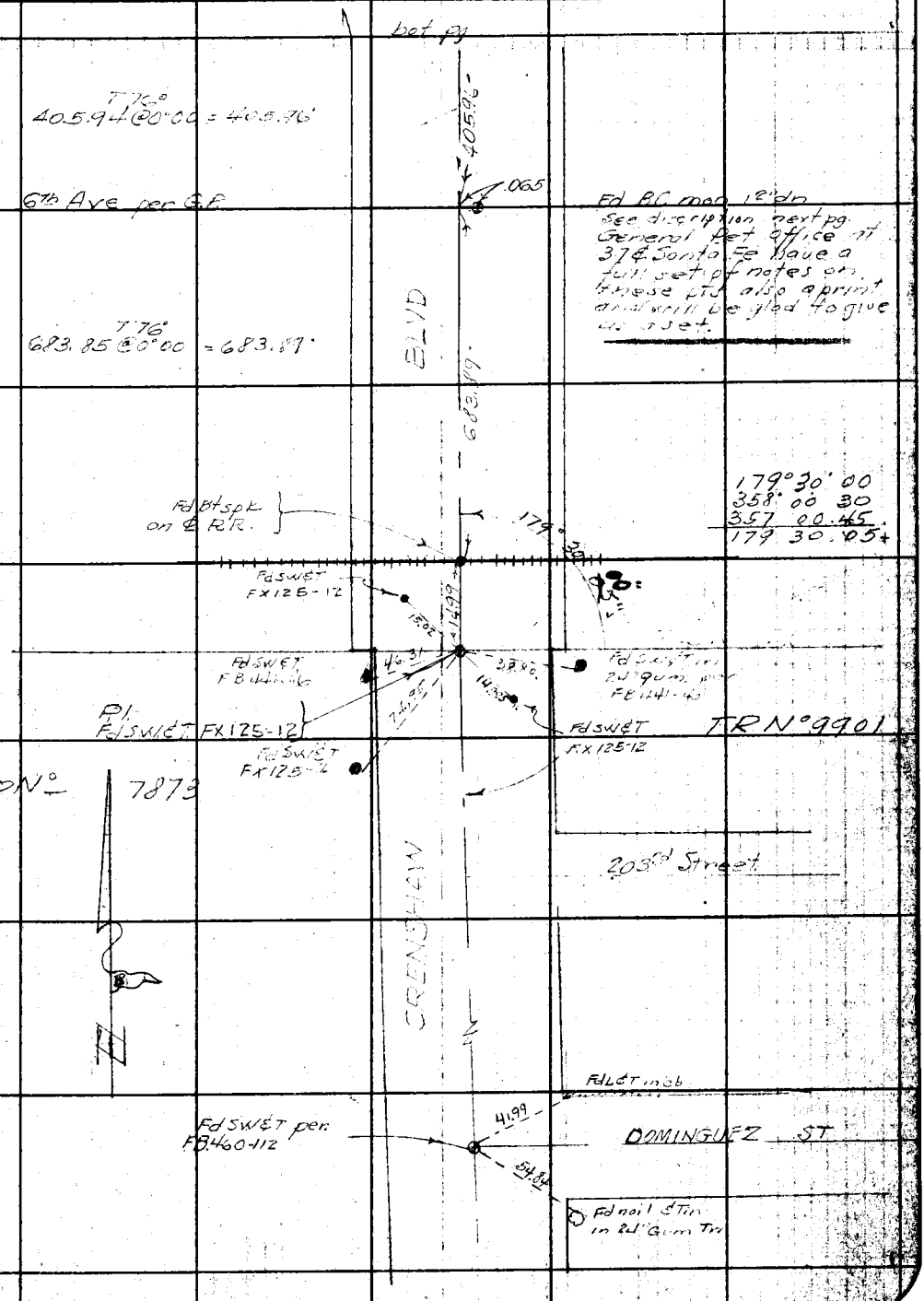

FORM 247 3M 12-0

F.B. 961 PG. 130

bot pg.

T 68°
331.22 @ 0°00 = 331.22

331.22

.17 Fd B.C.-G.P. see discrip bot pg.

T 68
328.70 @ 0°00 = 328.70

328.70

3rd Ave per G.P. not const.

.15 Fd B.C.-G.P. see discription bot pg.

T 76
623.43 @ 0°00 = 623.43

BLVD

623.43

.12 4th Pl. per G.P. not const.

T 76
36.56 @ 0°00 = 36.56

36.56

Fd B.C.-G.P. see discription bot pg

4th Ave per G.P.

.11 + 20° nail

T 62°
1.74 @ 0°00 = 1.74

1.74

Fd L&T FX 125-13

1.30

Fd 1/2 IP L&T 12" on FX 125-12

T 76
36.80 @ 0°00 = 36.80

36.80

.03 X in min. 5 Mt. L&T

27.76 1.87 1.24 27.93

Conc. on L&T

Fd X in reinforcing nail FX 125-13

T 76
621.49 @ 0°00 = 621.52

621.49

5th Ave per G.P. not const.

.07 Fd B.C.-G.P. See discription bot pg.

T 76°
253.93 @ 0°00 = 253.97

253.97

CRENSHAW

(Discription)

.07 Fd Brass cap mon 10" on set in conc. in a 10" casing set by General Ret. Co.-(B.C.-G.P.) notations at pts H) have same discription

405.46

top pg

RETURN TO
LOS ANGELES COUNTY SURVEYOR
700 HALL OF RECORDS

Do not extend notes this side of this line.

Note: Any Additions or Changes on This Sheet Must be Made or Circled in Red Ink With Date and Name of Person Making Change.

F.B. 961 Pg. 131

Notes Ck'd by D. M. Finley	Survey of Victoria Ave
Map No. B-647-2	W. O. 8241 Tape No. 068 Std 68 °F
Office Work R A White	Surveyed by F H Blanchard
Checked D. M. Finley	Notes F H B Date 9-17-41
Date May 1946.	Indexed A. C. Johnson

W.S. 25 A

Lt side pc

T 72° 248.13 30°00 = 248.14.

PP 3136 33E FdNET

312.76 656.69

168+65.05 Set LET by int. to LET @ Redondo per FB 961-53

190th St.

89° 59' 50"

248.14

166+16.89 Set LET by proportion.

LET Tack removed FB 961-16

462.37

This pavement is badly cracked from heavy traffic and pts probably have moved

Fd LET Fx 125.4

PP 2436 78 FdNET

Fd 2" I.P. PET Set by G.P.

X in East iron Mh.

104.4

89° 59' 00
359° 56' 00
179° 54' 00
89° 59' 00

T 68°
30.00 @ 0°00 = 30.00.
10.44 @ 0°00 = 10.44.
Set 1 x 2

225.42

119° 43' 55"

Blvd

Fd 2" I.P. PET 10' dn Fx 125.14

119° 44' 00
118 55 30
358 23 30
119° 43' 55"

T 68
203.06 @ 0°00 = 203.06.
4.9 . 23 @ 0°00 = 191.21.
394.27.

Crenshaw

238.37

T 72°
225.41 @ 0°00 = 225.42

394.27

T 72°
238.37 @ 0°00 = 238.37.

Fd SW ET Fx 125-14

270.9

P.I.
Fd 1 x 2 40 in Fx 125-14 Set 3/4" I.P. 10' down

150 17 00
241 08 00
181° 42 30
150° 17' 05".

15"

150° 17' 05"

22.88

Fd SW ET Fx 125-14

242.58

T 68°
242.58 @ 0°00 = 242.58

SW ET in good shape Fx 125-14

1520

1270

12

SW ET on east edge of traveled rd and has moved east.

Fd 2" I.P. 6' dn pet Fx. 125-14 This pipe has eldnail hole in it also a new carpet tk. used nail hole pipe also. looks as tho some one may have battered it east.

331.22

Note: Any Additions or Changes on This Sheet Must be Made or Circled in Red Ink With Date and Name of Person Making Change.

Do not extend notes this side of this line.

RETURN TO LOS ANGELES COUNTY SURVEYOR 700 HALL OF RECORDS

FORM 247 5M 12-0

F.B. 961 PG. 132

Δ = 29°42'45"
R = 1000.00
T = 265.26
L = 518.58

To L&T at 1229.54 FB 961-49

1831.08

set SW&T on prod.

Set SW&T by int. flush.

809.90 @ 0°00 = 809.94

912.71 @ 0°00 = 912.76

set SW&T on prod.

29°42'45"
118°51'00"
178°16'45"
-9°42'45" +

Center Line

656.69

Unimproved Sign Field

90°01'15"
360°04'45"
180°07'45"
-90°01'15" +

Fd c spk in cone mon.

Fd c spk in cone mon.

Set nail in PP 3136.30E

Set L&T by int.

Fd L&T FB 961-16

Fd L&T 155+65.49 FB 961-16

589.03

462.37

Set nail & T guy PP 6.4 3721E

PP 2634.85E Fd L&T

462.36 @ 0°00 = 462.37

588.98 @ 0°00 = 589.03

TORRANCE N-5 AUX 2
F.B. 2455-93

RETURN TO
LOS ANGELES COUNTY SURVEYOR
700 HALL OF RECORDS

Do not extend notes this side of this line.

Note: Any Additions or Changes on This Sheet Must be Made or Circled in Red Ink With Date and Name of Person Making Change.

Notes Ck'd by	Survey of Animal Shelter #3
Map No.	JN 7713.04 Tape Std °F
Office Work	Surveyed by R L Willey
Checked	Notes " Date 1-9-59
Date	Indexed L. C. Johnson 2-10-59

F. B. 961 PG. 133

J.N 7713.04

ANIMAL SHELTER #3

LOCATION EXISTING SEWER M.H.'S

AT BROADWAY & VICTORIA ST

AND M.H. 275' S. OF ℄ INT.

BROADWAY & VICTORIA ST

1-9-59

R L Willey

Munkey Jr.

Note: Any Additions or Changes on This Sheet Must be Made or Circled in Red Ink With Date and Name of Person Making Change.

Do not extend notes this side of this line.

RETURN TO

LOS ANGELES COUNTY ENGINEER

700 LOS ANGELES COUNTY ENGINEERING BLDG.

763095 CE #247—7-59

F. B. 961 PG. 134

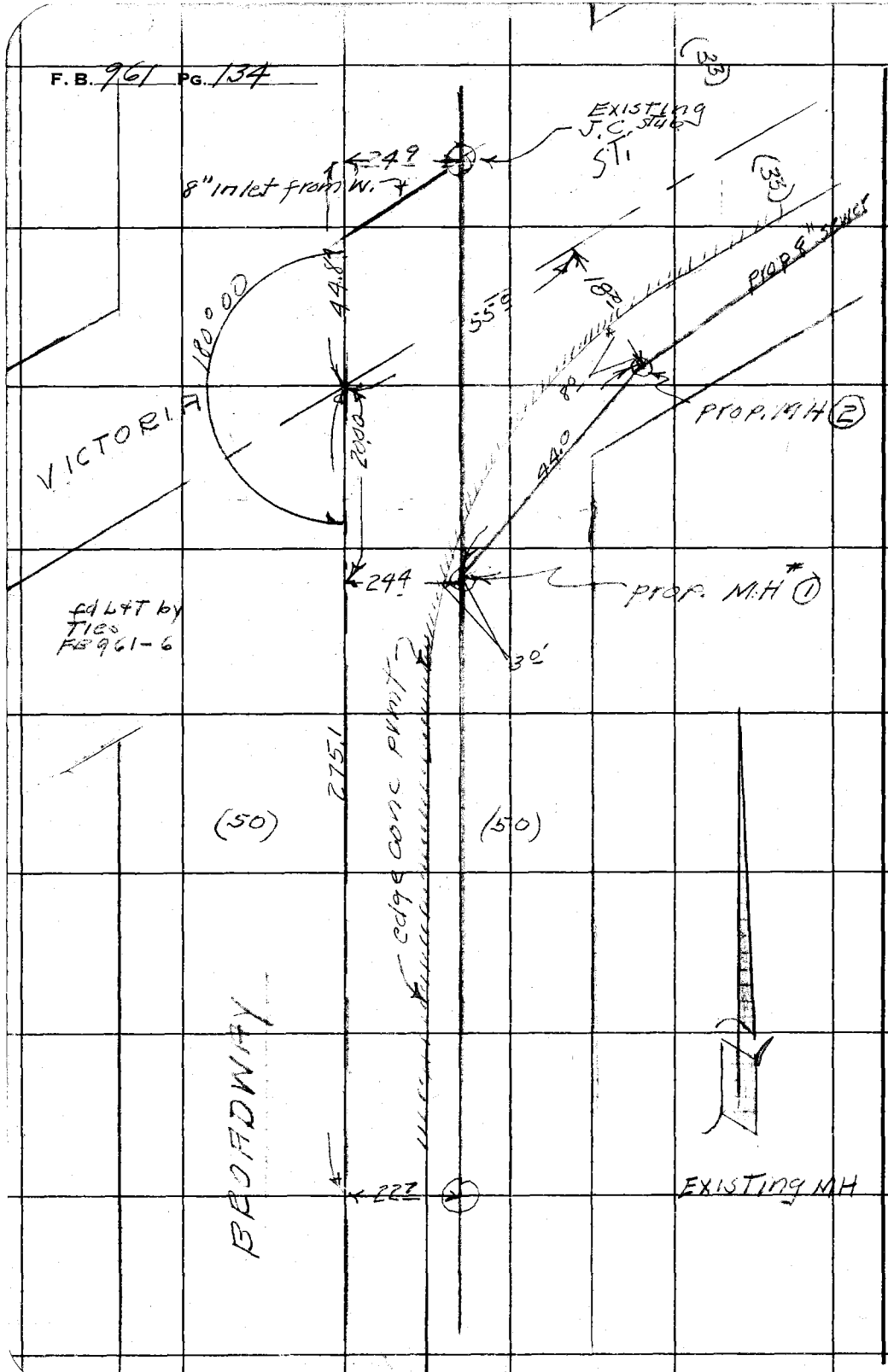

RETURN TO
LOS ANGELES COUNTY ENGINEER
700 LOS ANGELES COUNTY ENGINEERING BLDG.

Do not extend notes this side of this line.

Note: Any Additions or Changes on This Sheet Must be Made or Circled in Red Ink With Date and Name of Person Making Change.

F. B. 961 Pg. 135

Profile No. ____ Notes Red. ____ Plotted ____ Job No. 7713.04 Division No. ____

Date ____ Date ____ Survey of ANIMAL SHELTER #3

X-Sec. No. ____ Notes Chkd. ____ Checked ____ Survey by R. Willey Notes EM Date 8-9-59

Date ____ Date ____ Map No. ____ Indexed ____ Date ____

JN 7713.04

ANIMAL SHELTER #3

INFILL 2 MH'S - SHOT

TRUNK SEWER MANHOLES

&

PROPOSED SURFACE

PROPOSED 8" V.C.P. SEWER

[illegible] BOUNDARY &

[illegible]

(See F.B. 134 for location)

R. L. Willey
Assistant
Project
Surveyor

STATION	B. S.	H. I.	F. S.	ELEV.

NOTE: ANY ADDITIONS OR CHANGES ON THIS SHEET MUST BE MADE OR CIRCLED IN RED INK, WITH DATE AND NAME OF PERSON MAKING CHANGE.

Do not extend notes this side of this line.

PLEASE RETURN TO
LOS ANGELES COUNTY ENGINEER
700 LOS ANGELES COUNTY ENGINEERING BLDG.

76L-298 S & E #307—1-56

76L-298 S & E #307—1-56

PLEASE RETURN TO
LOS ANGELES COUNTY ENGINEER
700 LOS ANGELES COUNTY ENGINEERING BLDG.

NOTE: ANY ADDITIONS OR CHANGES ON THIS SHEET MUST BE MADE OR CIRCLED IN RED INK, WITH DATE AND NAME OF PERSON MAKING CHANGE.

Do not extend notes this side of this line.

F. B. 961 PG. 156 | Job No. 77130 | Division No. | Notes Red | Plotted | Profile No.
Survey of | Date | Date | X-Sec. No.
Survey by | Notes | Notes Chkd. | Checked
Indexed | Date | Date | Date

STATION	B. S.	H. I.	F. S.	ELEV.		
					BM ST 39 El. 22.365 LA. Co. Rd. Dept. GARDENA 1955 Pg. 300	
BM ST 3899					[illegible] Victoria & Sr. W.W. Cor. in Conc. Box	
					0.7' 2' S.E. of Edge of Walk 1.25' W. of ℄ Broadway 225' Hwy ℄ Victoria ST	
		44.8' N. of ℄ 249' E. of				
Elevation Bm of U.C. E. Int. Broadway & Victoria				22.[illegible]		
					22.00' Elev. Rim	15.61' Rim to Invert to W.C.P.
					[illegible] Rim [illegible]	1.25' Size Pipe
INVERT		on 15" Inlet from East		5.14'	5.14' Invert	[illegible] Rim to Invert
					22.[illegible] Elev. Rim	15.43' Rim to Invert
		18" " North		4.97'	17.03' Rim to Invert	1.56' Size Pipe
					4.97' Invert	15.53' Rim to Invert
					[illegible] Elev. Rim	[illegible] Rim to Invert
		21" Outlet to South		4.85'	17.15' Rim to Invert	1.75' Size Pipe
					4.85' Invert	17.15' Rim to Invert
					[illegible] Elev. Rim	[illegible] Rim to Invert
					[illegible] Size Pipe	
		8" Inlet from West		5.88'	4.88' Invert	16.12' Rim to Invert
		310.0' South of Gate J.C.				
Elev. on Rim of [illegible]		22.7' East ℄ Broadway		20.[illegible]		
					20.78' Elev. Rim	14.85' Rim to Inlet to W.C.P.
					16.[illegible] Rim to Invert	1.75' Size Pipe
INVERT		on 21" Inlet from North		4.38'	4.38' Invert	16.60' Rim to Invert
					20.78' Elev. Rim	14.95' Rim to Inlet to W.C.P.
					16.[illegible] Rim to Invert	1.75' Size Pipe
		21" Outlet to South		4.33'	4.33' Invert	16.65' Rim to Invert
						℄ of Proposed 8" V.C.P.
Proposed J.C. #1				21.5'		
9.5' to [illegible] 8" V.C.P.				21.2'		10' Rt
				21.14'	2.8' Lt [illegible]	
				21.1'		℄
				24.3'		10' Rt Top Bank
				21.4'	8.8' Lt edge [illegible]	
Proposed M.H. #2				21.7'		℄ & Toe Slope
9.0' to Proposed 8" V.C.P.				20.[illegible]		6' Lt Top Bank
				21.71'		
					BM ST 3100 El. 21.814' L.A. Co. Rd. Dept. [illegible] Int. Pg. 300	
					Broadway & [illegible] ST. S.E. Cor.	
					4.0' in cor. [illegible] W.W. of edge of [illegible] 22' E. of Broadway & 225' S.E. of Victoria ST.	
BM				21.21'		

J. C. Johnson

76F309S 247 2-51

RETURN TO
LOS ANGELES COUNTY SURVEYOR
726 LOS ANGELES COUNTY
ENGINEERING BLDG.

Note: Any Additions or Changes on This Sheet Must be Made or Circled in Red Ink With Date and Name of Person Making Change.

Do not extend notes this side of this line.

133-174

Notes Ck'd by
Map No.
Office Work
Checked
Date

Survey of
W. O. Tape No. St'd. °F
Surveyed by
Notes Date
Indexed

F. B. PG.

F. B._____ PG._____

133-178 open

RETURN TO
LOS ANGELES COUNTY SURVEYOR
725 LOS ANGELES COUNTY
ENGINEERING BLDG.

Do not extend notes this side of this line.

Note: Any Additions or Changes on This Sheet Must be Made or Circled in Red Ink With Date and Name of Person Making Change.

COPIES TO

CENTINELA VALLEY

(REGIONAL OFFICE)

pages 125 thru 151

Notes Ck'd by KRM	Survey of VICTORIA ST.	F.B. 961 PG. 175
Map No.	W. O. 7959 Tape No. 0151 St'd. 68 °F	PARTY
Office Work	Surveyed by A.N. Hellstrom	A.N. Hellstrom
Checked	Notes A.N.H. Date Aug. 1953	A.S. Curtis
Date	Indexed A. O. Johnson 8-27-53	A.C. Guizado
		W.A. Zeana
		M. F. Crist

J.N. #7959

VICTORIA ST.

(A Continuation of SOUTH ST.)

NEW PROPOSED ℄ FROM DE-FOREST ST. WESTERLY TO LONG BEACH BLVD. CROSSING L.A. RIVER FREEWAY. — AUG. 1953

NEW ℄ PAGES — 176 — 182

LOCATION OF IMPROVEMENTS — TOWERS ETC. 183 — 186

BENCH LEVELS 187 — 202

PROFILE & ELEVS. OF HIGH WIRES 203 — 214

Note: Any Additions or Changes on This Sheet Must be Made or Circled in Red Ink With Date and Name of Person Making Change.

Do not extend notes this side of this line.

RETURN TO
LOS ANGELES COUNTY SURVEYOR
726 LOS ANGELES COUNTY
ENGINEERING BLDG.

76F309S 247 2-51

W.S. 32

Cont. On Bottom. pg. 178

F.B. 961 PG. 176

W.S. 32-B-6

① 103-45'-40
④ 55-03-20
② 262-35-30
103-45-40

NEW ℄ Data
Δ = 13-36-25
R = 1000
T = 119.30
L = 237.49
E = 7.09

To Pl. "B"

1244.13

12-14-40
167-48-20

① 13-36-40
④ 54-25-40
② 81-38-40
13-36-25
166-23-35

City of Long Beach Pumping Station For Storm Dr.

Set 1x2 N 97 in Top Level of Pump Pad

B.C. 129+80.21

Intersect = Pl. "A"
Fd. 2x2-12" dp
Replaced 2x2 with 2½" I.P. - 16" dp - With 1x2 N 97 on Surf.
See Tr. 13655

East Line L.A. Co. Fl. Control Chnl.

Set Chiseled Cross in Conc. Footing 10' x 10' Conc. Pump House

49.39

See Pg. 177

See Pg. 177

DE FOREST ST.

Set I.P. in Top Conc. C.B.

64.64

92.53

51.50

71.46 M

31.40

97.55

71.47 M

7.72

Fd. 2" I.P. - Tag R.E. 1797 - 16" dp Pr. Tr. 13655

24.51

50.00

24.22

49.99

Fd. 2" I.P. - Tag R.E. 1797 - 16" dp Pr. Tr. 13655

103°-45'

E.C. 132+17.70

TR. "13655

Set Nail in P.C. 7+13.03 With Tag Stamped L.B. Conc. Pavement

SOUTH ST.

482.70 M

Set Chiseled Cross in Conc. Walk 1' Sth. of Conc. Curb

TR. "13655

B.C. - Fd. 2" I.P. - Tag R.E. 1797 - 15" dp Pr. Tr. "13655

49.98

49.98

B.C. - Fd. 2" I.P. - Tag R.E. 1797 - 36" dp Pr. Tr. 13655

℄ B.C. - Set 2" I.P. 16" dp

156.41 @ T84 = 156.41

RETURN TO
LOS ANGELES COUNTY SURVEYOR
725 LOS ANGELES COUNTY
ENGINEERING BLDG.

Do not extend notes this side of this line.

Note: Any Additions or Changes on This Sheet Must be Made or Circled in Red Ink With Date and Name of Person Making Change.

76F309S 247 2-51

RETURN TO
LOS ANGELES COUNTY SURVEYOR
726 LOS ANGELES COUNTY
ENGINEERING BLDG.

Note: Any Additions or Changes on This Sheet Must be Made or Circled in Red Ink With Date and Name of Person Making Change.

Do not extend notes this side of this line.

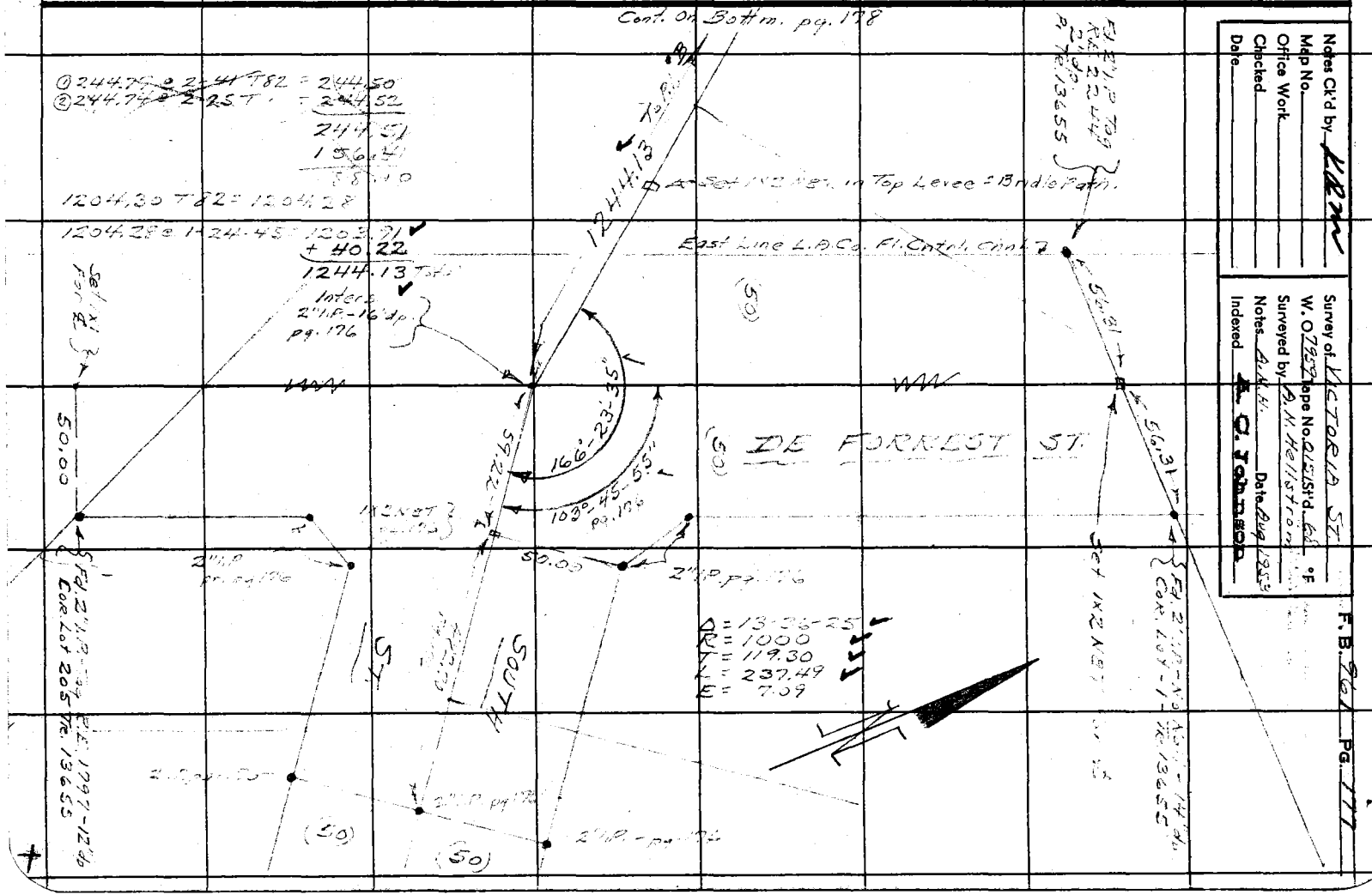

Notes Ck'd by KRM
Map No.
Office Work
Checked
Date

Survey of VICTORIA ST.
W. O. 7822 Tape No. 2/25 St'd. 64 °F
Surveyed by A. M. Hellstrom
Notes A.M.H. Date Aug. 1959
Indexed F. C. Johnson

F.B. 261 PG. 177

RETURN TO
LOS ANGELES COUNTY SURVEYOR
725 LOS ANGELES COUNTY
ENGINEERING BLDG.

Note: Any Additions or Changes on This Sheet Must be Made or Circled in Red Ink With Date and Name of Person Making Change.

Do not extend notes this side of this line.

W.S. 32 - B-5

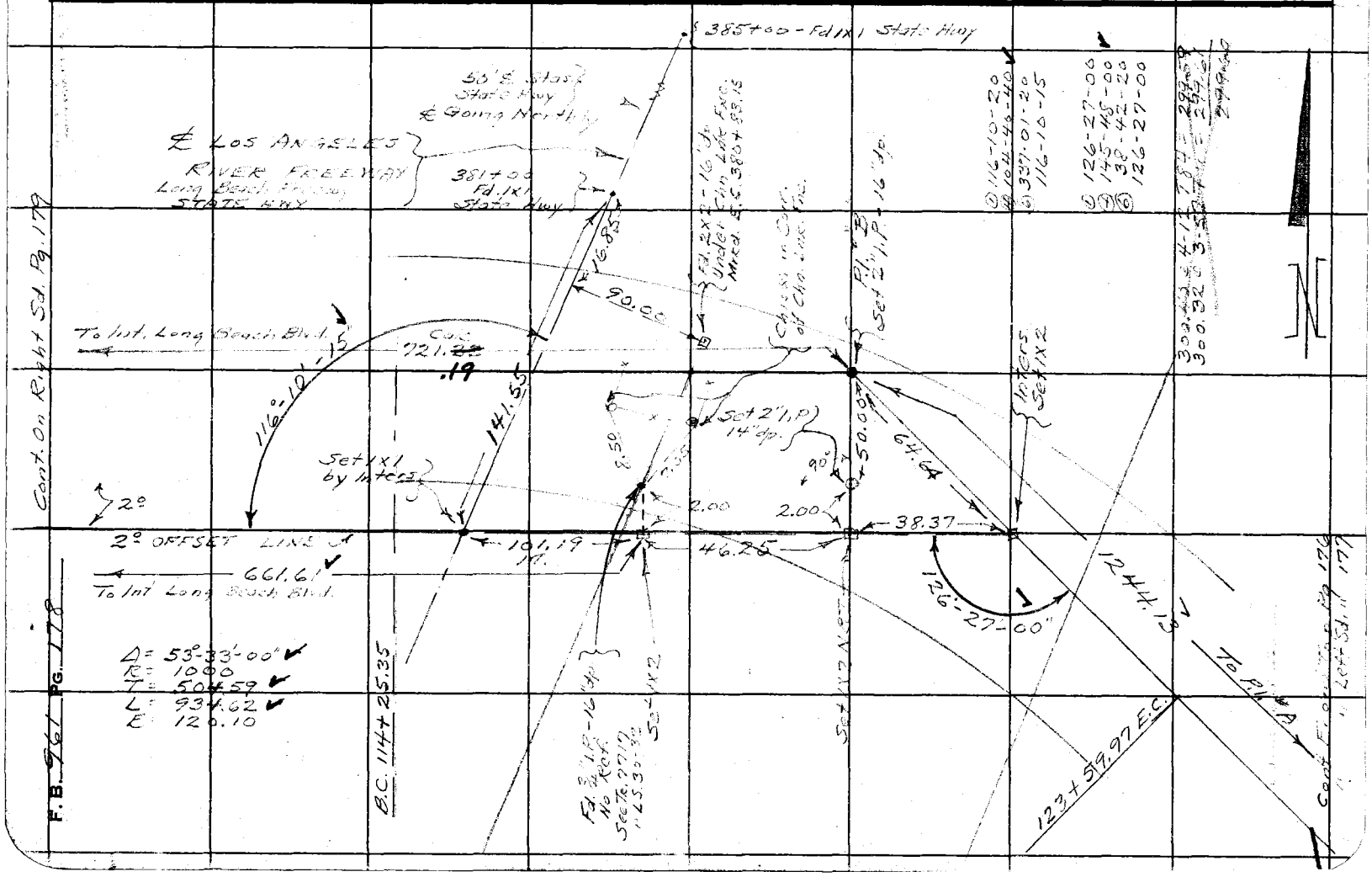

Notes Ck'd by KRM
Map No.
Office Work
Checked
Date

Survey of VICTORIA ST.
W. O. 2959 Tape No. 0151 St'd. 68 °F
Surveyed by A. N. HELLSTROM
Notes A.N.H. Date Aug. 1953
Indexed A. C. Johnson

F.B. 961 Pg. 179

W.S. 32-B-5

Note: Any Additions or Changes on This Sheet Must be Made or Circled in Red Ink With Date and Name of Person Making Change.

Do not extend notes this side of this line.

RETURN TO
LOS ANGELES COUNTY SURVEYOR
726 LOS ANGELES COUNTY
ENGINEERING BLDG.

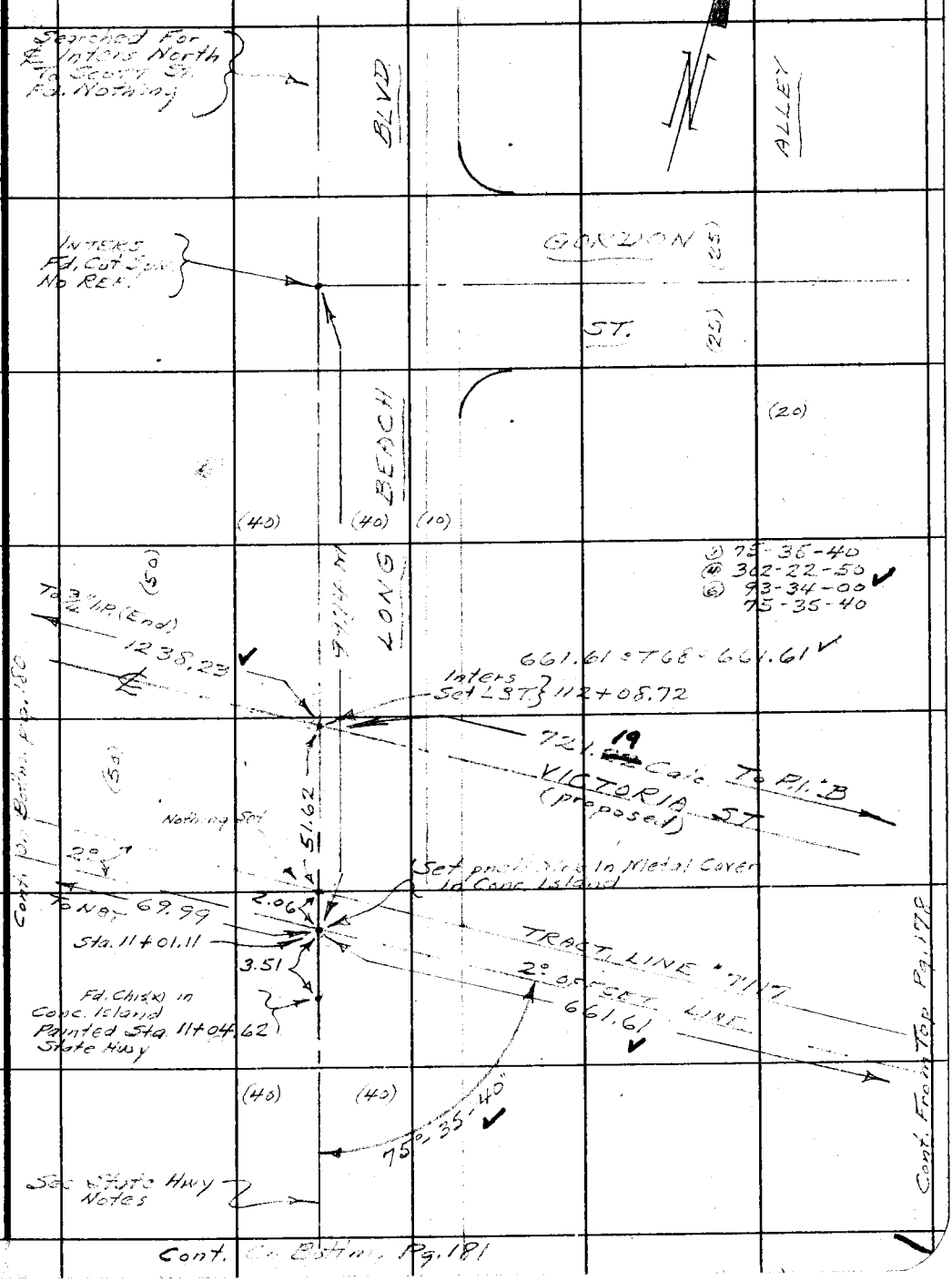

76F3095 247 2-51

F.B. 961 PG. 180

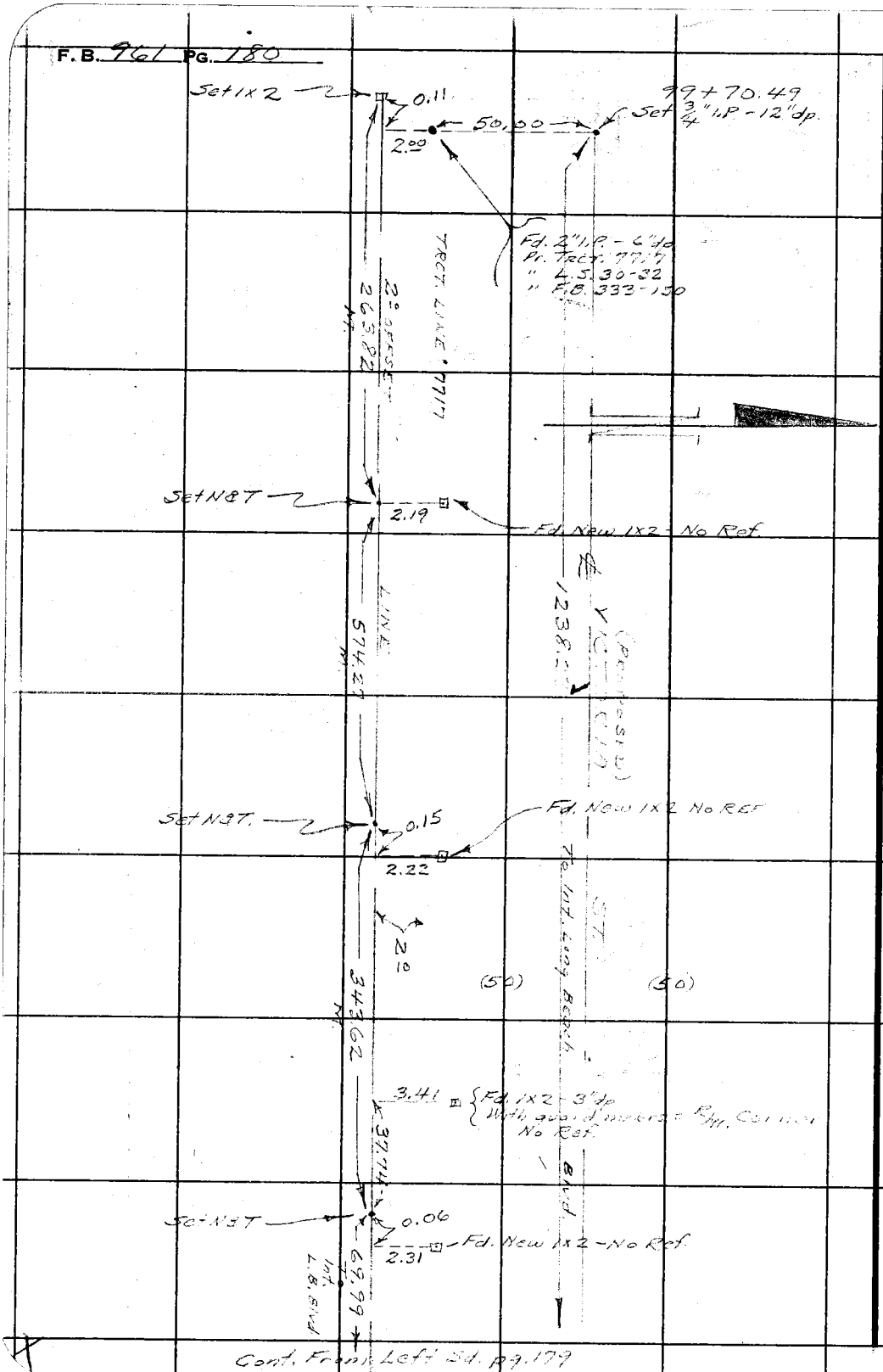

RETURN TO
LOS ANGELES COUNTY SURVEYOR
725 LOS ANGELES COUNTY
ENGINEERING BLDG.

Do not extend notes this side of this line.

Note: Any Additions or Changes on This Sheet Must be Made or Circled in Red Ink With Date and Name of Person Making Change.

Notes Ck'd by KRM	Survey of VICTORIA ST.
Map No.	W. O. 79959 Tape No. 0155 St'd. 68 °F
Office Work	Surveyed by A.N. Helistrom
Checked	Notes A.N.H. Date Aug. 1953
Date	Indexed A. C. Johnson

F. B. 961 PG. 181

Pr. State Hwy
Also pointed on St.
371+49.10 P.O.T. =
16+40.82 L.B. =
16+49.69
Fd. L87.

Los Angeles County Flood Control

371+49.10

(40)

(40)

BLVD.

℄ 69" Sewer
14+79.95 pointed Sta.
Fd. L87

69" R.C.P. - County San. Sewer

LONG BEACH

50° Sta. Chis(x) and
pointed Sta. on ℄.
Chaining Checks.
See State Hwy. Notes

Cont. From Bottom pg. 179

Notes: Any Additions or Changes on This Sheet Must be Made or Circled in Red Ink With Date and Name of Person Making Change.

Do not extend notes this side of this line.

RETURN TO
LOS ANGELES COUNTY SURVEYOR
726 LOS ANGELES COUNTY
ENGINEERING BLDG.

76F309S 247 2-51

RETURN TO
LOS ANGELES COUNTY SURVEYOR
726 LOS ANGELES COUNTY
ENGINEERING BLDG.

Note: Any Additions or Changes on This Sheet Must be Made or Circled in Red Ink With Date and Name of Person Making Change.

Do not extend notes this side of this line.

F.B. 761 PG. 182

Notes Ck'd by	Survey of VICTORIA ST.
Map No.	W. O. 7959 Tape No. St'd. °F
Office Work	Surveyed by
Checked	Notes A.N.H. Date Aug. 1953
Date	Indexed L. O. Johnson 8-27-53

F. B. 761 PG. 183

J.N. 7959

VICTORIA ST.

LOCATION OF IMPROVEMENTS AND
HIGH TOWER ELECTRIC LINES
FROM DE FOREST ST. WESTERLY
TO LONG BEACH BLVD. — PAGES - 183-186

Note: Any Additions or Changes on This Sheet Must be Made or Circled in Red Ink With Date and Name of Person Making Change.

Do not extend notes this side of this line.

RETURN TO
LOS ANGELES COUNTY SURVEYOR
726 LOS ANGELES COUNTY
ENGINEERING BLDG.

76F309S 247 2-51

F. B. 961 PG. 184

Cont. On Bk. Pg. 185

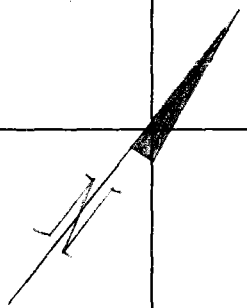

(50)

50

To Pl. 13

1344.13

16

(Reference)

B.C. 129+80.21

Old B.C. 130+52

Power

Storm drain pump

Pl. 19
2°15'-12" de
Pr. pg. 172

Back of pump house

7'

27

18

8°

18

45°

New ℄ Data
Δ 13-36-25
R 1000'
T 119.30
L 237.49
E 7.07

50

DE FOREST

103-45-55
Pg. 176

C.S. Map B-6.2
Old ℄ Data
Δ 11-03-00
R 1000'
T 95.29
L 191.99

57

SOUTH

(N)

Power Line
(Wood Poles)

Pr. C.S. - B-6.2
Old (131+94.69 E.C.)

(New) E.C. 132+17.70

57

(S)

(50)

(50)

See Pg. 176

RETURN TO
LOS ANGELES COUNTY SURVEYOR
725 LOS ANGELES COUNTY
ENGINEERING BLDG.

Do not extend notes this side of this line.

Note: Any Additions or Changes on This Sheet Must be Made or Circled in Red Ink With Date and Name of Person Making Change.

Notes Ck'd by	Survey of VICTORIA ST.
Map No.	W. O. 7959 Tape No. St'd. °F
Office Work	Surveyed by A.N. Hellstrom
Checked	Notes A.N.H. Date Aug 1953
Date	Indexed J. C. Johnson

F. B. 961 PG. 185

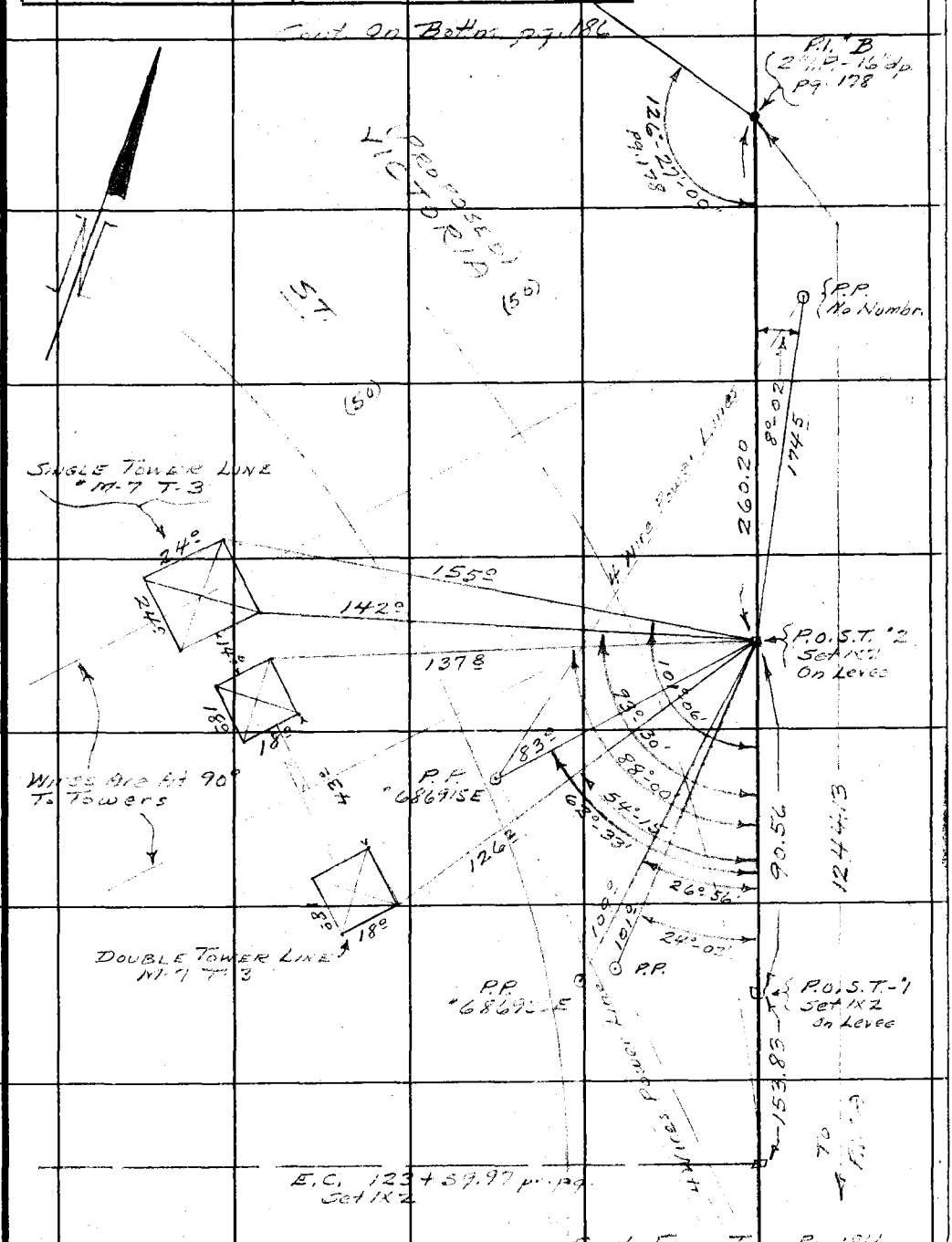

Note: Any Additions or Changes on This Sheet Must be Made or Circled in Red Ink With Date and Name of Person Making Change.

Do not extend notes this side of this line.

RETURN TO
LOS ANGELES COUNTY SURVEYOR
726 LOS ANGELES COUNTY
ENGINEERING BLDG.

76F309S 247 2-51

RETURN TO
LOS ANGELES COUNTY SURVEYOR
725 LOS ANGELES COUNTY
ENGINEERING BLDG.

Note: Any Additions or Changes on This Sheet Must be Made or Circled in Red Ink With Date and Name of Person Making Change.

Do not extend notes this side of this line.

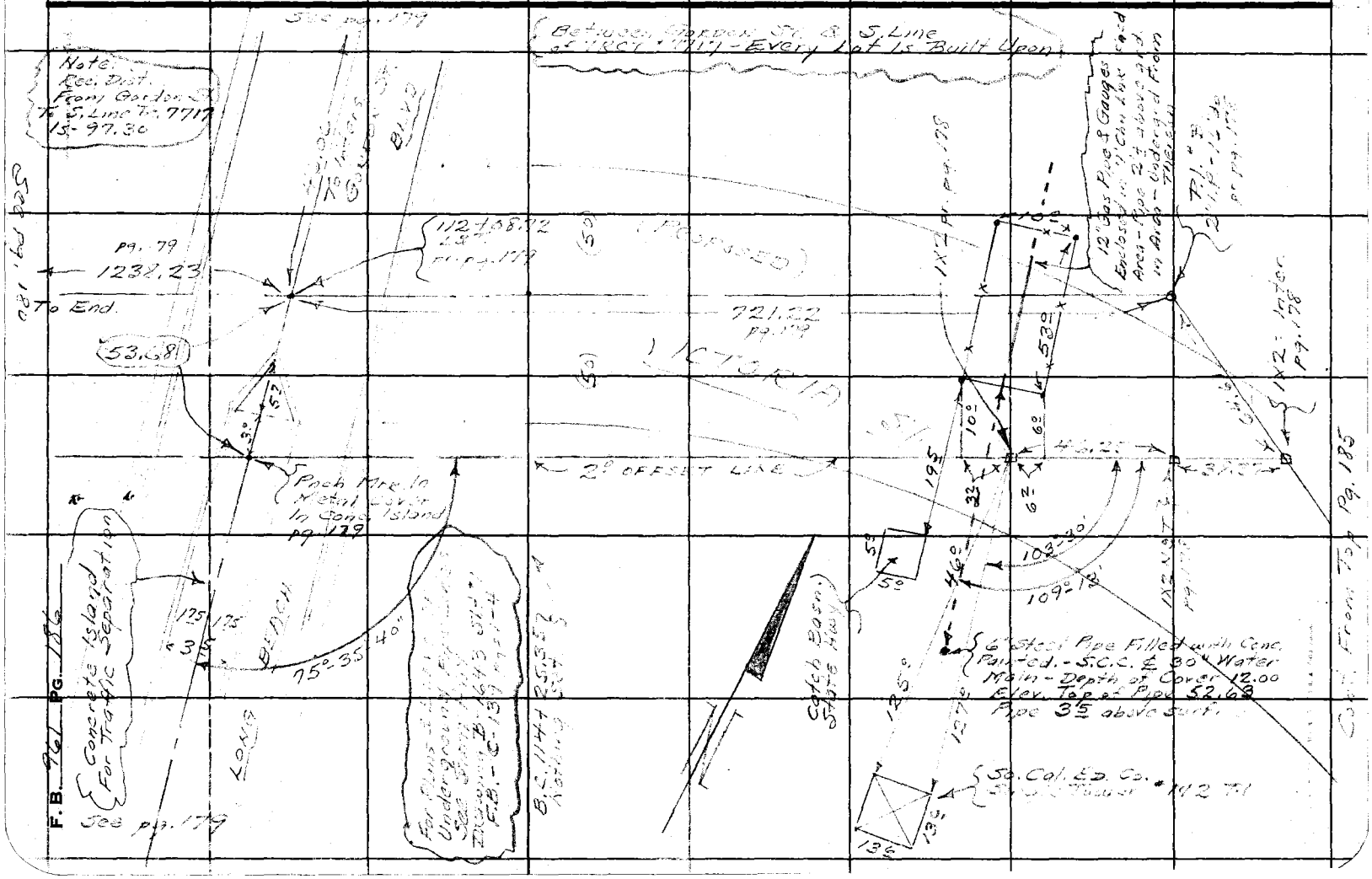

F.B. 361 PG. 187

NOTES RED. _____ JOB NO. 7959 SURVEY OF Victoria St.

DATE _____ SURVEY BY A.N. Hollstrom

NOTES CHKD. CES NOTES BY A.S. Curtis DATE 8-21-53

DATE 8-26-53 INDEXED L. C. JOHNSON DATE 8-27-53

DESCRIPTION	ADJ. ELEV.	3RD RUN	2ND RUN	DIFF.	1ST RUN	B.M.
LN 7959						
BENCH LEVELS.						
ALAMEDA ST. BLVD						
ARIZONA AVE						
70						
45th ST. & LOUIS STACH BLVD.						
PAGES 187 - 202						

Do not extend notes this side of this line

NOTE: ANY ADDITIONS OR CHANGES ON THIS SHEET MUST BE MADE OR CIRCLED IN RED INK, WITH DATE AND NAME OF PERSON MAKING CHANGE.

PLEASE RETURN TO
LOS ANGELES COUNTY SURVEYOR
725 LOS ANGELES COUNTY ENGINEERING BLDG.

765420 353 3-51

F. B. 761 PG. 188

JOB NO. 7959 SURVEY OF Victoria St.
SURVEY BY A.N. Hollstrom
NOTES BY A.S. Curtis DATE 3-21-53
INDEXED A. C. Johnson DATE

NOTES RED.
DATE
NOTES CHKD. CES
DATE 8-26-53

765420 353 3-51

PLEASE RETURN TO
LOS ANGELES COUNTY SURVEYOR
725 LOS ANGELES COUNTY ENGINEERING BLDG.

NOTE: ANY ADDITIONS OR CHANGES ON THIS SHEET MUST BE MADE OR CIRCLED IN RED INK, WITH DATE AND NAME OF PERSON MAKING CHANGE.

Do not extend notes this side of this line

B.M.	1ST RUN	DIFF.	2ND RUN	3RD RUN	ADJ. ELEV.	DESCRIPTION
BM # 3-27	[illegible]				[illegible]	BM # 5-27 [illegible]
[illegible]	[illegible]					[illegible]
[illegible]	[illegible]					[illegible]
[illegible]	[illegible]					[illegible]
[illegible]	[illegible]					[illegible]
[illegible]	[illegible]					[illegible]
[illegible]	[illegible]					[illegible]
[illegible]	[illegible]					[illegible]
[illegible]	[illegible]					[illegible]

F.B. 961 PG. 189

NOTES RED. _____ JOB NO. 7454 SURVEY OF Victoria St.
DATE _____ SURVEY BY A.N. Holstrom
NOTES CHKD. CES NOTES BY Curtis DATE Aug 21 1953
DATE 8-26-53 INDEXED R. C. Johnson DATE _____

B.M.	1ST RUN	DIFF.	2ND RUN	3RD RUN	ADJ. ELEV.	DESCRIPTION
						TP Curb
						TP Curb
						TP Curb
						TP Curb
						TP Curb
						TP Curb
						TP Curb

Do not extend notes this side of this line

NOTE: ANY ADDITIONS OR CHANGES ON THIS SHEET MUST BE MADE OR CIRCLED IN RED INK, WITH DATE AND NAME OF PERSON MAKING CHANGE.

PLEASE RETURN TO
LOS ANGELES COUNTY SURVEYOR
725 LOS ANGELES COUNTY ENGINEERING BLDG.

765420 333 3-51

76S420 353 3-51

PLEASE RETURN TO
LOS ANGELES COUNTY SURVEYOR
725 LOS ANGELES COUNTY ENGINEERING BLDG.

NOTE: ANY ADDITIONS OR CHANGES ON THIS SHEET MUST BE MADE OR CIRCLED IN RED INK, WITH DATE AND NAME OF PERSON MAKING CHANGE.

Do not extend notes this side of this line

JOB NO. 7959 SURVEY OF Victoria St. NOTES RED.
SURVEY BY A. M. Hollistrom DATE
NOTES BY Curtis DATE 8-21-53 NOTES CHKD. CES
INDEXED E. C. Johnson DATE DATE 8-26-53

F.B. 961 PG. 190

B.M.	1ST RUN	DIFF.	2ND RUN	3RD RUN	ADJ. ELEV.	DESCRIPTION
BM	59.102					
−	4.752					
TP	54.350					TP 1"x2"
+	4.649					
BM	59.199					
−	4.543					
TP	54.656					TP 1"x2"
+	4.390					
BM	59.146					
−	5.080					
TP	53.966					TP 1"x2"
+	4.704					
BM	58.670					
−	4.611					
TP	54.059					TP 1"x2"
+	4.622					
BM	58.681					
−	4.707					
TP	53.974					TP 1"x2"
+	4.382					
BM	58.356					
−	2.928					
TP	55.428					TP 4" spike in P.P. #3351078
+	2.952					
BM	58.346					
−	4.662					
TP	53.684					
+	4.770					
BM	58.454					

F.B. 961 PG. 191

NOTES RED. _____ JOB NO. 7959 SURVEY OF Victoria St.

DATE _____ SURVEY BY A.N. Holleman

NOTES CHKD. CES NOTES BY A.S. Curtis DATE Aug 31-1953

DATE 8-26-53 INDEXED E. C. Johnson DATE _____

B.M.	1ST RUN	DIFF.	2ND RUN	3RD RUN	ADJ. ELEV.	DESCRIPTION
	3.454					
	2.[illegible]					
	2.[illegible]					
	3.[illegible]					
	5.[illegible]					
	[illegible]					
	5.[illegible]					
	5.[illegible]					
	[illegible]					
T.P.	[illegible]					
	[illegible]					
	[illegible]					
	[illegible]					
	[illegible]					
	[illegible]					
	[illegible]					
	5.8[illegible]					
	[illegible]					
	[illegible]					
	[illegible]					
	[illegible]					
	4.062					
	4.575					
	4.919					
	4.935					
	4.515					
	5.320					

Do not extend notes this side of this line

NOTE: ANY ADDITIONS OR CHANGES ON THIS SHEET MUST BE MADE OR CIRCLED IN RED INK, WITH DATE AND NAME OF PERSON MAKING CHANGE.

PLEASE RETURN TO
LOS ANGELES COUNTY SURVEYOR
725 LOS ANGELES COUNTY ENGINEERING BLDG.

765420 353 3-51

76S420 353 3-51

PLEASE RETURN TO
LOS ANGELES COUNTY SURVEYOR
725 LOS ANGELES COUNTY ENGINEERING BLDG.

NOTE: ANY ADDITIONS OR CHANGES ON THIS SHEET MUST BE MADE OR CIRCLED IN RED INK, WITH DATE AND NAME OF PERSON MAKING CHANGE.

Do not extend notes this side of this line

JOB NO. 7249 SURVEY OF Victoria St.
SURVEY BY [illegible] DATE [illegible]
NOTES BY E. C. Johnson DATE [illegible]
INDEXED DATE
NOTES RED. DATE
NOTES CHKD. CES DATE 8-26-52

F.B. 761 PG. 192

B.M.	1ST RUN	DIFF.	2ND RUN	3RD RUN	ADJ. ELEV.	DESCRIPTION
A	53.920					
+	4219					
TP	4165					TP [illegible]
+	4177					
+	[illegible]					
	[illegible]					
TP	42.212					TP [illegible]
+	4171					
+	53.934					
	4292					
TP	[illegible]					TP [illegible]
+	[illegible]					
A	[illegible]					
	4082					
TP	49.179					TP [illegible]
+	4.669					
A	53.945					
+	[illegible]					
TP	42.8[illegible]					TP [illegible]
+	[illegible]					
A	53.865					
+	4878					
TP	48.637					TP [illegible]
+	4565					
A	53.172					
	5561					
T3M #VA	47.611					T3M #VA. Int. Long Beach Ave & Tract line 7717. 1850'± Westly 8" I.P. @ Tract Cor. per LS 3022. (See pg. 132)

765420 353 3-51

PLEASE RETURN TO
LOS ANGELES COUNTY SURVEYOR
725 LOS ANGELES COUNTY ENGINEERING BLDG.

NOTE: ANY ADDITIONS OR CHANGES ON THIS SHEET MUST BE MADE OR CIRCLED IN RED INK, WITH DATE AND NAME OF PERSON MAKING CHANGE.

Do not extend notes this side of this line

B.M.	1ST RUN	DIFF.	2ND RUN	3RD RUN	ADJ. ELEV.	DESCRIPTION
TBM #V.A.	47.611					TBM #V.A.
+	[illegible]					
K	[illegible]					
−	[illegible]					
TP	48.5[illegible]					TP 1"x2" f.w.
+	5076					
K	53.475					
−	4.775					
TP	48.700					TP 1"x3"
+	[illegible]					
K	[illegible]					
−	4.337					
TP	[illegible]					TP 1"x3"
+	[illegible]					
K	[illegible]					
−	5.158					
TP	[illegible]					TP 1"x3"
+	4.118					
K	[illegible]					
−	[illegible]					
TBM	51.3[illegible]					TBM - Long Beach Blvd. [illegible] 30' [illegible] Gordon St. "D" in curb @ [illegible] corner [illegible] @ beginning [illegible] Painted high [illegible] (El. 51.69 painted) (State Hwy)
+	[illegible]					
K	[illegible]					
−	5.471					
BM #V1	50.1[illegible]					BM #V1 Long Beach Blvd & Gordon St. S.E. Cor. Lt. spk. in [illegible] @ So. end S.E. Curb Return.
+	5.592					
K	55.733					

NOTES RED. _____ JOB NO. 7950 SURVEY OF Victoria St.
DATE _____ SURVEY BY [illegible]
NOTES CHKD. CES NOTES BY [illegible] DATE [illegible]
DATE 8-26-53 INDEXED E. C. Johnson DATE

F. B. 961 PG. 193

76S420 353 3-51

PLEASE RETURN TO
LOS ANGELES COUNTY SURVEYOR
725 LOS ANGELES COUNTY ENGINEERING BLDG.

NOTE: ANY ADDITIONS OR CHANGES ON THIS SHEET MUST BE MADE OR CIRCLED IN RED INK, WITH DATE AND NAME OF PERSON MAKING CHANGE.

Do not extend notes this side of this line

JOB NO. 7357 SURVEY OF Victoria
SURVEY BY A.N. Harris
NOTES BY A. C. Johnson DATE
INDEXED DATE
NOTES RED. DATE
NOTES CHKD. C.E.S. DATE 8-26-52
F. B. 361 PG. 194

B.M.	1ST RUN	DIFF.	2ND RUN	3RD RUN	ADJ. ELEV.	DESCRIPTION
⊼	55.733					
–	4.624					
T.P.	51.109					T.P. bt. spk in F.P. #450 & 63 E (No. side)
+	5.380					
⊼	56.491					
–	4.527					
T.P.	51.964					T.P. 1 x 2"
+	4.830					
⊼	54.792					
–	2.162					
T.P.	52.630					T.P. - top of 1" steel pipe & cone plug. (3.5 above ground)
+	2.9[illegible]					
⊼	55.[illegible]82					
–	5.723					
T.P.	49.259					T.P. 1 x 2"
+	4.941					
⊼	54.200					
–	2.6[illegible]4					
BM 49-[illegible]	50.39[illegible]					5[illegible] 1850 El. 50.70 (painted)
+	4.18[illegible]					near L.A. River Parkway Sta. 2308
⊼	54.[illegible]					& ±100' So. Sta. 120+ on Victoria
–	0.539					St. "X" on 1/2" bare bolt, PS cor.
T.P.	54.399					N'ly Edison pole, Tower 177/3
+	6.1[illegible]					
⊼	60.2[illegible]					
–	6.3[illegible]					
T.P.	53.9[illegible]					T.P. top granite shutter
+	[illegible]					
⊼	54.9[illegible]					

769420 353 3-51

PLEASE RETURN TO
LOS ANGELES COUNTY SURVEYOR
725 LOS ANGELES COUNTY ENGINEERING BLDG.

NOTE: ANY ADDITIONS OR CHANGES ON THIS SHEET MUST BE MADE OR CIRCLED IN RED INK, WITH DATE AND NAME OF PERSON MAKING CHANGE.

Do not extend notes this side of this line

B.M.	1ST RUN	DIFF.	2ND RUN	3RD RUN	ADJ. ELEV.	DESCRIPTION
[illegible]	[illegible]					
[illegible]	[illegible]					
[illegible]	[illegible]					[illegible] spk. in 3" stump.
+	0.147					
[illegible]	48.632					
[illegible]	5.783					
[illegible]	42.8[illegible]					[illegible]
+	[illegible]					
[illegible]	[illegible].382					
[illegible]	4.859					
[illegible]	41.[illegible]					[illegible]
+	[illegible]					
[illegible]	43.388					
[illegible]	[illegible]					
[illegible]	39.633					[illegible]
+	[illegible]					
[illegible]	4[illegible]					
[illegible]	[illegible]					
[illegible]	[illegible]					[illegible]
[illegible]	[illegible]					
[illegible]	[illegible]					
[illegible]	[illegible]					
[illegible]	46.[illegible]					[illegible]
+	6[illegible]					
[illegible]	53.[illegible]					
[illegible]	2.320					
[illegible]	50.927					[illegible]
+	63[illegible]					
[illegible]	57.321					

NOTES RED. _____ JOB NO. 7950 SURVEY OF Michoacan St.
DATE _____ SURVEY BY [illegible]
NOTES CHKD. GEG NOTES BY [illegible] DATE [illegible]
DATE 8-26-53 INDEXED J. C. Johnson DATE _____

F. B. 961 PG. 195

76S420 353 3-51

PLEASE RETURN TO
LOS ANGELES COUNTY SURVEYOR
725 LOS ANGELES COUNTY ENGINEERING BLDG.

NOTE: ANY ADDITIONS OR CHANGES ON THIS SHEET MUST BE MADE OR CIRCLED IN RED INK, WITH DATE AND NAME OF PERSON MAKING CHANGE.

Do not extend notes this side of this line

JOB NO. 7959 SURVEY OF Victoria St.
SURVEY BY [illegible] DATE Aug 1953
NOTES BY C. Johnson DATE
INDEXED DATE
NOTES RED. DATE
NOTES CHKD. CES DATE 8-26-53

F.B. 961 PG. 196

B.M.	1ST RUN	DIFF.	2ND RUN	3RD RUN	ADJ. ELEV.	DESCRIPTION
	57.321					
−	1.499					
T.P.	55.822					T.P. 1"x2"
+	4.783					
	60.605					
−	5.931					
T.P.	54.674					T.P. 1"x2"
+	0.069					
	54.743					
−	5.941					
T.P.	48.802					T.P. 1"x2"
+	3.573					
	52.375					
−	4.018					
BM*V2	48.357					Sp. in [illegible] (Defoe St. & North St. NE Cor. Bt. spk. & lead center Conc. catch basin)
+	3.[illegible]					
	52.[illegible]					
−	4.[illegible]					
T.P.	47.[illegible]					T.P. 4t. spk. in pave
+	4.[illegible]					
	52.[illegible]					
−	4.[illegible]					
T.P.	47.[illegible]					T.P. [illegible]
+	4.423					
	52.357					
−	5.190					
T.P.	47.167					T.P. [illegible]
+	4.416					
	51.583					

76S420 353 3-51

PLEASE RETURN TO
LOS ANGELES COUNTY SURVEYOR
725 LOS ANGELES COUNTY ENGINEERING BLDG.

NOTE: ANY ADDITIONS OR CHANGES ON THIS SHEET MUST BE MADE OR CIRCLED IN RED INK, WITH DATE AND NAME OF PERSON MAKING CHANGE.

Do not extend notes this side of this line

B.M.	1ST RUN	DIFF.	2ND RUN	3RD RUN	ADJ. ELEV.	DESCRIPTION
						(on Vermont St.)
T	51.538					
–	4.588					
T.P.	46.948					T.P. 5th spk. in pave.
+	4.303					
T	51.245					
–	4.712					
T.P.	46.533					T.P. 6th spk. in pave. @ Sp. Mills Ave.
+	4.475					
T	51.008					
–	4.7[illegible]					
T.P.	46.[illegible]					T.P. 6th spk. in pave.
+	4.4[illegible]					
T	50.9[illegible]					
–	4.7[illegible]					
T.P.	46.2[illegible]					T.P. 6th spk. in pave.
+	4.6[illegible]					
T	50.8[illegible]					
–	[illegible]					
T.P.	45.[illegible]					T.P. 6th spk. in pave 100' S 56th St. & Chestnut St.
+	[illegible]					
T	50.2[illegible]					
–	4.970					
T.P.	45.591					T.P. 6th spk. in pave @ Ellis St.
+	4.487					
T	50.0[illegible]					
–	4.5[illegible]					
T.P.	45.481					T.P. 6th spk. in pave, no. of 55th St.
+	[illegible]					
T	49.7[illegible]					(on 55th St.)

NOTES RED. _____ JOB NO. 2359 SURVEY OF Victorville No. 7
DATE _____ SURVEY BY [illegible]
NOTES CHKD. CES NOTES BY [illegible] DATE [illegible]
DATE 8-26-53 INDEXED A. C. Johnson DATE [illegible]

F.B. 961 PG. 192

765420 353 3-51

PLEASE RETURN TO
LOS ANGELES COUNTY SURVEYOR
725 LOS ANGELES COUNTY ENGINEERING BLDG.

NOTE: ANY ADDITIONS OR CHANGES ON THIS SHEET MUST BE MADE OR CIRCLED IN RED INK, WITH DATE AND NAME OF PERSON MAKING CHANGE.

Do not extend notes this side of this line

B.M.	1ST RUN	DIFF.	2ND RUN	3RD RUN	ADJ. ELEV.	DESCRIPTION
S	49.[illegible]					[illegible]
+	4.4[illegible]					
T.P.	45.811					T.P. bl. spk. in pave.
+	4.[illegible]6					
⊼	50.1[illegible]					
−	4[illegible]					
T.P.	46.1[illegible]					T.P. bl. spk. [illegible]
+	4.[illegible]37					(Lucas Alley)
⊼	50.5[illegible]					
−	[illegible]					
T.P.	45.7[illegible]					T.P. bl. spk. in [illegible] @ Lorraine ST.
+	4.8[illegible]					
⊼	50.5[illegible]					
−	5.[illegible]7					
T.P.	45.5[illegible]3					T.P. bl. spk. [illegible]
+	[illegible]					
⊼	49.5[illegible]					
−	4.[illegible]1					
T.P.	45.53[illegible]					T.P. bl. spk. in pave. So. [illegible]
+	4.[illegible]5					
⊼	49.[illegible]5					
−	4.8[illegible]3					
T.P.	44.502					T.P. bl. spk. in pave.
+	4.752					
⊼	49.254					
−	4.172					
T.P.	45.082					T.P. bl. spk. in pave. spk. in sidewk @ Plymouth & L.B. Blvd.
+	4.940					
⊼	50.022					

JOB NO. 7047 SURVEY OF [illegible]
SURVEY BY [illegible]
NOTES BY [illegible] DATE [illegible]
INDEXED [illegible] DATE [illegible]
NOTES RED. [illegible]
DATE [illegible]
NOTES CHKD. CES
DATE 8-26-53

F.B. 961 PG. 198

76S420 353 3-51

PLEASE RETURN TO
LOS ANGELES COUNTY SURVEYOR
725 LOS ANGELES COUNTY ENGINEERING BLDG.

NOTE: ANY ADDITIONS OR CHANGES ON THIS SHEET MUST BE MADE OR CIRCLED IN RED INK, WITH DATE AND NAME OF PERSON MAKING CHANGE.

Do not extend notes this side of this line

B.M.	1ST RUN	DIFF.	2ND RUN	3RD RUN	ADJ. ELEV.	DESCRIPTION
						Down L.B. [illegible]
[illegible]	50.022					
–	4708					
[illegible]	45.314					[illegible] wk.
+	4520					
[illegible]	49.8[illegible]					
–	[illegible]					
[illegible]	44.[illegible]					[illegible] wk.
+	4564					
[illegible]	48.[illegible]					
–	[illegible]					
[illegible]	44.[illegible]					[illegible] Mountain View St.
+	4346					
[illegible]	49.475					
–	[illegible]					
[illegible]	43.020					[illegible] wk. [illegible] St.
+	4507					
[illegible]	47.607					
–	5721					
[illegible]	41.333					[illegible] nl in wk. [illegible] St.
+	4846					
[illegible]	46.733					
–	4625					
T.P.	42.108					T.P. spk. in [illegible] wk. 1st. [illegible] St.
+	4324					
[illegible]	43.732					
–	4860					
T.P.	41.872					T.P. spk. in [illegible] wk 1st Sunset St.
+	4495					
[illegible]	46.367					

NOTES RED. _____ JOB NO. 7[illegible] SURVEY OF Victoria St.
DATE _____ SURVEY BY [illegible]
NOTES CHKD. CES NOTES BY [illegible] DATE Aug. 1953
DATE 8-26-53 INDEXED A. C. Johnson DATE _____

F.B. 931 PG. 199

76S420 353 3-51

PLEASE RETURN TO
LOS ANGELES COUNTY SURVEYOR
725 LOS ANGELES COUNTY ENGINEERING BLDG.

NOTE: ANY ADDITIONS OR CHANGES ON THIS SHEET MUST BE MADE OR CIRCLED IN RED INK, WITH DATE AND NAME OF PERSON MAKING CHANGE.

Do not extend notes this side of this line

JOB NO. 7451 SURVEY OF Victoria St.
SURVEY BY M.N. Hollstrom
NOTES BY Curtis Map Clerk DATE
INDEXED A. C. Johnson DATE
NOTES RED. DATE
NOTES CHKD. C.E.G. DATE 8-26-52
F.B. 961 PG. 200

B.M.	1ST RUN	DIFF.	2ND RUN	3RD RUN	ADJ. ELEV.	DESCRIPTION
π	46.347					
–	4602					
TP	41.765					TP N. in WK
+	4[illegible]					
π	46.8[illegible]					
–	4138					
TP	41.763					TP spk in [illegible] in.
+	4[illegible]					
π	46.653					
–	4892					
TP	41.7[illegible]					TP nail in wk. So. of Home St.
+	4972					
π	46.743					
–	4[illegible]					
TP	42.048					TP [illegible] in wk
+	4851					
π	46.819					
–	4810					
TP	42.039					TP spk. in pave Del Amo Blvd.
+	4[illegible]					
π	46.579					
–	4[illegible]					
TP	41.851					TP N. in wk Pleasant St.
+	4[illegible]					
π	45.857					
–	4288					
TP	41.569					TP bt. spk.
+	4977					
π	46.546					

76S420 353 3-51

PLEASE RETURN TO
LOS ANGELES COUNTY SURVEYOR
725 LOS ANGELES COUNTY ENGINEERING BLDG.

NOTE: ANY ADDITIONS OR CHANGES ON THIS SHEET MUST BE MADE OR CIRCLED IN RED INK, WITH DATE AND NAME OF PERSON MAKING CHANGE.

Do not extend notes this side of this line

B.M.	1ST RUN	DIFF.	2ND RUN	3RD RUN	ADJ. ELEV.	DESCRIPTION
	46.[illegible]					
−	5.739					
TP	40.8[illegible]					T.P. Spk. in pave. 49th ST.
+	[illegible]					
[illegible]	46.44[illegible]					
−	4.93[illegible]					
TP	41.5[illegible]					TP El. to WK
+	3.7[illegible]					
[illegible]	45.2[illegible]					
−	4.119					
BM. 8-52	40.751					BM. # 8-52 El. 40.669 In Arbor ST. & Long Beach Blvd. 32.8 W'ly from P.C. of " " Blvd. & 2.0 N'ly from So. Curb line of 48th ST. produced East, and 2.2 E'ly from the L.P. at the Int. Arbor ST. and Long Beach Blvd. in a well cut thru the pave. & protected by a cast iron cover marked "County Surveyor Mon." a std. 4" brass tablet inscribed, "L.A. County Survey Control System traverse station Clearwater A-7 R.E. 2177 set by County Survey, 1940" and set in concrete 2" below the subgrade of the street
+	4.336					
[illegible]	45.087					
−	[illegible]					
BM 8-53	44.518					BM. # 8-53 El. 44.437 In Long Beach Blvd. & 48th ST. 49' S. of the So. curb of 48th ST. & 14.2 W. of the W. curb of Long Beach Blvd. & at the U.P.R.R. bridge over Long Beach Blvd. in the E. face of the W. conc. abut. mt. and 8.9' S. of the N. end of the abutm. and 2.8' above the ground a std. disk stamped "Z-779 1946" set vertically

NOTES RED. _____ JOB NO. 2959 SURVEY OF Victoria St.
DATE _____ SURVEY BY [illegible]
NOTES CHKD. CES NOTES BY [illegible] DATE [illegible] 1953
DATE 8-26-53 INDEXED E. C. Johnson DATE

F.B. 761 PG. 201

F.B. 961 PG. 202

JOB NO. 7959 SURVEY OF Victoria St. NOTES RED.
SURVEY BY G. N. Hellstrom DATE
NOTES BY [illegible] DATE Sep. 1953 NOTES CHKD.
INDEXED A. C. Johnson DATE DATE

B.M.	1ST RUN	DIFF.	2ND RUN	3RD RUN	ADJ. ELEV.	DESCRIPTION

Do not extend notes this side of this line

PLEASE RETURN TO
LOS ANGELES COUNTY SURVEYOR
725 LOS ANGELES COUNTY ENGINEERING BLDG.

NOTE: ANY ADDITIONS OR CHANGES ON THIS SHEET MUST BE MADE OR CIRCLED IN RED INK, WITH DATE AND NAME OF PERSON MAKING CHANGE.

76S420 353 3-51

Profile No.	Notes Red.	Plotted	Job No. 7959	Division No. V	F.B. 961	PG. 203
	Date	Date	Survey of Victoria			
X-Sec. No.	Notes Chkd. CES	Checked	Survey by Hellstrom	Notes Curtis	Date Aug-53	
	Date 8-27-53	Date	Map No.	Indexed A. C. Johnson	Date 8-27-53	

PROPOSED
E. PROFILE
ON
VICTORIA ST.
FROM STA 105+00 TO STA. 135+00
AS OF AUG. 1953
INCLUDING
ELEV'S OF LOW WIRES
OF
EDISON CO. POWER LINES.

A.N. Hellstrom
A.J. Curtis
G.C. Guizado
W.E. Deane

STATION	B.S.	H.I.	F.S.	ELEV.

NOTE: ANY ADDITIONS OR CHANGES ON THIS SHEET MUST BE MADE OR CIRCLED IN RED INK, WITH DATE AND NAME OF PERSON MAKING CHANGE.

Do not extend notes this side of this line.

PLEASE RETURN TO
LOS ANGELES COUNTY SURVEYOR
726 LOS ANGELES COUNTY
ENGINEERING BLDG.

76L298 307 10-51

76L298 307 10-51

PLEASE RETURN TO

LOS ANGELES COUNTY SURVEYOR
726 LOS ANGELES COUNTY
ENGINEERING BLDG.

NOTE: ANY ADDITIONS OR CHANGES ON THIS SHEET MUST BE MADE OR CIRCLED IN RED INK, WITH DATE AND NAME OF PERSON MAKING CHANGE.

Do not extend notes this side of this line.

F.B. 961 PG. 204 Job No. 7959 Division No. V Notes Red. Plotted Profile No.
Survey of Victoria St. Date Date X-Sec. No.
Survey by Halstead Curtis Notes Chkd. CES Checked
Indexed E. C. Johnson Date Notes Date 8-27-53 Date

STATION	B. S.	H. I.	F. S.	ELEV.		
T.B.M. #VA	5.150			47.611	T.B.M. #VA Int. Long Beach Blvd & Tract Line 7717. 1250'± westly - 3" I.P. @ tract cor per LS 3032 (See page's 180 &)	
		52.761				
T.P.			4.070	48.69	T.P.	
	4.02	52.71				
105+00			3.9	48.8		Proposed ℄
106+00			4.6	48.1		"
107+00			4.2	48.5		"
108+00			3.2	49.5		"
109+00			3.2	49.5		"
110+00			3.5	49.2		"
T.P.			3.47	49.24	T.P.	
	5.31	54.55				
111+00			5.5	49.1		Proposed ℄
111+70.7			4.40	50.15		" ℄ curb
"			4.87	49.68		" ℄ gut.
113+08.72			3.66	50.89		" ℄ ∥ Long Beach Blvd
"			3.55	51.00	50' No. on ∥ Long Beach Blvd	
"			3.43	51.12	100 " " " "	" "
"			3.30	51.25	150 " " " "	" "
"			3.25	51.30	200 " " " "	" "

76L298 307 10-51

PLEASE RETURN TO
LOS ANGELES COUNTY SURVEYOR
726 LOS ANGELES COUNTY
ENGINEERING BLDG.

NOTE: ANY ADDITIONS OR CHANGES ON THIS SHEET MUST BE MADE OR CIRCLED IN RED INK, WITH DATE AND NAME OF PERSON MAKING CHANGE.

Do not extend notes this side of this line.

STATION	B. S.	H. I.	F. S.	ELEV.		
		54.55			(curb & ℄ shots are on Island)	
112+08.72			3.66	50.89	45° So. on ℄ Long Beach Blvd, bot. conc Island	
"			3.17	51.38	" " " " "	" " top " "
"			3.20	51.35	50? " " " " "	" "
"			3.20	51.35	" " " " " "	" ℄ 12 W. curb
"			3.71	50.84	" " " " " "	" " " " gut
"			3.20	51.35	" " " " " "	" " " E. curb
"			3.69	50.86	" " " " " "	" " " " gut
"			3.31	51.24	100' " " " " "	"
"			3.34	51.21	" " " " " "	" ℄ 12 W curb
"			3.86	50.69	" " " " " "	" " " " gut
"			3.35	51.20	" " " " " "	" " " E curb
"			3.85	50.70	" " " " " "	" " " " gut
"			3.18	50.37	150' " " " " "	"
"			3.18	50.37	" " " " " "	" ℄ 12 W curb
"			3.70	50.85	" " " " " "	" " " " gut
"			3.19	50.36	" " " " " "	" " " E. curb
"			3.69	50.86	" " " " " "	" " " " gut

Profile No. ____ X-Sec. No. ____ Notes Red ____ Date ____ Notes Chkd C E S Date 8-27-53 Plotted ____ Date ____ Checked ____ Date ____ Job No. 7959 Division No. Y Survey of Victoria St. Survey by Hellstrom Notes Curtis Date Aug. 1953 Map No. ____ Indexed ____ Date ____

F.B. 761 PG. 205

F.B. 961 PG. 206 Job No. 7959 Division No. V Notes Red. Plotted Profile No.
Survey of Victoria St. Date Date X-Sec. No.
Survey by Hallstrom Notes Curtis Notes Chkd. CEJ Checked
Indexed C. Johnson Date Date 8-27-53 Date No.

76L298 307 10-51

PLEASE RETURN TO

LOS ANGELES COUNTY SURVEYOR
726 LOS ANGELES COUNTY
ENGINEERING BLDG.

NOTE: ANY ADDITIONS OR CHANGES ON THIS SHEET MUST BE MADE OR CIRCLED IN RED INK, WITH DATE AND NAME OF PERSON MAKING CHANGE.

Do not extend notes this side of this line.

STATION	B. S.	H. I.	F. S.	ELEV.		
		54.55				
112+08.72			2.55	52.00	200' So on ℄ Long Beach Blvd.	
"			2.57	51.98	" " " " " "	℄ 12 W curb
"			3.05	51.50	"	gut
"			2.57	51.98	"	curb
"			3.01	51.54	" " " " " " "	" " " gut
112+48.1			4.95	49.60	Proposed ℄	gut
"			4.46	50.09	"	curb
112+51.9			4.42	50.13	"	℄ edge 3B conc wk.
B.M. #V1			4.41	50.14	B.M. #V1 Long Beach Blvd & Gordon St. SE cor. bt. spk. in curb @ So. end SE curb return.	
	4.02	54.16				
		(From Long Beach Blvd to Pico St. - Shots taken on So P/L Victoria St.)				
112+61.5			4.56	49.60	So Prop. Line ℄ gut	
"			4.08	50.08	"	" " " curb
112+65.3			4.04	50.12	"	" " " edge walk
113+00			4.1	50.1	"	" "
113+50			4.5	49.7	"	" "
114+00			5.3	49.0	"	" "
114+35.35 B.S.			4.3	49.9	"	" "
T.P.			3.05	51.11	T.P. bt. spk. in P.P. #	
	3.66	54.77				

76L298 307 10-51

PLEASE RETURN TO

LOS ANGELES COUNTY SURVEYOR
726 LOS ANGELES COUNTY
ENGINEERING BLDG.

NOTE: ANY ADDITIONS OR CHANGES ON THIS SHEET MUST BE MADE OR CIRCLED IN RED INK, WITH DATE AND NAME OF PERSON MAKING CHANGE.

Do not extend notes this side of this line.

STATION	B. S.	H. I.	F. S.	ELEV.		
		54.77			So. p/L Victoria ST.	
114+50			5.3	49.5	So. P/L	
115+00			5.0	49.8	"	
115+50			5.8	49.0	"	
116+00			4.7	49.7	"	
116+50			5.3	49.5	"	
117+00			5.2	49.5		
TP			5.13	49.64	T.P.	
	5.83	55.47				
					(Shots now taken on Proposed ℄ Victoria ST.)	
117+00			5.1	50.4	℄	
117+47			5.2	50.3	℄ & top bank	
117+50			6.5	49.0	℄ & bot. "	
118+00			6.5	49.0	℄	
118+53			7.7	448	℄ bot bk.	
118+55			5.1	504	℄ Top bk.	
					(most Westly Tower)	
			5.5	50.0	N.W. cor Edison Co. Tower # M2 T1	
			5.8	49.7	S.W. " " " " "	
			5.6	49.9	S.E. " " " " "	
			5.7	49.8	N.E. " " " " "	

Profile No. ____ Date ____ X-Sec. No. ____ Date ____

Notes Red ____ Date ____ Notes Chkd. CES Date R-27-53

Plotted ____ Date ____ Checked ____ Date ____

Job No. 1959 Division No. V Survey of Victoria ST. Survey by Hellstrom Curtis Notes A. C. JOHNSON Indexed ____ Map No. ____

Date Aug-1953 Date ____

F.B. 961 PG. 237

76L298 307 10-51

PLEASE RETURN TO

LOS ANGELES COUNTY SURVEYOR
726 LOS ANGELES COUNTY
ENGINEERING BLDG.

NOTE: ANY ADDITIONS OR CHANGES ON THIS SHEET MUST BE MADE OR CIRCLED IN RED INK, WITH DATE AND NAME OF PERSON MAKING CHANGE.

Do not extend notes this side of this line.

F.B. 961 PG. 208 Job No. 7959 Division No. V Notes Red. _____ Plotted _____ Profile
Survey of Victoria ST. Date _____ Date _____ No. _____
Survey by Hellstrom Notes Chkd. CES Checked _____ X-Sec.
Indexed E. C. Johnson Date 8-27-53 Date _____ No. _____

STATION	B. S.	H. I.	F. S.	ELEV.		
		55.47				
119+00			6.5	49.0		℄
119+00				87.5	50' No.-100' @ 90° Vert. angle Lower wires to Edison Co.	18°14' & H.I. 5.6 = 38.5 height Tower # M2-T1
T.P.			6.45	47.02	T.P. Sta 119+00 1"X2"	
	4.90	53.92				
119+50			4.9	49.0		℄
120+00			4.7	49.2		℄
120+25			4.8	49.1		℄
"				102.6	100' @ 90° Vert angle 50' No.- height Lower wires	25°52' & H.I. 5° = 53.5 = Edison Co. Single Tower # M7-T3
120+50			4.6	49.3		℄
120+80			4.4	49.5		℄
"				89.2	℄ - 100' @ 90° - Vert. angle Lower wires Edison Co.	16°34' & H.I. 5° = 34.7 = height Double Wood P. Poles # 686915E
121+00			4.7	49.2		℄
121+02			4.7	49.2		℄
"				102.5	50' No. 100' @ 90° - Vert. angle Lower wires of Edison Co.	25°48' & H.I. 5° = 53.3 = height Tower # M7-T3 Double Tower Lines
T.P.			4.58	47.34	T.P. 1"X2" Sta. 120+50	
	8.13	57.47				
			7.5	50.0	N.W. cor Single Tower M7-T3	
			7.5	50.0	N.E. cor. " "	"
			7.4	50.1	S.E. cor " "	"
			7.4	50.1	S.W. cor " "	"

76L298 307 10-51

PLEASE RETURN TO
LOS ANGELES COUNTY SURVEYOR
726 LOS ANGELES COUNTY
ENGINEERING BLDG.

NOTE: ANY ADDITIONS OR CHANGES ON THIS SHEET MUST BE MADE OR CIRCLED IN RED INK, WITH DATE AND NAME OF PERSON MAKING CHANGE.

Do not extend notes this side of this line.

STATION	B. S.	H. I.	F. S.	ELEV.		
		57.47				(Elev's base of Power Towers)
			7.4	50.1	SW Cor	West Leg Double Tower M7-T3
			7.4	50.1	SE. Cor	" " " " "
			7.4	50.1	NE Cor	" " " " "
			7.3	50.2	NW. Cor	" " " " "
			7.5	50.0	NW Cor.	East " " " "
			7.5	50.0	S.W. Cor.	" " " " "
			7.5	50.0	S.E.	" " " " " "
			7.5	50.0	N.E.	" " " " " "
121+15			7.6	49.9	Prop. ℄ Victoria	ST ℄ bot bk
121+27			5.7	56.2	" " "	" " top "
121+33			5.7	56.2	" " "	" " " "
T.P.			[illegible]	56.72	T.P. Sta 121+30	[illegible]
	3.76	60.68				
121+58			18.0	42.7	Prop ℄ Victoria	ST ℄ bot. bk, Flood control Channel
121+66			18.0	42.7	" " "	" " "
121+71			11.6	49.1	" " "	" top berm
121+82			11.4	49.3	" " "	" " " ℄ brk
121+95			4.4	56.3	" " "	" " bank
122+12			4.4	56.3	" " "	" " "

Profile No. ____ X-Sec. No. ____

Notes Red ____ Date ____ Plotted ____ Date ____ Job No. 7959 Division No. Y Survey of Victoria St. Survey by Hallstrom Notes Curtis Date Aug 1953

Notes Chkd CES Date 8-27-73 Checked ____ Date ____ Map No. ____ Indexed ____ Date ____ Job Number ____

F.B. 961 Pg. 289

76L298 307 10-51

PLEASE RETURN TO

LOS ANGELES COUNTY SURVEYOR
726 LOS ANGELES COUNTY
ENGINEERING BLDG.

NOTE: ANY ADDITIONS OR CHANGES ON THIS SHEET MUST BE MADE OR CIRCLED IN RED INK, WITH DATE AND NAME OF PERSON MAKING CHANGE.

Do not extend notes this side of this line.

F.B. 461 PG. 210 Job No. 7952 Division No. V Notes Red. Plotted Profile No.
Survey of Victoria ST Date Date X-Sec. No.
Survey by Hollstrom Notes Notes Chkd. C.E.S. Checked
Indexed E. C. Johnson Date Date 8-27-53 Date

STATION	B. S.	H. I.	F. S.	ELEV.		
		60.68				
122+26			9.0	51.7	Prop: ℄ Victoria ST ⅊	brk
122+35			11.1	49.6	" " " " "	brk.
T.P.			12.17	48.51	T.P.	
	0.02	48.53				
122+50			3.5	45.0	Prop. ℄ Victoria ST. ⅊	brk.
122+60			3.5	45.0	" " " "	" "
122+76			7.2	41.3	" " " "	" bot bk.
123+00			7.3	41.2	" " " "	
123+59.97	L.C.		6.5	42.0	" " " "	
T.P.			6.55	41.98	T.P. 1"x2"	
	2.14	44.12				
124+00			2.3	41.8	Prop ℄ Victoria ST.	
124+18			2.2	41.9	" " " " 100' @ 90° vert angle 16° 38' ⅊ H.I. 5° = 34.9 height of	
"				76.8	50' No. Lower tel. wires to Wood poles #686915E	
"				70.0	100' @ 90° vert angle 23° 20' ⅊ H.I. 59 = 48.1 height of 50' No Power lines to Wood poles #686915F	
125+00			3.3	44.8	Prop ℄ Victoria ST.	
126+00			4.3	39.8	" " " "	
127+00			5.5	38.6	" " " "	
128+00			3.2	40.9	" " " "	

76L298 307 10-51

PLEASE RETURN TO
LOS ANGELES COUNTY SURVEYOR
726 LOS ANGELES COUNTY
ENGINEERING BLDG.

NOTE: ANY ADDITIONS OR CHANGES ON THIS SHEET MUST BE MADE OR CIRCLED IN RED INK, WITH DATE AND NAME OF PERSON MAKING CHANGE.

Do not extend notes this side of this line.

STATION	B. S.	H. I.	F. S.	ELEV.		
		44.12				
T.P.			2.23	41.89	T.P.	
	11.98	53.87				
128+50			11.1	42.8	Prop. ℄ Victoria ST. &	bot bk.
128+92			5.1	48.8	" " " " "	top " ,
129+00			4.8	49.1	" " " "	
129+50			3.4	50.5	" " " "	
T.P.			0.93	52.94	T.P.	
	9.05	61.99				
129+75			9.3	52.7	Prop ℄ Victoria ST,	bot brk.
129+80.21	B.C.		7.4	54.6	" " " "	
129+95			5.0	57.0	" " " "	top bk.
130+13			3.5	58.5	" " " "	" "
130+35			11.5	50.5		bot bk.
±130+49			11.50	50.49	top conc. floor to 10'x10' sheet iron bldg. 10' high - Long Beach City - Pump House	
T.P.			7.12	54.87	T.P.	
	0.31	55.18				
131+00			7.0	48.2	Prop ℄ Victoria ST,	
131+114			7.0	48.2	" " " "	edge pave
131+35±			7.5	48.7	" " " "	" "

CES

Profile No. ____ Date ____ Notes Red ____ Plotted ____ Job No. 7959 Division No. X F.B. 961 PG. 211
X-Sec. No. ____ Date ____ Notes Chkd. C.E.S. Checked ____ Survey of Victoria St. Survey by Hellstrom Notes Curtis Date Aug. 1953
Date 8-27-53 Date ____ Map No. ____ Indexed Johnson Date ____

76L298 307 10-51

PLEASE RETURN TO

LOS ANGELES COUNTY SURVEYOR
726 LOS ANGELES COUNTY
ENGINEERING BLDG.

NOTE: ANY ADDITIONS OR CHANGES ON THIS SHEET MUST BE MADE OR CIRCLED IN RED INK, WITH DATE AND NAME OF PERSON MAKING CHANGE.

Do not extend notes this side of this line.

STATION	B. S.	H. I.	F. S.	ELEV.		
		55.13				
132+00			7.5	[illegible]	Prop ℄ Victoria ST.	
	B.S.		7.1	47.5	" " " "	
133+00			8.0	47.2	" " " "	
134+00			8.1	47.1	" " " "	
135+00			7.9	47.3	" " " "	
	0+00 going North & South on Deforest ST = ℄ Int. of Deforest ST and Prop. ℄ Victoria ST. (2" I.R.)					
1+00 No.			6.4	48.8		
2+00 No.			6.6	48.6		
1+00 So.			7.1	48.1		
2+00 So.			6.9	48.3		
BM #V2			6.89	48.29	BM #V2 Deforest Ave & South ST. NE Cor. bt. spk & lead center conc. catch basin.	

F.B. 951 Pg. 212 Job No. 961 Division No. V Notes Red. Plotted Profile No.
Survey of Victoria ST. Date Date X-Sec. No.
Survey by Hellstrom Notes Curtis Notes Chkd. CES Checked
Indexed E. C. Johnson Date Date 8-27-53 Date

Profile No.	Notes Red	Plotted	Job No. 7959	Division No. V	F.B. 961 PG. 213
	Date	Date	Survey of Victoria ST		
X-Sec. No.	Notes Chkd. C.E.S.	Checked	Survey by Hellstrom	Notes Curtis	Date Aug-1953
	Date 8-27-53	Date	Map No.	Indexed K. G. Johnson	Date

ELEVATION'S
OF
INLET PIPES
TO
STATE HI-WAY
CONCRETE SUMP.
J.N. 7959

STATION	B. S.	H. I.	F. S.	ELEV.

NOTE: ANY ADDITIONS OR CHANGES ON THIS SHEET MUST BE MADE OR CIRCLED IN RED INK, WITH DATE AND NAME OF PERSON MAKING CHANGE.

Do not extend notes this side of this line.

PLEASE RETURN TO
LOS ANGELES COUNTY SURVEYOR
726 LOS ANGELES COUNTY
ENGINEERING BLDG.

76L298 307 10-51

76L298 307-10-51

PLEASE RETURN TO

LOS ANGELES COUNTY SURVEYOR
726 LOS ANGELES COUNTY
ENGINEERING BLDG.

NOTE: ANY ADDITIONS OR CHANGES ON THIS SHEET MUST BE MADE OR CIRCLED IN RED INK, WITH DATE AND NAME OF PERSON MAKING CHANGE.

Do not extend notes this side of this line.

F.B. 961 PG. 214 Job No. 7959 Division No. V Notes Red. Plotted Profile No.
Survey of Victoria ST. Date Date X-Sec.
Survey by Gilchrist Notes Curtis Notes Chkd. Checked C.E.S.
Indexed L. C. Johnson Date Date 8-27-53 No.

STATION	B. S.	H. I.	F. S.	ELEV.		
T.P.				51.11	T.P.	bt. spk. in P.P. 1500 62E No Side per pg-194
	6.31	57.42				
T.P.			11.81	45.61	T.P.	
	2.20	47.81				
			17.30	33.51		Invert 48" conc pipe - Inlet - west side Sump pit, from [illegible] Side
			13.19	[illegible]		Invert 42" conc. pipe - Inlet - North side of Sump - drain from alley
			15.17	32.64		Invert 56" conc. pipe - Inlet - N.E. cor of sump drain from L.A. River Freeway
T.P.			0.60	47.21	T.P.	
	7.19	54.40				
B.M. # V1			4.26	50.14	BM # V1 Long Beach Blvd. & Gordon ST. S.E. Cor bt. spk in Curb @ Second S.E. Curb return	

COPIES TO

CENTINELA VALLEY

(REGIONAL OFFICE)

pages 215 thru 221

F. B. 961 Pg. 215

Notes Ck'd by	Survey of VICTORIA ST.
Map No.	W. O. 0074.64 Tape No. 103 St'd. 84 °F
Office Work	Surveyed by H. E. GRANQUIST
Checked	Notes H.E.G. Date 5-7-54
Date	Indexed [redacted] 5-11-54

VICTORIA STREET.

J.N. 0074.64

PRELIMINARY SURVEY.

INDEX ON Pg 221

Approx. F.B. 961 Pg 215 to 221

PROFILE: F.B 961 Pg 223 to pg. 227

From Santa Fe Ave., westerly, across Compton Creek, S.P.R.R., Alameda St., and P.E.Ry.

This is an Approx. East & West Line 1800±' North of Dominguez Junction

H.E. GRANQUIST. Chief
A. CARRASCO. Instr.
T.A. MOODY. Head Chain.
D.L. WILLS. R. Chain.

Note: Any Additions or Changes on This Sheet Must be Made or Circled in Red Ink With Date and Name of Person Making Change.

Do not extend notes this side of this line.

RETURN TO
LOS ANGELES COUNTY SURVEYOR
726 LOS ANGELES COUNTY
ENGINEERING BLDG.

76F309S 247 2-51

F. B. 961 PG. 216

cont page 219

To 1"x2" Spk PI

334.98

38.40
194.24
22.99
23.57
55.82
335.02
.03 - 0.06°
334.98

4.5
Begin curb

Conc. Point curb

ALAMEDA ST.

10+61.43

10+05.61

Tracks

Pacific Electric Tracks

55.82

50.5'

2.35'

2.35'

Southern Pacific

R.Wy Tracks

1079.93

109° 00' 00"

77.31'

SET 1"x2" Spk flush
Tot of Rail both tracks

1080.11 @ 58° = 1079.93

To 1"x2" Spk
top curb

cont Pg 218 Top

RETURN TO
LOS ANGELES COUNTY SURVEYOR
726 LOS ANGELES COUNTY
ENGINEERING BLDG.
Do not extend notes this side of this line.

Note: Any Additions or Changes on This Sheet Must be Made or Circled in Red Ink With Date and Name of Person Making Change.

Notes Ck'd by
Map No.
Office Work
Checked
Date

Survey of VICTORIA ST.
W. O. 8074 Tape No. 102 St'd. 68 °F
Surveyed by H.E.GRANQUIST
Notes H.E.G. Date 5/7/54
A. C. Johnson
Indexed

F. B. 961 PG. 217

① 168-45-30
② 337-31-00
A 168-45-30

CONT POT 19218

To Pot 488.53

1"x1"STK E BELL ECK

MAG N. 30°E

212.25
212.59
63.76
488.60
- .07 @62°
488.53'

3+88.15 EC
Set 1"x2" Flush

(VICTORIA ST.) Proposed

168-45-30

Δ = 11-14-30
R = 1800
T = 177.15
L = 353.167

SET 1"x2" STK
15' Up.
Approx. In T. from Westerly & Sr. Easterly
2+12.13 back
2+11.00 ahead

Line Prod
Per Constr Grade
Stakes from Westerly.

42.73
169.43
212.16
.03 @62°
212.13

B.C. 0+34.98
Set 1"x2" Fl.

212.13

BEAN FIELD.

SANTE FE

180°

0+00 FOUND
P.K. Cement Nail IN brass Washer & T.IN. St. in Point. L.S. No. not legible

AVE.

Line per Fd Grade
Constr Stake

Note: Any Additions or Changes on This Sheet Must be Made or Circled in Red Ink With Date and Name of Person Making Change.

Do not extend notes this side of this line.

RETURN TO
LOS ANGELES COUNTY SURVEYOR
726 LOS ANGELES COUNTY
ENGINEERING BLDG.

76F309S 247 2-51

Cont Pg 216 bot.

F. B. 961 PG. 218

77.32 @ 62° = 77.31

Top 1"x2" Spk
Chief R. Banks 77.31

100

9+28.30
Pot Set 1"x2" Top
W'stly Bank

Slope bank
Rock Rubble
Conc Covered

6'

VICTORIA STREET
Proposed

Top Edge Conc. Pebble Bank

bot Top
Edge Conc.

228.80 @ 60° = 228.77

Dirt Surface

Compton

228.81

Conc over
Bank
Slope

bot Edge
Conc.

CREEK

Top Edge Conc. Pebble Lining.

8'

Pot Set 1"x2" Spk. Pl.
Top East Bank of Wash
6+99.53

188.53

To P.I.

Cont Top Pg 217

RETURN TO
LOS ANGELES COUNTY SURVEYOR
726 LOS ANGELES COUNTY
ENGINEERING BLDG.
Do not extend notes this side of this line.

Note: Any Additions or Changes on This Sheet Must be Made or Circled in Red Ink With Date and Name of Person Making Change.

Notes Ck'd by
Map No.
Office Work
Checked
Date

Survey of Victoria Street Grade Sep
W. O. 8074.64 Tape No. 103 St'd. 84 °F
Surveyed by H.E. GRANQUIST
Notes H.E.G. Date 5/10/54
Indexed A. C. Johnson

F. B. 961 PG. 219

① 10-30-00
② 21-00-00
A 10-30-00

158.39
14.24
172.63
or 62°
172.61

Barb fence

2"x6" board fn

Cont'd

2"x6" fn

117

8.6

116.5
116.5

9°

1"x6" Pid. fence

49

134'

Grad

Fn fence

Barb fence

1100'

172.61 Tow. Spk Cont'd Pg 220

STREET

15+85.06 EC 1"x2" Stk Set

112'

10°30'

117°

5'

169°30'

P.I. Set 1"x2" Stk
10" dp. by ℄ from Eng'ly
R. Ry track
13+40.59 Back
13+39.66 ahead

Δ = 10-30-00
R = 1800'
T = 165.396.40
L = 329.867.87

VICTORIA
Proposed

To 1"x2" Stk
℄ R.R. Track

34.98'

Cont Pg 216

11+75.19 BC Set 1"x2" Stk

Note: Any Additions or Changes on This Sheet Must be Made or Circled in Red Ink With Date and Name of Person Making Change.

Do not extend notes this side of this line.

RETURN TO
LOS ANGELES COUNTY SURVEYOR
726 LOS ANGELES COUNTY
ENGINEERING BLDG.

76F3095 247 2-51

F. B. 961 PG. 220

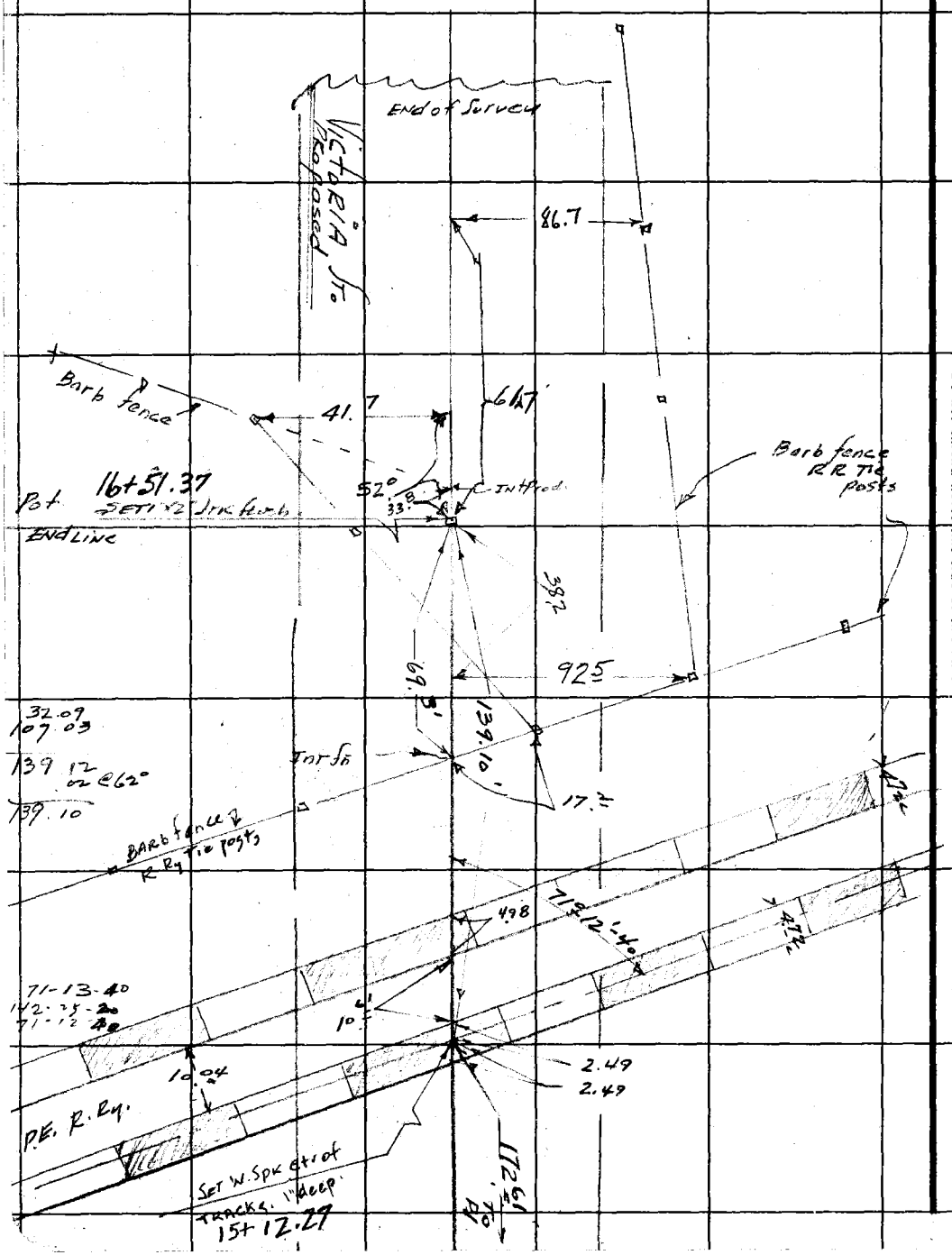

RETURN TO
LOS ANGELES COUNTY SURVEYOR
726 LOS ANGELES COUNTY
ENGINEERING BLDG.

Do not extend notes this side of this line.

Note: Any Additions or Changes on This Sheet Must be Made or Circled in Red Ink With Date and Name of Person Making Change.

76F309S 247 2-51

RETURN TO
LOS ANGELES COUNTY SURVEYOR
726 LOS ANGELES COUNTY
ENGINEERING BLDG.

Note: Any Additions or Changes on This Sheet Must be Made or Circled in Red Ink With Date and Name of Person Making Change.

Do not extend notes this side of this line.

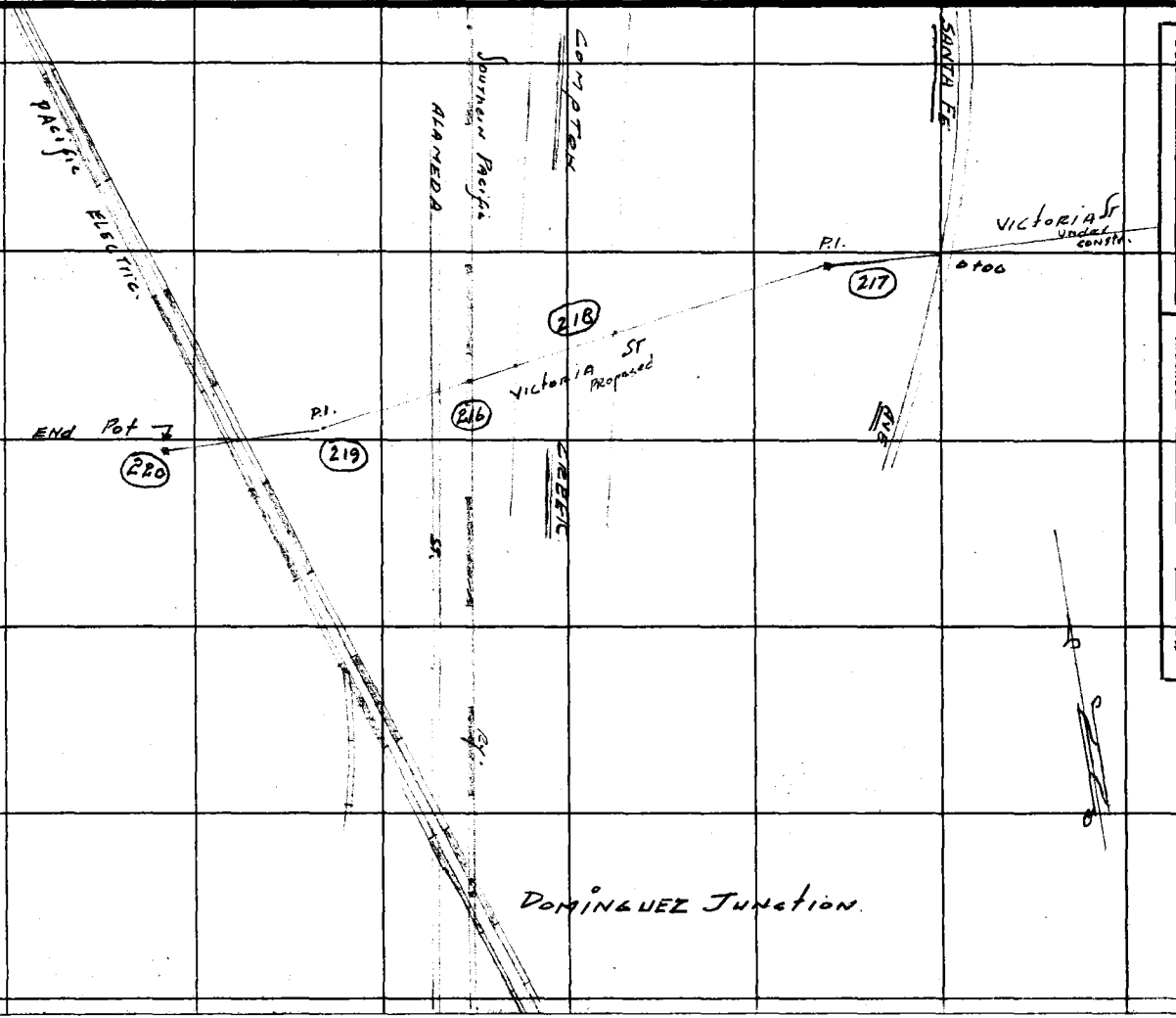

Notes Ck'd by
Map No.
Office Work
Checked
Date

Survey of Victoria St.
W.O. 6146 Tape No. 102 Std. 84 °F
Surveyed by H. E. Grandquist
Notes H. E. G. Date 5/10/54
Indexed E. C. Johnson

F.B. 96 Pg. 221

F. B. 961 PG. 222

RETURN TO
LOS ANGELES COUNTY SURVEYOR
726 LOS ANGELES COUNTY
ENGINEERING BLDG.

Do not extend notes this side of this line.

Note: Any Additions or Changes on This Sheet Must be Made or Circled in Red Ink With Date and Name of Person Making Change.

Profile No.	Notes Red.	Plotted	Job No. 0074.64	Division No.	F. B. 961	Pg. 223
	Date	Date	Survey of VICTORIA ST. (at ALAMEDA ST.)			
X-Sec. No.	Notes Chkd.	Checked	Survey by	Notes	Date	
	Date	Date	Map No.	Indexed H. G. Johnson	Date	

VICTORIA STREET (proposed)
J.N. 0074.64

PROFILE

from 0+00 = approx. @ SANTE FE AVE.
WSTLY to = 16+51.37 Pot. WSTLY of Pacific Electric Ry

from Pg 223 to pg 227

ELEV.	HE GRANDQUIST Chief
F. S.	A. CARRASCO Instr. J.D. Moody, Head chain J.L. Meeks, Rear chain
H. I.	
B. S.	
STATION	

NOTE: ANY ADDITIONS OR CHANGES ON THIS SHEET MUST BE MADE OR CIRCLED IN RED INK, WITH DATE AND NAME OF PERSON MAKING CHANGE.

Do not extend notes this side of this line.

PLEASE RETURN TO
LOS ANGELES COUNTY SURVEYOR
726 LOS ANGELES COUNTY ENGINEERING BLDG.

298 307 8-53

76L298 307 8-53

PLEASE RETURN TO
LOS ANGELES COUNTY SURVEYOR
726 LOS ANGELES COUNTY ENGINEERING BLDG.

NOTE: ANY ADDITIONS OR CHANGES ON THIS SHEET MUST BE MADE OR CIRCLED IN RED INK, WITH DATE AND NAME OF PERSON MAKING CHANGE.

Do not extend notes this side of this line.

F. B. 961 Pg. 224 Job No. 0074.64 Division No. ST

Survey of Victoria St

Survey by H. Eaton

Notes H. E.

Indexed J. C. Johnson

Plotted ____ Date ____ No. ____ Profile

Notes Red. ____ Date ____ No. ____ X-Sec.

Notes Chkd. ____ Date ____ Checked ____ Date ____

STATION	B. S.	H. I.	F. S.	ELEV.	
BM. No. 529	8.61	61.92		53.31	(U.S. 4095) 44-32 (LACo. F.C.D) BM. 529 Elev. = 53.312, 1952 adj.) FB. 1206 Pg. 29 about 1.7 miles S. along the So. Pacific R.R. from the Station at Compton and about 150' N. of a wooden bridge over a large drainage ditch and 58.5' E. of the ℄ of the tracks, opposite Dorm. No. 3 of Mexican Seminary (8127 Alameda St.), at a pipe sewer valve pit in the S.E. Cor. of the retaining wall, about 1.3' higher than the ground and about 2.5' lower than the top of the wall, a LA. County Flood Control Disk Stamped, "44-32".
T.P.	4.38	55.39	10.91	51.01	40' E. of conc. bank 1"x2" Stk. in bean field. 105' S. of S. side wooden bridge
T.P.	4.45	54.96	4.88	50.51	set 1"x2" "
0+00 BC.			5.1	49.9	(Paint) Victoria St. 125' N.W.ly of R.I. at Santa Fe Ave a.P.K. Cement Nail With copper tag & TIN approx ℄ Santa Fe Ave.
0+34.98			6.1	48.9	℄ W. Spk & TIN · BC. dirt gutter
0+42.5			6.2	48.8	℄ + S.Ly Edge Gut Santa Fe Ave.
0+55			4.4	50.6	℄ Top bnk. Edge bean field
1+00			4.7	50.3	℄ ground, plowed field
2+00			4.7	50.3	℄ "
3+00			4.8	50.2	℄ " " "
3488.15 EC.	4.62	54.83	4.75	50.21	EC. 1"x2" Stk ℄ " " "
4+00			4.6	50.2	℄ " " "

76L298 307 8-53

PLEASE RETURN TO
LOS ANGELES COUNTY SURVEYOR
726 LOS ANGELES COUNTY ENGINEERING BLDG.

NOTE: ANY ADDITIONS OR CHANGES ON THIS SHEET MUST BE MADE OR CIRCLED IN RED INK, WITH DATE AND NAME OF PERSON MAKING CHANGE.

Do not extend notes this side of this line.

STATION	B. S.	H. I.	F. S.	ELEV.		
		54.83				
5+00			4.6	50.2		& & ground begin Field
5+00			4.7	50.1		& " "
6+76			4.3	50.5	Wstrly edge plowed field	& bot FILL bank Flood Control
6+93			0.5	54.3	Estrly Edge top of dike	& " (Top FILL)
T.P.	1.49	55.97	0.35	54.48	1"x2" Stk. sta. 6+93. Top dike.	
4+08			1.9	54.1	Top Estrly Edge of conc.	& slope bank. (Top fill.)
4+57			17.0	39.0	bottom of conc. edge of conc.	begin dirt bot. Channel
8+00			16.2	39.8	Eastrly Edge bank (water) Creek	& dirt bot "
8+12			18.0	38.0	Tr. of creek (water)	
8+24			16.0	40.0	Wstrly Edge of creek (flowing water)	
8+82			14.0	42.0	bottom of conc slope	& Wstrly Edge dirt bottom of channel
9+00			8.7	47.3	Side of conc. Slope	&
9+23			2.0	54.0	Top of " "	& begin top dirt fill.
9+37			1.7	54.3	Wstrly Edge of dirt bank	top Slope dirt FILL.
9+46			4.8	51.2	" bot dirt FILL	&
9+85			6.3	49.7	bot FILL SP.R.R.	&
10+00			3.2	52.8	Side of (Estrly) S.P.R.R	
10+02			3.0	53.0	Top Estrly FILL S.P.R.R	Top. Railroad fill.
10+10			3.0	53.0	" Wstrly " "	" " "
10+23			5.6	50.4	bot FILL.	S.P.R.R. bed.
10+41			5.4	50.6	edge of flat.	

Profile No. ____ Date ____ Notes Chkd. ____ Date ____
X-Sec. No. ____ Date ____ Notes Chkd. ____ Date ____

Notes Red. ____ Plotted ____ Date ____ Checked ____ Date ____
Job No. ____ Division No. ____ Survey of Victoria St. (at Alameda St) Survey by H.E. Johnson Notes H.E.J. Date May 11, 54 Map No. ____ Indexed C. Johnson Date ____

00744.60

F. B. 961 Pg. 225

76L298 307 8-53

PLEASE RETURN TO
LOS ANGELES COUNTY SURVEYOR
726 LOS ANGELES COUNTY ENGINEERING BLDG.

NOTE: ANY ADDITIONS OR CHANGES ON THIS SHEET MUST BE MADE OR CIRCLED IN RED INK, WITH DATE AND NAME OF PERSON MAKING CHANGE.

Do not extend notes this side of this line.

F. B. 961 Pg. 226 | Job No. 00714.04 | Division No. | Notes Red. | Plotted | Profile No.
Survey of Victoria Jr. & Alameda St. | Date | Date | X-Sec. No.
Survey by H.E. Gunquist | Notes H.E.G. | Notes Chkd. | Checked
Indexed K. C. Thompson | Date | Date | Date | No.

STATION	B. S.	H. I.	F. S.	ELEV.		
		55.97				
10+52			4.4	51.6	Top brk.	℄ ground
T.P	3.02	54.35	4.64	51.33	set 1"x2" Stk. 2' E. of E. curb Alameda St. Near Sta. 10+61.4	
10+61.43			3.2	51.2	Top of Estrly curb	℄ Alameda St.
10+61.5			3.8	50.6	bot " " "	℄ " "
10+84.9			3.3	51.1		℄ approx ℄ Pvmt Alameda St.
11+00			3.6	50.8	℄ Pvmt Alameda St	℄
11+08			1.0	50.4	c	℄ corr quarter Wstrly edge Pvmt " "
11+75.19 = B.C.			4.2	50.2	W. sp & TIN ground.	℄
12+00			4.0	50.4		℄ & ground Field begin Plow
13+00			4.3	50.1		℄ " " plowed field
14+00			4.4	50.0		℄ " " "
14+56			4.2	50.2	fence & Ry. Top brk.	℄
14+72			6.2	48.2	ground.	℄ & Swale or drain.
14+90			4.5	49.9	bottom fill	℄
T.P.	7.98	61.84	0.49	53.86	1"x2" Stake Sta. 14+99	Side of bank
15+00			5.6	56.2		℄ & " " "
15+02			4.8	57.0		℄ Top of fill bnk.
15+05.06 = E.C.			4.4	57.4	Ground Edge of track	ballast
15+08			3.4	58.4	Estrly end R.R. Tie	
15+12.37			3.4	58.4	P.E. Rn.	℄ & Jnt & Estrly Track S
15+33			3.4	58.4	Wstrly End Ry. Tie Wstrly Line	

298 307 8-53

PLEASE RETURN TO
LOS ANGELES COUNTY SURVEYOR
726 LOS ANGELES COUNTY ENGINEERING BLDG.

NOTE: ANY ADDITIONS OR CHANGES ON THIS SHEET MUST BE MADE OR CIRCLED IN RED INK, WITH DATE AND NAME OF PERSON MAKING CHANGE.

Do not extend notes this side of this line.

STATION	B. S.	H. I.	F. S.	ELEV.	
15+36		61.84	4.2	57.6	Wstrly end bot of rock ballast.
15+39			4.3	57.5	Wstly edge to pt of fill bank
15+54			12.6	49.2	" bot of fill bank.
16+00			13.0	48.8	℄ o flat ground
16+51.37			14.2	47.6	1"x2" Stk Pat flat ground
16+87			13.4	48.4	℄ & Toe of Slope
17+00			10.2	51.6	Side hille
17 - +34			0.0	61.8	" " ℄
T. P.	2.15	59.67	4.32	57.52	R.R. Spk. inside of W. Rail West Line 30' Sly of R.P. #38749R
T. P.	3.79	57.68	5.78	53.89	R.R " " " " " branch Line
					(COMPTON K-5)
B.M. 5-30			5.69	51.99	B.M. 5-30 EL. 52.015, 1952 adj. Elev. F.B. 1206 -30 IN The DOMINGUEZ HILLS Area at DOMINGUEZ Junction on ALAMEDA ST. IN The approx. ctr of Pacific Electric Railroad Tracks 28 ft N'ly. from the West curb of ALAMEDA ST. and 66.4' N'ly from most N'ly. corner of the DOMINGUEZ JUNCTION Station house, a std 4" br. tablet inscribed, "L.A. County Survey Control System TRAVERSE Station, Compton K-5 R.E. 2177 Set by County Surveyor 1942," and Set in Conc. 2" below Subgrade.

Profile No. ____ Date ____ X-Sec. No. ____ Date ____

Notes Red. ____ Date ____ Notes Chkd. ____ Date ____

Plotted ____ Date ____ Checked ____ Date ____

Job No. 0074.64 Survey of Victoria St. at Alameda St.

Division No. ____ Survey by H.R. Grandinetti Notes H.E.G. Date May 11, 54

Map No. ____ Indexed J. Johnson Date ____

F. B. 961 PG. 227

F. B. 961 PG. 228 | Job No. 0074.64 Division No. Notes Red. Plotted Profile

Survey of Victoria St. Date Date No.

Survey by H. E. Grandquist Notes H. E. G. Notes Chkd. Checked X-Sec.

Indexed Date Date Date No.

STATION	B. S.	H. I.	F. S.	ELEV.

Do not extend notes this side of this line.

PLEASE RETURN TO
LOS ANGELES COUNTY SURVEYOR
726 LOS ANGELES COUNTY ENGINEERING BLDG.

NOTE: ANY ADDITIONS OR CHANGES ON THIS SHEET MUST BE MADE OR CIRCLED IN RED INK, WITH DATE AND NAME OF PERSON MAKING CHANGE.

76L298 307 8-53

-79L-

JS 247 2-51

RETURN TO
LOS ANGELES COUNTY SURVEYOR
726 LOS ANGELES COUNTY
ENGINEERING BLDG.

Note: Any Additions or Changes on This Sheet Must be Made or Circled in Red Ink With Date and Name of Person Making Change.

Do not extend notes this side of this line.

Notes Ck'd by
Map No.
Office Work
Checked
Date

Survey of
W. O. Tape No. St'd. °F
Surveyed by
Notes Date
Indexed

F. B. PG.

F. B._____ PG._____

LOS ANGELES COUNTY SURVEYOR
LOS ANGELES COUNTY
ENGINEERING BLDG.

1966

76F30