Profile No. ____ Notes Red. ____ Plotted ____ Job No. 5224 Division No. ____ F.B. 963 Pg. 21

Date ____ Date ____ Survey of F.D.R. PLAYGROUND

X-Sec. Notes Chkd. ____ Checked ____ Survey by W.A. Miller Notes Miller Date 2-19-1942

Date ____ Date ____ Map No. ____ Indexed A. C. Johnson Date 9-1-42

963

RE-SET
CURB GRADES
ON
GRAHAM AVE
Sketch on page 208-209
OF
F.B. 846

Miller
Willey RL
Waltermire
Lanigan

NOTE: [illegible]

Form 307 5M 5-39

STATION | B. S. | H. I. | R. O. | PLAT.

Form 307 M 5-39

PLEASE RETURN TO
LOS ANGELES COUNTY SURVEYOR
700 HALL OF RECORDS

NOTE: ANY ADDITIONS OR CHANGES ON THIS SHEET MUST BE MADE OR CIRCLED IN RED INK, WITH DATE AND NAME OF PERSON MAKING CHANGE

Do not extend notes this side of this line

STATION	B. S.	H. I.	F. S.	ELEV.	Grade Top of Cb.	Cut Fill	
BM #4	5.365	149.100		143.735			BM #4 El 143.735 F.B. 680-11-16 C.S. Mon S.W. Cor Pk. On Graham Ave
15+08.35			4.14	144.96	144.78	C 0.18	
+25			4.12	144.98	144.83	C 0.15	
+50			4.19	144.91	.91	0.00	
+75			4.16	144.94	144.99	F 0.05	
16+00			4.23	144.87	145.07	F 0.20	
16+06.40			4.09	145.01	.09	F 0.08	B.C.R.
16+16.40			3.85	145.25	.24	C 0.01	E.C.R.
16+16.40			4.10	145.00	.32	F 0.32	
+25			4.03	145.07	.35	F 0.28	
+50			3.92	145.18	.42	F 0.24	
+75			3.82	145.28	.50	F 0.22	
17+00			3.76	145.34	.57	F 0.23	
+25			3.66	145.44	.64	F 0.20	
+50			3.65	145.45	.71	F 0.26	
+75 T.P.	5.34	150.99	3.45	145.65	.78	F 0.13	
18+00			5.19	145.10	.86	F 0.06	
+25			5.09	145.10	145.98	F 0.08	
+50			5.33	145.66	146.10	F 0.44	
+75			5.01	145.98	.22	F 0.24	
19+00			4.88	146.11	.35	F 0.24	

F.B. 963 Pg. 22 Job No. 5224 Division No. Notes Red. Plotted Profile
Survey of A.M.R. PLAYGROUND Date Date No.
Survey by W.A. Miller Notes Miller 2-19-1942 Notes Chkd. L. K. F. Checked X-Sec.
Indexed Date Date 9-4-42 Date No.

Form 307 5M 5-39

PLEASE RETURN TO
LOS ANGELES COUNTY SURVEYOR
700 HALL OF RECORDS

NOTE: ANY ADDITIONS OR CHANGES ON THIS SHEET MUST BE MADE OR CIRCLED IN RED INK, WITH DATE AND NAME OF PERSON MAKING CHANGE

Do not extend notes this side of this line

STATION	B. S.	H. I.	F. S.	ELEV.	Grade Top of Ob	Cut Fill		
		150 99						
19+25			474	146 25	146.47	F 0.22		
+50			469	146 30	63	F 0.30		
+75			452	146 47	72	F 0.25		
20+00			434	146 65	84	F 0.19		
+25			428	146 71	146.96	F 0.25		
+50			422	146 77	147.09	F 0.32		
+75			410	146 89	21	F 0.32		
21+00			396	147 03	34	F 0.31		
+25			377	147 22	44	F 0.22		
+50 T.P.	5 56	152 61	394	147 05	55	F 0.50		
+75			544	147 17	64	F 0.47		
22+00			533	147 28	73	F 0.45		
+25			527	147 34	85	F 0.51		
+50			518	147 43	98	F 0.55		
+75			502	147 59	148.10	F 0.51		
23+00			500	147 61	23	F 0.62		
+25			494	147 67	35	F 0.68		
+50			471	147.90	48	F 0.58		
+75			465	147 96	60	F 0.64		
24+00			483	147 78	73	F 0.95		
+25			453	148 08	85	F 0.77		

Profile Notes Red. ____ Plotted ____ Job No. 5224 Division No. ____ F B 96 3 Pg. 23
No. ____ Date ____ Date ____ Survey of F.D.R. PLAYGROUND
X-Sec. Notes Chkd. L. K. F. Checked ____ Survey by W.A. Miller Notes Miller Date 2-19-1942
No. ____ Date 9-4-42 Date ____ Map No. ____ Indexed A. C. Johnson

Form 307 5M 5-39

PLEASE RETURN TO
LOS ANGELES COUNTY SURVEYOR
700 HALL OF RECORDS

NOTE: ANY ADDITIONS OR CHANGES ON THIS SHEET MUST BE MADE OR CIRCLED IN RED INK, WITH DATE AND NAME OF PERSON MAKING CHANGE

Do not extend notes this side of this line

STATION	B. S.	H. I.	F. S.	ELEV.	Grade Top of Cb	Cut Fill		
		152.61						
+50			4.44	148.17	148.98	F 0.81		
+75			3.93	148.68	149.10	F 0.42		
25+00			3.96	148.65	.23	F 0.58		
+25			3.81	148.80	.35	F 0.55		
+50			3.60	149.01	.54	F 0.47		
+75			3.47	149.14	.60	F 0.46		
26+00			3.29	149.32	.72	F 0.40		
+04 S			3.17	149.44	.74	F 0.30		
+04 S			3.09	149.52	149.74	F 0.22	BCR	
+14 S			3.00	149.61	149.74	F 0.13	MCR	
+24 S			3.07	149.54	149.79	F 0.25	ECR	
			2.80	149.81	149.81	0.00	S. Side of Service Gate	
+35 S			2.86	149.75	149.82	F 0.07	BCR	
			2.73	149.88	149.88	0.00	N. Side of Service Gate	
+45 S			2.57	150.04	.34	C 0.30	ECR	
+57°			2.34	150.27	149.80	C 0.47	C.S. Mon. 2' Right of Face of Cb. End	
B.M. 57			2.38	150.23			+M.57 El. F0.247 Fr. 480-1P2417	
							C.S. Mon. S.W. Cor.	

F.B. 963 Pg. 24 | Job No. 5324 | Division No. | Plotted | Profile
Survey of F.D.R. PLAYGROUND | Notes Red. | No.
Survey by W.A. Miller | Notes Miller 2-19-1942 | Date | Date | X-Sec.
Indexed A. C. Johnson | Date | Notes Chkd. L.K.F. | Checked | No.
9-4-42 | Date

Profile Notes Red. Plotted Job No. 5224 Division No.

F.B. 963 Pg. 25

No. Date Date Survey of F.D.R. PLAYGROUND

X-Sec. Notes Chkd. Checked Survey by W.A. Miller Notes Miller Date 3-11-1942

No. Date Date Map No. Indexed A. C. Johnson Date

GUTTER GRADER

GRAHAM AVENUE

Miller
Willey
Walter
Lanigan

STATION	B.S.	H.I.	F.S.	ELEV.

NOTE: ANY ADDITIONS OR CHANGES ON THIS SHEET MUST BE MADE OR CIRCLED IN RED INK, WITH DATE AND NAME OF PERSON MAKING CHANGE

Do not extend notes this side of this line

PLEASE RETURN TO
LOS ANGELES COUNTY SURVEYOR
700 HALL OF RECORDS

FORM 307 2M 11-41

FORM 307 2M 11-41

PLEASE RETURN TO
LOS ANGELES COUNTY SURVEYOR
700 HALL OF RECORDS

NOTE: ANY ADDITIONS OR CHANGES ON THIS SHEET MUST BE MADE OR CIRCLED IN RED INK, WITH DATE AND NAME OF PERSON MAKING CHANGE

Do not extend notes this side of this line

STATION	B. S.	H. I.	F. S.	ELEV.	[illegible]	[illegible]	[illegible]
						S. M. #4 [illegible]	F.B. 680-11 K
B.M. #4	6.12	149.855		[illegible]		[illegible] S.W. [illegible]	[illegible] on Graham Ave.
16+[illegible]			5.16		[illegible]		
+25			5.13		144.73	Set 1x2 - 1x1	4' Right of ℄ Gutter
+50			5.06		[illegible]		
+75			4.99		144.[illegible]		
17+00			4.91		[illegible]		
+25			4.84		[illegible]		
+50			4.77		145.09		
+75			4.70		145.16		
18+00			4.65		145.24		
+25 (7.P)	5.570	150.925	4.50	14[illegible]	145.36		
+50			5.45		145.48		
+75			5.23		145.60		
19+00			5.20		145.73		
+25			5.08		145.85		
+50			4.95		145.98		
+75			4.83		146.10		
20+00			4.71		146.22		
+25			4.59		146.34		
+50			4.46		146.47		

F.B. 963 Pg. 26 Job No. 5224 Division No. Notes Red. Plotted Profile
Survey of FDR PLAYGROUND Date Date No.
Survey by W.A. [illegible] Notes [illegible] Notes Chkd. L. K. F. Checked X-Sec.
Indexed A. C. Johnson Date Date 9-4-42 Date No.

FORM 307 2M 11-41

PLEASE RETURN TO
LOS ANGELES COUNTY SURVEYOR
700 HALL OF RECORDS

NOTE: ANY ADDITIONS OR CHANGES ON THIS SHEET MUST BE MADE OR CIRCLED IN RED INK, WITH DATE AND NAME OF PERSON MAKING CHANGE

Do not extend notes this side of this line

STATION	B. S.	H. I.	F. S.	ELEV.	Grade Edge of Gutter		
		150.925					
20+75			4.34		146.59		
21+00			4.21		146.72		
+25			4.11		146.82		
+50 T.P.	5.29	152.215	4.00	146.925	146.93		
+75			5.20		147.02		
22+00			5.11		147.11		
B.M. #5			4.82	147.395			
+25			4.99		147.23		
+50			4.87		147.35		
+75			4.74		147.48		
23+00			4.61		147.61		
+25			4.49		147.73		
+50			4.36		147.86		
+75			4.24		147.98		
24+00			4.11		149.11		
+25 T.P.	5.16	153.375	3.99	148.225	148.23		
+50			5.03		148.36		
+75			4.91		148.48		
25+00			4.78		148.61		
+25			4.66		148.73		

Profile Notes Red. ____ Plotted ____ Job No. 5224 Division No. ____ F.B. 963 Pg. 27
No. ____ Date ____ Date ____ Survey of F.L.K. PLAN SERVICE
X-Sec. Notes Chkd. L.K.F. Checked ____ Survey by W.A. Miller Notes Miller Date 3-11-1942
No. ____ Date 9-4-42 Date ____ Map No. ____ Indexed A. C. Johnson

FORM 307 2M 11-41

PLEASE RETURN TO
LOS ANGELES COUNTY SURVEYOR
700 HALL OF RECORDS

NOTE: ANY ADDITIONS OR CHANGES ON THIS SHEET MUST BE MADE OR CIRCLED IN RED INK, WITH DATE AND NAME OF PERSON MAKING CHANGE

Do not extend notes this side of this line

STATION	B. S.	H. I.	F. S.	ELEV.	Grade Edge of Gutter		
		153.385					
25+50			4.53		148.86		
+75			4.41		148.98		
26+00.50			4.27		149.12		
+14 ℄			4.21		149.18	X on ch at F.L. Elev	
+45			4.[illegible]		149.28	X on ch	
+57			4.05		149.34	X on ch	
						B.M. [illegible]	
B.M. #5			3.14	150.245		25 Min N.W. Car Park	

F.B. 963 PG. 28 Job No. 5224 Division No. Notes Red. Plotted Profile
Survey of F.D.R. PLAYGROUND Date Date No.
Survey by W.A. Miller Notes Miller 3-11-1942 Notes Chkd. L. K. F. Checked X-Sec.
Indexed L. C. Johnson Date Date 9-4-42 Date No.

Profile No. ____ Notes Red. ____ Date ____ Plotted ____ Date ____ Job No. 5224 Division No. ____

FB. 963 PG. 29

Survey of F.D.R. PLAYGROUND

X-Sec. No. ____ Notes Chkd. ____ Date ____ Checked ____ Date ____ Survey by W.A. Miller Notes Miller Date 3-11-1942

Map No. ____ Indexed A. C. Johnson

NOTE: ANY ADDITIONS OR CHANGES ON THIS SHEET MUST BE MADE OR CIRCLED IN RED INK, WITH DATE AND NAME OF PERSON MAKING CHANGE

Do not extend notes this side of this line

PLEASE RETURN TO
LOS ANGELES COUNTY SURVEYOR
700 HALL OF RECORDS

FORM 307 2M 11-41

STATION	B. S.	H. I.	F. S.	ELEV.

LOWERING C.S. Mon
N.W. COR PARK

Miller
Willey
Walterwine
Lanigan

FORM 307 2M 11-41

PLEASE RETURN TO
LOS ANGELES COUNTY SURVEYOR
700 HALL OF RECORDS

NOTE: ANY ADDITIONS OR CHANGES ON THIS SHEET MUST BE MADE OR CIRCLED IN RED INK, WITH DATE AND NAME OF PERSON MAKING CHANGE

Do not extend notes this side of this line

STATION	B. S.	H. I.	F. S.	ELEV.		
BM #5	4.818	152.252			BM #5 El 147.474 FB 980-11-16 CS Mon NW Cor Park	
T.P.	4.907	152.178	4.983			
BM #5			4.745	147.433	See above	
T.P. Now	4.844	152.113		147.269		
BM #5	4.815	151.940	4.721	147.124	N.G. same Location	Elev. 146.979 FB. 963-118 } BM #5
T.P.			4.671	147.269		

Job No. ____ Division No. ____ Notes Red. ____ Date ____ Plotted ____ Date ____ Profile No. ____

Notes Chkd. L K F Date 9-4-47 Checked ____ Date ____ X-Sec. No. ____

Survey of ____ Notes ____

Survey by ____ Date ____

Indexed C. Johnson

FB 963 Pg. 30

Profile No. ____ Notes Red. ____ Date ____ Plotted ____ Date ____ Job No. ____ Division No. ____ Survey of ____

X-Sec. No. ____ Notes Chkd. ____ Date ____ Checked ____ Date ____ Survey by ____ Map No. ____ Notes ____ Date ____ Indexed ____ Date ____

FB. 963 Pg. 31

STATION	B. S.	H. I.	F. S.	ELEV.	

Do not extend notes this side of this line

NOTE: ANY ADDITIONS OR CHANGES ON THIS SHEET MUST BE MADE OR CIRCLED IN RED INK, WITH DATE AND NAME OF PERSON MAKING CHANGE

PLEASE RETURN TO
LOS ANGELES COUNTY SURVEYOR
700 HALL OF RECORDS

FORM 307 2M 11-41

FB. 963 Pg. 32

Job No. _____ Division No. _____ Notes Red. _____ Plotted _____ Profile

Survey of _____ Date _____ Date _____ No. _____

Survey by _____ Notes _____ Notes Chkd. _____ Checked _____ X-Sec.

Indexed _____ Date _____ Date _____ Date _____ No. _____

STATION	B. S.	H. I.	F. S.	ELEV.

FORM 307 2M 11-41

PLEASE RETURN TO
LOS ANGELES COUNTY SURVEYOR
700 HALL OF RECORDS

NOTE: ANY ADDITIONS OR CHANGES ON THIS SHEET MUST BE MADE OR CIRCLED IN RED INK, WITH DATE AND NAME OF PERSON MAKING CHANGE

Do not extend notes this side of this line

Notes Ck'd by	Survey of F.D. Roosevelt Park
Map No.	W. O. 5224 Tape No. St'd °F
Office Work	Surveyed by HELLSTROM
Checked	Notes A.N.H. Date 10-30-47
Date	Indexed A. C. Johnson 11-19-47

F. B. 963 PG. 33

SKETCH

OF

ADDITIONAL 8' HIGH CHAIN LINK FENCE
WITH GATES AS CONSTRUCTED OCT. 1947.

Note: Any Additions or Changes on This Sheet Must be Made or Circled in Red Ink With Date and Name of Person Making Change.

Do not extend notes this side of this line.

RETURN TO
LOS ANGELES COUNTY SURVEYOR
700 HALL OF RECORDS

FORM 247 SM 11-46

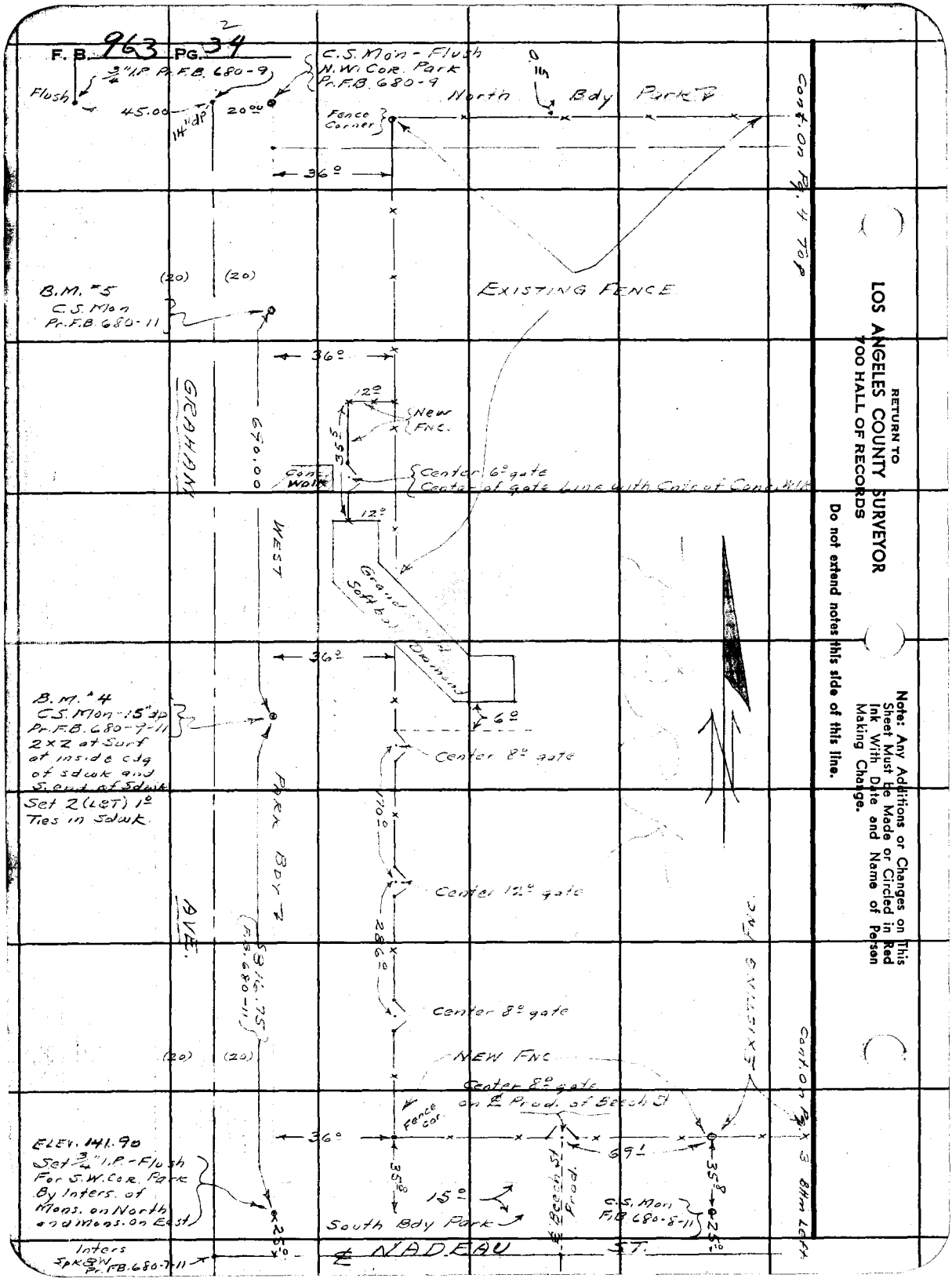

RETURN TO
LOS ANGELES COUNTY SURVEYOR
700 HALL OF RECORDS

Do not extend notes this side of this line.

Note: Any Additions or Changes on This Sheet Must be Made or Circled in Red Ink With Date and Name of Person Making Change.

3

Notes Ck'd by	Survey of F.D. Roosevelt Park
Map No.	W. O. 5224 Tape No. St'd. °F
Office Work	Surveyed by Hellstrom
Checked	Notes A.H.H. Date 10-21-47
Date	Indexed A. C. Johnson

F. B. 963 PG. 35

Cont. One Bottom Left Pg. 4

Note: Any Additions or Changes on This Sheet Must Be Made or Circled in Red Ink With Date and Name of Person Making Change.

Do not extend notes this side of this line.

RETURN TO
LOS ANGELES COUNTY SURVEYOR
700 HALL OF RECORDS

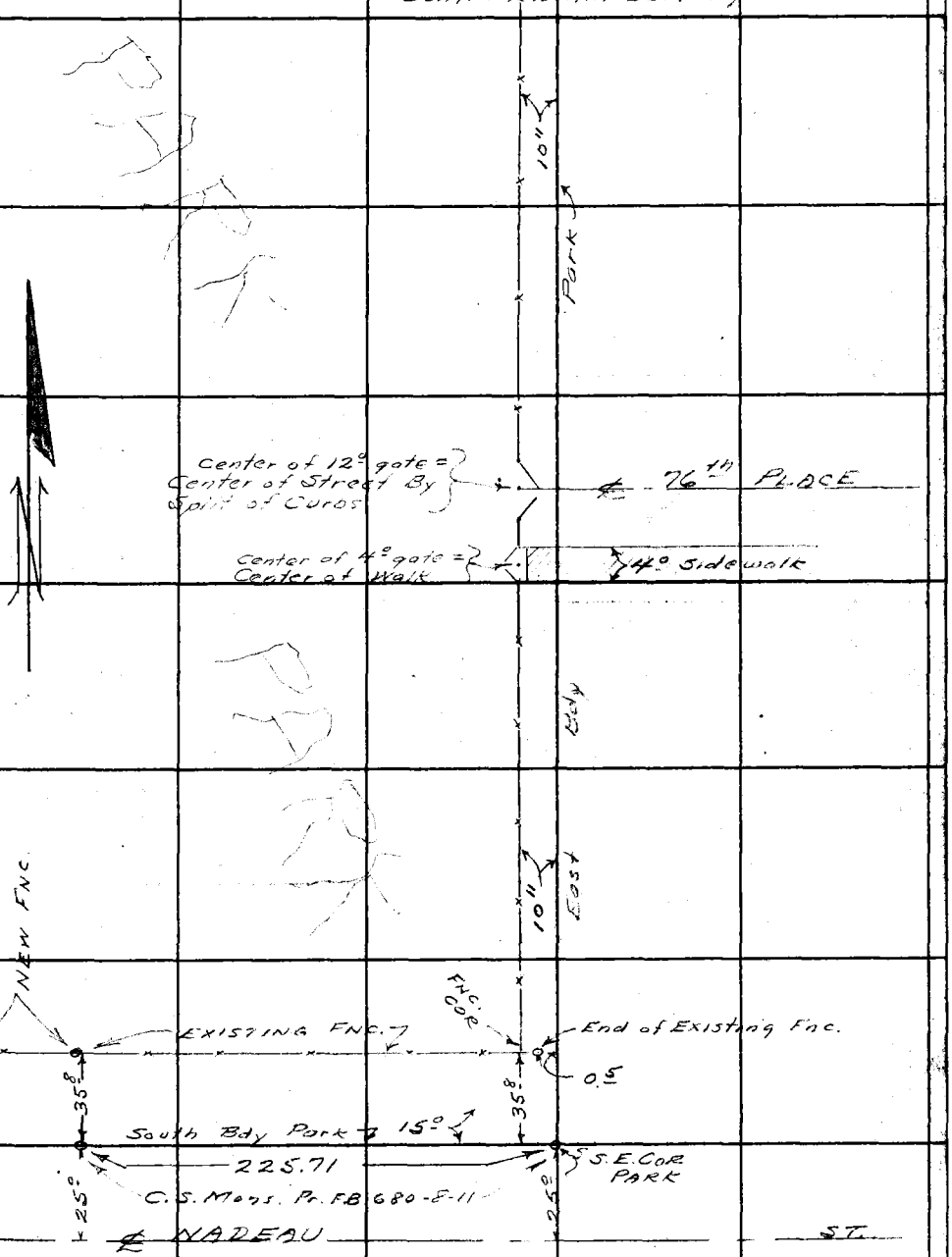

FORM 247 BM 11-46

RETURN TO
LOS ANGELES COUNTY SURVEYOR
700 HALL OF RECORDS

Note: Any Additions or Changes on This Sheet Must Be Made or Circled in Red Ink With Date and Name of Person Making Change.

Do not extend notes this side of this line.

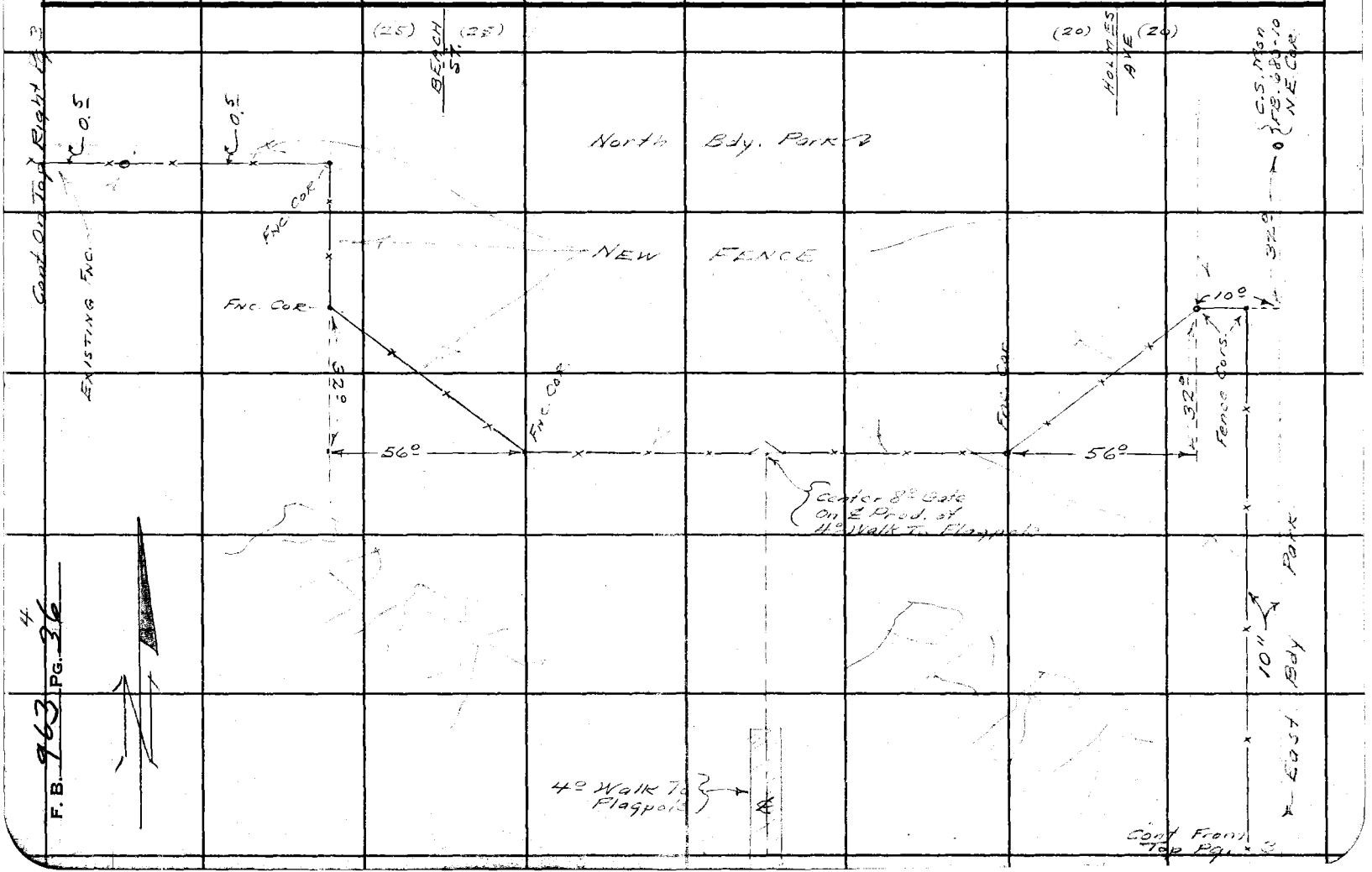

Notes Ck'd by	Survey of F.D.R. Park
Map No.	W. O. 5224 Tape No. St'd °F
Office Work	Surveyed by Hellstrom
Checked	Notes A.N.H. Date 12-19-47
Date	Indexed A. C. Johnson 12-22-47

F. B. 763 Pg. 37

(F.D. ROOSEVELT PARK)

PLAN
of
GRID SYSTEM (25' squares)
in
New Addition of Park
for
a
Baseball Diamond

Pages 37 to 42

For Elevations See Pages 43-76 (Incl.)

GRID LINES ARE AT 90° TO WEST PARK BDY

Note: Any Additions or Changes on This Sheet Must Be Made or Circled in Red Ink With Date and Name of Person Making Change.

Do not extend notes this side of this line.

RETURN TO
LOS ANGELES COUNTY SURVEYOR
700 HALL OF RECORDS

FORM 247 SM 11-46

RETURN TO
LOS ANGELES COUNTY SURVEYOR
700 HALL OF RECORDS

Note: Any Additions or Changes on This Sheet Must be Made or Circled in Red Ink With Date and Name of Person Making Change.

Do not extend notes this side of this line.

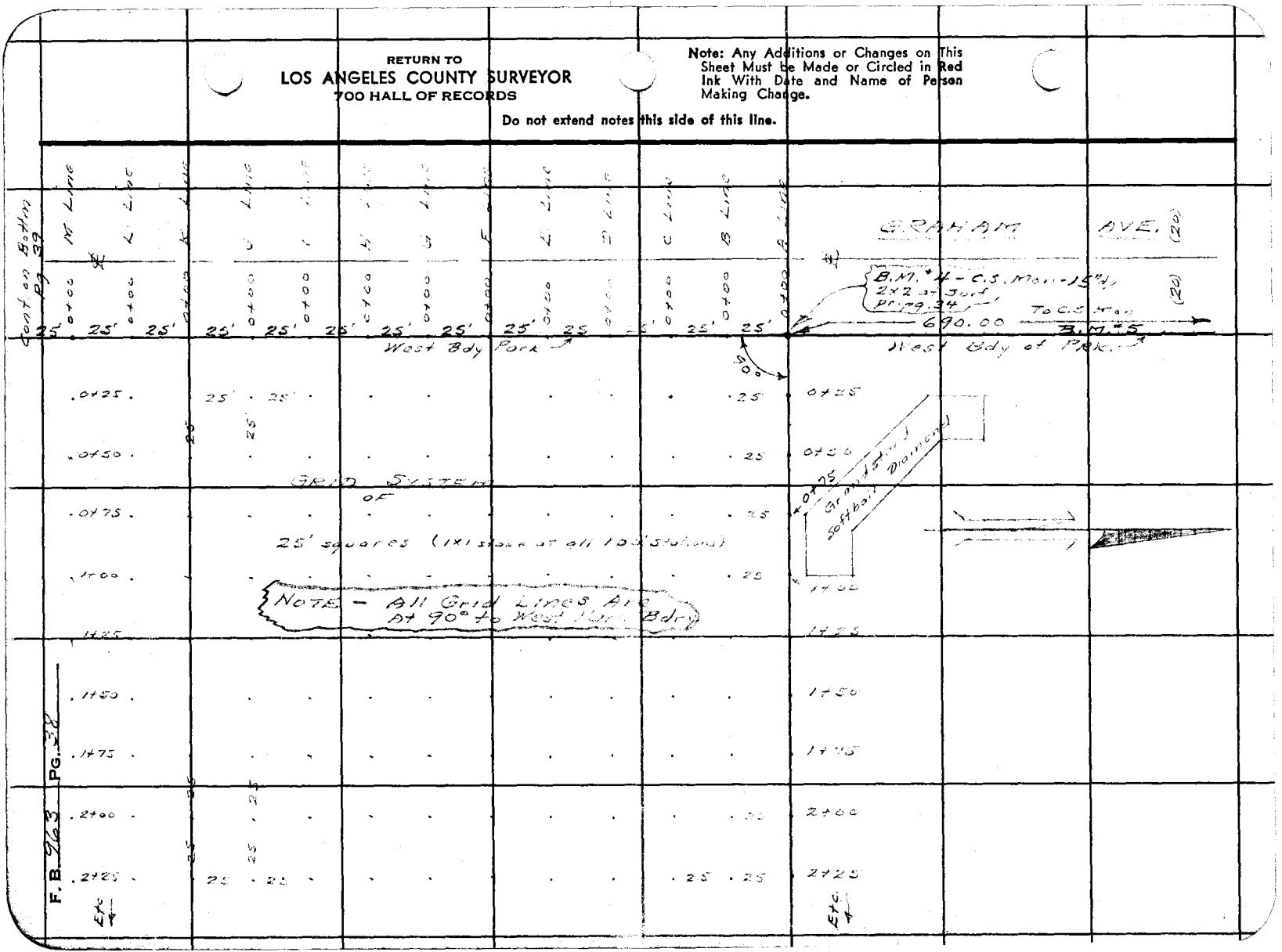

Notes Ck'd by	Survey of F.D.R. Park
Map No.	W. O. 5224 Tape No. St'd °F
Office Work	Surveyed by Hellstrom
Checked	Notes A.N.H. Date 12-1-1949
Date	Indexed A. C. Johnson

F. B. 963 PG. 39

Cont. on Bottom Pg. 40

Eq.	1+25	1+50	1+75	2+00	2+25	2+50	2+75	25	℄				
	25							25	0+00	1-D	Line		
	25	25					25	25	0+00	1-C	"		
	25							25	0+00	1-B	"		
								25	0+00	1-A	"		
								25	0+00	Z	"		
								25	0+00	Y	"		
								25	0+00	X	"		
								25	0+00	W	"		
								25	0+00	V	"		
								25	0+00	U	"		
								25	0+00	T	"		
								25	0+00	S	"		
								25	0+00	R	"		
								25	0+00	Q	"		
								25	0+00	P	"		
	25	25					25	25	0+00	O	"		
	25							25	0+00	℄ N	Line		
Eq.	1+25	1+50	1+75	2+00	2+25	2+50	2+75						

Cont. From Top Pg. 38

Note: Any Additions or Changes on This Sheet Must Be Made or Circled in Red Ink With Date and Name of Person Making Change.

Do not extend notes this side of this line.

RETURN TO
LOS ANGELES COUNTY SURVEYOR
700 HALL OF RECORDS

FORM 247 SM 11-46

RETURN TO
LOS ANGELES COUNTY SURVEYOR
700 HALL OF RECORDS

Note: Any Additions or Changes on This Sheet Must be Made or Circled in Red Ink With Date and Name of Person Making Change.

Do not extend notes this side of this line.

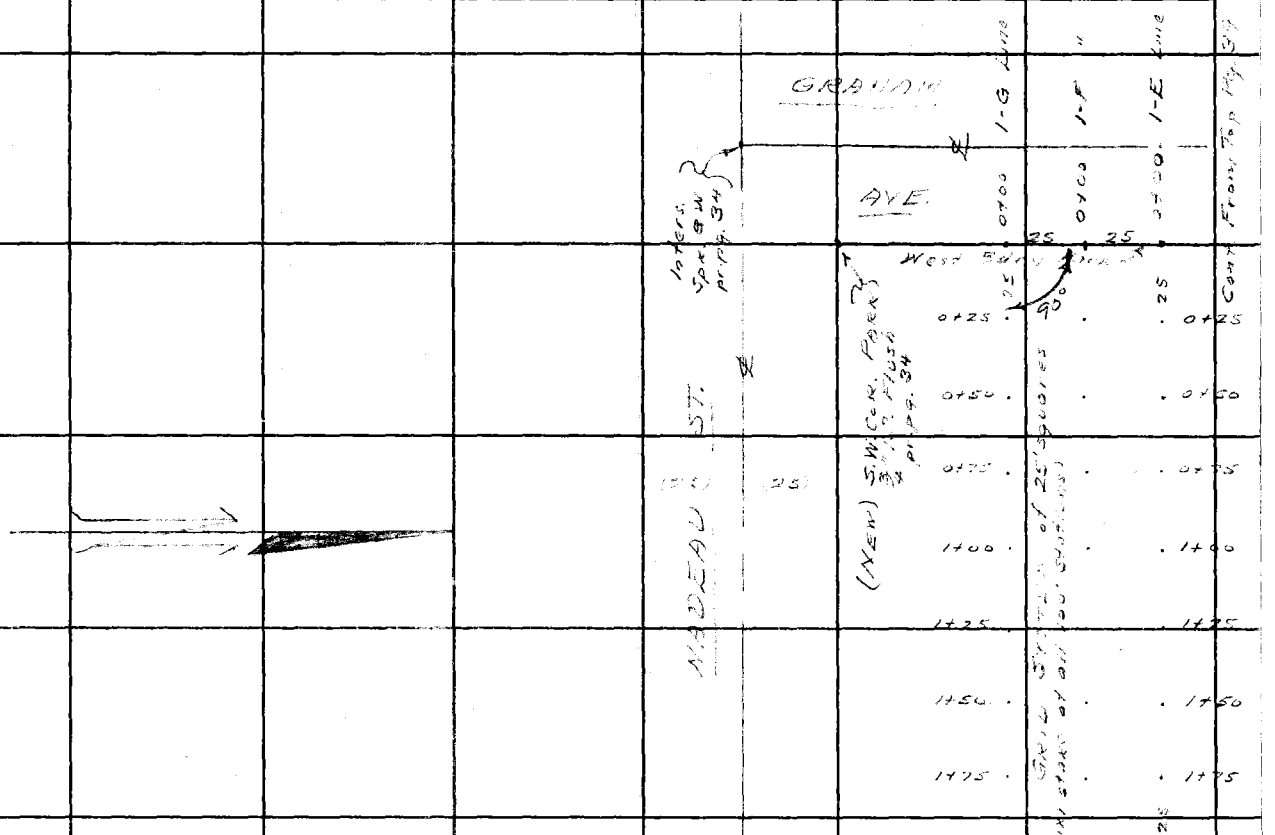

F. B. 763 PG. 40

FORM 247 5M 11-46

RETURN TO
LOS ANGELES COUNTY SURVEYOR
700 HALL OF RECORDS

Note: Any Additions or Changes on This Sheet Must be Made or Circled in Red Ink With Date and Name of Person Making Change.

Do not extend notes this side of this line.

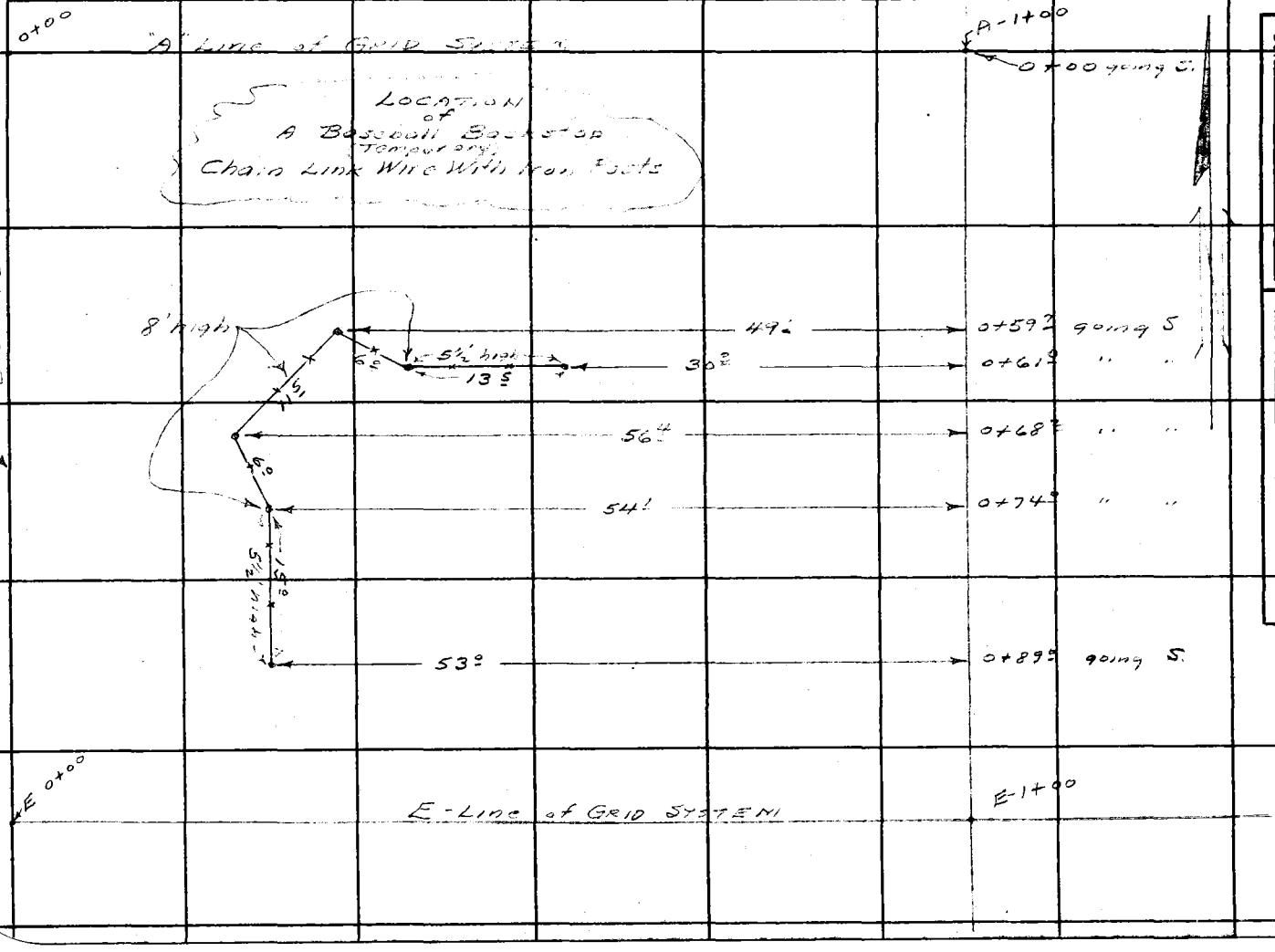

Notes Ck'd by
Map No.
Office Work
Checked
Date

Survey of F.D.R. Park
W. O. 522 Tape No. St'd °F
Surveyed by Hellstrom
Notes
Indexed Date 12-18-42

F. B. 963 PG. 41

F. B. 963 PG. 42

RETURN TO
LOS ANGELES COUNTY SURVEYOR
700 HALL OF RECORDS

Do not extend notes this side of this line.

Note: Any Additions or Changes on This Sheet Must be Made or Circled in Red Ink With Date and Name of Person Making Change.

FORM 307 5M 1-46

PLEASE RETURN TO
LOS ANGELES COUNTY SURVEYOR
700 HALL OF RECORDS

NOTE: ANY ADDITIONS OR CHANGES ON THIS SHEET MUST BE MADE OR CIRCLED IN RED INK, WITH DATE AND NAME OF PERSON MAKING CHANGE.

Do not extend notes this side of this line.

STATION	B. S.	H. I.	F. S.	ELEV.		
			ELEVATIONS			
			FOR			
			GRID SYSTEM IN NEW ADDITION TO PARK			
			25' Squares (1x1 stake at all 100' Stations)			
			Pages 43 to 76 (Incl.)			
			FOR PLAN of GRID SYSTEM — See Pgs. 37-42			

Profile No.____ Date____ X-Sec. No.____ Date____

Notes Red.____ Plotted____ Date____ Notes Chkd.____ Checked____ Date____

Job No. 5224 Division No.____ Survey of F.D. Roosevelt ~~Park~~ Playground

Survey by Hallstrom Notes P.M.L. Date 12-

Map No.____ Indexed____ Date____

F.B. 763 PG. 43

FORM 307 5M 1-46

PLEASE RETURN TO
LOS ANGELES COUNTY SURVEYOR
700 HALL OF RECORDS

NOTE: ANY ADDITIONS OR CHANGES ON THIS SHEET MUST BE MADE OR CIRCLED IN RED INK, WITH DATE AND NAME OF PERSON MAKING CHANGE.

Do not extend notes this side of this line.

STATION	B. S.	H. I.	F. S.	ELEV.		
B.M. #4				143 735	B.M. #4	Fd. C.S. Mon. with Br. Cap - 12" dp. Pr. F.B. 680-9-11-16 See F.B. 963-34-38
	5 215	148 95				
A - 0+00			39	[illegible]	Natural Surface over C.S. Mon.	
+25			37	145 25		
+50			38	145 15		
+75			40	144 [illegible]		
1+00			41	[illegible]		
+25			43	144 65		
+50			44	144 55		
+75			44	144 55		
2+00			44	144 65		
+25			45	144 45		
+50			44	144 55		
+75			45	144 45		
3+00			45	144 45		
+25			45	144 45		
+50			44	144 55		
+75			42	144 75		
4+00			43	144 65		

F.B. 963 Pg. 44

Job No. 5224 Division No. _____ Notes Red H.D.H. Plotted H.D.H. Profile

Survey of F.D.R. Park Date 12-26-47 Date Dec. 47 No. _____ X-Sec.

Survey by Hellstrom Notes A.N.H. Notes Checked M.D. DARLING Checked L.K.F.

Indexed C. Johnson Date _____ Date 12-26-47 Date 1-6-48 No. _____

FORM 307 5M 1-46

PLEASE RETURN TO
LOS ANGELES COUNTY SURVEYOR
700 HALL OF RECORDS

NOTE: ANY ADDITIONS OR CHANGES ON THIS SHEET MUST BE MADE OR CIRCLED IN RED INK, WITH DATE AND NAME OF PERSON MAKING CHANGE.

Do not extend notes this side of this line.

Profile No. ____ Notes Red H.D.H. Plotted H.D.H. Job No. 5224 Division No. ____ Date 12-26-47 Date Dec. 47 Survey of F.D.R. Park

X-Sec. No. ____ Notes Checked DARLING Checked L.K.E. Survey by Hellstrom Notes A.W.H. Date 12-22-47 Date 12-26-47 Date 1-6-48 Map No. 128-55 Indexed G. Johnson Date ____

F.B. 23 PG. 45

STATION	B. S.	H. I.	F. S.	ELEV.		
		148.95				
944+25			4.3	144.65	Ground at W. edg. Bldg. (Youths Club)	
B 0+00			4.3	144.65		
+25			3.7	145.05		
+50			4.5	144.45		
+75			4.5	144.45		
1+00			4.6	144.35		
+25			4.6	144.35		
+50			4.7	144.25		
+75			4.5	144.45		
2+00			4.6	144.35		
+25			4.6	144.35		
+50			4.7	144.25		
+75			4.6	144.35		
3+00			4.6	144.35		
+25			4.7	144.25		
+50			4.5	144.45		
+75			4.5	144.45		
4+00			4.5	144.45		
+25			4.5	144.45		

F.B. 963 PG. 46

Job No. 5224 Division No. _____ Notes Red. H.D.H. Plotted H.D.H. Profile

Survey of F.D.R. Park Date 12-26-47 Date Dec. 47 No. _____

Survey by Hellstrom Notes A.N.H. Notes Chk. H.D. DARLING Checked L. K. F. X-Sec.

Indexed A. O. Johnson Date _____ Date 12-26-47 Date 1-6-48 No. _____

FORM 307 5M 1-46

PLEASE RETURN TO
LOS ANGELES COUNTY SURVEYOR
700 HALL OF RECORDS

NOTE: ANY ADDITIONS OR CHANGES ON THIS SHEET MUST BE MADE OR CIRCLED IN RED INK, WITH DATE AND NAME OF PERSON MAKING CHANGE.

Do not extend notes this side of this line.

STATION	B.S.	H.I.	F.S.	ELEV.	
B 4+50		148.95	44	144.55	
+75			44	144.55	
5+00			42	144.75	
+25			43	144.65	
+44			42	144.75	East Bdy - Fence
C 0+00			47	[illegible]	
+25			45	[illegible]	
+50			45	[illegible]	
+75			46	[illegible]	
1+00			46	[illegible]	
+25			47	[illegible]	
+50			47	[illegible]	
+75			47	[illegible]	
2+00			47	[illegible]	
+25			47	[illegible]	
+50			47	[illegible]	
+75			47	[illegible]	
3+00			46	[illegible]	
+25			47	[illegible]	

FORM 307 5M 1-46

PLEASE RETURN TO
LOS ANGELES COUNTY SURVEYOR
700 HALL OF RECORDS

NOTE: ANY ADDITIONS OR CHANGES ON THIS SHEET MUST BE MADE OR CIRCLED IN RED INK, WITH DATE AND NAME OF PERSON MAKING CHANGE.

Do not extend notes this side of this line.

STATION	B. S.	H. I.	F. S.	ELEV.		
		148 95 ✓				
C 3+50			46	144 35		
+75			45	144 45		
4+00			46	144 35		
+25			46	144 35		
+50			45	144 45		
+75			45	144 45		
5+00			46	144 35		
+25			42	144 75		
+44			43	144 65	East Bdy - Fence	
D 0+00			49	144 05		
+25			48	144 15		
+50			48	144 15		
+75			47	144 25		
1+00			47	144 25		
+25			48	144 15		
+50			48	144 15		
+75			47	144 25		
2+00			48	144 15		
+25			50	143 95		

Profile
No. X-Sec.
Notes Red H.D.H. Plotted Job No. 5224 Division No.
Date 12-26-47 Date Survey of F.D.R. Park
Notes Chk. H.D. DARLING Checked L.K.F. Survey by Hellstrom Notes D.N.H. Date 12-22-47
No. Date 12-26-47 Date 1-6-48 Map No. 128-55 Indexed Job Date

F.B. 863 PG. 47

F.B. 963 PG. 48

Job No. 5224 Division No. ______ Notes Red. H.D.H. Plotted H.D.H. Profile

Survey of F.D.R. Park Date 12-26-47 Date Dec. 47. No. ______

Survey by Hellstrom Notes A.N.H. Notes Chk'd ~~D. DARLING~~ Checked L.K.F. X-Sec.

Indexed ~~A. G. Johnson~~ Date ______ Date 12-26-47 Date 1-6-48 No. ______

FORM 307 5M 1-46

PLEASE RETURN TO
LOS ANGELES COUNTY SURVEYOR
700 HALL OF RECORDS

NOTE: ANY ADDITIONS OR CHANGES ON THIS SHEET MUST BE MADE OR CIRCLED IN RED INK, WITH DATE AND NAME OF PERSON MAKING CHANGE.

Do not extend notes this side of this line.

STATION	B.S.	H.I.	F.S.	ELEV.	
		145.92 ✓			
D 2+50			48	144.15	
+75			49	144.[illegible]	
3+00			46	[illegible]	
+25			50	[illegible]	
+50			44	[illegible]	
+75			48	[illegible]	
4+00			47	[illegible]	
+25			48	144.[illegible]	
+50			49	144.[illegible]	
+75			47	14[illegible]	
5+00			45	14[illegible]	
+25			45	[illegible]	
+44			45	[illegible]	East Edg. - Fence
L 0+00			50	143.15	
+25			49	144.[illegible]	
+50			49	14[illegible]	
+75			50	14[illegible]	
1+00			50	14[illegible]	
+25			49	14[illegible]	

FORM 307 5M 1-46

PLEASE RETURN TO
LOS ANGELES COUNTY SURVEYOR
700 HALL OF RECORDS

NOTE: ANY ADDITIONS OR CHANGES ON THIS SHEET MUST BE MADE OR CIRCLED IN RED INK, WITH DATE AND NAME OF PERSON MAKING CHANGE.

Do not extend notes this side of this line.

STATION	B. S.	H. I.	F. S.	ELEV.		
		148 95 ✓				
J 1+50			53	143 65		
+75			54	[illegible]		
2+00			55	[illegible]		
+25			55	[illegible]		
+50			55	143 45		
+75			56	143 35		
3+00			54	143 55		
+25			53	143 65		
+50			51	143 85		
+75			51	143 85		
4+00			52	143 75		
+25			51	143 85		
+50			52	143 75		
+75			51	143 85		
5+00			52	143 75		
+25			51	143 85		
+44			48	144 15	East Bdy - Fence	
T.P.			546	143 49 ✓		
	451	148 00 ✓				

Profile
No. _____ Notes Red H.D.H. Plotted H.D.H. Job No. _____ Division No. _____
X-Sec. _____ Date 12-26-47 Date Dec. 47 Survey of _____
No. _____ Notes Chk. H.D. DARLING Checked L.K.E. Survey by _____ Notes _____ Date _____
Date 12-26-47 Date 1-6-48 Map No. _____ Indexed Johnson Date _____

F.B. 963 PG. 55

F.B. 963 PG. 56

Job No. _____ Division No. _____ Notes Red. H.D.H. Plotted H.D.H. Profile

Survey of _____ Date 12-26-47 Date Dec. 47 No. _____

Survey by _____ Notes _____ Notes Ch. M.D. DARLING Checked L.R.F. X-Sec.

Indexed A. C. Johnson Date _____ Date 12-26-47 Date 1-6-48 No. _____

FORM 307 5M 1-46

PLEASE RETURN TO
LOS ANGELES COUNTY SURVEYOR
700 HALL OF RECORDS

NOTE: ANY ADDITIONS OR CHANGES ON THIS SHEET MUST BE MADE OR CIRCLED IN RED INK, WITH DATE AND NAME OF PERSON MAKING CHANGE.

Do not extend notes this side of this line.

STATION	B.S.	H.I.	F.S.	ELEV.
X-0+00		148.00		
+25			46	[illegible]
+50			46	14[illegible] 40
+75			47	[illegible] 30
1+00			47	[illegible]
+25			46	[illegible]
+50			47	[illegible]
+75			46	[illegible]
2+00			45	[illegible]
+25			45	[illegible]
+50			45	[illegible]
+75			46	[illegible]
3+00			46	[illegible]
+25			45	[illegible]
+50			45	[illegible]
+75			43	14[illegible] 70
4+00			43	14[illegible] [illegible]
+25			43	[illegible]
+50			42	[illegible]
+75			43	[illegible]
			43	[illegible]

FORM 307 5M 1-46

PLEASE RETURN TO
LOS ANGELES COUNTY SURVEYOR
700 HALL OF RECORDS

NOTE: ANY ADDITIONS OR CHANGES ON THIS SHEET MUST BE MADE OR CIRCLED IN RED INK, WITH DATE AND NAME OF PERSON MAKING CHANGE.

Do not extend notes this side of this line.

STATION	B. S.	H. I.	F. S.	ELEV.		
		148 00 ✓				
K-5+00			41	143 90		
+25			42	143 80		
+44			40	144 00	East Bdy - Fnc.	
L. 0+00			48	143 20		
+25			48	143 20		
+50			48	[illegible]		
+75			48	[illegible]		
1+00			48	143 20		
+25			49	143 10		
+50			47	143 30		
+75			48	[illegible]		
2+00			46	143 40		
+25			47	143 30		
+50			47	143 30		
+75			48	[illegible]		
3+00			46	[illegible]		
+25			46	143 40		
+50			45	143 50		
+75			43	143 70		

Profile
No. _____ Notes Red H.D.H. Plotted H.D.H. Job No. _____ Division No. _____
X-Sec. Date 12-26-47 Date Dec. 47 Survey of _____
No. _____ Notes Chk. H.D. DARLING Checked L.K.F. Survey by _____ Notes _____ Date _____
Date 12-26-47 Date 1-6-48 Map No. _____ Indexed Johnson Date _____

F.B. 963 PG. 57

F.B. 963 PG. 58

Job No. ______ Division No. ______ Notes Red. H.D.H. Plotted H.D.H. Profile

Survey of ______ Date 12-26-47 Date Dec. 47 No. ______

Survey by ______ Notes ______ Notes Chkd. M. D. DARLING Checked L. K. F. X-Sec.

Indexed A. C. Johnson Date ______ Date 12-26-47 Date 1-6-48 No. ______

FORM 307 5M 1-46

PLEASE RETURN TO
LOS ANGELES COUNTY SURVEYOR
700 HALL OF RECORDS

NOTE: ANY ADDITIONS OR CHANGES ON THIS SHEET MUST BE MADE OR CIRCLED IN RED INK, WITH DATE AND NAME OF PERSON MAKING CHANGE.

Do not extend notes this side of this line.

STATION	B. S.	H. I.	F. S.	ELEV.	
		145.00	✓		
L 4+00			45	[illegible]	
+25			43	[illegible]	
+48			43	[illegible]	W. edg. Hndball Cts.
M. 0+00			49	[illegible]	
+25			49	[illegible]	
+50			48	[illegible]	
+75			49	[illegible]	
1+00			48	[illegible]	
+25			49	[illegible]	
+50			48	[illegible]	
+75			46	[illegible]	
2+00			47	[illegible]	
+25			47	[illegible]	
+50			48	[illegible]	
+75			48	[illegible]	
3+00			47	[illegible]	
+25			49	[illegible]	
+50			46	[illegible]	
+75			45	[illegible]	

FORM 307 2M 8-48

PLEASE RETURN TO
LOS ANGELES COUNTY SURVEYOR
700 HALL OF RECORDS

NOTE: ANY ADDITIONS OR CHANGES ON THIS SHEET MUST BE MADE OR CIRCLED IN RED INK. WITH DATE AND NAME OF PERSON MAKING CHANGE.

Do not extend notes this side of this line.

STATION	B. S.	H. I.	F. S.	ELEV.		
		148 00 ✓				
M 4+00			43	143 70		
+25			45	[illegible]		
+48			43	[illegible]	W. edge hindball Cts	
N 0+00			51	142 90		
+25			50	143 10		
+50			51	[illegible]		
+75			51	[illegible]		
1+00			52	[illegible]		
+25			50	143 00		
+50			47	[illegible]		
+75			47	[illegible]		
2+00			49	[illegible]		
+25			50	143 00		
+50			49	143 10		
+75			50	143 00		
3+00			51	142 90		
+25			48	143 20		
+50			46	143 40		
+75			46	143 40		

Profile No. 1 Notes Red. H.D.H. Plotted H.D.H. Job No. Division No.
Date 12-26-47 Date Dec. 47 Survey of
X:Sec. No. Notes Chk. H.D. DARLING Checked L.K.F. Survey by Notes Date
Date 12-26-47 Date 1-6-48 Map No. Checked Johnson Date

F.B. 63 Pg. 59

F.B. 963 PG. 60

Job No. _____ Division No. _____ Notes Red. H.D.H. Plotted H.D.H. Profile

Survey of _____ Date 12-26-47 Date Dec. 47 No. _____

Survey by _____ Notes _____ Notes Chk. M.D. DARLING Checked L.K.F. X-Sec.

Index M. C. Johnson Date _____ Date 12-26-47 Date 1-6-48 No. _____

FORM 507 2M 8-45

PLEASE RETURN TO
LOS ANGELES COUNTY SURVEYOR
700 HALL OF RECORDS

Do not extend notes this side of this line.

NOTE: ANY ADDITIONS OR CHANGES ON THIS SHEET MUST BE MADE OR CIRCLED IN RED INK, WITH DATE AND NAME OF PERSON MAKING CHANGE.

STATION	B. S.	H. I.	F. S.	ELEV.	
N					
4+00		148 00	48	148 20	
+25			43	[illegible]	
+48			44	[illegible]	W. edg. Indicall Cks.
O					
0+00			52	[illegible]	
+25			51	[illegible]	
+50			51	[illegible]	
+75			51	[illegible]	
1+00			52	[illegible]	
+25			51	[illegible]	
+50			51	[illegible]	
+75			49	[illegible]	
2+00			50	[illegible]	
+25			51	[illegible]	
+50			51	[illegible]	
+75			52	[illegible]	
3+00			52	[illegible]	
+25			50	[illegible]	
+50			49	[illegible]	
+75			47	[illegible]	

FORM 307 2M 8-45

PLEASE RETURN TO
LOS ANGELES COUNTY SURVEYOR
700 HALL OF RECORDS

NOTE: ANY ADDITIONS OR CHANGES ON THIS SHEET MUST BE MADE OR CIRCLED IN RED INK WITH DATE AND NAME OF PERSON MAKING CHANGE.

Do not extend notes this side of this line.

STATION	B. S.	H. I.	F. S.	ELEV.		
		148 00 ✓				
O 4+00			47	143 30		
+25			47	143 30		
+50			46	143 40		
+75			42	[illegible]		
5+00			48	[illegible]		
+25			48	[illegible]		
+44			44	[illegible]	East Bdy - Fence	
P 0+00			53	[illegible]		
+25			53	142 70		
+50			56	[illegible]		
+75			54	[illegible]		
1+00			54	[illegible]		
+25			55	[illegible]		
+50			52	[illegible]		
+75			50	[illegible]		
2+00			50	143 00		
+25			51	142 90		
+50			52	142 90		
+75			52	142 80		

Profile No. ____ Notes Red. H.D.H. Plotted H.D.H. Job No. ____ Division No. ____
Date 12-26-47 Date Dec. 47 Survey of ____
X:Sec. No. ____ Notes Chk. [illegible] Checked L.K.F. Survey by ____ Notes ____ Date ____
Date 12-26-47 Date 1-6-48 Map No. ____ Indexed Johnson Date ____

F.B. 263 PG. 61

F.B. 963 PG. 62

Job No. _____ Division No. _____ Notes Red. H.D.H. Plotted H.D.H. Profile

Survey of _____ Date 12-26-47 Date Dec. 47 No. _____

Survey by _____ Notes _____ Notes Chk. M.D. DARLING Checked L.K.F. X-Sec.

Indexed A. C. Johnson Date _____ Date 12-26-47 Date 1-6-48 No. _____

FORM 307 2M 8-45

PLEASE RETURN TO
LOS ANGELES COUNTY SURVEYOR
700 HALL OF RECORDS

Do not extend notes this side of this line.

NOTE: ANY ADDITIONS OR CHANGES ON THIS SHEET MUST BE MADE OR CIRCLED IN RED INK, WITH DATE AND NAME OF PERSON MAKING CHANGE.

STATION	B. S.	H. I.	F. S.	ELEV.
P				
3+00		148 00 ✓	53	[illegible]
+25			50	[illegible]
+50			49	[illegible]
+75			47	[illegible]
4+00			47	[illegible]
+25			49	[illegible]
+50			50	[illegible]
+75			49	[illegible]
5+00			50	[illegible]
+25			49	[illegible]
+44			42	[illegible]
Q				
0+00			52	[illegible]
+25			55	[illegible]
+50			55	[illegible]
+75			56	148 40
1+00			55	142 50
+25			54	[illegible]
+50			54	[illegible]
+75			51	148 90

FORM 307 5M 1-46

PLEASE RETURN TO
LOS ANGELES COUNTY SURVEYOR
700 HALL OF RECORDS

NOTE: ANY ADDITIONS OR CHANGES ON THIS SHEET MUST BE MADE OR CIRCLED IN RED INK, WITH DATE AND NAME OF PERSON MAKING CHANGE.

Do not extend notes this side of this line.

STATION	B. S.	H. I.	F. S.	ELEV.		
		148 00 ✓				
Q 2+00			51	142 90		
+25			52	142 80		
+50			52	142 80		
+75			53	142 70		
3+00			53	142 70		
+25			51	142 90		
+50			47	143 30		
+75			50	143 00		
4+00			49	143 10		
+25			51	142 90		
+50			53	142 70		
+75			52	142 80		
5+00			52	[illegible]		
+25			50	142 90		
+44			48	143 00	East Bdy - Fence	
R 0+00			53	142 70		
+25			55	142 50		
+50			56	142 40		
+75			56	142 40		

Profile Notes Red H. D. H. Plotted H. D. H. Job No. _____ Division No. _____ No. _____ Date 12-26-47 Date Dec. 47 Survey of _____ X-Sec. _____ Notes Chkd M. D. DARLING Checked L. K. [illegible] Survey by _____ Notes _____ Date _____ No. _____ Date 12-26-47 Date 1-6-48 Map No. _____ Indexed Jan. [illegible] Date _____

F.B. 55 Pg. 63

F.B. 963 PG. 64

Job No. _____ Division No. _____ Notes Red. H.D.H. Plotted H.D.H. Profile

Survey of _____ Date 12-26-47 Date Dec. 47 No. _____

Survey by _____ Notes _____ Notes Chk. N.D. DARLING Checked L.K.F. X-Sec.

Indexed A. C. Johnson Date _____ Date 12-26-47 Date 1-6-48 No. _____

FORM 307 5M 1-46

PLEASE RETURN TO
LOS ANGELES COUNTY SURVEYOR
700 HALL OF RECORDS

NOTE: ANY ADDITIONS OR CHANGES ON THIS SHEET MUST BE MADE OR CIRCLED IN RED INK, WITH DATE AND NAME OF PERSON MAKING CHANGE.

Do not extend notes this side of this line.

STATION	B.S.	H.I.	F.S.	ELEV.	
R 1400		148 00	57	[illegible]	
+25			58	[illegible]	
+50			55	[illegible]	
+75			53	[illegible]	
2400			52	[illegible]	
+25			54	[illegible]	
+50			54	[illegible]	
+75			53	[illegible]	
3400			52	[illegible]	
+25			48	[illegible]	
+50			47	[illegible]	
+75			47	[illegible]	
4400			44	[illegible]	
+25			51	[illegible]	
+50			52	[illegible]	
+75			51	[illegible]	
5400			54	[illegible]	
+25			52	[illegible]	
+44			50	[illegible]	East Bdy - Fence

FORM 307 5M 1-46

PLEASE RETURN TO
LOS ANGELES COUNTY SURVEYOR
700 HALL OF RECORDS

NOTE: ANY ADDITIONS OR CHANGES ON THIS SHEET MUST BE MADE OR CIRCLED IN RED INK, WITH DATE AND NAME OF PERSON MAKING CHANGE.

Do not extend notes this side of this line.

STATION	B. S.	H. I.	F. S.	ELEV.		
		148 00				
S 0+00			55	142 50		
+25			56	142 40		
+50			56	142 40		
+75			56	142 40		
1+00			55	142 50		
+25			56	142 40		
+50			53	142 70		
+75			54	142 60		
2+00			51	142 90		
+25			50	143 00		
+50			48	143 20		
+75			53	142 70		
3+00			55	142 50		
+25			54	142 60	W. edg. of Tennis Cts.	
T 0+00			56	142 40		
+25			54	142 60		
+50			56	142 40		
+75			54	142 60		
1+00			54	142 60		

Profile
No. ____ Notes Red. H.D.H. Plotted H.D.H. Job No. ____ Division No. ____
Date 12-26-47 Date Dec. 47 Survey of ____
X-Sec. Notes Chkd. M. D. DARLING Checked L. K. F. Survey by ____ Notes ____ Date ____
No. ____ Date 12-26-47 Date 1-6-48 Map No. ____ Indexed Johnson Date ____

F.B. 963 PG. 65

FORM 307 5M 1-46

PLEASE RETURN TO
LOS ANGELES COUNTY SURVEYOR
700 HALL OF RECORDS

NOTE: ANY ADDITIONS OR CHANGES ON THIS SHEET MUST BE MADE OR CIRCLED IN RED INK, WITH DATE AND NAME OF PERSON MAKING CHANGE.

Do not extend notes this side of this line.

STATION	B. S.	H. I.	F. S.	ELEV.		
		148 00				
T 1+25			53	[illegible]		
+50			51	[illegible]		
+75			50	[illegible]		
2+00			50	[illegible]		
+25			50	[illegible]		
+50			49	[illegible]		
+75			52	[illegible]		
3+00			58			
+25			55	[illegible]	W. edg. of Tennis Cts.	
U 0+00			57	[illegible]		
+25			56	[illegible]		
+50			59	[illegible]		
+75			52	[illegible]		
1+00			56	[illegible] 40		
+25			54	[illegible] 60		
+50			52	[illegible]		
+75			55	[illegible] 80		
2+00			52	142 [illegible]		
+25			55	[illegible]		

F.B. 963 PG. 66

Job No. ____ Division No. ____ Notes Red H.D.H. Plotted H.D.H. Profile

Survey of ____ Date 12-26-47 Date Dec 47 No. ____ X-Sec.

Survey by C. Johnson Notes ____ Checked L.K.F.

Indexed ____ Date ____ Notes Ch. H.D. DARLING Date 12-26-47 Date 1-6-48 No. ____

FORM 307 5M 1-46

PLEASE RETURN TO
LOS ANGELES COUNTY SURVEYOR
700 HALL OF RECORDS

NOTE: ANY ADDITIONS OR CHANGES ON THIS SHEET MUST BE MADE OR CIRCLED IN RED INK, WITH DATE AND NAME OF PERSON MAKING CHANGE.

Do not extend notes this side of this line.

STATION	B. S.	H. I.	F. S.	ELEV.		
		148 00 ✓				
U 2+50			54	[illegible]		
+75			54	[illegible]		
3+00			58	[illegible]		
+25			56	[illegible]	W. edg of Tennis Cts	
V 0+00			58	142 20		
+25			59	[illegible]		
+50			59	[illegible]		
+75			58	[illegible]		
1+00			57	[illegible]		
+25			55	[illegible]		
+50			55	[illegible]		
+75			59	142 10		
2+00			56	142 40		
+25			56	[illegible]		
+50			58	[illegible]		
+75			58	[illegible]		
3+00			57	[illegible]		
+25			56	[illegible]	W. edg. of Tennis Cts.	

Profile
No. ____ Date 2-26-47 Date Dec. 47 Survey of ____
X-Sec. Notes Chkd. J. D. DANLING Checked E. K. F. Survey by ____ Notes ____ Date ____
No. ____ Date 12-26-47 Date 1-6-48 Map No. ____ Indexed Johnson Date ____

Notes Red. F. D. H. Plotted H. D. H. Job No. ____ Division No. ____

F.B. 9/63 PG. 67

FORM 307 5M 1-46

PLEASE RETURN TO
LOS ANGELES COUNTY SURVEYOR
700 HALL OF RECORDS

NOTE: ANY ADDITIONS OR CHANGES ON THIS SHEET MUST BE MADE OR CIRCLED IN RED INK, WITH DATE AND NAME OF PERSON MAKING CHANGE.

Do not extend notes this side of this line.

STATION	B. S.	H. I.	F. S.	ELEV.		
		148 00 ✓				
W 0+00			61	[illegible]		
+25			61	14[illegible]		
+50			59	[illegible]		
+75			59	[illegible]		
1+00			61			
+25			62			
+50			59	[illegible]		
+75			6[illegible]	[illegible]		
2+00			56	[illegible]		
+25			58	14[illegible]		
+50			62	[illegible]		
+75			60	142 00		
3+00			59	14[illegible]		
+25			59	[illegible]	W. edg. of Tennis Cts.	
T.P.			5 95	142 05 ✓		
	4 72	146 77 ✓				
X 0+00			49	14[illegible]		
+25			49	14[illegible]		
+50			50	[illegible]		
+75			51	14[illegible]		

F.B. 963 PG. 68

Job No. ____ Division No. ____ Notes Red H.D.H. Plotted H.D.H. Profile

Survey of ____ Date 12-26-47 Date Dec 47 No. ____ X-Sec.

Survey by ____ Notes ____ Notes Chk. H.D. DARLING Checked H.D. DARLING

Indexed ____ Date 12-26-47 Date 1-30-48 No. ____

FORM 307 5M 1-46

PLEASE RETURN TO
LOS ANGELES COUNTY SURVEYOR
700 HALL OF RECORDS

NOTE: ANY ADDITIONS OR CHANGES ON THIS SHEET MUST BE MADE OR CIRCLED IN RED INK, WITH DATE AND NAME OF PERSON MAKING CHANGE.

Do not extend notes this side of this line.

STATION	B. S.	H. I.	F. S.	ELEV.		
		14677 ✓				
X 1+00			53	141 47		
+25			53	141 47		
+50			51	141 67		
+75			51	141 67		
2+00			47	142 07		
+25			50	141 77		
+50			48	141 97		
+75			45	142 27		
3+00			43	142 47		
+25			47	142 07		
+50			47	142 07		
Y 0+00			47	142 07		
+25			49	141 87		
+50			49	141 87		
+75			50	141 77		
1+00			49	141 87		
+25			54	141 37		
+50			47	142 07		
+75			49	141 87		

Profile Notes Red H.D.H. Plotted H.D.H. Job No. Division No.
No. Date 12-26-47 Date Dec. 47 Survey of
X-Sec. Notes Chkd M. D. DARLING Chkd M. D. DARLING Survey by Notes Date
No. Date 12-26-47 Date 1-30-48 Map No. Indexed Johnson Date

F.B. 9/63 PG. 69

FORM 307 5M 1-46

PLEASE RETURN TO
LOS ANGELES COUNTY SURVEYOR
700 HALL OF RECORDS

NOTE: ANY ADDITIONS OR CHANGES ON THIS SHEET MUST BE MADE OR CIRCLED IN RED INK, WITH DATE AND NAME OF PERSON MAKING CHANGE.

Do not extend notes this side of this line.

STATION	B. S.	H. I.	F. S.	ELEV.		
		146 77 ✓				
Y 2+00			46	[illegible]		
+25			52	[illegible]		
+50			50	[illegible]		
+75			43	[illegible]		
3+00			46	[illegible]		
+25			53	[illegible] 47		
+50			50	[illegible]		
Z 0+00			50	[illegible]		
+25			48	[illegible]		
+50			51	[illegible]		
+75			52	[illegible] 57		
1+00			51	141 67		
+25			53	[illegible]		
+50			47	[illegible]		
+75			48	14[illegible] 97		
2+00			49	141 87		
+25			5[illegible]	141 67		
+50			49	14[illegible] 97		
+75			48	141 97		

F.B. 963 Pg. 70

Job No. ____ Division No. ____ Notes Red. H.D.H. Plotted H.D.H. Profile

Survey of ____ Date 12-26-47 Date Dec. 47 No. ____

Survey by ____ Notes ____ Notes Chk. M.D. DARLING Checked M.D. DARLING X-Sec.

Indexed C. Johnson Date ____ Date 12-26-47 Date 1-30-48 No. ____

FORM 307 5M 1-46

PLEASE RETURN TO
LOS ANGELES COUNTY SURVEYOR
700 HALL OF RECORDS

NOTE: ANY ADDITIONS OR CHANGES ON THIS SHEET MUST BE MADE OR CIRCLED IN RED INK, WITH DATE AND NAME OF PERSON MAKING CHANGE.

Do not extend notes this side of this line.

STATION	B. S.	H. I.	F. S.	ELEV.		
		146 77	✓			
Z 3+00			47	142 97		
+25			51	[illegible]		
+50			50	[illegible]		
1-A 3+00			51	[illegible]		
+25			49	141 87		
+50			50	141 77		
+75			52	[illegible]		
+00			51	[illegible]		
+25			52	141 47		
+50			47	142 97		
+75			51	[illegible]		
3+00			54	[illegible]		
+25			53	[illegible]		
+50			52	[illegible]		
+75			52	141 57		
3+00			49	141 37		
+25			52	[illegible]		
+50			50	141 77		

Profile
Notes Red H.D.H. Plotted H.D.H. Job No. 5224 Division No.
No. Date 12-26-41 Date DCO 47 Survey of F.D.R. Park
X-Sec. Notes Chkd. H.D. DARLING Chkd. M.D. DARLING Survey by Notes Date
No. Date 12-26-42 Date 1-30-48 Map No. Indexed Johnson Date

F.B. 63 PG. 71

F.B. 963 PG. 72

Job No. 5224 Division No. _____ Notes Red. H.D.H. Plotted H.D.H. Profile

Survey of F.D.R. Park Date 12-26-47 Date Dec. 47 No. _____

Survey by _____ Notes _____ Notes Chkd. M.D. DARLING Checked M.D. DARLING X-Sec.

Indexed A. C. Johnson Date _____ Date 12-26-47 Date 1-30-48 No. _____

FORM 307 5M 1-46

PLEASE RETURN TO
LOS ANGELES COUNTY SURVEYOR
700 HALL OF RECORDS

NOTE: ANY ADDITIONS OR CHANGES ON THIS SHEET MUST BE MADE OR CIRCLED IN RED INK, WITH DATE AND NAME OF PERSON MAKING CHANGE.

Do not extend notes this side of this line.

STATION	B.S.	H.I.	F.S.	ELEV.
1-B 0+00		14 77	53	14 47
+25			52	[illegible]
+50			51	[illegible]
+75			50	[illegible]
1+00			53	[illegible]
+25			51	[illegible]
+50			49	[illegible]
+75			51	[illegible]
2+00			53	[illegible]
+25			54	[illegible]
+50			52	14 87
+75			53	[illegible]
3+00			55	[illegible]
+25			51	[illegible]
+50			49	[illegible]
1-C 0+00			52	[illegible]
+25			51	14 87
+50			50	[illegible]
+75			52	[illegible]

FORM 307 5M 1-46

PLEASE RETURN TO
LOS ANGELES COUNTY SURVEYOR
700 HALL OF RECORDS

NOTE: ANY ADDITIONS OR CHANGES ON THIS SHEET MUST BE MADE OR CIRCLED IN RED INK, WITH DATE AND NAME OF PERSON MAKING CHANGE.

Do not extend notes this side of this line.

STATION	B. S.	H. I.	F. S.	ELEV.
		146 77		
1-C 1+00			51	141 67
+25			53	141 47
+50			53	141 47
+75			50	141 77
2+00			51	141 67
+25			54	141 37
+50			51	141 67
+75			48	141 97
3+00			54	141 37
+25			52	141 57
+50			52	141 57
1-D 0+00			52	141 57
+25			54	141 37
+50			52	141 57
+75			53	141 47
1+00			52	141 57
+25			51	141 67
+50			51	141 67
+75			49	141 87

Profile No. _____ Notes Red. H. D. H. Plotted H. D. H. Job. No. 5224 Division No. _____ F.B. 73 Pg. 73
X-Sec. No. _____ Date 12-26-47 Date Dec. 47 Survey of F.D. Roosevelt Park
Notes Chkd. M. D. DARLING Checked M. D. DARLING Survey by Hallstrom Notes A.N.H. Date 12-22-47
Date 12-26-47 Date 1-30-48 Map No. _____ Indexed Fred Johnson Date _____

F.B. 963 PG. 74

Job No. 5224 Division No. _____ Notes Red. H.D.H. Plotted H.D.H. Profile

Survey of F.D. Roosevelt Park Date 12-26-47 Date Dec.47 No. _____

Survey by Hellstrom Notes A.N.H. Notes Chkd. M.D. DARLING Checked M.D. DARLING X-Sec.

Index [illegible] C. Johnson Date _____ Date 12-26-47 Date 1-30-48 No. _____

FORM 307 BM 1-46

PLEASE RETURN TO
LOS ANGELES COUNTY SURVEYOR
700 HALL OF RECORDS

Do not extend notes this side of this line.

NOTE: ANY ADDITIONS OR CHANGES ON THIS SHEET MUST BE MADE OR CIRCLED IN RED INK, WITH DATE AND NAME OF PERSON MAKING CHANGE.

STATION	B.S.	H.I.	F.S.	ELEV.
1-D 2+00		146 77	51	141 67
+25			50	[illegible]
+50			50	[illegible]
+75			50	[illegible]
3+00			56	[illegible]
+25			56	[illegible]
+50			52	[illegible]
1-E 0+00			55	141 27
+25			54	141 37
+50			50	[illegible]
+75			52	[illegible]
1+00			51	[illegible]
+25			48	[illegible]
+50			51	[illegible]
+75			52	[illegible]
2+00			55	[illegible]
+25			53	[illegible]
+50			55	[illegible]
+75			55	[illegible]

FORM 307 5M 1-46

PLEASE RETURN TO
LOS ANGELES COUNTY SURVEYOR
700 HALL OF RECORDS

NOTE: ANY ADDITIONS OR CHANGES ON THIS SHEET MUST BE MADE OR CIRCLED IN RED INK, WITH DATE AND NAME OF PERSON MAKING CHANGE.

Do not extend notes this side of this line.

STATION	B. S.	H. I.	F. S.	ELEV.		
		146 77				
1-E 3+00			56	141 17		
+25			58	140 97		
+50			55	141 27		
1-F 0+00			52	[illegible]		
+25			52	[illegible]		
+50			54	[illegible]		
+75			56	[illegible]		
1+00			56	[illegible]		
+25			54	[illegible]		
+50			56	[illegible]		
+75			55	[illegible]		
2+00			53	[illegible]		
+25			57	[illegible] 07		
+50			58	140 97		
+75			54	141 37		
3+00			55	141 27		
+25			58	140 97		
+50			54	141 37		

Profile Notes Red H. D. H. Plotted H. D. H. Job No. 5224 Division No.
No. Date Dec. 41 Survey of F. D. Roosevelt Park
X-Sec. Notes Chk. M. P. DARLING Checked M. P. DARLING Survey by Hellstrom Notes 2 Null Date 12-22-47
No. Date 12-26-47 Date 1-30-48 Map No. Indexed G. Johnson Date 1-30-48

F.B. 23 PG. 75

FORM 307 5M 1-46

PLEASE RETURN TO
LOS ANGELES COUNTY SURVEYOR
700 HALL OF RECORDS

NOTE: ANY ADDITIONS OR CHANGES ON THIS SHEET MUST BE MADE OR CIRCLED IN RED INK, WITH DATE AND NAME OF PERSON MAKING CHANGE.

Do not extend notes this side of this line.

STATION	B. S.	H. I.	F. S.	ELEV.		
		146 77 ✓				
1-G 0+00			53	14[illegible] 47		
+25			51	[illegible]		
+50			53	[illegible] 47		
+75			55	[illegible]		
1+00			59	[illegible]		
+25			57	[illegible]		
+50			58	[illegible]		
+75			56	[illegible]		
2+00			59	14[illegible] 37		
+25			57	14[illegible] 37		
+50			55	14[illegible] 37		
+75			56	[illegible] 17		
3+00			54	[illegible]		
+25			58	1[illegible]		
B.M. #1			574	141 03 ✓	B.M. #1	Fd. C.S. Brass Cap Mon - 3" dp Pr. F.B. 680-11-15 - Elev. 141.059 ✓

F.B. 963 PG. 76

Job No. 5224 Division No. Notes Red H.D.H. Plotted H.D.H. Profile

Survey of F.D. Roosevelt Park Date [illegible] Date Dec. 47 No.

Survey by Hellstrom Notes A.N.H. Notes Chk'd M. D. DARLING Checked M. D. DARLING X-Sec.

Indexed C. Johnson Date Date 12-26-47 Date 1-30-48 No.

Notes Ck'd by	Survey of FDR Park
Map No. 46-20	W. O. 5224 Tape No. St'd °F
Office Work FJS	Surveyed by W E Braden
Checked	Notes Braden Date 5/21-48
Date 8/18/50	Indexed [illegible]

F. B. 963 PG. 77

BACKSTOP and PLAYER BENCH
HARD BALL FIELD

F. D. ROOSEVELT PARK.

J. N. 5224 May 1948

W E Braden
N A Westerland
I J Bowles
J A Patton

Note: Any Additions or Changes on This Sheet Must be Made or Circled in Red Ink With Date and Name of Person Making Change.

Do not extend notes this side of this line.

RETURN TO
LOS ANGELES COUNTY SURVEYOR
700 HALL OF RECORDS

FORM 247 BM 11-46

F. B. 963 PG. 78

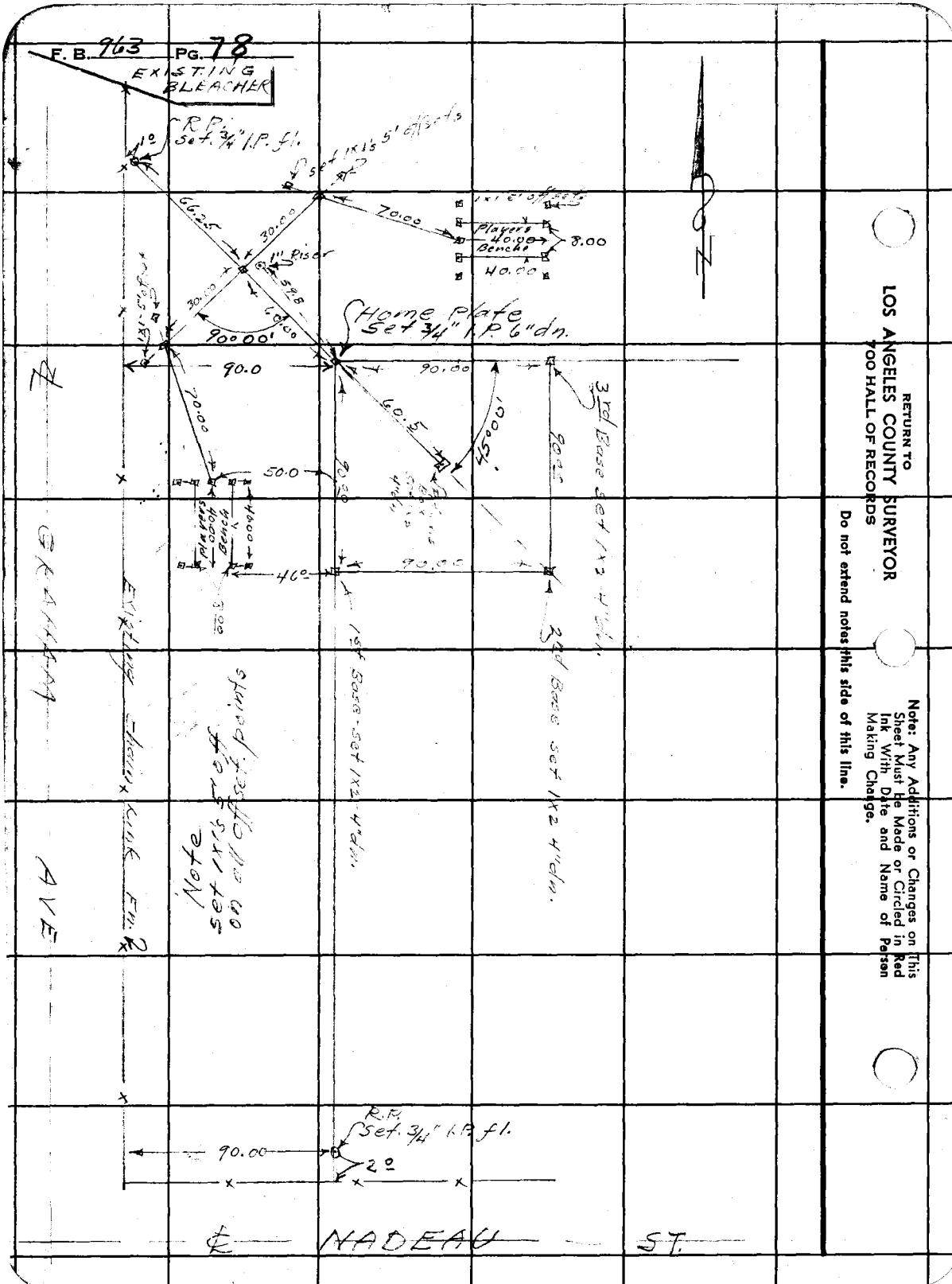

RETURN TO
LOS ANGELES COUNTY SURVEYOR
700 HALL OF RECORDS

Do not extend notes this side of this line.

Note: Any Additions or Changes on This Sheet Must be Made or Circled in Red Ink With Date and Name of Person Making Change.

Notes Ck'd by	Survey of F.D.R. Park
Map No. 46-20	W. O. 5224 Tape No. St'd °F
Office Work FJS.	Surveyed by Hellstrom
Checked	Notes A.N.H. Date 4-5-49
Date 8-18-50	Indexed A. C. Johnson 4-20-49

F. B. 963 PG. 79

LAYOUT OF DRESSING ROOM BLDG.

Next Pg. 80

SIDEWALKS AS STAKED - 5-19-49

Note: Any Additions or Changes on This Sheet Must be Made or Circled in Red Ink With Date and Name of Person Making Change.

Do not extend notes this side of this line.

RETURN TO
LOS ANGELES COUNTY SURVEYOR
700 HALL OF RECORDS

FORM 247 5M 5-46

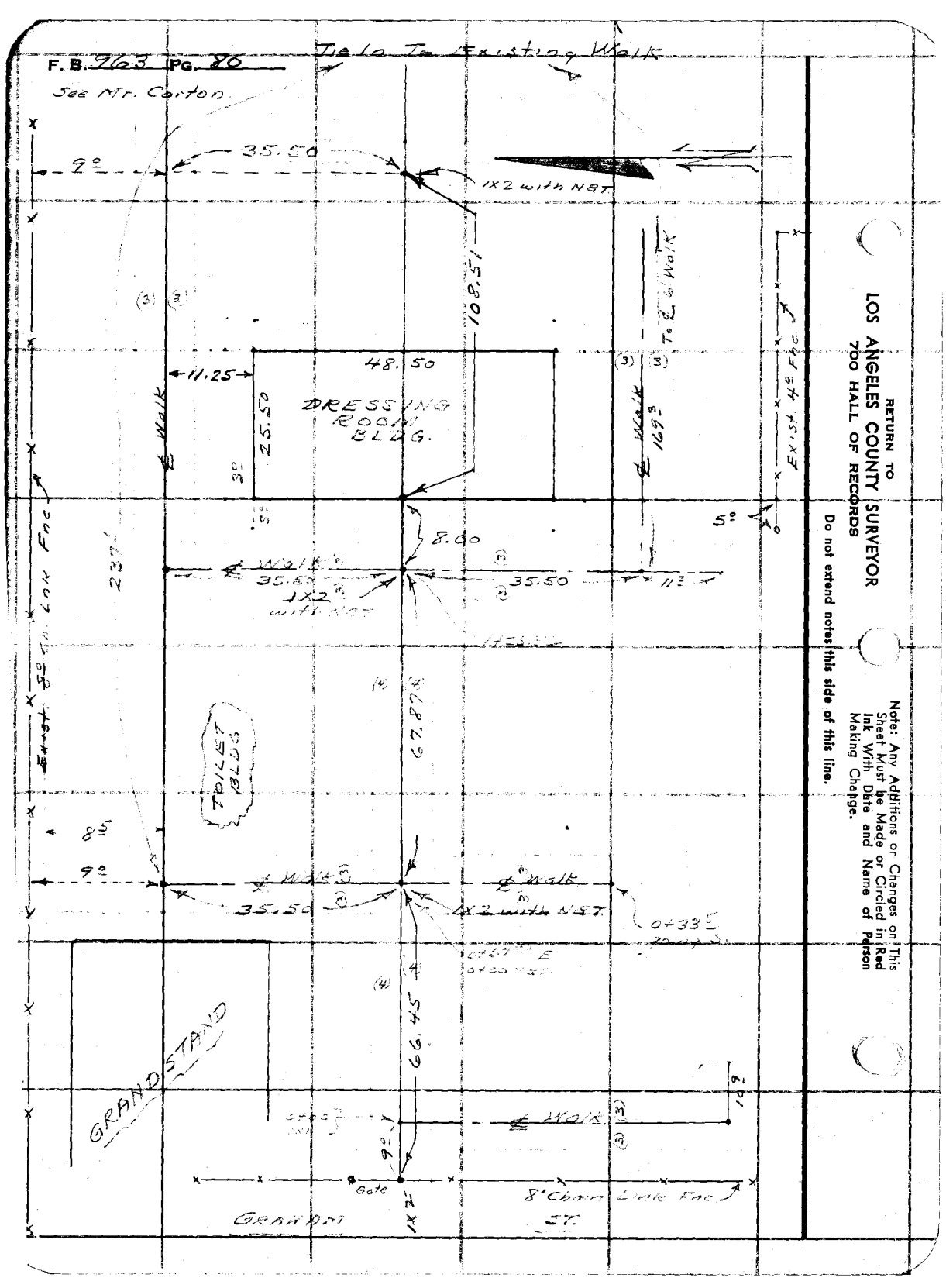
F. B. 963 PG. 80
See Mr. Carton
Tie In To Existing Walk
35.50
9°
1X2 with NET
108.51
To ℄ 6' Walk
48.50
11.25
25.50
DRESSING ROOM BLDG.
℄ Walk
169.3
Exist. 4° Fnc.
5°
8.00
℄ Walk
35.50
35.50
11.3
1X2 with NET
237.1
Exist. 8° Ch. Link Fnc.
67.87
TOILET BLDG
8.5
9°
℄ Walk
℄ Walk
35.50
1X2 with NET
0+33.5
66.45
GRANDSTAND
℄ Walk
10.9
9°
Gate
8' Chain Link Fnc.
GRAHAM ST.
1X2
RETURN TO
LOS ANGELES COUNTY SURVEYOR
700 HALL OF RECORDS
Do not extend notes this side of this line.
Note: Any Additions or Changes on This Sheet Must be Made or Circled in Red Ink With Date and Name of Person Making Change.

FORM 307 10M 10-46

PLEASE RETURN TO
LOS ANGELES COUNTY SURVEYOR
700 HALL OF RECORDS

NOTE: ANY ADDITIONS OR CHANGES ON THIS SHEET MUST BE MADE OR CIRCLED IN RED INK, WITH DATE AND NAME OF PERSON MAKING CHANGE.

Do not extend notes this side of this line.

STATION	B. S.	H. I.	F. S.	ELEV.			
		DRESSING ROOM BLDG					
	Elevs. On Corners and Offset Stks. With Cuts Or Fills.						
B.M. #4				143 735	B.M. #4 - C.S. Mon. - 12" dp pr. pg. 44		
	589	149 625			Grade	Cl or F.	
					145.30		
N.W. Cor			4 96	144 [illegible]		F-0 64	
N. off			4 96	144 [illegible]		F-0 64	
W. off			4 94	144 68		F-0 62	
N.E. Cor			5 08	144 54		F-0 76	
N. off			5 07	144 55		F-0 75	
E. off			5 02	144 [illegible]		F-0 [illegible]	
S.E. Cor			5 22	144 40		F-0 90	
S. off			5 21	144 [illegible]		F-0 [illegible]	
E. off			5 21	[illegible]		F-0 [illegible]	
S.W. Cor			5 34	144 [illegible]		F-1 02	
S. off			5 26	144 36		F-0 92	
W. off			5 26	144 36		F-0 92	

Profile
No. ____ Date ____ Notes Red ____ Plotted F.J.S. Date 8-18-50 Job No. 5224 Division No. ____
X-Sec. Notes Chkd. ____ Checked ____ Survey of F.D.R. Park Survey by Hellstrom Notes D.H.H. Date 4-5-49
No. ____ Date ____ Date ____ Map No. 46-20 Indexed C. Johnson Date ____

F.B. 963 PG. 81

F.B. 963 PG. 82 | Job No. 5224 Division No. _____ Notes Red. _____ Plotted _____ Profile

Survey of F.D.R. Park Date _____ Date _____ No. _____

Survey by Hellstrom Notes A.N.H. Notes Chkd _____ Checked _____ X-Sec.

Indexed _____ Date _____ Date _____ Date _____ No. _____

STATION	B. S.	H. I.	F. S.	ELEV.	
					Grade

FORM 307 10M 10-46

PLEASE RETURN TO
LOS ANGELES COUNTY SURVEYOR
700 HALL OF RECORDS

Do not extend notes this side of this line.

NOTE: ANY ADDITIONS OR CHANGES ON THIS SHEET MUST BE MADE OR CIRCLED IN RED INK, WITH DATE AND NAME OF PERSON MAKING CHANGE.

FORM 307 5M 7-43

PLEASE RETURN TO
LOS ANGELES COUNTY SURVEYOR
700 HALL OF RECORDS

NOTE: ANY ADDITIONS OR CHANGES ON THIS SHEET MUST BE MADE OR CIRCLED IN RED INK, WITH DATE AND NAME OF PERSON MAKING CHANGE

Do not extend notes this side of this line

STATION	B. S.	H. I.	F. S.	ELEV.				
					Grade	C/F		
B.M. #4				143 735	B.M. #4 - C.S. Mon. - 12" dp.			Pr pg. 44-81
	5685	149 42						
℄ G.A. up [illegible]			400	145 42	144.83	C-0 59		
0+00 ℄ Int. going SE T.B.M.			4 705	144 715	144.80	F-0 09		
+20 [illegible]			482	144 60	144.65	F-0 05		
+40			488	144 54	144.50	C-0 04		
+60			521	144 21	144.35	F-0 14		
+80 [illegible]			535	144 07	144.20	F-0 13		
10 9 East end walk			542	144 00	144.12	F-0 12		
0+20 [illegible]			485	144 57	144.73	F-0 16		
+40			491	144 51	144.66	F-0 15		
+57 5 Int.			501	144 41	144.61	F-0 20		
+80			493	144 49	144.59	F-0 10		

Profile No. ____ Notes Red. ____ Plotted F.J.S. Date 8-18-50 Job No. 5224 Division No. ____ F.B. 963 Pg. 83

X-Sec. No. ____ Notes Chkd. ____ Checked ____ Date ____ Survey of F.D.R. Park Survey by Hellstrom Notes ____ Date 5-19-49

Map No. 46-20 Index A. G. Johnson Date SEP 19 '49

FORM 307 5M 7-43

PLEASE RETURN TO
LOS ANGELES COUNTY SURVEYOR
700 HALL OF RECORDS

NOTE: ANY ADDITIONS OR CHANGES ON THIS SHEET MUST BE MADE OR CIRCLED IN RED INK. WITH DATE AND NAME OF PERSON MAKING CHANGE

Do not extend notes this side of this line

STATION	B. S.	H. I.	F. S.	ELEV.		
					Grade	C/F
		149 42				
1+00 [illegible]			5 03	144 39	144.58	F-0 19
+20			4 85	144 57	144.57	Grade
+25 3 Int.			4 95	144 47	144.57	F-0 10
0+20 South of 0+57			5 06	144 36	144.48	F-0 12
+33 5			5 11	144 31	144.40	F-0 09
0+20 [illegible] 0+57 3			4 37	145 05	144.74	C-0 31
0+20 South [illegible] +25			5 07	144 35	144.47	F-0 12
+35 5 Int. [illegible]			5 15	144 27	144.40	F-0 13
+46 [illegible]			5 15	144 27	144.35	F-0 08
0+20 [illegible] S. Line			5 12	144 30	144.38	F-0 08
+40			5 07	144 33	144.36	F-0 03
+60			5 14	144 28	144.35	F-0 07
+80			5 15	144 27	144.33	F-0 06
1+00			5 12	144 30	144.31	F-0 01
+20			5 11	144 31	144.30	C-0 01
+40			5 13	144 29	144.28	C-0 01

F.B. 963 PG. 84 Job No. 5224 Division No. ____ Notes Red. ____ Plotted ____ Profile ____
Survey of F.D.R. PARK Date ____ Date ____ No. ____
Survey by Hellstrom Notes ____ Notes Chkd. ____ Checked ____ X-Sec. ____
Indexed E. C. Johnson Date ____ Date ____ Date ____ No. ____

FORM 307 5M 7-43

PLEASE RETURN TO
LOS ANGELES COUNTY SURVEYOR
700 HALL OF RECORDS

NOTE: ANY ADDITIONS OR CHANGES ON THIS SHEET MUST BE MADE OR CIRCLED IN RED INK, WITH DATE AND NAME OF PERSON MAKING CHANGE

Do not extend notes this side of this line

STATION	B. S.	H. I.	F. S.	ELEV.			
					Grade	C/F	
		149 42					
1+60			5 15	144 27	144.26	C-0 01	
+67 3 [illegible]			5 17	144 25	144.25	Grade	
T.P.			5 00	144 42			
	5805	150 225					
0+00 [illegible]			525	144 98	144.84	C-0 14	
+20			534	144 87	144.81	C-0 08	
+40			523	145 00	144.77	C-0 23	
+67 9			552	144 71	144.73	F-0 02	
+80			562	144 61	144.71	F-0 10	
1+00			563	144 60	144.68	F-0 08	
+20			584	144 39	144.66	F-0 27	
+40			574	144 49	144.63	F-0 14	
+60			567	144 56	144.61	F-0 05	
+80			563	144 60	144.58	C-0 02	
2+00			567	144 56	144.56	Grade	
+20			575	144 48	144.53	F-0 05	
2+37 1	[illegible]		572	144 51	144.51	Grade	

Profile No. ____ Notes Red. ____ Date ____ Plotted F.J.S. Date 8-18-50 Job No. 5224 Division No. ____ F.B. 963 PG. 85

X-Sec. No. ____ Notes Chkd. ____ Date ____ Checked ____ Date ____ Survey of F.D.R. Park Survey by Hellstrom Notes ____ Date 5-19-49

Map No. 46-20 Indexed A.C. Johnson Date SEP 19 '49

F.B. 963 PG. 86 Job No. 5224 Division No. _____ Notes Red. _____ Plotted _____ Profile

Survey of E.D.R. Park Date _____ Date _____ No. _____

Survey by Hollstrom Notes _____ Notes Chkd. _____ Checked _____ X-Sec.

Indexed _____ Date _____ Date _____ Date _____ No. _____

STATION	B. S.	H. I.	F. S.	ELEV.

FORM 307 5M 7-43

PLEASE RETURN TO
LOS ANGELES COUNTY SURVEYOR
700 HALL OF RECORDS

Do not extend notes this side of this line

NOTE: ANY ADDITIONS OR CHANGES ON THIS SHEET MUST BE MADE OR CIRCLED IN RED INK, WITH DATE AND NAME OF PERSON MAKING CHANGE

Notes Ck'd by 46-207	Survey of F.D.R. Park
Map No. B-205.2	W. O. 5224 Tape No. St'd. °F
Office Work ITO 4-26-50	Surveyed by Hellstrom
Checked	Notes A.N.H. Date 9-21-49
Date	Indexed L. C. Johnson 5-29-50

F. B. 963 PG. 87

SURVEY
SHOWING PLAN
OF
CURBING - GUTTERS - & PARKING SPACE
ON East Side of
GRAHAM ST.

FOR PROFILE & GRADES - See Pgs. 89-

Note: Any Additions or Changes on This Sheet Must be Made or Circled in Red Ink With Date and Name of Person Making Change.

Do not extend notes this side of this line.

RETURN TO
LOS ANGELES COUNTY SURVEYOR
726 LOS ANGELES COUNTY
ENGINEERING BLDG.

76F309S 247 10M 1-49

F. B. 963 PG. 88

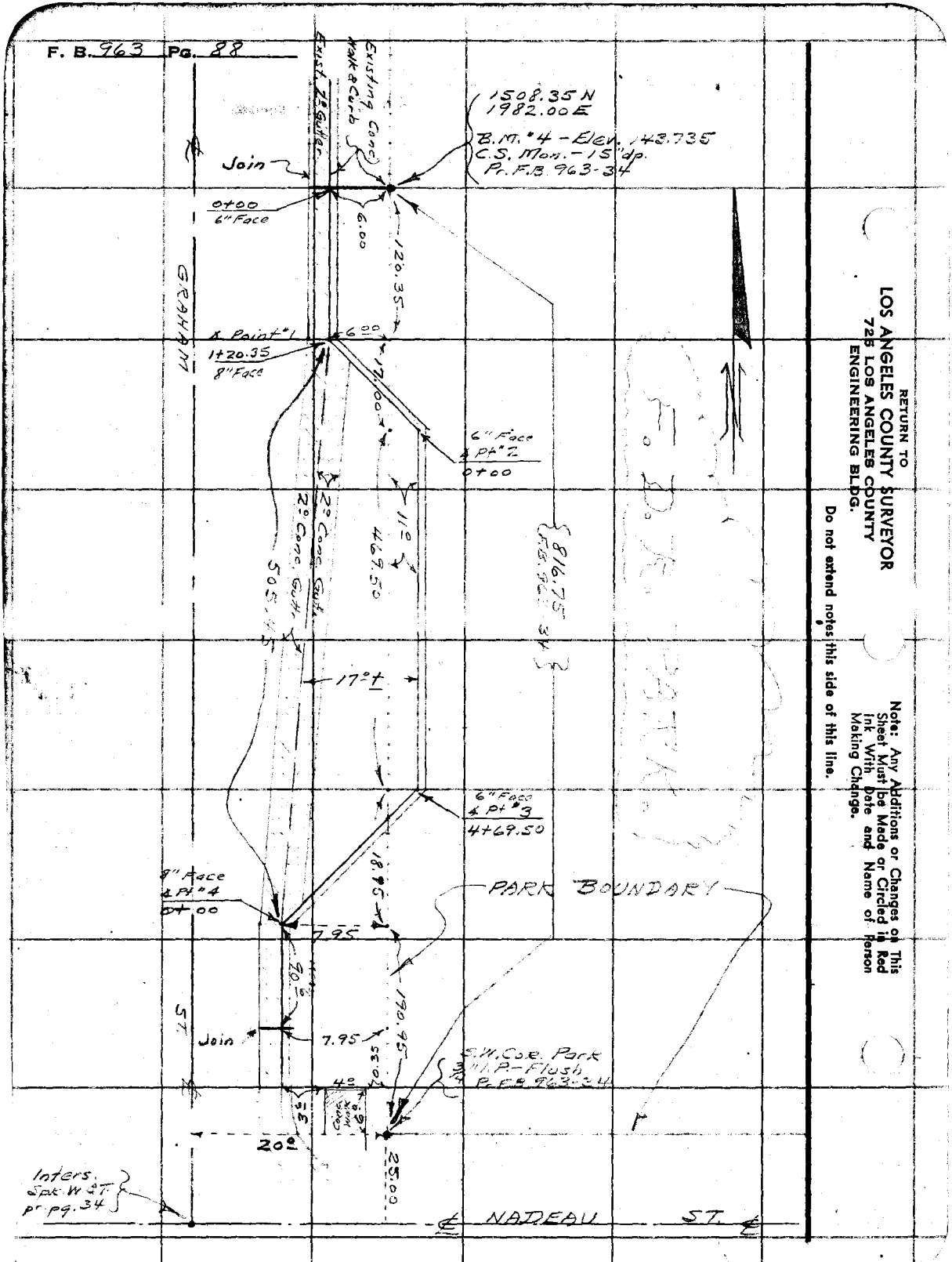

RETURN TO
LOS ANGELES COUNTY SURVEYOR
725 LOS ANGELES COUNTY
ENGINEERING BLDG.

Do not extend notes this side of this line.

Note: Any Additions or Changes on This Sheet Must be Made or Circled in Red Ink With Date and Name of Person Making Change.

FORM 307 10M 10-46

PLEASE RETURN TO
LOS ANGELES COUNTY SURVEYOR
700 HALL OF RECORDS

NOTE: ANY ADDITIONS OR CHANGES ON THIS SHEET MUST BE MADE OR CIRCLED IN RED INK, WITH DATE AND NAME OF PERSON MAKING CHANGE.

Do not extend notes this side of this line.

Profile No. ____ Notes Red ____ Plotted ____ Date ____ Job No. 5224 Division No. ____ Survey of F.D.R. Park

X-Sec. No. ____ Notes Chkd. ____ Date ____ Checked ____ Date ____ Survey by Hellstrom Notes A.N.H. Date 9-21-49 Map No. ____ Indexed ____ Date ____

F.B. 263 Pg. 89

PROFILE & GRADES FOR CURBING - GUTTERS & PARKING SPACE
ALONG
East Side Of GRAHAM AVE.

SEE PG. 88 - FOR PLAN.

Top Of Curb Continued On E. Sd. Graham St. Joining From N. End Going South

C.S. Mon. 15' dp - Pr. F.B. 680-11-16

STATION	B. S.	H. I.	F. S.	ELEV.				
B.M. #4	4 925	148 66		143735 - B.M. #4				
T.B.M.			3 68	144 98	GRADE	C/F		L.S.T. in Sdwk - 13 N. of T.B.M. C.S. Mon. Tie Point pg. 34
0+00			3 74	144 92	T.C. 144.93	JOIN		Tp. Crb.
"			4 25	144 41	Gutr. 144.44	JOIN		Gutter
0+25	0.467%		4 49	144 17	144.81	F-0.64		
0+50			4 52	144 14	144.69	F-0.55		
0+75			4 89	143 77	144.57	F-0.80		
1+00			5 07	143 59	144.45	F-0.86		
1+20.35			5 18	143 48	T.C. 144.37	F-0.89		∡ Pt. #1
0+00			4 84	143 82	144.45	F-0.63		∡ Pt. #2

FORM 307 10M 10-46

PLEASE RETURN TO
LOS ANGELES COUNTY SURVEYOR
700 HALL OF RECORDS

NOTE: ANY ADDITIONS OR CHANGES ON THIS SHEET MUST BE MADE OR CIRCLED IN RED INK, WITH DATE AND NAME OF PERSON MAKING CHANGE.

Do not extend notes this side of this line.

STATION	B. S.	H. I.	F. S.	ELEV.	GRADE	C/F
		148 66				
0+25 Pr Crb			5 08	143 58	144.34	F 0 76
+50			5 14	143 52	144.23	F-0 71
+75			5 09	143 57	144.12	F-0 55
1+00	0.445%		5 13	143 53	144.01	F-0 48
+25			5 25	143 41	143.90	F-0 44
+50			5 48	143 18	143.79	F-0 61
+75			5 50	[illegible]	143.68	F-0 52
2+00			5 73	142 93	143.57	F-0 64
+25			5 76	142 90	143.46	F-0 56
+50			5 83	142 83	143.35	F-0 52
+75			5 96	142 70	143.24	F-0 54

Gutter Line Grades From N. end Gutter To S. end Gutter

1+20 35 = 0+00 or [illegible]			5 18	143 48	T.C. [illegible]	
				Gtr	143.70	
0+25	0.449%		5 33	143 33	143.59	F-0 26
+50			5 53	143 13	.48	F-0 35
+75			5 58	143 08	.37	F-0 29
1+00			5 64	143 02	.25	F-0 23
+25			5 75	142 91	143.14	F-0 23

F.B. 963 Pg. 90

Job No. 5224 Division No. ____ Notes Red. ____ Plotted ____ Profile

Survey of F.D.R. Park Date ____ Date ____ No. ____

Survey by Hellstrom Notes A.N.H. Notes Chkd. [illegible] Checked ____ X-Sec.

Indexed A. C. Johnson Date ____ Date 4-26-50 Date ____ No. ____

FORM 307 5M 1-46

PLEASE RETURN TO
LOS ANGELES COUNTY SURVEYOR
700 HALL OF RECORDS

NOTE: ANY ADDITIONS OR CHANGES ON THIS SHEET MUST BE MADE OR CIRCLED IN RED INK, WITH DATE AND NAME OF PERSON MAKING CHANGE.

Do not extend notes this side of this line.

STATION	B. S.	H. I.	F. S.	ELEV.	GRADE	C/F	
		148 66					
1+50			5 89	142 77	143.03	F-0 26	
+75			5 99	142 67	42.92	F-0 25	
2+00	0.449 %		6 07	142 59	.80	F-0 21	
+25			6 16	142 50	.69	F-0 19	
+50			6 30	142 36	.58	F-0 22	
+75			6 35	142 31	.47	F-0 16	
3+00			6 49	142 17	.35	F-0 18	Gutter
+25			6 45	142 21	.24	F-0 03	
3+50 (T.P.) Guttr Line			6 61	142 05	.13	F-0 08	
	4 81	146 86					
3+75			4 85	142 01	142.02	F-0 01	
4+00			5 00	141 86	141.90	F-0 04	
+25			5 10	141 76	.79	F-0 03	
+50			5 21	141 65	.68	F-0 03	
+75			5 38	141 48	.57	F-0 11	
5+00			5 48	141 38	.45	F-0 07	
5+05 45			5 42	141 44	141.43	Join Grade	
Top Curbing On Parking Curb							
3+00 on Prk Crb			4 43	142 43	143.13	F-0 70	

Profile No. ____ Notes Red. ____ Plotted ____ Job No. 5224 Division No. ____ F.B. 963 PG. 91

X-Sec. No. ____ Date ____ Date ____ Survey of F.D.R. Park

Notes Chkd. ITO Checked ____ Survey by ____ Notes ____ Date ____

Date 4-26-50 Date ____ Map No. ____ Indexed A. C. Johnson Date ____

FORM 307 5M 1-46

PLEASE RETURN TO
LOS ANGELES COUNTY SURVEYOR
700 HALL OF RECORDS

NOTE: ANY ADDITIONS OR CHANGES ON THIS SHEET MUST BE MADE OR CIRCLED IN RED INK, WITH DATE AND NAME OF PERSON MAKING CHANGE.

Do not extend notes this side of this line.

STATION	B. S.	H. I.	F. S.	ELEV.	GRADE	C/F	
		146 86					
3+25 Prk Crb			4 14	142 72	143.02	F-0 30	Top Curbing On Parking Curb
+50			4 60	142 26	142 91	F-0 65	
+75			4 67	142 19	142.80	F-0 61	
4+00	0.4459%		4 65	142 21	142 69	F-0 48	
+25			4 86	142 00	142 58	F-0 58	
+50			5 05	141 81	142.47	F-0 66	
4+69 50			4 84	142 02	142.36	F-0 34	
5+05 45 on guttr = 0+00 South					T.C. 142.10		
+25			5 57	141 29	141.99	F-0 70	Top Curbing To Join To South Curbing
+50	0.4509%		5 60	141 26	.88	F-0 62	
+75			5 79	141 07	.77	F-0 70	
+90 6 btm guttr			5 87	140 99	141.02	F-0 03	
+90 6 To Crb			5 20	141 66	T.C. 141.69		
T.B.M.			4 96	141 90	T.B.M. = S.W. Cor. Park. = 3/4" I.P. - Flush Pr. pg. 34		
T.P.			4 59	142 27			
	6 35	148 62					

F.B. 963 PG. 92

Profile

Survey of F.D.R. Park Job No. 5224 Division No. Notes Red Plotted No.

Survey by Hellstrom Notes A.N.H. Date Date X-Sec.

Indexed R. C. Johnson Date Notes Chkd. TD Checked Date 4-26-50 No.

FORM 307 5M 1-46

PLEASE RETURN TO
LOS ANGELES COUNTY SURVEYOR
700 HALL OF RECORDS

NOTE: ANY ADDITIONS OR CHANGES ON THIS SHEET MUST BE MADE OR CIRCLED IN RED INK, WITH DATE AND NAME OF PERSON MAKING CHANGE.

Do not extend notes this side of this line.

STATION	B. S.	H. I.	F. S.	ELEV.		
		148 62			Pr. pg. 34-89 (144.98 pr. pg. 89)	
T.B.M.			3 65	144 97	T.B.M. = LBT. in Sdwk. 1° N. of C.S. Mon. Tie Pt.	

Profile No. ____ Notes Red. ____ Plotted ____ Job No. 5224 Division No. ____ F.B. 963 PG. 93

X-Sec. No. ____ Date ____ Date ____ Survey of F.D.R. Park

Notes Chkd. TO Checked ____ Survey by Hellstrom Notes ANH Date 9-21-49

Date 4-26-50 Date ____ Map No. ____ Indexed A. C. Johnson Date ____

F.B. 963 Pg. 94

Job No. 5224 Division No. _____ Notes Red. _____ Plotted _____

Survey of F.D.R. Park. Date _____ Date _____ No. _____

Survey by Hellstrom Notes A.N.H. Notes Chkd. _____ Checked _____

Indexed _____ Date _____ Date _____ Date _____ No. _____

Profile

X-Sec.

FORM 307 5M 1-46

PLEASE RETURN TO
LOS ANGELES COUNTY SURVEYOR
700 HALL OF RECORDS

Do not extend notes this side of this line.

NOTE: ANY ADDITIONS OR CHANGES ON THIS SHEET MUST BE MADE OR CIRCLED IN RED INK, WITH DATE AND NAME OF PERSON MAKING CHANGE.

STATION	B. S.	H. I.	F. S.	ELEV.

2052

Notes Ck'd by	Survey of F.D.R. Park
Map No.	W. O. 5224 Tape No. St'd. °F
Office Work	Surveyed by Hellstrom
Checked	Notes A.N.H. Date 9-23-49
Date	Indexed C. Johnson

F. B. 763 PG. 95

CONTROL POINTS AS SET FROM CO-ORDS TO ESTABLISH ℄ of 8' Conc. Walk. In N. 1/2 of F.D.R. Park. — See Office Layout On Print. of C.S. B-2052

Note: Any Additions or Changes of This Sheet Must Be Made or Circled in Red Ink With Date and Name of Person Making Change.

Do not extend notes this side of this line.

	Northings		Eastings	
N	2098.57	1X2 - B.C. 3+39.76	E 2225.84	B.C. 3+39.76
N	1870.29	M'on	E 2025.50	
	228.26		200.34	
N	2191.70	1X2 - 4+71.47	E 2132.71	
N	2098.57		E 2025.50	
	93.13		107.21	
N	2194.73	Radius Pt (R=136)	2322.00	
N	2191.70		2025.50	
	3.03		296.50	
N	2213.97	B.C. 14+23.91	2456.63	
N	2194.73		2025.50	
	19.24		431.13	
	2272.41	P.I.	2052.00	
	2213.97		2025.50	
	58.44		26.50	
	2316.55	P.C.I.P. (R=106.56)	2158.56	
	2272.41		2025.50	
	44.14		133.06	
	2357.29	B.C. 6+65.90	2052.00	
	2316.55		2025.50	
	40.74		26.50	

RETURN TO
LOS ANGELES COUNTY SURVEYOR
726 LOS ANGELES COUNTY
ENGINEERING BLDG.

76F309S 247 10M 1-49

RETURN TO
LOS ANGELES COUNTY SURVEYOR
726 LOS ANGELES COUNTY
ENGINEERING BLDG.

Note: Any Additions or Changes on This Sheet Must be Made or Circled in Red Ink With Date and Name of Person Making Change.

Do not extend notes this side of this line.

F. B. 963 PG. 76

Notes Ck'd by	Survey of F.D.R. Park
Map No.	W. O. 5224 Tape No. St'd. °F
Office Work	Surveyed by Mellstrom
Checked	Notes A.N.H. Date 9-26-49
Date	Indexed J. C. Johnson

F. B. 963 PG. 97

½ 71-34-07
Δ = 143-08-14
R = 136
L = 339.76

12.64 def. pr ft.

B.C. 0+00	0-0-0	24.96	0-0-0
+25	5-16-0		10-32-0
+50	10-32-0		21-04-0
+75	15-48-0		31-36-0
1+00	21-04-0		42-08-0
+25	26-20-0		52-40-0
+50	31-36-0		63-12-0
+75	36-52-0		73-44-0
2+00	42-08-0		84-16-0
+25	47-24-0		94-48-0
Int. +32.95	49-04-0		102-36-0
+50	52-40-0		105-20-0
+75	57-56-0		115-52-0
3+00	63-12-0		126-24-0
+25	68-28-0		136-56-0
+39.76	71-34-07		142-08-14

Curve Data for Curves on ℄ of Conc. Walks in N½ of F.D.R. Park
See Office Print of C.S. B-2052

½ 22-54
Δ = 45-00-00
R = 106.56
T = 44.14
L = 83.69

16.13' pr ft def.

B.C. 5+41.47	0-0-0	
+55.00	3-38-15	
+74.10	8-46-20	
6+00	15-44-05	
E.C. 6+25.16	22-30-00	

½ = 45-00-00
Δ = 90-00-00
R = 198°
L = 311.02

8.681' pr ft. def.

B.C. 6+65.96	0-0-0
+75	1-19-00
7+00	4-56-00
+25	8-33-00
+50	12-10-00
+75	15-47-00
8+00	19-24-00
+25	23-01-00
+50	26-38-00
+75	30-15-00
9+00.52	33-57-00
+25	37-29-00
+50	41-06-00
P.C. +76.92	45-00-00

Note: Any Additions or Changes on This Sheet Must be Made or Circled in Red Ink With Date and Name of Person Making Change.

Do not extend notes this side of this line.

RETURN TO
LOS ANGELES COUNTY SURVEYOR
726 LOS ANGELES COUNTY
ENGINEERING BLDG.

76F3095 247 10M 5-49

F. B. 963 PG. 98

9.444 def pr ft.

Δ = 40-55-55

Δ = 81-51-46
R = 182
T = 137.83
L = 260.04

B.C. —	9+76.92 —	0-00-0	—	00
	10+00 —	3-37-50	—	23.08
	25 —	7-34-0	—	24.99
	50 —	11-30-0		
	75 —	15-26-0		
	11+00 —	19-22-0		
	+25 —	23-18-0		
	+50 —	27-14-0		
	+75 —	31-10-0		
	12+00 —	35-06-00		
	25 —	39-02-00		
E.C.	12+36.96 —	40-55-55		

B.C. 6+65.90 — 0-00-0 — 8.68' pr ft

75 —	1-18-00	
7+00 —	4-56-00	
25 —	8-33	
50 —	12-1[illegible]	
75 —	15-47	
8+00 —	19-24	
+25 —	23-01	
+50 —	26-32	
75 —	30-15	
9+00 —	33-52	
+00.52	33-52	
+25	37-29	
50	41-06	
75 —		
E.C. 9+76.92 —	45-00	

RETURN TO
LOS ANGELES COUNTY SURVEYOR
726 LOS ANGELES COUNTY
ENGINEERING BLDG.

Do not extend notes this side of this line.

Note: Any Additions or Changes on This Sheet Must be Made or Circled in Red Ink With Date and Name of Person Making Change.

FORM 307 10M 10-46

PLEASE RETURN TO
LOS ANGELES COUNTY SURVEYOR
700 HALL OF RECORDS

NOTE: ANY ADDITIONS OR CHANGES ON THIS SHEET MUST BE MADE OR CIRCLED IN RED INK, WITH DATE AND NAME OF PERSON MAKING CHANGE.

Do not extend notes this side of this line.

STATION	B. S.	H. I.	F. S.	ELEV.			
		PROFILE & GRADES ON Conc. Sdwks in N½ of F.D.R. Park					
		See C.S. B-2052					
B.M. #7				150 247	B.M. #7 - C.S. Mon. Flush - F.B. 680-17		
	2573	152 82					
T.P.			521	147 61	GRADE	C/F	
	421	151 82					
0+00 = 14+23.91			419	147 63	147.48	C 0-15	
14+50			436	147 46	147.36	C-0 10	
14+75			480	147 02	147.24	F-0 22	
15+00			484	146 98	147.11	F-0 13	
15+25			469	147 13	146.98	C-0 15	
15+50			479	147 03	146.87	C-0 16	

Profile No. ____ Notes Red ____ Plotted ____ Job No. ____ Division No. ____
X-Sec. No. ____ Date ____ Date ____ Survey of F.D.R. Park
Notes Chkd. ____ Checked ____ Survey by ____ Notes ____ Date ____
No. ____ Date ____ Date ____ Map No. ____ Indexed F. C. Johnson Date ____

F.B. 963 PG. 99

F.B. 963 PG. 100

Job No. _____ Division No. _____ Notes Red. _____ Plotted _____ Profile

Survey of _____ Date _____ Date _____ No. _____

Survey by _____ Notes _____ Notes Chkd. _____ Checked _____ X-Sec.

Indexed A. C. Johnson Date _____ Date _____ Date _____ No. _____

FORM 307 10M 10-46

PLEASE RETURN TO

LOS ANGELES COUNTY SURVEYOR

700 HALL OF RECORDS

NOTE: ANY ADDITIONS OR CHANGES ON THIS SHEET MUST BE MADE OR CIRCLED IN RED INK, WITH DATE AND NAME OF PERSON MAKING CHANGE.

Do not extend notes this side of this line.

STATION	B. S.	H. I.	F. S.	ELEV.		
					GRADE	C/F
15+75		151 82			509 146.73	146.75 F0.02
16+00					526 146.36	146.63 F0.07
RC. 16+26.24					549 146.33	146.50 F0.17

FORM 307 10M 10-46

PLEASE RETURN TO
LOS ANGELES COUNTY SURVEYOR
700 HALL OF RECORDS

NOTE: ANY ADDITIONS OR CHANGES ON THIS SHEET MUST BE MADE OR CIRCLED IN RED INK, WITH DATE AND NAME OF PERSON MAKING CHANGE.

Do not extend notes this side of this line.

STATION	B. S.	H. I.	F. S.	ELEV.		
		PROFILE & GRADES On ℄ of Conc. Walks in N ½ of Park				
		As Per Office Print of C.S. B-2052				
B.M. 7				150 24	B.M. 7 - C.S. Map Book - F.B. 680-17	
	2 81.13	153 14				
B.C. 6+65.90 (T.P.)	Int.	Gone	550	147 64	14798	F-0 34
	4 69	152 33				
6+45			453	147 80	14792	F-0 12
E.C. 6+25.16			460	147 73	14783	F-0 10
6+00			463	147 70	14774	F-0 04
5+74 10	Int.		480	147 53	14764	F-0 11
5+50			482	147 51	14755	F-0 04
B.C. +41 47			480	147 53	14751	C-0 02
+25			492	147 41	14750	F-0 09
5+00			498	147 35	14735	Gr.
4+71 47	Int.		497	147 36	14724	C-0 12
+50			504	147 29	14715	C-0 13
+25			517	147 16	14706	C-0 10
4+00			519	147 14	14698	C-0 16
3+75			521	147 12	14689	C-0 23

Profile No. ____ Notes Red ____ Plotted ____ Job No. 5224 Division No. ____
X-Sec. No. ____ Date ____ Date ____ Survey of F.D.R. Park
Notes Chkd ____ Date ____ Checked ____ Date ____ Survey by ____ Notes A. C. Johnson Date ____
Map No. ____ Date ____ Indexed ____ Date ____

F.B. 263 PG. 101

FORM 307 10M 10-46

PLEASE RETURN TO
LOS ANGELES COUNTY SURVEYOR
700 HALL OF RECORDS

NOTE: ANY ADDITIONS OR CHANGES ON THIS SHEET MUST BE MADE OR CIRCLED IN RED INK, WITH DATE AND NAME OF PERSON MAKING CHANGE.

Do not extend notes this side of this line.

Profile No. X-Sec. No.

Job No. Division No. Notes Red. Plotted
Date Date Notes Chkd. Checked
Notes Date Date
Survey of
Survey by
Indexed E. C. Johnson Date

F.B. 963 PG. 102

STATION	B. S.	H. I.	F. S.	ELEV.			
		152.33					
3+50			5.50	[illegible]	14682	C-0.01	
E.C. +39.76			5.54	[illegible].79	14680	F-0.01	
+25			5.62	[illegible].71	14673	F-0.07	
3+00			5.61	[illegible]	14674	F-0.02	
2+75			5.54	[illegible].79	14672	C-0.07	
+50			5.70	[illegible].63	[illegible]	F-0.09	
2+32.95 Intx.			5.55	[illegible].78	14673	C-0.05	
2+00			5.65	[illegible].68	[illegible]	F-0.08	
1+75			5.57	[illegible].74	[illegible]	F-0.06	
+50			5.59	[illegible].74	[illegible]	F-0.12	
+25			5.45	[illegible].88	14692	F-0.04	
1+00			5.38	[illegible].95	[illegible]	F-0.05	
0+75			5.28	[illegible].05	14710	F-0.05	
+50			5.19	[illegible].14	14721	F-0.07	
+25			4.89	[illegible].44	14734	C-0.10	
0+00			4.72	[illegible].61	14748	C-0.13	

FORM 307 10M 10-46

PLEASE RETURN TO
LOS ANGELES COUNTY SURVEYOR
700 HALL OF RECORDS

NOTE: ANY ADDITIONS OR CHANGES ON THIS SHEET MUST BE MADE OR CIRCLED IN RED INK, WITH DATE AND NAME OF PERSON MAKING CHANGE.

Do not extend notes this side of this line.

STATION	B. S.	H. I.	F. S.	ELEV.			
	PROFILE & GRADES ON ℄ of Conc. Walks in N½ of F.D.R. PARK						
	AS PER OFFICE PRINT of C.S. B-2052						
[illegible]	T.P.			[illegible]	14798	F-0 34	
	6 10	153 74					
6+75			5 83	147 91	14803	F-0 12	
7+00			5 40	148 34	14812	C-0 22	
+25			5 42	148 32	14822	C-0 10	
+50			5 25	148 49	14832	C-0 17	
+75			5 11	148 63	14842	C-0 21	
8+00			5 05	148 69	14851	C-0 18	
+25			4 86	148 88	14862	C-0 26	
+50			4 85	148 89	14871	C-0 18	
+75			5 03	148 71	14880	F-0 09	
9+00 52	(T.P.)		4 78	148 96	14890	C-0 06	
	4 60	153 56					
9+25			4 50	149 06	14899	F-0 07	
+50			4 55	149 01	14905	F-0 04	
P.C.C. 9+76 92			4 55	149 01	14908	F-0 07	
10+00			4 41	149 15	14909	C-0 06	

Profile Notes Red ____ Plotted ____ Job No. 5224 Division No. ____ F.B. 963 Pg. 103
No. ____ Date ____ Date ____ Survey of F.D.R. Park
X-Sec. Notes Chkd. ____ Checked ____ Survey by ____ Notes ____ Date 10-4-49
No. ____ Date ____ Date ____ Map No. ____ Indexed ____ Date ____

FORM 307 10M 10-46

PLEASE RETURN TO
LOS ANGELES COUNTY SURVEYOR
700 HALL OF RECORDS

NOTE: ANY ADDITIONS OR CHANGES ON THIS SHEET MUST BE MADE OR CIRCLED IN RED INK, WITH DATE AND NAME OF PERSON MAKING CHANGE.

Do not extend notes this side of this line.

STATION	B. S.	H. I.	F. S.	ELEV.		
		153 56				
10+25			4 76	148 80	14906	F-0 26
+50 ± Int.			4 45	148 11	14902	C-0 09
+75			4 43	148 13	14896	C-0 17
11+00			4 64	[illegible]	14886	C-0 06
+25			4 79	148 77	14876	C-0 01
+50			4 85	148 71	14866	C-0 05
Pl. & Pt. +67 12			4 77	148 [illegible]	14860	C-0 19
+75			4 83	148 73	14856	C-0 17
12+00			4 96	148 60	14847	C-0 13
+25			4 94	148 62	14837	C-0 25
E.C. 12+36.96 = 12+45.80			5 04	148 52	14832	C-0 20
12+51			5 11	148 45	14827	C-0 18
+76			5 47	148 [illegible]	14817	F-0 08
13+01			5 28	148 28	14807	C-0 21
+26			5 53	148 03	14795	C-0 08
+51			5 67	147 89	14784	C-0 05
+76			5 81	147 75	14771	C-0 04
14+01			5 84	147 72	14760	C-0 12
14+23.91 = 0+00 B.C.			5 95	147 61	14748	C-0 13

F.B. 963 PG. 104

Profile

Job No. ____ Division No. ____ Notes Red. ____ Plotted ____ No. ____

Survey of ____ Date ____ Date ____ X-Sec.

Survey by ____ Notes ____ Notes Chkd. ____ Checked ____ No. ____

Indexed A. C. Johnson Date ____ Date ____

FORM 307 10M 10-46

PLEASE RETURN TO
LOS ANGELES COUNTY SURVEYOR
700 HALL OF RECORDS

NOTE: ANY ADDITIONS OR CHANGES ON THIS SHEET MUST BE MADE OR CIRCLED IN RED INK, WITH DATE AND NAME OF PERSON MAKING CHANGE.

Do not extend notes this side of this line.

STATION	B. S.	H. I.	F. S.	ELEV.			
			Profile & Grades of ℄ of Conc. Walks in N.½ of F.D.R. Park. See Office Print of C.S. B-2052				
10+50 0+00				149.11	149.02	C-0.09	
	5.09	154.20					
0+25			5.13	149.07	149.10	F-0.03	
0+50			5.07	149.13	149.18	F-0.05	
0+65.5 ℄ Gate			4.92	149.28	149.20	C-0.08	
0+50				148.96	148.90		
	5.14	154.10					
[illegible]			5.14	148.96	[illegible]	F-0.[illegible]	
[illegible]			4.81	149.29	[illegible]	[illegible]	
[illegible]			4.81	149.29	[illegible]	F-0.[illegible]	
[illegible]			4.52	149.58	149.45	[illegible]	
[illegible]			4.52	149.58	[illegible].5	[illegible]	
[illegible]			4.37	149.73	[illegible]	[illegible]	
[illegible]			4.49	149.61	149.64	F-0.[illegible]	

Profile Notes Red ____ Plotted ____ Job No. 5224 Division No. ____ F.B. 963 Pg. 105
No. ____ Date ____ Date ____ Survey of F.D.R. Park
X-Sec. Notes Chkd. ____ Checked ____ Survey by ____ Notes ____ Date 10-4-49
No. ____ Date ____ Date ____ Map No. ____ Indexed Johnson Date ____

F.B. 963 PG. 106

Job No. _____ Division No. _____ Notes Red. _____ Plotted _____

Survey of _____ Date _____ Date _____

Survey by _____ Notes _____ Notes Chkd. _____ Checked _____

Indexed _____ Date _____ Date _____ Date _____

Profile No. _____

X-Sec. No. _____

FORM 307 10M 10-46

PLEASE RETURN TO
LOS ANGELES COUNTY SURVEYOR
700 HALL OF RECORDS

Do not extend notes this side of this line.

NOTE: ANY ADDITIONS OR CHANGES ON THIS SHEET MUST BE MADE OR CIRCLED IN RED INK, WITH DATE AND NAME OF PERSON MAKING CHANGE.

STATION	B. S.	H. I.	F. S.	ELEV.

FORM 307 10M 10-46

PLEASE RETURN TO
LOS ANGELES COUNTY SURVEYOR
700 HALL OF RECORDS

NOTE: ANY ADDITIONS OR CHANGES ON THIS SHEET MUST BE MADE OR CIRCLED IN RED INK, WITH DATE AND NAME OF PERSON MAKING CHANGE.

Do not extend notes this side of this line.

STATION	B. S.	H. I.	F. S.	ELEV.			
		PROFILE & GRADES FOR OUTDOOR STAGE SEE OFFICE PRINT OF C.S. B-2052					
B.M. #7				150 247	B.M. #7 - C.S. MON. FLUSH - F.B. 680-17		
	3 38	153 63					
T.P.			4 94	148 69			NOTE: GRADES DETERMINED BY THE INSPECTOR & CONTRACTOR.
	3 47	152 16					
S.E. COR			5 02	147 14	147.13	C-0 01	
S.E. ¼ PT.			5 04	147 12	147.09	C-0 03	
S.W. ¼ PT.			4 96	147 20	147.54	F-0 34	
S.W. COR.			5 14	147 02	147.54	F-0 52	
T.P.			3 44	148 72			
	4 90	153 62					
B.M. #7			3 39	150 23	B.M. #7 C.S. MON. FLUSH - F.B. 680-17		

Profile Notes Red. ____ Plotted ____ Job No. 5224 Division No. ____ F.B. 963 PG. 107
No. ____ Date ____ Date ____ Survey of E.D.R. PARK
X-Sec. Notes Chkd. ____ Checked ____ Survey by J. MUSLIN Notes J.M. Date 12-20-49
No. ____ Date ____ Date ____ Map No. ____ Indexed A. G. Johnson Date ____

F.B. 963 PG. 108

Job No. _____ Division No. _____ Notes Red. _____ Plotted _____

Profile

Survey of _____ Date _____ Date _____ No. _____

Survey by _____ Notes _____ Notes Chkd. _____ Checked _____

X-Sec.

Indexed _____ Date _____ Date _____ Date _____ No. _____

FORM 307 10M 10-46

PLEASE RETURN TO
LOS ANGELES COUNTY SURVEYOR
700 HALL OF RECORDS

Do not extend notes this side of this line.

NOTE: ANY ADDITIONS OR CHANGES ON THIS SHEET MUST BE MADE OR CIRCLED IN RED INK, WITH DATE AND NAME OF PERSON MAKING CHANGE.

STATION	B. S.	H. I.	F. S.	ELEV.

FORM 307 10M 10-46

PLEASE RETURN TO
LOS ANGELES COUNTY SURVEYOR
700 HALL OF RECORDS

NOTE: ANY ADDITIONS OR CHANGES ON THIS SHEET MUST BE MADE OR CIRCLED IN RED INK, WITH DATE AND NAME OF PERSON MAKING CHANGE.

Do not extend notes this side of this line.

STATION	B. S.	H. I.	F. S.	ELEV.				
See Pgs. 89-93 For Calc. Orig. Grds.								
GRADES FOR CURBS & GUTTERS ON GRAHAM ST. FOR PARKING AREA								
4' offset Lines - Offset West of Curb and Gutter along Graham St.								
4' " " - Offset East of Curb For Parking Curb								
T.B.M.				144 98	T.B.M. = LBT in Sdwk. 1º N. of C.S. Mon. (Tie Point pr. pg. 34) 89-93			
	3 52	148 50						
					GRADE	C/F		
0+00 - 4' off West			3 75	144 75	T.C. 144.93	JOIN		6" Face
+25			3 77	144 73	144.81	F-0 08		Top Curb Grades
+50			3 97	144 53	144.69	F-0 16		
+75			4 37	144 13	144.57	F-0 44		
1+00			4 57	143 93	144.45	F-0 52		
+20 35			4 65	143 85	T.C. 144.37	F-0 52		
0+00 = ℄ Pt #2 - 4' off East.			4 68	143 82	144.45	F-0 63		
+25			4 94	143 56	144.34	F-0 78		
+50			4 92	143 58	144.23	F-0 65		Top Curb Grades.
+75			4 97	143 53	144.12	F-0 59		
1+00			4 93	143 57	144.01	F-0 44		

Profile No. ____ Notes Red ____ Plotted ____ Job No. 5224 Division No. ____
X-Sec. No. ____ Date ____ Date ____ Survey of F.D.R. Park
Notes Chkd. ____ Checked ____ Survey by Hellstrom Notes A.N.H. Date 1-4-50
Date ____ Date ____ Map No. ____ Indexed ____ Date ____

F.B. 963 Pg. 109

FORM 307 10M 10-46

PLEASE RETURN TO
LOS ANGELES COUNTY SURVEYOR
700 HALL OF RECORDS

NOTE: ANY ADDITIONS OR CHANGES ON THIS SHEET MUST BE MADE OR CIRCLED IN RED INK, WITH DATE AND NAME OF PERSON MAKING CHANGE.

Do not extend notes this side of this line.

STATION	B. S.	H. I.	F. S.	ELEV.				
		148 50			GRADE	C/F.		
1+25			5 08	143 42	143.90	F-0 48		Top Curb.
+50			5 28	143 22	143.79	F-0 57		
+75			5 36	143 14	143.68	F-0 54		
2+00			5 59	142 91	143.57	F-0 66		
+25			5 62	142 88	143.46	F-0 58		
+50			5 65	142 85	143.35	F-0 50		
+75			5 87	142 63	T.C. 143.24	F-0 61		
Gutter Grds. from N. end gutter [illegible] S. end Gutter 4' offset West								
1+20 35 = 0+00				143 85	143.70	C-0 15		8" Face
0+25 - 4' off. West			4 70	143 80	143.59	C-0 21		Gutter Grade
+50			4 87	143 63	143.48	C-0 15		
+75			4 86	143 64	143.37	C-0 27		
1+00			5 02	143 48	143.25	C-0 23		
+25			5 15	143 35	143.14	C-0 21		
+50			5 18	143 32	143.03	C-0 29		
+75			5 26	143 24	142.92	C-0 32		
T.P. (2+50)			5 69	142 81				
	4 71	147 52						

F.B. 963 PG. 110

Job No. _____ Division No. _____ Notes Red. _____ Plotted _____ Profile _____

Survey of F.D.R. Park Date _____ Date _____ No. _____

Survey by Hellstrom Notes A.N.H. Notes Chkd. _____ Checked _____ X-Sec. _____

Indexed A. C. Johnson Date _____ Date _____ No. _____

FORM 307 10M 10-46

PLEASE RETURN TO
LOS ANGELES COUNTY SURVEYOR
700 HALL OF RECORDS

NOTE: ANY ADDITIONS OR CHANGES ON THIS SHEET MUST BE MADE OR CIRCLED IN RED INK, WITH DATE AND NAME OF PERSON MAKING CHANGE.

Do not extend notes this side of this line.

STATION	B. S.	H. I.	F. S.	ELEV.			
		147 52			GRADE	C/F.	
2+00 [illegible]			4 46	143 06	142.80	C-0 26	
+25			4 54	142 98	142.69	C-0 29	
+50			4 71	142 81	142.58	C-0 23	
+75			4 84	142 68	142.47	C-0 21	
3+00			4 89	142 63	142.35	C-0 28	
+25			4 90	142 62	142.24	C-0 38	Gutter Grds.
+50			4 92	142 60	142.13	C-0 47	
+75			4 94	142 58	142.02	C-0 56	
4+00			5 06	142 46	141.90	C-0 56	
+25			5 22	142 30	141.79	C-0 51	
+50			5 33	142 19	141.68	C-0 51	
+75			5 50	142 02	141.57	C-0 45	
5+00			5 68	141 84	141.45	C-0 39	
5+05 45			5 71	141 81	141.43	C-0 38 Join	
	Top [illegible] On Parking Curb 4' off East						
3+00			5 09	142 43	143.13	F-0 70	
+25			4 62	142 90	143.02	F-0 12	Top Curb.
+50			5 14	142 38	142.91	F-0 53	
+75			5 18	142 34	142.80	F-0 46	

Profile No. ____ Notes Red ____ Plotted ____ Job No. 5224 Division No. ____
X-Sec. No. ____ Date ____ Date ____ Survey of F.D.R. Park
Notes Chkd ____ Checked ____ Survey by [illegible] Notes [illegible] Date 1-4-50
Date ____ Date ____ Map No. ____ Indexed ____ Date ____

A. C. Johnson

F.B. 263 PG. 111

FORM 307 10M 10-46

PLEASE RETURN TO
LOS ANGELES COUNTY SURVEYOR
700 HALL OF RECORDS

NOTE: ANY ADDITIONS OR CHANGES ON THIS SHEET MUST BE MADE OR CIRCLED IN RED INK, WITH DATE AND NAME OF PERSON MAKING CHANGE.

Do not extend notes this side of this line.

STATION	B. S.	H. I.	F. S.	ELEV.				
		147 52			GRADE	C/F.		
4+00			5 32	142 20	142.69	F-0 49		Top Curb
+25			5 67	141 85	142.58	F-0 73		
+50			5 71	141 81	142.47	F-0 66		
+69 50			5 58	141 94	142.36	F-0 42		
5+05 45								
0+00				141 81	142.10	F-0 31		Tp. Curb
0+25			5 86	141 66	141.99	F-0 33		
+50			5 97	141 55	141.88	F-0 33		
+75			6 10	141 42	141.77	F-0 35		
+90 6			6 27	141 25		JOIN		
T.B.M.			5 615	141 905	T.B.M. =	S.W. COR	= 3/4	I.P.-Flush pr. pg. 92

F.B. 963 PG. 112

Job No. 5224 Division No. ____ Notes Red. ____ Plotted ____ Profile

Survey of F.D.R. Park Date ____ Date ____ No. ____

Survey by Hellstrom Notes A.N.H. Notes Chkd. ____ Checked ____ X-Sec.

Indexed R. C. Johnson Date ____ Date ____ No. ____

Notes Ck'd by	Survey of F.D.R. PARK
Map No.	W. O. 5340-D Tape No. St'd 68 °F
Office Work	Surveyed by Benson
Checked	Notes J.S.C. Date 3-9-51
Date	Indexed ~~J. C. Johnson~~ 3-12-51

F. B. 963 PG. 113

LOCATION
OF
LIGHTING STANDARDS
NO. 1 TO NO. 17
JN 5340-D
FRANKLIN D. ROOSEVELT PARK

3-9-51
C. A. Benson
J. S. Coates
J. J. Edwards

Note: Any Additions or Changes on This Sheet Must be Made or Circled in Red Ink With Date and Name of Person Making Change.

Do not extend notes this side of this line.

RETURN TO
LOS ANGELES COUNTY SURVEYOR
726 LOS ANGELES COUNTY
ENGINEERING BLDG.

76F309S 247 10M 1-49

F. B. 963 Pg. 114

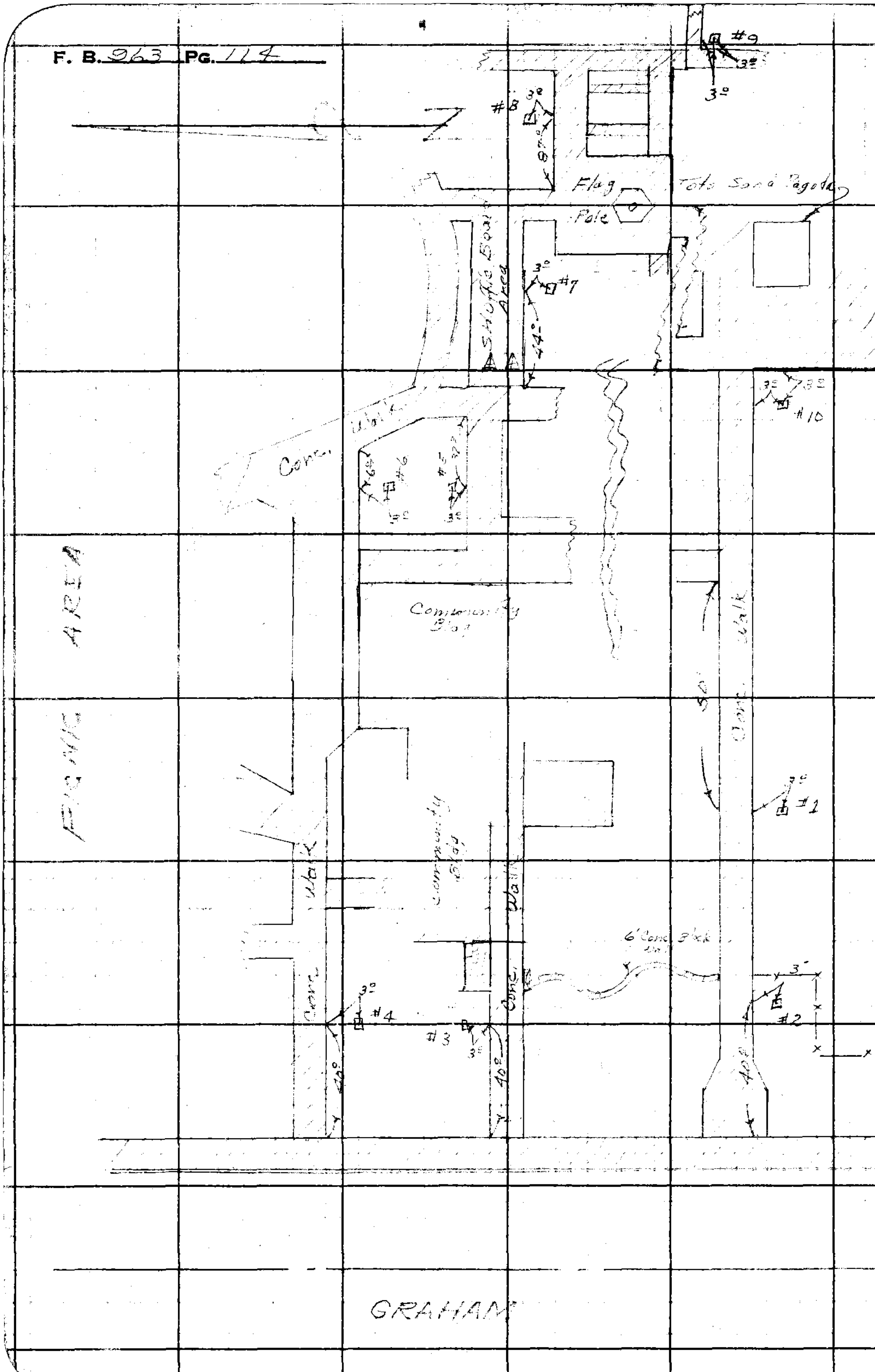

RETURN TO
LOS ANGELES COUNTY SURVEYOR
725 LOS ANGELES COUNTY
ENGINEERING BLDG.

Do not extend notes this side of this line.

Note: Any Additions or Changes on This Sheet Must be Made or Circled in Red Ink With Date and Name of Person Making Change.

Notes Ck'd by	Survey of ED S PARK
Map No.	W. O. 5340 Tape No. 126 St'd. 68 °F
Office Work	Surveyed by Frenzer
Checked	Notes J.S.C. Date 3-9-51
Date	Indexed E. C. Johnson

F. B. 964 Pg. 115

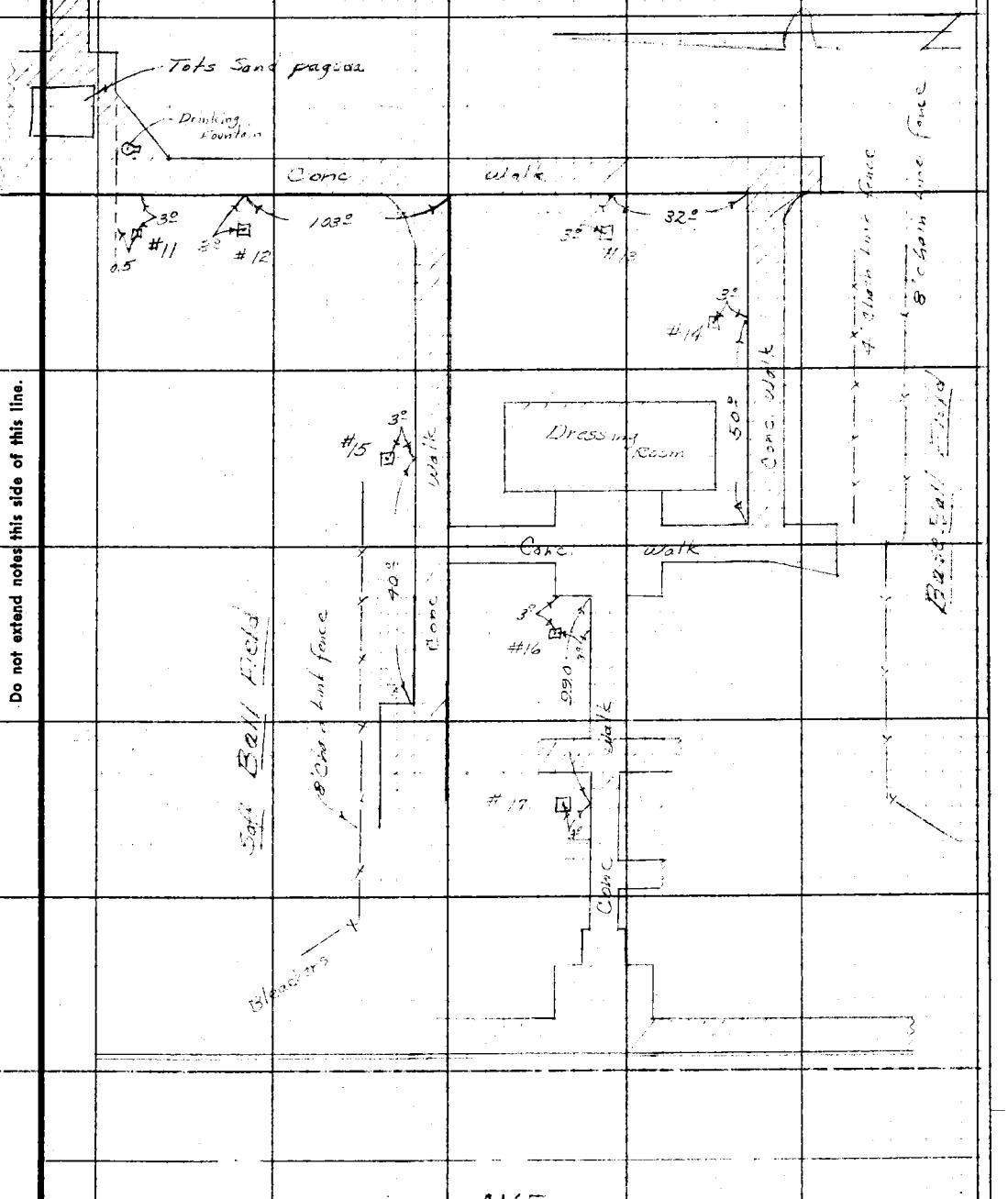

Note: Any Additions or Changes on This Sheet Must be Made or Circled in Red Ink With Date and Name of Person Making Change.

Do not extend notes this side of this line.

RETURN TO
LOS ANGELES COUNTY SURVEYOR
726 LOS ANGELES COUNTY
ENGINEERING BLDG.

76F309S 247 10M 1-49

F. B. 963 PG. 116

RETURN TO
LOS ANGELES COUNTY SURVEYOR
725 LOS ANGELES COUNTY
ENGINEERING BLDG.

Do not extend notes this side of this line.

Note: Any Additions or Changes on This Sheet Must be Made or Circled in Red Ink With Date and Name of Person Making Change.

Profile No.	Notes Red	Plotted	Job No. 5224	Division No.	F.B. 963	PG. 117
	Date	Date	Survey of F.D.R. PARK			
X-Sec. No.	Notes Chkd.	Checked	Survey by J.P. McHue	Notes J.P.M.	Date 11-25-53	
	Date	Date	Map No.	Indexed A. C. Johnson	Date 12-2-53	

LEVELS

ON

G.S. MON IN PARK

J.P. McHue

C.H. Lewis

V.B. Anderson

G.W. Matthiesen

STATION	B.S.	H.I.	F.S.	ELEV.

NOTE: ANY ADDITIONS OR CHANGES ON THIS SHEET MUST BE MADE OR CIRCLED IN RED INK, WITH DATE AND NAME OF PERSON MAKING CHANGE.

Do not extend notes this side of this line.

PLEASE RETURN TO

LOS ANGELES COUNTY SURVEYOR

726 LOS ANGELES COUNTY ENGINEERING BLDG.

76L298 307 10-51

76L298 307 10-51

PLEASE RETURN TO

LOS ANGELES COUNTY SURVEYOR
726 LOS ANGELES COUNTY
ENGINEERING BLDG.

NOTE: ANY ADDITIONS OR CHANGES ON THIS SHEET MUST BE MADE OR CIRCLED IN RED INK, WITH DATE AND NAME OF PERSON MAKING CHANGE.

Do not extend notes this side of this line.

STATION	B. S.	H. I.	F. S.	ELEV.		
B.M. #6				147 534	B.M. #6 F.B. 680 Pg. 11-16 C.S. Mon Flush	
	4 650	152 184				
			3 400	148 784		
	3 850	152 634				
B.M. #5			5 655	146 979	B.M. #5 F.B. 680-11-16 C.S. Mon Dn. 3" — F.B. 963 Pg. 125	
	6 855	153 834				
B.M. #7			3 620	150 214	B.M. #7 C.S. Mon N.W. Cor Park	F.B. 680 - 17, 182
	4 120	154 334				
			5 125	149 209	C.S. Mon. — F.B. 846-20 Flush F.B. 963-124	
	5 580	154 789				
			5 140	149 649	B.M. #8 C.S. Mon N.E. Cor Park	F.B. 680 - 17, 184
	5 090	154 739				
			5 530	149 209		
	4 075	153 284				
			5 190	148 094		
	4 690	152 784				
			5 260	147 524	B.M. #6 C.S. Mon F.B. 680-11-16	
	4 640	152 164				
			5 270	146 894	L.&T. on Walk 13 + 69.68 — F.B. 963-124	
	4 420	151 314				
			5 590	145 724		

F.B. 963 Pg. 118 Job No. 5224 Division No. Notes Red. Plotted Profile
Survey of F.D.R. PARK Date Date No.
Survey by J.P. Marne Notes J.P.M. Notes Chkd. Checked X-Sec.
Indexed A. C. Johnson Date Date Date No.

76L298 307 10-51

PLEASE RETURN TO

LOS ANGELES COUNTY SURVEYOR

726 LOS ANGELES COUNTY
ENGINEERING BLDG.

NOTE: ANY ADDITIONS OR CHANGES ON THIS SHEET MUST BE MADE OR CIRCLED IN RED INK, WITH DATE AND NAME OF PERSON MAKING CHANGE.

Do not extend notes this side of this line.

STATION	B. S.	H. I.	F. S.	ELEV..		
T.P.				145 724	T.P.	
	4 480	150 204				
			6 000	144 204		
	5 335	149 539				
			6 125	143 414	B.M. # 3 Elev. 143 436 DH - 18"	FB. 680 Pg. 11-16

Profile Notes Red. Plotted Job No. 5224 Division No.
No. Date Date Survey of F.D.R. PAPK.
X-Sec. Notes Chkd. Checked Survey by J.P.M. and Notes J.P.M. Date 11-25-53
No. Date Date Map No. Level C. Johnson Date

F.B. 963 PG. 119

F.B. 963 Pg. 120 Job No. _____ Division No. _____ Notes Red. _____ Plotted _____ Profile

Survey of _____ Date _____ Date _____ No. _____

Survey by _____ Notes _____ Notes Chkd. _____ Checked _____ X-Sec.

Indexed _____ Date _____ Date _____ Date _____ No. _____

76L298 307 10-51

PLEASE RETURN TO

LOS ANGELES COUNTY SURVEYOR

726 LOS ANGELES COUNTY ENGINEERING BLDG.

Do not extend notes this side of this line.

NOTE: ANY ADDITIONS OR CHANGES ON THIS SHEET MUST BE MADE OR CIRCLED IN RED INK, WITH DATE AND NAME OF PERSON MAKING CHANGE.

STATION	B. S.	H. I.	F. S.	ELEV.

963 121

F. B. _____ PG. _____

Notes Ck'd by	Survey of F.D.R. PARK
Map No.	W. O. 5224 Tape No. D126 St'd. 68 °F
Office Work	Surveyed by J.P. McHHe
Checked	Notes J.P.M Date 10-20-53
Date	Indexed A. C. Johnson 12-2-53

Notes: Any Additions or Changes on This Sheet Must be Made or Circled in Red Ink With Date and Name of Person Making Change.

Do not extend notes this side of this line.

RETURN TO
LOS ANGELES COUNTY SURVEYOR
726 LOS ANGELES COUNTY
ENGINEERING BLDG.

CONTROL

for

PLANE TABLE SHEETS

#F-239A — F-240

J.P. McHHe
C.H. Lewis
L. York
V.B. Anderson

76F309S 247 2-51

F. B. 963 PG. 122

Cont on bott. of Pg.

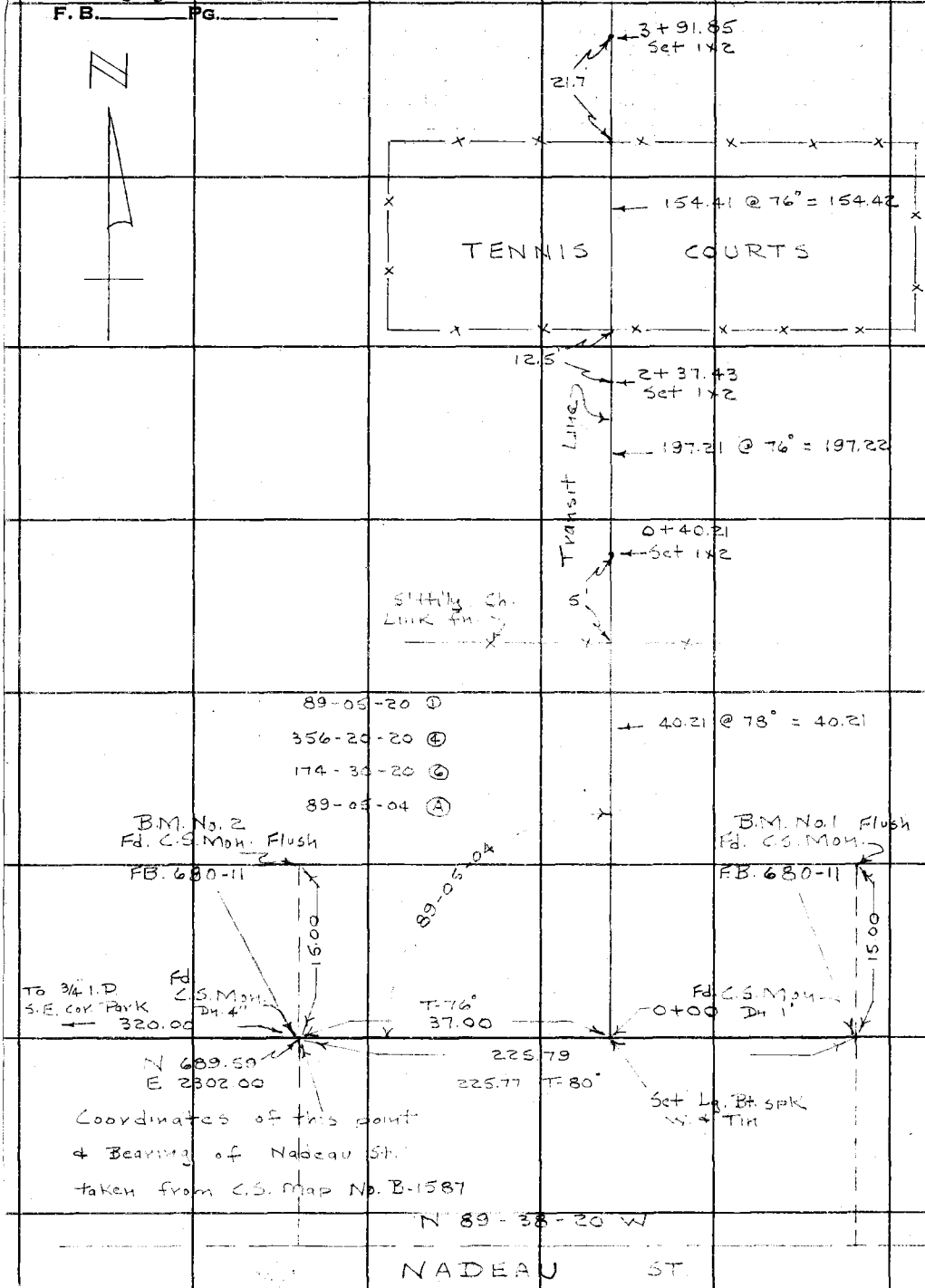

RETURN TO
LOS ANGELES COUNTY SURVEYOR
726 LOS ANGELES COUNTY
ENGINEERING BLDG.

Do not extend notes this side of this line.

Note: Any Additions or Changes on This Sheet Must be Made or Circled in Red Ink With Date and Name of Person Making Change.

Notes Ck'd by	Survey of F.D.R. PARK
Map No.	W. O. 5224 Tape No. 0126 St'd. 68 °F
Office Work	Surveyed by J.P. Menne
Checked	Notes J.P.M. Date 10-20-53
Date	Indexed C. Johnson

F.B. 963 Pg. 123

Con't on bott. of Pg.

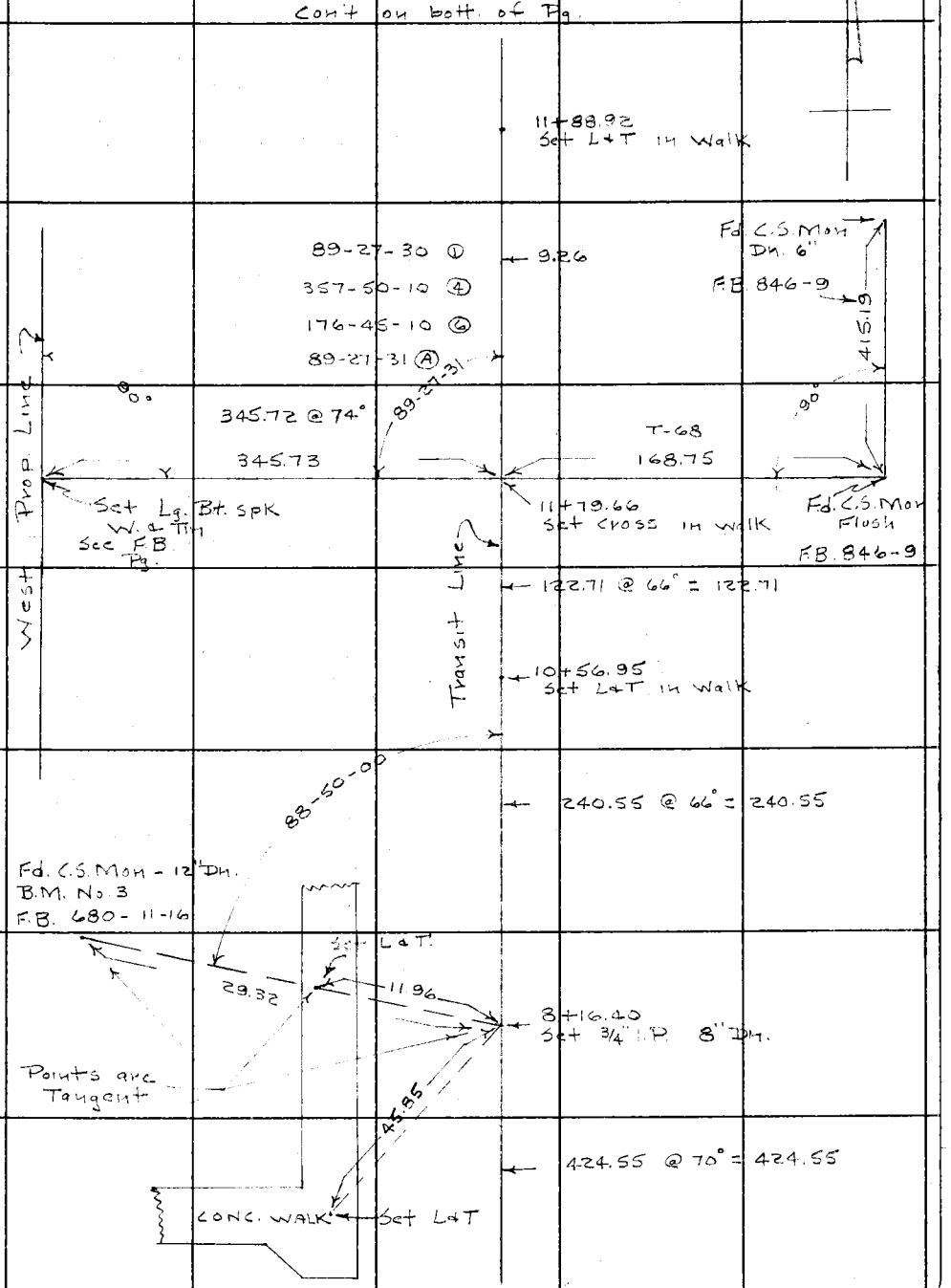

Con't from Top of Pg.

Note: Any Additions or Changes on This Sheet Must be Made or Circled in Red Ink With Date and Name of Person Making Change.

Do not extend notes this side of this line.

RETURN TO
LOS ANGELES COUNTY SURVEYOR
726 LOS ANGELES COUNTY
ENGINEERING BLDG.

76F309S 247 2-51

F. B. 963 PG. 124

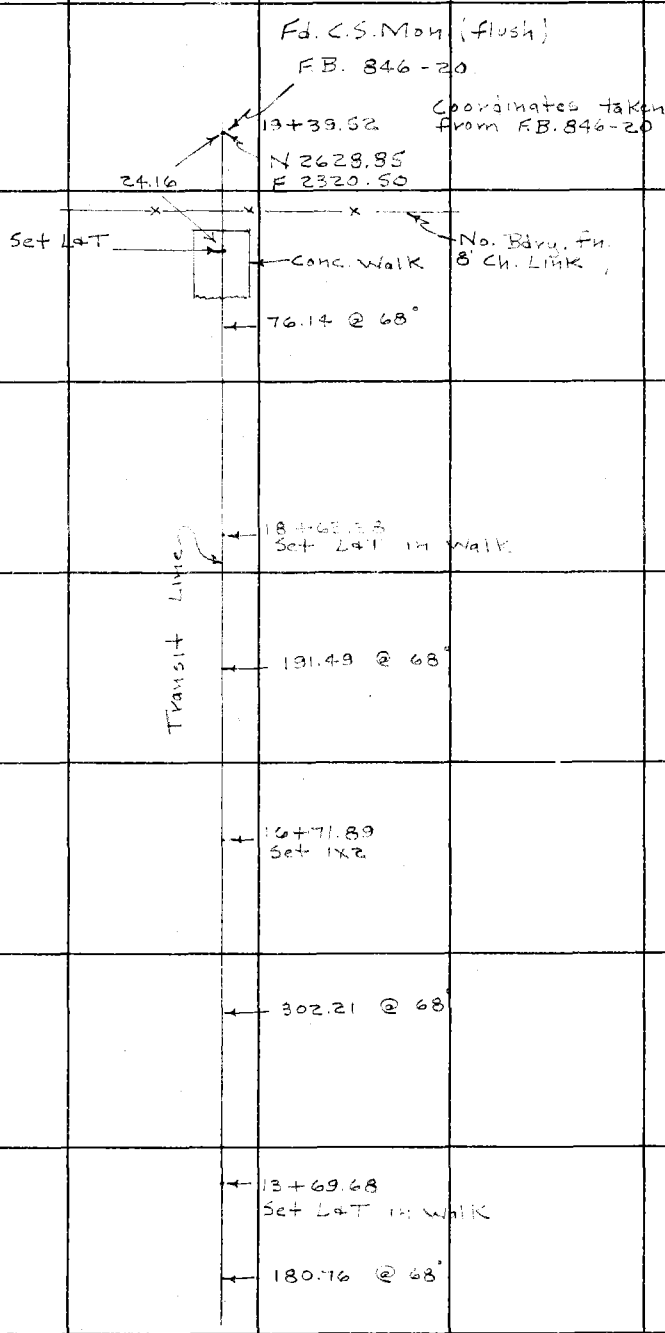

RETURN TO
LOS ANGELES COUNTY SURVEYOR
726 LOS ANGELES COUNTY
ENGINEERING BLDG.

Do not extend notes this side of this line.

Note: Any Additions or Changes on This Sheet Must be Made or Circled in Red Ink With Date and Name of Person Making Change.

963 125

F. B. _____ PG. _____

Notes Ck'd by _____	Survey of F.D.R. PARK
Map No. _____	W. O. 5224 Tape No. 0126 St'd. 68 °F
Office Work _____	Surveyed by J.P. Mehne.
Checked _____	Notes J.P.M. Date 10-20-53
Date _____	Indexed C. Johnson

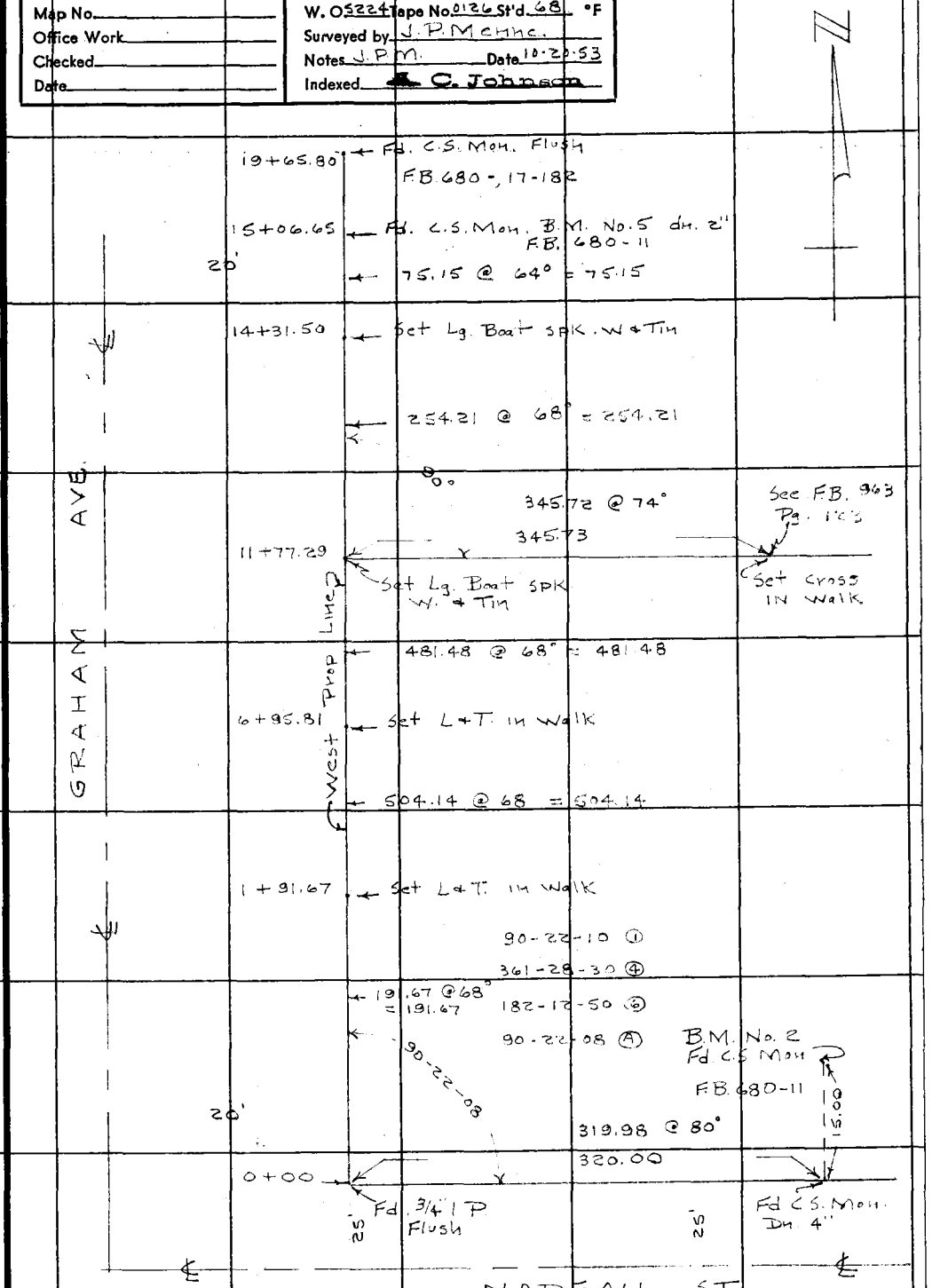

Note: Any Additions or Changes on This Sheet Must be Made or Circled in Red Ink With Date and Name of Person Making Change.

Do not extend notes this side of this line.

RETURN TO
LOS ANGELES COUNTY SURVEYOR
726 LOS ANGELES COUNTY
ENGINEERING BLDG.

76F309S 247 2-51

F. B. 963 PG. 126

RETURN TO
LOS ANGELES COUNTY SURVEYOR
726 LOS ANGELES COUNTY
ENGINEERING BLDG.

Do not extend notes this side of this line.

Note: Any Additions or Changes on This Sheet Must be Made or Circled in Red Ink With Date and Name of Person Making Change.

Notes Ck'd by	Survey of F.D.R. PARK
Map No.	W. O. 8782.07 Tape No. St'd. °F
Office Work	Surveyed by J.S. Coates
Checked	Notes J.S.C. Date 8-2-56
Date	Indexed A. C. Johnson 8-6-56

F. B. 963 PG. 127

STAKING LOCATION
OF
WATER SYSTEM
FOR
F.D. ROOSEVELT PARK
(S. end only)
J.N. 8782.07

[illegible]

Note: Any Additions or Changes on This Sheet Must be Made or Circled in Red Ink With Date and Name of Person Making Change.

Do not extend notes this side of this line.

RETURN TO
LOS ANGELES COUNTY SURVEYOR
726 LOS ANGELES COUNTY
ENGINEERING BLDG.

76F309S S&E #247. 8-54

RETURN TO
LOS ANGELES COUNTY SURVEYOR
726 LOS ANGELES COUNTY
ENGINEERING BLDG.

Note: Any Additions or Changes on This Sheet Must be Made or Circled in Red Ink With Date and Name of Person Making Change.

Do not extend notes this side of this line.

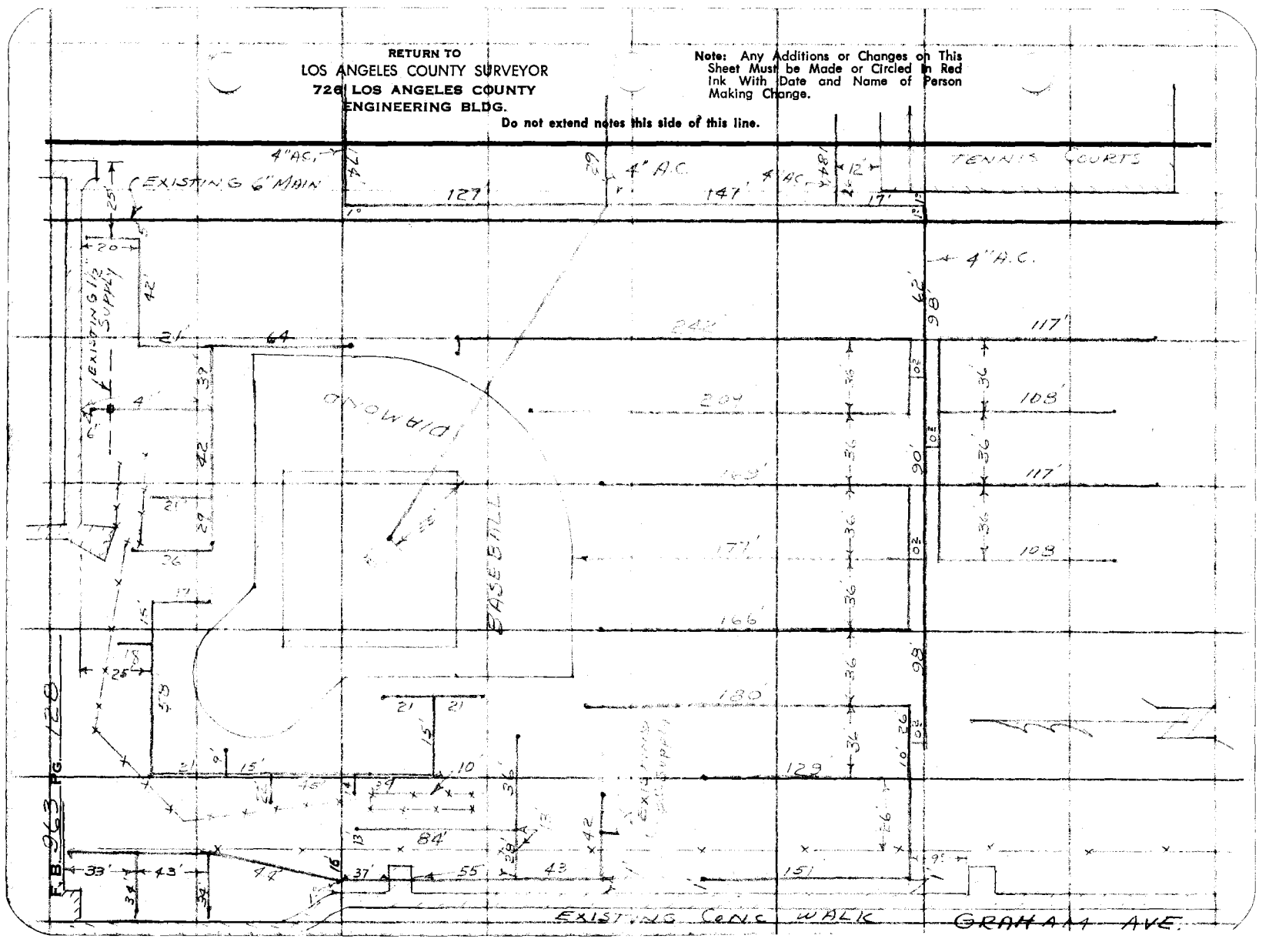

F. B. 963 Pg. 129

Notes Ck'd by	Survey of F.D. Roosevelt Park
Map No.	W. O. Tape No. St'd. °F
Office Work	Surveyed by J.C. Carter
Checked	Notes JCC Date 8-3-56
Date	Indexed C. Johnson

Note: Any Additions or Changes on This Sheet Must be Made or Circled in Red Ink With Date and Name of Person Making Change.

Do not extend notes this side of this line.

RETURN TO
LOS ANGELES COUNTY SURVEYOR
726 LOS ANGELES COUNTY
ENGINEERING BLDG.

76F3095 S&E #247. 8-54



RETURN TO
LOS ANGELES COUNTY SURVEYOR
726 LOS ANGELES COUNTY
ENGINEERING BLDG.

Note: Any Additions or Changes on This Sheet Must be Made or Circled in Red Ink With Date and Name of Person Making Change.

Do not extend notes this side of this line.

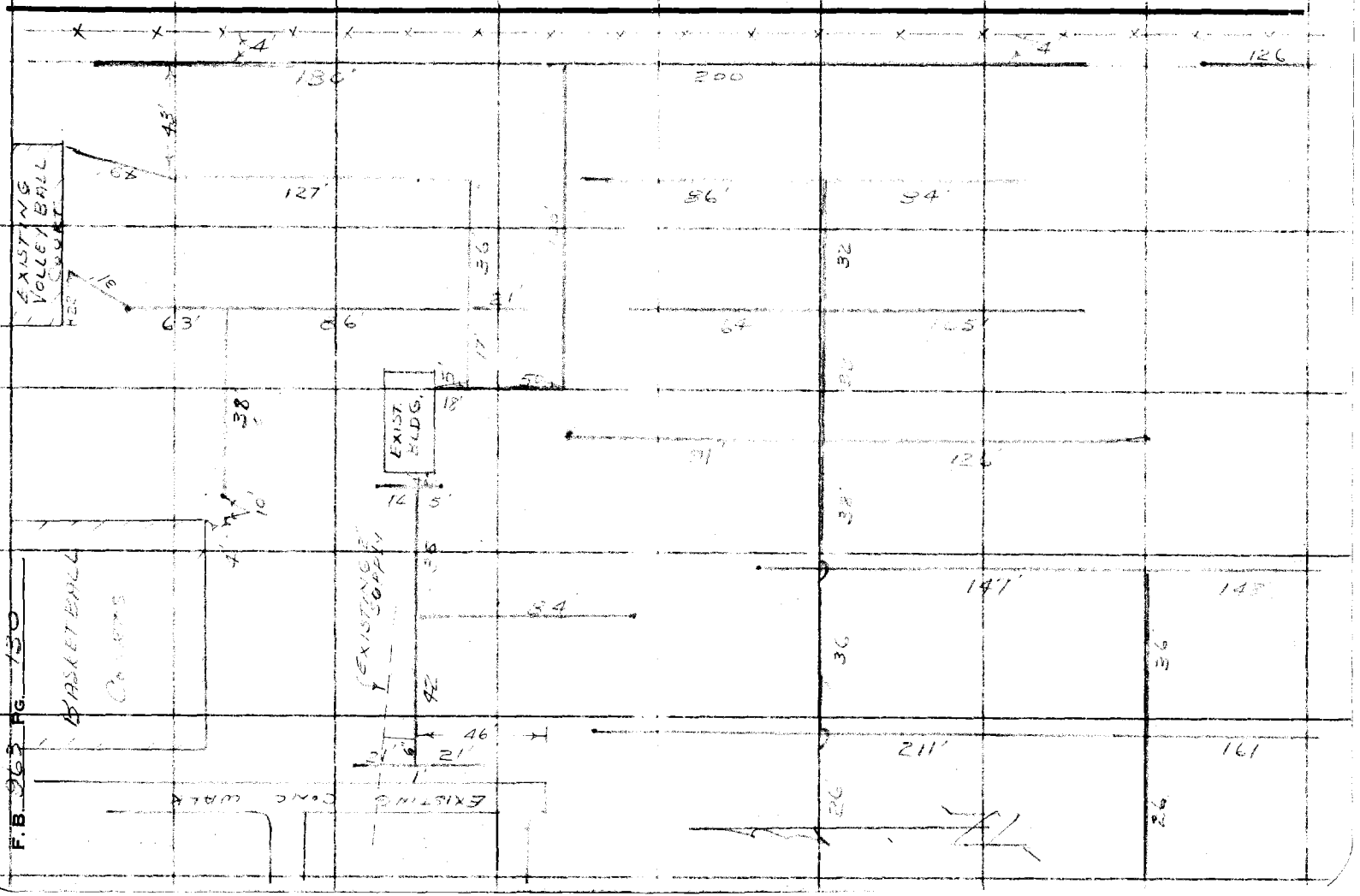

Notes Ck'd by	Survey of [illegible] Roosevelt [illegible]
Map No.	W. O. [illegible] Tape No. St'd. °F
Office Work	Surveyed by J. S. [illegible]
Checked	Notes [illegible] Date 8-22-56
Date	Indexed A. C. Johnson 7-16-57

F. B. 963 PG. [illegible]

[illegible]
OF
TREES
IN
F. D. ROOSEVELT [illegible]
J. N. [illegible]

[illegible]

[illegible]

A — WATER
B — [illegible]
C — [illegible]
D — [illegible]
E — [illegible]
G — FIG
H — ASH
J — [illegible]
K — [illegible]
M — [illegible]
N — [illegible]
P — [illegible]
Q — [illegible]
R — [illegible]
S — [illegible]

Note: Any Additions or Changes on This Sheet Must be Made or Circled in Red Ink With Date and Name of Person Making Change.

Do not extend notes this side of this line.

RETURN TO
LOS ANGELES COUNTY SURVEYOR
726 LOS ANGELES COUNTY
ENGINEERING BLDG.

76F309S S&E #247. 8-54

F. B. 963 PG. 132



RETURN TO
LOS ANGELES COUNTY SURVEYOR
726 LOS ANGELES COUNTY
ENGINEERING BLDG.

Do not extend notes this side of this line.

Note: Any Additions or Changes on This Sheet Must be Made or Circled in Red Ink With Date and Name of Person Making Change.

76F309S S&E #247. 8-54

RETURN TO
LOS ANGELES COUNTY SURVEYOR
726 LOS ANGELES COUNTY
ENGINEERING BLDG.

Note: Any Additions or Changes on This Sheet Must be Made or Circled in Red Ink With Date and Name of Person Making Change.

Do not extend notes this side of this line.

Notes Ck'd by
Map No.
Office Work
Checked
Date

Survey of
W. O. Type No. Sr'd. of
Surveyed by Date
Notes
Indexed A. C. Johnson

F. B. PG. 132

E. PROPERTY LINE

F.B. 963 PG. 134



RETURN TO
LOS ANGELES COUNTY SURVEYOR
726 LOS ANGELES COUNTY
ENGINEERING BLDG.

Do not extend notes this side of this line.

Note: Any Additions or Changes on This Sheet Must be Made or Circled in Red Ink With Date and Name of Person Making Change.

Notes Ck'd by	Survey of F.D.R. Park
Map No.	JN 8782.13 Tape Std °F
Office Work	Surveyed by A.S. Curtis
Checked	Notes A.S. Curtis Date 7-10-51
Date	Indexed A. C. Johnson

F. B. 963 PG. 135

J.N. 8782.13
Franklin D. Roosevelt
Park
Location of
Swim Pool - Bath House
and
Pump House.

Curtis
Mankey
Rodriguez
Massey

Note: Any Additions or Changes on This Sheet Must be Made or Circled in Red Ink With Date and Name of Person Making Change.

PLEASE RETURN TO
LOS ANGELES COUNTY ENGINEER
700 LOS ANGELES COUNTY ENGINEERING BLDG.

Do not extend this side of this line.

76F309S S&E #247 1-56

PLEASE RETURN TO
LOS ANGELES COUNTY ENGINEER
700 LOS ANGELES COUNTY ENGINEERING BLDG.

Note: Any Additions or Changes on This Sheet Must be Made or Circled in Red Ink With Date and Name of Person Making Change.

Do not extend this side of this line.

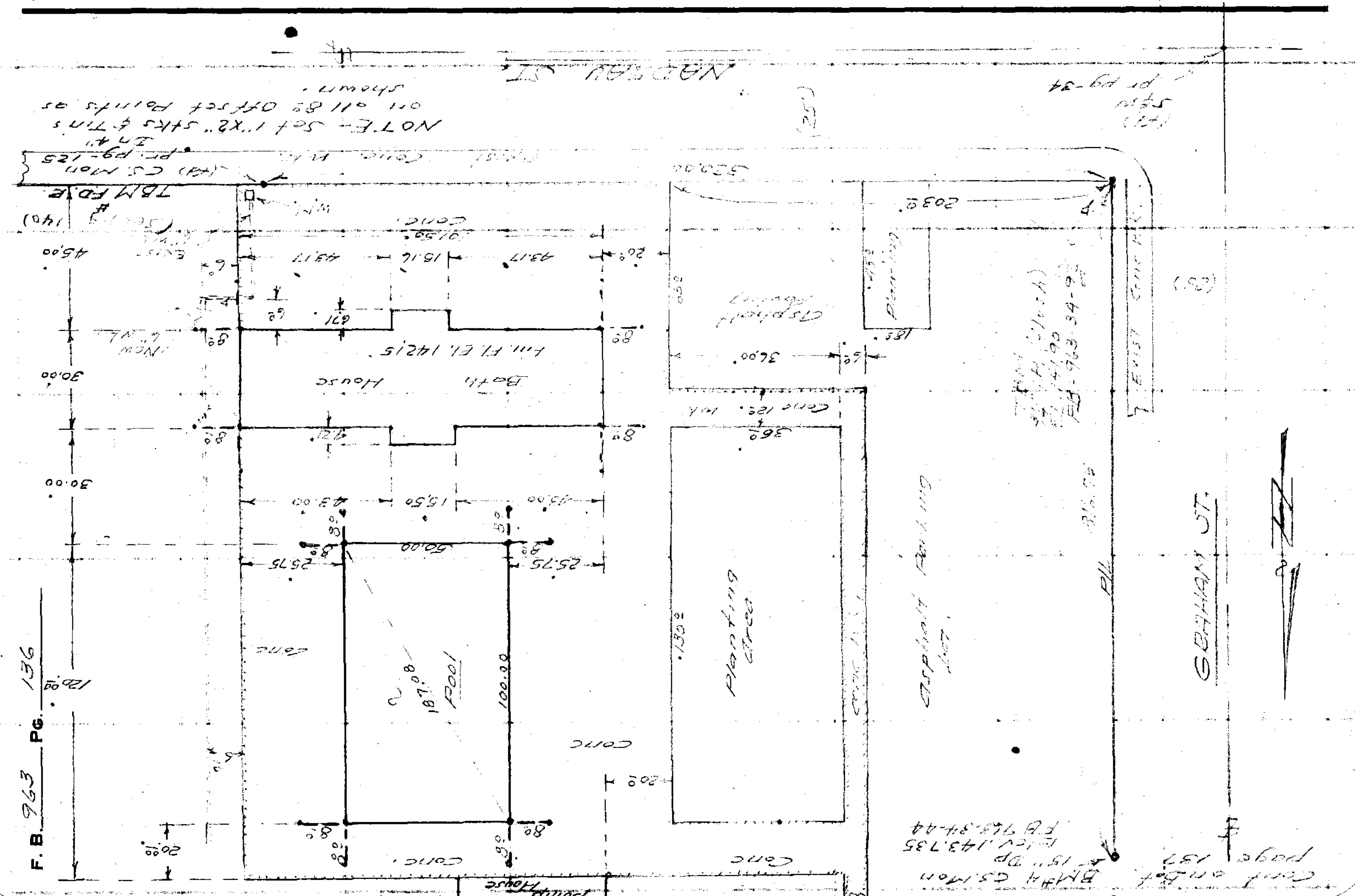

Notes Ck'd by	Survey of F.D.R. Park
Map No.	JN 8782.13 Tape Std °F
Office Work	Surveyed by A. S. Curtis
Checked	Notes Curtis Date 7-10-57
Date	Indexed H. C. Johnson

F. B. 963 PG. 137

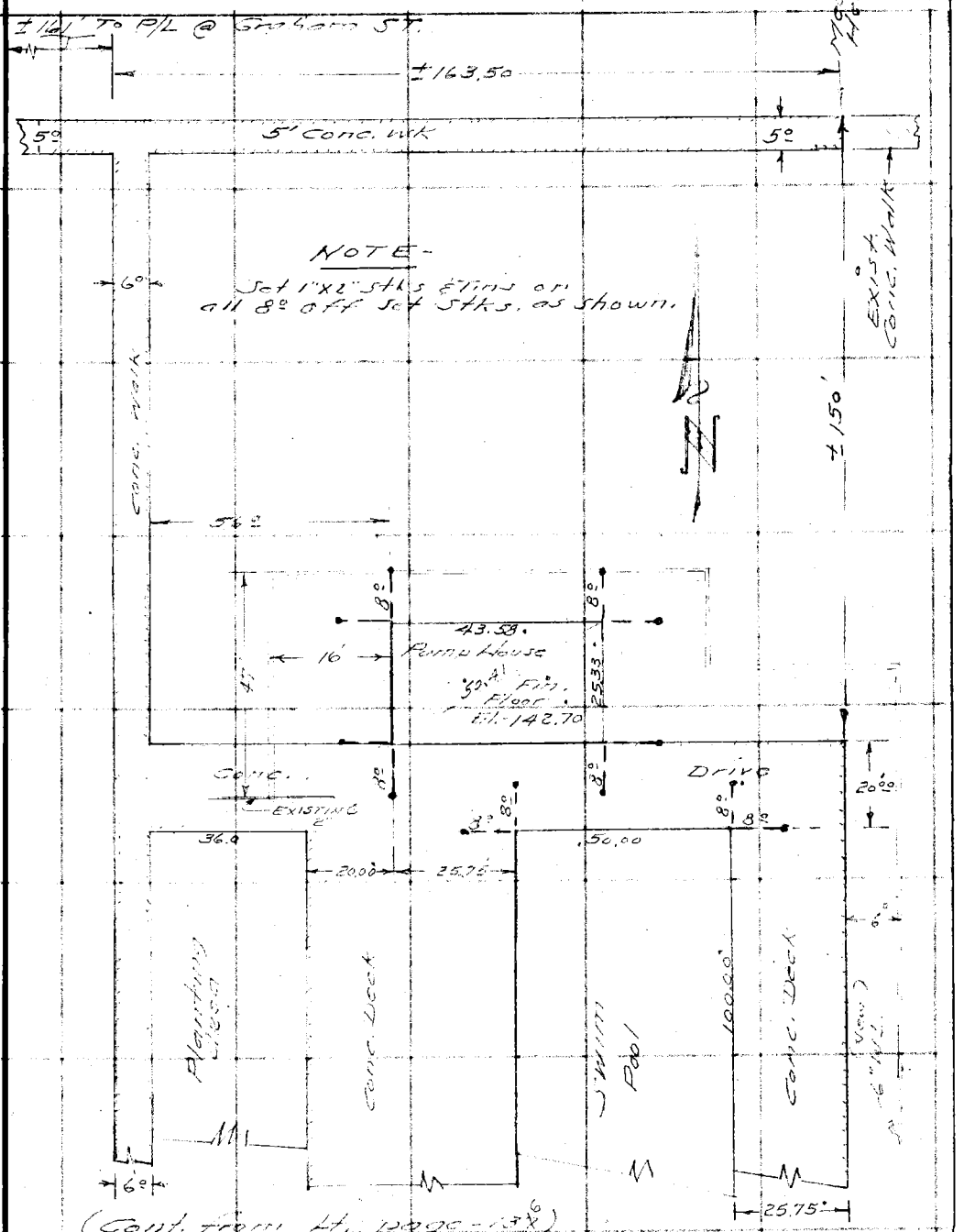

Note: Any Additions or Changes on This Sheet Must be Made or Circled in Red Ink With Date and Name of Person Making Change.

Do not extend this side of this line.

PLEASE RETURN TO
LOS ANGELES COUNTY ENGINEER
700 LOS ANGELES COUNTY ENGINEERING BLDG.

76F309S S&E #247 1-56

F. B. 963 PG. 138

PLEASE RETURN TO
LOS ANGELES COUNTY ENGINEER
700 LOS ANGELES COUNTY ENGINEERING BLDG.

Note: Any Additions or Changes on This Sheet Must be Made or Circled in Red Ink With Date and Name of Person Making Change.

Do not extend this side of this line.

Profile	Notes Red.	Plotted	Job No. 8782.13	Division No. [illegible]	F. B. 963 Pg. 139
No.	Date	Date	Survey of F.D. Roosevelt Park		
X-Sec.	Notes Chkd.	Checked	Survey by Curtis	Notes [illegible]	Date 7/10/57
No.	Date	Date	Map No.	Indexed [illegible]	Date

JN 8782.13

F. D. ROOSEVELT PARK

GRADES for

Bath House, Pump House, & Swim Pool

Curtis
[illegible]
Rodriguez
Massey
Dowell

STATION	B. S.	H. I.	F. S.	ELEV.

NOTE: ANY ADDITIONS OR CHANGES ON THIS SHEET MUST BE MADE OR CIRCLED IN RED INK, WITH DATE AND NAME OF PERSON MAKING CHANGE.

PLEASE RETURN TO
LOS ANGELES COUNTY ENGINEER
700 Los Angeles County Engineering Bldg.

Do not extend notes this side of this line.

76298 S & E #307—7-55

76298 S & E #307—7-55

PLEASE RETURN TO
LOS ANGELES COUNTY ENGINEER
700 LOS ANGELES COUNTY ENGINEERING BLDG.

NOTE: ANY ADDITIONS OR CHANGES ON THIS SHEET MUST BE MADE OR CIRCLED IN RED INK, WITH DATE AND NAME OF PERSON MAKING CHANGE.

Do not extend notes this side of this line.

F. B. 0 Pg. 140 | Profile No. | X-Sec. No.

Job No. 2782-1 Division No. 10 | Notes Red. | Plotted | Notes Chkd. | Checked

Survey of Curb | Date | Date | Date | Date

Survey by Curb | Notes Monday Oct. | Notes | Date | Date

Indexed

STATION	B. S.	H. I.	F. S.	ELEV.		
					TB 7 El. 141.96 FB 963: 34 & 92	
TBM (Fd)				141.90	SW Cor Park 3/4" I.P. flush TBM T.B.K.	
TBM B.K. (Sol)				140.51	Nadeau St N. Pl 320' E. of SW Cor Park TBM	(St. edge Brass Cap) C.S. Man (See Pg. 66)
TBM (Sol)		Finished Floor Grade		142.15	E Beach St. Approx. 16' Nd N. Pl Trunk or Stump (12") Tree.	Nadeau St. Bl. Sol in N. side N. Pl
N.E. Cor (Sol)		Bldg. Fin. Floor		142.15	Grade 142.15' 0.0'	2"x2" Stk with 8 nail top
S.E. Cor. (Sol)	"	"	"	142.15	142.15' 0.0'	" " no nail
S.W. " (Sol)	"	"	"	142.15	142.15' 0.0	1"x2" " "
N.W. " (Sol)	"	"	"	142.15	142.15' 0.0'	" " "
S.W. Cor. Stoop		Fin. Floor		141.47	141.47 0.0'	" " 8 nail
N.W. "	"	"	"		141.47' 0.0'	" " no nail
N.E. "				141.47	141.47 0.0'	" " "
S.E. "	"	"	"	141.47	141.47 0.0'	" " "
N.E. "	Stoop	Fin. Floor		142.70	142.70 0.0'	" " "
N.W. "				142.70	142.70' 0.0'	" " 8 nail
S.W. "				142.70	142.70' 0.0'	" " no nail
S.E. "				142.70	142.70' 0.0'	" " "
T.P.				141.93		
TBM (Sol)		Fin. Floor Pan		142.[illegible]	[illegible]	
T.P.						
T.P.				143.[illegible]		
TBM				[illegible]	TBM 52,144.97' L-T in [illegible] 16' N of [illegible]	Pg. 34 & 69 No tie

Notes Ck'd by	Survey of F.D.R. PARK
Map No.	JN 8782.13 Tape Std °F
Office Work	Surveyed by J.J. LANIGAN
Checked	Notes J.J.L. Date 8-23-57
Date	Indexed A. C. Johnson

F. B. 963 PG. 141

SEP 18 '57

J.N. 8782.13

FRANKLIN D. ROOSEVELT PARK

LOCATION

Note: Any Additions or Changes on This Sheet Must be Made or Circled in Red Ink With Date and Name of Person Making Change.

PLEASE RETURN TO
LOS ANGELES COUNTY ENGINEER
700 LOS ANGELES COUNTY ENGINEERING BLDG.

Do not extend this side of this line.

76F309S S&E #247 1-56

F. B. 963 PG. 142

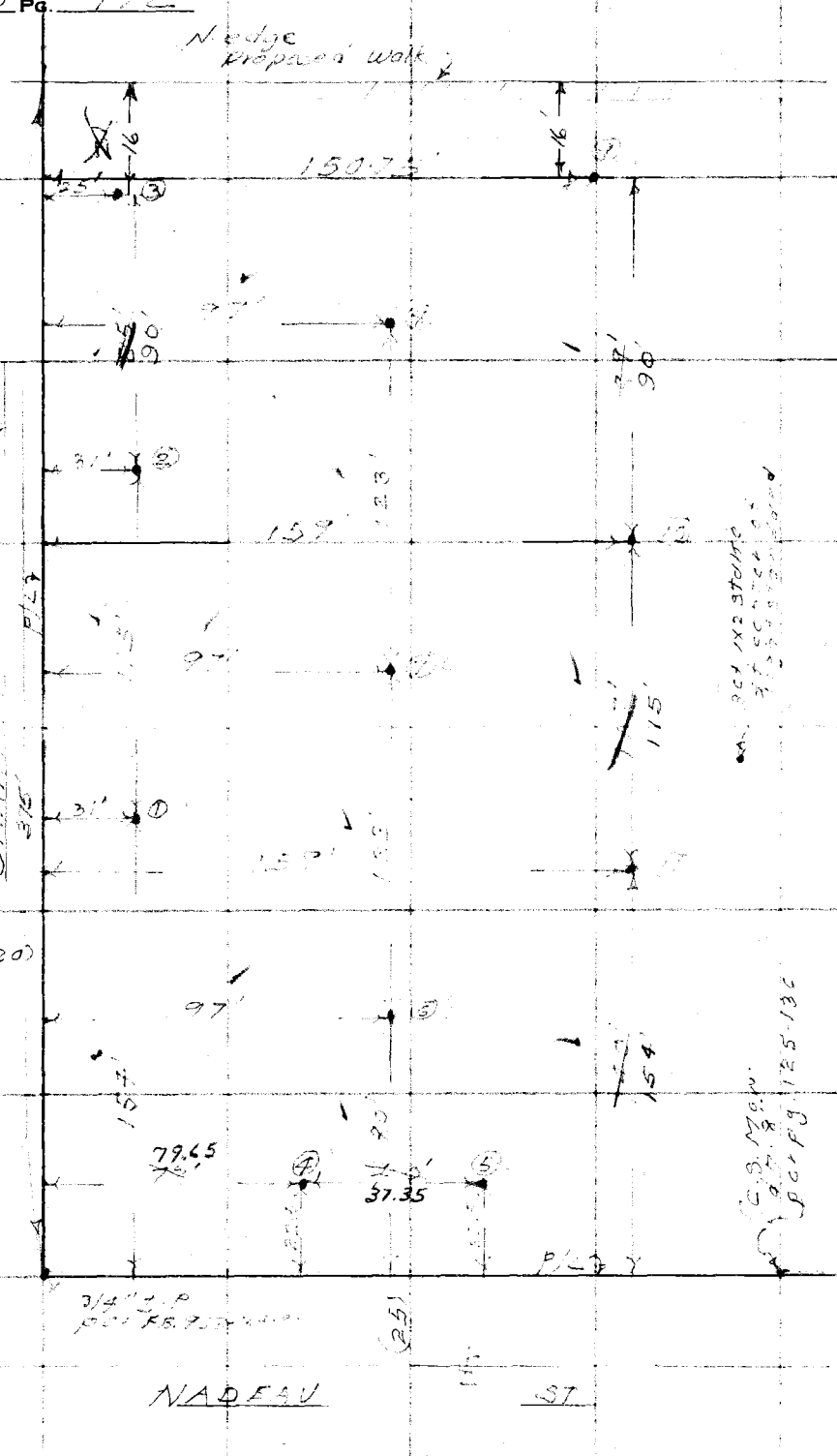

PLEASE RETURN TO
LOS ANGELES COUNTY ENGINEER
700 LOS ANGELES COUNTY ENGINEERING BLDG.

Do not extend this side of this line.

Note: Any Additions or Changes on This Sheet Must be Made or Circled in Red Ink With Date and Name of Person Making Change.

Notes Ck'd by	Survey of
Map No.	JN Tape Std °F
Office Work	Surveyed by
Checked	Notes Date
Date	Indexed

F. B. 963 PG. 143

Note: Any Additions or Changes on This Sheet Must be Made or Circled in Red Ink With Date and Name of Person Making Change.

Do not extend this side of this line.

PLEASE RETURN TO
LOS ANGELES COUNTY ENGINEER
700 LOS ANGELES COUNTY ENGINEERING BLDG.

76F309S S&E #247 1-56

PLEASE RETURN TO
LOS ANGELES COUNTY ENGINEER
700 LOS ANGELES COUNTY ENGINEERING BLDG.

Note: Any Additions or Changes on This Sheet Must be Made or Circled in Red Ink With Date and Name of Person Making Change.

Do not extend this side of this line.

F. B. 763 PG. 144

Profile No.	Notes Red.	Plotted	Job No. 9782.13	Division No. 10	F. B. 963	Pg. 145
	Date	Date	Survey of F.D.R. PARK			
X-Sec. No.	Notes Chkd.	Checked	Survey by LANIGAN	Notes RIME	Date 9-23-57	
	Date	Date	Map No.	Indexed J. C. Johnson	Date SEP 18 '57	

J.N 9782.13
FRANKLIN D. ROOSEVELT PARK
ELEVATIONS
FOR
LIGHT STANDARDS

LANIGAN
RIME
ADAMS

STATION	B. S.	H. I.	F. S.	ELEV.

NOTE: ANY ADDITIONS OR CHANGES ON THIS SHEET MUST BE MADE OR CIRCLED IN RED INK, WITH DATE AND NAME OF PERSON MAKING CHANGE.

Do not extend notes this side of this line.

PLEASE RETURN TO
LOS ANGELES COUNTY ENGINEER
700 Los Angeles County Engineering Bldg.

76298 S & E #307—7-55

76298 S & E #307—7-55

PLEASE RETURN TO
LOS ANGELES COUNTY ENGINEER
700 LOS ANGELES COUNTY ENGINEERING BLDG.

NOTE: ANY ADDITIONS OR CHANGES ON THIS SHEET MUST BE MADE OR CIRCLED IN RED INK, WITH DATE AND NAME OF PERSON MAKING CHANGE.

Do not extend notes this side of this line.

STATION	B. S.	H. I.	F. S.	ELEV.			GRADE TOP base	
T.B.M.				14[illegible]	ELV. = 141.90 - F.B. 963-34 T.B.M. S. W. C. of [illegible] PARK - 3/4" I.P. [illegible]			
[illegible] #1				73	[illegible]	5' S. ℄ LT.	145.33	F3.55
" #2				[illegible]	"	" "	145.88	F3.36
" #3				143 23		" "	146.73	F3.00
[illegible]				18		5' N. "	144.54	F3.36
[illegible]				1.04		5' N. "	144.38	F3.34
" #6				60		3' S. ℄ LT	144.78	F3.18
" #7				84		4' S. ℄ LT	145.35	F3.51
" #8				69		3' S. ℄ LT	145.93	F3.33
[illegible]				87		"	146.08	F3.21
" #[illegible]				17		"	145.48	F3.31
[illegible]				73		"	145.23	F3.30
[illegible]				[illegible]	ELV. = 141.90 T.B.M. (SEE ABOVE [illegible])			

F. B. 963 Pg. 146 Job No. 8782.13 Division No. 10 Notes Red. Plotted Profile
Survey of [illegible] Date Date No.
Survey by ANIGAN Notes [illegible] Notes Chkd. Checked X-Sec.
Indexed C. Johnson Date Date Date No.

Notes Ck'd by	Survey of F.D.R. PARK
Map No.	JN 8782.13 Tape Std °F
Office Work	Surveyed by J.S. COATES
Checked	Notes J.S.C. Date 9-12-57
Date	Indexed L. C. Johnson

F. B. 963 Pg. 147

SEP 18 '57

J.N. 8782.13

F.D.R. PARK

STAKING LOCATION
OF
8" S.D. PIPE

COATES
OCHSNER
GLIDDEN
SMITH

Note: Any Additions or Changes on This Sheet Must be Made or Circled in Red Ink With Date and Name of Person Making Change.

Do not extend this side of this line.

PLEASE RETURN TO
LOS ANGELES COUNTY ENGINEER
700 LOS ANGELES COUNTY ENGINEERING BLDG.

76F309S S&E #247 1-56

F. B. 963 Pg. 148

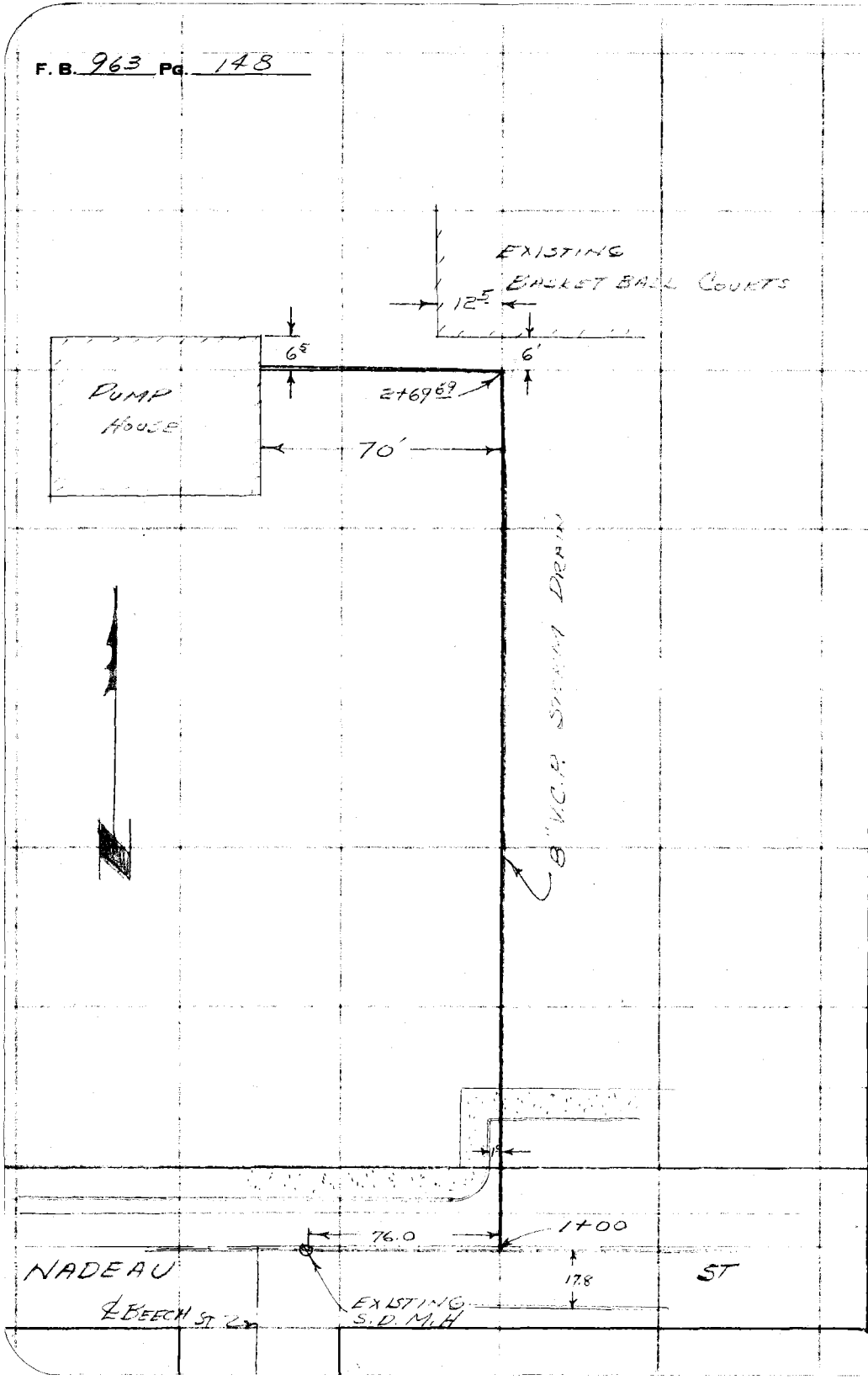

PLEASE RETURN TO
LOS ANGELES COUNTY ENGINEER
700 LOS ANGELES COUNTY ENGINEERING BLDG.

Do not extend this side of this line.

Note: Any Additions or Changes on This Sheet Must be Made or Circled in Red Ink With Date and Name of Person Making Change.

Profile No.	Notes Red.	Plotted	Job No. 8782.13	Division No.	F. B. 963 Pg. 149
	Date	Date	Survey of F.D.R. PARK		
X-Sec. No.	Notes Chkd.	Checked	Survey by J.S. Coates	Notes JSC	Date 9-12-57
	Date	Date	Map No. ~~Indexed~~ A. C. Johnson		Date SEP 18 '57

J.N. 8782.13

F.D.R. PARK

ELEVATIONS
FOR
8" STORM DRAIN

FROM ℄ NADEAU ST. TO PUMP HOUSE
SEE PLAN SHEET # M1

COATES
OCHSNER
GLIDDEN
SMITH

STATION	B. S.	H. I.	F. S.	ELEV.

NOTE: ANY ADDITIONS OR CHANGES ON THIS SHEET MUST BE MADE OR CIRCLED IN RED INK, WITH DATE AND NAME OF PERSON MAKING CHANGE.

PLEASE RETURN TO
LOS ANGELES COUNTY ENGINEER
700 LOS ANGELES COUNTY ENGINEERING BLDG.

Do not extend notes this side of this line.

76298 S & E #307—7-55

76298 S & E #307—7-55

PLEASE RETURN TO
LOS ANGELES COUNTY ENGINEER
700 LOS ANGELES COUNTY ENGINEERING BLDG.

NOTE: ANY ADDITIONS OR CHANGES ON THIS SHEET MUST BE MADE OR CIRCLED IN RED INK, WITH DATE AND NAME OF PERSON MAKING CHANGE.

Do not extend notes this side of this line.

F. B. 963 Pg. 50 Job No. 8782.13 Division No. Notes Red. Plotted
Survey of F.D.R. Date Date
Survey by J.S. Contes Notes Notes Chkd. Checked
Indexed Date Date Profile No. X-Sec. No.

STATION	B. S.	H. I.	F. S.	ELEV.	%	GRADE	CUT		
BM F.D.R.				140.61				BM F.D.R. Elev. 140.61 FB 963-140 Nadeau St. N.R.L. 3202 S.S.S.D. Mon. pg. 136	
0+00				140.78		137.66	3.12	Set Spk & Tin, 6' Rot E. of S.D.	
0+25				140.25		137.78	2.47		
0+50				141.01		137.90	3.11	CH Spk	
0+75				141.24		138.02	3.22	Spk+Tin	
1+00				141.34		138.14	3.20		
1+25				141.37		138.26	3.11		
1+50				141.52		138.38	3.14		
1+75				141.62		138.50	3.12		
2+00				141.50		138.62	2.88		
2+25				141.67		138.74	2.93		
2+50				141.92		138.86	3.06		
2+69.5	4 pt & C.O.			142.17		138.95	3.22		
2+75						138.98			
3+00				142.58		140.10	2.48		
3+25				142.[illegible]		140.22	2.30		
3+39.5						140.24			
TBM				142.71				TBM Elev. 142.70, FB 963-140 S.W. Cor. Fenn Ct. Hort. Bris Line in S.W. Cor. Swit. Box	

No Sketch Req'd
Sect 1-32.5.5

Notes Ck'd by	Survey of F.D. ROOSEVELT PARK
Map No.	JN 0054.32 Tape 0126 Std 68 °F
Office Work	Surveyed by J.P. Menne
Checked	Notes V.B. ANDERSON Date 10-24-57
Date	Indexed E. C. Johnson 10-28-57

F. B. 963 PG. 151

F. D. ROOSEVELT PARK

J.N. 0054.32

LOCATION OF IMPROVEMENTS-N.E. COR. PARK

HOT PLATES, SINK, STOVES, BARBECUE BRAZIERS, & PICNIC TABLE

J.P. MENNE
V.B. ANDERSON
G.O. GUIZADO

Note: Any Additions or Changes on This Sheet Must be Made or Circled in Red Ink With Date and Name of Person Making Change.

Do not extend this side of this line.

PLEASE RETURN TO
LOS ANGELES COUNTY ENGINEER
700 LOS ANGELES COUNTY ENGINEERING BLDG.

76F309S S&E #247 1-56

F. B. 963 PG. 152

PLEASE RETURN TO
LOS ANGELES COUNTY ENGINEER
700 LOS ANGELES COUNTY ENGINEERING BLDG.

Note: Any Additions or Changes on This Sheet Must be Made or Circled in Red Ink With Date and Name of Person Making Change.

Do not extend this side of this line.

76F3098 S&E #247 1-56

PLEASE RETURN TO
LOS ANGELES COUNTY ENGINEER
700 LOS ANGELES COUNTY ENGINEERING BLDG.

Note: Any Additions or Changes on This Sheet Must be Made or Circled in Red Ink With Date and Name of Person Making Change.

Do not extend this side of this line.

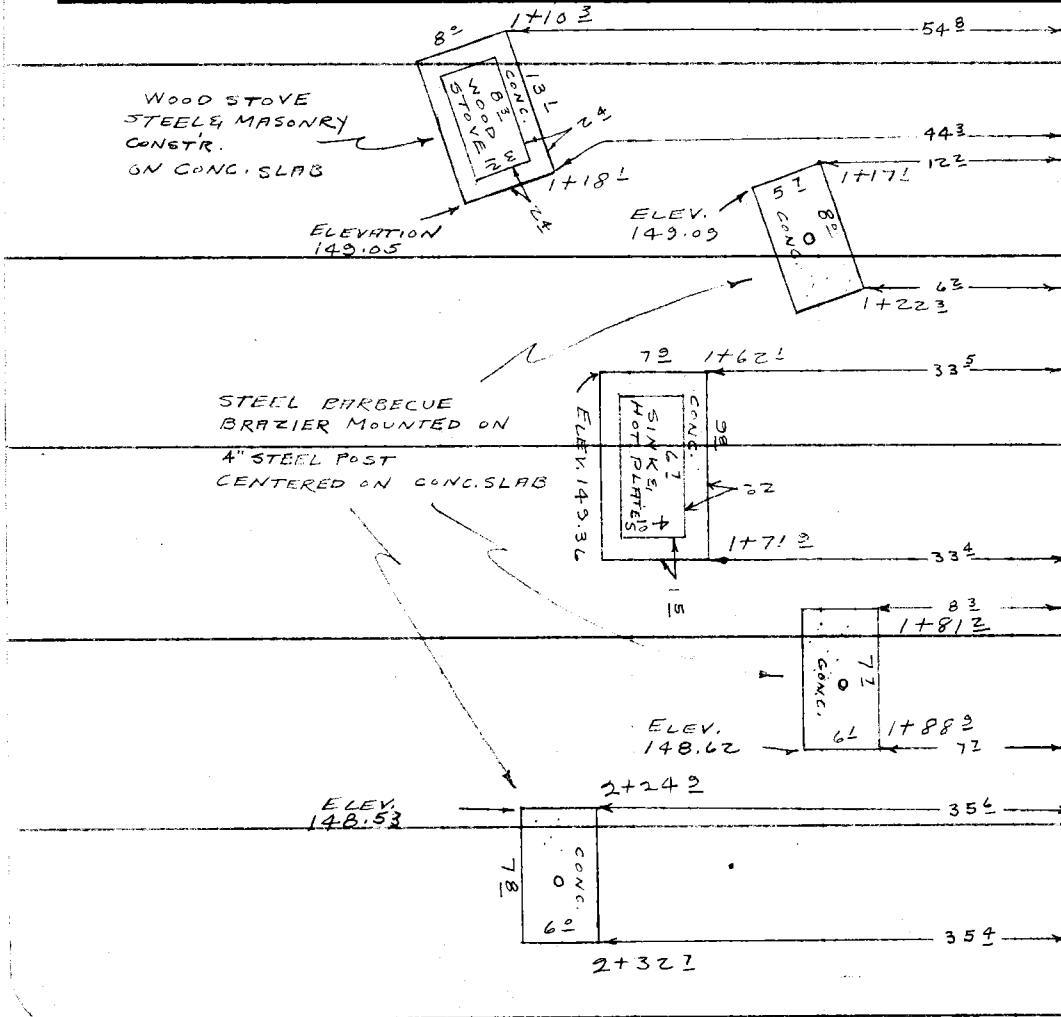

Notes Ck'd by
Map No.
Office Work
Checked
Date

Survey of F.D. ROOSEVELT PARK
JN 0054.32 Tape 0126 Std 68 °F
Surveyed by J.P. Menne
Notes V.B. ANDERSON Date 6-24-57
Indexed C. JOHNSON

F.B. 968 PG. 153

F. B. 963 Pg. 154

PLEASE RETURN TO
LOS ANGELES COUNTY ENGINEER
700 LOS ANGELES COUNTY ENGINEERING BLDG.

Do not extend this side of this line.

Note: Any Additions or Changes on This Sheet Must be Made or Circled in Red Ink With Date and Name of Person Making Change.

Notes Ck'd by	Survey of F.D.R. Park
Map No.	W. O. 8782.13 Tape No. St'd. °F
Office Work	Surveyed by A. N. Hellstrom
Checked	Notes A.N.H. Date 11-8-57
Date	Indexed A. C. Johnson 11-22-57

F. B. 963 Pg. 155

J.N. # 8782.13

F.D. ROOSEVELT PARK

STAKING LOCATION OF ELECTRIC POLES AROUND SWIMMING POOL

Used T.B.M. (Elev. 142.70) Per F.B. 963-140
Description — S.W. Cor. Tennis Courts - A Horizontal Chis Line ("—") in S.W. Cor. Conc. Switch Box. = Fin. Fl. Elev. Pump House
(Used Lerner Rod)
See Pg. 155 For Elevs. On 5' off stakes.

A.N. HELLSTROM
W.L. NEWMAN
C.W. ADAMS
T.J. MELENDEZ

Note: Any Additions or Changes on This Sheet Must be Made or Circled in Red Ink With Date and Name of Person Making Change.

Do not extend notes this side of this line.

RETURN TO
LOS ANGELES COUNTY SURVEYOR
726 LOS ANGELES COUNTY
ENGINEERING BLDG.

76F309S S&E #247. 8-54

RETURN TO
LOS ANGELES COUNTY SURVEYOR
726 LOS ANGELES COUNTY
ENGINEERING BLDG.

Note: Any Additions or Changes on This Sheet Must be Made or Circled in Red Ink With Date and Name of Person Making Change.

Do not extend notes this side of this line.

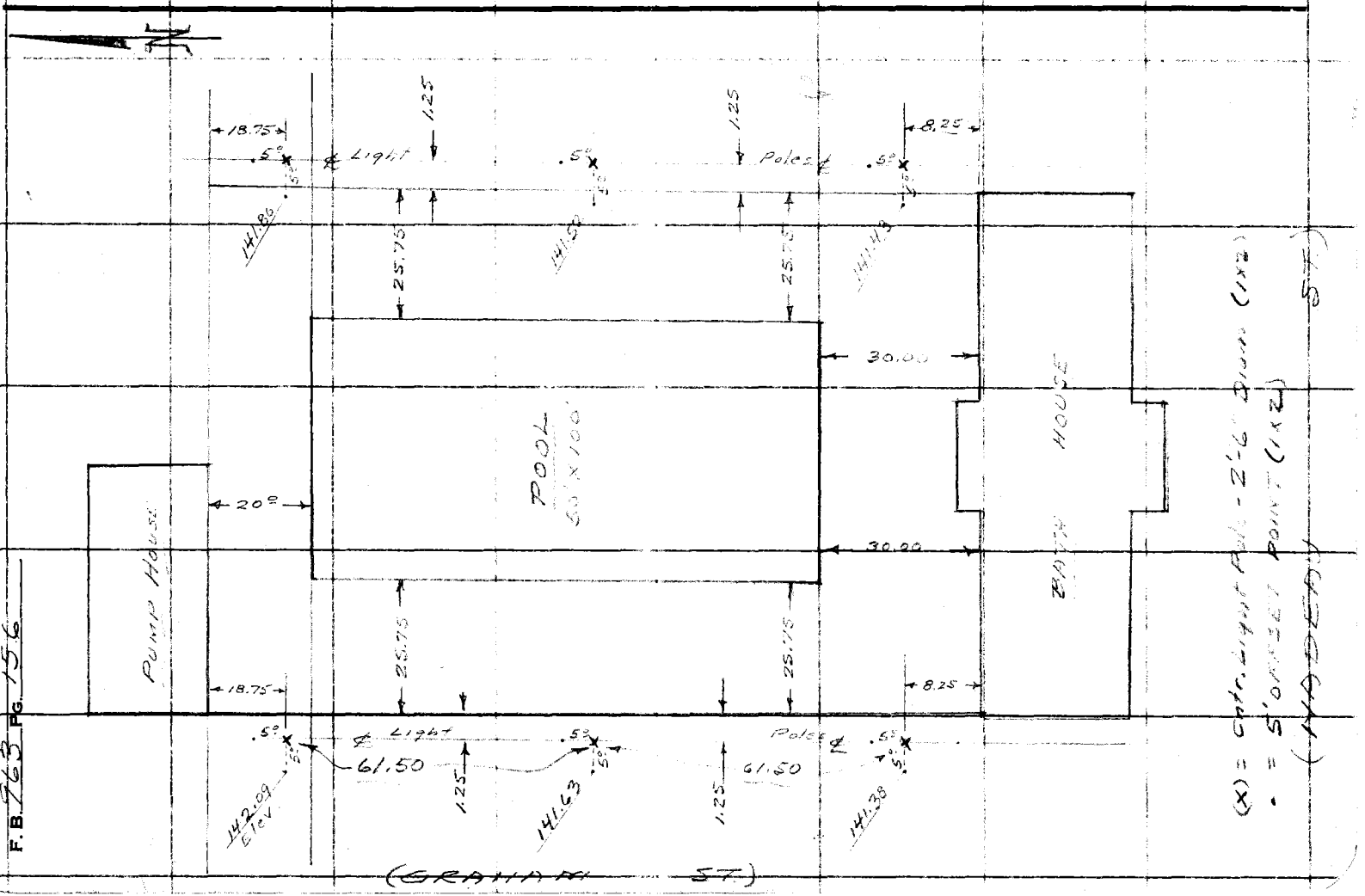

F.B. 763 Pg. 156

Notes Ck'd by	Survey of F.D. ROOSEVELT PARK
Map No.	JN 8782.13 Tape 0157 Std. °F
Office Work	Surveyed by J.S. COATES
Checked	Notes J.S.C. Date 11-18-51
Date	Indexed A. C. Johnson

F. B. 963 PG. 157

J.N 8782.13

F.D. ROOSEVELT PARK

STAKING LOCATION
OF
8" CURB AROUND POOL AREA

COATES
BOHSNER
SLIDDEN
SMITH

Note: Any Additions or Changes on This Sheet Must be Made or Circled in Red Ink With Date and Name of Person Making Change.

Do not extend this side of this line.

PLEASE RETURN TO
LOS ANGELES COUNTY ENGINEER
700 LOS ANGELES COUNTY ENGINEERING BLDG.

76F309S S&E #247 1-56

F. B. 963 PG. 158

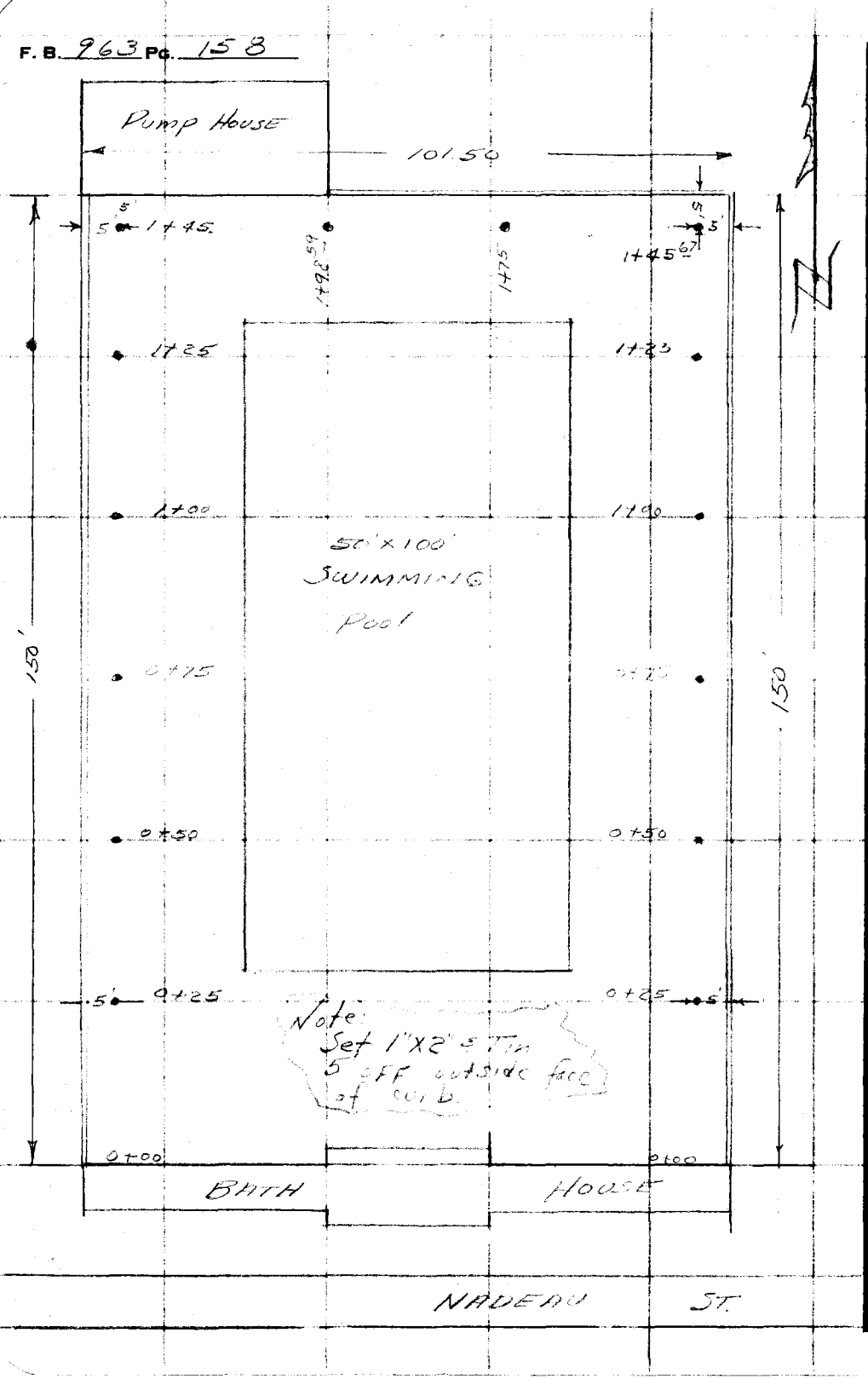

PLEASE RETURN TO
LOS ANGELES COUNTY ENGINEER
700 LOS ANGELES COUNTY ENGINEERING BLDG.

Do not extend this side of this line.

Note: Any Additions or Changes on This Sheet Must be Made or Circled in Red Ink With Date and Name of Person Making Change.

Profile No.	Notes Red.	Plotted	Job No. 8782.13	Division No.	F. B. 963	Pg. 159
	Date	Date	Survey of F.D. R. Park			
X-Sec. No.	Notes Chkd.	Checked	Survey by J.S. Coates	Notes JSC	Date 11-18-57	
	Date	Date	Map No.	Indexed A.G. Johnson	Date	

J.N 8782.13

F. D. ROOSEVELT PARK

GRADE ELEVATIONS

ON

8" Conc curb around Pool Area

COATES
OCHSNER
BLIDDEN
SMITH

STATION	B. S.	H. I.	F. S.	ELEV.

NOTE: ANY ADDITIONS OR CHANGES ON THIS SHEET MUST BE MADE OR CIRCLED IN RED INK, WITH DATE AND NAME OF PERSON MAKING CHANGE.

Do not extend notes this side of this line.

PLEASE RETURN TO
LOS ANGELES COUNTY SURVEYOR
726 Los Angeles County Engineering Bldg.

761.298 S & E #307 9-54

76L298 S & E #307 9-54

PLEASE RETURN TO
LOS ANGELES COUNTY SURVEYOR
726 LOS ANGELES COUNTY ENGINEERING BLDG.

NOTE: ANY ADDITIONS OR CHANGES ON THIS SHEET MUST BE MADE OR CIRCLED IN RED INK, WITH DATE AND NAME OF PERSON MAKING CHANGE.

Do not extend notes this side of this line.

F. B. 963 PG. 160 | Job No. 878213 | Division No. | Notes Red. | Plotted | Profile No.
Survey of F.D.R. Park | Date | Date | X-Sec. No.
Survey by J.S. Contes | Notes | Notes Chkd. | Checked
Indexed C. Johnson | Date | Date | Date

STATION	B. S.	H. I.	F. S.	ELEV.			
T.B.M				142.70	TBM Elev 142.70 S.W. for Tennis Court Hort. Chis. Line in S.W. for Switch box		
		East Side			GRADE	CUT or FILL	
0+00					142.60		Set Gr. mark on bldg
0+25				141.69	142.60	F0.91	Set 1"X2" Tin 5' W. of E. edge
0+50				141.75	"	F0.85	" "
0+75				142.26	"	F0.44	" "
1+00				141.63	"	F0.97	"
1+25				141.75	"	F0.85	
1+45.67		N. Side		141.92	"	F0.68	
1+75		"		140.42	"	F2.18	5' S. of N. edge
1+92.59	opp. S.E Cor. pump house			141.16		F1.44	" "
		West Side					
0+00							Set grade mark on bldg.
0+25				141.60	"	F1.00	" 5' E. of W. edge
0+50				141.64	"	F0.96	" "
0+75				143.30	"	C1.30	"
1+00				141.16	"	F0.84	"
1+25				142.76	"	C0.16	"
1+45				142.35	"	F0.35	"
TBM					TBM. Elev 142.70		See above

Notes Ck'd by	Survey of F.D.R. PARK
Map No.	JN 8782.13 Tape Std °F
Office Work	Surveyed by J.S. COATES
Checked	Notes J.S.C Date 1-27-58
Date	Indexed G. Johnson

F. B. 963 PG. 161

J.N 8782.13

F.D ROOSEVELT PARK

STAKING LOCATION
OF
CONC. WALKS
IN
POOL AREA

Set 1"X2'STn 4'OFF CONC WALKS

COATES
OCHSNER
SMITH
SPRIGGS

Note: Any Additions or Changes on This Sheet Must be Made or Circled in Red Ink With Date and Name of Person Making Change.

Do not extend this side of this line.

PLEASE RETURN TO
LOS ANGELES COUNTY ENGINEER
700 LOS ANGELES COUNTY ENGINEERING BLDG.

76F309S S&E #247 1-56

F. B. 963 PG. 162

CONT. RT. SIDE PG. 164
LT. " " 165

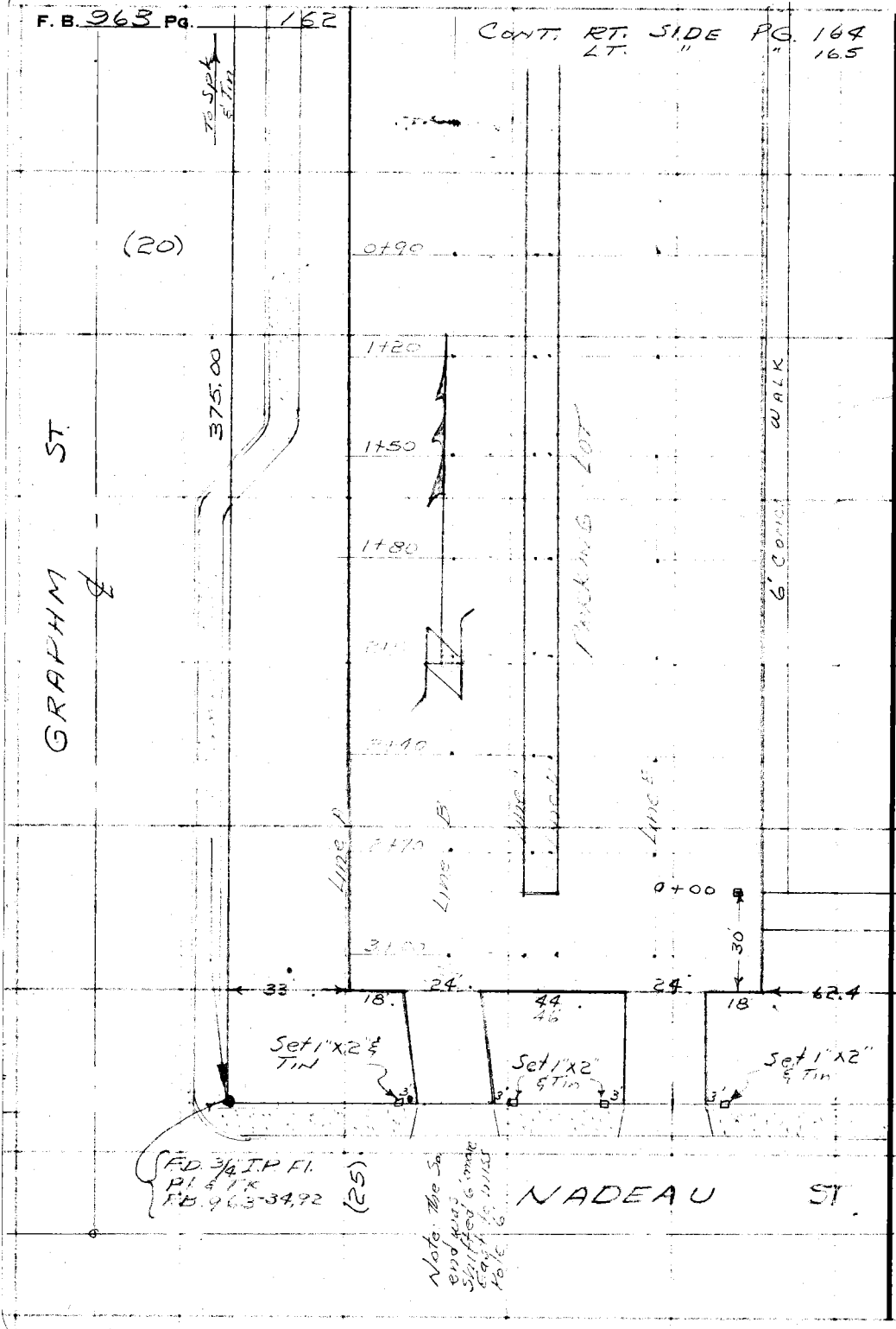

PLEASE RETURN TO
LOS ANGELES COUNTY ENGINEER
700 LOS ANGELES COUNTY ENGINEERING BLDG.

Do not extend this side of this line.

Note: Any Additions or Changes on This Sheet Must be Made or Circled in Red Ink With Date and Name of Person Making Change.

Notes Ck'd by	Survey of F.D.R. PARK
Map No.	JN 8782.13 Tape Std °F
Office Work	Surveyed by J.S. COATES
Checked	Notes J.S.C. Date 1-27-58
Date	Indexed J. A. Johnson

F. B. 963 PG. 163

CONT. BOT. PG 165

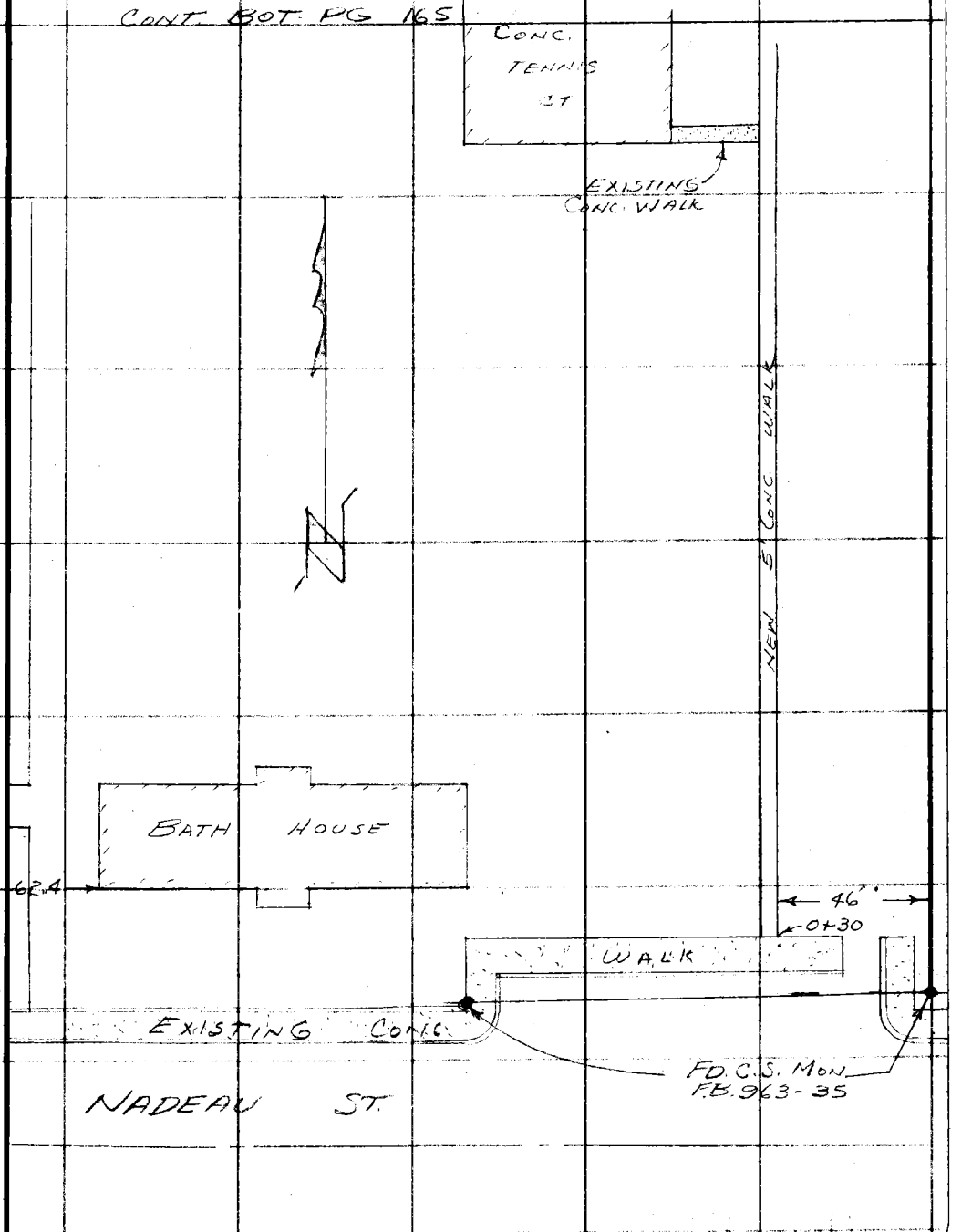

Note: Any Additions or Changes on This Sheet Must be Made or Circled in Red Ink With Date and Name of Person Making Change.

Do not extend this side of this line.

PLEASE RETURN TO
LOS ANGELES COUNTY ENGINEER
700 LOS ANGELES COUNTY ENGINEERING BLDG.

76F309S S&E #247 1-56

F. B. 963 Pg. 164



PLEASE RETURN TO
LOS ANGELES COUNTY ENGINEER
700 LOS ANGELES COUNTY ENGINEERING BLDG.

Do not extend this side of this line.

Note: Any Additions or Changes on This Sheet Must be Made or Circled in Red Ink With Date and Name of Person Making Change.

Notes Ck'd by	Survey of F.D.R. PARK	F. B. 963 Pg. 165
Map No.	JN 8782 3 Tape Std °F	CROQUET COURT
Office Work	Surveyed by J.S. COATES	
Checked	Notes J.S.C. Date 1-28-58	
Date	Indexed L. A. Johnson	

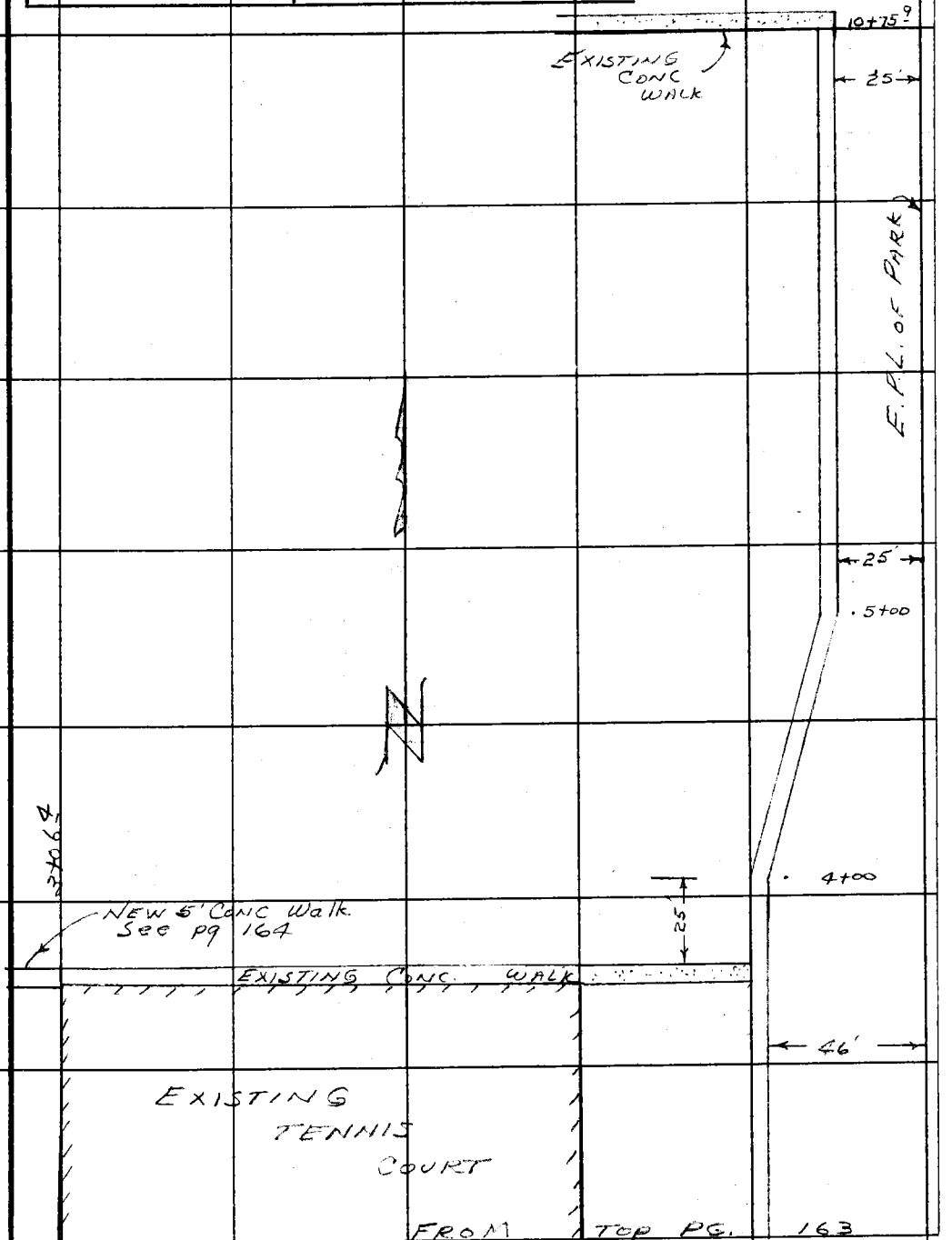

Note: Any Additions or Changes on This Sheet Must be Made or Circled in Red Ink With Date and Name of Person Making Change.

Do not extend notes this side of this line.

RETURN TO
LOS ANGELES COUNTY ENGINEER
700 LOS ANGELES COUNTY ENGINEERING BLDG.

76F309S CE #247—3-57

F. B. 963 Pg. 166

RETURN TO
LOS ANGELES COUNTY ENGINEER
700 Los Angeles County Engineering Bldg.

Do not extend notes this side of this line.

Note: Any Additions or Changes on This Sheet Must be Made or Circled in Red Ink With Date and Name of Person Making Change.

Profile No.	Notes Red.	Plotted	Job No. 8782.13	Division No.	F. B. 963	Pg. 167
	Date	Date	Survey of F.D.R. PARK			
X-Sec. No.	Notes Chkd.	Checked	Survey by J.S. Coates	Notes JSC	Date 1-28-58	
	Date	Date	Map No.	Indexed G. Johnson	Date	

J.N. 8782.13

F.D. ROOSEVELT PARK

ELEVATIONS
FOR
GRADE
ON

CONC WALKS IN POOL AREA

See pages 162-165

COATES
OCHSNER
SMITH
SARISSO

STATION	B.S.	H.I.	F.S.	ELEV.

NOTE: ANY ADDITIONS OR CHANGES ON THIS SHEET MUST BE MADE OR CIRCLED IN RED INK, WITH DATE AND NAME OF PERSON MAKING CHANGE.

Do not extend notes this side of this line.

PLEASE RETURN TO
LOS ANGELES COUNTY ENGINEER
700 LOS ANGELES COUNTY ENGINEERING BLDG.

76298 S & E #307—7-55

76298 S & E #307—7-55

PLEASE RETURN TO
LOS ANGELES COUNTY ENGINEER
700 LOS ANGELES COUNTY ENGINEERING BLDG.

NOTE: ANY ADDITIONS OR CHANGES ON THIS SHEET MUST BE MADE OR CIRCLED IN RED INK. WITH DATE AND NAME OF PERSON MAKING CHANGE.

Do not extend notes this side of this line.

STATION	B. S.	H. I.	F. S.	ELEV.				
BM TBM				141 30	TBM S.W. Cor. F.D.R. Park 3/4" I.P. Flush Elev. 141.90 F.B. 963-34			
5' Conc. Walk - Grapham St to Tennis Court					%	Grade	C or F	
0+00				143 32		143.32	Gr	Set 1"x2" & Tin 4' L or N Conc. Walk
0+25				142 36		143.39	F1.03	
0+50				142 33	0.15%	143.35	F1.02	
0+75				142 48		143.32	F0.84	
1+00				142 53		143.28	F0.75	
1+25				142 86		143.24	F0.38	
1+50				142 92	0.36%	143.20	F0.28	
1+75				142 88		143.11	F0.23	
2+00	Low point			142 96		143.02	F0.06	
2+25				143 07		143.~~04~~ 2.99	C0.08	
2+50				142 85	0.30%	143.~~17~~ 2.96	F0.11	
2+75				143 00		143.~~24~~ 2.93	C0.07	
3+00				142 96		143.~~32~~ 2.90	C0.06	
3+06.4	W. end Existing Walk			142 89		143.~~34~~ 2.89	Gr.	
6' Conc. Walk W of Swimming Pool								See pg. 162-164
0+00				141 81		142.15	F0.34	
0+25				141 65		142.27	F0.62	
0+50				141 79		142.29	F0.60	

F. B. 963 PG. 168 Job No. 8782.13 Division No. Notes Red. Plotted Profile
Survey of F.D.R. Park Date Date No.
Survey by J.S. Coates Notes JSC Notes Chkd. Checked X-Sec.
Indexed L. O. Johnson Date Date No.

76298 S & E #307—7-55

PLEASE RETURN TO
LOS ANGELES COUNTY ENGINEER
700 LOS ANGELES COUNTY ENGINEERING BLDG.

NOTE: ANY ADDITIONS OR CHANGES ON THIS SHEET MUST BE MADE OR CIRCLED IN RED INK, WITH DATE AND NAME OF PERSON MAKING CHANGE.

Do not extend notes this side of this line.

STATION	B. S.	H. I.	F. S.	ELEV.	%	GRADE	C or F	
0+75				142 03		142.51	F0.48	Set Stk & Tin 4' w. of w. edge walk
1+00				141 98		142.63	F0.65	
+25				142 12		142.75	F0.63	
+50				141 95	0.48%	142.87	F0.92	
+75				141 99		142.99	F1.00	
2+00				142 18		143.11	F0.93	
+25				142 47		143.23	F0.76	
+50				142 70		143.35	F0.65	
+75				143 13		143.47	F0.34	
2+90.75				143 14		143.23	F0.09	
	Elevations for Conc Driveway on Grapham St See pg. 162							
W. dwy.								
3' W				141 46		141.63	F0.17	Set Stk & Tin on P/L 3' W
3' E				141 28		141.41	F0.13	" " 3' E
E. dwy.								
3' W				141 22		141.27	F0.05	" " 3' W
3' E				141 07		141.19	F0.12	" " 3' E
T.B.M.				140.61		TB.M Elev 140.61 FB 963-140		
						Nadeau St. N.P.L. 320' ± E. of S.W. Cor Park		
						C.S. Mon. (See pg 136)		

Profile Notes Red. ____ Plotted ____ Job No. 8782.13 Division No. ____ F. B. 963 Pg. 169
No. ____ Date ____ Date ____ Survey of F. D. K. Park
X-Sec. Notes Chkd. ____ Checked ____ Survey by J.S. Coates Notes J.S.C. Date 1-28-58
No. ____ Date ____ Date ____ Map No. ____ Indexed by J. O. Johnson

76298 S & E #307—7-55

PLEASE RETURN TO
LOS ANGELES COUNTY ENGINEER
700 LOS ANGELES COUNTY ENGINEERING BLDG.

NOTE: ANY ADDITIONS OR CHANGES ON THIS SHEET MUST BE MADE OR CIRCLED IN RED INK, WITH DATE AND NAME OF PERSON MAKING CHANGE.

Do not extend notes this side of this line.

F. B. 963 PG. 170 | Job No. 5782.13 | Division No. | Notes Red. | Plotted | Profile No.
Survey of F.D.R. PARK | Date | Date | X-Sec. No.
Survey by J. S. CONTES | Notes | Notes Chkd. | Checked
Indexed [redacted] | Date | Date | Date

STATION	B. S.	H. I.	F. S.	ELEV.	%	GRADE	C or F	
5' Conc walk E. Side park - No dead ST. TO EXISTING CLACK & CREPUSCULE COURT								
0+30				141.36		141.36	GR	Set Stk 5' Ex 3' E of Ex edge walk
0+50				141.54	0.5%	141.46	C 0.08	
0+75				141.58		141.58	GR	
1+00				141.46		141.70	F 0.04	
+25				141.72		141.77	F 0.05	
+50				141.68	0.27%	141.84	F 0.16	
+75				141.88		141.91	F 0.03	
2+00				141.94		141.98	F 0.02	
+25				142.07		142.05	C 0.02	
+50				142.15		142.12	C 0.03	
+75				142.22		142.19	C 0.04	
3+00				142.48	0.41%	142.28	C 0.20	
+25				142.51		142.38	C 0.13	
+50				142.55		142.48	C 0.07	
+75				142.64		142.59	C 0.05	
4+00	Back			142.73	0.72%	142.77	F 0.04	
"	Ahead			142.71		142.77	F 0.06	
4+25				142.75		142.95	F 0.20	
4+50				142.93		143.13	F 0.20	
4+75				143.15		143.31	F 0.16	

76298 S & E #307—7-55

PLEASE RETURN TO
LOS ANGELES COUNTY ENGINEER
700 LOS ANGELES COUNTY ENGINEERING BLDG.

NOTE: ANY ADDITIONS OR CHANGES ON THIS SHEET MUST BE MADE OR CIRCLED IN RED INK, WITH DATE AND NAME OF PERSON MAKING CHANGE.

Do not extend notes this side of this line.

STATION	B. S.	H. I.	F. S.	ELEV.	%	GRADE	C or F	
5+00	back			143.45	0.72%	143.50	F0.05	Set Stk & Tin 4' R or E. of E. edge
"	ahead			143.46		"	F0.04	
5+25				143.52		143.58	F0.06	
+50				143.66		143.66	GR	
+75				143.79		143.75	C0.04	
6+00				143.78		143.83	F0.05	
+25				143.87		143.92	F0.05	
+50				143.94		144.00	F0.06	
+75				144.04		144.09	F0.05	
7+00				144.11	0.34%	144.17	F0.06	
+25				144.26		144.26	GR	
+50				144.31		144.34	F0.03	
+75				144.50		144.43	C0.07	
8+00				144.53		144.51	C0.02	
+25				144.65		144.60	C0.05	
+50				144.80		144.68	C0.12	
+75				144.79		144.77	C0.01	
9+00				144.87		144.85	C0.02	
+25				145.01		144.94	C0.07	
+50				145.07		145.02	C0.05	

Profile Notes Red. ____ Plotted ____ Job No. 8782.13 Division No. ____ F. B. 963 PG. 171
No. ____ Date ____ Date ____ Survey of FDR PARK
X-Sec. Notes Chkd. ____ Checked ____ Survey by J.S. COATES Notes JSC Date 1-28-58
No. ____ Date ____ Date ____ Map No. ____ Indexed [illegible] Johnson

76298 S & E #307—7-55

PLEASE RETURN TO
LOS ANGELES COUNTY ENGINEER
700 LOS ANGELES COUNTY ENGINEERING BLDG.

NOTE: ANY ADDITIONS OR CHANGES ON THIS SHEET MUST BE MADE OR CIRCLED IN RED INK, WITH DATE AND NAME OF PERSON MAKING CHANGE.

Do not extend notes this side of this line.

STATION	B. S.	H. I.	F. S.	ELEV.	%	GRADE	CAPE	
9+75				145.05	0.34%	145.11	F0.06	Set Stk & Tin 4' R or E. of E. edge
10+00				145.14		145.20	F0.06	
+25				145.23		145.29	F0.06	
+50				145.40		145.38	C0.02	
10+75?	S. edge existing Conc. wall			145.47		145.47	GR	
T.P.				143.81				
TBM				142.70				T.B.M. Elev. 142.70 FB. 963-140
								S.W. tennis Court Hort. Chis. Line
								S.W. Cor. Switch box

F. B. 963 PG. 172 Job No. 8782.13 Division No. Notes Red. Plotted Profile
Survey of F.D.R. PARK Date Date No.
Survey by J.S. COATES Notes J.S.C. Notes Chkd. Checked X-Sec.
Indexed K. C. Johnson Date Date Date No.

Profile	Notes Red.	Plotted	Job No. 8782.13	Division No.	F. B. 963	Pg. 173
No.	Date	Date	Survey of F.D.R. PARK			
X-Sec.	Notes Chkd.	Checked	Survey by J.S. Coates	Notes J.S.C.	Date 6-19-58	
No.	Date	Date	Map No.	Indexed A. C. Johnson	Date 6-24-58	

J.N. 8782.13

F.D.R. PARK

ELEVATIONS
FOR
PAVING PARKING LOT

Set 1 X [illegible] N. 4' off W. & N. edge
" " " 3' off inside both side of planter in ctr.
See page 163-164 for grid Location

Coates
Cochran
Smith
Sprecco

STATION	B. S.	H. I.	F. S.	ELEV.

NOTE: ANY ADDITIONS OR CHANGES ON THIS SHEET MUST BE MADE OR CIRCLED IN RED INK, WITH DATE AND NAME OF PERSON MAKING CHANGE.

PLEASE RETURN TO
LOS ANGELES COUNTY ENGINEER
700 LOS ANGELES COUNTY ENGINEERING BLDG.

Do not extend notes this side of this line.

76L-298 S & E #307—1-56

76L-298 S & E #307—1-56

PLEASE RETURN TO
LOS ANGELES COUNTY ENGINEER
700 LOS ANGELES COUNTY ENGINEERING BLDG.

NOTE: ANY ADDITIONS OR CHANGES ON THIS SHEET MUST BE MADE OR CIRCLED IN RED INK, WITH DATE AND NAME OF PERSON MAKING CHANGE.

Do not extend notes this side of this line.

STATION	B. S.	H. I.	F. S.	ELEV.				
TBM				141.90	TBM S.W. Cor. Park			Elev. 141.90 FB 963-34
					3/4" I.P. flush			
Line A								
0+00					143.15		Set Stk	& Tin 4' N. of N. W. Cor.
0+00					"		Set Stk	& Tin 4' W. of W. edge
0+30					143.00			
0+60					142.85			
0+90					142.70			
1+20					142.55			
1+50					142.40			
1+80					142.45			
2+10					142.10			
2+40					141.95			
2+70					141.80			
3+00					141.65			
3+10					141.70			
Line B								
0+00					143.00	142.42	Set Stk &	Tin 4' N. of N. edge
0+30					142.81	142.23		on Grid
0+60					142.65	142.07		
0+90					142.48	141.90		
1+20					142.32	141.74		

Set to Finish Grade

Set to Sub-Grade

F. B. 963 PG. 174 Job No. 8782 L3 Division No. Notes Red. Plotted Profile
Survey of F.D.R. PARK Date Date No. X-Sec.
Survey by J.S.C. Notes Notes Chkd. Checked
Indexed C. Johnson Date Date Date No.

76L-298 S & E #307—1-56

PLEASE RETURN TO
LOS ANGELES COUNTY ENGINEER
700 LOS ANGELES COUNTY ENGINEERING BLDG.

NOTE: ANY ADDITIONS OR CHANGES ON THIS SHEET MUST BE MADE OR CIRCLED IN RED INK, WITH DATE AND NAME OF PERSON MAKING CHANGE.

Do not extend notes this side of this line.

STATION	B. S.	H. I.	F. S.	ELEV.	Finish Grade	Cut Grade		
Line 3								
1+50			Set Grade		143.20	141.62	Set Stk	on grd
1+80					142.08	141.50		
2+10					141.91	141.33		
2+40					141.73	141.15		
2+70					141.5[illegible]	141.01		
3+00					141.43	140.85		
Line 2								
0+00					143.00		Set Stk [illegible] 3'E of Wedge at [illegible]	
0+20 (Light [illegible] [illegible] interference)					142.84			
0+60					142.15			
0+[illegible]					142.65			
1+20				Set Blue tops	142.[illegible]			
1+50					142.[illegible]			
1+80					[illegible]			
2+10					142.[illegible]			
2+40					142.00			
2+70					141.80			
3+[illegible]					141.60			

Profile Notes Red. ____ Plotted ____ Job No. 87[illegible]2-13 Division No. ____ F. B. 963 Pg. 175

No. ____ Date ____ Date ____ Survey of F.D.R. [illegible]

X-Sec. Notes Chkd. ____ Checked ____ Survey by J.S. Coates Notes J.S.C. Date 6-19-58

No. ____ Date ____ Date ____ Map No. ____ Indexed C. Johnson Date ____

76L-298 S & E #307—1-56

PLEASE RETURN TO
LOS ANGELES COUNTY ENGINEER
700 LOS ANGELES COUNTY ENGINEERING BLDG.

NOTE: ANY ADDITIONS OR CHANGES ON THIS SHEET MUST BE MADE OR CIRCLED IN RED INK, WITH DATE AND NAME OF PERSON MAKING CHANGE.

Do not extend notes this side of this line.

STATION	B. S.	H. I.	F. S.	ELEV.	FINISH GRADE	SUB GRADE		
Line D								
0+00					143.00		Set Stk	& Tm 3' W. of E. edge planter
0+30	Light Std footing interference				142.8[illegible]			
0+[illegible]					1437[illegible]			
0+[illegible]					142.60			
1+20					142.[illegible]			
1+[illegible]					142.3[illegible]			
1+[illegible]					142.[illegible]			
2+10					142.10			
2+[illegible]					141.92			
[illegible]					141.74			
[illegible]					141.58			
Line E								
0+[illegible]					143.00	142.42		on Grid
0+30					142.65	142.07		
0+[illegible]					142.58	142.00		
0+90					142.40	141.82		
1+20					142.25	141.72		
1+50					142.[illegible]	141.62		
1+80					141.95	141.37		
2+10					141.80	141.22		

Set Elev. Grade

F. B. 963 Pg. 176 Job No. 8782.13 Division No. Notes Red. Plotted Profile
Survey of FDR Plant Date Date No. X-Sec.
Survey by JSC Notes Notes Chkd. Checked
Indexed C. Johnson Date Date No.

76L-298 S & E #307—1-56

PLEASE RETURN TO
LOS ANGELES COUNTY ENGINEER
700 LOS ANGELES COUNTY ENGINEERING BLDG.

NOTE: ANY ADDITIONS OR CHANGES ON THIS SHEET MUST BE MADE OR CIRCLED IN RED INK, WITH DATE AND NAME OF PERSON MAKING CHANGE.

Do not extend notes this side of this line.

STATION	B. S.	H. I.	F. S.	ELEV.	FINISH GRADE	SUB GRADE		
LINE 5 (cont)								
2+40					141.65	141.07	Set Stk on Grid	
2+50					141.43	141.90		
3+00					141.30	141.72		
TBM					TBM	S.W. Cor Park	Elev 141.90	FB 963-34
					3/4" I.P. Flush			

Profile Notes Red. ____ Plotted ____ Job No. 87S2-13 Division No. ____ F. B. 963 Pg. 177

No. ____ Date ____ Date ____ Survey of F.L.K. PARK

X-Sec. Notes Chkd. ____ Checked ____ Survey by J.S. Cortes Notes JSC Date 6-19-58

No. ____ Date ____ Date ____ Map No. ____ Indexed C. Johnson Date ____

F. B. 963 Pg. 178 Job No. 8782.13 Division No. Notes Red. Plotted Profile

Survey of F.D.R. PARK Date Date No.

Survey by JSC Notes JSC Notes Chkd. Checked X-Sec.

Indexed Date Date Date No.

STATION	B. S.	H. I.	F. S.	ELEV.

76L-298 S & E #307—1-56

PLEASE RETURN TO

LOS ANGELES COUNTY ENGINEER

700 LOS ANGELES COUNTY ENGINEERING BLDG.

NOTE: ANY ADDITIONS OR CHANGES ON THIS SHEET MUST BE MADE OR CIRCLED IN RED INK, WITH DATE AND NAME OF PERSON MAKING CHANGE.

Do not extend notes this side of this line.

Notes Ck'd by	Survey of F.D.R. PARK
Map No.	JN 8782.13 Tape Std °F
Office Work	Surveyed by A.N. Hellstrom
Checked	Notes A.N.H. Date 6-30-58
Date	Indexed C. Johnson

F. B. 963 PG. 181

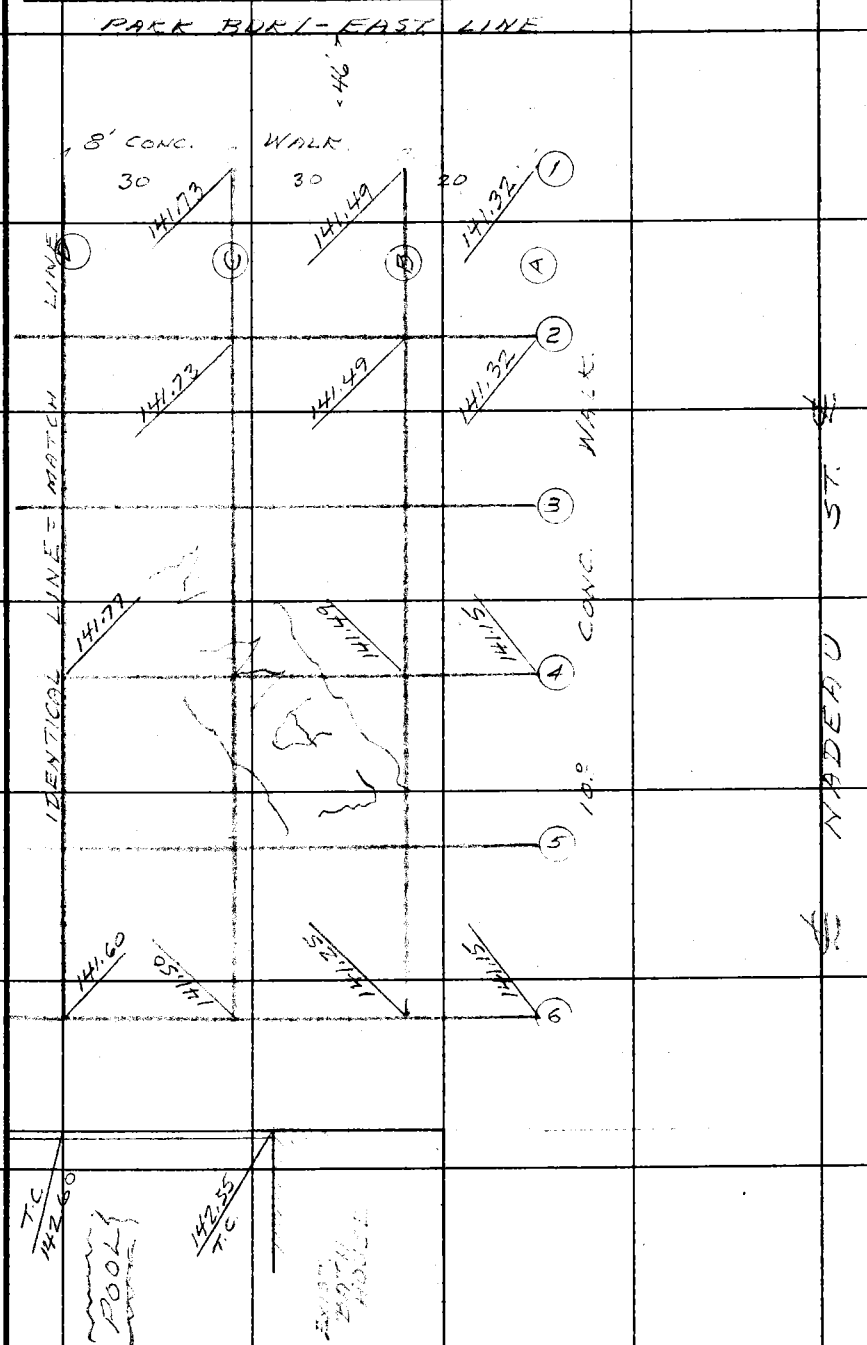

Note: Any Additions or Changes on This Sheet Must be Made or Circled in Red Ink With Date and Name of Person Making Change.

Do not extend notes this side of this line.

RETURN TO
LOS ANGELES COUNTY ENGINEER
700 LOS ANGELES COUNTY ENGINEERING BLDG.

76F309S CE #247—3-57

F. B. 963 Pg. 182

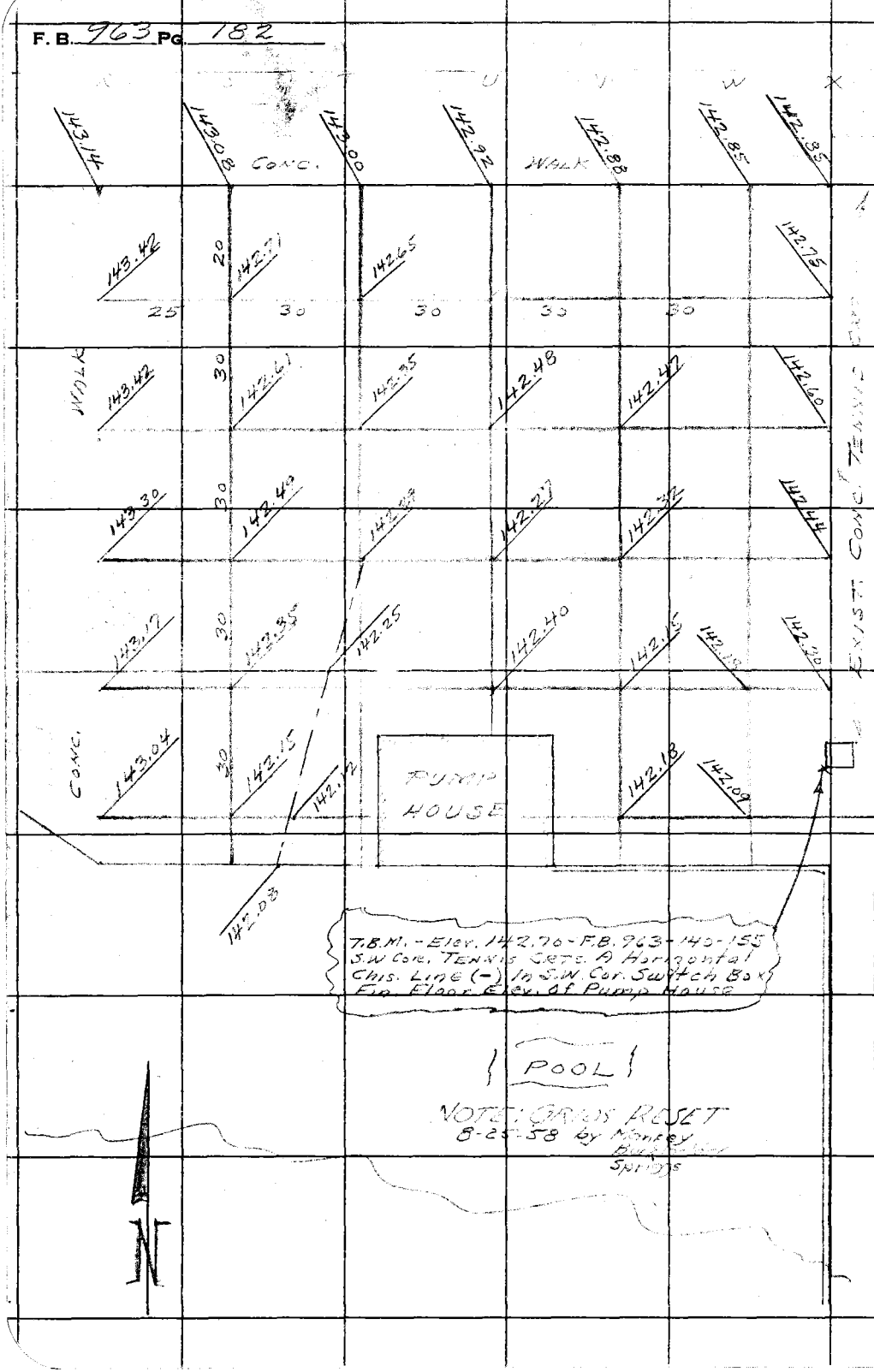

RETURN TO
LOS ANGELES COUNTY ENGINEER
700 LOS ANGELES COUNTY ENGINEERING BLDG.

Do not extend notes this side of this line.

Note: Any Additions or Changes on This Sheet Must be Made or Circled in Red Ink With Date and Name of Person Making Change.

Notes Ck'd by	Survey of F.D.R. PARK	F. B. 963 PG. 179
Map No.	JN 8782.13 Tape Std °F	
Office Work	Surveyed by A.N. Hellstrom	
Checked	Notes A.N.H. Date 6-30-58	
Date	Indexed [redacted] C. Johnson	

J.N. #8782.13

F.D.R. PARK

GRADES FOR LAWN AREAS ON
EAST & NORTH SIDES OF SWIMMING POOL.
(Elev. shown PG 186 & 187 E.T.M.Jr.)

A.N. HELLSTROM
T.J. MELENDEZ
J.W. POTTER

Note: Any Additions or Changes on This Sheet Must be Made or Circled in Red Ink With Date and Name of Person Making Change.

Do not extend notes this side of this line.

RETURN TO
LOS ANGELES COUNTY ENGINEER
700 LOS ANGELES COUNTY ENGINEERING BLDG.

76F309S CE #247—3-57

F.B. 963 Pg. 180

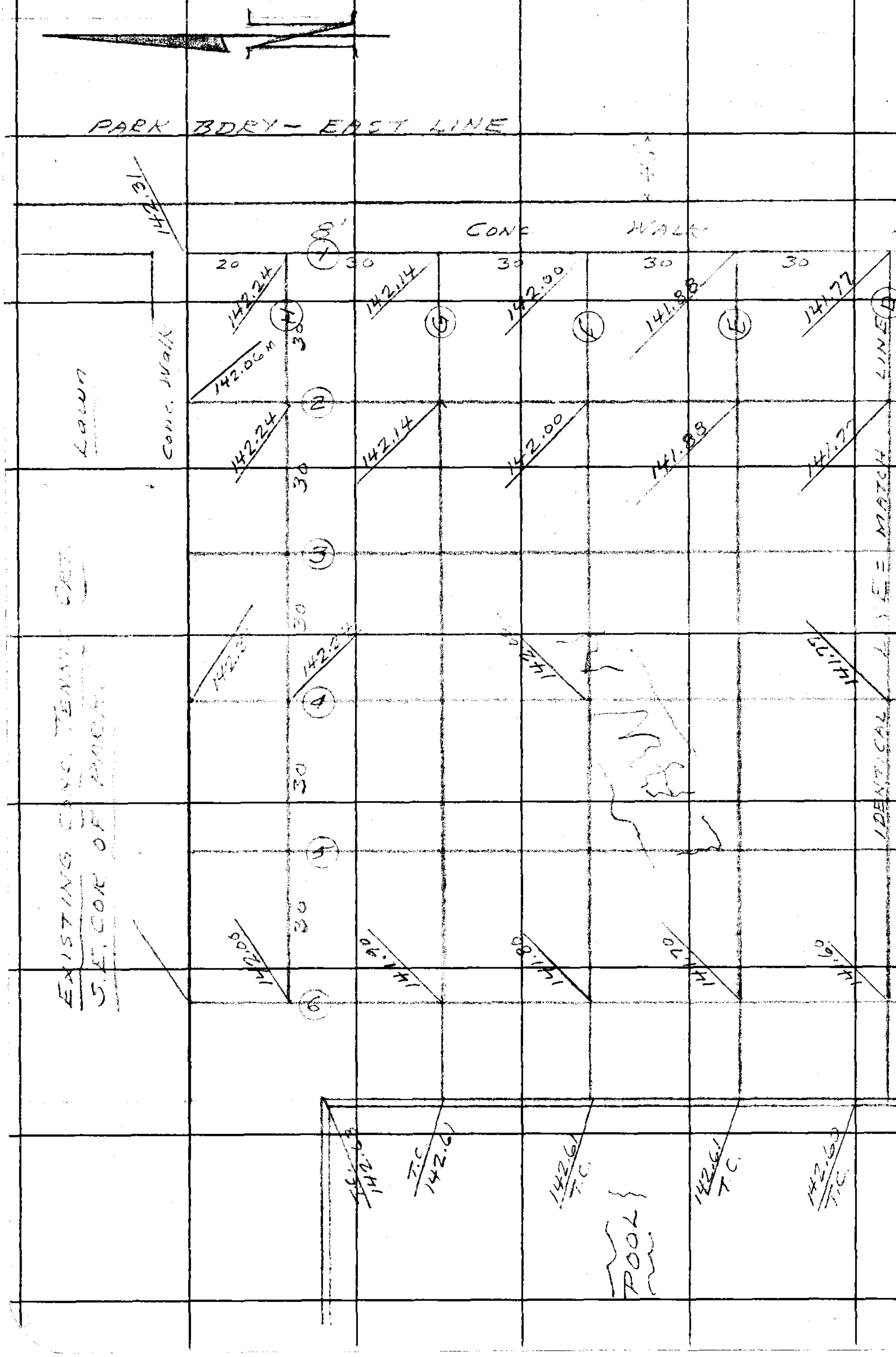

RETURN TO
LOS ANGELES COUNTY ENGINEER
700 LOS ANGELES COUNTY ENGINEERING BLDG.

Do not extend notes this side of this line.

Note: Any Additions or Changes on This Sheet Must be Made or Circled in Red Ink With Date and Name of Person Making Change.

Notes Ck'd by	Survey of F.D.R. PARK
Map No.	JN 8782.06 Tape Std °F
Office Work	Surveyed by J.F. OCHSNER
Checked	Notes J.O. Date 2-28-57
Date	Indexed C. Johnson 7-31-58

F. B. 963 PG. 183

J.N. 8776.06

F.D. ROOSEVELT PARK

STAKING
COMFORT STATION

OCHSNER
BROOKS
VALINDA
POTTER

Note: Any Additions or Changes on This Sheet Must be Made or Circled in Red Ink With Date and Name of Person Making Change.

Do not extend notes this side of this line.

RETURN TO
LOS ANGELES COUNTY ENGINEER
700 LOS ANGELES COUNTY ENGINEERING BLDG.

76F3095 CE #247—3-57

F.B. 963 Pg. 184



RETURN TO
LOS ANGELES COUNTY ENGINEER
700 LOS ANGELES COUNTY ENGINEERING BLDG.

Do not extend notes this side of this line.

Note: Any Additions or Changes on This Sheet Must be Made or Circled in Red Ink With Date and Name of Person Making Change.

F. B. 963 Pg. 185

Profile	Notes Red.	Plotted	Job No. 8782.13	Division No.	
No.	Date	Date	Survey of F.D.R. PARK		
X-Sec.	Notes Chkd.	Checked	Survey by ETM Jr.	Notes ETM Jr.	Date 8-25-58
No.	Date	Date	Map No.	Indexed [illegible] C. Johnson	Date 8-27-58

J.N. 8782.13'

F.D.R. PARK

GRADES for LAWN AREA

EAST (side) Swimming Pool

(See Pgs 180 & 181 for location)

STATION	B. S.	H. I.	F. S.	ELEV.

NOTE: ANY ADDITIONS OR CHANGES ON THIS SHEET MUST BE MADE OR CIRCLED IN RED INK, WITH DATE AND NAME OF PERSON MAKING CHANGE.

PLEASE RETURN TO
LOS ANGELES COUNTY ENGINEER
700 LOS ANGELES COUNTY ENGINEERING BLDG.

Do not extend notes this side of this line.

76L-298 S & E #307—1-56

76L-298 S & E #307—1-56

PLEASE RETURN TO
LOS ANGELES COUNTY ENGINEER
700 LOS ANGELES COUNTY ENGINEERING BLDG.

NOTE: ANY ADDITIONS OR CHANGES ON THIS SHEET MUST BE MADE OR CIRCLED IN RED INK, WITH DATE AND NAME OF PERSON MAKING CHANGE.

Do not extend notes this side of this line.

F. B. 963 Pg. 86 Job No. 8022 Division No. Notes Red. Plotted Profile
Survey of EDR Park Manhole Ve. Date Date No. X-Sec.
Survey by L. C. Johnson Notes Notes Chkd. Checked
Indexed Date Date No.

STATION	B. S.	H. I.	F. S.	ELEV.			
					Grade Cut		
					TBM Elev 142.70' FB 963 Pgs 140-155		
TBM (RM)				142.70	S.W. Cor Tennis Courts & Horizontal Chis Line in		
					In S.W. Cor Switch Box, Fin Floor Elev at Pump Hse		
A-1				41.31'			Exist Conc Walk
2				41.32'			
3				41.26'			
4				41.22'			
5				141.18'			
A-6				41.12'			
B-1				41.49			
2				41.49'	141.49'	0.0'	1"x2" Stk
3				41.49'	41.49	0.0'	" "
4				141.49	41.49	0.0'	" "
5				41.37'	41.37	0.0'	" "
B-6				41.25'	41.25	0.0'	" "
C-1				41.24			Exist Conc Walk
C-2				41.73'	141.73'	0.0'	1"x2" Stk
C-3				141.73'	41.73	0.0'	" "
4				41.73'	41.73	0.0'	" "
5				41.61'	[illegible]	0.0'	" "
C-6				41.50	41.50	0.0'	" "
[illegible]				41.70'			Exist Conc Walk
[illegible]				14[illegible]	[illegible].77'	90'	1"x2" Stk

76L-298 S & E #307—1-56

PLEASE RETURN TO
LOS ANGELES COUNTY ENGINEER
700 LOS ANGELES COUNTY ENGINEERING BLDG.

NOTE: ANY ADDITIONS OR CHANGES ON THIS SHEET MUST BE MADE OR CIRCLED IN RED INK, WITH DATE AND NAME OF PERSON MAKING CHANGE.

Do not extend notes this side of this line.

STATION	B. S.	H. I.	F. S.	ELEV.	GRADE	CUT OR FILL	
D-3				141.77	[illegible]	0.0	1"x2" Stk
-4				41.77	[illegible]	0.0	" "
-5				41.68	41.68	0.0	" "
D-6				41.60	41.60	0.0	" "
E-1				41.88			Exist Conc Walk
-2				141.88	41.88	0.0	1"x2" Stk
-3				41.88	41.88	0.0	" "
[illegible]				41.88	[illegible]	0.0	" "
[illegible]				41.70	[illegible]	0.0	" "
[illegible]				41.70	[illegible]	0.0	" "
[illegible]				142.00			Exist Conc Walk
				42.00	[illegible]	0.0	1"x2" Stk
				42.00	[illegible]	0.0	" "
				42.00		0.0	" "
				41.90	[illegible]	0.0	" "
				141.80	[illegible]	0.0	" "
				42.15			Exist Conc Walk
				142.14	[illegible]		1"x2" Stk
				42.14	[illegible]	0.0	" "
				42.14		0.0	" "
				142.02	[illegible]	0.0	" "

Profile Notes Red. ____ Plotted ____ Job No. 8782.13 Division No. ____ F. B. 963 Pg. 187

No. ____ Date ____ Date ____ Survey of FOR PARK

X-Sec. Notes Chkd. ____ Checked ____ Survey by [illegible] Notes [illegible] Date 8-25-58

No. ____ Date ____ Date ____ Map No. ____ Indexed ____ Date ____

C. Johnson

F. B. 963 Pg. 188

Job No. 9782.13 Division No. _____ Notes Red. _____ Plotted _____ Profile

Survey of FDR PARK Date _____ Date _____ No. _____

Survey by ETM Jr. Notes Monroy Jr. Notes Chkd. _____ Checked _____ X-Sec.

Indexed A. C. Johnson Date _____ Date _____ Date _____ No. _____

76L-298 S & E #307—1-56

PLEASE RETURN TO

LOS ANGELES COUNTY ENGINEER

700 LOS ANGELES COUNTY ENGINEERING BLDG.

NOTE: ANY ADDITIONS OR CHANGES ON THIS SHEET MUST BE MADE OR CIRCLED IN RED INK, WITH DATE AND NAME OF PERSON MAKING CHANGE.

Do not extend notes this side of this line.

STATION	B. S.	H. I.	F. S.	ELEV.			
9-6				14.0	141.90	0.0'	1x2" S-C
H-1				47.24			Elev. Cam. Area
-2				42.24	42.24'	0.0'	1x2" S-C
-3				42.24	42.24'	0.0	"
-4				42.24	42.24'	0.0	"
-5				42.12	[illegible]	0.0'	"
H-6				142.00	142.00	0.0'	"

Notes Ck'd by	Survey of F.D.R. Park
Map No.	JN 878213 Tape Std °F
Office Work	Surveyed by E.L. Willey
Checked	Notes " Date 1-21-59
Date	Indexed A. C. John 1-22-59

F. B. 963 Pg. 189

C.I. 8776.06

F.D. ROOSEVELT PARK

STAKED COMFORT STATION

1-21-58

Willey
Moodley Jr
McCall
Swann

Note: Any Additions or Changes on This Sheet Must be Made or Circled in Red Ink With Date and Name of Person Making Change.

Do not extend notes this side of this line.

RETURN TO
LOS ANGELES COUNTY ENGINEER
700 LOS ANGELES COUNTY ENGINEERING BLDG.

783095 CE #247—7-53

F. B. 963 Pg. 190

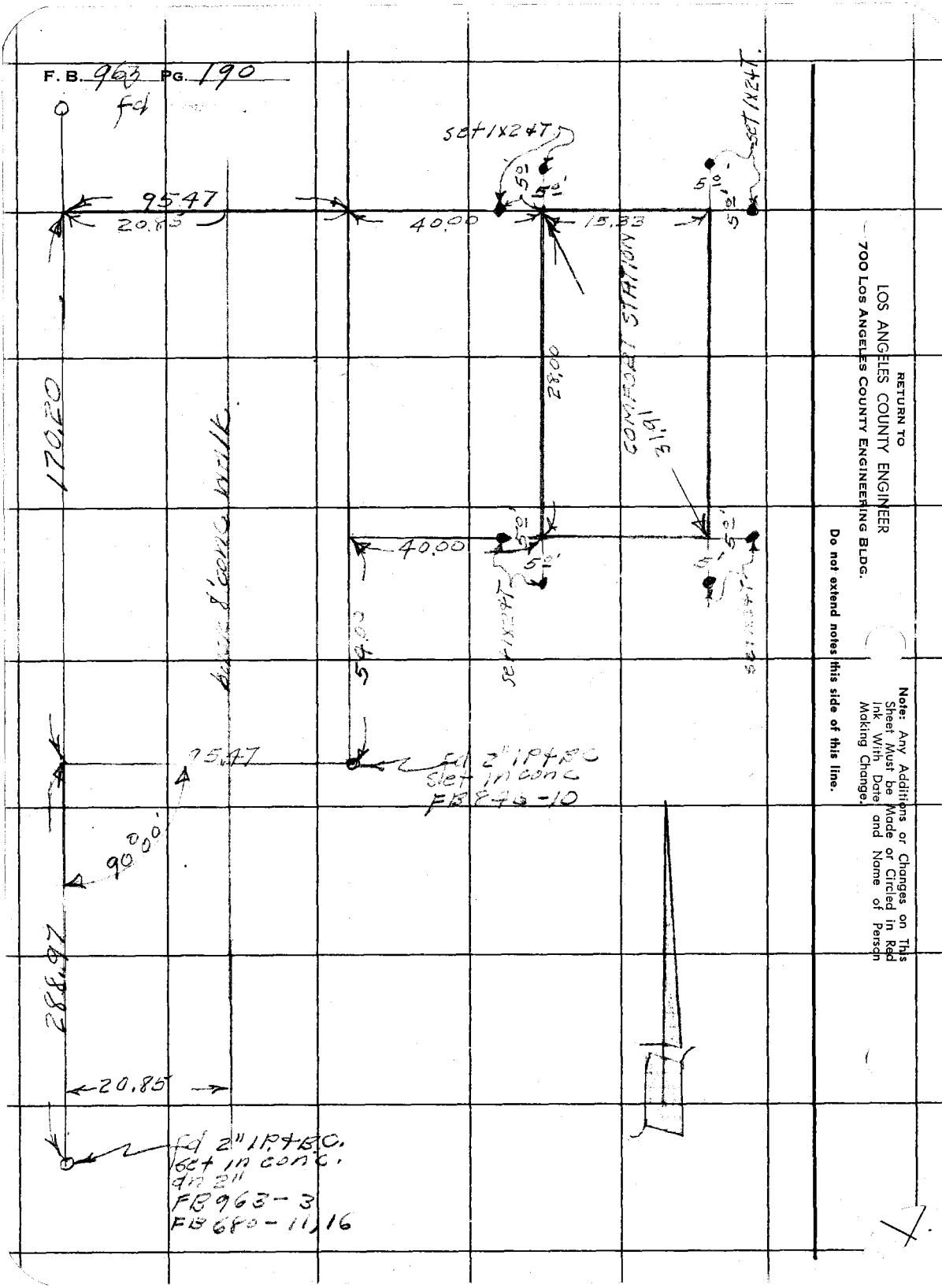

RETURN TO
LOS ANGELES COUNTY ENGINEER
700 Los Angeles County Engineering Bldg.

Do not extend notes this side of this line.

Note: Any Additions or Changes on This Sheet Must be Made or Circled in Red Ink With Date and Name of Person Making Change.

Profile	Notes Red.	Plotted	Job No. 8776.06	Division No.	F. B. 963 Pg. 101
No.	Date	Date	Survey of F.D.R. PARK		
X-Sec.	Notes Chkd.	Checked	Survey by R.L. Willey	Notes ETM Jr.	Date 1-21-59
No.	Date	Date	Map No.	Indexed C. Johnson	Date

JN 8776.06

FDR PARK

TBMs for Comfort Sta.

(See Pg 190 for location)

Willey
[illegible]
Mccall
Summer

STATION	B. S.	H. I.	F. S.	ELEV.

PLEASE RETURN TO
LOS ANGELES COUNTY ENGINEER
700 LOS ANGELES COUNTY ENGINEERING BLDG.

NOTE: ANY ADDITIONS OR CHANGES ON THIS SHEET MUST BE MADE OR CIRCLED IN RED INK, WITH DATE AND NAME OF PERSON MAKING CHANGE.

Do not extend notes this side of this line.

76298 S & E #307—7-55

F. B. 963 Pg. 194

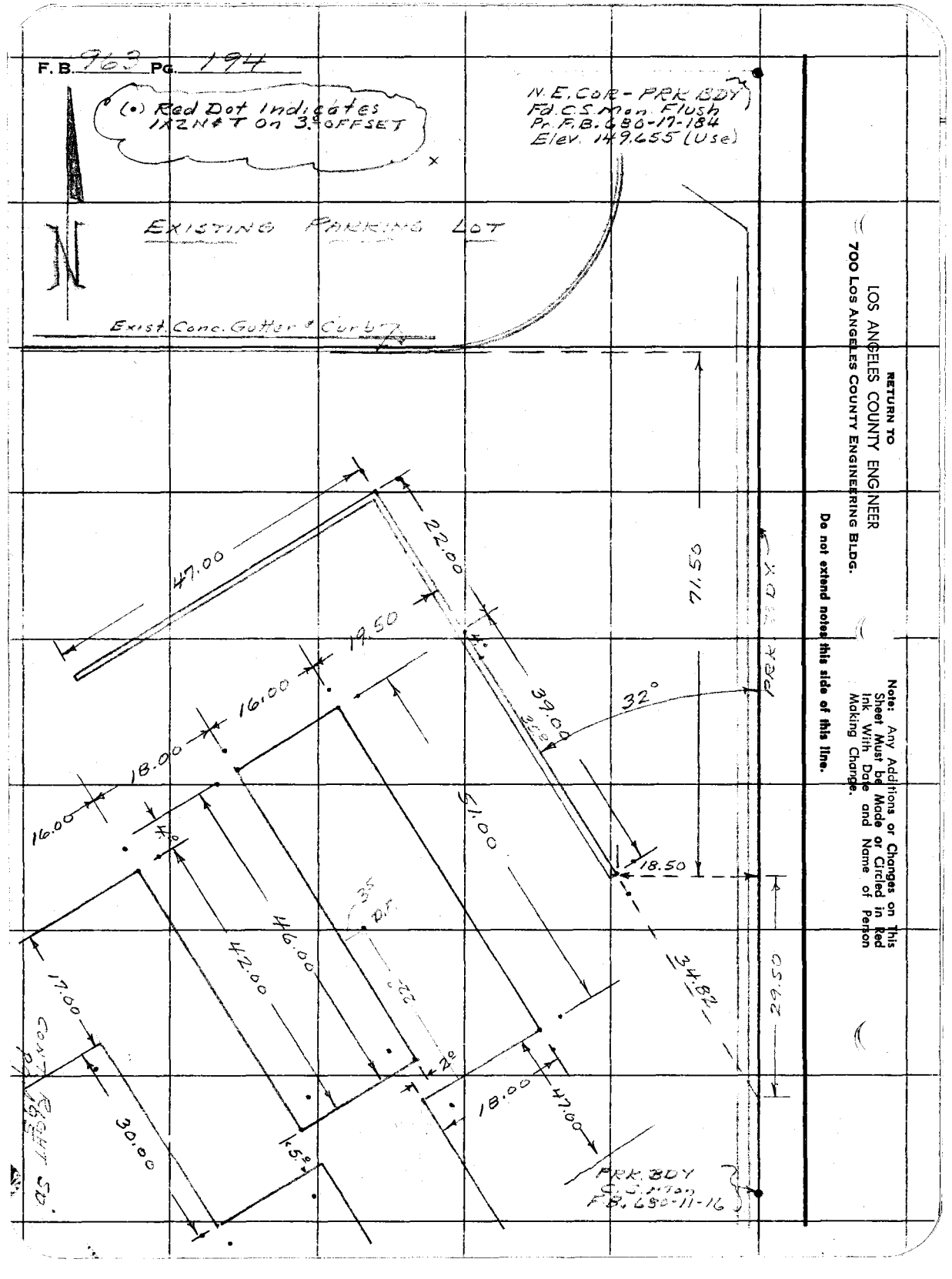

RETURN TO
LOS ANGELES COUNTY ENGINEER
700 LOS ANGELES COUNTY ENGINEERING BLDG.

Do not extend notes this side of this line.

Note: Any Additions or Changes on This Sheet Must be Made or Circled in Red Ink With Date and Name of Person Making Change.

Notes Ck'd by	Survey of F.D.R. PARK
Map No.	JN 9782.02 Tape Std °F
Office Work	Surveyed by A.N. Hellstrom
Checked	Notes A.N.H. Date 9-8-59
Date	Indexed J. C. Johnson

F. B. 963 PG. 195

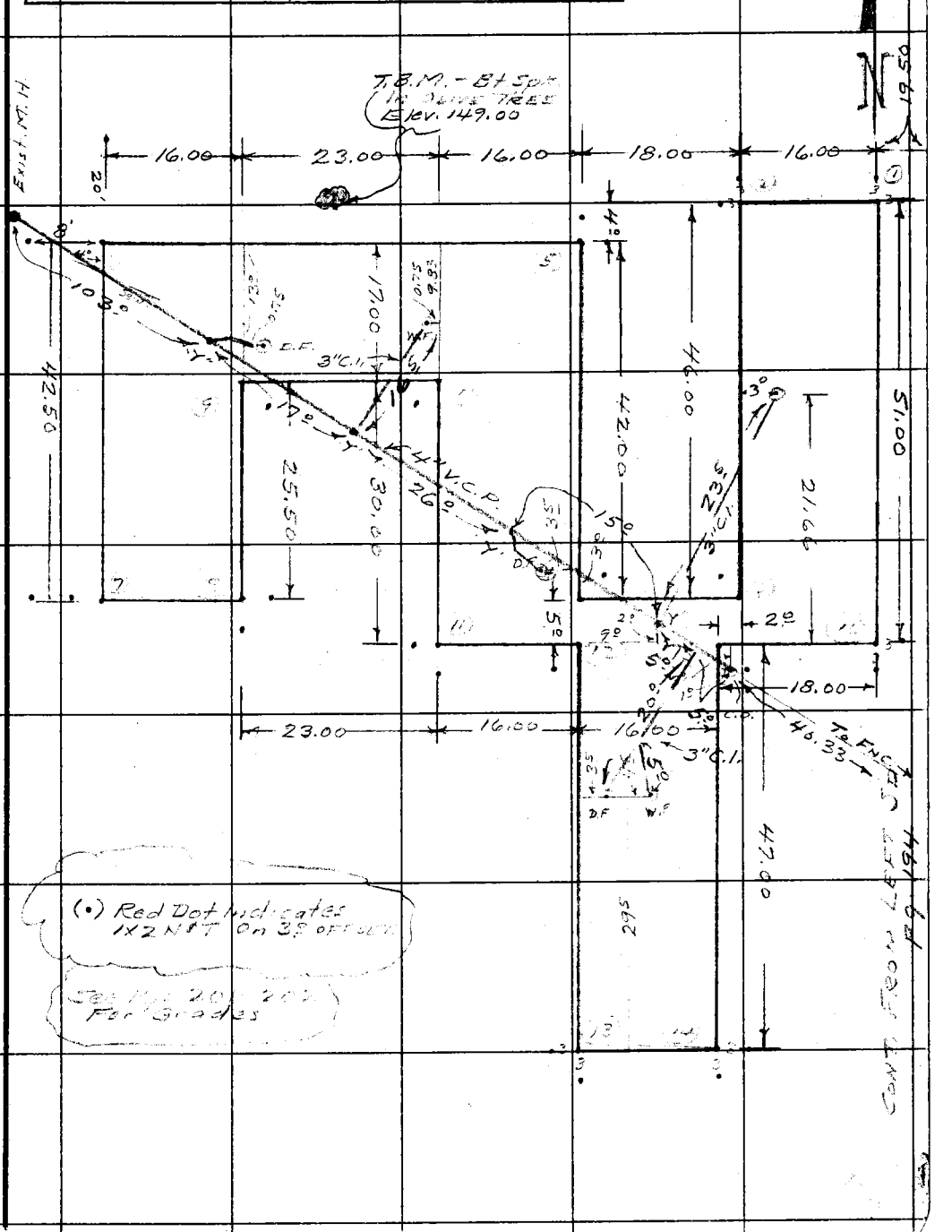

Note: Any Additions or Changes on This Sheet Must be Made or Circled in Red Ink With Date and Name of Person Making Change.

Do not extend notes this side of this line.

RETURN TO
LOS ANGELES COUNTY ENGINEER
700 LOS ANGELES COUNTY ENGINEERING BLDG.

76F309S CE #247 3-57

F. B. 963 Pg. 196

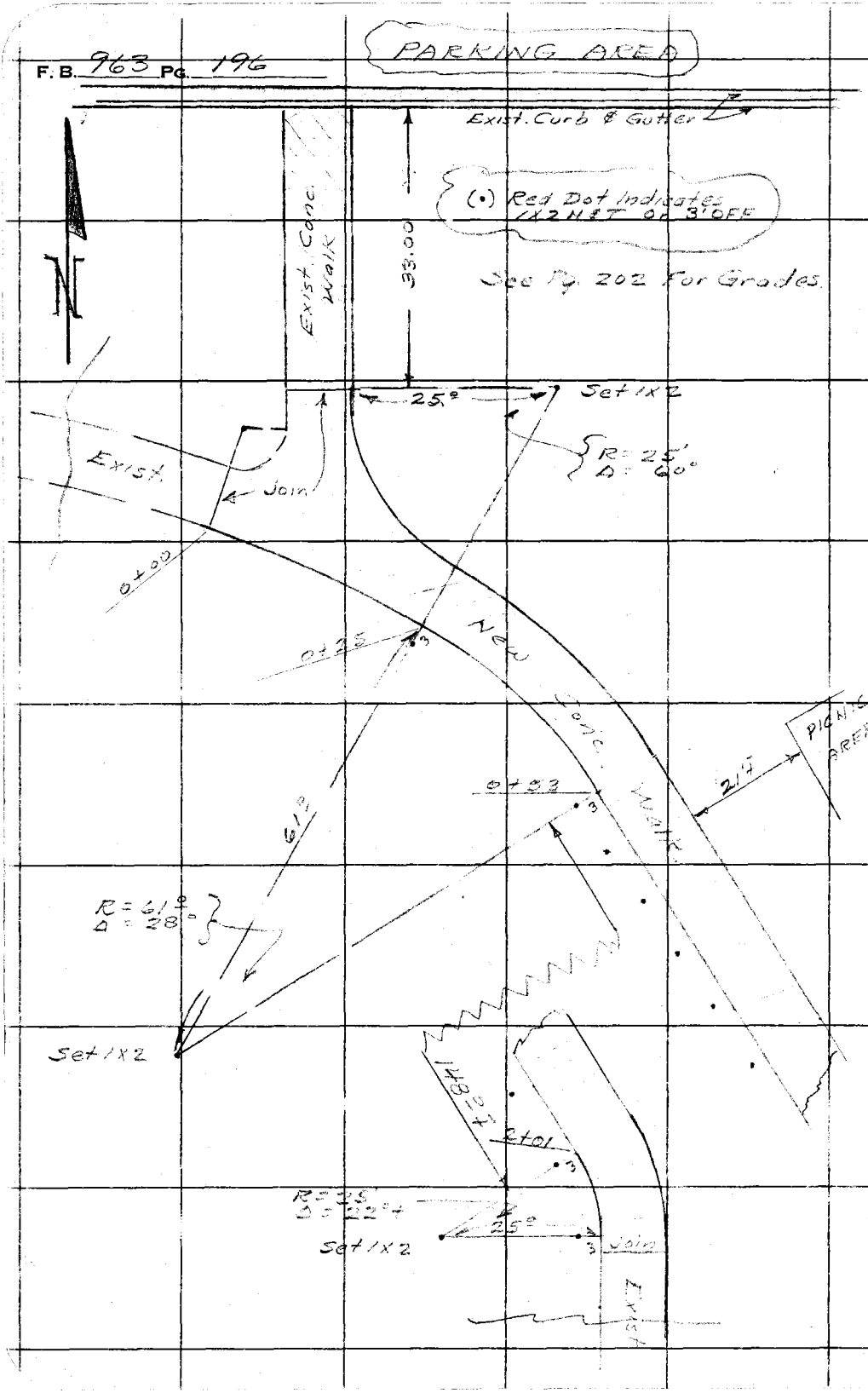

RETURN TO
LOS ANGELES COUNTY ENGINEER
700 LOS ANGELES COUNTY ENGINEERING BLDG.

Do not extend notes this side of this line.

Note: Any Additions or Changes on This Sheet Must be Made or Circled in Red Ink With Date and Name of Person Making Change.

Notes Ck'd by	Survey of F.D.R. PARK
Map No.	JN 8782.02 Tape Std °F
Office Work	Surveyed by A.N. Hellstrom
Checked	Notes A.N.H. Date 9-2-59
Date	Indexed A. C. Johnson

F. B. 963 Pg. 197

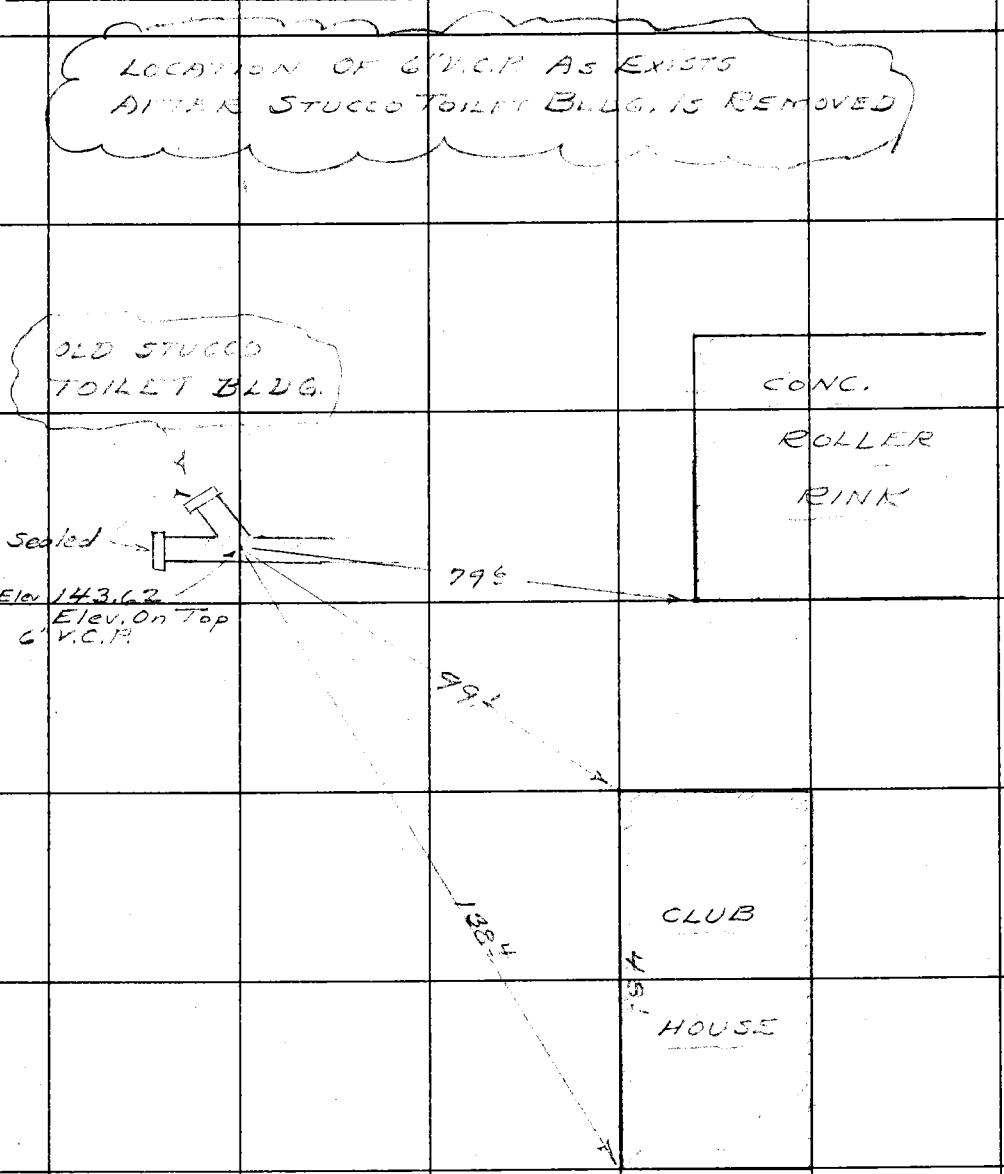

Note: Any Additions or Changes on This Sheet Must be Made or Circled In Red Ink With Date and Name of Person Making Change.

Do not extend notes this side of this line.

RETURN TO
LOS ANGELES COUNTY ENGINEER
700 LOS ANGELES COUNTY ENGINEERING BLDG.

76F309S CE #247—3-57

F. B. 963 Pg. 198

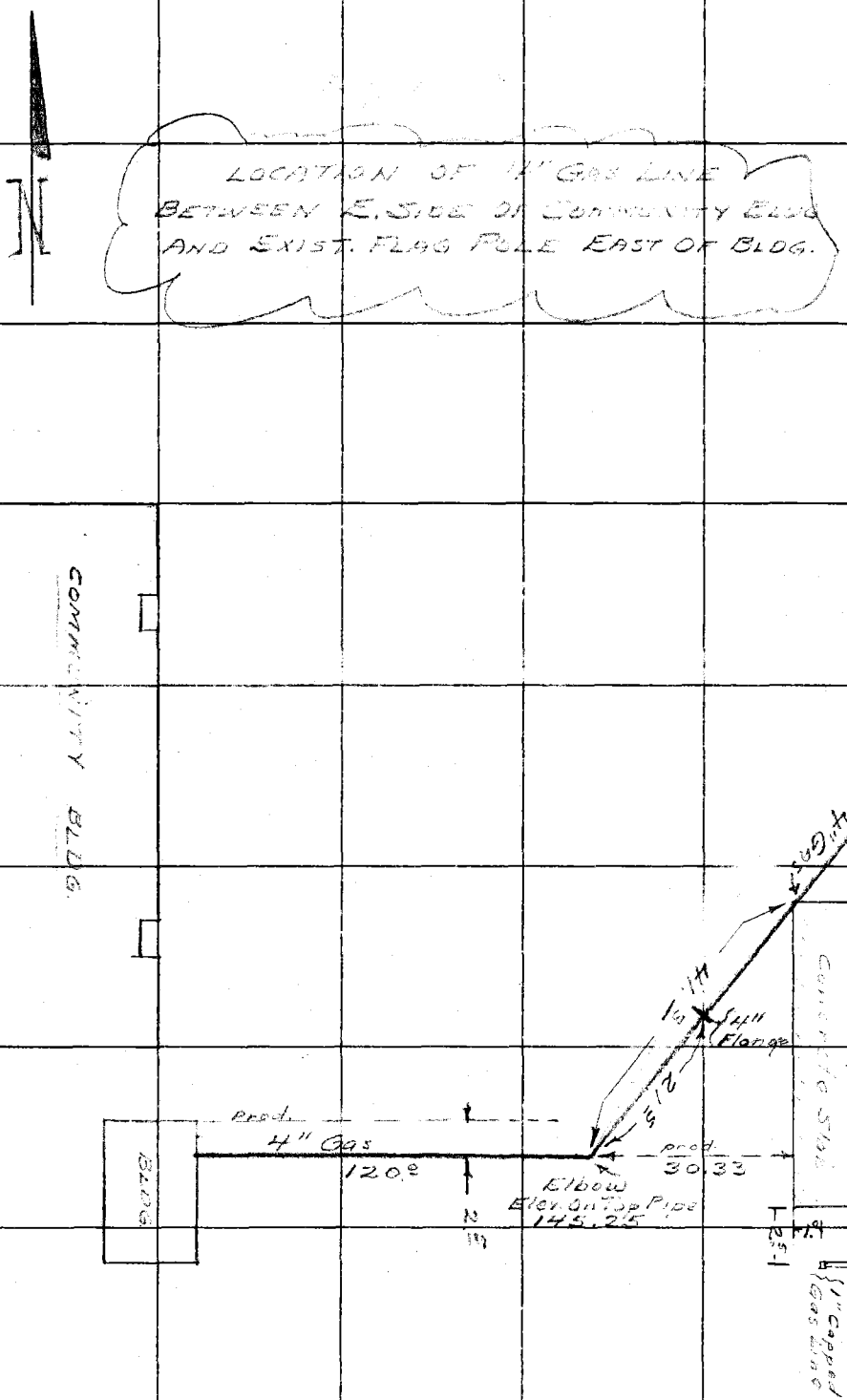

RETURN TO
LOS ANGELES COUNTY ENGINEER
700 LOS ANGELES COUNTY ENGINEERING BLDG.

Do not extend notes this side of this line.

Note: Any Additions or Changes on This Sheet Must be Made or Circled in Red Ink With Date and Name of Person Making Change.

Notes Ck'd by	Survey of F.D.R. PARK
Map No.	JN 8782.02 Tape Std °F
Office Work	Surveyed by A.N. Hellstrom
Checked	Notes A.N.H. Date 9-8-59
Date	Indexed A. C. Johnson

F. B. 963 PG. 199

(•) Red Dot Indicate 1 1/2 N & T - 5' OFF

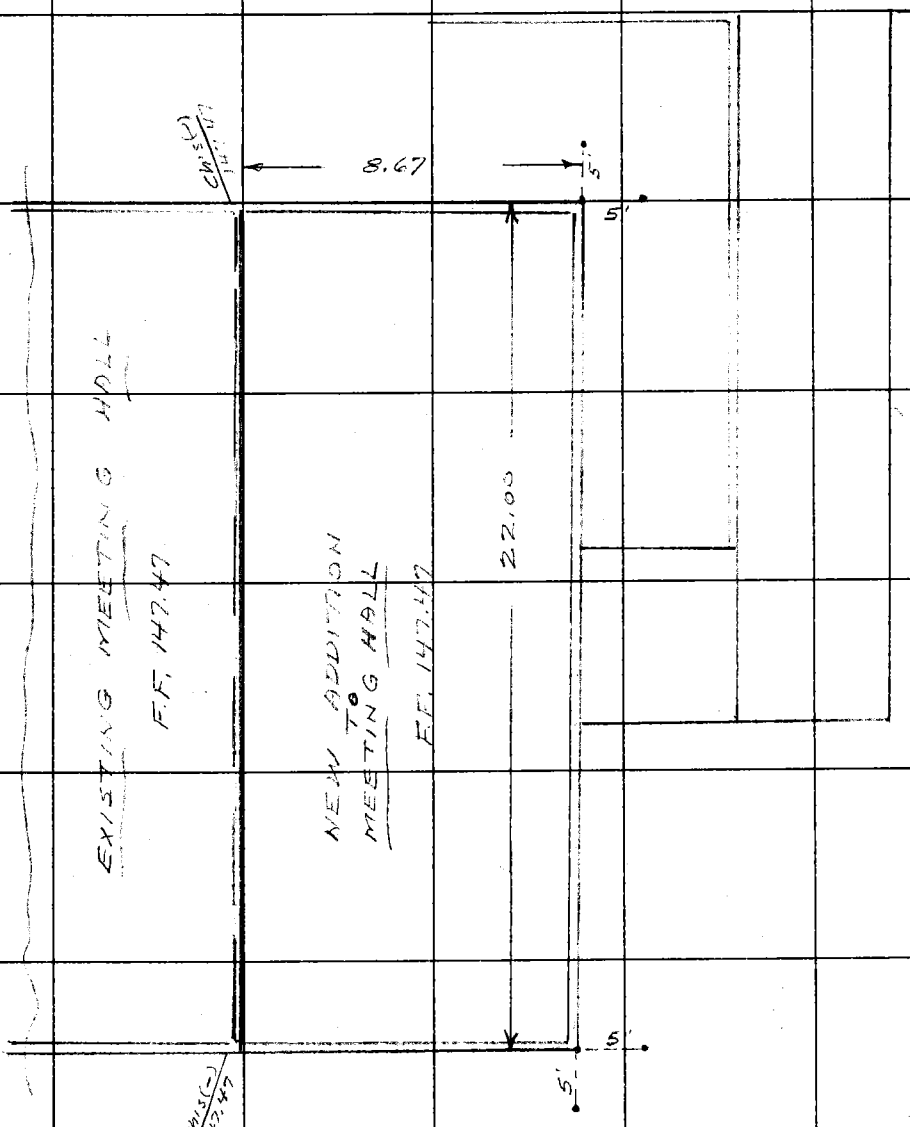

Note: Any Additions or Changes on This Sheet Must be Made or Circled in Red Ink With Date and Name of Person Making Change.

Do not extend notes this side of this line.

RETURN TO
LOS ANGELES COUNTY ENGINEER
700 LOS ANGELES COUNTY ENGINEERING BLDG.

76F309S CE #247—3-57

F. B. 963 Pg. 200

RETURN TO
LOS ANGELES COUNTY ENGINEER
700 LOS ANGELES COUNTY ENGINEERING BLDG.

Do not extend notes this side of this line.

Note: Any Additions or Changes on This Sheet Must be Made or Circled in Red Ink With Date and Name of Person Making Change.

76L-298 S & E #307—1-56

PLEASE RETURN TO
LOS ANGELES COUNTY ENGINEER
700 LOS ANGELES COUNTY ENGINEERING BLDG.

NOTE: ANY ADDITIONS OR CHANGES ON THIS SHEET MUST BE MADE OR CIRCLED IN RED INK, WITH DATE AND NAME OF PERSON MAKING CHANGE.

Do not extend notes this side of this line.

STATION	B. S.	H. I.	F. S.	ELEV.		
	GRADES FOR PICNIC & TRAIL AREA - See pgs 194-195 FOR PLAN					
B.M.				149.65	B.M. - N.E. Cor Pkr - C.S. Mon - Flush Elev. 149.655 pr pg. 194 Pr F.B. 963-118	
B.M.				149.00	Bt Spk in OLIVE TREE At N. End of Tab [illegible] Fin. Grd	
Cor. #1	E.	3		148.53	149.08	F-0.25
2	N.	3		148.50	149.08	F-0.58
3	W	3		148.83	148.78	C-0.05
4	E	3		148.65	148.79	F-0.13
5	N	3		148.62	148.98	F-0.36
6	W	3		148.64	148.93	F-0.29
7	W	6		148.56	148.73	F-0.17
8	E	3		148.54	148.68	F-0.14
9	E	3		148.64	148.78	F-0.14
10	W	3		148.62	148.73	F-0.11
11	S	3		148.64	148.68	F-0.04

Profile Notes Red. ____ Plotted ____ Job No. ____ Division No. ____ F. B. 963 Pg. 201
No. ____ Date ____ Date ____ Survey of F.D.R. Park
X-Sec. Notes Chkd. ____ Checked ____ Survey by H.C. Hatron Notes A.N.H. Date 9-11-59
No. ____ Date ____ Date ____ Map No. ____ Indexed A. C. Johnson Date 10-15-59

76L-298 S & E #307—1-56

PLEASE RETURN TO
LOS ANGELES COUNTY ENGINEER
700 LOS ANGELES COUNTY ENGINEERING BLDG.

NOTE: ANY ADDITIONS OR CHANGES ON THIS SHEET MUST BE MADE OR CIRCLED IN RED INK, WITH DATE AND NAME OF PERSON MAKING CHANGE.

Do not extend notes this side of this line.

STATION	B. S.	H. I.	F. S.	ELEV.		
Cor. +12	S	[illegible] 3		14[illegible]	148.73	F-0.33
+13	S	" 3		148.24	148.63	F-0.39
+14	S	" 3		148.[illegible]	148.63	F-0.26
+15	E	" 3		148.[illegible]	148.73	F-0.12
[illegible]	E	" 3		148.[illegible]	148.88	F-0.11
GRADES FOR NEW CONC. WALK						
SEE PG. 196 FOR PLAN.					Fin. Grd	
0+00	End of Exist. Walk			[illegible]	148.92	
0+25	B.C. - 61' R			[illegible]	148.85	F-0.03
0+53	E.C. - 61' "			[illegible]	148.77	F-0.05
0+73				[illegible]	148.72	F-0.19
0+93				148.[illegible]	148.66	F-0.04
1+13				[illegible]	148.61	F-0.07
1+33				[illegible]	148.55	F-0.09
1+53				[illegible]	148.50	F-0.36
1+73				[illegible]	148.44	F-0.51
2+01	B.C. - 25' R			[illegible]	148.36	F-0.02
	E.C. - " "			148.[illegible]	148.32	F-0.08
	End Exist. Walk			148.[illegible]		

F. B. 963 PG. 202 Job No. 8782.02 Division No. 10 Notes Red. Plotted Profile
Survey of F.D.R. Park Date No. X-Sec.
Survey by Herstrom Notes A.H.H. Checked
Indexed C. Johnson Date Date No.

Profile	Notes Red.	Plotted	Job No. 8782.02	Division No.	F. B. 963 Pg. 203
No.	Date	Date	Survey of F.D.R. Park		
X-Sec.	Notes Chkd.	Checked	Survey by [illegible]	Notes [illegible]	Date 9-15-59
No.	Date	Date	Map No.	Indexed C. Johnson	Date

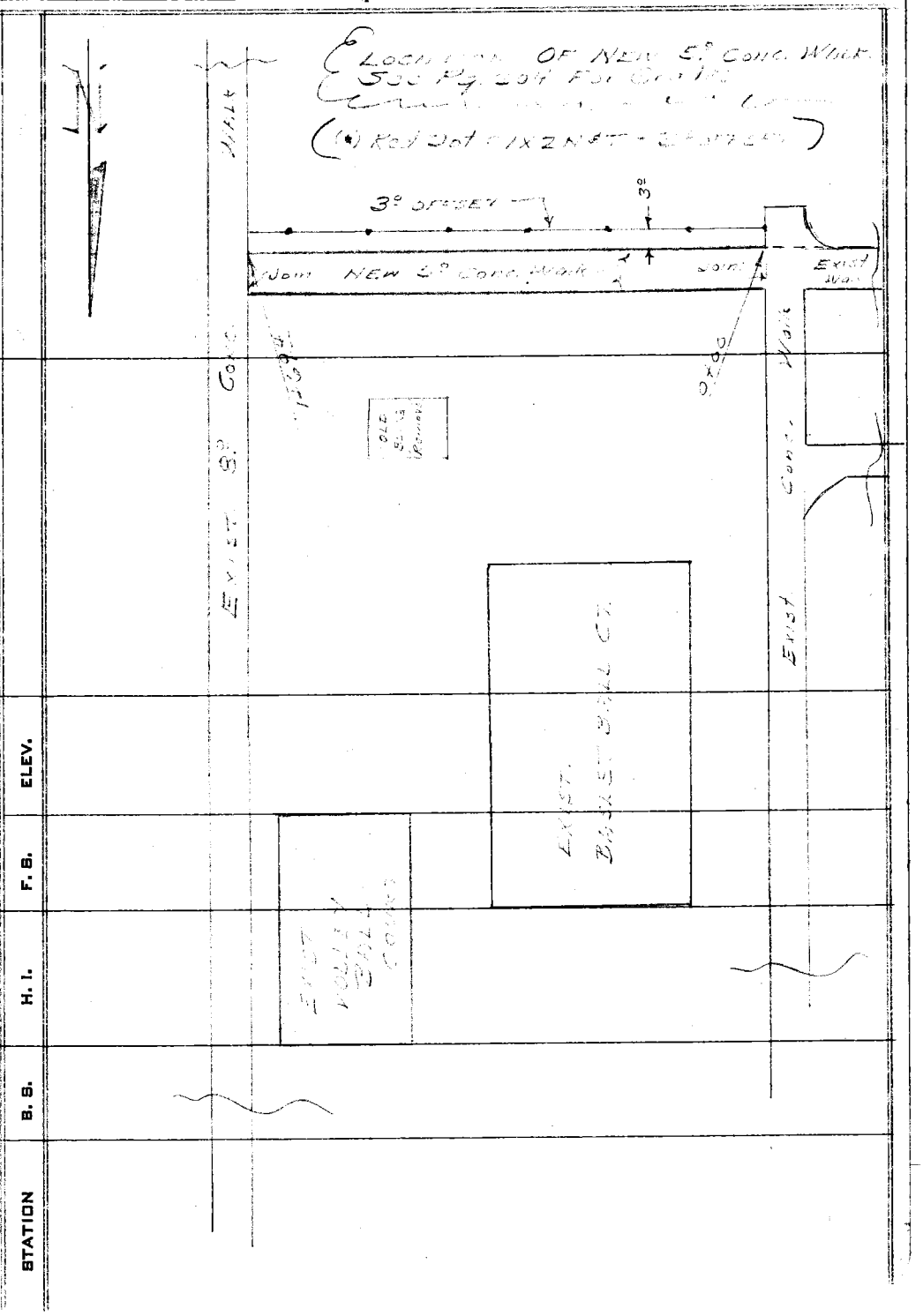

NOTE: ANY ADDITIONS OR CHANGES ON THIS SHEET MUST BE MADE OR CIRCLED IN RED INK, WITH DATE AND NAME OF PERSON MAKING CHANGE.

PLEASE RETURN TO
LOS ANGELES COUNTY ENGINEER
700 Los Angeles County Engineering Bldg.

Do not extend notes this side of this line.

76L-298 S & E #307—1-56

76L-298 S & E #307—1-56

PLEASE RETURN TO
LOS ANGELES COUNTY ENGINEER
700 LOS ANGELES COUNTY ENGINEERING BLDG.

NOTE: ANY ADDITIONS OR CHANGES ON THIS SHEET MUST BE MADE OR CIRCLED IN RED INK, WITH DATE AND NAME OF PERSON MAKING CHANGE.

Do not extend notes this side of this line.

STATION	B. S.	H. I.	F. S.	ELEV.		
GRADES FOR NEW 5' CONC. WALL — SEE Pg. 203 - FOR PLAN						
					Fin Grd.	C/F
0+00	Tp Exist Wall			144.26	144.26	Gr.
+25				144.45	144.32	C-0.13
+50				144.35	144.38	F-0.03
+75				144.35	144.44	F-0.09
1+00				144.35	144.50	F-0.15
+25				144.47	144.56	F-0.09
+50				144.42	144.62	F-0.20
1+69	Tp. Exist. Wall			144.[illegible]	144.67	[illegible]

F. B. 963 Pg. 204 Job No. 8782.02 Division No. 10 Notes Red. Plotted Profile
Survey of F.D.R. PARK Date Date No. X-Sec.
Survey by Hollstrom Notes A.N.H. Notes Chkd. Checked
Indexed C. Johnson Date Date Date No.

Profile No.	Notes Red.	Plotted	Job No. 8782.02	Division No. 10	F. B. 963 PG. 205
	Date	Date	Survey of F.D.R. PARK		
X-Sec. No.	Notes Chkd.	Checked	Survey by Hedstrom	Notes E.T.M.N.	Date 9-11-59
	Date	Date	Map No.	Index [redacted] C. JOHNSON	

J.N. 8782.02

F.D. ROOSEVELT PARK

NEW CONC. WALK AT INTERSECTION 76TH ST.

ON EAST SIDE OF PARK

D.N. Hedstrom
E.T.M.N.
R.D. Swain
C.D. Hyde

STATION	B. S.	H. I.	F. S.	ELEV.

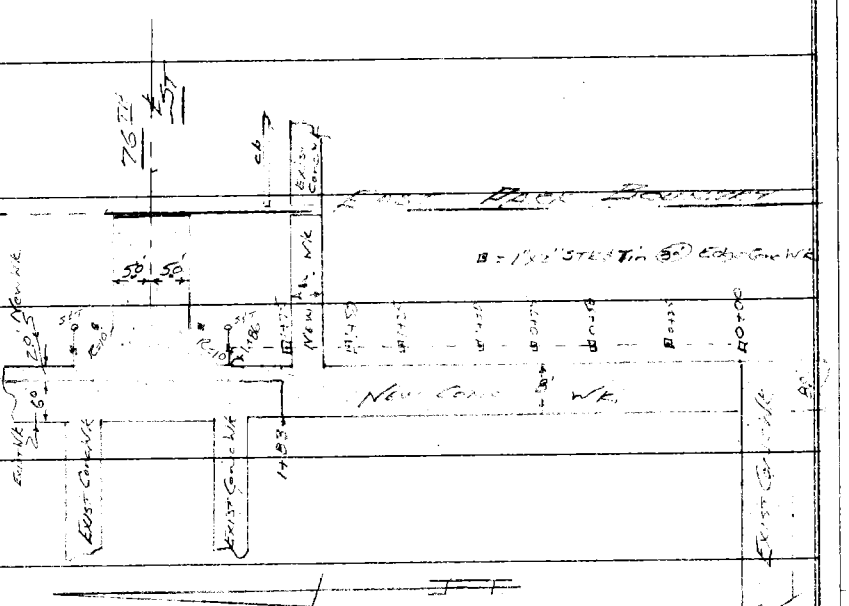

NOTE: ANY ADDITIONS OR CHANGES ON THIS SHEET MUST BE MADE OR CIRCLED IN RED INK, WITH DATE AND NAME OF PERSON MAKING CHANGE.

Do not extend notes this side of this line.

PLEASE RETURN TO
LOS ANGELES COUNTY ENGINEER
700 LOS ANGELES COUNTY ENGINEERING BLDG.

761-298 S & E #307—1-56

76L-298 S & E #307—1-56

PLEASE RETURN TO
LOS ANGELES COUNTY ENGINEER
700 LOS ANGELES COUNTY ENGINEERING BLDG.

NOTE: ANY ADDITIONS OR CHANGES ON THIS SHEET MUST BE MADE OR CIRCLED IN RED INK, WITH DATE AND NAME OF PERSON MAKING CHANGE.

Do not extend notes this side of this line.

STATION	B. S.	H. I.	F. S.	ELEV.	GRADE	[illegible]	
0+00				145.52'	145.52'		EXIST CONC [illegible]
+25				45.15'	45.60'	F0.45'	1x2 STRETCH (3)
+50				44.80'	45.68'	F0.88'	" " " "
+75				14[illegible].86'	45.[illegible]'	F0.90'	" " " "
1+				145.94'	1[illegible]5.84'	C0.10'	" " " "
+25				45.99'	45.03'	C0.03'	" " " "
+50				46.[illegible]7'	46.01'	C0.06'	" " " "
+75				46.[illegible]'	46.00'	C0.11'	" " " "
1+86	Bl[illegible] 10' Rad. So Side			146.[illegible]	146.13'	C0.16'	" " " "
1+83	EXIST CONC.			146.[illegible]			COR EXIST CONC [illegible]
	B.C. & EXIST CONC. No Side			46.[illegible]'			" " " "
	[illegible]			[illegible]			1x2 STRETCH (3)
	" " " " So. "			46.[illegible]	46.09	[illegible]	" " " "
	N. [illegible]			145.95'			EXIST CONC [illegible]

F. B. 963 Pg. 206 8782.02 Job No. Division No. 10 Notes Red. Plotted Profile
Survey of F.D.R. PARK Date Date No.
Survey by Hellstrom Notes E.T.M. Jr. Notes Chkd. Checked X-Sec.
Indexed C. [illegible] Date Date Date No.

76L-298 S & E #307—1-56

PLEASE RETURN TO
LOS ANGELES COUNTY ENGINEER
700 LOS ANGELES COUNTY ENGINEERING BLDG.

NOTE: ANY ADDITIONS OR CHANGES ON THIS SHEET MUST BE MADE OR CIRCLED IN RED INK, WITH DATE AND NAME OF PERSON MAKING CHANGE.

Do not extend notes this side of this line.

STATION	B. S.	H. I.	F. S.	ELEV.			
		ROUGH GRADES FOR SAND AREA					
		EAST SIDE RECREATION BLDG. (See Pg. 213 for location)					
					BM #5 EL 146.98	F [illegible]	
BM 1				146.98'			
T.P.				146.81'	GRADE	[illegible]	
1				47.34'		—	Exist [illegible]
2				47.35'		—	" "
3				46.40'	46.68'	F 0.22'	1'x1' Stk
4				46.25'	46.00'	C 0.25'	" "
5				45.95'		—	Exist [illegible]
6				46.2[illegible]'	[illegible]	C 0.14'	[illegible]
7				45.9[illegible]'	46.2[illegible]'	F 0.28'	" "
8				46.30'	46.17'	C 0.13'	" "
9				45.33'	[illegible]	F 0.29'	" "
10				46.2[illegible]'	[illegible]	F 0.2[illegible]'	" "
11				46.[illegible]'	46.48'	F 0.20'	" "
12				44.57'	46.74'	F 2.23'	" "
13				46.67'	[illegible]	F 0.33'	" "
14				45.67'	47.04'	F 1.37'	" "
15				46.65'	47.00'	F 0.35'	" "

Set 1'x2' Stk 5/10/65

Profile No. ____ Date ____ Notes Red. ____ Plotted ____ Job No. 8[illegible] Division No. 10 F. B. [illegible] Pg. 207

X-Sec. No. ____ Date ____ Notes Chkd. ____ Checked ____ Survey of [illegible] Survey by [illegible] Notes [illegible] Date [illegible]

No. ____ Date ____ Map No. ____ Indexed C. [illegible]

76L-298 S & E #307—1-56

PLEASE RETURN TO
LOS ANGELES COUNTY ENGINEER
700 LOS ANGELES COUNTY ENGINEERING BLDG.

NOTE: ANY ADDITIONS OR CHANGES ON THIS SHEET MUST BE MADE OR CIRCLED IN RED INK, WITH DATE AND NAME OF PERSON MAKING CHANGE.

Do not extend notes this side of this line.

F. B. 963 Pg. 208 | Job No. 879202 | Division No. 10 | Notes Red. | Plotted | Profile No.
Survey of F.D.R. Pacific | Date | Date | X-Sec. No.
Survey by A.N.H. | Notes E.T.M. | Notes Chkd. | Checked
Indexed C. Schlosser | Date | Date | Date | No.

STATION	B. S.	H. I.	F. S.	ELEV.	GRADE	Cut or Fill	
16				146.61'	46.95'	F 0.34	1"x1" Stk
17				46.50'			Exist Curb
18				46.80'			" " "
19				46.55	46.95'	F 0.40	1"x1" Stk
20				146.[illegible]	46.95'	F 0.34	" "
21				46.[illegible]	47.08	F 0.41	" "
22				46.25	47.08'	F 0.83	" "
23				146.14	46.53'	F 0.39	" "
24				46.[illegible]7'	46.18'	F 0.31'	" "
25				45.[illegible]1'	46.10'	F 0.19'	" "
26				46.[illegible]			Exist Curb
27				146.[illegible]	46.70'	F 0.20'	[illegible]
28				46.[illegible]	46.83'	F 0.10'	" "
29				46.[illegible]	47.00'	F 0.07	"
30				146.79			Exist Curb
TBM (SCH)				146.71'	TBM El FB Concrete Sewer Box at Pacific Highway & Nomwin Pavement in Wide Alley		
TP				146.55	BM-PCEL 14698 FB 963-118		
BM				146.97	E.S.M.ON		

Set 1"x2" Stake to Line

Notes Ck'd by	Survey of F.D.R. PARK
Map No.	JN 8782.02 Tape Std °F
Office Work	Surveyed by A.H. HOLSTROM
Checked	Notes A.M.M. Date 9-28-59
Date	Indexed A. C. Johnson

F. B. 963 PG. 209

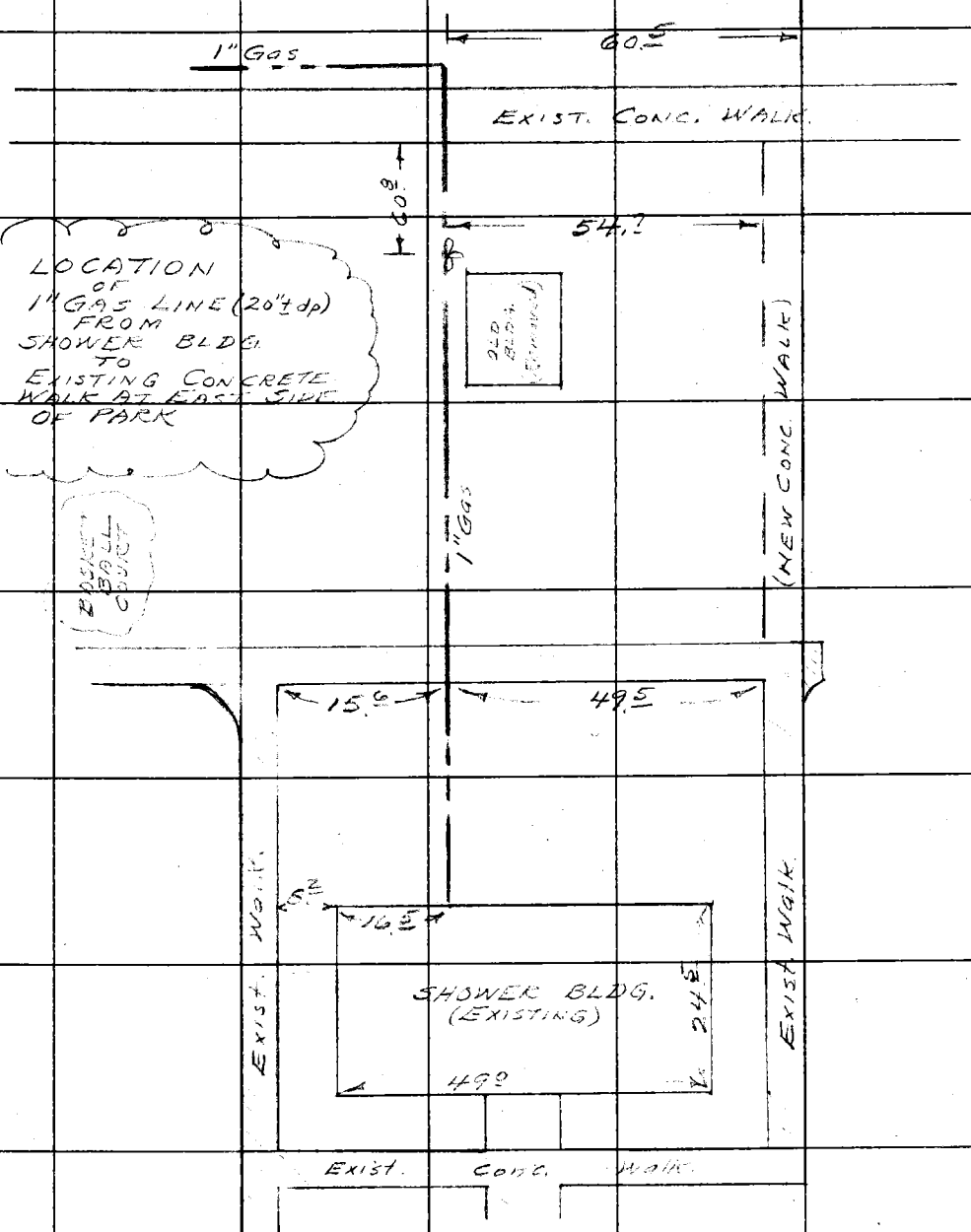

Note: Any Additions or Changes on This Sheet Must be Made or Circled In Red Ink With Date and Name of Person Making Change.

Do not extend notes this side of this line.

RETURN TO
LOS ANGELES COUNTY ENGINEER
700 LOS ANGELES COUNTY ENGINEERING BLDG.

76F309S CE #247—3-57

F. B. 963 Pg. 210

RETURN TO
LOS ANGELES COUNTY ENGINEER
700 LOS ANGELES COUNTY ENGINEERING BLDG.

Do not extend notes this side of this line.

Note: Any Additions or Changes on This Sheet Must be Made or Circled in Red Ink With Date and Name of Person Making Change.

Profile No.	Notes Red.	Plotted	Job No.	Division No. 10	F. B. 963	Pg. 211
	Date	Date	Survey of F.D.R. PARK			
X-Sec. No.	Notes Chkd.	Checked	Survey by HC Johnson	Notes D.N.H.	Date 9-28-59	
	Date	Date	Map No.	Indexed C. Johnson	Date	

NOTE: ANY ADDITIONS OR CHANGES ON THIS SHEET MUST BE MADE OR CIRCLED IN RED INK, WITH DATE AND NAME OF PERSON MAKING CHANGE.

Do not extend notes this side of this line.

PLEASE RETURN TO
LOS ANGELES COUNTY ENGINEER
700 LOS ANGELES COUNTY ENGINEERING BLDG.

76L-298 S & E #307—1-56

STATION	B. S.	H. I.	F. S.	ELEV.

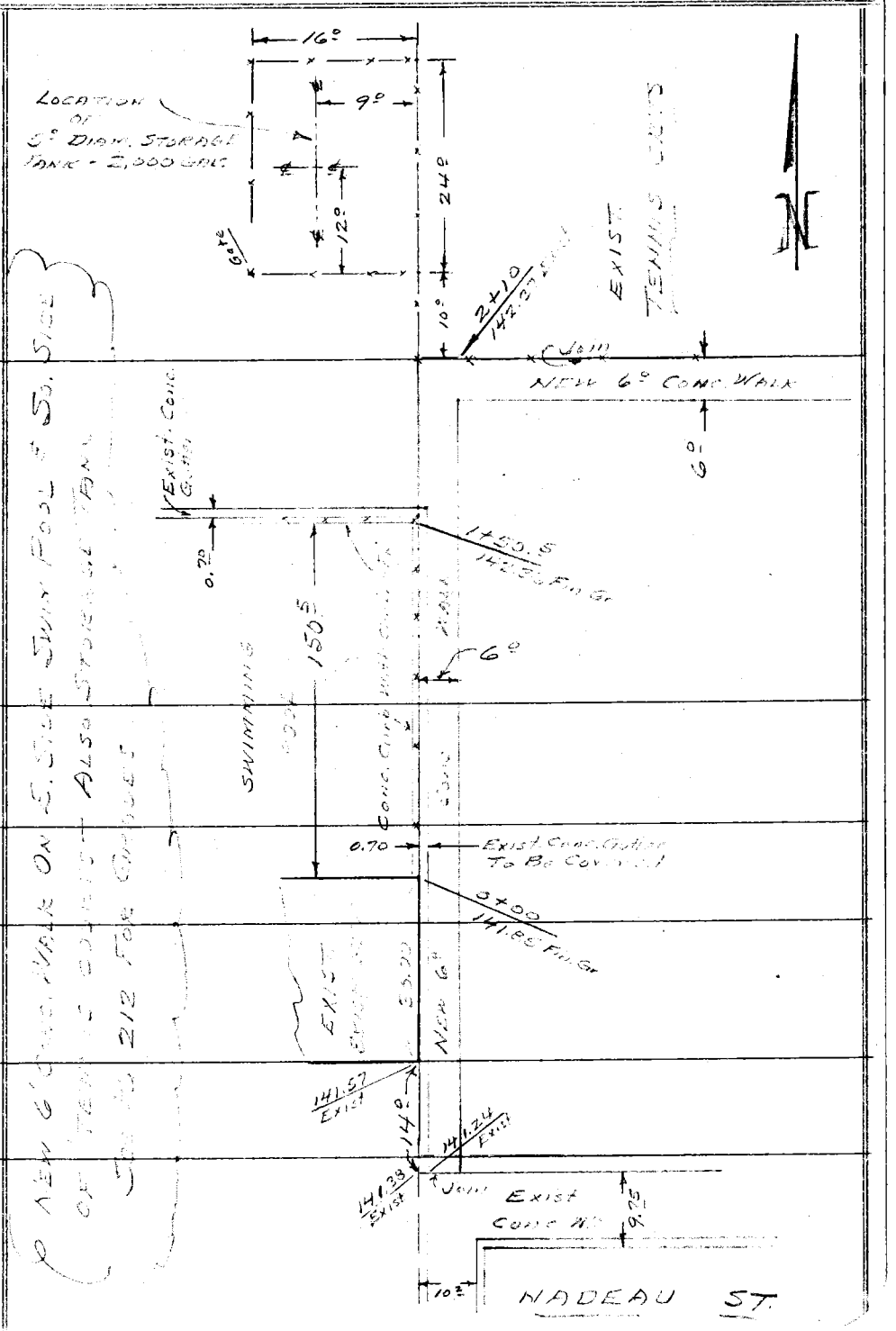

76L-298 S & E #307—1-56

PLEASE RETURN TO
LOS ANGELES COUNTY ENGINEER
700 LOS ANGELES COUNTY ENGINEERING BLDG.

NOTE: ANY ADDITIONS OR CHANGES ON THIS SHEET MUST BE MADE OR CIRCLED IN RED INK, WITH DATE AND NAME OF PERSON MAKING CHANGE.

Do not extend notes this side of this line.

STATION	B. S.	H. I.	F. S.	ELEV.		
GRADES FOR 6° CONC. WALK ON E. SD. SWIM. POOL & S. SD. TENNIS CRTS. (SEE PG. 211 FOR PLAN)						
					T.B.M. - Elev. 142.70 - F.B. 963-145-155-182 S.W. COR. TENNIS CRTS. A HORIZONTAL LINE (-) CHIS. IN S.W. COR. SWITCH BOX	
T.B.M. - Chis. Line On Conc. Vault				142.70		
Edg. Conc. At Tennis Court (S.W. COR)				142.27		
N.E. COR. POOL - Up 3½ (HOLD)				142.36		
S.E " " - " 4" (HOLD)				141.85		
S.E. Cor. Brick Bldg.				141.52		
Int. Walk. High Pt.				141.33		
" " Low " Exist				141.24		
0+00 N.E. Cor. Brick Bldg.				141.85	141.85	
+25					141.95	
+50					142.02	
+75					142.10	
1+00					142.19	
+25					142.27	
+50					142.36	
S.E. Cor. Tennis Court				142.19		
Int. Walk (N & S) E. of Tennis Crts.				142.[illegible]		

F. B. 963 PG. 212 8782.02 Job No. Division No. 10 Notes Red. Plotted Profile
Survey of F.D.R. PARK Date Date No. X-Sec.
Survey by Hallstrom Notes A.N.H. Notes Chkd. Checked
Indexed C. Johnson Date Date No.

Notes, Ck'd by	Survey of F.D.R. PARK
Map No.	JN 8782.02 Tape Std °F
Office Work	Surveyed by Mankey Jr.
Checked	Notes ETM Jr. Date 10-6-59
Date	Indexed C. Johnson

F. B. 963 PG. 213

JN 8782.02

F.D.R. PARK

CHILDREN'S PLAY AREA

EAST of COMMUNITY BLDG.

(See Pgs. 207 & 208 for Grades)

Mankey Jr.
Swain
Hyde

Note: Any Additions or Changes on This Sheet Must be Made or Circled in Red Ink With Date and Name of Person Making Change.

PLEASE RETURN TO
LOS ANGELES COUNTY ENGINEER
700 LOS ANGELES COUNTY ENGINEERING BLDG.

Do not extend this side of this line.

76F309S S&E #247 1-56

PLEASE RETURN TO
LOS ANGELES COUNTY ENGINEER
700 LOS ANGELES COUNTY ENGINEERING BLDG.

Note: Any Additions or Changes on This Sheet Must be Made or Circled in Red Ink With Date and Name of Person Making Change.

Do not extend this side of this line.

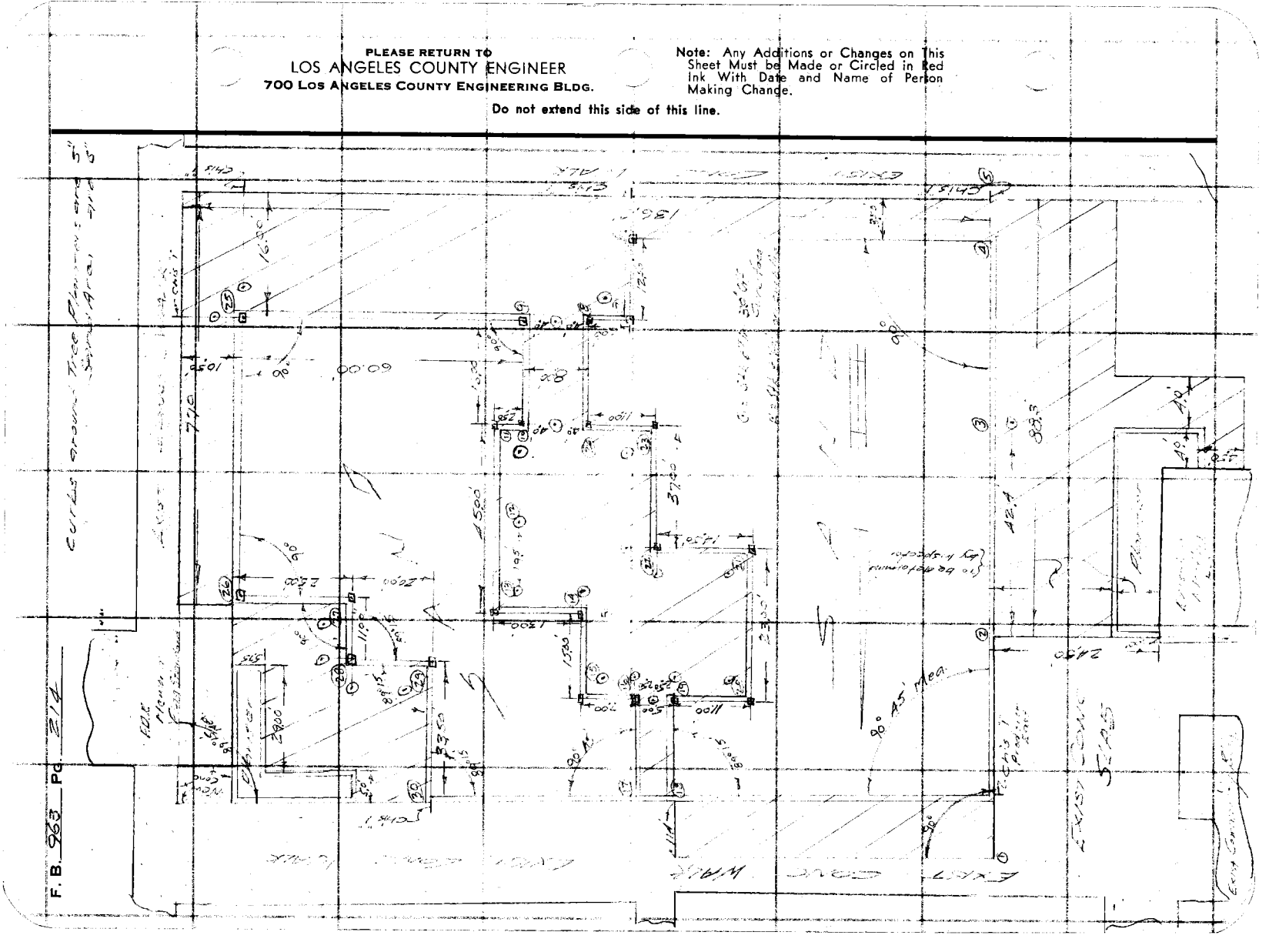

F. B. 963 Pg. 214

F. B. 963 Pg. 215

Profile No.	Notes Red.	Plotted	Job No. 8782.02	Division No. 10	
	Date	Date	Survey of F.D.R. Park		
X-Sec. No.	Notes Chkd.	Checked	Survey by [illegible]	Notes [illegible]	Date 11-4-59
	Date	Date	Map No.	Indexed C. Johnson	Date 11-6-59

J.N. # 8782.02

F. D. R. PARK

CROSS SECTIONS OF VOLLEY BALL & BASKET BALL COURTS TO SHOW EXISTING CONDITION BETWEEN COURTS & EXISTING [illegible] TO EAST & WEST OF COURTS

PLAN — PAGE 216

X-SECTIONS PAGE [illegible]-222

STATION	B. S.	H. I.	F. S.	ELEV.

A.N. Hellstrom
E.T. Mankey-Jr
R.A. Swann
C.A. Pyle

NOTE: ANY ADDITIONS OR CHANGES ON THIS SHEET MUST BE MADE OR CIRCLED IN RED INK, WITH DATE AND NAME OF PERSON MAKING CHANGE.

PLEASE RETURN TO
LOS ANGELES COUNTY ENGINEER
700 LOS ANGELES COUNTY ENGINEERING BLDG.

Do not extend notes this side of this line.

76L-298 S & E #307—1-56

F. B. 963 Pg. 216 Job No. 8782.02 Division No. 10 Notes Red. Plotted Profile

Survey of F.D.N. PARK Date Date No.

Survey by Heilstrom Notes A.N.H. Notes Chkd. Checked X-Sec.

Indexed C. Jo[illegible] Date Date Date No.

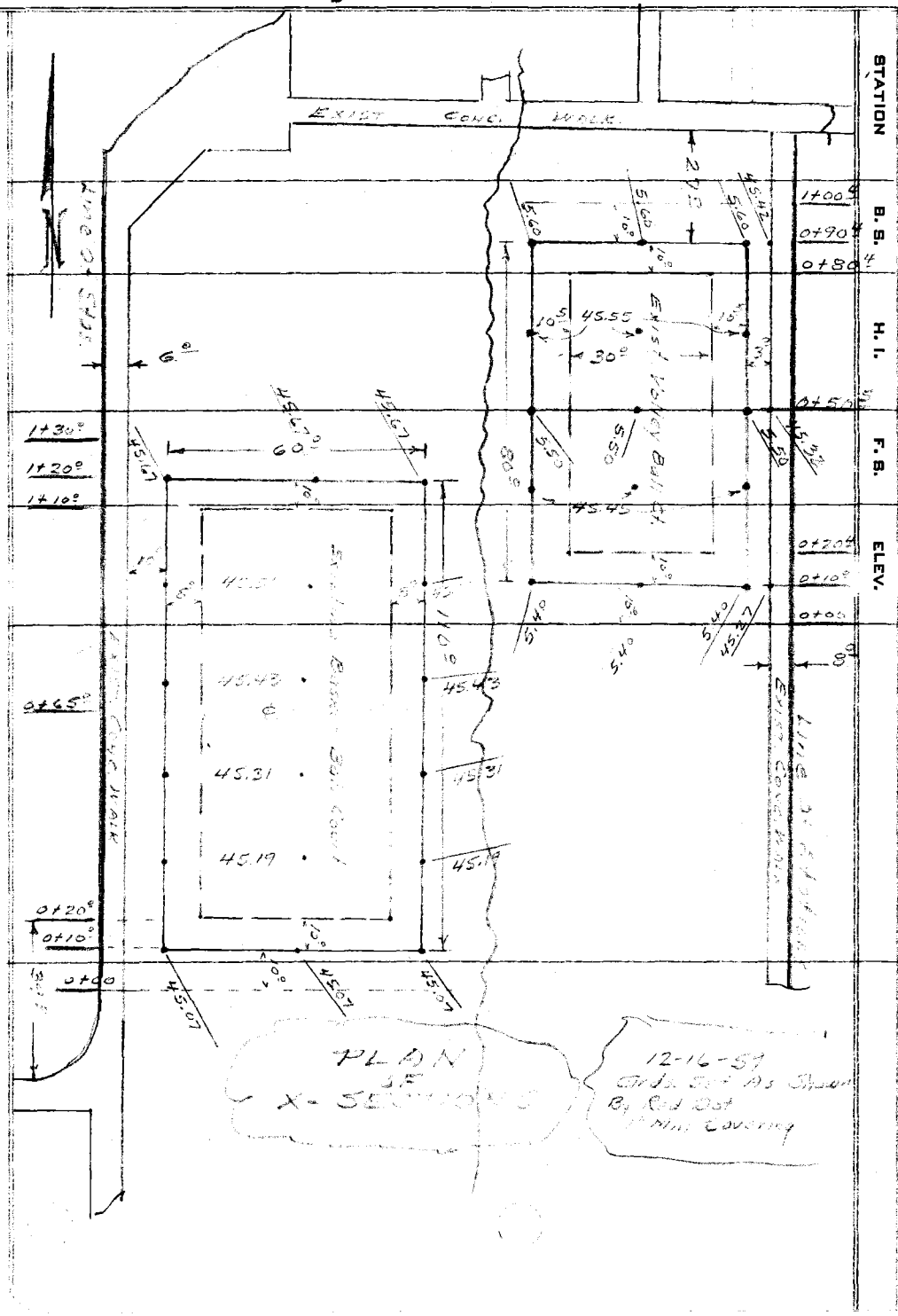

76L-298 S & E #307—1-56

PLEASE RETURN TO

LOS ANGELES COUNTY ENGINEER

700 LOS ANGELES COUNTY ENGINEERING BLDG.

NOTE: ANY ADDITIONS OR CHANGES ON THIS SHEET MUST BE MADE OR CIRCLED IN RED INK, WITH DATE AND NAME OF PERSON MAKING CHANGE.

Do not extend notes this side of this line.

76L-298 S & E #307—1-56

PLEASE RETURN TO
LOS ANGELES COUNTY ENGINEER
700 LOS ANGELES COUNTY ENGINEERING BLDG.

NOTE: ANY ADDITIONS OR CHANGES ON THIS SHEET MUST BE MADE OR CIRCLED IN RED INK, WITH DATE AND NAME OF PERSON MAKING CHANGE.

Do not extend notes this side of this line.

STATION	B. S.	H. I.	F. S.	ELEV.		
		X-SECTIONS				
T.B.M.	(Fd.)			146 71	T.B.M. - Elev 146.71 pg 208 - P.K. Spk in Joint Of Conc. Walk on S. Side Of Flag Pole	
T.B.M.	(Set)			146 00	T.B.M. - [illegible] Line(s) On W Sd. 4" I.P. = West Post Of Net On Valley Ball Court	
(VALLEY BALL COURT)						
0+00				145 21	E. Edg. Conc. Walk	
	5' Left			145 26	" " "	
	11' "			145 1	E. Edg. Valley Ball Court	
	21.5 "			145 2	White Ln.	
	51.5 "			145 3	" "	
	62.0 "			145 3	W. Edg. Valley Ball Court	
	72.0 "			145 2	Grade	
0+10				145 2[illegible]		
	8' "			145 2[illegible]		
	11'			144 9[illegible]		
	21.5			145 0[illegible]		
	51.5			145 0[illegible]		
	62.0			144 9[illegible]		
	72.0			145 3		

Profile Notes Red. ____ Plotted ____ Job No. 8782.02 Division No. 10 F. B. 963 PG. 217
No. ____ Date ____ Date ____ Survey of F.D.R. PRK
X-Sec. Notes Chkd. ____ Checked ____ Survey by Hellstrom Notes D.N.H. Date 11-4-59
No. ____ Date ____ Date ____ Map No. ____ Indexed C. Johnson Date ____

76L-298 S & E #307—1-56

PLEASE RETURN TO
LOS ANGELES COUNTY ENGINEER
700 LOS ANGELES COUNTY ENGINEERING BLDG.

NOTE: ANY ADDITIONS OR CHANGES ON THIS SHEET MUST BE MADE OR CIRCLED IN RED INK, WITH DATE AND NAME OF PERSON MAKING CHANGE.

Do not extend notes this side of this line.

STATION	B. S.	H. I.	F. S.	ELEV.		
0+20				145 [illegible]		
	8' Left			145 [illegible]		
	11'			145 15		
	21.5			145 31		
	51.5			145 [illegible]		
	62°			145 [illegible]		
	72°			145 [illegible]		
0+50				145 [illegible]		
	8'	Left		145 [illegible]		
	[illegible]			145 [illegible]		
	21.5			145 [illegible]		
	51.5			145 [illegible]		
	62°			145 [illegible]		
	72°			145 [illegible]		
0+80				145 34		
	8' Lt.			145 [illegible]		
	11'			145 [illegible]		
	21.5			145 [illegible]		
	51.5			145 [illegible]		

F. B. 963 Pg. 218 | 8782.02 | Job No. | Division No. 10 | Notes Red. | Plotted | Profile
Survey of F.D.R. PRK. | Date | Date | No. | X-Sec.
Survey by Hellstrom | Notes A.N.H. | Notes Chkd. | Checked | No.
Indexed [illegible] | Date | Date | Date | No.

F. B. 963 PG. 219

Profile No. _____ Notes Red. _____ Plotted _____ Job No. 8782-05 Division No. [illegible]
Date _____ Date _____ Survey of [illegible]
X-Sec. No. _____ Notes Chkd. _____ Checked _____ Survey by Hellstrom Notes [illegible] Date 11-4-59
Date _____ Date _____ Map No. _____ Indexed C. Johnson Date _____

76L-298 S & E #307—1-56

PLEASE RETURN TO
LOS ANGELES COUNTY ENGINEER
700 LOS ANGELES COUNTY ENGINEERING BLDG.

NOTE: ANY ADDITIONS OR CHANGES ON THIS SHEET MUST BE MADE OR CIRCLED IN RED INK, WITH DATE AND NAME OF PERSON MAKING CHANGE.

Do not extend notes this side of this line.

STATION	B. S.	H. I.	F. S.	ELEV.
[illegible]	62' Left			145[illegible]
	72'			145[illegible]
				145[illegible]
	8' Left			145[illegible]
	11'			145[illegible]
	21.5			145[illegible]
	21.5			145[illegible]
	62'			145[illegible]
	72'			145[illegible]
[illegible]				145[illegible]
	8' Left			145[illegible]
	11'			145[illegible]
	21.5			145[illegible]
	21.5			145[illegible]
	[illegible]			145[illegible]
	[illegible]			145[illegible]

76L-298 S & E #307—1-56

PLEASE RETURN TO
LOS ANGELES COUNTY ENGINEER
700 LOS ANGELES COUNTY ENGINEERING BLDG.

NOTE: ANY ADDITIONS OR CHANGES ON THIS SHEET MUST BE MADE OR CIRCLED IN RED INK, WITH DATE AND NAME OF PERSON MAKING CHANGE.

Do not extend notes this side of this line.

STATION	B. S.	H. I.	F. S.	ELEV.		
	BASKET BALL COURT					
0+00				14[illegible]	W. Edg. Conc. Walk	
	6' Right			[illegible]	E. " " "	
	16' "			[illegible]	W. Edg. Basket Ball Court	
	24' "			[illegible]	[illegible]	
	68 "			[illegible]	"	
	76' "			[illegible]	E. Edg. Basket [illegible]	
	86' "			[illegible]	Grass	
0+10				[illegible]		
	6' Rt			[illegible]		
	16			[illegible]		
	24			[illegible]		
	68			[illegible]		
	76			[illegible]		
	86			[illegible]		

F. B. 963 Pg. 220 Job No. 8782.02 Division No. 10 Notes Red. Plotted Profile
Survey of F.D.R. Park Date Date No. X-Sec.
Survey by Hollstrom Notes D.N.H. Notes Chkd. Checked
Indexed [illegible] Date Date No.

76L-298 S & E #307—1-56

PLEASE RETURN TO
LOS ANGELES COUNTY ENGINEER
700 LOS ANGELES COUNTY ENGINEERING BLDG.

NOTE: ANY ADDITIONS OR CHANGES ON THIS SHEET MUST BE MADE OR CIRCLED IN RED INK, WITH DATE AND NAME OF PERSON MAKING CHANGE.

Do not extend notes this side of this line.

STATION	B. S.	H. I.	F. S.	ELEV.		
0+70				14 4 83		
	6'	[illegible]		14 4 8[illegible]		
	16			14 4 6[illegible]		
	24			[illegible]		
	68			14 5 [illegible]		
	[illegible]			14 4 80		
	86			14 [illegible]		
0+65				14 [illegible]		
	6'	Rt		[illegible]		
	16'			14 4 [illegible]		
	24'			14 5 [illegible]		
	68'			14 5 20		
	[illegible]			14 4 [illegible]		
	[illegible]			[illegible]		
1+10				14 5 17		
	6'	Rt		14 5 [illegible]		
	16'			14 5 [illegible]		
	24			14 5 4[illegible]		

Profile Notes Red. ____ Plotted ____ Job No. ____ Division No. 10 F. B. 963 Pg. 221

No. ____ Date ____ Date ____ Survey of F.D.R. Panic

X-Sec. Notes Chkd. ____ Checked ____ Survey by Holstrom Notes D.M.H. Date 11-4-59

No. ____ Date ____ Date ____ Map No. ____ Indexed C. Johnson Date

F. B. 963 Pg. 222 | 878202 Job No. Division No. 10 Notes Red. Plotted Profile

Survey of F.D.R. Date Date No.

Survey by Notes Notes Chkd. Checked X-Sec.

Indexed Date Date Date No.

STATION	B. S.	H. I.	F. S.	ELEV.
1+10	[illegible]	[illegible]		[illegible]
1+20	[illegible]	[illegible]		[illegible]
1+30	[illegible]			

Do not extend notes this side of this line.

PLEASE RETURN TO
LOS ANGELES COUNTY ENGINEER
700 Los Angeles County Engineering Bldg.

NOTE: ANY ADDITIONS OR CHANGES ON THIS SHEET MUST BE MADE OR CIRCLED IN RED INK, WITH DATE AND NAME OF PERSON MAKING CHANGE.

76L-298 S & E #307—1-56

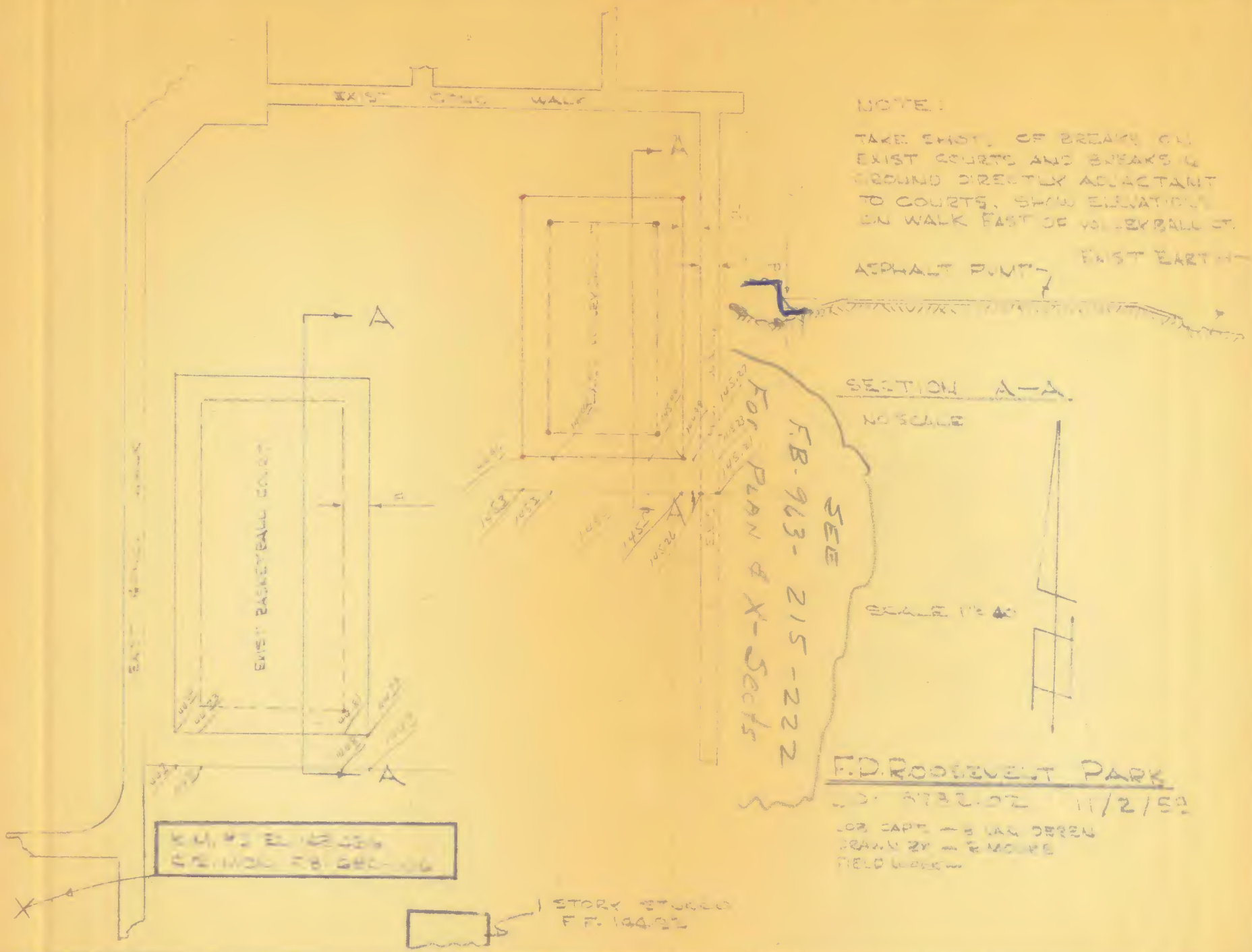

EXIST CONC WALK
NOTE:
TAKE SHOTS OF BREAKS ON EXIST COURTS AND BREAKS IN GROUND DIRECTLY ADJACTANT TO COURTS. SHOW ELEVATIONS ON WALK EAST OF VOLLEYBALL CT.
EXIST EARTH
ASPHALT PUMP
SECTION A-A
NO SCALE
SCALE 1" = 40'
EXIST BASKETBALL COURT
SEE F.B. 963-215-222 FOR PLAN & X-Sects
F.D. ROOSEVELT PARK
11/2/59
1 STORY STUCCO

Notes Ck'd by	Survey of FDR PARK	F. B. 963 PG. 223
Map No.	JN 878202 Tape Std °F	
Office Work	Surveyed by A.N. Hellstrom	
Checked	Notes ETM Jr Date 12-1-59	
Date	Indexed C. Johnson 12-3-59	

JN 878202

FDR PARK

ELEC. PULLBOX LOCATION

Hellstrom
Mankey Jr
Swann
Pyle

Note: Any Additions or Changes on This Sheet Must be Made or Circled in Red Ink With Date and Name of Person Making Change.

Do not extend notes this side of this line.

RETURN TO
LOS ANGELES COUNTY ENGINEER
700 LOS ANGELES COUNTY ENGINEERING BLDG.

76F309S CE #247—3-57

F.B. 963 Pg. 224

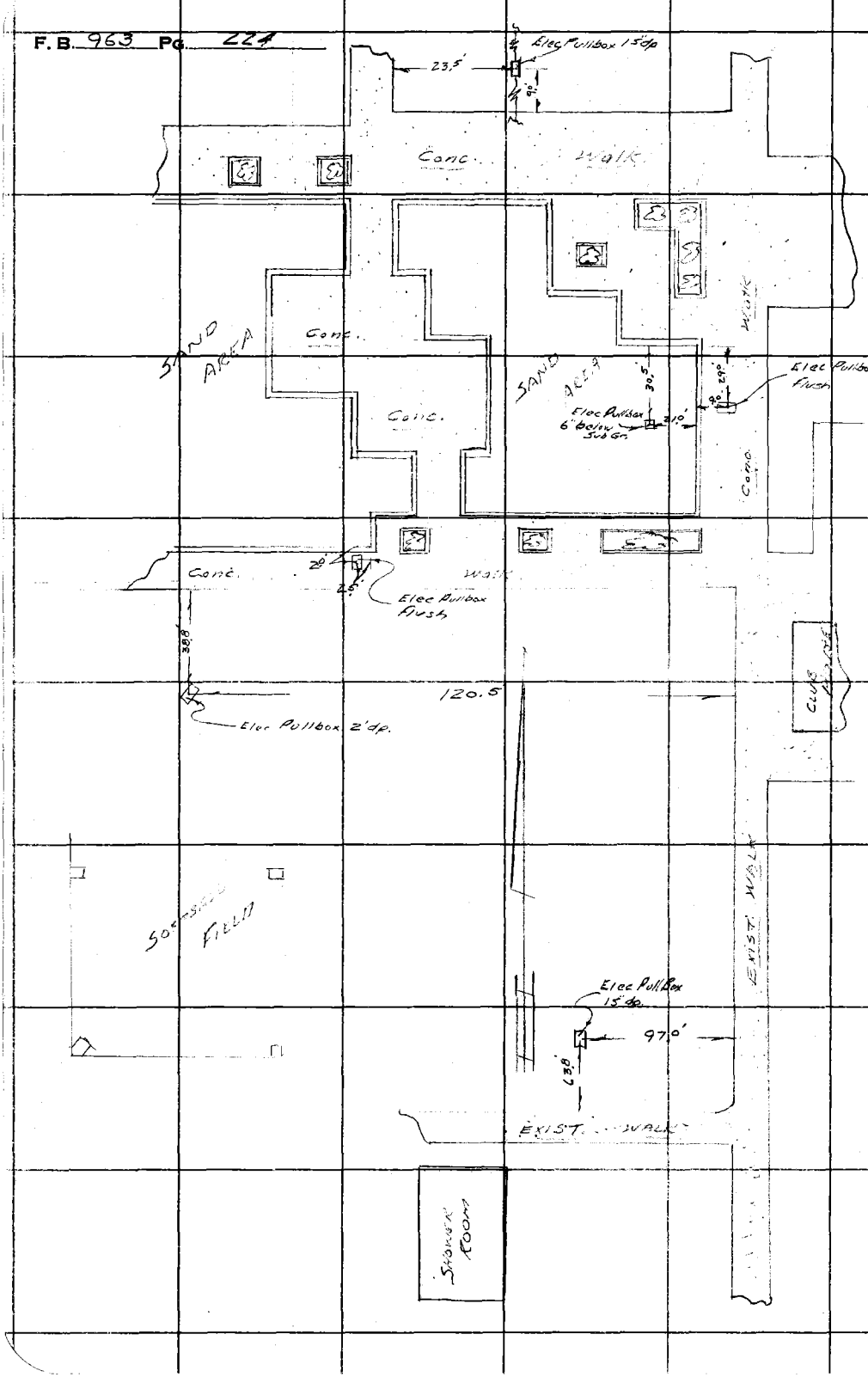

RETURN TO
LOS ANGELES COUNTY ENGINEER
700 LOS ANGELES COUNTY ENGINEERING BLDG.

Do not extend notes this side of this line.

Note: Any Additions or Changes on This Sheet Must be Made or Circled in Red Ink With Date and Name of Person Making Change.

Notes Ck'd by	Survey of FDR PARK
Map No.	JN 8782.02 Tape Std °F
Office Work	Surveyed by Hellstrom
Checked	Notes ETM Jr. Date 12-1-59
Date	Indexed A. C. Johnson

F. B. 963 PG. 225

JN 8782.02

F.D.R. PARK

VACUUM BREAKER LOCATION

NORTH side of PARK

Hellstrom
Mankey Jr
Swann
Pyle

Note: Any Additions or Changes on This Sheet Must be Made or Circled In Red Ink With Date and Name of Person Making Change.

Do not extend notes this side of this line.

RETURN TO
LOS ANGELES COUNTY ENGINEER
700 LOS ANGELES COUNTY ENGINEERING BLDG.

76F309S CE #247—3-57

RETURN TO
LOS ANGELES COUNTY ENGINEER
700 LOS ANGELES COUNTY ENGINEERING BLDG.

Note: Any Additions or Changes on This Sheet Must be Made or Circled in Red Ink With Date and Name of Person Making Change.

Do not extend notes this side of this line.

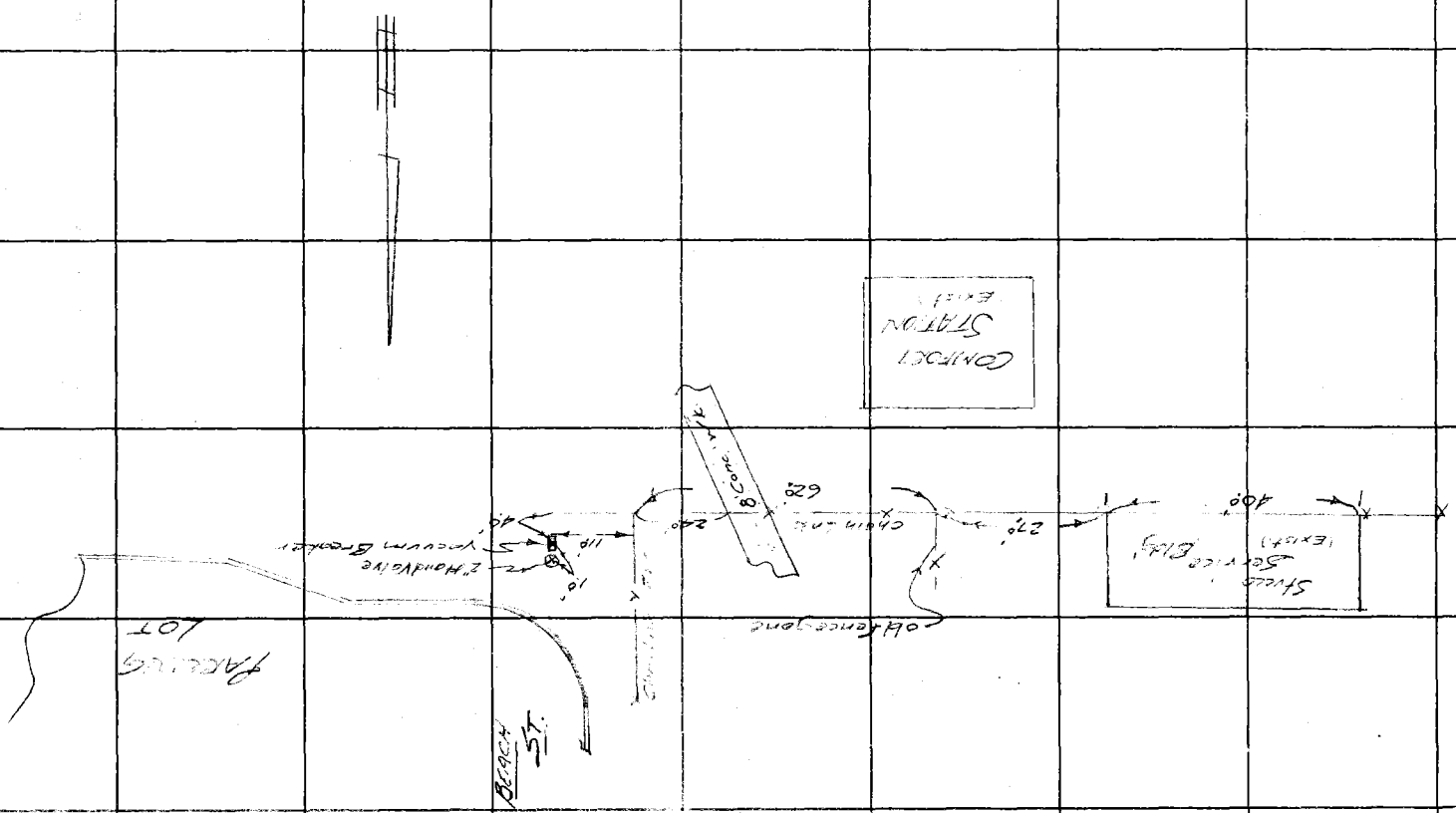

F.B. 963 PG. 22

Notes Ck'd by	Survey of F.D. ROOSEVELT PARK
Map No.	JN 0054.32 Tape Std °F
Office Work	Surveyed by A.N. Hellstrom
Checked	Notes A.N.H. Date 1-18-60
Date	Indexed A. C. Johnson 2-2-60

F. B. 963 PG. 227

J.N. 0054.32

F.D. ROOSEVELT PARK

LOCATION
OF
REMOTE CONTROL VALVES

A.N. Hellstrom
H.H. Springs
C.A. Fyler
J.M. Sullivan Jr.

Note: Any Additions or Changes on This Sheet Must be Made or Circled in Red Ink With Date and Name of Person Making Change.

Do not extend notes this side of this line.

RETURN TO
LOS ANGELES COUNTY ENGINEER
700 LOS ANGELES COUNTY ENGINEERING BLDG.

76F3095 CE #247—3-57

F. B. 963 Pg. 223

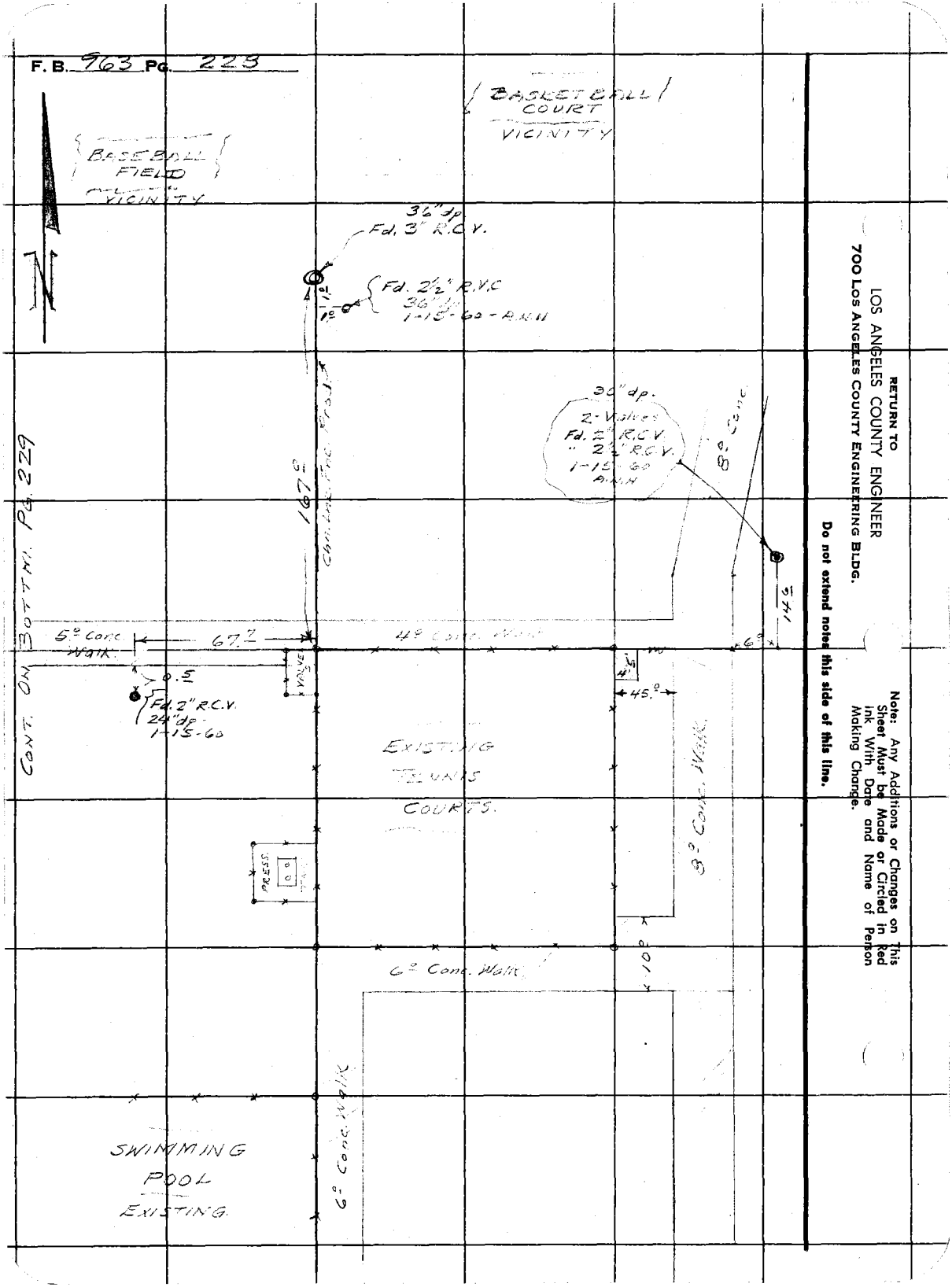

CONT. ON BOTTM. Pg. 229

RETURN TO
LOS ANGELES COUNTY ENGINEER
700 Los Angeles County Engineering Bldg.

Do not extend notes this side of this line.

Note: Any Additions or Changes on This Sheet Must be Made or Circled in Red Ink With Date and Name of Person Making Change.

Notes Ck'd by	Survey of F.D. ROOSEVELT PRK
Map No.	JN 0054.32 Tape Std °F
Office Work	Surveyed by A.N. Hellstrom
Checked	Notes A.N.H. Date 1-18-60
Date	Indexed A. C. Johnson

F. B. 963 PG. 229

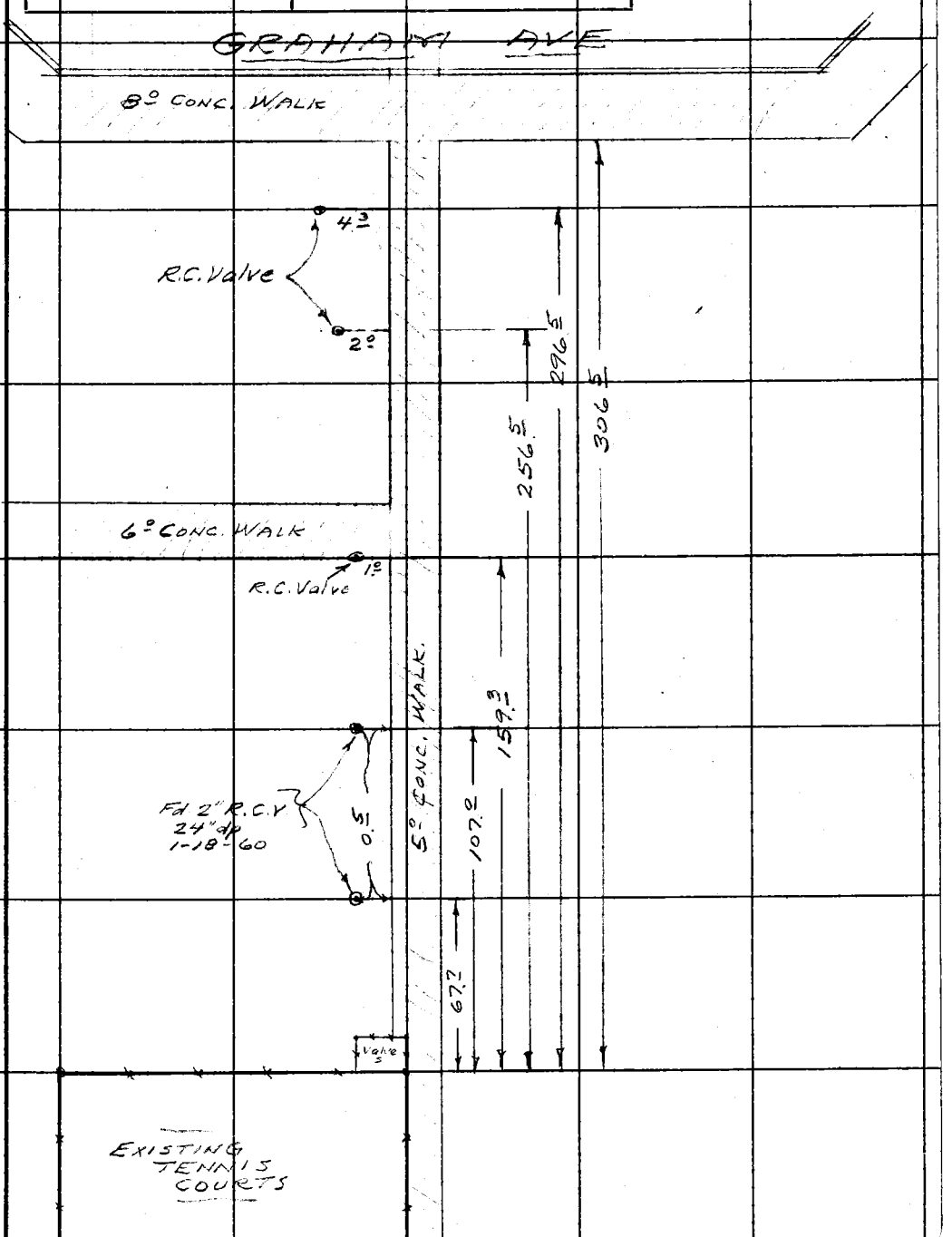

CONT. FROM LEFT SD. PG. 228

Note: Any Additions or Changes on This Sheet Must be Made or Circled in Red Ink With Date and Name of Person Making Change.

Do not extend notes this side of this line.

RETURN TO
LOS ANGELES COUNTY ENGINEER
700 LOS ANGELES COUNTY ENGINEERING BLDG.

763095 CE #247—7-53

F. B. 963 PG. 230

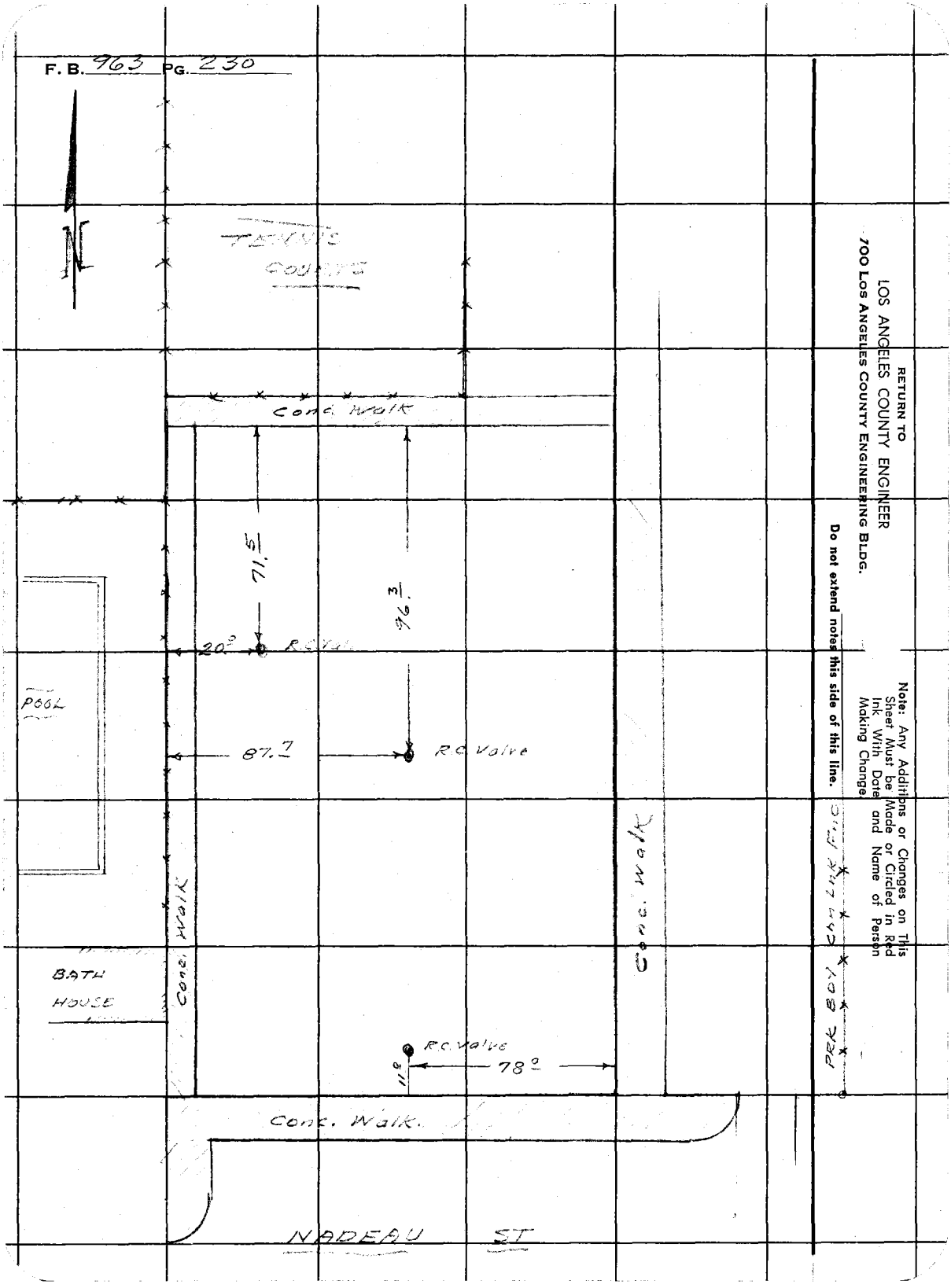

RETURN TO
LOS ANGELES COUNTY ENGINEER
700 LOS ANGELES COUNTY ENGINEERING BLDG.

Do not extend notes this side of this line.

Note: Any Additions or Changes on This Sheet Must be Made or Circled in Red Ink With Date and Name of Person Making Change.

Notes Ck'd by	Survey of F.D. ROOSEVELT PRK
Map No.	JN 005433 Tape Std °F
Office Work	Surveyed by A.N. Hellstrom
Checked	Notes A.N.H. Date 1-22-60
Date	Indexed

F. B. 963 PG. 231

A. O. Johnson

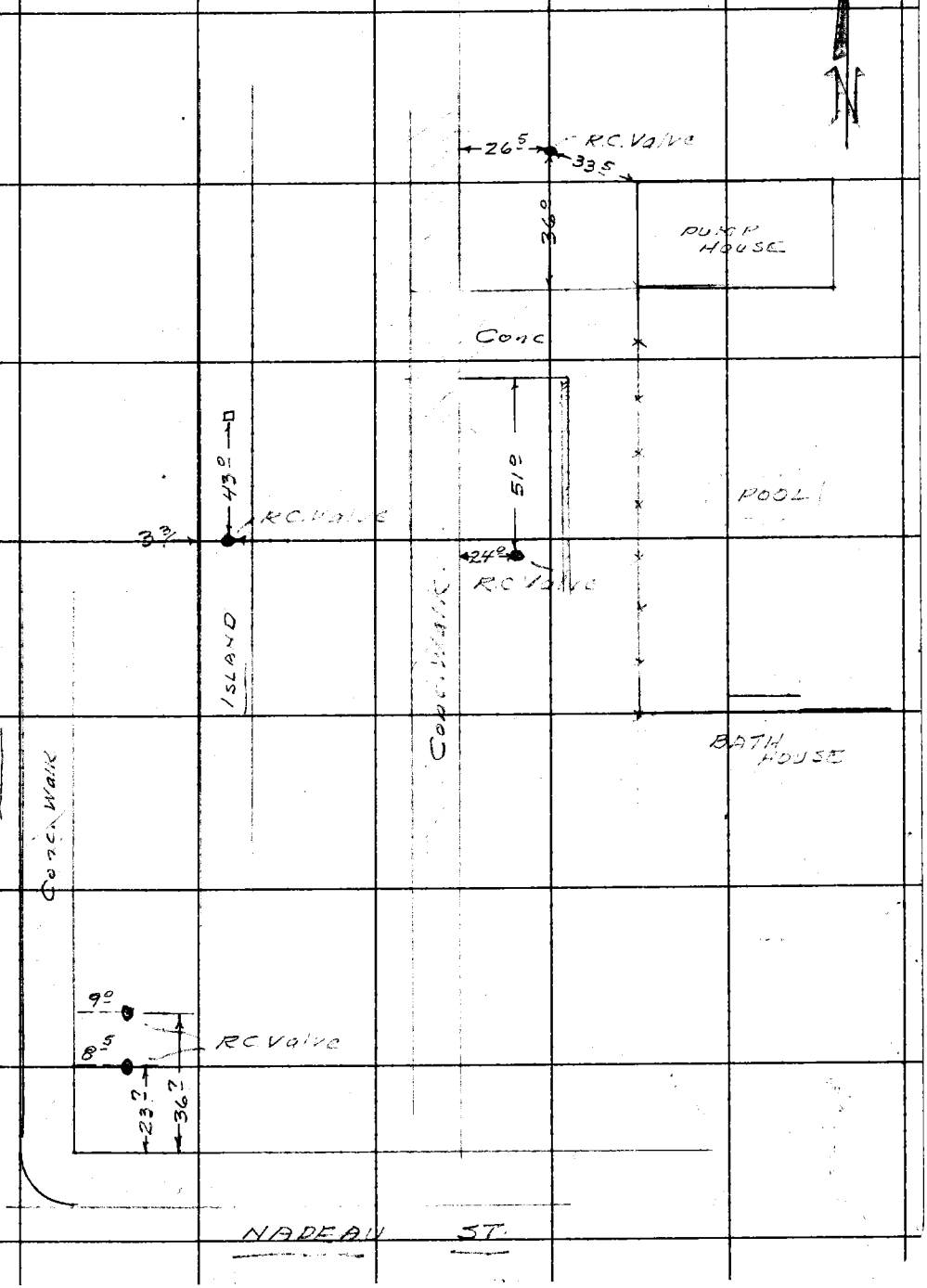

Note: Any Additions or Changes on This Sheet Must Be Made or Circled in Red Ink With Date and Name of Person Making Change.

Do not extend notes this side of this line.

RETURN TO
LOS ANGELES COUNTY ENGINEER
700 LOS ANGELES COUNTY ENGINEERING BLDG.

763095 CE #247—7-53

RETURN TO
LOS ANGELES COUNTY ENGINEER
700 LOS ANGELES COUNTY ENGINEERING BLDG.

Note: Any Additions or Changes on This Sheet Must be Made or Circled in Red Ink With Date and Name of Person Making Change.

Do not extend notes this side of this line.

F. B. 963 PG. 232

Profile No.	Notes Red	Plotted	Job No. 0054.32	Division No.	F.B. 963	Pg. 23
	Date	Date	Survey of FRANKLIN D ROOSEVELT PARK			
X-Sec. No.	Notes Chkd.	Checked	Survey by M. SOTRO	Notes N.S.	Date 2-5-71	
	Date	Date	Map No.	Indexed [redacted] GALL	Date MAR 17 '71	

NOTE: ANY ADDITIONS OR CHANGES ON THIS SHEET MUST BE MADE OR CIRCLED IN RED INK, WITH DATE AND NAME OF PERSON MAKING CHANGE.

Do not extend notes this side of this line.

PLEASE RETURN TO
LOS ANGELES COUNTY ENGINEER
403 LOS ANGELES COUNTY ENGINEERING BLDG.

STATION	B.S.	H.I.	F.S.	ELEV.	
					0054.32 FRANKLIN D. ROOSEVELT PARK SWIMMING POOL ENCLOSURE VERTICAL CONTROL FOR PLANE TABLE SHEET # J-7-1
					L.A. CO. R.D. DEPT. SATUM. QUAD = WATTS YEAR 1955 PG 5 M. SOTRO H. SMITH J. HENDERSON

76-L-298 CE 307 2-63

76-L-298 CE 307 2-63

PLEASE RETURN TO
LOS ANGELES COUNTY ENGINEER
403 LOS ANGELES COUNTY ENGINEERING BLDG.

NOTE: ANY ADDITIONS OR CHANGES ON THIS SHEET MUST BE MADE OR CIRCLED IN RED INK, WITH DATE AND NAME OF PERSON MAKING CHANGE

Do not extend notes this side of this line.

STATION	B.S.	H.I.	F.S.	ELEV.		
F.D. B.M BY. 3815				152.733	FLORENCE AVE. & HOLMES. L. & B.N. 8 FT. N. BCR. @ N.E. COR. FLORENCE AVE & HOLMES AVE QUAD = WATTS 1965. L.A. CO. RD. DEPT. SURVEY SECTION FIELD ENGINEERING DIV. PG. 5 ELEV. 152.733	
	5.104	157.837				
F.D. B.M BY 3816			5.482	152.355	FLORENCE AVE. & HOLMES. L&T SOUTH CURB. FLORENCE AVE. & & PROD. HOLMES AVE FROM THE NORTH. QUAD WATTS 1965. L.A. CO. RD DEPT SURVEY SECTION FIELD ENGINEERING DIV. PG. 5 ELEV. 152.345	
				152.345		
	4.487	156.832				
T.P.			5.199	151.633		
	4.062	155.695				
T.P			5.452	150.243		
	3.860	154.103				
T.P.			5.677	148.426		
	4.663	153.089				
T.P.			4.717	148.372		
	3.943	152.315				
T.P.			5.658	146.657		
	4.473	151.130				
T.P.			5.354	145.776		
	4.503	150.279				
T.P.			5.655	144.624		
	4.545	149.169				

F.B. 9163 PG. 234

Job No. 0054.32 Division No. ENCLOSURE

Survey of FRANKLIN D. ROOSEVELT PARK. SWIM POOL

Survey by M. SOTRO Notes N. SMITH

Indexed C. J. GALLI Date

Notes Red Date Plotted Date

Notes Chkd. Date Checked Date

Profile No. X-Sec. No.

76-L-298 CE 307 2-63

PLEASE RETURN TO
LOS ANGELES COUNTY ENGINEER
403 LOS ANGELES COUNTY ENGINEERING BLDG.

NOTE: ANY ADDITIONS OR CHANGES ON THIS SHEET MUST BE MADE OR CIRCLED IN RED INK. WITH DATE AND NAME OF PERSON MAKING CHANGE.

Do not extend notes this side of this line.

STATION	B. S.	H. I. 149.169	F. S.	ELEV.		
T.P.			4.768	144.401		
	4.049	148.450				
F.D. B.M # 3			6.042	142.408	FRANKLIN D. ROOSEVELT PARK. C.S MON. DN 15". 840.± NORTH ℄ NADEAU & 340.± EAST ℄ GRAHAM AVE. F.B. 680-11, 16 ELEV = 143.436	
	5.448	147.856				
T.P.			4.730	143.126		
	4.242	147.368				
T.P			4.848	142.520		
	4.713	147.233				
SET B.M. F.D.R #1			5.172	142.061	NADEAU ST. & GRAHAM AVE. SMALL B. SP. IN CONC. 400.± NORTH ℄ NADEAU ST & 30.± EAST ℄ GRAHAM AVE. SPIKE SET IN CONC. CURB.	
	5.123	147.184				
SET B.M F.D.R. #2			5.352	141.832	FRANKLIN D. ROOSEVELT PARK. SMALL B SP IN CONC WALK NEAR THE N.W. CORNER OF TENNIS COURTS. 400± NORTH OF ℄ NADEAU & 350± EAST OF ℄ GRAHAM AVE.	
	4.801	146.633				
T.P			5.362	141.271		
	4.394	145.665				
SET B.M F.D.R #3			5.571	140.094	NADEAU ST & HOLMES AVE. SMALL B. SP IN CONC. CURB. NORTH SIDE NADEAU ST & 25± WEST ℄ PROD. OF HOLMES AVE FROM THE SOUTH.	

Profile No. ____ Notes Red ____ Plotted ____ Job No. 004.32 Division No. ____
X-Sec. No. ____ Date ____ Date ____ Survey of FRANKLIN D. ROOSEVELT SWIM POOL ENCLOSURE
Notes Chkd. ____ Checked ____ Survey by ____ Notes ____ Date ____
Date ____ Date ____ Map No. ____ Indexed ____ Date ____

F.B. 963 Pg. 235

76-L-298 CE 307 2-63

PLEASE RETURN TO
LOS ANGELES COUNTY ENGINEER
403 LOS ANGELES COUNTY ENGINEERING BLDG.

NOTE: ANY ADDITIONS OR CHANGES ON THIS SHEET MUST BE MADE OR CIRCLED IN RED INK. WITH DATE AND NAME OF PERSON MAKING CHANGE

Do not extend notes this side of this line.

STATION	B.S.	H.I.	F.S.	ELEV. 140.094		
F.D. B.M. # 1	5.284	145.378	5.401	139.977	FRANKLIN D. ROOSEVELT PARK. C.S. MON. S.E. COR. OF PARK. 40'N OF ℄ NADEAU. DN. 5" F.B 680-11, 15 ELEV. 141.059	
SET B.M. # FDR #4	5.471	145.448	5.729	139.719	NADEAU ST. & BEACH ST. SMALL SP. IN CONC CURB. NORTH SIDE NADEAU ST. & 17.± EAST OF ℄ PROD OF BEACH ST. FROM THE SOUTH	
SET B.M. # FDR #5	4.970	144.689	3.639	141.050	NADEAU ST. & GRAHAM AVE. SMALL SP. IN CONC CURB 3.0± EAST OF N.E. B.CR. NADEAU ST. & GRAHAM AVE	
T.P.	6.482	147.532	6.486	141.046		
T.P.	4.252	145.298	5.258	14[illegible].040		
T.P.	4.972	145.012	5.505	139.507		
T.P.	4.458	143.965	5.310	138.[illegible]55		
F.D. BM. BY 3786	3.845	142.500	4.763	137.737	L&BN 20.± S. B.CR. @ S.E. COR. NADEAU & COMPTON QUAD: WATTS YEAR 1965 L.A.CO. RD. DEPT. SURVEY SECTION FIELD ENGINEERING DIV. PG.5 ELEV. 137.765	

F.B. 963 PG. 236

Job No. 0054.32 Division No. ENCLOSURE

Survey of FRANKLIN D. ROOSEVELT PARK SWIM POOL

Survey by Notes Date Notes Chkd. Date Plotted Date Checked Date Profile No. X-Sec. No.

Indexed C. J. GALL Date MAR 17 '71

76F309S S&E #247 1-56

PLEASE RETURN TO
LOS ANGELES COUNTY ENGINEER
700 LOS ANGELES COUNTY ENGINEERING BLDG.

Note: Any Additions or Changes on This Sheet Must be Made or Circled in Red Ink With Date and Name of Person Making Change.

Do not extend this side of this line.

Notes Ck'd by
Map No.
Office Work
Checked
Date

Survey of
JN Tape Std °F
Surveyed by
Notes Date
Indexed

F. B. PG.

LOS /
700 Los

NEER
G.BLDG.

this side of

Note: Any Additions or Ch... on This
Sheet Must be M... in Red
Ink
M... Person

963

F. B. ____ PG. ____