PLEASE RETURN TO
LOS ANGELES COUNTY SURVEYOR
726 LOS ANGELES COUNTY
ENGINEERING BLDG.

NOTE: ANY ADDITIONS OR CHANGES ON THIS SHEET MUST BE MADE OR CIRCLED IN RED INK, WITH DATE AND NAME OF PERSON MAKING CHANGE.

Do not extend notes this side of this line.

STATION	B. S.	H. I.	F. S.	ELEV.

965

1073.58 adj (state)
1073.61 Corr. m.

235.17 adj (state)
235.00 m.

200.47 m.

1509.08 m.

884.325 m.

2393.425 m
2393.53 Adj (state)

1509.06 @ T 70° =
1509.08 Corr.

884.315 @ T 70°
= 884.325 Corr.

Profile No. ____ Notes Red ____ Plotted ____ Job No. 8247 Division No. ____ F.B. ____ Pg. ____
X-Sec. No. ____ Date ____ Date ____ Survey of ____
Notes Chkd. ____ Checked ____ Survey by [illegible] Notes ____ Date ____
Date ____ Date ____ Map No. ____ Indexed ____ Date ____

F.B. Pg. Job No. Division No. Notes Red. Plotted Profile

Survey of Date Date No.

Survey by Notes Notes Chkd. Checked X-Sec.

Indexed Date Date Date No.

STATION	B. S.	H. I.	F. S.	ELEV.

Do not extend notes this side of this line.

PLEASE RETURN TO

LOS ANGELES COUNTY SURVEYOR

726 LOS ANGELES COUNTY ENGINEERING BLDG.

NOTE: ANY ADDITIONS OR CHANGES ON THIS SHEET MUST BE MADE OR CIRCLED IN RED INK, WITH DATE AND NAME OF PERSON MAKING CHANGE.

76L298 3C7 10-51

Notes Ck'd by	Survey of
Map No.	W. O. Tape No. St'd °F
Office Work	Surveyed by
Checked	Notes Date
Date	Indexed

F.B. PG.

Note: Any Additions or Changes on This Sheet Must be Made or Circled in Red Ink With Date and Name of Person Making Change.

RETURN TO

LOS ANGELES COUNTY SURVEYOR

700 HALL OF RECORDS

Do not extend notes this side of this line.

FORM 247 5M 11-41

RETURN TO

LOS ANGELES COUNTY SURVEYOR

700 HALL OF RECORDS

Note: Any Additions or Changes on This Sheet Must be Made or Circled in Red Ink With Date and Name of Person Making Change.

Do not extend notes this side of this line.

F.B. _____ PG. _____

COPIES TO

CENTINELA VALLEY

(REGIONAL OFFICE)

pages 5 thru 160

Notes Ck'd by Miller	Survey of Lomita Blvd	F.B. 96 Pg. 5
Map No. 8600	W. O. 8349 Tape No. 031 Std. 68 °F	
Office Work H. Ito	Surveyed by Benson	
Checked Miller	Notes " Date 10-15-42	
Date	Indexed 1-28-44	

CENTER LINE SURVEY

— of —

LOMITA BLVD.

W.O. 8349

FROM: ALAMEDA ST

TO: CAMINO REAL.

Proposed 100' R/W.

Oct. 1942

C.A. Benson Chief of Party

G.H. Nichols T. Man.

R.W. Scott Hd. Chainman

A.G. DeLong R. Chainman

D.S. Walterwine Hd. Chainman

Note: Any Additions or Changes on This Sheet Must be Made or Circled in Red Ink With Date and Name of Person Making Change.

Do not extend notes this side of this line.

RETURN TO
LOS ANGELES COUNTY SURVEYOR
700 HALL OF RECORDS

FORM 247 BM 11-41

F.B. 965 Pg. 6

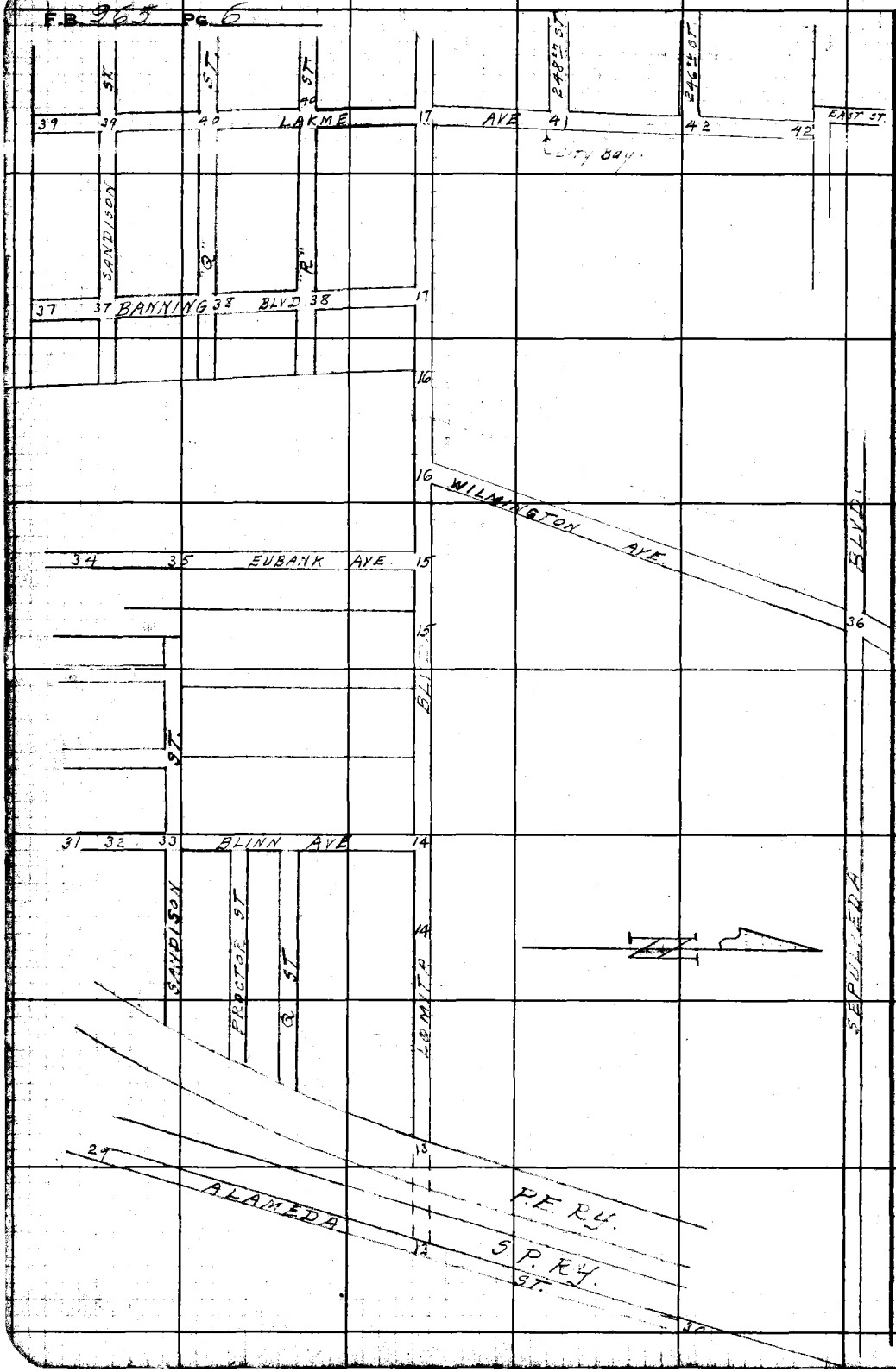

RETURN TO
LOS ANGELES COUNTY SURVEYOR
700 HALL OF RECORDS

Do not extend notes this side of this line.

Note: Any Additions or Changes on This Sheet Must be Made or Circled in Red Ink With Date and Name of Person Making Change.

Notes Ck'd by Miller	Survey of [illegible]
Map No. CSB 680	W. O. 8349 Tape No. 031 St'd 68 °F
Office Work Hito	Surveyed by Benson
Checked	Notes " Date 10-16-32
Date	Indexed A. C. Johnson

F.B. 965 Pg. 7

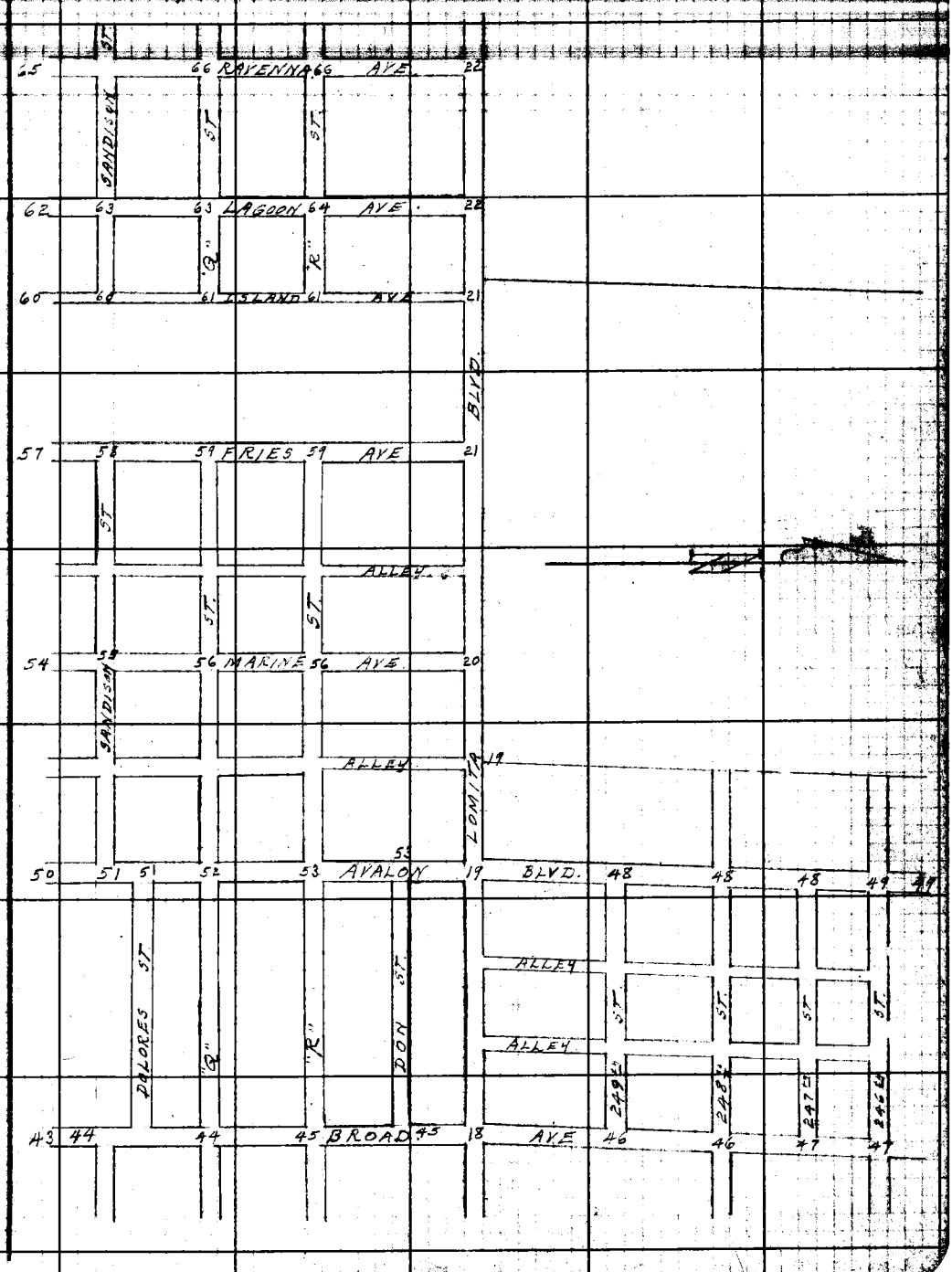

Note: Any Additions or Changes on This Sheet Must be Made or Circled in Red Ink With Date and Name of Person Making Change.

Do not extend notes this side of this line.

RETURN TO
LOS ANGELES COUNTY SURVEYOR
700 HALL OF RECORDS

FORM 247 5M 11-41

F.B. 265 PG. 8

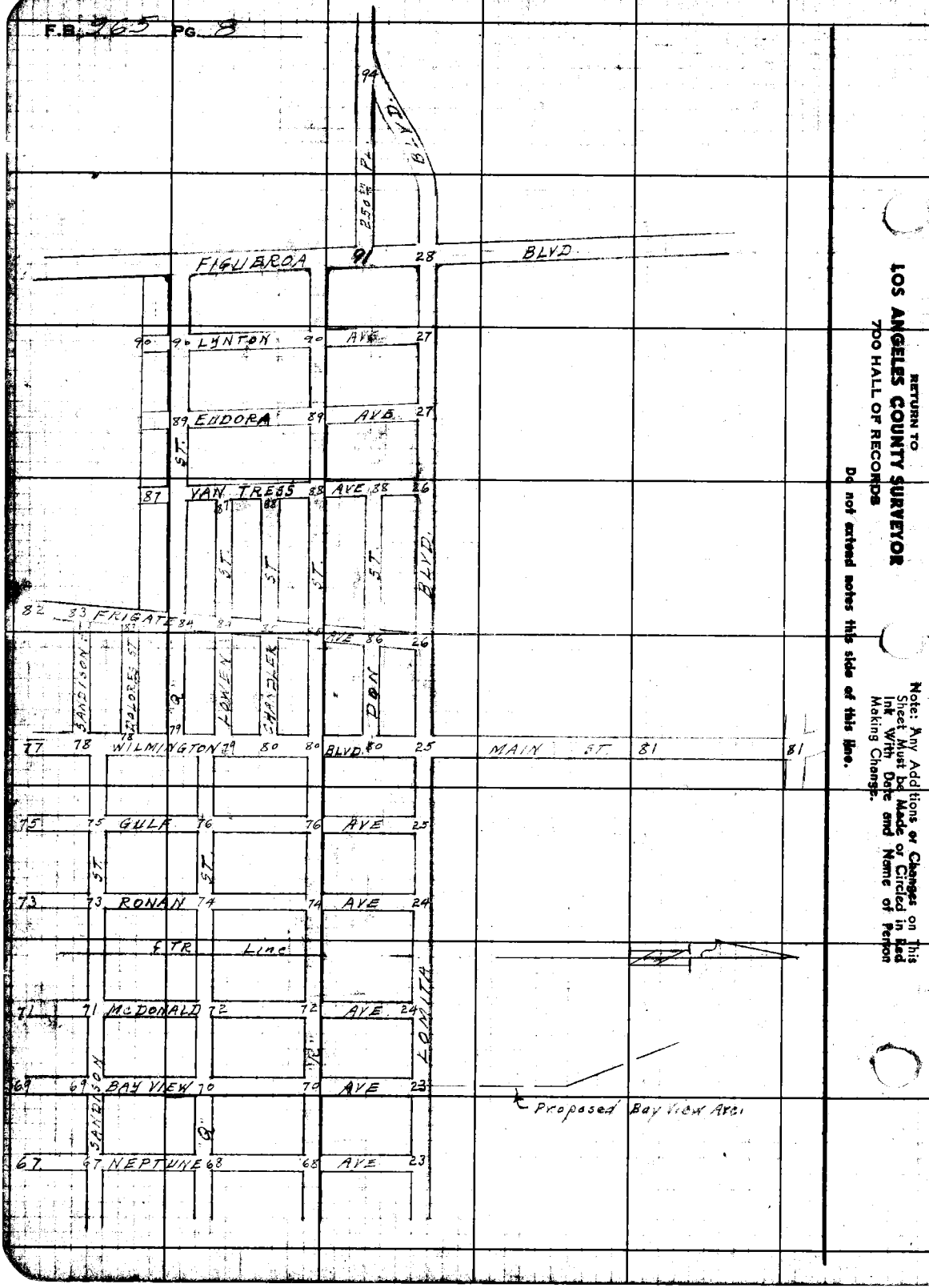

RETURN TO
LOS ANGELES COUNTY SURVEYOR
700 HALL OF RECORDS

Do not extend notes this side of this line.

Note: Any Additions or Changes on This Sheet Must be Made or Circled in Red Ink With Date and Name of Person Making Change.

Notes Ck'd by Miller	Survey of Lomita [illegible]
Map No. C58 680	W. O. 8349 Tape No. 031 St'd 68 °F
Office Work H Ho	Surveyed by Benson
Checked	Notes " Date 10-22-42
Date	Indexed A. C. Johnson

F.B. 965 Pg. 9

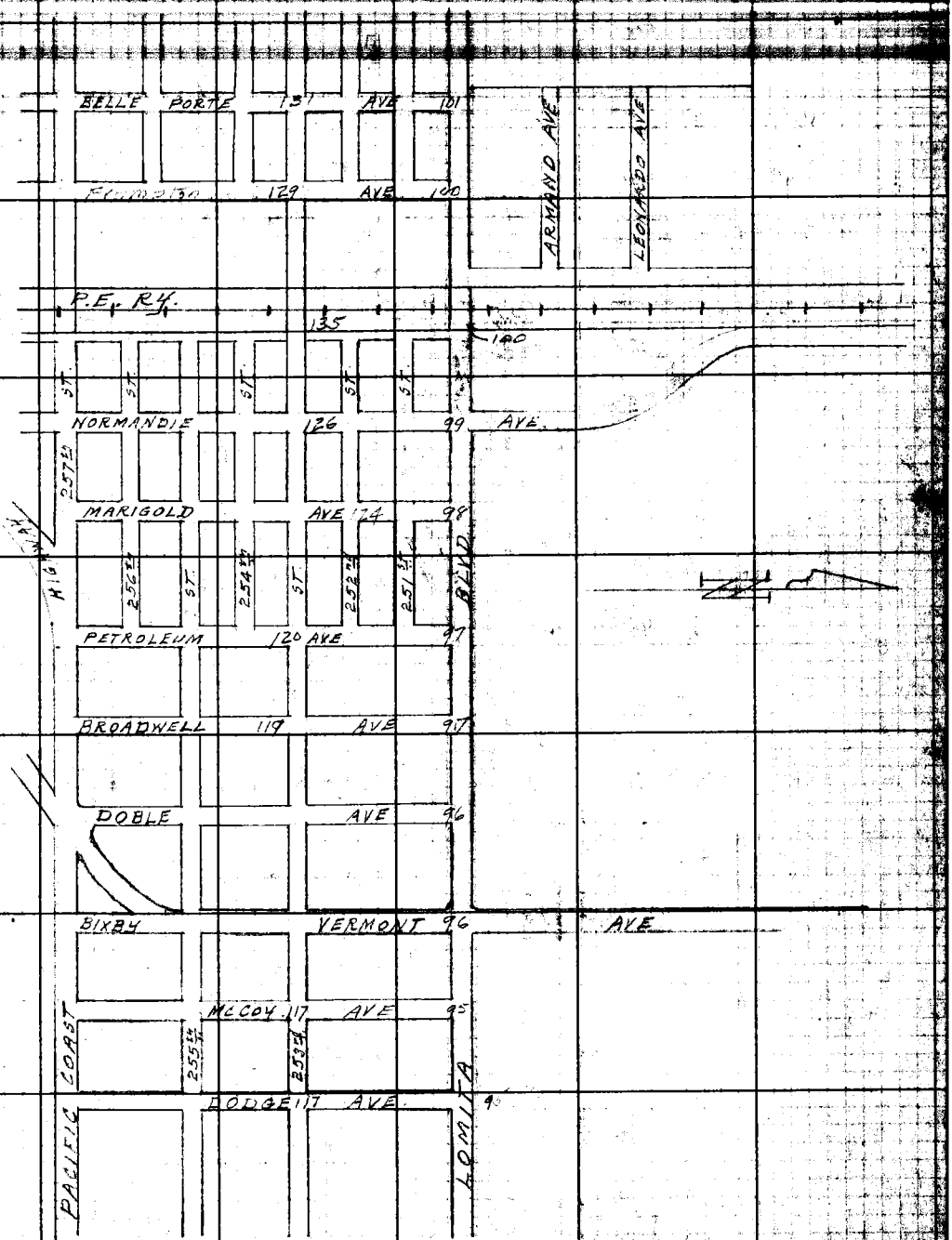

Note: Any Additions or Changes on This Sheet Must be Made or Circled in Red Ink With Date and Name of Person Making Change.

Do not extend notes this side of this line.

RETURN TO
LOS ANGELES COUNTY SURVEYOR
700 HALL OF RECORDS

FORM 247 5M 11-41

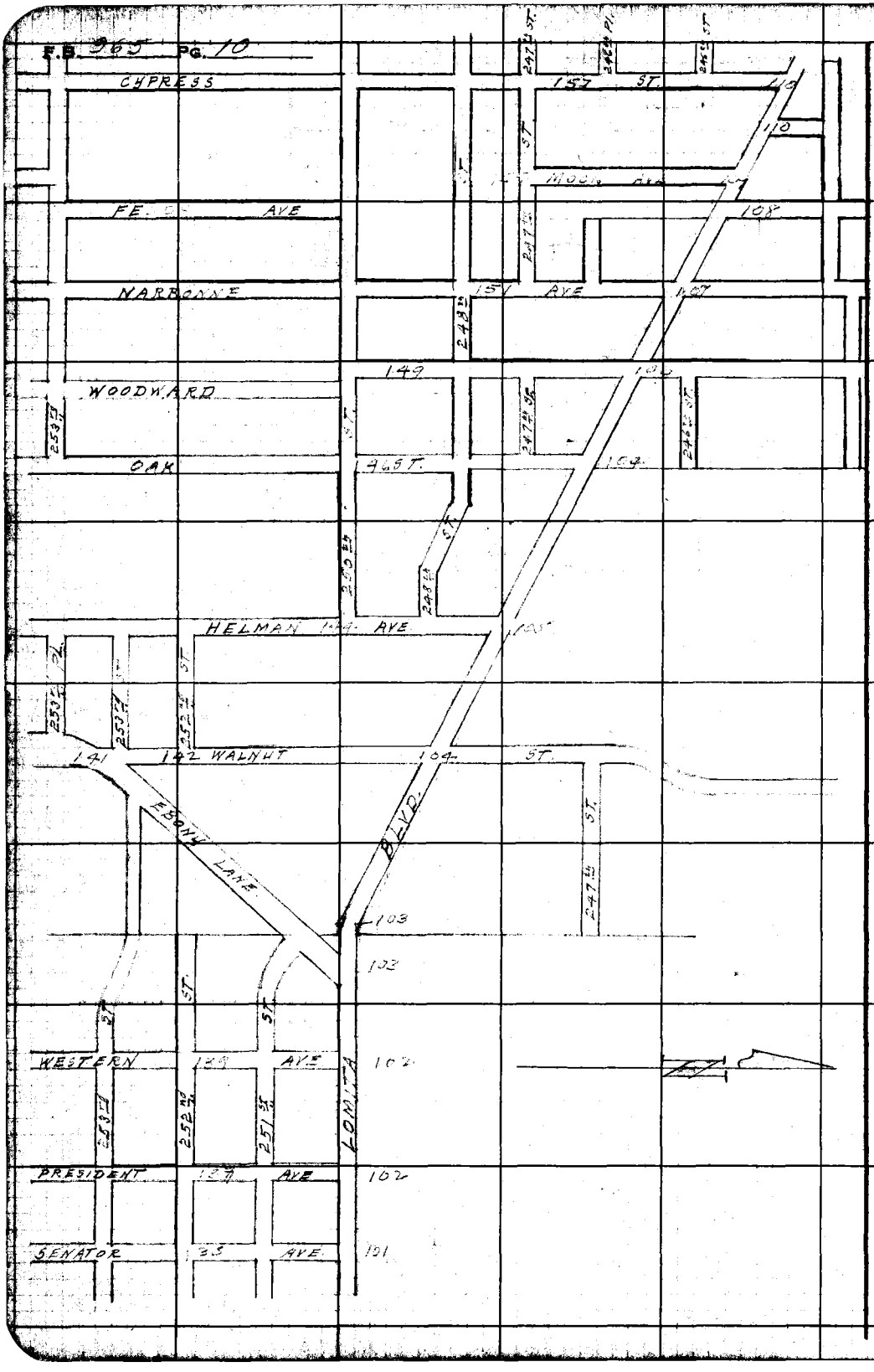

RETURN TO
LOS ANGELES COUNTY SURVEYOR
7DO HALL OF RECORDS
Do not extend notes this side of this line.

Note: Any Additions or Changes on This Sheet Must be Made or Circled in Red Ink With Date and Name of Person Making Change.

Notes Ck'd by Miller	Survey of Lomita Blvd
Map No. B 680	W. O. 8342 Tape No. 831 St'd 68 °F
Office Work H Ho	Surveyed by Benson
Checked	Notes " Date 11-42
Date	Indexed

F.B. 963 PG. 11

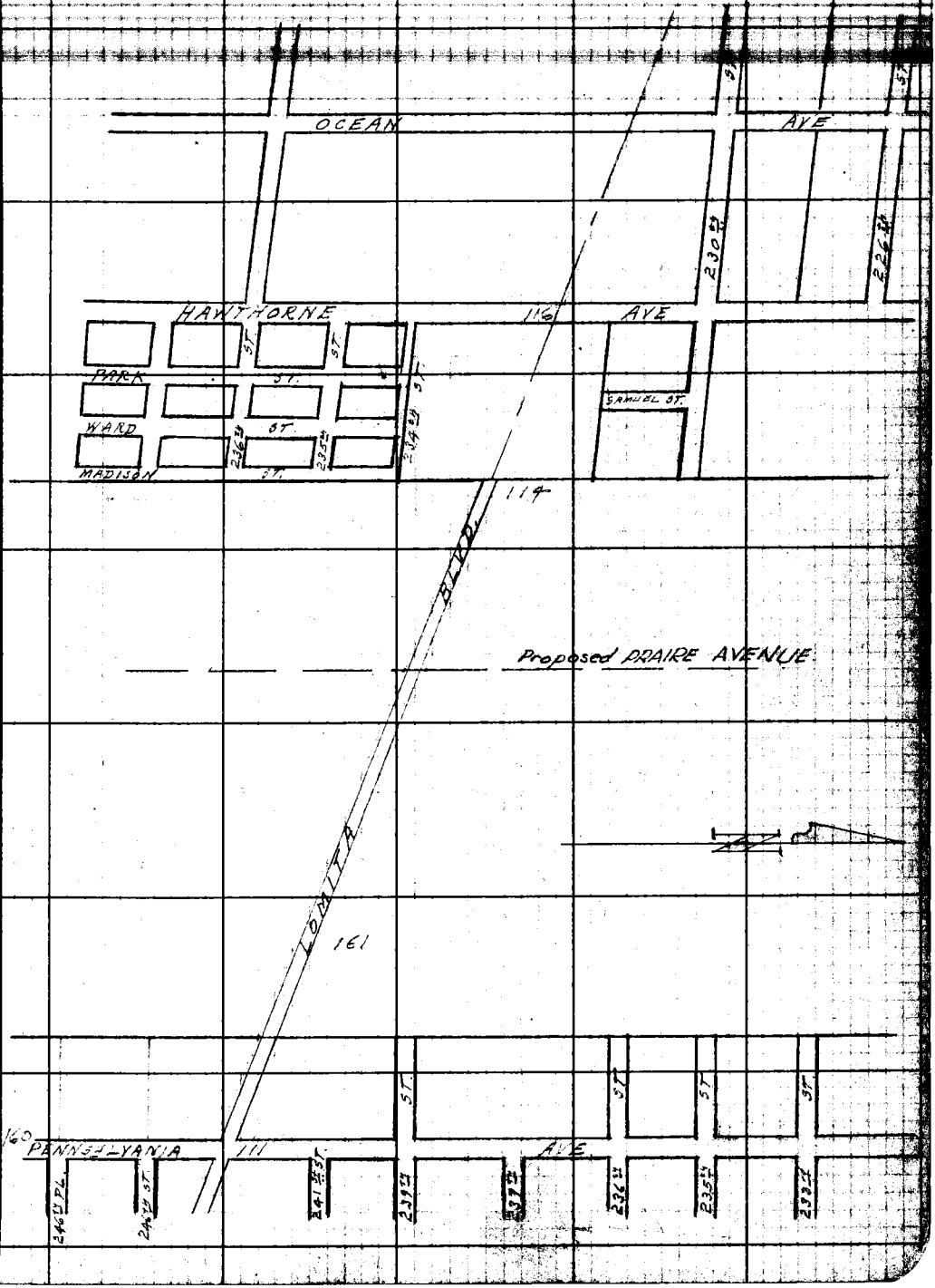

Note: Any Additions or Changes on This Sheet Must be Made or Circled in Red Ink With Date and Name of Person Making Change.

Do not extend notes this side of this line.

RETURN TO
LOS ANGELES COUNTY SURVEYOR
700 HALL OF RECORDS

FORM 247 BM 11-41

F.B. 265 PG. 12

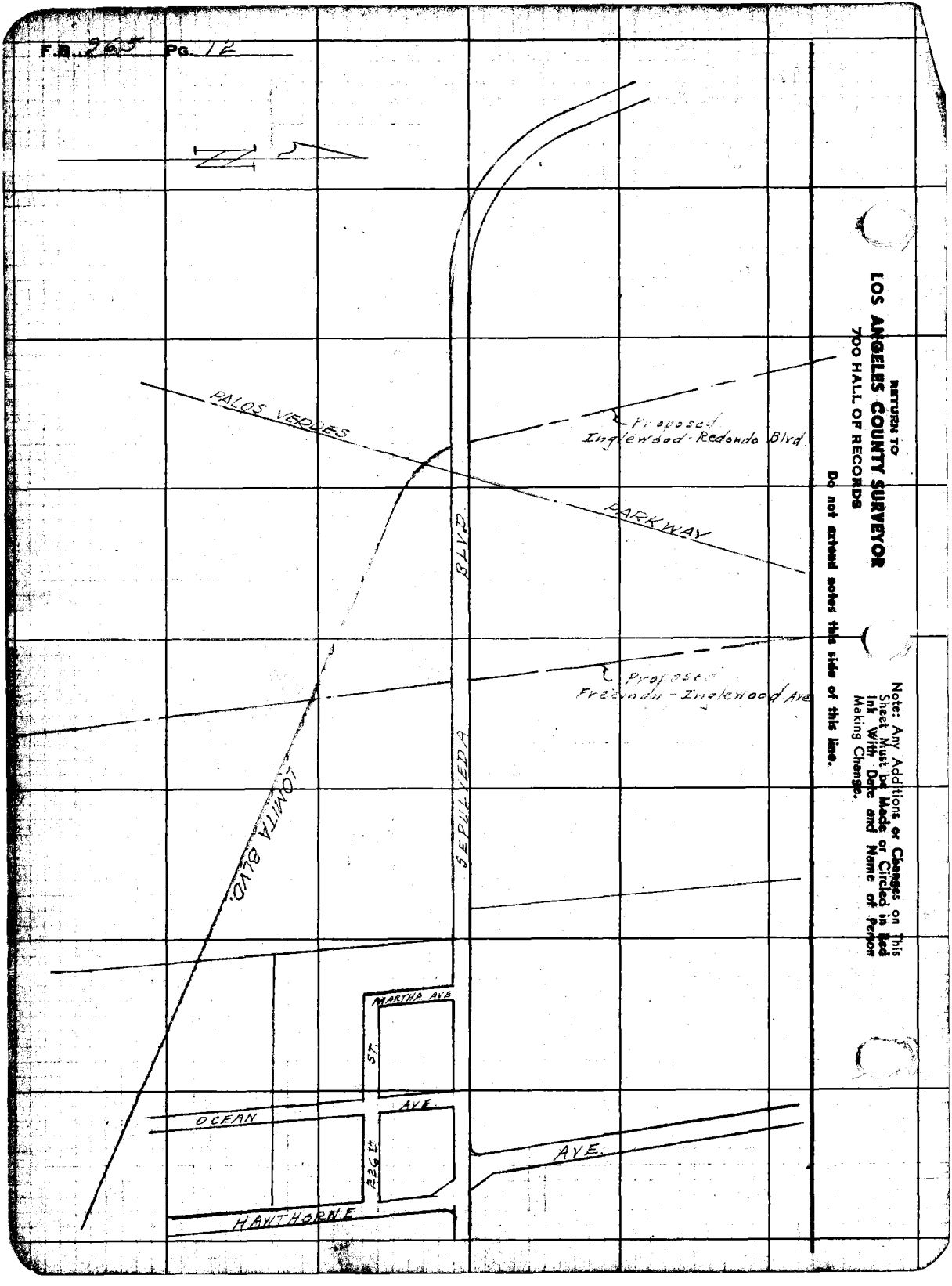

RETURN TO
LOS ANGELES COUNTY SURVEYOR
700 HALL OF RECORDS

Do not extend notes this side of this line.

Note: Any Additions or Changes on This Sheet Must be Made or Circled in Red Ink With Date and Name of Person Making Change.

P.S. D-3

Notes Ck'd by Muller	Survey of
Map No.	W. O. 8349 Tape No. 031 Std. 68 °F
Office Work	Surveyed by Benson
Checked Muller	Notes Date 10-16-42
Date	Indexed

F.B. 965 Pg. 93

79.90 @ T=76° = 79.90
295.43 @ T=76° = 295.45 ✓
106.86 @ T=90° = 106.88 ✓

Note: Any Additions or Changes on This Sheet Must be Made or Circled in Red Ink With Date and Name of Person Making Change.

Do not extend notes this side of this line.

RETURN TO
LOS ANGELES COUNTY SURVEYOR
700 HALL OF RECORDS



FORM 247 5M 12-41


F.B. 965 PG. 14
Con't. on bot. pg. 15
28 D-3
RETURN TO
LOS ANGELES COUNTY SURVEYOR
700 HALL OF RECORDS
Do not extend notes this side of this line.
Note: Any Additions or Changes on This Sheet Must be Made or Circled in Red Ink With Date and Name of Person Making Change.
2545.75 @ T=92°=2546.15
2546.15
BLVD.
Nothing Fd.
Set 3/4" I.P. Pl. & Cpr
Tk. 12" Dn. on Line
& By Ties per
F.B. 1033-22
(Pt. By Ties only falls .17 N.)
26+18.64
Fd. 1" I.P. Pl. & N
10" Dn. per F.B. 1033-22
Nothing Fd.
Fd. 1" I.P. Pl. & N
5" Dn. on Tan
Prod. F.B. 1033-22
To Int. at ℄ st.
1600.86
59.48
99.57
49.99
49.96
BLINN AVE
Fd. 1" I.P. Pl. & N
12" Dn. per F.B. 1033-22
Fd. 1" I.P. Pl. & N
8" Dn. per F.B. 1033-22
58°25'
0.17
0.11
2296.72
℄ per F.B. 1527-56
122°24'50"
① 89°58'20"
④ 359°53'40"
89°58'25"
T=92=592.34
592.35 Lev
① 57°36'20"
② 230°25'10"
57°36-17½"
592.34
Set 1x2 & N.
By Int. on
split of Rails
93.94 T 78
2296.42 @ T=88°=
2296.72
Set 1x2 & N. By Int.
19+76.34
TR. NO. 584
M.B. 15-165
Fd. several 2x2 on split of Rails
S. Fe. Ry.
57°36'20"
(30)
(30)
① 122°24'50"
② 129°39'20"
122°24'50"
Con't. from top pg. 13

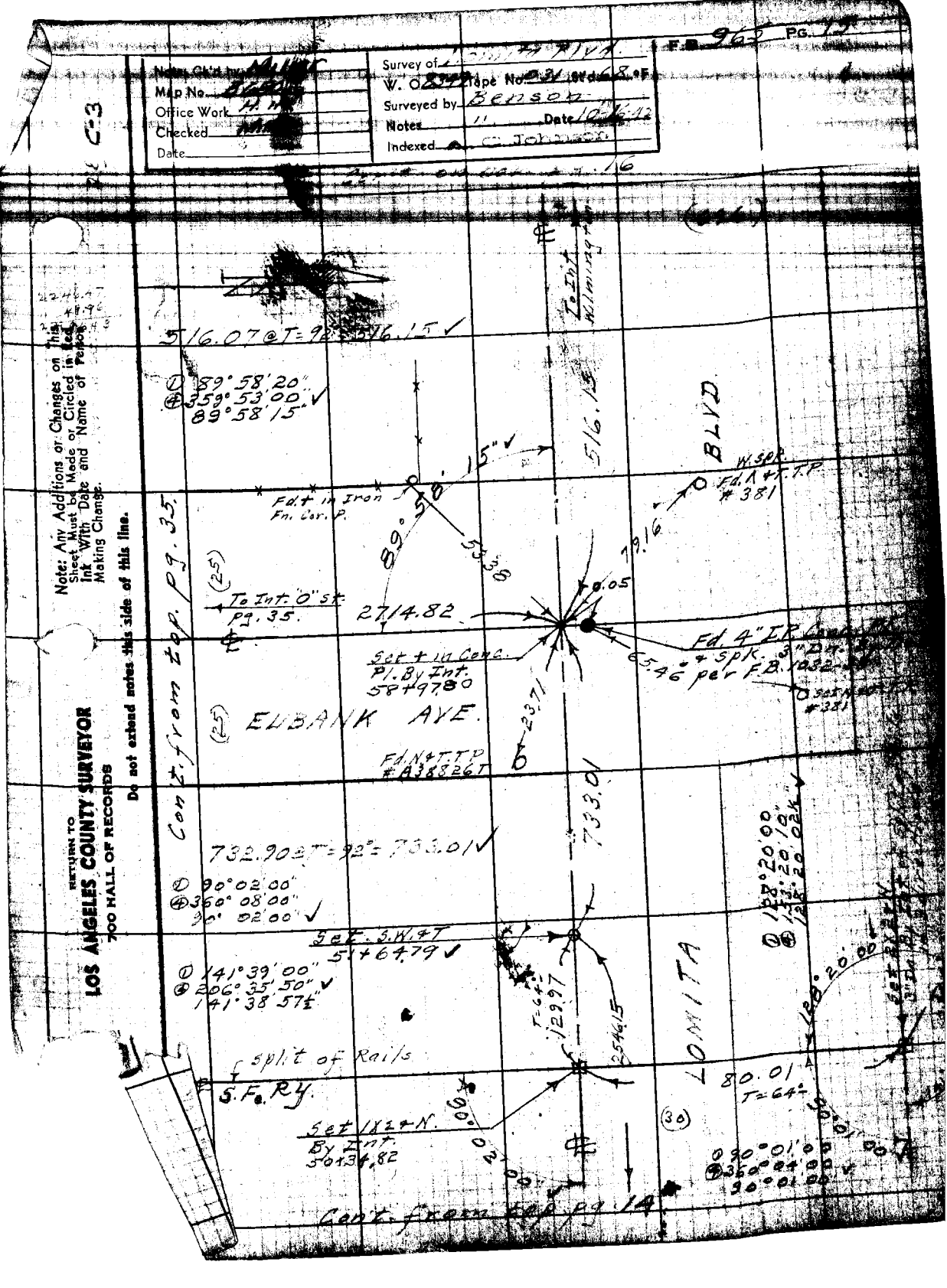

F.B. 965 PG. 15
Notes Ch'd by
Map No.
Office Work
Checked
Date
Survey of
W. O.
Tape No.
Surveyed by Benson
Notes
Date
Indexed
C. Johnson
C-3
516.07 @ T=92° = 516.15
① 89°58'20"
④ 359°53'00"
89°58'15"
516.15
To Int. Wilmington
BLVD
W. Spk.
Fd. Λ + T.T.P.
381
Fd. + in Iron
Fn. Cor. P.
89°58'15"
53.38
79.16
0.05
To Int. "O" St.
Pg. 35.
2714.82
Fd. 4" I.P. Conc.
+ Spk. 3" Dn.
65.46 per F.B. 1032
Set + in Conc.
Pl. By Int.
58+97.80
23.71
ELBANK AVE.
Fd. N + T.T.P.
A388.26T
Cont. from top. pg. 35.
733.01
732.90 @ T=92° = 733.01
① 90°02'00"
④ 360°08'00"
90°02'00"
Set S.W. + T
51+64.79
① 141°39'00"
④ 206°35'50"
141°38'57½"
T=64°
129.97
2546.15
LOMITA
① 128°20'00"
④ 153°20'10"
128°20'02"
128°20'00"
split of Rails
S.F. Ry.
80.01
T=64°
Set 1X2 + N.
By Int.
50+34.82
90°02'00"
(30)
① 90°01'00"
④ 360°04'00"
90°01'00"
Cont. from top pg. 14
Note: Any Additions or Changes on this Sheet Must be Made or Circled in Red Ink With Date and Name of Person Making Change.
Do not extend notes this side of this line.
RETURN TO
LOS ANGELES COUNTY SURVEYOR
700 HALL OF RECORDS



RETURN TO
LOS ANGELES COUNTY SURVEYOR
700 HALL OF RECORDS
Do not extend notes this side of this line.
Note: Any Additions or Changes on This Sheet Must be Made or Circled in Red Ink With Date and Name of Person Making Change.

Notes Ck'd by Miller
Map No. 2100
Office Work M. He
Checked Miller
Date

Survey of Lon. St. Blvd
W. O. 2-97 Page No. 2-97 Sta. 9 of
Surveyed by Benson
Notes M Date 10
Indexed A. C. Johnson

F.B. 95 Pg. 77
@ 93°20'19"
93°23'32"
93°20'07"

Cont. from last pg. 40

167+22 Pt. 167+22

323.75 Pt. 34 = 323.80

① 90°03'50"
Ⓐ 360°15'20"
90°03'50"
Fd. N. set Tin
P.P.# 92286 M
Nothing Fd.

19.34

Top Pg. 40

(30)

Fd. 2x2 N. - 20" Dn.
per F.B. 1023-32
(Line on S. edge Nail)
72+22.42

0.06
0.04
6.18
0.05

Fd. 2x2 + R.E. Tag
P.P. 216 - Fluor

61.1 167.02

To Int. at R' St.

612.56

(EAST. ST.)
LAKME AVE

Cont. from Top Pg. 40

set N + T. Anchor
P.# A436 59 T

Nothing Fd.

330.06 @ T = 94° = 330.12

① 90°03'50"
Ⓐ 360°15'20"
90°03'50"

TR NO
M.B. 22-196

Fd. 2x2 Top Broken
4" Dn.

1.99

Set 4x4 TPB + Cont. Tr.
(8" Dn By End)

330.12

(REYES ST.)
LOMITA BLVD

Fd. 2x2 N. 10" Dn.
per F.B. 1023-20
By Ties per F.B. 1032
68+86.72

Set N

Fd. 2x2 + R.E. Tag
P.P. 216 - Fluor

Fd. B.E. Spk.

To Int. at R' St.

Nothing Fd.

Set N + T.P.
#A436 95 T.

SEE PG. #272
FOR BAY POINTE
GERMAN SETTLEMENT
MAP BK. 11-41

(30)

To Int. at R. St.

612.25

Top Pg. 38

Cont. from Top Pg. 38

BANNING BLVD.

Fd. Old 4x4 Top Broken
It may of been 5# Sign P.
6" Dn.

1.78

29.99
0.09
27.38
0.02

Fd. 4x4 + N. 10" Dn.
per F.B. 1023-20
By Ties per F.B. 1032
68+86.72

Set N

30.64
162.36

(30)

Cont. from top pg. 16

Note: Any Additions or Changes on This Sheet Must be Made or Circled in Red Ink With Date and Name of Person Making Change.

Do not extend notes this side of this line.

RETURN TO
LOS ANGELES COUNTY SURVEYOR
TOO HALL OF RECORDS

6.63

Form 2-87 Bk. 11-41

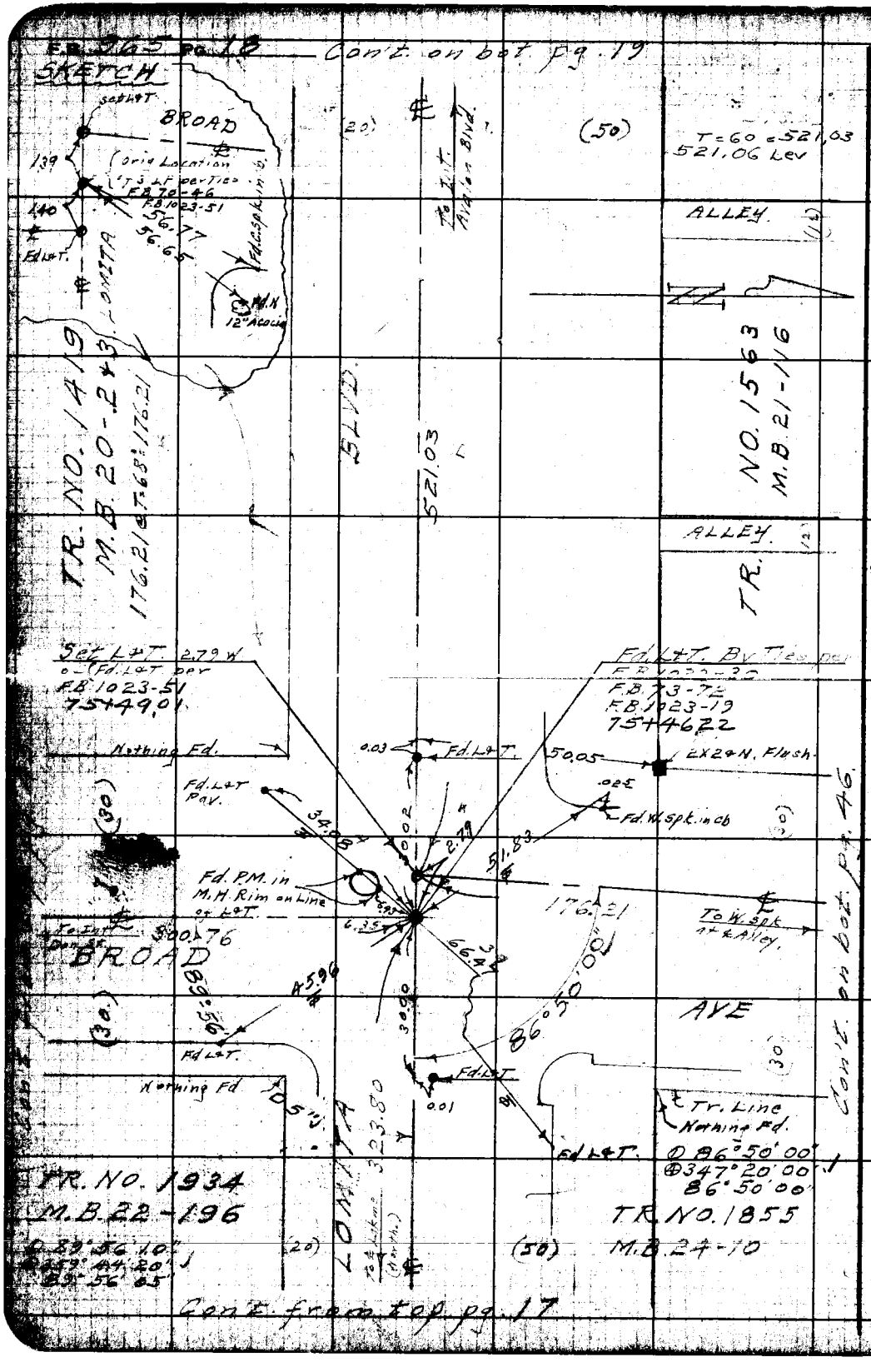

28 C-3

RETURN TO
LOS ANGELES COUNTY SURVEYOR
700 HALL OF RECORDS

Do not extend notes this side of this line.

Note: Any Additions or Changes on This Sheet Must be Made or Circled in Red Ink With Date and Name of Person Making Change.

Notes Ck'd by Muller	Survey of Lomita Blvd
Map No. B680	W. 0834 Tape No. 031 St'd 68 °F
Office Work H. Ito	Surveyed by Benson
Checked Muller	Notes Date 10-19-42
Date	Indexed A. C. Johnson

F.B. 965 PG. 19

① 93°10'40"
④ 12°42'10"
93°10'32"

Cont. on bot. pg. 20

MB 11-121

195.76 @ T=66° = 195.76

Fd. 2X2 Top Broken 8" Dn.

ALLEY

20.08

10.14

10.00

0.02

195.76

Fd. I.P. Mtn. 20" Dn. per F.B. 1023-49 82+70.76

10' Offset Line

Tr. Line & City Bdy.

ALLEY

Nothing Fd.

Nothing Fd.

200.12 @ T=66° = 200.12

NO. 1419
M.B. 20-243.
341.83 @ T=52° = 341.79

(REYES ST.)
LOMITA BLVD

200.12

Nothing Fd.

Nothing Fd.

93°10'40"

Fd. L&T.

90°13'55"

49.32

AVALON
(CANAL ST.)

To Int. Don. St. 302.86

52.90

50.00

50.00

Set L&T. on Line

341.79

To Int. 249th St.

BLVD.

Fd. L&T. By Ties per F.B. 1032-29 80+70.04

49.64

Fd. L&T.

521.03

Nothing Fd.

Nothing Fd.

TR.
① 90°13'50"
④ 360°55'40"
90°13'55"

Cont. from top pg. 53.

Cont. from top pg. 18.

Note: Any Additions or Changes on This Sheet Must be Made or Circled in Red Ink With Date and Name of Person Making Change.

Do not extend notes this side of this line.

RETURN TO
LOS ANGELES COUNTY SURVEYOR
700 HALL OF RECORDS

FORM 347 5M 11-41


F.B. 965 Pg. 20
Con't. on bot. pg. 21
28, C-3
336.87 @ T=66°=336.87
(20)
(30)
To Int. Fire Ave
ALLEY
(15)
NO. 1419
M.B. 20-2+3.
LOMITA BLVD
GERMAN - SETTLEMENT.
M.B. 11-121.
Nothing Fd
Fd. L+W. 3 pk.
55
90°13'50"
360°55'40"
90°13'55
Cont. from top pg. 18
(33)
90°13'
40.93
611.00
To Int
MARINE AVE
40.74
33.34
Fd. 1" I.P. Pl. + N. - 18" Dn.
By Ties per F.S. 1032-22
84+65.92
Fd. L+T.
19.81
195.76
Fd. 2x2 + N. 4" up.
TR
(20)
(30)
Con't. from top pg. 19
RETURN TO
LOS ANGELES COUNTY SURVEYOR
700 HALL OF RECORDS
Do not extend notes this side of this line.
Note: Any Additions or Changes on This Sheet Must be Made or Circled in Red Ink With Date and Name of Person Making Change.

Notes Ck'd by Muller	Survey of [illegible]	F.B. 963 PG. 21
Map No. B 680	W. O. 5549 Tape No. 031 St'd 65 °F	① 90° 13' 30"
Office Work H. Ho	Surveyed by Benson	④ 360° 54' 20" ✓
Checked	Notes " Date 10-42	90° 13' 35"
Date	Indexed A. C. Johnson	

C-3

Cont. on bot. pg. 22

B.

TR. NO. 3609
M.B. 38-71

Nothing Fd

ISLAND AVE

To I.P. at "R" St.

619.13

Tr. Line

Fd 2" I.P. Pl. + L.S. Tag #2037 - Flush S.E. Cor. Lot "B"

30.00

0.01

Fd 3/4" I.P. Conc. Pl. + N 12" Dn. per F.B. 454-8 F.B. 498-5 Per. Tr. #3609. 92+01.89

Cont. from top pg. 61

259.26 @ T. 68° = 259.26 ✓
399.11 @ T. 66° = 399.10 ✓

LOMITA BLVD

399.10

GERMAN SETTLEMENT
M.B. 71-121

① 90° 13' 50"
④ 360° 55' 30" ✓
90° 13' 52½"

Tr. Line

C.

Fd N+T. P.P. #92276 M.

Fd N. - set Tin. in F.P. #54416 E.

To Int. "R" St.

612.36

Fd 3" I.P. Conc. Pl. L+W. Spk. By Ties per F.B. 454-8 F.B. 73-73 88+02.79

FRIES AVE

Fd N+T. in 15" Acacia T.

Fd N+T. T.P. # (None)

336.87

TR. NO. 1419
M.B. 20-2+3.

Cont. from top pg. 20

Note: Any Additions or Changes on This Sheet Must be Made or Circled in Red Ink With Date and Name of Person Making Change.

Do not extend notes this side of this line.

RETURN TO
LOS ANGELES COUNTY SURVEYOR
700 HALL OF RECORDS

FORM 247 5M 11-41



RETURN TO
LOS ANGELES COUNTY SURVEYOR
700 HALL OF RECORDS

Do not extend notes this side of this line.

Note: Any Additions or Changes on This Sheet Must be Made or Circled in Red Ink With Date and Name of Person Making Change.

Notes Ck'd by Miller	Survey of Lomita Blvd
Map No. CSB 080	W. O. [illegible] Tape No. [illegible] Std. [illegible] °F
Office Work H 1/6	Surveyed by Benson
Checked	Notes " Date 10-[illegible]-42
Date	Indexed A. C. Johnson

F.B. 965 PG. 29

① 90° 14' 00"
④ 360° 56' 00"
90° 14' 00"

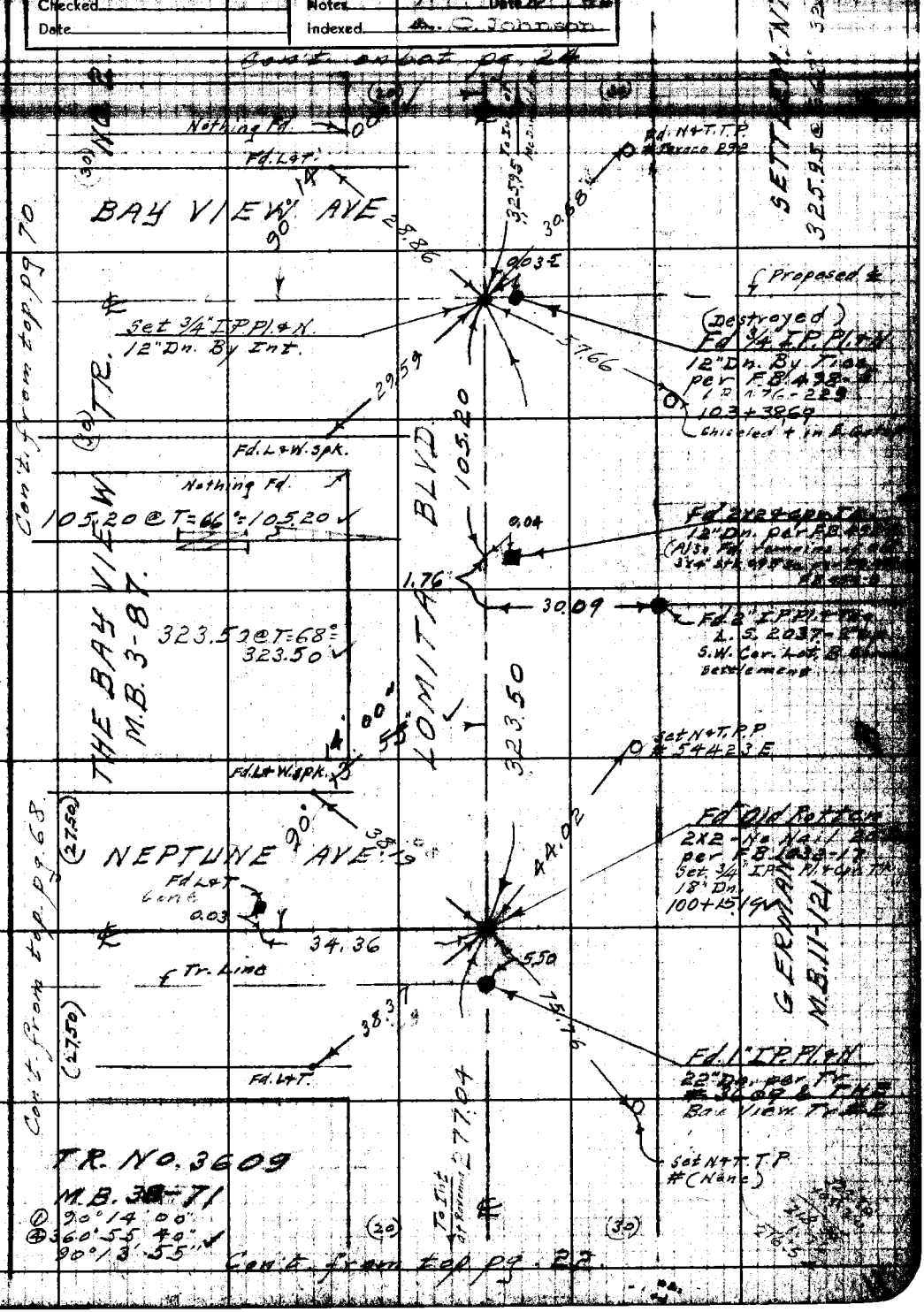

Note: Any Additions or Changes on This Sheet Must be Made or Circled in Red Ink With Date and Name of Person Making Change.

Do not extend notes this side of this line.

RETURN TO
LOS ANGELES COUNTY SURVEYOR
700 HALL OF RECORDS

Con't. on bot. pg. 25

276.30 et = 70° = 276.30

(20) (30)

To Int. of 91st Ave.

Ⓓ 89°45'50"
Ⓐ 359°03'20"
89°45'50

28 C-3

5109

Nothing Fd.

Set N+T.T.P. # Texaco 287.

RONAN AVE.

89°45'50"

276.30

40.28

Nothing Fd. - 24" Dn.
Set 3/4" I.P. Pl. + Cpr. Tk.
15" Dn. By Ties Per
LB 476-231
109+65.59

3200

Set 3/4" I.P. Pl. + Cpr. Tk.
18" on Tan. Prod.

Fd. N+T.P.P. #54365 M.

66.40

TR. NO. M.B. 68-8

48.31 (48.28 Rec.)

39.57

Nothing Fd.

27'40"

Fd. 2x2+N 10" Dn.

Fd. N+T.P.P. #52262 M.

138.04

BLVD.

SETTLEMENT

90°

Tr. Line

0.36

30.00

Fd. 2" I.P. Pl. + N. Flush per Tr. #6109 b. The Boy Now Tr. #2.

Fd. 1" I.P. Pl. + N. 12" Dn. Per F.B. 1032-9 LB. 476-231 Tr. #6109.

Nothing Fd.

162.91

Set N+T.T.P. # Texaco 289.

GERMAN M.B. 11-121

14'00"

Fd. N. Spk. + T.

MC DONALD AVE.

90°

38.10

3.63

74.49

Ⓓ 90°14'00"
Ⓐ 360°55'50"
90°13'57½

Fd. L+T. (Pavement Street) 80T

162.91 @ T = 68° = 162.91

3434

39.56

Set P.M. in M.H. R.I.m on Line.

64.71

Nothing Fd. 24" Dn.
Set 3/4" I.P. Pl. + Cpr. Tk.
15" Dn. on Line 3 B/V
Ties per LB 1032-9
106+64.64

Fd. L+T.

Nothing Fd.

32.95

Set N+T.T.P. # Texaco 290.

1032-9

(20) (30)

Con't. from top pg. 23

RETURN TO
LOS ANGELES COUNTY SURVEYOR
700 HALL OF RECORDS
Do not extend notes this side of this line.
Note: Any Additions or Changes on This Sheet Must Be Made or Circled in Red Ink With Date and Name of Person Making Change.

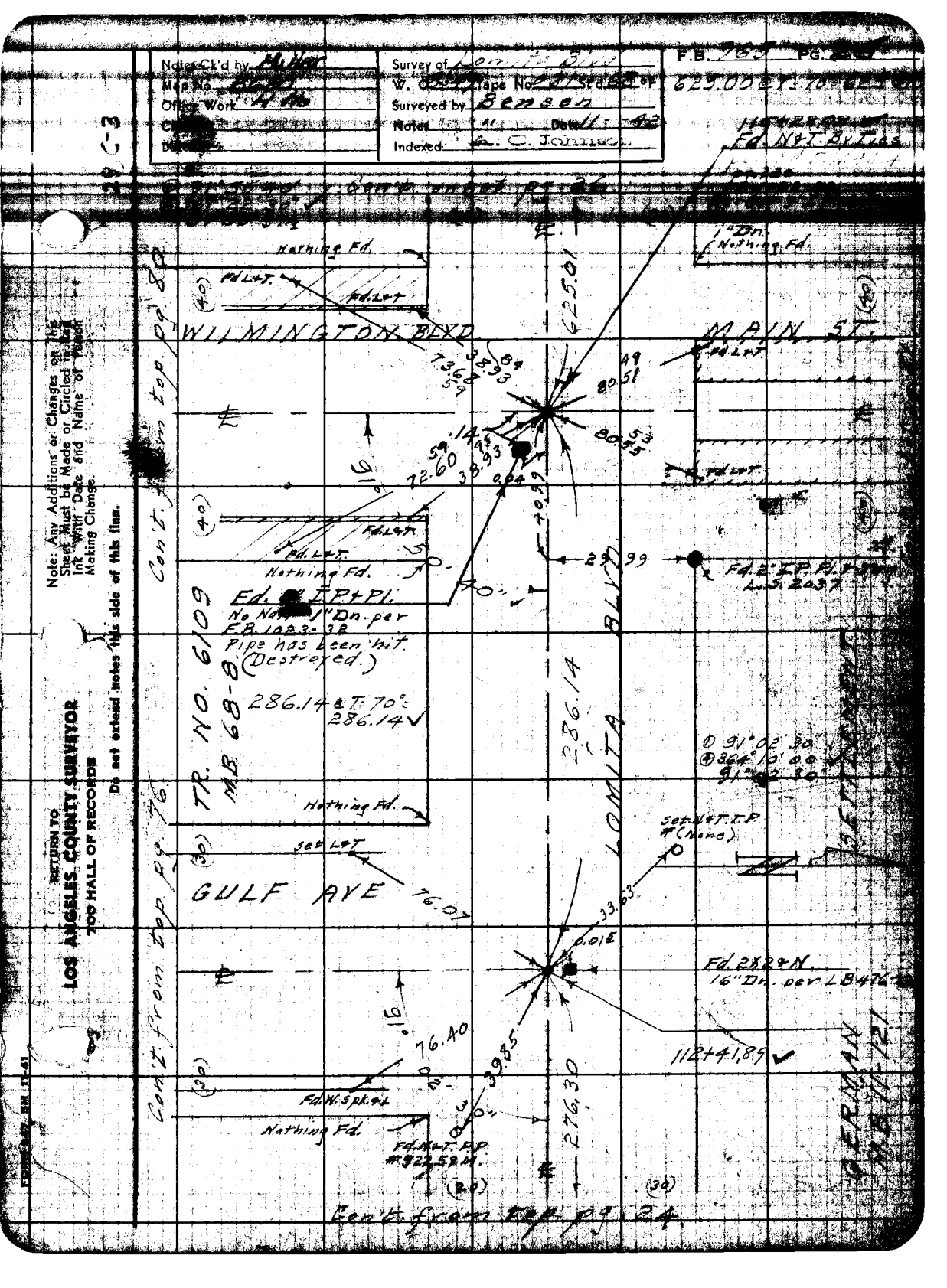

Notes Ck'd by
Map No.
Office Work
Survey of
W. O. Tape No.
Surveyed by Benson
Notes
Date
Indexed A. C. Johnson
F.B.
PG.
625.00 @ T: 70°
Fd. N&T. By Ties
Con't. on Pg. 26
Nothing Fd.
Fd. L&T.
WILMINGTON BLVD
MAIN ST.
1" Dn. Nothing Fd.
625.01
80.51
80.55
72.60
38.93
Fd. L&T.
Nothing Fd.
Fd. 2" I.P. Pl.
L.S. 2037
Fd. 2" I.P. & Pl.
No Nat. 1" Dn. per
F.B. 1023-32
Pipe has been hit.
(Destroyed.)
TR. NO. 6109
M.B. 68-8
286.14 @ T: 70°
286.14
286.14
LOMITA BLVD
① 91° 02' 30"
④ 364° 10' 00"
91° 02' 30"
Nothing Fd.
Set L&T
GULF AVE
76.07
Set N&T. T.P.
#(None)
33.63
0.01E
Fd. 2X2 & N.
16" Dn. per LB 476
112+41.89
76.40
39.85
Fd. W. Spk. & L.
Nothing Fd.
Fd. N&T. P.P.
#922.59 M.
276.30
GERMAN
M.B. 11-121
Con't. from top pg. 80
Con't. from top pg. 76
Con't. from top pg. 24
Note: Any Additions or Changes on this Sheet Must be Made or Circled in Red Ink With Date and Name of Person Making Change.
Do not extend notes this side of this line.
RETURN TO
LOS ANGELES COUNTY SURVEYOR
700 HALL OF RECORDS
FORM 247 5M 11-41

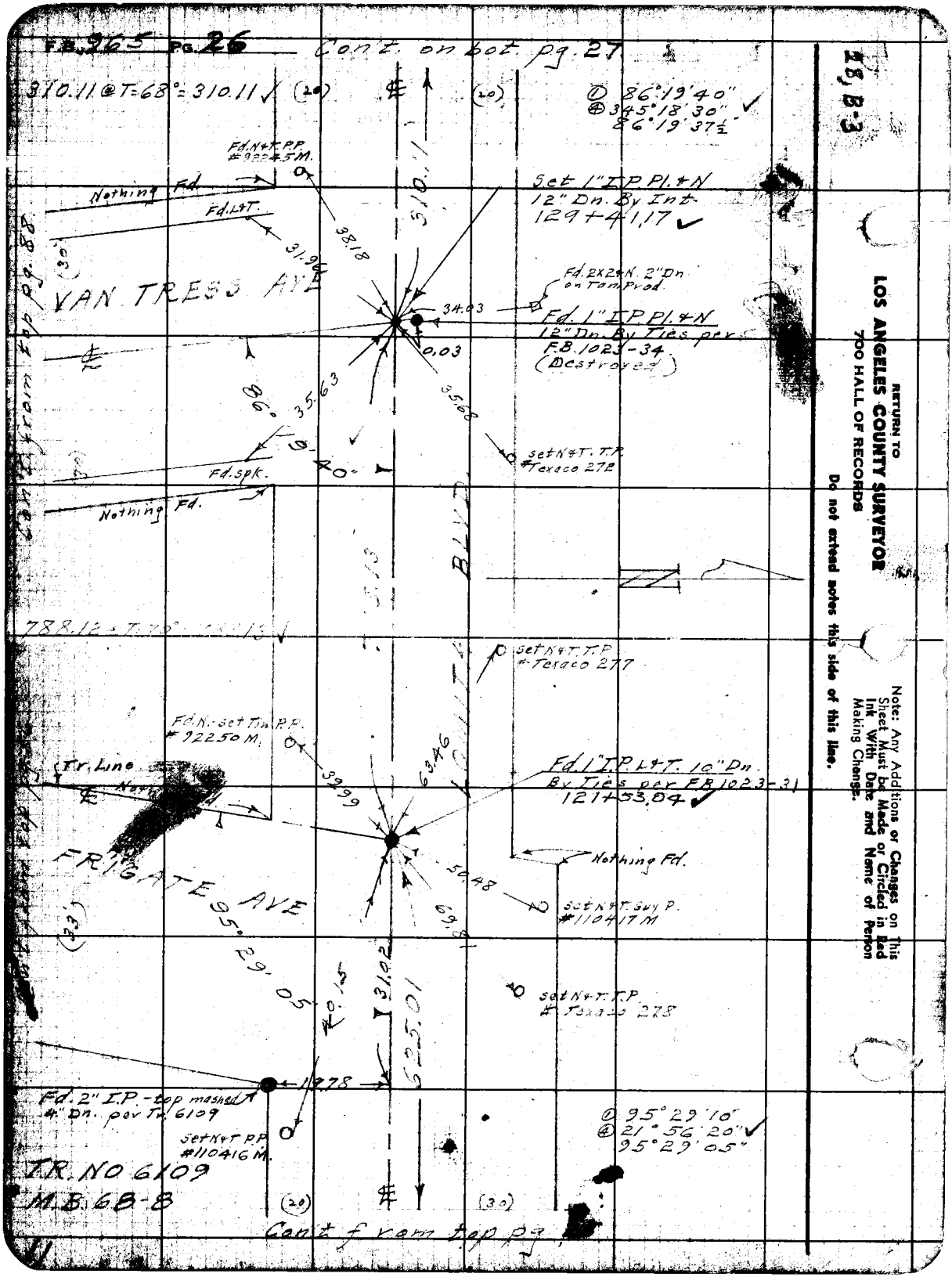
F.B. 965 PG. 26
Con't. on bot. pg. 27
310.11 @ T=68° = 310.11
(20)
(20)
① 86°19'40"
④ 345°18'30"
86°19'37½
Fd. N&T. P.P. #92245 M.
Nothing Fd.
Fd. L&T.
Set 1" I.P. Pl. & N
12" Dn. By Int.
129+41.17
310.11
38.18
31.96
VAN TRESS AVE
Fd. 2X2 & N. 2" Dn on Tan Prod.
34.03
Fd. 1" I.P. Pl. & N
12" Dn. By Ties per F.B. 1023-34
(Destroyed)
0.03
35.63
35.68
86°19'40"
Set N&T. T.P. #Texaco 272
Fd. spk.
Nothing Fd.
Con't. from top pg. 88
788.12 + T=70° = 788.13
Set N&T. T.P. #Texaco 277
Fd. N.-set Tin P.P. #92250 M.
Tr. Line
Fd. 1" I.P. L&T. 10" Dn.
By Ties per F.B. 1023-31
121+53.04
39.99
63.46
Nothing Fd.
FRIGATE AVE
95°29'05"
50.48
69.81
Set N&T. Guy P. #110417 M
31.02
40.15
625.01
Set N&T. T.P. #Texaco 278
19.78
Fd. 2" I.P. - top mashed 4" Dn. per Tr. 6109
Set N&T. P.P. #110416 M.
① 95°29'10"
④ 21°56'20"
95°29'05"
TR. NO 6109
M.B. 68-8
(20)
(30)
Con't from top pg.
18, B-3
RETURN TO
LOS ANGELES COUNTY SURVEYOR
700 HALL OF RECORDS
Do not extend notes this side of this line.
Note: Any Additions or Changes on This Sheet Must be Made or Circled in Red Ink With Date and Name of Person Making Change.

Notes Ck'd by Miller	Survey of Lomita B[illegible]	F.B. 965 PG. [illegible]
Map No. CS[illegible]	[illegible] Tape No. [illegible] St'd 68°	
Office Work [illegible]	Surveyed by Benson	309.32 @ T. 68° - 309.82
Checked [illegible]	Notes [illegible] Date 11-[illegible]-42	
Date [illegible]	Indexed [illegible] C. Johnson	

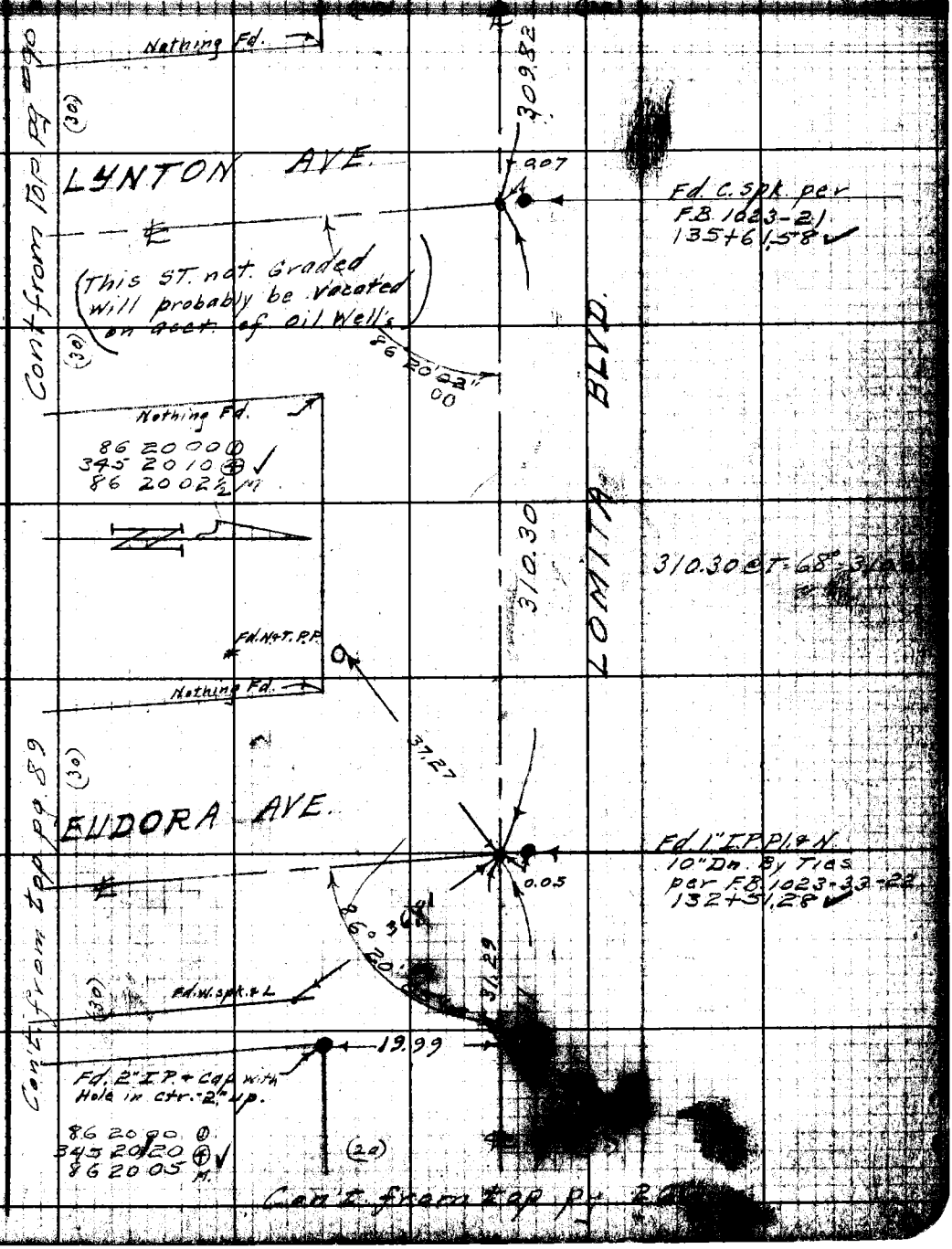

Note: Any Additions or Changes on This Sheet Must be Made or Circled in Red Ink With Date and Name of Person Making Change.

Do not extend notes this side of this line.

RETURN TO
LOS ANGELES COUNTY SURVEYOR
700 HALL OF RECORDS

FORM 247 5M 11-41



28, B-3

RETURN TO
LOS ANGELES COUNTY SURVEYOR
700 HALL OF RECORDS

Do not extend notes this side of this line.

Note: Any Additions or Changes on This Sheet Must be Made or Circled in Red Ink With Date and Name of Person Making Change.

Notes Ck'd by Miller	Survey of Lomita Blvd
Map No. CSB 680	W. O. 8349 Tape No. 031 Std 65 °F
Office Work H. Ito	Surveyed by Benson
Checked	Notes " Date 12-11-42
Date	Indexed A. C. Johnson

F.B. 965 PG. 27

D-3



Note: Any Additions or Changes on This Sheet Must be Made or Circled in Red Ink With Date and Name of Person Making Change.

Do not extend notes this side of this line.

RETURN TO
LOS ANGELES COUNTY SURVEYOR
700 HALL OF RECORDS

FORM 247 5M 11-41

F.B. 263 Pg. 30

Con't. from Rt. side pg. 13.

RETURN TO
LOS ANGELES COUNTY SURVEYOR
700 HALL OF RECORDS
Do not extend notes this side of this line.

Note: Any Additions or Changes on This Sheet Must be Made or Circled in Red Ink With Date and Name of Person Making Change.

Notes Ck'd by Miller	Survey of Lomita Blvd
Map No. CSB 690	W. O. 8349 Tape No. 019 St'd 68 °F
Office Work H. Ho	Surveyed by Benson
Checked	Notes " Date 12-14-42
Date	Indexed A. C. Johnson

F.B. 965 PG. 37



Note: Any Additions or Changes on This Sheet Must be Made or Circled in Red Ink With Date and Name of Person Making Change.

Do not extend notes this side of this line.

RETURN TO
LOS ANGELES COUNTY SURVEYOR
700 HALL OF RECORDS

FORM 247 5M 11-41

F.B. 965 PG. 32 Con't on bot. pg. 33

28, D-3

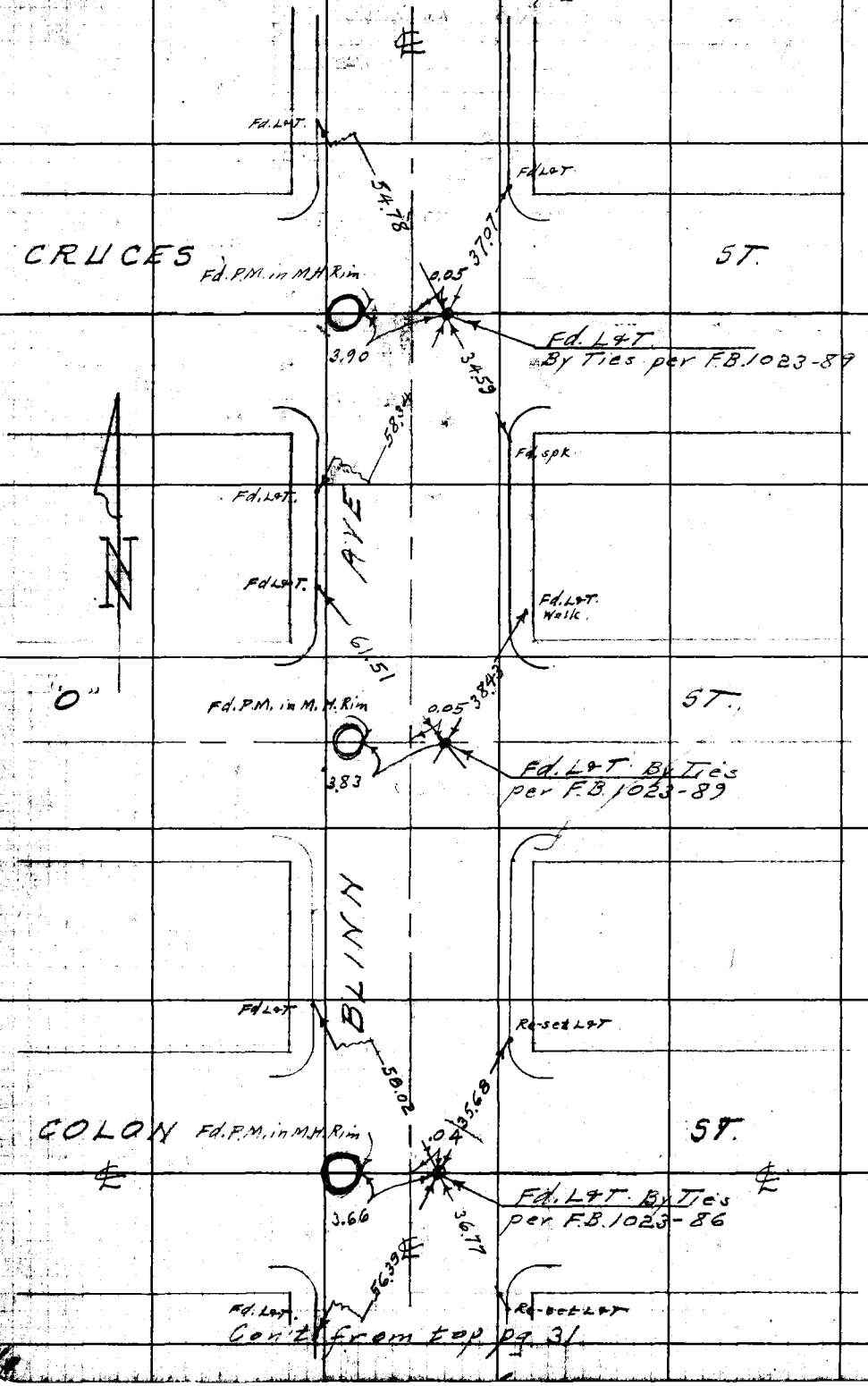

Con't from top pg. 31

RETURN TO
LOS ANGELES COUNTY SURVEYOR
700 HALL OF RECORDS
Do not extend notes this side of this line.

Note: Any Additions or Changes on This Sheet Must be Made or Circled in Red Ink With Date and Name of Person Making Change.

Notes Ck'd by Miller	Survey of Lomita Blvd	F.B. 965 Pg. 99
Map No. CSB 680	W. O. 8399 Tape No. 019 Std. 68 °F	
Office Work H. Ito	Surveyed by Benson	
Checked	Notes " Date 12-21-42	
Date	Indexed A. C. Johnson	

D-3

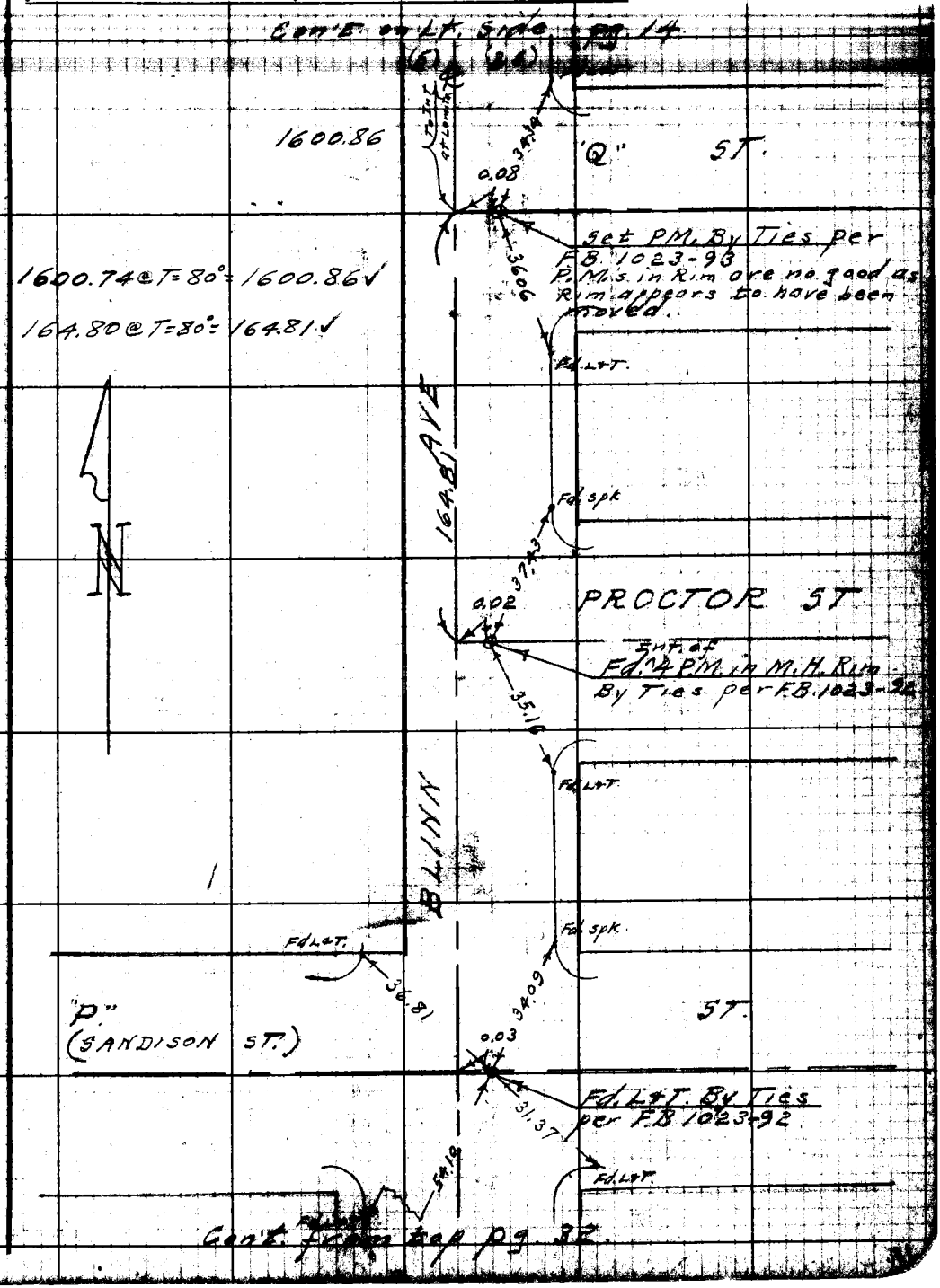

Note: Any Additions or Changes on This Sheet Must be Made or Circled in Red Ink With Date and Name of Person Making Change.

Do not extend notes this side of this line.

RETURN TO
LOS ANGELES COUNTY SURVEYOR
700 HALL OF RECORDS

FORM 247 5M 11-41

F.B. 965 PG. 34 Con't. on bot. Pg. 35

28, C-354

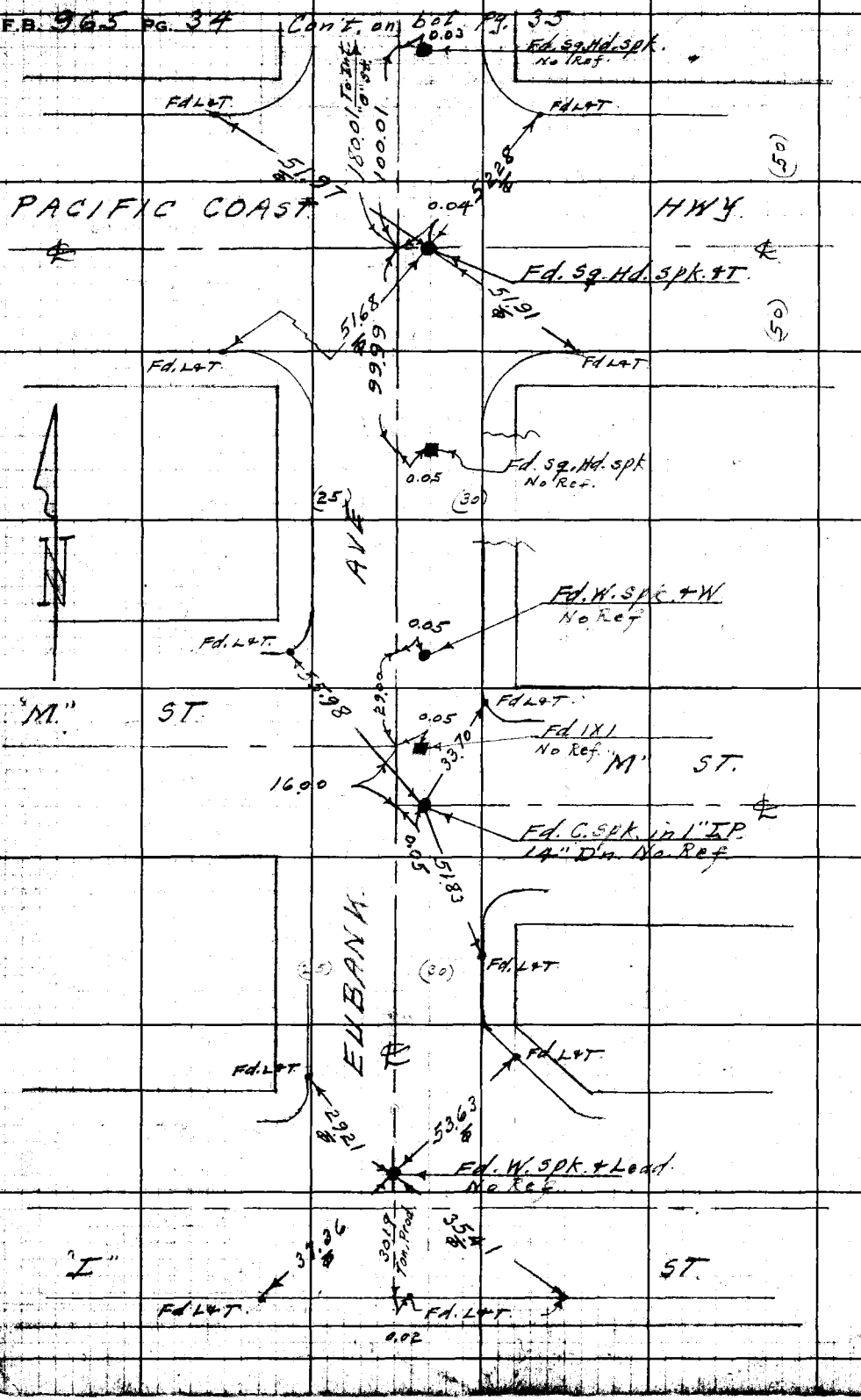

RETURN TO
LOS ANGELES COUNTY SURVEYOR
700 HALL OF RECORDS

Do not extend notes this side of this line.

Note: Any Additions or Changes on This Sheet Must be Made or Circled in Red Ink With Date and Name of Person Making Change.

Notes Ck'd by Miller	Survey of Lomita Blvd.
Map No. CSB 680	W. O. 8349 Tape No. 019 St'd 68 °F
Office Work H. Ito	Surveyed by Benson
Checked	Notes " Date 12-28-42
Date	Indexed A. C. Johnson

F.B. 965 PG. 35

Con't on Lt. side pg. 15

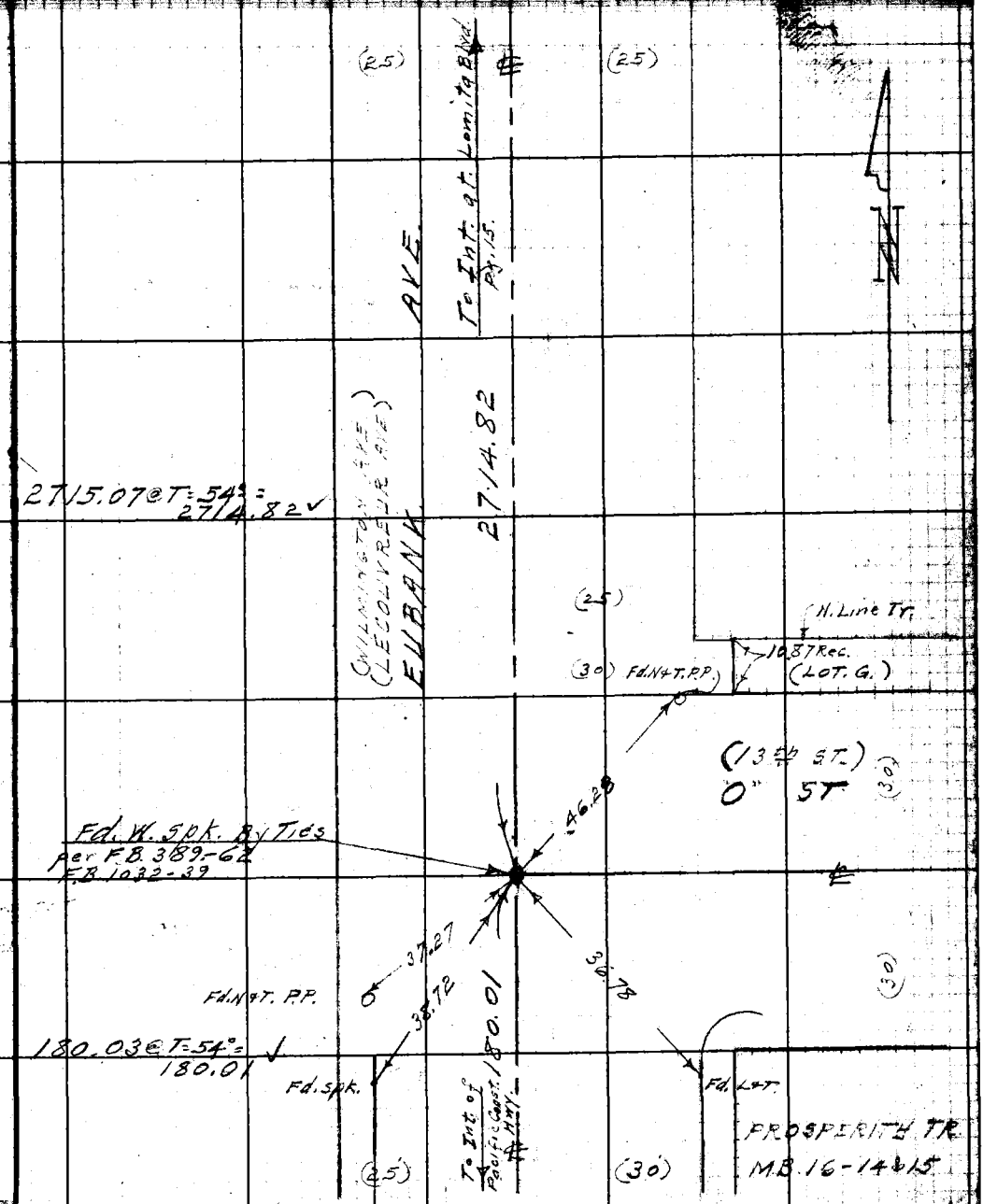

Con't from top pg. 34

Note: Any Additions or Changes on This Sheet Must be Made or Circled in Red Ink With Date and Name of Person Making Change.

Do not extend notes this side of this line.

RETURN TO
LOS ANGELES COUNTY SURVEYOR
700 HALL OF RECORDS

FORM 247 EM 11-41

F.B. 965 PG. 36

28 C-2

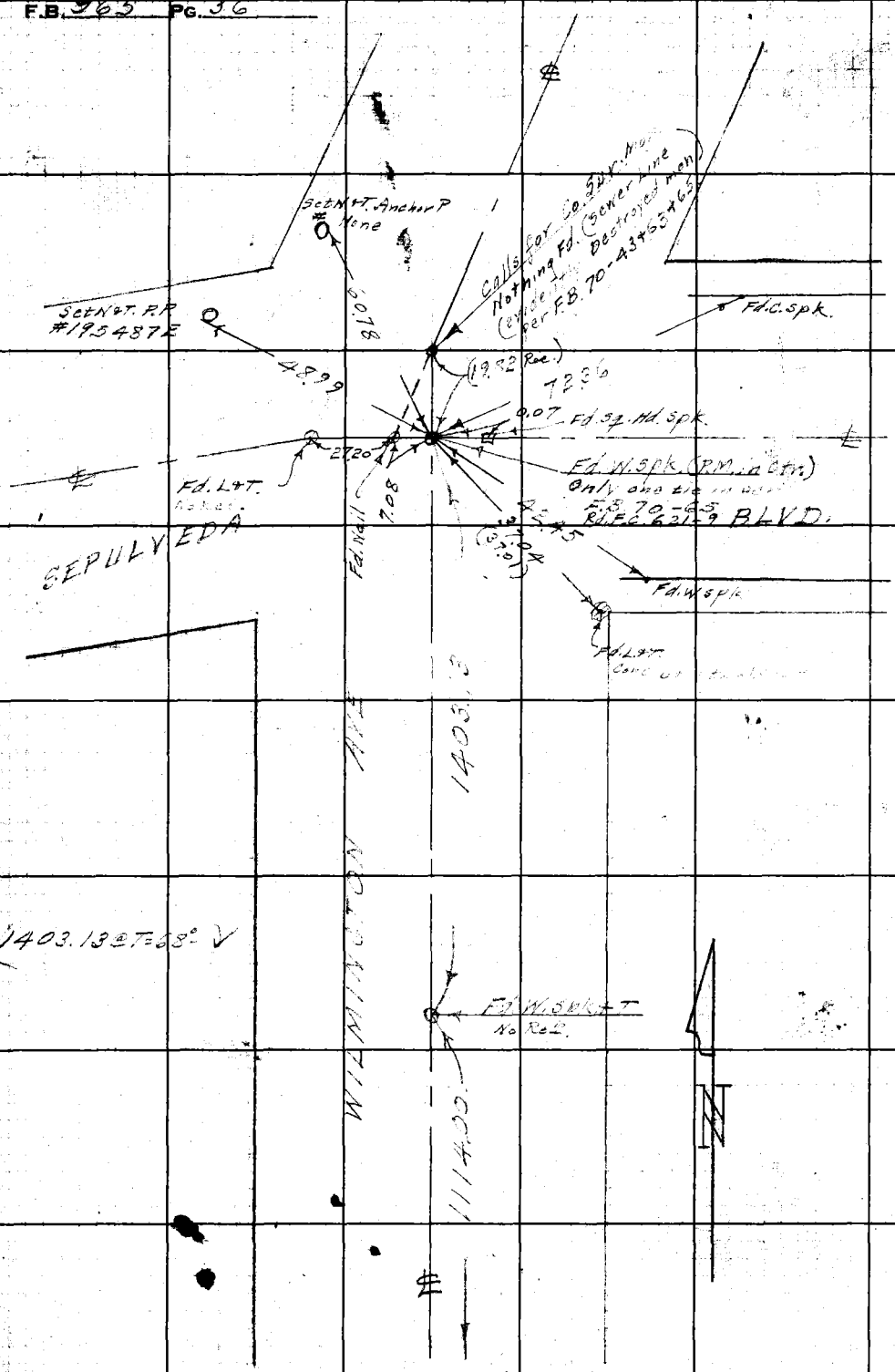

Con't from Rt side pg. 16.

RETURN TO
LOS ANGELES COUNTY SURVEYOR
700 HALL OF RECORDS
Do not extend notes this side of this line.

Note: Any Additions or Changes on This Sheet Must be Made or Circled in Red Ink With Date and Name of Person Making Change.

Notes Ck'd by Miller	Survey of Lomita Blvd
Map No. CSB 680	W. O. 8343 Tape No. 019 St'd 65 °F
Office Work H. Ho	Surveyed by Benson
Checked	Notes " Date 12-30-42
Date	Indexed

F.B. 965 PG. 37

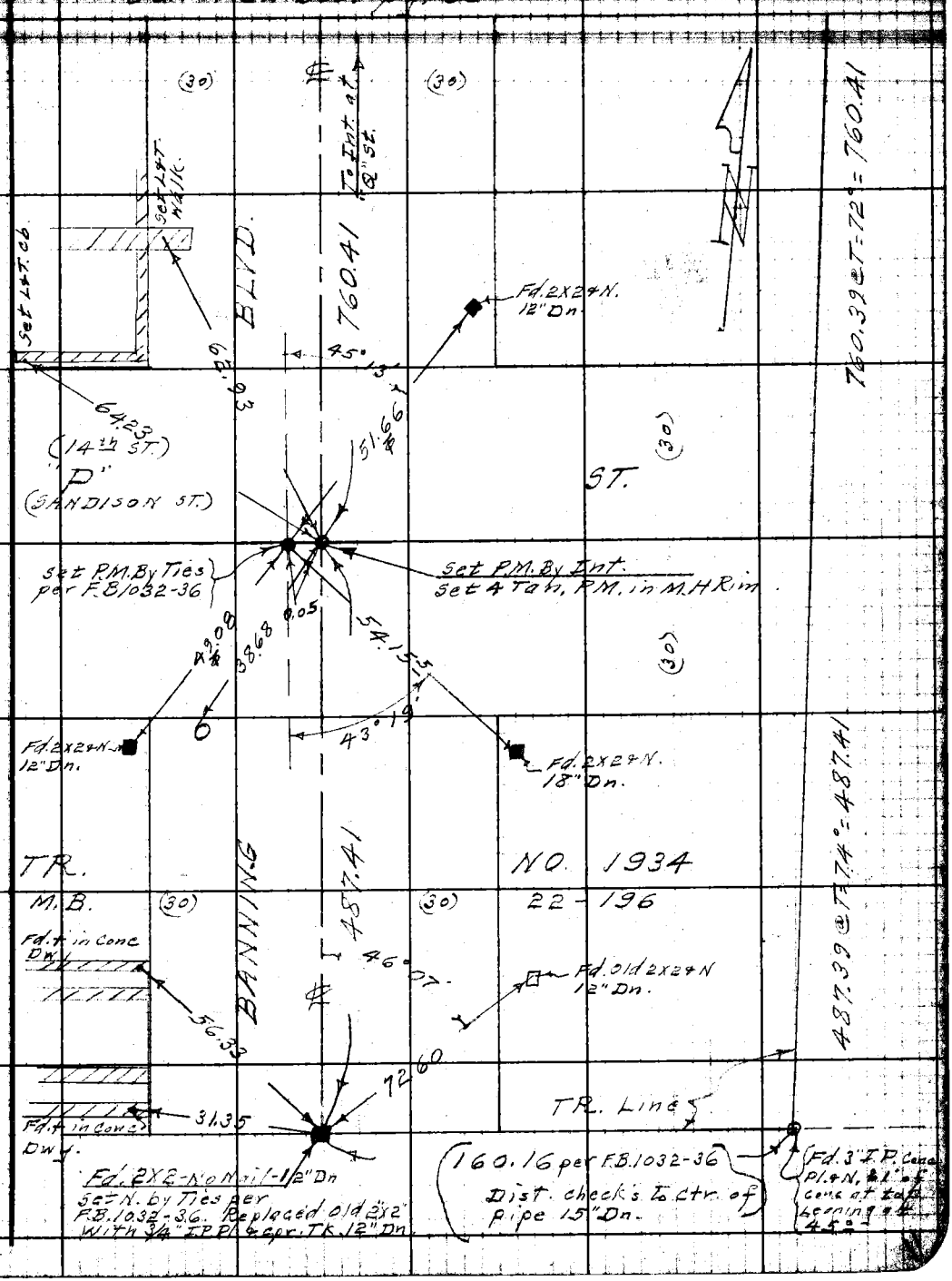

Note: Any Additions or Changes on This Sheet Must be Made or Circled in Red Ink With Date and Name of Person Making Change.

Do not extend notes this side of this line.

RETURN TO
LOS ANGELES COUNTY SURVEYOR
700 HALL OF RECORDS

FORM 247 5M 11-41

F.B. 965 PG. 38 Con't. on Lt. Side pg. 17 (Lt. side pg. 16)

28, C-3

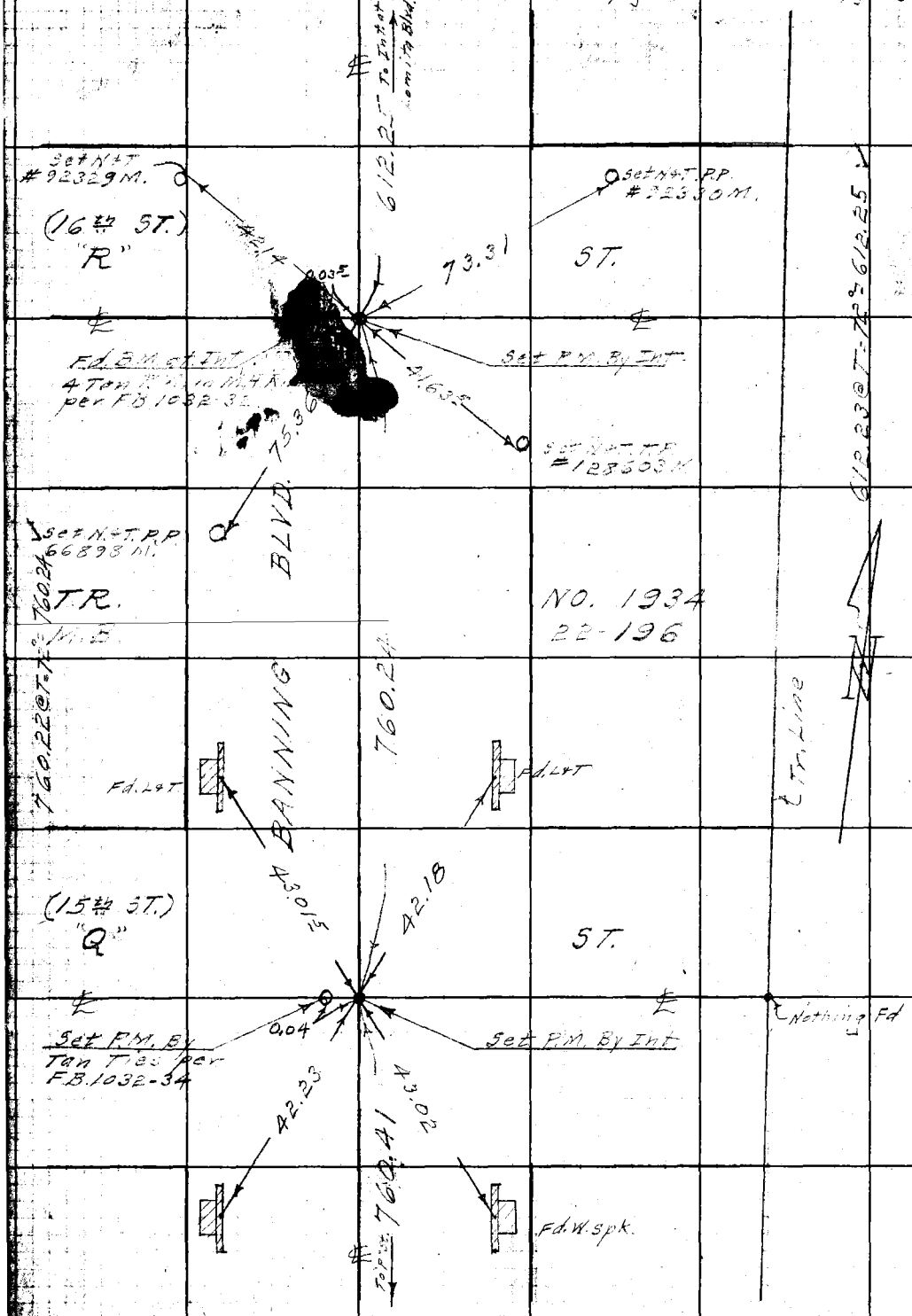

Con't. from top pg. 37

RETURN TO
LOS ANGELES COUNTY SURVEYOR
700 HALL OF RECORDS
Do not extend notes this side of this line.

Note: Any Additions or Changes on This Sheet Must be Made or Circled in Red Ink With Date and Name of Person Making Change.

Notes Ck'd by Miller	Survey of [illegible]
Map No. CSB 680	W. O. 8349 Tape No. 019 St'd 68 °F
Office Work H. Ito	Surveyed by Benson
Checked	Notes " Date 12-31-42
Date	Indexed C. Johnson

F.B. 965 Pg. #9

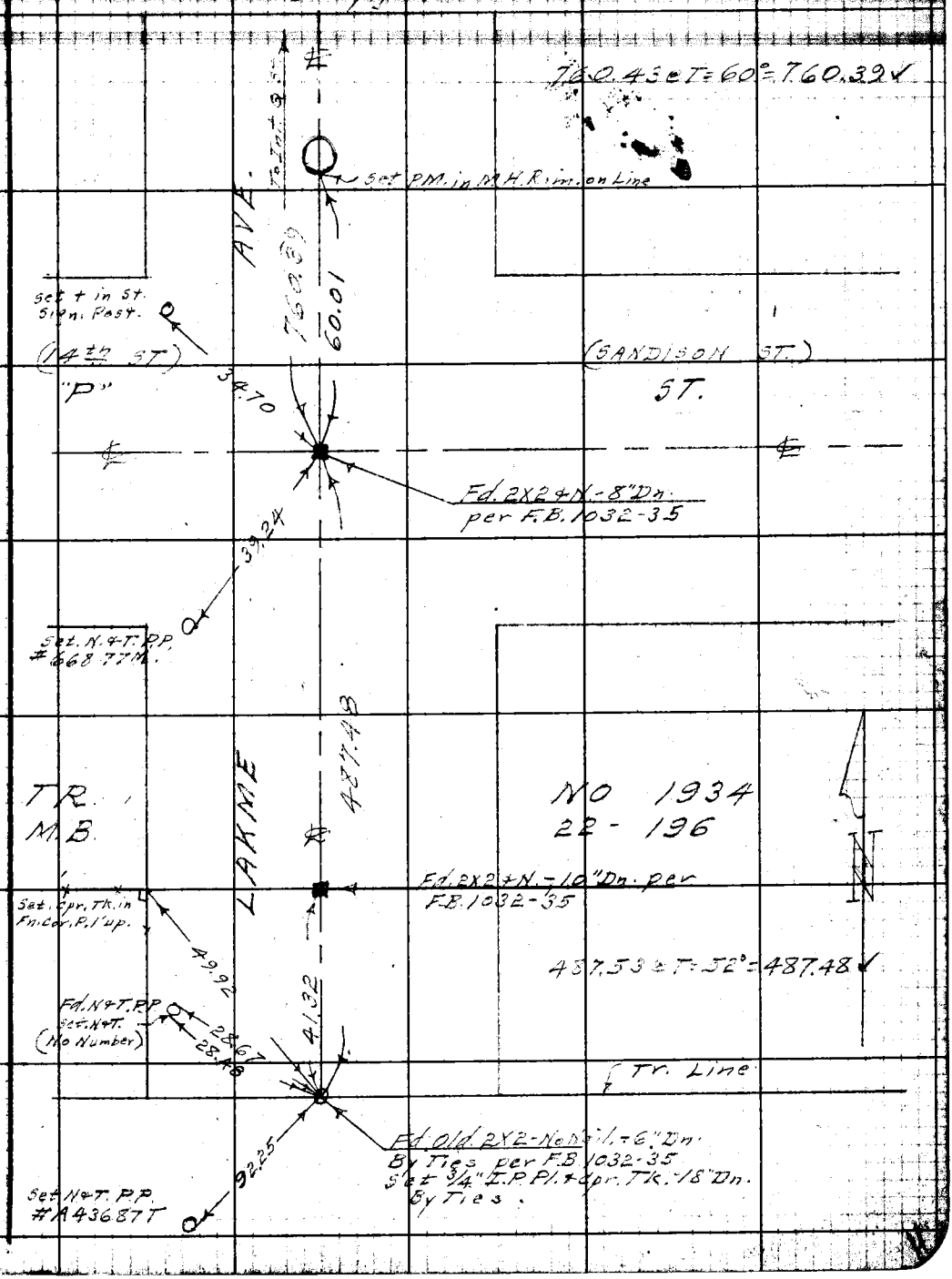

Note: Any Additions or Changes on This Sheet Must be Made or Circled in Red Ink With Date and Name of Person Making Change.

Do not extend notes this side of this line.

RETURN TO
LOS ANGELES COUNTY SURVEYOR
700 HALL OF RECORDS

FORM 247 5M 11-41

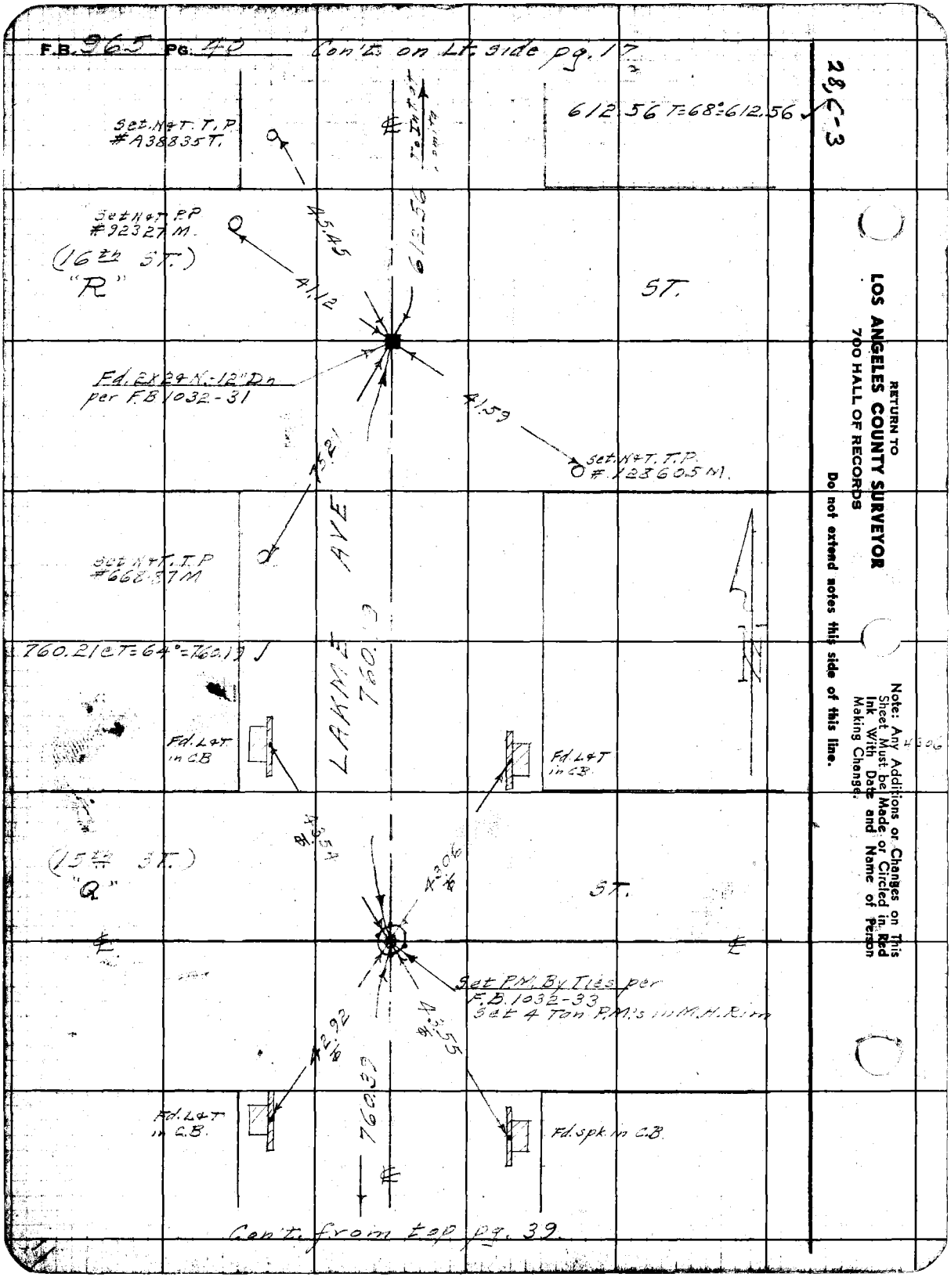
F.B. 965 PG. 40
Con't. on Lt. side pg. 17
28, C-3
612.56 T=68°=612.56
Set N&T. T.P. #A38835T.
Set N&T. P.P. #92327 M.
(16th ST.)
"R"
ST.
45.45
41.12
612.56
Fd. 2X24 N.-12" Dn per F.B. 1032-31
41.59
Set N&T. T.P. #123605 M.
Set N&T. T.P. #668.37 M
LAKME AVE
760.19
760.21 @ T=64°=760.19
Fd. L&T in C.B.
Fd. L&T in C.B.
(15th ST.)
"Q"
ST.
Set P.M. By Ties per F.B. 1032-33
Set 4 Ton P.M.'s in M.H. Rim
Fd. L&T in C.B.
Fd. spk. in C.B.
760.39
Con't. from top pg. 39.
RETURN TO
LOS ANGELES COUNTY SURVEYOR
700 HALL OF RECORDS
Do not extend notes this side of this line.
Note: Any Additions or Changes on This Sheet Must be Made or Circled in Red Ink With Date and Name of Person Making Change.

Notes Ck'd by Miller	Survey of Lomita Blvd
Map No. CSB680	W. O. 8349 Tape No. 019 St'd 68 °F
Office Work H. Ito	Surveyed by Benson
Checked	Notes " Date 1-4-43
Date	Indexed A. C. Johnson

F.B. 96 PG. 41

Con't on Lot pg. 42

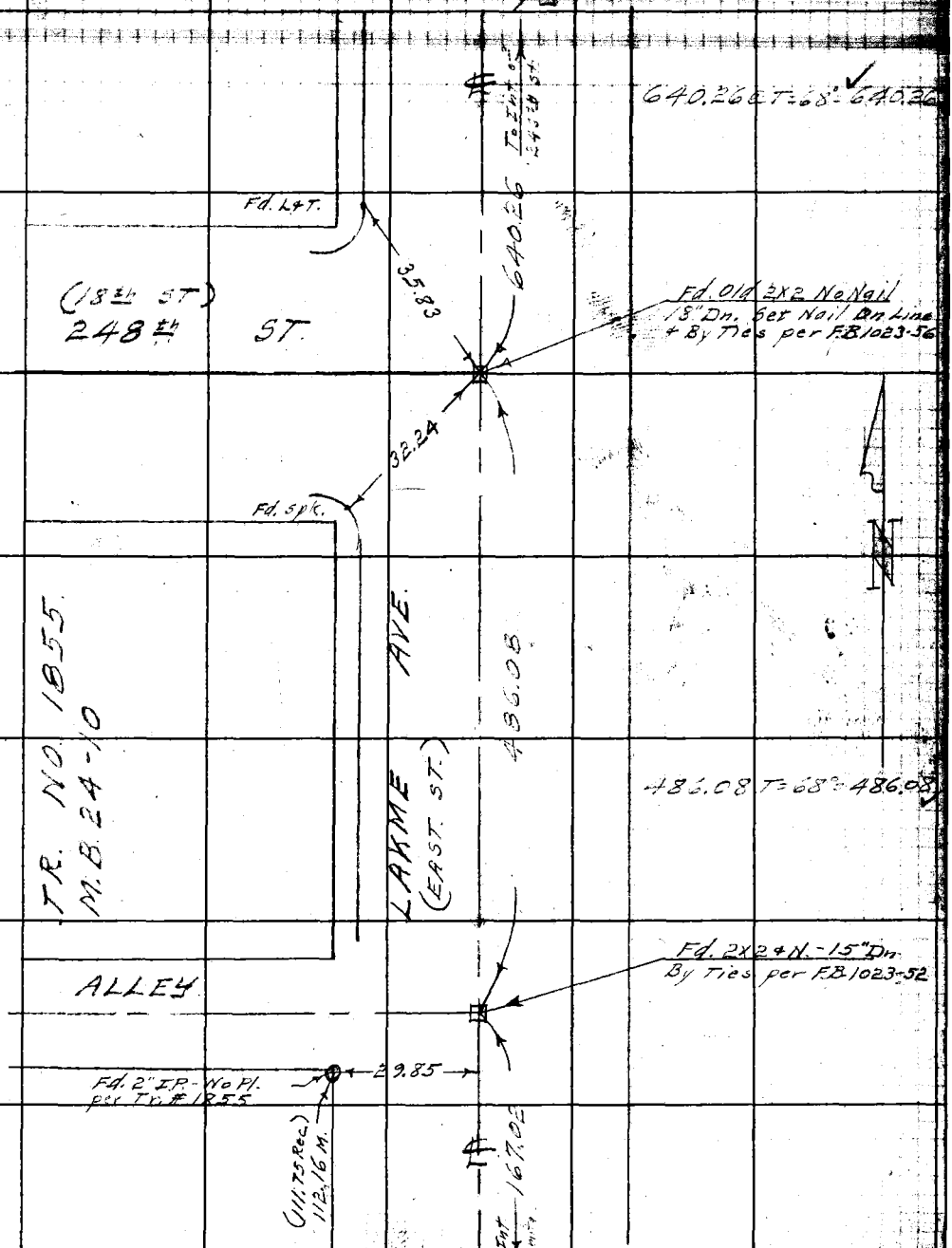

Con't. from Rt. side pg. 17

Note: Any Additions or Changes on This Sheet Must be Made or Circled in Red Ink With Date and Name of Person Making Change.

Do not extend notes this side of this line.

RETURN TO
LOS ANGELES COUNTY SURVEYOR
700 HALL OF RECORDS

FORM 247 5M 11-41

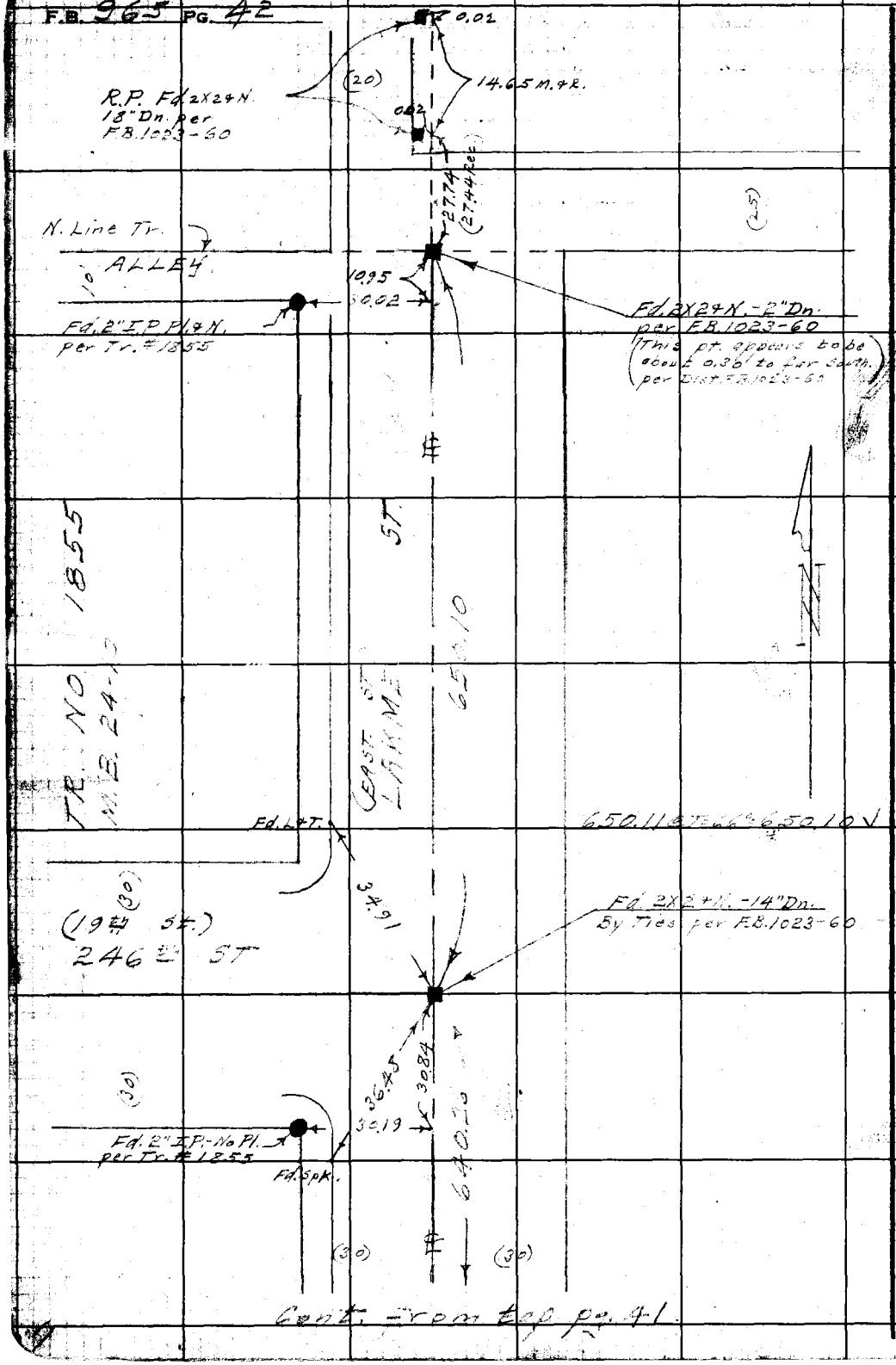

Cont. from top pg. 41

28, C-2 & 3

RETURN TO
LOS ANGELES COUNTY SURVEYOR
700 HALL OF RECORDS
Do not extend notes this side of this line.

Note: Any Additions or Changes on This Sheet Must be Made or Circled in Red Ink With Date and Name of Person Making Change.

Notes Ck'd by Miller	Survey of [illegible]	F.B. [illegible] Pg. [illegible]
Map No. C.S.B680	W. 0.8349 Tape No. 019 St'd 68 °F	286.59 @ T: 72° = 286.69
Office Work H. Ho	Surveyed by [illegible]	
Checked	Notes " Date 1-7-43	
Date	Indexed A. C. Johnson	

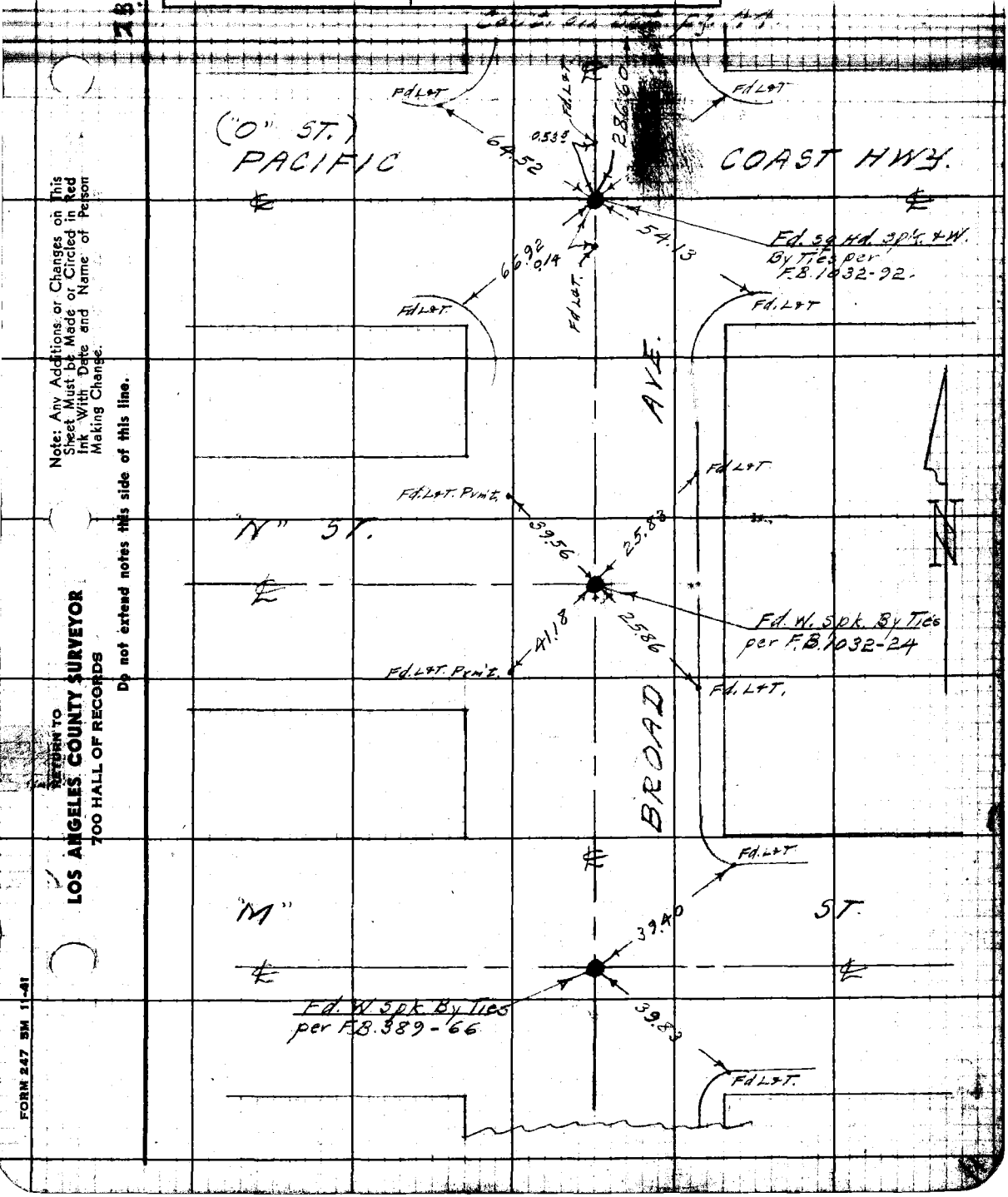

Note: Any Additions or Changes on This Sheet Must be Made or Circled in Red Ink With Date and Name of Person Making Change.

Do not extend notes this side of this line.

RETURN TO
LOS ANGELES COUNTY SURVEYOR
700 HALL OF RECORDS

FORM 247 5M 11-41

F.B. 965 PG. 44 Con't. on bot. pg. 45.

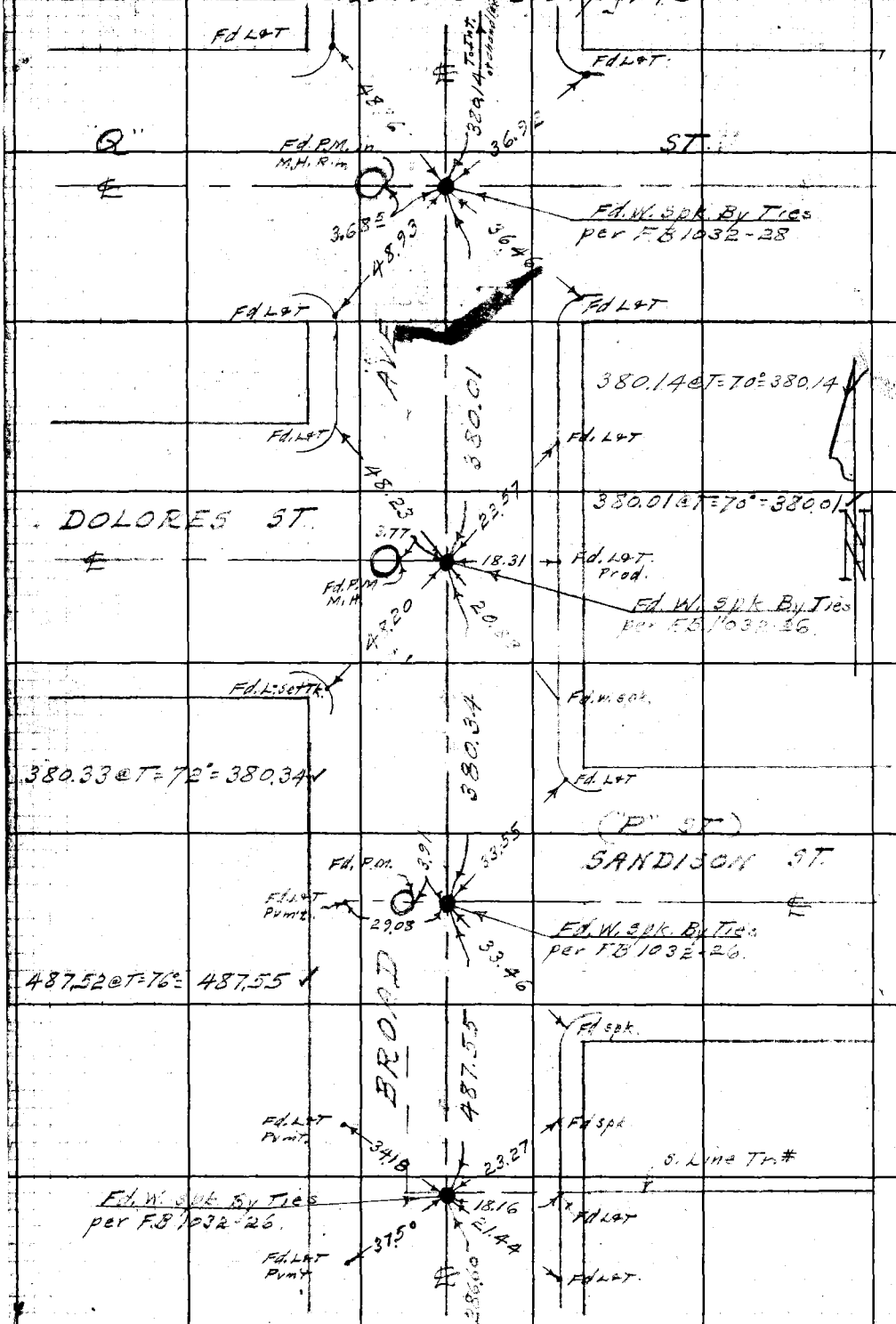

287 C-3

RETURN TO
LOS ANGELES COUNTY SURVEYOR
700 HALL OF RECORDS
Do not extend notes this side of this line.

Note: Any Additions or Changes on this Sheet Must be Made or Checked in Red Ink With Date and Name of Person Making Change.

Notes Ck'd by Miller	Survey of [illegible]
Map No. C.S.B 680	W. O. 8349 Tape No. 012 St'd 68 °F
Office Work H. Ito	Surveyed by [illegible]
Checked	Notes " Date 1-7-43
Date	Indexed A. C. Johnson

F.B. 265 PG. 45

300.76 @ T=70° = 300.76 ✓

28 C-3

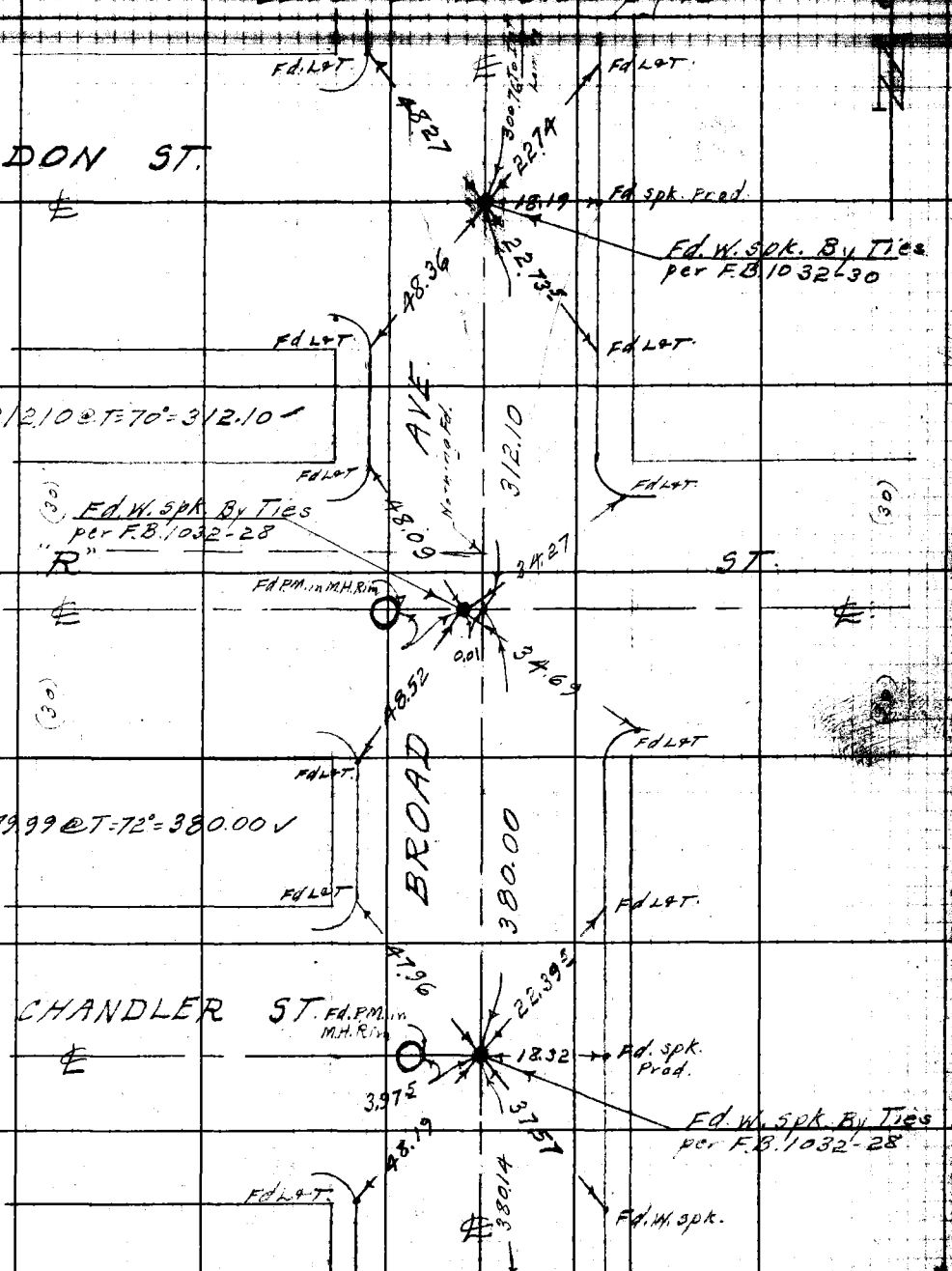

Note: Any Additions or Changes on This Sheet Must be Made or Circled in Red Ink With Date and Name of Person Making Change.

Do not extend notes this side of this line.

RETURN TO
LOS ANGELES COUNTY SURVEYOR
700 HALL OF RECORDS

FORM 247 5M 11-41

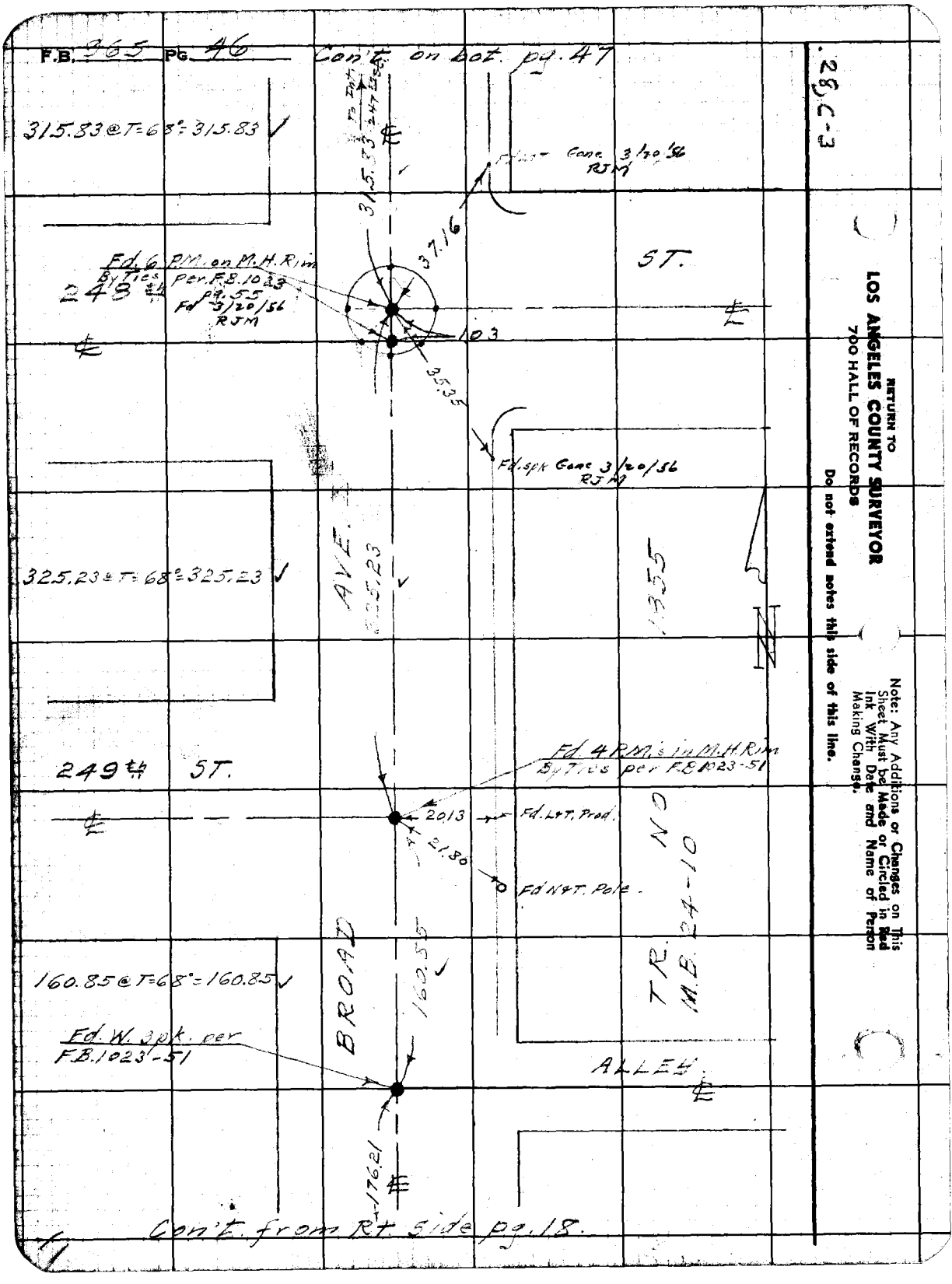
F.B. 965 PG. 46
Con't on bot. pg. 47
315.83 @ T=68° = 315.83
Fd. 6 P.M. on M.H. Rim By Ties per F.B. 1023 pg. 55 Fd 3/20/56 RJM
248th
315.83
37.16
Fd. Lt Conc 3/20/56 RJM
ST.
103
35.35
Fd. spk Conc 3/20/56 RJM
325.23 @ T=68° = 325.23
AVE. I
325.23
1355
249th ST.
Fd. 4 P.M.'s in M.H. Rim By Ties per F.B. 1023-51
2013
Fd. L&T. Prod.
21.80
Fd N&T. Pole.
TR. NO M.B. 24-10
160.85 @ T=68° = 160.85
BROAD
160.55
Fd. W. 3 pk. per F.B. 1023-51
ALLEY
176.21
Con't from Rt. side pg. 18.
28, C-3
RETURN TO
LOS ANGELES COUNTY SURVEYOR
700 HALL OF RECORDS
Do not extend notes this side of this line.
Note: Any Additions or Changes on This Sheet Must be Made or Circled in Red Ink With Date and Name of Person Making Change.

Notes Ck'd by Miller	Survey of Lomita Blvd	F.B. 965 Pg. 47
Map No. C.S. B680	W. O. 8349 Tape No. 019 Std 68 °F	
Office Work N. Ito	Surveyed by Benson	
Checked	Notes " " Date 1-7-43	
Date	Indexed A. C. Johnson	

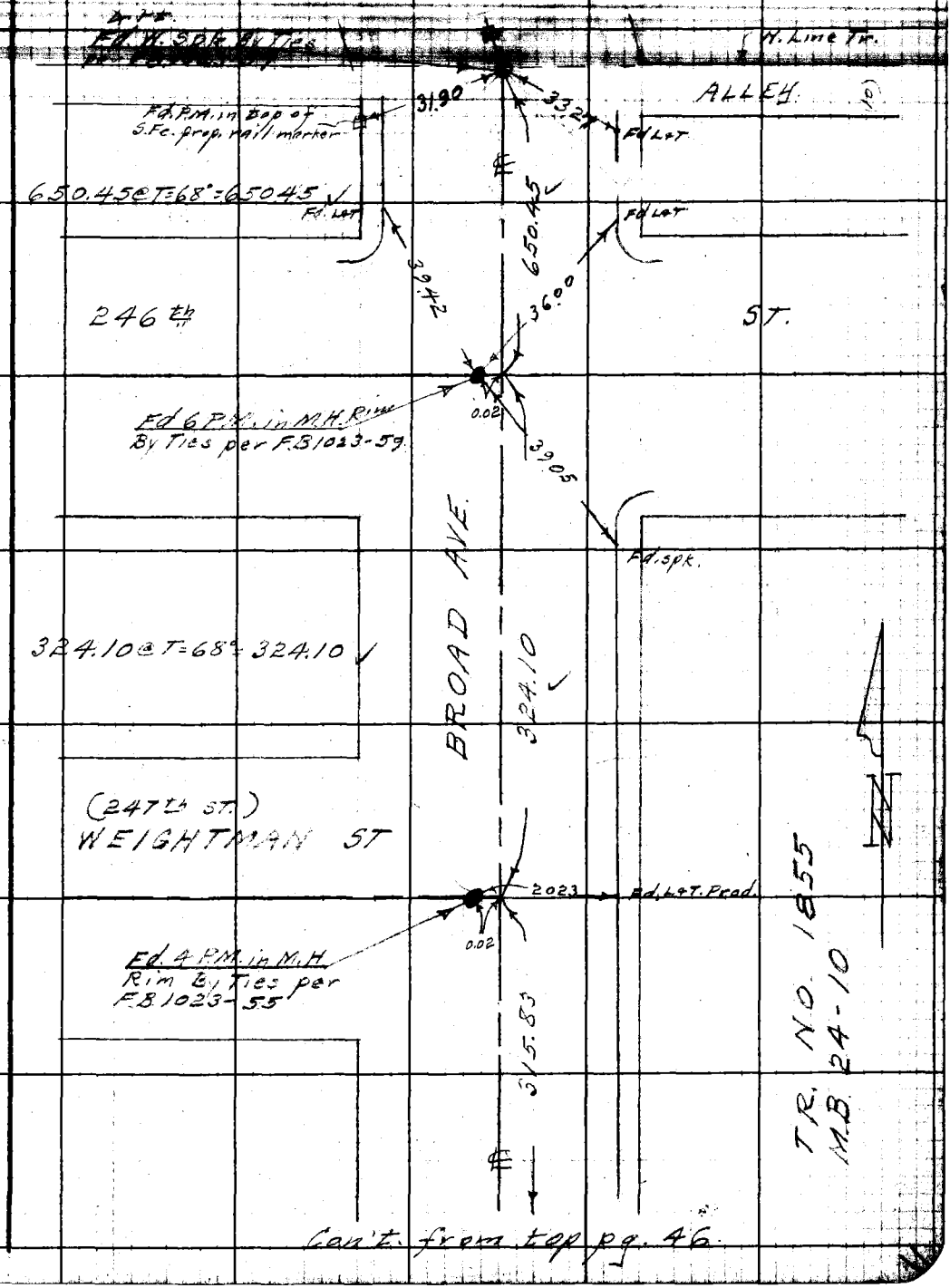

Con't. from top pg. 46.

Note: Any Additions or Changes on This Sheet Must be Made or Circled in Red Ink With Date and Name of Person Making Change.

Do not extend notes this side of this line.

RETURN TO
LOS ANGELES COUNTY SURVEYOR
700 HALL OF RECORDS

FORM 247 5M 11-41

F.B. 965 PG. 48 Con't on bot pg. 43.

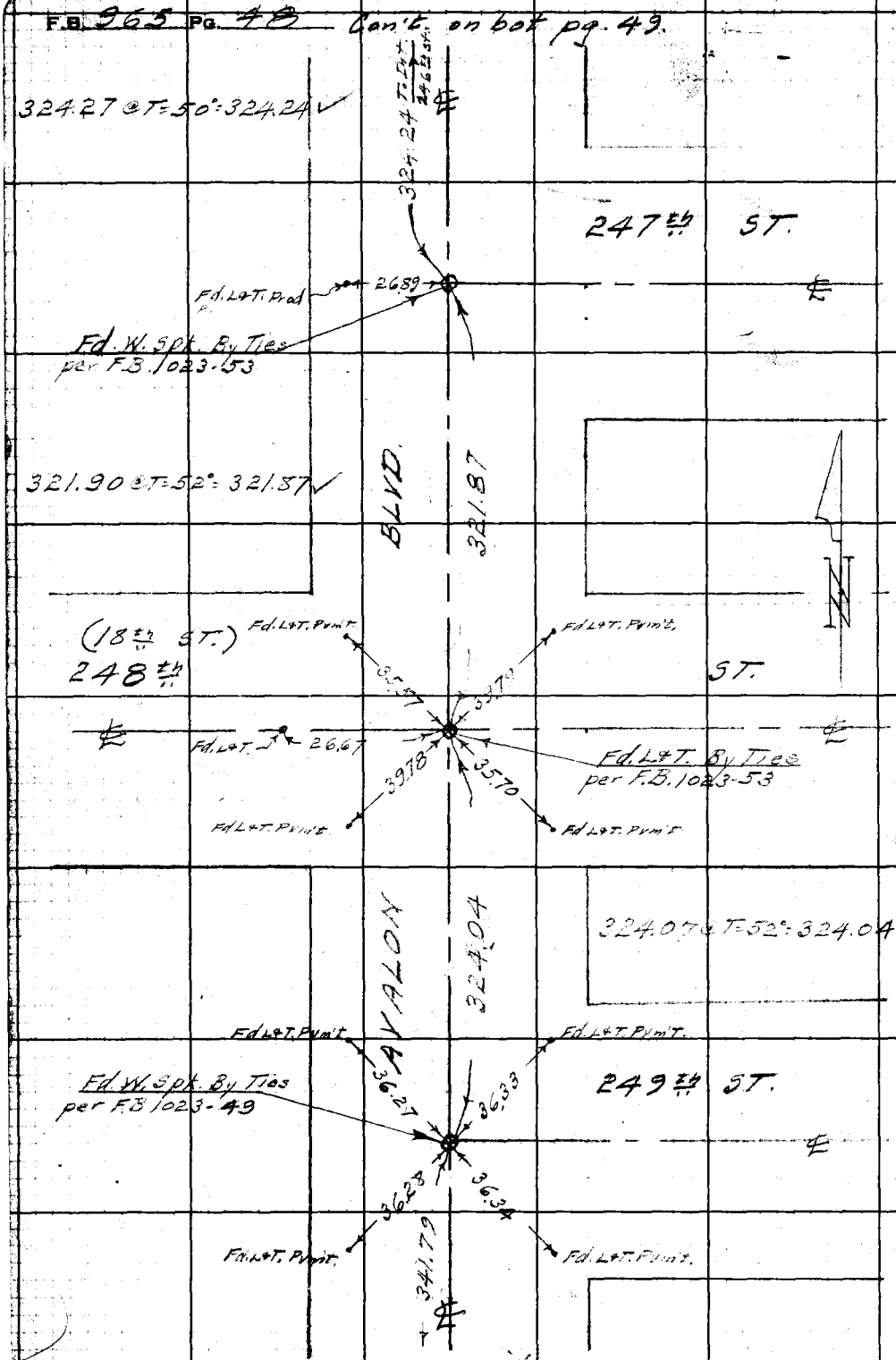

Con't. from Rt. Side pg. 19

28, C-3

RETURN TO
LOS ANGELES COUNTY SURVEYOR
700 HALL OF RECORDS
Do not extend notes this side of this line.

Note: Any Additions or Changes on This Sheet Must be Made or Circled in Red Ink With Date and Name of Person Making Changes.

Notes Ck'd by Miller	Survey of Lomita Blvd
Map No. C.S. B 680	W. O. 7349 Tape No. 019 St'd 68 °F
Office Work H. Ito	Surveyed by Benson
Checked	Notes " Date 1-8-43
Date	Indexed A. C. Johnson

F.B. 965 PG. 49

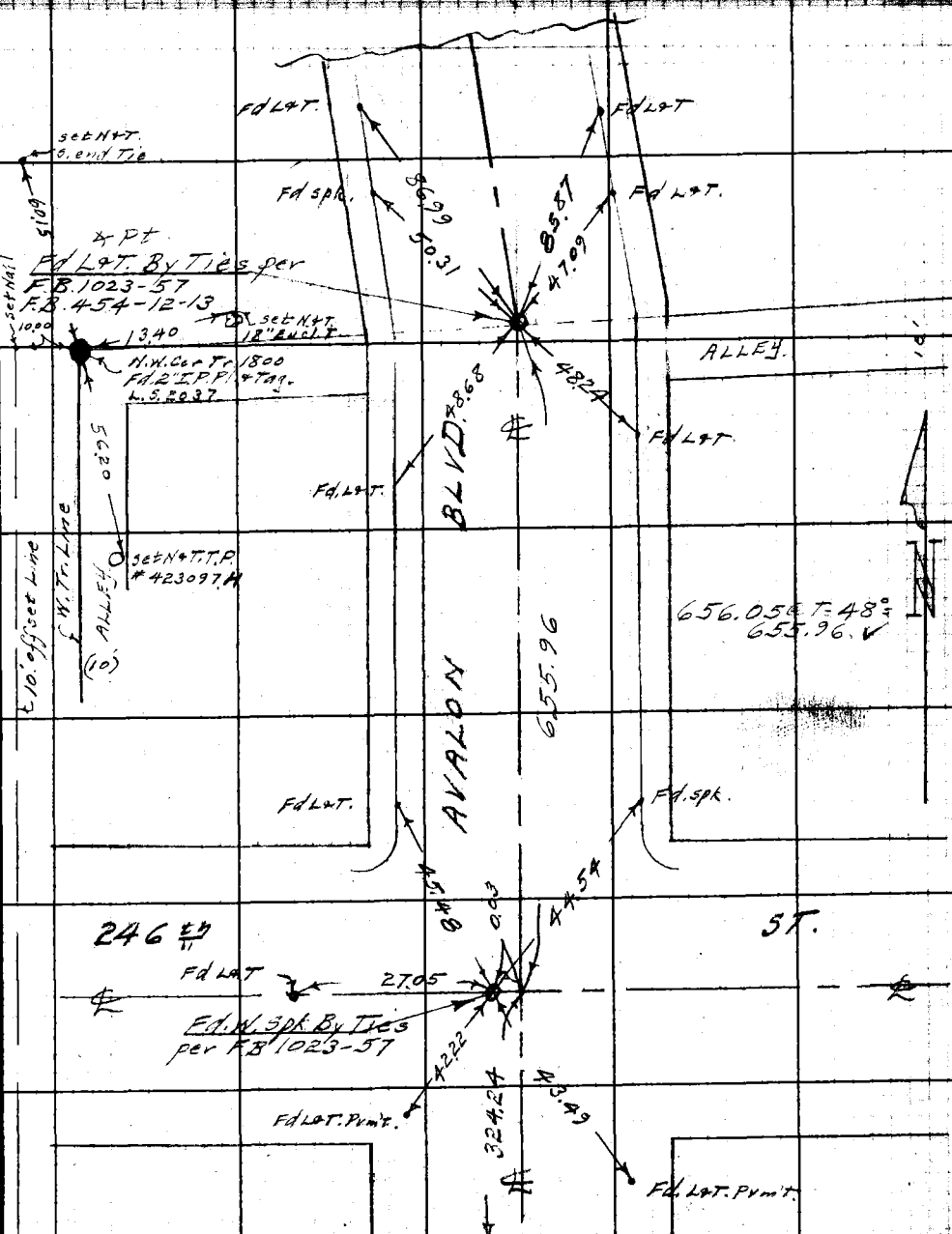

Con't from top pg. 48.

Note: Any Additions or Changes on This Sheet Must be Made or Circled in Red Ink With Date and Name of Person Making Change.

Do not extend notes this side of this line.

RETURN TO
LOS ANGELES COUNTY SURVEYOR
700 HALL OF RECORDS

FORM 247 SM 11-41

F.B. 965 PG. 50 Con't. on bot. pg. 51.

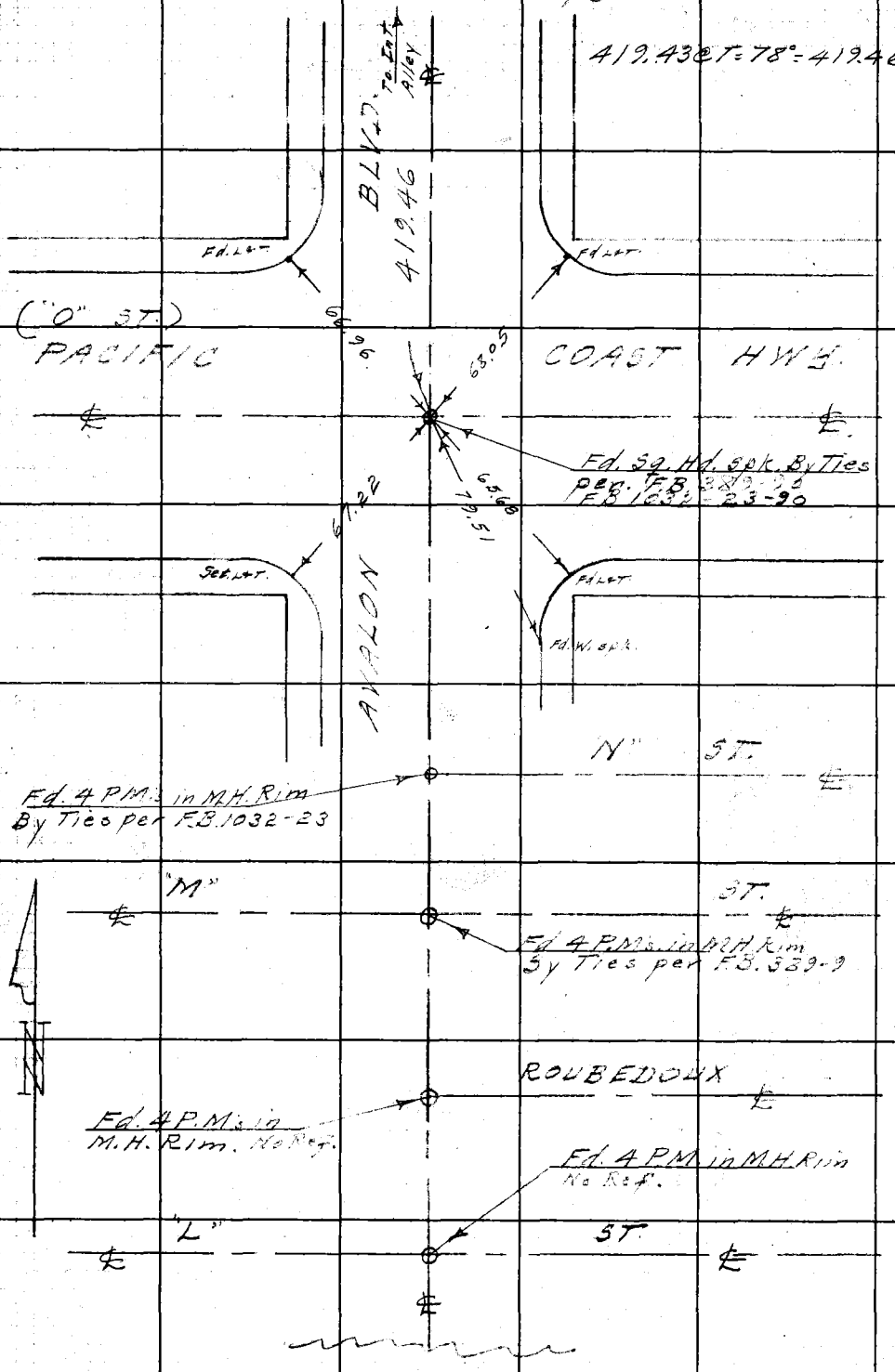

28, C-3

RETURN TO
LOS ANGELES COUNTY SURVEYOR
700 HALL OF RECORDS

Do not extend notes this side of this line.

Note: Any Additions or Changes on This Sheet Must be Made or Circled in Red Ink With Date and Name of Person Making Change.

11

Notes Ck'd by Miller	Survey of Lomita Blvd.
Map No. C.S.B 680	W. 8349 Tape No. 019 St'd 68 °F
Office Work Hilto	Surveyed by Benson
Checked	Notes " Date 1-8-43
Date	Indexed [illegible]

F.B. 965 PG. 51

28, C-3

Con't. on bat. pg. 52

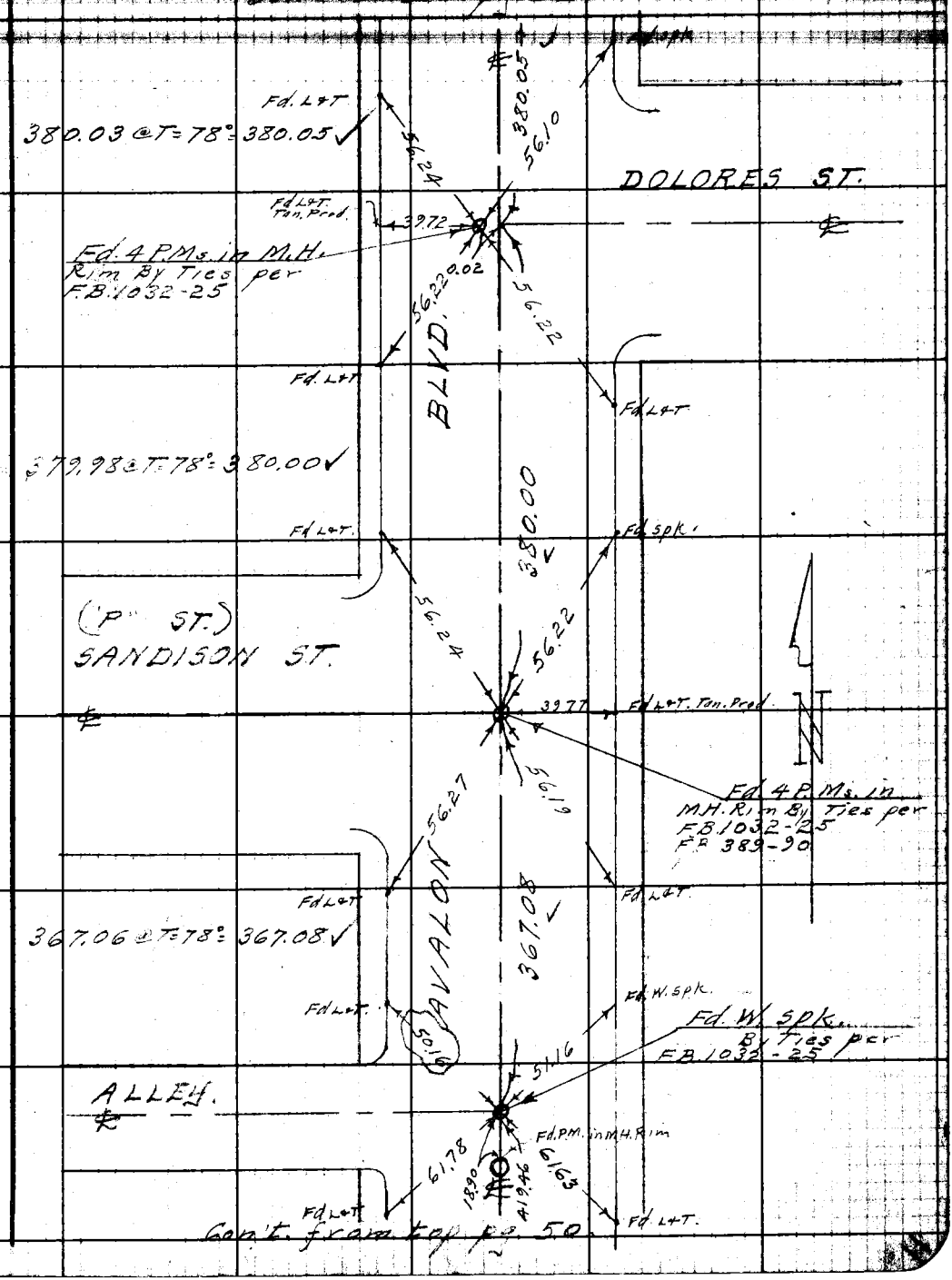

Con't. from top pg. 50

Note: Any Additions or Changes on this Sheet Must be Made or Circled in Red Ink With Date and Name of Person Making Change.

Do not extend notes this side of this line.

RETURN TO
LOS ANGELES COUNTY SURVEYOR
700 HALL OF RECORDS

FORM 247 5M 11-41

Con't. on bot. pg. 53

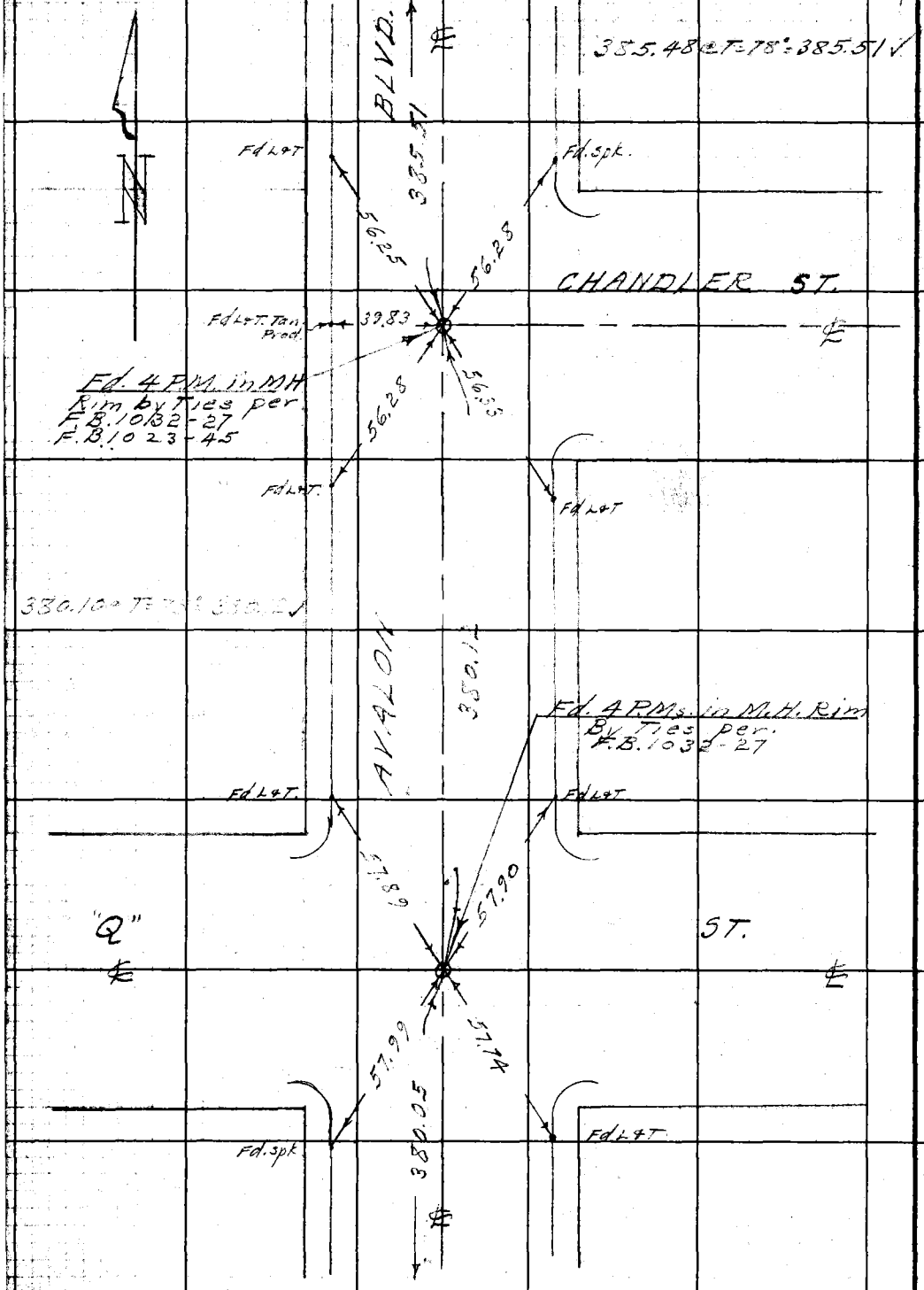

Con't from top pg. 51.

RETURN TO
LOS ANGELES COUNTY SURVEYOR
700 HALL OF RECORDS
Do not extend notes this side of this line.
Note: Any Additions or Changes on This Sheet Must be Made or Circled in Red Ink With Date and Name of Person Making Change.

Notes Ck'd by Miller
Map No. C.3.8680
Office Work H. 140
Checked
Date

Survey of Lomita Blvd.
W. O. 8342 Tape No. 219 Std 68° F
Surveyed by Benson
Notes " Date 1-8-43
Indexed A. C. Johnson

F.B. 965 Pg. 53

26 C-3

Cont. on Lt. side pg. 19

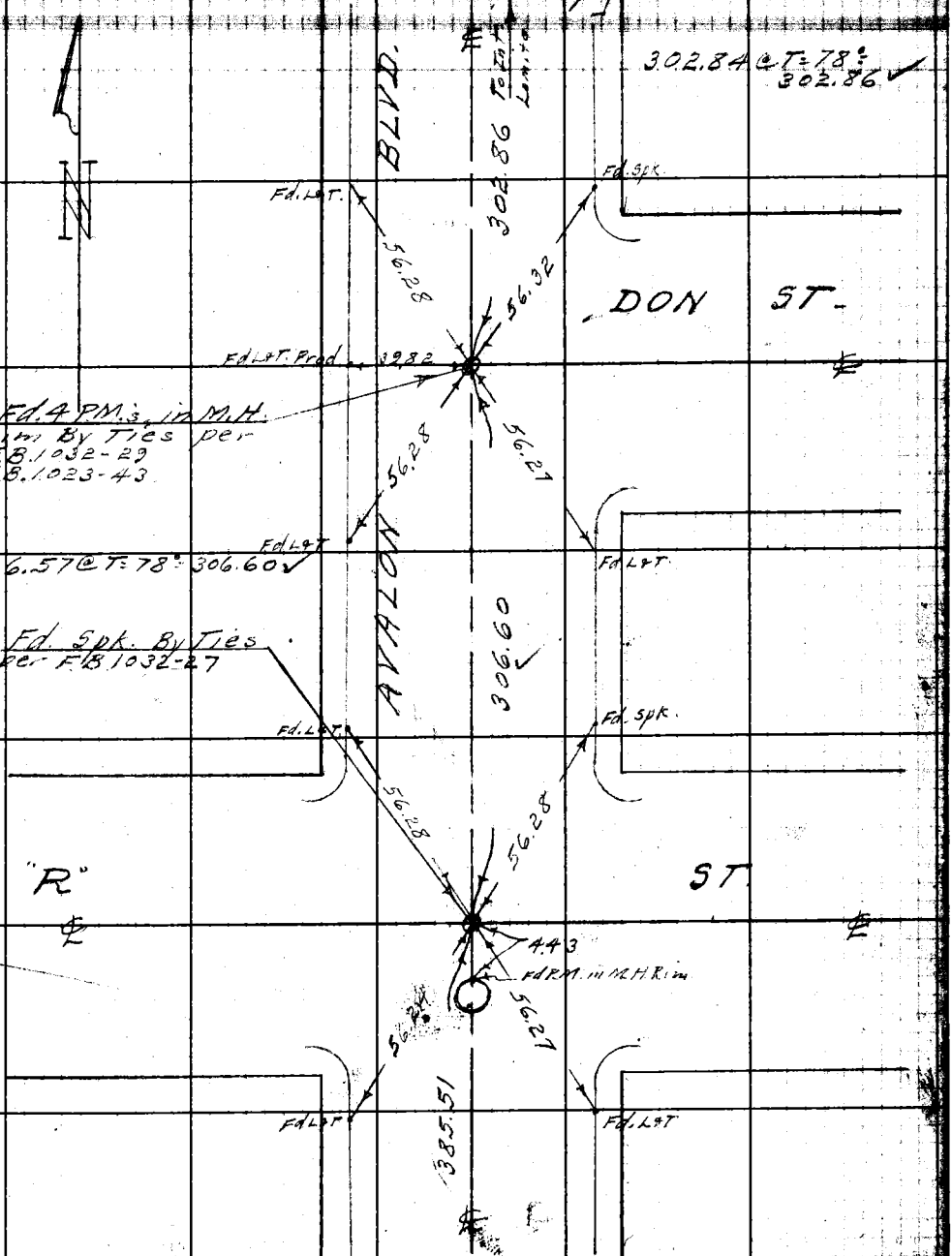

Con't. from top pg. 52

Note: Any Additions or Changes on This Sheet Must be Made or Circled in Red Ink With Date and Name of Person Making Change.

Do not extend notes this side of this line.

RETURN TO
LOS ANGELES COUNTY SURVEYOR
700 HALL OF RECORDS

FORM 247 BM 11-41

F.B. 965 PG. 54

Cont. on bot of pg 55

419.40 T68: 419.40

AVE

419.40

Fd L&T

Fd L&T

"O"

COAST

HWY

55.67

55.73

55.57

55.53

72.49

Fd L&T

Fd L&T

Fd Spk

Fd Sat & W
Per FB. 389-90
1032-88-15-66

MARINE

Fd 4 P.M. on M.H. Rim
Per FB 389-90

"M"

St.

RETURN TO
LOS ANGELES COUNTY SURVEYOR
700 HALL OF RECORDS

Do not extend notes this side of this line.

Note: Any Additions or Changes on This Sheet Must be Made or Circled in Red Ink With Date and Name of Person Making Change.

Notes Chkd by [illegible]	Survey of [illegible]
Ma[illegible]	W. O. [illegible] Tape No. [illegible] St'd 68 °F
Of[illegible]	Surveyed by C.A. Benson
Checked [illegible]	Notes G.H.N. Date 1-18-43
Date	Indexed A. C. Johnson

F.B. 96[illegible] PG. 55

25C-3

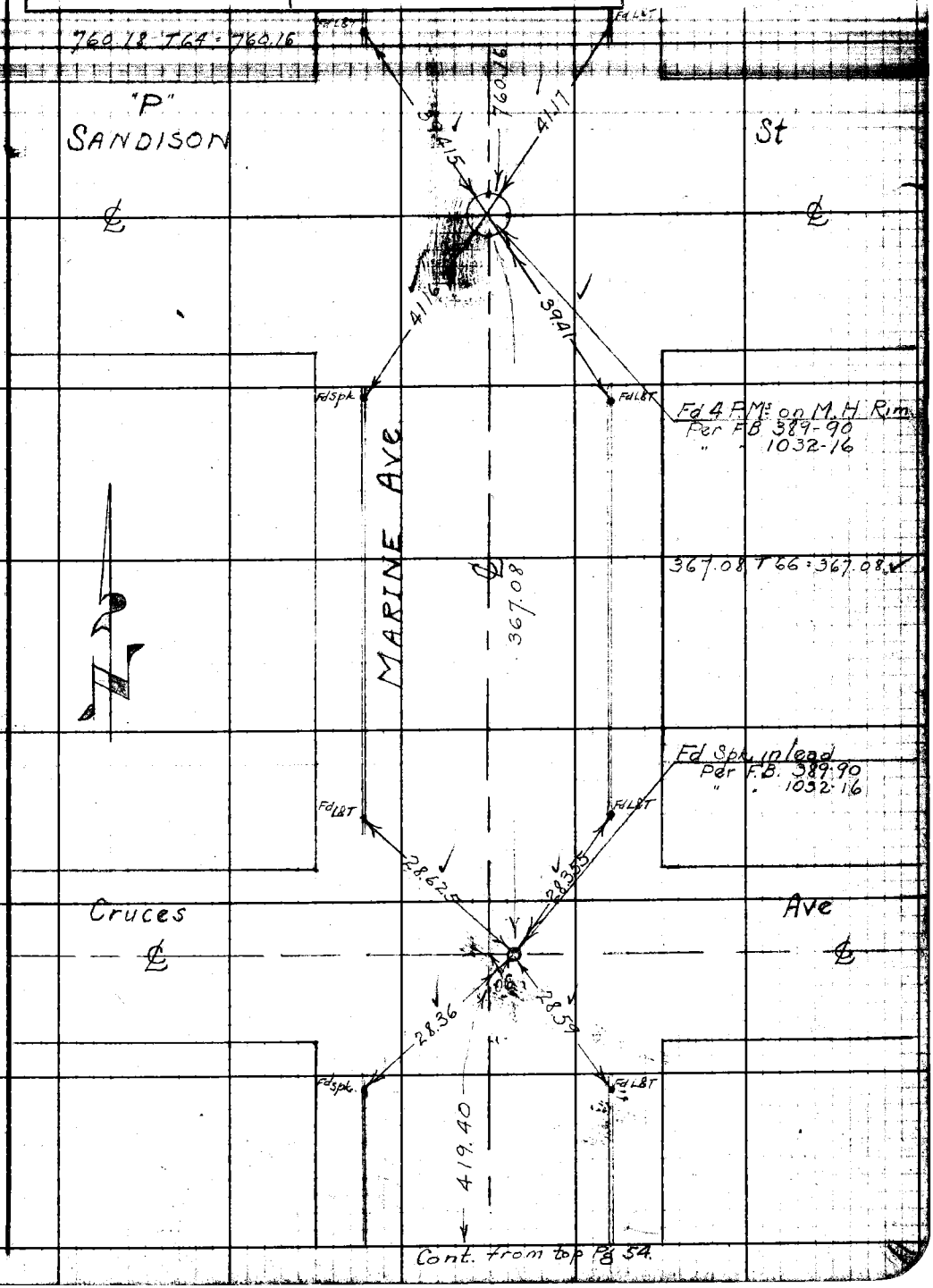

Cont. from top Pg 54.

Note: Any Additions or Changes on This Sheet Must be Made or Circled in Red Ink With Date and Name of Person Making Change.

Do not extend notes this side of this line.

RETURN TO
LOS ANGELES COUNTY SURVEYOR
700 HALL OF RECORDS

FORM 247 5M 11-41

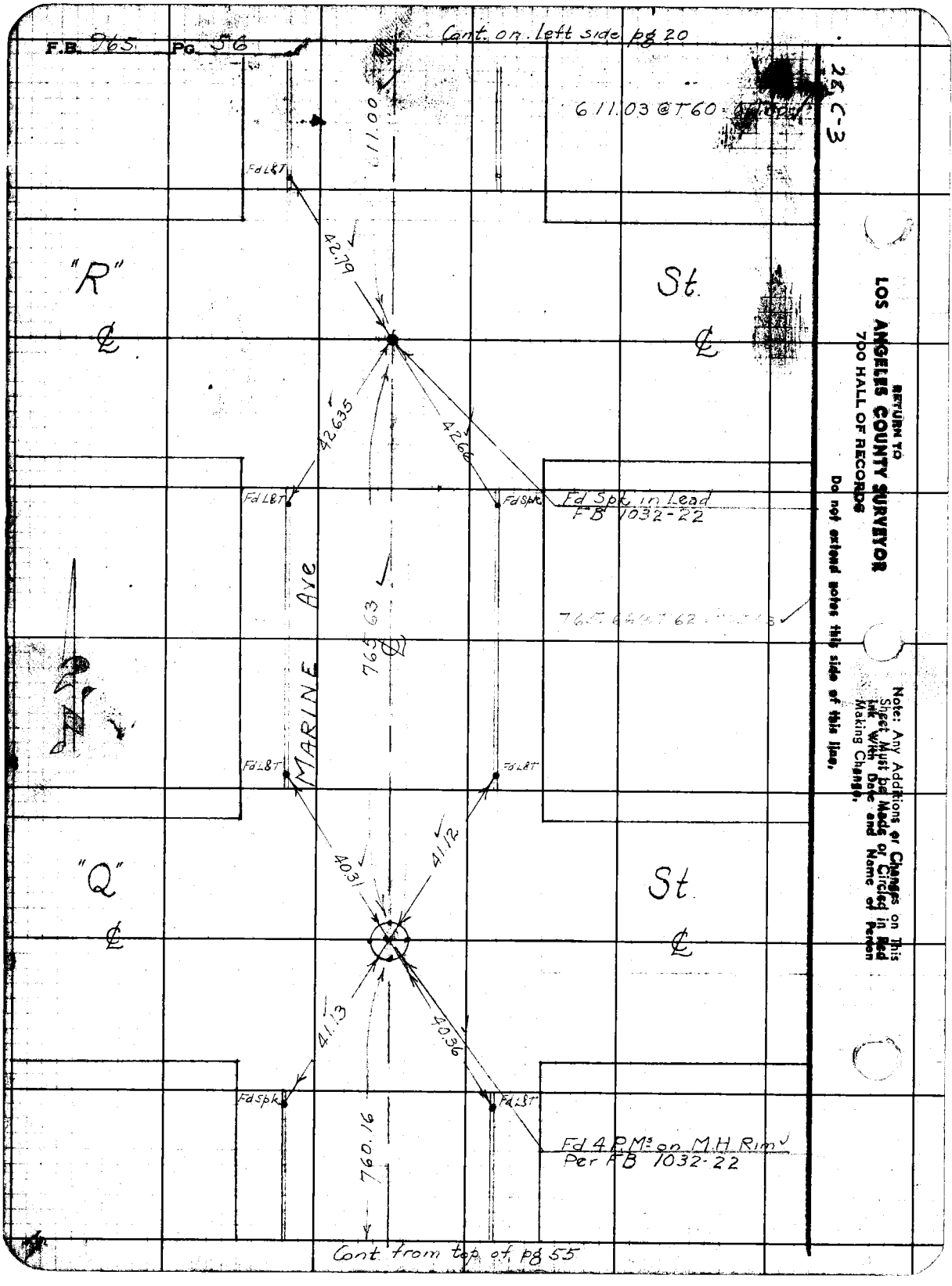
F.B. 965 Pg. 56
Cont. on left side pg 20
28 C-3
611.03 @ T60
611.00
Fd L&T
42.79
"R"
St.
42.635
42.66
Fd Spk in Lead
FB 1032-22
Fd L&T
Fd Spk
MARINE Ave
765.63
Fd L&T
Fd L&T
"Q"
St.
40.31
41.12
41.13
40.36
Fd Spk
Fd L&T
Fd 4 P.M.s on M.H. Rim
Per FB 1032-22
760.16
Cont. from top of pg 55
RETURN TO
LOS ANGELES COUNTY SURVEYOR
700 HALL OF RECORDS
Do not extend notes this side of this line.
Note: Any Additions or Changes on This Sheet Must be Made or Circled in Red Ink With Date and Name of Person Making Change.

Notes Ck'd by Miller	Survey of [illegible]
Map No. CSB 680	W. O. 8349 Tape No. 019 [illegible]
Office Work H Ho	Surveyed by C. A. Benson
Checked	Notes " Date 3-9-43
Date	Indexed A. C. Johnson

F.B. 965 PG. 57

Cont. on Lot pg. 58

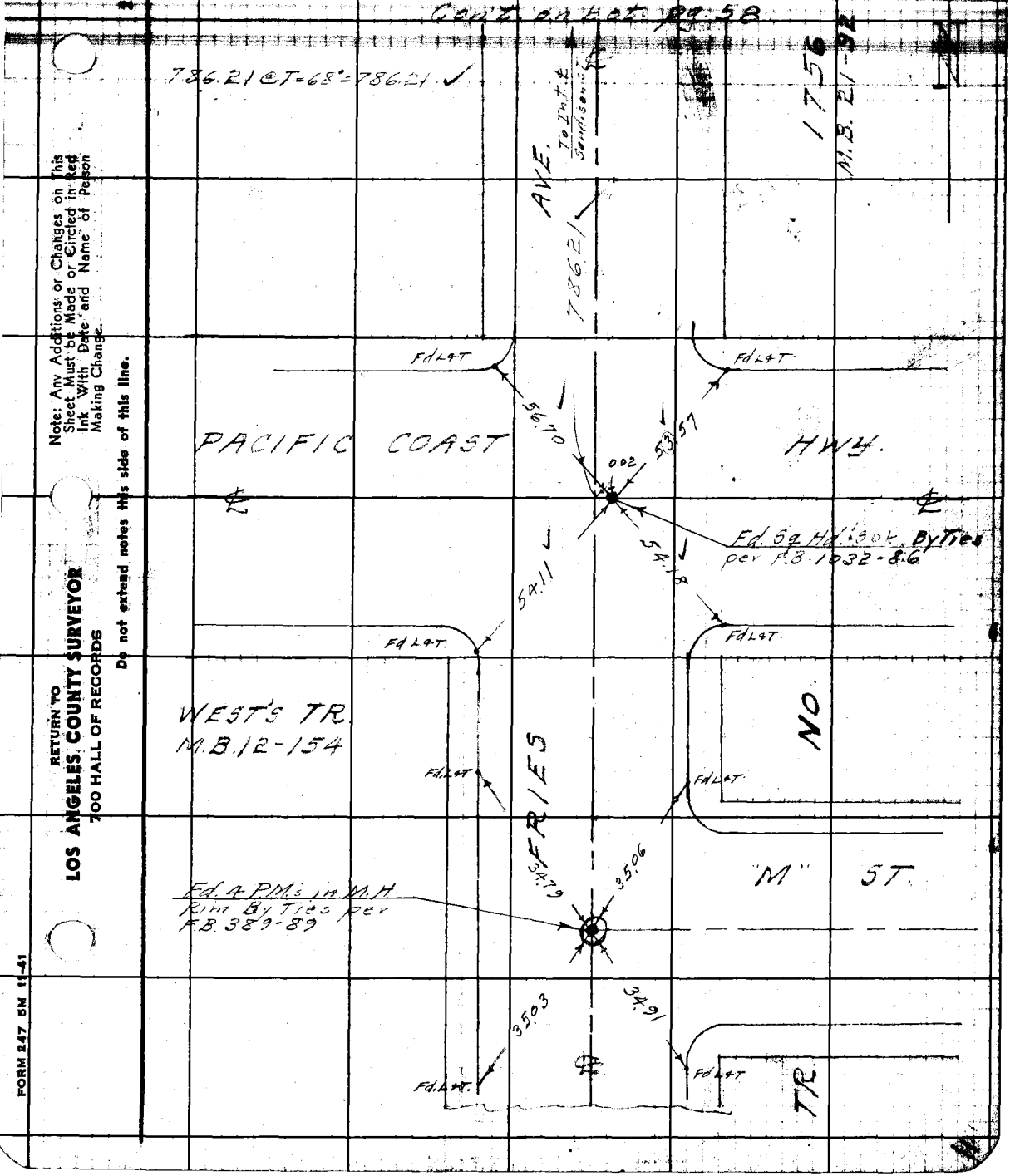

Note: Any Additions or Changes on This Sheet Must be Made or Circled in Red Ink With Date and Name of Person Making Change.

Do not extend notes this side of this line.

RETURN TO
LOS ANGELES COUNTY SURVEYOR
700 HALL OF RECORDS

FORM 247 5M 11-41

F.B. 965 PG. 58 Con't. on bot. pg. 59

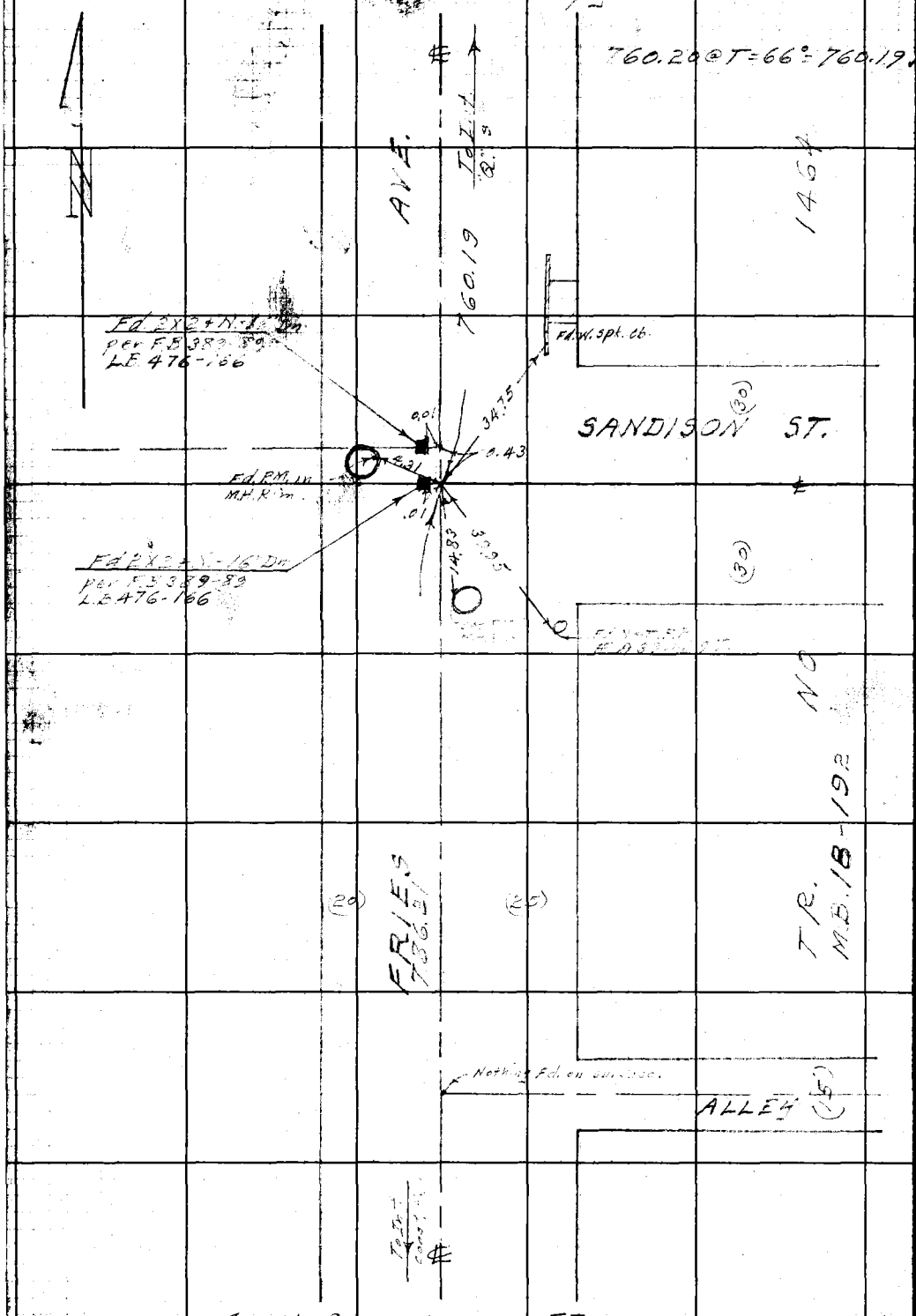

Con't. from top pg. 57

28 C-3

RETURN TO
LOS ANGELES COUNTY SURVEYOR
700 HALL OF RECORDS

Do not extend notes this side of this line.

Note: Any Additions or Changes on This Sheet Must be Made or Circled in Red Ink With Date and Name of Person Making Change.

Notes Ck'd by Miller
Map No. CSB 680
Office Work H. Ito
Checked
Date

Survey of [illegible]
W. O. 8349 Tape No. 079 St'd 68 °F
Surveyed by Pens[illegible]
Notes " Date 3-9-43
Indexed A. C. Johnson

F.B. [illegible] PG. 59

Con't on top side pg 21

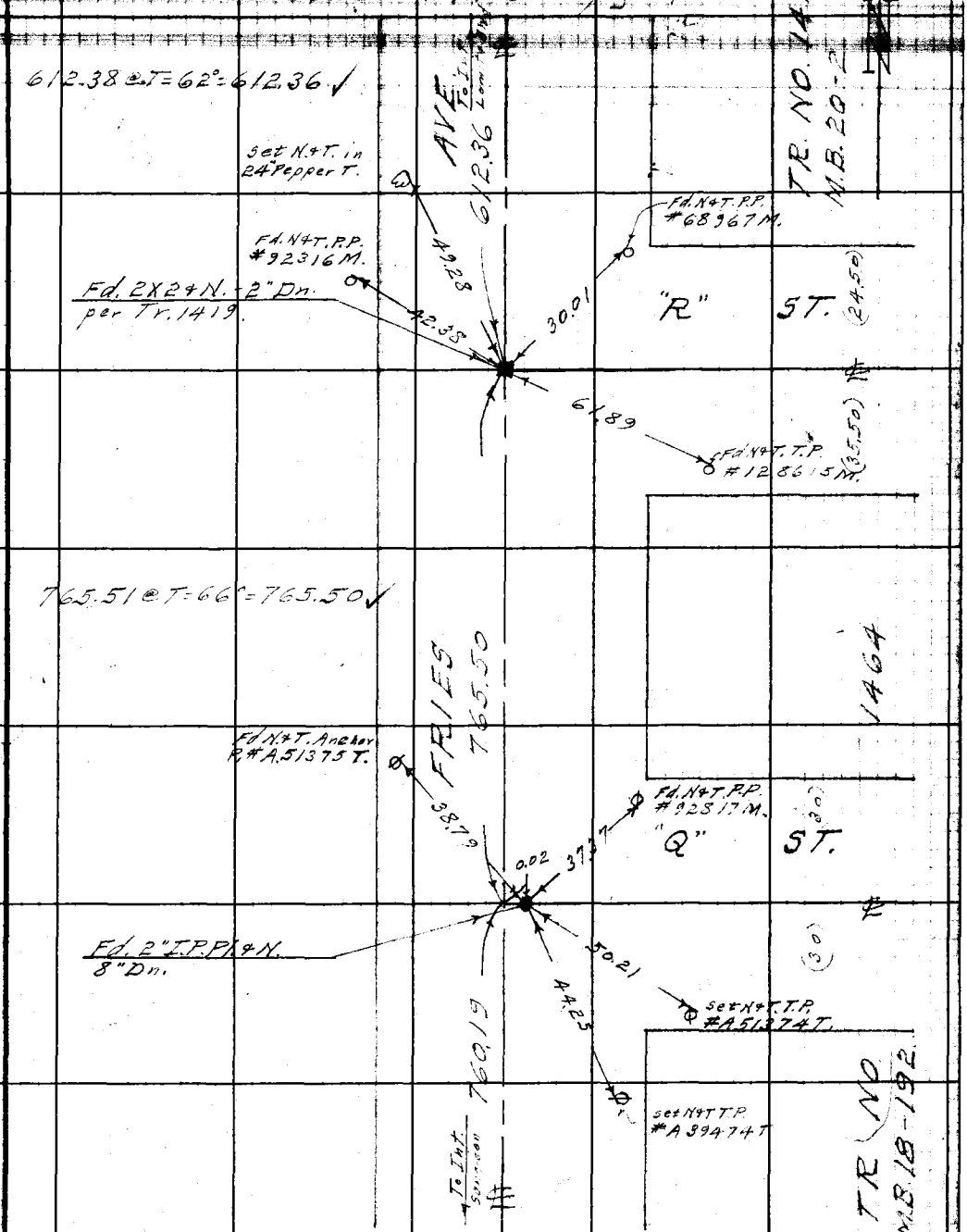

Con't. from top pg 58.

Note: Any Additions or Changes on This Sheet Must be Made or Circled in Red Ink With Date and Name of Person Making Change.

Do not extend notes this side of this line.

RETURN TO
LOS ANGELES COUNTY SURVEYOR
700 HALL OF RECORDS

FORM 247 5M 11-41

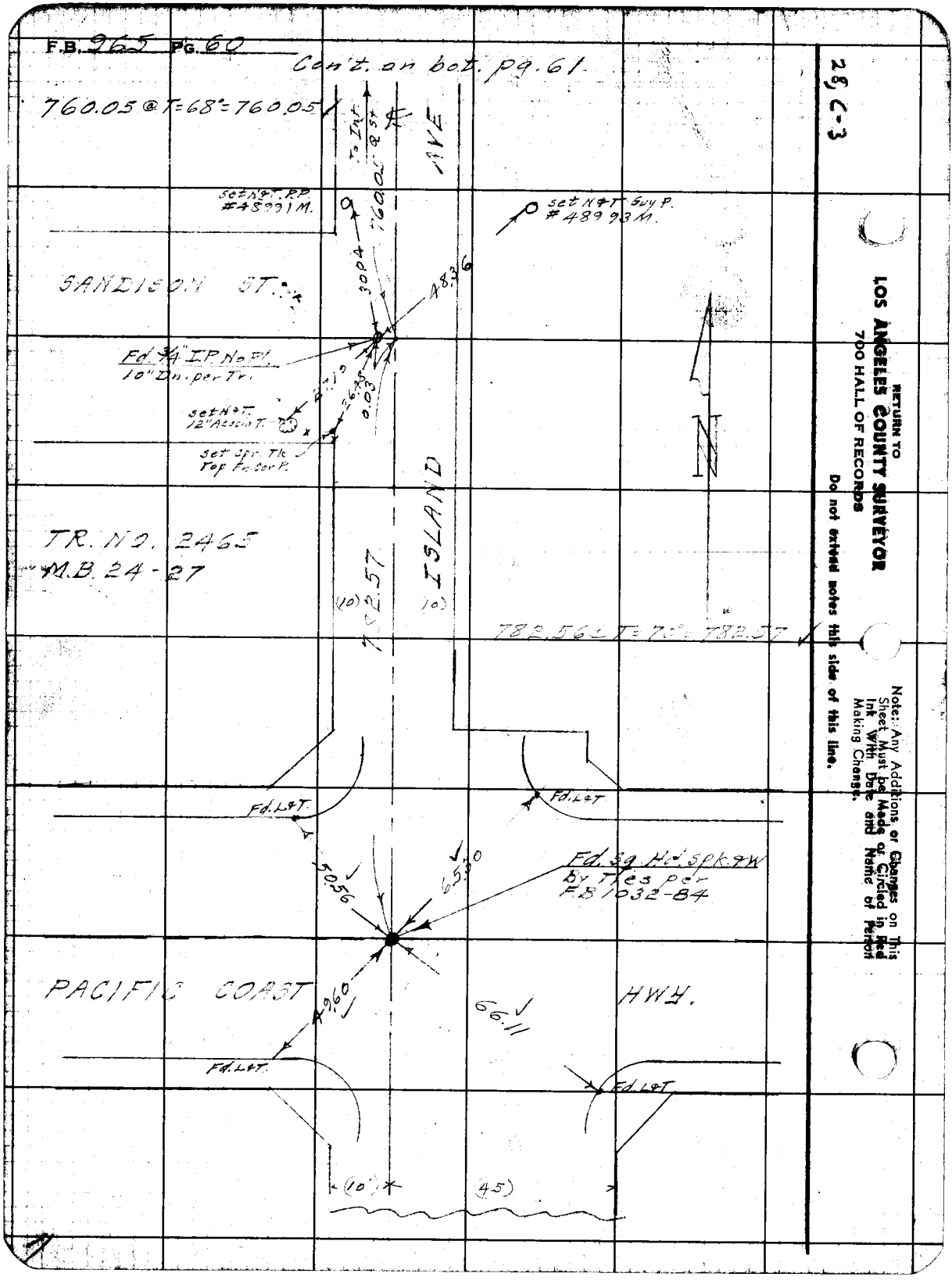
F.B. 965 PG. 60
Con't. on bot. pg. 61
760.05 @ T=68°=760.05
To Int. @ St
AVE
Set N&T. R.P. #48991 M.
Set N&T Guy P. #48993 M.
SANDISON ST.
30.04
48.36
Fd. 3/4" I.P. No Pl. 10" Dn. per Tr.
Set N&T. 12" Assoc. T.
Set Spr. Tk Top Fn. Cor. P.
26.48
0.03
ISLAND
TR. NO. 2465
M.B. 24-27
782.57
(10)
(10)
782.56 @ T=70°=782.57
Fd. L&T.
Fd. L&T.
50.56
65.30
Fd. Sq. Hd. Spk. & W By Ties per F.B. 1032-B4
PACIFIC COAST HWY.
49.60
66.11
Fd. L&T.
Fd. L&T.
(10')
(45)
N
28, C-3
RETURN TO
LOS ANGELES COUNTY SURVEYOR
700 HALL OF RECORDS
Do not extend notes this side of this line.
Note: Any Additions or Changes on This Sheet Must be Made or Circled in Red Ink With Date and Name of Person Making Change.

Notes Ck'd by Miller	Survey of [illegible]
Map No. CS8680	W. O. 8349 Tape No. 019 St'd 68 °F
Office Work H. Ho	Surveyed by Benson
Checked	Notes " Date 3/10/43
Date	Indexed A. C. Johnson

F.B. 96 PG. 61

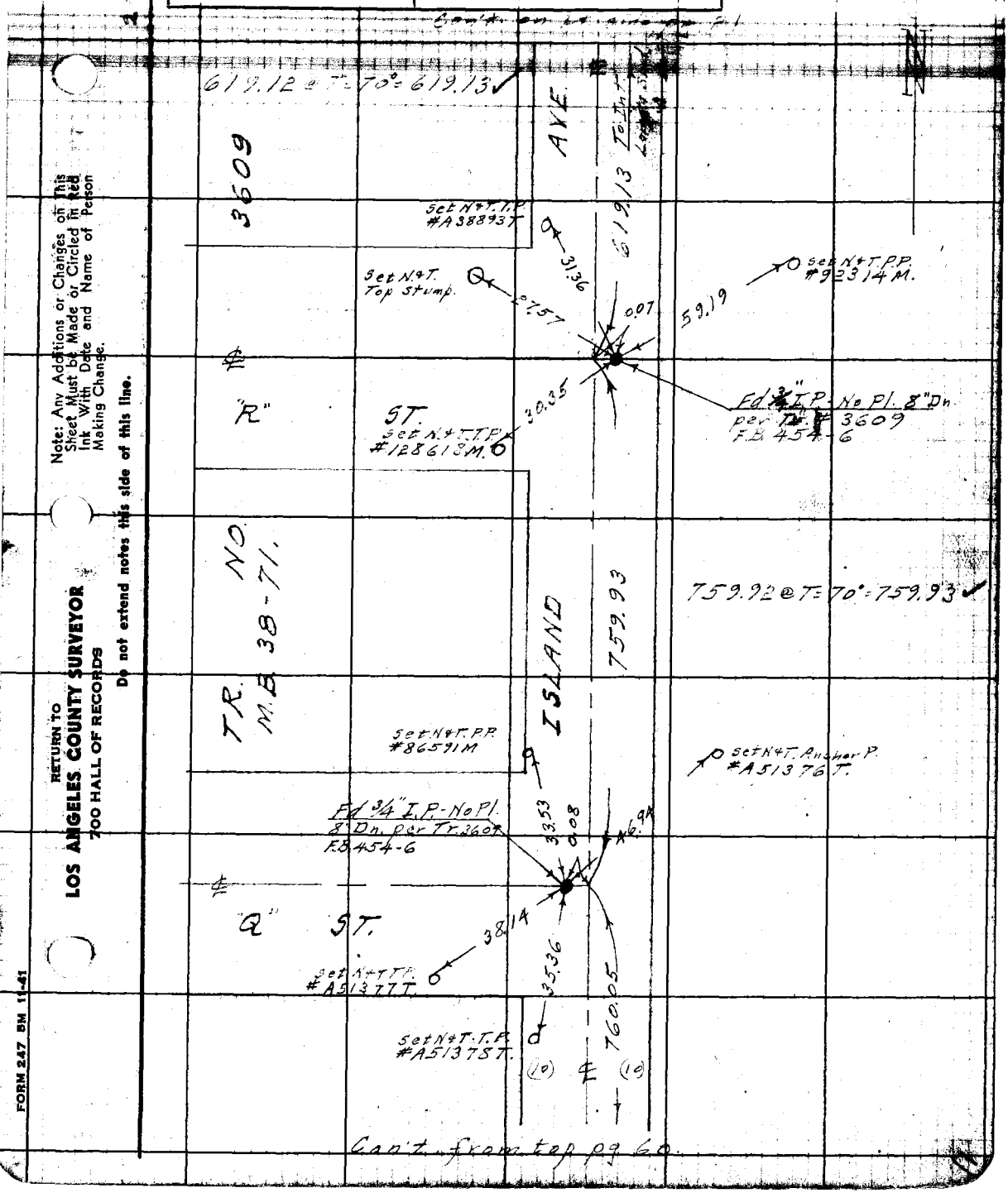

Note: Any Additions or Changes on This Sheet Must be Made or Circled in Red Ink With Date and Name of Person Making Change.

Do not extend notes this side of this line.

RETURN TO
LOS ANGELES COUNTY SURVEYOR
700 HALL OF RECORDS

FORM 247 5M 11-41

F.B. 965 Pg. 62

Con't on bot. pg. 63.

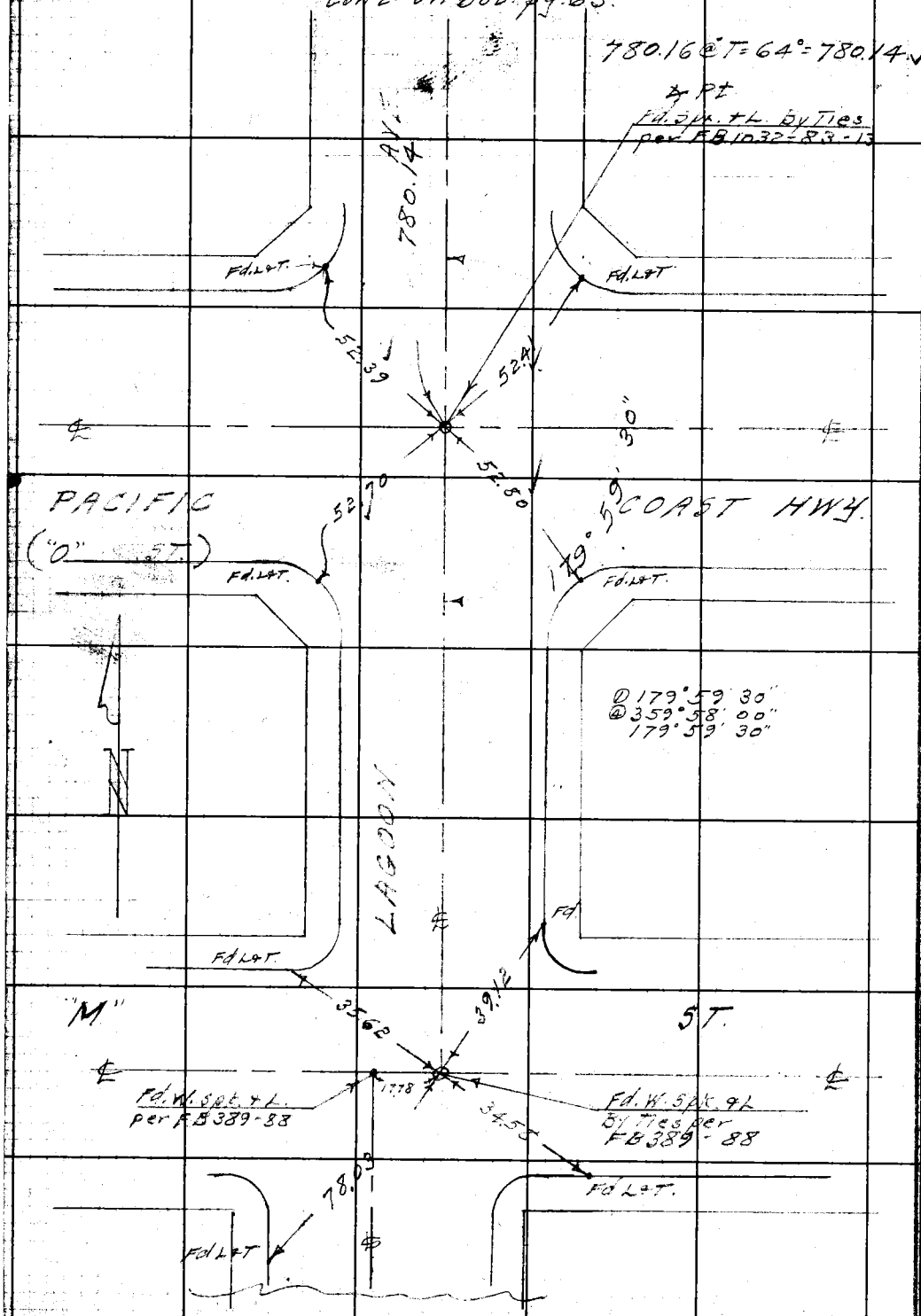

25C-3

RETURN TO
LOS ANGELES COUNTY SURVEYOR
700 HALL OF RECORDS

Do not extend notes this side of this line.

Note: Any Additions or Changes on This Sheet Must be Made or Circled in Red Ink With Date and Name of Person Making Change.

Notes Ck'd by Miller	Survey of Lomita Blvd
Map No. CSB 680	W. O. 8347 Tape No. 027 St'd 68 °F
Office Work H. Ho	Surveyed by Benson
Checked	Notes [illegible] Date 3-29-43
Date	Indexed A. C. Johnson

F.B. 965 PG. 63

Con't on Bot pg 64

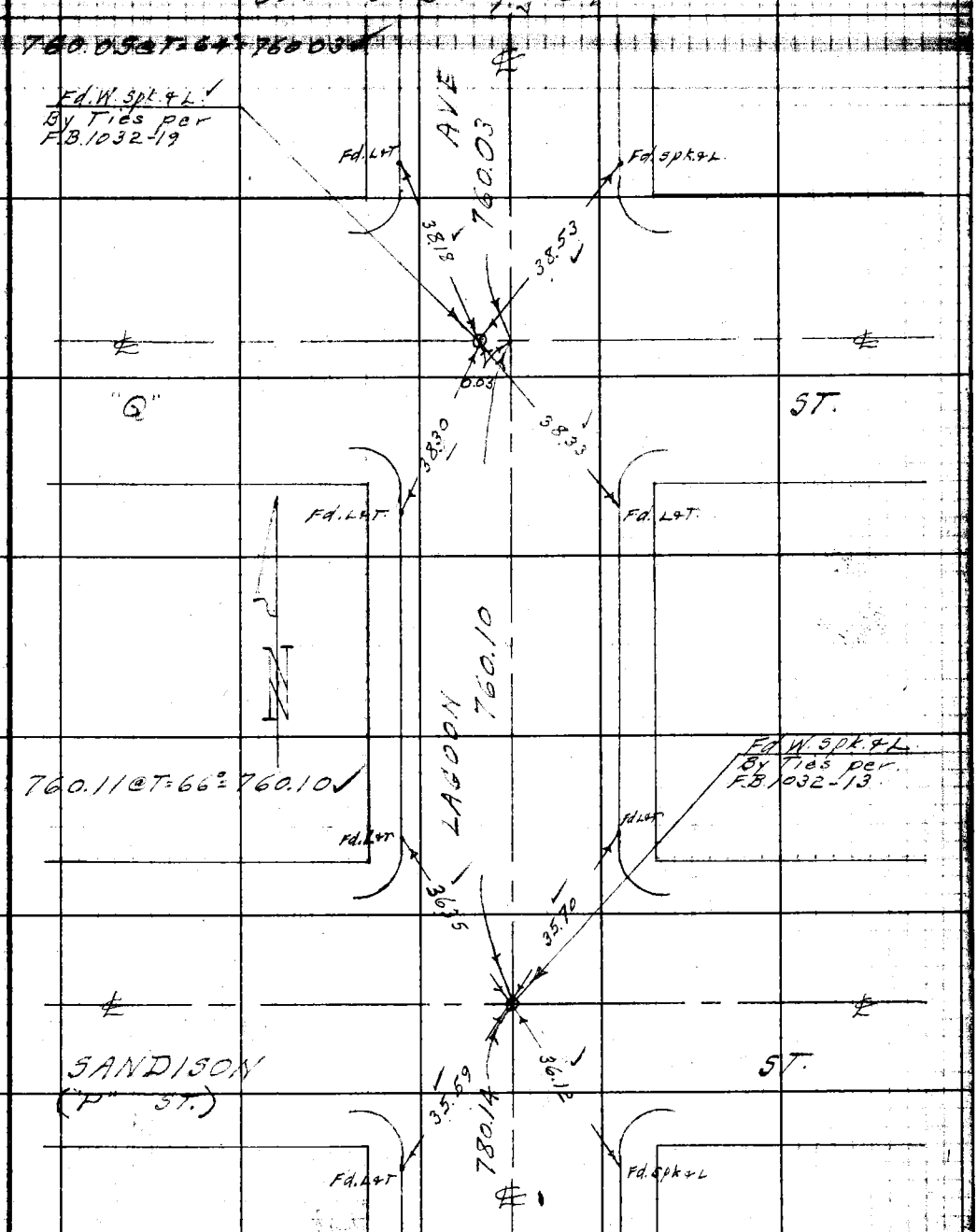

Con't from top pg 62

Note: Any Additions or Changes on This Sheet Must be Made or Circled in Red Ink With Date and Name of Person Making Change.

Do not extend notes this side of this line.

RETURN TO
LOS ANGELES COUNTY SURVEYOR
700 HALL OF RECORDS

FORM 247 5M 11-41

F.B. 965 Pg. 64

Con't. on Lt. side pg. 22.

28, C-3

620.26 @ T=62°=
620.24

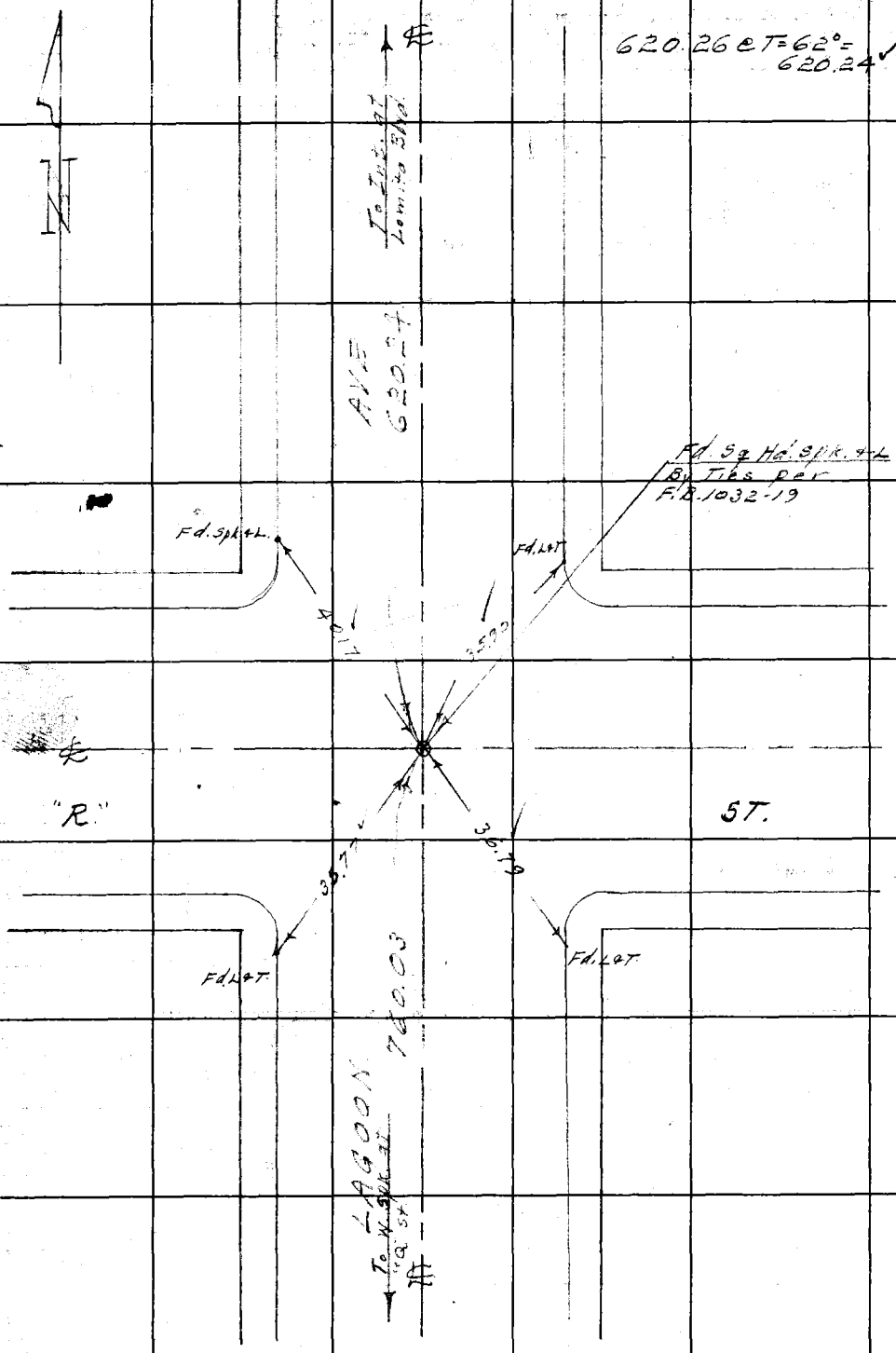

Con't. from top pg. 63.

RETURN TO
LOS ANGELES COUNTY SURVEYOR
700 HALL OF RECORDS
Do not extend notes this side of this line.

Note: Any Additions or Changes on This Sheet Must be Made or Circled in Red Ink With Date and Name of Person Making Change.

Notes Ck'd by Miller	Survey of [illegible]
Map No. C.S.B 650	W. O. 8349 Tape No. 027 St'd 68 °F
Office Work H. Ho	Surveyed by Benson
Checked	Notes [illegible] Date 3-29-43
Date	Indexed A. C. Johnson

F.B. 96[illegible] PG. 6[illegible]

28, C-3

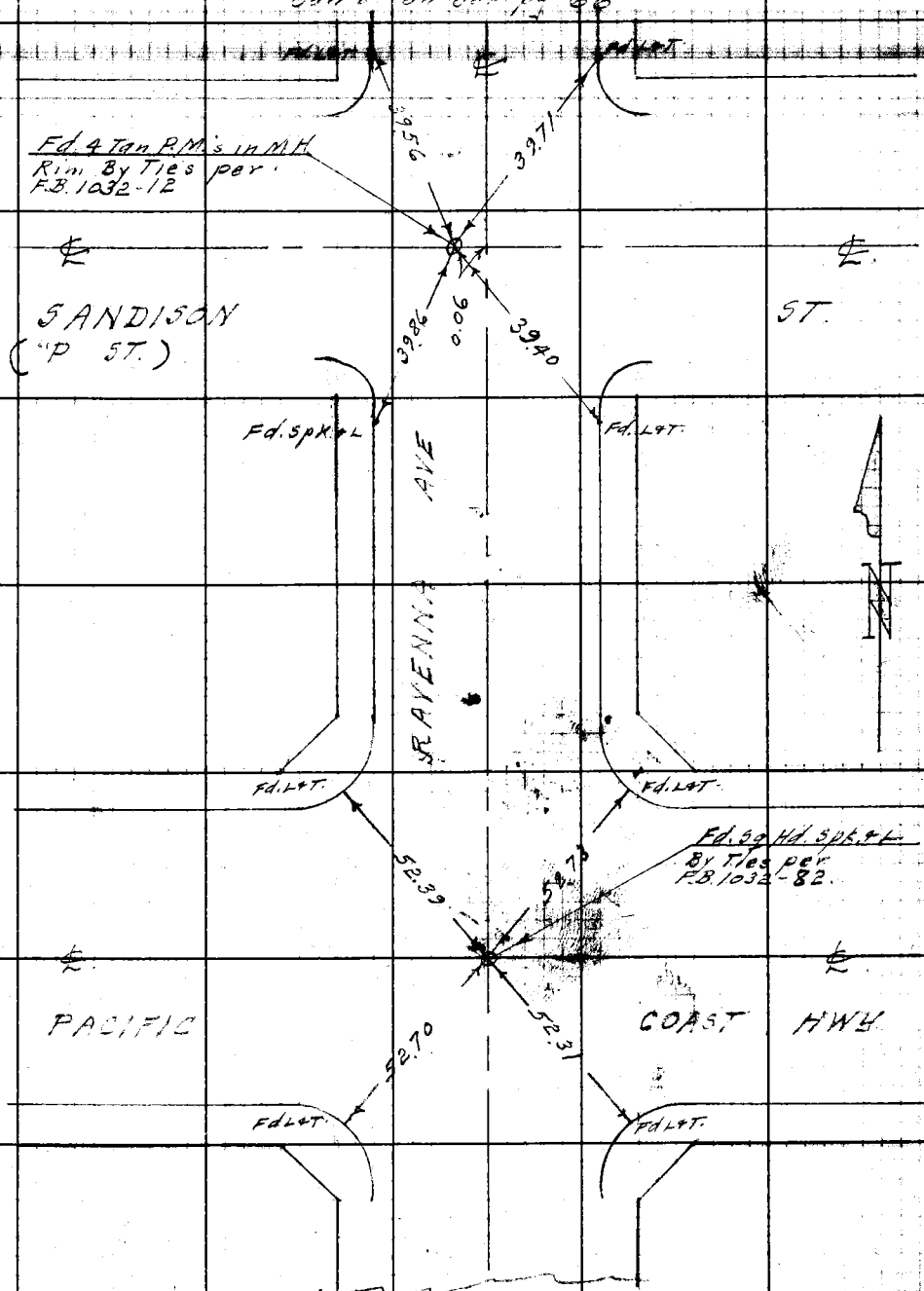

Note: Any Additions or Changes on This Sheet Must be Made or Circled in Red Ink With Date and Name of Person Making Change.

Do not extend notes this side of this line.

RETURN TO
LOS ANGELES COUNTY SURVEYOR
700 HALL OF RECORDS

FORM 247 5M 11-41

F.B. 965 PG. 66

Con't. on Lt. side pg. 22.

28,C-3

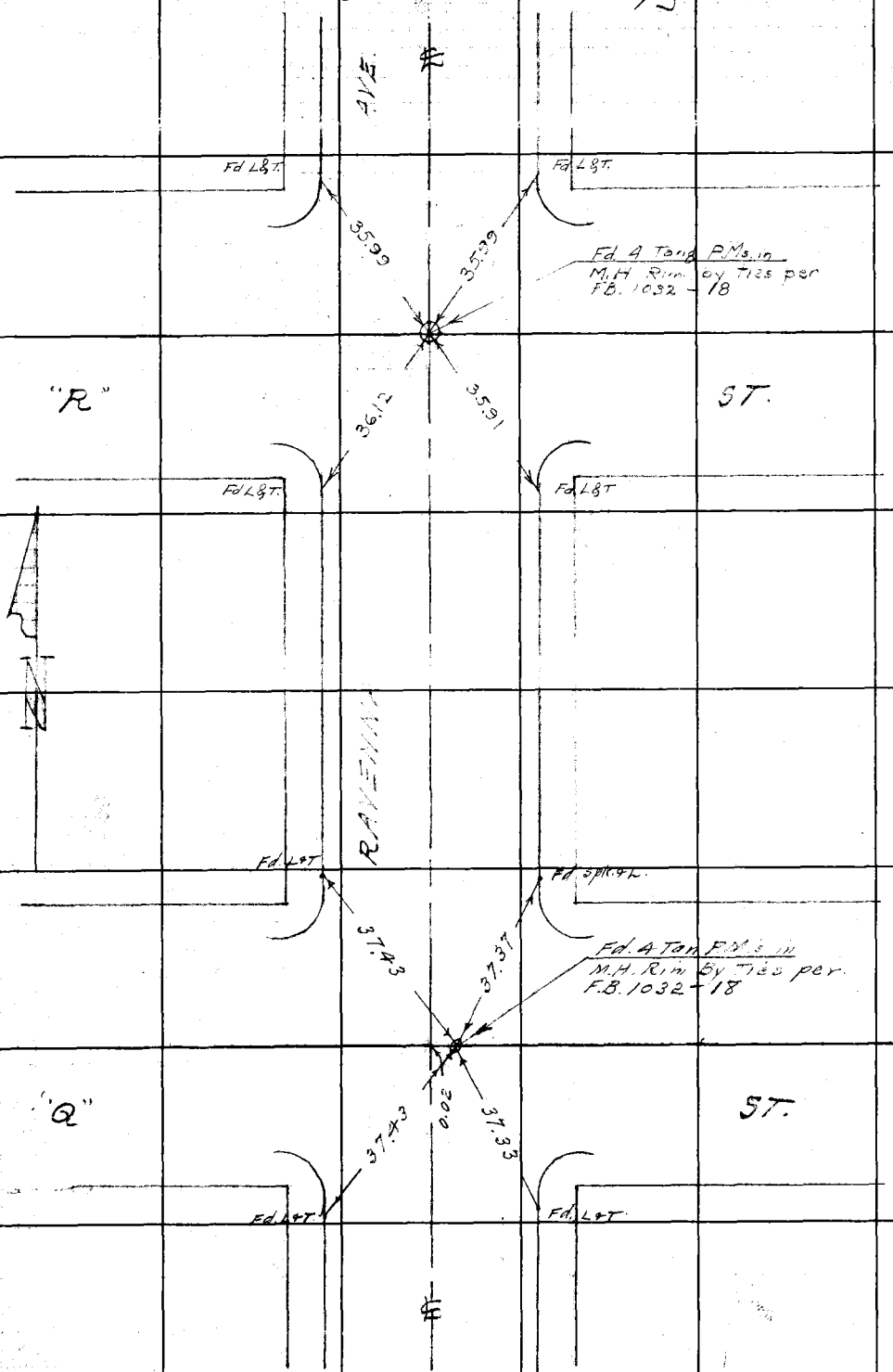

Con't. from top pg. 65.

RETURN TO
LOS ANGELES COUNTY SURVEYOR
700 HALL OF RECORDS
Do not extend notes this side of this line.
Note: Any Additions or Changes on This Sheet Must be Made or Circled in Red Ink With Date and Name of Person Making Change.

Notes Ck'd by Miller	Survey of Lomita Blvd.
Map No. C.S.B 680	W. O 8349 Tape No. 027 St'd 68 °F
Office Work H. Ito	Surveyed by Benson
Checked	Notes " Date 3-29-43
Date	Indexed Johnson

F.B. 965 PG. 67

Con't on bot. pg. 68

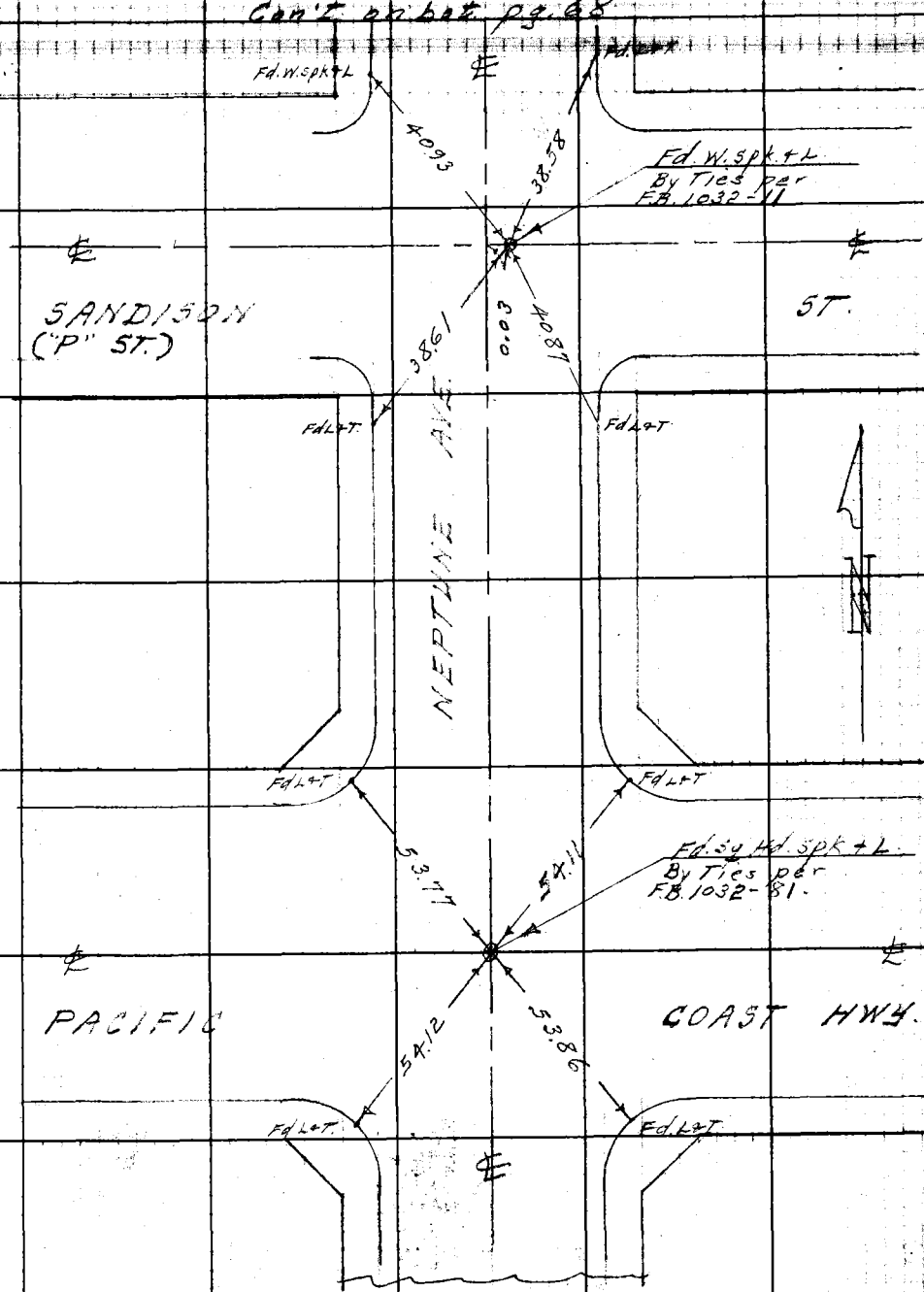

Note: Any Additions or Changes on This Sheet Must be Made or Circled in Red Ink With Date and Name of Person Making Change.

Do not extend notes this side of this line.

RETURN TO
LOS ANGELES COUNTY SURVEYOR
700 HALL OF RECORDS

FORM 247 5M 11-41

F.B. 965 PG. 68

Con't. on Rt. side pg. 23.

28 C-3

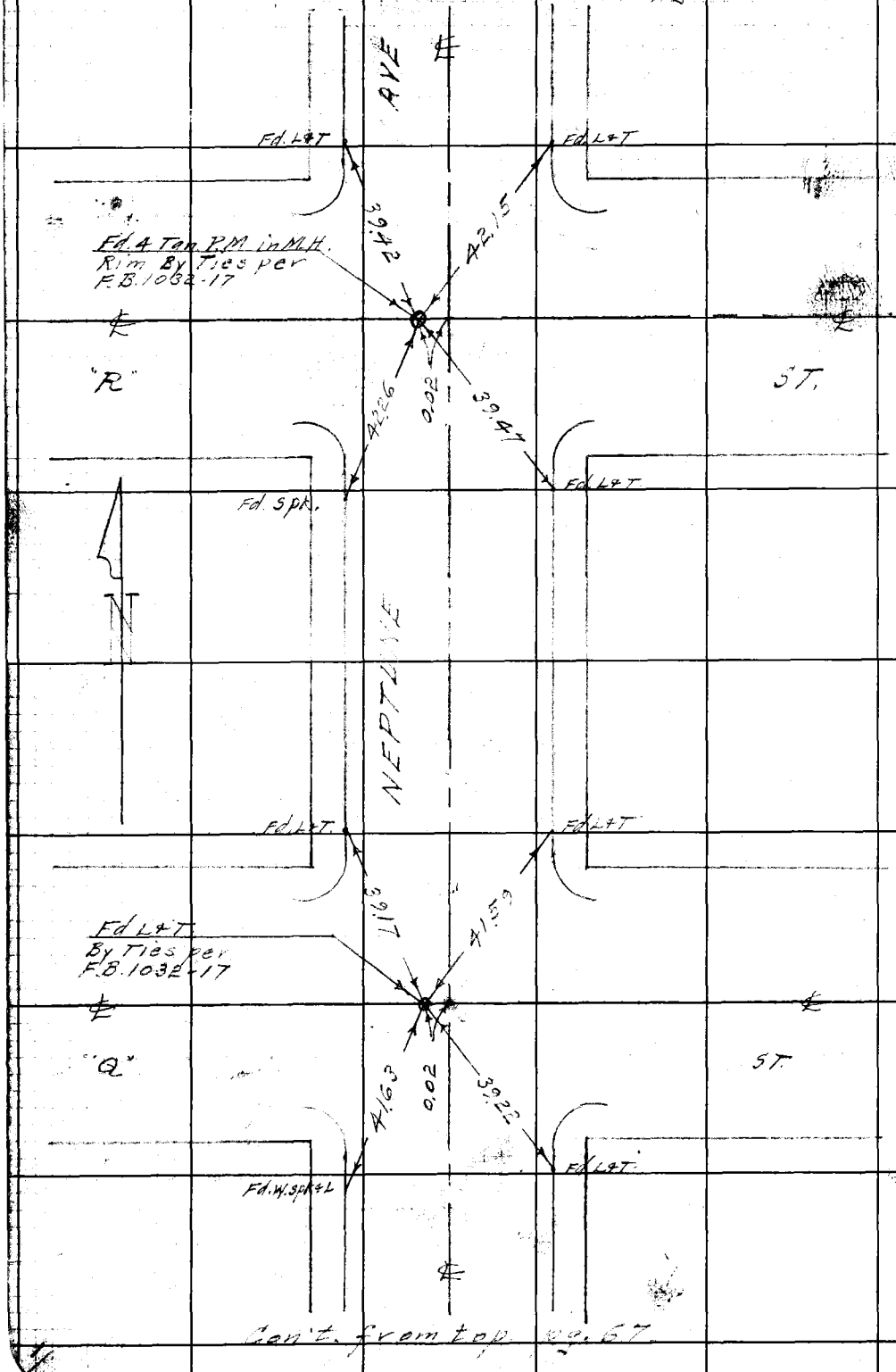

Con't. from top pg. 67

RETURN TO
LOS ANGELES COUNTY SURVEYOR
700 HALL OF RECORDS
Do not extend notes this side of this line.

Note: Any Additions or Changes on This Sheet Must be Made or Circled in Red Ink With Date and Name of Person Making Change.

Notes Ck'd by Miller	Survey of Lomita Blvd.
Map No. C.S.B 680	W. O 8349 Tape No. 079 St'd 68 °F
Office Work H Ito	Surveyed by Benson
Checked	Notes " Date 3-30-43
Date	Indexed A. C. Johnson

F. [illegible] PG. 69

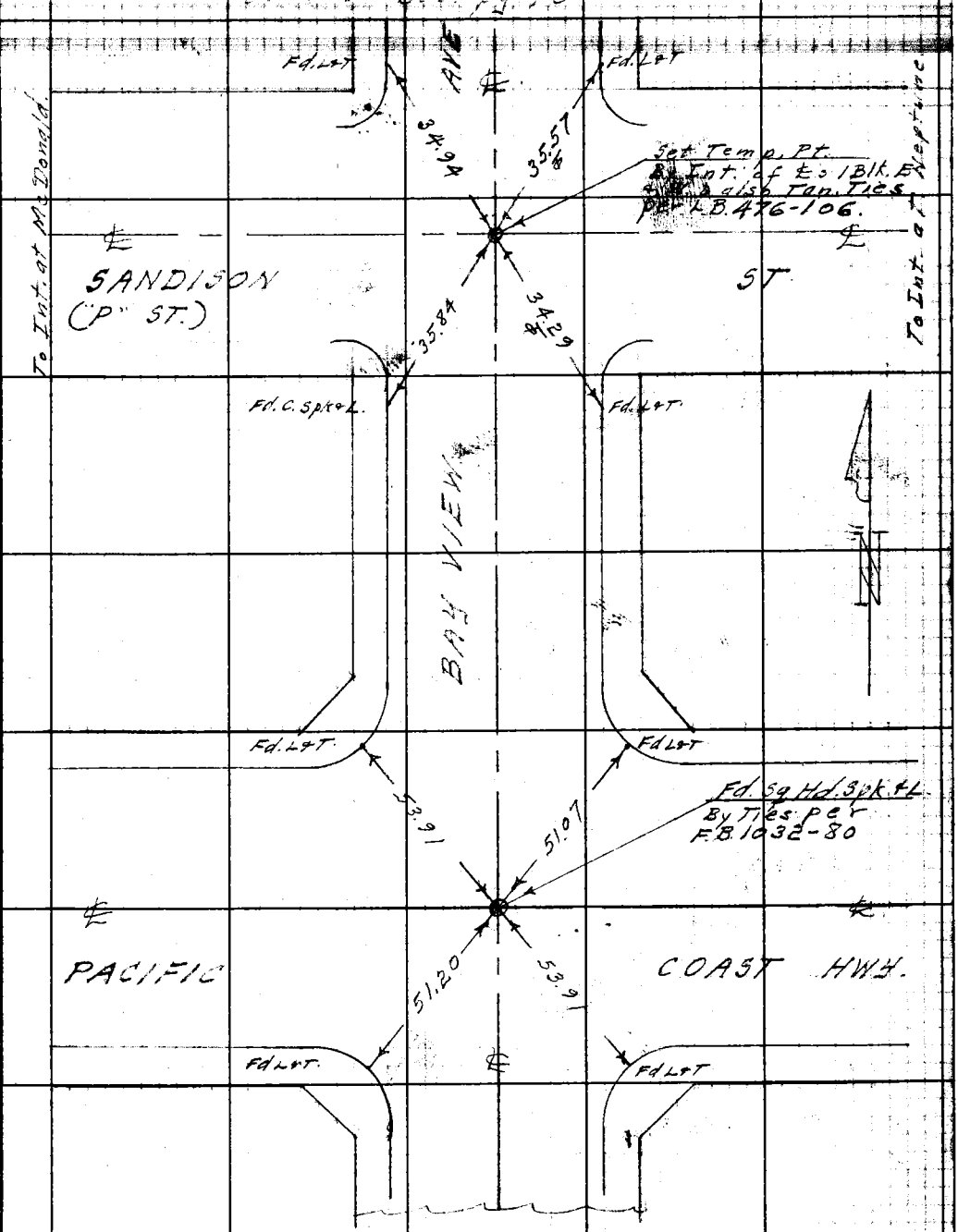

Note: Any Additions or Changes on This Sheet Must be Made or Circled in Red Ink With Date and Name of Person Making Change.

Do not extend notes this side of this line.

RETURN TO
LOS ANGELES COUNTY SURVEYOR
700 HALL OF RECORDS

FORM 247 5M 11-41

F.B. 965 PG. 70

Con't. on Lt. side pg. 23

28-C-3

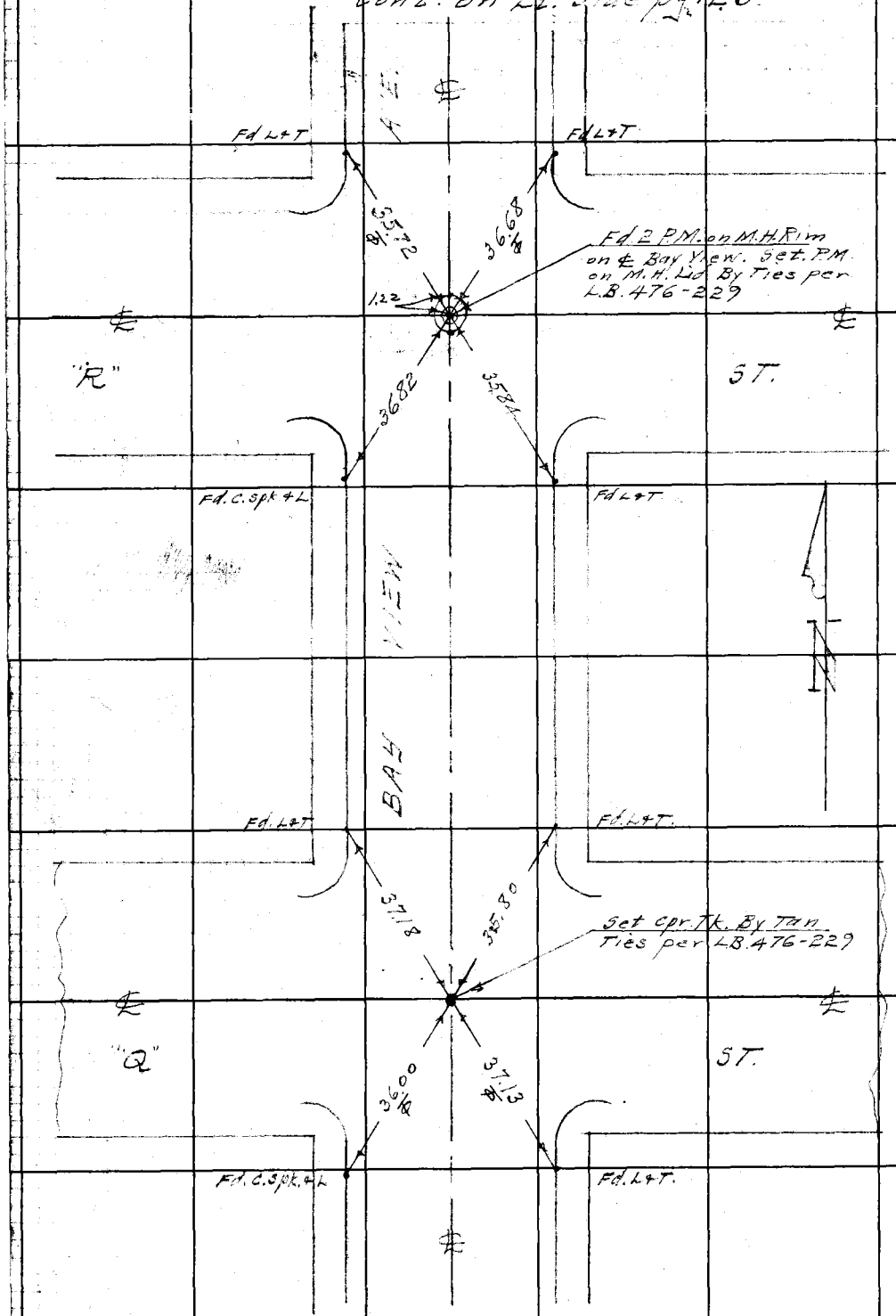

Con't from top pg. 69

RETURN TO
LOS ANGELES COUNTY SURVEYOR
700 HALL OF RECORDS
Do not extend notes this side of this line.
Note: All Additions or Changes on This Sheet must be Made or Circled in Red Ink With Date and Name of Person Making Change.

Notes Ck'd by Mallor
Map No. C.S. 8680
Office Work H. Ho
Checked
Date

Survey of Lomita Blvd.
W. O. 8349 Tape No. 079 St'd 68 °F
Surveyed by Benson
Notes " Date 3-31-43
Indexed A. C. Johnson

F.B. 965 PG. 71

C-3

Con't on bot. pg. 72

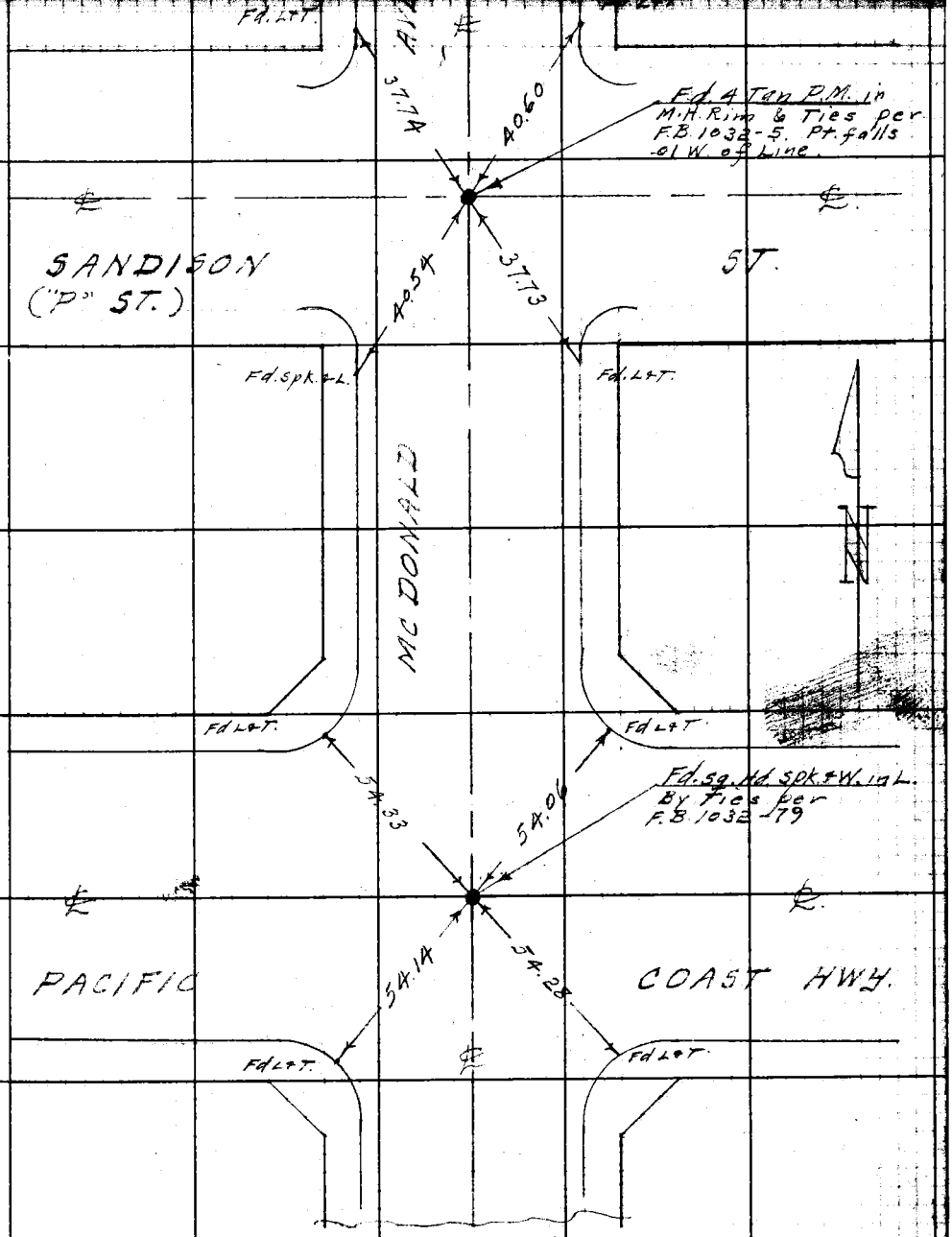

Note: Any Additions or Changes on This Sheet Must be Made or Circled in Red Ink With Date and Name of Person Making Change.

Do not extend notes this side of this line.

RETURN TO
LOS ANGELES COUNTY SURVEYOR
200 HALL OF RECORDS

FORM 247 5M 11-41

F.B. 965 PG. 72 Con't. on Lt. Side pg. 24

28,C-3

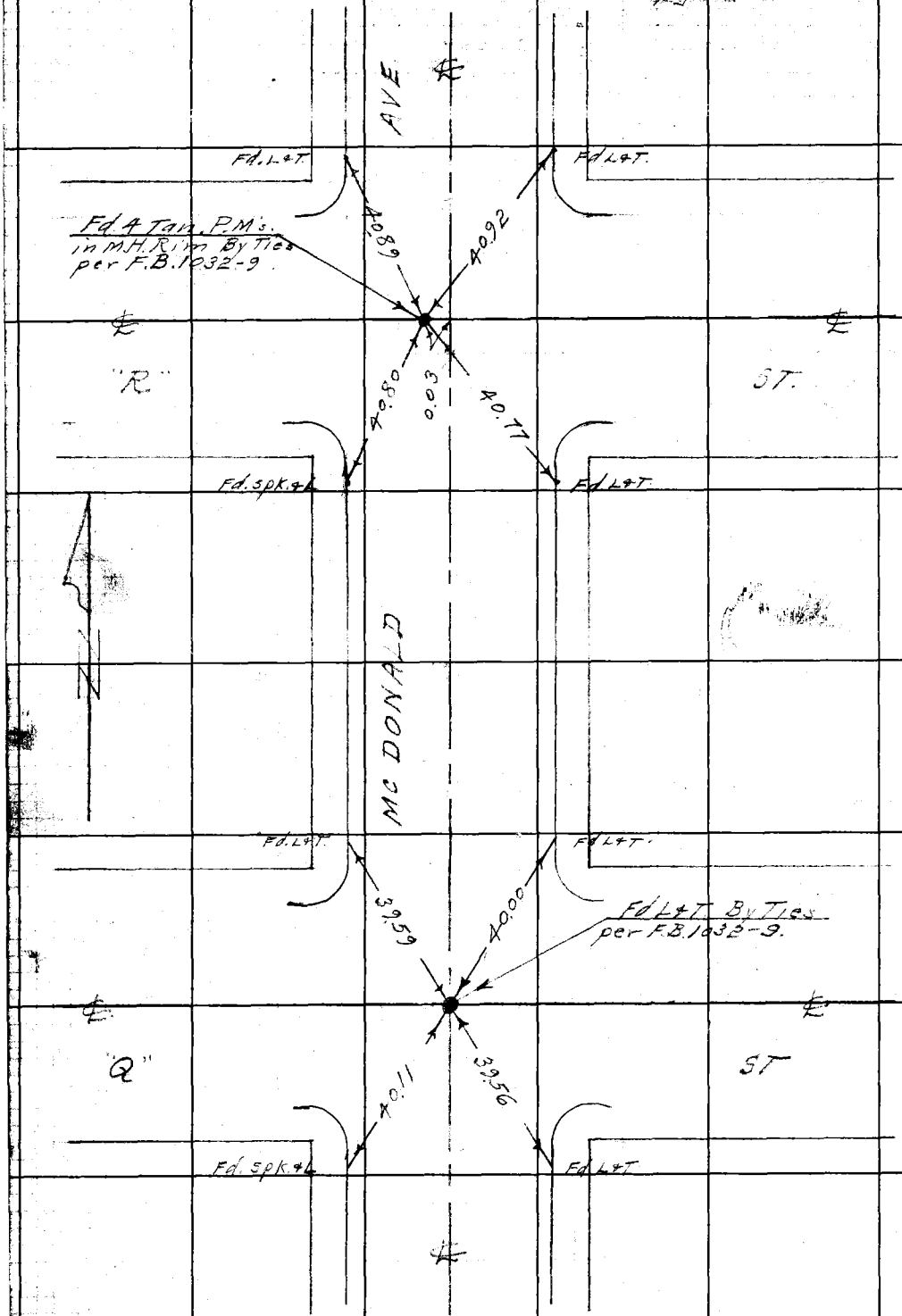

Con't. from top pg. 71.

RETURN TO
LOS ANGELES COUNTY SURVEYOR
700 HALL OF RECORDS
Do not extend notes this side of this line.

Note: Any Additions or Changes on This Sheet Must be Made or Circled in Red Ink With Date and Name of Person Making Change.

Notes Ck'd by Miller	Survey of Lomita Blvd
Map No. C.S.B 680	W. 0.8343 Tape No. 079 St'd 68 °F
Office Work H. Ho	Surveyed by Benson
Checked	Notes " Date 3-31-43
Date	Indexed A. C. Johnson

F.B. 965 PG. 73

28 C-3

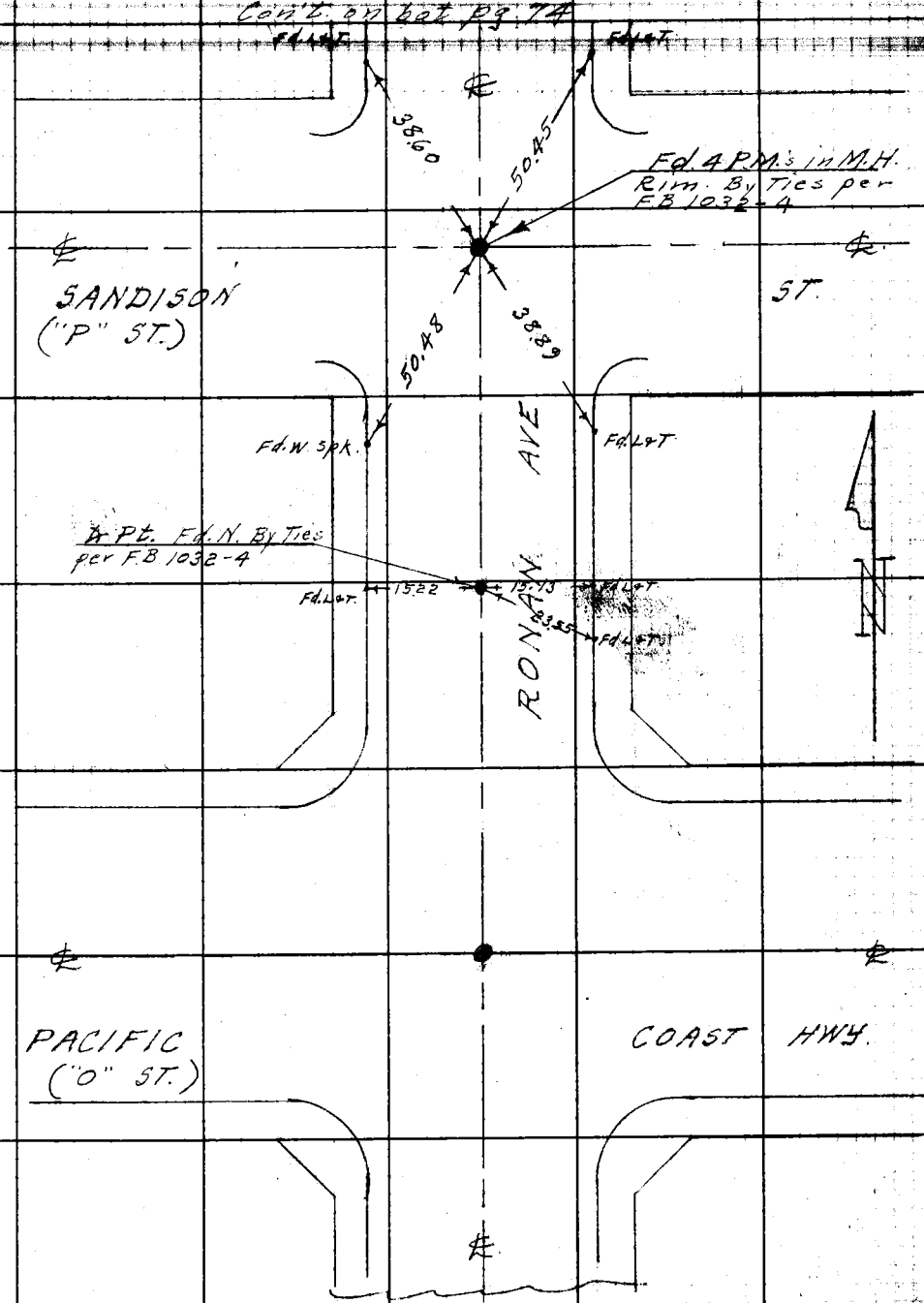
Con't on bot pg. 74

Note: Any Additions or Changes on This Sheet Must be Made or Circled in Red Ink With Date and Name of Person Making Change.

Do not extend notes this side of this line.

RETURN TO
LOS ANGELES COUNTY SURVEYOR
700 HALL OF RECORDS

FORM 247 5M 11-41

F.B. 965 PG. 74 Con't. on Lt. Side (Top) pg. 24.

23 C-3

Nothing Fd. 24" Dn. (No Ref.)

℄ "R" ST. ℄

RONAN AVE

N

Fd 4 Tan. P.M.'s in M.H. Rim. (No Ref.)

℄ "Q" ST. ℄

0.06

Con't. from top pg. 73.

RETURN TO
LOS ANGELES COUNTY SURVEYOR
700 HALL OF RECORDS
Do not extend notes this side of this line.

Note: Any Additions or Changes on This Sheet Must be Made or Circled in Red Ink With Date and Name of Person Making Change.

Notes Ck'd by Miller
Map No. C.S.B 680
Office Work H. Ho
Checked
Date

Survey of Lomita Blvd.
W. O. 8349 Tape No. 079 St'd 68 °F
Surveyed by Benson
Notes " Date 4-5-43
Indexed A. C. Johnson

F.B. 965 PG.

Cont. on next pg. 76

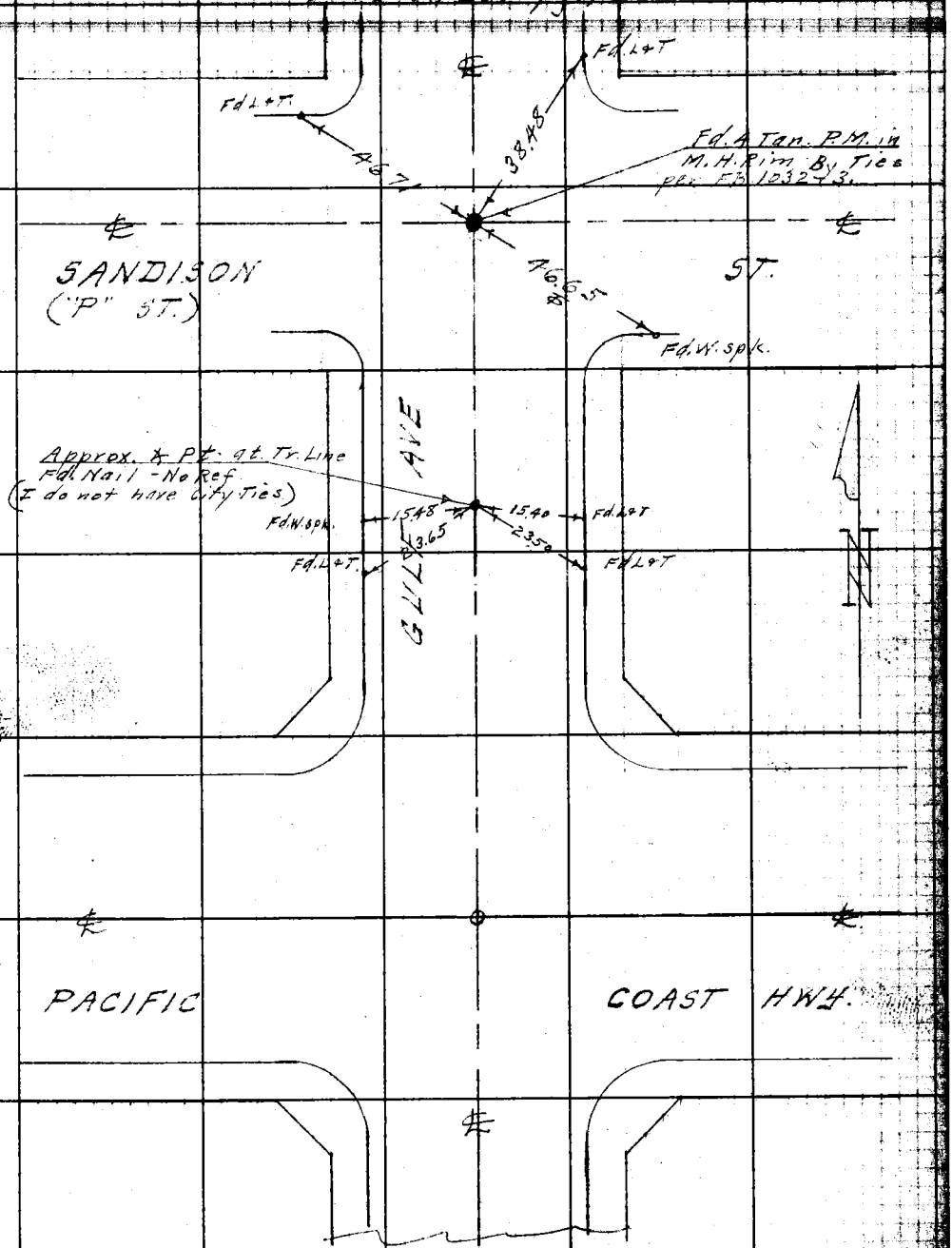

Note: Any Additions or Changes on This Sheet Must be Made or Circled in Red Ink With Date and Name of Person Making Change.

Do not extend notes this side of this line.

RETURN TO
LOS ANGELES COUNTY SURVEYOR
700 HALL OF RECORDS

FORM 247 5M 11-41

F.B. 965 PG. 76 Con't. on Lt. Side pg. 25.

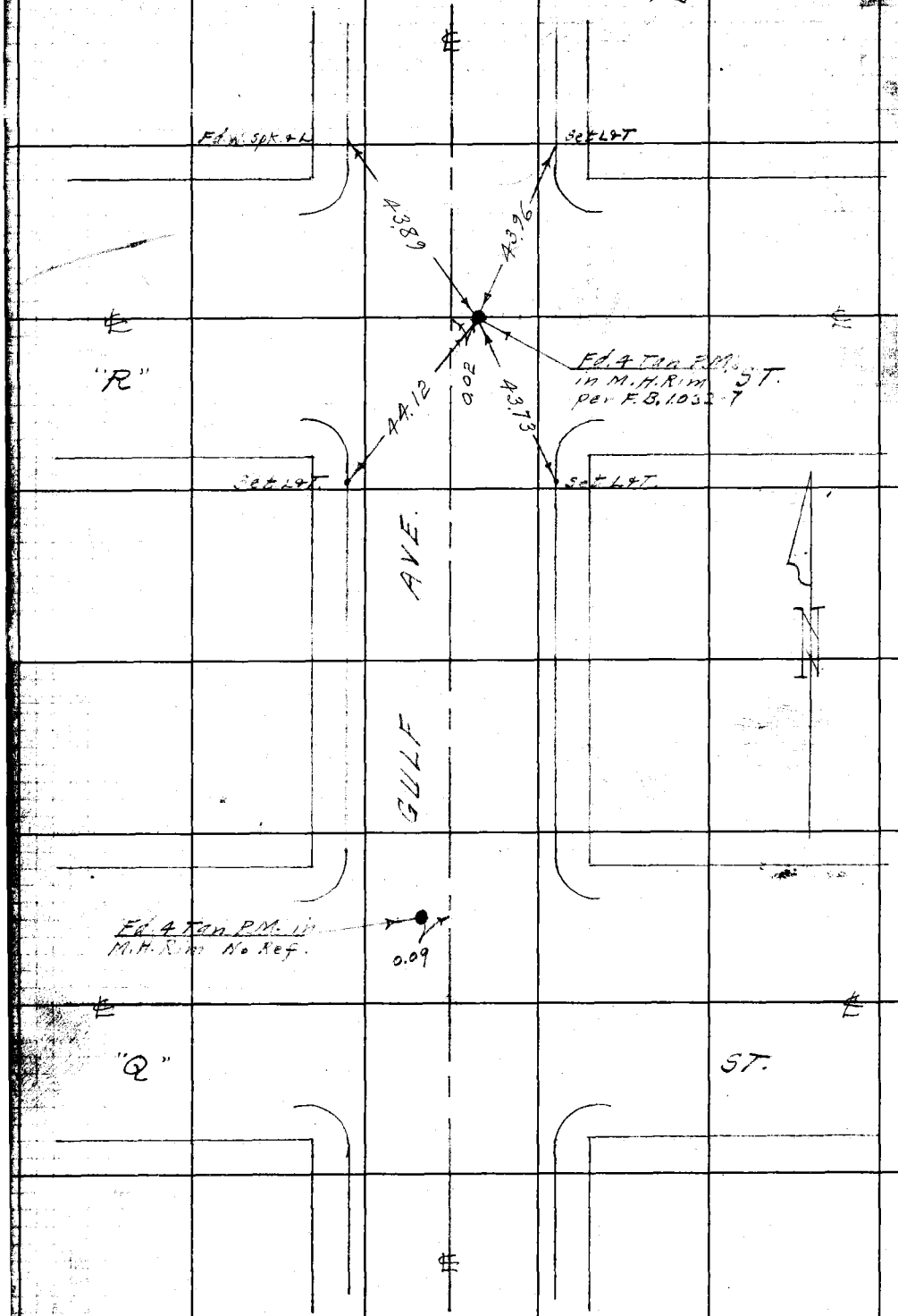

Con't. from top pg. 75.

2867-3

RETURN TO
LOS ANGELES COUNTY SURVEYOR
700 HALL OF RECORDS

Do not extend notes this side of this line.

Note: Any Additions or Changes on This Sheet Must be Made or Circled in Red Ink With Date and Name of Person Making Change.

Notes Ck'd by Miller	Survey of Lomita Blvd
Map No. C.S.B 680	W. O. 8349 Tape No. 079 St'd 68 °F
Office Work H Ito	Surveyed by Benson
Checked	Notes " Date 4- -43
Date	Indexed A. C. Johnson

F.B. 965 PG. 77

Con't on bot. pg. 78

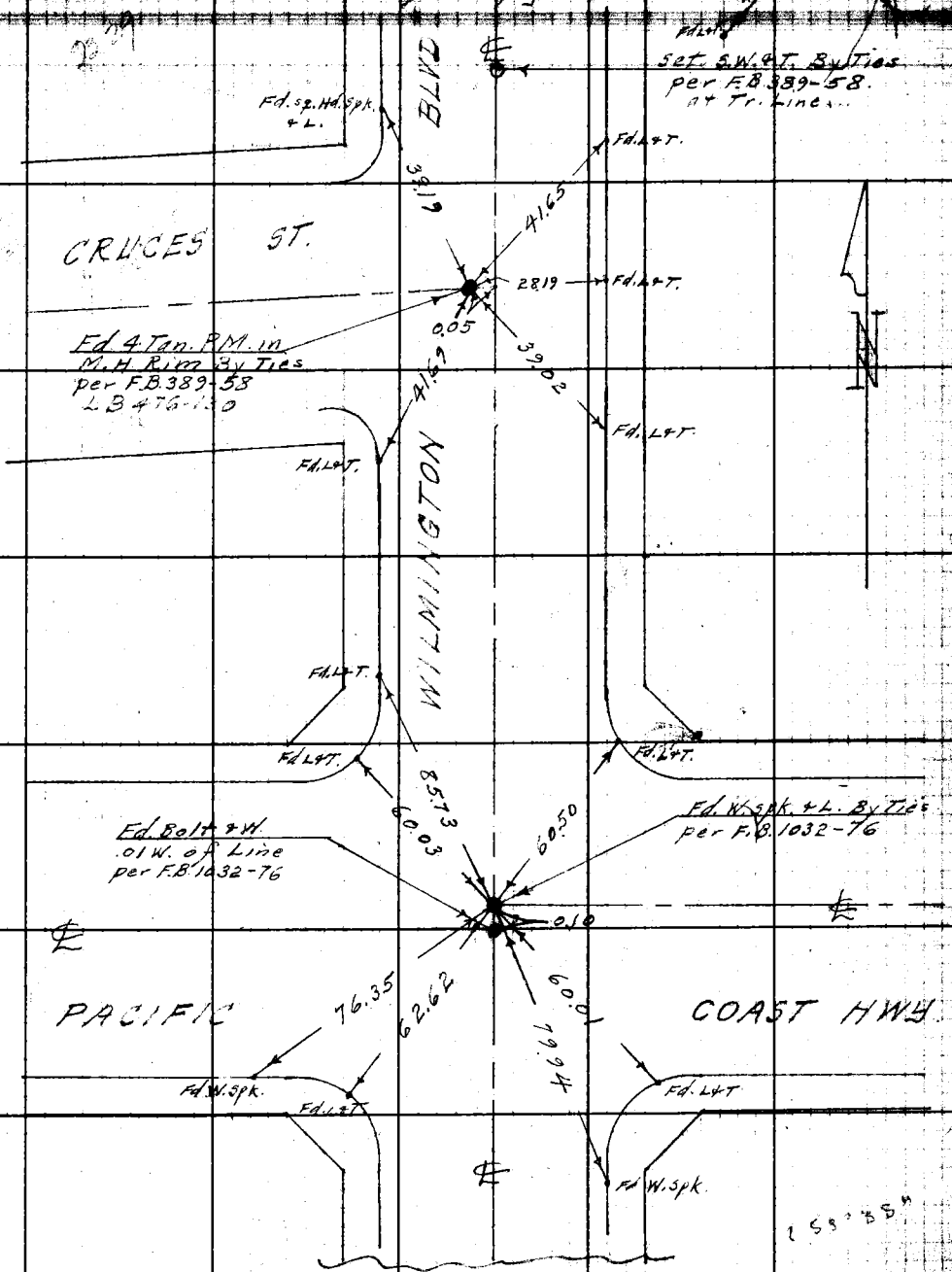

Note: Any Additions or Changes on This Sheet Must be Made or Circled in Red Ink With Date and Name of Person Making Change.

Do not extend notes this side of this line.

RETURN TO
LOS ANGELES COUNTY SURVEYOR
700 HALL OF RECORDS

FORM 247 5M 11-41

F.B. 965 Pg. 78

Cont. on bot. pg. 79

28 JC-3

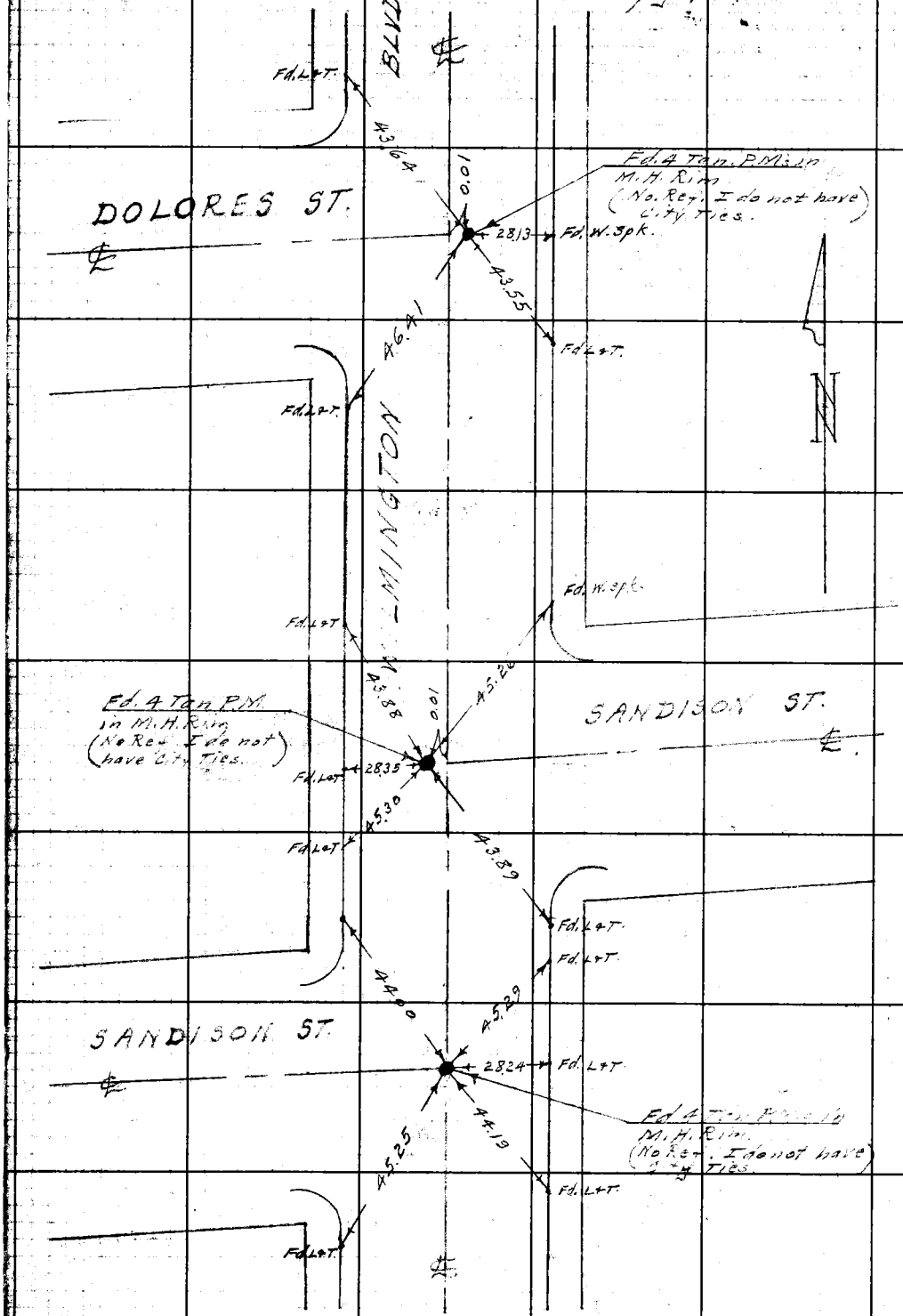

Cont. from top pg. 77

RETURN TO
LOS ANGELES COUNTY SURVEYOR
700 HALL OF RECORDS
Do not extend notes this side of this line.

Note: Any Additions or Changes on this Sheet Must be Made or Circled in Red Ink With Date and Name of Person Making Change.

Notes Ck'd by Miller	Survey of Lomita Blvd.	F.B. 965 Pg. 79
Map No. C.S.B 680	W. O 8349 Tape No 079 St'd 68 °F	
Office Work H. Ito	Surveyed by Benson	
Checked	Notes " Date 4-[illegible]-43	
Date	Indexed A. C. Johnson	

Con't on bot pg 80

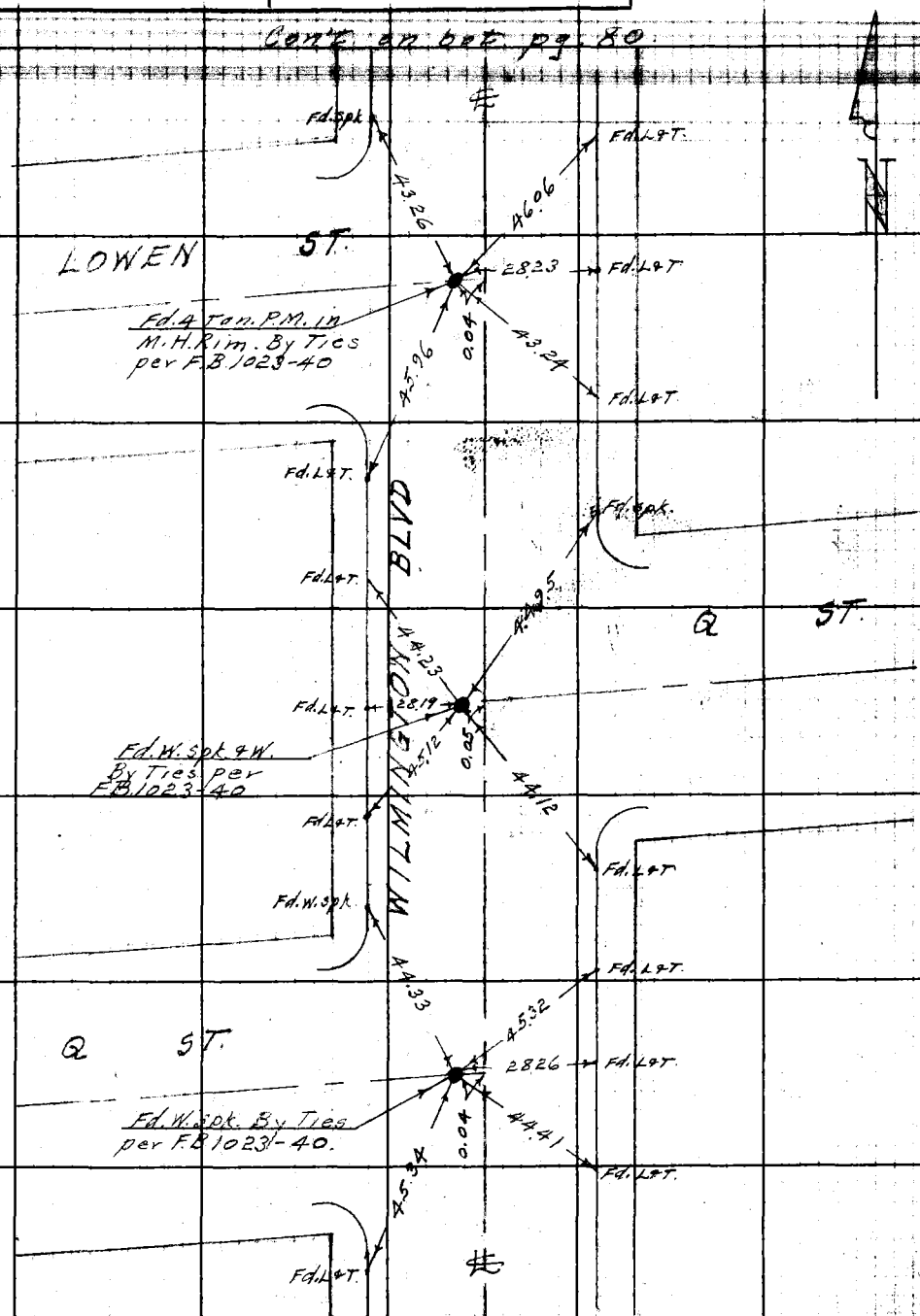

Con't. from top pg. 78

Note: Any Additions or Changes on This Sheet Must be Made or Circled in Red Ink With Date and Name of Person Making Change.

Do not extend notes this side of this line.

RETURN TO
LOS ANGELES COUNTY SURVEYOR
700 HALL OF RECORDS

FORM 247 5M

F.B. 965 PG. 80 Con't. on Lt. side pg. 25

28 C-3

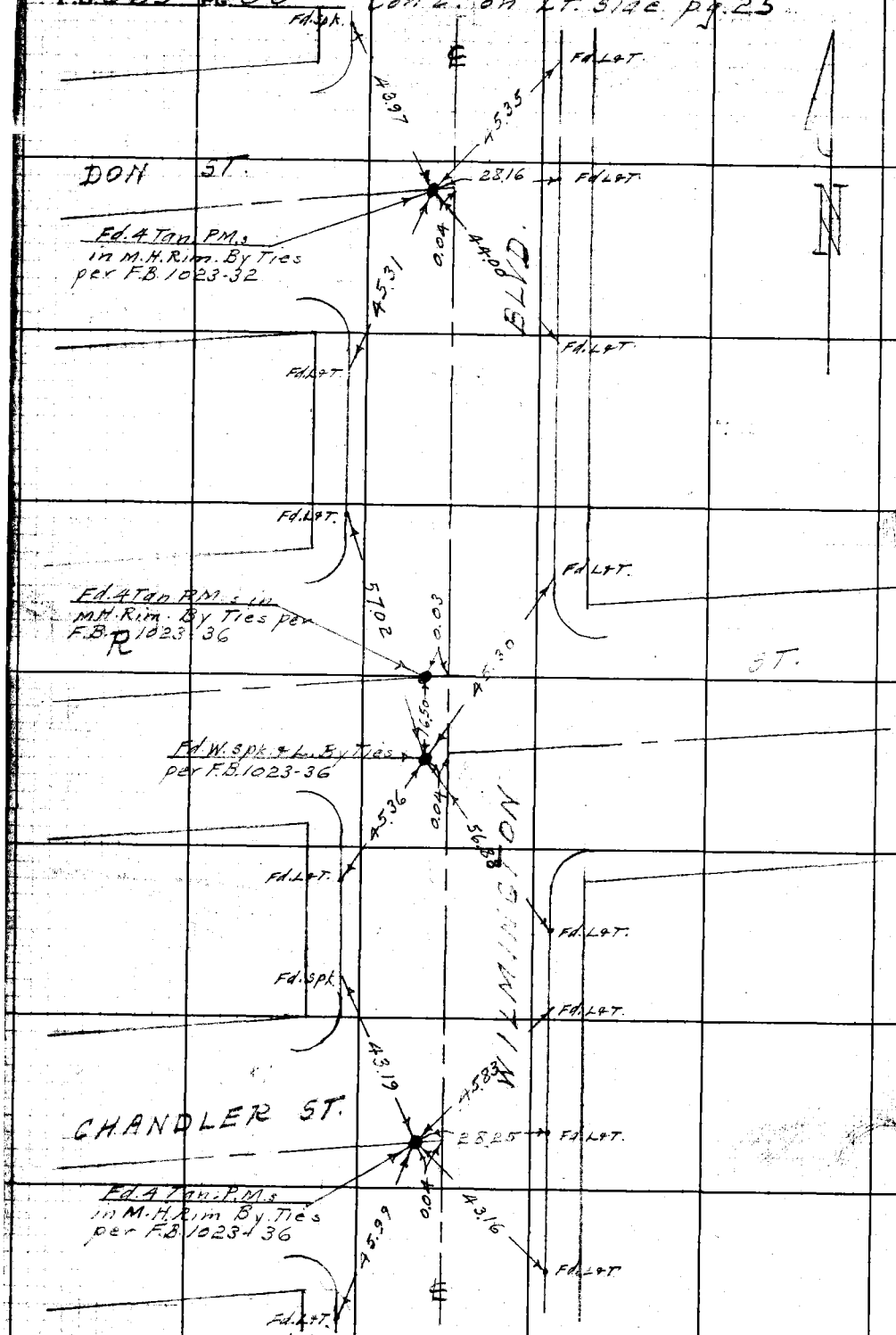

Con't. from top pg. 79.

RETURN TO
LOS ANGELES COUNTY SURVEYOR
700 HALL OF RECORDS
Do not extend notes this side of this line.

Note: Any Additions or Changes on This Sheet Must be Made or Circled in Red Ink With Date and Name of Person Making Change.

Notes Ck'd by Miller	Survey of Lomita Blvd	F.B. 965 Pg. 81
Map No. C.3B 680	W. O. 8349 Tape No. 079 St'd 68 °F	
Office Work H. Ito	Surveyed by Benson	
Checked	Notes Date 4- -43	
Date	Indexed A. C. Johnson	

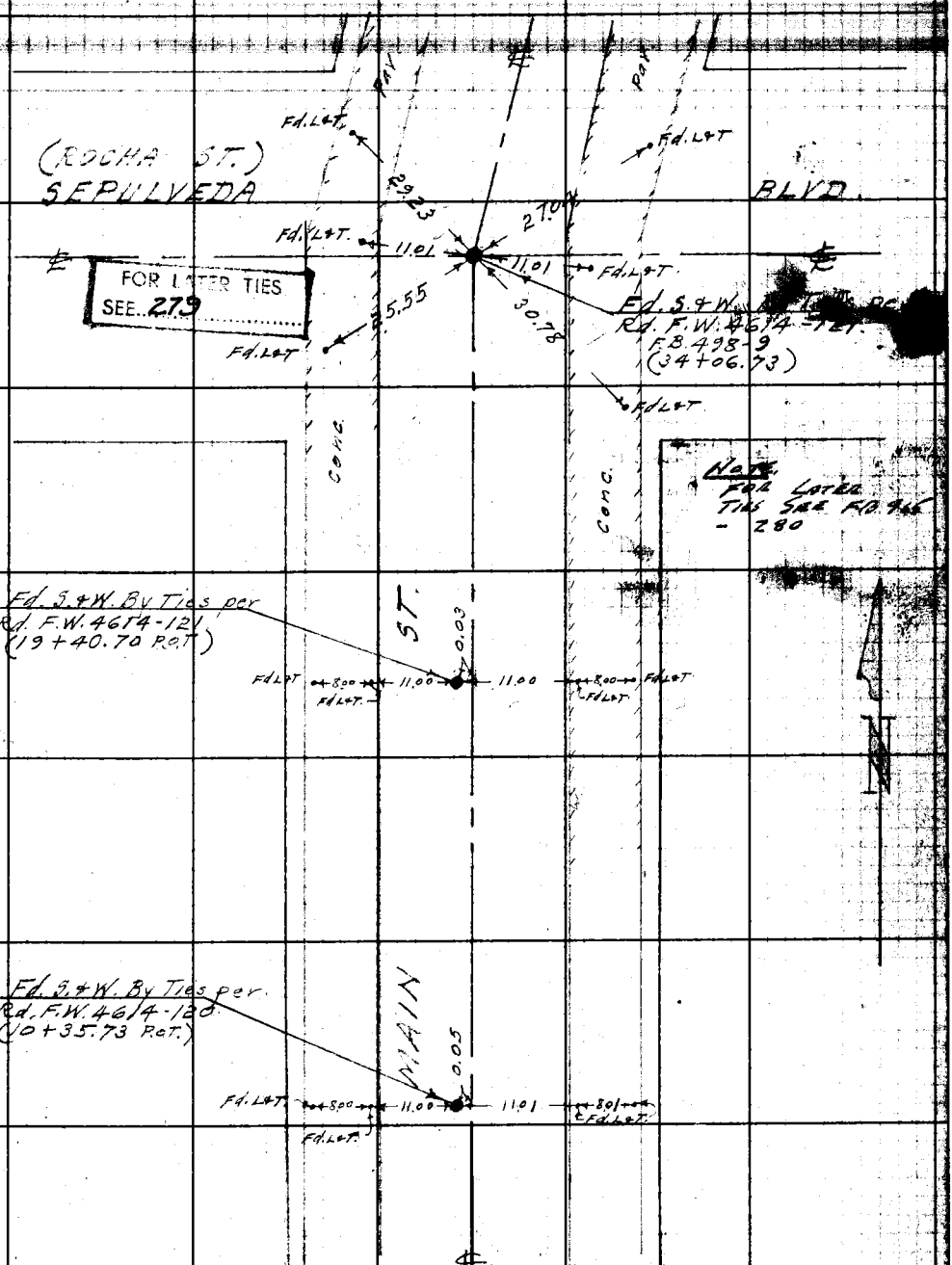

Con't from Rt. side (top) pg. 25

Note: Any Additions or Changes on this Sheet Must be Made or Circled in Ink With Date and Name of Person Making Change.

Do not extend notes this side of this line.

RETURN TO
LOS ANGELES COUNTY SURVEYOR
700 HALL OF RECORDS

FORM 247 5M 12-41

F.B. 965 PG. 82 Con't. on bot. pg. 83.

28 B-3

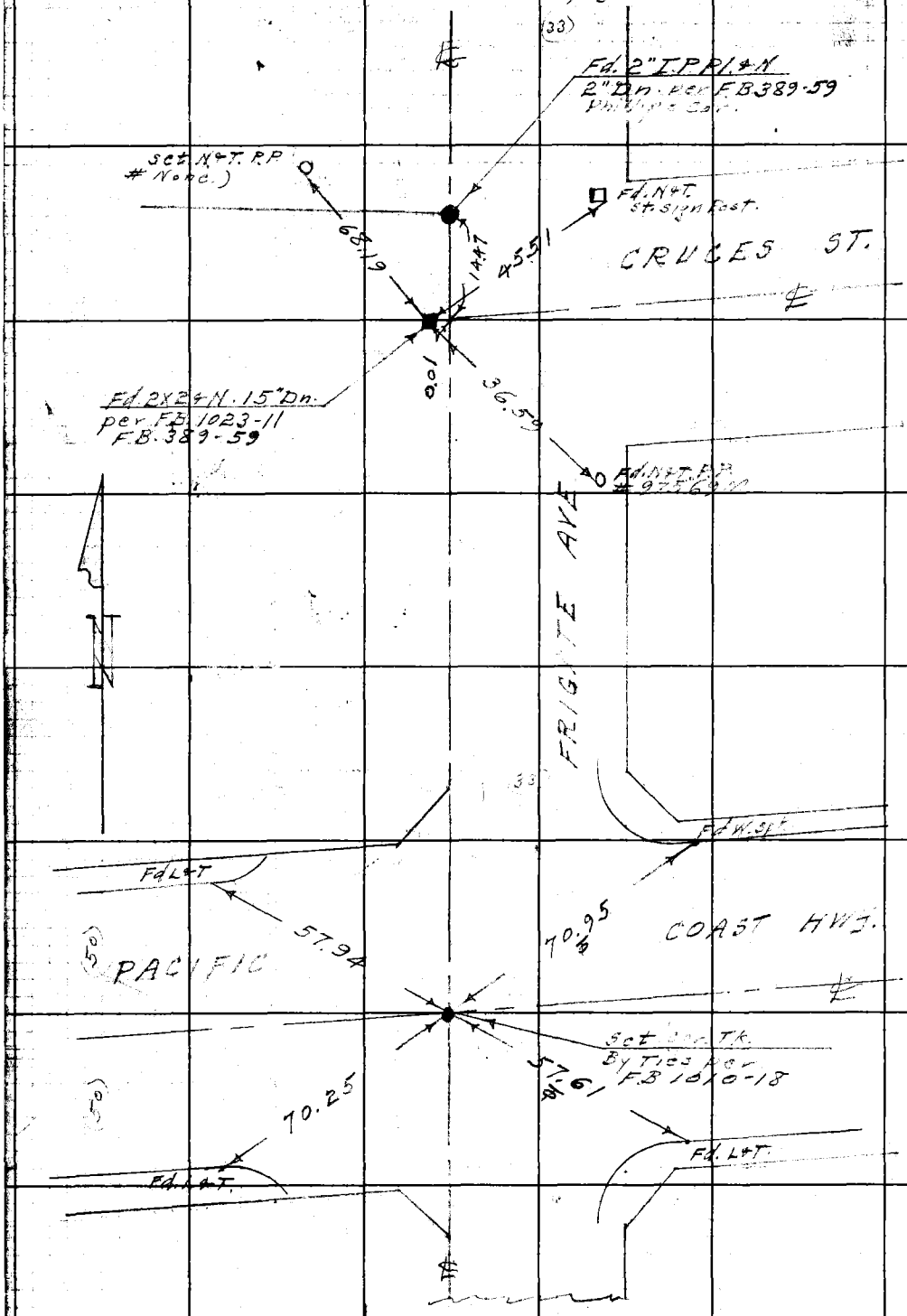

RETURN TO
LOS ANGELES COUNTY SURVEYOR
700 HALL OF RECORDS
Do not extend notes this side of this line.

Note: Any Additions or Changes on This Sheet Must be Made or Circled in Red Ink With Date and Name of Person Making Change.

Notes Ck'd by Miller	Survey of Lomita	F.B. 965 PG. 83
Map No. C.S.B 680	W. O. 8347 Tape No. St'd 68 °F	
Office Work H. Ito	Surveyed by Benson	
Checked	Notes " Date 4-8-43	
Date	Indexed A. C. Johnson	

2 B-3

Con't on bot pg 84

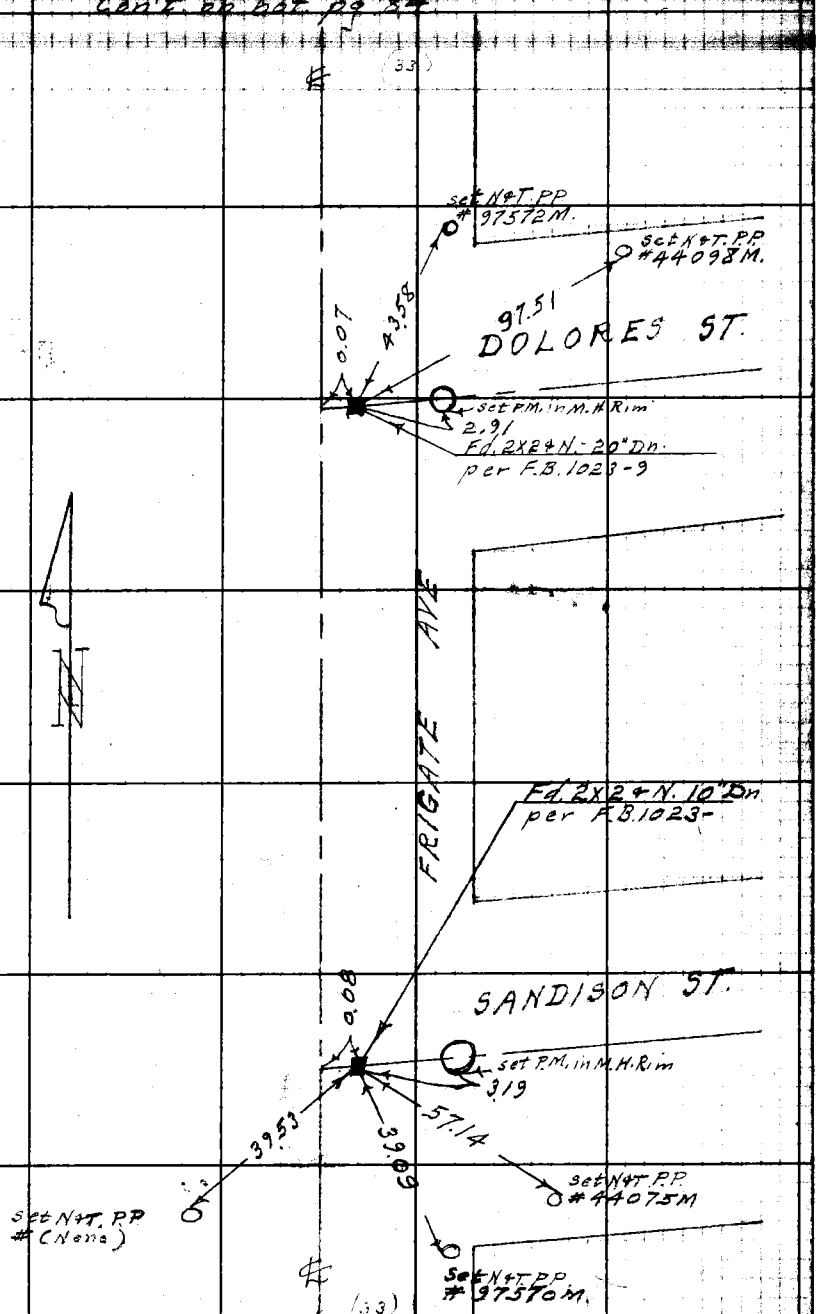

Con't from top pg 82

Note: Any Additions or Changes on This Sheet Must be Made or Circled in Red Ink With Date and Name of Person Making Change.

Do not extend notes this side of this line.

RETURN TO
LOS ANGELES COUNTY SURVEYOR
700 HALL OF RECORDS

FORM 247 5M 11-41

F.B. 965 PG. 84

Con't on bot. pg. 85.

28, B-3

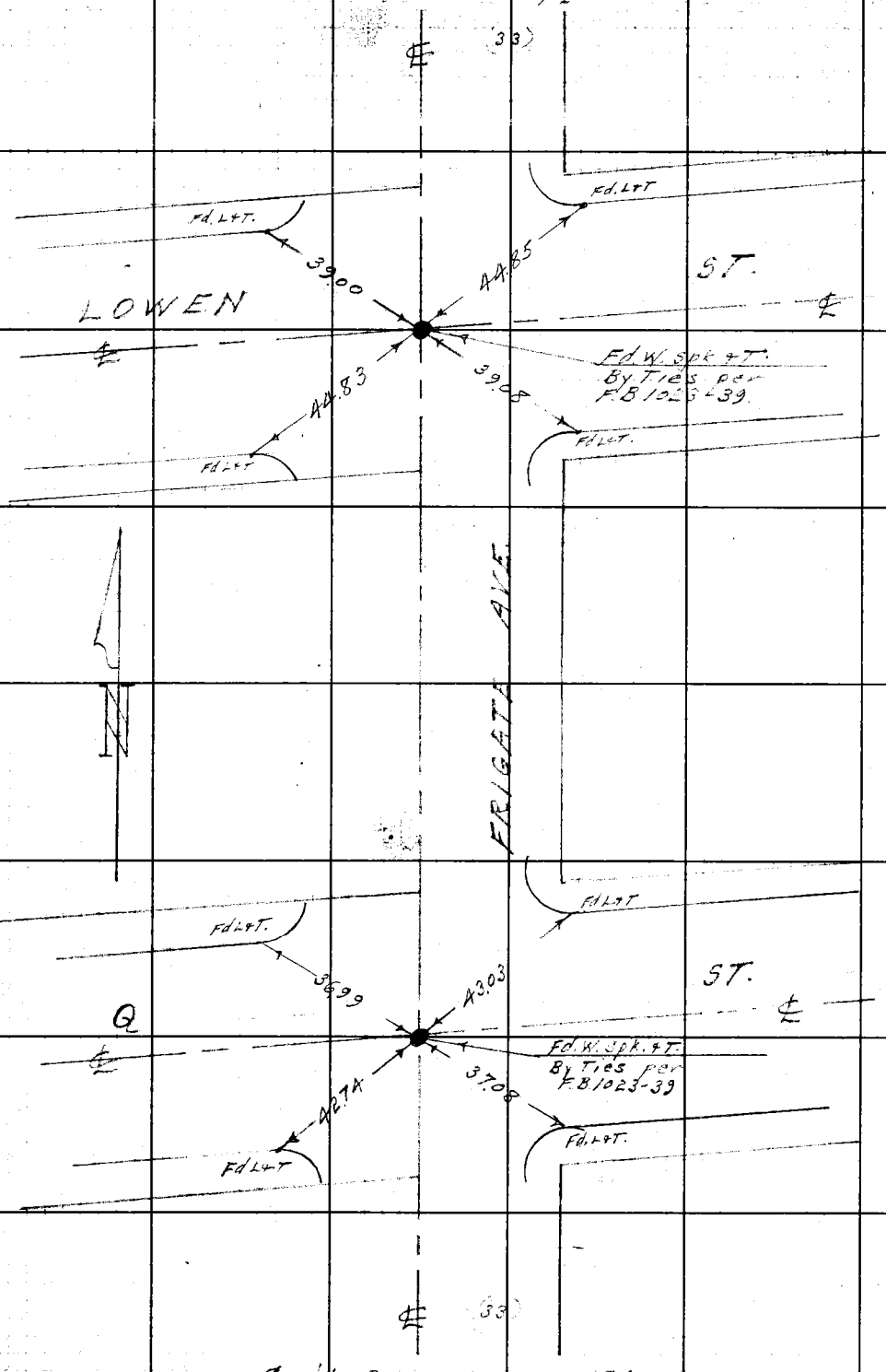

Con't from top pg. 83.

RETURN TO
LOS ANGELES COUNTY SURVEYOR
700 HALL OF RECORDS
Do not extend notes this side of this line.

Note: Any Additions or Changes on This Sheet Must be Made or Circled in Red Ink With Date and Name of Person Making Change.

Notes Ck'd by Miller	Survey of Lomita Blvd.	F.B. 965 Pg. 85
Map No. C.S.B 680	W. O. 8349 Tape No. St'd 68 °F	
Office Work H. Ito	Surveyed by Benson	
Checked	Notes " Date 4-9-43	
Date	Indexed A. C. Johnson	

2.5 B-3

Cont. on not. pg. 86

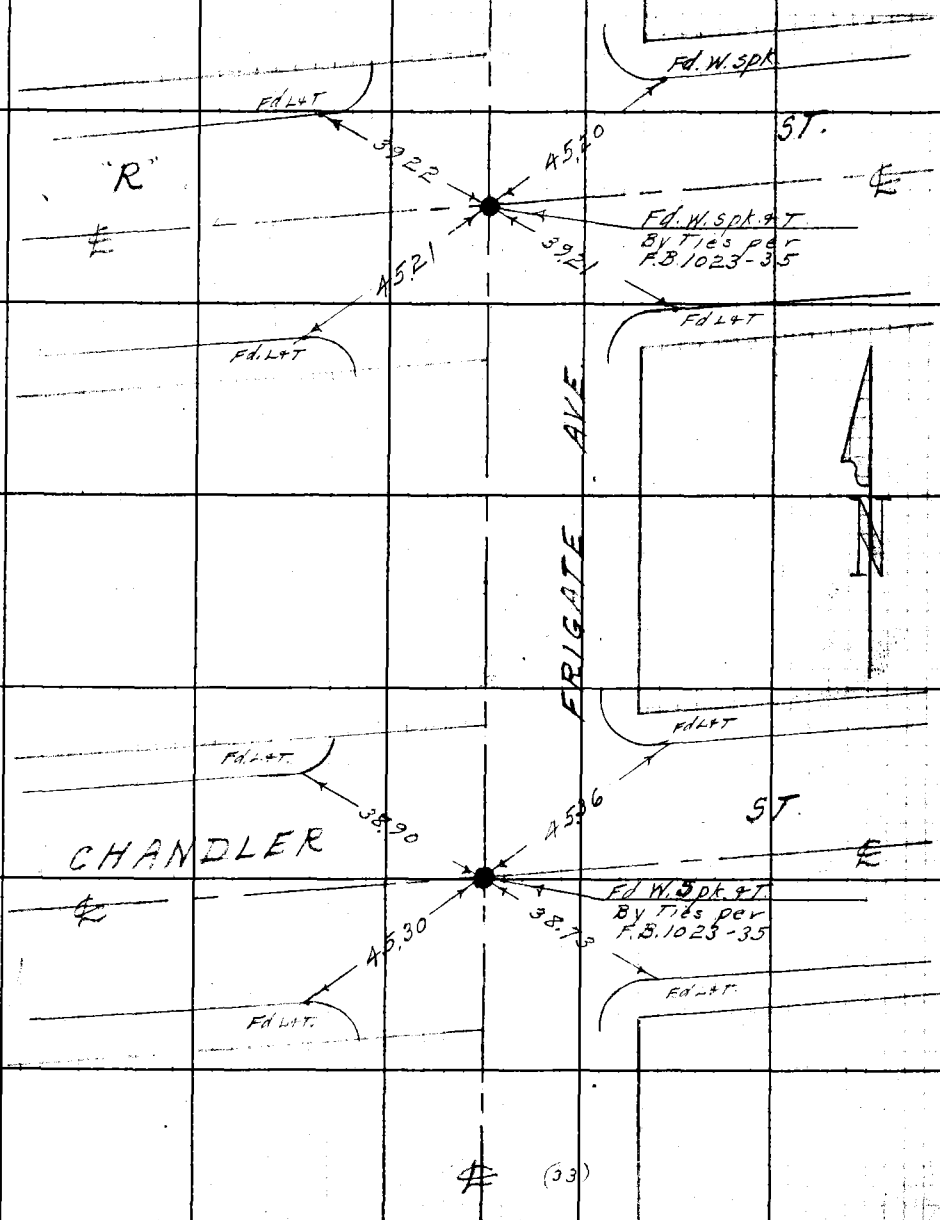

Con't. from top pg. 84

Note: Any Additions or Changes on This Sheet Must be Made or Circled in Red Ink With Date and Name of Person Making Change.

Do not extend notes this side of this line.

RETURN TO
LOS ANGELES COUNTY SURVEYOR
700 HALL OF RECORDS

FORM 247 5M 11-41

F.B. 965 PG. 86

Con't. on Lt side (bot.) pg. 26.

28 B-3

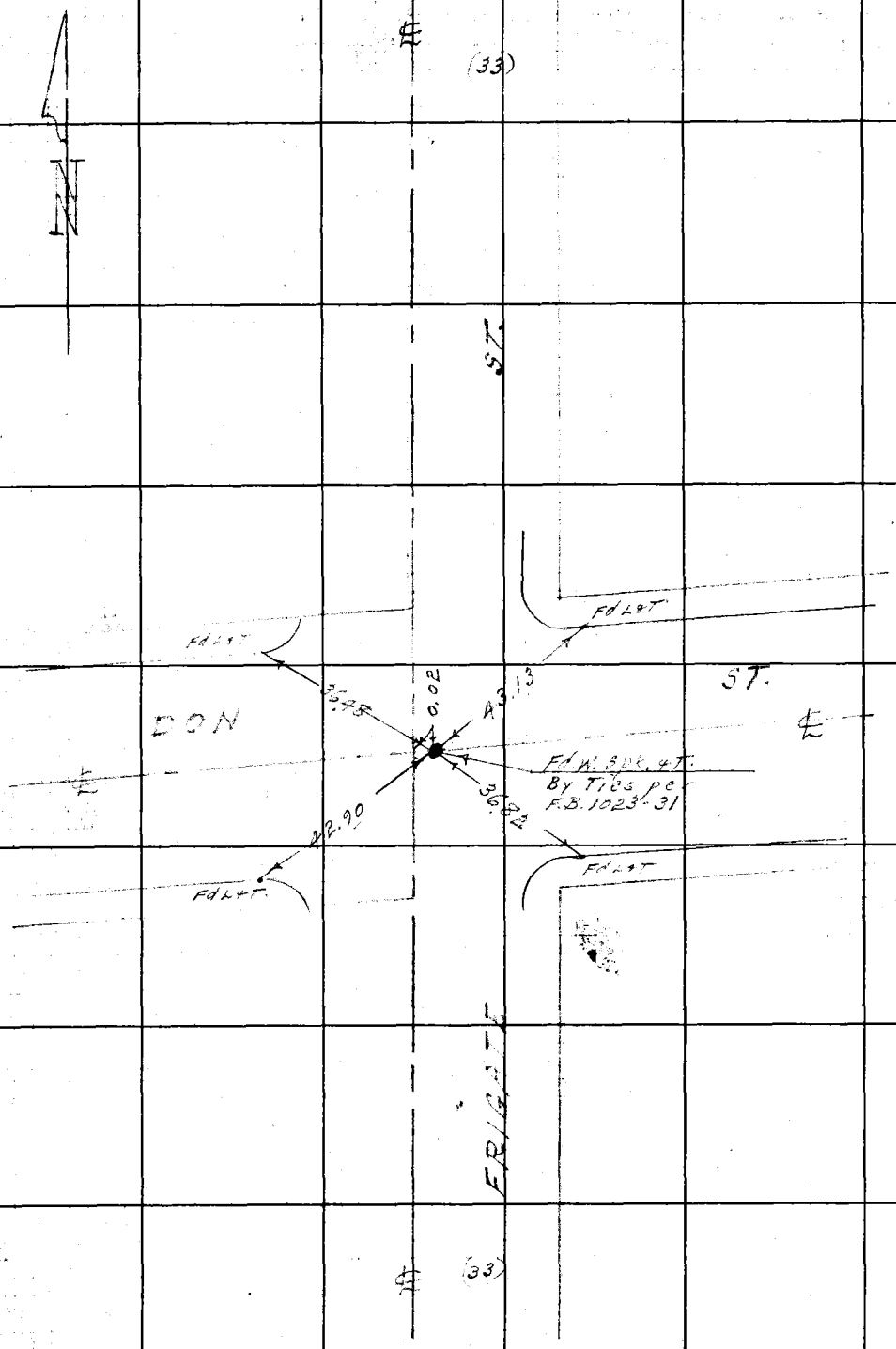

Con't. from top pg. 85.

RETURN TO
LOS ANGELES COUNTY SURVEYOR
700 HALL OF RECORDS

Do not extend notes this side of this line.

Note: Any Additions or Changes on This Sheet Must be Made or Circled in Red Ink With Date and Name of Person Making Change.

Notes Ck'd by Miller	Survey of [illegible]	F.B. [illegible] PG. [illegible]
Map No. C.S.B 680	W. 8347 Tape No. St'd 68 °F	
Office Work H. Ito	Surveyed by [illegible]	
Checked	Notes " Date 4-9-43	
Date	Indexed A. C. Johnson	

28 B-3

Cont. on Lot pg. 38

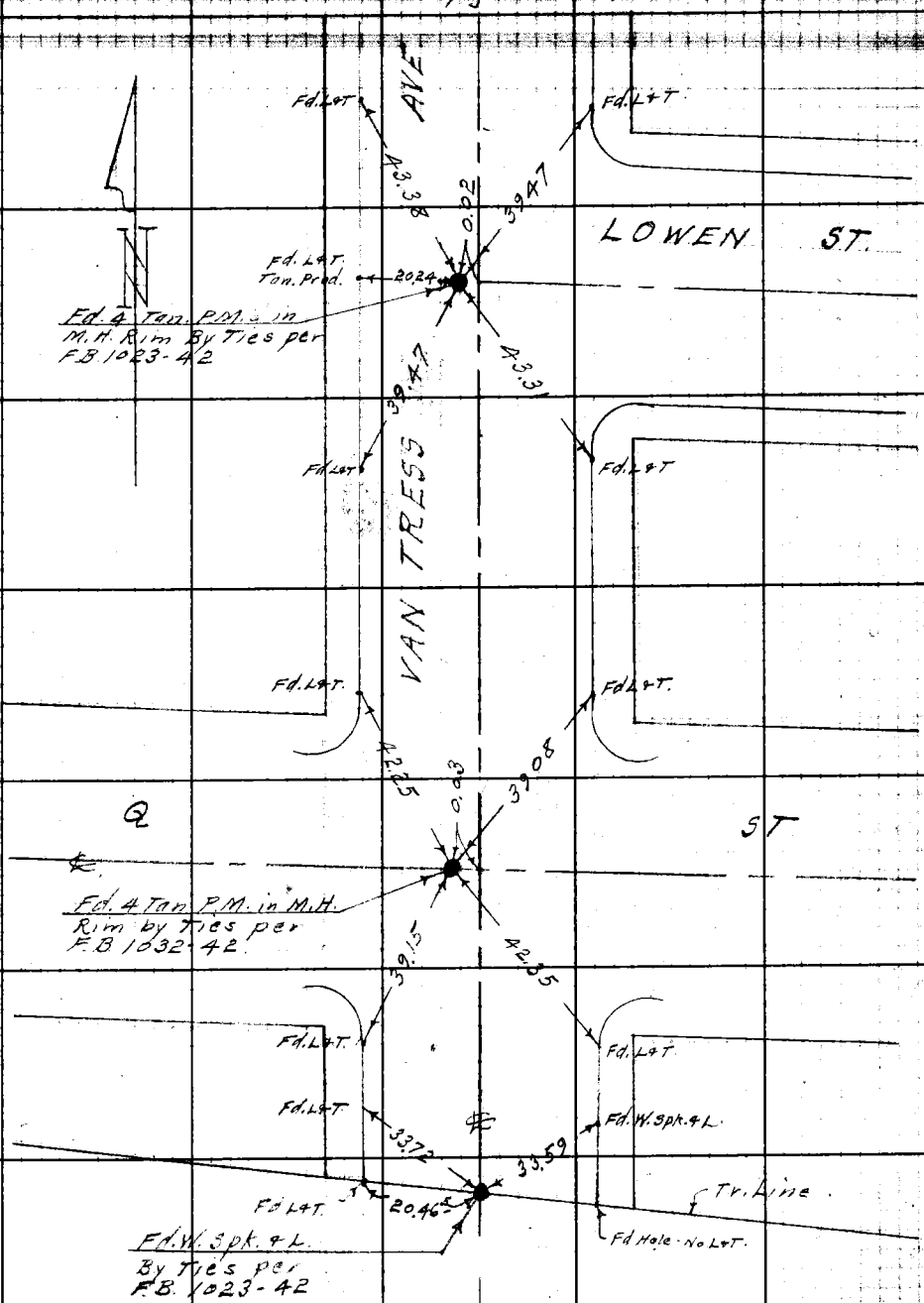

Note: Any Additions or Changes on This Sheet Must be Made or Circled in Red Ink With Date and Name of Person Making Change.

Do not extend notes this side of this line.

RETURN TO
LOS ANGELES COUNTY SURVEYOR
700 HALL OF RECORDS

FORM 247 5M 11-41

F.B. 965 Pg. 88 Con't. on Lt. Side (top) pg. 26

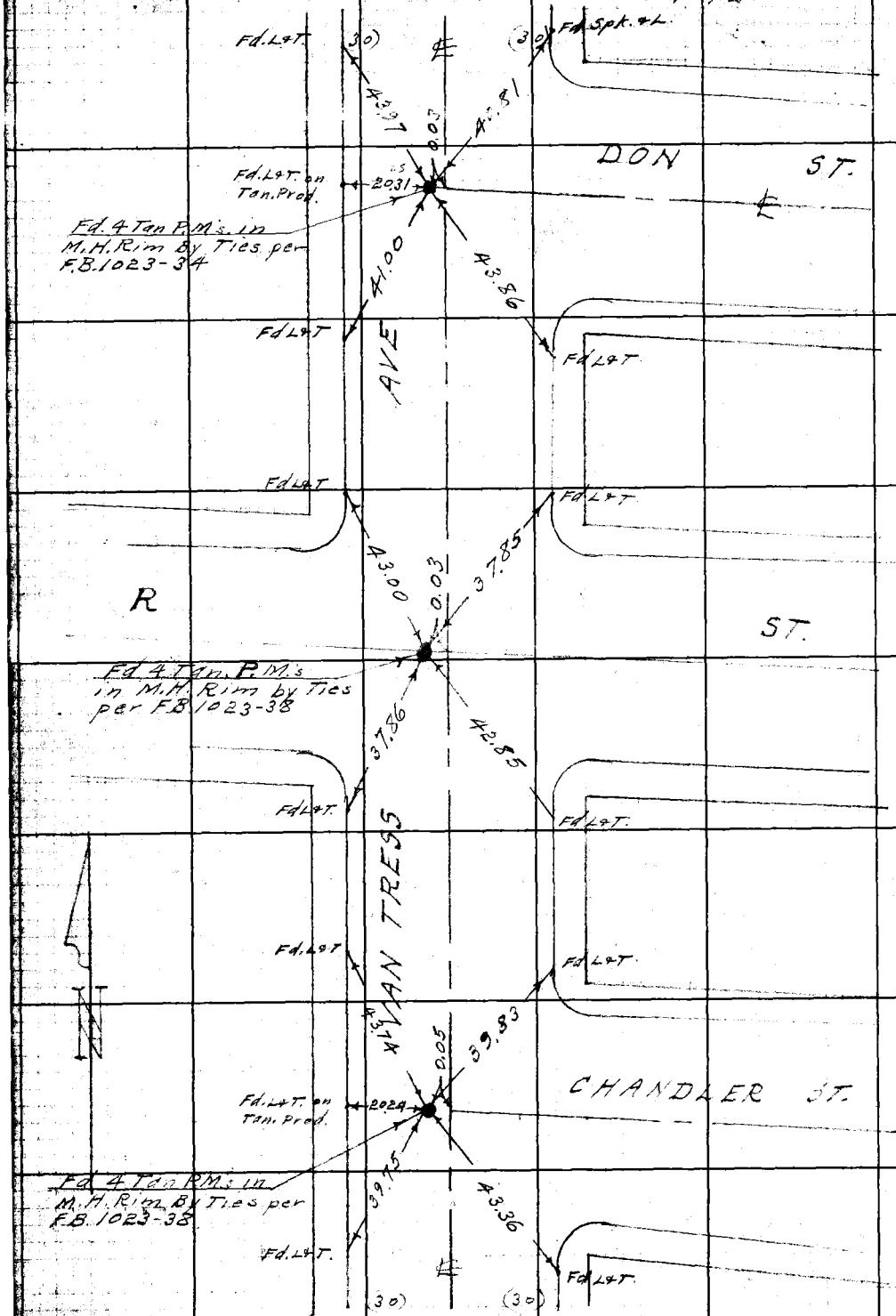

Con't. from top pg. 87

28, B-3

RETURN TO
LOS ANGELES COUNTY SURVEYOR
700 HALL OF RECORDS

Do not extend notes this side of this line.

Note: Any Additions or Changes on This Sheet Must be Made or Circled in Red Ink With Date and Name of Person Making Change.

38

Notes Ck'd by Miller	Survey of Lomita Blvd	F.B. [illegible] PG. [illegible]
Map No. C.S. B680	W. O. 8349 Tape No. ____ St'd ____ °F	
Office Work H. Ito	Surveyed by Benson	
Checked	Notes " Date 4-43	
Date	Indexed A. C. Johnson	

Cont. on Lt. side (bot.) pg. 27

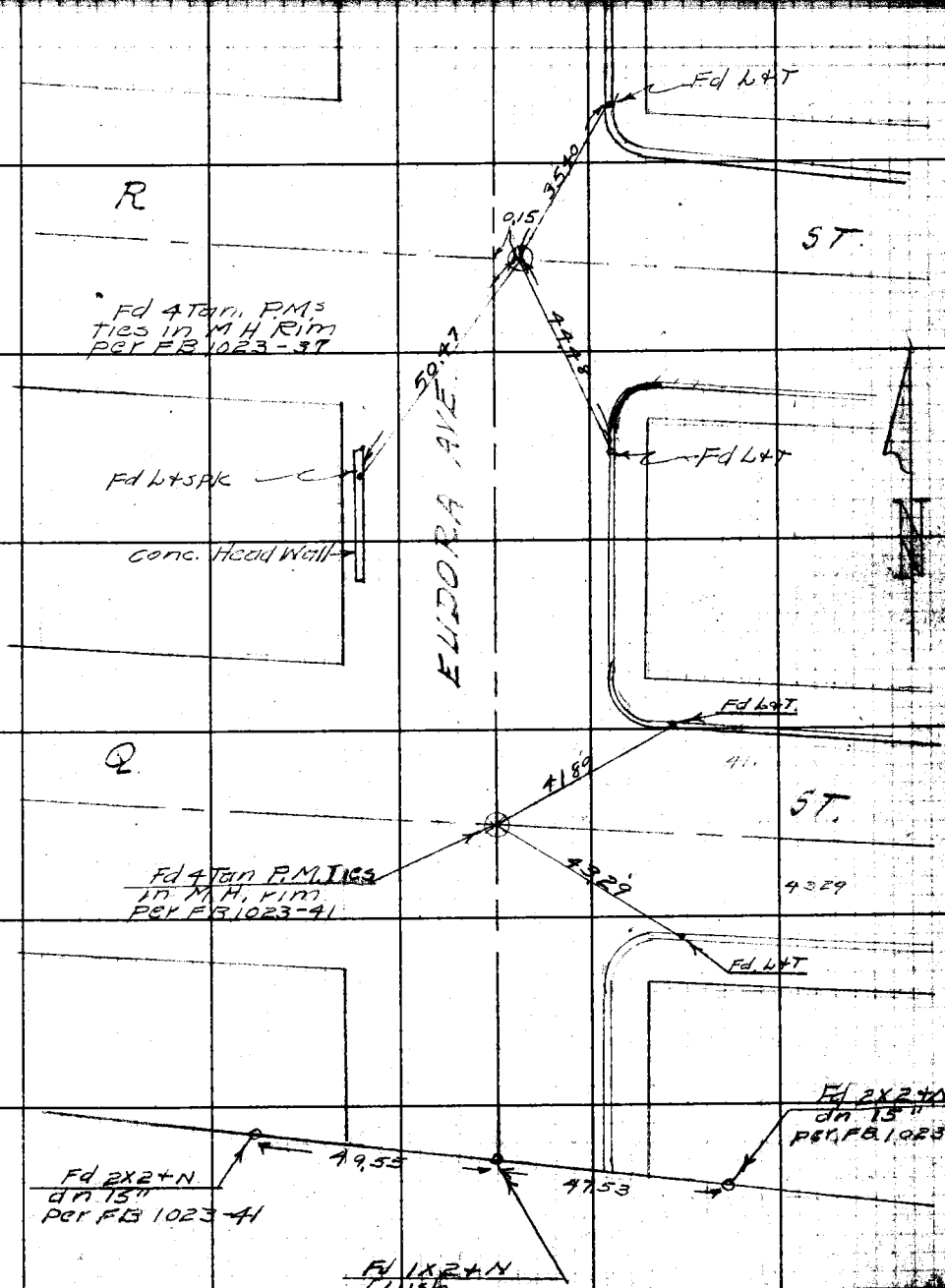

Note: Any Additions or Changes on This Sheet Must be Made or Circled in Red Ink With Date and Name of Person Making Change.

Do not extend notes this side of this line.

RETURN TO
LOS ANGELES COUNTY SURVEYOR
700 HALL OF RECORDS

FORM 247 5M 11-41

RETURN TO
LOS ANGELES COUNTY SURVEYOR
700 HALL OF RECORDS

Note: Any Additions or Changes on This Sheet Must be Made or Circled in Red Ink With Date and Name of Person Making Change.

Do not extend notes this side of this line.

W5-28-B3

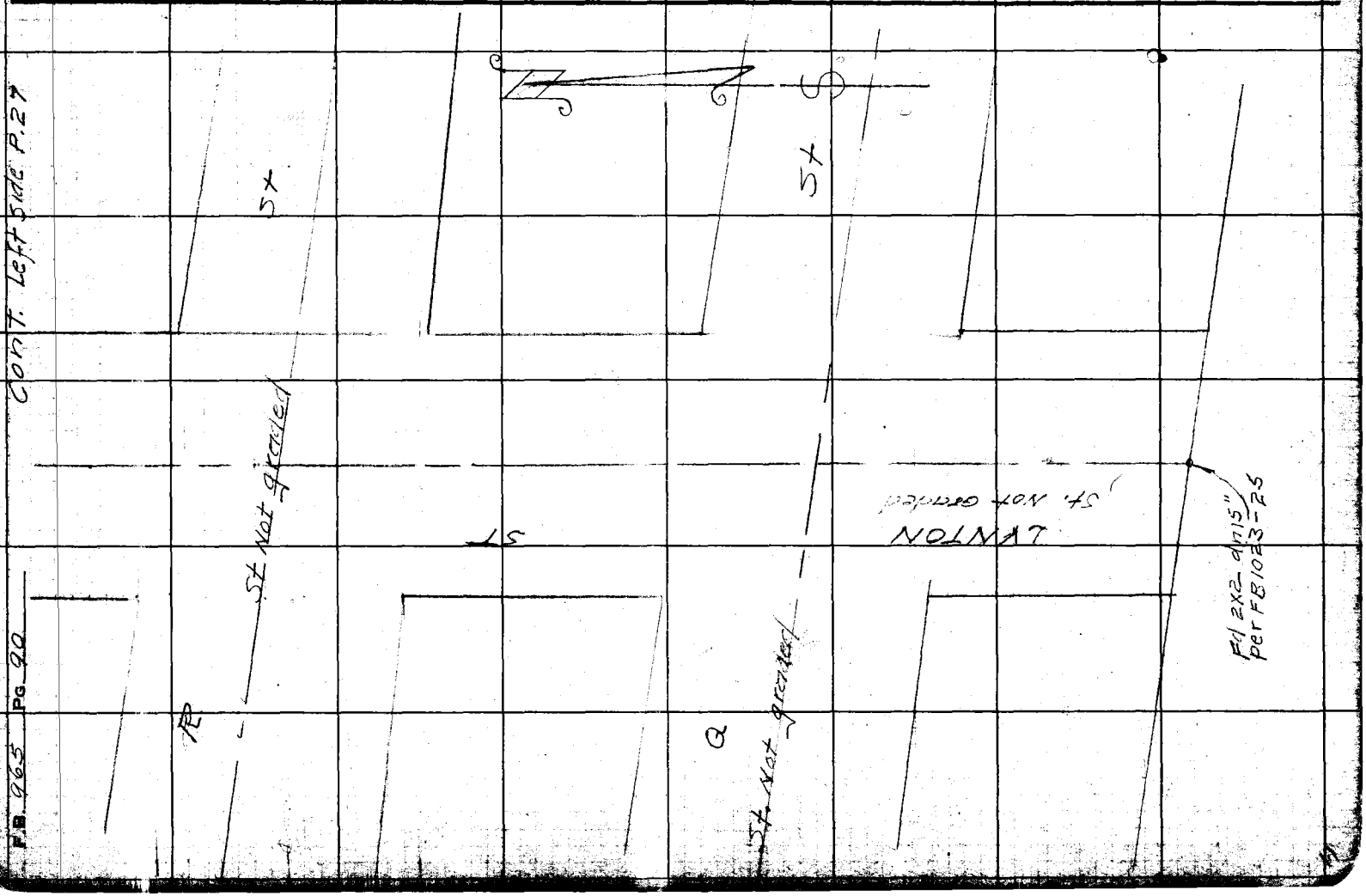

FB 965 Pg 90

Notes Ck'd by Miller	Survey of Lomita Blvd	F.B. 965 Pg. 91
Map No. C.S. 8680	W. O. 8349 Tape No. 064 Std 68 °F	
Office Work H. Ito	Surveyed by R. L. Willey	
Checked	Notes R.L.W. Date 5-20-4	
Date	Indexed A. C. Johnson	

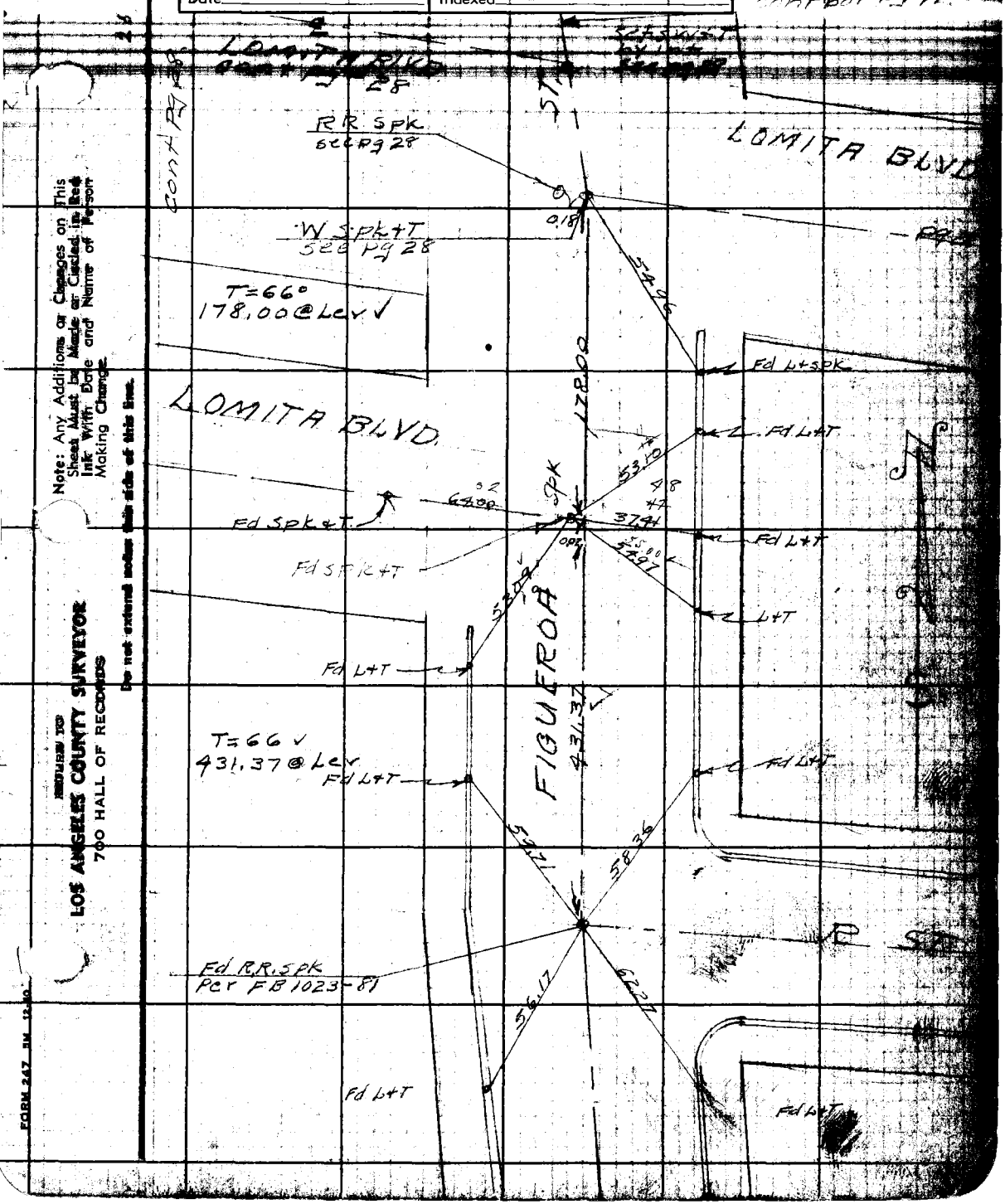

Note: Any Additions or Changes on This Sheet Must be Made or Circled in Red Ink With Date and Name of Person Making Change.

Do not extend notes this side of this line.

RETURN TO
LOS ANGELES COUNTY SURVEYOR
700 HALL OF RECORDS

FORM 247 5M 12-60

F.B. 965 PG. 92

cont lot pg # 93

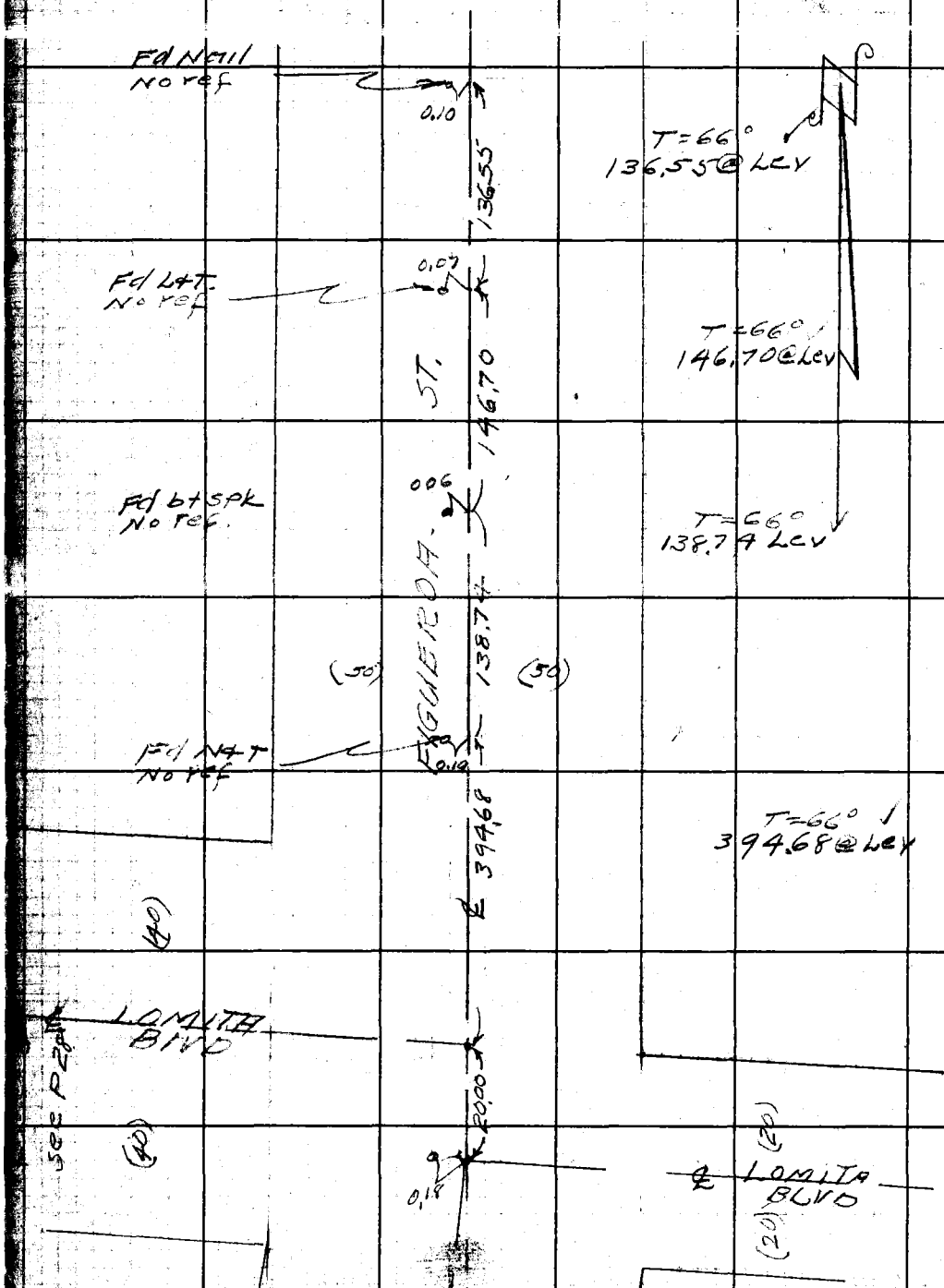

RETURN TO
LOS ANGELES COUNTY SURVEYOR
700 HALL OF RECORDS

Do not extend notes this side of this line.

Note: Any Additions or Changes on This Sheet Must be Made or Circled in Red Ink With Date and Name of Person Making Change.

Notes Ck'd by Miller	Survey of Lomita Bl
Map No. [illegible]	W. O. 8349 Tape No. 036 St'd 68 °F
Office Work [illegible]	Surveyed by R.L. Willey
Checked	Notes R.L.W. Date 9-14-40
Date	Indexed [illegible] Johnson 10-6-47

F.B. 965 Pg. 93

W. 38-B-3



Cont from Top Pg 92

Note: Any Additions or Changes on This Sheet Must be Made or Circled in Red Ink With Date and Name of Person Making Change.

Do not extend notes this side of this line.

RETURN TO
LOS ANGELES COUNTY SURVEYOR
700 HALL OF RECORDS

FORM 247 5M 12

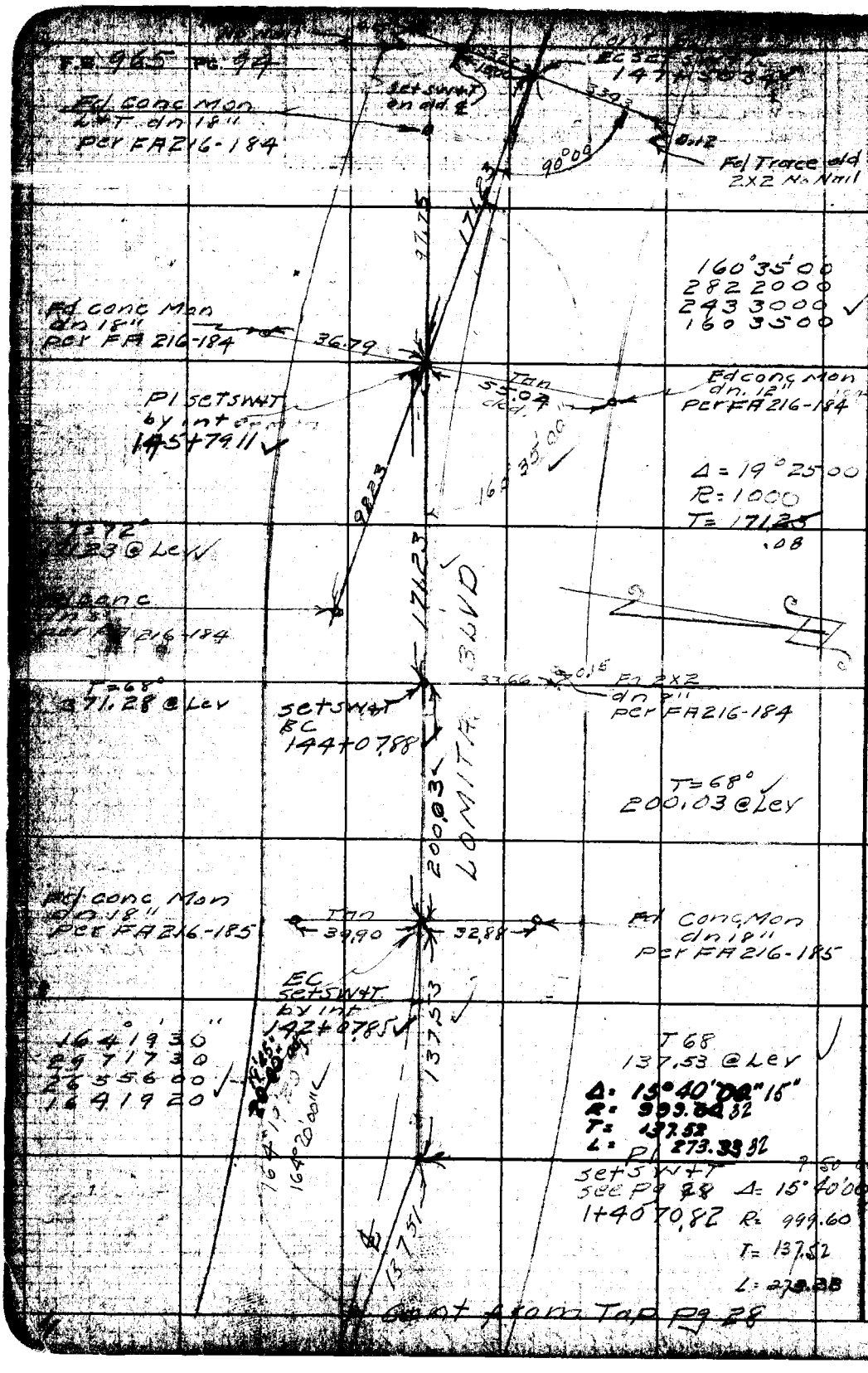

28, B3

RETURN TO
LOS ANGELES COUNTY SURVEYOR
700 HALL OF RECORDS

Do not extend notes this side of this line.

Note: Any Additions or Changes on This Sheet Must be Made or Circled in Red Ink With Date and Name of Person Making Change.

Notes Ck'd by Miller		Survey of Lomita Blvd	F.B. [illegible] Pg. [illegible]
Map No. C.S.B 680		W. O. [illegible] Tape No. 221 Std 68 °F	
Office Work H. Ho		Surveyed by R.I.W. Ilcy	
Checked		Notes RLW Date 12-44	
Date		Indexed A. C. Johnson	



Note: Any Additions or Changes on This Sheet Must be Made or Circled in Red Ink With Date and Name of Person Making Change.

Do not extend notes this side of this line.

RETURN TO
LOS ANGELES COUNTY SURVEYOR
700 HALL OF RECORDS

FORM 24

RETURN TO
LOS ANGELES COUNTY SURVEYOR
700 HALL OF RECORDS

Note: Any Additions or Changes on This Sheet Must be Made or Circled in Red Ink With Date and Name of Person Making Change.

Do not extend notes this side of this line.

28, B-3

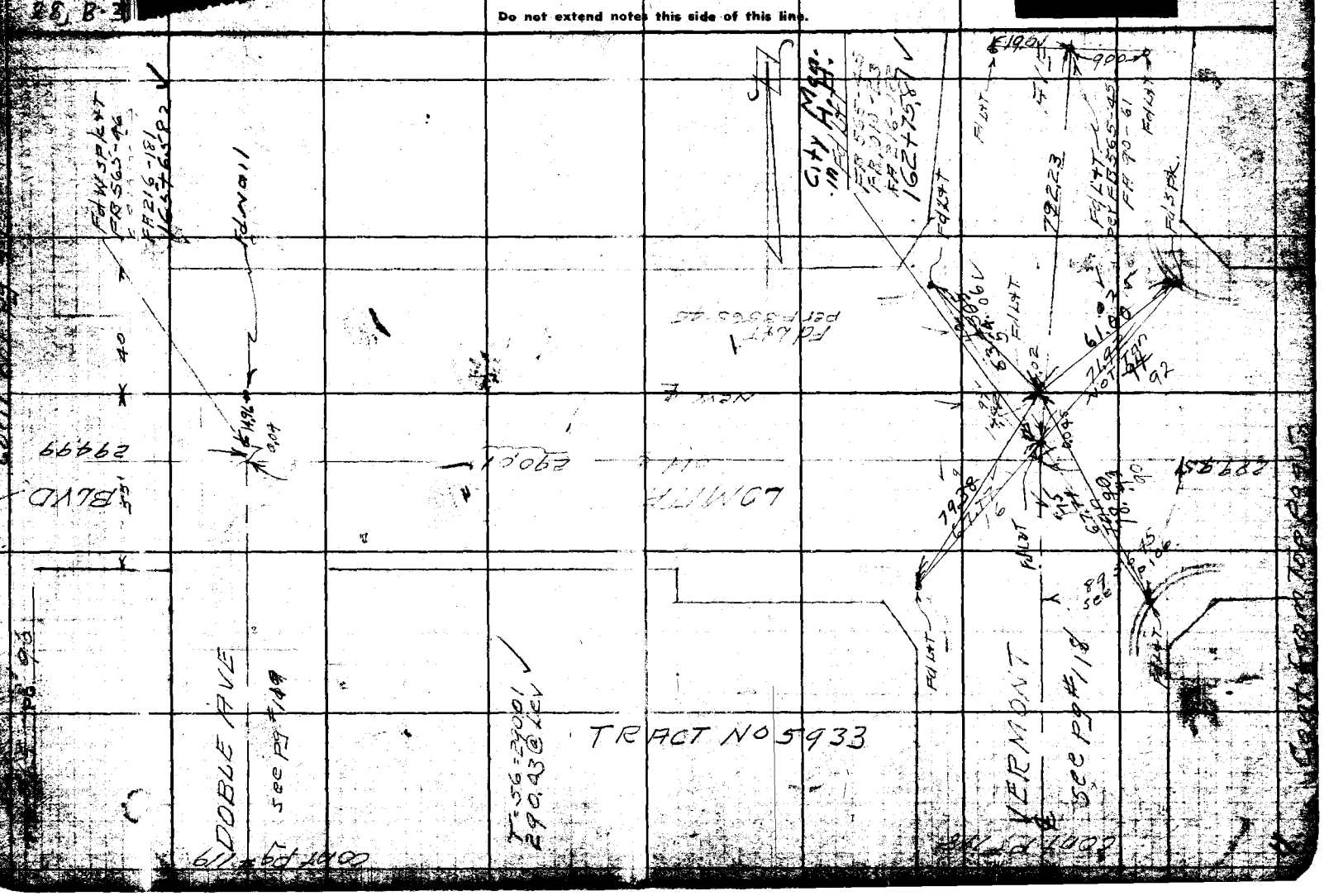

Notes Ck'd by Miller	Survey of	F.B. [illegible] Pg. [illegible]
Map No. [illegible]	W. O. [illegible] Tape No. 021 Std 68°F	
Office Work [illegible]	Surveyed by R.L. Willey	
Checked	Notes R.L.W. Date 12-44	
Date	Indexed A. C. Johnson	



RETURN TO
ANGELES COUNTY SURV
700 HALL OF RECORDS
Any Additions or Changes
et Must be Made or Circled
With Date and Name of
ing Change.
Do not [illegible] Notes this side of this line.



FB 965 PG. 98
Cont bot P #99
28 B-3
T=58°=467.12
467.14 @ Lev
89 59 30
359 58 00
179 59 35 ?
467.12
Fd + in top
Fire Hyd
See Pg 112
89 59
47.87
37.335
Set PM
on Washer
See Pg 124
MARIGOLD
AVE
TRACT No 1589
45.765
30.98
Fd N+T
in TP
Fd No Thing
Set bt. spk. W.&T.
Fd W spk + W
Per FB 565-47
178+26.01
43.38
53.01
Fd N+T
in TP
LOMITA BLVD
565.38
T=74
565.36 @ Lev
565.38
40
40
Fd 6 1/2 x 2
has been disturbed
TRACT LINE
FB 565-47
25'
set Nail
TRACT No 5933
T=58=104.80
104.81 @ Lev
104.80
Cont from Top P 97
RETURN TO
LOS ANGELES COUNTY SURVEYOR
700 HALL OF RECORDS
Do not extend notes this side of this line.
Note: Any Additions or Changes on This Sheet Must be Made or Circled in Red Ink With Date and Name of Person Making Change.

Notes Ck'd by Miller	Survey of [illegible]
Map No. C.S.B. 600	W. O. 2344 Tape No. 621 St'd 68 °F
Office Work H. Ito	Surveyed by R.L. Willey
Checked	Notes R.L.W. Date
Date	Indexed A. C. Johnson

F.B. [illegible] Pg. [illegible]

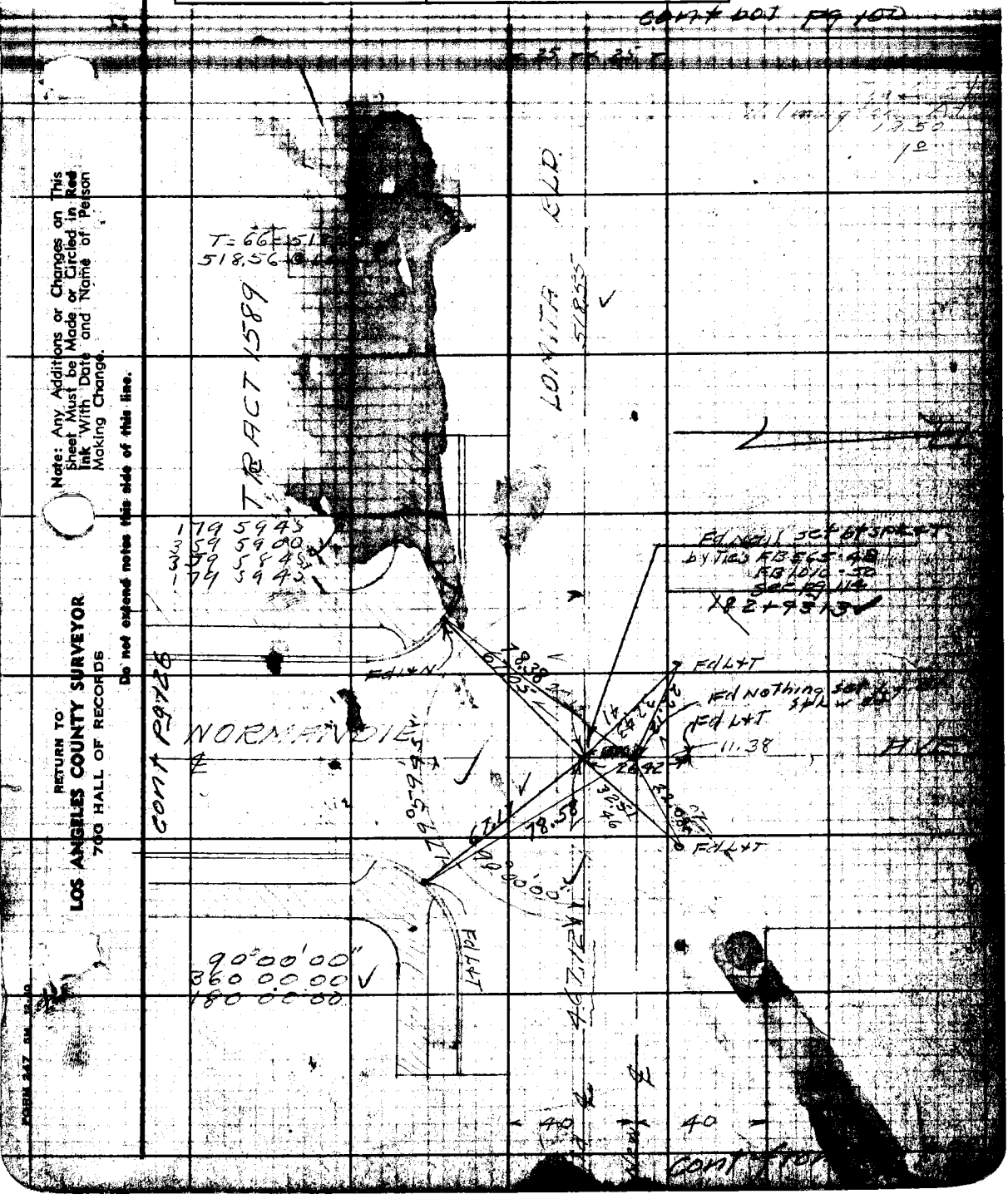

Note: Any Additions or Changes on This Sheet Must be Made or Circled in Red Ink With Date and Name of Person Making Change.

Do not extend notes this side of this line.

RETURN TO
LOS ANGELES COUNTY SURVEYOR
700 HALL OF RECORDS

FORM 247 5M 12-10

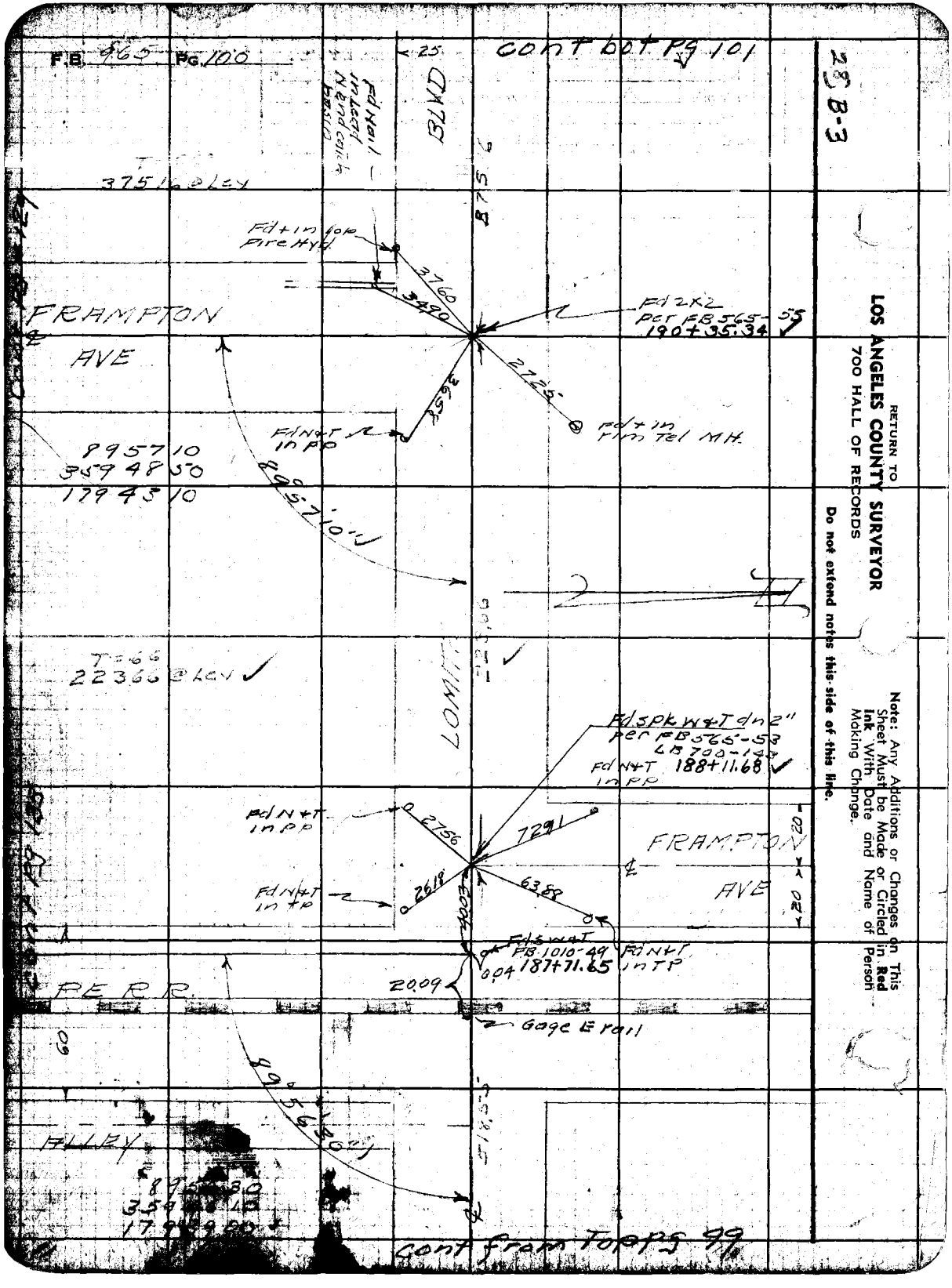
F.B. 965 Pg. 100
cont bot Pg 101
28 B-3
BLVD
Fd Hail in Lead N end catch basin
375.16 @ Lev
Fd + in top Fire Hyd
3760
3490
Fd 2x2 per FB 565-55 190+35.34
FRAMPTON
AVE
2725
3658
Fd + in rim Tel MH
Fd N+T in PP
895710
359 48 50
179 43 10
895710"
T=66
22366 @ Lev
LOMITA
Fd spk W+T dn 2" per FB 565-53 LB 700-143
Fd N+T in PP 188+11.68
Fd N+T in PP
2756
7291
FRAMPTON
AVE
Fd N+T in TP
2618
63.88
Fd S W+T FB 1010-49 187+71.65
Fd N+T in TP
0.04
20.09
PERR
Gage E rail
895630"
ALLEY
cont from Top Pg 99
RETURN TO
LOS ANGELES COUNTY SURVEYOR
700 HALL OF RECORDS
Do not extend notes this side of this line.
Note: Any Additions or Changes on This Sheet Must be Made or Circled in Red Ink With Date and Name of Person Making Change.

Notes Ck'd by Miller	Survey of Lomita Blvd	F.B. [illegible] Pg. 101
Map No. C.S. B680	W. O. 8349 Tape No. 021 St'd 68 °F	
Office Work H. Ito	Surveyed by R. L. Miller	
Checked	Notes RLW Date 12-44	
Date	Indexed A. C. Johnson	

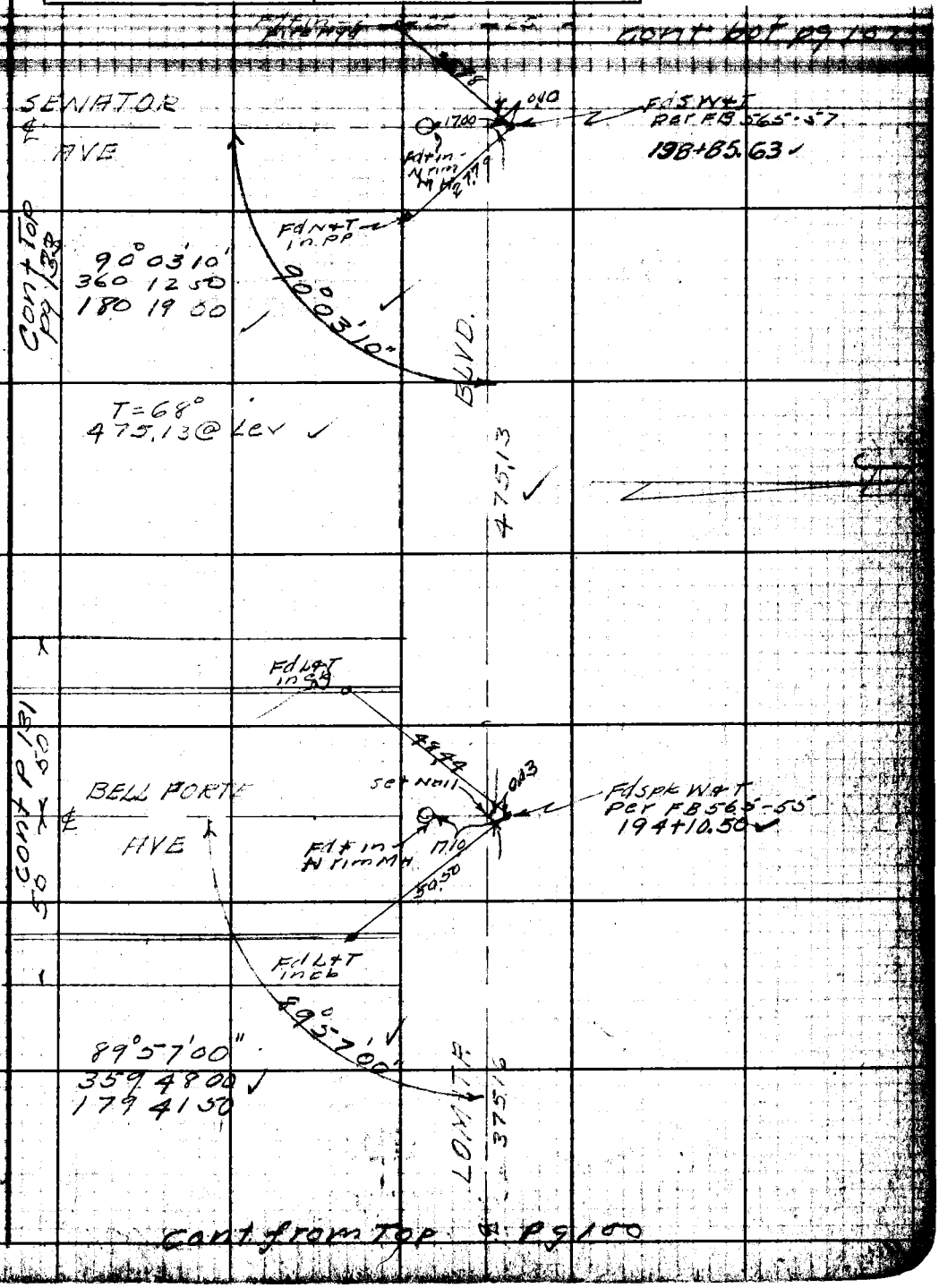

Note: Any Additions or Changes on This Sheet Must be Made or Circled in Red Ink With Date and Name of Person Making Change.

Do not extend notes this side of this line.

RETURN TO
LOS ANGELES COUNTY SURVEYOR
700 HALL OF RECORDS

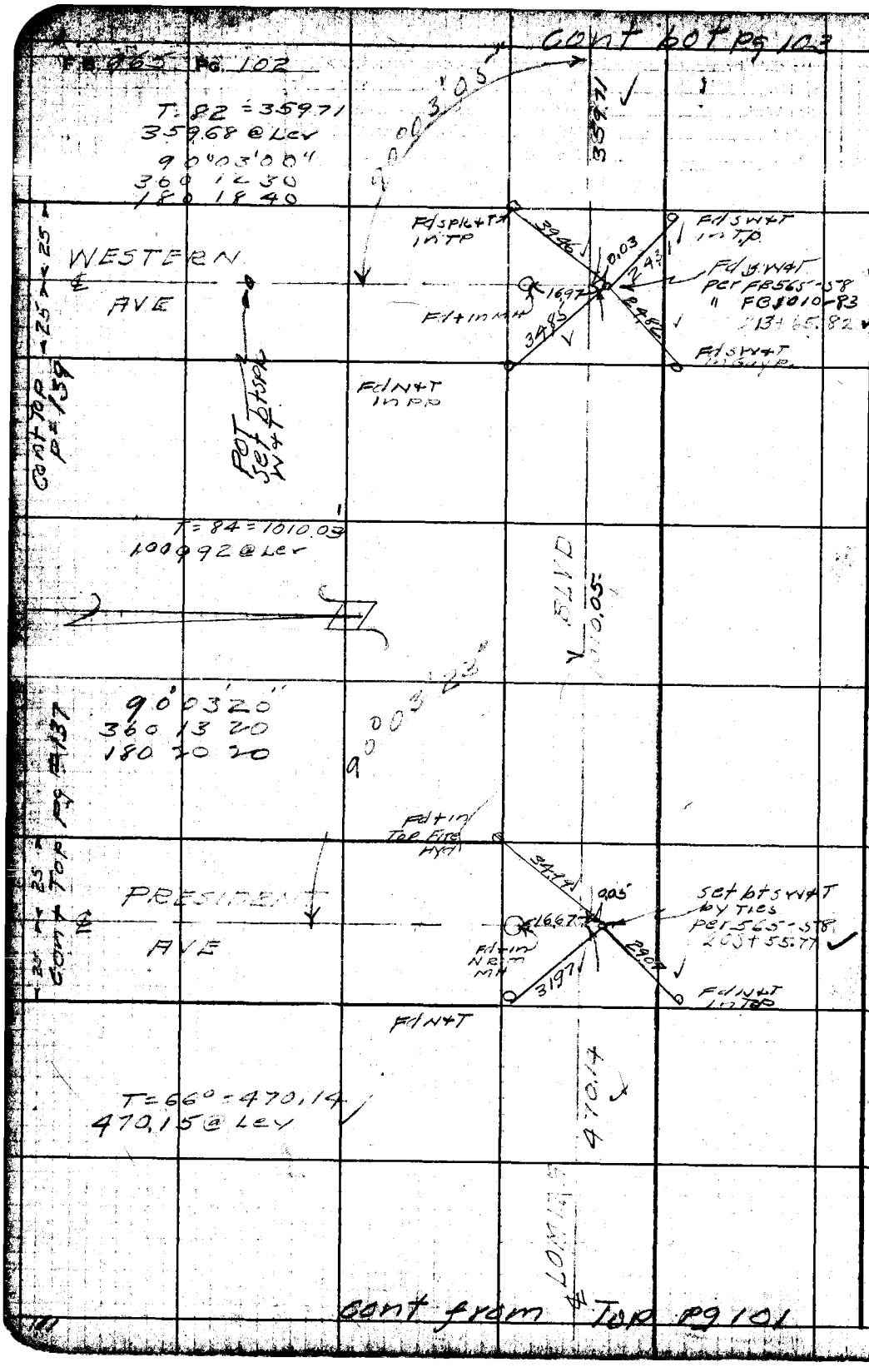

RETURN TO
LOS ANGELES COUNTY SURVEYOR
700 HALL OF RECORDS
Do not extend notes this side of this line.
Note: Any Additions or Changes on This Sheet Must be Made or Circled in Red Ink With Date and Name of Person Making Change.

Notes Ck'd by Miller	Survey of Lom
Map No.	W. O. Section No.
Office Work	Surveyed by R L W, Lev
Checked	Notes R L W Date 12-21-41
Date	Indexed A. C. Johnson

F.B. 965 PG. 70



Note: Any Additions or Changes on This Sheet Must be Made or Circled in Red Ink With Date and Name of Person Making Change.

Do not extend notes this side of this line.

RETURN TO
LOS ANGELES COUNTY SURVEYOR
700 HALL OF RECORDS

FORM 247 5M 12-40

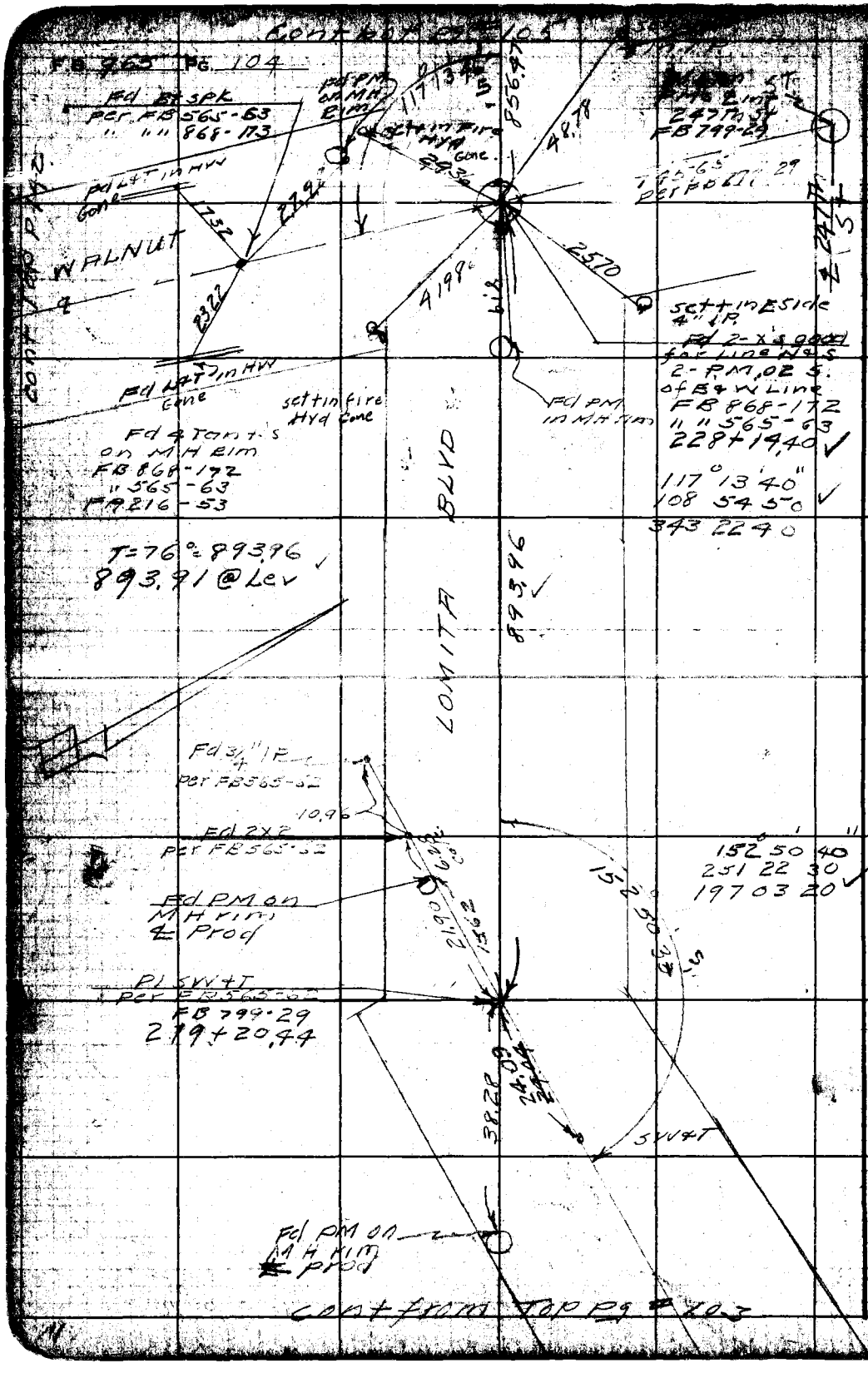

RETURN TO
LOS ANGELES COUNTY SURVEYOR
700 HALL OF RECORDS

Do not extend notes this side of this line.

Note: Any Additions or Changes on This Sheet Must be Made or Circled in Red Ink With Date and Name of Person Making Change.

Notes Ck'd by Miller
Map. No. C.S. B 2830
Office Work H. Fio
Checked
Date

Survey of Lomita Blvd
W. O. 2349 Tape No. 221 St'd. 68 °F
Surveyed by R.L. Willey
Notes " Date 8-47
Indexed R. C. Johnson

F. B. 961 Pg. 125

Note: Any Additions or Changes on This Sheet Must be Made or Circled in Red Ink With Date and Name of Person Making Change.

Do not extend notes this side of this line.

RETURN TO
LOS ANGELES COUNTY SURVEYOR
700 HALL OF RECORDS

FORM 247 5M 11-48



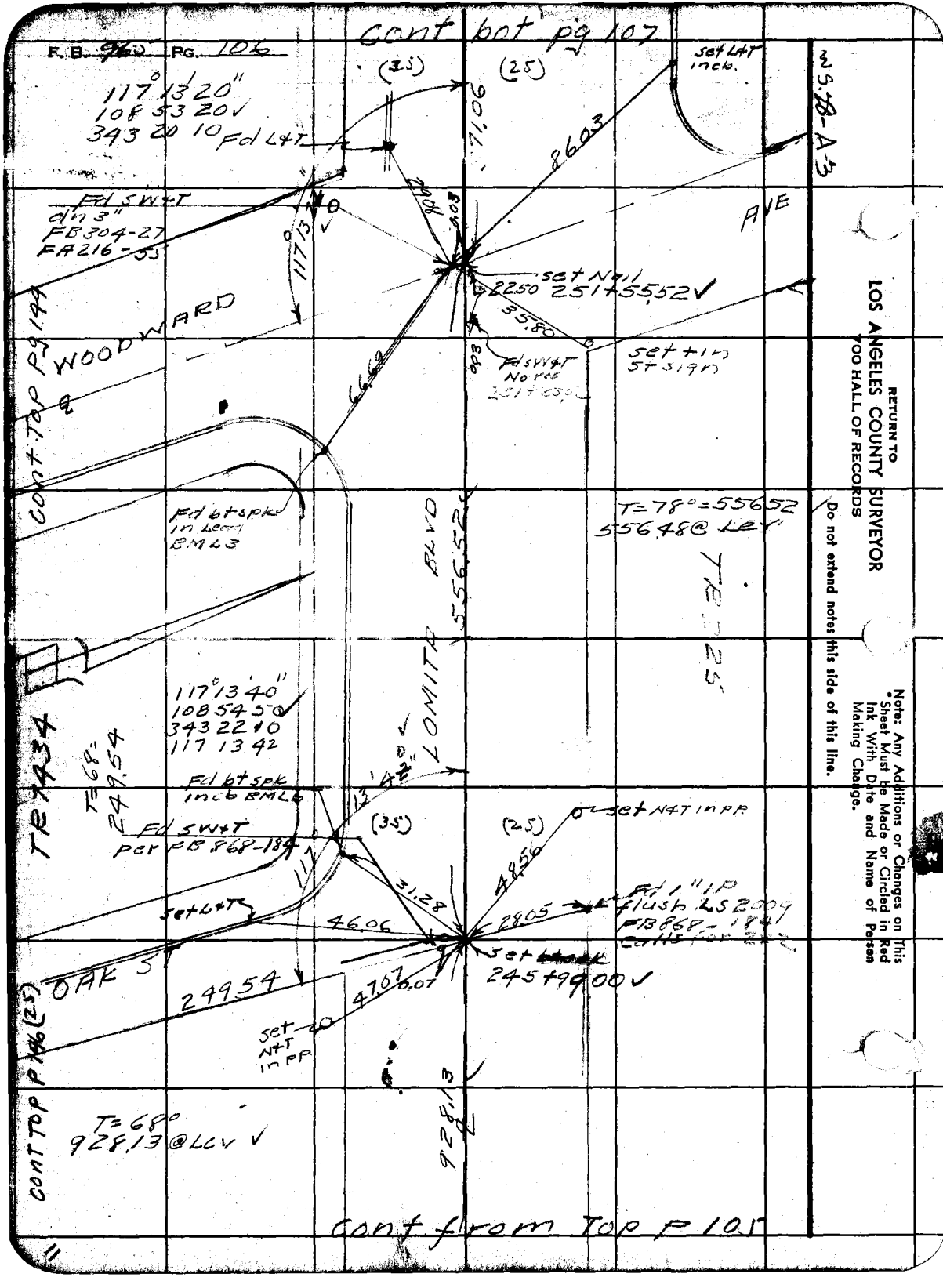
F.B. 960 PG. 106
Cont bot pg 107
117° 13' 20"
108 53 20 ✓
343 20 10 Fd L&T
(35)
(25)
set L&T incb.
71.06
86.03
Fd SW&T
dn 3"
FB304-27
FA216-55
117° 13' 20"
AVE
set Nail
2250 251+55.52 ✓
35.80
WOODWARD
Cont Top pg 144
Fd SW&T No rec
set tin St sign
66.69
Fd bt spk in Lead BML3
T=78°=556.52
556.48 @ Lev
LOMITA BLVD
556.52
TR 725
117° 13' 40"
108 54 50 ✓
343 22 10
117 13 42
TR 7434
T=68°=249.54
Fd bt spk incb BML6
13' 42"
Fd SW&T per FB 868-184
(35)
(25)
set N&T in PP
48.56
31.28
Fd 1" IP flush LS 2009 FB 868-184 calls for
set L&T
46.06
28.05
set
245+99.00 ✓
OAK ST
249.54
47.07
0.07
set N&T in PP
928.13
T=68°
928.13 @ Lev ✓
Cont Top pg 146 (25)
Cont from Top p 105
RETURN TO
LOS ANGELES COUNTY SURVEYOR
700 HALL OF RECORDS
Do not extend notes this side of this line.
Note: Any Additions or Changes on This Sheet Must be Made or Circled in Red Ink With Date and Name of Person Making Change.

Notes Ck'd by Miller	Survey of Lomita Blvd
Map No. C.S.B 680	W. O 8344 Tape No. 21 St'd 68 °F
Office Work H. Ito	Surveyed by E L Willey
Checked	Notes " Date 8-47
Date	Indexed A. C. Johnson

F. B. 4 PG. 15

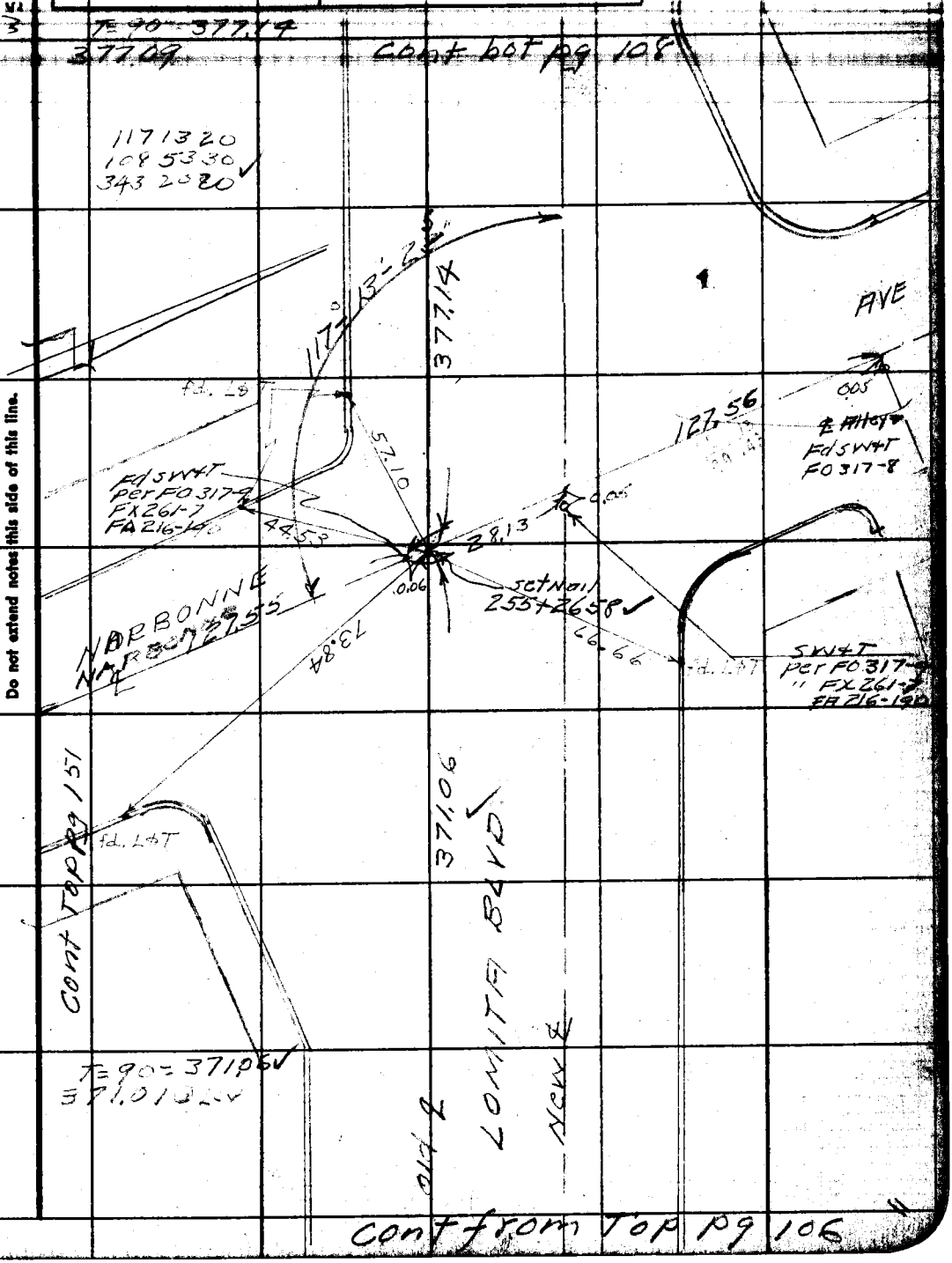

Note: Any Additions or Changes on This Sheet Must be Made or Circled in Red Ink With Date and Name of Person Making Change.

Do not extend notes this side of this line.

RETURN TO
LOS ANGELES COUNTY SURVEYOR
700 HALL OF RECORDS

FORM 247 SM 11-46

F. B. 965 PG. 108

cont bot p #109

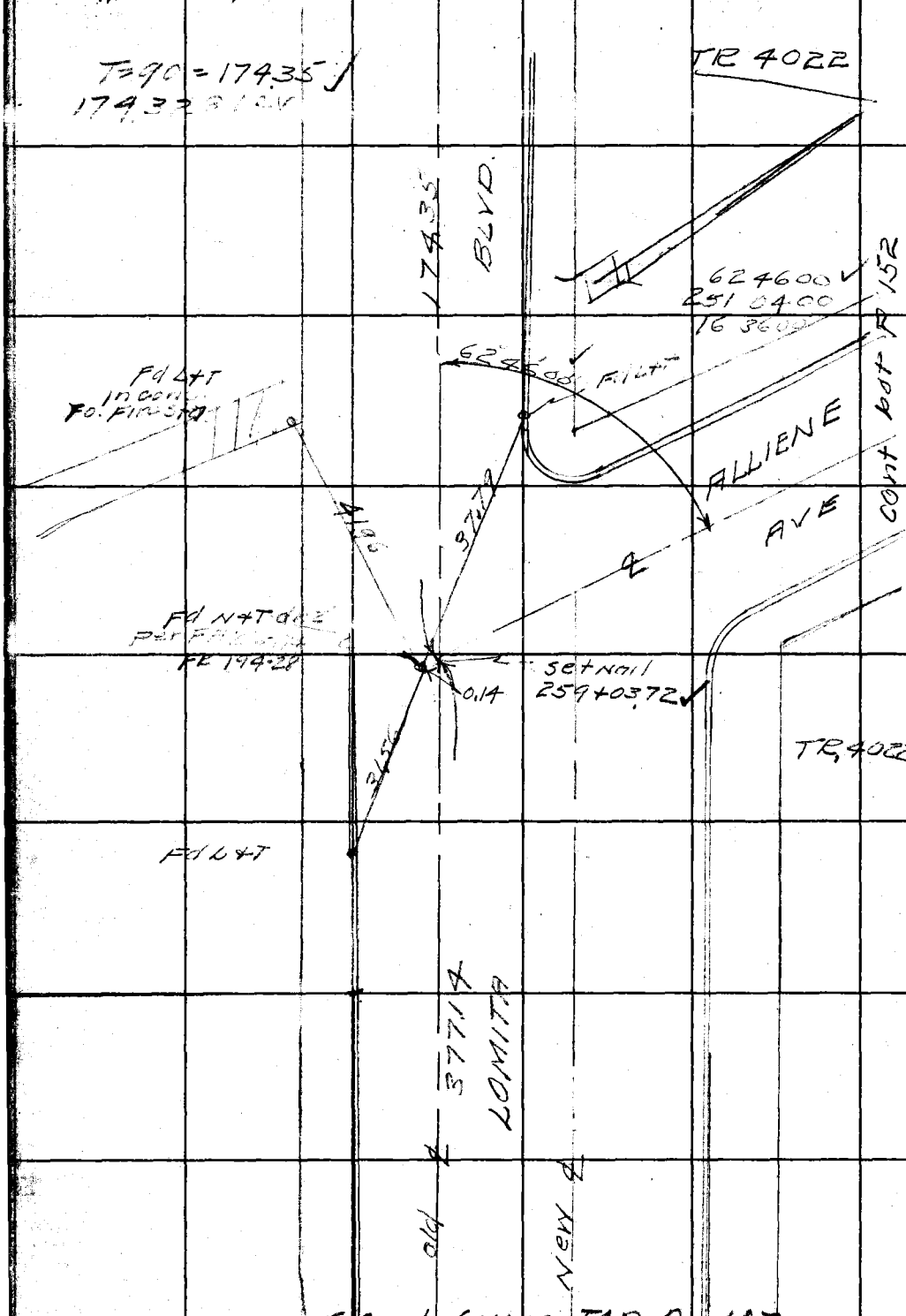

cont from TOP p 107

WS 28-A-5

RETURN TO
LOS ANGELES COUNTY SURVEYOR
700 HALL OF RECORDS

Do not extend notes this side of this line.

Note: Any Additions or Changes on This Sheet Must be Made or Circled in Red Ink With Date and Name of Person Making Change.

11

Notes Ck'd by Miller	Survey of Lomita Blvd	F. B. ____ PG. ____
Map No. C.S.B 680	W. O. 8347 Tape No. 21 St'd 68 °F	
Office Work H. Ito	Surveyed by B L Willey	
Checked	Notes " Date 8-2-47	
Date	Indexed A. C. Johnson	

WK 28-A-3

cont bot pg 110

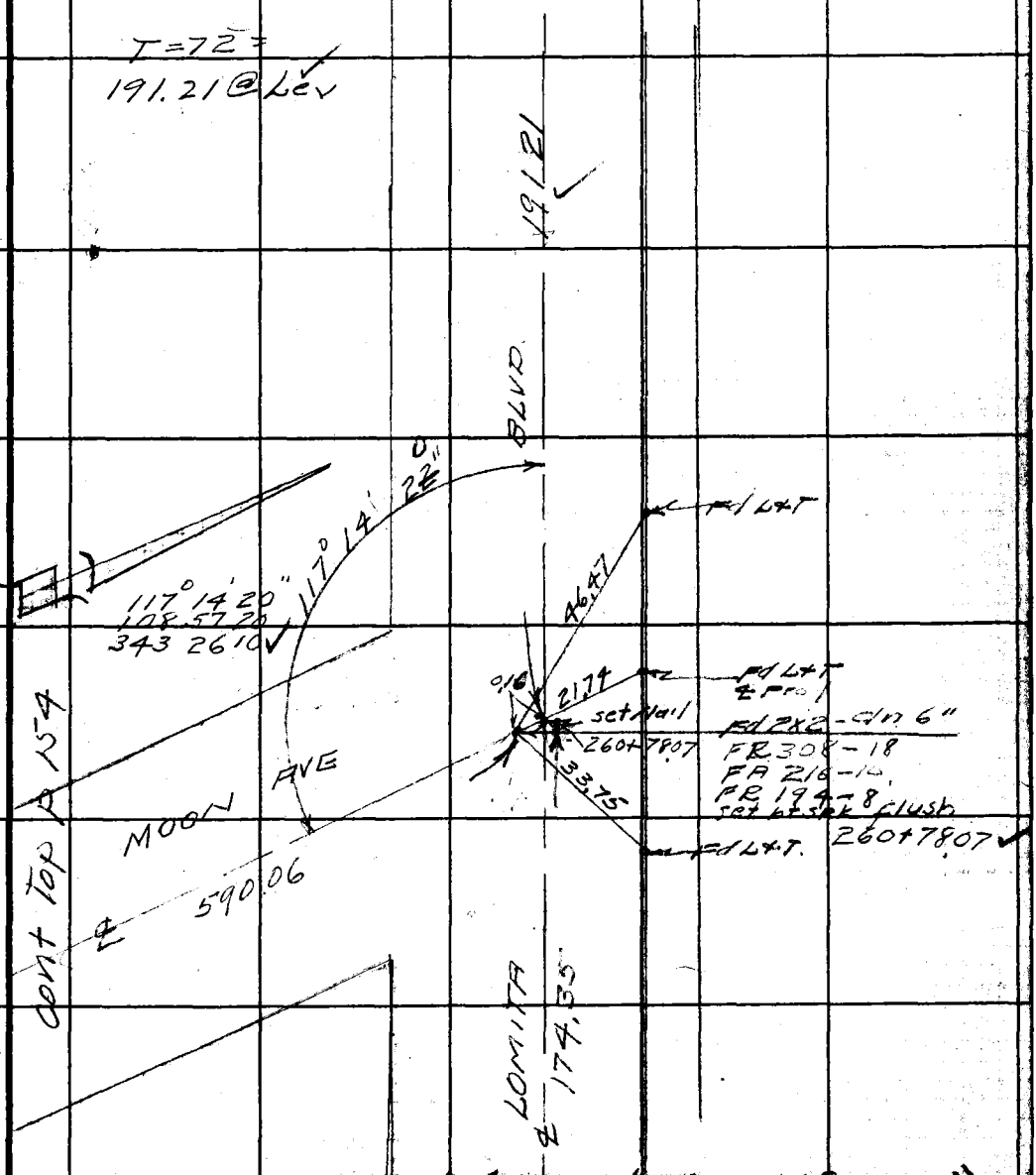

cont from top p 108

Note: Any Additions or Changes on This Sheet Must Be Made or Circled in Red Ink With Date and Name of Person Making Change.

Do not extend notes this side of this line.

RETURN TO
LOS ANGELES COUNTY SURVEYOR
700 HALL OF RECORDS

FORM 247 SM 11-46

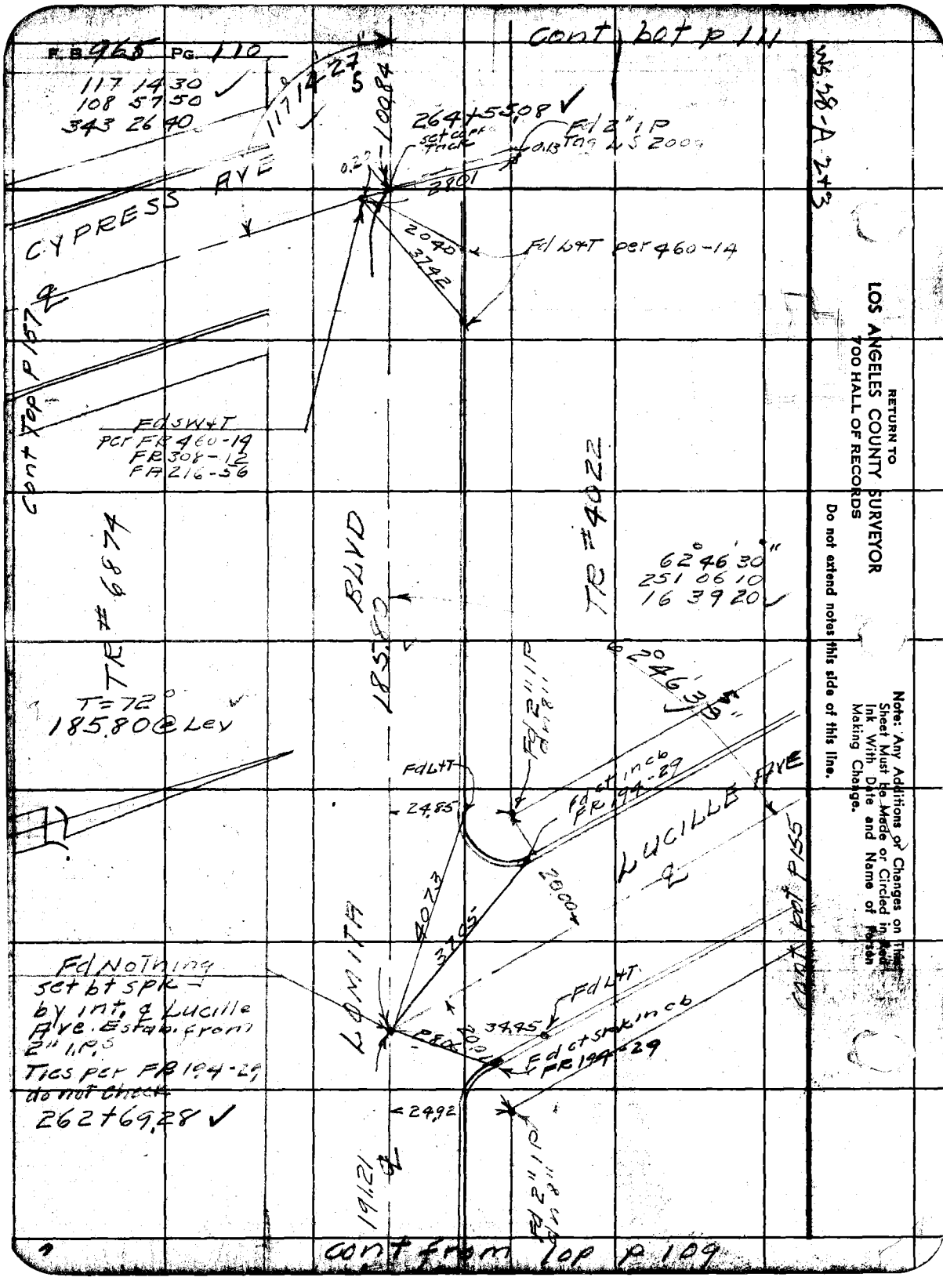
F.B. 965 PG. 110
cont bot p 111
117 14 30
108 57 50
343 26 40
117 14 27
5
10084
264+55.08
set copper tack
Fd 2" I P
Tag LS 2009
0.13
0.20
2801
CYPRESS AVE
2040
3742
Fd L+T per 460-14
Cont Top p 157
Fd SW+T
per FR 460-14
FR 308-12
FA 216-56
TR #6874
BLVD
185.80
TR #4022
62° 46' 30"
251 06 10
16 39 20
62° 46' 33"
T=72°
185.80 @ Lev
Fd 2" I P
Fd L+T
24.85
Fd ct in cb
FR 194-29
LUCILLE AVE
2000
4073
3705
LOMITA
Fd Nothing
set bt spk -
by int. ℄ Lucille
Ave. Estab. from
2" I.P.s
Ties per FR 194-29
do not check
262+69.28
Fd L+T
34.95
Fd ct spk in cb
FR 194-29
24.92
191.21
Fd 2" I P
cont from top p 109
Cont bot p 155
WS 58-A 2+3
RETURN TO
LOS ANGELES COUNTY SURVEYOR
700 HALL OF RECORDS
Do not extend notes this side of this line.
Note: Any Additions or Changes on This Sheet Must Be Made or Circled in Red Ink With Date and Name of Person Making Change.

Notes Ck'd by Miller	Survey of Lomita Blvd
Map No. C.S.B 680	W. O. 8349 Tape No. 021 St'd 68 °F
Office Work H. Ito	Surveyed by E. L. Willey
Checked	Notes " Date 9-9-47
Date	Indexed

F. B. 96 PG. 1

WS 7-E-2

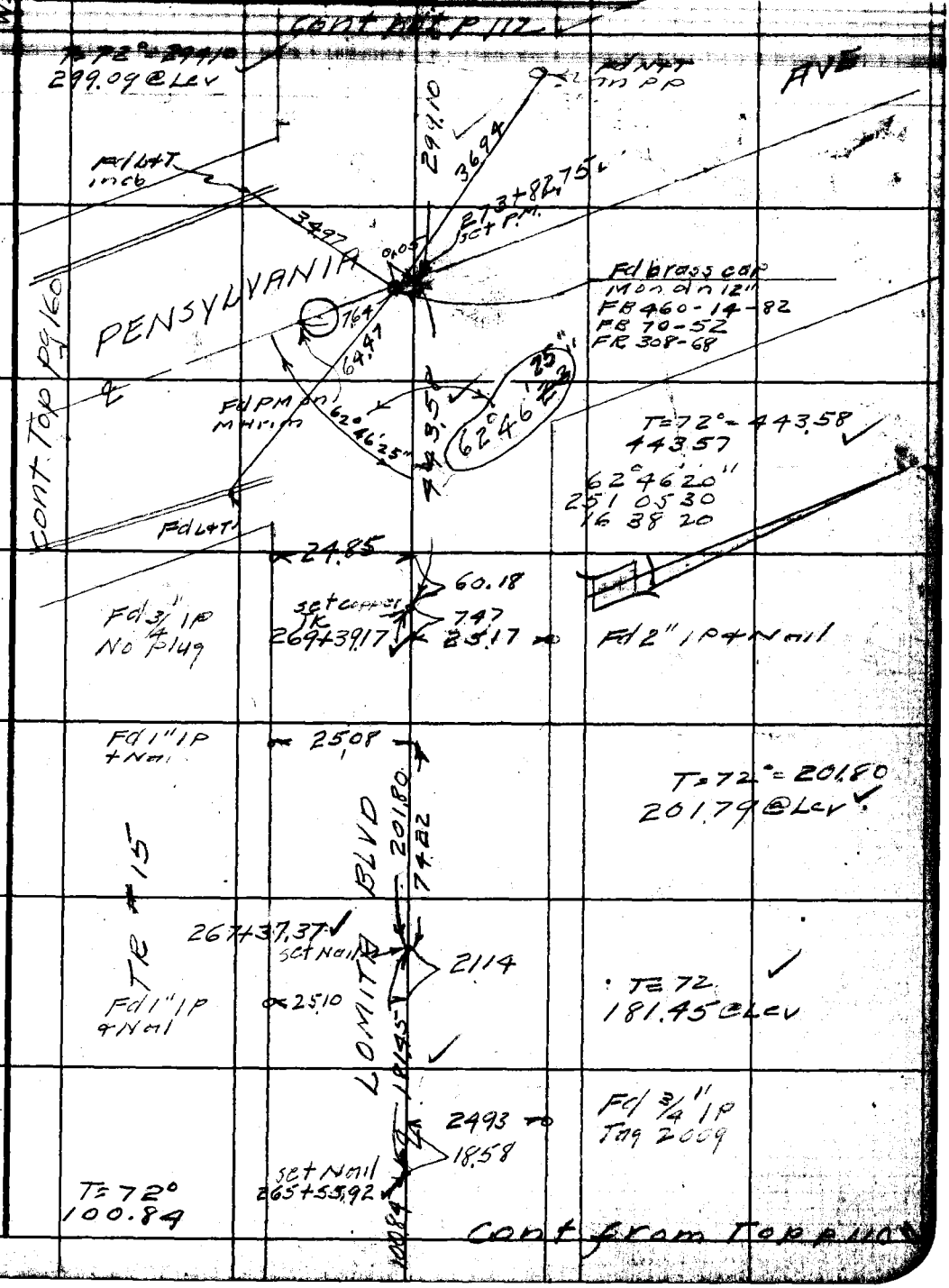

Note: Any Additions or Changes on This Sheet Must be Made or Circled in Red Ink With Date and Name of Person Making Change.

Do not extend notes this side of this line.

RETURN TO
LOS ANGELES COUNTY SURVEYOR
700 HALL OF RECORDS

FORM 247 SM 11-46

cont bot pg 113

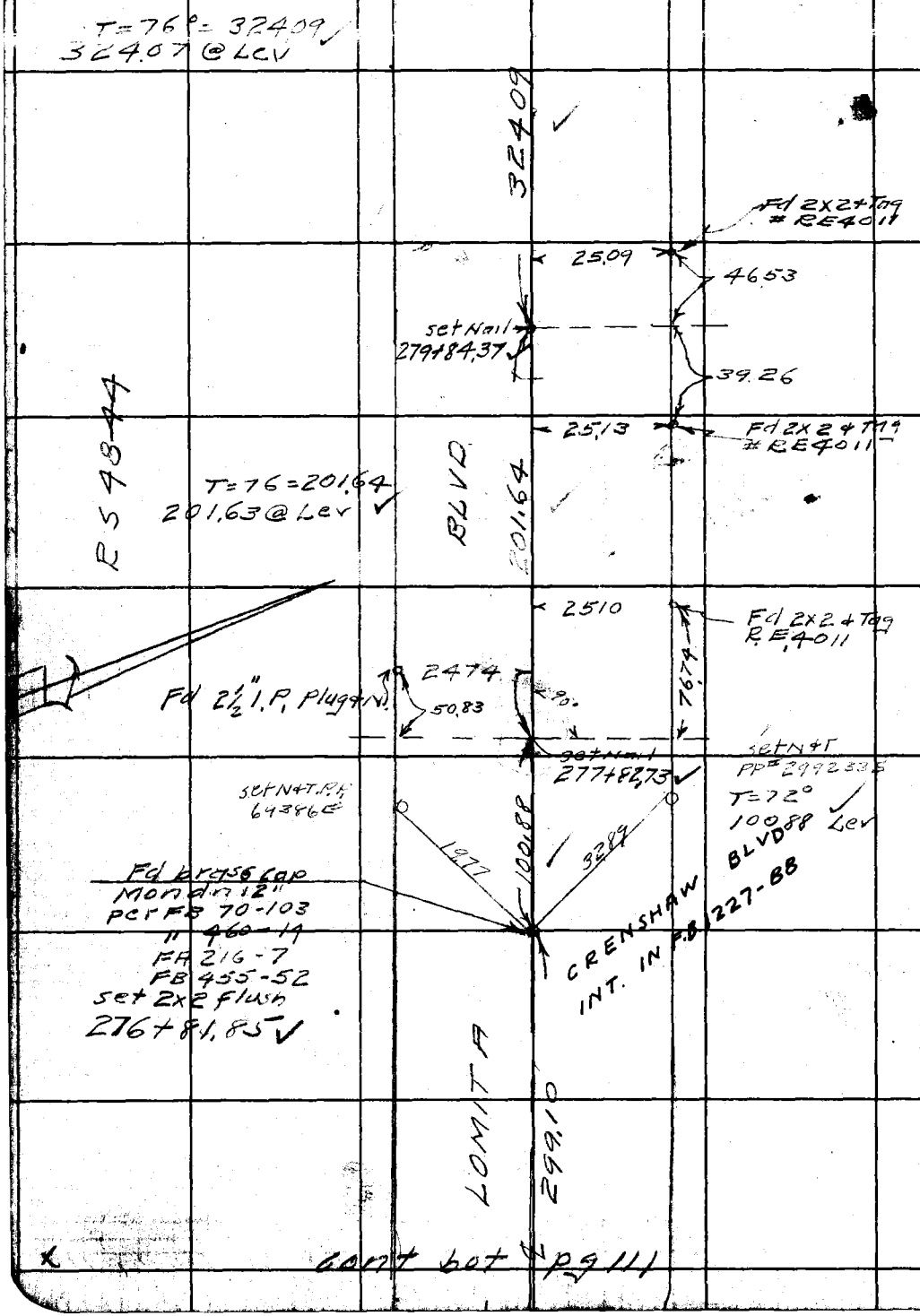

cont bot pg 111

RETURN TO
LOS ANGELES COUNTY SURVEYOR
700 HALL OF RECORDS

Do not extend notes this side of this line.

Note: Any Additions or Changes on This Sheet Must be Made or Circled in Red Ink With Date and Name of Person Making Change.

Notes Ck'd by Miller	Survey of Lomita Blvd	F. B. 965 PG. 113
Map No. C.S.B 680	W. O. 8349 Tape No. 221 St'd 68 °F	
Office Work H. Ito	Surveyed by R L Willey	
Checked	Notes " Date 9-8-47	
Date	Indexed A. C. Johnson	

W: 27-E-2



Note: Any Additions or Changes on Sheet Must be Made or Circled in Ink With Date and Name of Person Making Change.

Do not extend notes this side of this line.

RETURN TO
LOS ANGELES COUNTY SURVEYOR
700 HALL OF RECORDS

FORM 247 SM 11-46

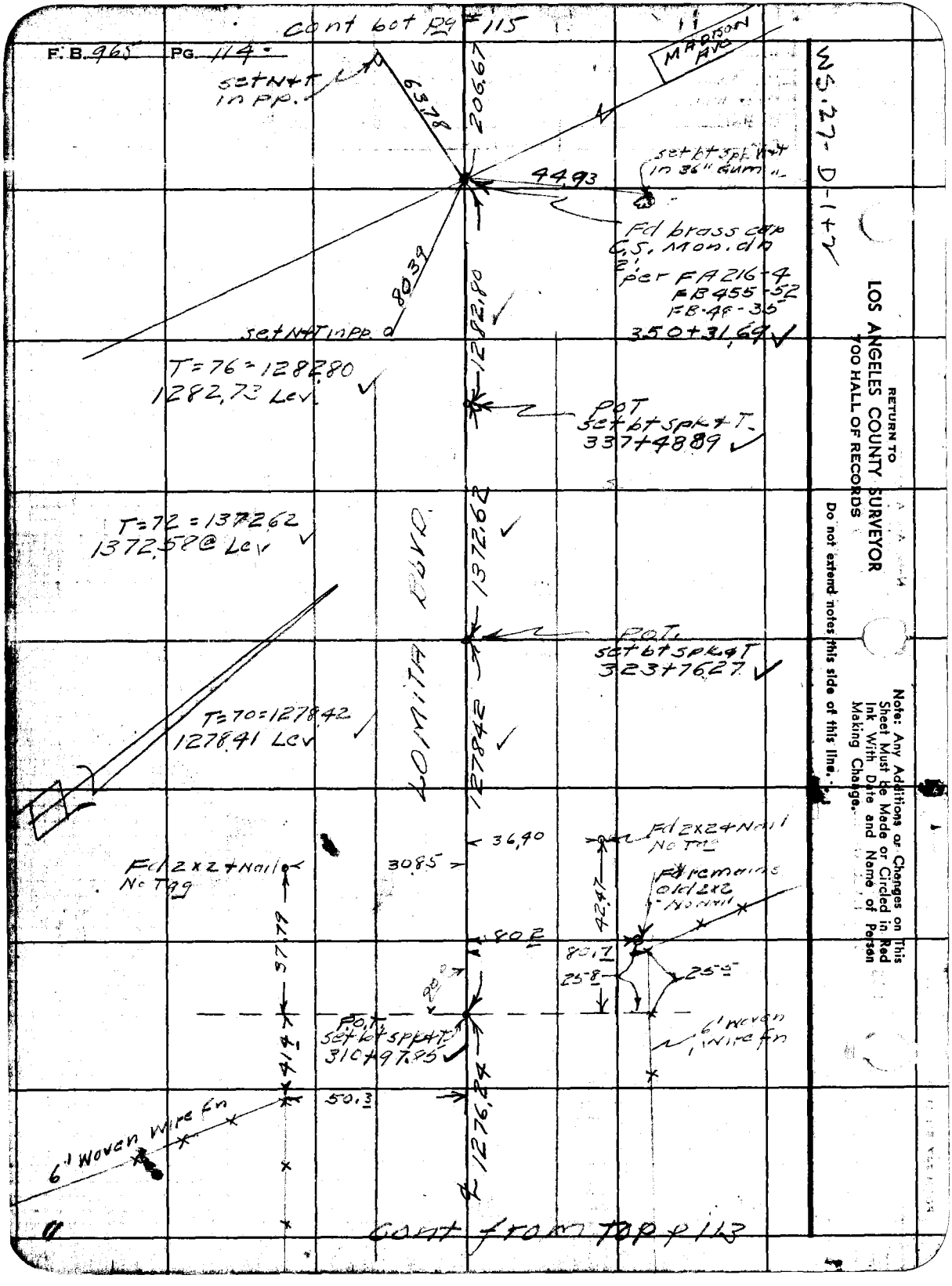

cont bot pg # 115
F. B. 965 PG. 114
MADISON AVE
WS.27-D-1+2
set N+T in pp.
63.78
206.67
set bt spk N+T in 36" Gum
44.93
Fd brass cap C.S. Mon. dn 2' per FA216-4 FB455-52 FB-48-35
350+31.69
80.39
set N+T in pp.
1282.80
T=76=1282.80
1282.73 Lev
POT set bt spk+T 337+48.89
T=72=1372.62
1372.58 @ Lev
1372.62
LOMITA BLVD
POT set bt spk+T 323+76.27
T=70=1278.42
1278.41 Lev
1278.42
36.40
Fd 2x2+Nail No Tag
30.85
Fd 2x2+Nail No Tag
Fd remains old 2x2 No nail
42.47
37.79
80.2
80.7
25.8
25.5
POT set bt spk+T 310+97.85
6' Woven Wire fn
41.4
50.3
1276.24
6' Woven Wire fn
cont from top p 113
RETURN TO
LOS ANGELES COUNTY SURVEYOR
700 HALL OF RECORDS
Do not extend notes this side of this line.
Note: Any Additions or Changes on This Sheet Must be Made or Circled in Red Ink With Date and Name of Person Making Change.

Notes Ck'd by Miller	Survey of Lomita Blvd
Map No. C.S. B680	W. O. 8349 Tape No. 021 St'd 68 °F
Office Work H. Ito	Surveyed by R. L. Miller
Checked	Notes " Date 9-12-47
Date	Indexed A. C. Johnson

F. B. [illegible] Pg. 115

MS 27-D-1

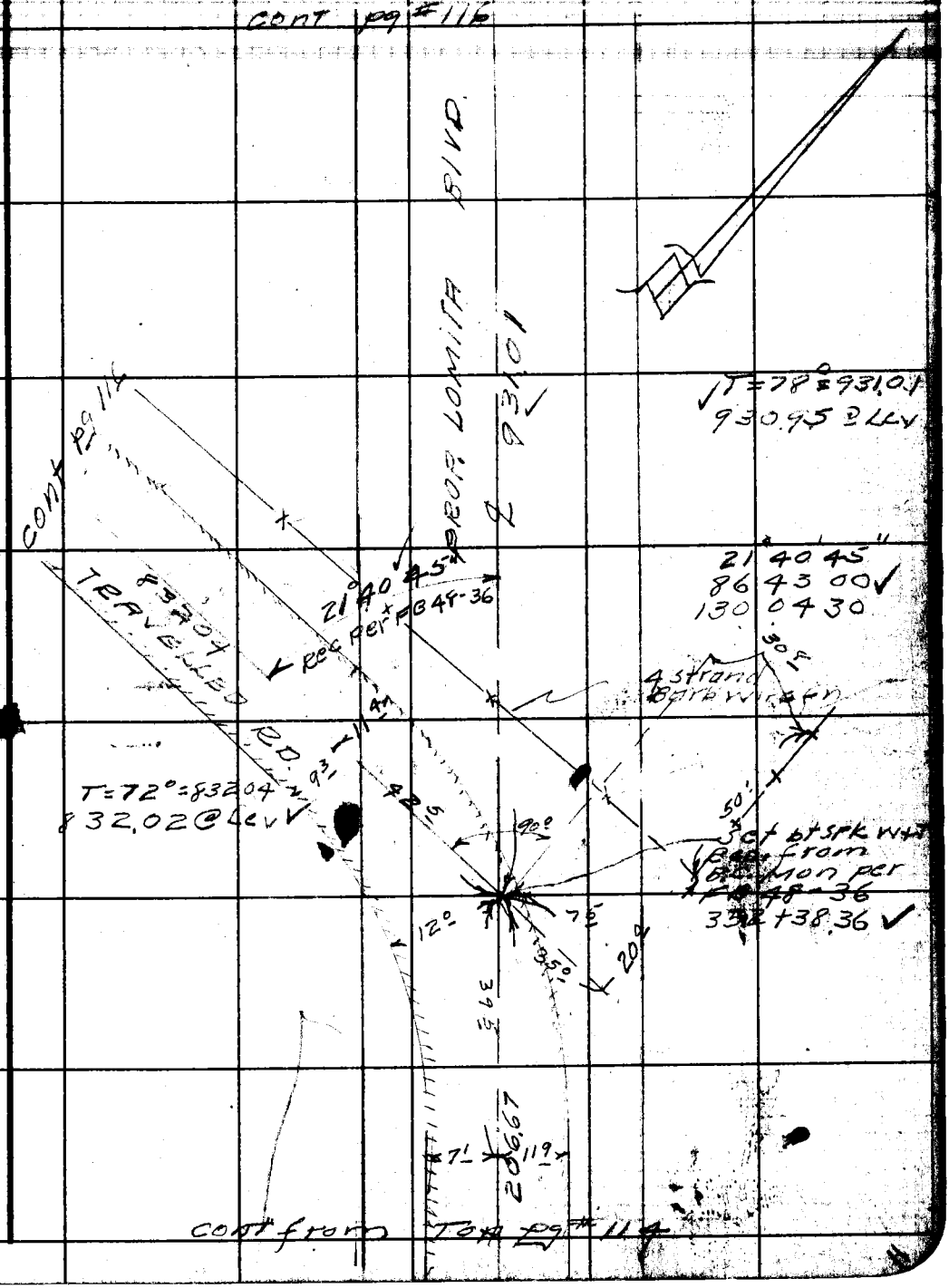

Note: Any Additions or Changes on This Sheet Must be Made or Circled in Red Ink With Date and Name of Person Making Change.

Do not extend notes this side of this line.

RETURN TO
LOS ANGELES COUNTY SURVEYOR
700 HALL OF RECORDS

FORM 247 5M 11-46

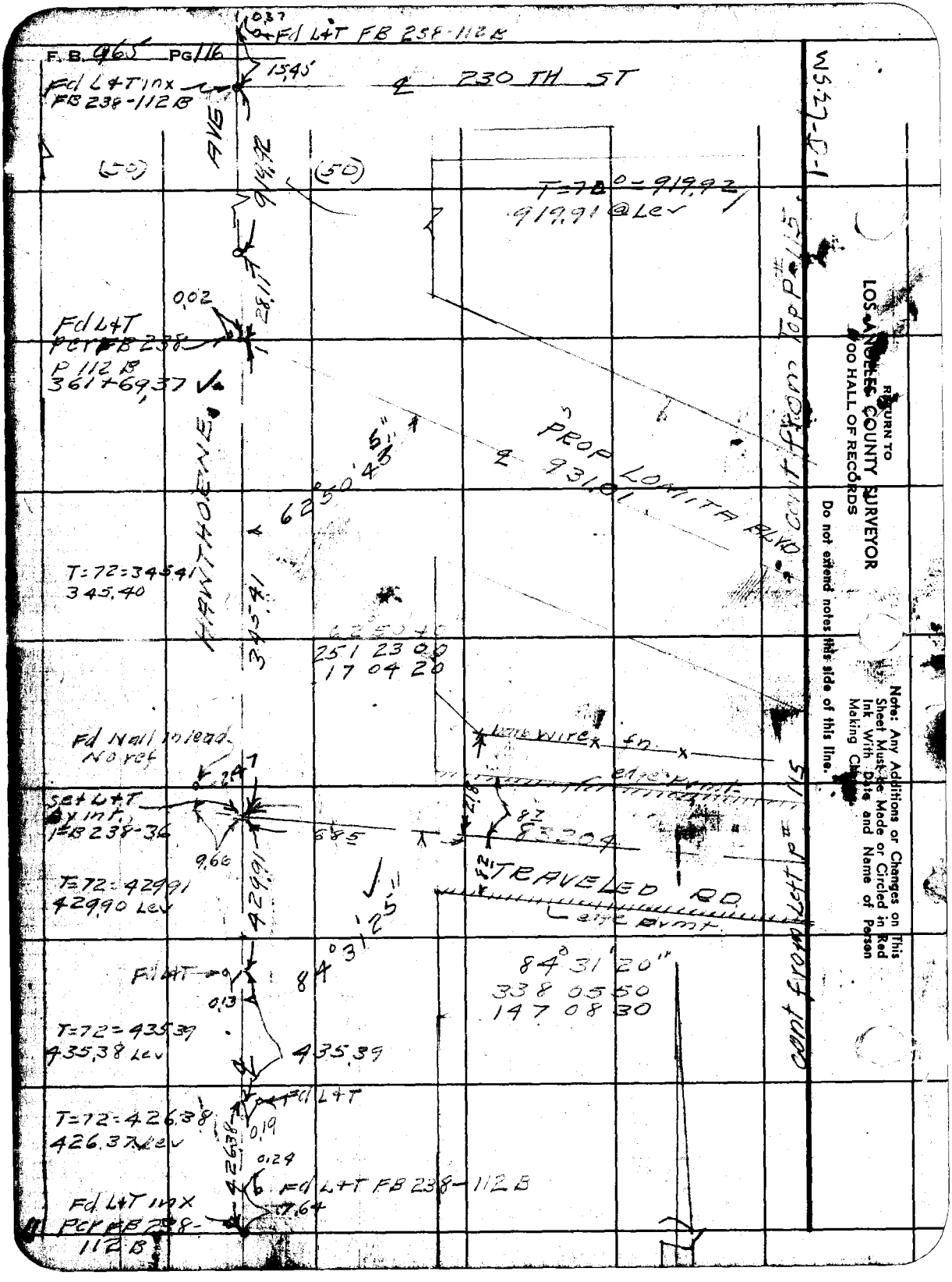
F.B. 965 PG 116
Fd L&T FB 238-112 B
Fd L&T inx FB 238-112 B
230 TH ST
AVE
(50)
(50)
T=72°=919.92
919.91 @ Lev
Fd L&T Per FB 238 P 112 B 361+69.37
PROP LOMITA BLVD
HAWTHORNE
62°50'43"
T=72=345.41
345.40
345.41
251 23 00
17 04 20
Fd Nail in lead No ref
Set L&T by int. FB 238-36
9.66
685
83.204
TRAVELED RD
T=72=429.91
429.90 Lev
429.91
84°31'25"
84°31'20"
338 05 50
147 08 30
Fd L&T
0.13
T=72=435.39
435.38 Lev
435.39
Fd L&T
T=72=426.38
426.37 Lev
0.19
0.24
Fd L&T FB 238-112 B
Fd L&T inx Per FB 238-112 B
cont from Top P 115
cont from Left P 115
WS-27-D-1
RETURN TO
LOS ANGELES COUNTY SURVEYOR
500 HALL OF RECORDS
Do not extend notes this side of this line.
Note: Any Additions or Changes on This Sheet Must Be Made or Circled in Red Ink With Date and Name of Person Making Change.

Notes Ck'd by Miller	Survey of Lom[illegible]	F.B. 965 Pg. 117
Map No. C.S. 8680	W. O. 8344 Tape No. 421 Std 68 °F	
Office Work H. Ito	Surveyed by R.L. Willey	
Checked	Notes " Date 12-44	
Date	Indexed A. C. Johnson	

21B-3

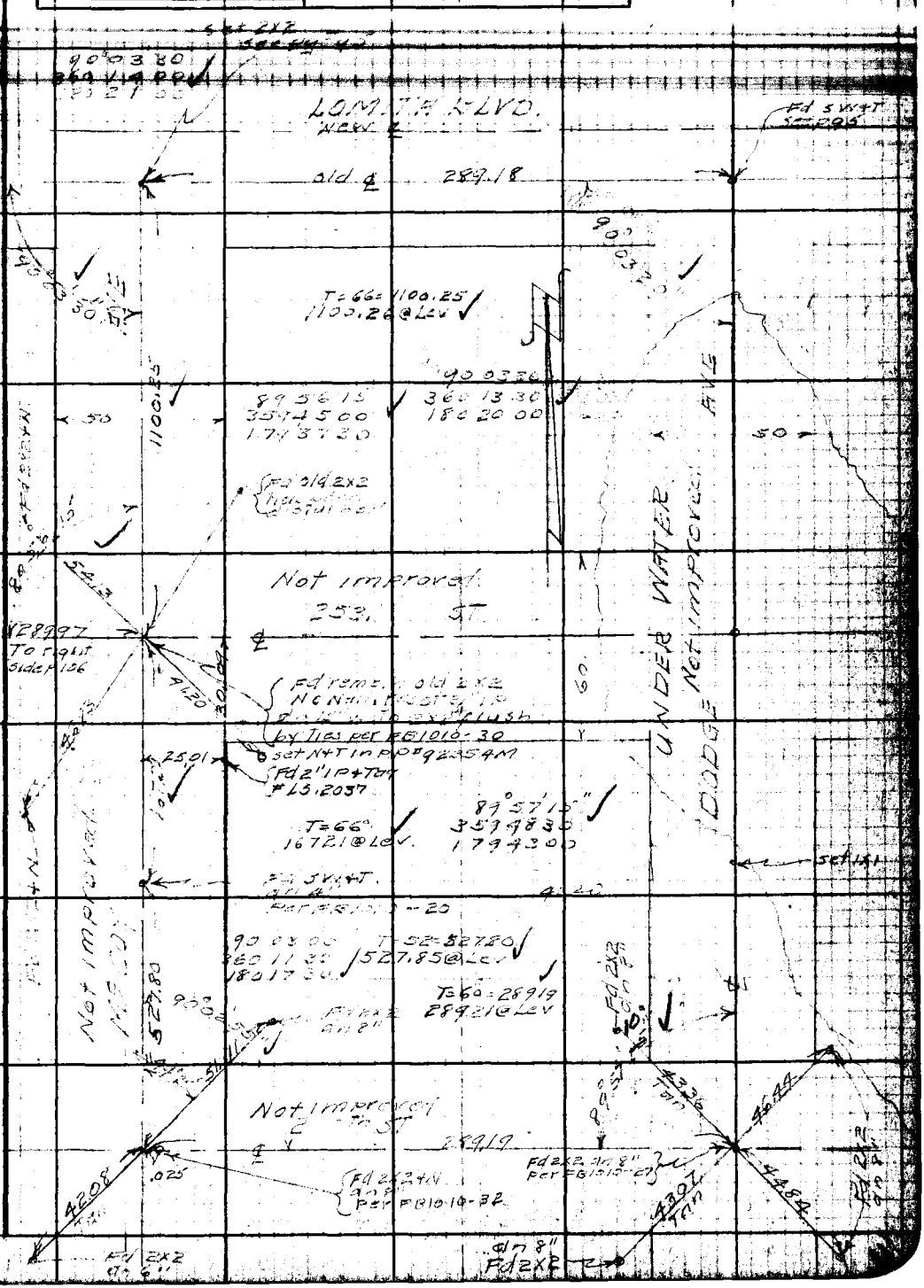

Note: Any Additions or Changes on This Sheet Must be Made or Circled in Red Ink With Date and Name of Person Making Change.

Do not extend notes this side of this line.

RETURN TO
LOS ANGELES COUNTY SURVEYOR
700 HALL OF RECORDS

FORM 247 5M 12-40



28 B-3

RETURN TO
LOS ANGELES COUNTY SURVEYOR
700 HALL OF RECORDS

Do not extend notes this side of this line.

Note: Any Additions or Changes on This Sheet Must be Made or Circled in **Red Ink** With Date and Name of Person Making Change.

Notes Ck'd by Miller	Survey of Lomita Blvd	F.B. 965	Pg. 119
Map No. C.S. 8680	W. O. [illegible] Tape No. [illegible] Std 68 °F		
Office Work H. Ito	Surveyed by R L Willey		
Checked	Notes Date 12-44		
Date	Indexed A. C. Johnson		

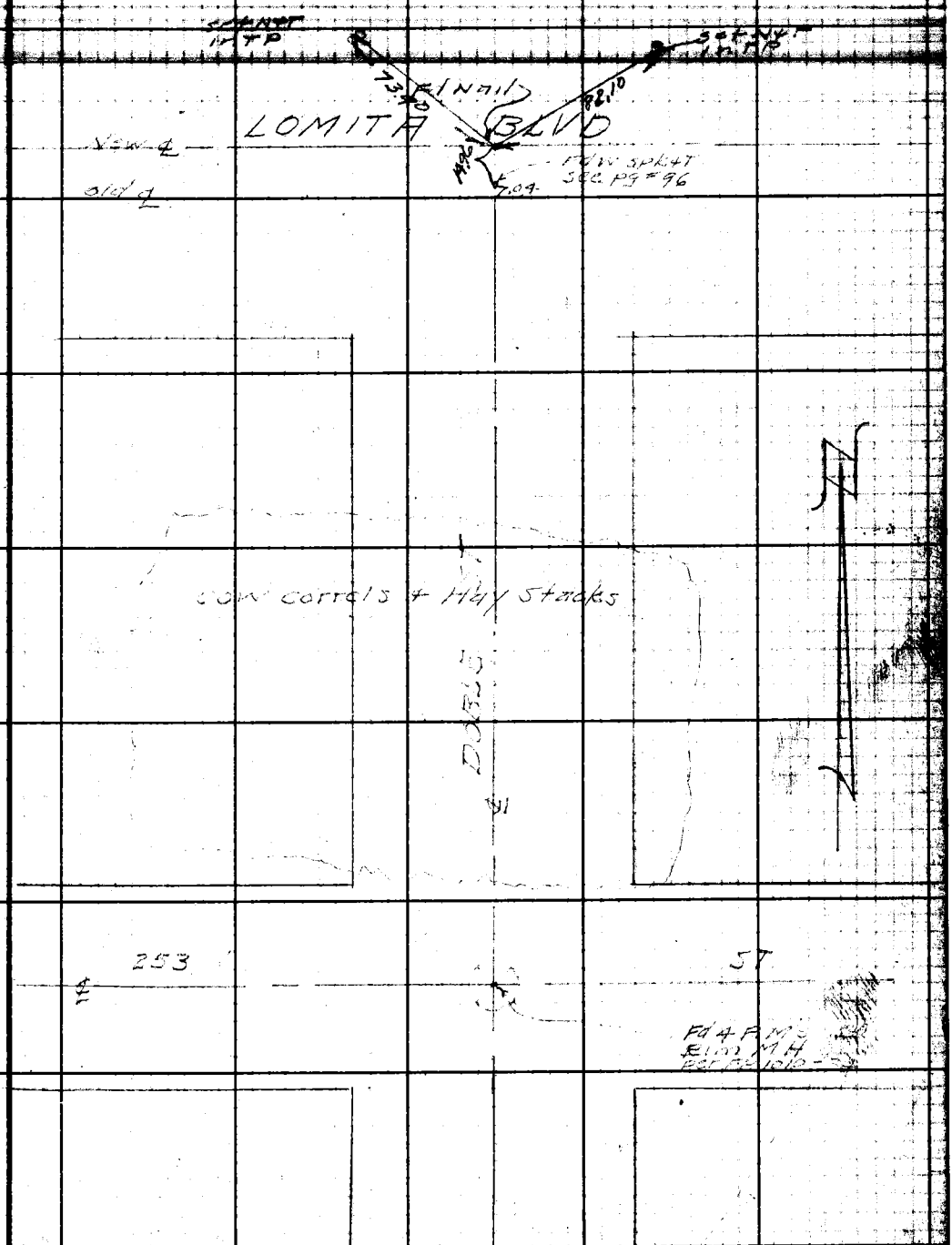

Note: Any Additions or Changes on This Sheet Must be Made or Circled in Red Ink With Date and Name of Person Making Change.

Do not extend notes this side of this line.

RETURN TO
LOS ANGELES COUNTY SURVEYOR
700 HALL OF RECORDS

FORM 247 5M 12-40

F.B. 965 Pg. 120

28, B-3

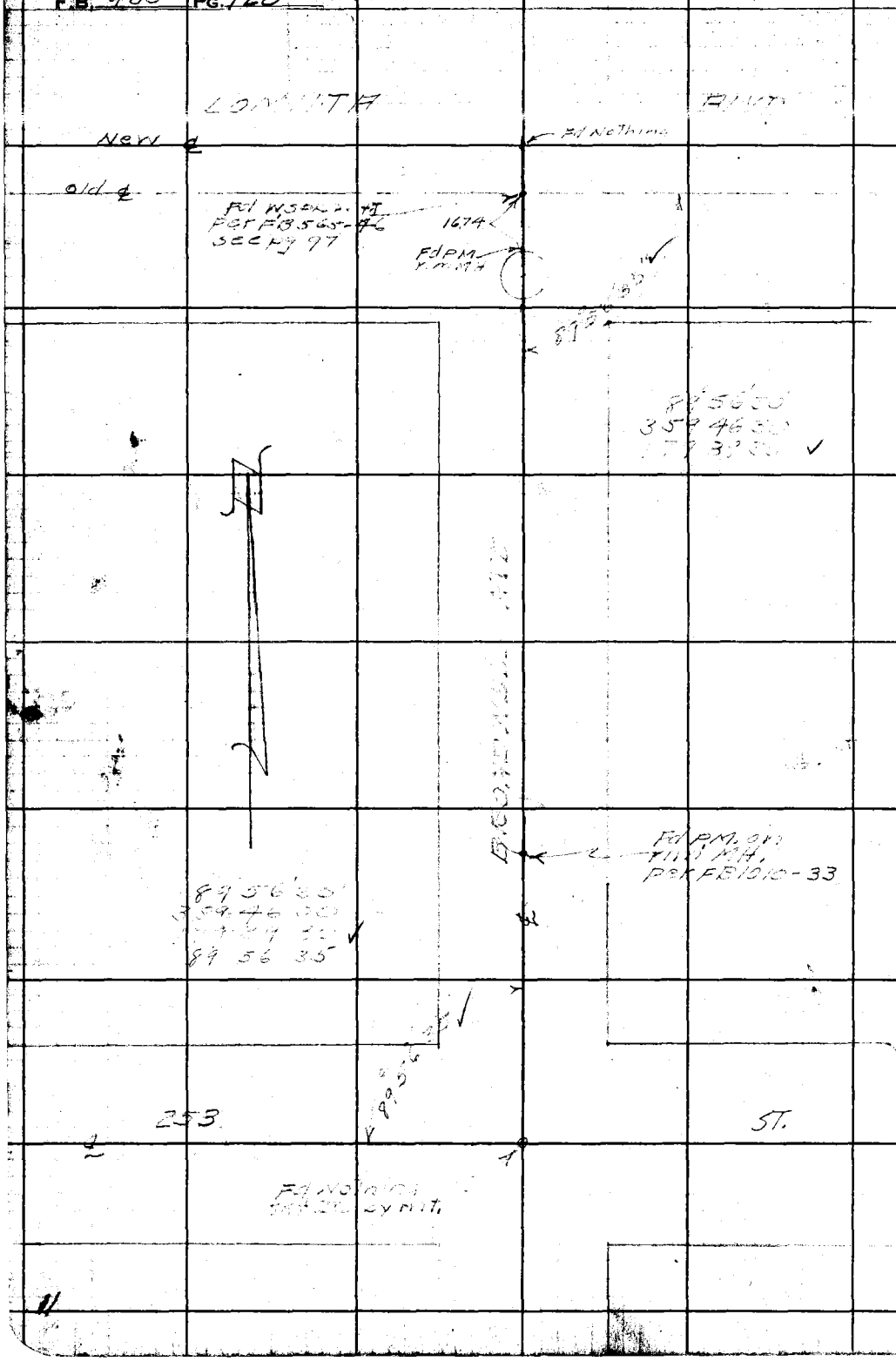

RETURN TO
LOS ANGELES COUNTY SURVEYOR
700 HALL OF RECORDS

Do not extend notes this side of this line.

Note: Any Additions or Changes on This Sheet Must be Made or Circled in **Red Ink** With Date and Name of Person Making Change.

Notes Ck'd by Miller	Survey of Lomita Blvd	F.B. 465	Pg. 127
Map No. C.S.B 680	W. O. [redacted] Tape No. 021 Std 6P°F		
Office Work H. Ito	Surveyed by R.L. Willey		
Checked	Notes E4W Date 12-44		
Date	Indexed A. C. Johnson		

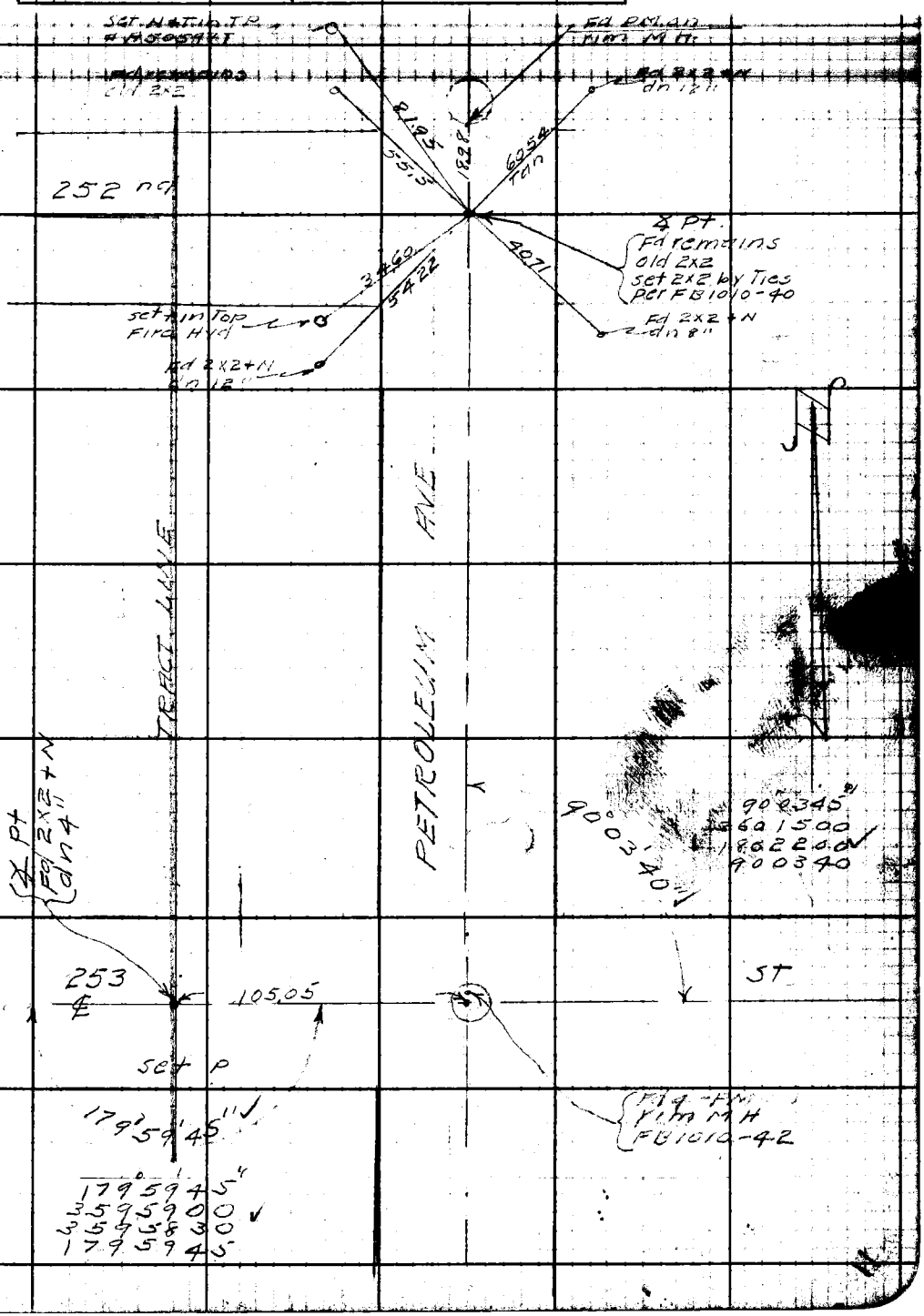

Note: Any Additions or Changes on This Sheet Must be Made or Circled in Red Ink With Date and Name of Person Making Change.

Do not extend notes this side of this line.

RETURN TO
LOS ANGELES COUNTY SURVEYOR
700 HALL OF RECORDS

FORM 247 5M 12-40

F.B. 965 PG. 122

29, B-3

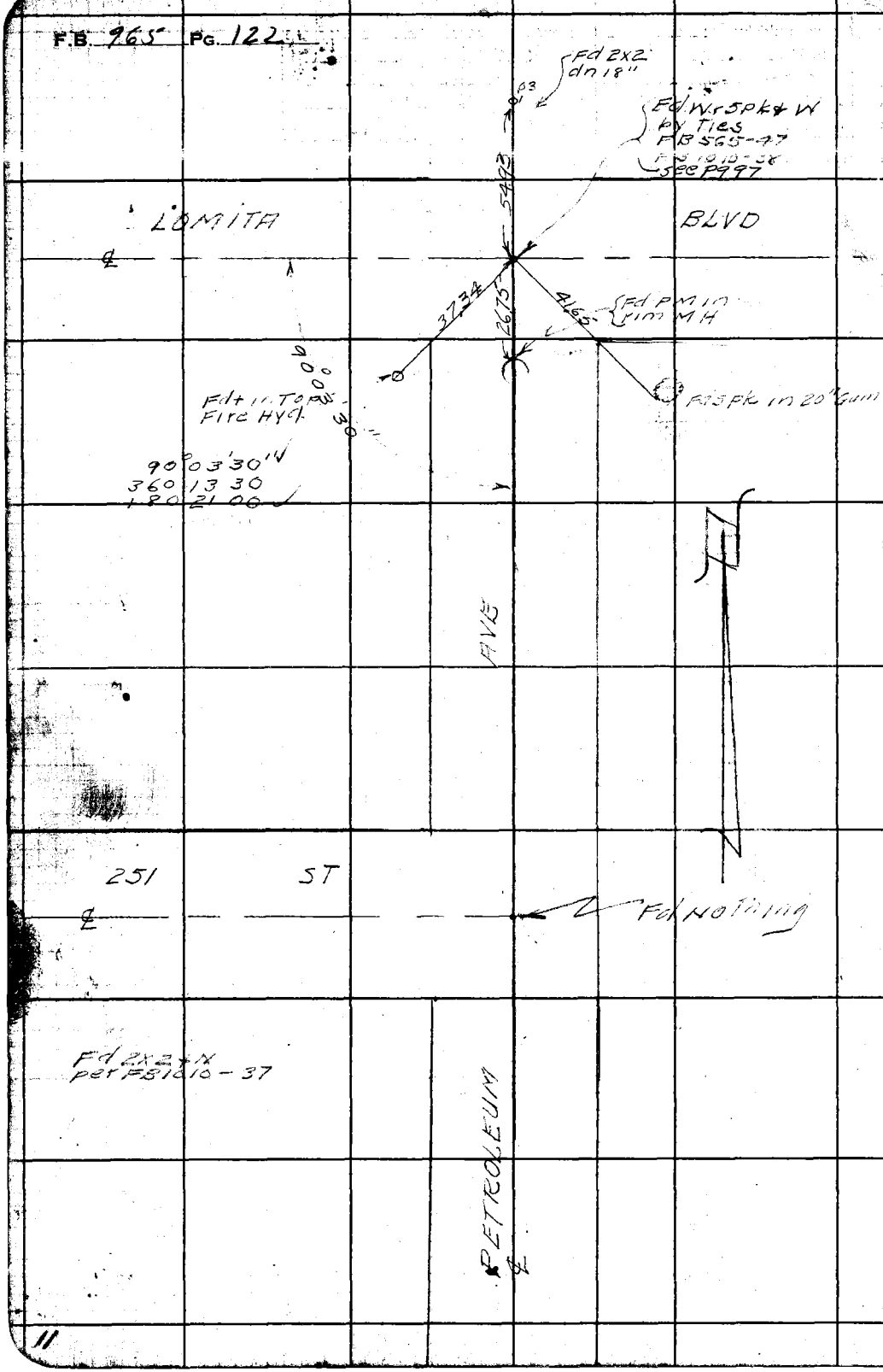

RETURN TO
LOS ANGELES COUNTY SURVEYOR
700 HALL OF RECORDS

Do not extend notes this side of this line.

Note: Any Additions or Changes on This Sheet Must be Made or Circled in **Red Ink** With Date and Name of Person Making Change.

11

Notes Ck'd by Miller	Survey of Lomita Blvd
Map No. C.S.B 680	W. O. [illegible] Tape No. 021 St'd 68 °F
Office Work H. Ito	Surveyed by R.L. Willey
Checked	Notes " Date 12-44
Date	Indexed A. C. Johnson

F.B. 965 Pg. 123

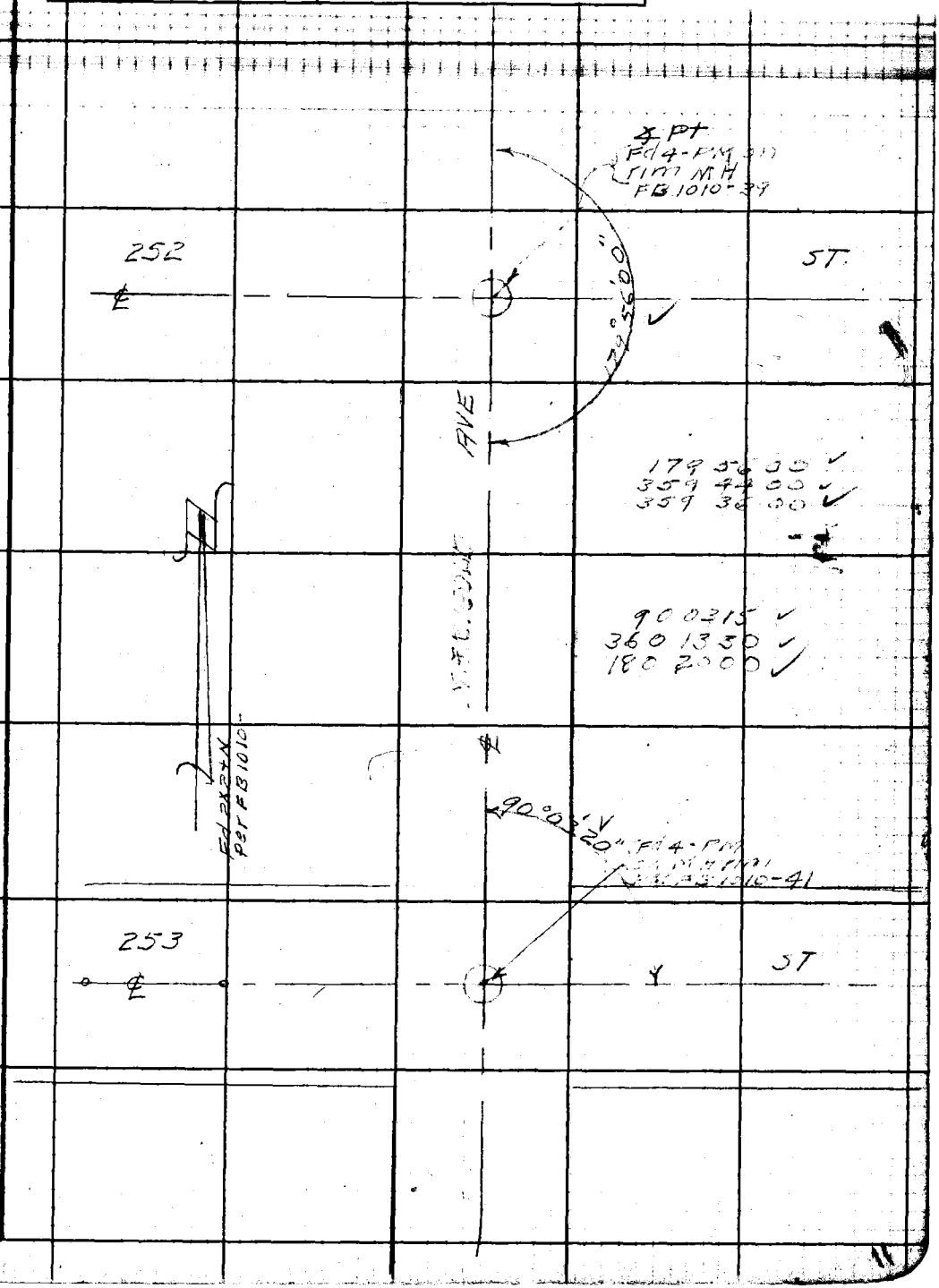

Note: Any Additions or Changes on This Sheet Must be Made or Circled in Red Ink With Date and Name of Person Making Change.

Do not extend notes this side of this line.

RETURN TO
LOS ANGELES COUNTY SURVEYOR
700 HALL OF RECORDS

FORM 247 5M 12-40

RETURN TO
LOS ANGELES COUNTY SURVEYOR
700 HALL OF RECORDS

Note: Any Additions or Changes on This Sheet Must be Made or Circled in **Red Ink** With Date and Name of Person Making Change.

Do not extend notes this side of this line.

28, B-3

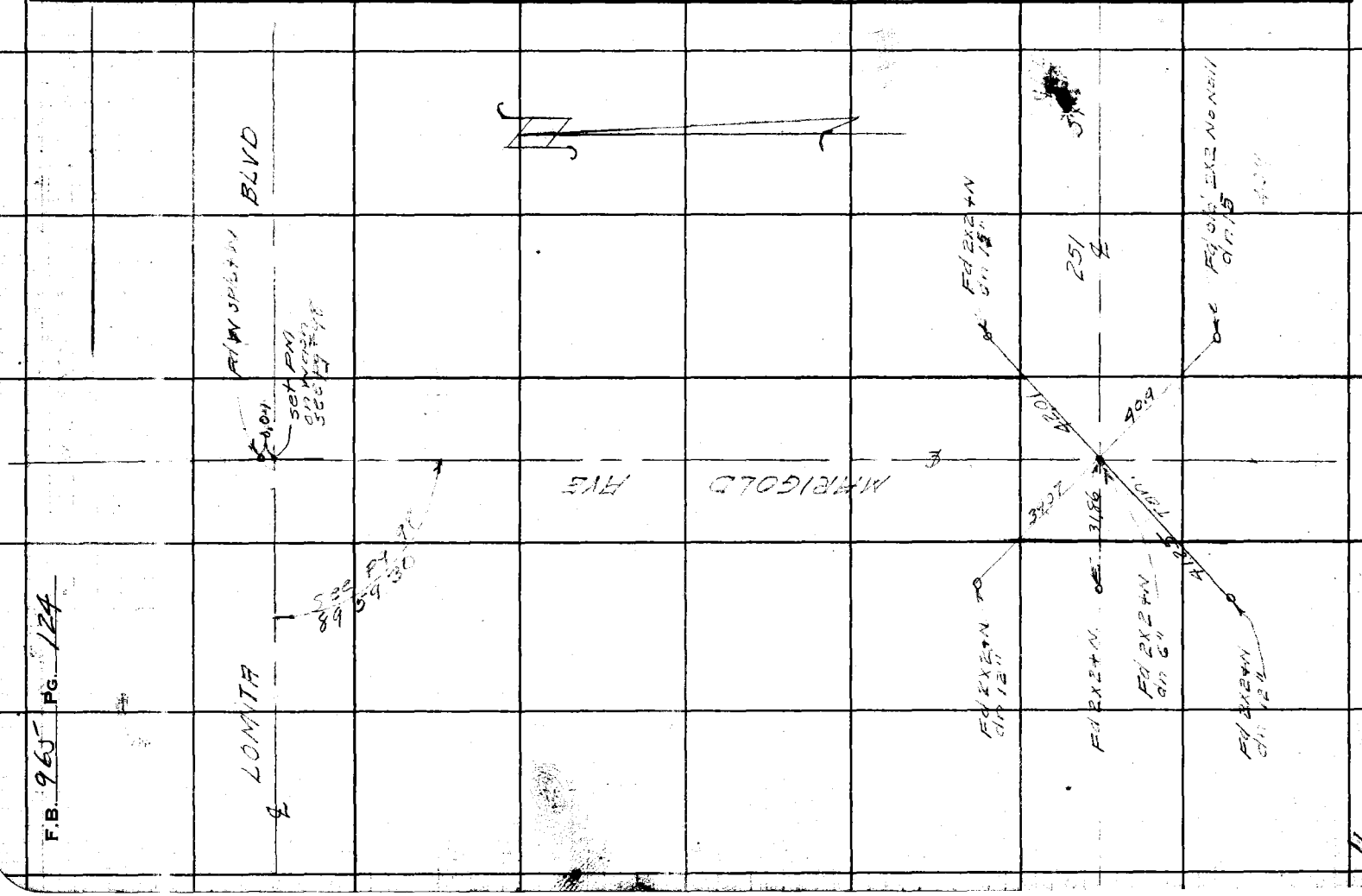

F.B. 965 PG. 124

Notes Ck'd by Miller	Survey of Lomita Blvd
Map No. C.S. B680	W. O. 8549 Tape No. 021 St'd 68°F
Office Work H. Ito	Surveyed by R L Willey
Checked	Notes " Date 12-44
Date	Indexed A. C. Johnson

F.B. 965 Pg. 125

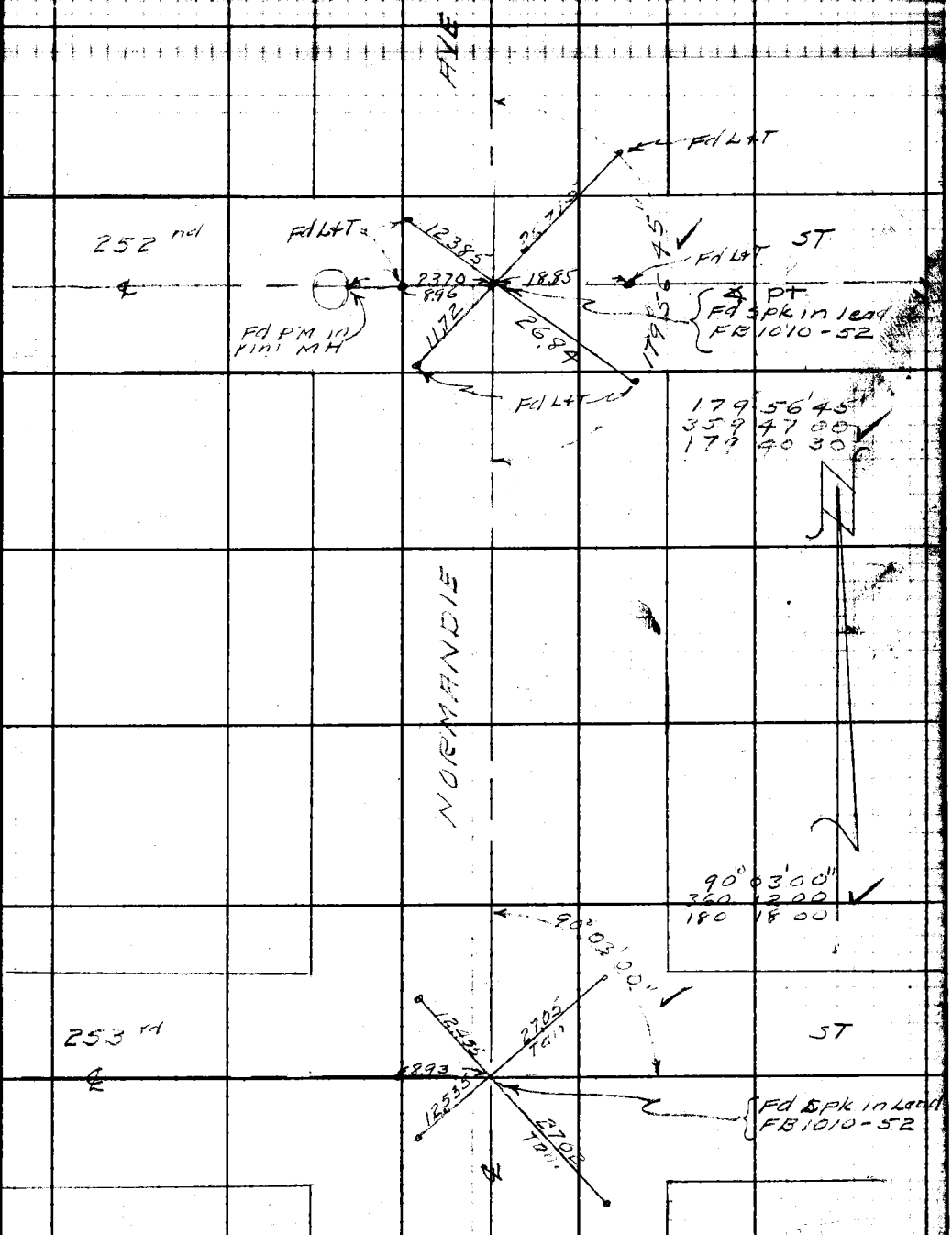

Note: Any Additions or Changes on This Sheet Must be Made or Circled in Red Ink With Date and Name of Person Making Change.

Do not extend notes this side of this line.

RETURN TO
LOS ANGELES COUNTY SURVEYOR
700 HALL OF RECORDS

FORM 247 5M 12-40

F.B. 965 PG. 126

BC
Pct FA 70-160
" FB 1010-50

28 B-3

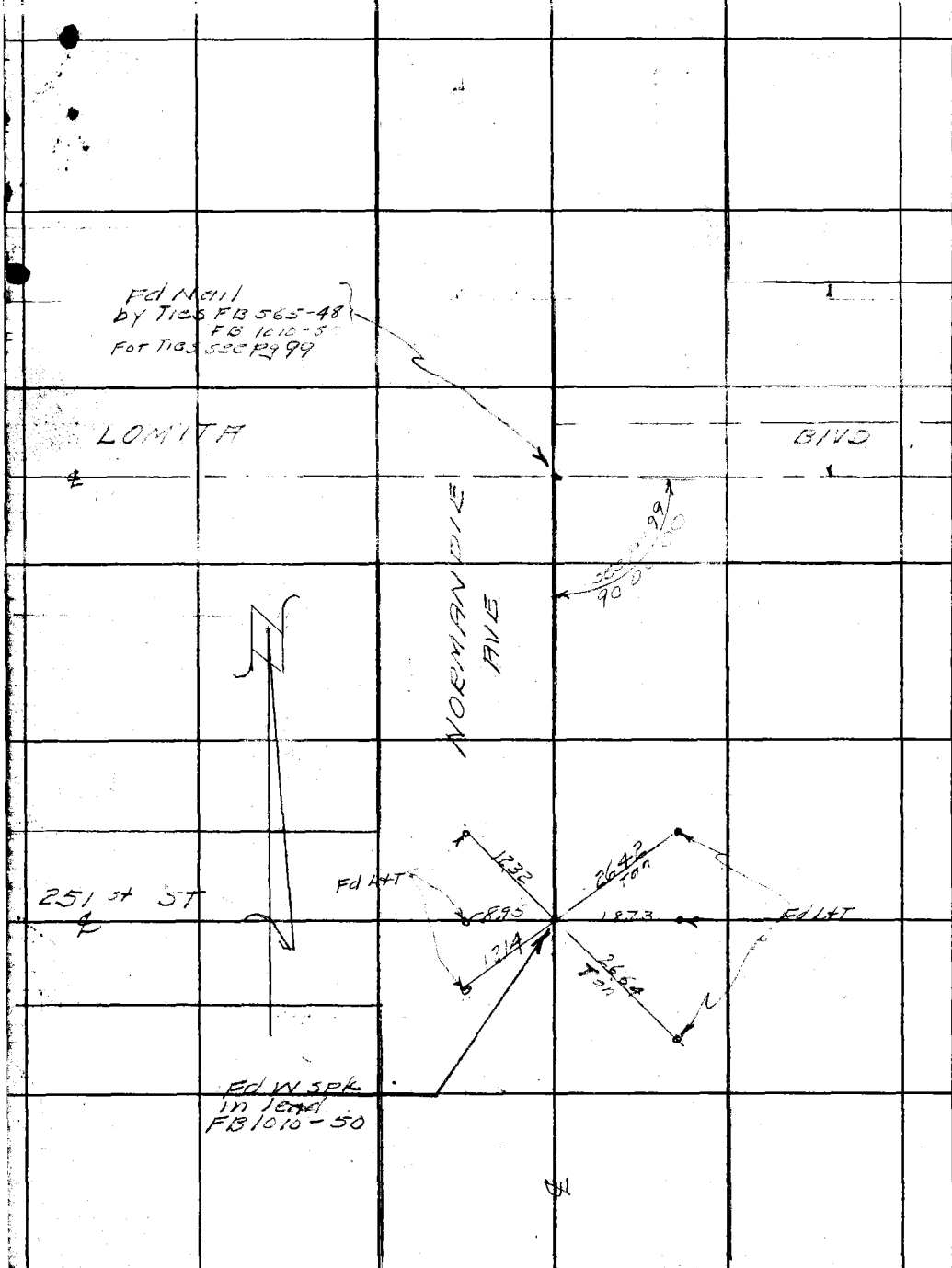

RETURN TO
LOS ANGELES COUNTY SURVEYOR
700 HALL OF RECORDS

Do not extend notes this side of this line.

Note: Any Additions or Changes on This Sheet Must be Made or Circled in **Red Ink** With Date and Name of Person Making Change.

Notes Ck'd by Miller	Survey of Lomita Blvd
Map No. C.S. B680	W. O 8349 Tape No 047 St'd 62 °F
Office Work H. Ito	Surveyed by R L Willey
Checked	Notes 11 Date 8-47
Date	Indexed C. C. Johnson

F. B. [illegible] PG. 127

W. 58-B

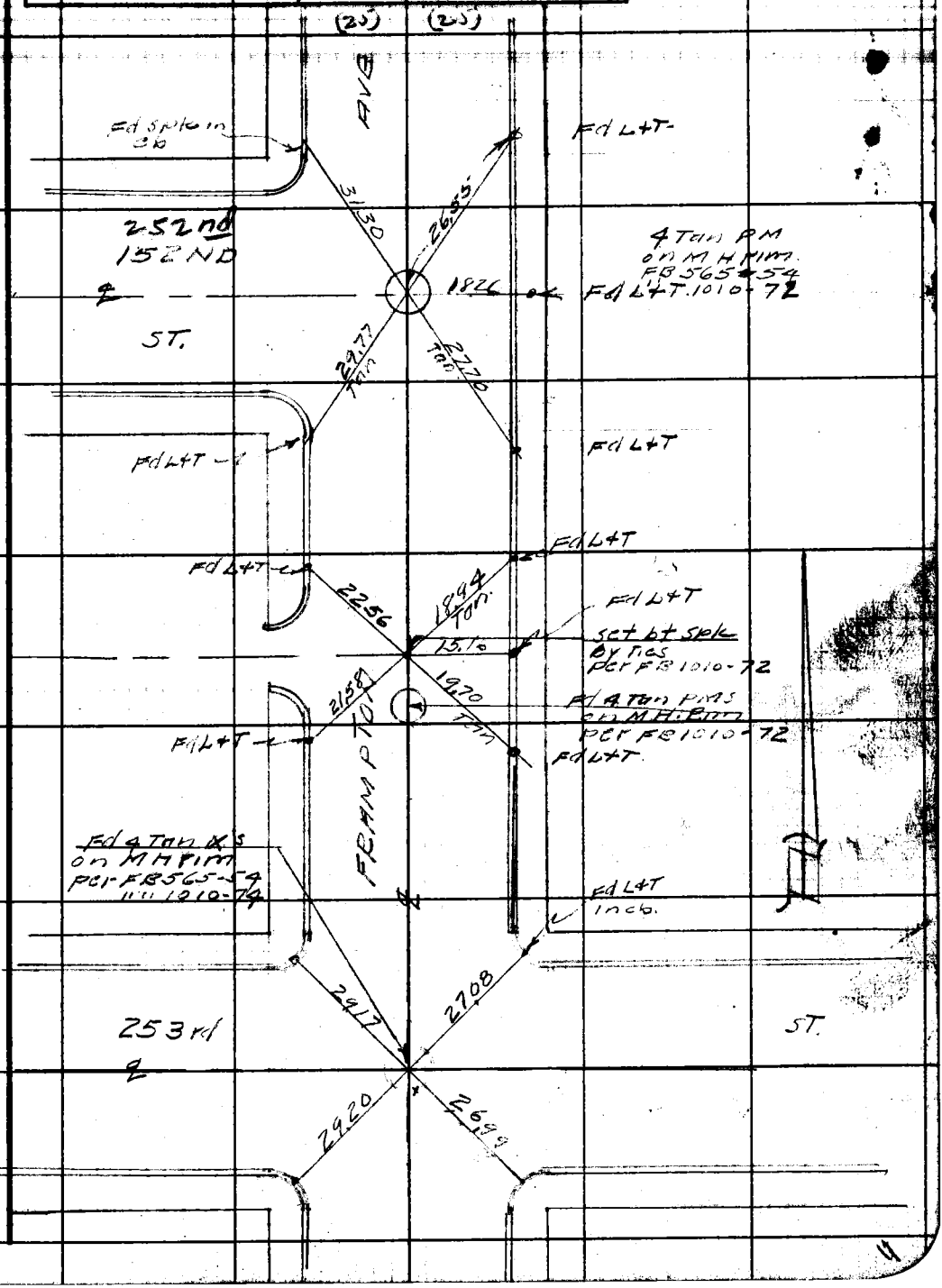

Notes: Any Additions or Changes on This Sheet Must be Made or Circled in Red Ink With Date and Name of Person Making Change.

Do not extend notes this side of this line.

RETURN TO
LOS ANGELES COUNTY SURVEYOR
700 HALL OF RECORDS

FORM 247 SM 11-46

F. B. 965 PG. 128

cont bot pg # 147

129

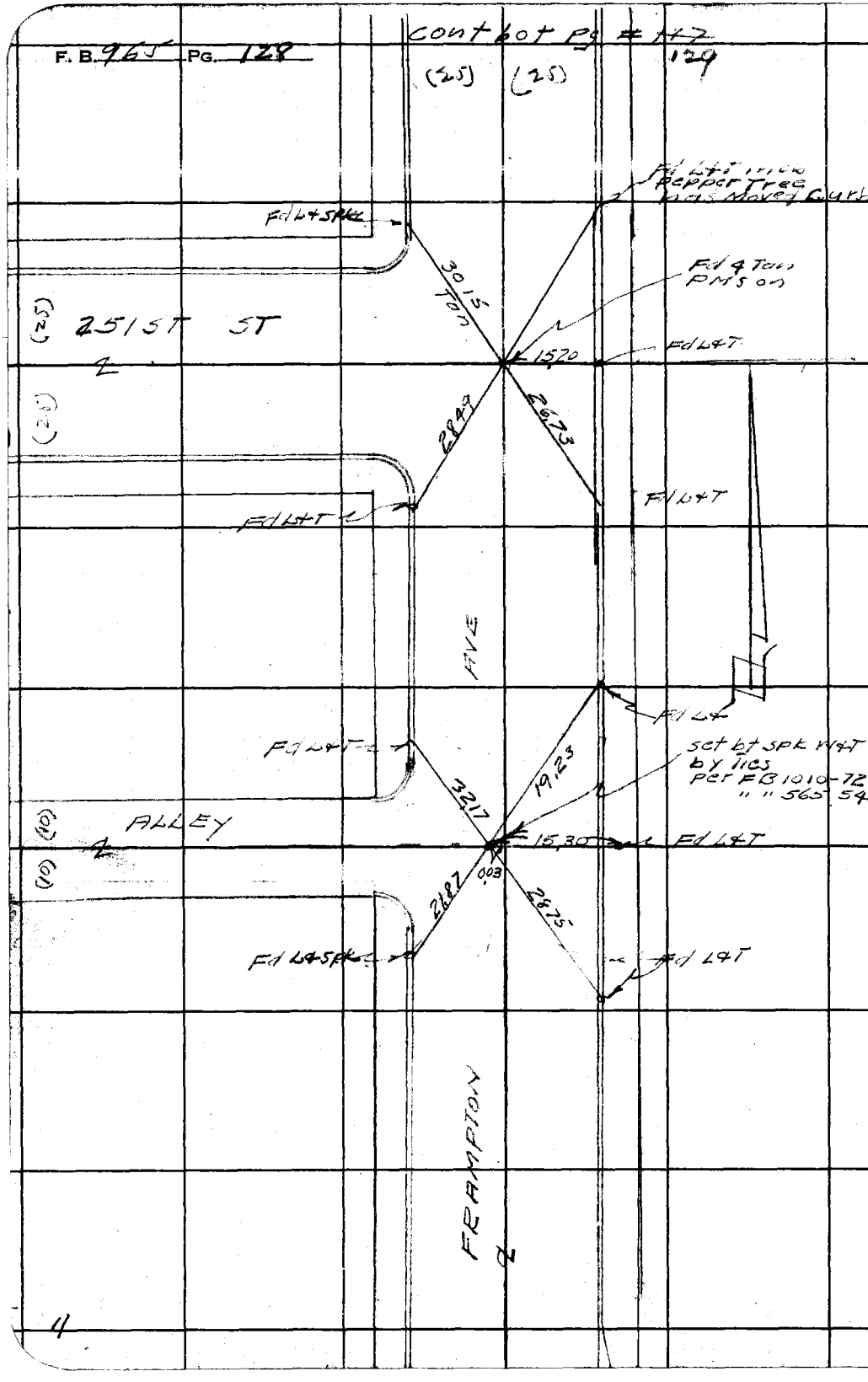

WS 28-F-3

RETURN TO
LOS ANGELES COUNTY SURVEYOR
700 HALL OF RECORDS

Do not extend notes this side of this line.

Note: Any Additions or Changes on This Sheet Must be Made or Circled in Red Ink With Date and Name of Person Making Change.

4

Notes Ck'd by Miller	Survey of Lomita Blvd
Map No. C.S. B680	W. O. 8347 Tape No. 047 St'd 68 °F
Office Work H. Ho	Surveyed by R.L. Willey
Checked	Notes " Date 8-47
Date	Indexed A. C. Johnson

F.B. 76 PG. 129

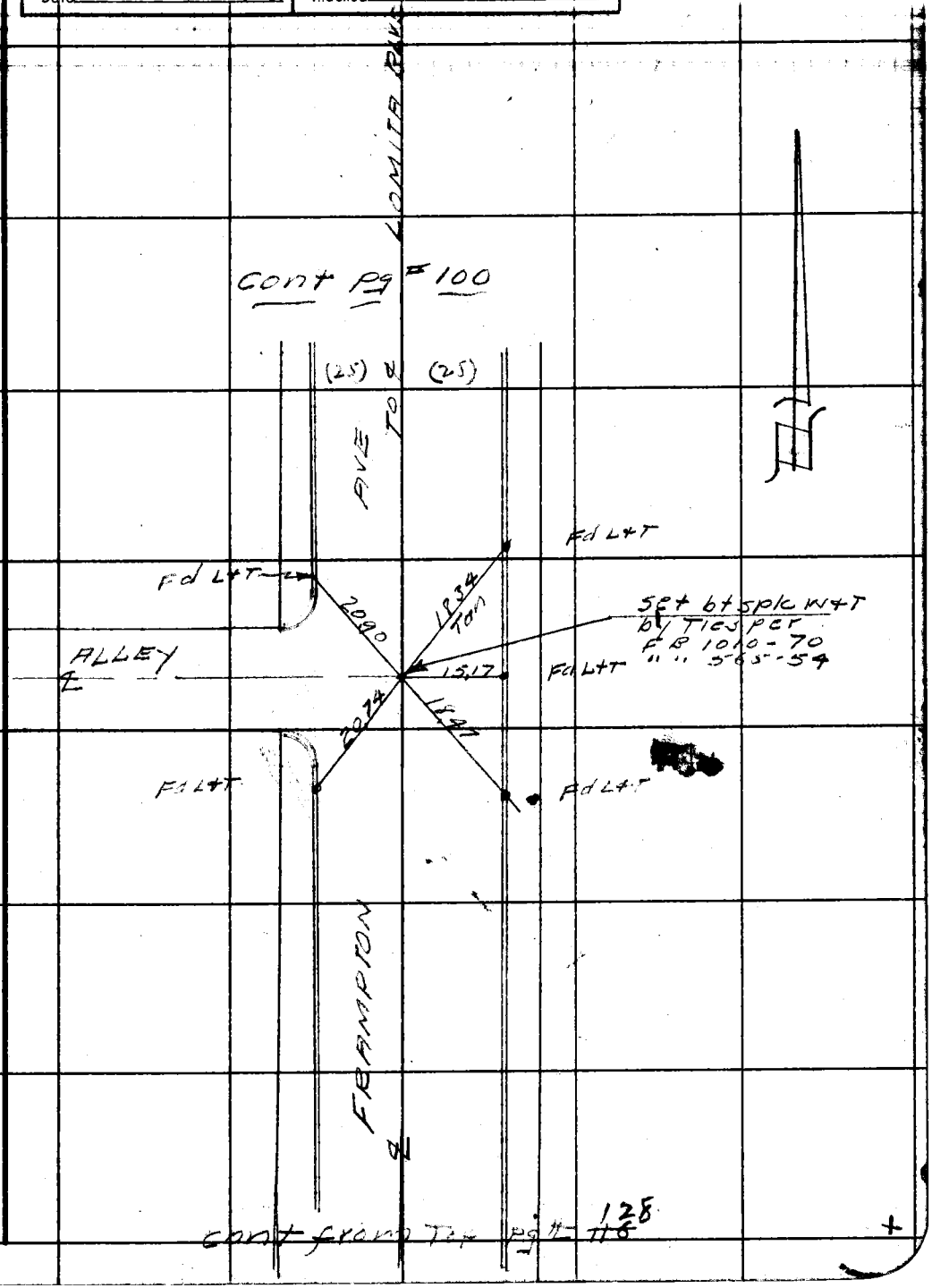

Note: Any Additions or Changes on This Sheet Must Be Made or Circled in Red Ink With Date and Name of Person Making Change.

Do not extend notes this side of this line.

RETURN TO
LOS ANGELES COUNTY SURVEYOR
700 HALL OF RECORDS

FORM 247 SM 11-46

F. B. 965 PG. 130

W5, 28-A-3

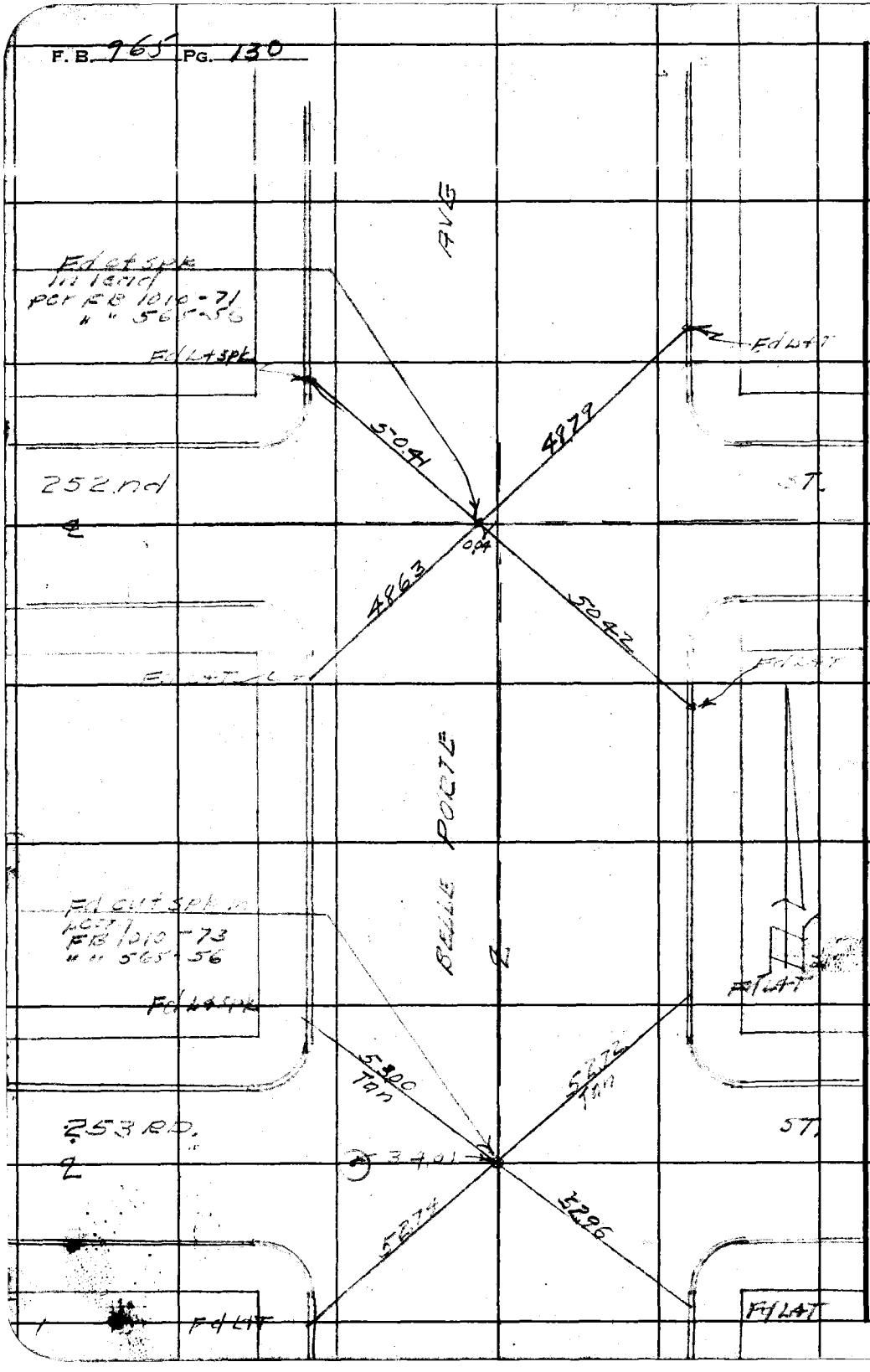

RETURN TO
LOS ANGELES COUNTY SURVEYOR
700 HALL OF RECORDS

Do not extend notes this side of this line.

Note: Any Additions or Changes on This Sheet Must be Made or Circled in Red Ink With Date and Name of Person Making Change.

Notes Ck'd by Miller	Survey of Lomita Blvd
Map No. C.S.B 680	W. O. 8349 Tape No. 047 St'd 68 °F
Office Work H. Ito	Surveyed by R.L. Willey
Checked	Notes " Date 8-47
Date	Indexed A. C. Johnson

F. B. 965 PG. 131

W. 28-A-5

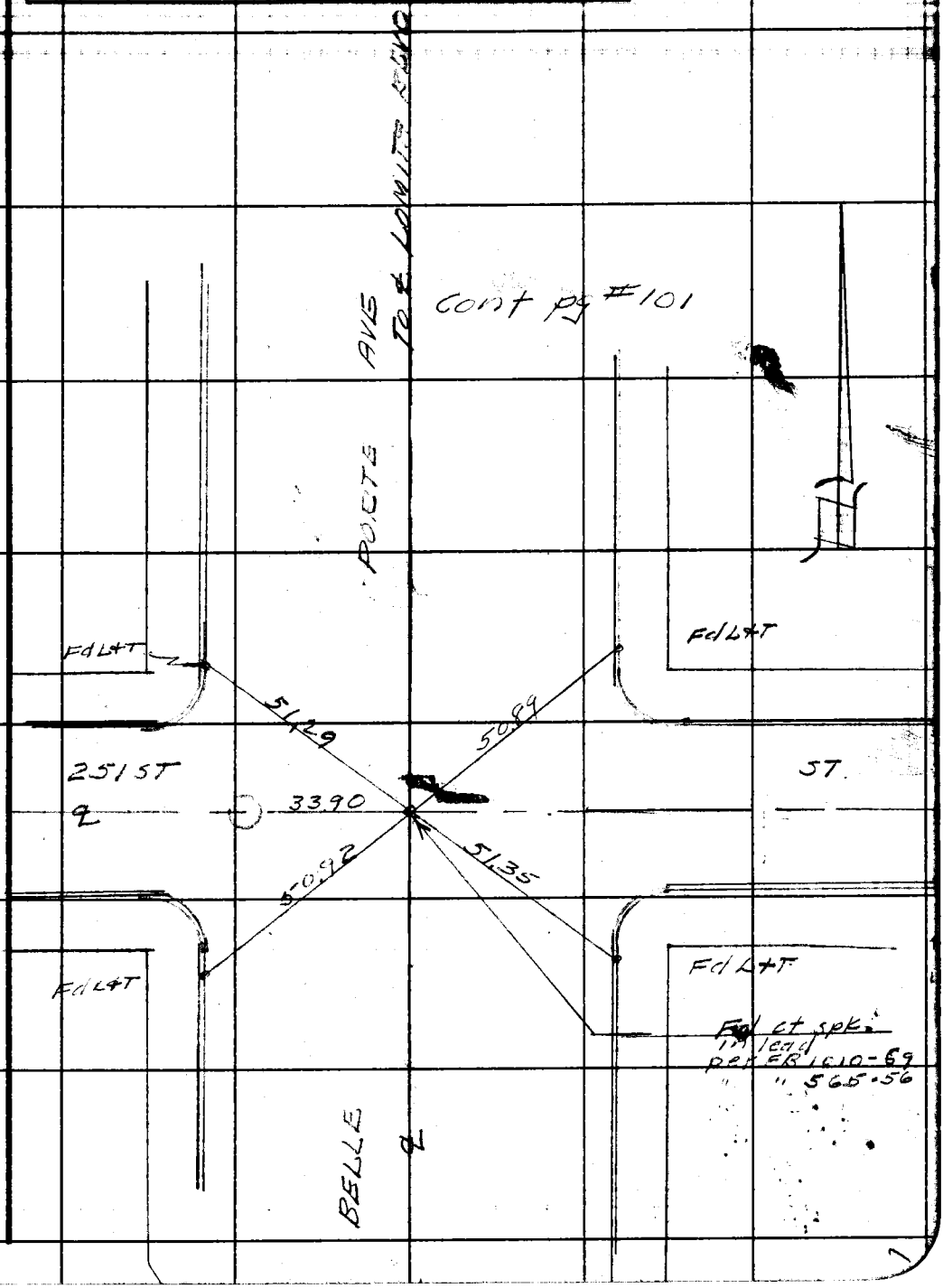

Note: Any Additions or Changes on This Sheet Must be Made or Circled in Red Ink With Date and Name of Person Making Change.

Do not extend notes this side of this line.

RETURN TO
LOS ANGELES COUNTY SURVEYOR
700 HALL OF RECORDS

FORM 247 5M 11-46

F. B. 965 PG. 132

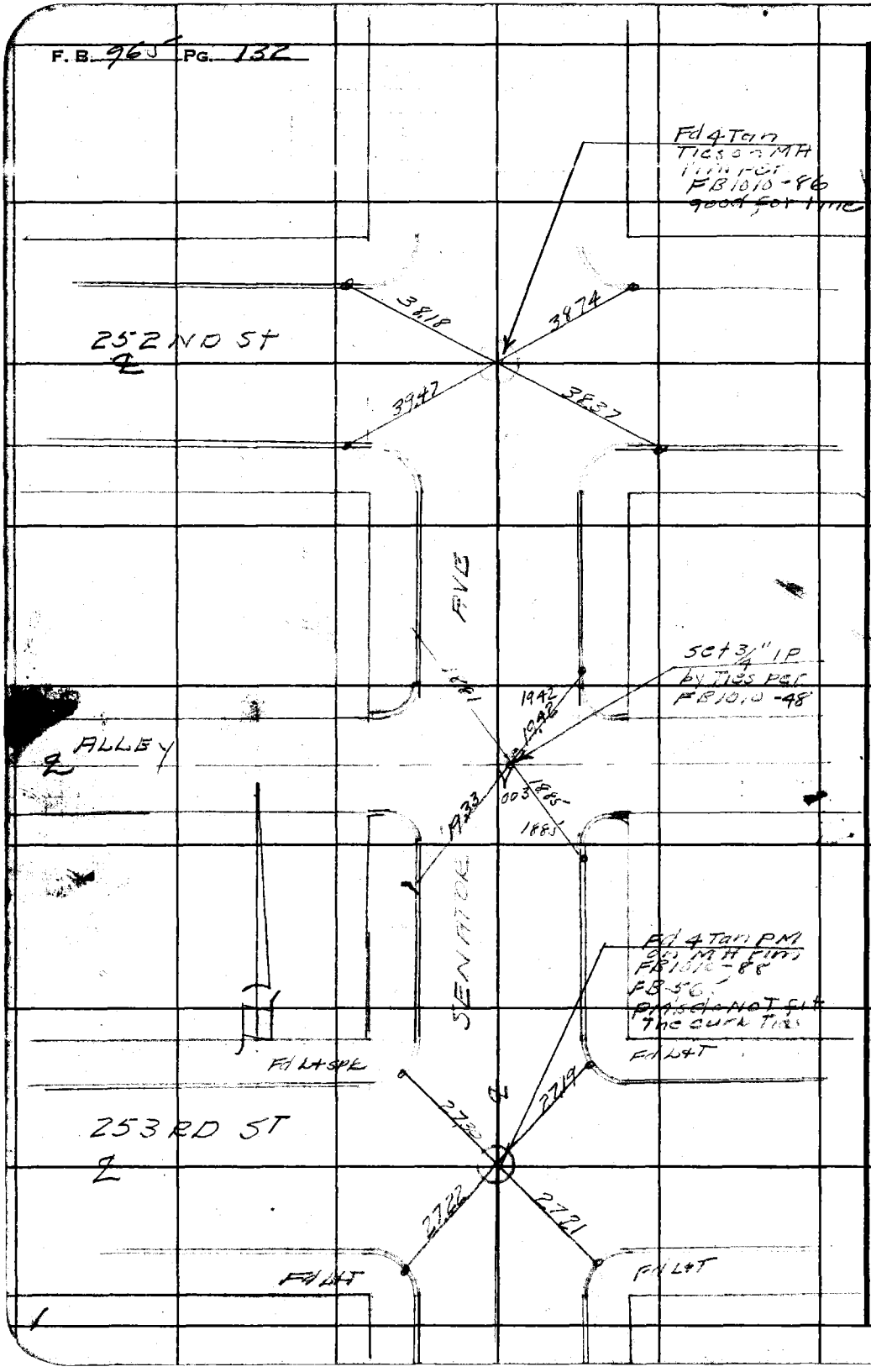

RETURN TO
LOS ANGELES COUNTY SURVEYOR
700 HALL OF RECORDS

Do not extend notes this side of this line.

Note: Any Additions or Changes on This Sheet Must be Made or Circled in Red Ink With Date and Name of Person Making Change.

W. 28-A-3

Notes Ck'd by Miller	Survey of Lomita Blvd.
Map No. C.S.B 680	W. O. 8344 Tape No. 047 St'd 68 °F
Office Work H. Ito	Surveyed by R.L. Willey
Checked	Notes " Date 8-47
Date	Indexed A. T. Johnson

F. B. 96 PG. 133

cont pg # 101

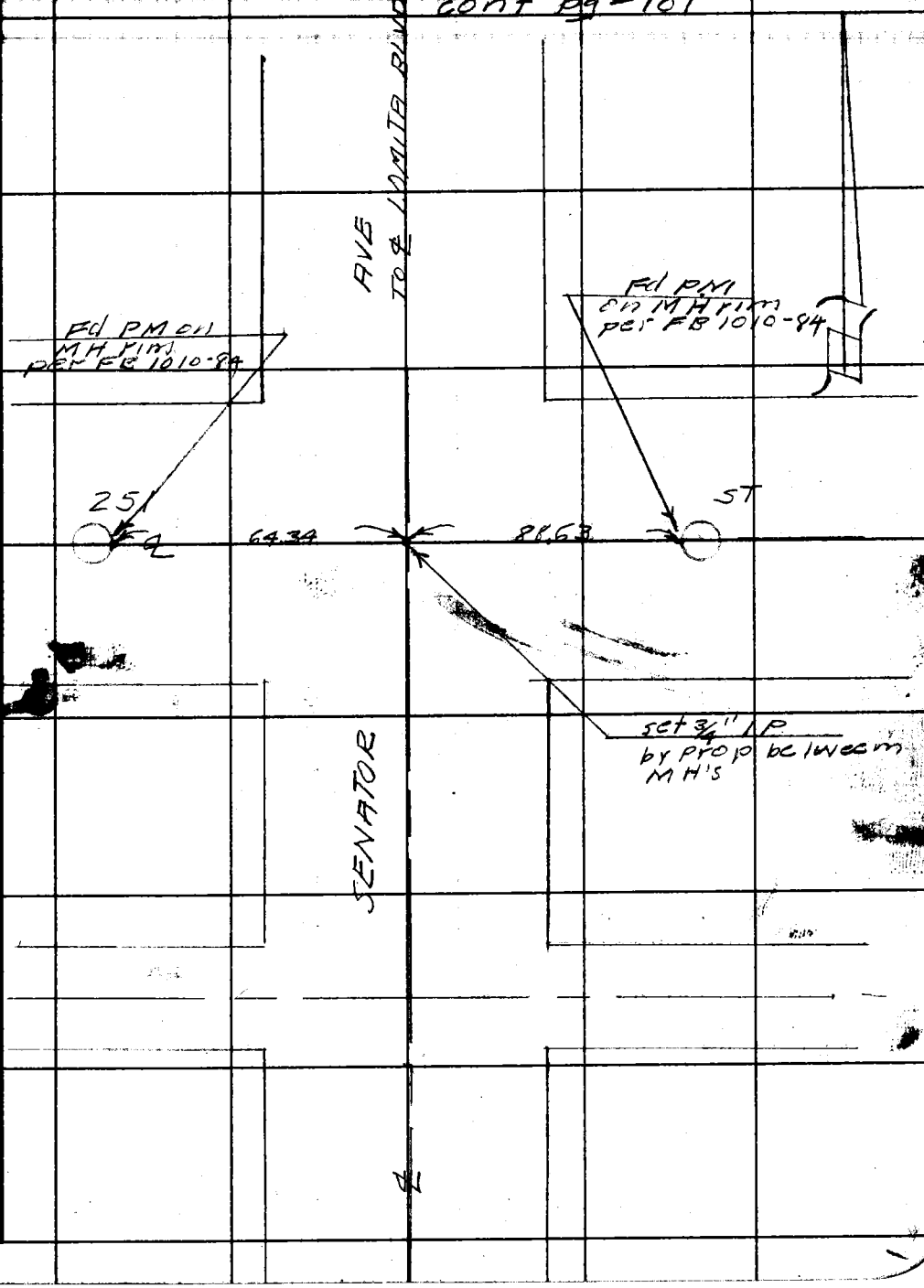

Note: Any Additions or Changes on This Sheet Must be Made or Circled in Red Ink With Date and Name of Person Making Change.

Do not extend notes this side of this line.

RETURN TO
LOS ANGELES COUNTY SURVEYOR
700 HALL OF RECORDS

FORM 247 BM 11-46

F. B. 965 PG. 134

WS.28-F-3

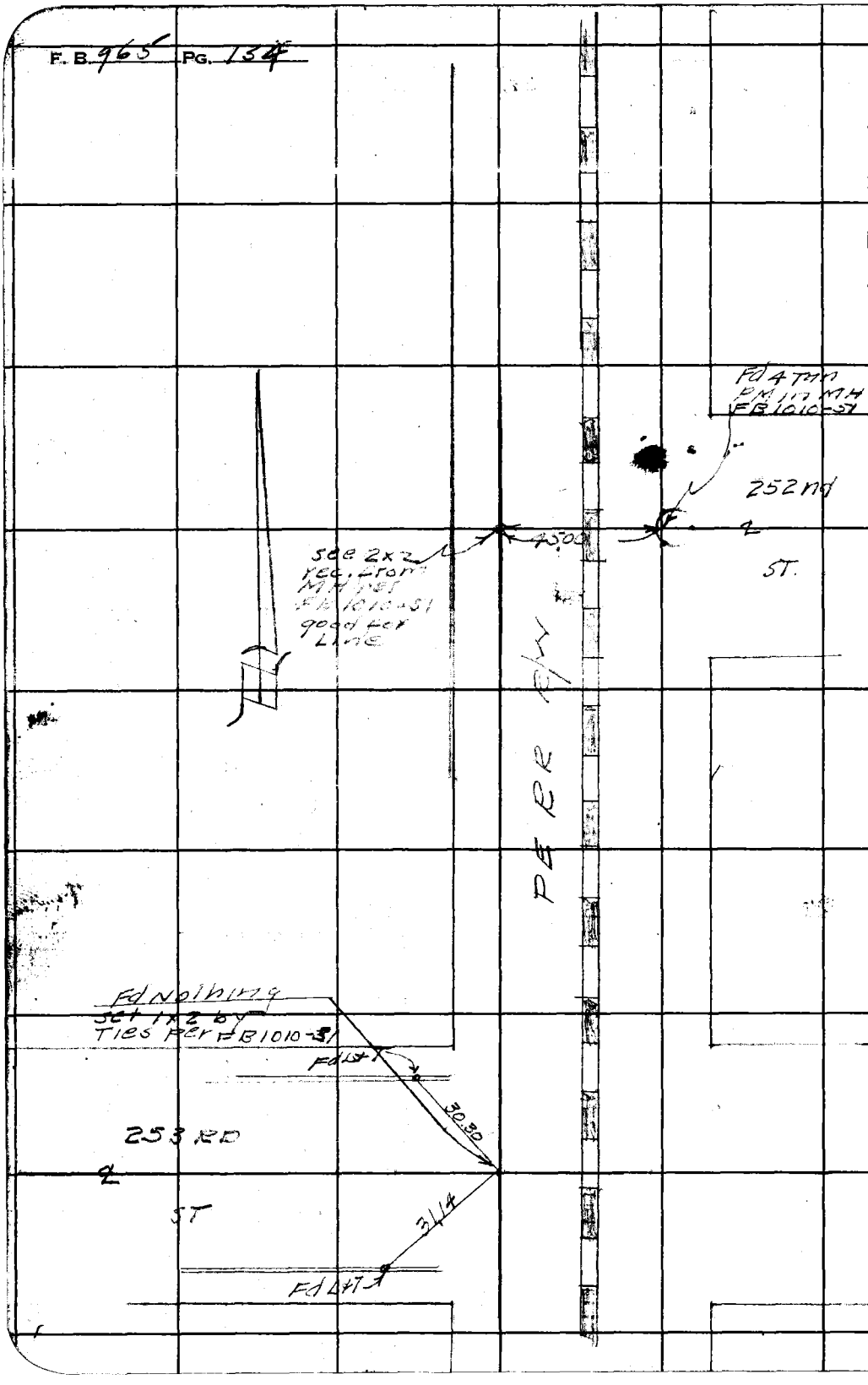

RETURN TO
LOS ANGELES COUNTY SURVEYOR
700 HALL OF RECORDS

Do not extend notes this side of this line.

Note: Any Additions or Changes on This Sheet Must be Made or Circled in Red Ink With Date and Name of Person Making Change.

WS 25-B-2

Notes Ck'd by Miller	Survey of Lomita Blvd
Map No. C.S. 8680	W. O. [illegible] Tape No. 021 St'd 68 °F
Office Work H. Ito	Surveyed by E.L. Willey
Checked	Notes " Date 8-47
Date	Indexed [illegible] Johnson

F. B. 965 PG. 136

cont pg #100

TO ℄ LOMITA BLVD

RR R/W

Fd 4 Tan PMS on MH rim per FB 1010-50

251 ST

set 2x2 Record from MH per FB 1010-50 Good Car line

45.00

℄

ST.

PE

Note: Any Additions or Changes on This Sheet Must be Made or Circled in Red Ink With Date and Name of Person Making Change.

Do not extend notes this side of this line.

RETURN TO
LOS ANGELES COUNTY SURVEYOR
700 HALL OF RECORDS

FORM 247 5M 11-46

F. B. 965 PG. 156

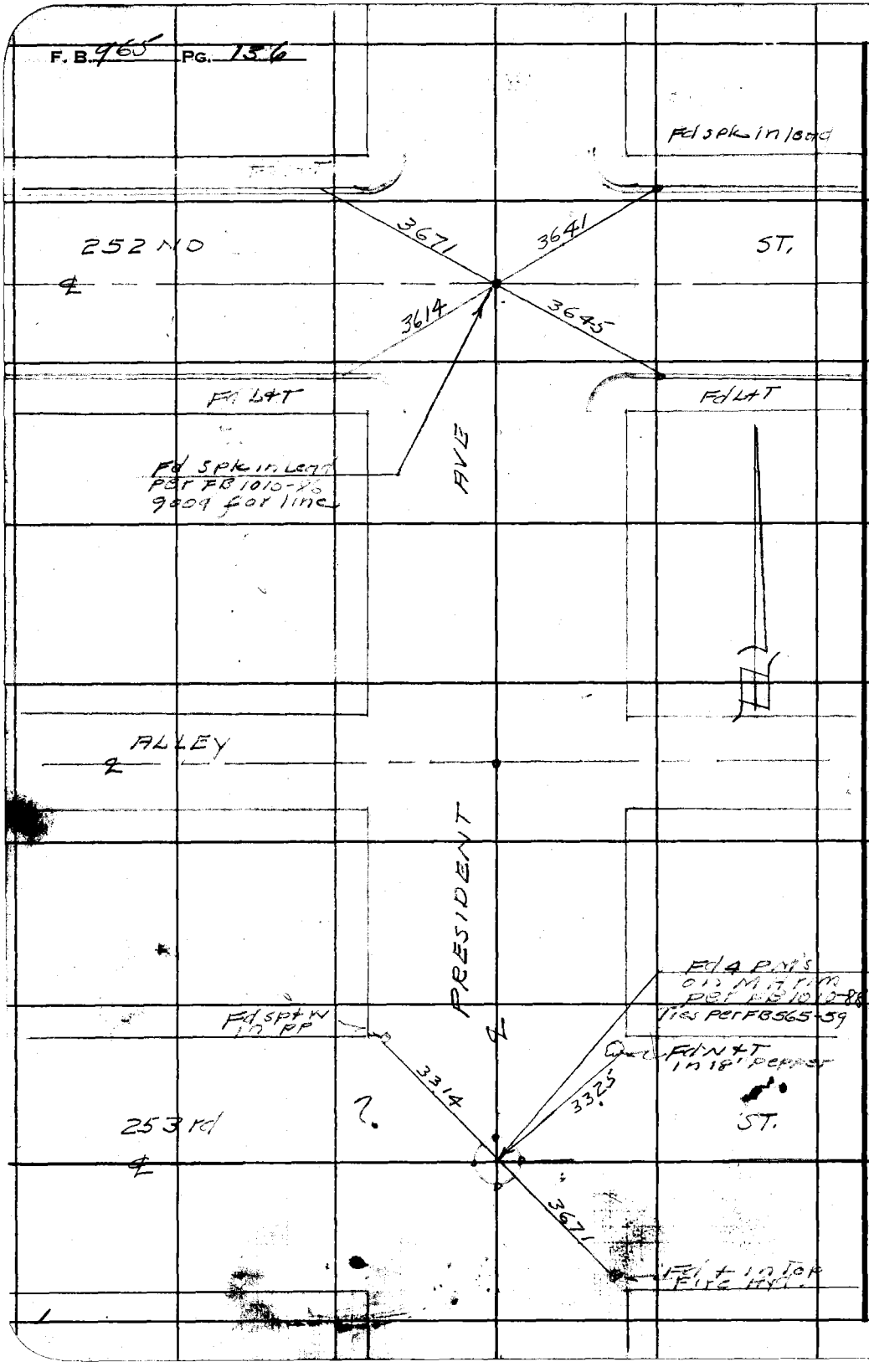

N 329-A 3

RETURN TO
LOS ANGELES COUNTY SURVEYOR
700 HALL OF RECORDS

Do not extend notes this side of this line.

Notes: Any Additions or Changes on This Sheet Must be Made or Circled in Red Ink With Date and Name of Person Making Change.

Notes Ck'd by Miller	Survey of Lomita Blvd
Map No. C.S.B 680	W. O. 8344 Tape No. 047 St'd 68 °F
Office Work H. Ho	Surveyed by [illegible]
Checked	Notes " Date 8-47
Date	Indexed A. C. Johnson

F. B. 965 PG. 137

WS 38-A

cont Pg 102

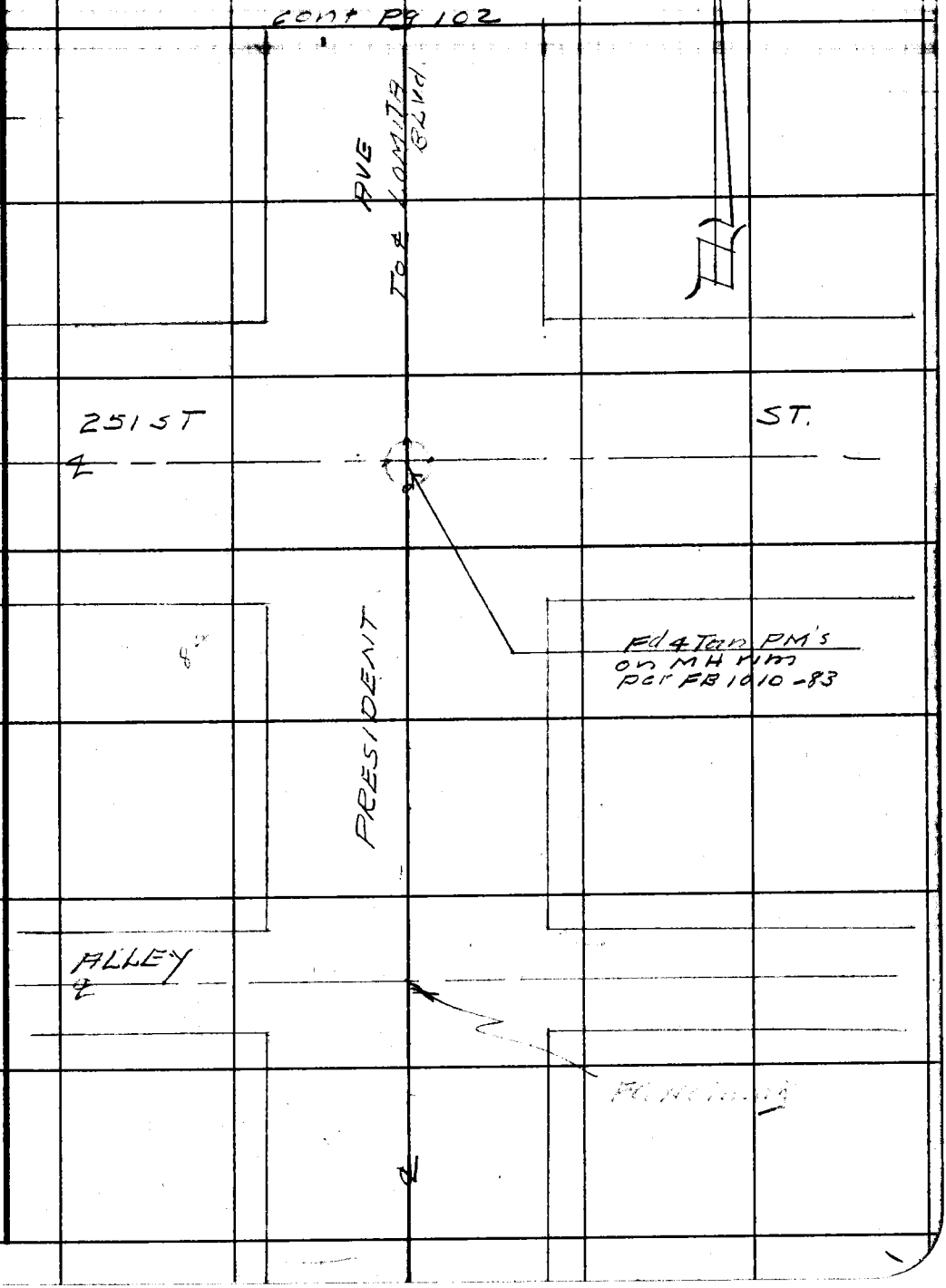

Note: Any Additions or Changes on This Sheet Must Be Made or Circled in Red Ink With Date and Name of Person Making Change.

Do not extend notes this side of this line.

RETURN TO
LOS ANGELES COUNTY SURVEYOR
700 HALL OF RECORDS

FORM 247 5M 11-46

F. B. 965 PG. 138

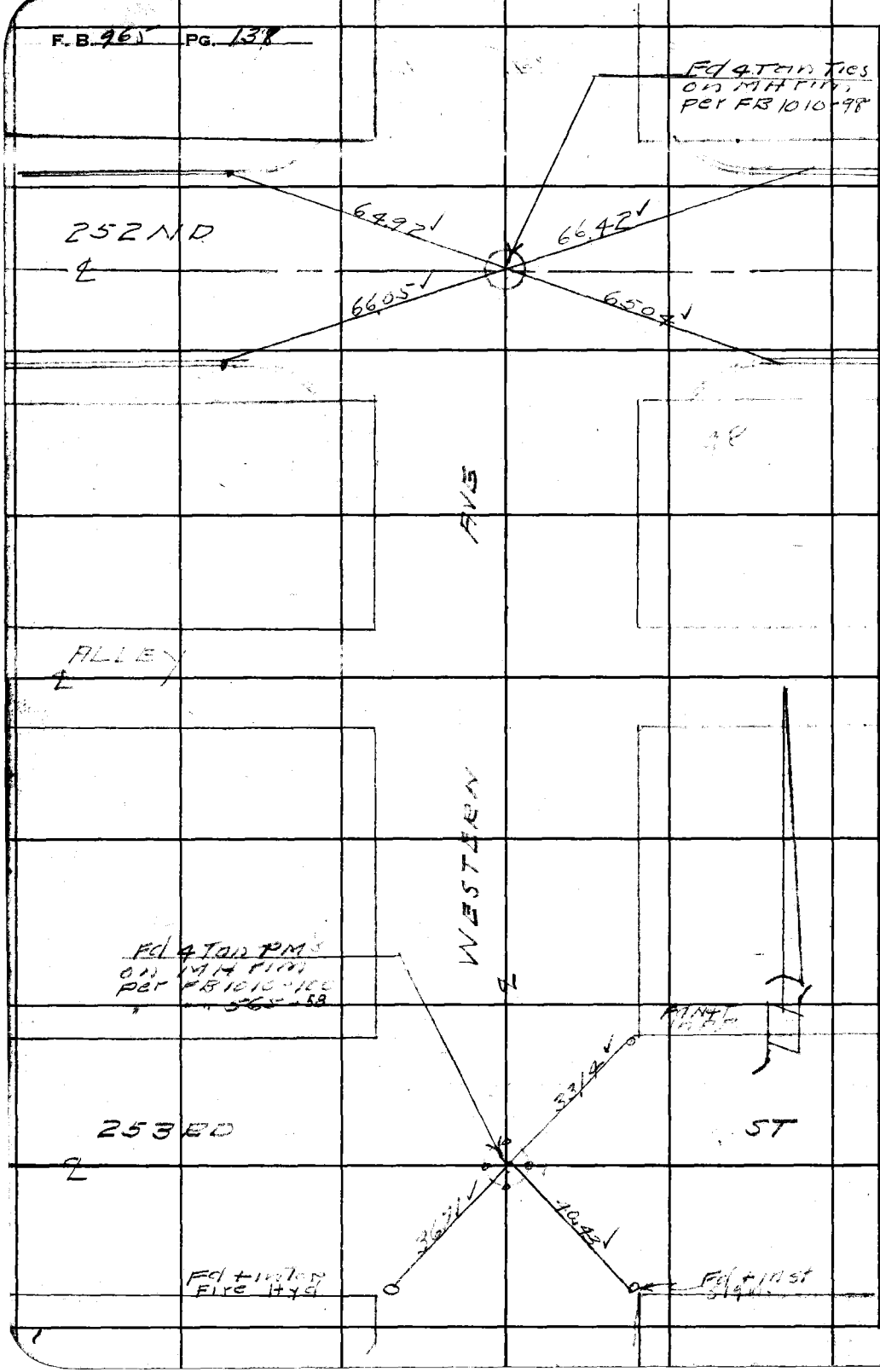

RETURN TO
LOS ANGELES COUNTY SURVEYOR
700 HALL OF RECORDS

Do not extend notes this side of this line.

Note: Any Additions or Changes on This Sheet Must Be Made or Circled in Red Ink With Date and Name of Person Making Change.

Notes Ck'd by Miller	Survey of Lomita Blvd
Map No. C.S.B680	W. O. [illegible] Tape No. 247 St'd 68 °F
Office Work H. Ito	Surveyed by P.L.Willey
Checked	Notes P.L.W. Date 9-47
Date	Indexed A. C. Johnson

F. B. 965 PG. 139

W 28-A

cont pg #102

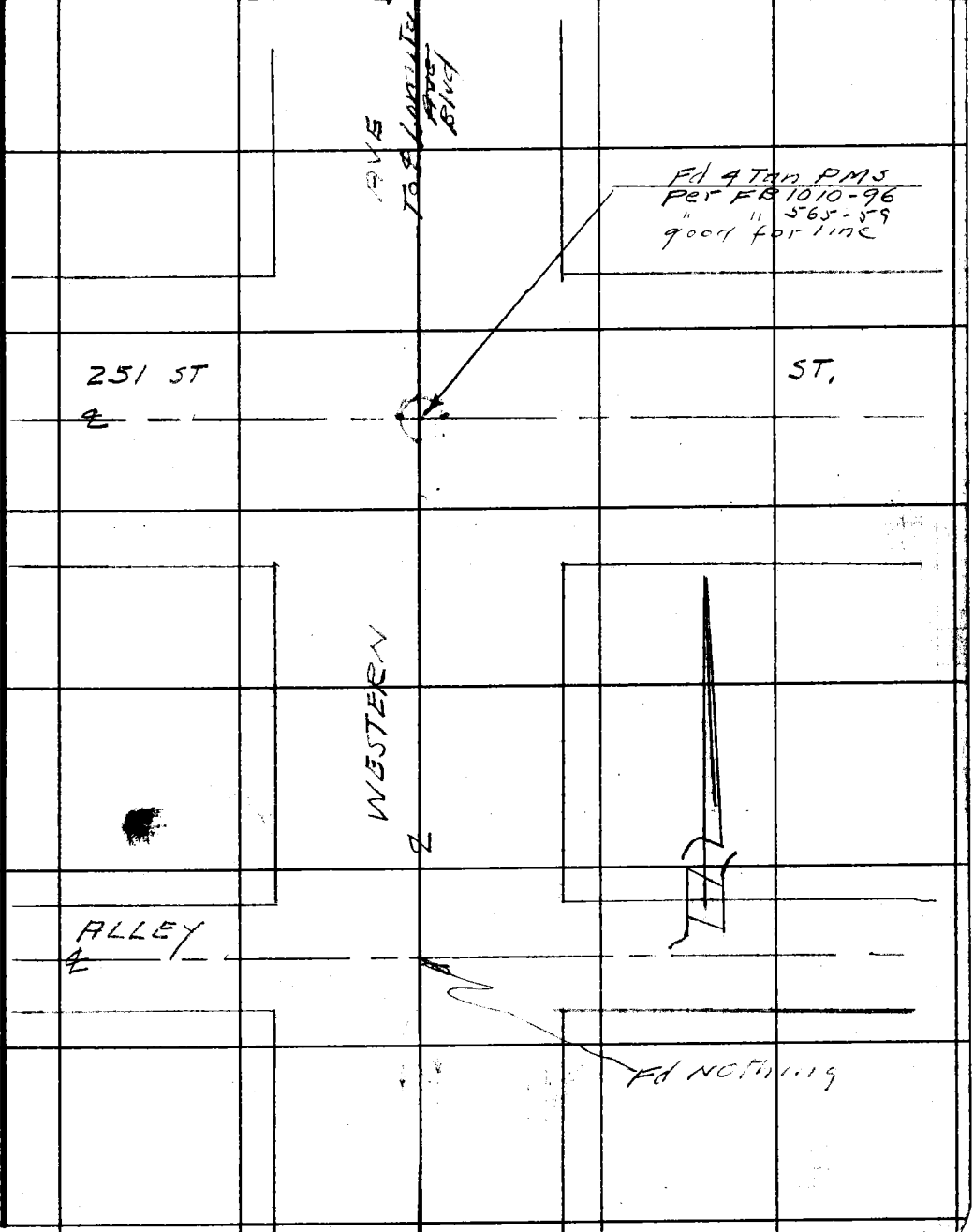

Note: Any Additions or Changes on This Sheet Must be Made or Circled in Red Ink With Date and Name of Person Making Change.

Do not extend notes this side of this line.

RETURN TO
LOS ANGELES COUNTY SURVEYOR
700 HALL OF RECORDS

FORM 247 BM 11-46

RETURN TO
LOS ANGELES COUNTY SURVEYOR
700 HALL OF RECORDS

Note: Any Additions or Changes on This Sheet Must Be Made or Circled in Red Ink With Date and Name of Person Making Change.

Do not extend notes this side of this line.

W5.28-A-3

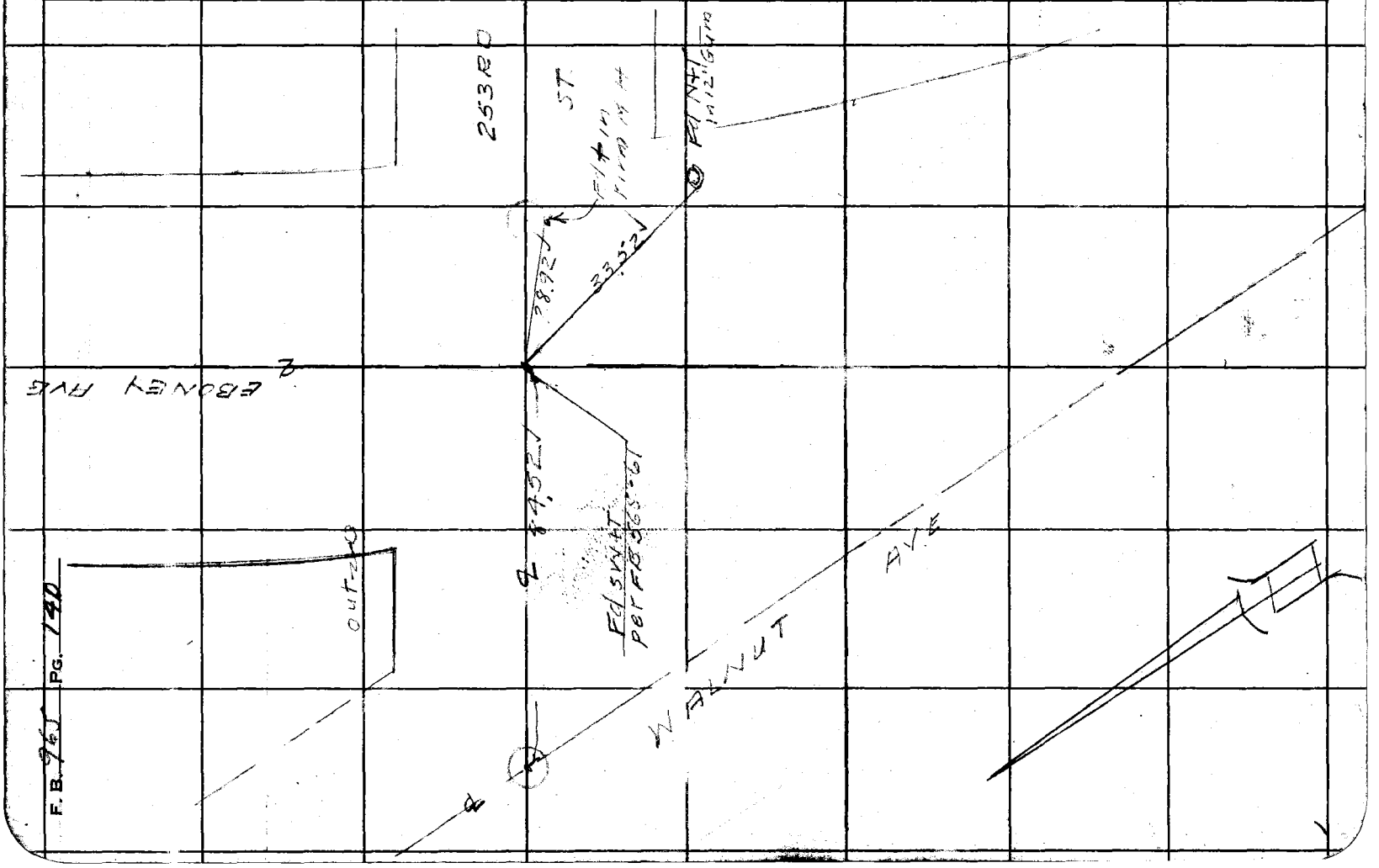

WS 28-A-3

Notes Ck'd by Miller	Survey of Lomita Blvd
Map No. C.S.B680	W. O. 8349 Tape No. 247 St'd 68 °F
Office Work H. Ito	Surveyed by R.L. Willey
Checked	Notes R.L.W. Date 8-7-47
Date	Indexed A. C. Johnson

F. B. 9[illegible] PG. 141

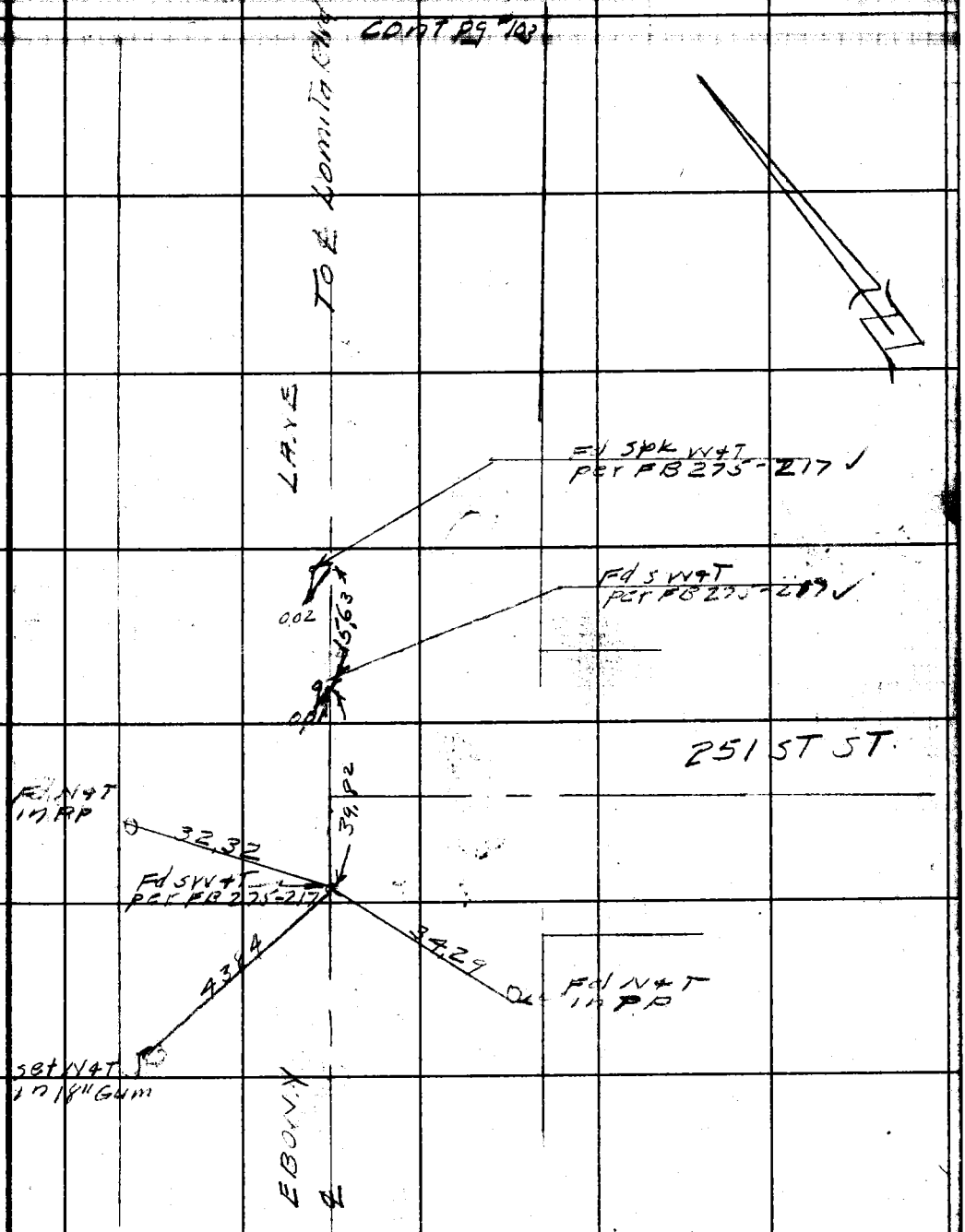

Note: Any Additions or Changes on This Sheet Must be Made or Circled in Red Ink With Date and Name of Person Making Change.

Do not extend notes this side of this line.

RETURN TO
LOS ANGELES COUNTY SURVEYOR
700 HALL OF RECORDS

FORM 247 EM 11-46

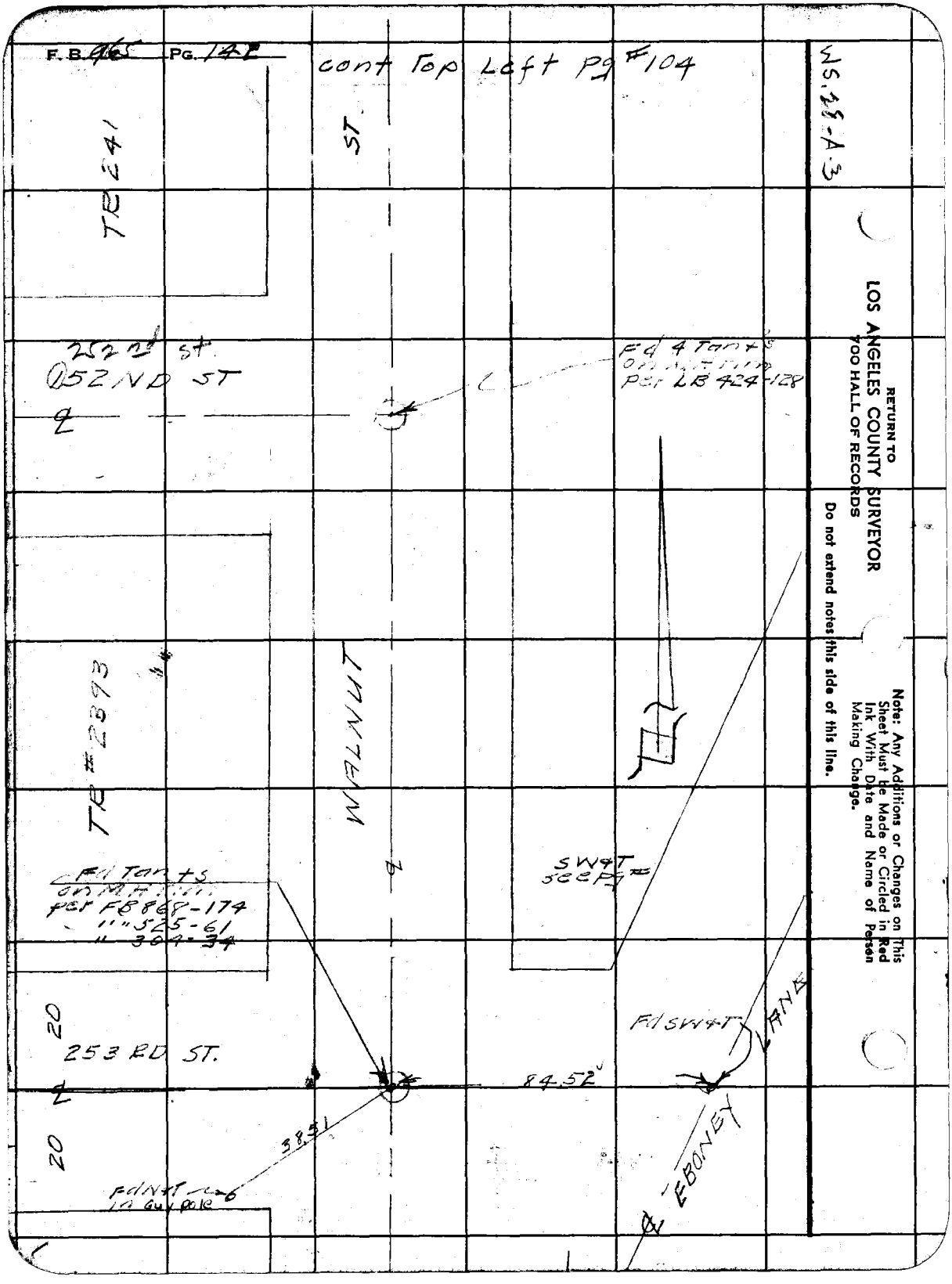
F.B. 965 PG. 142
cont Top Left Pg #104
WS.28-A-3
TR 241
ST.
252nd st.
252ND ST
Fd 4 Tan+s on M.H. Trim per LB 424-128
TR #2393
MAIN ST
Fd Tan+s on M.H. Trim per FB 868-174
" " 525-61
" 304-34
SW+T see Pg #
Fd SW+T
LANE
253 RD ST.
84.52
38.51
Fd N+T in Guy pole
EBONEY
20
20
RETURN TO
LOS ANGELES COUNTY SURVEYOR
700 HALL OF RECORDS
Do not extend notes this side of this line.
Note: Any Additions or Changes on This Sheet Must be Made or Circled in Red Ink With Date and Name of Person Making Change.

Notes Ck'd by Miller	Survey of Lomita Blvd
Map No. C.S.B 680	W. O. 8347 Tape No. 021 St'd 68 °F
Office Work H. Ito	Surveyed by R L Willey
Checked	Notes " Date 8-47
Date	Indexed [illegible]

F. B. [illegible] PG. 143

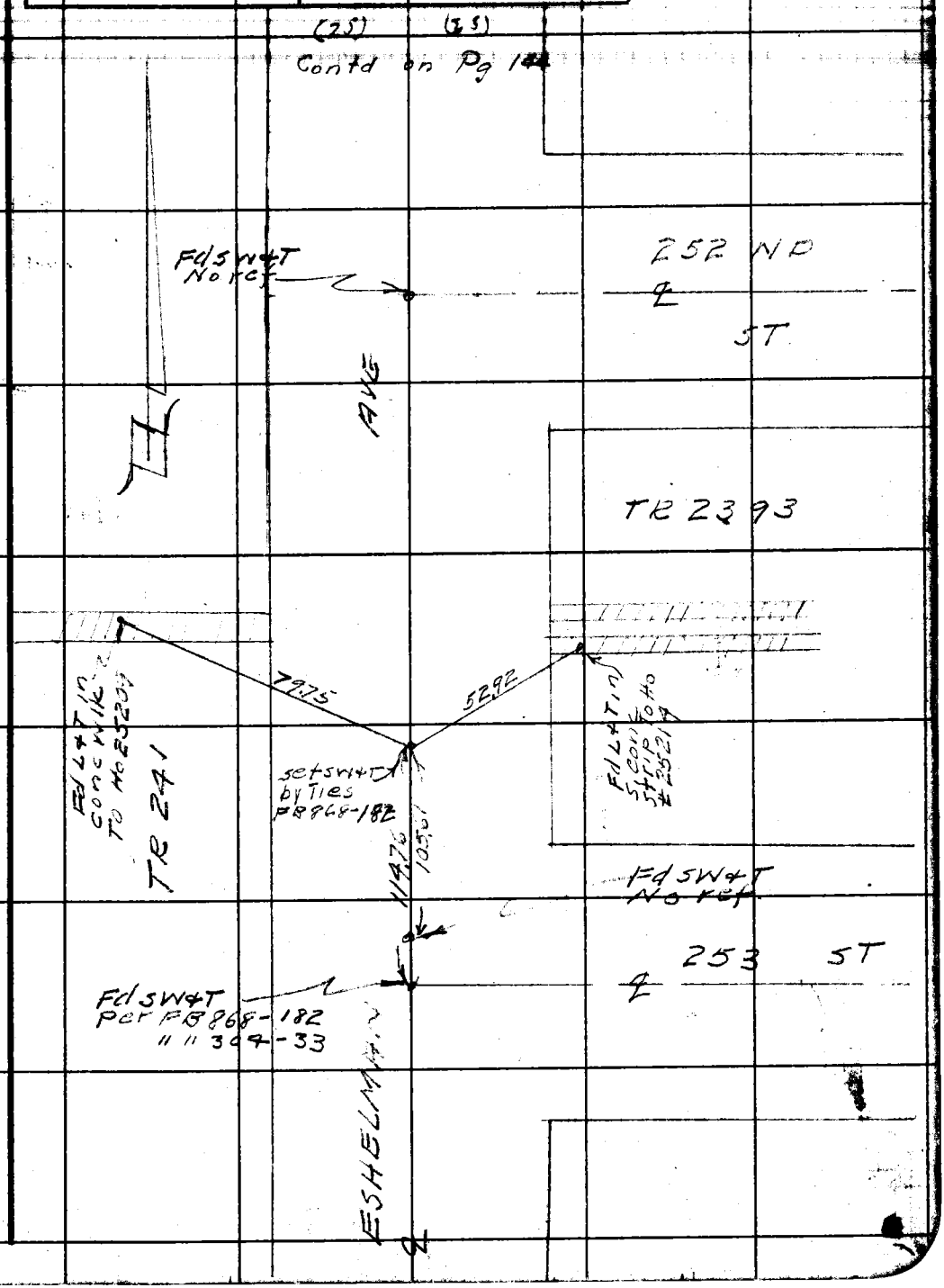

Note: Any Additions or Changes on This Sheet Must be Made or Circled in Red Ink With Date and Name of Person Making Change.

Do not extend notes this side of this line.

RETURN TO
LOS ANGELES COUNTY SURVEYOR
700 HALL OF RECORDS

FORM 247 5M 11-46

F.B. 965 PG. 144

Cont pg # 105

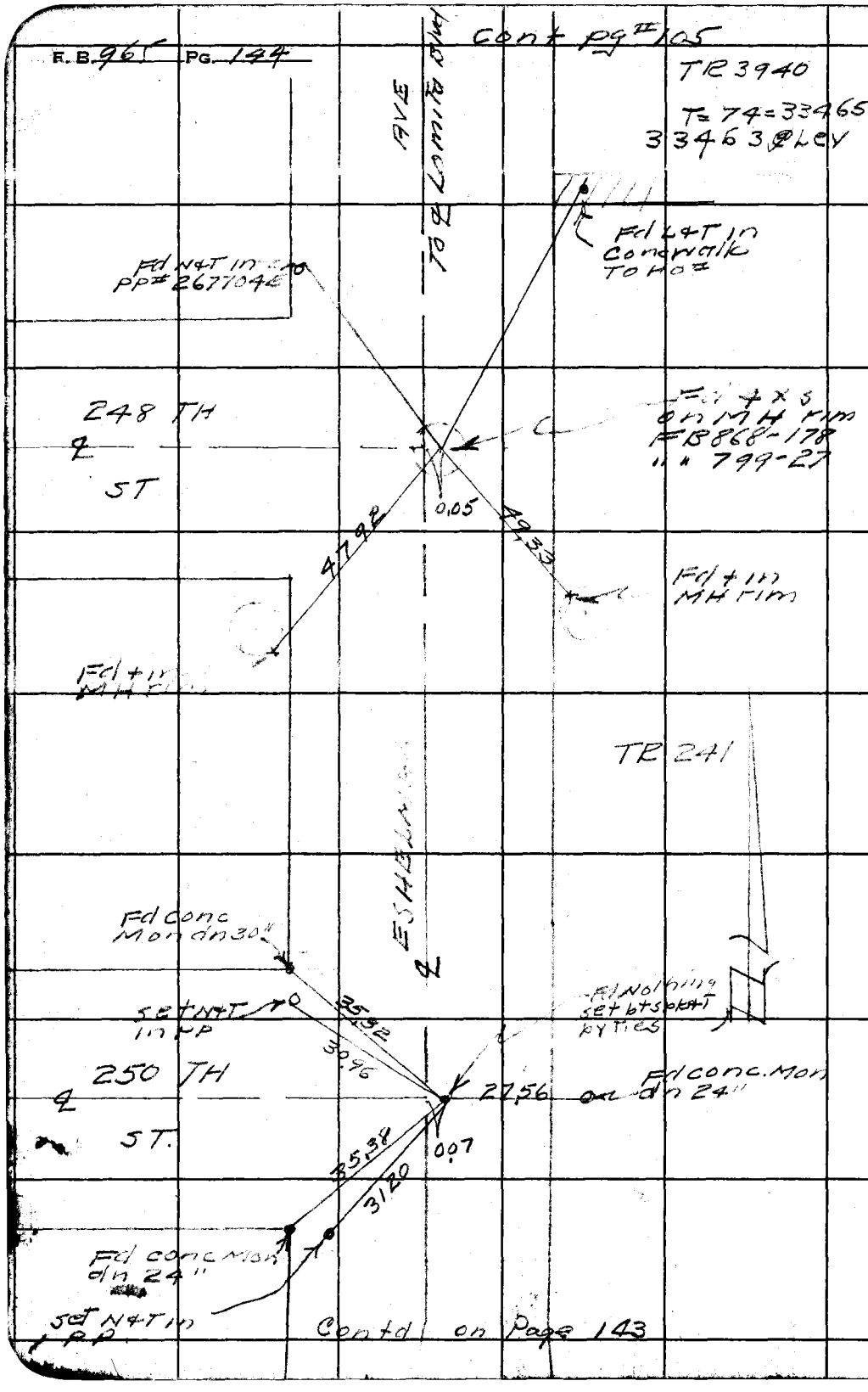

Contd on Page 143

RETURN TO
LOS ANGELES COUNTY SURVEYOR
700 HALL OF RECORDS

Do not extend notes this side of this line.

Note: Any Additions or Changes on This Sheet Must be Made or Circled in Red Ink With Date and Name of Person Making Change.

Notes Ck'd by Miller	Survey of Lom[illegible]
Map No. C.S.B 680	W. O. 8349 Tape No. 021 St'd 68 °F
Office Work H. Ito	Surveyed by R.L. Willey
Checked	Notes 1 Date 8-4
Date	Indexed A. C. Johnson

PG. 145

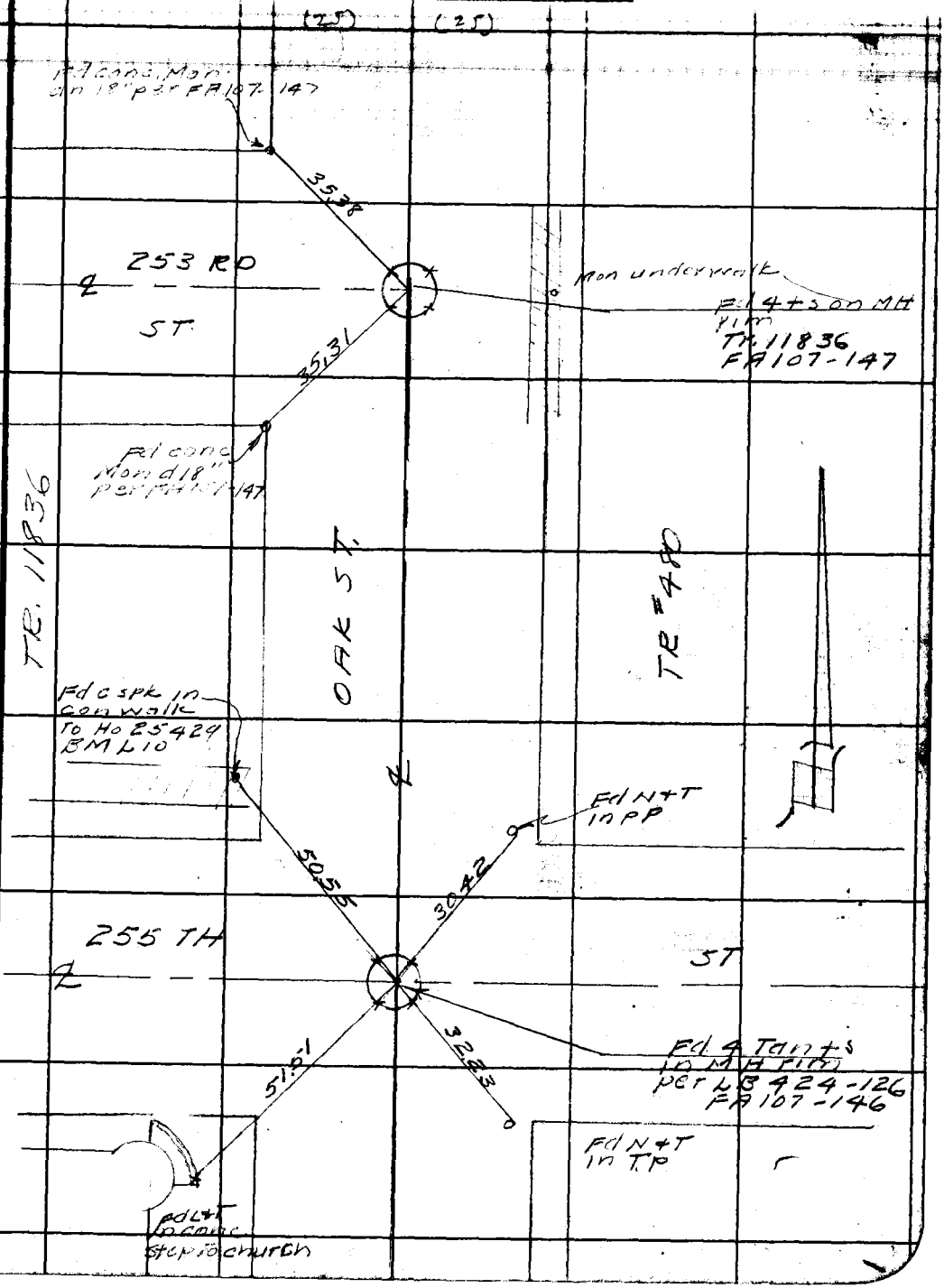

Note: Any Additions or Changes on This Sheet Must be Made or Circled in Red Ink With Date and Name of Person Making Change.

Do not extend notes this side of this line.

RETURN TO
LOS ANGELES COUNTY SURVEYOR
700 HALL OF RECORDS

FORM 247 BM 11-46

F. B. 965 PG. 146

(25)

WS. 28-A-3

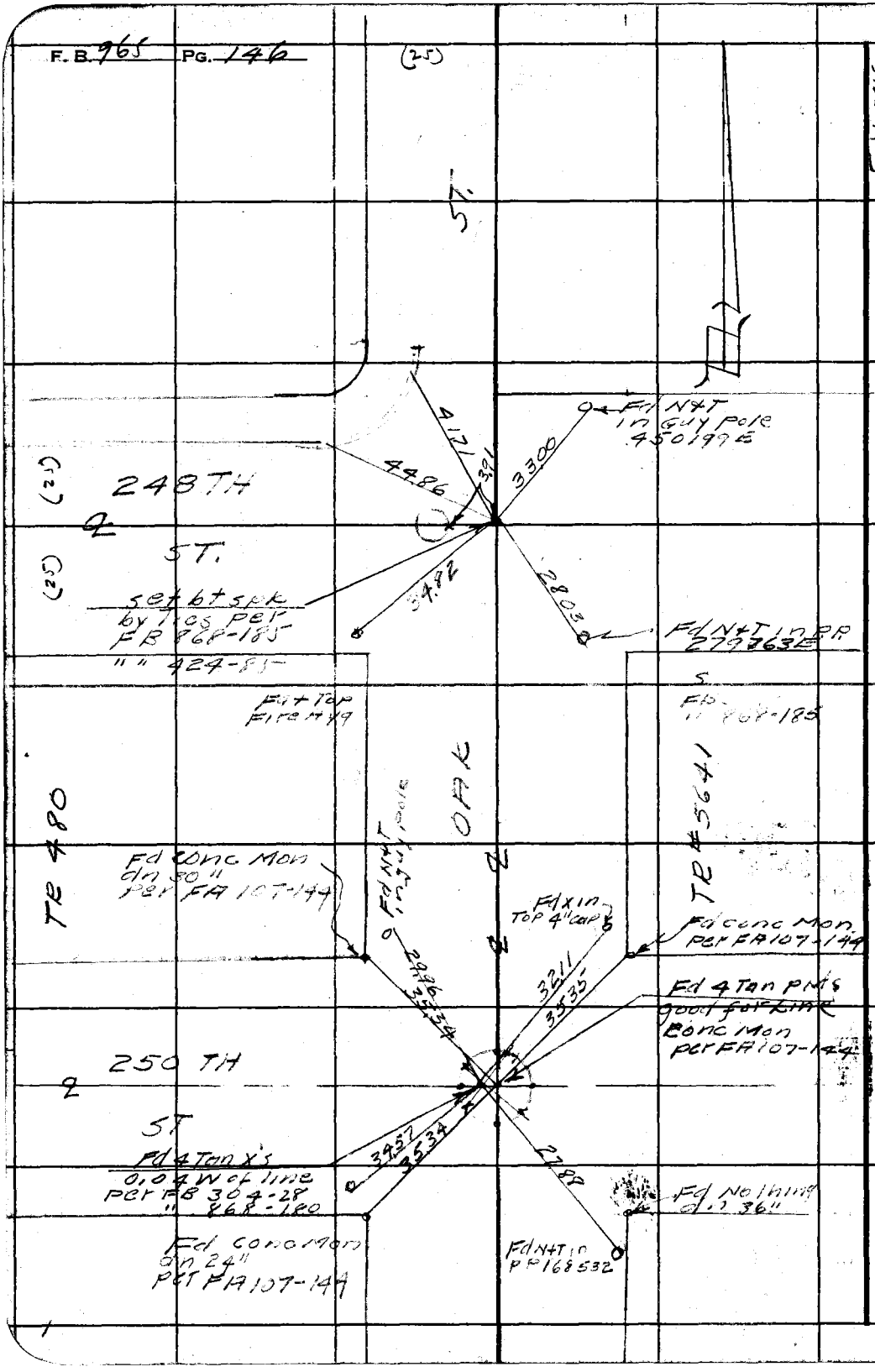

RETURN TO
LOS ANGELES COUNTY SURVEYOR
700 HALL OF RECORDS

Do not extend notes this side of this line.

Note: Any Additions or Changes on This Sheet Must be Made or Circled in Red Ink With Date and Name of Person Making Change.

Notes Ck'd by Miller	Survey of [illegible]	F. B. [illegible] Pg. 147
Map No. C.S. 8680	W. O. 8549 Tape No. 221 St'd 68 °F	
Office Work H. Ito	Surveyed by R.L. Willey	
Checked	Notes " Date 8-47	
Date	Indexed A. C. Johnson	

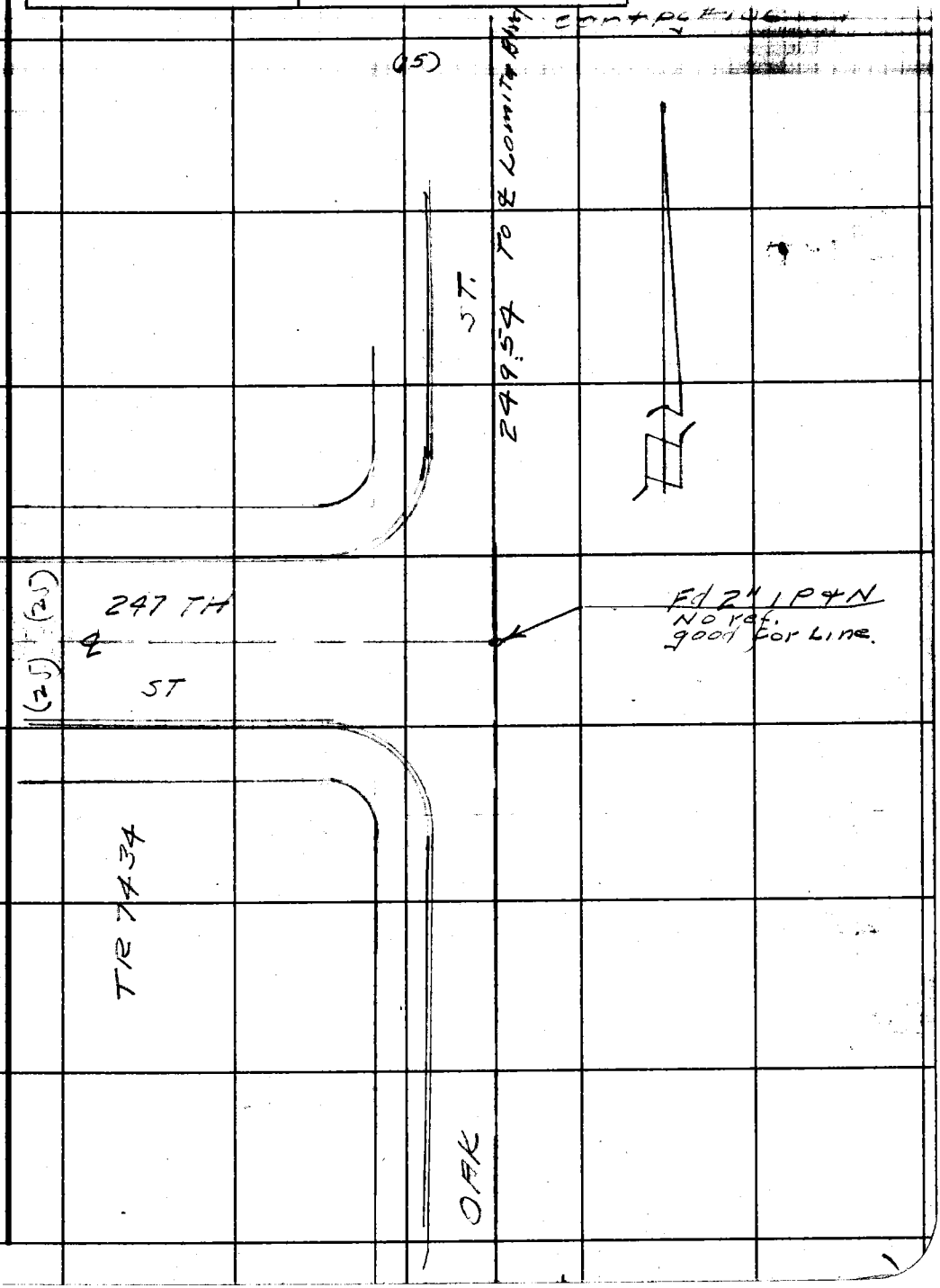

Note: Any Additions or Changes on This Sheet Must Be Made or Circled in Red Ink With Date and Name of Person Making Change.

Do not extend notes this side of this line.

RETURN TO
LOS ANGELES COUNTY SURVEYOR
700 HALL OF RECORDS

FORM 247 5M 11-46

F. B. 965 PG. 148

To Pg ~~106~~ 149

WS-58-A-3

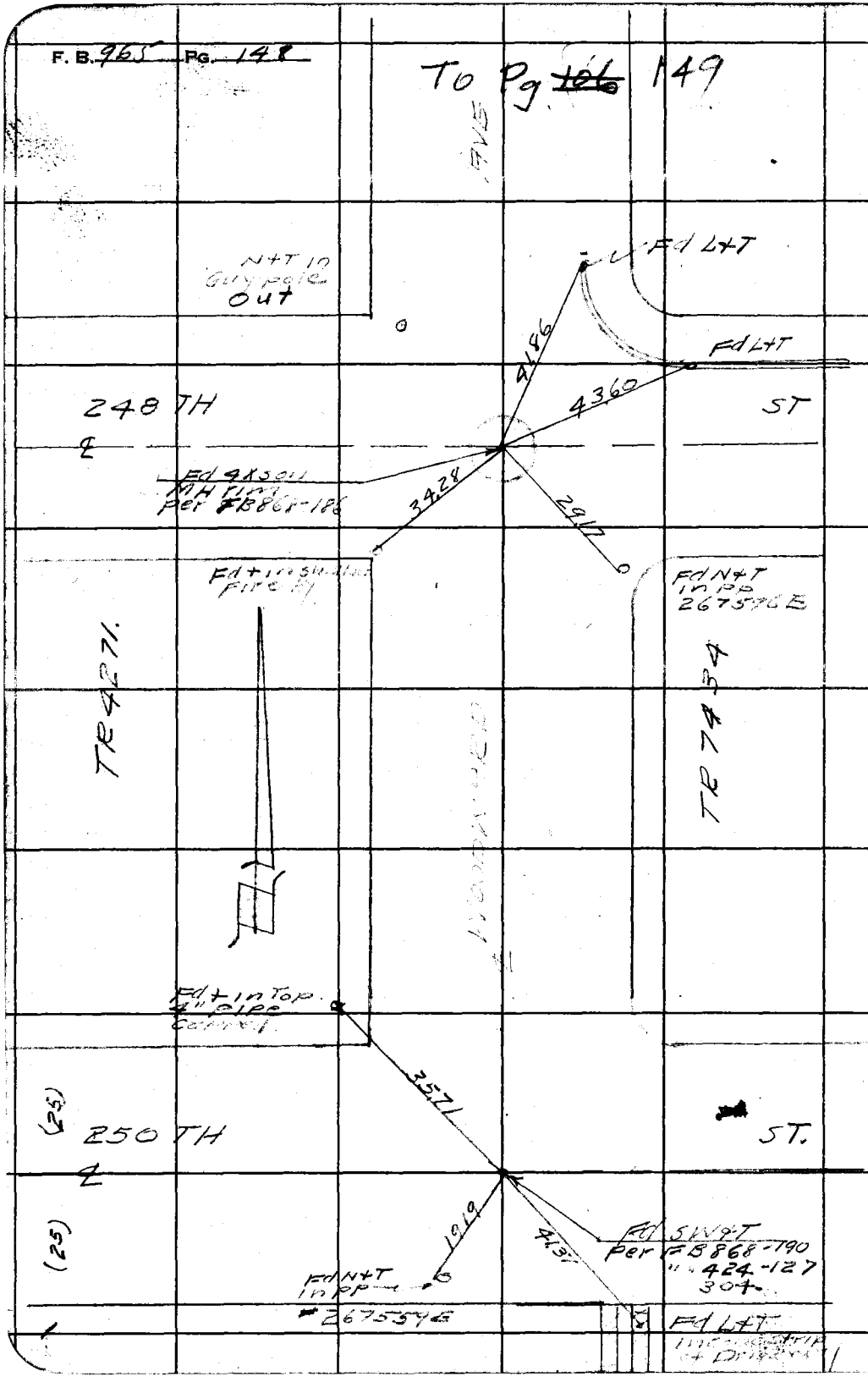

RETURN TO
LOS ANGELES COUNTY SURVEYOR
700 HALL OF RECORDS

Do not extend notes this side of this line.

Note: Any Additions or Changes on This Sheet Must be Made or Circled in Red Ink With Date and Name of Person Making Change.

Notes Ck'd by Miller	Survey of [illegible]
Map No. C.S.B680	W. O. 8349 Tape No. C21 St'd 68 °F
Office Work H. Ito	Surveyed by R. L. Willey
Checked	Notes " Date 8-47
Date	Indexed A. C. Johnson

F. B. [illegible] PG. 149

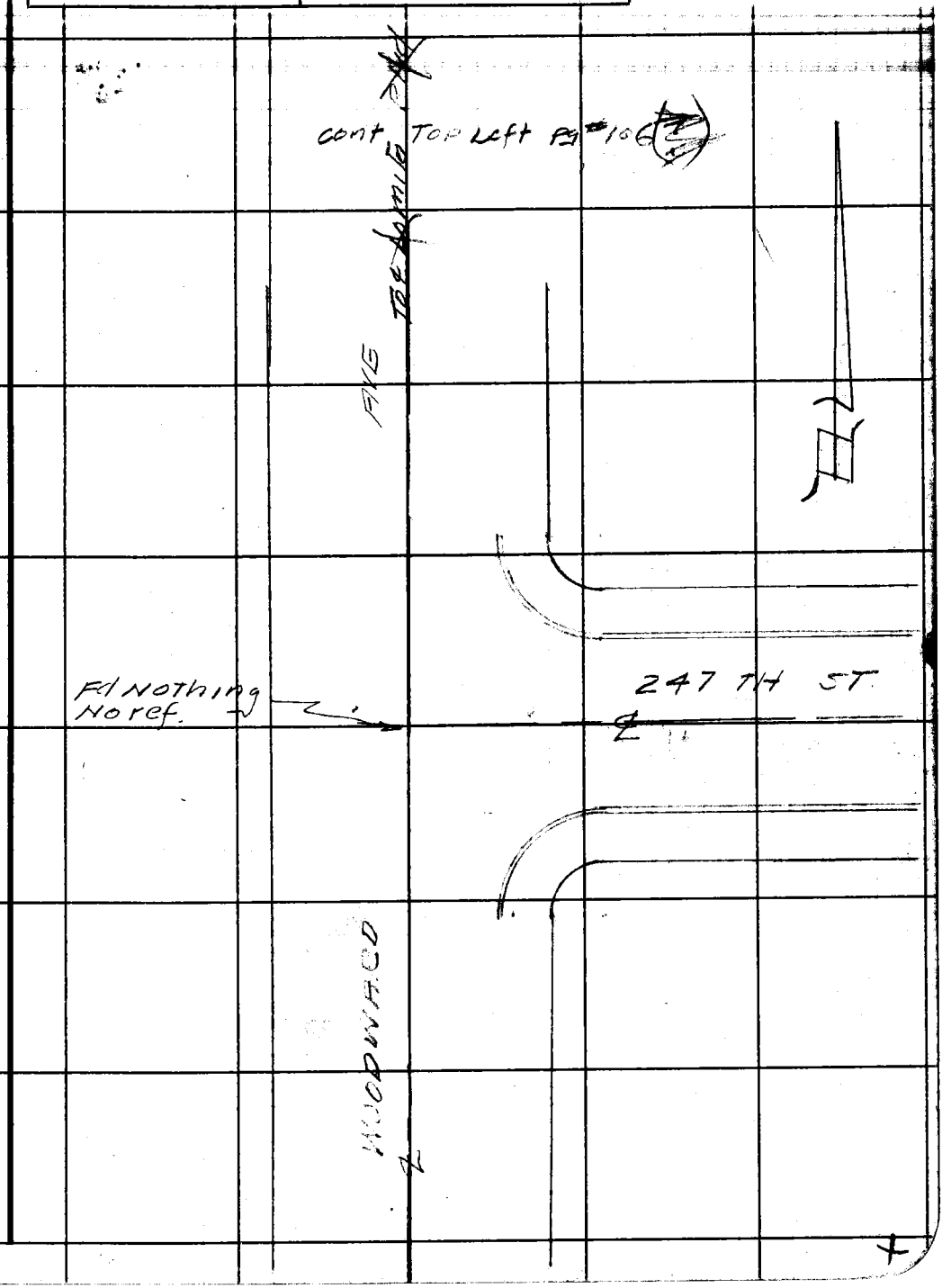

Note: Any Additions or Changes on This Sheet Must be Made or Circled in Red Ink With Date and Name of Person Making Change.

Do not extend notes this side of this line.

RETURN TO
LOS ANGELES COUNTY SURVEYOR
700 HALL OF RECORDS

FORM 247 5M 11-46

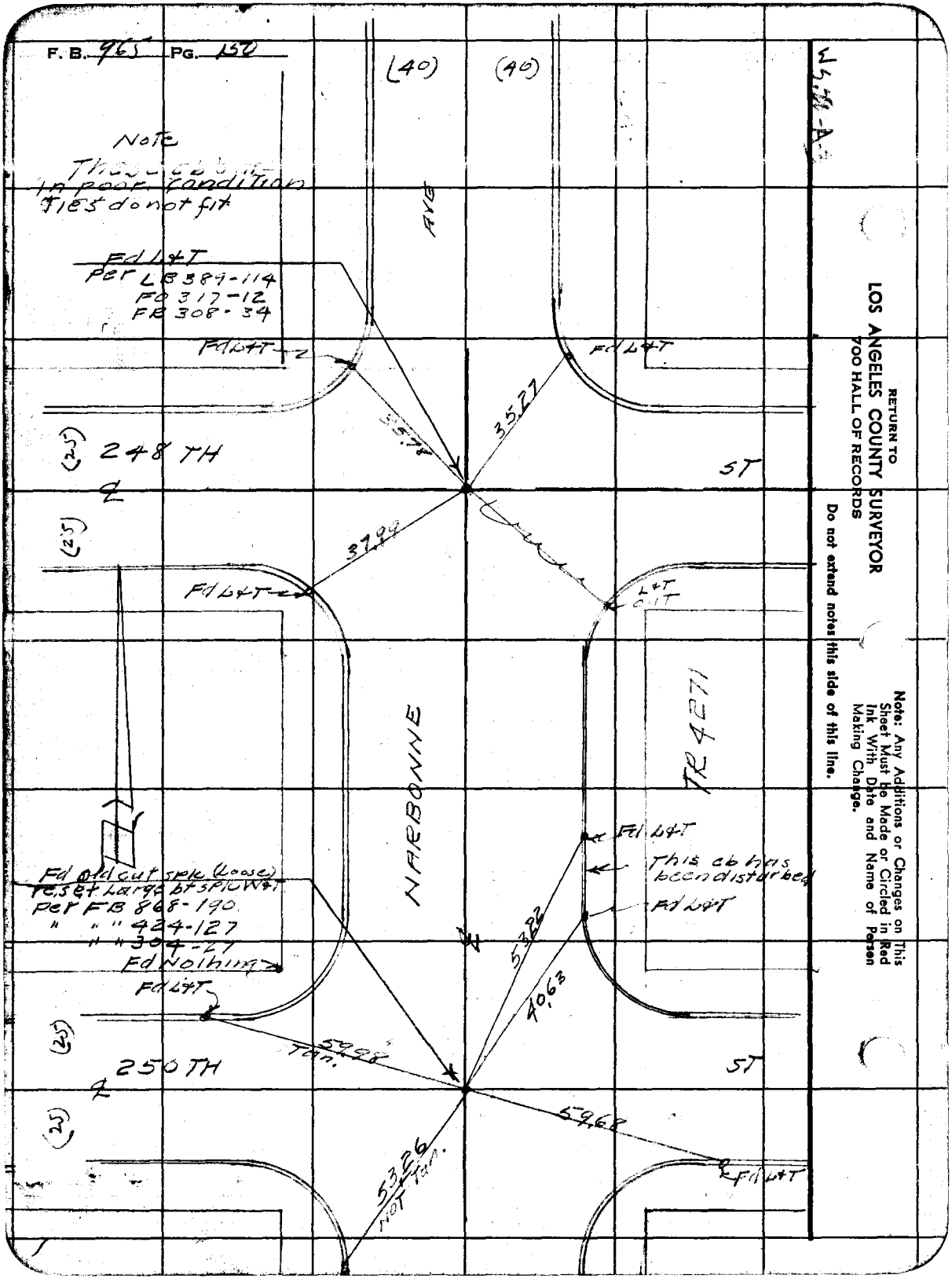
F. B. 965 PG. 150
(40)
(40)
Note
These cb bars
in poor condition
Ties do not fit
AVE
Fd L&T
Per LB 389-114
FO 317-12
FB 308-34
Fd L&T
Fd L&T
35.78
35.27
(25)
248 TH
ST
(25)
37.99
Fd L&T
L&T
CUT
NARBONNE
TR 4271
Fd L&T
This cb has
been disturbed
Fd L&T
Fd old cut spk (Loose)
reset Large bt spk W&T
Per FB 868-190
" " " 424-127
" " 304-27
Fd Nothing
Fd L&T
53.22
40.63
(25)
59.98
Tan.
250 TH
ST
(25)
59.68
53.26
NOT Tan.
Fd L&T
RETURN TO
LOS ANGELES COUNTY SURVEYOR
700 HALL OF RECORDS
Do not extend notes this side of this line.
Note: Any Additions or Changes on This Sheet Must be Made or Circled in Red Ink With Date and Name of Person Making Change.

Notes Ck'd by Miller	Survey of Lomita Blvd
Map No. C.S. 8080	W. O 8349 Tape No. 021 St'd 68 °F
Office Work H. Ho	Surveyed by R.L. Willey
Checked	Notes " Date 8-47
Date	Indexed A. C. Johnson

F. B. 965 Pg. 151

W 25-A-3

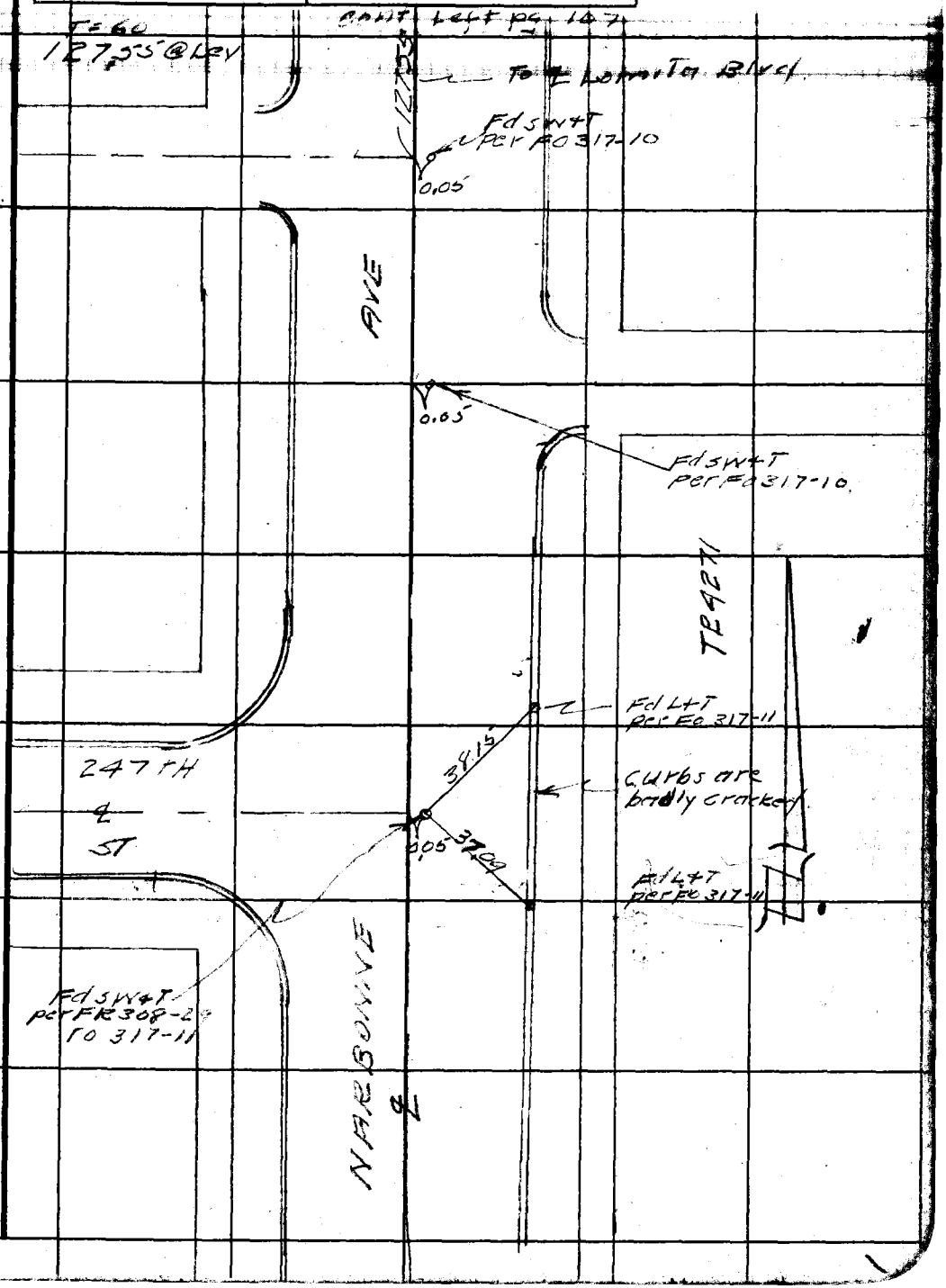

Note: Any Additions or Changes on This Sheet Must be Made or Circled in Red Ink With Date and Name of Person Making Change.

Do not extend notes this side of this line.

RETURN TO
LOS ANGELES COUNTY SURVEYOR
700 HALL OF RECORDS

FORM 247 5M 11-46

RETURN TO
LOS ANGELES COUNTY SURVEYOR
700 HALL OF RECORDS

Note: Any Additions or Changes on This Sheet Must Be Made or Circled in Red Ink With Date and Name of Person Making Change.

Do not extend notes this side of this line.

WS.28-A-2

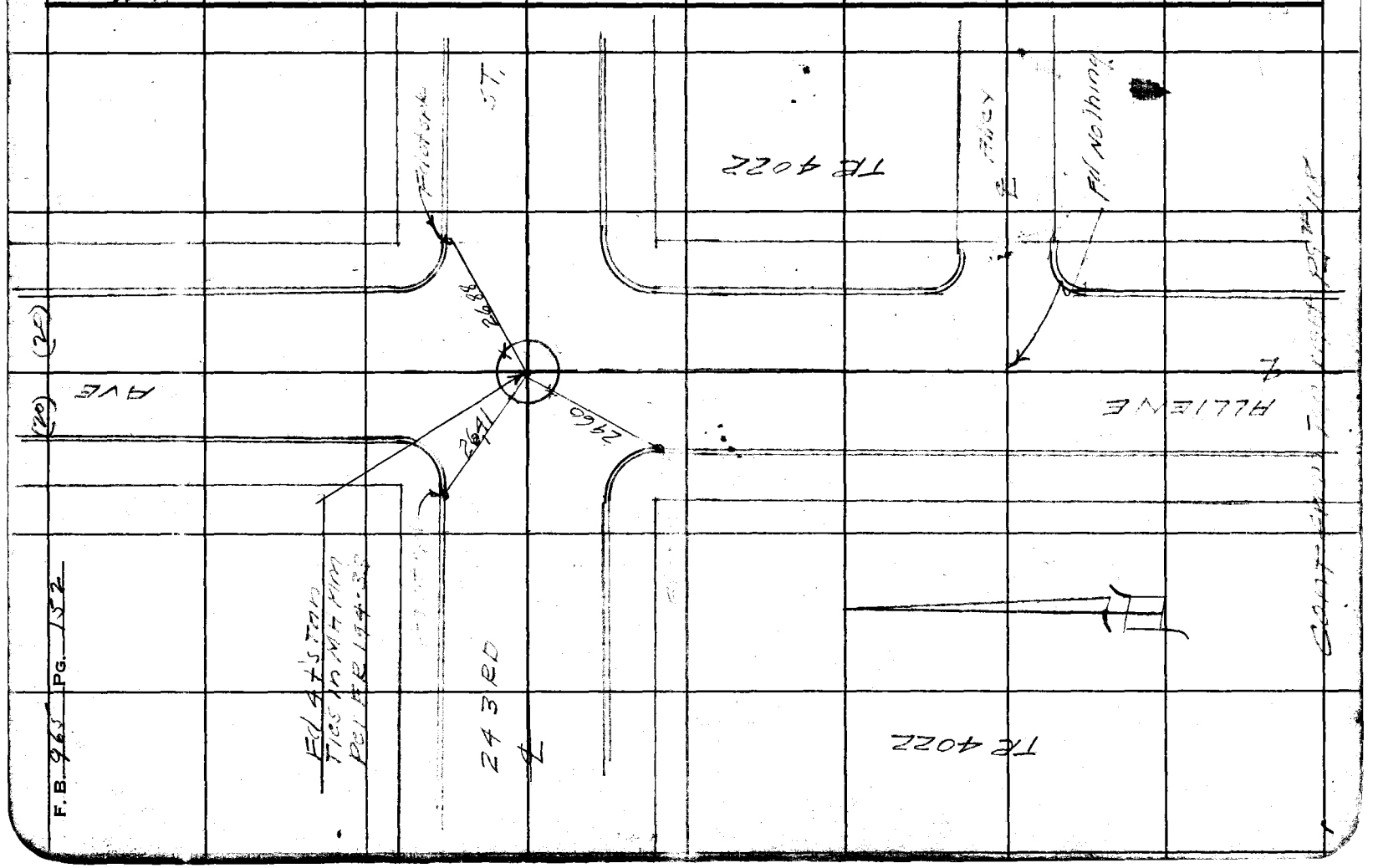

F.B. 965 PG. 132

Notes Ck'd by Miller	Survey of [illegible]
Map No. C.S.B 680	W. O. 8344 Tape No. 021 St'd 68 °F
Office Work H. Ho	Surveyed by R.L. Willey
Checked	Notes " Date 9-2-42
Date	Indexed A. C. Johnson

F. B. 9[illegible] PG. 153

WS 28 A-2

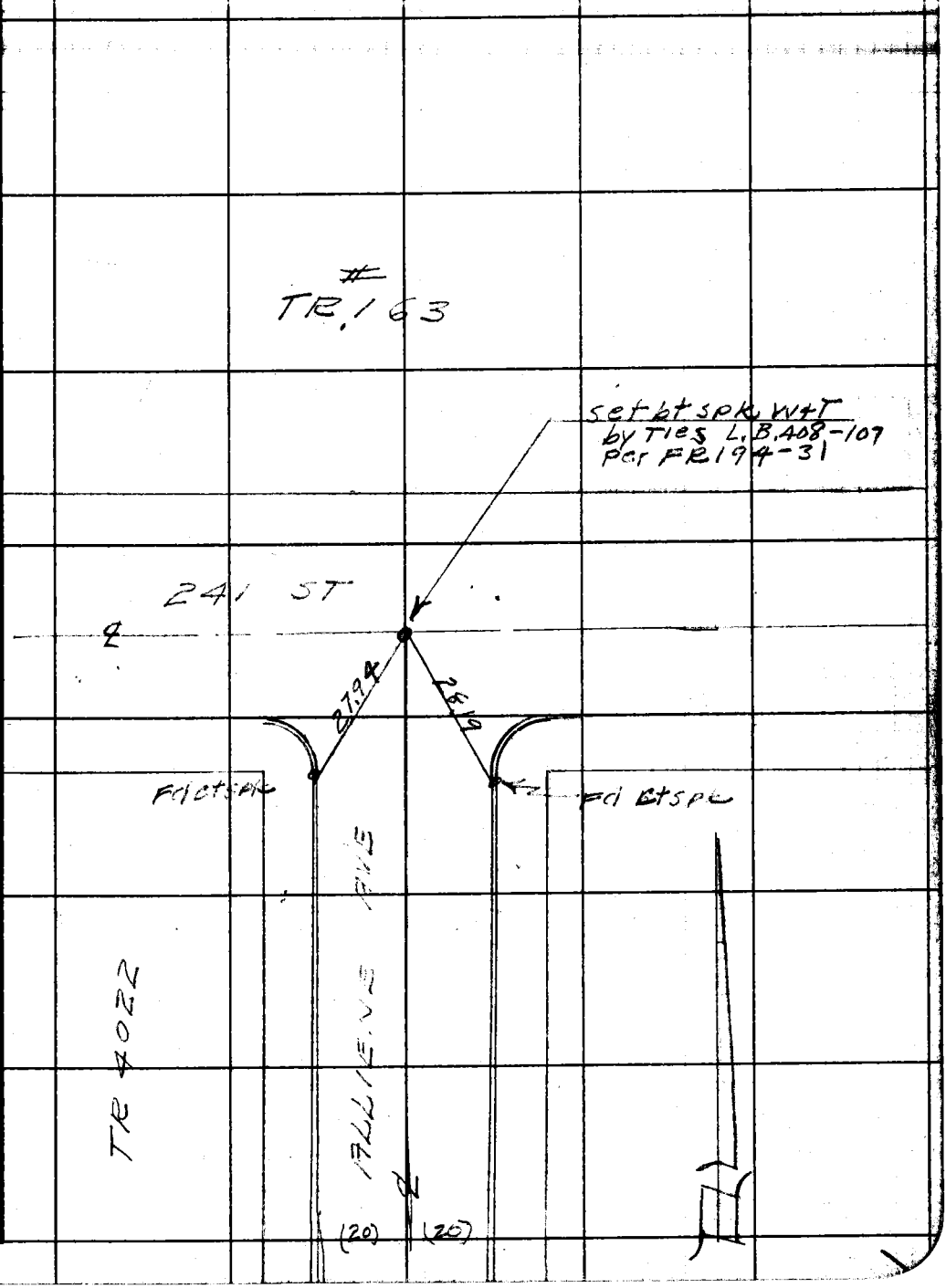

Note: Any Additions or Changes on This Sheet Must be Made or Circled in Red Ink With Date and Name of Person Making Change.

Do not extend notes this side of this line.

RETURN TO
LOS ANGELES COUNTY SURVEYOR
700 HALL OF RECORDS

FORM 247 SM 11-46

F. B. 965 PG. 154

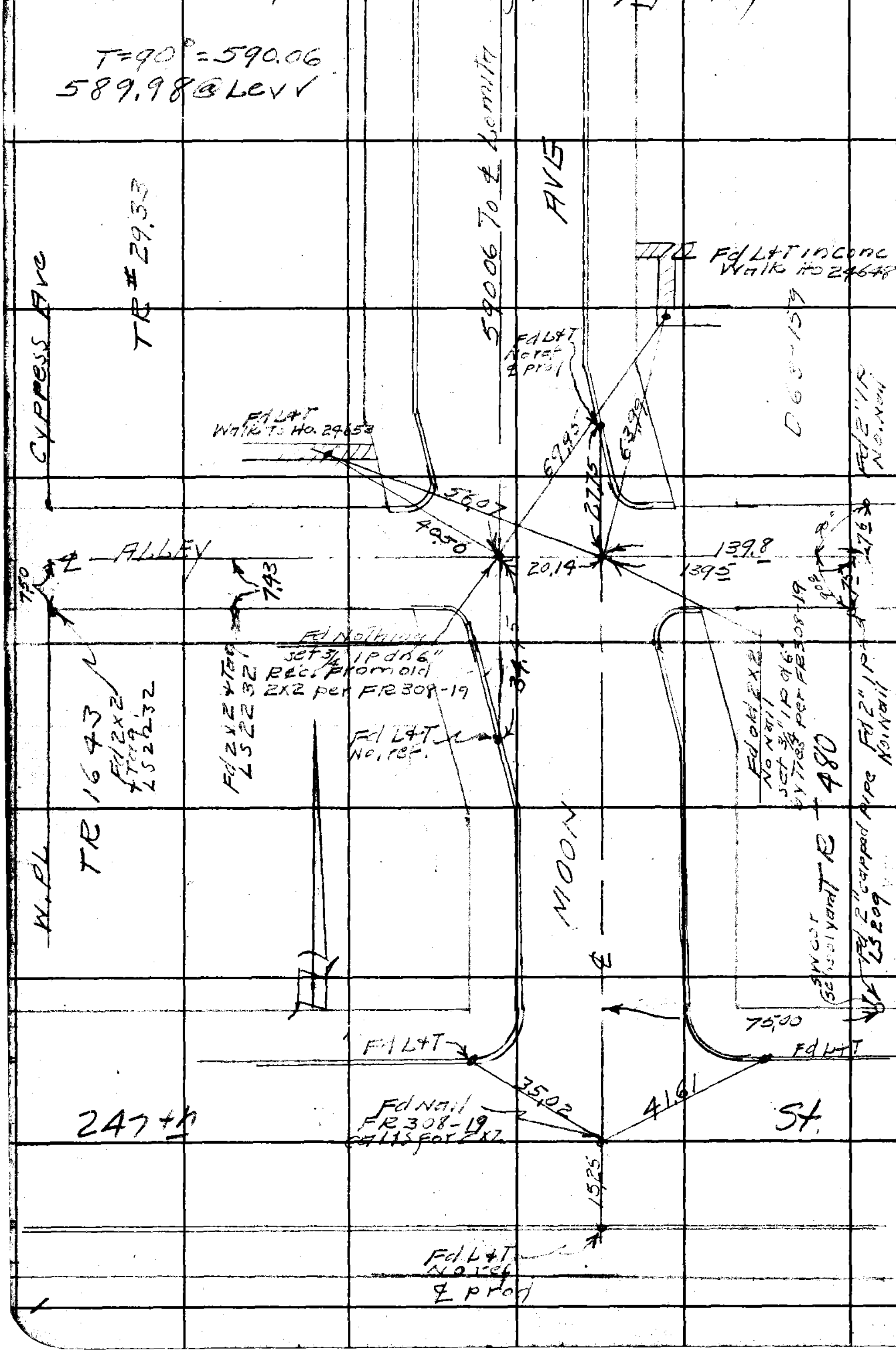

WS 18-A-3

RETURN TO
LOS ANGELES COUNTY SURVEYOR
700 HALL OF RECORDS

Do not extend notes this side of this line.

Note: Any Additions or Changes on This Sheet Must Be Made or Circled in Red Ink With Date and Name of Person Making Change.

Notes Ck'd by Miller
Map No. C.S. 8680
Office Work H. Ho
Checked
Date

Survey of Lomita Blvd
W. O. 8344 Tape No. 221 St'd 62 °F
Surveyed by R. L. Willey
Notes " Date 9-24-47
Indexed A. C. Johnson

F. B. 765 Pg. 15-2

Note: Any Additions or Changes on This Sheet Must be Made or Circled in Red Ink With Date and Name of Person Making Change.

Do not extend notes this side of this line.

RETURN TO
LOS ANGELES COUNTY SURVEYOR
700 HALL OF RECORDS

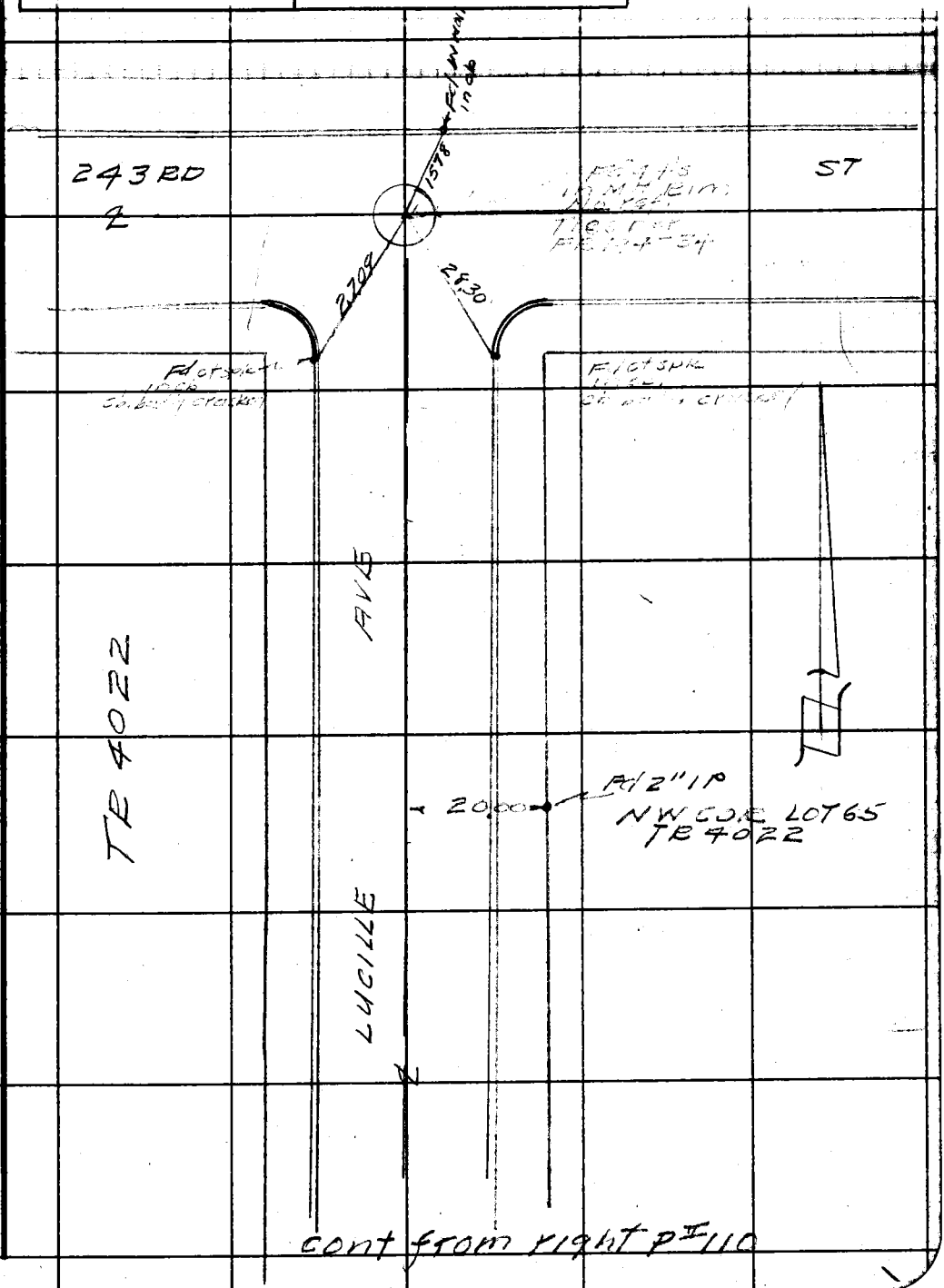

FORM 247 SM 11-46

F. B. 965 PG. 156

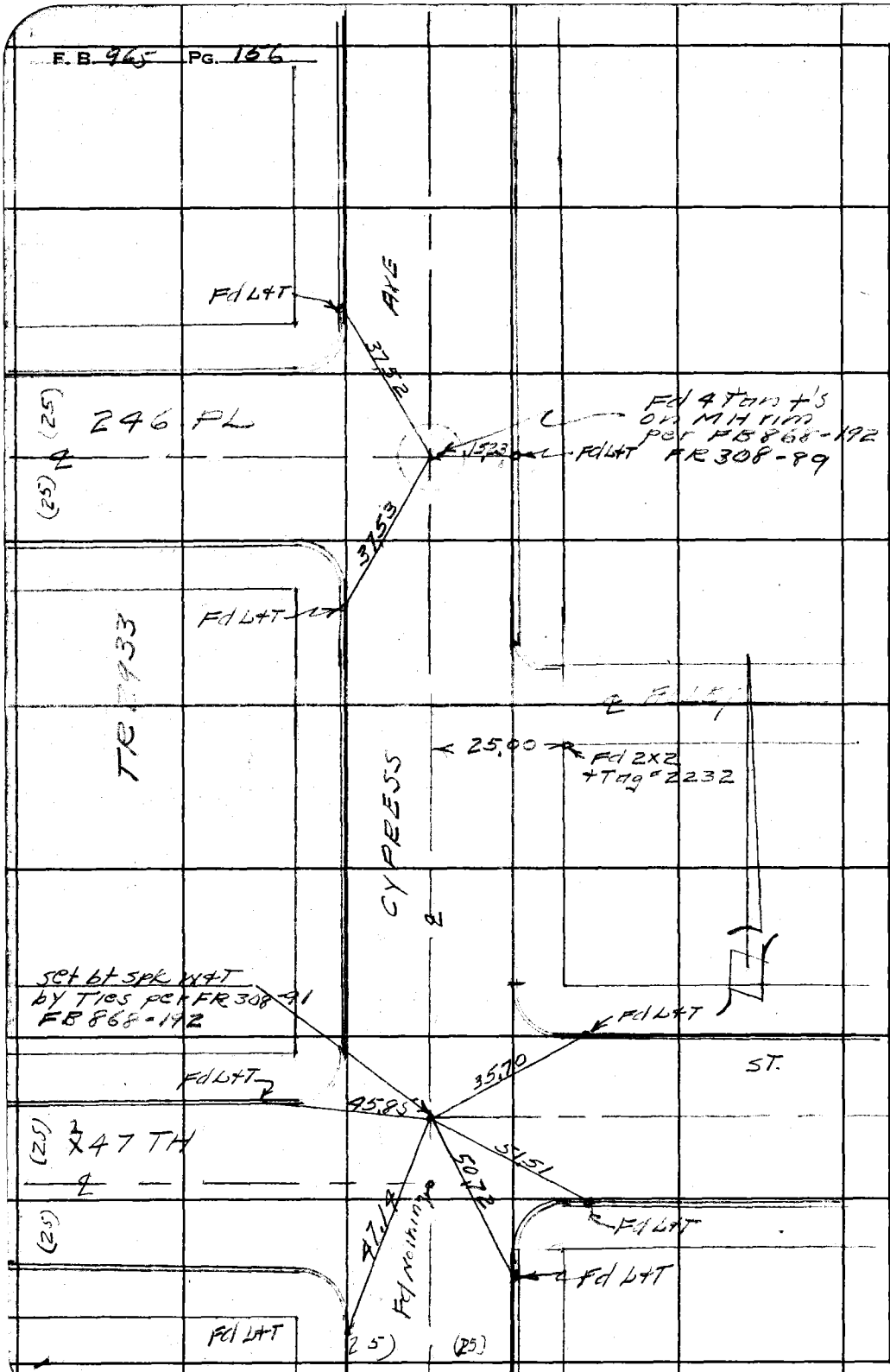

RETURN TO
LOS ANGELES COUNTY SURVEYOR
700 HALL OF RECORDS

Do not extend notes this side of this line.

Note: Any Additions or Changes on This Sheet Must Be Made or Circled in Red Ink With Date and Name of Person Making Change.

Notes Ck'd by Miller	Survey of Lomita Blvd
Map No. C.S.B 680	W. O 8349 Tape No. 247 St'd 68 °F
Office Work H. Ito	Surveyed by P.L. Willey
Checked	Notes " Date 9-47
Date	Indexed A. C. Johnson

F. B. 95 Pg. 157

W. 28-A-3

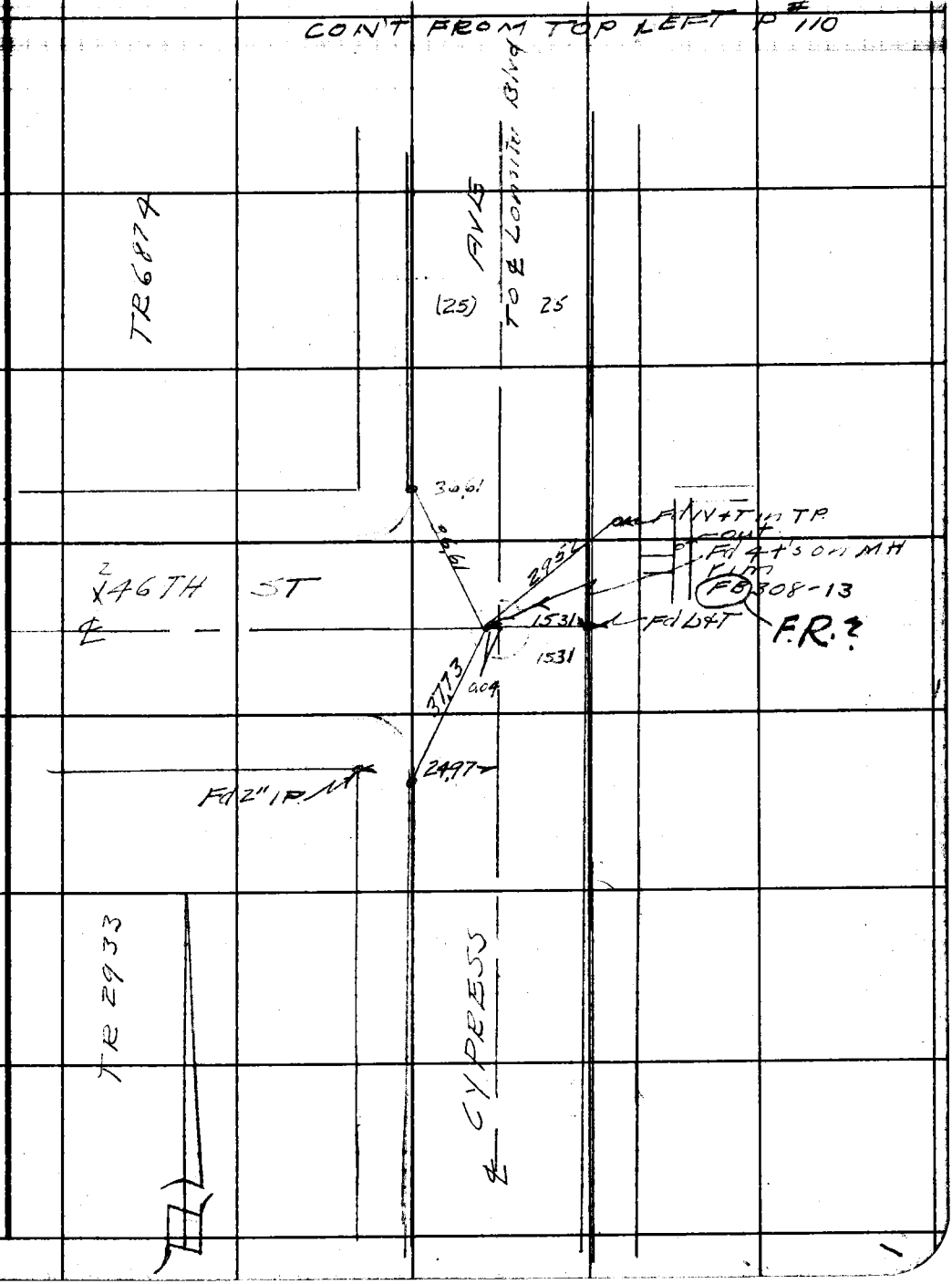

Note: Any Additions or Changes on This Sheet Must be Made or Circled in Red Ink With Date and Name of Person Making Change.

Do not extend notes this side of this line.

RETURN TO
LOS ANGELES COUNTY SURVEYOR
700 HALL OF RECORDS

FORM 247 SM 11-46

F. B. 965 PG. 158

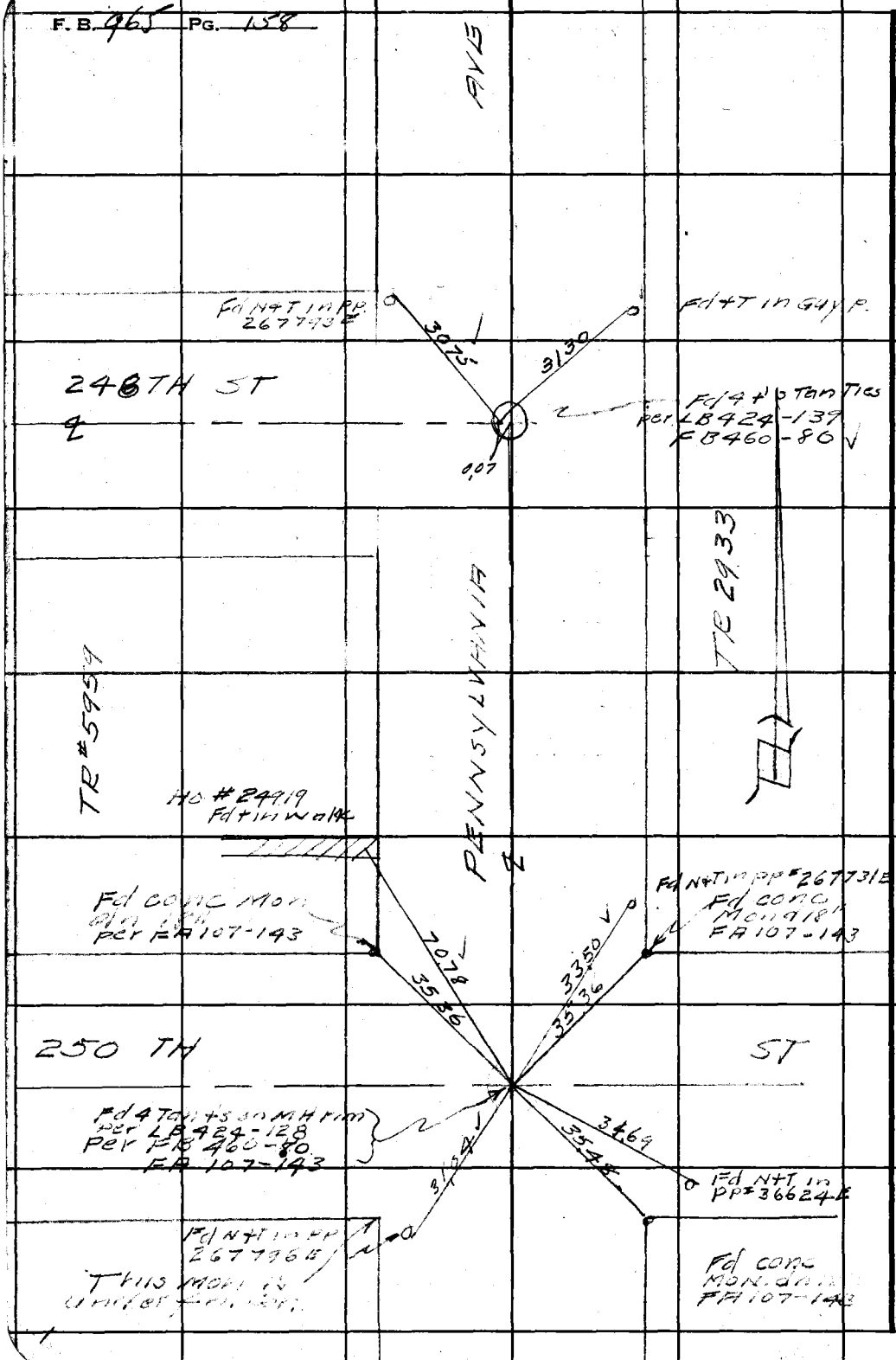

RETURN TO
LOS ANGELES COUNTY SURVEYOR
700 HALL OF RECORDS

Do not extend notes this side of this line.

Note: Any Additions or Changes on This Sheet Must be Made or Circled in Red Ink With Date and Name of Person Making Change.

W. 17-E-1

Notes Ck'd by Miller
Map No. C.S. 2680
Office Work H. 140
Checked
Date

Survey of Lomita Blvd
W. O. 8341 Tape No. C47 St'd 68 °F
Surveyed by R.L. Willey
Notes Date 9-47
Indexed A. C. Johnson

F. B. PG. 159

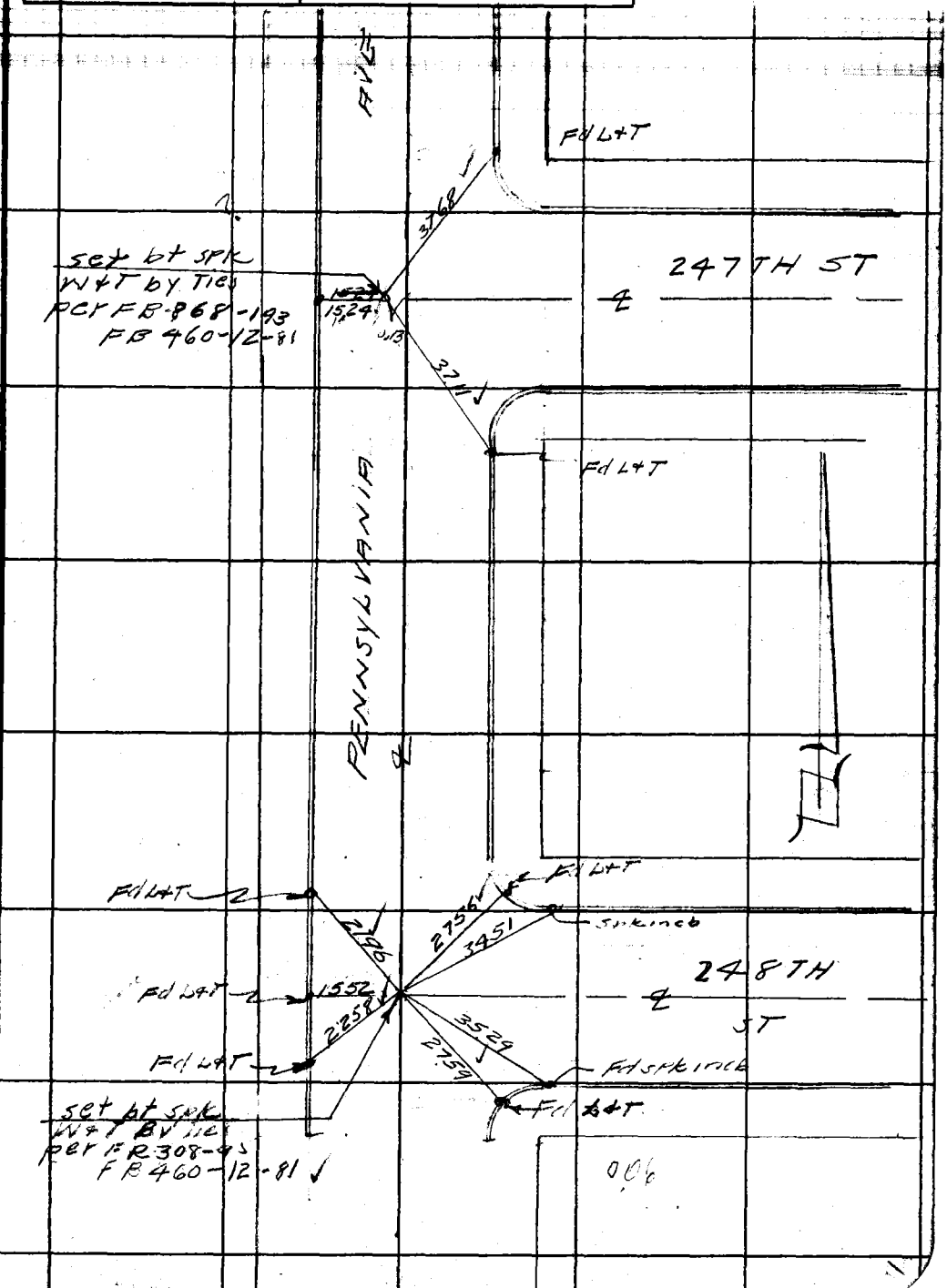

Note: Any Additions or Changes on This Sheet Must be Made or Circled in Red Ink With Date and Name of Person Making Change.

Do not extend notes this side of this line.

RETURN TO
LOS ANGELES COUNTY SURVEYOR
720 HALL OF RECORDS

FORM 247 SM 11-46

F. B. 965 PG. 160

Cont Top Left pg #111

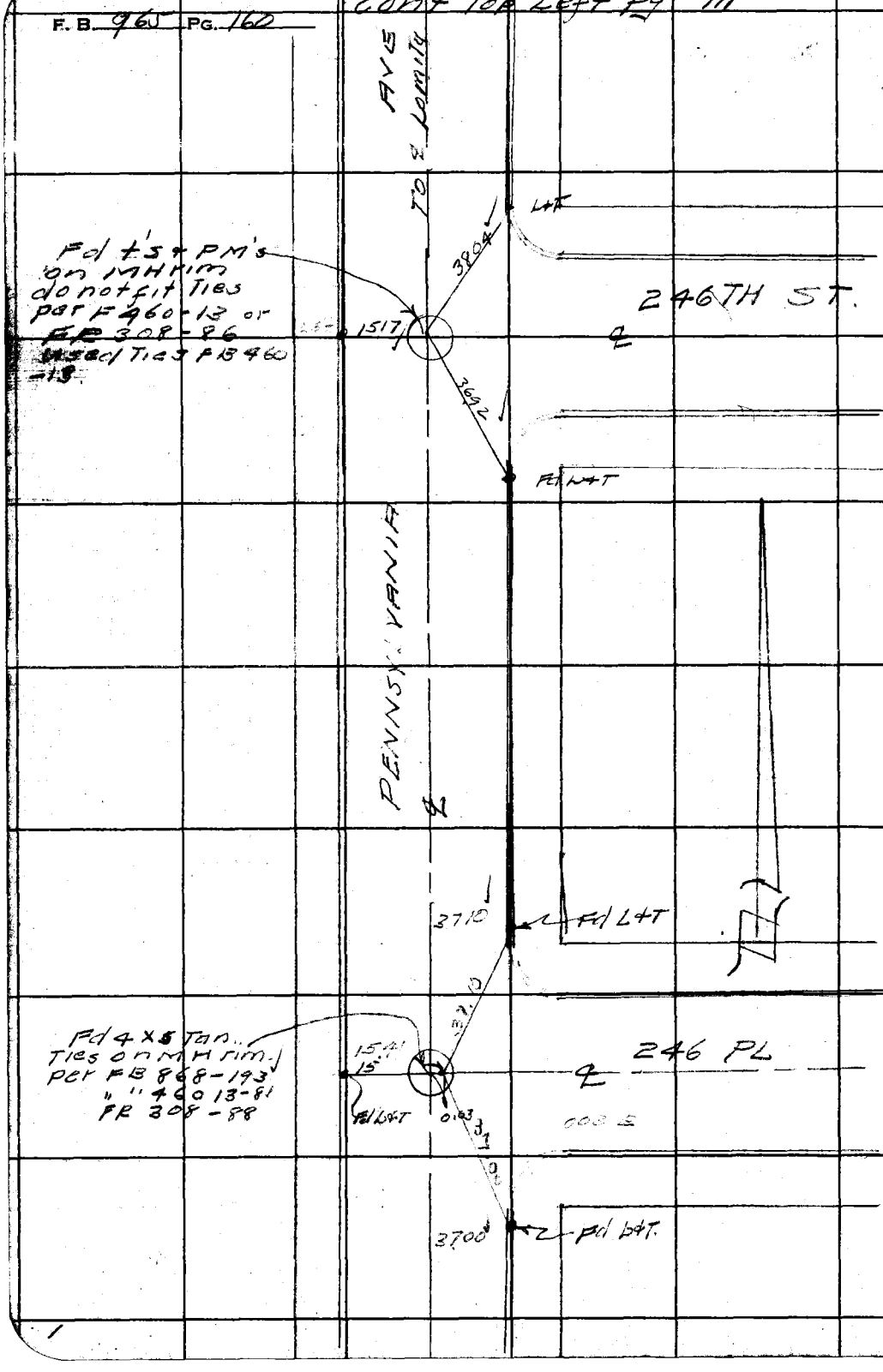

WS 27-E-2

RETURN TO
LOS ANGELES COUNTY SURVEYOR
700 HALL OF RECORDS

Do not extend notes this side of this line.

Note: Any Additions or Changes on This Sheet Must be Made or Circled in Red Ink With Date and Name of Person Making Change.

Notes Ck'd by Miller	Survey of [illegible]
Map No. C.S.B 680	W. O. 8349 Tape No. ____ Std ____ °F
Office Work M. Ito	Surveyed by R. L. Willey
Checked	Notes R.L.W. Date May
Date	Indexed A. C. Johnson 10-6-47

F.B. [illegible] PG. 161

LOMITA BLVD.
JN 8349
LOCATION OF IMPOVEMENTS BY
PLUS + OFFSET, FROM ALAMEDA ST TO

R. L. Willey
Geo Nichols
D.S. Waltermire
E.N. Codding
W.S. Cowherd

Note: Any Additions or Changes on This Sheet Must be Made or Circled in Red Ink With Date and Name of Person Making Change.

Do not extend notes this side of this line.

RETURN TO
LOS ANGELES COUNTY SURVEYOR
700 HALL OF RECORDS

FORM 247 5M 12-40

F.B. _____ PG. 162

Cont bot Next Pg

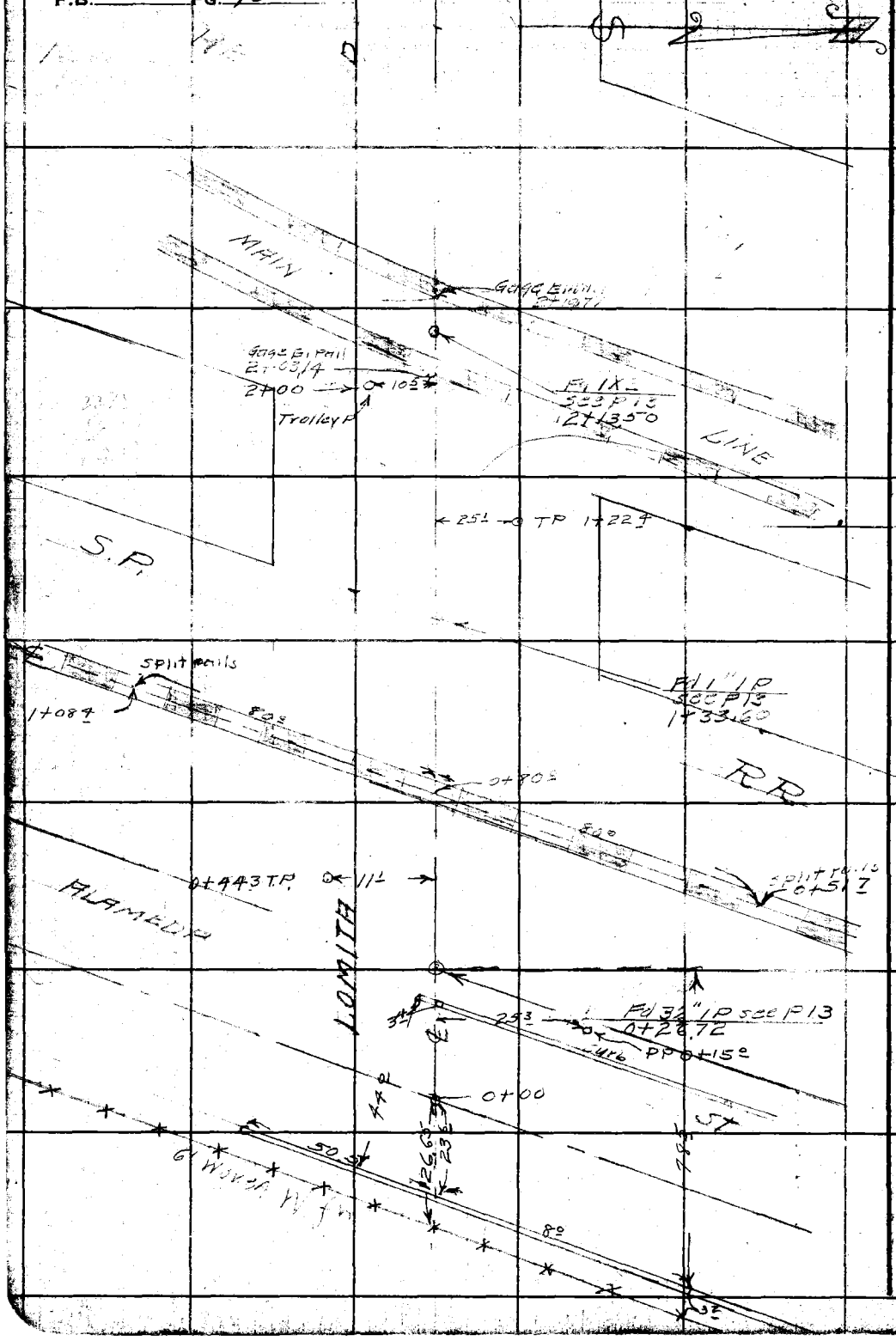

RETURN TO
LOS ANGELES COUNTY SURVEYOR
700 HALL OF RECORDS

Do not extend notes this side of this line.

Note: Any Additions or Changes on This Sheet Must be Made or Circled in **Red Ink** With Date and Name of Person Making Change.

Notes Ck'd by Miller	Survey of Lomita Blvd	F.B. 965 Pg. 163
Map No. C.S.B 680	W. O. 8349 Tape No. ___ Std ___ °F	
Office Work H. Ito	Surveyed by R. L. Willey	
Checked	Notes R.L.W. Date 5-26-43	
Date	Indexed A. C. Johnson	

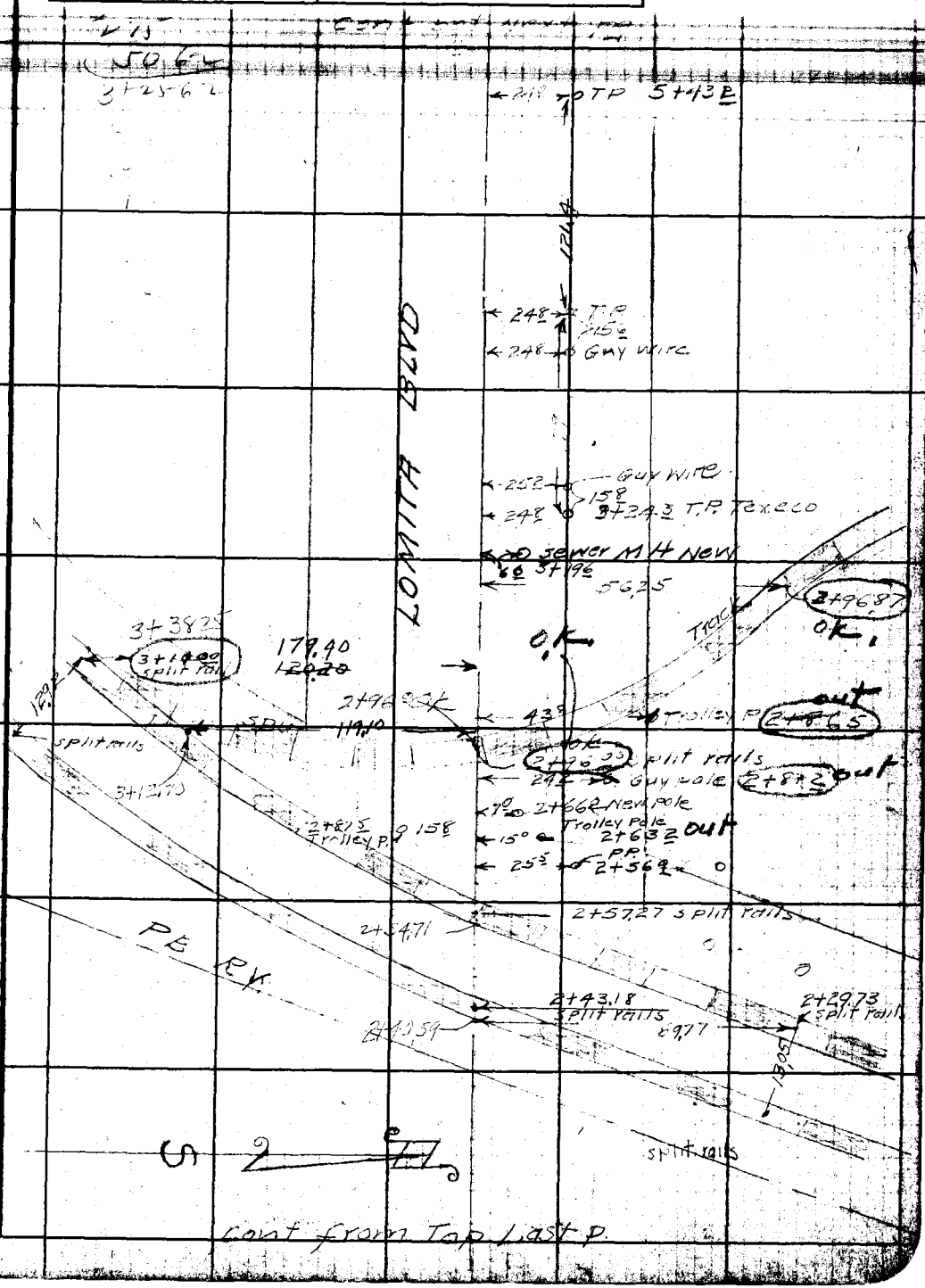

Note: Any Additions or Changes on This Sheet Must be Made or Circled in Red Ink With Date and Name of Person Making Change.

Do not extend notes this side of this line.

RETURN TO
LOS ANGELES COUNTY SURVEYOR
700 HALL OF RECORDS

FORM 247 5M 12-40

F.B. 965 PG. 164

con't bot, next pg

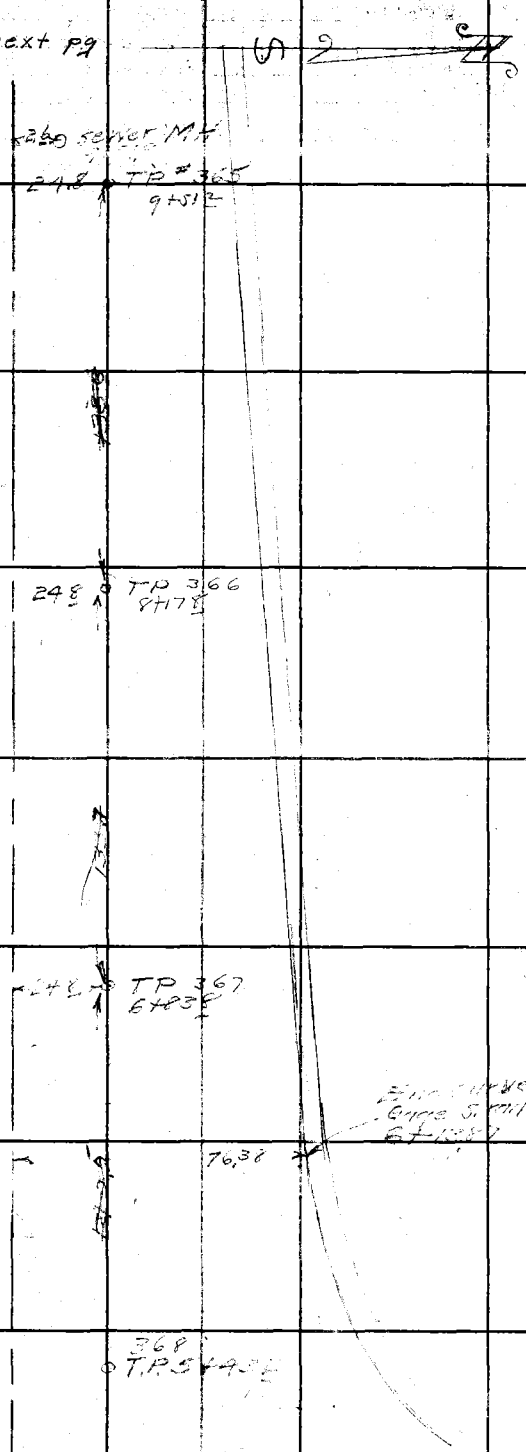

Cont from Top last pg

RETURN TO
LOS ANGELES COUNTY SURVEYOR
700 HALL OF RECORDS
Do not extend notes this side of this line.

Note: Any Additions or Changes on This Sheet Must be Made or Circled in Red Ink With Date and Name of Person Making Change.

Notes Ck'd by Miller	Survey of [illegible]
Map No. C.S.B.680	W. O. 8549 Tape No. ___ Std ___ °F
Office Work H. Ho	Surveyed by R. L. Wilkey
Checked	Notes R.L.W. G.N. Date 5-21-43
Date	Indexed A. C. Johnson

F.B. 965 Pg. 165

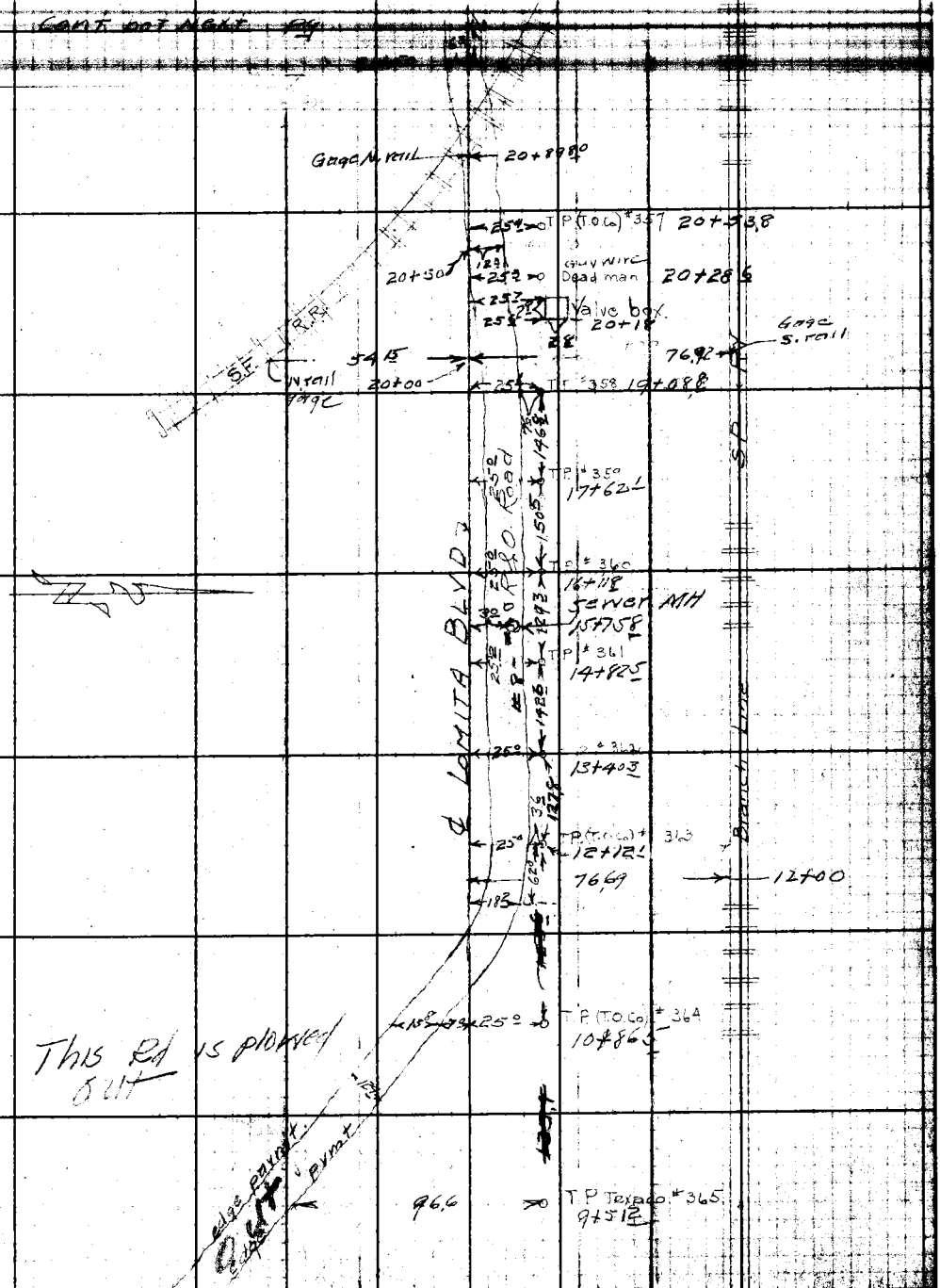

Note: Any Additions or Changes on This Sheet Must be Made or Circled in Red Ink With Date and Name of Person Making Change.

Do not extend notes this side of this line.

RETURN TO
LOS ANGELES COUNTY SURVEYOR
700 HALL OF RECORDS

FORM 247 5M 11-41

F.B. 965 PG. 166

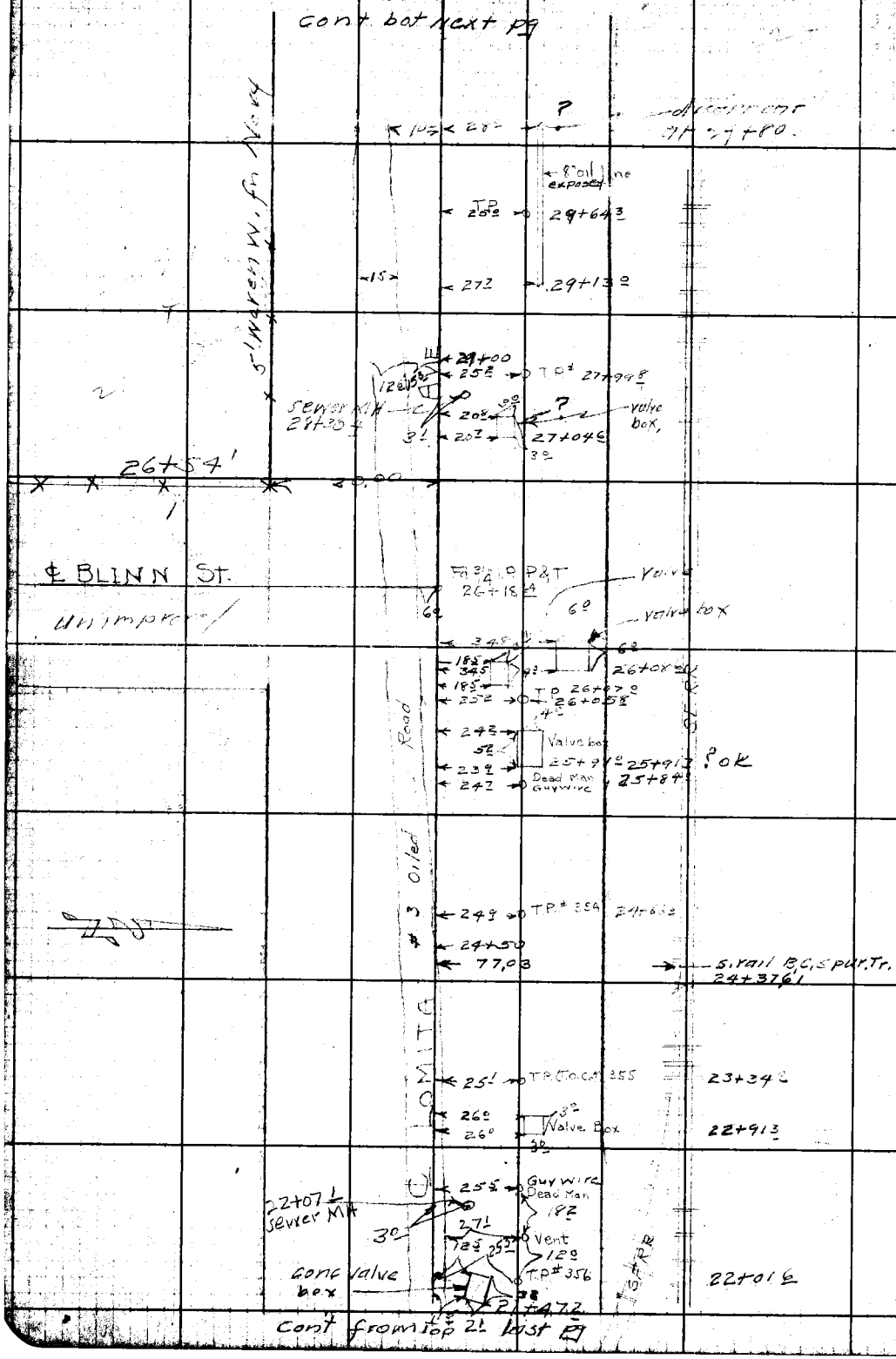

RETURN TO
LOS ANGELES COUNTY SURVEYOR
700 HALL OF RECORDS

Do not extend notes this side of this line.

Note: Any Additions or Changes on This Sheet Must be Made or Circled in Red Ink With Date and Name of Person Making Change.

Notes Ck'd by Miller	Survey of Lomita Blvd
Map No. C.S.B. [illegible]	W. O. [illegible] Tape No. ___ St'd ___ °F
Office Work H. Bo	Surveyed by R. L. Willey
Checked	Notes R. L. W. + G. N. Date 5-24-43
Date	Indexed A. C. Johnson

F.B. 965 PG 167

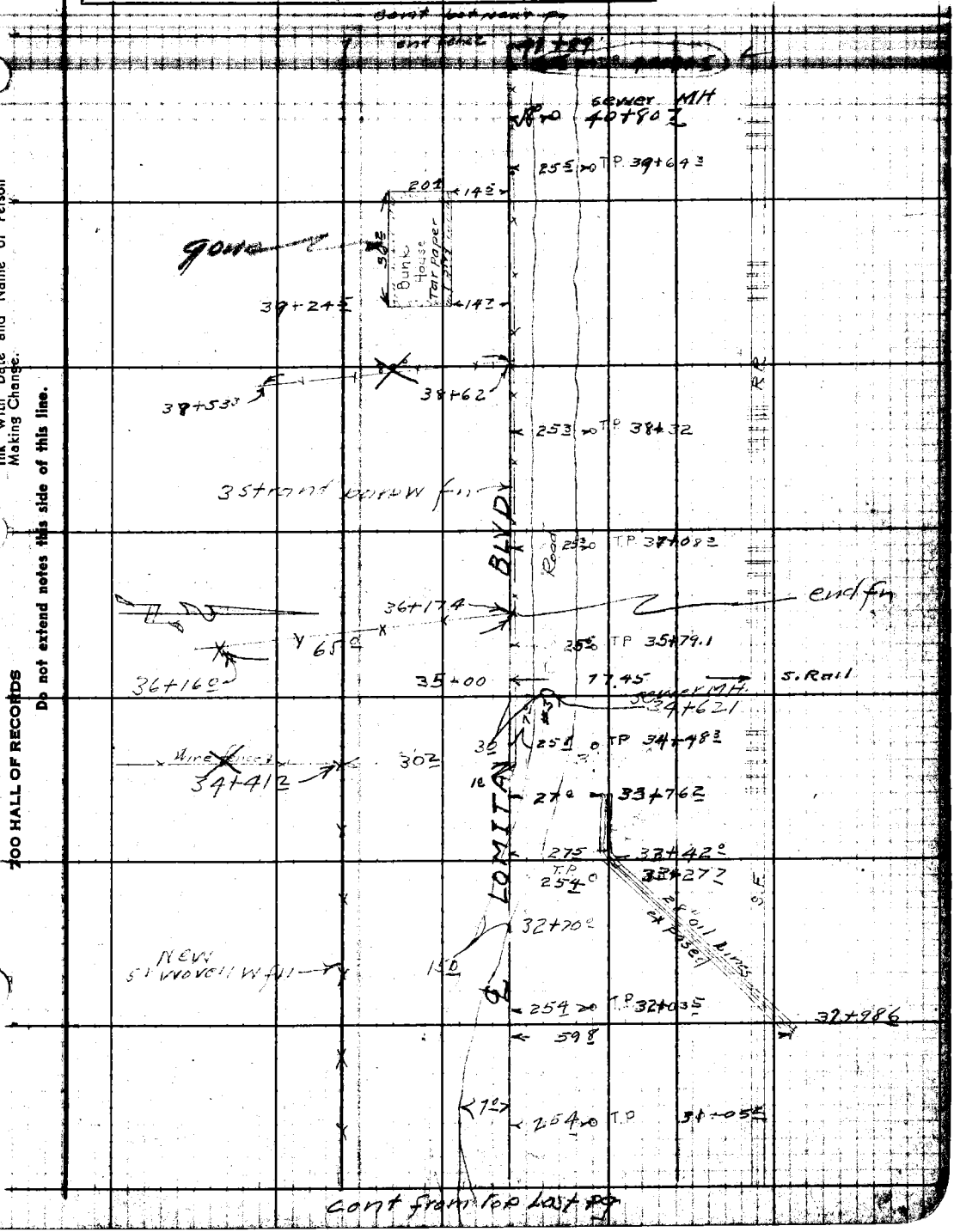

Note: Any Additions or Changes on This Sheet Must be Made or Circled in Red Ink With Date and Name of Person Making Change.

Do not extend notes this side of this line.

RETURN TO
LOS ANGELES COUNTY SURVEYOR
700 HALL OF RECORDS

FORM 247 5M 11-41

F.B. 965 Pg. 168 Cont bot Next Pg

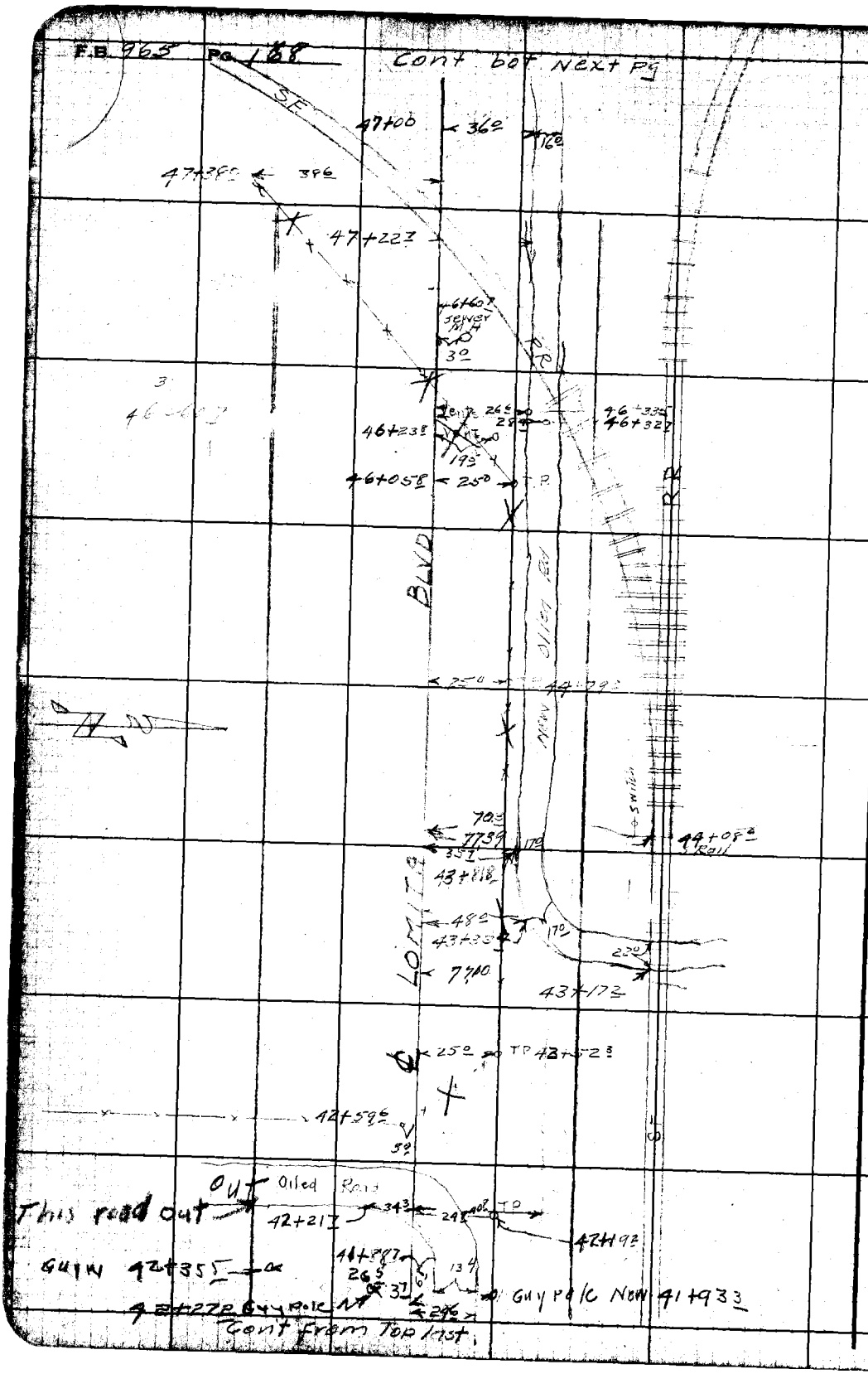

Notes Ck'd by Miller
Map No. C.S. 8680
Office Work H. Ito
Checked
Date

Survey of Lomita Blvd
W. O. Tape No. St'd °F
Surveyed by R L Willey
Notes G H N & R L Willey Date 5-24-43
Indexed R. C. Johnson

F.B. 765 PG. 169



Note: Any Additions or Changes on This Sheet Must be Made or Circled in Red Ink With Date and Name of Person Making Change.

Do not extend notes this side of this line.

RETURN TO
LOS ANGELES COUNTY SURVEYOR
ZOO HALL OF RECORDS

FORM 247 BK 10-41

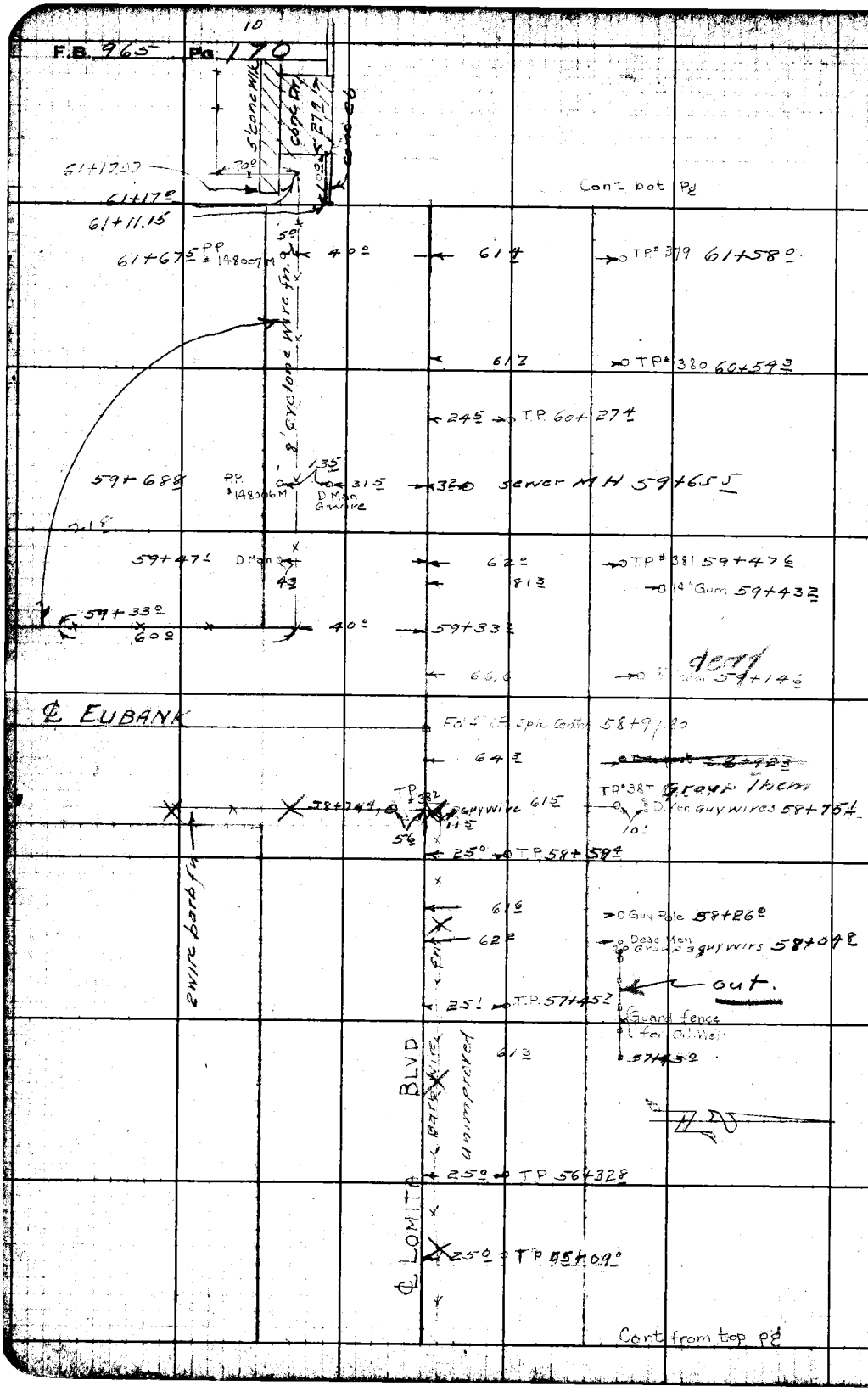

RETURN TO
LOS ANGELES COUNTY SURVEYOR
700 HALL OF RECORDS

Do not extend notes this side of this line.

Note: Any Additions or Changes on This Sheet Must be Made or Circled in Red Ink With Date and Name of Person Making Change.

Notes Ck'd by Millard Co.	Survey of LOMITA BLVD
Map No. C.S.B. 680	W. O. ____ Tape No. ____ St'd. ____ °F
Office Work H. Ito	Surveyed by R. L. Willey
Checked	Notes G.A.N. & R.L.W. Date 5-24-42
Date	Indexed A. C. Johnson

F.B. 900 PG. 171

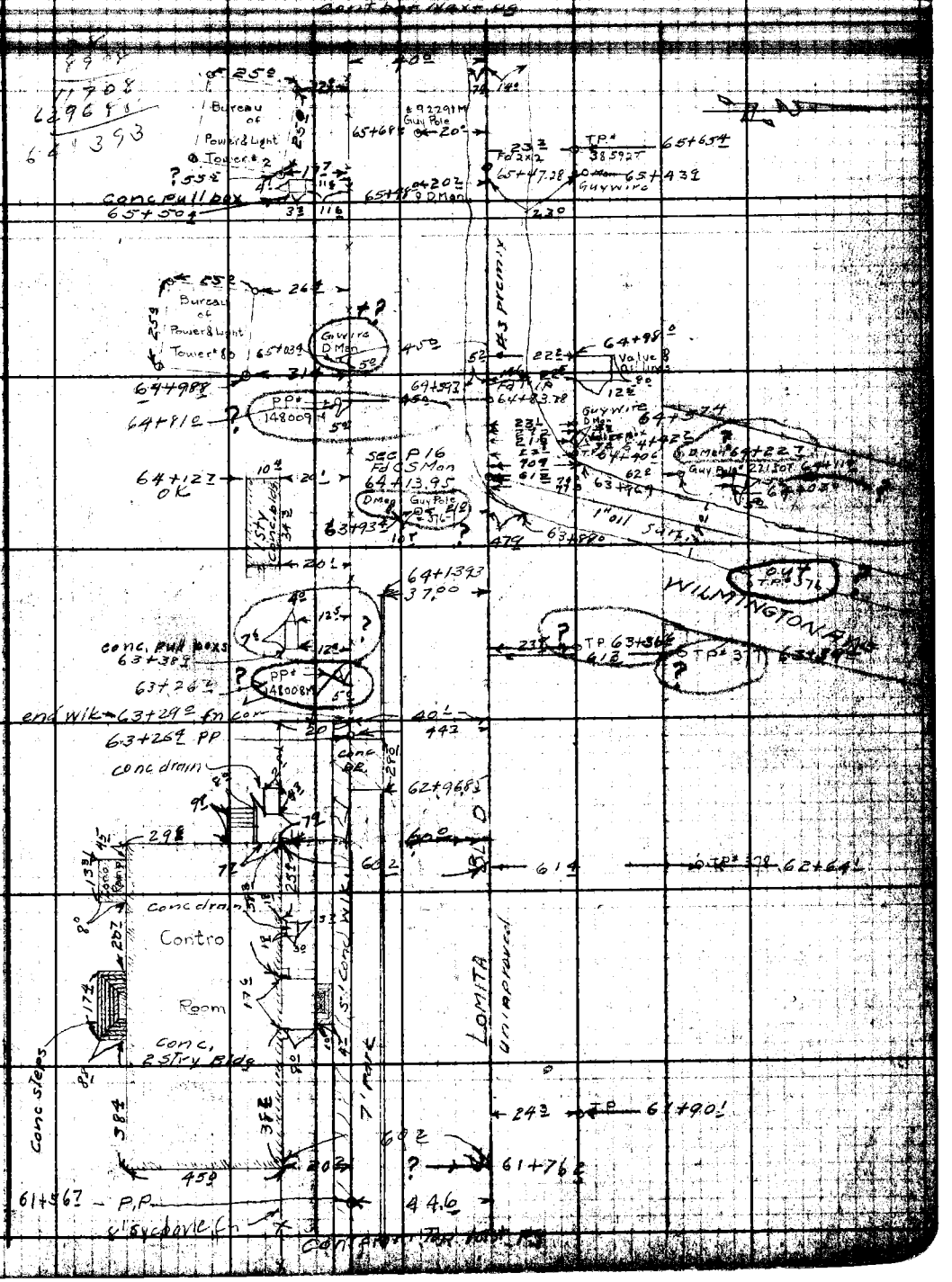

Note: Any Additions or Changes on This Sheet Must be Made or Circled in Red Ink With Date and Name of Person Making Change.

Do not extend notes this side of this line.

RETURN TO
LOS ANGELES COUNTY SURVEYOR
700 HALL OF RECORDS

FORM 247 5M 11-41

F.B. 965 PG. 172

12

Cont. lot Next pg.

RETURN TO
LOS ANGELES COUNTY SURVEYOR
7DO HALL OF RECORDS
Do not extend notes this side of this line.

Note: Any Additions or Changes on This Sheet Must be Made or Circled in Red Ink With Date and Name of Person Making Change.

32.8 — 3" Tree 71+27°
32.5 — 4" Tree 71+14°
32.5 — 4" Tree 71+00
70+84° P.P. — 19.4 — 32.7 — 4" Tree 70+84°
32.5 — 10" Tree 70+70°
Surface

30° — 70+47°
40.7 — 70+42°
31.5 — 5" Oak — Pow. 5" Cypress 70+38°
23° — T.P. #4369 T 70+21
43.7 — 17.5 — 48" Palm — 20" Olive 70+17°
17.2 — 14" Redwood 70+07

BLVD
43.7 — 3" Loquat 69+99.8
58.2 — 65.2 — 8" Quince — 3" 69+90.6 — 69+89°
44.3 — 3" 69+80°
61.8 — 6" Loquat 69+75°
12.9 — 4.2 — 17.2
69+64°
Warren Wire Fence
69+57°

1 Story Corr. Iron Shed Conc. floor — 51.3 — 48.3
564 — 14" Loquat 69+57.3
76° — 85° — 10° — 12" Loquat 69+47°
36.4 — 34.2 — 5" 8" Tree — 24" Loquat 69+45°
29.8 — 69+30.4
69+23.3 — 72.2 — 20.3
69+21° PP# 92288M — 19.6
56.2 — 61.8 — 12" Tree — 4" 69+24.4
35.6 — 10" Loquat — Plum 69+19°
30.7 — 20" Tree 69+16.3 — 69+18.5
30.7 — Irr. Pipe — 16.2
69+08.3 — 19.2 — 62.6 — 69+12.6 — Guy Wired 19° — T.P. 446045H 69+06.7

℄ BANNING Blvd
33.6 — 68+93
2x4 (Fd.) 68+86.12 see P 17

23.5 — T.P. #4369 T 68+61
34.4 — 8" Pine 68+54
23.6 — D Man 68+42

Surface
67+23.8 — 49° — Fd. 5/8 R 67+23.76
23.6 — T.P. 67+20.0
67+17.6 — PP — 20.4 — 23.5 — D Man. 65.8 — 67+16°
#92289M — 13.4 — Guy Pole #92290M.
67+12.3 — B.Tel Co M.H.
Premly 08.0

Cont from lot pg.

Notes Ck'd by Miller	Survey of Lomita Blvd	F.B. 9[illegible] Pg. 173
Map No. C.S. 8680	W. O. 8349 Tape No. ____ St'd ____ °F	
Office Work H. Ho	Surveyed by R. L. Willey	
Checked	Notes RLW Date 5-26-43	
Date	Indexed A. C. Johnson	

Cont. from Next Pg.



Cont. from Top last pg.

Note: Any Additions or Changes on This Sheet Must be Made or Circled in Red Ink With Date and Name of Person Making Change.

Do not extend notes this side of this line.

RETURN TO
LOS ANGELES COUNTY SURVEYOR
700 HALL OF RECORDS

FORM 247 5M 11-41

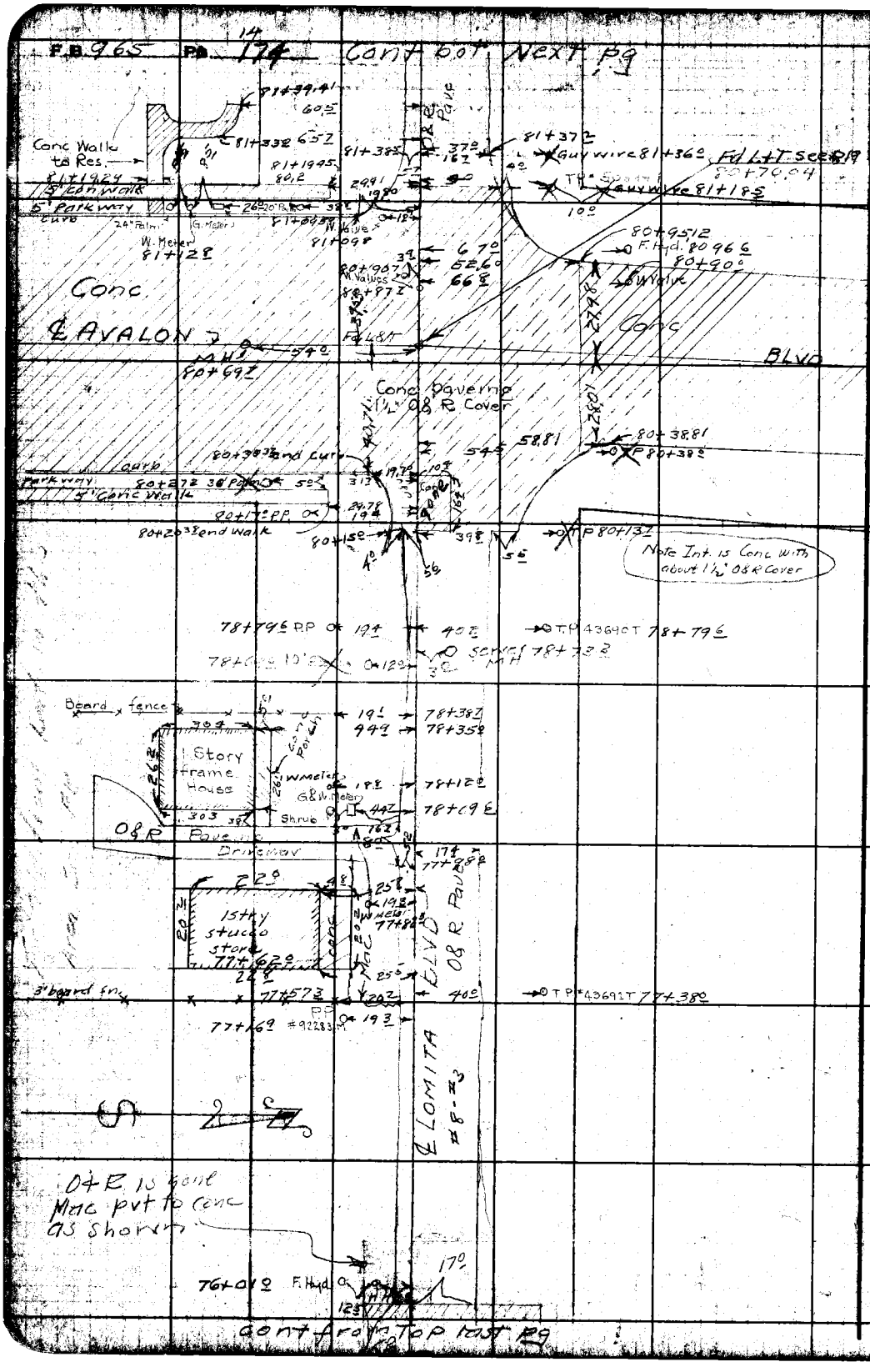

RETURN TO
LOS ANGELES COUNTY SURVEYOR
700 HALL OF RECORDS

Do not extend notes this side of this line.

Note: Any Additions or Changes on This Sheet Must be Made or Circled in Red Ink With Date and Name of Person Making Change.

Notes Ck'd by Miller	Survey of
Map No. C.S. 8680	W.O. Tape No.
Office Work H. Ito	Surveyed by R.L. Willey
Checked	Notes GHN & RLW Date 5-26-43
Date	Indexed A. C. Johnson

F.B. 965 PG. 175

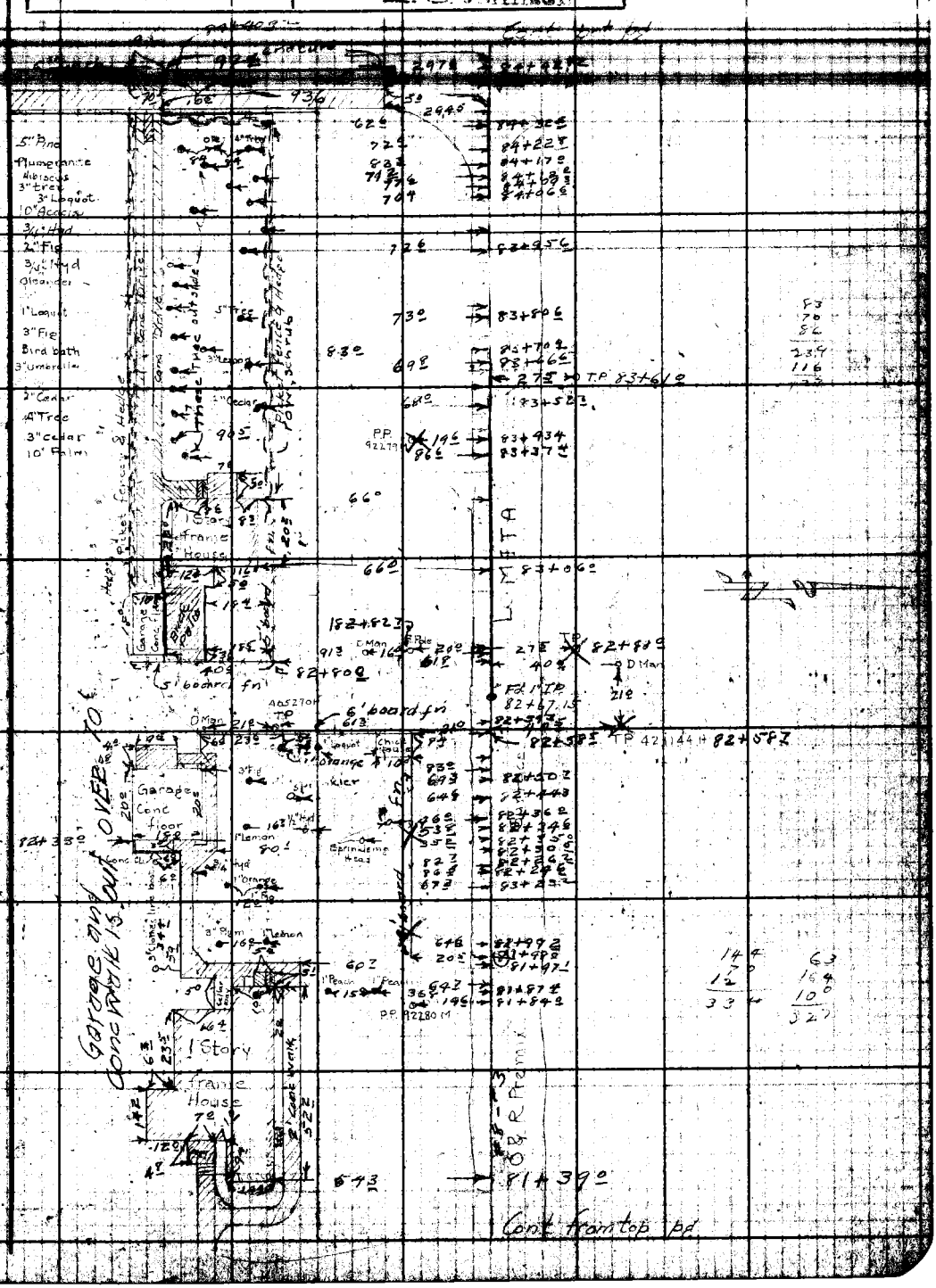

Note: Any Additions or Changes on This Sheet Must be Made or Circled in Red Ink With Date and Name of Person Making Change.

Do not extend notes this side of this line.

RETURN TO
LOS ANGELES COUNTY SURVEYOR
700 HALL OF RECORDS

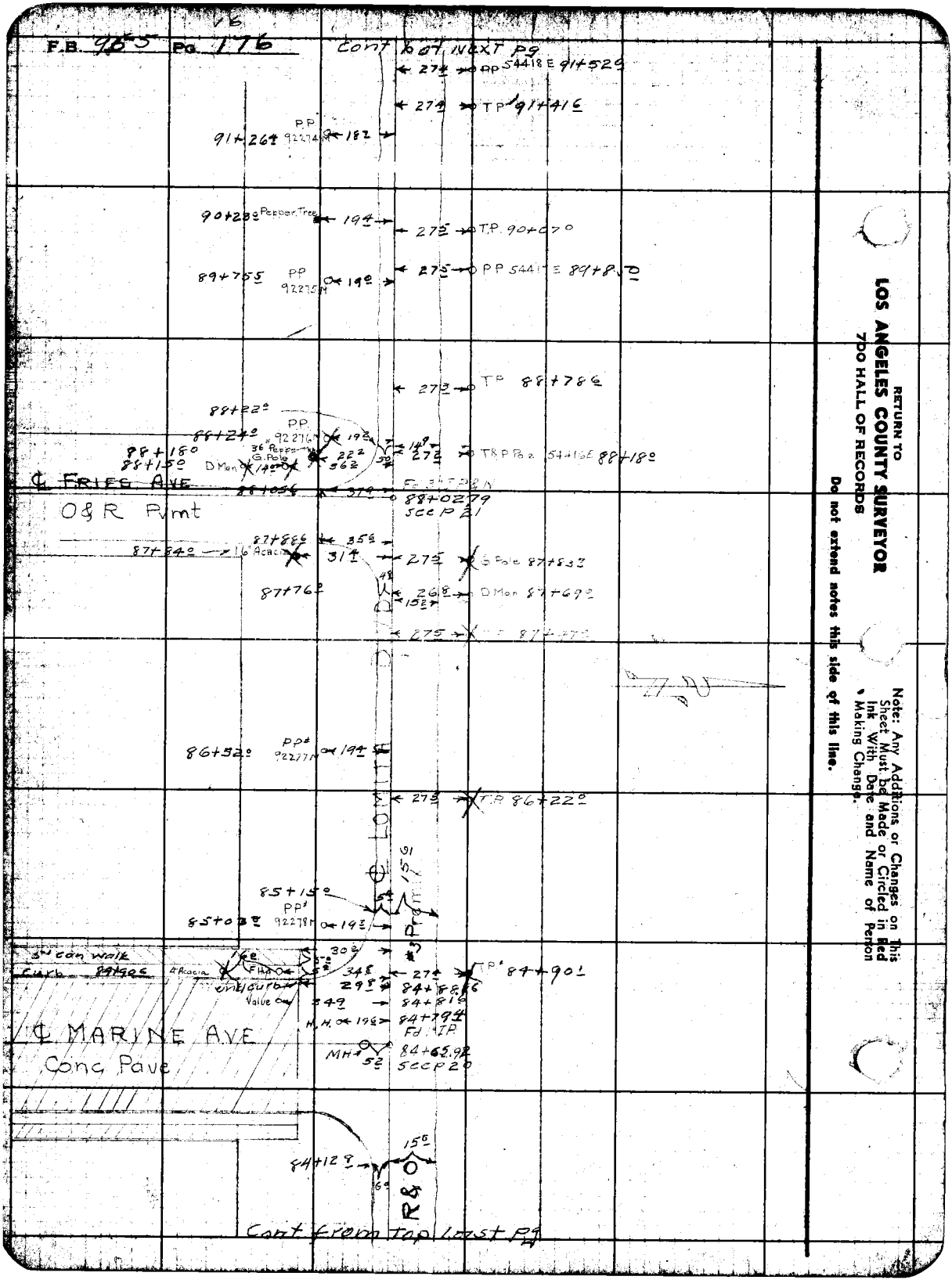
F.B. 965 Pg. 176
Cont bot next pg
PP 54418 E 91+52
TP 91+41
91+26
PP 92274 M
90+28 Pepper Tree
T.P. 90+07
89+75
PP 92275 M
PP 54417 E 89+85
TP 88+78
88+22
88+24
PP 92276 M
88+18
88+15
D Man
36" Pepper Tree
G. Pole
T&P Pa 54416 E 88+18
℄ FRIES AVE
O&R Pvmt
88+05
88+02
SCCP 21
87+88
87+84
16" Acacia
G Pole 87+83
87+76
D Man 87+69
86+52
PP 92277 M
T.P. 86+22
℄ LOMITA DR
85+15
PP 92278 M
85+03
3rd can walk
Curb 84+90
4" Acacia
FH
Valve
TP 84+90
84+88
84+81
84+79
Fd. IP
84+65.92
SCCP 20
℄ MARINE AVE
Conc Pave
84+12
R&O
Cont from top last pg
RETURN TO
LOS ANGELES COUNTY SURVEYOR
700 HALL OF RECORDS
Do not extend notes this side of this line.
Note: Any Additions or Changes on This Sheet Must be Made or Circled in Red Ink With Date and Name of Person Making Change.

Notes Ck'd by Miller	Survey of Lomita Blvd
Map No. C.S. [illegible]	W. O. ____ Tape No. ____ St'd ____ °F
Office Work H. Ho	Surveyed by R L Willey
Checked	Notes G.H.N. & R.L.W. Date 5-2[illegible]-43
Date	Indexed A. C. Johnson

F.B. 963 PG. 177

Cont bot Next pg.

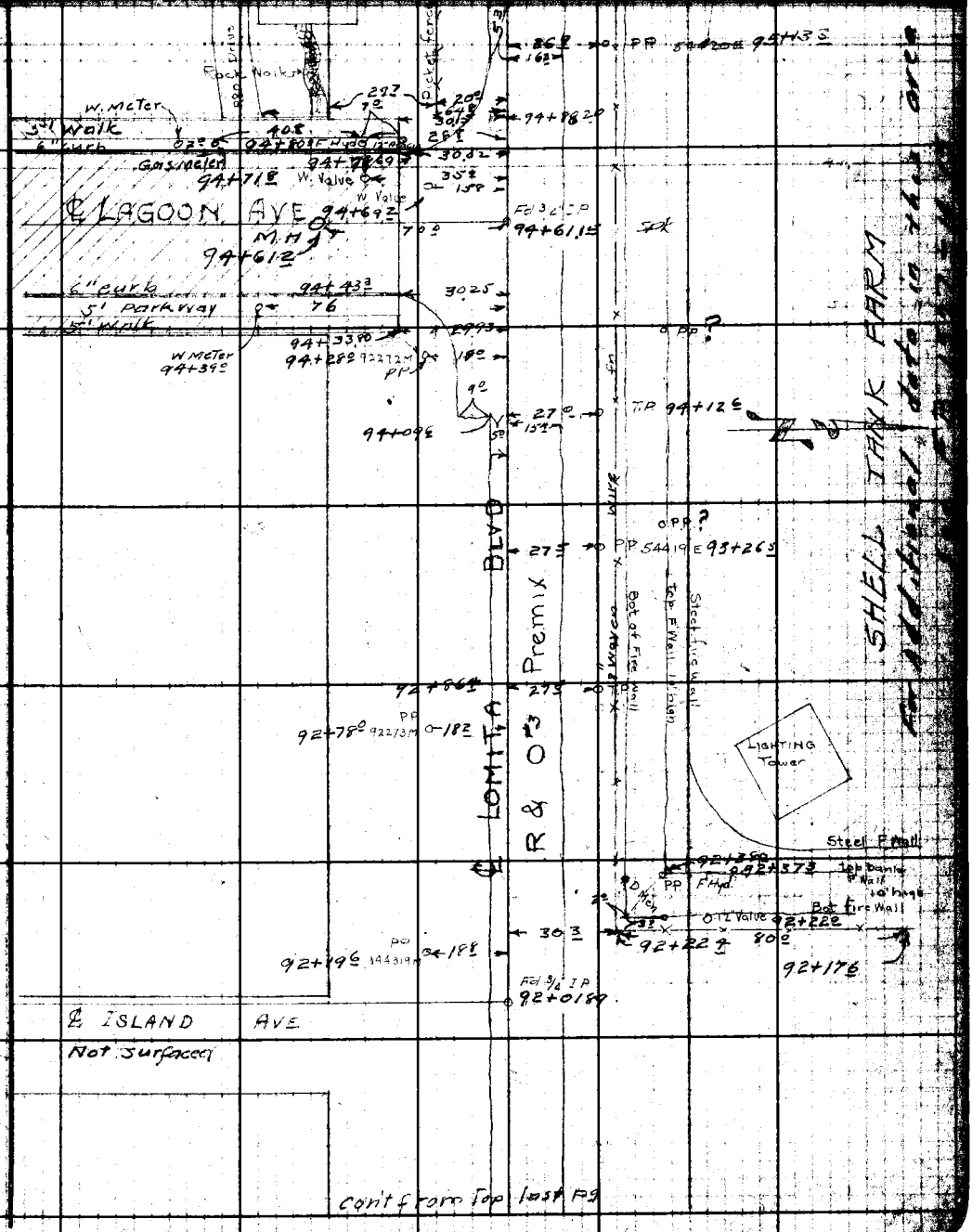

Con't from Top last Pg

Note: Any Additions or Changes on This Sheet Must be Made or Circled in Red Ink With Date and Name of Person Making Change.

Do not extend notes this side of this line.

RETURN TO
LOS ANGELES COUNTY SURVEYOR
700 HALL OF RECORDS

FORM 247 5M 11-41



RETURN TO
LOS ANGELES COUNTY SURVEYOR
700 HALL OF RECORDS

Do not extend notes this side of this line.

Note: Any Additions or Changes on This Sheet Must be Made or Circled in Red Ink With Date and Name of Person Making Change.

Notes Ck'd by Miller	Survey of Lomita Blvd	F.B. 965	Pg. 179
Map No. C.S. [illegible]	W. O. [illegible] Tape No. Std. °F		
Office Work H. [illegible]	Surveyed by R. L. Wiley		
Checked	Notes R. L. W. G. H. N. Date 4-14-44		
Date	Indexed A. C. Johnson		

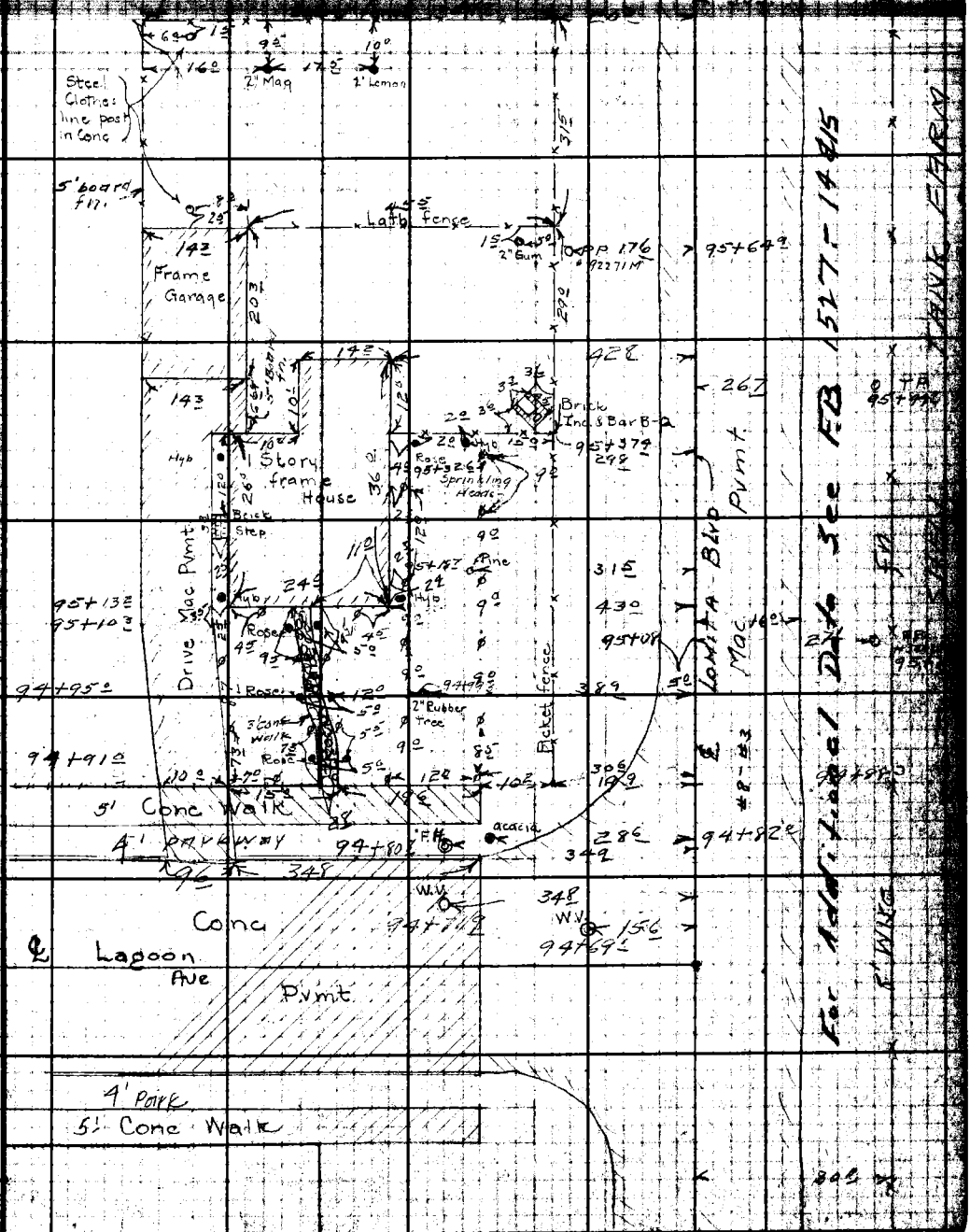

Note: Any Additions or Changes on This Sheet Must be Made or Circled in Red Ink With Date and Name of Person Making Change.

Do not extend notes this side of this line.

RETURN TO
LOS ANGELES COUNTY SURVEYOR
700 HALL OF RECORDS

FORM 247 3M 12-40

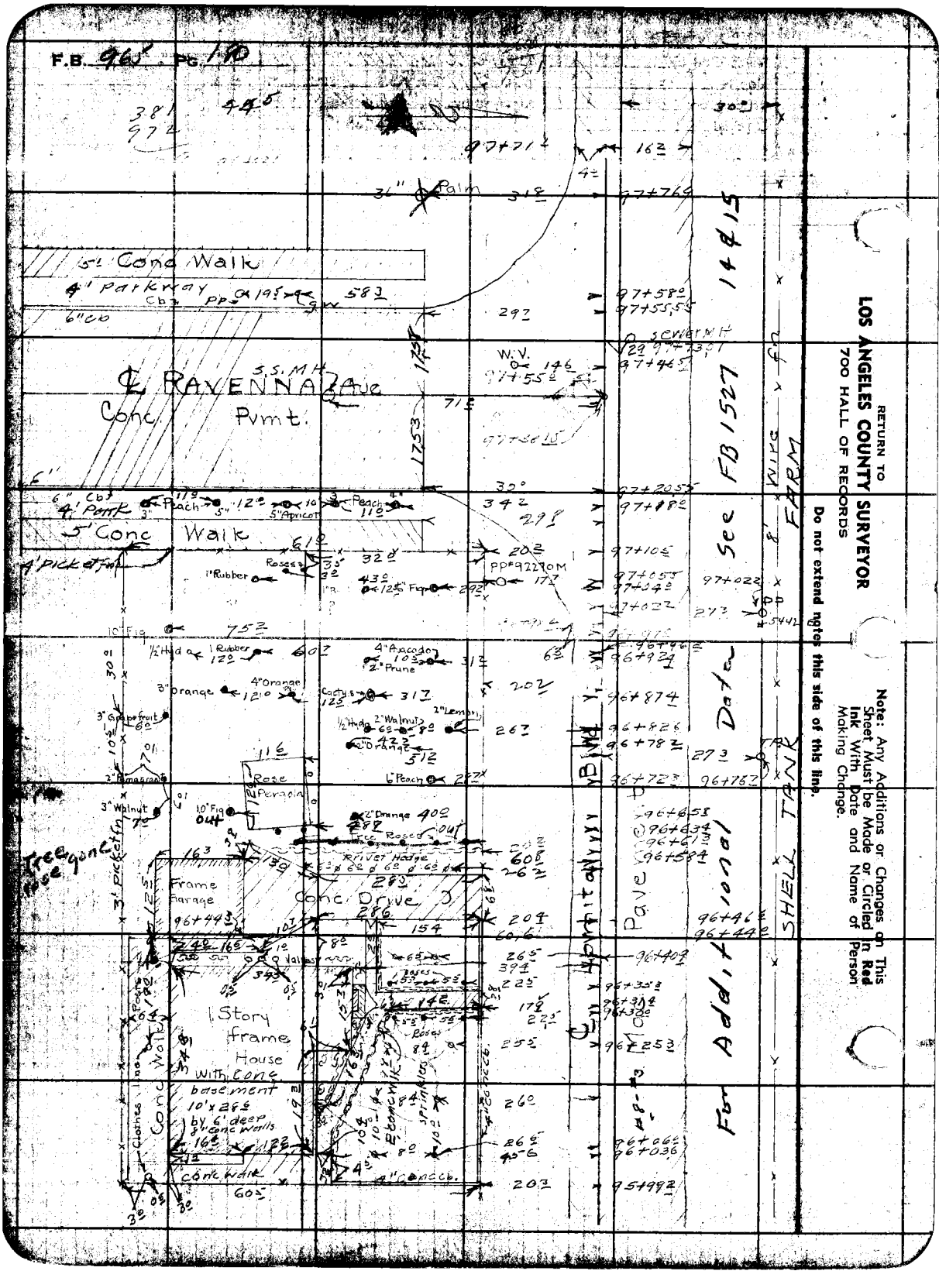

RETURN TO
LOS ANGELES COUNTY SURVEYOR
700 HALL OF RECORDS

Do not extend notes this side of this line.

Note: Any Additions or Changes on This Sheet Must be Made or Circled in Red Ink With Date and Name of Person Making Change.

Notes Ck'd by Miller	Survey of Lomita Sta
Map No. [illegible]	W. [illegible] Tape No. Std °F
Office Work H. Ho	Surveyed by R. L. Willey
Checked	Notes R. L. W. & G. H. N. Date 10-13-43
Date	Indexed A. C. Johnson

F.B. 965 Pg. 181

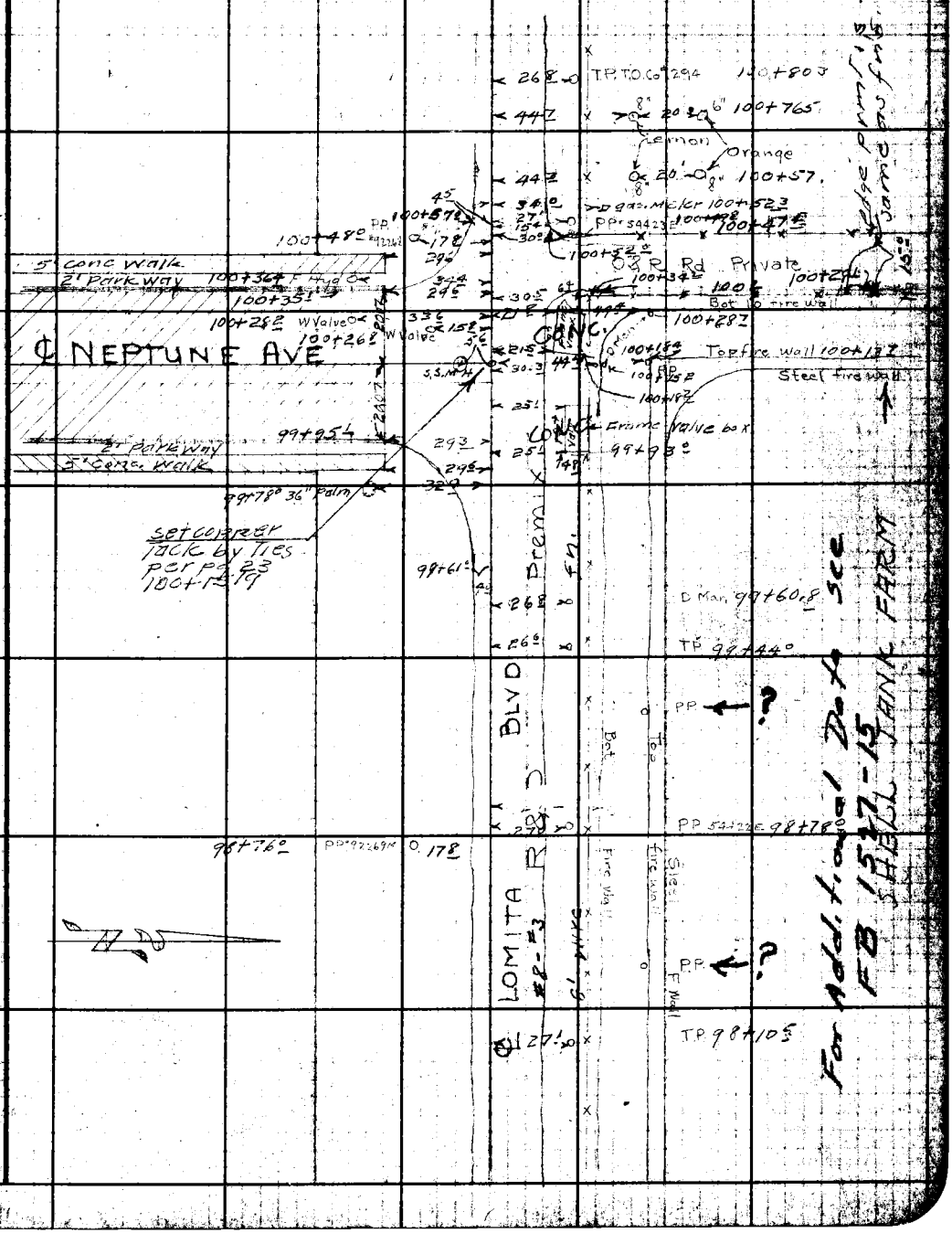

Note: Any Additions or Changes on This Sheet Must be Made or Circled in Red Ink With Date and Name of Person Making Change.

Do not extend notes this side of this line.

RETURN TO
LOS ANGELES COUNTY SURVEYOR
700 HALL OF RECORDS

FORM 247 3M 12-40

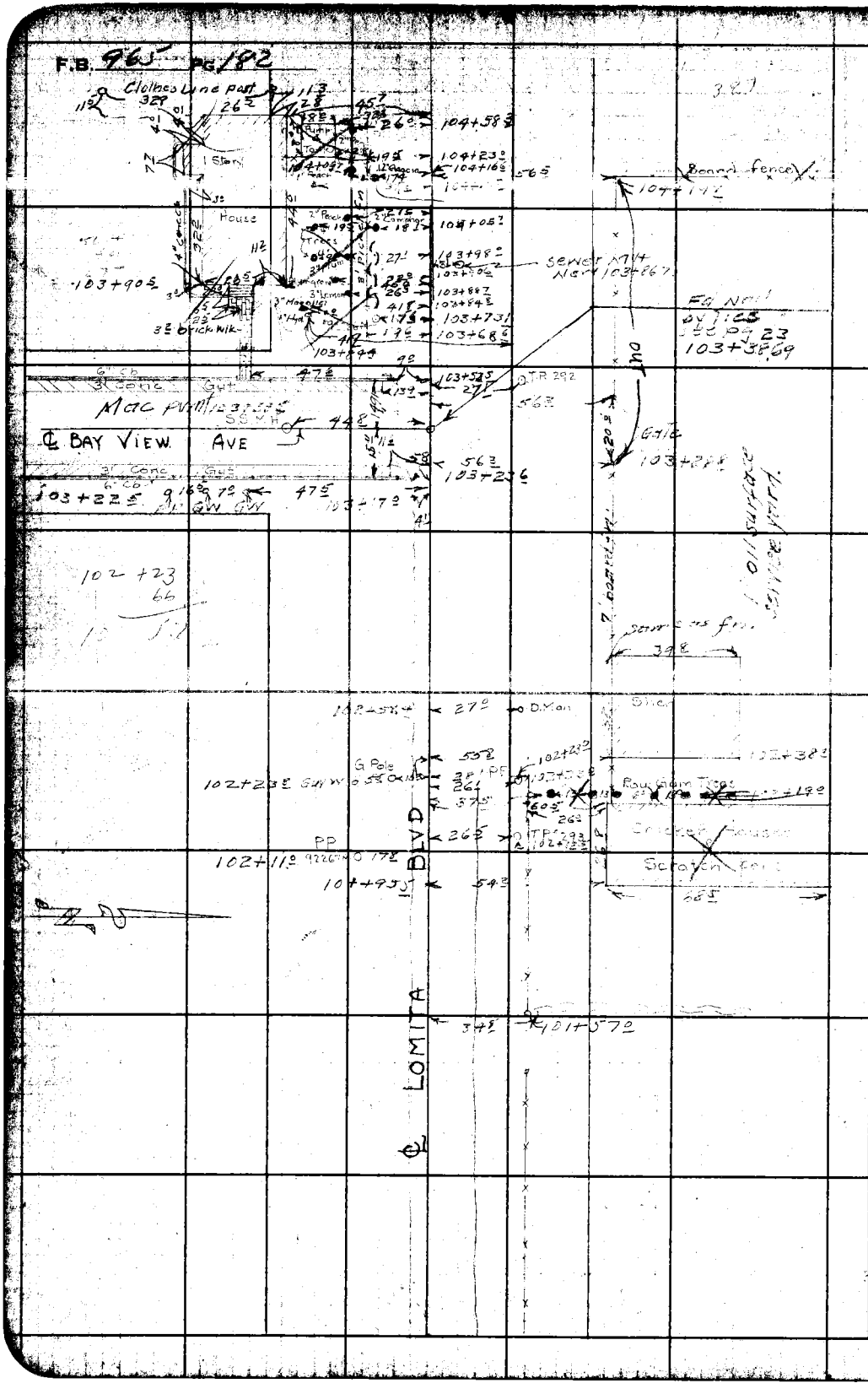

RETURN TO
LOS ANGELES COUNTY SURVEYOR
700 HALL OF RECORDS

Do not extend notes this side of this line.

Note: Any Additions or Changes on This Sheet Must be Made or Circled in Red Ink With Date and Name of Person Making Change.

Notes Ck'd by Miller
Map No. [illegible]
Office Work [illegible]
Checked
Date

Survey of Lomita Blvd
W. [illegible] Tape No. Std °F
Surveyed by P. L. Willey
Notes [illegible] Date 10-14-43
Indexed A. C. Johnson

F.B. [illegible] Pg. 183

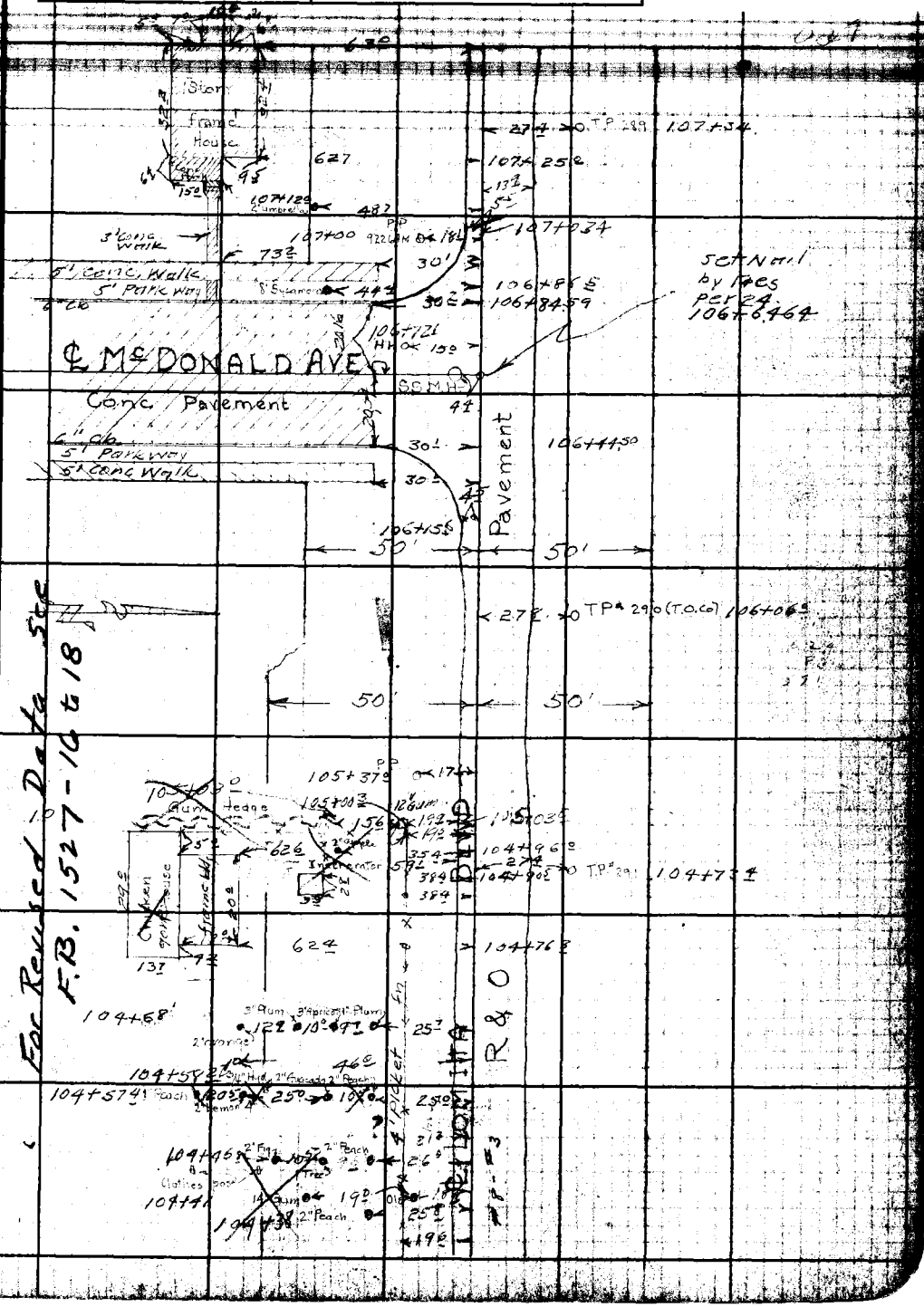

Note: Any Additions or Changes on This Sheet Must be Made or Circled in Red Ink With Date and Name of Person Making Change.

Do not extend notes this side of this line.

RETURN TO
LOS ANGELES COUNTY SURVEYOR
700 HALL OF RECORDS

FORM 347 3M 5-50

F.B. 96 Pg. 184

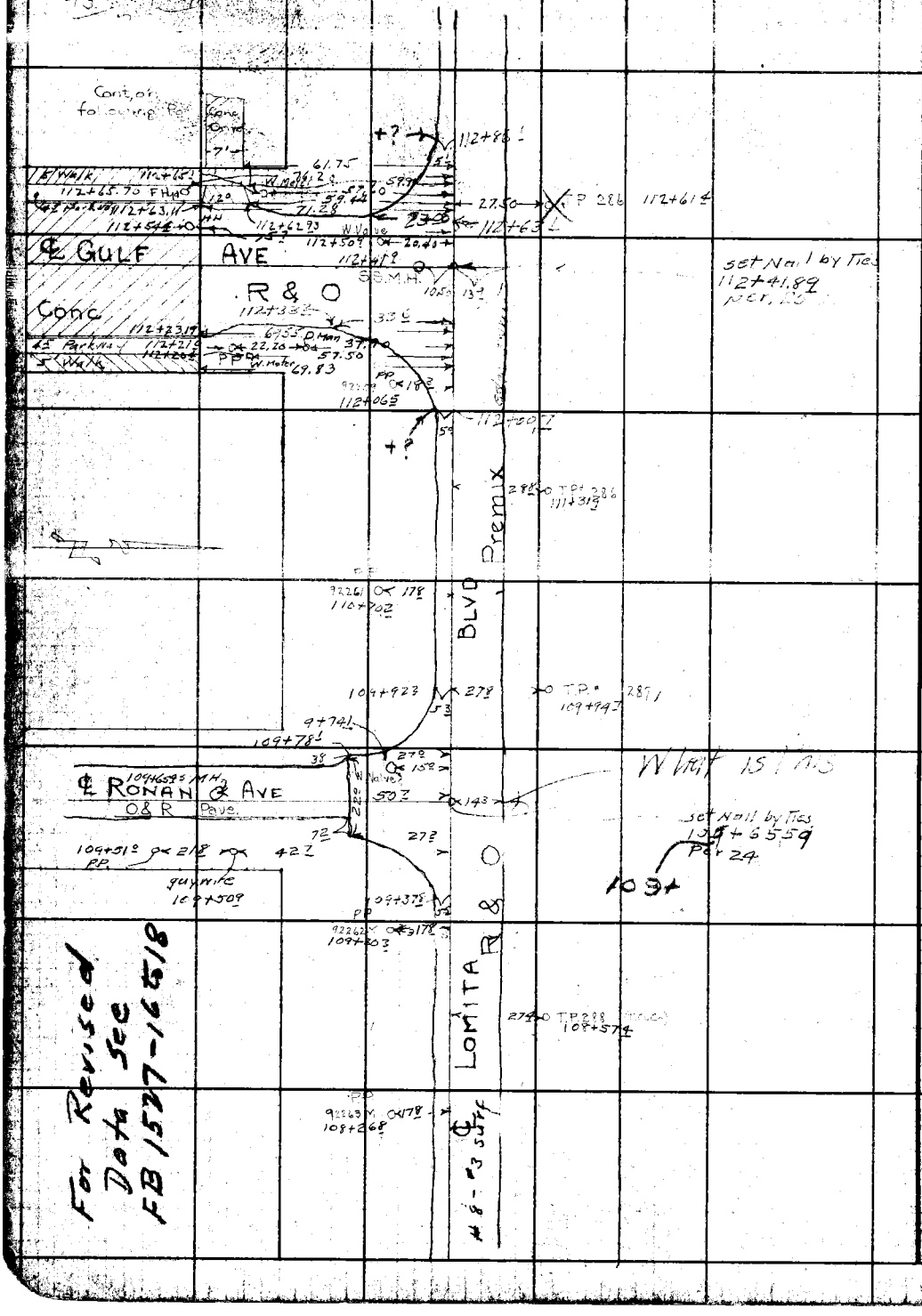

RETURN TO
LOS ANGELES COUNTY SURVEYOR
700 HALL OF RECORDS

Note: Any Additions or Changes on This Sheet Must be Made or Circled in **Red Ink** With Date and Name of Person Making Change.

Do not extend notes this side of this line.

Notes Ck'd by Miller	Survey of Lomita Pt.	F.B. 965 Pg. 185
Map No.	W. O. Tape No. Std. °F	
Office Work	Surveyed by R. I. Willey	
Checked	Notes G.H.N. Date Aug 23	
Date	Indexed A. C. Johnson	



Note: Any Additions or Changes on This Sheet Must be Made or Circled in Red Ink With Date and Name of Person Making Change.

Do not extend notes this side of this line.

RETURN TO
LOS ANGELES COUNTY SURVEYOR
700 HALL OF RECORDS

FORM 247 RM 42-0

F.B. 965 PG. 186

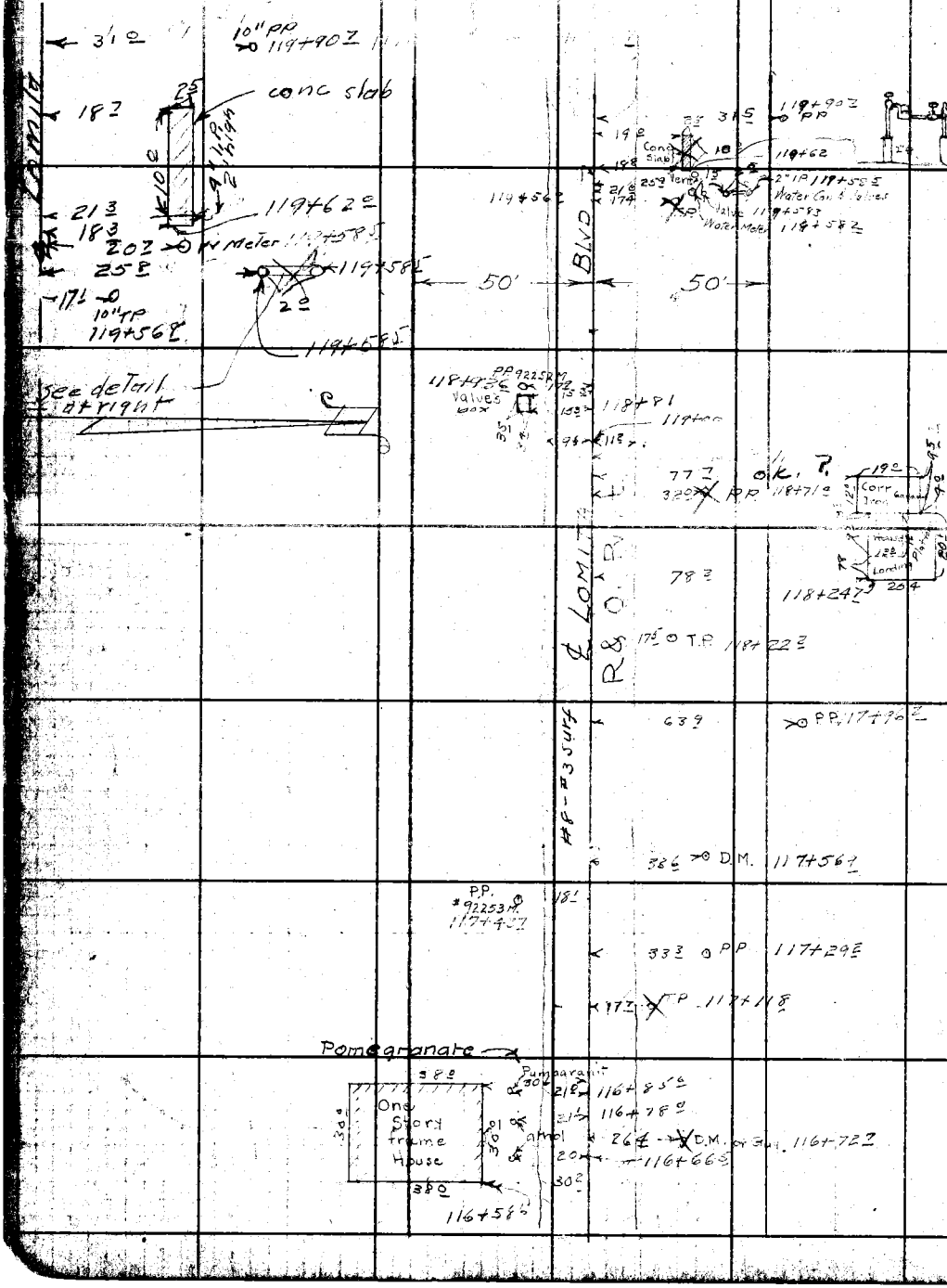

RETURN TO
LOS ANGELES COUNTY SURVEYOR
700 HALL OF RECORDS

Do not extend notes this side of this line.

Note: Any Additions or Changes on This Sheet Must be Made or Circled in Red Ink With Date and Name of Person Making Change.

Notes Ck'd by Miller	Survey of Lomita Blvd	F.B. 905	Pg. 187
Map No. C.S. 8680	W. O. 8349 Tape No. Std °F		
Office Work H. Ito	Surveyed by R.L. Willey		
Checked	Notes R.L.W. Date 8-25-44		
Date	Indexed A. C. Johnson		

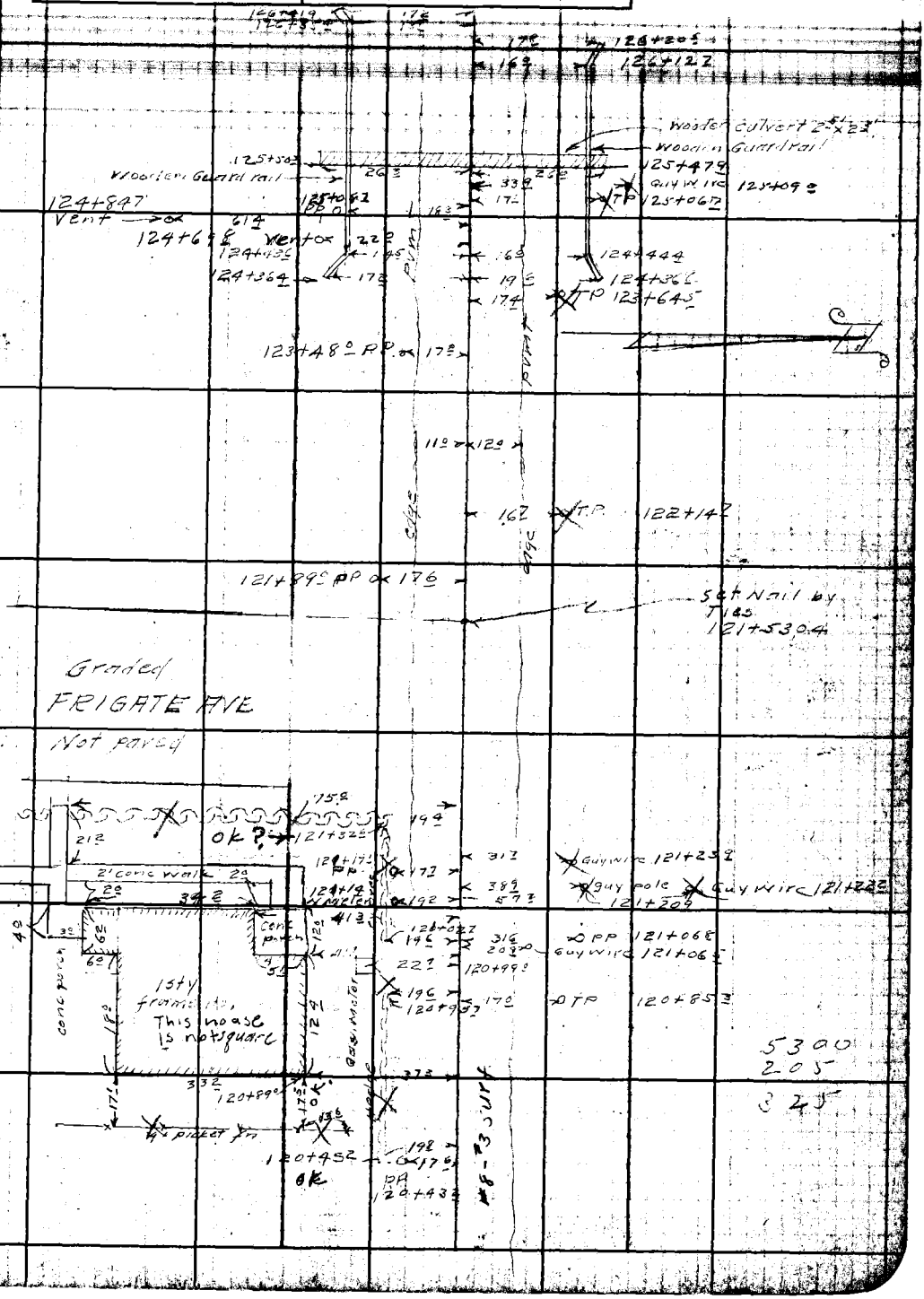

Note: Any Additions or Changes on This Sheet Must be Made or Circled in Red Ink With Date and Name of Person Making Change.

Do not extend notes this side of this line.

RETURN TO
LOS ANGELES COUNTY SURVEYOR
700 HALL OF RECORDS

FORM 247 3M 12-30

28

F.B. 965 PG. 188

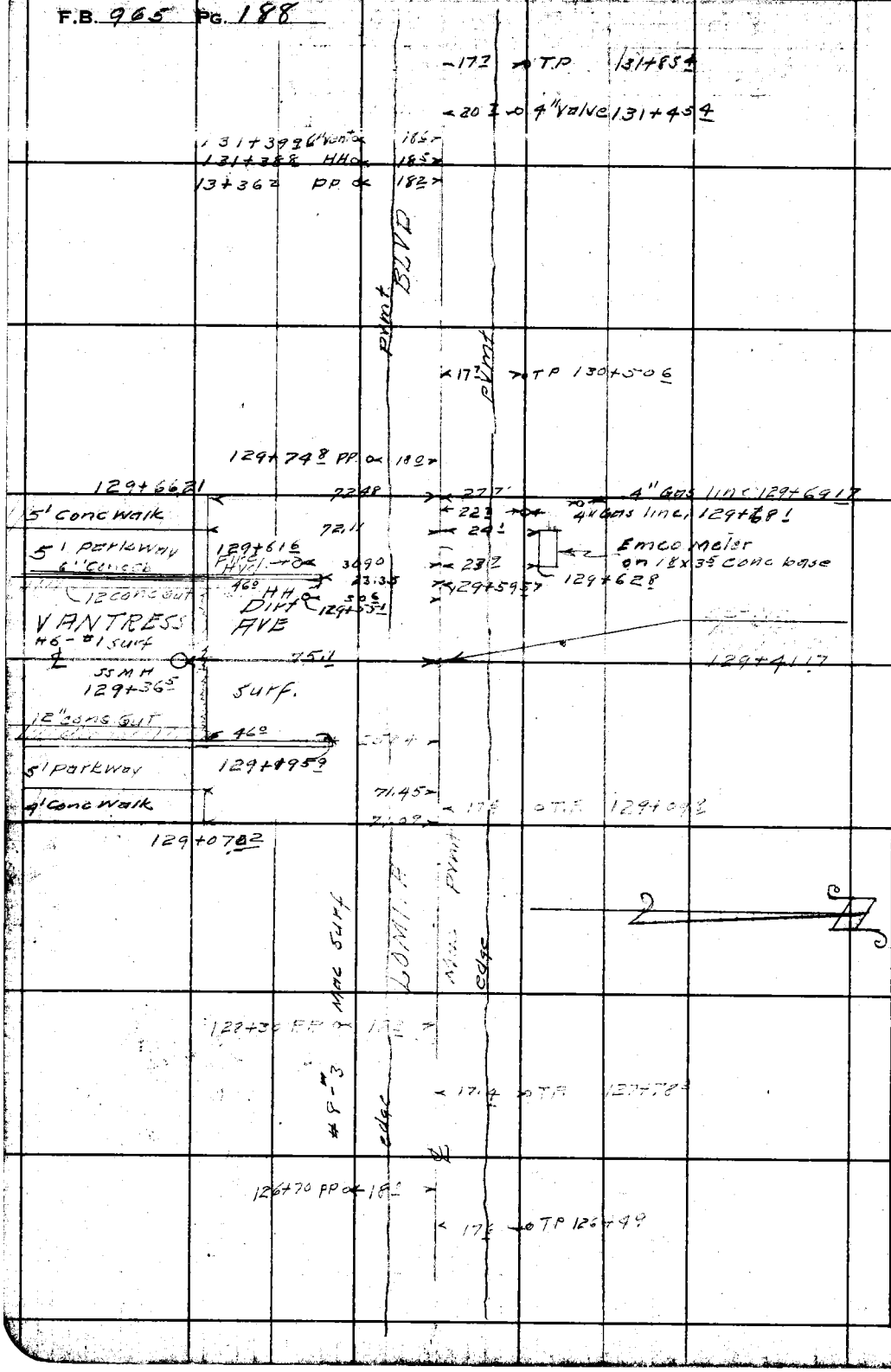

RETURN TO
LOS ANGELES COUNTY SURVEYOR
700 HALL OF RECORDS

Do not extend notes this side of this line.

Note: Any Additions or Changes on This Sheet Must be Made or Circled in Red Ink With Date and Name of Person Making Change.

Notes Ck'd by Miller	Survey of Lomita Blvd	F.B. 965 Pg. 189
Map No. C.S.B. 680	W. O. 8349 Tape No. ___ Std ___ °F	
Office Work H. Ho	Surveyed by P.L. Willey	
Checked	Notes PLW Date 8-44	
Date	Indexed A. C. Johnson	

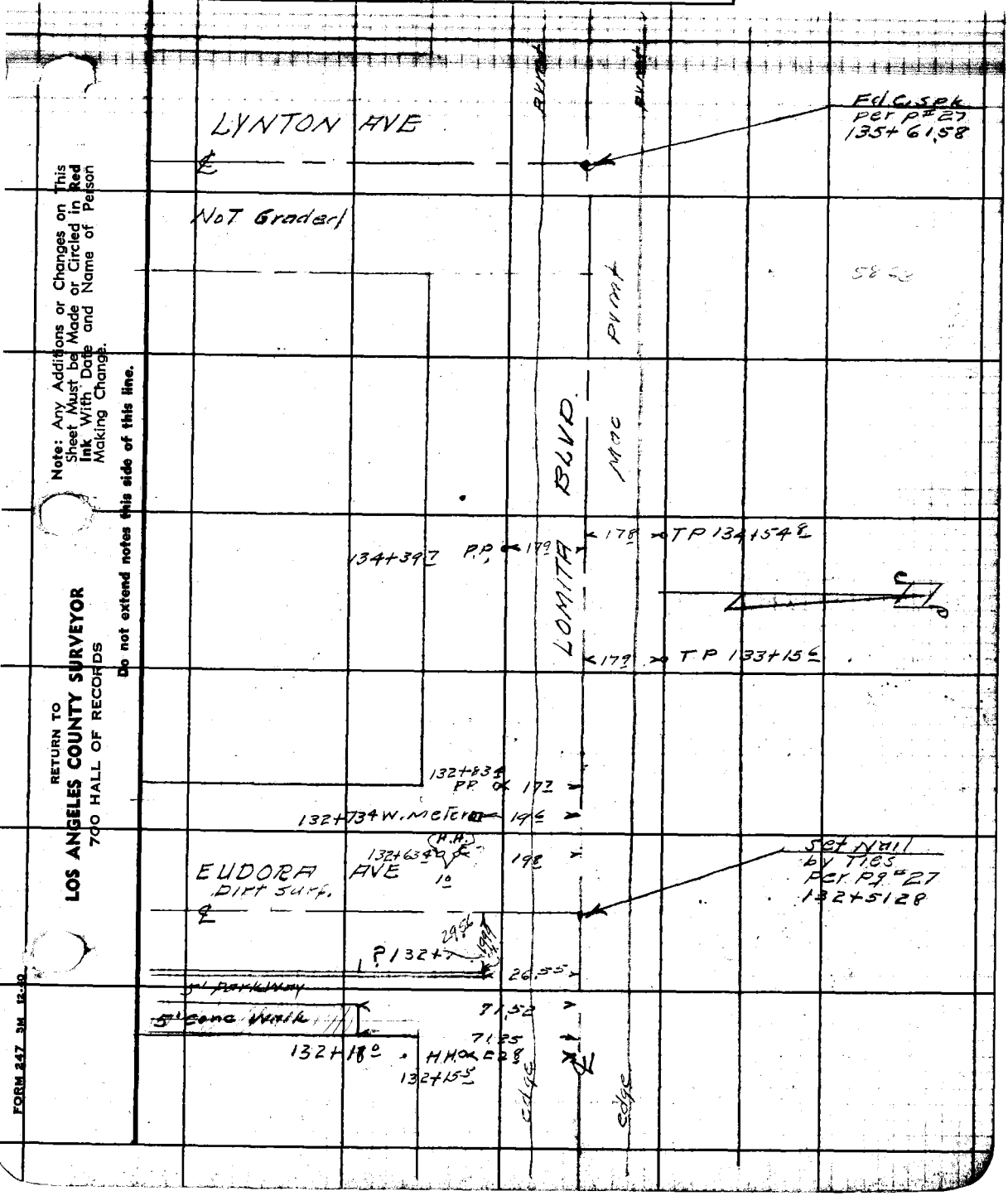

Note: Any Additions or Changes on This Sheet Must be Made or Circled in Red Ink With Date and Name of Person Making Change.

Do not extend notes this side of this line.

RETURN TO
LOS ANGELES COUNTY SURVEYOR
700 HALL OF RECORDS

FORM 247 3M 12-40

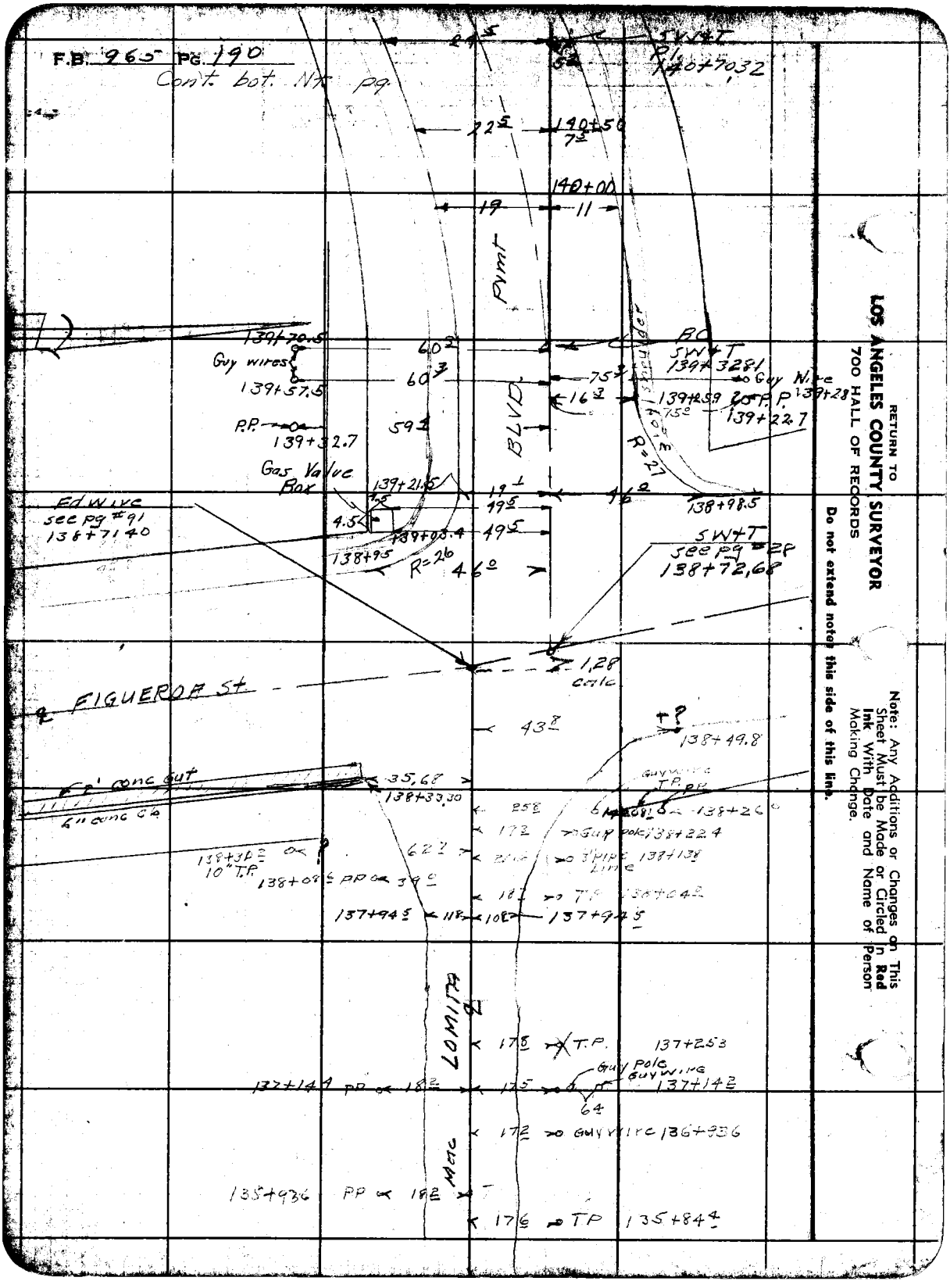

RETURN TO
LOS ANGELES COUNTY SURVEYOR
700 HALL OF RECORDS

Do not extend notes this side of this line.

Note: Any Additions or Changes on This Sheet Must be Made or Circled in Red Ink With Date and Name of Person Making Change.

Notes Ck'd by Miller	Survey of Lomita Blvd
Map No. C.S. 8680	W. O. 8938 Tape No. St'd °F
Office Work H. Ho	Surveyed by E.L. Willey
Checked	Notes E.L.W+E.F.E. Date 8-47
Date	Indexed A. C. Johnson

F. B. 9 Pg. 191

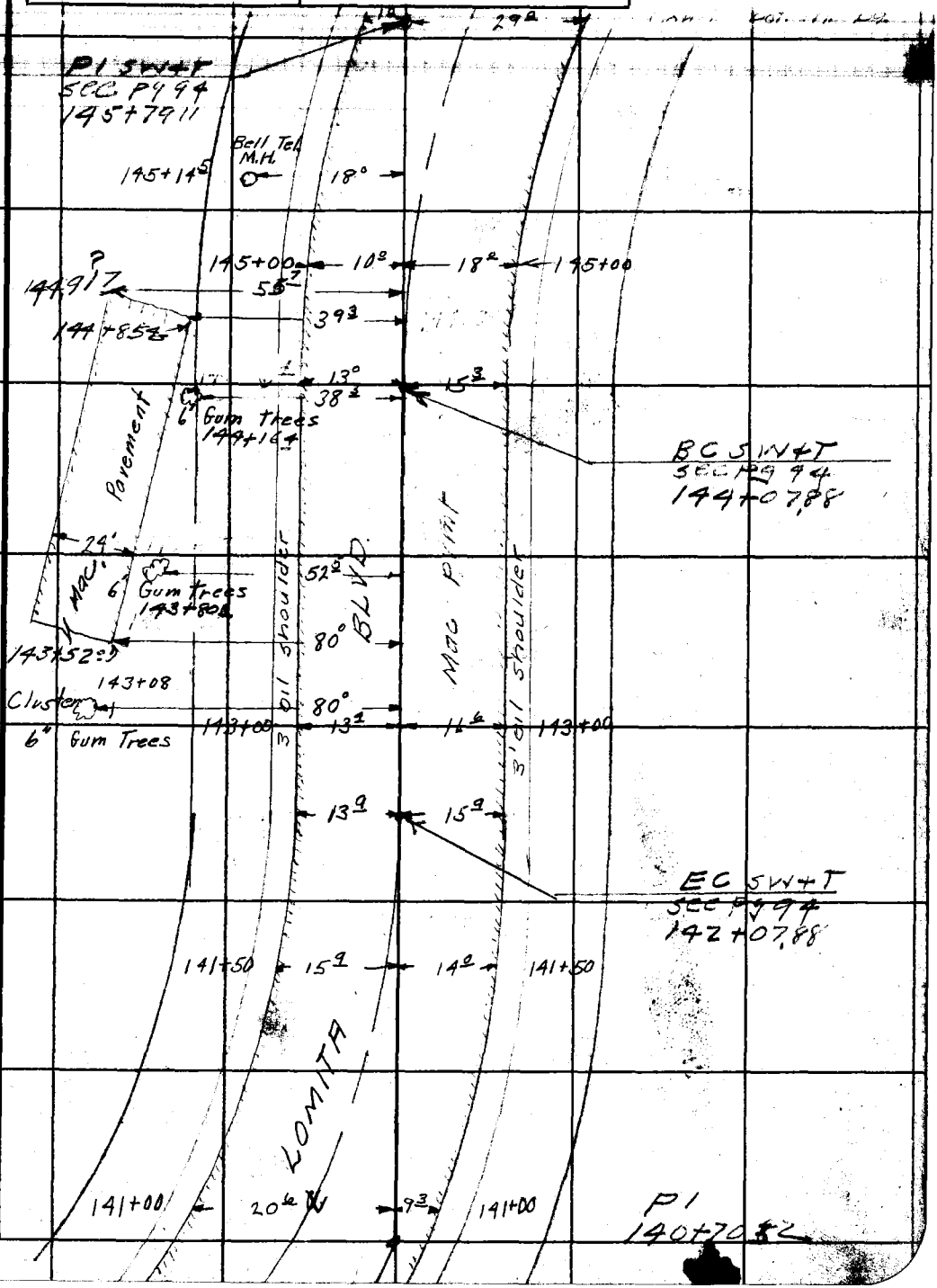

Note: Any Additions or Changes on This Sheet Must be Made or Circled in Red Ink With Date and Name of Person Making Change.

Do not extend notes this side of this line.

RETURN TO
LOS ANGELES COUNTY SURVEYOR
7DO HALL OF RECORDS

FORM 247 SM 11-46



RETURN TO
LOS ANGELES COUNTY SURVEYOR
700 HALL OF RECORDS

Do not extend notes this side of this line.

Note: Any Additions or Changes on This Sheet Must be Made or Circled in Red Ink With Date and Name of Person Making Change.

Notes Ck'd by Miller	Survey of Lomita Blvd	F. B. 965 Pg. 193
Map No. C.S. B680	W. O. 8349 Tape No. ____ St'd ____ °F	
Office Work H. Ho	Surveyed by E.L. Willey	
Checked	Notes ELW & EFE Date 8-47	
Date	Indexed A. C. Johnson	

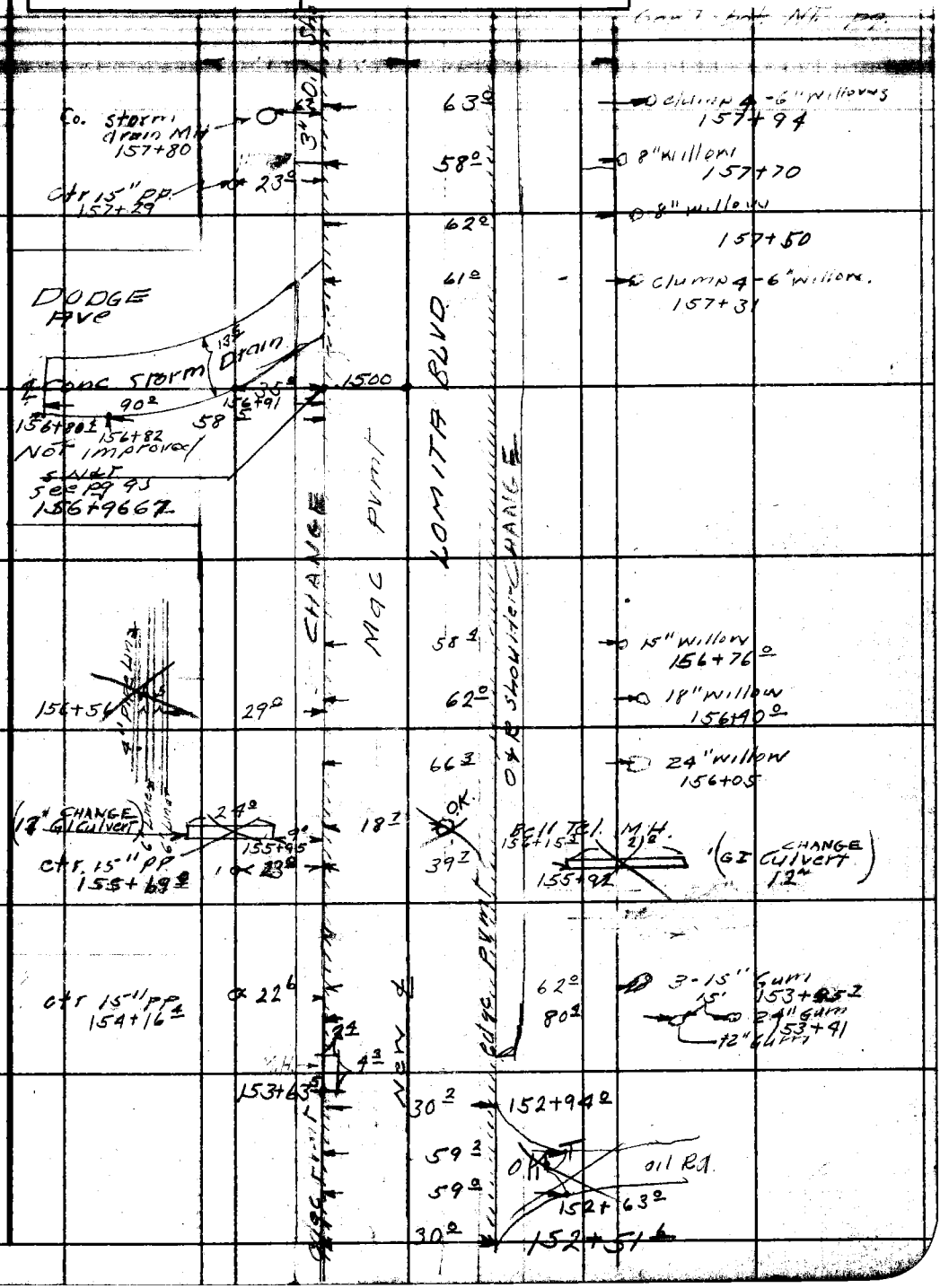

Note: Any Additions or Changes on This Sheet Must be Made or Circled in Red Ink With Date and Name of Person Making Change.

Do not extend notes this side of this line.

RETURN TO
LOS ANGELES COUNTY SURVEYOR
700 HALL OF RECORDS

FORM 247 5M 11-46

F. B. 965 PG. 194

Con't bot. NT. pg.

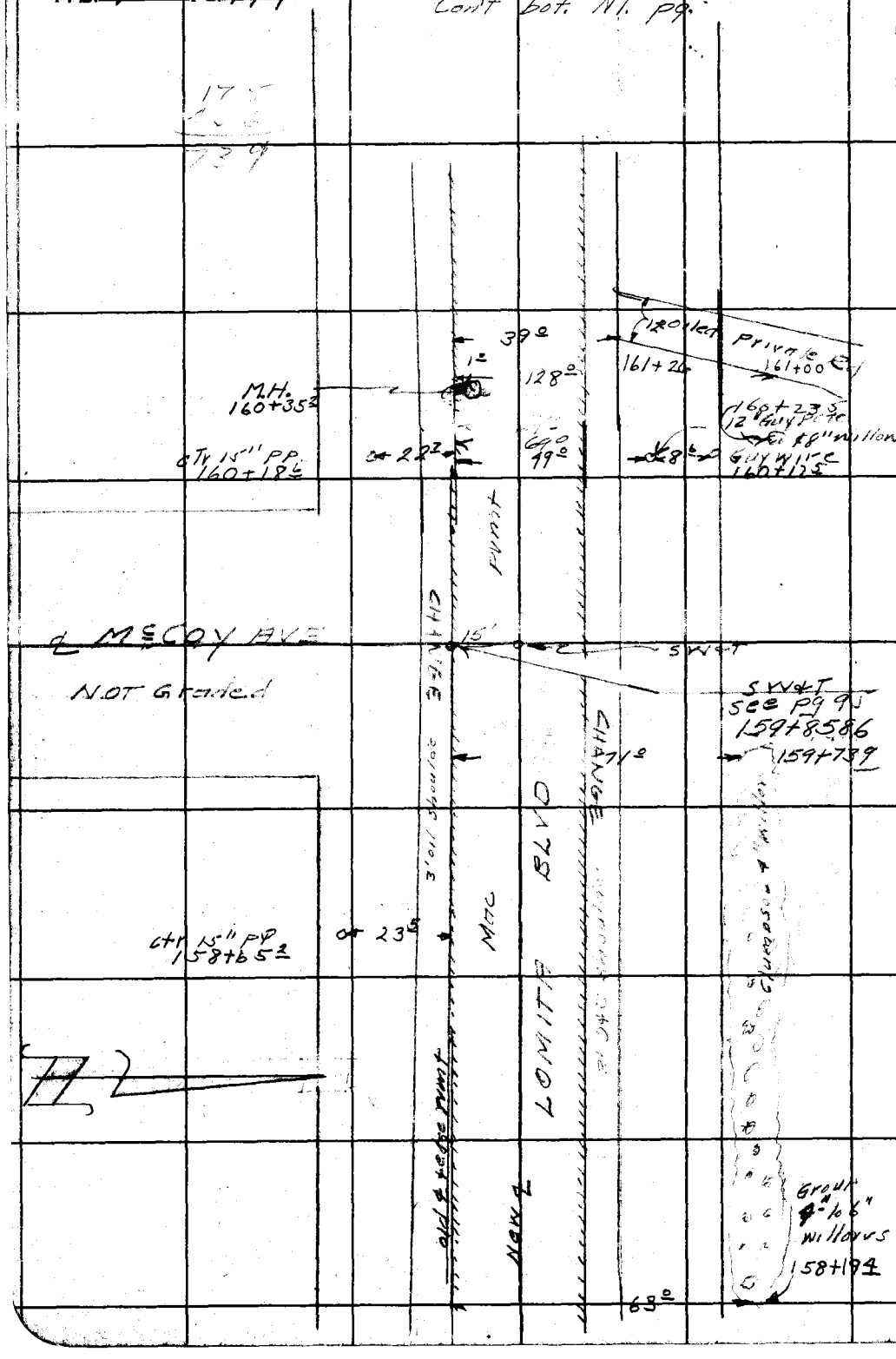

RETURN TO
LOS ANGELES COUNTY SURVEYOR
700 HALL OF RECORDS

Do not extend notes this side of this line.

Note: Any Additions or Changes on This Sheet Must be Made or Circled in Red Ink With Date and Name of Person Making Change.

Notes Ck'd by Miller	Survey of
Map No. C.S. B680	W. O. 8349 Tape No. St'd °F
Office Work H. Ho	Surveyed by R.L. Willey
Checked	Notes " Date 8-47
Date	Indexed A. C. Johnson

F. B. Pg. 195

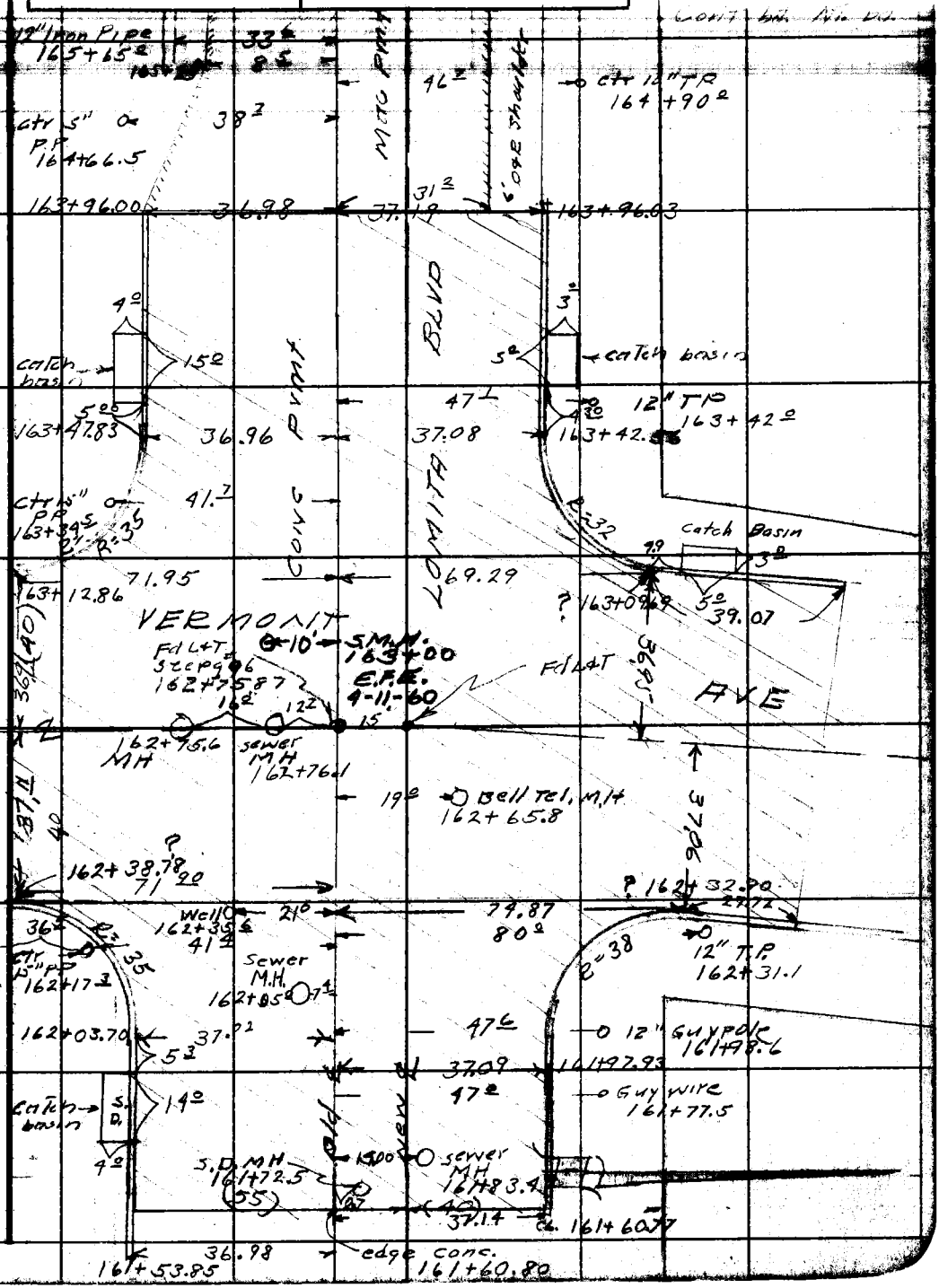

Note: Any Additions or Changes on This Sheet Must be Made or Circled in Red Ink With Date and Name of Person Making Change.

Do not extend notes this side of this line.

RETURN TO
LOS ANGELES COUNTY SURVEYOR
700 HALL OF RECORDS

FORM 247 SM 11-46

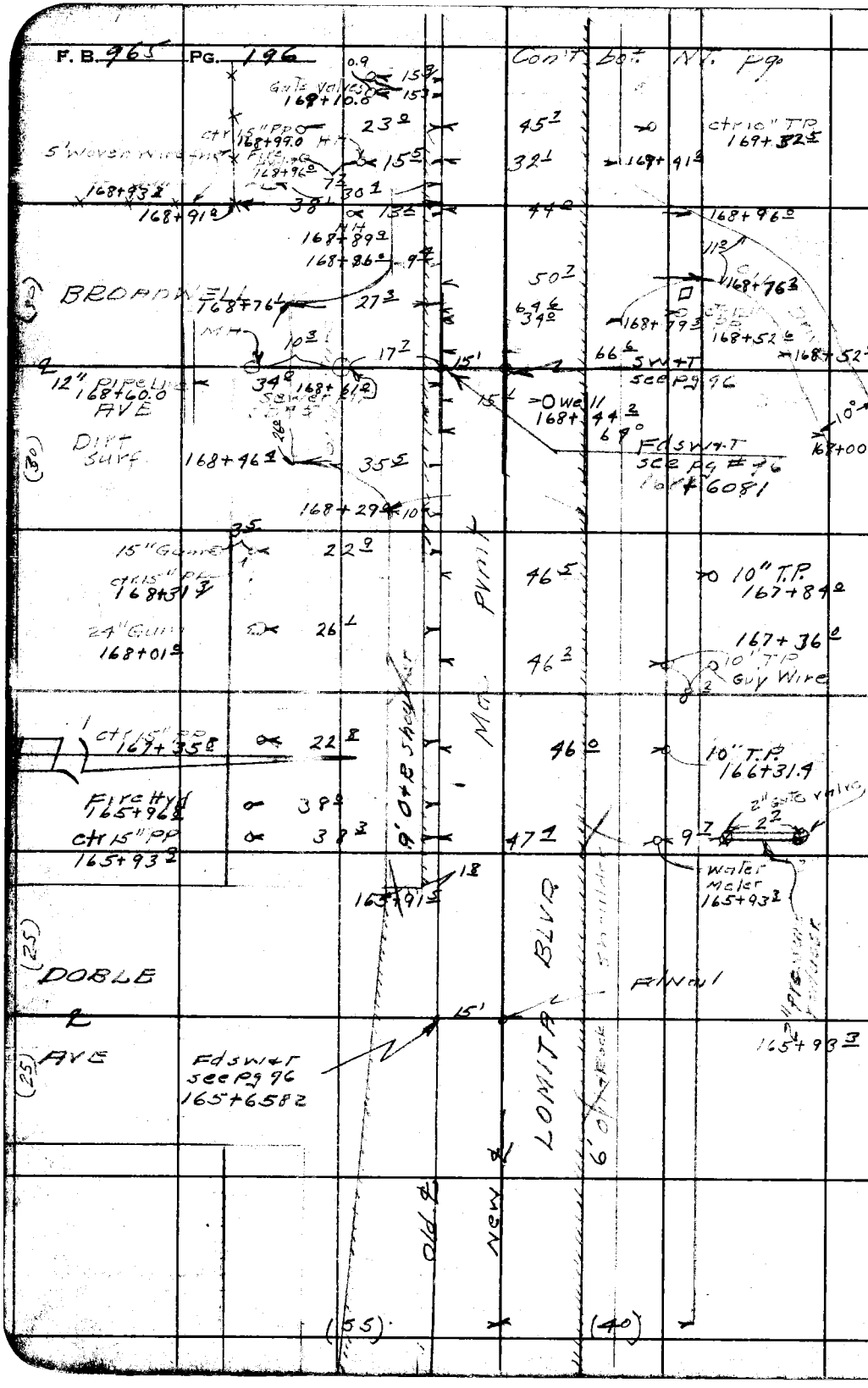

RETURN TO
LOS ANGELES COUNTY SURVEYOR
700 HALL OF RECORDS

Do not extend notes this side of this line.

Note: Any Additions or Changes on This Sheet Must Be Made or Circled in Red Ink With Date and Name of Person Making Change.

Notes Ck'd by Miller	Survey of Lomita Blvd	F. B. 965 Pg. 19
Map No. C.S. B 680	W. O. 8349 Tape No. ___ St'd ___ °F	
Office Work H. Ito	Surveyed by R L Willey	
Checked	Notes " Date 7-12-47	
Date	Indexed A. C. Johnson	

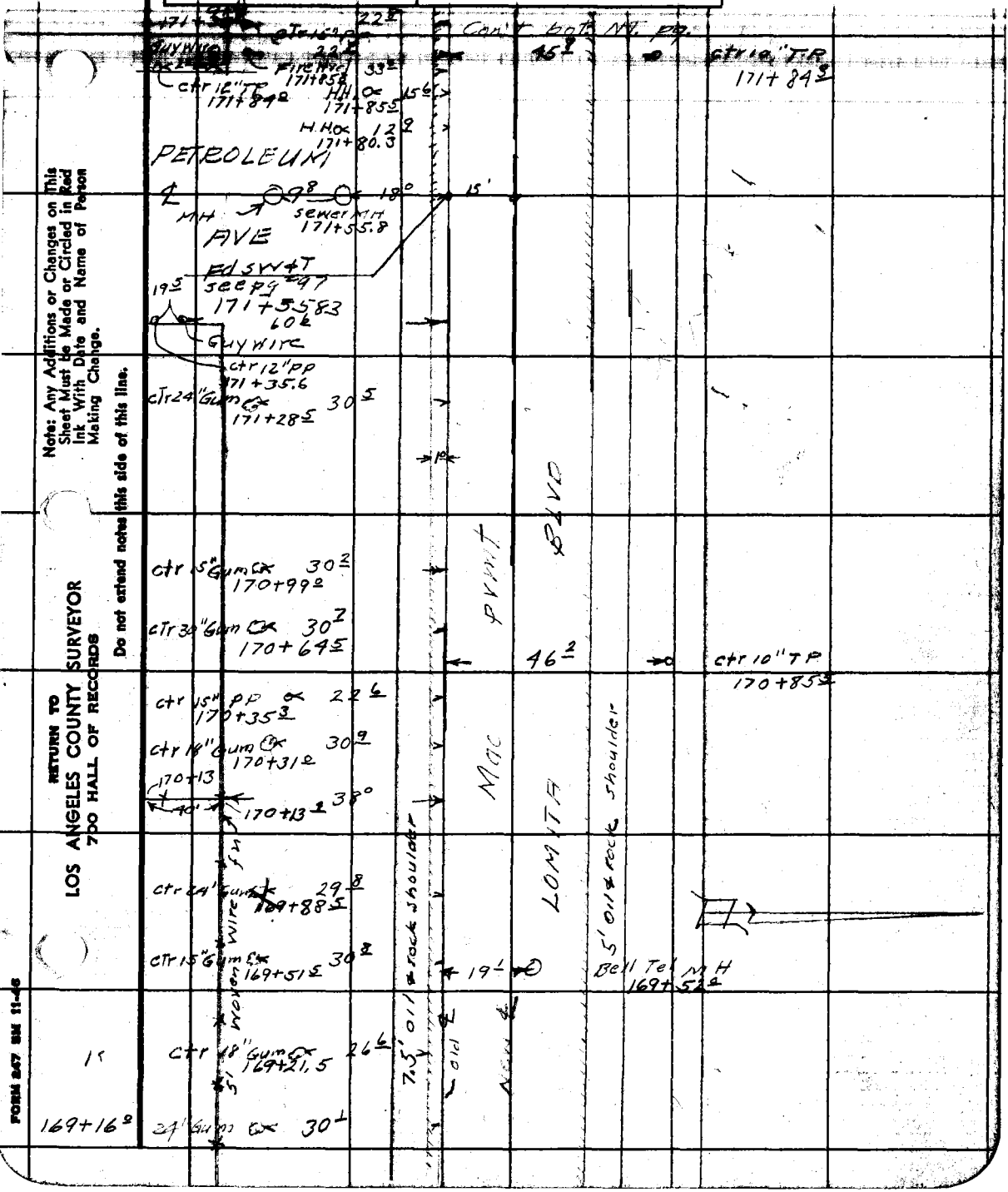

Note: Any Additions or Changes on This Sheet Must be Made or Circled in Red Ink With Date and Name of Person Making Change.

Do not extend notes this side of this line.

RETURN TO
LOS ANGELES COUNTY SURVEYOR
700 HALL OF RECORDS

FORM 247 SM 11-46

F. B. 965 PG. 198

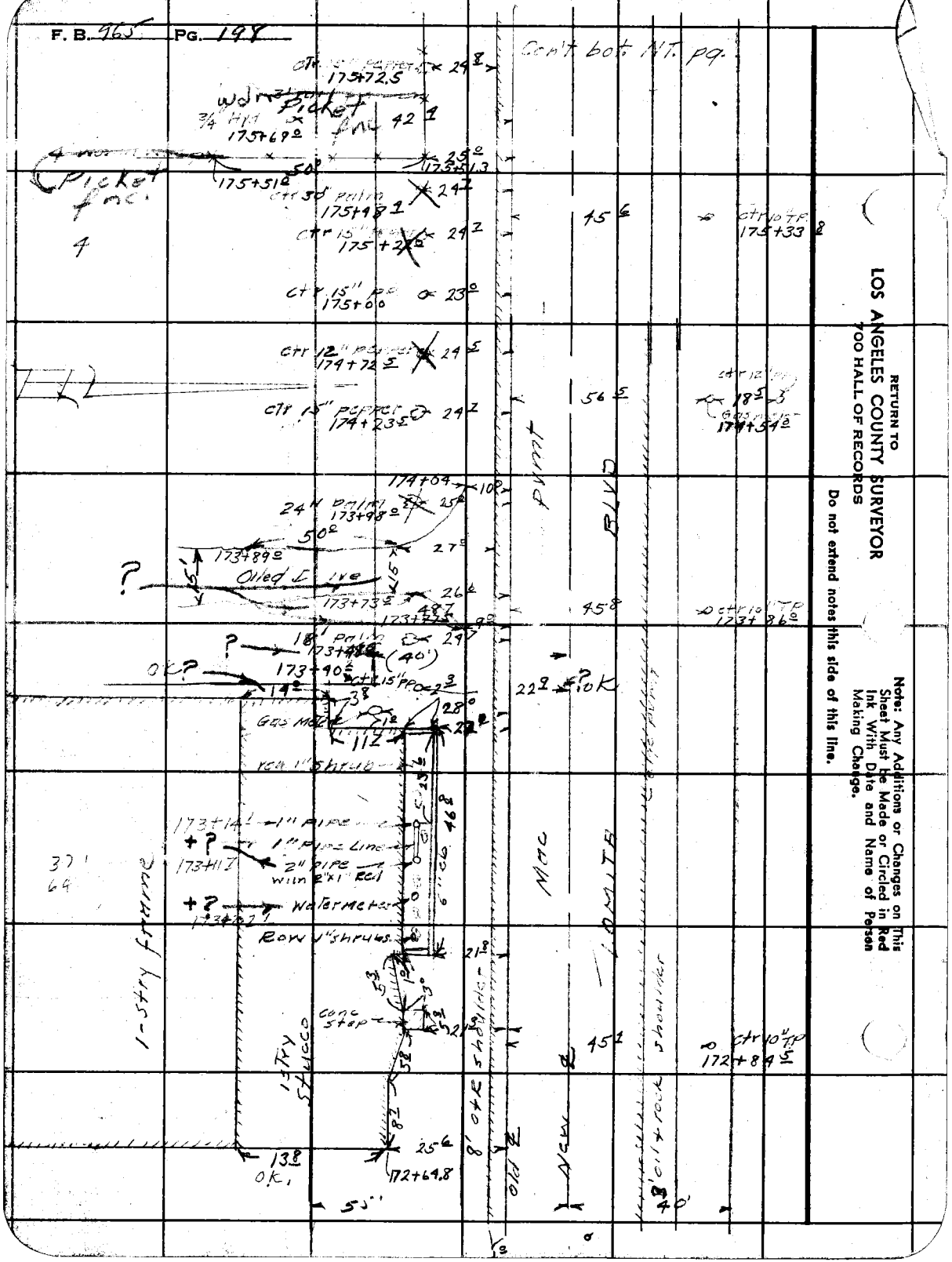

RETURN TO
LOS ANGELES COUNTY SURVEYOR
700 HALL OF RECORDS

Do not extend notes this side of this line.

Notes: Any Additions or Changes on This Sheet Must be Made or Circled in Red Ink With Date and Name of Person Making Change.

Notes Ck'd by Miller	Survey of [illegible]
Map No. CSB 680	W. O. 8349 Tape No. ___ St'd ___ °F
Office Work H Ito	Surveyed by R.L.W. [illegible]
Checked	Notes R.L.W. EFE Date 7-47
Date	Indexed A. C. Johnson

F. B. [illegible] PG. 199

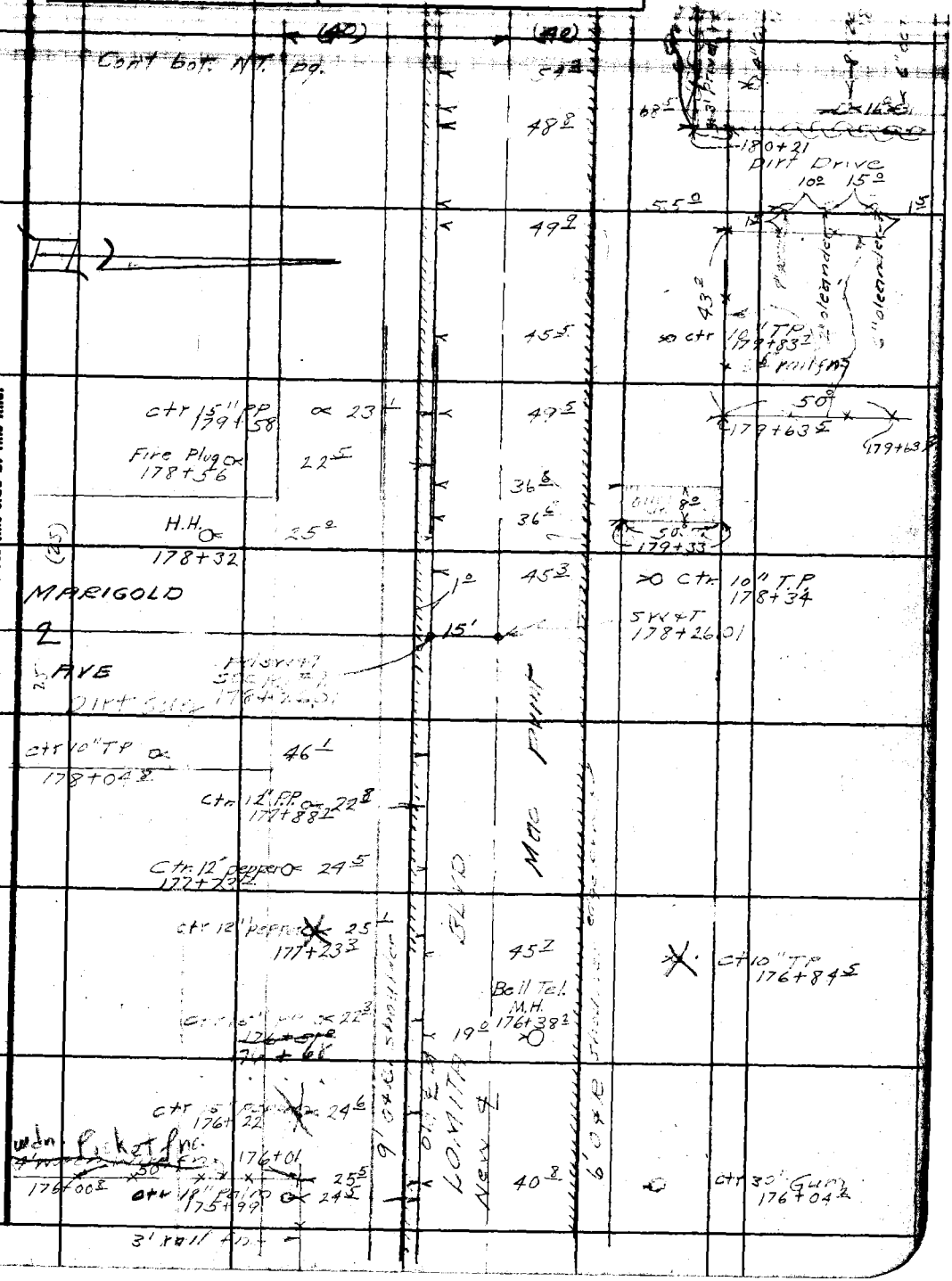

Note: Any Additions or Changes on This Sheet Must be Made or Circled in Red Ink With Date and Name of Person Making Change.

Do not attend notes this side of this line.

RETURN TO
LOS ANGELES COUNTY SURVEYOR
700 HALL OF RECORDS

FORM 247 SM 11-46

F. B. 965 PG. 200

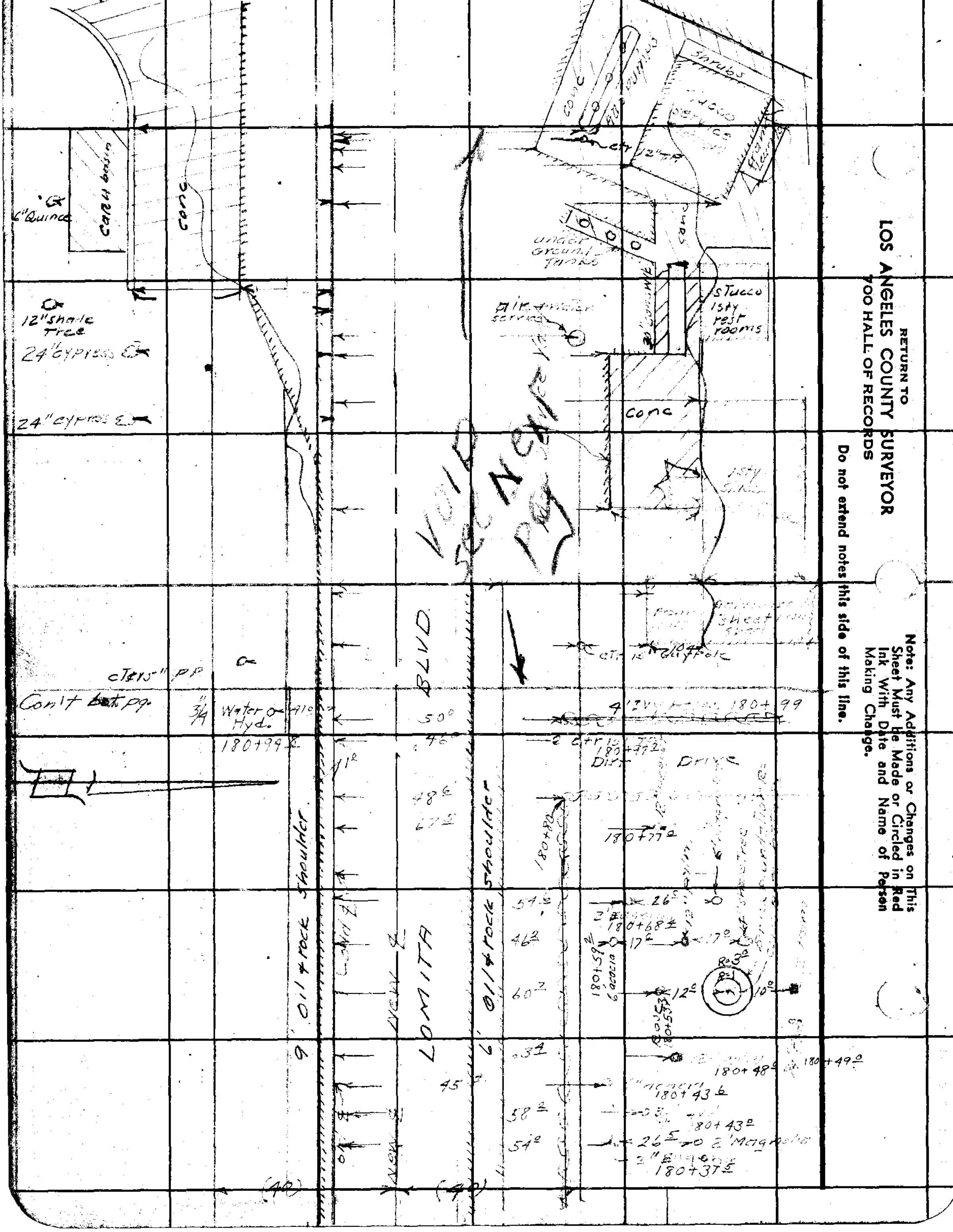

RETURN TO
LOS ANGELES COUNTY SURVEYOR
700 HALL OF RECORDS
Do not extend notes this side of this line.
Note: Any Additions or Changes on This Sheet Must be Made or Circled in Red Ink With Date and Name of Person Making Change.
Shrubs
Conc
catch basin
6" Quince
12" shade Tree
24" cypress
Con't bet pg.
Water Hyd.
180+99
under Ground Tanks
Stucco 1sty rest rooms
Conc
BLVD
LOMITA
9' oil + rock Shoulder
Dirt Drive
180+49
180+48
180+43
2' Magnolia
180+37

FORM 247 SM 11-46

RETURN TO
LOS ANGELES COUNTY SURVEYOR
700 HALL OF RECORDS

Note: Any Additions or Changes on This Sheet Must be Made or Circled in Red Ink With Date and Name of Person Making Change.

Do not extend notes this side of this line.

Notes Ck'd by Miller
Map No. C.S.B. 680
Office Work H.R.
Checked
Date

Survey of LOMITA BLVD.
W. O. 0662 Tape No. Std. °F
Surveyed by Wallace
Notes Date 2-28-50
Indexed A. C. Johnson

F. B. Pg.

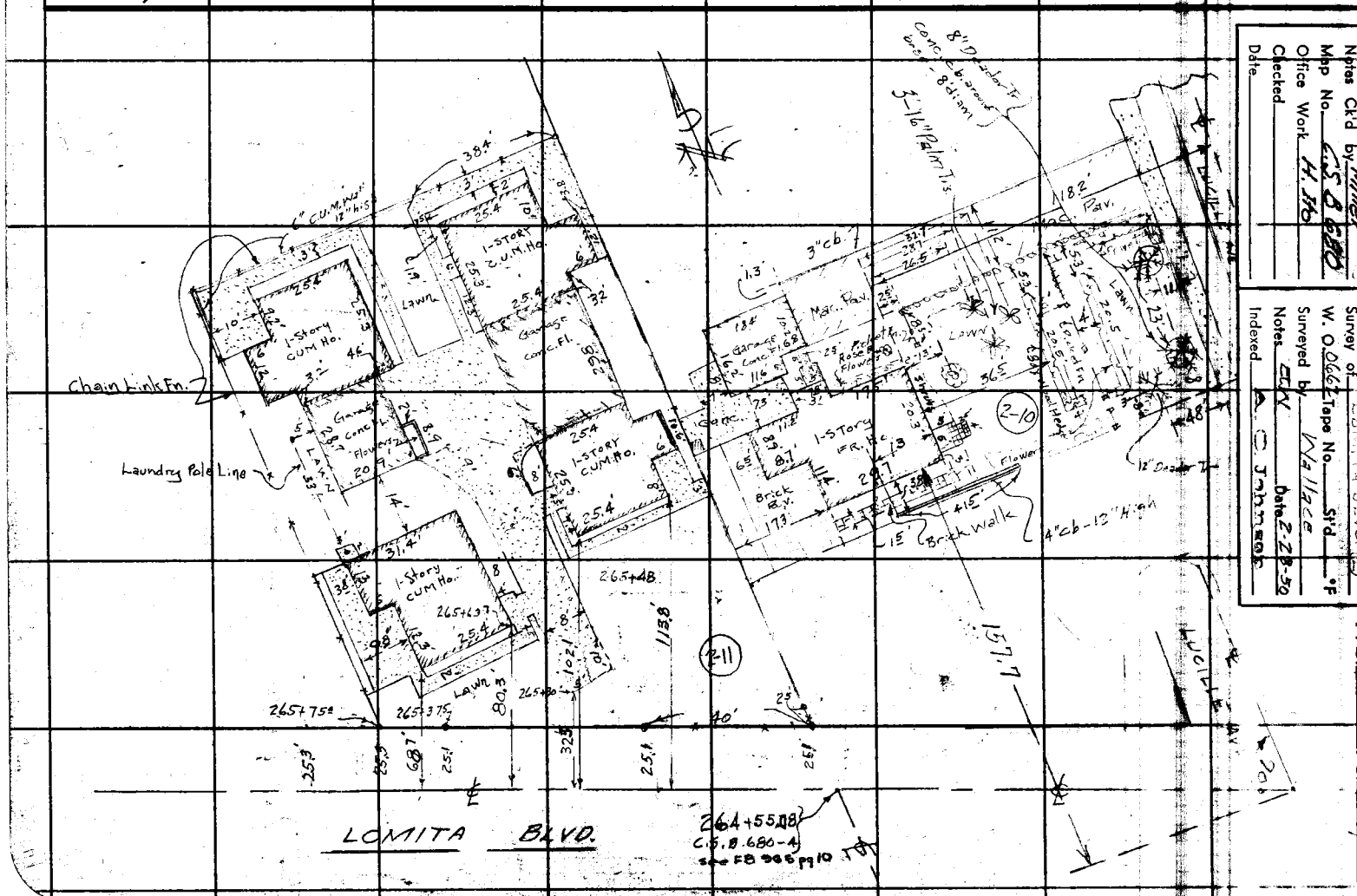

F. B. 965 PG. 202

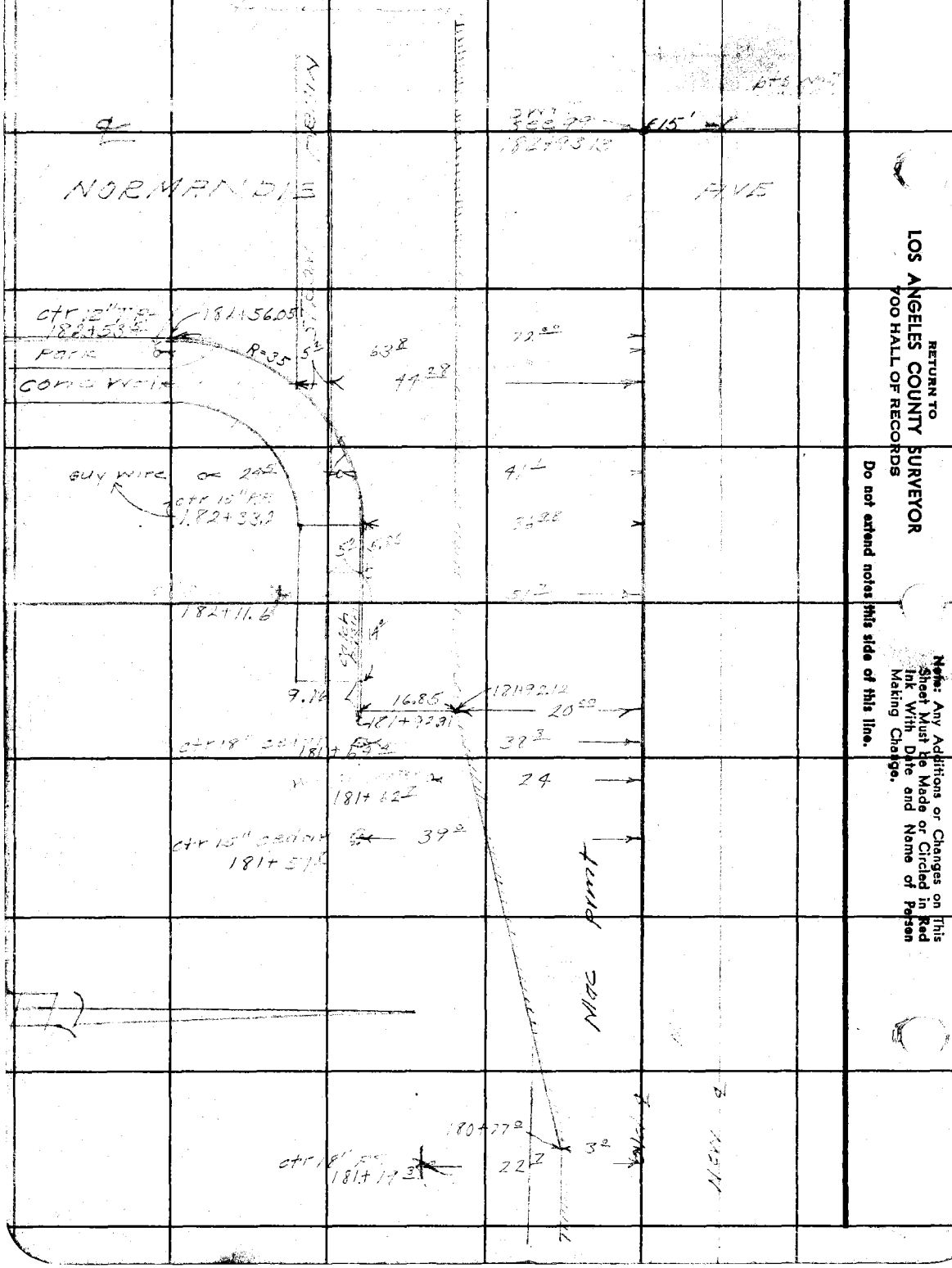

RETURN TO
LOS ANGELES COUNTY SURVEYOR
700 HALL OF RECORDS

Do not extend notes this side of this line.

Note: Any Additions or Changes on This Sheet Must be Made or Circled in Red Ink With Date and Name of Person Making Change.

Notes Ck'd by Miller	Survey of Lomita Sty
Map No. C.S.B. 680	W. O. 8249 Tape No. ____ St'd ____ °F
Office Work H. Ito	Surveyed by [illegible]
Checked	Notes P.L.W. FFF Date 9-47
Date	Indexed [illegible]

F. B. [illegible] PG. 203

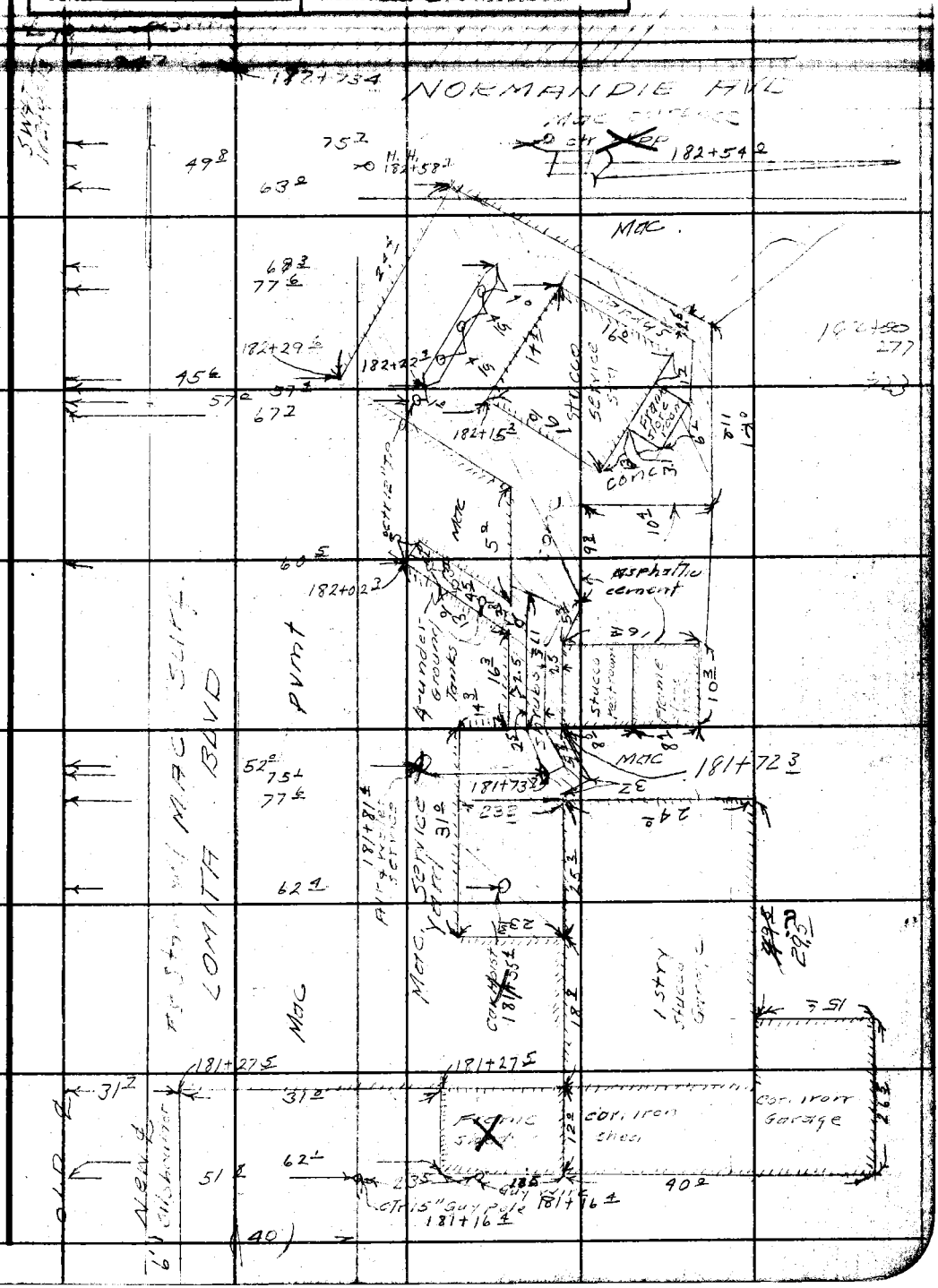

Note: Any Additions or Changes on This Sheet Must be Made or Circled in Red Ink With Date and Name of Person Making Change.

Do not extend notes this side of this line.

RETURN TO
LOS ANGELES COUNTY SURVEYOR
700 HALL OF RECORDS

FORM 247 5M 11-46

F. B. 961 PG. 204

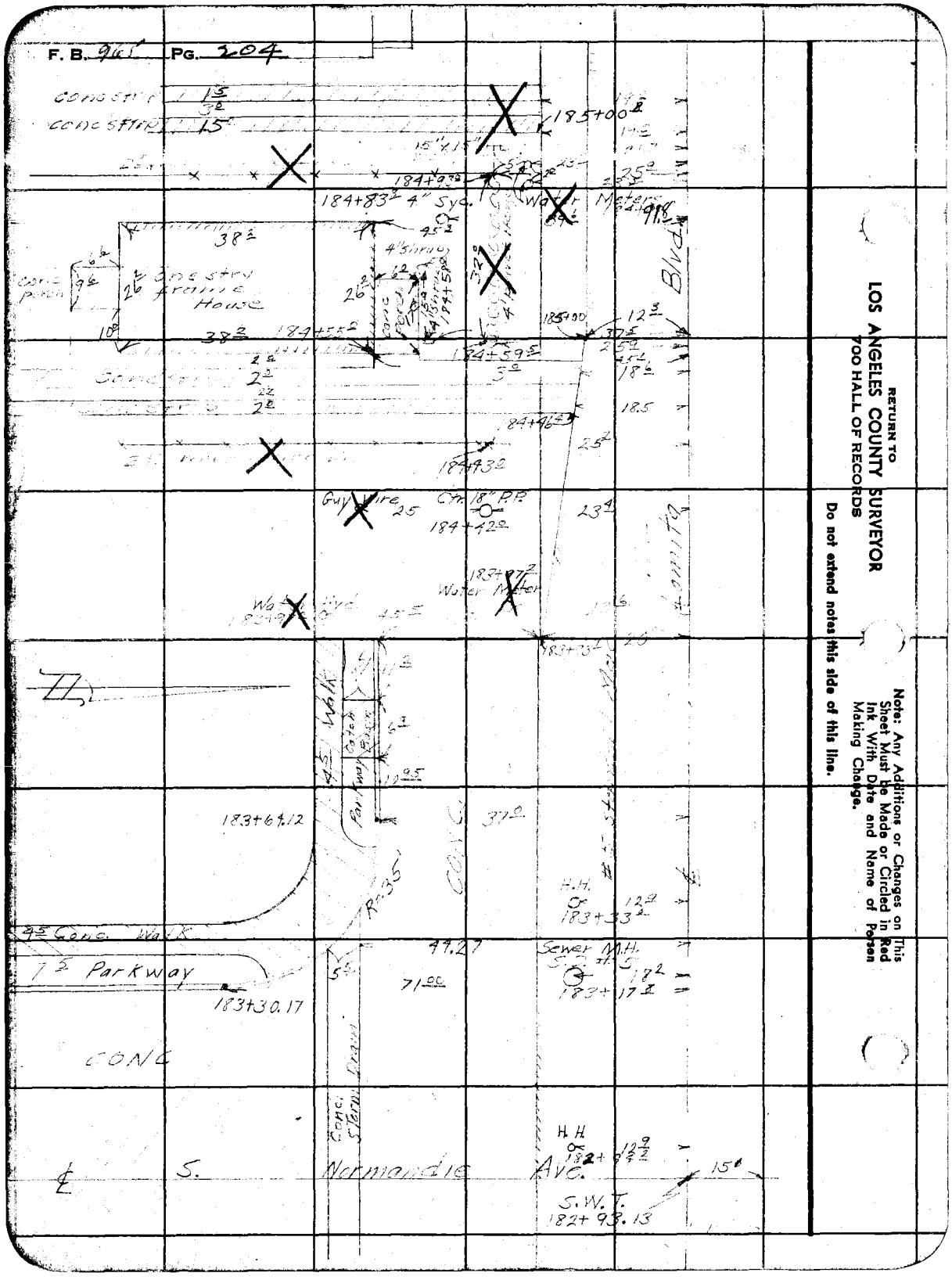

RETURN TO
LOS ANGELES COUNTY SURVEYOR
700 HALL OF RECORDS

Do not extend notes this side of this line.

Note: Any Additions or Changes on This Sheet Must be Made or Circled in Red Ink With Date and Name of Person Making Change.

Notes Ck'd by Miller	Survey of Lomita Blvd
Map No. C.S. 8680	W. O. 8344 Tape No. St'd °F
Office Work H. Ito	Surveyed by [illegible]
Checked	Notes [illegible] Date [illegible]
Date	Indexed [illegible] Johnson

F. B. ____ PG. 205



Note: Any Additions or Changes on This Sheet Must be Made or Circled in Red Ink With Date and Name of Person Making Change.

Do not extend notes this side of this line.

RETURN TO
LOS ANGELES COUNTY SURVEYOR
700 HALL OF RECORDS

FORM 247 5M 11-46

F. B. 965 PG. 206

(25)

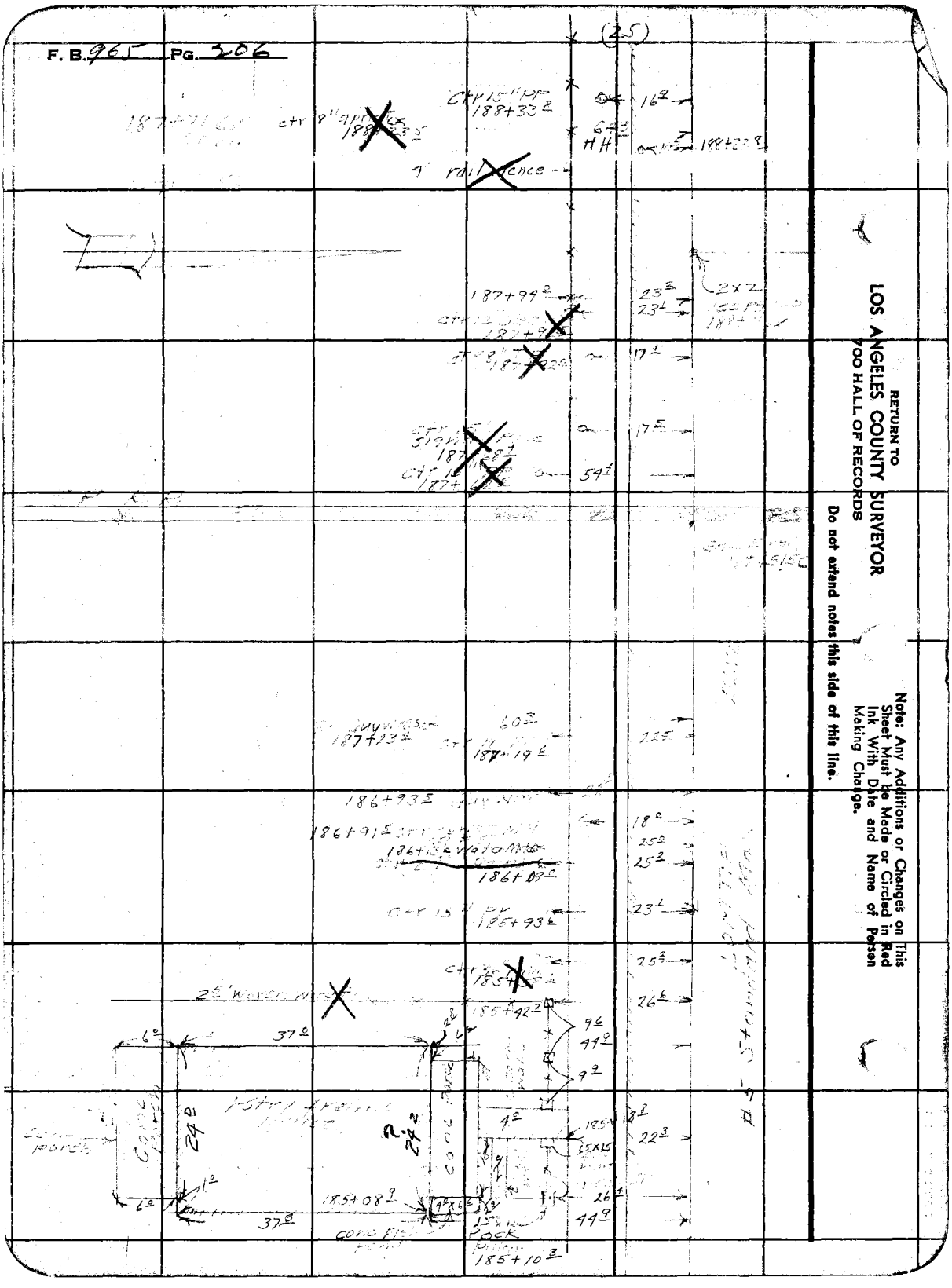

RETURN TO
LOS ANGELES COUNTY SURVEYOR
700 HALL OF RECORDS

Do not extend notes this side of this line.

Note: Any Additions or Changes on This Sheet Must be Made or Circled in Red Ink With Date and Name of Person Making Change.

Notes Ck'd by Miller	Survey of Lomita Blvd
Map No. C.S. B680	W. O 8349 Tape No. ____ St'd ____ °F
Office Work H. Ito	Surveyed by R.L. Willey
Checked	Notes R.L. W & EEE Date 8-47
Date	Indexed A. C. Johnson

F. B. 965 PG. 2[illegible]



Note: Any Additions or Changes on This Sheet Must be Made or Circled in Red Ink With Date and Name of Person Making Change.

Do not extend notes this side of this line.

RETURN TO
LOS ANGELES COUNTY SURVEYOR
700 HALL OF RECORDS

FORM 247 5M 11-46

F. B. 965 PG. 108

(25)

RETURN TO
LOS ANGELES COUNTY SURVEYOR
700 HALL OF RECORDS

Do not extend notes this side of this line.

Note: Any Additions or Changes on This Sheet Must be Made or Circled in Red Ink With Date and Name of Person Making Change.

Notes Ck'd by Miller	Survey of Lomita Blvd
Map No. C.S. B 680	W. O. 8342 Tape No. ____ St'd ____ °F
Office Work H. Ho	Surveyed by C.L. Willey
Checked	Notes C.L. W.A. E.E.F. Date 5-47
Date	Indexed A. C. Johnson

F. B. 96 PG. 209



Note: Any Additions or Changes on This Sheet Must be Made or Circled in Red Ink With Date and Name of Person Making Change.

Do not extend notes this side of this line.

RETURN TO
LOS ANGELES COUNTY SURVEYOR
700 HALL OF RECORDS

FORM 247 5M 11-46

F. B. 965 PG. 210

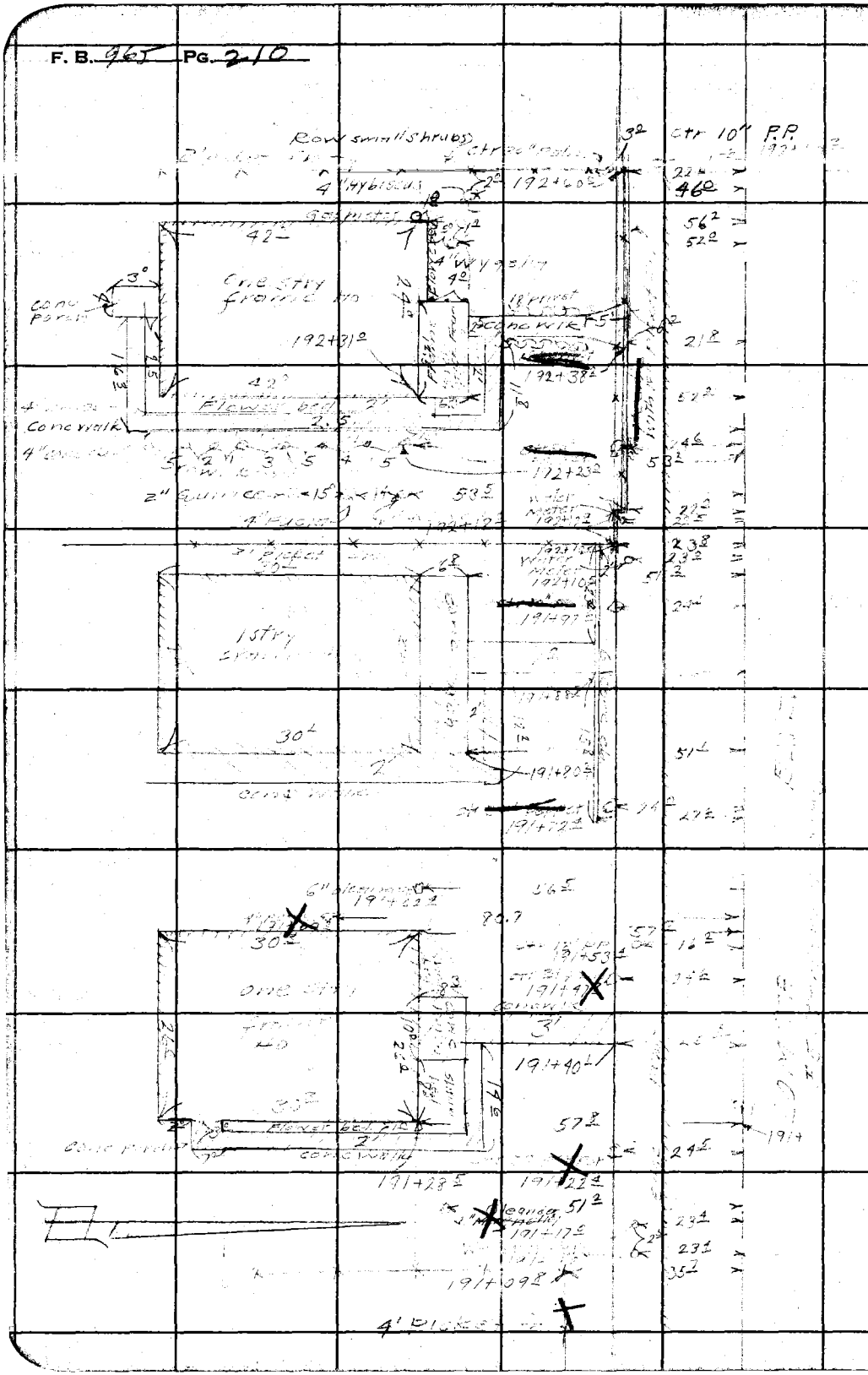

RETURN TO
LOS ANGELES COUNTY SURVEYOR
700 HALL OF RECORDS

Do not extend notes this side of this line.

Note: Any Additions or Changes on This Sheet Must Be Made or Circled in Red Ink With Date and Name of Person Making Change.

Notes Ck'd by Miller	Survey of Lo[illegible]
Map No. C.S.B 680	W. O 8349 Tape No. ____ St'd ____ °F
Office Work H. Ito	Surveyed by R.L. Willey
Checked	Notes [illegible] Date 8-47
Date	Indexed A. C. Johnson

F. B. [illegible] PG. 2[illegible]

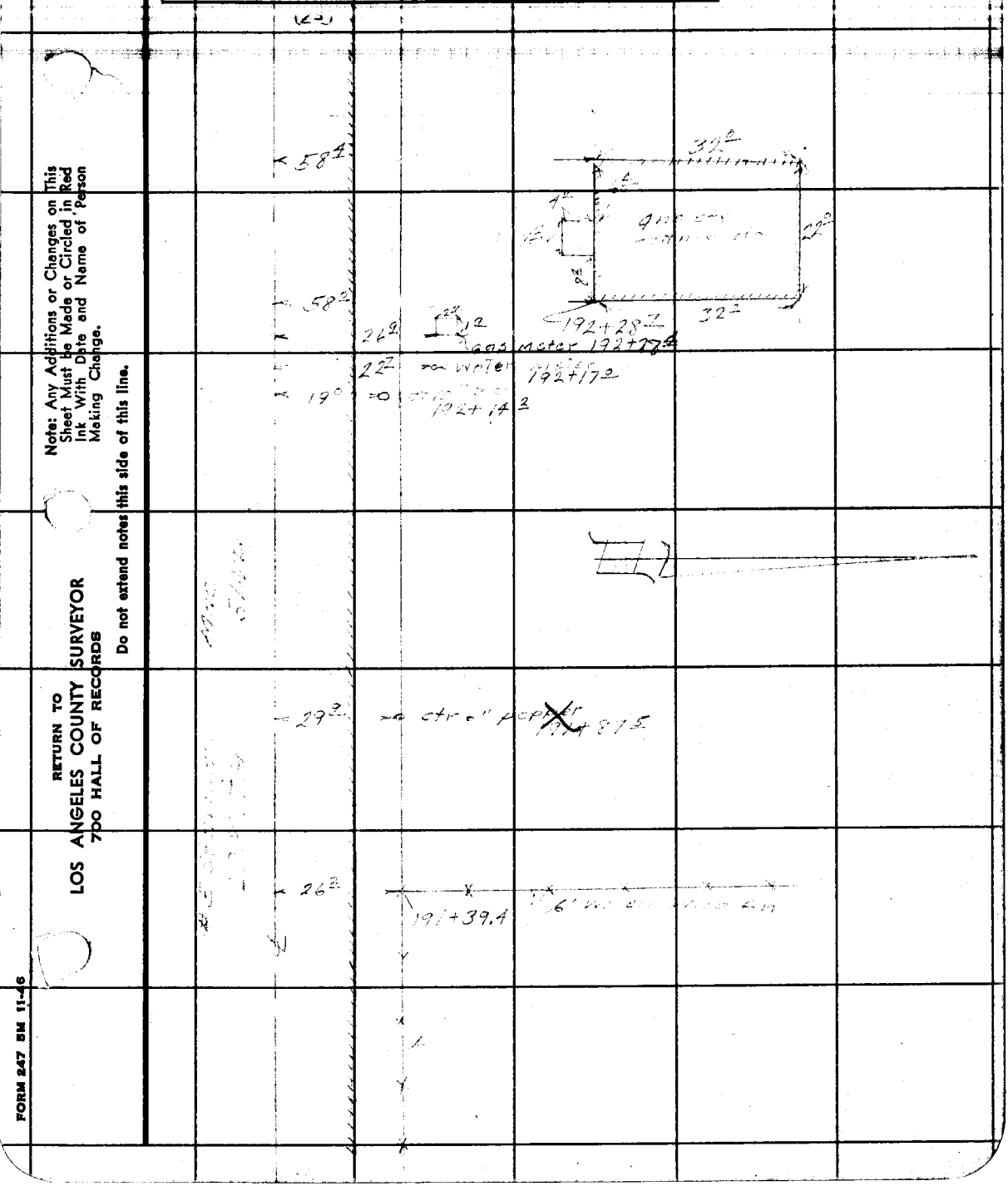

Note: Any Additions or Changes on This Sheet Must be Made or Circled in Red Ink With Date and Name of Person Making Change.

Do not extend notes this side of this line.

RETURN TO
LOS ANGELES COUNTY SURVEYOR
700 HALL OF RECORDS

FORM 247 BM 11-46

F. B. 965 PG. 212

(25)



RETURN TO
LOS ANGELES COUNTY SURVEYOR
700 HALL OF RECORDS

Do not extend notes this side of this line.

Note: Any Additions or Changes on This Sheet Must be Made or Circled in Red Ink With Date and Name of Person Making Change.

Notes Ck'd by Miller	Survey of Lomita City
Map No. C.S. 8680	W. O. 8549 Tape No. ____ St'd ____ °F
Office Work H. Ho	Surveyed by R.L. Wiley
Checked ____	Notes R.L. Wiley Date 8-47
Date ____	Indexed C. Johnson

F. B. 76 PG. 213

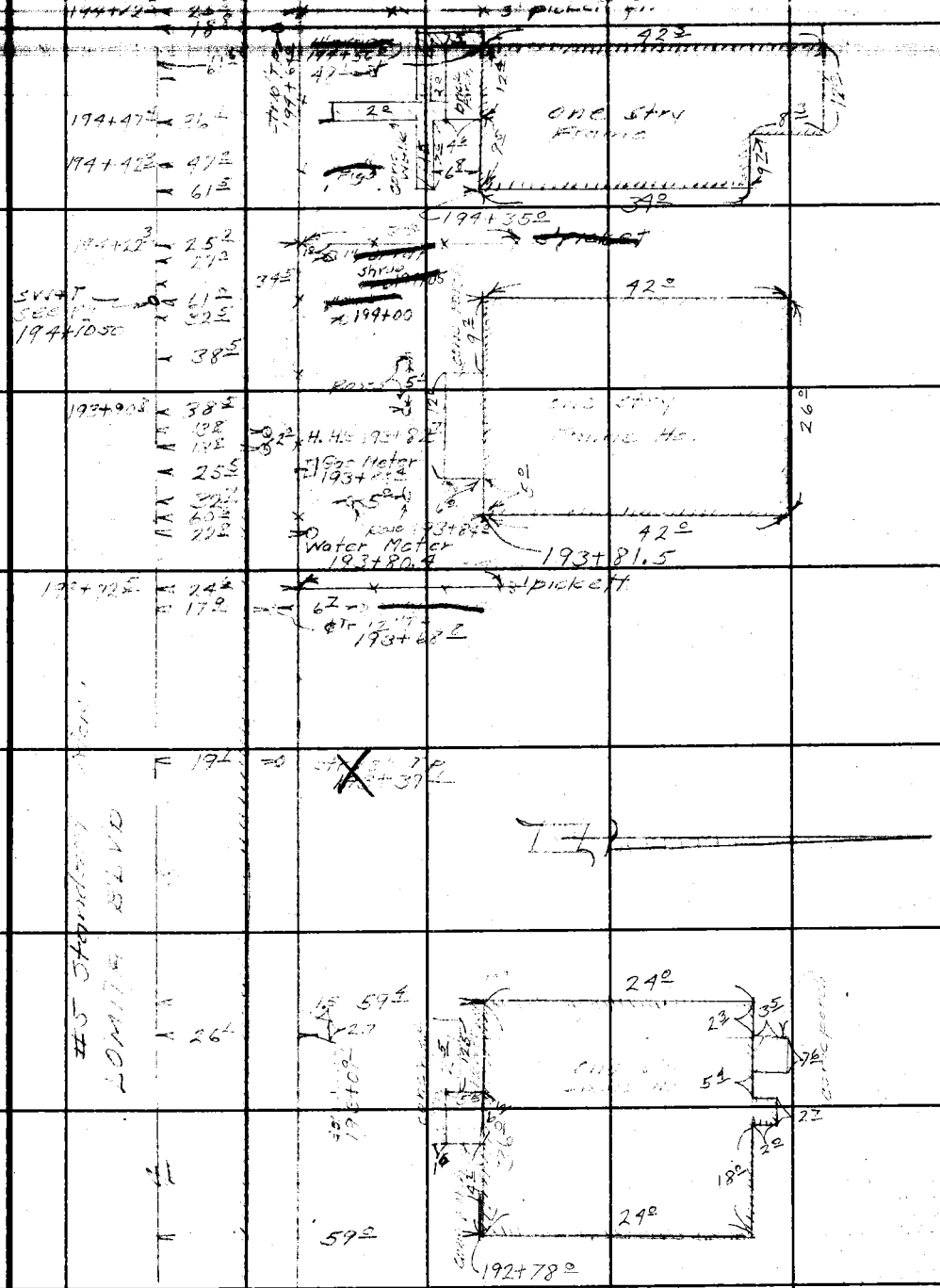

Notes: Any Additions or Changes on This Sheet Must Be Made or Circled in Red Ink With Date and Name of Person Making Change.

Do not extend notes this side of this line.

RETURN TO
LOS ANGELES COUNTY SURVEYOR
7DO HALL OF RECORDS

FORM 247 SM 11-46

F. B. 965 PG. 214



RETURN TO
LOS ANGELES COUNTY SURVEYOR
700 HALL OF RECORDS

Do not extend notes this side of this line.

Note: Any Additions or Changes on This Sheet Must be Made or Circled in Red Ink With Date and Name of Person Making Change.

Notes Ck'd by Miller	Survey of [illegible]
Map No. C.S.B 680	W. O. [illegible] Tape No. ____ St'd ____ °F
Office Work H. Ito	Surveyed by [illegible]
Checked ____	Notes [illegible] Date [illegible]
Date ____	Indexed A. D. Johnson

F. B. ____ PG. 215

(25)

28 — 4' [illegible]

197+47

19 — Rt 12" TP 197+39

21 — Water Meter 197+21

19 — Rt 12" TP 195+89

Rt. has been widen

22 — Gas Meter 194+78

Note: Any Additions or Changes on This Sheet Must Be Made or Circled in Red Ink With Date and Name of Person Making Change.

Do not extend notes this side of this line.

RETURN TO
LOS ANGELES COUNTY SURVEYOR
700 HALL OF RECORDS

FORM 247 5M 11-46

F. B. 965 PG. 216



RETURN TO
LOS ANGELES COUNTY SURVEYOR
700 HALL OF RECORDS

Do not extend notes this side of this line.

Note: Any Additions or Changes on This Sheet Must be Made or Circled in Red Ink With Date and Name of Person Making Change.

Notes Ck'd by Miller	Survey of Lomita Blvd	F. B. 96 Pg. 217
Map No. C.S.B 680	W. O. 8349 Tape No. ____ St'd ____ °F	
Office Work H. Ito	Surveyed by R L Willey	
Checked	Notes R L W + E F E Date 8-42	
Date	Indexed A. C. Johnson	



Note: Any Additions or Changes on This Sheet Must be Made or Circled in Red Ink With Date and Name of Person Making Change.

Do not extend notes this side of this line.

RETURN TO
LOS ANGELES COUNTY SURVEYOR
700 HALL OF RECORDS

FORM 247 SM 11-46

F. B. 965 PG. 318

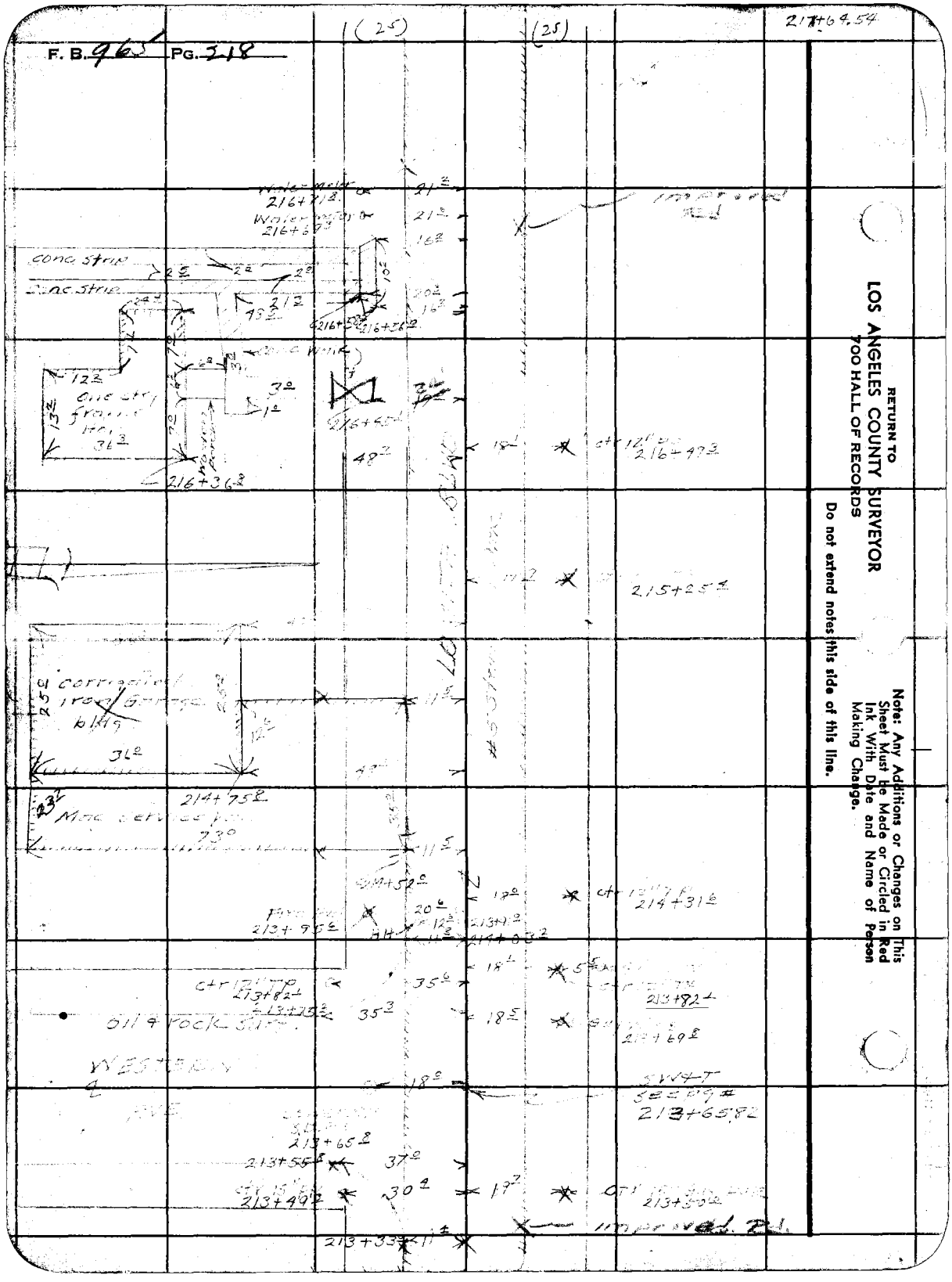

RETURN TO
LOS ANGELES COUNTY SURVEYOR
700 HALL OF RECORDS

Do not extend notes this side of this line.

Note: Any Additions or Changes on This Sheet Must be Made or Circled in Red Ink With Date and Name of Person Making Change.

Notes Ck'd by Miller	Survey of
Map No. C.S. 8680	W. O. Tape No. St'd °F
Office Work	Surveyed by
Checked	Notes Date
Date	Indexed A. C. Johnson

F. B. Pg. 219

Note: Any Additions or Changes on This Sheet Must be Made or Circled in Red Ink With Date and Name of Person Making Change.

Do not extend notes this side of this line.

RETURN TO
LOS ANGELES COUNTY SURVEYOR
700 HALL OF RECORDS

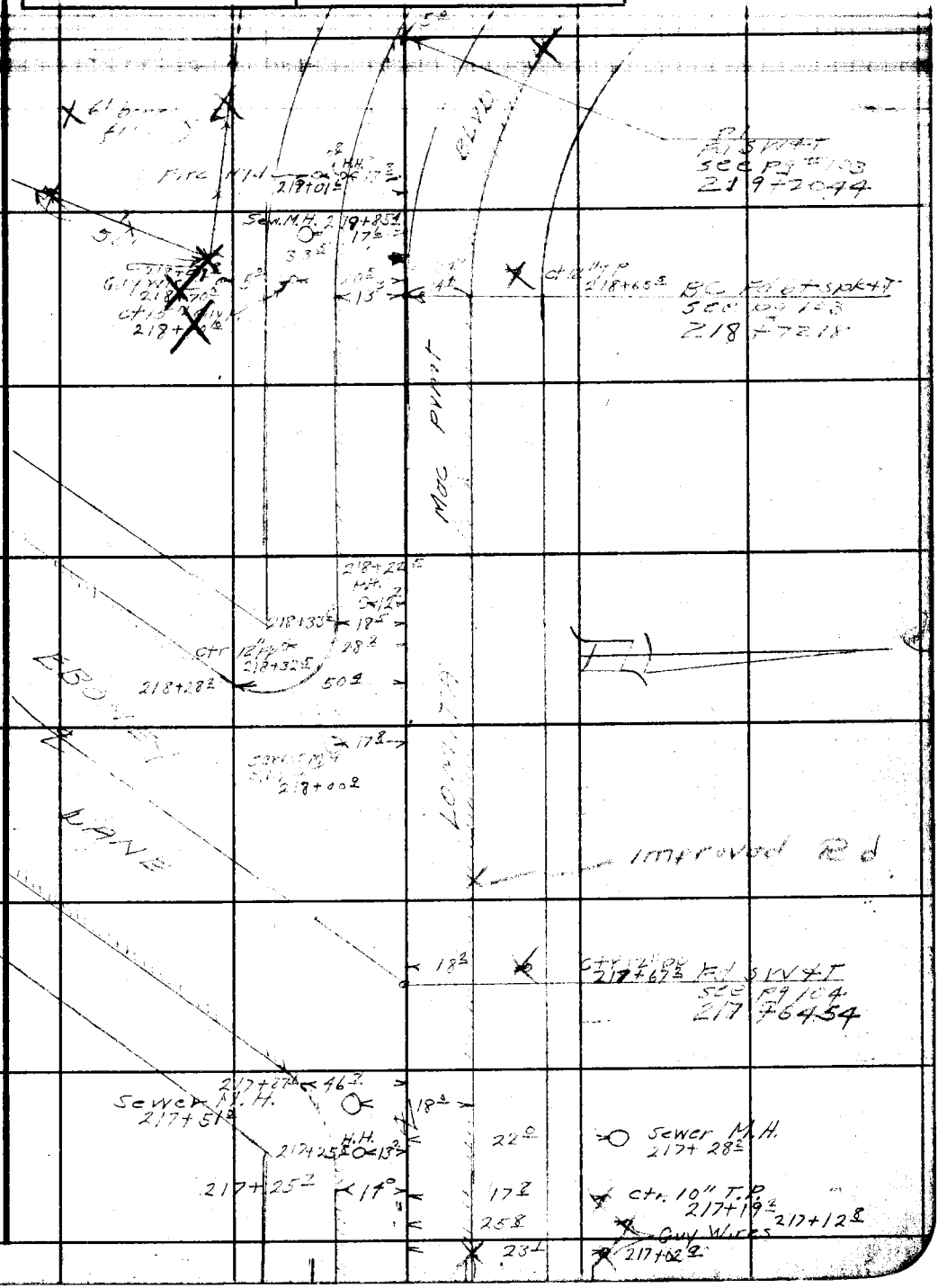

FORM 247 SM 11-46

F. B. Pg. 220



RETURN TO
LOS ANGELES COUNTY SURVEYOR
700 HALL OF RECORDS

Do not extend notes this side of this line.

Note: Any Additions or Changes on This Sheet Must be Made or Circled in Red Ink With Date and Name of Person Making Change.

Notes Ck'd by Miller	Survey of [illegible] Blvd	F. B. [illegible] Pg. 221
Map No. C.S.B 680	W. O. 8349 Tape No. 021 St'd 68°F	
Office Work H. Ito	Surveyed by R. L. Willey	
Checked	Notes " Date 9-47	
Date	Indexed A. C. Johnson	

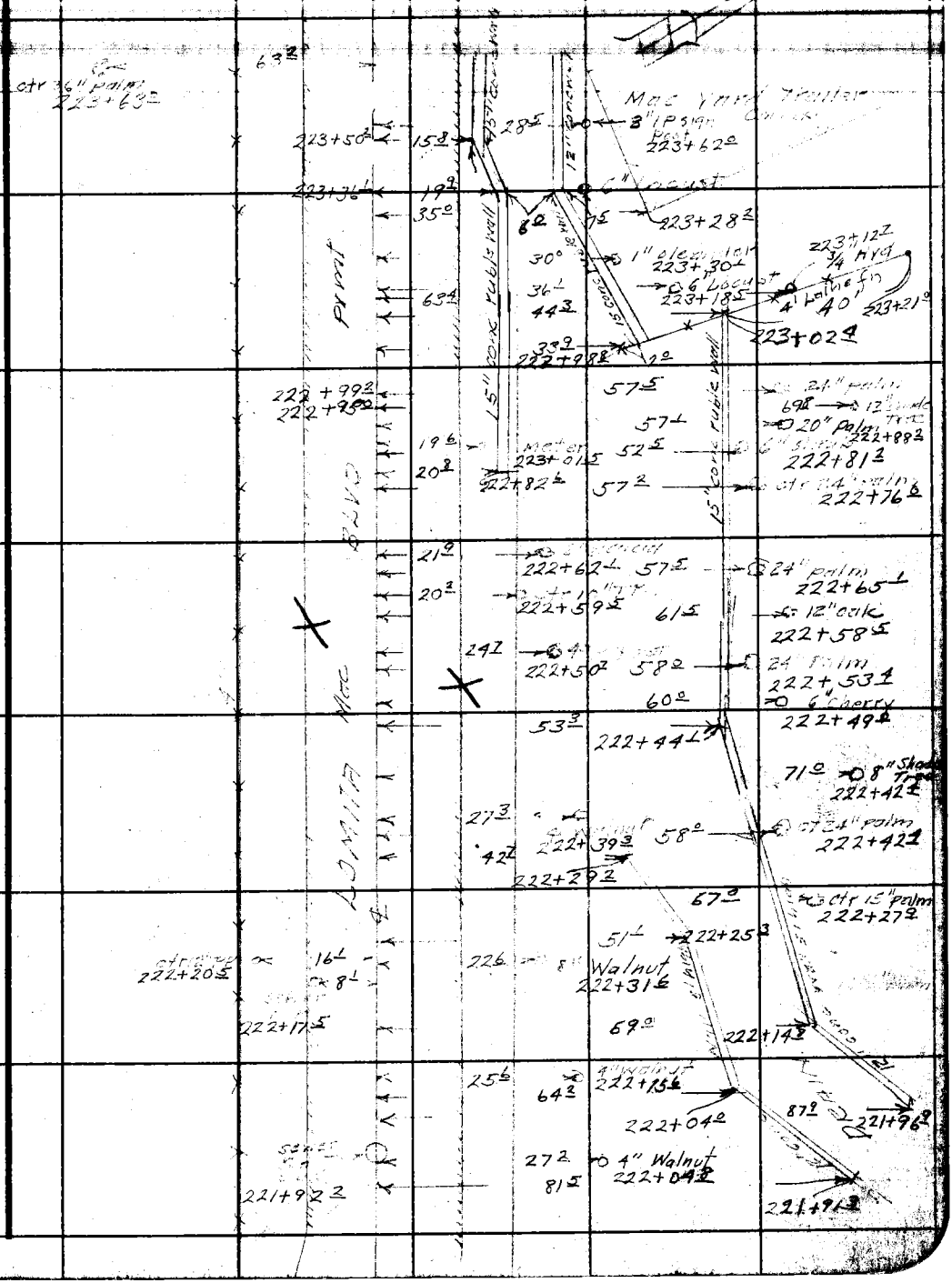

Note: Any Additions or Changes on This Sheet Must be Made or Circled in Red Ink With Date and Name of Person Making Change.

Do not extend notes this side of this line.

RETURN TO
LOS ANGELES COUNTY SURVEYOR
700 HALL OF RECORDS

FORM 247 SM 11-46

F. B. 965 PG. 222

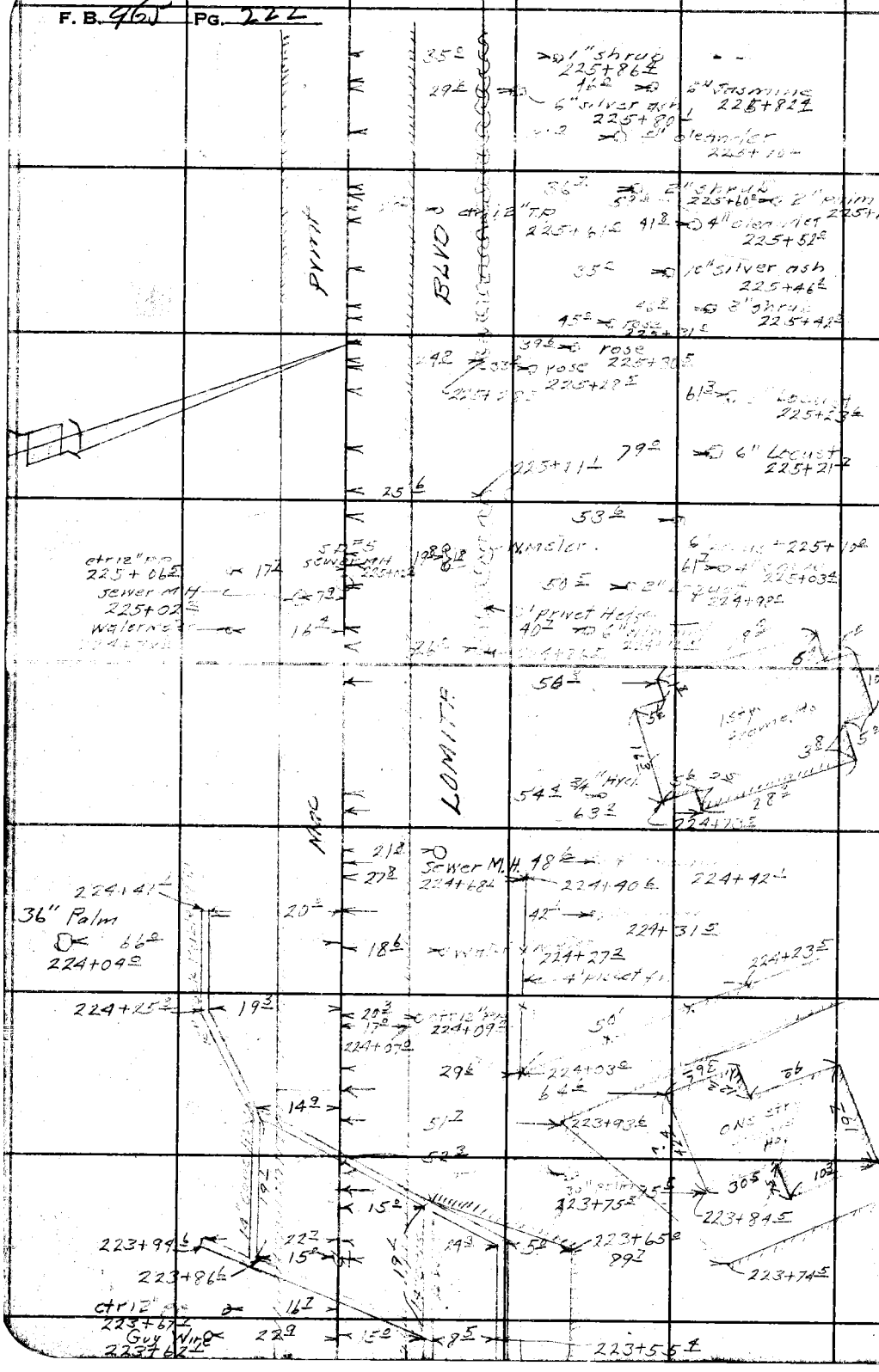

RETURN TO
LOS ANGELES COUNTY SURVEYOR
700 HALL OF RECORDS

Do not extend notes this side of this line.

Note: Any Additions or Changes on This Sheet Must be Made or Circled in Red Ink With Date and Name of Person Making Change.

Notes Ck'd by [illegible]
Map No. G.S.B. 680
Office Work H. [illegible]
Checked
Date

Survey of Lomita Blvd
W. O. [illegible] Tape No. 021 St'd °F
Surveyed by [illegible]
Notes [illegible] Date 9-16-47
Indexed A. C. Johnston

F. B. Pg.

Note: Any Additions or Changes on This Sheet Must be Made or Circled in Red Ink With Date and Name of Person Making Change.

Do not extend notes this side of this line.

RETURN TO
LOS ANGELES COUNTY SURVEYOR
700 HALL OF RECORDS

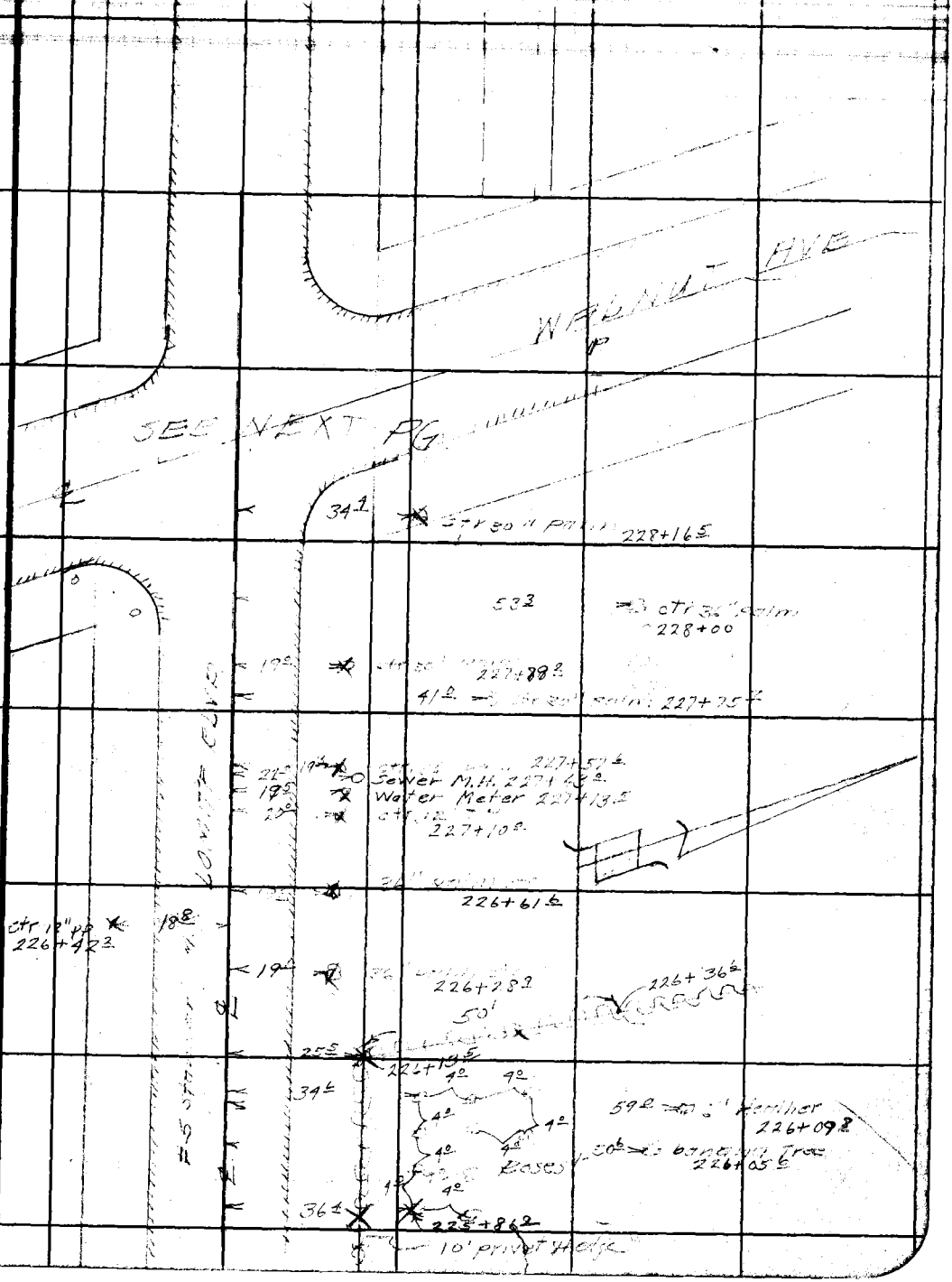

LOS ANGELES COUNTY SURVEYOR

FORM 247 SM 11-46

F. B. 95 PG. 224

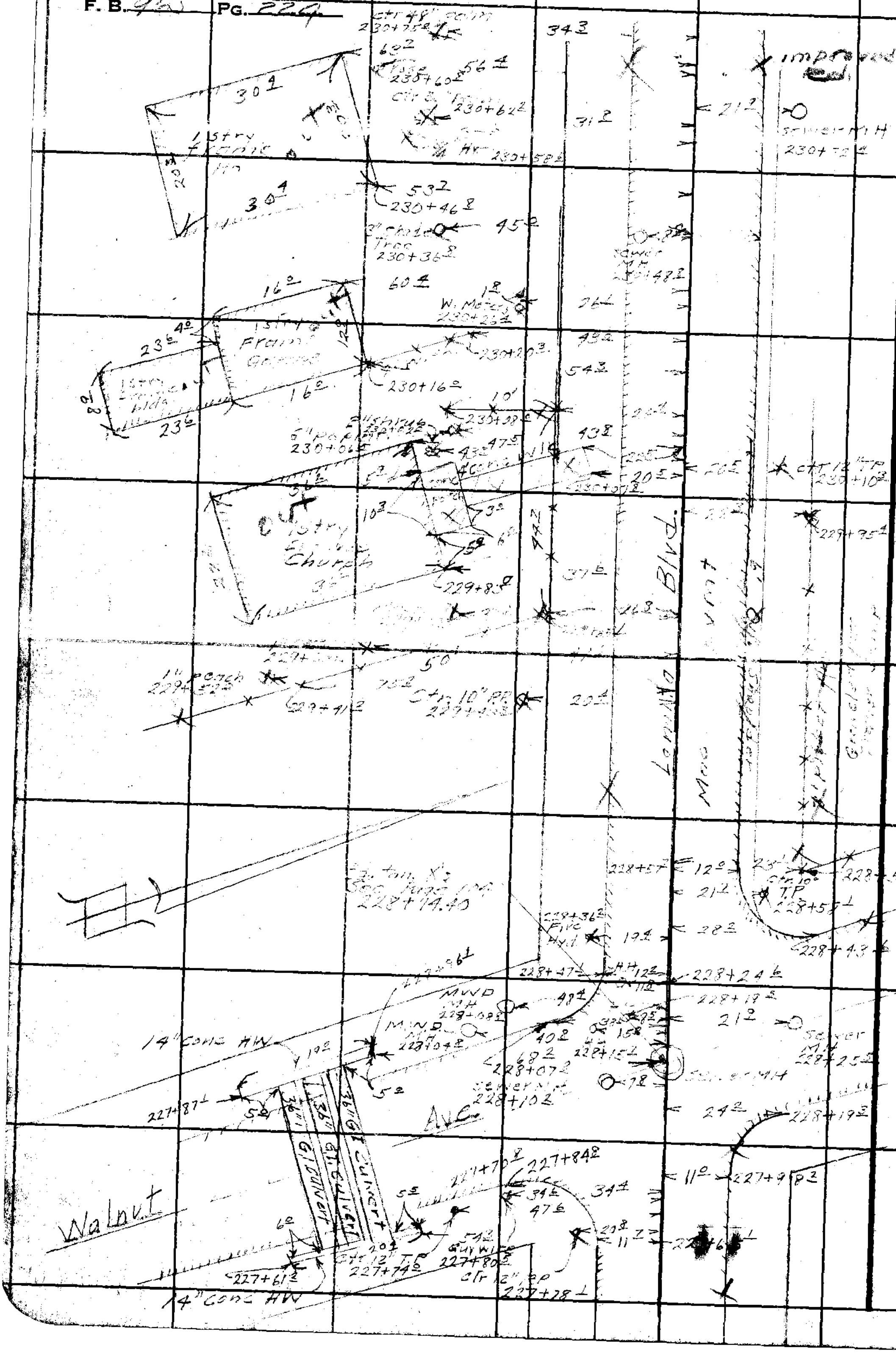

RETURN TO
LOS ANGELES COUNTY SURVEYOR
700 HALL OF RECORDS

Do not extend notes this side of this line.

Note: Any Additions or Changes on this Sheet Must be Made or Circled in Red Ink With Date and Name of Person Making Change.

Notes Ck'd by Miller	Survey of Lomita Bldg
Map No. C.S.B 680	W. O. 2349 Tape No. St'd °F
Office Work H. Ito	Surveyed by R. L. Willey
Checked	Notes R.L.W. Date 9-15-49
Date	Indexed A. C. Johnson

F. B. 965 PG. 225



Note: Any Additions or Changes on This Sheet Must be Made or Circled in Red Ink With Date and Name of Person Making Change.

Do not extend notes this side of this line.

RETURN TO
LOS ANGELES COUNTY SURVEYOR
700 HALL OF RECORDS

FORM 247 5M 11-46

F. B. 965 PG. 224

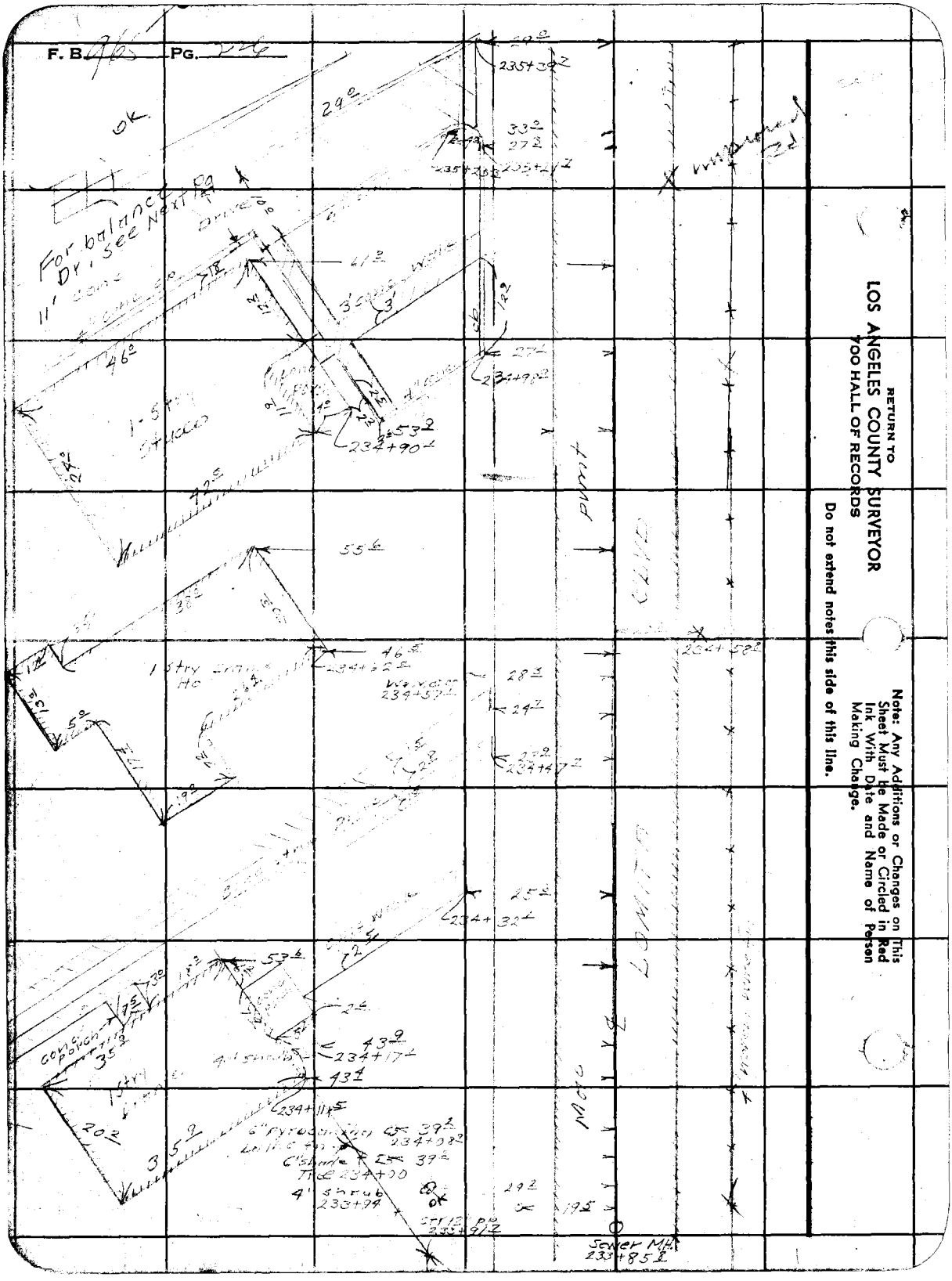

RETURN TO
LOS ANGELES COUNTY SURVEYOR
700 HALL OF RECORDS
Do not extend notes this side of this line.

Note: Any Additions or Changes on This Sheet Must Be Made or Circled in Red Ink With Date and Name of Person Making Change.

FORM 247 SM 11-46

RETURN TO
LOS ANGELES COUNTY SURVEYOR
700 HALL OF RECORDS

Note: Any Additions or Changes on This Sheet Must Be Made or Circled in Red Ink With Date and Name of Person Making Change.

Do not extend notes this side of this line.

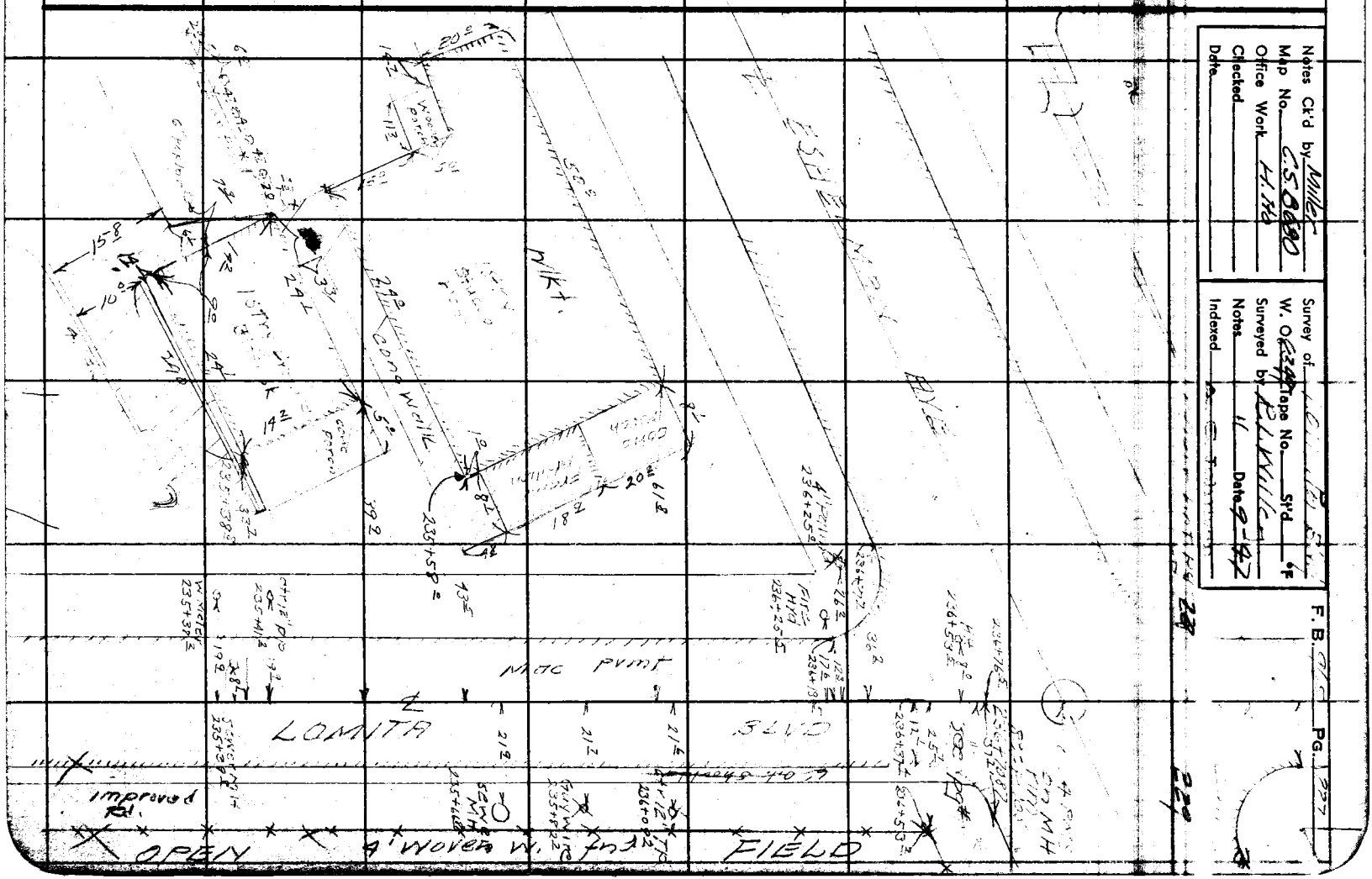

F. B. 965 Pg. 228

cont Pg # 230

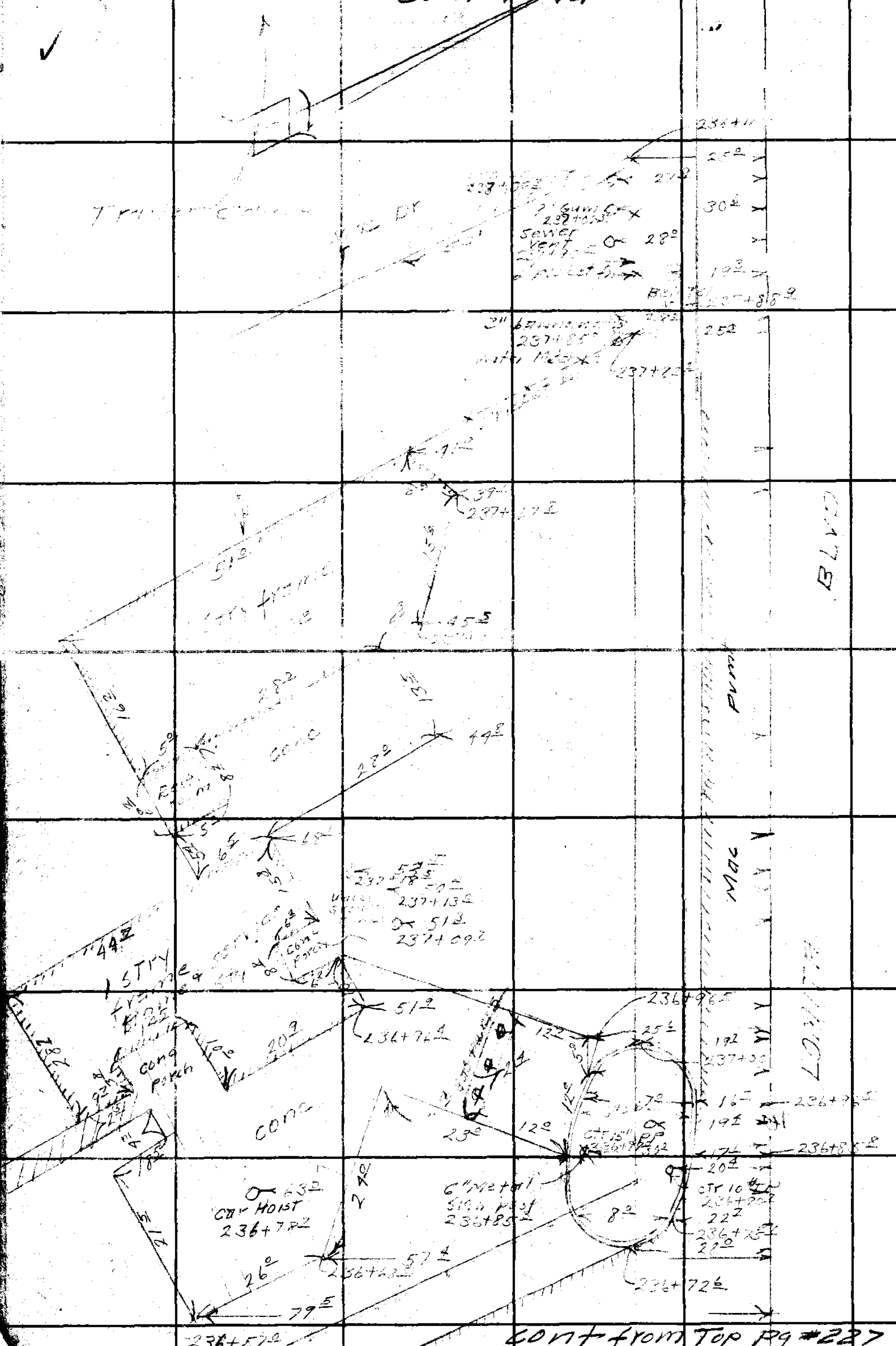

cont from Top Pg #227

RETURN TO
LOS ANGELES COUNTY SURVEYOR
700 HALL OF RECORDS
Do not extend notes this side of this line.
Note: Any Additions or Changes on This Sheet Must be Made or Circled in Red Ink With Date and Name of Person Making Change.

Notes Ck'd by Miller
Map No. C.S.B. 690
Office Work H.B.
Checked
Date

Survey of
W. O. 8349 Tape No. St'd °F
Surveyed by R.L. Willey
Notes " Date 9-16-47
Indexed A. C. Johnson

F. B. 225 Pg. 229

Note: Any Additions or Changes on This Sheet Must be Made or Circled in Red Ink With Date and Name of Person Making Change.

Do not extend notes this side of this line.

RETURN TO
LOS ANGELES COUNTY SURVEYOR
700 HALL OF RECORDS



FORM 247 SM 11-46

F. B. 965 PG. 230

cont bot p #232

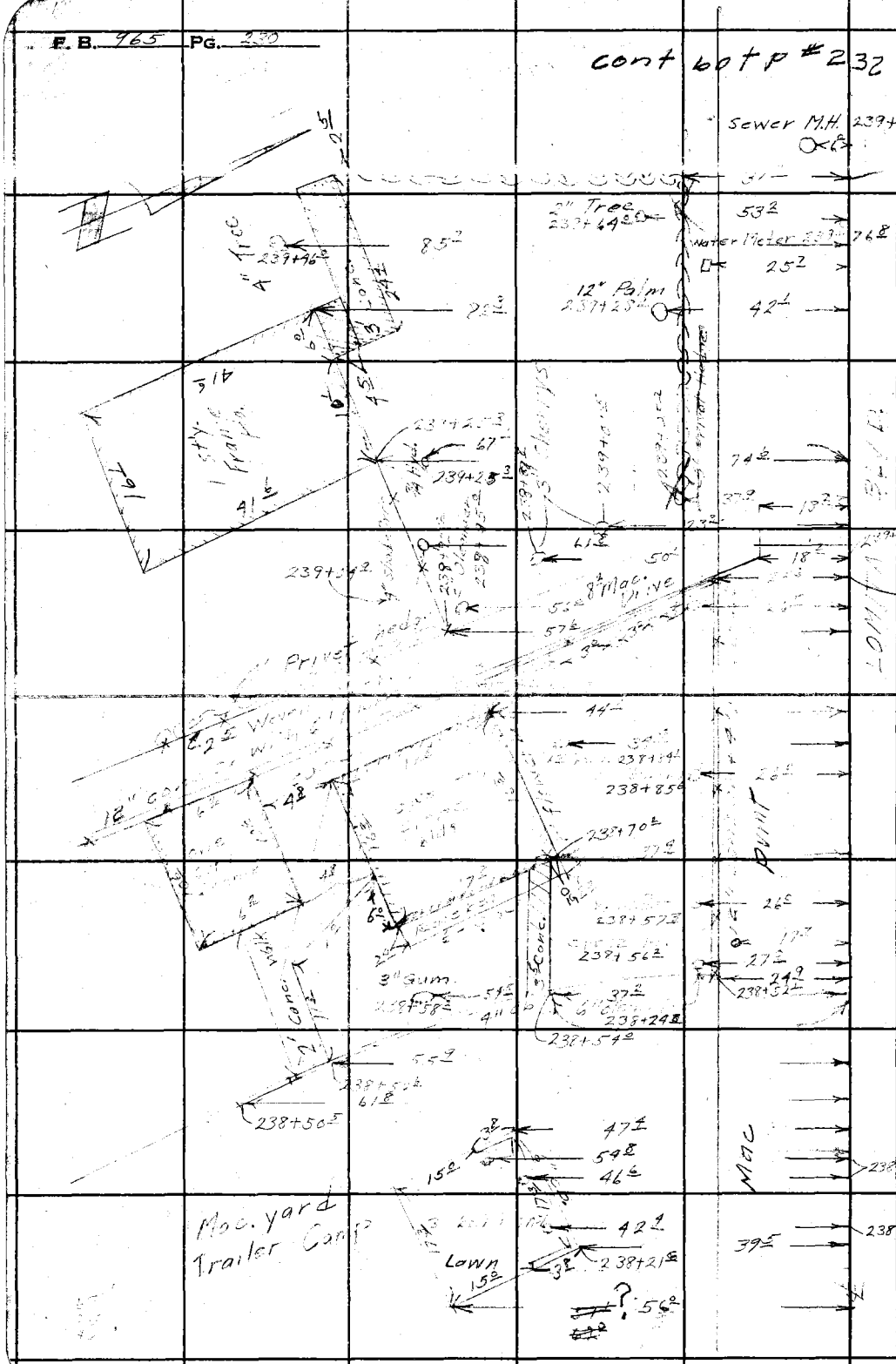

RETURN TO
LOS ANGELES COUNTY SURVEYOR
700 HALL OF RECORDS

Do not extend notes this side of this line.

Note: Any Additions or Changes on This Sheet Must Be Made or Circled in Red Ink With Date and Name of Person Making Change.

Notes Ck'd by Miller	Survey of
Map No. C.S. 8680	W. O. 8344 Tape No. St'd °F
Office Work H. Ho	Surveyed by R.L. Willey
Checked	Notes " Date 9-42
Date	Indexed A. C. Johnson

F. B. Pg.



Note: Any Additions or Changes on This Sheet Must be Made or Circled in Red Ink With Date and Name of Person Making Change.

Do not extend notes this side of this line.

RETURN TO
LOS ANGELES COUNTY SURVEYOR
700 HALL OF RECORDS

FORM 247 BM 11-46

F. B. 965 PG. 232

cont bot pg 234

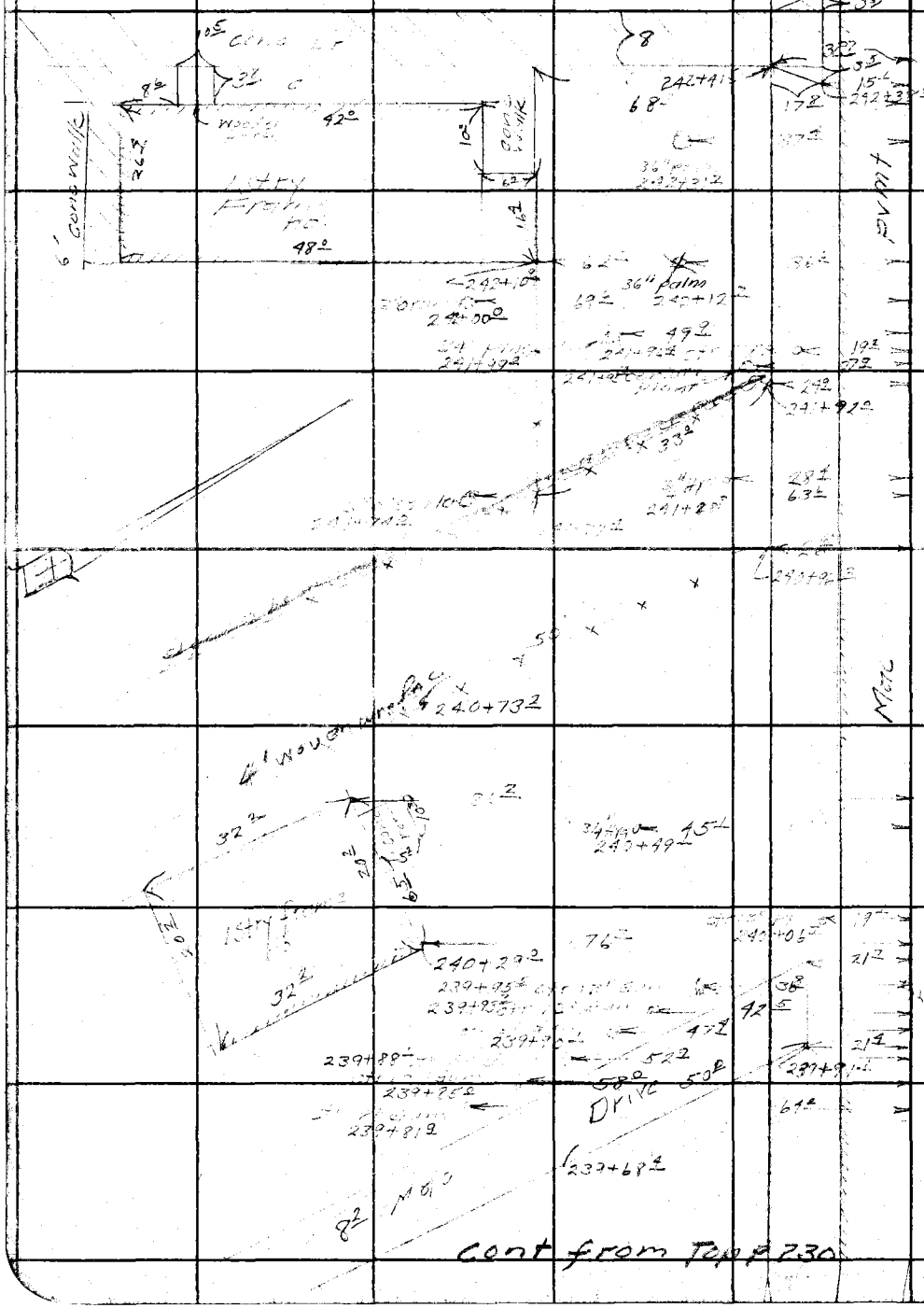

cont from top p 230

RETURN TO
LOS ANGELES COUNTY SURVEYOR
700 HALL OF RECORDS

Do not extend notes this side of this line.

Note: Any Additions or Changes on This Sheet Must be Made or Circled in Red Ink With Date and Name of Person Making Change.

Notes Ck'd by Miller	Survey of [illegible]
Map No. C.S.B. 680	W. O. 8349 Tape No. ___ St'd ___ °F
Office Work H. Ho	Surveyed by P. L. Willey
Checked	Notes 11 Date 9-47
Date	Indexed

F. B. [illegible] PG. 233

cont bot pg 235

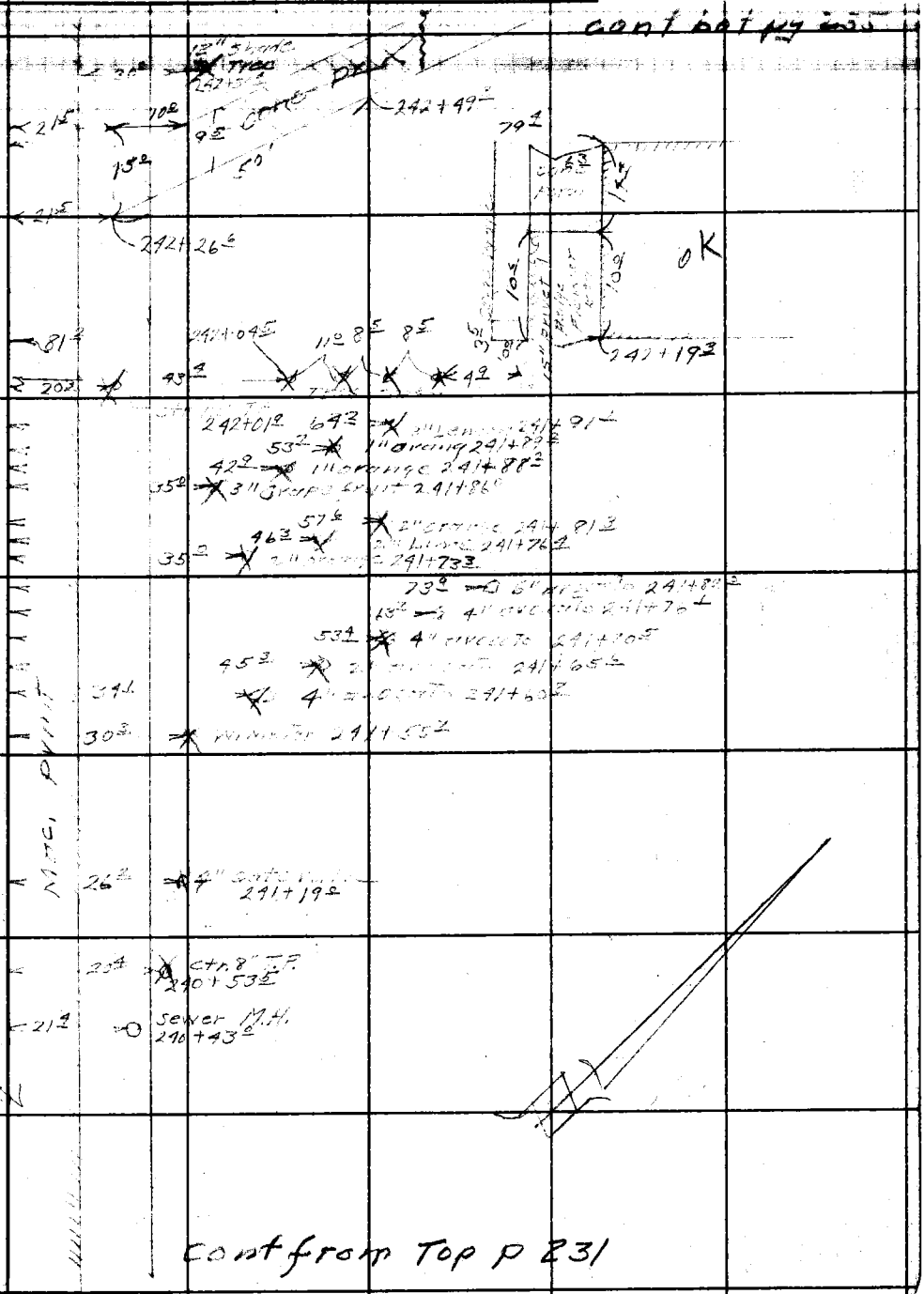

cont from Top p 231

Note: Any Additions or Changes on This Sheet Must be Made or Circled in Red Ink With Date and Name of Person Making Change.

Do not extend notes this side of this line.

RETURN TO
LOS ANGELES COUNTY SURVEYOR
700 HALL OF RECORDS

FORM 247 5M 11-46

F.B. 965 PG. 234

Cont bot p 236



Cont from Top p 232

RETURN TO
LOS ANGELES COUNTY SURVEYOR
700 HALL OF RECORDS

Do not extend notes this side of this line.

Notes: Any Additions or Changes on This Sheet Must be Made or Circled in Red Ink With Date and Name of Person Making Change.

Notes Ck'd by Miller	Survey of
Map No. C.S. 8680	W. O. 8394 Tape No. St'd °F
Office Work H. Ho	Surveyed by R. L. Willey
Checked	Notes " Date 9-6-47
Date	Indexed A. C. Johnson

F. B. 76 Pg. 23

Note: Any Additions or Changes on This Sheet Must be Made or Circled in Red Ink With Date and Name of Person Making Change.

Do not extend notes this side of this line.

RETURN TO
LOS ANGELES COUNTY SURVEYOR
700 HALL OF RECORDS



Cont from Top 233

FORM 247 5M 11-46

F. B. 96 Pg. 236

cont bot pg 238



Cont from top P 234

RETURN TO
LOS ANGELES COUNTY SURVEYOR
700 HALL OF RECORDS

Do not extend notes this side of this line.

Note: Any Additions or Changes on This Sheet Must be Made or Circled in Red Ink With Date and Name of Person Making Change.

Notes Ck'd by Miller
Map No. C.S. 8680
Office Work H. M.
Checked
Date

Survey of
W. O. 2349 Tape No. St'd °F
Surveyed by R. Harville
Notes Engineer Date 9-18-47
Indexed A. O. Johnson

F. B. 76 Pg. 235

cont bot pg 234



F. B. 960 PG. 238

cont bot p 240



cont from top. pg 236

RETURN TO
LOS ANGELES COUNTY SURVEYOR
700 HALL OF RECORDS

Do not extend notes this side of this line.

Note: Any Additions or Changes on This Sheet Must be Made or Circled in Red Ink With Date and Name of Person Making Change.

Notes Ck'd by Miller	Survey of [illegible]	F. B. [illegible] Pg. [illegible]
Map No. C.S.B. 680	W. O. [illegible] Tape No. ____ St'd ____ °F	
Office Work H. Ito	Surveyed by P. L. Willey	
Checked ____	Notes " Date 9-47	
Date ____	Indexed A. C. Johnson	

Everything on this pg. [illegible] moved [illegible]

cont from pg 241



cont from top pg 237

Note: Any Additions or Changes on This Sheet Must be Made or Circled in Red Ink With Date and Name of Person Making Change.

Do not extend notes this side of this line.

RETURN TO
LOS ANGELES COUNTY SURVEYOR
700 HALL OF RECORDS

FORM 247 5M 11-46

F. B. 965 Pg. 240

cont bot pg 242

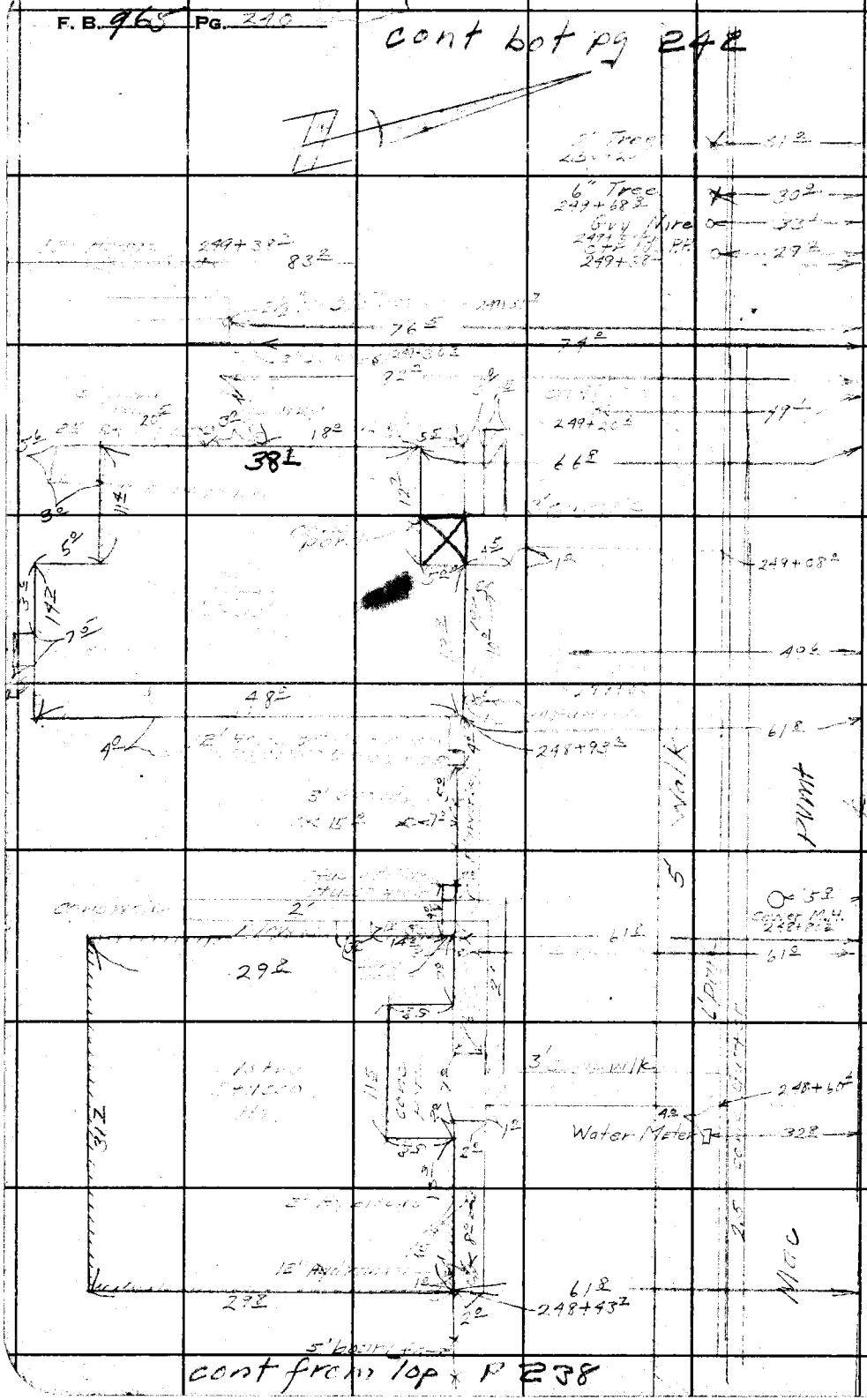

cont from top P 238

RETURN TO
LOS ANGELES COUNTY SURVEYOR
700 HALL OF RECORDS

Do not extend notes this side of this line.

Note: Any Additions or Changes on This Sheet Must be Made or Circled in Red Ink With Date and Name of Person Making Change.

Notes Ck'd by Miller	Survey of [illegible]	F. B. [illegible] Pg. [illegible]
Map No. C.S. 8680	W. O. 8349 Tape No. ___ St'd ___ °F	
Office Work H. Ito	Surveyed by [illegible]	
Checked	Notes ___ Date 9-47	
Date	Indexed A. C. Johnson	

cont bot pg 243

Every Thing on This page gone



cont from Top p239

Note: Any Additions or Changes on This Sheet Must be Made or Circled in Red Ink With Date and Name of Person Making Change.

Do not extend notes this side of this line.

RETURN TO
LOS ANGELES COUNTY SURVEYOR
700 HALL OF RECORDS

FORM 247 BM 11-46

F. B. 965 Pg. 242

cont bot pg 244

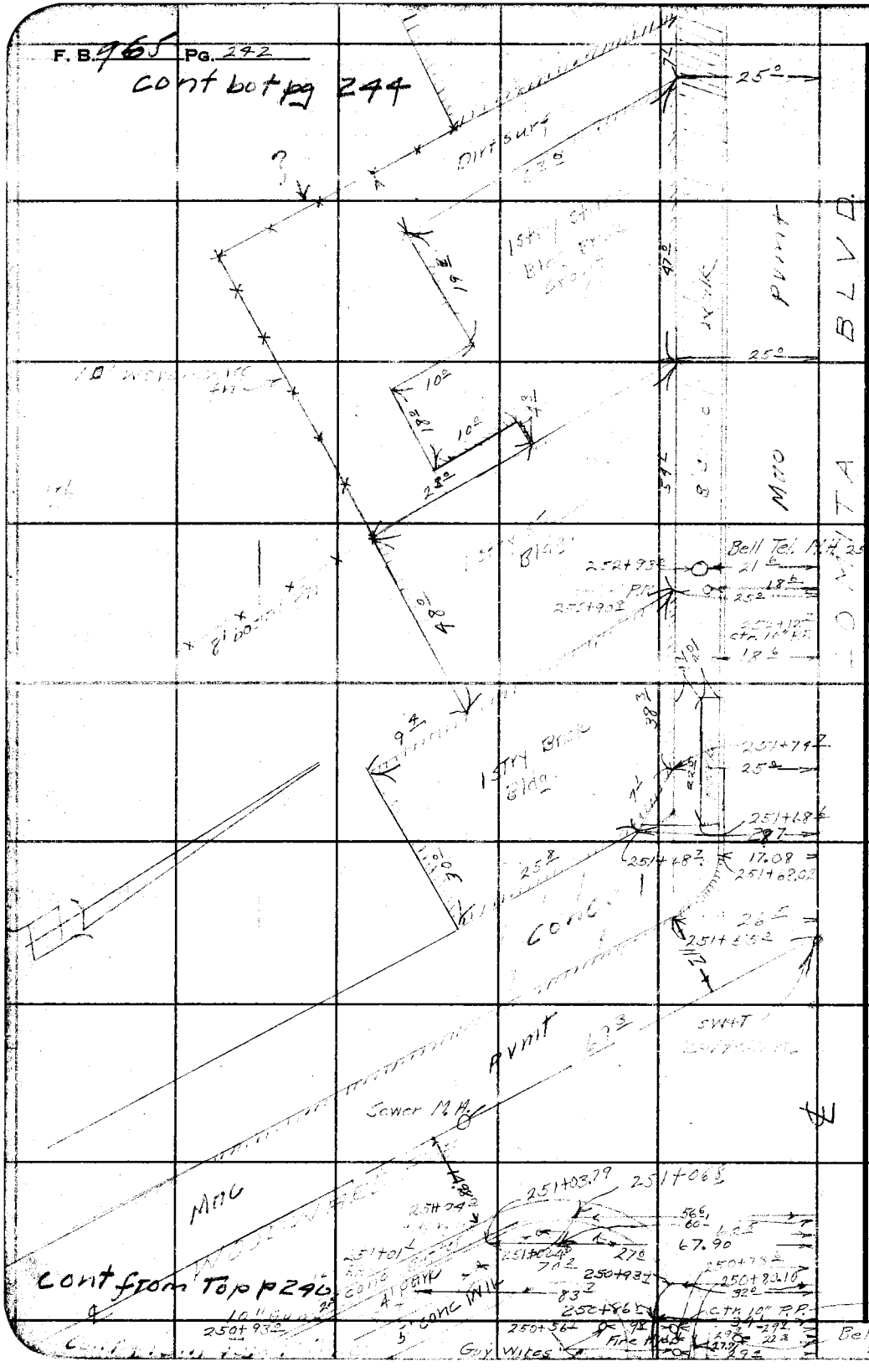

Cont from top p 240

RETURN TO
LOS ANGELES COUNTY SURVEYOR
700 HALL OF RECORDS

Do not extend notes this side of this line.

Note: Any Additions or Changes on This Sheet Must be Made or Circled in Red Ink With Date and Name of Person Making Change.

Notes Ck'd by Miller	Survey of [illegible]	F. B. [illegible] Pg. [illegible]
Map No. C.S. B680	W. O. 8349 Tape No. St'd °F	
Office Work H. Ito	Surveyed by R.L. Willet	
Checked	Notes " Date 9-47	
Date	Indexed [illegible]	

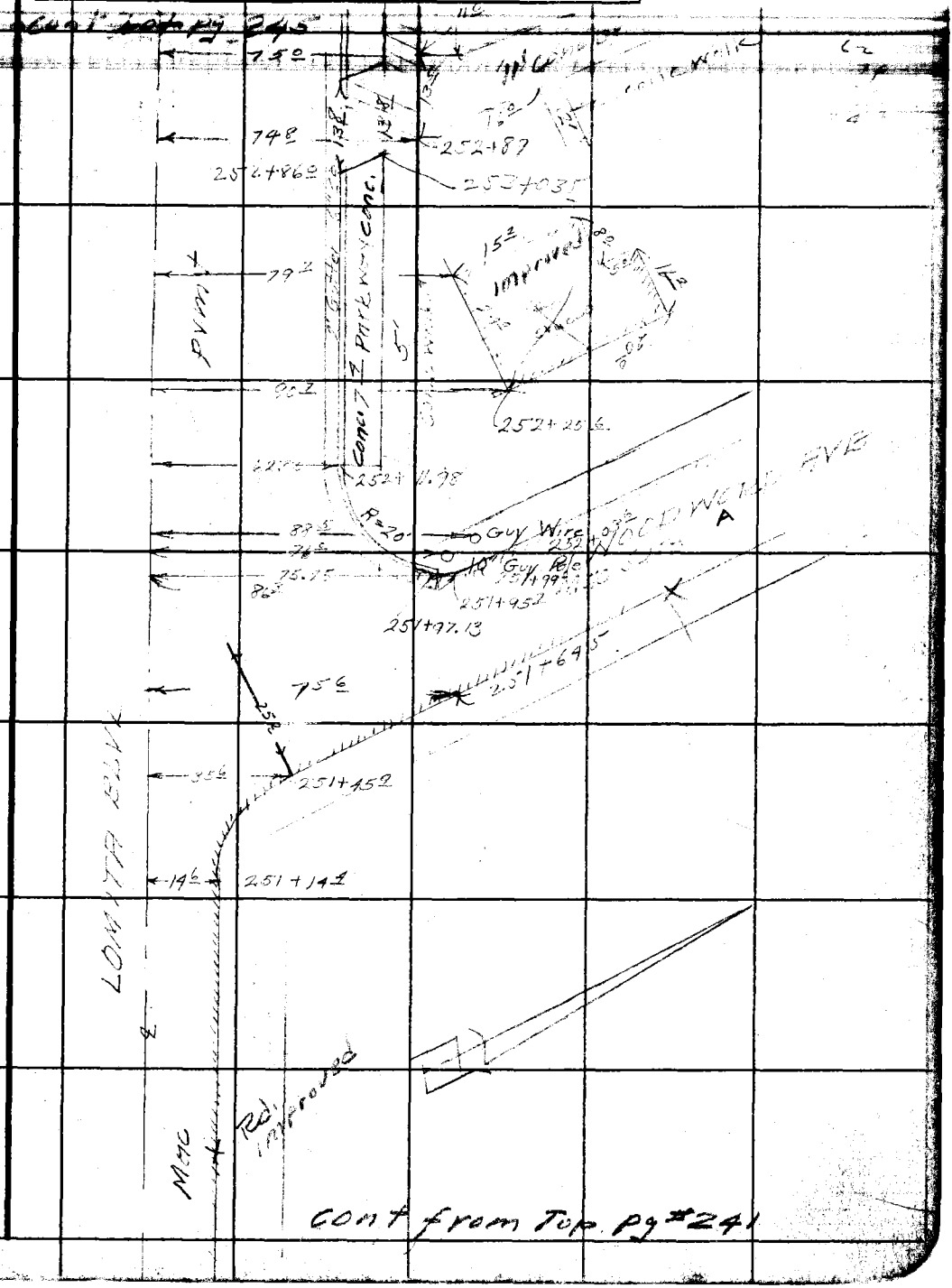

Cont from Top pg #241

Note: Any Additions or Changes on This Sheet Must be Made or Circled in Red Ink With Date and Name of Person Making Change.

Do not extend notes this side of this line.

RETURN TO
LOS ANGELES COUNTY SURVEYOR
700 HALL OF RECORDS

FORM 247 SM 11-46

F. B. 96 Pg. 244

cont bot pg 246

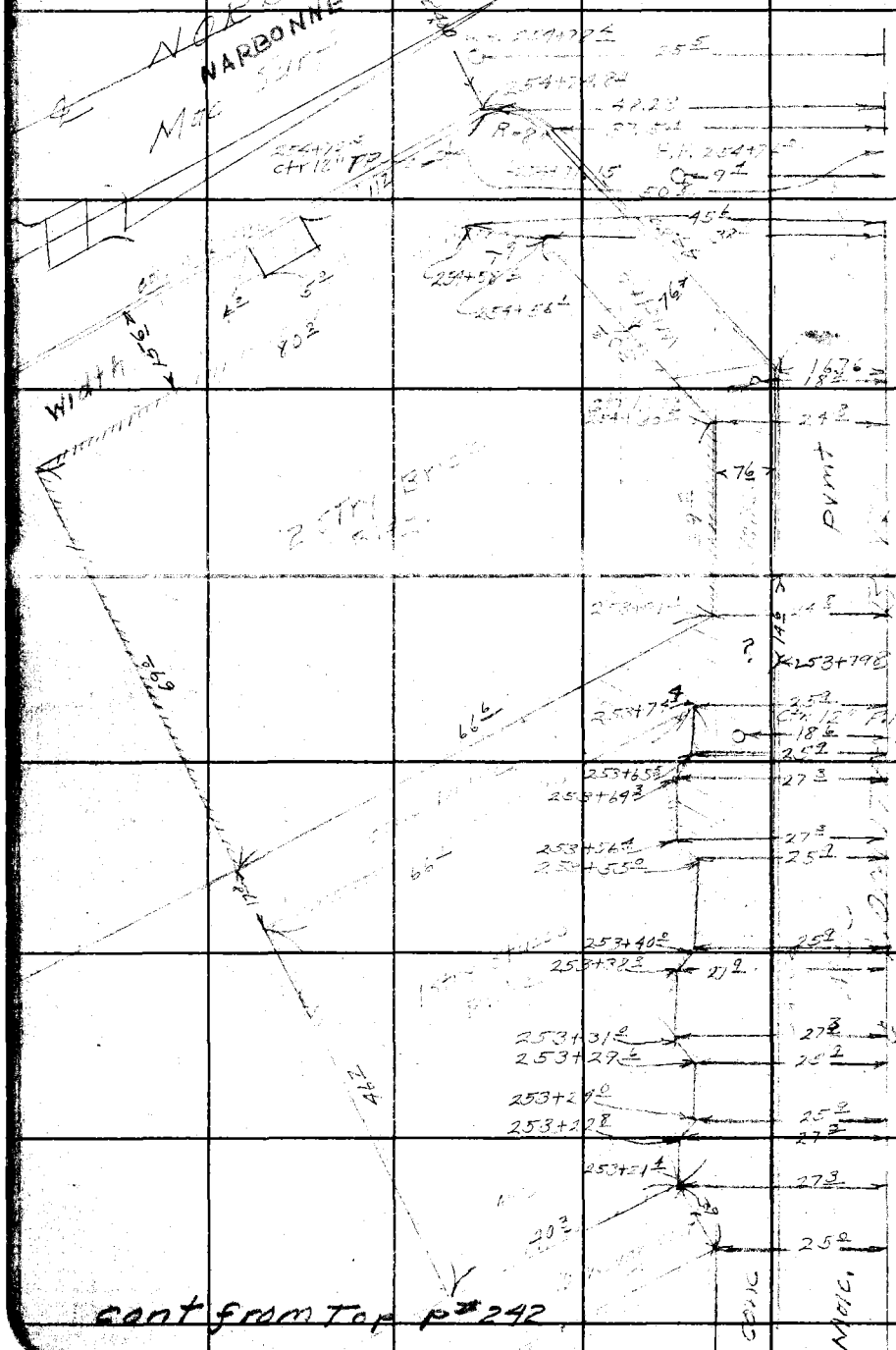

cont from Top pg 242

RETURN TO
LOS ANGELES COUNTY SURVEYOR
700 HALL OF RECORDS
Do not extend notes this side of this line.
Note: Any Additions or Changes on This Sheet Must be Made or Circled in Red Ink With Date and Name of Person Making Change.

Notes Ck'd by Miller	Survey of [illegible]	F. B. [illegible] Pg. [illegible]
Map No. C.S. 8680	W. O. 8349 Tape No. ___ St'd ___ °F	
Office Work H. Ito	Surveyed by [illegible]	
Checked ___	Notes " Date 9-41	
Date ___	Indexed A. C. Johnson	

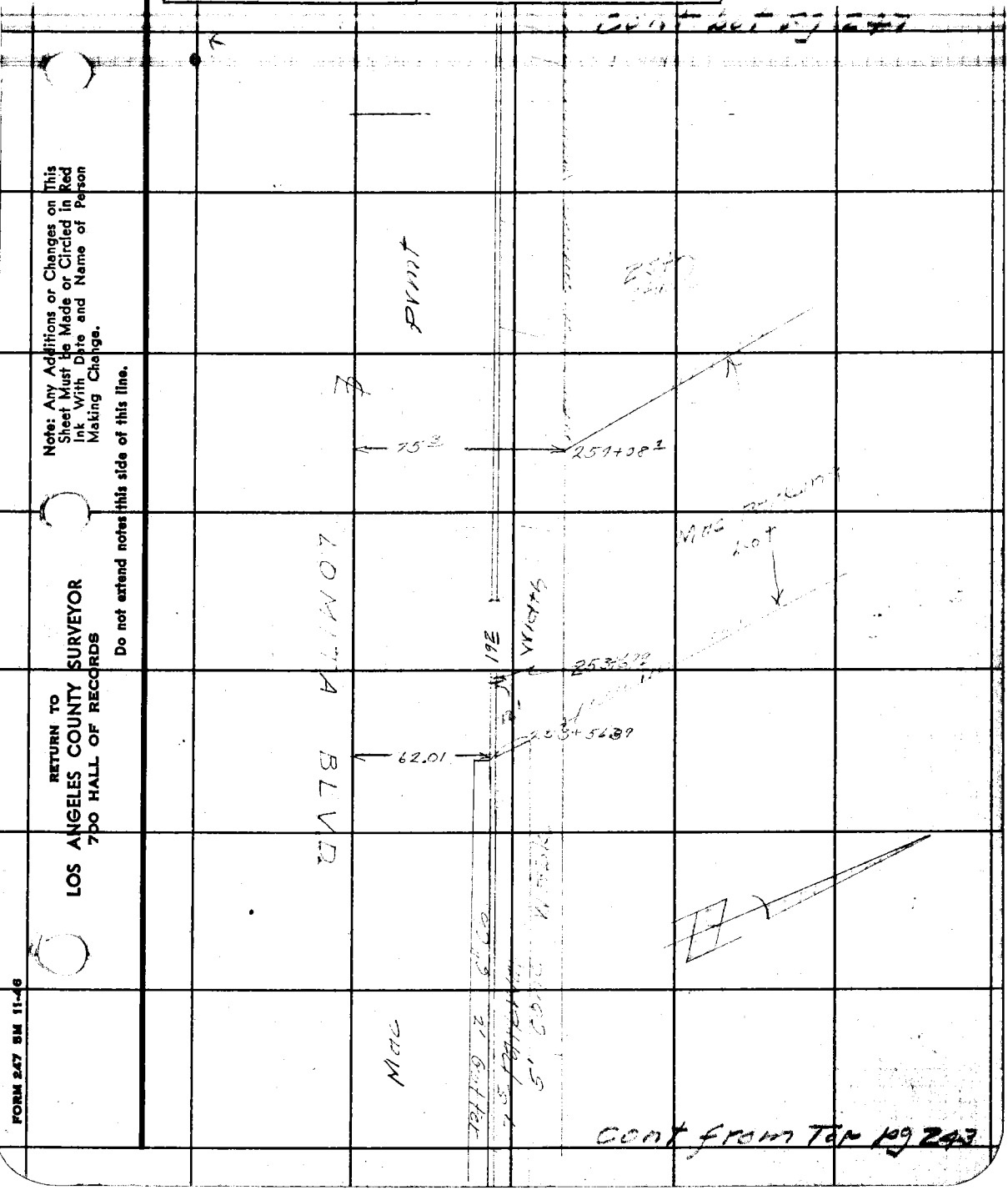

Note: Any Additions or Changes on This Sheet Must be Made or Circled in Red Ink With Date and Name of Person Making Change.

Do not extend notes this side of this line.

RETURN TO
LOS ANGELES COUNTY SURVEYOR
700 HALL OF RECORDS

FORM 247 5M 11-46

F. B. 965 PG. 246

cont bot pg 248

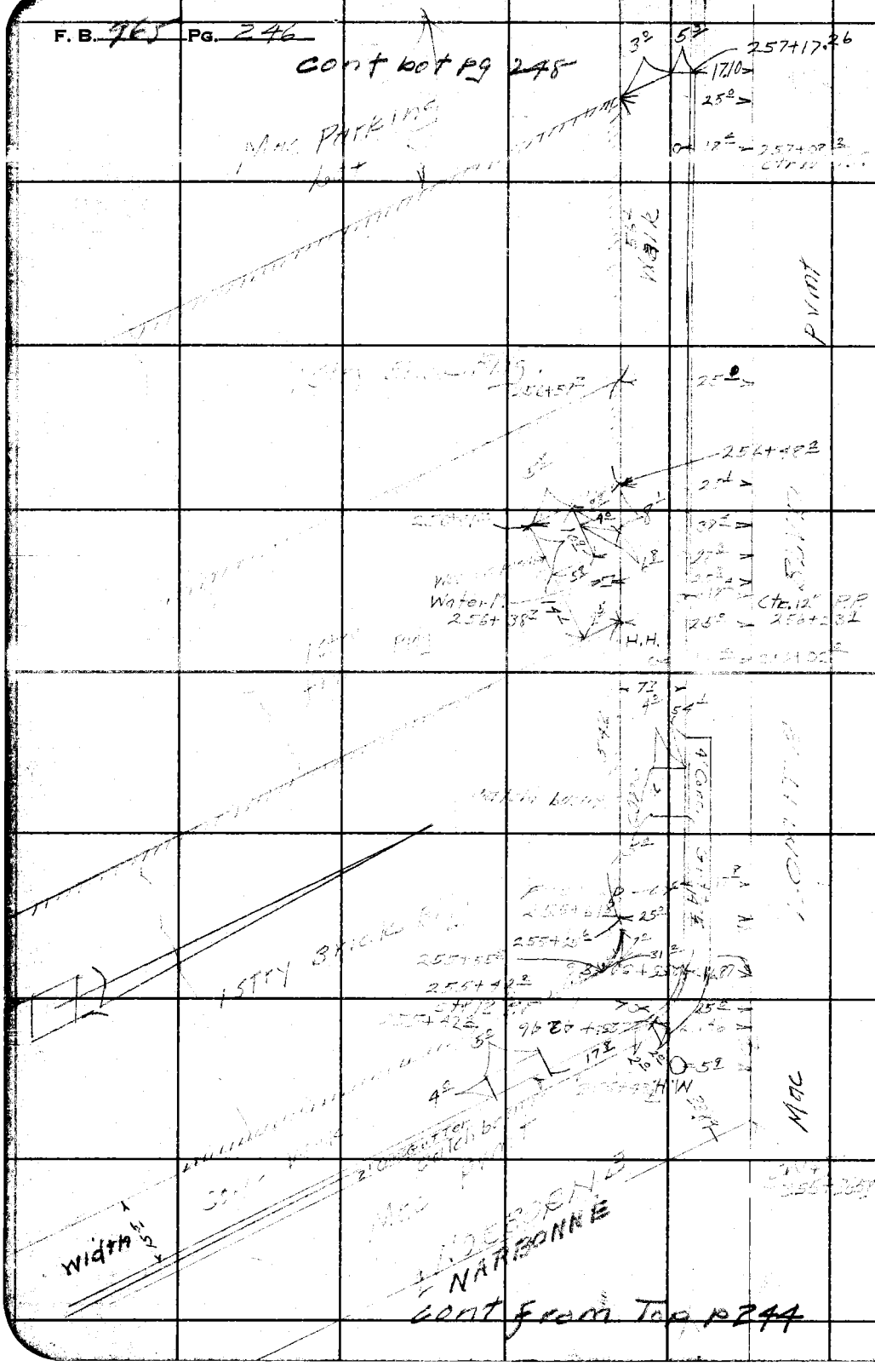

cont from Top p244

RETURN TO
LOS ANGELES COUNTY SURVEYOR
700 HALL OF RECORDS

Do not extend notes this side of this line.

Note: Any Additions or Changes on This Sheet Must be Made or Circled in Red Ink With Date and Name of Person Making Change.

Notes Ck'd by Miller	Survey of
Map No.	W. O. Tape No. St'd °F
Office Work	Surveyed by R. L. Miller
Checked	Notes Date 9-14-7
Date	Indexed A. C. Johnson

F. B. Pg.

cont wot pg 247

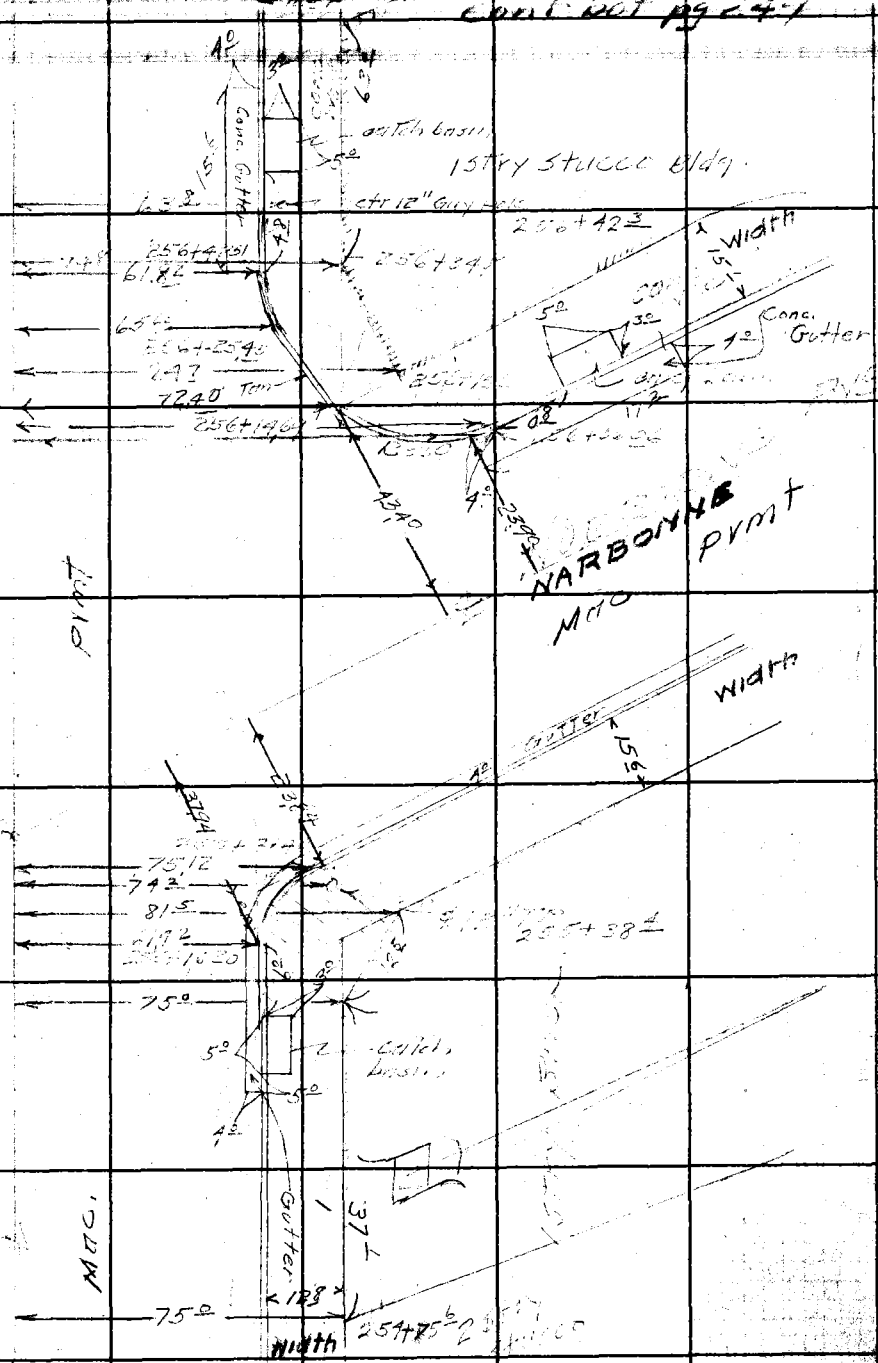

cont from top p 245

Note: Any Additions or Changes on This Sheet Must be Made or Circled in Red Ink With Date and Name of Person Making Change.

Do not extend notes this side of this line.

RETURN TO
LOS ANGELES COUNTY SURVEYOR
700 HALL OF RECORDS

FORM 247 SM 12-46

F. B. 965 PG. 248

Cont bot pg 250



Cont from Top p246

RETURN TO
LOS ANGELES COUNTY SURVEYOR
700 HALL OF RECORDS
Do not extend notes this side of this line.
Note: Any Additions or Changes on This Sheet Must Be Made or Circled in Red Ink With Date and Name of Person Making Change.

Notes Ck'd by Miller	Survey of [illegible]	F. B. 965 Pg.
Map No. C.S. 8680	W. O. 8349 Tape No. St'd °F	
Office Work H Ito	Surveyed by P. L. Willey	
Checked	Notes " Date 9-47	
Date	Indexed A. C. Johnson	

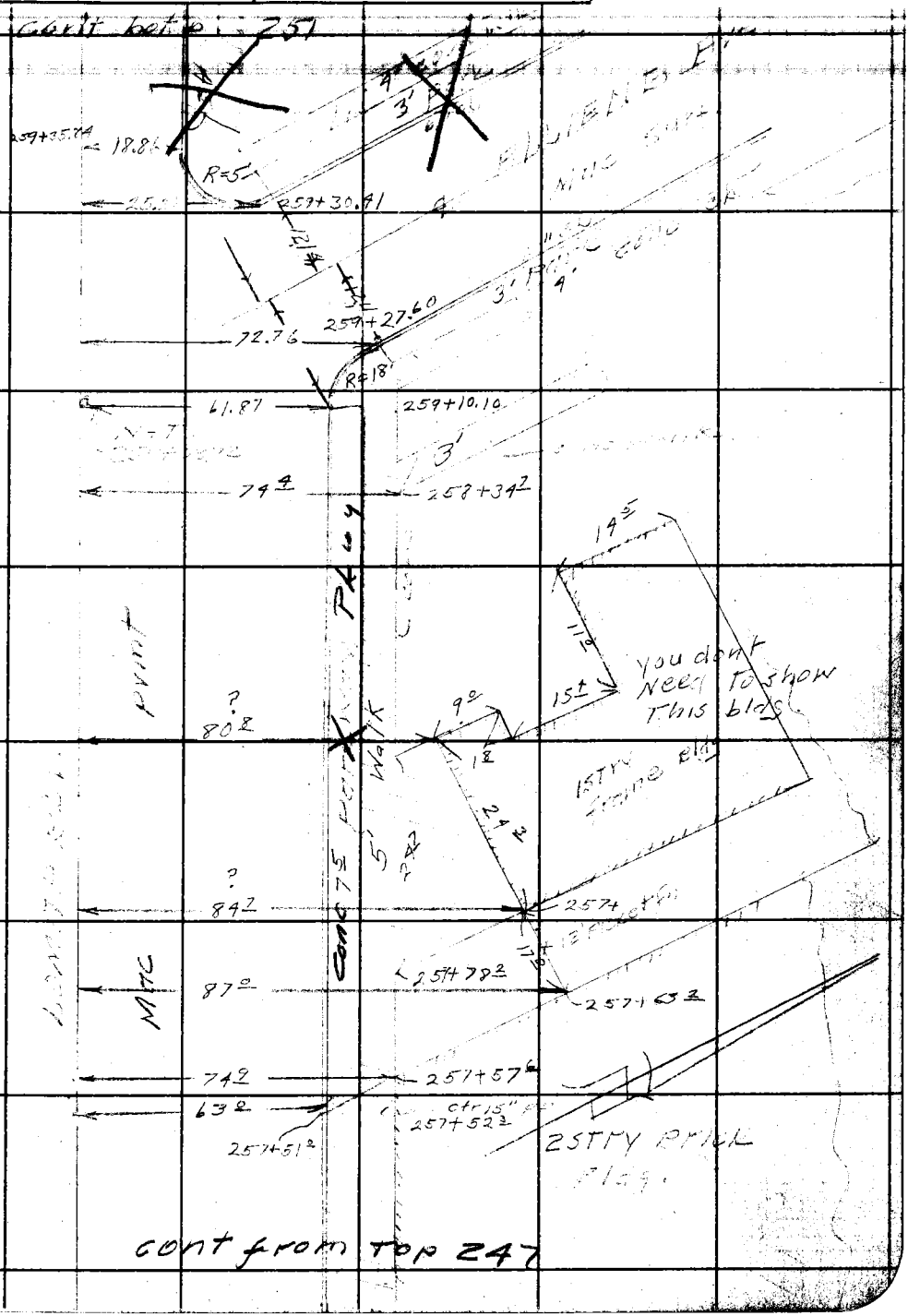

Note: Any Additions or Changes on This Sheet Must be Made or Circled in Red Ink With Date and Name of Person Making Change.

Do not extend notes this side of this line.

RETURN TO
LOS ANGELES COUNTY SURVEYOR
700 HALL OF RECORDS

FORM 247 5M 11-46

cont bot pg 252

F. B. 965 Pg. 250

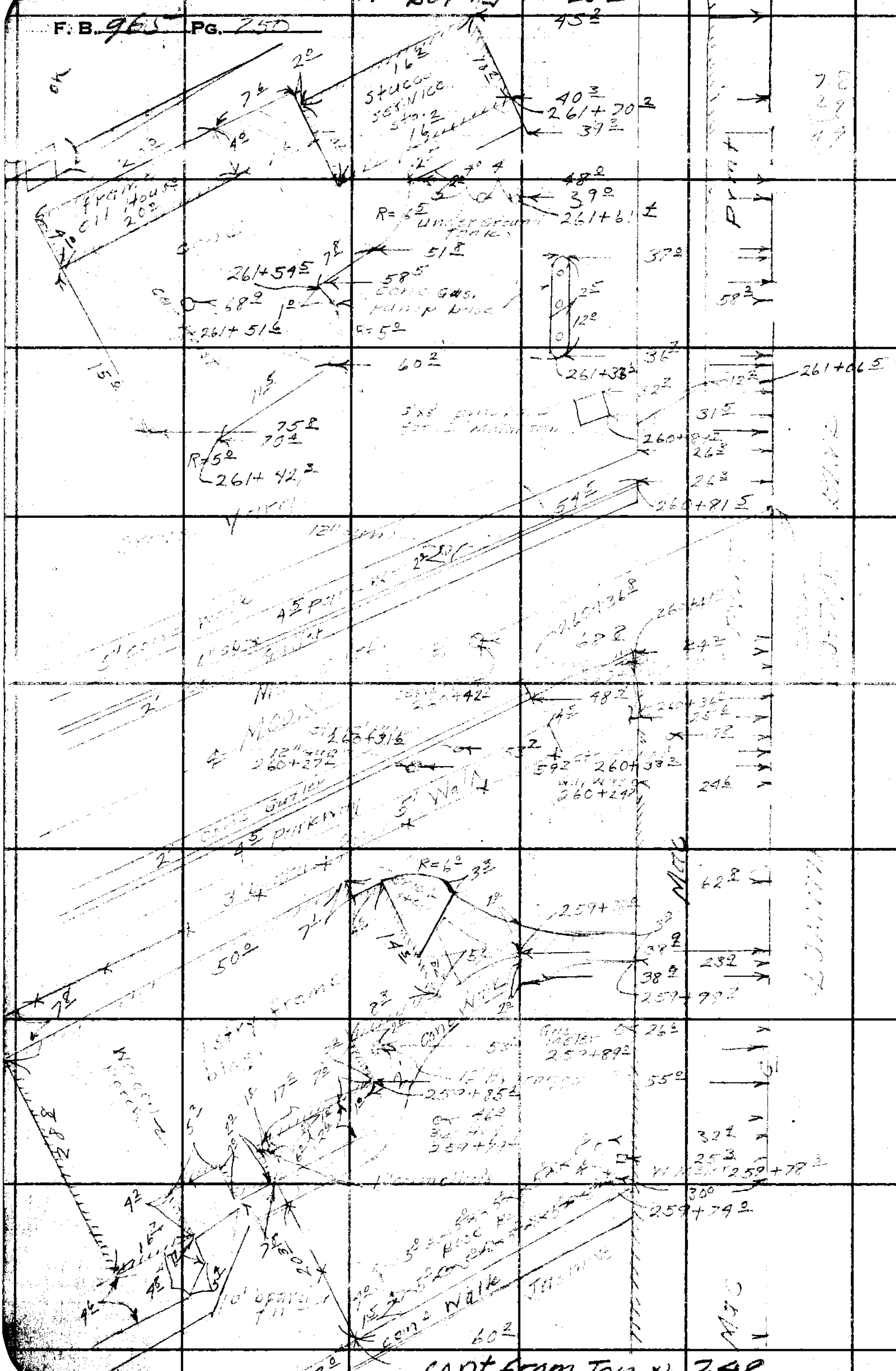

cont from Top p 248

RETURN TO
LOS ANGELES COUNTY SURVEYOR
700 HALL OF RECORDS

Do not extend notes this side of this line.

Note: Any Additions or Changes on This Sheet Must be Made or Circled in Red Ink With Date and Name of Person Making Change.

Notes Ck'd by Miller	Survey of [illegible]
Map No. C.S. B 680	W. O. 8349 Tape No. St'd °F
Office Work H. Ito	Surveyed by R.L. Willey
Checked	Notes 11 Date 9-71
Date	Indexed A. C. Johnson

F. B. [illegible] PG. [illegible]

cont bot pg #253

= 24.5 [illegible] 261+09.9

= 20.2 [illegible] 261+04.2

Note: Any Additions or Changes on This Sheet Must be Made or Circled in Red Ink With Date and Name of Person Making Change.

Do not extend notes this side of this line.

RETURN TO
LOS ANGELES COUNTY SURVEYOR
700 HALL OF RECORDS

FORM 247 BM 11-46

cont from Top pg 249

F. B. 965 PG. 232

cont bot pg 254



RETURN TO
LOS ANGELES COUNTY SURVEYOR
700 HALL OF RECORDS

Do not extend notes this side of this line.

Note: Any Additions or Changes on This Sheet Must Be Made or Circled in Red Ink With Date and Name of Person Making Change.

Notes Ck'd by Miller	Survey of [illegible]
Map No. E.S.B 680	W. O. 8399 Tape No. ___ St'd ___ °F
Office Work H. Ito	Surveyed by R.L. Willey
Checked	Notes " Date 9-4-41
Date	Indexed A. C. Johnson

F. B. 965 Pg. 253



Note: Any Additions or Changes on This Sheet Must Be Made or Circled in Red Ink With Date and Name of Person Making Change.

Do not extend notes this side of this line.

RETURN TO
LOS ANGELES COUNTY SURVEYOR
700 HALL OF RECORDS

FORM 247 SM 11-46

cont bot pg 256

F. B. 965 PG. 254

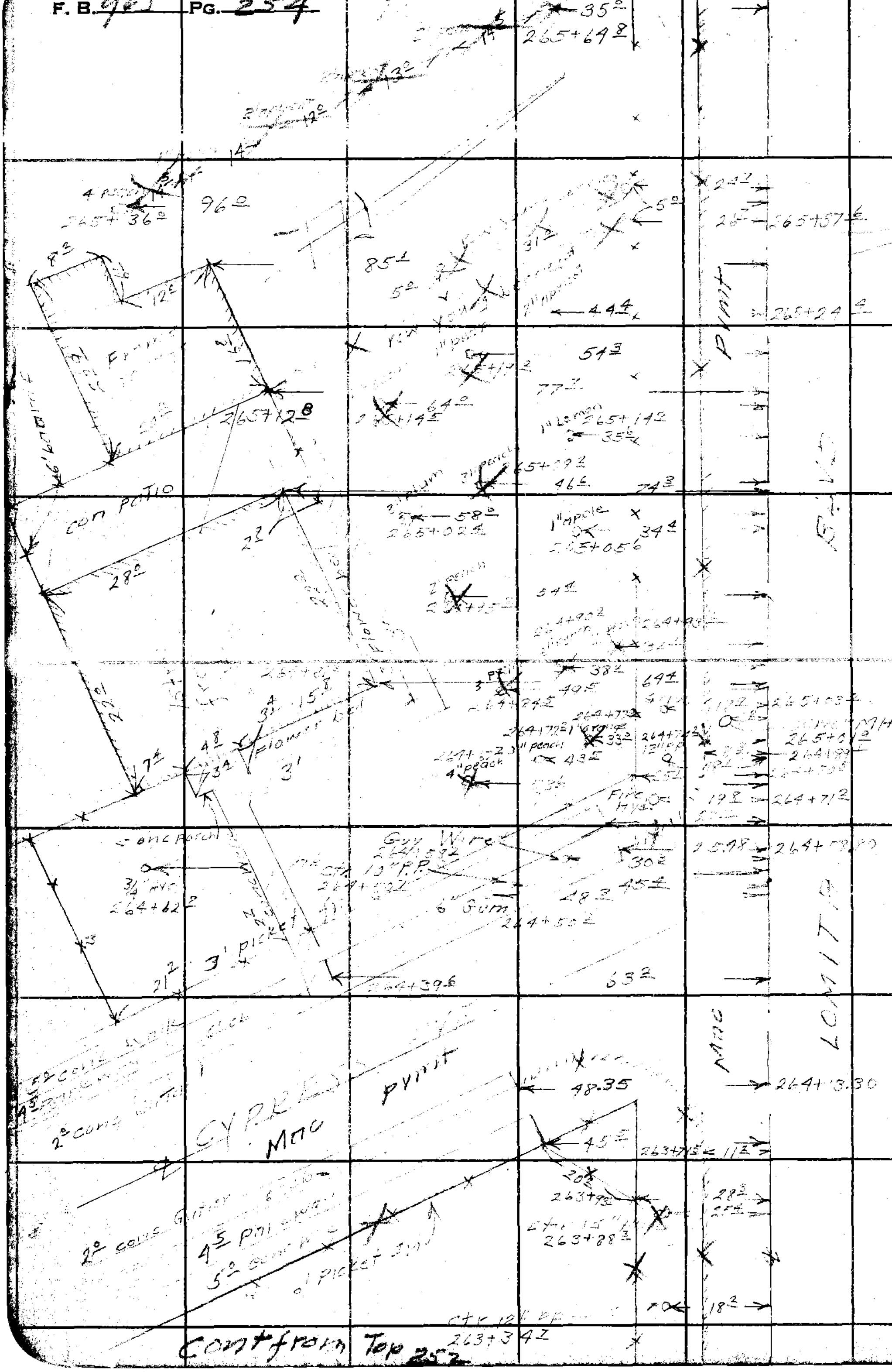

Cont from Top 252

RETURN TO
LOS ANGELES COUNTY SURVEYOR
700 HALL OF RECORDS

Do not extend notes this side of this line.

Note: Any Additions or Changes on This Sheet Must be Made or Circled in Red Ink With Date and Name of Person Making Change.

Notes Ck'd by Miller	Survey of [illegible]
Map No. C.S. 8680	W. O. 8349 Tape No. St'd °F
Office Work H. Ito	Surveyed by R. L. Willey
Checked	Notes 11 Date 9-4-47
Date	Indexed A. C. Johnson

F. B. 96 Pg. 255

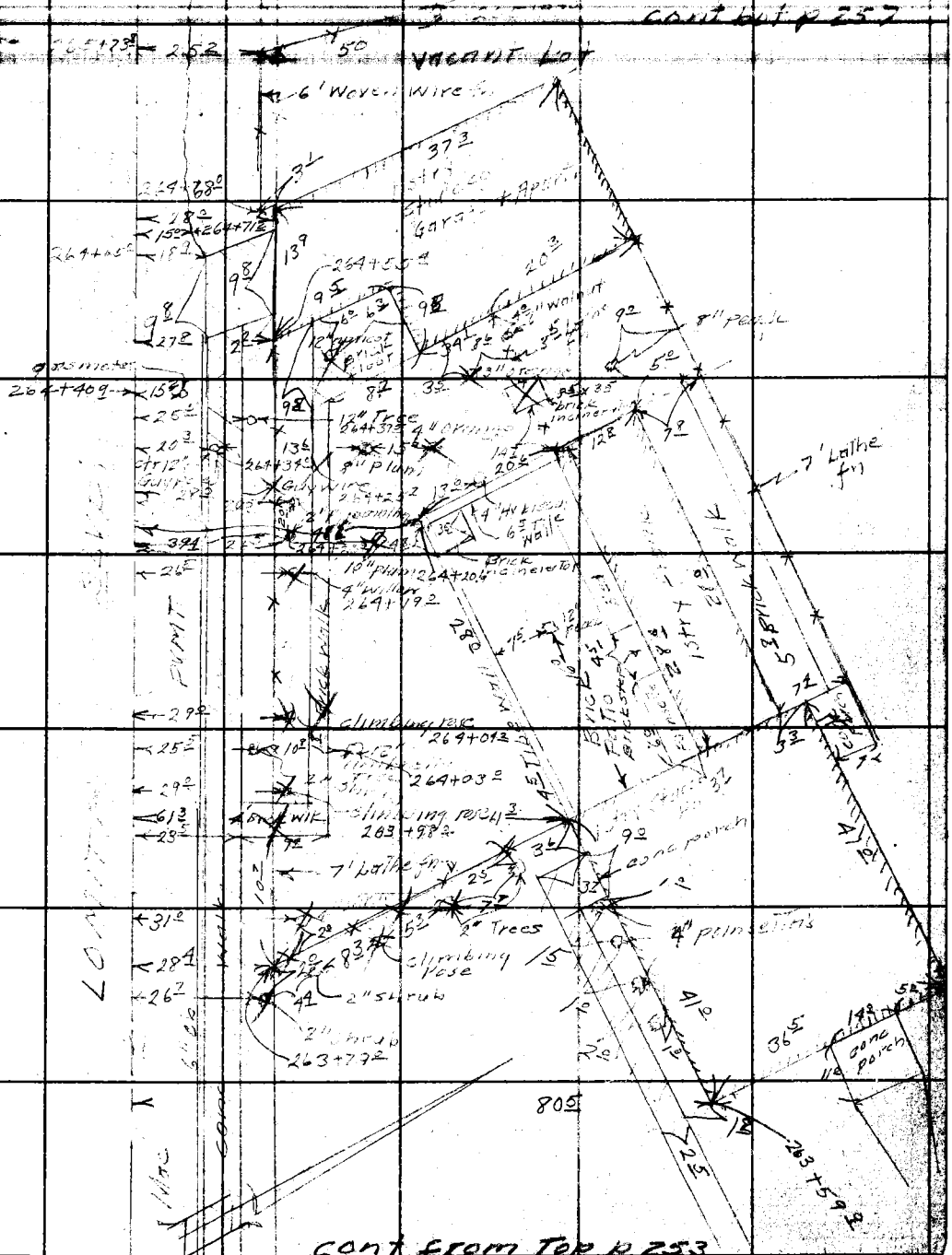

Note: Any Additions or Changes on This Sheet Must Be Made or Circled in Red Ink With Date and Name of Person Making Change.

Do not extend notes this side of this line.

RETURN TO
LOS ANGELES COUNTY SURVEYOR
700 HALL OF RECORDS

FORM 247 SM 11-46

F. B. 965 PG. 256

cont bot pg 258

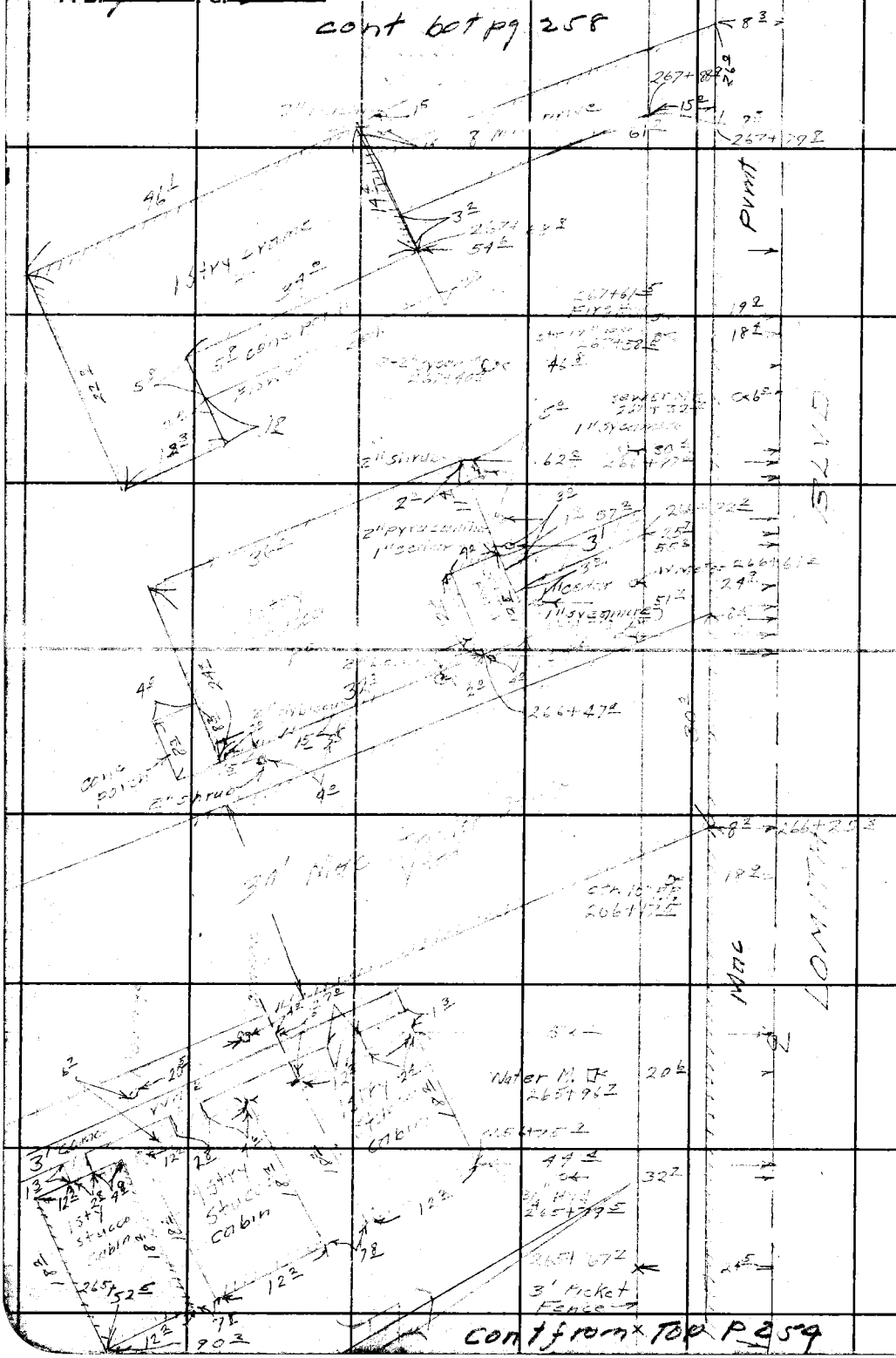

RETURN TO
LOS ANGELES COUNTY SURVEYOR
700 HALL OF RECORDS

Do not extend notes this side of this line.

Note: Any Additions or Changes on This Sheet Must be Made or Circled in Red Ink With Date and Name of Person Making Change.

Notes Ck'd by Miller	Survey of	F. B. ____ Pg. ____
Map No. C.S. 8680	W. O. ____ Tape No. ____ St'd ____ °F	
Office Work H. Ito	Surveyed by Willey	
Checked	Notes " Date 9-47	
Date	Indexed A. C. Johnson	

cont bot p 259

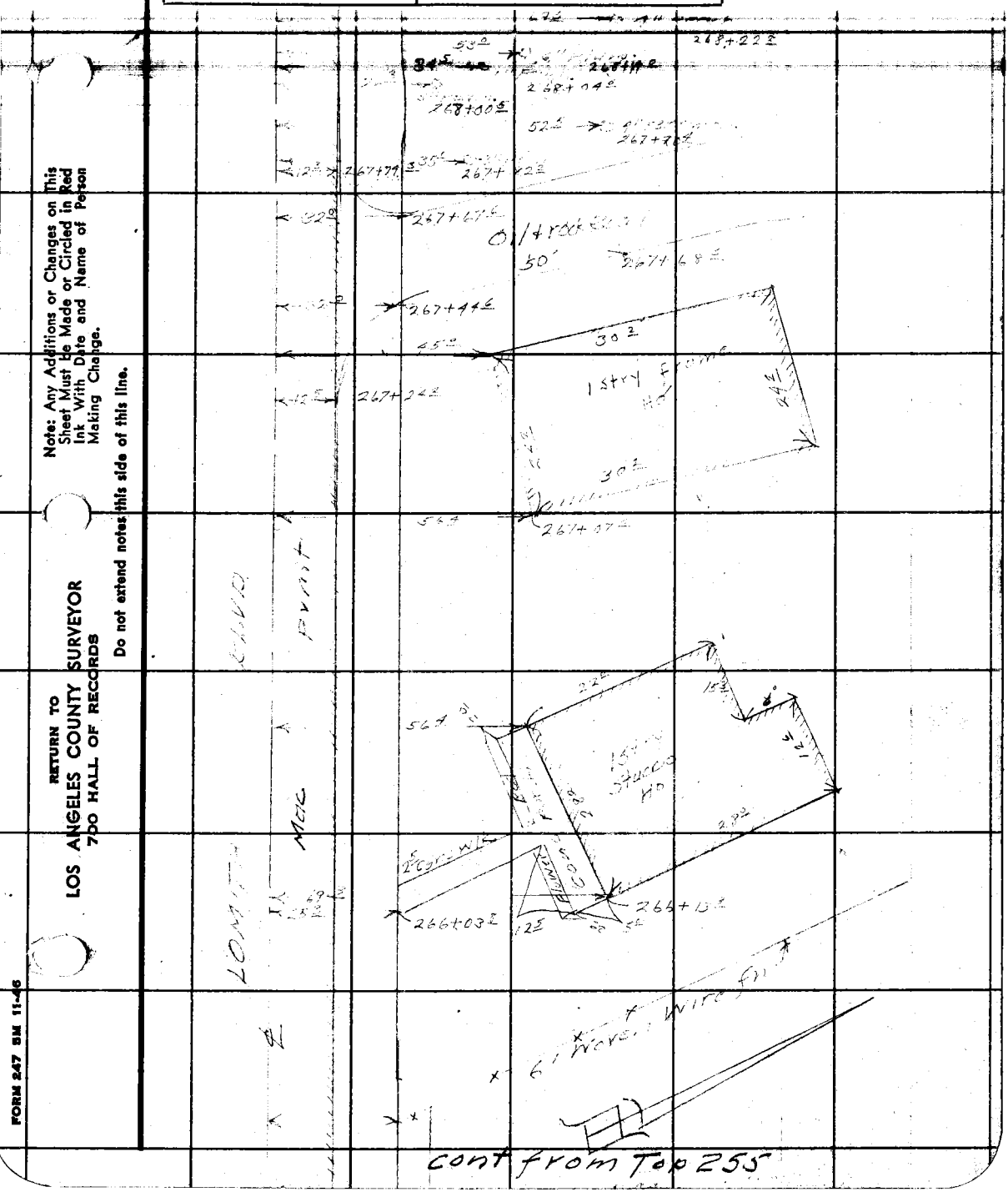

cont from Top 255

Note: Any Additions or Changes on This Sheet Must Be Made or Circled in Red Ink With Date and Name of Person Making Change.

Do not extend notes this side of this line.

RETURN TO
LOS ANGELES COUNTY SURVEYOR
700 HALL OF RECORDS

FORM 247 5M 11-46

F. B. 965 PG. 258

Cont bot pg 260

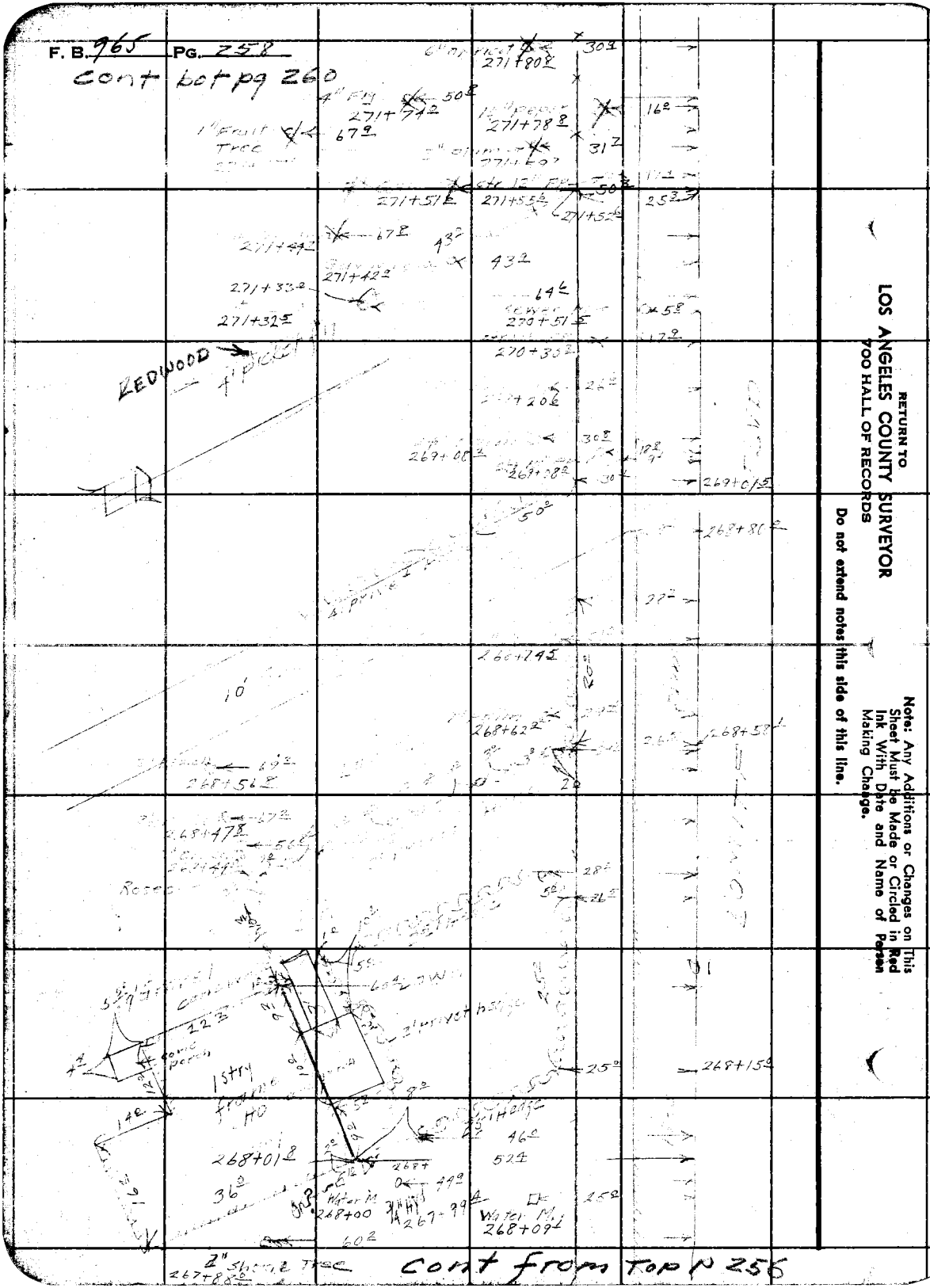

RETURN TO
LOS ANGELES COUNTY SURVEYOR
700 HALL OF RECORDS

Do not extend notes this side of this line.

Note: Any Additions or Changes on This Sheet Must Be Made or Circled in Red Ink With Date and Name of Person Making Change.

Notes Ck'd by Miller	Survey of Lomita Blvd
Map No. C.S. B 680	W. O. 8347 Tape No. St'd °F
Office Work H. Ito	Surveyed by E. L. Willey
Checked	Notes " Date 7-47
Date	Indexed A. C. Johnson

F. B. 90 PG.

cont bot p 261

Note: Any Additions or Changes on This Sheet Must be Made or Circled in Red Ink With Date and Name of Person Making Change.

Do not extend notes this side of this line.

RETURN TO
LOS ANGELES COUNTY SURVEYOR
700 HALL OF RECORDS



cont from Top p#255

F. B. 965 PG. 260

cont bot pg 262



RETURN TO
LOS ANGELES COUNTY SURVEYOR
700 HALL OF RECORDS

Do not extend notes this side of this line.

Note: Any Additions or Changes on This Sheet Must be Made or Circled in Red Ink With Date and Name of Person Making Change.

cont from Tot P 258

Notes Ck'd by Miller	Survey of Lomita Blvd
Map No. CS 8680	W. O. 8349 Tape No. ____ St'd ____ °F
Office Work H. Ito	Surveyed by E.L. Willey
Checked ____	Notes " Date 9-47
Date ____	Indexed A. C. Johnson

F. B. 262 PG. 261

cont bot pg #262

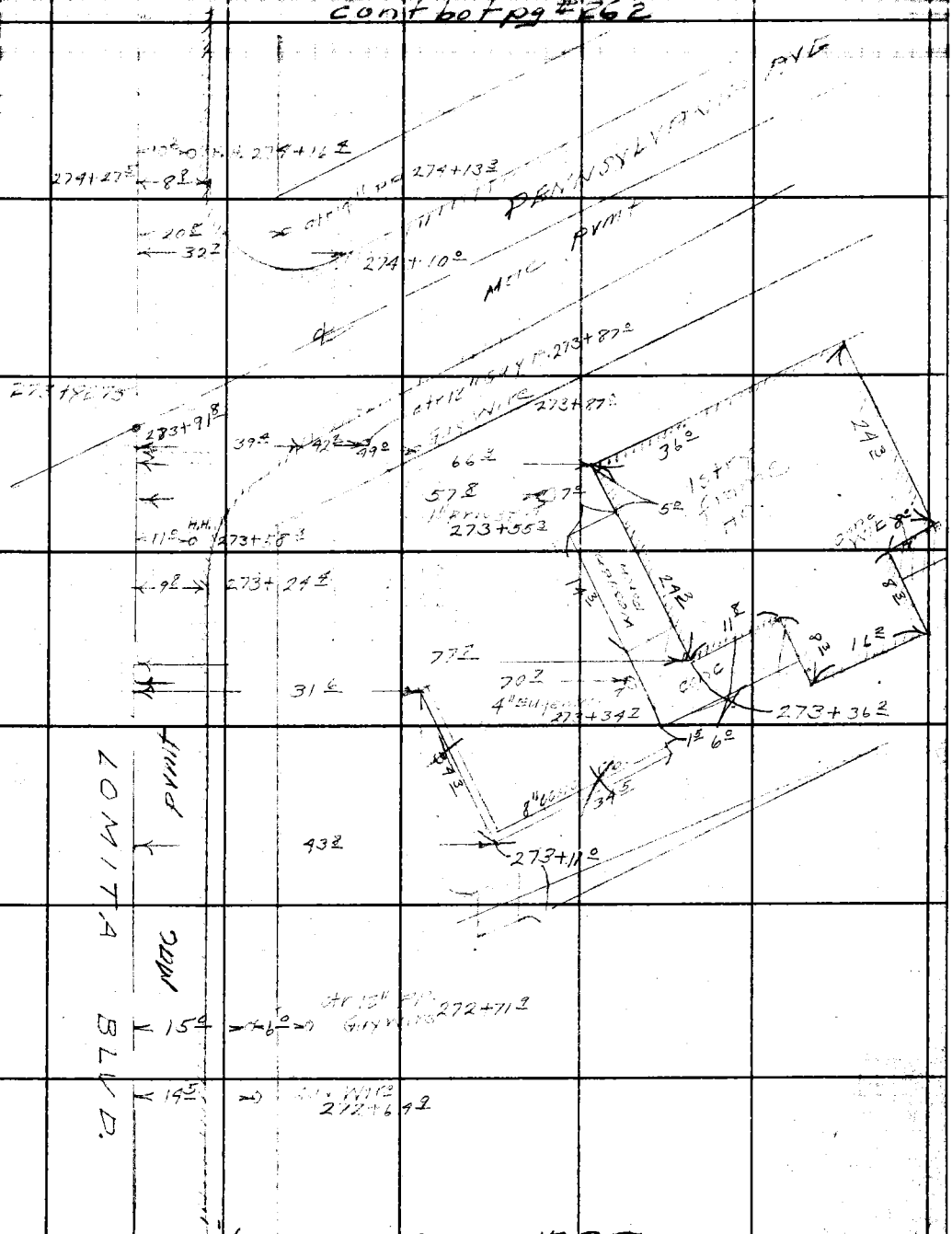

cont from top pg #259

Note: Any Additions or Changes on This Sheet Must be Made or Circled in Red Ink With Date and Name of Person Making Change.
Do not extend notes this side of this line.
RETURN TO
LOS ANGELES COUNTY SURVEYOR
700 HALL OF RECORDS
FORM 247 SM 11-46

F. B. 965 PG. 262



RETURN TO
LOS ANGELES COUNTY SURVEYOR
700 HALL OF RECORDS

Do not extend notes this side of this line.

Note: Any Additions or Changes on This Sheet Must be Made or Circled in Red Ink With Date and Name of Person Making Change.

Notes Ck'd by Miller	Survey of [illegible]
Map No. C.S. 8690	W. O. 6344 Tape No. St'd °F
Office Work H. Ito	Surveyed by E.L. Willey
Checked	Notes Date 9-47
Date	Indexed A. C. Johnson

F. B. 965 Pg. 2[illegible]

Note: Any Additions or Changes on This Sheet Must Be Made or Circled in Red Ink With Date and Name of Person Making Change.

Do not extend notes this side of this line.

RETURN TO
LOS ANGELES COUNTY SURVEYOR
700 HALL OF RECORDS

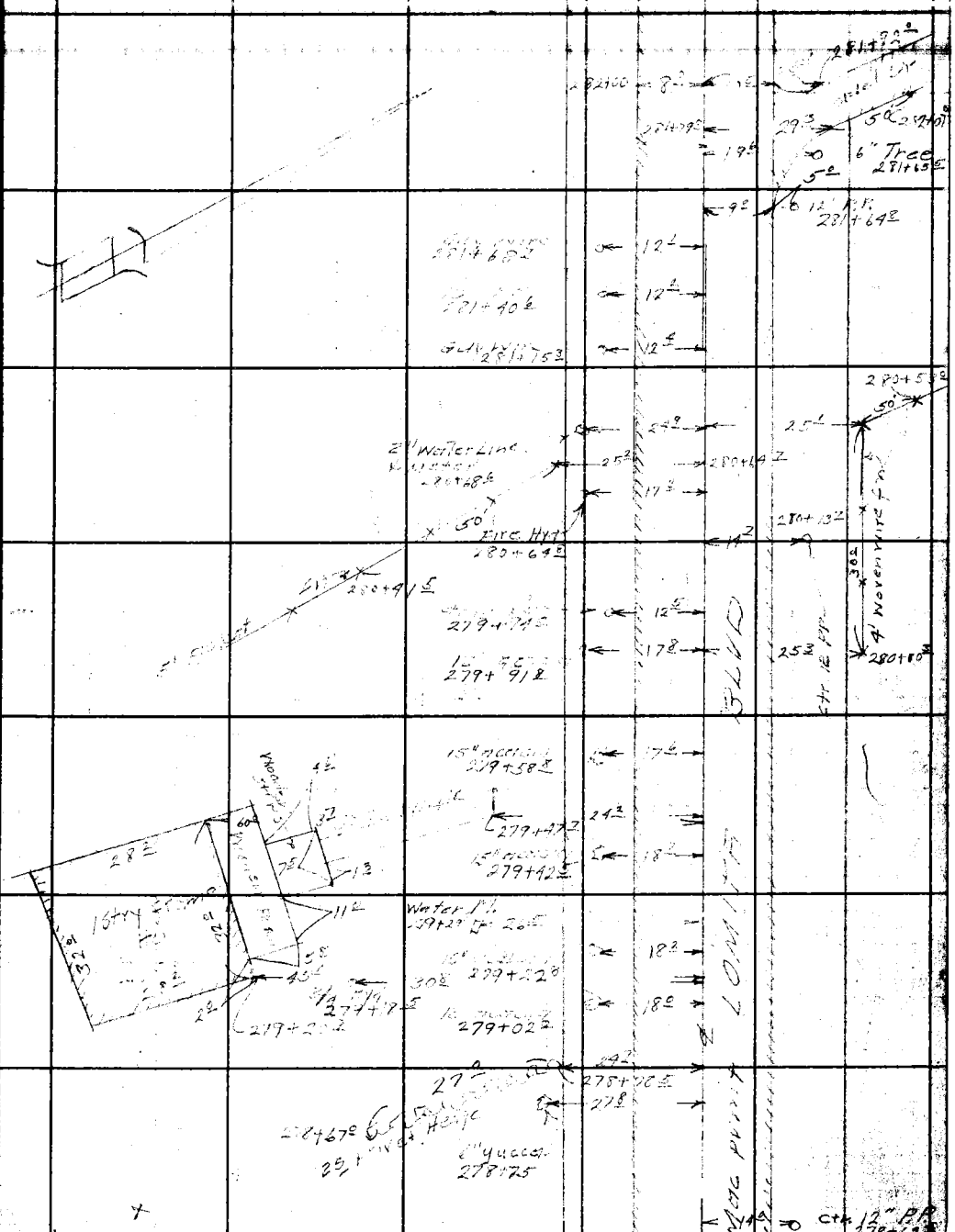

FORM 247 SM 11-46

RETURN TO
LOS ANGELES COUNTY SURVEYOR
700 HALL OF RECORDS

Note: Any Additions or Changes on This Sheet Must be Made or Circled in Red Ink With Date and Name of Person Making Change.

Do not extend notes this side of this line.

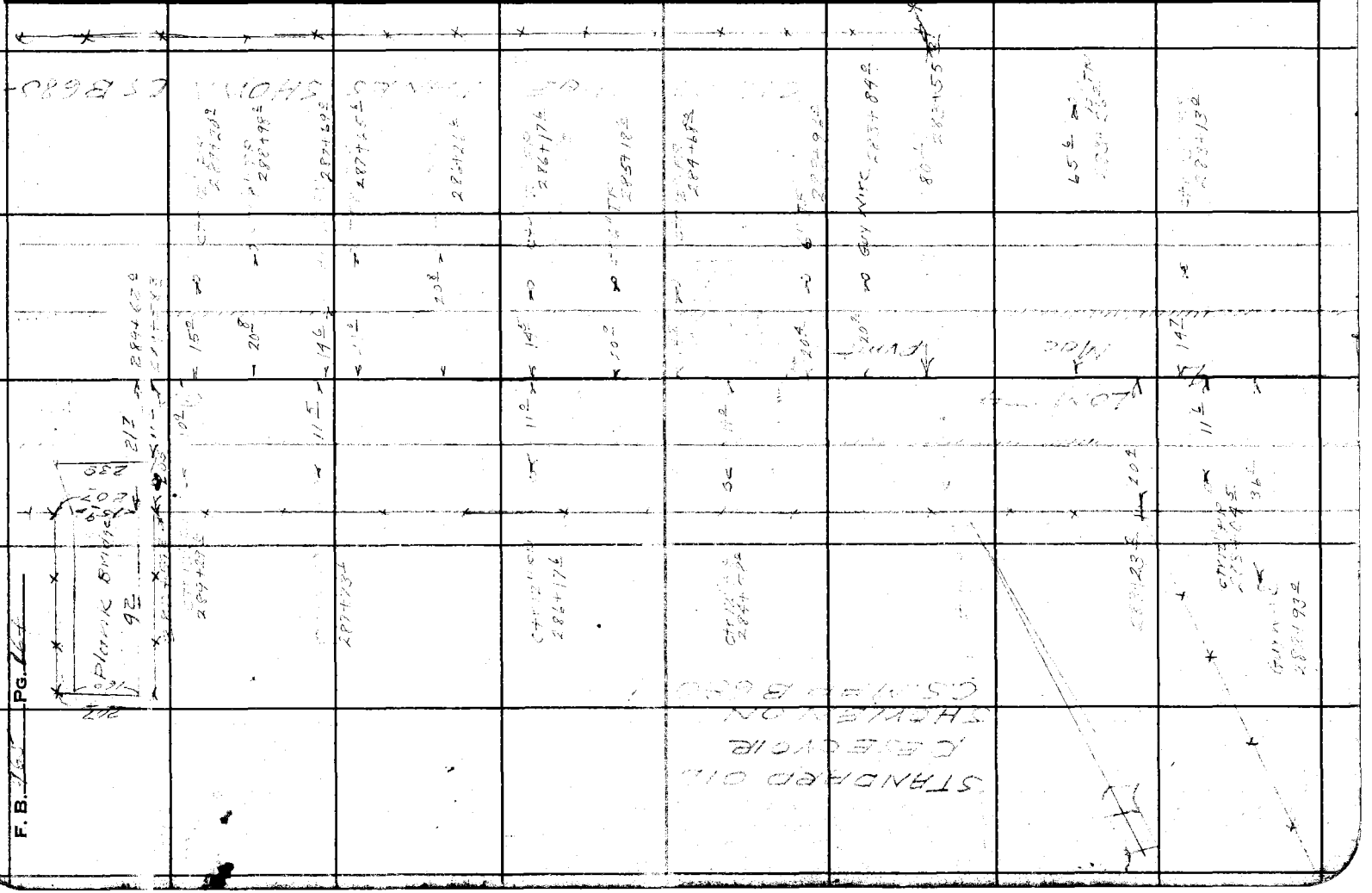

Notes Ck'd by Miller	Survey of
Map No. C.S. 8680	W. O. 8242 Tape No. St'd °F
Office Work H. Ito	Surveyed by
Checked	Notes Date 9-[illegible]
Date	Indexed A. C. Johnson

F. B. Pg.



Notes: Any Additions or Changes on This Sheet Must be Made or Circled in Red Ink With Date and Name of Person Making Change.

Do not extend notes this side of this line.

RETURN TO
LOS ANGELES COUNTY SURVEYOR
700 HALL OF RECORDS

FORM 247 SM 11-65

F. B. 965 PG. 266

RETURN TO
LOS ANGELES COUNTY SURVEYOR
700 HALL OF RECORDS

Do not extend notes this side of this line.

Note: Any Additions or Changes on This Sheet Must Be Made or Circled in Red Ink With Date and Name of Person Making Change.

Notes Ck'd by Miller	Survey of [illegible]
Map No. C.S. B680	W. O. 234 Tape No. ___ St'd ___ °F
Office Work H. Ito	Surveyed by R.L. Willey
Checked	Notes ___ Date 9-47
Date	Indexed A. C. Johnson

F. B. [illegible] PG. [illegible]

333+82 ctr 12" PP ∝ 13.6

[illegible] ctr 12" [illegible] ∝ 12.8

[illegible]+59 ctr 12" PP ∝ 12.8

328+[illegible] ctr 12" [illegible] ∝ [illegible]

327+26 ctr 12" [illegible] ∝ 12.8

[illegible] ctr 12" PP ∝ [illegible]

3 [illegible]+01 ctr 12" [illegible] ∝ 11.2

[illegible] ctr 12" [illegible] ∝ [illegible]

320+88 ctr 12" [illegible] ∝ 10.8

319+26 ctr 12" PP ∝ 11.3

317+67 ctr 12" PP ∝ [illegible]

3+17 ∝ 5.7 12.4

316+08 ctr 12" [illegible] ∝ 10.8

314+49 ctr 12" PP ∝ [illegible]

312+9[illegible] ctr 12" PP ∝ 11.3

Mac Print

Note: Any Additions or Changes on This Sheet Must be Made or Circled in Red Ink With Date and Name of Person Making Change.

Do not extend notes this side of this line.

RETURN TO
LOS ANGELES COUNTY SURVEYOR
700 HALL OF RECORDS

FORM 247 SM 11-46

RETURN TO
LOS ANGELES COUNTY SURVEYOR
700 HALL OF RECORDS

Note: Any Additions or Changes on This Sheet Must Be Made or Circled in Red Ink With Date and Name of Person Making Change.

Do not extend notes this side of this line.

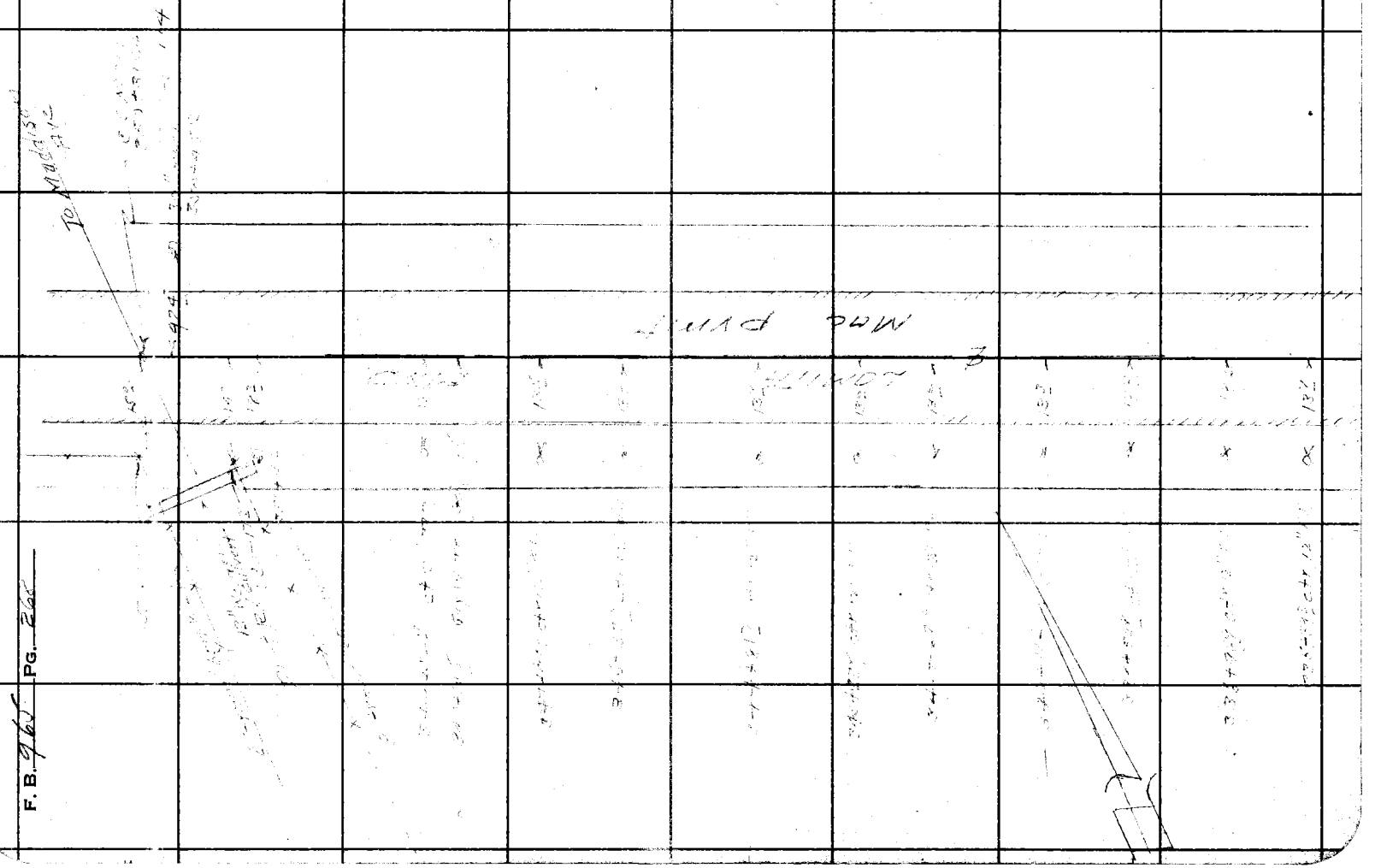

Notes Ck'd by Miller	Survey of [illegible]
Map No. C.S. B 680	W. O. 5347 Tape No. ____ St'd ____ °F
Office Work H. Ito	Surveyed by [illegible]
Checked ____	Notes ____ Date ____
Date ____	Indexed A. C. Johnson

F. B. ____ PG. ____

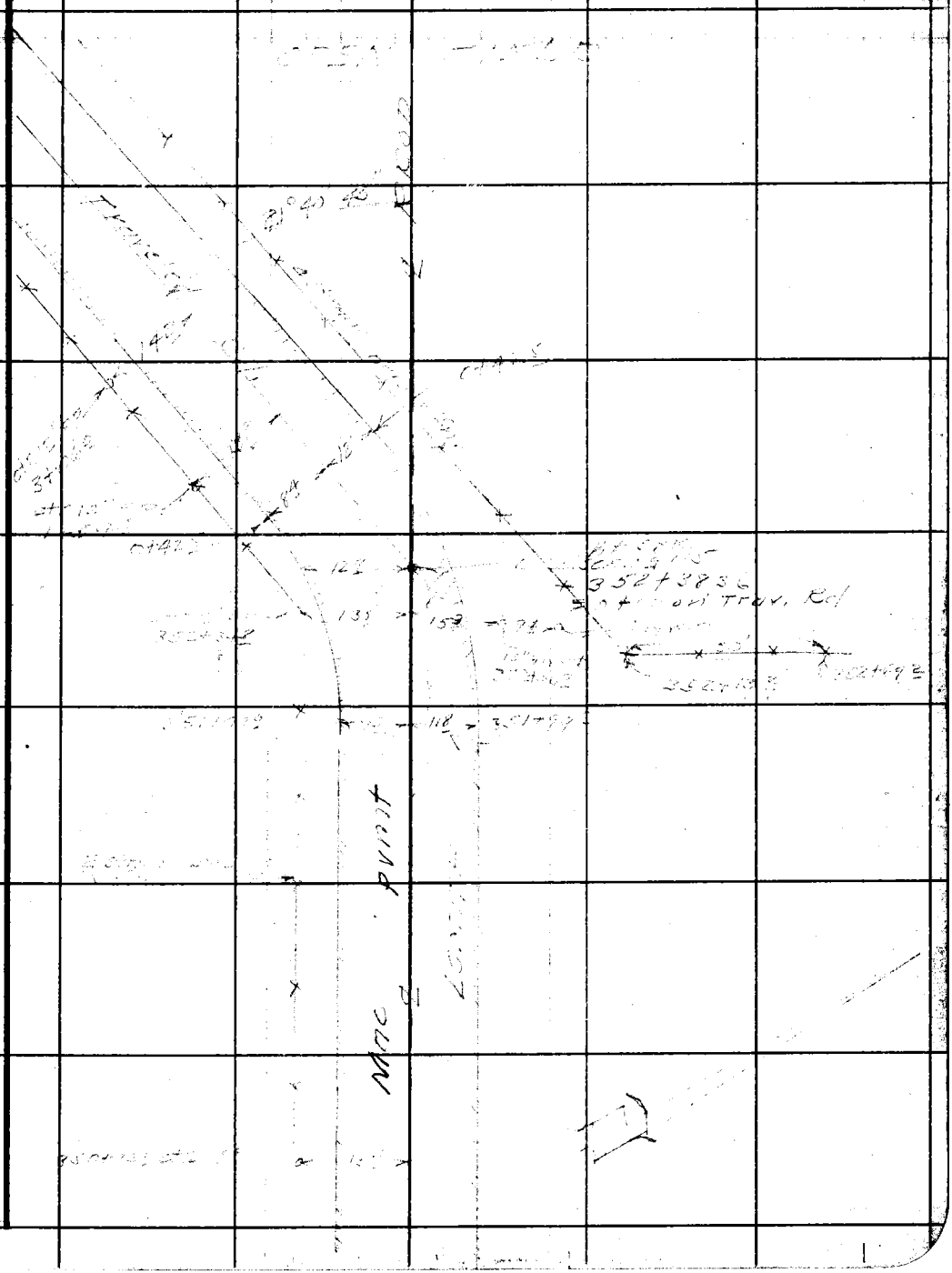

Note: Any Additions or Changes on This Sheet Must Be Made or Circled in Red Ink With Date and Name of Person Making Change.

Do not extend notes this side of this line.

RETURN TO
LOS ANGELES COUNTY SURVEYOR
700 HALL OF RECORDS

FORM 247 5M 11-46

RETURN TO
LOS ANGELES COUNTY SURVEYOR
700 HALL OF RECORDS

Note: Any Additions or Changes on This Sheet Must be Made or Circled in Red Ink With Date and Name of Person Making Change.

Do not extend notes this side of this line.



Notes Ck'd by Miller	Survey of
Map No. C.S. B 690	W. O. Tape No. St'd °F
Office Work H. Ito	Surveyed by
Checked	Notes Date
Date	Indexed 5-11-45

F. B. 965 Pg. 271

ADDL. TOPOG.
AT MAIN ST.

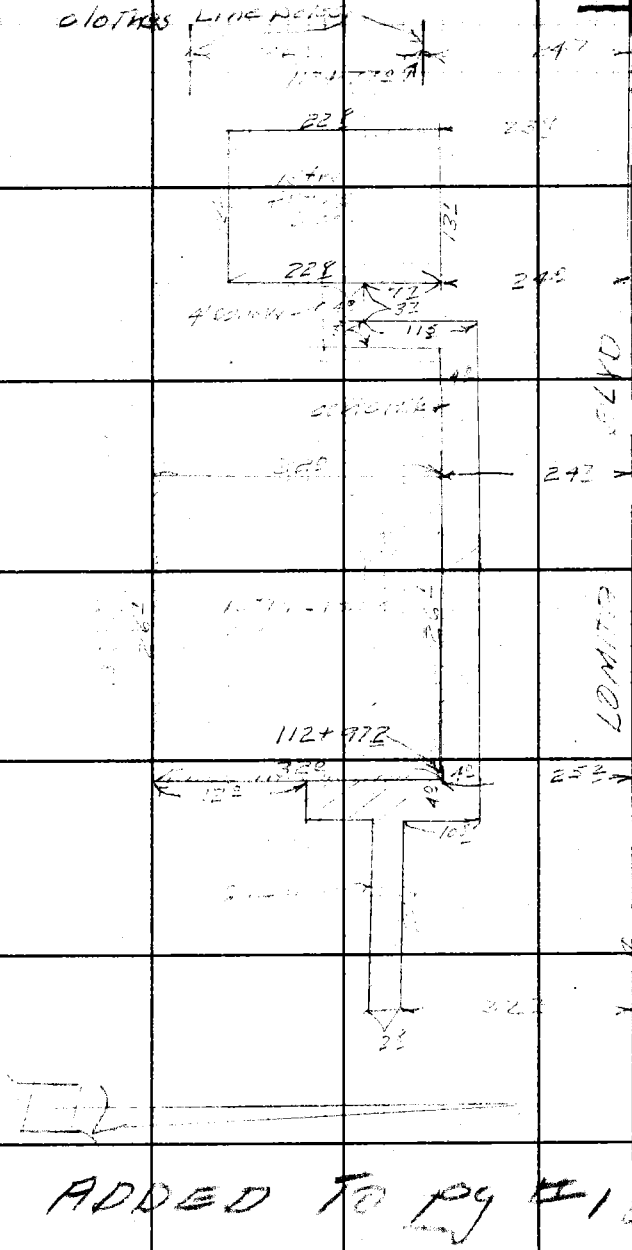

ADDED TO pg 11 PJT

Note: Any Additions or Changes on This Sheet Must be Made or Circled in Red Ink With Date and Name of Person Making Change.

Do not extend notes this side of this line.

RETURN TO
LOS ANGELES COUNTY SURVEYOR
700 HALL OF RECORDS

FORM 247 5M 11-46

F. B. 965 PG. 272

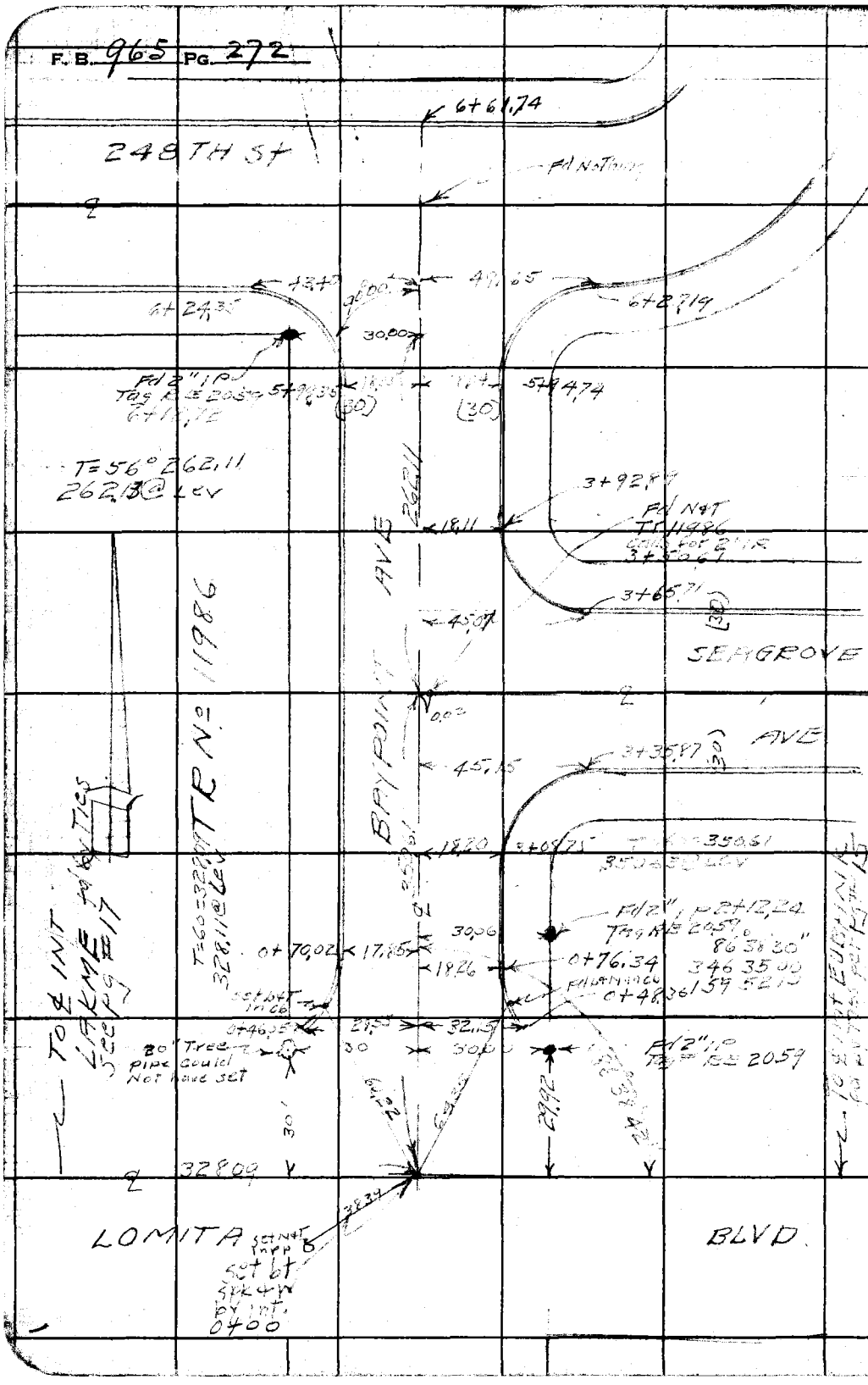

WS-28-C-3

RETURN TO
LOS ANGELES COUNTY SURVEYOR
700 HALL OF RECORDS

Do not extend notes this side of this line.

Note: Any Additions or Changes on This Sheet Must Be Made or Circled in Red Ink With Date and Name of Person Making Change.

COPIES TO

CENTINELA VALLEY

(REGIONAL OFFICE)

pages 273 thru 280

Notes Ck'd by	Survey of Lomita Blvd.
Map No.	W. O. 8349 Tape No. 8102 St'd. 68 °F
Office Work	Surveyed by English
Checked	Notes English Date 3-2553
Date	Indexed R. C. Johnson 3-30-53

F. B. 163 PG. 213

CENTER LINE
SURVEY OF
LOMITA BLVD.
FROM
NORMANDIE AVE.
TO
FIGUEROA ST.

J.N. 8349

Mar. 1953
English
Curtis
Peterson
Williams

Note: Any Additions or Changes on This Sheet Must be Made or Circled in Red Ink With Date and Name of Person Making Change.

Do not extend notes this side of this line.

RETURN TO
LOS ANGELES COUNTY SURVEYOR
726 LOS ANGELES COUNTY
ENGINEERING BLDG.

76F309S 247 2-51

F. B. 965 PG. 274

Con't. bot. pg. 275

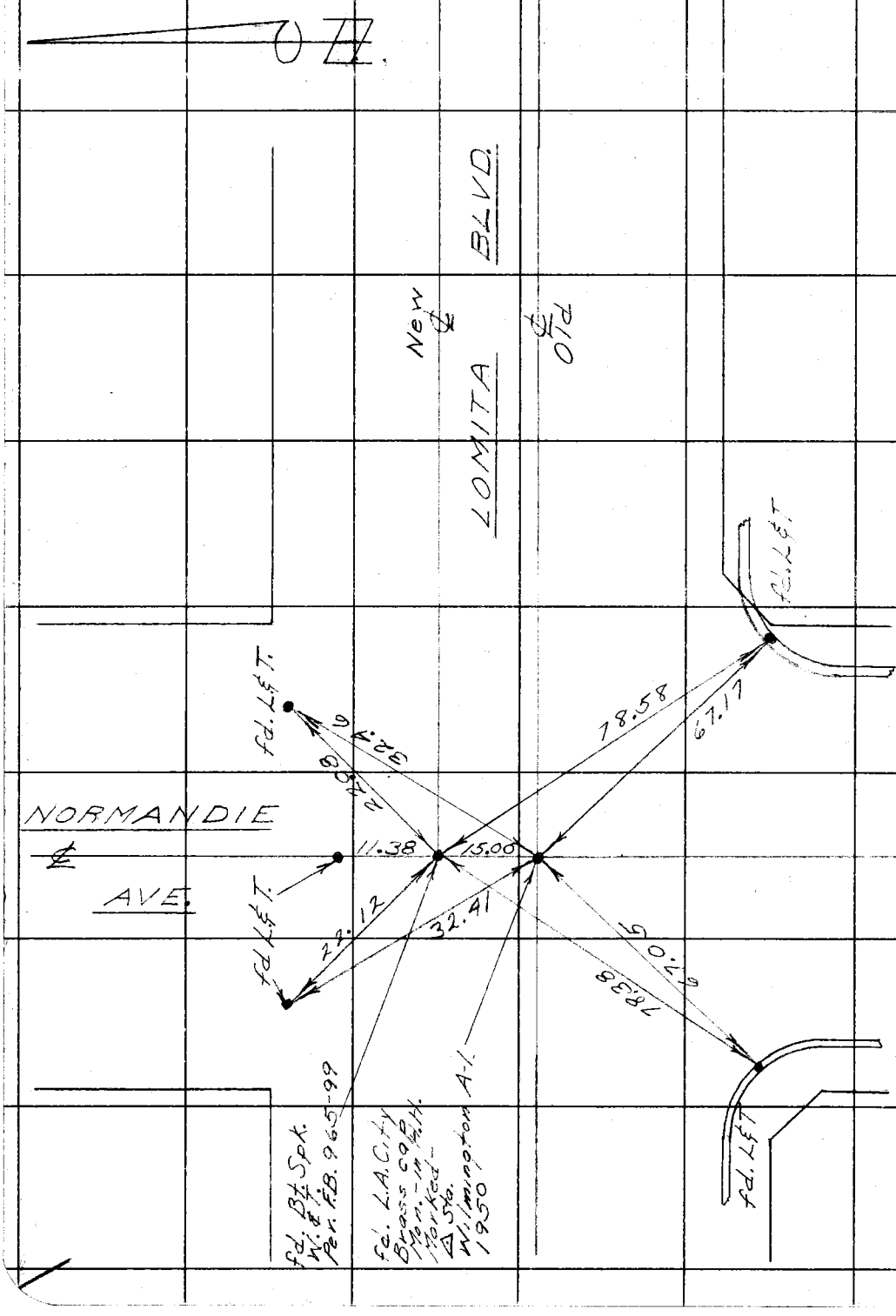

W. S. L8-B-3

RETURN TO
LOS ANGELES COUNTY SURVEYOR
726 LOS ANGELES COUNTY
ENGINEERING BLDG.

Do not extend notes this side of this line.

Note: Any Additions or Changes on This Sheet Must be Made or Circled in Red Ink With Date and Name of Person Making Change.

Notes Ck'd by	Survey of Lomita Blvd.
Map No.	W. O. 8349 Tape No. St'd. °F
Office Work	Surveyed by English
Checked	Notes English Date 3-25-59
Date	Indexed E. C. Johnson

F. B. 965 PG. 275

W. S. 25-B-3

Con't. bot. pg. 276

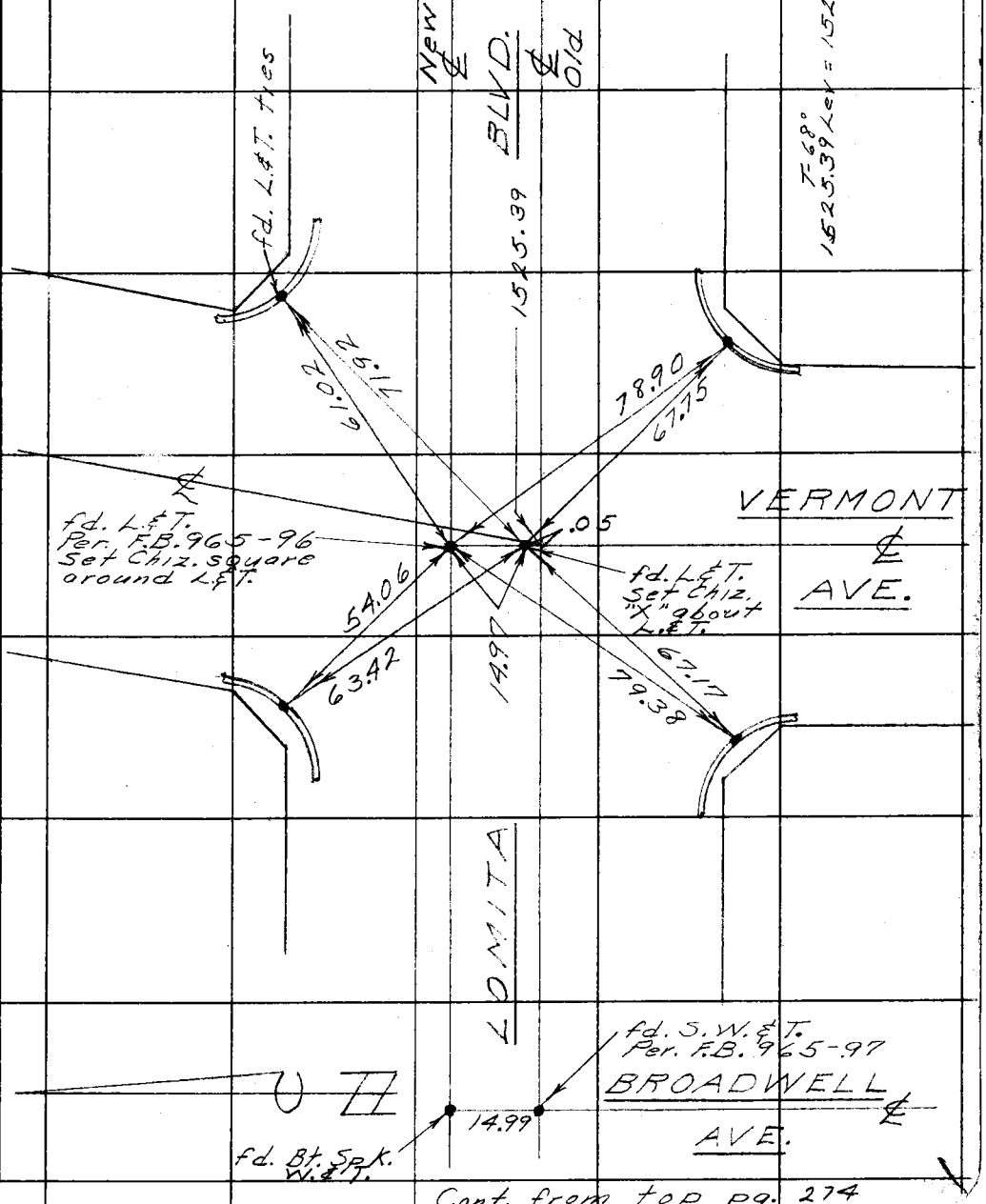

Cont. from top pg. 274

Note: Any Additions or Changes on This Sheet Must be Made or Circled in Red Ink With Date and Name of Person Making Change.

Do not extend notes this side of this line.

RETURN TO
LOS ANGELES COUNTY SURVEYOR
726 LOS ANGELES COUNTY
ENGINEERING BLDG.

76F3095 247 2-51

F.B. 965 PG. 276 Con't. Side of pg. 277

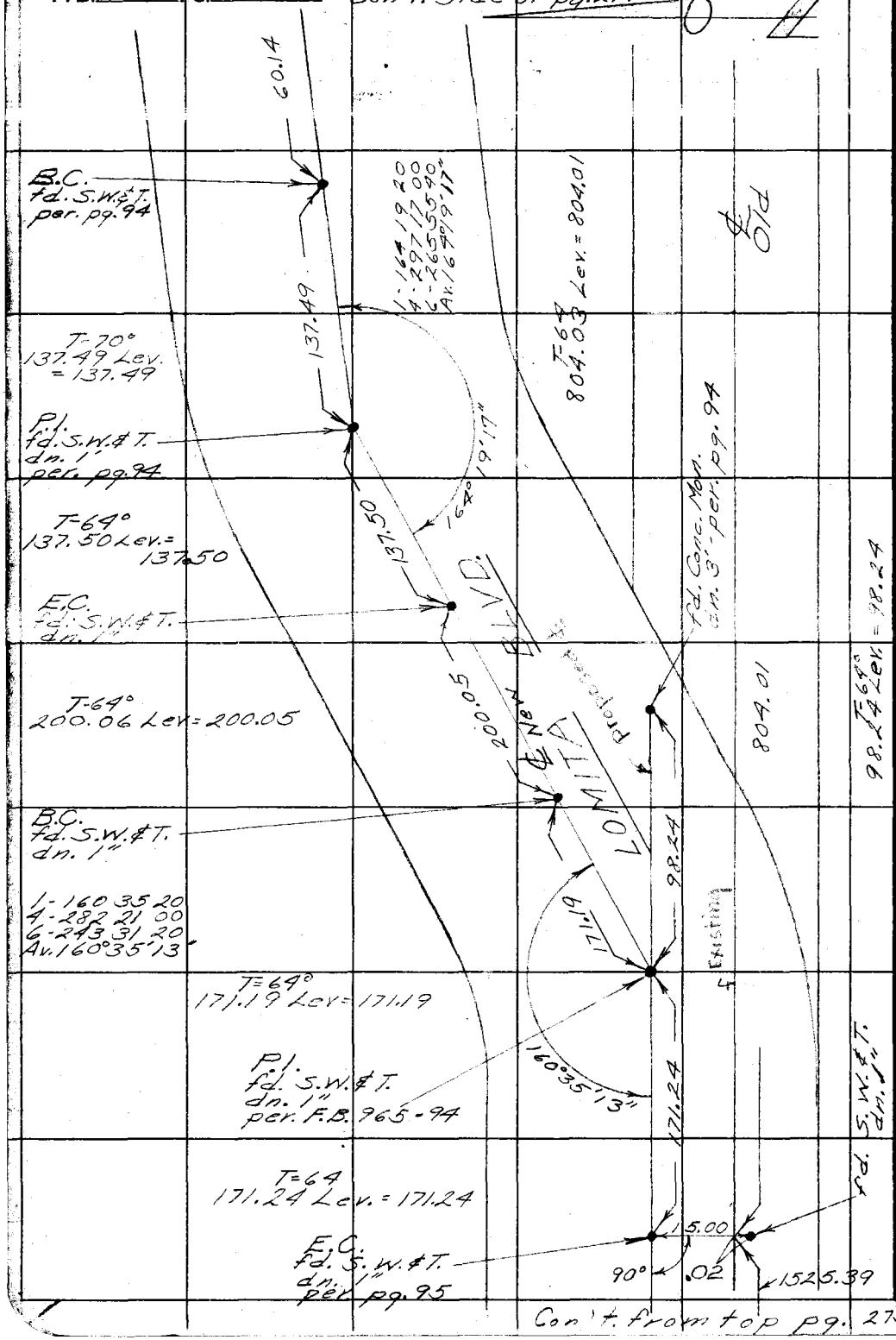

Con't. from top pg. 275

W.S. 28-B-3

RETURN TO
LOS ANGELES COUNTY SURVEYOR
726 LOS ANGELES COUNTY
ENGINEERING BLDG.

Do not extend notes this side of this line.

Note: Any Additions or Changes on This Sheet Must be Made or Circled in Red Ink With Date and Name of Person Making Change.

Notes Ck'd by	Survey of Lomita Blvd.
Map No.	W. O. 8349 Tape No. St'd. °F
Office Work	Surveyed by English
Checked	Notes English Date 3-27-53
Date	Indexed A. C. Johnson

F. B. [illegible] PG. [illegible]

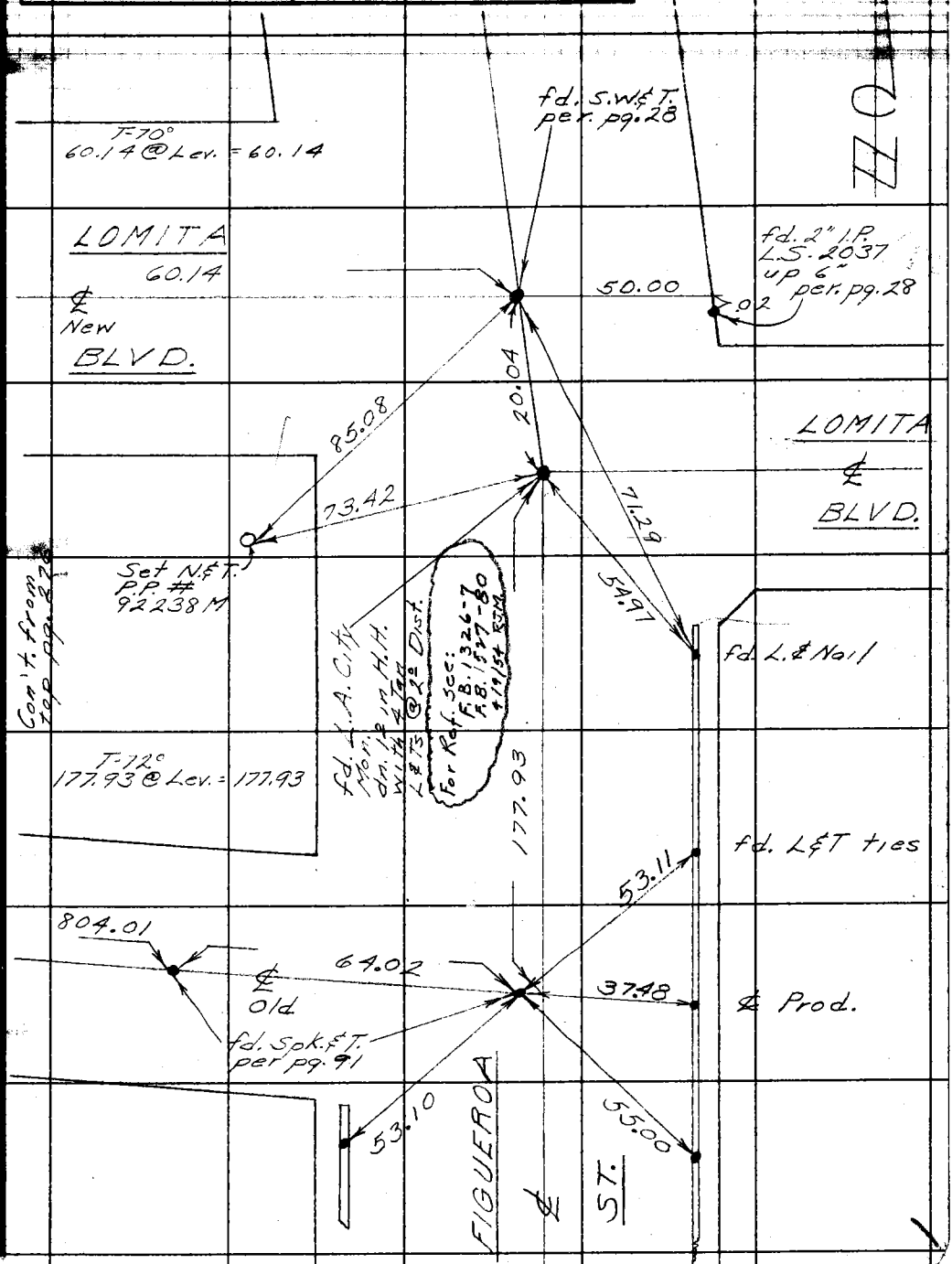

W.S. 2 B-3

Note: Any Additions or Changes on This Sheet Must be Made or Circled in Red Ink With Date and Name of Person Making Change.

Do not extend notes this side of this line.

RETURN TO
LOS ANGELES COUNTY SURVEYOR
726 LOS ANGELES COUNTY
ENGINEERING BLDG.

76F309S 247 2-51

RETURN TO
LOS ANGELES COUNTY SURVEYOR
726 LOS ANGELES COUNTY
ENGINEERING BLDG.

Note: Any Additions or Changes on This Sheet Must be Made or Circled in Red Ink With Date and Name of Person Making Change.

Do not extend notes this side of this line.

F. B. 975 PG. 278

Notes Ck'd by	Survey of Lomita Area & Survey
Map No.	JN 0303.00 Tape 0151 Std 68 °F
Office Work	Surveyed by [illegible]
Checked	Notes Lind Date 2-14-61
Date	Indexed H. E. Ott [illegible]

F. B. 965 PG. 279

J.N. 0303.00

LOMITA AREA & SURVEY

ADDITIONAL TIES FOR THE INTERSECTION OF SEPULVEDA BLVD AND MAIN STREET

2-14-61

LIND
WILLS
CAIRO
OHASHI
MASUDA

Note: Any Additions or Changes on This Sheet Must be Made or Circled in Red Ink With Date and Name of Person Making Change.

PLEASE RETURN TO
LOS ANGELES COUNTY ENGINEER
700 LOS ANGELES COUNTY ENGINEERING BLDG.

Do not extend this side of this line.

76F309S S&E #247 1-56

F. B. 965 Pg. 280

W.S. 28-C-2

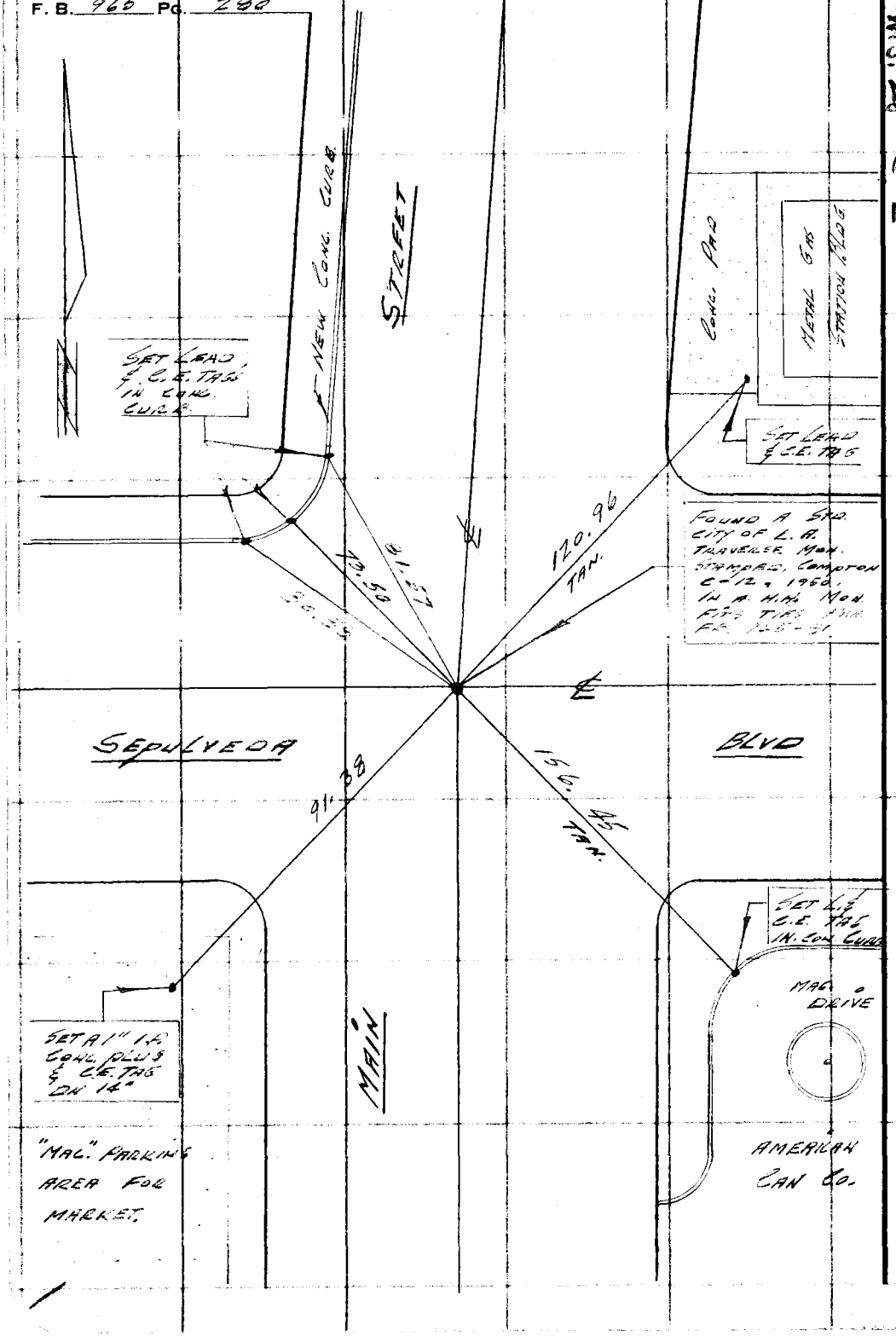

PLEASE RETURN TO
LOS ANGELES COUNTY ENGINEER
700 LOS ANGELES COUNTY ENGINEERING BLDG.

Do not extend this side of this line.

Note: Any Additions or Changes on this Sheet Must be Made or Circled in Red Ink, With Date and Name of Person Making Change.

Profile	Notes Red.	Plotted	Job No.	Division No.	F. B.	Pg.
No.	Date	Date	Survey of			
X-Sec.	Notes Chkd.	Checked	Survey by	Notes	Date	
No.	Date	Date	Map No.	Indexed	Date	

1st Order Survey Control
Trans. [illegible]
Compton A-11
1954
Bureau of Engr of City of LA
Surv. Div.



STATION	B. S.	H. I.	F. S.	ELEV.

NOTE: ANY ADDITIONS OR CHANGES ON THIS SHEET MUST BE MADE OR CIRCLED IN RED INK, WITH DATE AND NAME OF PERSON MAKING CHANGE.

PLEASE RETURN TO
LOS ANGELES COUNTY SURVEYOR
726 Los Angeles County Engineering Bldg.

Do not extend notes this side of this line.

76L298 307 8-53

F. B. PG.

Job No. Division No. Notes Red. Plotted

Survey of Date Date

Survey by Notes Notes Chkd. Checked

Indexed Date Date Date

STATION B. S. H. I. F. S. ELEV.

965

PLEASE RETURN TO

LOS ANGELES COUNTY SURVEYOR

ENGINEERING BLDG.

NOTE: ANY ADDITIONS OR CHANGES ON THIS SHEET MUST BE MADE OR CIRCLED IN RED INK AND NAME OF PERSON

Do not extend notes this side of this line