Checked
Date

VINCENT AVE.
J.N. 7149
ALIGNMENT
PASS & COVINA ROAD TO SOUTHERLY CITY OF WEST COVINA
AND
NORTHERLY CITY OF WEST COVINA TO BROADWAY

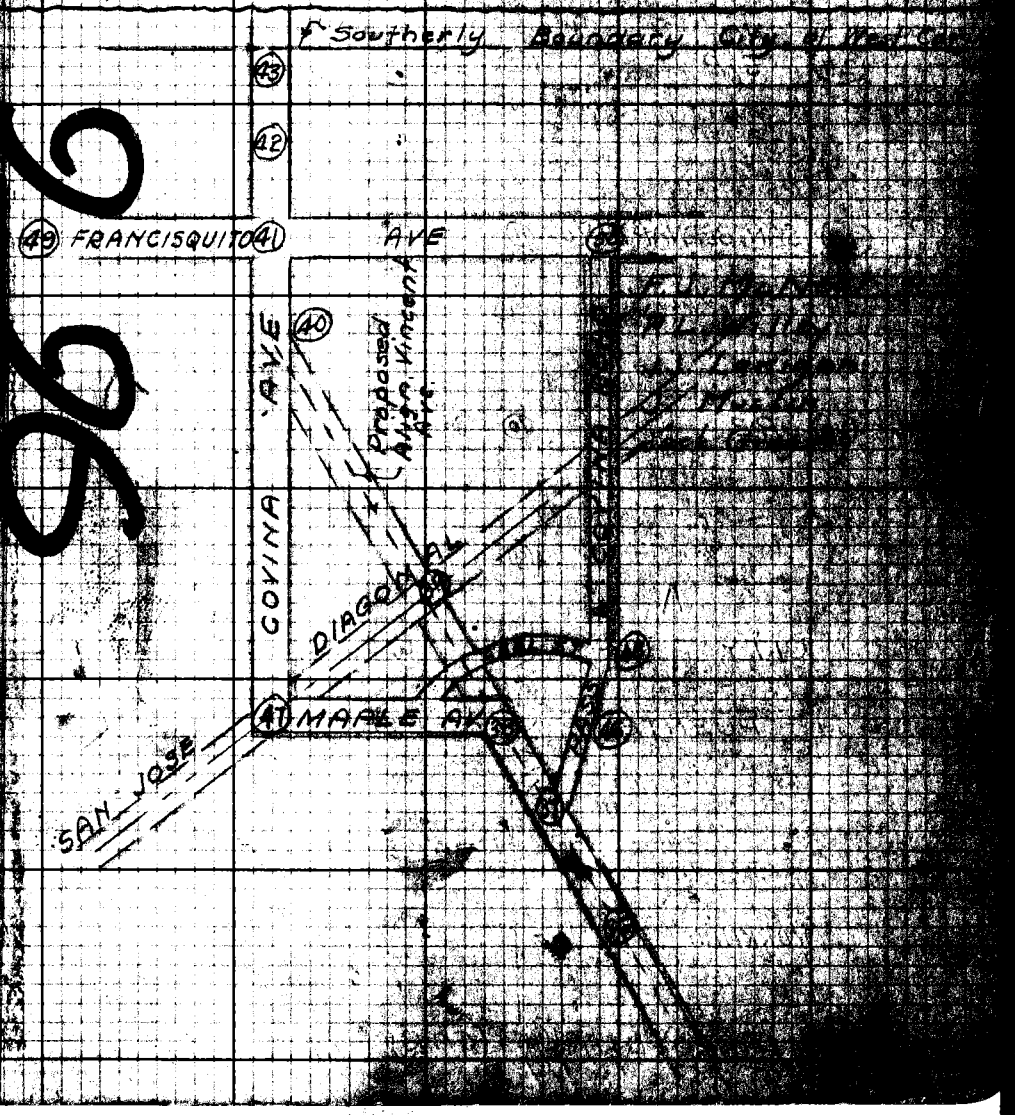

20' Prop.

To Bot Next Pg. 7

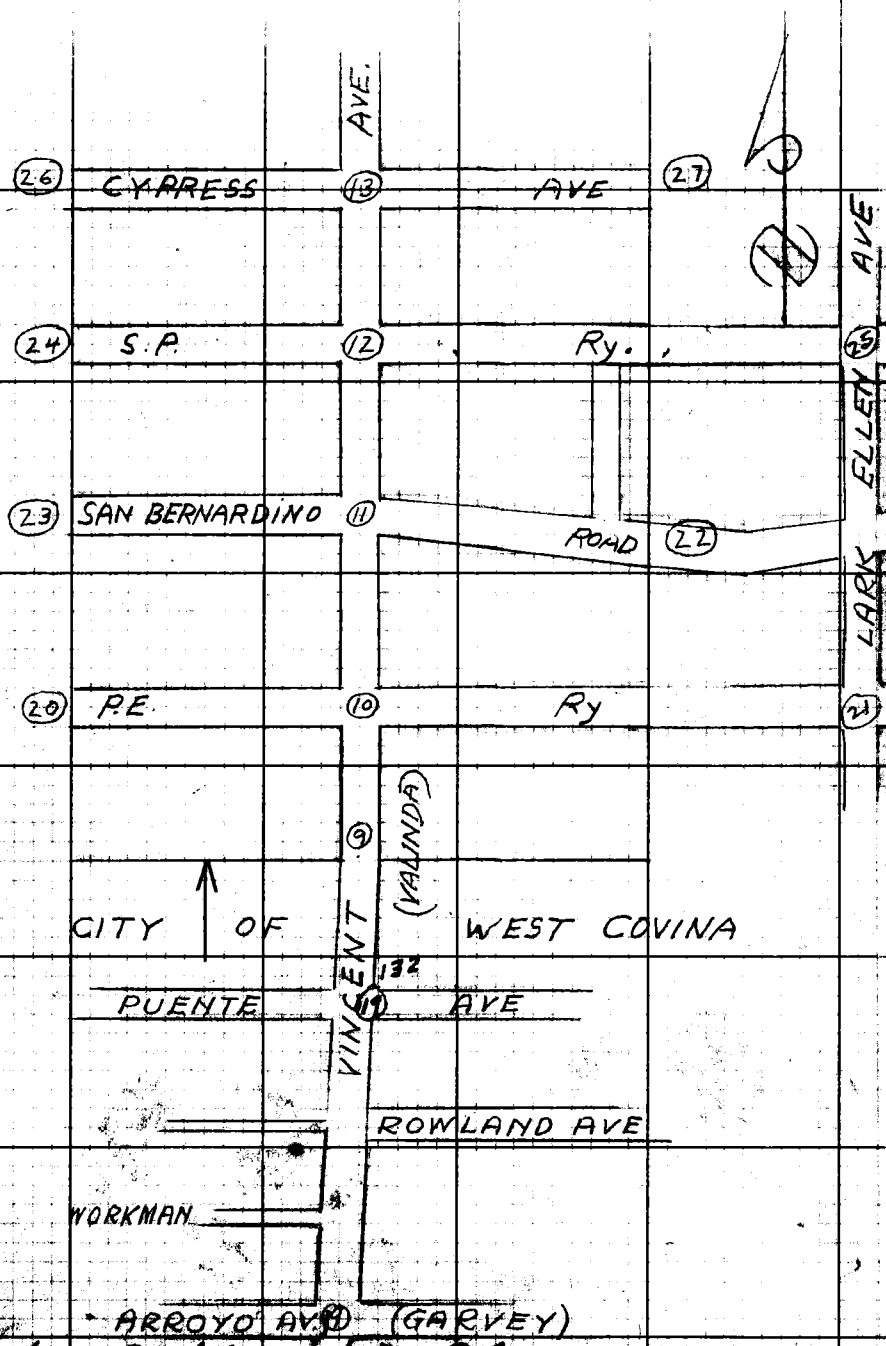

RETURN TO
LOS ANGELES COUNTY SURVEYOR
700 HALL OF RECORDS
Note: Any Additions or Changes on this Sheet Must be made or Circled in Red Ink With Date and Name of Person Making Change.

Index Contd. Pg 84

Notes Ck'd by D. M. Finley	Survey of Vincent Ave.	F.B. 966	PG. 7
Map No. B-1833	W. O. 7149 Tape No. 049 St'd 68 °F		
Office Work	Surveyed by E. J. McNeal		
Checked	Notes Mc Date 10-22-42		
Date	Indexed		

INDEX

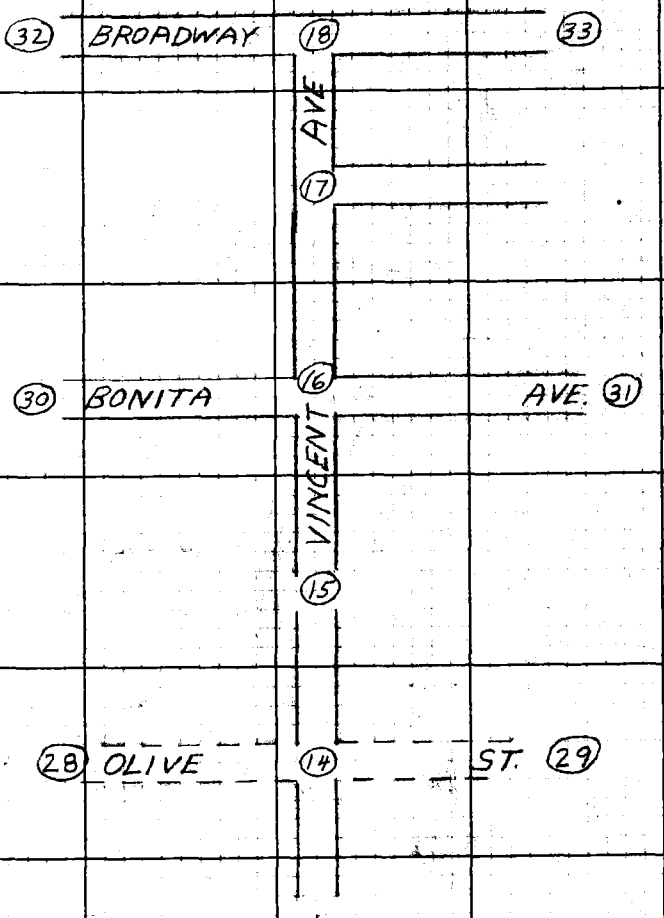

From Top Last Pg. 6

Note: Any Additions or Changes on This Sheet Must be Made or Circled in Red Ink With Date and Name of Person Making Change.

RETURN TO
LOS ANGELES COUNTY SURVEYOR
700 HALL OF RECORDS

Do not extend notes this side of this line.

FORM 247 5M 11-41

F.B. 266 PG. 8

INDEX City of Covina

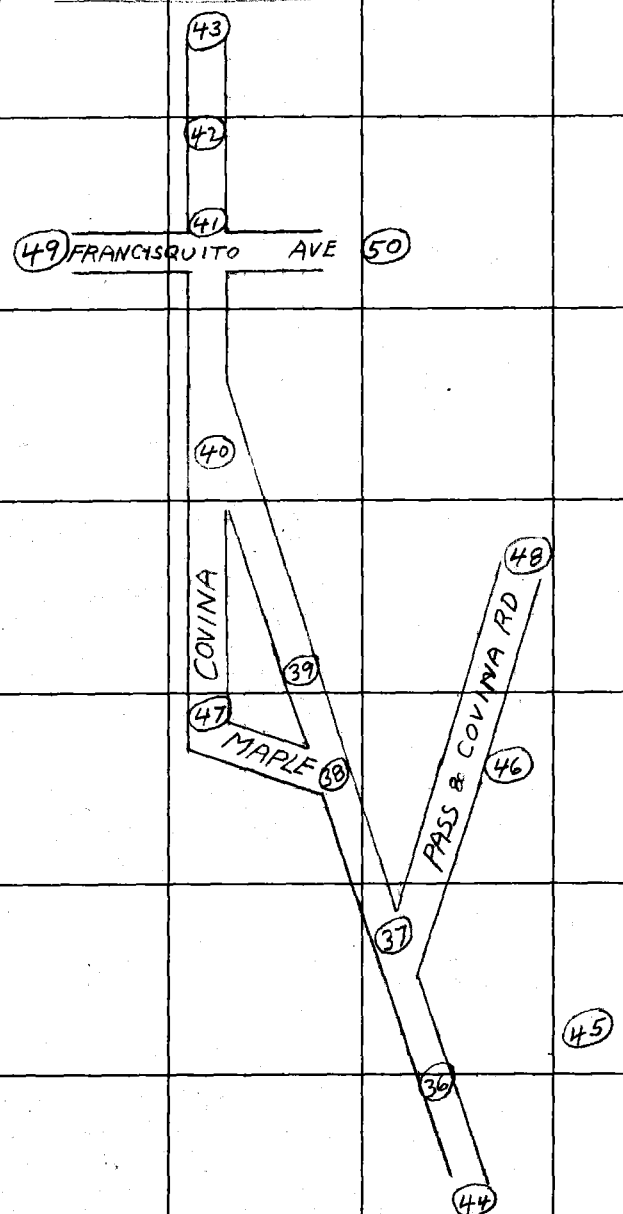

RETURN TO
LOS ANGELES COUNTY SURVEYOR
700 HALL OF RECORDS

Do not extend notes this side of this line.

Note: Any Additions or Changes on This Sheet Must be Made or Circled in Red Ink With Date and Name of Person Making Change.

Notes Cd by D. M. Finley	Survey of Vincent Ave
Map No. B-1833	W. O. 7149 Tape No. 049 Std 68 °F
Office Work	Surveyed by F. J. McNeal
Checked	Notes Mc Date 10-13-42
Date	Indexed

F.B. 966 Pg. 9



Note: Any Additions or Changes on This Sheet Must be Made or Circled in Red Ink With Date and Name of Person Making Change.

Do not extend notes this side of this line.

RETURN TO
LOS ANGELES COUNTY SURVEYOR
700 HALL OF RECORDS

FORM 247 5M 11-41

F.B. 966 PG. 10

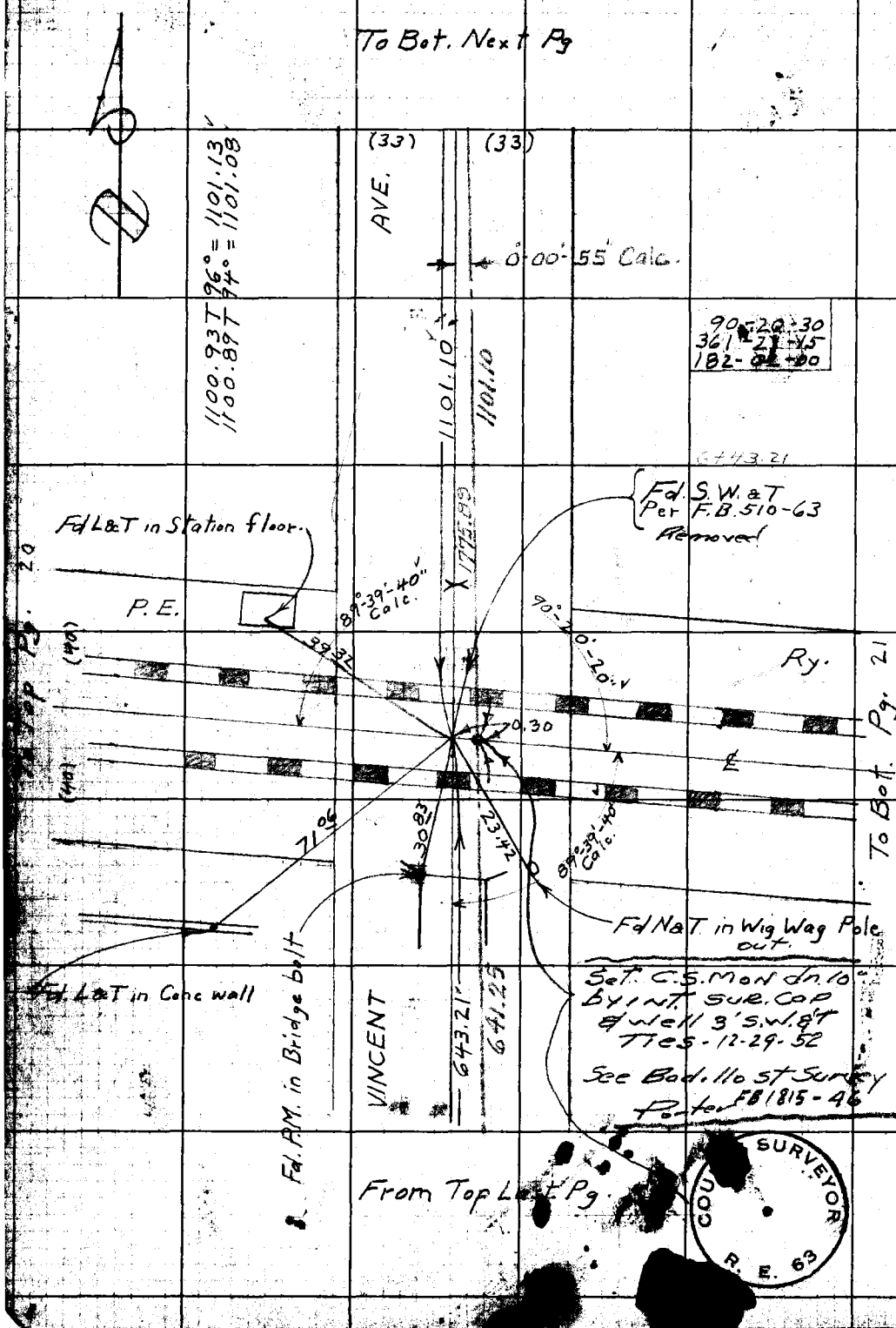

W.S. 47 J.E. 4

RETURN TO
LOS ANGELES COUNTY SURVEYOR
700 HALL OF RECORDS

Do not extend notes this side of this line.

Note: Any Additions or Changes on This Sheet Must be Made or Circled in Red Ink With Date and Name of Person Making Change.

COUNTY SURVEYOR R. E. 63

Notes Ck'd by D. M. Pinlay	Survey of Vincent Ave.
Map No. 1833	W. O. 7149 Tape No. 049 St'd 68 °F
Office Work	Surveyed by F. J. McNeal
Checked	Notes Mc Date 10-15-42
Date	Indexed

F.B. 966 Pg. 11

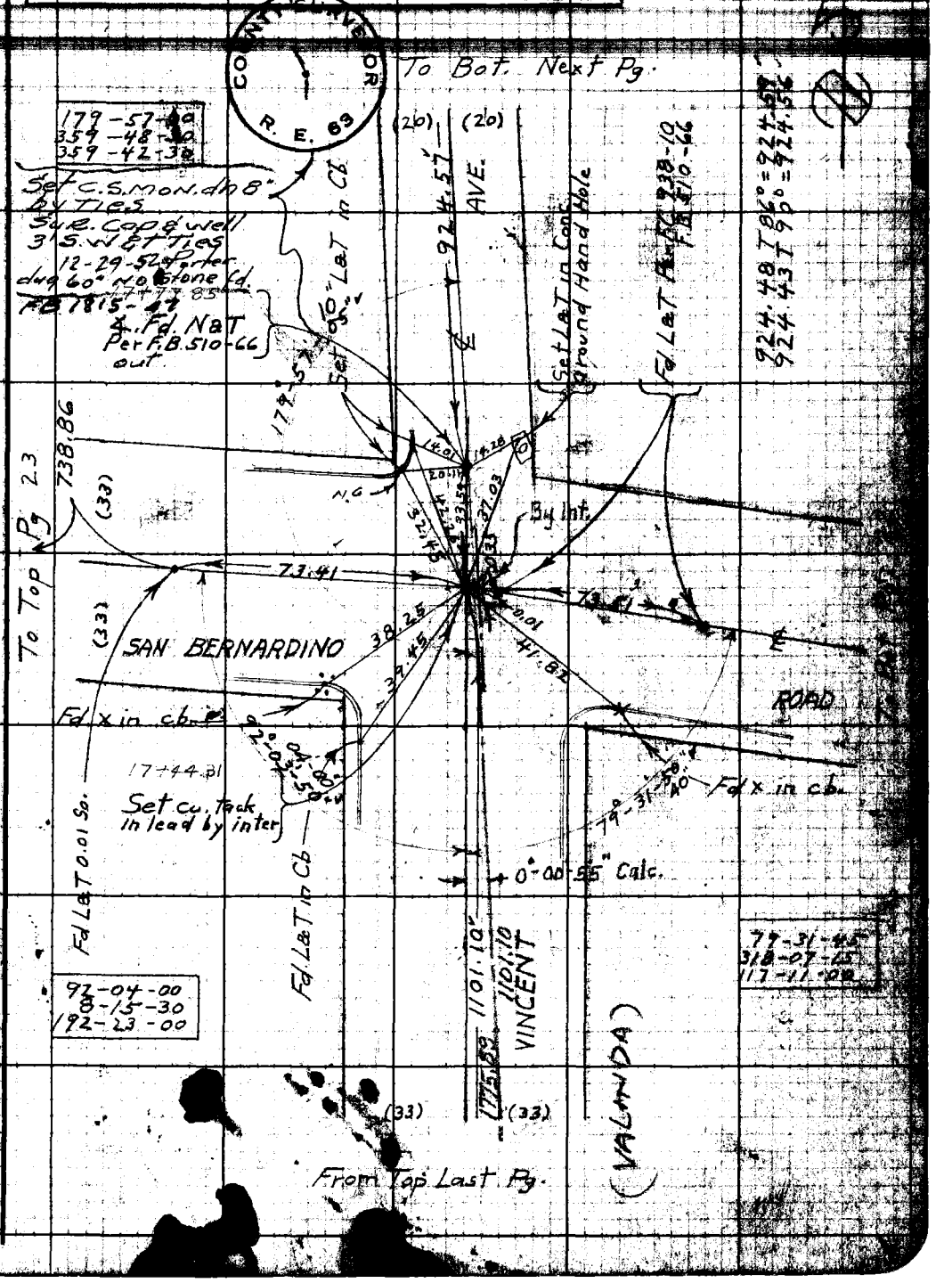

Note: Any Additions or Changes on This Sheet Must be Made or Circled in Red Ink With Date and Name of Person Making Change.

Do not extend notes this side of this line.

RETURN TO
LOS ANGELES COUNTY SURVEYOR
700 HALL OF RECORDS

FORM 247 5M 11-41

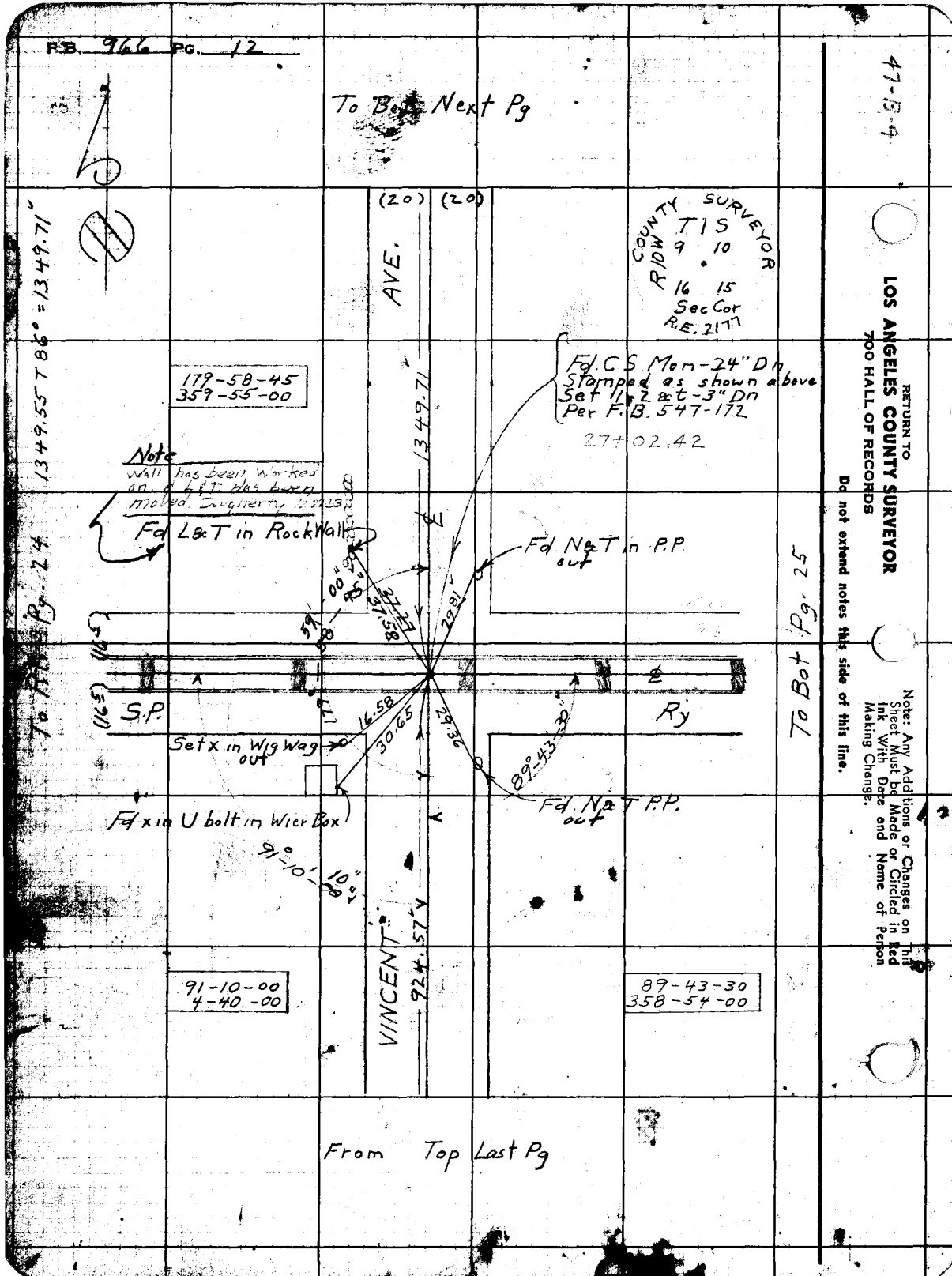

F.B. 966 PG. 12
To Bot Next Pg
47-B-4
(20) (20)
AVE.
COUNTY SURVEYOR
R10W
T1S
9 10
16 15
Sec Cor
R.E. 2177
1349.55 T 86° = 1349.71'
179-58-45
359-55-00
1349.71
Fd. C.S. Mon-24" Dn
Stamped as shown above
Set 1 & 2 & t-3" Dn
Per F.B. 547-172
27+02.42
Note
Wall has been worked on. & L&T has been moved. Dougherty
Fd L&T in Rock Wall
Fd N&T in P.P. out
To Bot Pg. 24
To Bot Pg. 25
S.P.
Ry
Set x in Wig Wag out
Fd x in U bolt in Wier Box
Fd. N&T P.P. out
91°-10'-10"
VINCENT
924.57'
91-10-00
4-40-00
89-43-30
358-54-00
From Top Last Pg
RETURN TO
LOS ANGELES COUNTY SURVEYOR
700 HALL OF RECORDS
Do not extend notes this side of this line.
Note: Any Additions or Changes on This Sheet Must be Made or Circled in Red Ink With Date and Name of Person Making Change.

Notes Ck'd by D. M. Finley
Map No. B-1833
Office Work
Checked
Date

Survey of Vincent Ave
W. O. 7149 Tape No. 049 St'd. 68°F
Surveyed by F. W. McNeal
Notes Mc Date 10-16-42

F.B. 966 Pg. 43

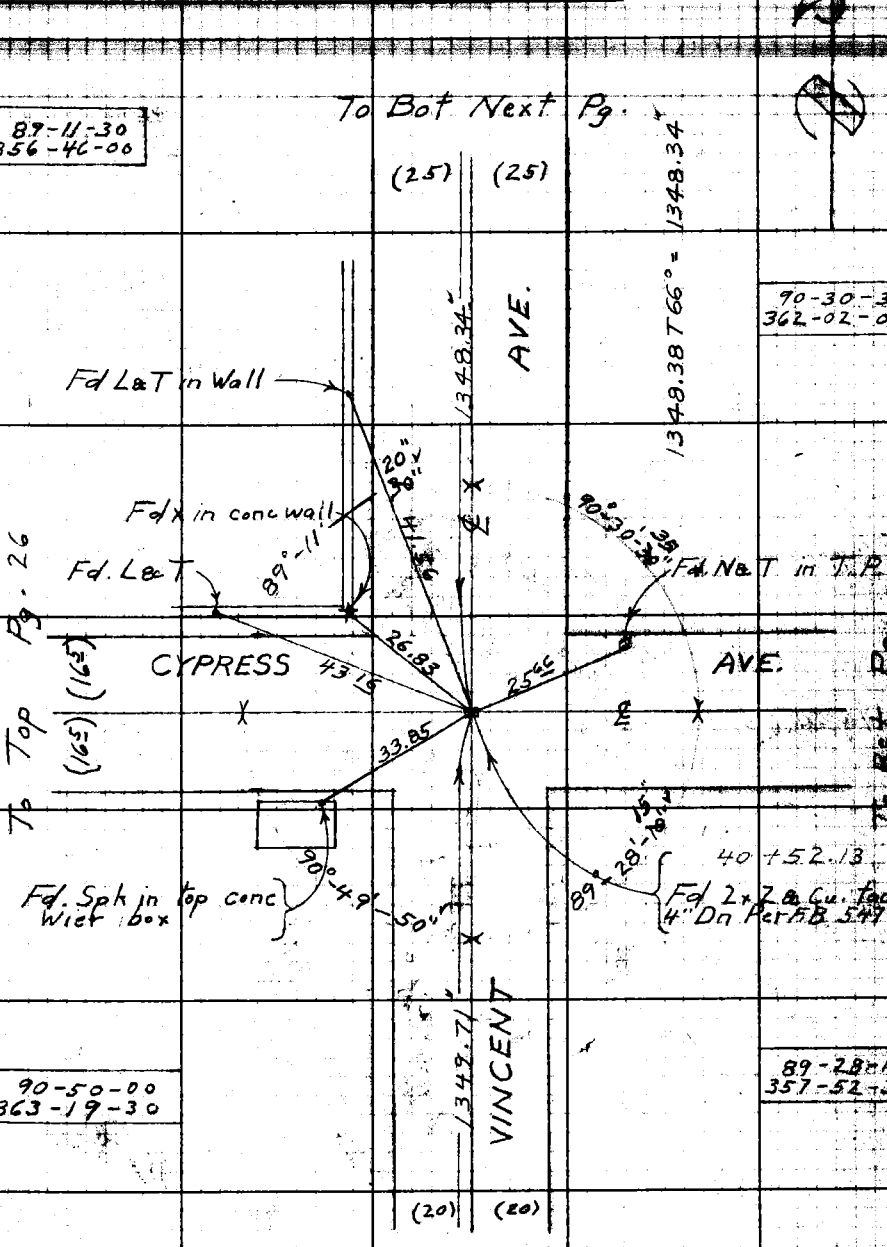

Note: Any Additions or Changes on This Sheet Must be Made or Circled in Red Ink With Date and Name of Person Making Change.

Do not extend notes this side of this line.

RETURN TO
LOS ANGELES COUNTY SURVEYOR
700 HALL OF RECORDS

FORM 247-BM 11-41

F.B. 966 PG. 14

47 B-4

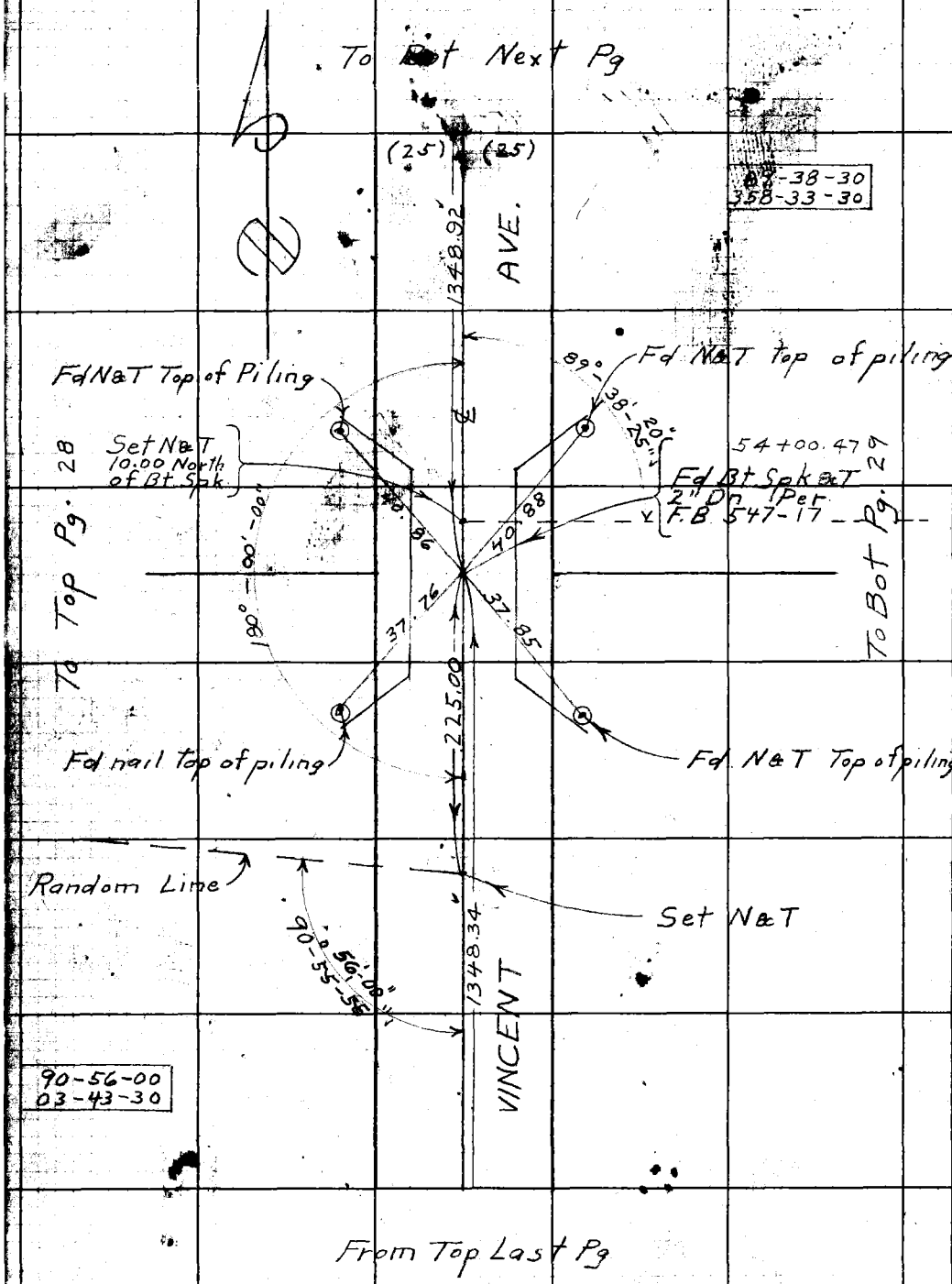

RETURN TO
LOS ANGELES COUNTY SURVEYOR
700 HALL OF RECORDS
Do not extend notes this side of this line.
Note: Any Additions or Changes on This Sheet Must be Made or Circled in Red Ink With Date and Name of Person Making Change.

Notes Ck'd by D. M. Finley
Map No. B-1833
Office Work
Checked
Date

Survey of Vincent Ave
W. O. 7149 Tape No. 049 St'd 68 °F
Surveyed by E. J. McNeal
Notes Mc Date 10-20-42
Indexed

F.B. 966 Pg. 46

To Bot Next Pg.

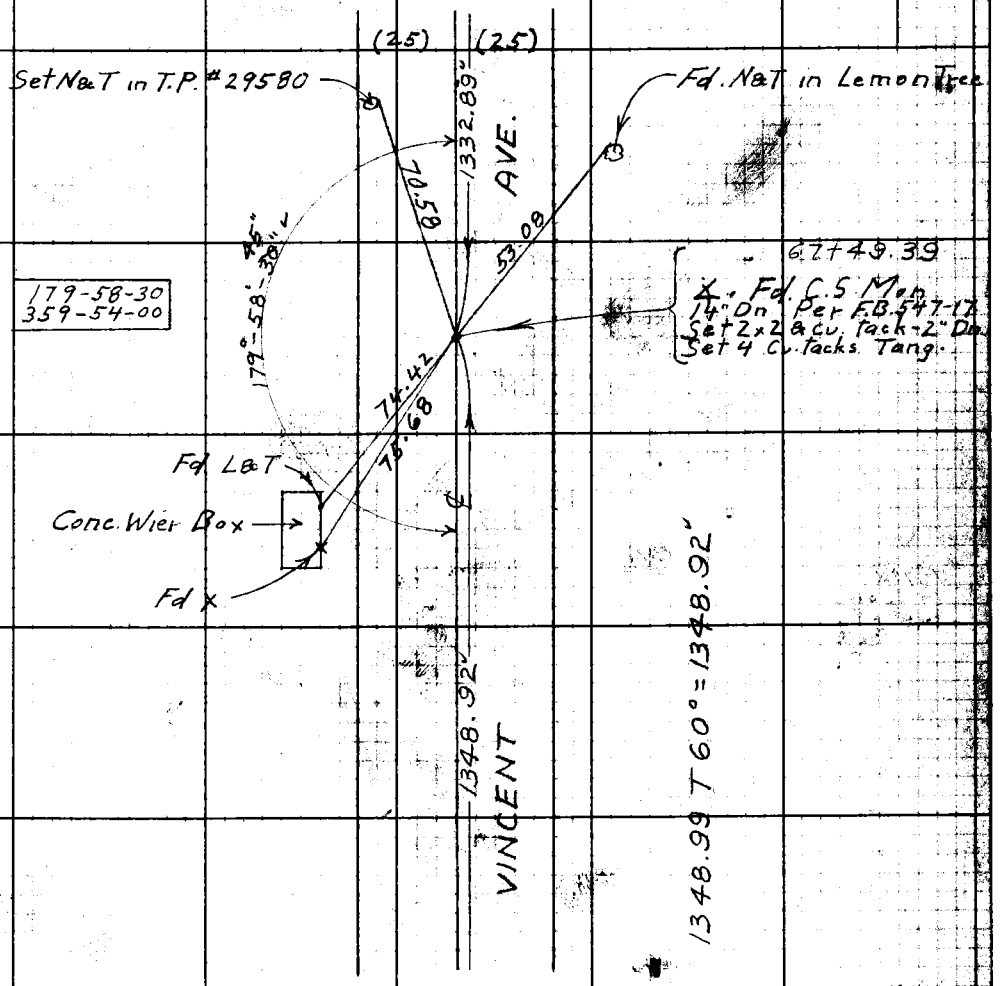

From Top Last Pg.

Note: Any Additions or Changes on This Sheet Must Be Made or Circled in Red Ink With Date and Name of Person Making Change.

Do not extend notes this side of this line.

RETURN TO
LOS ANGELES COUNTY SURVEYOR
700 HALL OF RECORDS

FORM 247 BM 11-41

F.B. [redacted] PG. 16

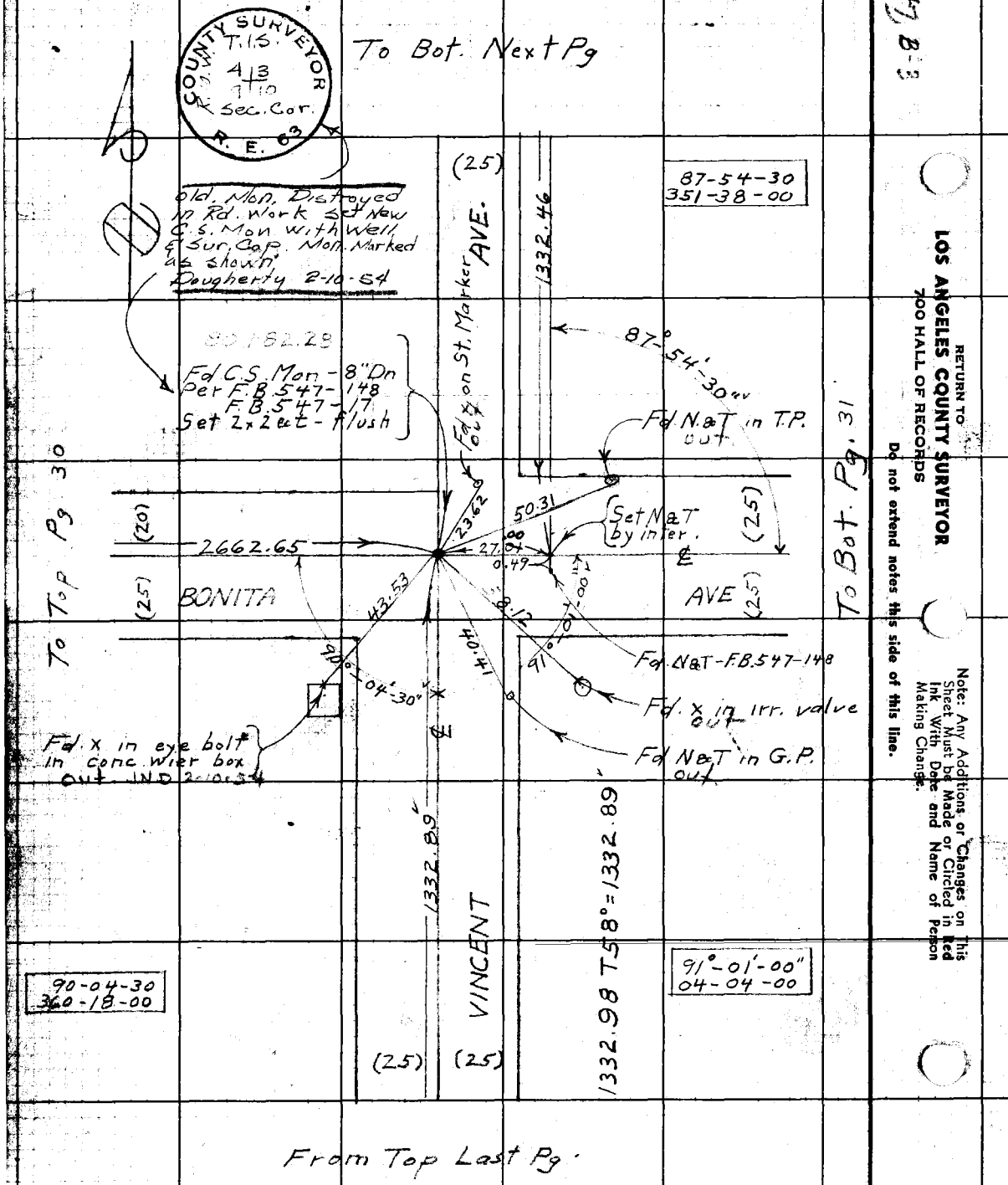

47 B-3

RETURN TO
LOS ANGELES COUNTY SURVEYOR
700 HALL OF RECORDS

Do not extend notes this side of this line.

Note: Any Additions or Changes on This Sheet Must be Made or Circled in Red Ink With Date and Name of Person Making Change.

Notes Ck'd by D. M. Finley
Map No. B-1833
Office Work
Checked
Date

Survey of Vincent Ave.
W. O. 7149 Tape No. 049 St'd 68 °F
Surveyed by Fd. McNeal
Notes Mc Date 10-21-42
Indexed

F.B. 966 Pg. 17

To Bot Next Pg

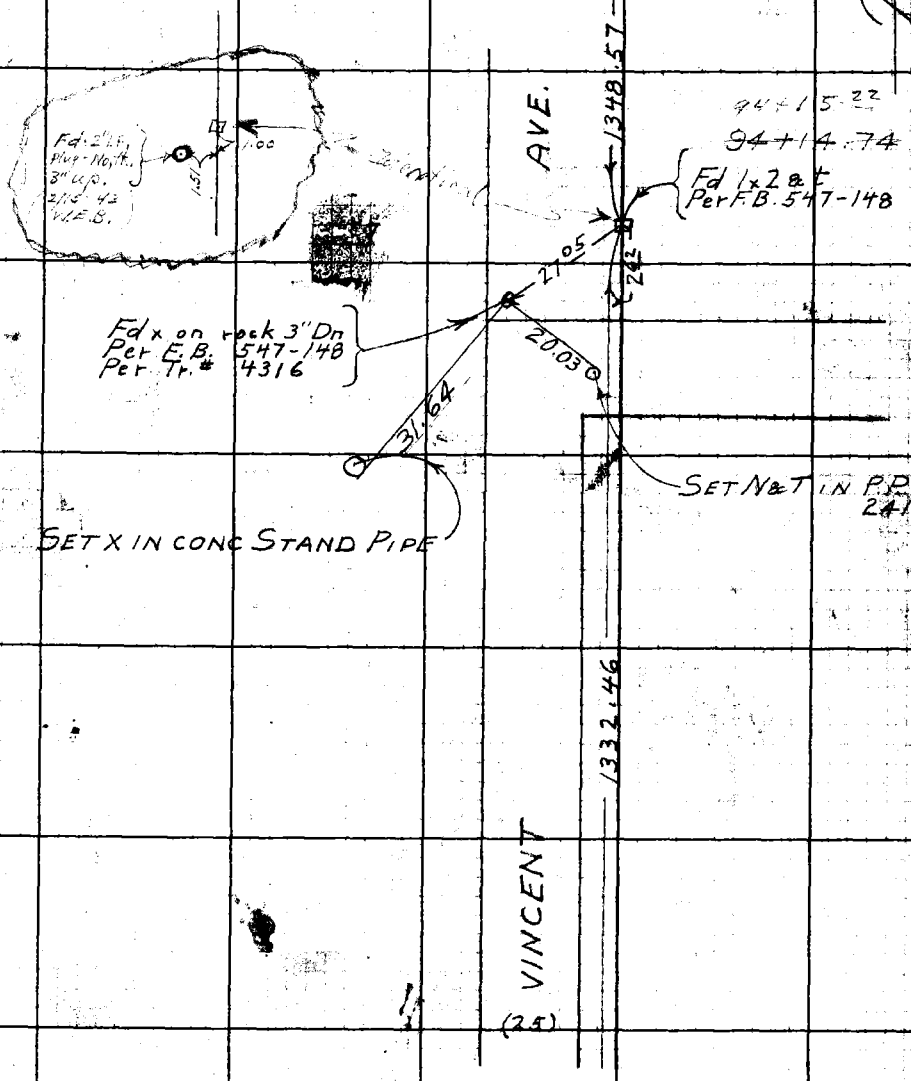

From Top Last Pg

Note: Any Additions or Changes on This Sheet Must be Made or Circled in Red Ink With Date and Name of Person Making Change.

Do not extend notes this side of this line.

RETURN TO
LOS ANGELES COUNTY SURVEYOR
700 HALL OF RECORDS

FORM 247 BM 11-41

F.B. 966 PG. 18

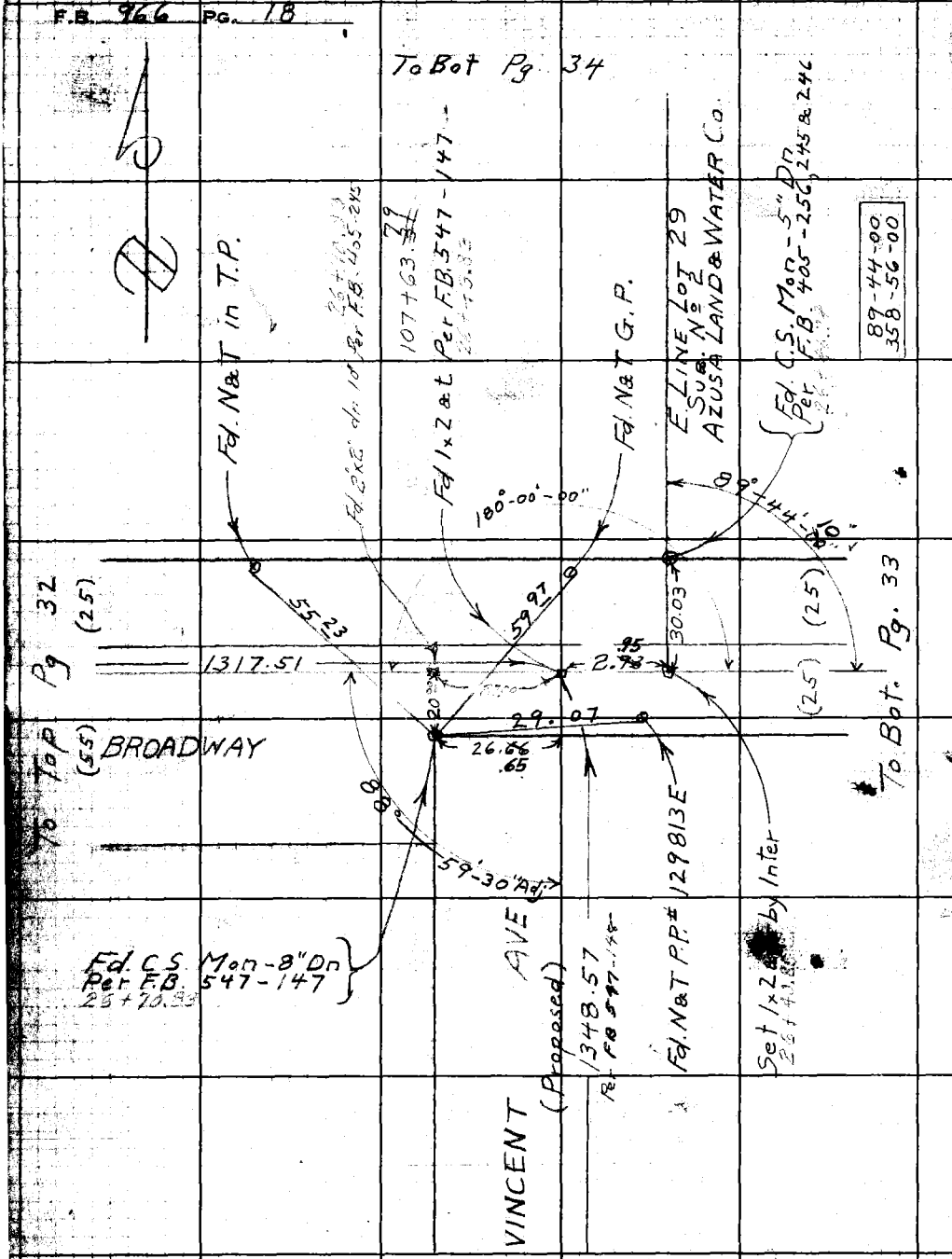

From Top Last Pg.

47, B-3

RETURN TO
LOS ANGELES COUNTY SURVEYOR
700 HALL OF RECORDS

Do not extend notes this side of this line.

Note: Any Additions or Changes on This Sheet Must be Made or Circled in Red Ink With Date and Name of Person Making Change.

Notes Ck'd by D. M. Finley	Survey of Vincent Ave	F.B. 966 Pg. 19
Map No. B-1833.	W. O. 7149 Tape No. 049 St'd 68 °F	
Office Work	Surveyed by F.J. McNeal	
Checked	Notes Mc Date 10-15-42	
Date	Indexed	

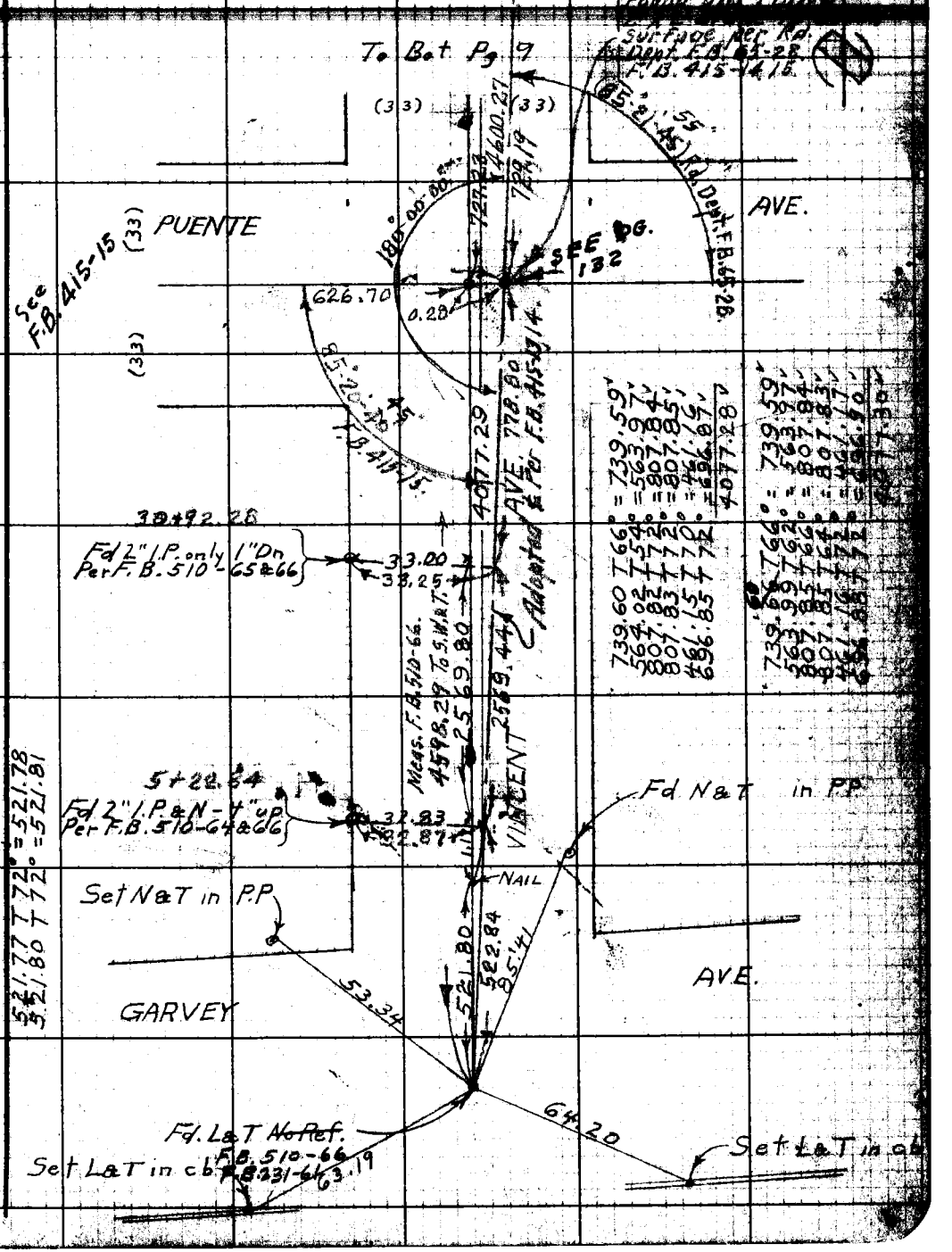

Note: Any Additions or Changes on This Sheet Must be Made or Circled in Red Ink With Date and Name of Person Making Change.

Do not extend notes this side of this line.

RETURN TO
LOS ANGELES COUNTY SURVEYOR
700 HALL OF RECORDS

FORM 247 5M 11-41

F.B. 966 PG. 20

From Left Pg 10

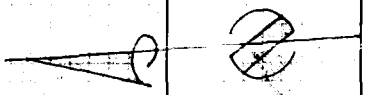

(40) (40)

Ry.

℄

B.C. Fd 4" I.P. & nail 2" up Per F.B. 510-69

39.33

Set x in top Conc. post

Set 1 & T Trolley Pole # 5375 R

P.E.

47 B-4

RETURN TO
LOS ANGELES COUNTY SURVEYOR
700 HALL OF RECORDS
Do not extend notes this side of this line.

Note: Any Additions or Changes on This Sheet Must be Made or Circled in Red Ink With Date and Name of Person Making Change.

Notes Ck'd by D. M. Hinley
Map No. B-1833
Office Work
Checked
Date

Survey of Vincent Ave
W. O 7149 Tape No. 049 St'd 68 °F
Surveyed by Fd McNeal
Notes Mc Date 10-15-42

F.B. 966 Pg. 21

Note: Any Additions or Changes on This Sheet Must be Made or Circled in Red Ink With Date and Name of Person Making Change.

Do not extend notes this side of this line.

RETURN TO
LOS ANGELES COUNTY SURVEYOR
700 HALL OF RECORDS

FORM 247 5M 11-41

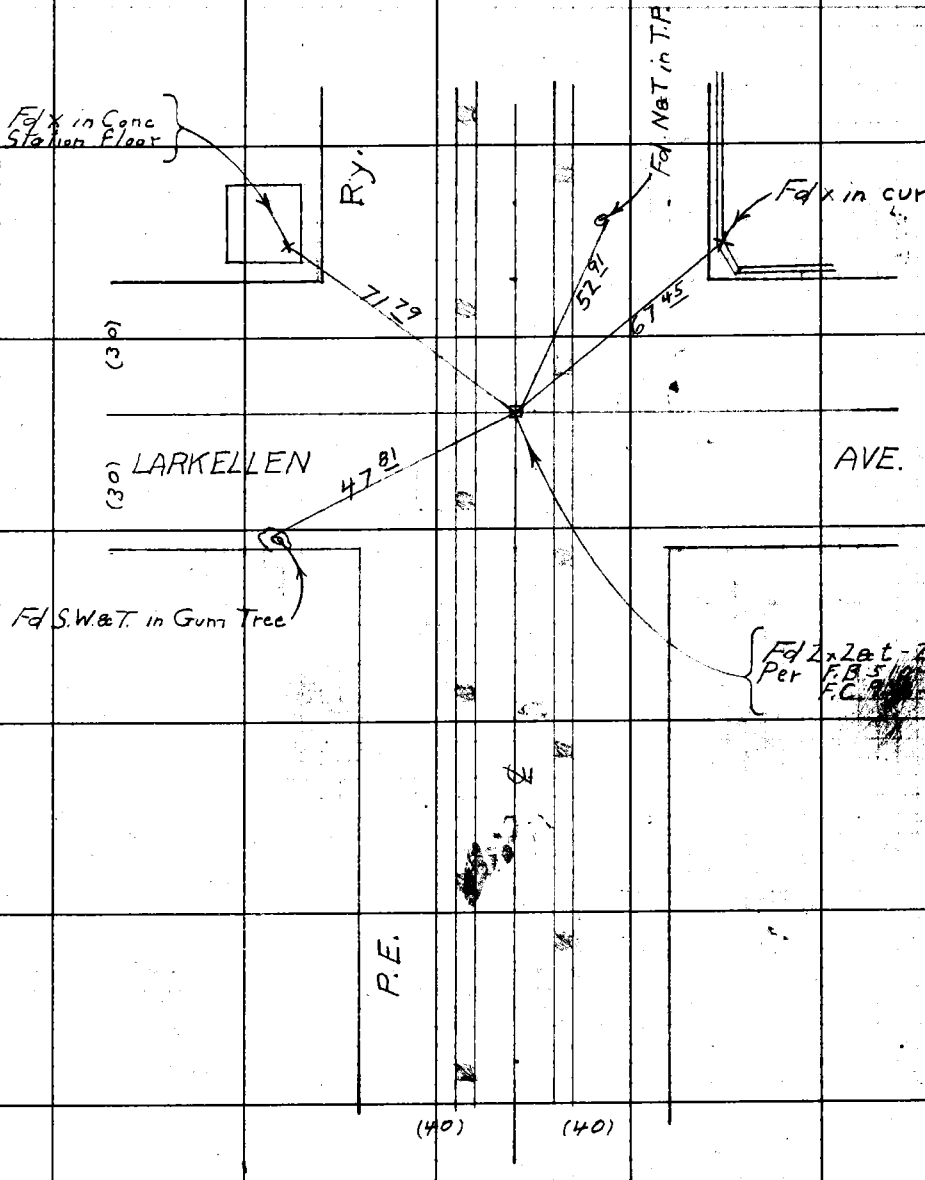

From Right Pg 10

47, B-1

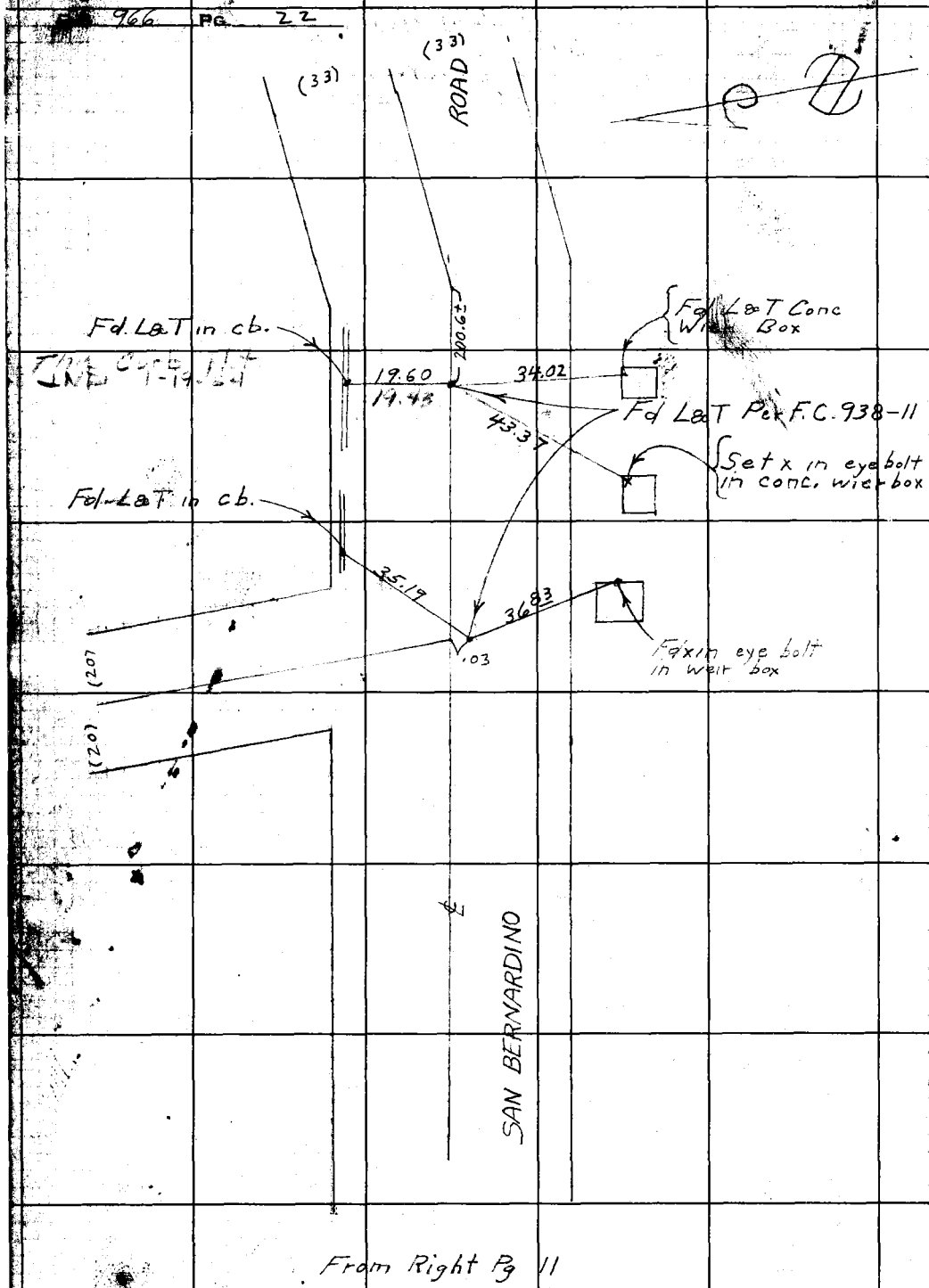

From Right Pg 11

RETURN TO
LOS ANGELES COUNTY SURVEYOR
700 HALL OF RECORDS
Do not extend notes this side of this line.

Note: Any Additions or Changes on This Sheet Must be Made or Circled in Red Ink With Date and Name of Person Making Changes.

Notes Ck'd by D. M. Finley
Map No. B-1833
Office Work
Checked
Date

Survey of Vincent Ave
W. O. 7149 Tape No. 049 St'd 68 °F
Surveyed by F.J. McNeal
Notes Mc Date 10-15-42
Indexed

F.B. 946 Pg. 33

Note: Any Additions or Changes on This Sheet Must be Made or Circled in Red Ink With Date and Name of Person Making Change.

Do not extend notes this side of this line.

RETURN TO
LOS ANGELES COUNTY SURVEYOR
700 HALL OF RECORDS

FORM 247 BM 11-41

F.B. 966 PG. 24

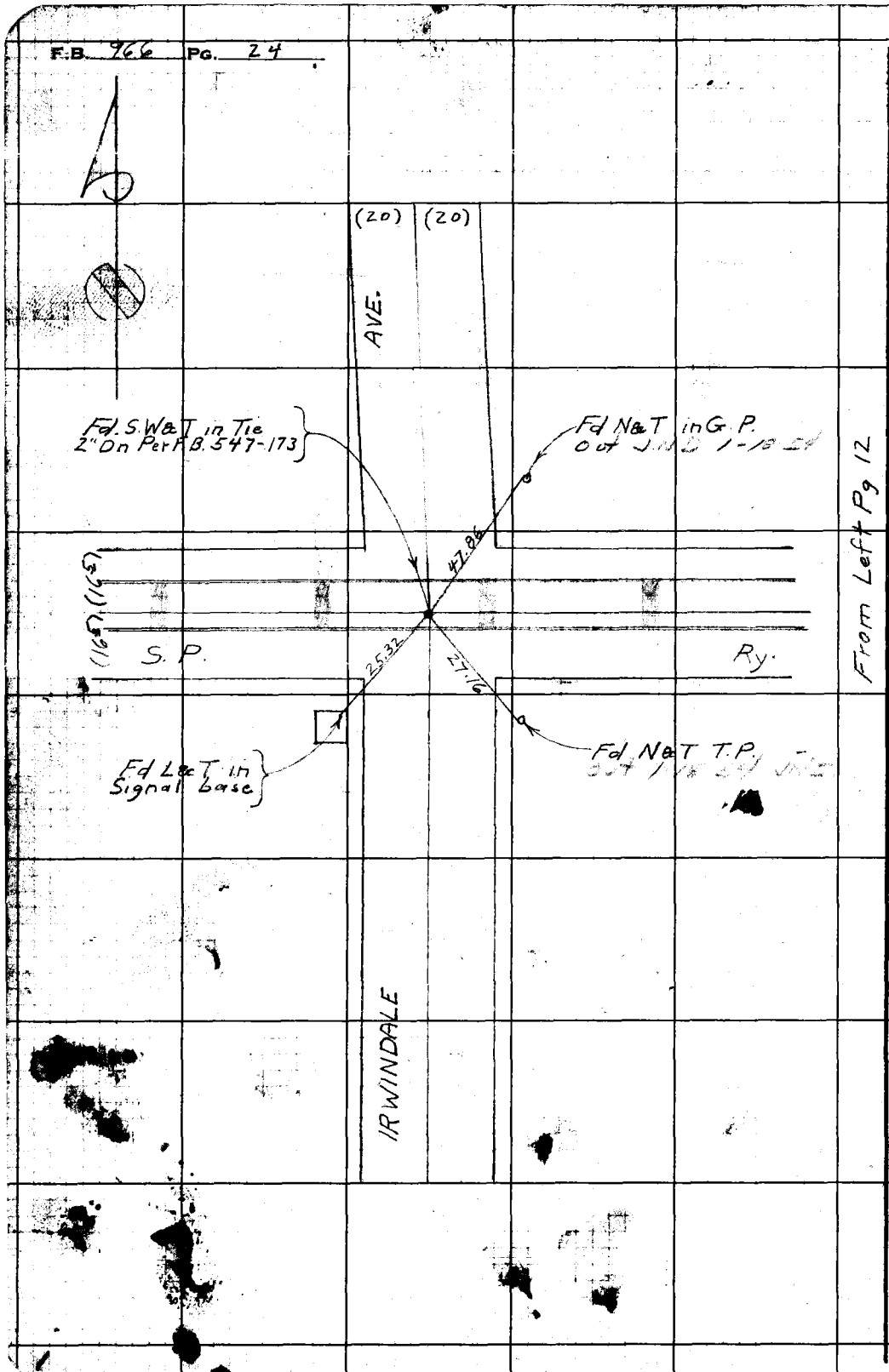

From Left Pg 12

47, B-1

RETURN TO
LOS ANGELES COUNTY SURVEYOR
700 HALL OF RECORDS

Do not extend notes this side of this line.

Note: Any Additions or Changes on This Sheet Must be Made or Circled in Red Ink With Date and Name of Person Making Change.

Notes Ck'd by D. M. Finley
Map No. B-1833
Office Work
Checked
Date

Survey of Vincent Ave
W. O. 7149 Tape No. 049 St'd 68 of
Surveyed by F. J. McNeal
Notes Mc Date 10-16
Indexed

F.B. 266 Pg. 26

47, 3-4

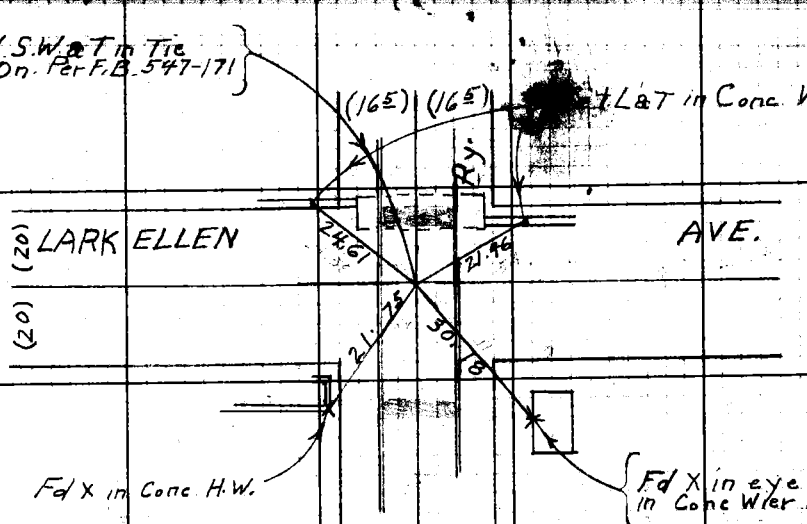

S.P.

From Right Pg.

Note: Any Additions or Changes on This Sheet Must Be Made or Circled in Red Ink With Date and Name of Person Making Change.

Do not extend notes this side of this line.

RETURN TO
LOS ANGELES COUNTY SURVEYOR
700 HALL OF RECORDS

FORM 243 M 11-41

F.B. 966 Pg. 126

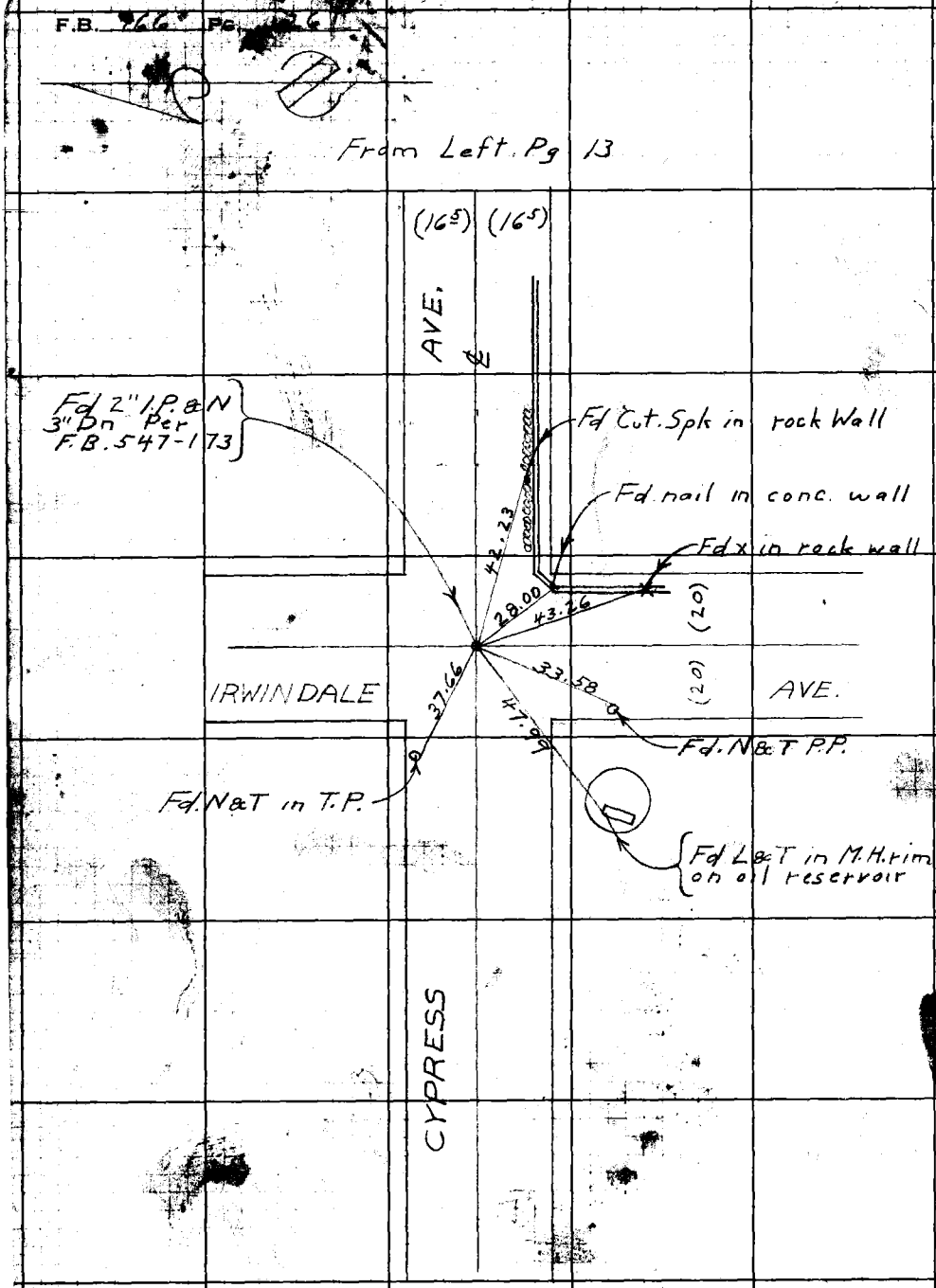

47, B-

RETURN TO
LOS ANGELES COUNTY SURVEYOR
700 HALL OF RECORDS

Do not extend notes this side of this line.

Note: Any Additions or Changes on This Sheet Must be Made or Circled in Red Ink With Date and Name of Person Making Change.

Notes Ck'd by D. M. Finley	Survey of Vincent Ave		F.B. 966 PG. 27
Map No. B-1833	W. O. 7149 Tape No. 049 St'd 68 °F		
Office Work	Surveyed by F.J. McNeal		
Checked	Notes Mc Date 10-16-42		
Date	Indexed		

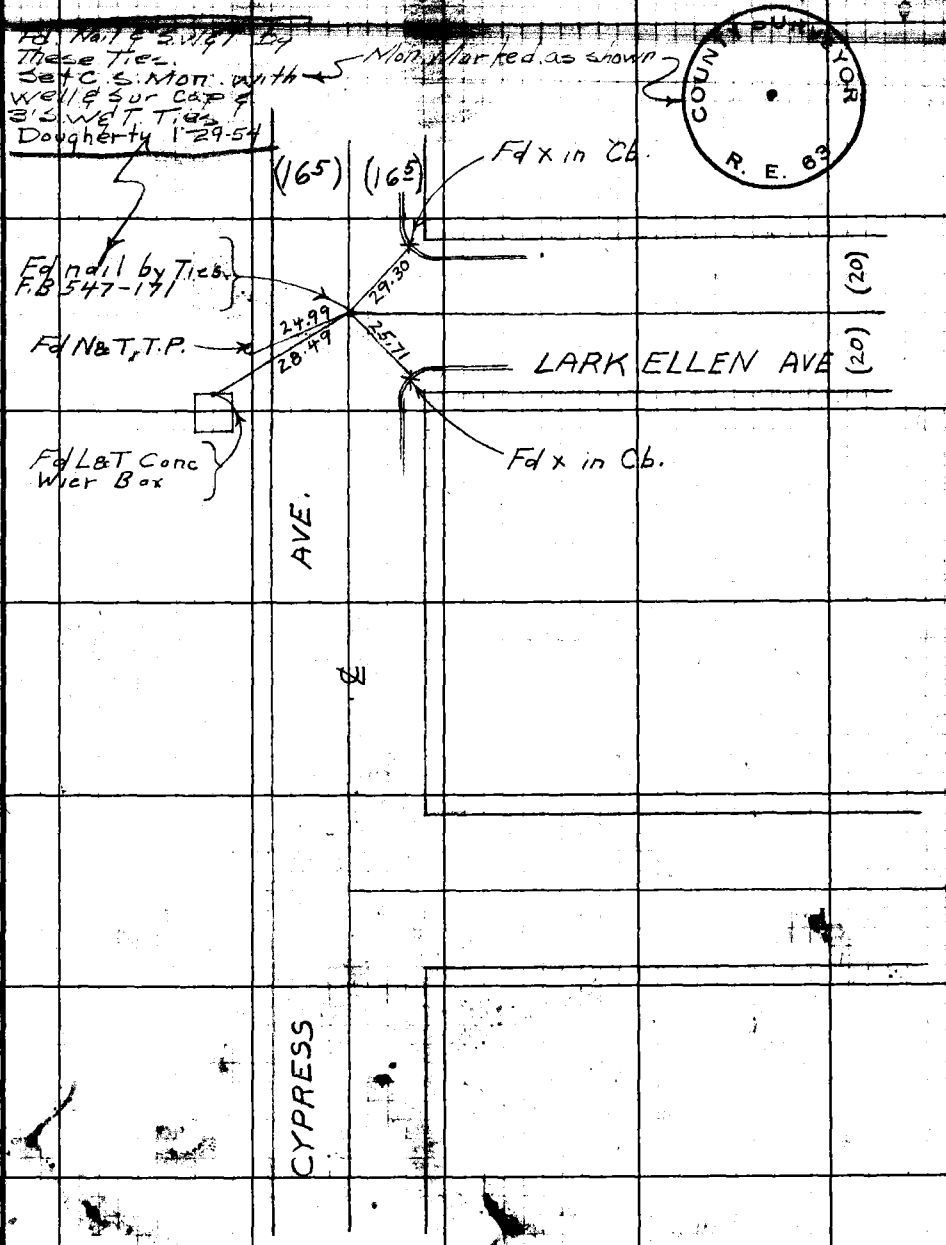

From Right Pg 13

Note: Any Additions or Changes on This Sheet Must be Made or Circled in Red Ink With Date and Name of Person Making Change.

Do not extend notes this side of this line.

RETURN TO
LOS ANGELES COUNTY SURVEYOR
700 HALL OF RECORDS

FORM 247 5M 11-41

RETURN TO
LOS ANGELES COUNTY SURVEYOR
700 HALL OF RECORDS

Note: Any Additions or Changes on This Sheet Must be Made or Circled in Red Ink With Date and Name of Person Making Change.

Do not extend notes this side of this line.

41, B-4

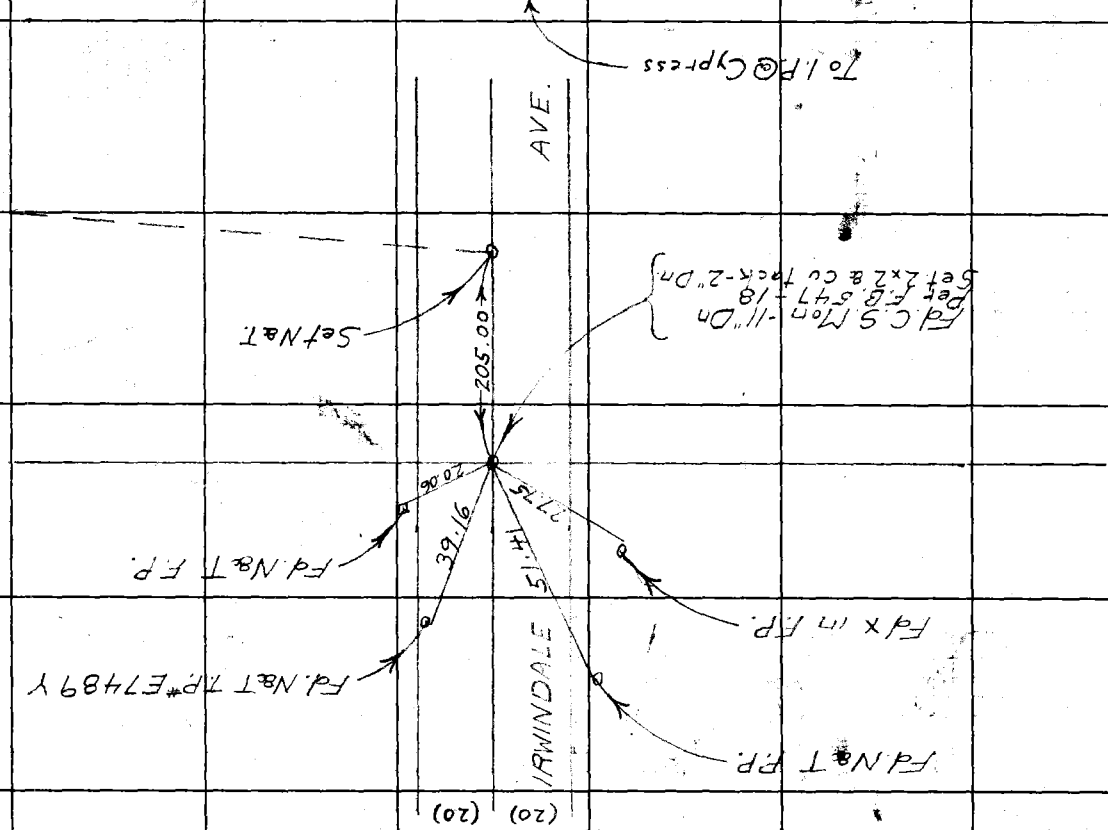

From left pg 14

F.B. 966 PG. 28

Notes Ck'd by D. M. Finley	Survey of Vincent Ave
Map No. B-1833	W. O. 7149 Tape No. 049 St'd ___ °F
Office Work	Surveyed by F. J. McNeal
Checked	Notes Mc Date 10-20-[illegible]
Date	Indexed

F.B. 966 PG. 29

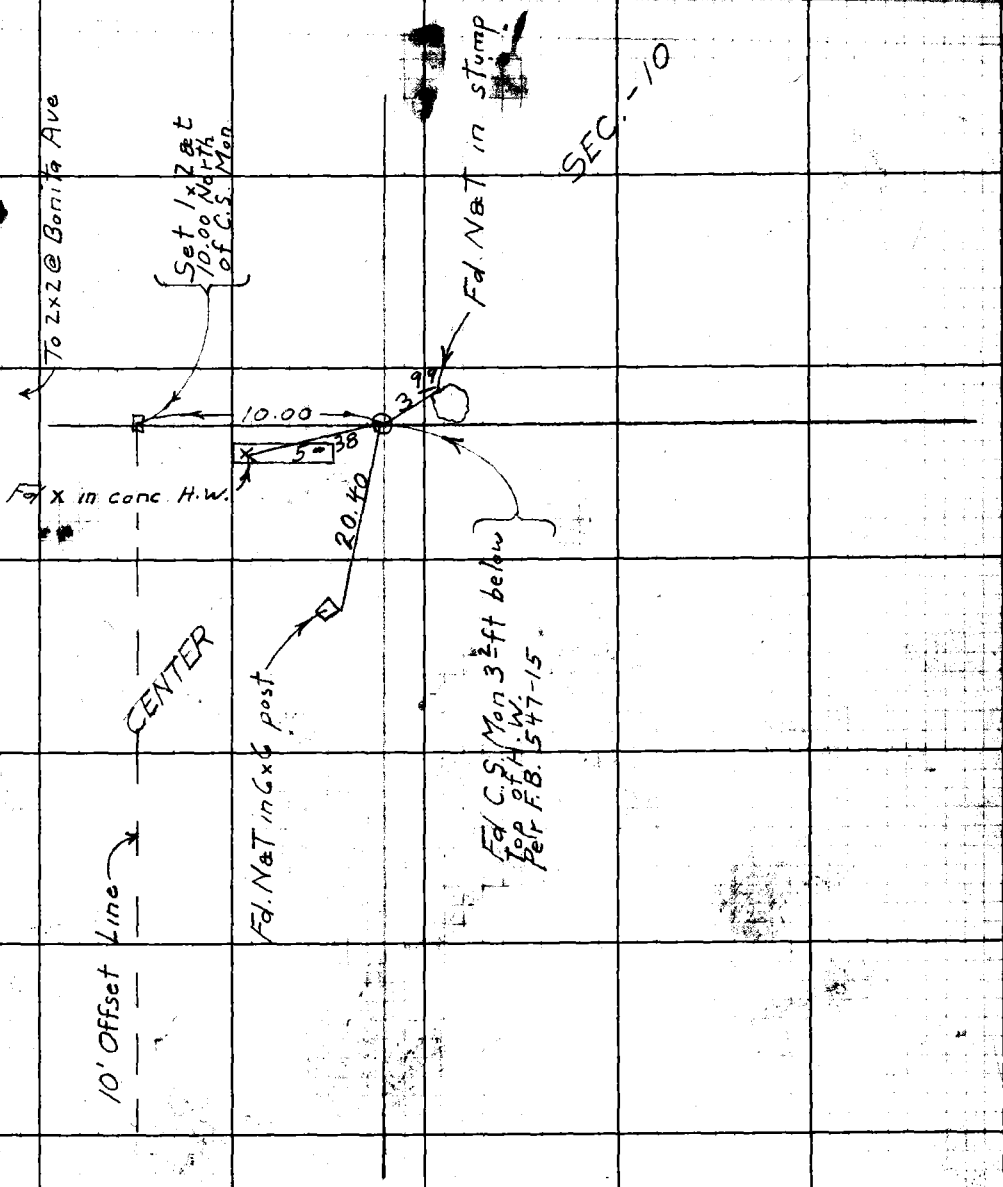

From Right Pg 14

Note: Any Additions or Changes on This Sheet Must be Made or Circled in Red Ink With Date and Name of Person Making Change.

Do not extend notes this side of this line.

RETURN TO
LOS ANGELES COUNTY SURVEYOR
700 HALL OF RECORDS

FORM 247 5M 11-41

F.B. 966 PG. 30

From Left Pg 16

(20) (25)

AVE.

2662.47 T 78°
= 2662.65

2662.65

Fd. N&T in P.P.
(lower one)

Fd x in St. marker

Fd x in St marker

53.77

32.95

36.95

(20)

(20)

Fd N&T in P.P.
(lower one)

66.93

25.36

AVE. (20)

(50) IRWINDALE

Fd x on M.H. rim

Fd. C.S. Mon. - 1/2" Dn
Per F.B 547-18 & 144
Fd 2x2 & t - Flush - Reset it

BONITA

(50) (25)

RETURN TO
LOS ANGELES COUNTY SURVEYOR
700 HALL OF RECORDS

Do not extend notes this side of this line.

Note: Any Additions or Changes on This Sheet Must be Made or Circled in Red Ink With Date and Name of Person Making Change.

Notes Ck'd by D. M. Finley	Survey of Vincent Ave	F.B. 966 Pg. 31
Map No. B-1833	W. O. 7149 Tape No. 049 St'd 68 °F	
Office Work	Surveyed by F.J. MacNeal	
Checked	Notes Mc Date 10-21-42	
Date	Indexed	

47, 3-5

Note: Any Additions or Changes on This Sheet Must be Made or Circled in Red Ink With Date and Name of Person Making Change.

RETURN TO
LOS ANGELES COUNTY SURVEYOR
700 HALL OF RECORDS

Do not extend notes this side of this line.

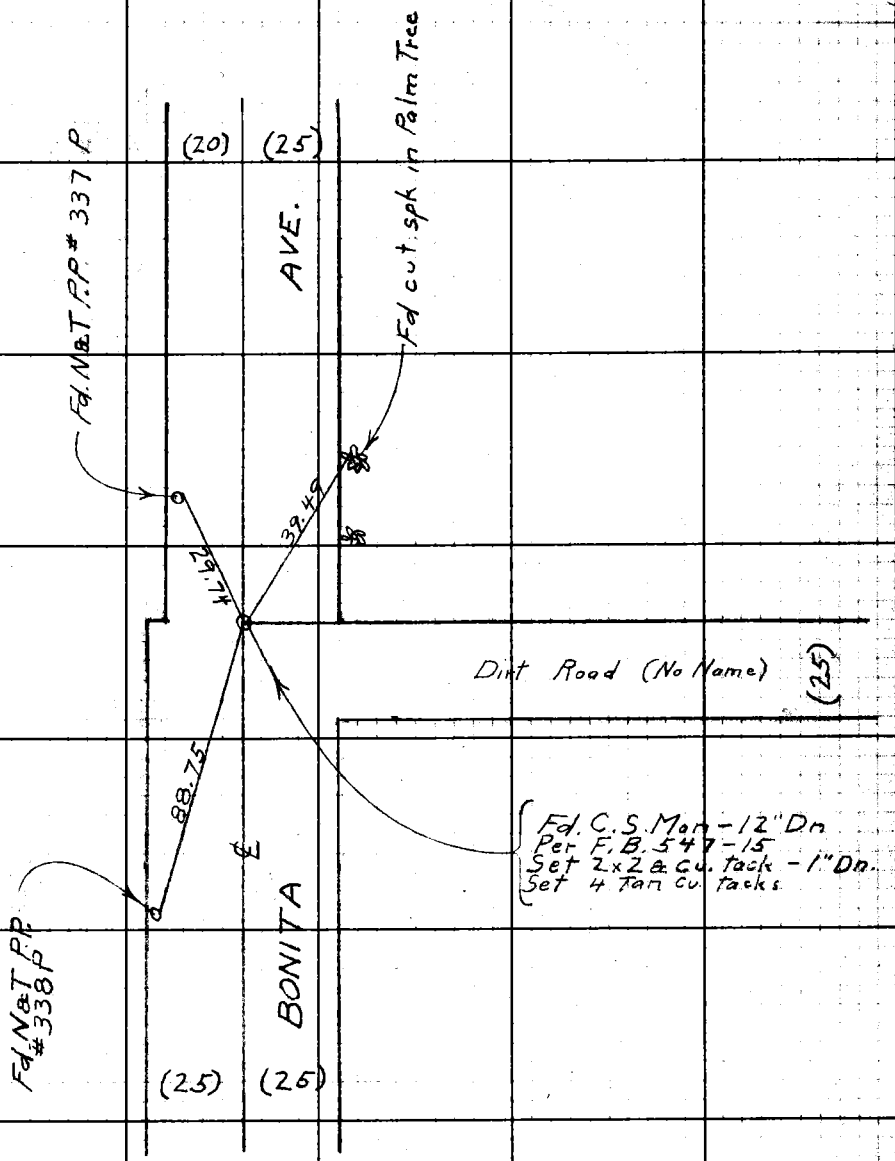

From Right Pg. 16

FORM 247 5M 11-41

F.B. 966 PG. 32

47, 13-3

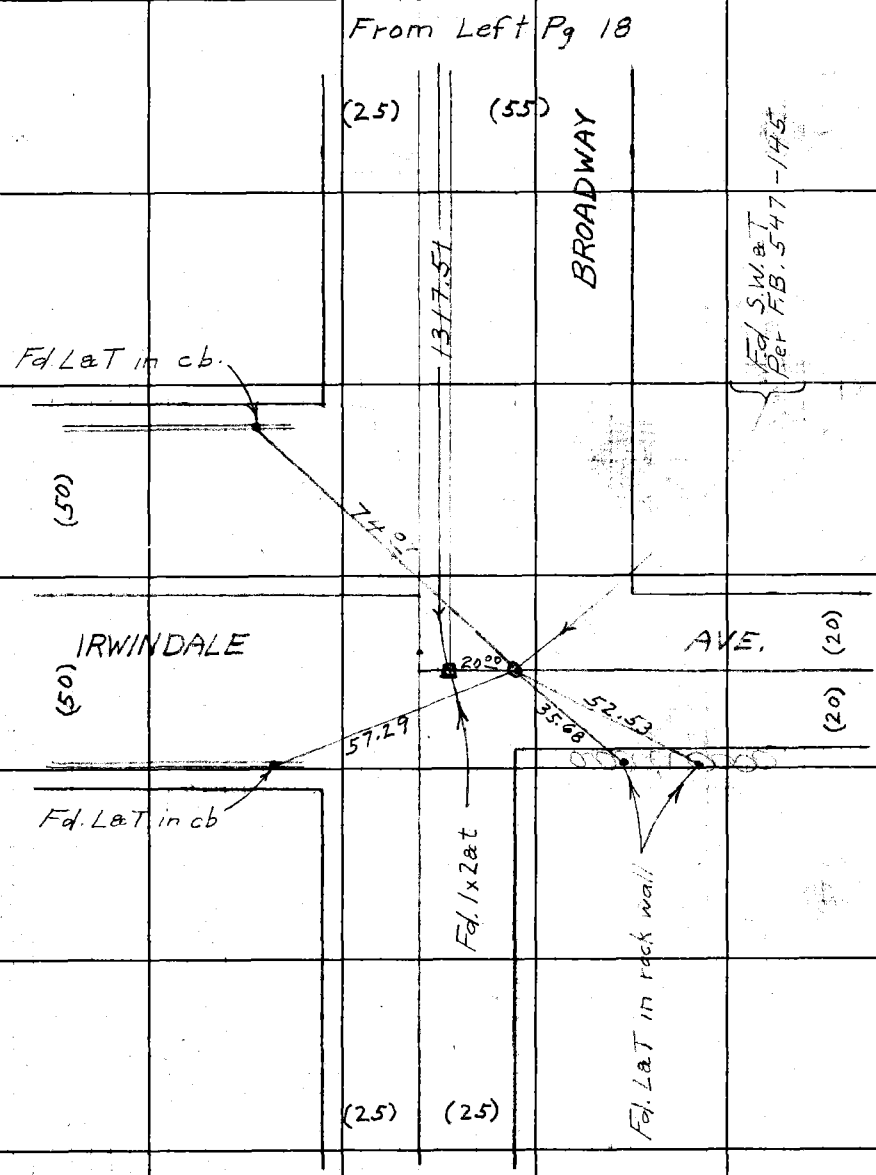

RETURN TO
LOS ANGELES COUNTY SURVEYOR
700 HALL OF RECORDS
Do not extend notes this side of this line.

Note: Any Additions or Changes on This Sheet Must be Made or Circled in Red Ink With Date and Name of Person Making Change.

Notes Ck'd by D. M. Finlay
Map No. B-1833
Office Work
Checked
Date

Survey of Vincent Ave
W. O. 7149 Tape No. 049 St'd 68 of F
Surveyed by F. J. McNeal
Notes Mc Date 10-23-42

F.B. 966 Pg. 33

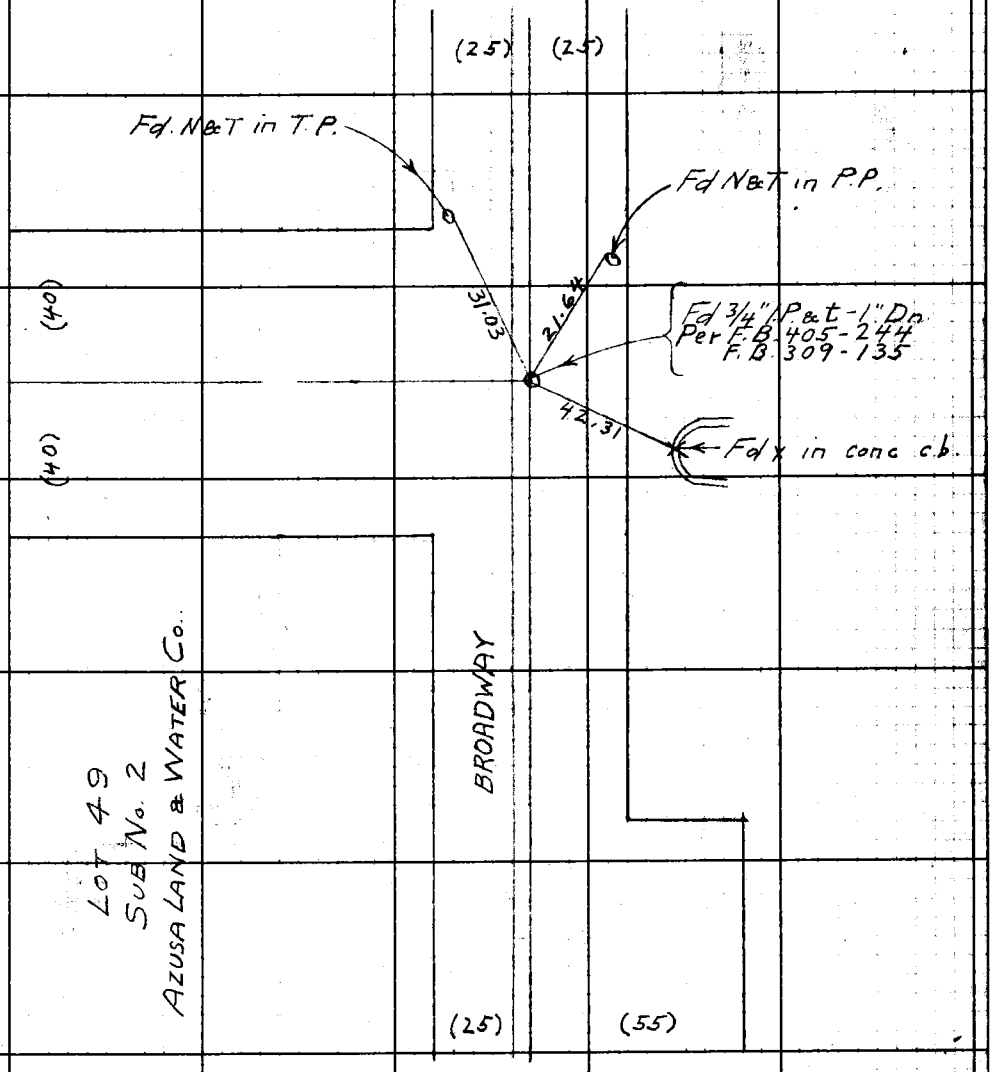

From Right Pg 18

Note: Any Additions or Changes on This Sheet Must be Made or Circled in Red Ink With Date and Name of Person Making Change.

Do not extend notes this side of this line.

RETURN TO
LOS ANGELES COUNTY SURVEYOR
700 HALL OF RECORDS

FORM 247 BM 11-41

F.B. 966 PG. 34

47 B-2



N.E. Cor. Lot 29, M.R. 43-94
Fd. 3/4" I.P. only-1" up
Per F.B. 405-243 &!

From Top Pg 18

RETURN TO
LOS ANGELES COUNTY SURVEYOR
700 HALL OF RECORDS

Do not extend notes this side of this line.

Note: Any Additions or Changes on This Sheet Must be Made or Circled in Red Ink With Date and Name of Person Making Change.

Notes Ck'd by D. M. Finley	Survey of Vincent Ave.
Map No. B-1833	W. O 7147 Tape No. 049 St'd 68 °F
Office Work	Surveyed by Fin. McNeal
Checked	Notes Mc Date 10-26-42
Date	Indexed

F.B. 966 Pg. 26

Note: Any Additions or Changes on This Sheet Must be Made or Circled in Red Ink With Date and Name of Person Making Change.

RETURN TO
LOS ANGELES COUNTY SURVEYOR
700 HALL OF RECORDS

Do not extend notes this side of this line.

FORM 247 5M 11-41

F.B. 966 PG. 36

To Bot Next Pg

38, C-1

FD. REMAINS OF 1x2 PER F.B. 431-96

(30) (30)

AVE. — 1019.22'

FD. N&T IN P.P.

0+27.13

Fd S.W.&T-1"Dn
Per F.B. 431-96

10'

11.96

FD OLD 2x2 ONLY -6" DN
PER F.B. 431-8&96
SET NEW 2x2&T-6" DN.

9.98

353.59'

27.13

27.25

28.36

FD. X ON CONC. H.W.

31.80

56-10
86-57-00
(86-56-10) F.B. 431-96

O.K. by
F.S. Mc Neal.
Mar. 3, 1943.

To Bot Pg. 45

9.98

FD. 2" I.P. WITH N&
WASHER SET IN CONC.,
WASHER STAMPED "RE. 1216"
3" UP - NO REF.

10'

VINCENT ℄ (PASS & COVINA RD)

300.16 @ 7-50 ∧ 76°
= 297.34'
17.62
38.63
353.59'

86-57-00
347-48-00

To Top Pg. 44

RETURN TO
LOS ANGELES COUNTY SURVEYOR
700 HALL OF RECORDS
Do not extend notes this side of this line.

Note: Any Additions or Changes on This Sheet Must be Made or Circled in Red Ink With Date and Name of Person Making Change.

Notes Ck'd by D. M. Finley	Survey of Vincent Ave.	F.B. 966 Pg. 37
Map No. B-1833	W. O. 7149 Tape No. 049 St'd 68 °F	
Office Work	Surveyed by F. J. McNeal	
Checked	Notes Mc Date 10-26-42	
Date	Indexed	

35 C-1

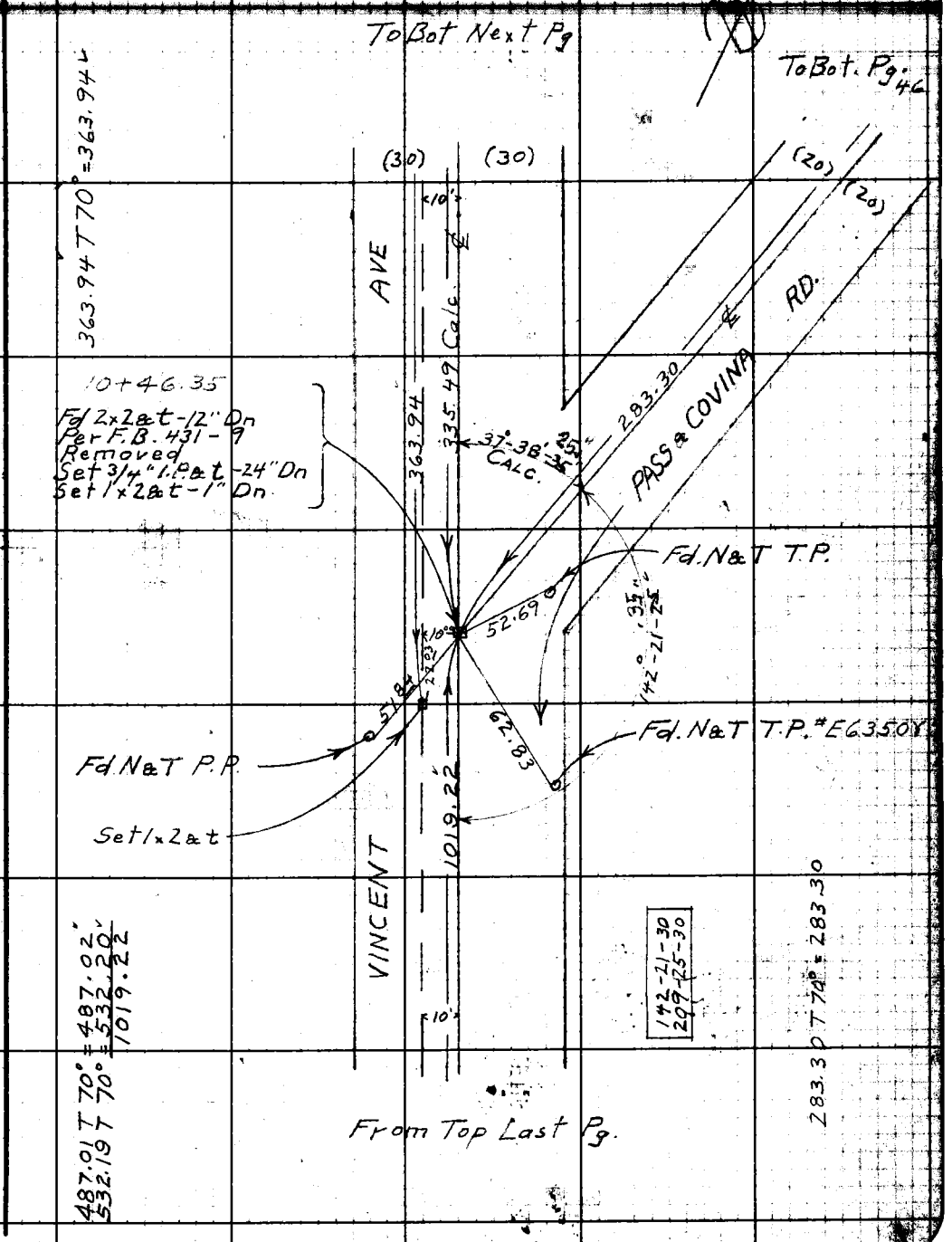

Note: Any Additions or Changes on This Sheet Must be Made or Circled in Red Ink With Date and Name of Person Making Change.

Do not extend notes this side of this line.

RETURN TO
LOS ANGELES COUNTY SURVEYOR
700 HALL OF RECORDS

FORM 247 5M 11-41

38 C-1

RETURN TO
LOS ANGELES COUNTY SURVEYOR
700 HALL OF RECORDS

Note: Any Additions or Changes on This Sheet Must be Made or Circled in Red Ink With Date and Name of Person Making Change.

Do not extend notes this side of this line.

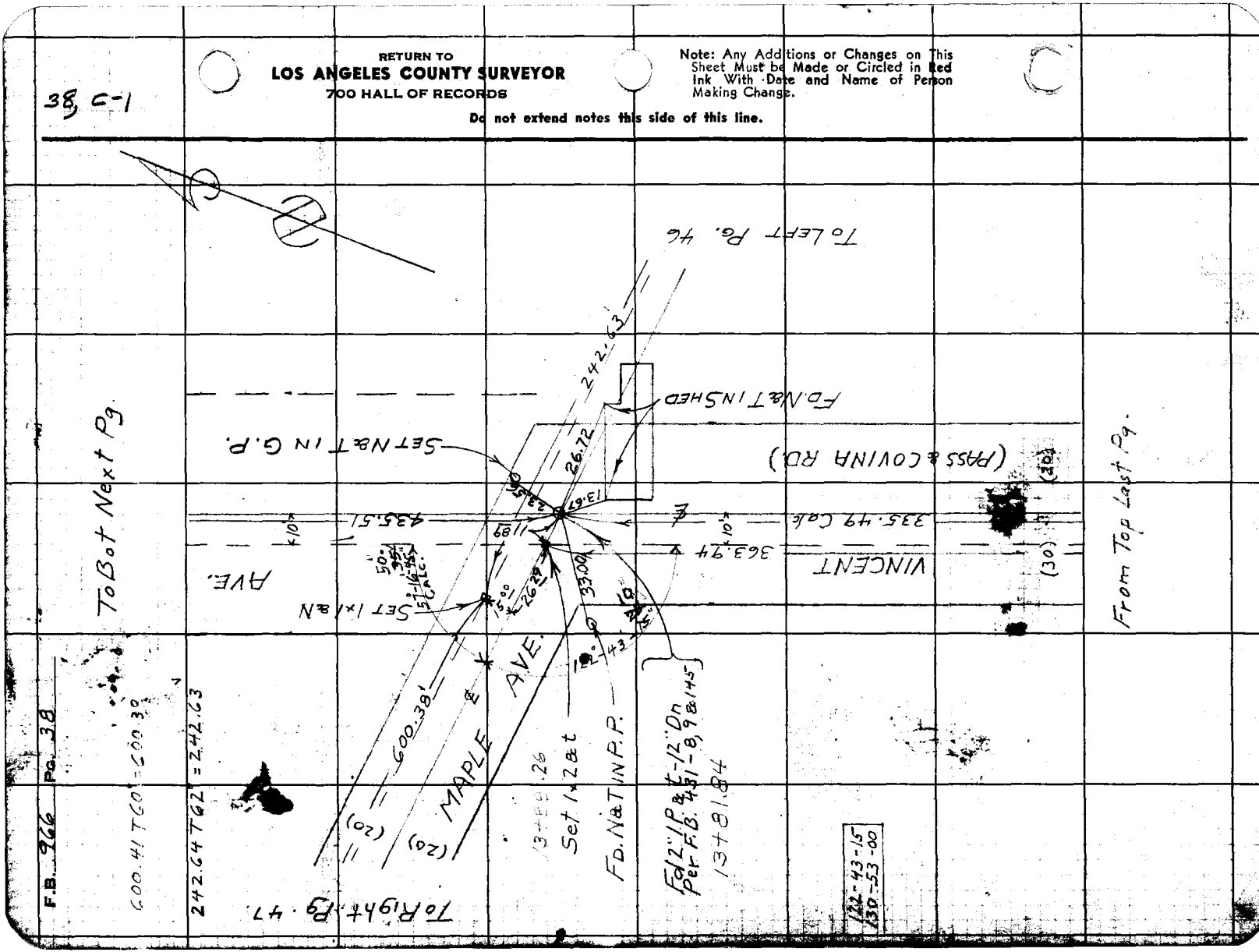

FORM 247 5M 11-41

RETURN TO
LOS ANGELES COUNTY SURVEYOR
700 HALL OF RECORDS

Note: Any Additions or Changes on This Sheet Must be Made or Circled in Red Ink With Date and Name of Person Making Change.

Do not extend notes this side of this line.

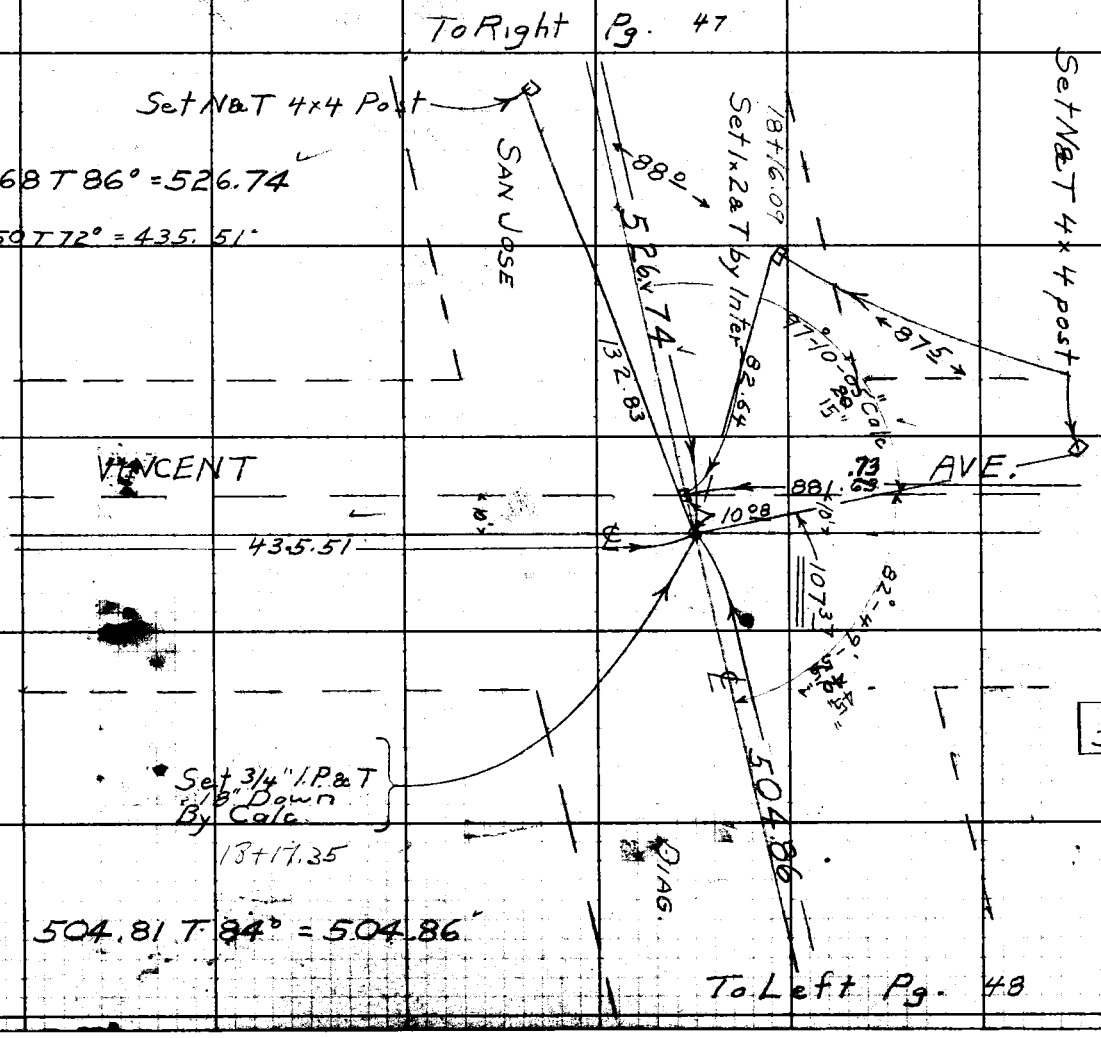

82	50 00
331	10 00

Notes Ck'd by D. M. Finley
Map No. B-1833
Office Work
Checked
Date

Survey of Vincent Ave
W. O. 7149 Tape No. 249 Std. 68°F
Surveyed by F. L. McNeal
Notes Date 10-27-42
Indexed

F.B. 966 PG. 40

38-C-1

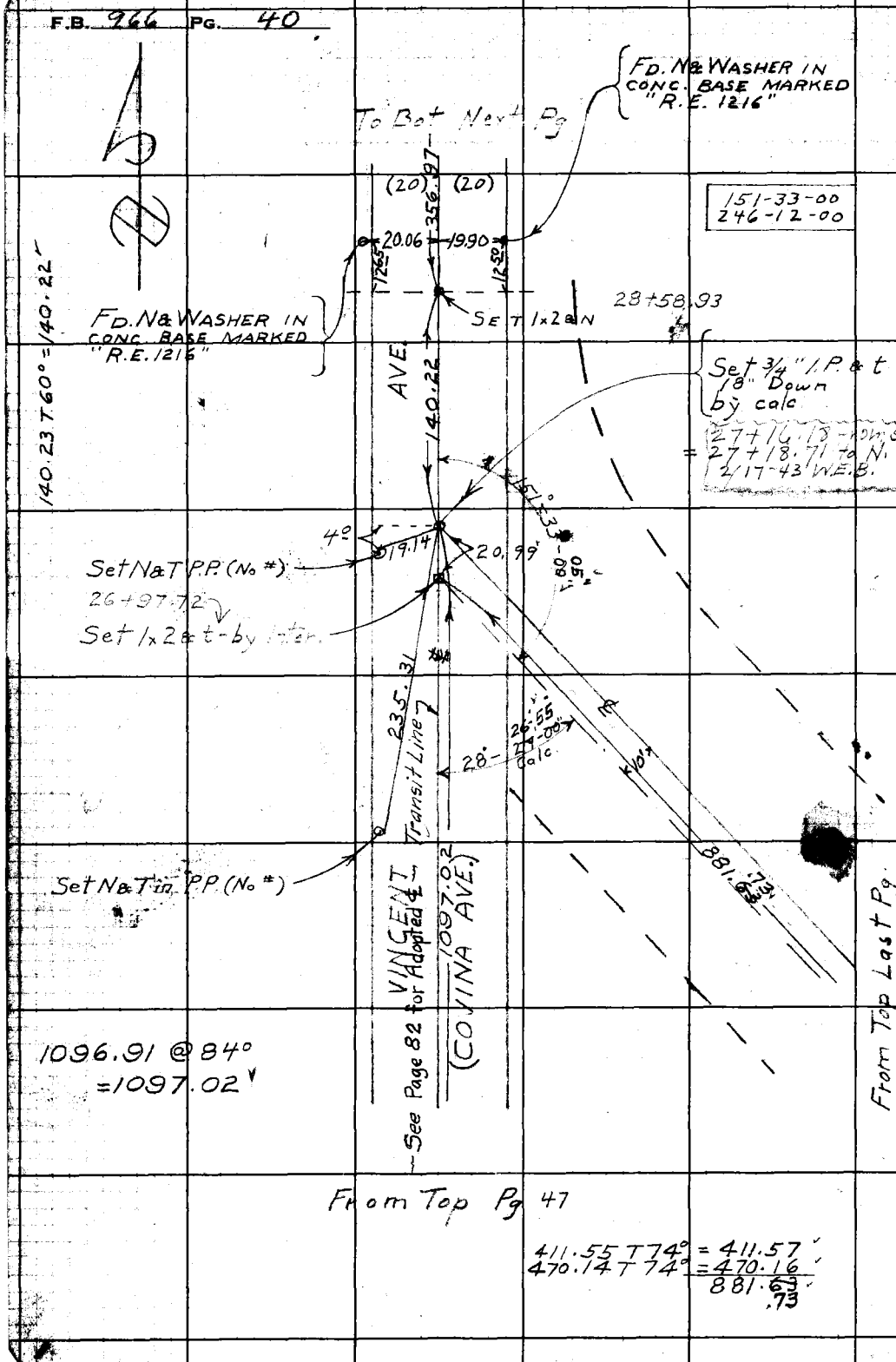

RETURN TO
LOS ANGELES COUNTY SURVEYOR
700 HALL OF RECORDS

Do not extend notes this side of this line.

Note: Any Additions or Changes on This Sheet Must be Made or Circled in Red Ink With Date and Name of Person Making Change.

WP 97, B-6

Notes Ck'd by D. M. Finley	Survey of Vincent Ave	F.B. 966 Pg. 41
Map No. B-1833	W. O. 7149 Tape No. 049 St'd 68 °F	89-59-30
Office Work	Surveyed by F.J. McNeal	359-58-00
Checked	Notes M/c Date 10-27-42	
Date	Indexed	

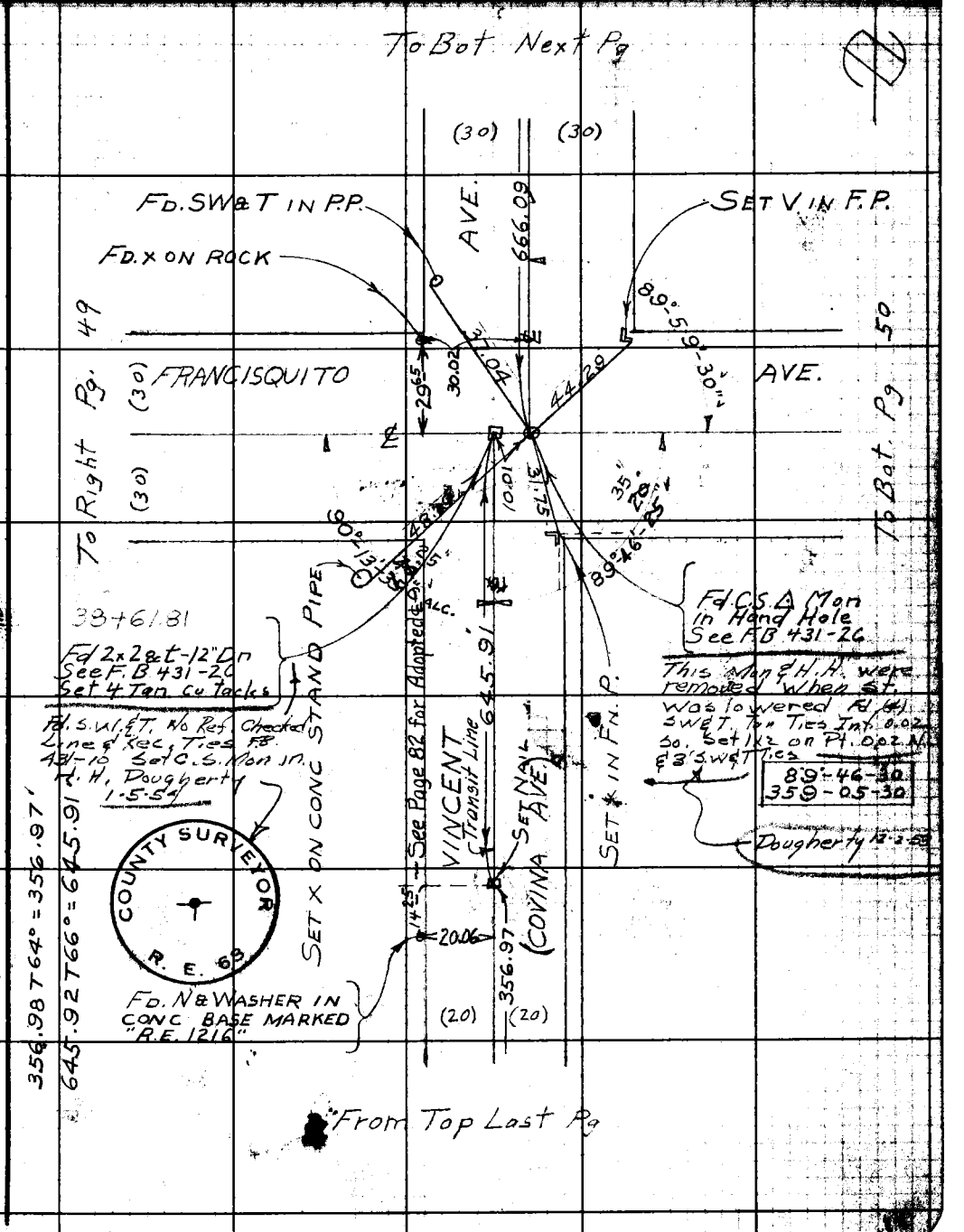

Note: Any Additions or Changes on This Sheet Must be Made or Circled in Red Ink With Date and Name of Person Making Change.

Do not extend notes this side of this line.

RETURN TO
LOS ANGELES COUNTY SURVEYOR
700 HALL OF RECORDS

FORM 247 5M 11-41

F.B. 966 PG. 42

To Bot Next Pg.

654.53 T 74° = 654.56

(30) (30)

AVE.

654.56

℄

SET SW&T

666.09

VINCENT (COVINA AVE.)

666.06 T 74° = 666.09

From Top Last Pg

WS.47, E-6

RETURN TO
LOS ANGELES COUNTY SURVEYOR
700 HALL OF RECORDS

Do not extend notes this side of this line.

Note: Any Additions or Changes on This Sheet Must be Made or Circled in Red Ink With Date and Name of Person Making Change.

Notes Ck'd by D. M. Finley	Survey of Vincent Ave	F.B. 966 Pg. 43
Map No. B-1833	W. O. 6149 Tape No. 049 St'd 68 of	
Office Work	Surveyed by F. J. McNeal	
Checked	Notes Mc Date 10-27-42	
Date	Indexed	

COUNTY SURVEYOR R. E. 63

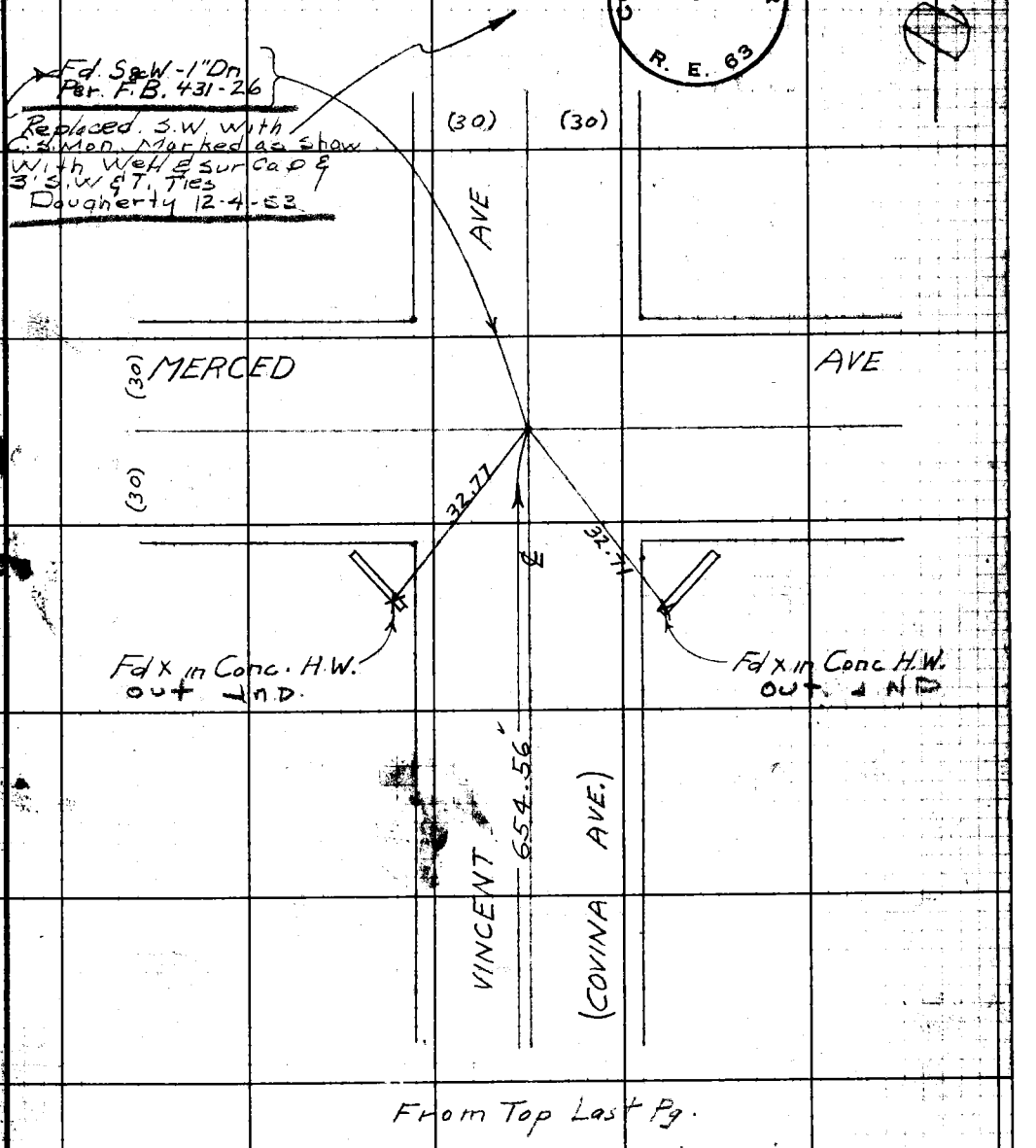

Note: Any Additions or Changes on This Sheet Must be Made or Circled in Red Ink With Date and Name of Person Making Change.

Do not extend notes this side of this line.

RETURN TO
LOS ANGELES COUNTY SURVEYOR
700 HALL OF RECORDS

F.B. 966 PG. 44

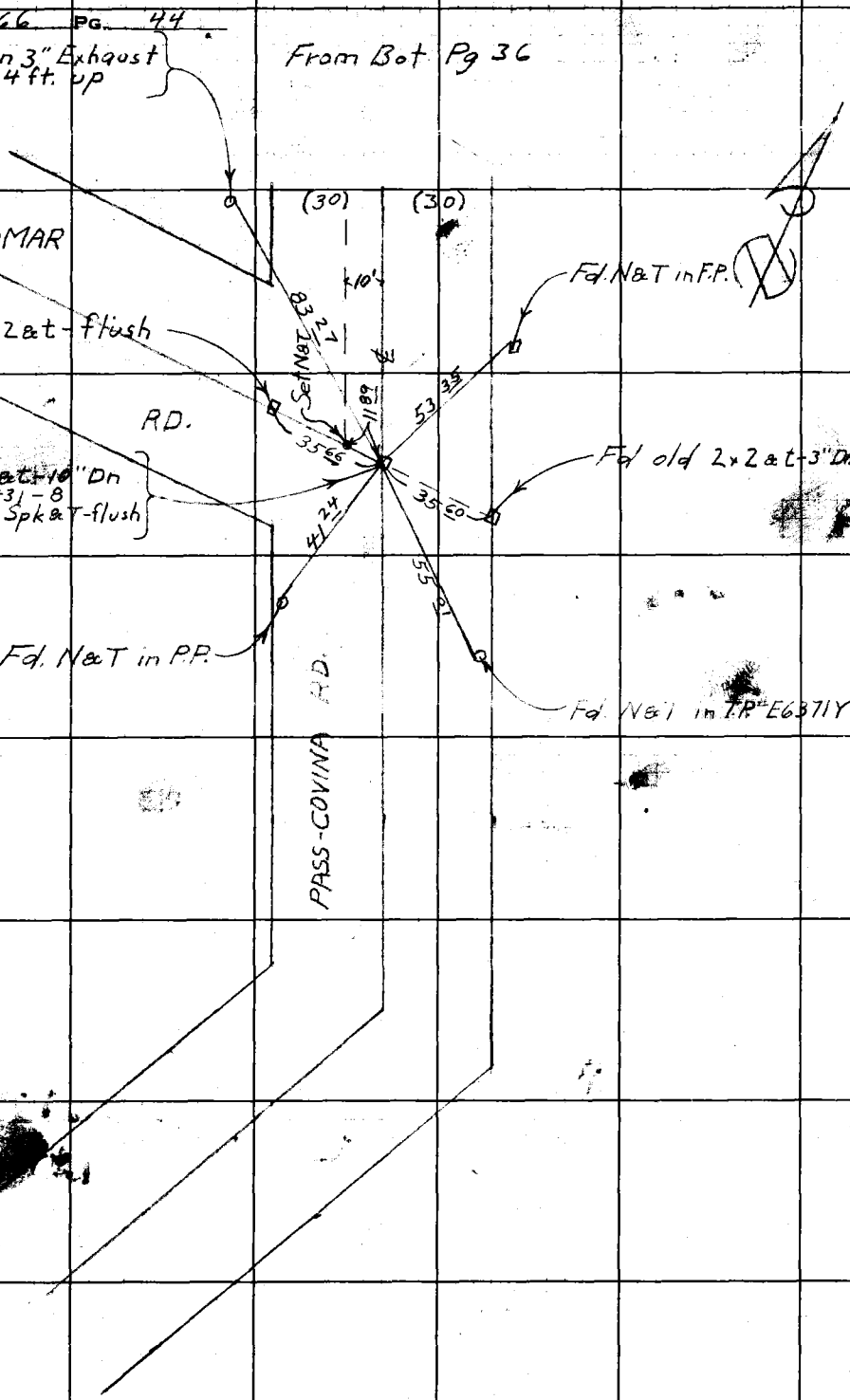

38, C-

RETURN TO
LOS ANGELES COUNTY SURVEYOR
700 HALL OF RECORDS

Do not extend notes this side of this line.

Note: Any Additions or Changes on This Sheet Must be Made or Circled in Red Ink With Date and Name of Person Making Change.

Notes Ck'd by D. M. Finley	Survey of Vincent Ave	F.B. 966 Pg. 45
Map No. B-1833	W. O. 7149 Tape No. 249 St'd 68 °F	
Office Work	Surveyed by F. J. McNeal	
Checked	Notes Mc Date 10-26-42	
Date	Indexed	

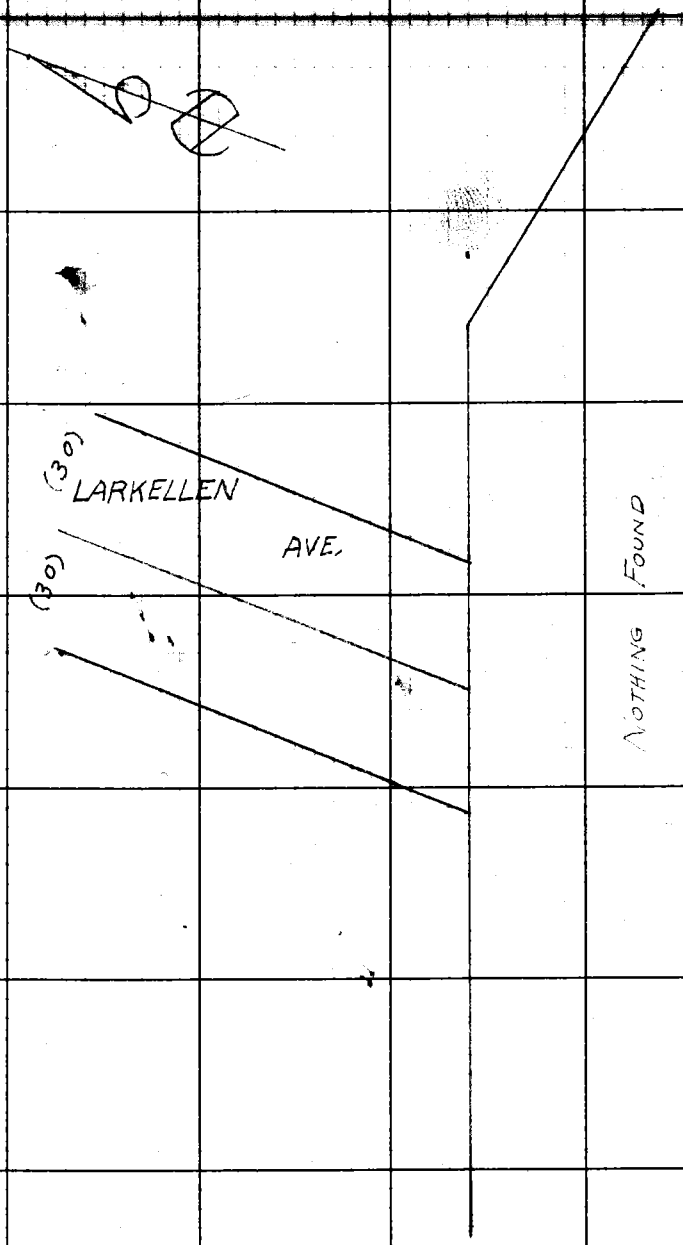

From Right Pg 36

Note: Any Additions or Changes on This Sheet Must be Made or Circled in Red Ink With Date and Name of Person Making Change.

RETURN TO
LOS ANGELES COUNTY SURVEYOR
700 HALL OF RECORDS

Do not extend notes this side of this line.

FORM 247 SM 11-41

F.B. 966 PG. 46

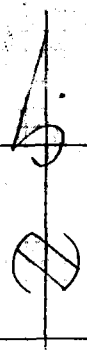

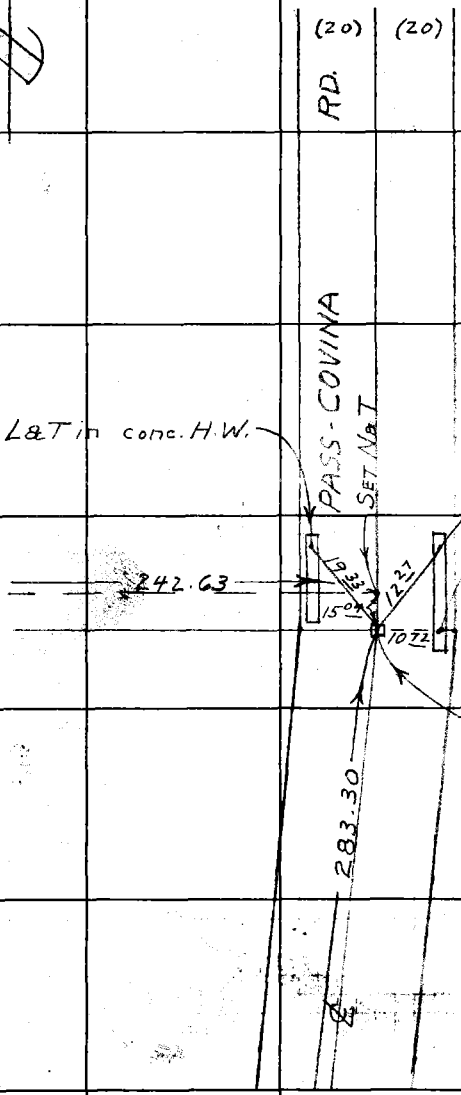

From Right Pg. 38

From Top Pg 37

38 C-1

RETURN TO
LOS ANGELES COUNTY SURVEYOR
700 HALL OF RECORDS

Do not extend notes this side of this line.

Note: Any Additions or Changes on This Sheet Must be Made or Circled in Red Ink With Date and Name of Person Making Change.

Notes Ck'd by D. M. Finley	Survey of Vincent Ave.	F.B. 966 Pg. 47
Map No. B-1833	W. O. 7149 Tape No. 049 St'd 68 °F	
Office Work	Surveyed by F.J. McNeal	
Checked	Notes Mc Date 10-27-42	
Date	Indexed C. Johnson	

3BC-1

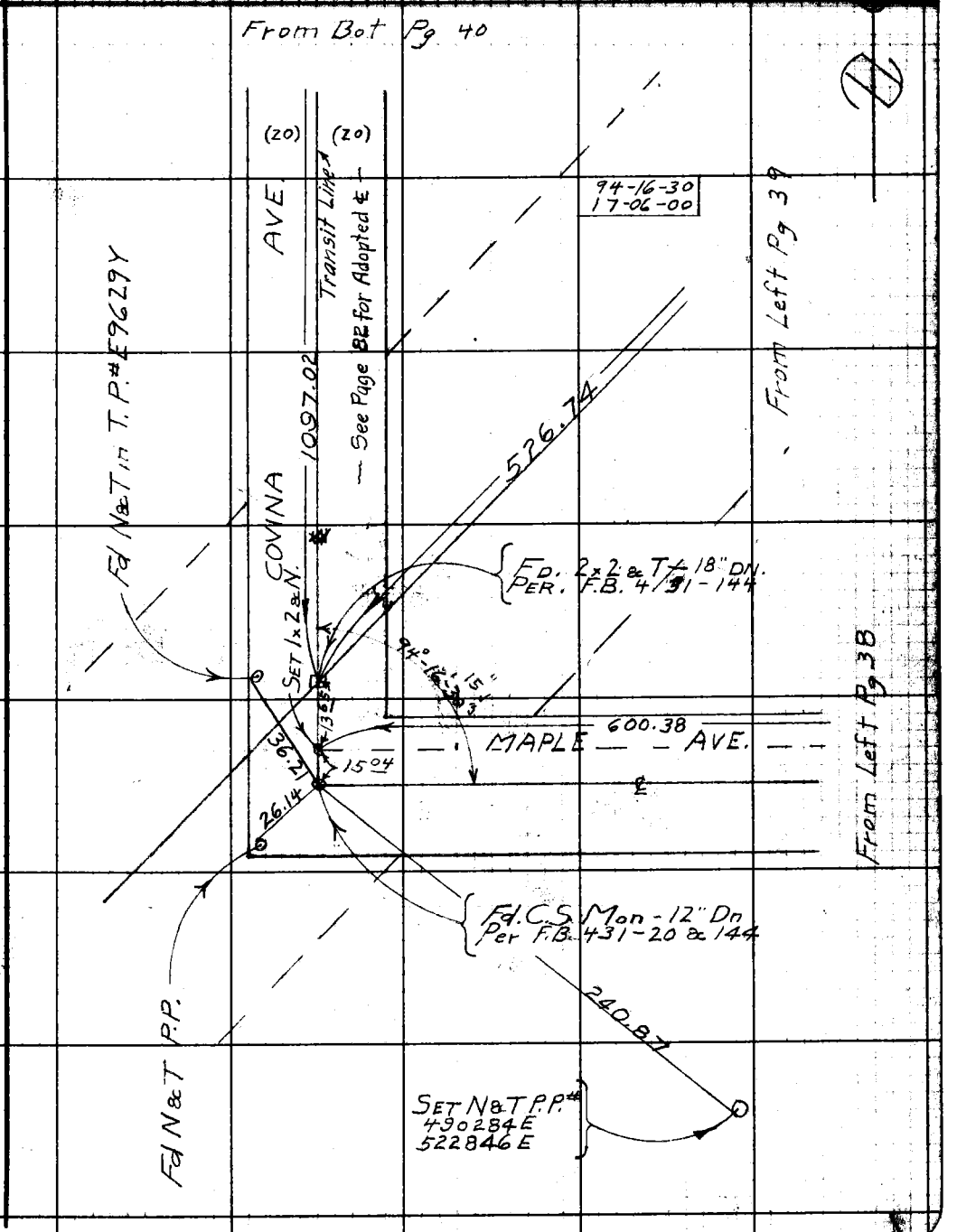

Note: Any Additions or Changes on This Sheet Must be Made or Circled in Red Ink With Date and Name of Person Making Change.

Do not extend notes this side of this line.

RETURN TO
LOS ANGELES COUNTY SURVEYOR
700 HALL OF RECORDS

FORM 247 BM 11-41

38, C-1

RETURN TO
LOS ANGELES COUNTY SURVEYOR
700 HALL OF RECORDS

Note: Any Additions or Changes on This Sheet Must be Made or Circled in Red Ink With Date and Name of Person Making Change.

Do not extend notes this side of this line.

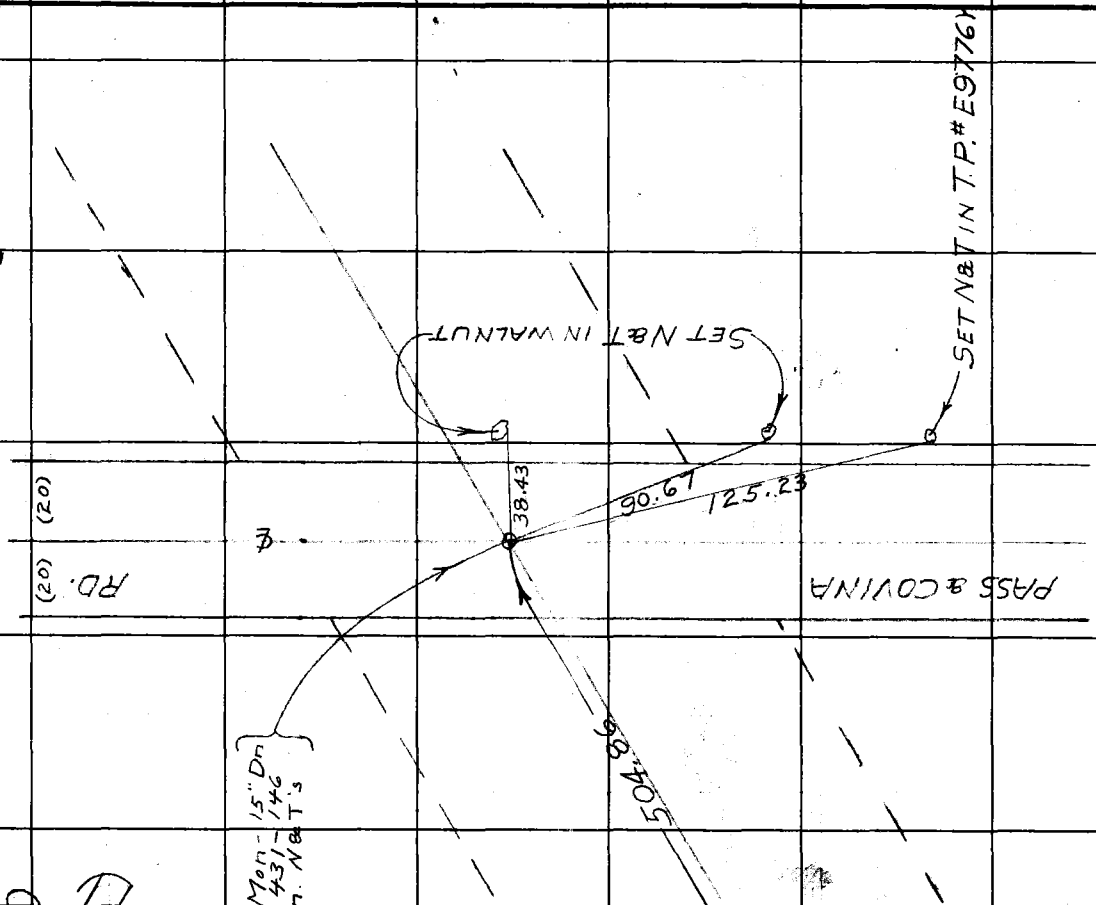

F.B. 966 PG. 48

Notes Ck'd by D. M. Finley
Map No. B-1833
Office Work
Checked
Date

Survey of Vincent Ave
W. O. 7149 Tape No. 249 St'd 68 °F
Surveyed by F.J. McNeal
Notes Mc Date 10-27-42
Indexed

F.B. 966 Pg. 49

W.S. 47-B

Note: Any Additions or Changes on This Sheet Must be Made or Circled in Red Ink With Date and Name of Person Making Change.

Do not extend notes this side of this line.

RETURN TO
LOS ANGELES COUNTY SURVEYOR
700 HALL OF RECORDS

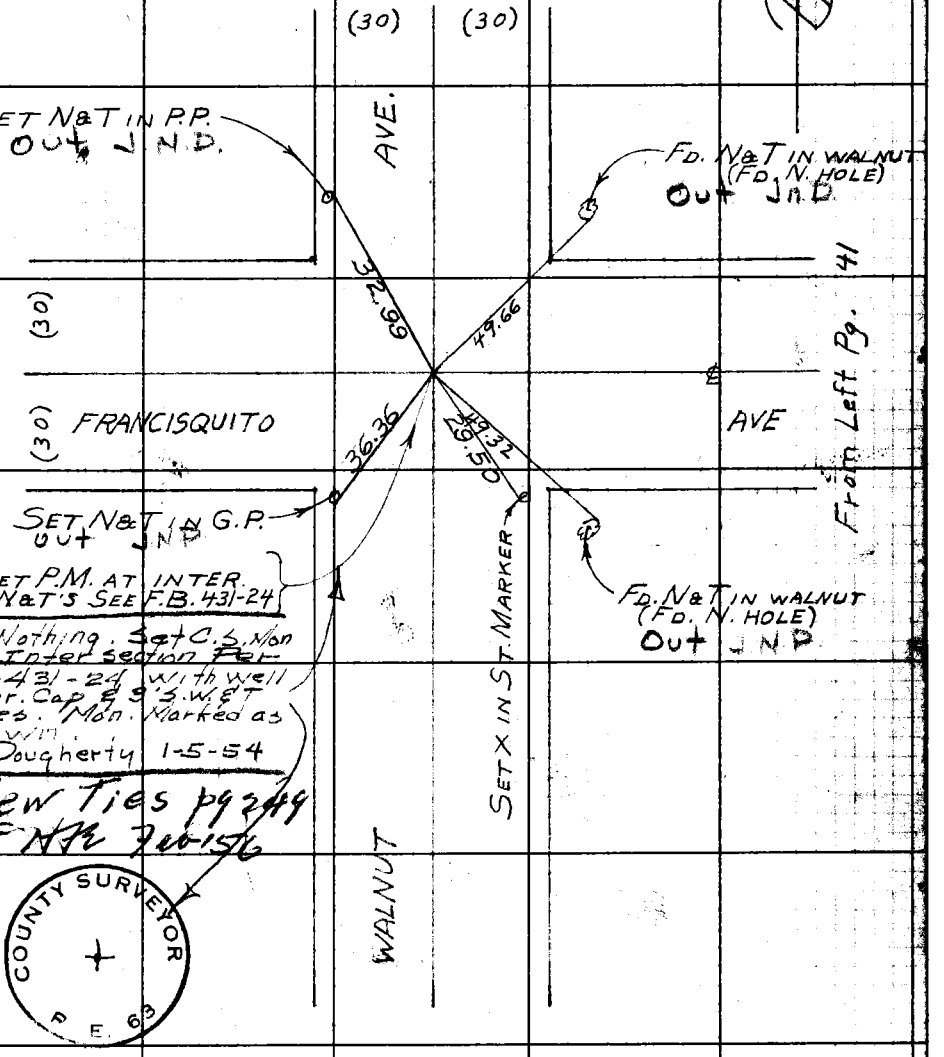

FORM 247 BM 11-41

F.B. 966 Pg. 54

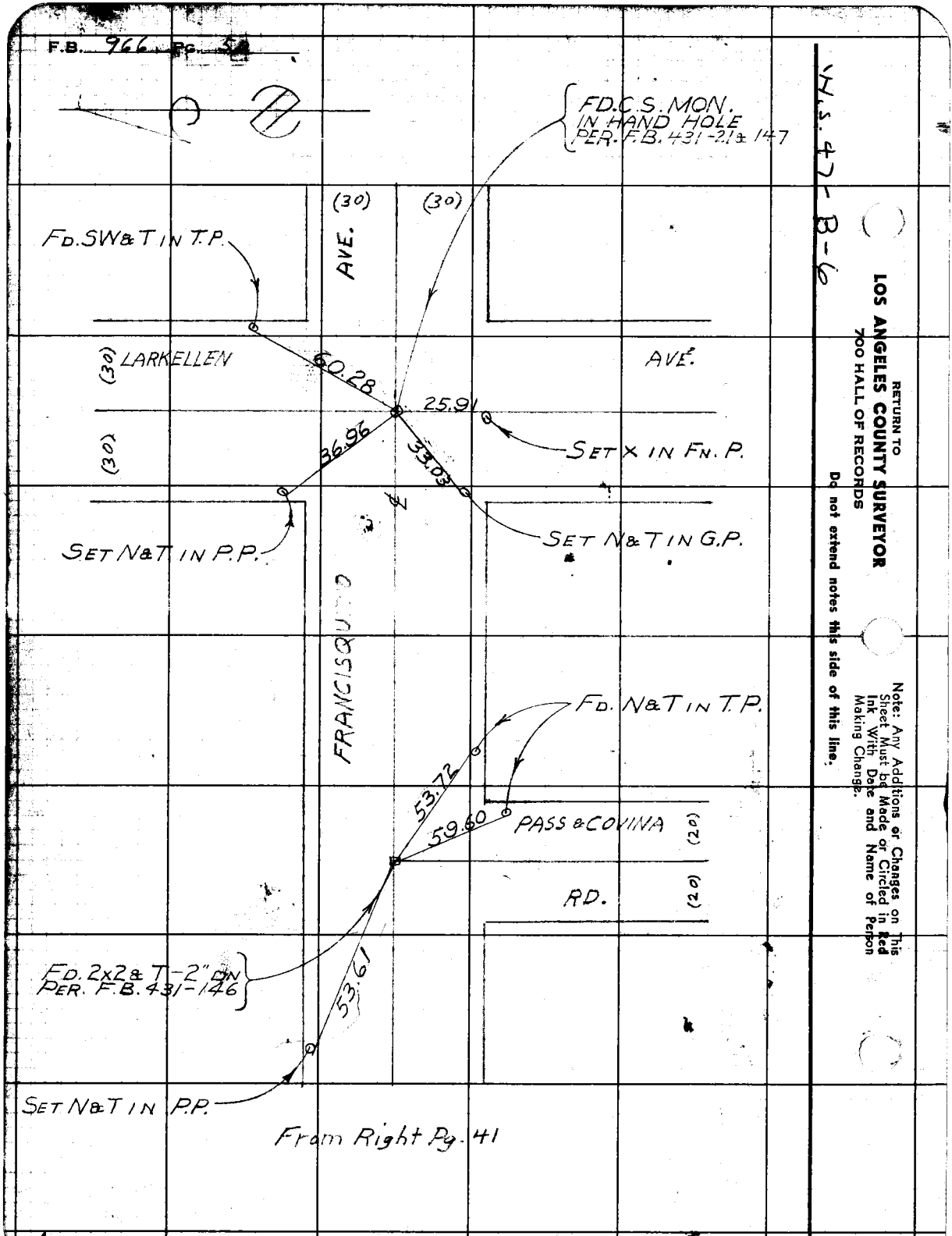

H.S. 47-B-6

RETURN TO
LOS ANGELES COUNTY SURVEYOR
700 HALL OF RECORDS

Do not extend notes this side of this line.

Note: Any Additions or Changes on This Sheet Must be Made or Circled in Red Ink With Date and Name of Person Making Change.

Notes Ck'd by D. M. Finley	Survey of Vincent Ave	F.B. 966 Pg. 51
Map No. B-1833	W. O. 7149 Tape No. 049 St'd 68 °F	
Office Work	Surveyed by F.J. McNeal	
Checked	Notes Mc Date 10-27-42	
Date	Indexed [illegible]	

VINCENT AVE.

J.N. 7149

IMPROVEMENTS

Feb. 1943

W E Braden — F.J. McNeal

G.G Porter — Jack Gregory

J J Lanigan

H A Bentley — Joe Muslin

Note: Any Additions or Changes on This Sheet Must be Made or Circled in Red Ink With Date and Name of Person Making Change.

Do not extend notes this side of this line.

RETURN TO
LOS ANGELES COUNTY SURVEYOR
700 HALL OF RECORDS

FORM 247 5M 11-41

F.B. 966 PG. 52

To Bot Next Pg.

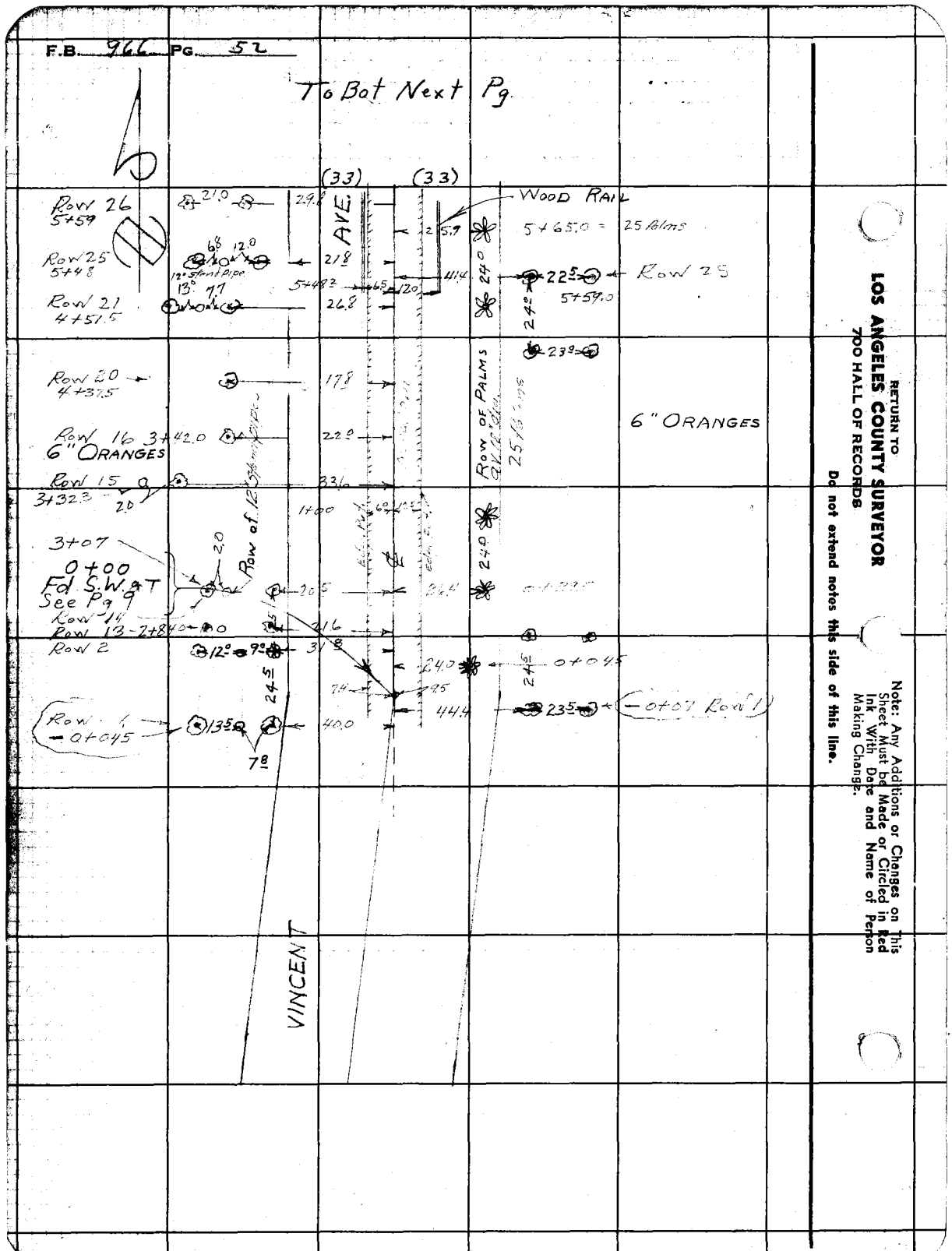

RETURN TO
LOS ANGELES COUNTY SURVEYOR
700 HALL OF RECORDS

Do not extend notes this side of this line.

Note: Any Additions or Changes on This Sheet Must be Made or Circled in Red Ink With Date and Name of Person Making Change.

Notes Ck'd by D. M. Finley
Map No. B-1833
Office Work
Checked
Date

Survey of VINCENT AVE.
W. O. 7149 Tape No. 049 St'd 68 °F
Surveyed by F.J. McNEAL
Notes MC Date 11-42
Indexed

F.B. 966 Pg. 53

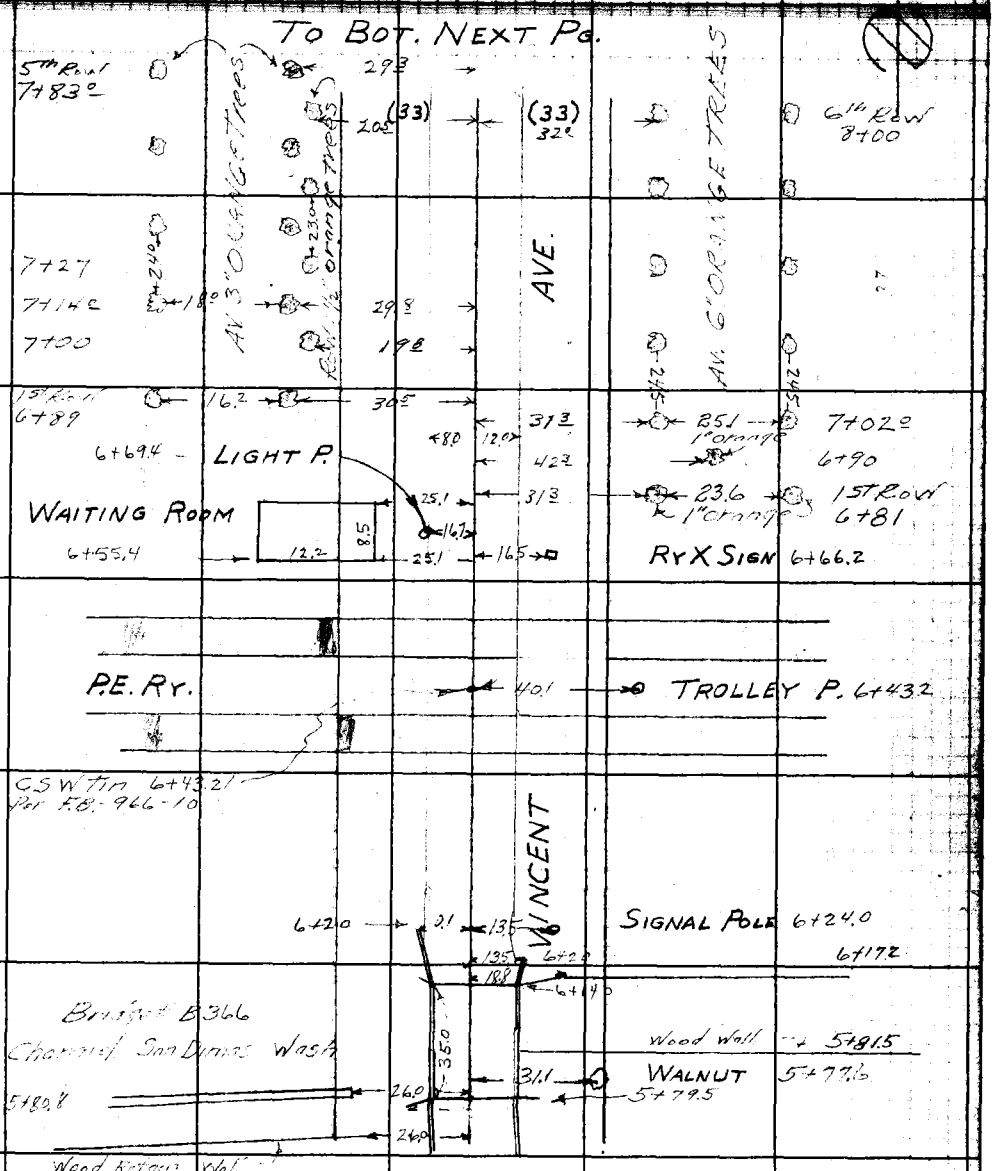

Note: Any Additions or Changes on This Sheet Must be Made or Circled in Red Ink With Date and Name of Person Making Change.

Do not extend notes this side of this line.

RETURN TO
LOS ANGELES COUNTY SURVEYOR
700 HALL OF RECORDS

FORM 247 3M 11-41

F.B. 966 PG. 54

Cont on Pg. 55



Cont from Pg. 53

RETURN TO
LOS ANGELES COUNTY SURVEYOR
700 HALL OF RECORDS
Do not extend notes this side of this line.

Note: Any Additions or Changes on This Sheet Must be Made or Circled in Red Ink With Date and Name of Person Making Change.

Notes Ck'd by D. M. Finley	Survey of Vincent Ave
Map No. B-1899	W. O. 7149 Tape No. ____ St'd ____ °F
Office Work	Surveyed by Brazen
Checked	Notes Porter Date 2-4-43
Date	Indexed

F.B. 966 PG. 33

Cont. Fr. Pg. 56

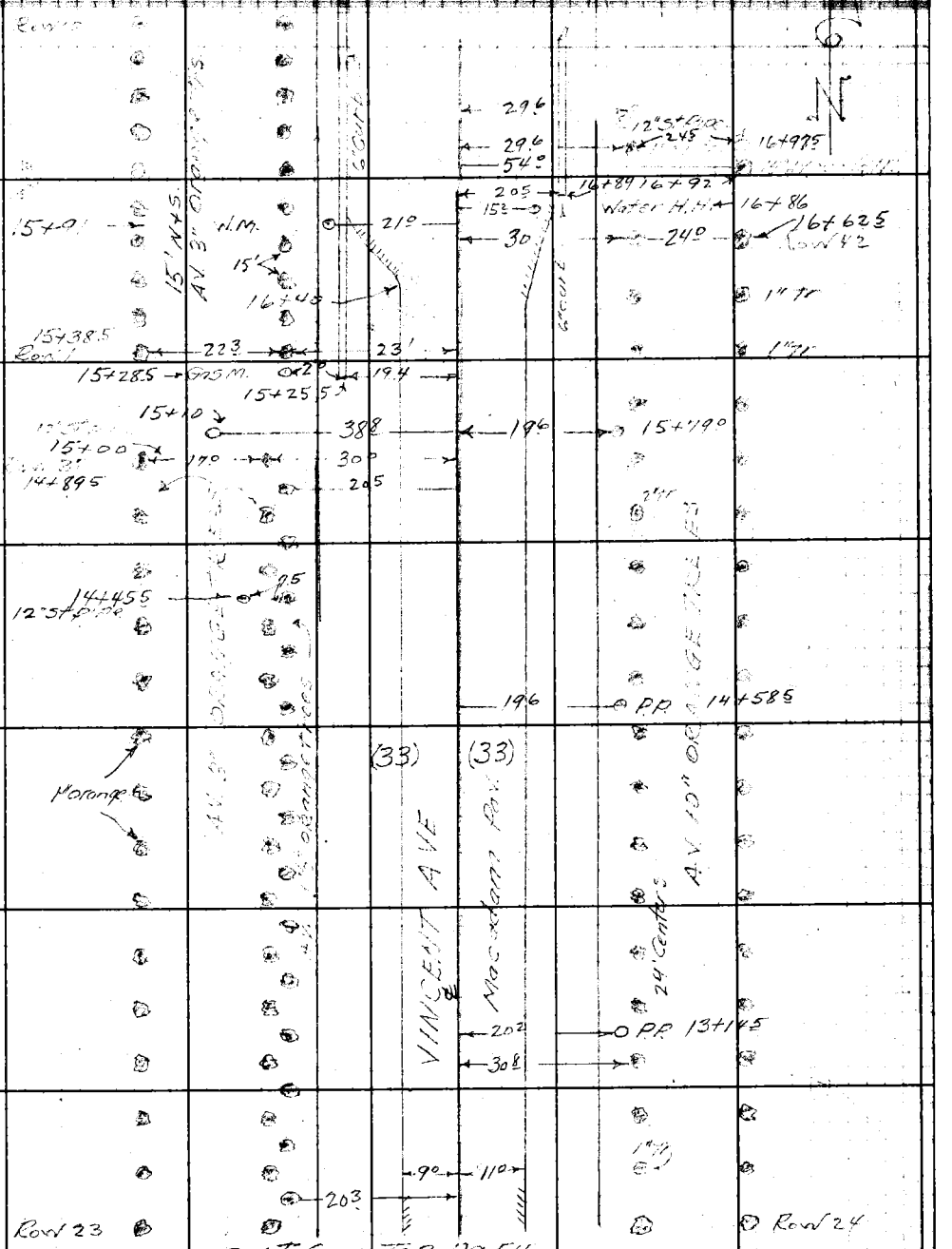

Note: Any Additions or Changes on This Sheet Must be Made or Circled in Red Ink With Date and Name of Person Making Change.

Do not extend notes this side of this line.

RETURN TO
LOS ANGELES COUNTY SURVEYOR
700 HALL OF RECORDS

FORM 247 5M 11-41

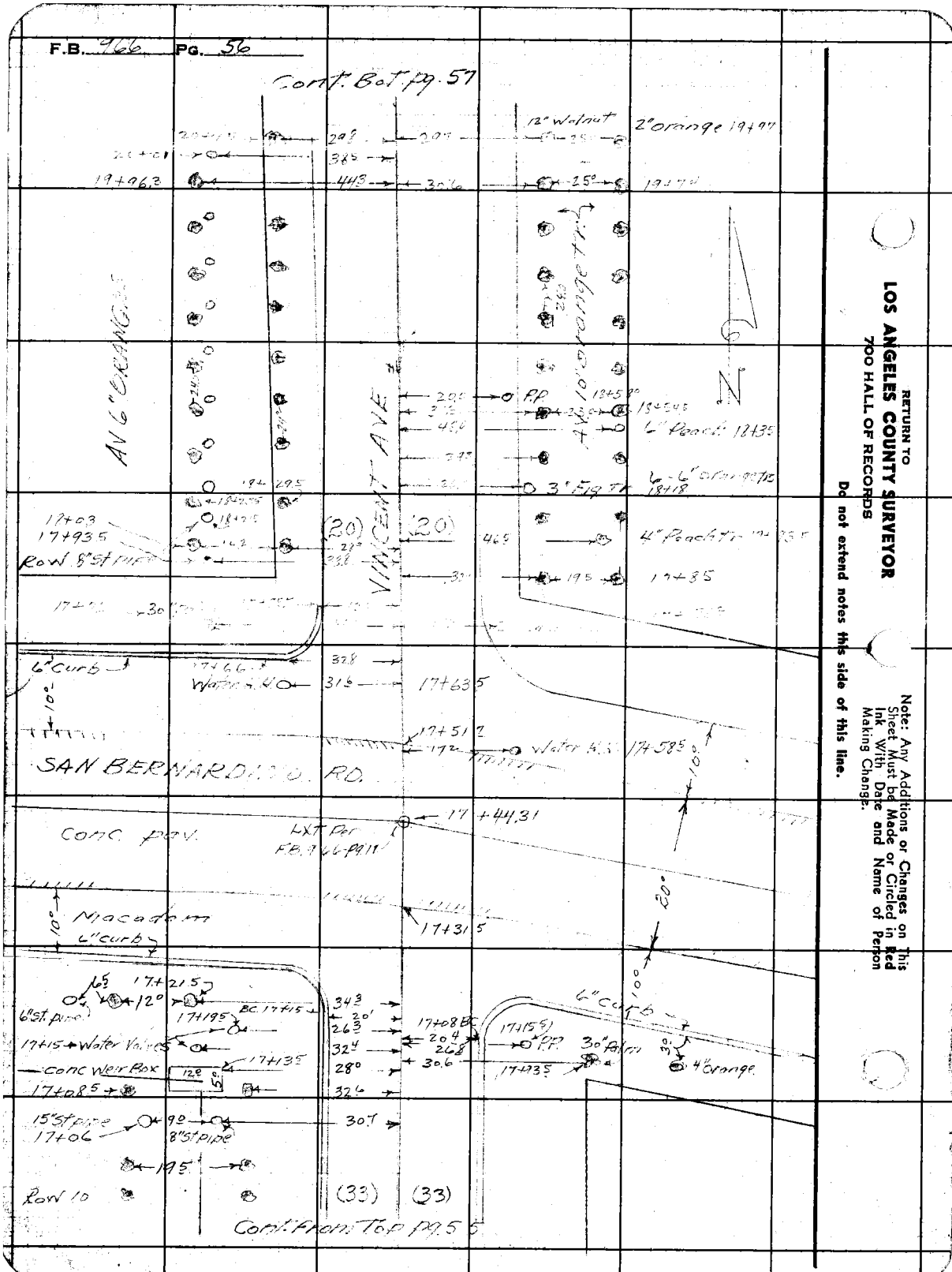

RETURN TO
LOS ANGELES COUNTY SURVEYOR
700 HALL OF RECORDS

Do not extend notes this side of this line.

Note: Any Additions or Changes on This Sheet Must be Made or Circled in Red Ink With Date and Name of Person Making Change.

Notes Ck'd by D. M. Finley	Survey of VINCENT AVE	F.B. Pg. 57
Map No. B-1833	W. O. 7149 Tape No. St'd °F	
Office Work	Surveyed by Branen	
Checked	Notes Branen Date 2/5/43	
Date	Indexed [illegible]	

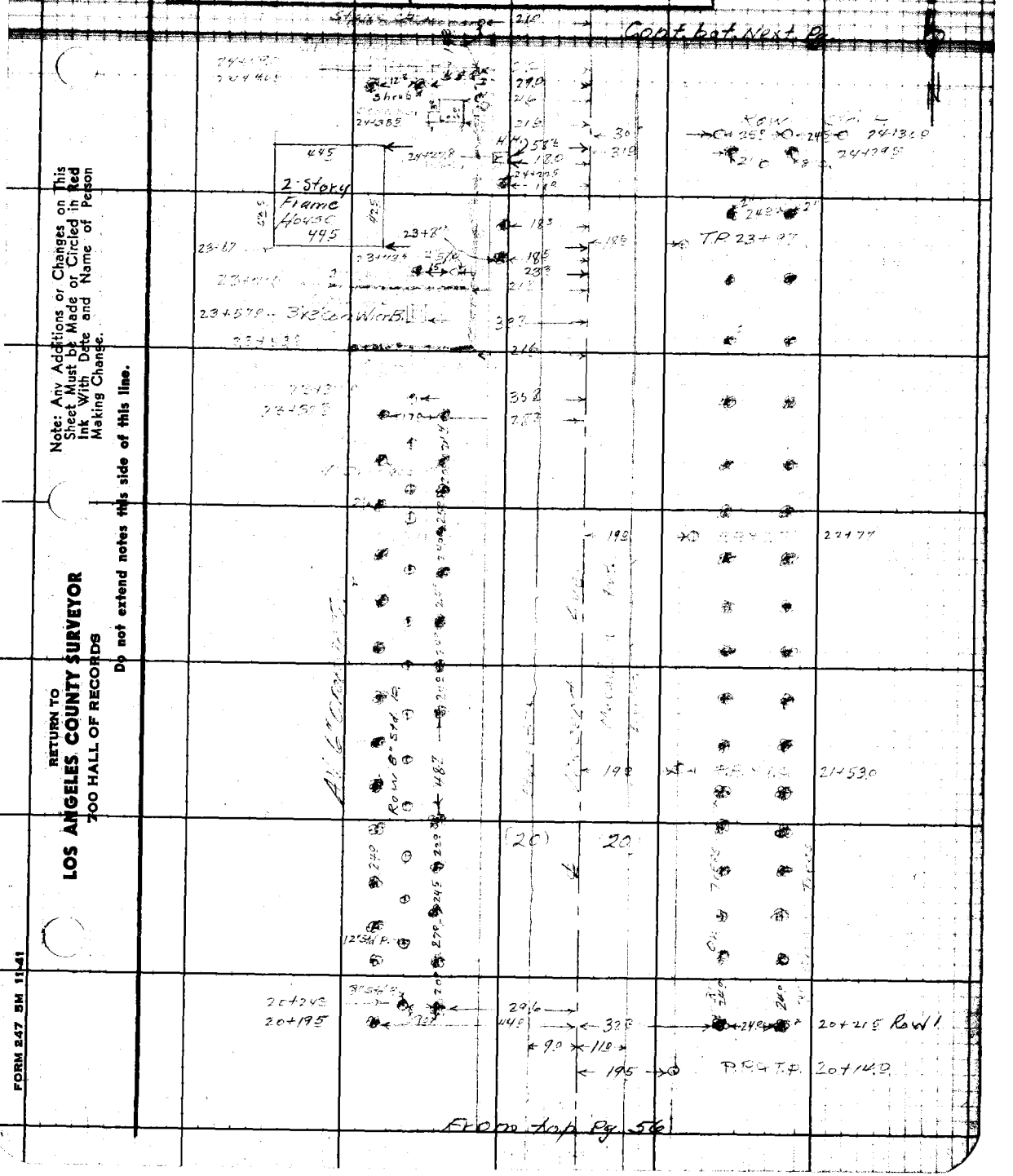

Note: Any Additions or Changes on This Sheet Must be Made or Circled in Red Ink With Date and Name of Person Making Change.

Do not extend notes this side of this line.

RETURN TO
LOS ANGELES COUNTY SURVEYOR
700 HALL OF RECORDS

FORM 247 5M 11-41

F.B. 966 PG. 58

Cont. bot pg. 59

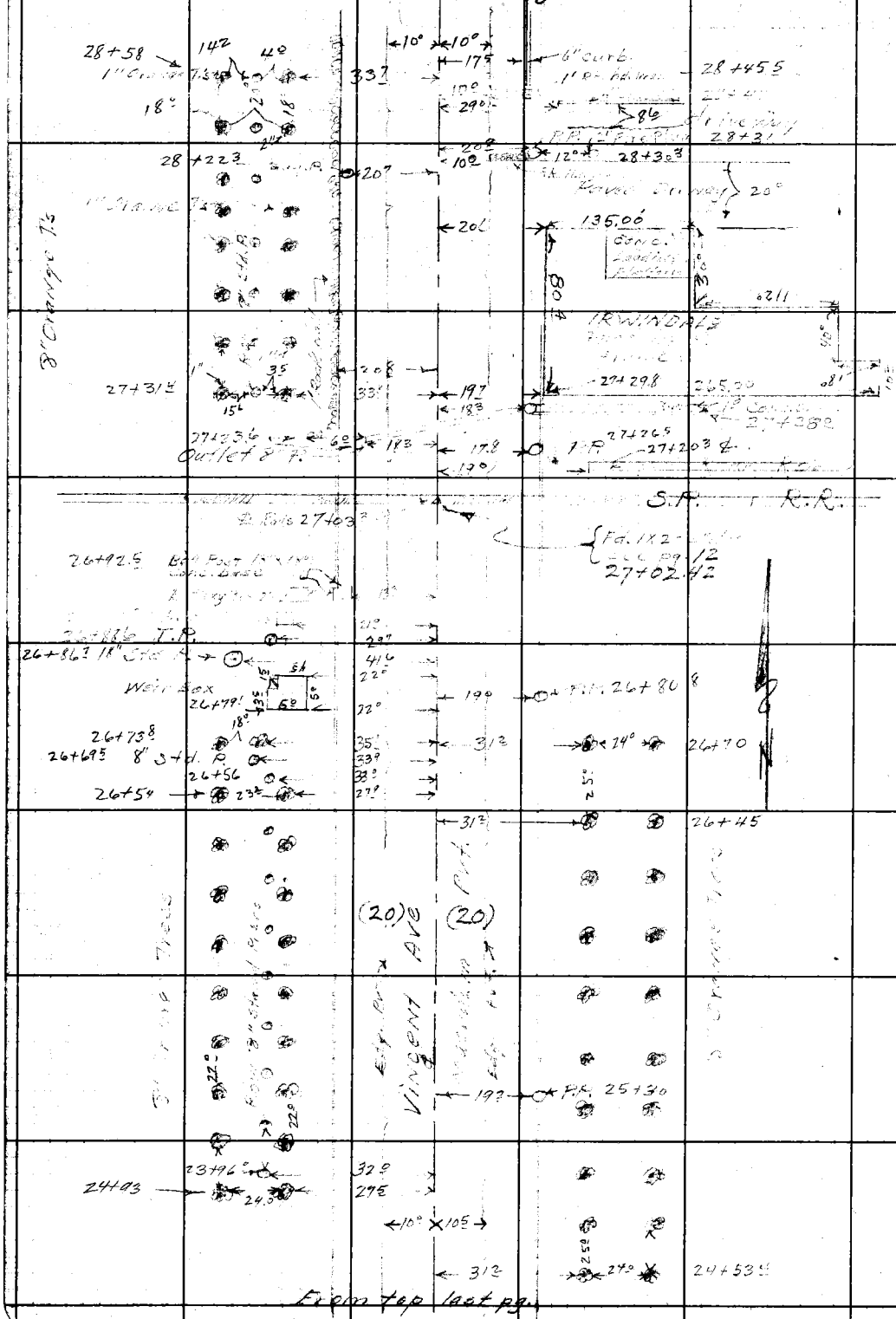

RETURN TO
LOS ANGELES COUNTY SURVEYOR
700 HALL OF RECORDS

Do not extend notes this side of this line.

Note: Any Additions or Changes on This Sheet Must be Made or Circled in Red Ink With Date and Name of Person Making Change.

Notes Ck'd by D. M. Finley	Survey of Vincent Ave	F.B. 966 Pg. 59
Map No. B-1833	W. O. 7149 Tape No. ____ St'd ____ °F	
Office Work	Surveyed by Braden	
Checked	Notes Braden Date 2/8/43	
Date	Indexed A. C. Johnson	

Cont. bot. Next Pg.

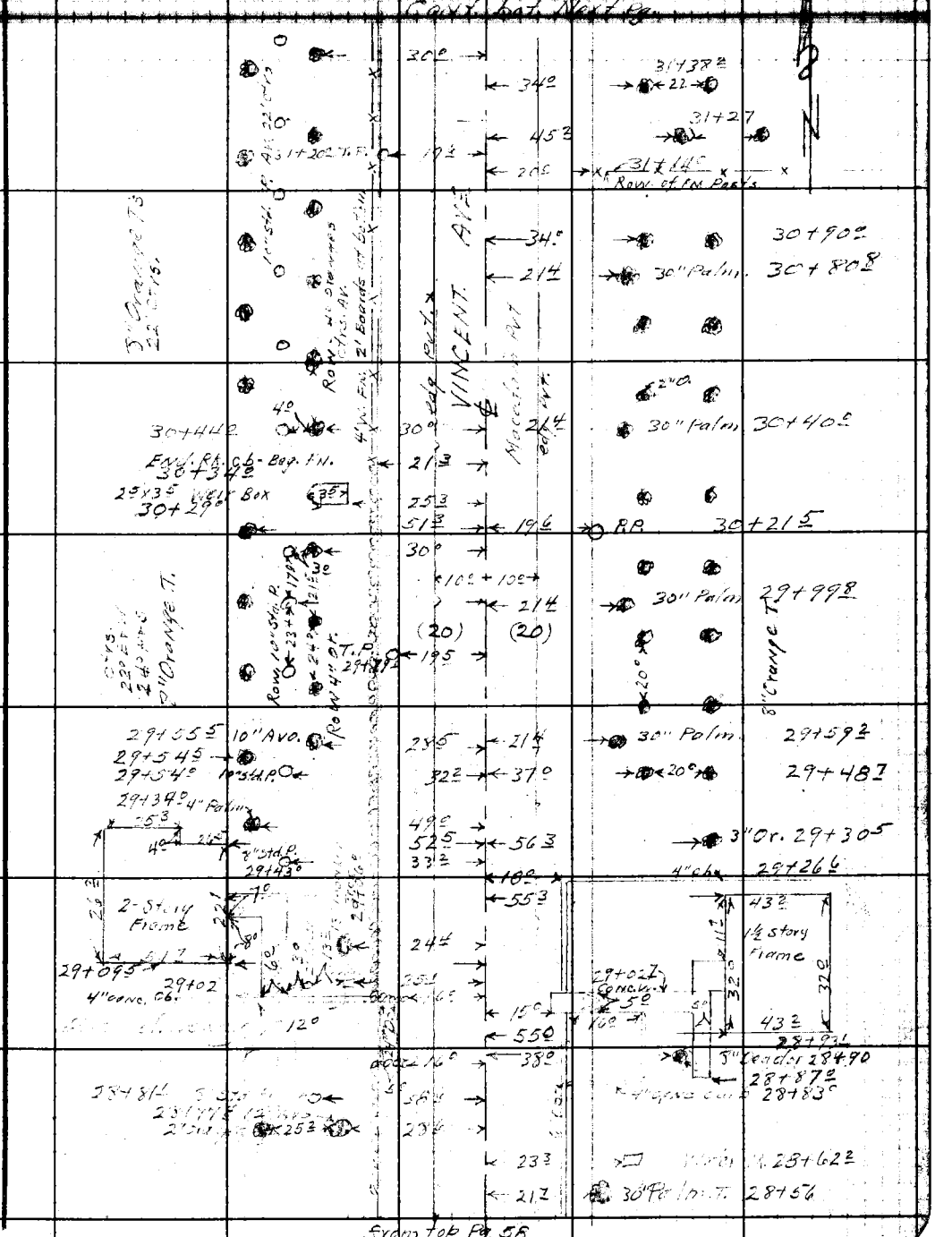

From top Pg. 58

Note: Any Additions or Changes on This Sheet Must be Made or Circled in Red Ink With Date and Name of Person Making Change.

Do not extend notes this side of this line.

RETURN TO
LOS ANGELES COUNTY SURVEYOR
700 HALL OF RECORDS

FORM 247 BM 11-41

F.B. 966 PG. 60

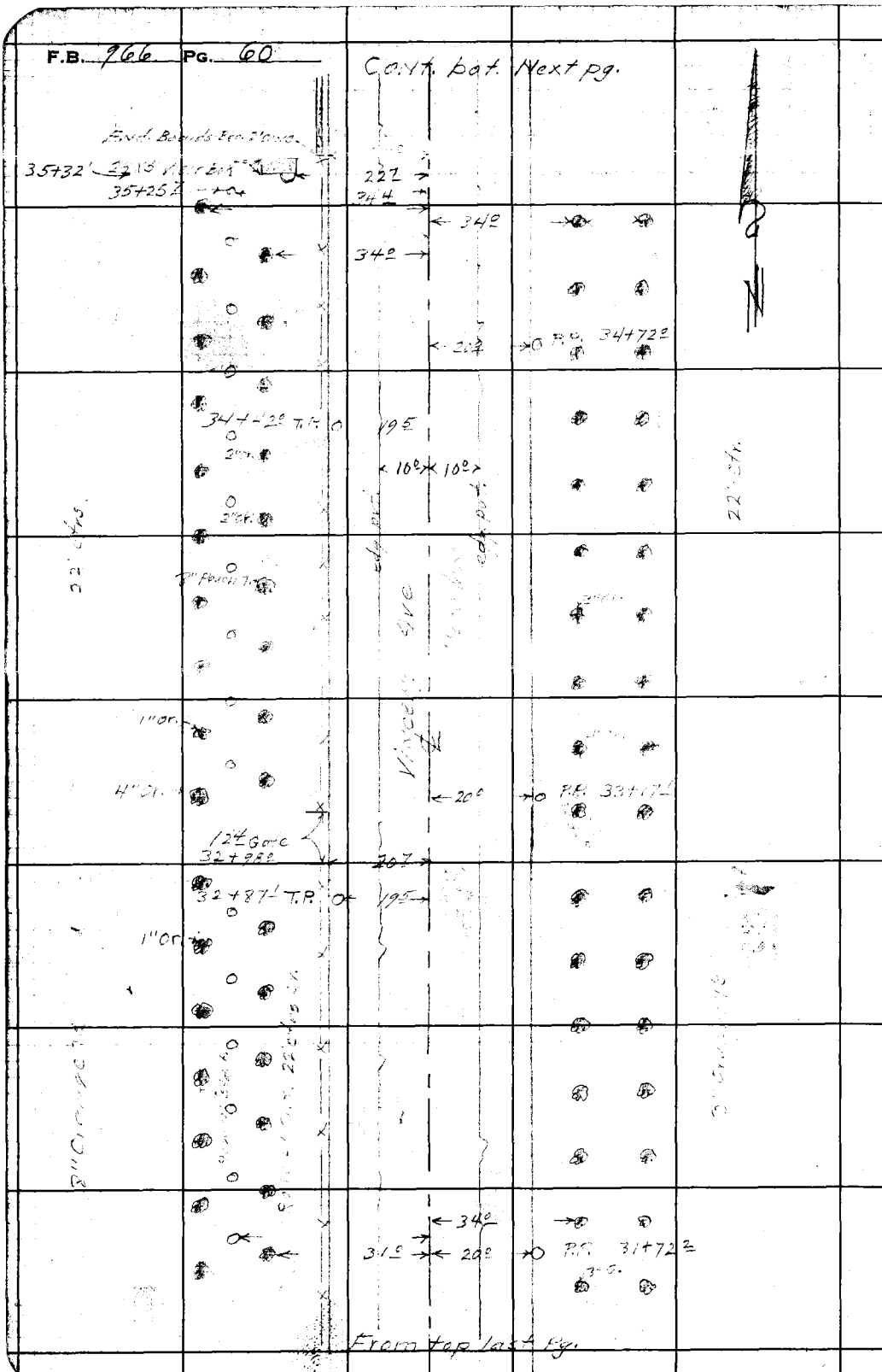

RETURN TO
LOS ANGELES COUNTY SURVEYOR
700 HALL OF RECORDS

Do not extend notes this side of this line.

Note: Any Additions or Changes on This Sheet Must be Made or Circled in Red Ink With Date and Name of Person Making Change.

Notes Ck'd by D. M. Finley	Survey of VINCENT Ave	F.B. 766 Pg. 61
Map No. B-1833	W. O. 7149 Tape No. ____ St'd ____ °F	
Office Work ____	Surveyed by Braden	
Checked ____	Notes Braden Date 2-8-43	
Date ____	Indexed ____	

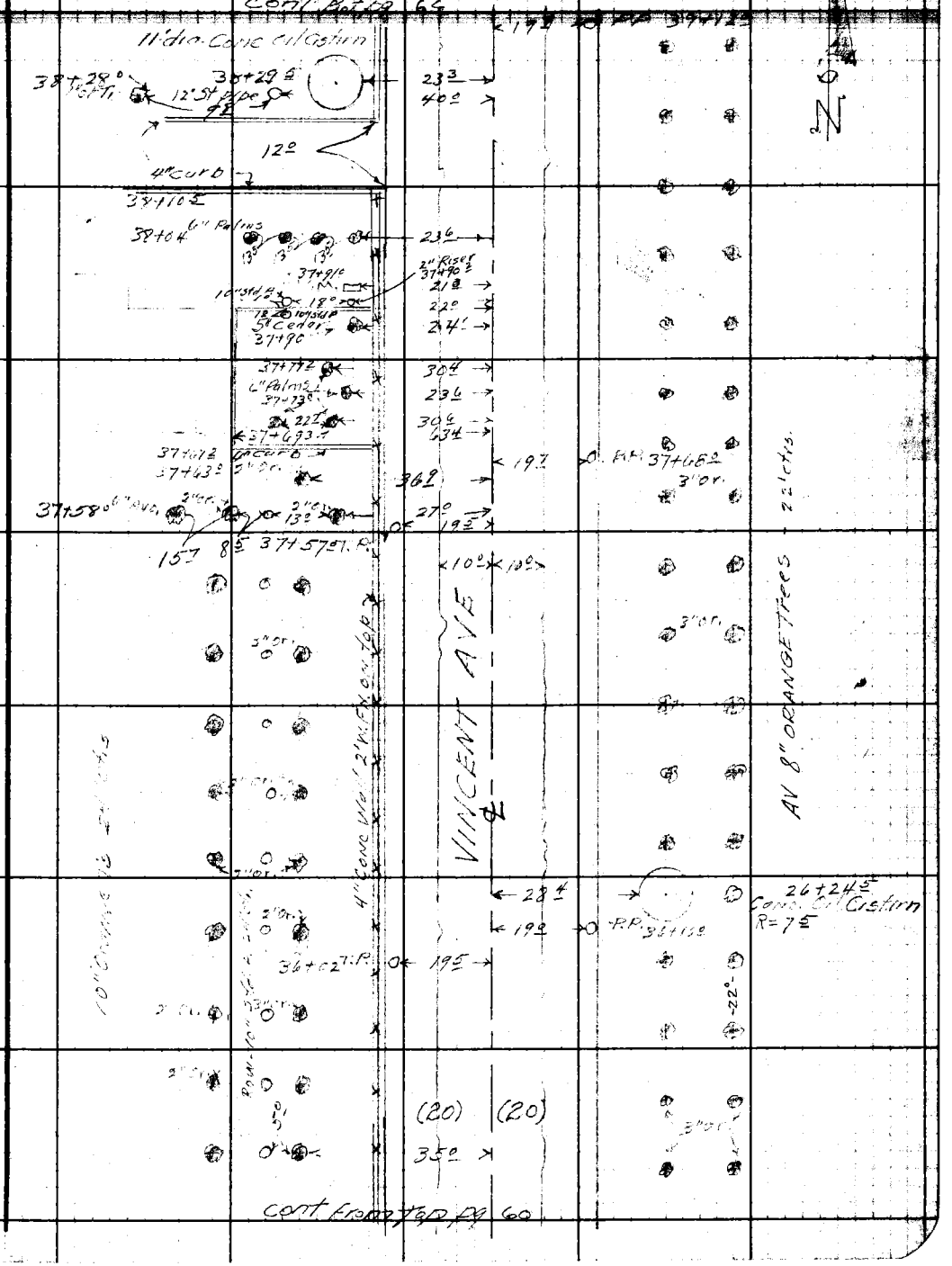

F.B. 966 PG. 62



RETURN TO
LOS ANGELES COUNTY SURVEYOR
700 HALL OF RECORDS
Do not extend notes this side of this line.

Note: Any Additions or Changes on This Sheet Must be Made or Circled in Red Ink With Date and Name of Person Making Change.

Notes Ck'd by D. M. Finley	Survey of VINCENT AVE	F.B. 966 Pg. 63
Map No. B-1833	W. O. 7149 Tape No. ____ St'd ____ °F	
Office Work	Surveyed by Braden	
Checked	Notes [illegible] Date 2-9-43	
Date	Indexed [illegible]	

Cont. Bot. pg. 64

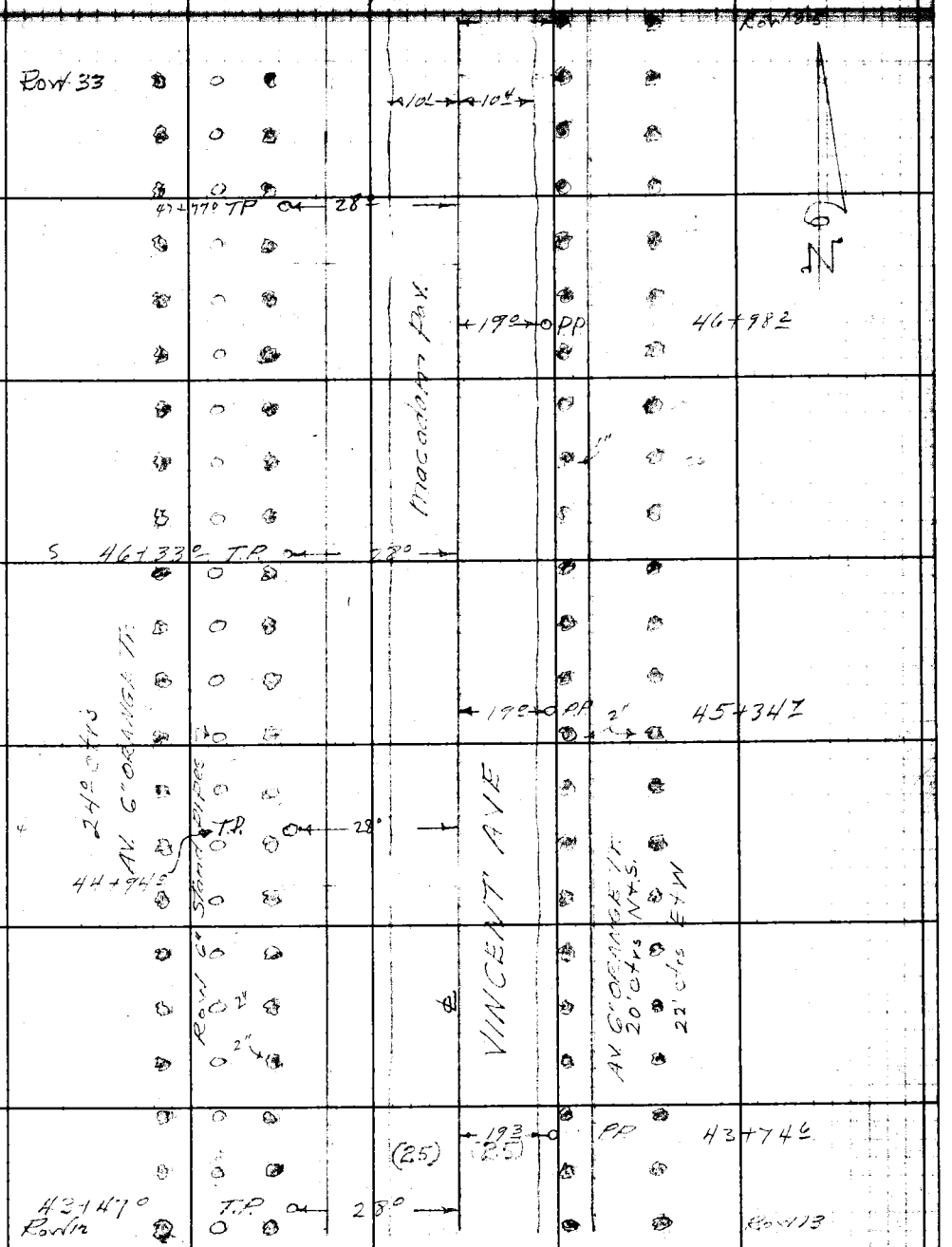

Note: Any Additions or Changes on This Sheet Must be Made or Circled in Red Ink With Date and Name of Person Making Change.

Do not extend notes this side of this line.

RETURN TO
LOS ANGELES COUNTY SURVEYOR
700 HALL OF RECORDS

FORM 247 5M 11-41

F.B. 966 PG. 64

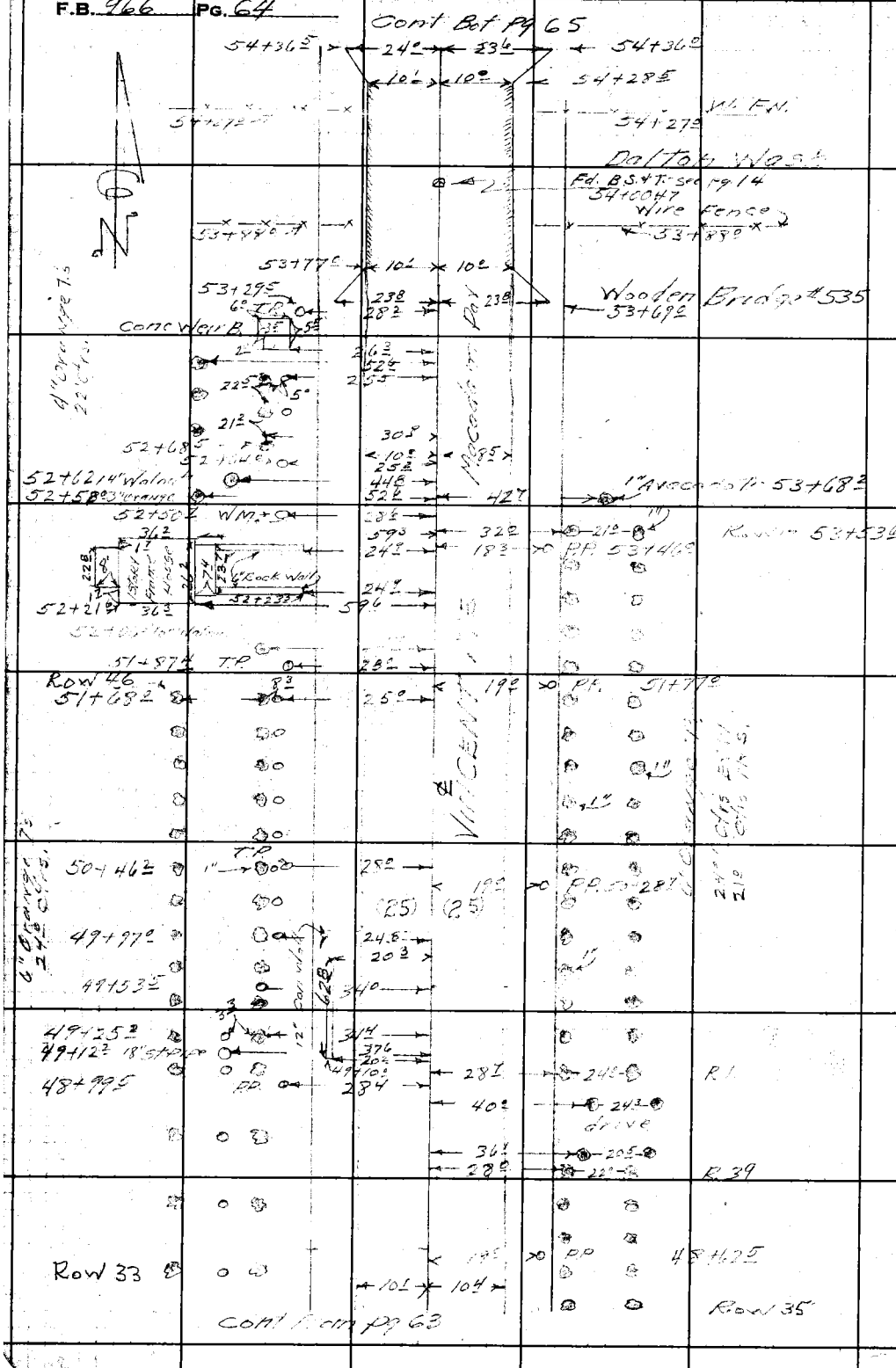

RETURN TO
LOS ANGELES COUNTY SURVEYOR
700 HALL OF RECORDS

Do not extend notes this side of this line.

Note: Any Additions or Changes on This Sheet Must be Made or Circled in Red Ink With Date and Name of Person Making Change.

Notes Ck'd by D. M. Finley	Survey of VINCENT AVE	F.B. 9640 Pg. 65
Map No. B-1833	W. O. ____ Tape No. ____ St'd ____ °F	
Office Work	Surveyed by Braden	
Checked	Notes Porter Date 2-9-43	
Date	Indexed	

Cont. Bot Pg 66

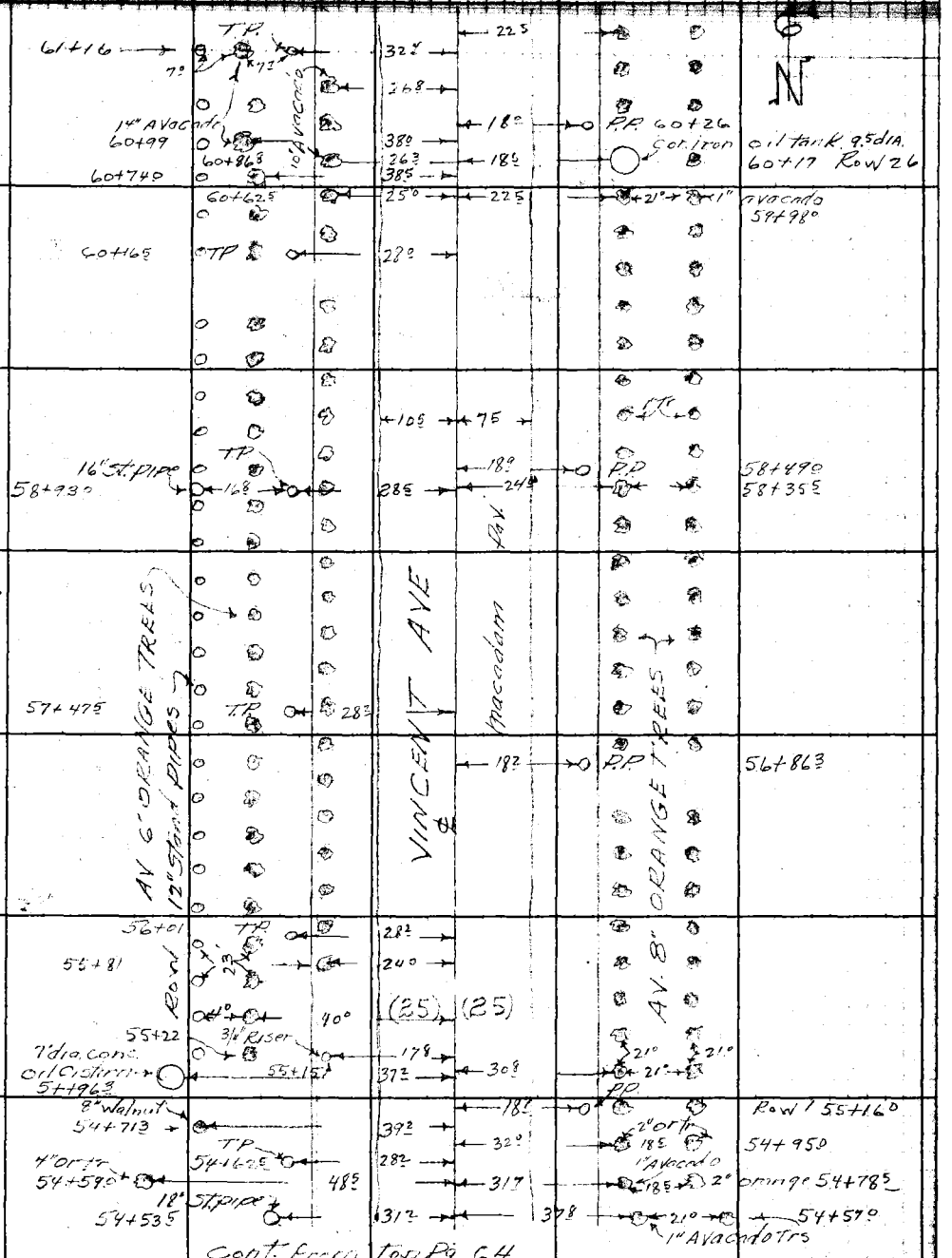

Cont. from top Pg 64

Note: Any Additions or Changes on This Sheet Must be Made or Circled in Red Ink With Date and Name of Person Making Change.

Do not extend notes this side of this line.

RETURN TO
LOS ANGELES COUNTY SURVEYOR
700 HALL OF RECORDS

FORM 247 5M 11-41

F.B. 966 PG. 66

Cont Bot pg 67

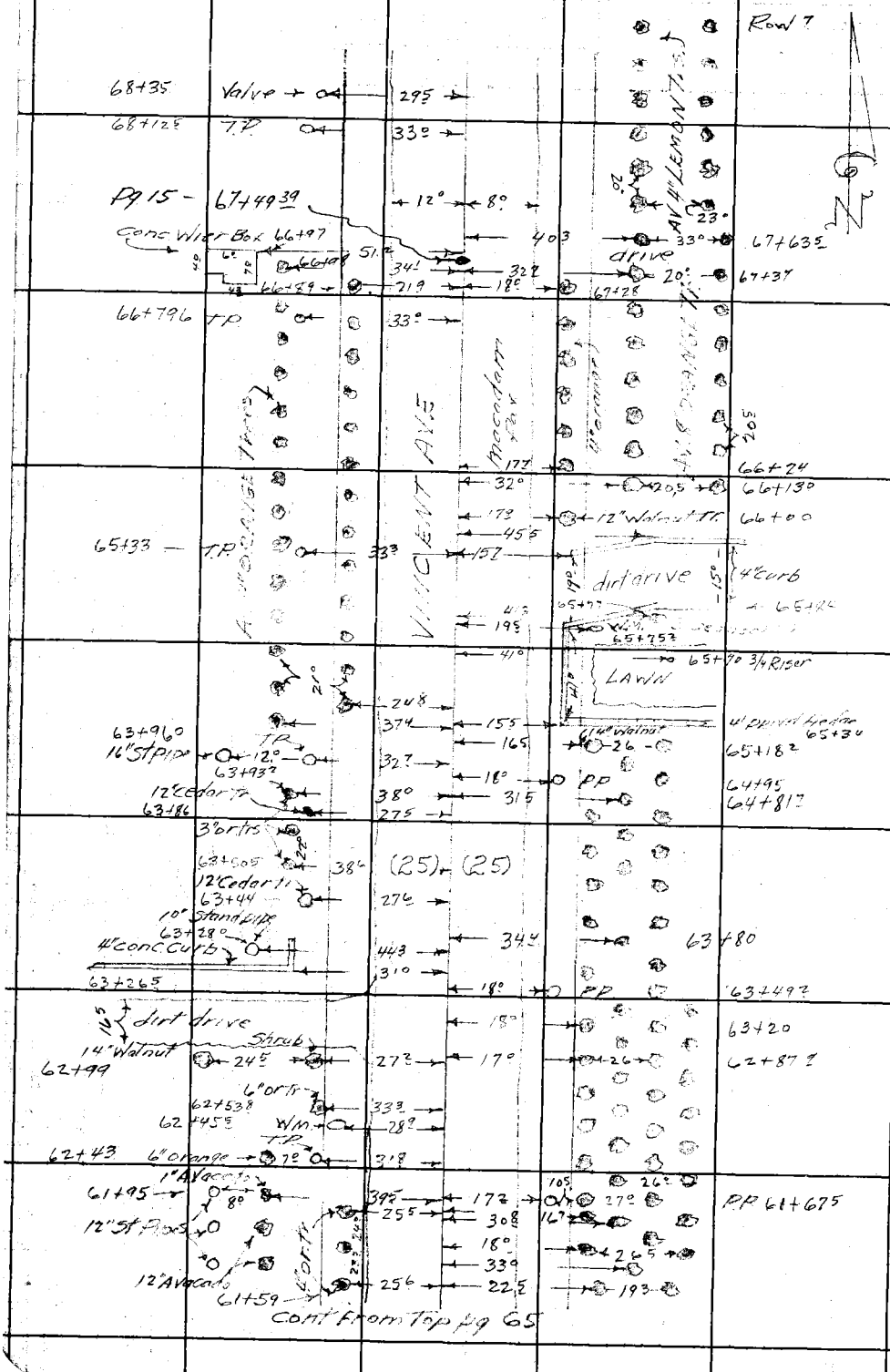

RETURN TO
LOS ANGELES COUNTY SURVEYOR
700 HALL OF RECORDS

Do not extend notes this side of this line.

Note: Any Additions or Changes on This Sheet Must be Made or Circled in Red Ink With Date and Name of Person Making Change.

Notes Ck'd by D. M. Finley
Map No. B-1833
Office Work
Checked
Date

Survey of Vincent Ave
W. O. Tape No. St'd °F
Surveyed by Braden
Notes Braden Date 2/10/43
Indexed A. C. Johnson

F.B. 916 Pg. 69

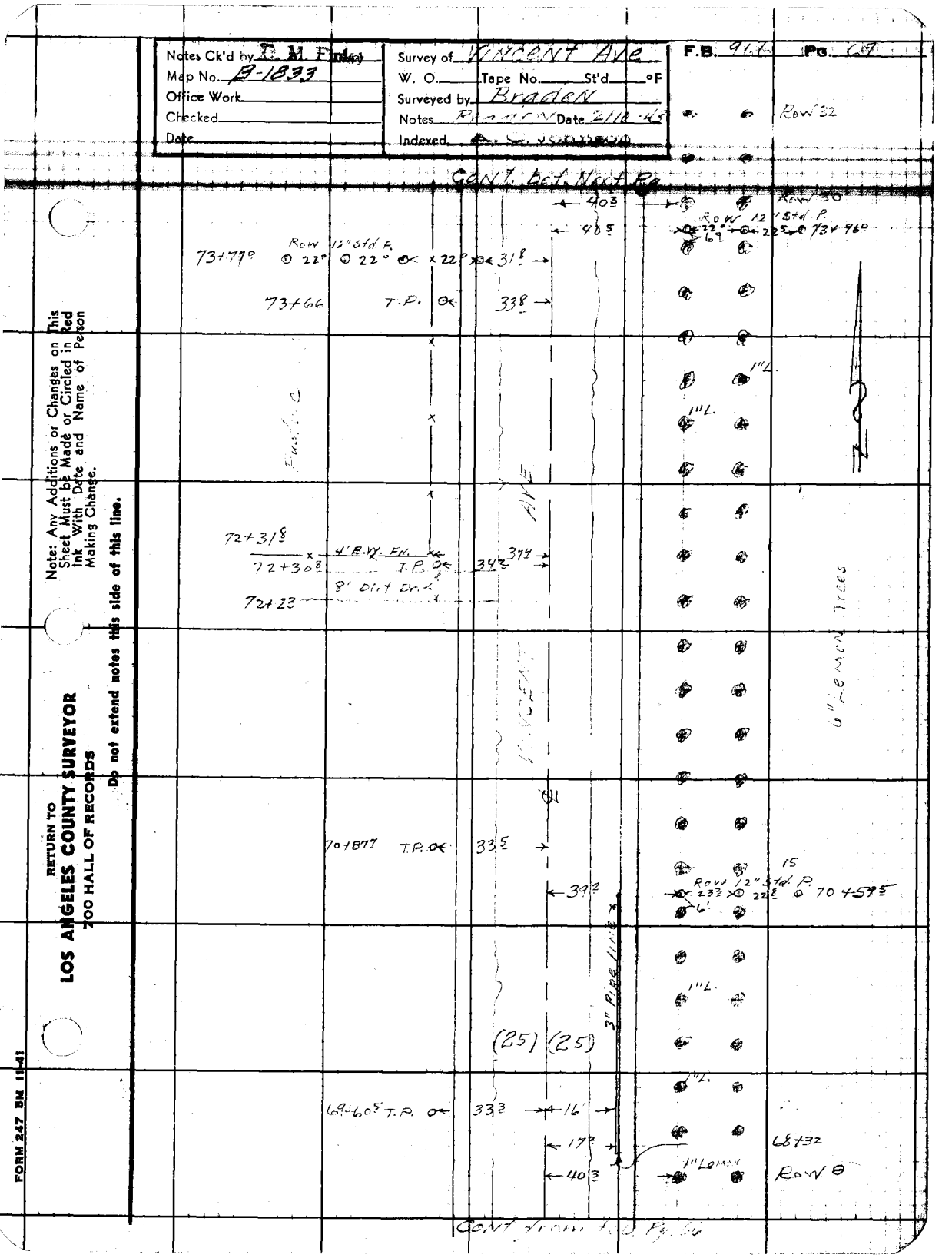

Note: Any Additions or Changes on This Sheet Must be Made or Circled in Red Ink With Date and Name of Person Making Change.

Do not extend notes this side of this line.

RETURN TO
LOS ANGELES COUNTY SURVEYOR
700 HALL OF RECORDS

FORM 247 BM 11-41

F.B. 966 PG. 68

Cont Right Side pg 69



RETURN TO
LOS ANGELES COUNTY SURVEYOR
700 HALL OF RECORDS

Do not extend notes this side of this line.

Note: Any Additions or Changes on This Sheet Must be Made or Circled in Red Ink With Date and Name of Person Making Change.

Notes Ck'd by D. M. Finley	Survey of VINCENT AVE
Map No. B-1833	W. O. 7149 Tape No. ____ St'd ____ °F
Office Work	Surveyed by Braden
Checked	Notes Braden Date 2/11/43
Date	Indexed

F.B. 966 Pg. 68

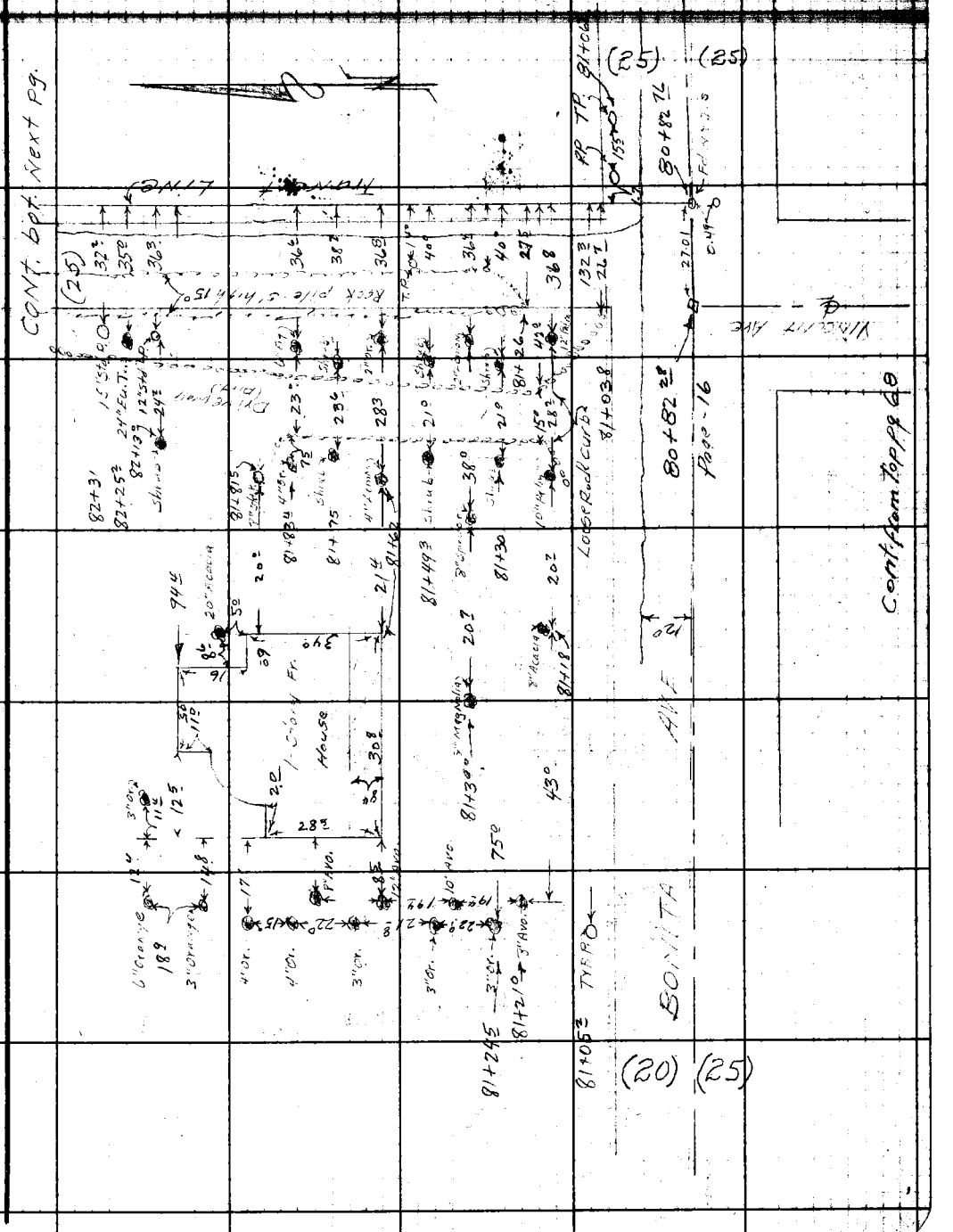

Note: Any Additions or Changes on This Sheet Must be Made or Circled in Red Ink With Date and Name of Person Making Change.

Do not extend notes this side of this line.

RETURN TO
LOS ANGELES COUNTY SURVEYOR
700 HALL OF RECORDS

FORM 247 5M 11-41

F.B. 966 PG. 70

CONT. ON Rt. Pg. 71

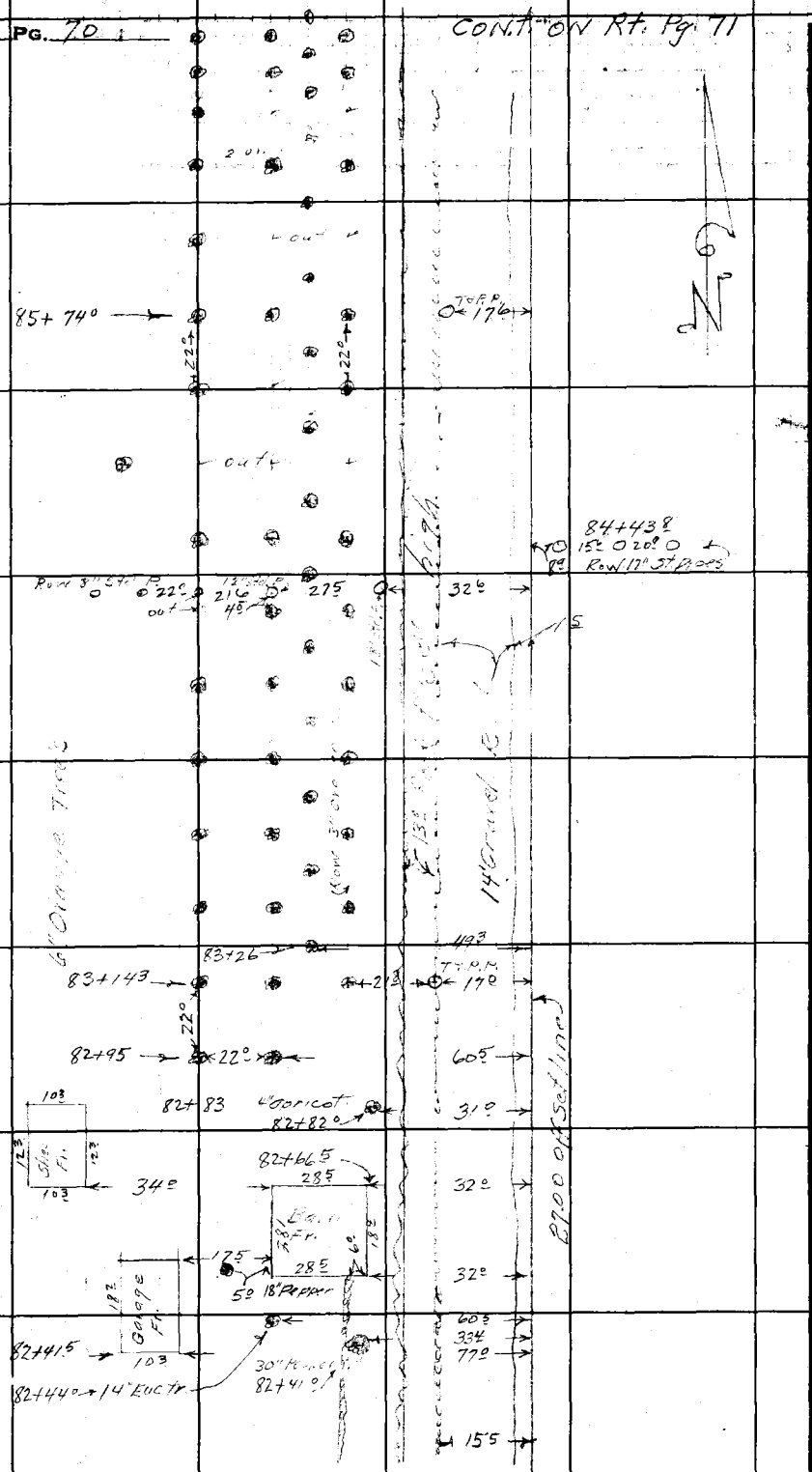

From left of last pg.

RETURN TO
LOS ANGELES COUNTY SURVEYOR
700 HALL OF RECORDS

Do not extend notes this side of this line.

Note: Any Additions or Changes on This Sheet Must be Made or Circled in Red Ink With Date and Name of Person Making Change.

Notes Ck'd by D. M. Finley	Survey of VINCENT AVE
Map No. B-1833.	W. O. 7149 Tape No. ____ St'd ____ °F
Office Work	Surveyed by Braden
Checked	Notes Braden Date 2/11-43
Date	Indexed C. Johnson

F.B. 966 Pg. 71

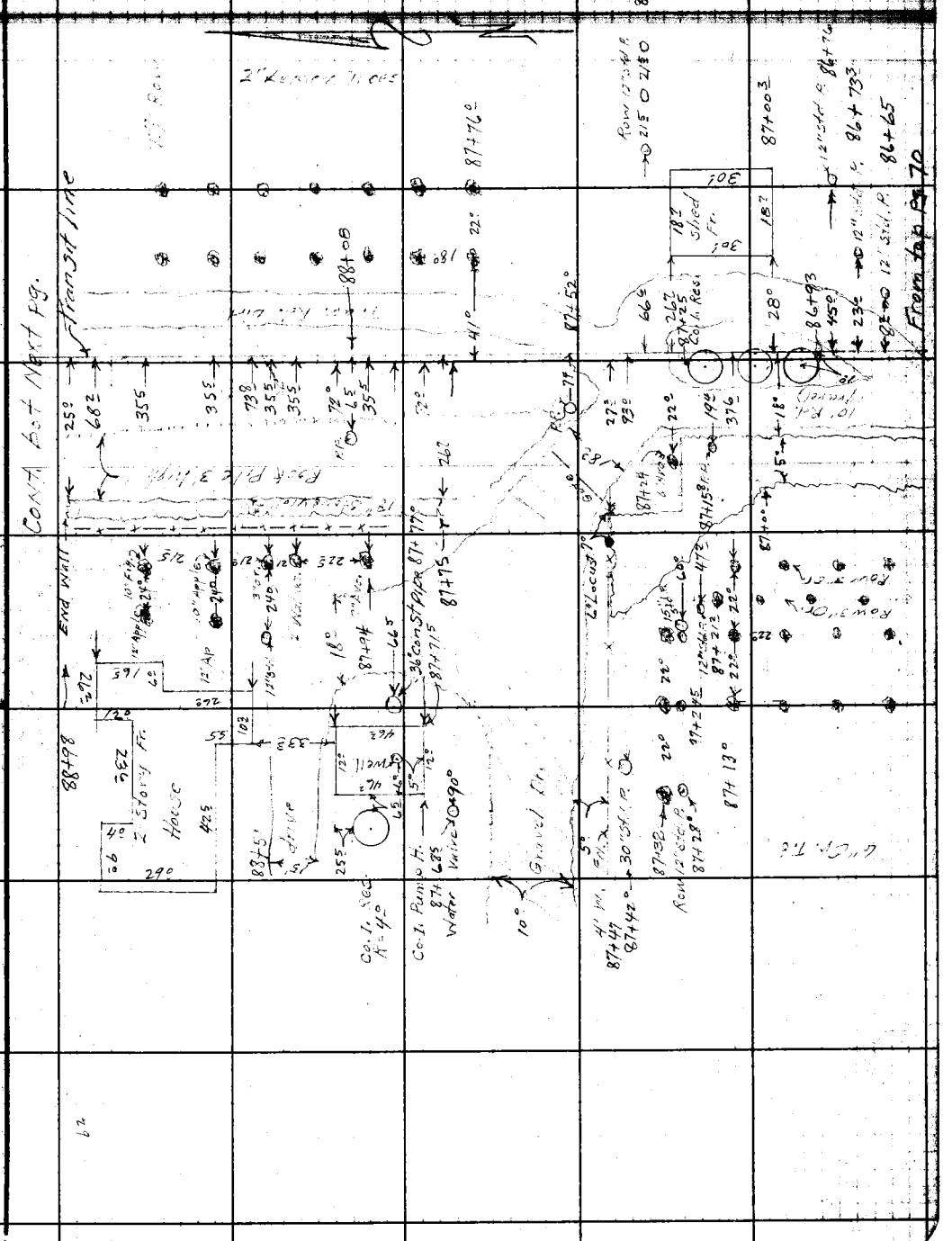

Note: Any Additions or Changes on This Sheet Must be Made or Circled in Red Ink With Date and Name of Person Making Change.

Do not extend notes this side of this line.

RETURN TO
LOS ANGELES COUNTY SURVEYOR
700 HALL OF RECORDS

FORM 247 5M 11-41

F.B. 966 PG. 72

CONT. bot. pg. 73

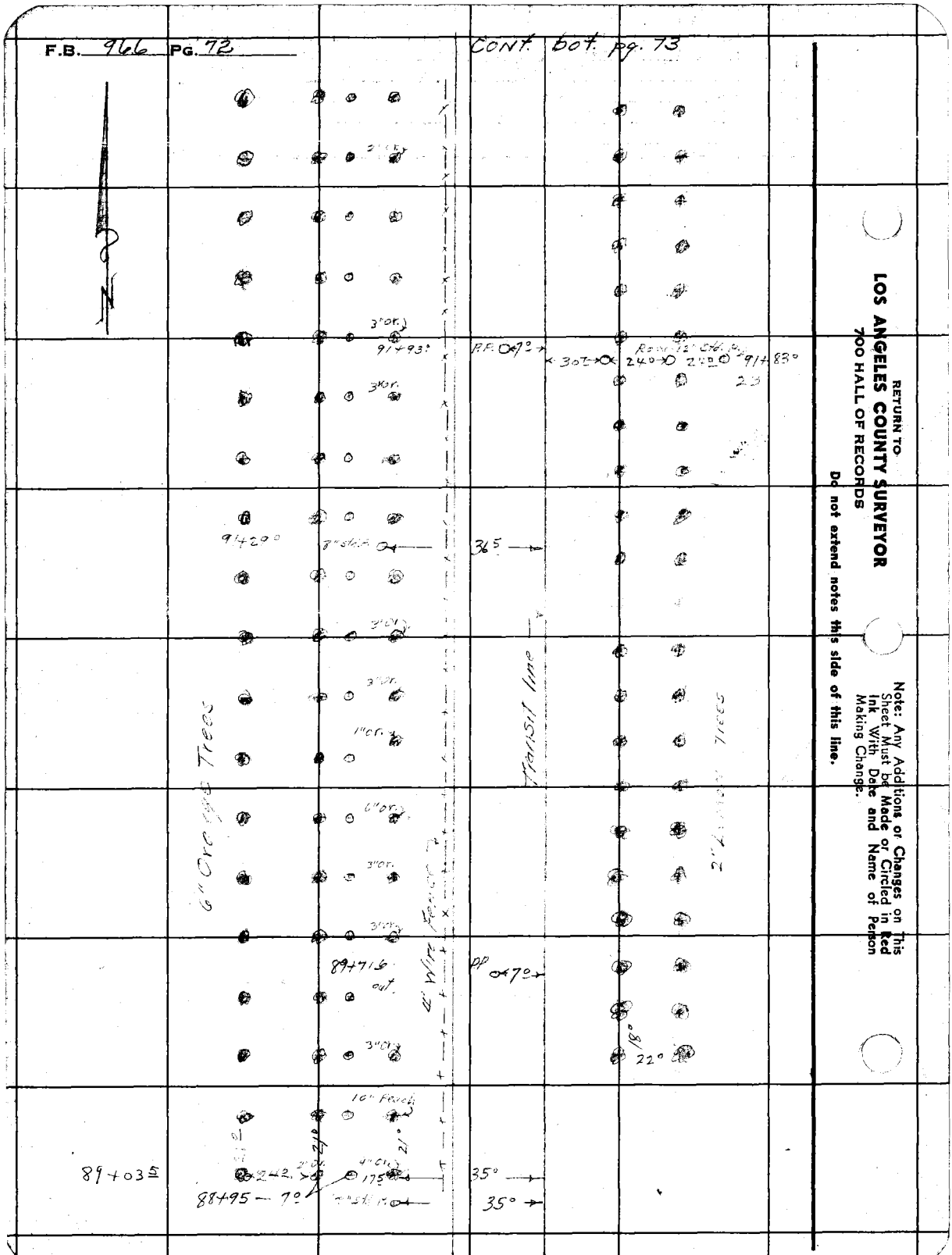

RETURN TO
LOS ANGELES COUNTY SURVEYOR
700 HALL OF RECORDS
Do not extend notes this side of this line.

Note: Any Additions or Changes on This Sheet Must be Made or Circled in Red Ink With Date and Name of Person Making Change.

Notes Ck'd by D. M. Finley	Survey of VINCENT AVE
Map No. B-1833	W. O. 7149 Tape No. ____ St'd ____ °F
Office Work ____	Surveyed by Braden
Checked ____	Notes Braden Date ____
Date ____	Indexed ____

F.B. 966 Pg. 73

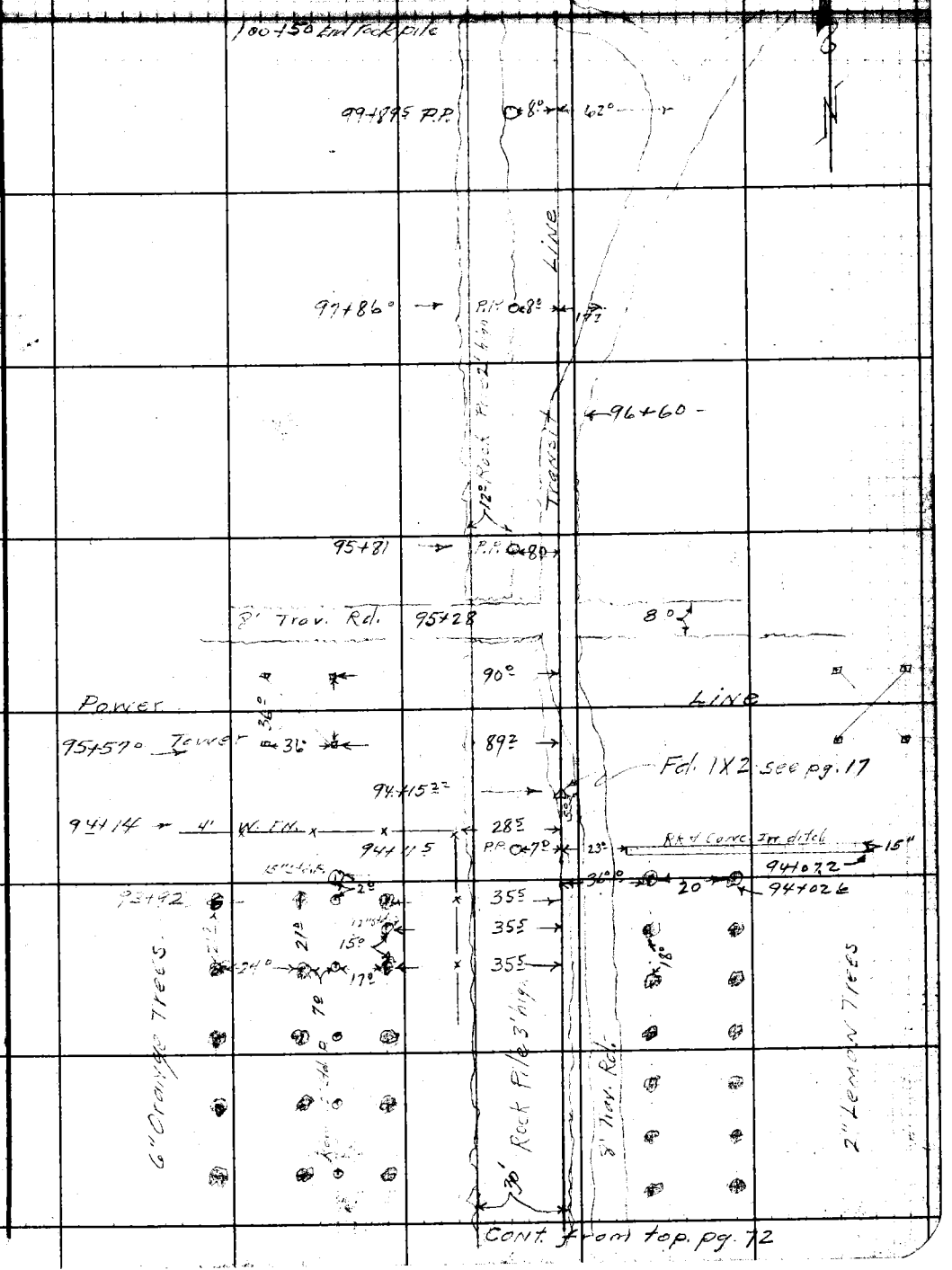

Note: Any Additions or Changes on This Sheet Must be Made or Circled in Red Ink With Date and Name of Person Making Change.

Do not extend notes this side of this line.

RETURN TO
LOS ANGELES COUNTY SURVEYOR
700 HALL OF RECORDS

FORM 247 5M 11-41

F.B. 966 PG. 74



RETURN TO
LOS ANGELES COUNTY SURVEYOR
700 HALL OF RECORDS

Do not extend notes this side of this line.

Note: Any Additions or Changes on this Sheet Must be Made or Circled in Red Ink With Date and Name of Person Making Change.

Notes Ck'd by D. M. Finley	Survey of Vincent Ave	F.B. 966 Pg. 75
Map No. B-1833	W. O. 7149 Tape No. ____ St'd ____ °F	
Office Work ____	Surveyed by W E Braden	
Checked ____	Notes ____ Date 7-14-43	
Date ____	Indexed ____	

VINCENT AVE

J.N. 7149

IMPROVEMENTS

South from
Southerly Bdry of West COVINA

Feb- 1943
W E Braden
J J Lenihan

Note: Any Additions or Changes on This Sheet Must be Made or Circled in Red Ink With Date and Name of Person Making Change.

Do not extend notes this side of this line.

RETURN TO
LOS ANGELES COUNTY SURVEYOR
700 HALL OF RECORDS

FORM 247 5M 11-41

F.B. 966 PG. 76

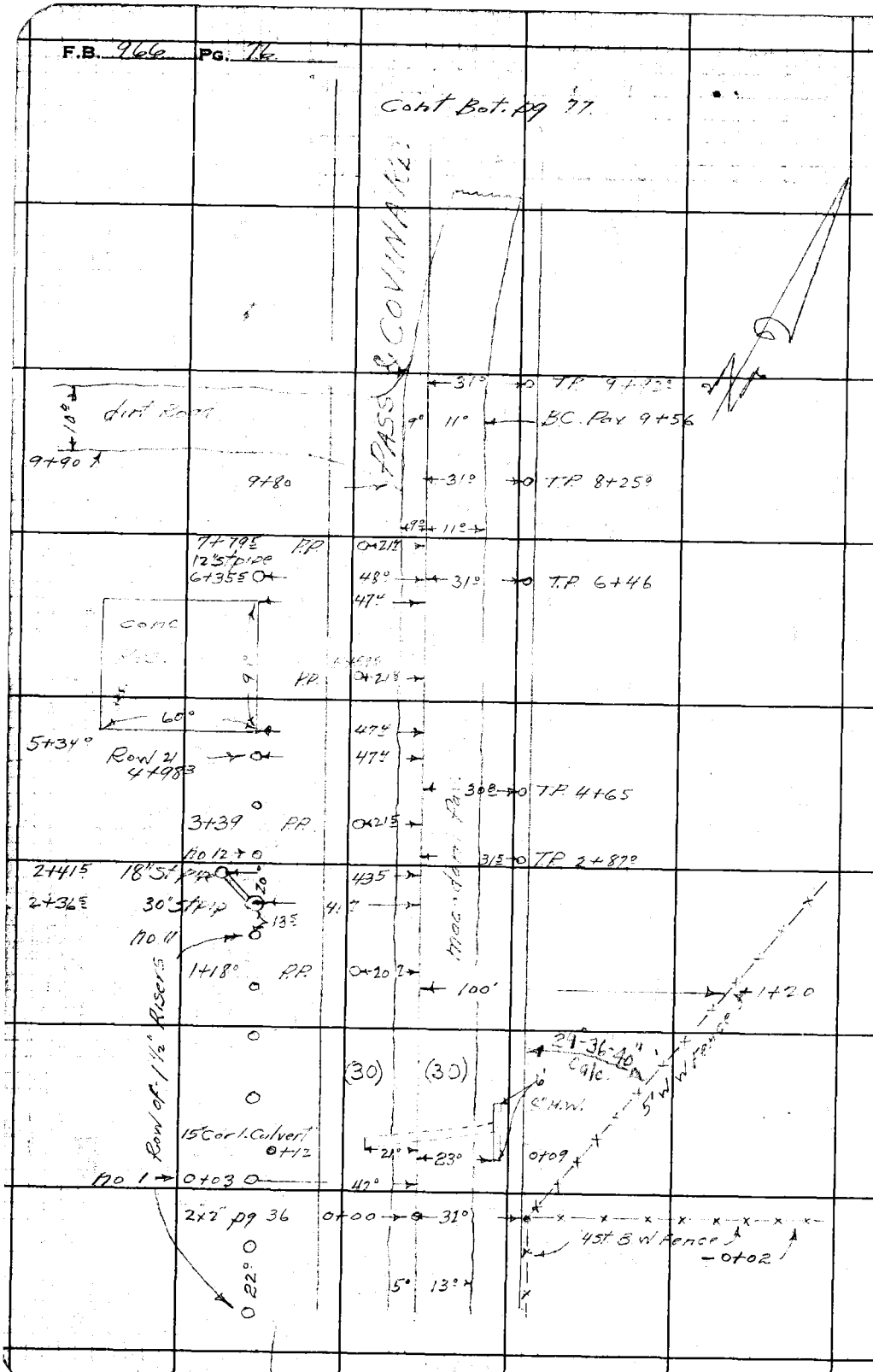

RETURN TO
LOS ANGELES COUNTY SURVEYOR
700 HALL OF RECORDS
Do not extend notes this side of this line.
Note: Any Additions or Changes on This Sheet Must be Made or Circled in Red Ink With Date and Name of Person Making Change.

Notes Ck'd by [illegible]	Survey of VINCENT AVE	F.B. 966 PG. 77
Map No. B-1833	W. O. ____ Tape No. ____ St'd ____ °F	
Office Work	Surveyed by BRADEN	
Checked	Notes [illegible] Date 7/11/42	
Date	Indexed [illegible]	

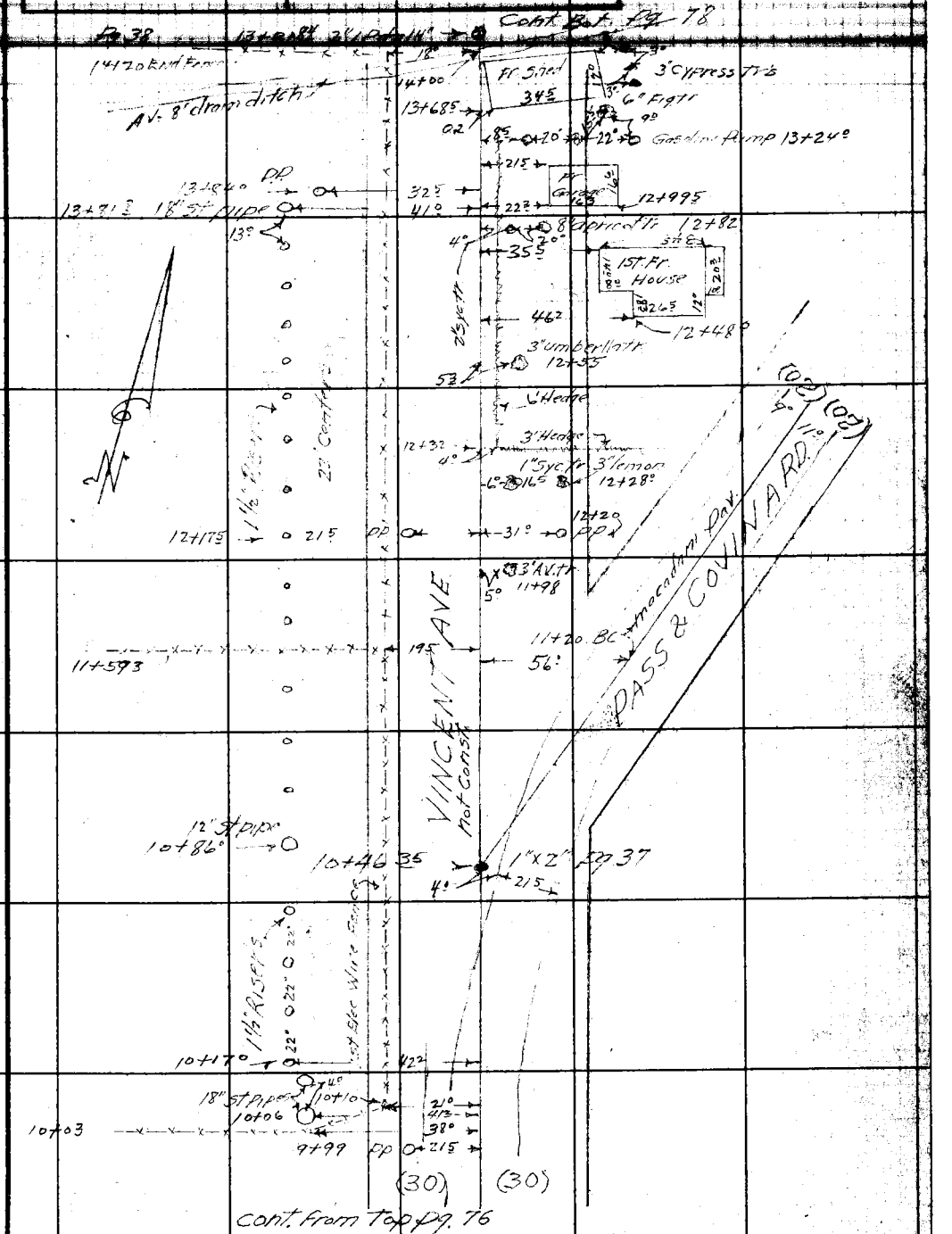

Note: Any Additions or Changes on This Sheet Must be Made or Circled in Red Ink With Date and Name of Person Making Change.

Do not extend notes this side of this line.

RETURN TO
LOS ANGELES COUNTY SURVEYOR
700 HALL OF RECORDS

FORM 247 5M 11-41

F.B. 966 PG. 78

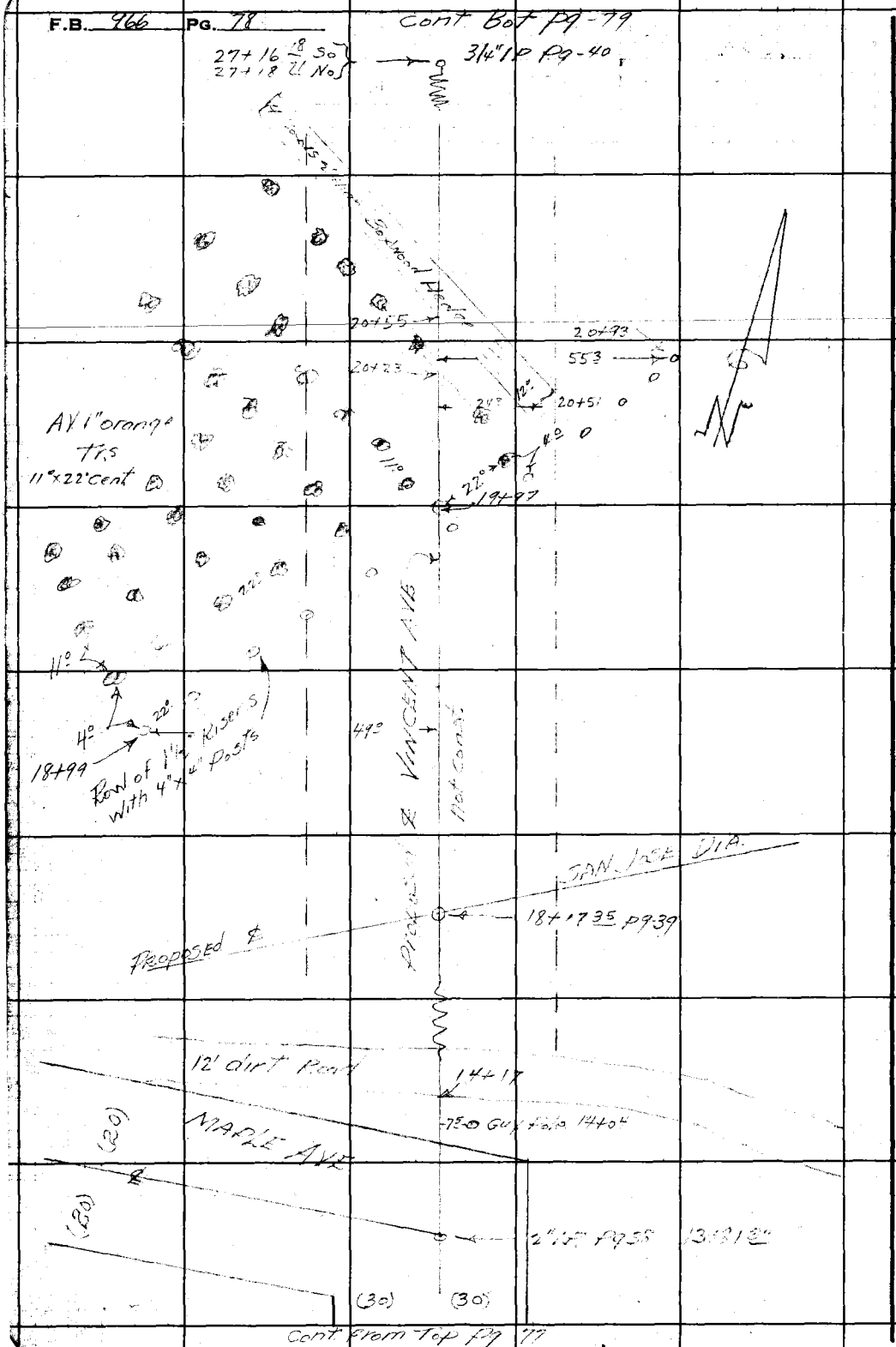

RETURN TO
LOS ANGELES COUNTY SURVEYOR
700 HALL OF RECORDS

Do not extend notes this side of this line.

Note: Any Additions or Changes on This Sheet Must be Made or Circled in Red Ink With Date and Name of Person Making Change.

Notes Ck'd by D. M. Finney	Survey of VINCENT AVE
Map No. B-1833	W. O. ____ Tape No. ____ St'd ____ °F
Office Work	Surveyed by Braden
Checked	Notes P ____ Date 7-17-42
Date:	Indexed A. C. Johnson

F.B. 966 PG. 79

Cont. from pg 80

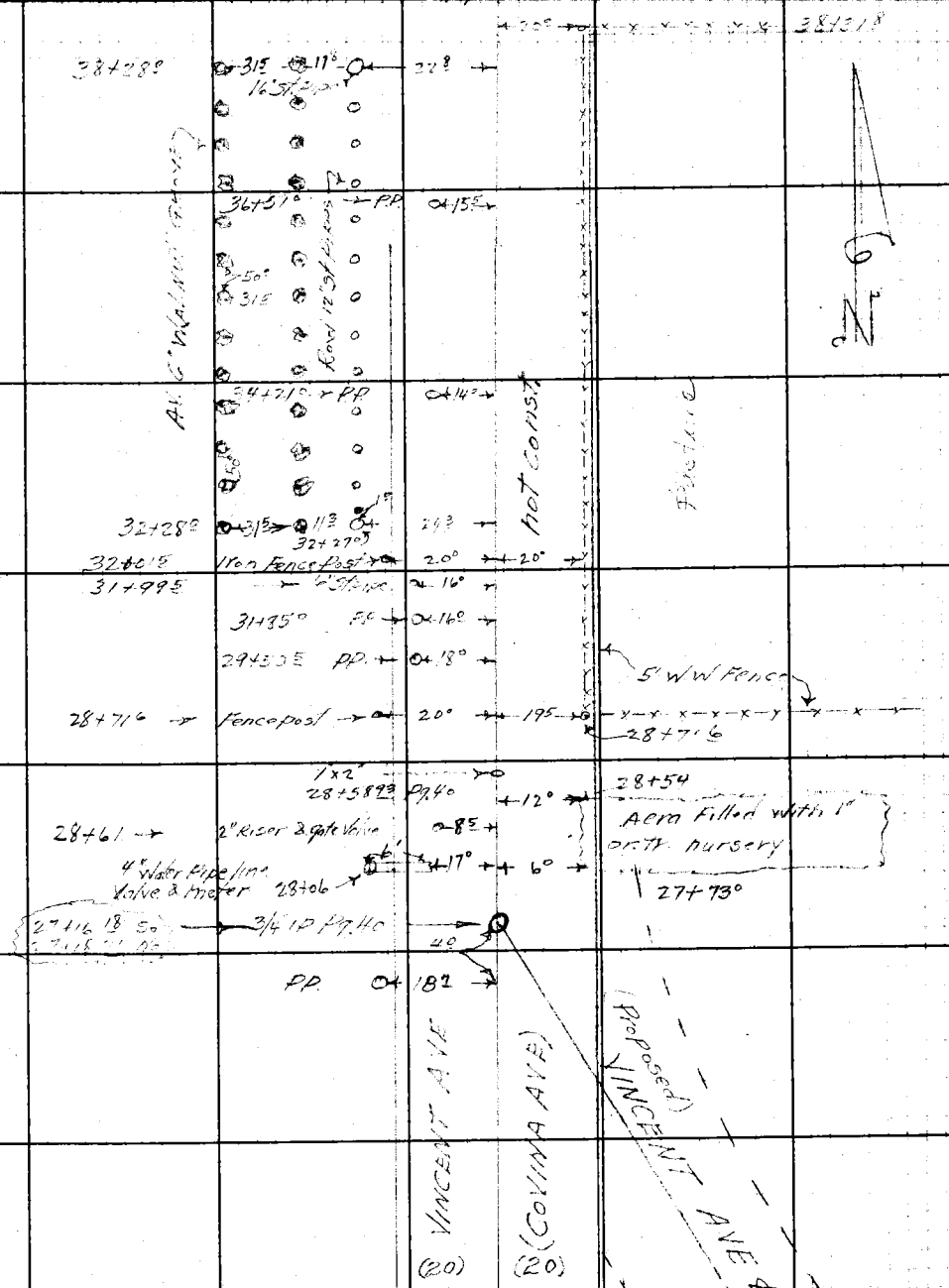

Cont. from Top pg 78

Note: Any Additions or Changes on This Sheet Must be Made or Circled in Red Ink With Date and Name of Person Making Change.

Do not extend notes this side of this line.

RETURN TO
LOS ANGELES COUNTY SURVEYOR
700 HALL OF RECORDS

FORM 247 BM 11-41



RETURN TO
LOS ANGELES COUNTY SURVEYOR
700 HALL OF RECORDS

Do not extend notes this side of this line.

Note: Any Additions or Changes on This Sheet Must be Made or Circled in Red Ink With Date and Name of Person Making Change.

Notes Ck'd by D.M. Finley	Survey of VINCENT AVE.	F.B. 966 Pg. 81
Map No. B-611-3&4	W. O. 7149 Tape No. 083 St'd 68 °F	
Office Work	Surveyed by PORTER	
Checked	Notes Porter Date 4-10-45	
Date	Indexed A. C. Johnson 4-12-45	

℄

SURVEY OF COVINA AVE

Maple ave North to Francisquito ave

J.N. - 7149 4-10-45

PORTER
Brock
Barilotti

Note: Any Additions or Changes on This Sheet Must be Made or Circled in Red Ink With Date and Name of Person Making Change.

RETURN TO
LOS ANGELES COUNTY SURVEYOR
700 HALL OF RECORDS

Do not extend notes this side of this line.

FORM 247 5M 11-41

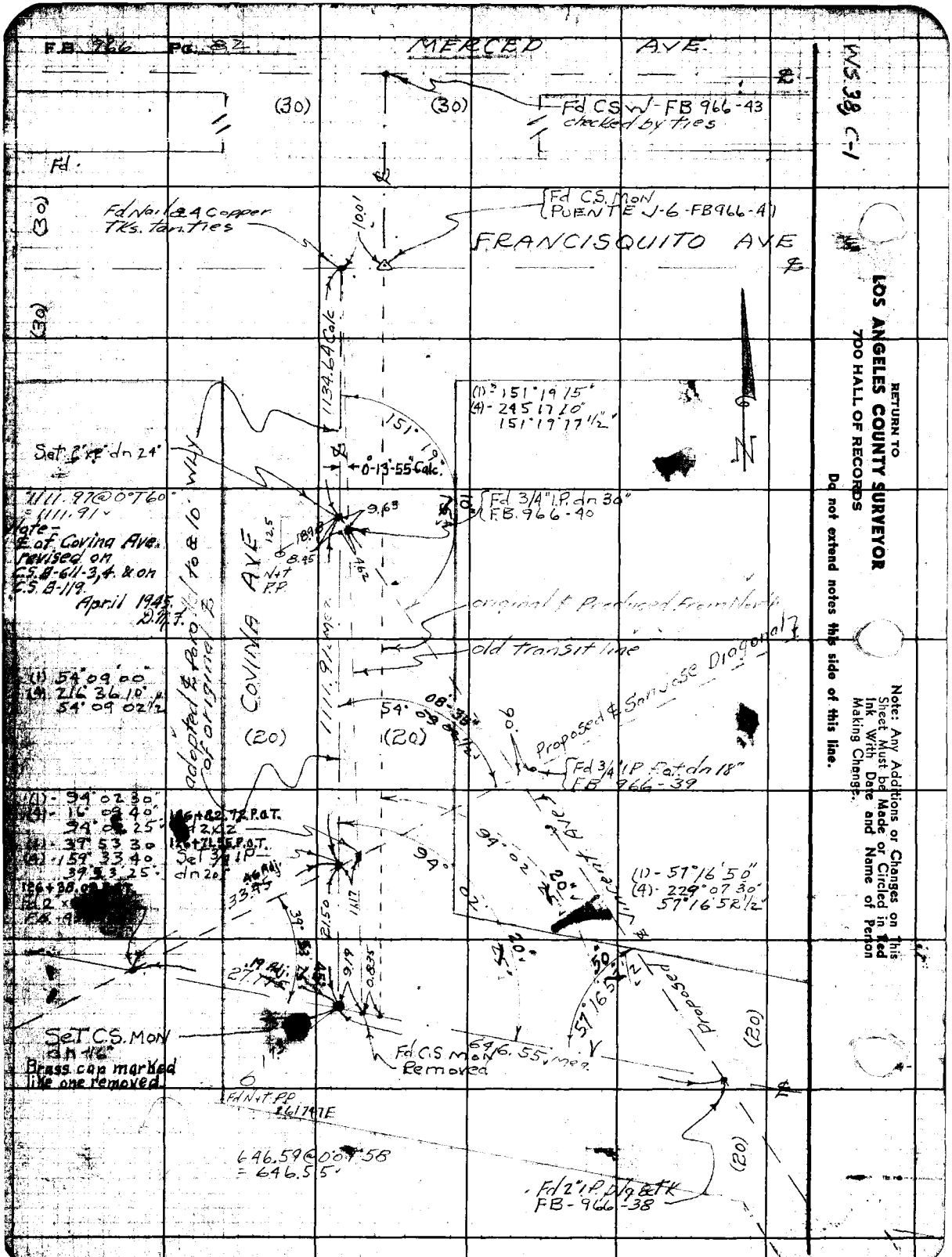
F.B. 966 Pg. 82
MERCED AVE.
WS 38 C-1
(30)
(30)
Fd CS W - FB 966-43
checked by ties
Fd.
Fd Nail & 4 Copper
Tks. tan. ties
Fd C.S. Mon
PUENTE J-6 - FB966-41
FRANCISQUITO AVE
1134.64 Calc
(1) - 151°19'15"
(4) - 245°17'10"
151°19'17½"
Set 2" x 2" dn 24"
0°13'55" Calc.
Fd 3/4" I.P. dn 30"
F.B. 966-40
1111.97 @ 0°T 60"
= 1111.91
Note -
℄ of Covina Ave.
revised on
C.S. B-611-3,4. & on
C.S. B-119.
April 1945.
D.M.F.
COVINA AVE
adopted ℄ Parallel to & 10' WLY of original ℄
original ℄ Produced From North
old transit line
(1) 54°09'00"
(4) 216°36'10"
54°09'02½"
(20)
(20)
Proposed ℄ San Jose Diagonal
Fd 3/4" I.P. Pot. dn 18"
FB 966-39
(1) - 94°02'30"
(4) - 16°09'40"
94°02'25"
(1) - 39°53'30
(4) - 159°33'40
39°53'25"
Set 3/4" I.P.
dn 20"
(1) - 57°16'50"
(4) - 229°07'30"
57°16'52½"
Proposed
Set C.S. Mon
dn 16"
Brass cap marked
like one removed
Fd C.S. Mon
Removed
646.55 meas.
Fd N+T P.P.
646.59 @ 0°T 58
= 646.55
Fd 2" I.P. plg & TK
FB-966-38
(20)
(20)
RETURN TO
LOS ANGELES COUNTY SURVEYOR
700 HALL OF RECORDS
Do not extend notes this side of this line.
Note: Any Additions or Changes on This Sheet Must be Made or Circled in Red Ink With Date and Name of Person Making Change.

Notes Ck'd by Miller	Survey of Vincent Ave
Map No. 1833	W. O. 7149 Tape No. ____ St'd. ____ °F
Office Work	Surveyed by Dougherty
Checked A.G.	Notes Same Date 11-16-53
Date	Indexed X. C. Johnson

F. B. 966 Pg. 83

Survey of

Vincent Ave (Valinda Ave)

from

Temple Ave North to

Gladstone St.

J.N. 7149

Nov. 16. 1953

Party

Dougherty

Bowles

Snyder-Drown

Stalzer

Note: Any Additions or Changes on This Sheet Must be Made or Circled in Red Ink With Date and Name of Person Making Change.

Do not extend notes this side of this line.

RETURN TO
LOS ANGELES COUNTY SURVEYOR
726 LOS ANGELES COUNTY
ENGINEERING BLDG.

76F309S 247 10M 1-49

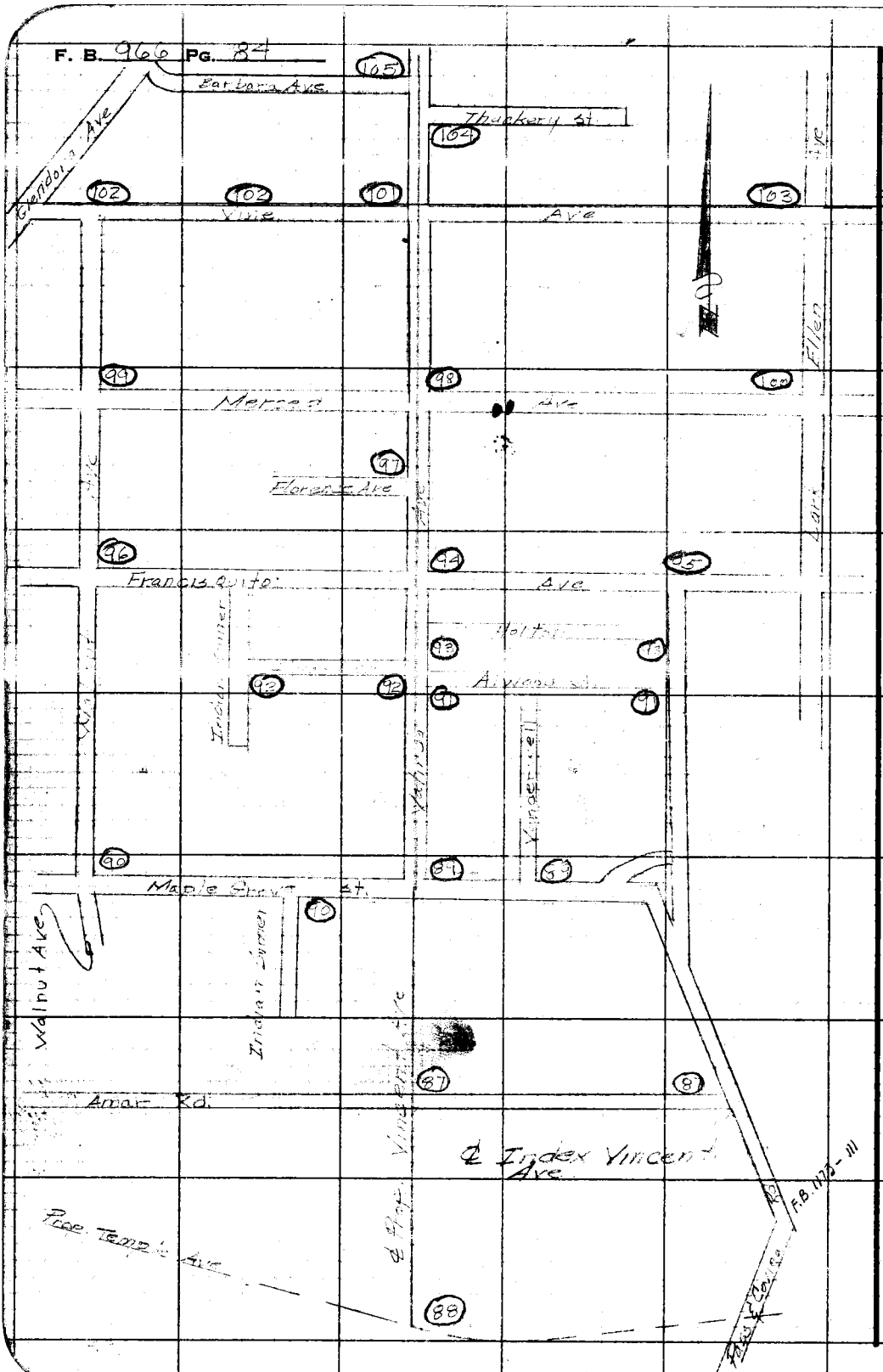

RETURN TO
LOS ANGELES COUNTY SURVEYOR
725 LOS ANGELES COUNTY
ENGINEERING BLDG.

Do not extend notes this side of this line.

Note: Any Additions or Changes on This Sheet Must be Made or Circled in Red Ink With Date and Name of Person Making Change.

Notes Ck'd by Miller	Survey of VALINDA AVE.
Map No. 1833	W. O. ____ Tape No. ____ St'd. ____ °F
Office Work ____	Surveyed by DOUGHERTY.
Checked ____	Notes ____ Date ____
Date ____	Indexed C. Johnson

F. B. 966 Pg. 85

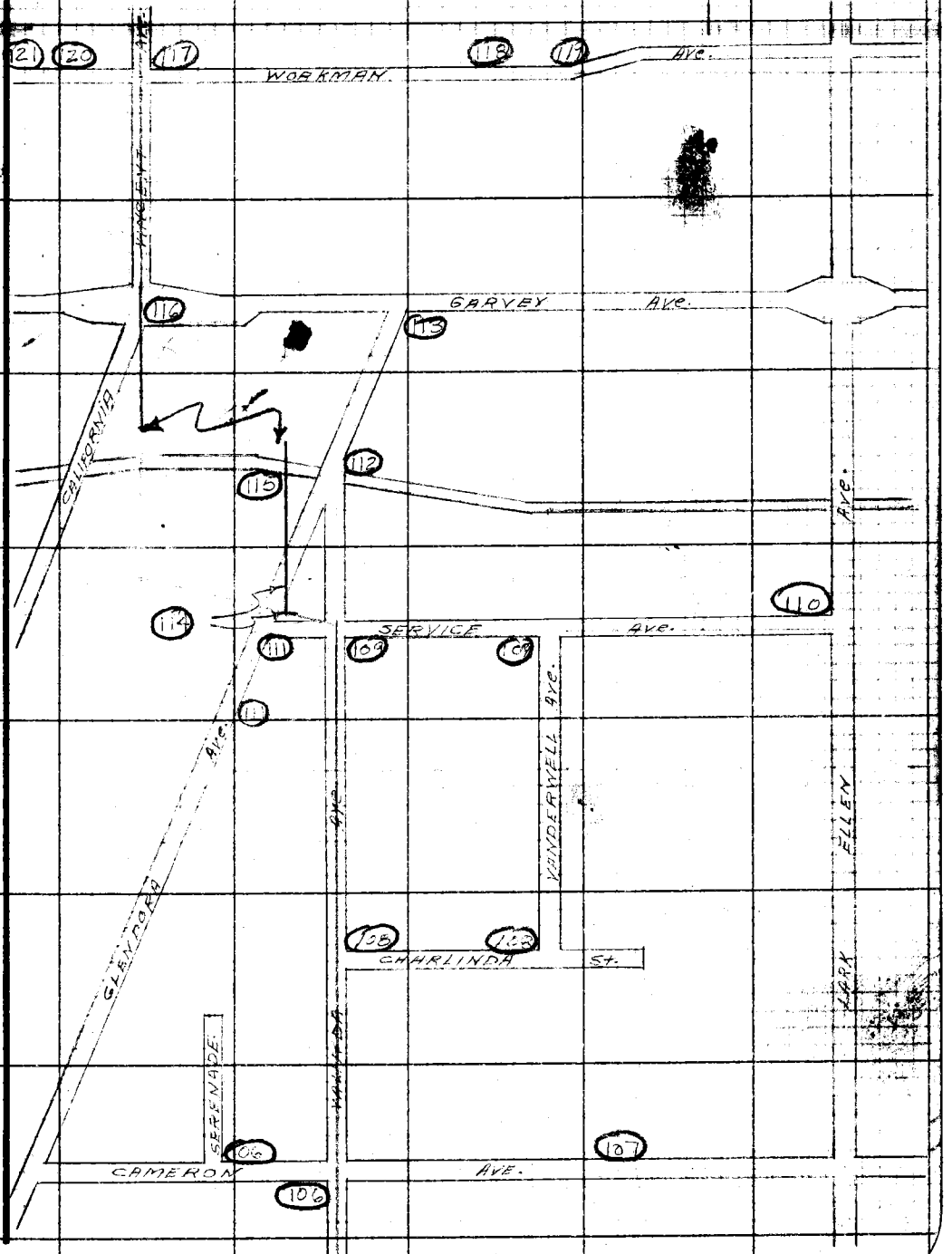

Note: Any Additions or Changes on this Sheet Must be Made or Circled in Red Ink With Date and Name of Person Making Change.

Do not extend notes this side of this line.

RETURN TO
LOS ANGELES COUNTY SURVEYOR
726 LOS ANGELES COUNTY
ENGINEERING BLDG.

76F309S 247 10M 1-49

F. B. 966 Pg. 86

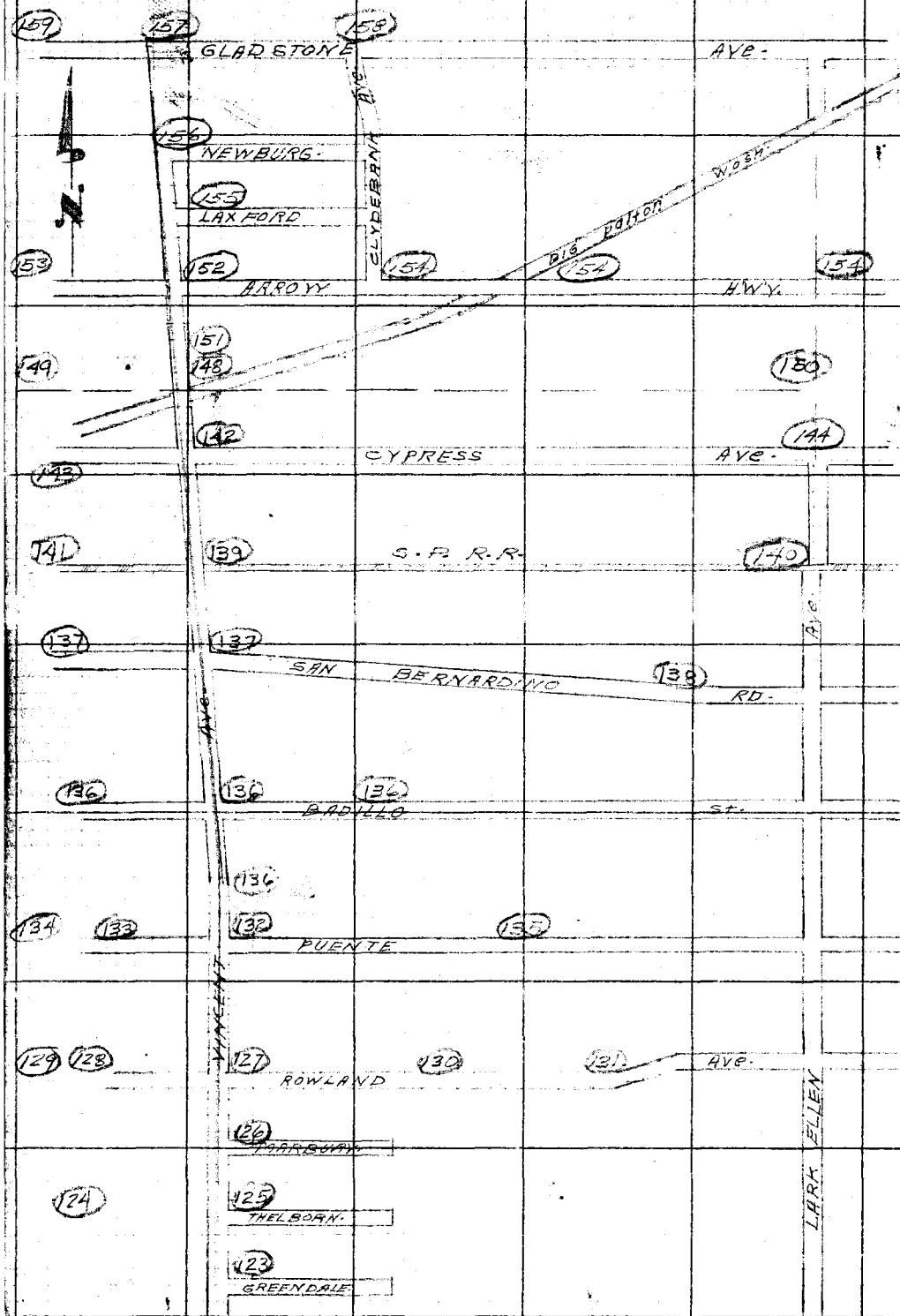

RETURN TO
LOS ANGELES COUNTY SURVEYOR
726 LOS ANGELES COUNTY
ENGINEERING BLDG.

Do not extend notes this side of this line.

Note: Any Additions or Changes on This Sheet Must be Made or Circled in Red Ink With Date and Name of Person Making Change.

Notes Ck'd by Miller
Map No. 1833
Office Work
Checked
Date

Survey of Vincent Ave (Valinda)
W. O. 7149 Tape No. 1191 St'd. 62 °F
Surveyed by Dougherty
Notes Date
Indexed C. Johnson

F. B. 966 Pg. 87

W.S. 38 - C-2

Fd N&T. in T.P.

Fd. 1½ I.P. P&Tk. Dn 16" Per F.B. 1173-109

Fd. C.S. Mon Dn 12 ft. Ties. Per F.B. 1173-82 & 99
Set 1X2 Flush
Set Nail & Sur Cap
Dougherty 1-21-54

23.74

Pass & Covina Rd.

16.4
100.0

35.66

179-26-00
359-52-00
179-18-00
89-43-00

179-26-00
358-51-40
178-18-00
89° 43' 00"

Fd. 2X2 Flush & 3 Ties
Tie to No. 16 Good Per
F.B. 1173-82 &
F.B. 431-8

FA66

Fd. N&T. in P.P.

1056.63

27-07-00
54-13-30
81-20-30
13° 33' 25"

Tape #99 Std @ 84°
1535.74 @ 0° T 76° = 1535.68

1056.63 @ 0° T82° = 1056.63
909.70 @ 0° T82° = 909.78
589.95 @ 0° T82° = 590.00
541.31 @ 0° T82° = 541.36

Fd. S.W. & T.
Per 1173-109.

89°

1306.12 @ 0° T66 = 1306.10
264.49 @ 0° T66 = 264.49

Prop. Cor.
Fd. 2" I.P. P.&Tag LS 1102
Dn 4" Per R.S. 44-7

909.78

Set S.W. & T. by Intersection

0.67

30.01

1306.10

2443.90

Set 1X2

264.49

1.37

0.11

Fd. N&T.

0.24

89°

Fd. 2" I.P. P.&Tag
R.E. 4211 Dn 6"
Per R.S. 48-30

359-30-30
359-01-30
358-32-00
179° 45' 20"

590.00

℄ Line

13° 33' 25"

Proposed ℄ Vincent Ave

Contour Rt 89

1535.68

2443.90

179°

45'

15"

Fd. N&T. in P.P.

541.36

℄ Inter.
Set S.W. & T
33 + 88.39

Fd. 2X2 & Tk Dn 1" with 3 Ties, Stake has Cop. Tk. 0.05 N. for True line Per F.B. 1173-82.

51.31

0.05

Cop. Tk

33.48

Fd. (X) in 6" Steel Pipe

Note: Any Additions or Changes on This Sheet Must be Made or Circled in Red Ink With Date and Name of Person Making Change.

Do not extend notes this side of this line.

RETURN TO
LOS ANGELES COUNTY SURVEYOR
726 LOS ANGELES COUNTY
ENGINEERING BLDG.

76F3098 247 2-51


F.B. 966 PG. 88.
332.42@0° T66=332.42
510.89@0° T66=510.88
401.63@0° T56=401.60
P.O.T. 20C
Fd. 2X2 Dn 12"
Per FB 403-96
590.02@0° T62=590.00
P.I. #21
Fd. C.S. Mon. Dn 24"
Per FB 403-96
Set 2X2 Flush
②290-07-00
④220-14-00
⑥150-21-00
145° 03' 30"
Fd. 2" I.P. No Pork
up 6" Could Pass
Be No Good
Per R.S. 447
30
Fd. 2" I.P. Plug & Tag
RE. 4211 Dn 6"
Per R.S. 48-30
Fd. 2" I.P. Plug no
Tk Flush Set
Nail in hole in
Plug Per R.S. 447
0.15
264.49
332.42
2443.90
510.88
401.60
Fd. C.S. Mon. Dn 16"
Per FB 403-97
0.07
89°
Fd. 2" I.P. Plug & Tag
RE. 4211 Dn 6"
Per R.S. 48-30
76° 09' 40"
43
②207-46-30
④55-32-40
⑥263-19-10
103° 53' 10"
K Line
②179-26-00
00
℄ Temple Ave
5.2.15
②152-19-30
④304-39-00
⑥96-58-00
76° 09' 40"
590.00
17
103° 53'
Fd. old 2X2 & Tk
Dn 24" Per 403-97
②180-34-30
④361-08-00
⑥181-42-00
90° 17' 00"
90°
23.26
Fence
Proposed ℄
Vincent Ave
2443.90
944.49
P.O.T. 9+44.49
Set 1" I.P. Cemt Plug &
Cap Rn Dn 30" &
1X2 Flush
0+00
℄ Int.
Set C.S. Mon
Dn 18"
582.20
558.94
B. Wire
Tan. Prod. 2.0
Set 1X2
Marked as Shown
Fd. L.&T. in Conc
Box
Fd. L.&T.
Conc
Weir
2.94
22.19
COUNTY SURVEYOR
558.95@0° T66=558.94
23.26@0° T66=23.26
562.16@0° T66=562.15
31.33
Fd. C.S. Mon. Dn 31"
with 2" I.P. Plug & Tk
Flush Per FB. 403-97
Fd. L.&T.
Conc. footing for
Vent.
944.49
W.S. 38-C-2
RETURN TO
LOS ANGELES COUNTY SURVEYOR
725 LOS ANGELES COUNTY
ENGINEERING BLDG.
Do not extend notes this side of this line.
Note: Any Additions or Changes on This
Sheet Must be Made or Circled in Red
Ink With Date and Name of Person
Making Change.

Notes Ck'd by Miller
Map No. 1833
Office Work
Checked
Date

Survey of Vincent (Valinda) Ave
W. O. 7149 Tape No. 22 St'd. °F
Surveyed by Dougherty
Notes Date
Indexed C. Johnson

F. B. 760 Pg. 87

Note: Any Additions or Changes on This Sheet Must be Made or Circled in Red Ink With Date and Name of Person Making Change.

Do not extend notes this side of this line.

RETURN TO
LOS ANGELES COUNTY SURVEYOR
726 LOS ANGELES COUNTY ENGINEERING BLDG.

76F309S 247 2-51

W.S. 30P C-1

Removed 2 [illegible]
Set C.S. Mon. W/ Tag
Survey Cap [illegible]
12-21-55 Dougherty

Marked as Found

County Survey R.E. 63

℄ Int. ℄ PI
Fd. 2" I.P. Dn 15"
S 3' S. W/ET. Tie. Per
Eng. Dep. F.B. 715-7
Set 2X2 Flush
L.&T.

Set L.&T.

91.18

23.57

Vander Well Ave

452.15@0°T 76°=452.17✓
1145.27@0°T 76°=1145.33✓
1034.21@0°T 76°=1034.26✓

60.44

6" Conc. Curb

Set L.&T.

6" Conc. Curb

Fd. L.&T.

(2) 178-06-30
(4) 357-53-00
(6) 176-49-30 ✓
89° 28' 15" ✓

452.17 ✓

Ave

64+60.62
Fd. C.S. Mon. & 3 Ties
R.D. Cape Well
Per Pg. 82

Fd. L.&T.

Tape # 99 std. @ 84°
1536.55@0°T 84 = 1536.55✓

Pg. 91

Valinda

Fd. L.&T.

1034.26 ✓

28.04

28.01

18.31

1536.55

1535.69

Prop. ℄ Vincent Ave

Ave

Cont. on

Fd. L.&T.

Fd. L.&T.

(2) 352-59-00
(4) 345-57-00
(6) 338-55-30 ✓
176° 29' 15" ✓

(2) 358-29-30
(4) 356-57-00
(6) 355-28-30 ✓
179° 14' 45" ✓

(2) 179-33-30
(4) 359-06-30
(6) 178-40-00 ✓
89° 46' 40" ✓

Maple Grove

1145.33 ✓

49+24.07
P.O.T.
Set C.S. Mon. Dn 30"
Marked as Found
2X2 Flush

County Survey R.E. 63

Cont. on Top Pg. 90.

F. B. 966 PG. 90 Cont. from Bot. Pg 89

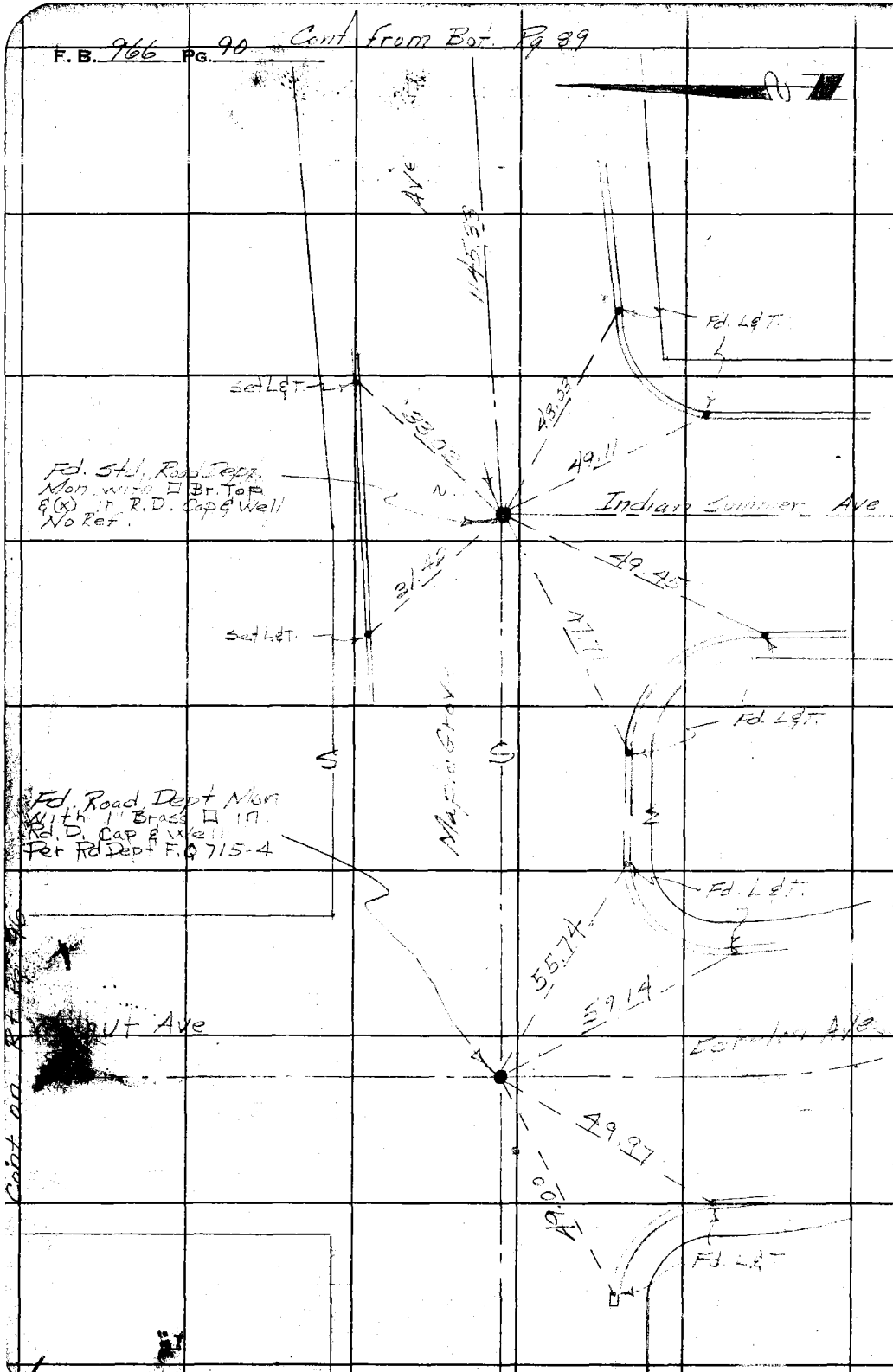

W.S. 38 - B-1 & C-1

RETURN TO
LOS ANGELES COUNTY SURVEYOR
725 LOS ANGELES COUNTY
ENGINEERING BLDG.

Do not extend notes this side of this line.

Note: Any Additions or Changes on This Sheet Must be Made or Circled in Red Ink With Date and Name of Person Making Change.

Notes Ck'd by Miller	Survey of Vincent (Valinda) Ave
Map No. 1833	W. O. 7149 Tape No. 012 St'd. 68 °F
Office Work	Surveyed by Daugherty
Checked Aja	Notes Date
Date	Indexed [illegible] G. Johnson

F. B. 966 Pg. 91

W.S. 38-C-1

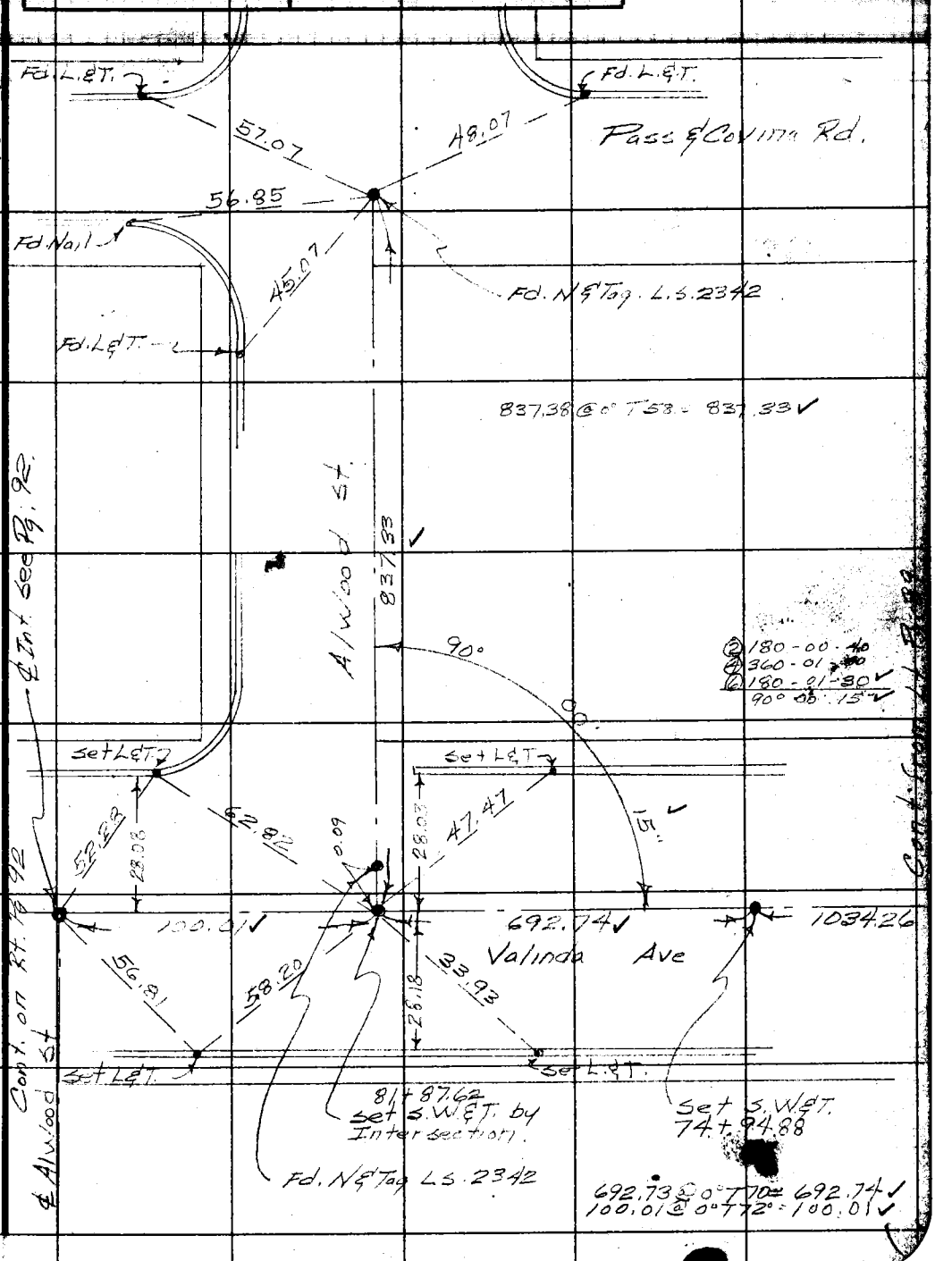

Note: Any Additions or Changes on This Sheet Must be Made or Circled in Red Ink With Date and Name of Person Making Change.

Do not extend notes this side of this line.

RETURN TO
LOS ANGELES COUNTY SURVEYOR
726 LOS ANGELES COUNTY
ENGINEERING BLDG.

76F3095 247 2-51

F. B. 966 PG. 92

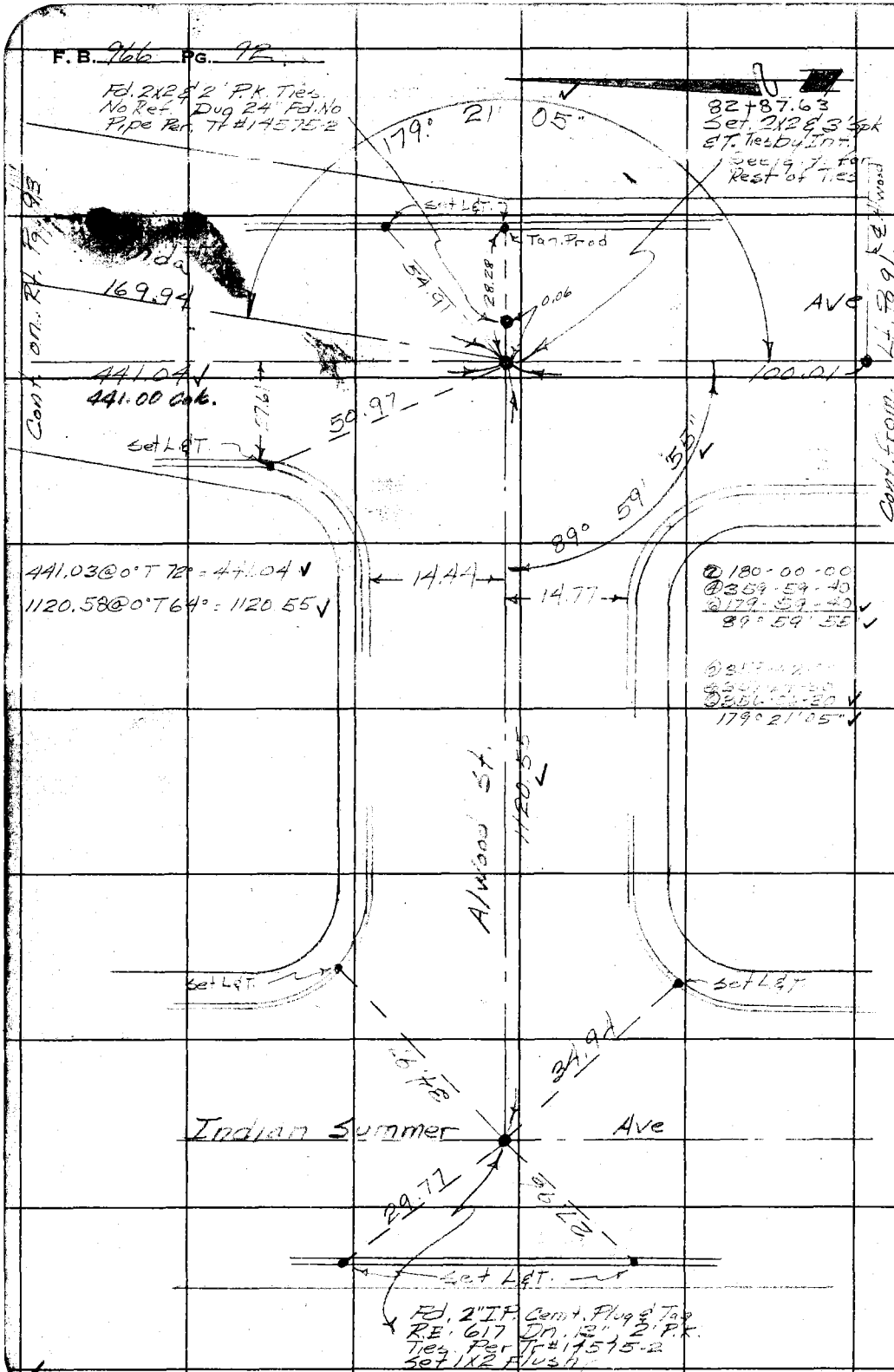

W.S. 38-C-1

RETURN TO
LOS ANGELES COUNTY SURVEYOR
725 LOS ANGELES COUNTY
ENGINEERING BLDG.

Do not extend notes this side of this line.

Note: Any Additions or Changes on This Sheet Must be Made or Circled in Red Ink With Date and Name of Person Making Change.

Notes Ck'd by Miller ✓	Survey of Vincent (Valinda) Ave
Map No. CSB 1833	W. O. 7149 Tape No. 2121 St'd 63 °F
Office Work	Surveyed by Dougherty
Checked Aia	Notes [illegible] Date 12-2-53
Date	Indexed R. C. Johnson

F. B. 966 Pg. 12

W.S. 38-G-1

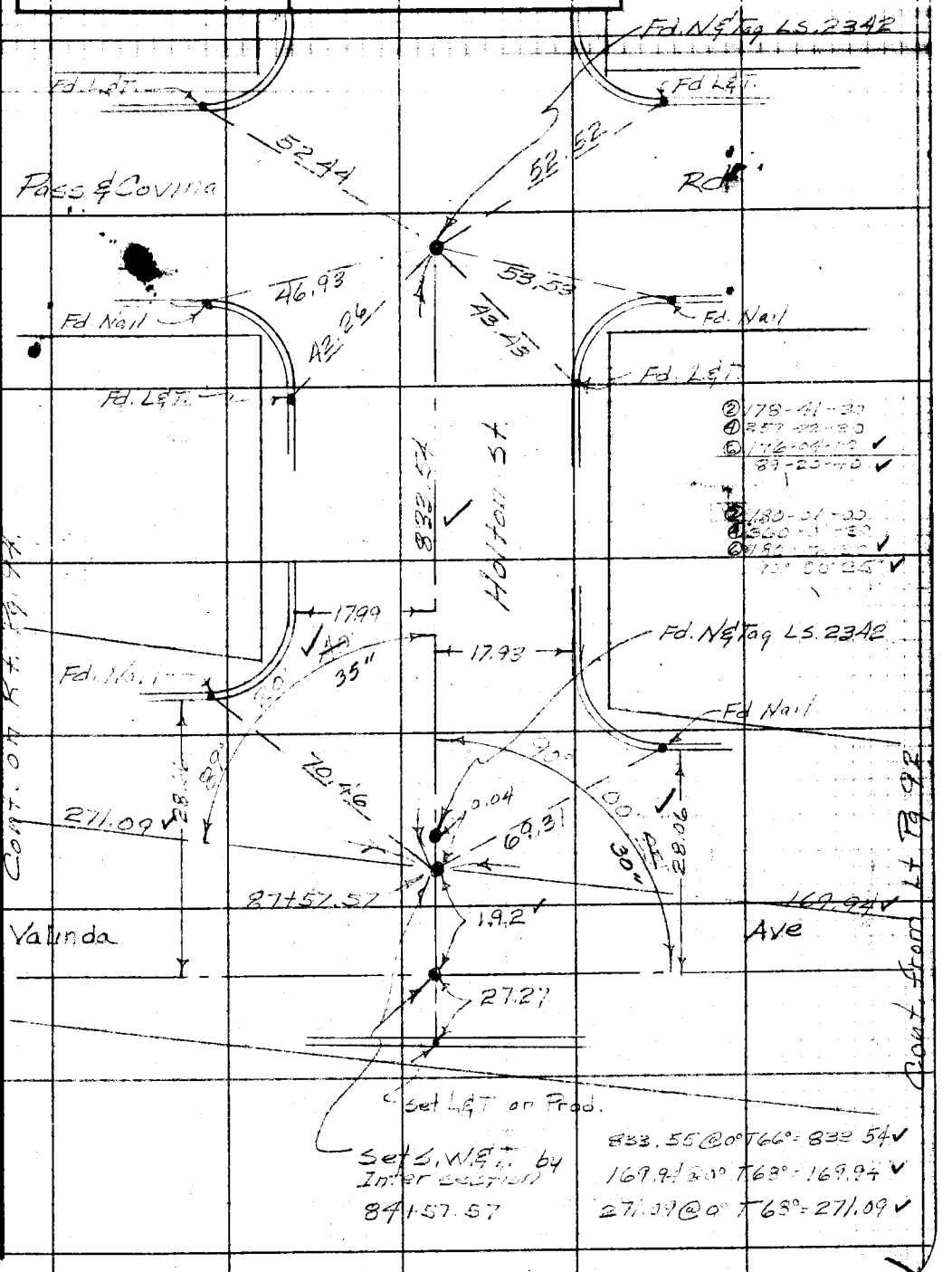

Note: Any Additions or Changes on This Sheet Must be Made or Circled in Red Ink With Date and Name of Person Making Change.

Do not extend notes this side of this line.

RETURN TO
LOS ANGELES COUNTY SURVEYOR
726 LOS ANGELES COUNTY
ENGINEERING BLDG.

76F309S 247 10M 1-49

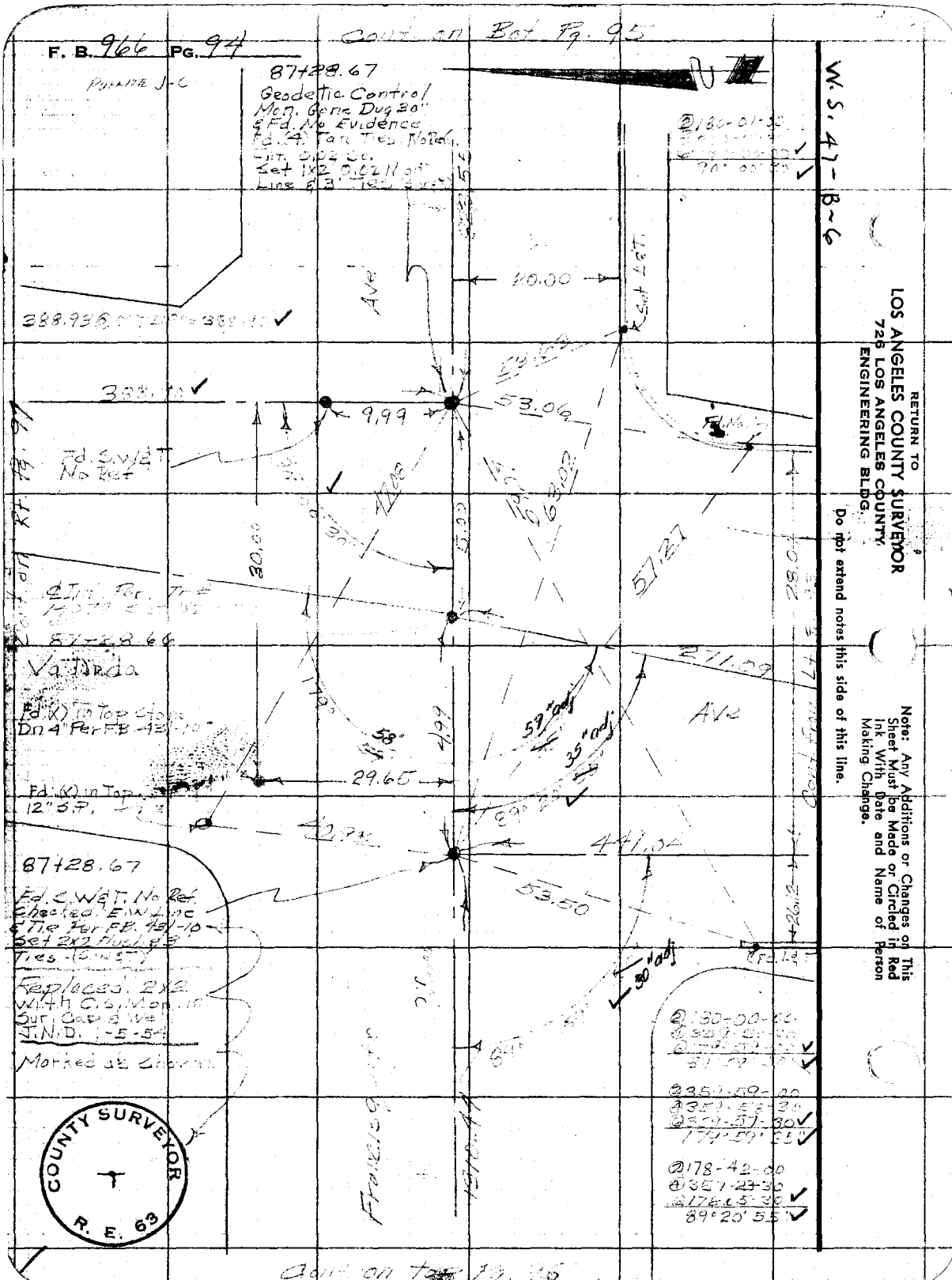
F. B. 966 PG. 94
Cont. on Bot. Pg. 95
87+28.67
Geodetic Control
Mon. Gone Dug 30"
& Fd. No Evidence
Fd. (4) Tan Ties. No Ref.
Set 1x2 0.02 N of
Line & 3' Ties
W.S. 47-B-6
20.00
Ave
388.93
388.70
9.99
53.06
Fd. S.W.&T.
No Ref.
30.00
63.02
57.27
28.04
87+28.66
271.09
Va Nada
Fd. (X) in Top Stone
Dn 4" Per F.B. 431-10
Fd. (X) in Top
12" S.P.
29.65
59" adj
35" adj
Ave
441.04
53.50
87+28.67
Fd. S.W.&T. No Ref.
Checked. E.W. Line
& Tie Per F.B. 431-10
Set 2x2 Flush & 3
Ties (S.W.&T.)
Replaced. 2x2
With C.S. Mon. in
Sur. Cap & Well
J.N.D. 1-5-54
Marked as Shown
30" adj
26.12
Cont. from Lt. Pg. 97
Cont. on Top Pg. 96
COUNTY SURVEYOR
R. E. 63
RETURN TO
LOS ANGELES COUNTY SURVEYOR
726 LOS ANGELES COUNTY
ENGINEERING BLDG.
Do not extend notes this side of this line.
Note: Any Additions or Changes on This Sheet Must be Made or Circled in Red Ink With Date and Name of Person Making Change.

Notes Ck'd by Miller	Survey of Vincent (Valinda) Ave
Map No. 1833	W. O. 7149 Tape No. [illegible] St'd. 68 °F
Office Work	Surveyed by [illegible]
Checked [illegible]	Notes [illegible] Date [illegible]
Date	Indexed A. C. Johnson

F. B. [illegible] Pg. 95

W.S. 47-B-6

Note: Any Additions or Changes on This Sheet Must be Made or Circled in Red Ink With Date and Name of Person Making Change.

Do not extend notes this side of this line.

RETURN TO
LOS ANGELES COUNTY SURVEYOR
726 LOS ANGELES COUNTY
ENGINEERING BLDG.

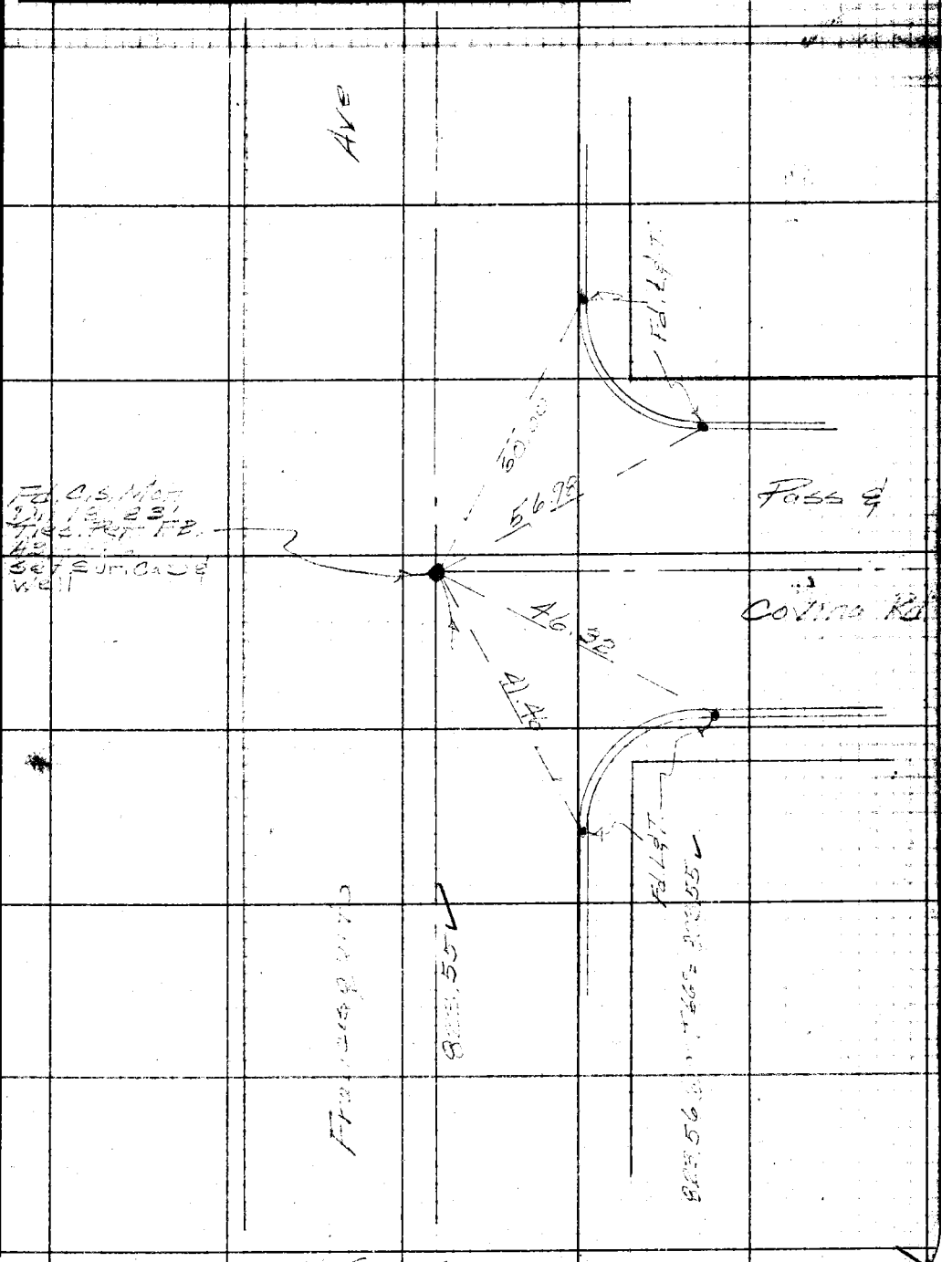

Cont. from Tap Pg. 94

76F309S 247 10M 1-49

F. B. 966 PG. 96

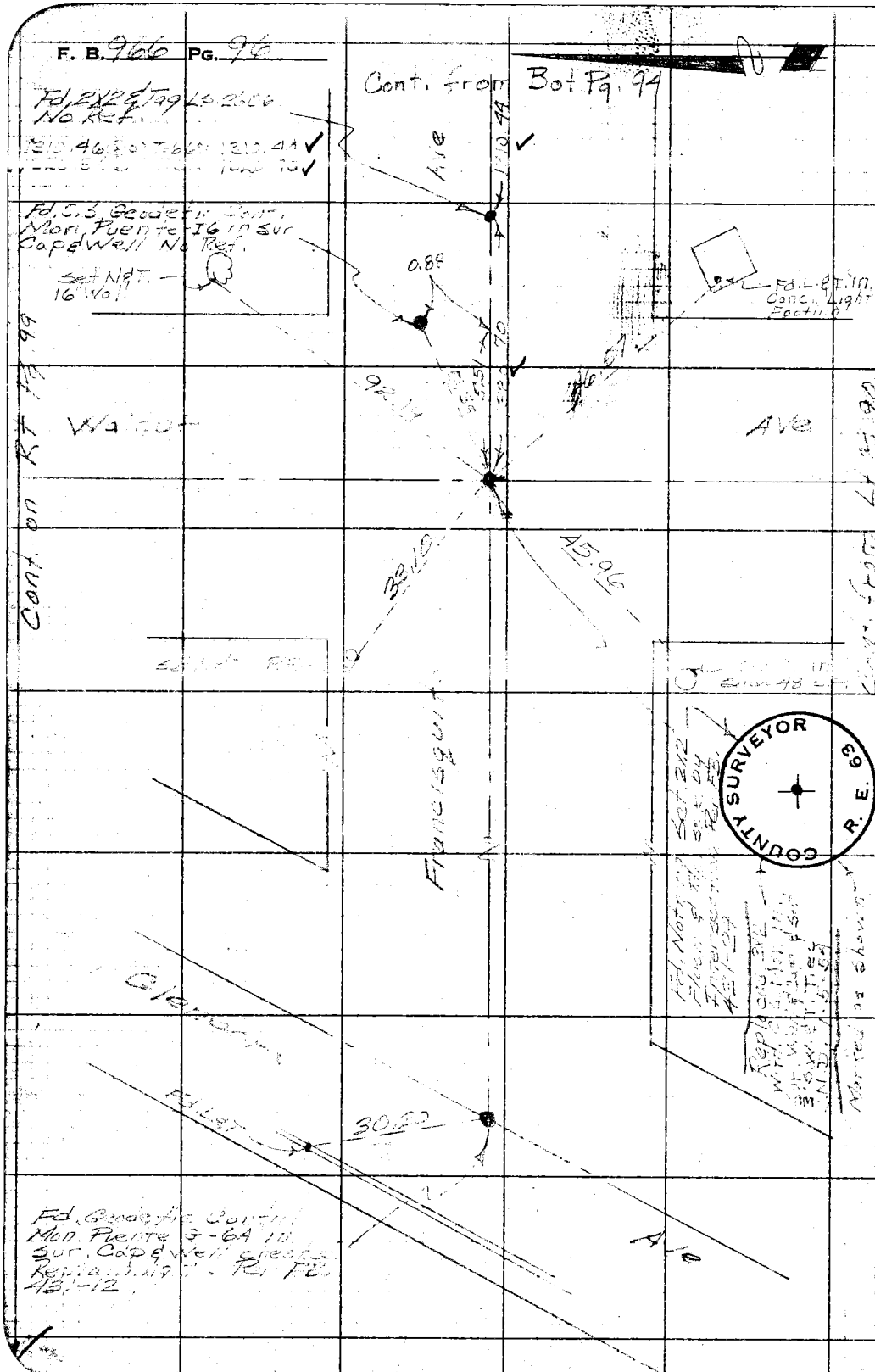

W.S. 47-B-6

RETURN TO
LOS ANGELES COUNTY SURVEYOR
726 LOS ANGELES COUNTY
ENGINEERING BLDG.

Do not extend notes this side of this line.

Note: Any Additions or Changes on This Sheet Must be Made or Circled in Red Ink With Date and Name of Person Making Change.

Notes Ck'd by Miller	Survey of Vincent (Valinda) Ave
Map No. 1833	W. O. 7149 Tape No. 0121 St'd. 68 °F
Office Work	Surveyed by [illegible]
Checked Aja	Notes [illegible] Date [illegible]
Date	Indexed E. C. Johnson

F. B. [illegible] Pg. 97

W.S. 47-B-6

Fd. N&W Per Tr #14079 Replaced with S.W.&T. & 3 Ties

Fd. N&T Per Tr# 17850 Replaced with S.W.&T. & 3 Ties

91+82.21

64.64 @ 0° 7' 58" ✓

Valinda

Fd. S.W.&T. Per Tr# 17850

Bot Tg 98

212.55

0.71

Ave

22' 06" adj

179° 21' 50"

30.29

90°

45.00

46.81

30.08

30.12

Cont. on

Cont. front L+ Pg 94

Set Lgt

30"

20.08

20.04

Set Lgt

② 358-43-30
③ 357-27-30
⑥ 356-11-00 ✓
179° 21' 50" ✓

② 178-43-30
④ 357-25-30
⑥ 176-09-00
89-21-45 ?

② 180-01-30
③ 360-02-30
⑥ 180-03-30 ✓
90-00-30 ✓

Set Lgt

Ave

39.20

29.43

Serenade Ave

27.41

Set Lgt

39.00

Florence

Fd. S.W.&T. Per Tr# 17850

Set Lgt

301.86 @ 0° 70' = 301.86 ✓
212.55 @ 0° 58' = 212.55 ✓

Note: Any Additions or Changes on This Sheet Must be Made or Circled in Red Ink With Date and Name of Person Making Change.

Do not extend notes this side of this line.

RETURN TO
LOS ANGELES COUNTY SURVEYOR
726 LOS ANGELES COUNTY
ENGINEERING BLDG.

76F309S 247 10M

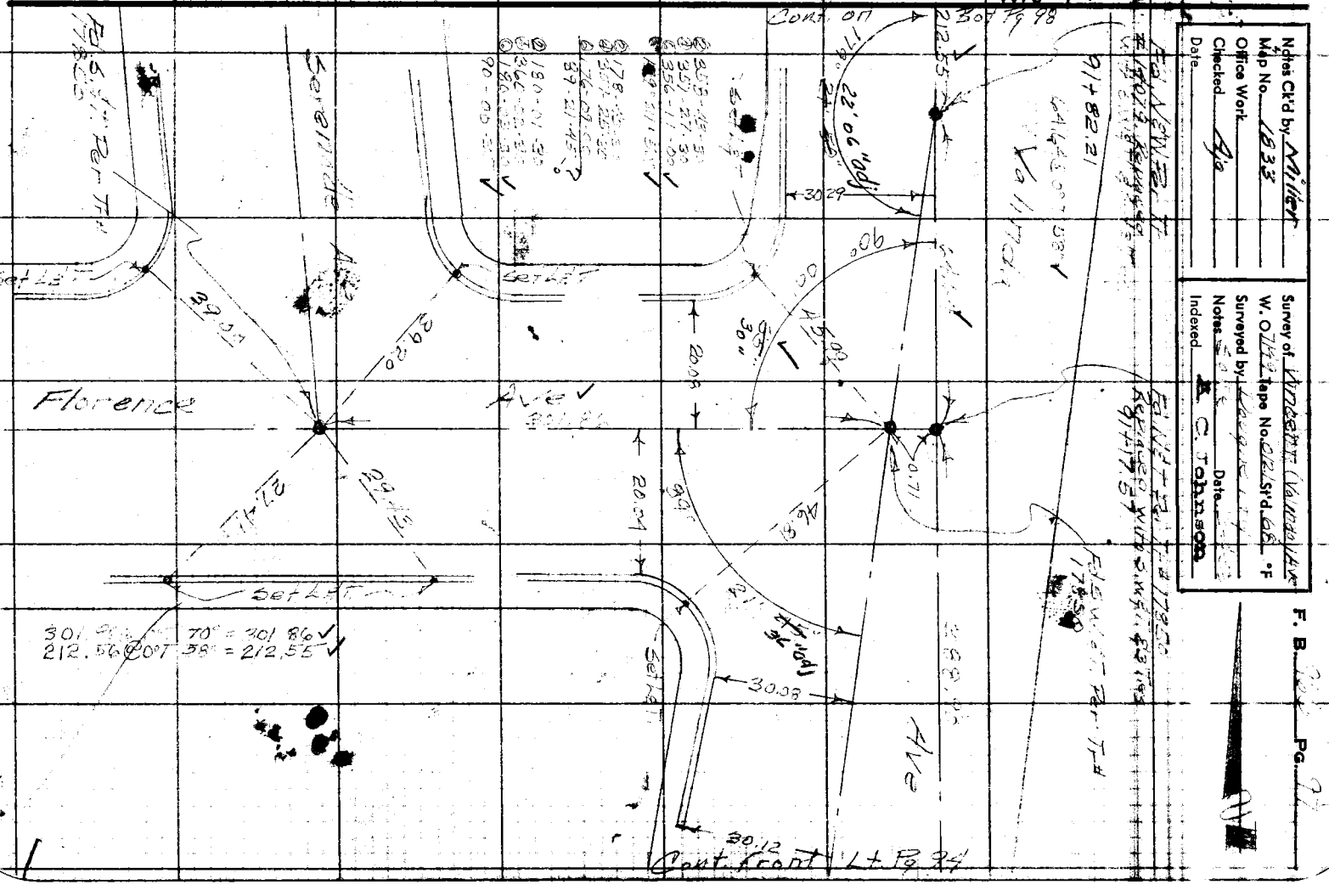

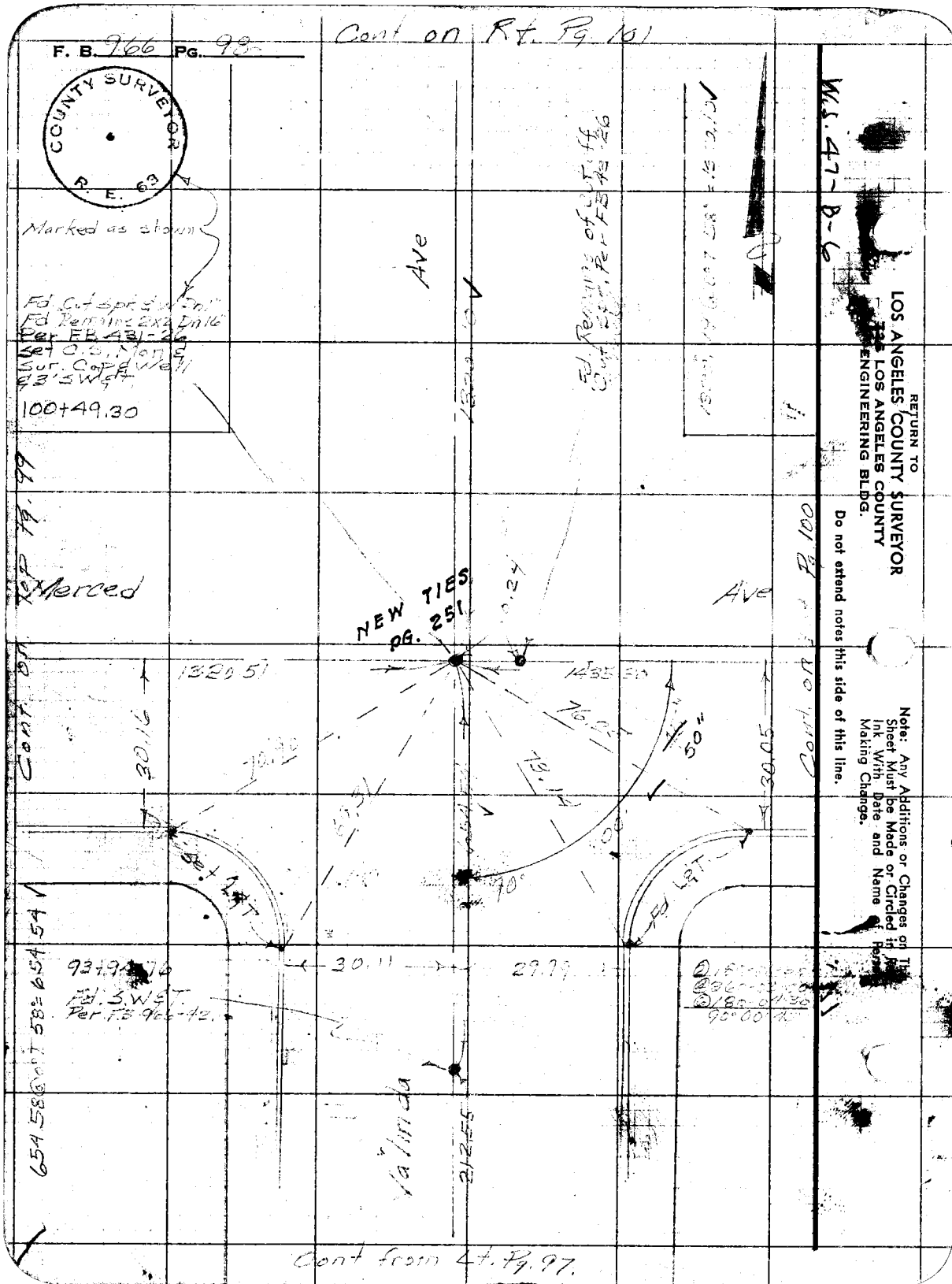

F. B. 966 PG. 98
Cont on Rt. Pg. 101
COUNTY SURVEYOR
R. E. 63
Marked as shown
Fd. Cut Spk & W Dn 1"
Fd Remains 2x2 Dn 16"
Per FB 431-26
Set O.S. Mon &
Sur. Cap & Well
& 3' SW & T.
100+49.30
Ave
Merced
Ave
NEW TIES
PG. 251
1320.51
1435.50
30.16
30.05
76.25
50"
90°
Set L&T
Fd L&T
30.11
29.99
93+94.76
Fd. S.W.&T.
Per FB 966-42.
Valinda
212.55
654.58 @ 0°T 58° = 654.54
Cont on Top Pg. 99
Cont on Pg. 100
Cont from Lt. Pg. 97.
W.S. 47-B-6
RETURN TO
LOS ANGELES COUNTY SURVEYOR
LOS ANGELES COUNTY
ENGINEERING BLDG.
Do not extend notes this side of this line.
Note: Any Additions or Changes on This Sheet Must be Made or Circled in Red Ink With Date and Name of Person Making Change.

Notes Ck'd by Miller ✓	Survey of Vincent (Valinda) Ave
Map No. 1833	W. O. 7149 Tape No. 0121 St'd. 68 °F
Office Work	Surveyed by Dougherty
Checked Aja	Notes [illegible] Date 12 [illegible]
Date	Indexed A. C. Johnson

F. B. 96 Pg. 99

W.S. 47-B-6

Cont. from Lt. Pg 99

COUNTY SURVEYOR R. E. 63

Marked as shown

Fd. Nail Dn. 1" Per F.B. 431-25 Checked by Inters. Replaced Nail with C.S. Mon. & Sur. Cap & Well & 3" S.W.&T. Ties

Fd. (X) in Conc. H.W.

Set Punch in (X) in steel Fen. Post.

1320.54

32.11

43.11

Walnut Ave

68.73

46.32

67.26

30.89

44.86

Fd. (X) in Conc. H.W.

Set L&T.

Set (X) in side of 50" S.P.

Merced.

Fd. (X) in top 12" S.P.

Glendora Ave

58.63

58.55 to 2x2

Fd. 2x2 Dn. 1" No Ref. Did not Check Ties Set Small Bt. spk Per Ties F.B. 431-13 & Used it.

40.29

40.18 to 2x2

Fd. N.&T. in P.P.

Cont. from Lt. Pg. 96

Note: Any Additions or Changes on This Sheet Must be Made or Circled in Red Ink With Date and Name of Person Making Change.

Do not extend notes this side of this line.

RETURN TO
LOS ANGELES COUNTY SURVEYOR
726 LOS ANGELES COUNTY
ENGINEERING BLDG.

76F3098 247 10M 1-49


F. B. 966 Pg. 100
Azusa Ave
Fd. 3' S. W&T. Ties set W. spk at Int of
One Remaining Tie Per F.B. 431-19
1133.02@0°T64°=1132.99
72.30@0°T64°=72.30
1435.34@0°T64°=1435.30
Fd. N&T. in P.P.
Fd(x) in top of Conc. Oil Cist.
Set L&T.
Lark Ellen Ave
NEW TIES Pg. 250
Fd. U.S. Mon & Sur. Cap & Well. Cap was 4' Below Pav. Per F.B. 431-21.
Fd. 1" I.P. P.&Tk. Flush No Ref. Checked by Intersection Set 3' Ties (Spk & W)
Set 3' Ties & Small Spk on Pav. Surface
Fd. L&T.
Fd. N&T. in P.P.
Fd. Remains of old 2x2 In 8" No
Marked as Shown
COUNTY SURVEYOR R. E. 63
Ave
Primeaux Ave
Pima Ave
Fd. Roofing Tk No Ref.
Fd. Spk & Tin No Ref.
Merced
Cont. from Rt. Pg. 98
W.S. 47-B-6
RETURN TO
LOS ANGELES COUNTY SURVEYOR
726 LOS ANGELES COUNTY ENGINEERING BLDG.
Do not extend notes this side of this line.
Note: Any Additions or Changes on This Sheet Must be Made or Circled in Red Ink With Date and Name of Person Making Change.

Notes Ck'd by Miller	Survey of Vincent (Valinda) Ave
Map No. 1833	W. O. 7149 Tape No. 0121 St'd. 68 °F
Office Work	Surveyed by Daugherty
Checked A.a	Notes [illegible] Date [illegible]
Date	Indexed A. C. Johnson

F. B. 96[illegible] Pg. [illegible]

W.S. 47-B-6

Cont on Bot Pg. 103

@179-59-00
@359-57-30
@179-56-00
89°59'25"

268.30@0°T62: 268.20

Fd. N&T in G.P.

Valinda Ave

59°? 25"

1320.45

52.35

89°

1320.10

268.30

54.88

63.92

70.72

55.32

35.78

51.04

60.14

Cont on Rt Pg. 104

Cont from Top Pg. 93

Fd. L&T.

Fd. N&T in P.P.

Fd. 1X2 & 3' S.W&T. Ties Flush Per F.B. 1828-10

Replaced 1X2 with [illegible] J.N.D. 1-6-54

Marked as [illegible]

113+69.40

Fd. L&T.

Vine

398.06

Fd. (X)

Fd. L&T.

Fd. (X)

Fd. L&T.

398.08@0°T62' = 398.06

Fd. Spk&T. Per Tr# 15591

Serenade Ave

277.34

277.35@0°T62 = 277.34

Cont on Top Pg. 102

COUNTY SURVEYOR R. E. 63

Note: Any Additions or Changes on This Sheet Must be Made or Circled in Red Ink With Date and Name of Person Making Change.

Do not extend notes this side of this line.

RETURN TO
LOS ANGELES COUNTY SURVEYOR
726 LOS ANGELES COUNTY
ENGINEERING BLDG.

76F3095 247 10M 1-49

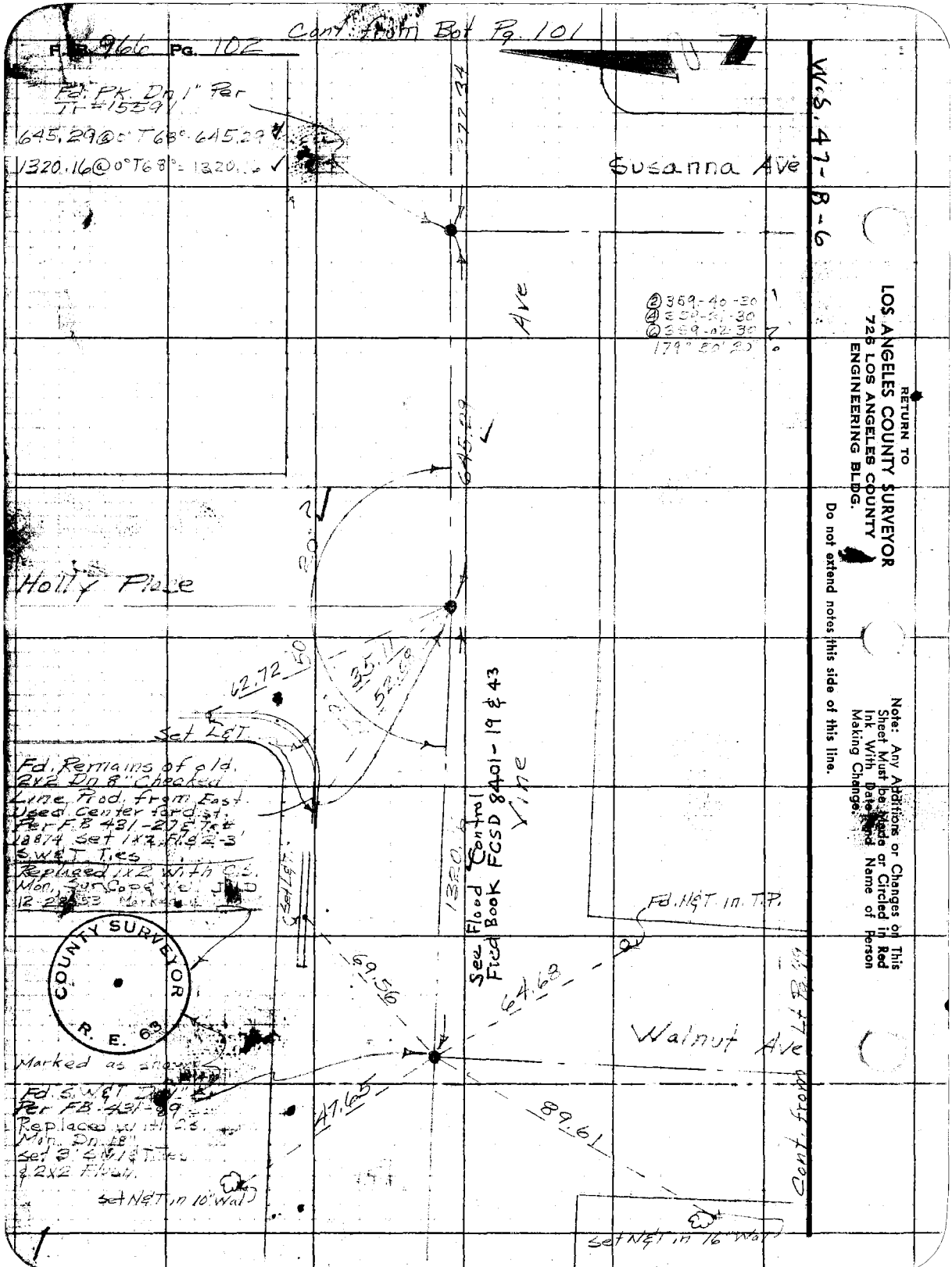

Cont. from Bot Pg. 101
F.B. 966 Pg. 102
Fd. Pk. Dn 1" Per
Tr #15591
645.29@0° T68° 645.29
1320.16@0° T68° = 1320.16
Susanna Ave
W.S. 47-B-6
Ave
645.29
Holly Place
62.72
35.11
52.58
Set L&T
Fd. Remains of old.
2x2 Dn 8" Checked
Line Prod. from East
Used Center for dist.
Per F.B. 431-27 & Tr.#
18874 Set 1x2 Fl. & 2-3'
S.W.&T. Ties
Replaced 1x2 With C.S.
Mon. Sur. Cap & Wel. JLD
12-28-53 Marked
COUNTY SURVEYOR
R. E. 63
Set L&T
1320.16
See Flood Control
Field Book FCSD 8401-19 & 43
Vine
Fd. N&T in T.P.
69.56
64.68
Walnut Ave
Marked as shown
Fd. S.W.&T. Dn 1"
Per FB 431-89
Replaced with C.S.
Mon. Dn. 18"
Set 3' S.W.&T. Ties
& 2x2 Flush.
47.65
89.61
Cont. from Lt. Pg. 99
Set N&T in 10" Wal
Set N&T in 16" Wal
RETURN TO
LOS ANGELES COUNTY SURVEYOR
725 LOS ANGELES COUNTY
ENGINEERING BLDG.
Do not extend notes this side of this line.
Note: Any Additions or Changes on This Sheet Must be Made or Circled in Red Ink With Date and Name of Person Making Change.

Notes Ck'd by Miller	Survey of Vincent (Valinda) Ave
Map No. 1833	W. O. 7149 Tape No. 0121 St'd. 68 °F
Office Work	Surveyed by Daugherty
Checked Aja	Notes [illegible] Date 12-9-[illegible]
Date	Indexed [illegible]

F. B. [illegible] Pg. [illegible]

W.S. 47-B-6

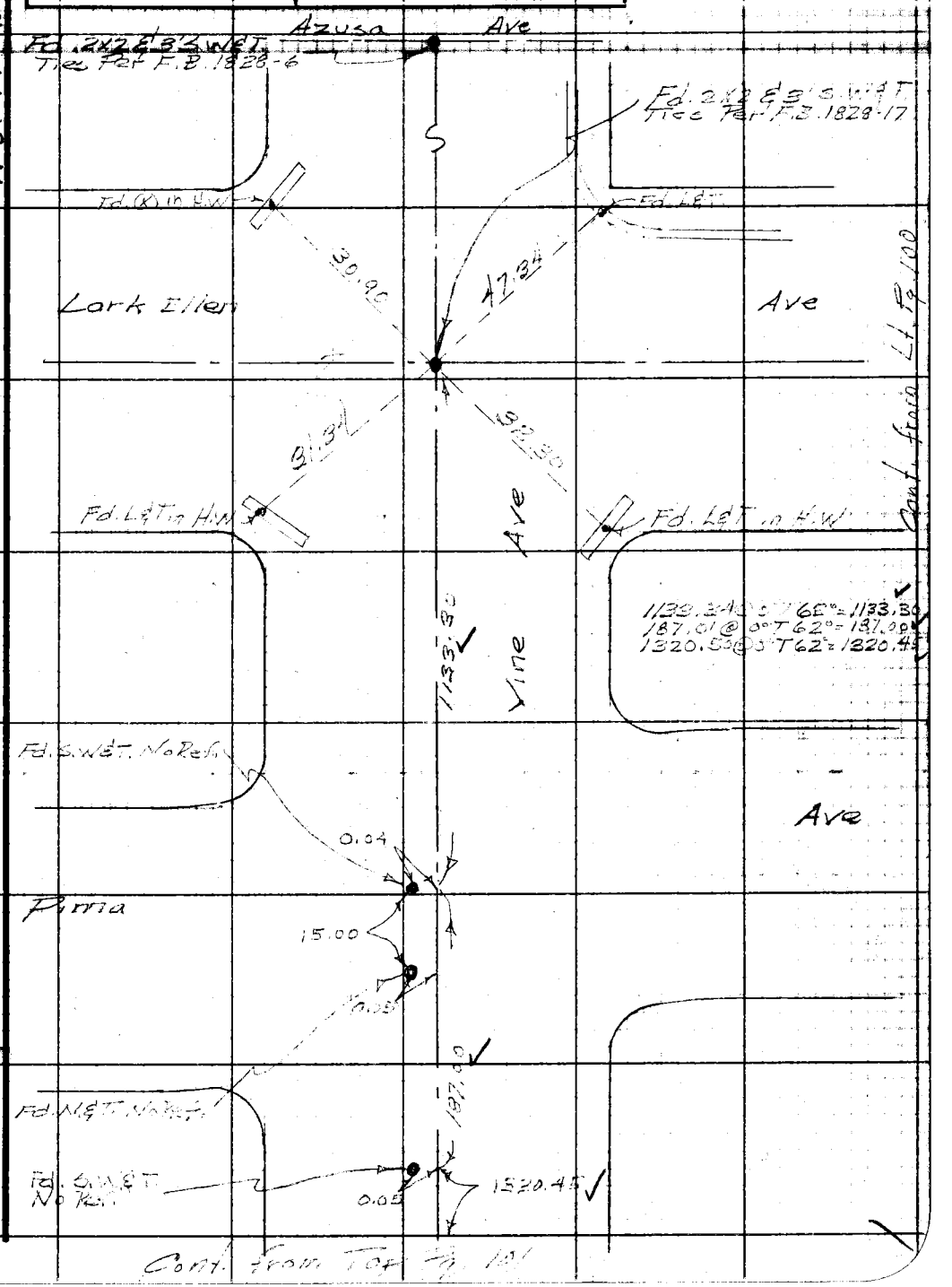

Note: Any Additions or Changes on This Sheet Must be Made or Circled in Red Ink With Date and Name of Person Making Change.

Do not extend notes this side of this line.

RETURN TO
LOS ANGELES COUNTY SURVEYOR
726 LOS ANGELES COUNTY
ENGINEERING BLDG.

76F309S 247 10M 1-49

F. B. 966 PG. 104

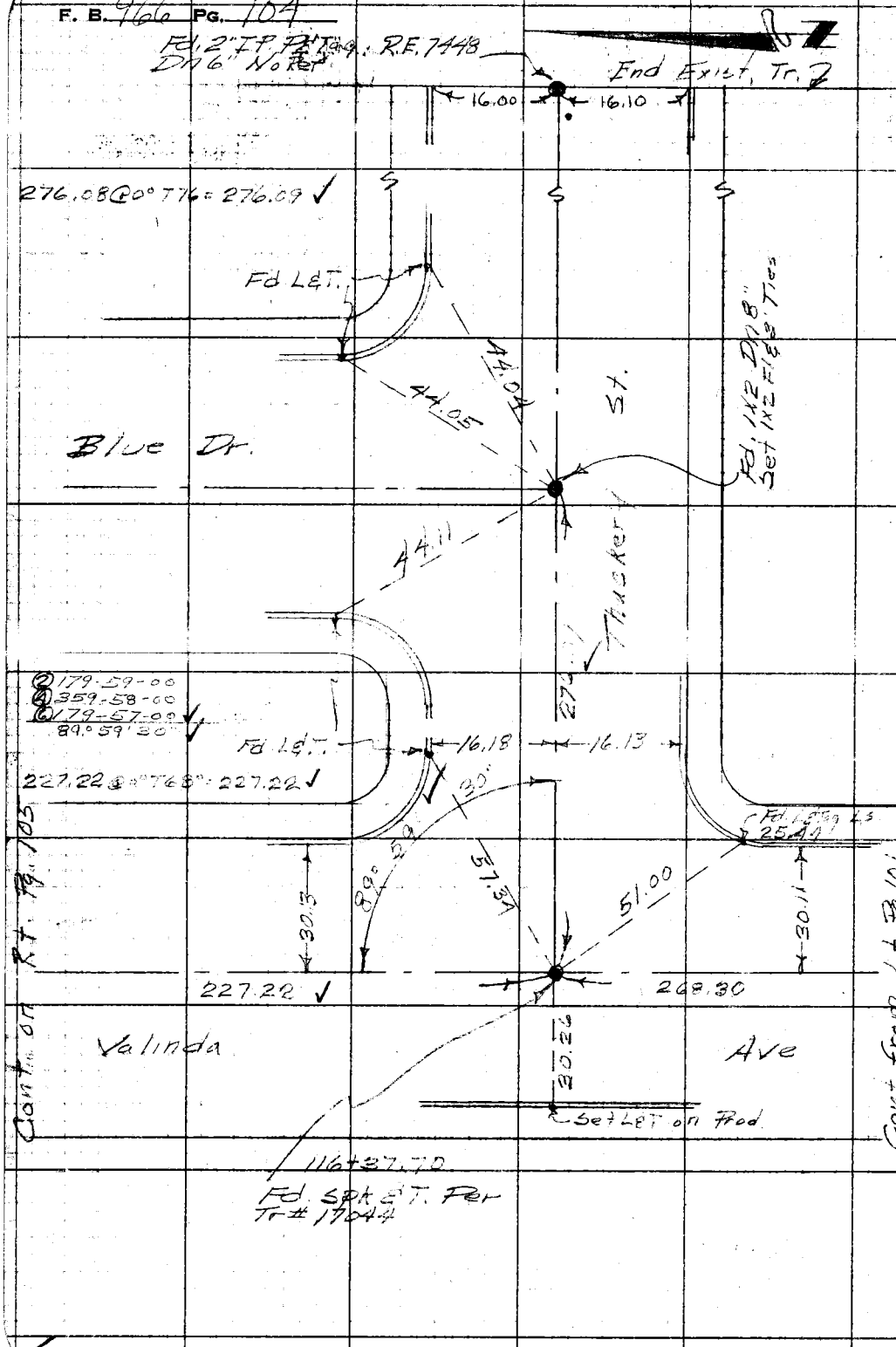

W.S. 47-B-6

RETURN TO
LOS ANGELES COUNTY SURVEYOR
726 LOS ANGELES COUNTY
ENGINEERING BLDG.

Do not extend notes this side of this line.

Note: Any Additions or Changes on This Sheet Must be Made or Circled in Red Ink With Date and Name of Person Making Change.

Notes Ck'd by Miller	Survey of Vincent (Valinda) Ave
Map No. 1833	W. O. 7149 Tape No. 012 St'd. 68 °F
Office Work	Surveyed by Dougherty
Checked Aja	Notes Same Date 12-9-5[illegible]
Date	Indexed [illegible]

F. B. 966 Pg. 105

W.S. 47-B-6

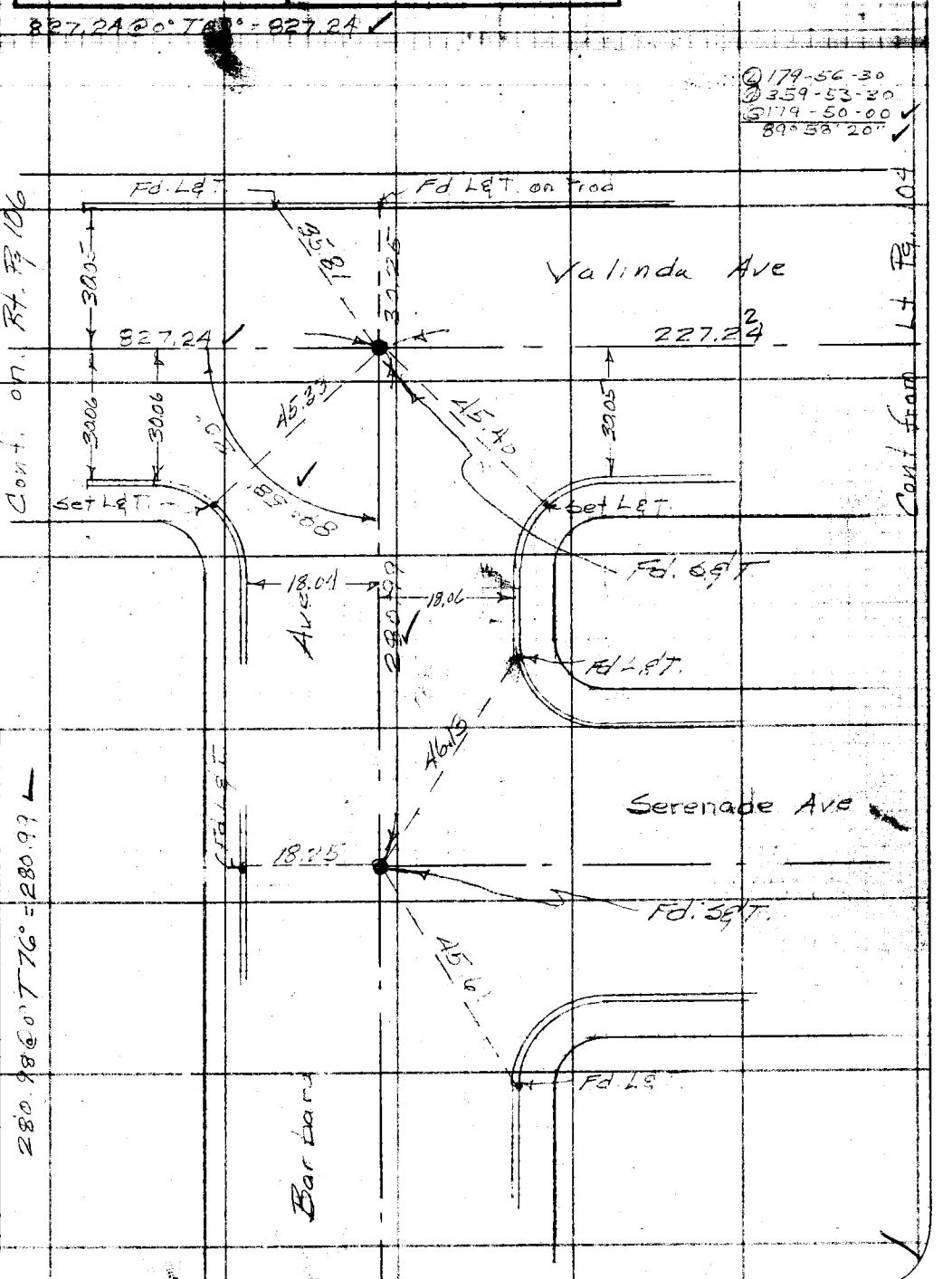

Note: Any Additions or Changes on This Sheet Must be Made or Circled in Red Ink With Date and Name of Person Making Change.

Do not extend notes this side of this line.

RETURN TO
LOS ANGELES COUNTY SURVEYOR
726 LOS ANGELES COUNTY
ENGINEERING BLDG.

76F309S 247 10M 1-49

F. B. 966 Pg. 106 Cont. on Lt Pg 107

W. S. 47-B-5

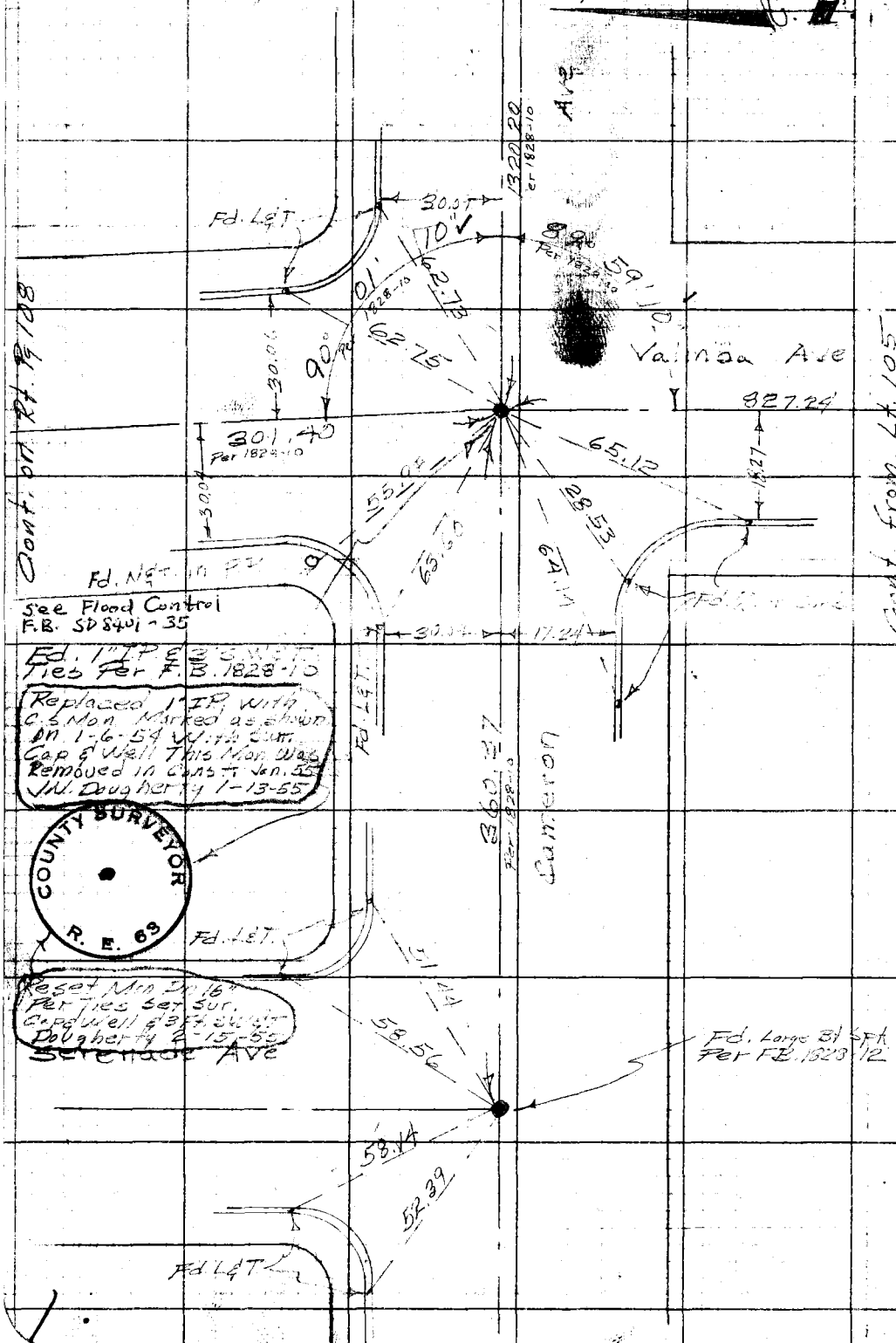

RETURN TO
LOS ANGELES COUNTY SURVEYOR
726 LOS ANGELES COUNTY
ENGINEERING BLDG.

Do not extend notes this side of this line.

Note: All Additions or Changes on This Sheet Must Be Made or Circled in Red Ink With Date and Name of Person Making Change.

Notes Ck'd by Miller	Survey of Vincent (Valinda) Ave
Map No. 1833	W. O. 7149 Tape No. 2121 St'd. 68 °F
Office Work	Surveyed by Dougherty
Checked Aja	Notes [illegible] Date [illegible]
Date	Indexed C. Johnson

F. B. 766 Pg. 107

W.S. 47-B-5

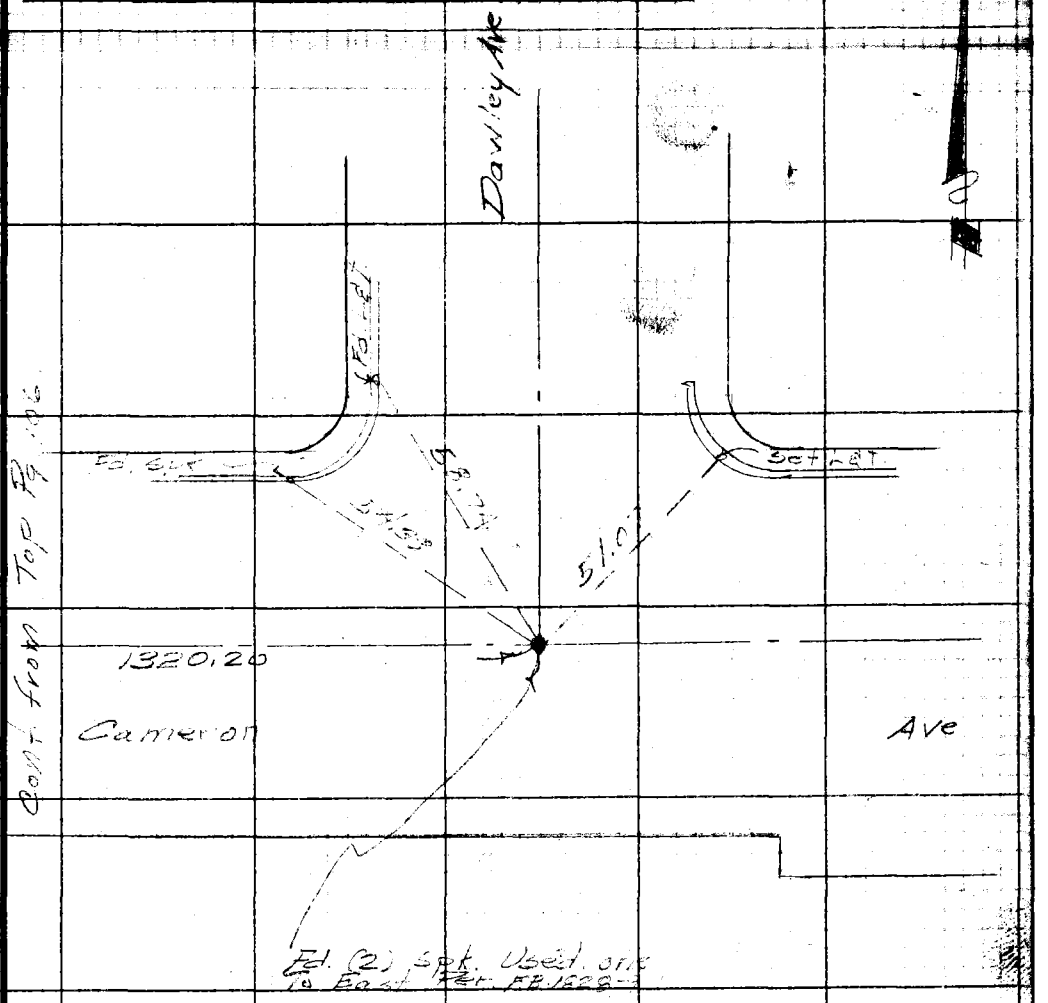

Note: Any Additions or Changes on This Sheet Must be Made or Circled in Red Ink With Date and Name of Person Making Change.

Do not extend notes this side of this line.

RETURN TO
LOS ANGELES COUNTY SURVEYOR
726 LOS ANGELES COUNTY
ENGINEERING BLDG.

76F3095 247 10M 1-49

F. B. 966 Pg. 108

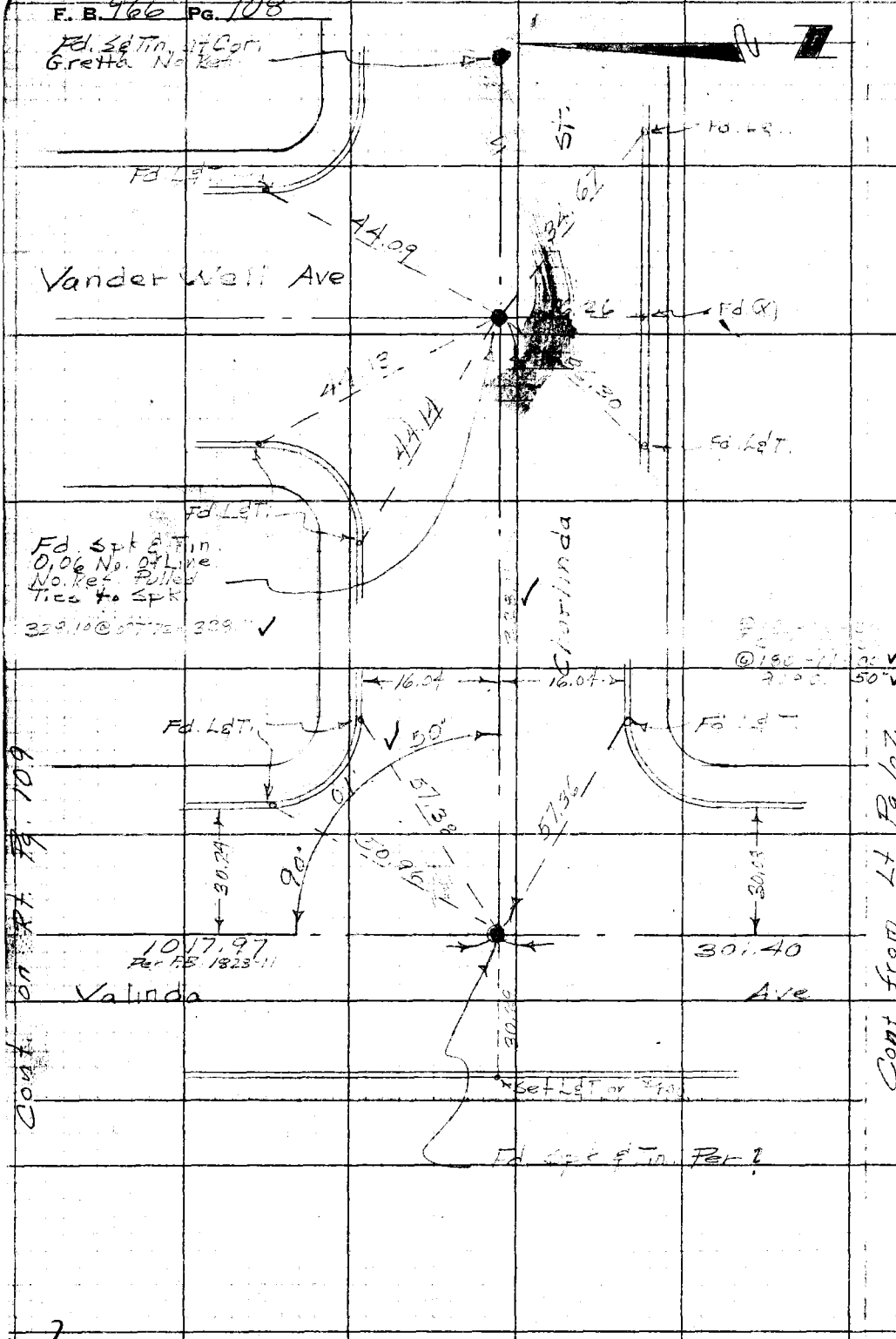

W.S. 47-B-5

RETURN TO
LOS ANGELES COUNTY SURVEYOR
725 LOS ANGELES COUNTY
ENGINEERING BLDG.

Do not extend notes this side of this line.

Note: Any Additions or Changes on This Sheet Must be Made or Circled in Red Ink With Date and Name of Person Making Change.

Notes Ck'd by Miller	Survey of Vincent (Valinda) Ave
Map No. 1833	W. O. 7149 Tape No. 094 St'd. 68 °F
Office Work	Surveyed by Dougherty
Checked Aja	Notes Sam Date 12-10-[illegible]
Date	Indexed C. Johnson

F. B. 966 Pg. 109

W.S. 47 B-5

Note: Any Additions or Changes on This Sheet Must be Made or Circled in Red Ink With Date and Name of Person Making Change.

Do not extend notes this side of this line.

RETURN TO
LOS ANGELES COUNTY SURVEYOR
726 LOS ANGELES COUNTY
ENGINEERING BLDG.

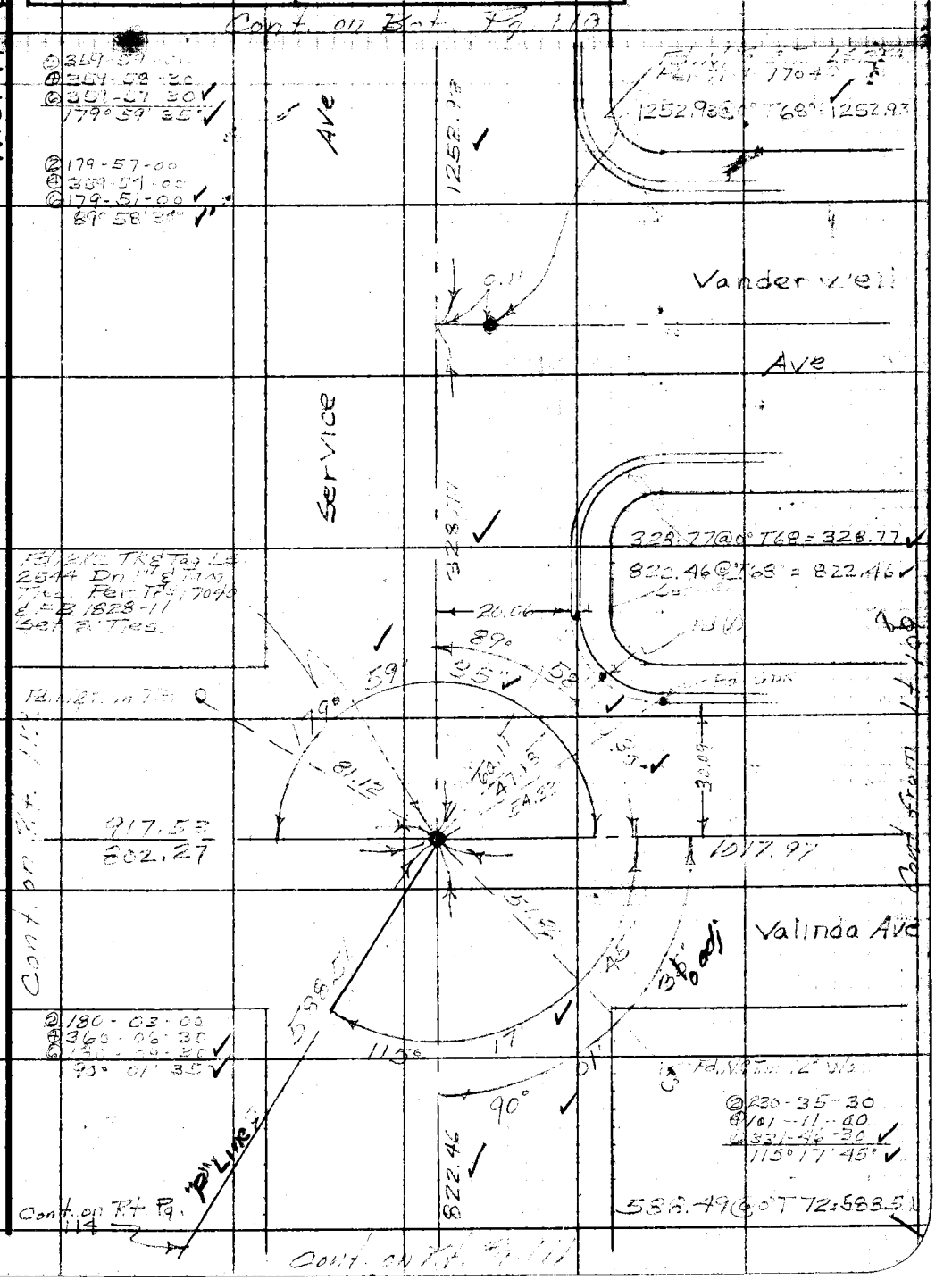

76F3095 247 10M 1-48

F. B. 966 PG. 110

300.36 @ 0° T68° = 300.36 ✓

758.12 @ 0° T68° = 758.12 ✓

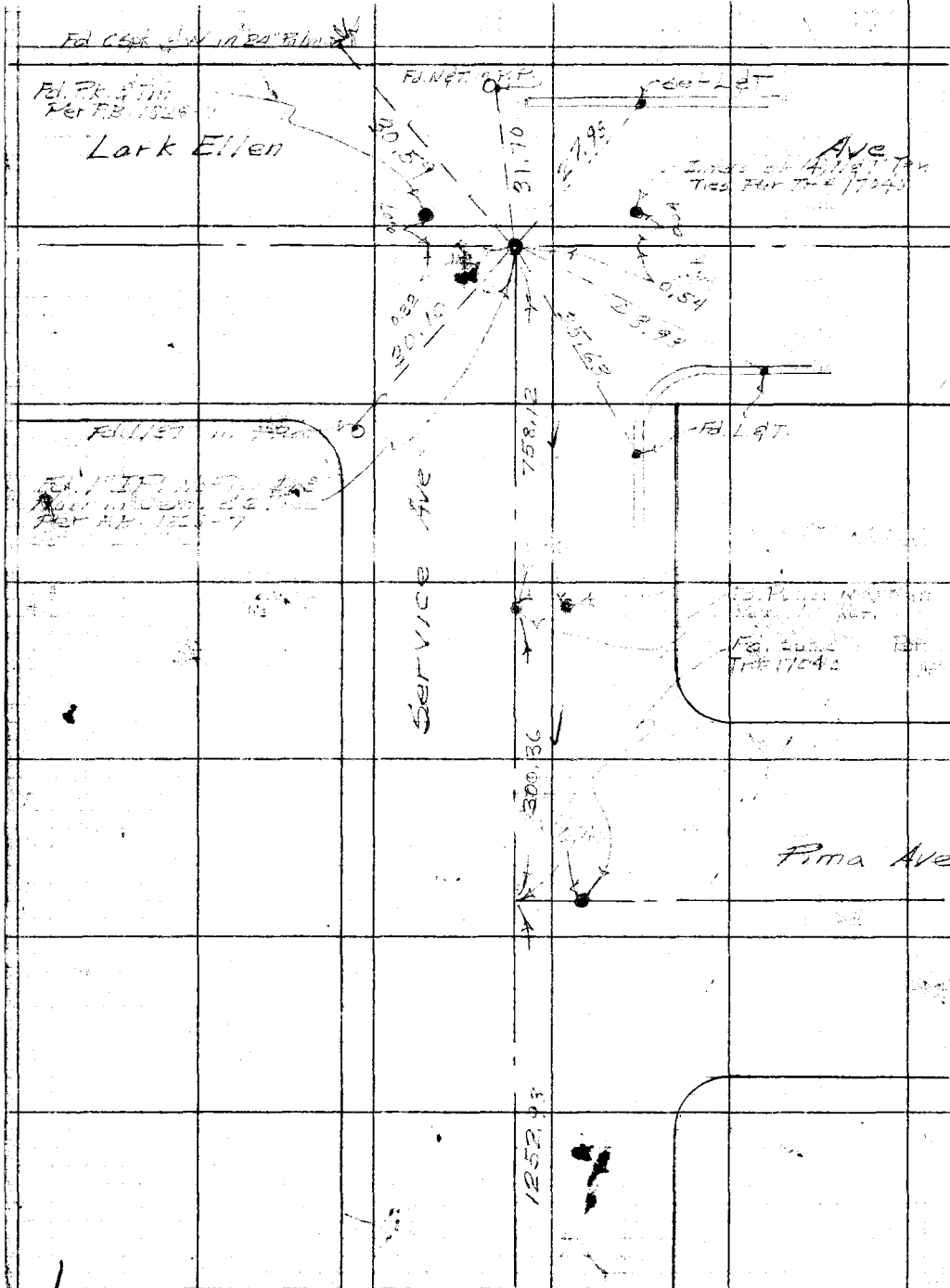

W.S. 47-B-5

RETURN TO
LOS ANGELES COUNTY SURVEYOR
726 LOS ANGELES COUNTY
ENGINEERING BLDG.

Do not extend notes this side of this line.

Note: Any Additions or Changes on This Sheet Must be Made or Circled in Red Ink With Date and Name of Person Making Change.

Cont from Top Pg. 109.

Notes Ck'd by Miller	Survey of Vincent (Valinda) Ave
Map No. 1833	W. O. 7149 Tape No. 094 St'd. 68 °F
Office Work	Surveyed by Dougherty
Checked Aja	Notes Same Date 12-1-53
Date	Indexed K. C. Johnson

F. B. 466 Pg. 111

W.S. 47-B-5

Cont. on Bot. Pg. 114

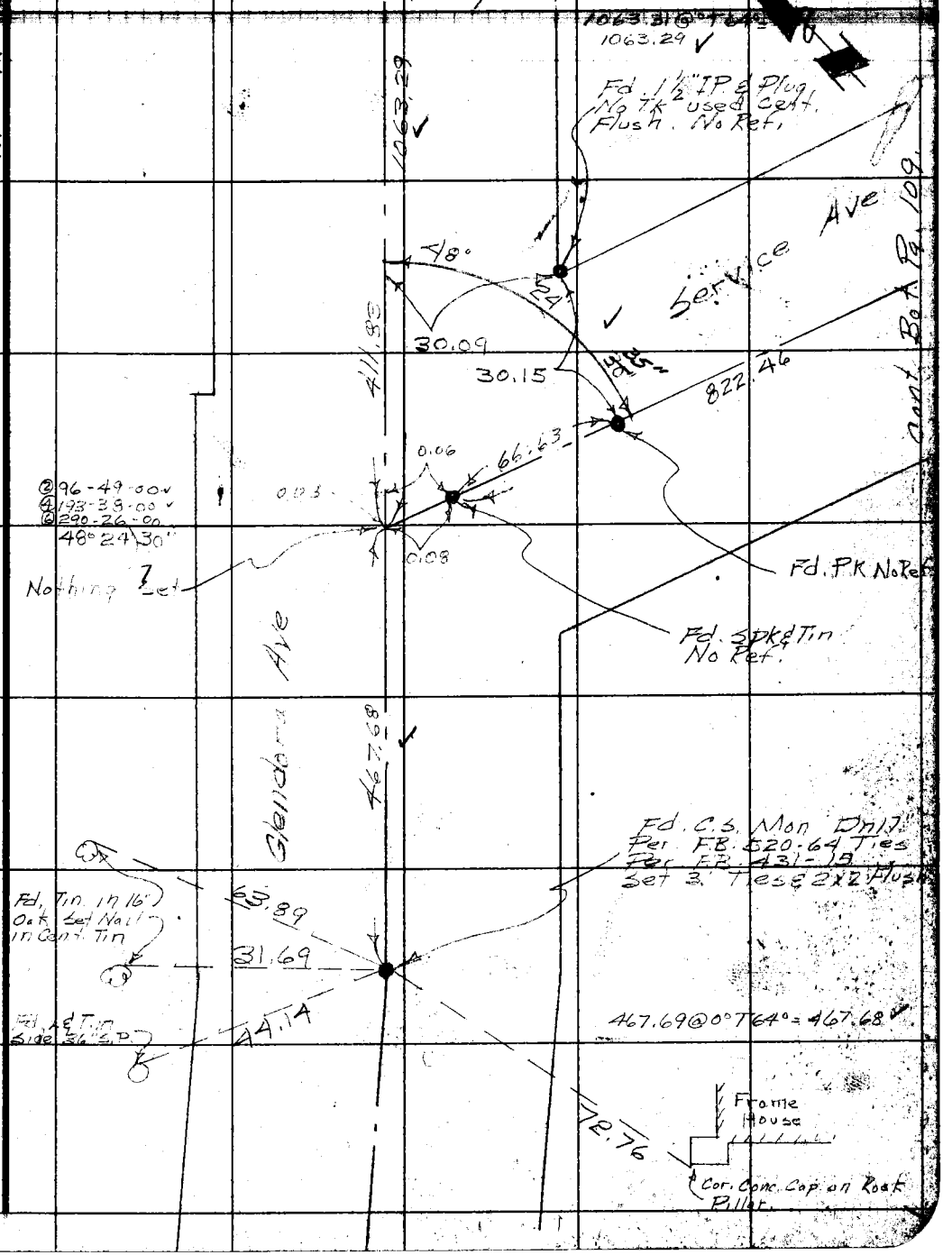

Cont. Bot. Pg. 109

Note: Any Additions or Changes on This Sheet Must be Made or Circled in Red Ink With Date and Name of Person Making Change.

Do not extend notes this side of this line.

RETURN TO
LOS ANGELES COUNTY SURVEYOR
726 LOS ANGELES COUNTY ENGINEERING BLDG.

76F309S 247 2-51

F.B. 966 PG. 112

Cont. On. Bot. Pg. 113

W.S. 47-B-5

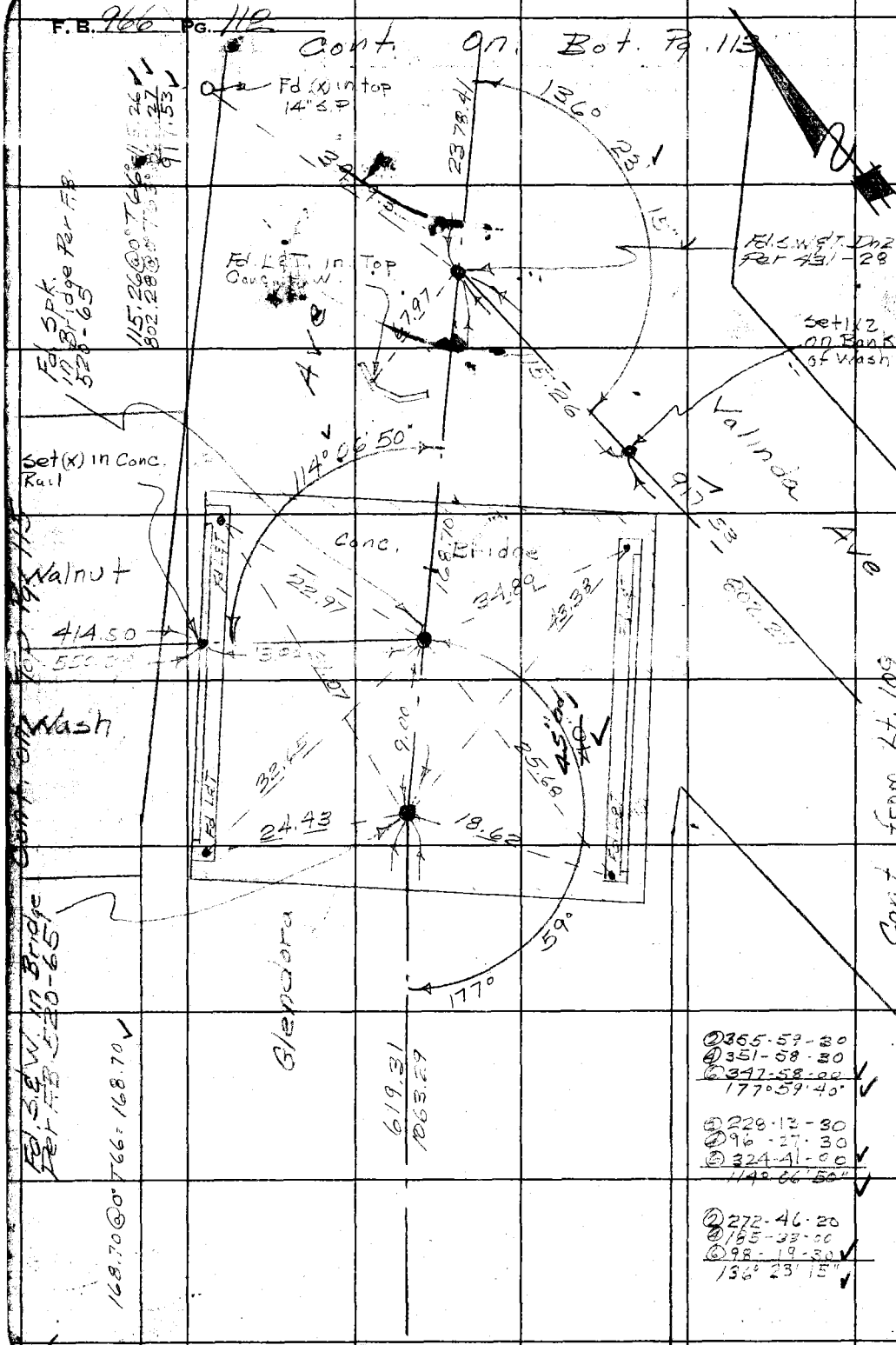

②355-59-30
④351-58-30
⑥347-58-00
177°59'40"

④228-13-30
④96-27-30
⑤324-41-00
114°06'50"

②272-46-20
④185-33-00
⑥98-19-30
136°23'15"

Cont. from Top Pg. 114

RETURN TO
LOS ANGELES COUNTY SURVEYOR
725 LOS ANGELES COUNTY
ENGINEERING BLDG.

Do not extend notes this side of this line.

Note: Any Additions or Changes on This Sheet Must be Made or Circled in Red Ink With Date and Name of Person Making Change.

Notes Ck'd by Miller	Survey of Vincent Highway
Map No. 1833	W. O. [illegible] Tape No. [illegible] St'd 63° °F
Office Work	Surveyed by Dougherty
Checked Aja	Notes [illegible] Date [illegible]
Date	Indexed ~~A. C. Johnson~~

F. B. 766 Pg. 113

W.S. 47-B-5

Note: Any Additions or Changes on This Sheet Must be Made or Circled in Red Ink With Date and Name of Person Making Change.

Do not write notes this side of this line.

RETURN TO
LOS ANGELES COUNTY SURVEYOR
726 LOS ANGELES COUNTY
ENGINEERING BLDG.

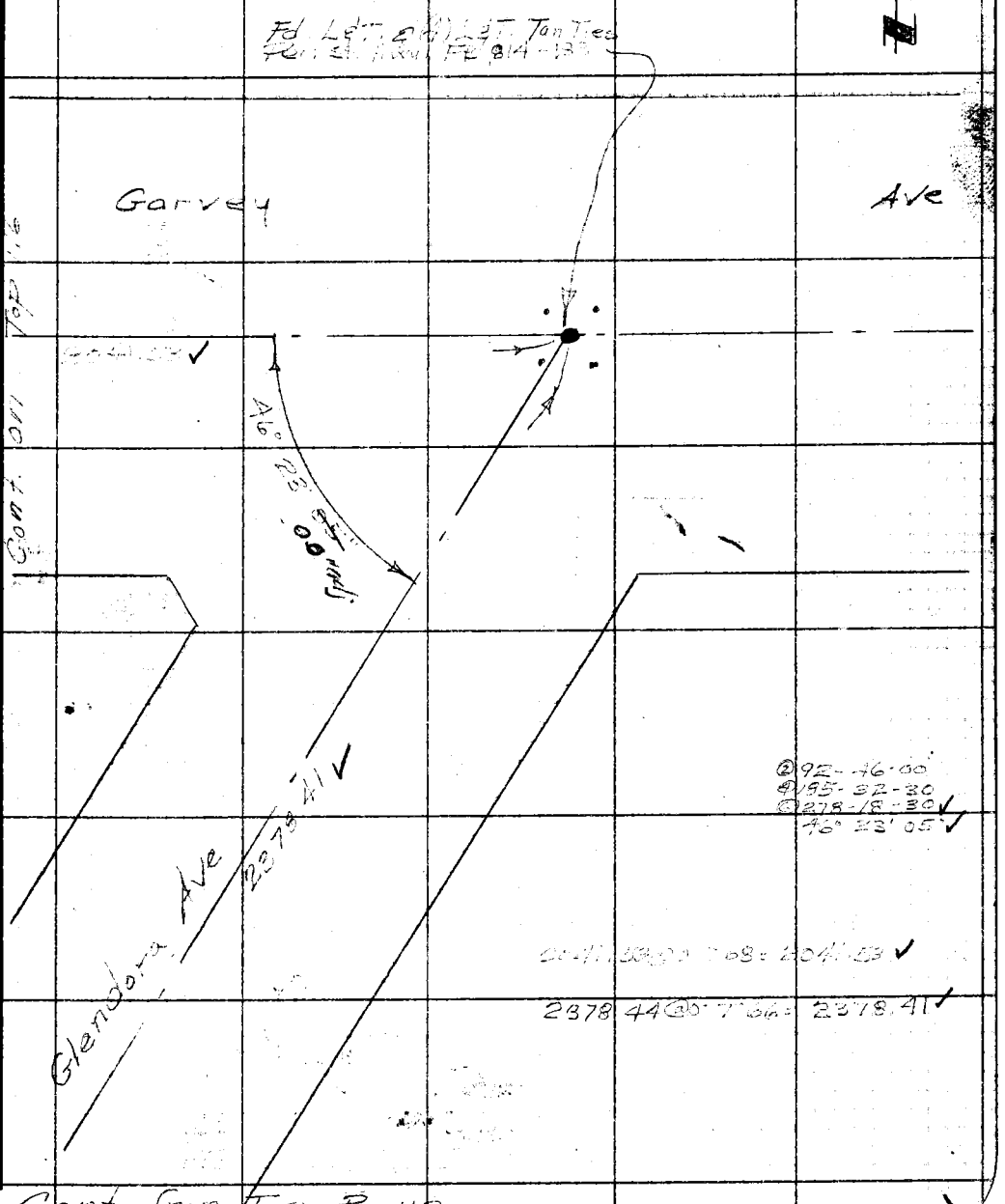

Cont. from Top Pg. 112

76F3095 247 10M 1-49

F. B. 966 PG. 114

Cont. on Rt. Pg. 115 Cont. on Bot Pg. 112

Set 1x2 Flush

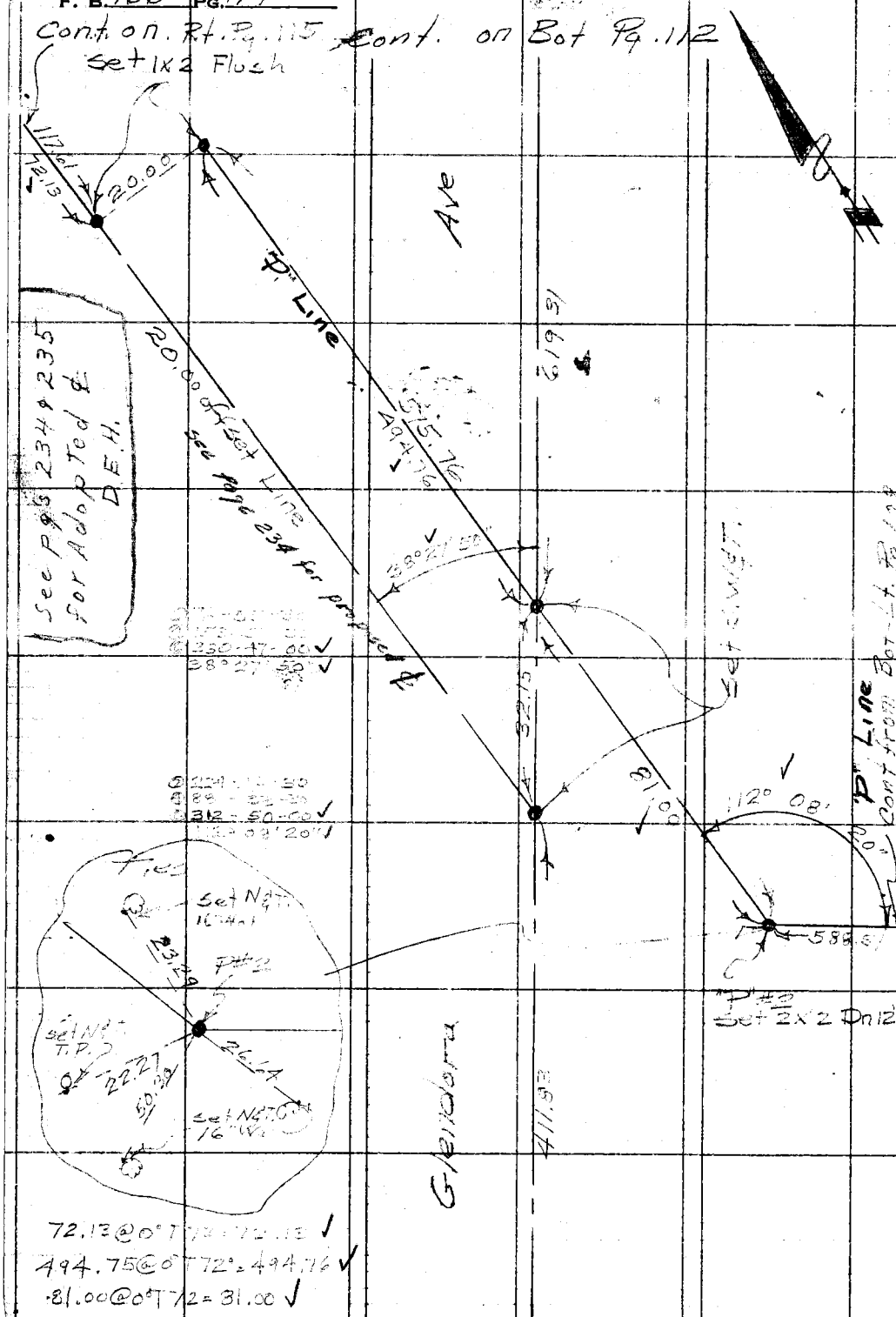

72.13@0°T72=72.13 ✓

494.75@0°T72°=494.76 ✓

81.00@0°T72=81.00 ✓

Cont. from Top Pg. 114

RETURN TO
LOS ANGELES COUNTY SURVEYOR
726 LOS ANGELES COUNTY
ENGINEERING BLDG.

Do not extend notes this side of this line.

Note: Any Additions or Changes on This Sheet Must be Made or Circled in Red Ink With Date and Name of Person Making Change.

Notes Ck'd by Miller	Survey of Vincent (Valinda) Ave
Map No. 1833	W. O. 7149 Tape No. 094 St'd 68 °F
Office Work	Surveyed by Dougherty
Checked Aja	Notes Same Date 12-16-53
Date	Indexed C. Johnson

F. B. [illegible] Pg. [illegible]

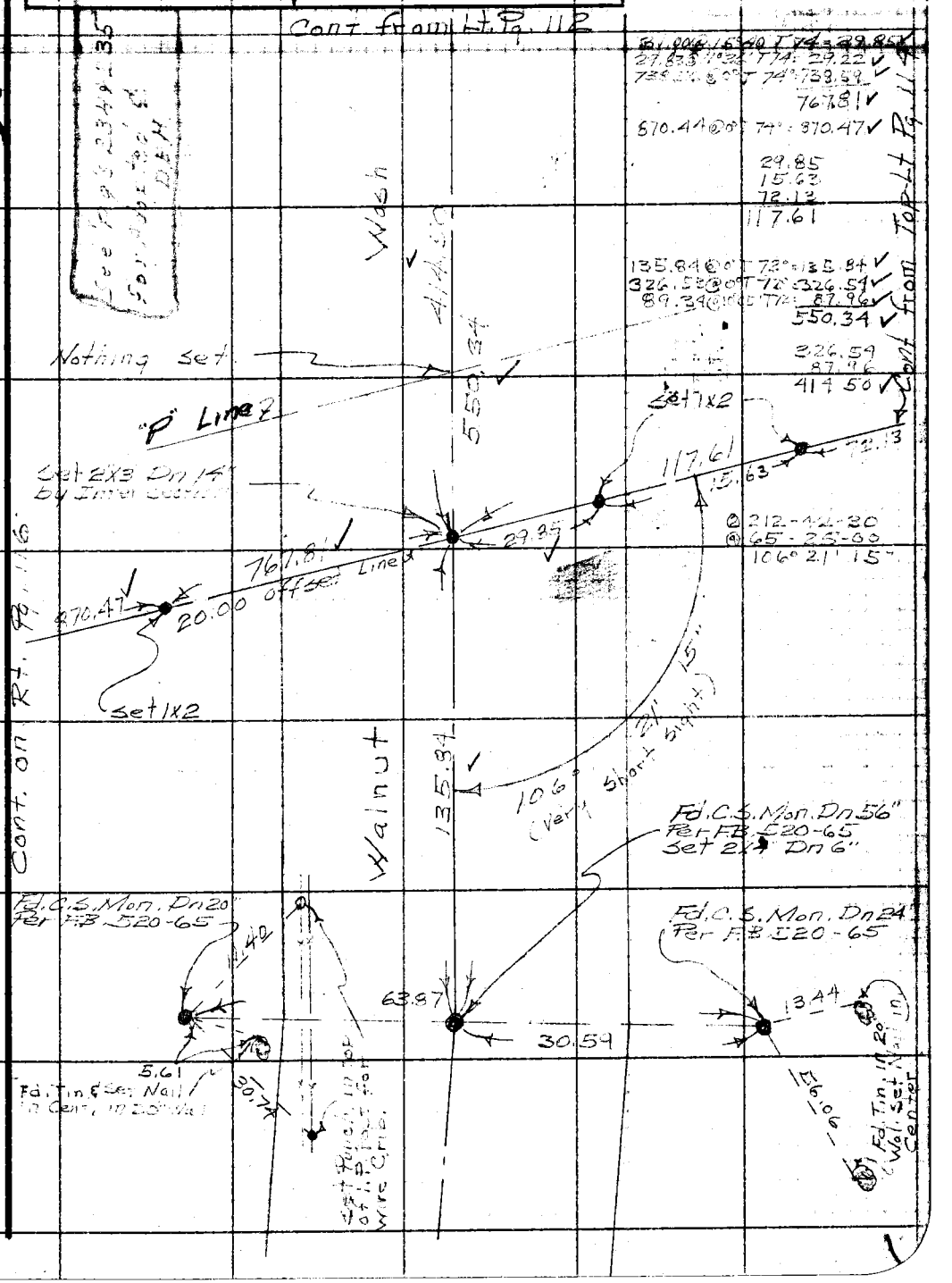

Notes: Any Additions or Changes on This Sheet Must be Made or Circled in Red Ink With Date and Name of Person Making Change.

Do not extend notes this side of this line.

RETURN TO
LOS ANGELES COUNTY SURVEYOR
726 LOS ANGELES COUNTY
ENGINEERING BLDG.

76F309S 247 10M 1-49

RETURN TO
LOS ANGELES COUNTY SURVEYOR
726 LOS ANGELES COUNTY
ENGINEERING BLDG.

Note: Any Additions or Changes on This Sheet Must be Made or Circled in Red Ink With Date and Name of Person Making Change.

Do not extend notes this side of this line.

W.S. 47-B-5

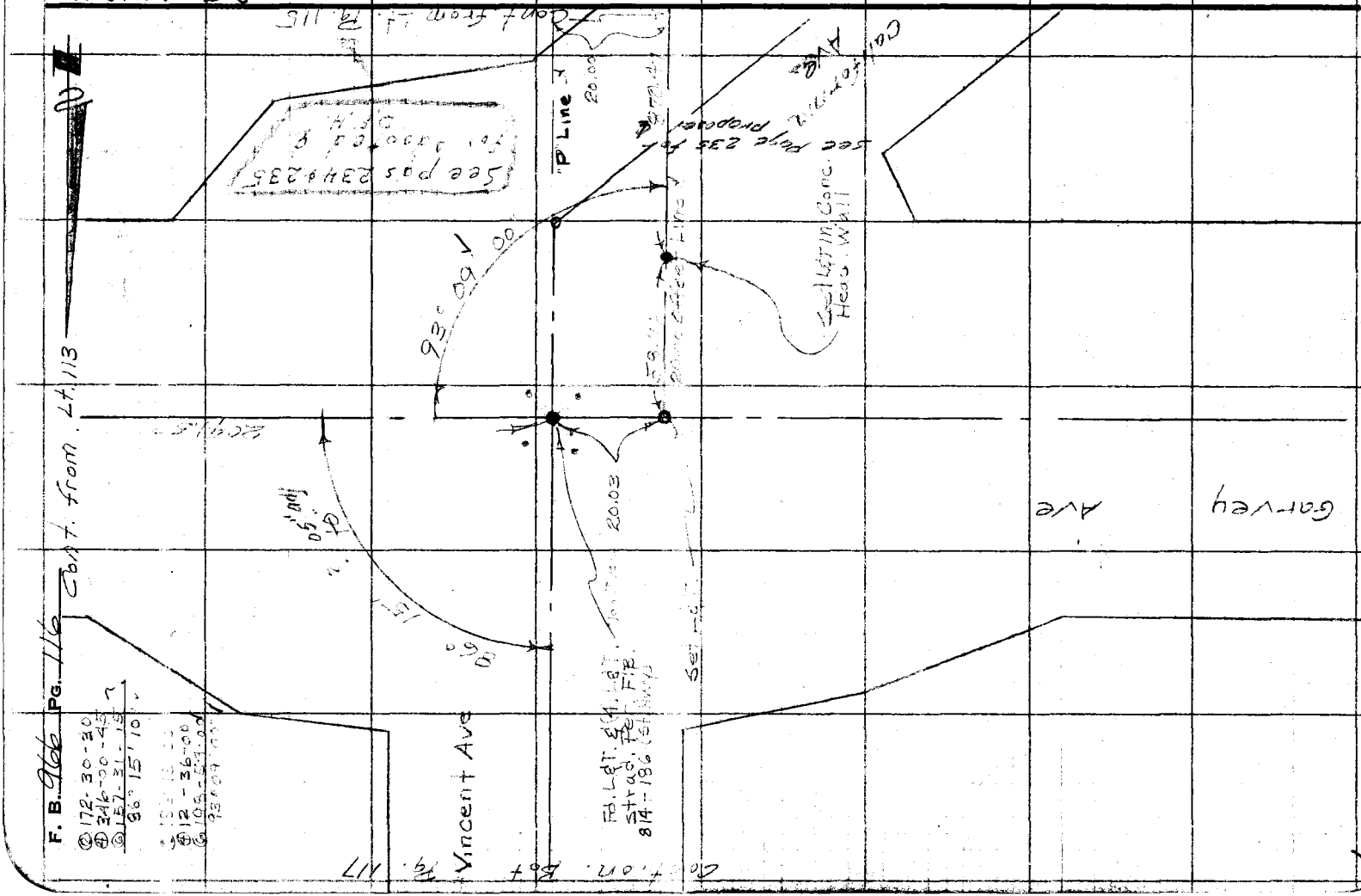

Notes Ck'd by Miller	Survey of Vincent Ave
Map No. B-1833	W. O. 7149 Tape No. 0156 St'd. 63 °F
Office Work	Surveyed by Dougherty
Checked Aja	Notes [illegible] Date 1-8-54
Date	Indexed K. C. Johnson

F. B. 966 Pg. 117

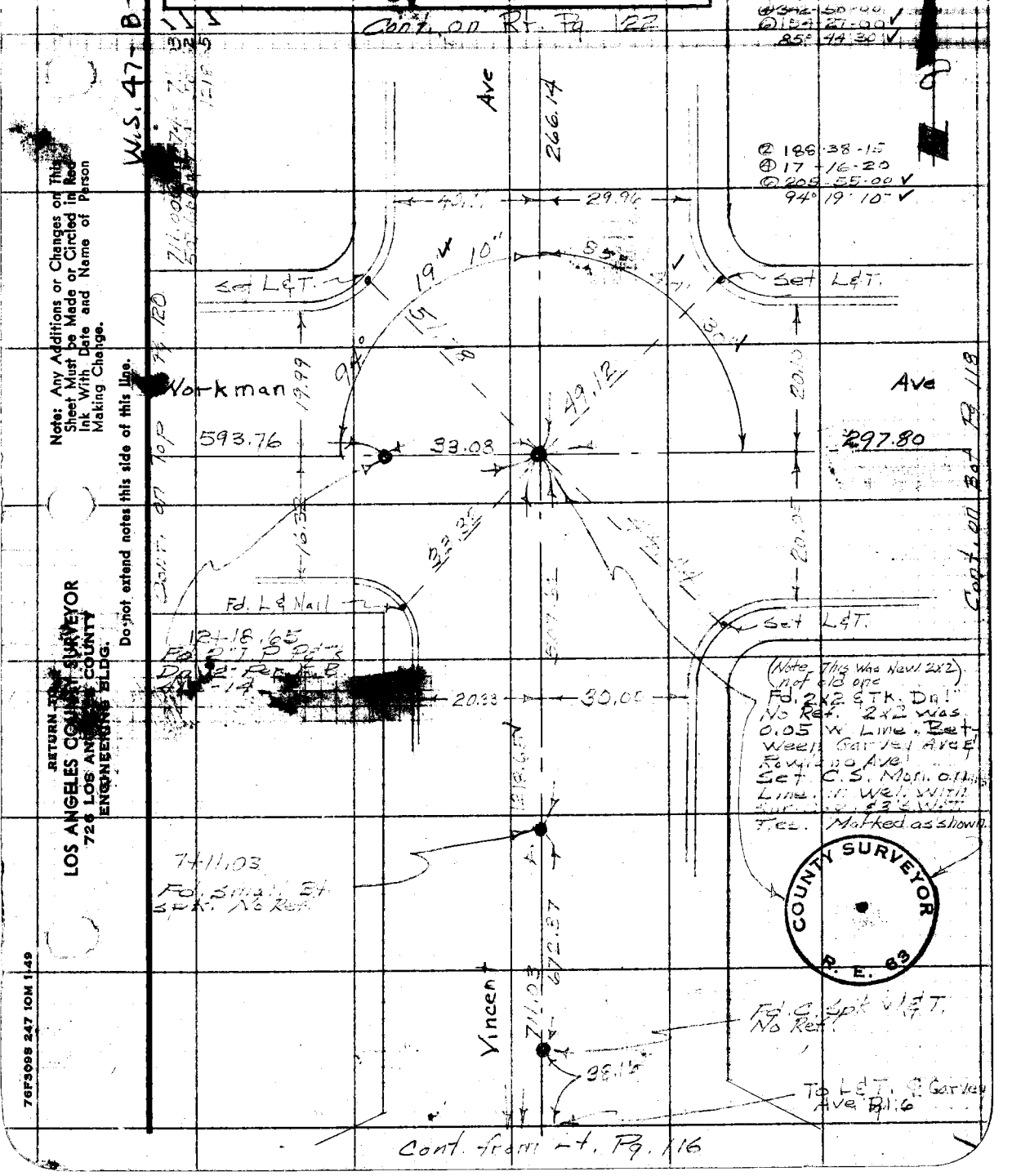

Note: Any Additions or Changes on This Sheet Must be Made or Circled in Red Ink With Date and Name of Person Making Change.

Do not extend notes this side of this line.

RETURN TO
LOS ANGELES COUNTY SURVEYOR
726 LOS ANGELES COUNTY
ENGINEERING BLDG.

COUNTY SURVEYOR
R. E. 63

76F3095 247 10M 1-49

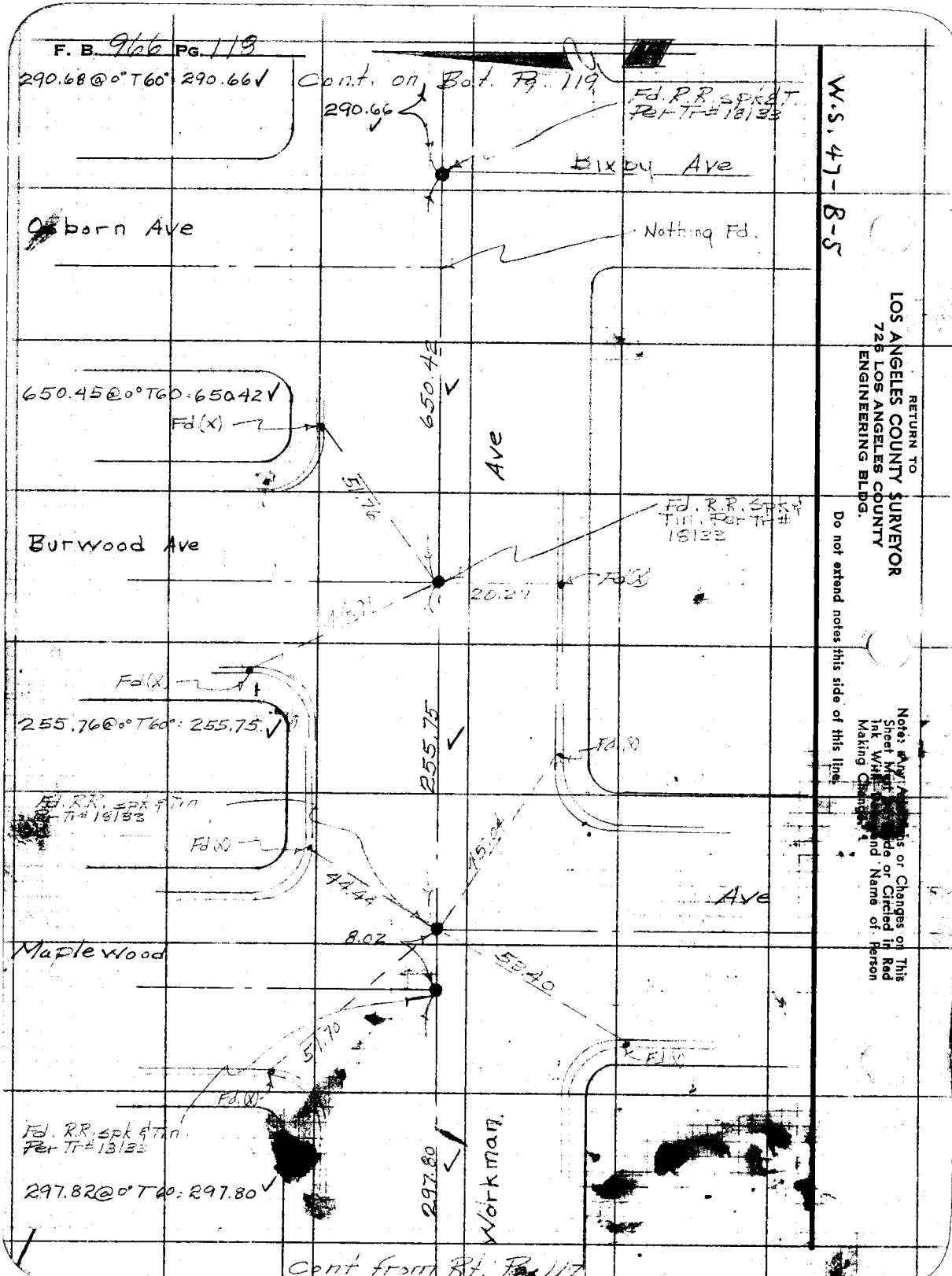
F. B. 966 PG. 118
290.68@0°T60°: 290.66
Cont. on Bot. Pg. 119
290.66
Fd. R.R. spk & T. Per Tr# 18133
Bixby Ave
Osborn Ave
Nothing Fd.
650.42
650.45@0°T60: 650.42
Fd (X)
Ave
Burwood Ave
Fd. R.R. Spk & Tin. Per Tr# 18133
20.27
Fd (X)
Fd (X)
255.76@0°T60°: 255.75
255.75
Fd (X)
Fd. R.R. spk & Tin Per Tr# 18133
Fd (X)
45.04
44.44
Ave
8.02
Maplewood
53.40
57.70
Fd (X)
Fd (X)
Fd. R.R. spk & Tin Per Tr# 18133
297.82@0°T60: 297.80
297.80
Workman
Cont from Rt. Pg. 117
W.S. 47-B-5
RETURN TO
LOS ANGELES COUNTY SURVEYOR
726 LOS ANGELES COUNTY
ENGINEERING BLDG.
Do not extend notes this side of this line.
Note: Any Additions or Changes on This Sheet Must Be Made or Circled in Red Ink With Date and Name of Person Making Change.

Notes Ck'd by Miller	Survey of Vincent Ave
Map No. 1833	W. O. 7149 Tape No. 0156 St'd. 68° °F
Office Work	Surveyed by Dougherty
Checked Aja	Notes [illegible] Date [illegible]
Date	Indexed A. C. Johnson

F. B. 966 Pg. 119

W.S. 47-B-5

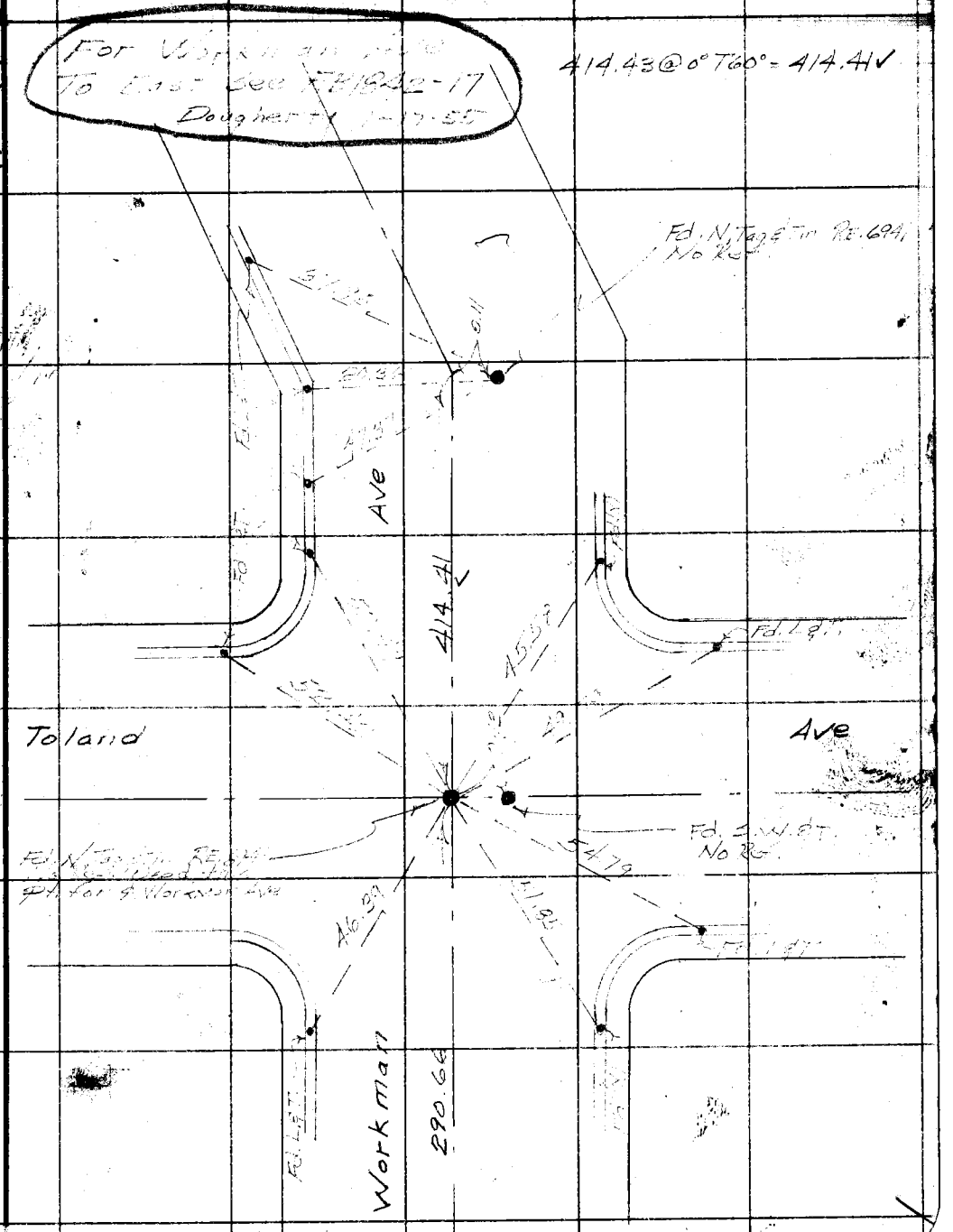

Note: Any Additions or Changes on This Sheet Must be Made or Circled in Red Ink With Date and Name of Person Making Change.

Do not extend notes this side of this line.

RETURN TO
LOS ANGELES COUNTY SURVEYOR
726 LOS ANGELES COUNTY
ENGINEERING BLDG.

76F3095 247 4-53

Cont. from Top Pg. 118

F.B. 966 PG. 120 Cont. from Lt. Pg. 117



RETURN TO
LOS ANGELES COUNTY SURVEYOR
726 LOS ANGELES COUNTY
ENGINEERING BLDG.

Do not extend notes this side of this line.

Note: Any Additions or Changes on This Sheet Must be Made or Circled in Red Ink With Date and Name of Person Making Change.

Cont. on. Top Pg. 121

Notes Ck'd by Miller	Survey of Vincent Ave
Map No. 1833	W. O. [illegible] Tape No. [illegible] St'd. [illegible] °F
Office Work	Surveyed by [illegible]
Checked [illegible]	Notes [illegible] Date [illegible]
Date	Indexed A. C. Johnson

F. B. 966 Pg. 121

W.S. 47 - B-5

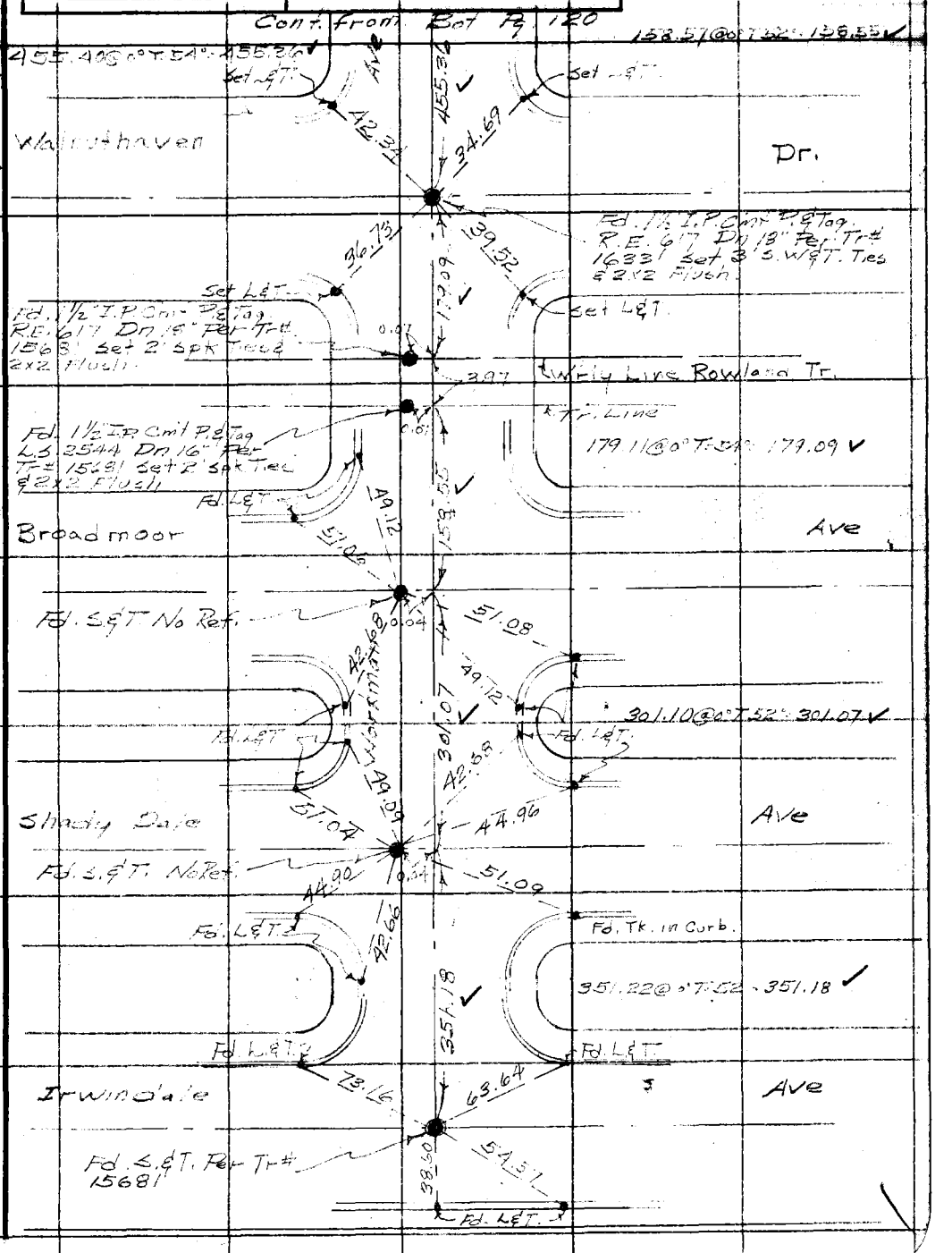

Note: Any Additions or Changes on This Sheet Must be Made or Circled In Red Ink With Date and Name of Person Making Change.

Do not extend notes this side of this line.

RETURN TO
LOS ANGELES COUNTY SURVEYOR
726 LOS ANGELES COUNTY
ENGINEERING BLDG.

76F3098 247 4-53

F. B. 966 PG. 122

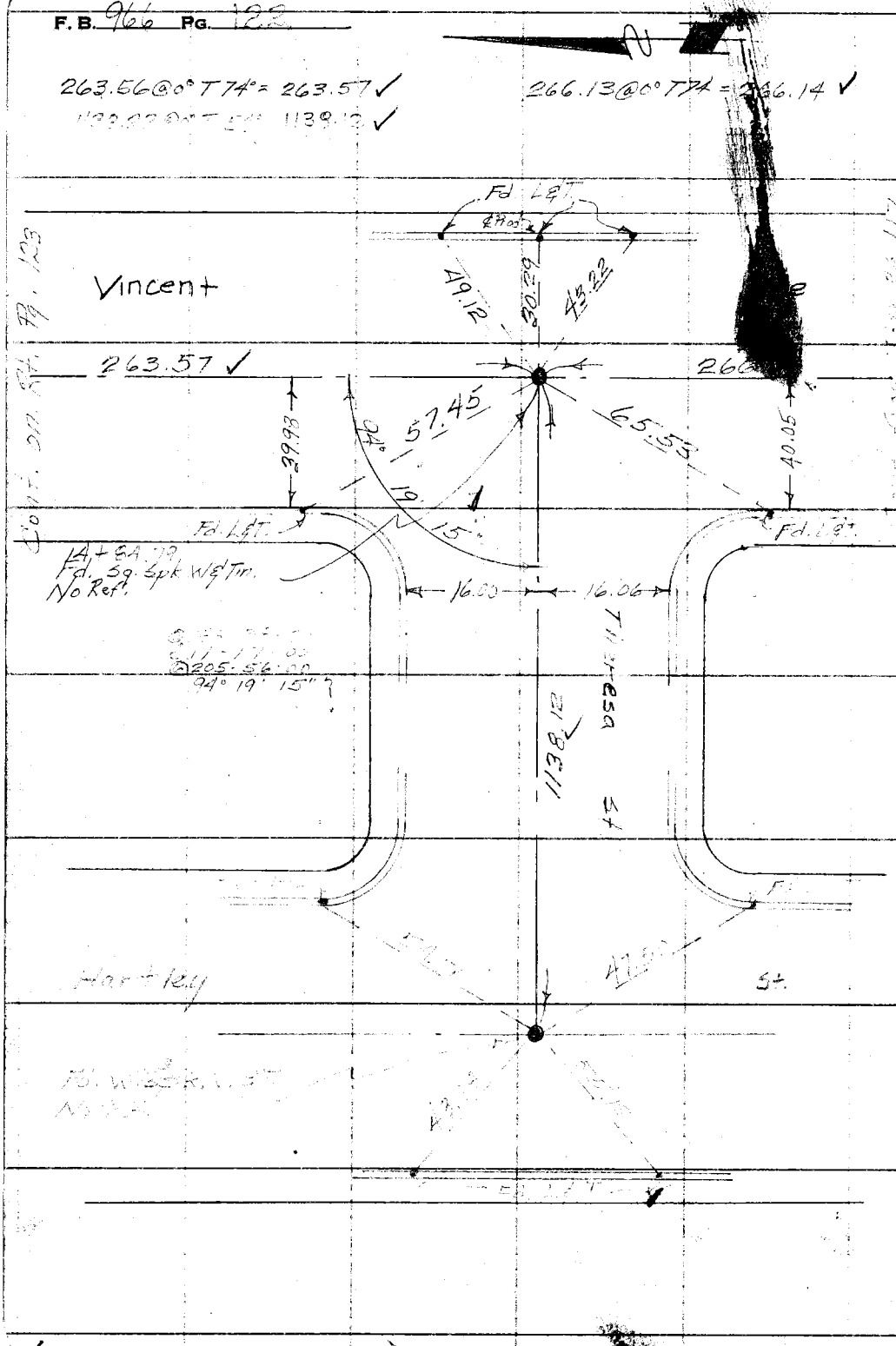

W.S. 47-B-5

RETURN TO
LOS ANGELES COUNTY SURVEYOR
726 LOS ANGELES COUNTY
ENGINEERING BLDG.

Do not extend notes this side of this line.

Note: Any Additions or Changes on This Sheet Must be Made or Circled in Red Ink With Date and Name of Person Making Change.

Notes Ck'd by Miller	Survey of Vincent Ave
Map No. 1833	W. O. ____ Tape No. ____ St'd. ____ °F
Office Work	Surveyed by [illegible]
Checked Aja	Notes ____ Date ____
Date	Indexed A. C. Johnson

F. B. 966 Pg. 123

W.S. 47-8-5

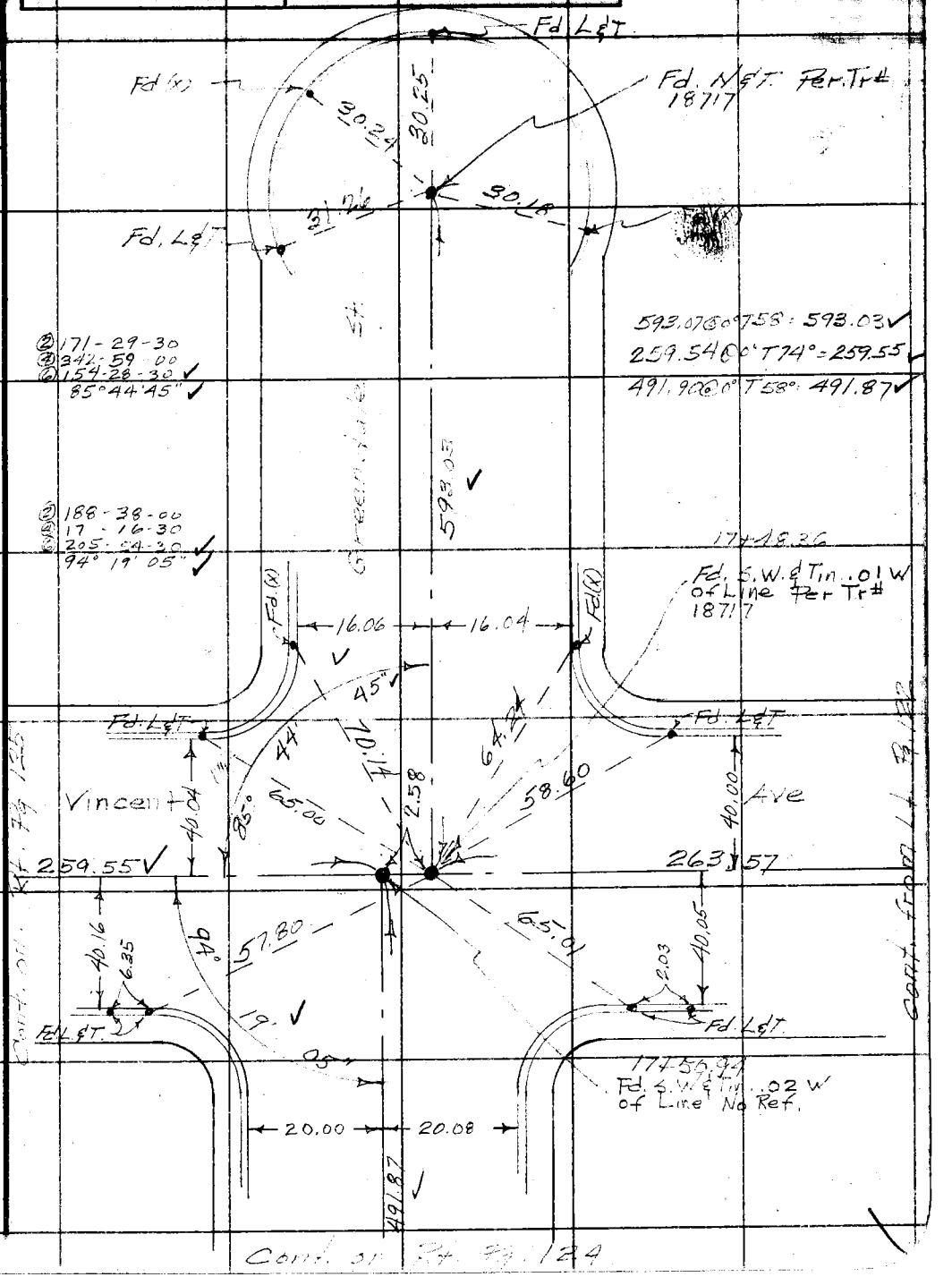

Note: Any Additions or Changes on This Sheet Must be Made or Circled in Red Ink With Date and Name of Person Making Change.

Do not extend notes this side of this line.

RETURN TO
LOS ANGELES COUNTY SURVEYOR
726 LOS ANGELES COUNTY
ENGINEERING BLDG.

76F3095 247 4-53

F.B. 900 Pg. 124

W.S. 47-B-5

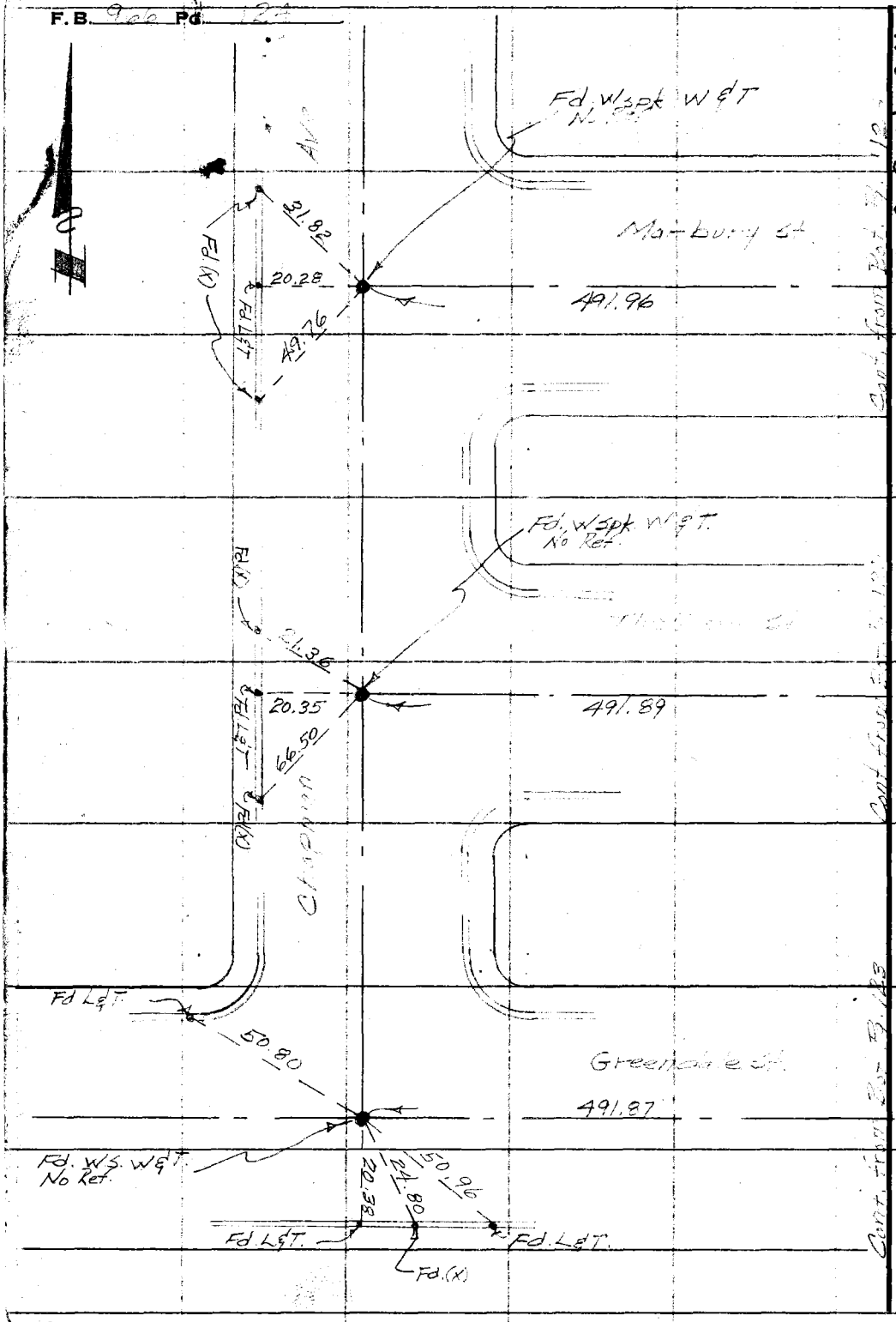

RETURN TO
LOS ANGELES COUNTY SURVEYOR
726 LOS ANGELES COUNTY
ENGINEERING BLDG.

Do not extend notes this side of this line.

Note: Any Additions or Changes on This Sheet Must Be Made or Circled in Red Ink With Date and Name of Person Making Change.

Notes Ck'd by Miller	Survey of [illegible] Ave	F. B. 766 Pg. 125
Map No. 1833	W. O. [illegible] Tape No. [illegible] St'd. [illegible] °F	
Office Work	Surveyed by [illegible]	
Checked [illegible]	Notes [illegible] Date [illegible]	
Date	Indexed A. C. Johnson	

W.S. 47-B-5

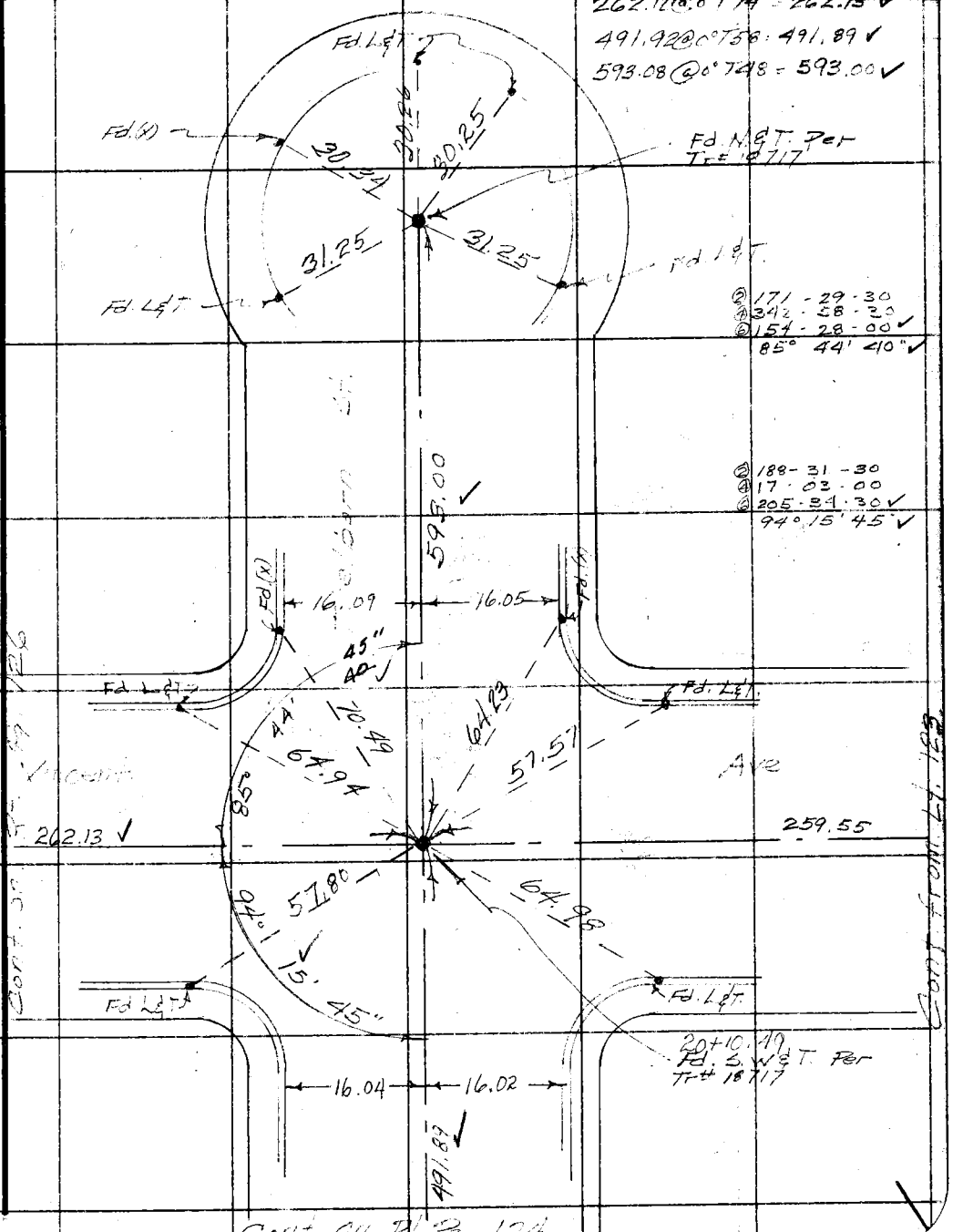

Note: Any Additions or Changes on This Sheet Must be Made or Circled in Red Ink With Date and Name of Person Making Change.

Do not extend notes this side of this line.

RETURN TO
LOS ANGELES COUNTY SURVEYOR
726 LOS ANGELES COUNTY
ENGINEERING BLDG.

76F3098 247 4-53

F. B. 966 Pg. 126

592.99@0° T 52' = 592.93 ✓
265.97@0° T 74° = 265.98 ✓
492.02@0° T 20' = 491.96 ✓

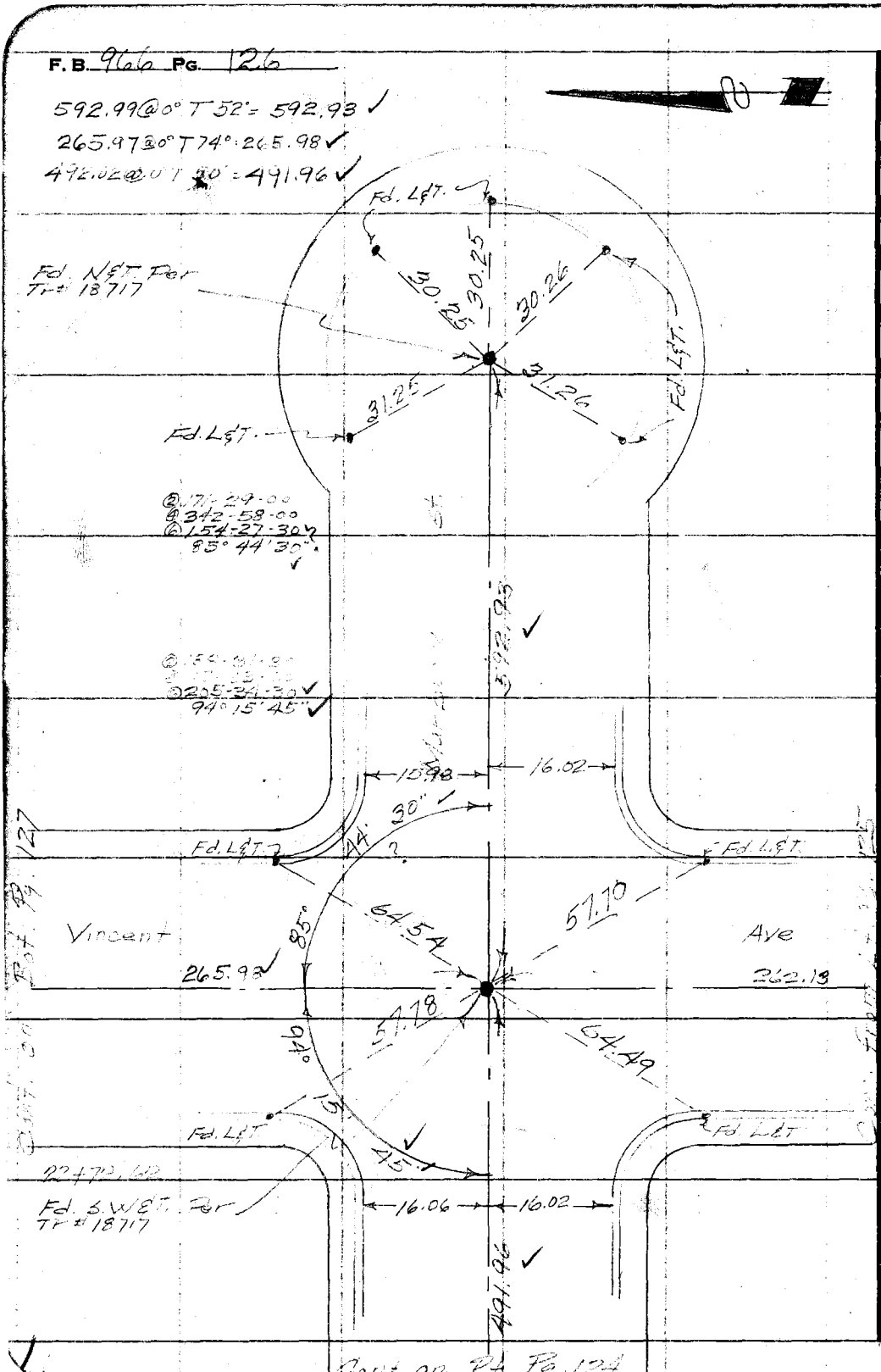

Cont. on RA Pg. 124

W.S. 47-B-5

RETURN TO
LOS ANGELES COUNTY SURVEYOR
726 LOS ANGELES COUNTY
ENGINEERING BLDG.
Do not extend notes this side of this line.

Note: Any Additions or Changes on This Sheet Must be Made or Circled in Red Ink With Date and Name of Person Making Change.

Pg. 127

Notes Ck'd by Miller	Survey of Vincent Ave
Map No. 1833	W. O. [illegible] Tape No. [illegible] St'd. [illegible] °F
Office Work	Surveyed by Dougherty
Checked Aja	Notes [illegible] Date [illegible]
Date	Indexed A. C. Johnson

F. B. 966 Pg. 127

651.13 @ 0° T 62° = 651.10

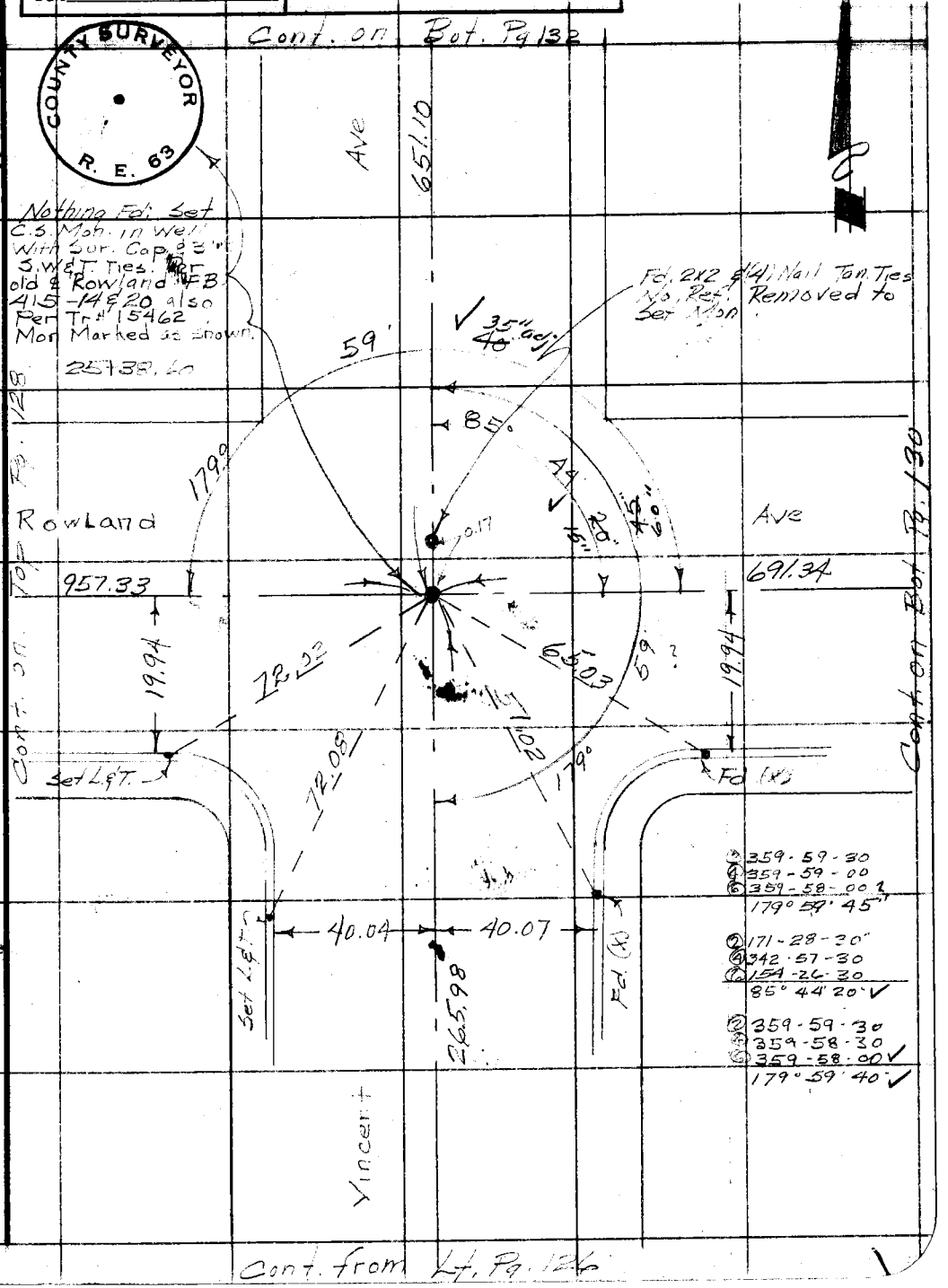

Note: Any Additions or Changes on This Sheet Must be Made or Circled in Red Ink With Date and Name of Person Making Change.

Do not extend notes this side of this line.

RETURN TO
LOS ANGELES COUNTY SURVEYOR
726 LOS ANGELES COUNTY
ENGINEERING BLDG.

76F3098 247 4-53

F.B. 966 PG. 128

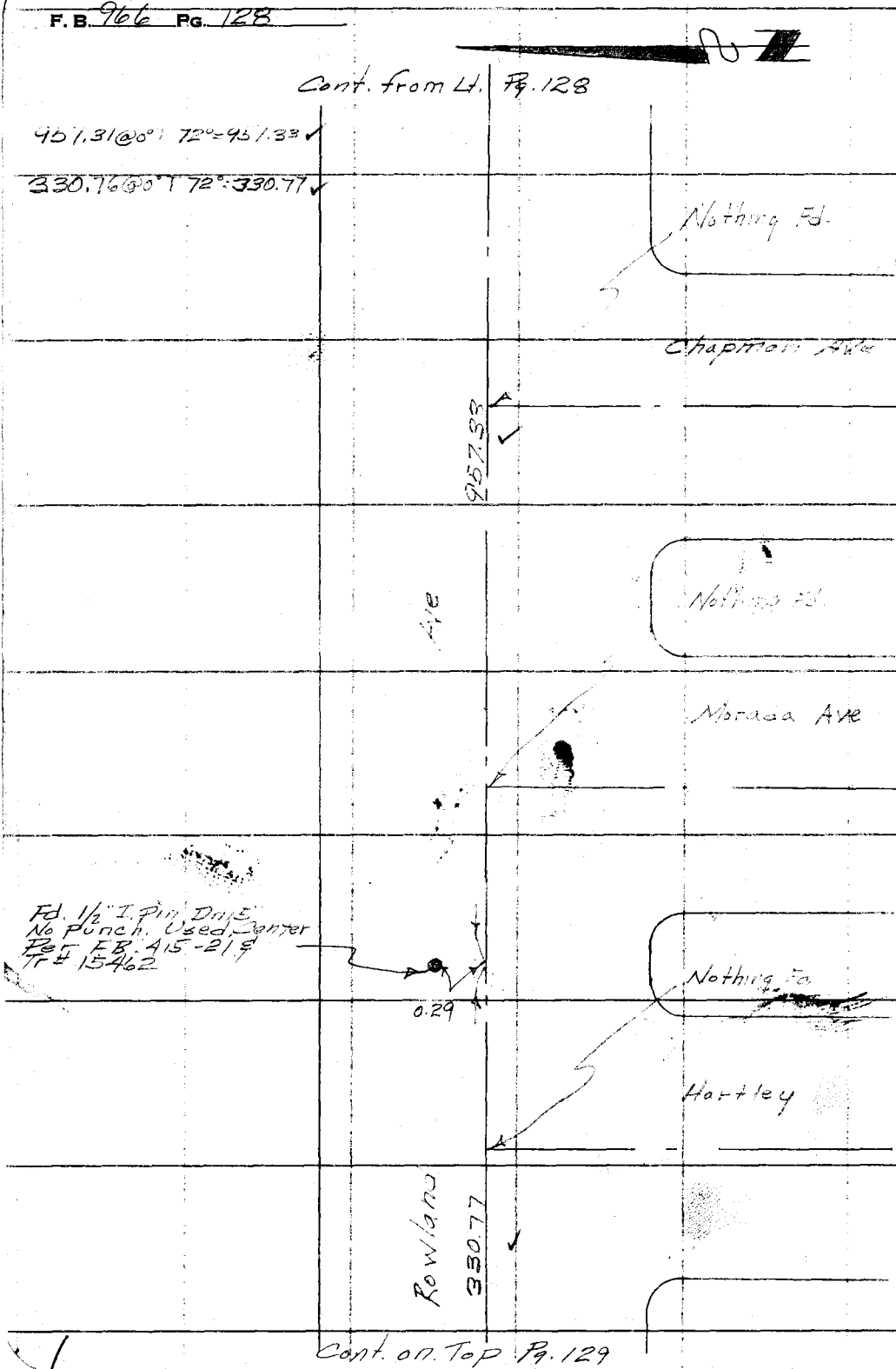

RETURN TO
LOS ANGELES COUNTY SURVEYOR
726 LOS ANGELES COUNTY
ENGINEERING BLDG.

Do not extend notes this side of this line.

Note: Any Additions or Changes on This Sheet Must be Made or Circled in Red Ink With Date and Name of Person Making Change.

Notes Ck'd by Miller	Survey of Vincent Ave
Map No. 1933	W. O. 7149 Tape No. [illegible] St'd. [illegible] °F
Office Work	Surveyed by Dougherty
Checked [illegible]	Notes [illegible] Date [illegible]
Date	Indexed C. Johnson

F. B. 966 Pg. 129

Cont from Bat. Pg. 128

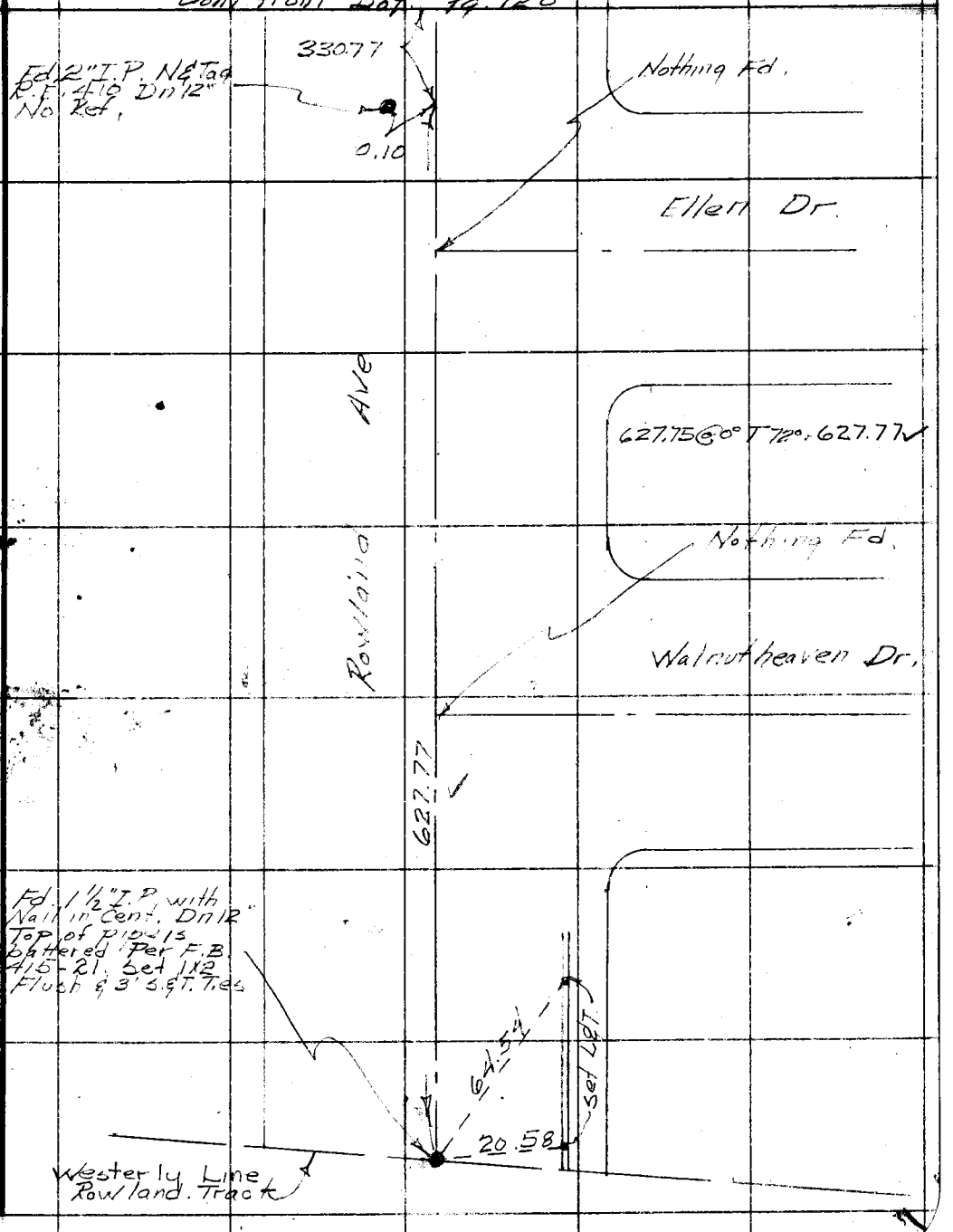

Note: Any Additions or Changes on This Sheet Must be Made or Circled in Red Ink With Date and Name of Person Making Change.

Do not extend notes this side of this line.

RETURN TO
LOS ANGELES COUNTY SURVEYOR
726 LOS ANGELES COUNTY
ENGINEERING BLDG.

76F3088 247 4-53

Cont. on Rt. Pg. 131

F. B. 966 PG. 130

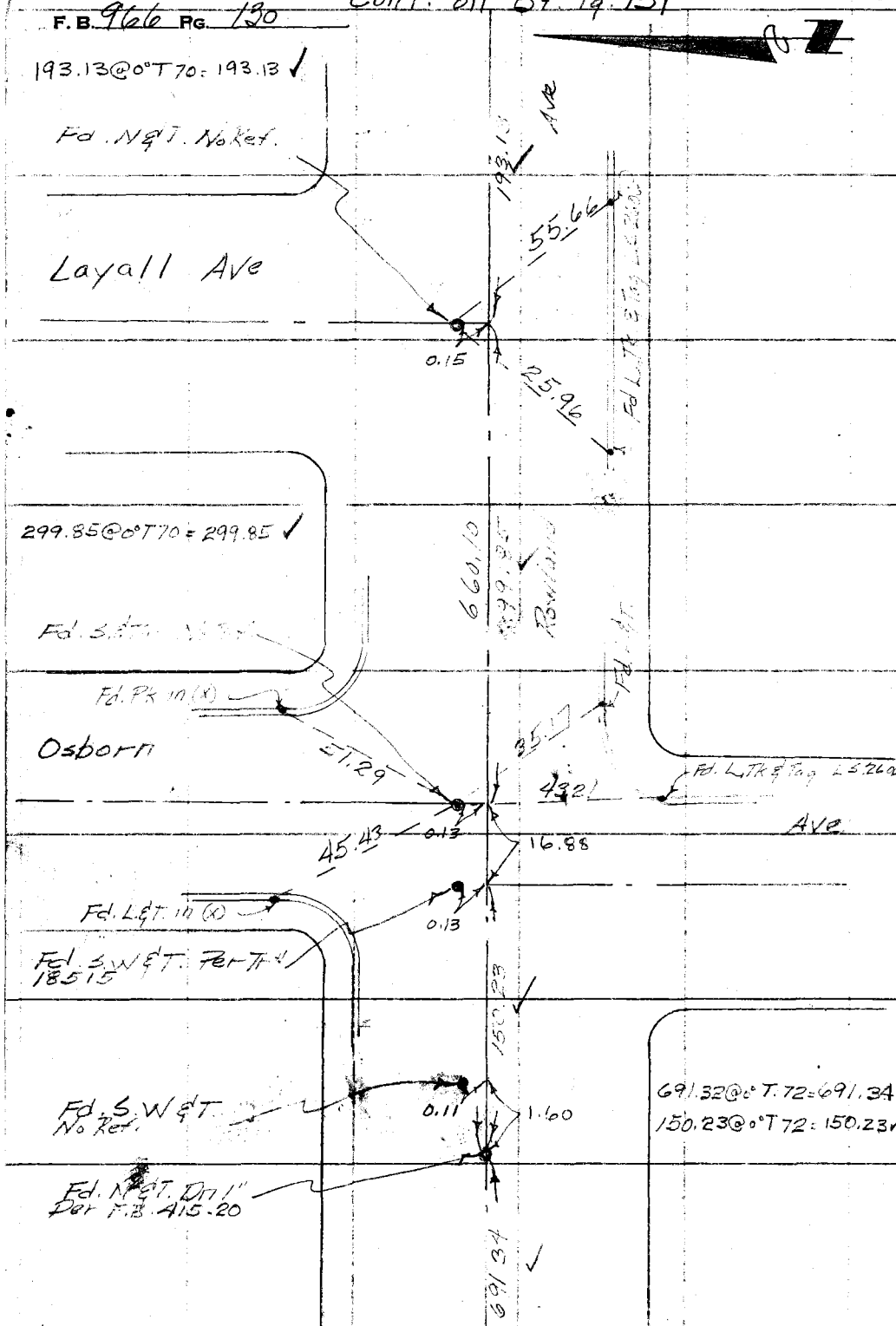

Cont. from Rt. Pg. 127

W.S. 47-B-5

RETURN TO
LOS ANGELES COUNTY SURVEYOR
726 LOS ANGELES COUNTY
ENGINEERING BLDG.
Do not extend notes this side of this line.

Note: Any Additions or Changes on This Sheet Must be Made or Circled in Red Ink With Date and Name of Person Making Change.

Notes Ck'd by Miller	Survey of Vincent [illegible]
Map No. 1833	W. O. [illegible] Tape No. [illegible] St'd. 65° °F
Office Work	Surveyed by Dougherty
Checked [illegible]	Notes [illegible] Date [illegible]
Date	Indexed A. C. Johnson

F. B. 966 Pg. 131

W.S. 47-B-5

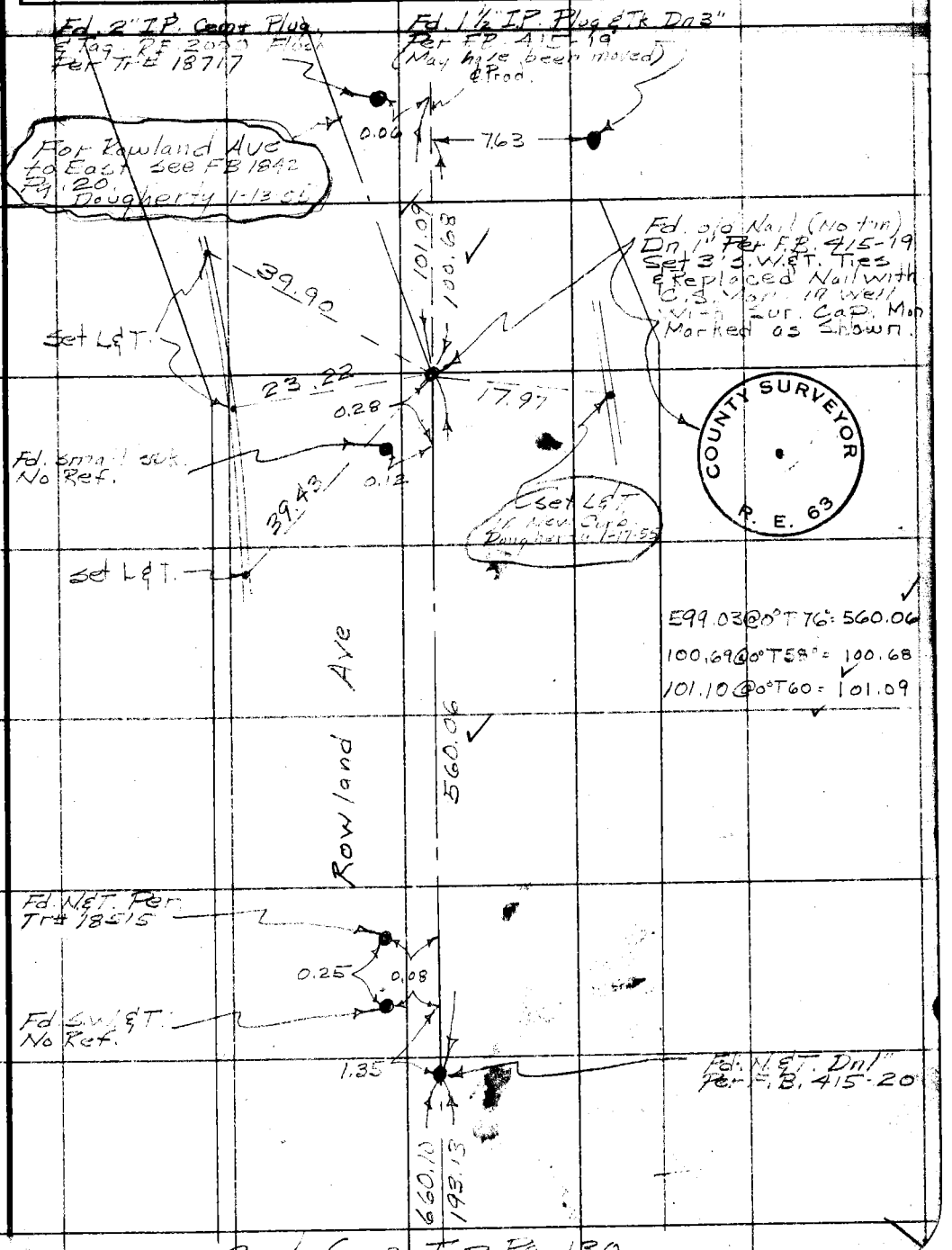

Cont. from Top Pg. 130

Note: Any Additions or Changes on This Sheet Must be Made or Circled in Red Ink With Date and Name of Person Making Change.

Do not extend notes this side of this line.

RETURN TO
LOS ANGELES COUNTY SURVEYOR
726 LOS ANGELES COUNTY
ENGINEERING BLDG.

76F3098 247 4-53

F.B. 966 PG. 132

COUNTY SURVEYOR R. E. 63

W.S. 47-B-4

Cont. on Bot. Pg. 136

Fd. 2x2 Dn 2" with (4) Nail Tan Ties Per F.B. 1815-46 & F.B. 415-14 set 3' S.W. & T Ties & Replaced 2x2 with C.S. Mon. in Well with Sur. Cap Mon. Marked as shown

38+71.41

Fd. L&T.

Puente

New Cap Daughter 1-17-55

786.42

Ave

729.36

Fd. N... in P.P.

Tan. set L&T.

Ave

858.55

85°

20"

30"

Tan. set L&T.

Fd. Spk. out

179°

59

30"

360.25

Conc. Wall Box

②170-41-00
④341-22-00
⑥152-03-00
85°20'30"

out

321.47 @ 0°T 62° = 321.46

360.26 @ 0°T 62° = 360.25

729.40 @ 0°T 62° = 729.36

858.48 @ 0°T 80° = 858.55

②359-58-00
③359-57-00
179°59'30"

Fd. S.&T. No Ref.

1332.81

321.46

31+89.70

Fd. S.&T. No Ref.

Vincent

651.10

Cont. from Top Pg. 127

Cont. on Top Pg. 133

Cont. on Bot. Pg. 135

RETURN TO
LOS ANGELES COUNTY SURVEYOR
726 LOS ANGELES COUNTY
ENGINEERING BLDG.

Do not extend notes this side of this line.

Note: Any Additions or Changes on This Sheet Must be Made or Circled in Red Ink With Date and Name of Person Making Change.

Notes Ck'd by Miller	Survey of Vincent Ave
Map No. 1833	W. O. 7149 Tape No. D156 St'd. 63 °F
Office Work	Surveyed by Dougherty
Checked	Notes Date
Date	Indexed L. C. Johnson

F. B. 966 Pg. 133

Cont. from Lt. Pg. 132

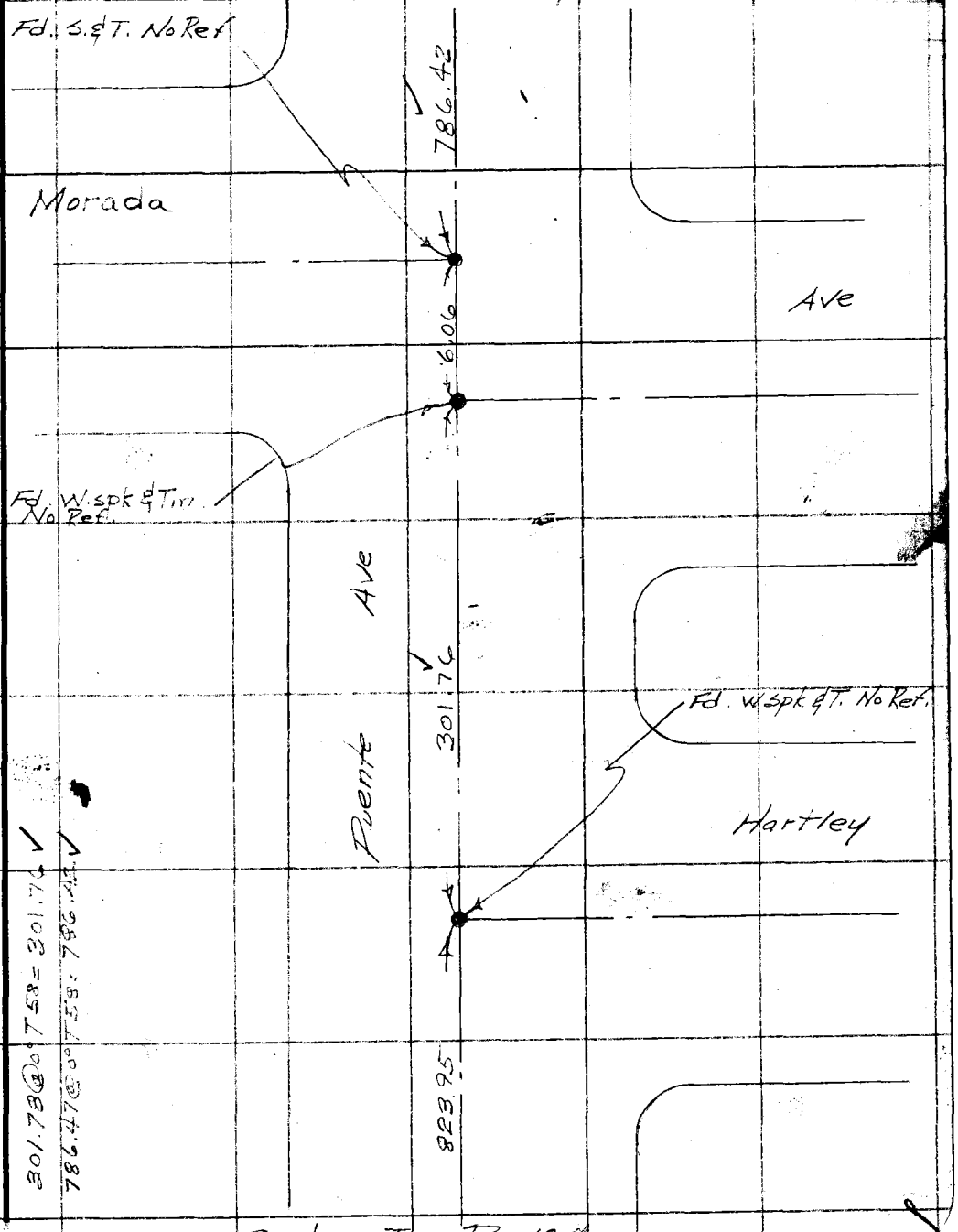

Cont. on Top Pg. 134

Note: Any Additions or Changes on This Sheet Must be Made or Circled in Red Ink With Date and Name of Person Making Change.

Do not extend notes this side of this line.

RETURN TO
LOS ANGELES COUNTY SURVEYOR
726 LOS ANGELES COUNTY
ENGINEERING BLDG.

76F3088 247 4-53

F. B. 966 Pg. 134

Cont. from Bot. Pg. 133

W.S. 47-B-4

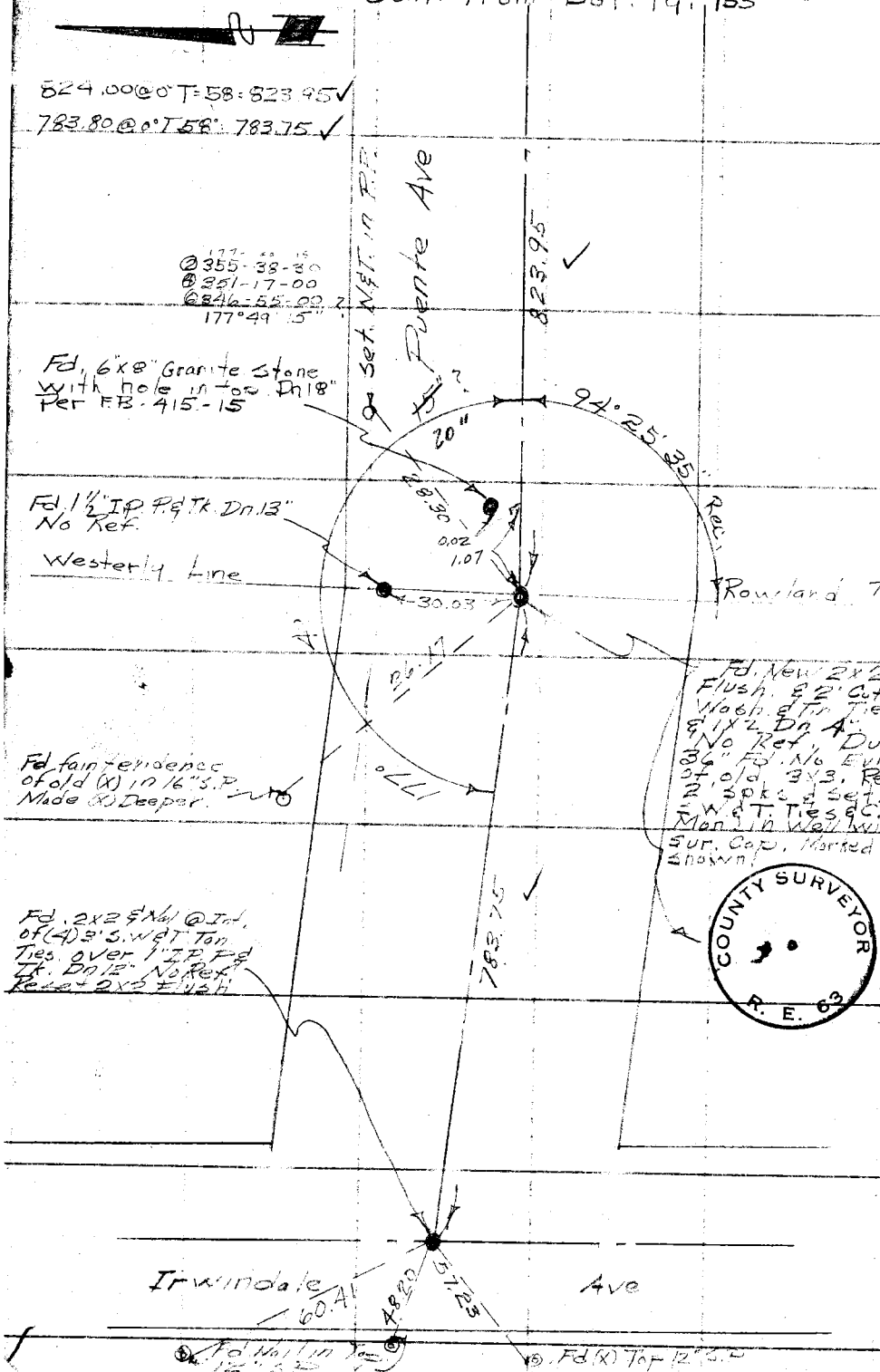

RETURN TO
LOS ANGELES COUNTY SURVEYOR
726 LOS ANGELES COUNTY
ENGINEERING BLDG.

Do not extend notes this side of this line.

Note: Any Additions or Changes on This Sheet Must be Made or Circled in Red Ink With Date and Name of Person Making Change.

Notes Ck'd by Miller	Survey of Vincent Ave
Map No. 1833	W. O. [illegible] Tape No. 0156 St'd. 66 °F
Office Work	Surveyed by Dougherty
Checked [illegible]	Notes Date
Date	Indexed A. C. Johnson

F. B. 966 Pg. 135

W.S. 47-B-4

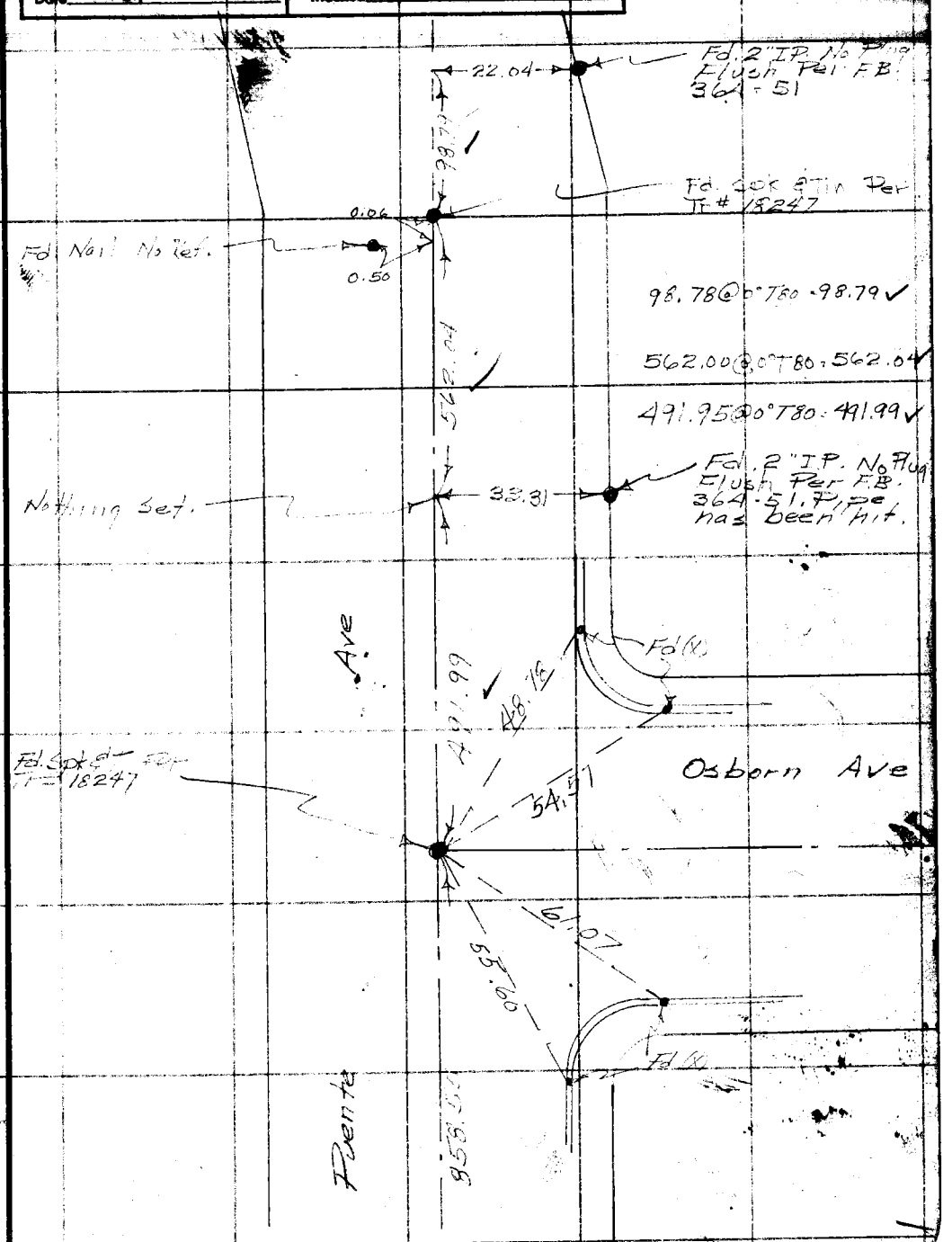

Cont. from Rt. Pg. 132

Note: Any Additions or Changes on This Sheet Must be Made or Circled in Red Ink With Date and Name of Person Making Change.

Do not extend notes this side of this line.

RETURN TO
LOS ANGELES COUNTY SURVEYOR
726 LOS ANGELES COUNTY
ENGINEERING BLDG.

76F3093 247 4-53

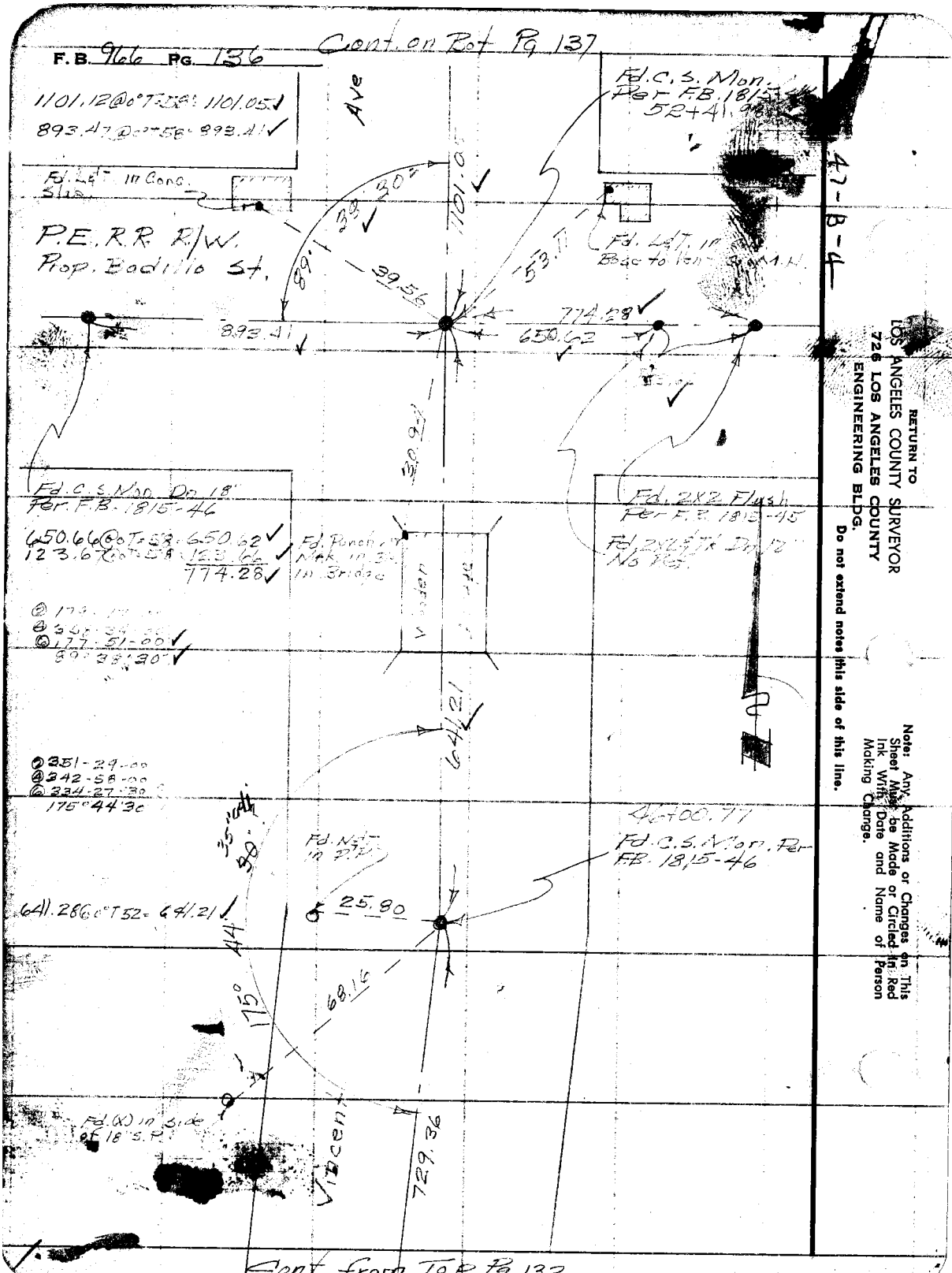
F.B. 966 PG. 136
Cont. on Rot Pg 137
1101.12@0°T=58: 1101.05
893.47@0°T58: 893.41
Fd. L&T in Conc. Slab
P.E.R.R. R/W.
Prop. Badillo St.
Ave
Fd. C.S. Mon. Per F.B. 1815-46
52+41.98
Fd. L&T in Base to Vent
47-B-4
1101.05
39.30
89.1
39.56
53.17
893.41
774.28
650.62
30.94
Fd. C.S. Mon. Dn 18" Per F.B. 1815-46
650.66@0°T=58: 650.62
123.67@0°T=58: 123.66
774.28
Fd. Punch Mak. in 3" in Bridge
Fd. 2X2 Flush Per F.B. 1815-45
Fd. 2X2 & Tk Dn 12" No Rec.
Wooden
@ 179-17-00
@ 348-34-00
@ 177-51-00
89°38'30"
641.21
@ 351-29-00
@ 342-58-00
@ 334-27-30
175°44'30"
46+00.77
Fd. C.S. Mon. Per F.B. 1815-46
Fd. Nd in P.P.
35°44'30"
641.286@0°T52= 641.21
25.80
68.16
175°44'
Fd. (X) in side of 18" S.P.
Vincent
729.36
Cont. from Top Pg. 132
RETURN TO
LOS ANGELES COUNTY SURVEYOR
726 LOS ANGELES COUNTY
ENGINEERING BLDG.
Do not extend notes this side of this line.
Note: Any Additions or Changes on This Sheet Must be Made or Circled in Red Ink With Date and Name of Person Making Change.

Notes Ck'd by Miller	Survey of Vincent Ave
Map No. 1833	W. O. 7149 Tape No. 0156 St'd. 68 °F
Office Work	Surveyed by Dougherty
Checked	Notes Date
Date	Indexed E. C. Johnson

F.B. 966 Pg. 137

W.S. 47-B-4

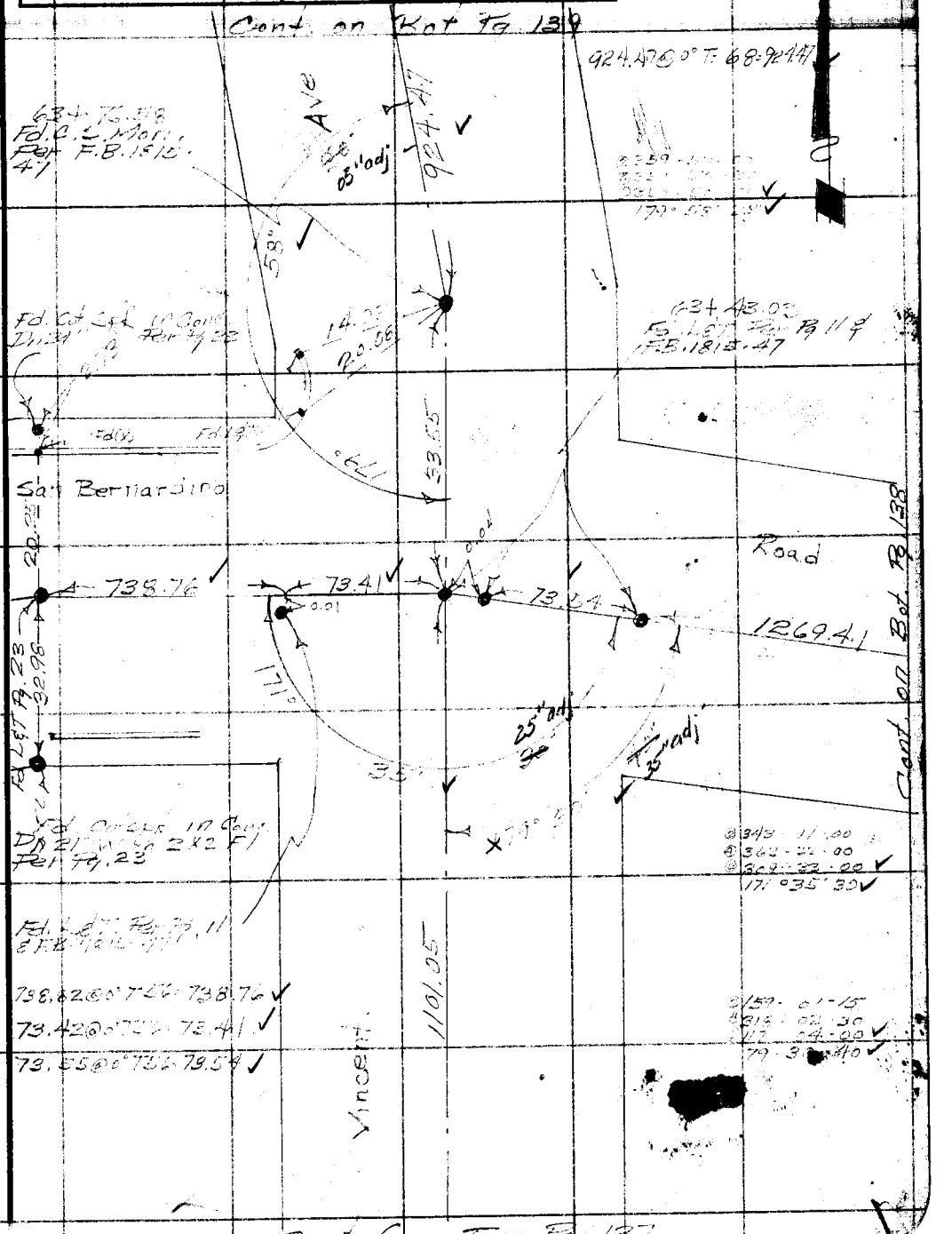

Note: Any Additions or Changes on This Sheet Must be Made or Circled In Red Ink With Date and Name of Person Making Change.

Do not extend notes this side of this line.

RETURN TO
LOS ANGELES COUNTY SURVEYOR
726 LOS ANGELES COUNTY
ENGINEERING BLDG.

76F3098 247 4-53

RETURN TO
LOS ANGELES COUNTY SURVEYOR
1726 LOS ANGELES COUNTY
ENGINEERING BLDG.

Note: Any Additions or Changes on This Sheet Must be Made or Circled in Red Ink With Date and Name of Person Making Change.

Do not extend notes this side of this line.

W.S. 47-B-4

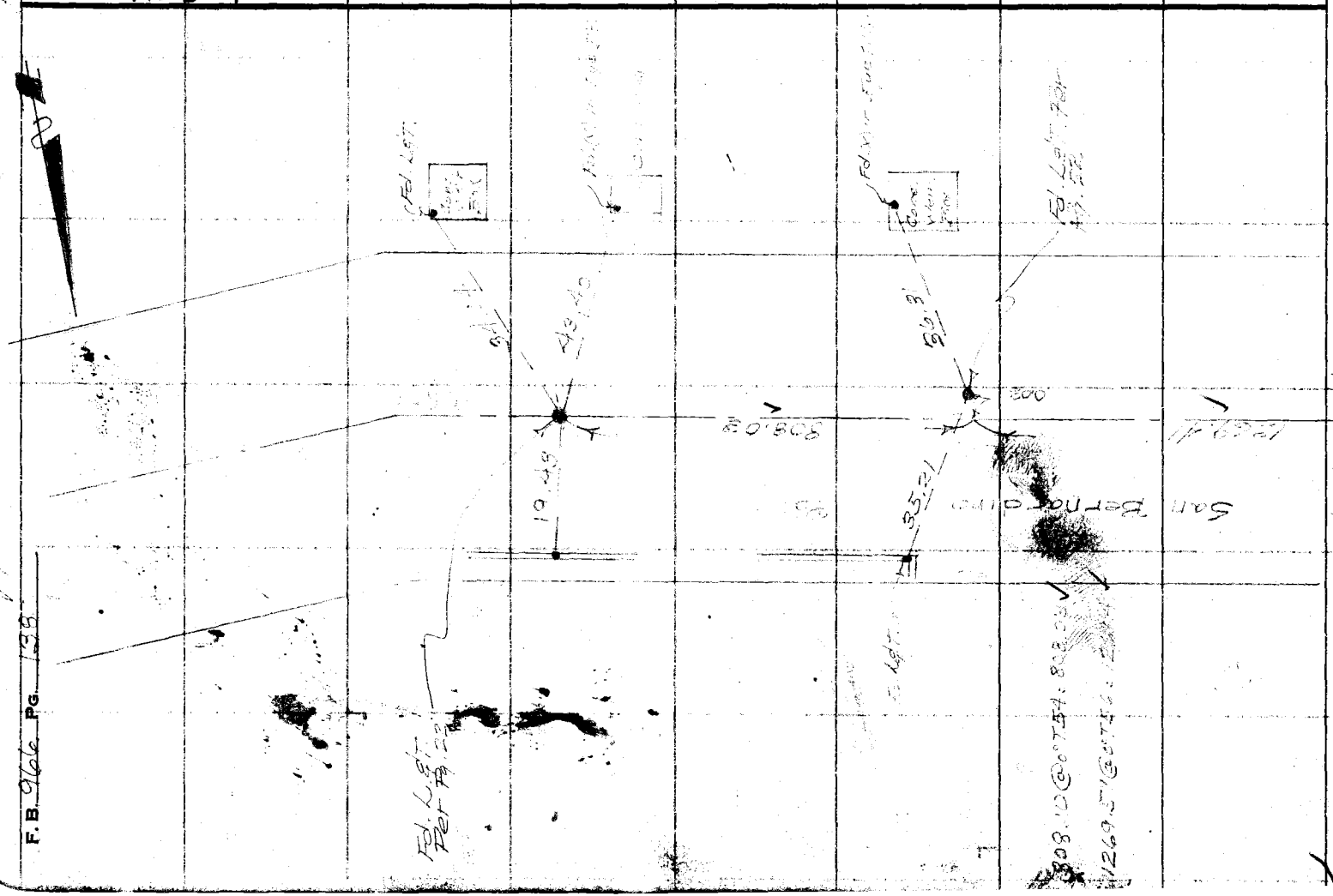

F.B. 906 PG. 129

Notes Ck'd by Miller	Survey of Vincent Ave
Map No. 1833	W. O. [illegible] Tape No. [illegible] St'd. [illegible] °F
Office Work	Surveyed by [illegible]
Checked Aja	Notes [illegible] Date [illegible]
Date	Indexed A. C. Johnson

F. B. [illegible] PG. [illegible]

W.S. 47 - B - 4

Note: Any Additions or Changes on This Sheet Must be Made or Circled in Red Ink With Date and Name of Person Making Change.

Do not extend notes this side of this line.

RETURN TO
LOS ANGELES COUNTY SURVEYOR
726 LOS ANGELES COUNTY
ENGINEERING BLDG.



②	359-57-30
④	359-55-00
⑥	359-52-30 ✓
	179° 58' 45" ✓
③	177-38-00
④	355-16-00
⑥	172-54-00 ✓
	88° 49' 00" ✓
③	180-35-00
④	1-09-40
⑥	181-45-00 ✓
	90° 17-30 ✓

76F3095 247 4-53

F.B. 966 Pg. 140

W.S. 47-B-4

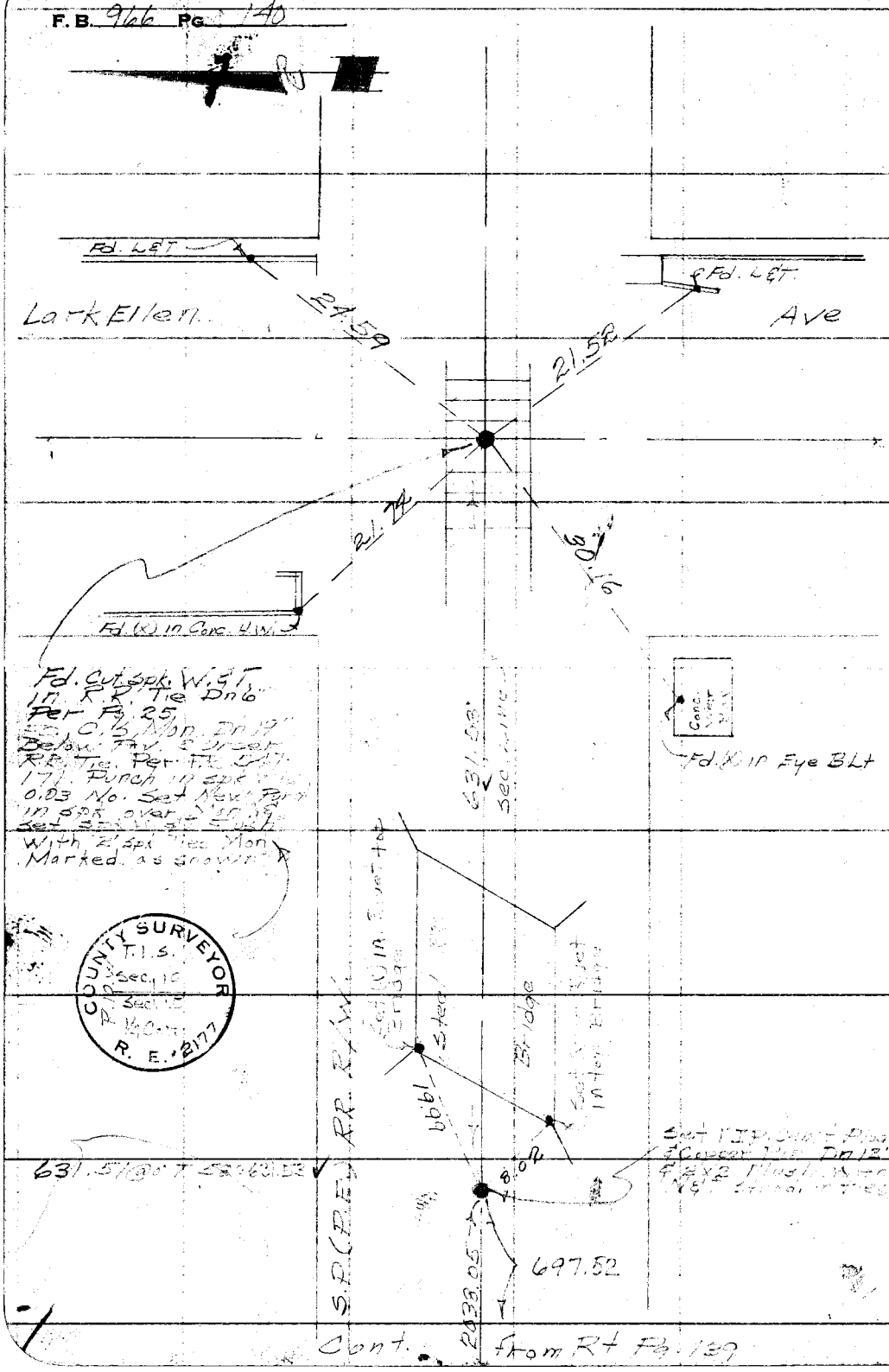

RETURN TO
LOS ANGELES COUNTY SURVEYOR
726 LOS ANGELES COUNTY
ENGINEERING BLDG.

Do not extend notes this side of this line.

Note: Any Additions or Changes on This Sheet Must be Made or Circled in Red Ink With Date and Name of Person Making Change.

Notes Ck'd by Miller	Survey of Vincent Ave
Map No. 1533	W. O. 7149 Tape No. 0156 St'd. 68 °F
Office Work	Surveyed by
Checked Aja	Notes Sale Date
Date	Indexed A. C. Johnson

F. B. 766 PG. 141

[redacted]

W.S. 47 B-4

Cont from Lt. Pg. 134



COUNTY SURVEYOR
T.I.S.
Sec. 9
Sec. 16
¼ Cor.
R. E. 2177

Note: Any Additions or Changes on This Sheet Must be Made or Circled in Red Ink With Date and Name of Person Making Change.

Do not extend notes this side of this line.

RETURN TO
LOS ANGELES COUNTY SURVEYOR
726 LOS ANGELES COUNTY
ENGINEERING BLDG.

76F3098 247 4-53

F.B. 966 PG. 142

Cont. on Right Pg. 14

COUNTY SURVEYOR
T. I. S.
R. E.

W.S. 47-B-4

RETURN TO
LOS ANGELES COUNTY SURVEYOR
726 LOS ANGELES COUNTY
ENGINEERING BLDG.

Do not extend notes this side of this line.

Note: Any Additions or Changes on This Sheet Must be Made or Circled in Red Ink With Date and Name of Person Making Change.



Cont. from Top Pg. 139

Notes Ck'd by Miller	Survey of Vincent Ave
Map No. 1833	W. O. 7149 Tape No. 0156 St'd. 6-87 °F
Office Work	Surveyed by Dougherty
Checked Aja	Notes [illegible] Date 1-26-[illegible]
Date	Indexed A. C. Johnson

F. B. 91-[illegible] PG. 145

Cont from Lt. Pg 142

W.S. 47-B-4

Cypress Ave

1331.95@0° T68-1331.95

1331.95

Service Rd.

Set L&T. Fd. [illegible]

Fd. [illegible] Dn 1" No Ref. Set 3' S.W. & T. Ties Replaced. Nail With [illegible] Well & Sur. Cap. Mon. Marked as Shown.

Fd. [illegible] Fyc [illegible]

Cond. Weir

43.12

0.03

30.34

0.02

29.18

Fd. W. Spk. Dn 1½' Per F.B. 547-173

Fd. R.R. Spk. W. 2' Punch [illegible] 0.02 & 0.04 No Ref. Nail No Ref.

Fd. [illegible]

COUNTY SURVEYOR R. E. 63

Note: Any Additions or Changes on This Sheet Must be Made or Circled in Red Ink With Date and Name of Person Making Change.

Do not extend notes this side of this line.

RETURN TO
LOS ANGELES COUNTY SURVEYOR
726 LOS ANGELES COUNTY
ENGINEERING BLDG.

76F3095 247 4-53

F.B. 966 PG. 144

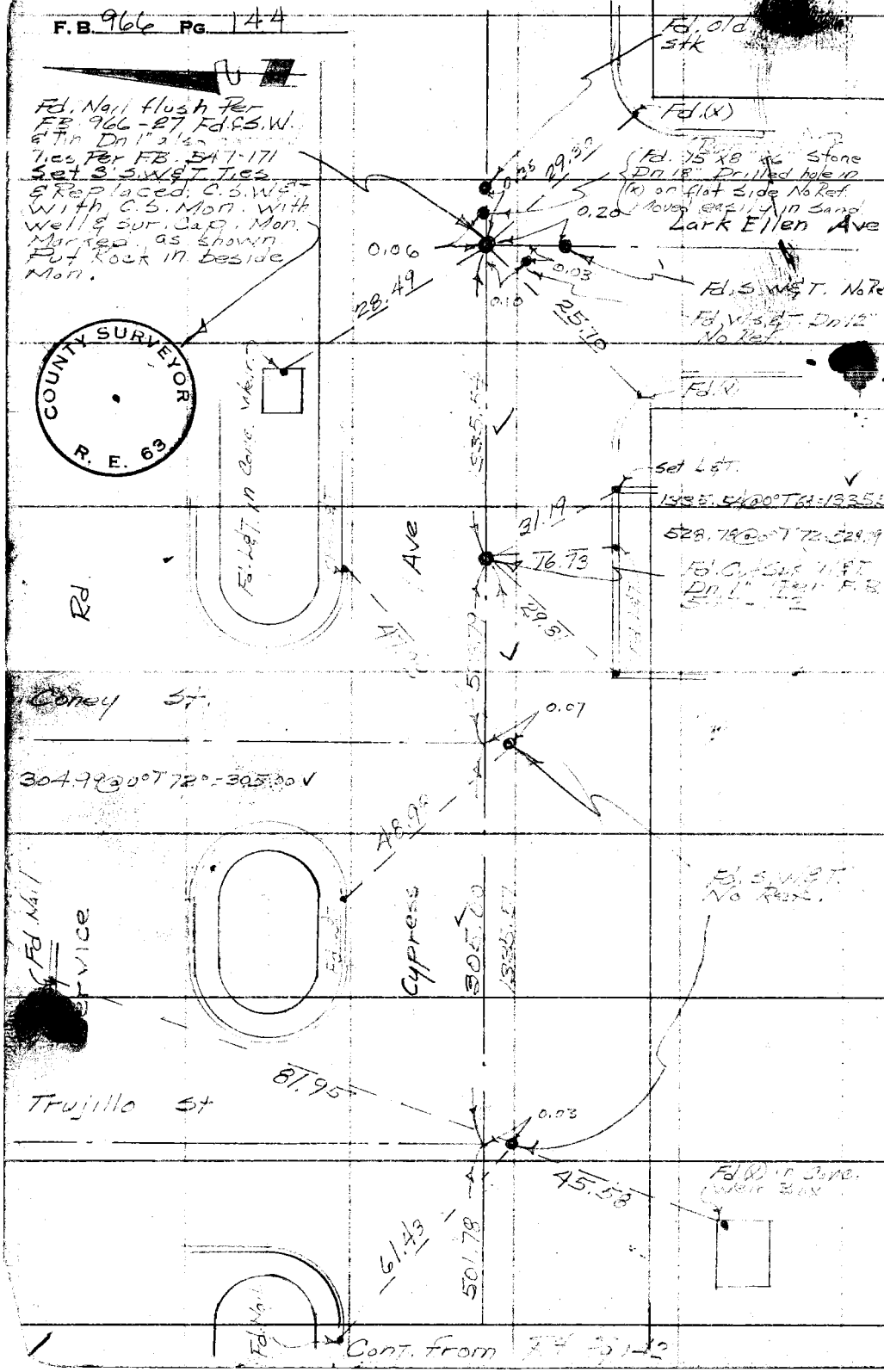

W.S. 47-B-4

RETURN TO
LOS ANGELES COUNTY SURVEYOR
726 LOS ANGELES COUNTY
ENGINEERING BLDG.

Do not extend notes this side of this line.

Note: Any Additions or Changes on This Sheet Must be Made or Circled in Red Ink With Date and Name of Person Making Change.

Notes Ck'd by Miller	Survey of Vincent Ave
Map No. 1833	W. O. 7149 Tape No. .0156 Std. 68° °F
Office Work	Surveyed by Dougherty
Checked Aja	Notes Lable Date 1-28-50
Date	Indexed A. C. Johnson

F. B. 966 Pg. 145

W.S. 47-B-4

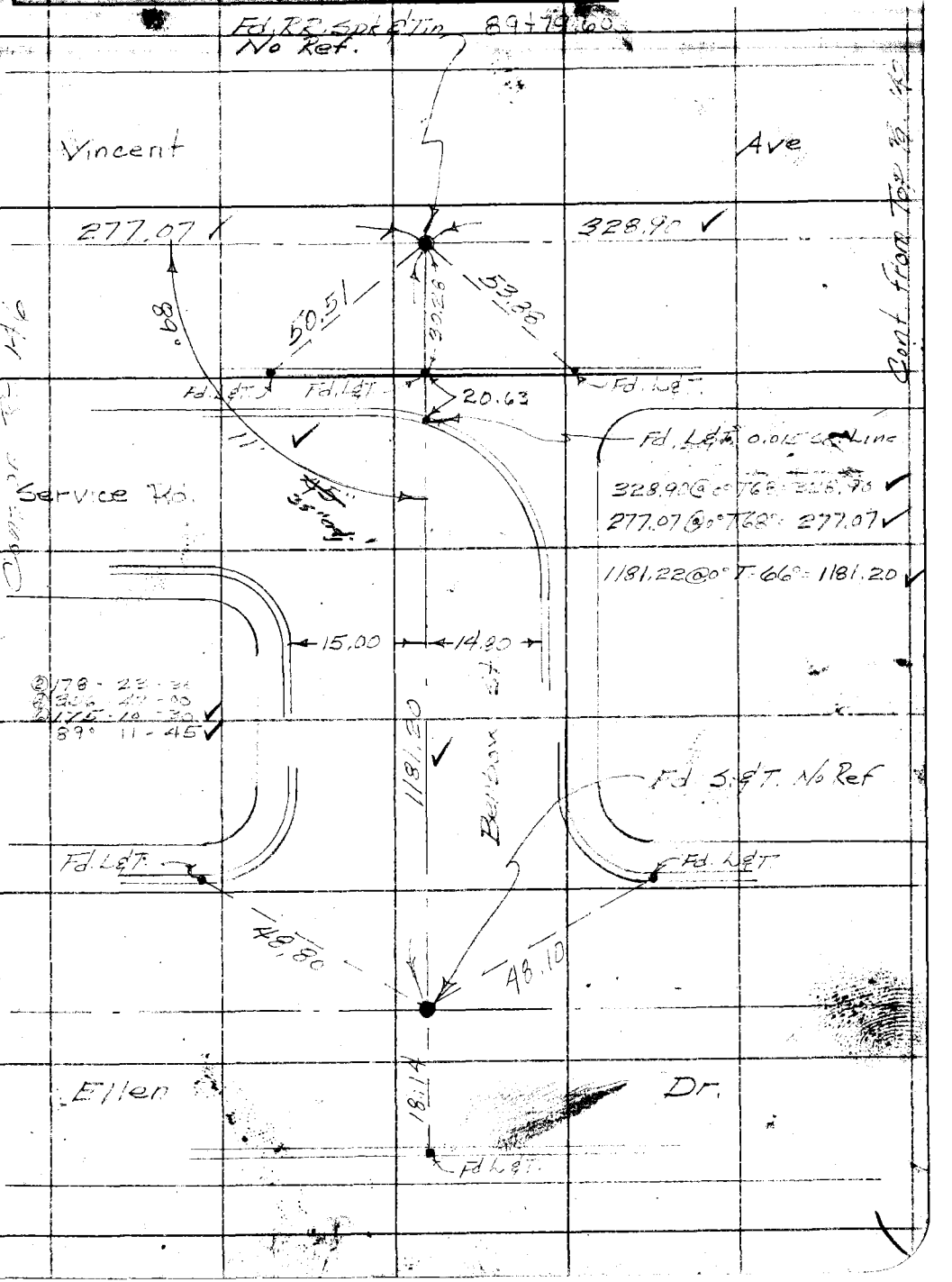

Note: Any Additions or Changes on This Sheet Must be Made or Circled in Red Ink With Date and Name of Person Making Change.

Do not extend notes this side of this line.

RETURN TO
LOS ANGELES COUNTY SURVEYOR
726 LOS ANGELES COUNTY
ENGINEERING BLDG.

76F3098 247 4-53

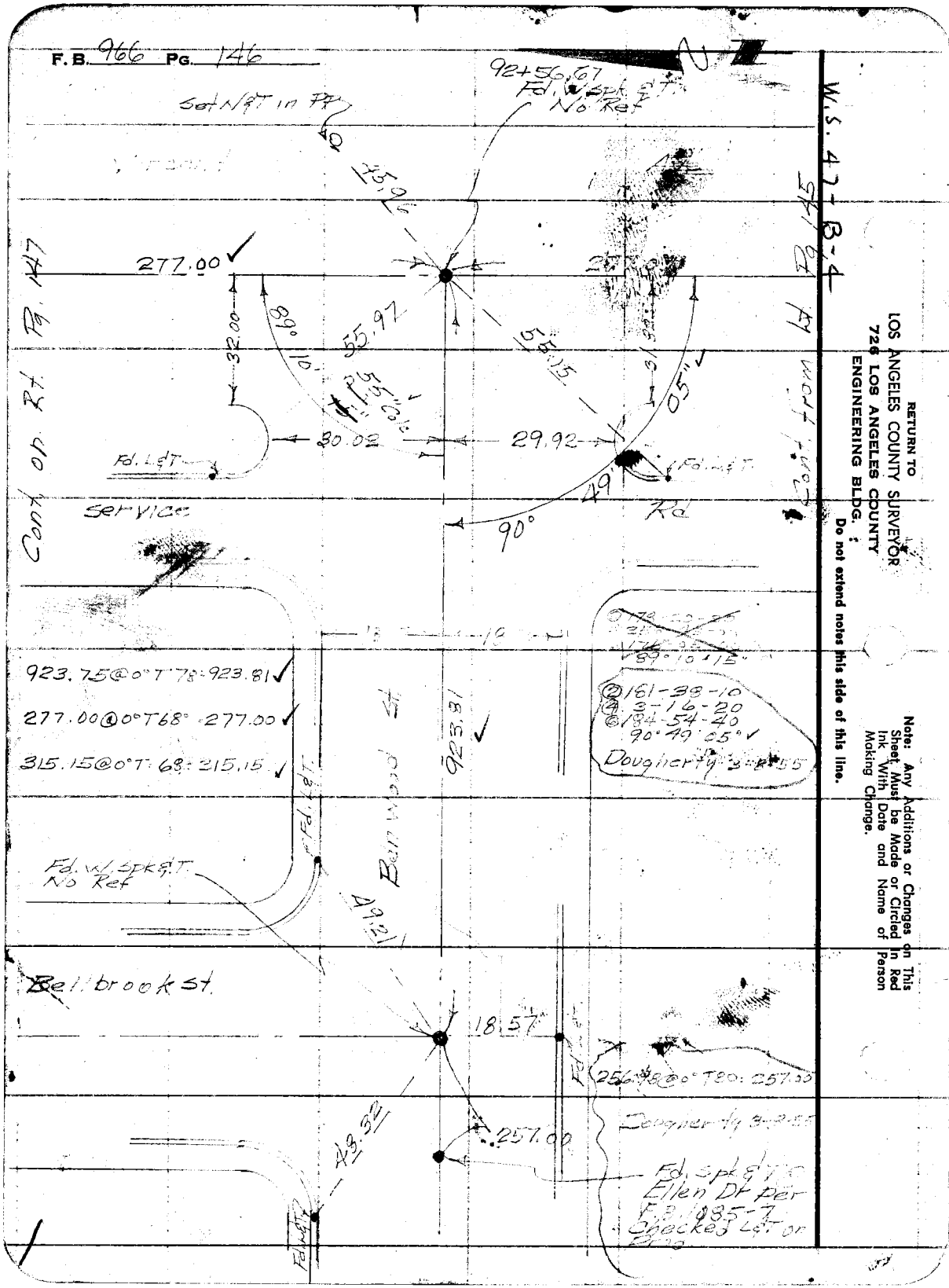

RETURN TO
LOS ANGELES COUNTY SURVEYOR
726 LOS ANGELES COUNTY
ENGINEERING BLDG.

Do not extend notes this side of this line.

Note: Any Additions or Changes on This Sheet Must be Made or Circled in Red Ink With Date and Name of Person Making Change.

Notes Ck'd by Miller	Survey of Vincent Ave
Map No. 1833	W. O. 7149 Tape No. 0156 St'd. 68° °F
Office Work	Surveyed by Dougherty
Checked Aja	Notes [illegible] Date [illegible]
Date	Indexed A. C. Johnson

F. B. 966 Pg. 147

W.S. 47-B-4

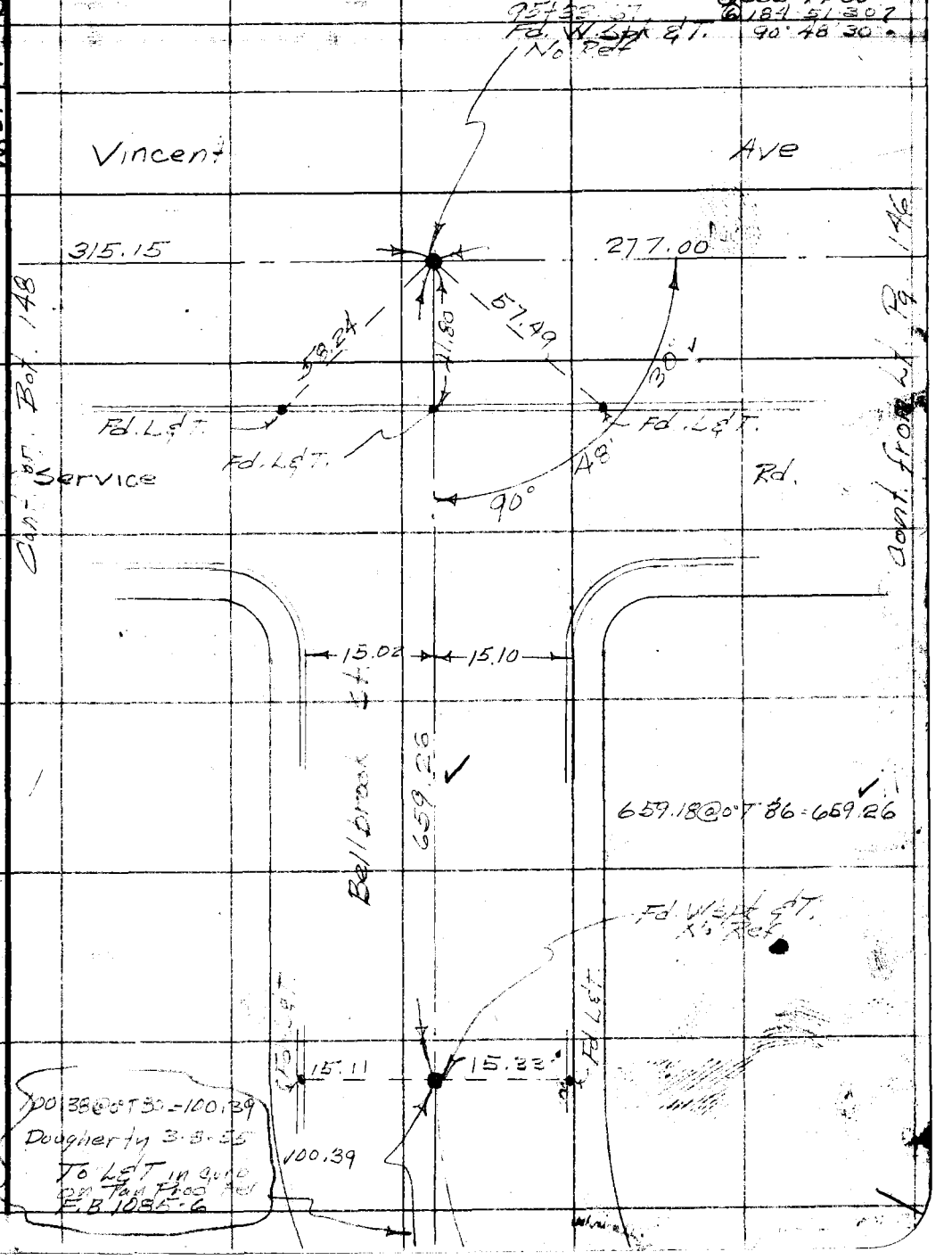

Note: Any Additions or Changes on This Sheet Must be Made or Circled in Red Ink With Date and Name of Person Making Change.

Do not extend notes this side of this line.

RETURN TO
LOS ANGELES COUNTY SURVEYOR
726 LOS ANGELES COUNTY
ENGINEERING BLDG.

76F3098 247 4-53

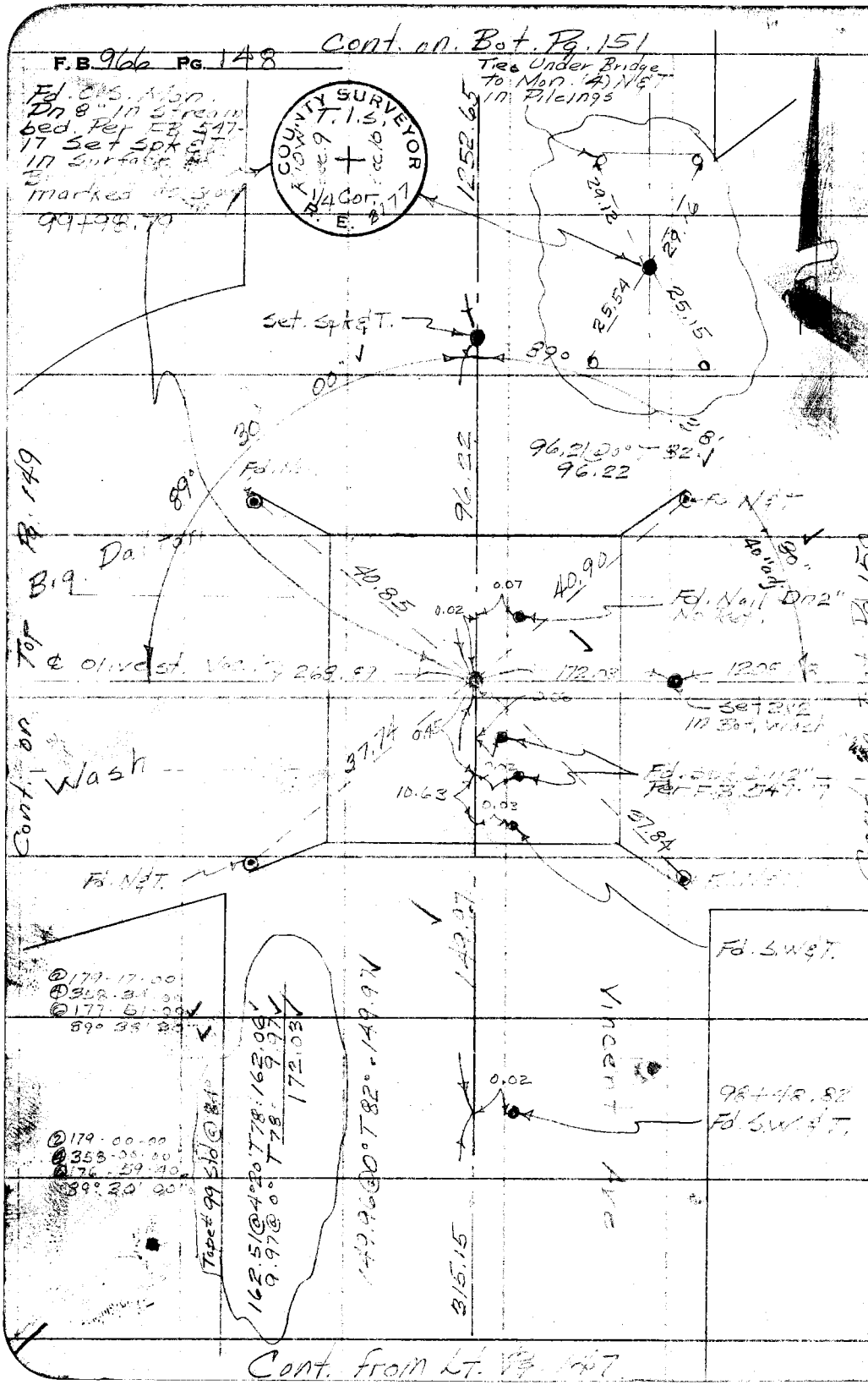

W.S. 47-B-4

RETURN TO
LOS ANGELES COUNTY SURVEYOR
726 LOS ANGELES COUNTY
ENGINEERING BLDG.

Do not extend notes this side of this line.

Note: Any Additions or Changes on This Sheet Must be Made or Circled in Red Ink With Date and Name of Person Making Change.

Notes Ck'd by Miller	Survey of Vincent Ave
Map No. 1833	W. O. 7149 Tape No. 0156 St'd. 68 °F
Office Work	Surveyed by Dougherty
Checked Aja	Notes [illegible] Date [illegible]
Date	Indexed A. C. Johnson

F. B. 966 PG. 149

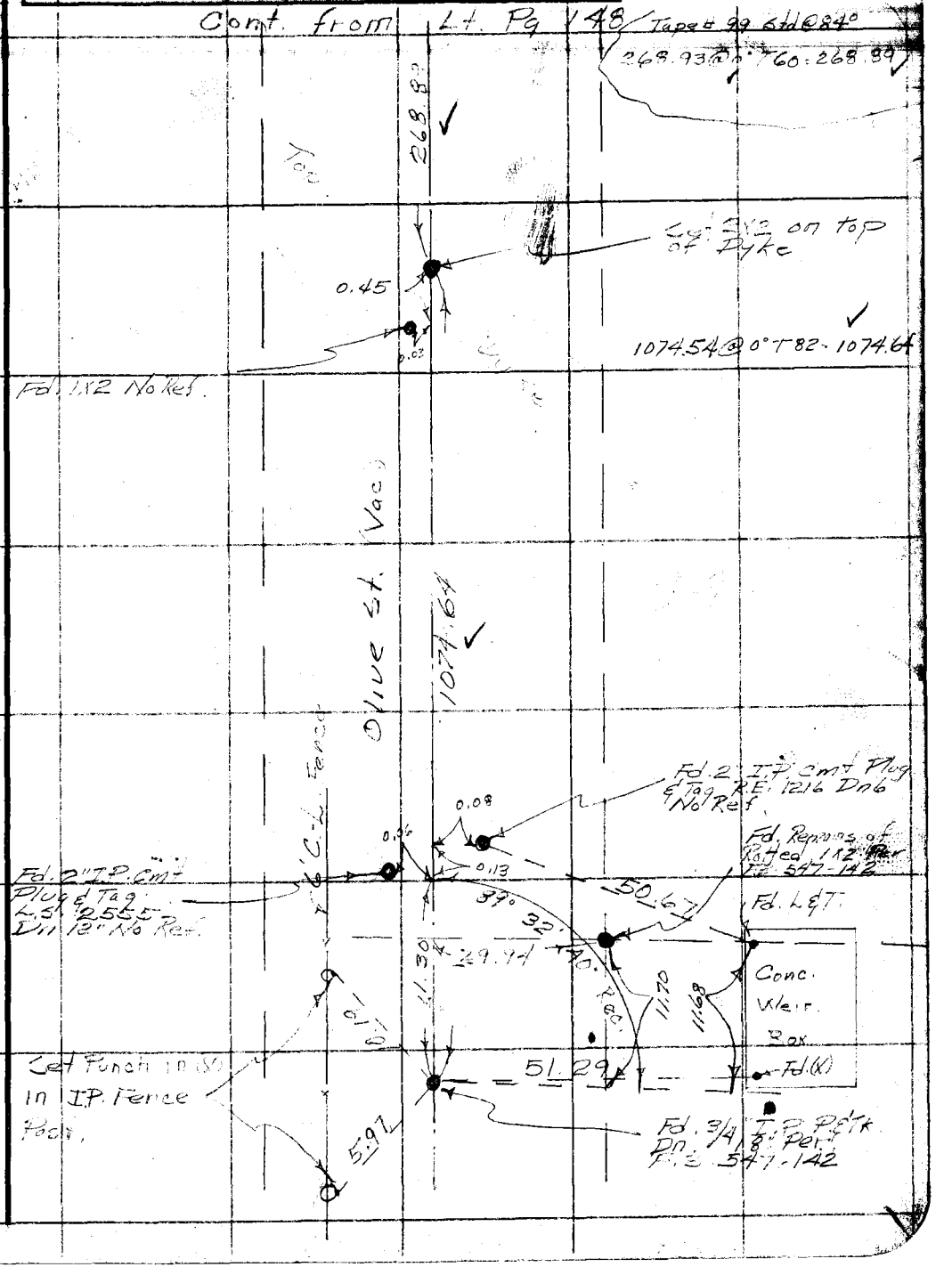

Note: Any Additions or Changes on This Sheet Must be Made or Circled in Red Ink With Date and Name of Person Making Change.

Do not extend notes this side of this line.

RETURN TO
LOS ANGELES COUNTY SURVEYOR
726 LOS ANGELES COUNTY
ENGINEERING BLDG.

76F3098 247 4-53

F.B. 966 PG. 150

To Top Rt. Pg 154

This Man Distroyed in Const of Sewer

COUNTY SURVEYOR R.O.W. T.I.S. Center Sec. 10 Monument

Fd. Nail in old Rotted Stump.

OUT Dougherty

Fd. (x) in Conc. R. Wall

This H Wall has been Moved

Fd. C.S. Mon. Dn 18" Marked as shown Per F.B. 547-15

Set New Mon. in Conc. & Stone Dn 18" & 2x4 Flush Per Ties before Const of Sewer F.B. 1842-36 Dougherty 2-8-55

COUNTY SURVEYOR R.O.W. T.I.S. CENTER + SEC. 10. R. E. 63

462.71

462.68 @ 0° T-78 = 462.7

Fd. 2" I.P. No Plug. Dn 3" Per F.B. 547-16 Set Nail in Center

545.6

Wash

(Vac)

Fd. 2" I.P. Rotted Plug & Tk Flush Per F.B. 547-16

284.10 @ 0° T-78 = 284.12

Dalton

Big

Olive St.

Set 2x2 Flush in Bot. Wash.

1208.18

703.38 @ 0° T-78 = 703.43

504.72 @ 0° T-78 = 504.75

1208.18

Cont. from Rt. Pg. 148

W.S. 47-8-4

RETURN TO
LOS ANGELES COUNTY SURVEYOR
726 LOS ANGELES COUNTY
ENGINEERING BLDG.

Do not extend notes this side of this line.

Note: Any Additions or Changes on This Sheet Must be Made or Circled in Red Ink With Date and Name of Person Making Change.

Notes Ck'd by Miller	Survey of Vincent Ave
Map No. 1833	W. O. 7149 Tape No. 0156 St'd. 68 °F
Office Work	Surveyed by Dougherty
Checked Aja	Notes Same Date 2-3-[illegible]
Date	Indexed A. C. Johnson

F. B. 966 Pg. [illegible]

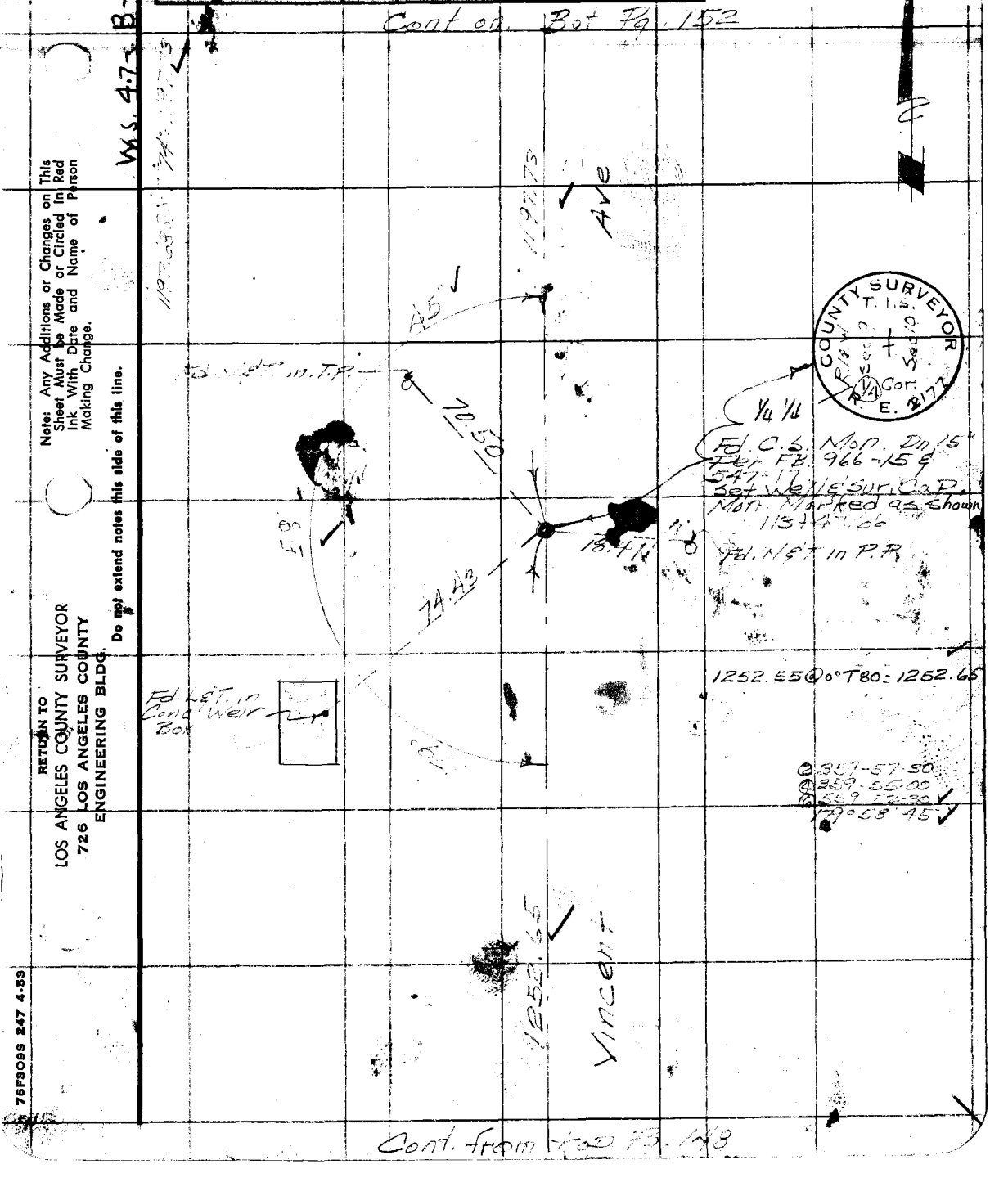

Note: Any Additions or Changes on This Sheet Must be Made or Circled in Red Ink With Date and Name of Person Making Change.

Do not extend notes this side of this line.

RETURN TO
LOS ANGELES COUNTY SURVEYOR
726 LOS ANGELES COUNTY
ENGINEERING BLDG.

76F3096 247 4-53

F.B. 966 Pg. 152 Cont. on Rt. Pg. 155



W.S. 47-B-3

RETURN TO
LOS ANGELES COUNTY SURVEYOR
726 LOS ANGELES COUNTY
ENGINEERING BLDG.

Do not extend notes this side of this line.

Note: Any Additions or Changes on This Sheet Must be Made or Circled in Red Ink With Date and Name of Person Making Change.

Notes Ck'd by Miller	Survey of Vincent Ave
Map No. 1833	W. O. 7149 Tape No. [illegible] St'd. 68 °F
Office Work	Surveyed by Dougherty
Checked Aja	Notes [illegible] Date 2-9-[illegible]
Date	Indexed A. C. Johnson

F. B. 766 PG. 152

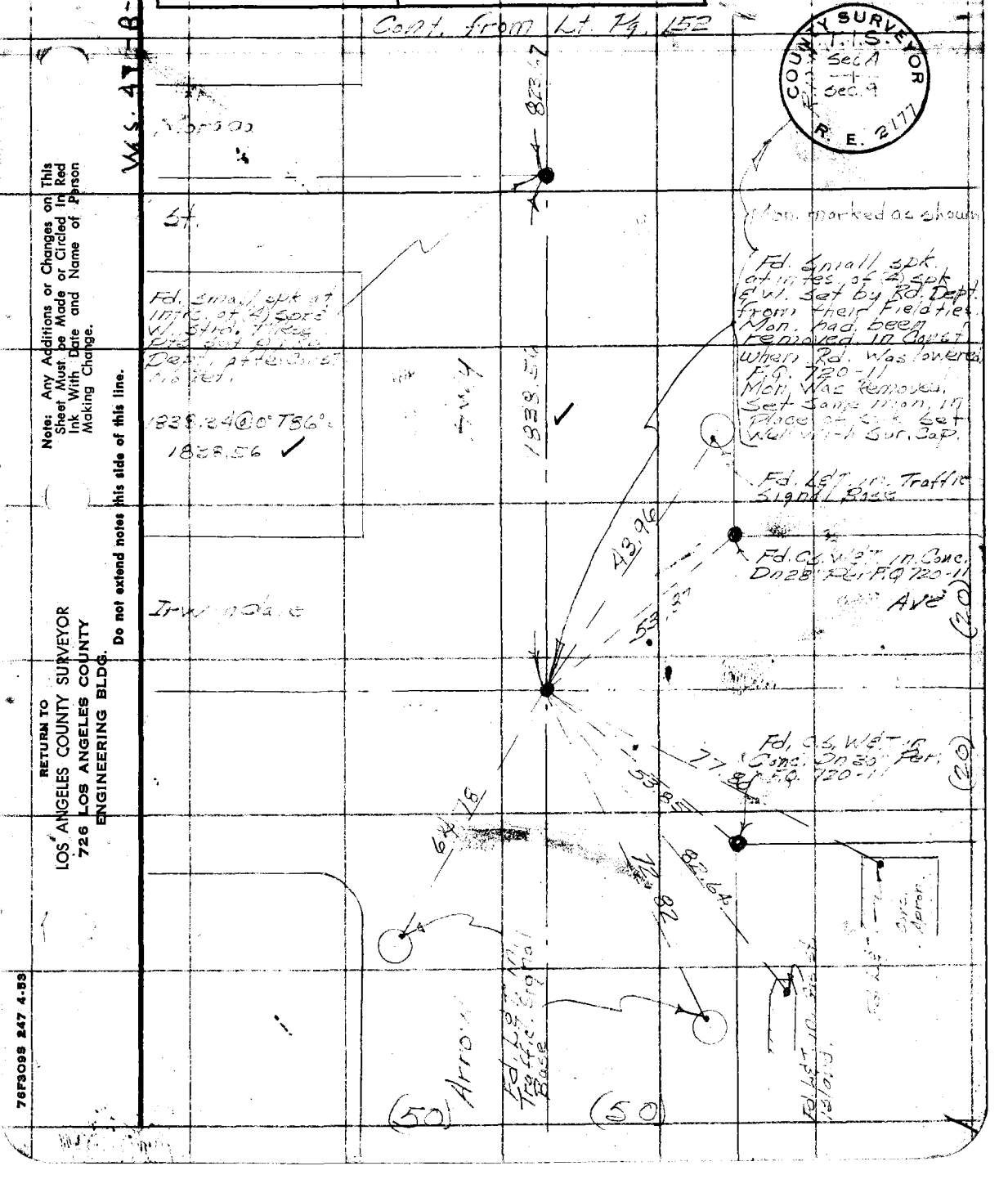

Note: Any Additions or Changes on This Sheet Must be Made or Circled in Red Ink With Date and Name of Person Making Change.

Do not extend notes this side of this line.

RETURN TO
LOS ANGELES COUNTY SURVEYOR
726 LOS ANGELES COUNTY
ENGINEERING BLDG.

76F3095 247 4-53

F. B. 966 Pg. 154

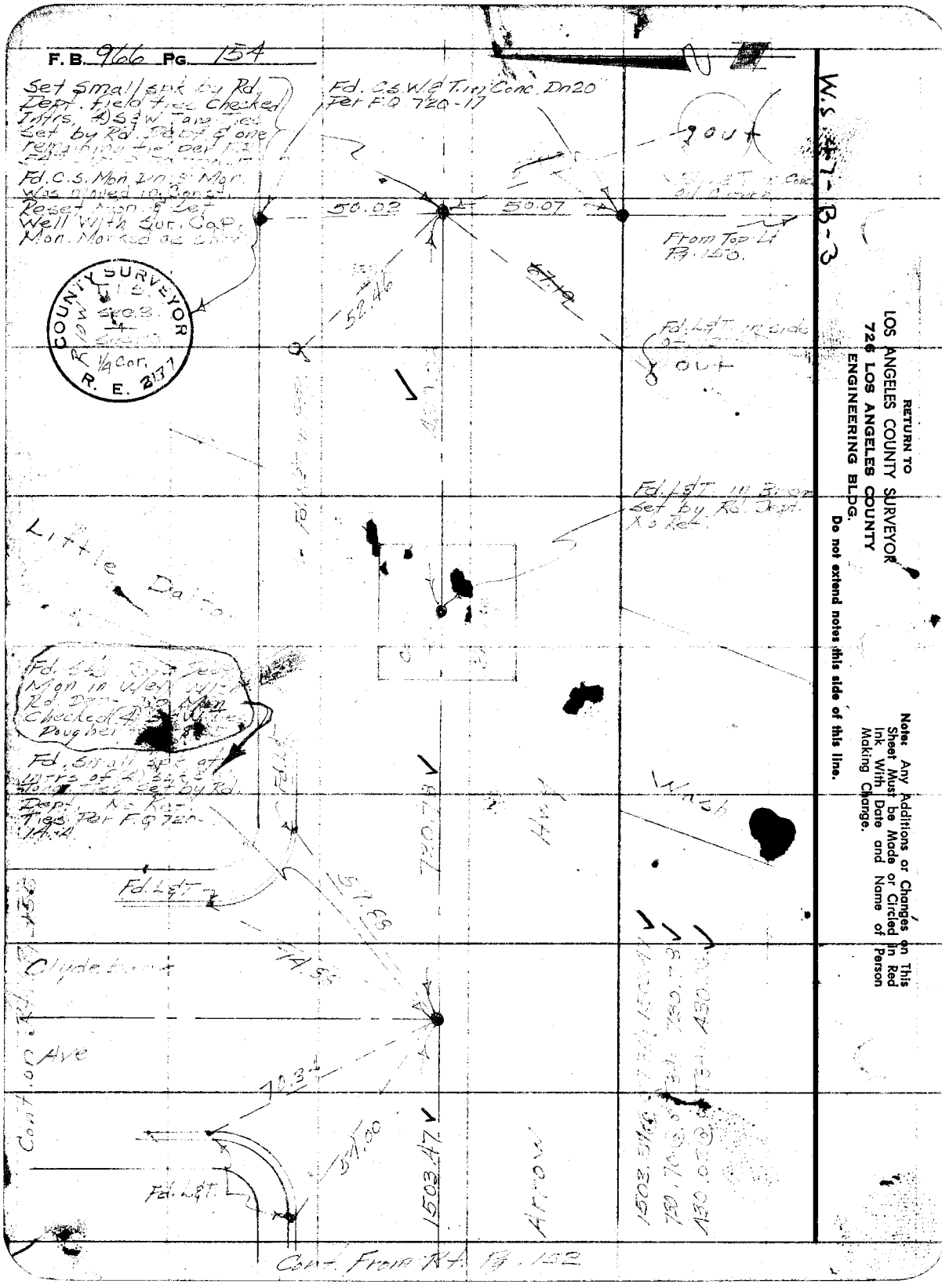

RETURN TO
LOS ANGELES COUNTY SURVEYOR
726 LOS ANGELES COUNTY
ENGINEERING BLDG.

Do not extend notes this side of this line.

Note: Any Additions or Changes on This Sheet Must be Made or Circled in Red Ink With Date and Name of Person Making Change.

76F3095 247 4-53

RETURN TO
LOS ANGELES COUNTY SURVEYOR
726 LOS ANGELES COUNTY
ENGINEERING BLDG.

Note: Any Additions or Changes on This Sheet Must be Made or Circled in Red Ink With Date and Name of Person Making Change.

Do not extend notes this side of this line.

W.S. 47-B-3

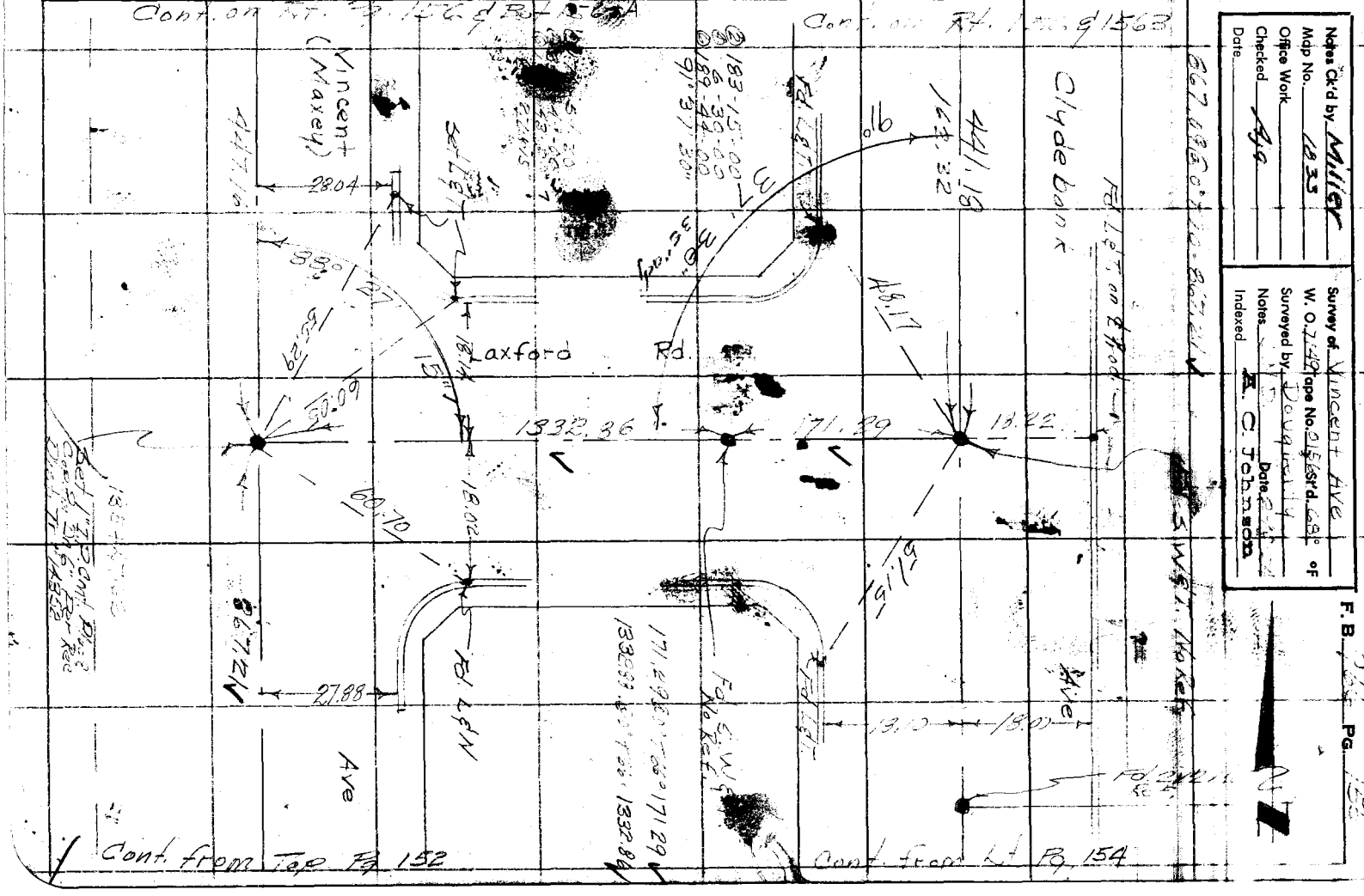

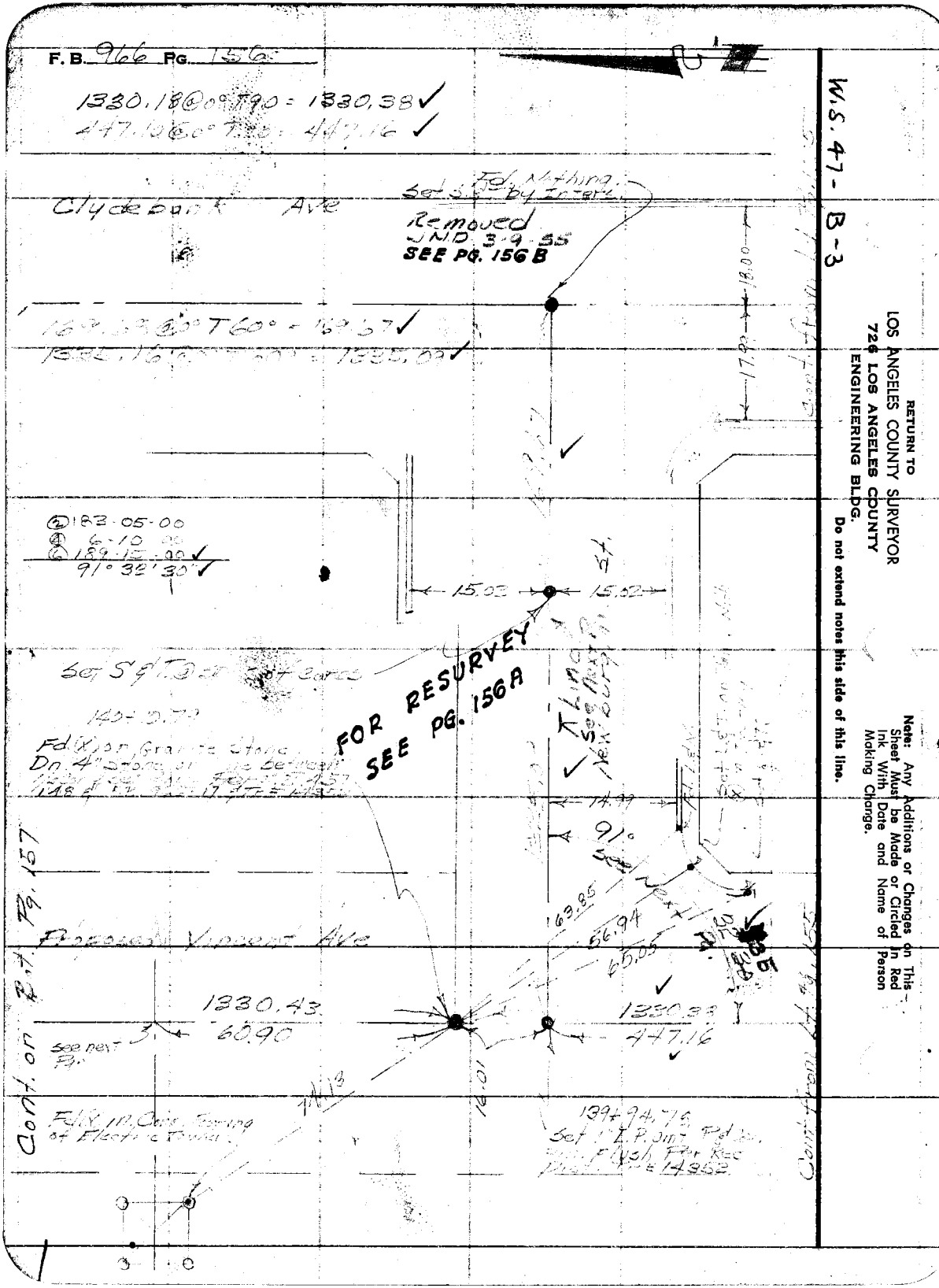
F.B. 966 PG. 156
1330.18@0° T90 = 1330.38
447.10@0° T90 = 447.16
Clydebank Ave
Fd. Nothing
Set S.T. by Inters.
Removed
JND 3-9-55
SEE PG. 156 B
18.00
17.90
169.67@0° T60° = 169.67
1335.16@0° T60° = 1335.09
183-05-00
6-10-00
189-15-00
91° 32' 30"
15.03
15.02
Set S & T @ ... of Cards
FOR RESURVEY
SEE PG. 156A
140+0.79
Fd. (X) on Granite Stone
Dn. 4" Stone on line between
148 & ... 17 & Tr = 14352
14.99
91°
63.85
56.94
65.05
Proposed Vincent Ave
1330.43
60.90
1330.38
447.16
see next Pg.
16.01
Fd. (X) in Conc. Footing of Electric Tower
139+94.76
Set 1" I.P. Joint Pd. Con. Flush Per Rec Dist. Tr = 14352
Cont. on Pg. 157
Cont. from Pg. 155
W.S. 47-B-3
RETURN TO
LOS ANGELES COUNTY SURVEYOR
726 LOS ANGELES COUNTY
ENGINEERING BLDG.
Do not extend notes this side of this line.
Note: Any Additions or Changes on This Sheet Must be Made or Circled in Red Ink With Date and Name of Person Making Change.

76F3095 247 4-53

RETURN TO
LOS ANGELES COUNTY SURVEYOR
726 LOS ANGELES COUNTY
ENGINEERING BLDG.

Note: Any Additions or Changes on This Sheet Must be Made or Circled in Red Ink With Date and Name of Person Making Change.

Do not extend notes this side of this line.

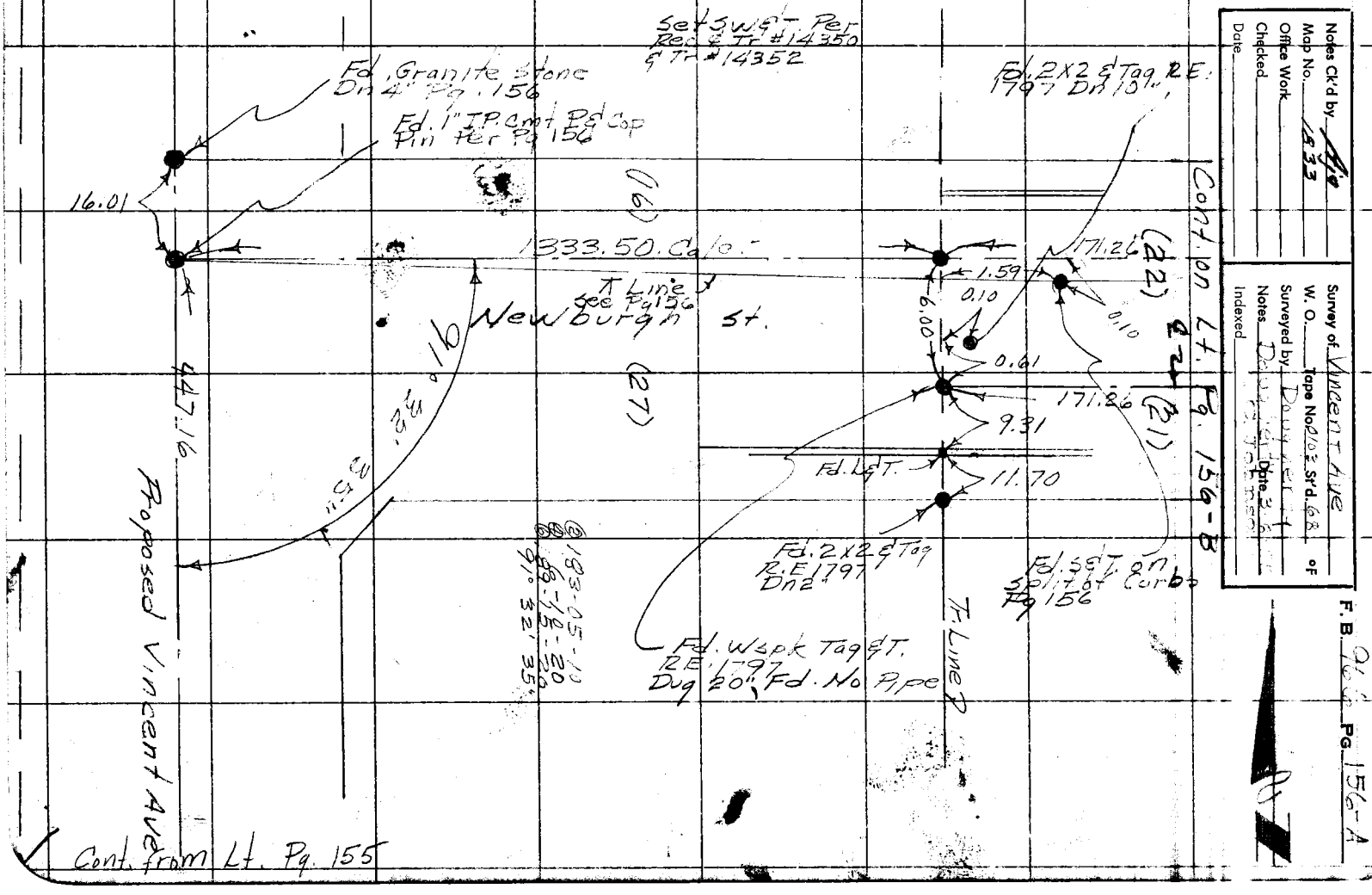

F.B. 966 PG. 156-B

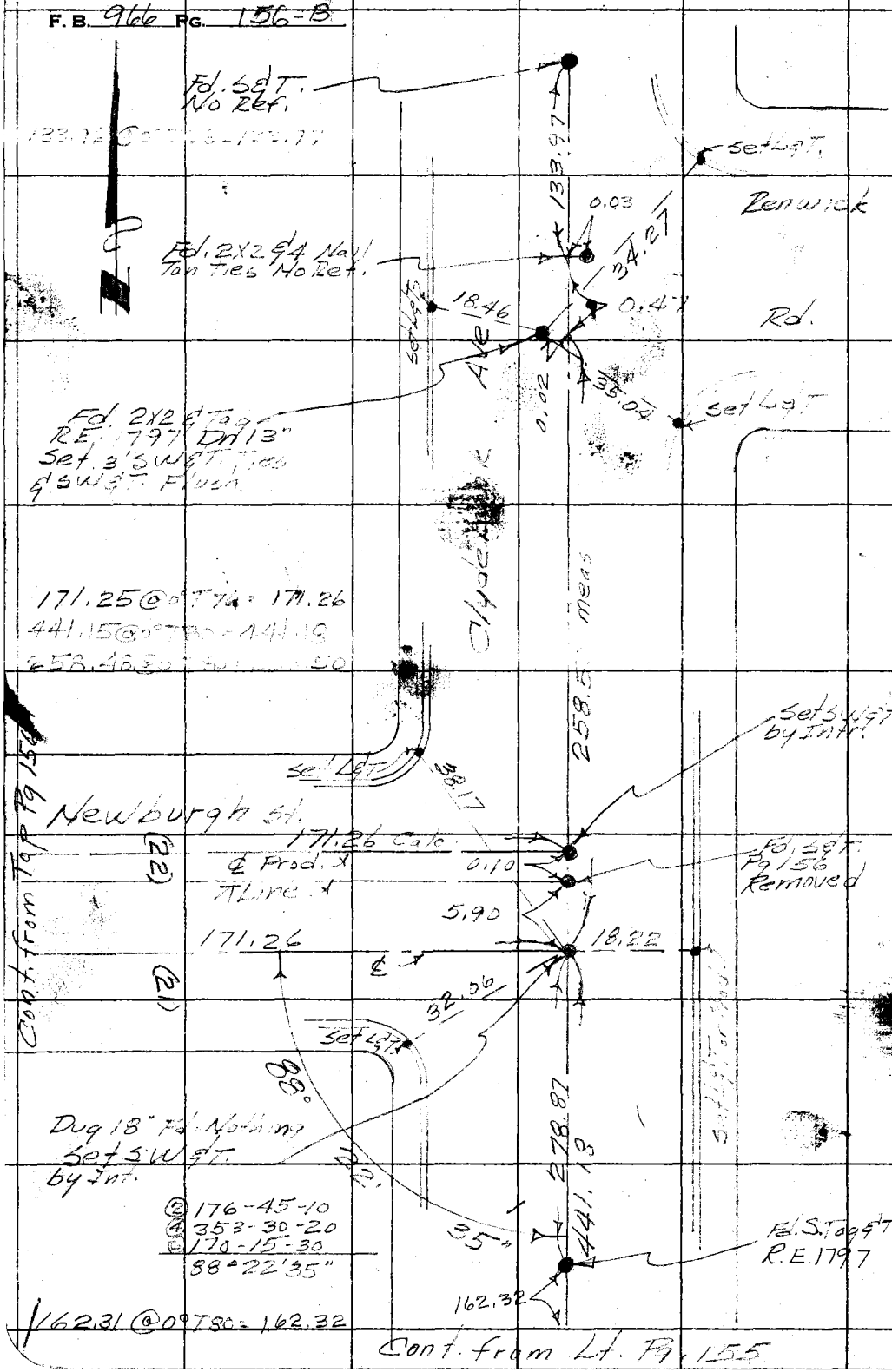

W.S. 47-B-3

RETURN TO
LOS ANGELES COUNTY SURVEYOR
726 LOS ANGELES COUNTY
ENGINEERING BLDG.

Do not extend notes this side of this line.

Note: Any Additions or Changes on This Sheet Must be Made or Circled in Red Ink With Date and Name of Person Making Change.

Notes Ck'd by Miller	Survey of Vincent Ave
Map No. 1833	W. O. 1149 Tape No. 0156 St'd. 68 °F
Office Work	Surveyed by Dougherty
Checked Aja	Notes Date
Date	Indexed A. C. Johnson

F. B. 76 Pg.



Note: Any Additions or Changes on This Sheet Must be Made or Circled in Red Ink With Date and Name of Person Making Change.

Do not extend notes this side of this line.

RETURN TO
LOS ANGELES COUNTY SURVEYOR
726 LOS ANGELES COUNTY
ENGINEERING BLDG.

76F3098 247 4-53

F.B. 966 Pg. 158

W.S. 47-B-3



RETURN TO
LOS ANGELES COUNTY SURVEYOR
726 LOS ANGELES COUNTY
ENGINEERING BLDG.

Do not extend notes this side of this line.

Note: Any Additions or Changes on This Sheet Must be Made or Circled in Red Ink With Date and Name of Person Making Change.

Cont from F.B. Pg. 157

Notes Ck'd by Miller	Survey of Vincent Ave
Map No. 1833	W. O. 7149 Tape No. [illegible] St'd. 68 °F
Office Work	Surveyed by Dougherty
Checked Aja	Notes [illegible] Date [illegible]
Date	Indexed A. C. Johnson

F. B. [illegible] PG. [illegible]

W.S. 47-B-3

Cont. from Lt. Pg. [illegible]

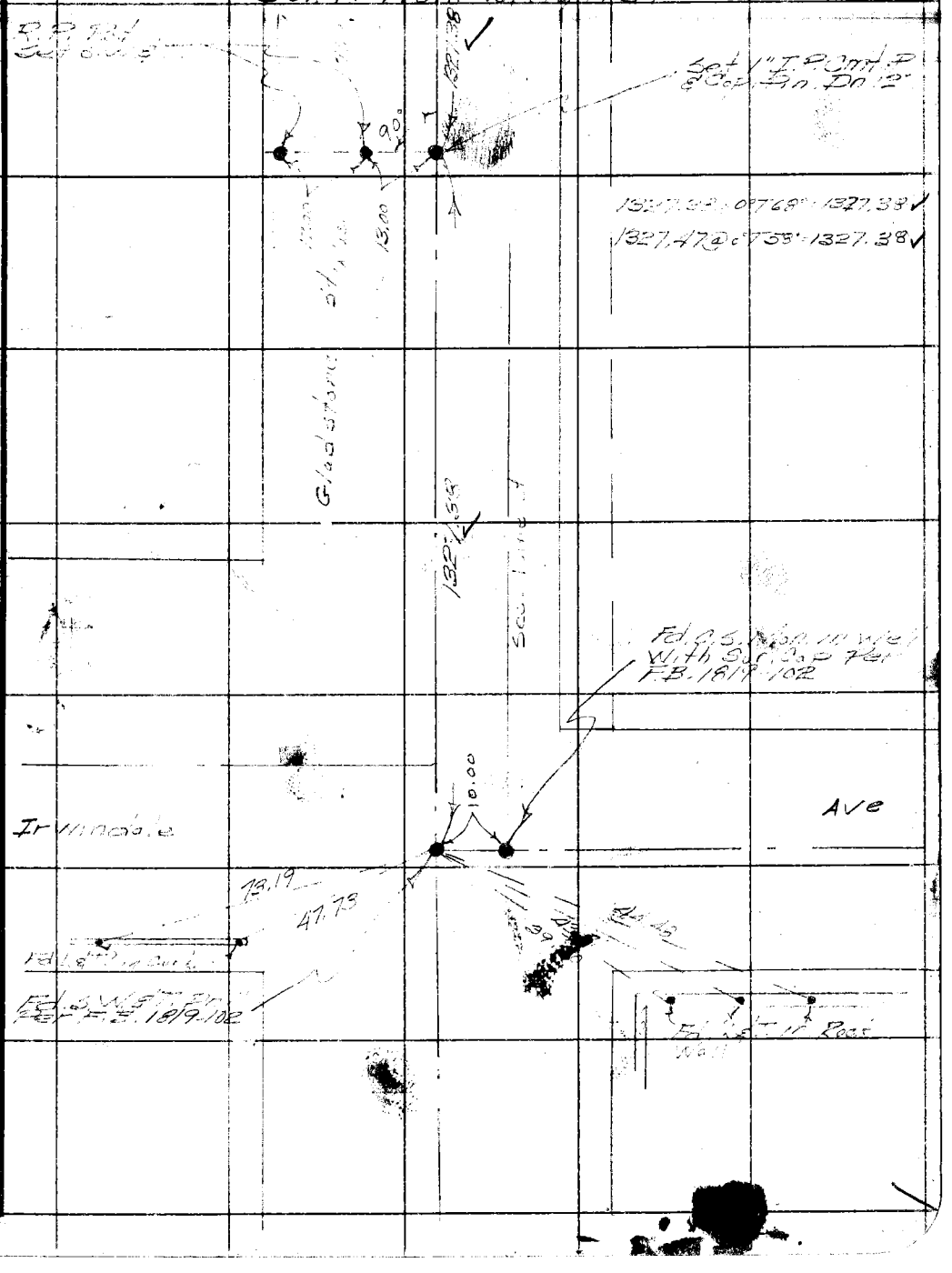

Note: Any Additions or Changes on This Sheet Must be Made or Circled in Red Ink With Date and Name of Person Making Change.

Do not extend notes this side of this line.

RETURN TO
LOS ANGELES COUNTY SURVEYOR
726 LOS ANGELES COUNTY
ENGINEERING BLDG.

76F3098 247 4-53

RETURN TO
LOS ANGELES COUNTY SURVEYOR
726 LOS ANGELES COUNTY
ENGINEERING BLDG.

Note: Any Additions or Changes on This Sheet Must be Made or Circled in Red Ink With Date and Name of Person Making Change.

Do not extend notes this side of this line.

F.B. 966 PG. 60

Notes Ck'd by Aja	Survey of Vincent Ave
Map No. 1633	W. O. 7149 Tape No. ____ St'd. ____ °F
Office Work	Surveyed by [illegible]
Checked Aja	Notes [illegible] Date [illegible]
Date	Indexed A. C. Johnson 3-22-56

F. B. [illegible] PG. [illegible]

Vincent (Valinda) Ave
J.N. 7149

Location of Improvements
from
Proposed Temple Ave North
to
Gladstone [illegible]

2-16-54

Dougherty
Bowles
Drown
Stalger

Note: Any Additions or Changes on This Sheet Must be Made or Circled in Red Ink With Date and Name of Person Making Change.

Do not extend notes this side of this line.

RETURN TO
LOS ANGELES COUNTY SURVEYOR
726 LOS ANGELES COUNTY
ENGINEERING BLDG.

76F3098 247 4-53

F. B. 966 PG. 162 Cont on Bot Pg. 163

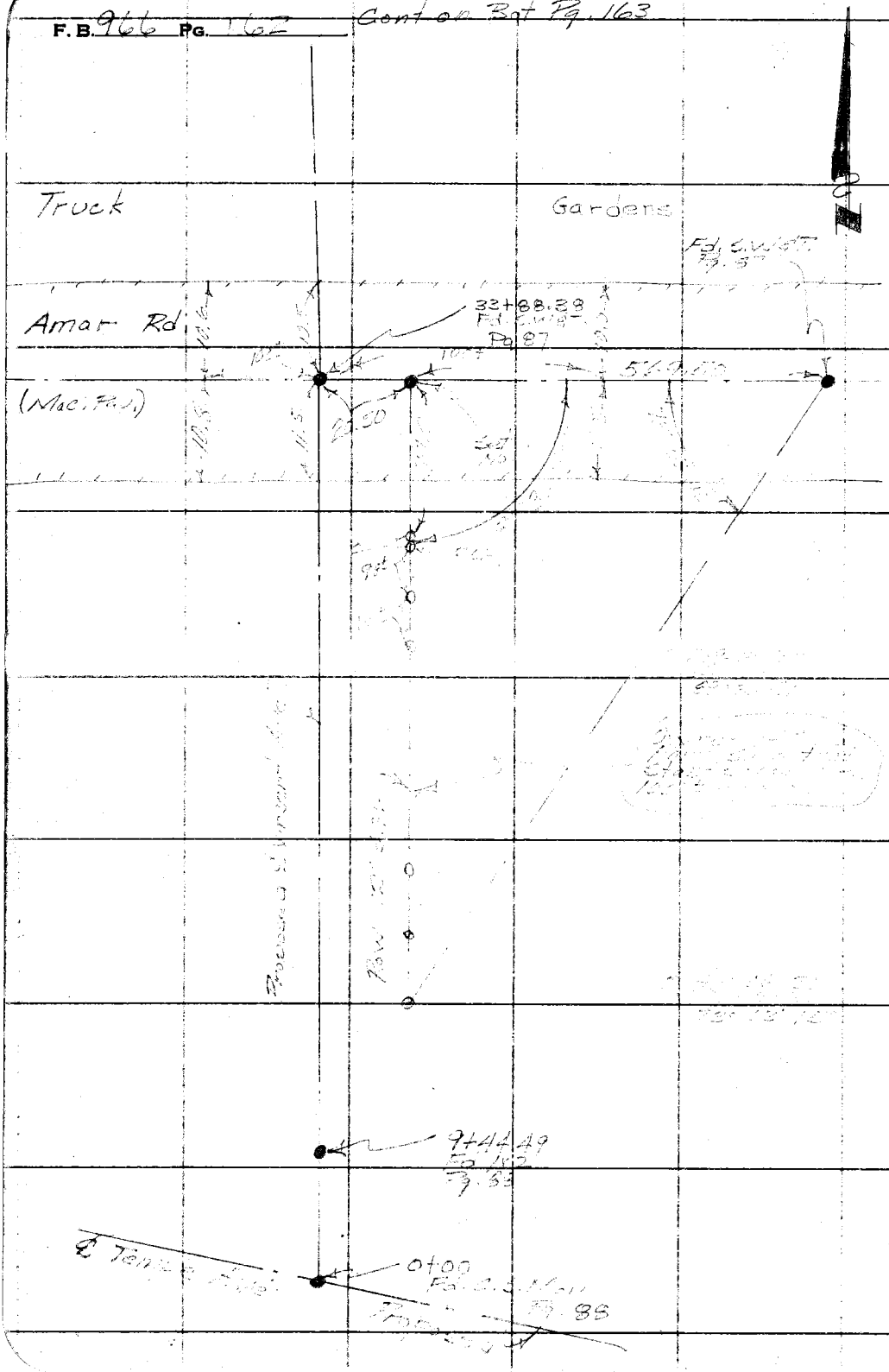

RETURN TO
LOS ANGELES COUNTY SURVEYOR
726 LOS ANGELES COUNTY
ENGINEERING BLDG.
Do not extend notes this side of this line.

Note: Any Additions or Changes on This Sheet Must be Made or Circled in Red Ink With Date and Name of Person Making Change.

Notes Ck'd by Aja	Survey of Vincent Ave
Map No. 1833	W. O. [illegible] Tape No. ____ St'd. ____ °F
Office Work ____	Surveyed by ____
Checked ____	Notes [illegible] Date ____
Date ____	Indexed E. C. Johnson

F. B. ____ PG. ____

Cont. on Bot. Pg. 164



Cont. from Top Pg. 162

Note: Any Additions or Changes on This Sheet Must be Made or Circled in Red Ink With Date and Name of Person Making Change.

Do not extend notes this side of this line.

RETURN TO
LOS ANGELES COUNTY SURVEYOR
726 LOS ANGELES COUNTY
ENGINEERING BLDG.

76F3098 247 4-53

F. B. 966 PG. 164

Cont. on Bot Pg. 165

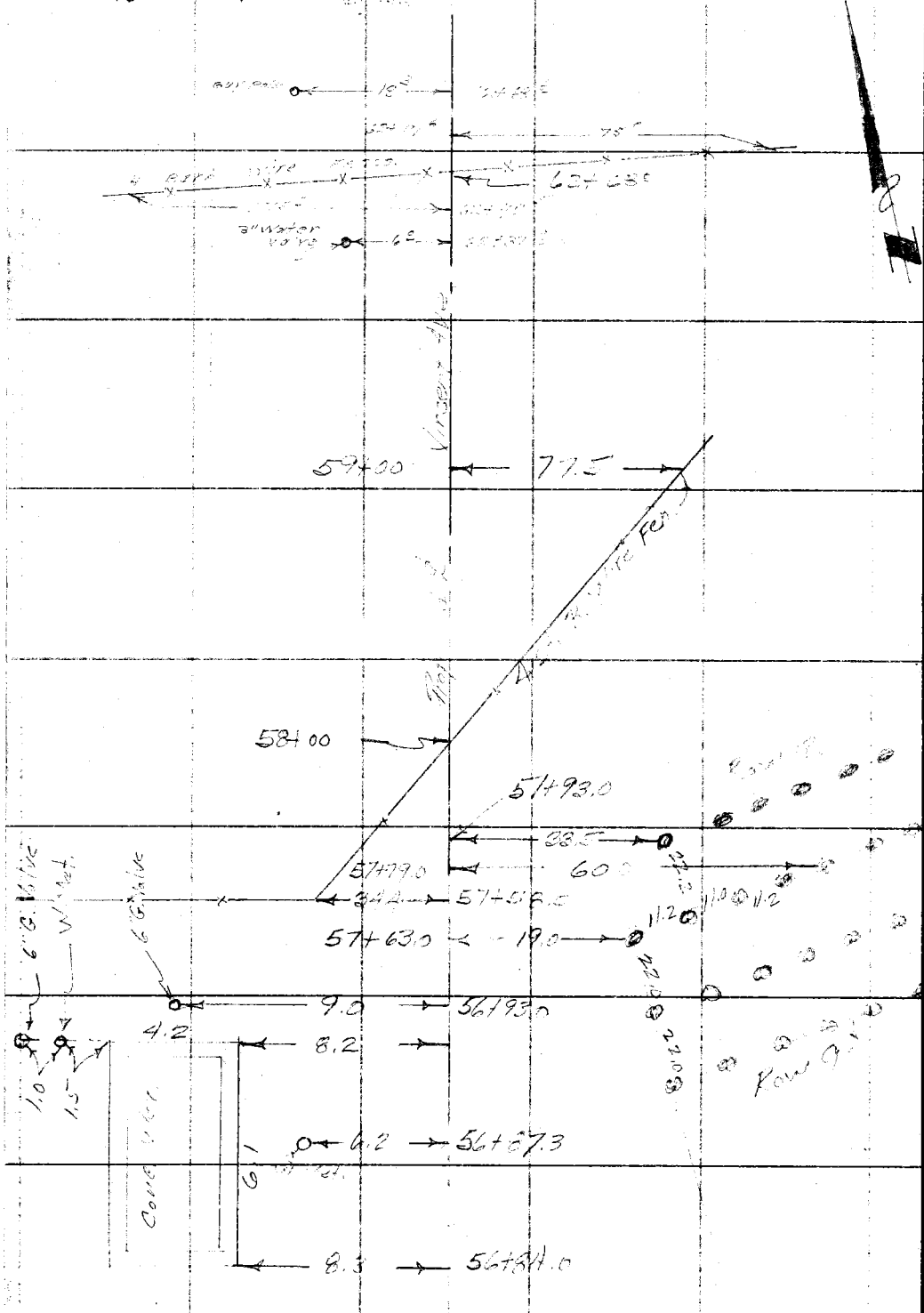

Cont from Top Pg. 163

RETURN TO
LOS ANGELES COUNTY SURVEYOR
726 LOS ANGELES COUNTY
ENGINEERING BLDG.

Do not extend notes this side of this line.

Note: Any Additions or Changes on This Sheet Must be Made or Circled in Red Ink With Date and Name of Person Making Change.

Notes Ck'd by Aja	Survey of
Map No. 1833	W. O. Tape No. St'd. °F
Office Work	Surveyed by
Checked	Notes Date
Date	Indexed A. C. Johnson

F. B. Pg.

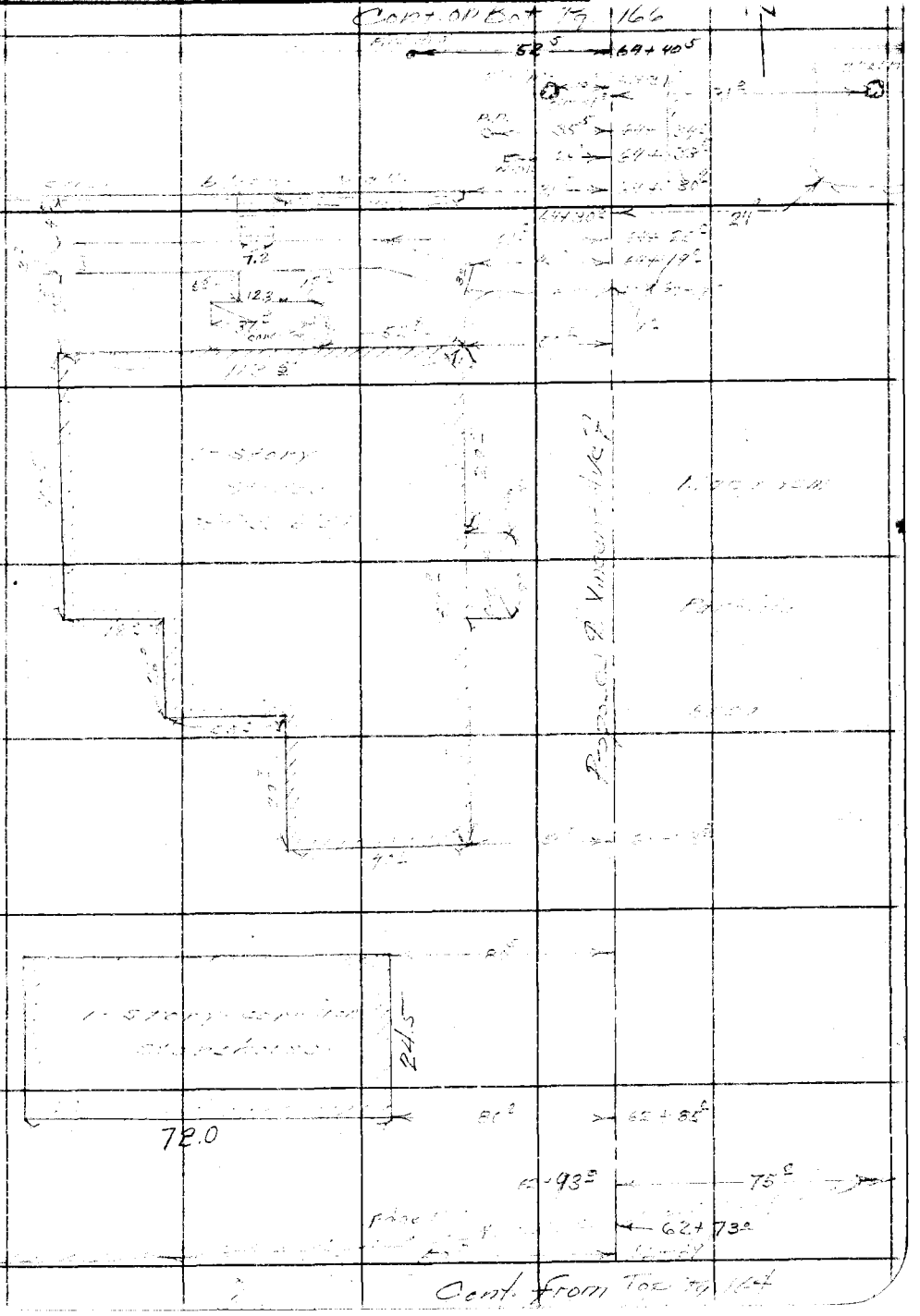

Note: Any Additions or Changes on This Sheet Must be Made or Circled in Red Ink With Date and Name of Person Making Change.

Do not extend notes this side of this line.

RETURN TO
LOS ANGELES COUNTY SURVEYOR
726 LOS ANGELES COUNTY
ENGINEERING BLDG.

76F3098 247 4-53

F. B. 966 Pg. 166

Cont. on 2 of Pg. 167

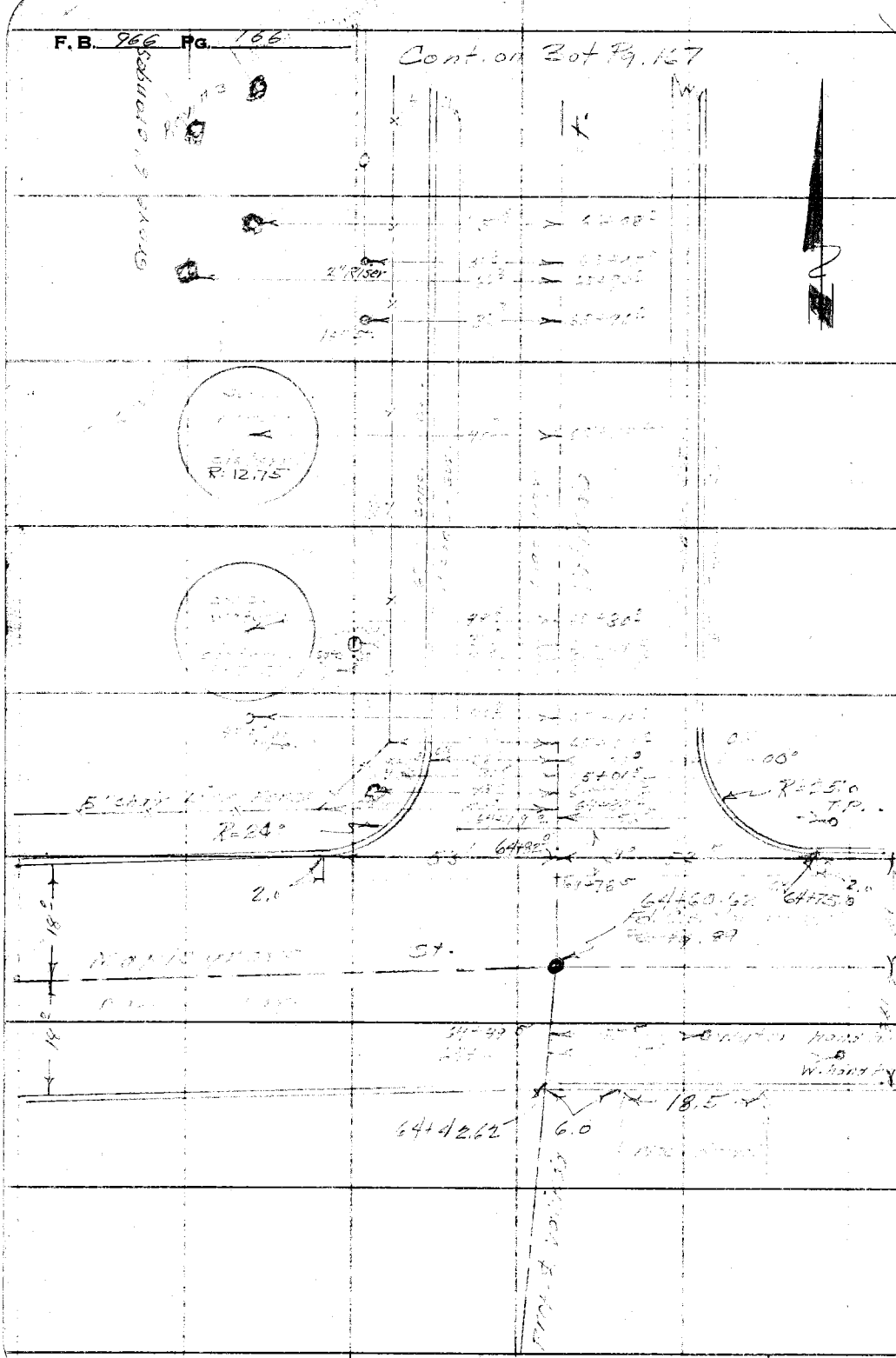

Cont. from Top Pg. 165

RETURN TO
LOS ANGELES COUNTY SURVEYOR
726 LOS ANGELES COUNTY
ENGINEERING BLDG.
Do not extend notes this side of this line.

Note: Any Additions or Changes on This Sheet Must be Made or Circled in Red Ink With Date and Name of Person Making Change.

Notes Ck'd by Aja	Survey of Valinda Ave
Map No. 1833	W. O. 7149 Tape No. ____ St'd. ____ °F
Office Work	Surveyed by Dougherty
Checked	Notes Bowles Date
Date	Indexed K. C. Johnson

F. B. [illegible] PG. [illegible]



Note: Any Additions or Changes on This Sheet Must be Made or Circled In Red Ink With Date and Name of Person Making Change.

Do not extend notes this side of this line.

RETURN TO
LOS ANGELES COUNTY SURVEYOR
726 LOS ANGELES COUNTY
ENGINEERING BLDG.

76F3098 247 4-53

F. B. 966 Pg. 168



RETURN TO
LOS ANGELES COUNTY SURVEYOR
726 LOS ANGELES COUNTY
ENGINEERING BLDG.

Do not extend notes this side of this line.

Note: Any Additions or Changes on This Sheet Must be Made or Circled in Red Ink With Date and Name of Person Making Change.

Notes Ck'd by Aja	Survey of Valinda Ave
Map No. 1833	W. O. 7149 Tape No. ____ St'd. ____ °F
Office Work	Surveyed by
Checked	Notes ____ Date ____
Date	Indexed A. C. Johnson

F. B. 766 PG.

Cont. on Bot Pg. 170

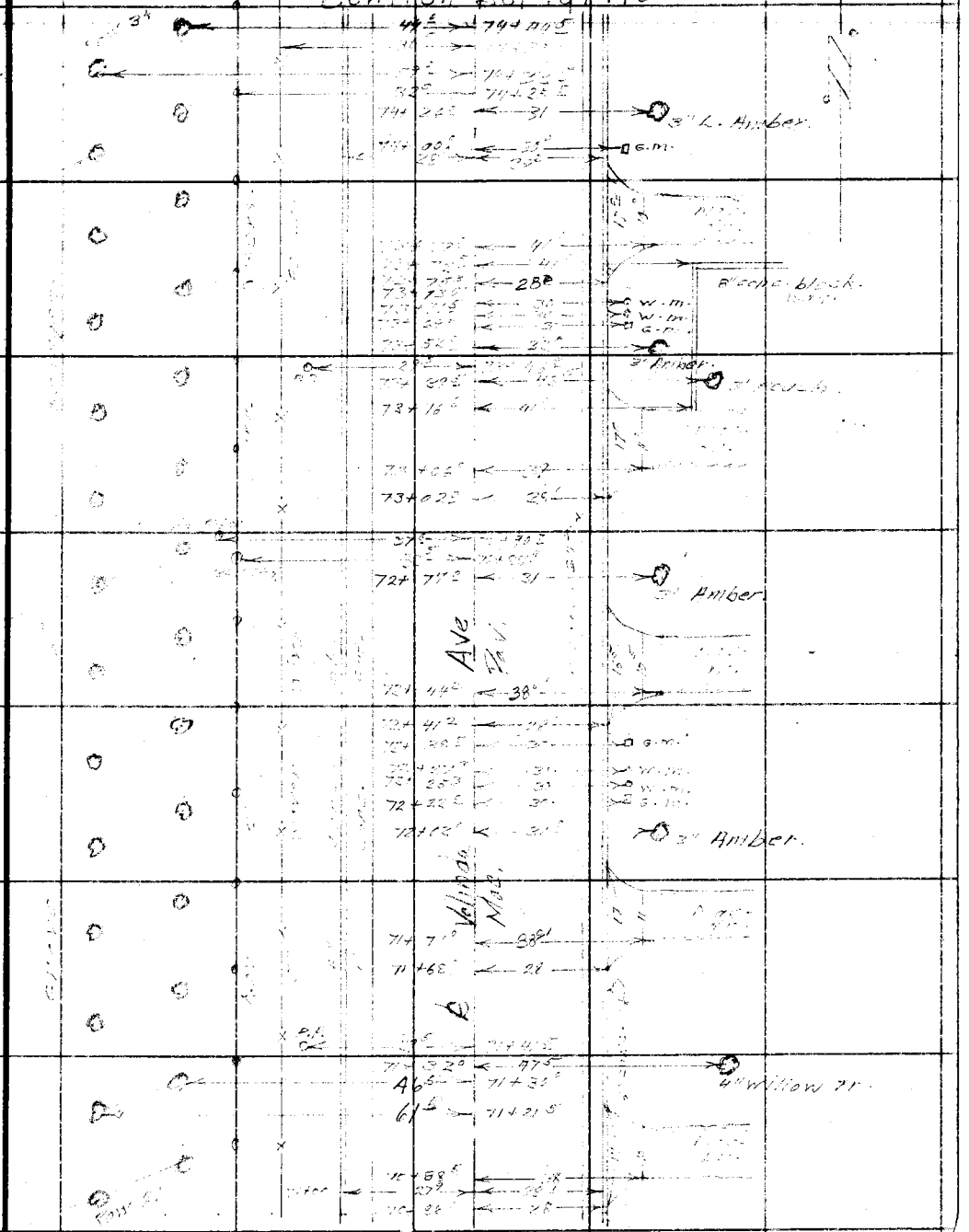

Cont. from Top Pg. 168

Note: Any Additions or Changes on This Sheet Must be Made or Circled in Red Ink With Date and Name of Person Making Change.

Do not extend notes this side of this line.

RETURN TO
LOS ANGELES COUNTY SURVEYOR
726 LOS ANGELES COUNTY
ENGINEERING BLDG.

76F3098 247 4-53

Cont. on Bot. 171

F. B. 966 Pg. 170

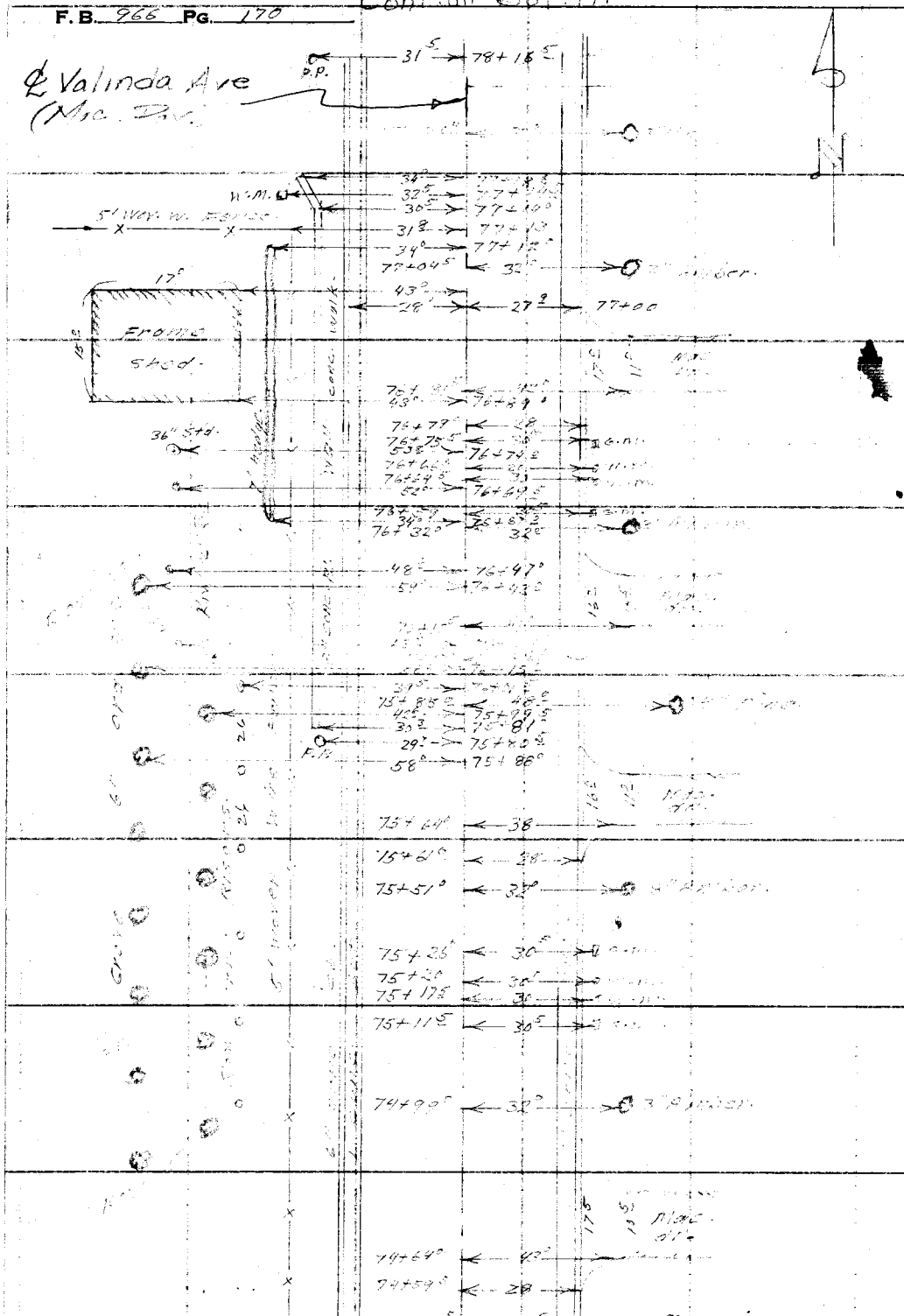

Cont. from Bot. 169

RETURN TO
LOS ANGELES COUNTY SURVEYOR
726 LOS ANGELES COUNTY
ENGINEERING BLDG.

Do not extend notes this side of this line.

Note: Any Additions or Changes on This Sheet Must be Made or Circled in Red Ink With Date and Name of Person Making Change.

Notes Ck'd by Aja	Survey of Valinda Ave.
Map No. 1633	W. O. 7199 Tape No. ____ St'd. ____ °F
Office Work	Surveyed by Dougherty
Checked	Notes Bowles Date
Date	Indexed A. C. Johnson

F. B. [illegible] PG. [illegible]

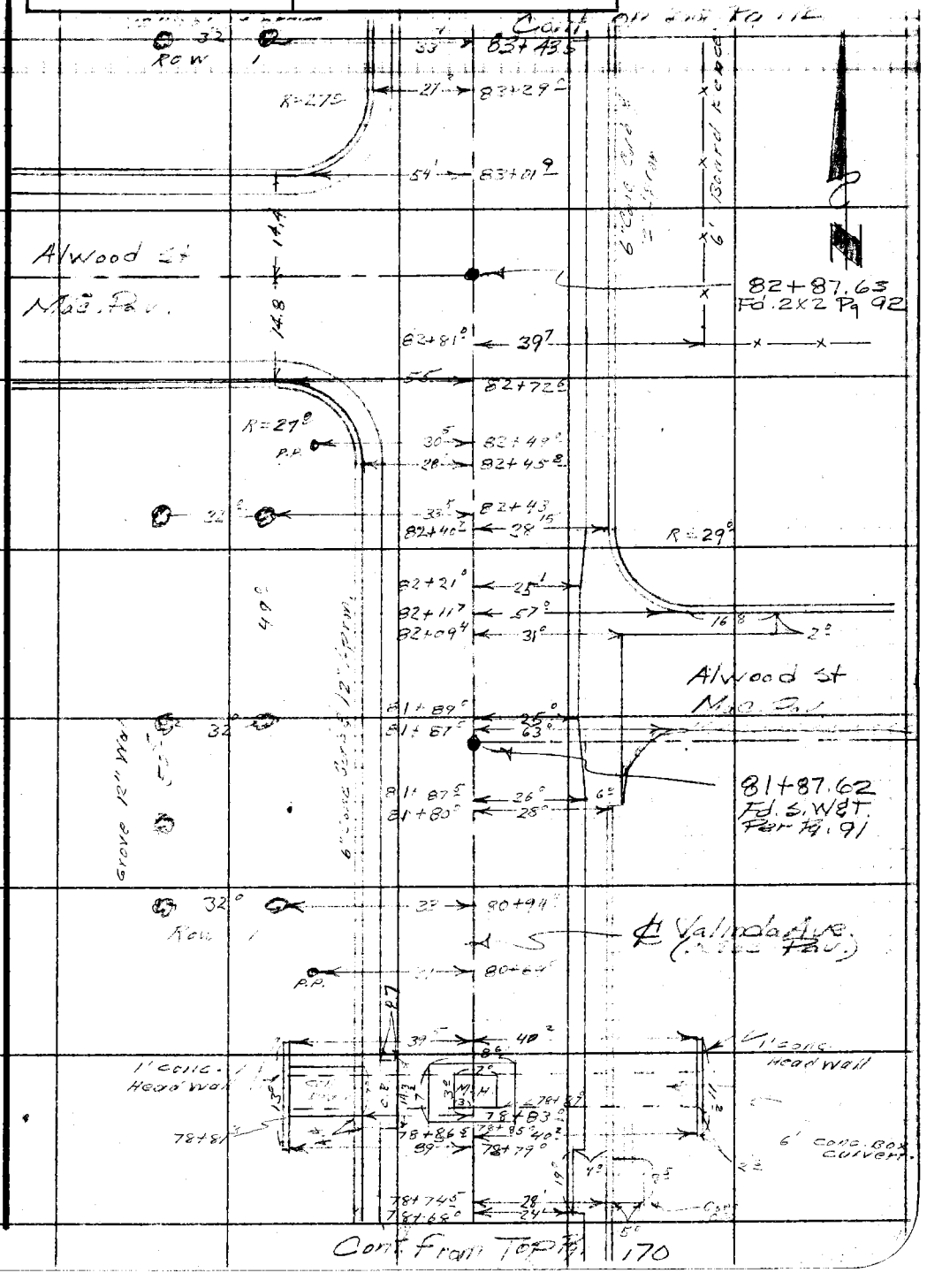

Note: Any Additions or Changes on This Sheet Must be Made or Circled in Red Ink With Date and Name of Person Making Change.

Do not extend notes this side of this line.

RETURN TO
LOS ANGELES COUNTY SURVEYOR
726 LOS ANGELES COUNTY
ENGINEERING BLDG.

76F3098 247 10M 1-49

F. B. 966 Pg. 172

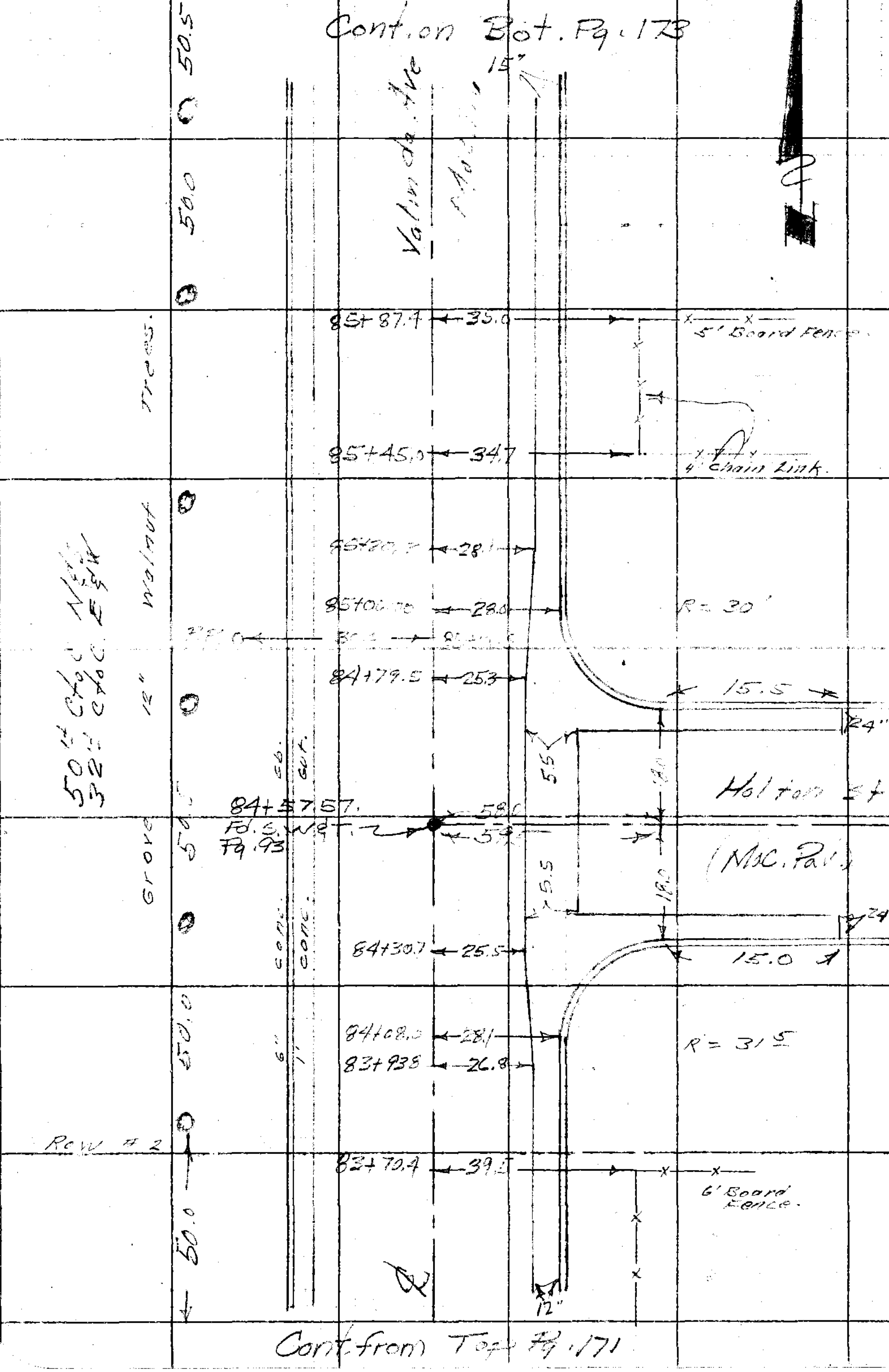

RETURN TO
LOS ANGELES COUNTY SURVEYOR
726 LOS ANGELES COUNTY
ENGINEERING BLDG.

Do not extend notes this side of this line.

Note: Any Additions or Changes on This Sheet Must be Made or Circled in Red Ink With Date and Name of Person Making Change.

Notes Ck'd by: Aja	Survey of: Vincent (Valinda) Ave
Map No.: 1833	W. O.: 7149 Tape No.: St'd.: °F
Office Work:	Surveyed by: [illegible]
Checked:	Notes: [illegible] Date: [illegible]
Date:	Indexed: A. C. Johnson

F. B. 224 PG. 173

509 Cont. on Bot. Pg. 174



Note: Any Additions or Changes on This Sheet Must be Made or Circled In Red Ink With Date and Name of Person Making Change.

Do not extend notes this side of this line.

RETURN TO
LOS ANGELES COUNTY SURVEYOR
726 LOS ANGELES COUNTY
ENGINEERING BLDG.

76FS095 247 4-53

F.B. 966 Pg. 174

Cont. on Bot Pg. 175

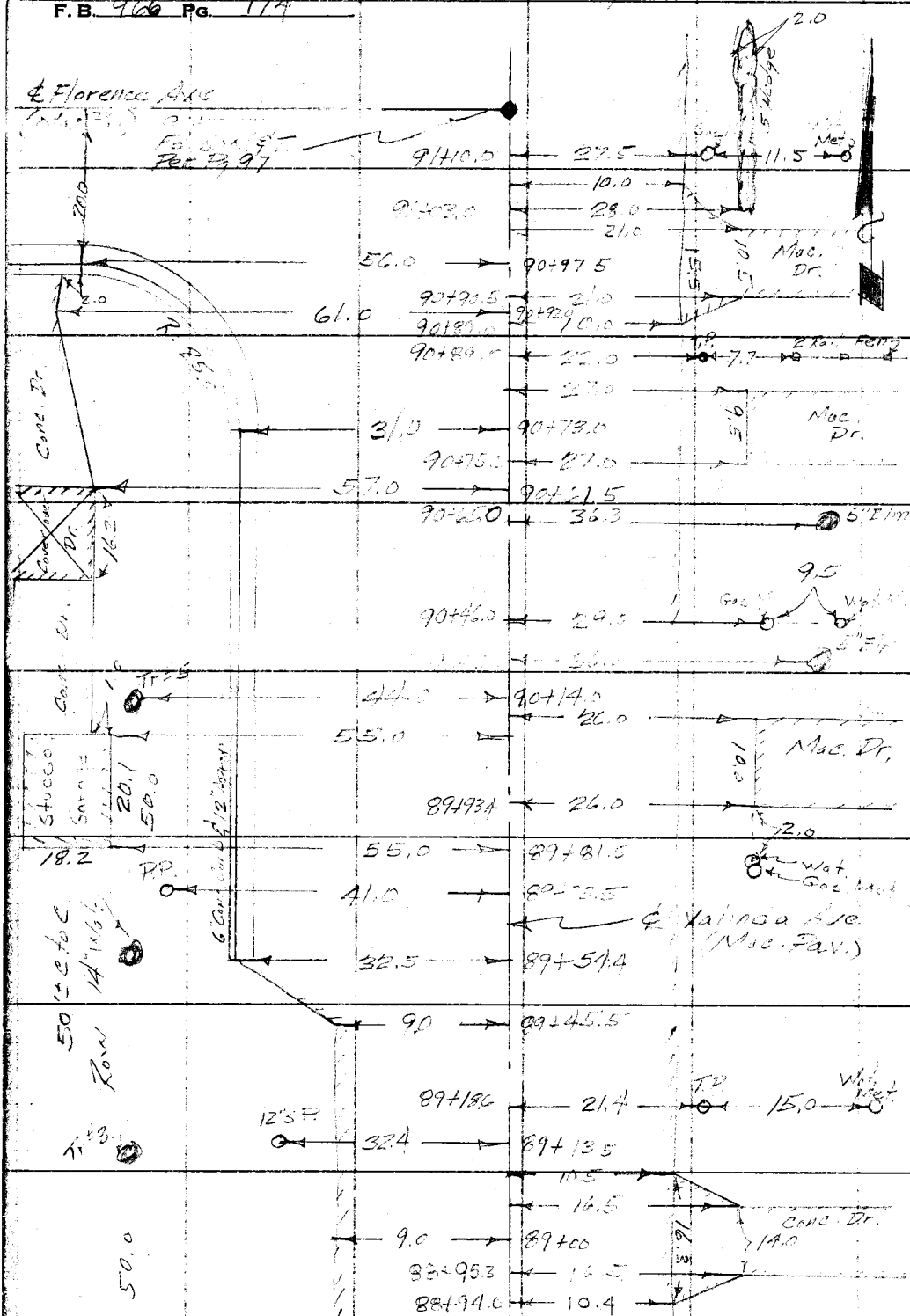

Cont. from Top Pg. 173

RETURN TO
LOS ANGELES COUNTY SURVEYOR
726 LOS ANGELES COUNTY
ENGINEERING BLDG.
Do not extend notes this side of this line.

Note: Any Additions or Changes on This Sheet Must be Made or Circled in Red Ink With Date and Name of Person Making Change.

Notes Ck'd by Aja	Survey of Valinda Ave
Map No. 1833	W. O. 7149 Tape No. ____ St'd. ____ °F
Office Work	Surveyed by [illegible]
Checked	Notes [illegible] Date [illegible]
Date	Indexed A. C. Johnson

F. B. [illegible] PG. [illegible]

Cont. on Bot. Pg 176



Cont. from Top Pg. 174

Note: Any Additions or Changes on This Sheet Must be Made or Circled in Red Ink With Date and Name of Person Making Change.

Do not extend notes this side of this line.

RETURN TO
LOS ANGELES COUNTY SURVEYOR
726 LOS ANGELES COUNTY
ENGINEERING BLDG.

76F3095 247 4-53

Cont. on Bot. Pg. 177

F.B. 966 PG. 176

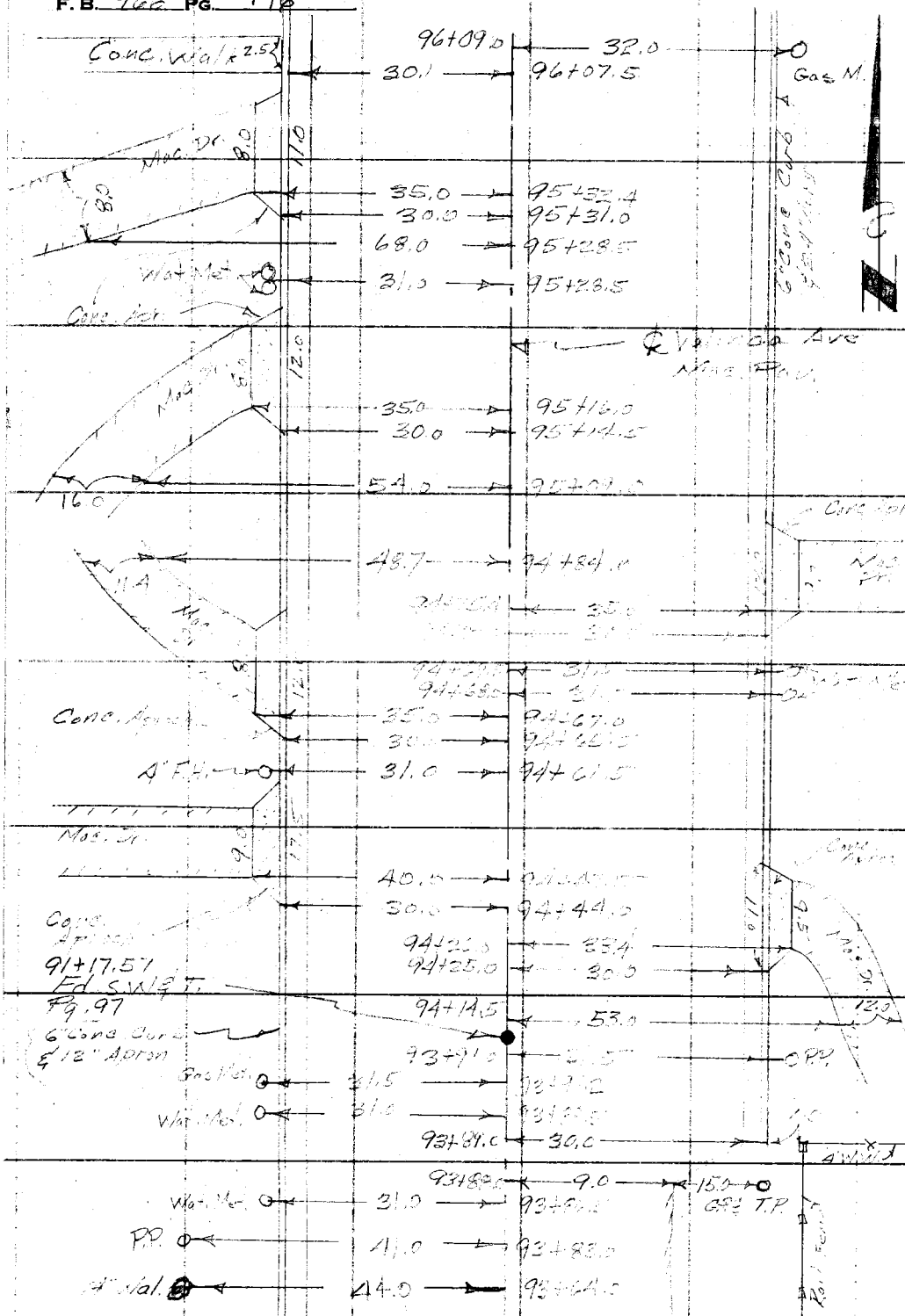

Cont. from Top Pg. 175

RETURN TO
LOS ANGELES COUNTY SURVEYOR
726 LOS ANGELES COUNTY
ENGINEERING BLDG.

Do not extend notes this side of this line.

Note: Any Additions or Changes on This Sheet Must be Made or Circled in Red Ink With Date and Name of Person Making Change.

Notes Ck'd by AA	Survey of Varinda Ave
Map No. 1833	W. O. 7140 Tape No. ____ St'd. ____ °F
Office Work ____	Surveyed by ____
Checked ____	Notes ____ Date ____
Date ____	Indexed E. C. Johnson

F. B. 766 PG. 177

Cont. on Bot. Pg. 178

50.4 — 98+34.0

12.5 — 8.0 — 11.5

35.0 — 98+17.0

30.0 — 98+15.0

6" Conc. Curb & 12" Parkway

Wat. Met. — 31.5 — 98+10.4

67.0 — 98+08.0

℄ Varinda Ave Mac. Pav.

8.0 — 11.5

35.0 — 97+96.0

30.0 — 97+94.2

97+88.1 — 21.2 — Wat. Met.

6" Conc. Curb & 12" Parkway

14.0 — 10.5

97+84.5 — 35.0

97+73.4 — 30.2

97+70.0 — 55.5

97+71.4 — 34.5 — Gas Met.

30.0 — 30.2 — 97+00

35.0 — 97+27.5

30.0 — 97+25.0

8.0 — 11.5 — 14.0 — 10.5

97+11.0 — 35.0

97+09.5 — 30.2

Wat. Met. — 31.5 — 96+73.0

P.P. — 41.0 — 96+70.6

62.0 — 96+69.4

Mac. Dr.

12.0

35.0 — 96+59.0

30.0 — 96+56.5

96+29.0 — 21.5 — ℄ Water Met.

Note

All Driveways are Mac. with Conc. Aprons unless noted

96+27.0 — 61.0

Mac. Dr.

9.5 — 14.0

96+14.5 — 34.5

96+13.0 — 30.0 — Conc. Apron

Cont. from Pg. 176

Note: Any Additions or Changes on This Sheet Must be Made or Circled in Red Ink With Date and Name of Person Making Change.

Do not extend notes this side of this line.

RETURN TO
LOS ANGELES COUNTY SURVEYOR
726 LOS ANGELES COUNTY
ENGINEERING BLDG.

76FS098 247 4-53

Cont. on Bot Pg. 179

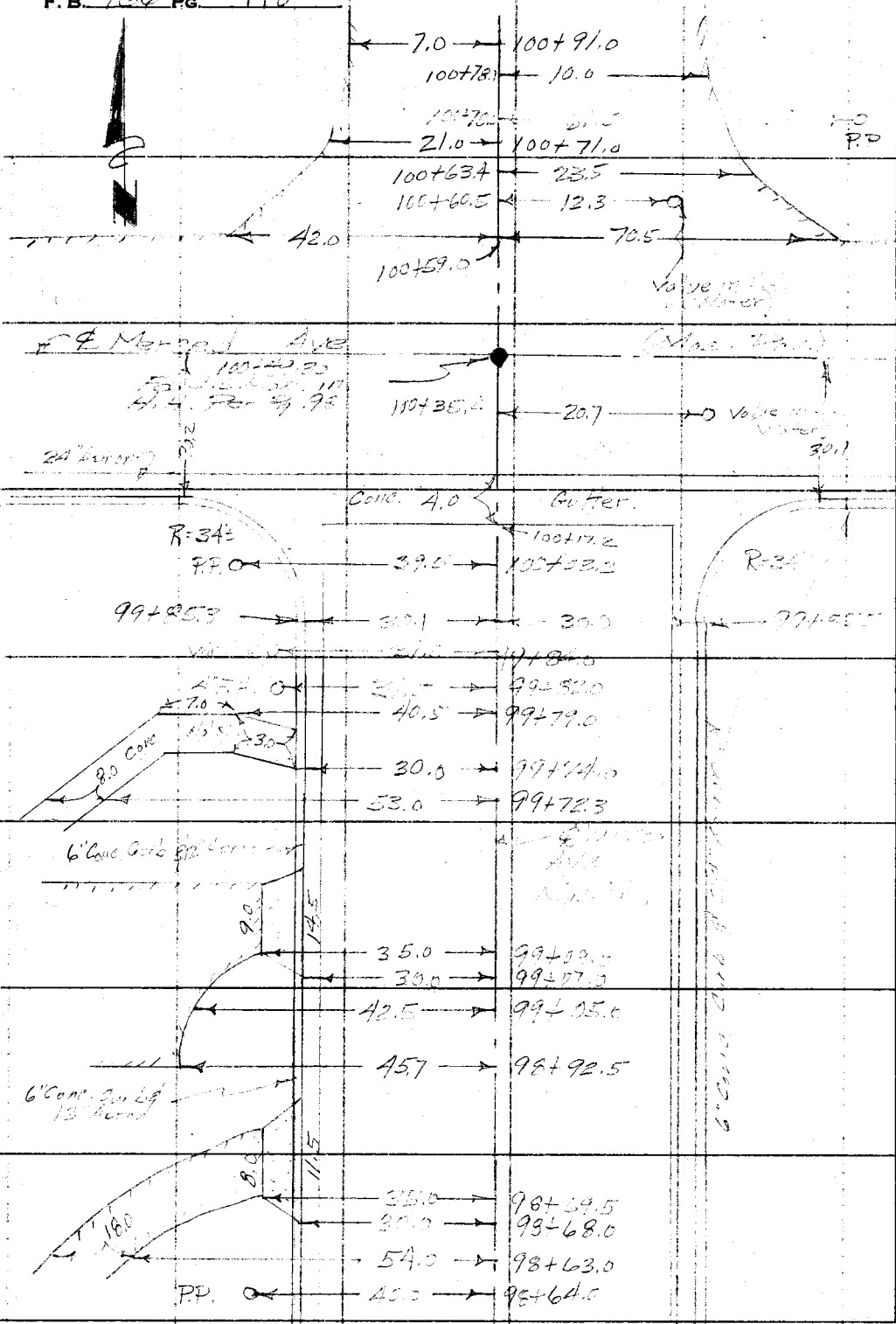

Cont. from Bot Pg. 177

RETURN TO
LOS ANGELES COUNTY SURVEYOR
726 LOS ANGELES COUNTY
ENGINEERING BLDG.
Do not extend notes this side of this line.

Note: Any Additions or Changes on This Sheet Must be Made or Circled in Red Ink With Date and Name of Person Making Change.

Notes Ck'd by Aja	Survey of Vincent Vaughan
Map No. 1833	W. O. 7142 Tape No. St'd. °F
Office Work	Surveyed by
Checked	Notes Date
Date	Indexed A. C. Johnson

F. B. PG.

Cont. on Bot. Pg. 180

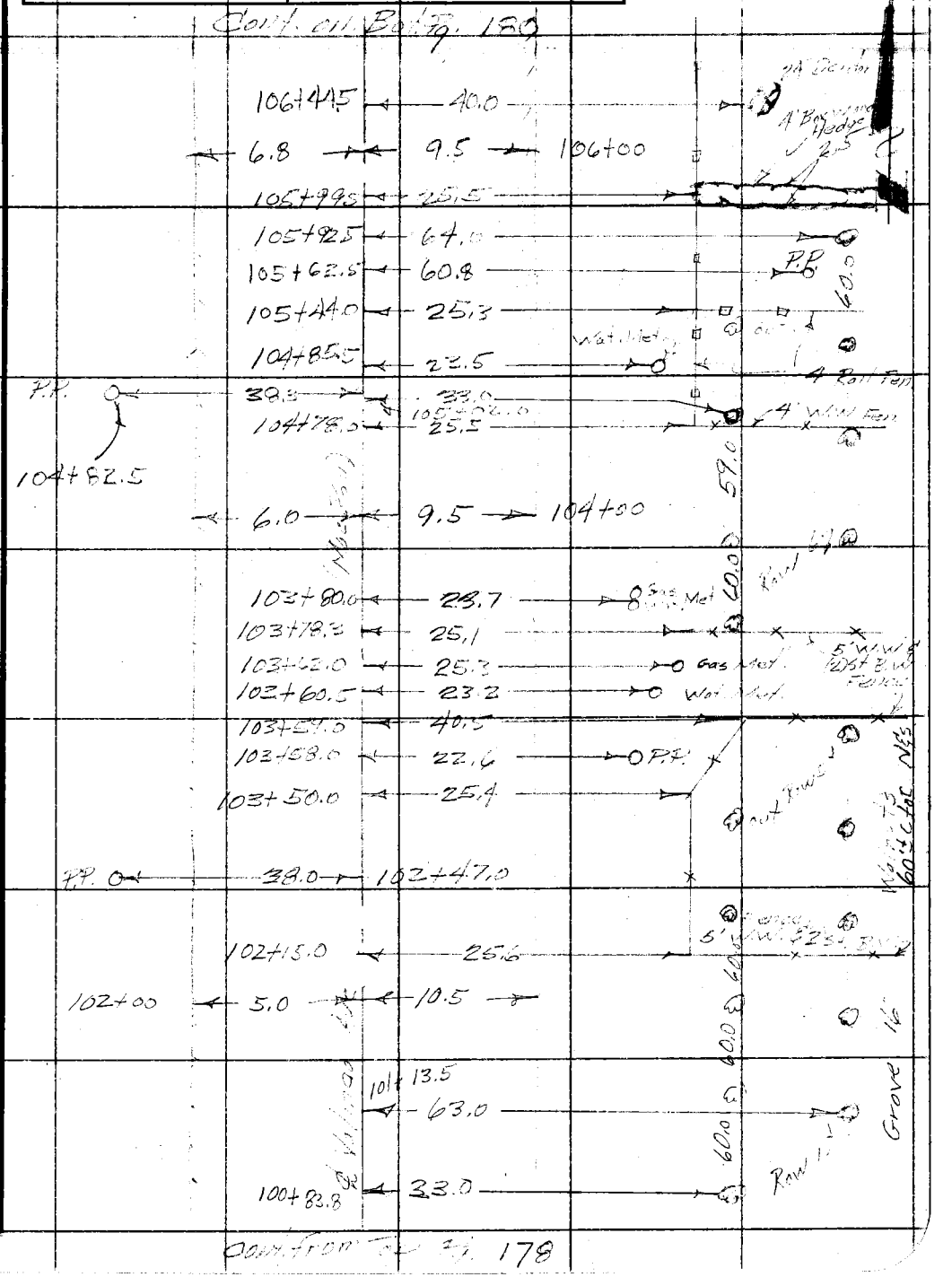

Cont. from Top Pg. 178

Note: Any Additions or Changes on This Sheet Must be Made or Circled in Red Ink With Date and Name of Person Making Change.

Do not extend notes this side of this line.

RETURN TO
LOS ANGELES COUNTY SURVEYOR
726 LOS ANGELES COUNTY
ENGINEERING BLDG.

76F3098 247 4-53

F.B. 966 Pg. 180

Cont. on Bot. Pg. 181

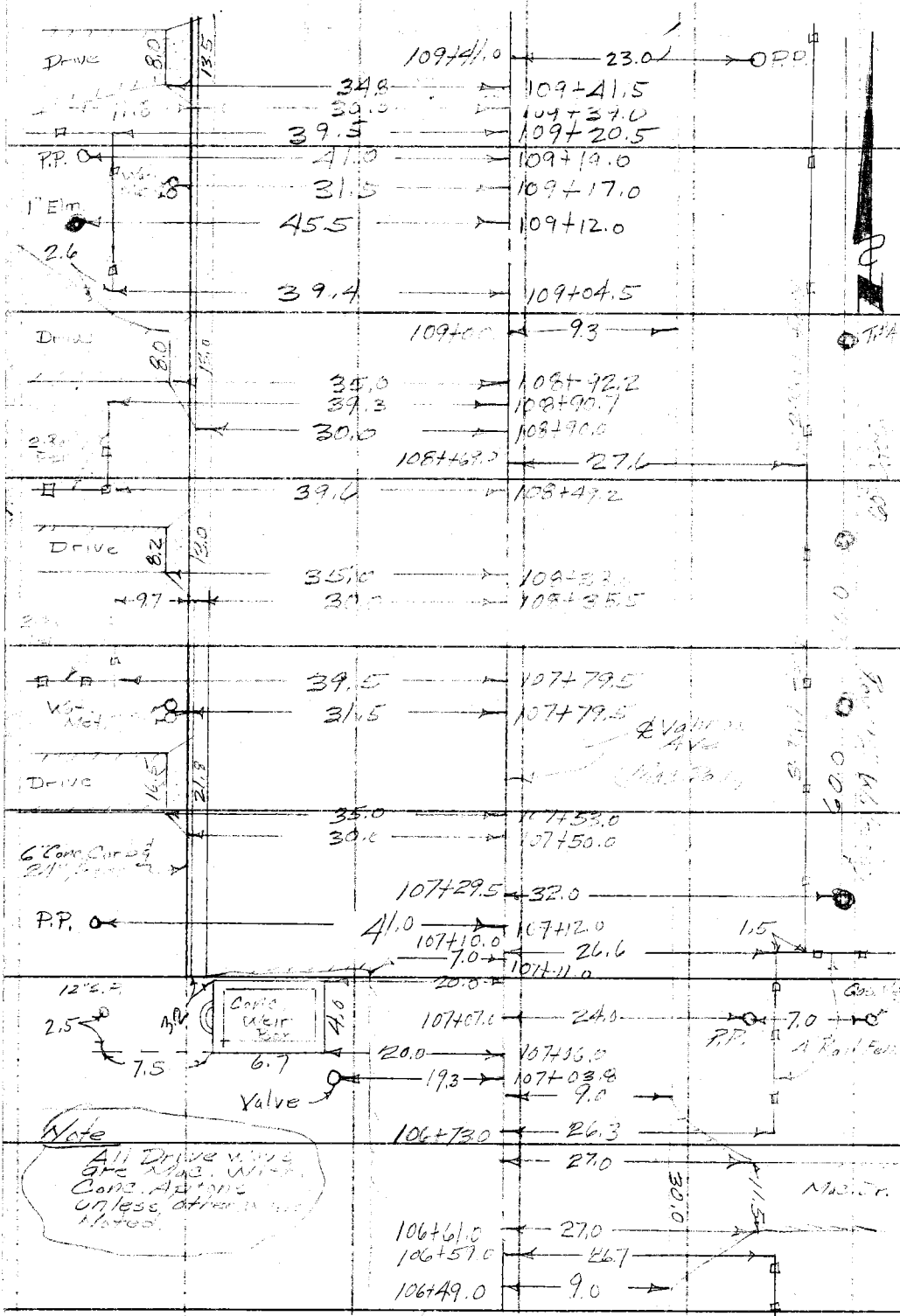

Note
All Drive Waves are Mac. With Conc. Aprons unless otherwise Noted.

Cont. from Top Pg. 179

RETURN TO
LOS ANGELES COUNTY SURVEYOR
726 LOS ANGELES COUNTY
ENGINEERING BLDG.
Do not extend notes this side of this line.

Note: Any Additions or Changes on This Sheet Must be Made or Circled in Red Ink With Date and Name of Person Making Change.

Notes Ck'd by Aja	Survey of Vincent (Valinda) Ave
Map No. 1833	W. O. 7142 Tape No. ____ St'd. ____ °F
Office Work	Surveyed by Douglas
Checked	Notes ____ Date ____
Date	Indexed A. C. Johnson

F. B. ____ Pg. 181

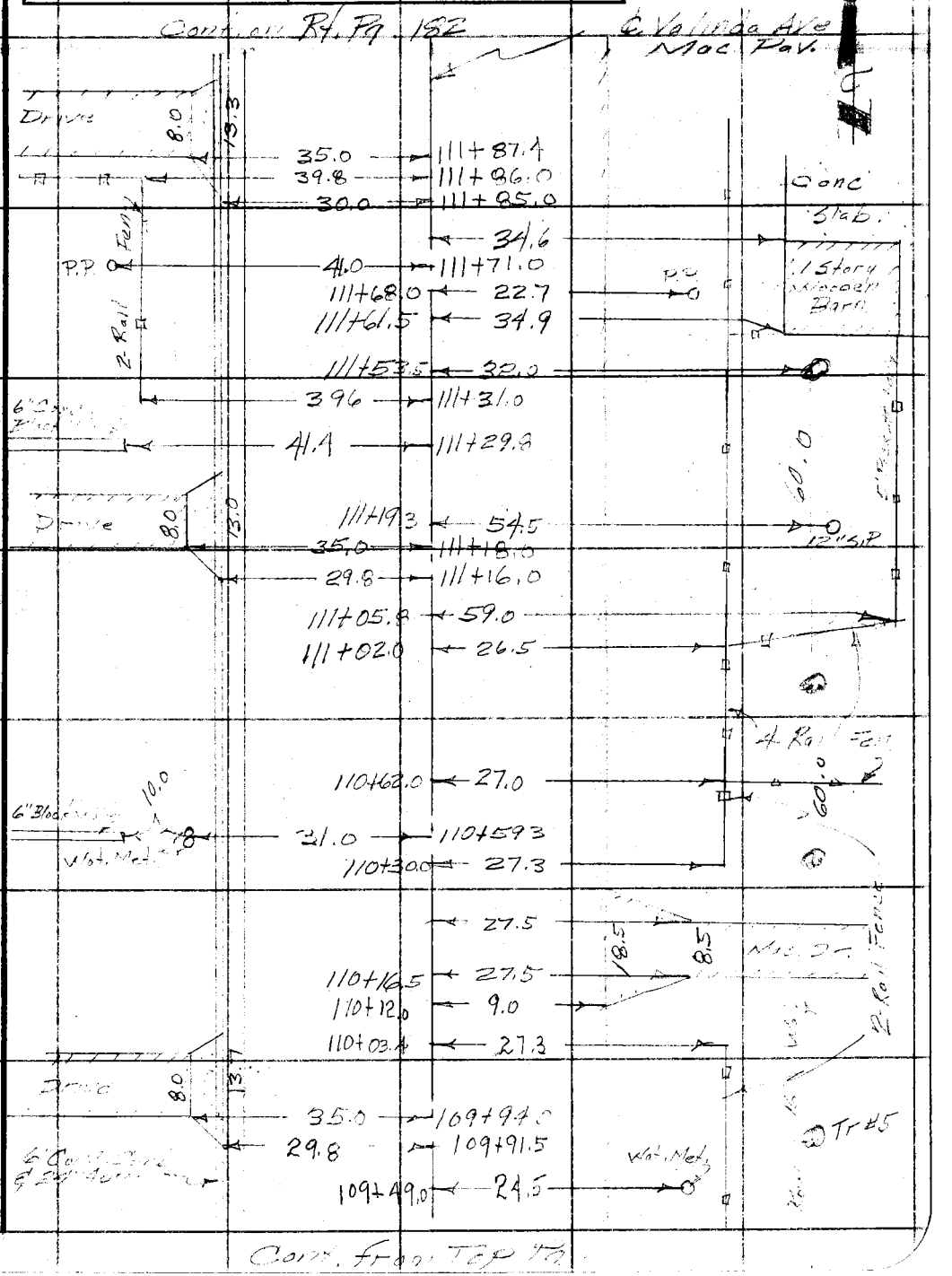

Note: Any Additions or Changes on This Sheet Must be Made or Circled in Red Ink With Date and Name of Person Making Change.

Do not extend notes this side of this line.

RETURN TO
LOS ANGELES COUNTY SURVEYOR
726 LOS ANGELES COUNTY
ENGINEERING BLDG.

76F3098 247 4-53

F. B. 966 Pg. 182

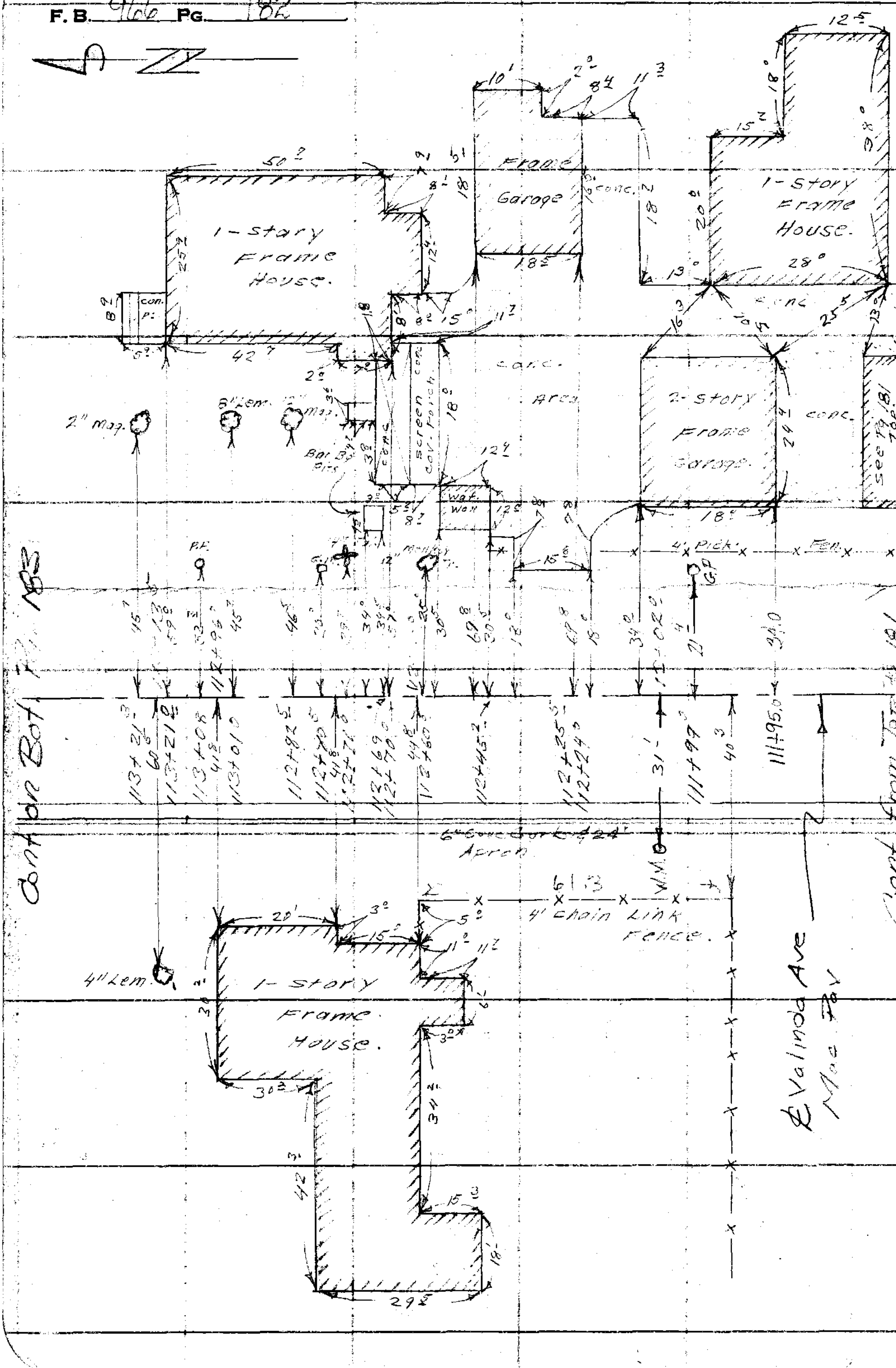

RETURN TO
LOS ANGELES COUNTY SURVEYOR
726 LOS ANGELES COUNTY
ENGINEERING BLDG.

Do not extend notes this side of this line.

Note: Any Additions or Changes on This Sheet Must be Made or Circled in Red Ink With Date and Name of Person Making Change.

Notes Ck'd by Aja	Survey of Valinda Ave.
Map No. 1833	W. O. 7149 Tape No. ____ St'd. ____ °F
Office Work	Surveyed by Dougherty
Checked	Notes Bowles Date 2-18-54
Date	Indexed A. C. Johnson

F. B. 965 Pg. 33

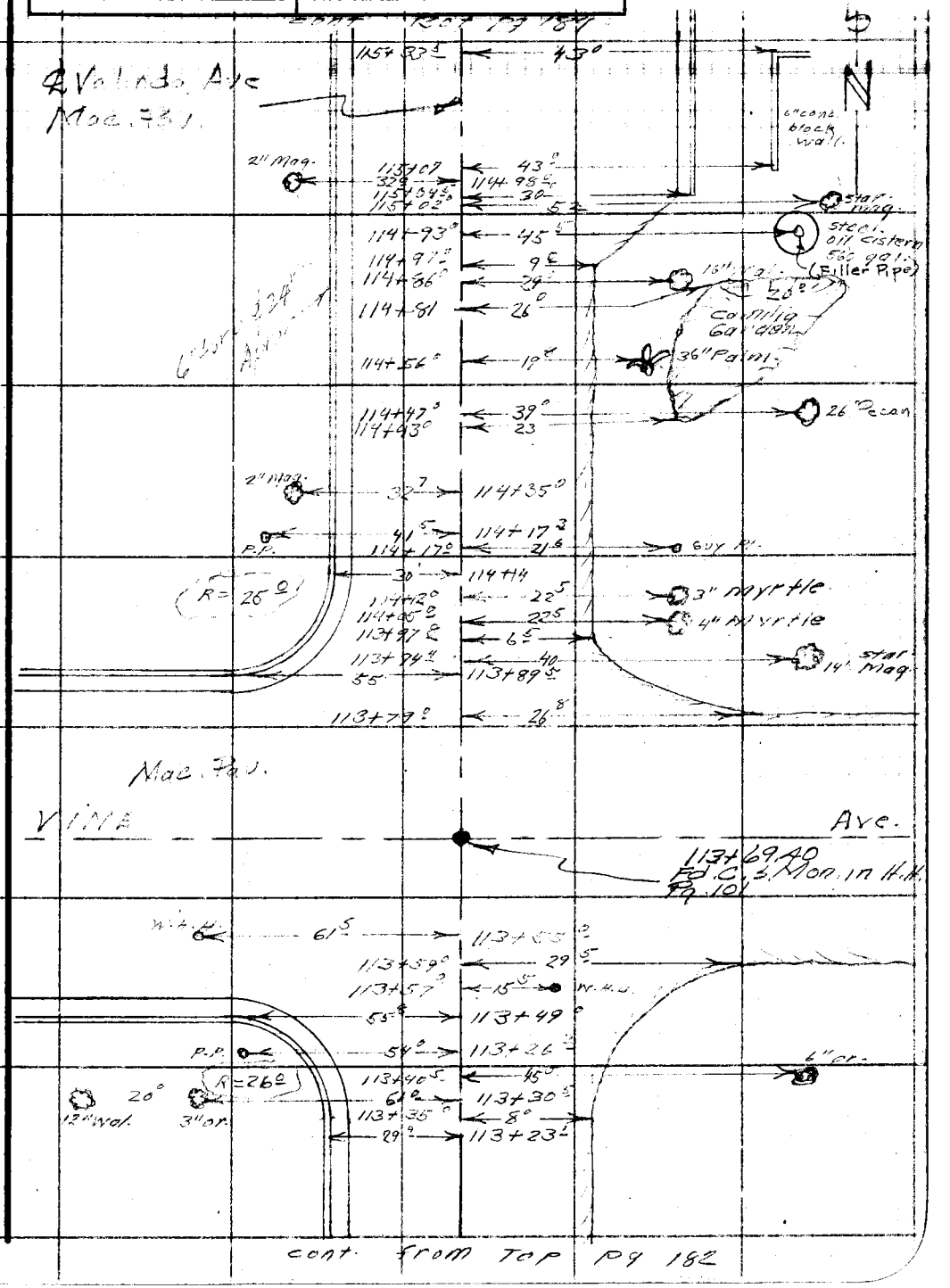

cont. from Top Pg 182

Note: Any Additions or Changes on This Sheet Must be Made or Circled in Red Ink With Date and Name of Person Making Change.

Do not extend notes this side of this line.

RETURN TO
LOS ANGELES COUNTY SURVEYOR
726 LOS ANGELES COUNTY
ENGINEERING BLDG.

76F3095 247 10M 1-49

Cont. Bot. Pg 185

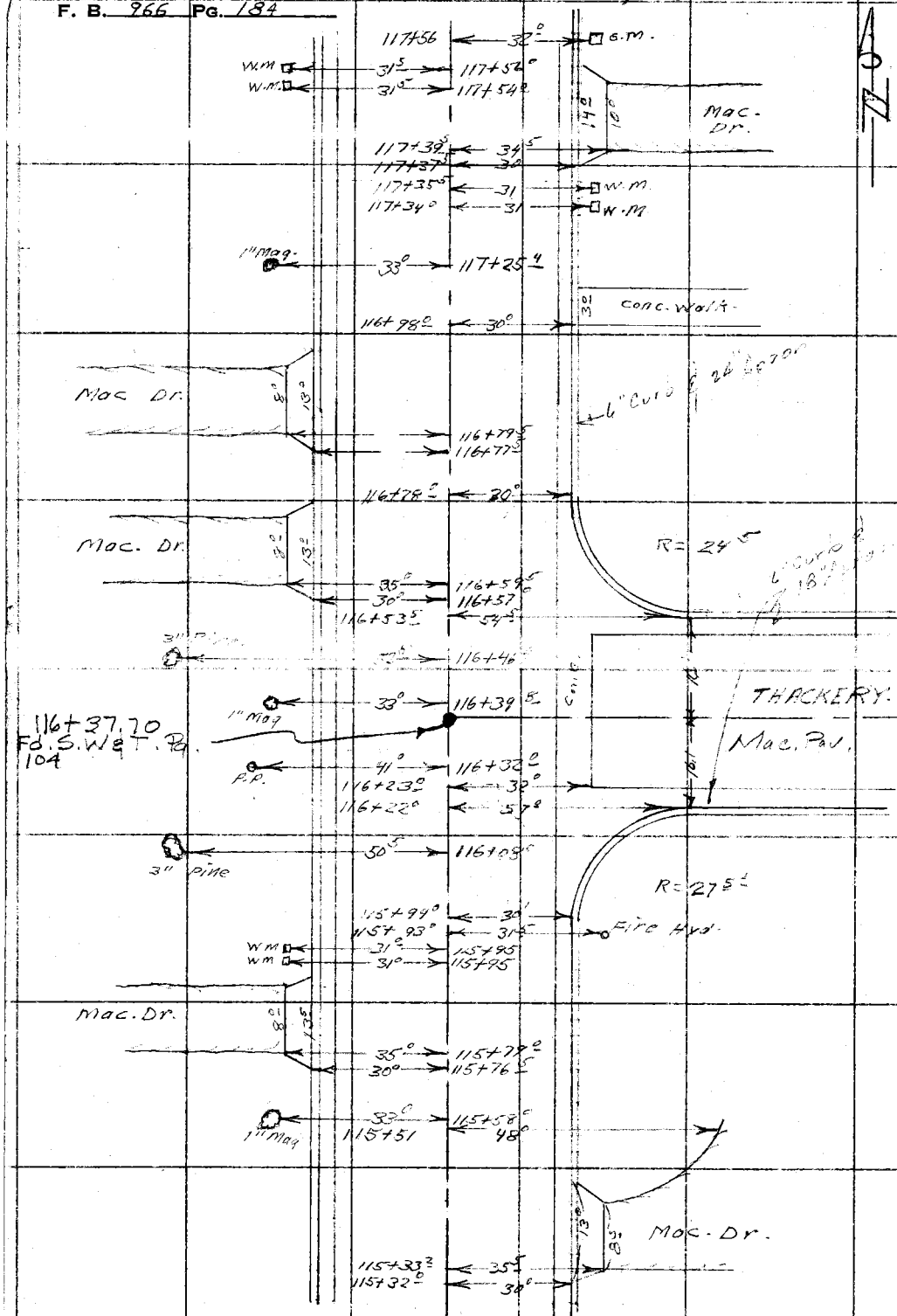

Cont. From top Pg 183

RETURN TO
LOS ANGELES COUNTY SURVEYOR
726 LOS ANGELES COUNTY
ENGINEERING BLDG.
Do not extend notes this side of this line.

Note: Any Additions or Changes on This Sheet Must be Made or Circled in Red Ink With Date and Name of Person Making Change.

Notes Ck'd by Aja	Survey of Valinda Ave.
Map No. 1833	W. O. 7149 Tape No. St'd. °F
Office Work	Surveyed by Daugherty
Checked	Notes Rowles Date 2-18-54
Date	Indexed K. C. Johnson

F. B. [illegible] PG. [illegible]

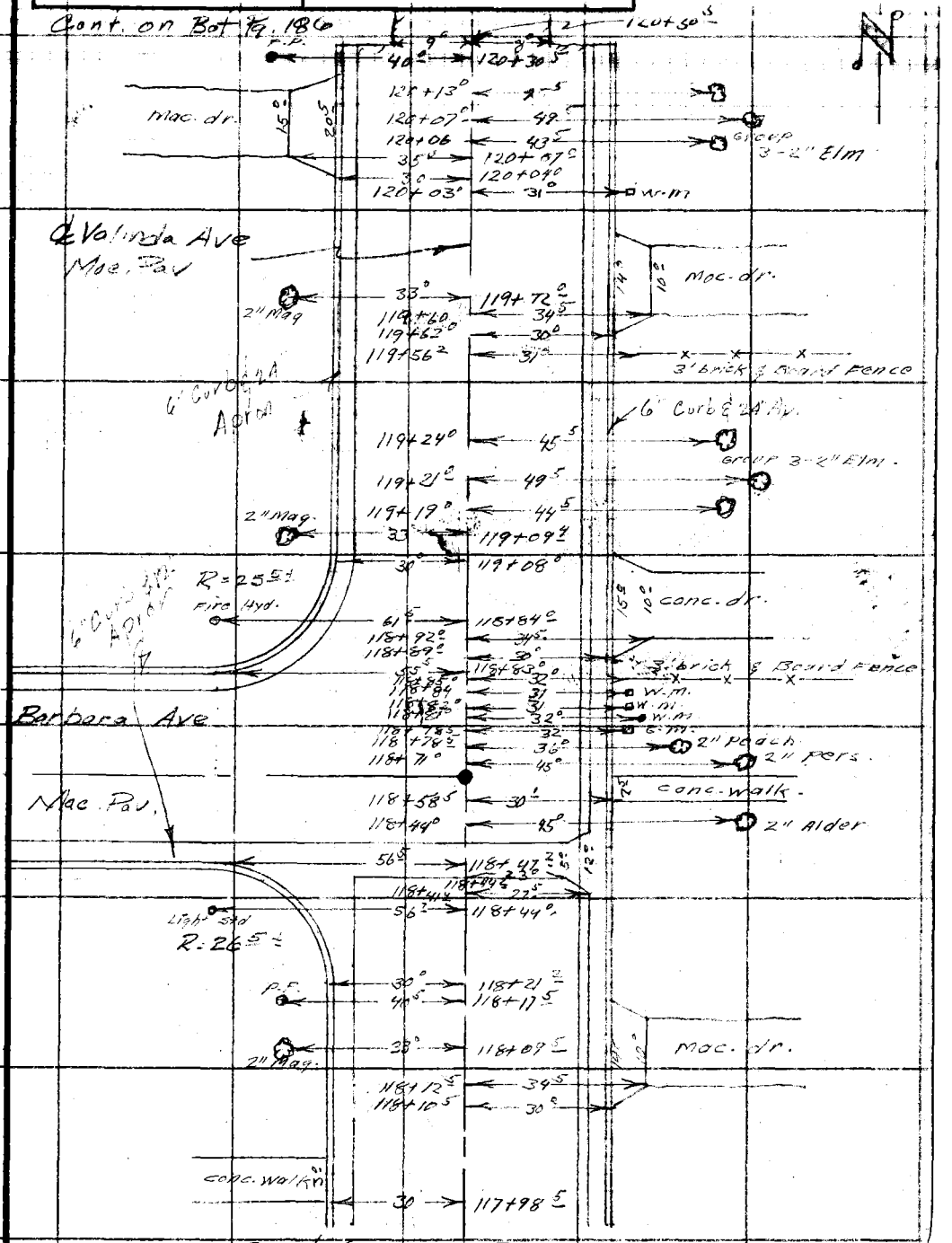

Cont from Top Pg. 184

Note: Any Additions or Changes on This Sheet Must be Made or Circled in Red Ink With Date and Name of Person Making Change.

Do not extend notes this side of this line.

RETURN TO
LOS ANGELES COUNTY SURVEYOR
726 LOS ANGELES COUNTY
ENGINEERING BLDG.

76F309S 247 10M 1-49

F. B. 966 Pg. 186

Cont. on Bot Pg. 181.

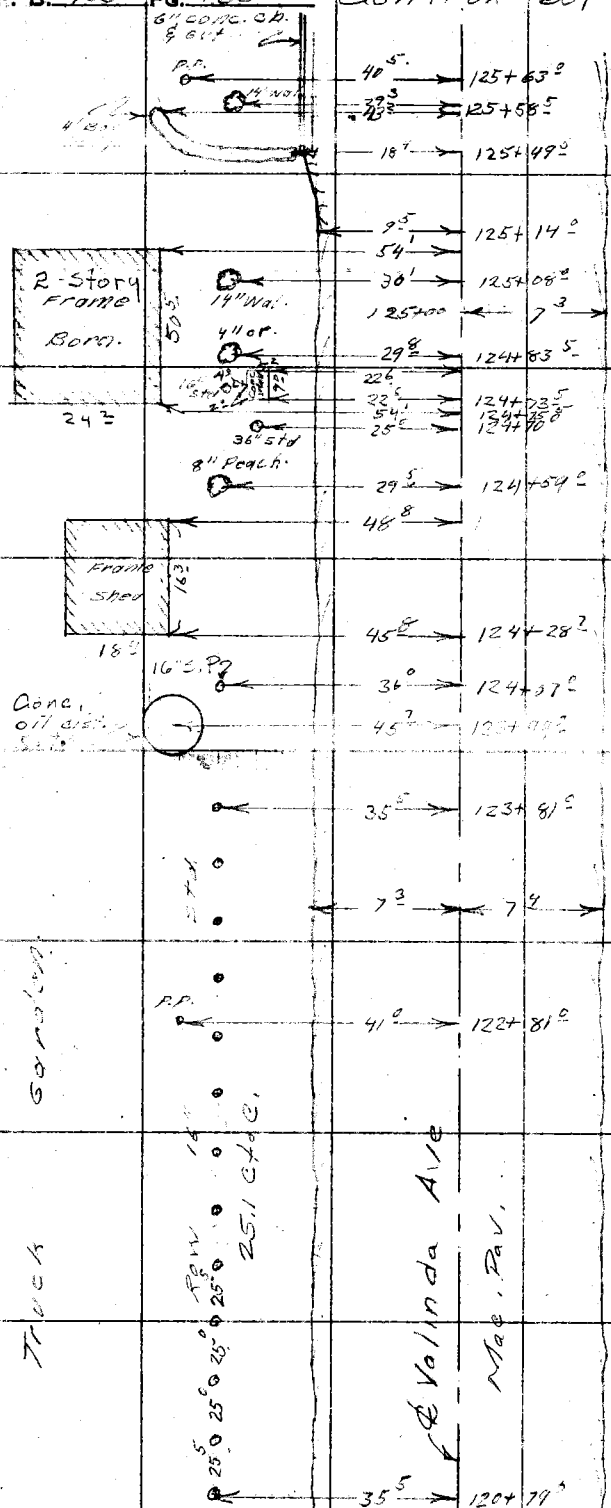

Cont from Top Pg. 185

RETURN TO
LOS ANGELES COUNTY SURVEYOR
726 LOS ANGELES COUNTY
ENGINEERING BLDG.

Do not extend notes this side of this line.

Note: Any Additions or Changes on This Sheet Must be Made or Circled in Red Ink With Date and Name of Person Making Change.

Notes Ck'd by Aja	Survey of Valinda Ave.
Map No. 1833	W. O. 7149 Tape No. ____ St'd. ____ °F
Office Work	Surveyed by Daugherty
Checked	Notes Bowles Date 2-18-54
Date	Indexed A. C. Johnson

F. B. 96[illegible] PG. [illegible]

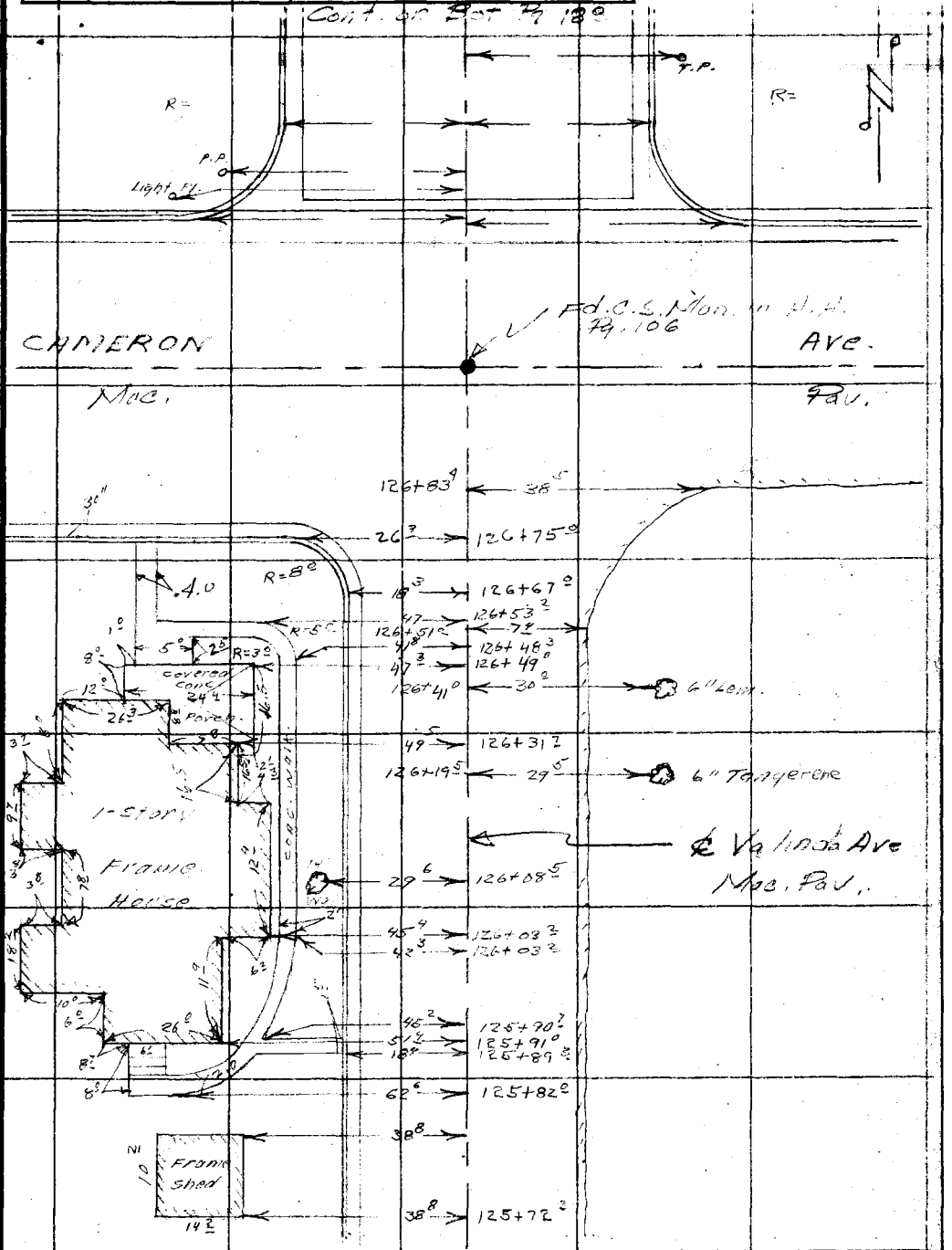

Cont from Top Pg. 186

Note: Any Additions or Changes on This Sheet Must be Made or Circled in Red Ink With Date and Name of Person Making Change.

Do not extend notes this side of this line.

RETURN TO
LOS ANGELES COUNTY SURVEYOR
726 LOS ANGELES COUNTY
ENGINEERING BLDG.

76F3095 247 4-53

RETURN TO
LOS ANGELES COUNTY SURVEYOR
726 LOS ANGELES COUNTY
ENGINEERING BLDG.

Note: Any Additions or Changes on This Sheet Must be Made or Circled In Red Ink With Date and Name of Person Making Change.

Do not extend notes this side of this line.

F. B. 966 PG. 100

Notes Ck'd by Ajn	Survey of Valinda Ave
Map No. 1833	W. O. 1142 Tape No. St'd. °F
Office Work	Surveyed by Loughery
Checked	Notes Bowles Date 2-24-54
Date	Indexed A. C. Johnson

F. B. 966 PG. 189

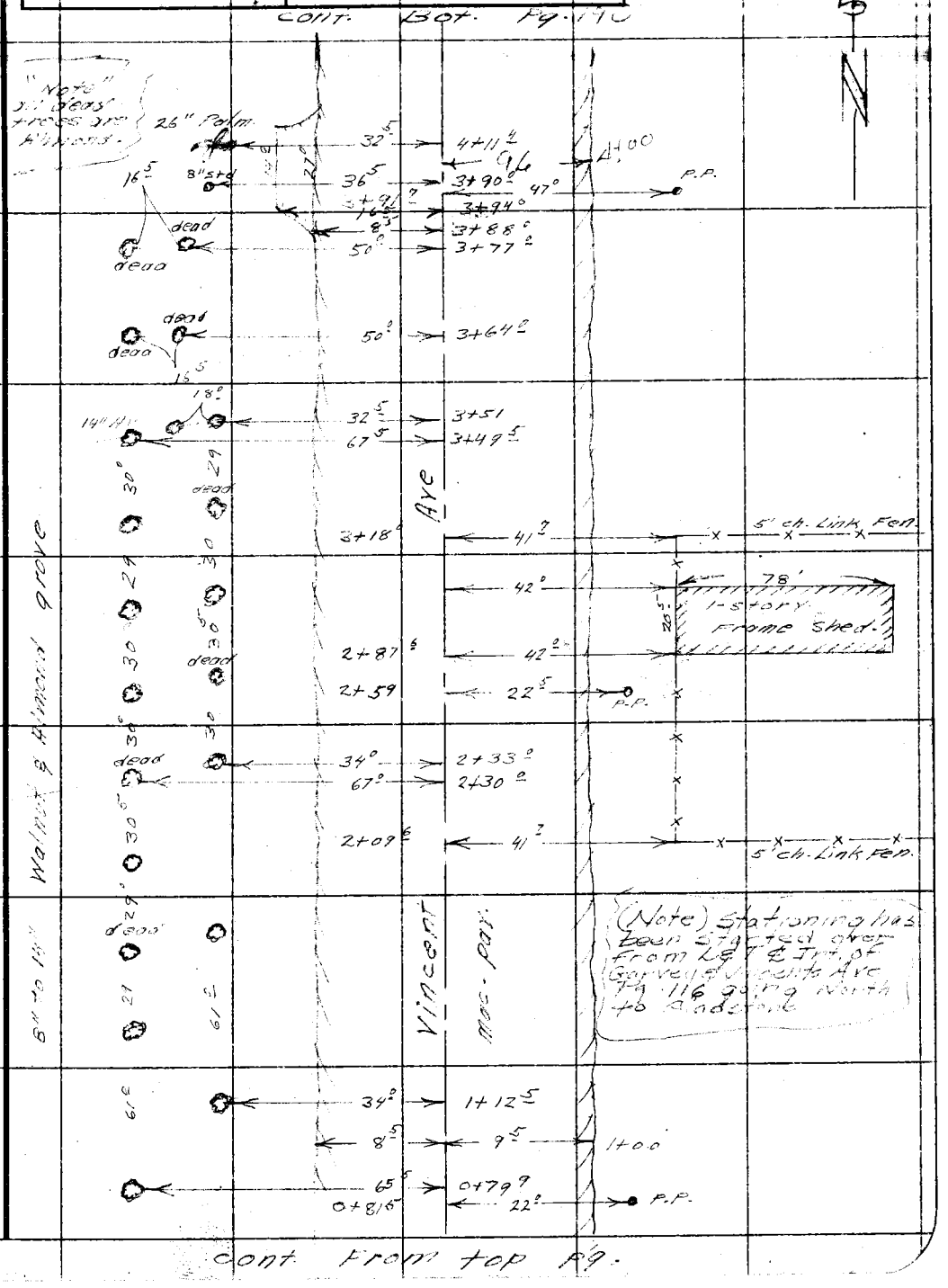

Note: Any Additions or Changes on This Sheet Must be Made or Circled in Red Ink With Date and Name of Person Making Change.

Do not extend notes this side of this line.

RETURN TO
LOS ANGELES COUNTY SURVEYOR
726 LOS ANGELES COUNTY
ENGINEERING BLDG.

76F3099 247 4-53

Cont. on Bot Pg. 191

F. B. 966 Pg. 190



Cont. from Top Pg. 189

RETURN TO
LOS ANGELES COUNTY SURVEYOR
726 LOS ANGELES COUNTY
ENGINEERING BLDG.

Do not extend notes this side of this line.

Note: Any Additions or Changes on This Sheet Must be Made or Circled in Red Ink With Date and Name of Person Making Change.

Notes Ck'd by Aja	Survey of Valinda Ave
Map No. 1833	W. O. 1149 Tape No. ____ St'd. ____ °F
Office Work	Surveyed by Dougherty
Checked	Notes Bowles Date 2-24-54
Date	Indexed E. C. Johnson

F. B. 966 Pg. ____



Note: Any Additions or Changes on This Sheet Must be Made or Circled in Red Ink With Date and Name of Person Making Change.

Do not extend notes this side of this line.

RETURN TO
LOS ANGELES COUNTY SURVEYOR
726 LOS ANGELES COUNTY
ENGINEERING BLDG.

76F3095 247 4-53

RETURN TO
LOS ANGELES COUNTY SURVEYOR
726 LOS ANGELES COUNTY
ENGINEERING BLDG.

Note: Any Additions or Changes on This Sheet Must be Made or Circled in Red Ink With Date and Name of Person Making Change.

Do not extend notes this side of this line.

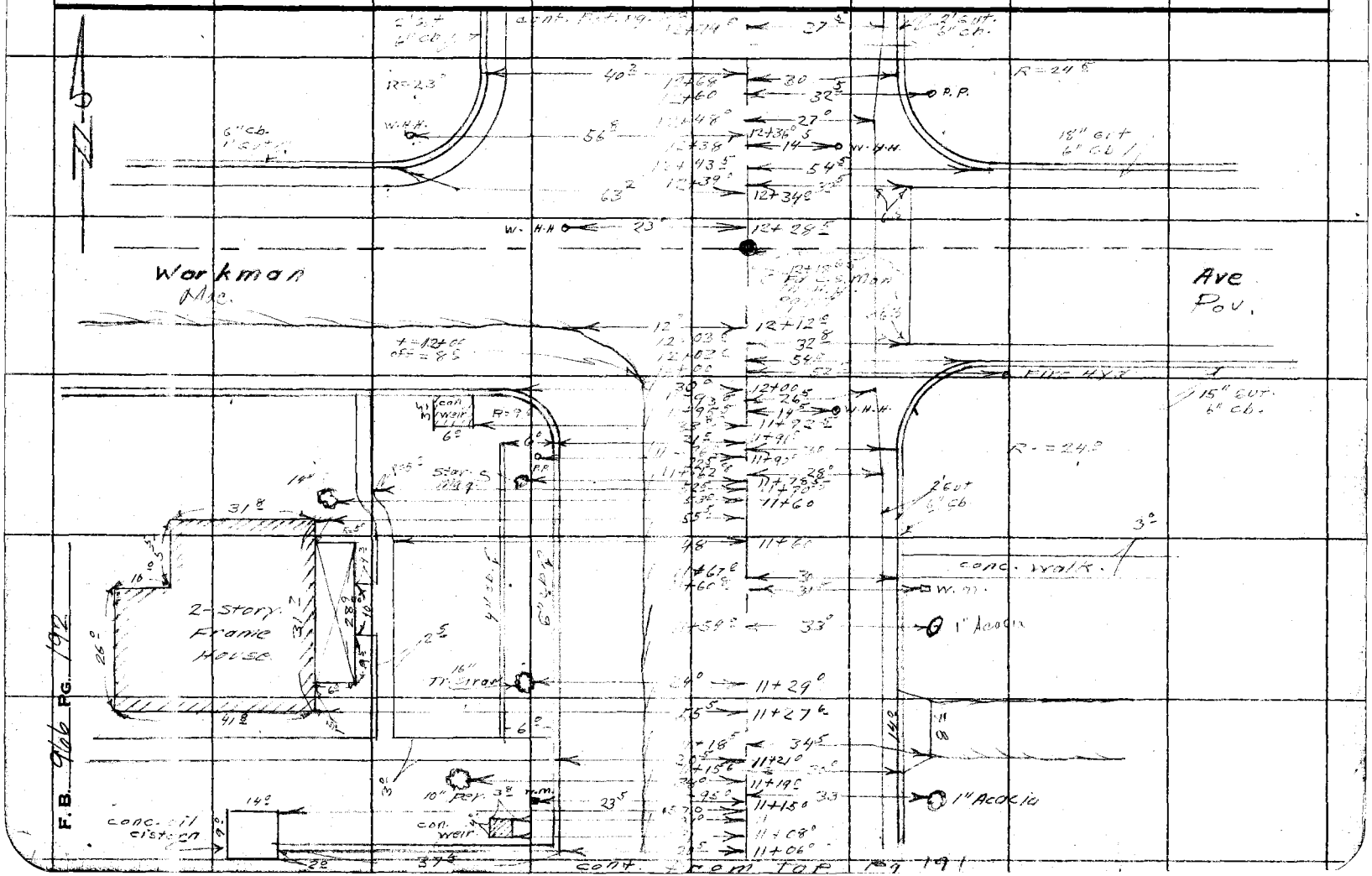

F. B. 966 PG. 192

Los Angeles

Notes Ck'd by Aja	Survey of Valinda Ave.
Map No. 1833	W. O. 7149 Tape No. ____ St'd. ____ °F
Office Work ____	Surveyed by Dougherty.
Checked ____	Notes Bowes Date 2-24-54
Date ____	Indexed B. C. Johnson

F. B. 160 PG. 193

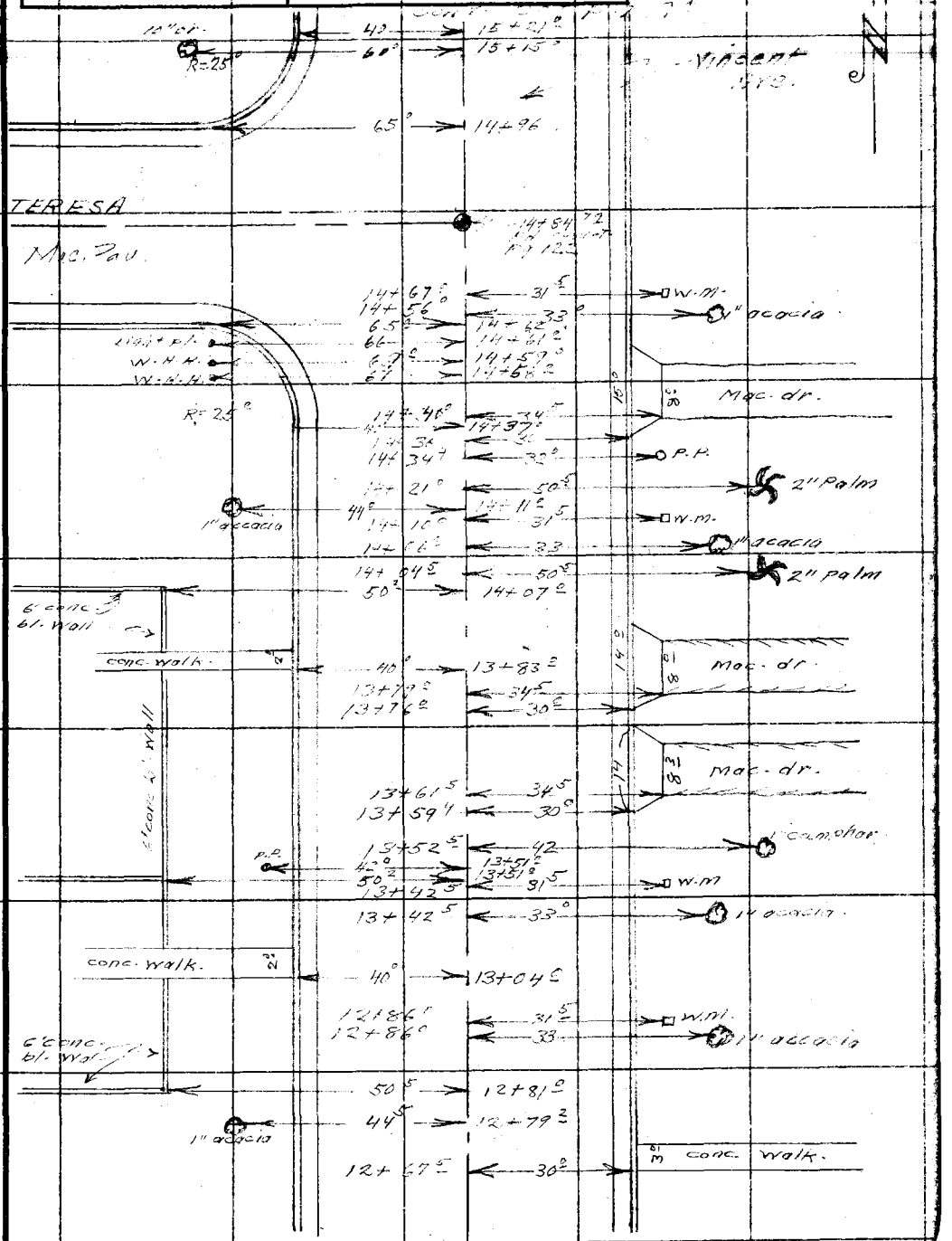

cont. from Right pg 192

Note: Any Additions or Changes on This Sheet Must be Made or Circled in Red Ink With Date and Name of Person Making Change.

Do not extend notes this side of this line.

RETURN TO
LOS ANGELES COUNTY SURVEYOR
726 LOS ANGELES COUNTY
ENGINEERING BLDG.

76FS09S 247 4-53

F. B. 920 PG. 194

Cont. Bot. Pg. 193

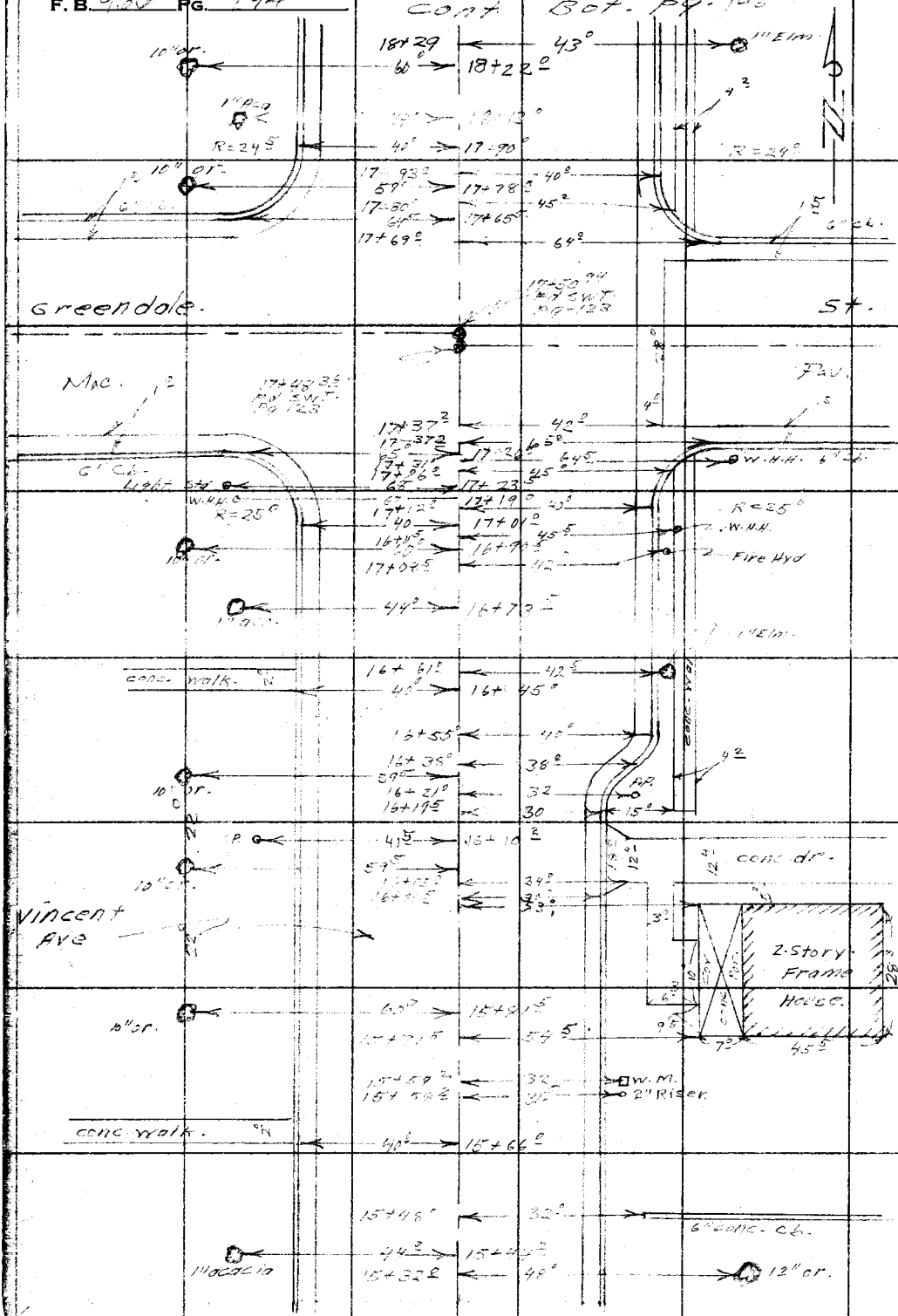

Cont. from top Pg 193

RETURN TO
LOS ANGELES COUNTY SURVEYOR
726 LOS ANGELES COUNTY
ENGINEERING BLDG.

Do not extend notes this side of this line.

Note: Any Additions or Changes on This Sheet Must be Made or Circled in Red Ink With Date and Name of Person Making Change.

Notes Ck'd by A.J.	Survey of Valinda Ave.
Map No. 1853	W. O. 1149 Tape No. St'd. °F
Office Work	Surveyed by Dougherty
Checked	Notes Powles Date 2-24-54
Date	Indexed R. C. Johnson

F. B. 200 PG.

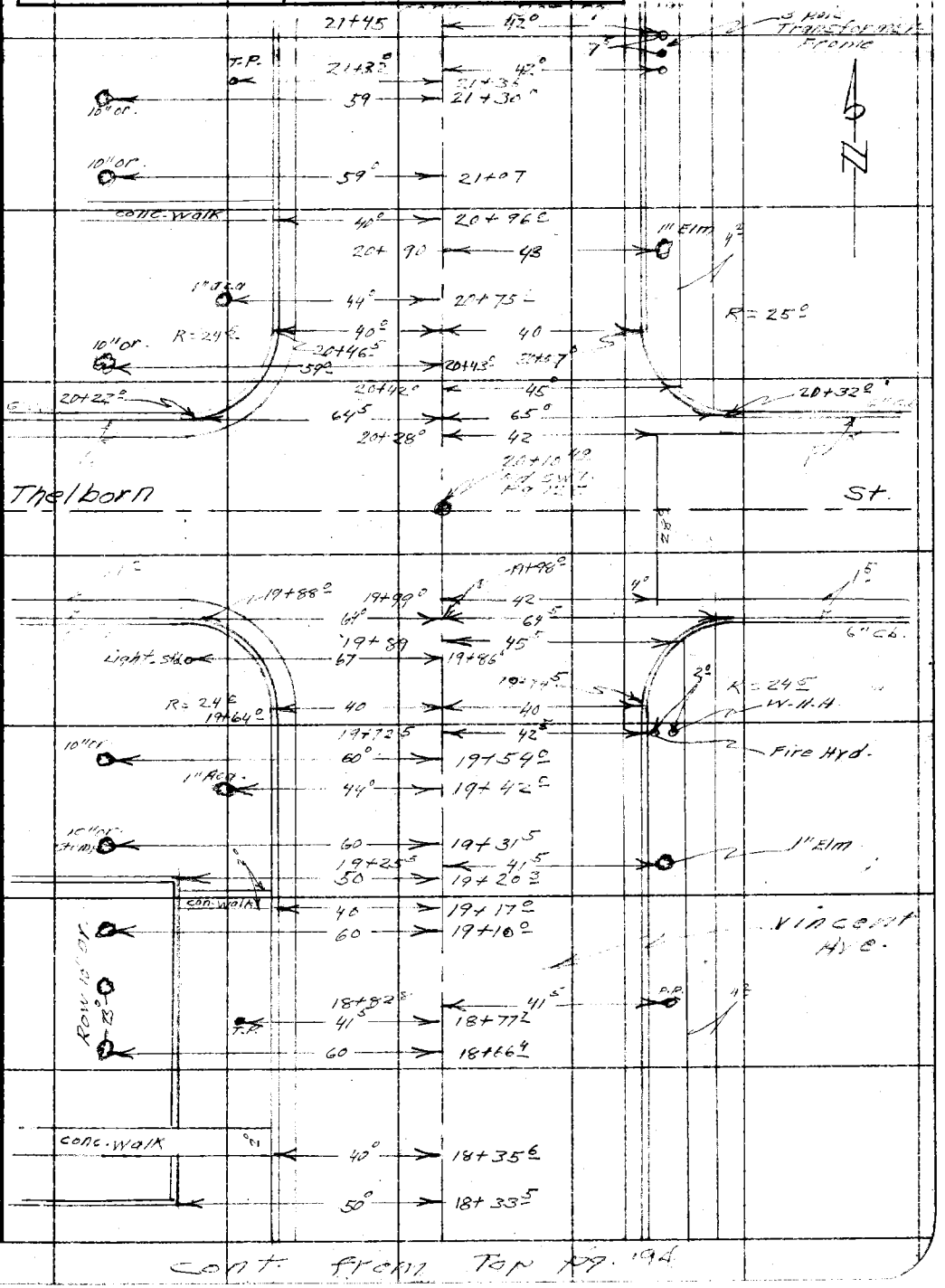

Cont. from Top Pg. 194

Note: Any Additions or Changes on This Sheet Must be Made or Circled in Red Ink With Date and Name of Person Making Change.

Do not extend notes this side of this line.

RETURN TO
LOS ANGELES COUNTY SURVEYOR
726 LOS ANGELES COUNTY
ENGINEERING BLDG.

76FS095 247 4-53

F.B. 966 PG. 196

cont. Bot. pg. 197

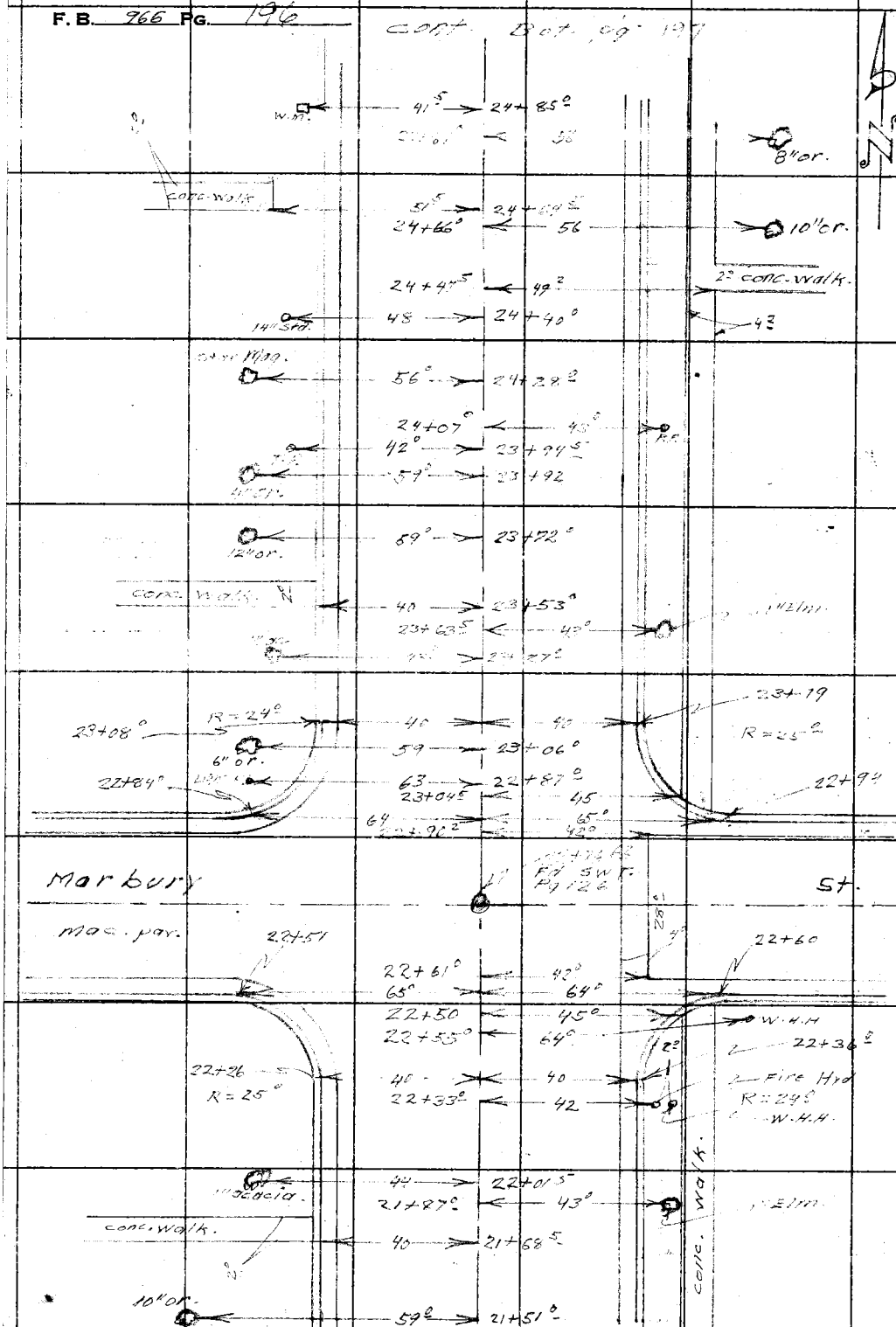

cont. from Top pg. 195

RETURN TO
LOS ANGELES COUNTY SURVEYOR
726 LOS ANGELES COUNTY
ENGINEERING BLDG.
Do not extend notes this side of this line.

Note: Any Additions or Changes on This Sheet Must be Made or Circled in Red Ink With Date and Name of Person Making Change.

Notes Ck'd by Aja	Survey of Vanoda Ave
Map No. 1833	W. O. 1449 Tape No. St'd. °F
Office Work	Surveyed by Dougherty
Checked	Notes Bowles Date 2-25-54
Date	Indexed A. C. Johnson

F. B. Pg. 197

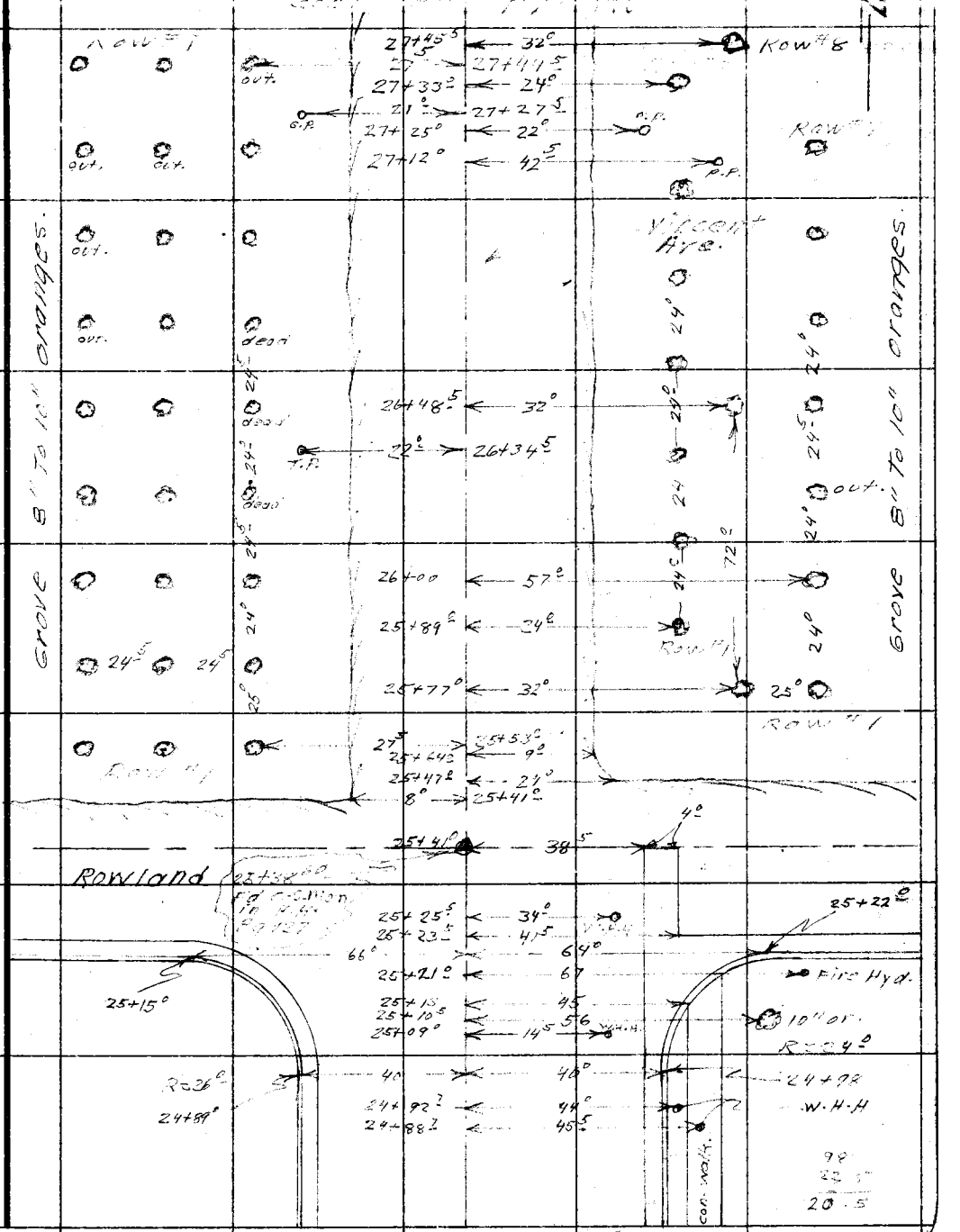

Note: Any Additions or Changes on This Sheet Must be Made or Circled in Red Ink With Date and Name of Person Making Change.

Do not extend notes this side of this line.

RETURN TO
LOS ANGELES COUNTY SURVEYOR
726 LOS ANGELES COUNTY
ENGINEERING BLDG.

76F3093 247 4-53

cont from Top pg. 196

cont. Set. pg. 199

F.B. 966 PG. 198



cont. from Top pg. 197

RETURN TO
LOS ANGELES COUNTY SURVEYOR
726 LOS ANGELES COUNTY
ENGINEERING BLDG.
Do not extend notes this side of this line.

Note: Any Additions or Changes on This Sheet Must be Made or Circled in Red Ink With Date and Name of Person Making Change.

Notes Ck'd by Aja	Survey of Valinda Ave.
Map No. 1833	W. O. [illegible] Tape No. St'd. °F
Office Work	Surveyed by Dougherty
Checked	Notes [illegible] Date [illegible]
Date	Indexed C. Johnson

F. B. [illegible] PG. 199

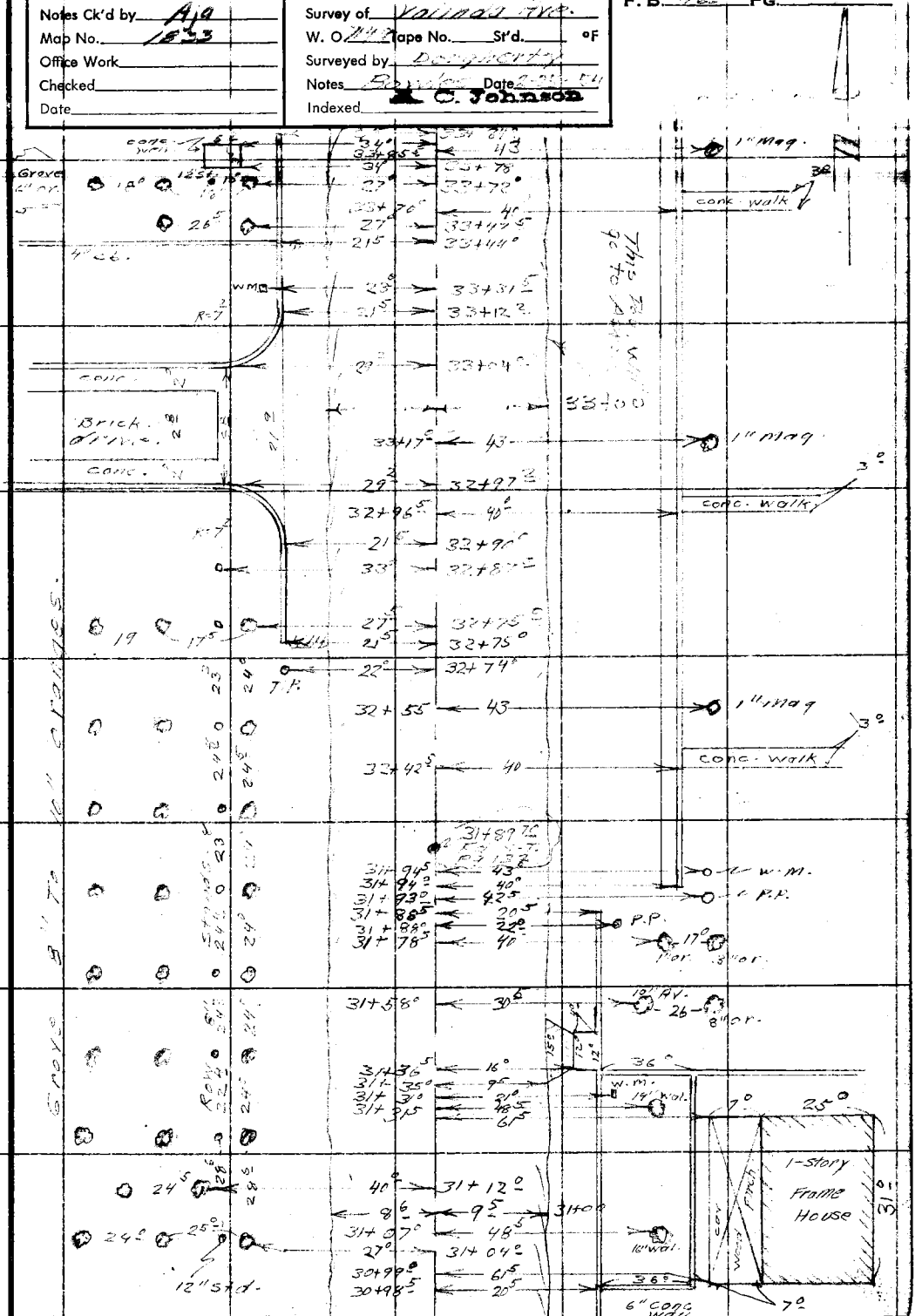

Note: Any Additions or Changes on This Sheet Must be Made or Circled In Red Ink With Date and Name of Person Making Change.

Do not extend notes this side of this line.

RETURN TO
LOS ANGELES COUNTY SURVEYOR
726 LOS ANGELES COUNTY
ENGINEERING BLDG.

76F3095 247 4-53

Cont. from top pg 198

F. B. 966 PG. 200



RETURN TO
LOS ANGELES COUNTY SURVEYOR
726 LOS ANGELES COUNTY
ENGINEERING BLDG.

Do not extend notes this side of this line.

Note: Any Additions or Changes on This Sheet Must be Made or Circled in Red Ink With Date and Name of Person Making Change.

76F309S 247 4-53

RETURN TO
LOS ANGELES COUNTY SURVEYOR
726 LOS ANGELES COUNTY
ENGINEERING BLDG.

Note: Any Additions or Changes on This Sheet Must be Made or Circled in Red Ink With Date and Name of Person Making Change.

Do not extend notes this side of this line.

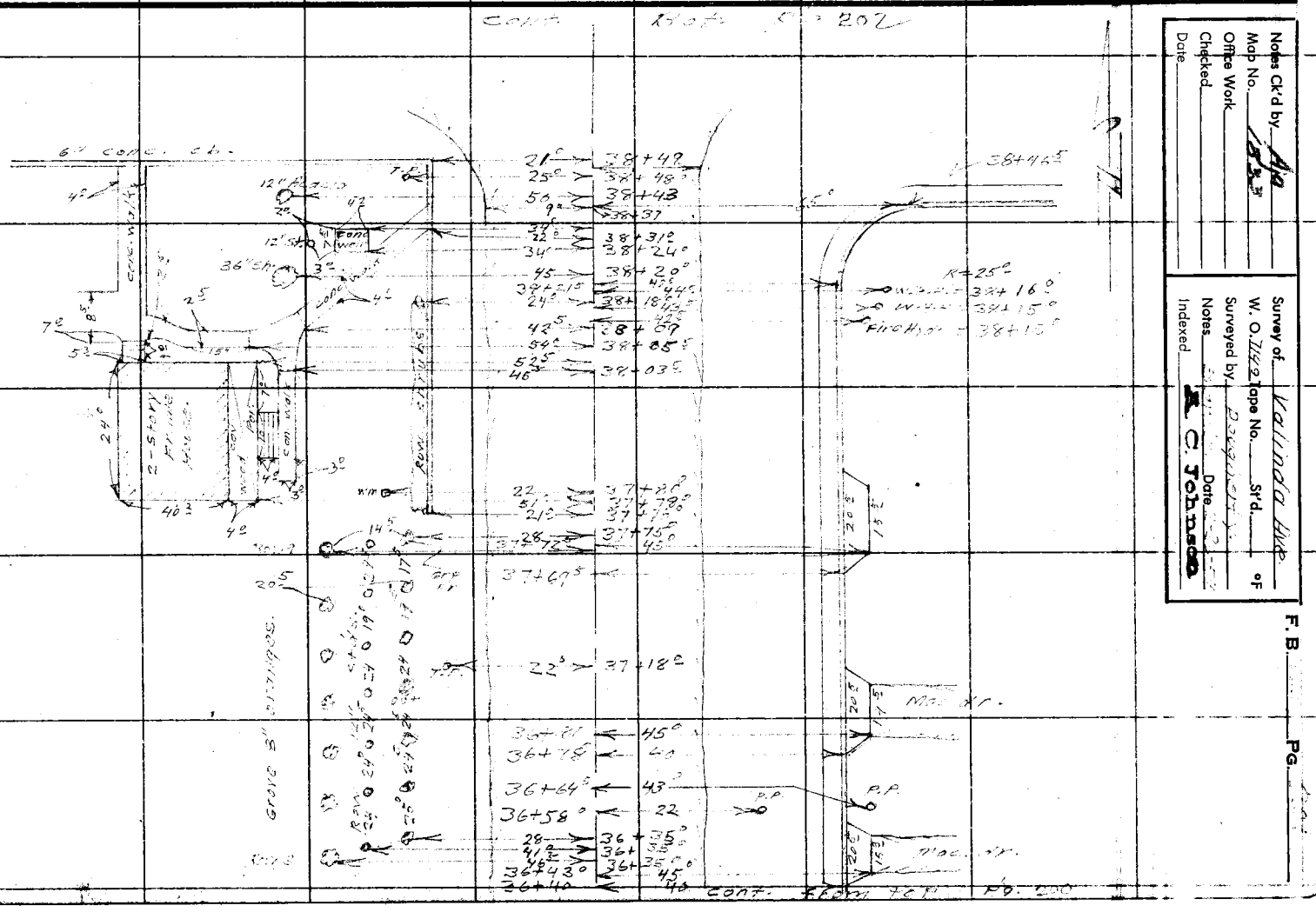

Notes Ck'd by
Map No.
Office Work
Checked
Date

Survey of Kalinda Ave
W. O. 7442 Tape No. St'd. oF
Surveyed by
Notes Date
Indexed L. C. Johnson

F. B. PG.

Cont. Rot. pg 202

F. B. 766 Pg. 202

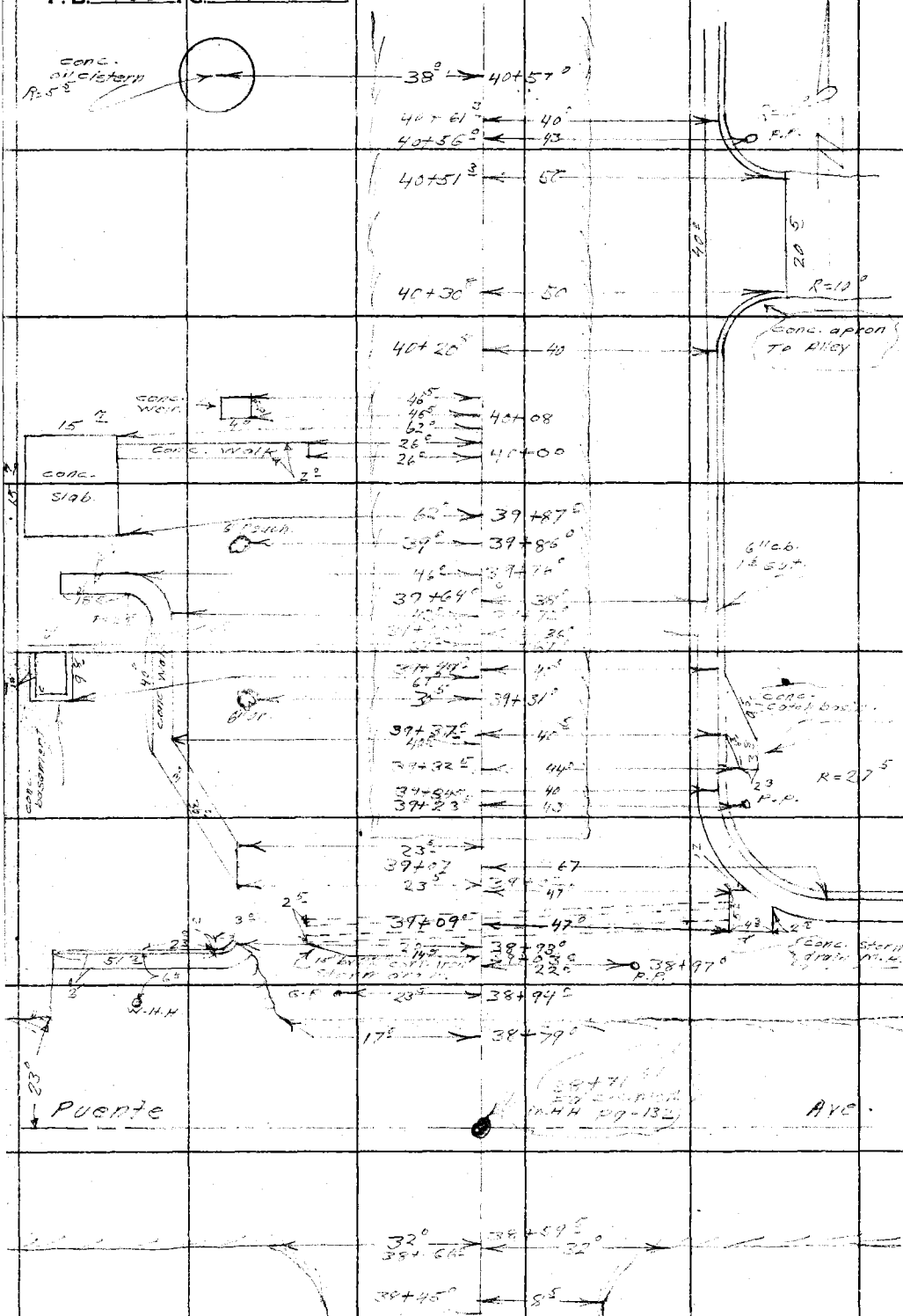

RETURN TO
LOS ANGELES COUNTY SURVEYOR
725 LOS ANGELES COUNTY
ENGINEERING BLDG.

Do not extend notes this side of this line.

Note: Any Additions or Changes on This Sheet Must be Made or Circled in Red Ink With Date and Name of Person Making Change.

Notes Ck'd by Aja	Survey of Vaiinda Ave
Map No. 1833	W. O. 1149 Tape No. ____ St'd. ____ °F
Office Work	Surveyed by [illegible]
Checked	Notes Bowles Date 2-24-64
Date	Indexed A. C. Johnson

F. B. ____ PG. ____

Note: Any Additions or Changes on This Sheet Must be Made or Circled in Red Ink With Date and Name of Person Making Change.

Do not extend notes this side of this line.

RETURN TO
LOS ANGELES COUNTY SURVEYOR
726 LOS ANGELES COUNTY
ENGINEERING BLDG.



cont. from top p. 97.202

76F3095 247 4-53

F.B. 966 Pg. 204

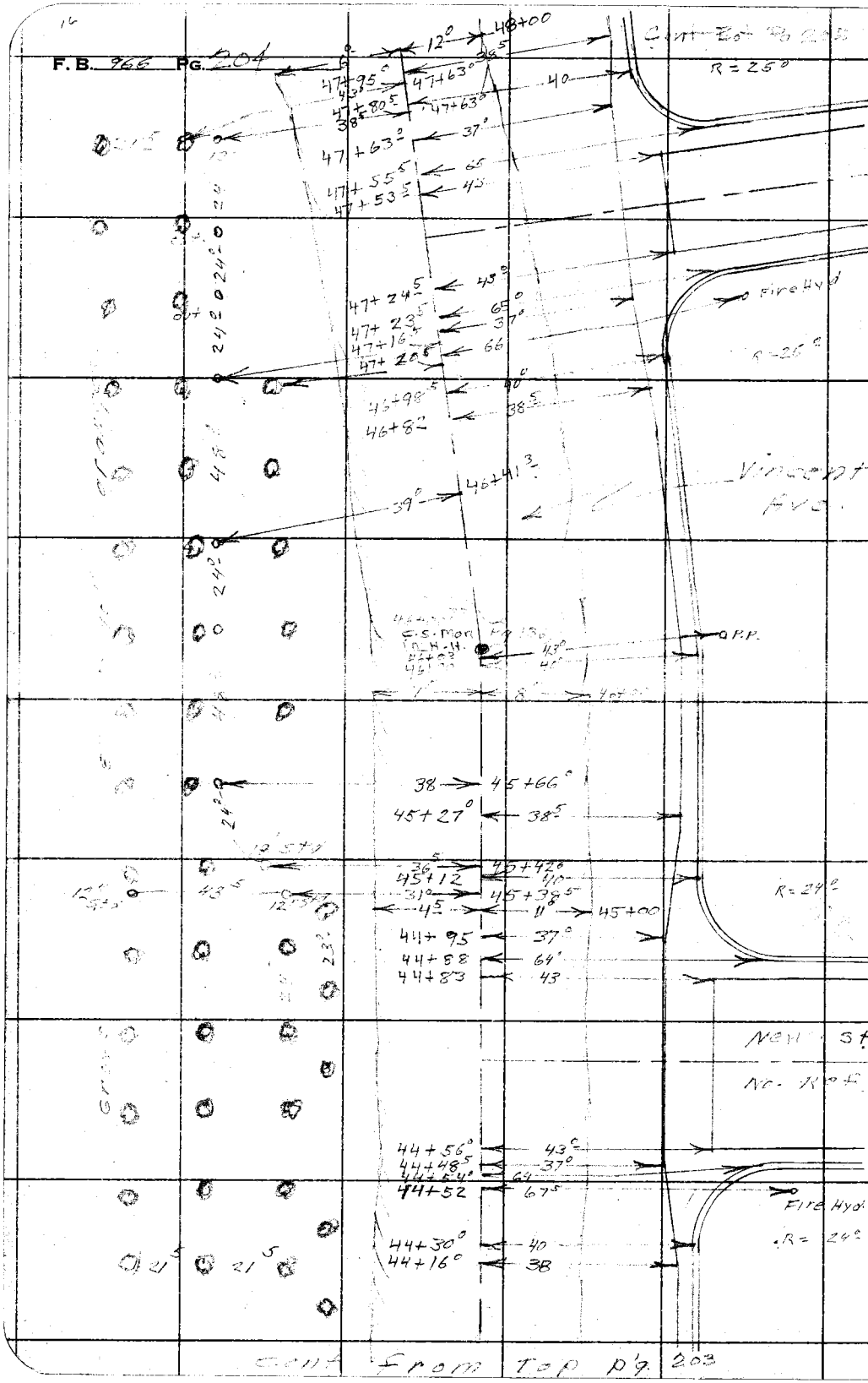

RETURN TO
LOS ANGELES COUNTY SURVEYOR
726 LOS ANGELES COUNTY
ENGINEERING BLDG.

Do not extend notes this side of this line.

Note: Any Additions or Changes on This Sheet Must be Made or Circled in Red Ink With Date and Name of Person Making Change.

Notes Ck'd by Aja	Survey of Valinda Ave.
Map No. 1833	W. O. Tape No. St'd. °F
Office Work	Surveyed by Dougherty
Checked	Notes Date
Date	Indexed K. C. Johnson

F. B. Pg.

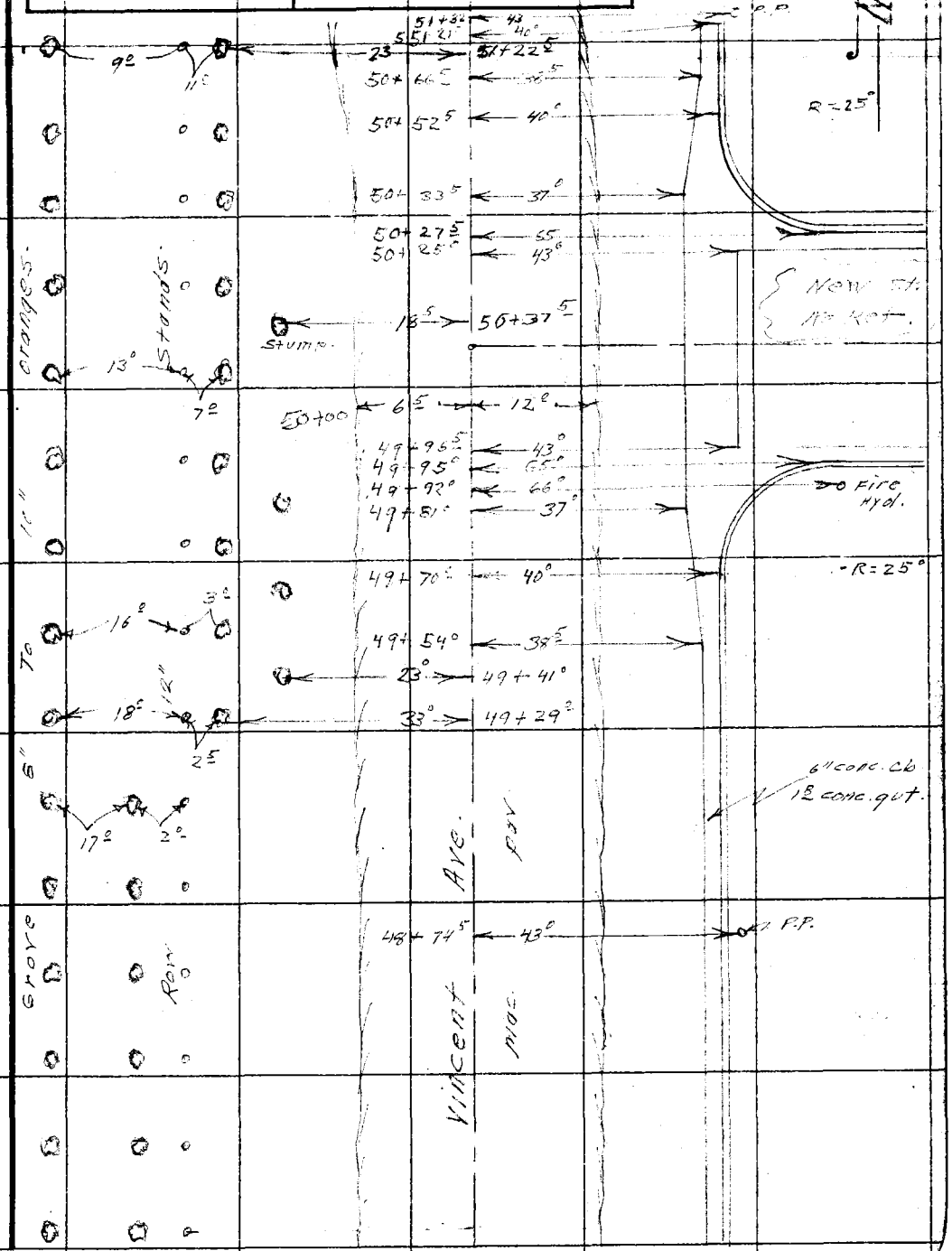

cont. from Top pg. 204

Note: Any Additions or Changes on This Sheet Must be Made or Circled in Red Ink With Date and Name of Person Making Change.

Do not extend notes this side of this line.

RETURN TO
LOS ANGELES COUNTY SURVEYOR
726 LOS ANGELES COUNTY
ENGINEERING BLDG.

76F3098 247 4-53

Cont. Dat. pg. 207

F.B. 966 Pg. 206

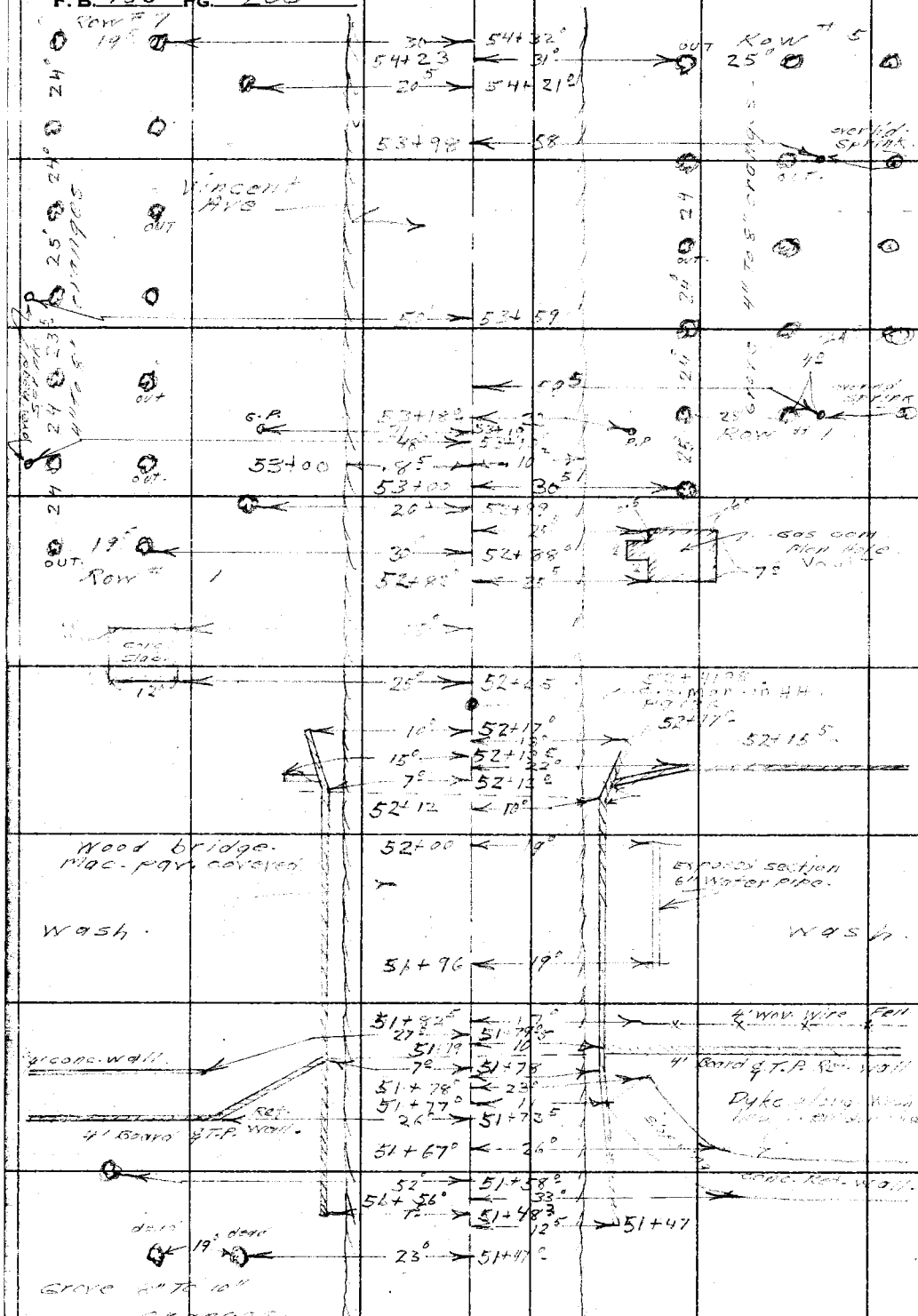

Cont. from Top pg. 205

RETURN TO
LOS ANGELES COUNTY SURVEYOR
726 LOS ANGELES COUNTY
ENGINEERING BLDG.
Do not extend notes this side of this line.

Note: Any Additions or Changes on This Sheet Must be Made or Circled in Red Ink With Date and Name of Person Making Change.

Notes Ck'd by Aja	Survey of Valinda Ave.
Map No. 1833	W. O. ____ Tape No. ____ St'd. ____ °F
Office Work	Surveyed by Dougherty
Checked	Notes Bowles Date 3-1-59
Date	Indexed K. C. Johnson

F. B. 266 PG. 1227



Note: Any Additions or Changes on This Sheet Must be Made or Circled in Red Ink With Date and Name of Person Making Change.

Do not extend notes this side of this line.

RETURN TO
LOS ANGELES COUNTY SURVEYOR
726 LOS ANGELES COUNTY
ENGINEERING BLDG.

76F3098 247 4-59

cont. from top pg. 206

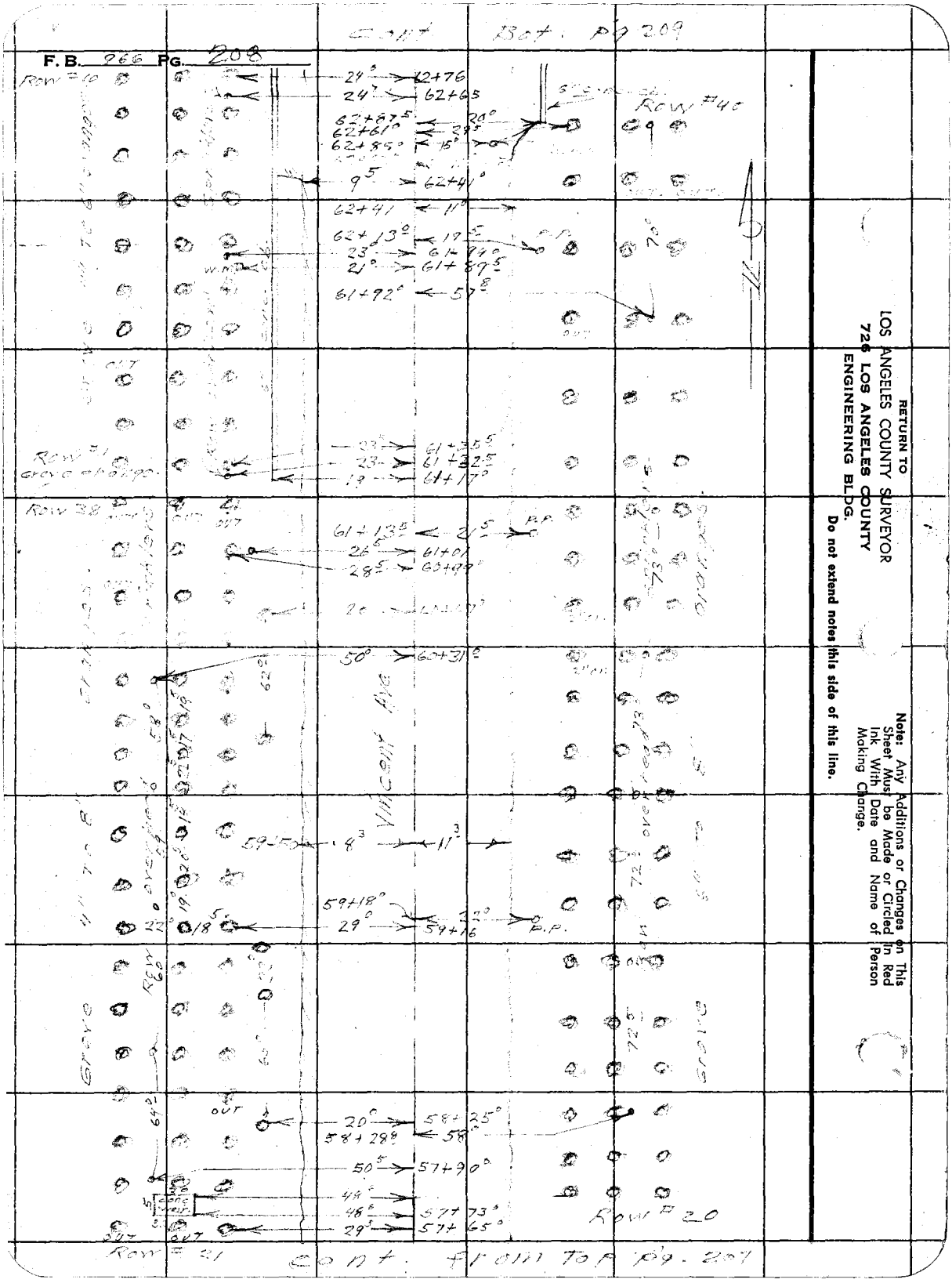

RETURN TO
LOS ANGELES COUNTY SURVEYOR
726 LOS ANGELES COUNTY
ENGINEERING BLDG.

Do not extend notes this side of this line.

Note: Any Additions or Changes on This Sheet Must be Made or Circled in Red Ink With Date and Name of Person Making Change.

Notes Ck'd by Aje	Survey of Vincent Ave
Map No. 1853	W. O. ____ Tape No. ____ St'd. ____ °F
Office Work ____	Surveyed by Dougherty
Checked ____	Notes Dougherty Date 3-1-54
Date ____	Indexed R. C. Johnson

F. B. ____ PG. ____

Cont. on Bot. Pg. 210

Note: Any Additions or Changes on This Sheet Must be Made or Circled in Red Ink With Date and Name of Person Making Change.

Do not extend notes this side of this line.

RETURN TO
LOS ANGELES COUNTY SURVEYOR
726 LOS ANGELES COUNTY
ENGINEERING BLDG.

Kow 3
19.0
8" Or. Gr.
14.0
6" Fig
8" Mac. Or.
19.0
14.5
8" Persim.
19.0
Row 1
23.5 c. to c. N&S
H.H. (Wat)
64+02.0
52.0
63+92.0
47.0
63+83.7
20.0
4" F.H.
63+82.7
19.5
H.H. (Wat)
63+62.0
31.6
12.0
63+84.0
6.5
R. 20.5
63+80.0
19.0
65.5
63+81.0
63+76.8
14.5
H.H. (Wat)
Fd. C.S. Mon. Pg. 137
6" Conc. Curb
15.0
63+70.5
21.8
63+68.0
H.H. (Wat)
32.5
63+63.2
8" Peach
63+70.0
62.5
63+58.8
56.0
63+57.8
17.5
H.H. (Wat)
6" Conc. B/k. Wall
10' Mac.
Pav.
Conc.
San Bernardino
73.4
Fd. C.S. Mon. Pg. 137
Pav.
73.58
Rd.
Pg. 137
Conc.
Pav.
22
5
63+24.2
Mac.
63+18.2
N.S.
R. 10.2
45.7
63+19.5
Tel. M.H.
Pav.
24" Steel M.H.
12" G. Valve Dn. 4'
63+30.4
30.4
24.5
14.2
12" Rig.
26.2
63+17.5
12" G. Valve
63+13.7
25.2
P.P.
4.5
4.2
1.2
30r.
5or.
R. 10.2
12.5
H.H. (Wat)
19.7
63+14.2
3/4" O.H. Sprk.
Wooden Sign Board.
29.6
Conc. Valve Box
2" Rig.
63+08.2
20.4
22.2
63+09.2
29.5
63+06.5
5" Or.
23.0
63+06.5
12" S.P.
30.7
63+05.2
43.7
63+02.5
2" Or.
39.6
63+03.7
36" S.P.
13.5
63+05.2
38.7
63+01.2
P.P.
(2) Wat. Valves
37.0
Cor. Iron Pumping House Conc. Base
63+00
29.5
12" S.P.
62+99.5
31.5
3/4" O.H. Sprk.
37.2
62+96.2
6" Steel Pipe out into Ground
℄ Vincent Ave
Mac. Pav.

Cont. from Top Pg. 208

76F3088 247 4-53

F. B. 966 PG. 210

Cont. on Rt. Pg. 21

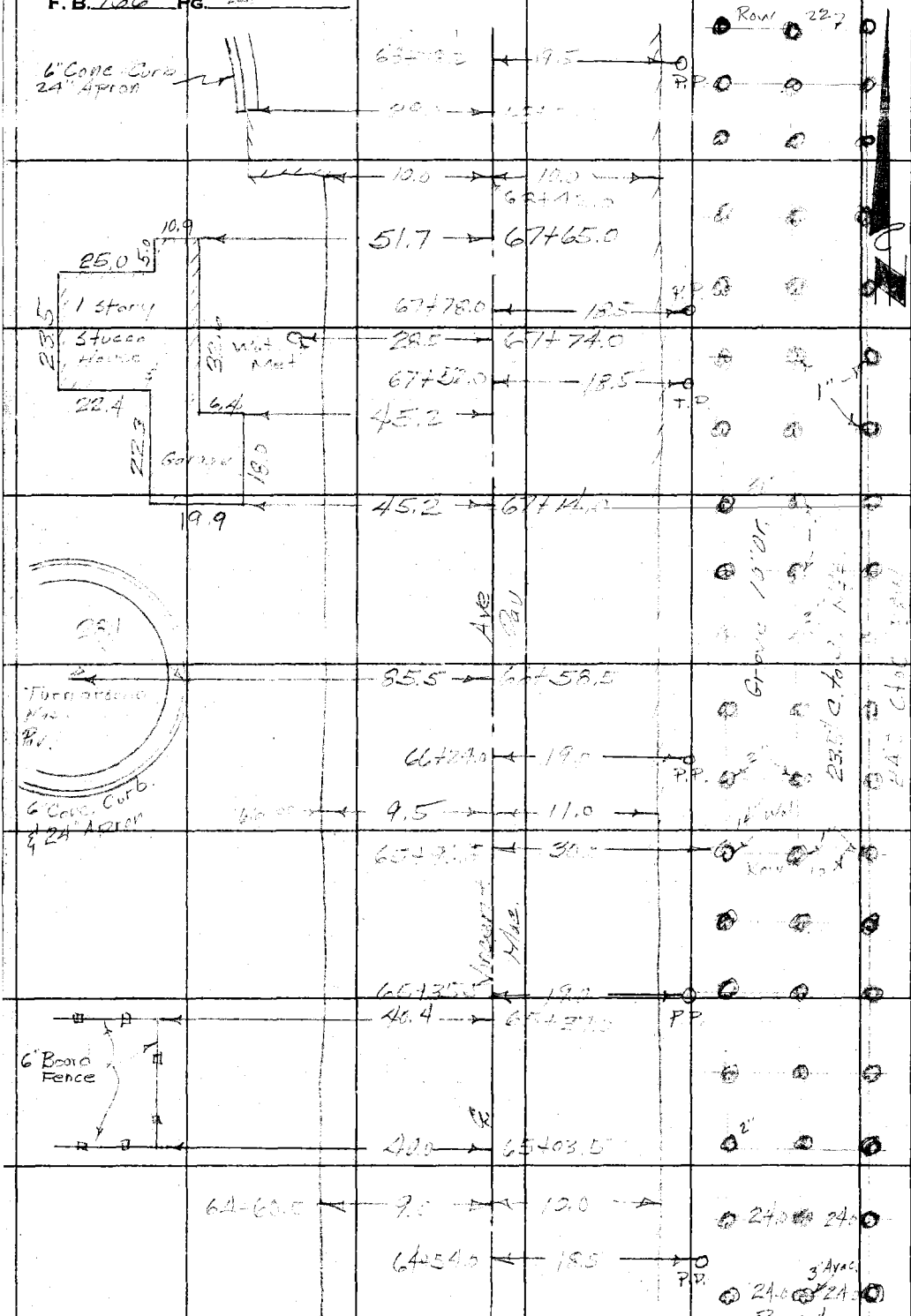

RETURN TO
LOS ANGELES COUNTY SURVEYOR
726 LOS ANGELES COUNTY
ENGINEERING BLDG.

Do not extend notes this side of this line.

Note: Any Additions or Changes on This Sheet Must be Made or Circled in Red Ink With Date and Name of Person Making Change.

Cont. from Top Pg. 209

Notes Ck'd by Aja	Survey of Vincent Ave
Map No. 1833	W. O. ____ Tape No. ____ St'd. ____ °F
Office Work	Surveyed by [illegible]
Checked	Notes [illegible] Date [illegible]
Date	Indexed A. C. Johnson

F. B. 966 PG. [illegible]



Note: Any Additions or Changes on This Sheet Must be Made or Circled in Red Ink With Date and Name of Person Making Change.

Do not extend notes this side of this line.

RETURN TO
LOS ANGELES COUNTY SURVEYOR
726 LOS ANGELES COUNTY
ENGINEERING BLDG.

76F309S 247 4-53

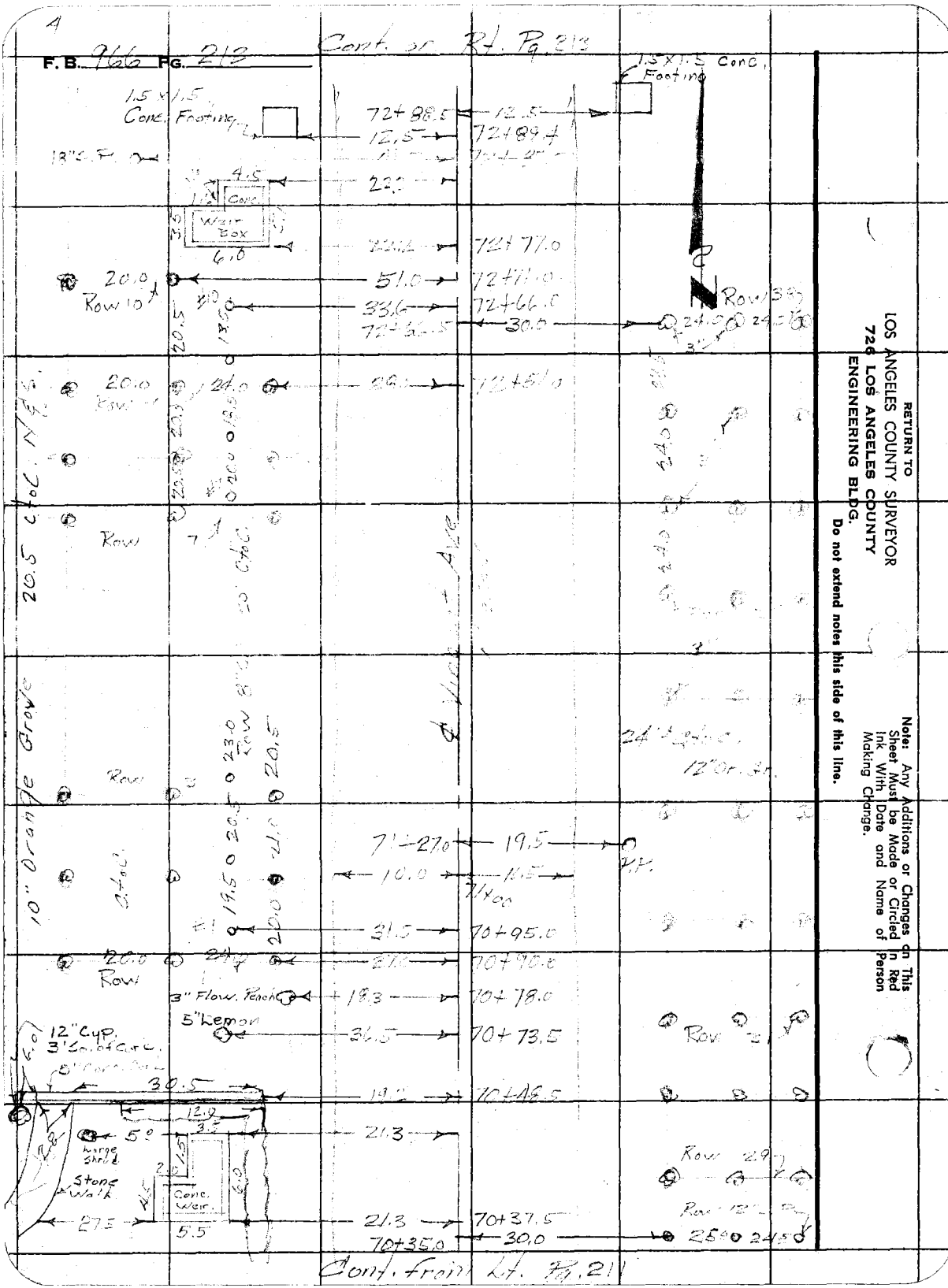

RETURN TO
LOS ANGELES COUNTY SURVEYOR
726 LOS ANGELES COUNTY
ENGINEERING BLDG.
Do not extend notes this side of this line.

Note: Any Additions or Changes on This Sheet Must be Made or Circled in Red Ink With Date and Name of Person Making Change.

Notes Ck'd by Aja	Survey of Vincent Ave
Map No. 1833	W. O. [illegible] Tape No. ____ St'd. ____ °F
Office Work	Surveyed by Douglas [illegible]
Checked	Notes Douglas [illegible] Date [illegible]
Date	Indexed A. C. Johnson

F. B. [illegible] PG. [illegible]

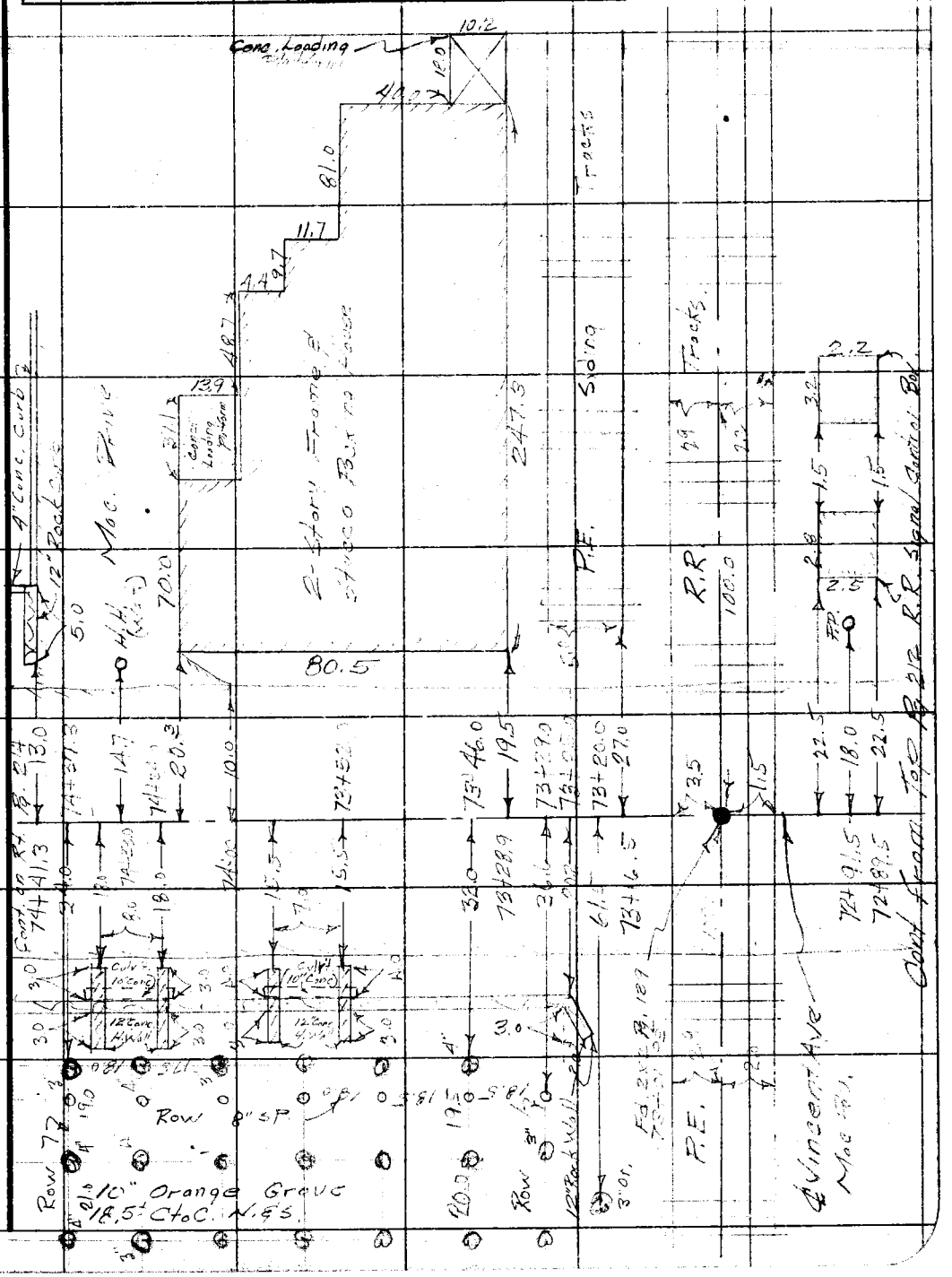

Note: Any Additions or Changes on This Sheet Must be Made or Circled in Red Ink With Date and Name of Person Making Change.

Do not extend notes this side of this line.

RETURN TO
LOS ANGELES COUNTY SURVEYOR
726 LOS ANGELES COUNTY
ENGINEERING BLDG.

76F3095 247 4-53

F. B. 966 Pg. 21A

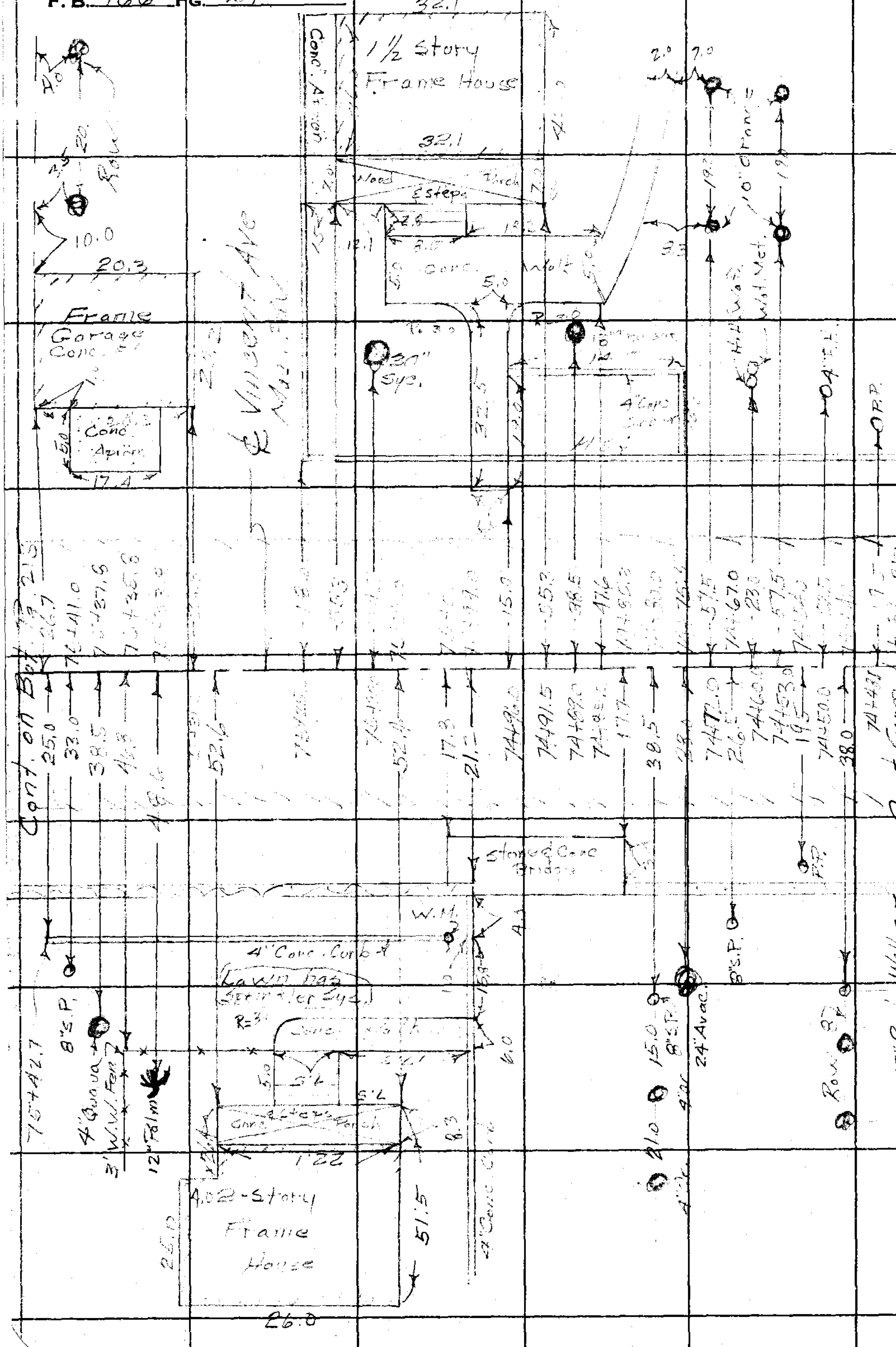

RETURN TO
LOS ANGELES COUNTY SURVEYOR
726 LOS ANGELES COUNTY ENGINEERING BLDG.

Do not extend notes this side of this line.

Note: Any Additions or Changes on This Sheet Must be Made or Circled in Red Ink With Date and Name of Person Making Change.

Notes Ck'd by Ajo	Survey of Vincent Ave
Map No. 1833	W. O. [illegible] Tape No. ____ St'd. ____ °F
Office Work	Surveyed by [illegible]
Checked	Notes [illegible] Date [illegible]
Date	Indexed A. C. Johnson

F. B. 966 PG. 215



Note: Any Additions or Changes on This Sheet Must be Made or Circled in Red Ink With Date and Name of Person Making Change.

Do not extend notes this side of this line.

RETURN TO
LOS ANGELES COUNTY SURVEYOR
726 LOS ANGELES COUNTY
ENGINEERING BLDG.

76F3098 247 4-53

F.B. 966 PG. 216

Cont. on Bot. Pg. 217



Cont. from Top Pg. 215

RETURN TO
LOS ANGELES COUNTY SURVEYOR
726 LOS ANGELES COUNTY
ENGINEERING BLDG.

Do not extend notes this side of this line.

Note: Any Additions or Changes on This Sheet Must be Made or Circled in Red Ink With Date and Name of Person Making Change.

Notes Ck'd by Aja	Survey of Vincent Ave
Map No. 1833	W. O. Tape No. St'd. °F
Office Work	Surveyed by Dougherty
Checked	Notes Dougherty Date
Date	Indexed A. C. Johnson

F. B. 96 PG. 218

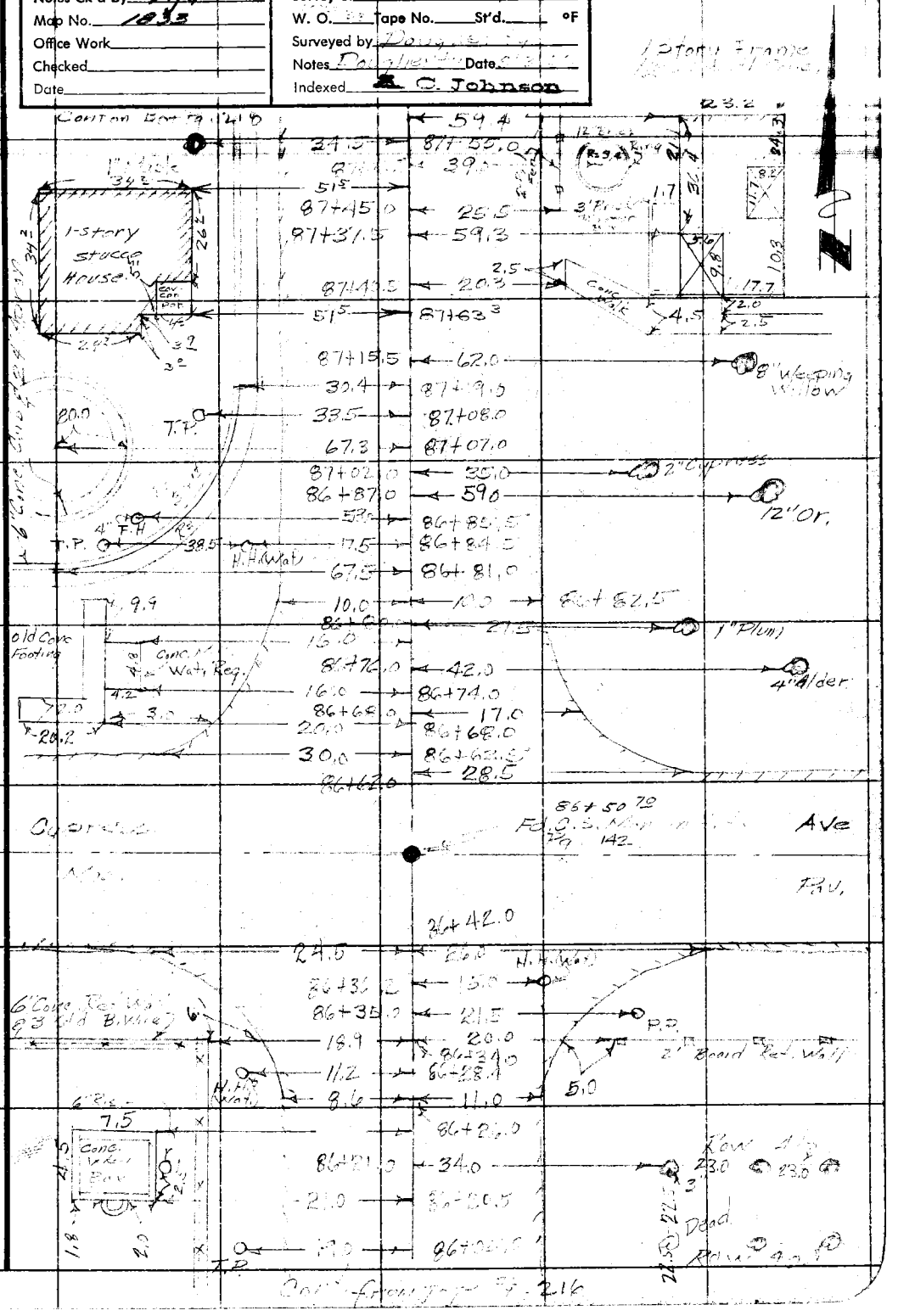

Note: Any Additions or Changes on This Sheet Must be Made or Circled in Red Ink With Date and Name of Person Making Change.

Do not extend notes this side of this line.

RETURN TO
LOS ANGELES COUNTY SURVEYOR
726 LOS ANGELES COUNTY
ENGINEERING BLDG.

76F3098 247 4-53

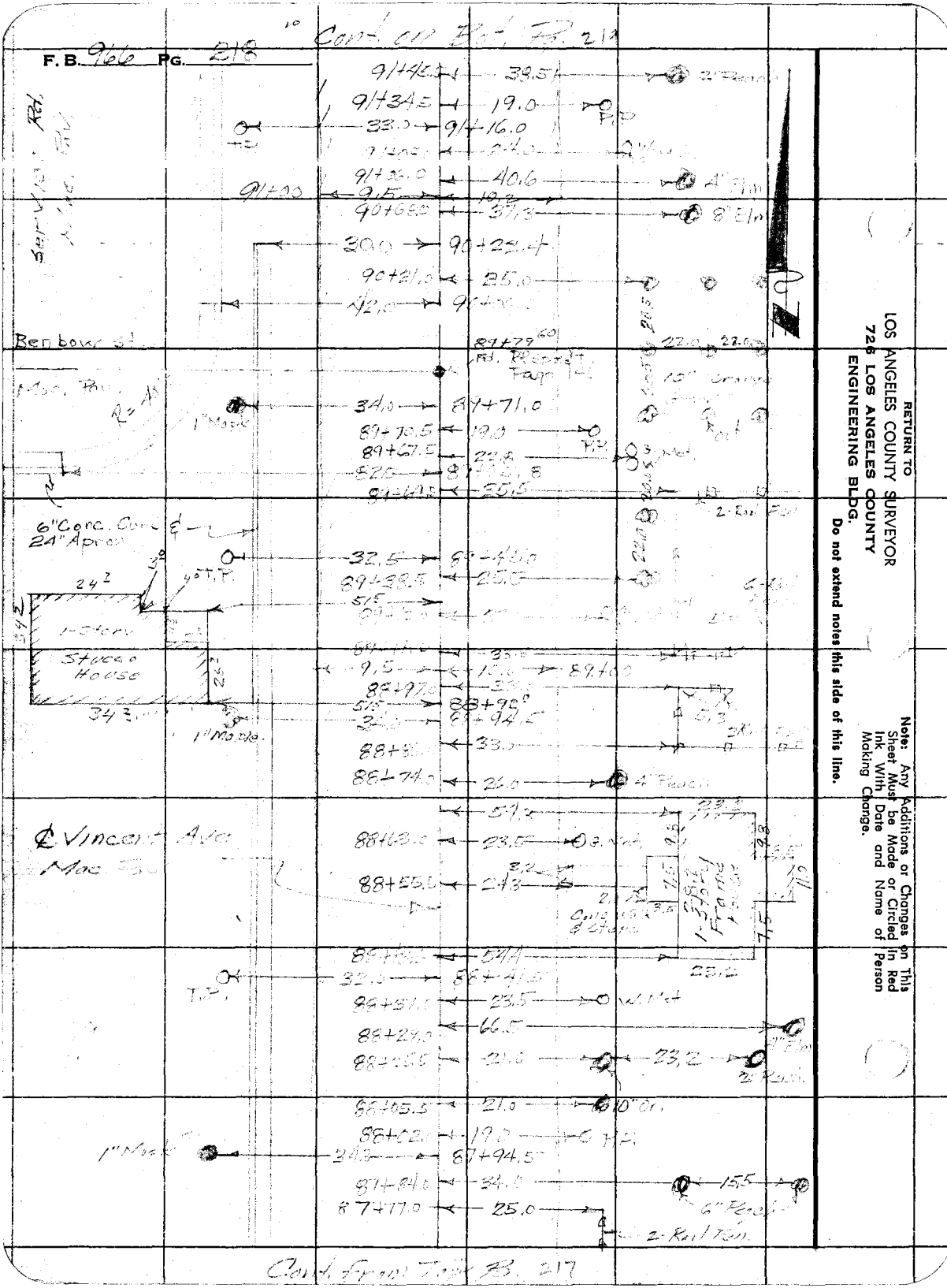

RETURN TO
LOS ANGELES COUNTY SURVEYOR
726 LOS ANGELES COUNTY
ENGINEERING BLDG.

Do not extend notes this side of this line.

Note: Any Additions or Changes on This Sheet Must be Made or Circled in Red Ink With Date and Name of Person Making Change.

Notes Ck'd by Aja	Survey of Vincent Ave
Map No. 1833	W. O. 00/19/33 Tape No. ____ St'd. ____ °F
Office Work	Surveyed by Dougherty
Checked	Notes Dougherty Date [illegible]
Date	Indexed A. C. Johnson

F. B. [illegible] Pg. [illegible]

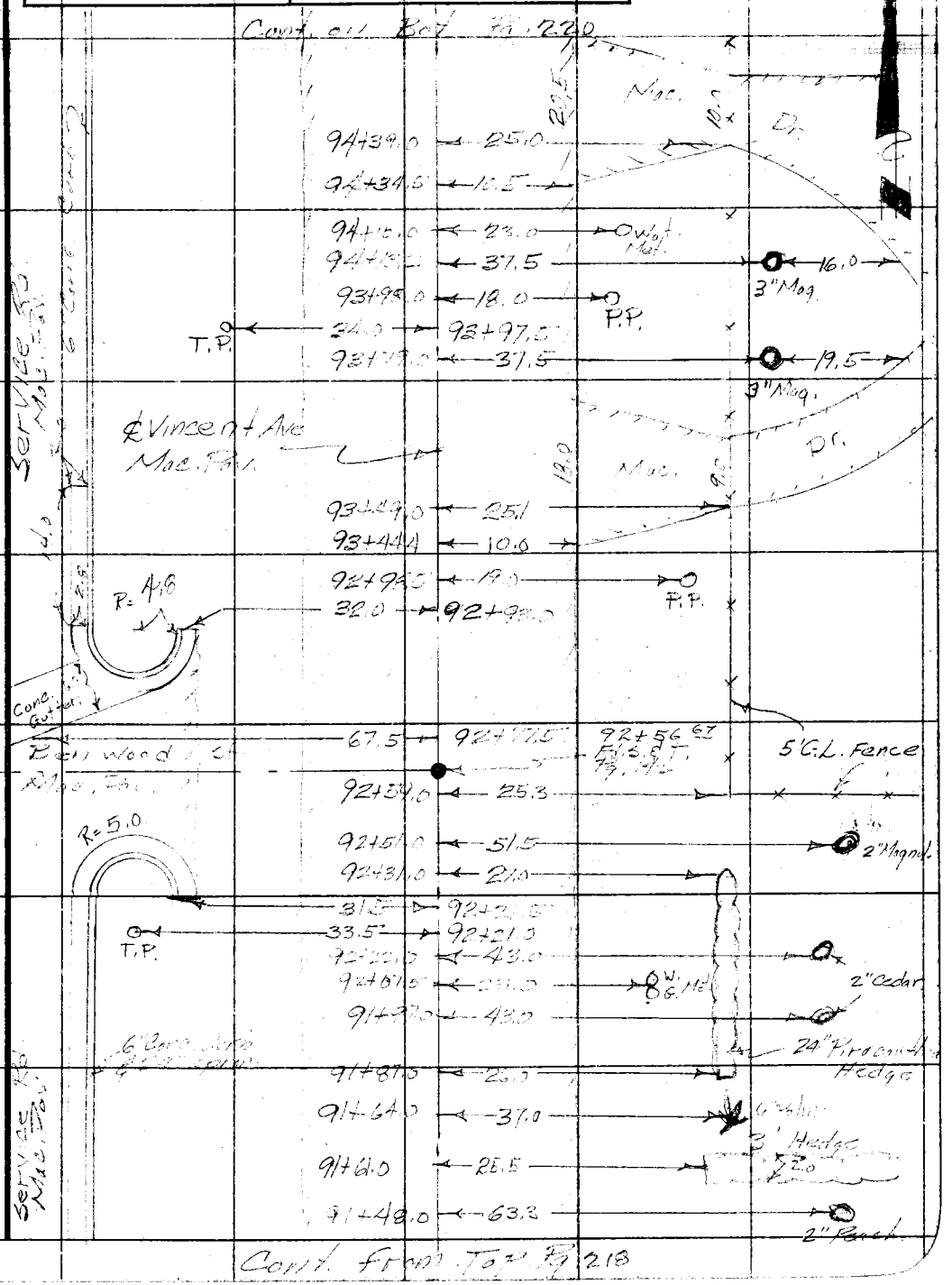

Note: Any Additions or Changes on This Sheet Must be Made or Circled in Red Ink With Date and Name of Person Making Change.

Do not extend notes this side of this line.

RETURN TO
LOS ANGELES COUNTY SURVEYOR
726 LOS ANGELES COUNTY
ENGINEERING BLDG.

76F3099 247 4-53

Cont. on Bot. Pg 221

F. B. 9166 PG. 220



Cont. from Top Pg. 219

RETURN TO
LOS ANGELES COUNTY SURVEYOR
726 LOS ANGELES COUNTY
ENGINEERING BLDG.
Do not extend notes this side of this line.

Note: Any Additions or Changes on This Sheet Must be Made or Circled in Red Ink With Date and Name of Person Making Change.

Notes Ck'd by Aja	Survey of Vincent Ave
Map No. 1833	W. O. 0014 38 Tape No. ____ St'd. ____ °F
Office Work	Surveyed by Dougherty
Checked	Notes Dougherty Date 3-2-[illegible]
Date	Indexed A. C. Johnson

F. B. [illegible] Pg. [illegible]

Cont. on Bot. Pg. 22[illegible]



Cont. from Top Pg. 220

Note: Any Additions or Changes on This Sheet Must be Made or Circled in Red Ink With Date and Name of Person Making Change.

Do not extend notes this side of this line.

RETURN TO
LOS ANGELES COUNTY SURVEYOR
726 LOS ANGELES COUNTY
ENGINEERING BLDG.

76F3098 247 4-53



RETURN TO
LOS ANGELES COUNTY SURVEYOR
726 LOS ANGELES COUNTY
ENGINEERING BLDG.

Do not extend notes this side of this line.

Note: Any Additions or Changes on This Sheet Must be Made or Circled in Red Ink With Date and Name of Person Making Change.

Notes Ck'd by Aja	Survey of Vincent Ave
Map No. 1835	W. O. ____ Tape No. ____ St'd. ____ °F
Office Work	Surveyed by Dougherty
Checked	Notes [illegible] Date [illegible]
Date	Indexed A. C. Johnson

F. B. [illegible] PG. [illegible]

Cont. on Bot Pg. 224

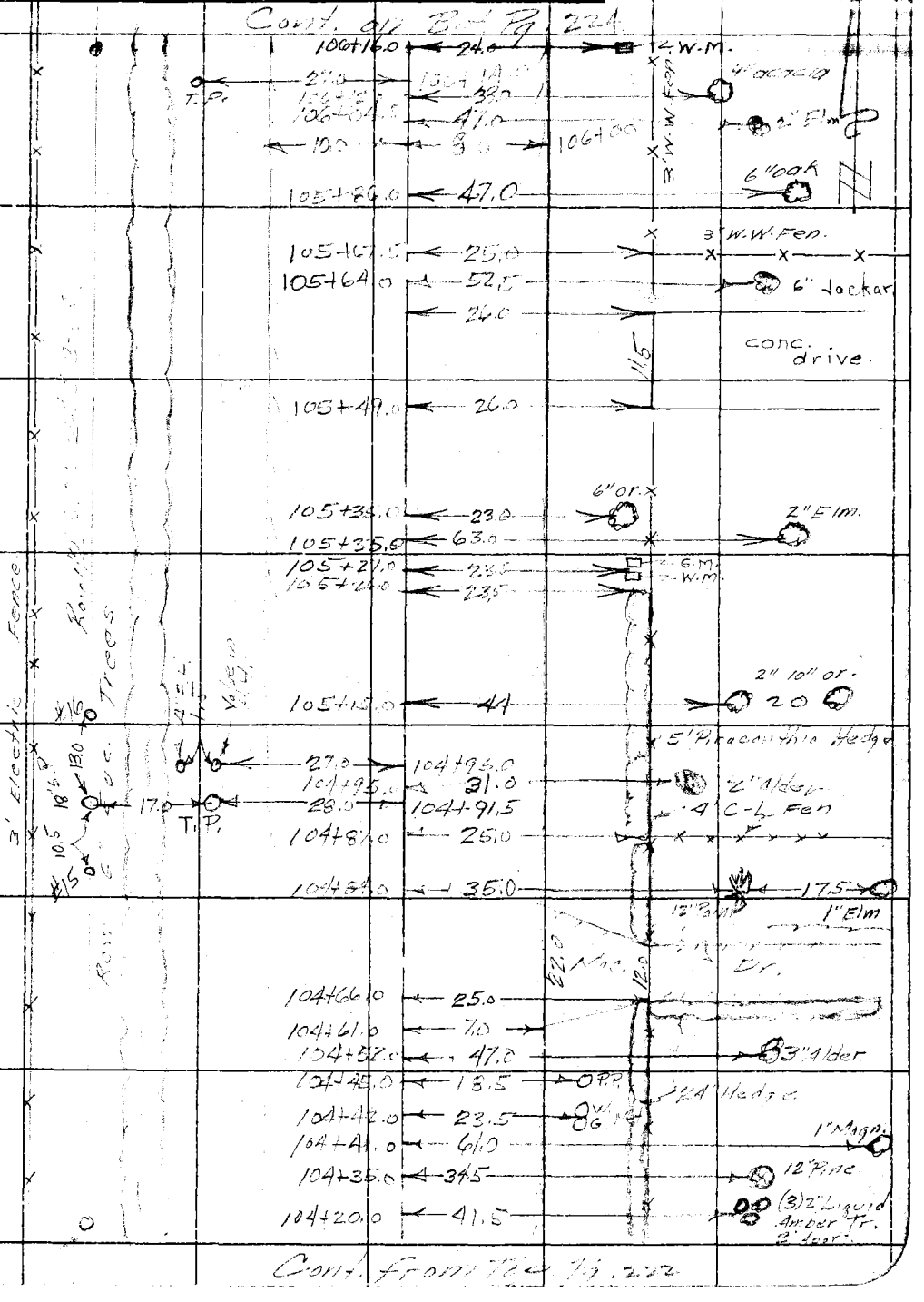

Cont. from Top Pg. 222

Note: Any Additions or Changes on This Sheet Must be Made or Circled In Red Ink With Date and Name of Person Making Change.

Do not extend notes this side of this line.

RETURN TO
LOS ANGELES COUNTY SURVEYOR
726 LOS ANGELES COUNTY
ENGINEERING BLDG.

76FS095 247 4-53



RETURN TO
LOS ANGELES COUNTY SURVEYOR
726 LOS ANGELES COUNTY
ENGINEERING BLDG.

Do not extend notes this side of this line.

Note: Any Additions or Changes on This Sheet Must be Made or Circled in Red Ink With Date and Name of Person Making Change.

Notes Ck'd by Aja	Survey of Valinda Ave.
Map No. 1833	W. O. 007438 Tape No. St'd. °F
Office Work	Surveyed by Dougherty
Checked	Notes Bowley Date
Date	Indexed A. C. Johnson

F. B. [illegible] PG.

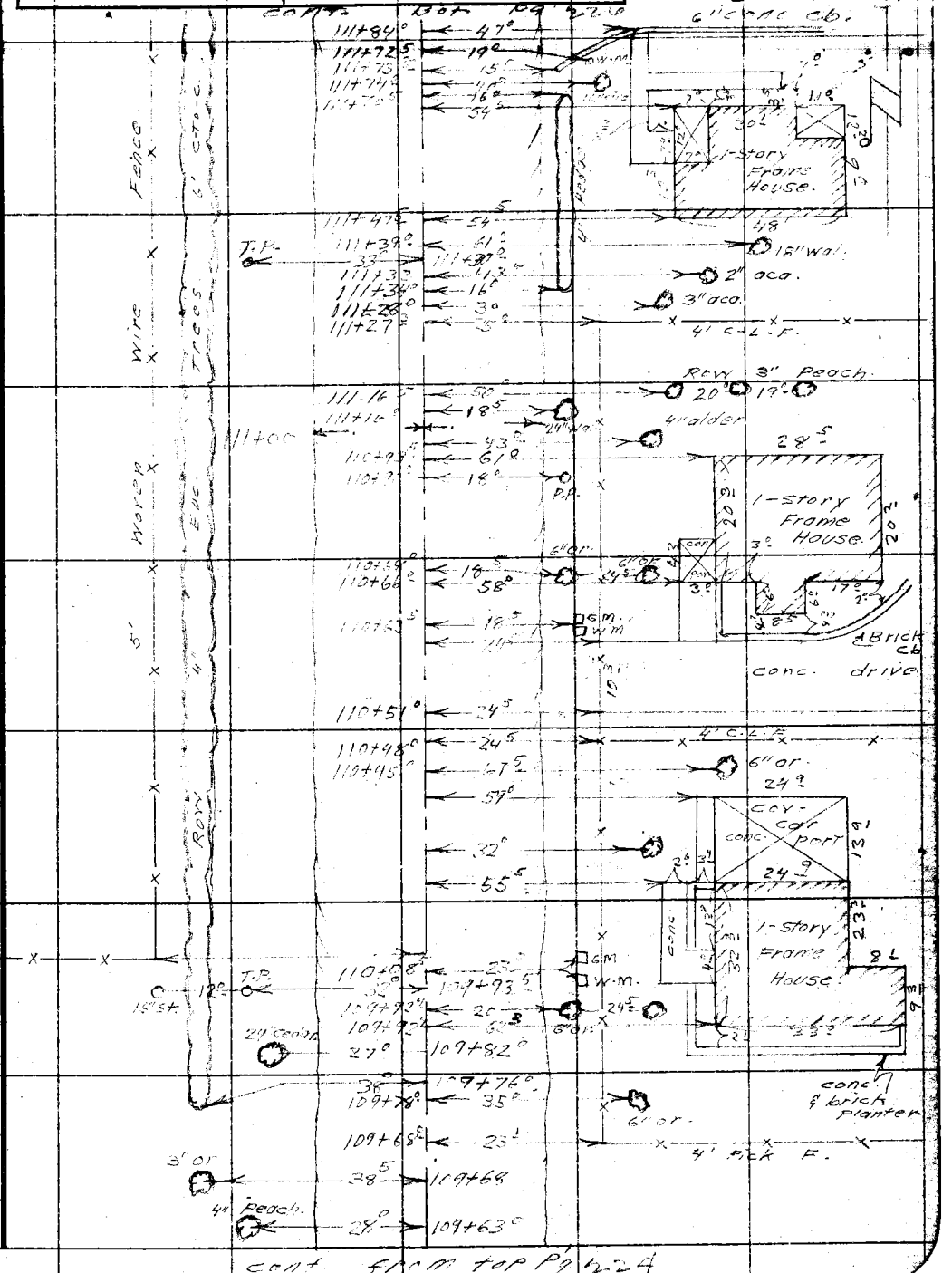

cont. from top Pg 224

Note: Any Additions or Changes on This Sheet Must be Made or Circled in Red Ink With Date and Name of Person Making Change.

Do not extend notes this side of this line.

RETURN TO
LOS ANGELES COUNTY SURVEYOR
726 LOS ANGELES COUNTY
ENGINEERING BLDG.

76F3095 247 4-53

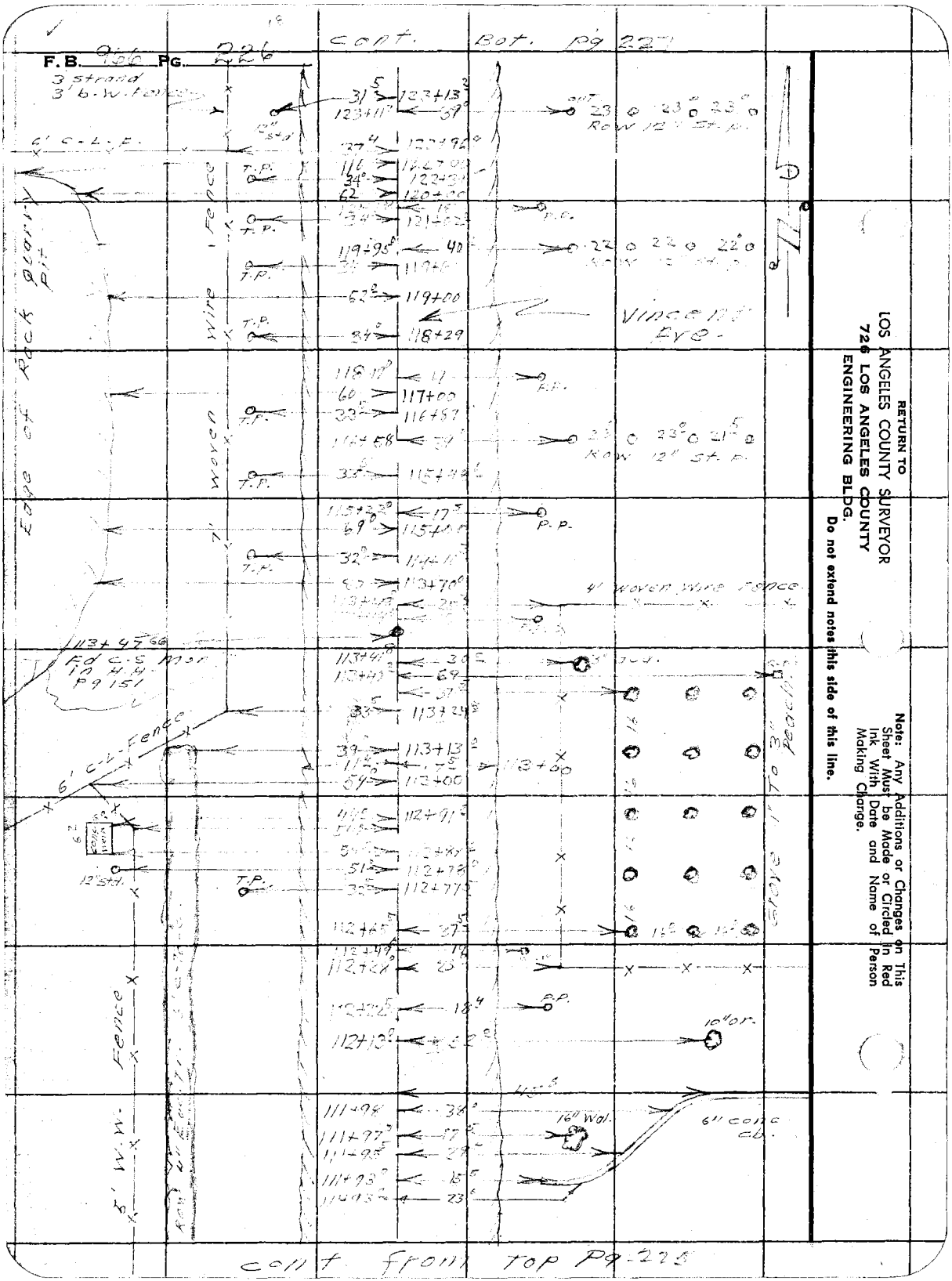

RETURN TO
LOS ANGELES COUNTY SURVEYOR
726 LOS ANGELES COUNTY
ENGINEERING BLDG.

Do not extend notes this side of this line.

Note: Any Additions or Changes on This Sheet Must be Made or Circled in Red Ink With Date and Name of Person Making Change.

Notes Ck'd by Aja	Survey of Valinda Ave.
Map No. 1833	W. O. ____ Tape No. ____ St'd. ____ °F
Office Work	Surveyed by Dougherty
Checked	Notes [illegible] Date 3-5-54
Date	Indexed A. C. Johnson

F. B. [illegible] PG. [illegible]



Note: Any Additions or Changes on This Sheet Must be Made or Circled In Red Ink With Date and Name of Person Making Change.

Do not extend notes this side of this line.

RETURN TO
LOS ANGELES COUNTY SURVEYOR
726 LOS ANGELES COUNTY
ENGINEERING BLDG.

76F3098 247 4-53



RETURN TO
LOS ANGELES COUNTY SURVEYOR
726 LOS ANGELES COUNTY
ENGINEERING BLDG.

Do not extend notes this side of this line.

Note: Any Additions or Changes on This Sheet Must be Made or Circled in Red Ink With Date and Name of Person Making Charge.

Notes Ck'd by Aja	Survey of Valinda Ave
Map No. 1833	W. O. ____ Tape No. ____ St'd. ____ °F
Office Work ____	Surveyed by Dougherty
Checked ____	Notes Bowen Date 3-5-54
Date ____	Indexed A Johnson

F. B. [illegible] Pg. [illegible]

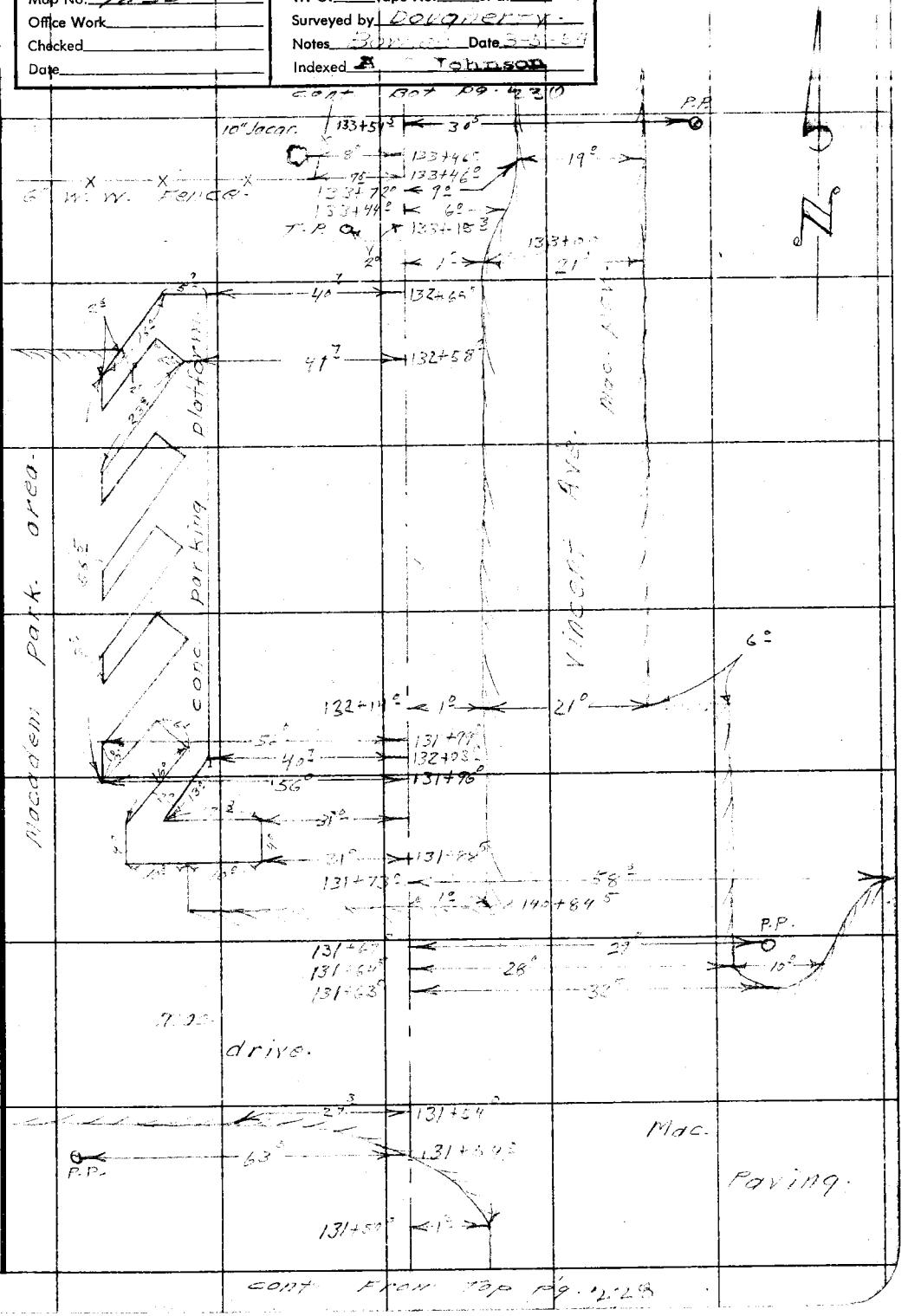

Note: Any Additions or Changes on This Sheet Must be Made or Circled in Red Ink With Date and Name of Person Making Change.

Do not extend notes this side of this line.

RETURN TO
LOS ANGELES COUNTY SURVEYOR
726 LOS ANGELES COUNTY
ENGINEERING BLDG.

76F3095 247 4-53

F.B. 966 PG. 230

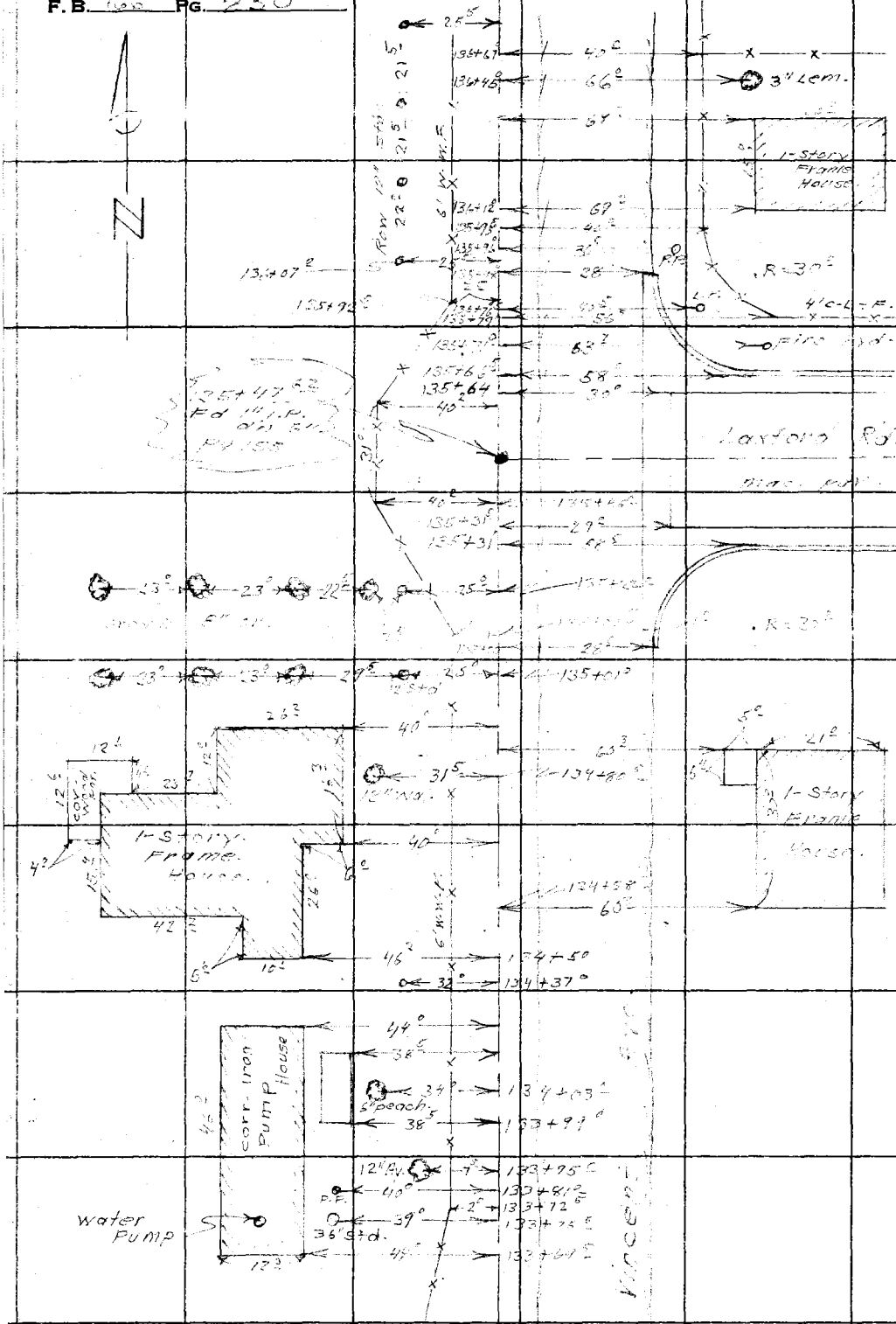

RETURN TO
LOS ANGELES COUNTY SURVEYOR
726 LOS ANGELES COUNTY
ENGINEERING BLDG.

Do not extend notes this side of this line.

Note: Any Additions or Changes on This Sheet Must be Made or Circled in Red Ink With Date and Name of Person Making Change.

Notes Ck'd by Aja	Survey of Valinda Hyd.
Map No. 1835	W. O. ____ Tape No. ____ St'd. ____ °F
Office Work ____	Surveyed by [illegible]
Checked ____	Notes [illegible] Date [illegible]
Date ____	Indexed A. C. Johnson

F. B. ____ PG. ____



Note: Any Additions or Changes on This Sheet Must be Made or Circled In Red Ink With Date and Name of Person Making Change.

Do not extend notes this side of this line.

RETURN TO
LOS ANGELES COUNTY SURVEYOR
726 LOS ANGELES COUNTY
ENGINEERING BLDG.

76F3098 247 4-53

F. B. 966 PG. 232



cont. from Top pg 231

RETURN TO
LOS ANGELES COUNTY SURVEYOR
726 LOS ANGELES COUNTY
ENGINEERING BLDG.

Do not extend notes this side of this line.

Note: Any Additions or Changes on This Sheet Must be Made or Circled in Red Ink With Date and Name of Person Making Change.

COPIES TO

SAN DIMAS

(REGIONAL OFFICE)

pages 233 thru 236

JN 0074.64

Notes Ck'd by Aja	Survey of Valinda Ave
Map No. 1833	W. O. ____ Tape No. 0148 St'd. 68 °F
Office Work	Surveyed by DE Holmes
Checked	Notes DEH Date 11-22-54
Date	Indexed [illegible] NOV 29 '54

F. B. 960 PG. 222

JN 0074.64
PRO VALINDA AVE
STAKING ℄ from GLENDORA AVE
North To
GARVEY AVE. (Per Staking Plans.)

Note
[illegible]
Per F.B. [illegible]
have been [illegible]
[illegible]

Holmes
Barilotti
Hand
West

Note: Any Additions or Changes on This Sheet Must be Made or Circled In Red Ink With Date and Name of Person Making Change.

Do not extend notes this side of this line.

RETURN TO
LOS ANGELES COUNTY SURVEYOR
726 LOS ANGELES COUNTY
ENGINEERING BLDG.

76F3098 247 4-53

RETURN TO
LOS ANGELES COUNTY SURVEYOR
726 LOS ANGELES COUNTY
ENGINEERING BLDG.

Note: Any Additions or Changes on This Sheet Must be Made or Circled in Red Ink With Date and Name of Person Making Change.

Do not extend notes this side of this line.

W.S. 47-B-5 To Top Lt. Pg. 236

343.00 @ 0-00 T-68° = 343.00 ✓
223.28 @ 0-00 T-68° = 223.28 ✓
223.69 @ 0-00 T-60° = 223.68 ✓
348.75 @ 0-00 T-72° = 348.76 ✓
119.32 @ 0-00 T-68° = 119.32
153.41 @ 0-00 T-68° = 153.42 ✓
230.13 @ 0-00 T-54° = 230.11

Angle Pt. Fd. S.W.&T. in bridge F.B. 966-112.

Set S.W.&T. Per Staking Plans.

(N 0°-51' (Calc.) 4 011.44 = 1.25)

P.I. Set 3/4" I.P. (Dia. 1/8") Per Staking Plan

495.59

20.0 O FFSET LINE

Set 1x2"

Set S.W.&T. Per Staking Plans.

Fd. S.W.&T. F.B. 966-114

89°-23'-50" 357.35 00.0 116.22.30 89.23-45.00

Fd. S.W.&T. F.B. 966-114

20.00

(Calc. & meas) 34.07

38.85

2.315

34.58

Set Spk.

GLENDORA AVE

B.C. Set S.W.&T. ℄

Δ = 27°0'5.20"
R = 200
T = 96.36
L = 189.12

To int. of SERVICE AVE (Per F.B. 966-111)

39.03

20.00

223.28

32.75

343.00 ✓

61.56 (Calc. & meas.) ℄

Set Spk. bent. Plan indicated as shown

153.42

Set 3/4" I.P. (Dia. 1/8") Per Staking Plan

223.68 (Calc. & meas.)

500

(H 30°-00')

nothing set

(230.1 (Calc. & meas.)

E.C. Set C.S. on 18" indicated as shown

119.32

5.0

90

Set 1x2"

119.32

5.00

37-51-50" (Calc. & meas.)

50 OFFSET LINE

PRO. LALINDA AVE

348.76

Set 1x2" (Fuss)

To bot. Pg. 235

F.B. 966 Pg. 234

L: 37-51-50
L: 151-37-10
L: 224-01-50
Av. 37-51-50 ✓

COUNTY SURVEYOR R.E. 63

℄ 37-51-50" ✓
1000.00 ✓
343.00 ✓
660.85 ✓

PRT.

L: 78°-37-10
L: 314-28-50
L: 111-43-10
Av. 78-37-10 ✓

RETURN TO
LOS ANGELES COUNTY SURVEYOR
726 LOS ANGELES COUNTY
ENGINEERING BLDG.

Note: Any Additions or Changes on This Sheet Must be Made or Circled in Red Ink With Date and Name of Person Making Change.

Do not extend notes this side of this line.

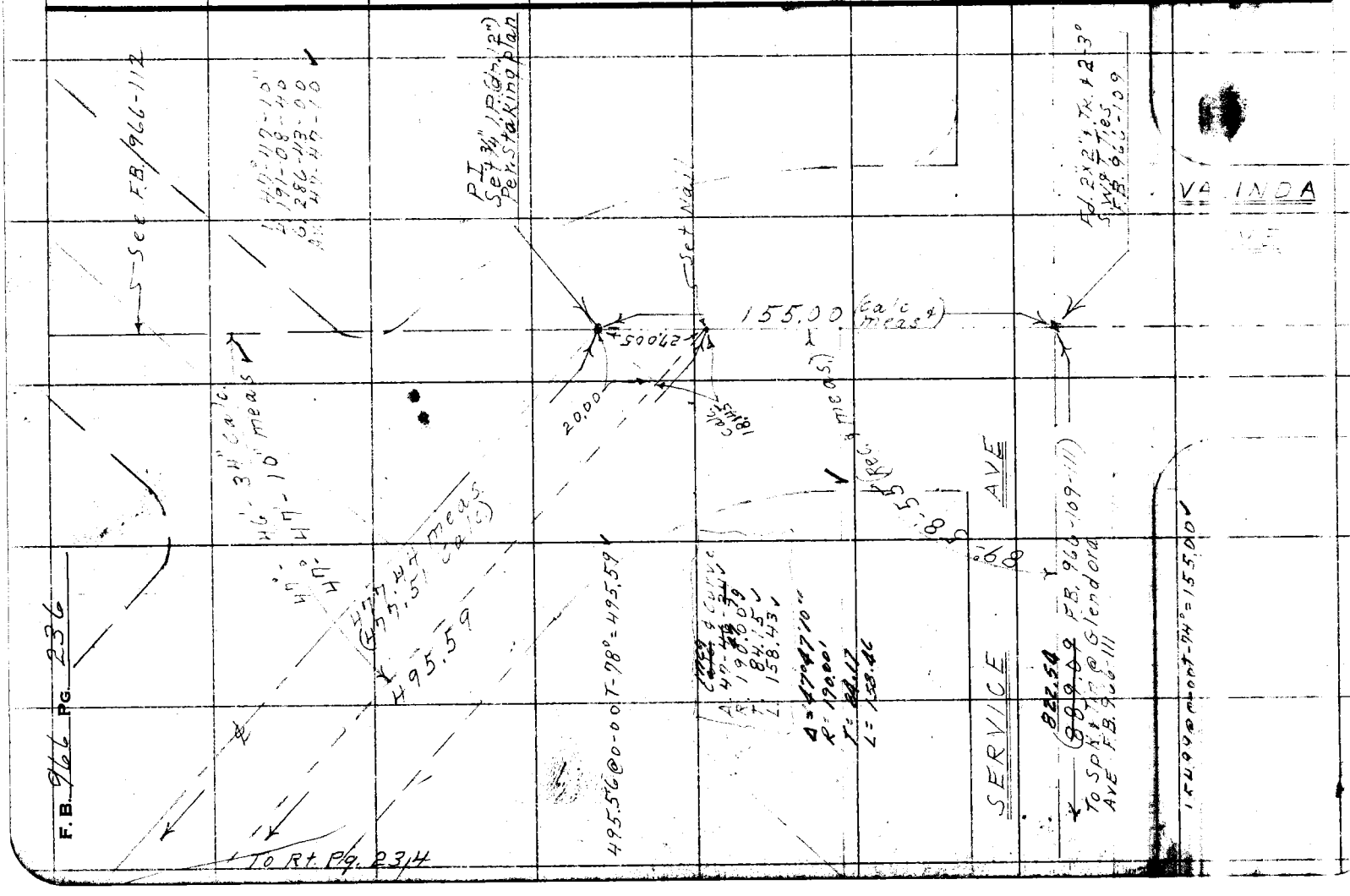

F.B. 966 PG. 236

76F3098 247 4-53

RETURN TO
LOS ANGELES COUNTY SURVEYOR
726 LOS ANGELES COUNTY
ENGINEERING BLDG.

Note: Any Additions or Changes on This Sheet Must be Made or Circled in Red Ink With Date and Name of Person Making Change.

Do not extend notes this side of this line.

W.S. 47-B-5

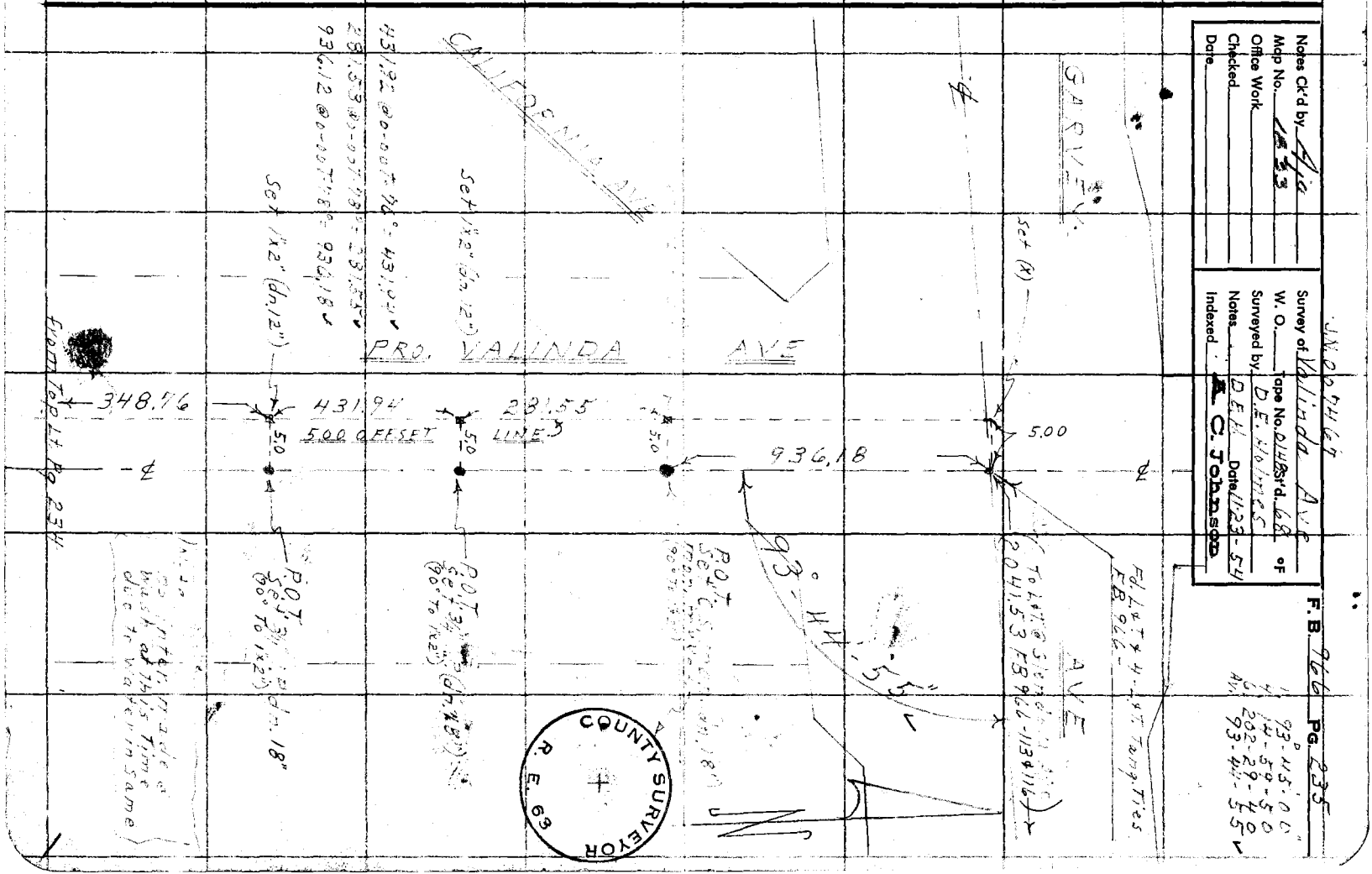

Notes Ck'd by Aja
Map No. 1833
Office Work
Checked
Date

Survey of Valinda Ave
W. O. Tape No. 0148 Std. 68 of
Surveyed by D.E. Holmes
Notes D.E.H. Date 11-23-54
Indexed A. C. Johnson

F.B. 966 PG. 235

76F3098 247 10M 1-49

RETURN TO
LOS ANGELES COUNTY SURVEYOR
726 LOS ANGELES COUNTY
ENGINEERING BLDG.

Note: Any Additions or Changes on This Sheet Must be Made or Circled in Red Ink With Date and Name of Person Making Change.

Do not extend notes this side of this line.

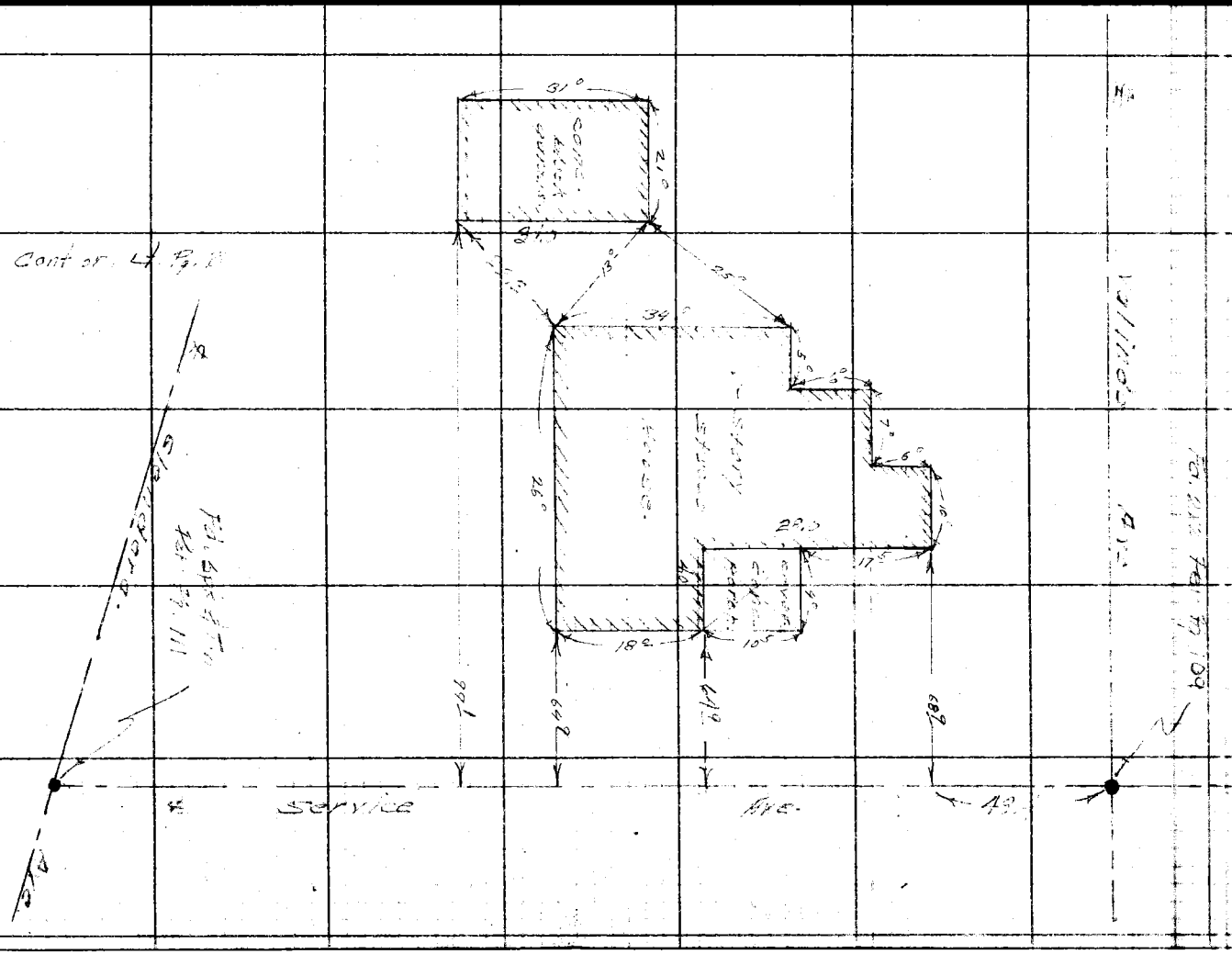

Notes Ck'd by
Map No.
Office Work
Checked
Date

Survey of
W. O.
Tape No.
Std.
°F
Surveyed by
Notes
Date
Indexed
R. C. Johnson

F. B.
Pg.

F. B. 966 PG. 238

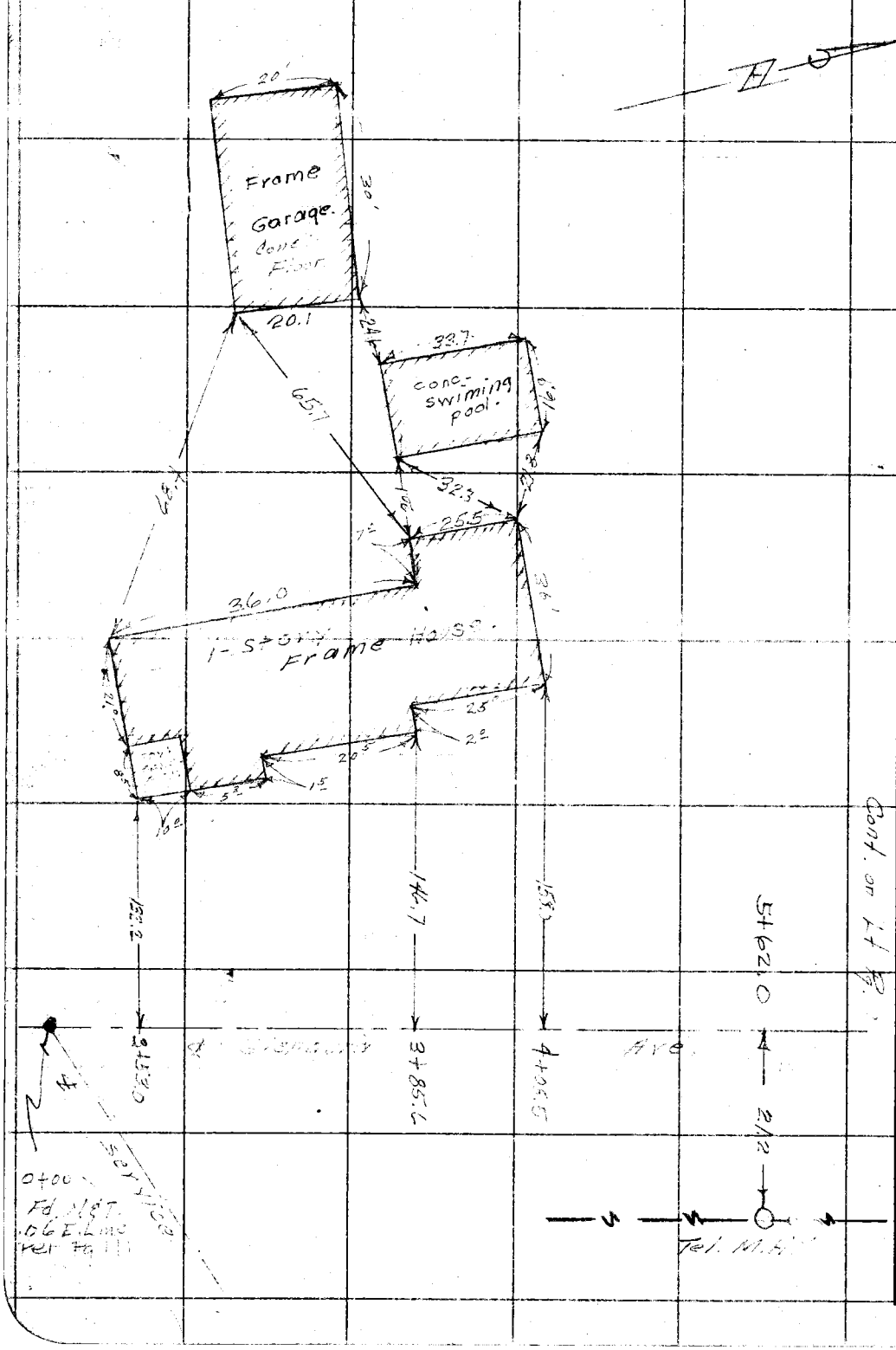

RETURN TO
LOS ANGELES COUNTY SURVEYOR
726 LOS ANGELES COUNTY
ENGINEERING BLDG.

Do not extend notes this side of this line.

Note: Any Additions or Changes on This Sheet Must be Made or Circled in Red Ink With Date and Name of Person Making Change.

Notes Ck'd by: [illegible]	Survey of: [illegible]
Map No. 1623	W. O. [illegible] Tape No. ____ St'd. ____ °F
Office Work ____	Surveyed by: [illegible]
Checked ____	Notes: [illegible] Date: 2-18-53
Date ____	Indexed: A. O. Johnson

F. B. [illegible] Pg. 739

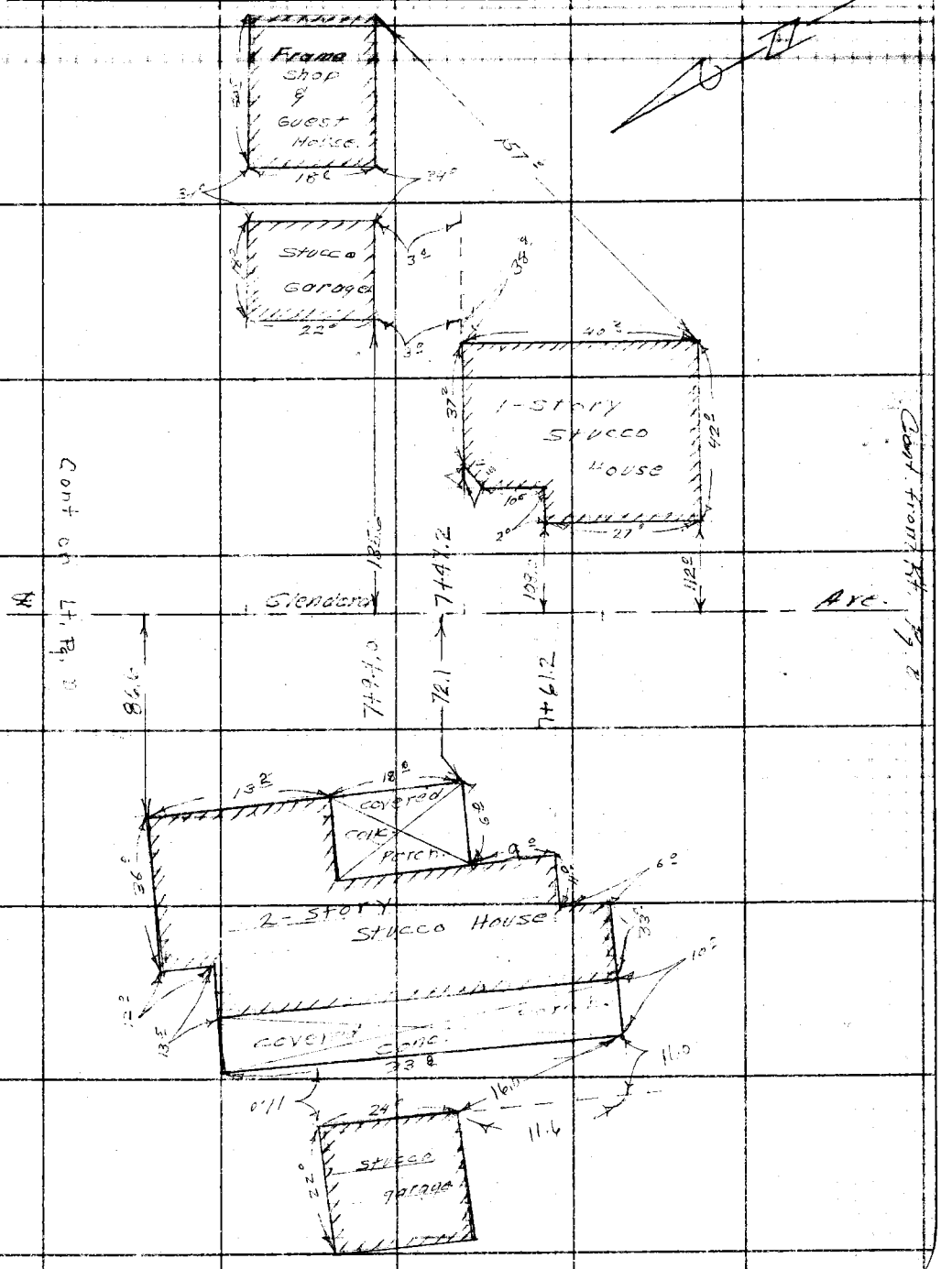

Note: Any Additions or Changes on This Sheet Must be Made or Circled in Red Ink With Date and Name of Person Making Change.

Do not extend notes this side of this line.

RETURN TO
LOS ANGELES COUNTY SURVEYOR
726 LOS ANGELES COUNTY
ENGINEERING BLDG.

76F3098 247 10M 1-49

F. B. 966 PG. 240

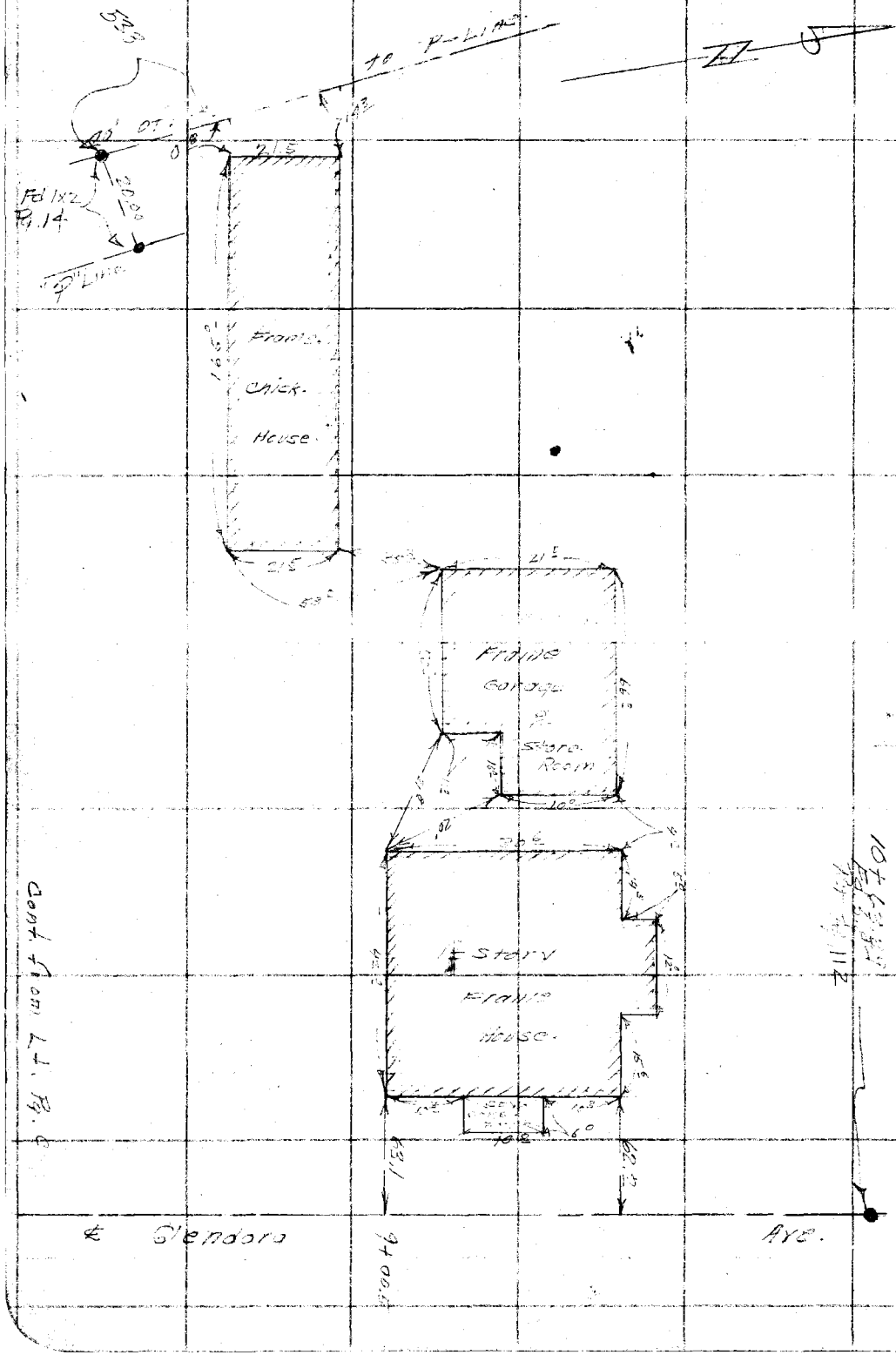

RETURN TO
LOS ANGELES COUNTY SURVEYOR
726 LOS ANGELES COUNTY
ENGINEERING BLDG.

Do not extend notes this side of this line.

Note: Any Additions or Changes on This Sheet Must be Made or Circled in Red Ink With Date and Name of Person Making Change.

Notes Ck'd by Aja	Survey of Valinda Ave
Map No. 1833	W. O. ____ Tape No. ____ St'd. ____ °F
Office Work ____	Surveyed by D.E. Holmes
Checked ____	Notes D.E.H. Date 12-14-54
Date ____	Indexed A.C. Johnson 12-17-54

F. B. 966 PG. 241

JN - 0074.61
"Valinda Ave"

Location of Improvements -
At Glendora Ave & Valinda Ave
Extension

Note: Any Additions or Changes on This Sheet Must be Made or Circled in Red Ink With Date and Name of Person Making Change.

Do not extend notes this side of this line.

RETURN TO
LOS ANGELES COUNTY SURVEYOR
726 LOS ANGELES COUNTY
ENGINEERING BLDG.

76F309S 247 2-51

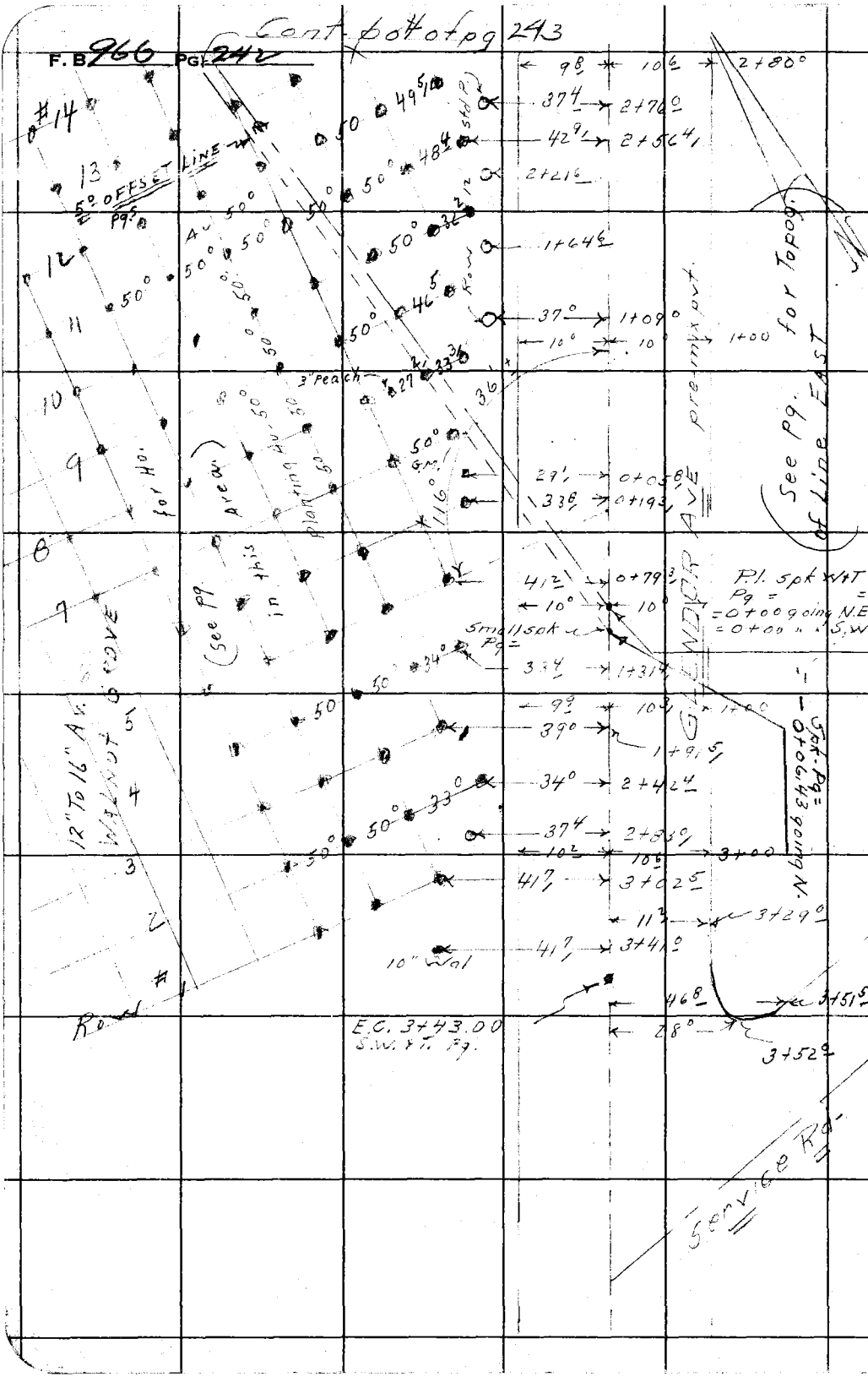

RETURN TO
LOS ANGELES COUNTY SURVEYOR
725 LOS ANGELES COUNTY
ENGINEERING BLDG.

Do not extend notes this side of this line.

Note: Any Additions or Changes on This Sheet Must be Made or Circled in Red Ink With Date and Name of Person Making Change.

Notes Ck'd by: Ajo	Survey of: [illegible]
Map No.: 1833	W. O.: ____ Tape No.: ____ St'd.: ____ °F
Office Work:	Surveyed by: D. F. HOLMES
Checked:	Notes: [illegible] Date: 12-18-54
Date:	Indexed: [illegible]

F. B. 96 Pg. 243

Note: Any Additions or Changes on This Sheet Must be Made or Circled in Red Ink With Date and Name of Person Making Change.

Do not extend notes this side of this line.

RETURN TO
LOS ANGELES COUNTY SURVEYOR
726 LOS ANGELES COUNTY
ENGINEERING BLDG.

76F3095 S&E #247. 8-54



F.B. 966 PG. 244

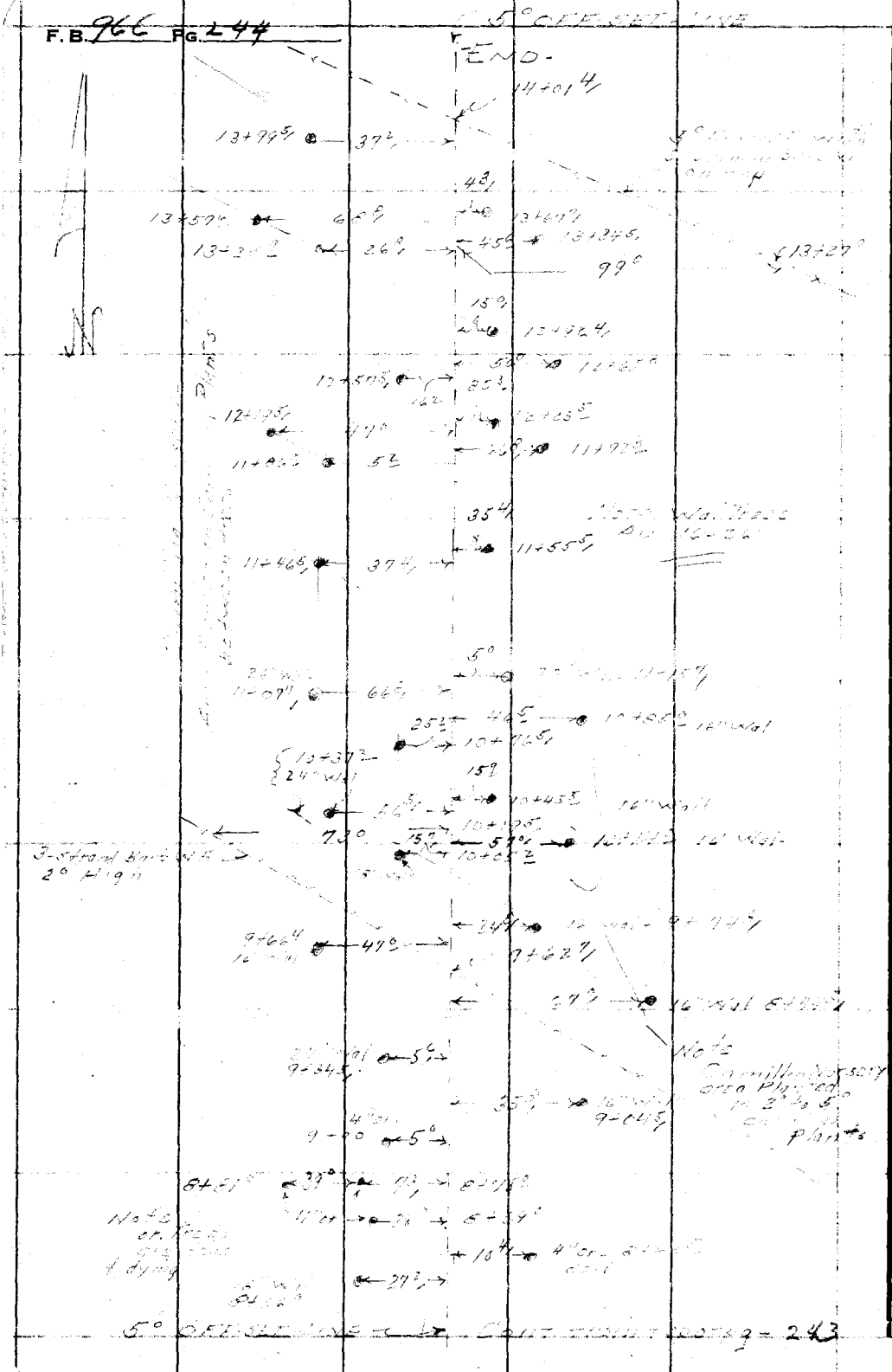

RETURN TO
LOS ANGELES COUNTY SURVEYOR
726 LOS ANGELES COUNTY
ENGINEERING BLDG.
Do not extend notes this side of this line.

Note: Any Additions or Changes on This Sheet Must be Made or Circled in Red Ink With Date and Name of Person Making Change.

J.N. 004467

F. B. 966 PG. 245

Notes Ck'd by Aja	Survey of [illegible]
Map No. 1833	W. O. ____ Tape No. ____ St'd. ____ °F
Office Work ____	Surveyed by D.E. [illegible]
Checked ____	Notes D.E. [illegible] Date 12-14-54
Date ____	Indexed A. C. Johnson

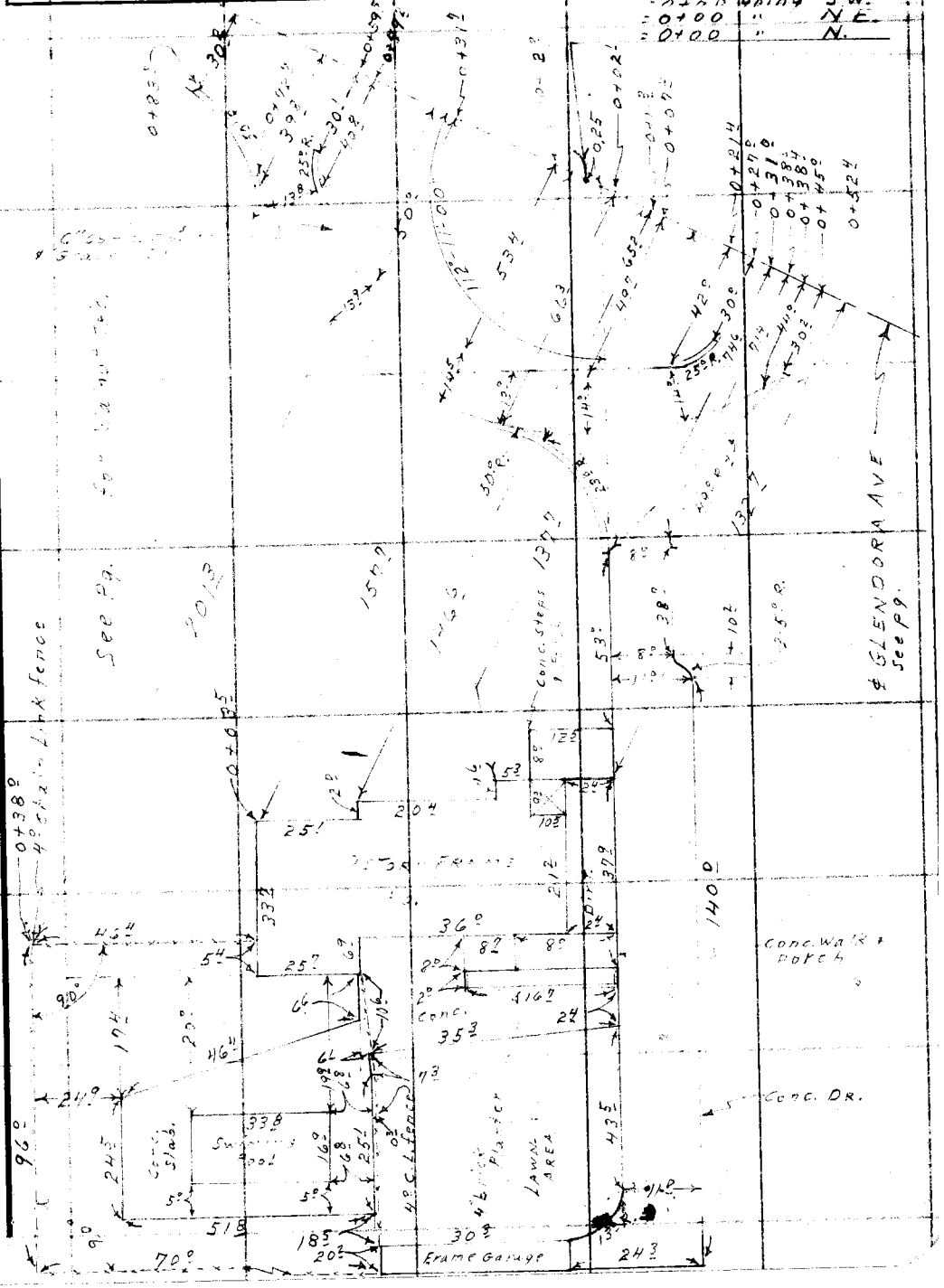

Note: Any Additions or Changes on This Sheet Must be Made or Circled in Red Ink With Date and Name of Person Making Change.

Do not extend notes this side of this line.

RETURN TO
LOS ANGELES COUNTY SURVEYOR
726 LOS ANGELES COUNTY
ENGINEERING BLDG.

76F309S S&E #247. 8-54

F.B. 966 Pg. 246



RETURN TO
LOS ANGELES COUNTY SURVEYOR
726 LOS ANGELES COUNTY
ENGINEERING BLDG.

Do not extend notes this side of this line.

Note: Any Additions or Changes on This Sheet Must be Made or Circled in Red Ink With Date and Name of Person Making Change.

J.N. 007467

F. B. 916 Pg. 247

Notes Ck'd by 49	Survey of [illegible]
Map No. 1853	W. O. ____ Tape No. ____ St'd. ____ °F
Office Work ____	Surveyed by Holmes
Checked ____	Notes 4 Holmes Date 12-15-54
Date ____	Indexed A. C. Johnson

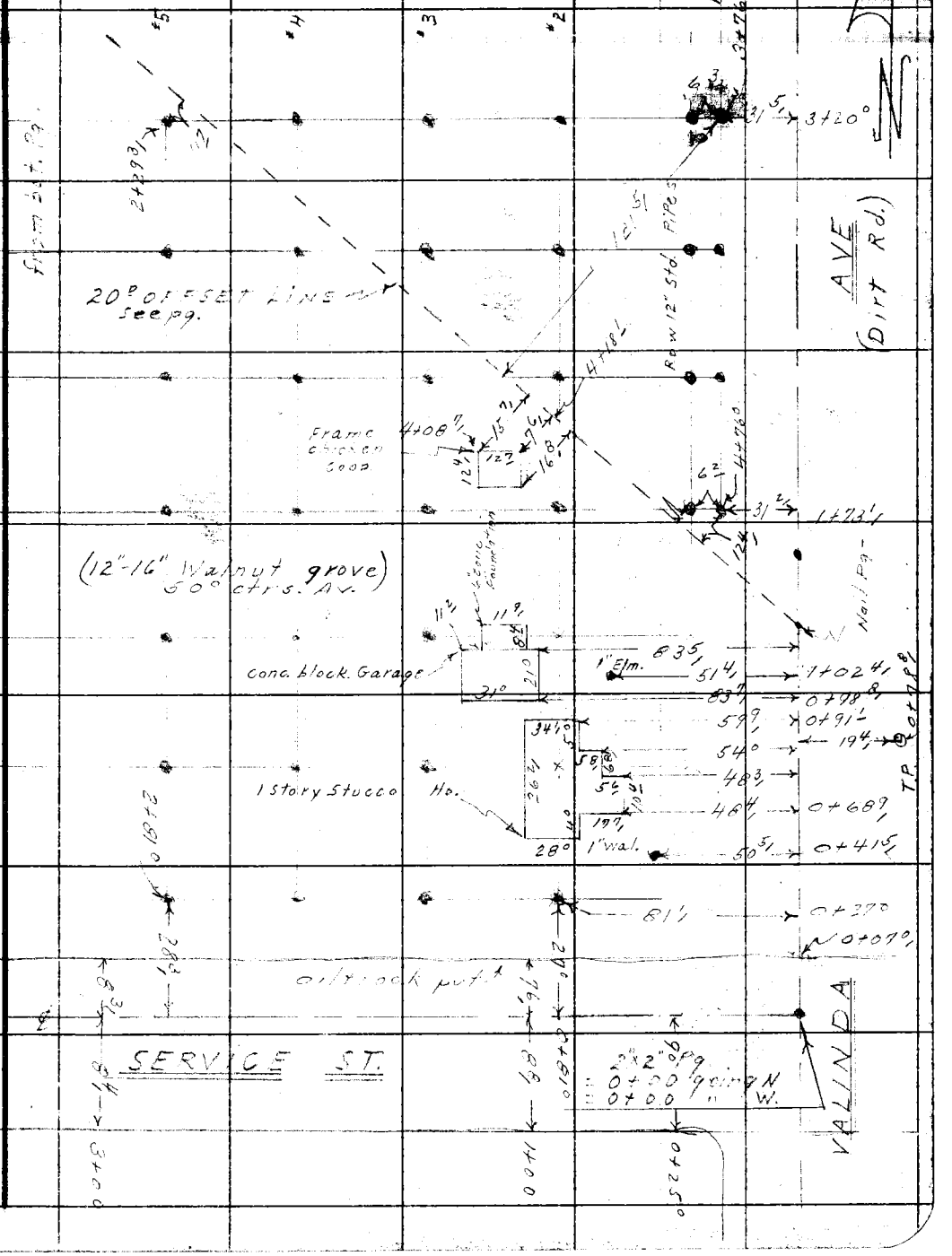

Note: Any Additions or Changes on This Sheet Must be Made or Circled in Red Ink With Date and Name of Person Making Change.

Do not extend notes this side of this line.

RETURN TO
LOS ANGELES COUNTY SURVEYOR
726 LOS ANGELES COUNTY
ENGINEERING BLDG.

76FS098 247 4-53

RETURN TO
LOS ANGELES COUNTY SURVEYOR
726 LOS ANGELES COUNTY
ENGINEERING BLDG.

Note: Any Additions or Changes on This Sheet Must be Made or Circled in Red Ink With Date and Name of Person Making Change.

Do not extend notes this side of this line.

F. B. 966 PG. 242

COPIES TO

SAN DIMAS

(REGIONAL OFFICE)

pages 249 thru 251

F. B. 944 PG. 249

Notes Ck'd by	Survey of
Map No.	W. O. Tape No. St'd. °F
Office Work	Surveyed by
Checked	Notes Date 11-22-59
Date	Indexed A. C. Johnson

ADDITIONAL TIES ON ℄ INTR. OF FRANCISQUITO AVE & WALNUT AVE

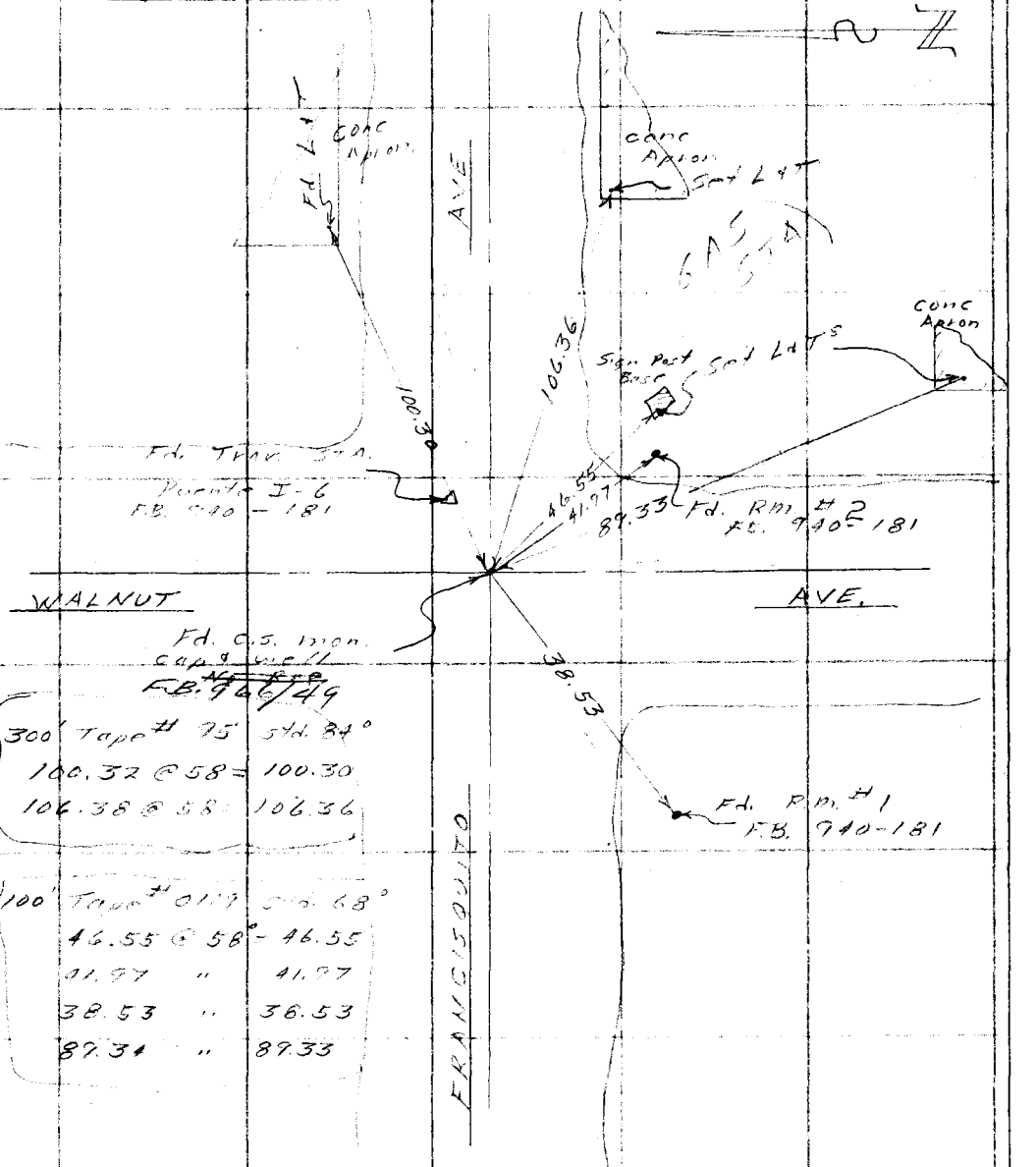

300' Tape # 95 std. 84°
100.32 @ 58 = 100.30
106.38 @ 58 = 106.36

100' Tape # 01.9 std. 68°
46.55 @ 58° = 46.55
41.97 " 41.97
38.53 " 38.53
89.34 " 89.33

Note: Any Additions or Changes on This Sheet Must be Made or Circled in Red Ink With Date and Name of Person Making Change.

Do not extend notes this side of this line.

RETURN TO
LOS ANGELES COUNTY SURVEYOR
726 LOS ANGELES COUNTY
ENGINEERING BLDG.

76F3095 S&E #247. 8-54

F. B. 966 Pg. 250

Ties by W. D. Bay
11-22-55
Tape # 0119 Std. @ 68°

ADDL. TIES ON ℄ INTERSECTION OF
MERCED AVE & LARKFELLEN

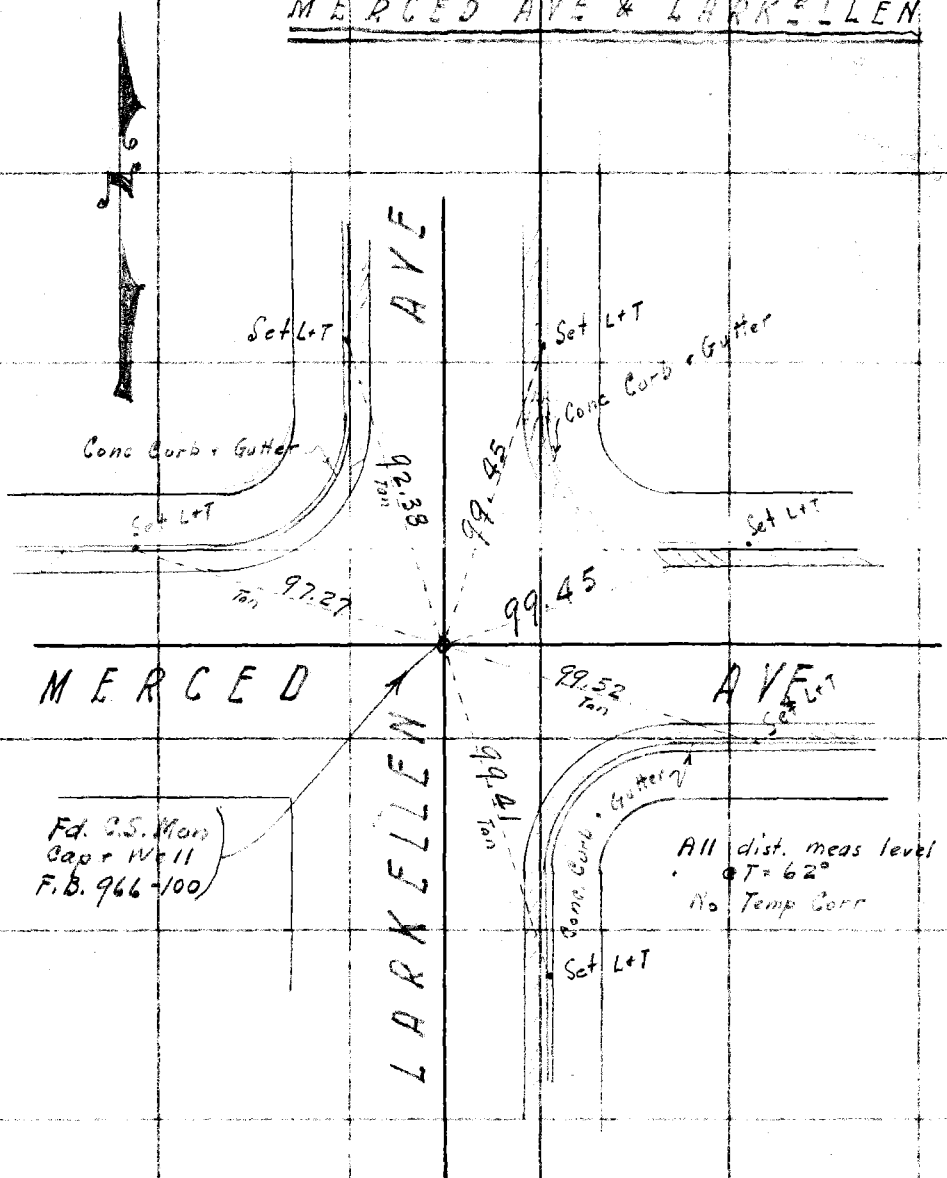

RETURN TO
LOS ANGELES COUNTY SURVEYOR
726 LOS ANGELES COUNTY
ENGINEERING BLDG.
Do not extend notes this side of this line.

Note: Any Additions or Changes on This Sheet Must be Made or Circled In Red Ink With Date and Name of Person Making Change.

Survey of
W. O. Type No. 0119 St'd. 68
Office Work
Checked
Date
Notes
Indexed

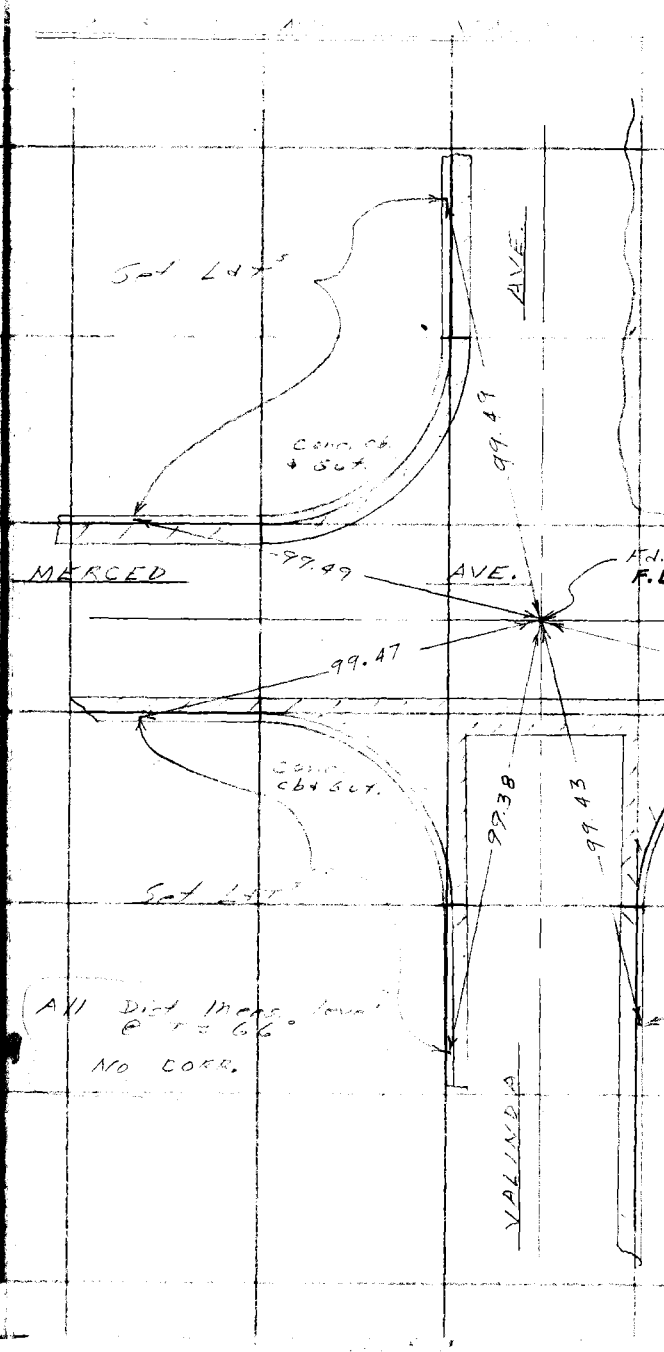

RETURN TO
LOS ANGELES COUNTY SURVEYOR
726 LOS ANGELES COUNTY
ENGINEERING BLDG.

Do not attend notes this side of this line.

Notes: Any Additions or Changes on This Sheet Must be Made or Circled in Red Ink With Date and Name of Person Making Changes.

996