Notes Ck'd by	Survey of
Map No.	W. O. Tape No. St'd. °F
Office Work	Surveyed by
Checked	Notes Date
Date	Indexed

F. B. Pg.

F. B._____ Pg._____

RETURN TO
LOS ANGELES COUNTY SURVEYOR
726 LOS ANGELES COUNTY
ENGINEERING BLDG.

Do not extend notes this side of this line.

Note: Any Additions or Changes on This Sheet Must be Made or Circled in Red Ink With Date and Name of Person Making Change.

COPIES TO

LOS CERRITOS

(REGIONAL OFFICE)

pages 1 thru 92

Notes Ck'd by Drew	Survey of LEFFINGWELL RD	F.B. [illegible] PG. 1
Map No. B-1851-1-3	W. O. 8354 Tape No. ____ St'd ____ °F	
Office Work	Surveyed by W.A. Miller	
Checked Drew	Notes Miller Date 19 42 / 19 43	
Date [illegible] -45	Indexed A. C. Johnson 4-21-43	

SURVEY
LEFFINGWELL ROAD
ORANGE CO LINE TO NORWALK BLVD.
JN 8354

Miller
Willey
Smith
Sonnenschein

Note: Any Additions or Changes on This Sheet Must be Made or Circled in Red Ink With Date and Name of Person Making Change.

Do not extend notes this side of this line.

RETURN TO
LOS ANGELES COUNTY SURVEYOR
700 HALL OF RECORDS

FORM 247 5M 11-41

F.B. 967 PG. 2

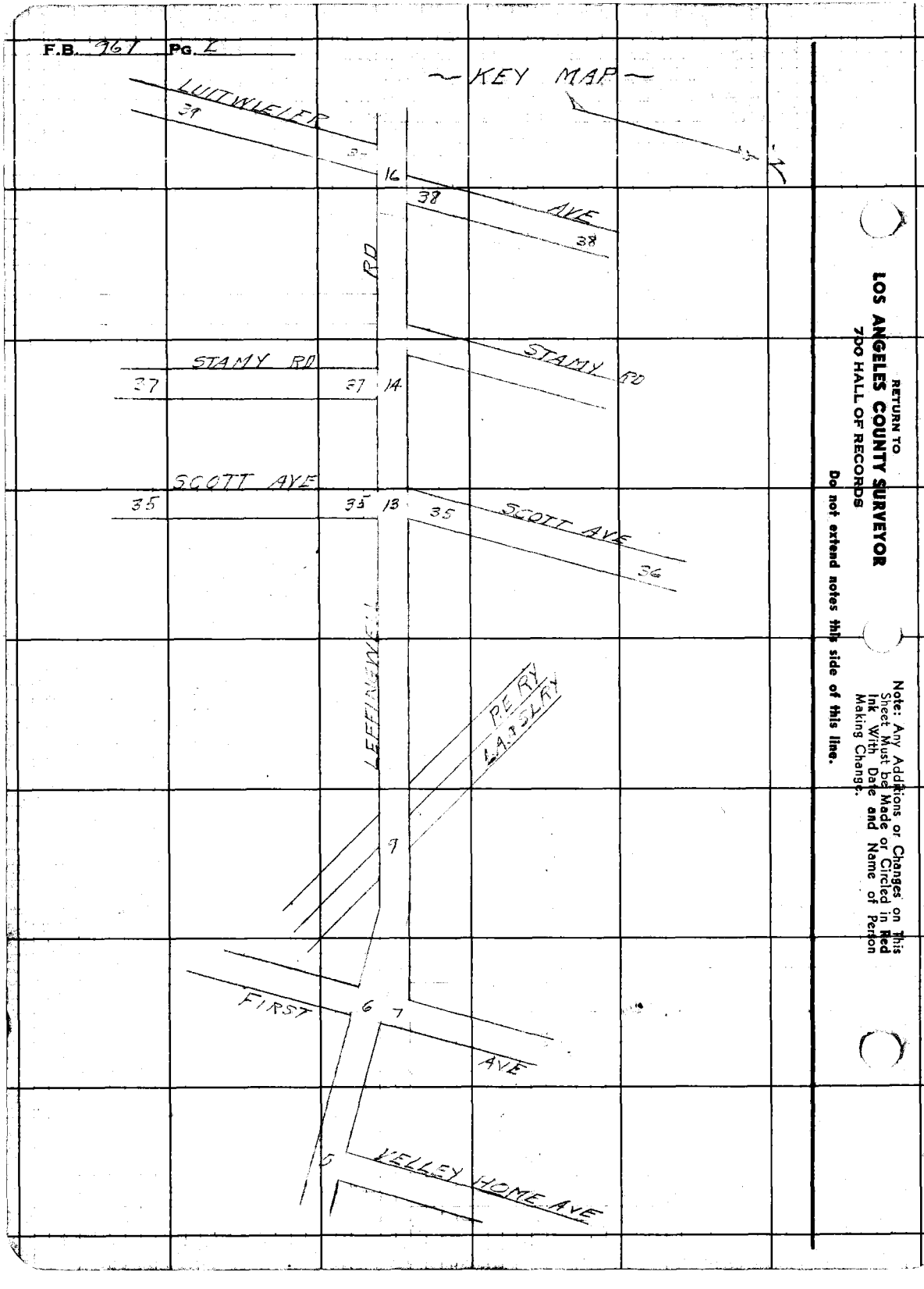

RETURN TO
LOS ANGELES COUNTY SURVEYOR
700 HALL OF RECORDS

Do not extend notes this side of this line.

Note: Any Additions or Changes on This Sheet Must be Made or Circled in **Red** Ink With Date and Name of Person Making Change.

Notes Ck'd by Drew	Survey of LEFFINGWELL RD	F.B. [illegible] PG. [illegible]
Map No.	W. O. 8354 Tape No. St'd °F	
Office Work	Surveyed by W.A. Miller	
Checked Drew	Notes Miller Date	
Date [illegible]	Indexed [illegible]	

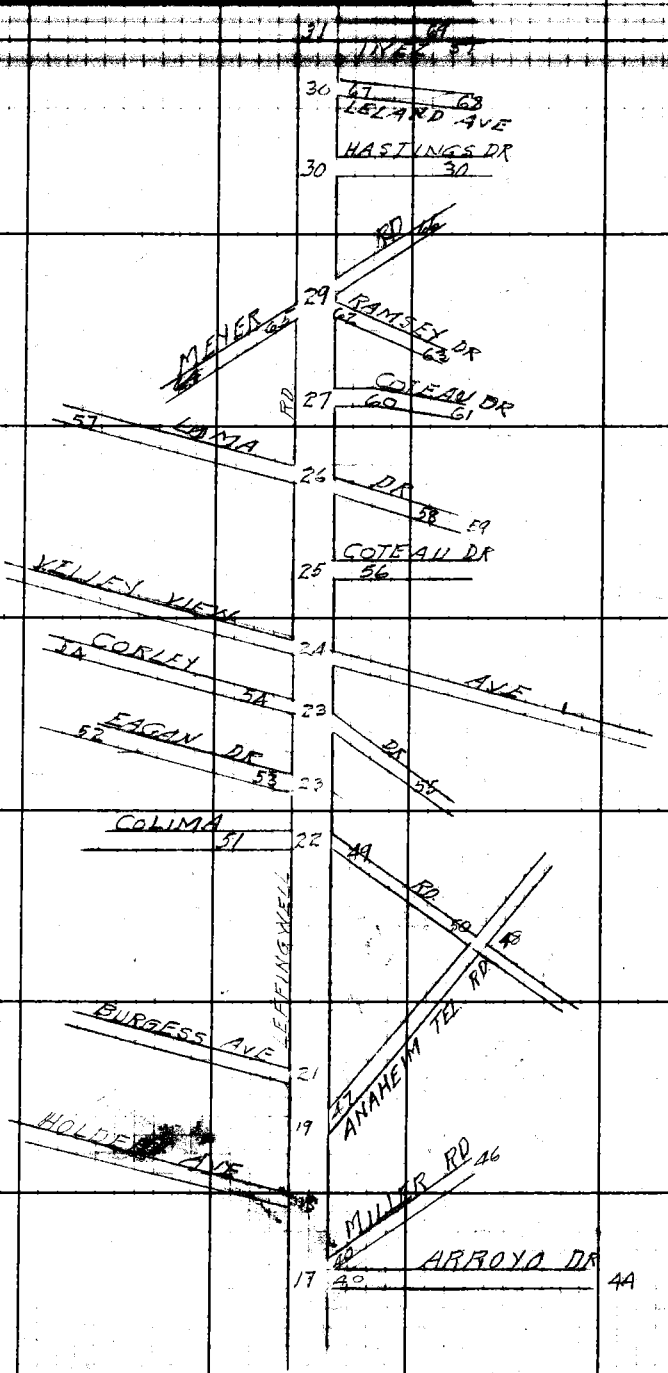

Note: Any Additions or Changes on This Sheet Must be Made or Circled in Red Ink With Date and Name of Person Making Change.

Do not extend notes this side of this line.

RETURN TO
LOS ANGELES COUNTY SURVEYOR
700 HALL OF RECORDS

FORM 247 RM 11-41

F.B. 967 PG. 4

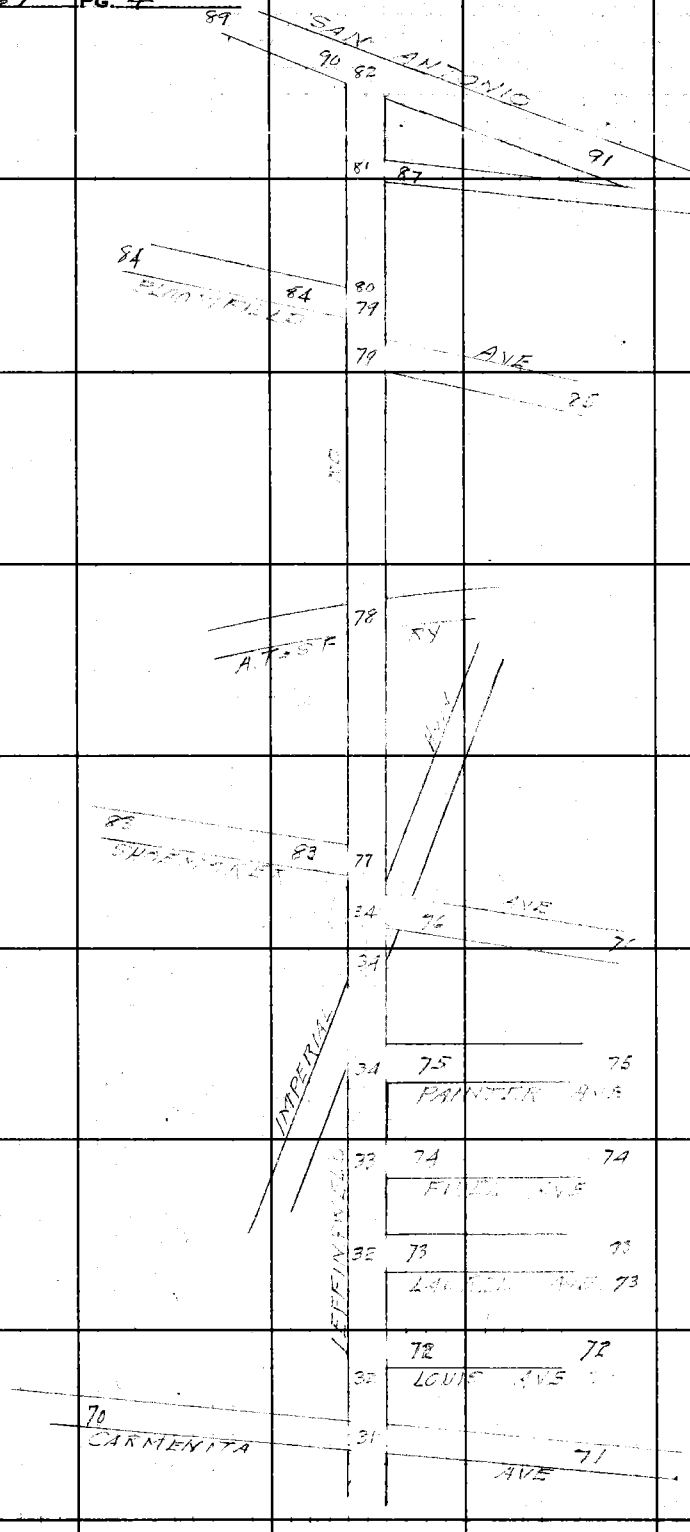

RETURN TO
LOS ANGELES COUNTY SURVEYOR
700 HALL OF RECORDS

Do not extend notes this side of this line.

Note: Any Additions or Changes on This Sheet Must be Made or Circled in **Red** Ink With Date and Name of Person Making Change.

Notes Ck'd by: Drew
Map No. B-1851-1-3
Office Work
Checked: Drew
Date

Survey of: LEFFINGWELL RD
W. O. 8354 Tape No. 069 St'd 84 °F
Surveyed by: [illegible]
Notes: Miller Date 11-30 [illegible]
Indexed: 4-21-43

F.B. [illegible] PG. [illegible]

Con. at bottom page 6

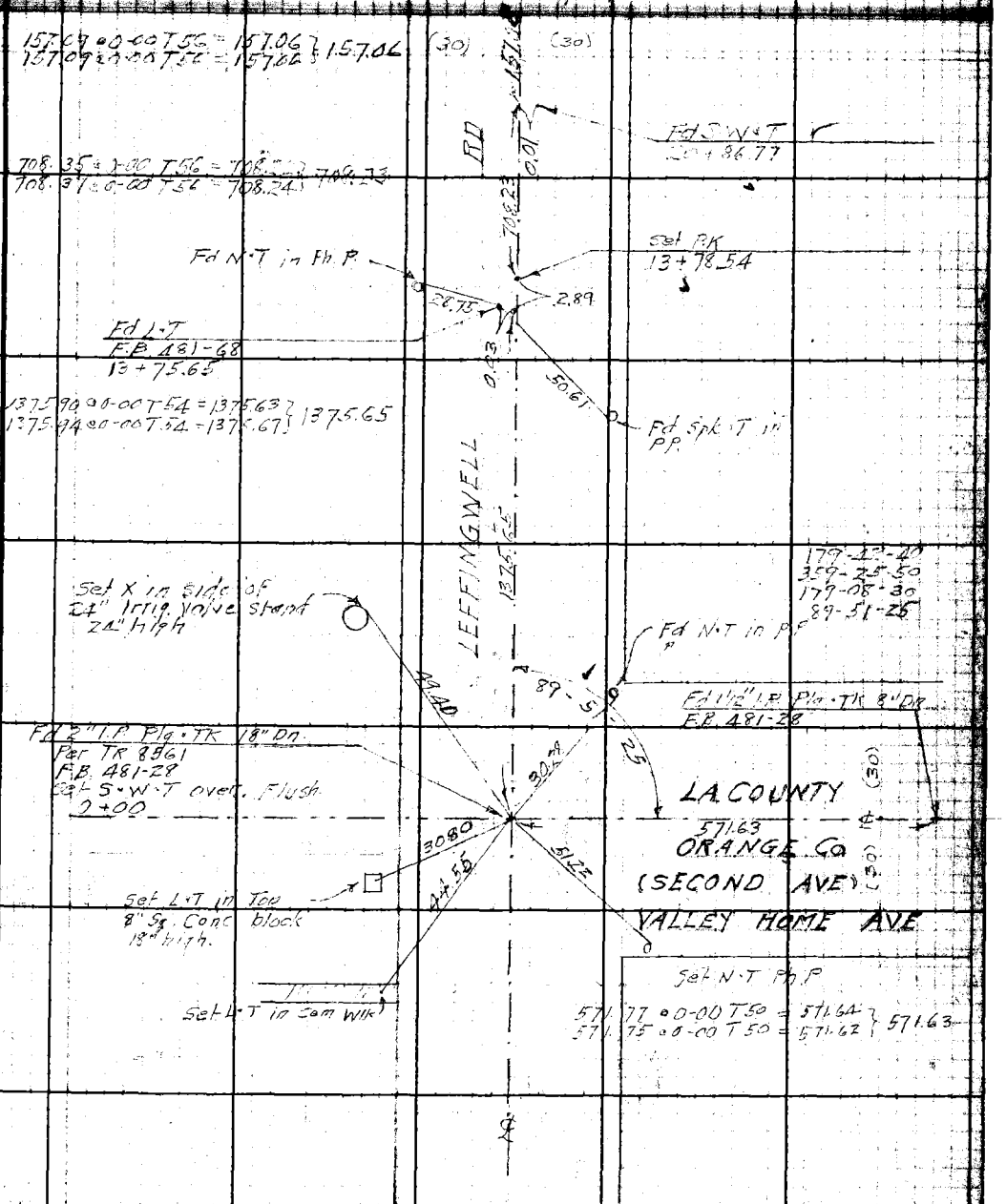

Note: Any Additions or Changes on This Sheet Must be Made or Circled in Red Ink With Date and Name of Person Making Change.

Do not extend notes this side of this line.

RETURN TO
LOS ANGELES COUNTY SURVEYOR
700 HALL OF RECORDS

FORM 247 5M 11-45

F.B. 967 PG. 6

W.S. 34-D-2

RETURN TO
LOS ANGELES COUNTY SURVEYOR
700 HALL OF RECORDS

Do not extend notes this side of this line.

Note: Any Additions or Changes on This Sheet Must be Made or Circled in Red Ink With Date and Name of Person Making Change.

See record survey by Rd Dept for new alignment at this location.

720.57 ± 0.00 T 70 = 720.50
720.59 ± 0.00 T 70 = 720.52 } 720.51

Fd X in Side of 3' Conc Stand Pipe

Fd 2 x 2 ... 12" Dn.
F.B. 481-27

FIRST

55.98

Fd Rotted 2 x 2
12" Dn. Replaced
With 3/4" I.P. Plg. TK
F.B. 481-27

49.97

99.94

Fd SW

Fd 1½" I.P. SW T in top 3" Dn
F.B. 52-92
F.B. 481-28, 37
Rd FR 272-83, 84
Rd Z 238-68
Rd Z 361-125
26+93.81

Fd N.T. in Guy Pole

89-42

Fd N.T. in P.P. 381

179-24-50
358-49-00
178-13-20
89-42-13 1/3

450.05 ± 0.00 T 56 = 449.97
450.07 ± 0.00 T 56 = 449.97 } 449.98

Fd SW
25+97.77

Fd S.W.T
22+43.73

LEFFINGWELL

(30) (30)

Con from top page 5

Notes Ck'd by: Drew	Survey of: LEFFINGWELL RD.	F.B. 967 PG.
Map No.	W. 08354 Tape No. 069 St'd 84 °F	
Office Work	Surveyed by: W.A. Miller	
Checked: Drew	Notes: Miller Date Oct 1942	
Date: [illegible]	Indexed:	

WS 8-27

Con at bottom page 6

117.60 @ 0-00 T52 = 117.58 } 117.58
117.60 @ 0-00 T52 = 117.58

See recent survey by Rd Dept. for new alignment at this location

Fd 2x2 Tk
Rd FR 272-83

318.12 @ 0-00 T50 = 318.05 } 318.06
318.14 @ 0-00 T50 = 318.07

148-05-40
296-11-00
84-16-30
74-02-45

(25) (25)

Con from right side page 6

99.94

Fd N·T in P.P. 361-93 F.

74-02-45

246.95

44.33

66.47

Fd Bt Spl. Tin in 14" Walnut

Fd S.W.·T.

0.05

24.42

FIRST AVE

Fd 6x6 Nail 8" Dn.
F.B. 52-92
F.B. 481-37
TR 8561
Set S.W.·T over at Surface

246.98 @ 0-00 T66 = 246.95 } 246.96
247.00 @ 0-00 T66 = 246.97

Fd 4x4 & Tk 12" Dn
Tract 3359
F.B. 52-92 F.B. 437-82
F.B. 481-37 Rd F.R. 272-84
Rd Z 238-67 Rd Z 361-125
Set S.W.·T over at Surface

Set 3/4" I.P. Plg Tk
℄ Prod. 15" Dn.

(25)

Note: Any Additions or Changes on This Sheet Must be Made or Circled in Red Ink With Date and Name of Person Making Change.

Do not extend notes this side of this line.

RETURN TO
LOS ANGELES COUNTY SURVEYOR
700 HALL OF RECORDS

FORM 247 5M 11-41

F.B. 967 PG. 8

12-1-1942

Con at bottom page 7

W5.34-D-2

409.77 @ 0.00 T58 = 409.70
409.79 @ 0.00 T58 = 409.72 } 409.71

Fd S.W.T
Rd Dept. Recent Survey
34+90.29

0.10

121.35 @ 0.00 T58 = 121.33
121.35 @ 0.00 T58 = 121.33 } 121.33

Fd S.W.T
Rd Dept Recent Survey

0.00

See recent survey by Rd. Dept. for new alignment at this location

301.15 @ 0.00 T54 = 301.09
301.15 @ 0.00 T54 = 301.09 } 301.09

Fd Cork
Rd FR 272-83

0.00

(25) (25)

Con from top page 7

RETURN TO
LOS ANGELES COUNTY SURVEYOR
700 HALL OF RECORDS

Do not extend notes this side of this line.

Note: Any Additions or Changes on This Sheet Must be Made or Circled in Red Ink With Date and Name of Person Making Change.

Notes Ck'd by Drew	Survey of LEFFINGWELL RD	F.B. [illegible] Pg. 7
Map No.	W. O. 83-54 Tape No. 069 St'd 84 °F	
Office Work	Surveyed by W.A. Miller	
Checked Drew	Notes Miller Date 10-27-1942	
Date	Indexed	

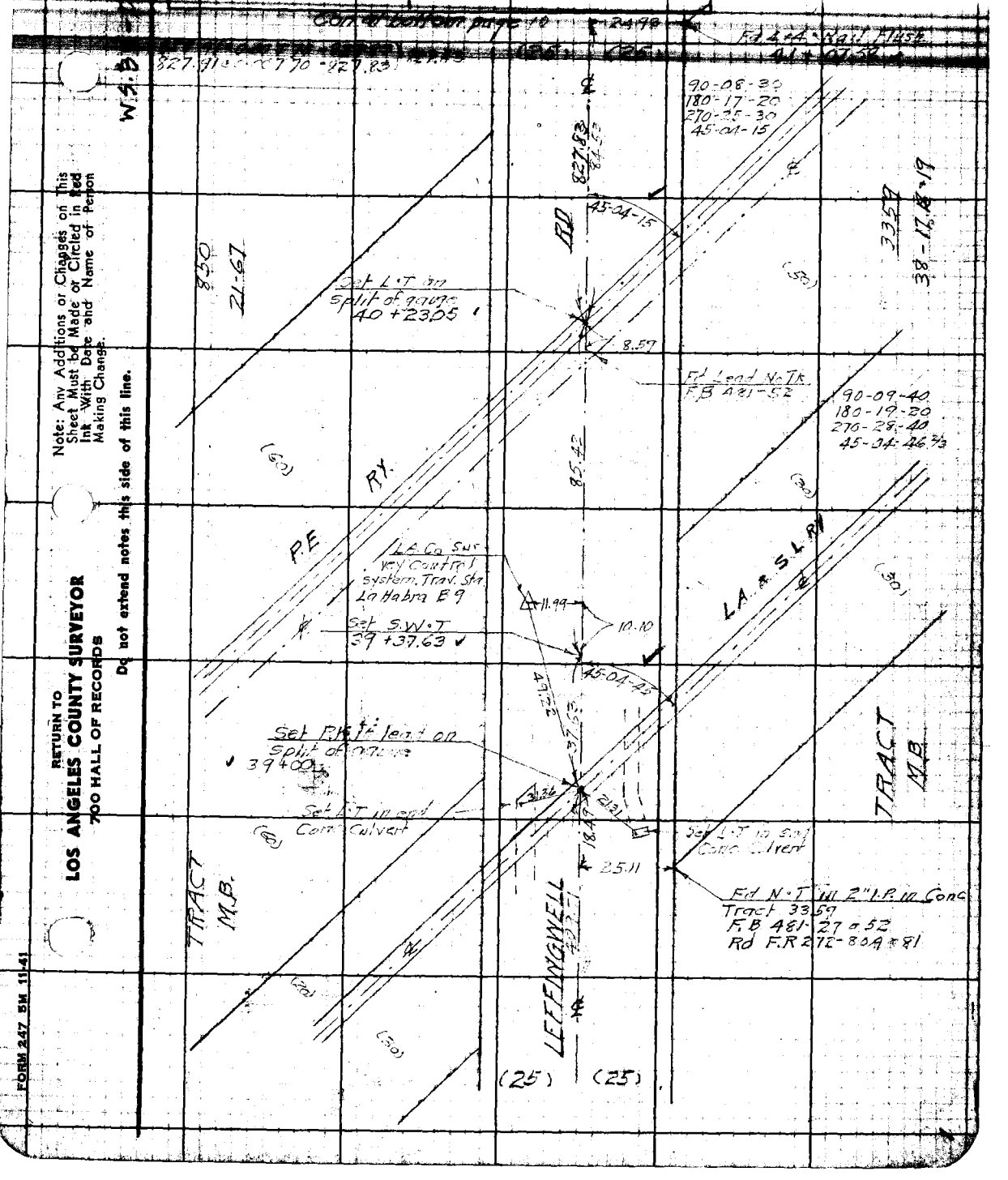

Note: Any Additions or Changes on This Sheet Must be Made or Circled in Red Ink With Date and Name of Person Making Change.

Do not extend notes this side of this line.

RETURN TO
LOS ANGELES COUNTY SURVEYOR
700 HALL OF RECORDS

FORM 247 5M 11-41

F.B. 967 PG. 10



WS.34-D-2

RETURN TO
LOS ANGELES COUNTY SURVEYOR
700 HALL OF RECORDS

Do not extend notes this side of this line.

Note: Any Additions or Changes on This Sheet Must be Made or Circled in Red Ink With Date and Name of Person Making Change.

Notes Ck'd by Drew	Survey of LEFFINGWELL RD	F.B. 962	PG. 11
Map No.	W. O. 8354 Tape No. 069 St'd 84 °F		
Office Work	Surveyed by W. A. Miller		
Checked Drew	Notes Miller Date 10-30-1942		
Date	Indexed		

W 3-34 D-5

Con at bottom page 12

(25) (25)

659.94 @ 0-00 T 70 = 659.88 } 659.86
659.90 @ 0-00 T 70 = 659.84 }

℄

TRACT 221
M.B. 13-189

RD

3359
38-17, 18, 19

659.86

Fd 2×2 TK 12" Dn
F.B. 481-52
55+11.64

24.90
0.99

Set S.W. 1" Dn
55+10.65

TRACT 850
M.B. 21-67

LEFFINGWELL

466.87

TRACT
M.B.

℄

(25) (25)

Con from top page 10

Note: Any Additions or Changes on This Sheet Must be Made or Circled in Red Ink With Date and Name of Person Making Change.

Do not extend notes this side of this line.

RETURN TO
LOS ANGELES COUNTY SURVEYOR
700 HALL OF RECORDS

FORM 247 5M 11-41


F.B. 967 PG. 12
Con at bottom page 13
(25) (26)
603.43 @ 0-00 T62 = 603.34
603.42 @ 0-00 T62 = 603.33
603.34
603.34
221
13-189
38-171819
1.57
1422
Set Nail
68 + 75.27
L.A.Co. Survey Control System Traverse
Sta La Habra A-9
RD.
704.76
TRACT
M.B
TRACT
M.B
2" TP
F.B. 481-51
not found.
Fd Spk
F.B. 481-51
61 + 70.51
LEFFINGWELL
659.86
(25) (25)
Con from top page 11
WS.34-C-2
RETURN TO
LOS ANGELES COUNTY SURVEYOR
700 HALL OF RECORDS
Do not extend notes this side of this line.
Note: Any Additions or Changes on This Sheet Must be Made or Circled in Red Ink With Date and Name of Person Making Change.

Noted Ck'd by Drew	Survey of LEFFINGWELL RD	F.B. 967	PG.
Map No.	W. O. 8354 Tape No. 069 St'd 84 °F		
Office Work	Surveyed by W.A. Miller		
Checked Drew	Notes Miller Date 11-2-1942		
Date	Indexed		

W.S. 1-C-3

Con at bottom page 14

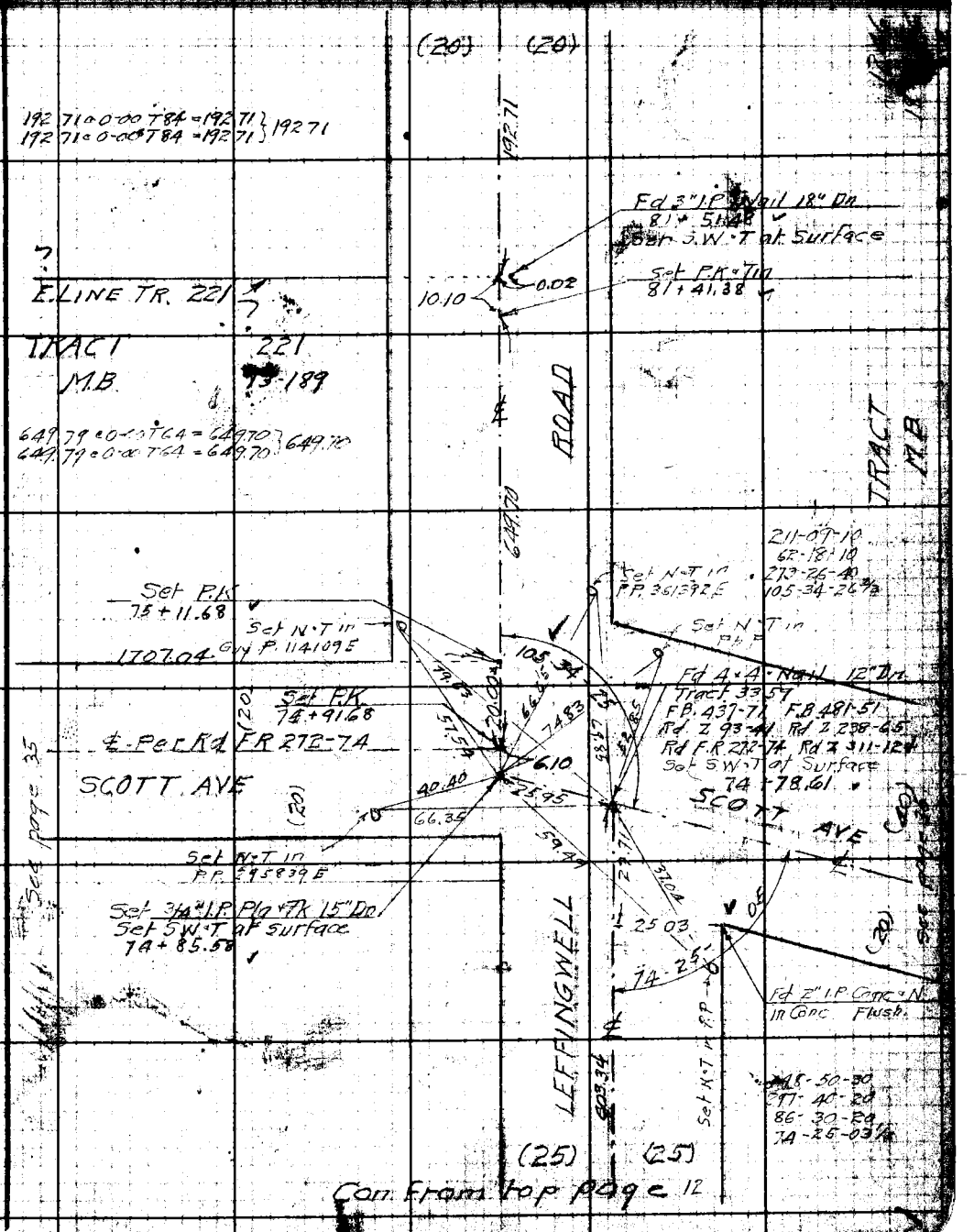

Con. From top page 12

See page 35

Note: Any Additions or Changes on this Sheet Must be Made or Circled in Red Ink With Date and Name of Person Making Change.

Do not extend notes this side of this line.

RETURN TO
LOS ANGELES COUNTY SURVEYOR
700 HALL OF RECORDS

FORM 247 BM 11-41

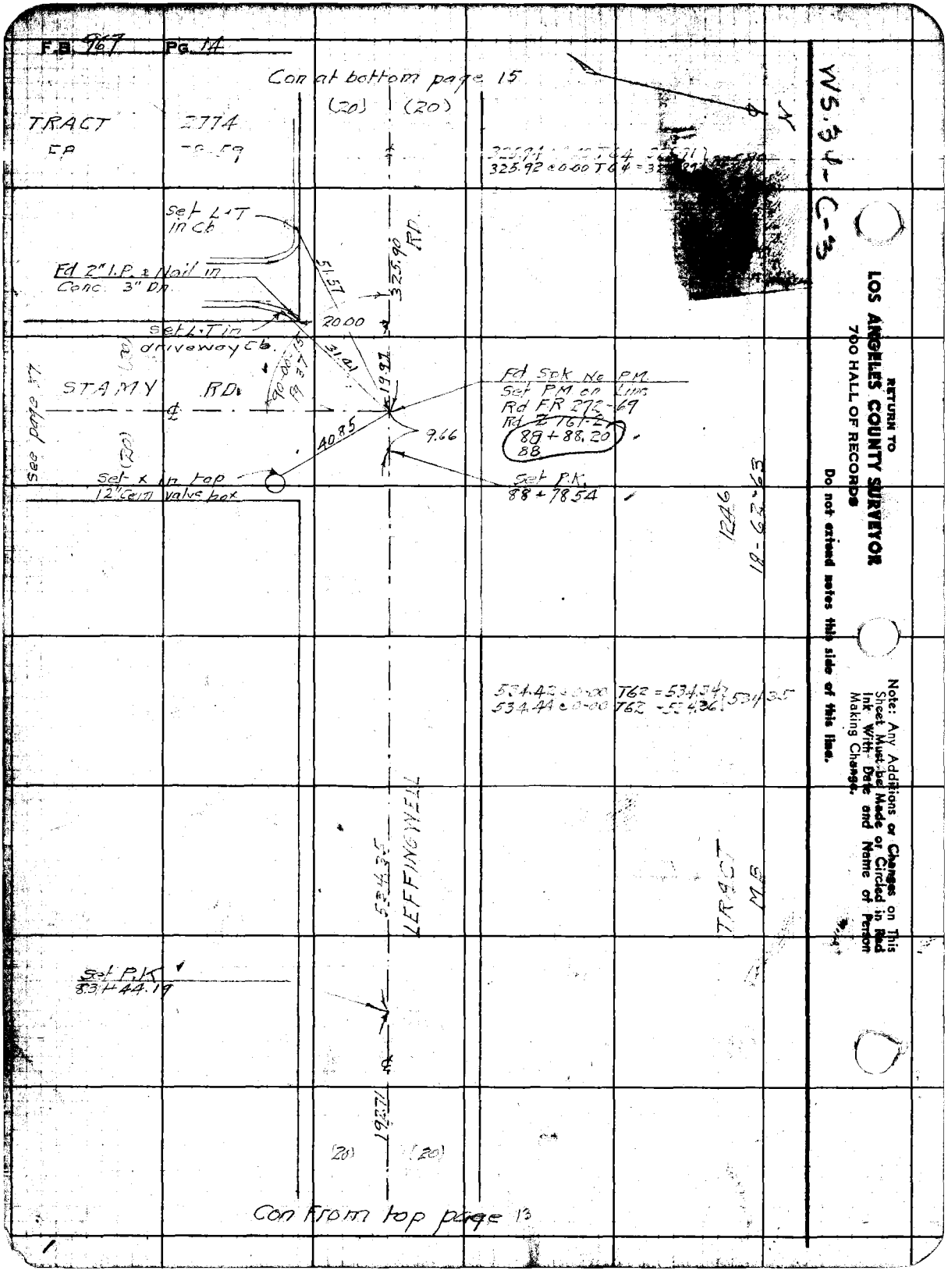
F.B. 967 PG. 14
Con at bottom page 15
(20) (20)
TRACT 2774
FP
325.92 @ 0.00 T64 = 32
Set L.T in Cb
Fd 2" I.P. & Nail in Conc. 3" Dn.
51.57
325.90 RD.
20.00
Set L.T in driveway Cb.
31.41
19.97
STAMY RD.
Fd Spk No PM
Set PM on Line
Rd FR 272-69
Rd Z 761-2
88 + 88.20
88
40.85
9.66
See page 37
Set x in top 12" Cem valve box
Set P.K. 88 + 78.54
1246
18-62-63
534.42 @ 0.00 T62 = 534.34
534.44 @ 0.00 T62 = 534.36
534.35
LEFFINGWELL
TRACT
MB
Set P.K. 83 + 44.19
19.27
(20) (20)
Con From top page 13
WS.34-C-3
RETURN TO
LOS ANGELES COUNTY SURVEYOR
700 HALL OF RECORDS
Do not extend notes this side of this line.
Note: Any Additions or Changes on This Sheet Must be Made or Circled in Red Ink With Date and Name of Person Making Change.

Notes Ck'd by: Drew	Survey of: LEFFINGWELL RD	F.B. 967	PG. 15
Map No.	W. O. 8354 Tape No. 069 St'd 84 °F		
Office Works	Surveyed by: W.A. Miller		
Checked: Drew	Notes: Miller Date: 11-4-1948		
Date:	Indexed: 1-27-43		

Con at bottom page 16

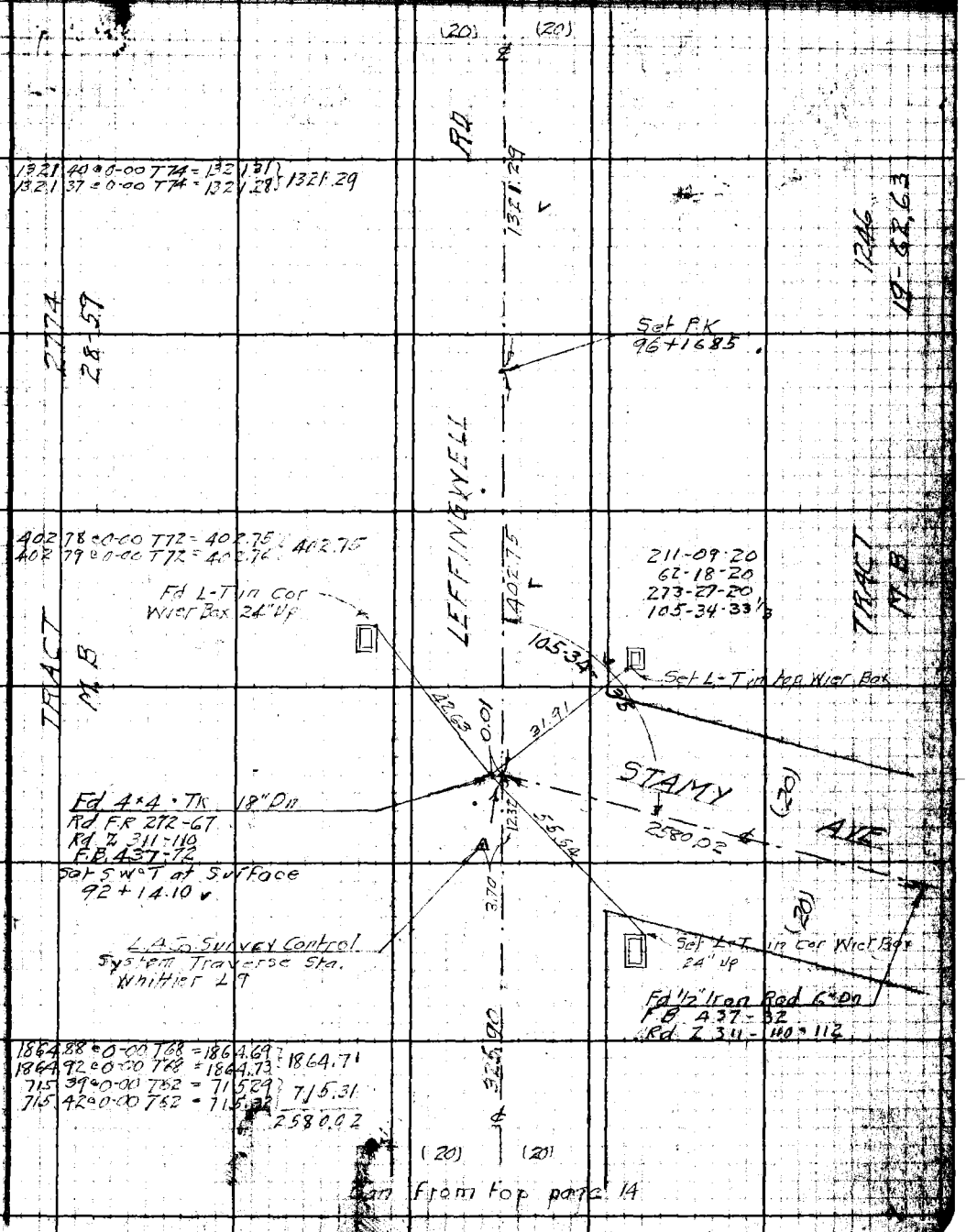

Con from top page 14

Note: Any Additions or Changes on This Sheet Must be Made or Circled in Red Ink With Date and Name of Person Making Change.

Do not extend notes this side of this line.

RETURN TO
LOS ANGELES COUNTY SURVEYOR
700 HALL OF RECORDS

FORM 247 BM 11-41

F.B. 967 PG. 16

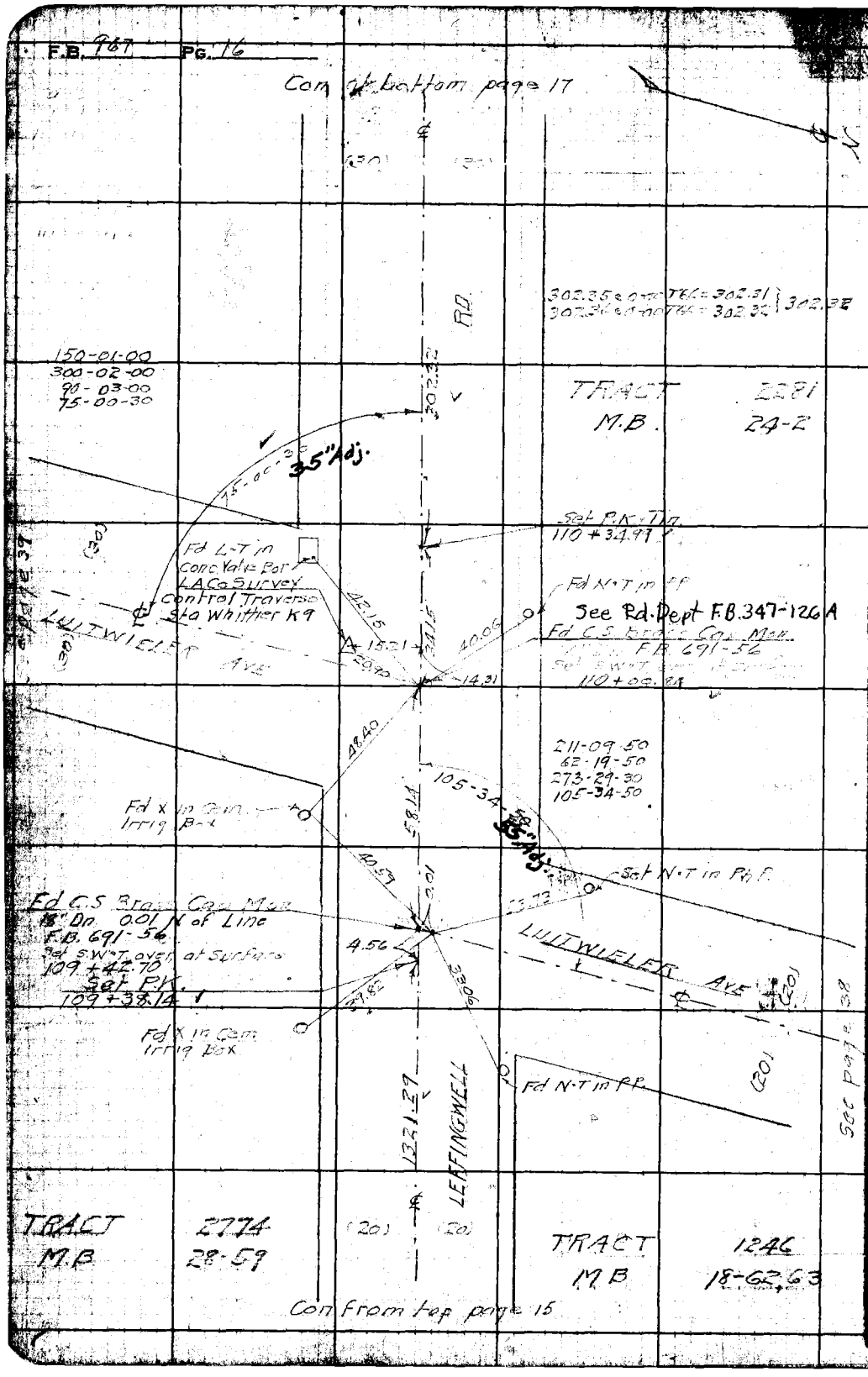

WS. 34-C-3

RETURN TO
LOS ANGELES COUNTY SURVEYOR
700 HALL OF RECORDS

Do not extend notes this side of this line.

Note: Any Additions or Changes on This Sheet Must be Made or Circled in Red Ink With Date and Name of Person Making Change.

RETURN TO
LOS ANGELES COUNTY SURVEYOR
700 HALL OF RECORDS

Note: Any Additions or Changes on This Sheet Must be Made or Circled in Red Ink With Date and Name of Person Making Change.

Do not extend notes this side of this line.

WS. 34-B-3

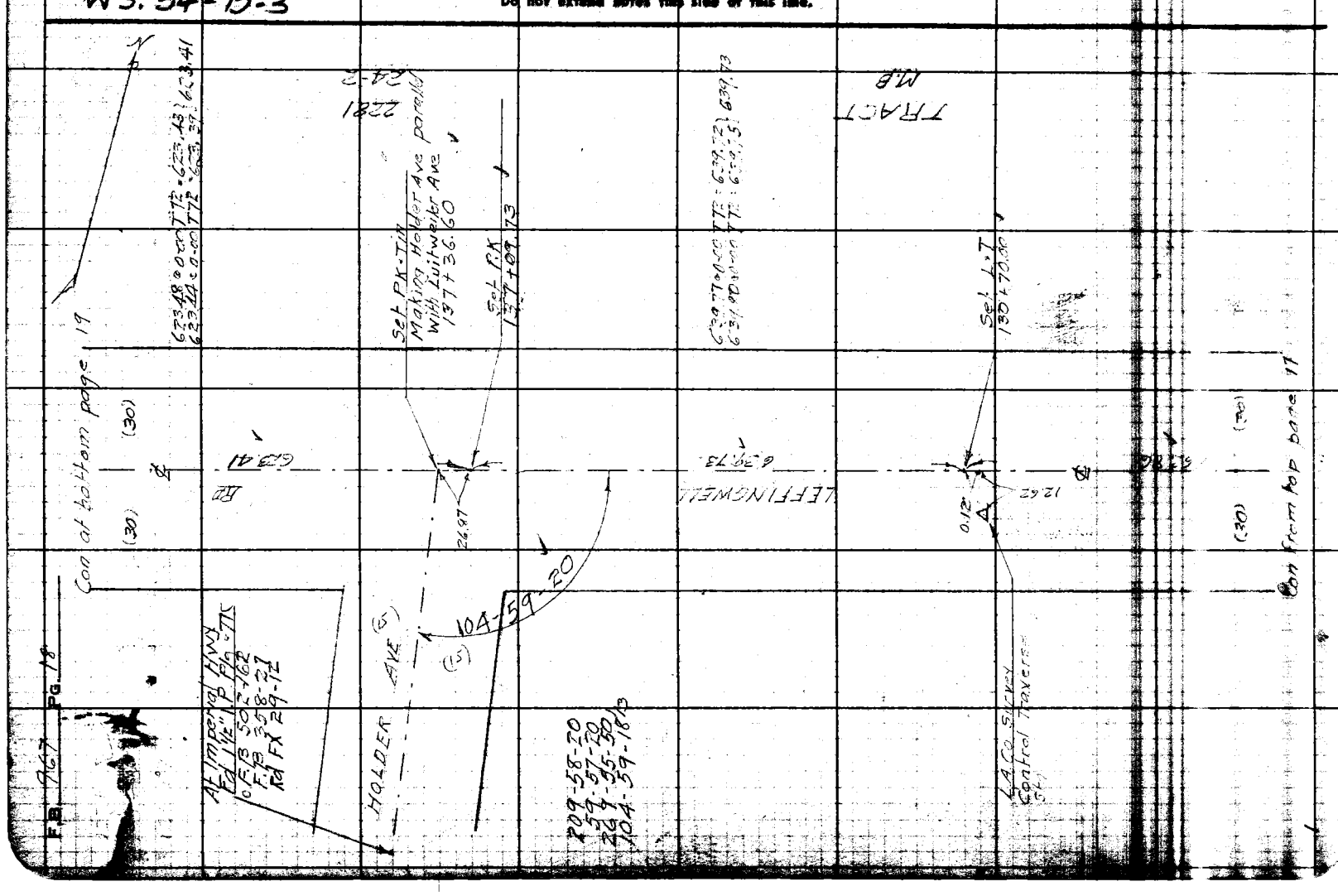

FORM 247 5M 11-41

RETURN TO
LOS ANGELES COUNTY SURVEYOR
700 HALL OF RECORDS

Note: Any Additions or Changes on This Sheet Must be Made or Circled in Red Ink With Date and Name of Person Making Change.

Do not extend notes this side of this line.

WS. 34-C-3

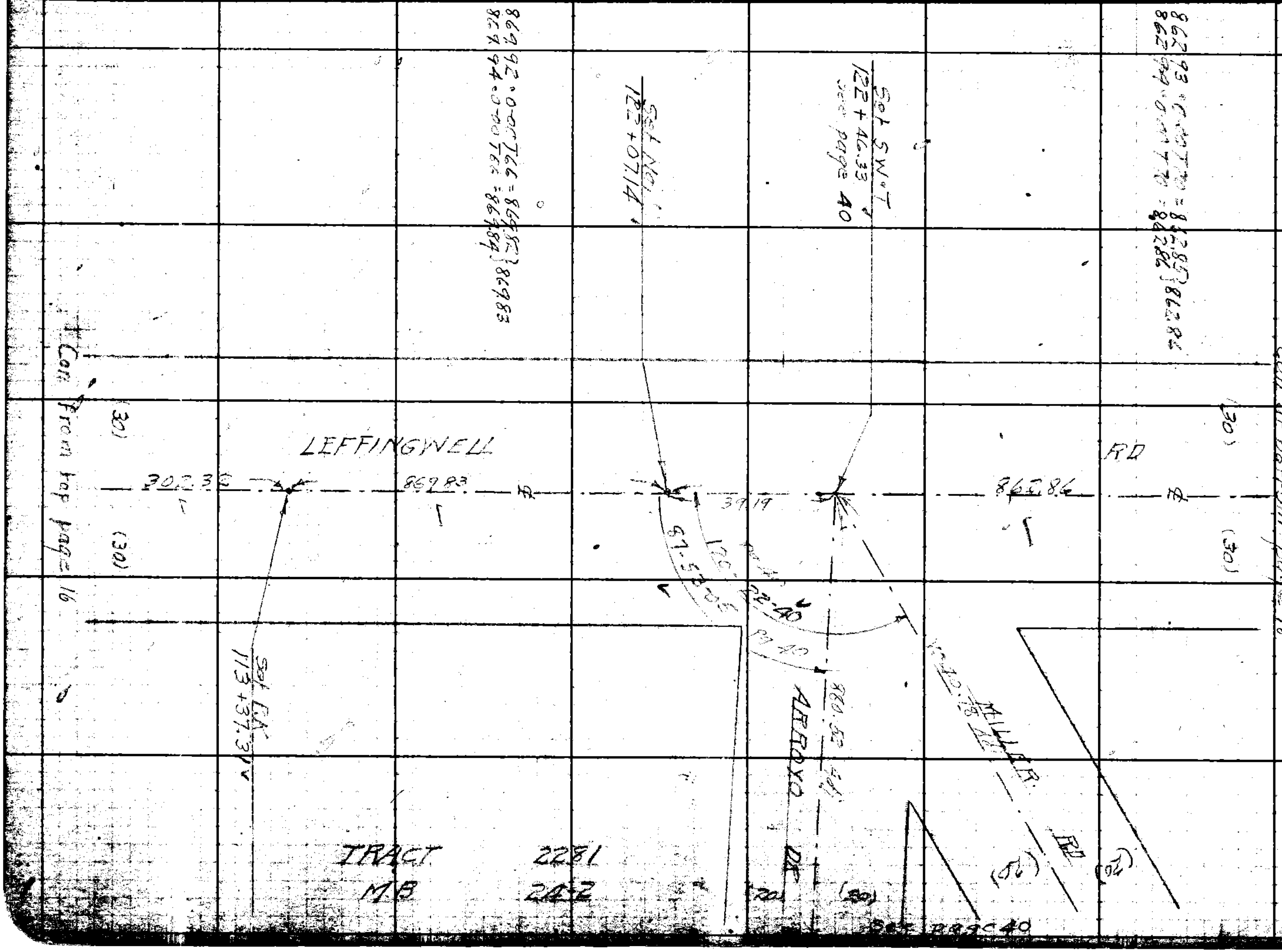

Notes Ck'd by Drew
Map No.
Office Work
Checked DPS
Date March - 45

Survey of LEFFINGWELL RD. F.B. 767
W. O. 8354 Tape No. 267 Std 84 °F
Surveyed by W.A. Miller
Notes Miller Date 11-5 1942
Indexed

Notes Ck'd by Drew	Survey of LEFFINGWELL RD
Map No.	W. O. 8354 Tape No. 069 St'd 84 °F
Office Work	Surveyed by W.A. Miller
Checked Drew	Notes Miller Date 11-6-1942
Date	Indexed

F.B. 257 Pg. 19

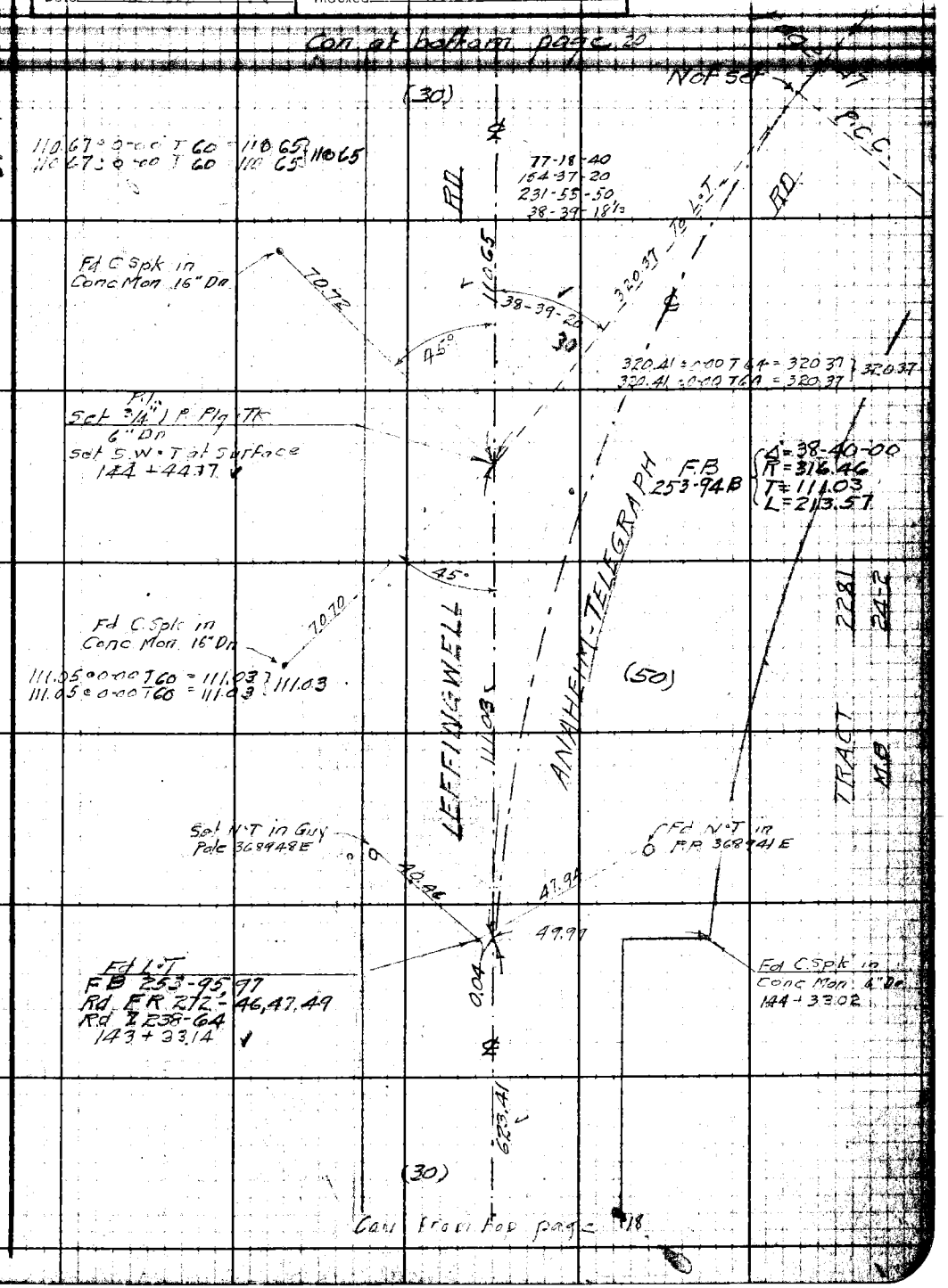

Note: Any Additions or Changes on This Sheet Must be Made or Circled in Red Ink With Date and Name of Person Making Change.

Do not extend notes this side of this line.

RETURN TO
LOS ANGELES COUNTY SURVEYOR
700 HALL OF RECORDS

FORM 247 5M 11-41

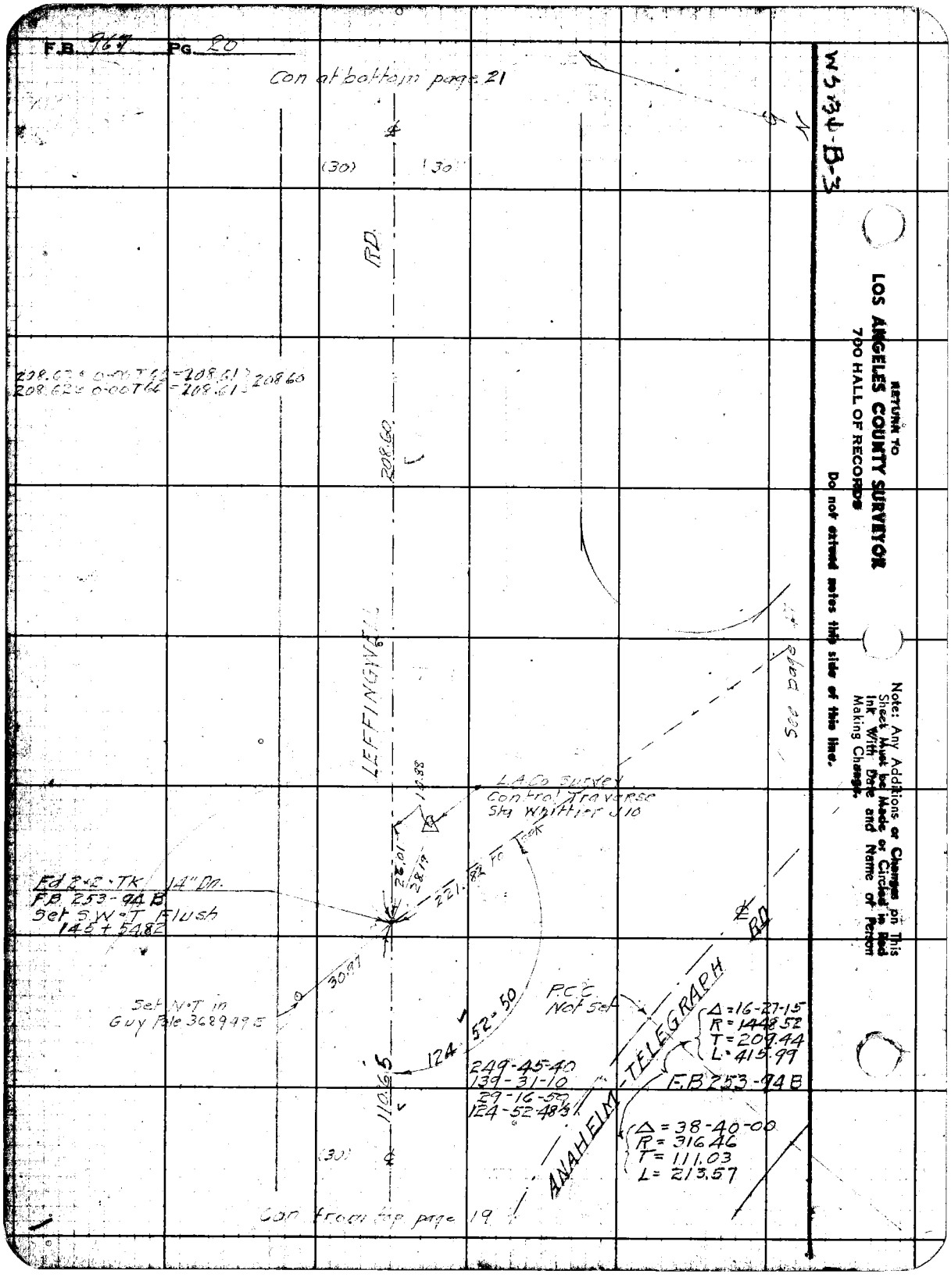
F.B. 967 PG. 20
Con at bottom page 21
(30)
30
RD
208.60
LEFFINGWELL
L.A.Co Survey
Control Traverse
Sta Whittier J10
Fd 2×2 TK 14" Dn.
F.B. 253-94 B
Set S.W.T Flush
145+54.82
Set N.T in
Guy Pole 368949 E
30.97
124
52-50
110.65
P.C.C.
Not Set
249-45-40
139-31-10
29-16-50
124-52-48
ANAHEIM TELEGRAPH
RD
Δ=16-27-15
R=1448.52
T=209.44
L=415.99
F.B. 253-94 B
Δ=38-40-00
R=316.46
T=111.03
L=213.57
(30)
Con from top page 19
See page 47
RETURN TO
LOS ANGELES COUNTY SURVEYOR
700 HALL OF RECORDS
Do not extend notes this side of this line.
Note: Any Additions or Changes on This Sheet Must be Made or Circled in Red Ink With Date and Name of Person Making Change.
WS 34-B-3

W.3.34 - B-3

Notes Ck'd by Drew	Survey of LEFFINGWELL RD	F.B.	Pg. 21
Map No.	W. O. 8354 Tape No. 069 St'd 84 °F		
Office Work	Surveyed by [illegible]		
Checked Drew	Notes [illegible] Date 11-10-1942		
Date	Indexed		

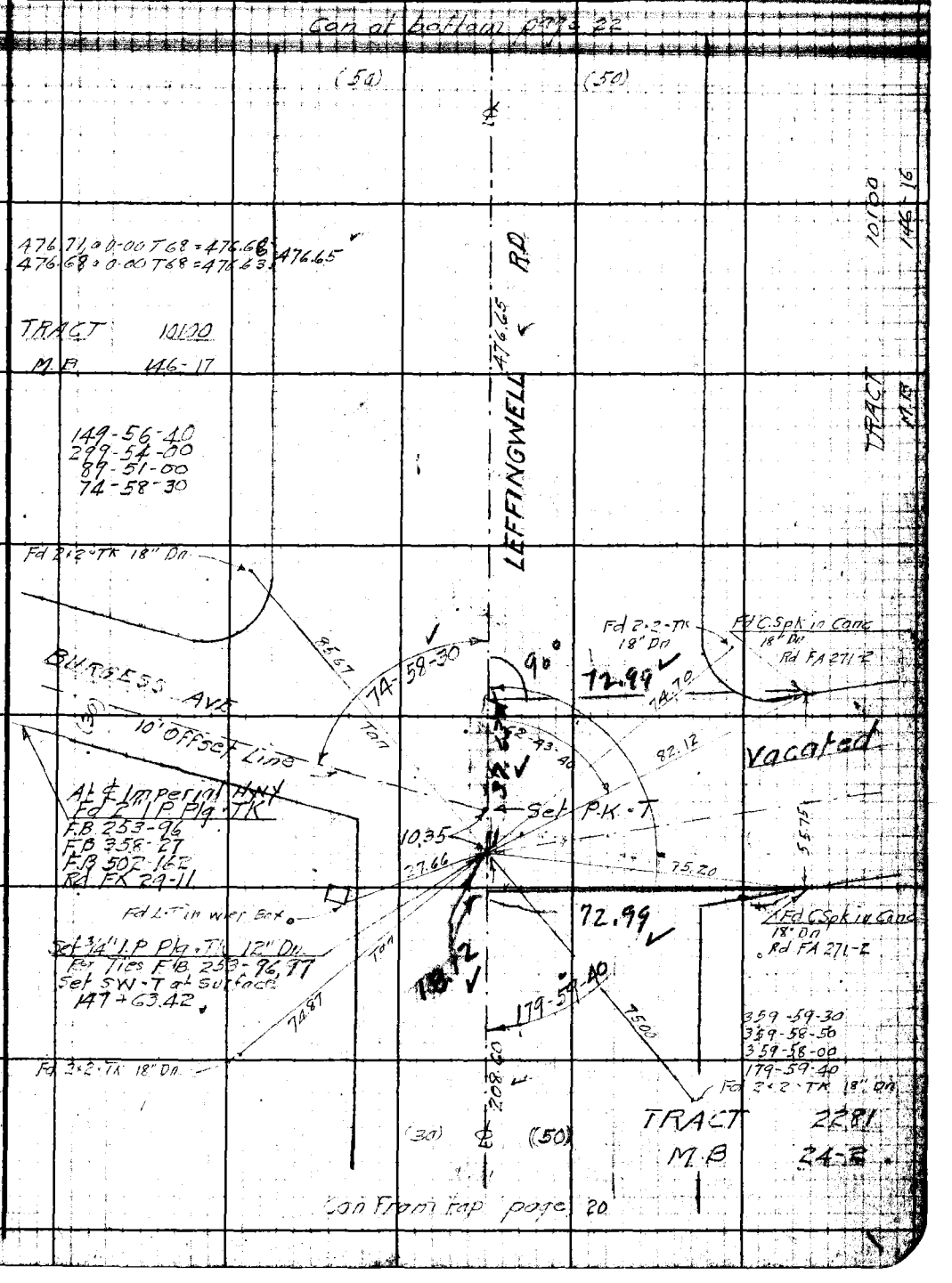

Note: Any Additions or Changes on This Sheet Must be Made or Circled in Red Ink With Date and Name of Person Making Change.

Do not extend notes this side of this line.

RETURN TO
LOS ANGELES COUNTY SURVEYOR
700 HALL OF RECORDS

FORM 247 5M 11-41

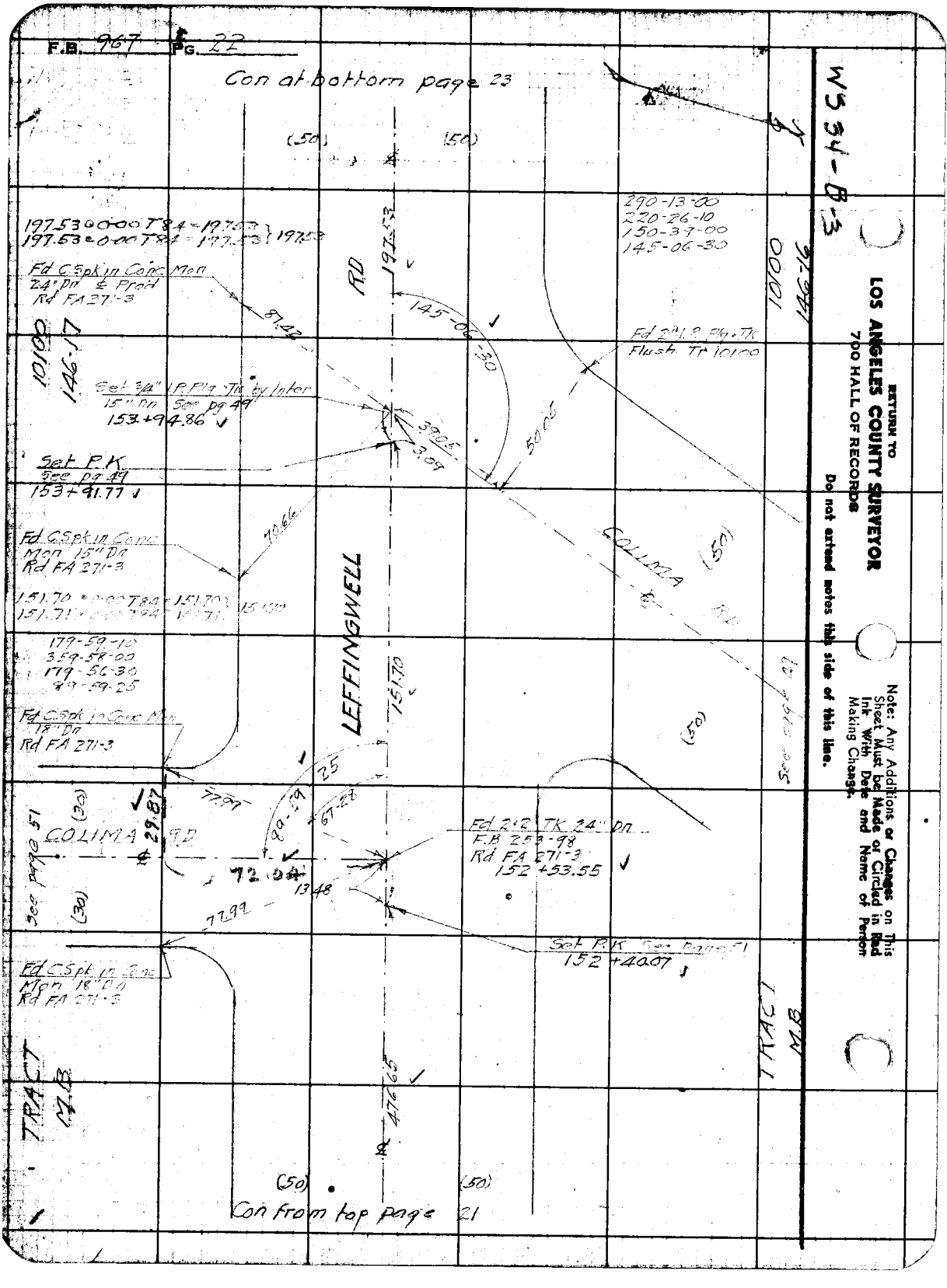
F.B. 967 PG. 22
Con at bottom page 23
(50)
(50)
197.53 @ 0-00 T84 = 197.53
197.53 @ 0-00 T84 = 197.53 } 197.53
Fd C Spk in Conc Mon
24" Dn ℄ Prod
Rd FA 271-3
87.42
RD
197.53
145-06-30
290-13-00
220-26-10
150-39-00
145-06-30
10000
146-16
10100
146-17
Fd 2" I.P. Plg + Tk
Flush Tr 10100
Set 3/4" I.P. Plg Tk by Inter
15" Dn See pg 49
153+94.86
39.05
3.09
50.05
Set P.K.
See pg 49
153+91.77
70.66
Fd C Spk in Conc
Mon 15" Dn
Rd FA 271-3
COLIMA
RD
(50)
151.70 @ 0-00 T84 = 151.70
151.71 @ 0-00 T84 = 151.71
151.70
179-59-10
359-58-00
179-56-30
89-59-25
LEFFINGWELL
151.70
Fd C Spk in Conc Mon
18" Dn
Rd FA 271-3
(50)
See page 49
77.99
25
89-59
67-28
(30)
29.87
COLIMA RD
See page 51
(30)
72.04
13.48
77.99
Fd 2+2 TK 24" Dn
F.B 253-98
Rd FA 271-3
152+53.55
Set P.K. See page 51
152+40.07
Fd C Spk in Conc
Mon 18" Dn
Rd FA 271-3
TRACT
M.B
TRACT
M.B
476.65
(50)
(50)
Con from top page 21
WS 34-B-3
RETURN TO
LOS ANGELES COUNTY SURVEYOR
700 HALL OF RECORDS
Do not extend notes this side of this line.
Note: Any Additions or Changes on This Sheet Must be Made or Circled in Red Ink With Date and Name of Person Making Change.

Notes Ck'd by Drew
Map No.
Office Work
Checked Drew
Date

Survey of LEFFINGWELL RD.
W. O. 8354 Tape No. 069 St'd 84 °F
Surveyed by W.A. Miller
Notes Miller Date 11-10-1942
Indexed 4-21-43

F.B. 967 Pg.

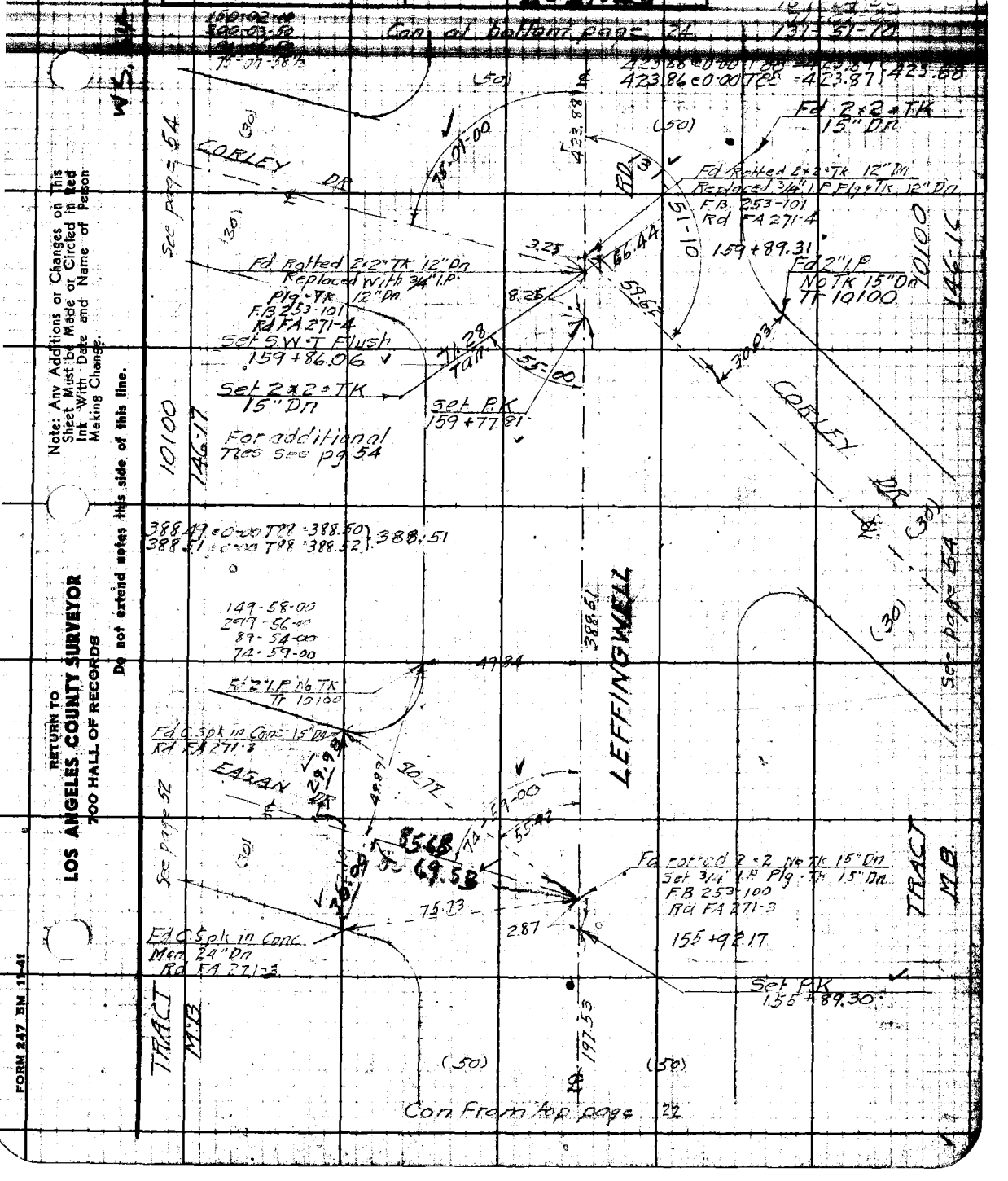

Note: Any Additions or Changes on This Sheet Must be Made or Circled in Red Ink With Date and Name of Person Making Change.

Do not extend notes this side of this line.

RETURN TO
LOS ANGELES COUNTY SURVEYOR
700 HALL OF RECORDS

FORM 247 5M 11-41

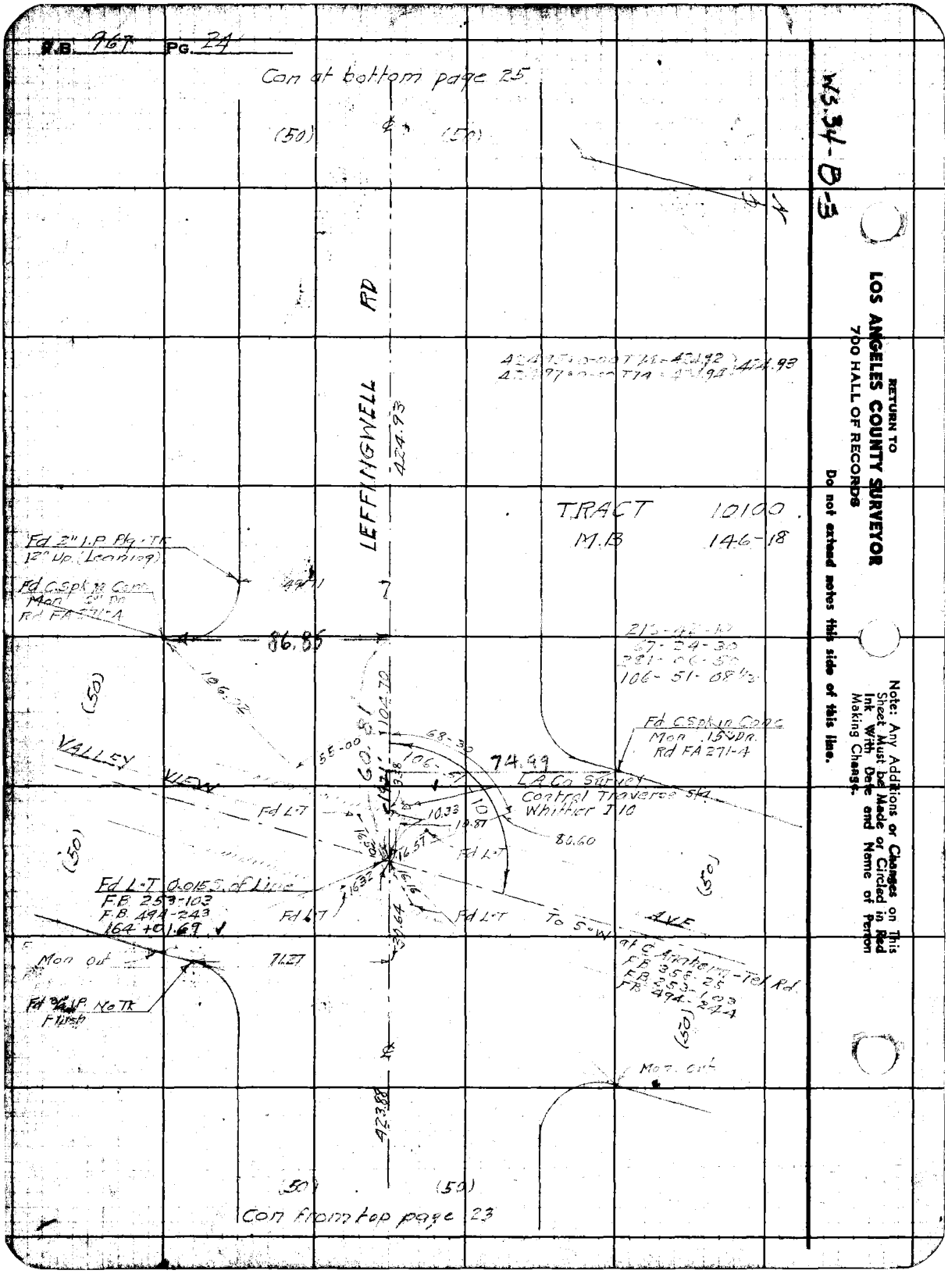

W3.34-B-3

RETURN TO
LOS ANGELES COUNTY SURVEYOR
700 HALL OF RECORDS

Do not extend notes this side of this line.

Note: Any Additions or Changes on This Sheet Must be Made or Circled in Red Ink With Date and Name of Person Making Change.

Notes Ck'd by Drew	Surveyed LEFFINGWELL RD	F.B. 767 PG. 25
Map No.	W. O. 8354 Tape No. 069 St'd 84 °F	
Office Work	Surveyed by W.A. Miller	
Checked Drew	Notes Miller Date 11-13-1942	
Date	Indexed A. C. Johnson	

W.S. 3-3

Con. at bottom page 26



Con. from top page 24

Note: Any Additions or Changes on This Sheet Must be Made or Circled in Red Ink With Date and Name of Person Making Change.

Do not extend notes this side of this line.

RETURN TO
LOS ANGELES COUNTY SURVEYOR
700 HALL OF RECORDS

FORM 247 5M 11-41

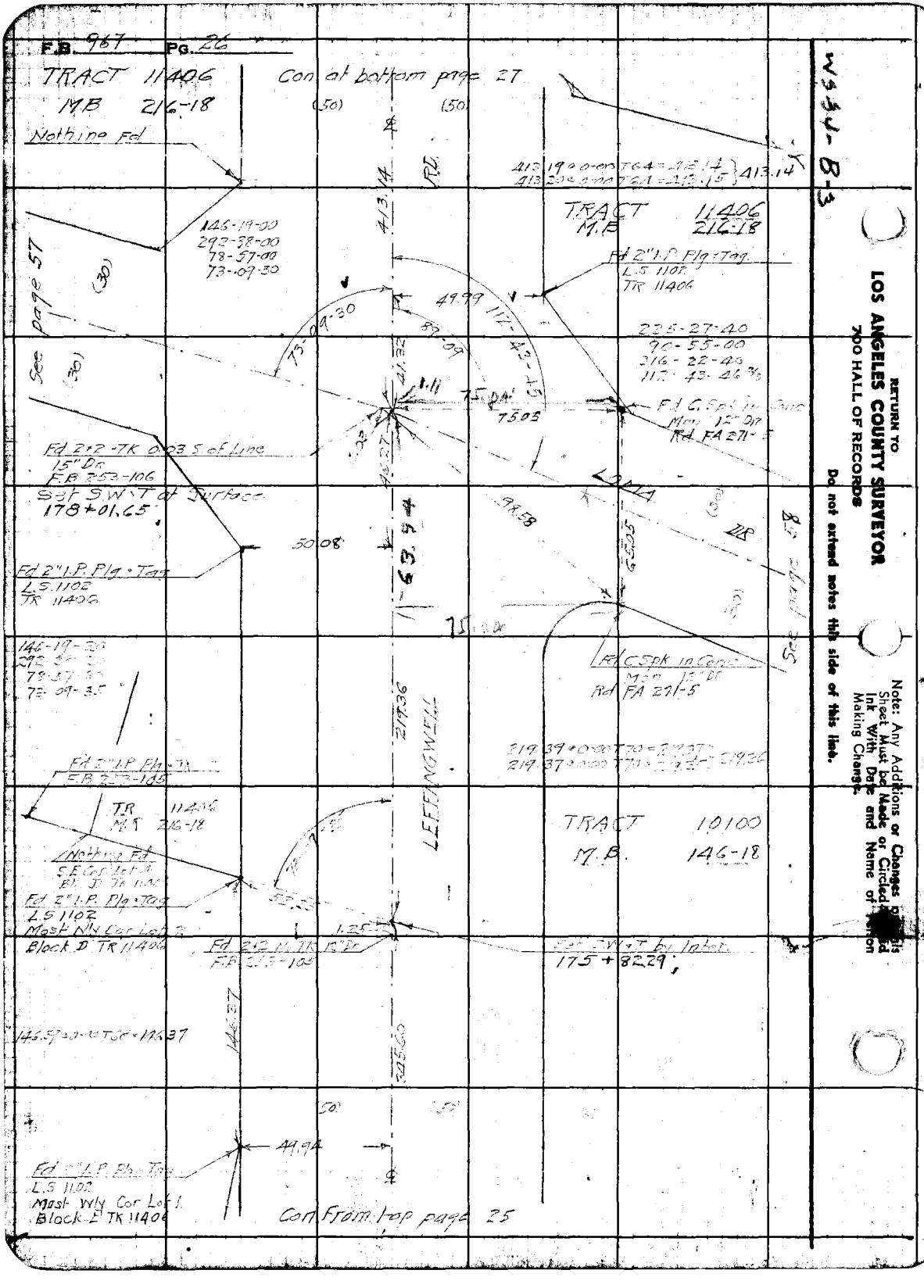
F.B. 967 PG. 26
TRACT 11406
M.B 216-18
Con at bottom page 27
Nothing Fd
TRACT 11406
M.B 216-18
Fd 2" I.P. Plg. Tag
L.S. 1102
TR 11406
See page 57
Fd 2x2 TK 0.03 S of Line
15" Dr
F.B 253-106
Set S.W.T at Surface
178+01.65
Fd 2" I.P. Plg. Tag
L.S. 1102
TR 11406
LOMA
Fd C Spk in Conc
Mon 12" Dr
Rd FA 271-5
See page 58
LEFFINGWELL
TR 11406
M.B 216-18
TRACT 10100
M.B. 146-18
Nothing Fd
Fd 2" I.P. Plg. Tag
L.S 1102
Most Nly Cor Lot 2
Block D TR 11406
Fd 2x2 N TK 12" Dr
F.B 253-105
Set S.W.T by Inter.
175+82.29
Fd 2" I.P. Plg. Tag
L.S 1102
Most Wly Cor Lot 1
Block E TK 11406
Con From top page 25
RETURN TO
LOS ANGELES COUNTY SURVEYOR
700 HALL OF RECORDS
Do not extend notes this side of this line.
Note: Any Additions or Changes on this Sheet Must be Made or Circled and Ink With Date and Name of Person Making Change.

Notes Ck'd by Drew	Survey of LEFFINGWELL RD
Map No.	W. O 8354 Tape No. 069 St'd 84 °F
Office Work	Surveyed by W.A. Miller
Checked Drew	Notes Miller Date
Date Mar - 4	Indexed

F.B. 967 PG. 27

W.S. 34-B-3

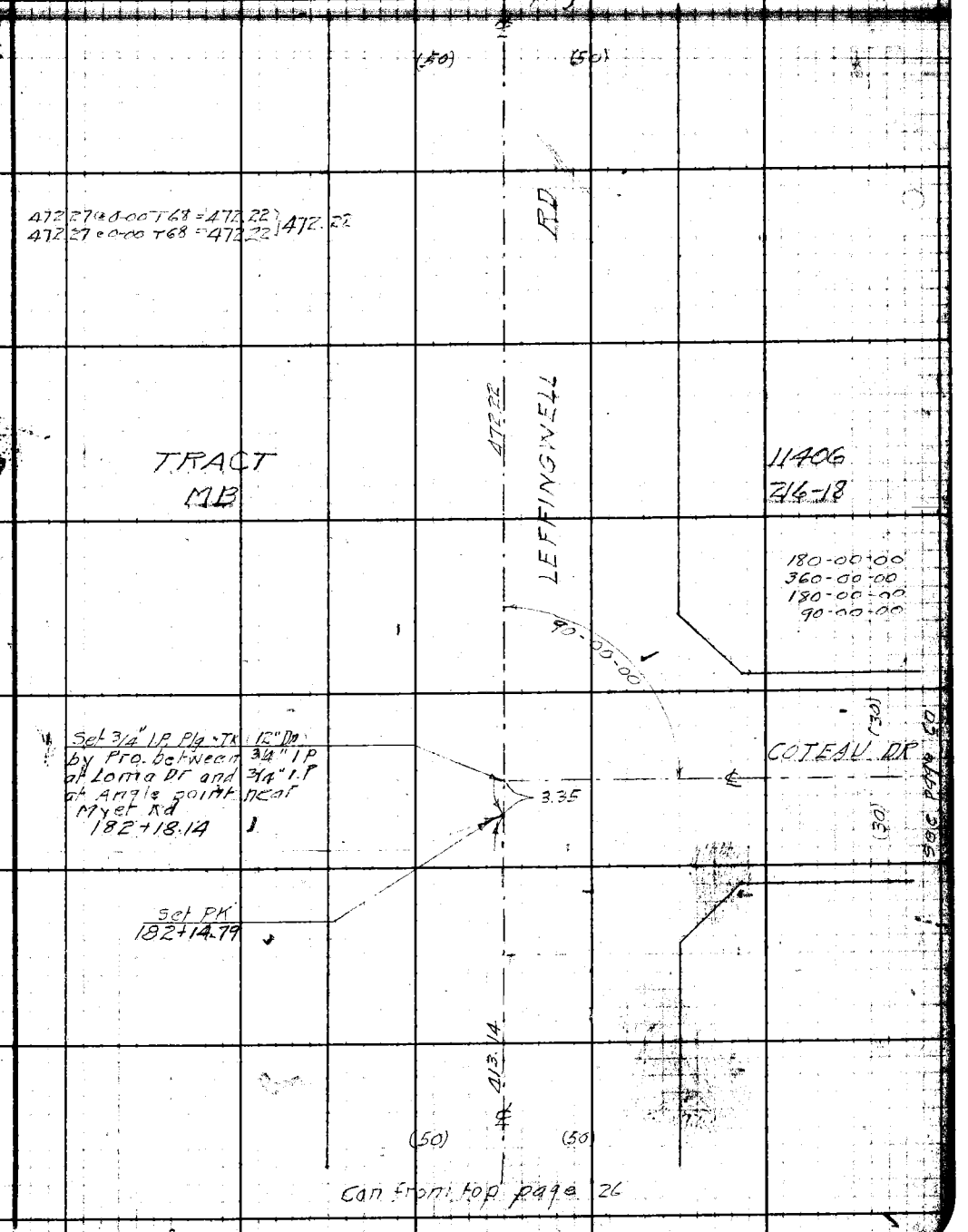

Note: Any Additions or Changes on This Sheet Must be Made or Circled in Red Ink With Date and Name of Person Making Change.

Do not extend notes this side of this line.

RETURN TO
LOS ANGELES COUNTY SURVEYOR
700 HALL OF RECORDS

FORM 247 5M 11-41

F.B. 967 PG. 28

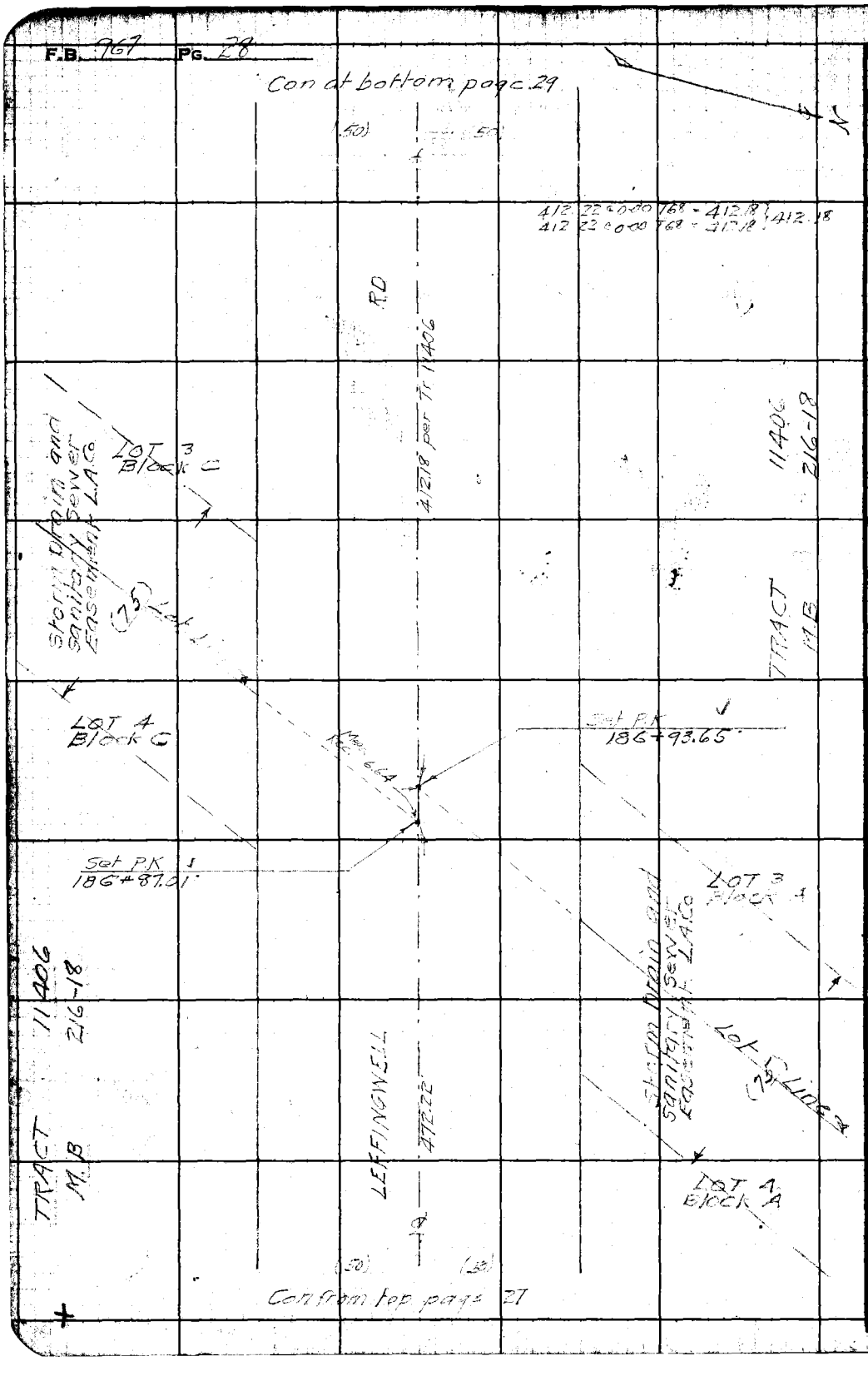

WS.34-B.3

RETURN TO
LOS ANGELES COUNTY SURVEYOR
700 HALL OF RECORDS

Do not extend notes this side of this line.

Note: Any Additions or Changes on This Sheet Must be Made or Circled in Red Ink With Date and Name of Person Making Change.

Notes Ck'd by: Drew	Survey of: LEFFINGWELL RD.	F.B.	PG.
Map No.	W. O. 8354 Tape No. 069 St'd 84 °F		
Office Work	Surveyed by: W. A. Miller		
Checked: Drew	Notes: Miller Date 11-17-1948		
Date	Indexed		

Con at bottom page 20

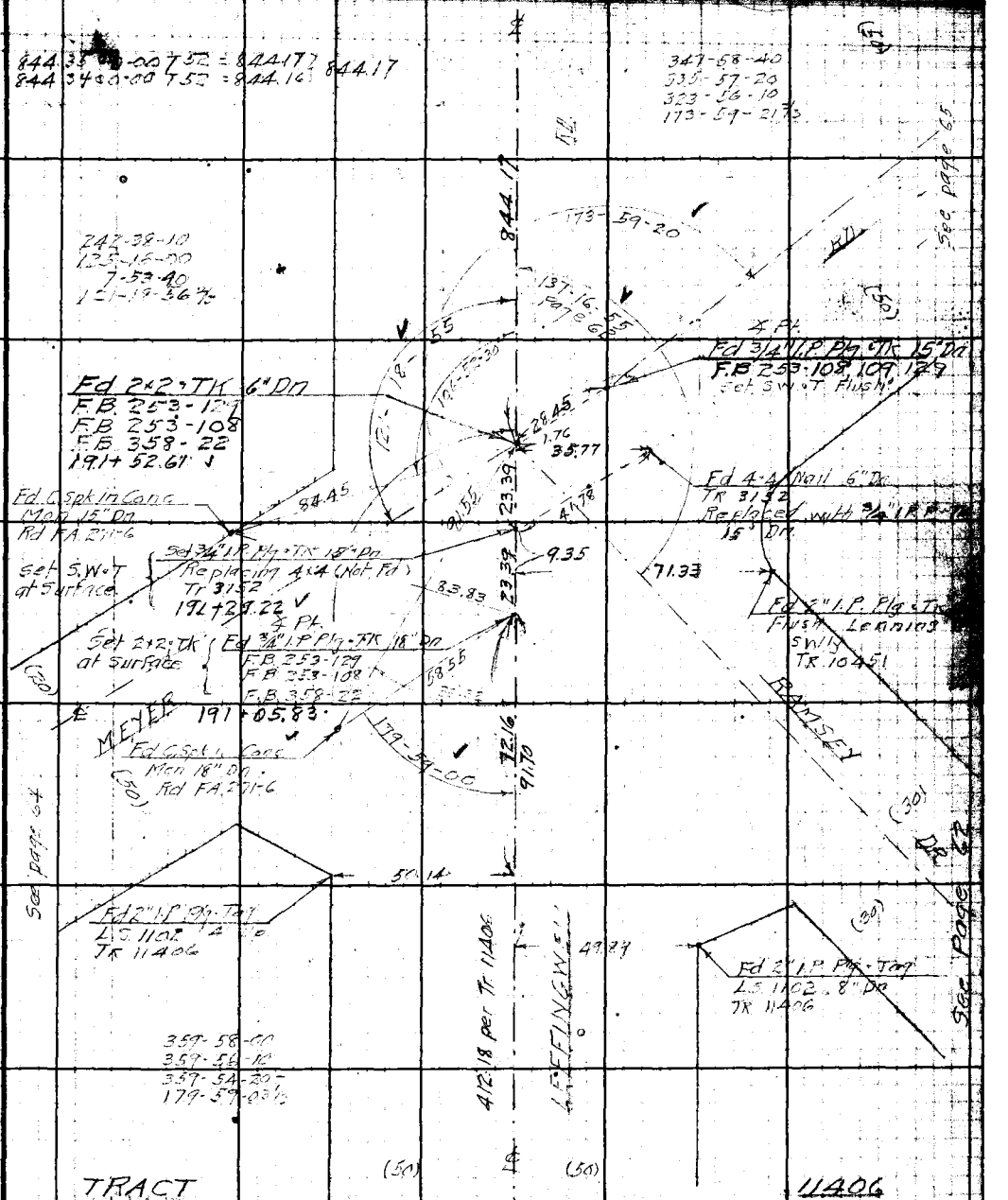

TRACT
M.B

11406
216-18

Con from top page 28

Note: Any Additions or Changes on This Sheet Must be Made or Circled in Red Ink With Date and Name of Person Making Change.

Do not extend notes this side of this line.

RETURN TO
LOS ANGELES COUNTY SURVEYOR
700 HALL OF RECORDS

FORM 247 5M 11-41

F.B. 967 Pg. 30

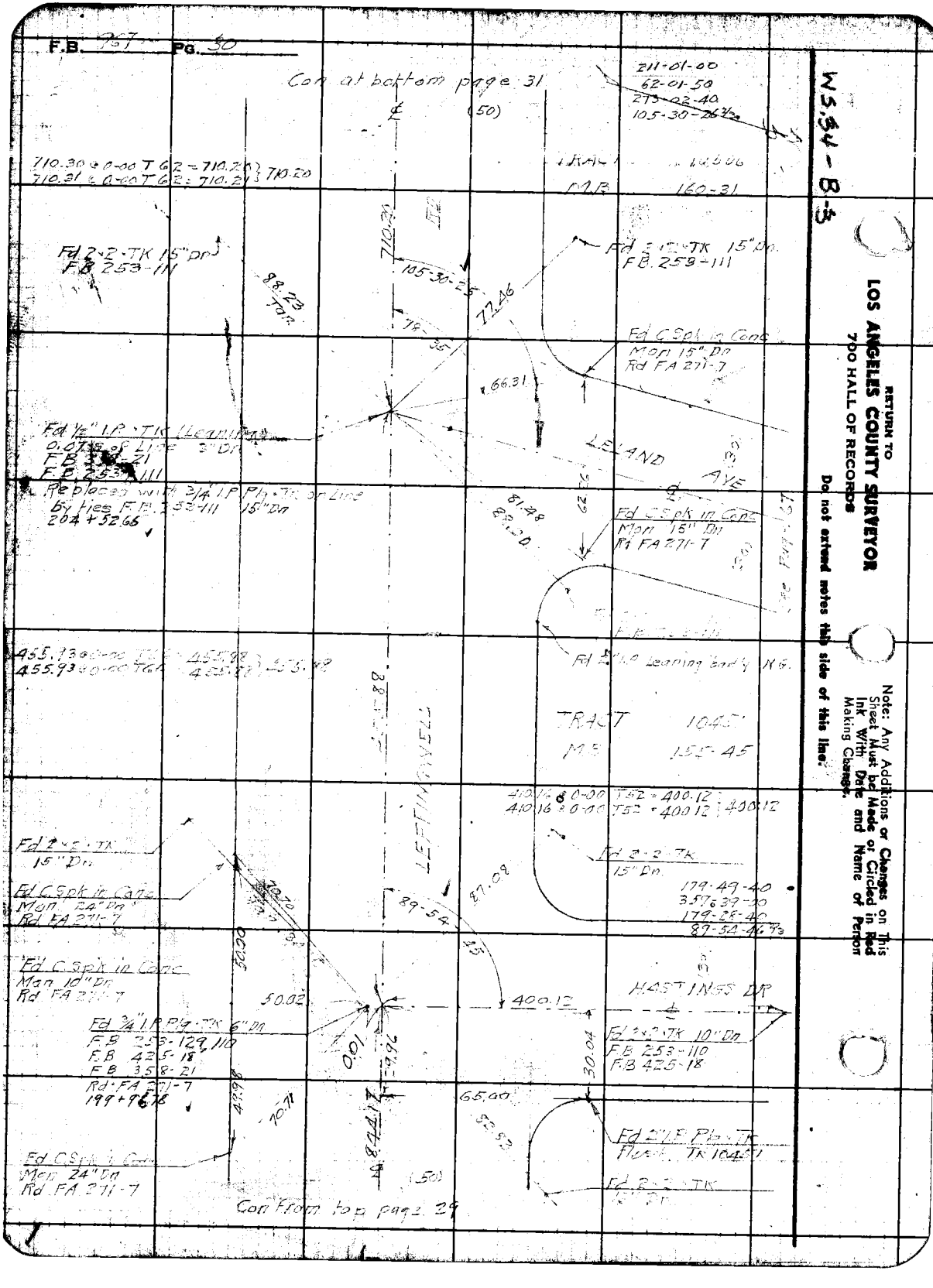

W5.34-B-3

RETURN TO
LOS ANGELES COUNTY SURVEYOR
700 HALL OF RECORDS

Do not extend notes this side of this line.

Note: Any Additions or Changes on This Sheet Must be Made or Circled in Red Ink With Date and Name of Person Making Change.

Notes Ck'd by Drew
Map No.
Office Work
Checked Drew
Date M. 4-

Survey of LEFFINGWELL RD.
W. O. 8354 Tape No. 069 St'd 84 °F
Surveyed by W.A. Miller
Notes Miller Date 11-19-1942
A. C. Johnson
Indexed

F.B. PG.

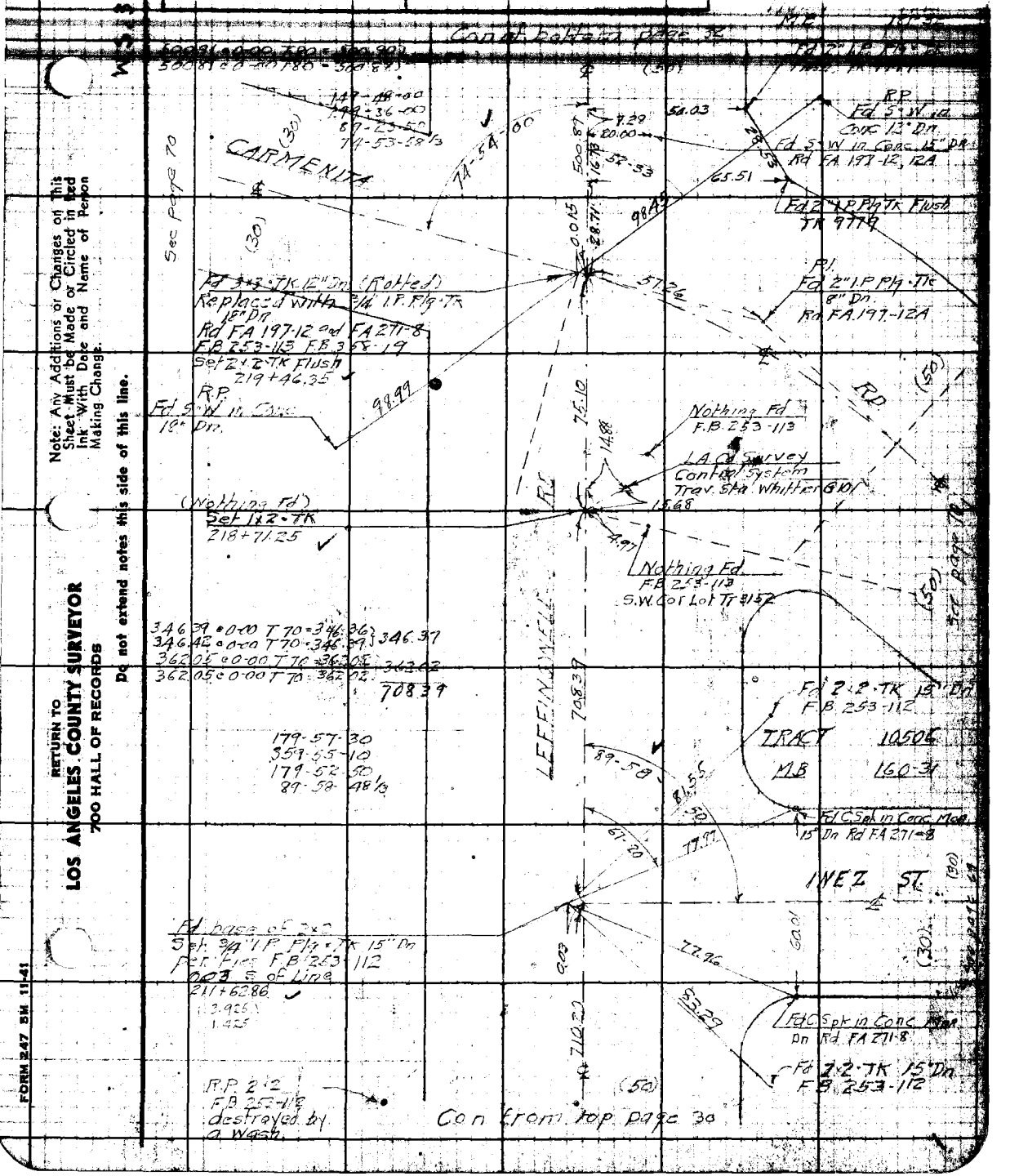

Note: Any Additions or Changes on This Sheet Must be Made or Circled in Red Ink With Date and Name of Person Making Change.

Do not extend notes this side of this line.

RETURN TO
LOS ANGELES COUNTY SURVEYOR
700 HALL OF RECORDS

FORM 247 5M 11-41

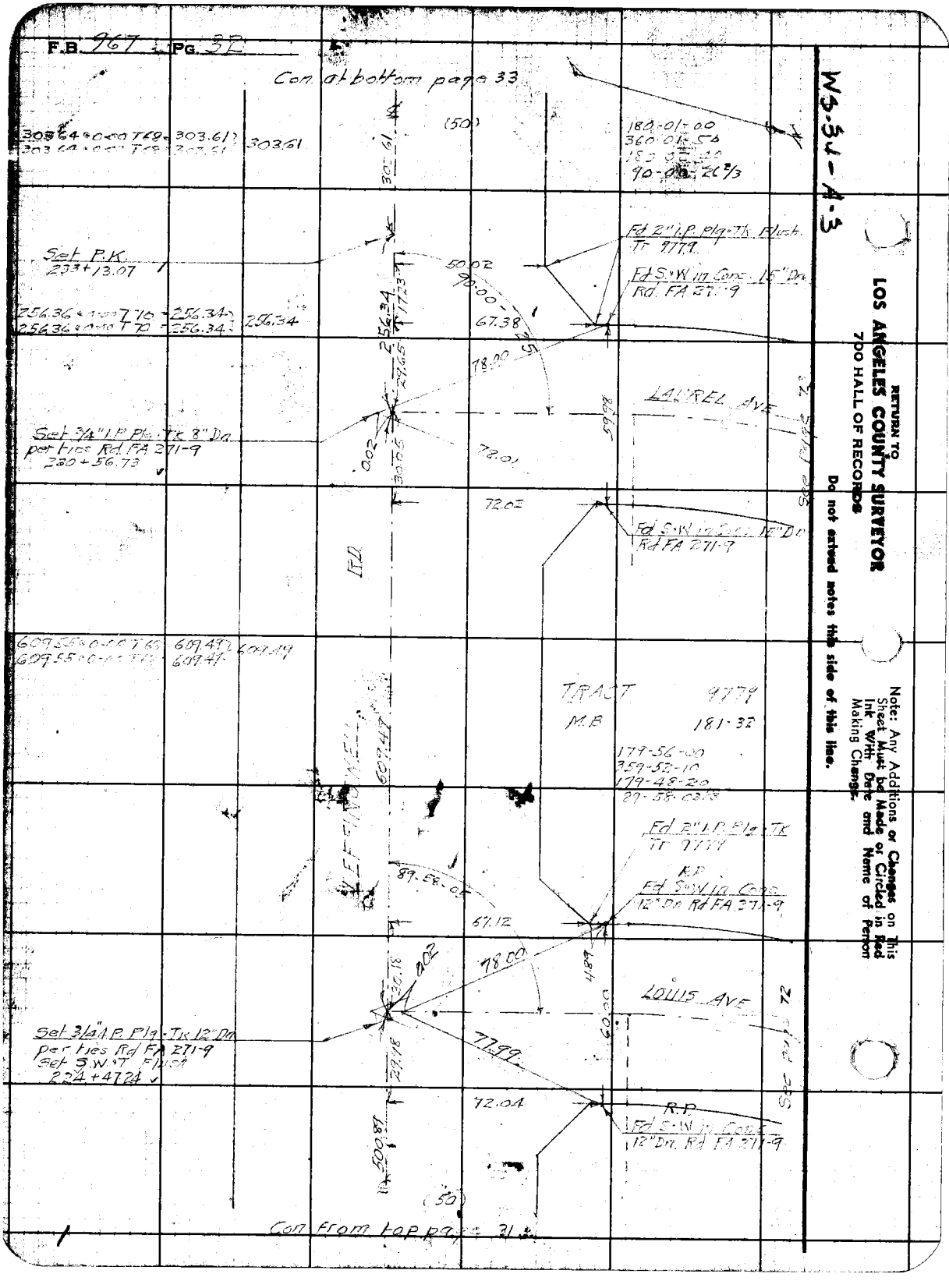
F.B. 967 Pg. 32
Con. at bottom page 33
WS-34-A-3
303.64 0-00 T68 303.61
303.64 0-00 T68 303.61
303.61
(50)
180-01-00
360-01-50
180-02-40
90-00-26 2/3
Set P.K.
233+13.07
Fd 2" I.P. Plg. Tk. Flush
Tr 9779
Fd S.W. in Conc. 15" Dn.
Rd. FA 271-9
50.02
90.00
67.38
256.36 0-00 T70 256.34
256.36 0-00 T70 256.34
256.34
256.34
17.23
29.65
78.00
LAUREL AVE
Set 3/4" I.P. Plg. Tk 8" Dn.
per ties Rd. FA 271-9
230+56.73
.002
30.05
72.01
59.98
72.02
Fd S.W. in Conc. 12" Dn.
Rd FA 271-9
R.D.
609.55 0-00 T68 609.49
609.55 0-00 T68 609.49
609.49
TRACT 9779
M.B. 181-32
179-56-00
359-52-10
179-48-20
89-58-03
LEFFINGWELL
609.47
Fd 2" I.P. Plg. Tk
Tr 9779
R.P.
Fd S.W. in Conc.
12" Dn. Rd FA 271-9
89.58-05
67.12
78.00
.002
30.18
4.89
LOUIS AVE
Set 3/4" I.P. Plg. Tk 12" Dn.
per ties Rd FA 271-9
Set S.W. T. Flush
224+47.24
77.99
60.00
29.98
72.04
R.P.
Fd S.W. in Conc.
12" Dn. Rd FA 271-9
500.89
(50)
Con. from top page 31
RETURN TO
LOS ANGELES COUNTY SURVEYOR
700 HALL OF RECORDS
Do not extend notes this side of this line.
Note: Any Additions or Changes on This Sheet Must be Made or Circled in Red Ink With Date and Name of Person Making Change.

Notes Ck'd by Drew
Map No.
Office Work
Checked Drew
Date

Survey of LEFFINGWELL RD
W. O. 8354 Tape No. 069 St'd 84 °F
Surveyed by W. A. Miller
Notes Miller Date
Indexed Johnson

F.B. 217 Pg. 33

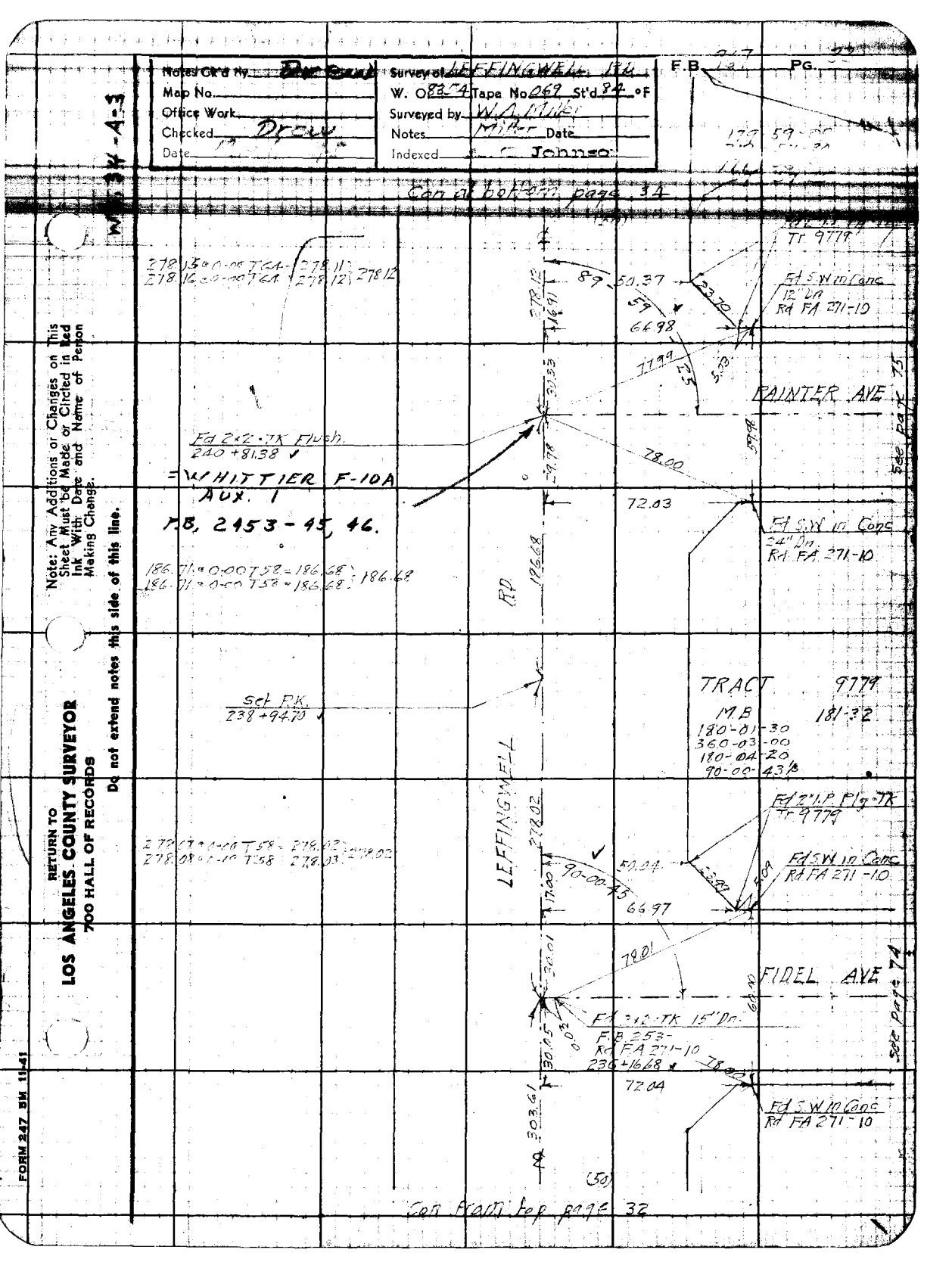

Note: Any Additions or Changes on This Sheet Must be Made or Circled in Red Ink With Date and Name of Person Making Change.

Do not extend notes this side of this line.

RETURN TO
LOS ANGELES COUNTY SURVEYOR
700 HALL OF RECORDS

FORM 247 5M 11-41

F.B. 967 Pg. 34

Con at bottom page 77

Fd S.W in Conc
Flush in ditch
Rd FA 271-11

Fd S.W in Conc
6" Dn Rd FA 271-11

Fd S.W in Conc

SHOE-MAKER AVE

Pro ℄

Set N.T

Fd 2×2-TK Rd FA 271-11 Flush
(Also 2" I.P badly bent.)
Replaced 2×2 with 2" I.P. &
½" Iron Rod - PM 15" Dn
246+11.48

Fd 2×2-TK 15" Dn.
F.B 359-14
F.B 253-120
246+01.08

359-59-10
359-58-40
359-58-00
179-59-40

241.62 @ 0-00 T 77 = 241.60
241.62 @ 0-00 T 77 = 241.60 241.60

120.07 @ 0-00 T 68 = 120.06

Fd 1½" I.P. Plg-TK
No Ref.

P.I.
Fd 2×2-TK 2" Dn.
243+59.50

108.25 @ 0-00 T 54 = 108.24

P.I. Fd 1½" I.P. Plg-TK

Fd 2×2-TK
2" Dn.

Pag = 76
97-44-20

Fd 2" I.P. Plg-TK
To 97

Fd W.spk
Tin

Set 2×2-TK 2" Dn.
Rec. 154.31 from P.I.

Fd. N.T.
No Ref.

TRACT 9779
M.B 181-32

313-30-30
267-01-00
220-31-30
156-45-15

148-58-50
297-57-30+
86-57-00
74-29-30

LEFFINGWELL RD

INTERNAL CONNECTION

LEFFINGWELL

HWY

Con from top page 33

WS. 34-A-3

RETURN TO
LOS ANGELES COUNTY SURVEYOR
700 HALL OF RECORDS

Do not extend notes this side of this line.

Note: Any Additions or Changes on This Sheet Must be Made or Circled in Red Ink With Date and Name of Person Making Change.

Notes Ck'd by: [illegible]	Survey of: LEFFINGWELL RD.	F.B. 167	PG. 35
Map No.	W. O. 8354 Tape No. 069 St'd 84 °F		
Office Work	Surveyed by: [illegible]		
Checked: [illegible]	Notes: [illegible] Date 12-8-1942		
Date: [illegible]	Indexed: [illegible] Johnson		

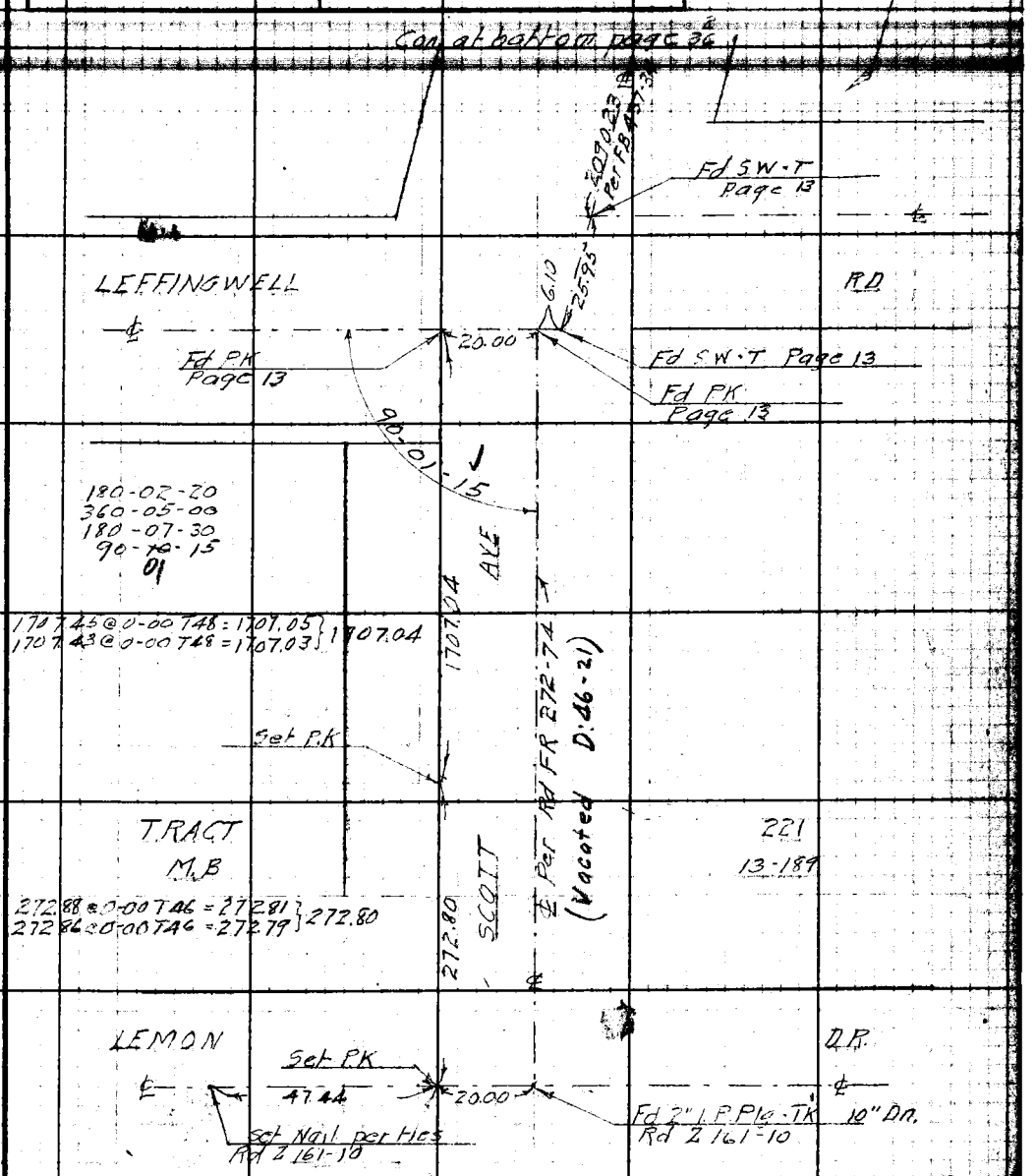

Note: Any Additions or Changes on This Sheet Must be Made or Circled in Red Ink With Date and Name of Person Making Change.

Do not extend notes this side of this line.

RETURN TO
LOS ANGELES COUNTY SURVEYOR
700 HALL OF RECORDS

FORM 247 5M 11-41

F.B. 967 PG. 36 2

WS.34-C-2

RETURN TO
LOS ANGELES COUNTY SURVEYOR
700 HALL OF RECORDS

Do not extend notes this side of this line.

Note: Any Additions or Changes on This Sheet Must be Made or Circled in Red Ink With Date and Name of Person Making Change.

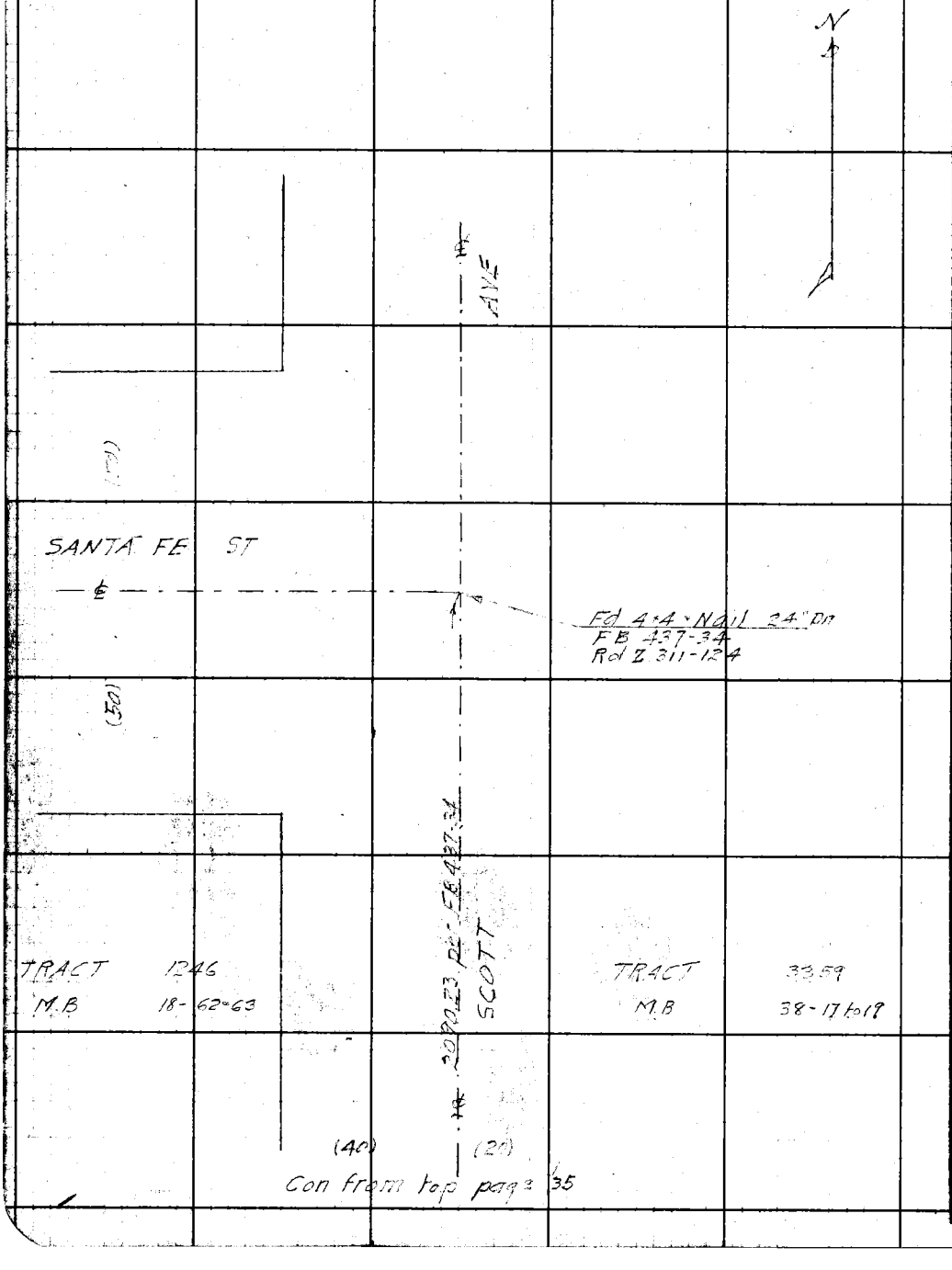

Con from top page 35

Notes Ck'd by: Drew	Survey of: LEFFINGWELL RD	F.B. 767	Pg. 37
Map No.	W. O. 8354 Tape No. 069 St'd 84 °F		
Office Work	Surveyed by: W.A. Miller		
Checked: Drew	Notes: Miller Date: 12-8-1942		
Date	Indexed		

W.S. 34-C-3

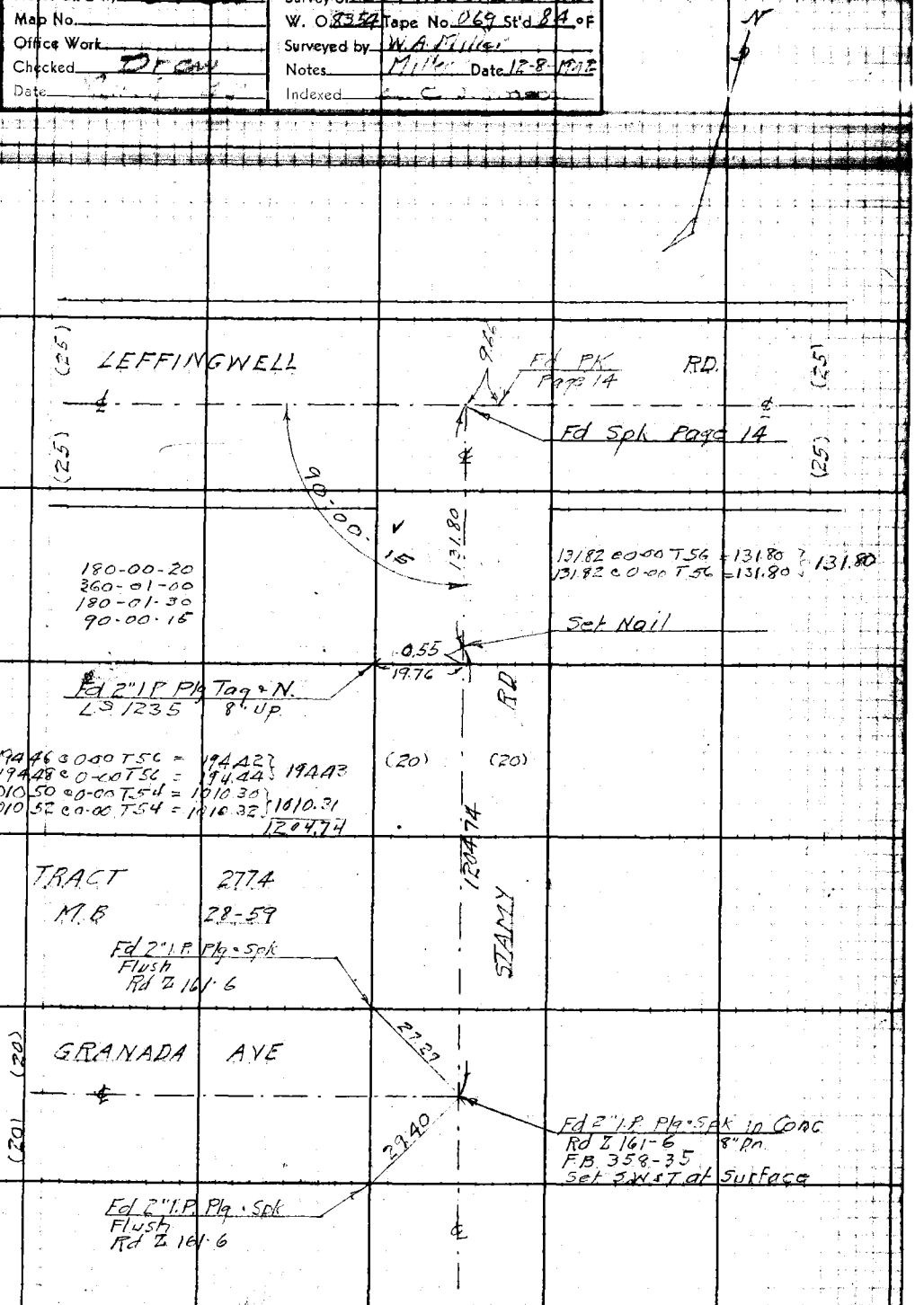

Note: Any Additions or Changes on This Sheet Must be Made or Circled in Red Ink With Date and Name of Person Making Change.

Do not extend notes this side of this line.

RETURN TO
LOS ANGELES COUNTY SURVEYOR
700 HALL OF RECORDS

FORM 247 5M 11-41

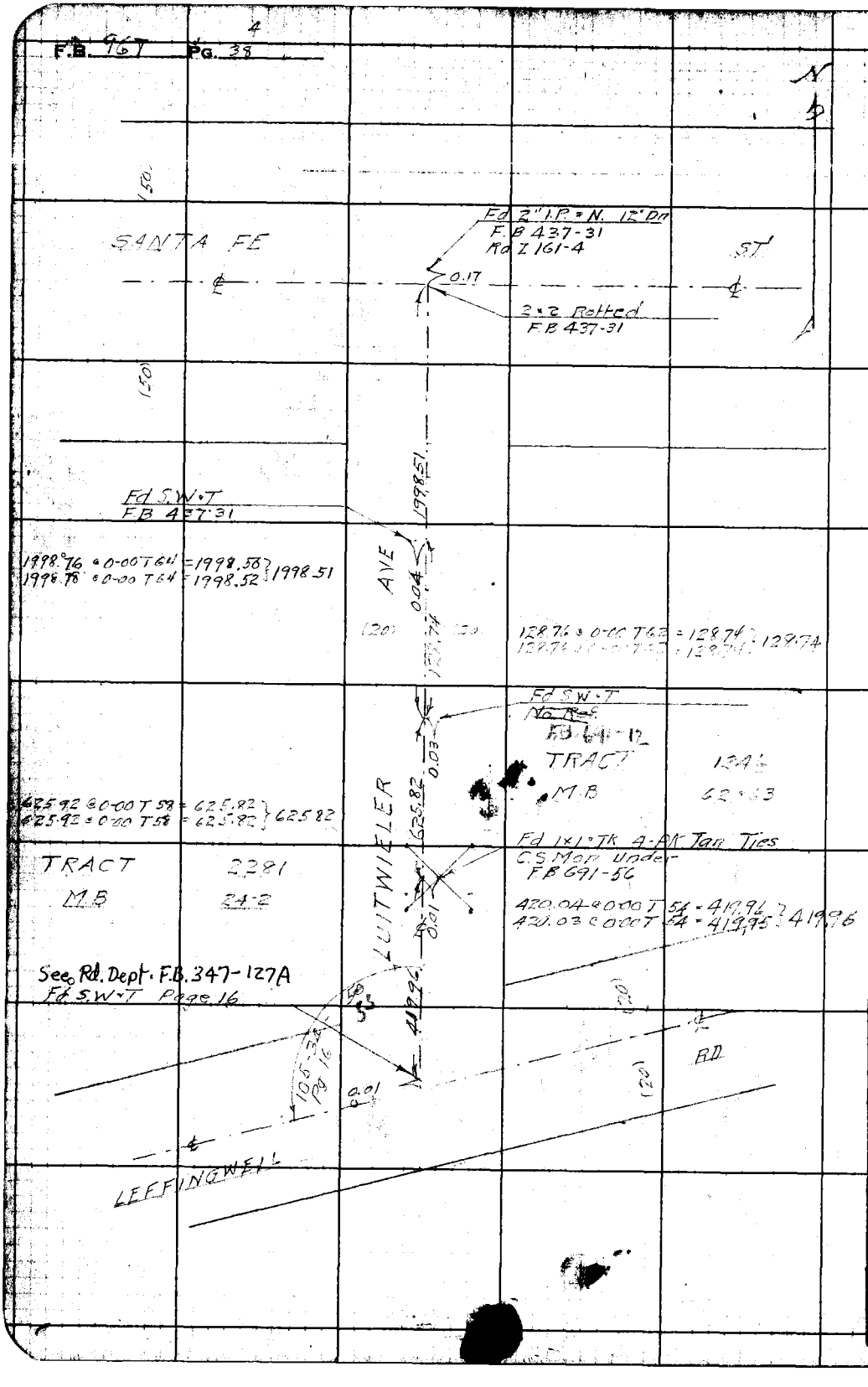

W534-C-2+3

RETURN TO
LOS ANGELES COUNTY SURVEYOR
700 HALL OF RECORDS

Do not extend notes this side of this line.

Note: Any Additions or Changes on This Sheet Must be Made or Circled in Red Ink With Date and Name of Person Making Change.

Notes Ck'd by Drew	Survey of LEFFINGWELL RD	F.B. 961 Pg. 39
Map No. B 1851	W. O. 8354 Tape No. 067 St'd 82 °F	
Office Work	Surveyed by W A Miller	
Checked Drew	Notes Miller Date 12-10-1942	
Date March -45	Indexed A. C. Johnson 1-27-43	

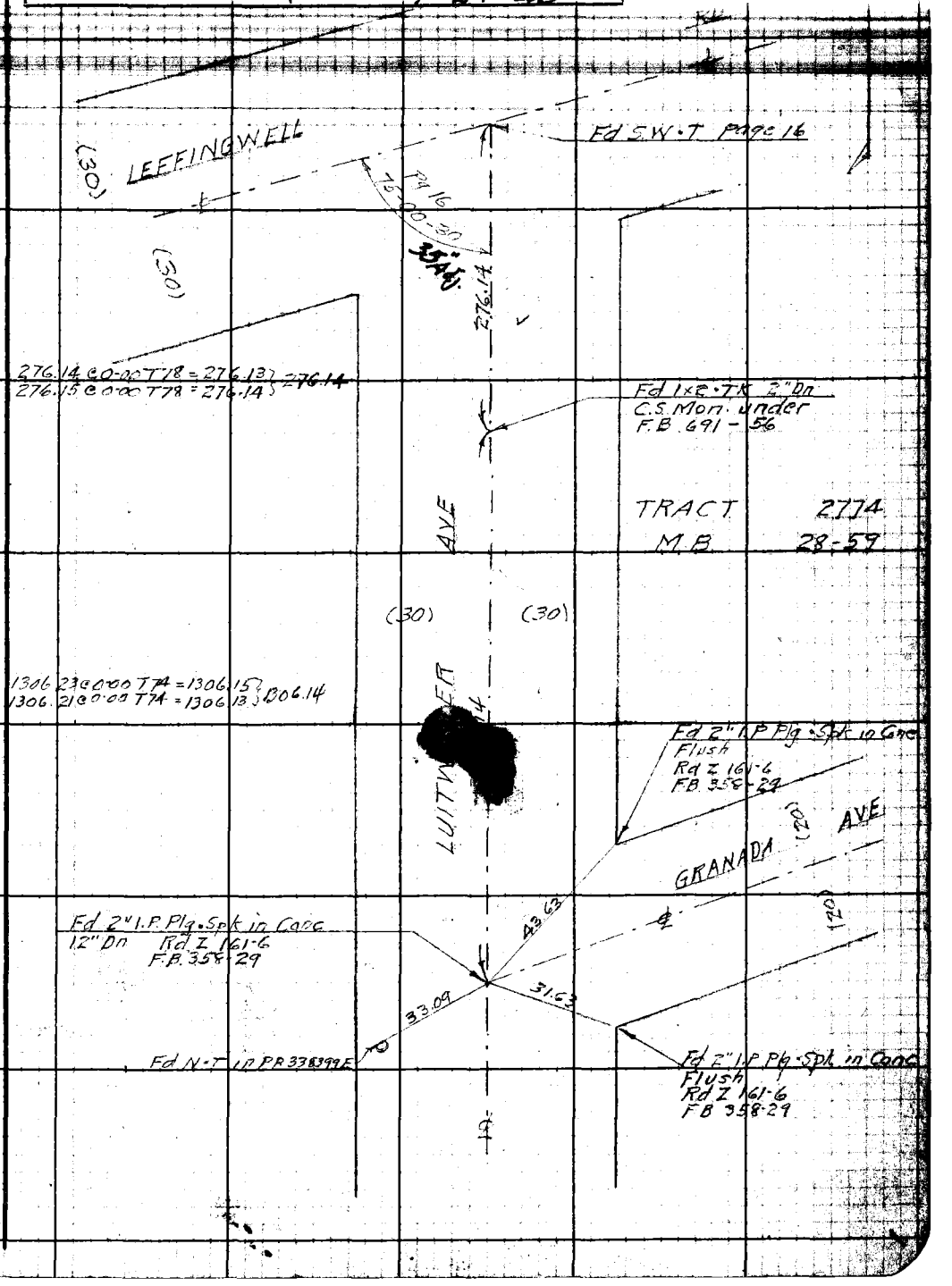

Note: Any Additions or Changes on This Sheet Must be Made or Circled in Red Ink With Date and Name of Person Making Change.

Do not extend notes this side of this line.

RETURN TO
LOS ANGELES COUNTY SURVEYOR
700 HALL OF RECORDS

FORM 247 5M 11-41

F.B. 967 PG. 40

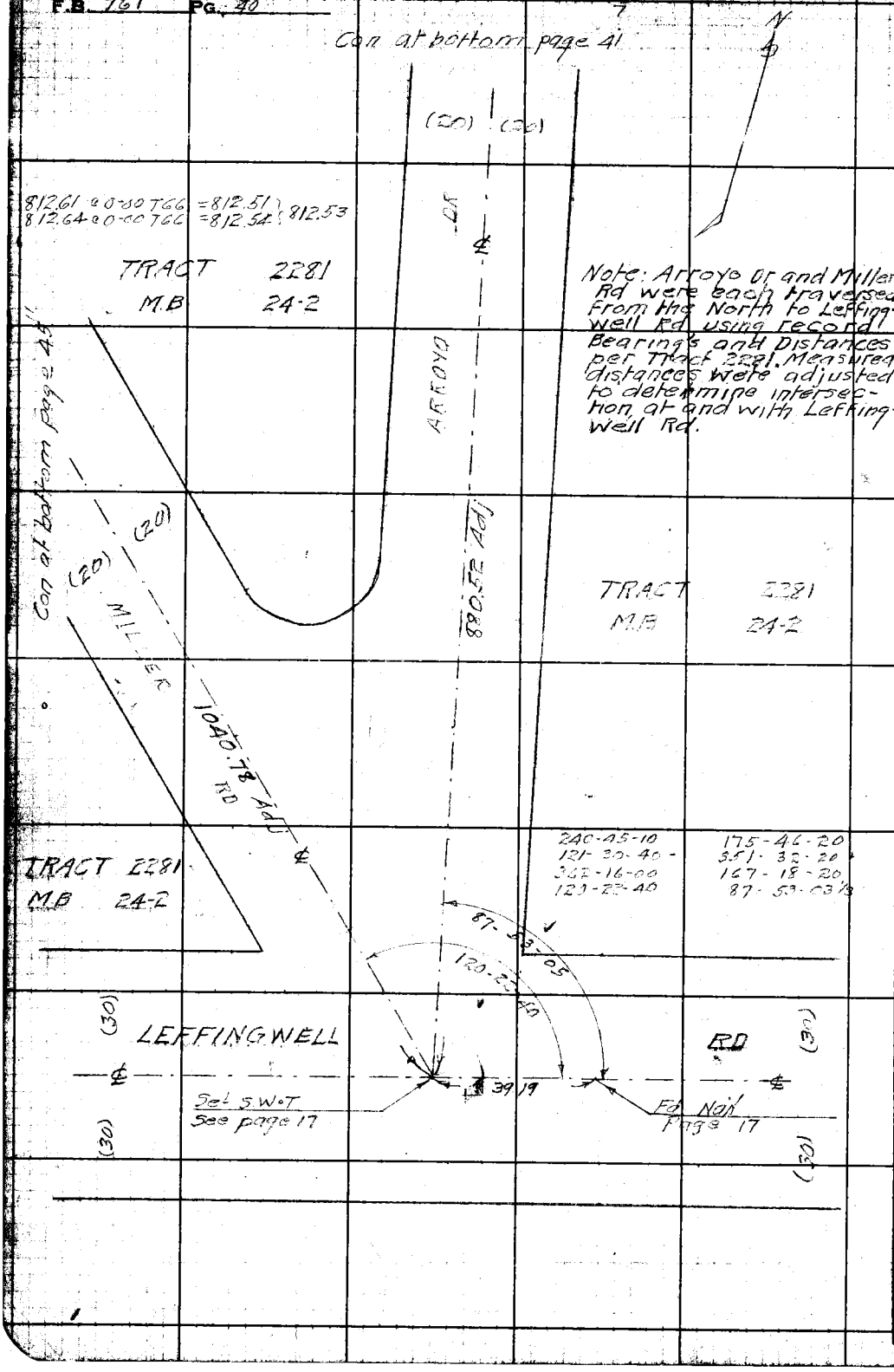

Note: Arroyo Dr and Miller Rd were each traversed from the North to Leffingwell Rd using record Bearings and Distances per Tract 2281. Measured distances were adjusted to determine intersection at and with Leffingwell Rd.

W3-B4-C-3

RETURN TO
LOS ANGELES COUNTY SURVEYOR
700 HALL OF RECORDS

Do not extend notes this side of this line.

Note: Any Additions or Changes on This Sheet Must be Made or Circled in Red Ink With Date and Name of Person Making Change.

Notes Ck'd by Drew	Survey of LEFFINGWELL, Inc.	F.B. 269	PG. 41
Map No.	W. O. 8354 Tape No. 069 St'd 84 °F		
Office Work	Surveyed by W.A. M...		
Checked Drew	Notes Miller Date 12-14-1942		
Date March -45	Indexed C. Johnson		

N.S. 4-C-3

Note: Any Additions or Changes on This Sheet Must be Made or Circled in Red Ink With Date and Name of Person Making Change.

Do not extend notes this side of this line.

RETURN TO
LOS ANGELES COUNTY SURVEYOR
700 HALL OF RECORDS

FORM 247 5M 11-41

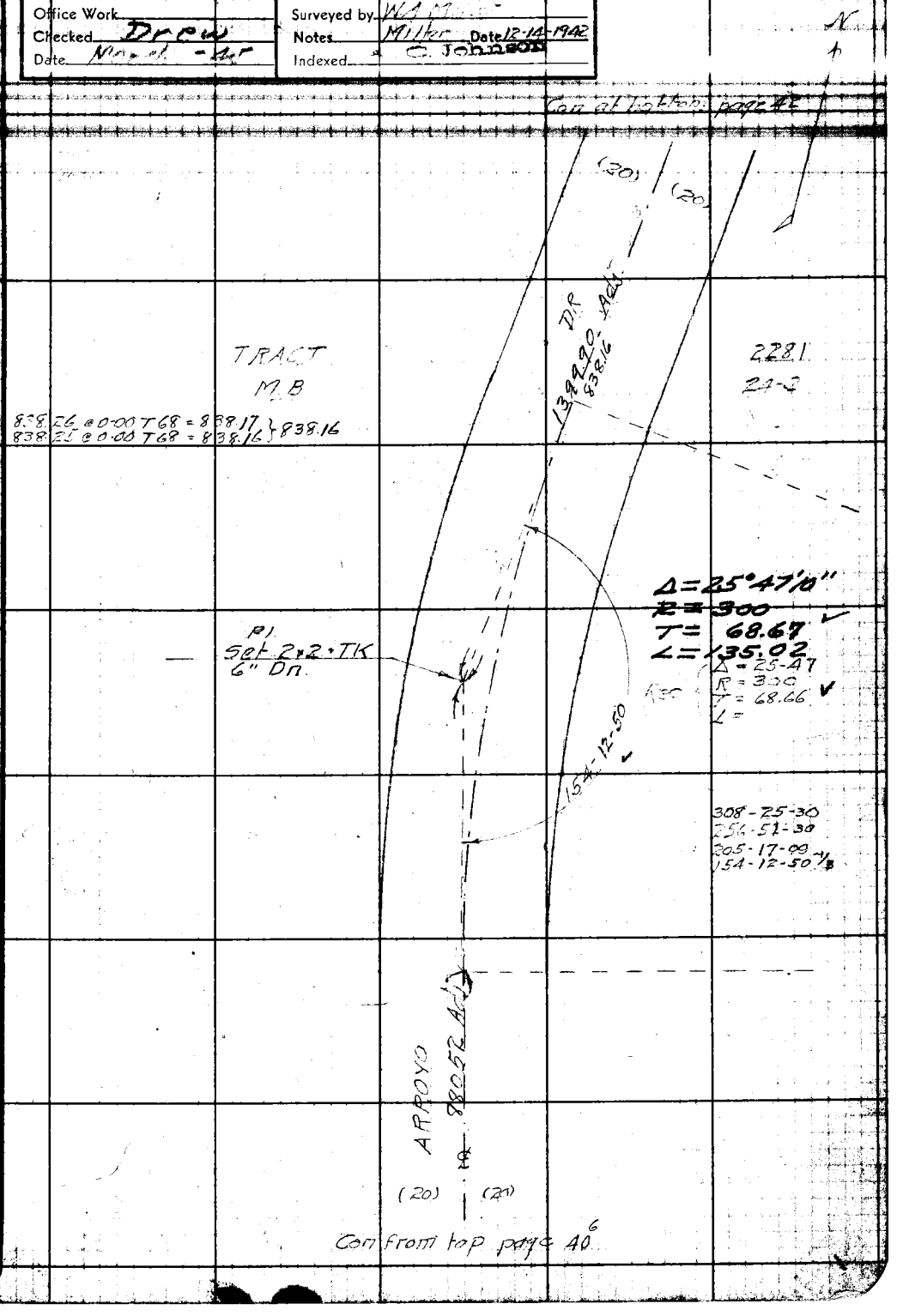

F.B. 967 PG. 42

Con at bottom page 43

(20) (20)

552.58 Adj

ARROYO

95.25 = 0-00 T 66 = 95.21

TRACT
MB

2281
24-2

Rec. Δ = 35-13-30
R = 300
T = 95.24

Fd 2×2 TK 8" Dn.
No Ref.

P.I.
Se-2×2 TK 8" Dn.

0.21

7-00

144

Δ = 35°13'00"
R = 300
T = 95.21
L = 184.39

1399.90 Adj

DK

Fd Roofing Nail & Tin
Set Ref on Line

838.16 (20)

Con from top page 41

WS. 34-C-2

RETURN TO
LOS ANGELES COUNTY SURVEYOR
700 HALL OF RECORDS

Do not extend notes this side of this line.

Note: Any Additions or Changes on This Sheet Must be Made or Circled in Red Ink With Date and Name of Person Making Change.

Notes Ck'd by Drew	Survey of LEFFINGWELL RD	F.B. 7 PG. 43
Map No.	W. O. 8354 Tape No. 067 St'd 84 °F	
Office Work	Surveyed by WA	
Checked Drew	Notes Miller Date 12-14-1942	
Date March - 45	Indexed A. C. Johnson 1-27-43	

W.S. 34 C-2

Con at bottom page 44

660.49 @ 0+00 T60 = 660.37
660.49 @ 0+00 T60 = 660.37
4.79 @ 0+00 T60 = 4.79
665.17

(20) (20)

DR 665.17

Fd 2" I.P. Plg. TK 18" Dn.
Cor Lots 2 & 31 TR 2281

20.00
4.70 Rec.

Set P.K. & T

Δ = 47°31'50"
R = 300
T = 132.10
L = 248.87

Δ = 47-30-30
R = 300
T = 132.10
L =
Rec.

79740 Adj

132-28-10

264-56-10
169-52-40
74-48-50
132-28-08 1/3

P.I.
Set 2x2 - TK 18" Dn.

TRACT
M.B

2281
24-2

552.58 Adj

ARROYO

(20) (20)

Con from top page 42

Note: Any Additions or Changes on This Sheet Must be Made or Circled in Red Ink With Date and Name of Person Making Change.

Do not extend notes this side of this line.

RETURN TO
LOS ANGELES COUNTY SURVEYOR
700 HALL OF RECORDS

FORM 247 5M 11-41

F.B. 967 Pg. 44

W5.34-C-2

RETURN TO
LOS ANGELES COUNTY SURVEYOR
700 HALL OF RECORDS
Do not extend notes this side of this line.

Note: Any Additions or Changes on This Sheet Must be Made or Circled in Red Ink With Date and Name of Person Making Change.

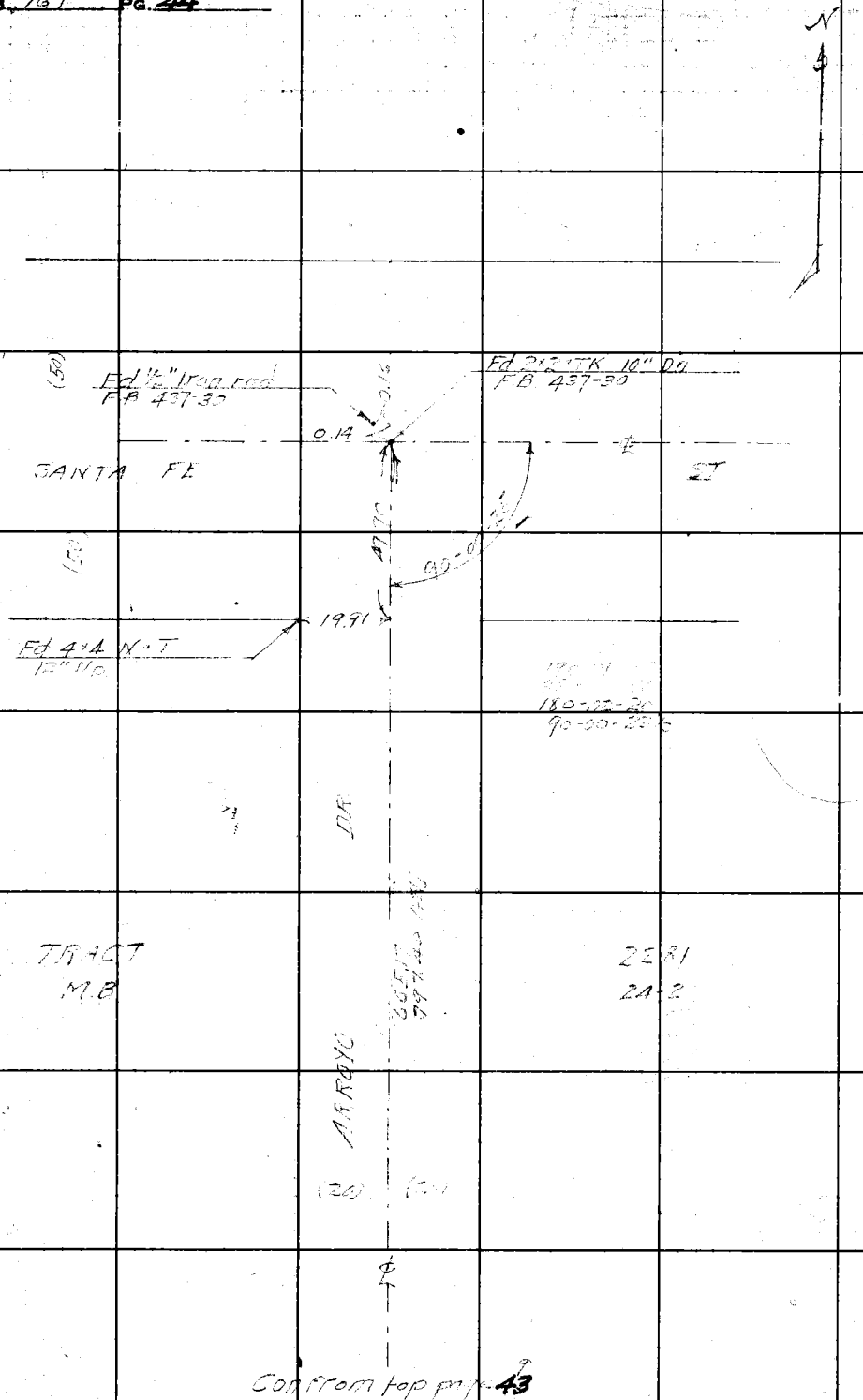

Notes Ck'd by Drew	Survey of LEFFINGWELL RD.
Map No.	W. 08354 Tape No. 069 St'd 84 °F
Office Work	Surveyed by W.A. Miller
Checked Drew	Notes Miller Date 1-7-1943
Date	Indexed

F.B. 947 PG. 45

W.S.34-C-3

Con at bottom page 6

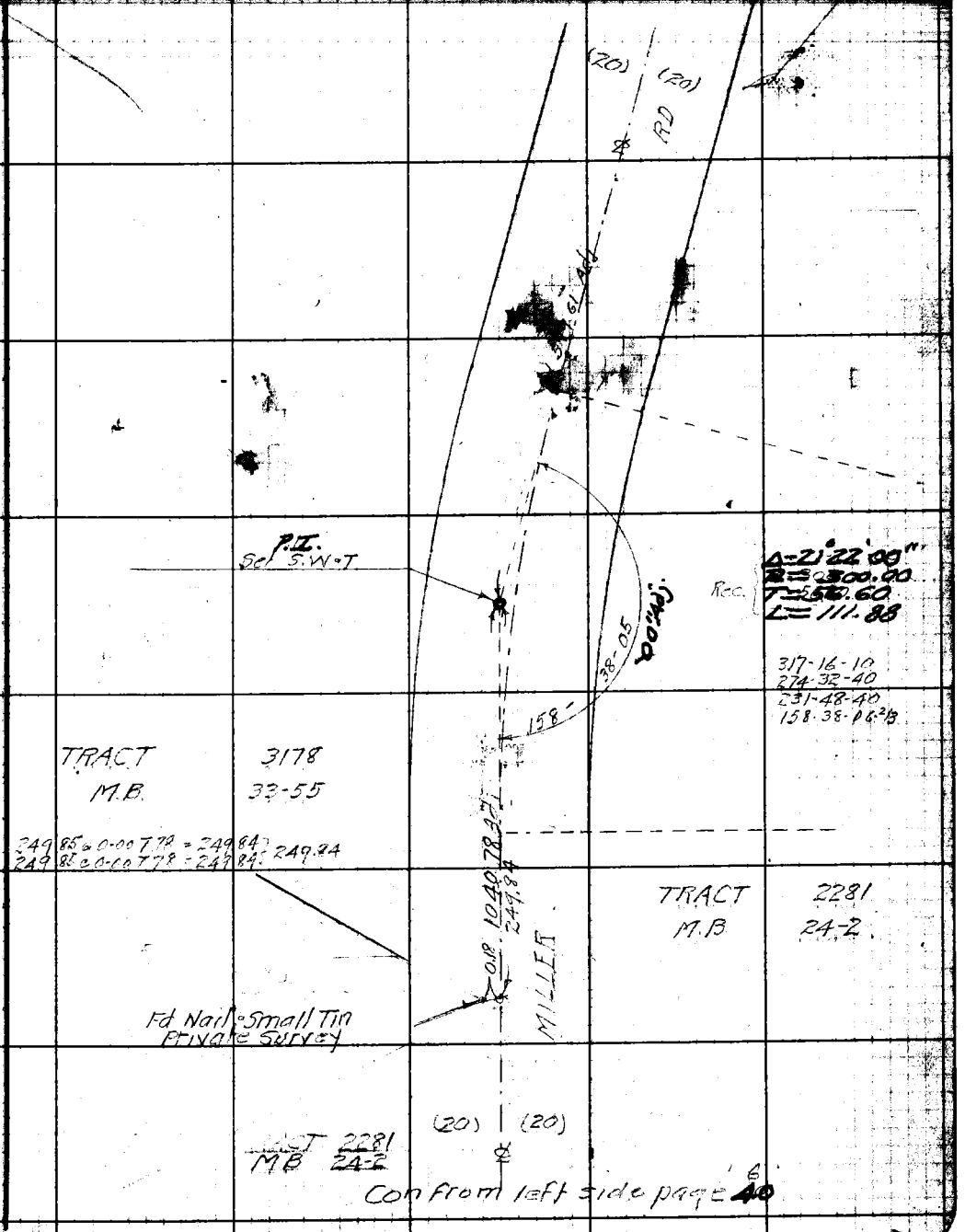

Con from left side page 40

Note: Any Additions or Changes on This Sheet Must be Made or Circled in Red Ink With Date and Name of Person Making Change.

Do not extend notes this side of this line.

RETURN TO
LOS ANGELES COUNTY SURVEYOR
700 HALL OF RECORDS

FORM 247 5M 11-41

F.B. 967 PG. 46

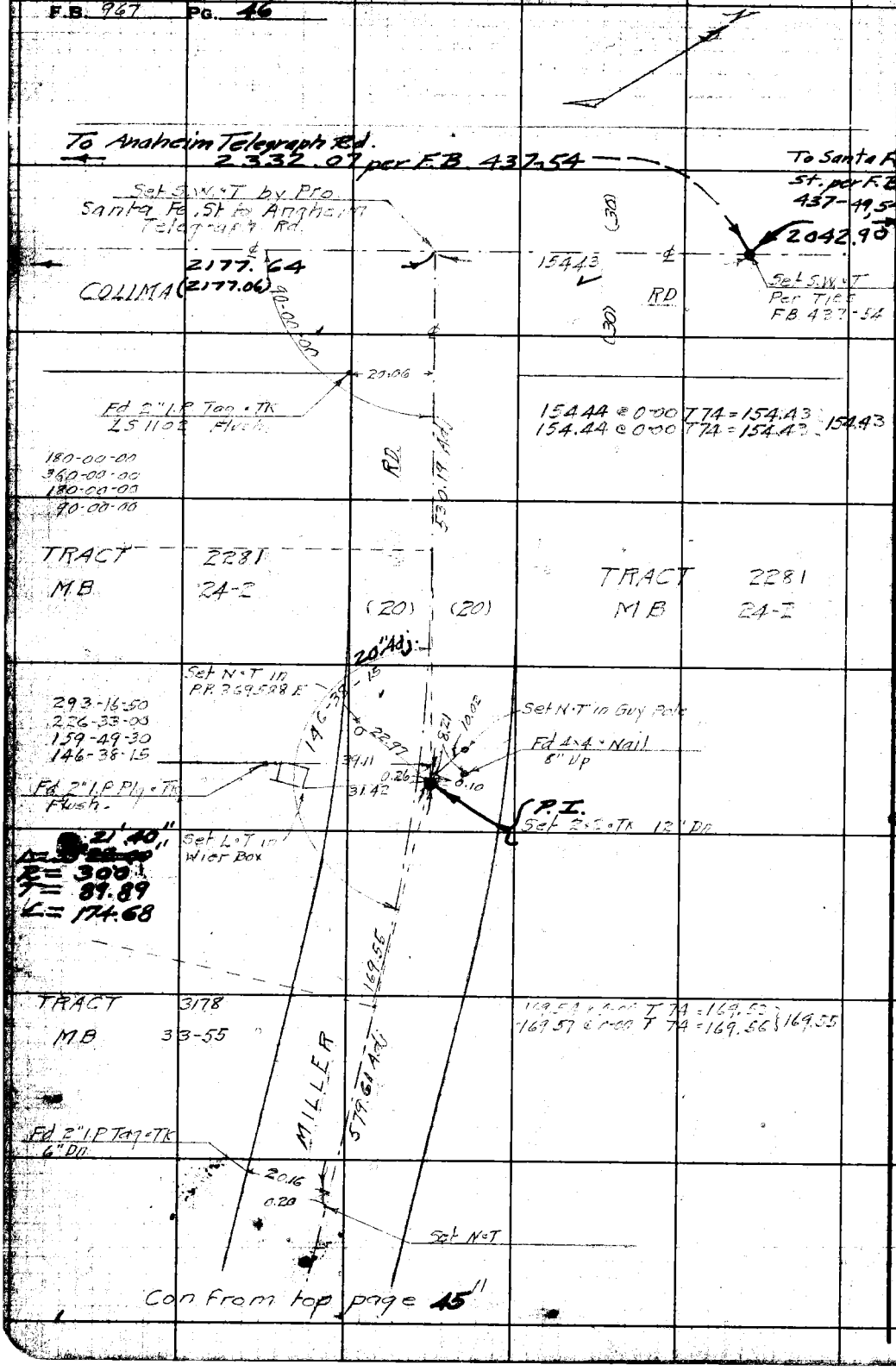

W.S. 4-B-2+3

RETURN TO
LOS ANGELES COUNTY SURVEYOR
700 HALL OF RECORDS

Do not extend notes this side of this line.

Note: Any Additions or Changes on This Sheet Must be Made or Circled in Red Ink With Date and Name of Person Making Change.

Notes Ck'd by Drew	Survey of LEFFINGWELL RD	F.B. 767	PG. 47
Map No.	W. O 8354 Tape No. 069 St'd 84 °F		
Office Work	Surveyed by W A Miller		
Checked Drew	Notes Miller Date		
Date March - 45	Indexed C. Johnson		

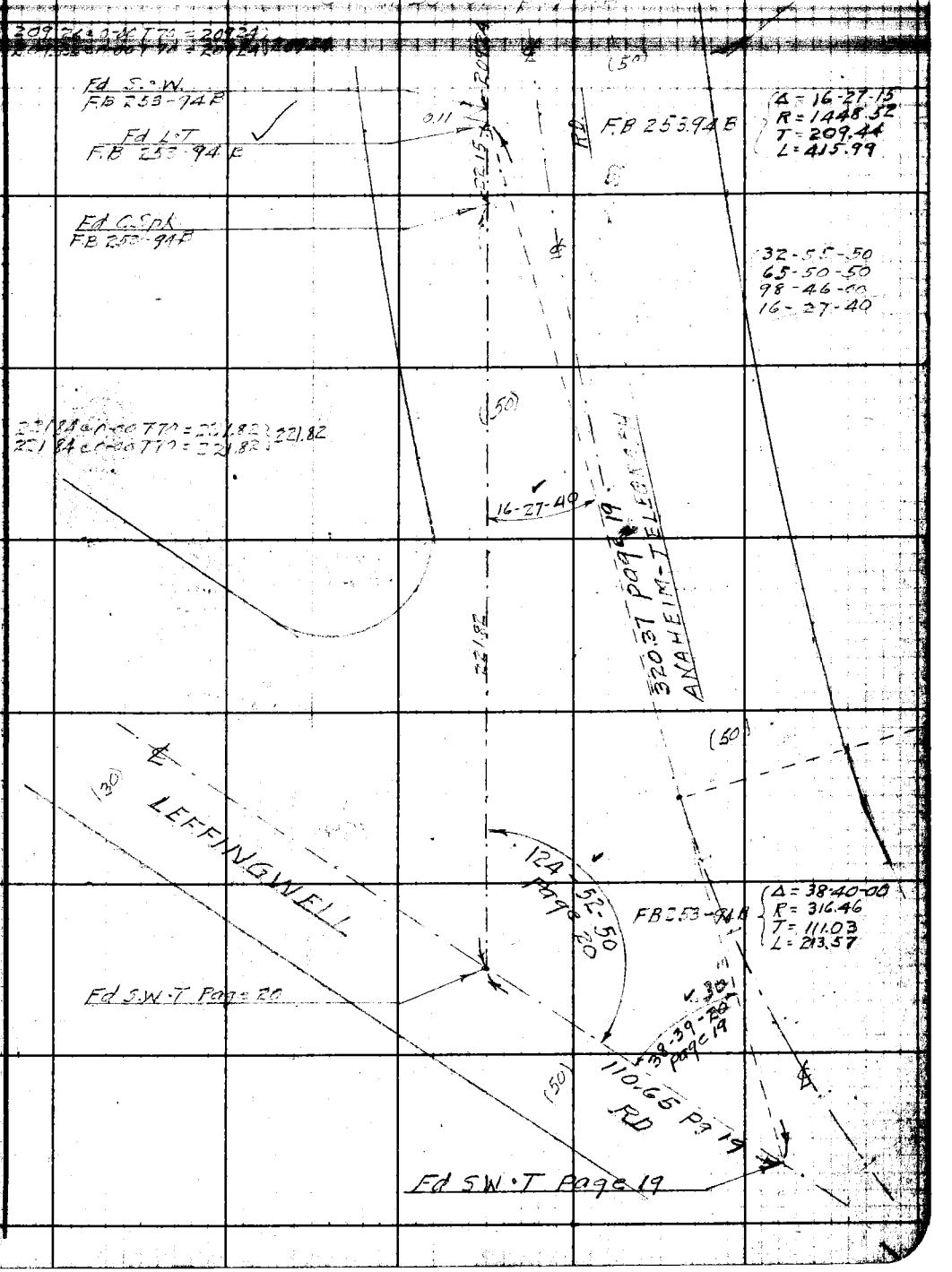

Note: Any Additions or Changes on This Sheet Must be Made or Circled in Red Ink With Date and Name of Person Making Change.

Do not extend notes this side of this line.

RETURN TO
LOS ANGELES COUNTY SURVEYOR
700 HALL OF RECORDS

FORM 247 5M 11-41

F.B. 967 PG. 48

WS 34-B-3

RETURN TO
LOS ANGELES COUNTY SURVEYOR
700 HALL OF RECORDS

Do not extend notes this side of this line.

Note: Any Additions or Changes on This Sheet Must be Made or Circled in Red Ink With Date and Name of Person Making Change.

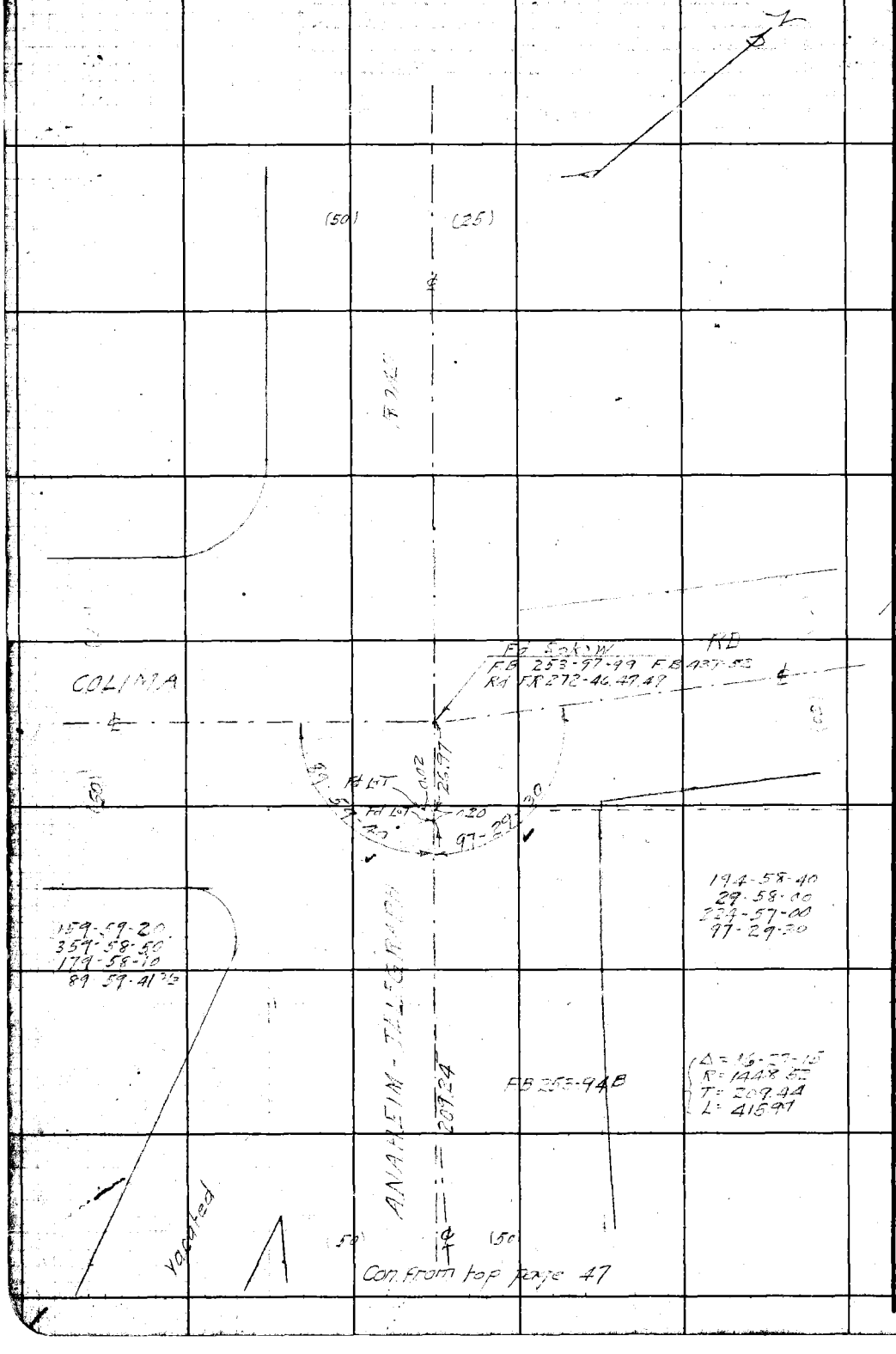

Con. from top page 47

Notes Ck'd by Drew	Survey of [illegible]
Map No.	W. O. [illegible] Tape No. [illegible] St'd [illegible] °F
Office Work	Surveyed by W. A. Miller
Checked Drew	Notes Miller Date 1-16-1943
Date March - [illegible]	Indexed A. C. Johnson

F.B. [illegible] Pg. [illegible]

W.D.BY-B-3

Con at bottom page 50

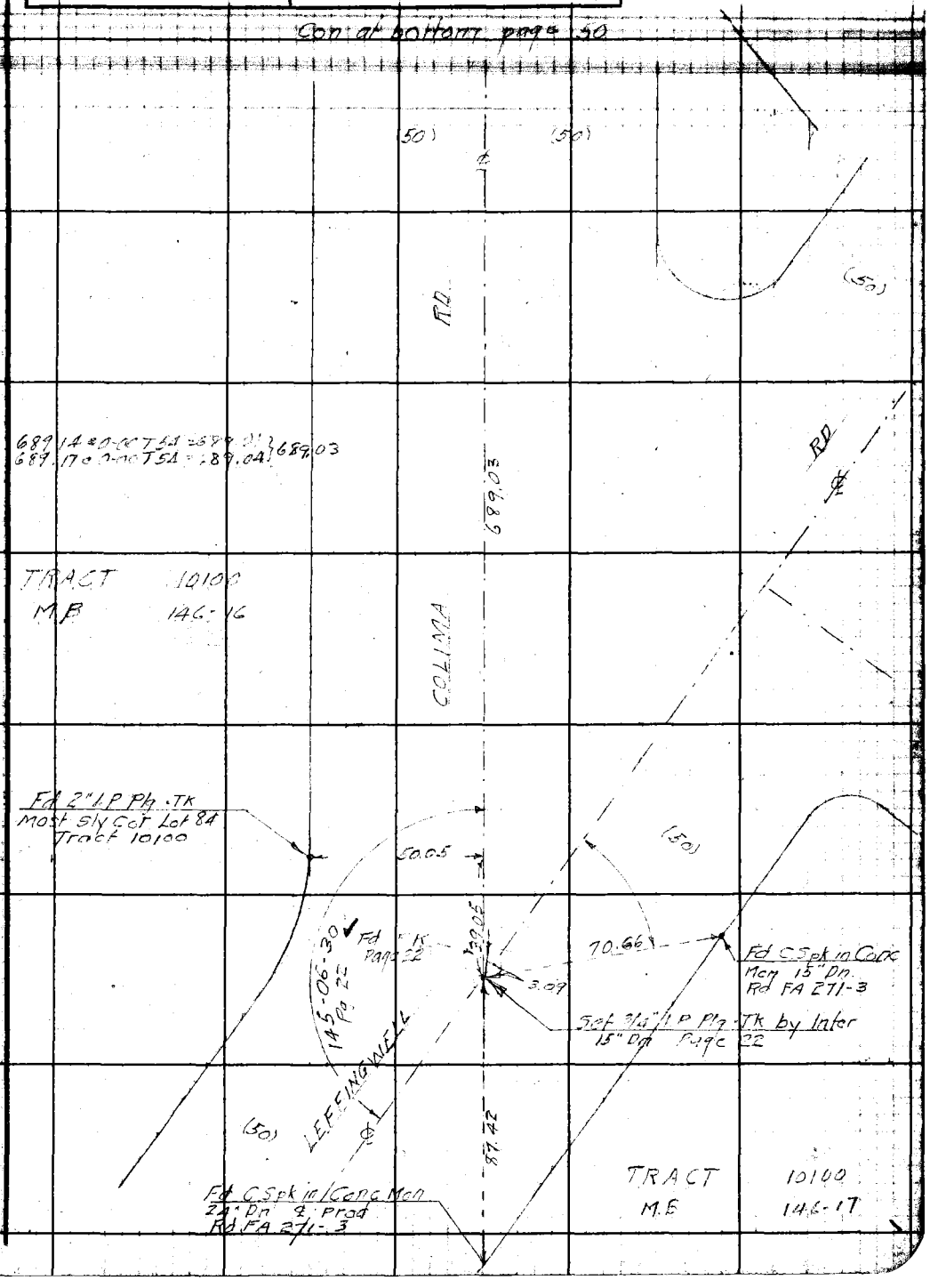

Note: Any Additions or Changes on This Sheet Must be Made or Circled in Red Ink With Date and Name of Person Making Change.

Do not extend notes this side of this line.

RETURN TO
LOS ANGELES COUNTY SURVEYOR
700 HALL OF RECORDS

FORM 247 5M 11-41

F.B. 967 PG. 50

WS 34-B-3

RETURN TO
LOS ANGELES COUNTY SURVEYOR
700 HALL OF RECORDS

Do not extend notes this side of this line.

Note: Any Additions or Changes on This Sheet Must be Made or Circled in Red Ink With Date and Name of Person Making Change.

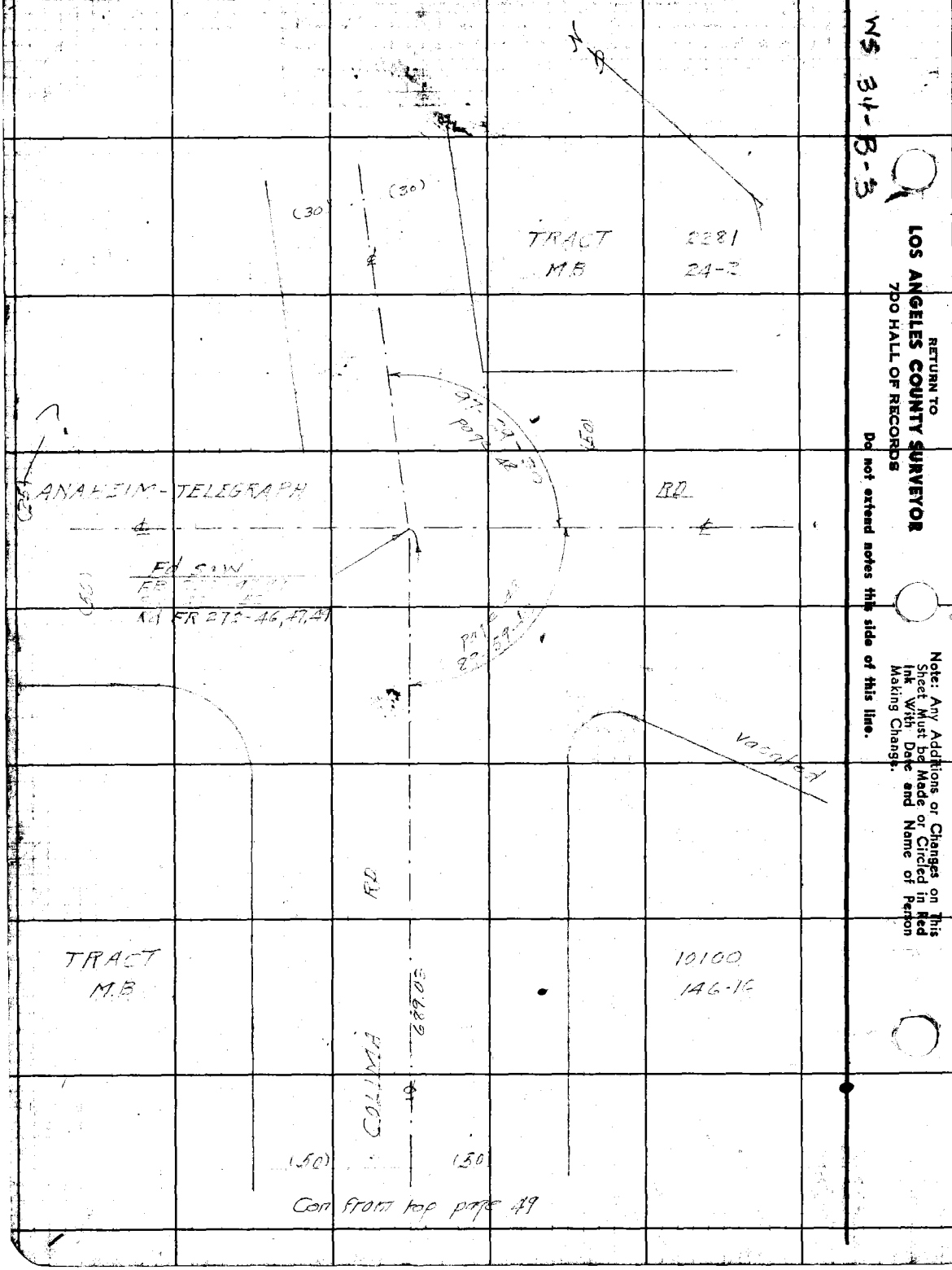

Con from top page 49

Notes Ck'd by Drew	Survey of LEFFINGWELL RD	F.B. [illegible] PG. 51
Map No.	W. O. 8354 Type No. 069 St'd. 84 °F	
Office Work	Surveyed by W.A. Miller	
Checked Drew	Notes Miller Date 1-15-1943	
Date March - 49	Indexed 4-27-43	

WS. 84 B-3

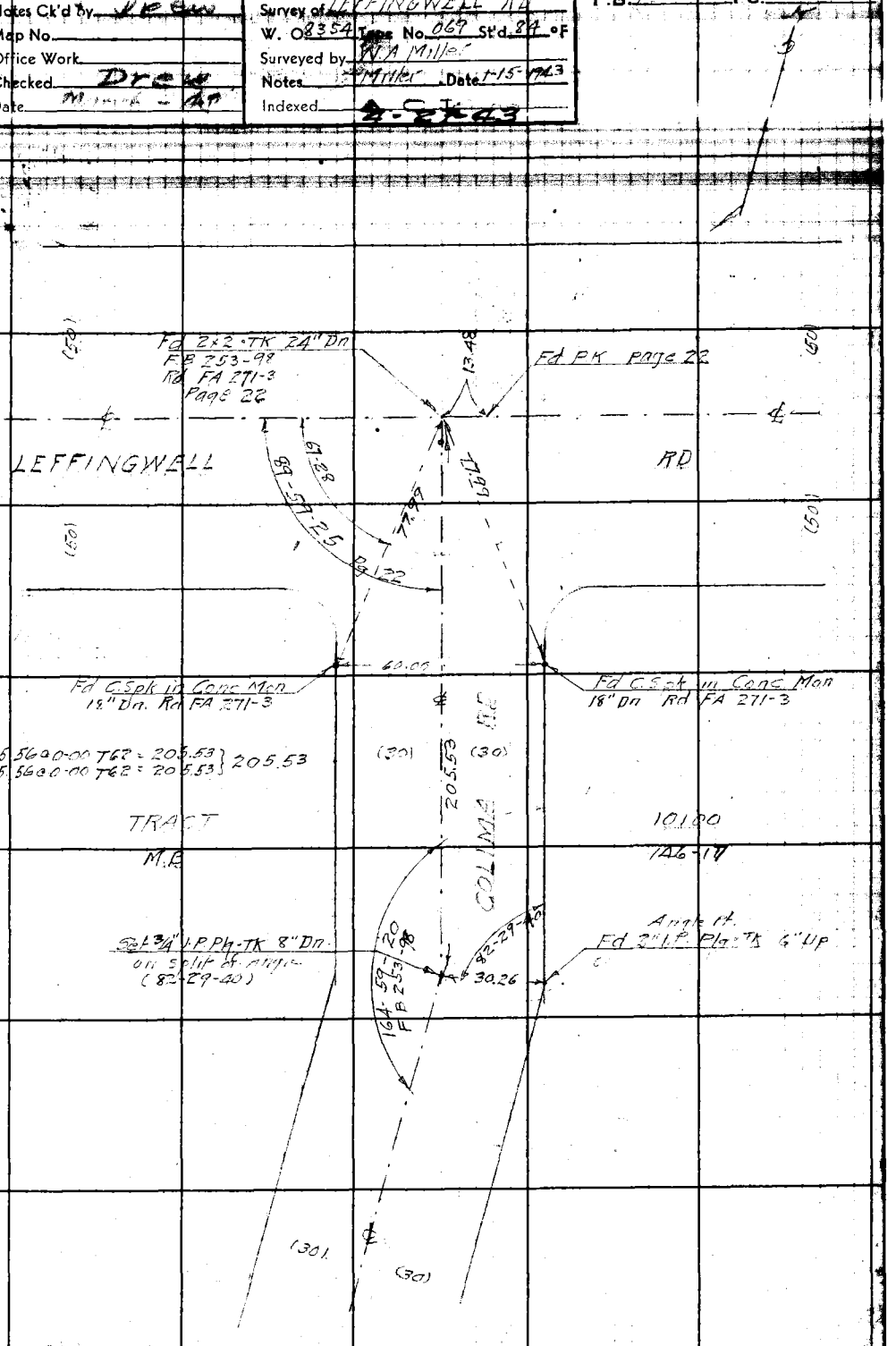

Note: Any Additions or Changes on This Sheet Must be Made or Circled in Red Ink With Date and Name of Person Making Change.

Do not extend notes this side of this line.

RETURN TO
LOS ANGELES COUNTY SURVEYOR
700 HALL OF RECORDS

FORM 247 5M 11-41

F.B. 967 PG. 52

Con at bottom page 53

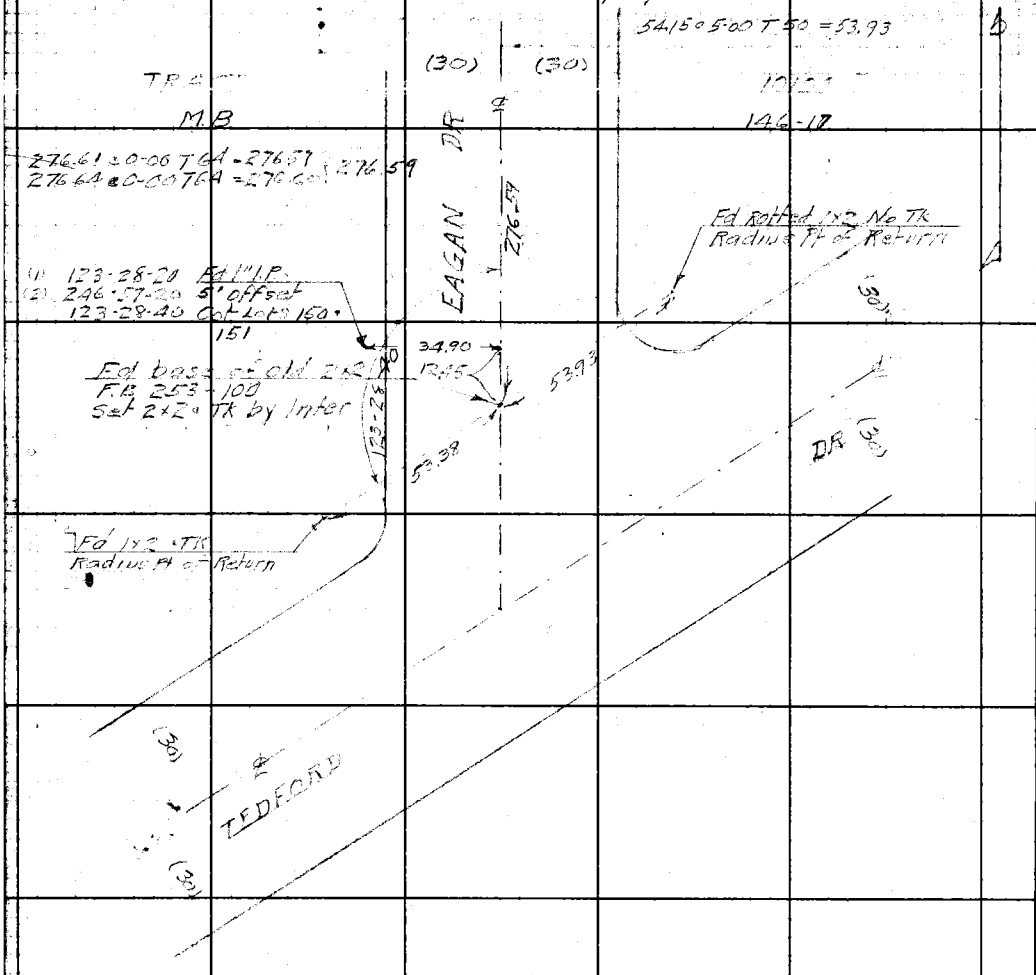

WS.34-B-3

RETURN TO
LOS ANGELES COUNTY SURVEYOR
700 HALL OF RECORDS

Do not extend notes this side of this line.

Note: Any Additions or Changes on This Sheet Must be Made or Circled in Red Ink With Date and Name of Person Making Change.

Notes Ck'd by Drew	Survey of LEFFINGWELL RD	F.B. [illegible] PG. 53
Map No.	W. O. 83 54 Tape No. 069 St'd. 84 °F	
Office Work	Surveyed by W A Miller	
Checked Drew	Notes Miller Date 1-15-1943	
Date [illegible]	Indexed A. C. Jo[illegible]	

W.S. BM-B-3

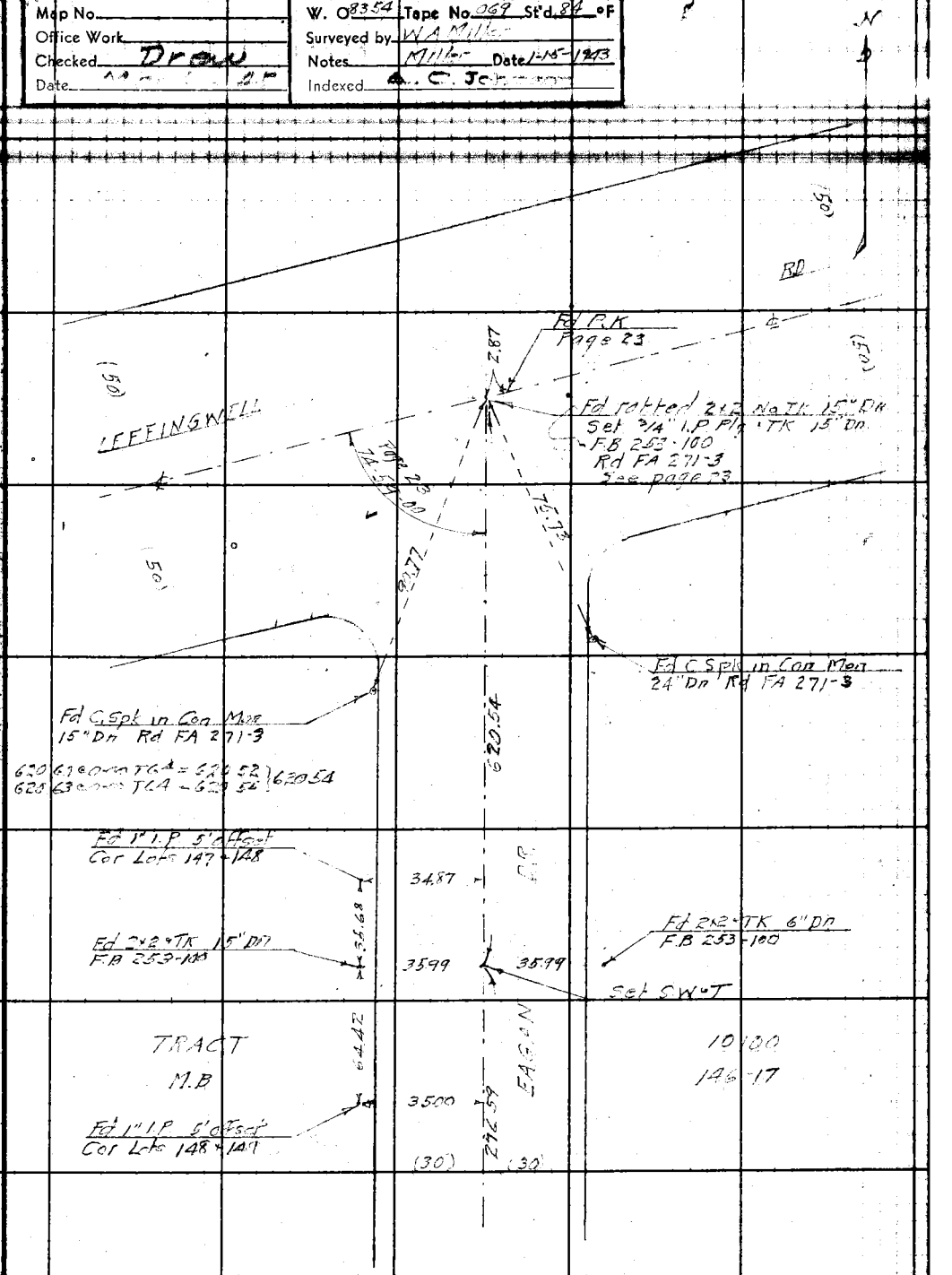

Con from top page 52

Note: Any Additions or Changes on This Sheet Must be Made or Circled in Red Ink With Date and Name of Person Making Change.

Do not extend notes this side of this line.

RETURN TO
LOS ANGELES COUNTY SURVEYOR
700 HALL OF RECORDS

FORM 247 5M 11-41

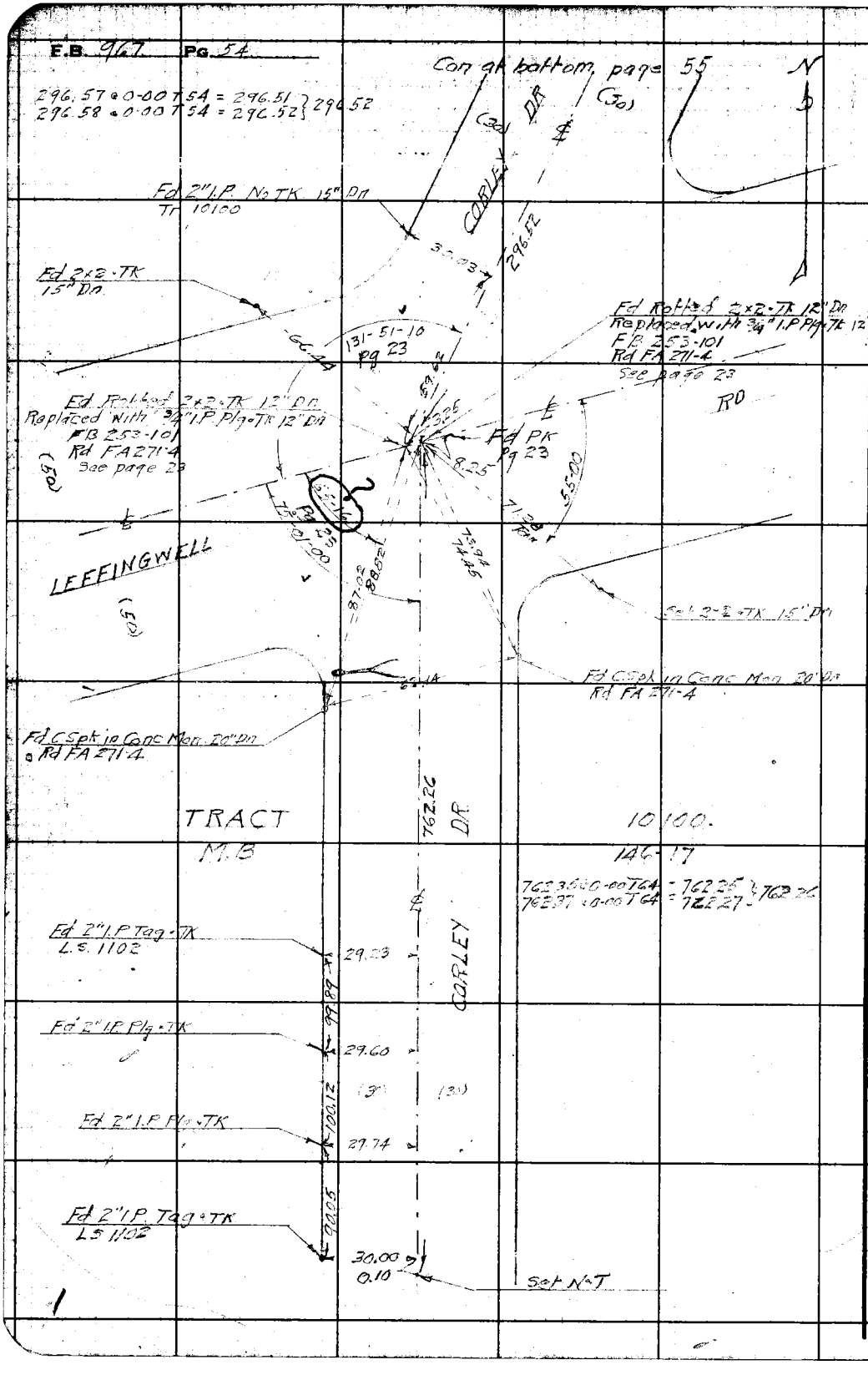

WS-34-B-3

RETURN TO
LOS ANGELES COUNTY SURVEYOR
700 HALL OF RECORDS

Do not extend notes this side of this line.

Note: Any Additions or Changes on This Sheet Must be Made or Circled in Red Ink With Date and Name of Person Making Change.

Notes Ck'd by Drew	Survey of LEFFINGWELL RD	F.B. 767 PG. 55
Map No.	W. O. 8354 Tape No. 069 St'd 84 °F	
Office Work	Surveyed by W A Miller	
Checked Drew	Notes Miller Date 1-20-1943	
Date [illegible]	Indexed A. C. Johnson	

WS-54-B-3

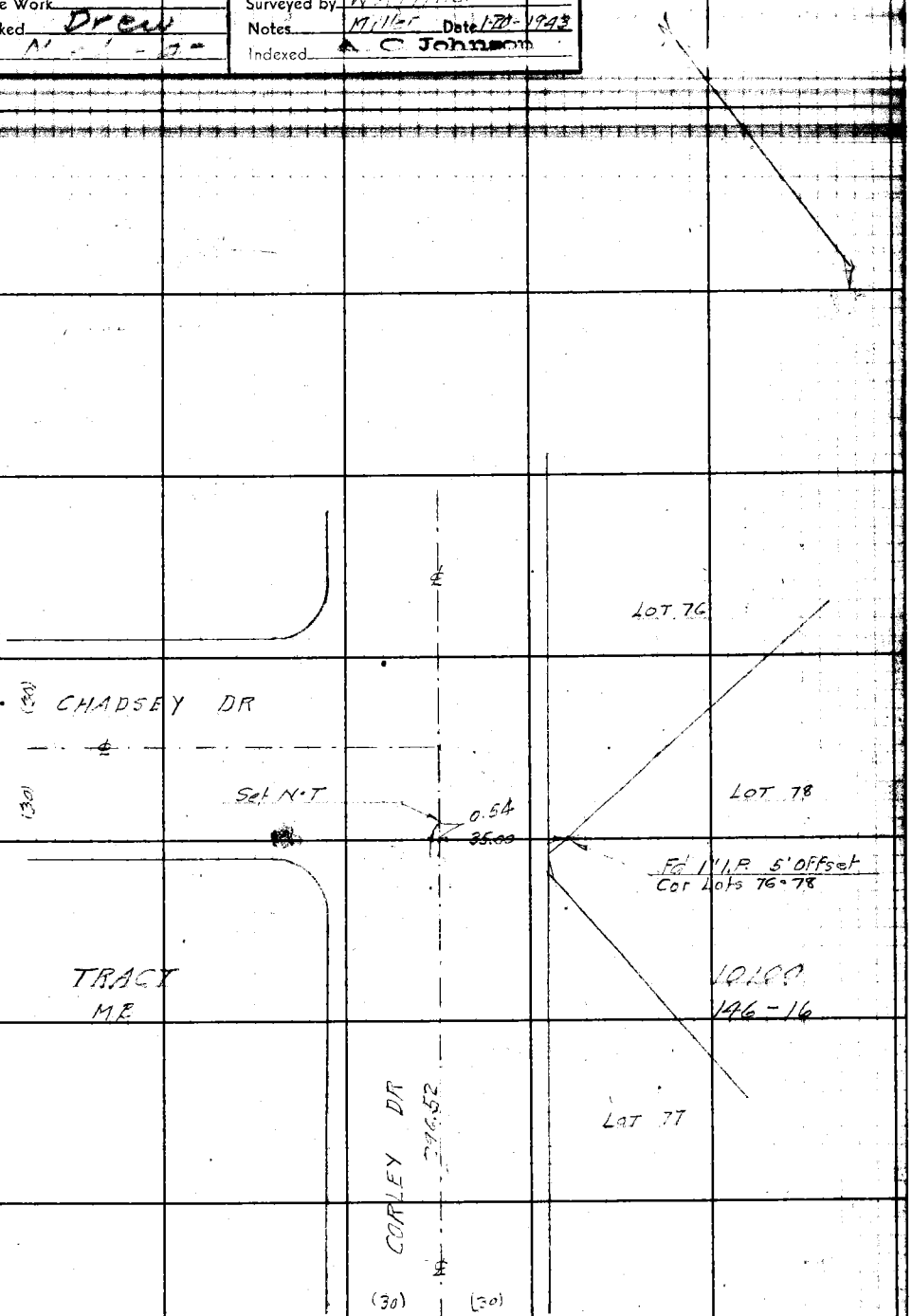

Con from top page 54

Note: Any Additions or Changes on This Sheet Must be Made or Circled in Red Ink With Date and Name of Person Making Change.

Do not extend notes this side of this line.

RETURN TO
LOS ANGELES COUNTY SURVEYOR
700 HALL OF RECORDS

FORM 247 5M 11-41

F.B. 967 PG. 56

WS 34-B-3

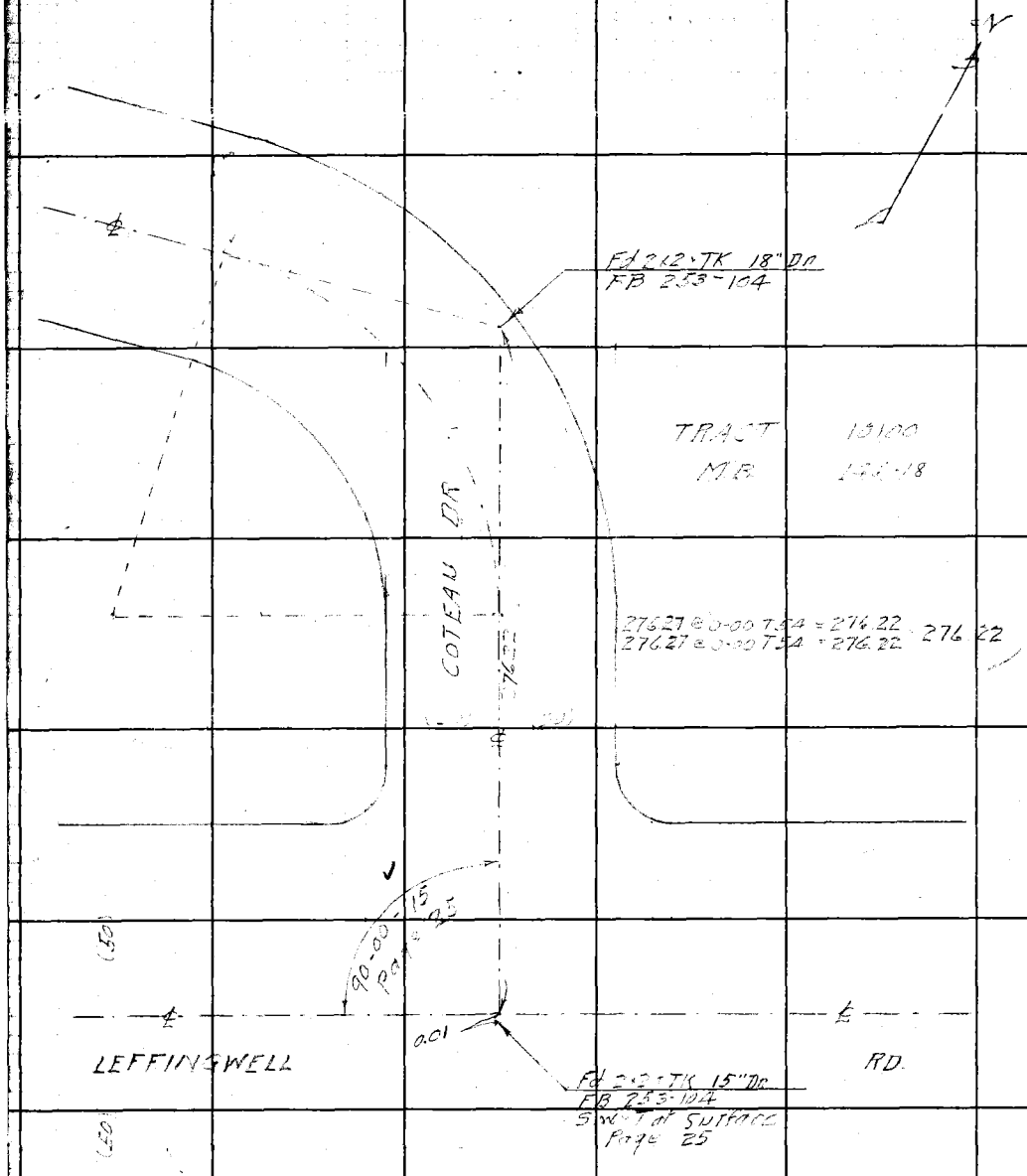

RETURN TO
LOS ANGELES COUNTY SURVEYOR
700 HALL OF RECORDS
Do not extend notes this side of this line.

Note: Any Additions or Changes on This Sheet Must be Made or Circled in Red Ink With Date and Name of Person Making Change.

Notes Ck'd by Drew	Survey of LEFFINGWELL RD.
Map No.	W. O. 8354 Tape No. 069 St'd 84 °F
Office Work	Surveyed by W. A. Miller
Checked Drew	Notes Miller Date 1-25-1943
Date [illegible]	Indexed C. Johns

F.B. [illegible] PG. [illegible]

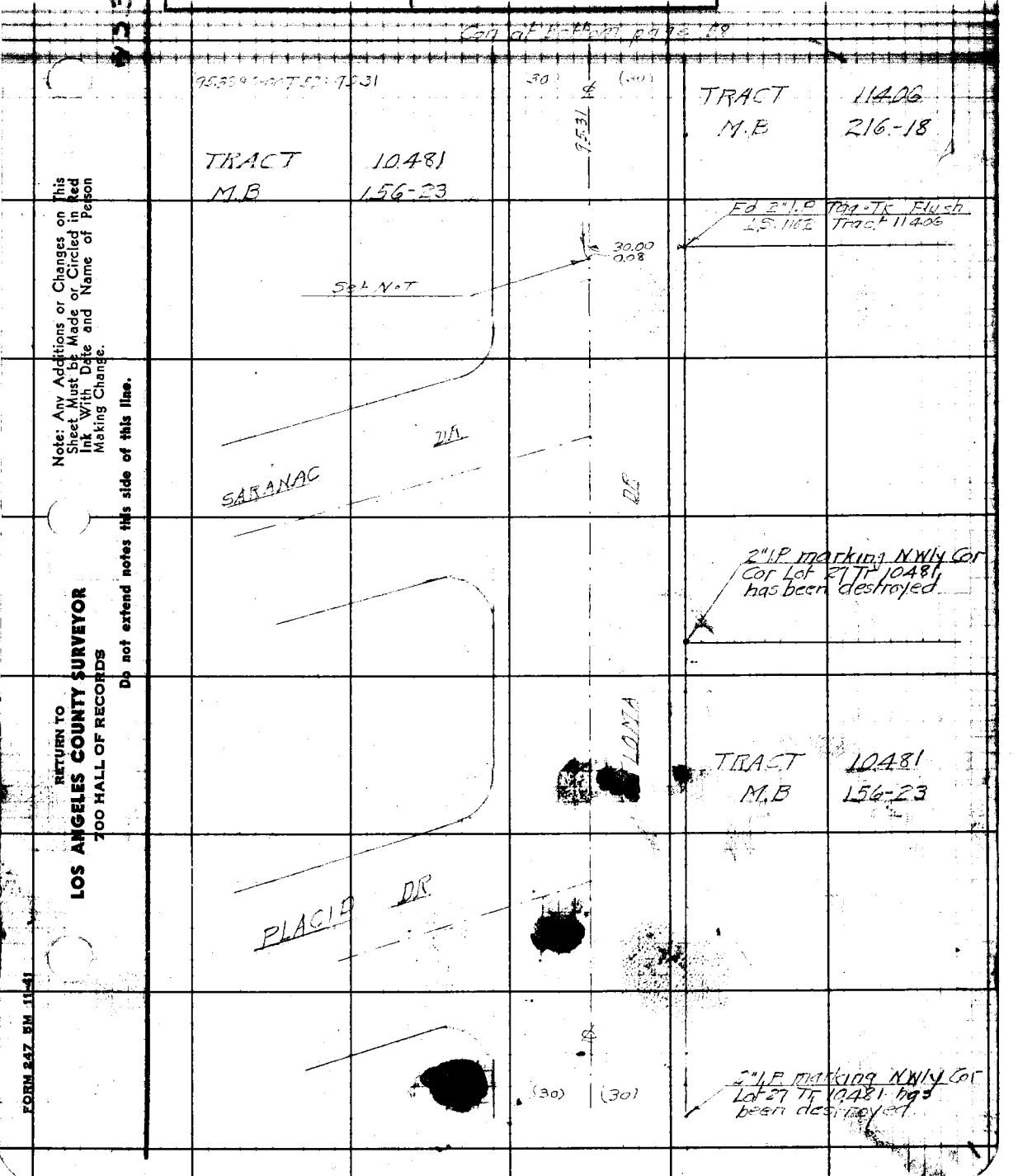

Note: Any Additions or Changes on This Sheet Must be Made or Circled in Red Ink With Date and Name of Person Making Change.

Do not extend notes this side of this line.

RETURN TO
LOS ANGELES COUNTY SURVEYOR
700 HALL OF RECORDS

FORM 247 5M 11-41

F.B. 967 PG. 58

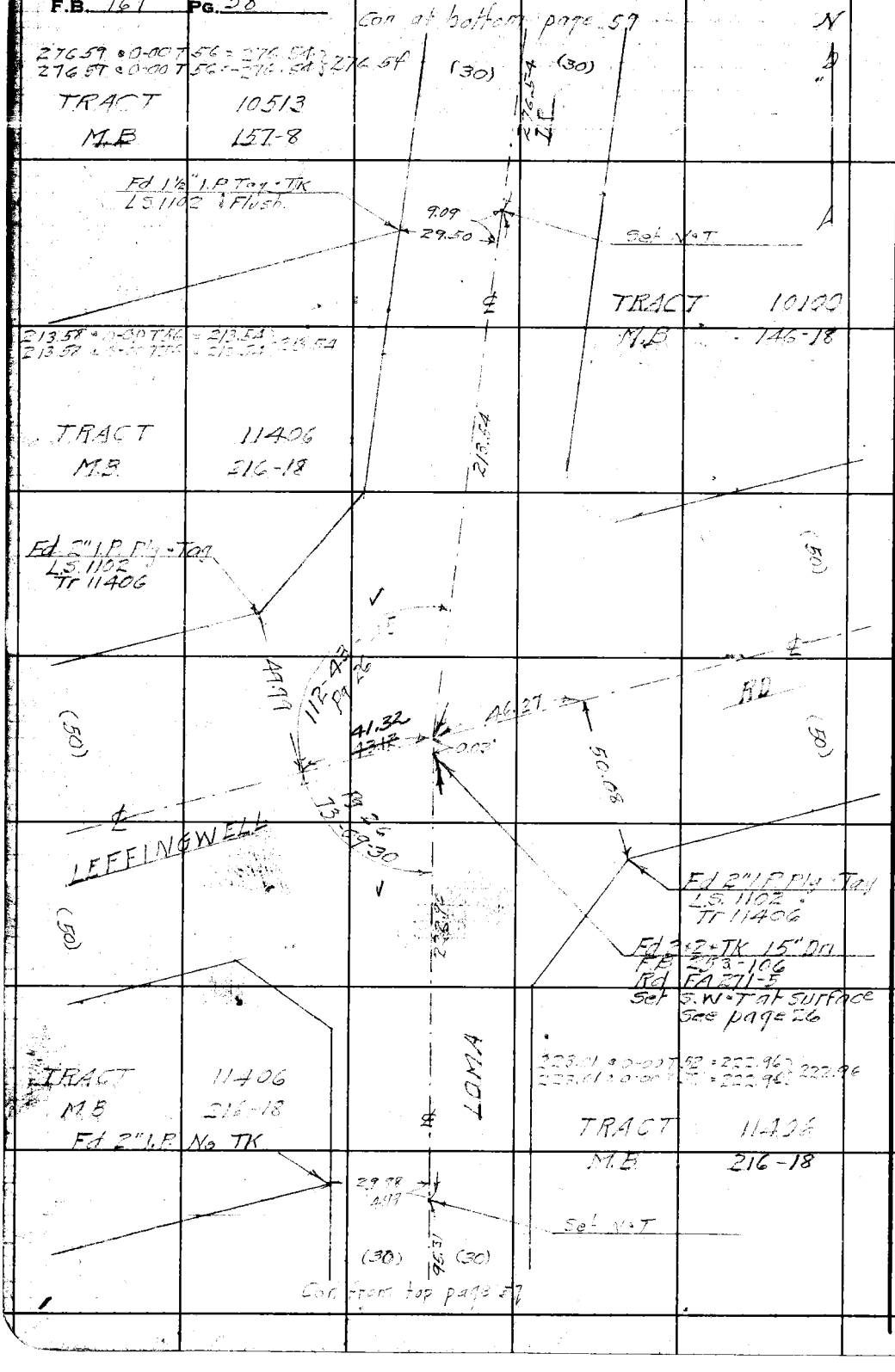

W5.34-B-3

RETURN TO
LOS ANGELES COUNTY SURVEYOR
700 HALL OF RECORDS

Do not extend notes this side of this line.

Note: Any Additions or Changes on this Sheet Must be Made or Circled in Red Ink With Date and Name of Person Making Change.

Notes Ck'd by Drew
Map No.
Office Work
Checked Drew
Date March - 4c

Survey of LEFFINGWELL RD
W. O. 8354 Tape No. 069 St'd 87 °F
Surveyed by W. A. Miller
Notes Miller Date 1-25-1948
Indexed A. C. Johns

F.B. 961 PG. 59

W5334-B-3

Note: Any Additions or Changes on This Sheet Must be Made or Circled in Red Ink With Date and Name of Person Making Change.

Do not extend notes this side of this line.

RETURN TO
LOS ANGELES COUNTY SURVEYOR
700 HALL OF RECORDS

FORM 247 5M 11-41

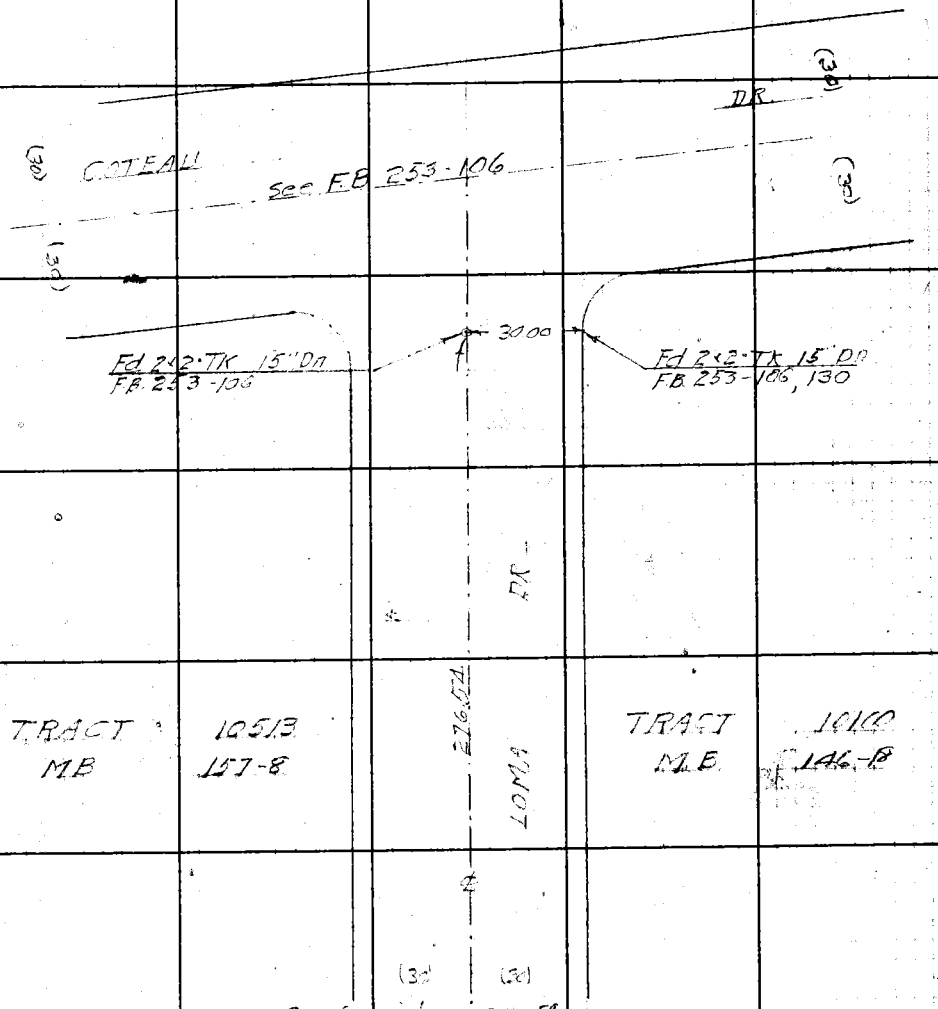

Con. from top page 58

F.B. 967 PG. 60

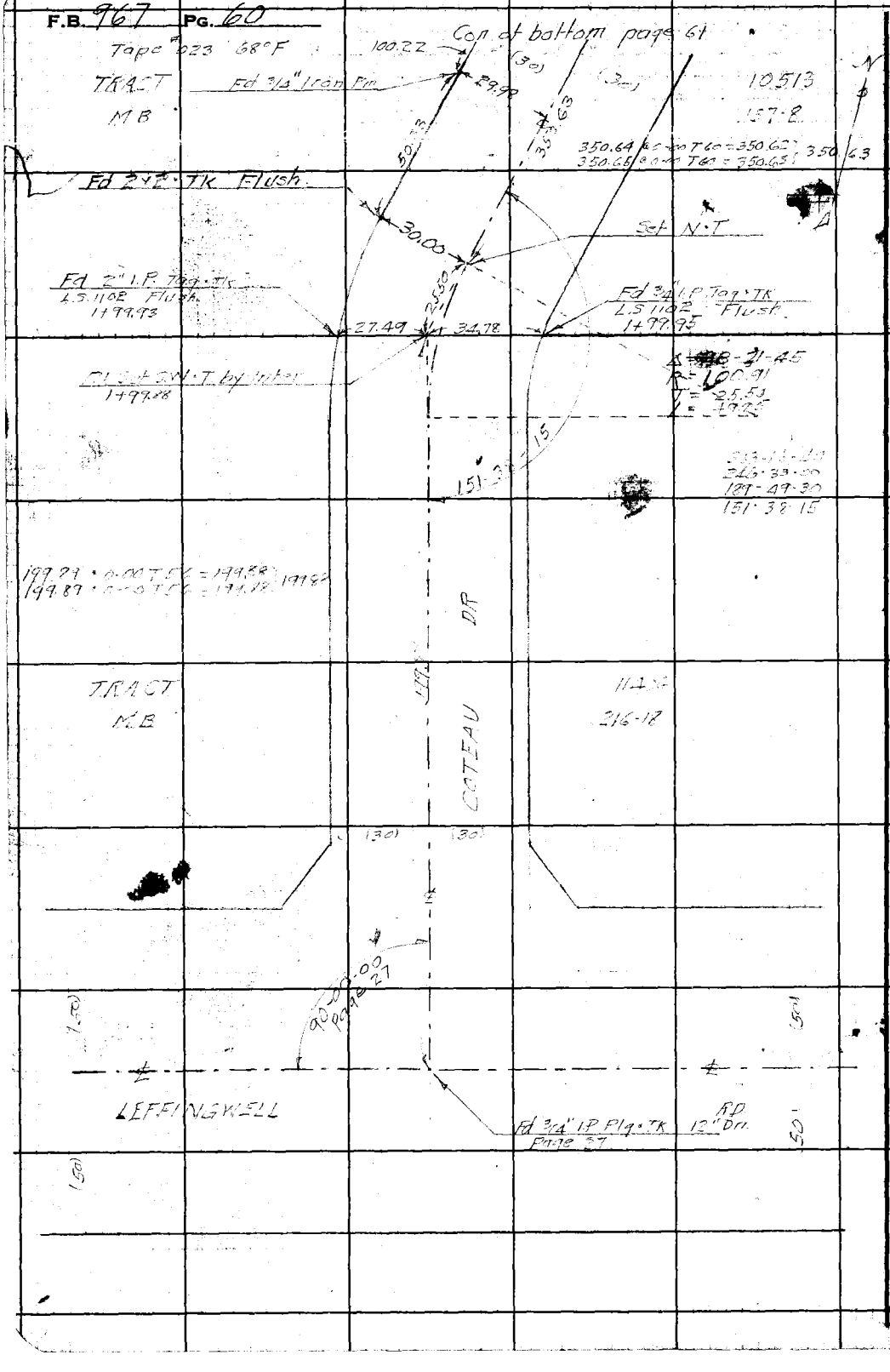

WS34-B-3

RETURN TO
LOS ANGELES COUNTY SURVEYOR
700 HALL OF RECORDS

Do not extend notes this side of this line.

Note: Any Additions or Changes on This Sheet Must be Made or Circled in Red Ink With Date and Name of Person Making Change.

Notes Ck'd by Drew	Survey of LEFFLINGWELL RD
Map No.	W. O. 8354 Tape No. 023 St'd 68 °F
Office Work	Surveyed by WAMiller
Checked Drew	Notes Miller Date 1-26-1943
Date Mar 1 - 4	Indexed A. C. Johns

F.B. 247 PG. 61

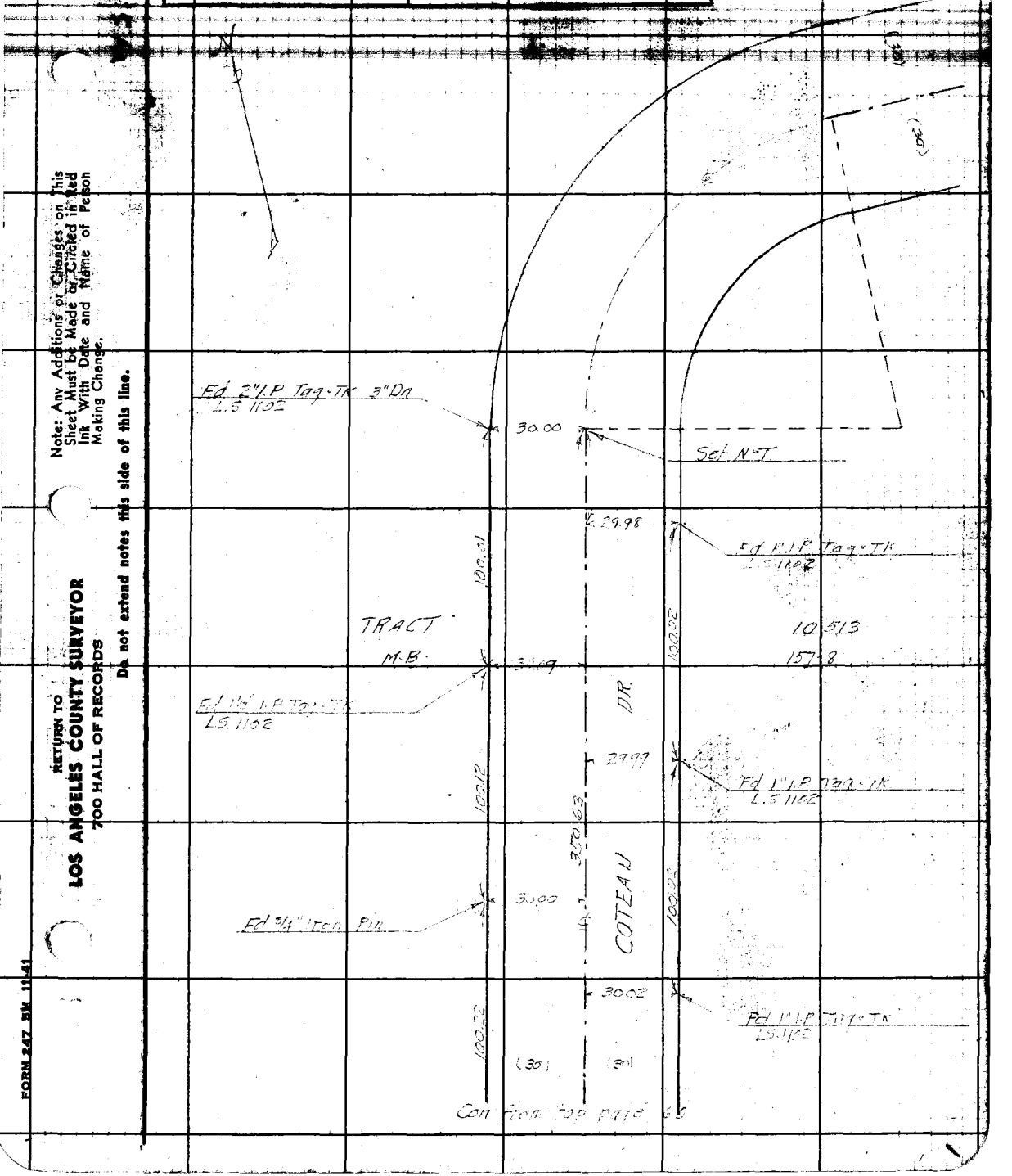

Note: Any Additions or Changes on This Sheet Must be Made or Circled in Red Ink With Date and Name of Person Making Change.

Do not extend notes this side of this line.

RETURN TO
LOS ANGELES COUNTY SURVEYOR
700 HALL OF RECORDS

FORM 247 5M 11-41

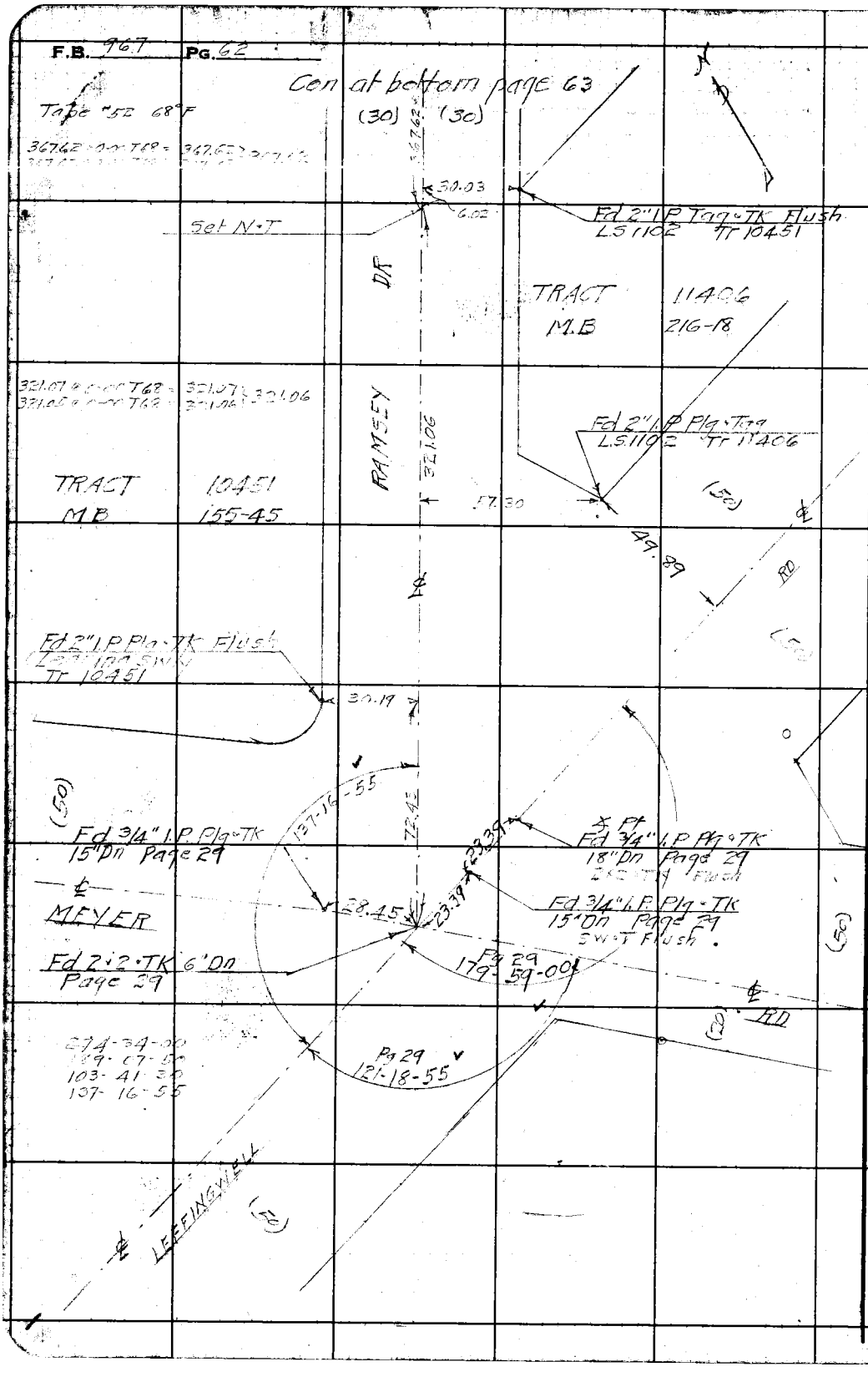

W5.34-B-3

RETURN TO
LOS ANGELES COUNTY SURVEYOR
700 HALL OF RECORDS

Do not extend notes this side of this line.

Note: Any Additions or Changes on This Sheet Must be Made or Circled in Red Ink With Date and Name of Person Making Change.

Notes Ck'd by Drew	Survey of [illegible]	F.B. [illegible] PG. [illegible]
Map No.	W. O. 8354 Tape No. 052 St'd 52 °F	
Office Work	Surveyed by W. A. Miller	
Checked Drew	Notes Miller Date 1-27-1943	
Date March - 45	Indexed A. C. Johnson	

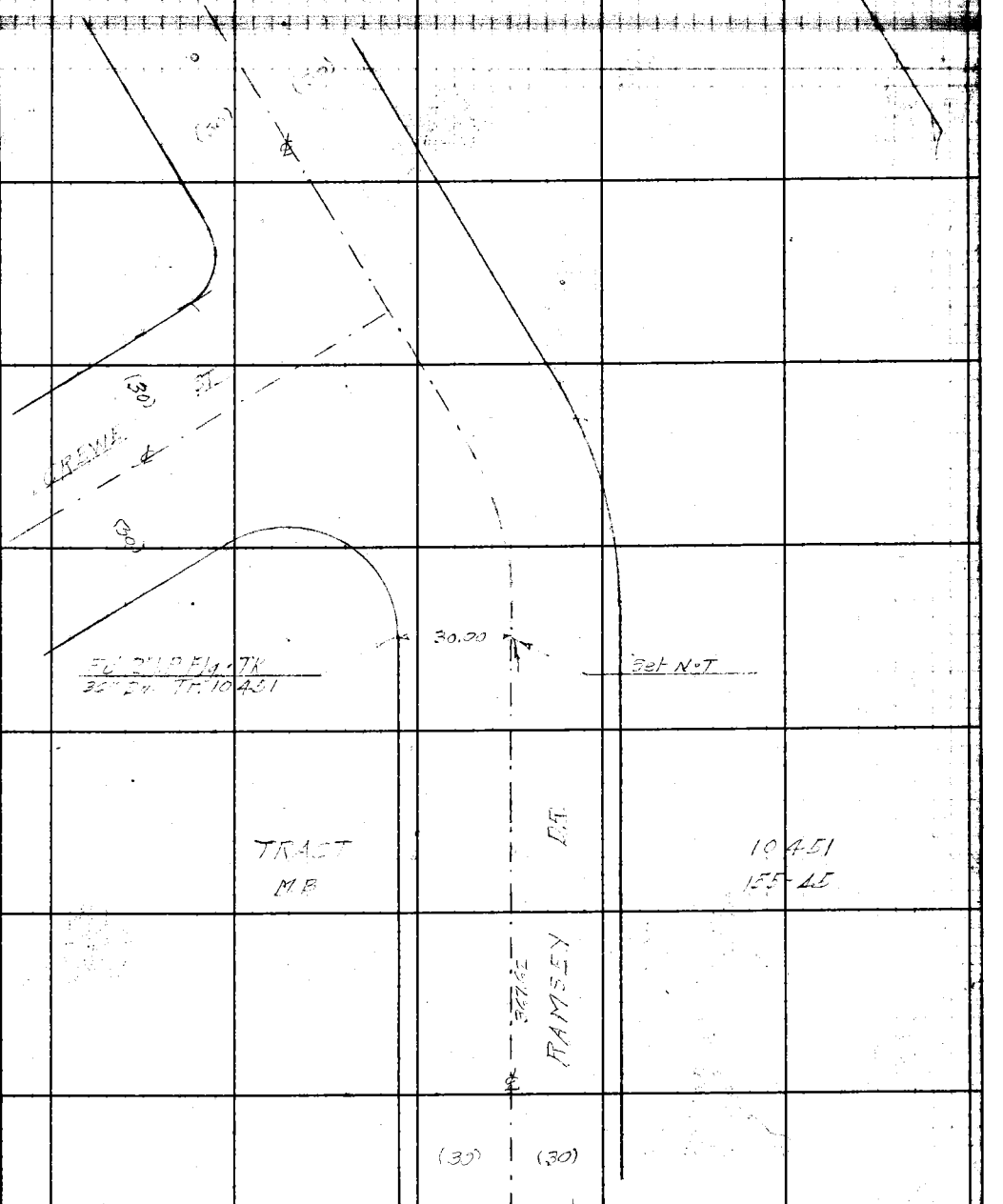

Con from top page 62

Note: Any Additions or Changes on This Sheet Must be Made or Circled in Red Ink With Date and Name of Person Making Change.

Do not extend notes this side of this line.

RETURN TO
LOS ANGELES COUNTY SURVEYOR
700 HALL OF RECORDS

FORM 247 5M 11-41

F.B. 967 PG. 64

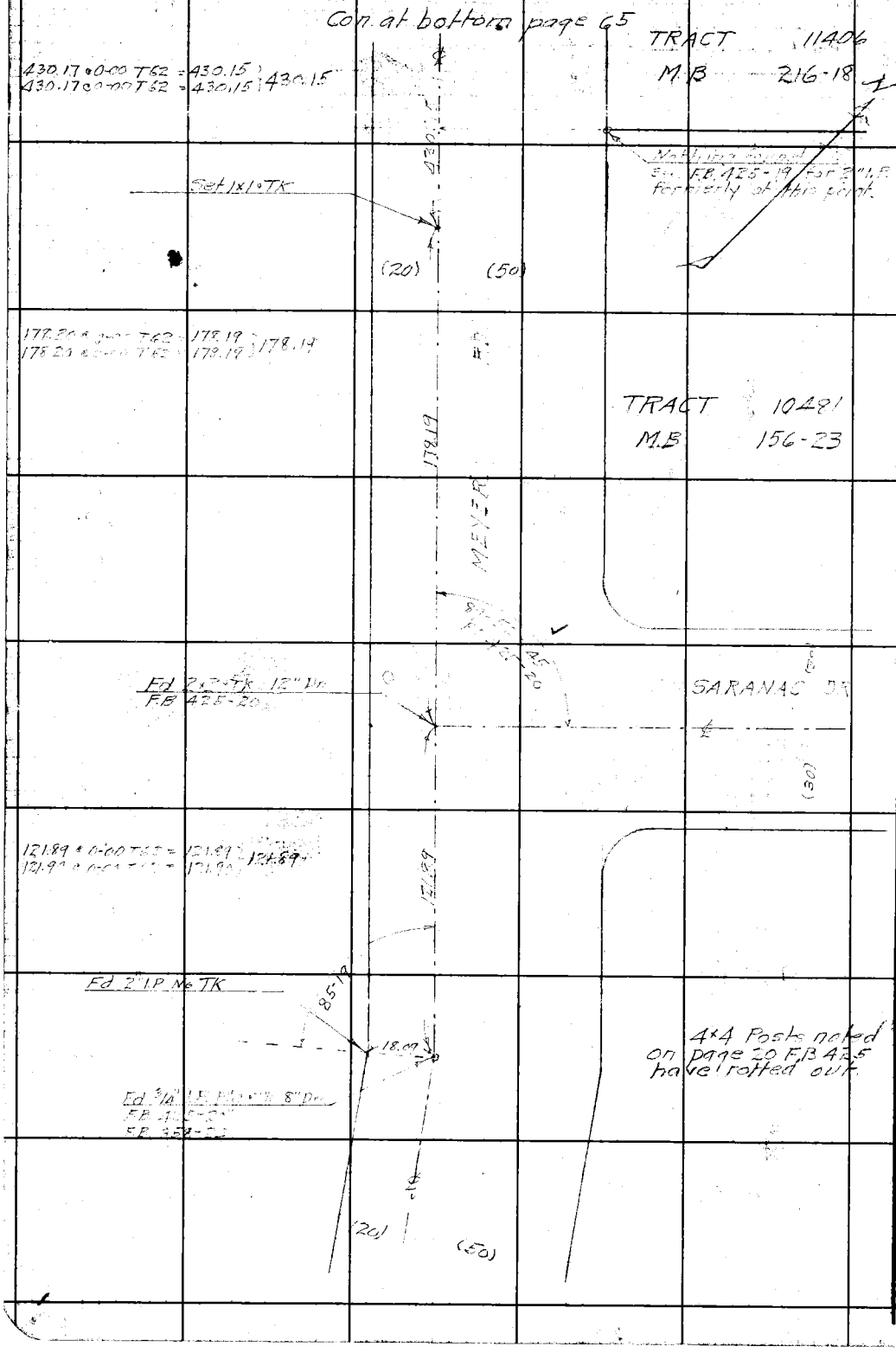

W.S. 3-1-B-3

RETURN TO
LOS ANGELES COUNTY SURVEYOR
700 HALL OF RECORDS

Do not extend notes this side of this line.

Note: Any Additions or Changes on This Sheet Must be Made or Circled in Red Ink With Date and Name of Person Making Change.

Notes Ck'd by Drew	Survey of LEFFINGWELL RD	F.B. [illegible] PG. [illegible]
Map No.	W. O 8354 Tape No. 052 St'd 68 °F	
Office Work	Surveyed by W.A. Miller	
Checked Drew	Notes Miller Date 1-28 1943	
Date [illegible]	Indexed [illegible] Johns	

W.S. 34-P-3

Con. at bottom page 66

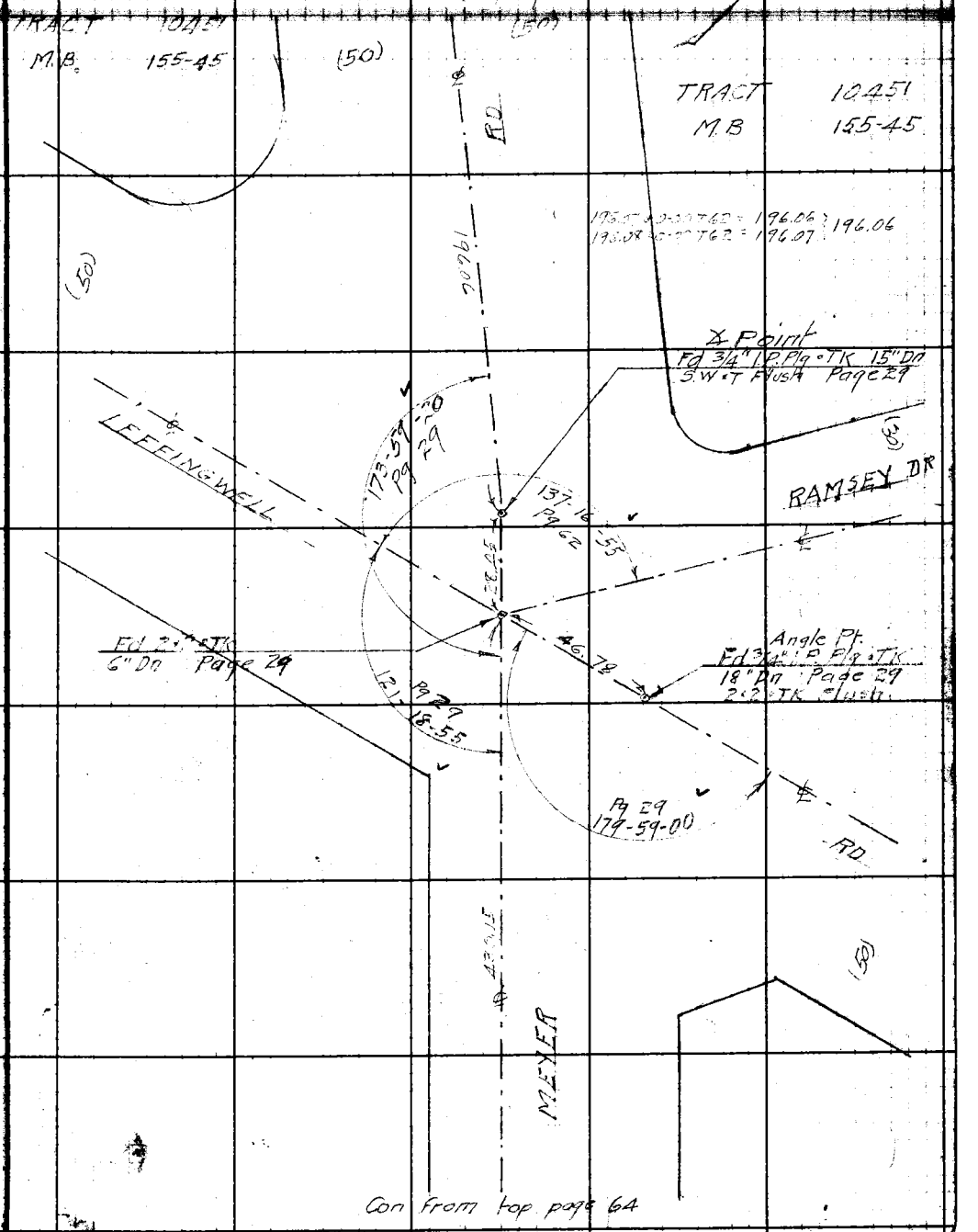

Con from top page 64

Note: Any Additions or Changes on This Sheet Must be Made or Circled in Red Ink With Date and Name of Person Making Change.

Do not extend notes this side of this line.

RETURN TO
LOS ANGELES COUNTY SURVEYOR
700 HALL OF RECORDS

FORM 247 BM 11-41

F.B. 967 PG. 66

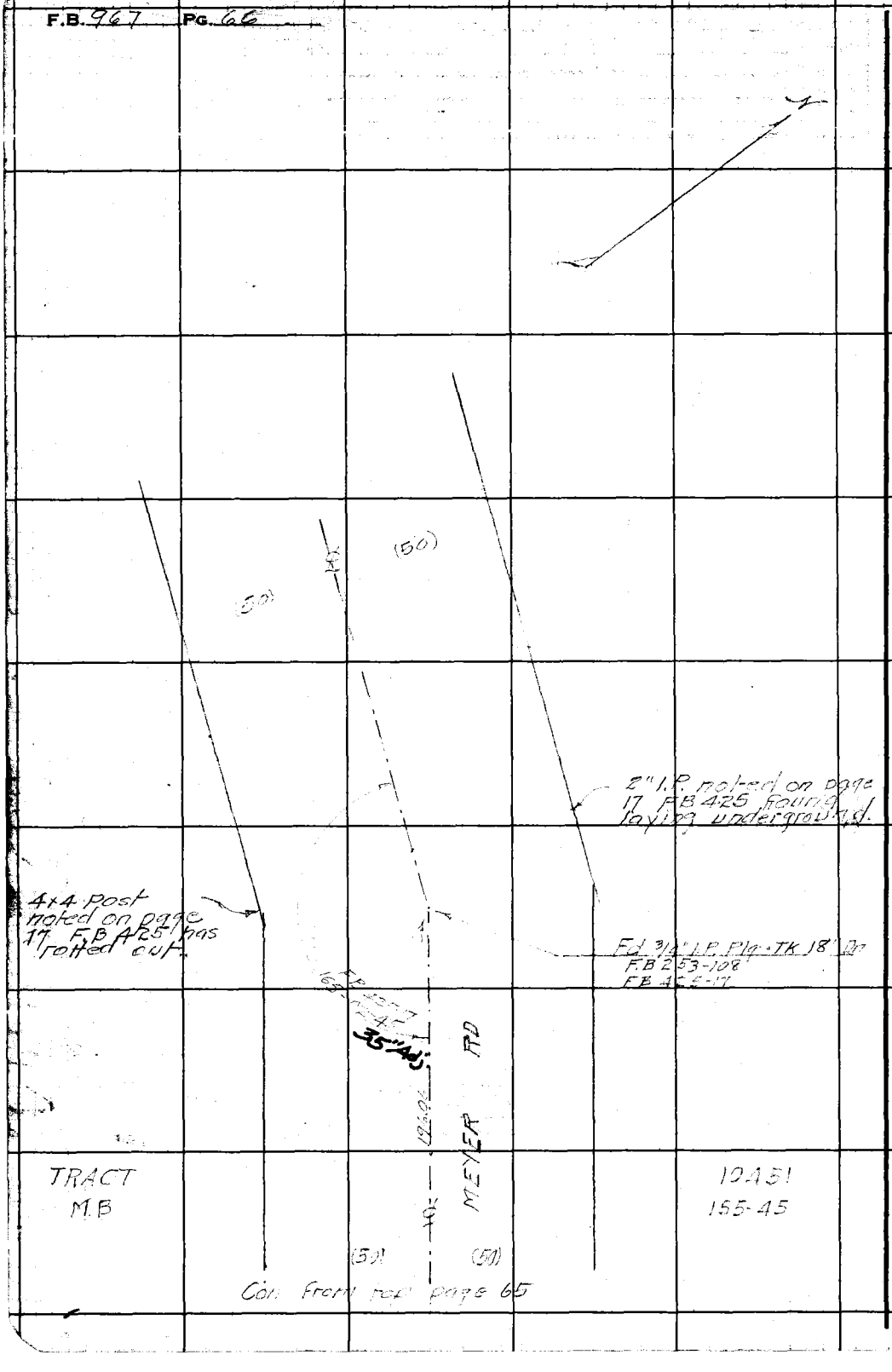

RETURN TO
LOS ANGELES COUNTY SURVEYOR
700 HALL OF RECORDS

Do not extend notes this side of this line.

Note: Any Additions or Changes on This Sheet Must be Made or Circled in Red Ink With Date and Name of Person Making Change.

WS 34-B-3

Notes Ck'd by Drew	Survey of LEFFINGWELL RD
Map No.	W. O. 8354 Tape No. 052 St'd 68 °F
Office Work	Surveyed by W.A. Miller
Checked Drew	Notes Miller Date 1-29-1943
Date	Indexed A. C. Johnson

F.B. 767 PG. 67

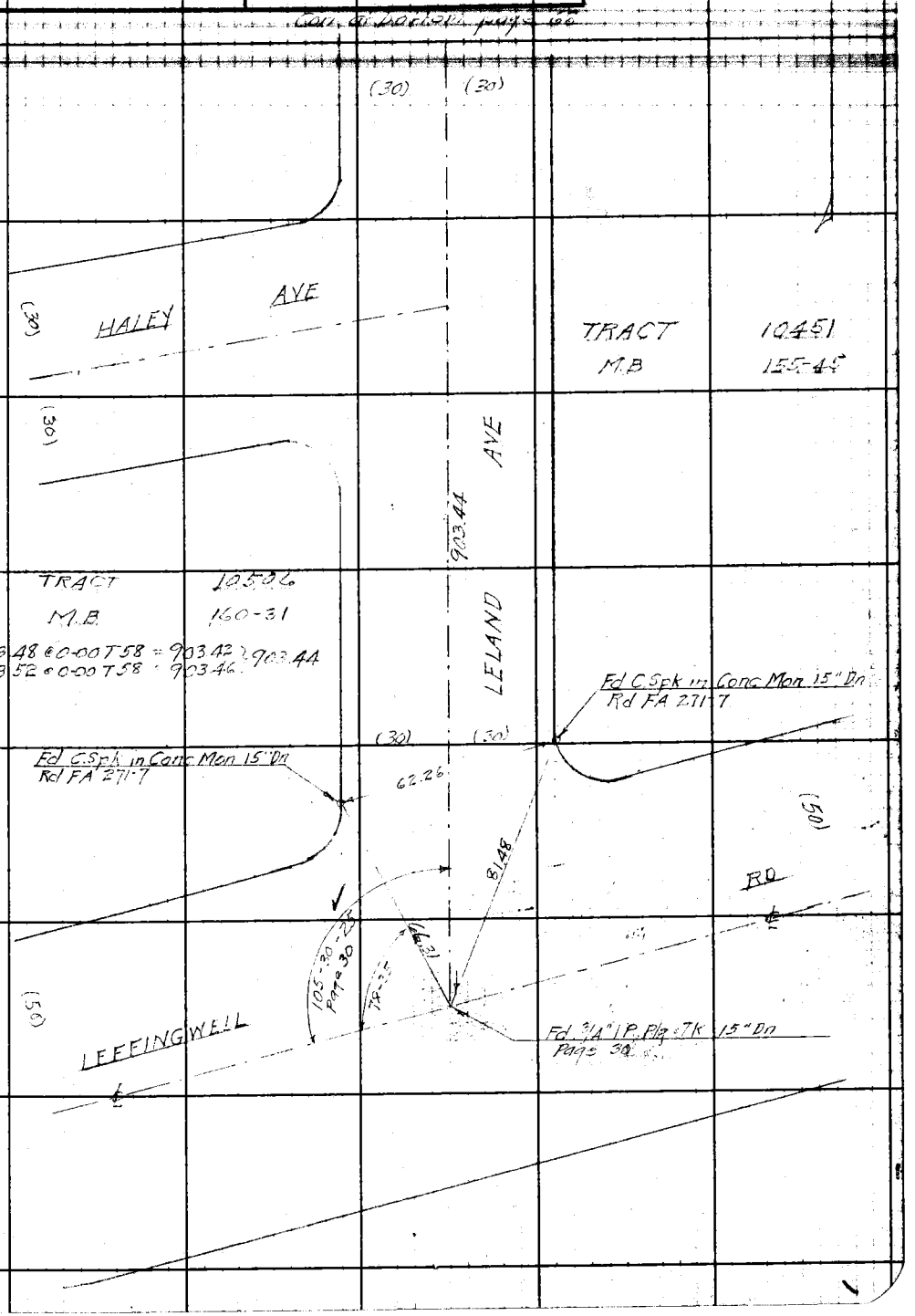

Note: Any Additions or Changes on This Sheet Must be Made or Circled in Red Ink With Date and Name of Person Making Change.

Do not extend notes this side of this line.

RETURN TO
LOS ANGELES COUNTY SURVEYOR
700 HALL OF RECORDS

FORM 247 5M 11-41

F.B. 967 PG. 68

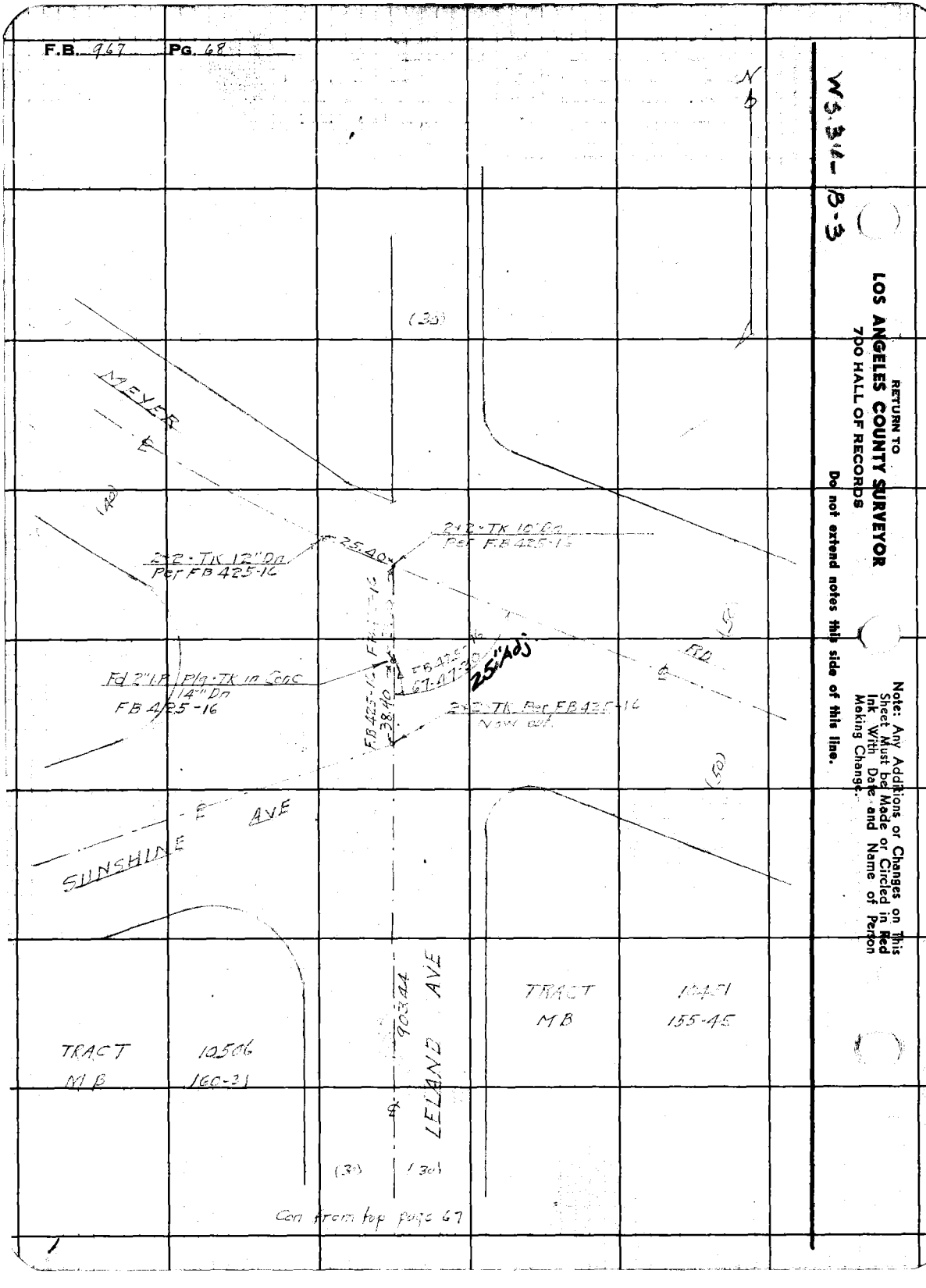

WS 34-B-3

RETURN TO
LOS ANGELES COUNTY SURVEYOR
700 HALL OF RECORDS

Do not extend notes this side of this line.

Note: Any Additions or Changes on This Sheet Must be Made or Circled in Red Ink With Date and Name of Person Making Change.

Notes Ck'd by [illegible]	Survey of LEFFINGWELL RD	F.B. [illegible] Pg. [illegible]
Map No.	W. O 8354 Tape No. 052 St'd 62 °F	
Office Work	Surveyed by W. A. Miller	
Checked Drew	Notes Miller Date 1-29-1943	
Date March [illegible]	Indexed A. C. Johnson	

W 3354-A-3

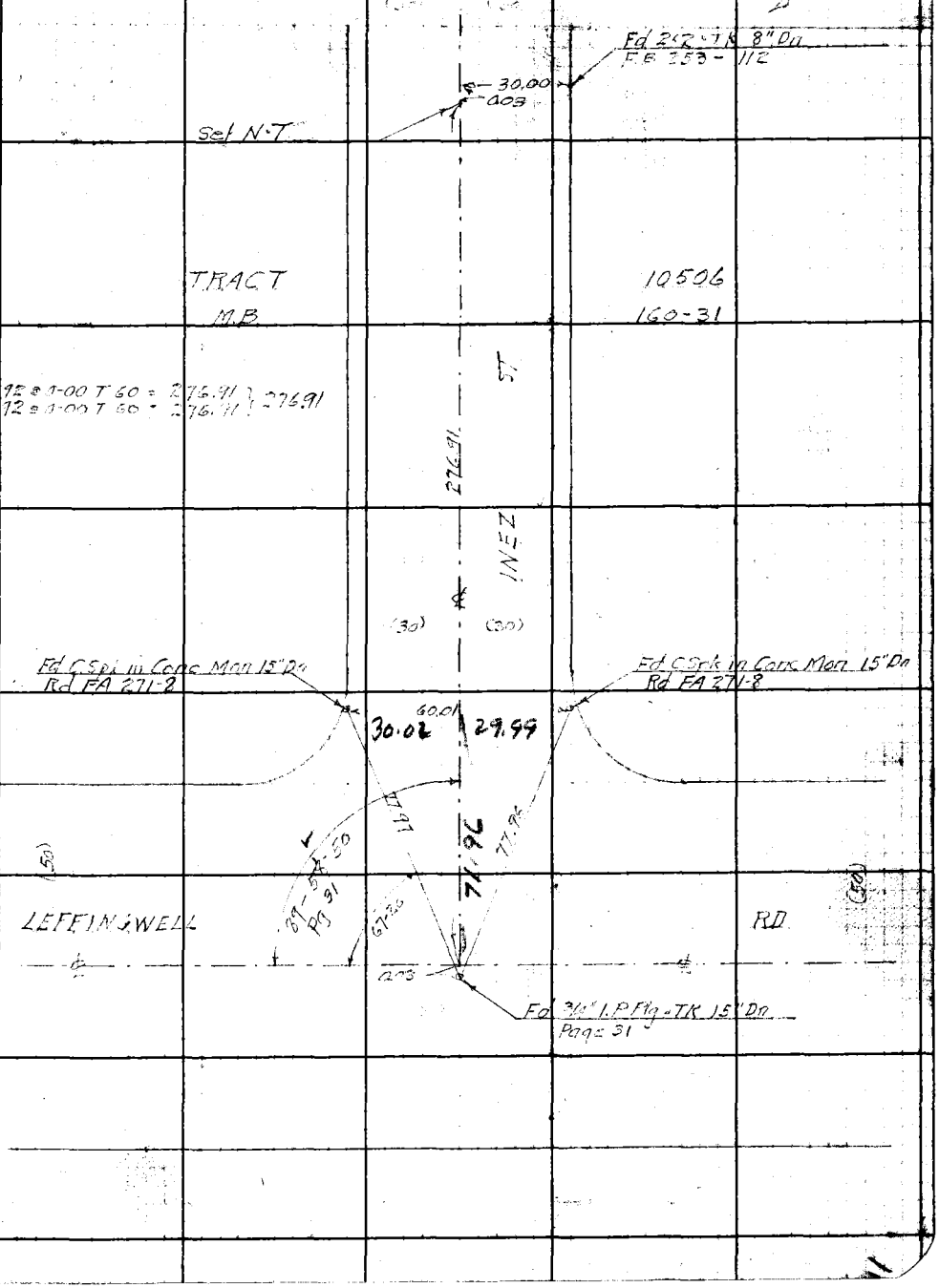

Note: Any Additions or Changes on This Sheet Must be Made or Circled in Red Ink With Date and Name of Person Making Change.

Do not extend notes this side of this line.

RETURN TO
LOS ANGELES COUNTY SURVEYOR
700 HALL OF RECORDS

FORM 247 5M 11-41

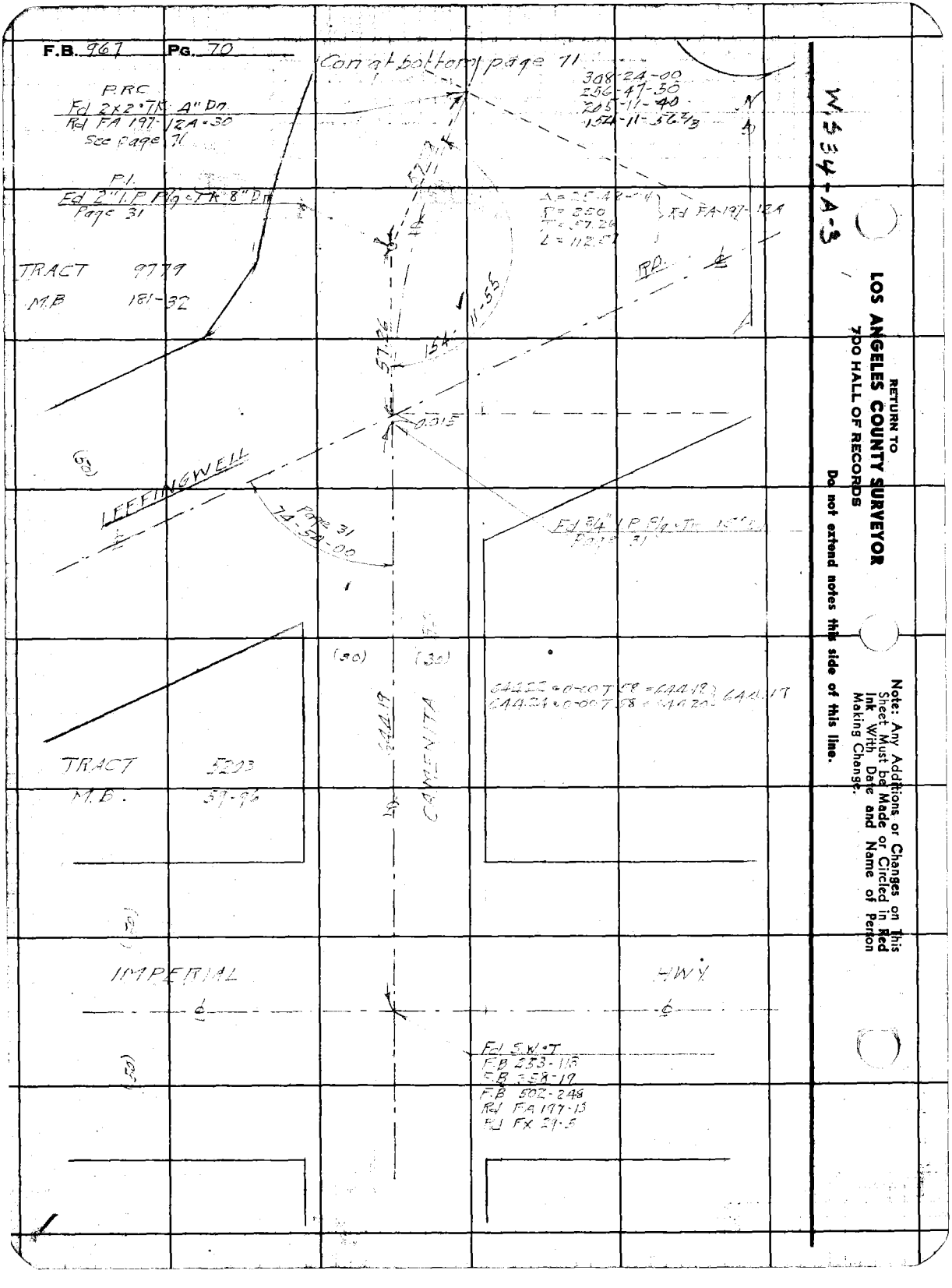
F.B. 967 PG. 70
Con at bottom page 71
308-24-00
256-47-30
205-11-40
154-11-56 2/3
P.R.C.
Fd 2x2 TK 4" Dn
Rd FA 197-12A-30
See page 71
P.I.
Fd 2" I.P. Plg TK 8" Dn
Page 31
TRACT 9779
M.B 181-32
Rd FA-197-12A
RD.
57.26
154-11-55
0.015
LEFFINGWELL
Page 31
74-50-00
Fd 3/4" I.P. Plg
Page 31
(50)
(30)
(30)
644.19
CAMENITA
TRACT 5203
M.B. 59-96
IMPERIAL
HWY
Fd S.W.T
F.B 253-115
F.B 358-19
F.B 502-248
Rd FA 197-13
Rd Fx 29-5
W.534-A-3
RETURN TO
LOS ANGELES COUNTY SURVEYOR
700 HALL OF RECORDS
Do not extend notes this side of this line.
Note: Any Additions or Changes on This Sheet Must be Made or Circled in Red Ink With Date and Name of Person Making Change.

Notes Ck'd by Drew	Survey of LEFFINGWELL AVE	F.B. [illegible]	PG. 71
Map No.	W. O. 8354 Tape No. 05 St'd 68 °F		
Office Work	Surveyed by W. A. Miller		
Checked Drew	Notes Miller Date 2-1-1943		
Date [illegible] 45	Indexed A. C. Johnson		

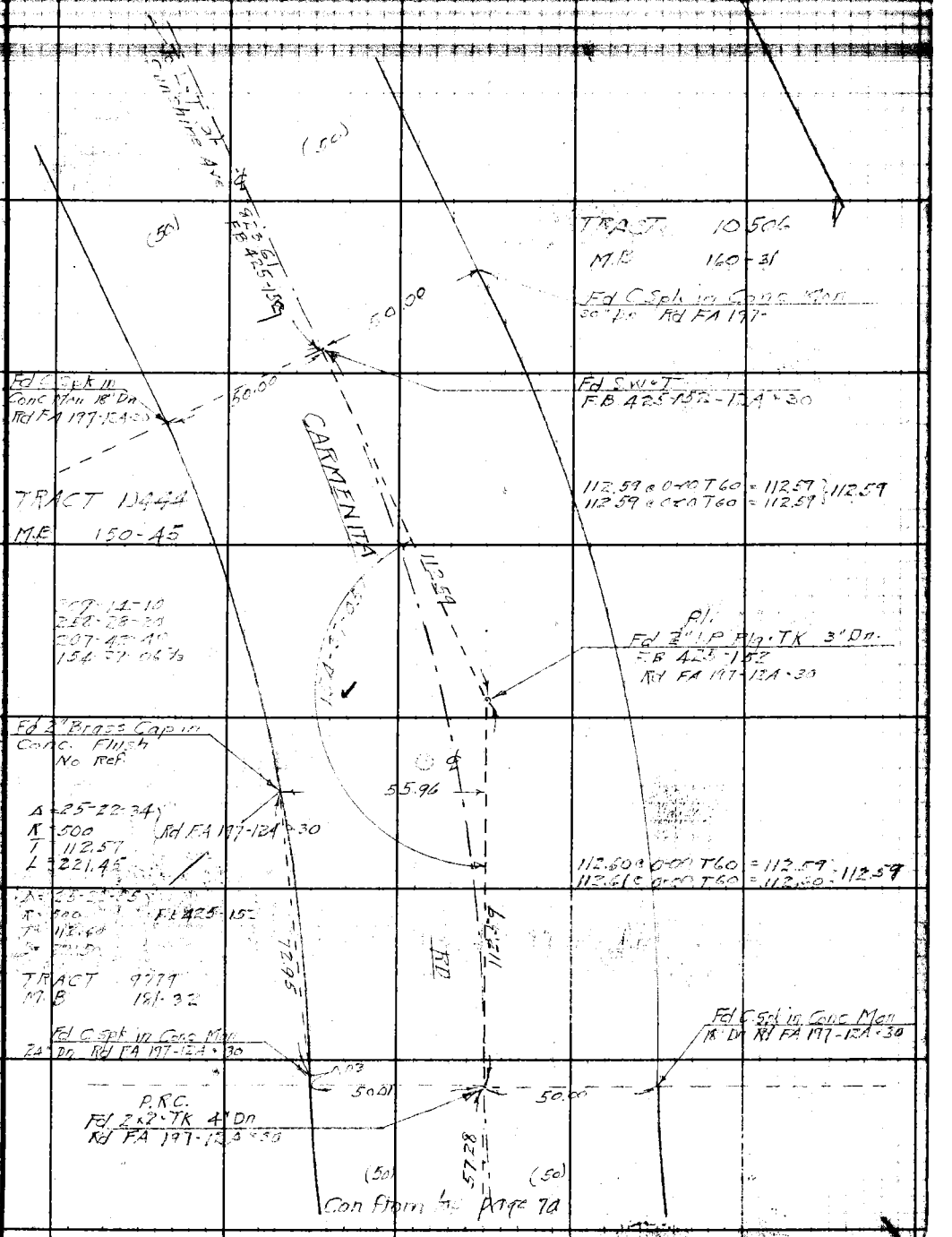

Note: Any Additions or Changes on This Sheet Must be Made or Circled in Red Ink With Date and Name of Person Making Change.

Do not extend notes this side of this line.

RETURN TO
LOS ANGELES COUNTY SURVEYOR
700 HALL OF RECORDS

FORM 247 5M 11-41

F.B. 967 PG. 72

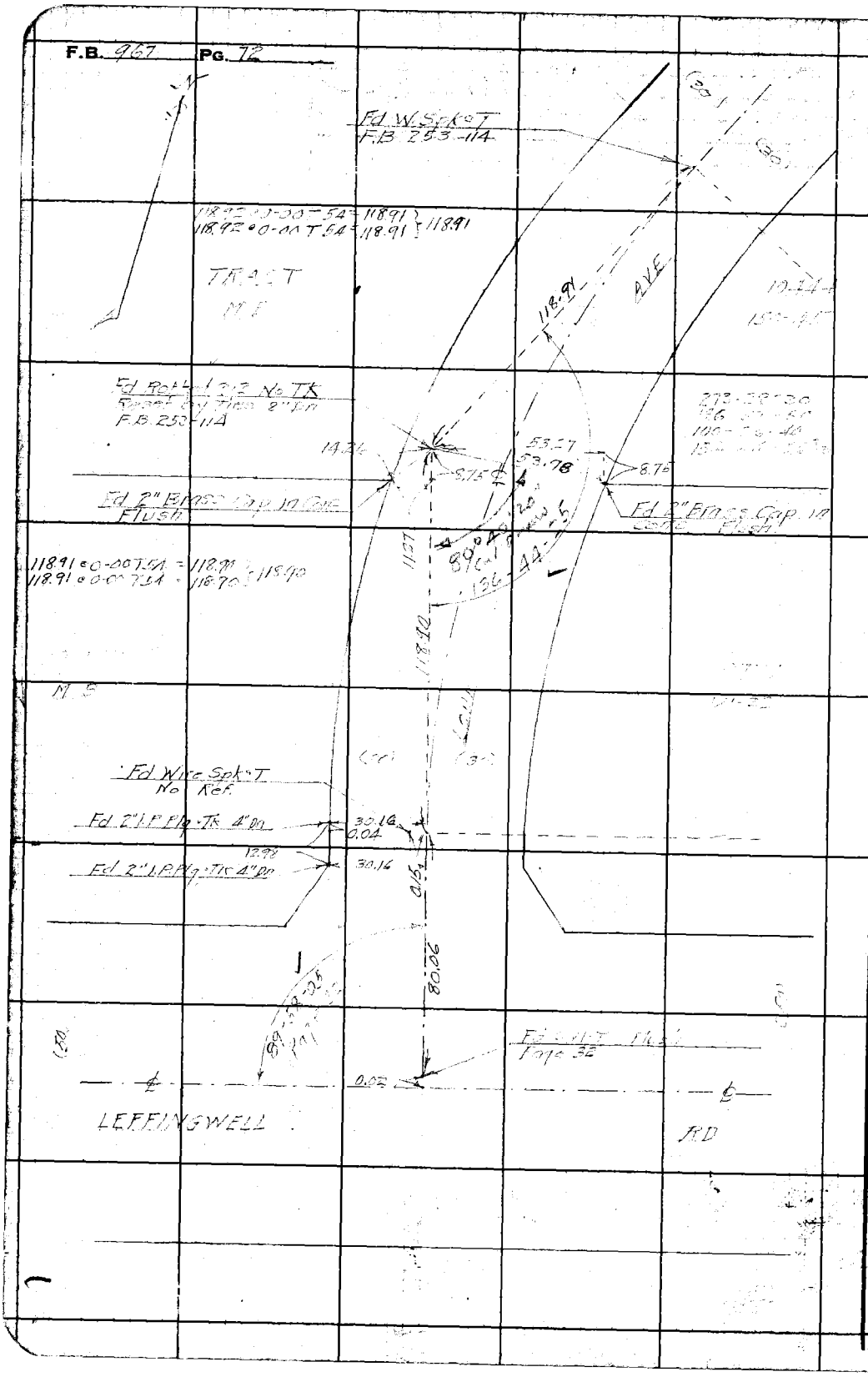

WS.34-A-3

RETURN TO
LOS ANGELES COUNTY SURVEYOR
700 HALL OF RECORDS

Do not extend notes this side of this line.

Note: Any Additions or Changes on This Sheet Must be Made or Circled in Red Ink With Date and Name of Person Making Change.

Notes Ck'd by Drew	Survey of LEFFINGWELL RD.
Map No.	W. O. 8354 Tape No. 023 St'd 68 °F
Office Work	Surveyed by W A Miller
Checked Drew	Notes Miller Date 2-2-1943
Date March - 45	Indexed A. C. Johnson

F.B. PG. 73

WS 34-A-3

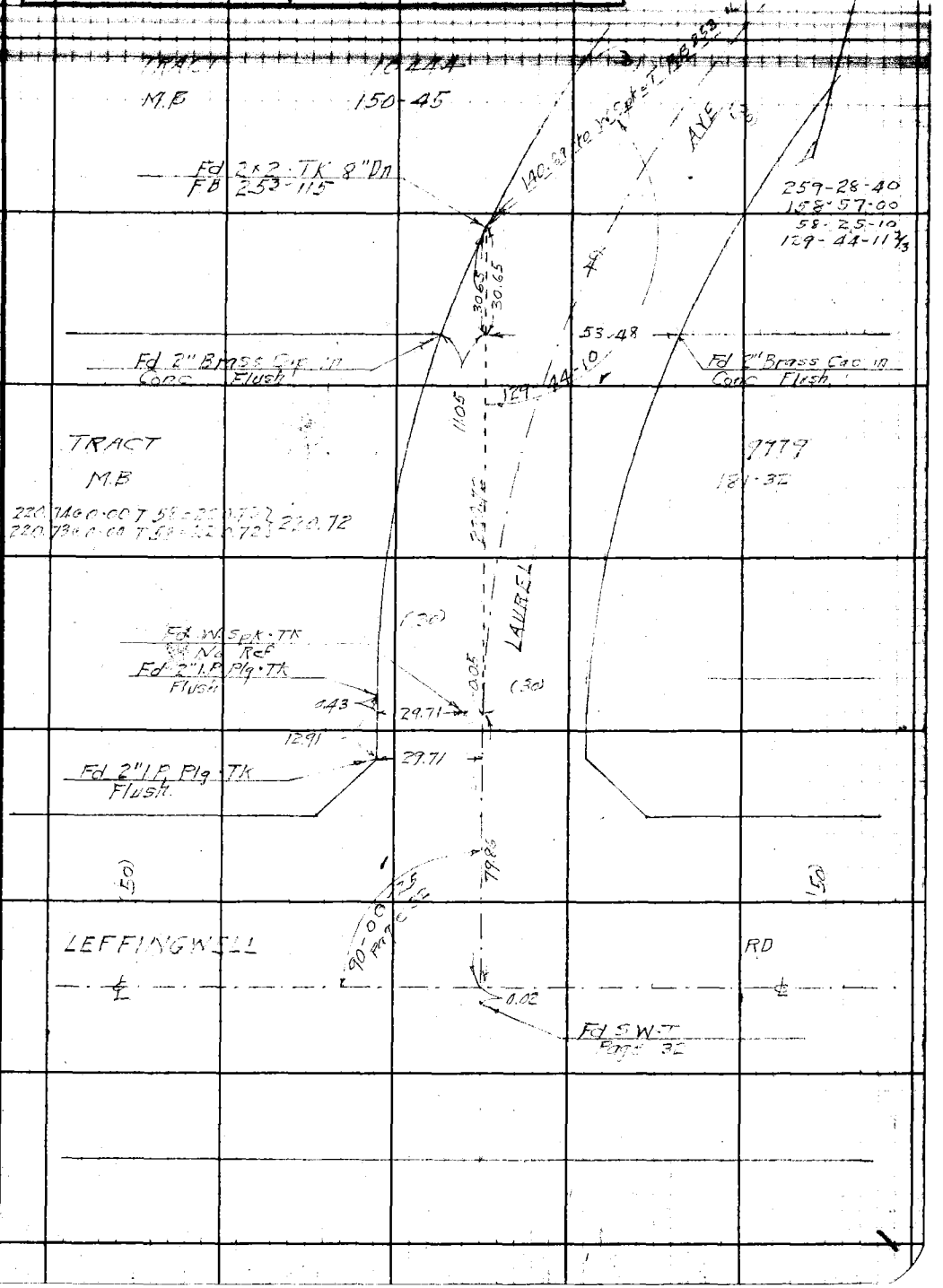

Note: Any Additions or Changes on This Sheet Must be Made or Circled in Red Ink With Date and Name of Person Making Change.

Do not extend notes this side of this line.

RETURN TO
LOS ANGELES COUNTY SURVEYOR
700 HALL OF RECORDS

FORM 247 5M 11-41

F.B. 967 PG. 74

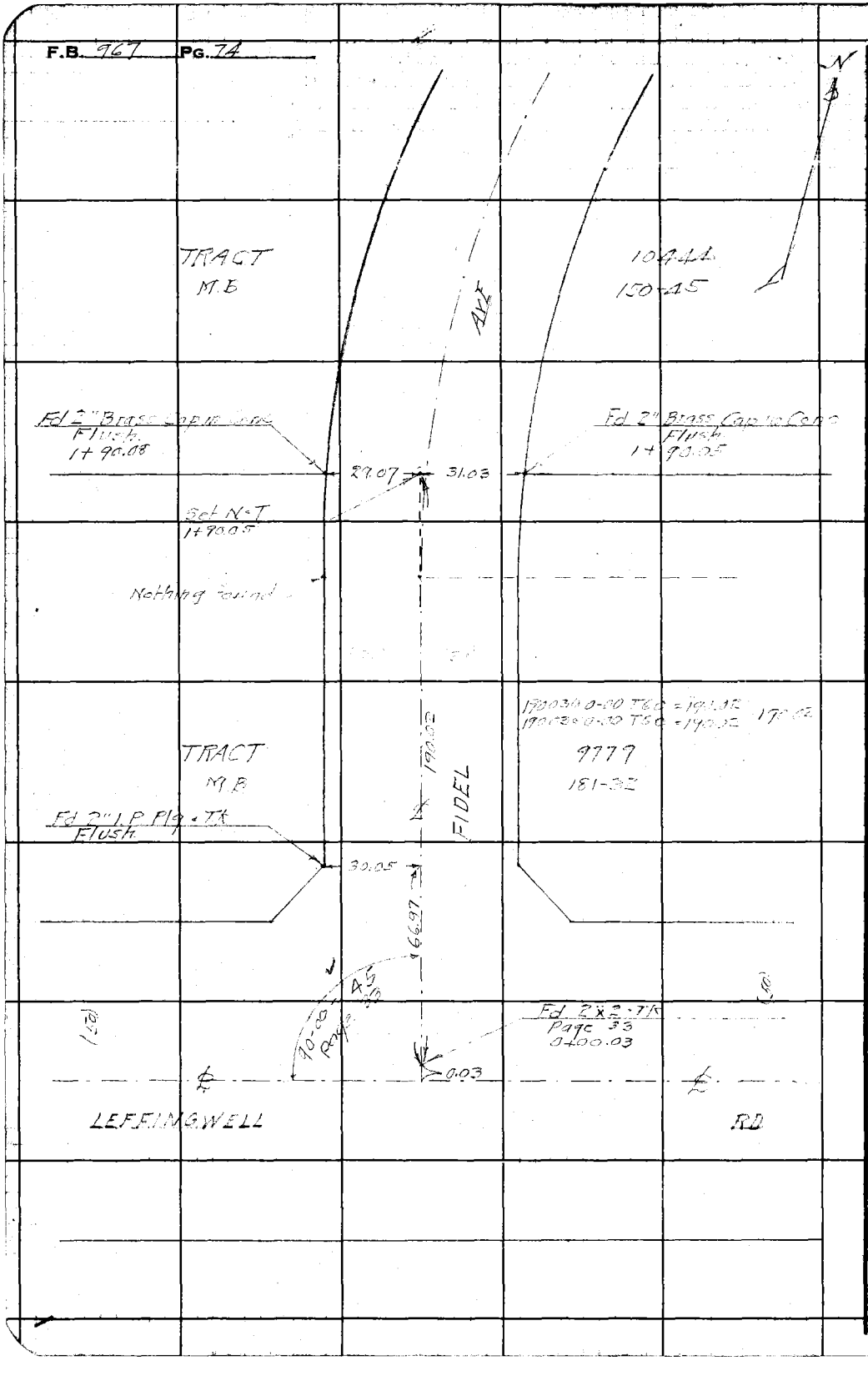

WS.34-A-3

RETURN TO
LOS ANGELES COUNTY SURVEYOR
700 HALL OF RECORDS

Do not extend notes this side of this line.

Note: Any Additions or Changes on This Sheet Must be Made or Circled in Red Ink With Date and Name of Person Making Change.

Notes Ck'd by Drew	Survey of LEFFINGWELL RD	F.B. [illegible] Pg. [illegible]
Map No.	W. O. 8354 Tape No. 123 St'd 68 °F	
Office Work	Surveyed by W. G. Miller	
Checked Drew	Notes Miller Date 2-2-1943	
Date March 4	Indexed C. Johnson	

WS 3[illegible]-A-3

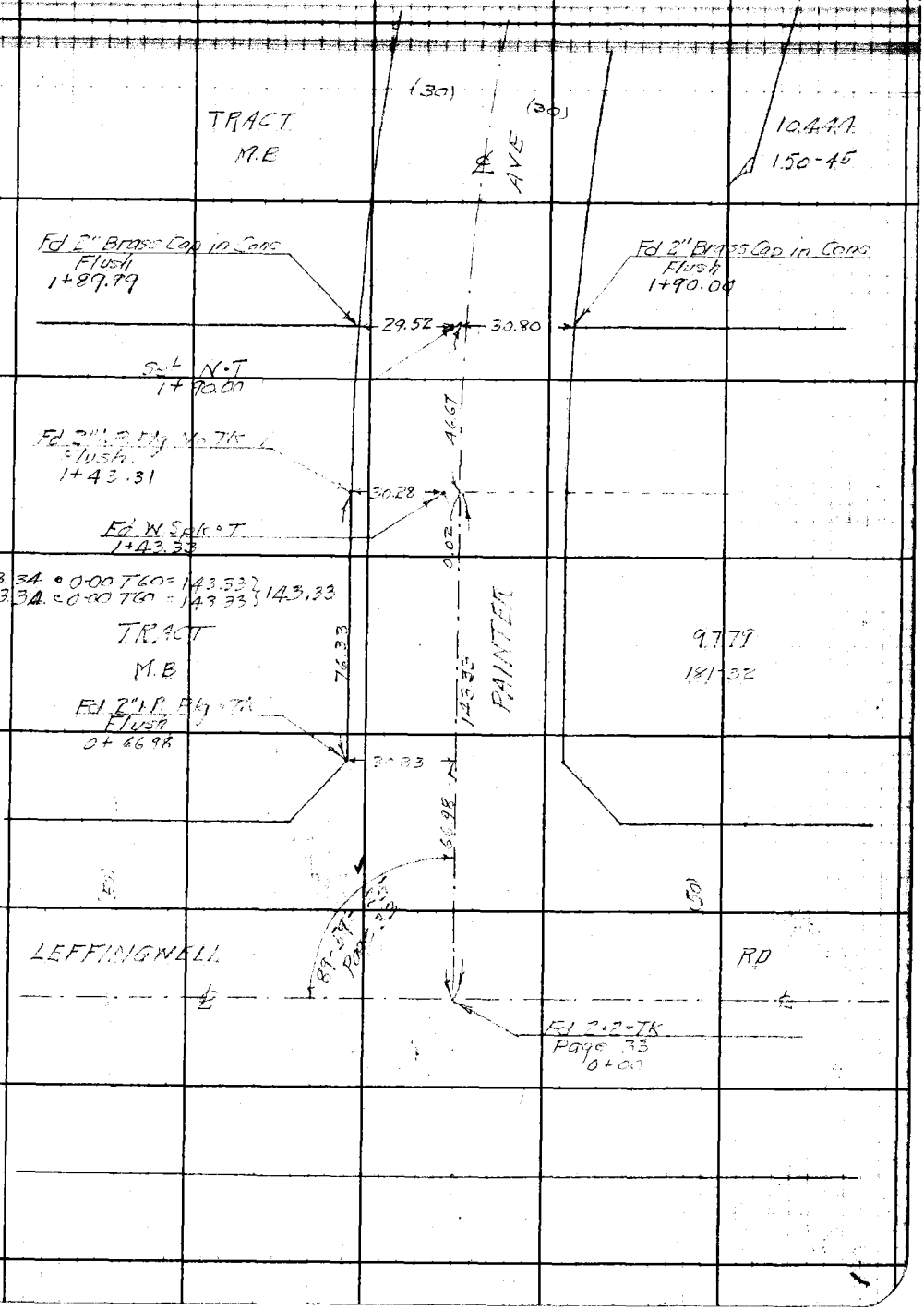

Note: Any Additions or Changes on This Sheet Must be Made or Circled in Red Ink With Date and Name of Person Making Change.

Do not extend notes this side of this line.

RETURN TO
LOS ANGELES COUNTY SURVEYOR
700 HALL OF RECORDS

FORM 247 5M 11-41

F.B. 967 PG. 76

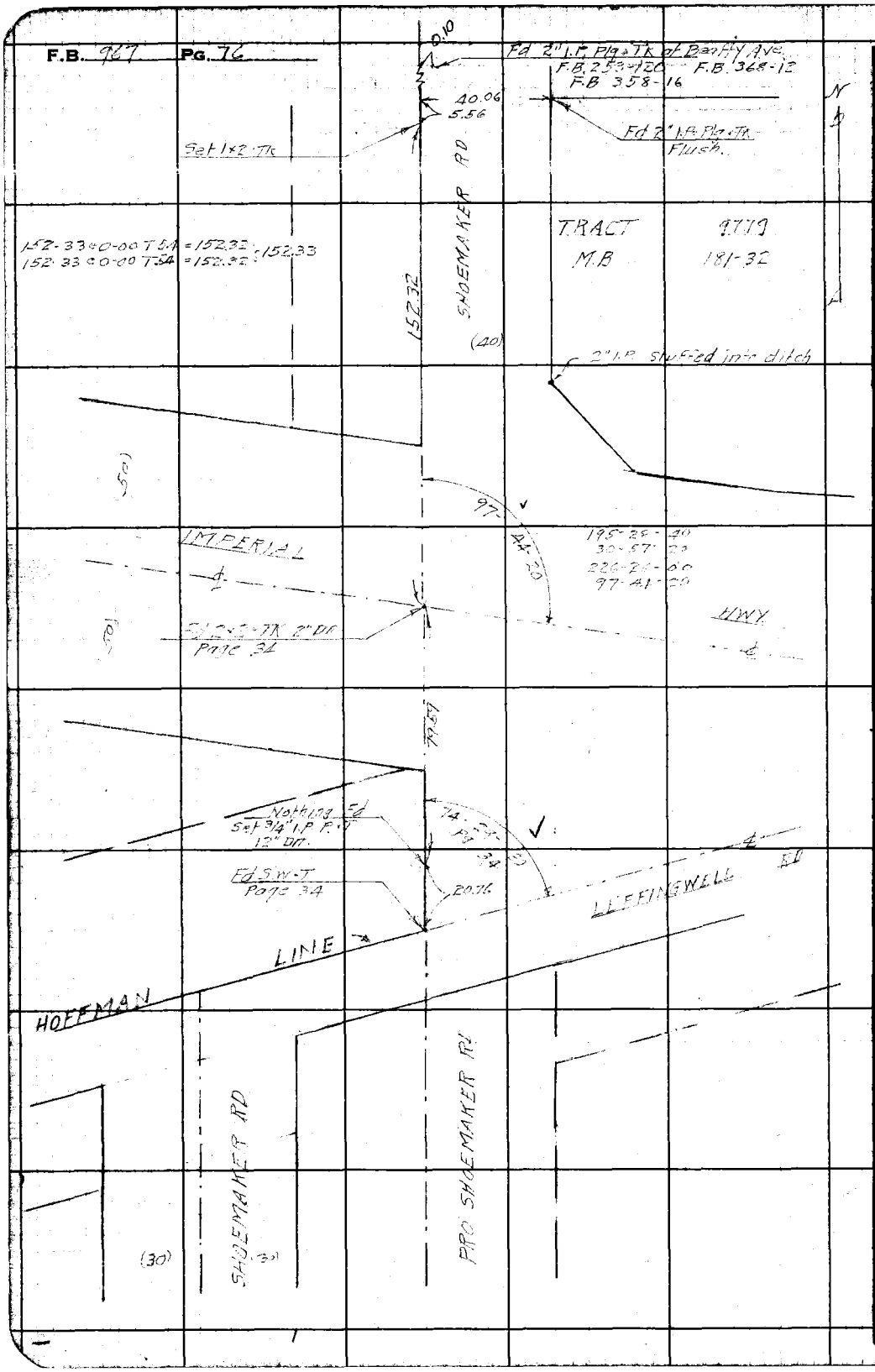

W5 34-A-3

RETURN TO
LOS ANGELES COUNTY SURVEYOR
700 HALL OF RECORDS

Do not extend notes this side of this line.

Note: Any Additions or Changes on This Sheet Must be Made or Circled in Red Ink With Date and Name of Person Making Change.

Notes Ck'd by Drew	Survey of LEFFINGWELL RD	F.B. 7-7 PG. 77
Map No.	W. O. 8354 Tape No. 023 St'd 68 °F	
Office Work	Surveyed by W.A. Miller	
Checked Drew	Notes Miller Date 2-3-1943	
Date March - 45	Indexed A. C. Johnson	

WS 54-A-3

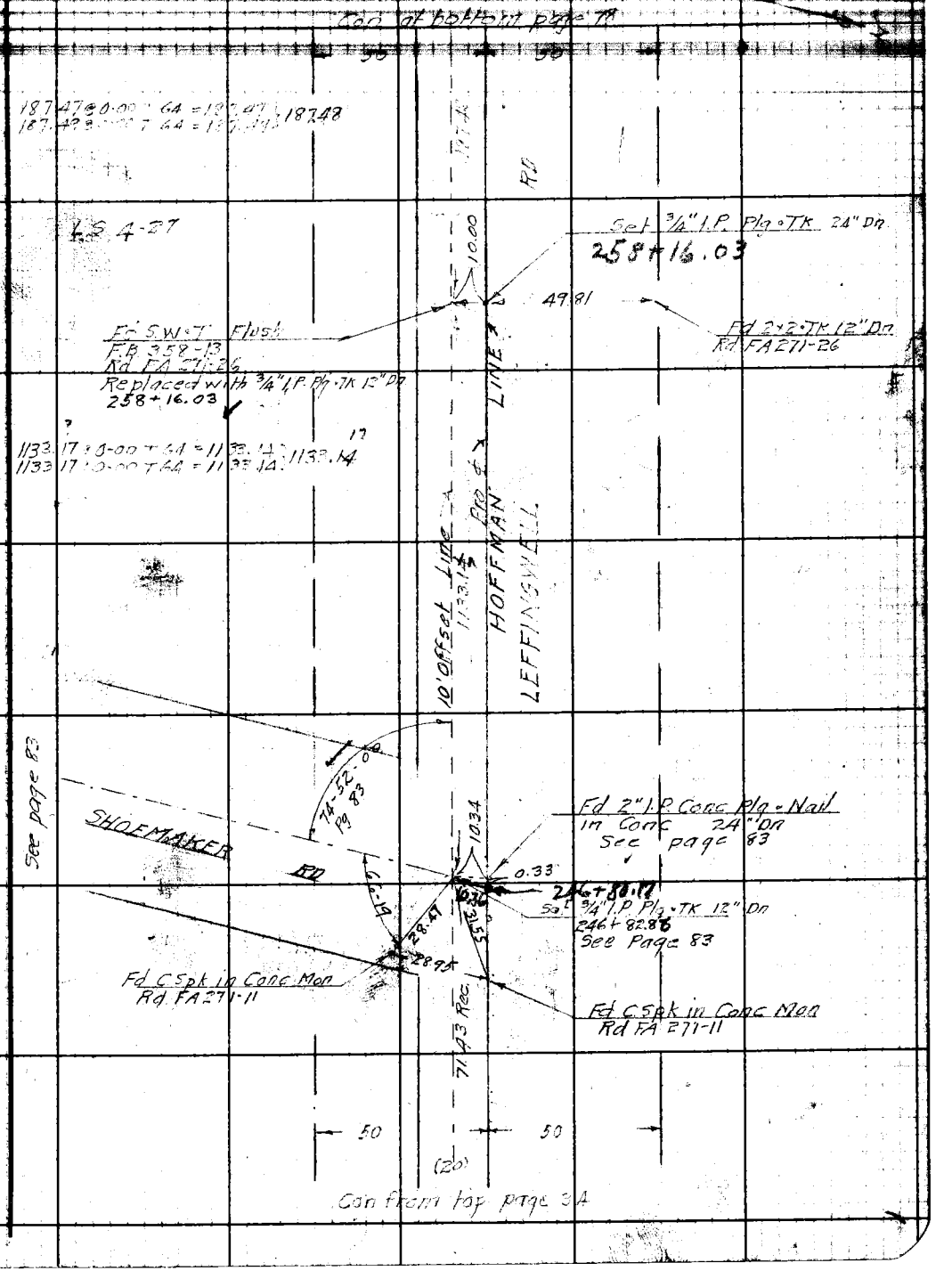

Note: Any Additions or Changes on This Sheet Must be Made or Circled in Red Ink With Date and Name of Person Making Change.

Do not extend notes this side of this line.

RETURN TO
LOS ANGELES COUNTY SURVEYOR
700 HALL OF RECORDS

FORM 247 5M 11-41

F.B. 967 PG. 78

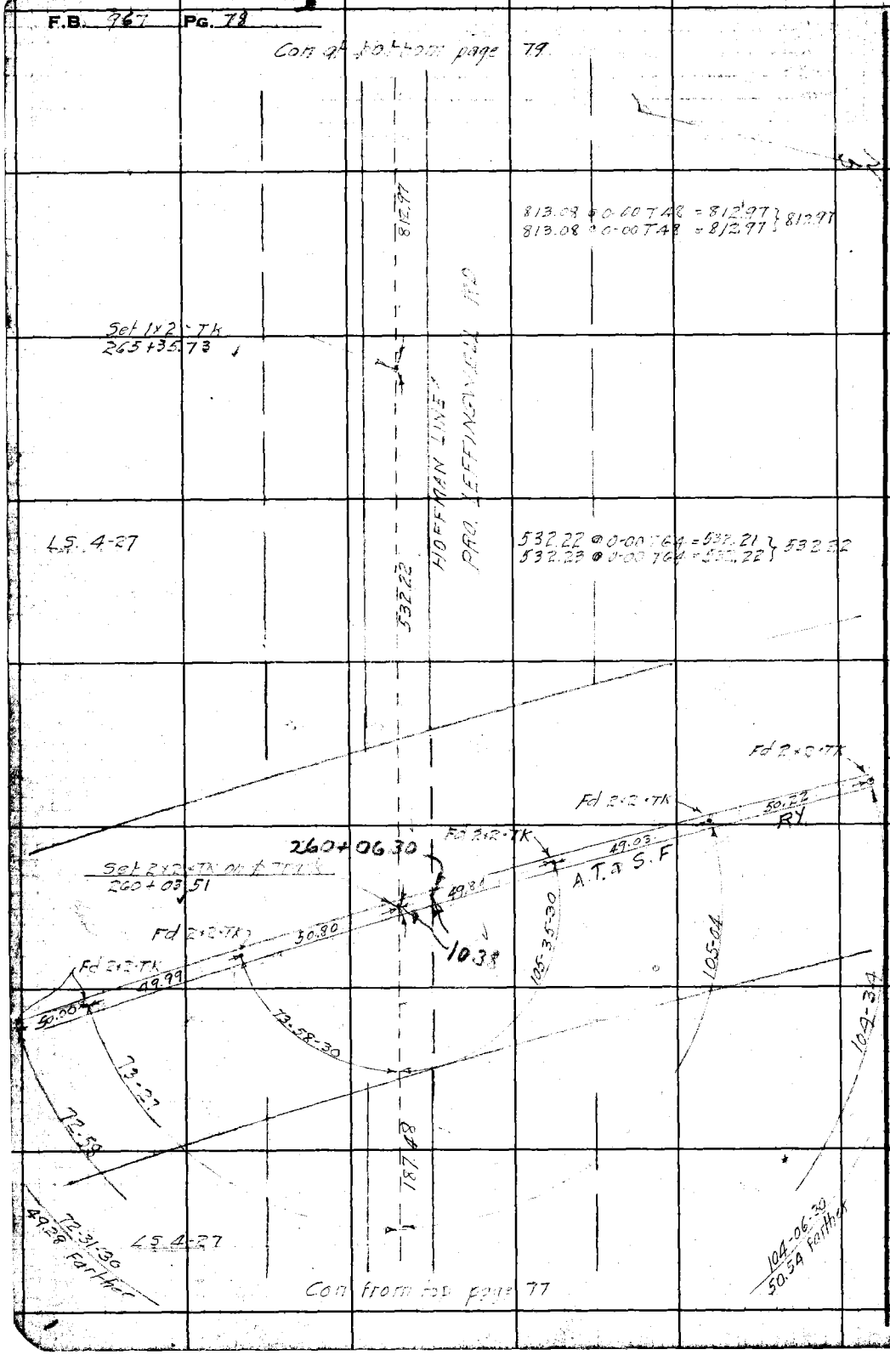

WS, 33-D-3

2076

RETURN TO
LOS ANGELES COUNTY SURVEYOR
700 HALL OF RECORDS

Do not extend notes this side of this line.

Note: Any Additions or Changes on This Sheet Must be Made or Circled in Red Ink With Date and Name of Person Making Change.

Notes Ck'd by Drew	Survey of LEFFINGWELL RD
Map No.	W. O. 8354 Tape No. 023 St'd 68 °F
Office Work	Surveyed by W A Miller
Checked Drew	Notes Miller Date 2-4-1943
Date Mar 1943	Indexed A C Johnson

F.B. 951 PG. 77

W.S. 33-D-3

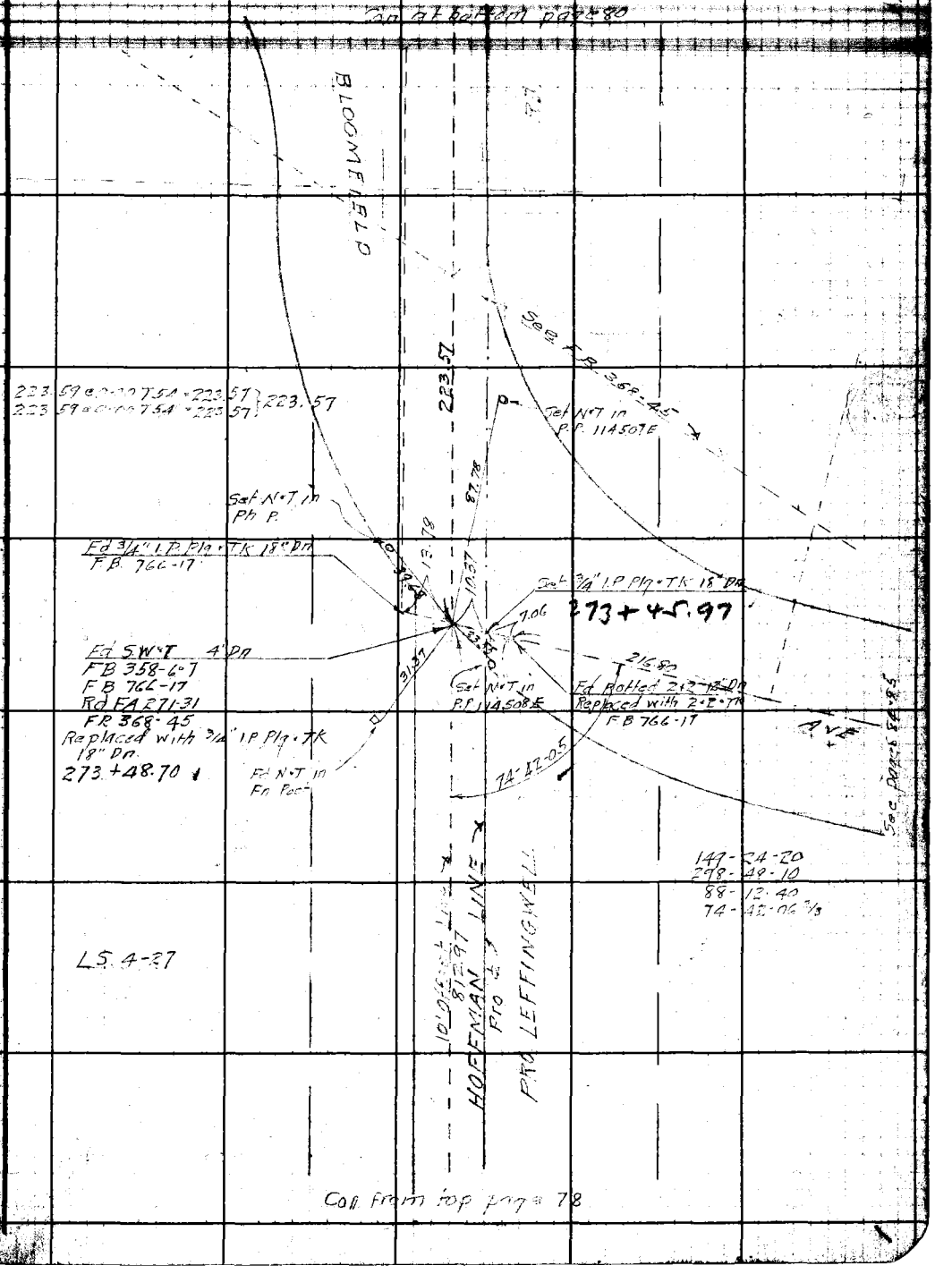

Note: Any Additions or Changes on This Sheet Must be Made or Circled in Red Ink With Date and Name of Person Making Change.

Do not extend notes this side of this line.

RETURN TO
LOS ANGELES COUNTY SURVEYOR
700 HALL OF RECORDS

FORM 247 5M 11-41

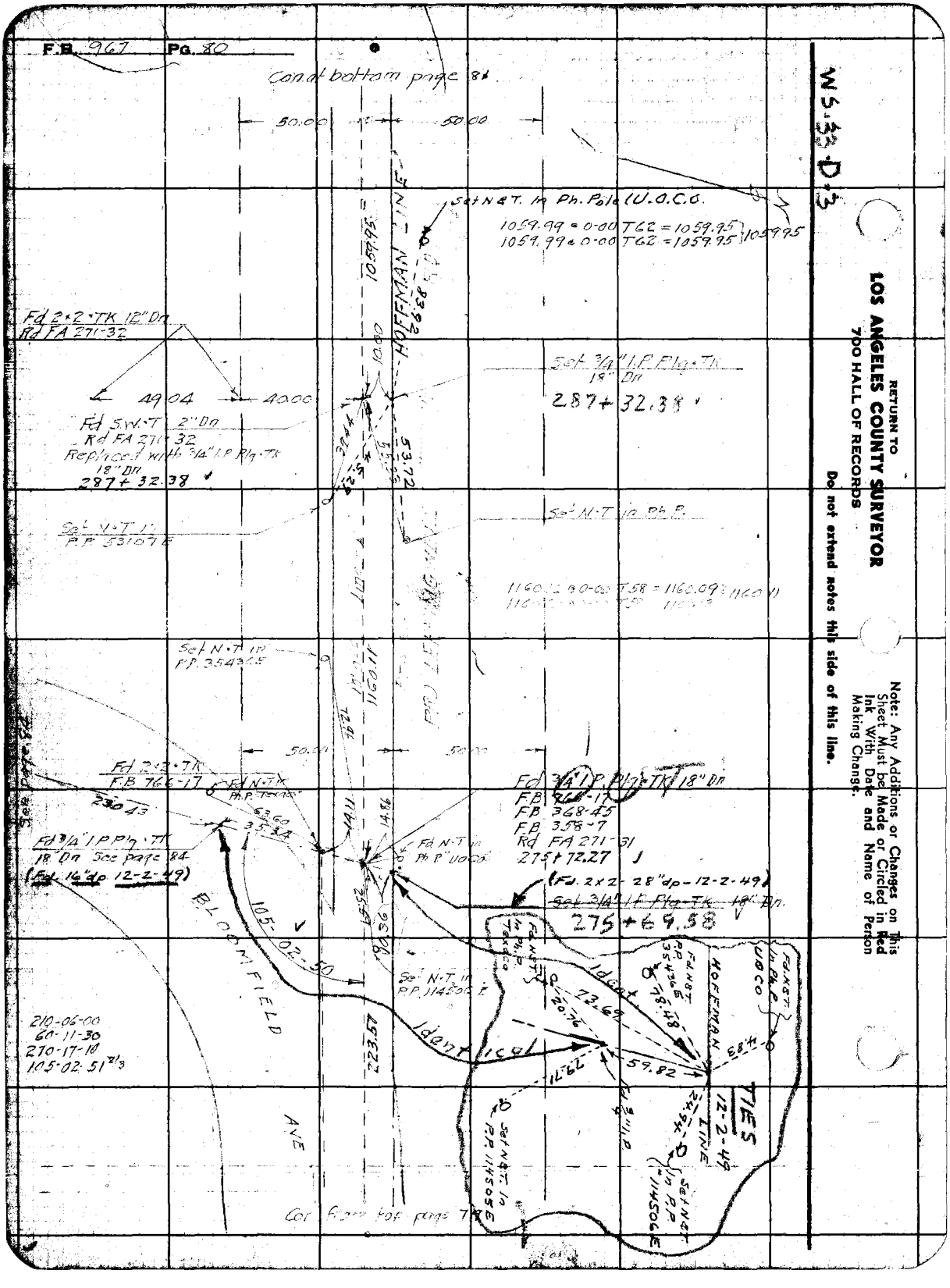
F.B. 967 Pg. 80
Con. at bottom page 84
50.00
50.00
Set N&T. in Ph. Pole (U.O.C.O.
1059.99 @ 0-00 T62 = 1059.95
1059.99 @ 0-00 T62 = 1059.95
1059.95
HOFFMAN LINE
Fd 2x2 TK 12" Dn
Rd FA 271-32
49.04
40.00
Set 3/4" I.P. Plg. TK 18" Dn
287+32.38
Fd S.W.T. 2" Dn
Rd FA 271-32
Replaced with 3/4" I.P. Plg. TK 18" Dn
287+32.38
Set N.T. in Ph.P.
Set N.T. in P.P. 53107 E
Set N.T. in P.P. 35436 E
50.00
50.00
Fd 2x2 TK
F.B. 766-17
Fd N.T. in Ph.P. Texaco
230.43
63.60
35.34
Fd 3/4" I.P. Plg. TK 18" Dn
F.B. 766-17
F.B. 368-45
F.B. 358-7
Rd FA 271-31
275+72.27
Fd 3/4" I.P. Plg. TK 18" Dn See page 84
(Fd. 16" dp 12-2-49)
Fd N.T. in Ph.P. UOCO
(Fd. 2x2 - 28" dp - 12-2-49)
Set 3/4" I.P. Plg. TK 18" Dn.
275+69.58
BLOOMFIELD
105-02-50
Set N.T. in P.P. 114506 E
Identical
Identical
Fd N&T. in Ph.P. Texaco
Fd N&T. in P.P. 35436 E
Fd N&T. in Ph.P. UOCO
HOFFMAN
73.69
20.76
78.48
59.82
79.71
Set N&T. in P.P. 114505 E
Set N&T. in P.P. 114506 E
TIES 12-2-49
LINE
210-06-00
60-11-30
270-17-10
105-02-51 2/3
223.57
AVE
Cor. from top page 78
RETURN TO
LOS ANGELES COUNTY SURVEYOR
700 HALL OF RECORDS
Do not extend notes this side of this line.
Note: Any Additions or Changes on This Sheet Must be Made or Circled in Red Ink With Date and Name of Person Making Change.
WS-33-D-3

Notes Ck'd by Drew	Survey of LEFFINGWELL RD	F.B. 967 PG.
Map No.	W. O. 8354 Tape No. 023 St'd 68 °F	
Office Work	Surveyed by W.A. Miller	
Checked Drew	Notes Miller Date 2-5-1943	
Date	Indexed A. C. Johns	

W53-D-3

Can at bottom page 82

New Ties Alg.

Hoffman Line see Pg. 187

189.14 @ 0-00 T56 = 189.13 } 189.14
189.16 @ 0-00 T56 = 189.15 }

Set N-T in 28" Gum

Fd 3/4" I.P. Plg-TK in 4x4 in Conc. 6" Dn.
F.B. 766-18 F.B. 792-10-13
F.B. 358-5 F.B. 368-7-43
Rd FA 271-33

Fd Bolt Flush C.S. Map 8276

300+69.89

Fd 2x2-TK Flush
F.B. 792-10-13
F.B. 766-18
F.B. 358-5
F.B. 368-7-43
Rd FA 271-33
300+72.60

Fd N-T in P.P. 506347E

Fd S.W.-T No Ref.

PUENTE MILLS RD
Norwalk Blvd.

Fd N-T in Ph.P.

280.28 @ 0-00 T62 = 280.27 } 280.27
280.29 @ 0-00 T62 = 280.28 }

149-43-10
299-26-30
89-10-10
74-51-41 1/3

HOFFMAN LINE RD

For Ties See F.B. 792-10

Fd C.S. Brass Cap Mon. 16" Dn
R.E. 2177 F.B. 792-10-13

298+10.38

Fd 1x2-TK 6" Dn.
F.B. 792-13-10
Replaced with 3/4" I.P. Plg-TK 18" Dn.
297+92.33

Fd N-T in Guy Pole

F.B. 792-10 95-15-00

Set N-T in P.P. 53111 E

Hoffman Line
New Ties Page 185

10' Offset Line 1059.95

Pro. LEFFINGWELL

50 50

Con from top page 80

Note: Any Additions or Changes on This Sheet Must be Made or Circled in Red Ink With Date and Name of Person Making Change.

Do not extend notes this side of this line.

RETURN TO
LOS ANGELES COUNTY SURVEYOR
700 HALL OF RECORDS

FORM 247 BM 11-41

RETURN TO
LOS ANGELES COUNTY SURVEYOR
700 HALL OF RECORDS

Note: Any Additions or Changes on This Sheet Must be Made or Circled in Red Ink With Date and Name of Person Making Change.

WS. 33-D-3

Do not extend notes this side of this line.

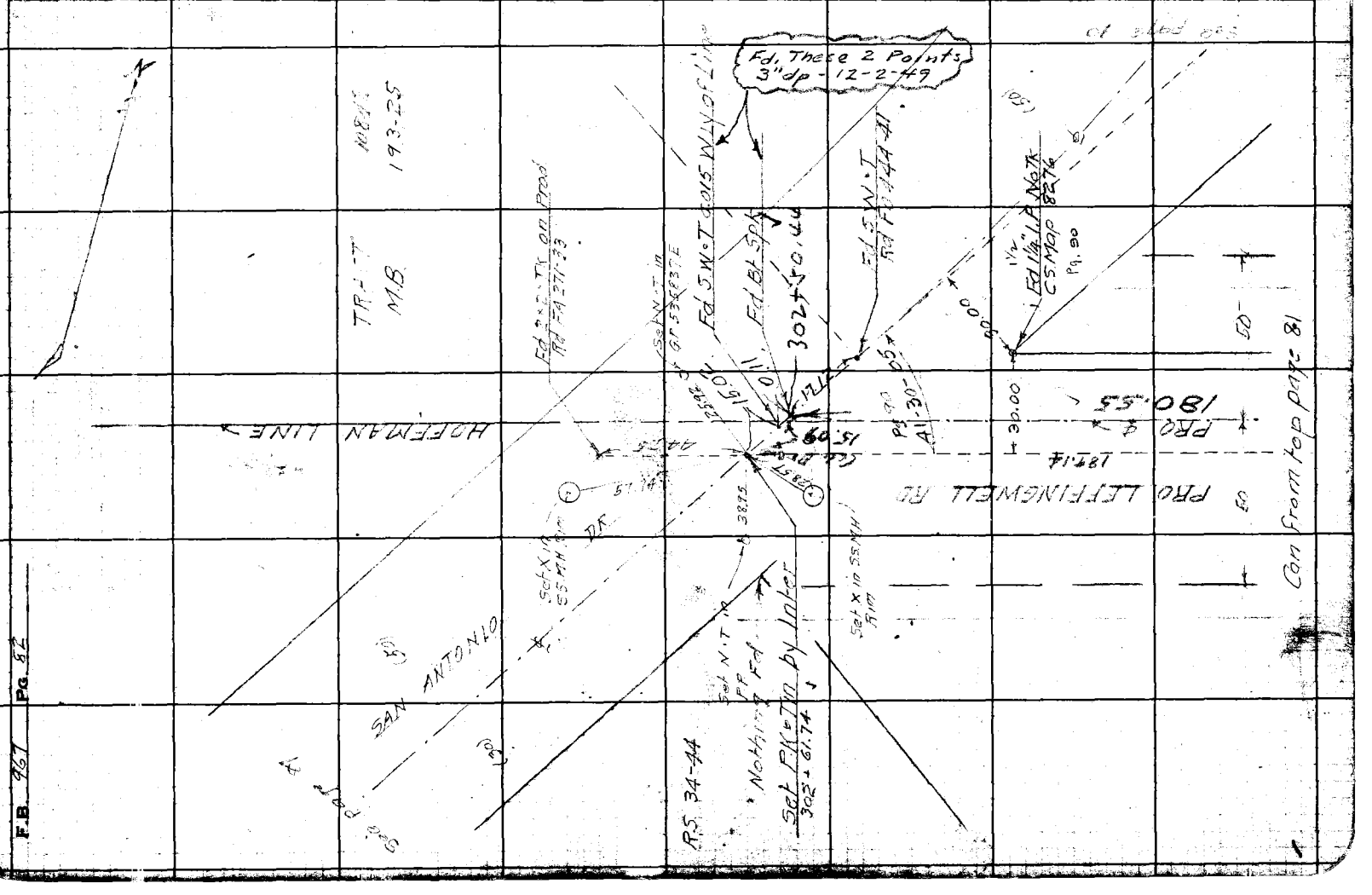

F.B. 467 Pg. 82

Notes Ck'd by: Drew	Survey of: LEFFINGWELL RD
Map No.	W. O. 83-54 Tape No. 021 St'd 68 °F
Office Work	Surveyed by: W.A. Miller
Checked: Drew	Notes: [illegible] Date: 2-11-1943
Date:	Indexed: [illegible] Johnson

F.B. 767 PG. [illegible]

WS 34-A-3

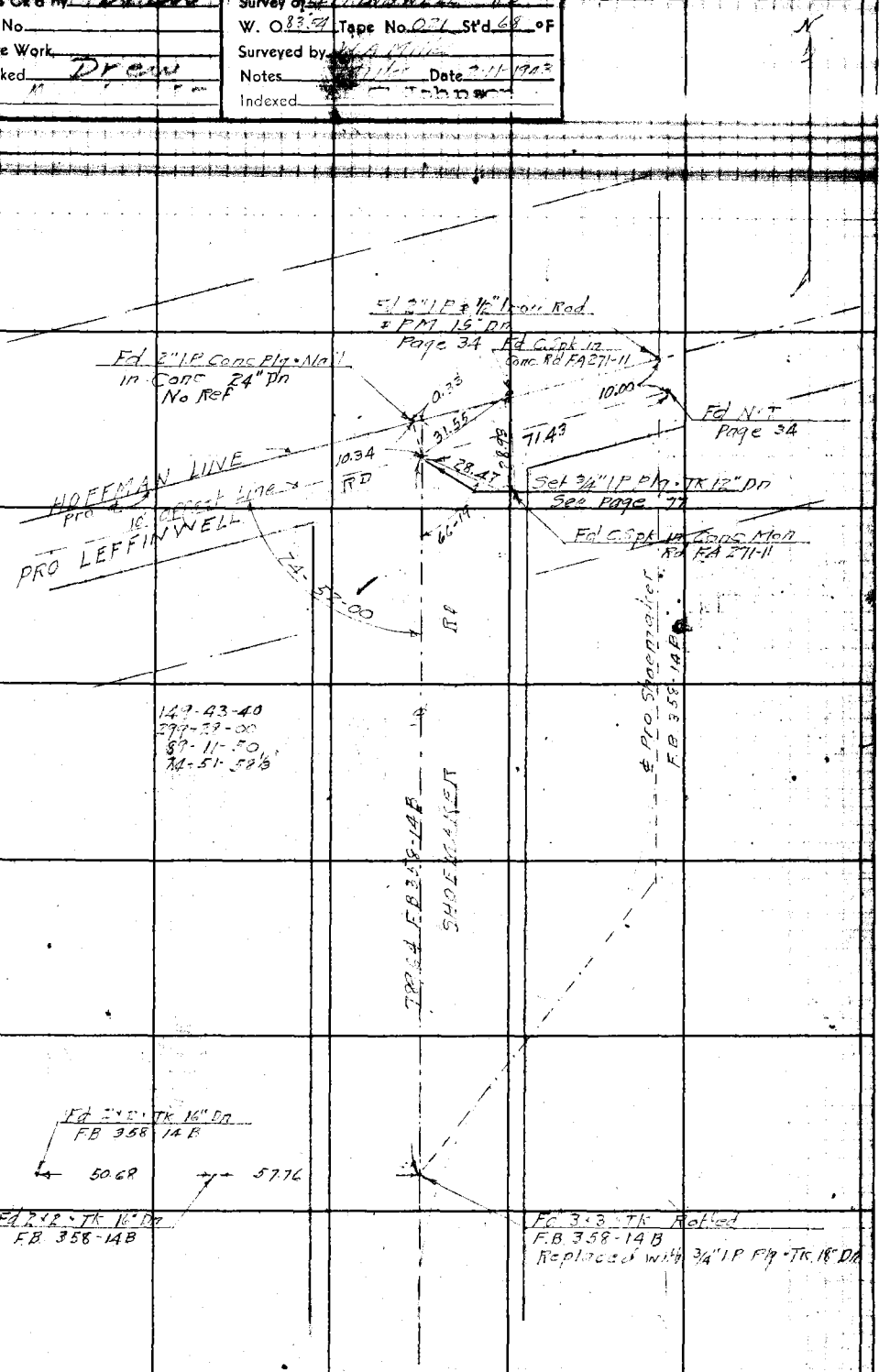

Note: Any Additions or Changes on This Sheet Must be Made or Circled in Red Ink With Date and Name of Person Making Change.

Do not extend notes this side of this line.

RETURN TO
LOS ANGELES COUNTY SURVEYOR
700 HALL OF RECORDS

FORM 247 5M 11-41

F.B. 967 Pg. 84

Con at bottom page 85

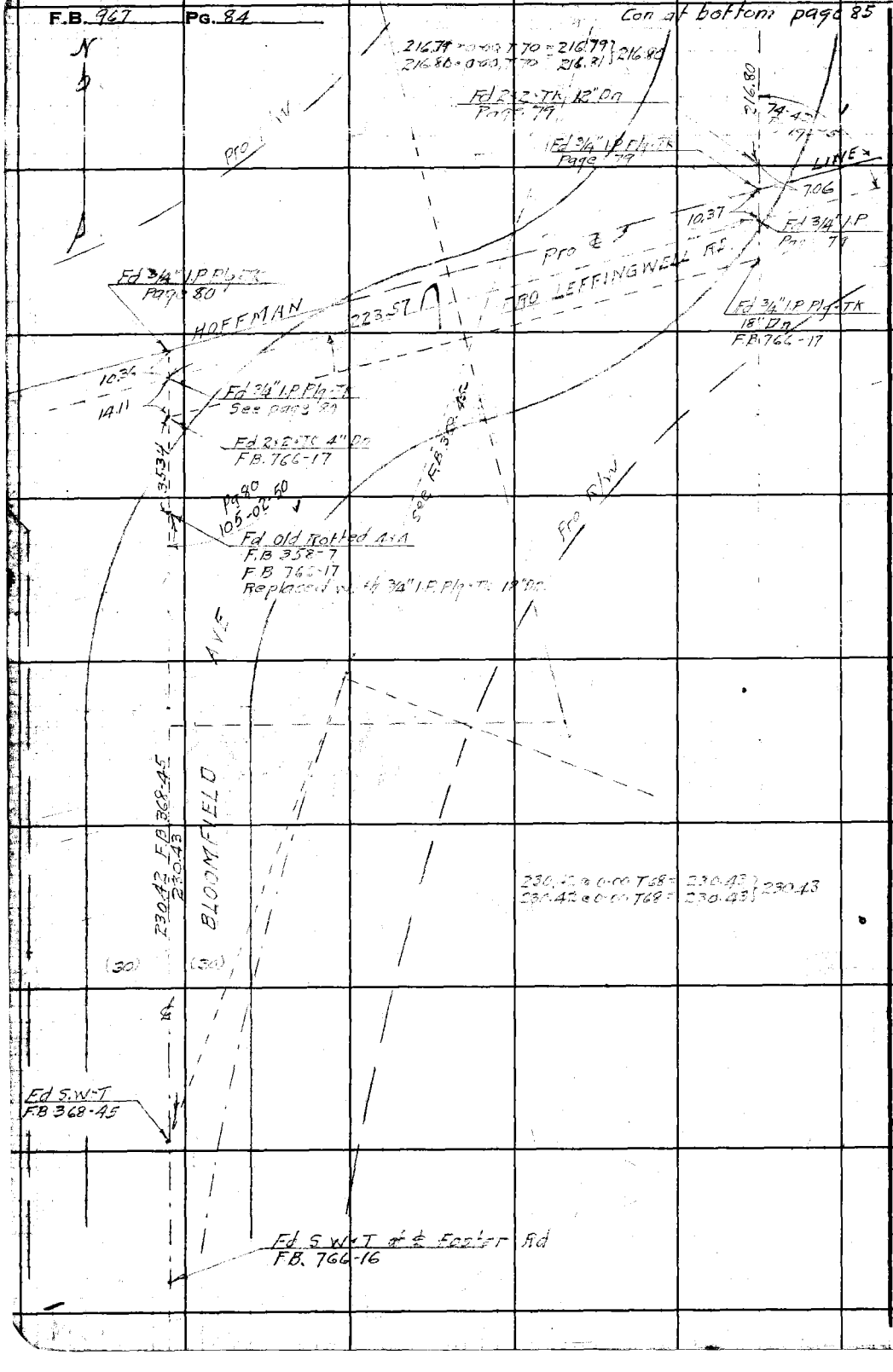

W5.33-D-3

RETURN TO
LOS ANGELES COUNTY SURVEYOR
700 HALL OF RECORDS

Do not extend notes this side of this line.

Note: Any Additions or Changes on This Sheet Must be Made or Circled in Red Ink With Date and Name of Person Making Change.

Notes Ck'd by Drew	Survey of LEFFINGWELL [illegible]
Map No.	W. O. 8374 Tape No. 071 St'd 68 °F
Office Work	Surveyed by W A Miller
Checked Drew	Notes Miller Date 2-15-1943
Date March - 45	Indexed A. C. Johnson

F.B. [illegible] PG. 85

NS.B.-D-3

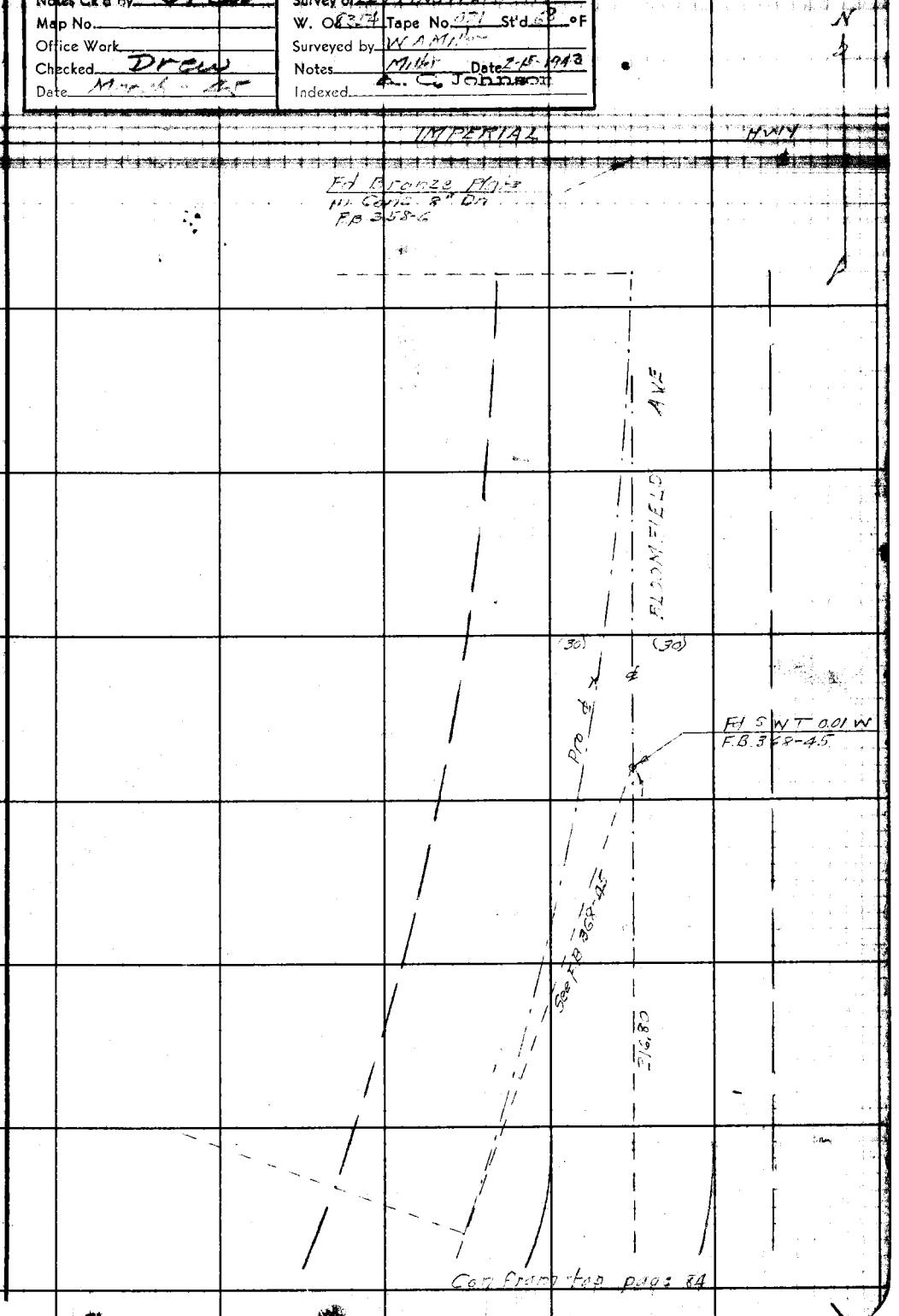

Note: Any Additions or Changes on This Sheet Must be Made or Circled in Red Ink With Date and Name of Person Making Change.

Do not extend notes this side of this line.

RETURN TO
LOS ANGELES COUNTY SURVEYOR
700 HALL OF RECORDS

FORM 247 SM 11-41

RETURN TO
LOS ANGELES COUNTY SURVEYOR
700 HALL OF RECORDS

Note: Any Additions or Changes on This Sheet Must be Made or Circled in Red Ink With Date and Name of Person Making Change.

Do not extend notes this side of this line.

F.B. 967 PG. 86

Notes Ck'd by: Drew	Survey of LEFFINGWELL RD.
Map No.	W. O. 8354 Tape No. 023 St'd 68 °F
Office Work	Surveyed by W. A. Miller
Checked Drew	Notes Miller Date 2-5-1943
Date	Indexed A. C. Johnson

F.B. [illegible] PG. [illegible]

WS. 33-D-3

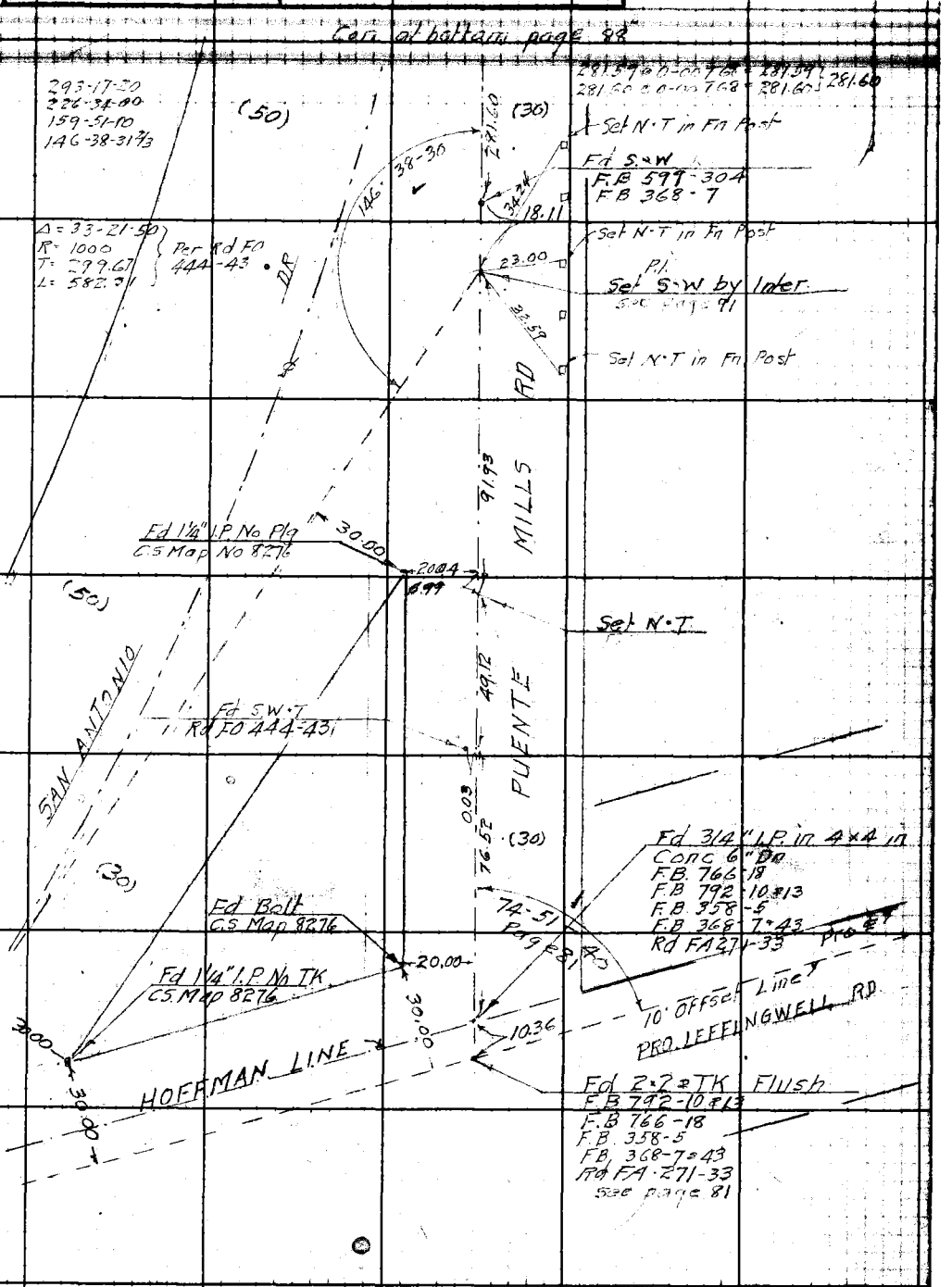

Note: Any Additions or Changes on This Sheet Must be Made or Circled in Red Ink With Date and Name of Person Making Change.

Do not extend notes this side of this line.

RETURN TO
LOS ANGELES COUNTY SURVEYOR
700 HALL OF RECORDS

FORM 247 5M 11-41

F.B. 967 PG. 88 2

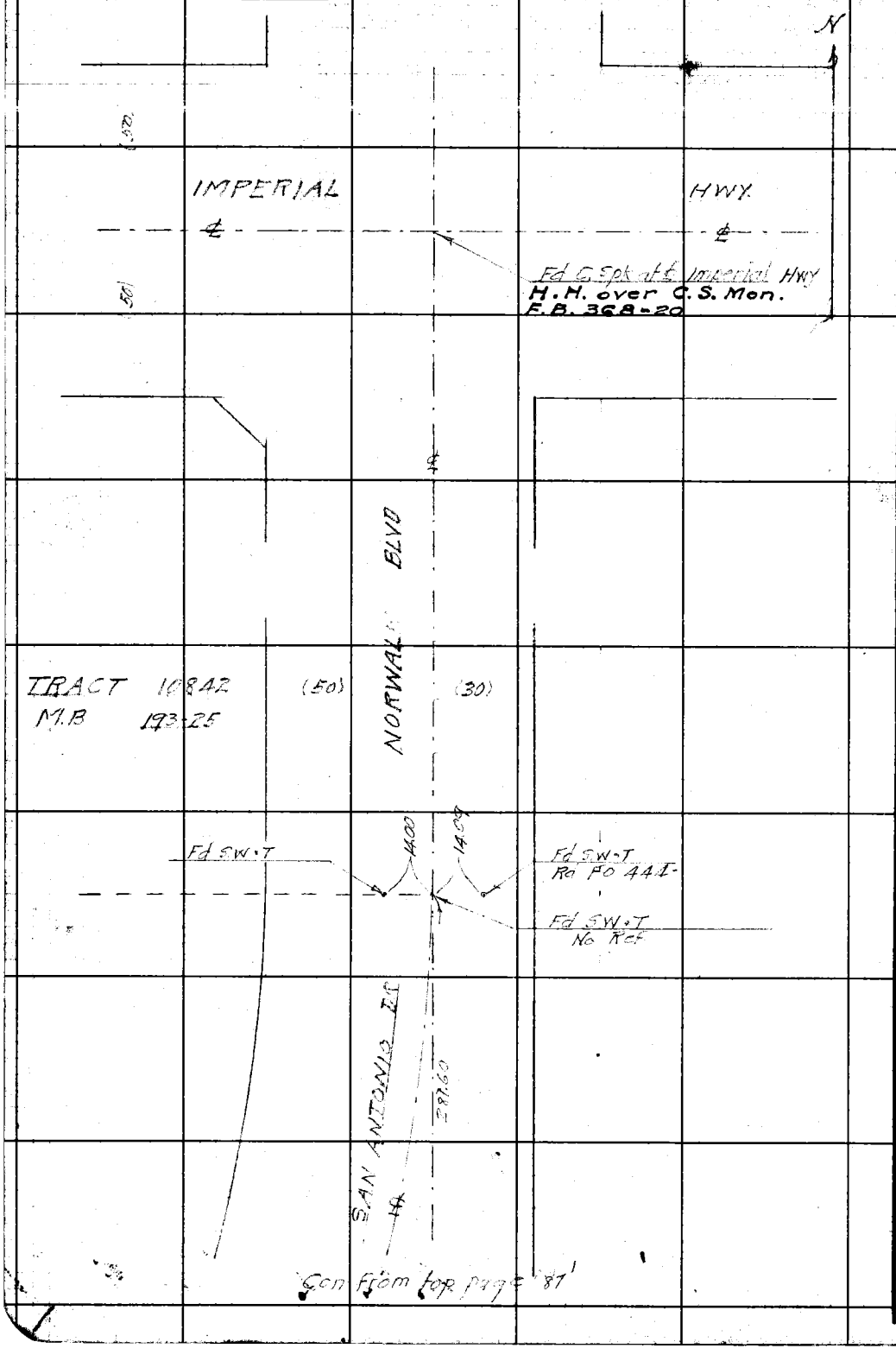

WS 33-D-3

RETURN TO
LOS ANGELES COUNTY SURVEYOR
700 HALL OF RECORDS

Do not extend notes this side of this line.

Note: Any Additions or Changes on This Sheet Must be Made or Circled in Red Ink With Date and Name of Person Making Change.

Notes Ck'd by Drew	Survey of LEFFINGWELL RD
Map No.	W. 08354 Tape No. 023 St'd 68 °F
Office Work	Surveyed by W.A. Miller
Checked Drew	Notes Miller Date 2-10-1943
Date	Indexed [illegible] Johnson

F.B. [illegible] PG. 27

WS 33-D-3

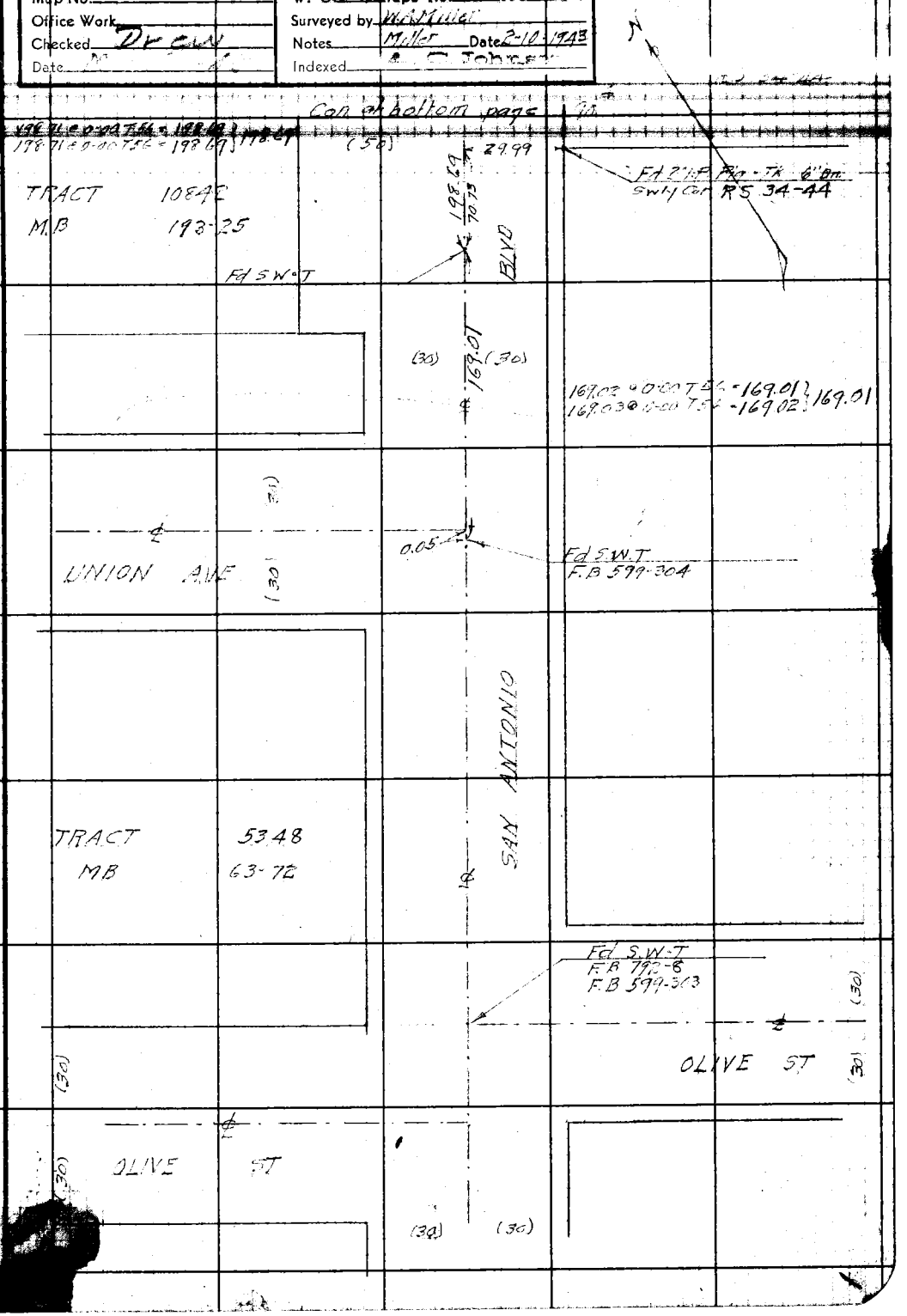

Note: Any Additions or Changes on This Sheet Must be Made or Circled in Red Ink With Date and Name of Person Making Change.

Do not extend notes this side of this line.

RETURN TO
LOS ANGELES COUNTY SURVEYOR
700 HALL OF RECORDS

FORM 247 5M 11-41

F.B. 967 PG. 90

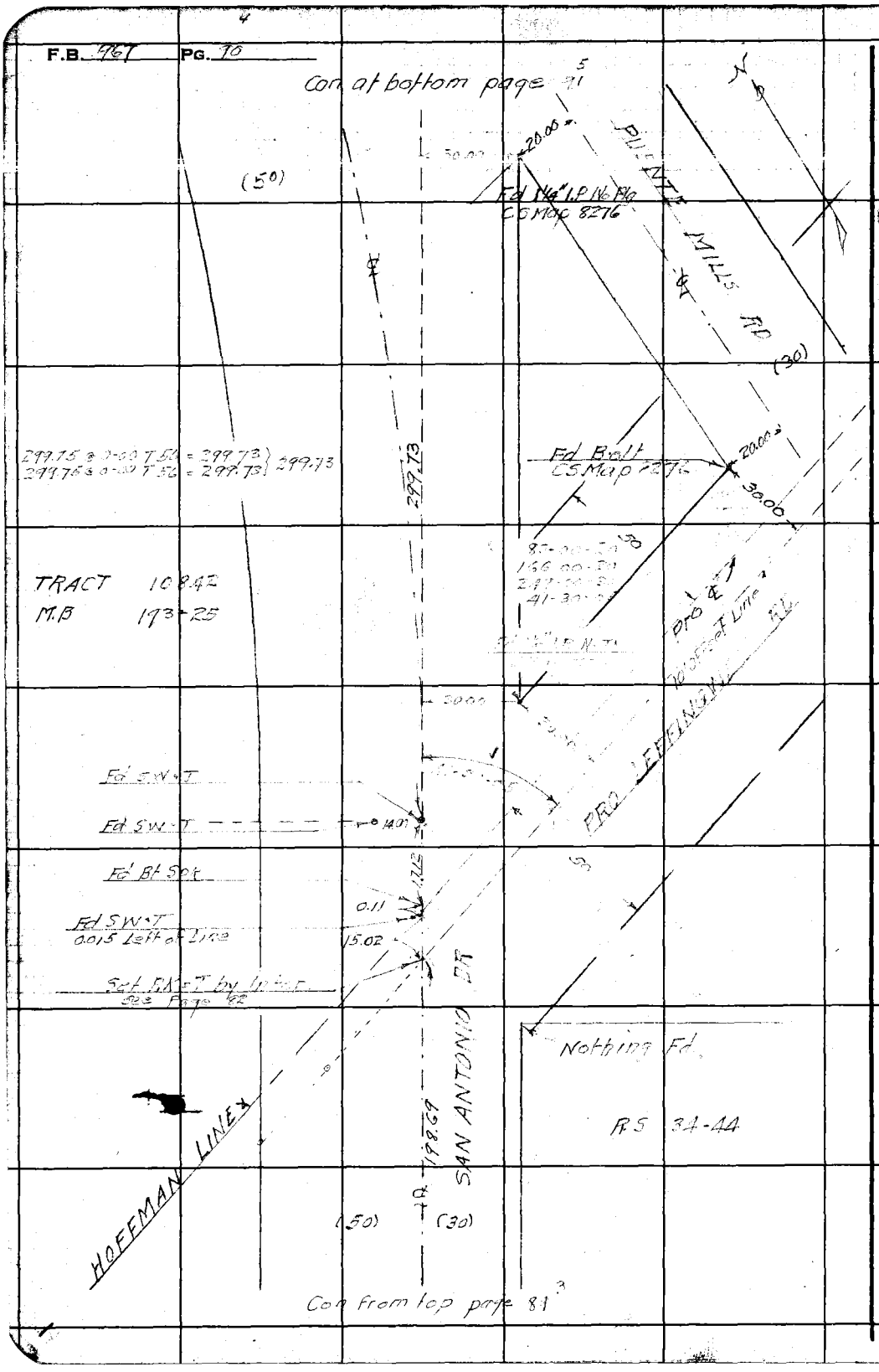

WS 38-D-3

RETURN TO
LOS ANGELES COUNTY SURVEYOR
700 HALL OF RECORDS

Do not extend notes this side of this line.

Note: Any Additions or Changes on This Sheet Must be Made or Circled in Red Ink With Date and Name of Person Making Change.

Notes Ck'd by: DYEAN	Survey of: LEFFINGWELL RD
Map No.	W. O. 8354 Tape No. 023 St'd 68 °F
Office Work	Surveyed by: W.A. Miller
Checked: Dr, JW	Notes: Miller Date: 3-10-1943
Date	Indexed: A. C. Johnson

F.B. 107 PG. 11

W.O. 8354 D-3

Note: Any Additions or Changes on This Sheet Must be Made or Circled in Red Ink With Date and Name of Person Making Change.

Do not extend notes this side of this line.

RETURN TO
LOS ANGELES COUNTY SURVEYOR
700 HALL OF RECORDS

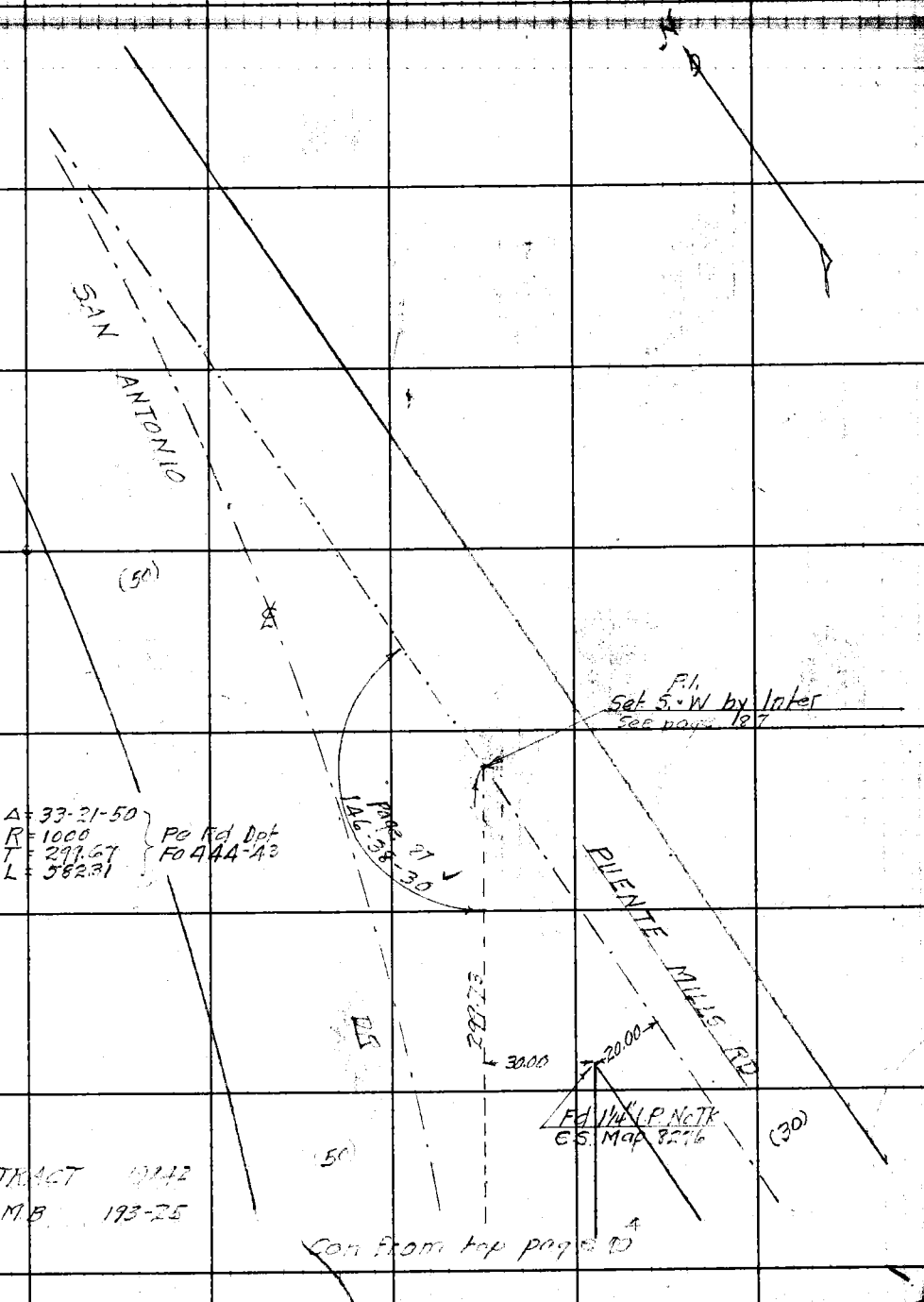

FORM 47 5M 11-41

F.B. 967 PG. 92

RETURN TO
LOS ANGELES COUNTY SURVEYOR
700 HALL OF RECORDS

Do not extend notes this side of this line.

Note: Any Additions or Changes on This Sheet Must be Made or Circled in Red Ink With Date and Name of Person Making Change.

Notes Ck'd by Drew	Survey of LEFFINGWELL RD	F.B. PG.
Map No.	W. O. 8354 Tape No. St'd °F	
Office Work	Surveyed by WAM	
Checked Drew	Notes WAM FLW Date Feb 1943	
Date	Indexed A. C. Johnson 4-21-43	

TOPOGRAPHY
JN 8354

Miller
Willey
Smith
Sonnenschein

Note: Any Additions or Changes on This Sheet Must be Made or Circled in Red Ink With Date and Name of Person Making Change.

Do not extend notes this side of this line.

RETURN TO
LOS ANGELES COUNTY SURVEYOR
700 HALL OF RECORDS

FORM 247 5M 11-41

F.B. 967 PG. 94

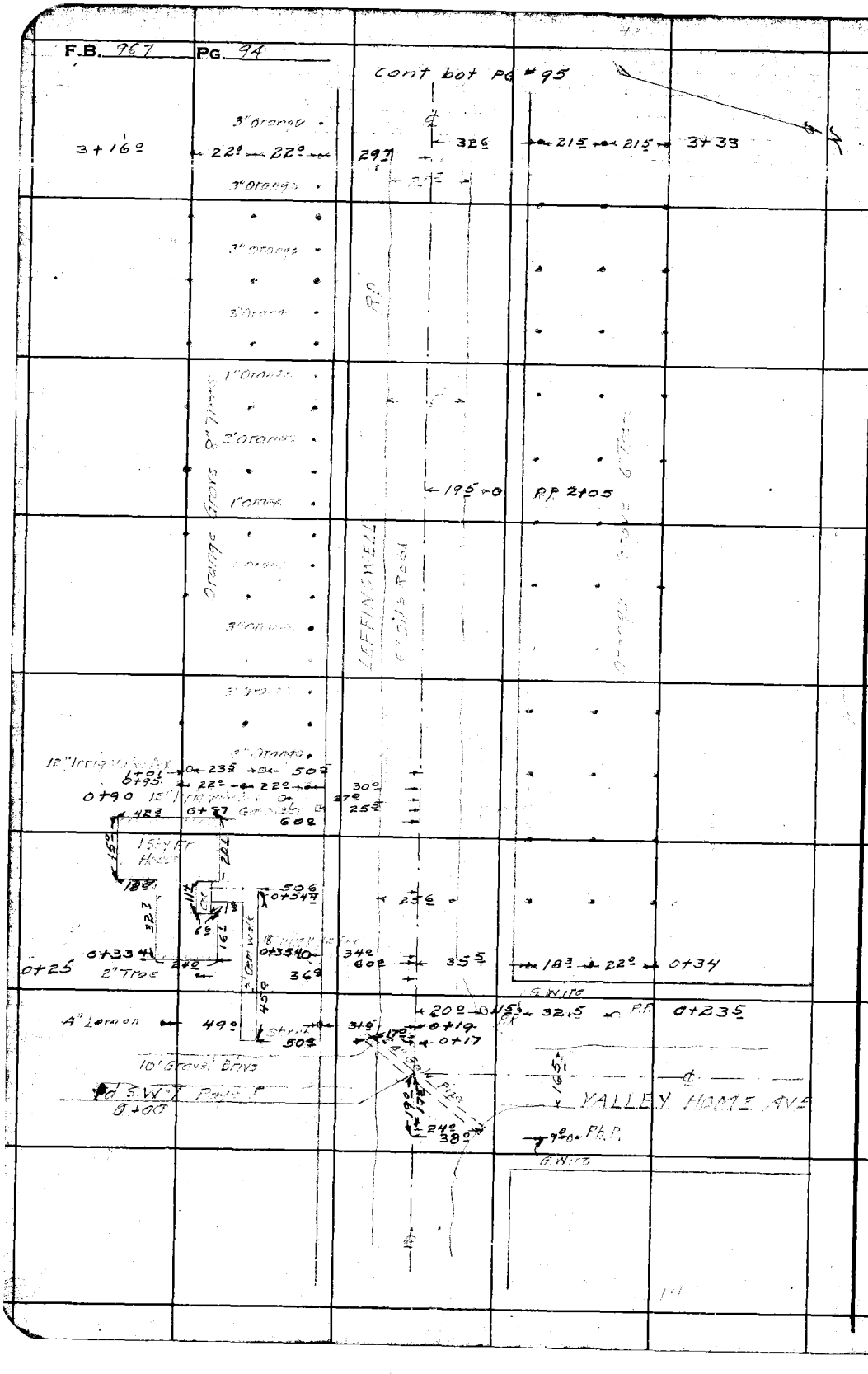

RETURN TO
LOS ANGELES COUNTY SURVEYOR
700 HALL OF RECORDS

Do not extend notes this side of this line.

Note: Any Additions or Changes on This Sheet Must be Made or Circled in Red Ink With Date and Name of Person Making Change.

Notes Ck'd by Drew	Survey of LEFFINGWELL	F.B. PG.
Map No.	W. O. 8354 Tape No. Std. °F	
Office Work	Surveyed by W A Miller	
Checked Drew	Notes WAM RLW Date 1943	
Date March 45	Indexed A. C. Johnson	



Note: Any Additions or Changes on This Sheet Must be Made or Circled in Red Ink With Date and Name of Person Making Change.

Do not extend notes this side of this line.

RETURN TO
LOS ANGELES COUNTY SURVEYOR
700 HALL OF RECORDS

FORM 247 5M 11-41

F.B. 967 PG. 96

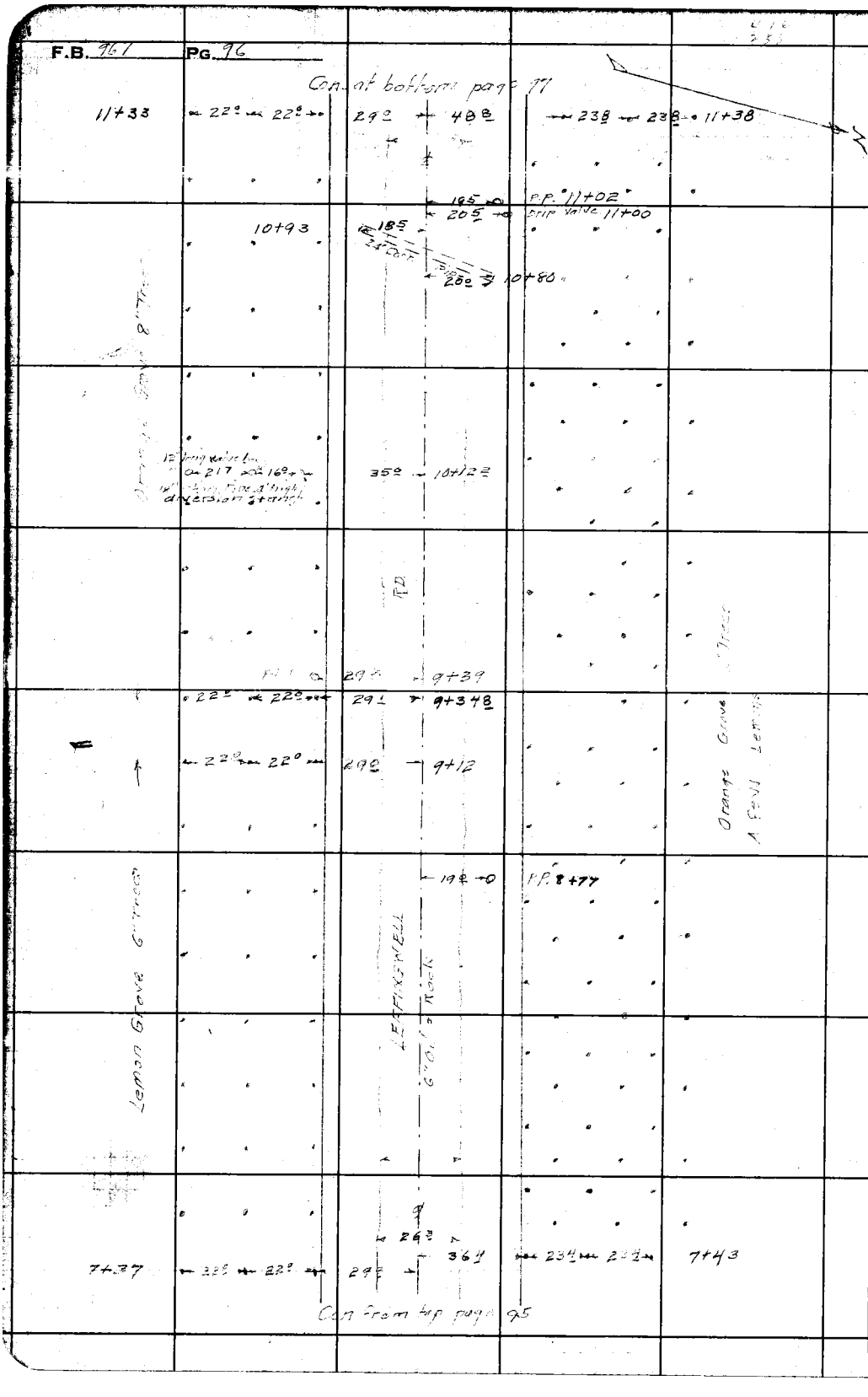

RETURN TO
LOS ANGELES COUNTY SURVEYOR
700 HALL OF RECORDS

Do not extend notes this side of this line.

Note: Any Additions or Changes on This Sheet Must be Made or Circled in Red Ink With Date and Name of Person Making Change.

Notes Ck'd by Drew	Survey of LEFFINGWELL RD
Map No.	W. O. 8354 Tape No. St'd °F
Office Work	Surveyed by W.A. Miller
Checked Drew	Notes WAM FLW Date 2-16-1943
Date [illegible] - 45	Indexed A. C. Johnson

F.B. [illegible] PG.

Con at bottom page 78

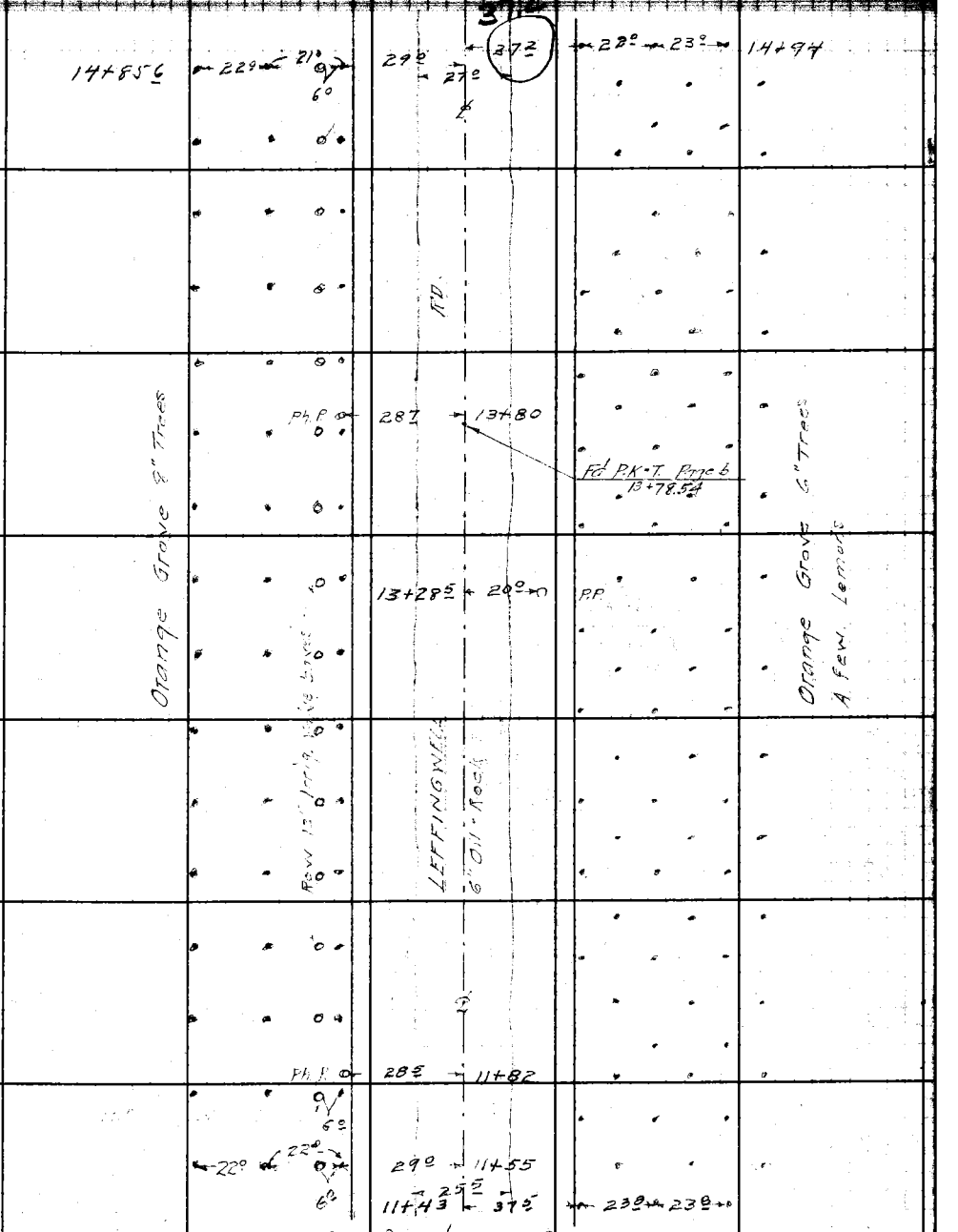

Con from top page 76

Note: Any Additions or Changes on This Sheet Must be Made or Circled in Red Ink With Date and Name of Person Making Change.

Do not extend notes this side of this line.

RETURN TO
LOS ANGELES COUNTY SURVEYOR
700 HALL OF RECORDS

FORM 247 5M 11-41

F.B. 967 PG. 98

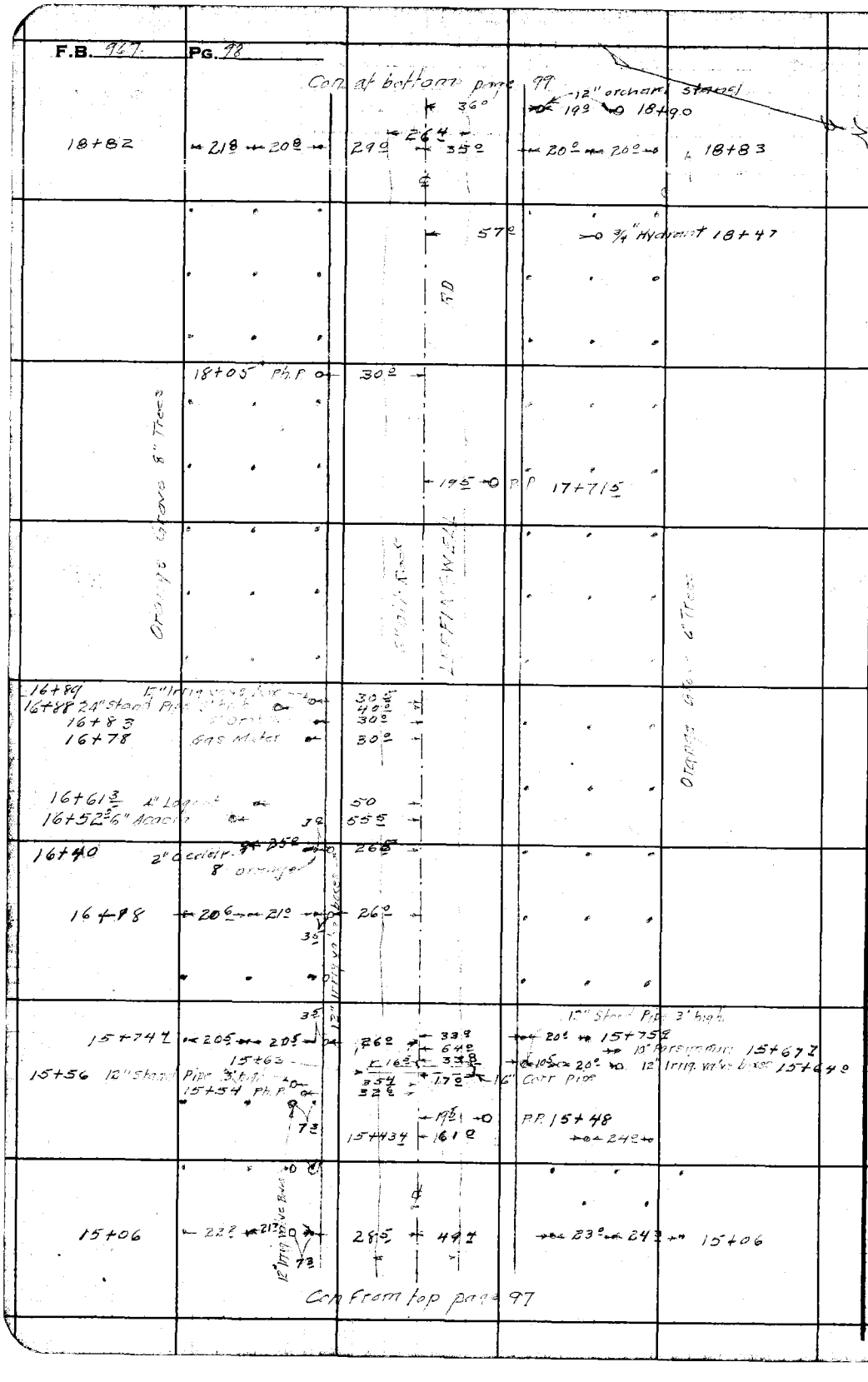

RETURN TO
LOS ANGELES COUNTY SURVEYOR
700 HALL OF RECORDS

Do not extend notes this side of this line.

Note: Any Additions or Changes on This Sheet Must be Made or Circled in Red Ink With Date and Name of Person Making Change.

Notes Ck'd by Drew	Survey of LEFFINGWELL RD
Map No.	W. O. 8354 Tape No. St'd °F
Office Work	Surveyed by W.A. Miller
Checked Drew	Notes W.A.M. R.L.W. Date 2-16-1943
Date March 1943	Indexed A. C. Johnson

F.B. 77 PG. 77

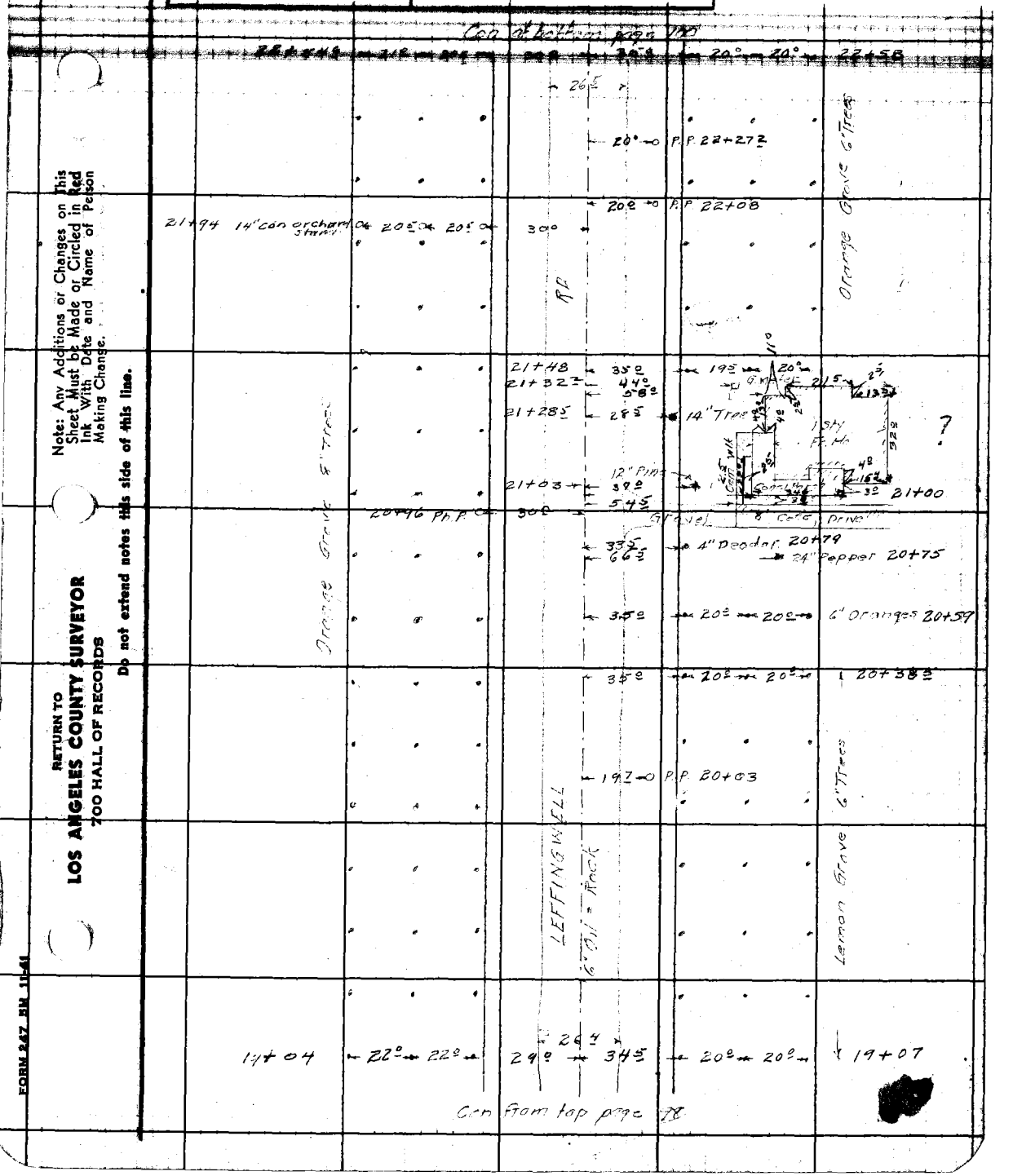

Note: Any Additions or Changes on This Sheet Must be Made or Circled in Red Ink With Date and Name of Person Making Change.

Do not extend notes this side of this line.

RETURN TO
LOS ANGELES COUNTY SURVEYOR
700 HALL OF RECORDS

FORM 247 5M 11-41

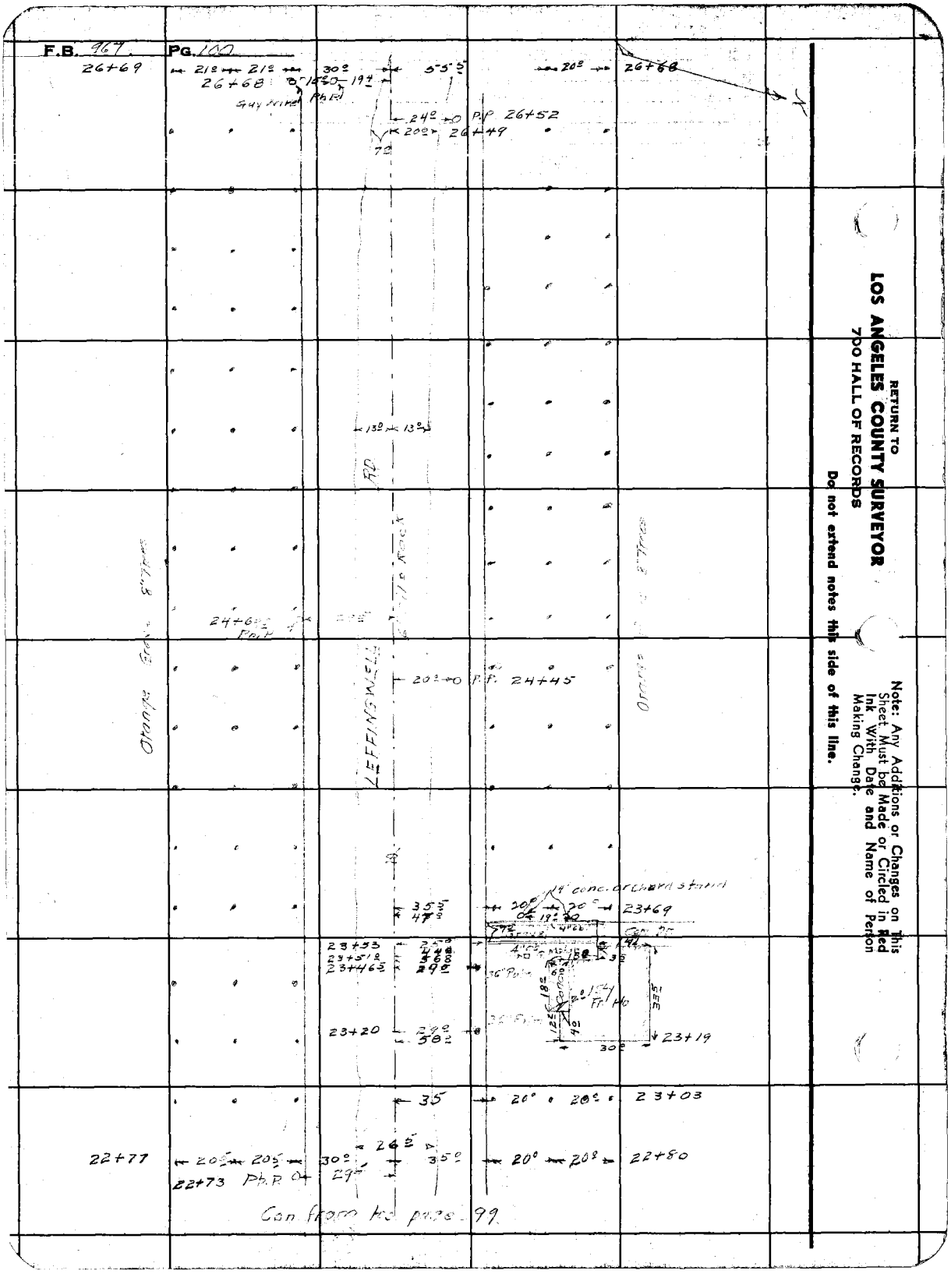

RETURN TO
LOS ANGELES COUNTY SURVEYOR
700 HALL OF RECORDS

Do not extend notes this side of this line.

Note: Any Additions or Changes on This Sheet Must be Made or Circled in Red Ink With Date and Name of Person Making Change.

Notes Ck'd by Drew	Survey of LEFFINGWELL Ave
Map No.	W. 08354 Tape No. St'd °F
Office Work	Surveyed by W.A. Miller
Checked Drew	Notes WAM RLW Date 2-17-1945
Date March 1945	Indexed A. C. Johnson

F.B. PG.

Note: Any Additions or Changes on This Sheet Must be Made or Circled in Red Ink With Date and Name of Person Making Change.

Do not extend notes this side of this line.

RETURN TO
LOS ANGELES COUNTY SURVEYOR
700 HALL OF RECORDS

See recent survey by Rd Dept for description of this boundary

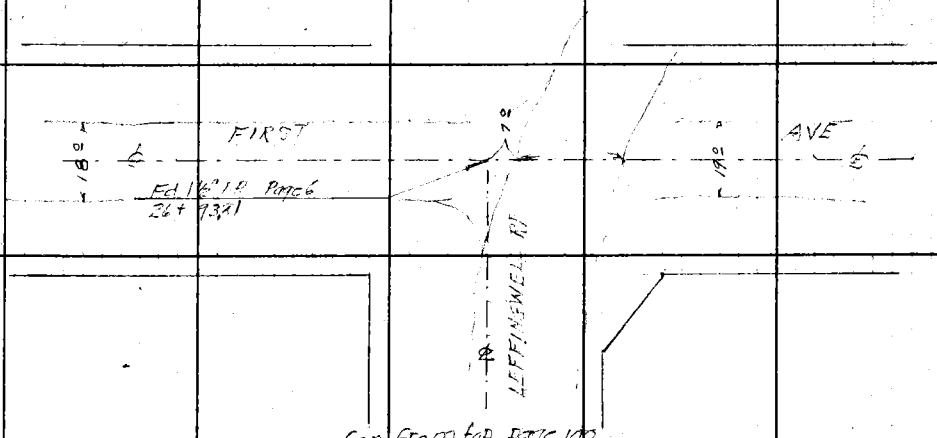

FORM 847 RM 11-41

F.B. 967 PG. 102

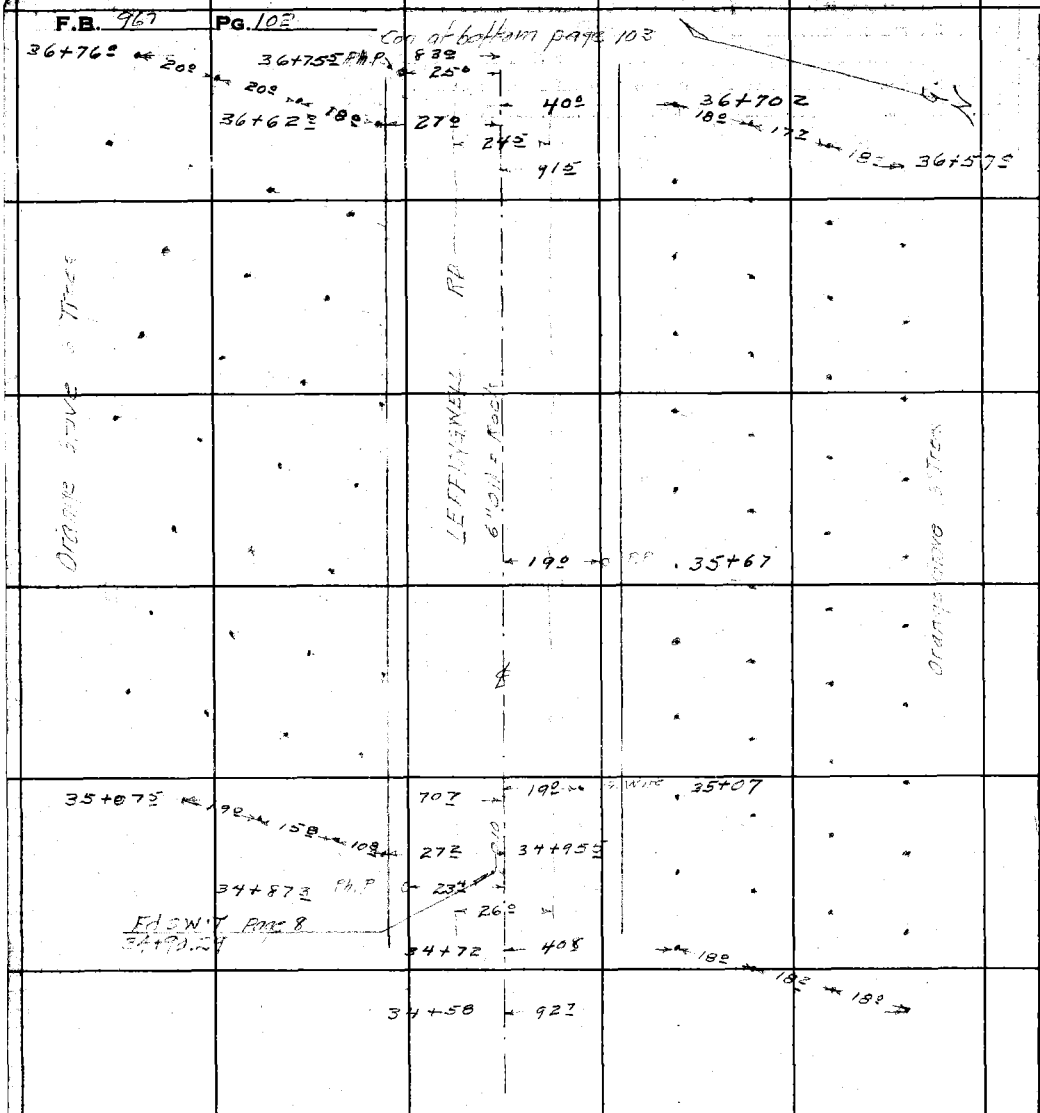

See recent Rd Dept survey for Topography at this location

RETURN TO
LOS ANGELES COUNTY SURVEYOR
700 HALL OF RECORDS

Do not extend notes this side of this line.

Note: Any Additions or Changes on This Sheet Must be Made or Circled in Red Ink With Date and Name of Person Making Change.

Notes Ck'd by Drew	Survey of [illegible]	F.B. ____ PG. ____
Map No. ____	W. O. [illegible] Tape No. ____ St'd ____ °F	
Office Work ____	Surveyed by [illegible]	
Checked Drew	Notes W.A.M. R.L.W. Date 3-18-1943	
Date March - 4	Indexed A. C. Johnson	

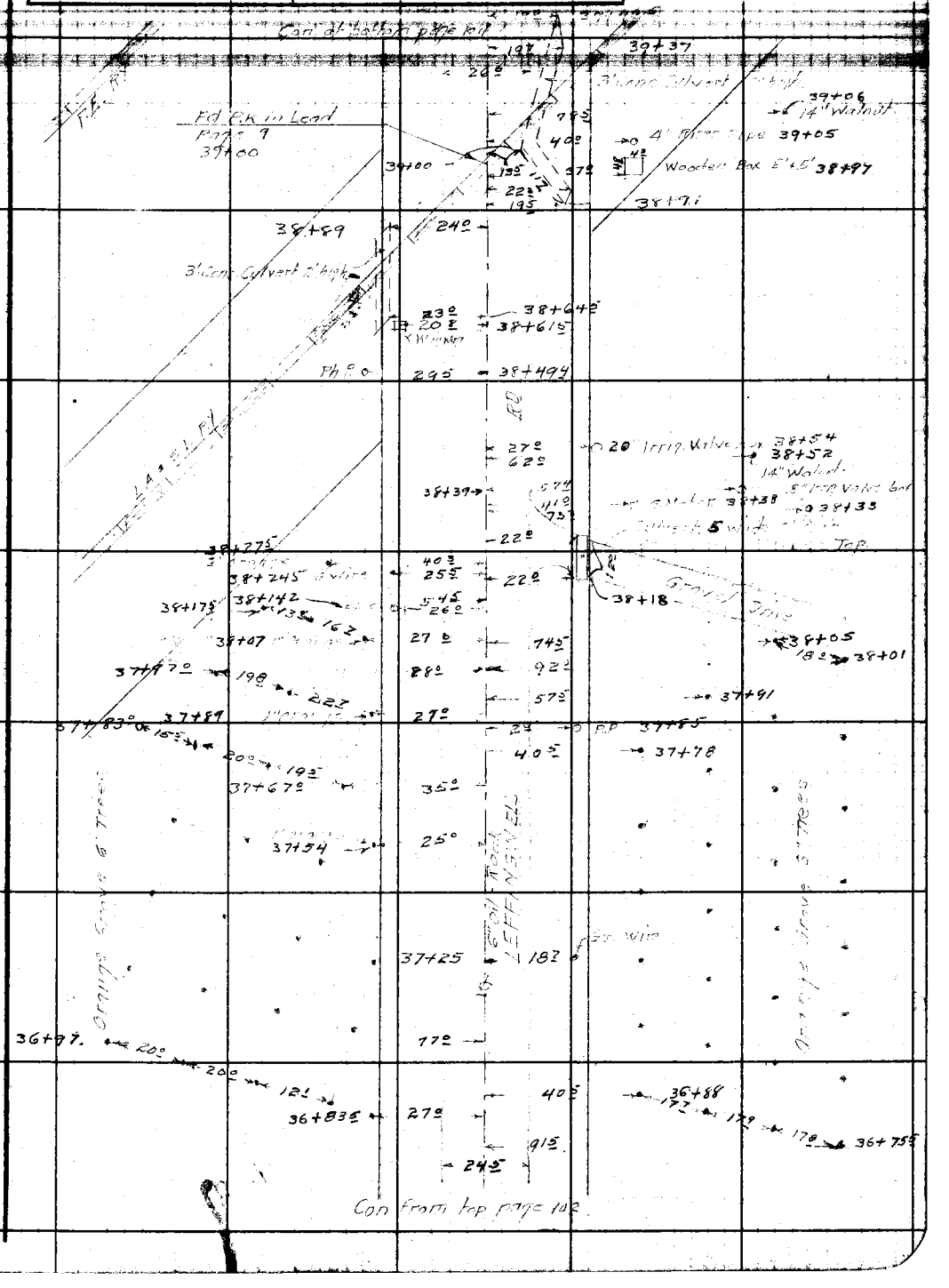

Note: Any Additions or Changes on This Sheet Must be Made or Circled in Red Ink With Date and Name of Person Making Change.

Do not extend notes this side of this line.

RETURN TO
LOS ANGELES COUNTY SURVEYOR
700 HALL OF RECORDS

FORM 247 5M 11-41

F.B. 967 PG. 104

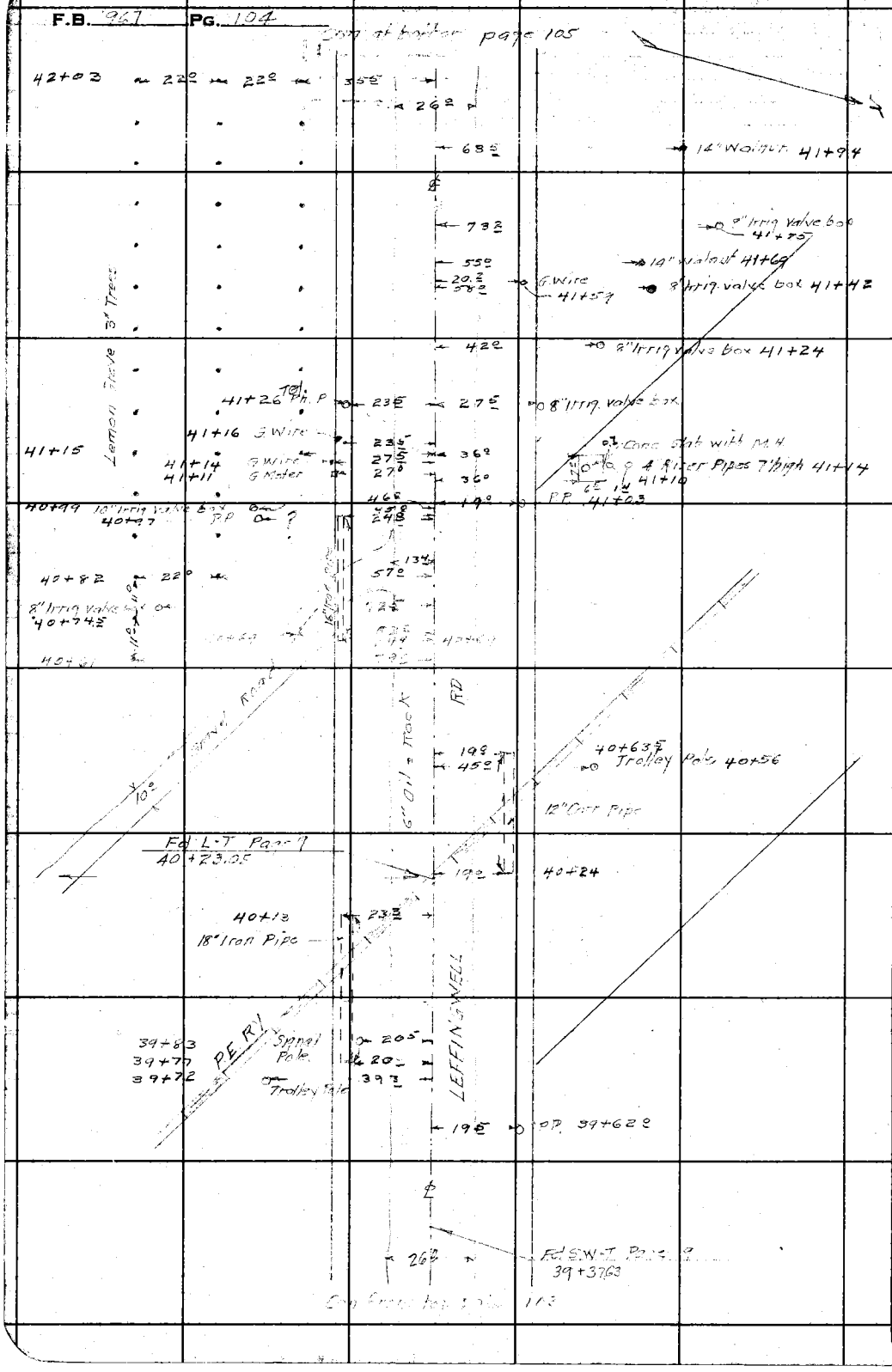

RETURN TO
LOS ANGELES COUNTY SURVEYOR
700 HALL OF RECORDS

Do not extend notes this side of this line.

Note: Any Additions or Changes on This Sheet Must be Made or Circled in Red Ink With Date and Name of Person Making Change.

Notes Ck'd by Drew	Survey of LEFFINGWELL RD	F.B. ____ PG. ____
Map No.	W. O. 8354 Tape No. ____ St'd ____ °F	
Office Work	Surveyed by W.A.M.	
Checked Drew	Notes WAM RLW Date 2-18-1943	
Date March - 45	Indexed A. C. Johnson	

Con of bottom page 106

44+98 ← 22° → 22° → 35° →

← 24° →

← 19° → 12" Walnut 44+87

← 49° → 14" Walnut 44+78

℄

RD

← 70.5 → 14" Walnut 44+41

← 20° → 14" Walnut 44+23

Lemon Grove 3" Trees

← 20° → P.P. 44+07

← 54° → 14" Walnut 43+84

LEFFINGWELL

← 75° → 14" Walnut 43+46

43+07 P.P. ← 24° →

← 59° → 14" Walnut 42+88

← 20° → G. Wire 42+84

← 19° → 6" Walnut 42+69

℄

← 19° → P.P. 42+44

← 19° → 6" Walnut 42+30

42+14 ← 22° → 22° → 36° → ← 24° →

Con from top page 104

Note: Any Additions or Changes on This Sheet Must be Made or Circled in Red Ink With Date and Name of Person Making Change.

Do not extend notes this side of this line.

RETURN TO
LOS ANGELES COUNTY SURVEYOR
700 HALL OF RECORDS

FORM 247 BM 11-41

F.B. 967 PG. 106

Con at bottom page 107

48+06 22° 22° 35° 26°

51° 12" walnut 48+20

19.5 12" walnut 47+35

56° 14" walnut 47+25

18.5 12" walnut 47+04

46+83.5 24.5

19.5 12" walnut 46+73

19° 14" walnut 46+42

60.5 12" walnut 46+30

20° PP 46+29

19.8 12" walnut 46+11

19° 12" walnut 45+80

45° 12" walnut 45+73

19° 12" walnut 45+49

65.5 6" walnut 45+37

19° 12" walnut 45+17

45+04 22° 22° 36° 26°

Con from top page 105

RETURN TO
LOS ANGELES COUNTY SURVEYOR
700 HALL OF RECORDS
Do not extend notes this side of this line.

Note: Any Additions or Changes on This Sheet Must be Made or Circled in Red Ink With Date and Name of Person Making Change.

Notes Ck'd by DC [illegible]	Survey of [illegible]	F.B. [illegible] PG. 107
Map No.	W. O. 8354 Tape No. St'd °F	
Office Work	Surveyed by W A Miller	
Checked Drew	Notes W A M [illegible] Date 2-18-43	
Date March 45	Indexed A. C. Johns	

Con at bottom page 108



Con From top page 106

Note: Any Additions or Changes on This Sheet Must be Made or Circled in Red Ink With Date and Name of Person Making Change.

Do not extend notes this side of this line.

RETURN TO
LOS ANGELES COUNTY SURVEYOR
700 HALL OF RECORDS

FORM 247 5M 11-41

F.B. 967 PG. 108

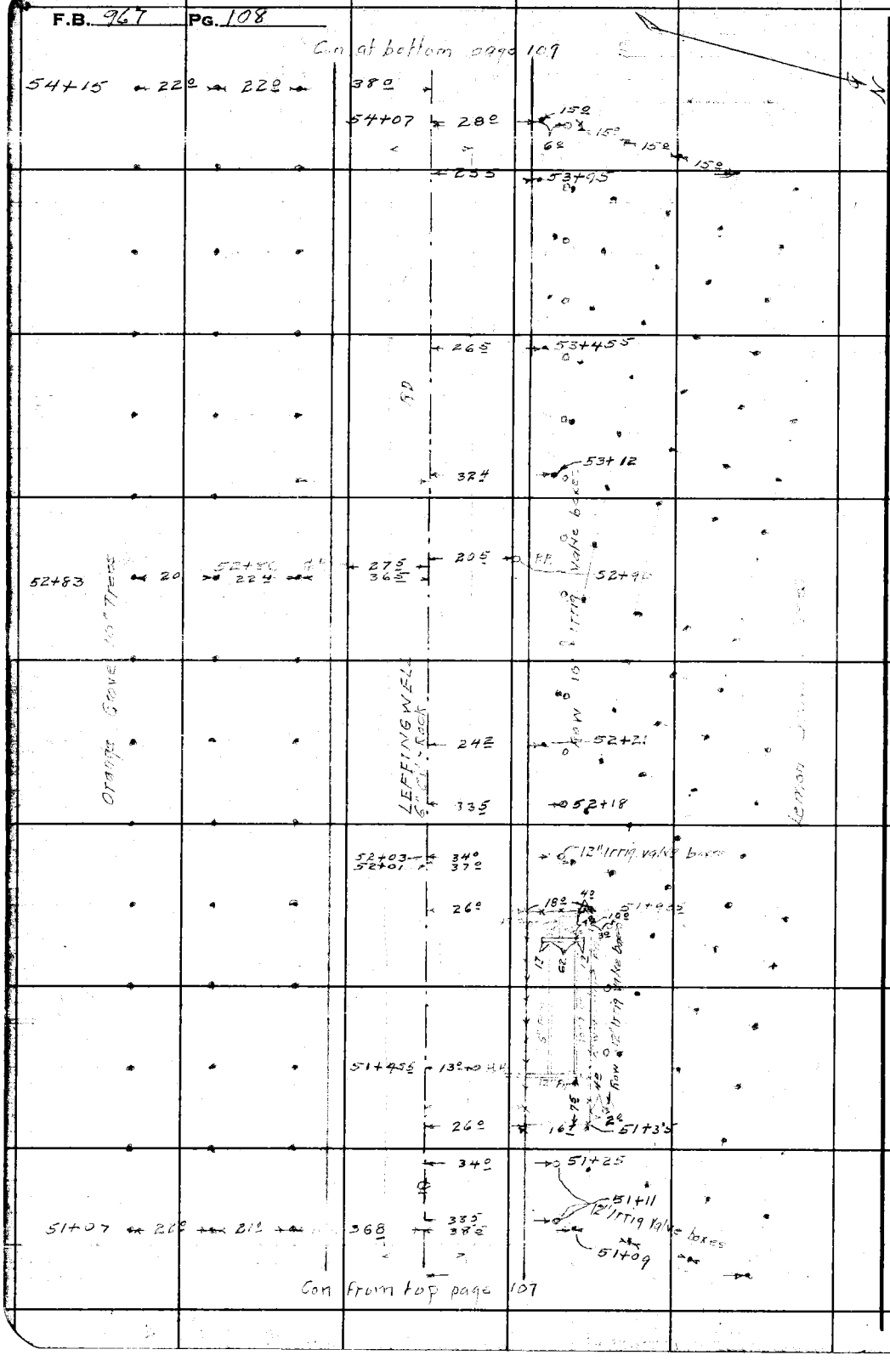

RETURN TO
LOS ANGELES COUNTY SURVEYOR
700 HALL OF RECORDS

Do not extend notes this side of this line.

Note: Any Additions or Changes on This Sheet Must be Made or Circled in Red Ink With Date and Name of Person Making Change.

Notes Ck'd by Drew	Survey of LEFFINWELL RD
Map No.	W. O. 8254 Tape No. St'd °F
Office Work	Surveyed by W.A.M.
Checked Drew	Notes W.A.M. R.L.W. Date 2-19-1943
Date March - 45	Indexed A. C. Johnson

F.B. PG.



Note: Any Additions or Changes on This Sheet Must be Made or Circled in Red Ink With Date and Name of Person Making Change.

Do not extend notes this side of this line.

RETURN TO
LOS ANGELES COUNTY SURVEYOR
700 HALL OF RECORDS

FORM 247 5M 11-41

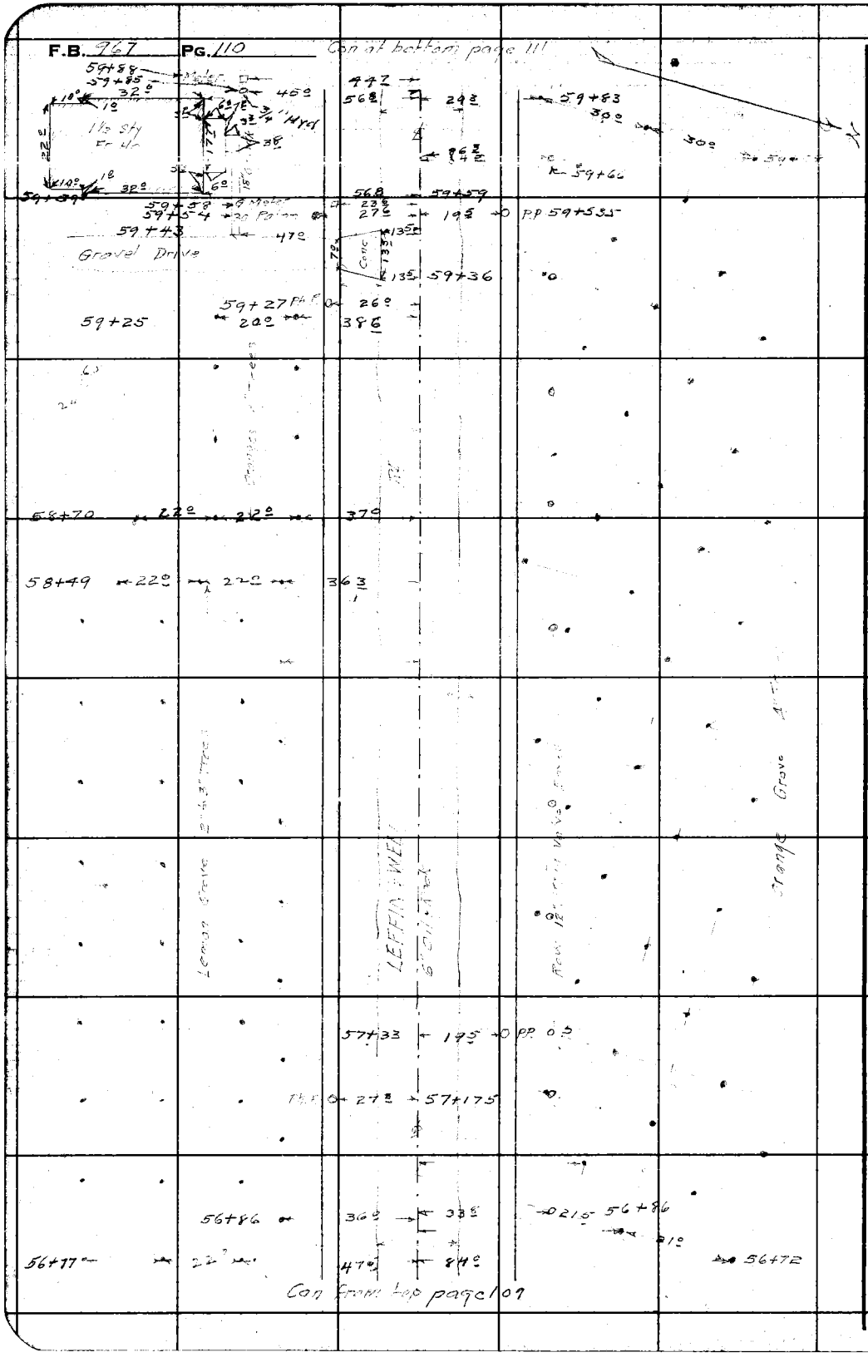

RETURN TO
LOS ANGELES COUNTY SURVEYOR
700 HALL OF RECORDS

Do not extend notes this side of this line.

Note: Any Additions or Changes on This Sheet Must be Made or Circled in Red Ink With Date and Name of Person Making Change.

Notes Ck'd by Dr[illegible]	Survey of LEFFINGWELL RD
Map No.	W. O. 8354 Tape No. St'd °F
Office Work	Surveyed by W.A. Miller
Checked Dr[illegible]	Notes W.A.M. R.L.W. Date 2-19-1943
Date [illegible]	Indexed

F.B. 967 PG. 111

Con at bottom page 112

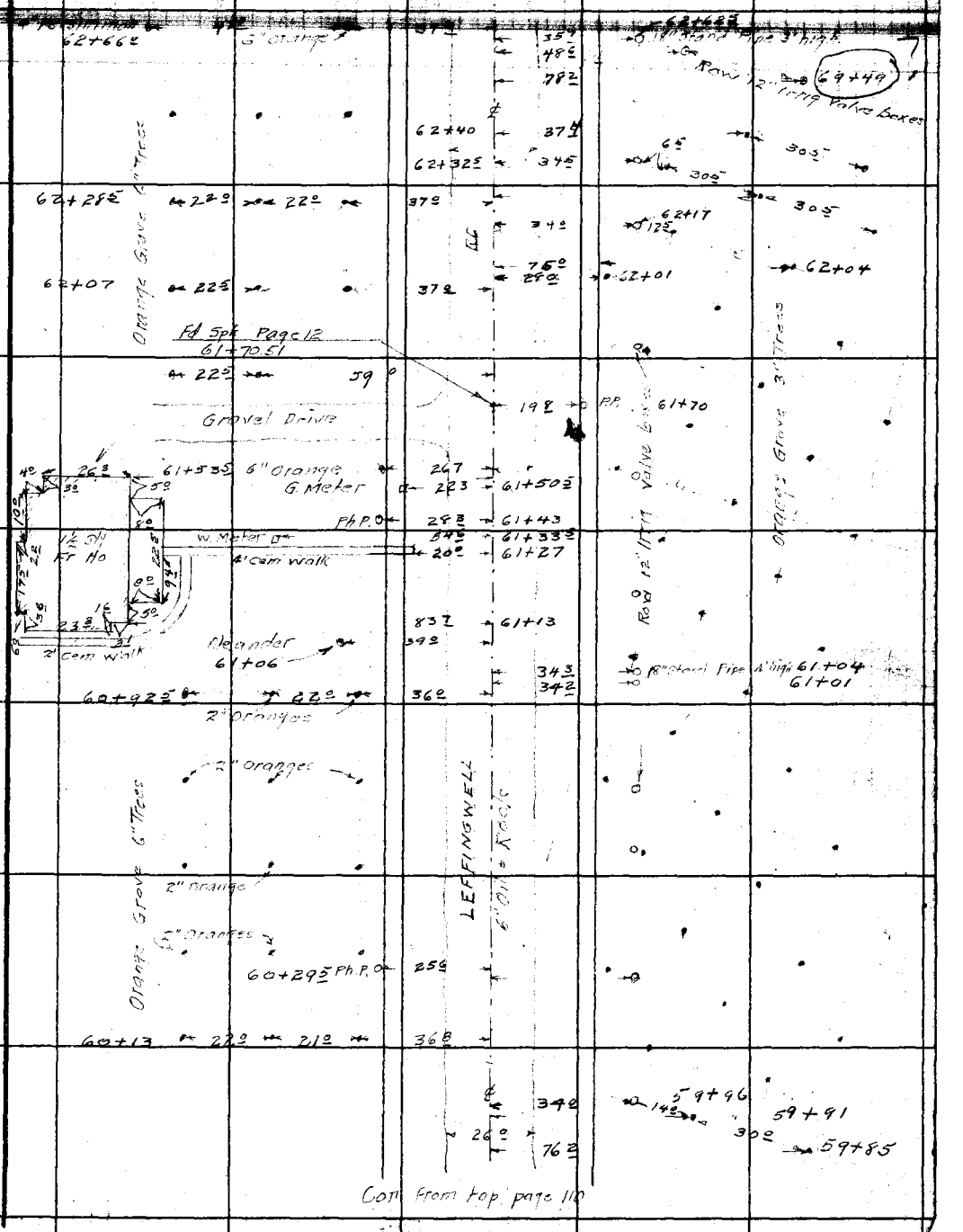

Con from top page 110

Note: Any Additions or Changes on This Sheet Must be Made or Circled in Red Ink With Date and Name of Person Making Change.

Do not extend notes this side of this line.

RETURN TO
LOS ANGELES COUNTY SURVEYOR
700 HALL OF RECORDS

FORM 247 5M 11-41

F.B. 967 PG. 112

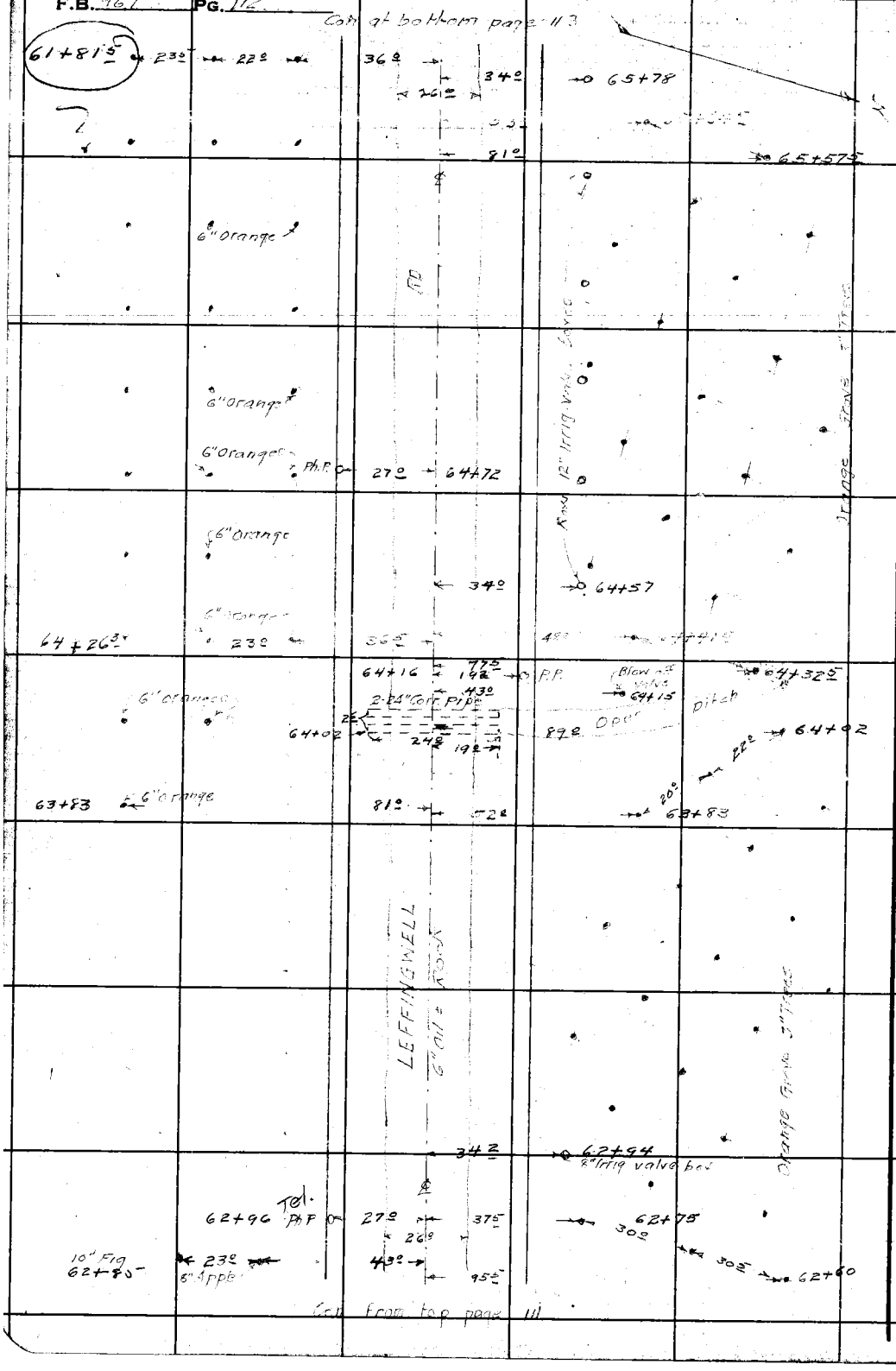

RETURN TO
LOS ANGELES COUNTY SURVEYOR
700 HALL OF RECORDS

Do not extend notes this side of this line.

Note: Any Additions or Changes on This Sheet Must be Made or Circled in Red Ink With Date and Name of Person Making Change.

Notes Ck'd by Drew	Survey of LEFFINGWELL RD
Map No.	W. O 8354 Tape No. St'd °F
Office Work	Surveyed by W A Miller
Checked Drew	Notes W A M R L W Date
Date March - 41	Indexed A. C. Johns

F.B. PG. 113

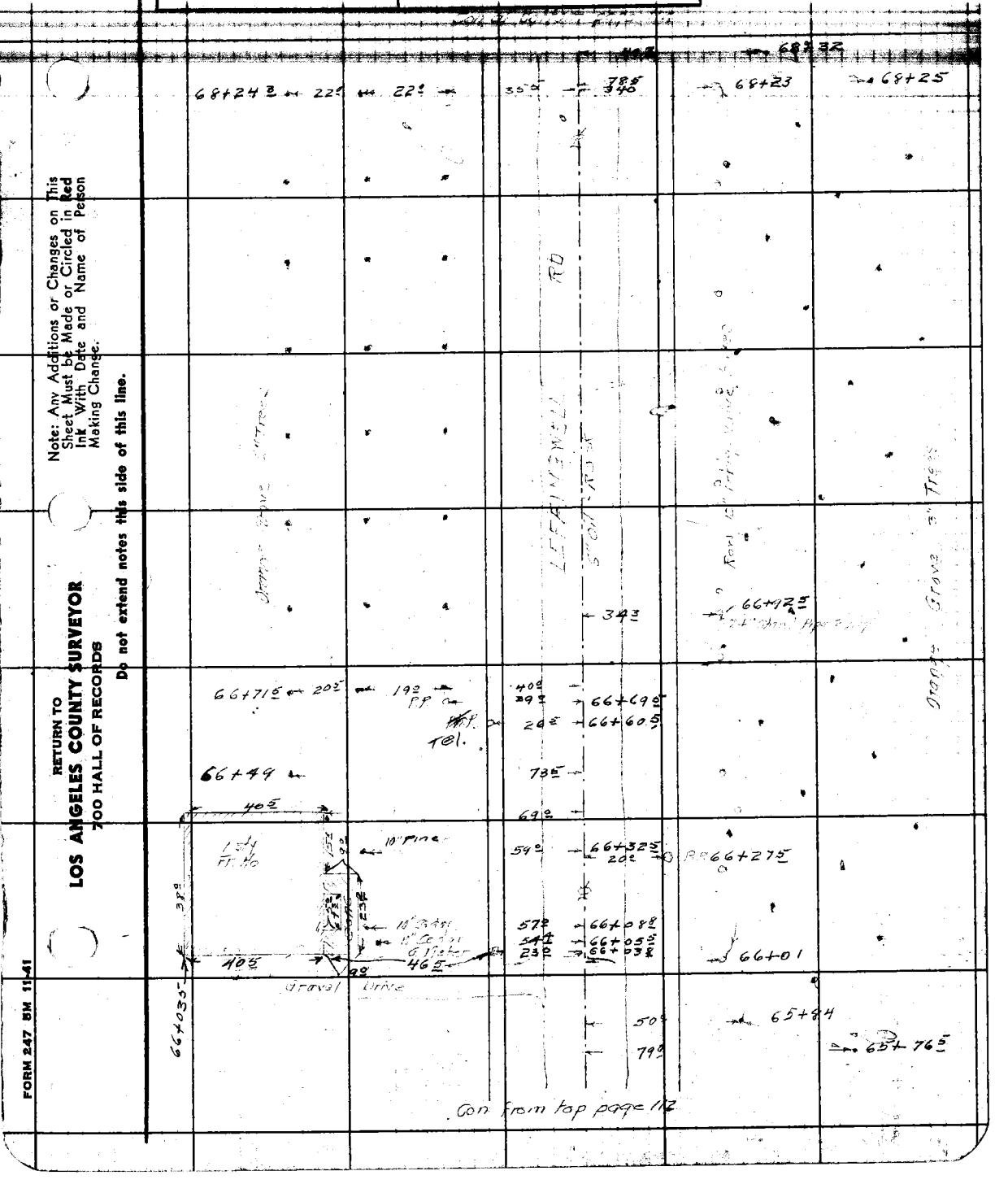

Note: Any Additions or Changes on This Sheet Must be Made or Circled in Red Ink With Date and Name of Person Making Change.

Do not extend notes this side of this line.

RETURN TO
LOS ANGELES COUNTY SURVEYOR
700 HALL OF RECORDS

FORM 247 5M 11-41

F.B. 967 Pg. 114

Con at bottom page 115

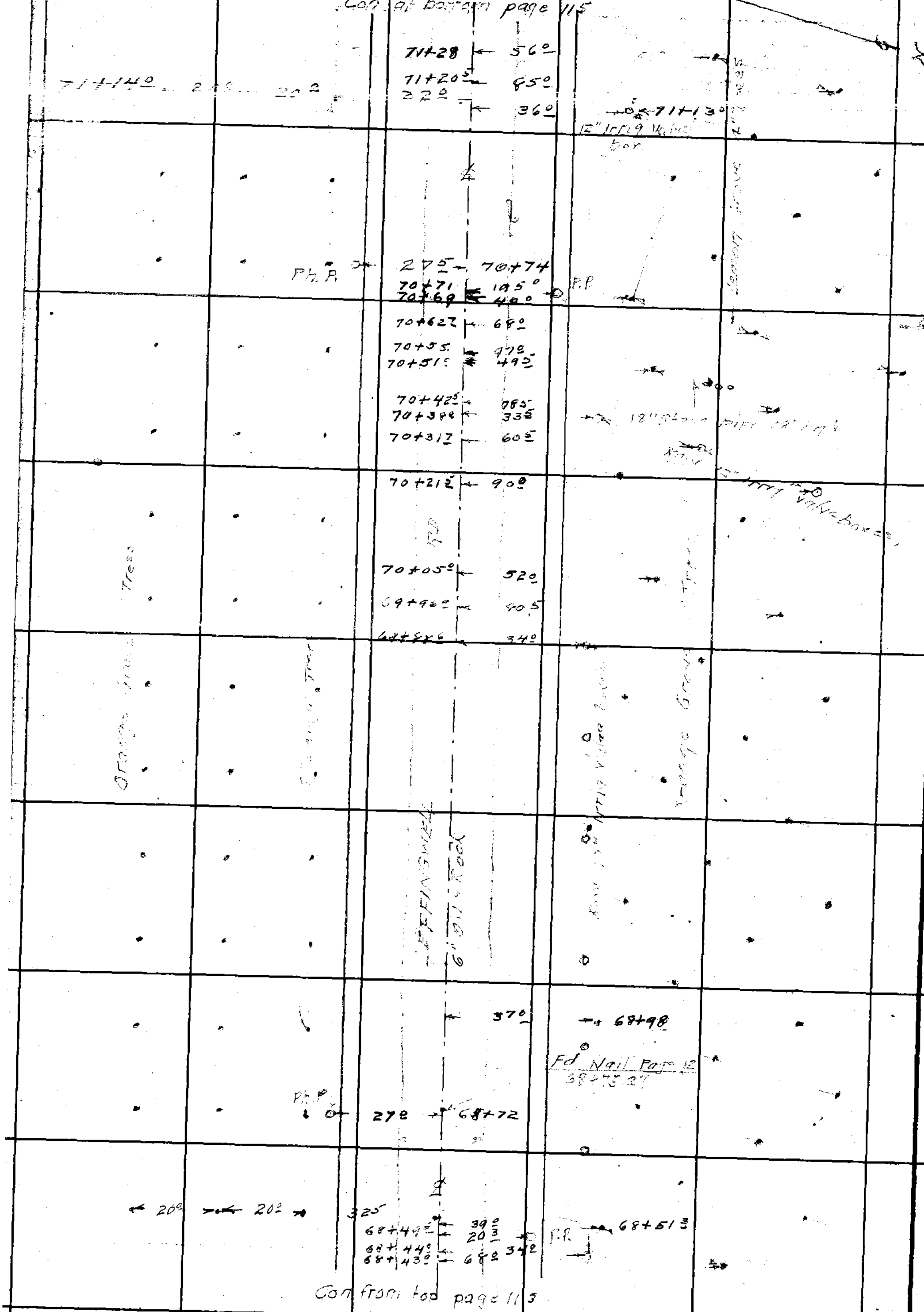

Con from top page 115

RETURN TO
LOS ANGELES COUNTY SURVEYOR
700 HALL OF RECORDS

Do not extend notes this side of this line.

Note: Any Additions or Changes on This Sheet Must be Made or Circled in Red Ink With Date and Name of Person Making Change.

Notes Ck'd by Drew	Survey of LEFFINGWELL RD
Map No.	W. O. 83[illegible] Tape No. St'd °F
Office Work	Surveyed by W.A.M.
Checked Drew	Notes W.A.M. R.W. Date 2-25-43
Date March 45	Indexed A. C. Johnson

F.B. [illegible] PG. [illegible]

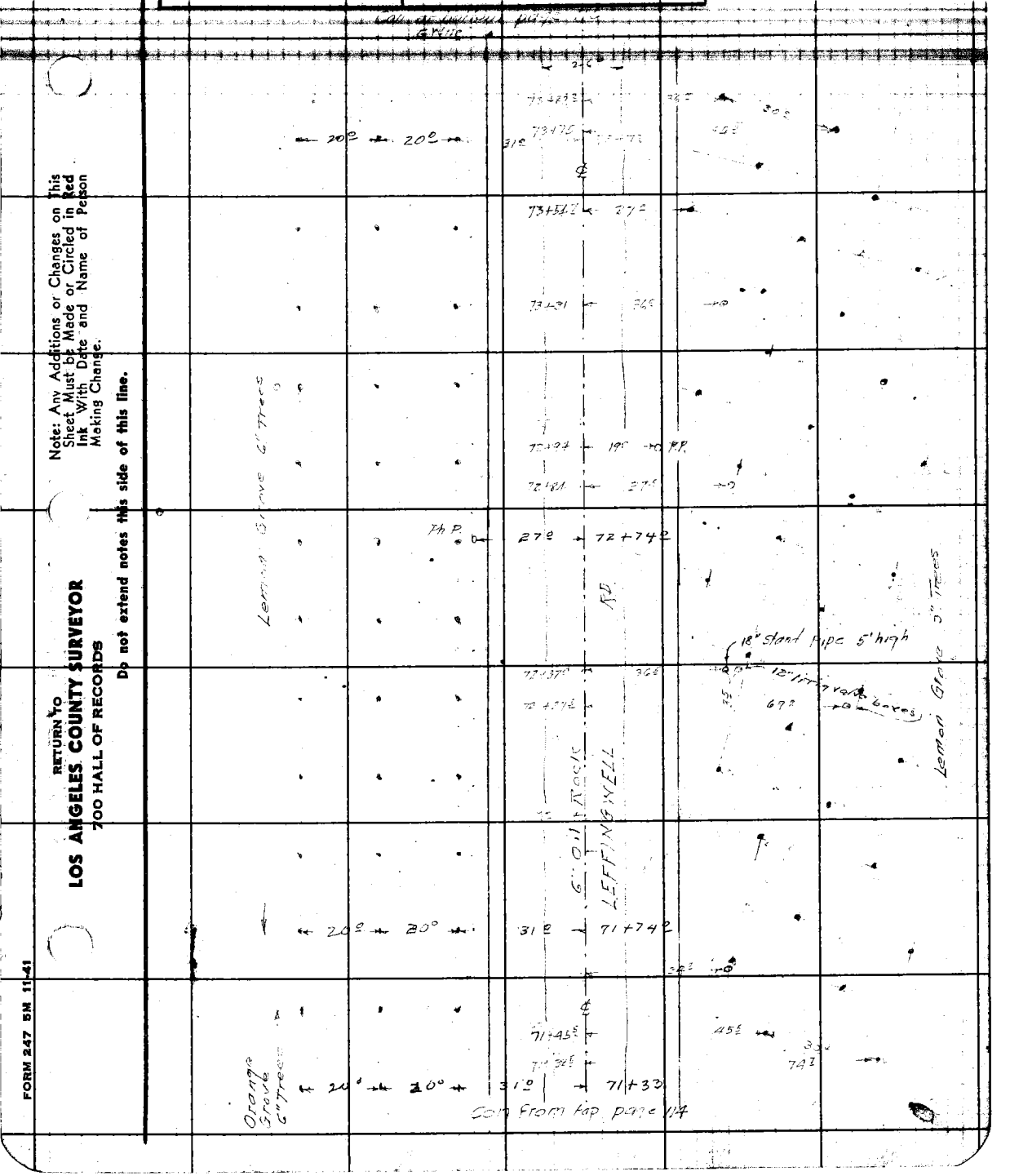

Note: Any Additions or Changes on This Sheet Must be Made or Circled in Red Ink With Date and Name of Person Making Change.

Do not extend notes this side of this line.

RETURN TO
LOS ANGELES COUNTY SURVEYOR
700 HALL OF RECORDS

FORM 247 5M 11-41

F.B. 967 PG. 116 Con at bottom page 117



RETURN TO
LOS ANGELES COUNTY SURVEYOR
700 HALL OF RECORDS
Do not extend notes this side of this line.

Note: Any Additions or Changes on This Sheet Must be Made or Circled in Red Ink With Date and Name of Person Making Change.

Notes Ck'd by: Drew	Survey of LEFFINGWELL RD
Map No.	W. O. 8354 Tape No. St'd °F
Office Work	Surveyed by W.A.M.
Checked Drew	Notes W.A.M. R.L.W. Date 2-26-43
Date March 1943	Indexed A. C. Johnson

F.B. [illegible] PG. 117

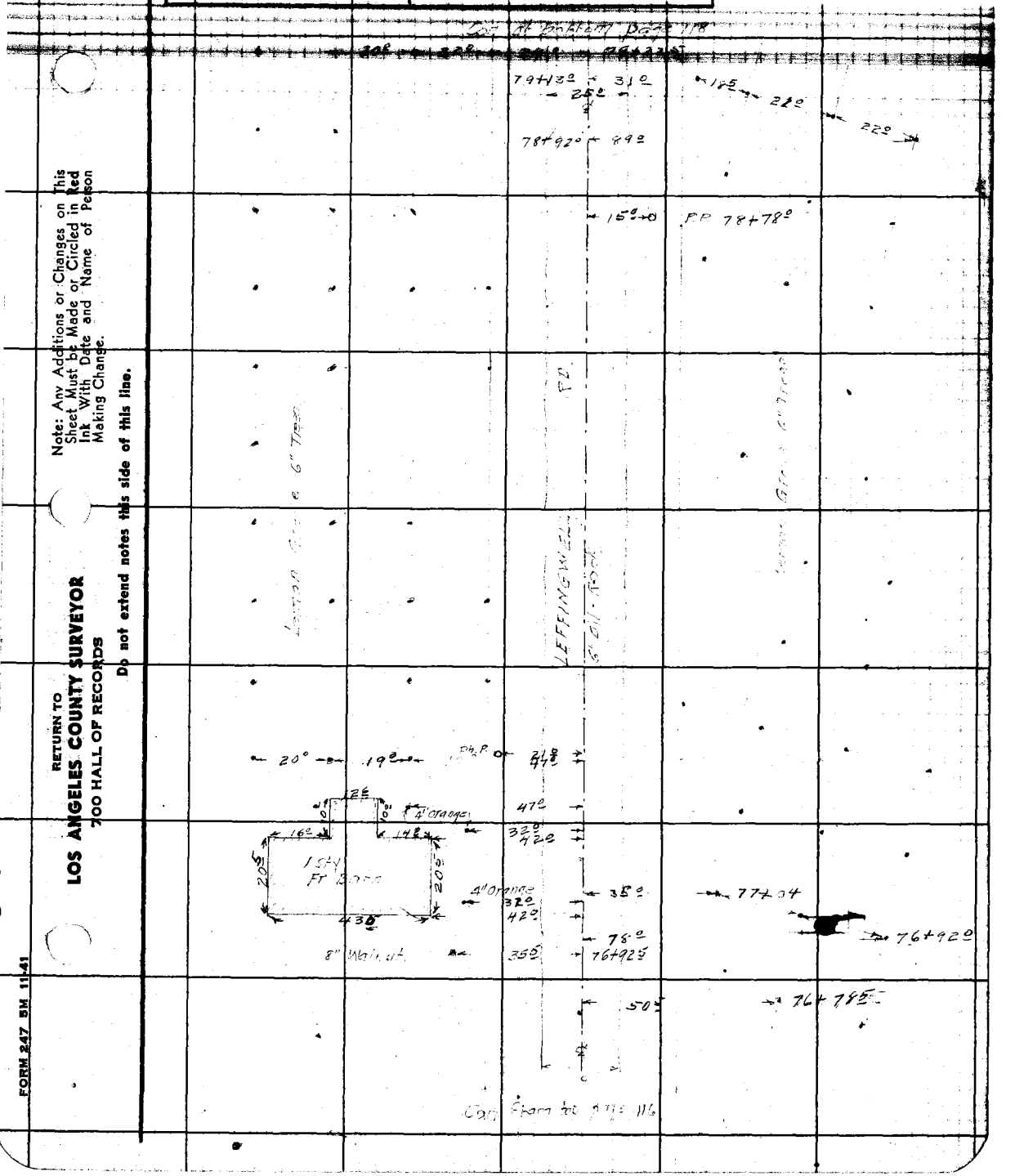

Note: Any Additions or Changes on This Sheet Must be Made or Circled in Red Ink With Date and Name of Person Making Change.

Do not extend notes this side of this line.

RETURN TO
LOS ANGELES COUNTY SURVEYOR
700 HALL OF RECORDS

FORM 247 5M 11-41

F.B. 967 PG. 118



RETURN TO
LOS ANGELES COUNTY SURVEYOR
700 HALL OF RECORDS

Do not extend notes this side of this line.

Note: Any Additions or Changes on This Sheet Must be Made or Circled in Red Ink With Date and Name of Person Making Change.

Notes Ck'd by: Drew	Survey of: Leffingwell Rd
Map No.	W. O. 8354 Tape No. St'd °F
Office Work	Surveyed by: W H Miller
Checked: Drew	Notes: WAM RLW Date: 2-26-43
Date: [illegible]	Indexed: A. C. Johnson

F.B. PG.

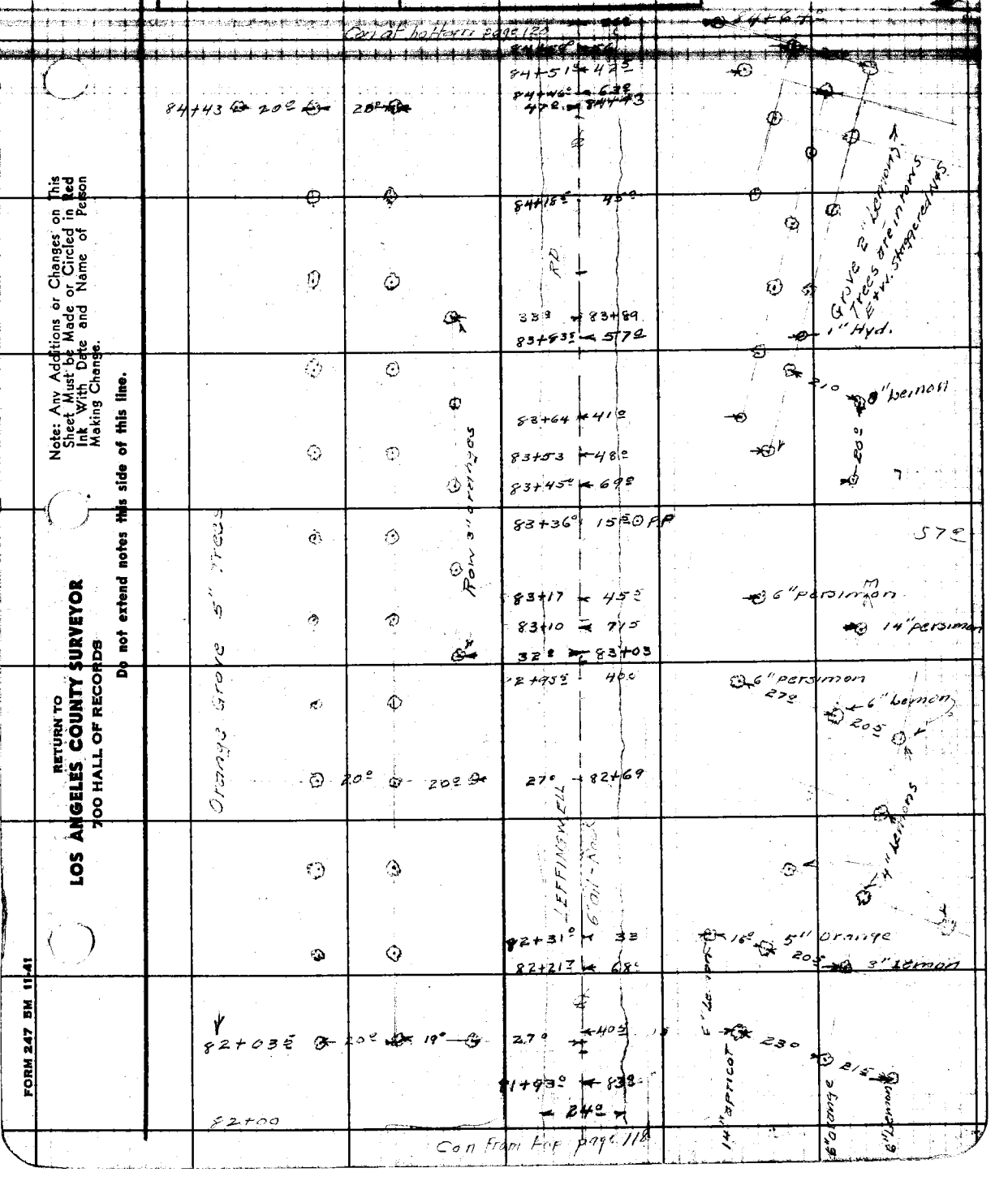

Note: Any Additions or Changes on This Sheet Must be Made or Circled in Red Ink With Date and Name of Person Making Change.

Do not extend notes this side of this line.

RETURN TO
LOS ANGELES COUNTY SURVEYOR
700 HALL OF RECORDS

FORM 247 5M 11-41

F.B. 967 Pg. 120



RETURN TO
LOS ANGELES COUNTY SURVEYOR
700 HALL OF RECORDS
Do not extend notes this side of this line.
Note: Any Additions or Changes on This Sheet Must be Made or Circled in Red Ink With Date and Name of Person Making Change.

Notes Ck'd by Drew	Survey of LEFFINGWELL AP
Map No.	W. O. 8354 Tape No. St'd °F
Office Work	Surveyed by WAM
Checked Drew	Notes WAM P.W. Date 3-1-43
Date March 4	Indexed A. C. Johnson

F.B. PG.



Note: Any Additions or Changes on This Sheet Must be Made or Circled in Red Ink With Date and Name of Person Making Change.

Do not extend notes this side of this line.

RETURN TO
LOS ANGELES COUNTY SURVEYOR
700 HALL OF RECORDS

FORM 247 BM 11-41

F.B. 967 PG. 122

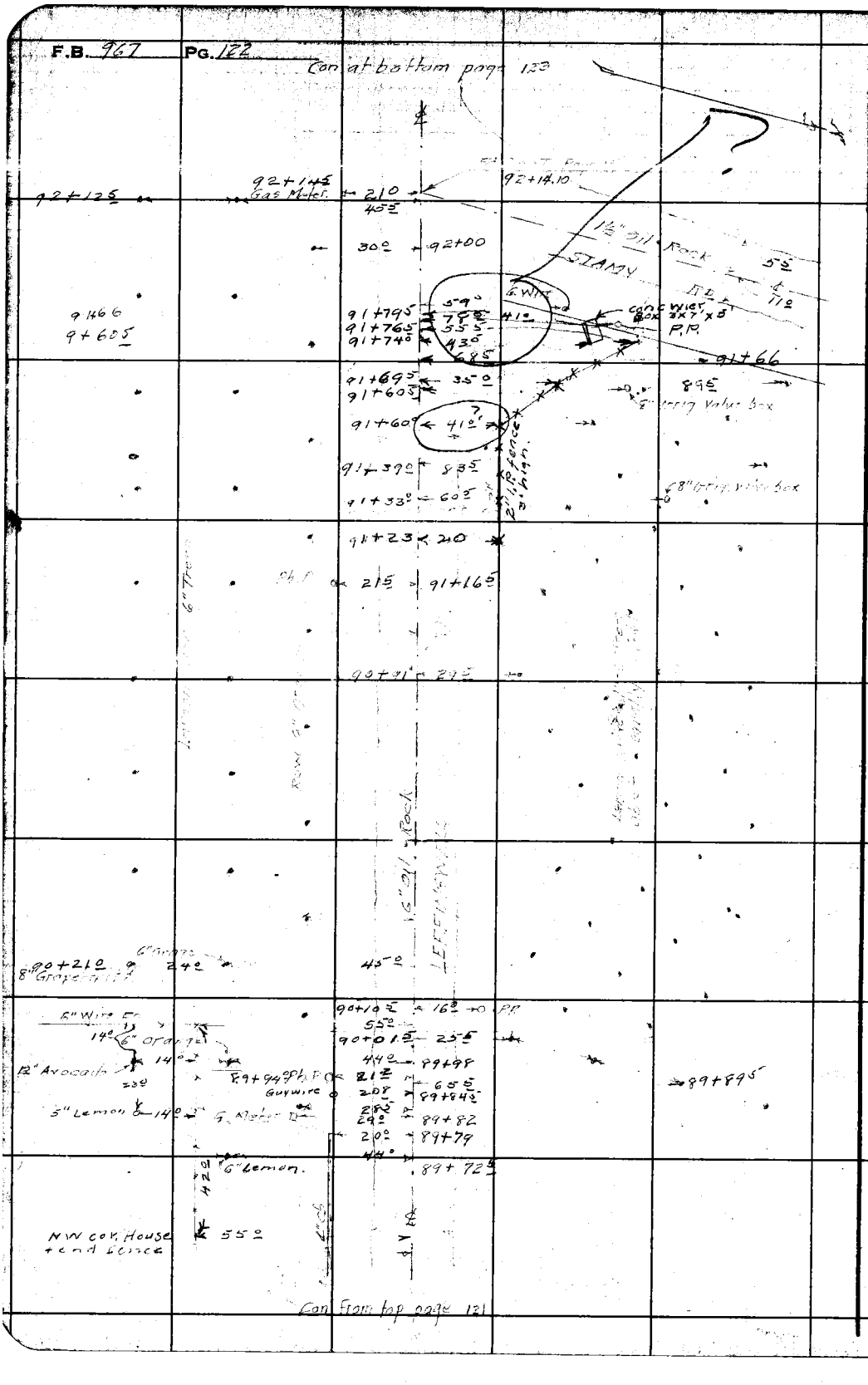

RETURN TO
LOS ANGELES COUNTY SURVEYOR
700 HALL OF RECORDS

Do not extend notes this side of this line.

Note: Any Additions or Changes on This Sheet Must be Made or Circled in Red Ink With Date and Name of Person Making Change.

Notes Ck'd by Draw	Survey of LEFFINGWELL RD
Map No.	W. O. [illegible] Tape No. St'd °F
Office Work	Surveyed by W.A. Miller
Checked Draw	Notes WAM RLW Date 3-1-43
Date [illegible]	Indexed A. C. John

F.B. [illegible] PG. [illegible]

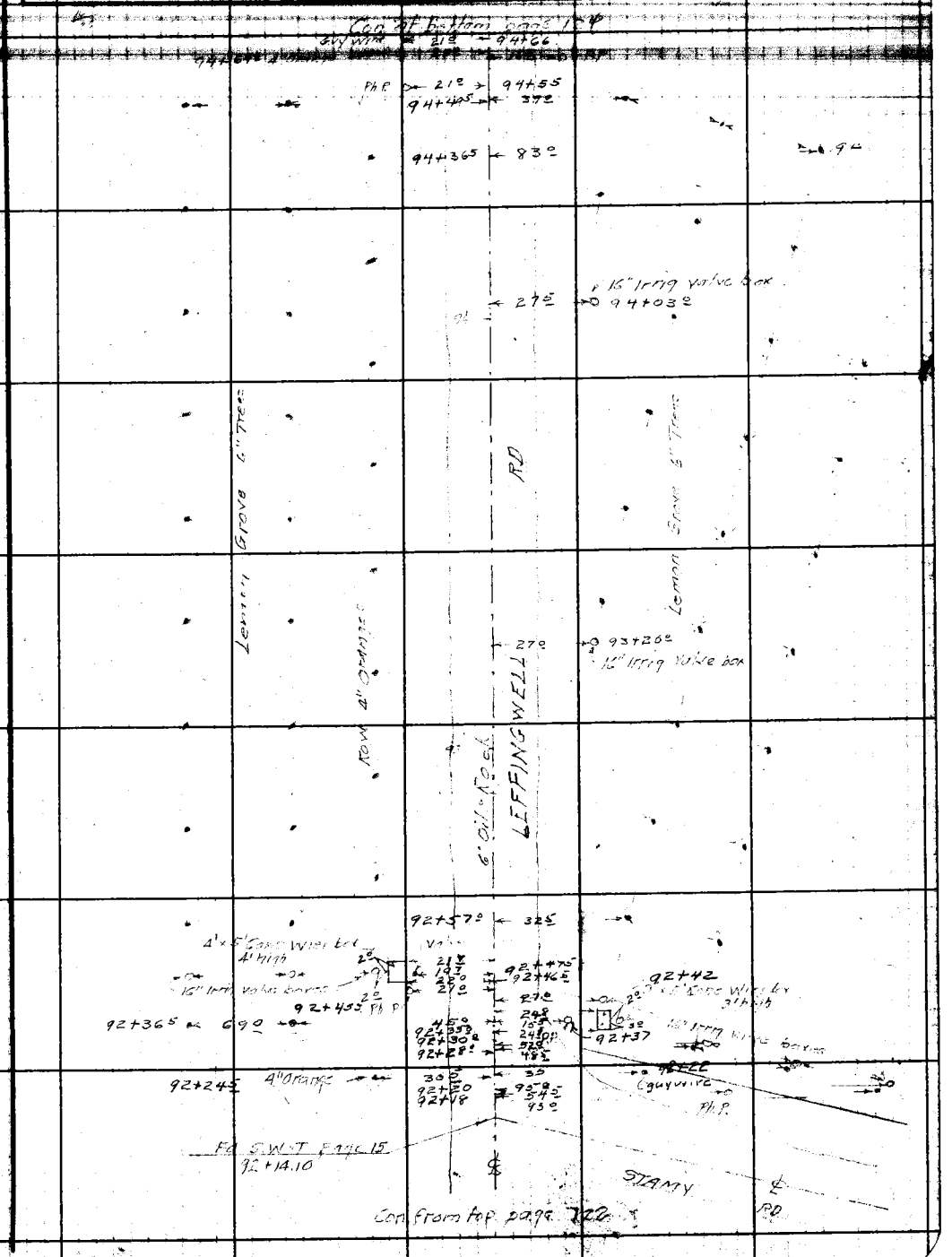

Note: Any Additions or Changes on This Sheet Must be Made or Circled in Red Ink With Date and Name of Person Making Change.

Do not extend notes this side of this line.

RETURN TO
LOS ANGELES COUNTY SURVEYOR
700 HALL OF RECORDS

FORM 247 5M 11-41

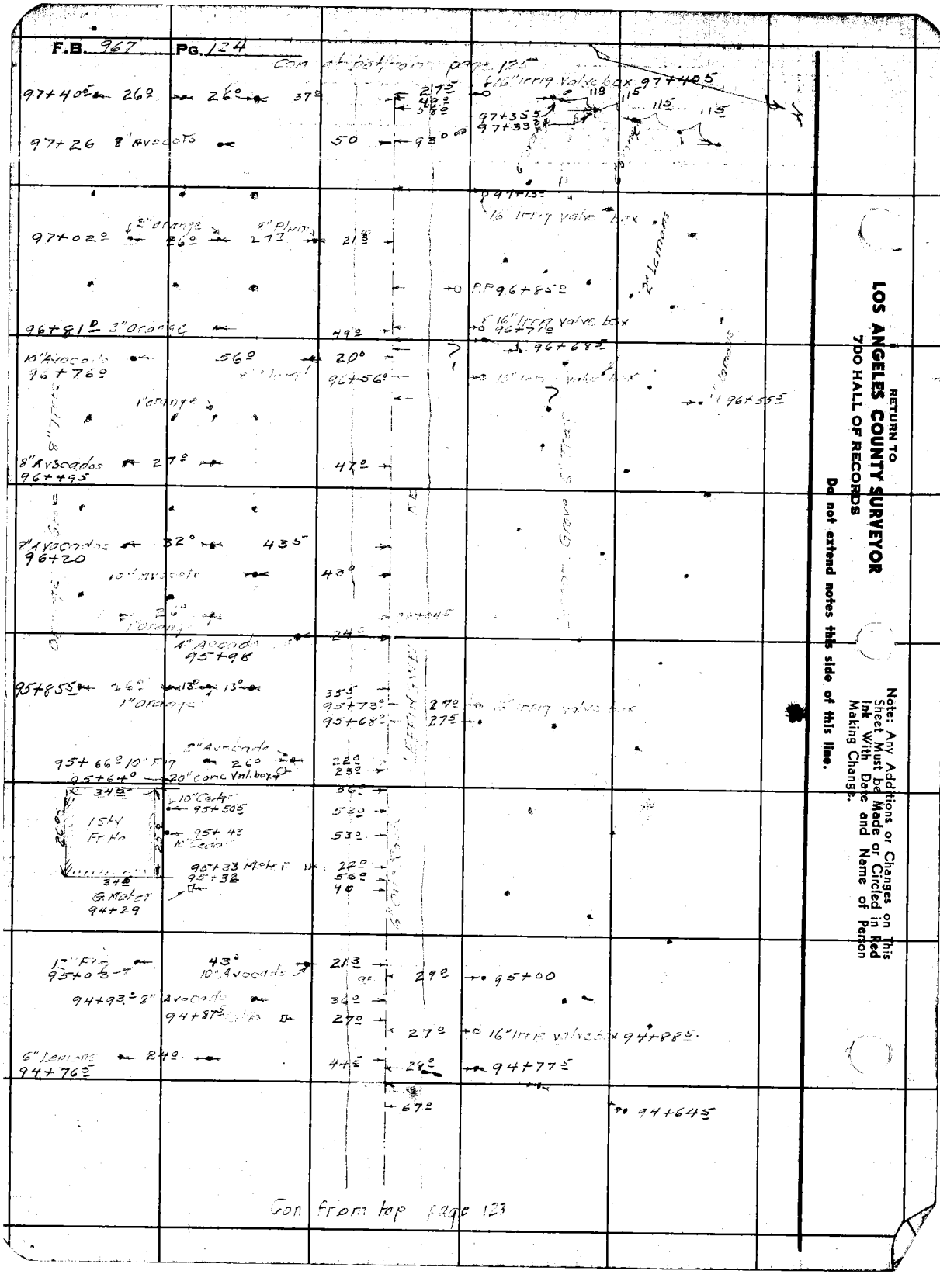

RETURN TO
LOS ANGELES COUNTY SURVEYOR
700 HALL OF RECORDS

Do not extend notes this side of this line.

Note: Any Additions or Changes on This Sheet Must be Made or Circled in Red Ink With Date and Name of Person Making Change.

Notes Ck'd by Drew	Survey of LEFFINGWELL RD
Map No.	W. O. 8354 Tape No. St'd °F
Office Work	Surveyed by W.A.M.
Checked Drew	Notes W.A.M. Date 3-2-43
Date M. 4"	Indexed A. C. J.

F.B. [illegible] PG. [illegible]

Con. of bottom page 126



Con. from top page 124

Note: Any Additions or Changes on this Sheet Must be Made or Circled in Red Ink With Date and Name of Person Making Change.

Do not extend notes this side of this line.

RETURN TO
LOS ANGELES COUNTY SURVEYOR
700 HALL OF RECORDS

FORM 247 5M 11-41

F.B. 967 Pg. 126

Con at bottom page 127

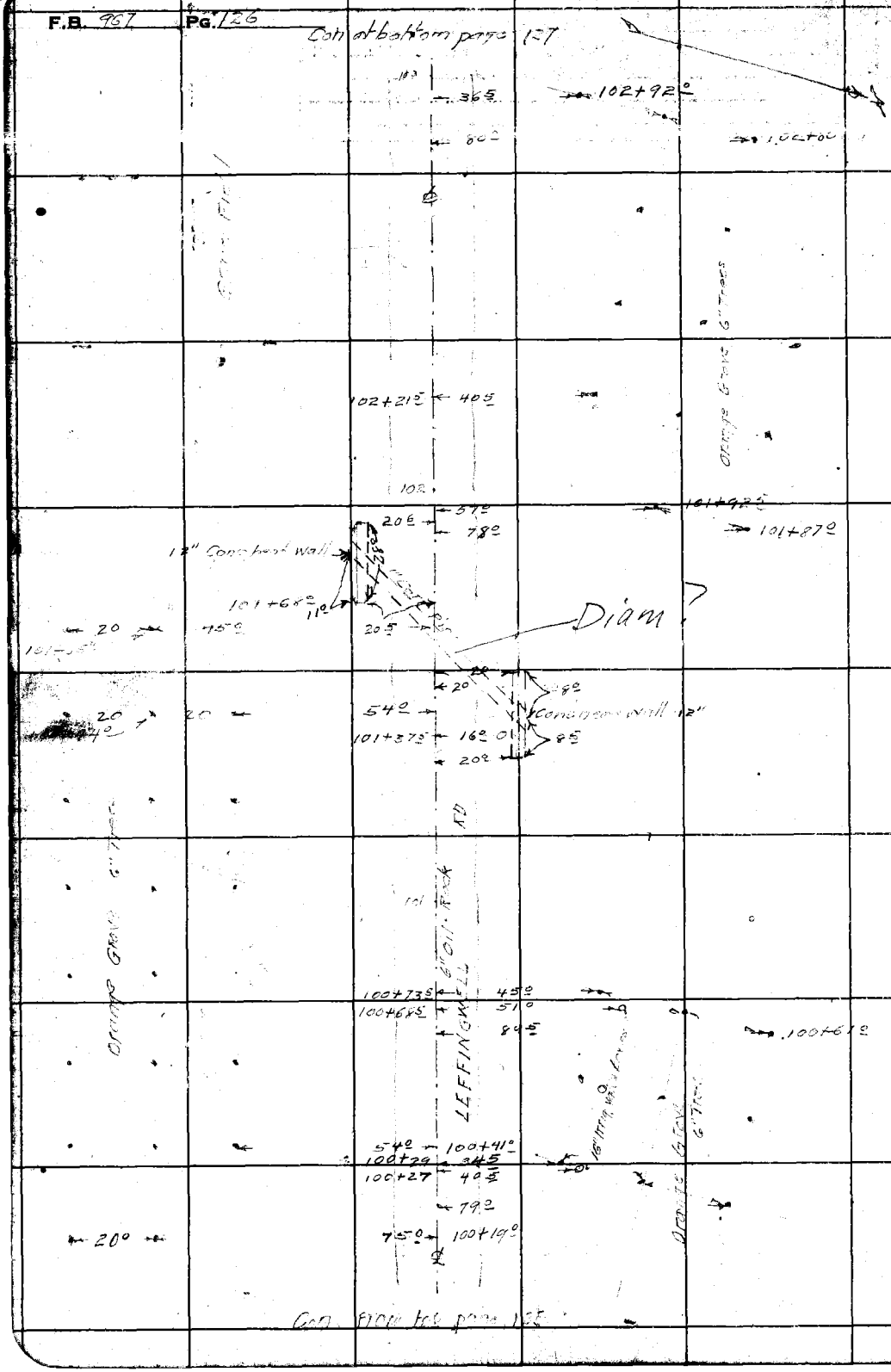

Con from top page 125

RETURN TO
LOS ANGELES COUNTY SURVEYOR
700 HALL OF RECORDS
Do not extend notes this side of this line.

Note: Any Additions or Changes on This Sheet Must be Made or Circled in Red Ink With Date and Name of Person Making Change.

Notes Ck'd by Drew	Survey of LEFFINGWELL RD
Map No.	W. O. 8354 Tape No. St'd °F
Office Work	Surveyed by W.A.M.
Checked Drew	Notes W.A.M. PLW Date 3-2-43
Date March - 1945	Indexed A. C. Johnson

F.B. 7 PG. 127

Note: Any Additions or Changes on This Sheet Must be Made or Circled in Red Ink With Date and Name of Person Making Change.

Do not extend notes this side of this line.

RETURN TO
LOS ANGELES COUNTY SURVEYOR
700 HALL OF RECORDS

FORM 247 5M 11-41

Con. from top page 126

105+74° 2" Mah. 23.5 43.5 105+73°
12" Irrig valve box 34.5 105+70 2" Lemon 11°
11° 11°
105+60.5 87.0
105+56° 20.5 6" Tangerine
12" Irrig valve box 34.5 105+49°
105+30° 30.5
105+20° 16.0 P.P.
105
RD
2" Lemons
104+57.5 37°
104+33.5 36°
Grain Field
6" Oil Rock
LEFFINGWELL
2" Lemons
Lemon Grove 6" Trees
104
46°
1" Gas vent 103+94°
103+86° 39°
11° 22°
11.5
103+63° 36°
103+50.5 76.5
103+32° 157.0 P.P.
103+14 42.5
103+08 64.5
Orange Grove 6" Trees

F.B. 967 PG. 128

Con. bottom page 129

34.5 108+77.0

108+55.0 51.0

108+40.0 94.5

108+36.0 29.0

108+29.5 51.3

108+05 27.6 47.4

4" Woven Wire Fn.

107+95 73.5

107+60.0 26.3

RD

[illegible] 24.5

107+21.0 23.4 4" Orange

107+10.0 15.5 P.P.

Grain Field

Row 12" Irrig. [illegible]

2" Trees

106+72.0 25.0 4" Orange

LEFFING WELL

2" Trees

Lemon Grove 6" Trees

106+50.0 23.0

6" Orange

106+34.0 21.3 4" Orange

106+22.5 33.5

105+95 50.0

11.0 11.0

105+92.0 34.5 71.0 105+88.5

Con. from top page 127

RETURN TO
LOS ANGELES COUNTY SURVEYOR
700 HALL OF RECORDS

Do not extend notes this side of this line.

Note: Any Additions or Changes on This Sheet Must be Made or Circled in Red Ink With Date and Name of Person Making Change.

Notes Ck'd by Drew	Survey of LEFFINGWELL	F.B. ____ PG. 130
Map No. ____	W. O. 8354 Tape No. ____ St'd ____ °F	
Office Work ____	Surveyed by W.A. Miller	
Checked Drew	Notes W.A.M. RLW Date 3-2-1943	
Date March - 45	Indexed ____	

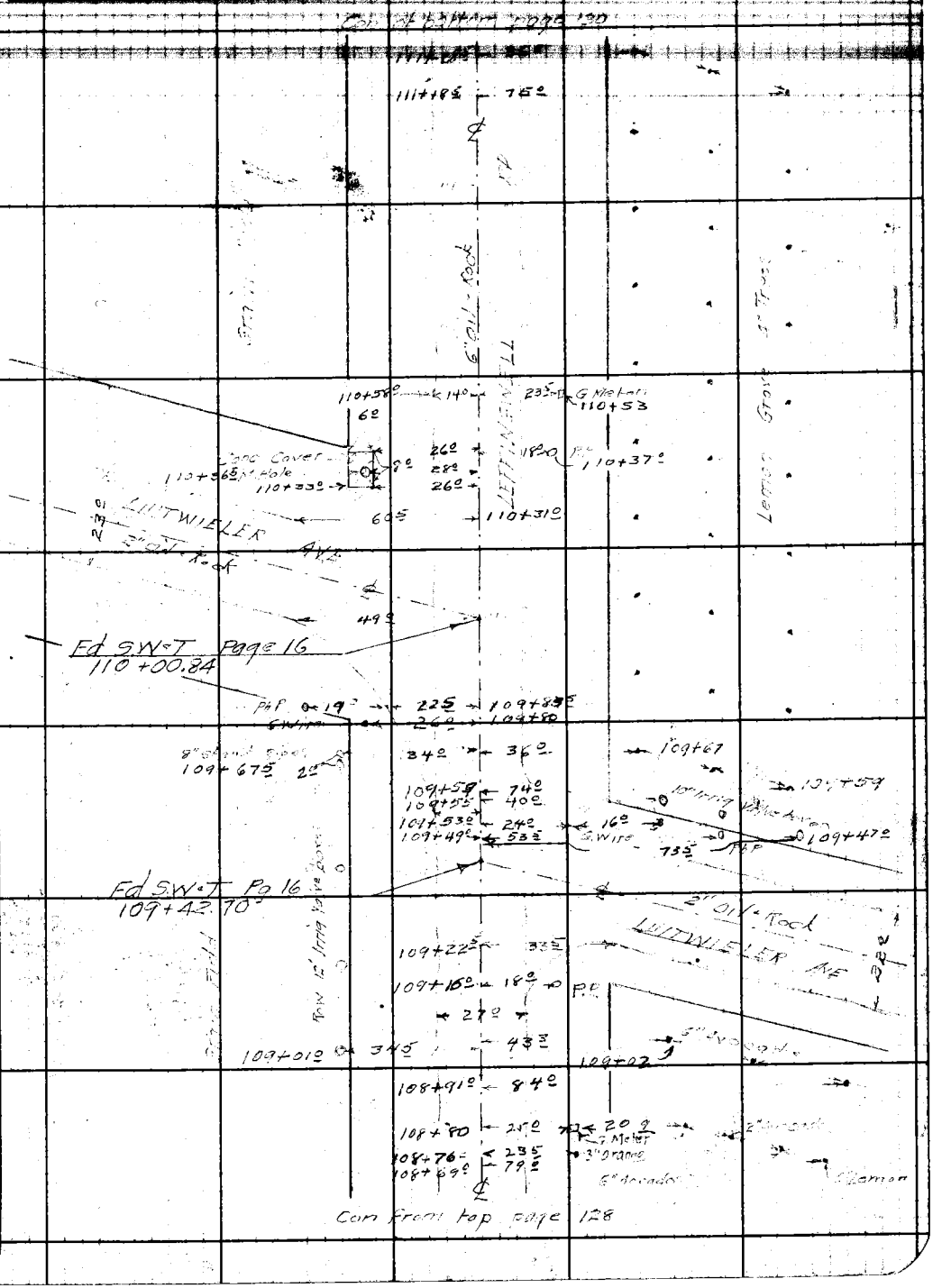

Note: Any Additions or Changes on This Sheet Must be Made or Circled in Red Ink With Date and Name of Person Making Change.

Do not extend notes this side of this line.

RETURN TO
LOS ANGELES COUNTY SURVEYOR
700 HALL OF RECORDS

FORM 247 BM 11-41

F.B. 967 PG. 130

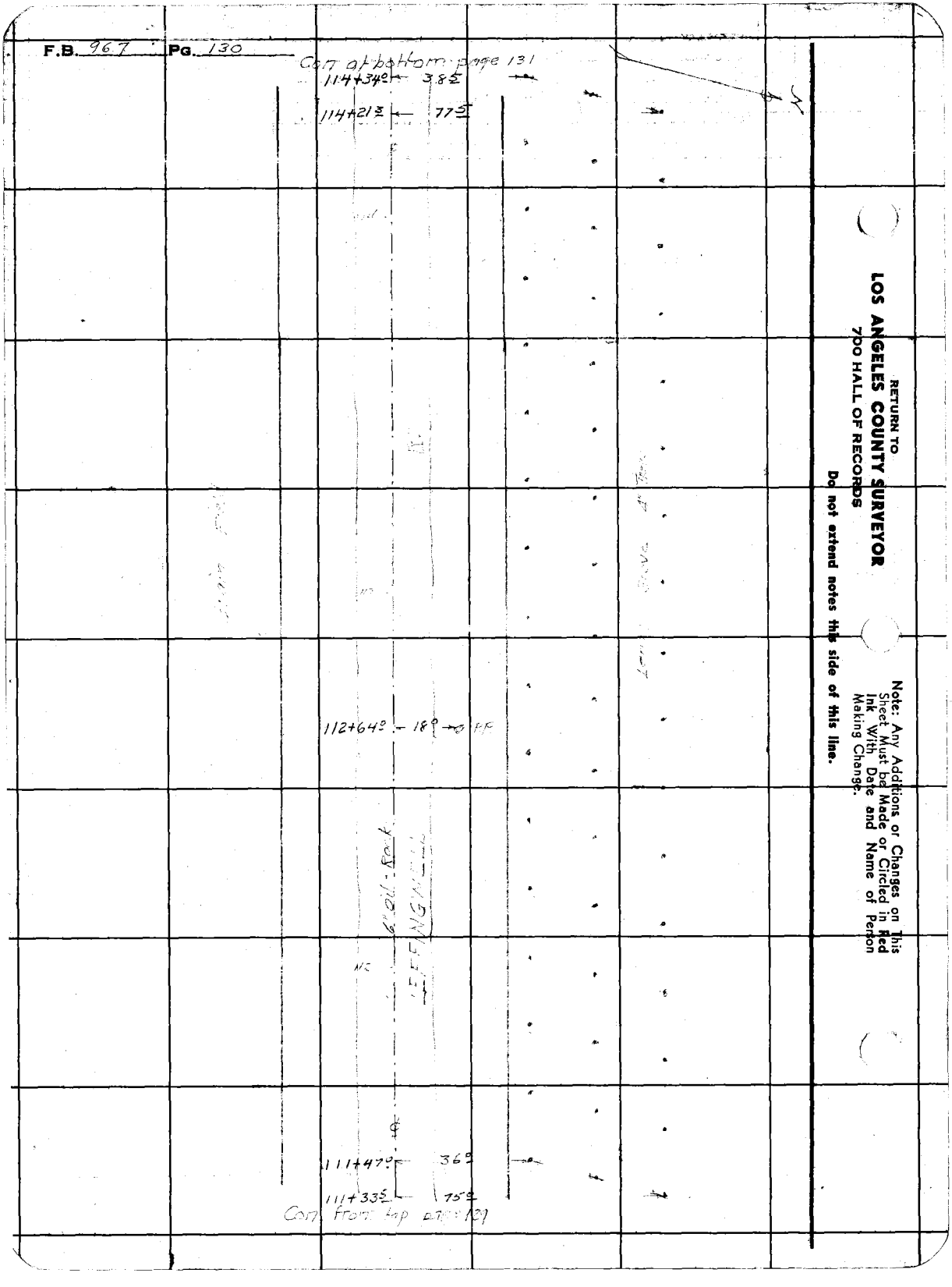

RETURN TO
LOS ANGELES COUNTY SURVEYOR
700 HALL OF RECORDS

Do not extend notes this side of this line.

Note: Any Additions or Changes on This Sheet Must be Made or Circled in Red Ink With Date and Name of Person Making Change.

Notes Ck'd by Drew	Survey of LEFFINGWELL RD
Map No.	W. O. 8354 Tape No. St'd °F
Office Work	Surveyed by W.A. Miller
Checked Drew	Notes W.A.M. RLW Date 3-2-93
Date	Indexed

F.B. 967 PG. 131

Cont. at bottom page 132

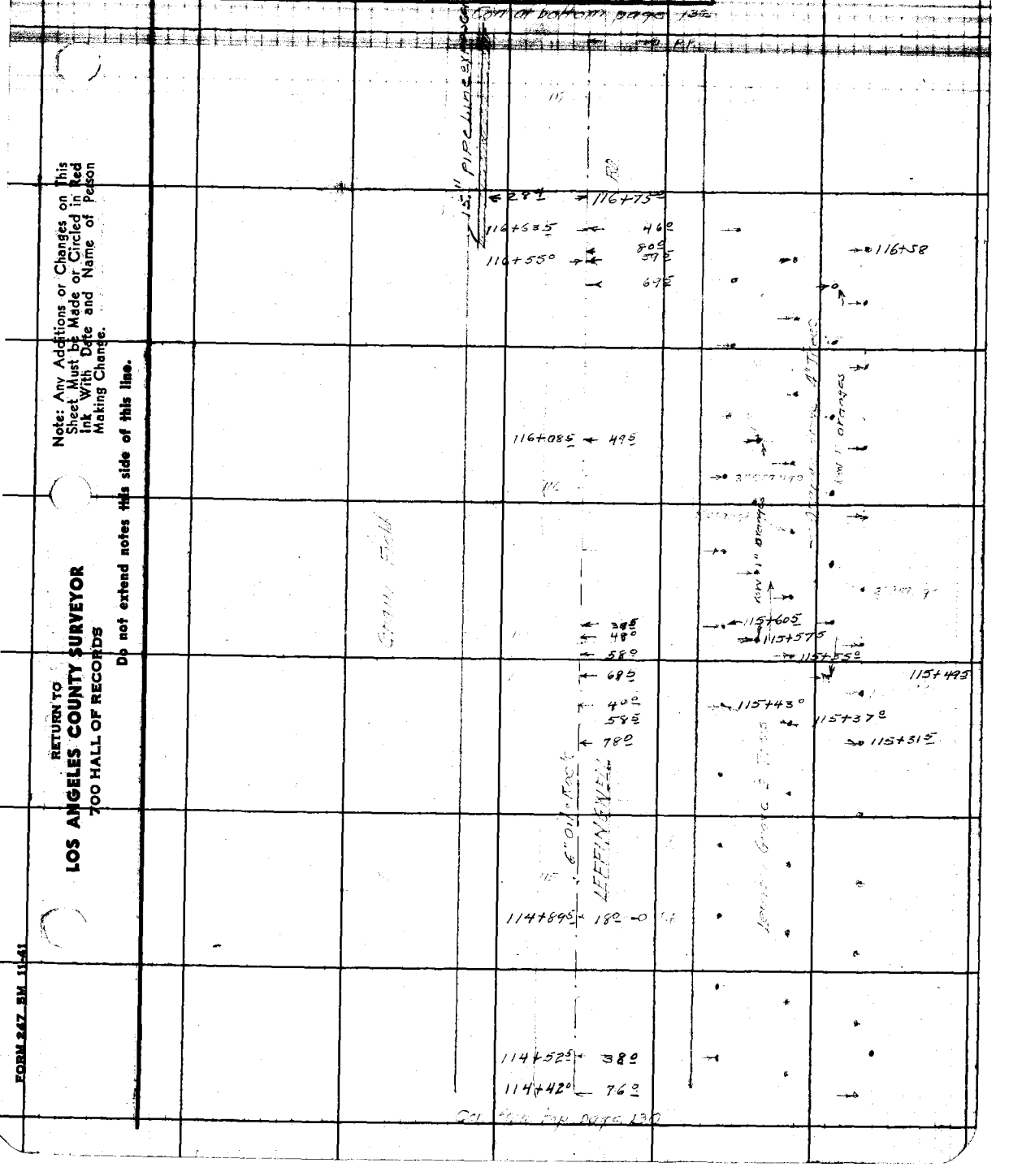

Cont. from top page 130

Note: Any Additions or Changes on This Sheet Must be Made or Circled in Red Ink With Date and Name of Person Making Change.

Do not extend notes this side of this line.

RETURN TO
LOS ANGELES COUNTY SURVEYOR
700 HALL OF RECORDS

FORM 247 5M 11-41

F.B. 967 PG. 132



RETURN TO
LOS ANGELES COUNTY SURVEYOR
700 HALL OF RECORDS

Do not extend notes this side of this line.

Note: Any Additions or Changes on This Sheet Must be Made or Circled in Red Ink With Date and Name of Person Making Change.

Notes Ck'd by Drew	Survey of LEFFINGWELL RD.
Map No.	W. O 8354 Tape No. St'd °F
Office Work	Surveyed by WAM
Checked Drew	Notes WAM RLW Date 3-4-43
Date	Indexed

F.B. PG.

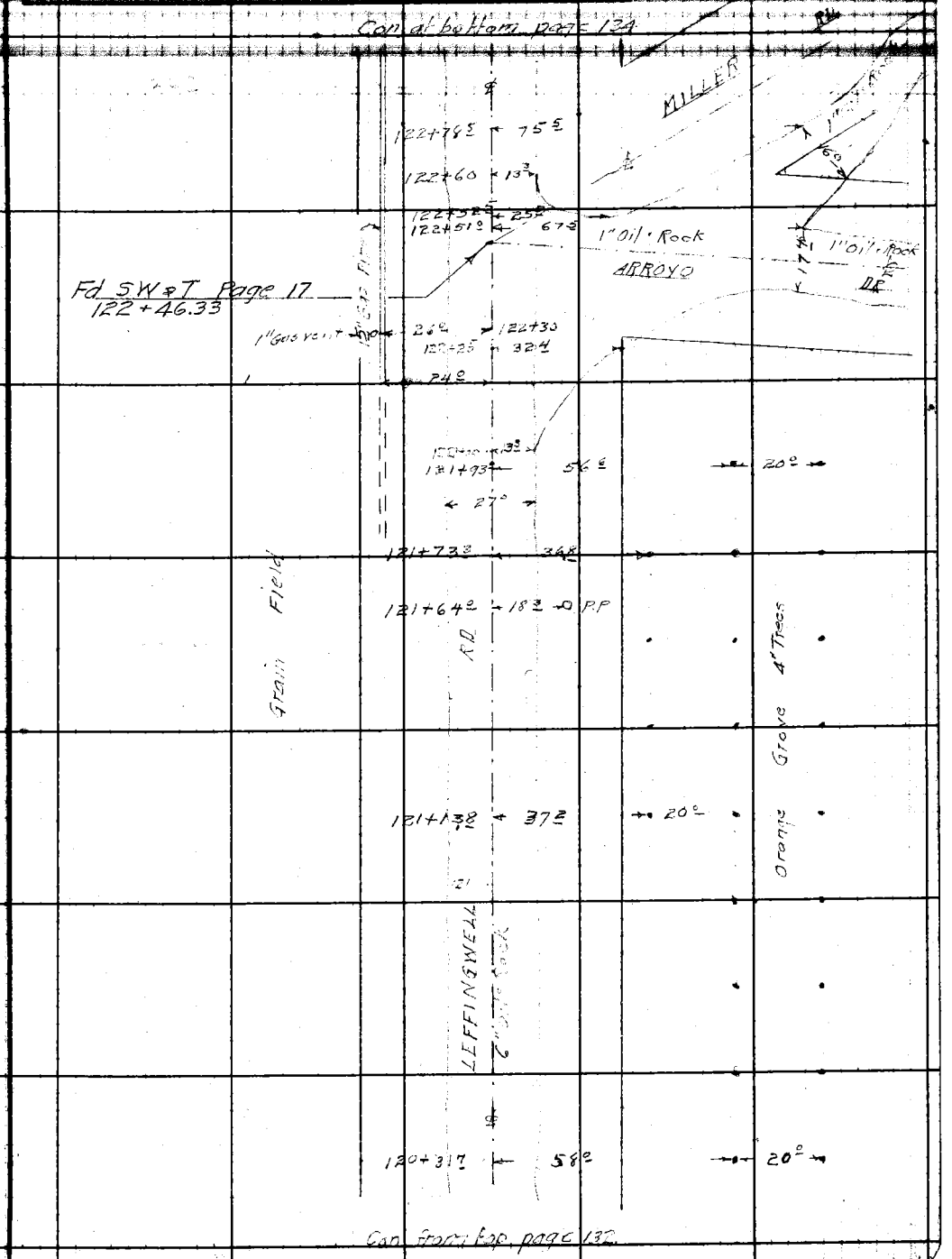

Note: Any Additions or Changes on This Sheet Must be Made or Circled in Red Ink With Date and Name of Person Making Change.

Do not extend notes this side of this line.

RETURN TO
LOS ANGELES COUNTY SURVEYOR
700 HALL OF RECORDS

FORM 247 5M 11-41

F.B. 967 PG. 134

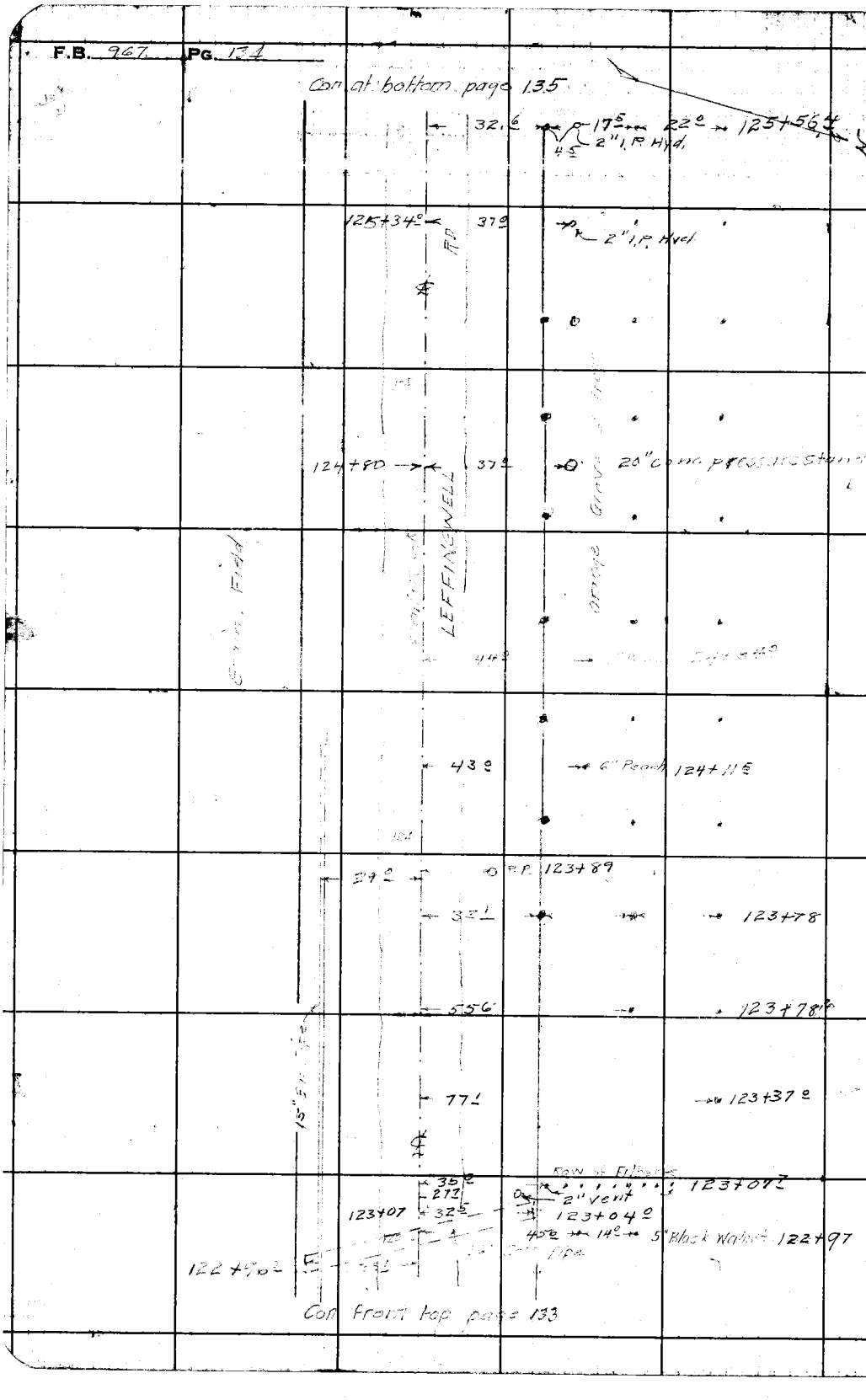

RETURN TO
LOS ANGELES COUNTY SURVEYOR
700 HALL OF RECORDS

Do not extend notes this side of this line.

Note: Any Additions or Changes on This Sheet Must be Made or Circled in Red Ink With Date and Name of Person Making Change.

Notes Ck'd by Drew	Survey of LEFFINGWELL RD
Map No.	W. O 8354 Tape No. St'd °F
Office Work	Surveyed by W.A.M.
Checked Drew	Notes W.A.M. RLW Date 2-11-43
Date [illegible]	Indexed [illegible]

F.B. 96[illegible] PG. 13[illegible]

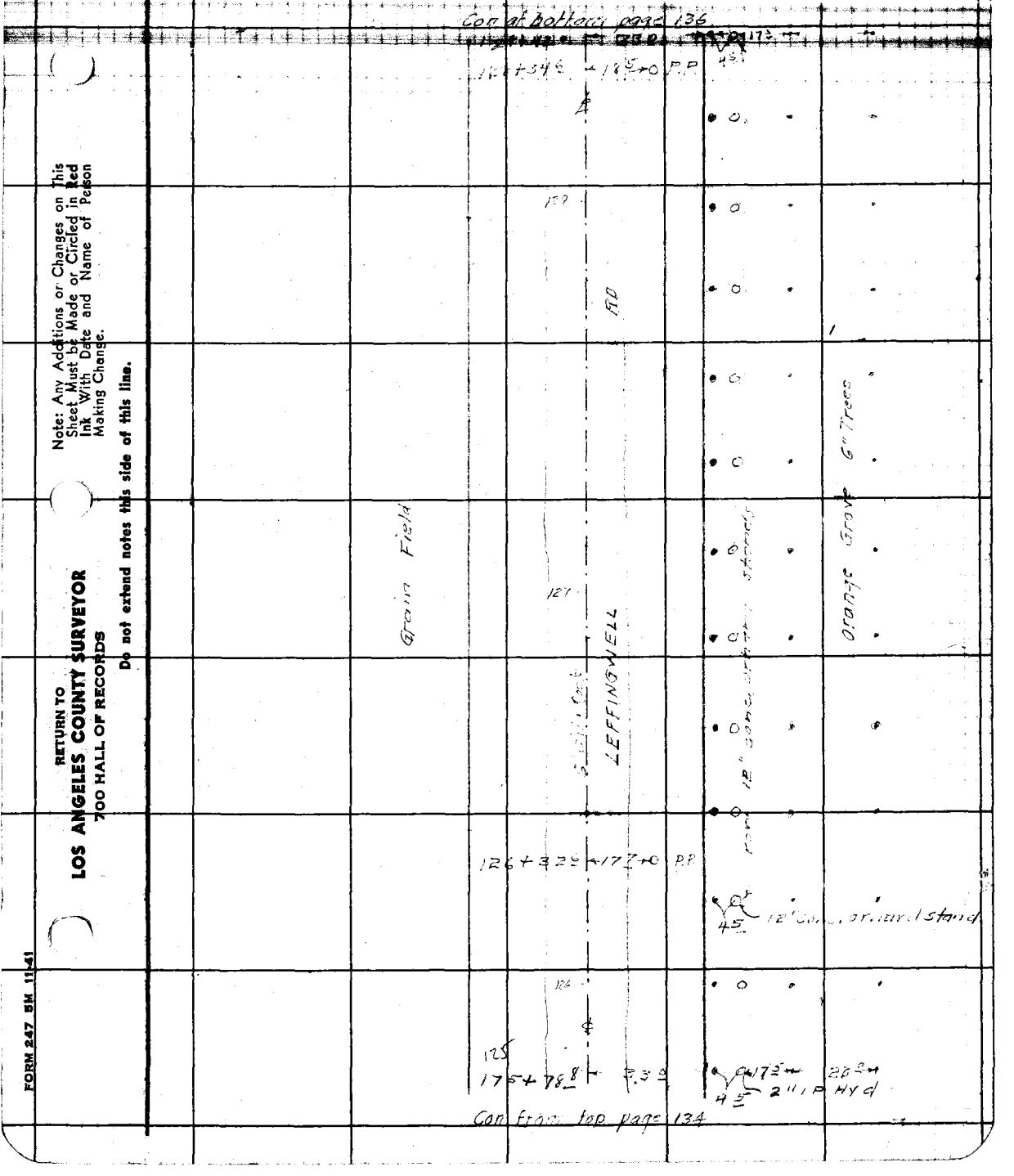

Note: Any Additions or Changes on This Sheet Must be Made or Circled in Red Ink With Date and Name of Person Making Change.

Do not extend notes this side of this line.

RETURN TO
LOS ANGELES COUNTY SURVEYOR
700 HALL OF RECORDS

FORM 247 5M 11-41

F.B. 967 PG. 136



RETURN TO
LOS ANGELES COUNTY SURVEYOR
700 HALL OF RECORDS

Do not extend notes this side of this line.

Note: Any Additions or Changes on This Sheet Must be Made or Circled in Red Ink With Date and Name of Person Making Change.

Notes Ck'd by Drew	Survey of LEFFINGWELL	F.B. PG.
Map No.	W. O. 8354 Tape No. St'd °F	
Office Work	Surveyed by W. A. Miller	
Checked Drew	Notes W. A. M. RLW Date 3-5-43	
Date Mar 4 - 45	Indexed C. Johnson	

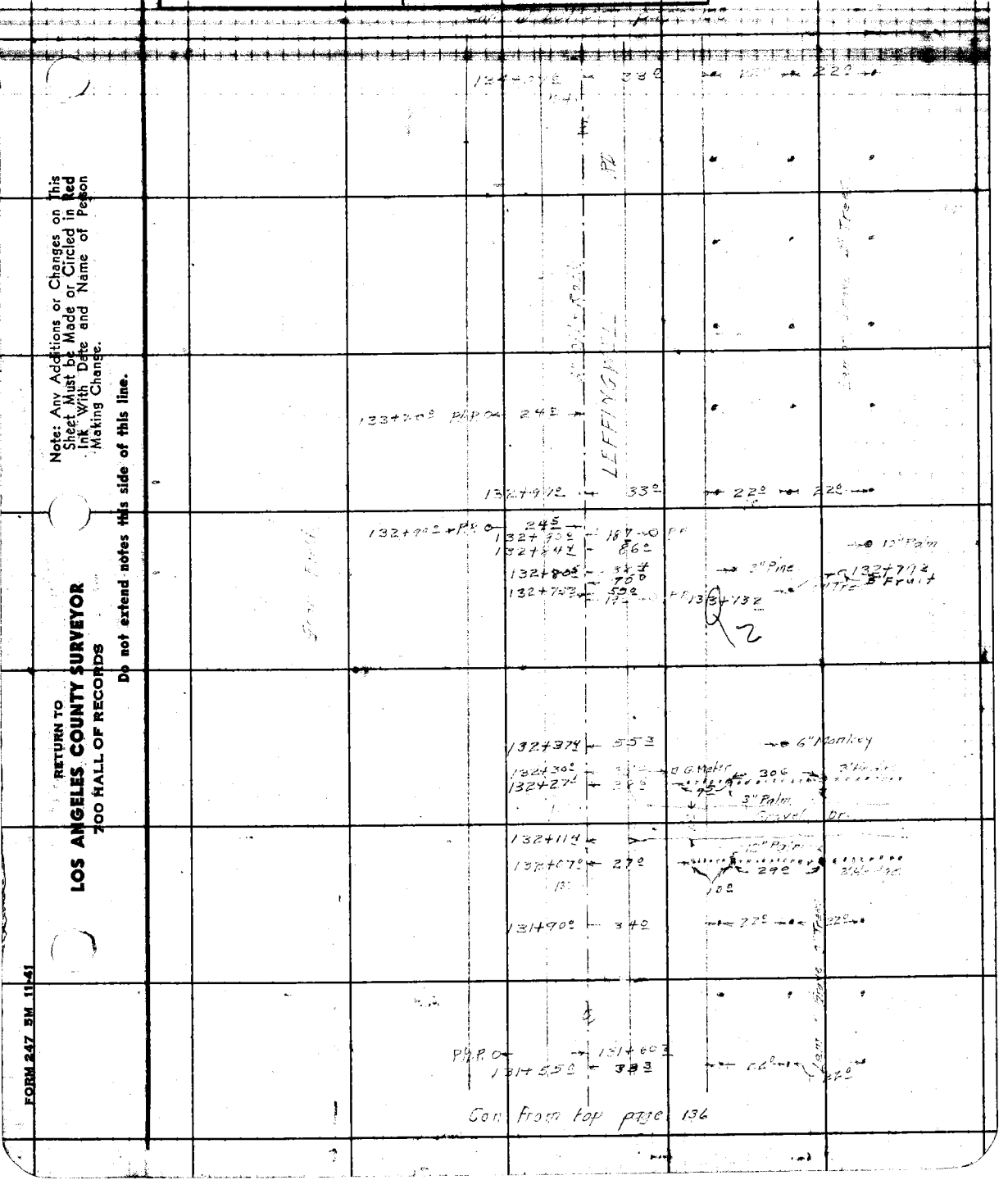

Note: Any Additions or Changes on This Sheet Must be Made or Circled in Red Ink With Date and Name of Person Making Change.

Do not extend notes this side of this line.

RETURN TO
LOS ANGELES COUNTY SURVEYOR
700 HALL OF RECORDS

FORM 247 5M 11-41

F.B. 967 PG. 138

Con at bottom page 139



Con from top page 137

RETURN TO
LOS ANGELES COUNTY SURVEYOR
700 HALL OF RECORDS

Do not extend notes this side of this line.

Note: Any Additions or Changes on This Sheet Must be Made or Circled in Red Ink With Date and Name of Person Making Change.

Notes Ck'd by: Drew	Survey of: LEFFINGWELL RD.
Map No.	W. O 8356 Tape No. St'd °F
Office Work	Surveyed by
Checked: Drew	Notes: Date 3-5-43
Date	Indexed

F.B. PG.

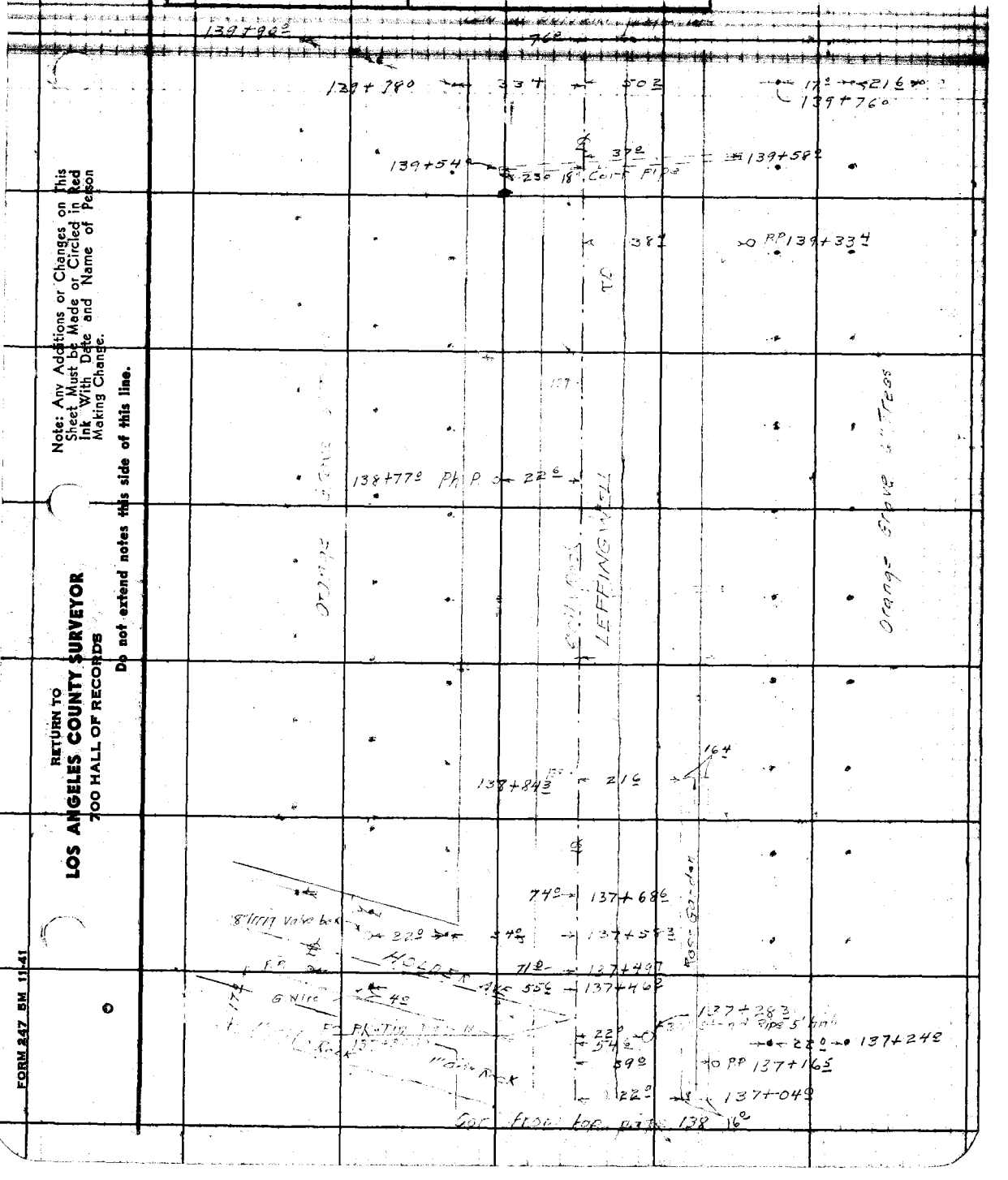

Note: Any Additions or Changes on This Sheet Must be Made or Circled in Red Ink With Date and Name of Person Making Change.

Do not extend notes this side of this line.

RETURN TO
LOS ANGELES COUNTY SURVEYOR
700 HALL OF RECORDS

FORM 247 5M 11-41

F.B. 967 PG. 140



RETURN TO
LOS ANGELES COUNTY SURVEYOR
700 HALL OF RECORDS

Do not extend notes this side of this line.

Note: Any Additions or Changes on This Sheet Must be Made or Circled in Red Ink With Date and Name of Person Making Change.

Notes Ck'd by Drew	Survey of LEFFINGWELL RD
Map No.	W. O. 8554 Tape No. St'd. °F
Office Work	Surveyed by [illegible]
Checked Drew	Notes [illegible] Date 3-8-43
Date [illegible] -1945	Indexed C. Johnson

F.B. PG.

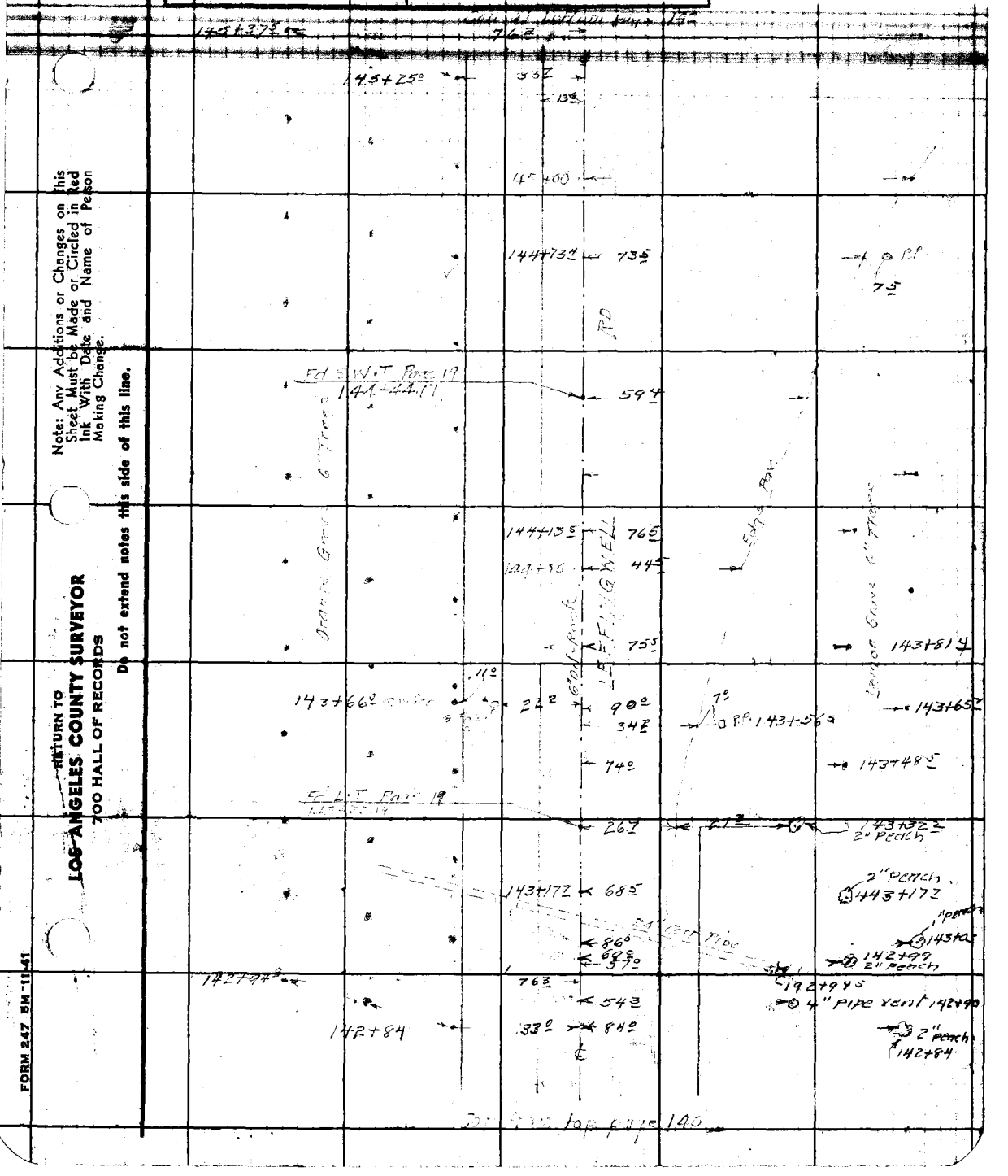

Note: Any Additions or Changes on This Sheet Must be Made or Circled in Red Ink With Date and Name of Person Making Change.

Do not extend notes this side of this line.

RETURN TO
LOS ANGELES COUNTY SURVEYOR
700 HALL OF RECORDS

FORM 247 5M-11-41

F.B. 967 PG 142



RETURN TO
LOS ANGELES COUNTY SURVEYOR
700 HALL OF RECORDS

Do not extend notes this side of this line.

Note: Any Additions or Changes on This Sheet Must be Made or Circled in Red Ink With Date and Name of Person Making Change.

Notes Ck'd by Drew	Survey of Leffingwell Rd
Map No.	W. O. 8354 Tape No. St'd °F
Office Work	Surveyed by W.A. Miller
Checked Drew	Notes WAM RLW Date 2-8-43
Date Mar 6 - 45	Indexed A. C. Johnson

F.B. [illegible] PG. 143

Cont. bot. pg 144

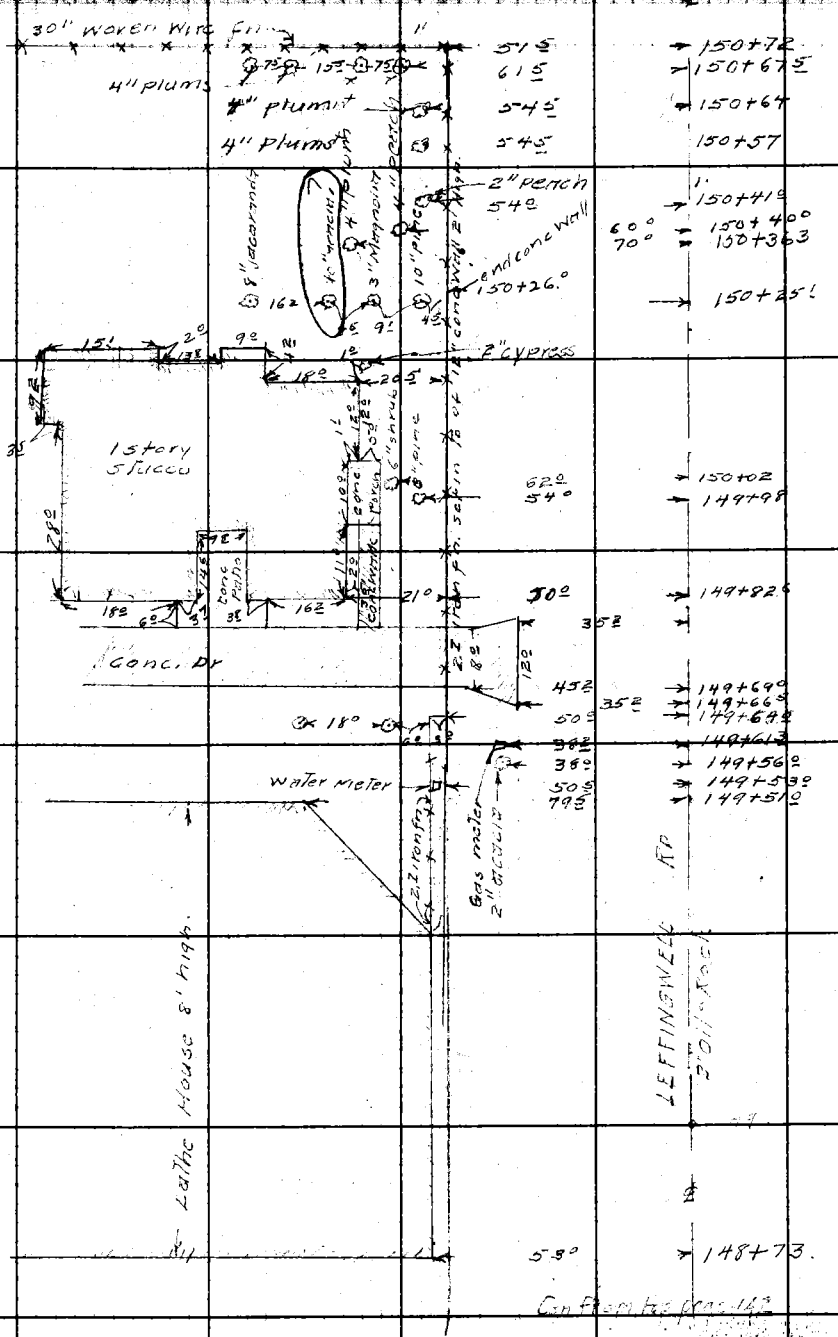

Note: Any Additions or Changes on This Sheet Must be Made or Circled in Red Ink With Date and Name of Person Making Change.

Do not extend notes this side of this line.

RETURN TO
LOS ANGELES COUNTY SURVEYOR
700 HALL OF RECORDS

FORM 247 5M 11-41

F.B. 967 PG. 144

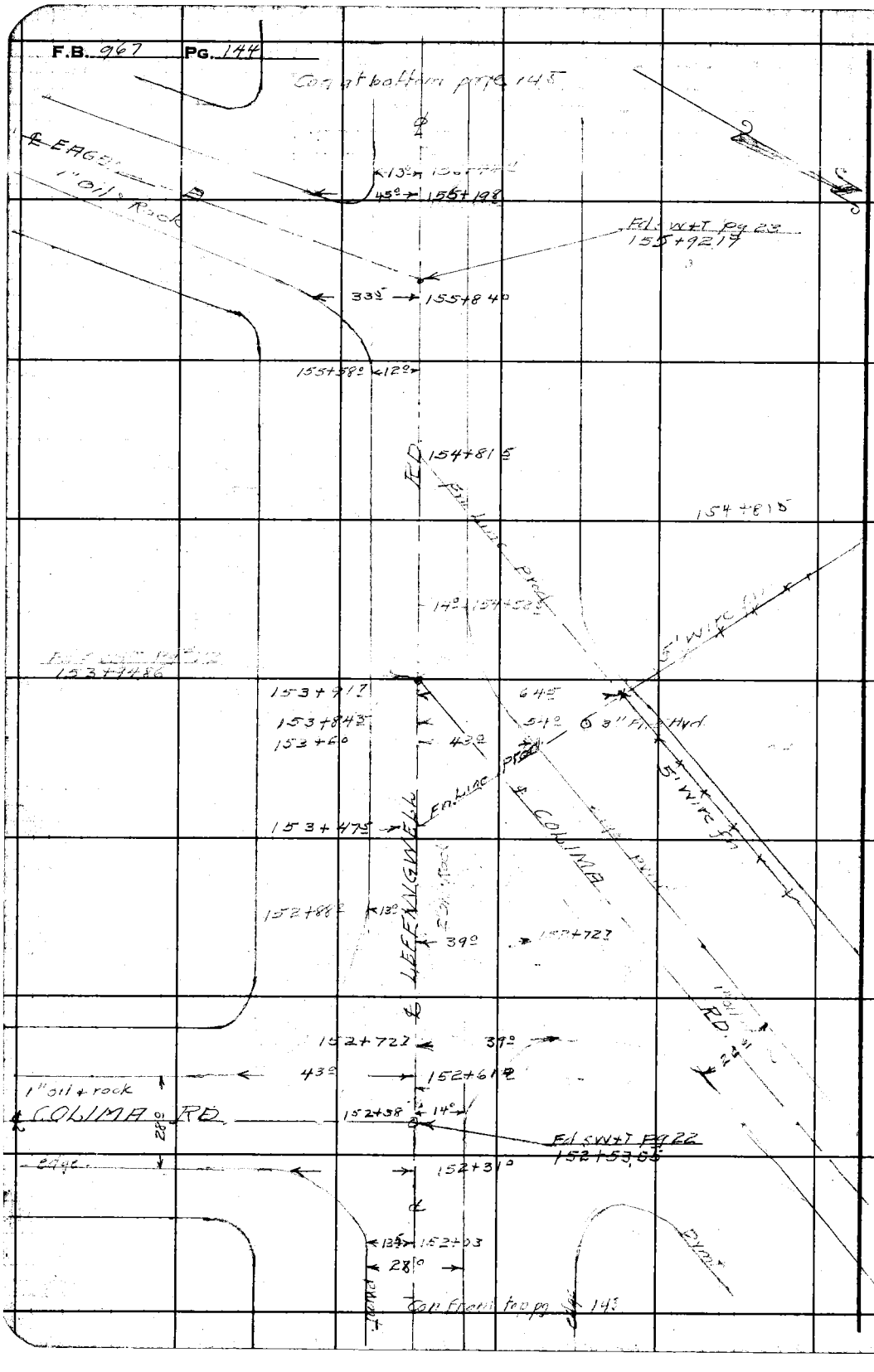

RETURN TO
LOS ANGELES COUNTY SURVEYOR
700 HALL OF RECORDS

Do not extend notes this side of this line.

Note: Any Additions or Changes on This Sheet Must be Made or Circled in Red Ink With Date and Name of Person Making Change.

Notes Ck'd by [illegible]	Survey of LEFFINGWELL RD.	F.B. ____ PG. ____
Map No.	W. O. 8344 Tape No. ____ St'd ____ °F	
Office Work	Surveyed by W.A. Miller	
Checked Drew	Notes W.A.M. R.L.W. Date 3-10-43	
Date [illegible]	Indexed A. C. Johnson	

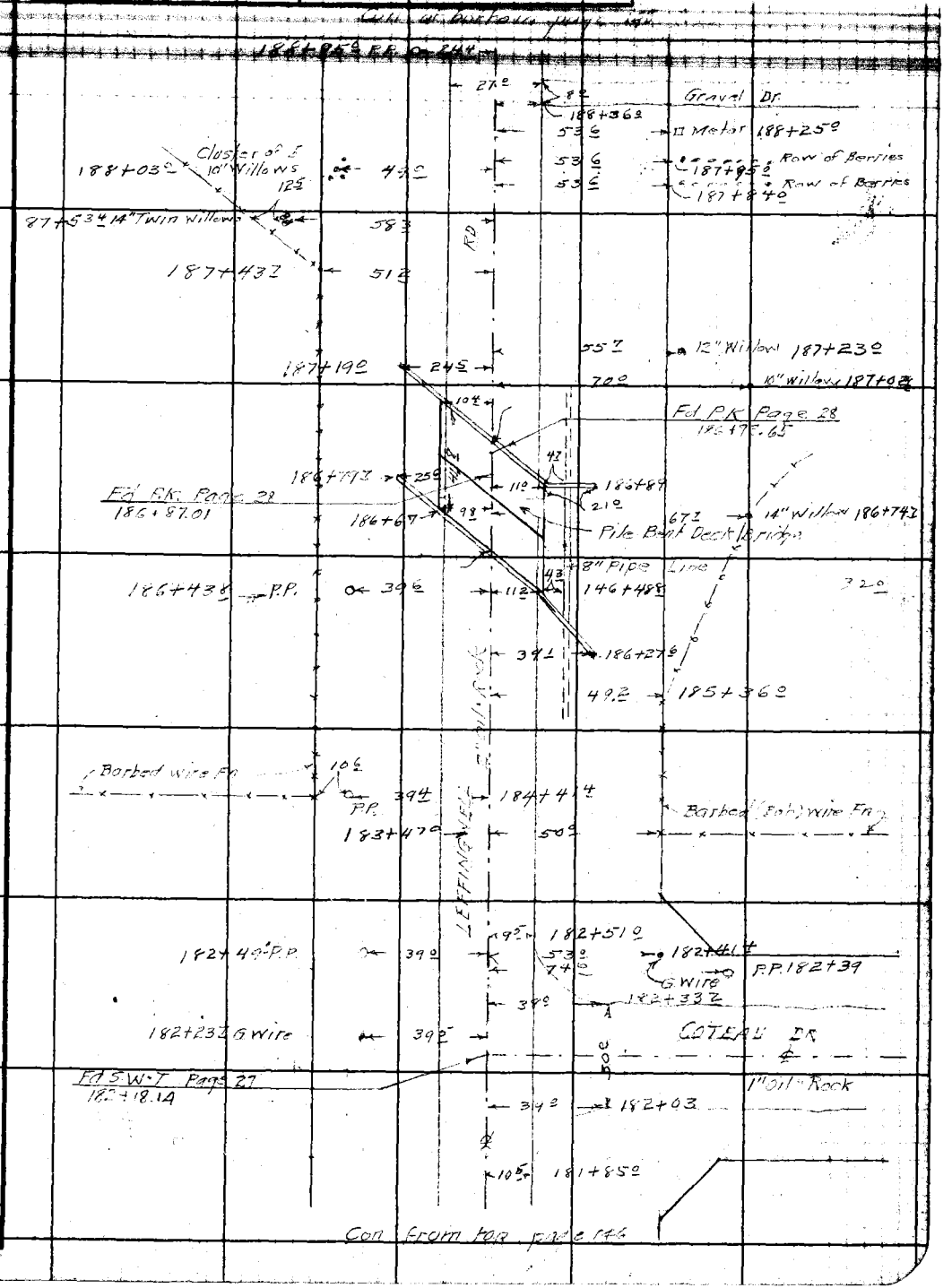

Note: Any Additions or Changes on This Sheet Must be Made or Circled in Red Ink With Date and Name of Person Making Change.

Do not extend notes this side of this line.

RETURN TO
LOS ANGELES COUNTY SURVEYOR
700 HALL OF RECORDS

FORM 247 5M 11-41



RETURN TO
LOS ANGELES COUNTY SURVEYOR
700 HALL OF RECORDS

Do not extend notes this side of this line.

Note: Any Additions or Changes on This Sheet Must be Made or Circled in Red Ink With Date and Name of Person Making Change.

Notes Ck'd by: Drew	Survey of LEFFINGWELL RD
Map No.	W. O. 8354 Tape No. St'd °F
Office Work	Surveyed by W.A. [illegible]
Checked Drew	Notes W.A.M. FLW Date 3-9-43
Date	Indexed [illegible]

F.B. [illegible] PG. [illegible]

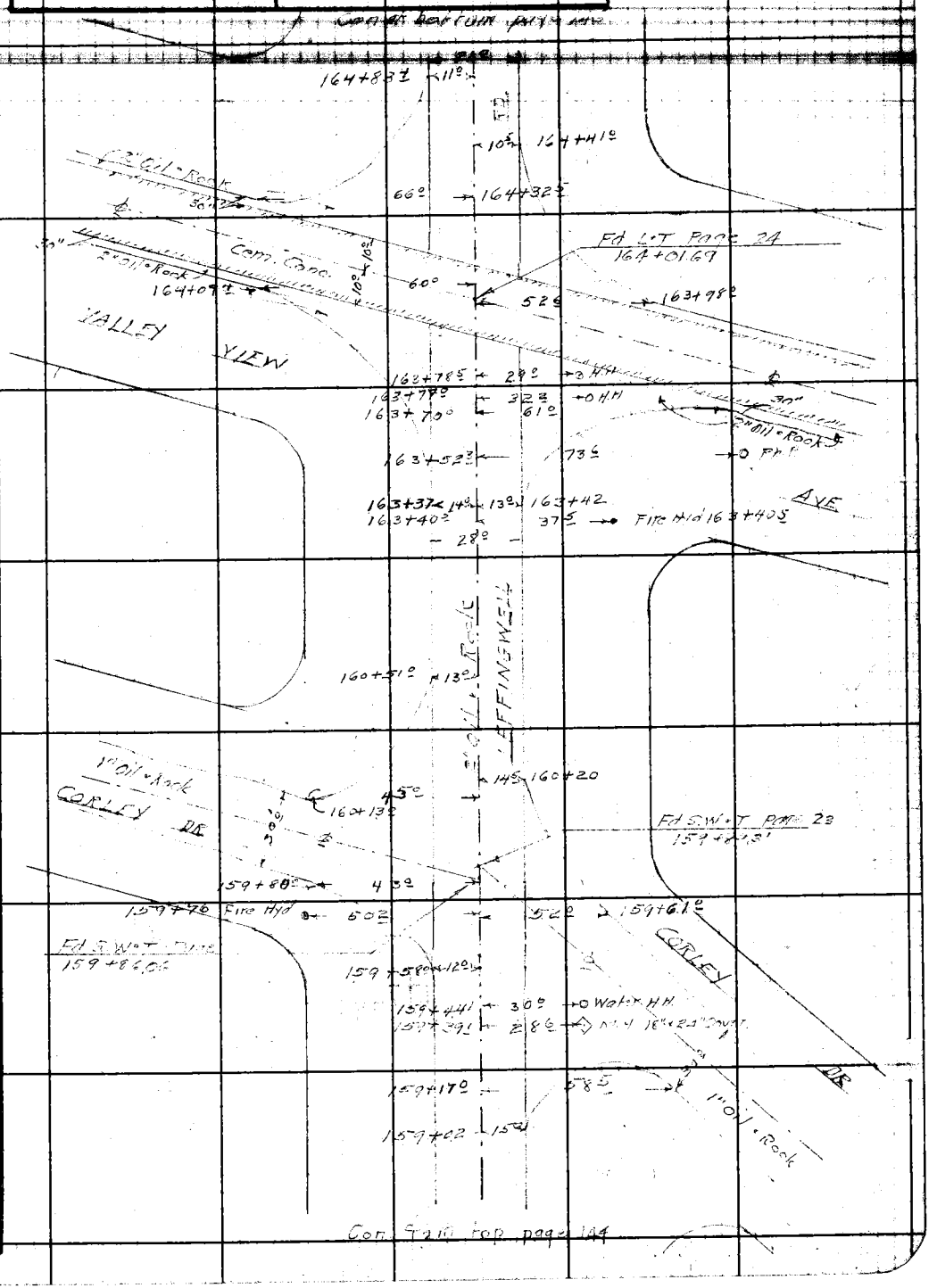

Note: Any Additions or Changes on This Sheet Must be Made or Circled in Red Ink With Date and Name of Person Making Change.

Do not extend notes this side of this line.

RETURN TO
LOS ANGELES COUNTY SURVEYOR
700 HALL OF RECORDS

FORM 247 5M 11-41

Con. [illegible] top page 144

F.B. 967 PG. 146

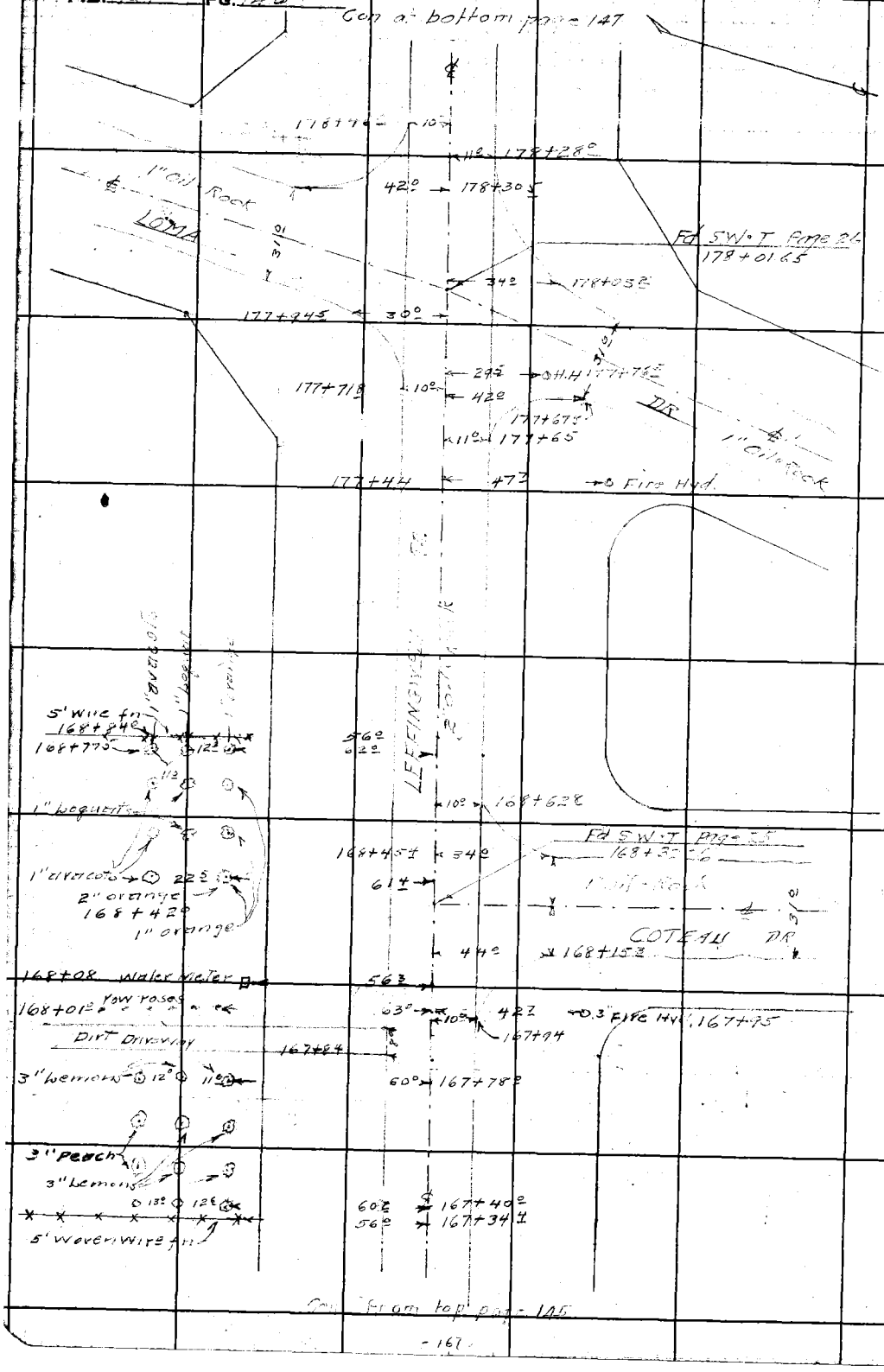

RETURN TO
LOS ANGELES COUNTY SURVEYOR
700 HALL OF RECORDS
Do not extend notes this side of this line.
Note: Any Additions or Changes on This Sheet Must be Made or Circled in Red Ink With Date and Name of Person Making Change.

Notes Ck'd by: Drew
Map No.
Office Work
Checked Drew
Date

Survey of LEFFINGWELL RD
W. O. 8374 Tape No. St'd °F
Surveyed by
Notes Date 8-11-43
Indexed

F.B. PG.

Note: Any Additions or Changes on This Sheet Must be Made or Circled in Red Ink With Date and Name of Person Making Change.

Do not extend notes this side of this line.

RETURN TO
LOS ANGELES COUNTY SURVEYOR
700 HALL OF RECORDS

FORM 247 BM 11-41

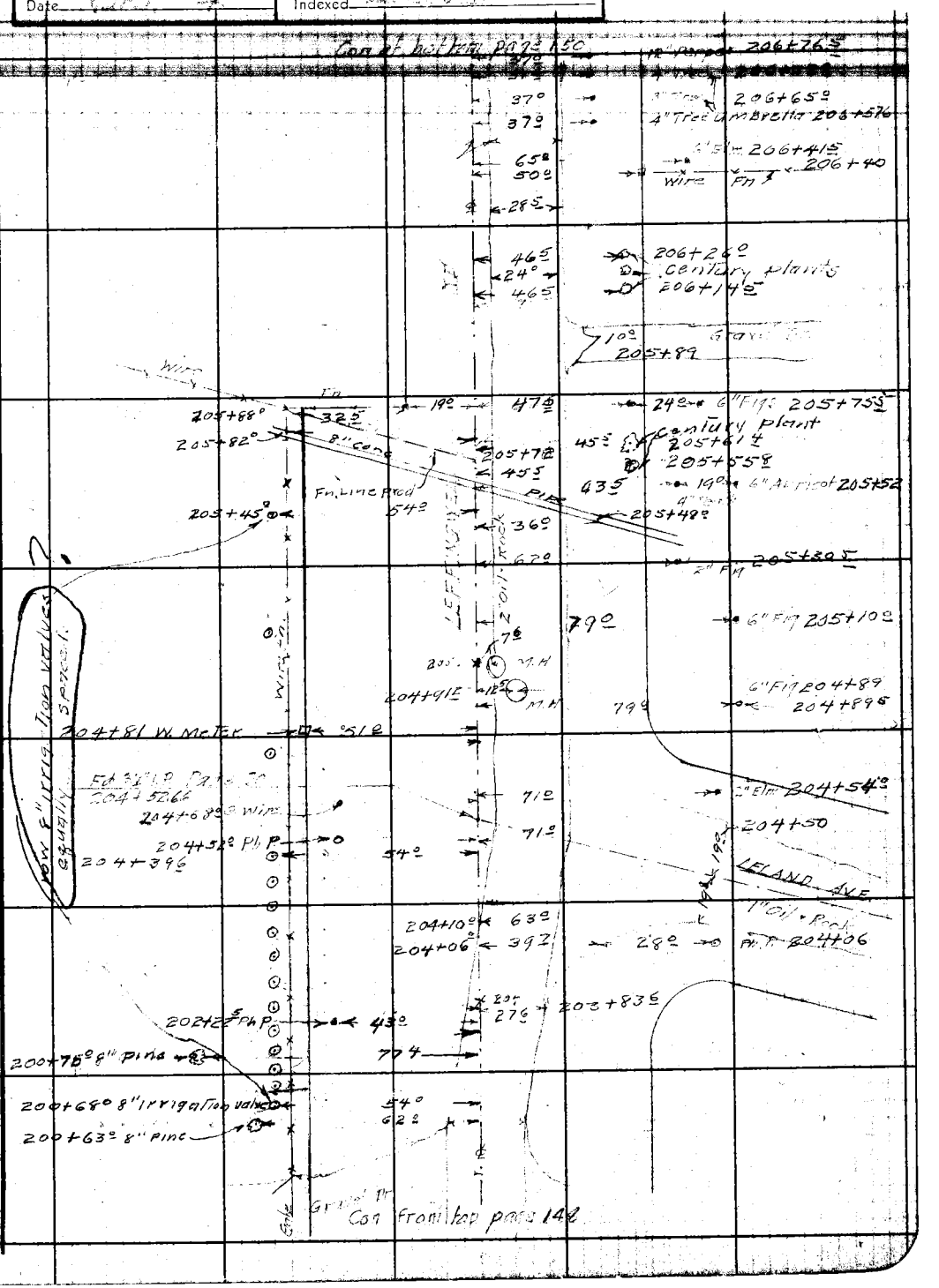

F.B. 967 PG. 150

Con at bottom page 151

1" = 50'

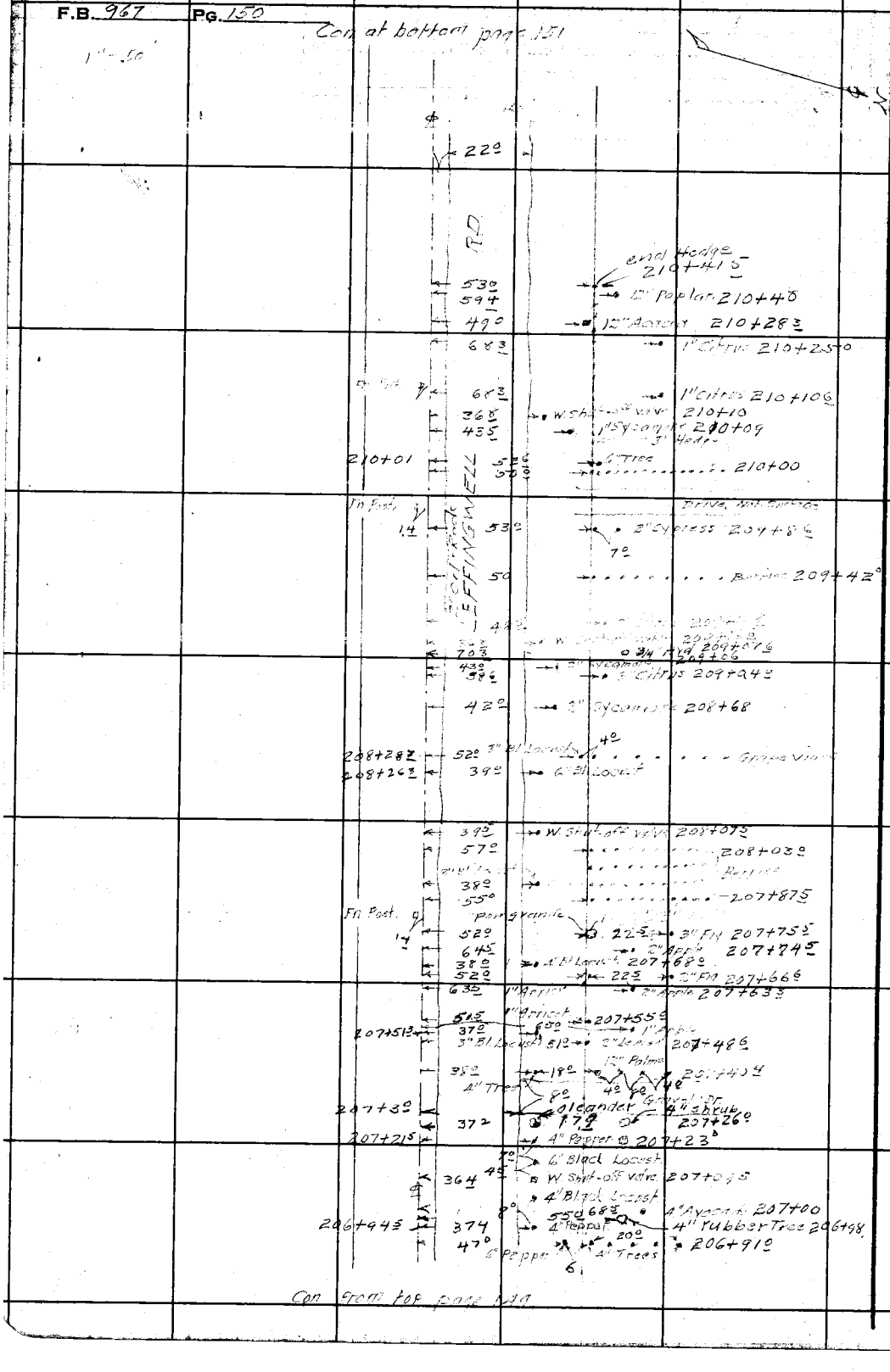

Con from top page 149

RETURN TO
LOS ANGELES COUNTY SURVEYOR
700 HALL OF RECORDS

Do not extend notes this side of this line.

Note: Any Additions or Changes on This Sheet Must be Made or Circled in Red Ink With Date and Name of Person Making Change.

Notes Ck'd by Drew	Survey of LEFFINGWELL [illegible]
Map No.	W. O. 83[illegible] Tape No. St'd °F
Office Work	Surveyed by [illegible]
Checked Drew	Notes WAM [illegible] Date 3-11-45
Date [illegible]	Indexed [illegible]

F.B. [illegible] PG. [illegible]

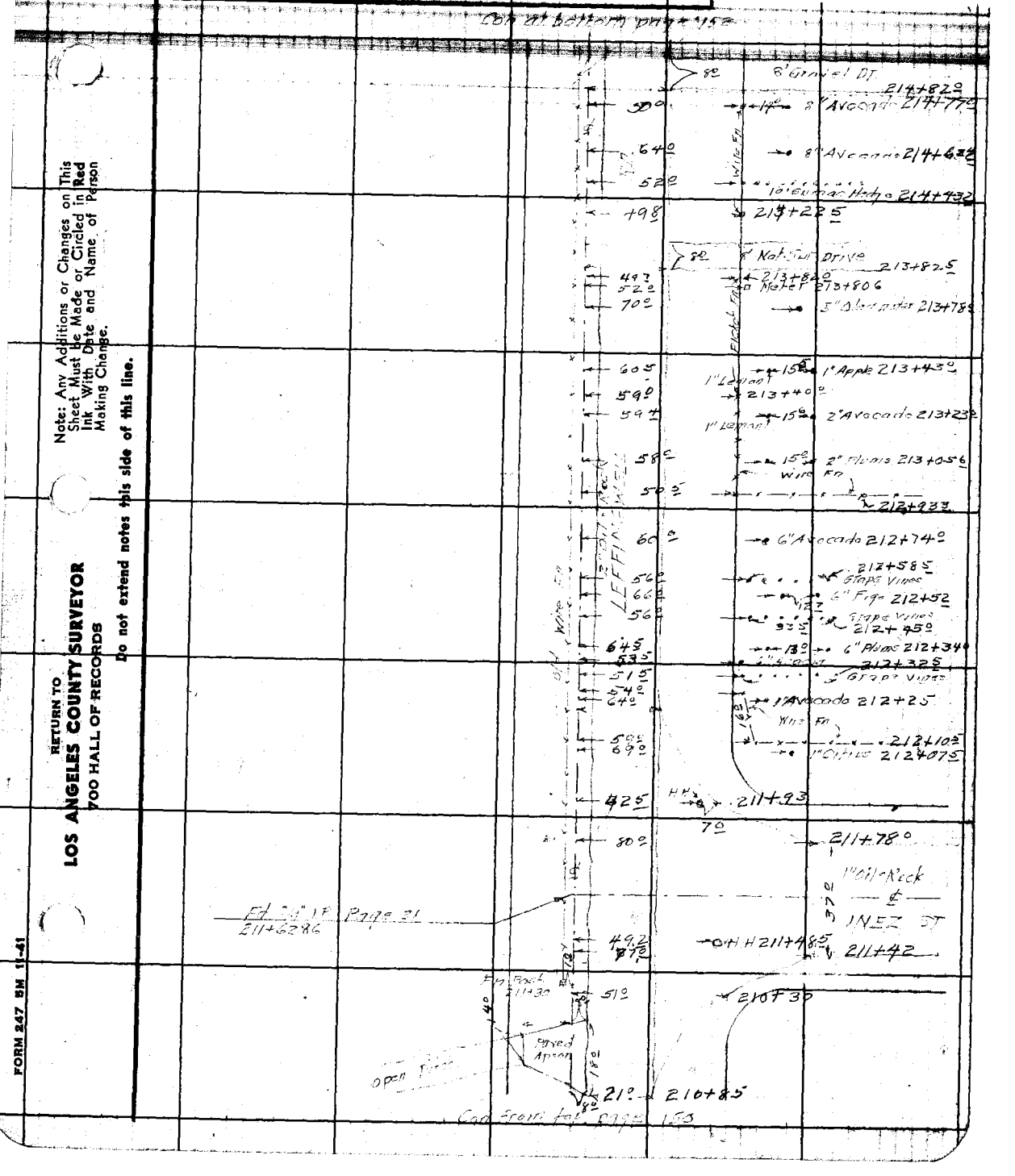

Note: Any Additions or Changes on This Sheet Must be Made or Circled in Red Ink With Date and Name of Person Making Change.

RETURN TO
LOS ANGELES COUNTY SURVEYOR
700 HALL OF RECORDS

Do not extend notes this side of this line.

FORM 247 5M 11-41

F.B. 967 PG. 152



RETURN TO
LOS ANGELES COUNTY SURVEYOR
700 HALL OF RECORDS

Do not extend notes this side of this line.

Note: Any Additions or Changes on This Sheet Must be Made or Circled in Red Ink With Date and Name of Person Making Change.

Notes Ck'd by: Draw	Survey of LEFFINGWELL RD	F.B. ____ PG. ____
Map No. ____	W. O. 83-54 Tape No. ____ St'd ____ °F	
Office Work ____	Surveyed by ____	
Checked Draw	Notes ____ Date 3-12-43	
Date ____	Indexed A. C. Johnson	

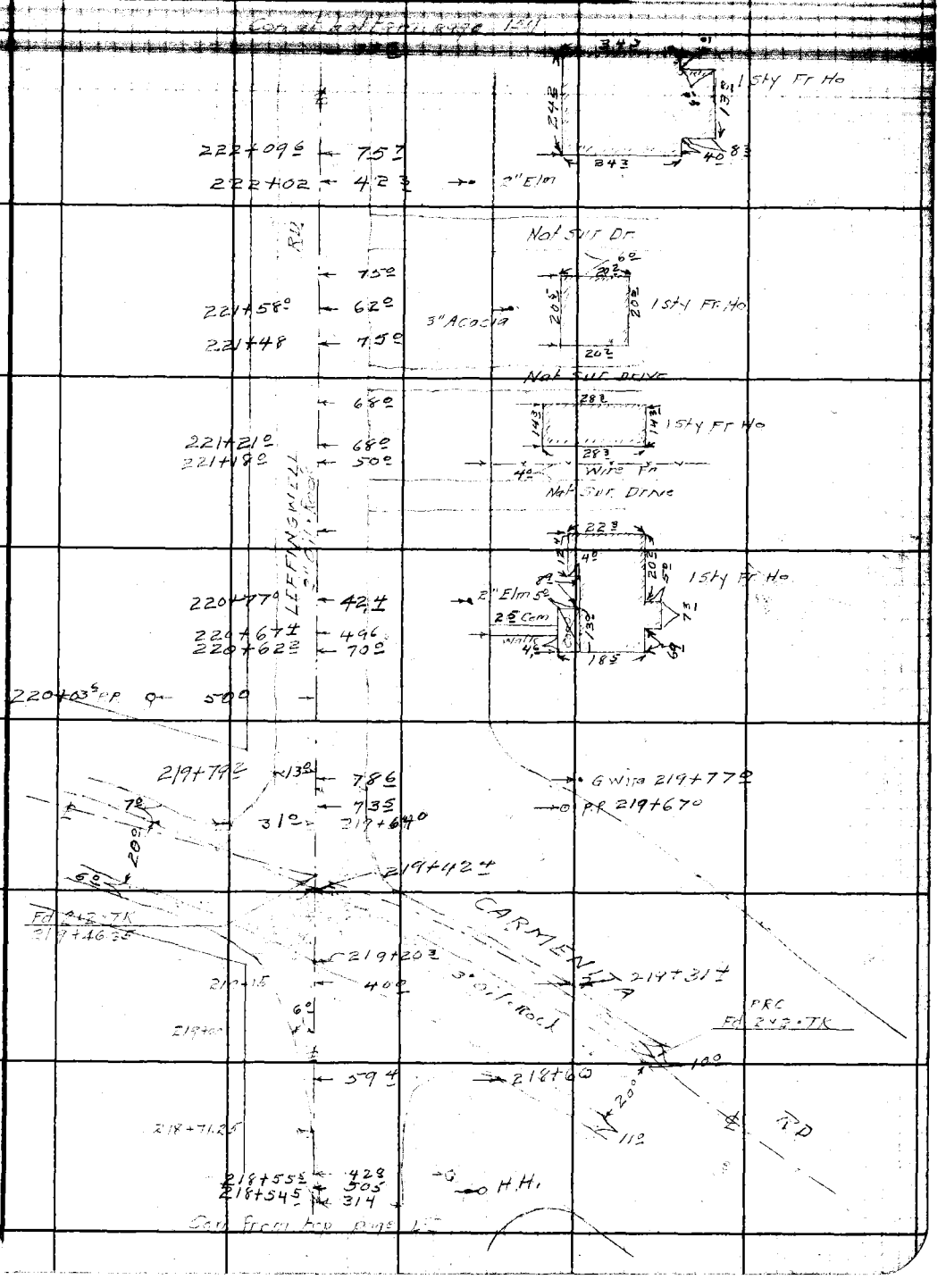

Note: Any Additions or Changes on This Sheet Must be Made or Circled in Red Ink With Date and Name of Person Making Change.

Do not extend notes this side of this line.

RETURN TO
LOS ANGELES COUNTY SURVEYOR
700 HALL OF RECORDS

FORM 247 5M 11-41

F.B. 967 PG. 154



RETURN TO
LOS ANGELES COUNTY SURVEYOR
700 HALL OF RECORDS

Do not extend notes this side of this line.

Note: Any Additions or Changes on This Sheet Must be Made or Circled in Red Ink With Date and Name of Person Making Change.

Notes Ch'd by Drew	Survey of LEFFINGWELL RD
Map No.	W. O. 8354 Tape No. St'd °F
Office Work	Surveyed by WAM
Checked Drew	Notes WAM RLW Date 2-13-43
Date	Indexed A. C. John

F.B. PG. 155



Note: Any Additions or Changes on This Sheet Must be Made or Circled in Red Ink With Date and Name of Person Making Change.

Do not extend notes this side of this line.

RETURN TO
LOS ANGELES COUNTY SURVEYOR
700 HALL OF RECORDS

FORM 247 5M 11-41

F.B. 967 Pg. 156

Con at bottom page 157.



Con from top page 155

RETURN TO
LOS ANGELES COUNTY SURVEYOR
700 HALL OF RECORDS
Do not extend notes this side of this line.

Note: Any Additions or Changes on This Sheet Must be Made or Circled in Red Ink With Date and Name of Person Making Change.

Notes Ck'd by Drew	Survey of LEFFINGWELL RD
Map No.	W. O. 8354 Tape No. St'd °F
Office Work	Surveyed by W.A. Miller
Checked Drew	Notes W.A.M. SLW Date 12-15-43
Date	Indexed A. C. Johnson

F.B. 9[illegible] PG. 1[illegible]

Con at bottom page 158

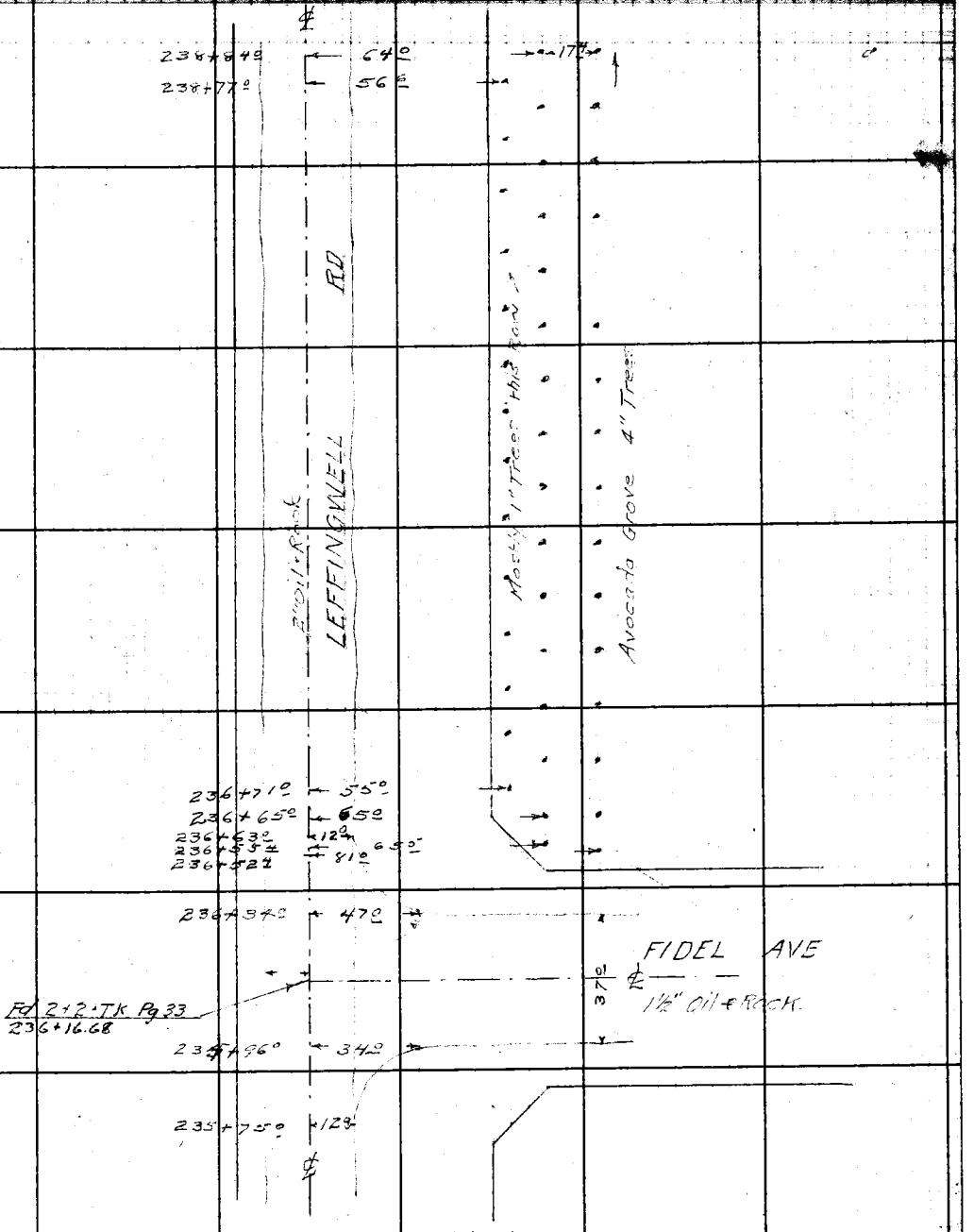

Con from top page 156

Note: Any Additions or Changes on This Sheet Must be Made or Circled in Red Ink With Date and Name of Person Making Change.

Do not extend notes this side of this line.

RETURN TO
LOS ANGELES COUNTY SURVEYOR
700 HALL OF RECORDS

FORM 247 5M 11-41

F.B. 967 PG. 158

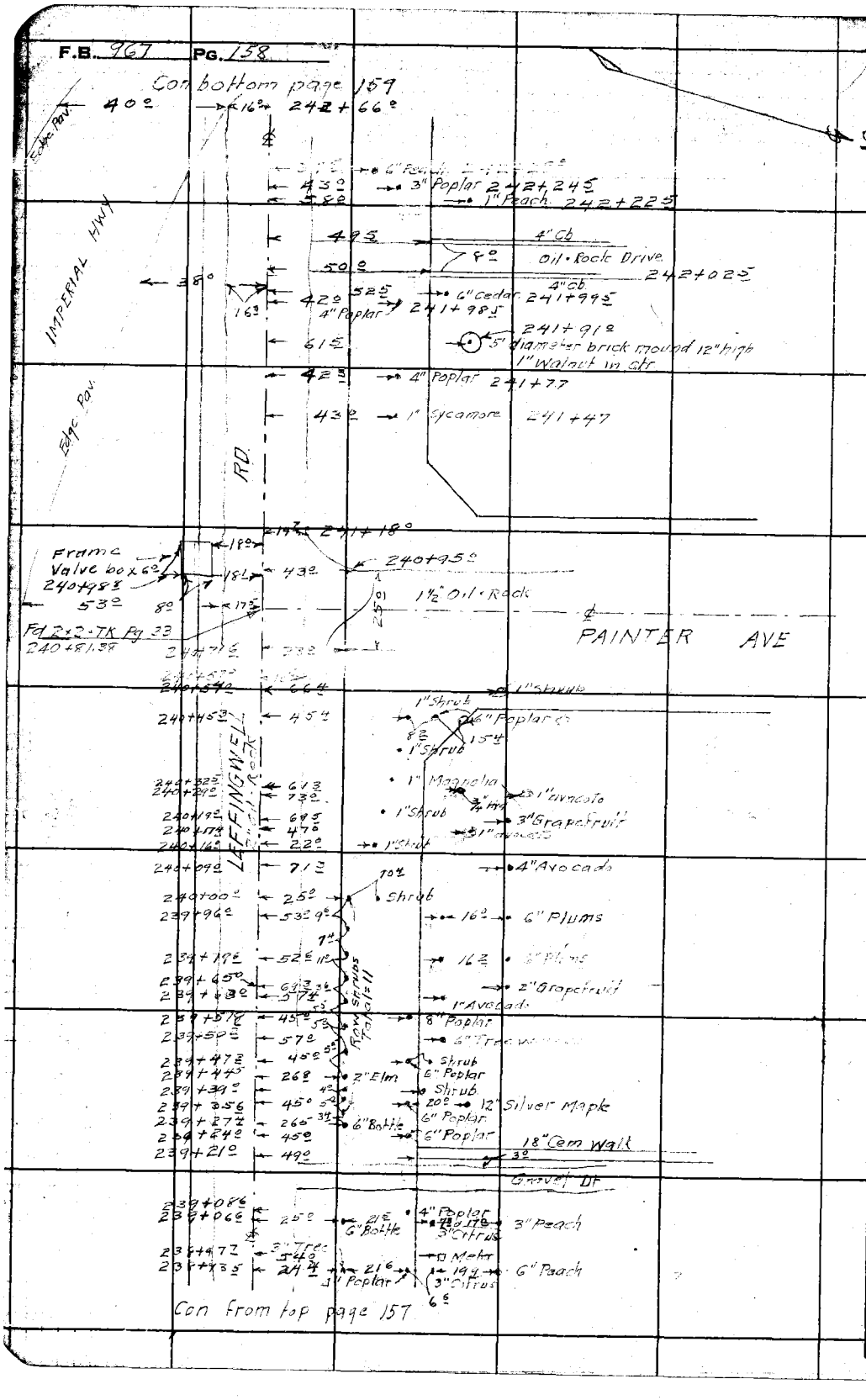

RETURN TO
LOS ANGELES COUNTY SURVEYOR
700 HALL OF RECORDS

Do not extend notes this side of this line.

Note: Any Additions or Changes on This Sheet Must be Made or Circled in Red Ink With Date and Name of Person Making Change.

Notes Ck'd by Drew	Survey of LEFFINGWELL RD
Map No.	W. O. 8354 Tape No. Std °F
Office Work	Surveyed by W A Miller
Checked Drew	Notes W A M R L W Date 4-6-43
Date	Indexed A. C. Johnson

F.B. 947 PG. 159

Con at bottom page 158

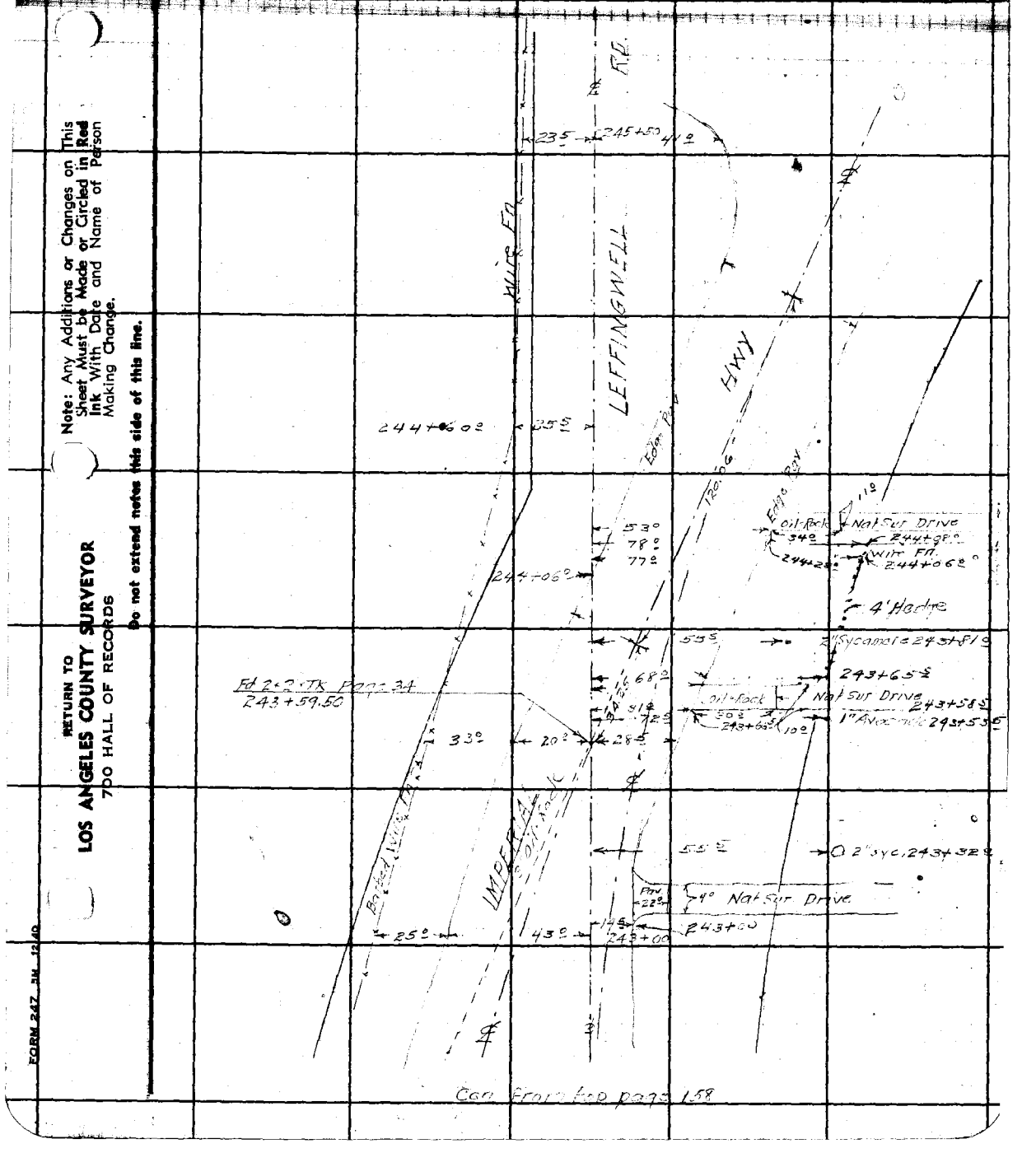

Con from top page 158

Note: Any Additions or Changes on This Sheet Must be Made or Circled in Red Ink With Date and Name of Person Making Change.

Do not extend notes this side of this line.

RETURN TO
LOS ANGELES COUNTY SURVEYOR
700 HALL OF RECORDS

FORM 247 3M 12-40

F.B. 967 PG. 160

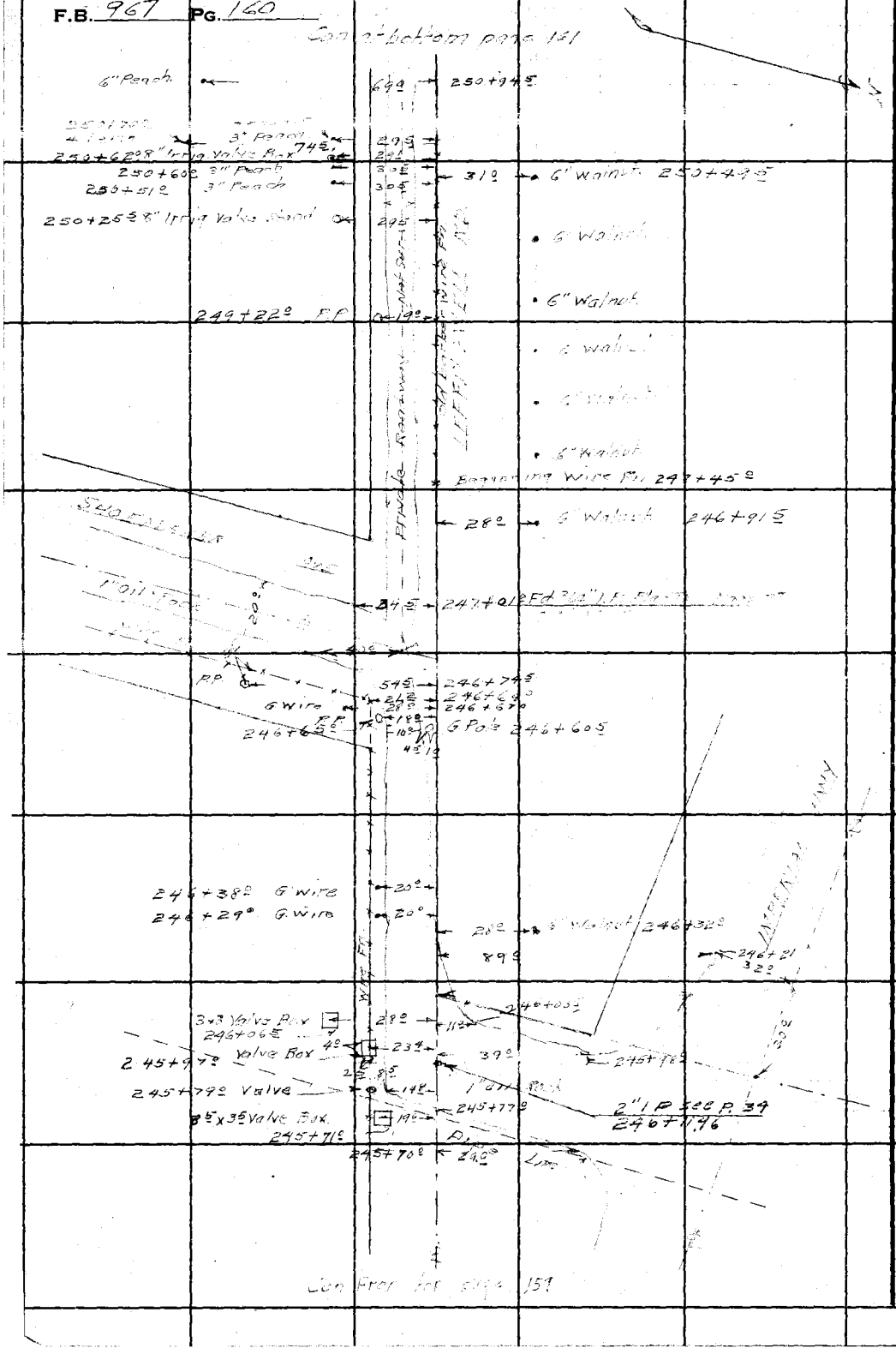

RETURN TO
LOS ANGELES COUNTY SURVEYOR
700 HALL OF RECORDS

Do not extend notes this side of this line.

Note: Any Additions or Changes on This Sheet Must be Made or Circled in **Red Ink** With Date and Name of Person Making Change.

Notes Ck'd by Drew	Survey of LEFFINGWELL RD
Map No.	W. O. 8354 Tape No. Std °F
Office Work	Surveyed by W A Miller
Checked Drew	Notes W A M RIW Date 4-6-43
Date	Indexed A. C. Johnson

F.B. PG.

Note: Any Additions or Changes on This Sheet Must be Made or Circled in Red Ink With Date and Name of Person Making Change.

Do not extend notes this side of this line.

RETURN TO
LOS ANGELES COUNTY SURVEYOR
700 HALL OF RECORDS



Con from top page 160

FORM 247 5M 12-40

F.B. 967 PG. 162

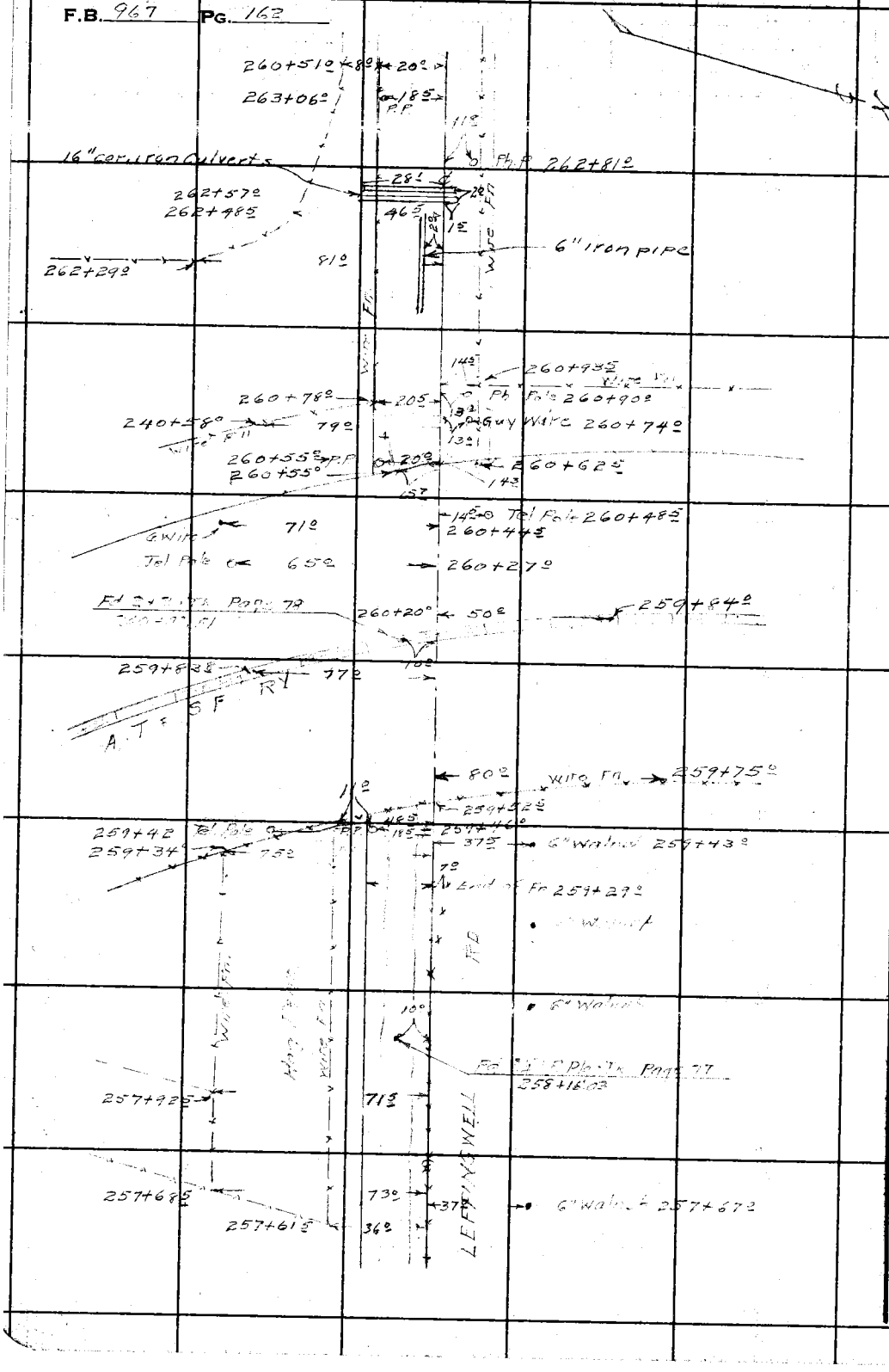

RETURN TO
LOS ANGELES COUNTY SURVEYOR
700 HALL OF RECORDS

Do not extend notes this side of this line.

Note: Any Additions or Changes on This Sheet Must be Made or Circled in **Red Ink** With Date and Name of Person Making Change.

Notes Ck'd by Drew	Survey of LEFFINGWELL RD
Map No.	W. O. 8354 Tape No. Std °F
Office Work	Surveyed by WAM
Checked Drew	Notes WAM Date 4-7-43
Date	Indexed C. Jahr

F.B. 962 PG. 163

Con at bottom page 164

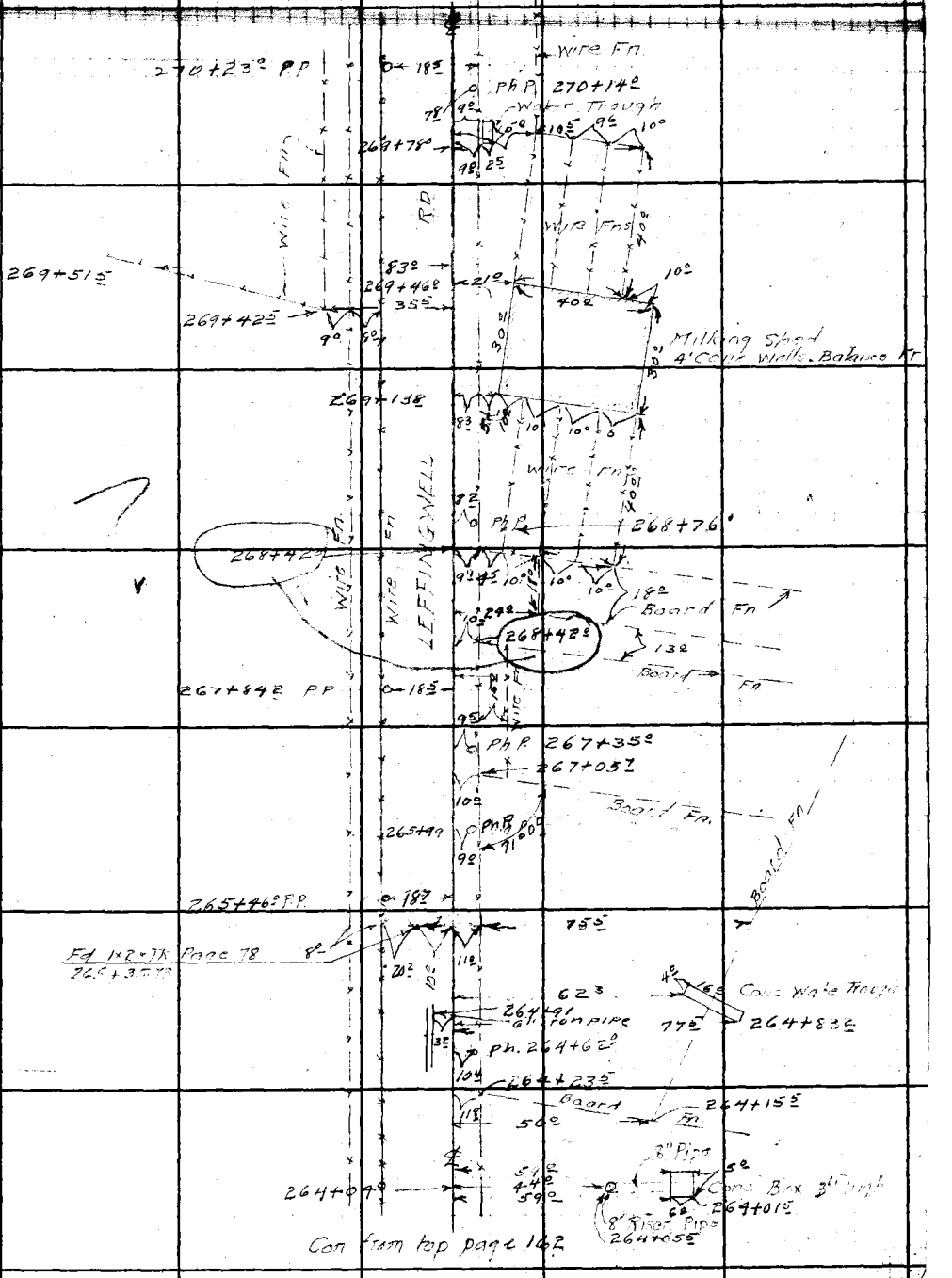

Con from top page 162

Note: Any Additions or Changes on This Sheet Must be Made or Circled in Red Ink With Date and Name of Person Making Change.

Do not extend notes this side of this line.

RETURN TO
LOS ANGELES COUNTY SURVEYOR
700 HALL OF RECORDS

FORM 247 3M 12-40

F.B. 967 PG. 164

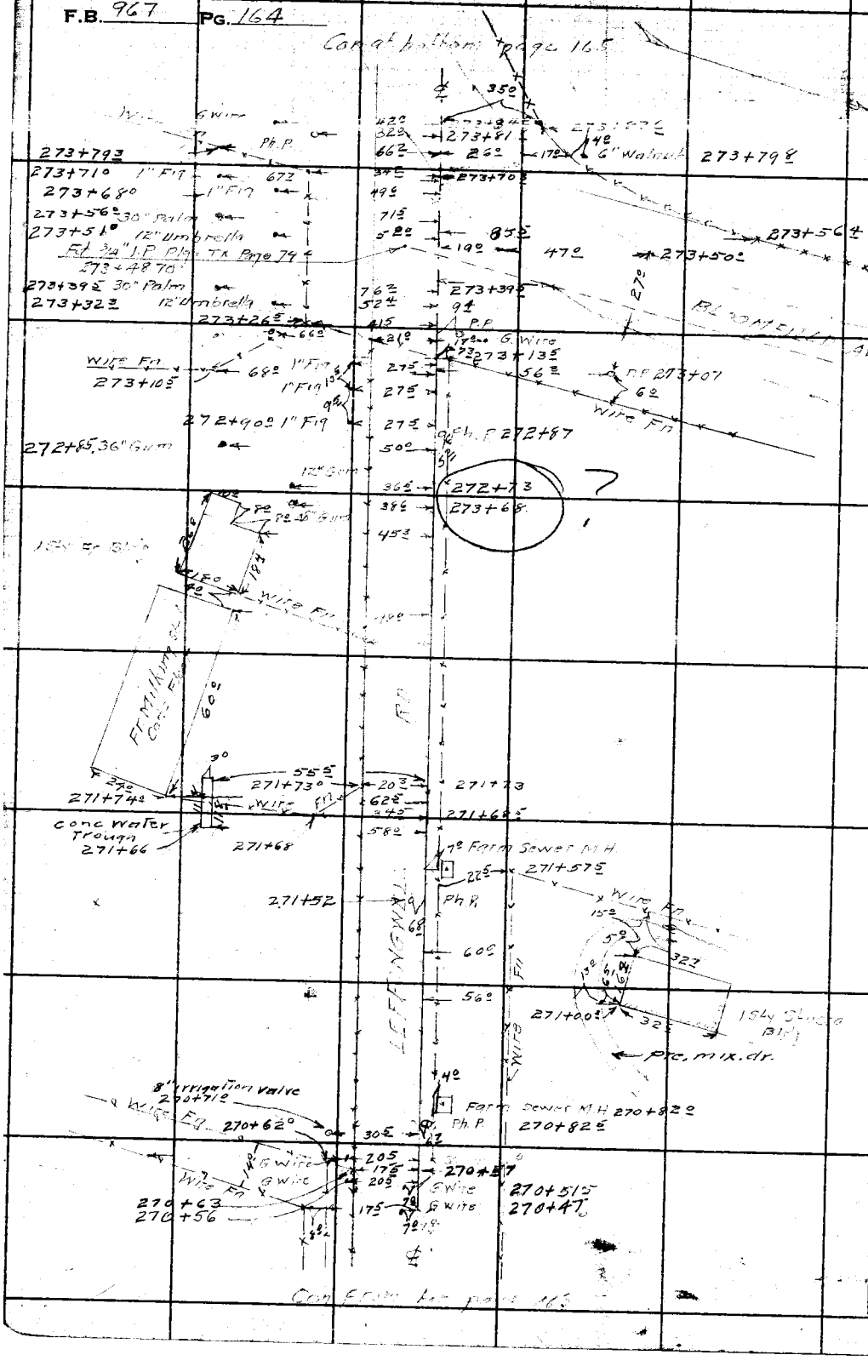

RETURN TO
LOS ANGELES COUNTY SURVEYOR
700 HALL OF RECORDS

Do not extend notes this side of this line.

Note: Any Additions or Changes on This Sheet Must be Made or Circled in **Red Ink** With Date and Name of Person Making Change.

Notes Ck'd by: Drew	Survey of: LEFFINGWELL RD
Map No.	W. O. 2351 Tape No. Std °F
Office Work	Surveyed by
Checked: Drew	Notes: [illegible] Date: 4-8-43
Date: [illegible]	Indexed: A. C. Tol

F.B. [illegible] PG. 165

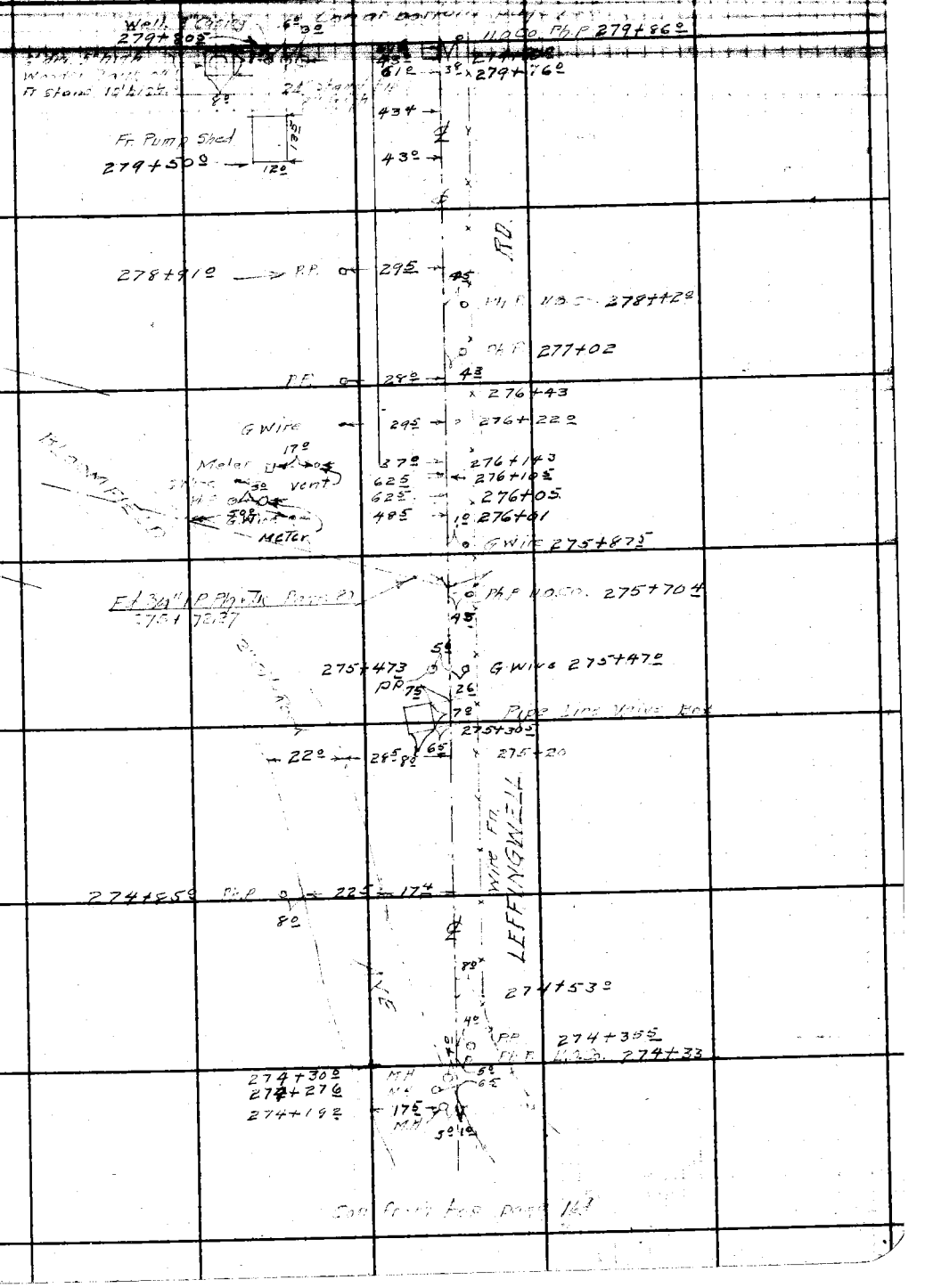

Note: Any Additions or Changes on This Sheet Must be Made or Circled in Red Ink With Date and Name of Person Making Change.

Do not extend notes this side of this line.

RETURN TO
LOS ANGELES COUNTY SURVEYOR
700 HALL OF RECORDS

FORM 247 5M 12-40

F.B. 967 PG. 166

Con at bottom page 167.

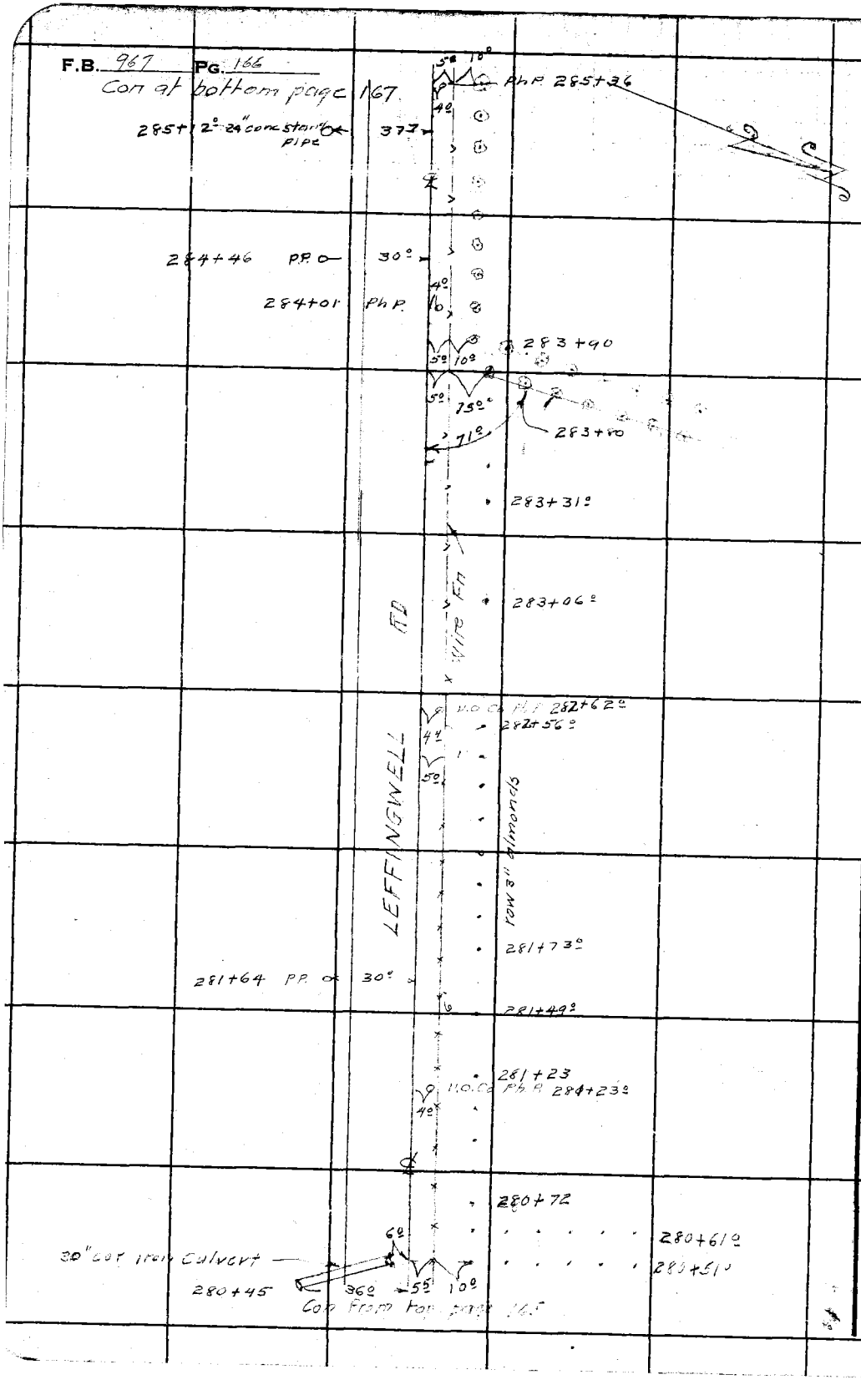

RETURN TO
LOS ANGELES COUNTY SURVEYOR
700 HALL OF RECORDS

Do not extend notes this side of this line.

Note: Any Additions or Changes on This Sheet Must Be Made or Circled in **Red Ink** With Date and Name of Person Making Change.

Notes Ck'd by Drew	Survey of Leffingwell Rd
Map No.	W. O. 8354 Tape No. Std °F
Office Work	Surveyed by [illegible]
Checked Drew	Notes [illegible] Date 4-[illegible]-43
Date	Indexed [illegible]

F.B. 760 PG. 167

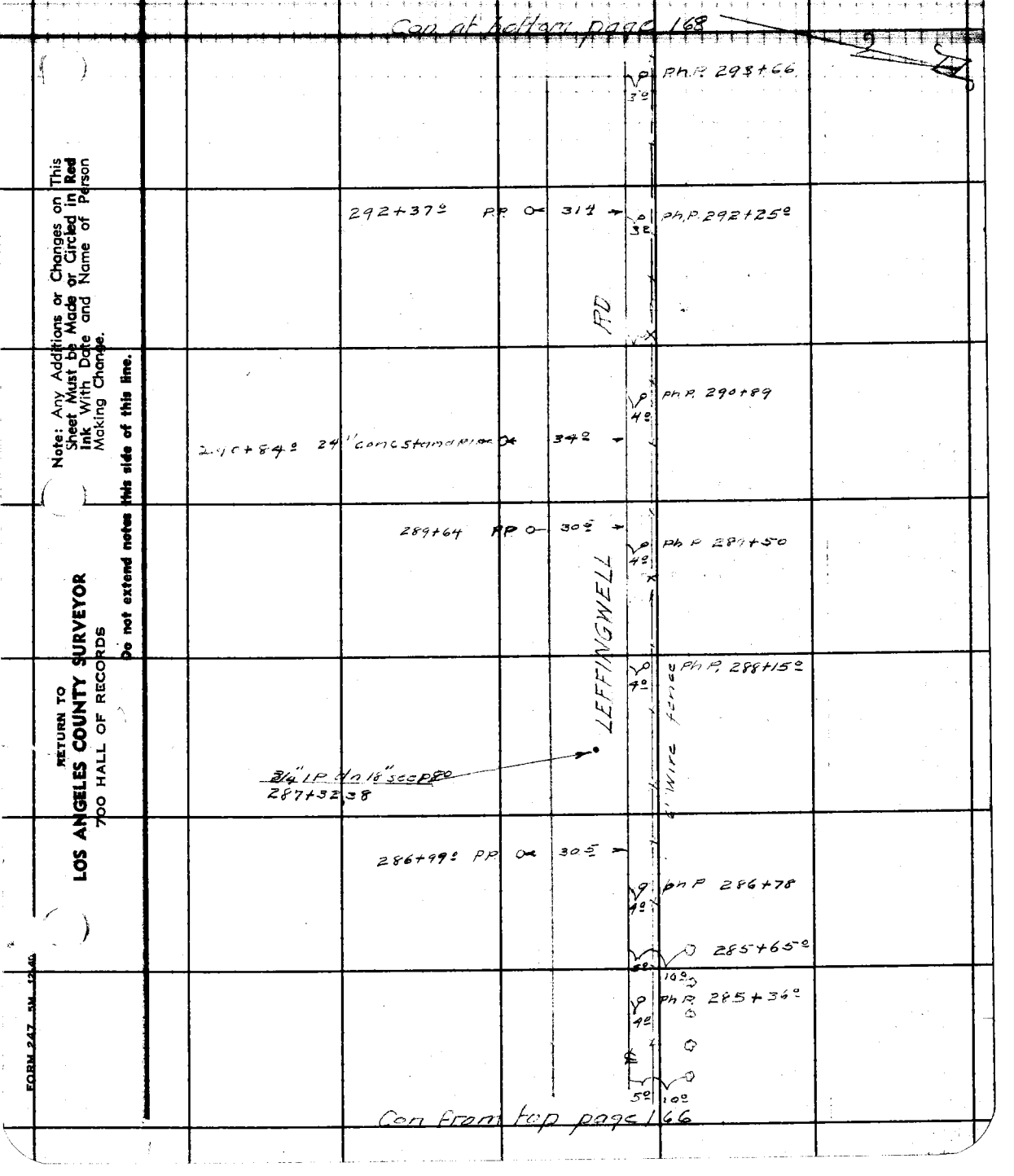

Note: Any Additions or Changes on This Sheet Must be Made or Circled in Red Ink With Date and Name of Person Making Change.

Do not extend notes this side of this line.

RETURN TO
LOS ANGELES COUNTY SURVEYOR
700 HALL OF RECORDS

FORM 247 5M 12-40

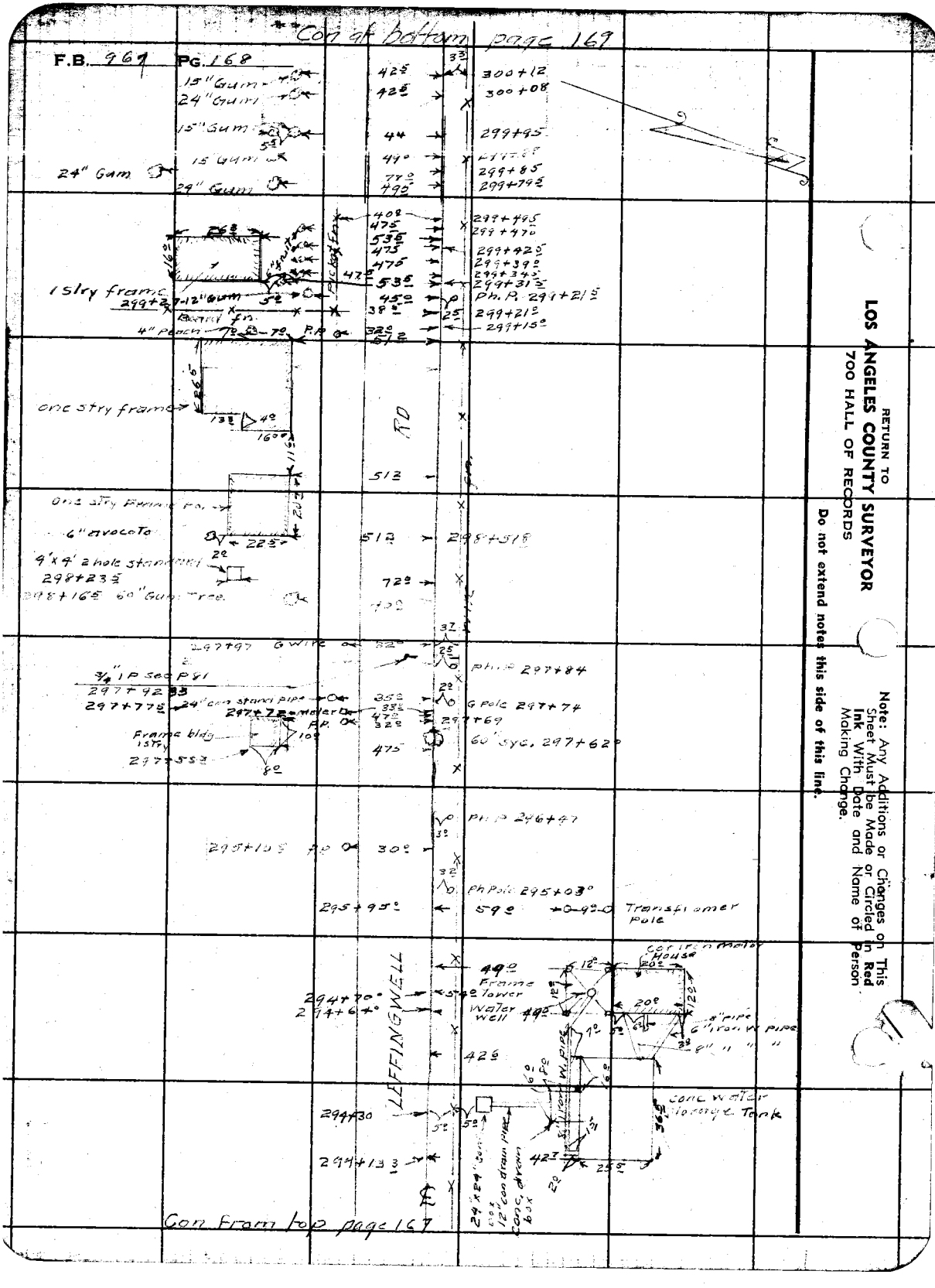

RETURN TO
LOS ANGELES COUNTY SURVEYOR
700 HALL OF RECORDS

Do not extend notes this side of this line.

Note: Any Additions or Changes on This Sheet Must be Made or Circled in **Red Ink** With Date and Name of Person Making Change.

Notes Ck'd by Drew	Survey of Leffingwell Rd
Map No.	W. O. 2334 Tape No. Std °F
Office Work	Surveyed by W.A. Miller
Checked Drew	Notes NAM 12 LW Date 4-18-43
Date	Indexed

F.B. 797 PG. 167

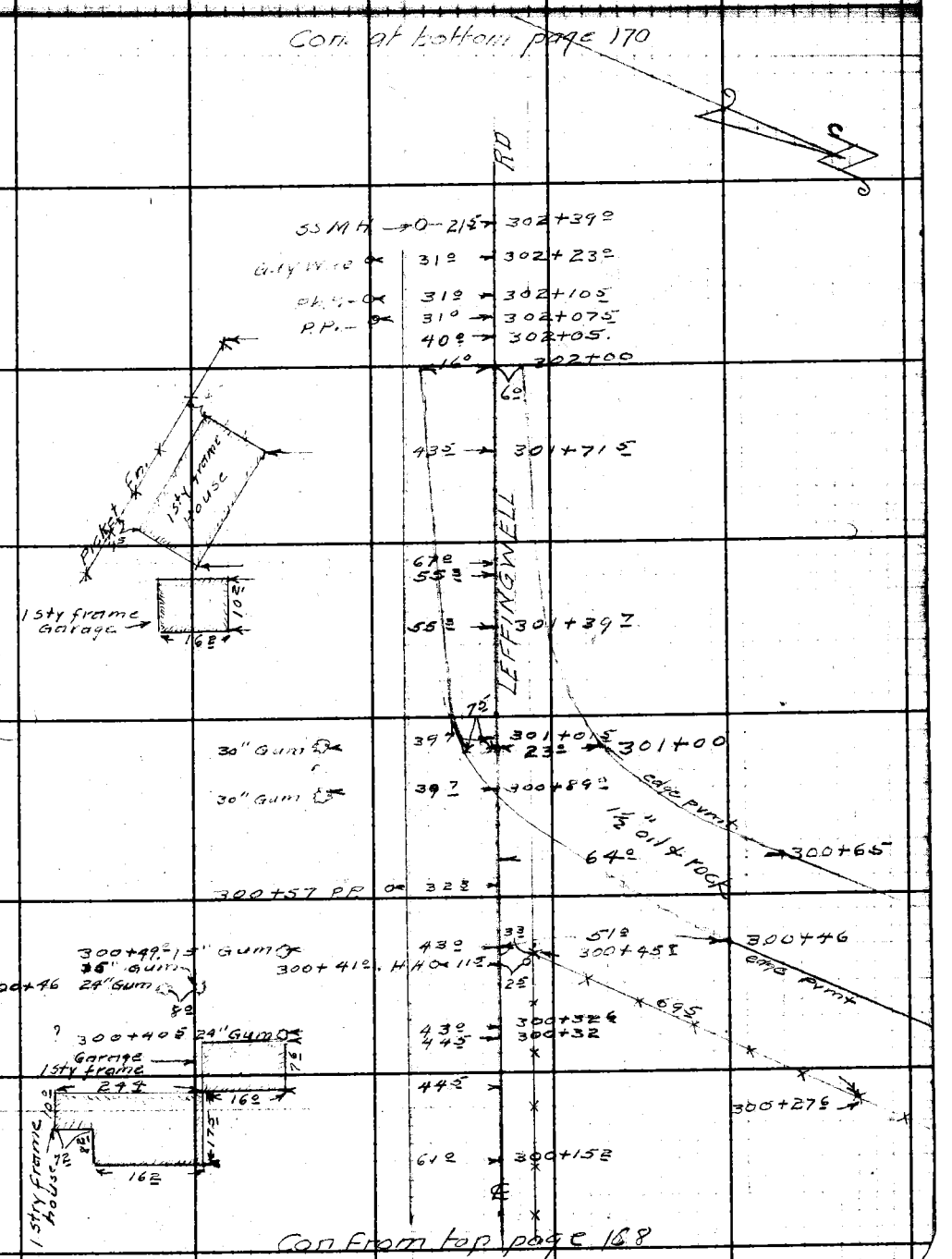

Note: Any Additions or Changes on This Sheet Must be Made or Circled in Red Ink With Date and Name of Person Making Change.

Do not extend notes this side of this line.

RETURN TO
LOS ANGELES COUNTY SURVEYOR
700 HALL OF RECORDS

FORM 247 5M 12-40

F.B. 967 PG. 170

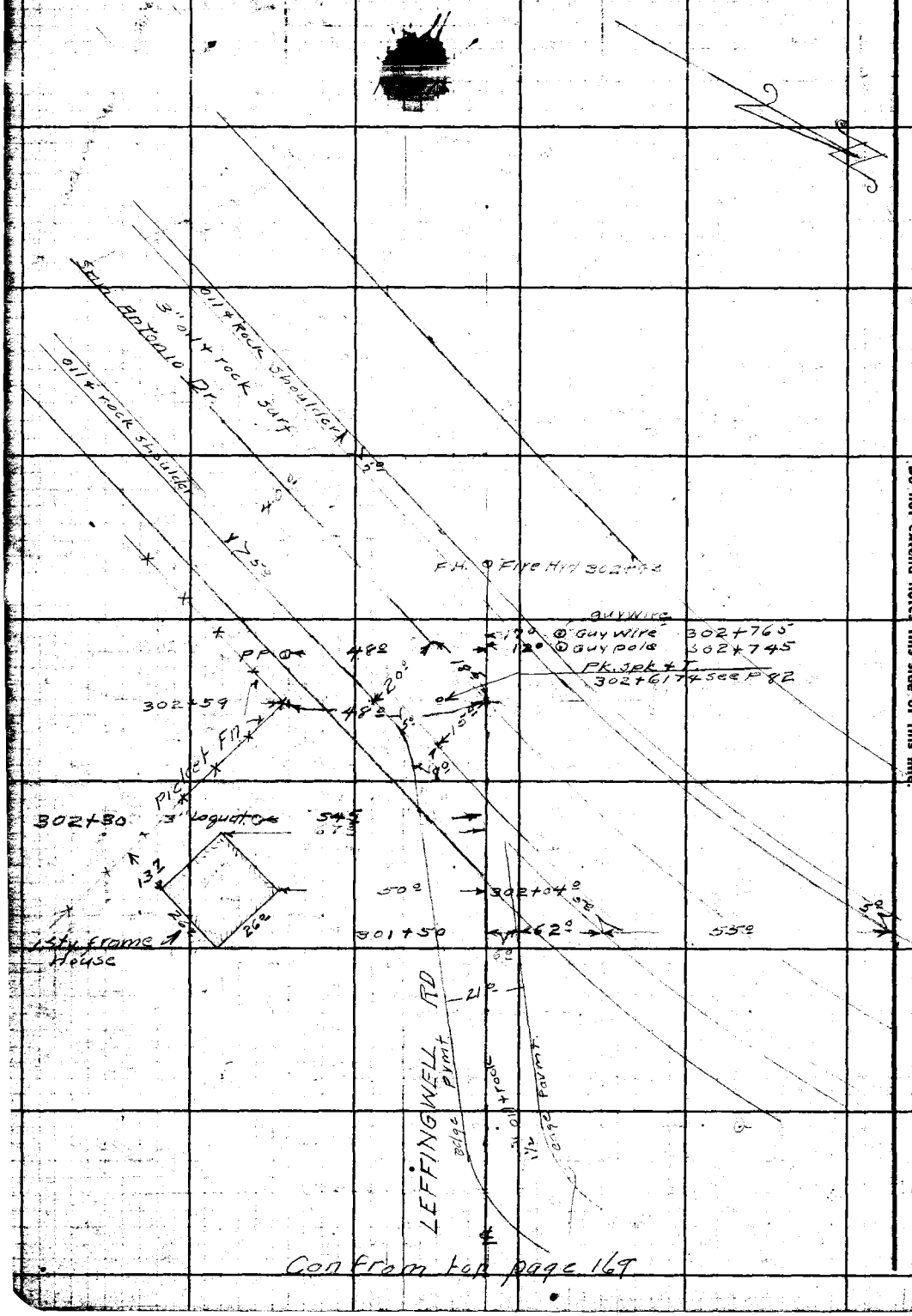

Con from top page 169

RETURN TO
LOS ANGELES COUNTY SURVEYOR
700 HALL OF RECORDS

Do not extend notes this side of this line.

Note: Any Additions or Changes on This Sheet Must Be Made or Circled in Red Ink With Date and Name of Person Making Change.

F.B. 967-17

FQ-407

SURVEY OF Leffingwell Ear

INDEX

PAGE 1

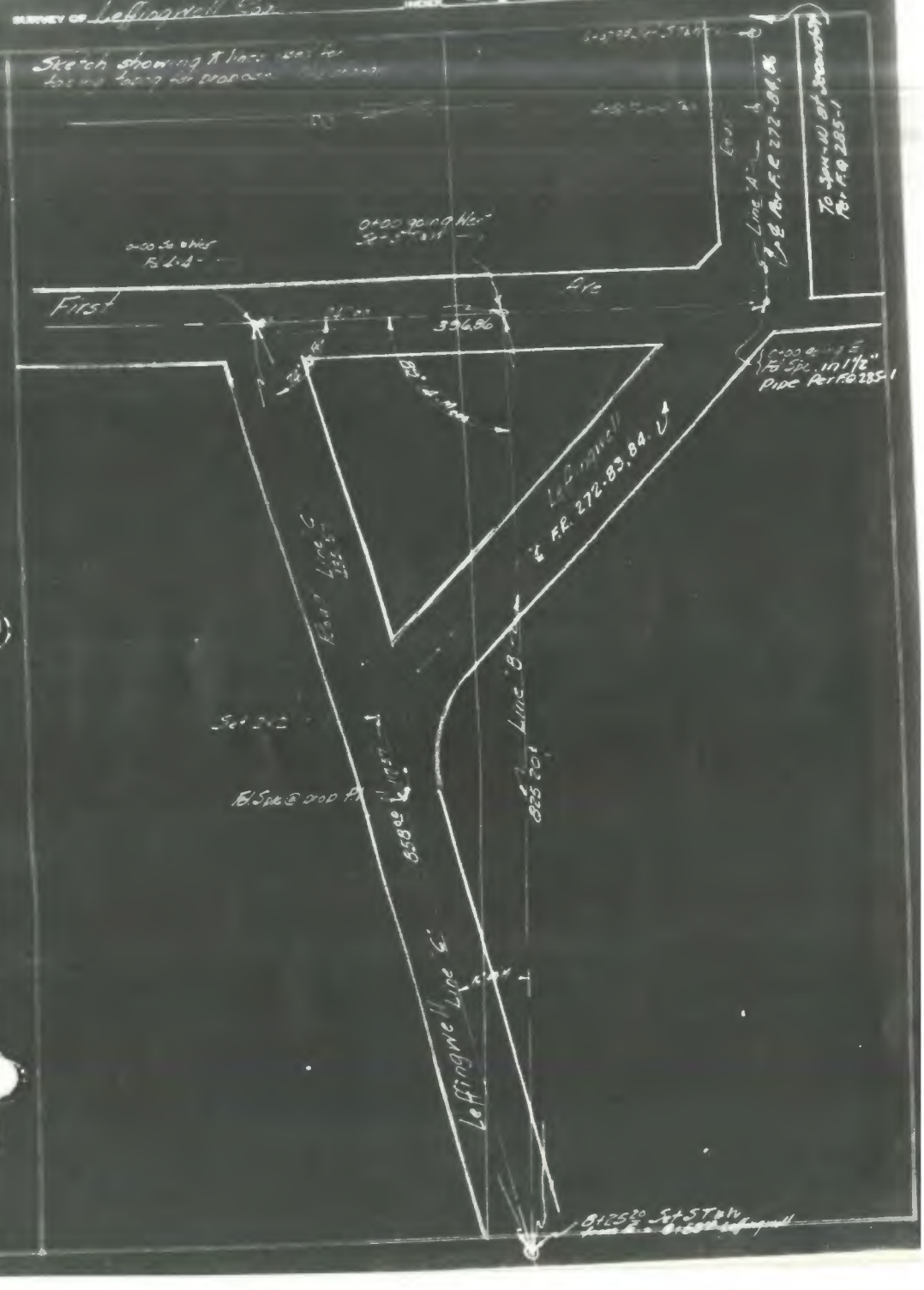

LOS ANGELES COUNTY ROAD DEPARTMENT
1100 HALL OF RECORDS
LOS ANGELES

SURVEY BY Allen DATE 10-27-42

F.B. 967-172

SURVEY OF [illegible] INDEX FQ-407 PAGE [illegible]

Topography - [illegible]

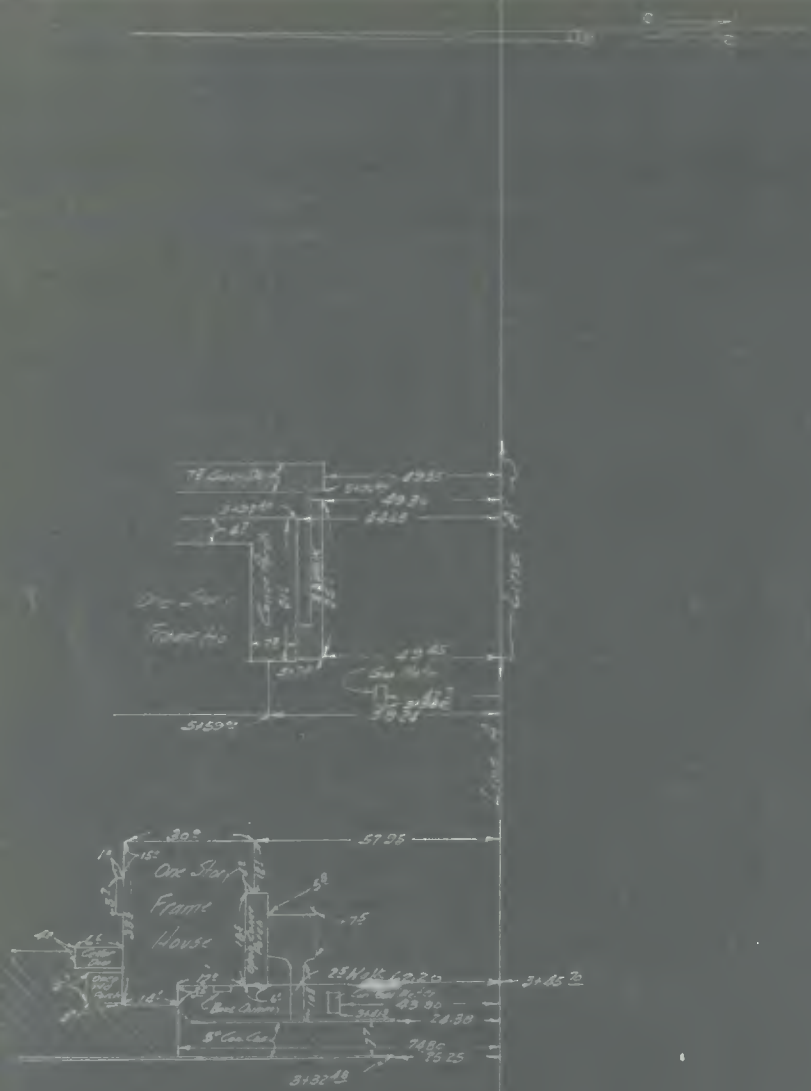

LOS ANGELES COUNTY ROAD DEPARTMENT
1106 HALL OF RECORDS
LOS ANGELES

SURVEY BY Allen DATE 10-22-42

R. D. 141-B

F.B. 967-173

SURVEY OF Lefkoshe's Road INDEX FQ-407 PAGE 3

Topographic Bldg

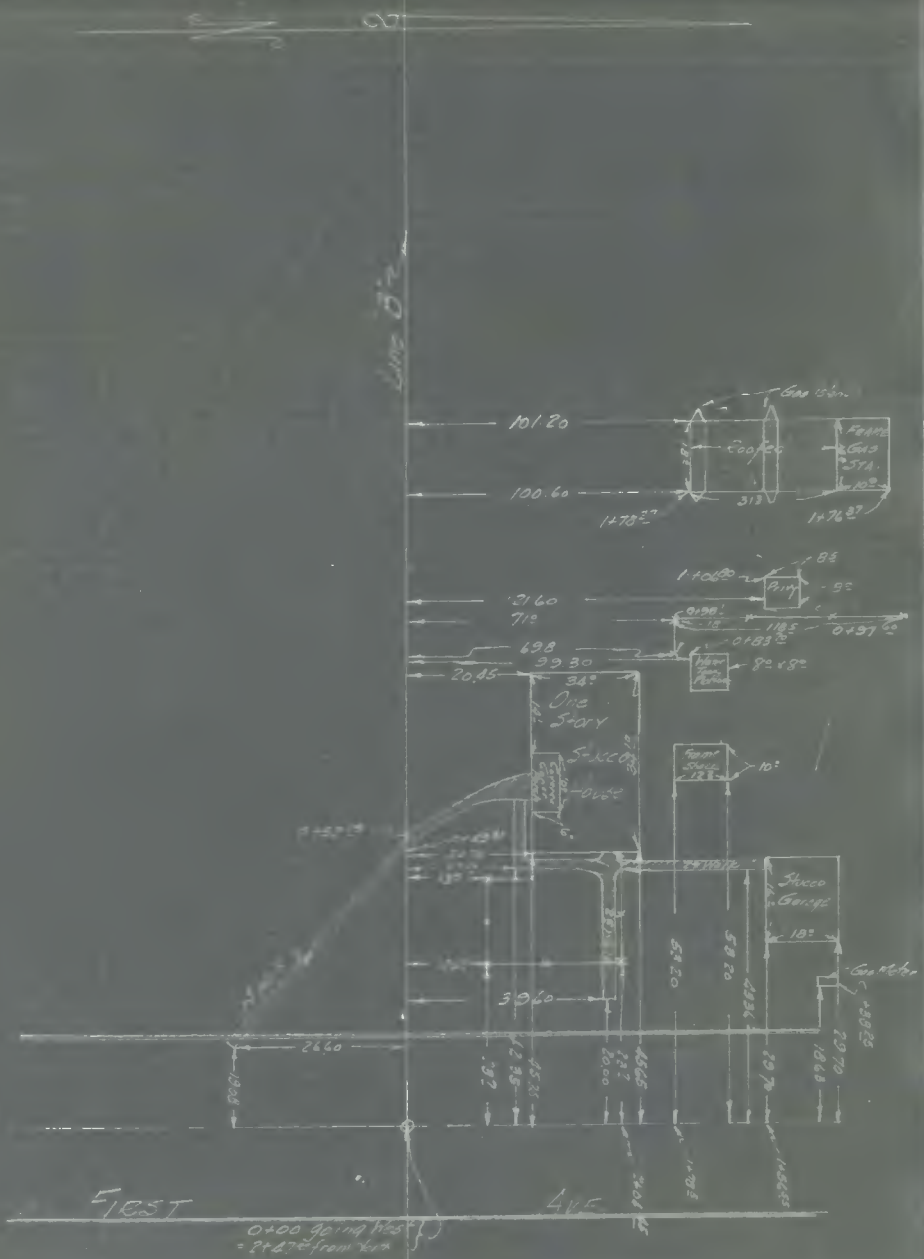

LOS ANGELES COUNTY ROAD DEPARTMENT
1106 HALL OF RECORDS
LOS ANGELES

SURVEY BY Allen DATE 10-27-42

R. D. 141-B

SURVEY OF Lefingwell Road INDEX FQ-407 F.B. 967-174 PAGE 1

Topography "B" Line

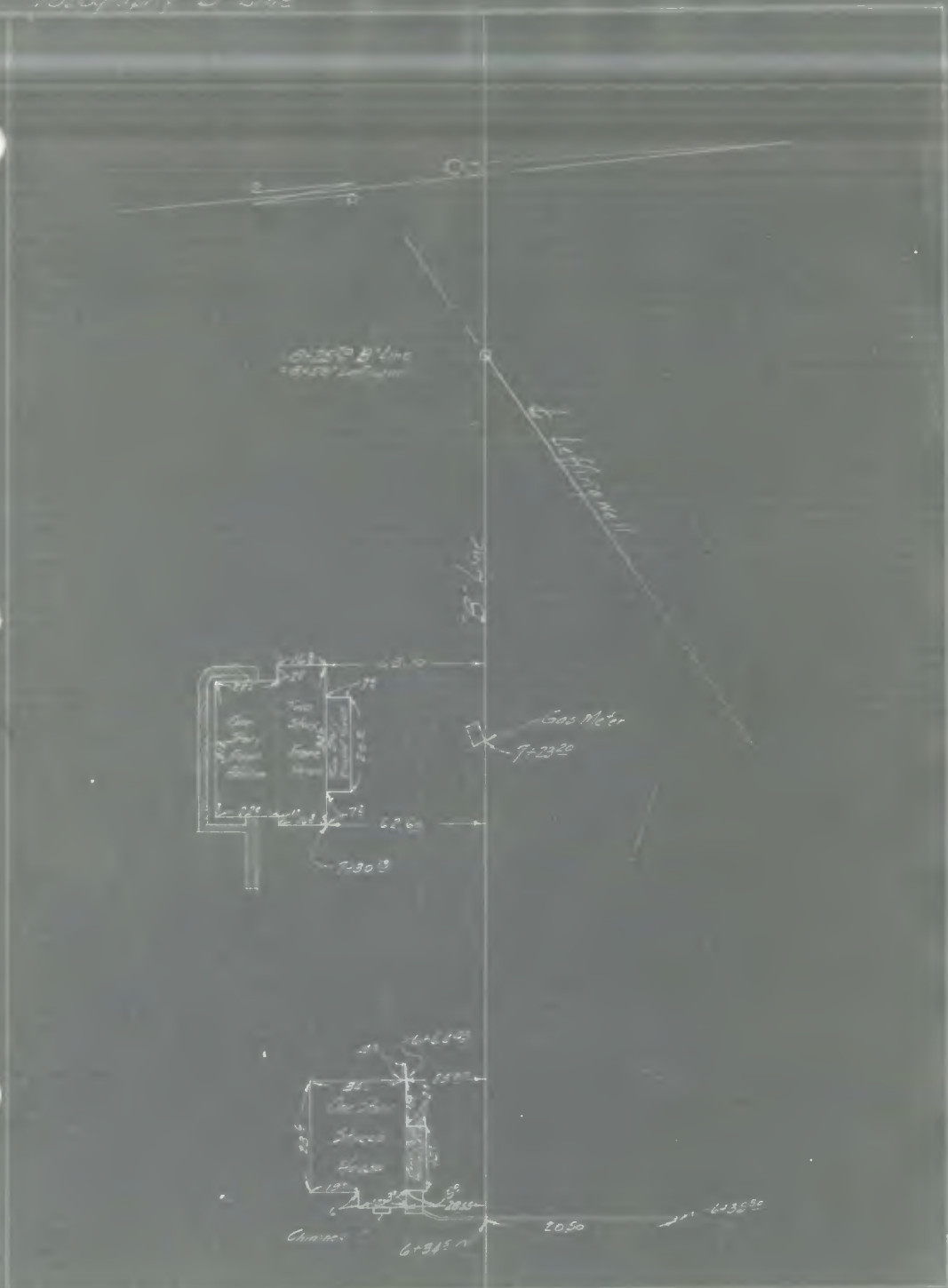

LOS ANGELES COUNTY ROAD DEPARTMENT
1106 HALL OF RECORDS
LOS ANGELES

SURVEY BY Allen DATE 10-27-42

R. B. 141-B

F.B. 967-175

SURVEY OF [illegible] INDEX FQ-407 PAGE 5

Line "A" Trees Pole List

Station	Object	Offset Lt.	Offset Rt.	Station	Object	Offset Lt.	Offset Rt.
0+23½	6" Orange tree	56½		1+04½	6" Orange tree	115½	
0+23½	" " "	76½		1+04½	" " "	135½	
0+23½	" " "	96½		1+04½	" " "	155½	
0+24½	" " "	116½		1+04½	" " "	175½	
0+24½	" " "	136½		1+05½	" " "	195½	
0+24½	" " "	156½		1+24½	" " "	35½	
0+24½	" " "	176½		1+24½	" " "	55½	
0+24½	" " "	196½		1+24½	" " "	75½	
0+24½	" " "	216½		1+24½	" " "	95½	
0+43½	" " "	56½		1+24½	" " "	114½	
0+44½	" " "	76½		1+24½	" " "	135½	
0+44½	" " "	96½		1+24½	" " "	155½	
0+44½	" " "	116½		1+24½	" " "	175½	
0+46½	" " "	136½		1+24½	" " "	195½	
0+44½	" " "	156½		1+44½	" " "	35½	
0+44½	" " "	175½		1+44½	" " "	55½	
0+44½	" " "	196½		1+44½	" " "	75½	
0+45½	" " "	216½		1+44½	" " "	95½	
0+64½	1" Orange tree	35½		1+44½	" " "	114½	
0+64½	6" Orange tree	56½		1+44½	" " "	135½	
0+64½	" " "	76½		1+44½	" " "	155½	
0+64½	" " "	96½		1+44½	" " "	175½	
0+64½	" " "	116½		1+44½	" " "	195½	
0+64½	" " "	136½		1+64½	" " "	35½	
0+64½	" " "	156½		1+64½	" " "	55½	
0+64½	" " "	175½		1+64½	" " "	75½	
0+65½	" " "	196½		1+64½	" " "	95½	
0+84½	1" Orange tree	35½		1+64½	" " "	115½	
0+84½	6" Orange tree	56½		1+64½	" " "	135½	
0+84½	" " "	76½		1+64½	" " "	155½	
0+84½	" " "	96½		1+65½	" " "	175½	
0+84½	" " "	115½		1+84½	" " "	35½	
0+84½	" " "	156½		1+84½	" " "	55½	
0+84½	" " "	175½		1+84½	" " "	75½	
0+84½	" " "	196½		1+84½	" " "	95½	
1+04½	" " "	35½		1+84½	" " "	115½	
1+04½	" " "	55½		1+84½	" " "	135½	
1+04½	" " "	75½		1+84½	" " "	155½	
1+04½	" " "	95½		1+85½	" " "	175½	

LOS ANGELES COUNTY ROAD DEPARTMENT
1106 HALL OF RECORDS
LOS ANGELES

SURVEY BY [illegible] DATE 10-12-18

F.B. 967-176

SURVEY OF [illegible] Road INDEX FQ-407 PAGE 6

Line "A" – Tree Pos. [illegible]

Station.	Object	Offset Lt	Offset Rt	Station	Object	Offset Lt	Offset Rt
2+[illegible]	6" Orange Tree	75±		3+27±	6" Orange Tree	95±	
2+[illegible]	" " "	75±		3+34±	" " "	115±	
2+[illegible]	" " "	75±		3+33±	" " "	125±	
2+[illegible]	" " "	75±		3+35±	" " "	35±	
2+[illegible]	" " "	115±		3+36±	" " "	44±	
2+[illegible]	" " "	135±		3+29±	" " "	75±	
2+14±	" " "	155±		3+29±	" " "	95±	
2+[illegible]	" " "	175±		3+29±	" " "	115±	
2+[illegible]	" " "	35±		3+25±	" " "	135±	
2+[illegible]	" " "	55±		3+46±	48" Palm Tree	27±	
2+[illegible]	" " "	35±		3+75±	" " "	27±	
2+[illegible]	" " "	95±		3+91±	6" Orange Tree	35±	
2+[illegible]	" " "	115±		3+91±	" " "	55±	
2+[illegible]	" " "	135±		3+91±	" " "	75±	
2+[illegible]	" " "	155±		3+92±	" " "	95±	
2+[illegible]	" " "	35±		3+92±	" " "		30±
2+[illegible]	" " "	55±		4+13±	" " "	35±	
2+[illegible]	" " "	75±		4+13±	" " "	55±	
2+[illegible]	" " "	95±		4+13±	" " "	75±	
2+[illegible]	" " "	115±		4+14±	" " "	95±	
2+[illegible]	" " "	135±		4+16±	" " "		30±
2+[illegible]	" " "	155±		4+35±	" " "	35±	
2+[illegible]	" " "	35±		4+35±	" " "	55±	
2+[illegible]	" " "	55±		4+36±	" " "	75±	
2+[illegible]	" " "	75±		4+36±	" " "	95±	
2+[illegible]	" " "	95±		4+38±	" " "		30±
2+[illegible]	" " "	115±		4+57±	" " "	35±	
2+[illegible]	" " "	135±		4+57±	" " "	55±	
2+[illegible]	" " "	155±		4+57±	" " "	75±	
2+[illegible]	" " "	[illegible]		4+59±	" " "	95±	
2+[illegible]	" " "	[illegible]		4+60±	" " "		30±
2+[illegible]	" " "	[illegible]		4+79±	" " "	35±	
2+[illegible]	" " "	[illegible]		4+80±	" " "	55±	
2+[illegible]	" " "	[illegible]		4+81±	" " "	75±	
2+[illegible]	" " "	[illegible]		4+81±	" " "	95±	
2+[illegible]	" " "	[illegible]		4+82±	3" Orange Tree		30±
3+[illegible]	" " "	35±		5+01±	6" Orange Tree	35±	
3+[illegible]	" " "	55±		5+01±	" " "	55±	
3+[illegible]	" " "	75±		5+01±	" " "	75±	

LOS ANGELES COUNTY ROAD DEPARTMENT
1106 HALL OF RECORDS
LOS ANGELES

SURVEY BY Allen DATE 11-26-42

R. D. 141-B

F.B. 967-177

SURVEY OF Leffingwell Road INDEX FQ-407 PAGE 7

Line "A" - Trees [illegible]

Station	Object	[illegible]	[illegible]
5+[illegible]	6" Orange [illegible]	[illegible]	[illegible]
5+[illegible]	" " "	[illegible]	
5+[illegible]	6" [illegible]	[illegible]	
5+[illegible]	6" Orange	[illegible]	
5+26±	" "		[illegible]
5+33±	" "	[illegible]	
5+33±	" "	[illegible]	
5+33±	" "	[illegible]	
5+26±	" "		[illegible]
5+48±	" "		[illegible]
5+64±	15" Ocotia	[illegible]	
5+[illegible]	2" Orange		[illegible]
5+[illegible]	12" Pine	[illegible]	
5+[illegible]	6" Orange		[illegible]
5+[illegible]	T. Pole		[illegible]
4+86±	P. Pole	[illegible]	
4+66±	P. Pole	[illegible]	
4+21±	T. Pole		[illegible]
2+[illegible]	P. Pole	[illegible]	
2+23±	T. Pole		[illegible]
0+[illegible]	P. Pole	[illegible]	
0+21±	G. Pole		[illegible]

LOS ANGELES COUNTY ROAD DEPARTMENT
1106 HALL OF RECORDS
LOS ANGELES

SURVEY BY [illegible] DATE 10-26-42

F.B. 967-178

R. D. 141-B

SURVEY OF Laffingwell Road INDEX FQ-407 PAGE 8

Tree & Pole List Line B

Station	Object	Offset	Ex	Station	Object	Offset	Ex
0+17.8	P Pole	[illegible]		1+36.8	3" Orange	[illegible]	
[illegible]			[illegible]	[illegible]	"	[illegible]	
[illegible]	6" Walnut		[illegible]	1+43.5	4"	[illegible]	
0+2[illegible]	P Pole		[illegible]	1+4[illegible]	" "	[illegible]	
0+2[illegible]	2" Conc St Pipe	[illegible]		1+5[illegible]	" "	[illegible]	
0+27.9	3" Laquat		7.2	1+46.5	" "	[illegible]	
0+39.9	Clump Walnut	[illegible]		1+49.7	12" Conc St Pipe	[illegible]	
0+40.1	4" Walnut		[illegible]	1+55.5	3" Orange	108.5	
0+43.5	Conc Tree		97.4	1+55.7	"	[illegible]	
0+43.8	1" Orange	[illegible]		1+56.[illegible]	"	68.5	
0+49.0	12" Conc St Pipe	151.7		1+56.5	" "	49.5	
0+44.5	8" Pencil		38.7				
0+49.5	3" Deodar	18.8		1+65.8	6" Orange	128.7	
0+53.8	P Pole	66.2					
0+53.9	3" Cypress		7.3	1+65.5	4" "	108.5	
0+61.5	" "		7.2	1+65.7	" "	88.9	
0+65.2	3" Orange	147.7		1+66.3	" "	68.7	
0+66.5	1" "	128.7		1+66.6	" "	49.6	
0+70.4	12" Conc St Pipe	129.[illegible]		1+66.6	" "	28.6	
0+78.3	Clump Walnut	27.[illegible]		1+70.[illegible]	12" Conc St Pipe	29.0	
0+79.8	" "		3.4	1+75.0	4" Orange	108.5	
0+81.2	Guy Pole	104.8					
0+82.3	8" Pencil Tree		18.3	1+75.7	" "	88.2	
0+84.0	3" Orange	129.2		1+76.3	" "	68.6	
0+85.7	6" "	149.6		1+76.6	" "	49.0	
0+86.8	6" Pencil		118.0				
0+91.2	12" St Pipe	111.8		1+76.6	" "	29.0	
0+94.[illegible]	P Pole		180.4				
0+99.[illegible]	1" Orange	14[illegible]		1+77.8	P Pole		51.0
1+04.0	6" "	148.6		1+85.0	6" Orange	128.5	
1+05.0	" "	128.0		1+85.2	4" "	109.2	
1+05.4	1" "	108.0		1+85.7	" "	89.0	
1+05.6	4" "	88.5		1+86.3	" "	68.7	
1+10.7	12" Conc St Pipe	89.0		1+86.[illegible]	" "	49.7	
1+15.8	3" Orange	108.5		1+86.6	" "	29.3	
1+16.0	4" "	89.0		1+87.[illegible]		9.8	
				1+95.[illegible]	12" Conc St Pipe	9.8	
1+25.5	6" "	148.6		1+95.4	4" Orange	109.2	
1+25.5	" "	128.6		1+95.7	" "	89.2	
1+25.8	2" Orange	108.5		1+96.3	" "	69.5	
1+2[illegible]	4" Orange	89.0		1+96.6	" "	49.7	
1+26.7	3" Orange	68.5		1+96.6	" "	29.7	
1+29.6	12" Conc St Pipe	69.0		1+97.3	" "	9.5	
1+35.4	3" Orange	108.5		2+05.3	4" Orange	129.5	
1+36.2	" "	88.6		2+05.5	" "	109.0	

LOS ANGELES COUNTY ROAD DEPARTMENT
1106 HALL OF RECORDS
LOS ANGELES

SURVEY BY [illegible] DATE 10-29-42

R. D. 141-B

F.B. 967-179

SURVEY OF Lechuza Cr. INDEX FQ-407 PAGE 19

Sec. 18 T.2S. - Line B

Station	Object	Offset Lt	Offset Rt	Station	Object	Offset Lt	Offset Rt
2+100B	4" Orange	4LT		2+400B	4" Orange	3LT	
2+102B	" "	69LT		2+470B			11RT
2+162B	" "	49LT		2+473B	" "		30RT
2+166B	" "	29LT		2+481B	" "		50RT
2+207B	" "	9LT		2+533B	12" Conc. St. Pipe		50RT
2+225B	" "		10RT	2+555B	4" Orange	109LT	
2+235B	12" Conc. St. Pipe		27RT	2+558B	" "	59LT	
2+237B	12" Conc. St. Pipe		12RT	2+558B	" "	69LT	
2+252B	4" Orange	109LT		2+562B	" "	49LT	
2+255B	" "	88LT		2+564B	" "	29LT	
2+257B	" "	69LT		2+566B	" "	9LT	
2+261B	" "	50LT		2+568B	" "		10RT
2+263B	" "	29LT		2+572B	" "		30RT
2+266B	" "	9LT		2+577B	" "		50RT
2+267B	" "		11RT	2+654B	" "	129LT	
2+285B	" "	129LT		2+658B	" "	109LT	
2+289B	" "	109LT		2+658B	" "	89LT	
2+298B	" "	89LT		2+662B	" "	69LT	
2+302B	" "	69LT		2+668B	" "	50LT	
2+303B	" "	50LT		2+668B	" "	29LT	
2+306B	" "	29LT		2+672B	" "	9LT	
2+307B	" "	9LT		2+677B	" "		10RT
2+327B	" "		11RT	2+679B	" "		30RT
2+328B	" "		30RT	2+679B	" "		50RT
2+332B	12" Conc. St. Pipe		30RT	2+725B	12" Conc. St. Pipe		69RT
2+354B	4" Orange	109LT		2+742B	4" Orange	109LT	
2+355B	" "	89LT		2+753B	" "	89LT	
2+358B	" "	69LT		2+755B	" "	69LT	
2+362B	" "	49LT		2+760B	" "	50LT	
2+365B	" "	29LT		2+762B	" "	30LT	
2+370B	" "	9LT		2+765B	" "	10LT	
2+369B	" "		11RT	2+765B	" "		11RT
2+369B	" "		30RT	2+765B	" "		30RT
2+455B	" "	129LT		2+765B	" "		50RT
2+458B	" "	109LT		2+775B	" "		70RT
2+459B	" "	89LT		2+855B	" "	129LT	
2+463B	" "	69LT		2+858B	" "	109LT	
2+464B	" "	50LT		2+858B	" "	89LT	
2+465B	" "	29LT		2+862B	" "	69LT	

SURVEY BY Allen DATE 12-22-42

LOS ANGELES COUNTY ROAD DEPARTMENT
1108 HALL OF RECORDS
LOS ANGELES

R D 141-B

F.B. 967-180

SURVEY OF Leffingwell Road INDEX FQ-407 PAGE 10

Tree & Pole Line — Line B

Station	Object	Offset Lt	Offset Rt	Station	Object	Offset Lt	Offset Rt
2+86.3	4" Orange	50°		3+1[illegible]	4" Orange	100°	
2+86.[illegible]	" "	[illegible]		3+1[illegible]	" "	[illegible]	
2+86.[illegible]	" "	9[illegible]		3+1[illegible]	" "	70°	
2+86.3	4" "		10°	3+16.[illegible]	" "	50°	
2+87.[illegible]	" "		30°	3+16.[illegible]	" "	30°	
2+87.[illegible]	" "		50°	3+16.[illegible]	" "	10°	
2+87.[illegible]	" "		69.3	3+16.4	" "		11°
2+95.[illegible]	" "	109.3		3+16.8	" "		30°
2+95.4	" "	89.5		3+17.0	" "		50°
2+95.7	" "	69.5		3+17.2	" "		70°
2+95.8	" "	50°		3+17.5	" "		90°
2+96.[illegible]	" "	29.7		3+25.3	" "	130°	
2+96.4	" "	9.7		3+25.3	" "	110°	
2+96.7	" "		10.5	3+25.8	" "	90°	
2+96.8	" "		30°	3+26.0	" "	70°	
2+97.[illegible]	" "		50°	3+26.0	" "	50°	
2+97.[illegible]	" "		69.5	3+26.[illegible]	" "	30°	
3+05.6	" "	130°		3+26.6	"	10°	
3+05.6	" "	109.8		3+26.7	" "		10°
3+05.9	" "	90°		3+27.[illegible]	" "		30°
3+06.0	" "	69.6		3+27.4	" "		50°
3+06.4	" "	50°		3+27.5	" "		69.5
3+06.4	" "	30°		3+27.8	" "		90°
3+06.8	" "	10°		3+29.0 3+35.2	Guy Pole 4" Orange	110°	100°
3+06.8	" "		[illegible]	3+35.4	"	90°	
3+07.0	" "		30°	3+35.7	" "	70°	
3+07.[illegible]	" "		50°	3+35.8	" "	50°	
3+07.[illegible]	" "		69.[illegible]	3+35.2	" "	30°	
3+10.[illegible]	12" Conc St Pole	130°		3+36.5	1" Orange	10°	
3+10.[illegible]	" " "	109.[illegible]		3+36.6	4" "		10.2
3+10.4	" " "	90°		3+36.8	" "		29.6
3+10.5	" " "	69.[illegible]		3+37.2	" "		49.5
3+10.8	" " "	50°		3+37.4	" "		69.6
3+11.[illegible]	" " "	30°		3+38.0	" "		89.6
3+11.3	" " "	9.[illegible]		3+45.4	" "	10°	
3+11.[illegible]	" " "		10°	3+46.0	" "	90.7	
3+11.7	" " "		30°	3+46.0	" "	70°	
3+11.[illegible]	" " "		50°	3+46.3	" "	50.5	
3+12.[illegible]	" " "		69.6	3+46.5		30°	

LOS ANGELES COUNTY ROAD DEPARTMENT
1106 HALL OF RECORDS
LOS ANGELES

SURVEY BY [illegible] DATE [illegible]

F.B. 967-181

SURVEY OF Leffingwell Road INDEX FQ-407 PAGE 11

Tree & Pole List - Line "B"

Station	Object	Offset Lt	Offset Rt	Station	Object	Offset Lt	Offset Rt
3+46[illegible]	4" Orange	10[illegible]		3+86[illegible]	4" Orange	109[illegible]	
3+47[illegible]	" "		10[illegible]	3+86[illegible]		90[illegible]	
3+47[illegible]	" "		30[illegible]	3+86[illegible]	" "	70[illegible]	
3+47[illegible]	" "		50[illegible]	3+86[illegible]	1" "	50[illegible]	
3+47[illegible]	" "		69[illegible]	3+86[illegible]	4" "	30[illegible]	
3+47[illegible]	" "		90[illegible]	3+86[illegible]	" "	10[illegible]	
3+55[illegible]	" "	110[illegible]		3+86[illegible]	" "		9[illegible]
3+55[illegible]	" "	90[illegible]		3+87[illegible]	" "		29[illegible]
3+55[illegible]	" "	69[illegible]		3+87[illegible]	" "		49[illegible]
3+55[illegible]	" "	50[illegible]		3+87[illegible]	" "		69[illegible]
3+56[illegible]	" "	30[illegible]		3+87[illegible]	" "		89[illegible]
3+56[illegible]	" "	10[illegible]		3+95[illegible]	" "	110[illegible]	
3+56[illegible]	" "		9[illegible]	3+95[illegible]	" "	90[illegible]	
3+57[illegible]	" "		30[illegible]	3+95[illegible]	" "	70[illegible]	
3+57[illegible]	" "		50[illegible]	3+95[illegible]	" "	50[illegible]	
3+57[illegible]	" "		69[illegible]	3+96[illegible]	" "	30[illegible]	
3+57[illegible]	" "		89[illegible]	3+96[illegible]	" "	10[illegible]	
3+65[illegible]	" "	110[illegible]		3+97[illegible]	" "		9[illegible]
3+65[illegible]	" "	90[illegible]		3+97[illegible]	" "		29[illegible]
3+65[illegible]	" "	70[illegible]		3+97[illegible]	" "		49[illegible]
3+66[illegible]	" "	50[illegible]		3+97[illegible]	" "		69[illegible]
3+66[illegible]	1" "	30[illegible]		3+97[illegible]	" "		89[illegible]
3+66[illegible]	" "	10[illegible]		4+05[illegible]	" "	90[illegible]	
3+66[illegible]	4" "		10[illegible]	4+05[illegible]	" "	70[illegible]	
3+67[illegible]	" "		30[illegible]	4+05[illegible]	" "	50[illegible]	
3+67[illegible]	" "		49[illegible]	4+05[illegible]	" "	30[illegible]	
3+67[illegible]	" "		70[illegible]	4+06[illegible]	" "	10[illegible]	
3+67[illegible]	" "		90[illegible]	4+06[illegible]	" "		9[illegible]
3+75[illegible]	" "	110[illegible]		4+06[illegible]	1" "		29[illegible]
3+75[illegible]	" "	90[illegible]		4+07[illegible]	4" "		49[illegible]
3+75[illegible]	" "	70[illegible]		4+07[illegible]	" "		69[illegible]
3+75[illegible]	" "	50[illegible]		4+07[illegible]	" "		89[illegible]
3+76[illegible]	" "	30[illegible]		4+15[illegible]	" "	30[illegible]	
3+76[illegible]	" "	10[illegible]		4+15[illegible]	" "	70[illegible]	
3+76[illegible]	" "		9[illegible]	4+15[illegible]	" "	50[illegible]	
3+76[illegible]	" "		29[illegible]	4+15[illegible]	" "	30[illegible]	
3+76[illegible]	" "		49[illegible]	4+15[illegible]	" "	10[illegible]	
3+76[illegible]	" "		69[illegible]	4+15[illegible]	2" "		9[illegible]
3+77[illegible]	" "		89[illegible]	4+16[illegible]	1" "		29[illegible]

LOS ANGELES COUNTY ROAD DEPARTMENT
1106 HALL OF RECORDS
LOS ANGELES

SURVEY BY Allen DATE [illegible]

F.B. 967-182

SURVEY OF Lakewood Blvd. INDEX FQ-407 PAGE 12

Tract 28 Lot - Line B

Station	Object	Offset		Station	Object	Offset	
		L	R			L	R
4+16.4	4' Orange		49.5	4+65.2	4' Orange	3.1	
4+16.5			29.5	4+65.3		29.1	
4+16.2	" "		89.3	4+65.4		59.8	
4+25.2	" "	90.5		4+65.5	2' "	31.6	
4+25.3	" "	71.3		4+65.8	4' "	0.5	
4+25.5	" "	50.5		4+66.3	" "		3.3
4+25.8	" "	30.5		4+66.3	" "		29.3
4+26.0	" "	0.3		4+66.4	" "		30.5
4+26.4	" "		0.3	4+66.8	" "		69.3
4+26.5	1' "		29.3	4+74.2	" "	30.5	
4+26.8	4' "		49.5	4+74.3	" "	71.1	
4+26.8	" "		69.5	4+75.3	2' "	50.5	
4+34.8	" "	90.5		4+75.3	1' "	39.5	
4+35.3	2' "	71.1		4+75.7	4' "	0.5	
4+35.4	" "	50.8		4+75.7	3' "		9.5
4+35.7	" "	30.5		4+76.5	1' "		30.5
4+36.1	" "	10.5		4+76.5	3' "		50.5
4+36.3	" "		10.0	4+76.5	2' "		69.3
4+36.5	1' "		30.5	4+85.1	3' "	30.5	
4+36.5	4' "		50.5	4+85.4	" "	70.7	
4+36.6	" "		69.5	4+85.5	2' "	50.7	
4+45.3	2' "	90.5		4+85.9	" "	30.7	
4+45.3	4' "	70.5		4+86.1	3' "	10.3	
4+45.4	" "	50.5		4+86.1	1' "		9.5
4+45.6	1' "	30.5		4+86.5	3' "		39.5
4+45.9	4' "	11.5		4+86.7	" "		49.5
4+46.1	1' "		9.5	4+86.9	2' "		69.7
4+46.3	4' "		29.7	4+95.2	3' "	31.5	
4+46.5	" "		49.5	4+95.2	" "	70.7	
4+46.7	" "		69.5	4+95.3	" "	50.3	
4+54.7	" "	90.5		4+95.5	" "	31.5	
4+55.3	1' "	70.5		4+95.8	" "	10.5	
4+55.3	4' "	50.7		4+96.5	2' "		9.5
4+55.5	" "	31.5		4+96.5	" "		29.5
4+55.5	" "	10.7		4+96.5	" "		49.5
4+56.1	1' "	"	10.5	5+06.5	3' "	31.5	
4+56.1	4' "		30.5	5+06.5	" "	70.7	
4+56.3	" "		49.5	5+06.5	" "	50.7	
4+56.4	" "		70.5	5+06.9	" "	30.5	

LOS ANGELES COUNTY ROAD DEPARTMENT
1106 HALL OF RECORDS
LOS ANGELES

SURVEY BY [illegible] DATE 10-29-62

F.B. 967-183

SURVEY OF [illegible] INDEX FQ-407 PAGE 13

Trees [illegible]

Station	Object	Size	Rt	Station	Object	Size	Rt
5+07.2	3" Orange	12		5+59.2	2" Orange	8.2	
5+01.1	"		9.2	5+30.2	"	7.2	
5+11.1			7.4	5+59.2	"		9.2
5+11.3			29.2	5+60.2	"		28.2
5+15.2	"	31.2		5+60.1	"		42.2
5+16.2	3" "	70.2		5+60.2	3" "	31.2	
5+17.2	" "	51.2		5+60.2	" "	7.4	
5+17.3	2" "	30.7		5+60.1	" "	51.2	
5+17.4	3" "	10.2		5+60.1	" "	31.6	
5+17.7	" "		9.8	5+60.2	" "	11.2	
5+18.2	" "		30.7	5+60.2	" "		9.2
5+18.2	2" "		40.5	5+70.2	" "		39.2
5+28.2	3" "	30.7		5+70.2	" "		42.5
5+28.3	" "	71.6		5+89.2	" "	71.6	
5+29.4	" "	51.2		5+89.4	" "	50.7	
5+29.4	" "	30.4		5+89.2	" "	32.3	
5+29.3	" "	11.2		5+59.1	" "	12.2	
5+30.2	" "		9.5	5+89.3	" "		8.2
5+30.6	" "		29.2	5+60.4	" "		28.7
5+30.2	" "		30.2	5+60.8	" "		7.5
5+38.2	2" "	9.7		6+13.6	" "		29.1
5+38.3	" "	7.3		6+21.2	12" [illegible]	59.1	
5+38.7	" "	51.2		6+69.1	10" Sycamore	51.2	
5+38.2	" "	31.2		6+69.3	8" Cow Mimic		4.2
5+39.1	" "	10.2		6+71.3	6" [illegible]	59.2	
5+39.8	1" "		9.4	7+01.2	6" [illegible]	54.5	
5+40.4	"		29.2	7+32.3	2" Mount [illegible]	45.8	
5+40.5	3" "		42.2	7+34.3	36" [illegible]	9.4	
5+48.8	"	30.5		7+64.3	" "	19.5	
5+49.2	" "	7.3					
5+49.4	"	51.2					
5+49.6	" "	31.2					
5+49.8	" "	11.5					
5+50.2	" "		9.5				
5+50.4	" "		29.5				
5+50.5	"		42.2				
5+58.5	2 "	31.6					
5+58.2	"	7.5					
5+59.2	" "	51.4					

LOS ANGELES COUNTY ROAD DEPARTMENT
1104 HALL OF RECORDS
LOS ANGELES

SURVEY BY Allen DATE 10-30-62

R. D. 141-8

F.B. 967-184

SURVEY OF Leffingwell Road INDEX FQ-407 PAGE [illegible]

Tree & Pole List - Line "C"

Station	Object	Offset Lt	Offset Rt
4+90	Tel Pole	22	
4+90	Stub Pole		[illegible]
5+[illegible]	1" Orange		[illegible]
5+[illegible]	[illegible]		[illegible]
5+18	1" Orange		41
5+36	" "		41
5+54	" "		41
5+72	" "		41
5+90	" "		41
6+08	" "		41
6+25	" "		41
6+43	" "		41
6+49	Gas Meter	27	
6+61	1" Orange		41
6+79	" "		41
6+98	" "		41
7+05	Tel Pole	23	
7+18	P. Pole		19
7+33	1" Orange		40
7+51	" "		40
7+69	" "		40
7+86	" "		41

LOS ANGELES COUNTY ROAD DEPARTMENT
1106 HALL OF RECORDS
LOS ANGELES

SURVEY BY Allen DATE 10-30-42

COPIES TO

LOS CERRITOS

(REGIONAL OFFICE)

pages 185 thru 188

Notes Ck'd by [illegible]	Survey of LEFFINWELL RD.
Map No.	W. O. 8354 Tape No. 0107 St'd. 68 °F
Office Work	Surveyed by [illegible]
Checked	Notes A.N.H. Date 12-2-49
Date	Indexed K. C. Johnson 12-6-49

F. B. 967 PG. 185



Note: Any Additions or Changes on This Sheet Must be Made or Circled in Red Ink With Date and Name of Person Making Change.

Do not extend notes this side of this line.

RETURN TO
LOS ANGELES COUNTY SURVEYOR
726 LOS ANGELES COUNTY
ENGINEERING BLDG.

76F3095 247 10M 1-49

F. B. 967 PG. 186 Z

Cont. On Bottom x Next Pg. 187

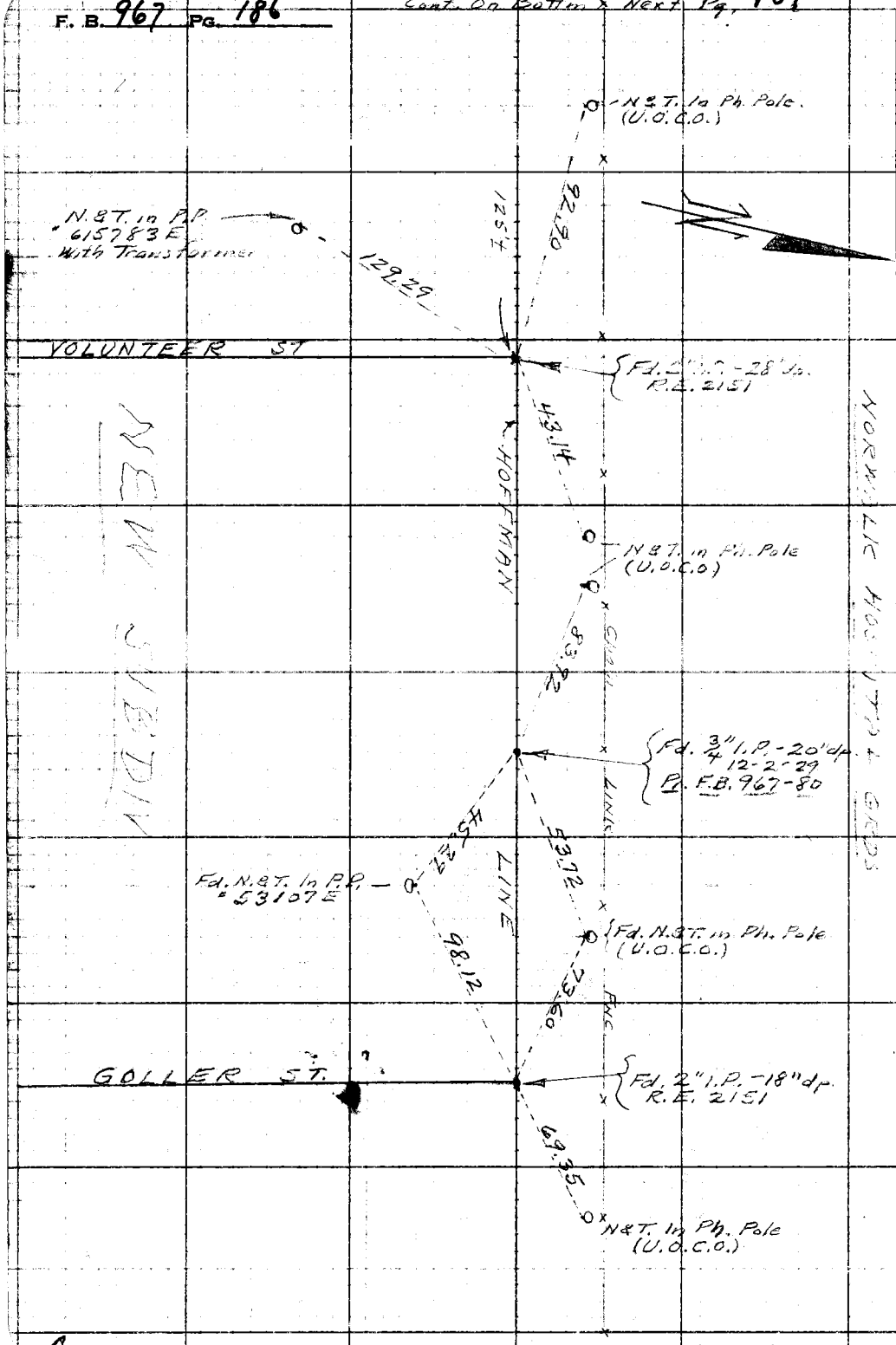

RETURN TO
LOS ANGELES COUNTY SURVEYOR
726 LOS ANGELES COUNTY
ENGINEERING BLDG.

Do not extend notes this side of this line.

Note: Any Additions or Changes on This Sheet Must be Made or Circled in Red Ink With Date and Name of Person Making Change.

Cont. From Top Previous Page 185

F.B. 967 PG. 187

Notes Ck'd by DCW	Survey of LEFT INSTR.
Map No.	W. O. 8354 Tape No. 0102 St'd 68°F
Office Work	Surveyed by A. N. HELLSTROM
Checked	Notes A.N.H. Date 12-2-49
Date	Indexed S. G. Johnson



Cont. From Top Prev. Pg. 186

F.B. 967 PG. 4 188