Notes Ck'd by	Survey of
Map No.	W. O. Tape No. St'd °F
Office Work	Surveyed by
Checked	Notes Date
Date	Indexed A. C. Johnson

F.B. PG.

969

Return to
LOS ANGELES COUNTY SURVEYOR
700 HALL OF RECORDS

Note: Any Additions or Changes on this Sheet should be filed in Ink Vertical Dotted and Plotted Mailing Change.

Do not extend notes on this side of this Map.

FORM 847 RM 11-41

RETURN TO
LOS ANGELES COUNTY SURVEYOR
700 HALL OF RECORDS

Note: Any Additions or Changes on This Sheet Must be Made or Circled in Red Ink With Date and Name of Person Making Change.

Do not extend notes this side of this line.

F.B. 969 PG. 2

COPIES TO

ANTELOPE VALLEY

(REGIONAL OFFICE)

pages 3 thru 94

Notes Ck'd by		Survey of Spunky Cn Rd	F.B. 969 Pg. 3
Map No.		W. O. 7450 Tape No. 34 St'd 84 °F	
Office Work		Surveyed by Rosecrans	
Checked		Notes R Date 2-5-43	
Date		Indexed 5-23-43	

Note: Any Additions or Changes on This Sheet Must be Made or Circled in Red Ink With Date and Name of Person Making Change.

Do not extend notes this side of this line.

RETURN TO
LOS ANGELES COUNTY SURVEYOR
700 HALL OF RECORDS

FORM 247 5M 11-41

SPUNKY CANYON ROAD

J. N. 7450

FROM SAN FRANCISQUITO CANYON ROAD TO BOQUET CANYON RESERVOIR T. 6 N. R. 14 W.

Party Rosecrans
Granquist
Park
Snyder.

C.S. B-1839

Detail Map No. 38-43.

Detail Map platted by K. R. McP.
Traced by Cox
Checked by Drew.

F.B. 969 PG. 4

R.15 W.
R.14 W.

INDEX TO NOTES

T. 6 N.

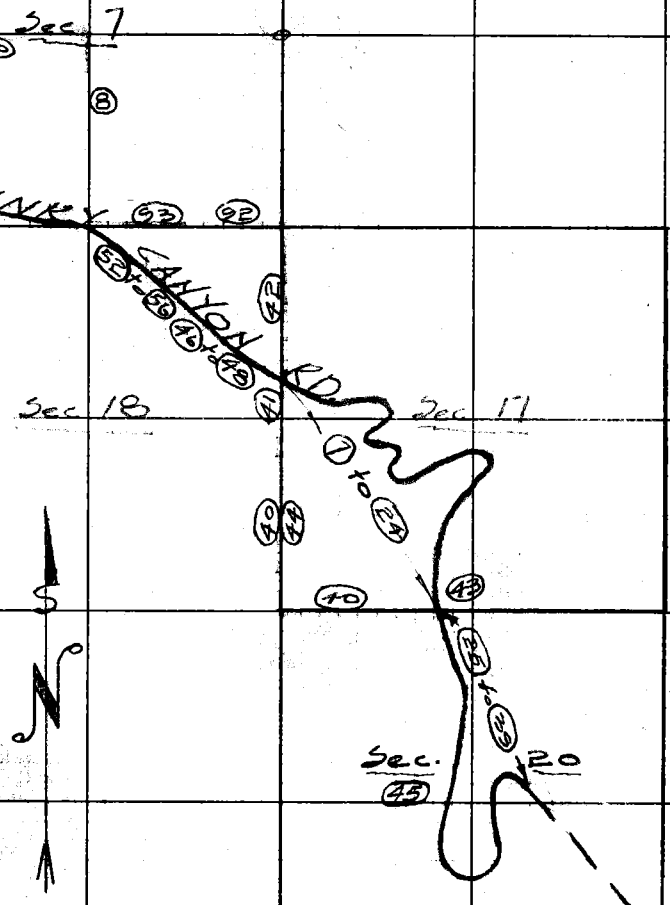

LOCATION OF IMPROVMENTS.
PAGES 95 TO 130

RETURN TO
LOS ANGELES COUNTY SURVEYOR
700 HALL OF RECORDS

Do not extend notes this side of this line.

Note: Any Additions or Changes on This Street Must be Made or Circled in Red Ink With Date and Name of Person Making Change.

Notes Ck'd by
Map No.
Office Work
Checked
Date

Survey of Spunky Co Rd.
W. O. 143 Tape No. 24 St'd 84 °F
Surveyed by Rasscrana
Notes R Date 2-8-42
Indexed C. Johnson

F.B. 969 PG. 5

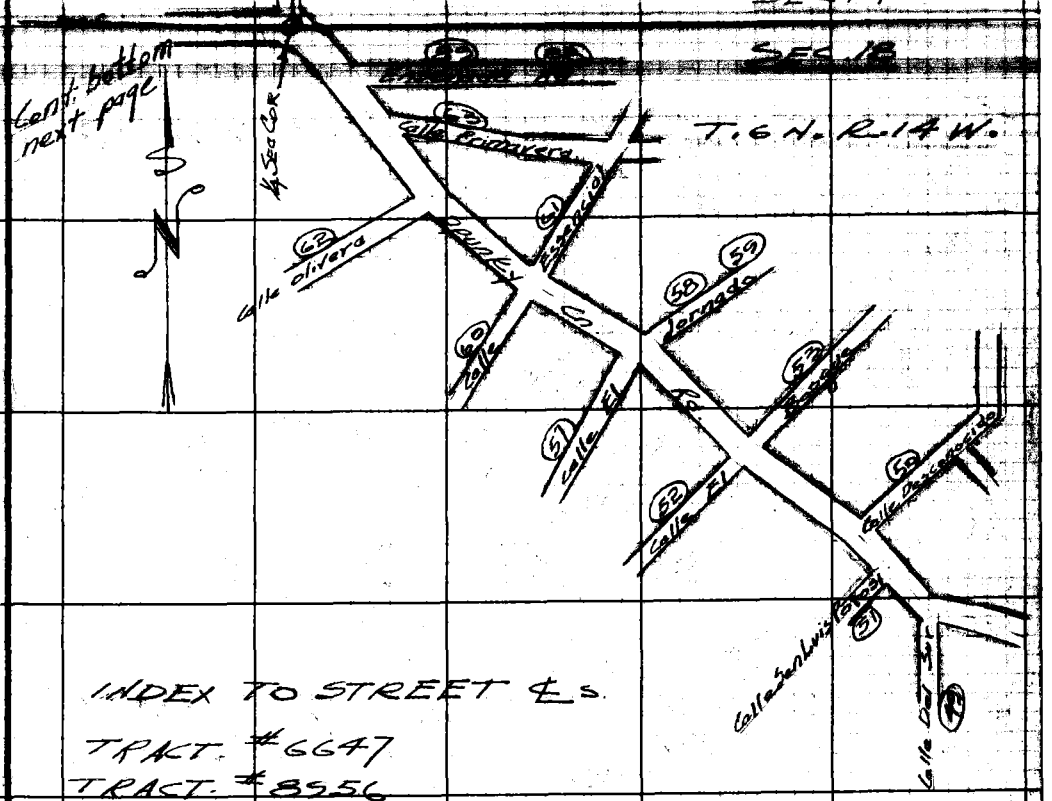

INDEX TO STREET ℄s.

TRACT #6647
TRACT #8556
TRACT #6639
TRACT #6183

Note: Any Additions or Changes on This Sheet Must Be Made or Circled in Red Ink With Date and Name of Person Making Change.

Do not extend notes this side of this line.

RETURN TO
LOS ANGELES COUNTY SURVEYOR
700 HALL OF RECORDS

FORM 247 5M 11-41

RETURN TO
LOS ANGELES COUNTY SURVEYOR
700 HALL OF RECORDS

Note: Any Additions or Changes on This Sheet Must be Made or Circled in Red Ink With Date and Name of Person Making Change.

Do not extend notes this side of this line.

INDEX TO STREET L.S.

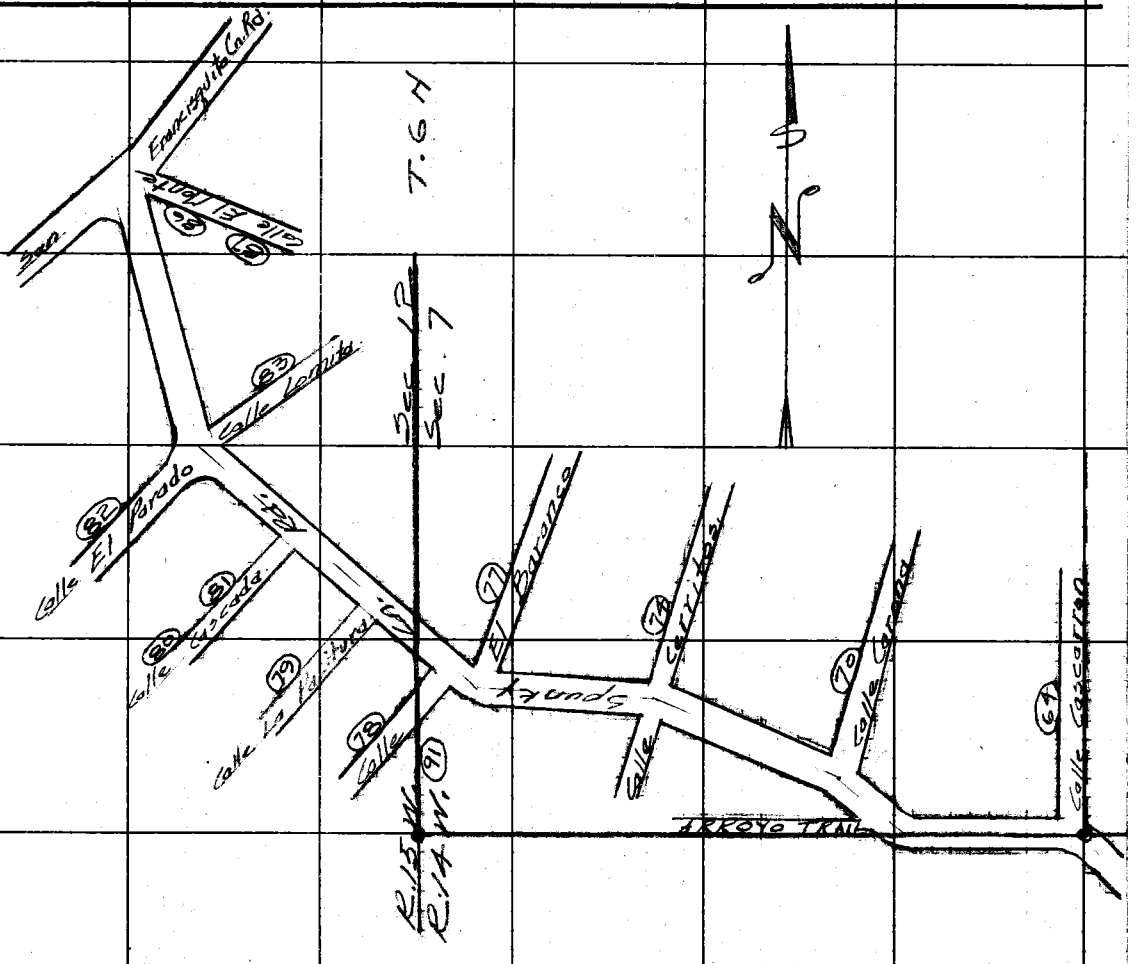

F.B. 269 PG. 6

Notes Ck'd by K.R.M.	Survey of Spunk Cr. Rd
Map No. B-1839	W. O. 7450 Tape No. 68 Std 84 °F
Office Work Cox	Surveyed by Rose Grans
Checked Drew	Notes Granquist Date 11-19-42
Date June -45	Indexed C. Johnson 3-23-43

F.B. 969 Pg. 7

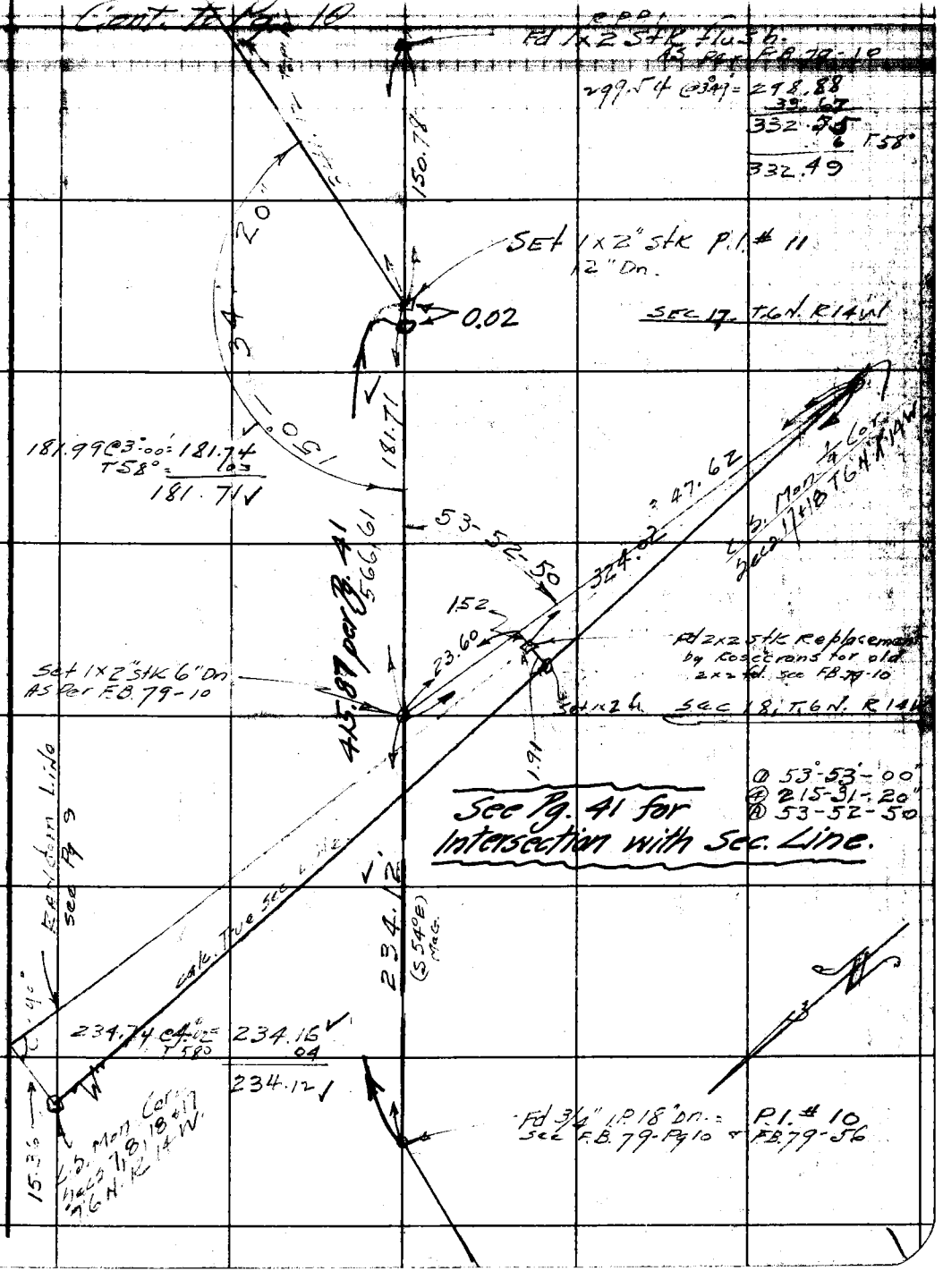

Note: Any Additions or Changes on This Sheet Must be Made or Circled in Red Ink With Date and Name of Person Making Change.

Do not extend notes this side of this line.

RETURN TO
LOS ANGELES COUNTY SURVEYOR
700 HALL OF RECORDS

FORM 247 5M 11-41

F.B. 969 PG. 8

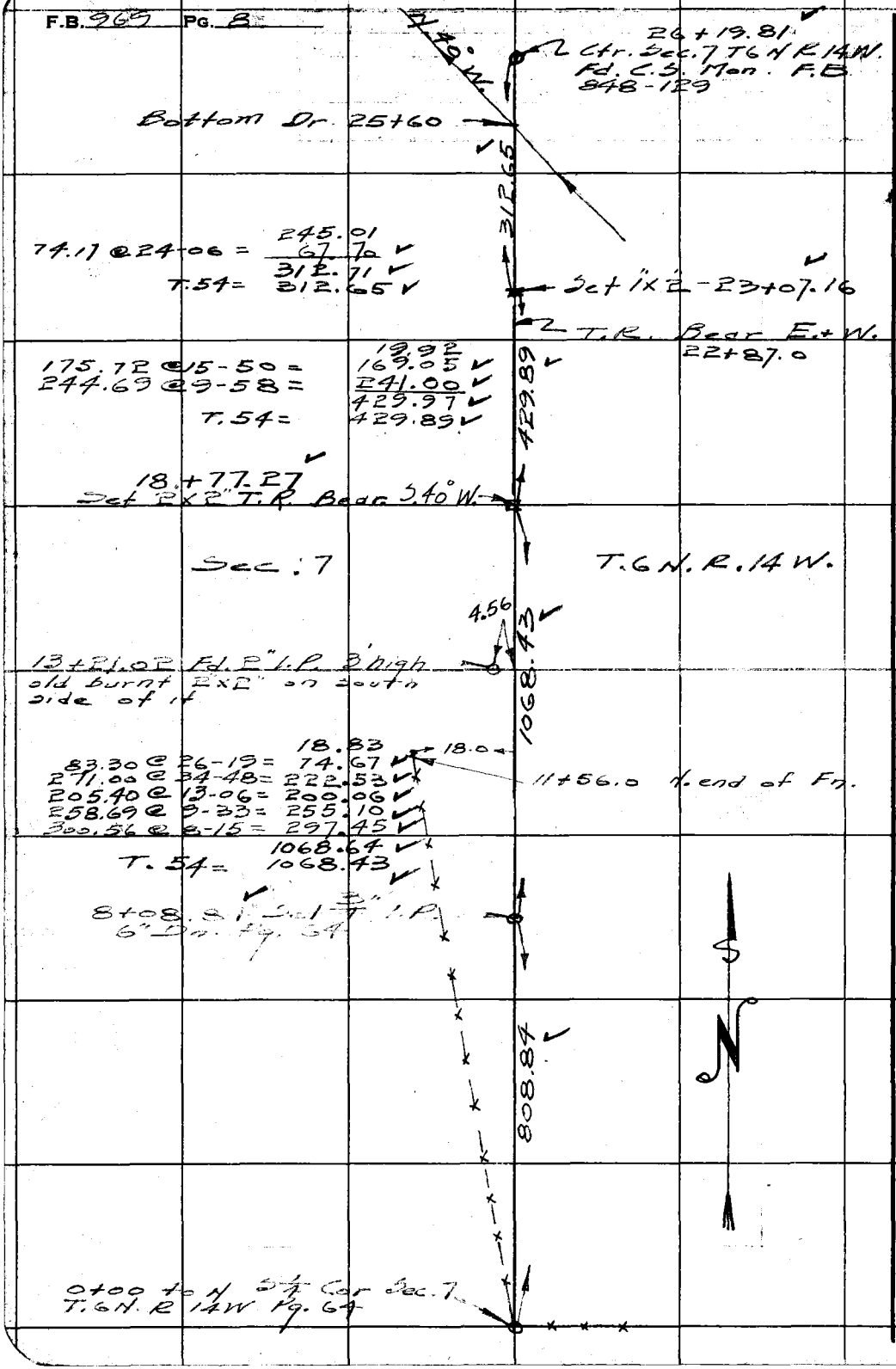

RETURN TO
LOS ANGELES COUNTY SURVEYOR
700 HALL OF RECORDS
Do not extend notes this side of this line.
Note: Any Additions or Changes on This Sheet Must be Made or Circled in Red Ink With Date and Name of Person Making Change.

Notes Ck'd by R.R. McP.	Survey of Spunky Cn Rd
Map No. B-1839	W. O. 7450 Tape No. 34 St'd 84 °F
Office Work Cox	Surveyed by Grandquist
Checked Drew	Notes 7 Date 11-9-42
Date June 45	Indexed A. C. Johnson

F.B. 969 Pg. 9

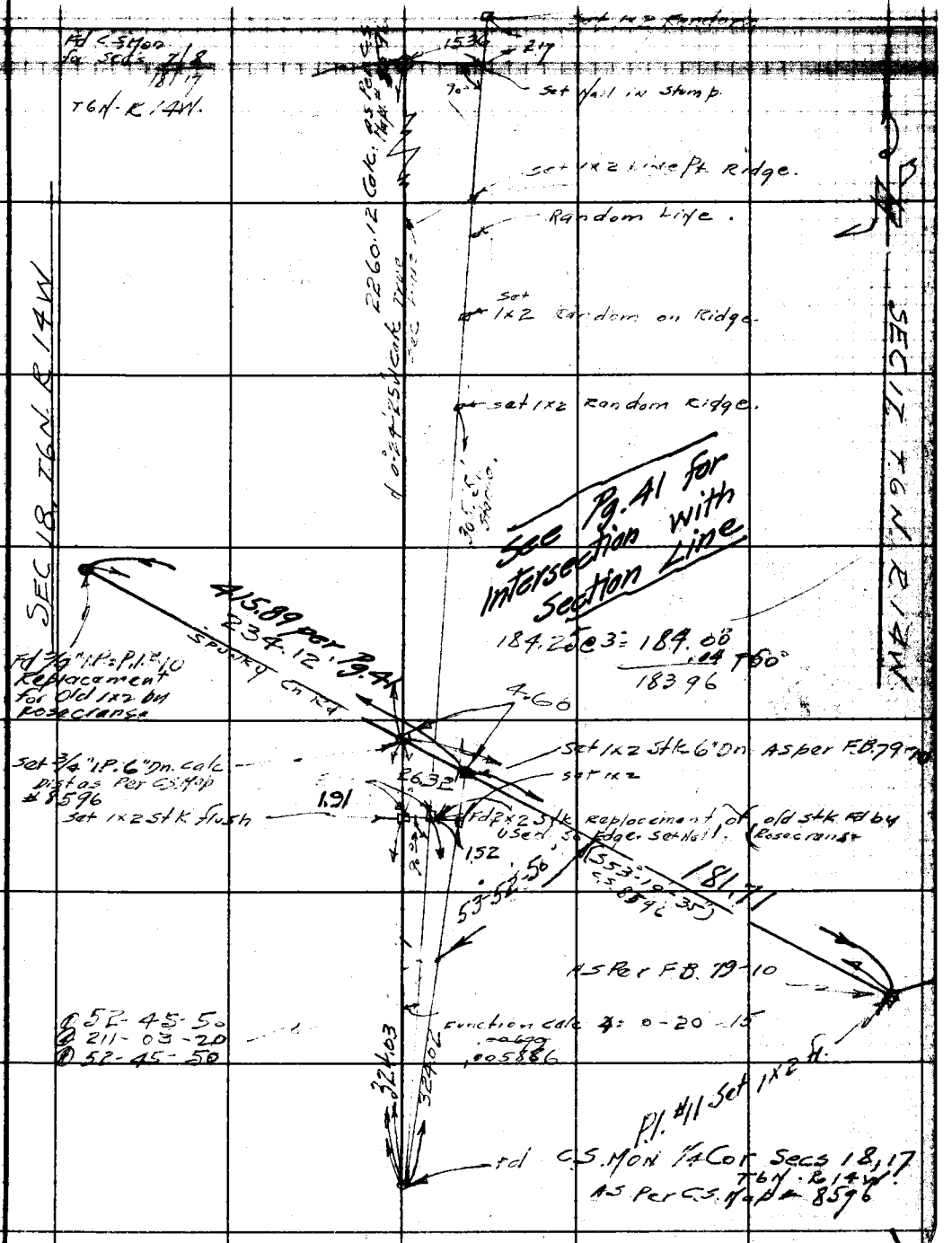

Note: Any Additions or Changes on This Sheet Must be Made or Circled in Red Ink With Date and Name of Person Making Change.

Do not extend notes this side of this line.

RETURN TO
LOS ANGELES COUNTY SURVEYOR
700 HALL OF RECORDS

FORM 247 5M 11-41

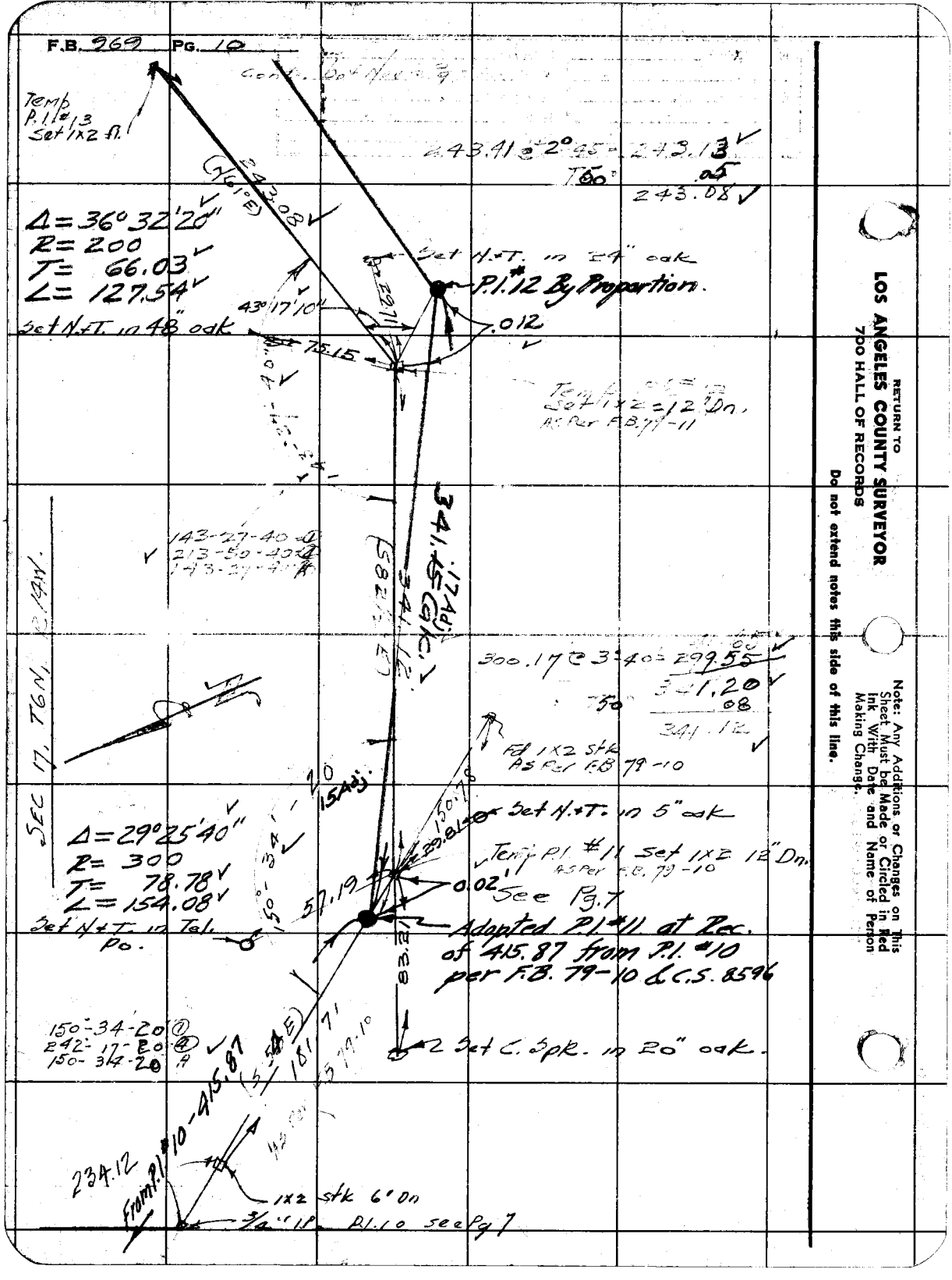
F.B. 969 PG. 10
Temp P.I. #13 Set 1x2 ft.
243.41 @ 2°45 = 243.13
T50 .05
243.08
Δ = 36°32'20"
R = 200
T = 66.03
L = 127.54
Set N.+T. in 24" oak
P.I. #12 By Proportion.
43°17'10"
.012
Set N.+T. in 48" oak
75.15
Set 1x2 = 12" Dn.
AS Per F.B. 79-11
143-27-40
213-50-40
143-27-40
341.15 Calc.
17 Adj.
341.12
300.17 @ 3°40 = 299.55
341.20
.08
341.12
Fd 1x2 stk
AS Per F.B. 79-10
SEC 17, T6N, R14W.
Δ = 29°25'40"
R = 300
T = 78.78
L = 154.08
Set N.+T. in Tel. Po.
15 Adj.
Set N.+T. in 5" oak
Temp P.I. #11 Set 1x2 12" Dn.
AS Per F.B. 79-10
0.02'
See Pg. 7
57.19
Adopted P.I. #11 at Rec. of 415.87 from P.I. #10 per F.B. 79-10 & C.S. 8596
83.21
150-34-20
242-17-20
150-34-20
2 Set C. Spk. in 20" oak.
From P.I. #10 - 415.87
234.12
1x2 stk 6" Dn
3/4" IP P.I. 10 see Pg 7
RETURN TO
LOS ANGELES COUNTY SURVEYOR
700 HALL OF RECORDS
Do not extend notes this side of this line.
Note: Any Additions or Changes on This Sheet Must be Made or Circled in Red Ink With Date and Name of Person Making Change.

Notes Ck'd by K.R.M.	Survey of Spunky Co. Rd.
Map No. B-1839	W. O. 7450 Tape No. 34 St'd. 84 °F
Office Work Cox	Surveyed by Granquist
Checked Dt [illegible]	Notes G Date Nov. 10-42
Date June 45	Indexed A. C. Johnson

F.B. 969 PG. 11

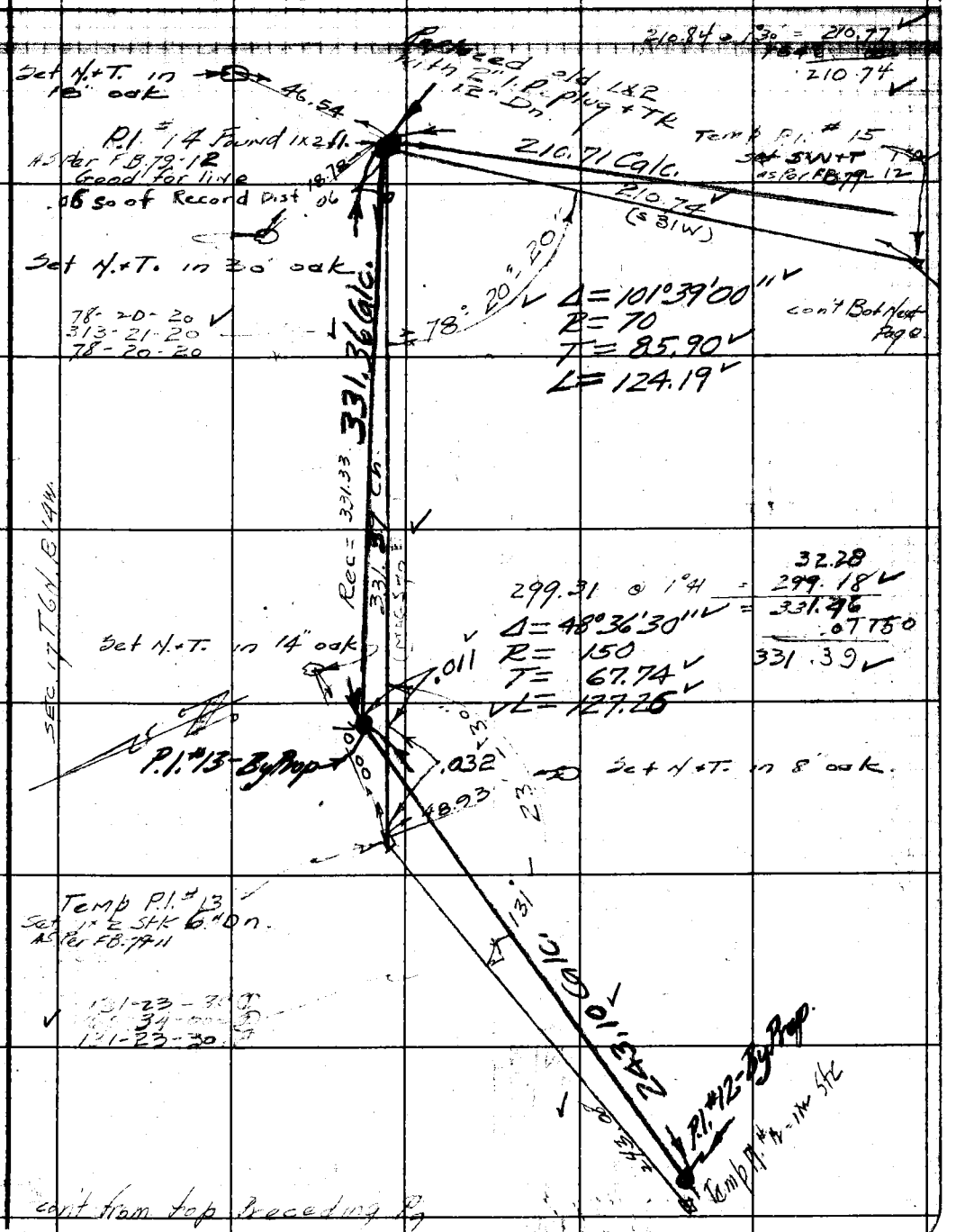

Note: Any Additions or Changes on This Sheet Must be Made or Circled in Red Ink With Date and Name of Person Making Change.

RETURN TO
LOS ANGELES COUNTY SURVEYOR
700 HALL OF RECORDS

Do not extend notes this side of this line.

FORM 247 5M 11-41

F.B. 969 PG. 12

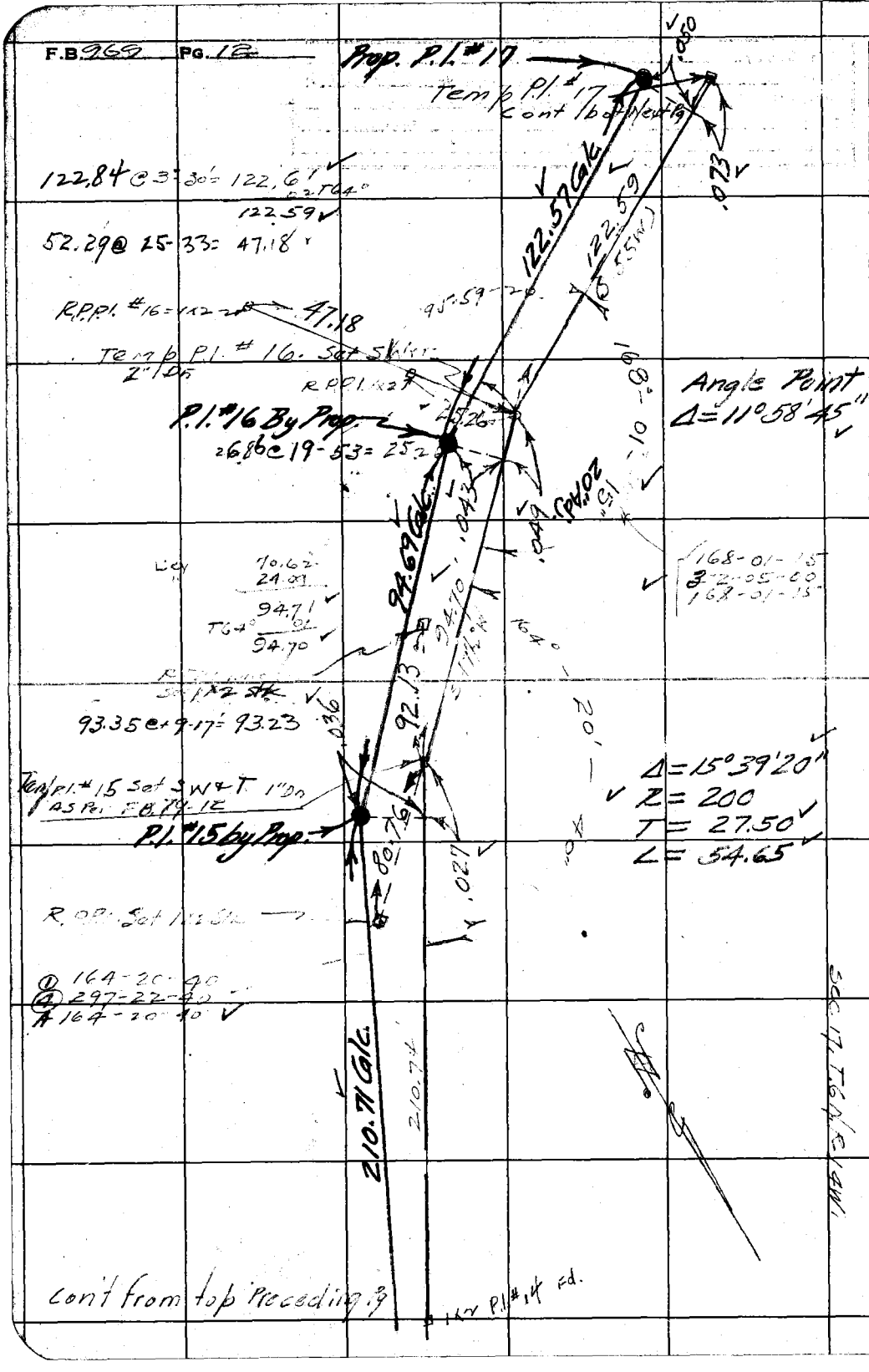

RETURN TO
LOS ANGELES COUNTY SURVEYOR
700 HALL OF RECORDS

Do not extend notes this side of this line.

Note: Any Additions or Changes on This Sheet Must be Made or Circled in Red Ink With Date and Name of Person Making Change.

Notes Ck'd by K.R.M.	Survey of Spurley Canyon Rd
Map No. B-1839	W. O. 7450 Tape No. 34 St'd 84° °F
Office Work Col	Surveyed by Granquist
Checked Drew	Notes G. Date 11-10-92
Date June 45	Indexed A. C. Johnson

F.B. 969 Pg. 13

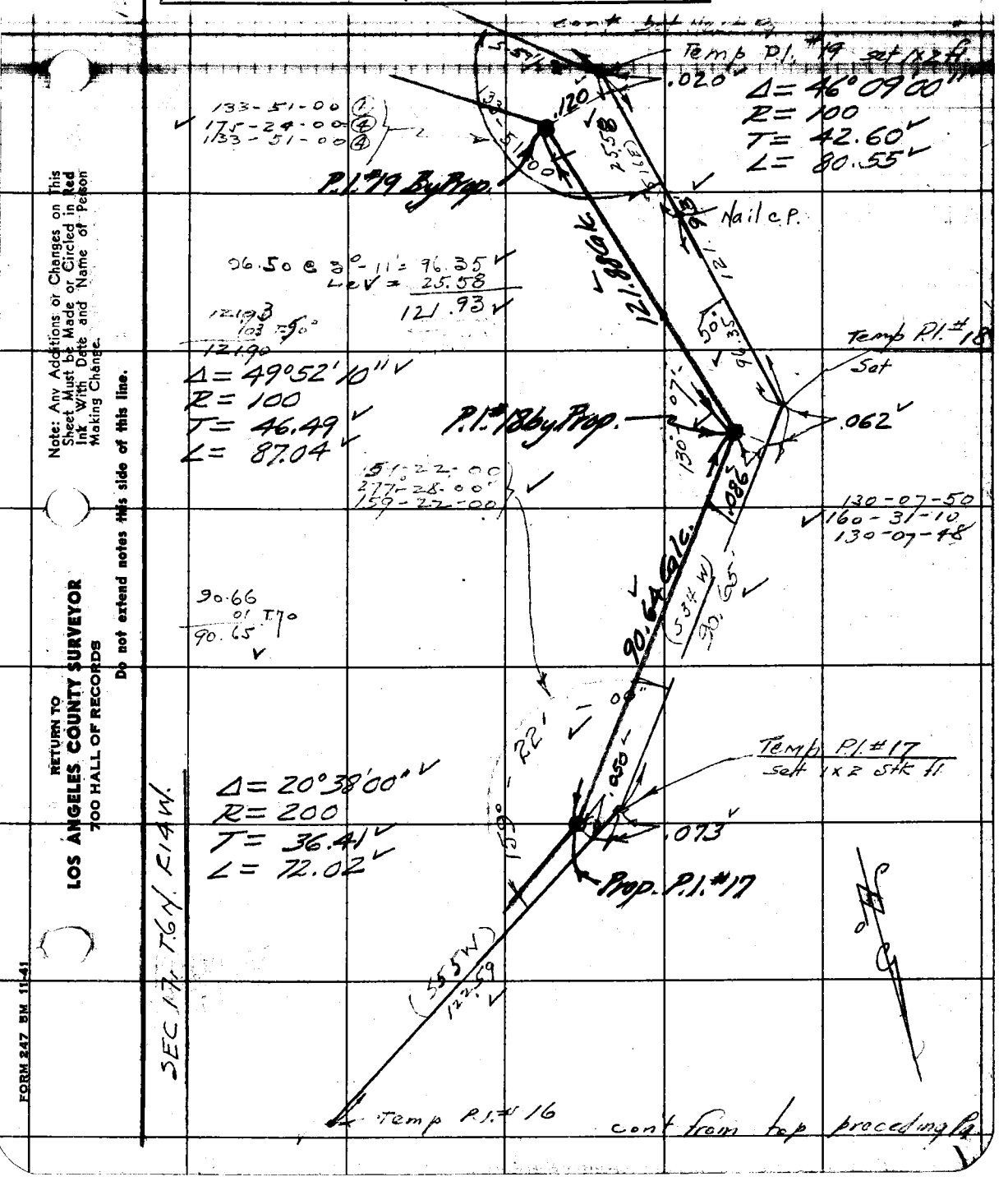

Note: Any Additions or Changes on This Sheet Must be Made or Circled in Red Ink With Date and Name of Person Making Change.

Do not extend notes this side of this line.

RETURN TO
LOS ANGELES COUNTY SURVEYOR
700 HALL OF RECORDS

FORM 247 5M 11-41

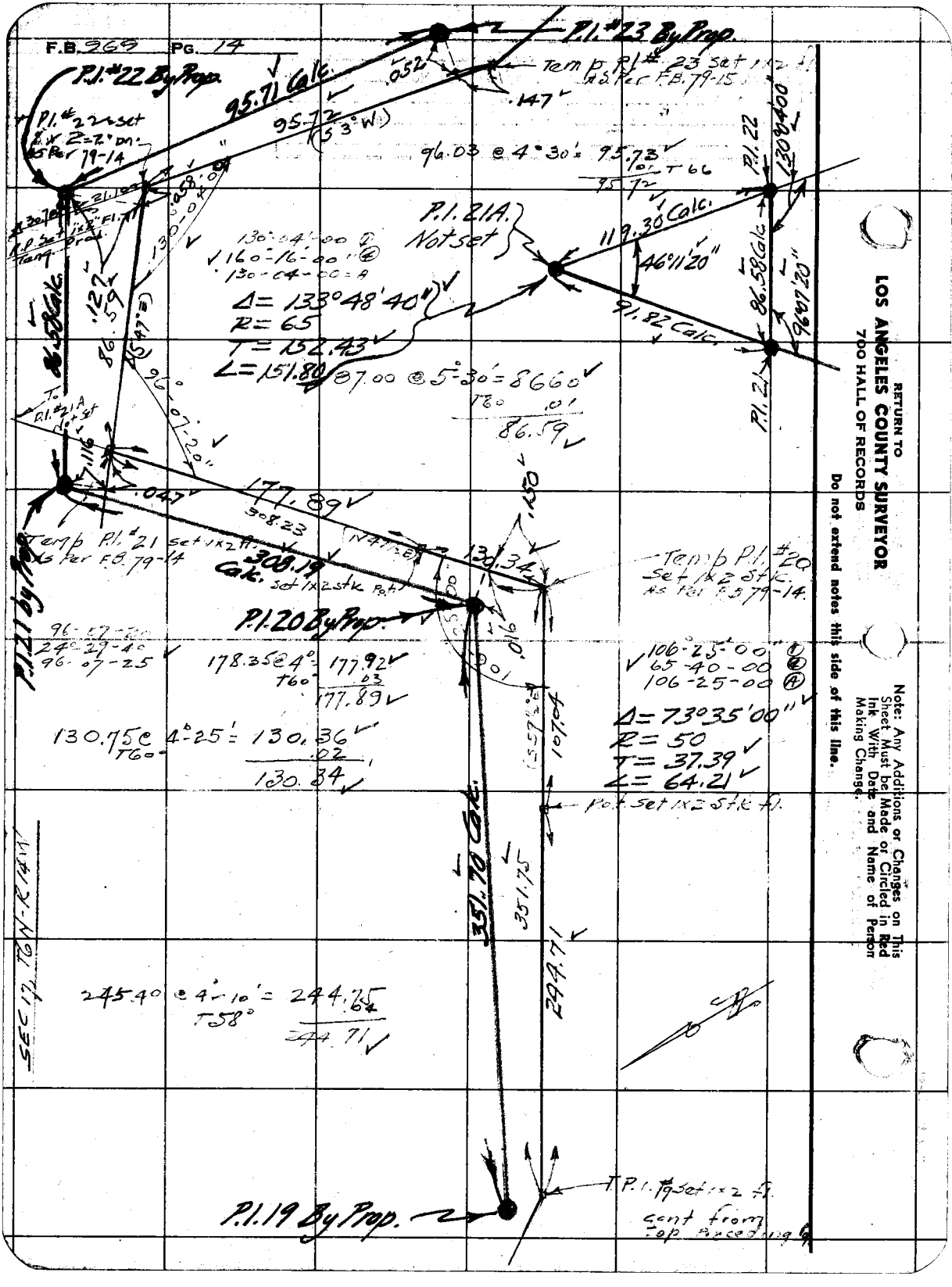

RETURN TO
LOS ANGELES COUNTY SURVEYOR
700 HALL OF RECORDS
Do not extend notes this side of this line.
Note: Any Additions or Changes on This Sheet Must be Made or Circled in Red Ink With Date and Name of Person Making Change.

Notes Ck'd by K.R.M.	Survey of Spanky Cn Rd
Map No. B-1839	W. O. 7450 Tape No. 31 St'd 84 °F
Office Work Coy	Surveyed by Granquist
Checked Dr [illegible]	Notes G. Date 11-17-42
Date June - 45	Indexed A. C. Johnson

F.B. 969 Pg. 15

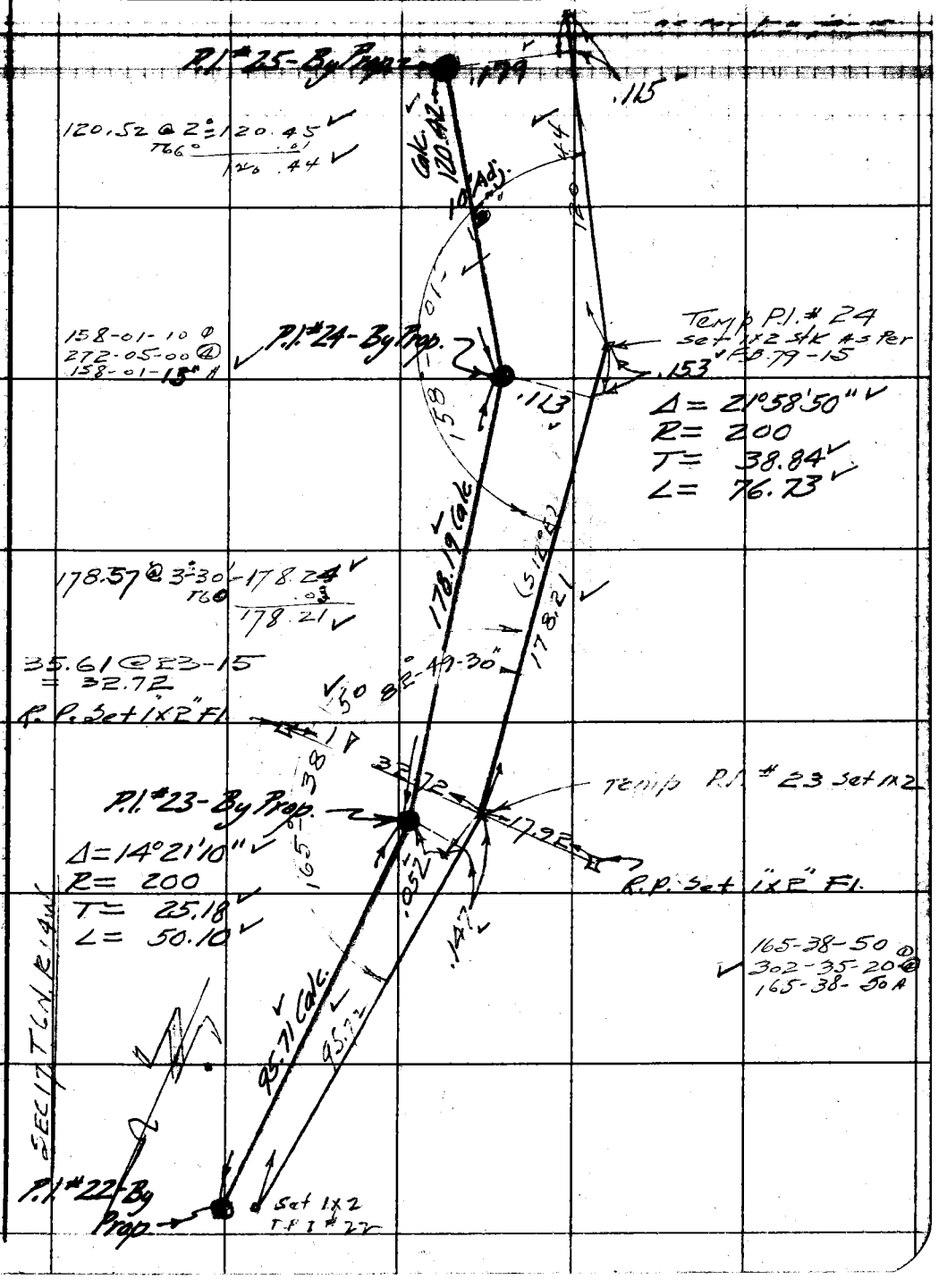

Note: Any Additions or Changes on This Sheet Must be Made or Circled in Red Ink With Date and Name of Person Making Change.

Do not extend notes this side of this line.

RETURN TO
LOS ANGELES COUNTY SURVEYOR
700 HALL OF RECORDS

FORM 247 5M 11-41

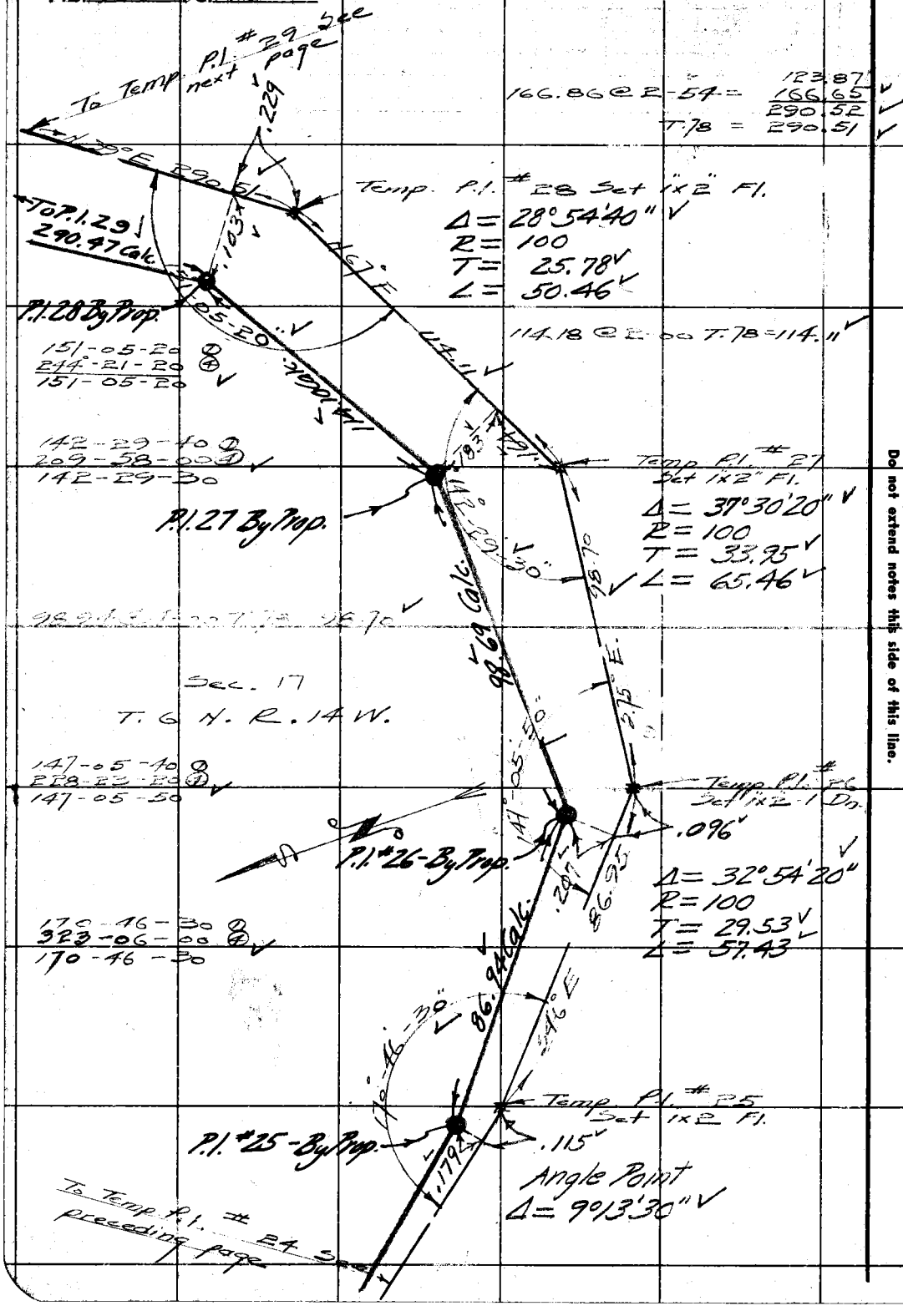

RETURN TO
LOS ANGELES COUNTY SURVEYOR
700 HALL OF RECORDS
Do not extend notes this side of this line.
Note: Any Additions or Changes on This Sheet Must be Made or Circled in Red Ink With Date and Name of Person Making Change.

Notes Ck'd by K.A.M.	Survey of Sparkly Co. Rd
Map No. B-1839	W. O. 7450 Tape No. 34 St'd 84 °F
Office Work Cox	Surveyed by Rosecrans
Checked Drew	Notes Date 11-24-42
Date June 45	Indexed A. C. Johnson

F.B. 969 Pg. 17

B-1

Note: Any Additions or Changes on This Sheet Must be Made or Circled in Red Ink With Date and Name of Person Making Change.

RETURN TO
LOS ANGELES COUNTY SURVEYOR
700 HALL OF RECORDS

Do not extend notes this side of this line.

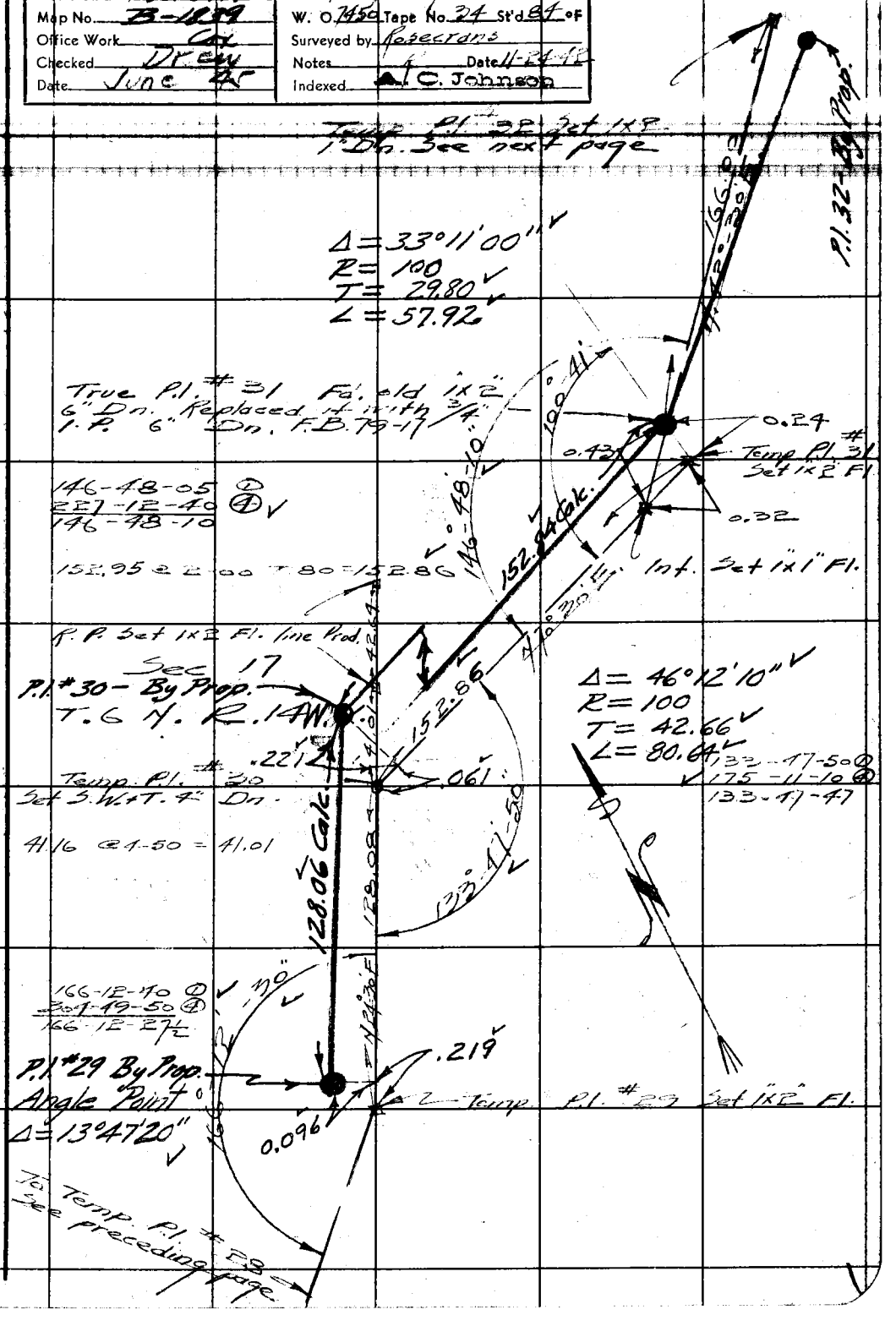

FORM 247 RM 11-41

F.B. 969 PG. 18

Cont. bottom next page

T.P.L. #37 Set 10d n/a. Fl.

Fd. P.L. #37

117.79

117.74 Calc.

T.P.L. #36 Set 1x2 6" Dn.

.061

573°-30' W.

P.L. 36 - By Prop.

117.83 @ 1-00 T.60 = 117.79

Δ = 113°35'40"

R = 30

T = 45.84

L = 59.48

.050

S.40° E.

66-24-20

149.62

149.70 Calc.

66-24-20 ①

265-37-30 ④

66-24-22 ½

149.69 @ 1-30 T.60 = 149.62

Int. Set 10d n/a. Fl.

Δ = 62°21'40"

R = 50

T = 30.26

L = 54.42

117-37-40 ①

110-31-00 ④

117-37-45

117-37-45

T.P.L. #35 Set 10d n/a Fl.

0.04

0.16

P.L. #35 Fd old 1x2 F.B. 79-18 Reset 3/4 I.P. Fl.

0.14

157.54 T.80

157.54

157.41 Calc.

40° Adj.

163-03-45

Δ = 16°56'20"

R = 200

T = 29.78

L = 59.13

163-03-40 ①

292-15-00 ④

163-03-45

.022

.098

T.P.L. #34 Set 1x2 Fl.

P.L. 34 - By Prop.

Sec. 17

T. 6N. R. 14 W.

133.82

133.71 Calc.

96-22-40 ①

25-29-30 ④

96-22-22 ½

81-55-00 ①

327-41-00 ④

81-55-15

133.88 @ 1-45 T.80 = 133.82

Δ = 98°05'00"

R = 50; T = 57.60

L = 85.59

P.L. 33 - By Prop.

Temp. P.L. #33 Set 1x2" Fl.

.085

.147

118.55 Calc.

S.59° E.

118.65

36.59 @ 9-19 = 36.11

27.80 @ 23-05 = 25.57

Δ = 83°37'20"

R = 50

T = 44.72

L = 72.97

To P.L. #31 Sec. preceding page

P.L. 32 - By Prop.

96-22-25"

30° Adj.

65.87 Calc.

.026

.134

Temp. P.L. #32 Set 1x2 - 1" Dn.

R.P. Set 1x2 Fl. line Prod.

36.11

25.57

R.P. Set 1x2" Fl. line Prod.

RETURN TO

LOS ANGELES COUNTY SURVEYOR

700 HALL OF RECORDS

Do not extend notes this side of this line.

Note: Any Additions or Changes on This Sheet Must be Made or Circled in Red Ink With Date and Name of Person Making Change.

Notes Ck'd by K.R.M.	Survey of Spunky Cn. Rd
Map No. B-1839	W. O. 7650 Tape No. 24 Std. 84 °F
Office Work Cox	Surveyed by Rosecrans
Checked Drew	Notes C Date 11-25-42
Date June 45	Indexed A. C. Johnson

F.B. 969 Pg. 19

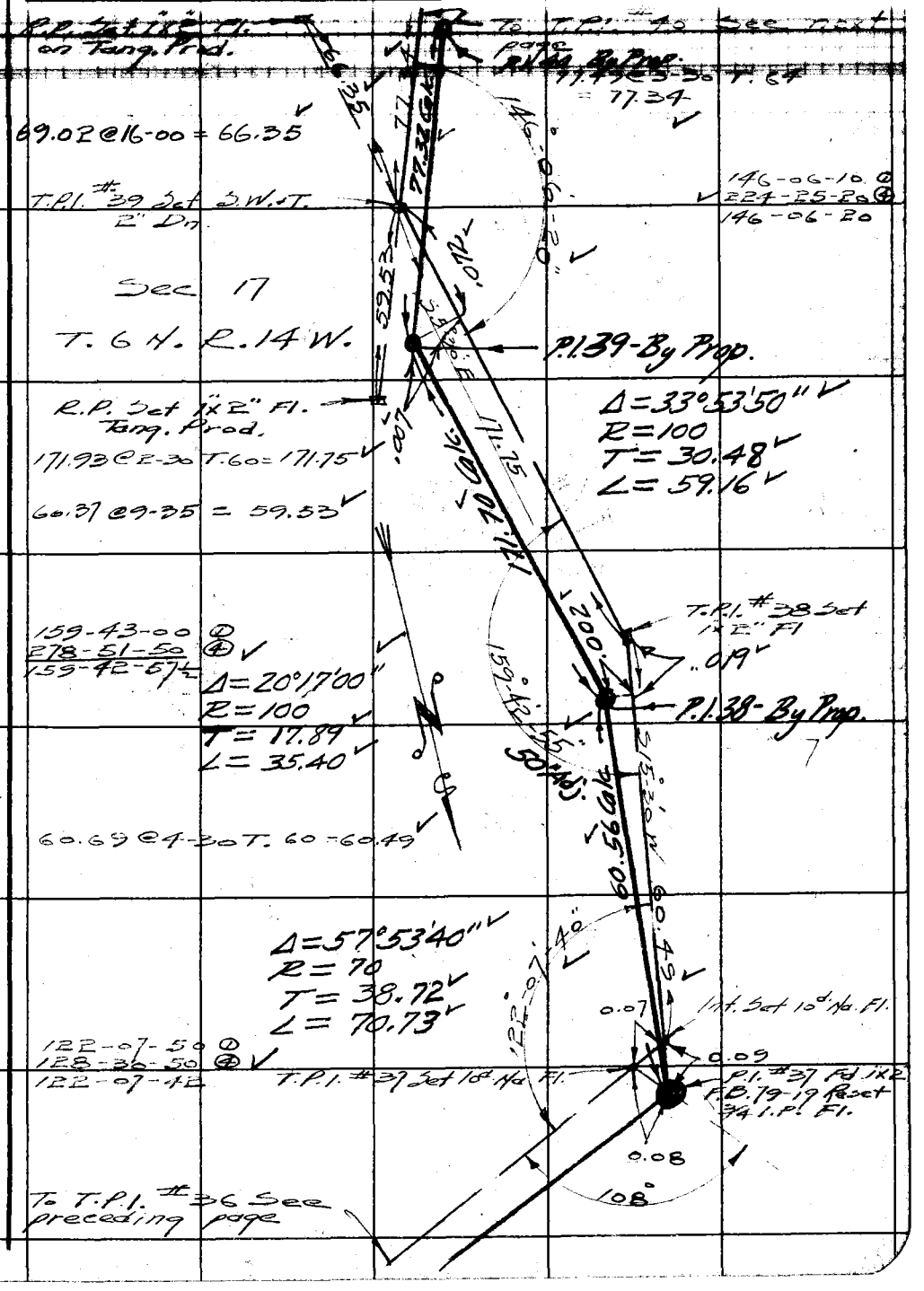

Note: Any Additions or Changes on This Sheet Must be Made or Circled in Red Ink With Date and Name of Person Making Change.

Do not extend notes this side of this line.

RETURN TO
LOS ANGELES COUNTY SURVEYOR
700 HALL OF RECORDS

FORM 247 5M 12-41

F.B. 969 PG. 20

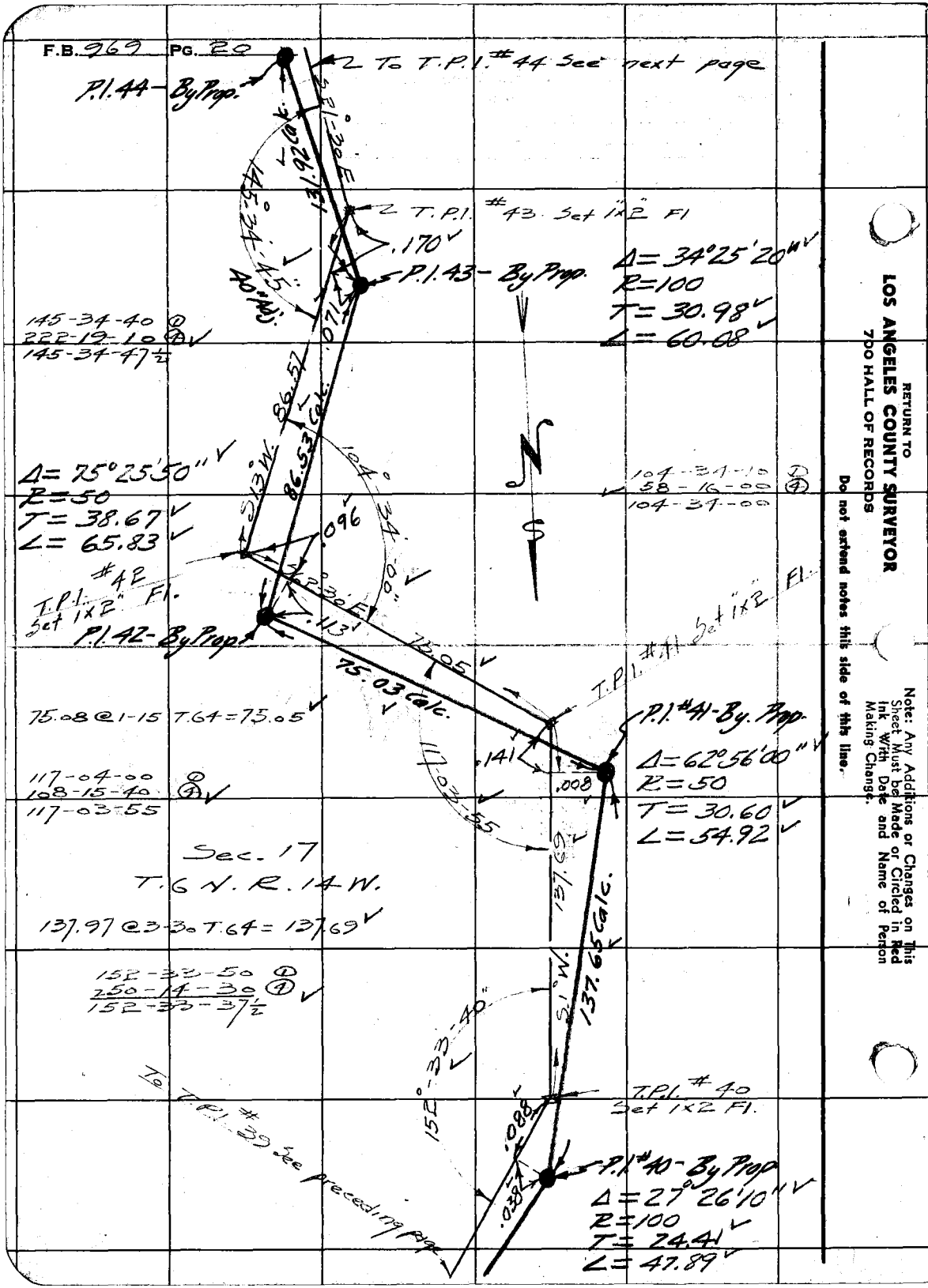

RETURN TO
LOS ANGELES COUNTY SURVEYOR
700 HALL OF RECORDS

Do not extend notes this side of this line.

Note: Any Additions or Changes on This Sheet Must be Made or Circled in Red Ink With Date and Name of Person Making Change.

Notes Ck'd by K.R.M.	Survey of Spunky Cn. Rd
Map No. B-1839	W. O. 7450 Tape No. 34 St'd 84 °F
Office Work Cox	Surveyed by Rosecrans
Checked Drew	Notes R Date 11-25-42
Date June 45	Indexed A. C. Johnson

F.B. 969 PG. 21

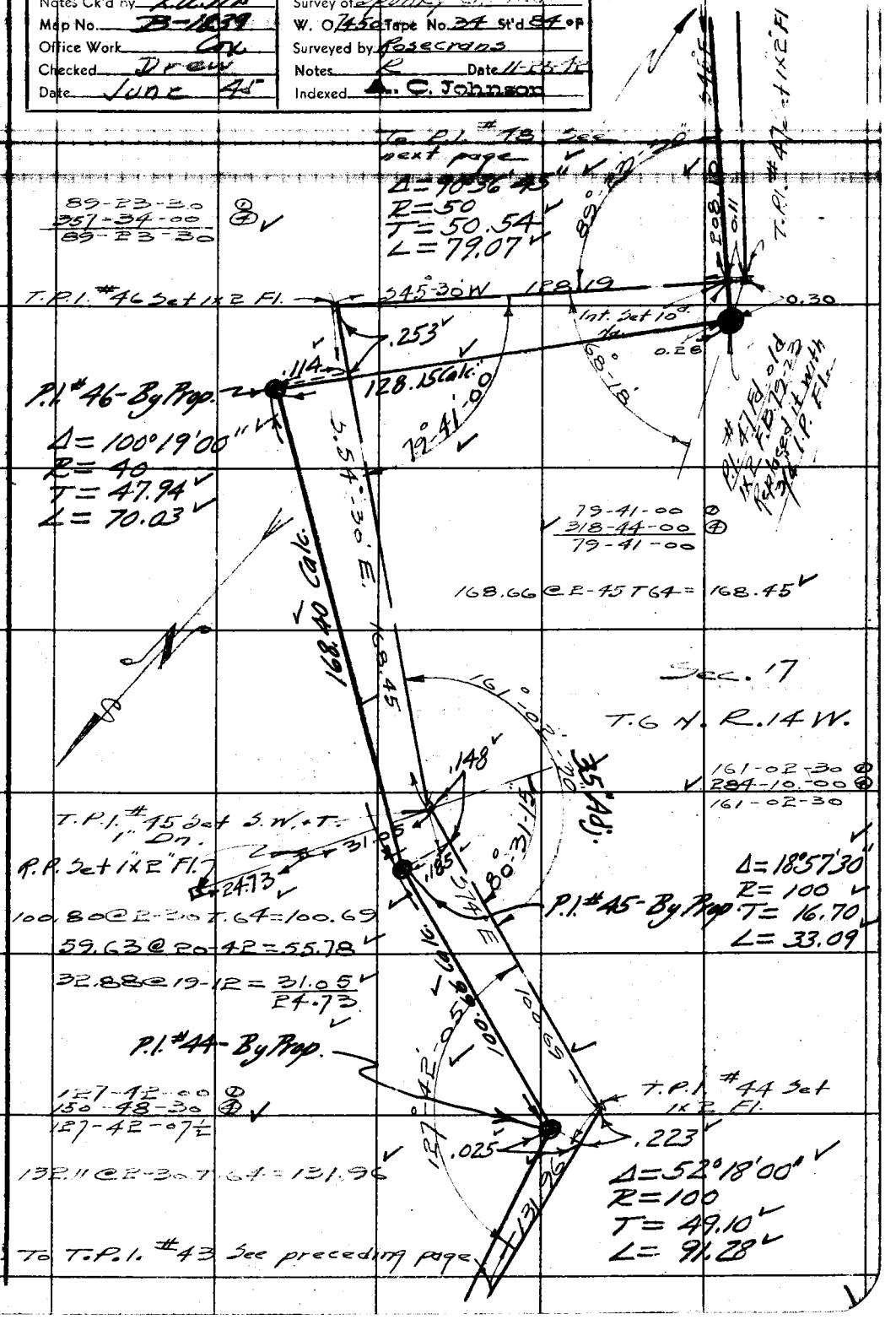

Note: Any Additions or Changes on This Sheet Must be Made or Circled in Red Ink With Date and Name of Person Making Change.

Do not extend notes this side of this line.

RETURN TO
LOS ANGELES COUNTY SURVEYOR
700 HALL OF RECORDS

FORM 247 5M 11-41

F.B. 969 PG. 22

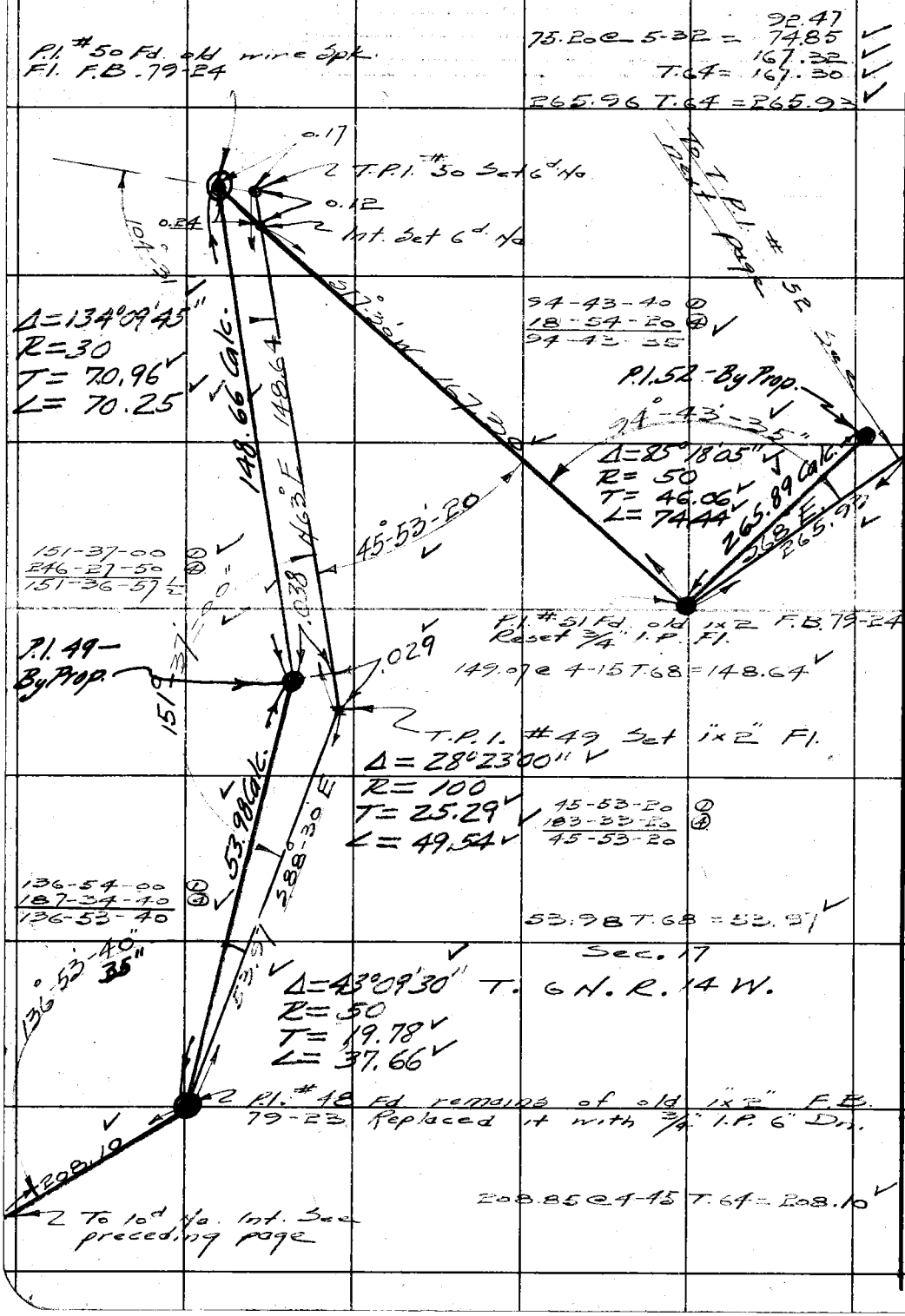

RETURN TO
LOS ANGELES COUNTY SURVEYOR
700 HALL OF RECORDS

Do not extend notes this side of this line.

Note: Any Additions or Changes on This Sheet Must be Made or Circled in Red Ink With Date and Name of Person Making Change.

Notes Ck'd by K.R.M.	Survey of Spunky Cn Rd
Map No. B-1239	W. O. 7450 Tape No. 34 St'd 84 °F
Office Work Cox	Surveyed by Rosecrans
Checked Drew	Notes R Date 11-27-42
Date June 45	Indexed A. C. Johnson

F.B. 969 PG. 23

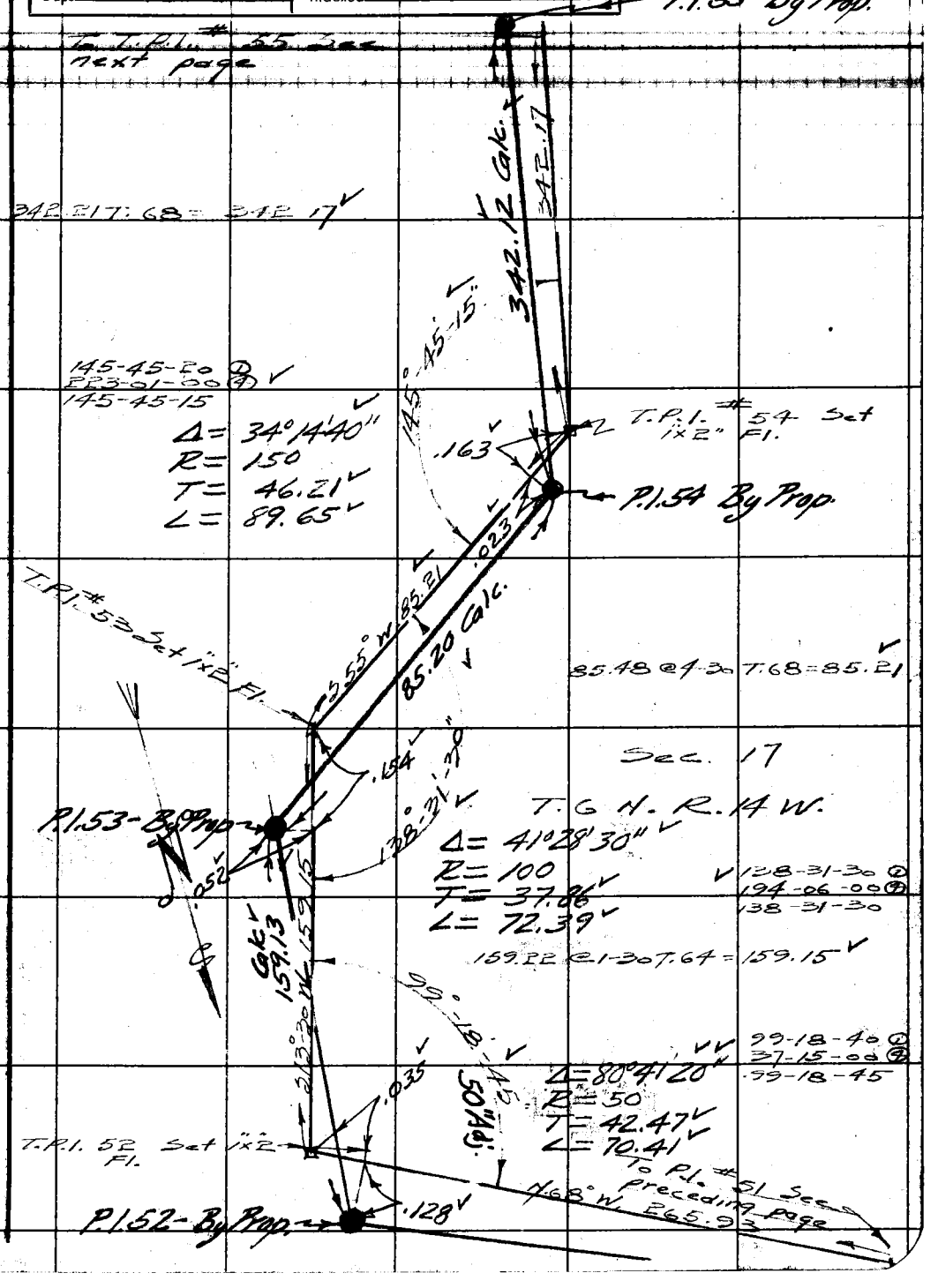

Note: Any Additions or Changes on This Sheet Must be Made or Circled in Red Ink With Date and Name of Person Making Change.

RETURN TO
LOS ANGELES COUNTY SURVEYOR
700 HALL OF RECORDS

Do not extend notes this side of this line.

FORM 247 5M 11-41

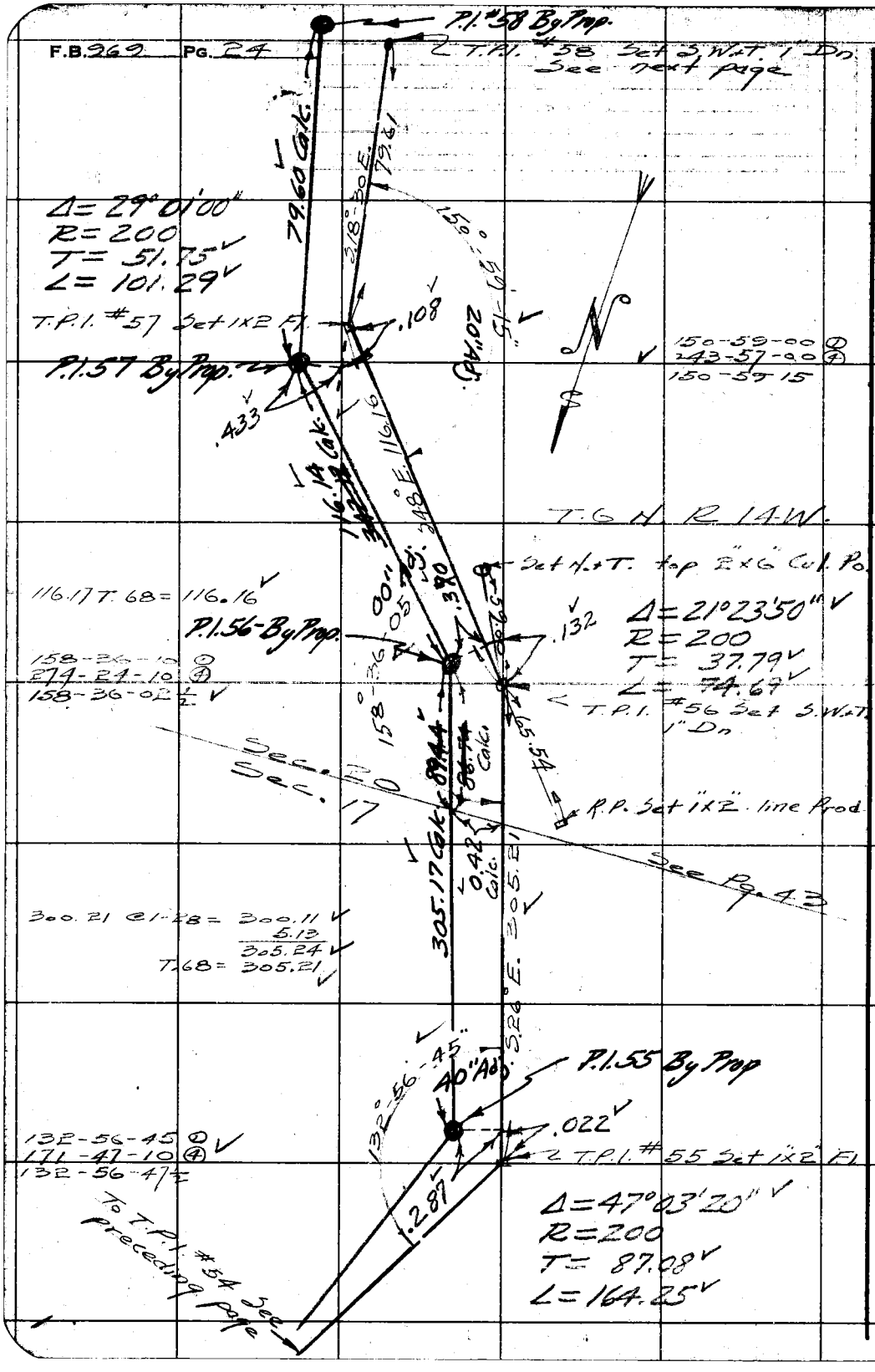

RETURN TO
LOS ANGELES COUNTY SURVEYOR
700 HALL OF RECORDS
Do not extend notes this side of this line.
Note: Any Additions or Changes on This Sheet Must be Made or Circled in Red Ink With Date and Name of Person Making Change.

Notes Ck'd by K.R.M.	Survey of Spunky Co. Rd
Map No. B-1839	W. O. 7450 Tape No. 34 St'd 84 °F
Office Work Cox	Surveyed by Rosecrans
Checked Dr[illegible]	Notes R Date 11-27-42
Date June '-45	Indexed A. C. Johnson

F.B. 969 PG. 25

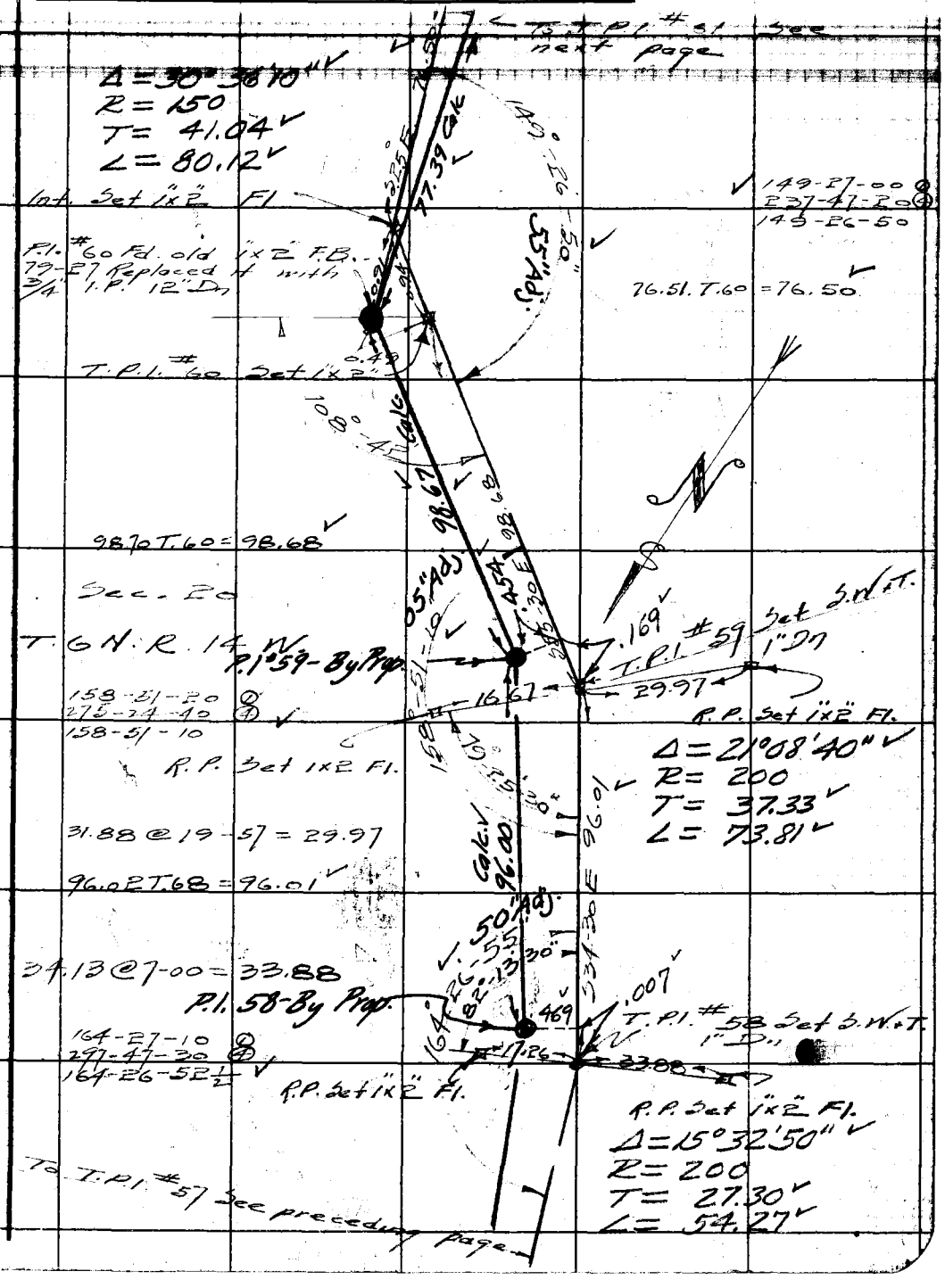

Note: Any Additions or Changes on This Sheet Must be Made or Circled in Red Ink With Date and Name of Person Making Change.

Do not extend notes this side of this line.

RETURN TO
LOS ANGELES COUNTY SURVEYOR
700 HALL OF RECORDS

FORM 247 5M 11-41

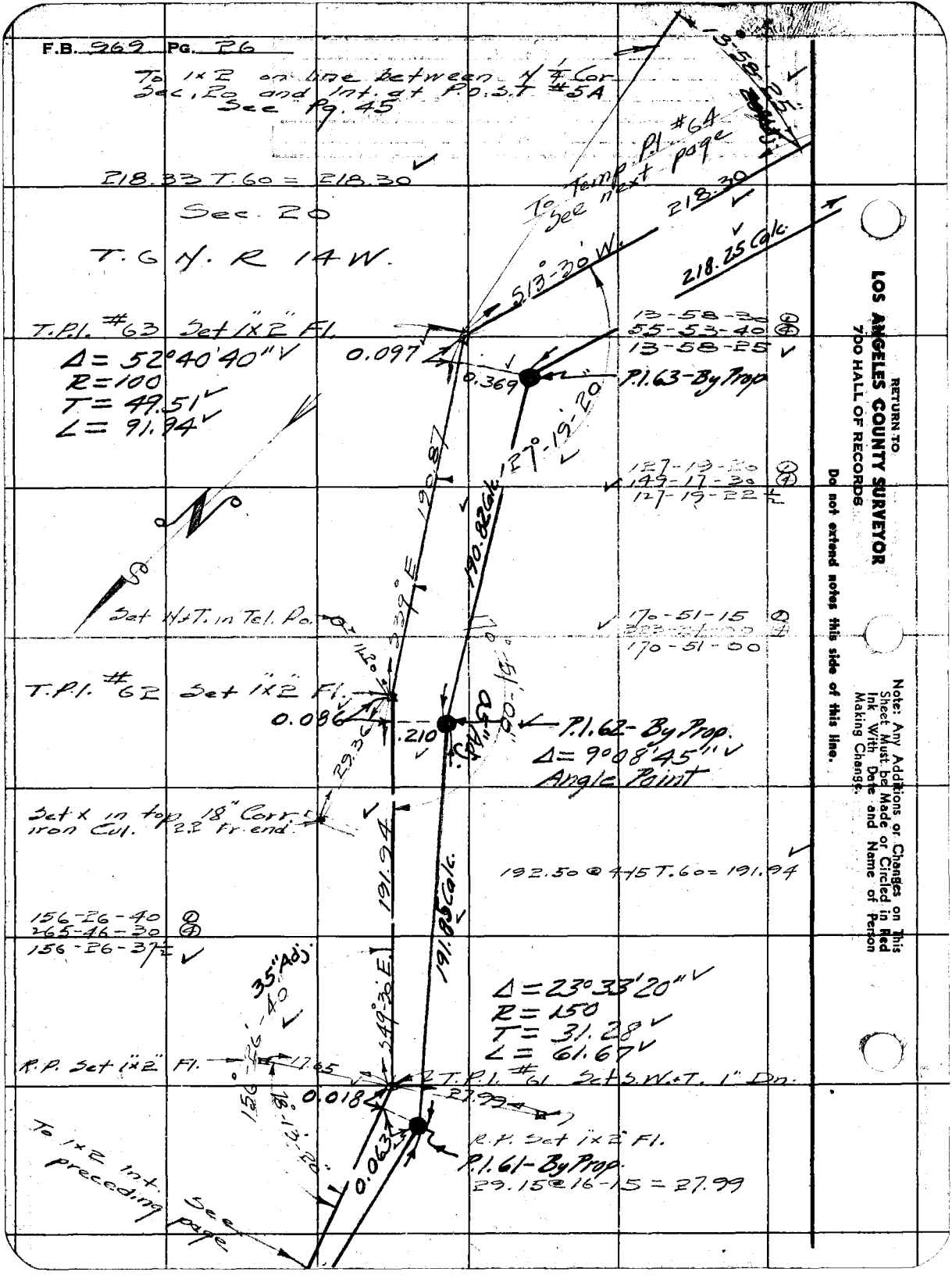
F.B. 969 PG. 26
To 1x2 on line between N 1/4 Cor Sec. 20 and Int. at P.O.S.T #5A See Pg. 45
218.33 T.60 = 218.30
Sec. 20
T.6 N. R 14 W.
To Temp. Pl. #64 See next page
218.30
218.25 Calc.
S13°-30' W.
T.P.I. #63 Set 1"x2" Fl.
Δ = 52°40'40"
R = 100
T = 49.51
L = 91.94
0.097
0.369
P.I.63-By Prop
13-58-30
55-53-40
13-58-25
127-19-20
149-17-30
127-19-22 1/2
190.87
190.82 Calc.
Set N+T. in Tel. Po.
170-51-15
170-51-00
T.P.I. #62 Set 1"x2" Fl.
0.086
.210
P.I.62-By Prop.
Δ = 9°08'45"
Angle Point
Set x in top 18" Corr. iron Cul. 22 Fr. end
192.50 @ 4+15 T.60 = 191.94
191.94
191.85 Calc.
156-26-40
265-46-30
156-26-37 1/2
35" Adj.
Δ = 23°33'20"
R = 150
T = 31.28
L = 61.67
R.P. Set 1"x2" Fl.
T.P.I. #61 Set S.W.+T. 1" Dn.
0.018
27.99
0.063
R.P. Set 1"x2" Fl.
P.I.61-By Prop.
29.15 @ 16-15 = 27.99
To 1x2 Int. preceding See page
RETURN TO
LOS ANGELES COUNTY SURVEYOR
700 HALL OF RECORDS
Do not extend notes this side of this line.
Note: Any Additions or Changes on This Sheet Must be Made or Circled in Red Ink With Date and Name of Person Making Change.

Notes Ck'd by K.A.M.	Survey of Spark Pr. Rd
Map No. B-1839	W. O. 74.5 Tape No. 34 Std. 84 °F
Office Work Lax	Surveyed by Rosecrans
Checked Drew	Notes R Date 11-30-42
Date June 45	Indexed A. C. Johnson

F.B. 969 PG. 27

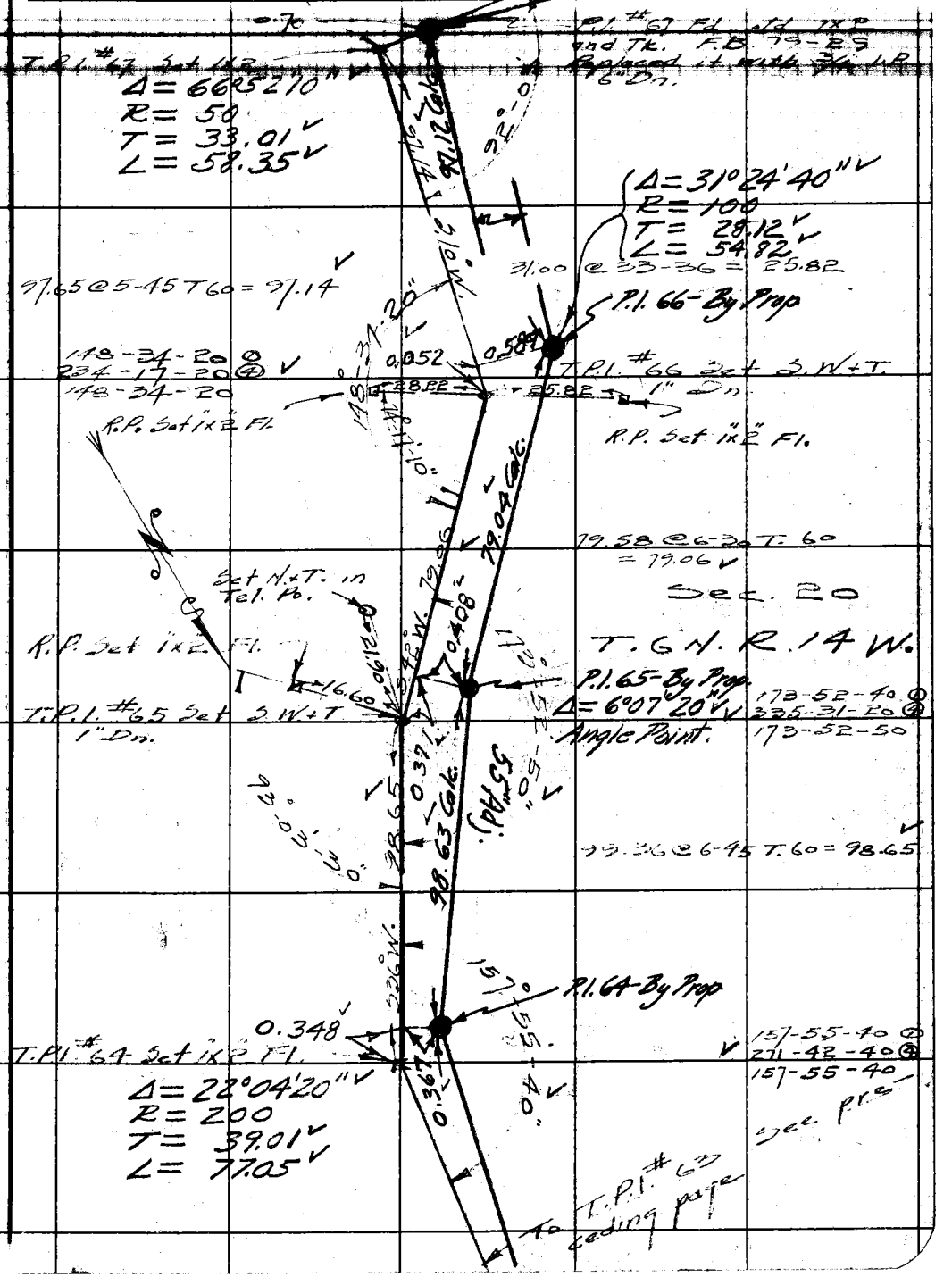

Note: Any Additions or Changes on This Sheet Must be Made or Circled in Red Ink With Date and Name of Person Making Change.

Do not extend notes this side of this line.

RETURN TO
LOS ANGELES COUNTY SURVEYOR
700 HALL OF RECORDS

FORM 247 5M 11-41

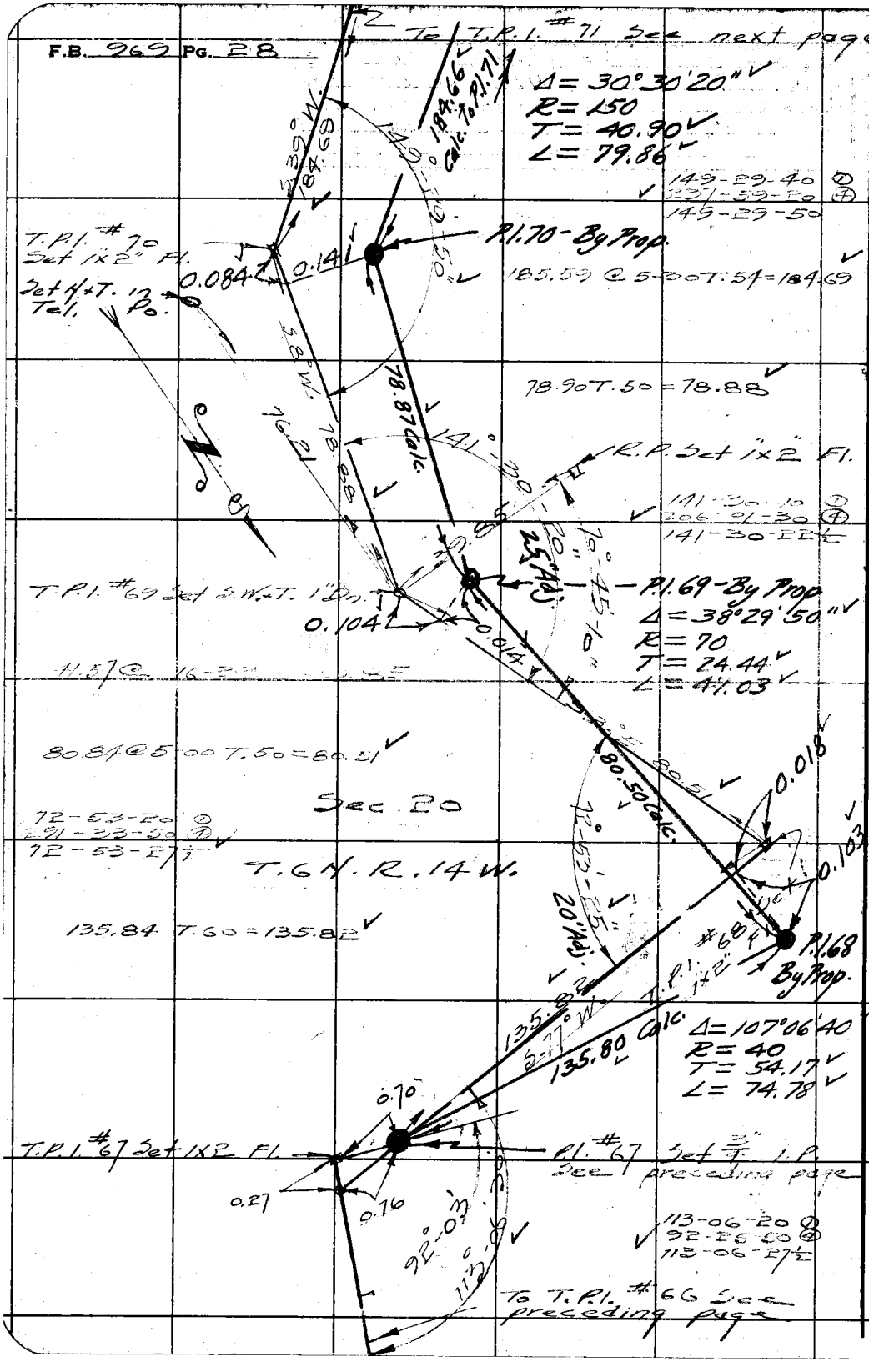

RETURN TO
LOS ANGELES COUNTY SURVEYOR
700 HALL OF RECORDS
Do not extend notes this side of this line.
Note: Any Additions or Changes on This Sheet Must be Made or Circled in Red Ink With Date and Name of Person Making Change.

Notes Ck'd by K.R.M.	Survey of [illegible]
Map No. 73-1839	W. O. 7450 Tape No. 24 St'd 84 °F
Office Work Cal.	Surveyed by R. Secrans
Checked Drew	Notes K Date 12-3-42
Date June 45	Indexed A. C. Johnson

F.B. 969 PG. 29

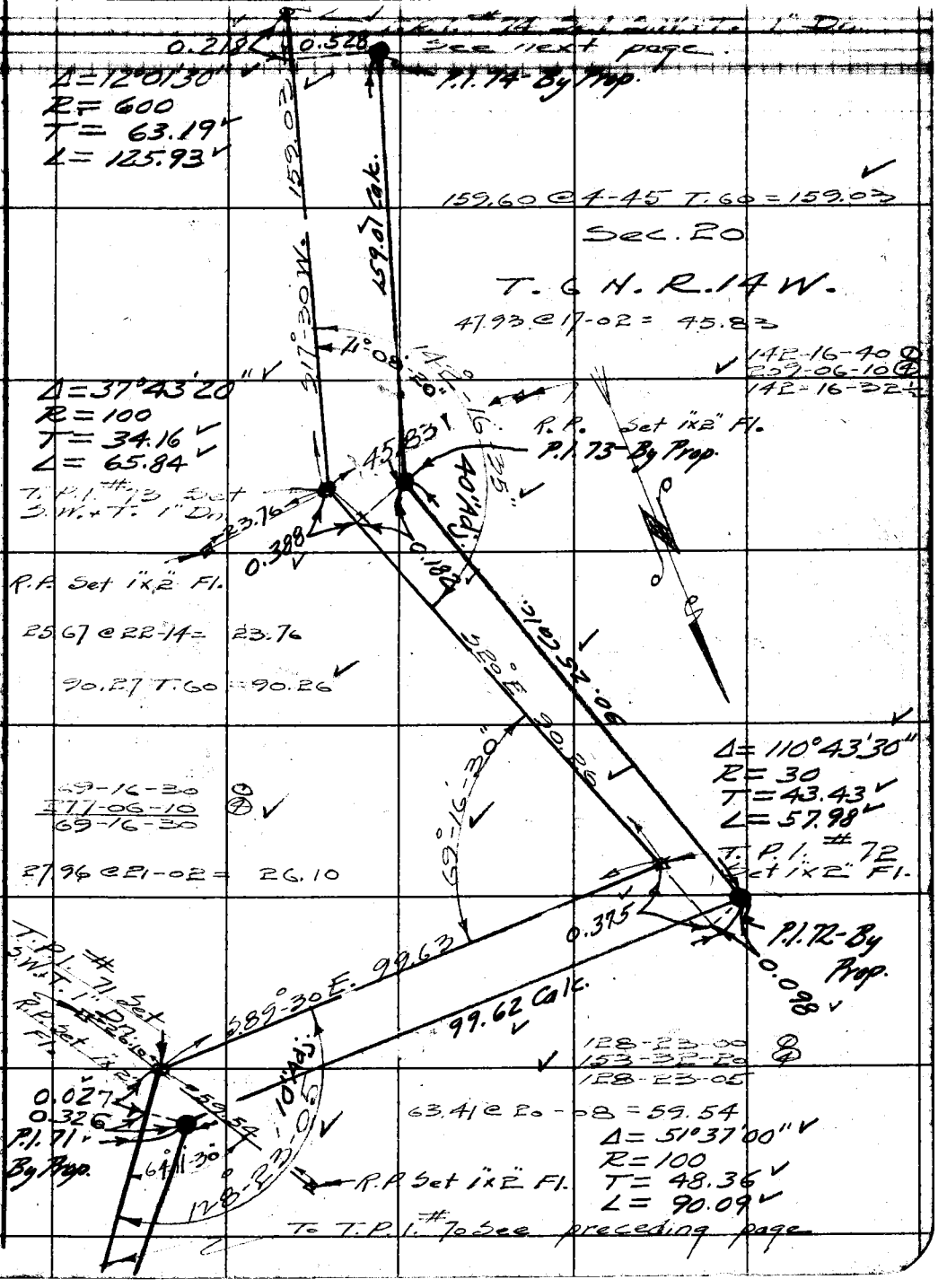

Note: Any Additions or Changes on This Sheet Must be Made or Circled in Red Ink With Date and Name of Person Making Change.

Do not extend notes this side of this line.

RETURN TO
LOS ANGELES COUNTY SURVEYOR
700 HALL OF RECORDS

FORM 247 BM 11-41

F.B. 969 PG. 30

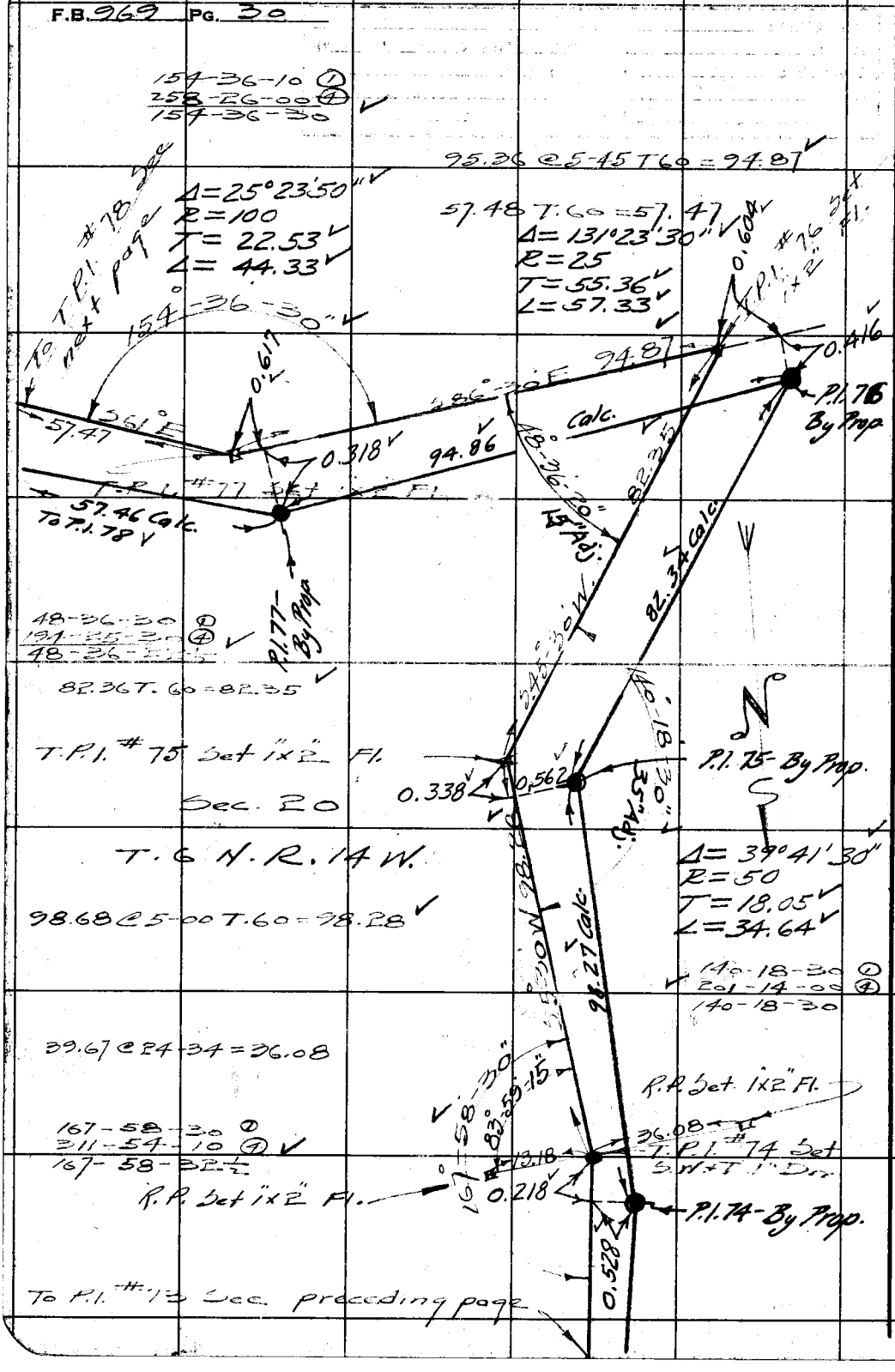

RETURN TO
LOS ANGELES COUNTY SURVEYOR
700 HALL OF RECORDS

Do not extend notes this side of this line.

Note: Any Additions or Changes on This Sheet Must be Made or Circled in Red Ink With Date and Name of Person Making Change.

Notes Ck'd by K.R.M.	Survey of Spunky Co. Pa.
Map No. B-1839	W. O. 1450 Tape No. 34 St'd 84°F
Office Work Cox	Surveyed by Rosecrans
Checked Drew	Notes K Date 12-3-[illegible]
Date June 45	Indexed A. C. Johnson

F.B. 969 PG. 31

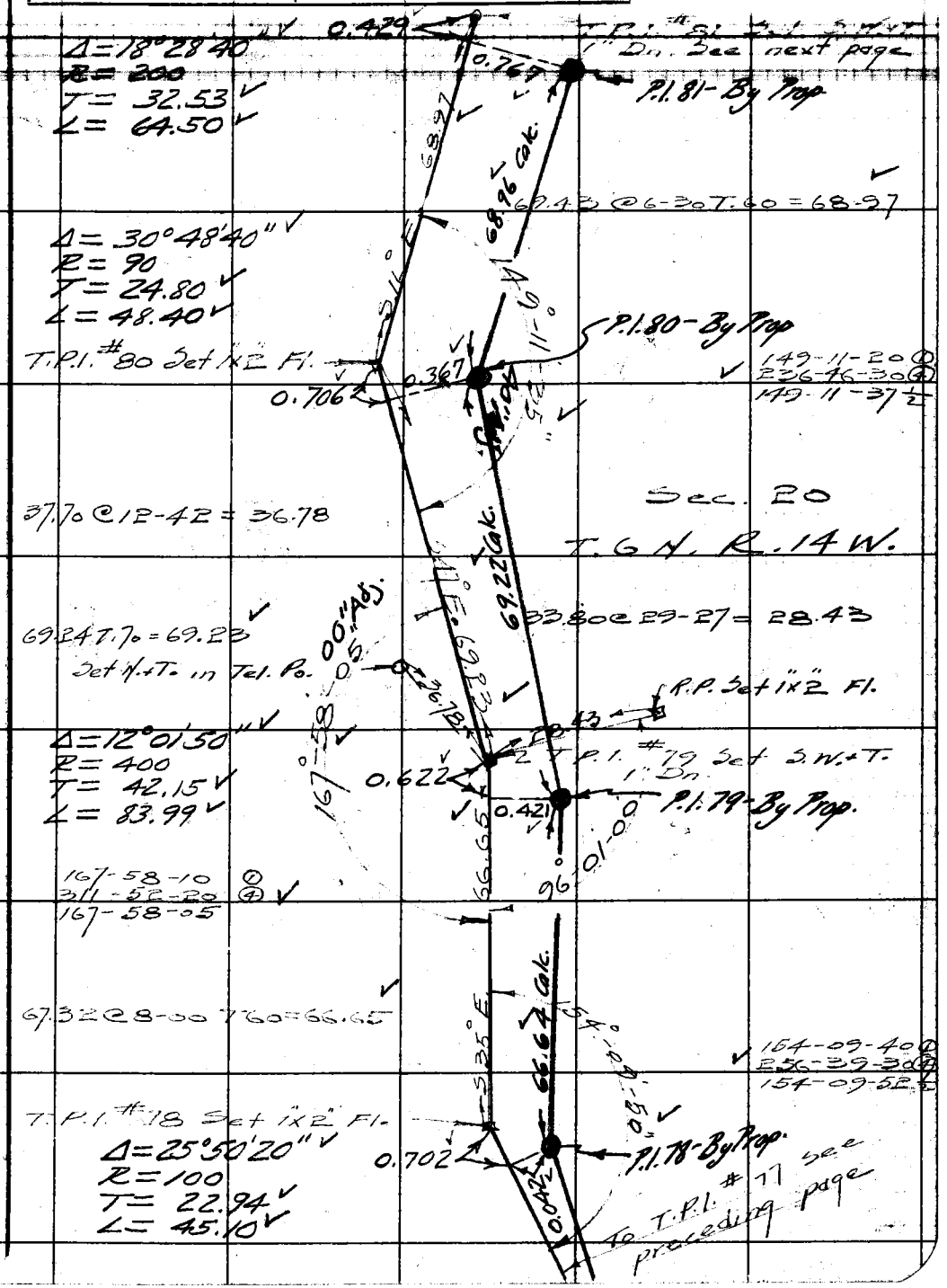

Note: Any Additions or Changes on This Sheet Must be Made or Circled in Red Ink With Date and Name of Person Making Change.

RETURN TO
LOS ANGELES COUNTY SURVEYOR
700 HALL OF RECORDS

Do not extend notes this side of this line.

FORM 247 5M 11-41

F.B. 969 PG. 32

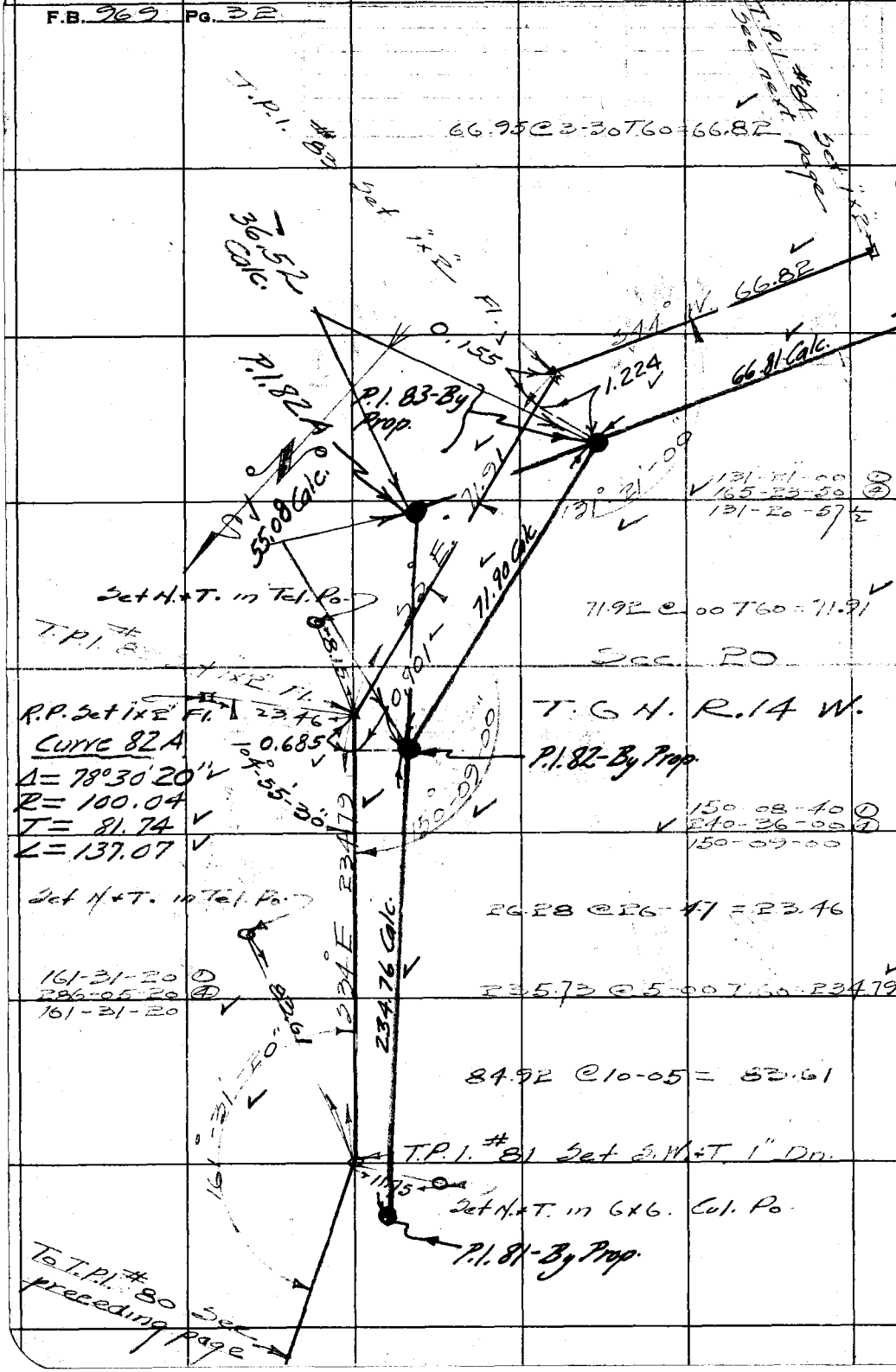

RETURN TO
LOS ANGELES COUNTY SURVEYOR
700 HALL OF RECORDS
Do not extend notes this side of this line.
Note: Any Additions or Changes on This Sheet Must be Made or Circled in Red Ink With Date and Name of Person Making Change.

Notes Ck'd by K.R.M.	Survey of [illegible]
Map No. B-1839	W. O. 7450 Tape No. 34 St'd 84 °F
Office Work Cox	Surveyed by Rosecrans
Checked Drew	Notes K Date 12-3-42
Date June 45	Indexed A. C. Johnson

F.B. 969 PG. 38

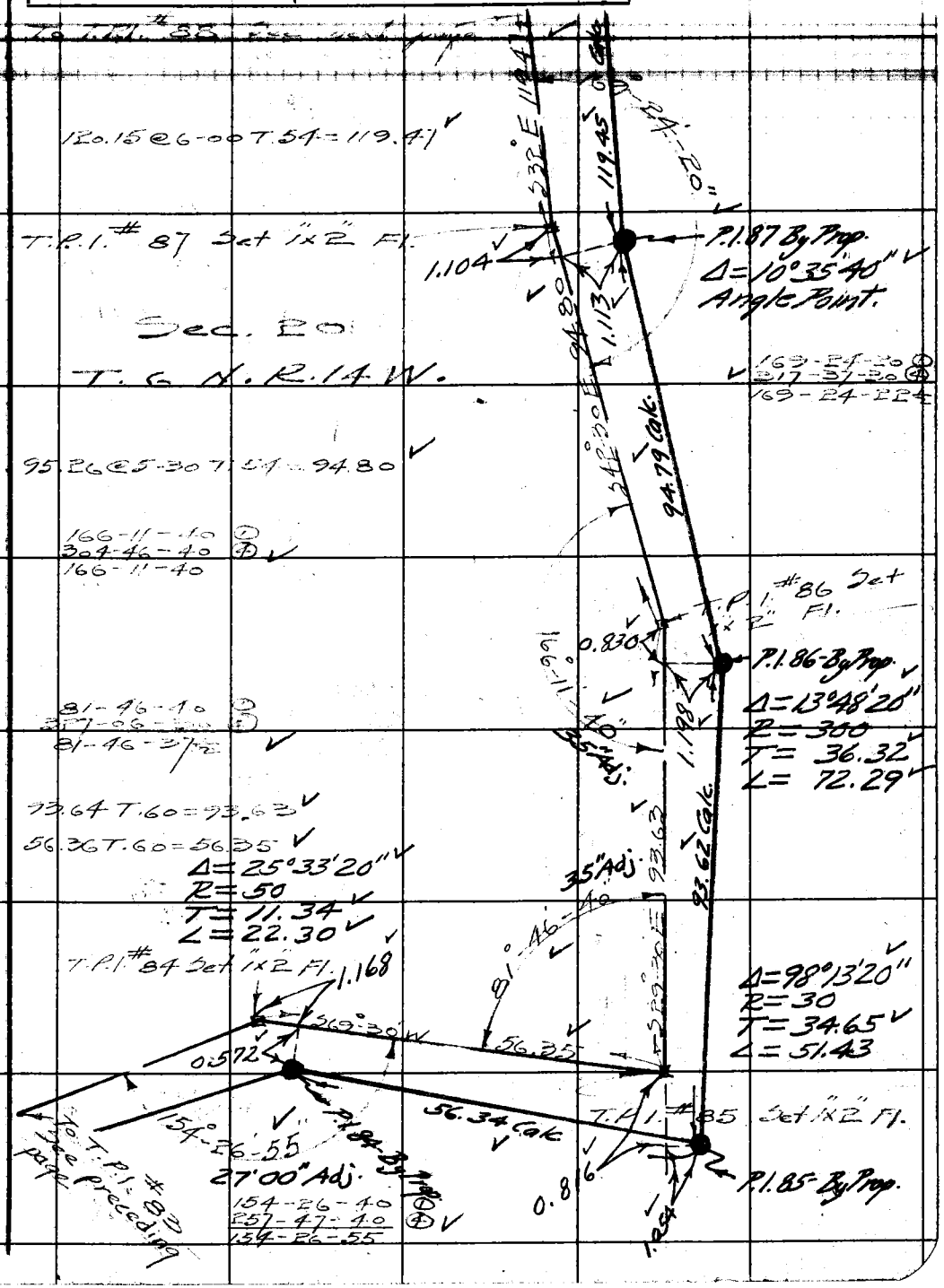

Note: Any Additions or Changes on This Sheet Must be Made or Circled in Red Ink With Date and Name of Person Making Change.

Do not extend notes this side of this line.

RETURN TO
LOS ANGELES COUNTY SURVEYOR
700 HALL OF RECORDS

FORM 247 5M 11-41

F.B. 969 Pg. 34

To P.I. #92 See next page

P.I. #91 Fd. 2x2"-18" Dn.
F.B. 429-216
Set 1x2" Fl.

38.50

6.45

R.P. Set 1x2" Fl.

157-54-40 ①
271-38-30 ④
157-54-21 ½

R.P. Set 1x2" Fl.

Δ=22°05'20"
R=150
T=29.28
L=57.83

42.38 @ 24-42 = 38.50

74.18 T.48 = 74.16

Sec. 20

T. 6 N. R. 14 W.

25' Adj.

134-35-30 ③
178-34-00 ④
134-38-30

Δ=45°21'35"
R=60
T=25.07
L=47.50

P.I. #90 Fd. 2x2"-6" Dn.
F.B. 429-216

56.42 T48 = 56.41

T.P.I. #89 Set 1x2" Fl.

Int. Set 1x2" Fl.

3.39

3.37

P.I. #89 Fd. 2x2"-12" Dn.
F.B. 429-216

Δ=33°18'55"
R=100
T=29.92
L=58.15

146-35-45 ①
226-23-40 ④
146-35-55

143.07 @ 5-30 T.54 = 142.38

167-32-30 ③
310-09-00 ④
167-32-15

53.91 @ 30-11 = 46.60

T.P.I. #88 Set 1x2" Fl.

46.60

R.P. Set 1x2" Fl.

R.P. Set 1x2" Fl.

9.67

P.I. 88 By Prop.

Δ=12°27'30"
R=500
T=54.57
L=108.72

To T.P.I. #87 See preceding page

RETURN TO
LOS ANGELES COUNTY SURVEYOR
700 HALL OF RECORDS

Do not extend notes this side of this line.

Note: Any Additions or Changes on This Sheet Must be Made or Circled in Red Ink With Date and Name of Person Making Change.

Notes Ck'd by KAM	Survey of [illegible]
Map No. B-1839	W. O. 7450 Tape No. 34 St'd 84 °F
Office Work Gx.	Surveyed by Rosecrans
Checked Drew	Notes K. Date 12-[illegible]
Date June 43	Indexed A. C. Johnson

F.B. 969 PG. 35

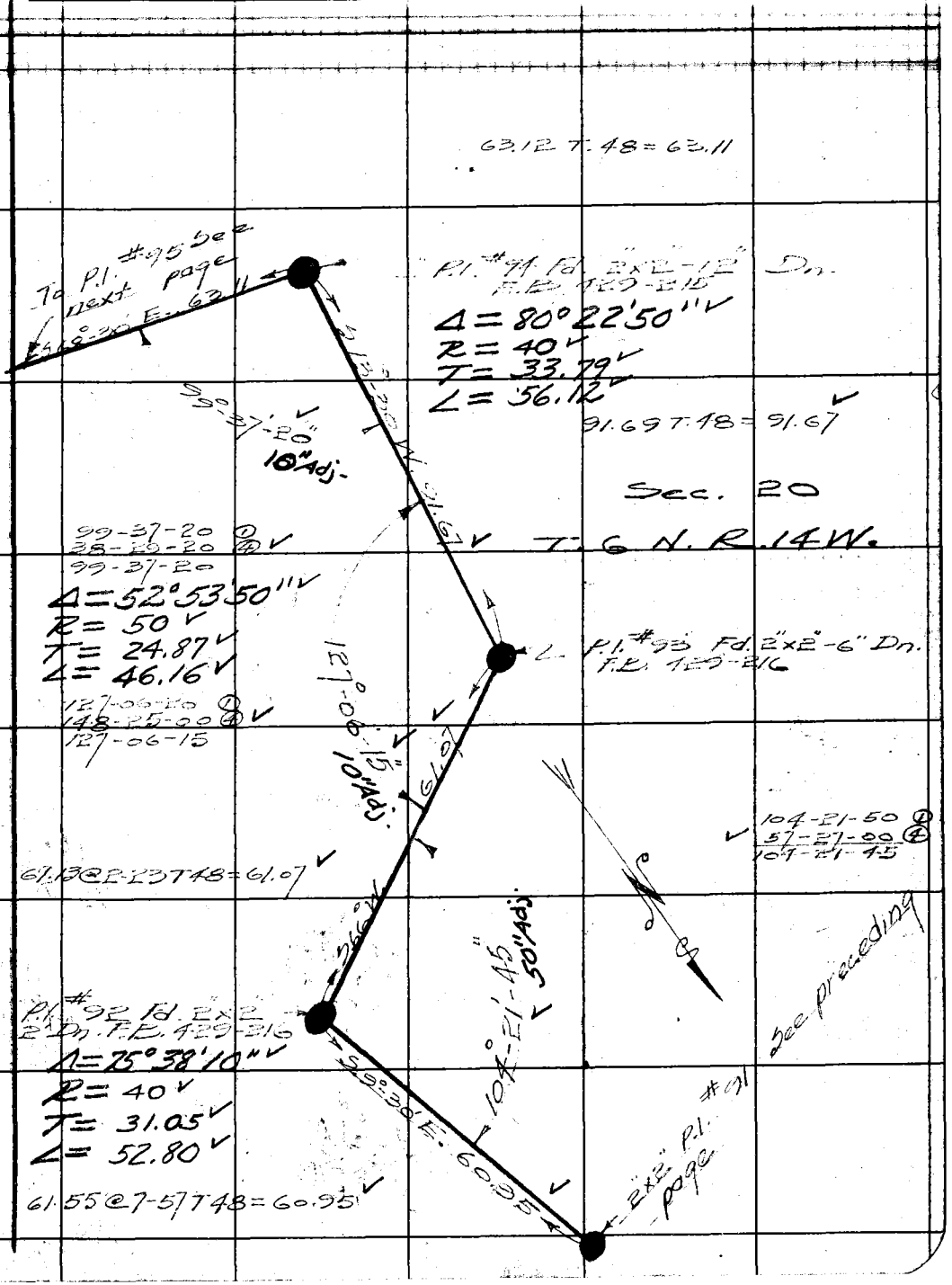

Note: Any Additions or Changes on This Sheet Must be Made or Circled in Red Ink With Date and Name of Person Making Change.

Do not extend notes this side of this line.

RETURN TO
LOS ANGELES COUNTY SURVEYOR
700 HALL OF RECORDS

FORM 247 5M 11-41

F.B. 969 PG. 36

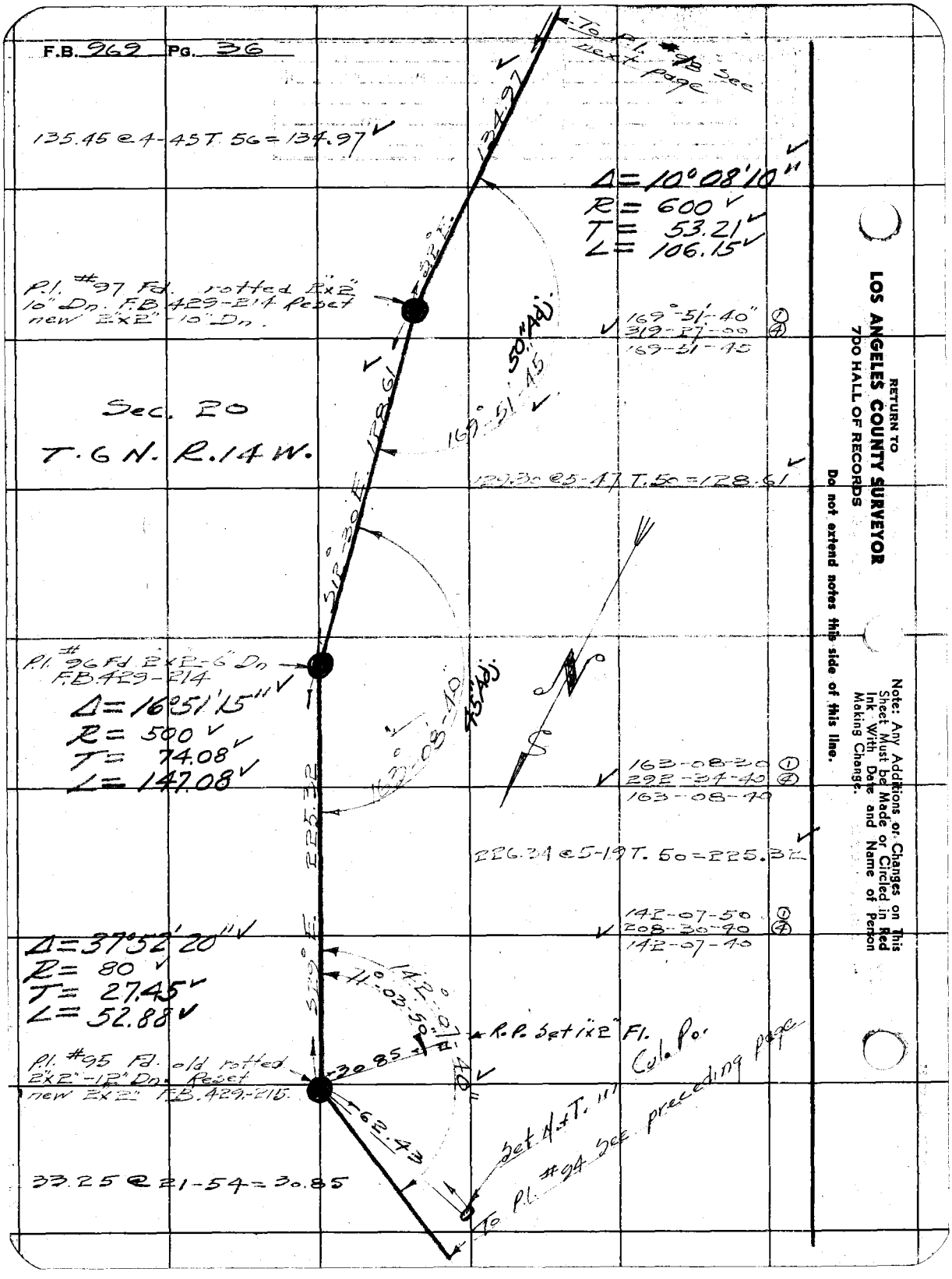

RETURN TO
LOS ANGELES COUNTY SURVEYOR
700 HALL OF RECORDS
Do not extend notes this side of this line.
Note: Any Additions or Changes on This Sheet Must be Made or Circled in Red Ink With Date and Name of Person Making Change.

Notes Ck'd by K.R.M.	Survey of Spanky Ln. Rd
Map No. B-1839	W. O. 74500 Tape No. 34 St'd 84 °F
Office Work Ca	Surveyed by Rosecrans
Checked Drew	Notes K Date 12-7-42
Date June 45	Indexed A. C. Johnson

F.B. 969 PG. 37

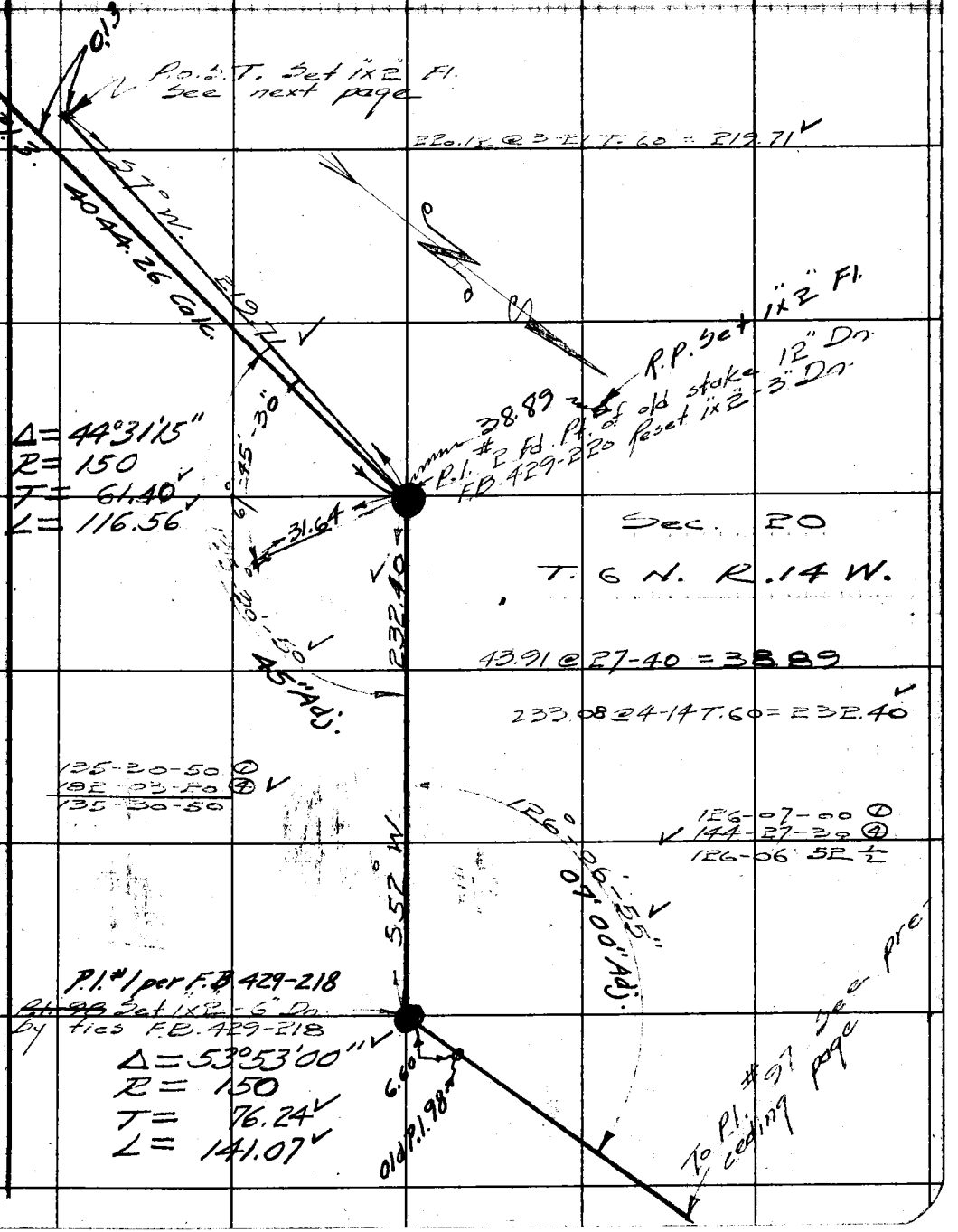

Note: Any Additions or Changes on This Sheet Must be Made or Circled in Red Ink With Date and Name of Person Making Change.

Do not extend notes this side of this line.

RETURN TO
LOS ANGELES COUNTY SURVEYOR
700 HALL OF RECORDS

FORM 247 5M 11-41

F.B. 969 PG. 38

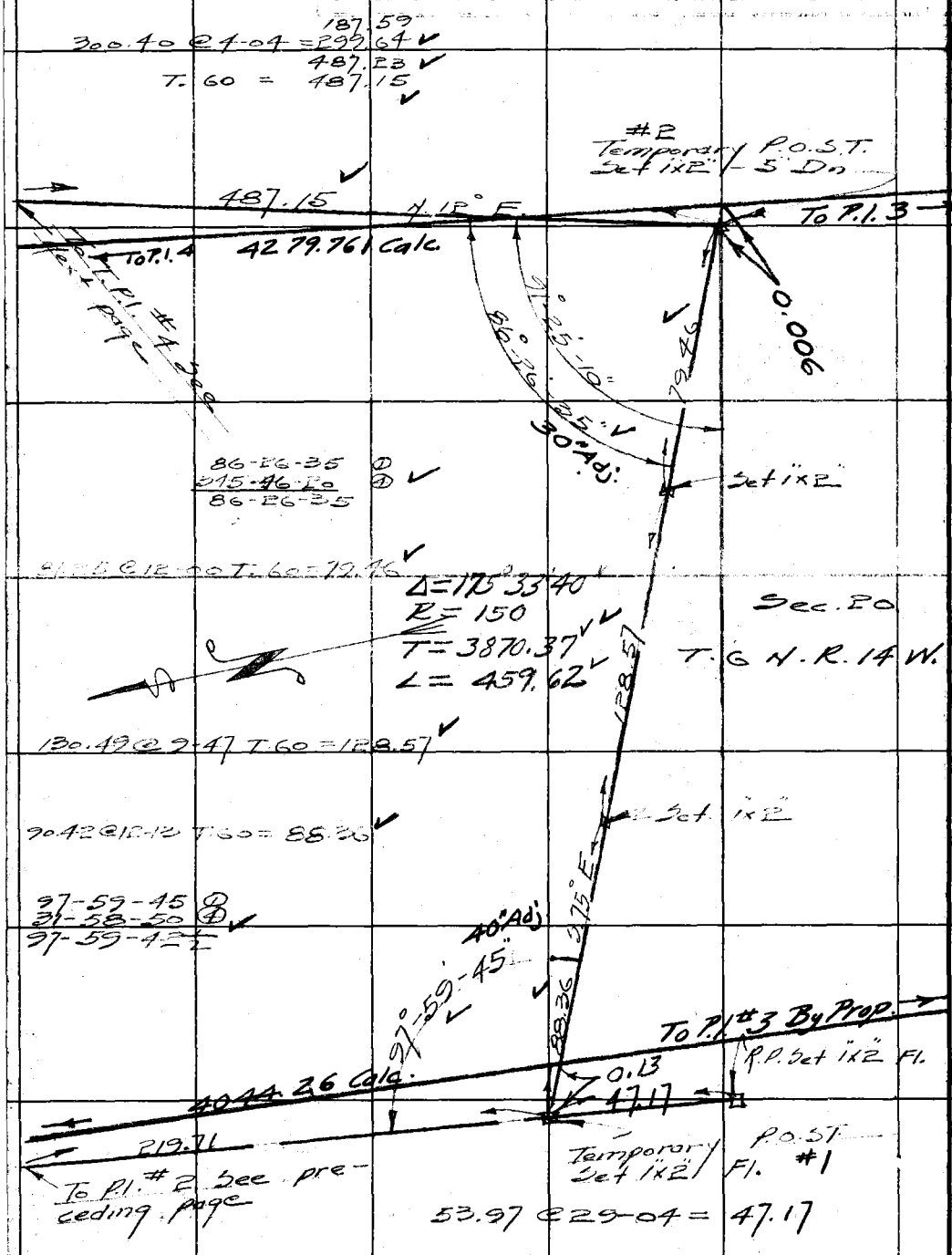

RETURN TO
LOS ANGELES COUNTY SURVEYOR
700 HALL OF RECORDS

Do not extend notes this side of this line.

Note: Any Additions or Changes on This Sheet Must be Made or Circled in Red Ink With Date and Name of Person Making Change.

Notes Ck'd by R.R.M.	Survey of Spunky Cr. Rd
Map No. B-1839	W. O. 7450 Tape No. 34 St'd 84 °F
Office Work Lex.	Surveyed by Rosecrans
Checked Drew	Notes K Date 12-7-42
Date June 45	Indexed ▲ C. Johnson

F.B. 969 PG. 39

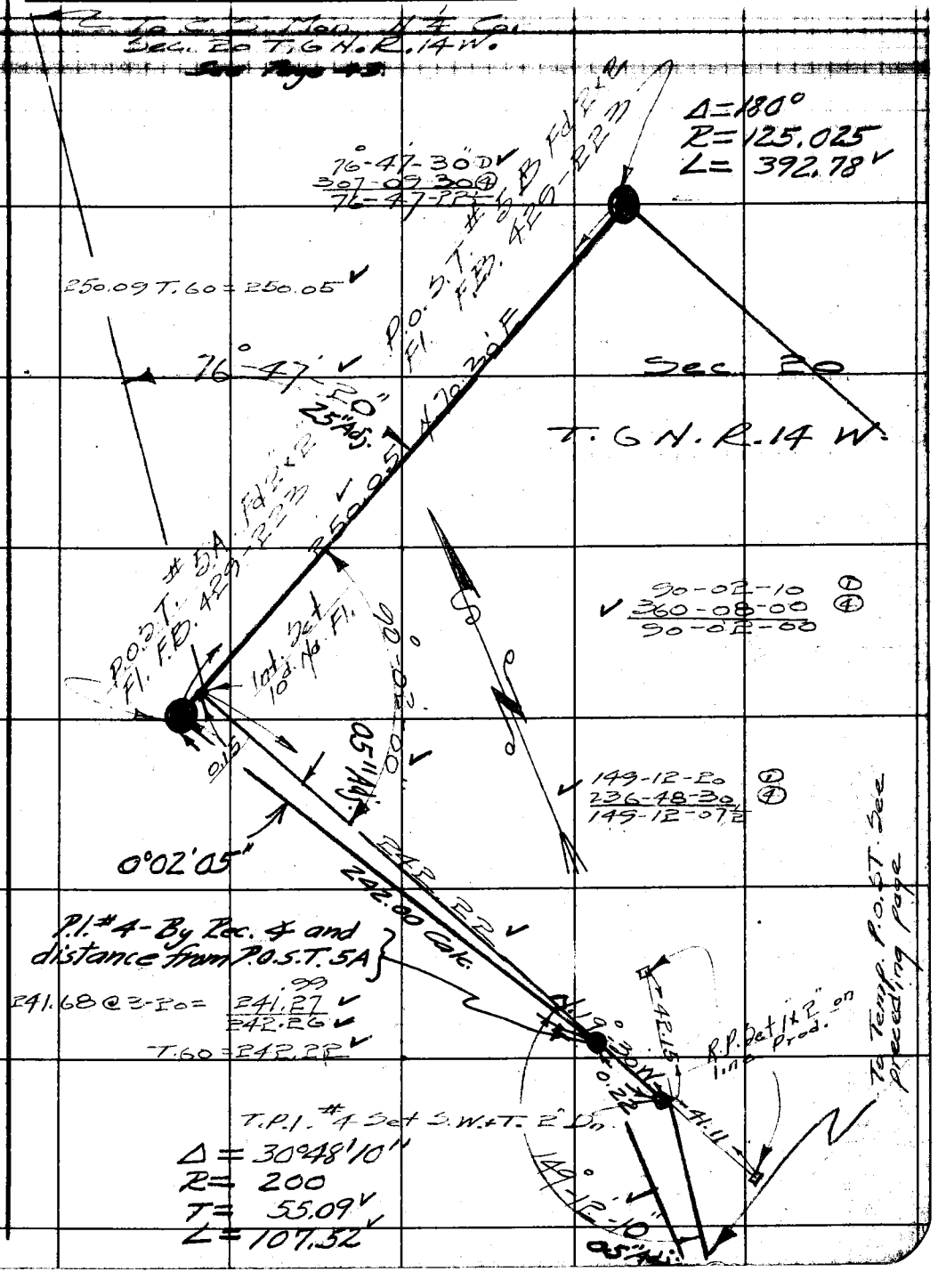

Note: Any Additions or Changes on This Sheet Must be Made or Circled in Red Ink With Date and Name of Person Making Change.

RETURN TO
LOS ANGELES COUNTY SURVEYOR
700 HALL OF RECORDS

Do not extend notes this side of this line.

FORM 247 5M 11-41

F.B. 969 PG. 40

N-¼ Cor. Sec. 20 T.6N. R.14W. Fd. C.S. Mon.

133.98 @ 6-30 = 133.12
213.45 @ 16-00 = 205.18
239.50 @ 4-08 = 238.88
161.68
738.86
T.68 = 738.78

114-30-50 ①
98-03-00 ④
196-05-50 ⑧
114-30-43¾

158.93 @ 32-38 T.50 = 133.81

84.42 @ 30-55 T.50 = 72.41

233.89 @ 14-35 T.50 = 226.30

363.84 T.64 = 363.79

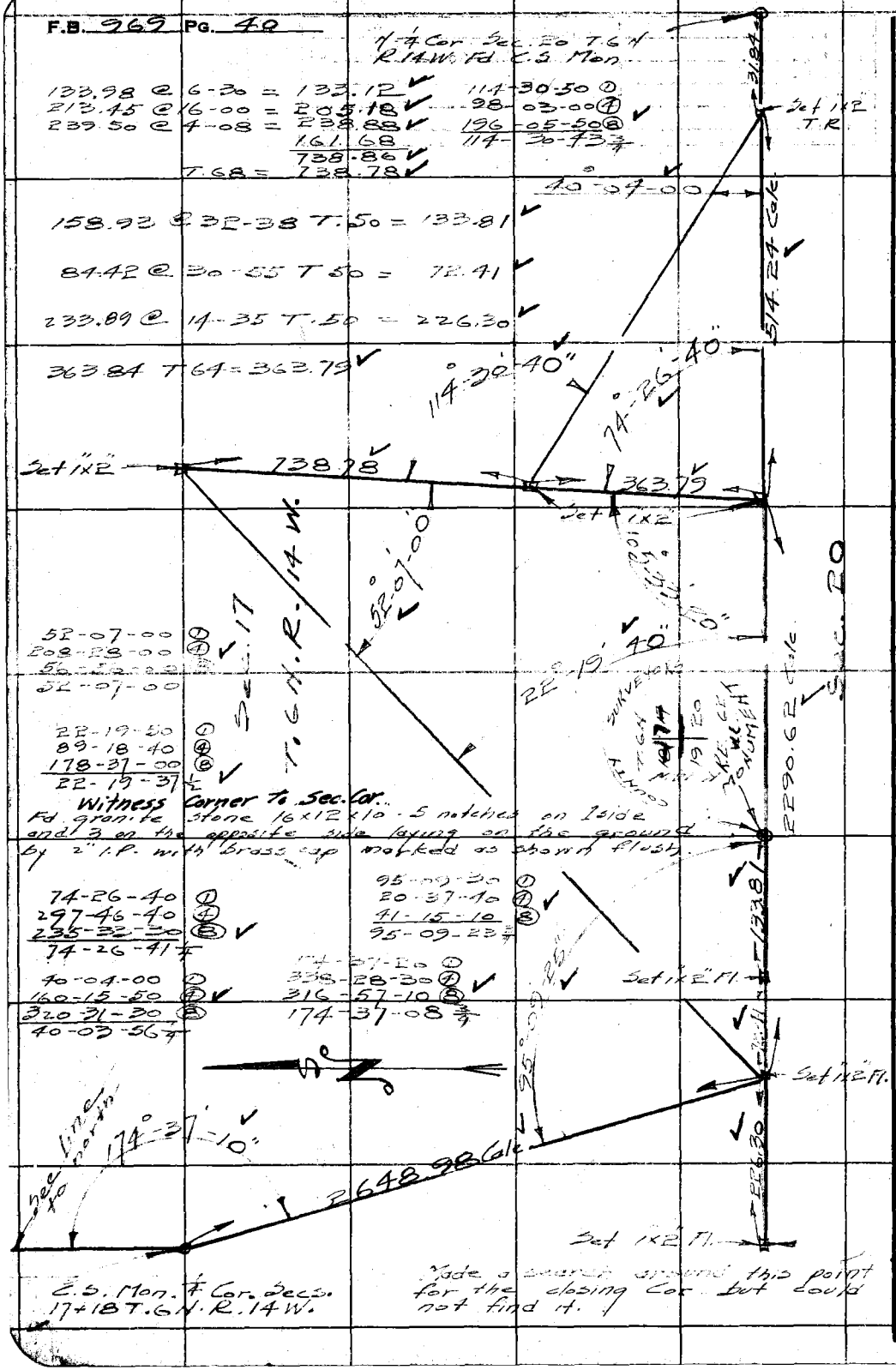

52-07-00 ①
208-28-00 ④
56-[illegible]
52-07-00

22-19-50 ①
89-18-40 ④
178-37-00 ⑧
22-19-37½

Witness Corner to Sec. Cor.

Fd. granite stone 16x12x10 - 5 notches on 1 side and 3 on the opposite side laying on the ground by 2" I.P. with brass cap marked as shown flush.

74-26-40 ①
297-46-40 ④
235-32-30 ⑧
74-26-41¼

40-04-00 ①
160-15-50 ④
320-31-30 ⑧
40-03-56¼

95-09-30 ①
20-37-40 ④
41-15-10 ⑧
95-09-23¾

174-37-20 ①
338-28-30 ④
316-57-10 ⑧
174-37-08¾

E.S. Mon. ¼ Cor. Secs. 17+18 T.6N. R.14W.

Made a search around this point for the closing Cor. but could not find it.

16 B-1

RETURN TO
LOS ANGELES COUNTY SURVEYOR
700 HALL OF RECORDS

Do not extend notes this side of this line.

Note: Any Additions or Changes on This Sheet Must be Made or Circled in Red Ink With Date and Name of Person Making Change.

Notes Ck'd by K.R.M.	Survey of Spunky Cn Rd
Map No. B-1839	W. 0745o Tape No. 34 St'd 84 °F
Office Work Cox	Surveyed by Rosecrans
Checked Drew	Notes R Date 12-8-42
Date June - 45	Indexed A. C. Johnson

F.B. 969 Pg. 41



21.54
281.60 @ 24-48 = 255.63
140.26
189.63 @ 4-10 = 189.13
139.67 @ 3-42 = 139.38
745.94
7.50 = 745.78

12.39
300.85 @ 10-26 = 295.88
308.27
7.50 = 308.20

Note: Any Additions or Changes on This Sheet Must be Made or Circled in Red Ink With Date and Name of Person Making Change.

Do not extend notes this side of this line.

RETURN TO
LOS ANGELES COUNTY SURVEYOR
700 HALL OF RECORDS

FORM 247 BM 11-41

F.B. 969 PG. 42

16, B-1

Cor. Secs. 7, 8, 17 & 18
T.6 N. R. 14 W. Fd. C.S. Mon.
F.B. 79-8

0.02

26+29.97

182.71 @ 23-39 T.50 = 167.32

167.32

Set 1x2 - 4+62.65

30.75 @ 15-27 T.50 = 29.63

29.63

Set 1x2 - 24+33.02
T.R.

Sec. line

Sec. 17

Sec. 18

T.6 N. R. 14 W.

S 50° W.

Draw.

22+50

16.74
215.97 @ 11-42 = 211.48
279.13 @ 20-17 = 261.82
279.62 @ 11-28 = 274.04
764.08
T.50 = 763.91

763.91

Draw.

W.

21+50

Set 1x2" - 16+69.11
T.R. E+W.

292.59 @ 7-23 T.50 = 291.10

291.10

Set 1x2" - 13+78.01
T.R. N.22° E.

To 1x2 - 6+32.23 Sec
preceding page

RETURN TO
LOS ANGELES COUNTY SURVEYOR
700 HALL OF RECORDS
Do not extend notes this side of this line.

Note: Any Additions or Changes on This Sheet Must be Made or Circled in Red Ink With Date and Name of Person Making Change.

Notes Ck'd by K.R.M.	Survey of Spunky Cr. Rd.
Map No. B-1839	W. O. 7450 Tape No. 34 St'd 34 °F
Office Work Cox	Surveyed by Rosecrans
Checked Dr.	Notes R Date 12-11-42
Date June 45	Indexed A. C. Johnson

F.B. 969 PG. 43

16, B-1



Note: Any Additions or Changes on This Sheet Must be Made or Circled in Red Ink With Date and Name of Person Making Change.

Do not extend notes this side of this line.

RETURN TO
LOS ANGELES COUNTY SURVEYOR
700 HALL OF RECORDS

FORM 247 5M 11-41

F.B. 969 PG. 44

16,8-1

189.75 @ 13-00 T 70 = 184.87

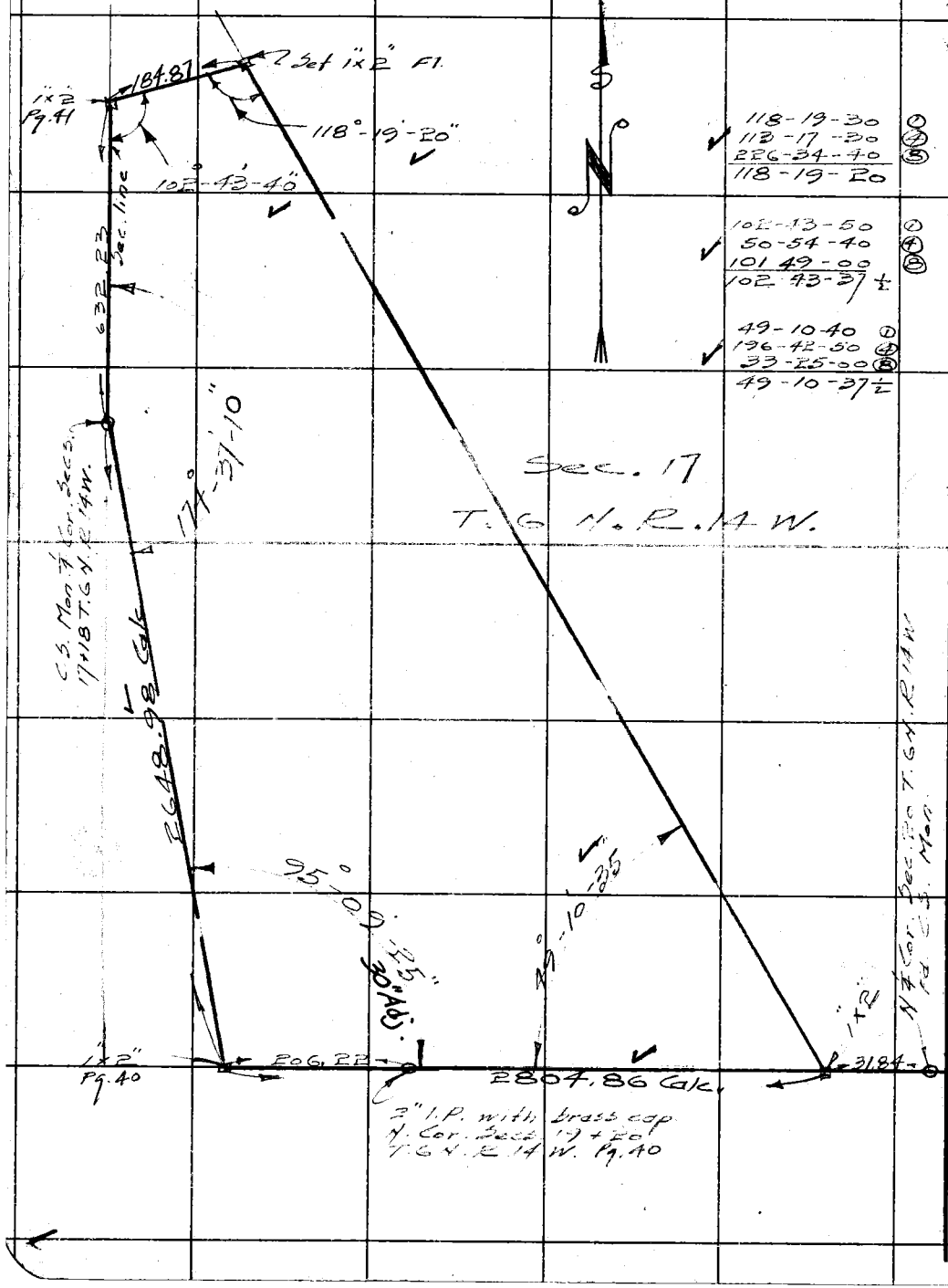

RETURN TO
LOS ANGELES COUNTY SURVEYOR
700 HALL OF RECORDS

Do not extend notes this side of this line.

Note: Any Additions or Changes on This Sheet Must be Made or Circled in Red Ink With Date and Name of Person Making Change.

Notes Ck'd by K.R.M.	Survey of Spunky Cn. Rd.
Map No. B-1239	W. O. 7450 Tape No. 34 St'd 84 °F
Office Work Cox	Surveyed by Rosecrans
Checked Drew	Notes K Date 12-22-42
Date June 45	Indexed A. C. Johnson

F.B. 969 PG. 45

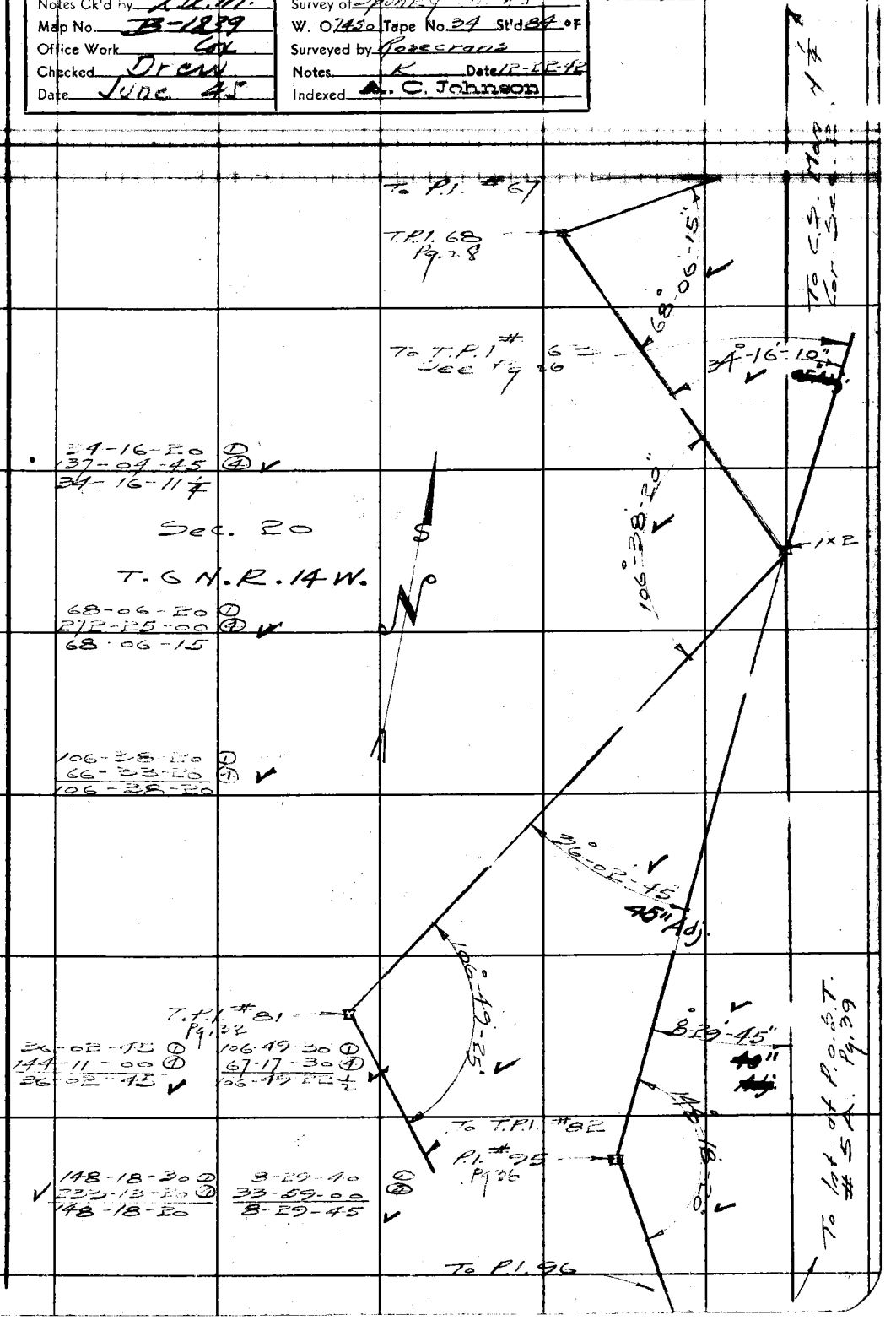

Note: Any Additions or Changes on This Sheet Must be Made or Circled in Red Ink With Date and Name of Person Making Change.

RETURN TO
LOS ANGELES COUNTY SURVEYOR
700 HALL OF RECORDS

Do not extend notes this side of this line.

FORM 247 5M 11-41

F.B. 969 PG. 46

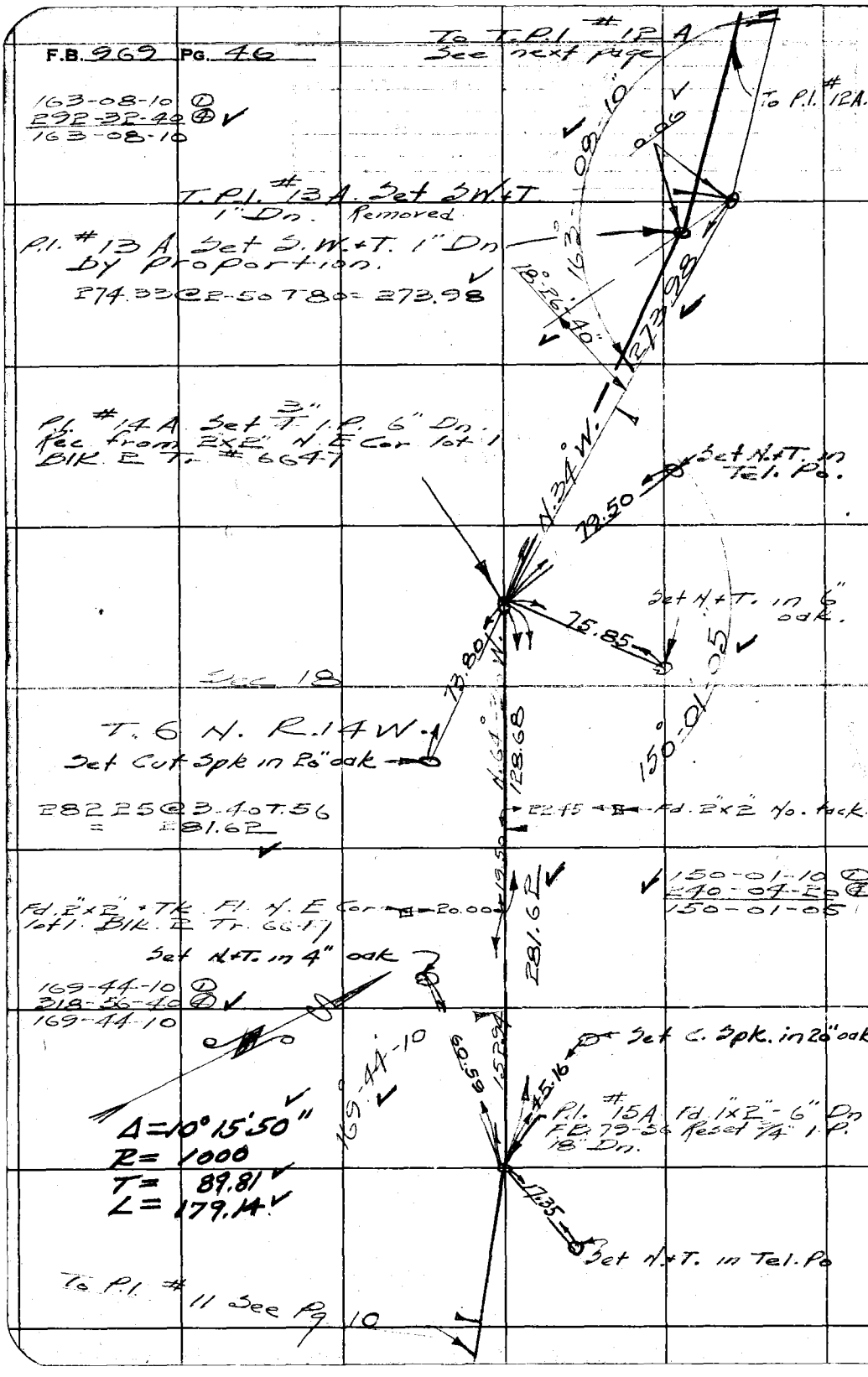

RETURN TO
LOS ANGELES COUNTY SURVEYOR
700 HALL OF RECORDS
Do not extend notes this side of this line.
Note: Any Additions or Changes on This Sheet Must be Made or Circled in Red Ink With Date and Name of Person Making Change.

Notes Ck'd by K.R. McP	Survey of [illegible]
Map No. B-1239	W. O. 7456 Tape No. 34 St'd 84 °F
Office Work Cox	Surveyed by Rosecrans
Checked Drew	Notes Date 12-29-42
Date June 45	Indexed A. C. Johnson

F.B. 969 PG. 47

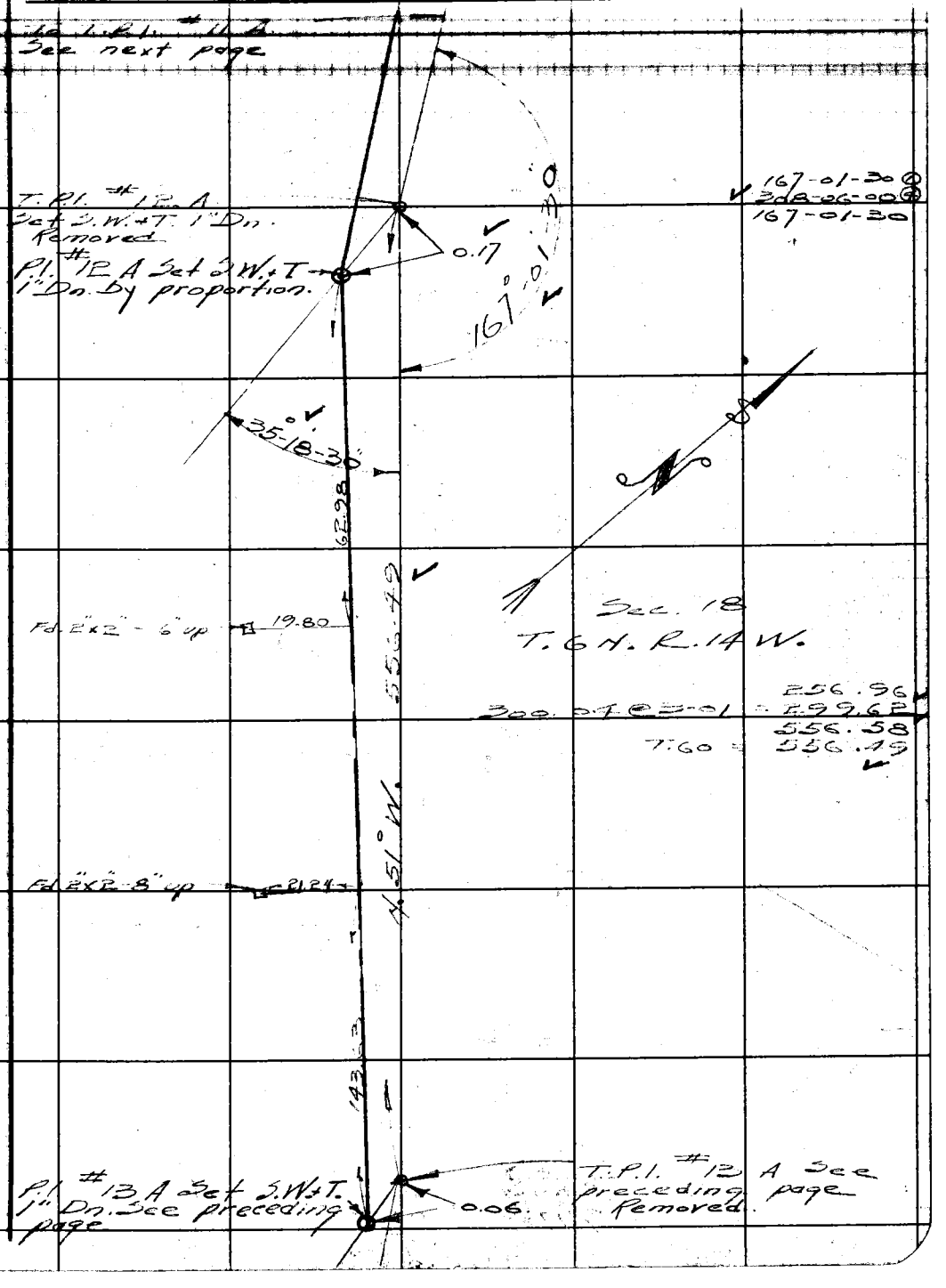

Note: Any Additions or Changes on This Sheet Must be Made or Circled in Red Ink With Date and Name of Person Making Change.

Do not extend notes this side of this line.

RETURN TO
LOS ANGELES COUNTY SURVEYOR
700 HALL OF RECORDS

FORM 247 5M 11-41

F.B. 969 Pg. 48

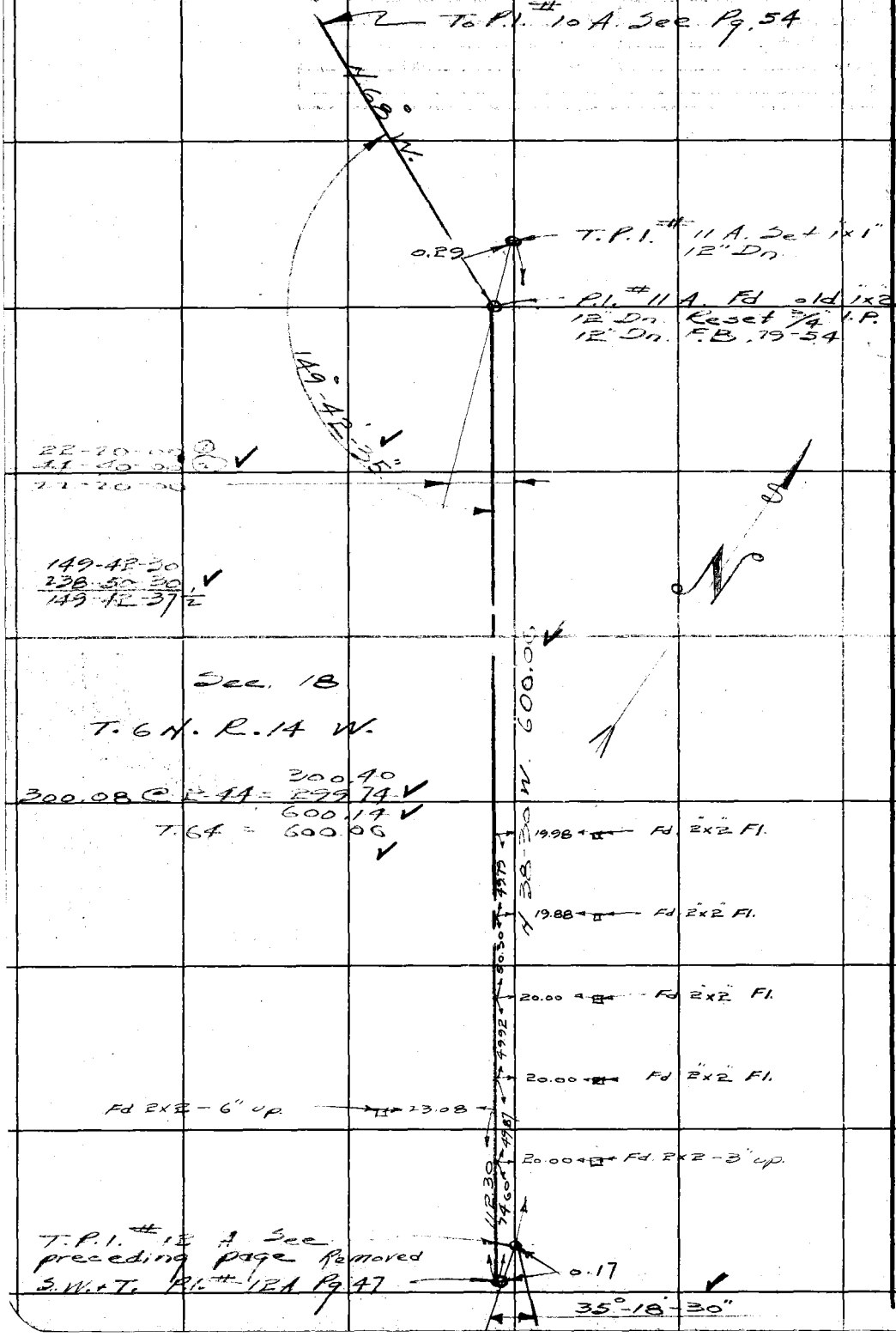

RETURN TO
LOS ANGELES COUNTY SURVEYOR
700 HALL OF RECORDS

Do not extend notes this side of this line.

Note: Any Additions or Changes on This Sheet Must be Made or Circled in Red Ink With Date and Name of Person Making Change.

Notes Ck'd by R.R. MSP.	Survey of Spunky Cn Rd
Map No. B-1839	W. O. 7442 Tape No. 34 St'd 84 °F
Office Work Cox	Surveyed by Rosecrans
Checked Drew	Notes R Date 12-20-42
Date June 45	Indexed A. C. Johnson

F.B. 969 PG. 49

Note: Any Additions or Changes on This Sheet Must be Made or Circled in Red Ink With Date and Name of Person Making Change.

Do not extend notes this side of this line.

RETURN TO
LOS ANGELES COUNTY SURVEYOR
700 HALL OF RECORDS

FORM 247 BM 11-41

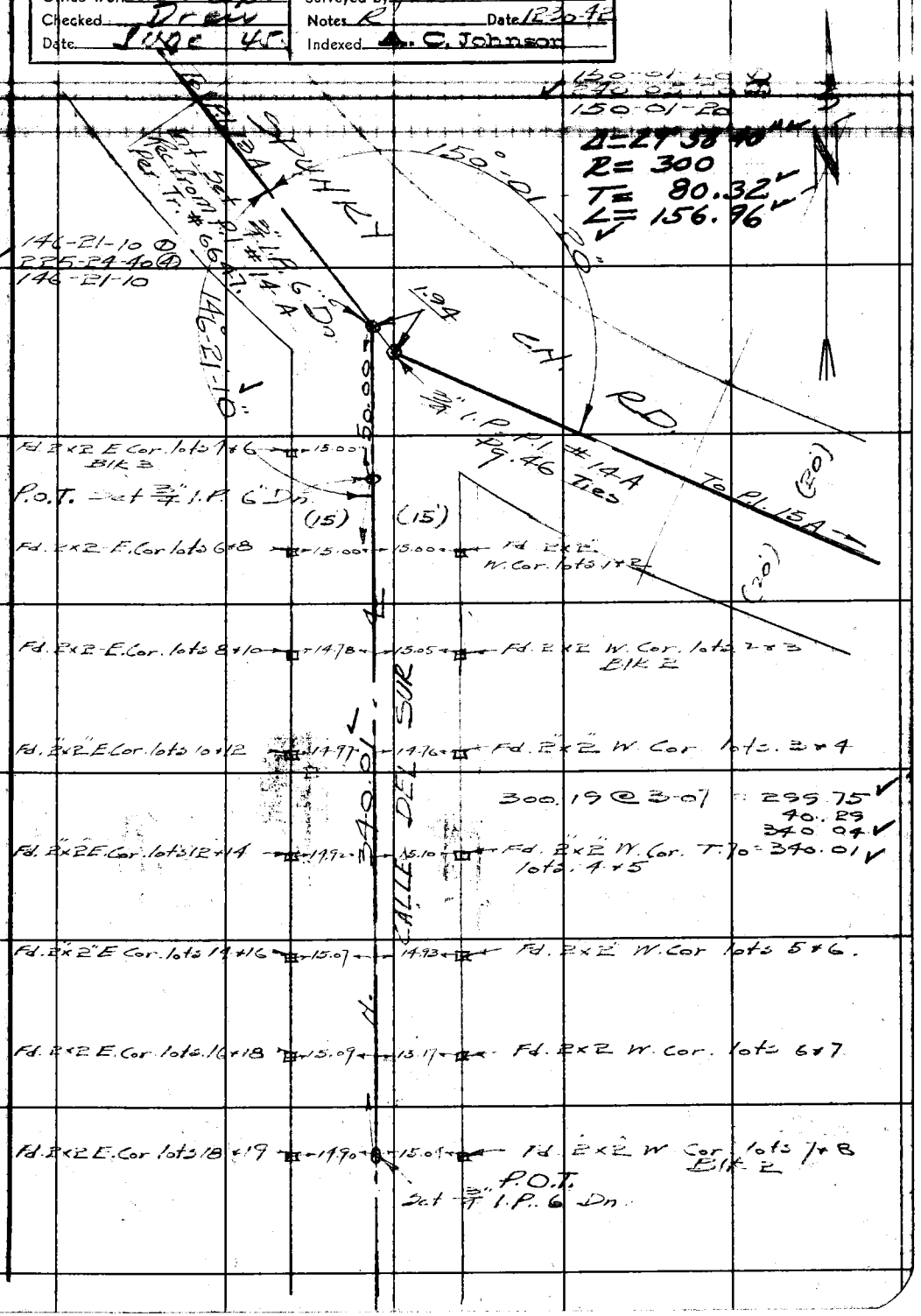

F.B. 969 PG. 50

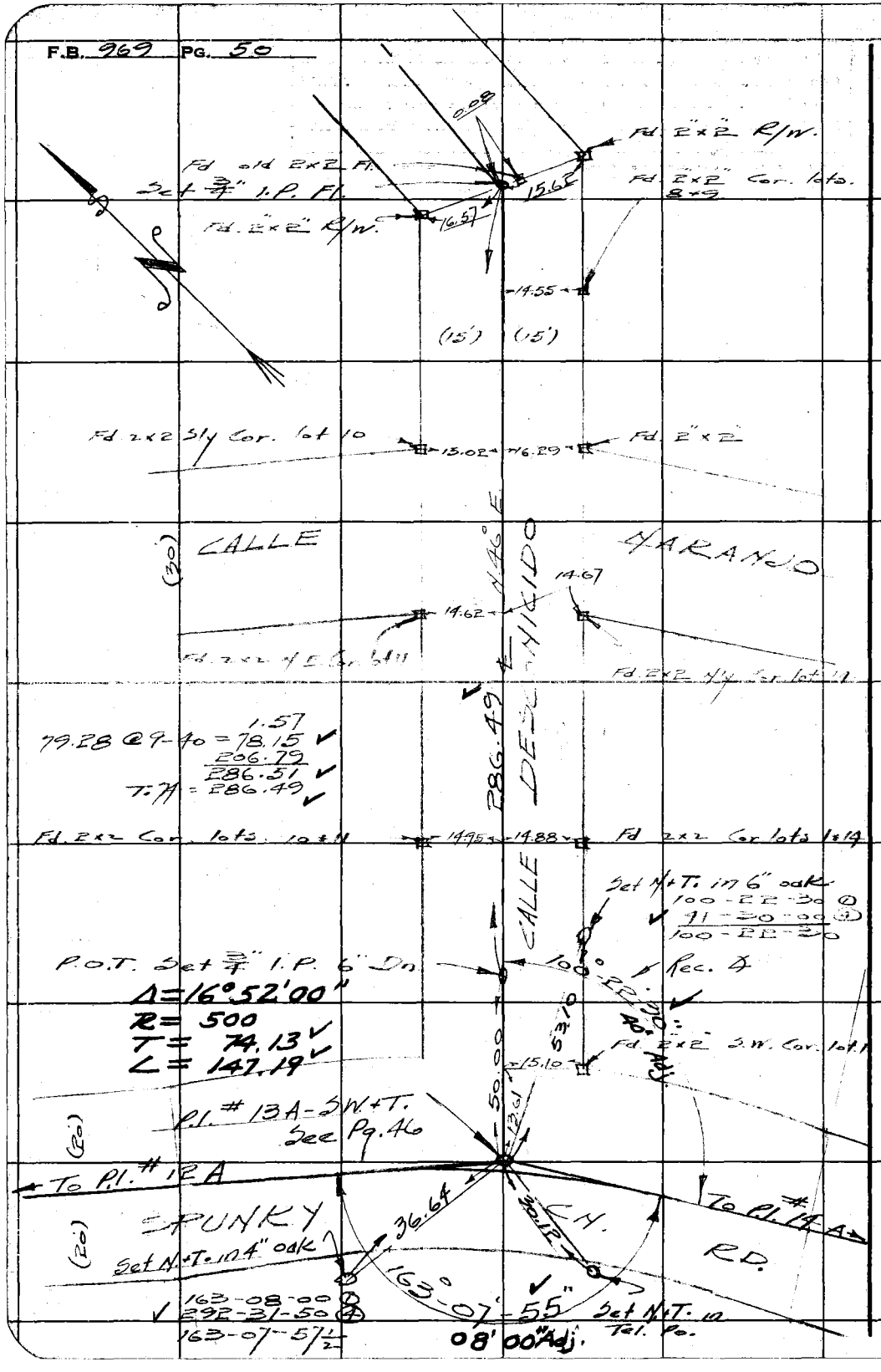

RETURN TO
LOS ANGELES COUNTY SURVEYOR
700 HALL OF RECORDS
Do not extend notes this side of this line.

Note: Any Additions or Changes on This Sheet Must be Made or Circled in Red Ink With Date and Name of Person Making Change.

Notes Ck'd by K.R.M.	Survey of Spunky Cn. Rd.
Map No. B-1839	W. O. 745 Tape No. 34 Std. 97 °F
Office Work Cx	Surveyed by Rosecrans
Checked Drew	Notes K Date 12-30-42
Date June 45	Indexed A. C. Johnson

F.B. 969 PG. 51

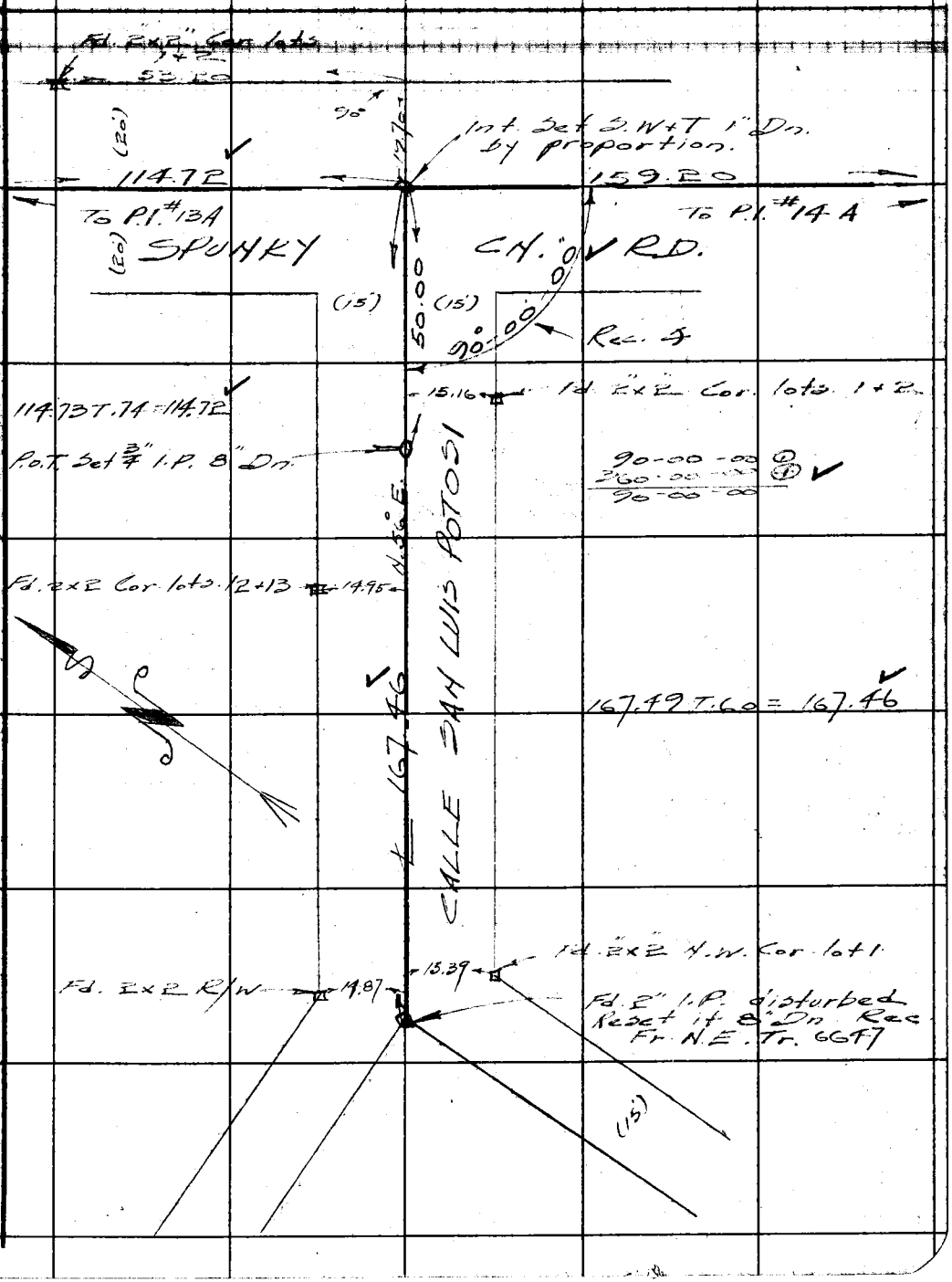

Note: Any Additions or Changes on This Sheet Must be Made or Circled in Red Ink With Date and Name of Person Making Change.

RETURN TO
LOS ANGELES COUNTY SURVEYOR
700 HALL OF RECORDS

Do not extend notes this side of this line.

FORM 247 BM 11-41

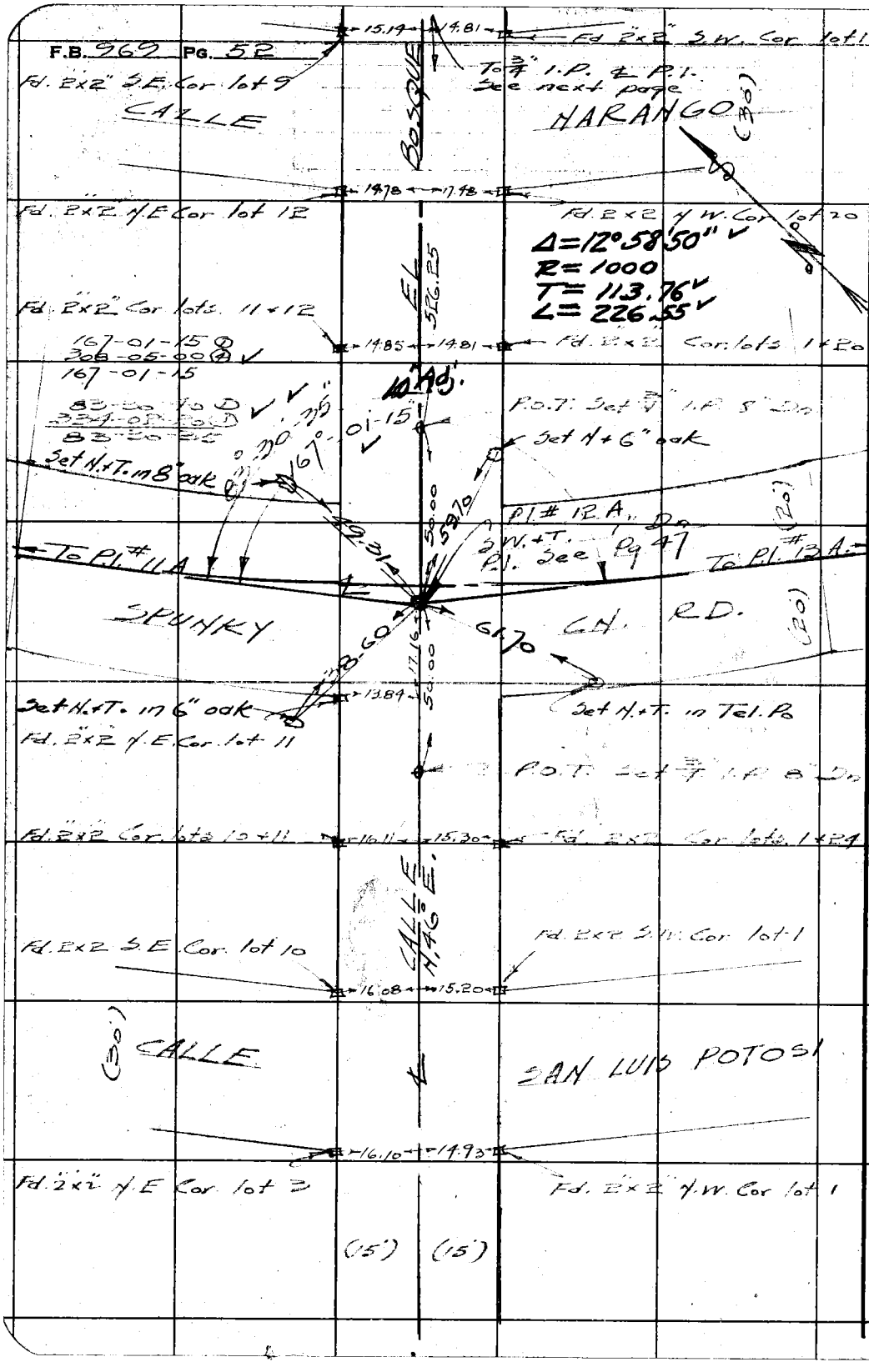

RETURN TO
LOS ANGELES COUNTY SURVEYOR
700 HALL OF RECORDS
Do not extend notes this side of this line.
Note: Any Additions or Changes on This Sheet Must be Made or Circled in Red Ink With Date and Name of Person Making Change.

Notes Ck'd by K.R.M.	Survey of [illegible] Rd
Map No. B-1839	W. O. 7450 Tape No. 34 St'd 84 °F
Office Work Cal	Surveyed by Rosecrans
Checked Drew	Notes K Date 12-31-42
Date June 45	Indexed

F.B. 969 PG. 53

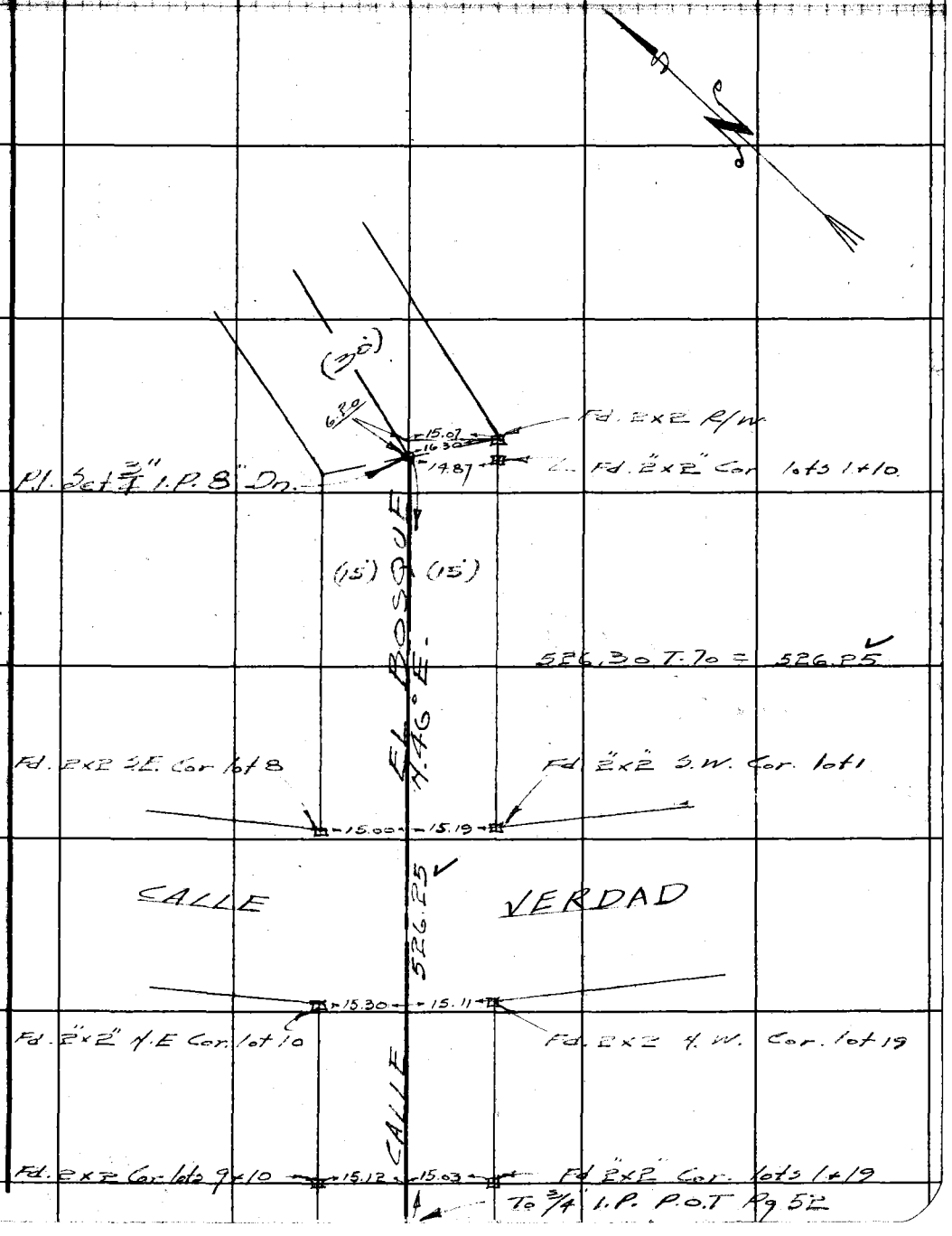

Note: Any Additions or Changes on This Sheet Must be Made or Circled in Red Ink With Date and Name of Person Making Change.

Do not extend notes this side of this line.

RETURN TO
LOS ANGELES COUNTY SURVEYOR
700 HALL OF RECORDS

FORM 247 BM 11-41

F.B. 969 PG. 54

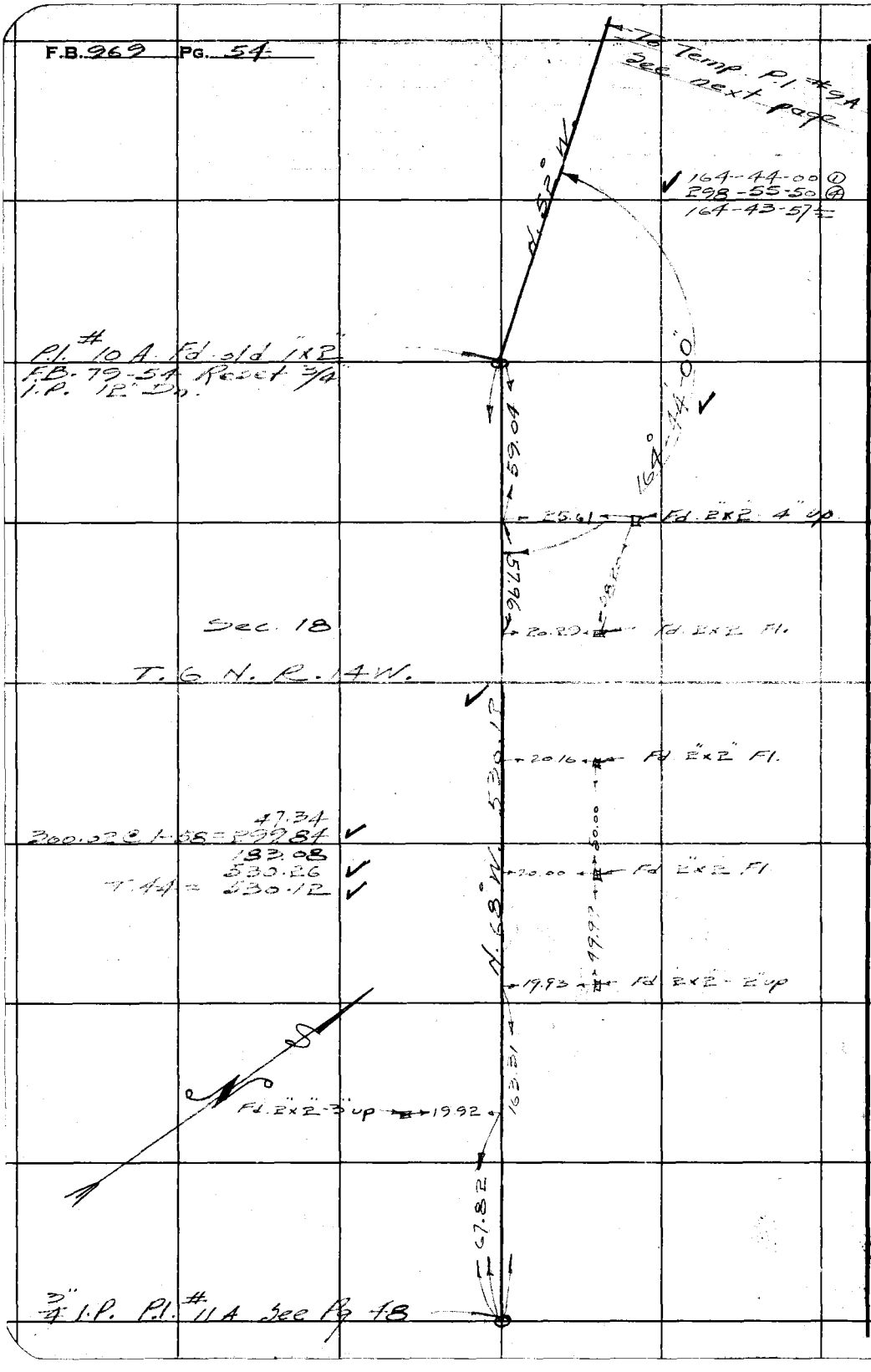

RETURN TO
LOS ANGELES COUNTY SURVEYOR
700 HALL OF RECORDS

Do not extend notes this side of this line.

Note: Any Additions or Changes on This Sheet Must be Made or Circled in Red Ink With Date and Name of Person Making Change.

Notes Ck'd by K.R.M.	Survey of Spunky Co Rd
Map No. B-1839	W. 0.7450 Tape No. 34 St'd 84 °F
Office Work Cox	Surveyed by Rosecrans
Checked Drew	Notes R Date 1-4-43
Date June 45	Indexed C. Johnson

F.B. 969 PG. 55

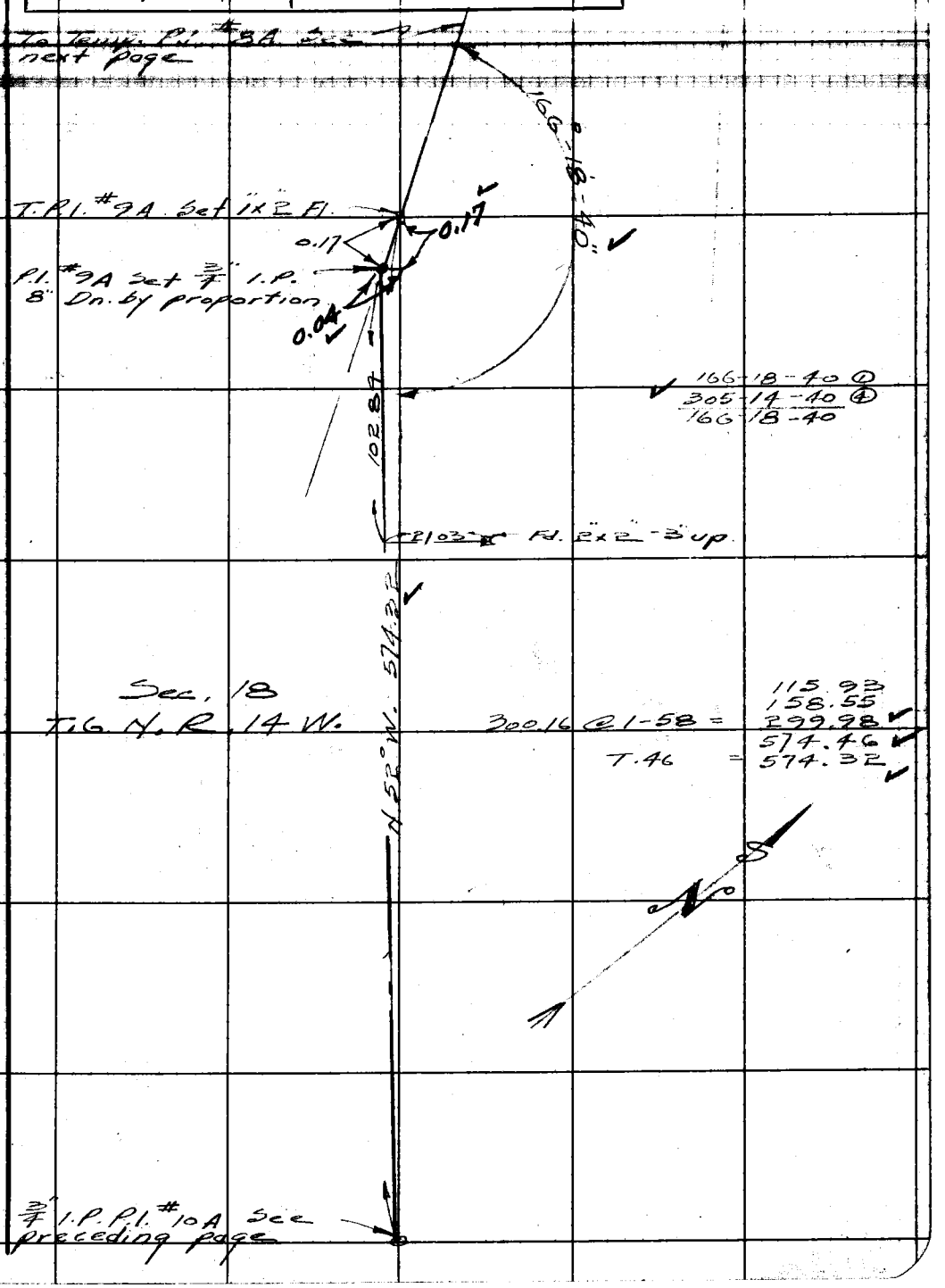

Note: Any Additions or Changes on This Sheet Must be Made or Circled in Red Ink With Date and Name of Person Making Change.

Do not extend notes this side of this line.

RETURN TO
LOS ANGELES COUNTY SURVEYOR
700 HALL OF RECORDS

FORM 247 5M 11-41

F.B. 969 PG. 56

16, B-1

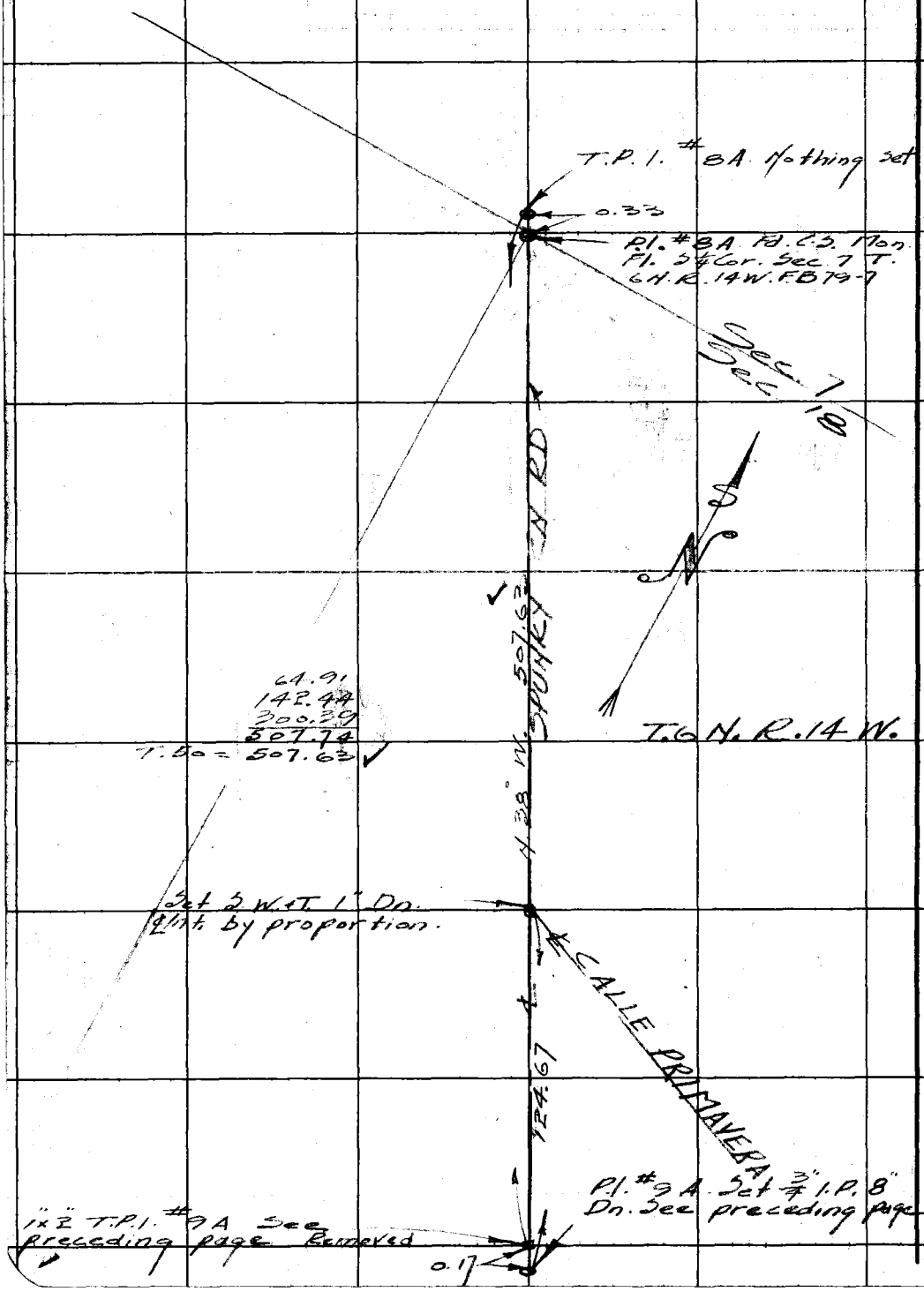

RETURN TO
LOS ANGELES COUNTY SURVEYOR
700 HALL OF RECORDS
Do not extend notes this side of this line.
Note: Any Additions or Changes on This Sheet Must be Made or Circled in Red Ink With Date and Name of Person Making Change.

Notes Ck'd by K.R.M.	Survey of Spunky Co. Rd
Map No. B-1839	W. O. 7450 Tape No. 34 St'd 84 °F
Office Work Ok	Surveyed by Rosecrans
Checked Drew	Notes R Date 1-4-43
Date June 45	Indexed C. Johnson

F.B. 969 PG. 57

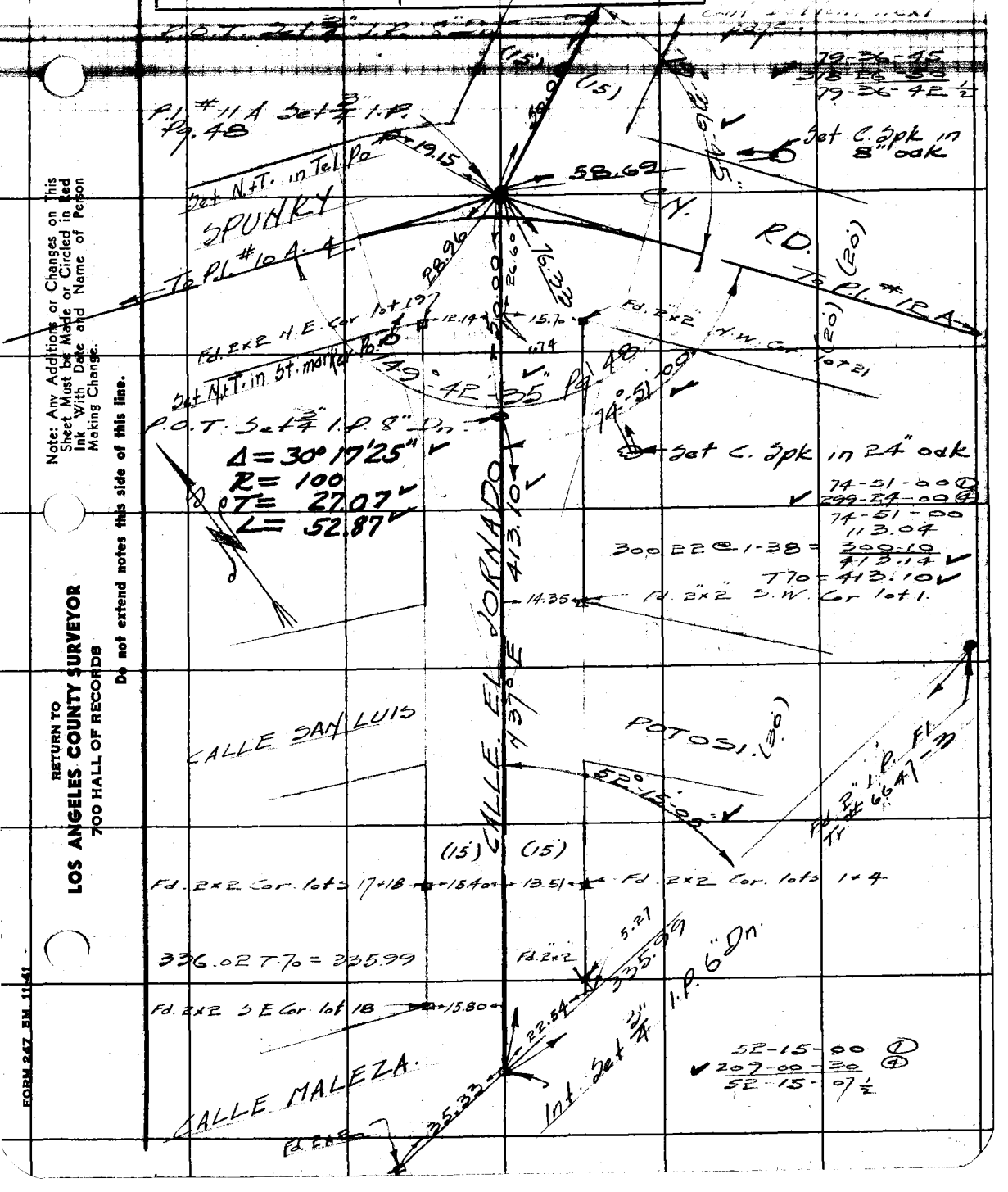

Note: Any Additions or Changes on This Sheet Must be Made or Circled in Red Ink With Date and Name of Person Making Change.

Do not extend notes this side of this line.

RETURN TO
LOS ANGELES COUNTY SURVEYOR
700 HALL OF RECORDS

FORM 247 5M 11-41

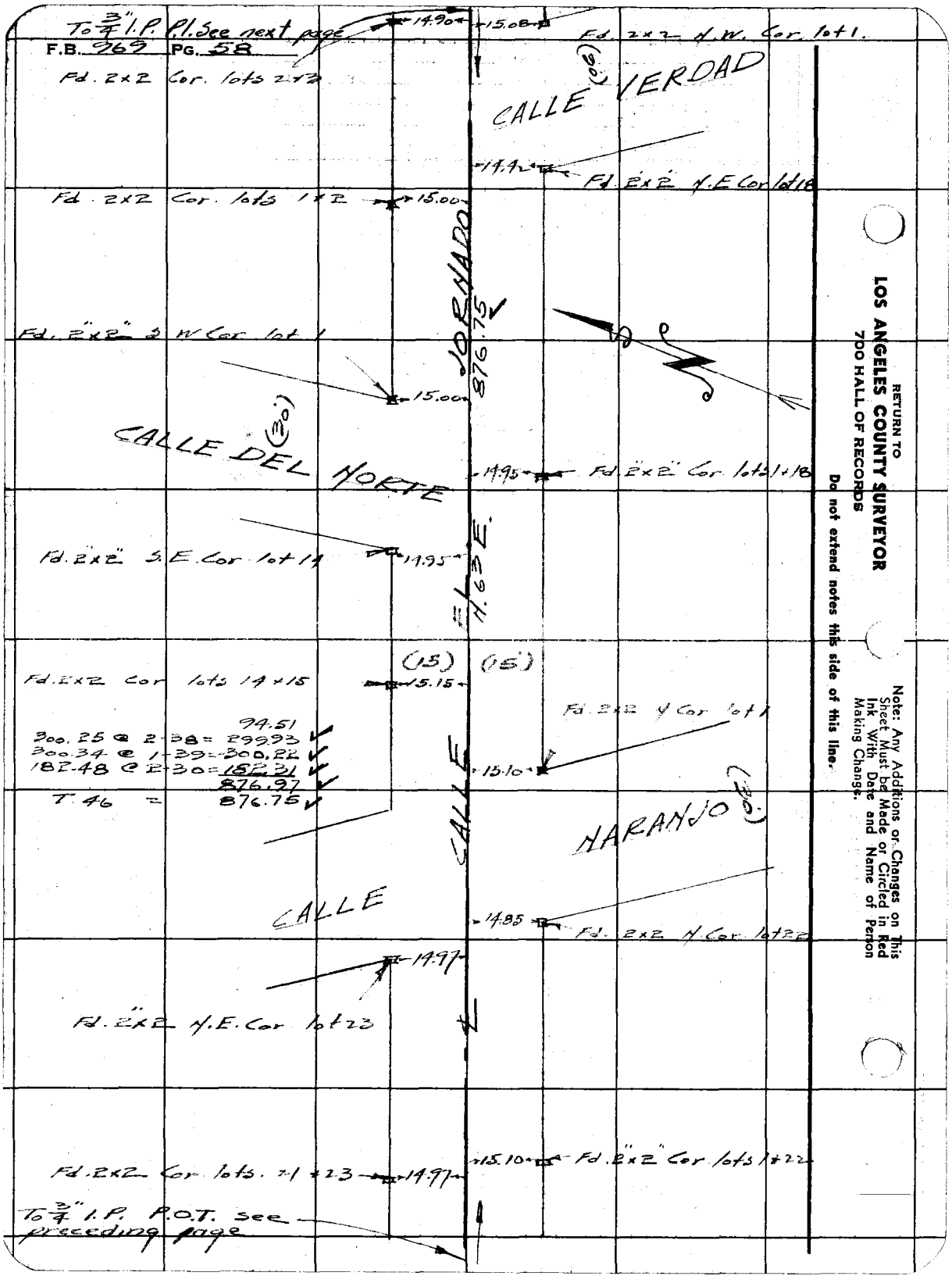

RETURN TO
LOS ANGELES COUNTY SURVEYOR
700 HALL OF RECORDS

Do not extend notes this side of this line.

Note: Any Additions or Changes on This Sheet Must be Made or Circled in Red Ink With Date and Name of Person Making Change.

Notes Ck'd by K.R.M.	Survey of [illegible] Ky Cn Rd
Map No. B-1839	W. O. 7450 Tape No. 34 St'd 84 °F
Office Work Cox	Surveyed by Rosecrans
Checked Drew	Notes K Date 1-4-43
Date June 45	Indexed A. C. Johnson

F.B. 969 PG. 59

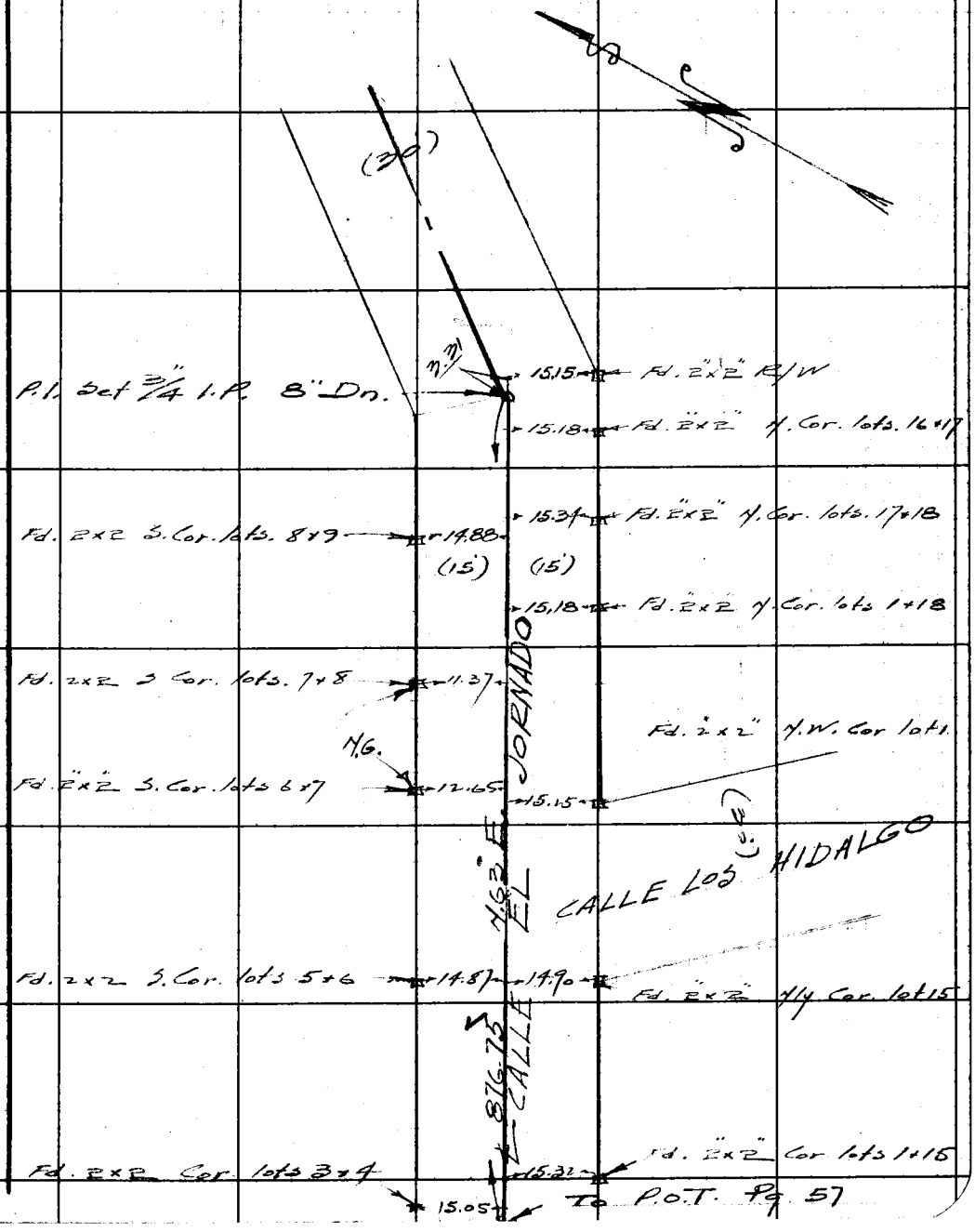

Note: Any Additions or Changes on This Sheet Must be Made or Circled in Red Ink With Date and Name of Person Making Change.

Do not extend notes this side of this line.

RETURN TO
LOS ANGELES COUNTY SURVEYOR
700 HALL OF RECORDS

FORM 247 5M 11-41

F.B. 263 PG. 60

To 3/4" I.P. P.O.T.
See next page

Fd. 2x2 E. Cor. lots 21 + 22 — 15.10 — 15.12 — Fd. 2x2 W. Cor. lots 1 + 2

ESSENCIAL

Fd. 2x2 S.E. Cor. lot 22 — 15.03 — 15.32 — Fd. 2"x2" S.W. Cor. lot 2

CALLE SAN LUIS POTOSI

Fd. 2"x2" N.E. Cor. lot 23 — 15.07 — 14.98 — Fd. 2x2 N.W. Cor. lot 1.

(15') (15')

N 30° E

Fd. 2x2 E. Cor. lots 23 + 24 — 15.09 — 14.94 — Fd. 2"x2" W. Cor. lots 1 + 2

222.25
255.65 @ 7-24 = 253.52
475.77
T.60 = 475.70

475.70

CALLE

CALLE MALEZA

Fd. 2x2 N.E. Cor. lot 12 — 15.20 — 14.95 — Fd. 2"x2" N.W. Cor. lot 16

Fd. 2x2 R/W disturbed — 14.65 — 15.10 — Fd. 2x2 W. Cor. lots 15 + 16

Set 3/4" I.P. & Dn

8.61 — 15.05 — Fd. 1" I.P. F1. Cor. lots 14 + 15

RETURN TO
LOS ANGELES COUNTY SURVEYOR
700 HALL OF RECORDS
Do not extend notes this side of this line.

Note: Any Additions or Changes on This Sheet Must be Made or Circled in Red Ink With Date and Name of Person Making Change.

Notes Ck'd by K.R.M.	Survey of Spunky Cn. Rd
Map No. B-18.39	W. O. 745 Tape No. 34 St'd 84 °F
Office Work Cor	Surveyed by Rosecrans
Checked Drew	Notes Date 1-5-43
Date Dec 47	Indexed A. C. Johnson

F.B. 969 PG. 61

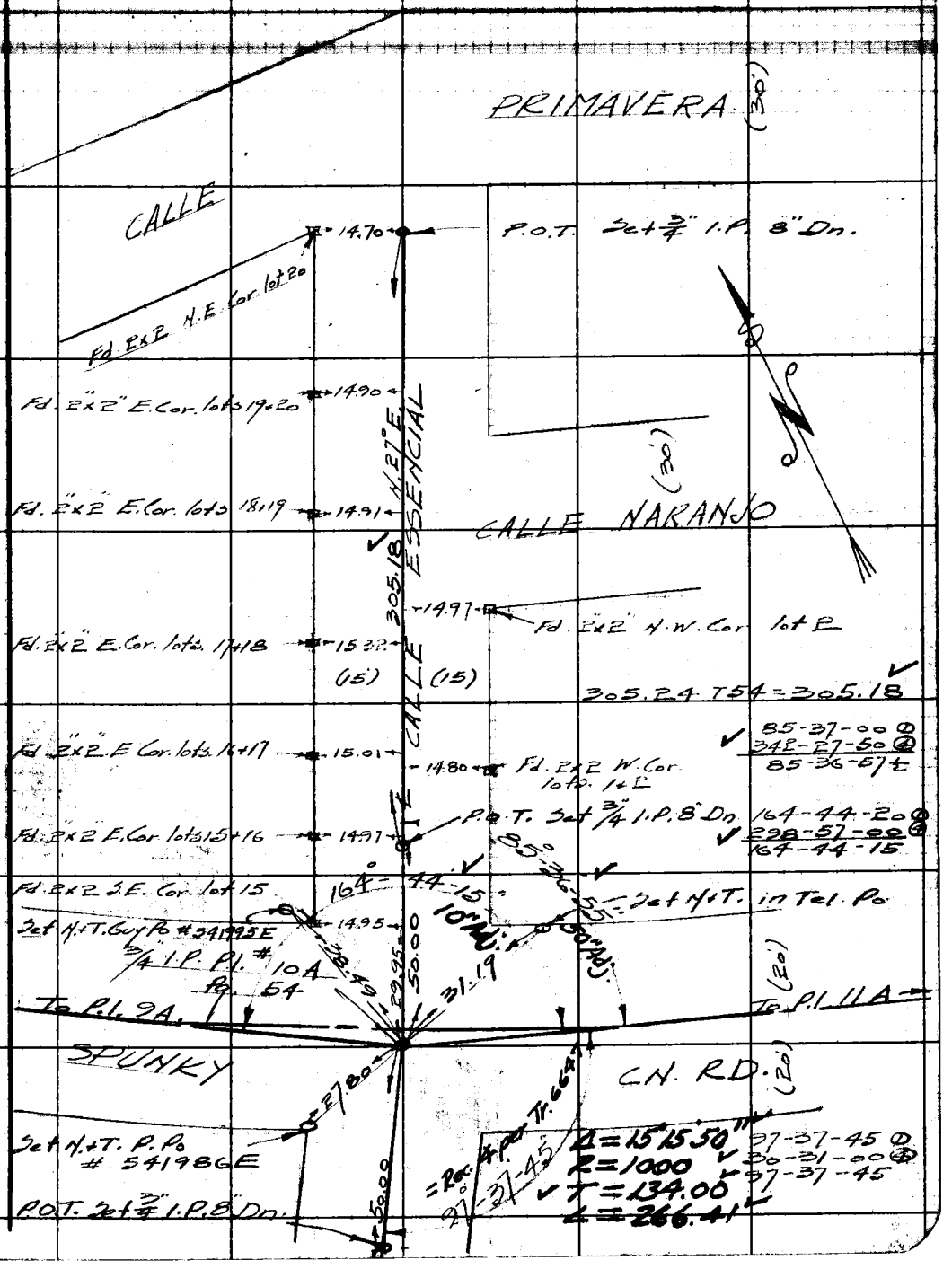

Note: Any Additions or Changes on This Sheet Must be Made or Circled in Red Ink With Date and Name of Person Making Change.

Do not extend notes this side of this line.

RETURN TO
LOS ANGELES COUNTY SURVEYOR
700 HALL OF RECORDS

FORM 247 RM 11-41

F.B. 969 PG. 62



RETURN TO
LOS ANGELES COUNTY SURVEYOR
700 HALL OF RECORDS

Do not extend notes this side of this line.

Note: Any Additions or Changes on This Sheet Must be Made or Circled in Red Ink With Date and Name of Person Making Change.

Notes Ck'd by R.R.M.	Survey of Spunky Cn Rd	F.B. 969 PG. 63
Map No. B-1839	W. O. 7450 Tape No. 34 St'd 84 °F	
Office Work Cox	Surveyed by Rosecrans	
Checked Drew	Notes R Date 1-7-43	
Date June 45	Indexed A. C. Johnson	

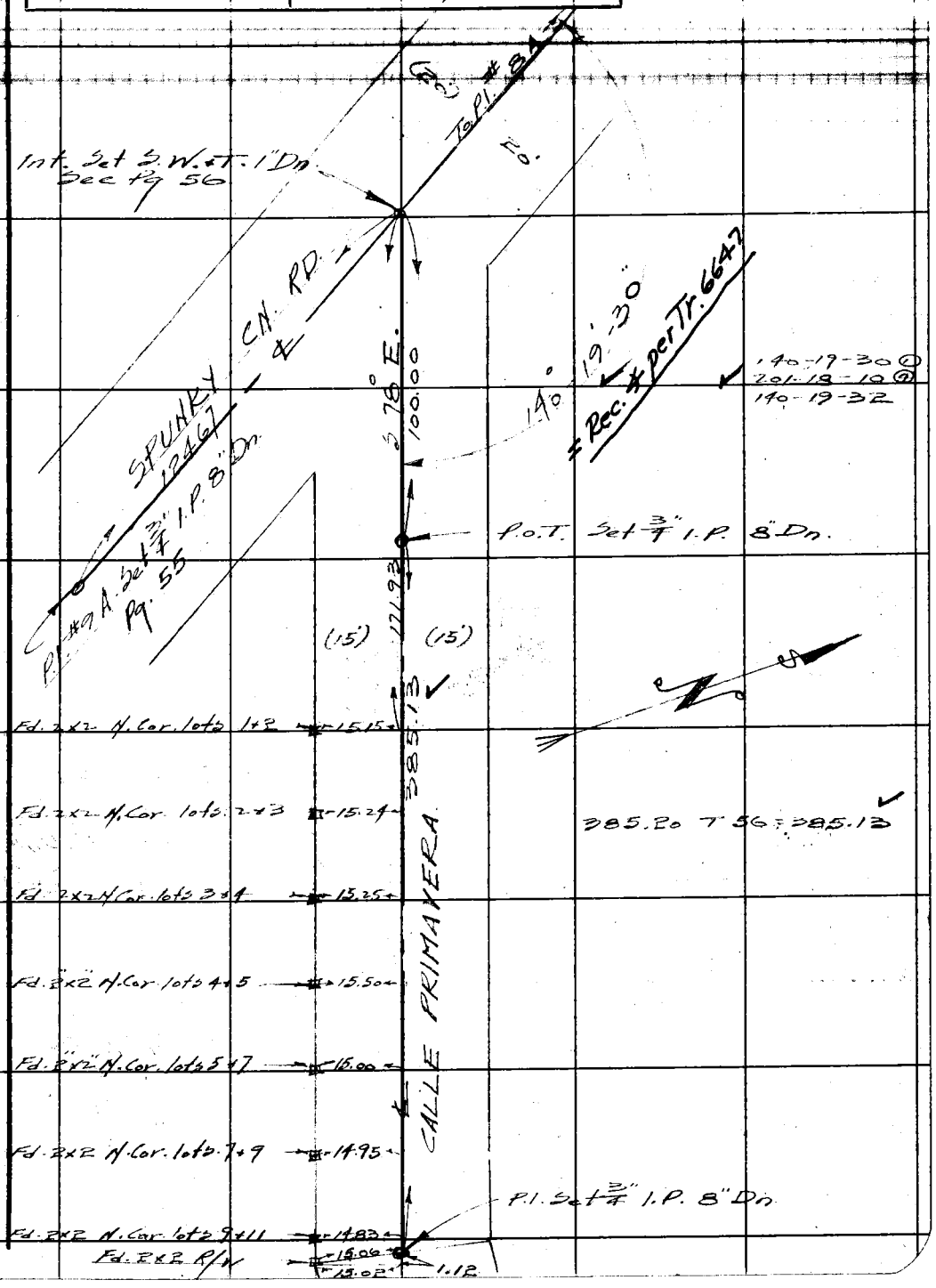

Note: Any Additions or Changes on This Sheet Must be Made or Circled in Red Ink With Date and Name of Person Making Change.

Do not extend notes this side of this line.

RETURN TO
LOS ANGELES COUNTY SURVEYOR
700 HALL OF RECORDS

FORM 247 5M 11-41

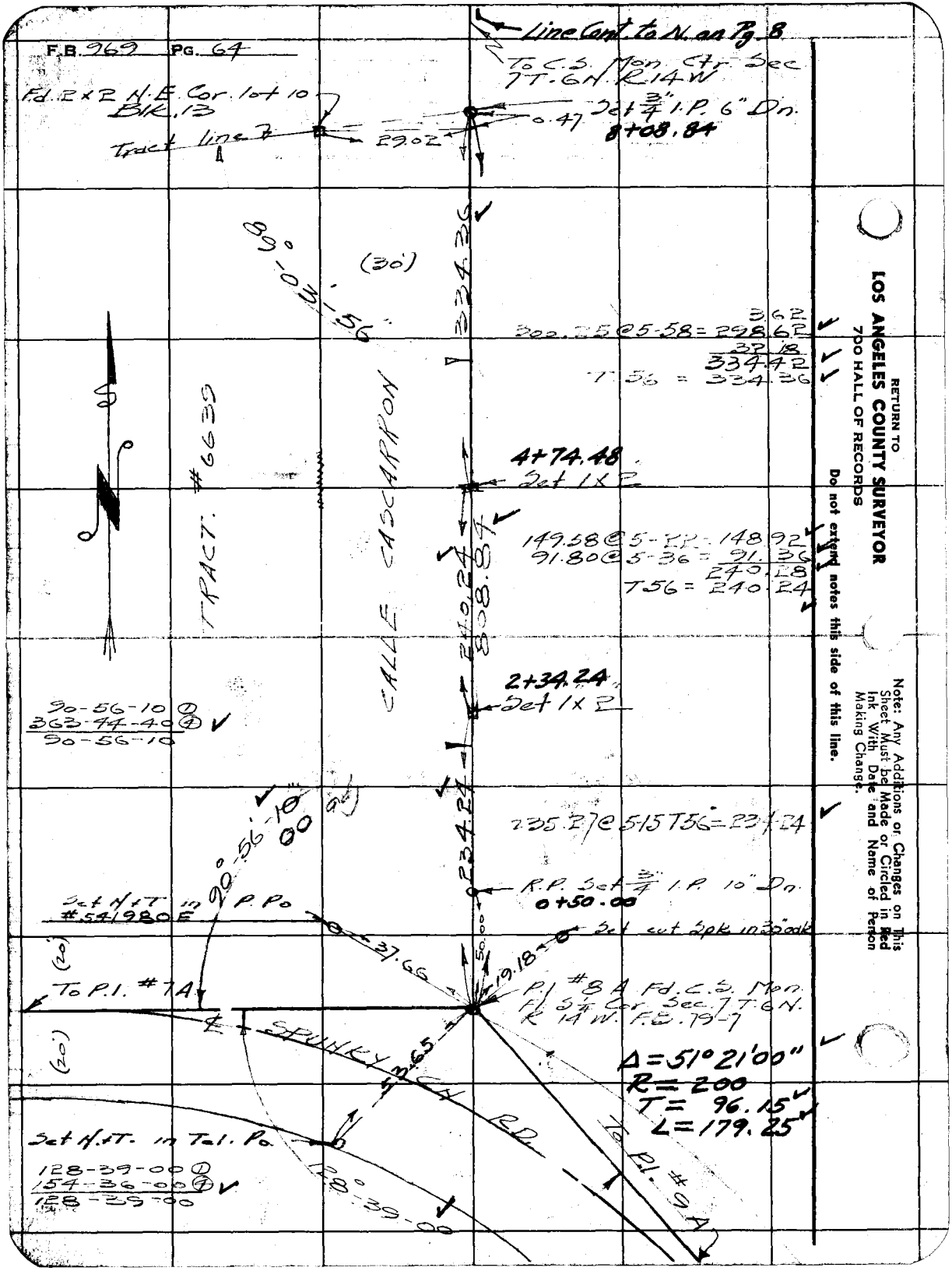

RETURN TO
LOS ANGELES COUNTY SURVEYOR
700 HALL OF RECORDS

Do not extend notes this side of this line.

Note: Any Additions or Changes on This Sheet Must be Made or Circled in Red Ink With Date and Name of Person Making Change.

Notes Ck'd by K.R.M.	Survey of Spunky Cn. Rd
Map No. B-1839	W. O. 1450 Tape No. 24 St'd 84 °F
Office Work Cox	Surveyed by Rosecrans
Checked Drew	Notes R Date 1-8-43
Date June 45	Indexed A. C. Johnson

F.B. 969 PG. 65



Note: Any Additions or Changes on This Sheet Must be Made or Circled in Red Ink With Date and Name of Person Making Change.

Do not extend notes this side of this line.

RETURN TO
LOS ANGELES COUNTY SURVEYOR
700 HALL OF RECORDS

FORM 247 5M 1-41

F.B. 969 PG. 66

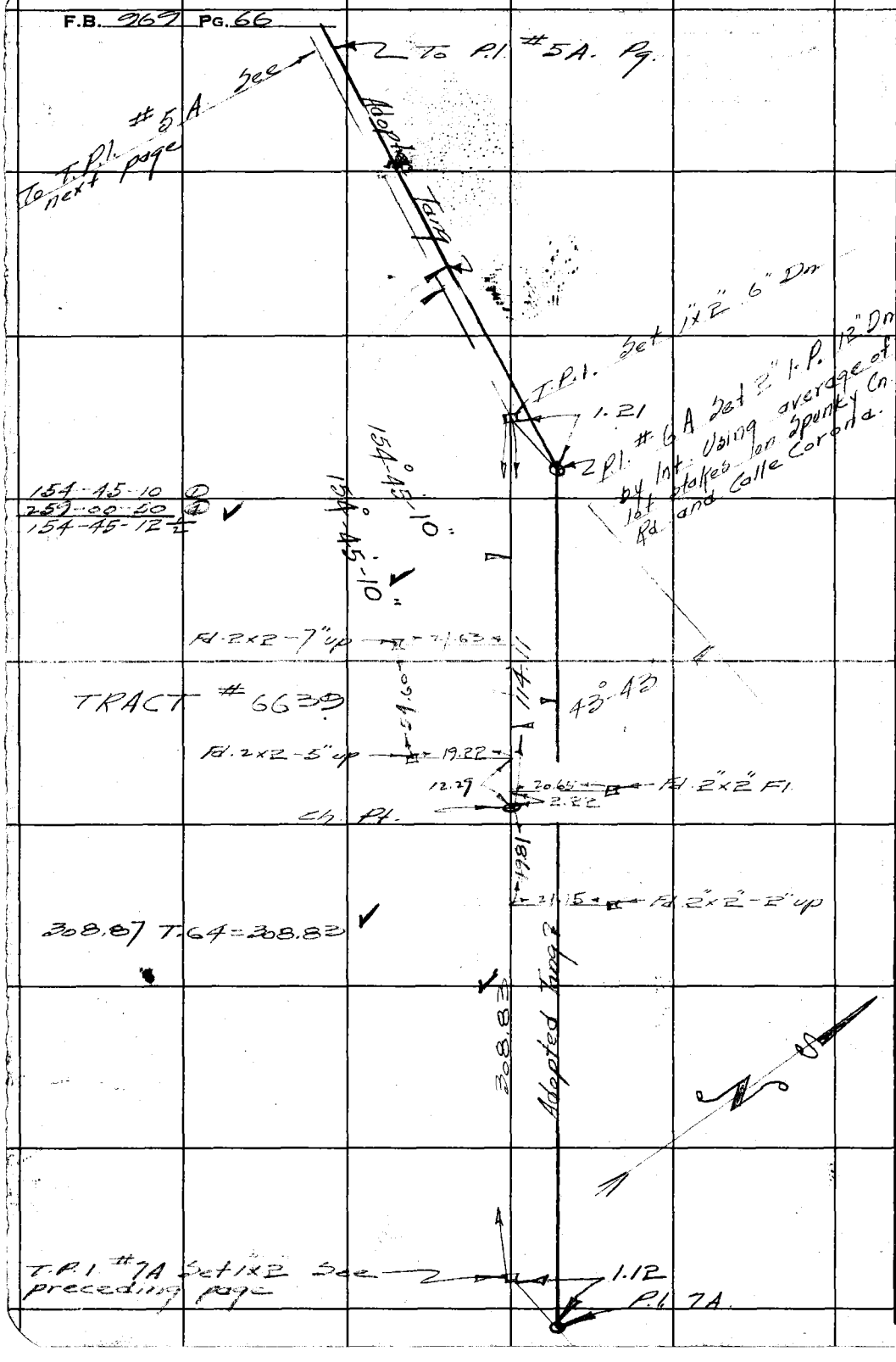

RETURN TO
LOS ANGELES COUNTY SURVEYOR
700 HALL OF RECORDS

Do not extend notes this side of this line.

Note: Any Additions or Changes on This Sheet Must be Made or Circled in Red Ink With Date and Name of Person Making Change.

Notes Ck'd by K.R.M.	Survey of Spunky Cr. Rd
Map No. B-1839	W. O. 7450 Tape No. 34 St'd 84° F
Office Work Cox	Surveyed by Rosecrans
Checked Drew	Notes Granquist Date 1-11-43
Date June 4	Indexed A. C. Johnson

F.B. 969 PG. 67

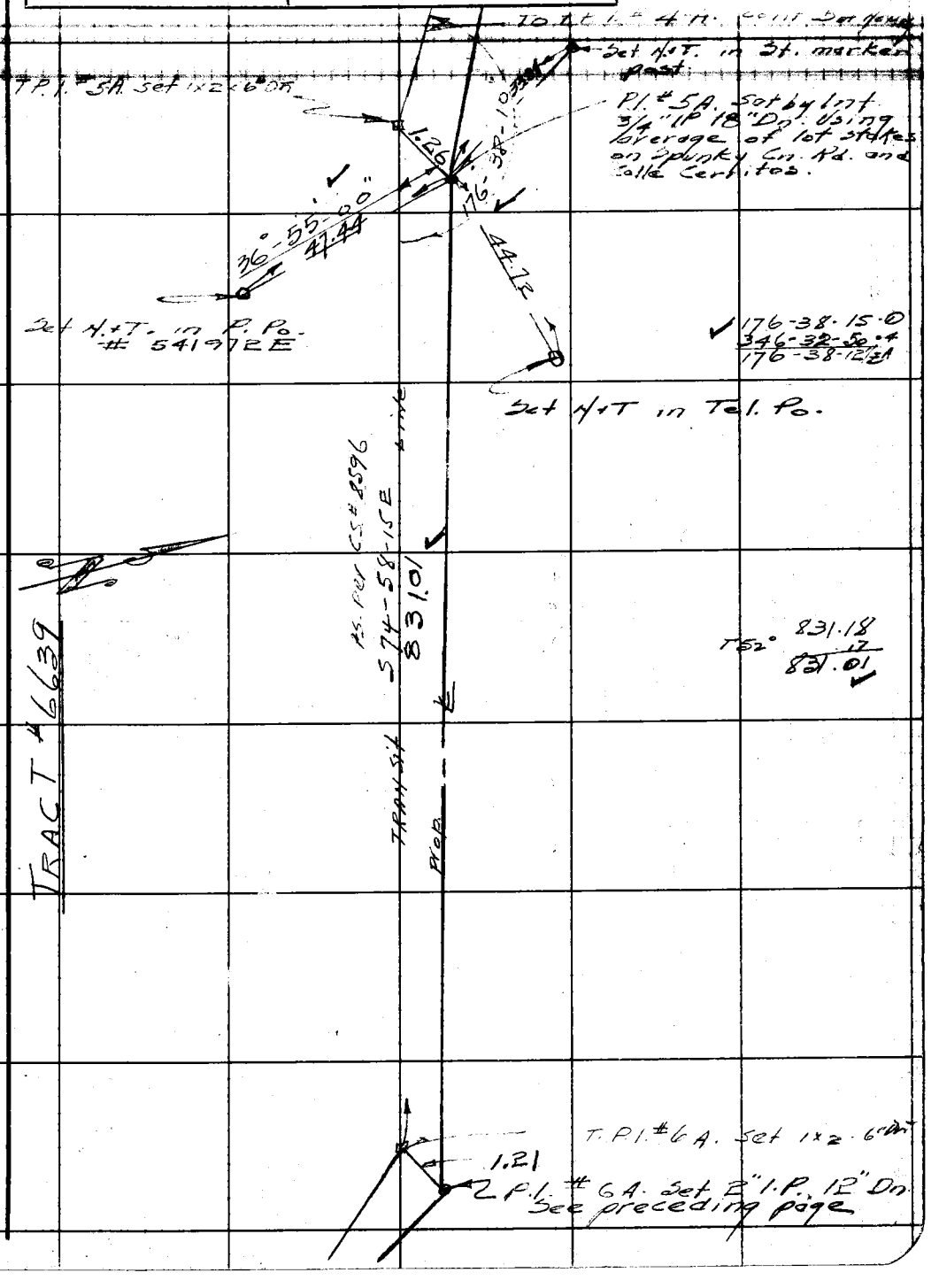

Note: Any Additions or Changes on This Sheet Must be Made or Circled in Red Ink With Date and Name of Person Making Change.

Do not extend notes this side of this line.

RETURN TO
LOS ANGELES COUNTY SURVEYOR
700 HALL OF RECORDS

FORM 247 5M 11-41

F.B. 969 Pg. 68

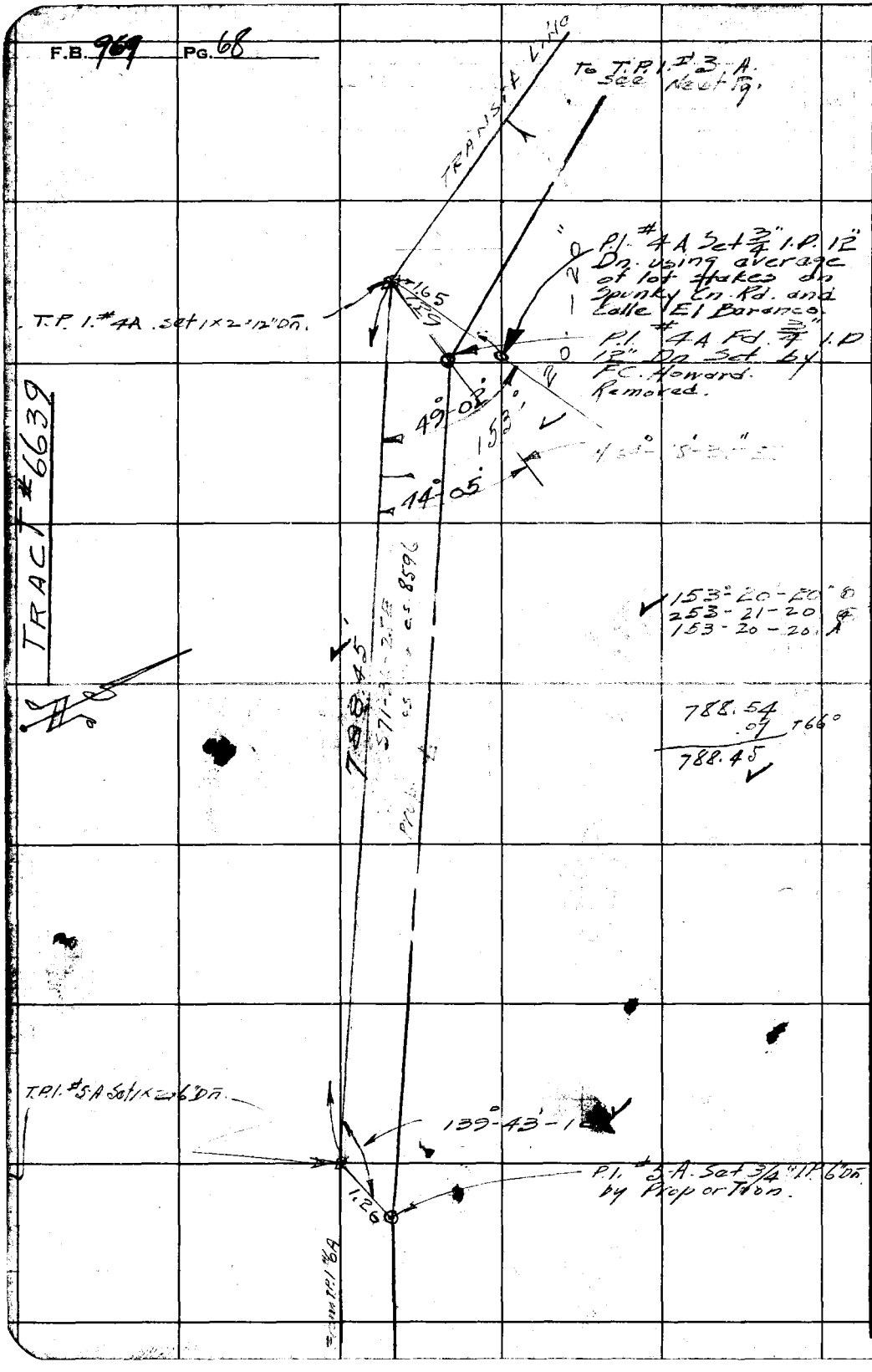

RETURN TO
LOS ANGELES COUNTY SURVEYOR
700 HALL OF RECORDS

Do not extend notes this side of this line.

Note: Any Additions or Changes on This Sheet Must be Made or Circled in Red Ink With Date and Name of Person Making Change.

Notes Ck'd by K.R.M.	Survey of [illegible]
Map No. B-1839	W. 0745 Tape No. 34 St'd 84 °F
Office Work [illegible]	Surveyed by Rosecrans
Checked [illegible]	Notes K Date 1-14-[illegible]
Date [illegible]	Indexed A. C. Johnson

F.B. 969 PG. 69

Note: Any Additions or Changes on This Sheet Must be Made or Circled in Red Ink With Date and Name of Person Making Change.

Do not extend notes this side of this line.

RETURN TO
LOS ANGELES COUNTY SURVEYOR
200 HALL OF RECORDS

FORM 247 BM 11-41



F.B. 969 PG. 70

Fd. 2x2" N.E. Cor. lot 16

15.00 — 15.10 — Fd. 2x2" N.W. Cor. lot 1.

P.O.T. Set 2" I.P. 10" Dn.

Fd. 2x2 S.E. Cor. lot 16

15.23 — 14.96 — Fd. 2x2 S.W. Cor. lot 1.

CALLE EL CAPITAN (30)

CORONA N.15° E.

14.89 — 14.97

Fd. 2x2 N.E. Cor. lot 32

Fd. 2x2 N.W. Cor. lot 2

530.56

TRACT # 6639

Fd. 2x2" E. Cor. lots 31 + 32

15.07 — 15.04 — Fd. 2x2 W. Cor. lots 1 + 2

233.07 @ E-47 = 232.79

300.06 @ L-57 = 297.85

520.64

7.60 = 520.56

(15') (15')

Fd. 2x2" S.E. Cor. lot 31

14.98 — 14.99 — Fd. 2x2 S.W. Cor. lot 1.

CALLE HERMOSA (30)

14.98 — 14.97

Fd. 2x2 N.E. Cor. lot 32

Fd. 2x2 N.W. Cor. lot 2

30-00-00 ①

359-59-50 ④

89-59-57½

Fd. 2x2 E. Cor. lots 31 + 32

15.06 — 15.14 — Fd. 2x2 W. Cor. lots 1 + 2

Rec. # per Tr. 6639-A

90°00'00"

P.O.T. Set 2" I.P. 8" Dn.

Fd. 2x2" S.E. Cor. lot 31

Set H+T. Guy Po. #54-06 Lt.

831.15 P.L. 5A to 6A

Cak. from Pg. 67

14.76

50.00

20.14

P.L. #6A Set 2" I.P. 12" Dn. by Int. See Pg. 66

Set H+T. in T-1. Po.

To P.L. #5A

77.76

28.60

SPUNKY

54°

To P.L. #7A

Set H+T. in P. Po. #54-1975 E

45-10

CL. RD.

31+36.47 B.C.

154-45-10 ①

259-00-50 ④

154-45-12½

Rec. # per C.S. 8596 A

Δ = 25°14'50"

R = 400

T = 89.58; L = 176.26

E.C. 33+12.73

RETURN TO
LOS ANGELES COUNTY SURVEYOR
700 HALL OF RECORDS

Do not extend notes this side of this line.

Note: Any Additions or Changes on This Sheet Must be Made or Circled in Red Ink With Date and Name of Person Making Change.

Notes Ck'd by K.R.M.	Survey of Sparky Cr. Rd
Map No. B-1839	W. O. 7450 Tape No. 34 St'd 84 °F
Office Work Cok	Surveyed by Rosecrans
Checked Drew	Notes Date 1-12-43
Date June 45	Indexed A. C. Johnson

F.B. 969 PG. 71

Cont bottom next page

Set 10d N/a 4+67.02

1.01 1.86

Fd. 2×2 Fl. 19.63 20.45 Fd. 2×2 Fl

50.00 50.00

Fd. 2×2 + TK Fl. 19.59 20.75 Fd. 1" pipe 1" up.

20.81 Fd. 2×4 8" up

TRACT #6639

Adopted - Tang

20.39 Fd. 2×2 - 0.10 up

Set 10d N/a 2+47.45

81.62

Fd. 2×2 - 2" up 19.67

18.90 Fd. 2×2 - 2" up

65.00

1"×2" T.P.I. #6A Pg. 66

0.37

Note: Any Additions or Changes on This Sheet Must Be Made in Red Ink or Circled in Red With Date and Name of Person Making Change.

Do not extend notes this side of this line.

RETURN TO
LOS ANGELES COUNTY SURVEYOR
700 HALL OF RECORDS

FORM 247 5M 11-41

F.B. 969 PG. 72



RETURN TO
LOS ANGELES COUNTY SURVEYOR
700 HALL OF RECORDS

Do not extend notes this side of this line.

Note: Any Additions or Changes on This Sheet Must be Made or Circled in Red Ink With Date and Name of Person Making Change.

Notes Ck'd by R.R.M.	Survey of Spunky Cn Rd
Map No. B-1839	W. O. 7450 Tape No. 34 St'd 84 °F
Office Work Col	Surveyed by Rosecrans
Checked Drew	Notes R. Date 1-13-42
Date June 45	Indexed A. C. Johnson

F.B. 969 PG. 73



Note: Any Additions or Changes on This Sheet Must be Made or Circled in Red Ink With Date and Name of Person Making Change.

Do not extend notes this side of this line.

RETURN TO
LOS ANGELES COUNTY SURVEYOR
700 HALL OF RECORDS

FORM 247 5M 11-41



RETURN TO
LOS ANGELES COUNTY SURVEYOR
700 HALL OF RECORDS

Do not extend notes this side of this line.

Note: Any Additions or Changes on This Sheet Must be Made or Circled in Red Ink With Date and Name of Person Making Change.

Notes Ck'd by K.R.M.	Survey of Spunky Cn Rd
Map No. B-1839	W. O. 7450 Tape No. 34 St'd 84 °F
Office Work Cox	Surveyed by Rosecrans
Checked Drew	Notes K Date 1-15-43
Date June 45	Indexed

F.B. 969 PG. 75

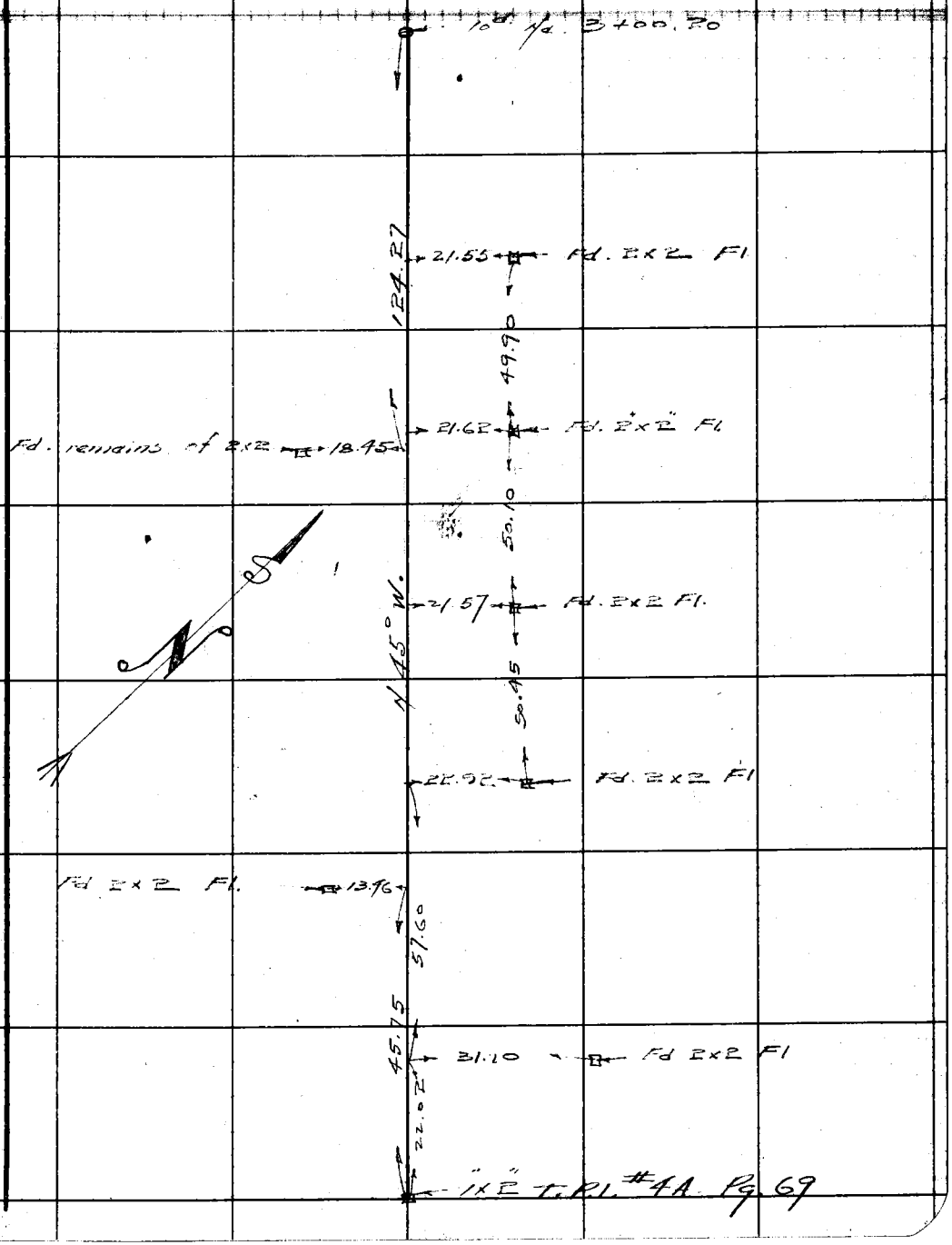

Note: Any Additions or Changes on This Sheet Must be Made or Circled in Red Ink With Date and Name of Person Making Change.

RETURN TO
LOS ANGELES COUNTY SURVEYOR
700 HALL OF RECORDS

Do not extend notes this side of this line.

FORM 247 5M 11-41

F.B. 969 PG. 76

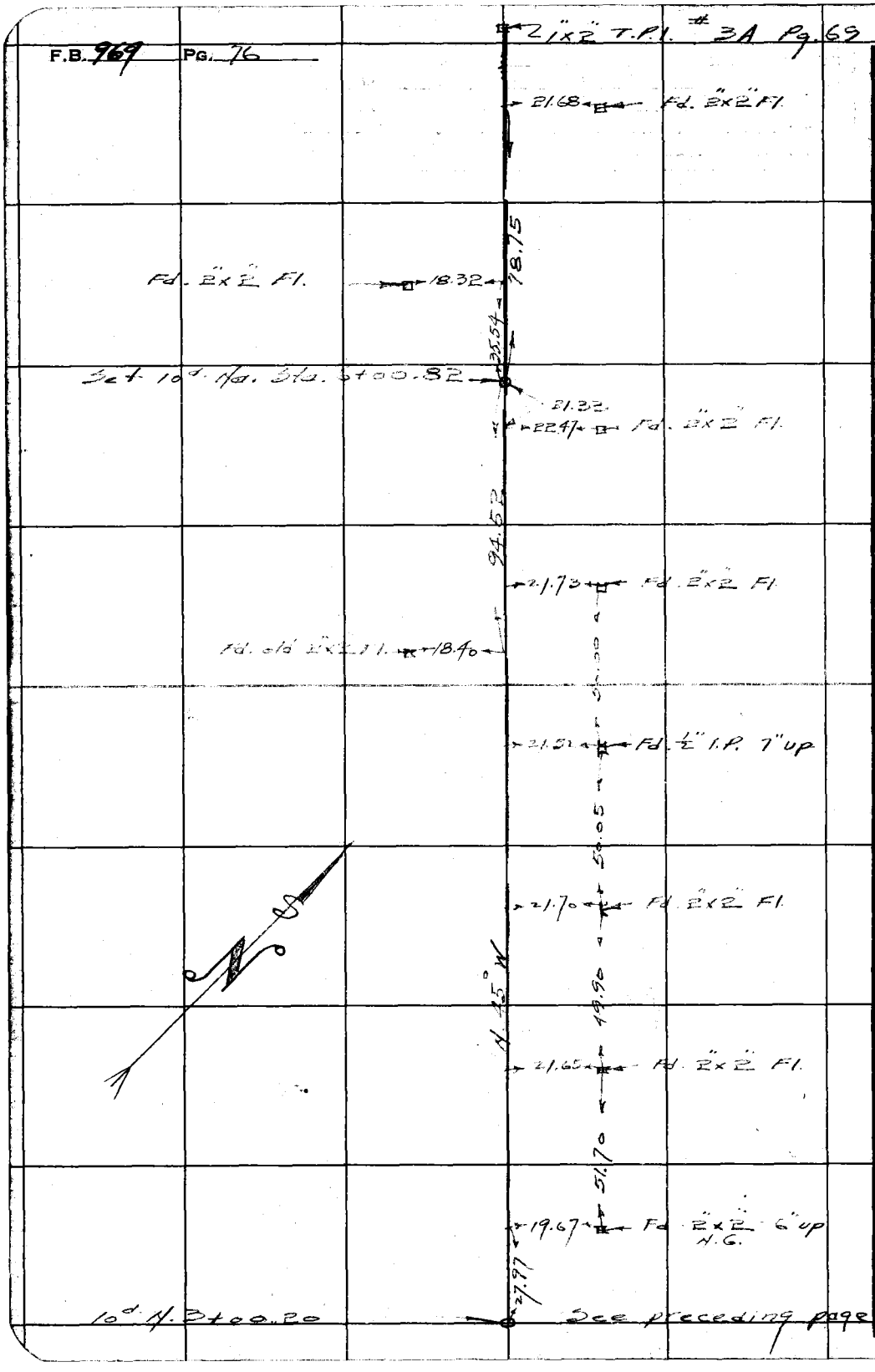

RETURN TO
LOS ANGELES COUNTY SURVEYOR
700 HALL OF RECORDS

Do not extend notes this side of this line.

Note: Any Additions or Changes on This Sheet Must be Made or Circled in Red Ink With Date and Name of Person Making Change.

Notes Ck'd by K.R.M.	Survey of Lomita Co. Rd
Map No. B-1839	W. O. 7462 Tape No. 24 Std. 84 °F
Office Work Cox	Surveyed by Rosecrans
Checked Draw	Notes R Date 1-18-43
Date June 44	Indexed A. C. Johnson

F.B. 969 Pg. 77

Note: Any Additions or Changes on This Sheet Must be Made or Circled in Red Ink With Date and Name of Person Making Change.

Do not extend notes this side of this line.

RETURN TO
LOS ANGELES COUNTY SURVEYOR
700 HALL OF RECORDS

FORM 247 RM 11-41

Fd. 2x2 N.E. Cor. lot 2 — 13.60 — 13.41 — Fd. 2x2 N.W. Cor. lot 1

P.O.T. Set 2" I.P. 10" Dn.

lot 1

Fd. 2"x2" S.W. Cor.

15.00

CALLE EL CAPITAN (30')

EL BARANCO 544.93

123.84 @ 7-47 = 122.70
257.69 @ 9-07 = 254.44
167.91
545.05
T.50 = 544.93

Fd. 2x2 E. Cor. lots 1B + Po — 15.07 — 15.00 — Fd. 2"x2" W. Cor. lots 1 + 2

(15') (15')

Fd. 2x2 S.W. Cor. lot 2

15.17

CALLE HERMOSA (30')

N.32° E.

Fd. 2"x2" N.E. Cor. lot 2

14.93 — 15.00 — Fd. 2x2 N.W. Cor. lot 2

76-41-00
306-44-10
76-41-02½

152-22-40
263-30-40
153-22-40

Fd. 2"x2"

P.O.T. Set 2" I.P. 12" Dn.

15.02

76-41-05

Fd. 2x2 S.E. Cor. lot 2-6 Set N.T. in Tel. Po.

Fd. 2x2 S.W. Cor. lot 1

B.C. 14+92.54

15.00 — 14.80

Δ = 26° 37' 25"
R = 500
T = 118.30
L = 232.33

To Pl. #3A

N. 22° E. 40'
35' Adj.

To Pl. #5A

(20')

SPUNKY
Pl. #4A Set 3/4" I.P. 12" Dn. by Int. P. 68

P.O.T. 30.00 33.85

C.H. RD.

E.C. 17+24.87

20.65

Set N.T. in P.Po. #541969 E.

Set N.T. in P.Po. 541968 E.

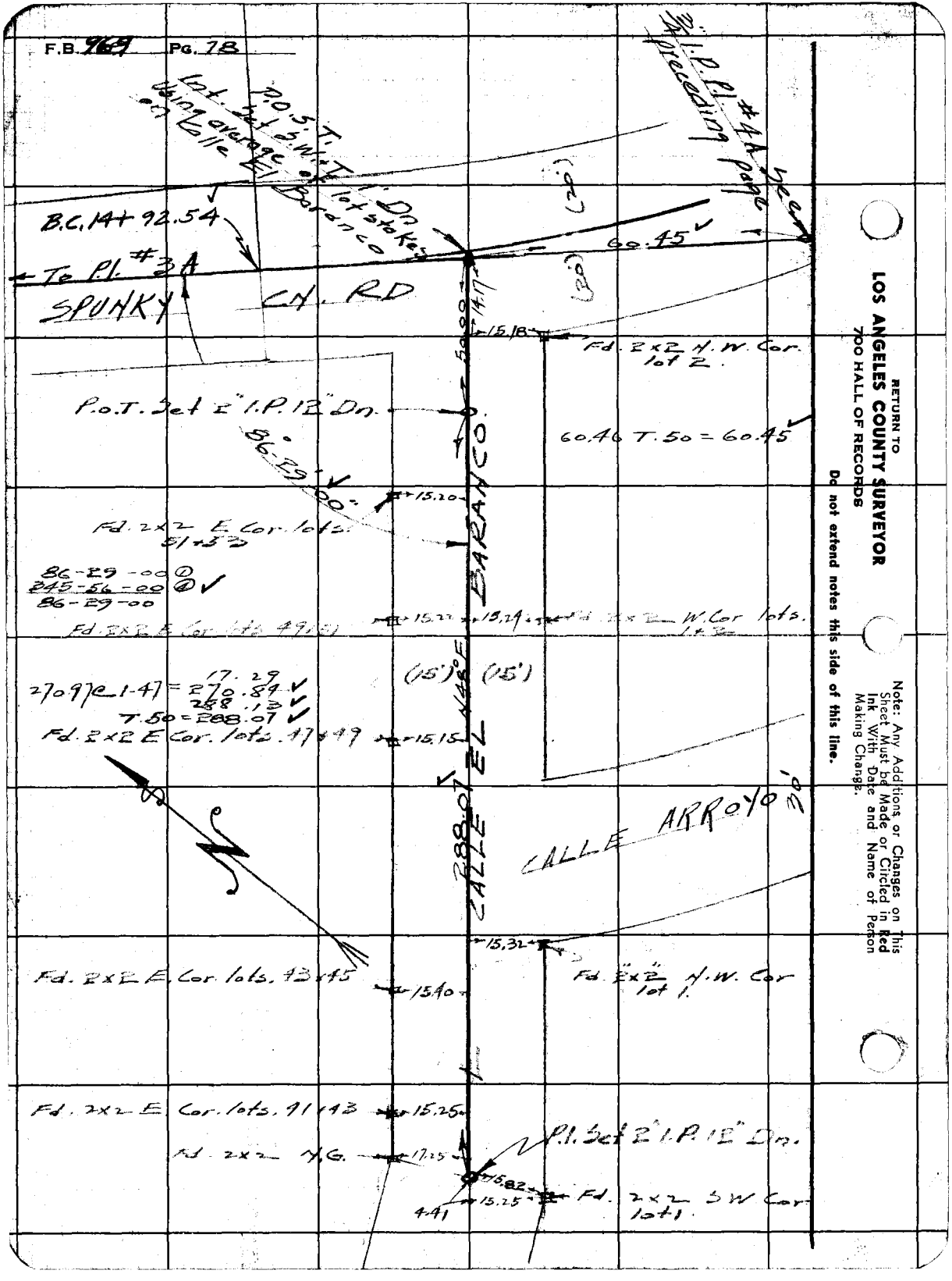

RETURN TO
LOS ANGELES COUNTY SURVEYOR
700 HALL OF RECORDS
Do not extend notes this side of this line.
Note: Any Additions or Changes on This Sheet Must be Made or Circled in Red Ink With Date and Name of Person Making Change.

Notes Ck'd by R.R.M.	Survey of Spunky Cn Rd
Map No. B-18.39	W. O. 7450 Tape No. 34 St'd 84 °F
Office Work Cox	Surveyed by Rosecrans
Checked Drew	Notes R Date 1-12-42
Date June 45	Indexed A. C. Johnson

F.B. 969 Pg. 79

19+20.30 P.O.T. Set 2" W.P. 1" Dn
lot Set 2" W.P. 1" Dn
Obtain [illegible] of lot
stake on LA PASTURA

(20') RD 230.09

SPUNKY CN.

S.W.S.T. & El Baronca
See Pg 78

(20')

Tot Pl. # 3A

86-28-00

5.00

65.16

P.O.T. Set 2" I.P. 12" Dn

Fd. 2x2 E Cor lots 23+25 — 21.01 — 14.99 — 14.99 — Fd. 2x2 W. Cor. lots. 50+52

Fd. 2x2 E. Cor lots. 21+23 — 15.02 — 15.06 — Fd. 2x2 W. Cor. lots. 48+50

86-28-50 ①
345-55-50 ②
86-28-50 T/E ✓

(15') (15') N.48° E.

230.15 T.46 = 230.09

Fd. 2x2 E. Cor. lots. 19+21 — 15.01 — 15.02 — Fd. 2x2 W. Cor. lots. 46+48

319.77

Fd. 2x2 E Cor lots 17+19 — 15.00 — 12.5 — Fd. 2x2 W. Cor. lots. 44+46

LA. PASTURA CALLE

Fd. 2x2 E. Cor. lots. 15+17 — 15.18

230.58 @ 3-08 = 230.23 ✓
76.49 @ 5-53 = 76.09 ✓
319.86 ✓
T.42 = 319.77 ✓

13.54

Fd. 2x2 E. Cor. lots. 13+15 — 15.00 — 14.88 — Fd. 2x2 W. Cor. lots. 40+42

P.O.T. Set 2" I.P. 10" Dn

Fd. 2x2 E Cor. lots. 11+13 — 14.75 — 14.95 — Fd. 2x2 W. Cor. lots 38+40

Note: Any Additions or Changes on this Sheet Must be Made or Circled in Red Ink With Date and Name of Person Making Change.

Do not extend notes this side of this line.

RETURN TO
LOS ANGELES COUNTY SURVEYOR
700 HALL OF RECORDS

FORM 247 SM 11-41

F.B. 869 PG. 80

Cont. bottom next page

Fd. 2"x2" E. Cor lots 24 + 26 — 15.05

Cont. bottom next page

15.06 — Fd. 2"x2" W. Cor. lots 8 + 10

Fd. 2"x2" E. Cor lots 22 + 24 — 14.97

15.02 — Fd. 2x2 W. Cor lots 7 + 8

Fd. 3/4" I.P. Fl — 15.31

Fd. 2"x2" E. Cor. lots 20 + 22 — 15.00

CALLE LAGUNA

300.40 @ 2-59 = 299.99
300.40 @ 0-51 = 300.37
240.94 @ 2-05 = 240.78
841.14
T.46 = 840.93

CASCADA

15.08 — Fd. 2x2 W. Cor lots 4 + 5

Fd. 2x2 E. Cor. lots 16 + 18 — 15.02

(15') (15')

15.10 — Fd. 2x2 W. Cor. lots 3 + 4

Fd. 2x2 E Cor. lots 14 + 16 — 15.05

840.93

15.08 — Fd. 2"x2" W. Cor. lots 2 + 3

CALLE

N 48° E.

14.97 — Fd. 2"x2" W. Cor lots 1 + 2

Fd. 2x2 E Cor. lots 8 + 10 — 15.00

(61.30' = Rec)

Fd. 2x2 E. Cor. lots 6 + 8 — 15.05

Fd. 2"x2" R/W — 15.05

8.14

Pl. Set 2" I.P. 12" Dn.

CALLE CASCADA

RETURN TO
LOS ANGELES COUNTY SURVEYOR
700 HALL OF RECORDS

Do not extend notes this side of this line.

Note: Any Additions or Changes on This Sheet Must be Made or Circled in Red Ink With Date and Name of Person Making Change.

Notes Ck'd by K.R.M.	Survey of Spunky Cn Rd
Map No. B-1839	W. O. 7450 Tape No. 34 St'd 84 °F
Office Work Cox	Surveyed by Rosecrans
Checked Drew	Notes R Date 1-21-43
Date June 45	Indexed A. C. Johnson

F.B. 969 PG. 81



Note: Any Additions or Changes on This Sheet Must be Made or Circled in Red Ink With Date and Name of Person Making Change.

Do not extend notes this side of this line.

RETURN TO
LOS ANGELES COUNTY SURVEYOR
700 HALL OF RECORDS

FORM 247 5M 11-41

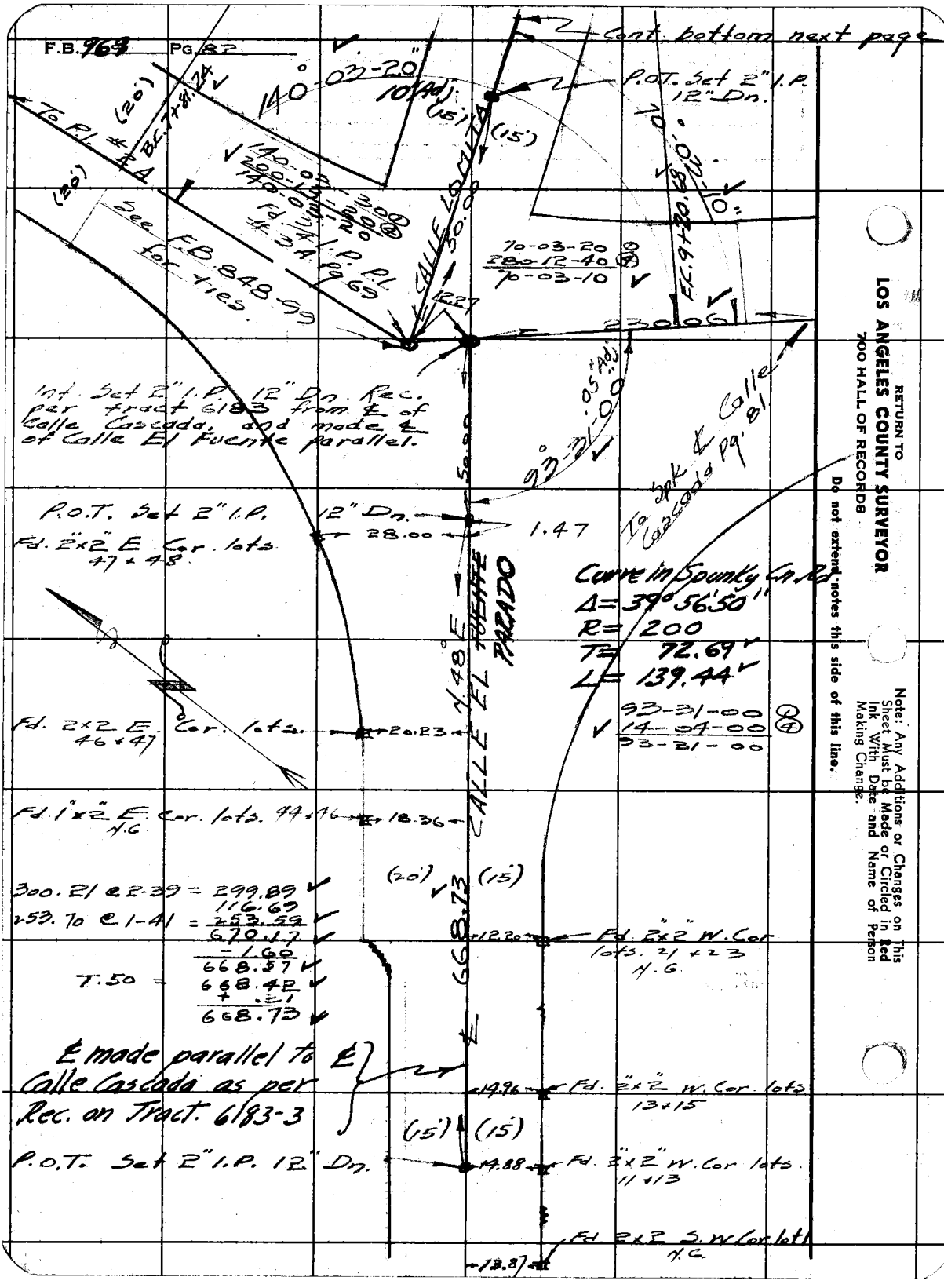

RETURN TO
LOS ANGELES COUNTY SURVEYOR
700 HALL OF RECORDS

Do not extend notes this side of this line.

Note: Any Additions or Changes on This Sheet Must be Made or Circled in Red Ink With Date and Name of Person Making Change.

Notes Ck'd by K.R.M.	Survey of Spunky Cn Rd
Map No. B-1839	W. O. 7450 Tape No. 24 St'd 84 °F
Office Work Cox	Surveyed by Rosecrans
Checked Drew	Notes Date 1-26-42
Date June 45	Indexed A. C. Johnson

F.B. 969 PG. 82

Note: Any Additions or Changes on This Sheet Must be Made or Circled in Red Ink with Date and Name of Person Making Change.

Do not extend notes this side of this line.

RETURN TO
LOS ANGELES COUNTY SURVEYOR
700 HALL OF RECORDS

FORM 247 BM 11-41

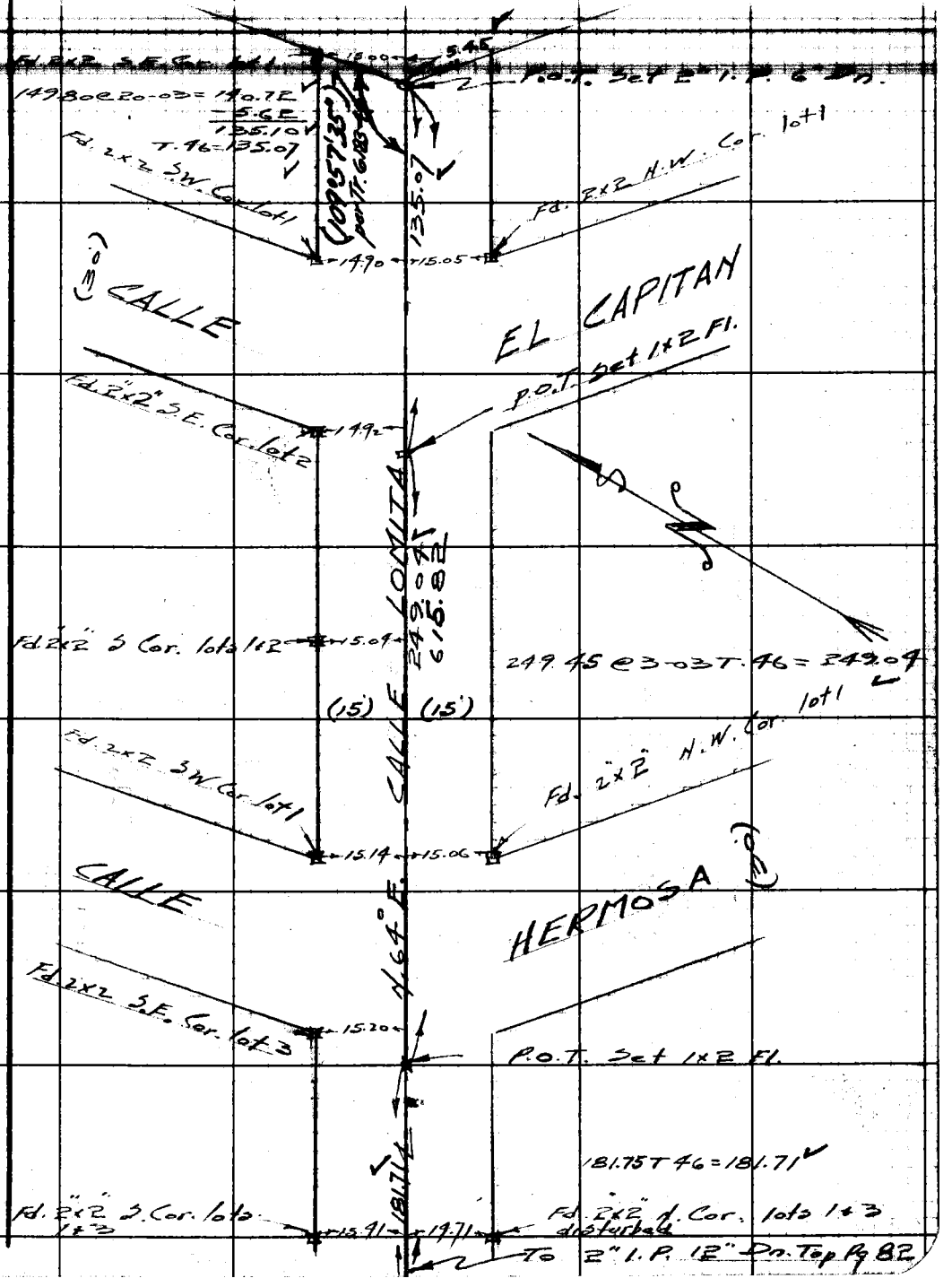

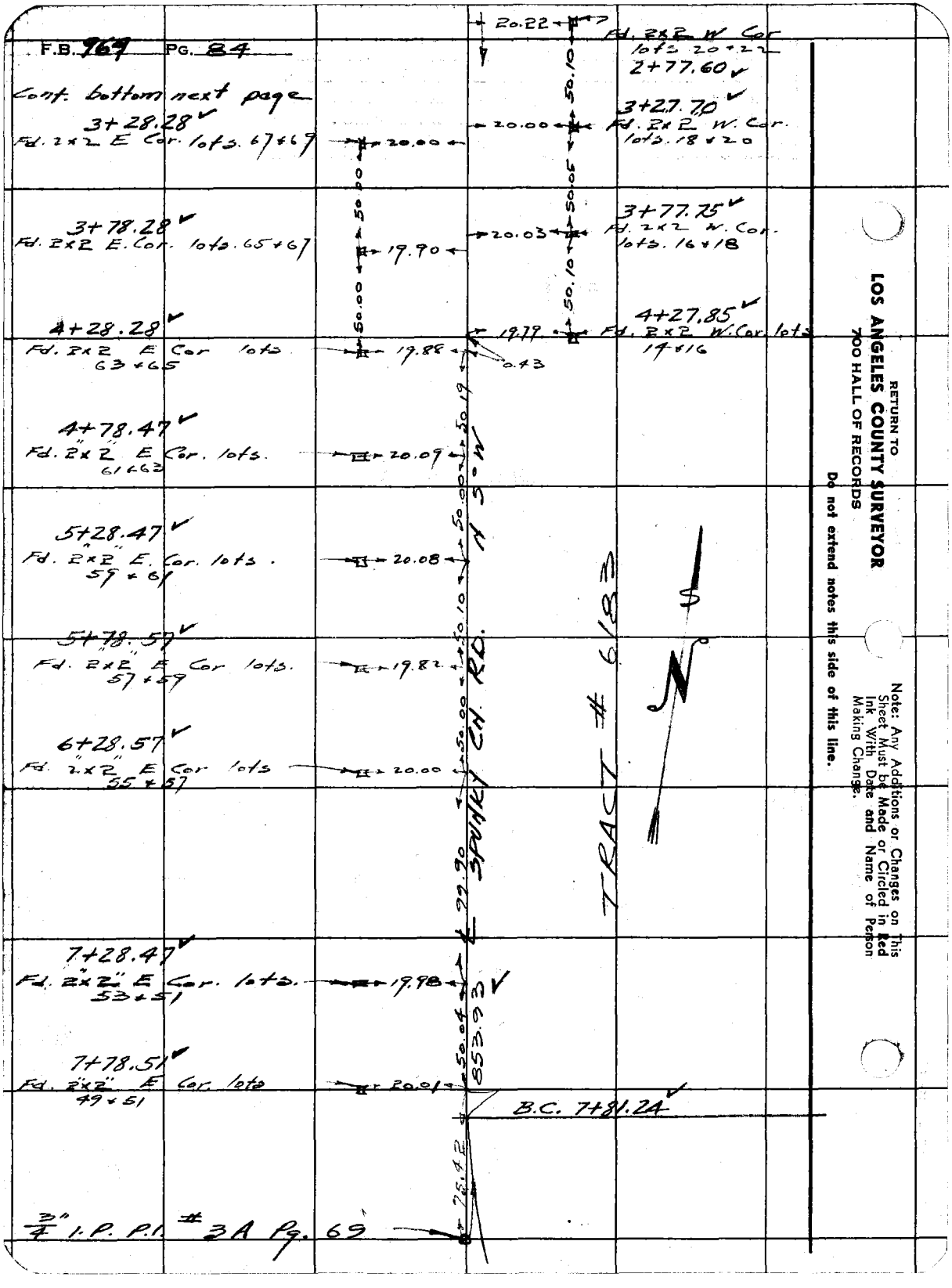
F.B. 969 PG. 84
Cont. bottom next page
3+28.28
Fd. 2x2 E Cor. lots. 67+69
20.00
3+78.28
Fd. 2x2 E. Cor. lots. 65+67
19.90
4+28.28
Fd. 2x2 E Cor lots 63+65
19.88
4+78.47
Fd. 2"x2" E Cor. lots. 61+63
20.09
5+28.47
Fd. 2"x2" E. Cor. lots. 59+61
20.08
5+78.57
Fd. 2"x2" E Cor lots. 57+59
19.82
6+28.57
Fd. 2"x2" E Cor lots 55+57
20.00
7+28.47
Fd. 2"x2" E Cor. lots. 53+51
19.98
7+78.51
Fd. 2"x2" E Cor. lots 49+51
20.01
3/4" I.P. P.I. # 3A Pg. 69
20.22
Fd. 2x2 W Cor lots 20+22
2+77.60
3+27.70
Fd. 2x2 W. Cor. lots. 18+20
20.00
3+77.75
Fd. 2x2 W. Cor. lots. 16+18
20.03
4+27.85
Fd. 2x2 W. Cor. lots 14+16
19.79
0.43
50.10
50.05
50.00
50.19
50.04
99.90
853.93
75.42
SPUNKY CH. RD.
TRACT # 6183
B.C. 7+81.24
RETURN TO
LOS ANGELES COUNTY SURVEYOR
700 HALL OF RECORDS
Do not extend notes this side of this line.
Note: Any Additions or Changes on This Sheet Must be Made or Circled in Red Ink With Date and Name of Person Making Change.

Notes Ck'd by K.R.M.	Survey of Spunky Cn. Rd
Map No. B-1839	W. O. 7450 Tape No. 24 St'd 84 °F
Office Work Cox	Surveyed by Rosecrans
Checked Drew	Notes R Date 1-27-43
Date June 45	Indexed A. C. Johnson

F.B. 969 PG. 85



Note: Any Additions or Changes on This Sheet Must be Made or Circled in Red Ink With Date and Name of Person Making Change.

Do not extend notes this side of this line.

RETURN TO
LOS ANGELES COUNTY SURVEYOR
700 HALL OF RECORDS

FORM 247 5M 11-41

F.B. 969 PG. 86

Cont. bottom next page



RETURN TO
LOS ANGELES COUNTY SURVEYOR
700 HALL OF RECORDS
Do not extend notes this side of this line.

Note: Any Additions or Changes on This Sheet Must Be Made or Circled in Red Ink With Date and Name of Person Making Change.

Notes Ck'd by K.R.M.	Survey of Spunky Co Rd
Map No. B-1839	W. O. 7450 Tape No. 34 St'd 84 °F
Office Work Cox	Surveyed by Rosecrans
Checked Drew	Notes K Date 1-27-43
Date June 45	Indexed A. C. Johnson

F.B. 969 PG. 87



Note: Any Additions or Changes on This Sheet Must be Made or Circled in Red Ink With Date and Name of Person Making Change.

Do not extend notes this side of this line.

RETURN TO
LOS ANGELES COUNTY SURVEYOR
700 HALL OF RECORDS

FORM 247 5M 11-41

F.B. 269 PG. 88

P.O.T. Set 2" I.P. 12" Dn.

Cont. bottom next page

ENSENADA RD

15.00 Fd. 2x2 S. Cor lots 1 + 2

14.93 Fd. 2x2 S. Cor lots 2 + 3

15.02 Fd. 2x2 S Cor lots 3 + 4

252.58 @ 5-18 = 251.50 ✓
300.29 @ 5-13 = 299.05 ✓
550.55 ✓
T. 60 = 550.46 ✓

14.95 Fd. 2x2 S. Cor lots 4 + 5

Fd. 2x2 N. Cor. lots 24 + 25

15.12

TRACT # 8956

14.91 Fd. 2x2 S Cor lots 5 + 6

(15) (15)

Fd. 2x2 N Cor lots 23 + 24

15.25

14.92 Fd. 2x2 S Cor lots 6 + 7 N.G.

Fd. 2x2 N. Cor. lots 22 + 23

15.05

14.94 Fd. 2x2 S Cor lots 7 + 8

14.87 Fd. 2x2 S. Cor. lots 8 + 9

Fd. 2x2 N Cor lots 21 + 22

15.18

550.46

15.00 Fd. 2x2 S Cor lots 9 + 10

Fd. 2x2 N. Cor. lots 20 + 21

15.03

15.90 Fd 2x2 S Cor lots 10 + 11

Fd. 2x2 N. Cor. lots 19 + 20

15.04

14.90 Fd. 2x2 S Cor lots 11 + 12

Fd. 2x2 N Cor. lots 18 + 19

15.02

P.O.T. Set 5.W. + T.6" Dn.

14.90 Fd. 2x2 S. Cor lots 12 + 13

Fd. 2x2 N. Cor. lots 17 + 18

15.05

112.31 @ 3-22 T.60 = 112.10

14.98 Fd. 2x2 S Cor lots 13 + 14

Fd. 2x2 N Cor lots 16 + 17

15.02

112.10

Fd. 2x2 + TK N. Cor lots 15 + 16

14.94

10.02 Fd. 2x2 R/W

P.I. Set 2" I.P. 10" Dn Using Rec. Dist from ~~stake~~ on the north.

RETURN TO
LOS ANGELES COUNTY SURVEYOR
700 HALL OF RECORDS
Do not extend notes this side of this line.

Note: Any Additions or Changes on This Sheet Must be Made or Circled in Red Ink With Date and Name of Person Making Change.

Notes Ck'd by K.A.M.	Survey of Spunky Co Rd
Map No. B-1839	W. 07450 Tape No. 34 St'd 84 °F
Office Work Cox	Surveyed by Rosecrans
Checked Drew	Notes R Date 1-28-43
Date June 45	Indexed A. C. Johnson

F.B. 969 PG. 89

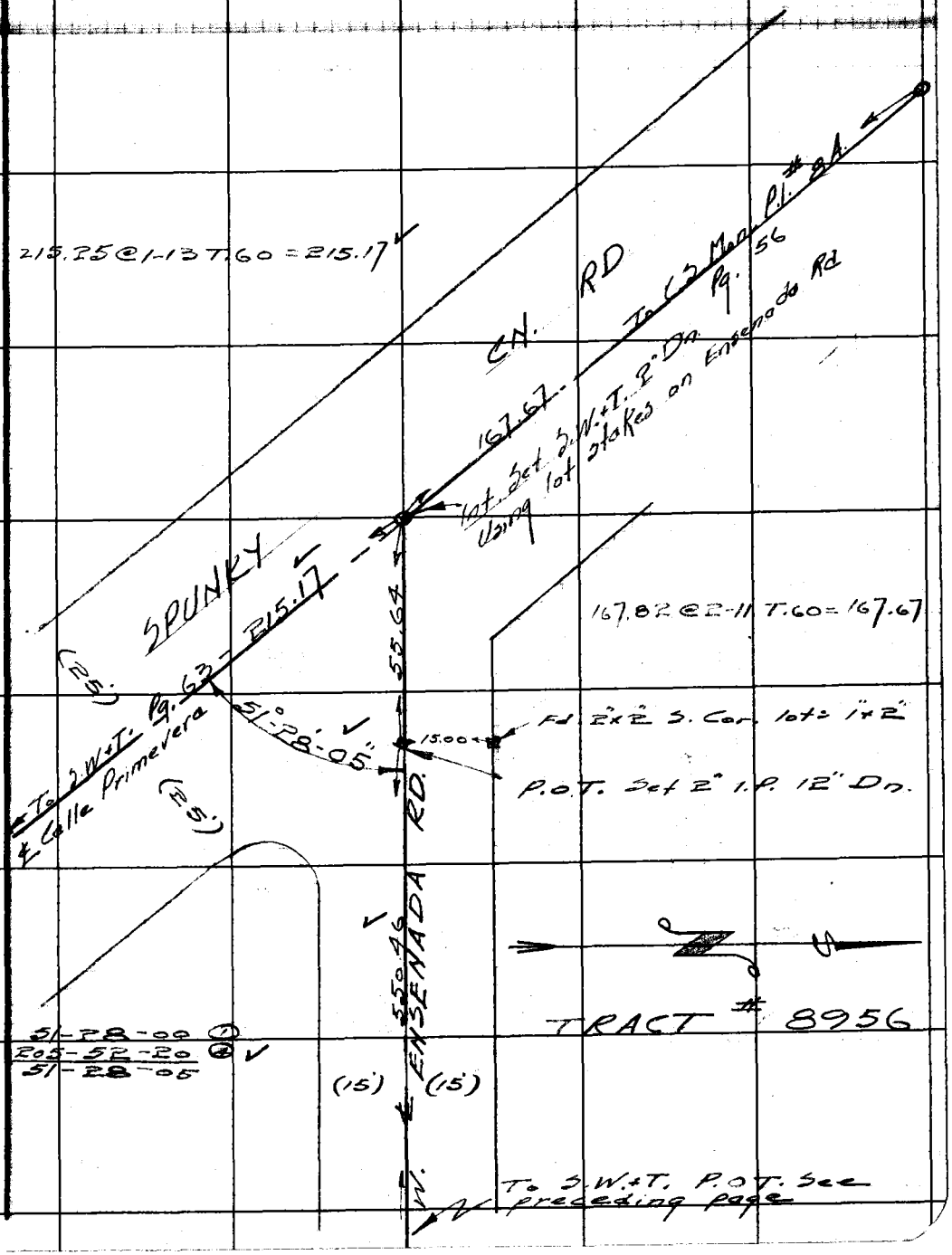

Note: Any Additions or Changes on This Sheet Must be Made or Circled in Red Ink With Date and Name of Person Making Change.

Do not extend notes this side of this line.

RETURN TO
LOS ANGELES COUNTY SURVEYOR
700 HALL OF RECORDS

FORM 247 5M 11-41

F.B. 969 PG. 90

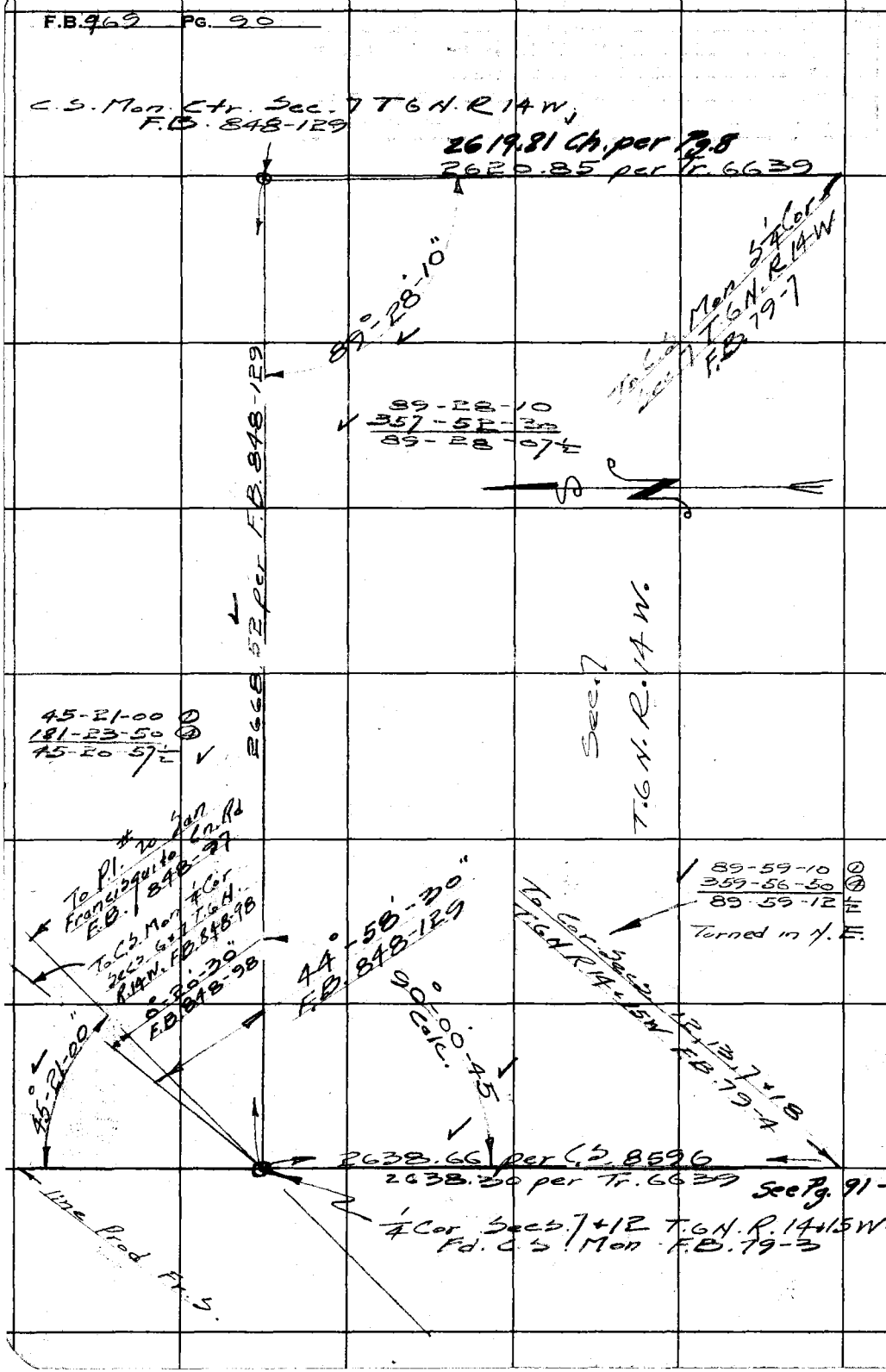

RETURN TO
LOS ANGELES COUNTY SURVEYOR
700 HALL OF RECORDS

Do not extend notes this side of this line.

Note: Any Additions or Changes on This Sheet Must be Made or Circled in Red Ink With Date and Name of Person Making Change.

Notes Ck'd by K.R.M.	Survey of Spunky Cn Rd.
Map No. B-1839	W. O. 7450 Tape No. 34 St'd 64 °F
Office Work Cov	Surveyed by Rosecrans
Checked Drew	Notes R Date 1-29-43
Date June 45	Indexed A. C. Johnson

F.B. 969 PG. 91

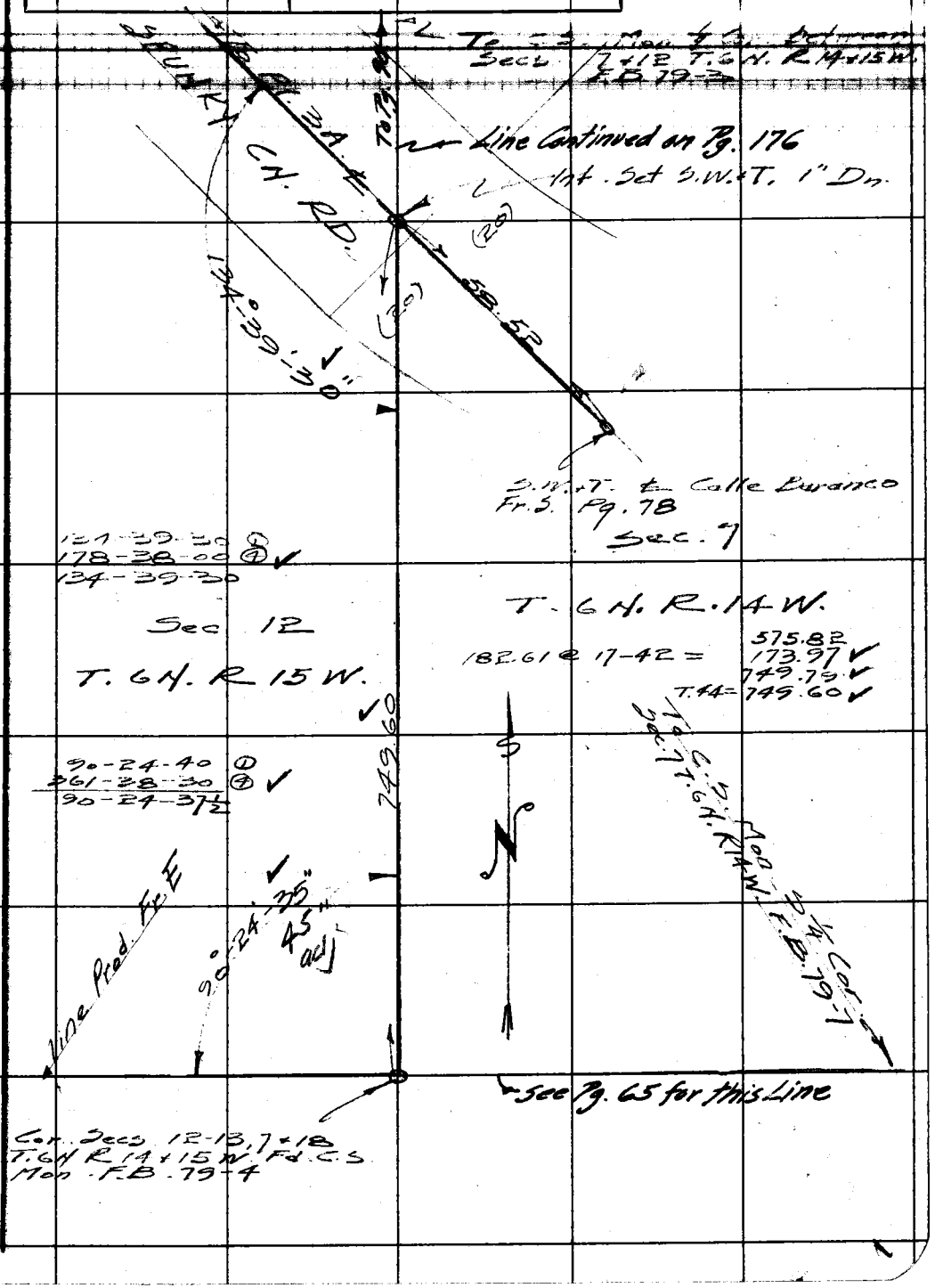

Note: Any Additions or Changes on This Sheet Must be Made or Circled in Red Ink With Date and Name of Person Making Change.

Do not extend notes this side of this line.

RETURN TO
LOS ANGELES COUNTY SURVEYOR
700 HALL OF RECORDS

FORM 247 5M 11-41

F.B. 969 PG. 92

Cont. bottom next page



300.76 @ 12-53 = 49.12
293.19
130.63 @ 8-28 = 129.21
471.52
T. 64 = 471.46

109.70 @ 9-04 = 37.69
108.33
102.12 @ 8-45 = 100.93
70.17 @ 13-32 = 68.22
268.53 @ 4-37 = 267.66
226.34
206.79 @ 4-41 = 206.10
1015.27
T. 64 = 1015.14

89-44-45 ①
358-59-10 ④
89-44-47½

RETURN TO
LOS ANGELES COUNTY SURVEYOR
700 HALL OF RECORDS

Do not extend notes this side of this line.

Note: Any Additions or Changes on This Sheet Must be Made or Circled in Red Ink With Date and Name of Person Making Change.

Notes Ck'd by K.R.M.	Survey of Spunky Cn. Rd
Map No. B-1839	W. O. 1450 Tape No. 34 St'd 84 °F
Office Work Cox	Surveyed by Rosecrans
Checked Drew	Notes R Date 2-11-43
Date June 44	Indexed A. C. Johnson 3-23-43

F.B. 969 PG. 93

To 1"x2" - 22+84.41
See next page

300.40 @ 7-09 = 48.21
298.06
346.27
T.54 = 346.20

Set 1x2 - 19+38.21

73.58 @ 6-15 T.54 = 73.13

Set 1x2 - 18+65.08

206.56 @ 1-09 T.54 = 206.48

Fd. 2"x2" - Set No.
16+58.60

Bottom Dr. 16+00

15+63.1

131.85 T.64 = 131.83

1"x2" - 15+26.77 See preceding page

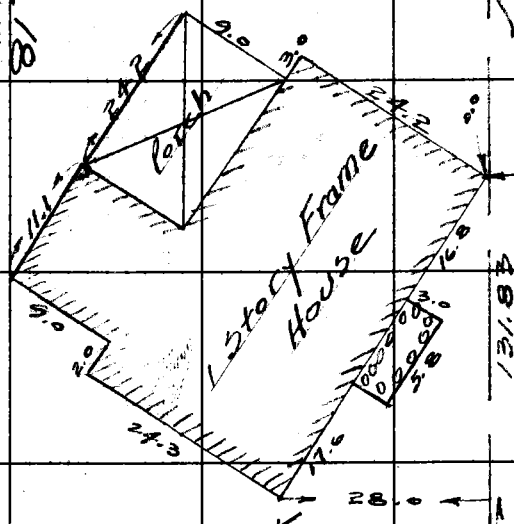

Sec. 18

Sec. 7
T. 6 N. R. 14 W.

Note: Any Additions or Changes on This Sheet Must be Made or Circled in Red Ink With Date and Name of Person Making Change.

RETURN TO
LOS ANGELES COUNTY SURVEYOR
700 HALL OF RECORDS

Do not extend notes this side of this line.

FORM 247 5M 11-41

F.B. 969 PG. 94



RETURN TO
LOS ANGELES COUNTY SURVEYOR
700 HALL OF RECORDS

Do not extend notes this side of this line.

Note: Any Additions or Changes on This Sheet Must be Made or Circled in Red Ink With Date and Name of Person Making Change.

Notes Ck'd by	Survey of [illegible]
Map No. B-1839	W. O. 7450 Tape No. 34 St'd 84 °F
Office Work Cox	Surveyed by Rosecrans
Checked [illegible]	Notes [illegible] Date 1-29-43
Date June 43	Indexed A. C. Johnson

F.B. 269 PG. 95

Note: Any Additions or Changes on This Sheet Must be Made or Circled in Red Ink With Date and Name of Person Making Change.

Do not extend notes this side of this line.

RETURN TO
LOS ANGELES COUNTY SURVEYOR
700 HALL OF RECORDS

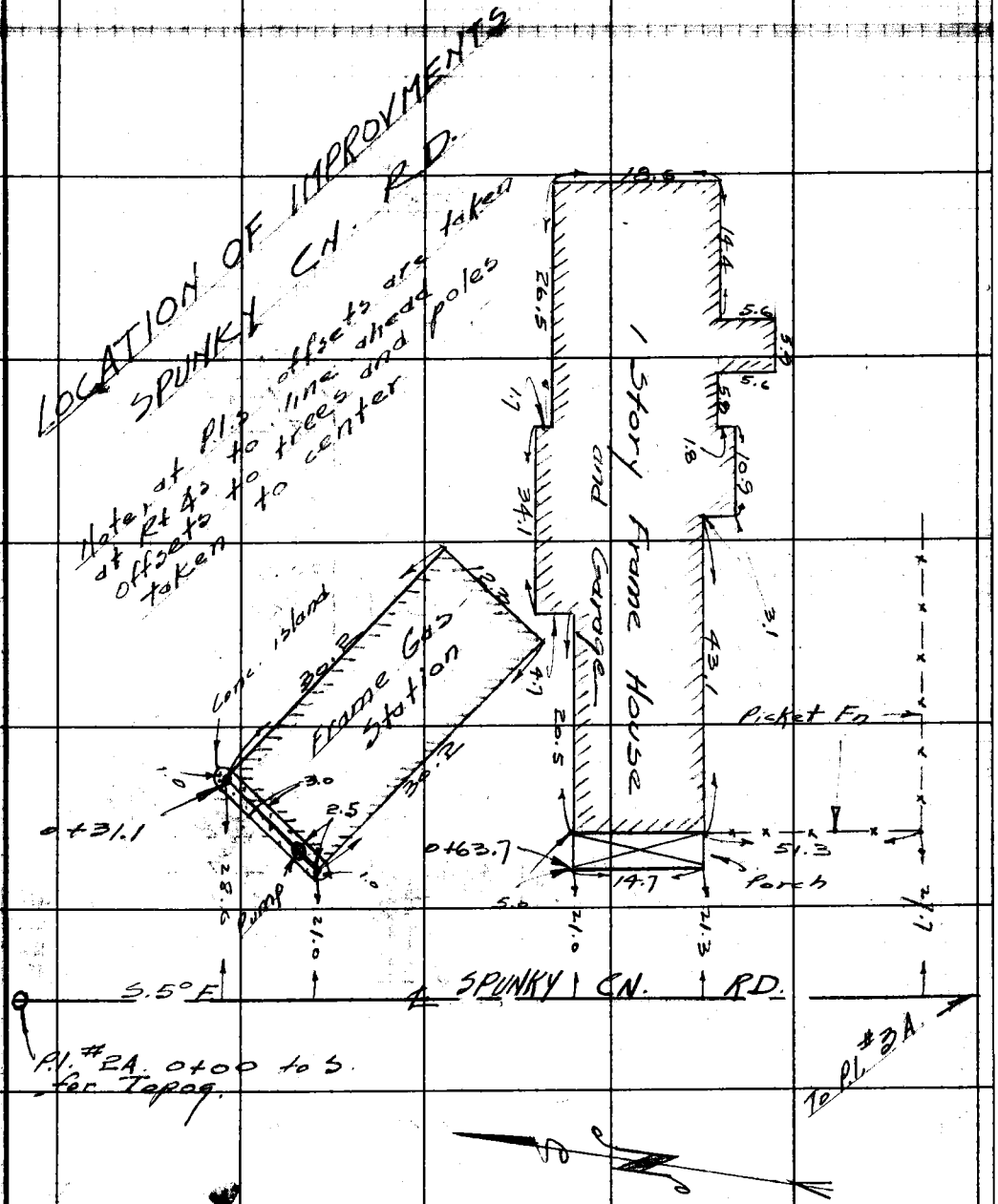

FORM 247 RM 11-41

F.B. 269 PG. 96

Station	Offset	Remarks	Station	Offset	Remarks
P.I. #2A 0+00 to S. for Topog			3+	10.5L	E. O. Rd.
				17L	E. Rd.
0 – 14.0	00	1/ side San Fran Rd.	+50	5R	E O Rd.
0+03.0	19.5L	end Oiled Rd.		13R	E. Rd.
0+50.	45R	" " "		10L	E O Rd
	6.8L	Edge O Rd.		17L	E. Rd.
0+56	55.5R	" " "	+84	20L	Tel. Po
0+75	35R	E Rd	4+	11L	E. O Rd.
	28R	E. O Rd.		18L	E. Rd.
	5.7L	" "		7R	E O Rd
0+86.	39L	11" Chnwd		13.5R	E. Rd
	49L	12" "			
0+96.	39L	11" "	+50	6.7R	E. O Rd.
	47L	10" "			
1+00	15R	E. O Rd		13R	E. Rd
	21R	E Rd		13L	E O Rd
	5L	E. O. Rd.		19L	E. Rd.
	9L	E. Rd.	5+	6R	E. O Rd.
1+08	39.L	10" Chnwd.		12.R	E Rd.
	48L	12" "		13L	E. O. Rd
+17	39L	10" "		20L	E Rd.
	47.7L	" "	+50	5.6R	E O Rd
+29	47.7L	" "		12R	E Rd.
+37	39L	" "		16L	E O Rd
	47.4L	" "		20L	E. Rd.
+50	6.5L	E. O Rd.	+90	19.5L	Tel. Po.
	15L	E. Rd.	6+	13.6L	E.O.Rd.
	11.7R	E. O Rd		18L	B.C.
	16R	E Rd.		20L	T.C.
+54	20L	Tel. Po.		6R	E O Rd.
2+	10R	E. O. Rd.		10R	E Rd.
	14R	E. Rd.	+50	6R	E O Rd
	10L	E. O Rd.		11R	E Rd
	17L	E. Rd		12L	E O Rd
+50	9R	E. O Rd		19L	E Rd.
	14R	E Rd	+95	40L	8"+10" oak
	10L	E. O Rd	7+	15R	2-10" "
	18L	E Rd.		9R	E Rd
3+	8R	E O Rd.		6R	E O Rd.
	14R	E. Rd.		11L	"
				17L	E. Rd
				26L	2-8" oak

RETURN TO
LOS ANGELES COUNTY SURVEYOR
700 HALL OF RECORDS

Do not extend notes this side of this line.

Note: Any Additions or Changes on This Sheet Must be Made or Circled in Red Ink With Date and Name of Person Making Change.

Notes Ck'd by	Survey of Spanky Cr. Rd
Map No. B-1839	W. O. 7450 Tape No. 34 St'd 84 °F
Office Work Cox	Surveyed by Rosecrans
Checked Drew	Notes R Date 1-29-43
Date June 45	Indexed A. C. Johnson

F.B. 969 PG. 97

Station	Offset	Remarks	Station	Offset	Remarks
7+05	26' L	2-8" oak	8+13	20 L	Tel. Po
	47 L	2-6" "			
+09	36' L	7" "	+44	27 L	light Po.
+17	44' L	11" "	+48	32.7 K	guy Po.
+23	33' L	2-12" "	+50	26 R	E Rd.
	39' R	30" "		2 L	E. O Rd.
+32	45 R	3-18" "		21.5 L	" " "
+36	33' L	6" "		27' L	E. Rd.
	37' L	2-8" "	+53	℄ 24'	dirt Rd. Bear. S43° W.
+49	13 R	W end 36" Corr iron Col.	8+53.93	3/4" I.P.	P.I. #3A.
+50	14' L	E Rd.	P.I. #3A.	0+00	to S.E. for Topog.
	11 L	E. O Rd	0+14	41 R	36" oak
	39 L	8" oak			
	9 R	E " "	0+16	3' R	E O Rd
	11 R	E Rd.		21.4 R	E Rd.
	18' R	4-8" oak		18' L	E. O Rd.
+53	14' R	1" union water line	0+19	℄ 18'	Dirt Rd Bear N.62° E.
			0+31	21.6 R	P. Po.
+55	14 L	E. end 36" Corr. iron Col.	0+45	24' L	3" fire Hyd.
+71	37 L	12" oak	0+50	12 L	E. O. Rd
	48' L	12" oak		17 L	E. Rd.
	31 R	8" "		7 R	E. O Rd
	48 R	10" "		15 R	E. Rd.
+74	36 R	8" "	1+00	16 R	" "
+80	20' L	10" "		9.5 R	E. O Rd
	48' L	12" "		9 L	" " "
+84	26' L	4-8" oaks.		16 L	E. Rd.
+93	47 R	2-16" + 2-12" oaks.	+50	11 R	E. O Rd.
				16 R	E Rd.
+97	23' L	12" oak		9 L	E O Rd
8+	14 L	E Rd.		15 L	E Rd.
	9 L	E O Rd.	+86	15.1 L	Tel. Po
	9 R	" " "		35 R	7"+11" oak
	16 R	E. Rd.	+92	16 L	"+8" oak
+05	48 R	2-20" oaks	2+	15 L	E Rd
	19 L	9" oak		8 L	E O Rd
				11 R	"
				17 R	E Rd

Note: Any Additions or Changes on This Sheet Must be Made or Circled in Red Ink With Date and Name of Person Making Change.

RETURN TO
LOS ANGELES COUNTY SURVEYOR
700 HALL OF RECORDS

Do not extend notes this side of this line.

FORM 247 5M 11-41

F.B. 369 PG. 98

Station	offset	Remarks	Station	offset	Remarks
2+20	20.6 R	P. Po	4+50	7L	E o Rd
	19' L	guy Po		13 L	E. Rd.
+39		℄ 16' Dirt Rd Bear S47W.		17 R	" "
				11 R	E o Rd
+50	15 L	E Rd	+81	19.3 R	P. Po.
	8 L	E o Rd	5+	17.5 R	E Rd + E. o Rd
	10' R	" "		6 L	E. o. Rd.
	22 R	E Rd.		12 L	E Rd.
+69	39' L	10" oak			
			+27	40' R	10" oak
3+	15 L	E Rd	+50	11 L	E Rd.
	8 L	E o Rd		7 L	E. o. Rd.
	11 R	" "		13 R	" " "
	15 R	E Rd		18 R	E. Rd
+05	25.5 L	9" oak			
			+53	16 L	Tel. Po
+50	14 L	E Rd	6 +		℄ 8 driveway Bear. N.10° W.
	8 L	E o Rd.		19 R	E Rd
	11 R	" " "		12 R	E o Rd
	18 R	E. Rd.		7 L	" " "
+24	15 L	Tel. Po.			
4+	14 L	E Rd.		11 L	E Rd
	8 L	E o Rd.	+50	12 R	E o Rd.
	11 R	" " "		19 R	E Rd
	18' R	E. Rd.		8 L	E o Rd.
				13 L	E Rd.

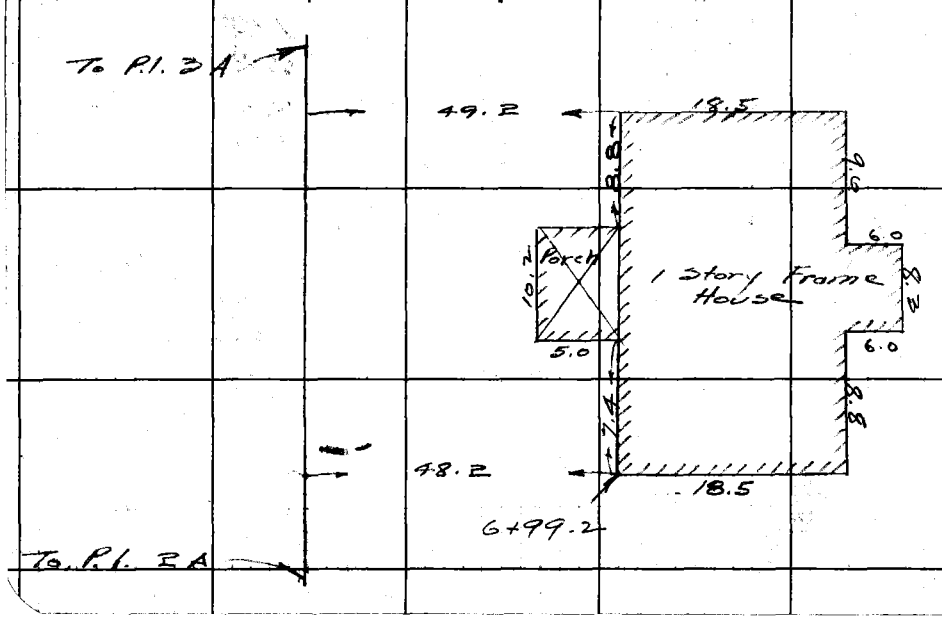

RETURN TO
LOS ANGELES COUNTY SURVEYOR
700 HALL OF RECORDS

Do not extend notes this side of this line.

Note: Any Additions or Changes on This Sheet Must be Made or Circled in Red Ink With Date and Name of Person Making Change.

Notes Ck'd by	Survey of Spinky Cr. Rd
Map No. B-1839	W. O. 7450 Tape No. 34 St'd 84 °F
Office Work Cox	Surveyed by Rosecrans
Checked Drew	Notes R Date 1-29-43
Date June 45	Indexed L. C. Johnson

F.B. 969 PG. 99

Station	Offset	Remarks	Station	Offset	Remarks
6+59	36.5L	36" oak	1+72	21.6L	5" cypress
7+00	℄ 18' Dirt Rd Bear. S46°W.			27.7L	8" "
	16L	E Rd	+82	21.5L	6" "
	12L	E o Rd.		46.4L	8" "
			+87	20.6L	5" "
	8R	" " "	+95	30'L	10" Pi
+14.5	18.5R	Pow. Po		44'L	" "
+34	30.5L	Tel. Po	I+	20.5L	6" cypress
+41.8	27.7L	2" water valve		36.2L	1" Hydrant
+50	22.L	E. O. Rd		8L	E. Rd.
	1.5L	" " "		3L	E. o Rd.
	5'R	E Rd.		16R	" " "
				22R	" Rd.
+60	℄ 16.5 Dirt Rd Bear. N.32 E.		+05	21.L	4" cypress
7+62.85	P.I. #4A.			27.5L	6" Pi
P.I. #4A. 0+00 to S.E.			+11	39'L	6" cypress
	for Topog.		+13	21L	8" cypress
0+00	24L	E o Rd.	+19	30.3L	10" Pi.
	4L	" " "	+22	20.3L	8" cypress
	5R	E. Rd.		47.2L	6" Pi
0+50	13L	E o Rd	+31	37.4R	40" oak
	19L	E Rd.	+34	21L	10" cypress
	7R	E o Rd.	+43	21L	6" "
	13R	E Rd.	+50	21L	5" cypress
+80	43R	16" oak		9.L	E. Rd.
1+	23.4R	P. Po		3.5L	E o Rd
	20R	E. Rd		14.R	" " "
	14R	E o Rd.		22.R	E. Rd.
	7L	" " "	+54	21.L	2" cypress
	11L	E Rd	+56	31.4L	36" oak
+25	14.5L	36" oak	+64	20.5L	3" cypress
+30	10.5L	Tel. Po		24.7L	36" oak
+50	8L	E. Rd.	+72	21L	4" cypress
	3.L	E o Rd.	+75	30.7L	6" pine
	16R	" " "	+77	20.2L	4" cypress
	22R	E Rd.	+82	20.8L	6" "
			+85	43.9L	40" oak

Note: Any Additions or Changes on This Sheet Must be Made or Circled in Red Ink With Date and Name of Person Making Change.

Do not extend notes this side of this line.

RETURN TO
LOS ANGELES COUNTY SURVEYOR
700 HALL OF RECORDS

FORM 247 5M 11-41

F.B. 969 PG. 100

Station	offset	Remarks	Station	offset	Remarks
2+88	20.3L	4" cypress	4+	6.5L	E O Rd
+93	20.7L	8" "		14L	E. Rd.
	36.0L	1" hydrant	+13	14.6L	10" oak
3+	20.6L	8" cypress	+21	26.6L	12" oak
	11L	E Rd.		49.3L	16" "
	4.5L	E. O. Rd.	+44	51.5R	12" "
	14.5R	E O Rd	+50	17.R	E Rd
	21R	E Rd.		12R	E O Rd
				7L	" " "
+10	20.5L	8" cypress		16L	E Rd.
	29.0L	8" "	+53	50.2R	12" oak
+14	47.5L	8" oak	+72	15.2L	Tel. Po
	33.8L	10" cypress			
+19	21.7R	P. Po	+75	39L	12" oak
	20.7L	10" cypress	+82	56L	15" "
			+92	33.8R	5-14" " clump
+27	14.7L	Tel. Po	5+	19R	E Rd.
+50	13.L	E Rd		11.5R	E. O. Rd.
	6L	E O Rd.		7.5L	" " "
	13R	" " "		15L	E. Rd.
	20R	E Rd.	+20	20.8R	P. Po
+77	23R	11" oak	+50	16L	E Rd.
+92	36.R	12" "		8L	E oil Rd.
4+	20R	E Rd		11R	" " "
	12R	E O Rd		20R	E Rd.

To Pl. 5 A.

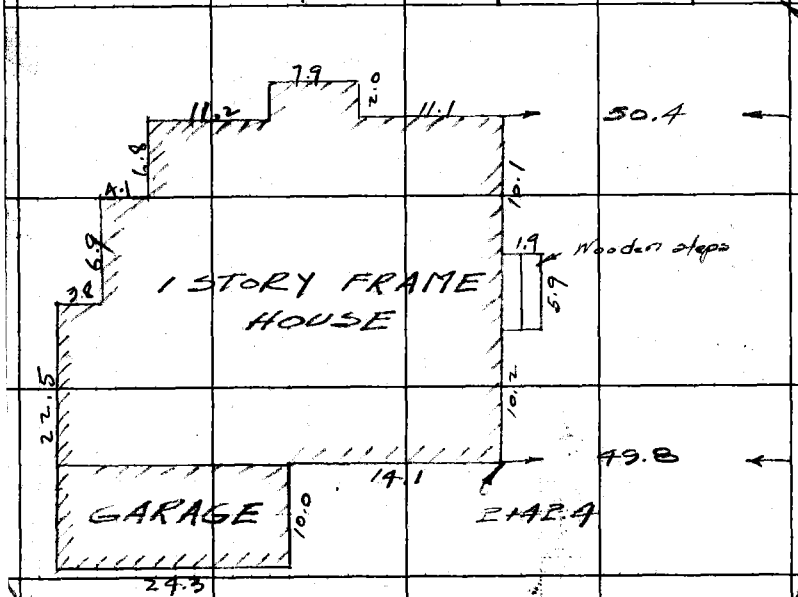

To Pl. 4 A

RETURN TO
LOS ANGELES COUNTY SURVEYOR
700 HALL OF RECORDS

Do not extend notes this side of this line.

Note: Any Additions or Changes on This Sheet Must be Made or Circled in Red Ink With Date and Name of Person Making Change.

Notes Ck'd by	Survey of Spunky Cr. Rd
Map No. B-1839	W. O. 7450 Tape No. 34 St'd 84 °F
Office Work Low	Surveyed by Rosecrans
Checked Drew	Notes R Date
Date June 45	Indexed A. C. Johnson

F.B. 969 PG. 101

Station	Offset	Remarks	Station	Offset	Remarks
5+98	24.5R	14" oak	0+03	17.6R	P. Po.
	32.L	12 + 10" oak	+12	15.2L	4" fire plug
6+	16L	E Rd.	+19	23.0R	16" oak
	8.5L	E O. Rd.		40.5L	10" "
	11R	" " "	+30	39.3L	10" "
	19R	E Rd.	+32	42.0L	8" oak
+20	47.6L	10" oak	+37	35.2L	7" "
			+41	15.6L	Tel. Po.
+34	17.0L	Tel Po	+50	14L	E. Rd.
	42L	10" oak		8.6L	E. O Rd.
+50	15.L	E Rd.		11.R	" " "
	9.L	E O. Rd		19.0R	E. Rd.
	11R	" " "	+67	33R	7-5" oak
	19R	E Rd.	+91	35L	8" oak
+61	33R	12" oak	+95	21.2L	8" "
+64	23.4L	10" "		50.7L	10" "
+81	39'R	6+8" "	1+	11.6L	E. Rd.
7+	16L	E Rd.		8.3L	E O Rd.
	9.5L	E O Rd		11.8R	" " "
	10.5R	" " "		20R	E. Rd.
	19R	E. Rd.	+32	31.5L	12" oak
+12	34R	14" oak	+50	14.7L	E. Rd.
+15	38.4L	18" oak		8.5L	E. O Rd.
+50	16L	E Rd		11.5R	" " "
	10L	E O Rd		19'R	E Rd.
	9.5R	" " "			
	17R	E Rd			
+74	℄ 14' Rd. Bear. N.18°E			34.7L	12" oak
+81	℄ 13' Dirt Rd Bear. S15°W		+52	30'L	8" "
+82	50.9L	8" oak	+71	30'L	10" "
7+88.33	P.I. # 5A		+85	24.3L	18" "
P.I. 5A. 0+00	to S.E. for Topog			38.5L	8" "
			2+	14.5L	E. Rd
0+00	8L	E. O Rd.		9'L	E. O Rd
	16L	E. Rd.		10.5R	" " "
	9R	E O Rd.		19R	E. Rd.
	14R	E. Rd.			

Note: Any Additions or Changes on This Sheet Must be Made or Circled in Red Ink With Date and Name of Person Making Change.

Do not extend notes this side of this line.

RETURN TO
LOS ANGELES COUNTY SURVEYOR
700 HALL OF RECORDS

FORM 247 5M 11-41

F.B. 969 PG. 102

Station	offset	Remarks	Station	offset	Remarks
2+24	15.5L	Tel. Po	4+	41.'R	18" oak - B.M. in tree
+47	35.4L	2-10" oak		50R	20" oak.
+50	15L	E Rd	+04	16.8L	Tel. Po
	9L	E o Rd.	+45	26.4L	8" oak
	10R	" " "	+47	15'R	48" "
	17R	E Rd.	+50	12.R	E Rd
+55	43.2L	10" oak		7R	E.o. Rd.
+67	24.3L	3-12" "		11L	" " "
+75	36.5L	12" "		16L	E Rd.
+80	34.3L	14" "	+74	36'L	14" oak
+92	26.3L	12" "	+78	35R	14" "
	44.'L	2-10" "	+96	21.6L	30" "
+98	21L	8" "	5+	16L	E Rd
3+	15.5L	E Rd		10L	E.o Rd.
	10.5L	E o Rd		8R	" " "
	8.5R	" " "		14R	E. Rd
	14'R	E Rd.	+48	23.5L	2-10" oak
+08	22'R	P. Po	+50	15L	E. Rd.
+14	22.5L	16" oak		9.3L	E.o. Rd.
	33.5L	10" + 6" "		7R	" " "
	39'R	24" "		13R	E Rd
	47.3R	16" "	+58	22R	P. Po.
+22	℄ 11 driveway Bear. 90° to ℄ left		+70	43'R	4-5" oak
	33'R	24" oak	+73	18'L	Tel. Po.
+45	36'R	20" "	+81	41'R	12" oak
+50	8.8R	E Rd.	+95	℄ 9' driveway Bear. S.15°W.	
	7.5R	E.o Rd	6+	23.5L	16 oak
	11.0L	E o Rd		41L	2-12" "
	17.'L	E Rd		7.5R	E.o. Rd.
+54	10.8R	36" oak		9L	" " "
+60	36.5L	8"+6" oak		15.7L	E Rd
+62	23'L	11" "	+15	23.5R	2-6" oak
	22'R	20" "	+37	31.L	24" "
+65	31.5L	8"+6" oak	+50	16'L	E. Rd.
4+	16.3L	E Rd		11.5L	E.o. Rd.
	11L	E.o. Rd.		7.7R	E " "
	8R	" " "		12R	E Rd
	12R	E. Rd.	+52	27.5R	10" oak

RETURN TO
LOS ANGELES COUNTY SURVEYOR
700 HALL OF RECORDS

Do not extend notes this side of this line.

Note: Any Additions or Changes on This Sheet Must be Made or Circled in Red Ink With Date and Name of Person Making Change.

Notes Ck'd by	Survey of Spinky Co. Rd.
Map No. B-1839	W. O. 2450 Tape No. 34 St'd 84 °F
Office Work Cap.	Surveyed by Rodeerano
Checked Drew	Notes K Date 2-2-43
Date June 4"	Indexed C. Johnson

F.B. 969 PG. 103

Station	Offset	Remarks	Station	Offset	Remarks
6+84.0	42.7 L	8"±10" oak	0+00	0	E. O. Rd.
+98	47 R	24" oak		7 L	E. Rd.
7+	27 R	12" "		19 R	E O. Rd.
	12.5 R	E. Rd.		2.5 R	E. Rd.
	7.5 R	E. O. Rd.	+07	±	driveway
					Bear S 40° W
	12 L	" " "			
	18' L	E Rd.	+11	21' L	12" oak
			+23	34 L	5-11 "
+07	29.5 L	12" oak	+36	30' R	5-6" "
+47	18.7 L	Tel. Po		23 L	3-6" "
+50	13.7 L	E Rd.			
	9.3 L	E. O. Rd.	+50	26.0 L	12" "
	8.5 R	" " "		15.0 L	E Rd.
	14' R	E Rd.		8.0 L	E. O. Rd.
	4.7' R	2-12" oak		12 R	" " "
+57	25.5 L	2-14" "		17.0 R	E Rd.
+63	36.3 R	7" "	+60	27' R	4-7" oak
+72	44.5 R	16" "	+72	16.7 L	Tel Po
+81	39.5 R	14" "	+86	45' R	6-7" oak
+91	36.3 L	10" "		43' L	2-6" "
+94	26.1 L	12" "	1+	18 L	E Rd
8+	24' L	14" "		11 L	E. O Rd.
	13 L	E Rd.		8.5 R	" " "
	5.5 L	E O Rd.		14' R	E Rd
	14 R	" " "	+43	17.8 R	12" oak
	18 R	E Rd.	+50	43.5 R	6" "
				13 R	E Rd.
				9 R	E. O Rd.
	50.7 R	10" oak		11 L	" " "
	44 L	3-6" "		17 L	E. Rd.
+13	2.8' L	14" oak	+53	17 R	P. Po
+18	16.5 L	guy Po.	+63	36' R	3-6" oak
	22.5 R	P. Po			
8+31.15	± 15' dirt Rd		+97	30' R	8" "
	Bear N15 E			46' R	6-6"-1-8" oak
8+31.15	P.I. # 6 A.		2+	13 R	E Rd.
P.I. # 6 A for Topog	0+00 to 5 E.			8 R	E. O. Rd.
				12 L	" " "
				16 L	E. Rd.

Note: Any Additions or Changes on This Sheet Must be Made or Circled in Red Ink With Date and Name of Person Making Change.

Do not extend notes this side of this line.

RETURN TO
LOS ANGELES COUNTY SURVEYOR
700 HALL OF RECORDS

FORM 247 SM 10-41

F.B. 969 PG. 104

Station	offset	Remarks	Station	offset	Remarks
2+50	9R	E Rd	2+	27R	T.B. wash
	3R	E O Rd		15R	E Rd.
	15L	" " "		9R	E O Rd.
	19L	E Rd		9L	" " "
+54	33L	2-6" oak		16L	E. Rd,
+60	23L	Tel. Po	+24	13.6R	Tel. Po.
+72	39'R	2-10" oak. + T.B. wash		35R	5-8" Oak + T.B.
3+	0	E Rd.	+50	37R	T.B. wash.
	7.5L	E.O. Rd.		13R	E. Rd.
	27L	" " "		7.3R	E.O Rd.
	31.L	E. Rd.		9.L	" " "
+08.81	P.I.	7A.		13L	E. Rd.
P.I. 7A. 0+00 for topog		to E.	+67	28'L	4-6" oak
			+81	29R	4-6 " + TB
0+00	4L	E. Rd.	3+	31R	T.B. wash.
	10.5L	E O Rd.		12.9R	E Rd.
	31.5L	" " "		9'R	E O Rd.
	35L	E. Rd.		9L	" " "
	30R	T.B. wash			E. Rd.
+35	29'L	36" oak	+11	25'R	40" oak
+50	9R	E Rd	+41	19.1L	P. Po
	3.5R	E O Rd.	+50	19.L	E Rd.
	17.5L	E O Rd.		9L	E O Rd.
	21L	E Rd.		9R	E O "
	50R	T.B. wash.		15'R	E Rd.
+55	13R	Tel. Po.		31R	T.B. wash
1+	36'R	T.B. wash	+67	37.2L	8" oak
	17R	E Rd.	+77	24.3L	4-5" "
	9R	E O Rd	+94	31L	2-18"+1-16" "
	12L	" " "	4+	16L	E Rd.
	16L	E Rd.		10L	E O. Rd.
				9R	" " "
+15	38'L	16" oak		14R	E. Rd.
+40	18.8L	P. Po		27R	7-8" oak
+44	24.7L	4-14" oak		45R	T.B. wash
+50	13L	E Rd	+03	13.8R	Tel Po.
	9L	E O Rd.			
	10'R	" " "	+23	18R	2-6" oaks
	16R	E Rd.		24R	5-5" "
	30R	T.B. wash	+43	32.2L	3-9" "

RETURN TO
LOS ANGELES COUNTY SURVEYOR
700 HALL OF RECORDS
Do not extend notes this side of this line.

Note: Any Additions or Changes on This Sheet Must be Made or Circled in Red Ink With Date and Name of Person Making Change.

Notes Ck'd by	Survey of Spunky Canyon Rd
Map No. B-1839	W. O. 7450 Tape No. 34 St'd 84°F
Office Work Col.	Surveyed by Rosecrans
Checked Dr. [illegible]	Notes R Date 2-3-43
Date June 45	Indexed S. C. Johnson

F.B. 969 PG. 105

Station	Offset	Remarks	Station	Offset	Remarks
4+50	29 R	7-8" oaks + T.B. much	6+50	20.5 R	14" oak
			7+	30 R	Fn.
	14 R	E Rd		22 R	E Rd.
	9 R	E O Rd.		19 R	E O Rd.
	10 L	" "		1 L	" " "
	15 L	E Rd.		8 L	E. Rd.
+57	28 L	2-10" oak	+10	1. edge O Rd	
+83	21 R	10-7" "	+21	48' R	3-8" oaks
5+	17 L		+34	40.5 R	Tel. Po
	10 L	E O Rd.	+40	3' L	4" gate valve
	9 R	"E Rd + T.B.	+41	2' L	3' fire plug
+12	18 R	N end of Fn.	+42	21.5 L	P. Po.
+38	35.6 L	3-12" oak	+50	13 R	E O Rd
+40	20.6 L	P. Po.		37 R	" " "
	47.7 L	6-8" oak		47.5 R	Fn
+46	46' L	2-10" 8" "	+54	55 R	12" oak
+50	17 L	E Rd	+56	℄ 18 dirt Rd. Bear. N.	
	10 L	E. O Rd	+69.93	P.I. # 8 A.	
	9 R	" "	P.I. # 8 A for Topog.	0+00 to S.E.	
	12 R	E Rd.	0-07	18.5 L	18" oak
	20 R	Fn	0+00	0	Fn. to N + E cor
	26 R	T.B. much		21 R	E O Rd.
+63	42 L	6-6" oaks		44 R	" " "
+70	20' R	Tel. Po.		58 R	Fn
6+	16 L	E Rd.			
	9 L	E. O. Rd.	+02	20' L	30" oak
	10.5 R	" " "	+28	34.5 L	4 Pt Fn
	16 R	E Rd.	+43	38.2 R	Fn. Cor to N + S
	22 R	Fn			
+06	34' L	5-8" oak	+50	℄ 12' driveway Bear. N.	
+19	38' R	2-8" "		33 R	S.E. Rd.
+20	13 L	E. Rd.		29 R	S.E. O Rd
	6 L	E. O Rd		4 R	N " " "
	13 R	" " "		27 L	Fn.
	17 R	E Rd	+75	33 R	12" oak
			+82	50.5 R	14" "
				18 L	4" cypress
	24 R	Fn			

Note: Any Additions or Changes on This Sheet Must Be Made or Circled in Red Ink With Date and Name of Person Making Change.

Do not extend notes this side of this line.

RETURN TO
LOS ANGELES COUNTY SURVEYOR
700 HALL OF RECORDS

FORM 247 SM 12-41

F.B. 969 PG. 106

Station	offset	Remarks	Station	offset	Remarks
0+88	11.5 L	4" Pt Fn.	2+	21 R	E. Rd.
	16 L	4" Cypress	+ 33	47.5 L	Cypress
1+00	22 L	3" "	+ 50	15.8 L	E Rd.
	13 L	Fn.		13 L	E o Rd.
	10 L	E. Rd.		13 R	" " "
	3.5 L	E o Rd.		19 R	E Rd.
	24.5 R	" " "	+ 77	45.0 R	10" oak
	25 R	E. Rd.	+ 91	41.5 R	" "
+ 36	29 R	10" oak	3+	60 R	T. B.
	34.4 L	3.8" "		18 R	E. Rd.
+ 42	19.8 L	4 Pt. Fn.		11.5 R	E. O. Rd
+ 50	32 R	12" oak		13.5 L	" " "
	24 L	Fn.		18 L	E Rd.
	19 L	E Rd			
	8 L	E o Rd.	+ 22	23.5 L	P. Po.
	19 R	" " "		28 L	4 8" oak
	24 R	E. Rd.	+ 25	42 R	16" oak + T.B.
+ 57	25.6 L	4 Pt Fn.	+ 45	18.0 R	Tel. Po. + T.B.
+ 64	25.0 L	P. Po			
+ 66	[illegible]	Tel. Po	+ 60	[illegible]	[illegible]
+ 76	37.3 L	Fn. Cor. to W and H.11.E		13.5 R	E. o Rd. + TB
		℄ 35 dirt Rd. Bear. N. 87° E		16 L	" " "
				29 L	E. Rd.
2+	10 L	E o Rd			
	14.5 R	" " "			

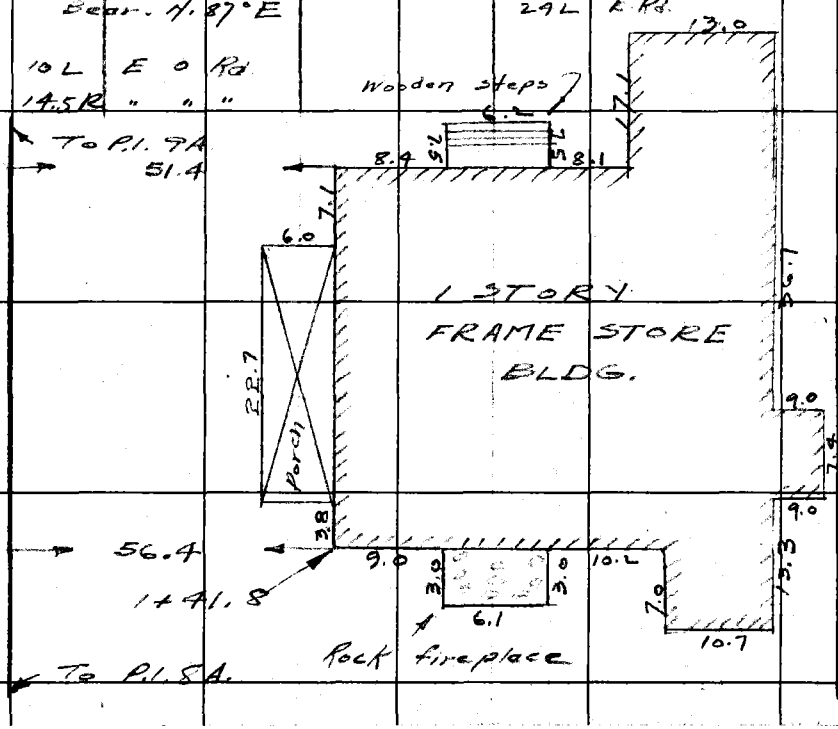

RETURN TO
LOS ANGELES COUNTY SURVEYOR
700 HALL OF RECORDS
Do not extend notes this side of this line.
Note: Any Additions or Changes on This Sheet Must be Made or Circled in Red Ink With Date and Name of Person Making Change.

Notes Ck'd by	Survey of Spanky Cn Rd	F.B. 969 PG. 107
Map No. B-1839	W. O. 7450 Tape No. 34 St'd 84 °F	
Office Work Cox	Surveyed by Rosecrans	
Checked Drew	Notes R Date 2-3-43	
Date June 45	Indexed A. C. Johnson	

Station	Offset	Remarks	Station		
3+53	32 L	30" oak	0+19	28 R	4" fruit Tr
	45 L	30" "		39 R	5" " "
+58	℄ 11 dirt Rd. Bear. S. 71° E.		0+24	23 R	6" cypress
+78	50 R	W. end 2' rock wall	+28	23 R	6" "
+84	30 L	18" oak	+29	19.1 L	Tel. Po
4 +	18 L	E. O. Rd.	+33	30 L	30" oak
	13 R	" " "	+35	23 R	8" cypress
	19 R	4 Pt Fn.		45.4 R	24" oak
	34.3 R	2' rock wall	+39	23.1 R	6" cypress
	℄ Wash Bear. S 65 E + N 73 W.		+44	22.7 R	8" "
	Bottom of dip		+48	40.5 R	1" hydrant
+30	15.6 R	end 2' wall	+50	21 R	Fn
+50	18 R	Fn.		16 R	E Rd
	15 R	E O Rd		8.5 R	E O Rd.
	18 L	" " "		10.5 L	" "
				18 L	E Rd
+93	19.3 R	Fn. Cor to W. + S 45° W		35 L	4 Pt. 2' rock w
+97.5	37 R	P. Po.	+52	34 L	30" oak
5+00	35 L	end 2' rock Ret. wall	+80	29 L	20" "
	22 L	E Rd	+82	22.4 R	3" cypress
	18.5 L	E. O Rd.	+86	31 R	1" hydrant
	4 R	" " "		38.5 R	1" "
	11 R	E Rd.	+94	15.5 L	4" water valve
5+07.51	P.I. # 9A		1+	55 L	2' Rock wall
P.I. #9A 0+00 to S.E. for Topog.				17.5 L	E Rd
0+00	℄ 16 Dirt Rd. Bear S 45° W.			9.5 L	E. O Rd.
				10 R	" " "
	3.5 R	E O Rd		16 R	E Rd.
	19 L	" "		21 R	Fn.
	23 L	E. Rd	+05	22 R	8" cypress
	36.5 L	2' rock wall	+07	36 L	8" oak
+12	21.7 R	Fn. Cor Ely. + S 45° E	+13	42 R	6" cypress
				20.3 R	end of Fn.
+15	21.2 R	12" locust	+17	20 L	18" oak
	26.5 R	end row of 5" cypress Bear. S 45° W 6 trees 4' apart.		21.8 R	8" cypress
			+21	22.1 R	8" "
				40 L	10" oak

Note: Any Additions or Changes on This Sheet Must be Made or Circled in Red Ink With Date and Name of Person Making Change.

Do not extend notes this side of this line.

RETURN TO
LOS ANGELES COUNTY SURVEYOR
700 HALL OF RECORDS

FORM 247 BM 11-41

F.B. 969 PG. 108

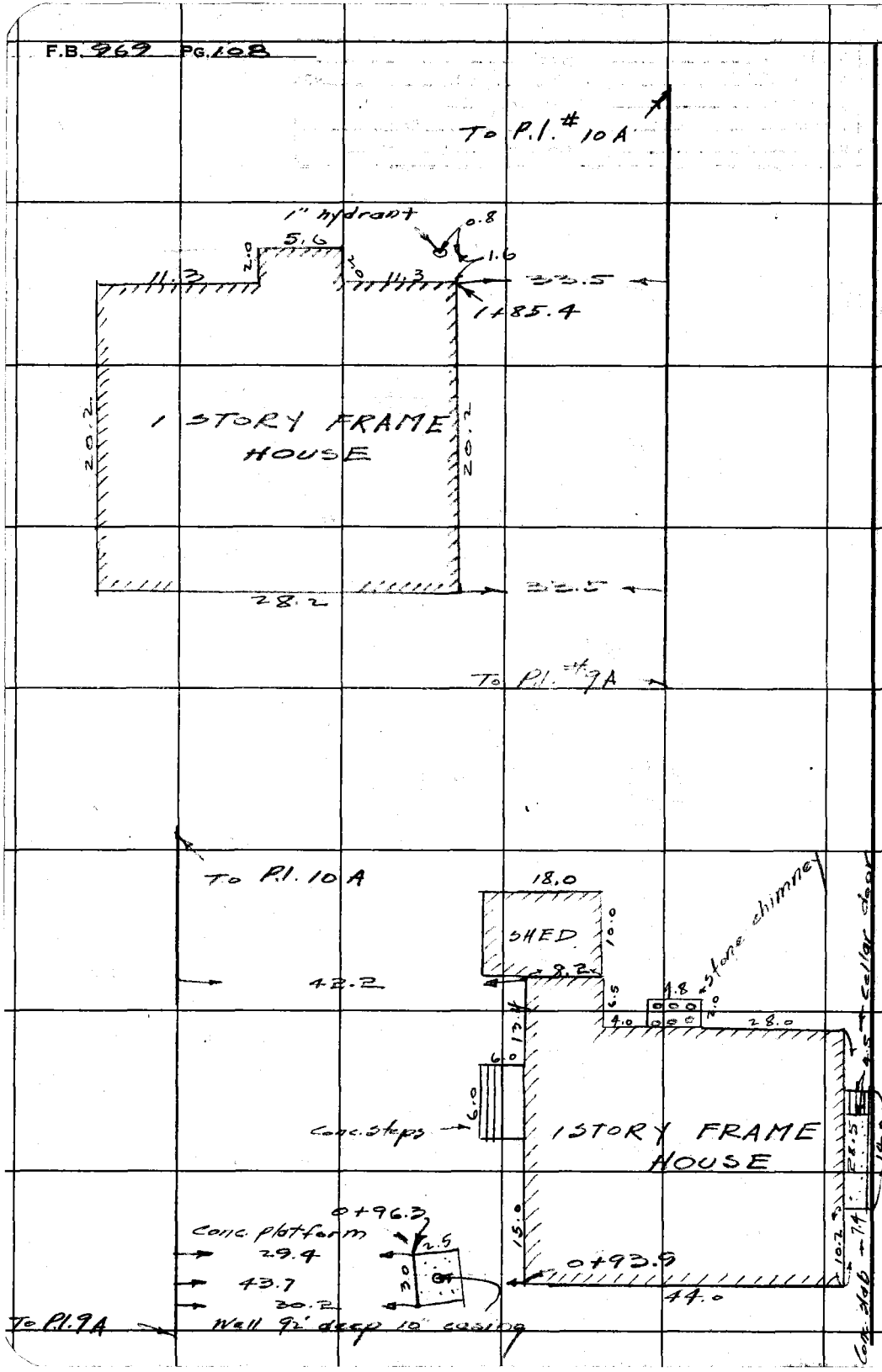

RETURN TO
LOS ANGELES COUNTY SURVEYOR
700 HALL OF RECORDS
Do not extend notes this side of this line.

Note: Any Additions or Changes on This Sheet Must be Made or Circled in Red Ink With Date and Name of Person Making Change.

Notes Ck'd by	Survey of Spunky Cn Rd.
Map No. B-1839	W. O. 7450 Tape No. 34 St'd 84 °F
Office Work Cox	Surveyed by Rosecrans
Checked Drew	Notes R Date 1-3-43
Date June 45	Indexed A. C. Johnson

F.B. 969 PG. 109

Station	Offset	Remarks	Station	Offset	Remarks
1+24	22R	6" cypress	3+	13L	E Rd.
+27	22'R	8" " end of row 5 trs. 4' apart Bear S 45° W.		8L	E O Rd.
				12R	" " "
+39	℄ 12' driveway Bear S.45° W.			18R	E Rd.
+42	46.7L	6" oak	+14	37L	6" oak
+50	41.R	18" "	+20	23R	2-20" "
	14.7L	E Rd		59.5R	2-18" "
	8.5L	E.O Rd.	+32	59R	18" "
	10.3R	" " "	+37	44R	18" "
	15'R	E Rd.	+43	61'R	18 "
+67	32.L	18"+14" oak	+50	18R	E Rd
+68	21'R	40" oak		12R	E.O Rd.
+83	60'R	24" "		7.5L	" " "
+89	19.4R	P. Po		11L	E Rd.
+95	40.5L ℄ 12' driveway Bear N. 40° E	18" oak	+89	19.7R	P. Po.
2+00	16L	E Rd.	4+	18.5R	E Rd
	9.5L	E.O Rd.		12R	E O Rd
	9R	" " "		7L	" " "
+04	12'R	36" oak		12L	E Rd
+12	33'L	18" "	+06	12L	Tel Po
+17	15'L	Tel. Po	+50	13L	E Rd
+19	37L	6" oak		7.5L	E.O.Rd.
+25	28.7L	3-6" "		12R	" " "
+31	16'R	8" "		20R	E Rd.
+38	39'R	18" "	+78	48R	12" oak
+47	40'L	18" "	5+	17R	E Rd.
+50	12L	E Rd		8.5R	E O Rd.
	8.5L	E O. Rd.		9.8.L	" " "
	12R	" " "		16.5L	E. Rd.
	15R	E. Rd.	+50	31L	guy Po
+53	45.5L	18" oak		22L	E Rd.
+57	38'R	30" "		17L	E.O.Rd.
+74	43.7L	20" "		3'R	" " "
+97	22'L	20-2" oak		9'R	E Rd.
			+58	21R	P. Po.

Note: Any Additions or Changes on This Sheet Must be Made or Circled in Red Ink With Date and Name of Person Making Change.

Do not extend notes this side of this line.

RETURN TO
LOS ANGELES COUNTY SURVEYOR
700 HALL OF RECORDS

FORM 247 5M 11-41

F.B. 969 PG. 110

Station	Offset	Remarks	Station	Offset	Remarks
5+66	℄16'	dirt Rd Bear N.30° E.	+50	20R	E Rd.
	℄15	dirt Rd Bear S.29° W		17R	E O Rd.
5+74.15	P.I. # 10 A.			0	" " "
				6L	E Rd.
P.I. # 10 A. for Topog.	0+00 to SE		+58	8'L	30" oak
0+00	5R	E Rd.	+70	59R	" "
	1L	E O. Rd.	+87	21L	8-3" "
	20L	E. O. Rd.		56R	20" "
	48'R	48" oak	+95	48R	18" "
+19	25.2L	Tel. Po	3+	21R	E. Rd.
0+28	53'L	3-24" oak		17R	E O Rd.
+50	21L	E Rd.		2L	" " "
	15L	E. O. Rd.		7L	E Rd.
	4R	" " "	+30	45.5R	18" oak
	12R	E Rd.	+50	17.5R	E Rd.
1+	33L	3-20" oak		12R	E. O. Rd.
	17L	E Rd		6'L	" " "
	11L	E O Rd.		12L	E Rd
	6R	" " "	+53	39R	40" oak
	11R	E. Rd.	+62	14'L	Tel. Po
+29	11.7R	2-20" oak	+92	19L	P. Po
+50	13R	E Rd	4+	11.5R	E Rd
	11R	E. O. Rd.		6.5R	E O. Rd
	8L	" " "		11'L	" " "
	13L	E Rd.		17L	E. Rd.
+74	17R	P. Po	+14	21.5R	14" oak
+80	42L	18" oak	+31	16'R	18" "
+83	24'L	2-20" "	+50	32'R	20" "
+91	9'L	Tel. Po		9'R	E Rd.
2+	8L	E Rd.		4.3R	E. O. Rd
	4L	E O Rd.		14'L	" " "
	15R	" " "		21L	E. Rd.
	20R	E Rd.	+53	43'L	8" oak
+21	52'L	~16" oak	+84	29'L	18" "
+31	16.5L	7-4" "		36'L	20" "
	35'R	36" "	5+	17L	E Rd
+44	36'R	18" "		10L	E O Rd.
				9R	" " "
				13R	E. Rd.

RETURN TO
LOS ANGELES COUNTY SURVEYOR
700 HALL OF RECORDS

Do not extend notes this side of this line.

Note: Any Additions or Changes on This Sheet Must be Made or Circled in Red Ink With Date and Name of Person Making Change.

Notes Ck'd by		Survey of Spunky Cr. Rd.		F.B. 269 PG. 111
Map No. B-1839		W. O. 7450 Tape No. 24 St'd 84 °F		
Office Work		Surveyed by Rosecrans		
Checked		Notes	Date 2-3-42	
Date June 45		Indexed A. C. Johnson		

Station	Offset	Remarks	Station	Offset	Remarks
5+16	12' L	Tel. Po	5+13	48' L	5-9" oak
+22	12.5 L	14" oak	+50	15 L	E Rd.
5+30.12	P.I. # 11 A.			8.5 L	E. O. Rd.
				10 R	" " "
P.I. # 11 A 0+00	to S.E.			19 R	E Rd.
for Topog.					
0+00	4' L	E O Rd.		26.5 L	2-6" oak
	15 R	" " "	3+	13.5 L	E Rd.
	20' R	E Rd.		6.5 L	E. O. Rd.
				10.8 R	" " "
+05	℄ 12' dirt Rd			16' L	E Rd.
+08	Bear N.61° E.				
	℄ 16 dirt		+24	20.2 R	Tel. Po
	Rd. Bear 341° N		+50	18 R	E Rd.
+50	22 L	E Rd		12.5 R	E. O. Rd.
	11.5 L	E O Rd		6 L	" " "
	7.5 R	" "		12 L	E Rd.
	13 R	E Rd.	+61	21 L	24" oak
	35 L	5-6" oak	4+	15 L	E. Rd.
+63	28 L	7-8" "		6' L	E O Rd.
1+	14 R	E. Rd.		12 R	" " "
	6 R	E O. Rd.		21 R	E Rd.
	10 L	" " "	+50	21 R	E Rd.
	16 L	E Rd.		12 R	E. O. Rd.
+15	34.4 R	20" oak		6.5 L	" " "
+50	14 R	E Rd.		14 L	E. Rd.
	7 R	E. O Rd	+92	22.2 R	Tel. Po.
	11 L	" " "	5+	22 R	E Rd.
	15 L	E Rd.		11.3 R	E O Rd.
	18.7 R	Tel. Po		8 L	" " "
	33 L	8" oak		15' L	E Rd.
+59	58 L	10-6" "			
+62	35 L	6-8" "	+42	49' L	5-8" oak
2+	16' L	E Rd.	+50	19 L	E. Rd.
	10 L	E O Rd.		10 L	E O Rd.
	8.3 R	" " "		8.4 R	" " "
	16' R	E Rd.		20 R	E. Rd.
			+52	35.5 L	3-8" oak

Note: Any Additions or Changes on This Sheet Must be Made or Circled in Red Ink With Date and Name of Person Making Change.

Do not extend notes this side of this line.

RETURN TO
LOS ANGELES COUNTY SURVEYOR
700 HALL OF RECORDS

FORM 247 5M 11-41

F.B. 369 PG. 112

Station	Offset	Remarks	Station	Offset	Remarks.
5+57	34'L	2-8" oak	1+50	20'L	E Rd
+61	33.5L	3-10" 2-8" "		10'L	E o Rd
+74	47L	2-10" 1-8" "		7.5R	" " "
+83	42.5L	3-8" 2-6" "		25'R	E Rd
5+99.95	P.I. # 12 A		2+	21R	E Rd.
	℄ 15' dirt Rd. Bear N.45°E.			8'R	E o Rd.
	℄ 15' dirt Rd. Bear. S.45 W.			11'L	" " "
P.I. #12A	0+00 +0			23'L	E. Rd.
S.E. for Topog.				53L	5-10" oak
0+00	2'R	E. o Rd	+21	45'L	4-12" oak
	16L	" " "	+27	19.7R	Tel. Po
	26L	E. Rd.	+50	22'R	E Rd
+07	38R	6" oak		9R	E. o. Rd
+18	57'L	5-8" "		10.5L	" " "
+30	26.5R	2-8" "		21.7L	E Rd
+40	45'L	3-8" "	+73	48'R	8" oak
+50	23L	E Rd.	+90	29L	12" "
	13L	E o Rd	+98	30'R	3-8" "
	5.4R	" " "	3+	22R	E. Rd
	15R	E. Rd.		9'R	E. o. Rd.
+58	18.5R	Tel. Po		10.5L	" " "
+61	24.5R	2-7" 1-6" oak		20'L	E Rd
1+	20'R	E. Rd	+43	44.5R	3-8" oak
	7.5R	E. o Rd.	+50	23R	E Rd.
	11.5L	" " "		8.5R	E o Rd
	22'L	E. Rd.		10.5L	" " "
+02	29.5L	20" oak		20'L	E Rd.
+29	28'L	30" oak			To P.I. 12A

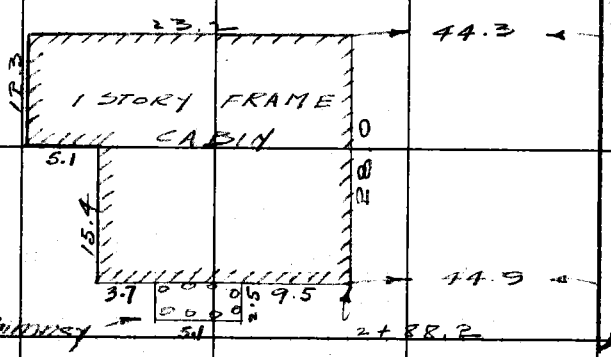

RETURN TO
LOS ANGELES COUNTY SURVEYOR
700 HALL OF RECORDS
Do not extend notes this side of this line.
Note: Any Additions or Changes on This Sheet Must be Made or Circled in Red Ink With Date and Name of Person Making Change.

Notes Ck'd by	Survey of Spunky Cr. Rd.	F.B. 969 PG. 113
Map No. B-1839	W. 07450 Tape No. 34 St'd 84 °F	
Office Work Cal	Surveyed by Rosecrans	
Checked Drew	Notes R. Date 2-4-43	
Date June 45	Indexed A. C. Johnson	

Station	Offset	Remarks	Station	Offset	Remarks
3+67	25'R	1/2" hydrant	5+50	3L	E. O. Rd.
+74	30'R	3-6" oak		14.5L	E. Rd.
+81	31'R	2-6" "	5+56.40	P.I.	#13A.
+97	21'R	Tel. Po	P.I. #13A	0+00	to SE
4+	20'R	E. Rd.	for	Topog.	
	9R	E. O. Rd.	0+00	17R	E. O. Rd.
	10.5L	" " "		29R	E. Rd.
	21L	E. Rd.		1.0L	E. O. Rd.
+50	21R	" "	+02	℄ 12'	dirt Rd
	9'R	E. O. Rd.		Bear. N48°E.	
	10'L	" " "	+20	24.7R	Tel. Po.
	22.L	E. Rd.	+50	22R	E. Rd.
	40'R	20" oak			
+62	50'R	8"+10" oak		11R	E. O. Rd.
+75	58'R	6"+8" "		8L	" " "
5+00	20'L	E. Rd.			
	9'L	E. O. Rd.		18L	E. Rd.
	10.5R.	" " "	1+	18L	"
	19'R.	E. Rd.		10L	E. O. Rd.
+34	34'R	5-6" oak		8.8R	" " "
+50	27R	E. Rd.		17.5R	E. Rd.
	16R	E. O. Rd.	+12.7	℄ 17	dirt Rd
				Bear. S.50° W.	

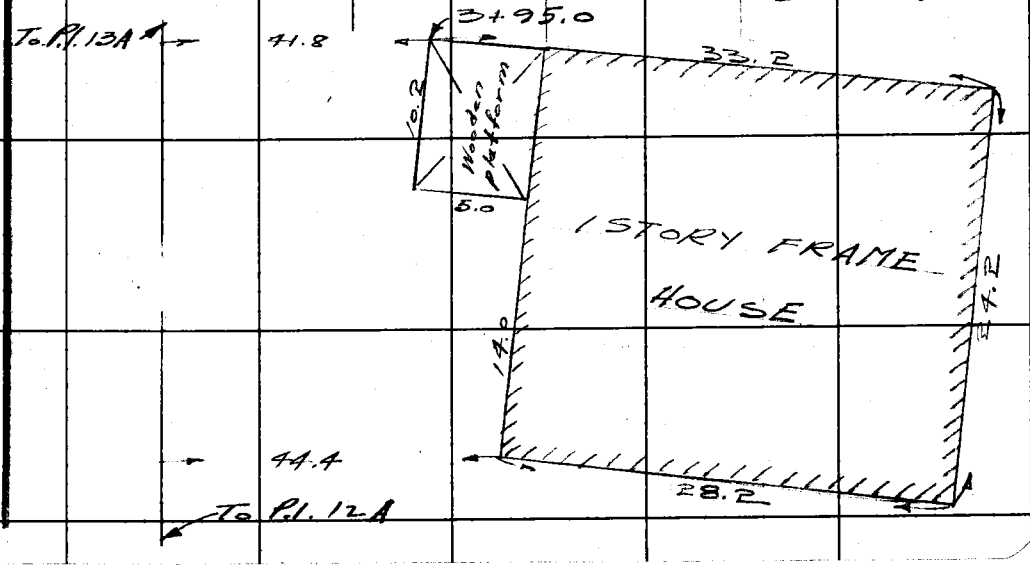

Note: Any Additions or Changes on This Sheet Must be Made or Circled in Red Ink With Date and Name of Person Making Change.

Do not extend notes this side of this line.

RETURN TO
LOS ANGELES COUNTY SURVEYOR
700 HALL OF RECORDS

FORM 247 5M 11-41

F.B. 969 PG. 114

Station	offset	Remarks	Station	offset	Remarks
1+50	22 R	E Rd.	1+80	34' R	9-8" oak
	7 R	E O Rd	2+	22 R	E. Rd.
	10.5 L	" " "		11 R	E.O. Rd.
	19 L	E Rd		9 L	" " "
+98	21.3 L	Tel. Po		16' L	E Rd.
2+	21 L	E Rd.		42' R	7-3" oak
	12.5 L	E O Rd.	+28	27 R	5-5" "
	4.5 R	" " "	+50	31 L	20" "
	20 R	E Rd.		25' R	E Rd.
+50	20' R	"		15' R	" O "
	1. L	E O Rd.		7' L	" " "
	20.5 L	" " "		15 L	" "
	27.4 L	E Rd.	+81.62	P.I.	#15 A.
+70	± 13' dirt	Rd.	P.I. # 15A	0+00 to	S.E.
	Bear. S.			for Topog.	
+73.92	P.I.	#14 A	0+00	11 L	E Rd.
P.I. #14A	0+00 to	S.E.		3 L	E.O. Rd.
for	Topog.			17 R	" " "
0+00	9.5 L	E O. Rd.		27 R	E Rd.
	26 L	" " "	+11	13.7 L	Tel. Po
	34 L	E Rd.	+34	34' L	10"+12" oak
1+50	13 R	"	+50	15' L	E. Rd.
	0	E. O. Rd.		9' L	" O "
	17 L	" " "		12.5 R	" " "
	23 L	E Rd.		24 R	" "
+73	20.5 R	20" oak	1+	21 R	" "
	35' L	3-4" "		10 R	" " "
+96	31' L	3-10" "		8.5 L	" " "
1+	16.5 R	E Rd.		18.6 L	" "
	4' R	E.O. "		48' L	8" oak
	12.5 L	" " "	+08	45' L	8-6" "
	18' L	E. Rd.	+15	21.7 L	Stone post 2' sq 4' high
+29	31.5 L	Tel. Po	+18	23 R	" " " " " "
+50	19' L	E. Rd.	+40	40' R	20" oak
	11' L	E.O. "	+50	20' R	E Rd.
	8' R	" " "		10.5 R	" " "
	19' R	E. "		2 L	" " "
+75	25' L	4-6" oak		20' L	" "
				End of oiled	Rd

RETURN TO
LOS ANGELES COUNTY SURVEYOR
700 HALL OF RECORDS
Do not extend notes this side of this line.

Note: Any Additions or Changes on This Sheet Must be Made or Circled in Red Ink With Date and Name of Person Making Change.

Notes Ck'd by	Survey of Spanky Cr Rd	F.B. 969 PG. 115
Map No. B-1839	W. O. 7450 Tape No. 34 St'd 84 °F	
Office Work Lex	Surveyed by Rosecrans	
Checked Drew	Notes R Date 2-4-43	
Date June 45	Indexed A. C. Johnson	

Station	Offset	Remarks	Station	Offset	Remarks
1+84	21'L	Tel Po	0+21	43L	10"+12" oak
2+	22L	E Rd	+27	20.3R	8"+6" "
	18'R	" "	+28	38.6L	5-8" "
	23'R	2-6" oak	+43	56'R	30" "
	33R	2-8" "	+50	21.5R	E Rd.
+13	22R	6" oak		14'L	" "
+18	48R	3-8" "	+67	40'R	10" oak
+23	22R	6"+8" "	+83	46'R	4-7" "
+50	18R	E Rd	1+	25'R	E. Rd.
	19L	" "		10'L	" "
+72	34'L	3-10" oak	+03	20'L	4-7" oak
+88	20'L	20" "	+48	27'L	20" oak
3+	15'L	E Rd	+50	11.5L	E. Rd.
	21R	" "		25'R	" "
+14	37.5R	14" oak	2+	21R	" "
+37	23.7R	20" "		15L	" "
+50	22R	E. Rd	+50	16'R	" "
	15L	" "		14.5L	B.C.
+64	22.5L	Tel Po		15'L	T.C.
				21'L	4-6" oak
+69	31.5L	20" oak	+90	21'L	4-4" oak
+74	35'L	14" "	3+	22.7L	T.C.
+79	41'R	5-4" "		15.L	B.C.
+98	49'L	24" "		11'R	E. Rd.
4+	19'L	E Rd.	3+41.12	T.P.I. #12	
	18'R	" "	T.P.I. #12 for Topog	0+00 to N.E.	
+15.83 T.P.I. #11			0+00	0	E. Rd.
T.P.I. #11 0+00 to E for Topog.				27L	B.C.
				31L	T.C.
0+00	22L	E Rd	+28	6.7R	20" oak
	12R	" "	+50	9'R	E. Rd.
	37R	5-7" oak		22L	" + and cut
+05	45R	3-7" "	+64	39L	40" oak.
+11	24'R	2-4" "	1+	21L	E Rd
+12	30'L	7"+10" "		9R	E Rd

Note: Any Additions or Changes on This Sheet Must be Made or Circled in Red Ink With Date and Name of Person Making Change.

RETURN TO LOS ANGELES COUNTY SURVEYOR 700 HALL OF RECORDS

Do not extend notes this side of this line.

FORM 247 5M 11-41

F.B. 969 PG. 116

Station	offset	Remarks	Station	offset	Remarks
1+50	13 R	E Rd.	P.I. #14	0+00 to S.W.	
	20 L	" Rd +	sight on T.P.I. 15		
		3 end cut	0+05	± 6	wagon Rd
2+	10 L	B.C.		Bear.	N 59° E + S 57° W
	20 L	T.C.	0+50	6 R	E Rd.
	20 R	E Rd.		45 R	" "
			0+55	0	E Rd
+21	11 L	4 end cut	0+75	18.7 L	4 end cut
2+43.08	T.P.	1 #13	0+87	12.5 R	18" oak
T.P.I. #13	0+00 to SE.				
for Topog			1+	19 L	B.C.
0+00	4 R	E Rd.		25 L	T.C.
	35 R	" "		5 R	E Rd.
+32	41 L	10-8" oak	+43	10 R	W. end 18" Corr iron cul.
+42	E	6 wash Bear N41E + S41W	+49	19.4 L	E. end 18" Corr iron cul.
+50	22.5 R	E. Rd.	+50	21 L	B.C.
	9 L	" "		26 L	T.C.
				5 R	E Rd.
+65	30 L	3-10" oak	2+	15 L	B.C.
+76	36 R	7" "		20 L	T.C.
+87	16 R	8" "			
				6 R	E. Rd.
+94	30 R	6" "	+10.74	T.P.I. #15	
1+	50 R	4-8" "	T.P.I. 15	0+00 to S.W.	
	14 R	E Rd.	sight	on	T.P.I. #18
	19 L	" "	0+00	15 L	B.C.
+50	7 R	" "		19 L	T.C.
	20 L	" "		7 R	E Rd.
+82	36 R	2-10" oak	+50	1 R	" "
2+	24 L	15-3" "		20 L	B.C.
	14 L	E. Rd		29 L	T.C.
	11 R	" "	1+	2 R	E Rd.
+22	16 L	20" oak		19 L	B.C.
+42	43 R	21-2" "		23 L	T.C.
+50	0	E Rd.	+50	10 R	E Rd.
	25 R	" "		12 L	B.C.
+90	32 L	5.6" oak		21 L	T.C.
3+	21 R	E Rd	2+	11 R	E Rd.
	55 R	" "		9 L	B.C
+24	17 L	20" oak		18 L	T.C.
3+31.39	P.I.	#14	+50	10 R	E Rd.
				12 L	B.C.
				20 L	T.C.

RETURN TO
LOS ANGELES COUNTY SURVEYOR
700 HALL OF RECORDS
Do not extend notes this side of this line.
Note: Any Additions or Changes on This Sheet Must be Made or Circled in Red Ink With Date and Name of Person Making Change.

Notes Ck'd by	Survey of Spunky Cn Rd	F.B. 969 PG. 117
Map No. B-1839	W. O. 7450 Tape No. 34 St'd 84°F	
Office Work Cox	Surveyed by Rosecrans	
Checked Drew	Notes R Date 2-7-43	
Date June 45	Indexed A. C. Johnson	

Station	Offset	Remarks	Station	Offset	Remarks
2+53	8'R	N end guard rail	2+	1L	E. Rd.
+79.2	0	guard rail		23L	B.C.
+91	5.3L	S. end guard rail		30'L	T.C.
3+	11'L	E Rd.	+50	4'L	E Rd.
	44L	B.C.		24L	B.C.
	59L	T.C.		35L	T.C.
3+04.5	T.P.I. #18		+65.5	6.8L	W. end guard Fn.
T.P.I. #18	0+00 to S.		3+	8'L	E. Rd.
sight	on T.P.I. 19			25'L	B.C.
0+50	0	E Rd.			
	26'L	B.C.		32L	T.C.
	36'L	T.C.	+03	8.3L	E. end guard Fn.
+53	1.3L	N end guard Fn.	+22	9'L	W end guard Fn.
+76	2.8L	S. end guard Fn.	+25	14'L	E Rd
				34L	B.C.
1+	5L	E Rd.		50L	T.C.
	29L	B.C.	+51.75	T.P.I. #20	
	40'L	T.C.	T.P.I. #20	0+00 to NE	
+21.90	T.P.I. 19		sight	on T.P.I. #21	
			0+25	8'L	E Rd.
T.P.I. 19	0+00 to S.E.				
Sight	on T.P.I. 20			34L	B.C.
0+00	15L	E Rd.		47'L	T.C.
	37L	B.C.	0+32	9.4L	E. end gurd Fn
	50L	T.C.	+50	5'L	E Rd.
+32	16'R	Tel Po		23'L	B.C.
+41	11.5R	W. end 18" corr. iron Cul.		30L	T.C.
+50	3L	E. Rd.	+92	8.7R	S. end 18" Corr iron Cul.
	21L	B.C.	1+	20'L	N end 18" Corr iron Cul.
	40'L	T.C.			
+56	25'L	E. end 18" Corr iron Cul.		1.L	E Rd.
1+	0	E. Rd.		20L	B.C.
	19L	B.C.		28L	T.C.
	35'L	T.C.	+50	5L	E. Rd.
+50	0	E. Rd.		22'L	B.C.
	20'L	B.C.		28L	T.C.
	32L	T.C.			

Note: Any Additions or Changes on This Sheet Must be Made or Circled in Red Ink With Date and Name of Person Making Change.

Do not extend notes this side of this line.

RETURN TO
LOS ANGELES COUNTY SURVEYOR
700 HALL OF RECORDS

FORM 247 5M 11-41

F.B. 969 PG. 118

Station	offset	Remarks	Station	offset	Remarks
2+	6'L	E. Rd.	4+	23'L	T.C.
	23 L	" "		5 R	E Rd.
	31L	T.C.		13'L	B.C.
+50	6'R	E Rd	+50	11L	E. Rd
	13 L	B.C.		29L	B.C.
	25L	T.C.		43L	T.C.
3+	6R	E Rd	+58.7	T.P.I. #25	
	41R	E Rd	T.P.I. #25 sight on T.P.I. #27	0+00	
	8'L	T.C.	0+34	2 L	W end guard Fn
3+08.23	T.P.I. #21		0+42	0	guard Fn
T.P.I. #21 0+00 To sight on T.P.I. 25		E		12'R	S end 18" Corr iron Cul.
0+25	32 L	E end cut	+50	1 R	E Rd.
	15L	E Rd.		16'L	B.C.
	19 R	" "		26 L	T.C
+33.5	28.5L	N end 24" Corr iron Cul.	+57	17'L	N. end 18" Corr iron Cul.
+50	6.8R	S end 24" Corr iron Cul.	+72	11 R	E end. guard Fn
			1+	15R	E Rd
	7'L	E. Rd.		8 L	B.C.
	29 L	" "		24L	T.C.
+57	42L	W. end cut.	+50	0	E. Rd.
1+	18L	E. Rd.		17 L	B.C.
	43L	B.C.		28L	T.C.
	19L	T.C.	+78.0	T.P.I. #27	
+50	2'L	E. Rd.	T.P.I. #27 sight on T.P.I. #28 0+00	0+00	
	23L	B.C.			
	32'L	T.C.		12'L	E Rd.
2+	0	E. Rd		32 L	B.C.
	19L	B.C.		45L	T.C.
	27L	T.C.	+50	2 L	E. Rd.
+50	13L	B.C.		21 L	B.C.
	23L	T.C.		34L	T.C.
	8R	E Rd	1+	8'L	E Rd.
3+	15R	" "		27L	B.C.
	6'L	B.C.		45L	T.C.
	16L	T.C.	+14.11	T.P.I. #28	
+50	0	B.C.			
	19R	E. Rd			
	14 L	T.C.			

RETURN TO
LOS ANGELES COUNTY SURVEYOR
700 HALL OF RECORDS
Do not extend notes this side of this line.
Note: Any Additions or Changes on This Sheet Must be Made or Circled in Red Ink With Date and Name of Person Making Change.

Notes Ck'd by	Survey of Spunky Cn Rd
Map No. B-1839	W. O. 7450 Tape No. 34 St'd 84 °F
Office Work Cow	Surveyed by Rosecrans
Checked Drew	Notes R Date 2-5-43
Date June 45	Indexed A. C. Johnson

F.B. 969 PG. 119

Station	Offset	Remarks	Station	Offset	Remarks
T.P.I. #28 - 0+00			T.P.I. #30 - 0+00		
Sight on T.P.I. #30			Sight T.P.I. #31		
0+00	12L	E. Rd.	0+00	15R	E Rd.
	31L	B.C.		0	B.C.
	50L	T.C.		10'L	T.C.
+50	5L	E Rd.	+21	19R	S end 18" Corr iron Cul.
	25L	B.C.	+26	20'L	N end 18" Corr iron Cul.
	35L	T.C.			
1+	0	E Rd.		30L	E end cut
	17L	B.C.	+50	26'L	W. end cut
	35L	T.C.		19L	E Rd.
+50	6'R	E Rd		3'R	" "
	11L	B.C.	1+	2R	" "
	28L	T.C.		20'L	B.C.
2+	8'R	E Rd		35L	T.C.
	8L	B.C.	+50	8L	E Rd.
	14L	T.C.		29L	B.C.
+07	20'R	S end 18" Corr iron Cul		40L	T.C.
+09	11'L	N end 18" Corr iron Cul	+52.86	T.P.I. 31	
+18	20'L	Begin and end of cut	P.I. #31 0+00 Sight T.P.I. #32		
+50	9'R	E Rd.	0+50	0	E Rd.
	10'L	B.C.		20L	B.C.
	18'L	T.C.		30L	T.C.
3+	9R	E Rd.	1+	0	E. Rd.
				20'L	B.C.
	10L	B.C.		28L	T.C.
	35L	T.C.	+50	13R	E Rd.
+50	4'R	E. Rd.		12L	B.C.
	16L	B.C.		24L	T.C.
	28L	T.C.	+66	T.P.I. #32	
4+	12R	E Rd.	T.P.I. #32 - 0+00		
	5L	B.C.	Sight. T.P.I. #33		
	20'L	T.C.	0+00	23'L	end cut
+16.0	T.P.I. #30		+50	2'L	E. Rd.
				24'L	" "
			+74	26'R	W end 18" Corr iron Cul.

Note: Any Additions or Changes on This Sheet Must be Made or Circled in Red Ink With Date and Name of Person Making Change.

Do not extend notes this side of this line.

RETURN TO
LOS ANGELES COUNTY SURVEYOR
700 HALL OF RECORDS

FORM 247 5M 11-41

F.B. 969 PG. 120

Station	Offset	Remarks	Station	Offset	Remarks
0+88	20'L	E end 18" Corr. iron Cul.	2+45	9'L	S. end cut
1+	7L	E. Rd.	+50	13R	E. Rd.
	20R	" "		41R	" "
+18.68	T.P.I.	#33	+62.8	T.P.I.	36
T.P.I. #33 - 0+00 sight on T.P.I. 34			T.P.I. #36 sight on	0+00	T.P.I. #38
0+00	5'L	N. end cut.	0+00	0	N end cut
+50	1R	E Rd.	+50	22'R	E Rd
				1L	B.C.
	21L	B.C.		12'L	T.C.
	36'L	T.C.		20'R	E. Rd.
1+	30'L	B.C.	1+	3'L	B.C.
	46'L	T.C.		23'L	T.C.
	8L	E. Rd.	+50	3'L	E Rd
+33.82	T.P.I. #34			35L	B.C.
T.P.I. #34 - 0+00 sight T.P.I. #36				48'L	T.C.
0+00	12L	E. Rd	+58.62	T.P.I.	38
	38L	B.C.	T.P.I. #38 sight	0+00	on T.P.I. 39
	55L	T.C.			
+41	21R	W. end 18" Corr iron Cul	0+50	0	E. Rd.
				21L	B.C.
+50	16'R	E Rd.		22'L	T.C.
	9.5L	B.C.	1+	0	E Rd.
	19'L	T.C.		19L	B.C.
+52	8'L	E end 18" Corr iron Cul.		30'L	T.C.
			+50	0	E. Rd.
+66	9'L	S. end cut		21L	B.C.
1+	30'R	E Rd.		27.L	T.C.
	7R	" "	+71.75	T.P.I.	39
+15	0	N. end cut.			
+50	4L	T.C.	T.P.I. #39 sight on	0+00	T.P.I. #40
	12R	B.C.			
	35R	E. Rd.	0+00	5'R	E Rd
2+	5'R	T.C.		17L	B.C.
	11R	B.C.		24L	T.C.
	30'R	E. Rd.	+50	4'L	E Rd
	43R	W. end 18" Corr iron Cul.		22L	B.C.
				32L	T.C.
+16.5	7'R	E. end 18" Corr. iron Cul.	+77.34	T.P.I.	#40

RETURN TO
LOS ANGELES COUNTY SURVEYOR
700 HALL OF RECORDS
Do not extend notes this side of this line.

Note: Any Additions or Changes on This Sheet Must be Made or Circled in Red Ink With Date and Name of Person Making Change.

Notes Ck'd by	Survey of Spunky Cn. Pa
Map No. B-1839	W. O. 7450 Tape No. 34 Std. 84 °F
Office Work Cop	Surveyed by Rosecrans
Checked Drew	Notes R Date 2-5-43
Date June 45	Indexed A. C. Johnson

F.B. 969 Pg. 121

Station	Offset	Remarks	Station	Offset	Remarks
T.P.I. #40 = 0+00			0+50	2'L	E. Rd.
Sight on T.P.I. 44				21'L	B.C.
0+00	10'L	E Rd.		32L	T.C.
	29L	B.C.	1+00	2'R	E. Rd.
	44'L	T.C.		14L	B.C.
+50	11R	E Rd		25L	T.C.
	9.5L	B.C	1+00.69	T.P.I. #45	
	25'L	T.C.	T.P.I. #45 = 0+00		
1+	20'R	E Rd.	Sight on T.P.I. 46		
	0	B.C.	0+50	4L	E Rd.
	16L	T.C.		21L	B.C.
+50	12R	E Rd.		27L	T.C.
	6'L	B.C.	1+	5L	E Rd.
	17L	T.C.		23L	B.C.
+60	19'R	W end 18" Corr iron Cul.		27L	T.C.
			+30	26'R	W. end 18" Corr iron Cul.
+66	12L	E. end 18" Corr iron Cul.	+50	32R	E. Rd.
2+	2R	E Rd.		11L	B.C.
	17L	B.C.		15'L	T.C.
	28'L	T.C.	+56	0	E. Rd.
+50	11R	E Rd.	+68.45	T.P.I. #46	
	6'L	B.C.	T.P.I. #46 = 0+00		
	19'L	T.C.	Sight on T.P.I. #47		
3+	11'R	E Rd	0+00	0	B.C.
	7L	B.C.		8'L	T.C. end
	13L	T.C.	+08	1.8R	E. end 18" Corr iron Cul.
+50	0R	E Rd.		5'L	W. end cut
	20'L	B.C.	+17	0	E edge Rd.
	27'L	T.C.	+50	4'R	E Rd.
+91.0	T.P.I. #44			18L	B.C.
T.P.I. #44 = 0+00				26L	T.C.
Sight T.P.I. #45			+58	0	W. edge. Rd.
0+00	15L	E Rd.	1+	22'L	E. Rd.
	38L	B.C.		44L	B.C.
	50L	T.C.		65L	T.C.
			+28.19	T.P.I. #47	

Note: Any Additions or Changes on This Sheet Must be Made or Circled in Red Ink With Date and Name of Person Making Change.

Do not extend notes this side of this line.

RETURN TO
LOS ANGELES COUNTY SURVEYOR
700 HALL OF RECORDS

FORM 247 BM 11-41

F.B. 969 PG. 122

Station	Offset	Remarks	Station	Offset	Remarks
P.I. #47 = 0+00			1+39	0	E. Rd.
Sight on P.I. 48			+67.54	P.I.	51.
0+50	9'L	E. Rd.	P.I. #51	= 0+00	
	20'L	B.C.	Sight T.P.I. 52		
	41'L	T.C.	0+50	5'L	E. Rd.
1+	3'R	E. Rd.		24L	B.C.
	15L	B.C.		45L	T.C.
	20L	T.C.	1+	0	E. Rd.
+30	3'R	E. Rd.		17L	B.C.
	15L	B.C.		30'L	T.C.
	31L	T.C.	+50	0	E. Rd.
	4'L	E. Rd.		16'L	B.C.
	20'L	B.C.		23'L	T.C.
2+00	32L	T.C.			
+08.38	P.I. 48		+78	21L	E. end cut
P.I. #48 = 0+00			2+	18L	E. Rd.
Sight T.P.I. #50				2.R	" "
0+07	0	S. E. Rd.	+11	9'R	S. end 18" Corr iron Cul.
+30	16R	E. R.	+23	19'L	N. end 15" Corr iron Cul.
	2L	B.C.			
	13L	T.C.	+50	0	E. Rd.
1+	16L	" "		21R	E. Rd.
	5L	B.C.	+65.93	T.P.I. #52	
	20R	E. Rd.	T.P.I. #52 =	0+00	
			Sight T.P.I.	#55	
+07	50'R	W end 18" Corr. iron Cul.	0+00	5'L	N. end cut
+29	0	N. E. Rd.	+15		N. edge Rd.
+38	0	B.C.	+50	2'R	E. Rd.
+58	0	T.C. end		25'L	B.C.
+97.7	T.P.I. #50			31L	T.C.
P.I. #50 = 0+00			+55	W. edge Rd.	
Sight P.I. 51.			1+	9'L	" "
0+37	0	N. end cut.		32L	B.C.
+50	19'L	T.C.		46'L	T.C.
	8'R	B.C.	+50	4L	E. Rd.
+62	11'R	E end 18" Corr. iron Cul.		32L	B.C.
1+	22'R	E. Rd.		45L	T.C.
	3R	B.C.	2+	8R	E. Rd.
	5L	T.C.		16L	B.C.
+07	0	B.C.		25L	T.C.

RETURN TO
LOS ANGELES COUNTY SURVEYOR
700 HALL OF RECORDS
Do not extend notes this side of this line.
Note: Any Additions or Changes on This Sheet Must be Made or Circled in Red Ink With Date and Name of Person Making Change.

Notes Ck'd by	Survey of Spunky Cn Rd	F.B. 969 PG. 123
Map No. B-1839	W. O. 7450 Tape No. 84 St'd 84 °F	
Office Work Cow	Surveyed by Rosecrans	
Checked Dr [illegible]	Notes R Date 2-8-42	
Date June 45	Indexed A. C. Johnson	

Station	Offset	Remarks	Station	Offset	Remarks
2+50	18R	E Rd.	+59	18.4L	Tel. Po.
	6L	B.C.	2+	0	E. Rd.
	16'L	T.C.		22R	B.C.
3+	2'L	B.C.		27R	T.C.
	7'L	T.C.	+50	5L	E Rd
	23R	E. Rd.		17R	B.C.
+50	23R	" "		22R	T.C.
	2L	B.C.	3+	13L	E Rd.
	6'L	T.C.		10'R	B.C.
4+	5L	end cut		16R	T.C.
	2L	E Rd	+05.21	T.P.I. #56	
	22R	" "	T.P.I. #56 = 0+00 Sight T.P.I. #59.		
+50	18R	" "	0+50	15R	T.C.
	10'L	" "		8R	B.C.
5+	17L	" "		16L	E.Rd.
	12'R	" "	+56	7'R	W. end 18" Corr. iron Cul.
+50	23'L	" "			
	0R	" "	+73	35'L	E. end 18" Corr. iron Cul.
	0	W. edge fire break Bear N 48° E and S 30° W.	+78	50'L	Tel. Po.
			1+	20'L	E. Rd.
5+71.0	T.P.I. #55			5'R	B.C.
+81	18'R	Tel. Po.		12'R	T.C.
T.P.I. #55 = 0+00 Sight on T.P.I. #56			+50	13L	E. Rd.
				11R	B.C.
+15	0	W edge Rd.		19'R	T.C.
+18	℄ 12' dirt Rd. Bear N.65° E.		2+	7'L	E. Rd.
				16'R	B.C.
+50	8'L	E. Rd.		24R	T.C.
+68	16'R	" "	+50	5L	E Rd.
+88	0	" "			
	0	E edge fire break Bear S.32 W. and N.37° E.		18'R	B.C.
				25R	T.C.
1+	23R	E Rd. and N end cut.	+85.7	T.P.I. 59	
	3R	E. Rd	T.P.I. #59 = 0+00 Sight T.P.I. #63		
+50	3R	"			
	24R	B.C.			
	29R	T.C.			

Note: Any Additions or Changes on This Sheet Must be Made or Circled in Red Ink With Date and Name of Person Making Change.

RETURN TO
LOS ANGELES COUNTY SURVEYOR
700 HALL OF RECORDS

Do not extend notes this side of this line.

FORM 247 5M 11-41

F.B. 969 PG. 124

Station	Offset	Remarks	Station	Offset	Remarks
0+00	6 L	E Rd.	+18	0	E. E. Rd.
	16 R	B.C.	+51.5	T.P.I. #63	
	23 R	T.C.	T.P.I. #63 = 0+00 on T.P.I. #65 Sight		
+50	9 L	E. Rd.	0+02	12.5 L	Tel. Po
	18 R	B.C.	+25	0	E. E. Rd.
	28 R	T.C.	+50	8 L	E. Rd.
1+	32 R	" "		20 R	B.C.
	20 R	B.C.		28 R	T.C.
	9 L	E. Rd.	1+	12 R	B.C.
+50	21 R	B.C.		18 R	T.C.
	30 R	T.C.		15 L	E. Rd.
	6 L	E. Rd.	+42	11 R	N. end 18" Corr iron Cul.
2+	5 L	" "			
	21 R	B.C.	+50	32 L	S end 18" Corr iron Cul.
	30 R	T.C.		7 R	B.C.
	37 L	Tel. Po.		23 R	T.C.
+50	18 R	B.C.		23 L	E. Rd.
	28 R	T.C.	+85	32.6 L	Tel. Po.
	6 L	E. Rd.	2+	23 L	E. Rd.
3+	9 L	" "		7 R	B.C.
	16 R	B.C.		20 R	T.C.
	25 R	T.C.	+50	25 R	T.C.
+07	15 R	N end 18" Corr iron Cul.		10 R	B.C.
+33	21 L	E end 18" Corr. iron Cul.	3+	16 L	E. Rd.
+50	12 L	E Rd.		8 L	"
	10 R	B.C.		22 R	B.C.
	23 R	T.C.		32 R	T.C.
			+12.0	T.P.I. #65	
+67	21 L	Tel. Po.	T.P.I. #65 = 0+00 on T.P.I. #73 Sight		
4+	13 L	E Rd.	0+15	14 L	Tel. Po
	10 R	B.C.	0+50	23 R	B.C.
	20 R	T.C.		33 R	T.C.
+50	11 L	E Rd		7 L	E. Rd.
	13 R	B.C.	1+	8 L	" "
	22 R	T.C.		20 R	B.C.
5+	25 R	" "		33 R	T.C.
	17 R	B.C.	+50	21 R	B.C.
	6 L	E. Rd.		40 R	T.C.
				7 L	E. Rd.

RETURN TO
LOS ANGELES COUNTY SURVEYOR
700 HALL OF RECORDS
Do not extend notes this side of this line.
Note: Any Additions or Changes on This Sheet Must be Made or Circled in Red Ink With Date and Name of Person Making Change.

Notes Ck'd by	Survey of Spunky Cn. Rd.
Map No. B-1839	W. O. 7450 Tape No. 34 St'd 84 °F
Office Work Lox	Surveyed by Rosecrans
Checked Drew	Notes K Date 2-2-42
Date June 45	Indexed A. C. Johnson

F.B. 969 PG. 125

Station	Offset	Remarks	Station	Offset	Remarks
1+87	23L	Tel. Po.	6+50	0	E. Rd.
2+	2R	E. Rd.		18R	" "
	30R	B.C.		38R	N end cut
	45R	T.C.	+65.0		T.P.I. #73
+30	63'R	W. end cut.	"	27'R	N end 18" Corr iron Cul.
+50	5'R	E Rd	"	29R	B.C.
	24R	" "	"	40R	T.C.
			"	3'L	E. Rd
+73	55'R	N end cut	T.P.I. #73 = 0+00		
3+	23R	B.C.	Sight T.P.I. #76		
	30R	T.C.	0+12	16'L	S end 18" Corr iron culvert.
	7'L	E. Rd.	+50	23'R	B.C.
+07	19R	N. end 18" Corr iron Cul.		33'R	T.C.
+27	30'L	S end 18" Corr iron Cul.		4'L	E. Rd.
			+94	35'L	Tel. Po.
+50	4R	B.C.	1+	7L	E Rd.
	15R	T.C.		13R	B.C.
	22L	E Rd.		27R	T.C.
+70	34.5L	Tel. Po.	+50	10'R	B.C.
4+	27L	E Rd.			
	4'L	B.C.		18R	T.C.
	15R	T.C.		10'L	E. Rd.
+50	20'R	" "	2+	16'L	" "
	5'L	B.C.		1'R	B.C.
	26'L	E. Rd.		15'R	T.C.
			+50	0	B.C.
5+	28R	T.C.		21'L	E Rd.
	3'L	B.C.		12R	T.C.
	24'L	E. Rd.	+90	0	S end cut
+50	24'R	W. end cut		34L	E.E. Rd.
	5'R	E. Rd.			
			3+	19L	W. E. Rd.
	16'L	" "	+28.5		T.P.I. #75
+97	46'L	Tel. Po.	T.P.I. #76 = 0+00		
6+	7'L	E. Rd.	Sight on T.P.I. 78		
	24R	" "	0+18	13'L	W. end 18" Corr iron culvert

Note: Any Additions or Changes on This Sheet Must be Made or Circled in Red Ink With Date and Name of Person Making Change.

RETURN TO
LOS ANGELES COUNTY SURVEYOR
700 HALL OF RECORDS

Do not extend notes this side of this line.

FORM 247 5M 11-41

F.B. 969 PG. 126

Station	Offset	Remarks	Station	Offset	Remarks
0+37	10'R	W. end cut	3+	4R	E Rd
0+50	0	S. E. Rd.		18R	B.C.
	4'R	B.C.		33R	T.C.
	15R	T.C.	+50	1R	E. Rd.
	21'L	E. Rd.		16R	B.C.
	34'L	E end 18" Corr. iron Cul.		36R	T.C.
1+	5'R	B.C.	4+	3'L	E Rd.
	25'R	T.C.		15R	B.C
	15L	E. Rd.		35R	T.C.
+48.8	T.P.I. # 78		+34.5	T.P.I. #82	
	6'R	E Rd		0	E Rd.
	26R	B.C.		21R	B.C.
	39R	T.C.		41R	T.C.
+62.0	27'L	Tel. Po.	T.P.I. # 82 = 0+00 Sight on T.P.I. 84		
T.P.I. # 78 = 0+00 Sight. on T.P.I. #82			0+02	8'L	Tel. Po.
			+50	1R	B.C.
0+50	15R	B.C.		21R	T.C.
	30R	T.C.		12L	E Rd
	2'L	E. Rd.	1+	10'L	" "
+97	24'L	Tel. Po.		6R	B.C.
1+	11'L	E. Rd.		21R	T.C.
	7R	B.C.	+26.5	T.P.I. #84	
	27'R	T.C.	T.P.I. # 84 = 0+00 Sight		
+50	10'L	E. Rd		T.P.I. #85	
	8'R	B.C.	0+00	2'R	E Rd.
	28'R	T.C.		18'R	B.C.
				30'R	T.C.
+98	16.5R	W. end 18" Corr. iron Cul.	+25	32'L	E end 18" Corr iron Cul.
2+	14R	B.C.	+28	15'R	W end cut
	32R	T.C.	+50	11'L	E Rd
	1'L	E. Rd.		34'L	" "
+06	12.5L	E. end 18" Corr. iron Cul.	+55	3'R	W end 18" Corr iron Cul.
+50	2'R	E. Rd			
	18R	B.C.	0+56.35	T.P.I. #85	
	38R	T.C.	T.P.I. # 85 = 0+00 Sight on T.P.I. #86		
+80	13'L	Tel. Po.			
			0+06	11'R	N. end cut

RETURN TO
LOS ANGELES COUNTY SURVEYOR
700 HALL OF RECORDS
Do not extend notes this side of this line.

Note: Any Additions or Changes on This Sheet Must be Made or Circled in Red Ink With Date and Name of Person Making Change.

Notes Ck'd by	Survey of Spunky Cn. Rd.
Map No. B-1889	W. O. 7450 Tape No. 34 St'd 84 °F
Office Work Cow	Surveyed by Rosecrans
Checked Dr Cow	Notes R Date 2-10-43
Date June 45	Indexed A. C. Johnson

F.B. 969 PG. 127

Station	Offset	Remarks	Station	Offset	Remarks
0+50	2'R	E. Rd.	2+50	19R	B.C.
	20'R	B.C.		40'R	T.C.
	40'R	T.C.			
1+	10'R	E. Rd.	+62.0	P.I. #91	
	27R	B.C.	P.I. 91 = 0+00		
	48R	T.C.	sight	P.I. 94.	
+50	2'R	E. Rd.	0+26	59'L	Tel. Po.
	18R	B.C.	+50	17'L	E. Rd.
	43R	T.C.		4R	B.C.
2+	15R	B.C.		21R	T.C.
	40'R	T.C.	1+	1R	E. Rd.
	5'L	E. Rd.		21'R	B.C.
+50	15'R	B.C.		33R	T.C.
	40'R	T.C.	+50	0	E. Rd.
	5'L	E. Rd.		20'R	B.C.
3+	0	E. Rd.		29R	T.C.
	21R	B.C.	+54	33'L	E. end 18" Corr. iron Cul.
	42R	T.C.	+86.3	P.I. #94	
+06.2	T.P.I. #88		P.I. 94 = 0+00 sight on P.I. 95		
T.P.I. #88 = 0+00 sight on P.I. #91					
0+50	5'L	E. Rd.	0+00	3.5R	W end 18" Corr iron Cul.
	12'R	B.C.		8'L	E Rd.
	35R	T.C.		45L	" "
1+	6'L	E. Rd.		11R	B.C.
	10'R	B.C.		20'R	T.C.
	25R	T.C.	+50	0	E Rd.
+08	30'L	Tel. Po.		16'R	B.C.
+50	2'L	E. Rd.		26'R	T.C.
	14'R	B.C.	+65.11	P.I. 95	
	30'R	T.C.	P.I. 95 = 0+00 sight on P.I. 96		
2+	5'R	E. Rd.	0+00	5'R	E Rd.
	26'R	B.C.		22'R	B.C.
	45'R	T.C.		32R	T.C.
+50	3'R	E. Rd.	+09.5	Hi line Bear. N. 41 E	
			+11.5	" "	" "
			+15.5	" "	" "

Note: Any Additions or Changes on This Sheet Must be Made or Circled in Red Ink With Date and Name of Person Making Change.

RETURN TO LOS ANGELES COUNTY SURVEYOR 700 HALL OF RECORDS

Do not extend notes this side of this line.

FORM 247 5M 11-41

F.B. 969 PG. 128

Station	Offset	Remarks
0+50	4 L	E Rd
	12 R	B.C.
	25 R	T.C
1+	4 L	E Rd.
	11 R	B.C.
	23 R	T.C.
+50	14 R	B.C
	23 R	T.C.
	3 L	E. Rd.
2+	4 L	" "
	13 R	B.C.
	30 R	T.C.
+25.32	P.I.	#96
P.I. 96 = 0+00 Sight P.I. 98.		
0-02	36 L	T.I. Po
0+00	2 L	E. Rd.
	16 R	B.C.
	36 R	T.C.
+50	9 L	E. Rd.
	8 R	B.C.
	30 R	T.C.
1+	13 L	E Rd
	8 R	B.C.
	23 R	T.C.
+50	15 L	E. Rd
	5 R	B.C.
	20 R	T.C
+87	7 R	W. end 18" Corr. iron Cul.
+93	23 L	E. end 18" Corr. iron Cul.
2+	11 L	E Rd
	7 R	B.C.
	21 R	T.C.
+50	4 R	E. Rd.
	24 R	B.C.
	37 R	T.C.
+62.5	P.I.	98

Station	Offset	Remarks
P.I. 98 = 0+00 Sight on P.I. #2		
0+50	7 L	E Rd.
	17 R	B.C.
	35 R	T.C.
1+	15 R	B.C.
	34 R	T.C.
	9 L	E. Rd
+50	2 L	" "
	15 R	B.C.
	25 R	T.C.
2+	12 R	B.C.
	16 R	T.C.
	13 L	E Rd.
+32.4	P.I.	#2
P.I. #2 = 0+00 sight on P.O.S.T. #1.		
0+00	2 L	E Rd.
	26 L	" "
	2 R	B.C.
	10 R	T.C.
+50	13 L	E. Rd.
	11 R	B.C.
	16 R	T.C.
+75	17 R	S end cut.
1+	14 R	E. Rd.
	10 L	" "
+12.70	47.94 R	2" I.P. with brass cap marked County Surveyors Monument B.M. 51.-10" above surface
	40 L	E. end 18" Corr. iron Cul.
+22		
+38	24 R	W. end 18" Corr iron Cul.
+50	11 R	E. Rd.
	14 L	" "
+60	19 R	N. end cut
+76	29 L	N end cut

RETURN TO
LOS ANGELES COUNTY SURVEYOR
700 HALL OF RECORDS
Do not extend notes this side of this line.

Note: Any Additions or Changes on This Sheet Must be Made or Circled in Red Ink With Date and Name of Person Making Change.

Notes Ck'd by	Survey of Spunky Cn Rd.
Map No. B-1839	W. O. [illegible] Tape No. 24 St'd 84 °F
Office Work Cox	Surveyed by Rosecrans
Checked Drew	Notes R Date 2-10-43
Date June 45	Indexed A. C. Johnson

F.B. 269 Pg. 129

Station	Offset	Remarks	Station	Offset	Remarks
2+	35L	B.C.	+64	32L	B.C.
	45L	T.C.		38L	T.C.
	5R	B.C.	+76.5	P.O.S.T. #2	
	30'R	T.C.	P.O.S.T. #2 = 0+00		
+19.71	P.O.S.T. #1		Sight T.P.I. #4		
P.O.S.T. #1 = 0+00. Back Sight P.I. #2 - 55° deflection to left. - Topog. line			109°-09' 4 to T.P.I. #4 P.O.S.T. #2	from 10d Hd 1+50 ~~2+00~~ transit at	
0+00	0R	B.C.	0+00	2'L	E. edge Rd.
	30'R	T.C.	0+50	8'R	E. Rd.
+50	31'R	B.C.			
	47R	T.C.		13L	B.C.
	14'L	B.C.		17L	T.C.
	53L	T.C.		30'L	Tel. Po
1+	45R	S. end cut.	1+	12L	B.C.
				18L	T.C.
	35R	E Rd.		12R	E. Rd.
	17'L	B.C.	+50	17'L	N. end cut
	30'L	T.C.		11R	E. Rd.
? 1+50 ~~2+00~~ Set 10d Hd.				8'L	" "
10d Hd 2+00	Fr. W. = 0+00		2+	18R	E Rd.
to E. Backsight on P.O.S.T. #1. Defl. 49°41' to left to P.O.S.T. #2	Topog. line			13L	"
				℄ 15'	Dirt Rd. Bear S.30° E.
0+00	28L	B.C.	+50	11'L	E. Rd.
	39L	T.C.		10'R	" "
				47'R	Fn.
	22'R	E Rd.	+76	42L	W end 18" Corr. iron Cul.
+50	17'L	B.C.			
	37L	T.C.	3+	59.5R	E. end 18" Corr iron Cul.
	33R	E Rd.			
1+	30'R	" "		41.5R	Fn. 4" iron posts. Dept of water & Power L.A. City
	15L	B.C.			
	28'L	T.C.		10L	E. Rd.
+50	24L	B.C.		10'R	" "
	32L	T.C.	+41	11'L	S end cut
	12R	E Rd.		42'L	Tel. Po.

Note: Any Additions or Changes on This Sheet Must be Made or Circled in Red Ink With Date and Name of Person Making Change.

Do not extend notes this side of this line.

RETURN TO LOS ANGELES COUNTY SURVEYOR 700 HALL OF RECORDS

FORM 247 5M 11-41

F.B. 969 PG. 130

Station	Offset	Remarks	Station	Offset	Remarks
3+50	12 L	T.C.	P.O.S.T.	#5A = 0+00	
	10' L	B.C.	Sight	on P.O.S.T. #5B.	
	12' R	E. Rd.	0+45	0	T.C.
			+56	11' L	E end cut
	33 R	Fn.		20' L	Tel. Po
+63	31 R	& Pl. Fn.		11 R	E. Rd.
4+	31' R	Fn.		45 R	E. Rd.
	15 R	E. Rd.		54 R	N end 8" iron pipe gutter drain
	12' L	B.C.			
	20 L	T.C.	+62	74 R.	S end gutter 8" drain pipe
+50	31' R	Fn. & Pl.	1+	9' L	E. Rd.
	13 R	E. Rd.		19' R	E. Rd.
	13' L	B.C.		33' R	Fn.
	28' L	T.C.	+27	21 L	N end 30" Corr iron Cul.
+81.15	T.P.I. #4			50' R	S. end 30" Corr iron Cul.
T.P.I. #4 = 0+00					
Sight Int. at P.O.S.T. #5A.			+50	7 L	E Rd
0+00	20' L	B.C.		22 R	" "
	45 L	T.C.		34 R	Fn.
	5 R	E. Rd.			
	24 R	Fn.	+64	0	N. E. Rd.
+50	14 R	E. Rd.	2+	15 R	E. Rd.
	20 R	Fn.		46 R	" "
	12 L	B.C.		59 R	Fn.
	58 L	T.C.	+50.05	P.O.S.T. #5B.	
1+	62 L	"			
	11' L	B.C.			
	18' R	E. Rd.			
	32' R	Fn. (B.C.)			
+50	6' L	B.C.			
	75 L	T.C.			
	26 R	E. Rd.			
	36 R	Fn.			
2+	18' R	B.C.			
	50' R	E. Rd.			
	68 R	Fn.			
	25 L	T.C.			
+22	0	T.C.			
+42.22	Int. at P.O.S.T. #5A.				

RETURN TO
LOS ANGELES COUNTY SURVEYOR
700 HALL OF RECORDS
Do not extend notes this side of this line.

Note: Any Additions or Changes on This Sheet Must be Made or Circled in Red Ink With Date and Name of Person Making Change.

Conclusions as to Spunky Cn. Rd. levels:

1.) New Spunky Cn. Rd. levels, (based on San Francisquito U.S.G.S., which checks o.k. up and down the canyon) close at east end 0.72 ft. lower than old L.A. Co. Bench levels for Boquet Cn. Rd. and 0.25 ft lower than L.A. Dept. of Water and Power Bench Levels.

2.) U.S.G.S. adjusted circuit in Boquet Cn. is 0.79 ft. lower old L.A. Co. Bench levels for Boquet. ∴ new Spunky Cn. Rd. levels would close 0.07 ft. high on U.S.G.S.; an excellent closure.

3.) L.A. Dept. of Water and Power levels appears to have been based on the unadjusted field elevations of U.S.G.S. circuit in Boquet Cn. For if the -0.26 ft. corr. of the U.S.G.S. to field elevs. be applied, the new Spunky Cn. Rd. elevations close flat against the Dept. of Water and Power Bench marks.

Form 307 5M 5-39

PLEASE RETURN TO
LOS ANGELES COUNTY SURVEYOR
700 HALL OF RECORDS

NOTE: ANY ADDITIONS OR CHANGES ON THIS SHEET MUST BE MADE OR CIRCLED IN RED INK, WITH DATE AND NAME OF PERSON MAKING CHANGE

Do not extend notes this side of this line

Profile No. ____ Notes Red. ____ Plotted ____ Job No. 7450 Division No. ____ F B. 969 PG. 131

X-Sec. No. ____ Date ____ Date ____ Survey of Spunky Cr Rd

Notes Chkd. J. H. S. Checked ____ Survey by Rosecrans Notes K Date 2-25-43

Date 6-10-43 Date ____ Map No. ____ Indexed A. C. Johnson Date 6-2-43

STATION	B. S.	H. I.	F. S.	ELEV.	
BENCH LEVELS Level Rod #174 Level #1645					
DATUM-Mean Sea Level.					
U.S.B.M. #1459	3.313	2927.373		2924.060	La Joya lodge store, 0.5 Mi. SE. of 25 S. of edge of road. 200' S.W of small house 250' W. of La Corona Ave in crotch of two trees; copper nail and washer.
NOTE: Elevations shown hereon are based on the 1928 U.S.C.&G.S. Adjustment of U.S.G.S. B.M. K-16-3 (U.S. 1459).					Note; Part of tree has burned. The remainder is dead. The copper nail and washer is still good, but doesn't look like it would last very long.
Ref. B.M.	2.890	2926.367	3.896	2923.477	Set 2" I.P. with brass cap marked as shown in concrete 5" above surface 0.7 east of copper nail and washer in burnt tree
T.P. #1	1.884	21.898	6.353	20.014	
T.P. #2	0.450	16.298	6.050	15.848	
T.P. #3	0.532	10.699	6.131	10.167	
T.P. #4	0.955	05.531	6.123	04.576	
T.P. #5	1.063	2900.571	6.023	2899.508	
T.P. #6	1.877	2896.753	5.695	94.876	

COUNTY SURVEYOR
B.M.
ELEV. 2923.48
ABOVE SEA
R.E. 2177

Form 307 5M 5-39

PLEASE RETURN TO
LOS ANGELES COUNTY SURVEYOR
700 HALL OF RECORDS

NOTE: ANY ADDITIONS OR CHANGES ON THIS SHEET MUST BE MADE OR CIRCLED IN RED INK, WITH DATE AND NAME OF PERSON MAKING CHANGE

Do not extend notes this side of this line

STATION	B. S.	H. I.	F. S.	ELEV.	
		2896.753			
T.P. #7	2.770	93.160	6.363	2890.390	
T.B.M. #1	2.357	90.639	4.878	~~88.282~~ 2888.295 adj.	Set cut Spk. N side of Pow. Po #541968E S.E. Cor. Spunky Cn. Rd and Calle El Baranco
T.P. #8	4.106	88.345	6.400	84.239	
T.P. #9	5.615	90.727	3.233	85.112	
T.P. #10	5.938	94.029	2.636	88.091	
T.B.M #2	4.085	93.469	4.645	~~89.384~~ 2889.404 adj.	Set cut Spk. E side of guy Po. #542054E S.W. Cor. Spunky Cn. Rd and Calle El Fuente
T.P. #11	7.243	99.553	1.159	92.310	
T.P. #12	6.232	2905.167	0.618	98.935	
T.P. #13	6.409	2911.114	0.462	2904.705	
T.P. #14	6.706	17.354	0.466	2910.648	

F.B. 969 Pg. 132 Job No. 7450 Division No. ____ Notes Red. ____ Plotted ____ Profile ____
Survey of Spunky Cn. Rd. Date ____ Date ____ No. ____
Survey by Pasecrans Notes R Notes Chkd. J. H. S. Checked ____ X-Sec. ____
Indexed A. C. Johnson Date 2-25-43 Date 6-10-43 Date ____ No. ____

Form 307 5M 5-39

PLEASE RETURN TO
LOS ANGELES COUNTY SURVEYOR
700 HALL OF RECORDS

NOTE: ANY ADDITIONS OR CHANGES ON THIS SHEET MUST BE MADE OR CIRCLED IN RED INK, WITH DATE AND NAME OF PERSON MAKING CHANGE

Do not extend notes this side of this line

STATION	B. S.	H. I.	F. S.	ELEV.		
		2917.354				
T.P. # 15	6.363	22.739	0.978	2916.376		
T.P. # 16	6.355	28.285	0.809	21.930		
U.S.B.M. # 1444			0.695	~~27.590~~ 2927.621	Grass Mountain 1.5 Mi. S. of N.W. side of intersection of Spunky Cn and Francisquito Cn Rds a 4" bronze mon in Conc. See F.B. 848-99 Elev. 2927.21	
Ref. B.M.	4.637	2928.114		2923.477	see p. 168 for closure C.S. Mon. See 2nd preceding pg	
T.P. # 17	5.609	31.451	2.272	25.842	NOTE: Elevations are unadjusted, pp. 133-168. The small errors of closure (for this circuit & its intermediate checks) indicate that it is accurate & therefore that there is an appreciable difference between U.S.B.M. No 1459 Datum, L.A. Co. Boquet Cn. Rd Datum & City of L.A. Bureau of Water & Power Datum; a comparison of L.B.575:16-17, L.B.589:270-277 & F.B.969:52-155 indicates that a closure to U.S.G.S. B.M. K-7 in Boquet, Cn. would have been within 0.07 ft. of the 1928 adj. elev. J.H.L.	
T.P. # 18	5.944	35.275	2.120	29.331		
T.P. # 19	5.868	39.446	1.697	33.578		
T.P. # 20	5.772	44.828	0.390	39.056		
T.P. # 21	6.372	50.527	0.673	44.155		
T.P. # 22	6.572	56.218	0.881	49.646		

~~that to adjust between San Francisquito Cn. Rd. and B.Mo in the two last named circuits would be impractical~~

Profile No. ____ Notes Red. ____ Plotted ____ Job No. 7450 Division No. ____
X-Sec. No. ____ Date ____ Date ____ Survey of Spunky Cn Rd
Notes Chkd. H. S. Checked ____ Survey by Bisecker Notes K Date 2-26-42
Date 6-10-43 Date ____ Map No. ____ Indexed ____ Date ____

F.B. 969 PG. 132

Form 307 5M 5-39

PLEASE RETURN TO
LOS ANGELES COUNTY SURVEYOR
700 HALL OF RECORDS

NOTE: ANY ADDITIONS OR CHANGES ON THIS SHEET MUST BE MADE OR CIRCLED IN RED INK, WITH DATE AND NAME OF PERSON MAKING CHANGE

Do not extend notes this side of this line

F.B. 769 Pg. 134 | Job No. 7450 | Division No. | Notes Red. | Plotted | Profile
Survey of Spunky Cn. Rd. | Date | Date | No.
Survey by Rosecrans | Notes R | Notes Chkd. J. H. S. | Checked | X-Sec.
Indexed A. C. Johnson | Date 2-26-43 | Date 6-10-43 | Date | No.

STATION	B. S.	H. I.	F. S.	ELEV.		
		2956.218				
T.P. # 23	5.807	61.442	0.673	2955.545		
T.P. # 24	6.166	66.927	0.681	60.761		
T.P. # 25	6.284	72.238	0.973	65.954		
T.P. # 26	6.271	76.724	1.785	70.953		
T.P. # 27	6.374	82.243	0.855	75.869		
T.P. # 28	5.760	87.074	0.929	81.314		
T.B.M. # 3	1.055	85.779	2.350	2984.724	see p. 167 for return circuit elev. 3/4 Cor. Sec 7 T.6N R.14W. 2" I.P. with brass cap in Conc. a C.D. Mon. at N.E. corner of intersection Spunky Cn. Rd. and Calle Cascarron	
T.P. # 29	0.802	81.852	4.729	81.050		
T.P. # 30	4.039	79.541	6.350	75.502		
T.P. # 31	5.451	79.705	5.287	74.254		

Form 307 5M 5-39

PLEASE RETURN TO
LOS ANGELES COUNTY SURVEYOR
700 HALL OF RECORDS

NOTE: ANY ADDITIONS OR CHANGES ON THIS SHEET MUST BE MADE OR CIRCLED IN RED INK, WITH DATE AND NAME OF PERSON MAKING CHANGE

Do not extend notes this side of this line

STATION	B. S.	H. I.	F. S.	ELEV.		
		2979.705				
T.P. #32	6.257	84.184	1.778	2977.927		
T.P. #33	6.046	87.866	2.364	81.820		
T.P. #34	5.961	92.490	1.337	86.529		
T.P. #35	6.137	97.129	1.498	90.992		
T.B.M. #4	6.184	3001.435	1.878	95.251	see p. 166 for return circuit elev. Set cut Spk in Pow. Po. S.W. Cor. Spunk Cn Rd. and Calle Essencial Po #54198 E.	
T.P. #36	5.879	06.430	0.884	3000.551		
T.P. #37	5.902	11.664	0.668	05.762		
T.P. #38	5.730	15.757	1.637	10.027		
T.P. #39	6.242	17.884	4.115	11.642		
T.P. #40	5.893	21.600	2.177	15.707		

Profile No. ____ Notes Red. ____ Plotted ____ Job No. 7450 Division No. ____ F B. 969 Pg. 135

X-Sec. No. ____ Date ____ Date ____ Survey of Spunky Cn Rd.

Notes Chkd. J. H. S. Checked ____ Survey by Rosecrans Notes K Date 2-26-43

Date 6-10-43 Date ____ Map No. ____ Indexed A. C. Johnson

Form 307 5M 5-39

PLEASE RETURN TO
LOS ANGELES COUNTY SURVEYOR
700 HALL OF RECORDS

NOTE: ANY ADDITIONS OR CHANGES ON THIS SHEET MUST BE MADE OR CIRCLED IN RED INK, WITH DATE AND NAME OF PERSON MAKING CHANGE

Do not extend notes this side of this line

STATION	B. S.	H. I.	F. S.	ELEV.		
		3021.600				
T.P. #41	5.960	25.521	2.039	30 19.561		
T.P. #42	5.814	29.232	2.103	23.418		
T.P. #43	5.923	33.635	1.520	27.712		
T.P. #44	6.323	38.422	1.536	32.099		
T.P. #45	6.155	42.227	2.350	36.072		
T.P. #46	5.846	46.659	1.414	40.813		
T.P. #47	6.181	49.806	3.034	43.625		
T.B.M. #5	5.013	54.766	0.053	30 49.753	see p. 165 for return circuit elev. Set cut Spk. in Tel. Po. S. side of Spunky Cn. Rd. 200' west of Calle Desconocido. 25' north of 2 story natural wood house with red roof!	
T.P. #48	6.040	58.333	2.473	52.293		
T.P. #49	6.203	63.913	0.623	57.110		

F.B. 969 PG 136 Job No. 7450 Division No. Notes Red. Plotted Profile
Survey of Spunky Cn. Rd. Date Date No.
Survey by Rosecrans Notes R Notes Chkd. J. H. S. Checked X-Sec.
Indexed C. Johnson Date 2-26-43 Date 6-10-43 Date No.

Form 307 5M 5-39

PLEASE RETURN TO
LOS ANGELES COUNTY SURVEYOR
700 HALL OF RECORDS

NOTE: ANY ADDITIONS OR CHANGES ON THIS SHEET MUST BE MADE OR CIRCLED IN RED INK, WITH DATE AND NAME OF PERSON MAKING CHANGE

Do not extend notes this side of this line

STATION	B. S.	H. I.	F. S.	ELEV.		
		3063.913				
T.P. #50	6.245	68.902	1.256	3062.657		
T.P. #51	6.368	73.260	2.010	66.892		
T.P. #52	6.220	77.386	2.094	71.166		
T.P. #53	6.013	82.657	0.742	76.644		
T.P. #54	5.924	88.000	0.581	82.076		
T.P. #55	5.432	92.602	0.830	87.170		
U.S.B.M. #1460	0.497	92.984	0.115	92.487	La Joya Lodge Store 1.4 Mi. S.E. of 30' N of N side Spunky Cn Rd. 10' W. + 30' N of rock column 2.5 Sq. Ely entrance pos to Green Valley & copper Na. + washer in top of 10" oak stump. Elev. 3092.[illegible]8 see p. 164 for return circuit elev.	
T.P. #56	5.104	95.766	2.322	90.662		
T.P. #57	6.086	3100.928	0.924	94.842		
T.P. #58	5.652	3105.530	1.050	3099.878		

Profile Notes Red. ____ Plotted ____ Job No. 7450 Division No. ____ F B969 PG. 137

No. ____ Date ____ Date ____ Survey of Spunky Cn Rd

X-Sec. Notes Chkd. J H S Checked ____ Survey by Rosecrans Notes K Date 2-26-43

No. ____ Date 6-10-43 Date ____ Map No. ____ Indexed A. C. Johnson Date ____

F.B. 969 PG. 138 | Job No. 7450 | Division No. | Notes Red. | Plotted | Profile

Survey of Spunky Cn. Rd. | Date | Date | No.

Survey by Rosecrans | Notes R | Notes Chkd. J. H. S. | Checked | X-Sec.

Indexed A. C. John | Date 2-26-43 | Date 6-10-43 | Date | No.

Form 307 5M 5-39

PLEASE RETURN TO
LOS ANGELES COUNTY SURVEYOR
700 HALL OF RECORDS

NOTE: ANY ADDITIONS OR CHANGES ON THIS SHEET MUST BE MADE OR CIRCLED IN RED INK, WITH DATE AND NAME OF PERSON MAKING CHANGE

Do not extend notes this side of this line

STATION	B. S.	H. I.	F. S.	ELEV.
T.P. #59	6.253	3105.530 3111.012	0.771	3104.759
T.P. #60	5.903	16.202	0.712	10.299
T.P. #61	5.579	21.109	0.672	15.530
T.P. #62	6.121	26.615	0.615	20.494
T.P. #63	5.328	31.203	0.740	25.875
T.P. #64	6.117	36.703	0.617	30.586
T.P. #65	6.150	42.086	0.767	35.936
T.P. #66	5.886	46.879	1.093	40.993
T.P. #67	5.944	51.823	0.958	45.921
T.P. #68	6.216	57.277	0.804	51.061

Form 307 5M 5-39

PLEASE RETURN TO
LOS ANGELES COUNTY SURVEYOR
700 HALL OF RECORDS

NOTE: ANY ADDITIONS OR CHANGES ON THIS SHEET MUST BE MADE OR CIRCLED IN RED INK, WITH DATE AND NAME OF PERSON MAKING CHANGE

Do not extend notes this side of this line

STATION	B. S.	H. I.	F. S.	ELEV.		
		3157.277				
T.B.M. #6	3.380	60.072	0.585	3156.692	Set cut spk in base of 30" oak on N side of Spunky Cn. Rd. 150' W of P.I. 14 at which a wagon trail branches to the Y. see p. 163 for return circuit elevation.	
T.P. #69	5.630	62.785	2.917	57.155		
T.P. #70	6.316	68.231	0.870	61.915		
T.P. #71	5.832	73.410	0.653	67.578		
T.P. #72	6.120	78.945	0.585	72.825		
T.P. #73	6.503	84.680	0.768	78.177		
T.P. #74	5.716	89.793	0.603	84.077		
T.P. #75	5.925	94.933	.785	89.008		
T.P. #76	5.749	3200.032	0.650	94.283		
T.P. #77	5.284	3204.596	0.720	3199.312		

Profile No. ____ Notes Red. ____ Plotted ____ Job No. 7450 Division No. ____ F.B. 969 PG. 129
X-Sec. No. ____ Date ____ Date ____ Survey of Spunky Cn Rd
Notes Chkd. L.H.S. Checked ____ Survey by Rosecrans Notes R Date 2-26-43
Date 6-10-43 Date ____ Map No. ____ Indexed C. John Date ____

Form 307 5M 5-39

PLEASE RETURN TO
LOS ANGELES COUNTY SURVEYOR
700 HALL OF RECORDS

NOTE: ANY ADDITIONS OR CHANGES ON THIS SHEET MUST BE MADE OR CIRCLED IN RED INK, WITH DATE AND NAME OF PERSON MAKING CHANGE

Do not extend notes this side of this line

F. B. 969 Pg. 140 | Job No. 7450 | Division No. | Notes Red. | Plotted | Profile
Survey of Spunky Cn. Rd. | Date | Date | No.
Survey by Pasadena | Notes | Notes Chkd. J. H. S. | Checked | X-Sec.
Indexed R. C. Tabire | Date 3-1-1943 | Date 6-10-43 | Date | No.

STATION	B. S.	H. I.	F. S.	ELEV.	
		3204.576			
T.P. #78	6.154	09.881	0.569	3203.727	
T.P. #79	6.480	15.381	0.980	08.901	
T.P. #80	6.014	20.764	0.631	14.750	
T.P. #81	6.247	26.344	0.667	20.097	
T.P. #82	5.745	31.496	0.593	25.751	
T.P. #83	4.785	34.049	2.232	29.264	
B.M. #2	4.842	36.190	2.701	3231.348	Spunky Cn. Rd. N. side of; 20' N. of; 20' E and 10' N. of N. end of Culvert. 20' W and 20' N. of P.L. #22: Set 2" I.P. with brass cap marked as shown in concrete 6" above surf. See p. 162 for return circuit elevation.
T.P. #84	6.374	41.453	1.111	35.079	
T.P. #85	6.136	46.832	0.757	40.696	
T.P. #86	6.182	52.412	0.602	46.230	✓

COUNTY SURVEYOR
B.M.
ELEV. 3231.348
ABOVE SEA
R.E. 2177

Form 307 5M 5-39

PLEASE RETURN TO
LOS ANGELES COUNTY SURVEYOR
700 HALL OF RECORDS

NOTE: ANY ADDITIONS OR CHANGES ON THIS SHEET MUST BE MADE OR CIRCLED IN RED INK, WITH DATE AND NAME OF PERSON MAKING CHANGE

Do not extend notes this side of this line

STATION	B. S.	H. I.	F. S.	ELEV.		
		3252.412				
T.P. #87	5.597	57.269	0.740	3251.672		
T.P. #88	5.947	62.523	0.693	56.576		
T.P. #89	5.534	67.350	0.707	61.816		
T.P. #90	5.883	72.584	0.649	66.701		
T.P. #91	6.387	78.210	0.761	71.823		
T.P. #92	6.164	82.950	1.429	76.786		
T.P. #93	5.962	87.704	1.208	81.742		
T.P. #94	5.212	92.073	0.843	86.861		
T.P. #95	5.185	95.522	1.736	90.337		
T.P. #96	5.705	3300.579	0.648	94.874	✓	

Profile No. ____ Notes Red. ____ Plotted ____ Job No. 7450 Division No. ____ F B 969 PG. 141

X-Sec. No. ____ Date ____ Date ____ Survey of Spunky Co Rd

Notes Chkd. J. H. S. Checked ____ Survey by Rosecrans Notes K Date 3-1-42

Date 6-10-43 Date ____ Map No. ____ Indexed A. C. Johnson Date ____

Form 307 5M 5-39

PLEASE RETURN TO
LOS ANGELES COUNTY SURVEYOR
700 HALL OF RECORDS

NOTE: ANY ADDITIONS OR CHANGES ON THIS SHEET MUST BE MADE OR CIRCLED IN RED INK, WITH DATE AND NAME OF PERSON MAKING CHANGE

Do not extend notes this side of this line

STATION	B. S.	H. I.	F. S.	ELEV.		
		3300 579				
T.P. #97	6.055	05.319	1.315	3299.264		
T.P. #98	5.788	09.979	1.128	3301.191		
T.P. #99	6.110	13.739	2.350	07.629		
T.P. #100	5.598	17.512	1.825	11.914		
T.P. #101	5.238	20.600	2.150	15.362		
T.P. #102	6.224	26.239	0.585	20.015		
T.P. #103	5.532	31.188	0.583	25.656		
P.I. #37	6.114	32.492	4.810	26.378	A 3/4" I.P. Fl.	F.B. 969-19
T.P. #104	5.187	36.945	0.734	31.758		
T.P. #105	6.170	41.906	1.209	35.736	✓	

F.B. 969 Pg. 142 Job No. 7450 Division No. Notes Red. Plotted Profile
Survey of Spunky Co. Rd. Date Date No.
Survey by Rosecrans Notes R Notes Chkd. J. Checked X-Sec.
Indexed A. C. Johns Date 3-1-43 Date 6-10-43 Date No.

Form 307 5M 5-39

PLEASE RETURN TO
LOS ANGELES COUNTY SURVEYOR
700 HALL OF RECORDS

NOTE: ANY ADDITIONS OR CHANGES ON THIS SHEET MUST BE MADE OR CIRCLED IN RED INK, WITH DATE AND NAME OF PERSON MAKING CHANGE

Do not extend notes this side of this line

STATION	B. S.	H. I.	F. S.	ELEV.		
		3341.906				
T.P. #106	5.881	47.203	0.584	41.322		
T.P. #107	6.204	52.466	0.941	46.262		
T.P. #108	5.361	57.069	0.758	51.708		
T.P. #109	5.973	62.324	0.718	56.351		
T.P. #110	5.547	67.130	0.741	61.583		
T.P. #111	5.505	72.028	0.607	66.523		
T.P. #112	5.844	76.337	1.535	70.493		
T.P. #113	6.257	81.546	1.048	75.289		
T.P. #114	5.574	86.212	0.908	80.638		
T.P. #115	5.483	89.986	1.709	84.503		

Profile Notes Red. Plotted Job No. 7450 Division No. F B. 969 Pg. 143
No. Date Date Survey of Spunky Cr. Rd
X-Sec. Notes Chkd. J. H. S. Checked Survey by Rosecrans Notes K Date 3-1-43
No. Date 6-10-43 Date Map No. Indexed A. C. Johnson Date

Form 307 5M 5-39

PLEASE RETURN TO
LOS ANGELES COUNTY SURVEYOR
700 HALL OF RECORDS

NOTE: ANY ADDITIONS OR CHANGES ON THIS SHEET MUST BE MADE OR CIRCLED IN RED INK, WITH DATE AND NAME OF PERSON MAKING CHANGE

Do not extend notes this side of this line

F.B. 969 Pg. 144 | Job No. 7450 | Division No. | Notes Red. | Plotted | Profile No.
Survey of Sunky Cn. Rd. | Date | Date | X-Sec. No.
Survey by Pescrans | Notes R | Notes Chkd. H. S. | Checked
Indexed A. C. Johnson | Date 3-1-43 | Date 6-10-43 | Date

STATION	B. S.	H. I.	F. S.	ELEV.	
		3289.986			
T.P. #116	5.663	94.634	1.015	3288.971	
P.I. #47	4.979	94.580	5.032	89.601	A. 3/4" I.P. Fl. F.B. 969-21
T.P. #117	5.373	99.365	0.588	93.992	
T.P. #118	6.282	3404.662	0.985	98.380	
T.P. #119	5.530	09.552	0.640	3404.022	
T.P. #120	5.795	14.682	0.665	08.887	
T.P. #121	4.820	17.157	2.345	12.337	
T.P. #122	4.932	19.384	2.705	14.452	
T.B.M. # 7.	0.435	19.546	0.273	19.111	Set X.+T. top 4x4 speed warning post 15' east of P.I. #51 see p. 160 for return circuit elevation.
T.P. #123	1.571	14.772	6.345	13.201	

Form 307 5M 5-39

PLEASE RETURN TO
LOS ANGELES COUNTY SURVEYOR
700 HALL OF RECORDS

NOTE: ANY ADDITIONS OR CHANGES ON THIS SHEET MUST BE MADE OR CIRCLED IN RED INK, WITH DATE AND NAME OF PERSON MAKING CHANGE

Do not extend notes this side of this line

STATION	B. S.	H. I.	F. S.	ELEV.		
		3414.772				
T.P. #124	5.528	15.530	4.770	3410.002		
T.P. #125	6.207	20.837	0.900	14.630		
T.P. #126	5.857	25.670	1.024	19.813		
T.P. #127	5.453	29.984	1.139	24.531		
T.P. #128	3.110	27.077	6.017	23.967		
T.P. #129	4.860	26.199	5.738	21.339		
BM #3	2.939	24.237	4.851	21.348	Set 2" I.P. with brass cap marked as shown in Inc. Summit Spunky Cn Rd 35 west of Int. of Rd taking off to east 2' S and 25' W of Pl. 55 Spunky Cn. Rd 2' N of Tel. Pl. Note; Government B.Ms. have been covered or destoyed. Could not find them. See p.159 for return circuit elevation.	
T.P. #130	0.642	19.134	5.795	18.492		
T.P. #131	1.363	15.195	5.302	13.832		
T.P. #132	0.849	09.723	6.321	08.874		

COUNTY SURVEYOR
B.M.
ELEV. 3421.337
ABOVE SEA
R.E 2177

Profile No. ____ Notes Red. ____ Plotted ____ Job No. 7450 Division No. ____ F B 969 PG. 145
X-Sec. No. ____ Date ____ Date ____ Survey of Spunky Cn Rd
Notes Chkd. J. H. S. Checked ____ Survey by Rosecrans Notes R Date 3-2-43
Date 6-10-43 Date ____ Map No. ____ Indexed A. C. John Date ____

Form 307 5M 5-39

PLEASE RETURN TO
LOS ANGELES COUNTY SURVEYOR
700 HALL OF RECORDS

NOTE: ANY ADDITIONS OR CHANGES ON THIS SHEET MUST BE MADE OR CIRCLED IN RED INK, WITH DATE AND NAME OF PERSON MAKING CHANGE

Do not extend notes this side of this line

STATION	B. S.	H. I.	F. S.	ELEV.		
		3409.723				
T.P. #133	1.167	04.716	6.174	3403.549		
T.P. #134	1.495	3399.903	6.308	3398.408		
T.P. #135	0.700	3394.188	6.415	93.488		
T.P. #136	1.844	89.686	6.346	87.842		
T.P. #137	1.500	84.887	6.299	83.387		
T.P. #138	1.290	80.075	6.102	78.785		
T.P. #139	1.225	75.507	5.793	74.282	1"x2" T.P.I. #62 F.B. 969-26 see p. 159 for return circuit elevation.	
T.P. #140	1.090	70.463	6.134	69.373		
T.P. #141	0.725	65.260	5.928	64.535		
T.P. #142	0.753	59.682	6.331	58.927	✓	

F.B. 969 PG. 146 Job No. 7450 Division No. Notes Red. Plotted Profile
Survey of Spurley Co. Rd. Date Date No.
Survey by Rosecrans Notes R Notes Chkd. J. H. S. Checked X-Sec.
Indexed A. C. Johnson Date 3-2-43 Date 6-10-43 Date No.

Form 307 5M 5-39

PLEASE RETURN TO
LOS ANGELES COUNTY SURVEYOR
700 HALL OF RECORDS

NOTE: ANY ADDITIONS OR CHANGES ON THIS SHEET MUST BE MADE OR CIRCLED IN RED INK, WITH DATE AND NAME OF PERSON MAKING CHANGE

Do not extend notes this side of this line

STATION	B. S.	H. I.	F. S.	ELEV.		
		3359.682				
T.P. #143	1.472	54.878	6.276	3353.406		
T.P. #144	1.065	49.658	6.285	48.593		
T.P. #145	0.877	44.431	6.104	43.554		
T.P. #146	1.358	39.513	6.276	38.155		
T.P. #147	1.717	35.054	6.176	33.337		
T.P. #148	1.329	30.161	6.222	28.832		
T.P. #149	0.960	25.083	6.038	24.123		
T.P. #150	1.242	20.143	6.182	18.901		
T.P. #151	0.854	14.880	6.117	14.026		
T.P. #152	0.525	09.135	6.270	08.610	✓	

Profile No. ____ Notes Red. ____ Plotted ____ Job No. 7450 Division No. ____ F B 969 PG. 147

X-Sec. No. ____ Date ____ Date ____ Survey of Spunky Cn. Rd.

Notes Chkd. J. H. S. Checked ____ Survey by Rosecrans Notes K Date 3-2-43

Date 6-10-43 Date ____ Map No. ____ Indexed A. C. Johnson Date ____

Form 307 5M 5-39

PLEASE RETURN TO
LOS ANGELES COUNTY SURVEYOR
700 HALL OF RECORDS

NOTE: ANY ADDITIONS OR CHANGES ON THIS SHEET MUST BE MADE OR CIRCLED IN RED INK, WITH DATE AND NAME OF PERSON MAKING CHANGE

Do not extend notes this side of this line

F.B. 969 PG. 148 | Job No. 7450 | Division No. | Notes Red. | Plotted | Profile No.
Survey of Spunky Cn. Rd. | Date | Date | X-Sec. No.
Survey by Rasecrans | Notes R | Notes Chkd. J. H. S. | Checked
Indexed A. C. Johnson | Date 3-2-43 | Date 6-10-43 | Date

STATION	B. S.	H. I.	F. S.	ELEV.		
		3309.135				
T.B.M. # 8	1.359	04.922	6.592	3303.543	Set cut Spk. in Tel. Po. east side Spunky Cn. Rd. 3' N.E. of P.I. #70 F.B. 969-28	
					see p. 158 for return circuit elev.	
T.P. #153	0.965	3299.642	6.225	3298.677		
T.P. #154	1.527	95.016	6.152	93.489		
T.P. #155	1.272	90.136	6.152	88.864		
T.P. #156	0.883	84.947	6.072	84.064		
T.P. # 157	1.035	80.000	5.982	78.965		
T.P. #158	0.626	74.274	6.352	73.648		
T.P. #159	1.169	69.226	6.217	68.057		
T.P. #160	1.825	64.933	6.118	63.108		
T.P. #161	1.305	60.086	6.152	58.781	✓	

Form 307 5M 5-39

PLEASE RETURN TO
LOS ANGELES COUNTY SURVEYOR
700 HALL OF RECORDS

NOTE: ANY ADDITIONS OR CHANGES ON THIS SHEET MUST BE MADE OR CIRCLED IN RED INK, WITH DATE AND NAME OF PERSON MAKING CHANGE

Do not extend notes this side of this line

STATION	B. S.	H. I.	F. S.	ELEV.		
		3260.086				
T.P. #162	0.850	54.442	6.494	3253.592		
T.P. #163	0.956	49.427	5.971	48.471		
T.P. #164	1.251	44.275	6.403	43.024		
T.P. #165	1.344	39.518	6.101	38.174		
T.P. #166	1.232	34.465	6.285	33.233		
T.P. #167	1.405	29.492	6.378	28.087		
T.P. #168	1.198	24.267	6.423	23.069		
T.P. #169	1.801	19.812	6.256	18.011		
T.P. #170	1.290	14.902	6.200	13.612		
T.B.M. #9	1.195	10.737	5.360	09.542	Set cut Spk in Tel. Po. east side Spunky Cn Rd. 8' S.E of T.P.I. #82 see p. 157 for return circuit elev.	

Profile Notes Red. ____ Plotted ____ Job No. 1450 Division No. ____ F B 969 Pg. 149
No. ____ Date ____ Date ____ Survey of Spunky Cn Rd
X-Sec. Notes Chkd. J. H. S. Checked ____ Survey by Rosecrans Notes R Date 3-2-43
No. ____ Date 6-10-43 Date ____ Map No. ____ Indexed A. C. Johnson Date

Form 307 5M 5-39

PLEASE RETURN TO
LOS ANGELES COUNTY SURVEYOR
700 HALL OF RECORDS

NOTE: ANY ADDITIONS OR CHANGES ON THIS SHEET MUST BE MADE OR CIRCLED IN RED INK, WITH DATE AND NAME OF PERSON MAKING CHANGE

Do not extend notes this side of this line

STATION	B. S.	H. I.	F. S.	ELEV.		
		3210.737				
T.P. #171	1.486	05.808	6.415	3204.322		
T.P. #172	1.263	3200.911	6.160	3199.648		
T.P. #173	1.537	3196.246	6.202	94.709		
T.P. #174	1.784	91.569	6.461	89.785		
T.P. #175	0.671	86.353	5.887	85.682		
T.P. #176	1.106	81.835	5.624	80.729	1x2 - 7' % of Pl. 87 east side of Rd.	
T.P. #177	1.431	76.836	6.430	70.405		
T.P. #178	0.657	71.419	6.024	70.762		
T.P. #179	1.493	66.558	6.[illegible]	65.065		
T.P. #180	1.788	61.937	6.409	60.149		

F.B. 969 Pg. 150 Job No. 7450 Division No. ____ Notes Red. ____ Plotted ____ Profile ____
Survey of Spunky Cn. Rd. Date ____ Date ____ No. ____
Survey by Rosecrans Notes R Notes Chkd. J. H. S. Checked ____ X-Sec. ____
Indexed A. C. Johnson Date 3-2-43 Date 6-10-43 Date ____ No. ____

Form 307 5M 5-39

PLEASE RETURN TO
LOS ANGELES COUNTY SURVEYOR
700 HALL OF RECORDS

NOTE: ANY ADDITIONS OR CHANGES ON THIS SHEET MUST BE MADE OR CIRCLED IN RED INK, WITH DATE AND NAME OF PERSON MAKING CHANGE

Do not extend notes this side of this line

STATION	B. S.	H. I.	F. S.	ELEV.		
		3161.937				
T.P. #181	1.315	56.918	6.274	3155.637		
T.P. #182	1.554	52.284	6.348	50.730		
T.P. #183	1.099	47.227	6.156	46.128		
T.P. #184	1.883	42.905	6.365	41.022		
T.P. #185	0.747	37.354	6.298	36.607		
T.P. #186	1.636	32.807	6.183	31.171		
T.P. #187	1.427	27.903	6.331	26.476		
T.P. #188	1.320	23.221	6.012	21.891		
T.P. #189	0.815	17.649	6.387	16.834		
T.P. 190	0.501	12.107	6.043	11.606		

Profile No.____ Notes Red.____ Plotted____ Job No. 7155 Division No.____
X-Sec. No.____ Date____ Date____ Survey of [illegible]
Notes Chkd. J. H. S. Date 6-10-43 Checked____ Date____ Survey by [illegible] Notes [illegible] Date [illegible]
Map No.____ Indexed [illegible] C. Johnson

F.B. 969 PG. 151

Form 307 5M 5-39

PLEASE RETURN TO
LOS ANGELES COUNTY SURVEYOR
700 HALL OF RECORDS

NOTE: ANY ADDITIONS OR CHANGES ON THIS SHEET MUST BE MADE OR CIRCLED IN RED INK, WITH DATE AND NAME OF PERSON MAKING CHANGE

Do not extend notes this side of this line

STATION	B. S.	H. I.	F. S.	ELEV.		
		3112.107				
T.P. #191	1.054	06.763	6.398	3105.709		
T.P. #192	1.445	01.906	6.302	3100.461		
T.P. #193	1.669	3097.558	6.017	3095.889		
T.P. #194	1.232	92.810	5.980	91.578		
T.P. #195	1.693	88.194	6.309	86.501		
T.P. #196	1.033	83.967	5.158	82.936		
T.P. #197	1.555	79.297	6.227	77.742		
T.P. #198	0.822	74.197	5.922	72.375		
B.M.	2.653	70.482	6.368	3067.829	750' west of west edge of Boquet Cn. reservoir 48' west of ℄ of Spunky Cn. Rd. 100' N of large cut, cut banks on both sides of Rd. 113' south of P.I. #2, A 2" I.P. with brass cap marked County Surveyors Monument B.M. SX.2	
T.P. #199	0.457	65.206	5.733	64.749	Elev. 3068.55 L.B. 589-273	

-0.79 = 3067.76

F.B. 969 Pg. 152 Job No. 7450 Division No. Notes Red. Plotted Profile
Survey of Spunky Cn. Rd. Date Date No.
Survey by Rosecrans Notes R Notes Chkd. J. H. S. Checked X-Sec.
Indexed A. C. Johnson Date 3-5-43 Date 6-10-43 Date No.

Form 307 5M 5-39

PLEASE RETURN TO
LOS ANGELES COUNTY SURVEYOR
700 HALL OF RECORDS

NOTE: ANY ADDITIONS OR CHANGES ON THIS SHEET MUST BE MADE OR CIRCLED IN RED INK, WITH DATE AND NAME OF PERSON MAKING CHANGE

Do not extend notes this side of this line

STATION	B. S.	H. I.	F. S.	ELEV.		
		3065.206				
T.P. #200	1.023	60.019	6.210	3058.996		
T.P. #201	1.103	54.992	6.130	53.889		
T.P. #202	1.143	49.921	6.214	48.778		
T.P. #203	0.809	44.610	6.120	43.801		
T.P. #204	1.458	39.841	6.227	38.383		
T.P. #205	1.215	35.236	5.820	34.021		
T.P. #206	0.768	29.941	6.063	29.173		
T.P. #207	0.633	24.774	5.800	24.141	It appears that the L.A. City Bench Levels were based upon unadjusted U.S.G.S. Field Elevs. 0.26 ft. higher than 1928 adjustment. U.S.G.S. Datum. Elev. per L.A. Bureau of Water & Power 3020.014	
B.M. #4	5.267	25.025	5.016	3019.758	Ed. 2 I.P. with brass cap marked Bureau of water works and supply, Dept of water and power, City of Los Angeles, Bench mark L.A.A. Datum No 19R. Elevation	
T.P. #208	6.115	30.330	0.810	24.215	Do not remove without permission of office of chief engineer. Located on E side of private Rd. 150' S of gate. 200' I. W of Bouquet Cn. Reservoir.	

Profile Notes Red. ____ Plotted ____ Job No. 7450 Division No. ____ F.B. 969 PG 153
No. ____ Date ____ Date ____ Survey of Sunkist Cn. Rd.
X-Sec. Notes Chkd. J. H. S. Checked ____ Survey by Rosecrans Notes K Date 2-18-43
No. ____ Date 6-10-43 Date ____ Map No. ____ Indexed A. C. Johnson

Form 307 5M 5-39

PLEASE RETURN TO
LOS ANGELES COUNTY SURVEYOR
700 HALL OF RECORDS

NOTE: ANY ADDITIONS OR CHANGES ON THIS SHEET MUST BE MADE OR CIRCLED IN RED INK, WITH DATE AND NAME OF PERSON MAKING CHANGE

Do not extend notes this side of this line

STATION	B. S.	H. I.	F. S.	ELEV.		
		3030.330				
T.P. #209	5.534	35.032	0.832	3029.498		
T.P. #210	3.980	38.142	0.870	34.162		
T.P. #211	1.474	33.312	6.304	31.838		
T.P. #212	1.715	28.842	6.185	27.127		
T.P. #213	0.848	23.768	5.922	22.920		
T.P. #214	0.944	18.877	5.835	17.933		
T.P. #215	1.690	14.452	6.115	12.762		
T.P. #216	4.174	12.581	6.045	08.407		
T.P. #217	5.810	15.941	2.450	10.131		
T.P. #218	5.513	20.556	0.898	15.043		

F.B. 969 Pg. 154 Job No. 7450 Division No. Notes Red. Plotted Profile
Survey of Spunky Cn. Rd. Date Date No.
Survey by Rosecrans Notes R Notes Chkd. J. H. S. Checked X-Sec.
Indexed A. C. Johnson Date 3-18-43 Date 6-10-43 Date No.

Form 307 5M 5-39

PLEASE RETURN TO
LOS ANGELES COUNTY SURVEYOR
700 HALL OF RECORDS

NOTE: ANY ADDITIONS OR CHANGES ON THIS SHEET MUST BE MADE OR CIRCLED IN RED INK, WITH DATE AND NAME OF PERSON MAKING CHANGE

Do not extend notes this side of this line

STATION	B. S.	H. I.	F. S.	ELEV.		
		3020.556				
T.P. #219	2.102	18.325	4.333	3016.223		
T.P. #220	2.063	14.536	5.852	12.473		
T.P. #221	3.790	12.592	5.734	08.802		
B.M. #5	6.445	16.633	2.404	10.188	Elev. per L.A. Bureau of Water & Power 3010.448 U.S.G.S. Datum. 2" I.P. with brass cap. L.A. Water Works [illegible] 8R 50' Left of 526+35 Spunky Cn Rd.	
B.M. #S3			0.342	3016.291	Fd. 2" I.P. with brass cap. 60' left of Sta. 526+50 Elev. 3017.013 L.B.58. 275 = 3016.22	
		RETURN		LINE	Lovar Rod #1 used on ret on	
B.M. #SX2	7.717	3075.546		3067.829	Pg. 152	
T.P. #222	9.262	83.239	1.569	73.977		
T.P. #223	10.464	93.053	0.650	82.589		
T.P. #224	11.089	3103.337	0.805	92.248		
T.P. #225	9.911	3113.020	0.228	3103.109		

Profile No. ____ Notes Red. ____ Plotted ____ Job No. 7450 Division No. ____ F B. 969 PG. 155

X-Sec. No. ____ Date ____ Date ____ Survey of Spunky Cn Rd

Notes Chkd. L. H. S. Checked ____ Survey by Kozacranz Notes K. Date 2-18-42

Date 6-10-43 Date ____ Map No. ____ Indexed C. Johnson

Form 307 5M 5-39

PLEASE RETURN TO
LOS ANGELES COUNTY SURVEYOR
700 HALL OF RECORDS

NOTE: ANY ADDITIONS OR CHANGES ON THIS SHEET MUST BE MADE OR CIRCLED IN RED INK, WITH DATE AND NAME OF PERSON MAKING CHANGE

Do not extend notes this side of this line

STATION	B. S.	H. I.	F. S.	ELEV.		
		3113.020				
T.P. #226	10.574	23.144	0.450	3112.570		
T.P. #227	10.400	33.087	0.457	22.687		
T.P. #228	10.695	42.997	0.785	[illegible]		
T.P. #229	9.289	50.193	2.093	40.904		
T.P. #230	10.227	59.968	0.452	49.741		
T.P. #231	9.596	69.346	0.218	59.750		
T.P. #232	9.789	78.825	0.310	69.036		
T.P. #233	10.933	88.736	1.022	77.803		
T.P. #234	9.408	97.683	0.461	88.275		
T.P. #235	8.980	3206.454	0.209	97.474		

F. B969 Pg. 156 Job No. 7450 Division No. Notes Red. Plotted Profile
Survey of Spunky Cn Rd. Date Date No.
Survey by Losecrans Notes R Notes Chkd. J. H. S. Checked X-Sec.
Indexed R. C. Johnson Date 5-20-43 Date 6-10-43 Date No.

Form 307 5M 5-39

PLEASE RETURN TO
LOS ANGELES COUNTY SURVEYOR
700 HALL OF RECORDS

NOTE: ANY ADDITIONS OR CHANGES ON THIS SHEET MUST BE MADE OR CIRCLED IN RED INK, WITH DATE AND NAME OF PERSON MAKING CHANGE

Do not extend notes this side of this line

STATION	B. S.	H. I.	F. S.	ELEV.		
		3206.454				
T.P. #236	5.873	3211.406	0.921	3205.533		
T.B.M. #9	7.142	16.675	1.873	3209.533	Spk. in Tel. Po. Elev.	542 533 .009 Pg 149
T.P. #237	8.530	24.814	0.391	16.284		
T.P. #238	9.513	34.008	0.319	24.495		
T.P. #239	9.915	43.690	0.233	33.775		
T.P. #240	10.447	53.587	0.550	43.140		
T.P. #241	8.895	62.185	0.297	53.290		
T.P. #242	8.567	69.716	1.036	61.149		
T.P. #243	9.050	78.047	0.719	68.997		
T.P. #244	8.092	85.929	0.210	77.837		

Profile Notes Red. Plotted Job No. 7450 Division No. F B.969 PG. 157
No. Date Date Survey of
X-Sec. Notes Chkd. L. H. S. Checked Survey by Rosedrans Notes R Date 5-20-43
No. Date 6-10-43 Date Map No. Indexed A. C. Johnson Date

Form 307 5M 5-39

PLEASE RETURN TO
LOS ANGELES COUNTY SURVEYOR
700 HALL OF RECORDS

NOTE: ANY ADDITIONS OR CHANGES ON THIS SHEET MUST BE MADE OR CIRCLED IN RED INK, WITH DATE AND NAME OF PERSON MAKING CHANGE

Do not extend notes this side of this line

STATION	B. S.	H. I.	F. S.	ELEV.		
		3285.929				
T.P. # 245	7.809	92.877	0.861	3285.068		
T.P. # 246	8.955	3301.607	0.225	92.652		
T.P. # 247	6.512	3307.017	1.102	3300.505		
T.B.M. # 8	7.542	11.049	3.510	03.507	Pg. 148	3303.543 .507 .036
T.P. # 248	8.800	19.396	0.453	10.596		
T.P. # 249	10.529	29.350	0.575	18.821		
T.P.I. # 66	7.630	36.590	0.390	28.960	S.W.T. 1" Dn.	
T.P. # 250	8.813	44.732	0.671	35.919		
T.P. # 251	9.805	54.302	0.235	44.497		
T.P. # 252	11.562	65.479	0.385	53.917		

F.B. 969 Pg. 158 Job No. 7450 Division No. Notes Red. Plotted Profile
Survey of Spunky Cn Rd. Date Date No.
Survey by Rosecrans Notes R Notes Chkd. J. H. S. Checked X-Sec.
Indexed A. C. Johnson Date 5-20-43 Date 6-10-43 Date No.

Form 307 5M 5-39

PLEASE RETURN TO
LOS ANGELES COUNTY SURVEYOR
700 HALL OF RECORDS

NOTE: ANY ADDITIONS OR CHANGES ON THIS SHEET MUST BE MADE OR CIRCLED IN RED INK, WITH DATE AND NAME OF PERSON MAKING CHANGE

Do not extend notes this side of this line

STATION	B. S.	H. I.	F. S.	ELEV.		
		3365.479				
T.P. #252	11.090	75.928	0.641	3364.838		
T.P.I. #62	8.932	83.165	1.695	74.233	1"x2" Pg 26 + 146	.282 .233 .049
T.P. #254	9.009	91.629	0.545	82.620		
T.P. #255	10.281	3401.711	0.199	91.430		
T.P. 256	8.894	3409.094	1.511	3400.200		
T.P. #257	10.280	18.910	0.464	08.630		
T.P. #258	8.180	24.855	2.235	16.675		
B.M. #3	7.588	28.893	3.550	21.305	A brass cap Mon. Pg. 145	
T.P. #259	2.127	26.615	4.405	24.488		
T.P. #260	1.770	16.652	11.733	14.882		

Profile No. ____ Notes Red. ____ Plotted ____ Job No. 7450 Division No. ____ F B. 969 PG. 159

X-Sec. No. ____ Date ____ Date ____ Survey of [illegible] Rd

Notes Chkd. J. H. S. Date 5-21-43 Checked ____ Survey by Rosecrans Notes R Date 5-21-43

Date 6-10-43 Date ____ Map No. ____ Indexed C. Johnson Date ____

Form 307 5M 5-39

PLEASE RETURN TO
LOS ANGELES COUNTY SURVEYOR
700 HALL OF RECORDS

NOTE: ANY ADDITIONS OR CHANGES ON THIS SHEET MUST BE MADE OR CIRCLED IN RED INK, WITH DATE AND NAME OF PERSON MAKING CHANGE

Do not extend notes this side of this line

STATION	B. S.	H. I.	F. S.	ELEV.		
		3416.652				
T.P. # 261	6.578	15.595	7.635	3409.017		
T.P. # 262	6.313	21.084	0.824	14.771		
T.B.M # 7	1.640	20.725	1.999	19.085	H.&T. top sign Po. Pg. 144	[illegible]
T.P. # 263	2.905	16.097	7.533	13.192		
T.P. # 264	0.728	05.910	10.915	05.182		
T.P. # 265	1.440	3396.563	10.787	3395.123		
T.P. # 266	1.535	87.880	10.218	86.345		
T.P. # 267	1.202	78.627	10.455	77.425		
T.P. # 268	1.675	69.990	10.312	68.315		
T.P. # 269	1.382	61.882	9.490	60.500		

F.B. 969 Pg. 160 | Job No. 7450 | Division No. | Notes Red. | Plotted | Profile
Survey of Spunky Cn. Rd. | Date | Date | No.
Survey by Rosecrans | Notes R | Notes Chkd. L. H. B. | Checked | X-Sec.
Indexed A. C. Johnson | Date 5-21-43 | Date 6-10-43 | Date | No.

Form 307 5M 5-39

PLEASE RETURN TO
LOS ANGELES COUNTY SURVEYOR
700 HALL OF RECORDS

NOTE: ANY ADDITIONS OR CHANGES ON THIS SHEET MUST BE MADE OR CIRCLED IN RED INK, WITH DATE AND NAME OF PERSON MAKING CHANGE

Do not extend notes this side of this line

STATION	B. S.	H. I.	F. S.	ELEV.		
		3361.882				
T.P. #270	1.185	52.134	10.933	3350.949		
T.P. #271	0.878	42.262	10.750	41.384		
T.P. #272	1.214	34.233	9.243	33.019		
T.P. #273	4.225	30.586	7.872	26.361		
T.P.I. #36	2.780	26.419	6.947	23.639	1"x2"	
T.P. #274	2.545	20.569	8.395	18.024		
T.P. #275	1.895	15.246	7.218	13.351		
T.P. #276	2.290	10.386	7.150	08.096		
T.P. #277	1.139	04.110	7.415	02.971		
T.P. #278	0.813	3296.484	8.439	3295.671		

Profile No. ____ Notes Red. ____ Plotted ____ Job No. 2450 Division No. ____ F B 969 PG. 161

X-Sec. No. ____ Date ____ Date ____ Survey of [illegible] Notes ____ Date 5-21-43

Notes Chkd. J. H. S. Checked ____ Survey by Rosedrans Notes R Date ____

Date 6-10-43 Date ____ Map No. ____ Indexed A. C. Johnson

Form 307 5M 5-39

PLEASE RETURN TO
LOS ANGELES COUNTY SURVEYOR
700 HALL OF RECORDS

NOTE: ANY ADDITIONS OR CHANGES ON THIS SHEET MUST BE MADE OR CIRCLED IN RED INK, WITH DATE AND NAME OF PERSON MAKING CHANGE

Do not extend notes this side of this line

STATION	B. S.	H. I.	F. S.	ELEV.		
		3296.484				
T.P. #279	1.832	91.479	6.837	3289.647		
T.P. #280	1.016	83.253	9.242	82.237		
T.P. #281	0.855	72.799	11.609	71.644		
T.P. #282	1.326	63.166	10.659	61.840		
T.P. #283	1.510	54.961	9.715	53.451		
T.P. #284	0.798	44.632	11.127	43.834		
T.P. #285	2.385	35.349	11.668	32.964		
B.M. #2	0.442	31.740	4.051	31.298	Pg. 140	3231.375
T.P. #286	1.736	23.728	9.748	21.992		
T.P. #287	0.548	12.616	11.660	12.068		

F.B. 969 PG. 162 Job No. 7450 Division No. Notes Red. Plotted Profile
Survey of Spunky Co Rd. Date Date No.
Survey by Rosecrans Notes R Notes Chkd. J. H. S. Checked X-Sec.
Indexed L. C. Johnson Date 5-21-43 Date 6-10-43 Date No.

Form 307 5M 5-39

PLEASE RETURN TO
LOS ANGELES COUNTY SURVEYOR
700 HALL OF RECORDS

NOTE: ANY ADDITIONS OR CHANGES ON THIS SHEET MUST BE MADE OR CIRCLED IN RED INK, WITH DATE AND NAME OF PERSON MAKING CHANGE

Do not extend notes this side of this line

STATION	B. S.	H. I.	F. S.	ELEV.		
		3212.616				
T.P. # 288	1.150	3202.823	10.943	3201.673		
T.P. # 289	1.735	3194.671	9.887	3192.936		
T.P. # 290	1.520	87.199	8.992	85.679		
T.P. # 291	0.858	77.497	10.560	76.639		
T.P. # 292	0.410	69.338	8.569	68.928		
T.P. # 293	2.537	62.618	9.257	60.081		
T.P. # 294	3.849	58.317	8.150	54.468		
T.B.M # 6	1.610	58.264	1.663	56.654	Pg. 139	3156.692 / 65 / .038
T.P. # 295	0.729	49.892	9.101	49.163		
T.P. # 296	0.971	42.690	8.173	41.719		

Profile Notes Red. ____ Plotted ____ Job No. 7450 Division No. ____ F B. 969 Pg. 163
No. ____ Date ____ Date ____ Survey of [illegible]
X-Sec. Notes Chkd. J. M. S. Checked ____ Survey by Rosechans Notes R Date 5-21-43
No. ____ Date 6-10-43 Date ____ Map No. ____ Indexed A. C. Johnson

Form 307 5M 5-39

PLEASE RETURN TO
LOS ANGELES COUNTY SURVEYOR
700 HALL OF RECORDS

NOTE: ANY ADDITIONS OR CHANGES ON THIS SHEET MUST BE MADE OR CIRCLED IN RED INK, WITH DATE AND NAME OF PERSON MAKING CHANGE

Do not extend notes this side of this line

STATION	B. S.	H. I.	F. S.	ELEV.		
		3142.690				
T.P. #297	1.390	3136.509	7.571	3135.119		
T.P. #298	1.192	27.261	10.440	3226.069		
T.P. #299	1.890	17.475	11.676	15.585		
T.P. #300	1.765	07.570	11.670	05.805		
T.P. #301	1.755	3097.482	11.843	3095.727		
T.P. #302	4.259	93.317	8.424	89.058		3092.487 3092.38
U.S.B.M. #1460	0.690	93.137	0.870	92.447	Cu. Na. + washer Pg. 137.	92.447 .040
T.P. #303	1.968	88.075	7.030	86.107		
T.P. #304	1.275	81.849	7.501	80.574		
T.P. #305	1.978	76.040	7.787	74.062		

F.B. 969 Pg. 164 Job No. 7450 Division No. _____ Notes Red. _____ Plotted _____ Profile _____
Survey of Spunky Cn. Rd Date _____ Date _____ No. _____
Survey by Rosecrans Notes Notes Chkd. J. H. S. Checked _____ X-Sec. _____
Indexed A. C. Johnson Date 5-24-43 Date 6-10-43 Date _____ No. _____

Form 307 5M 5-39

PLEASE RETURN TO
LOS ANGELES COUNTY SURVEYOR
700 HALL OF RECORDS

NOTE: ANY ADDITIONS OR CHANGES ON THIS SHEET MUST BE MADE OR CIRCLED IN RED INK, WITH DATE AND NAME OF PERSON MAKING CHANGE

Do not extend notes this side of this line

STATION	B. S.	H. I.	F. S.	ELEV.		
		3076.040				
T.P. #306	1.302	68.927	8.415	3067.625		
T.P. #307	1.307	62.719	7.515	61.412		
T.P. #308	2.313	55.489	9.543	53.176		
T.B.M. #5	0.891	50.640	5.740	49.749	Spk. in Tel. Po. Pg. 136	3049.75 S [illegible]
T.P. #309	1.672	45.402	6.910	43.730		
T.P. #310	1.167	38.632	7.937	37.465		
T.P. #311	2.225	34.879	5.978	32.654		
T.P. #312	1.588	26.742	9.725	25.154		
T.P. 313	2.490	21.527	7.705	19.037		
T.P. #314	2.268	17.235	6.560	14.967		

Profile No. ____ Notes Red. ____ Plotted ____ Job No. 7450 Division No. ____ F B. 969 Pg. 165

X-Sec. No. ____ Date ____ Date ____ Survey of Quality Co. Rd

Notes Chkd. J. H. S. Checked ____ Survey by Rosecrans Notes R. Date 5-24-43

Date 6-10-43 Date ____ Map No. ____ Indexed A. C. Johnson

Form 307 5M 5-39

PLEASE RETURN TO
LOS ANGELES COUNTY SURVEYOR
700 HALL OF RECORDS

NOTE: ANY ADDITIONS OR CHANGES ON THIS SHEET MUST BE MADE OR CIRCLED IN RED INK, WITH DATE AND NAME OF PERSON MAKING CHANGE

Do not extend notes this side of this line

STATION	B. S.	H. I.	F. S.	ELEV.		
		3017.235				
T.P. #315	3.821	15.626	5.430	3011.805		
T.P. #316	1.548	09.333	7.841	07.785		
T.P. #317	1.618	02.826	8.125	01.208		
T.P. #318	3.352	2999.429	6.749	2996.077		
T.B.M. #4	1.263	96.519	4.173	95.256	Spk. in P.Po Pg 135	256 29 95 251 .006
T.P. #319.	2.349	93.228	5.640	90.879		
T.P. #320	1.907	89.175	5.960	87.268		
T.P. #321	1.803	82.303	8.675	80.500		
T.P. #322	4.594	78.722	8.175	74.128		
T.P. #323	7.238	80.985	4.975	73.747		

F.B. 969 Pg. 166 Job No. 7450 Division No. Notes Red. Plotted Profile
Survey of Spunky Cn. Rd Date Date No.
Survey by Rosecrans Notes R Notes Chkd. J. H. S. Checked X-Sec.
Indexed A. C. Johns Date 5-24-43 Date 6-10-43 Date No.

Form 307 5M 5-39

PLEASE RETURN TO
LOS ANGELES COUNTY SURVEYOR
700 HALL OF RECORDS

NOTE: ANY ADDITIONS OR CHANGES ON THIS SHEET MUST BE MADE OR CIRCLED IN RED INK, WITH DATE AND NAME OF PERSON MAKING CHANGE

Do not extend notes this side of this line

STATION	B. S.	H. I.	F. S.	ELEV.		
		2980.985				
T.P. #324	7.630	86.325	2.290	2978.695		
T.B.M. #3	0.285	84.997	.613	84.712	C.S. Mon 1/4 Cor. Pg. 134	2989.709 84.712 .012
T.P. #325	0.450	77.764	7.683	77.314		
T.P. #326	0.897	67.594	11.067	66.697		
T.P. #327	1.237	58790	10.041	57.553		
T.P. #328	1.485	51.215	9.060	49.730		
T.P. #329	2.144	46.242	7.117	44.098		
T.P. #330	2.515	41.900	6.857	39.385		
T.P. #331	3.330	36.747	8.483	33.417		
T.P. #332	2.642	31.749	7.640	29.107		

Profile Notes Red. ____ Plotted ____ Job No. 7450 Division No. ____ F B. 969 Pg. 167
No. ____ Date ____ Date ____ Survey of Spunk Ln Rd
X-Sec. Notes Chkd. J. H. S. Checked ____ Survey by Rosecrans Notes K Date ____
No. ____ Date 8-10-43 Date ____ Map No. ____ Indexed A. C. Johnson

F.B 969 Pg. 168 | Job No. 7450 | Division No. | Notes Red. | Plotted | Profile

Survey of Spunky Cn Rd. | Date | Date | No.

Survey by Rosecrans | Notes R | Notes Chkd. J. H. S. | Checked | X-Sec.

Indexed A. C. Johnson | Date 5-24-43 | Date 6-10-43 | Date | No.

Form 307 5M 5-39

PLEASE RETURN TO
LOS ANGELES COUNTY SURVEYOR
700 HALL OF RECORDS

NOTE: ANY ADDITIONS OR CHANGES ON THIS SHEET MUST BE MADE OR CIRCLED IN RED INK, WITH DATE AND NAME OF PERSON MAKING CHANGE

Do not extend notes this side of this line

STATION	B. S.	H. I.	F. S.	ELEV.
T.P. #3332	4.732	2931.749	8.490	2923.259
Ref. B.M.			1.538	2922.152 C.S. Mon. Pg 131

Form 307 5M 5-39

PLEASE RETURN TO
LOS ANGELES COUNTY SURVEYOR
700 HALL OF RECORDS

NOTE: ANY ADDITIONS OR CHANGES ON THIS SHEET MUST BE MADE OR CIRCLED IN RED INK, WITH DATE AND NAME OF PERSON MAKING CHANGE

Do not extend notes this side of this line

STATION	B. S.	H. I.	F. S.	ELEV.		
CHECK LEVEL LINE BETWEEN U.S.B.M. AT EAST END OF GREEN VALLEY SUBDIVISION AND T.B.M. #5						
U.S.B.M.	0.741	3093.188		3092.447	p. 164	
T.P. 1A.	1.221	86.987	7.422	85.766		
T.P. 2A.	0.934	80.345	7.576	79.411		
T.P. 3A.	1.260	73.832	7.773	72.572		
T.P. 4A	1.847	67.744	7.935	65.897		
T.P. #5A.	1.694	61.096	8.342	59.402		
T.P. #6A.	0.743	55.478	6.361	54.735		
T.B.M. #5			5.732	49.746	3049.749 per	Pg. 165

Profile Notes Red. Plotted Job No. 7450 Division No.
No. Date Date Survey of Equity Co. Rd.
X-Sec. Notes Chkd. J. H. S. Checked Survey by Rosecrans Notes R Date 5-24-43
No. Date 6-10-43 Date Map No. Indexed J. C. Johnson

F B 969 PG. 169

Form 307 5M 5-39

PLEASE RETURN TO
LOS ANGELES COUNTY SURVEYOR
700 HALL OF RECORDS

NOTE: ANY ADDITIONS OR CHANGES ON THIS SHEET MUST BE MADE OR CIRCLED IN RED INK, WITH DATE AND NAME OF PERSON MAKING CHANGE

Do not extend notes this side of this line

STATION	B. S.	H. I.	F. S.	ELEV.		
CHECK LEVELS BETWEEN U.S.B.M. #1444						
and U.S.B.M. #470					Party.	E. A. Rosecrans
J.N. 7553						H. E. Granquist
Berger Level #16451					NOTE: B.M's S.F. #1 & #2 adjusted between U.S.B.M. #1444 and U.S.B.M. #470. J.N.S.	J. P. Pierce
Lo var Rod #2						J. C. Pierce
U.S.B.M. #1444				2927.621	See Pg. 733 for description	
	0.188	2927.809				
T.P. #1			7.988	2919.821		
	0.745	20.566				
T.P. #2			10.082	10.184		
	1.738	12.222				
T.P. #3			9.115	03.707		
	2.007	05.114				
T.P. #4			4.302	2900.812		
	9.119	09.931				
T.P. #5			4.270	2901.661		
	5.865	11.526				
T.P. #6			10.3[illegible]	01.181		
	0.617	01.798				

F B 969 Pg 170 Job No. 7553 Division No. 170 Notes Red. Plotted Profile
Survey of San Francisquito Cn Rd. Date Date No.
Survey by Rosecrans Notes R Notes Chkd. J.H.S. Checked X-Sec.
Indexed S. C. Johnson Date 6-25-43 Date 7-27-43 Date No.

Form 307 5M 5-39

PLEASE RETURN TO
LOS ANGELES COUNTY SURVEYOR
700 HALL OF RECORDS

NOTE: ANY ADDITIONS OR CHANGES ON THIS SHEET MUST BE MADE OR CIRCLED IN RED INK, WITH DATE AND NAME OF PERSON MAKING CHANGE

Do not extend notes this side of this line

STATION	B. S.	H. I.	F. S.	ELEV.		
		2901.798				
T.P. #7			11.927	2889.871		
	0.927	2890.798				
T.P. #8			9.113	81.685		
	1.232	82.917				
T.P. #9			8.621	74.296		
	1.247	75.543				
T.P. #10			11.223	64.320		
	0.524	64.844				
T.P. #11			9.136	55.708		
	0.853	56.561				
T.P. #12			8.364	48.197		
	1.182	49.379				
T.P. #13			8.228	41.001		
	1.152	42.153				
T.P. #14			10.243	31.910		
	0.646	32.556				
T.P. #15			8.683	23.873		
	0.528	24.401				
T.P. #16			11.011	13.390		
	0.748	14.138				

Profile Notes Red. Plotted Job No. Division No. F B. PG. 171
No. Date Date Survey of
X-Sec. Notes Chkd. V.H.S. Checked Survey by Rosecrans Notes K Date 6-25-43
No. Date 7-27-43 Date Map No. Indexed C. Johnson Date 7-12-43

Form 307 5M 5-39

PLEASE RETURN TO
LOS ANGELES COUNTY SURVEYOR
700 HALL OF RECORDS

NOTE: ANY ADDITIONS OR CHANGES ON THIS SHEET MUST BE MADE OR CIRCLED IN RED INK, WITH DATE AND NAME OF PERSON MAKING CHANGE

Do not extend notes this side of this line

STATION	B. S.	H. I.	F. S.	ELEV.		
		284.138				
T.P. #17			7.675	2806.463		
	0.628	97.101				
T.P. #18			11.869	2790.232		
	0.647	2795.879				
T.P. #19			8.550	87.329		
	0.803	88.132				
T.P. #20			8.662	79.470		
	0.614	80.084				
T.P. #21			8.715	71.369		
	0.667	72.036				
T.P. #22			8.829	62.207		
	1.232	64.437				
B.M. S.F. #1A			3.742	2760.67 ~~60.697~~ adj.	Int. of San Francisquito Cn. Rd. and Spunky Cn Rd. 0.6 Mi. S.W. of Secretary edge of S.F. Cn. Rd. Set Cut Spk in W. side of 30" oak. 50' S. of line between Secs. 12 + 13 T.6N R.15W.	
	1.265	61.962				
T.P. #23			7.142	54.820		
	1.001	55.821				
T.P. #24			9.085	46.736		
	0.400	47.136				
T.P. #25			7.267	39.869		
	1.911	41.780				

F.B. 969 PG. 172 Job No. 7553 Division No. ____ Notes Red. ____ Plotted ____ Profile ____
Survey of San Francisquito Cn. Rd. Date ____ Date ____ No. ____
Survey by Rosecrans Notes R Notes Chkd. J.H.S. Checked ____ X-Sec. ____
Indexed A. C. Johnson Date 6-25-43 Date 7-27-43 Date ____ No. ____

Form 307 5M 5-39

PLEASE RETURN TO
LOS ANGELES COUNTY SURVEYOR
700 HALL OF RECORDS

NOTE: ANY ADDITIONS OR CHANGES ON THIS SHEET MUST BE MADE OR CIRCLED IN RED INK, WITH DATE AND NAME OF PERSON MAKING CHANGE

Do not extend notes this side of this line

STATION	B. S.	H. I.	F. S.	ELEV.		
		2741.780				
T.P. #26			5.890	2735.890		
	4.238	40.128				
T.P. #27			4.047	29.081		
	1.532	30.711				
T.P. #28			4.334	19.[illegible]		
	0.739	20.069				
T.P. #29			9.548	10.521		
	1.100	11.621				
T.P. #30			7.870	03.751		
	1.227	04.978				
T.P. #31			8.863	2696.115		
	0.795	2696.910				
T.P. #32			3.805	88.100		
	0.835	88.940				
T.P. #33			10.360	78.580		
	0.661	79.241				
T.P. #34			8.155	71.086		
	1.296	72.382				
T.P. #35			8.107	64.275		
	0.753	65.028				

Profile No.____ Notes Red.____ Plotted____ Job No. [illegible] Division No.____
Date____ Date____ Survey of [illegible]
X-Sec. No.____ Notes Chkd. J.H.S. Checked____ Survey by [illegible] Notes [illegible] Date [illegible]
Date 7-27-43 Date____ Map No.____ Indexed A. C. Job Date [illegible]

F B. 962 PG. 172

Form 307 5M 5-39

PLEASE RETURN TO
LOS ANGELES COUNTY SURVEYOR
700 HALL OF RECORDS

NOTE: ANY ADDITIONS OR CHANGES ON THIS SHEET MUST BE MADE OR CIRCLED IN RED INK, WITH DATE AND NAME OF PERSON MAKING CHANGE

Do not extend notes this side of this line

STATION	B. S.	H. I.	F. S.	ELEV.		
		65.028				
T.P. #36			9.470	2655.558		
	3.510	59.068				
T.P. #37			8.775	50.290		
	0.960	51.250				
T.P. #38			8.343	42.907		
	3.258	46.165				
T.P. #39			7.065	3[illegible].100		
	4.357	43.457				
B.M. S.F. # 2A			5.479	~~37.978~~ 2637.93 adj.	Set cut Spk in Tel Po # 29369 M on S. side San Francisquito Cn Rd at E end of small meadow 1.0 Mi S.W of Spunky Cn Rd intersection.	
	6.408	44.386				
T.P. #40			5.935	3[illegible].451		
	5.310	41.761				
T.P. #41			6.760	3[illegible].001		
	2.710	37.711				
T.P. #42			0.490	37.221		
	9.628	46.849				
T.P. #43			9.495	37.354		
	2.325	39.679				
T.P. #44			1.230	38.449		
	3.417	41.866				

F.B. 969 Pg. 174 Job No. 7553 Division No. ____ Notes Red. ____ Plotted ____ Profile ____
Survey of San Francisquito Cn Rd Date ____ Date ____ No. ____
Survey by Rosecrans Notes R Notes Chkd. J.H.S. Checked ____ X-Sec. ____
Indexed A. C. Johnson Date 6-25-43 Date 7.27.43 Date ____ No. ____

Form 307 5M 5-39

PLEASE RETURN TO
LOS ANGELES COUNTY SURVEYOR
700 HALL OF RECORDS

NOTE: ANY ADDITIONS OR CHANGES ON THIS SHEET MUST BE MADE OR CIRCLED IN RED INK, WITH DATE AND NAME OF PERSON MAKING CHANGE

Do not extend notes this side of this line

STATION	B. S.	H. I.	F. S.	ELEV.		
		2641.866				
T.P. #45			10.649	2631.217		
	0.516	31.733				
T.P. #46			10.952	20.781		
	1.208	21.989				
T.P. #47			8.268	13.721		
	0.836	14.557				
T.P. #48			9.039	05.518		
	2.244	07.762				
T.P. #49			10.228	2597.534		
	1.600	2599.134				
T.P. #50			10.765	88.369		
	1.155	89.524				
T.P. #51			11.668	77.856		
	1.198	79.054				
T.P. #52			10.116	68.933		
	1.111	70.049				
T.P. #53			10.659	59.390		
	2.689	62.079				
T.P. #54			3.064	59.015		
	8.300	67.315				

Profile No. ____ Notes Red. ____ Plotted ____ Job No. 15553 Division No. ____ F B 969 Pg. 175

X-Sec. No. ____ Date ____ Notes Chkd. V.H.S. Date 7-27-43 Checked ____ Date ____ Survey of [illegible] Survey by Rosecrans Notes [illegible] Date 6-23-42 Map No. ____ Indexed [illegible] Date [illegible]

Form 307 SM 5-39

PLEASE RETURN TO
LOS ANGELES COUNTY SURVEYOR
700 HALL OF RECORDS

NOTE: ANY ADDITIONS OR CHANGES ON THIS SHEET MUST BE MADE OR CIRCLED IN RED INK, WITH DATE AND NAME OF PERSON MAKING CHANGE

Do not extend notes this side of this line

F.B. 969 Pg. 176 | Job No. 7553 | Division No. | Notes Red. | Plotted | Profile No.
Survey of San Francisquito Cn Rd | Date | Date | X-Sec. No.
Survey by Rosegrans | Notes R | Notes Chkd. J.H.S. | Checked
Indexed C. Johnson | Date 6-25-43 | Date 7-27-43 | Date

STATION	B. S.	H. I.	F. S.	ELEV.		
		2567.315				
T.P. # 55			0.628	2566.687		
	10.808	77.475				
T.P. # 56			0.334	77.141		
	9.796	86.937				
T.P. # 57			0.322	86.615		
	10.403	97.018				
T.P. # 58			0.364	96.654		
	9.619	2606.273			F.B. 1103 p.7.	
U.S.B.M. # 470			2.610	~~2603.663~~ 2603.559	A 4" I.P. with brass cap marked U.S. Geological Survey B.M. 250 dollars fine disturbing this mark. Elevation above sea 2604 feet. Datum L.A.; Elev. 2603.559. This mark is 20' S. of San Francisquito Cn. Rd. 300' S. of Bear Trap Cn. 1.0 M. S.W. of Spunky Cn Rd intersection. See F.B. 1103-7-For BM. South to Power House #1.	

Profile No. _____ Notes Red. _____ Date _____ Plotted _____ Date _____ Job No. _____ Division No. _____ Survey of _____

X-Sec. No. _____ Notes Chkd. _____ Date _____ Checked _____ Date _____ Survey by _____ Notes _____ Date _____ Map No. _____ Indexed _____ Date _____

F B. PG.

A. C. Johnson

NOTE: ANY ADDITIONS OR CHANGES ON THIS SHEET MUST BE MADE OR CIRCLED IN RED INK, WITH DATE AND NAME OF PERSON MAKING CHANGE

Do not extend notes this side of this line

STATION	B. S.	H. I.	F. S.	ELEV.

PLEASE RETURN TO
LOS ANGELES COUNTY SURVEYOR
700 HALL OF RECORDS

Form 307 5M 5-39

F. B. Pg. | Job No. | Division No. | Notes Red. | Plotted | Profile

Survey of | Date | Date | No.

Survey by | Notes | Notes Chkd. | Checked | X-Sec.

Indexed | Date | Date | Date | No.

STATION	B. S.	H. I.	F. S.	ELEV.

Do not extend notes this side of this line

Form 307 5M 5-39

PLEASE RETURN TO
LOS ANGELES COUNTY SURVEYOR
700 HALL OF RECORDS

NOTE: ANY ADDITIONS OR CHANGES ON THIS SHEET MUST BE MADE OR CIRCLED IN RED INK, WITH DATE AND NAME OF PERSON MAKING CHANGE

Notes Ck'd by K.R. MEP.	Survey of Spunky Cn Rd
Map No. B-1839	W. O. 7450 Tape No. 66 Std 84 °F
Office Work Cox	Surveyed by Rosecrans
Checked Drew	Notes R Date 3-25-43
Date June 45	Indexed A. C. Johnson 6-2-43

F.B. 969 Pg. 177

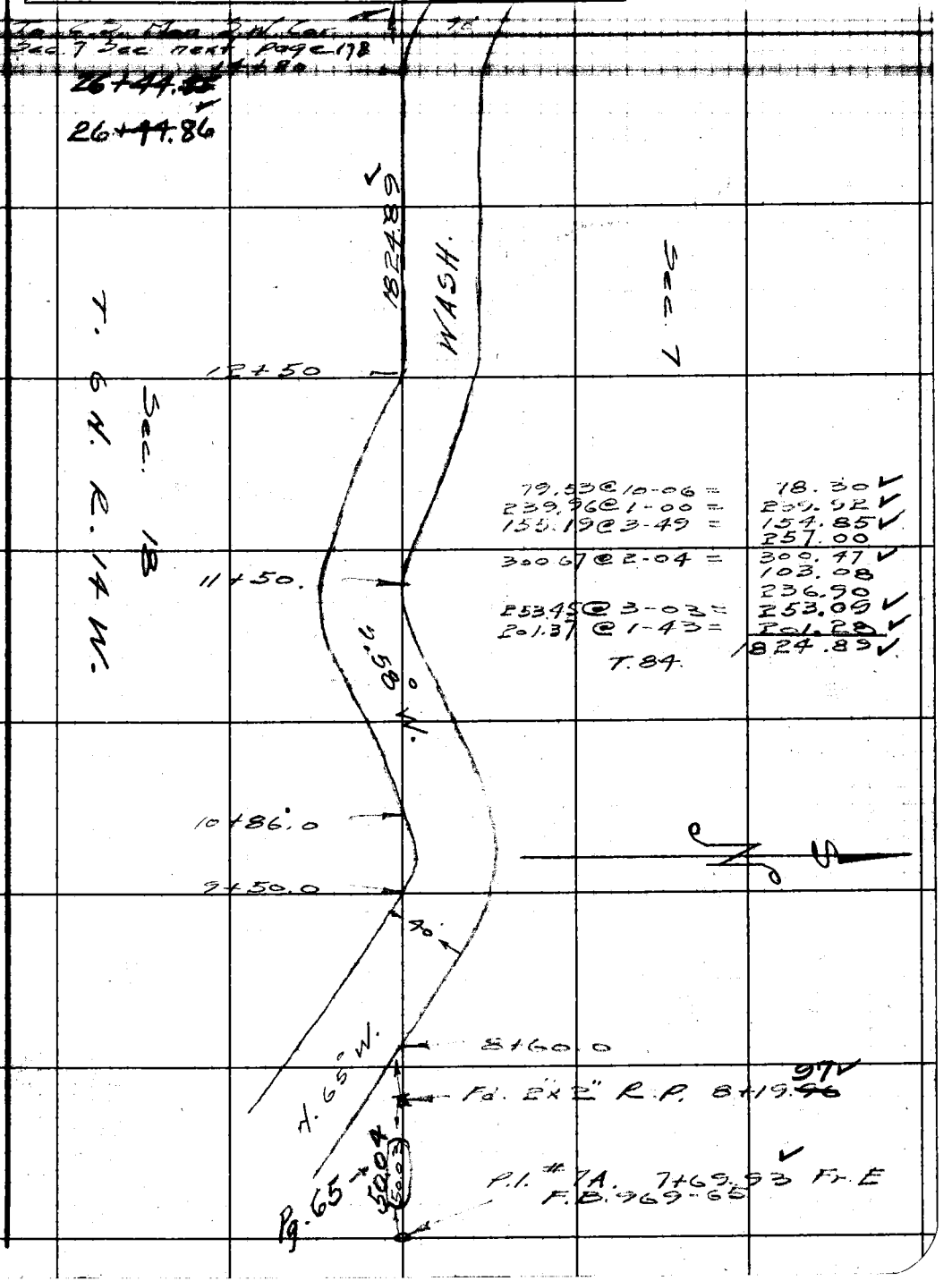

Note: Any Additions or Changes on This Sheet Must be Made or Circled in Red Ink With Date and Name of Person Making Change.

Do not extend notes this side of this line.

RETURN TO
LOS ANGELES COUNTY SURVEYOR
700 HALL OF RECORDS

FORM 247 5M 11-41

Cont. bottom next # page 179

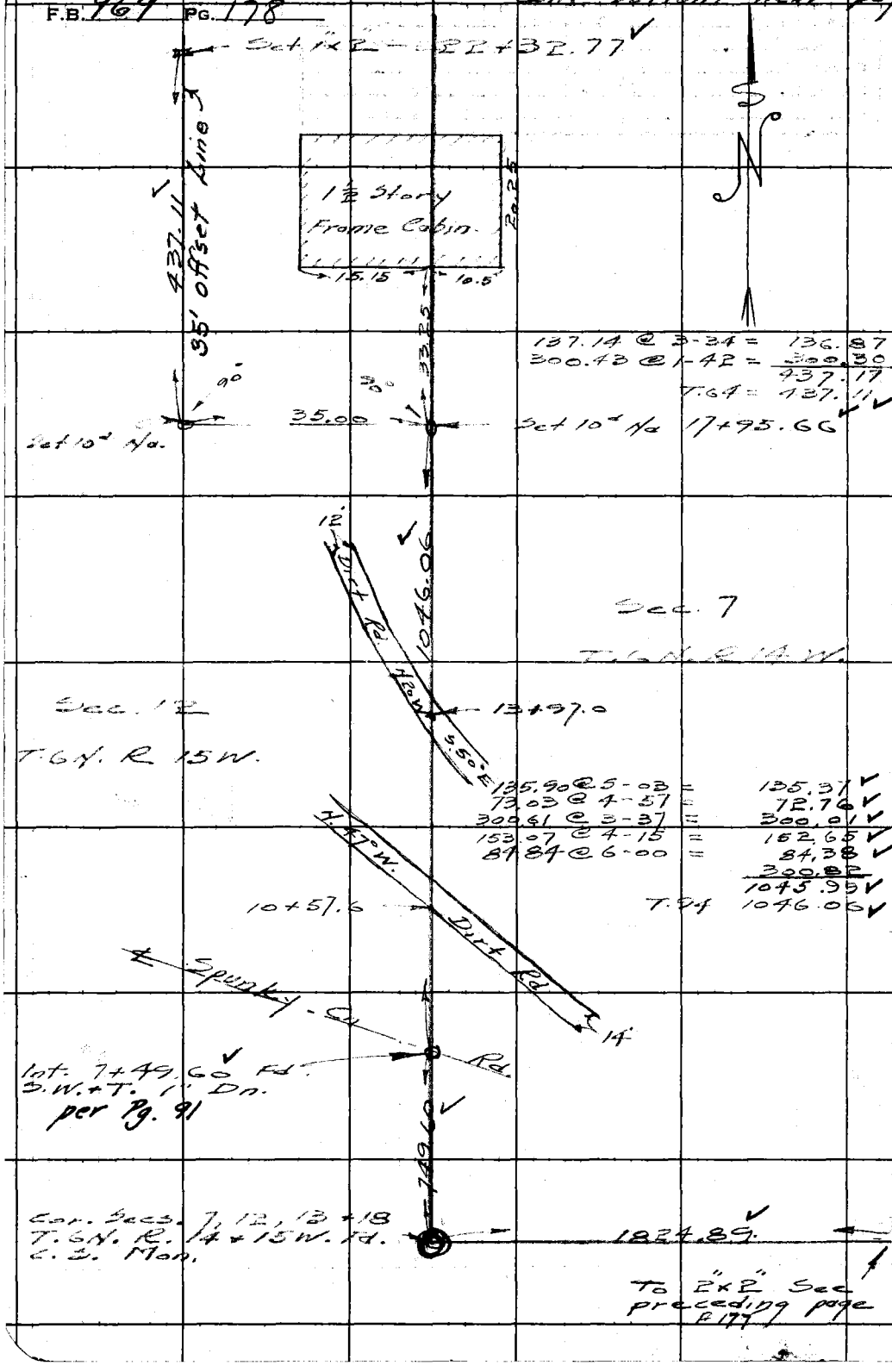

137.14 @ 3-34 = 136.87
300.43 @ 1-42 = 300.30
437.17
T.64 = 437.11

135.90 @ 5-03 = 135.37
73.03 @ 4-57 = 72.76
300.61 @ 3-37 = 300.01
153.07 @ 4-15 = 152.65
84.84 @ 6-00 = 84.38
300.82
1045.95
T.94 1046.06

RETURN TO
LOS ANGELES COUNTY SURVEYOR
700 HALL OF RECORDS
Do not extend notes this side of this line.
Note: Any Additions or Changes on This Sheet Must be Made or Circled in Red Ink With Date and Name of Person Making Change.

Notes Ck'd by K.R.M.P.	Survey of [illegible]
Map No. B-1829	W. O. 7450 Tape No. 66 St'd 84 °F
Office Work [illegible]	Surveyed by Rosecrans
Checked [illegible]	Notes Date
Date June '61	Indexed A. C. Johnson

F.B. 969 PG. 179

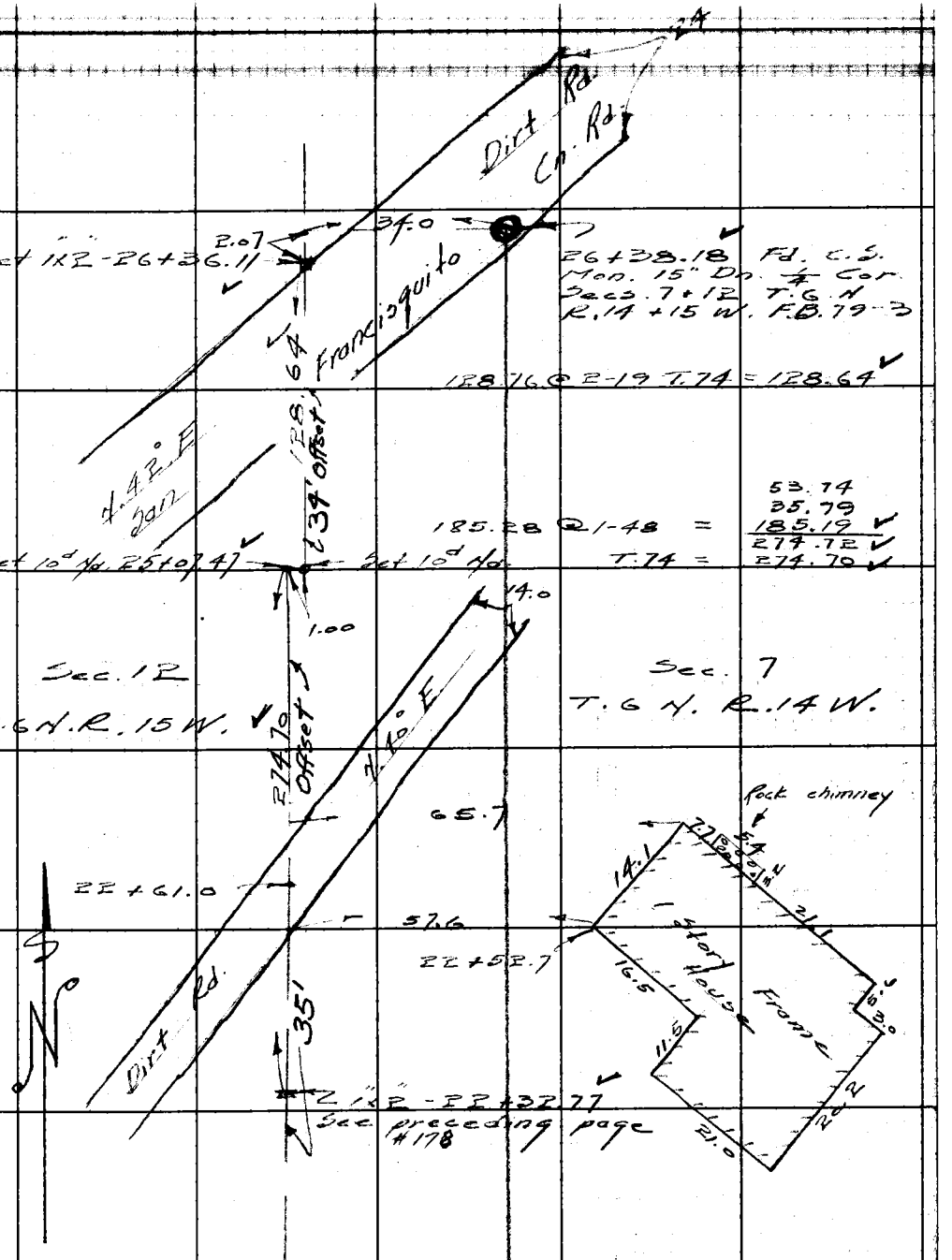

Note: Any Additions or Changes on This Sheet Must be Made or Circled in Red Ink With Date and Name of Person Making Change.

Do not extend notes this side of this line.

RETURN TO
LOS ANGELES COUNTY SURVEYOR
700 HALL OF RECORDS

FORM 247 SM 11-61

RETURN TO
LOS ANGELES COUNTY SURVEYOR
700 HALL OF RECORDS

Note: Any Additions or Changes on This Sheet Must be Made or Circled in Red Ink With Date and Name of Person Making Change.

Do not extend notes this side of this line.

969

F.B. 969 PG. 18 D