Notes Ck'd by	Survey of WAYSIDE HONOR FARM
Map No.	W. O. Tape No. St'd °F
Office Work	Surveyed by
Checked	Notes Date
Date	Indexed 3-10-43

F.B. 970 PG. 1

INDEX

Water tank Road - line chg. - Lower end Pg. 5 & 7

" " " " " - Profile Pg. 9-18

Road from Well No 4 to Main Camp - via Surveyor's Camp & Bird Farm Pg. 19-31

Drainage Ditch - Road to Storm Dr. Pg. 32 (Voided - See pg 175)

Hog Canyon Loop Road Pg 33-36

Profile & X sections of Road - Well No 4 to Main Camp Pg. 39-105

Profile & X Sections of Hog Canyon Loop Road. Pg. 106-136

Grade Shts - Road from Well No 4 to Main Camp Pg. 137-142

Profile - Drainage Ditch - Road to Storm Drain (Voided - see pg. 175) Pg. 143-144

Profile & X sections - Road Well No 4 to Main Camp in Vicinity of Tank Canyon. (After Const.) Pg. 145-161

Align. & Profile of Drain ditch S.E. of W.W.D. file o.k. '88 Pg 163-169

Drainage Ditch - Road to Storm Drain Pg 173-174

Profile of Drain Ditch (Rd to Storm Drain) Pg 175-178

(over)

F.B. 970 PG. 2

RETURN TO
LOS ANGELES COUNTY SURVEYOR
700 HALL OF RECORDS

Do not extend notes this side of this line.

Note: Any Additions or Changes on This Sheet Must Be Made or Circled in **Red Ink** With Date and Name of Person Making Change.

Notes Ck'd by J.A.L.	Survey of WAYSIDE HONOR FARM
Map No.	W. O. 8221 Tape No. 74 St'd 84°F
Office Work	Surveyed by F.C. HOWARD
Checked	Notes F.C.H. Date 1/23/42
Date	Indexed 3-17-42

F.B. 970 PG. 5

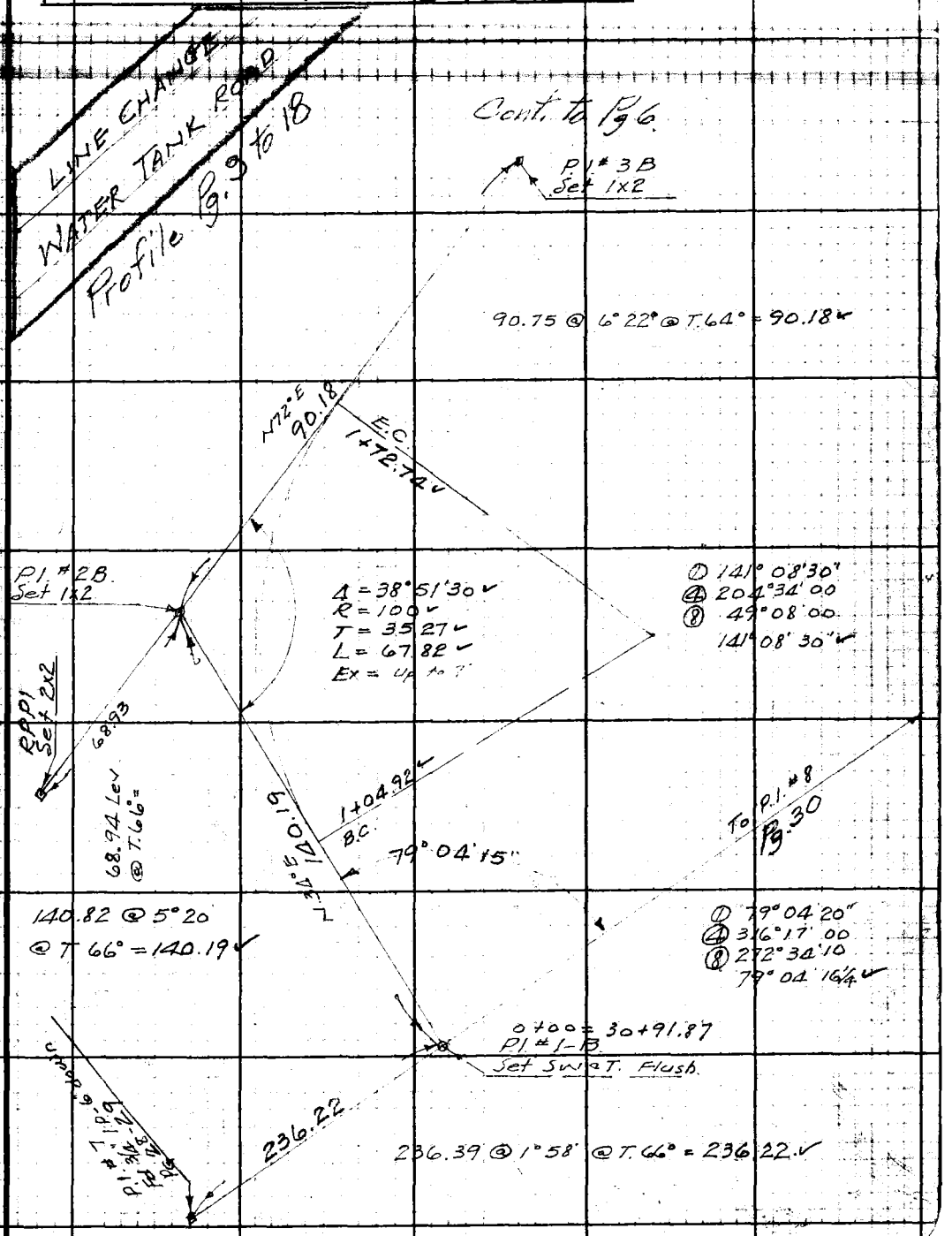

Note: Any Additions or Changes on This Sheet Must be Made or Circled in Red Ink With Date and Name of Person Making Change.

Do not extend notes this side of this line.

RETURN TO
LOS ANGELES COUNTY SURVEYOR
700 HALL OF RECORDS

FORM 247 5M 10-39

F.B. 970 PG. 6

Cont to Pg 7

Level = 100.34
87.91 @ 4°21' = 87.66
188.00
@ T.60° = 187.97

P.I. # 5B
Set 1x2

RPP1
Set 1x2

N 62° E
187.97

95.49 @ 13°37'
@ T.60° =

5+80.15
E.C.

① 153°21'00"
④ 253°24'00
⑧ 146°47'50
153°20'57½

P.I. # 4B
Set 1x2

Δ = 26°39'00"
R = 400
T = 94.74
L = 186.05
Ex = 10'

60.07 @ 9°31'
@ T.60° =

135.09

3+94.10
B.C.

40.35

135.40 @ 3°45' @ T. 64° = 135.09

RPP1
Set 2x2

3+53.75
POT
Set 1x2

128.72

130.11 @ 8°20' @ T.64° = 128.72

① 148°01'10"
④ 232°04'30
⑧ 104°09'00
148°01'07½

2+75.18
E.C.

128.72

Δ = 31°58'50"
R = 175
T = 50.15
L = 97.68
Sx = 5-8

P.I. # 3B
Set 1x2

1+77.50
B.C.

Cont from Pg 5

RETURN TO
LOS ANGELES COUNTY SURVEYOR
700 HALL OF RECORDS

Do not extend notes this side of this line.

Note: Any Additions or Changes on This Sheet Must be Made or Circled in Red Ink With Date and Name of Person Making Change.

Notes Ck'd by J.A.L.	Survey of [illegible]
Map No.	W. O. 8221 Tape No. 74 St'd 84°F
Office Work	Surveyed by F.C. HOWARD
Checked	Notes F.C.H. Date 1-23-42
Date	Indexed [illegible]

F.B. 970 PG. 7

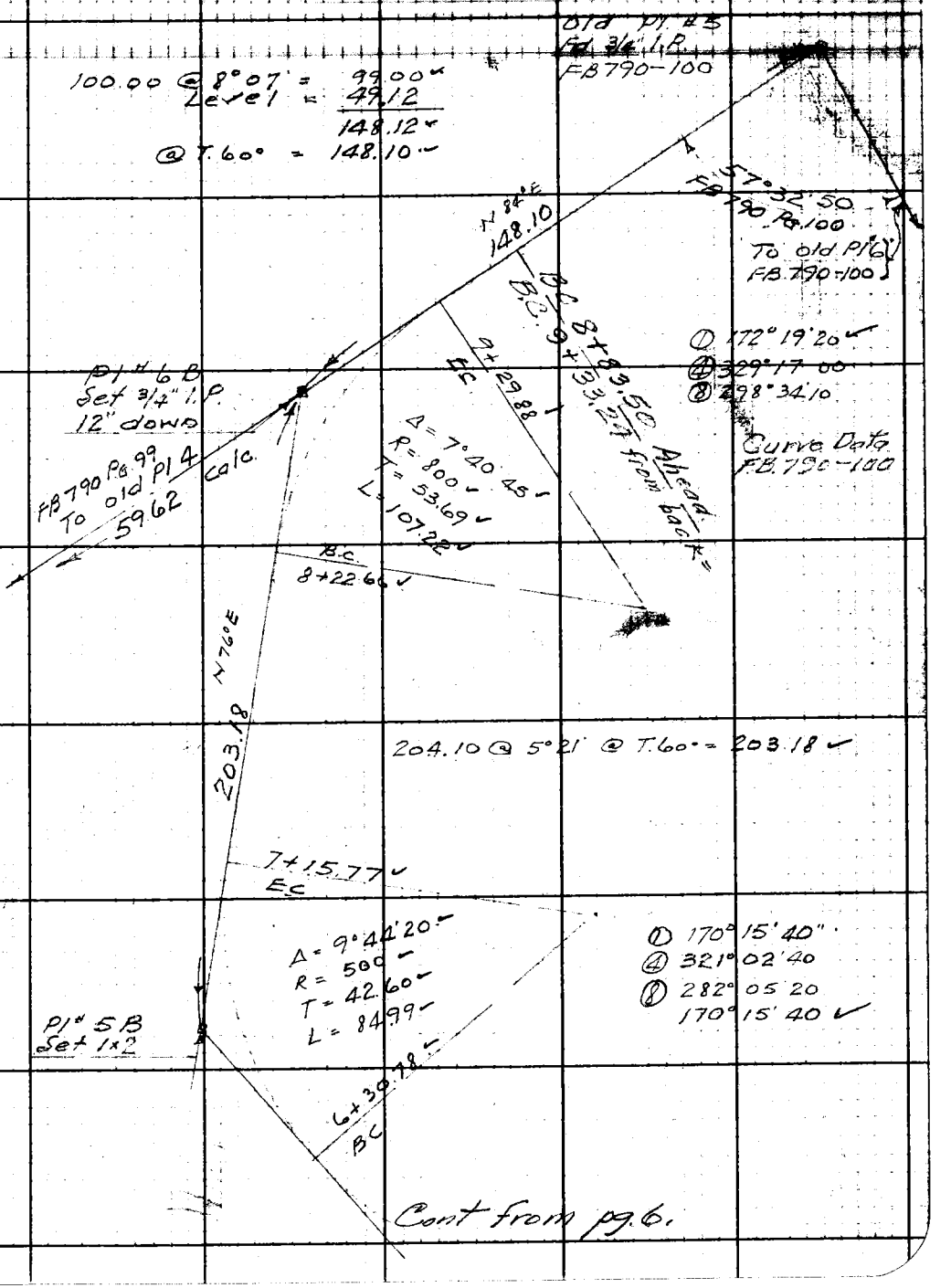

Cont from pg. 6.

Note: Any Additions or Changes on This Sheet Must be Made or Circled in Red Ink With Date and Name of Person Making Change.

Do not extend notes this side of this line.

RETURN TO
LOS ANGELES COUNTY SURVEYOR
700 HALL OF RECORDS

FORM 247 5M 10-39

RETURN TO
LOS ANGELES COUNTY SURVEYOR
700 HALL OF RECORDS

Note: Any Additions or Changes on This Sheet Must be Made or Circled in **Red Ink** With Date and Name of Person Making Change.

Do not extend notes this side of this line.

F.B. 970 PG. 8

Form 307 5M 11-35

PLEASE RETURN TO
LOS ANGELES COUNTY SURVEYOR
700 HALL OF RECORDS

NOTE: ANY ADDITIONS OR CHANGES ON THIS SHEET MUST BE MADE OR CIRCLED IN RED INK, WITH DATE AND NAME OF PERSON MAKING CHANGE

Do not extend notes this side of this line

STATION	B. S.	H. I.	F. S.	ELEV.				
		1140.08						
			0.07	1140.5				
	10.90	1151.41						
EC/+72.54			10.7	40.7	42.49	0.0/6°	C 1.8	
G.P.			12.5	38.9				
[illegible]			9.5	41.9	43.03		[illegible]	
G.P.			7.3	40.1				
2+00			1.9	49.5	45.59	C 16°/22°	C 3.9	0.0/7°
G.P.			4.8	46.6				
T.P.			0.36	1151.05				
	0.3	1162.08						
2+25			[illegible]	51.5	48.43	C 18°/24°	C 3.1	0.0/5.4
G.P.			[illegible]	48.2				
2+50			[illegible]	52.5	51.27	C 8°/12°	C 1.2	0.0/1.5
G.P.			[illegible]	50.6				
EC 2+75.18			[illegible]	55.6	54.13	C 9°/15°	C 1.5	0.0/3°
G.P.			[illegible]	53.1				
3+00			[illegible]	58.1	56.93	C 7°/13°	C 1.2	0.0/2°
G.P.				56.0				
T.P.				116				

F. B. 970 PG. 10

Job No. ____ Division No. ____ Notes Red. ____ Plotted ____ Profile ____

Survey of MAYSIDE HONOR FARM Date ____ Date ____ No. ____

Survey by ____ Notes ____ Notes Chkd J.A.L. Checked ____ X-Sec. ____

Indexed A. C. Johnson Date ____ Date 3-11-42 Date ____ No. ____

Form 307 5M 11-35

PLEASE RETURN TO
LOS ANGELES COUNTY SURVEYOR
700 HALL OF RECORDS

NOTE: ANY ADDITIONS OR CHANGES ON THIS SHEET MUST BE MADE OR CIRCLED IN RED INK, WITH DATE AND NAME OF PERSON MAKING CHANGE

Do not extend notes this side of this line

PROFILE—LINE CHANGE—WATER TANK RD.

STATION	B. S.	H. I.	F. S.	ELEV.				
T.B.M (See pg 79)				1121.23		(See pg 79)		TBM 1X2
	0 01	1131 24			El Gr	Left	℄	Right
30+91 85								
0+00			7 2	24°				℄
0+10			7 2	24°				
0+25			[illegible]	25.7	25.70	C 12/72	Gr	
6R			5 6	25.6				
0+50			2.0	29.2	28.[illegible]	C 24/94	C 0.7	0.0/4.2
6R			2.9	28.3				
T.P. 0+50			2 03	1129 21				
	11 37	1140 58						
0+75			5.2	32.4	31.[illegible]	C 30/92	C 1.0	0.0/4.2
6R			[illegible]	31.2				
1+00				34.5	34.[illegible]	—	C 0.3	—
[illegible]			[illegible]	33.8				
B.C. [illegible]			[illegible]	34.9	34.78	C 12/72	C 0.1	0.0/0.6
[illegible]			[illegible]	34.3				
1+25			[illegible]	36.8	37.[illegible]	—	F 0.6	0.0/6.0
[illegible]			[illegible]	35.9				
[illegible]			[illegible]	38.3	39.[illegible]	—	F 1.6	—
[illegible]				37.0				

Profile No. ____ Notes Red. ____ Plotted ____ Job No. ____ Division No. ____ F.B. 970 PG. 9

X-Sec. No. ____ Date ____ Date ____ Survey of WAYSIDE HONOR FARM

Notes Chkd. J.A.L. Checked ____ Survey by ____ Notes ____ Date ____

Date 3-11-42 Date ____ Map No. ____ Indexed ____ Date 5-10-43

Form 307 5M 11-35

PLEASE RETURN TO
LOS ANGELES COUNTY SURVEYOR
700 HALL OF RECORDS

NOTE: ANY ADDITIONS OR CHANGES ON THIS SHEET MUST BE MADE OR CIRCLED IN RED INK, WITH DATE AND NAME OF PERSON MAKING CHANGE

Do not extend notes this side of this line

STATION	B. S.	H. I.	F. S.	ELEV.				
	[illegible]	1171 [illegible]						
[illegible]			9 6	1162 4	59.60	C 12 8/18 8	C [illegible]	0.0/4 2
[illegible]			[illegible]	58 6				
[illegible]			5 9	66 1	62.03	C 19 5/[illegible]	C 4 1	[illegible]
[illegible]			[illegible]	62 9				
[illegible]			5 [illegible]	66 5	62.38	—	C 4 1	
[illegible]			9 [illegible]	63 0				
[illegible]			[illegible]	65 6	64.27	C 10 0/16 0	C 1 3	0.0/2 6
			[illegible]	62 4				
B.			[illegible]	62 7	65.84	—	F 3 1	—
			[illegible]	62 0				
			[illegible]	64 4	66.31	0.0/7 0	F 1 8	
			[illegible]	62 7				
[illegible]			1 [illegible]	70 7	68.32	C 9 4/15 4	C 2 4	0.0/5 0
[illegible]			[illegible]	67 9				
[illegible]			[illegible]					
	[illegible]	[illegible]						
[illegible]			12 1	71 4	70.33	C 7 5/13 5	C 1 1	0.0/2 5
			[illegible]	69 3				
				72 2	72.33	C 0 8/6 8	0.0/0 4	F 0 1
			[illegible]	71 1				

Profile No. ____ Notes Red. ____ Plotted ____ Job No. ____ Division No. ____ F. B. 970 PG. 11

X-Sec. No. ____ Date ____ Date ____ Survey of WATER [illegible]

Notes Chkd. J. A. L. Checked ____ Survey by ____ Notes ____ Date ____

Date 3/11/42 Date ____ Map No. ____ Indexed ____ Date ____

Form 307 5M 11-35

PLEASE RETURN TO
LOS ANGELES COUNTY SURVEYOR
700 HALL OF RECORDS

NOTE: ANY ADDITIONS OR CHANGES ON THIS SHEET MUST BE MADE OR CIRCLED IN RED INK, WITH DATE AND NAME OF PERSON MAKING CHANGE

Do not extend notes this side of this line

STATION	B. S.	H. I.	F. S.	ELEV.					
		[illegible]							
5+[illegible]			[illegible]	1072.9	74.34	—	F1.4	—	drow
[illegible]			[illegible]	71.9					
5+[illegible]			9.6	73.9	76.34	—	F2.4	—	drow
GR			11.2	72.3					
5+30			2.9	79.6	78.35	C 5°/11°	C 1.2	0.0/.23	Toe slope
GR			[illegible]	77.0					
TR			[illegible]	[illegible]					
	9.86	[illegible]							
5+75			5.6	85.1	80.35	—	C 4.7	—	
GR			[illegible]	82.1					
EC 5+80 [illegible]			8.2	84.9	80.77	C 11.4/17.4	C 4.1	0.0/.78	
GR			11.2	81.9					
[illegible]			[illegible]	83.0	82.68	C 4.5/10.5	C 0.3	0.0/.05	[illegible]
GR			[illegible]	81.5					
EC [illegible]			[illegible]	85.3	84.83	C 1.8/1.8	C 0.5	0.0/.14	
GR			[illegible]	84.2					
[illegible]			[illegible]	85.9	86.37	C 0.6/.65 0.0/.14	F 0.5	—	
GR			[illegible]	84.4					
[illegible]			[illegible]	88.3	88.38	C [illegible] 0.0/[illegible]	F 0.4		
[illegible]			[illegible]	84.[illegible]					

F. B. 970 PG. 12
Job No. ____ Division No. ____ Notes Red. ____ Plotted ____ Profile ____
Survey of WAYSIDE HONOR FARM Date ____ Date ____ No. ____
Survey by ____ Notes ____ Notes Chkd. J.A.L. Checked ____ X-Sec. ____
Indexed [illegible] Date ____ Date 3/11/42 Date ____ No. ____

Form 307 5M 11-35

PLEASE RETURN TO
LOS ANGELES COUNTY SURVEYOR
700 HALL OF RECORDS

NOTE: ANY ADDITIONS OR CHANGES ON THIS SHEET MUST BE MADE OR CIRCLED IN RED INK, WITH DATE AND NAME OF PERSON MAKING CHANGE

Do not extend notes this side of this line

STATION	B. S.	H. I.	F. S.	ELEV.					
	[illegible]	[illegible] 15							
7+00			[illegible]	91 2	90.38	C 115/175	CO 8	00/04	[illegible]
[illegible]			[illegible]	86 7					
[illegible]			[illegible]	91 0	91.65	C 110/[illegible] 00/[illegible]	FO 6	—	[illegible]
[illegible]			[illegible]	88 4					[illegible]
[illegible]			0 37	[illegible]					
	[illegible]	1204 54							
[illegible]			[illegible]	92 1	92.39	C 98/[illegible] 00/04	FO 3	—	[illegible]
[illegible]			14 6	89 9					[illegible]
			[illegible]	93 3	94.39	C 40/100 00/[illegible]	FO 1		
[illegible]			[illegible]	93 2					
[illegible]			[illegible]	95 1	95.52				[illegible]
			[illegible]	96 5	96.40	— —	CO 1	—	
[illegible]			[illegible]	96 2					
[illegible]			4 7	99 6	1199.08	00/[illegible]	CO 5	00/[illegible]	7+80 G Brk El 1196 [illegible]
GR			5 1	11 99 4					
FC 8+22 [illegible]			[illegible]	1202 3	1201.66		CO 6		
[illegible]			3.5	02 0					
[illegible]			[illegible]	[illegible]					
[illegible]									
8+[illegible]			10 1	05 2	04 78				
[illegible]			10 [illegible]	05 0					

Profile Notes Red ____ Plotted ____ Job No. ____ Division No. ____ F. B. 970 PG. 13

No. ____ Date ____ Date ____ Survey of WATSON HONOR FARM

X-Sec. [illegible] Notes Chkd J.A.L. Checked ____ Survey by ____ Notes ____ Date ____

No. ____ Date 3-11-42 Date ____ Map No. ____ Indexed [illegible] Date ____

Form 307 5M 11-35

PLEASE RETURN TO
LOS ANGELES COUNTY SURVEYOR
700 HALL OF RECORDS

NOTE: ANY ADDITIONS OR CHANGES ON THIS SHEET MUST BE MADE OR CIRCLED IN RED INK, WITH DATE AND NAME OF PERSON MAKING CHANGE

Do not extend notes this side of this line

STATION	B. S.	H. I.	F. S.	ELEV.			
		215.[illegible]					
8+75			[illegible]	1207.7 ✓	07.62		CO1
[illegible]			[illegible]	07.6 ✓			
[illegible]			[illegible]	10.0 ✓	10.22		FO2
[illegible]			[illegible]	10.0 ✓			
[illegible]			[illegible]	12.8 ✓	12.81		Gr
			[illegible]	12.7 ✓			
BC [illegible] 3 3	B.C. 8+[illegible] (on old [illegible]) F.B. 790 - Pg 100			13.0 ✓	13.07		FO1
				13.9 ✓	14.26		FO4
				14.0 ✓			
9+15				14.6 ✓	15.35		FO75
[illegible]			[illegible]	14.6 ✓			
[illegible]			[illegible]	15.0 ✓	16.43		F14
[illegible]			[illegible]	15.1 ✓			
[illegible]			[illegible]	[illegible] ✓			
	[illegible]	[illegible]					
[illegible]			[illegible]	15.8 ✓	17.51		F17
[illegible]			[illegible]	15.8 ✓			
[illegible]			[illegible]	16.7 ✓	18.58		F19
[illegible]			[illegible]	16.8 ✓			
[illegible]			[illegible]	17.9 ✓	19.66		F19

F. B. 970 PG. 14
Job No. ____ Division No. ____ Notes Red. ____ Plotted ____ Profile ____
Survey of WAYSIDE HONOR FARM Date ____ Date ____ No. ____
Survey by ____ Notes ____ Notes Chkd J.A.L. Checked ____ Sec. ____
Indexed ____ Date ____ Date 3-11-42 Date ____ No. ____

Form 307 5M 10-37

PLEASE RETURN TO
LOS ANGELES COUNTY SURVEYOR
700 HALL OF RECORDS

NOTE: ANY ADDITIONS OR CHANGES ON THIS SHEET MUST BE MADE OR CIRCLED IN RED INK, WITH DATE AND NAME OF PERSON MAKING CHANGE

Do not extend notes this side of this line

1119.9 Spk.
1294.45 CS Mov.

STATION	B. S.	H. I.	F. S.	ELEV.		
		[illegible]				
[illegible]				1218 0		
[illegible]			[illegible]	19 5	20.77	[illegible]
[illegible]				19 6		
[illegible]			0 11	[illegible]		P.I. #5=3 [illegible]
	0.80	1227 08				
			9.17	1217 91		
BC 9+[illegible]			[illegible]	19 6	20.84	
[illegible]			[illegible]	20 6	21.52	F 0 9
[illegible]			[illegible]	22 5	22.92	F 0 4
[illegible]			[illegible]	24 5	24.59	F 0 1
[illegible]			0 5	26 5	26.55	Gr
T.P.			0 56	[illegible]		
	10 33	[illegible]				
[illegible] 0+55 85			9 3	28 0	28.11	F 0 1
[illegible] 0+72 62			[illegible]	30 7	30.55	C 0 15
10+85			[illegible]	31 7	32.34	
[illegible]			[illegible]	33 6	33.79	F 0 2
[illegible]			[illegible]	36 0	35.97	Gr
[illegible]			[illegible]	[illegible]		
	12.14	[illegible]				
[illegible]			9 4	38 8	38.63	C 0 2

Profile No. ____ Notes Red. ____ Plotted ____ Job No. ____ Division No. ____ F.B. 9/10 Pg. 15
Date ____ Date ____ Survey of [illegible] FARM
X-Sec. No. ____ Notes Chkd. J.A.L. Checked ____ Survey by ____ Notes ____ Date ____
Date 3-11-42 Date ____ Map No. ____ Indexed ____ Date ____

Form 307 5M 10-37

PLEASE RETURN TO
LOS ANGELES COUNTY SURVEYOR
700 HALL OF RECORDS

NOTE: ANY ADDITIONS OR CHANGES ON THIS SHEET MUST BE MADE OR CIRCLED IN RED INK, WITH DATE AND NAME OF PERSON MAKING CHANGE

Do not extend notes this side of this line

STATION	B. S.	H. I.	F. S.	ELEV.		
		1248.23				
11+50			6 0	[illegible]	41.78	CO4
[illegible]			[illegible]	45.7	45.41	CO3
TP			0 07	1248.16		
	11 48	1259.64				
[illegible]			10 1	49.5	49.04	CO5
[illegible]			6 0	[illegible]	52.67	CO9
[illegible] 94			[illegible]	[illegible]	56.72	CO7
[illegible]			[illegible]	58.3	57.75	CO55
[illegible]			1 33	[illegible]		
	11 55	1269 [illegible]				
12+75			[illegible]	60.3	59.93	CO4
12+90			[illegible]	62.3	62.10	CO2
13+05			[illegible]	64.5	64.28	CO2
[illegible]			[illegible]	66.3	66.46	FO2
[illegible]			[illegible]	[illegible]	68.64	[illegible]
TP			0 43	1269.24		
	11 55	[illegible]				
13+50			[illegible]	70.7	70.82	FO1
EC 13+63 29			[illegible]	[illegible]	72.75	Gr
[illegible] 90			[illegible]	[illegible]	74.14	Gr

F. B. 970 PG. 16
Survey of WAYSIDE HONOR FARM
Job No. ____ Division No. ____ Notes Red. ____ Plotted ____ Profile ____
Survey by ____ Notes ____ Date ____ Date ____ No. ____
Indexed ____ Date ____ Notes Chkd. J.A.L. Checked ____ X-Sec. ____
Date 3-11-42 Date ____ No. ____

Form 307 5M 11-35

PLEASE RETURN TO
LOS ANGELES COUNTY SURVEYOR
700 HALL OF RECORDS

NOTE: ANY ADDITIONS OR CHANGES ON THIS SHEET MUST BE MADE OR CIRCLED IN RED INK, WITH DATE AND NAME OF PERSON MAKING CHANGE

Do not extend notes this side of this line

STATION	B. S.	H. I.	F. S.	ELEV.		
		1280.62				
[illegible]			3.8	76.8	76.62	CO2
14+35			1.3	79.3	78.80	CO5
T.P.			0.23	1280.39		
	[illegible]	1291.56				
14+20			3.1	81.5	80.98	CO5
14+35			8.2	83.4	83.16	CO2
14+50			[illegible]	85.4	85.34	CO1
EC 14+64.02			4.4	87.2	87.37	FO2
[illegible]			[illegible]	88.9	88.97	FO1
T.P.			0.38	1291.18		
	8.97	1300.15				
15+00			7.5	92.6	92.60	Gr
15+24.50			5.0	95.1	95.10	
BM CS Mon. B.M. W-39 (Replacement of 3/4 I.P. at P 3N FB 832-63)			5.66	1294.49		Elev. 1294.45 Per F.B. 832 Pg. 128
BM				1294.49		
	1.71	1296.20				
T.P.			11.76	1284.44		
	0.52	1284.96				
T.P.			12.15	1272.81		

Profile No. ____ Notes Red. ____ Plotted ____ Job No. ____ Division No. ____ F. B. 970 PG 17

X-Sec. No. ____ Date ____ Date ____ Survey of WAYSIDE HONOR FARM

Notes Chkd J.A.L. Checked ____ Survey by ____ Notes ____ Date ____

Date 3-11-42 Date ____ Map No. ____ Indexed ____ Date ____

Form 307 5M 11-35

PLEASE RETURN TO
LOS ANGELES COUNTY SURVEYOR
700 HALL OF RECORDS

NOTE: ANY ADDITIONS OR CHANGES ON THIS SHEET MUST BE MADE OR CIRCLED IN RED INK, WITH DATE AND NAME OF PERSON MAKING CHANGE

Do not extend notes this side of this line

STATION	B. S.	H. I.	F. S.	ELEV.		
			12 15	1272.81		
	0 76	1273 57				
T.P.			11 67	1261 90		
	0 50	1262 40				
T.P.			11 62	1250 78		
	0 79	1251 57				
T.P.			11 37	1240 20		
	0 52	1240 72				
T.P.			11 58	1229 14		
	0 47	1229 61				
Pl #5 IP			3 33	1226 28	Pl.5 3/4" I.P. See pg 15.	
SW			1 69	1217 [illegible]		
	1 24	1219 [illegible]				
T.P.			11 54	1207 [illegible]		
	0 68	1208 30				
T.P.			11 80	1196 70		
	0 20	1196 70				
		End				

F. B. 970 PG. 18

Job No. ____ Division No. ____ Notes Red. ____ Plotted ____ Profile ____

Survey of WAYSIDE HONOR FARM Date ____ Date ____ No. ____

Survey by ____ Notes ____ Notes Chkd. J.A.L. Checked ____ X-Sec. ____

Indexed ____ Date ____ Date 3-11-42 Date ____ No. ____

F.B. 970 PG. 19

Notes Ck'd by	Survey of WAYS [illegible] OF FARM
Map No.	W. O. Tape No. St'd °F
Office Work	Surveyed by
Checked	Notes Date
Date	Indexed 10-25-42

SURVEY OF ROAD
FROM
WELL No. 4 TO MAIN CAMP HOOTRS.
J.N. 8221
VIA SURVEYORS CAMP,
AND BIRD FARM INCLUDING
LOOP TO HOG FARM

Note: Any Additions or Changes on This Sheet Must be Made or Circled in Red Ink With Date and Name of Person Making Change.

Do not extend notes this side of this line.

RETURN TO
LOS ANGELES COUNTY SURVEYOR
700 HALL OF RECORDS

FORM 847 BM 11-41

F.B. 970 PG. 20

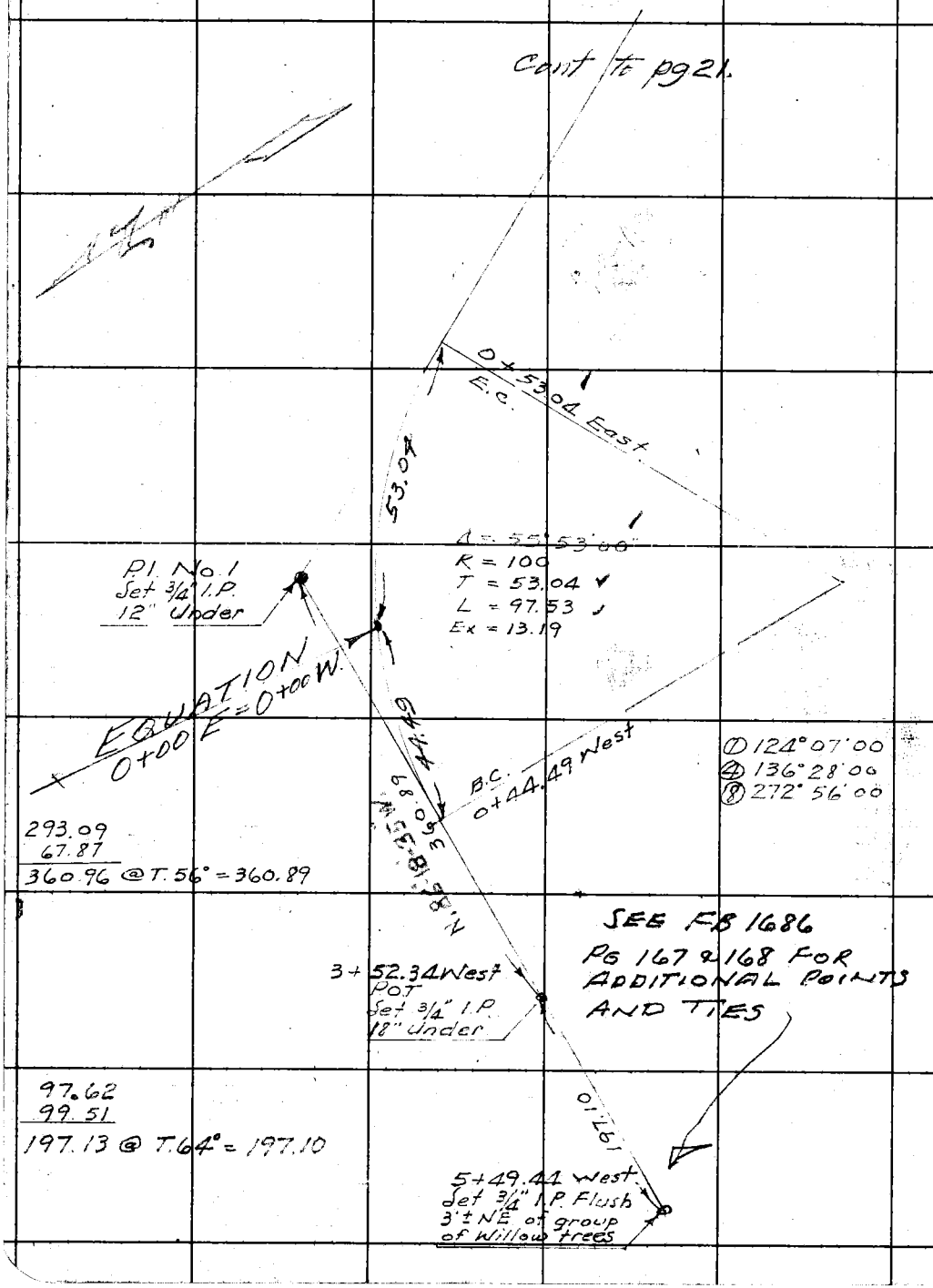

RETURN TO
LOS ANGELES COUNTY SURVEYOR
700 HALL OF RECORDS

Do not extend notes this side of this line.

Note: Any Additions or Changes on This Sheet Must be Made or Circled in Red Ink With Date and Name of Person Making Change.

Notes Ck'd by Drew	Survey of WAYSIDE HONOR FARM
Map No.	W. O. Tape No. 74 St'd 84°F
Office Work	Surveyed by
Checked	Notes Date 5-29-41
Date	Indexed

F.B. 970 PG. 21

Cont to pg 22

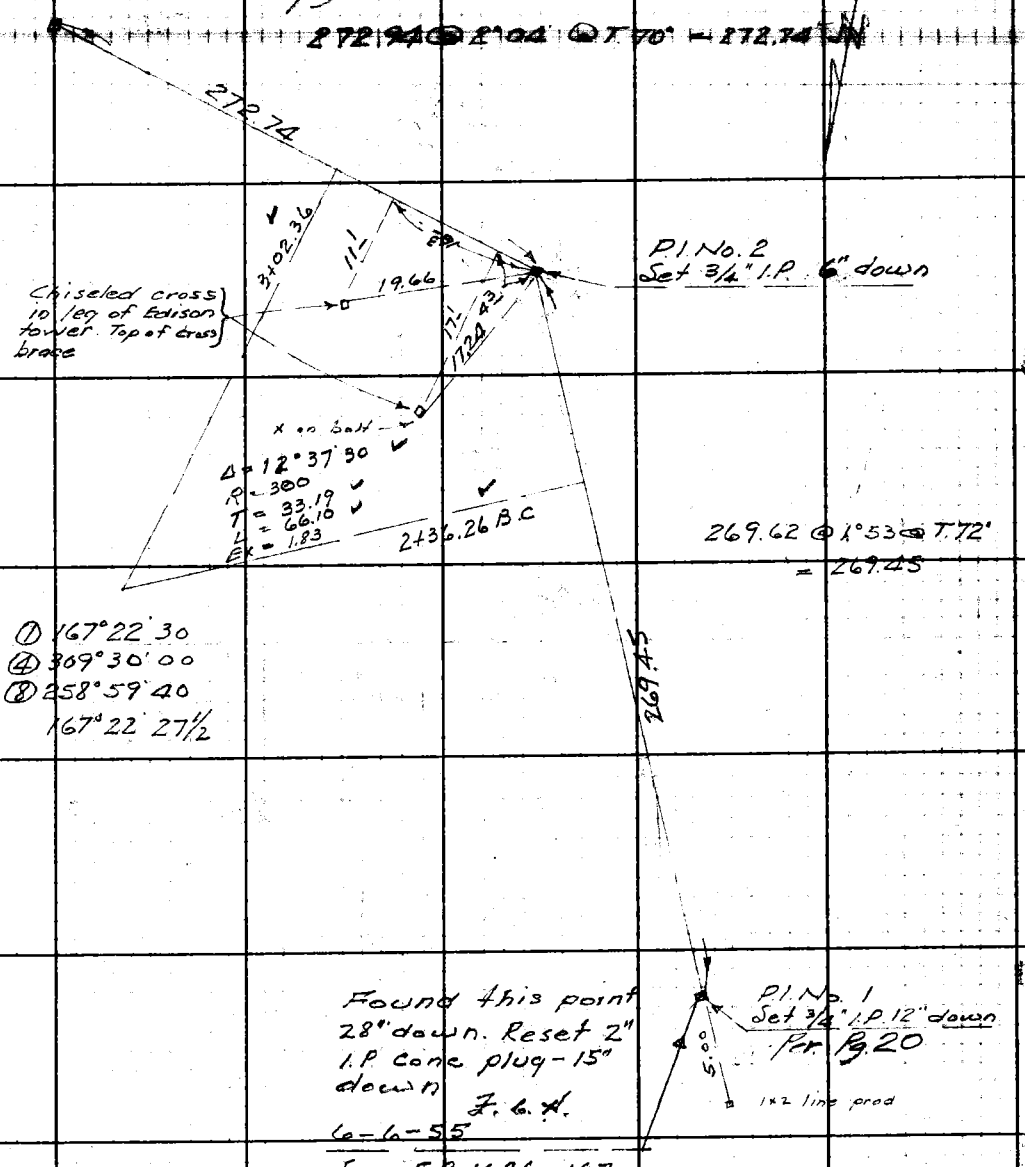

Found this point 28" down. Reset 2" I.P. cone plug - 15" down
F. G. H.
6-6-55

See FB 1686-167

Note: Any Additions or Changes on This Sheet Must be Made or Circled in Red Ink With Date and Name of Person Making Change.

Do not extend notes this side of this line.

RETURN TO
LOS ANGELES COUNTY SURVEYOR
700 HALL OF RECORDS

FORM 247 5M 10-39

F.B. 970 PG. 22

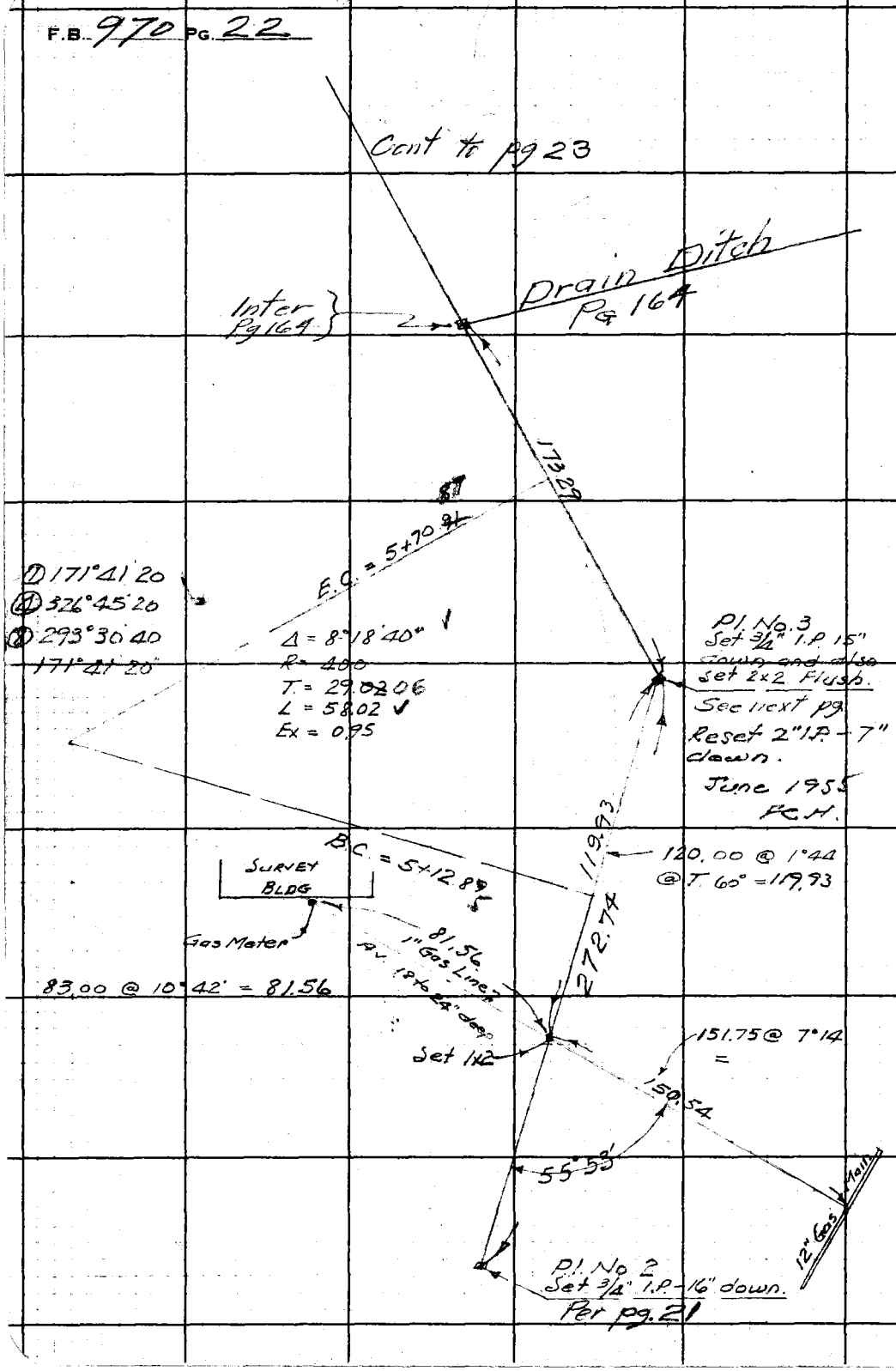

RETURN TO
LOS ANGELES COUNTY SURVEYOR
700 HALL OF RECORDS

Do not extend notes this side of this line.

Note: Any Additions or Changes on This Sheet Must be Made or Checked in Red Ink With Date and Name of Person Making Change.

Notes Ck'd by [illegible]	Survey of WAYSIDE HONOR FARM	F.B. 970 Pg. 23
Map No.	W. O. Tape No. St'd °F	
Office Work	Surveyed by	
Checked	Notes Date	
Date	Indexed A. C. Johnson	

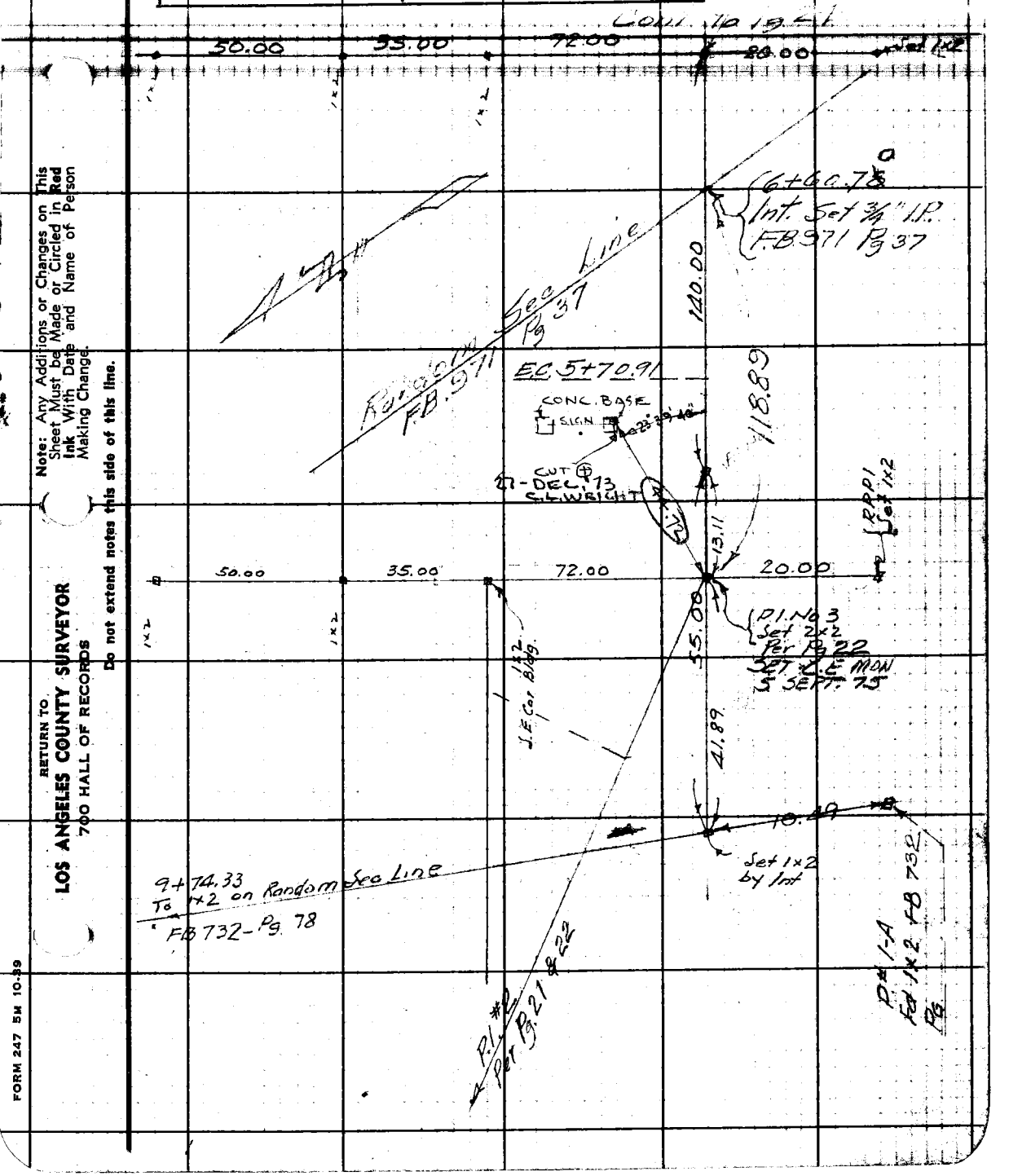

Note: Any Additions or Changes on This Sheet Must be Made or Circled in Red Ink With Date and Name of Person Making Change.

Do not extend notes this side of this line.

RETURN TO
LOS ANGELES COUNTY SURVEYOR
700 HALL OF RECORDS

FORM 247 5M 10-39

F.B. 970 PG 24

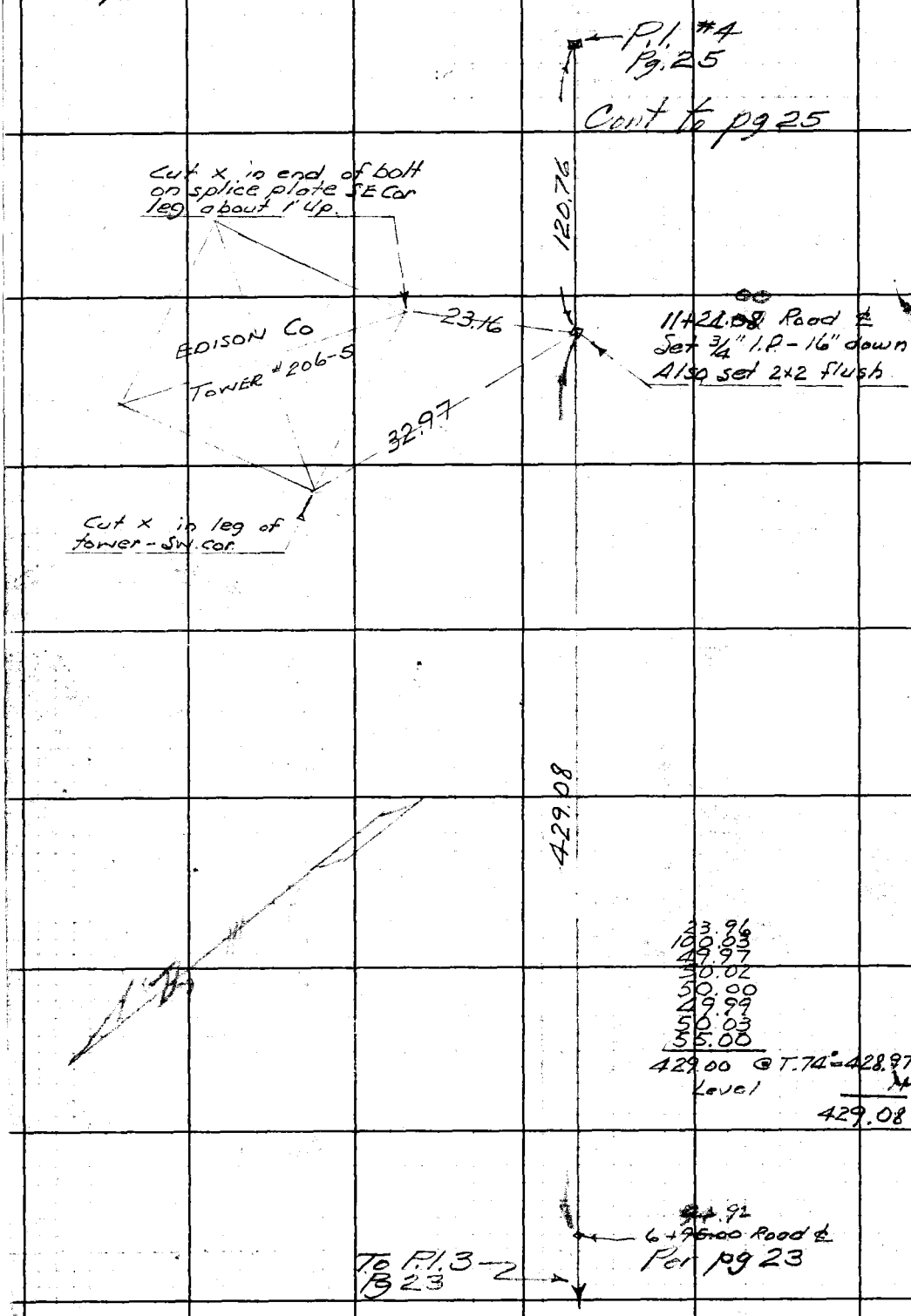

RETURN TO
LOS ANGELES COUNTY SURVEYOR
700 HALL OF RECORDS

Do not extend notes this side of this line.

Note: Any Additions or Changes on This Sheet Must be Made or Circled in Red Ink With Date and Name of Person Making Change.

Notes Ck'd by	Survey of WAYSIDE HONOR FARM	F.B. 770 Pg. 25
Map No.	W. O. Tape No. St'd °F	
Office Work	Surveyed by	
Checked	Notes Date 6-17-41	
Date	Indexed A. C. Johnson	

Cont. To pg. 26

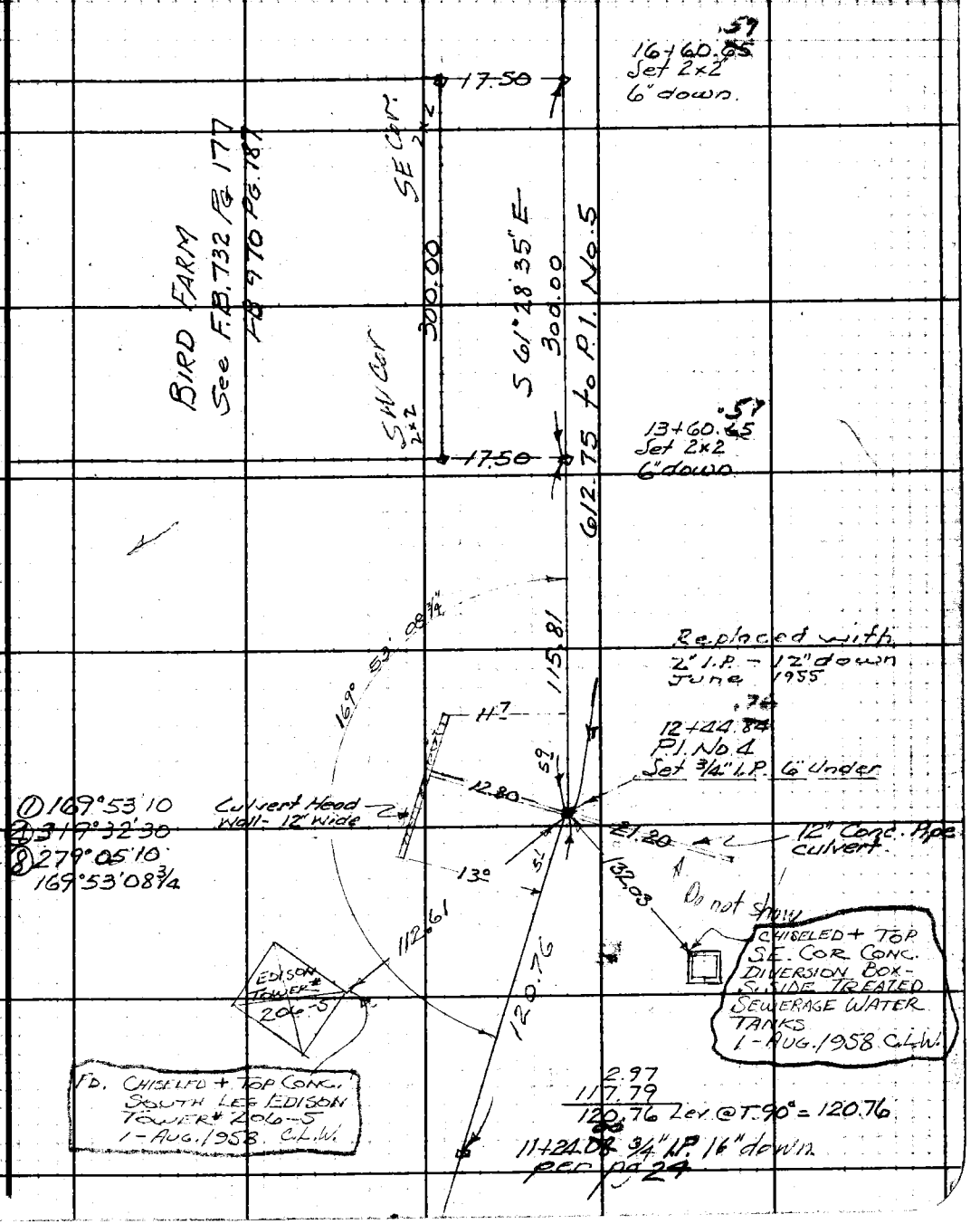

Note: Any Additions or Changes on This Sheet Must be Made or Circled in Red Ink With Date and Name of Person Making Change.

Do not extend notes this side of this line.

RETURN TO
LOS ANGELES COUNTY SURVEYOR
700 HALL OF RECORDS

FORM 247 5M 10-89

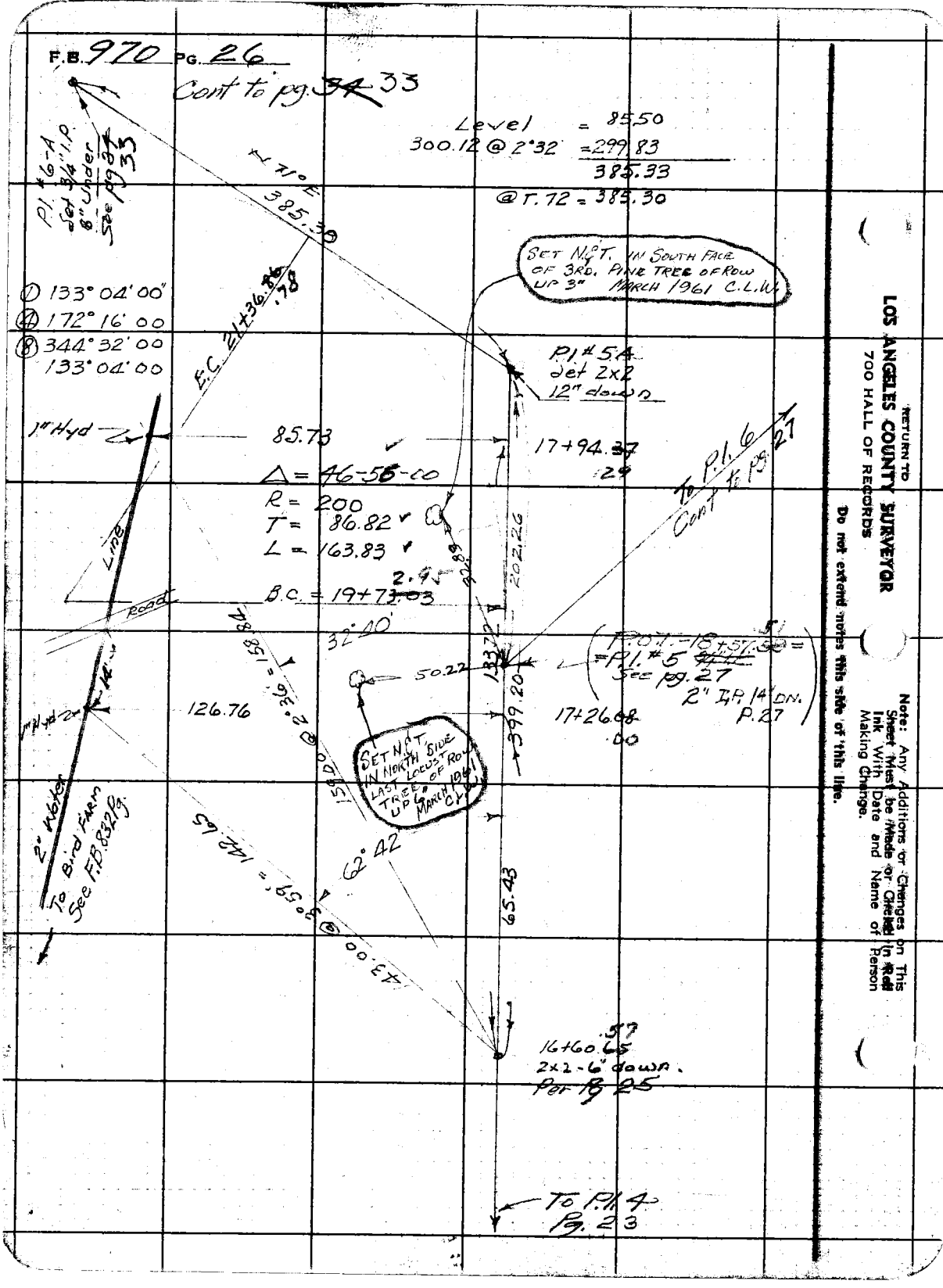

RETURN TO
LOS ANGELES COUNTY SURVEYOR
700 HALL OF RECORDS
Do not extend notes this side of this line.
Note: Any Additions or Changes on This Sheet Must be Made or Checked in Red Ink With Date and Name of Person Making Change.

Notes Ck'd by	Survey of WAYSIDE HONOR FARM
Map No.	W. O. Tape No. St'd °F.
Office Work	Surveyed by
Checked	Notes Date 1-14-42
Date	Indexed Jon

F.B. 97 Pg. 27

OUT 9-75
Cross in top of conc. N. edge of

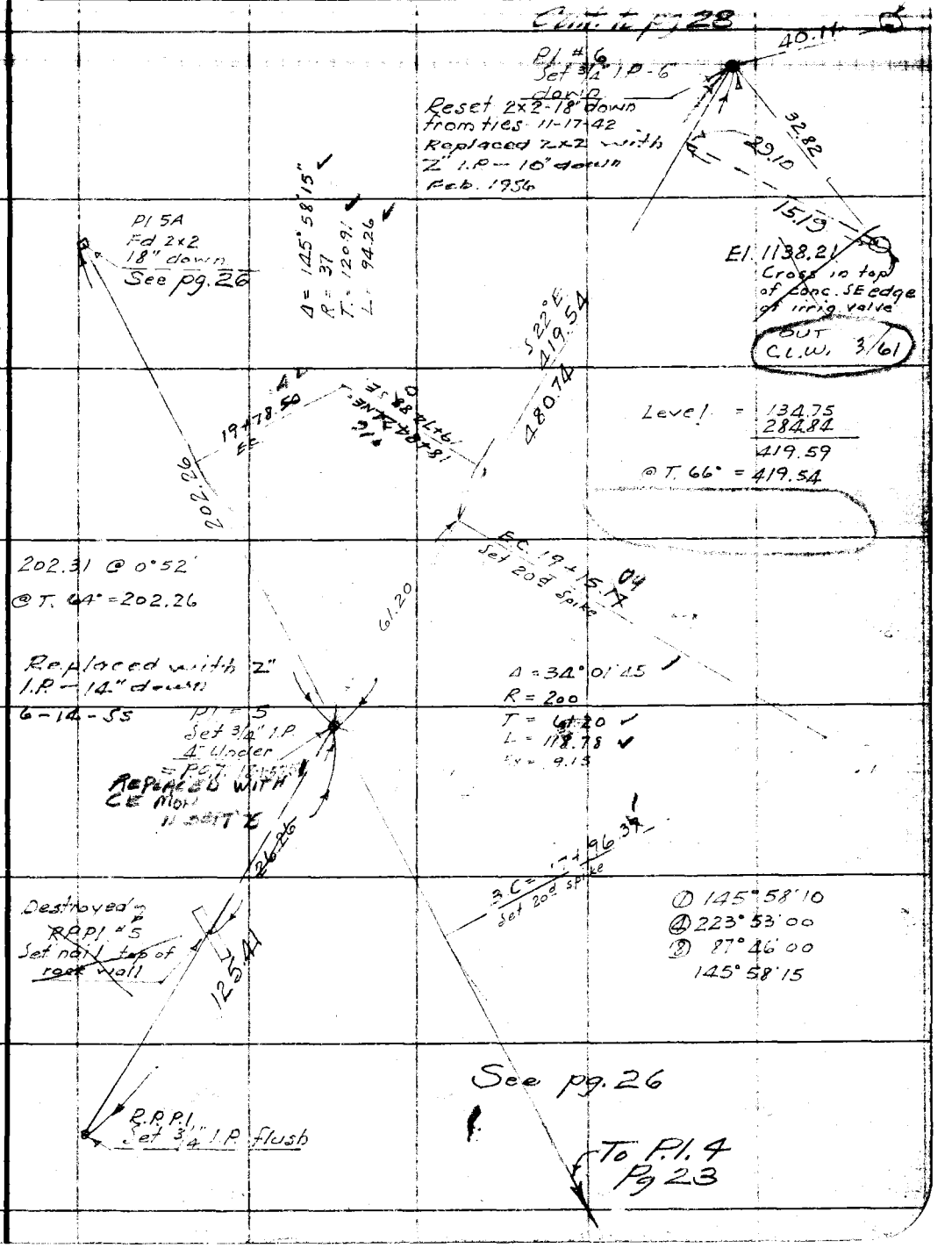

Note: Any Additions or Changes on This Sheet Must be Made or Circled in Red Ink With Date and Name of Person Making Change.

Do not extend notes this side of this line

RETURN TO
LOS ANGELES COUNTY SURVEYOR
700 HALL OF RECORDS

FORM 247 10M 11-35

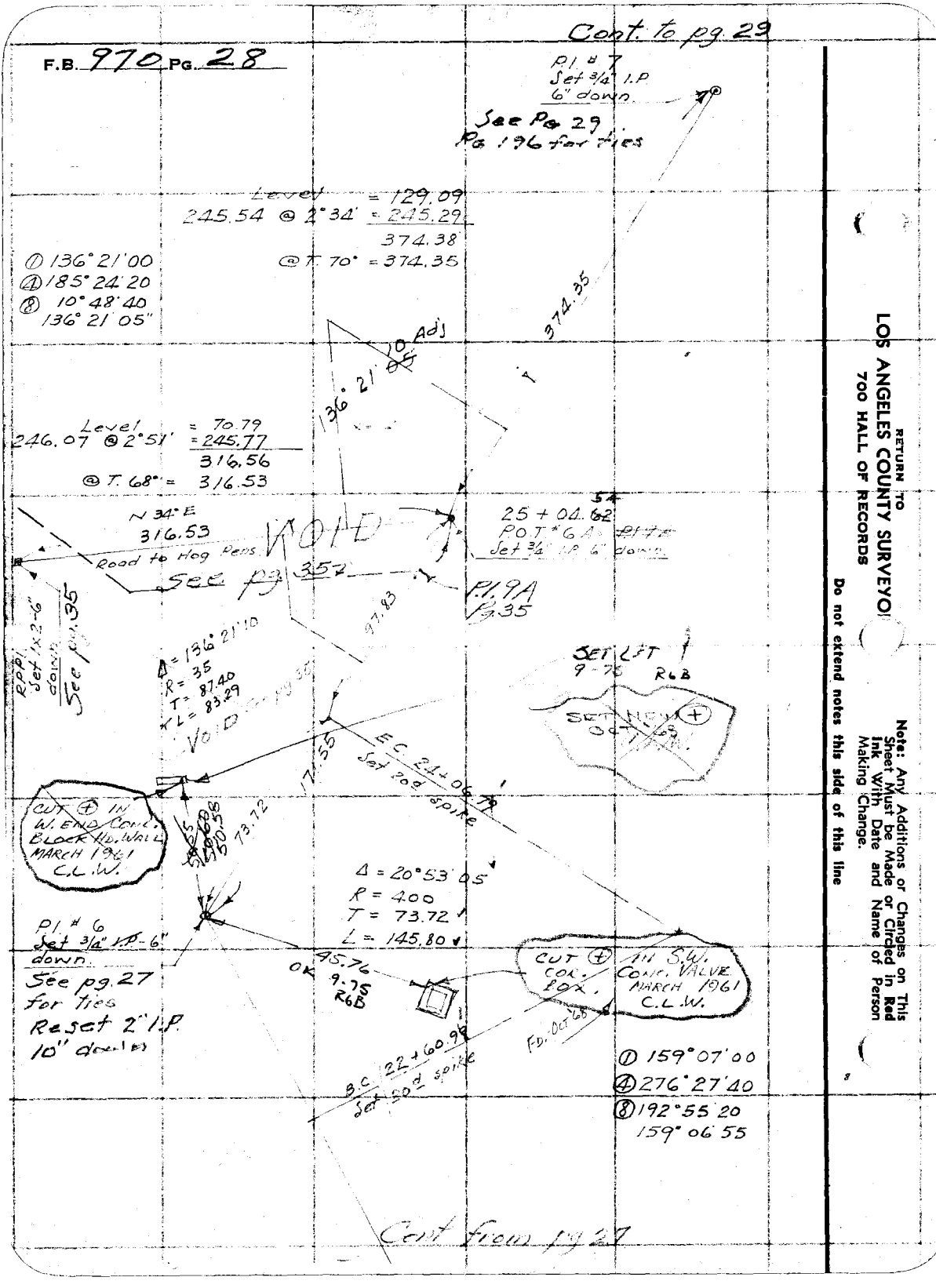

RETURN TO
LOS ANGELES COUNTY SURVEYOR
700 HALL OF RECORDS

Note: Any Additions or Changes on This Sheet Must be Made or Circled in Red Ink With Date and Name of Person Making Change.

Do not extend notes this side of this line

Notes Ck'd by J.A.L	Survey of WAYS [illegible] FARM
Map No. 70-70	W. O. 8221 Tape No. 74 St'd 84°F.
Office Work J.A.L.	Surveyed by F.C. Howard
Checked	Notes F.C.H. Date 1-14-42
Date	Indexed 3-17-42

F.B. 970 Pg. 29

Cont to pg 30

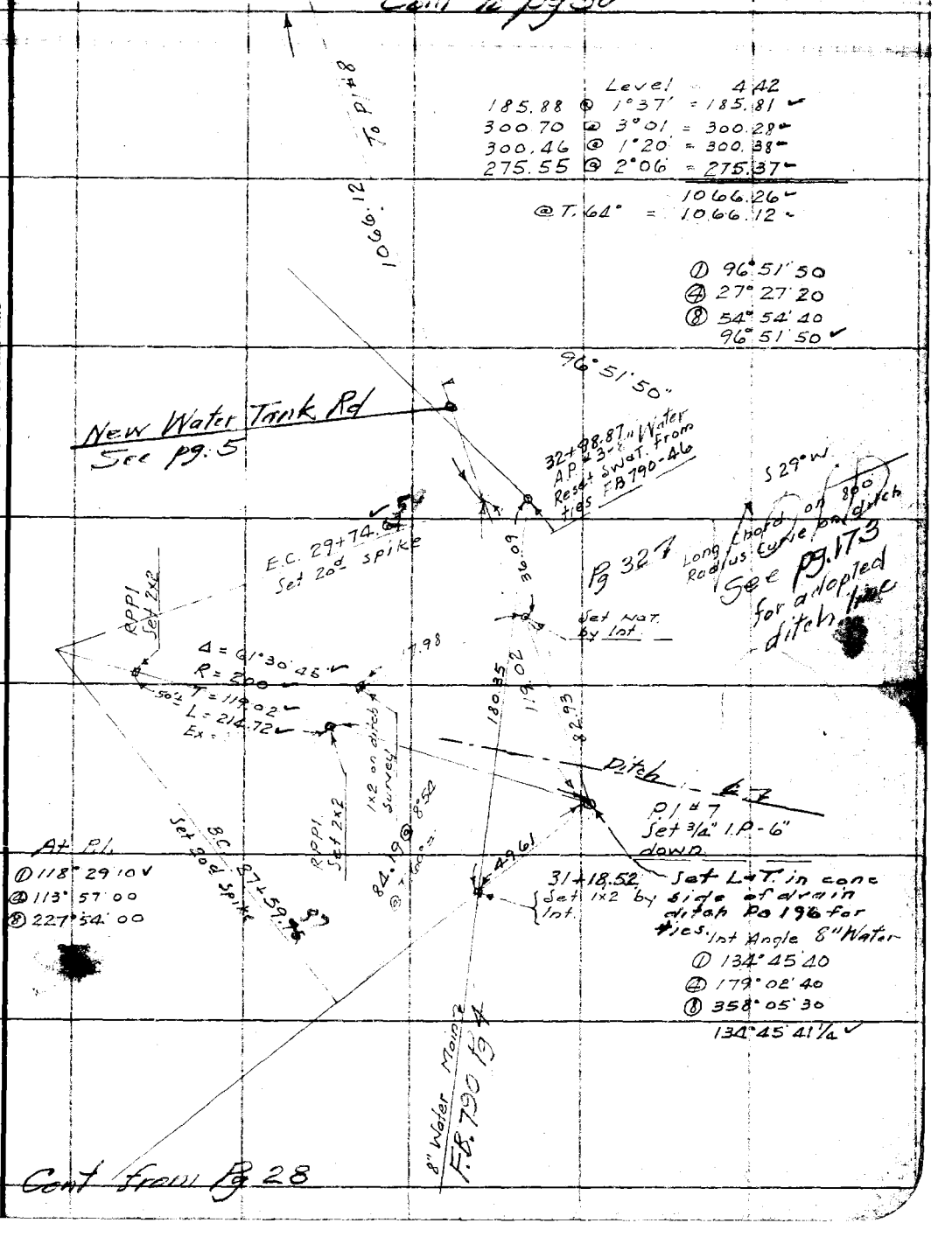

Cont from Pg 28

Note: Any Additions or Changes on This Sheet Must be Made or Circled in Red Ink With Date and Name of Person Making Change.

Do not extend notes this side of this line

RETURN TO
LOS ANGELES COUNTY SURVEYOR
700 HALL OF RECORDS

FORM 247 10M 11-35

F.B. 970 PG. 30

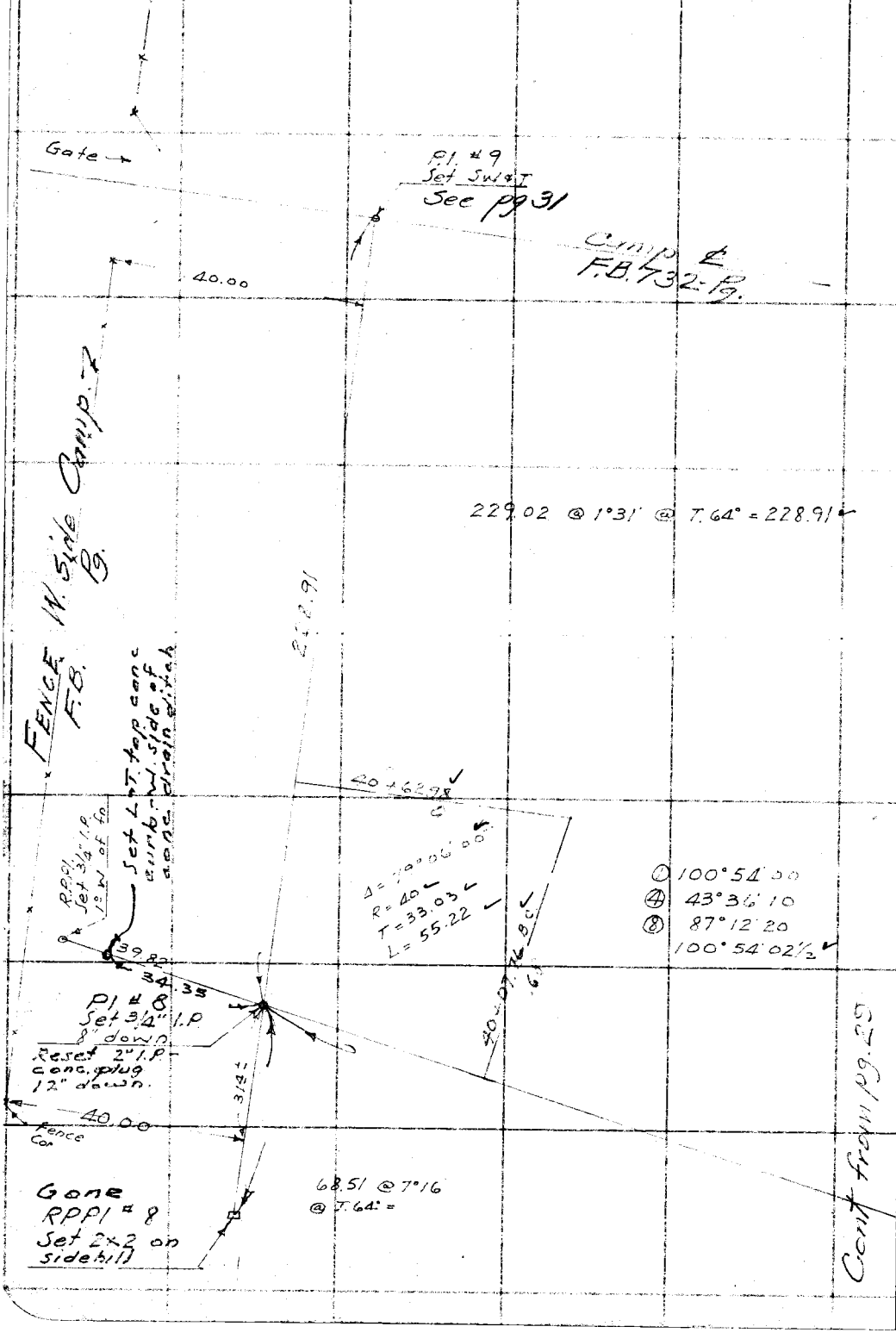

RETURN TO
LOS ANGELES COUNTY SURVEYO
700 HALL OF RECORDS

Note: Any Additions or Changes on This Sheet Must be Made or Circled in Red Ink With Date and Name of Person Making Change.

Do not extend notes this side of this line

Notes Ck'd by J.A.L.	Survey of WAYSIDE HONOR FARM
Map No. 70-70	W. O. ____ Tape No. ____ St'd ____ °F.
Office Work J.A.L.	Surveyed by ____
Checked ____	Notes ____ Date ____
Date ____	Indexed ____

F.B. 776 Pg. 31

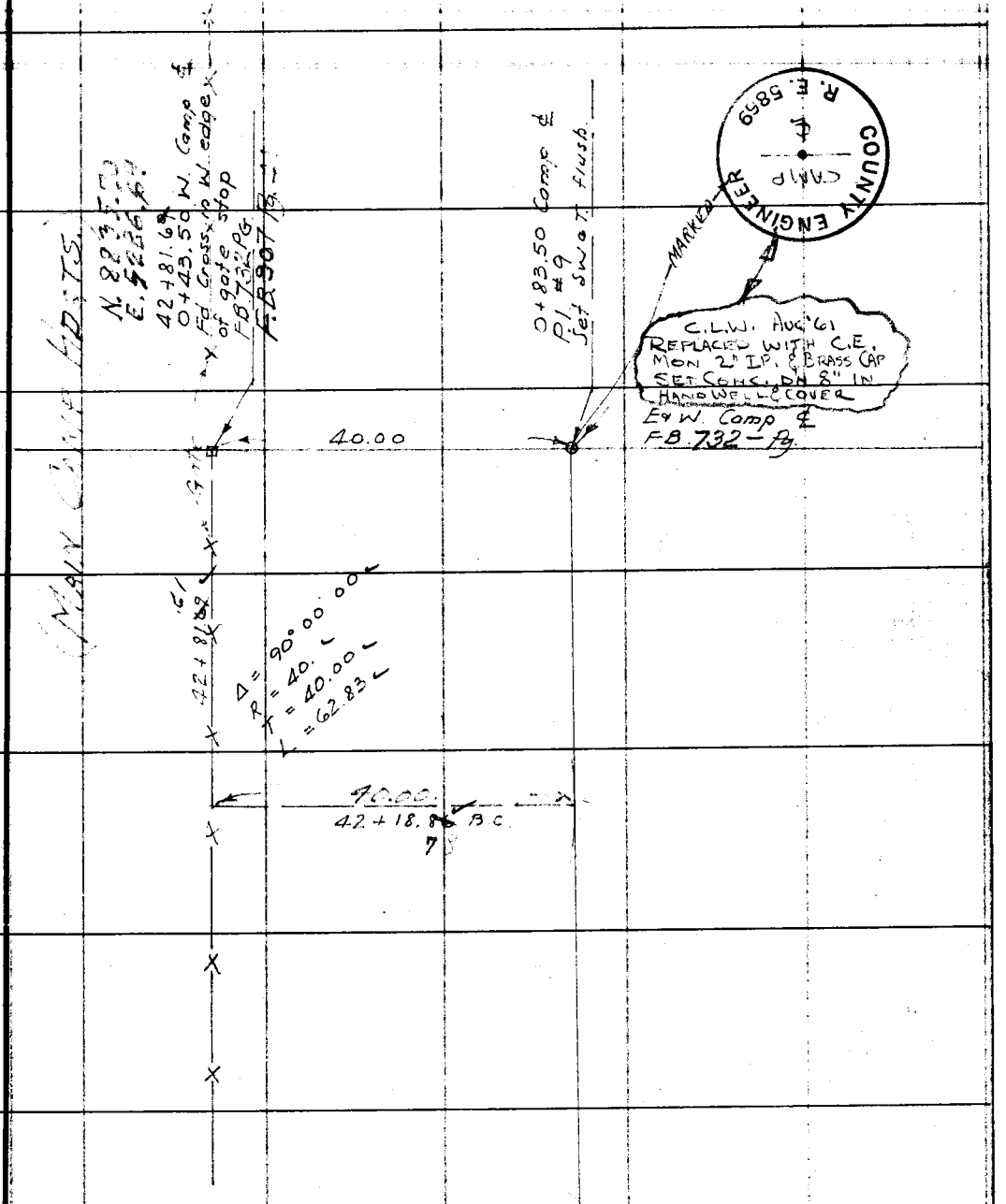

Note: Any Additions or Changes on This Sheet Must be Made or Circled in Red Ink With Date and Name of Person Making Change.

Do not extend notes this side of this line

RETURN TO
LOS ANGELES COUNTY SURVEYOR
700 HALL OF RECORDS

FORM 247 10M 11-35

F.B. 970 PG. 32



RETURN TO
LOS ANGELES COUNTY SURVEYOR
700 HALL OF RECORDS

Do not extend notes this side of this line

Note: Any Additions or Changes on This Sheet Must be Made or Circled in Red Ink With Date and Name of Person Making Change.

Notes Ck'd by	Survey of [illegible]
Map No.	W. O. 8221 Tape No. 74 St'd 84 °F.
Office Work	Surveyed by F.C. Howard
Checked	Notes F.C.H. Date 1-15-42
Date	Indexed 5-10-43

F.B. 270 PG. 33

Cont on bot. Pg 37

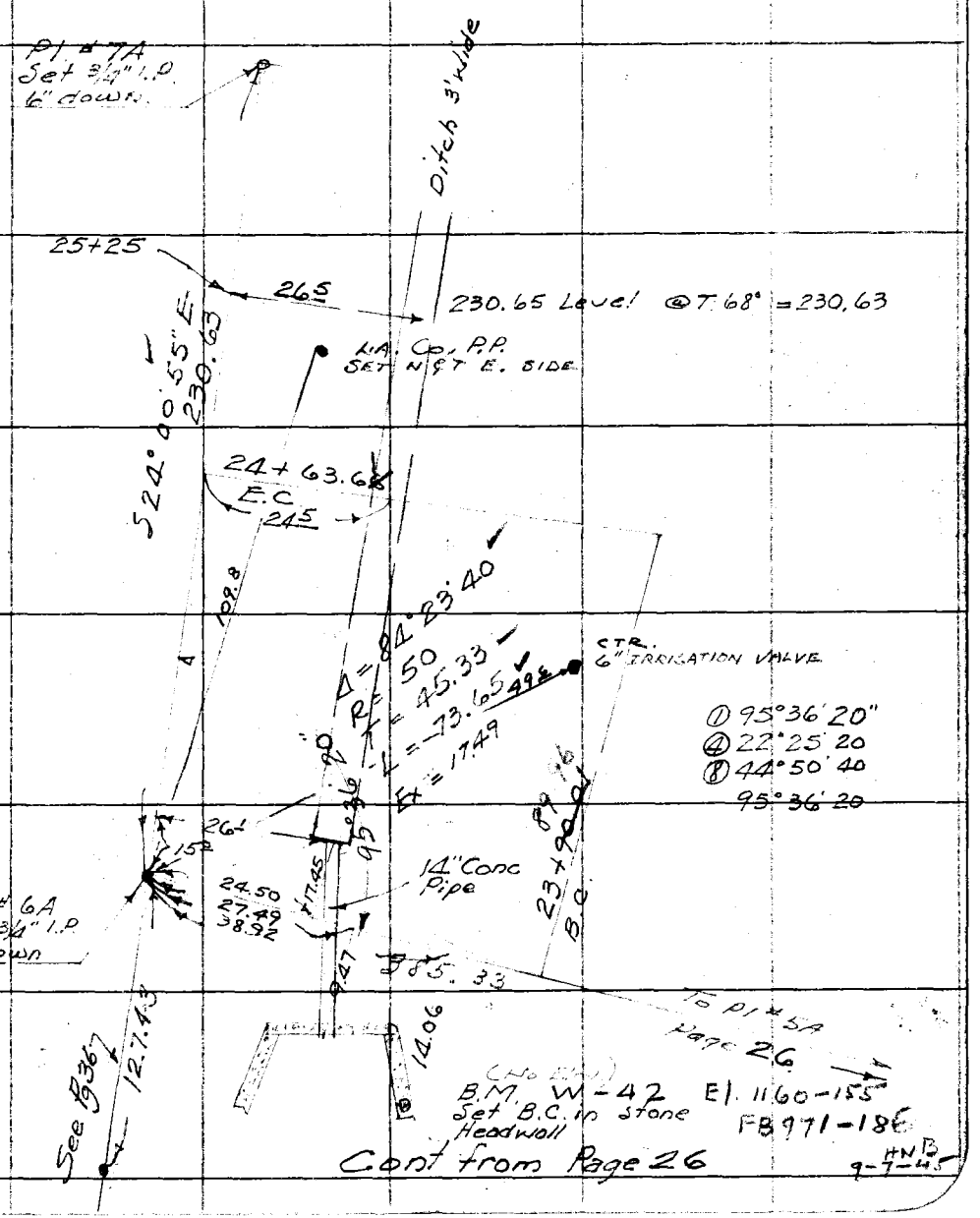

Note: Any Additions or Changes on This Sheet Must be Made or Circled in Red Ink With Date and Name of Person Making Change

Do not extend notes this side of this line

RETURN TO
LOS ANGELES COUNTY SURVEYOR
700 HALL OF RECORDS

FORM 247 10M 11-35

F.B. 970 PG. 34

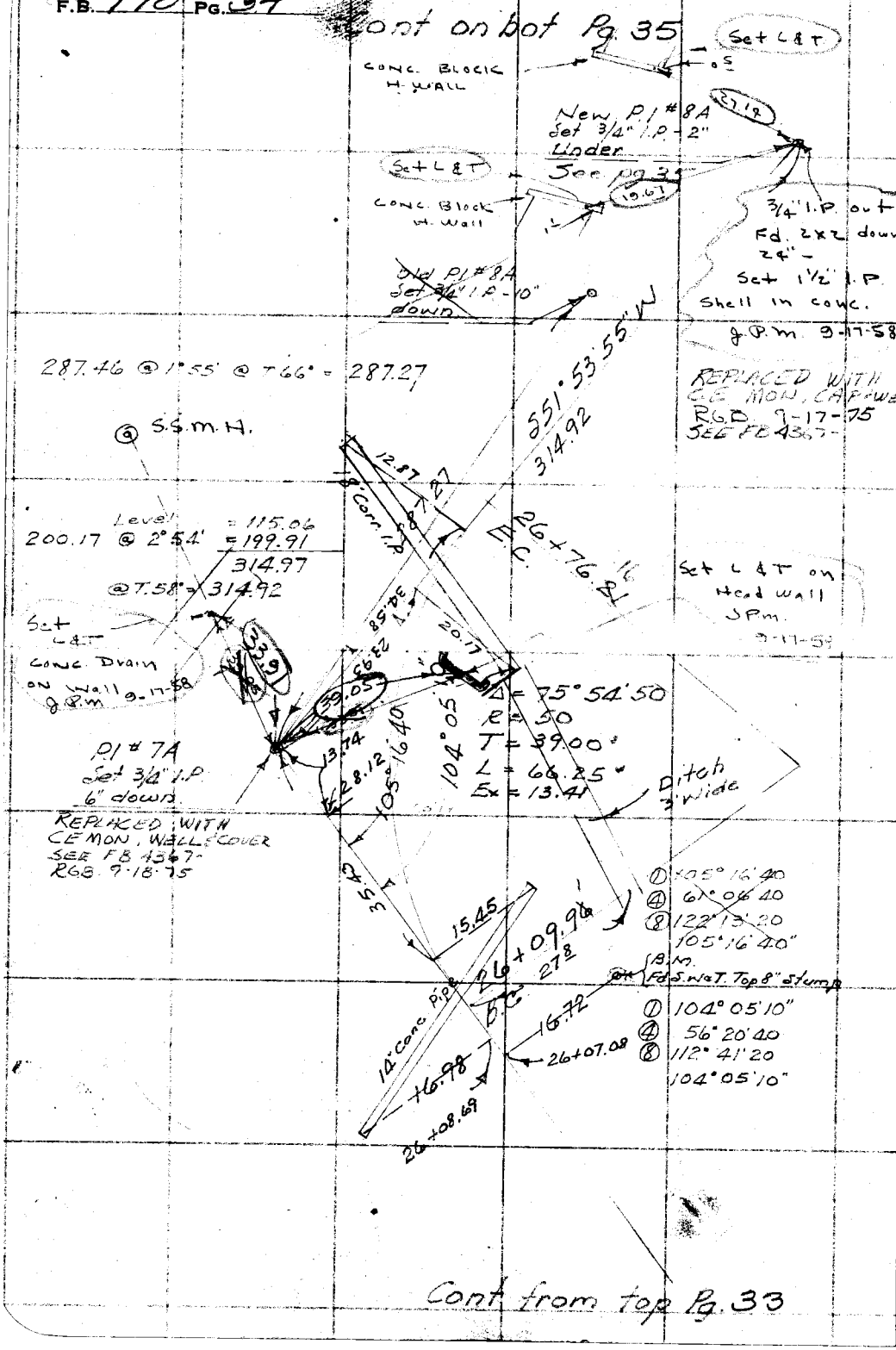

RETURN TO
LOS ANGELES COUNTY SURVEYOR
700 HALL OF RECORDS

Note: Any Additions or Changes on This Sheet Must be Made or Circled in Red Ink With Date and Name of Person Making Change.

Do not extend notes this side of this line

Notes Ck'd by	Survey of WAYSIDE HONOR FARM
Map No.	W. O. 8221 Tape No. 74 St'd 84 °F.
Office Work	Surveyed by [illegible]
Checked	Notes [illegible] Date 1-15-42
Date	Indexed [illegible]

F.B. 97 Pg. 35

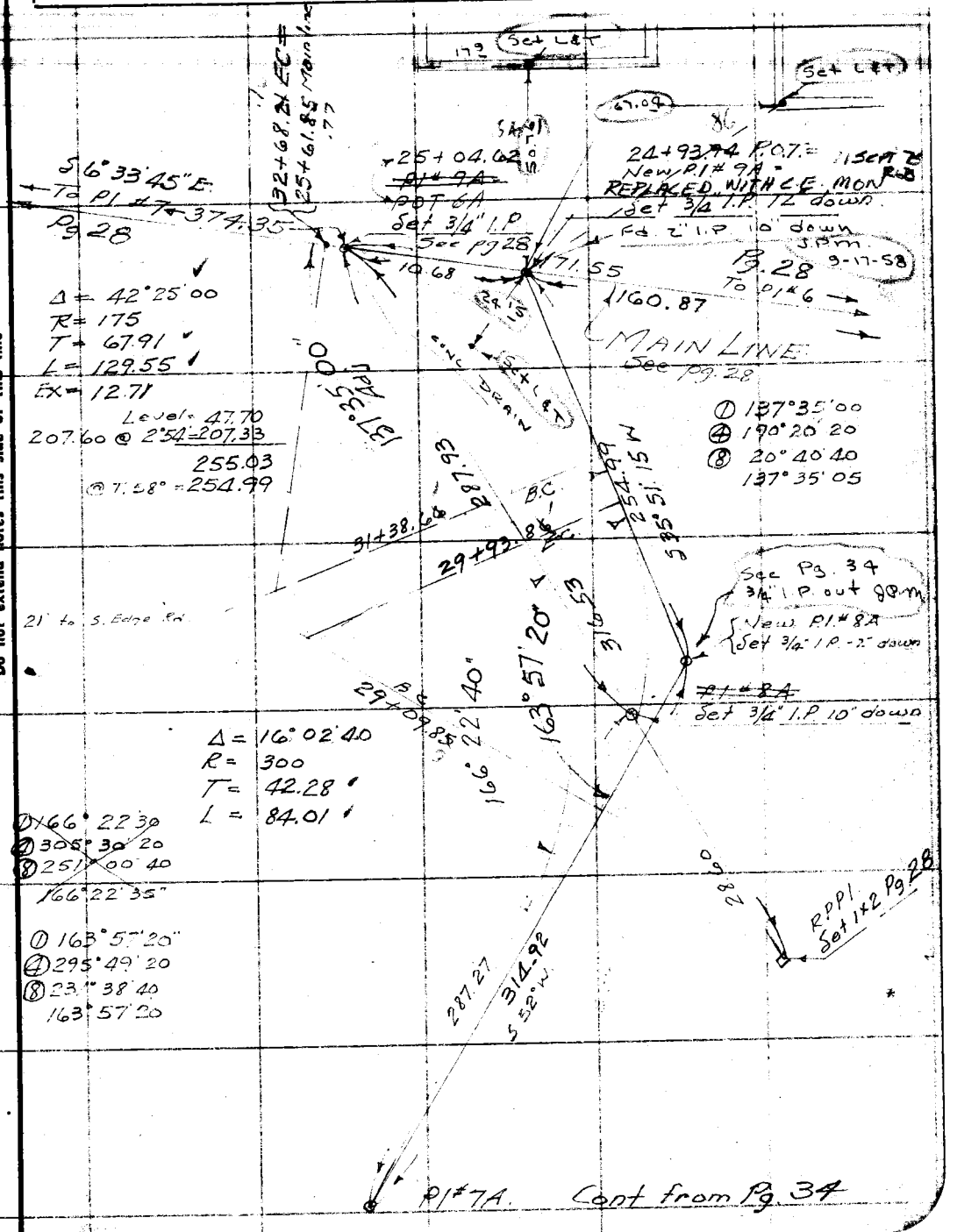

Note: Any Additions or Changes on This Sheet Must be Made or Circled in Red Ink With Date and Name of Person Making Change.

Do not extend notes this side of this line

RETURN TO
LOS ANGELES COUNTY SURVEYOR
700 HALL OF RECORDS

FORM 247 10M 11-35

F.B. 970 PG. 36

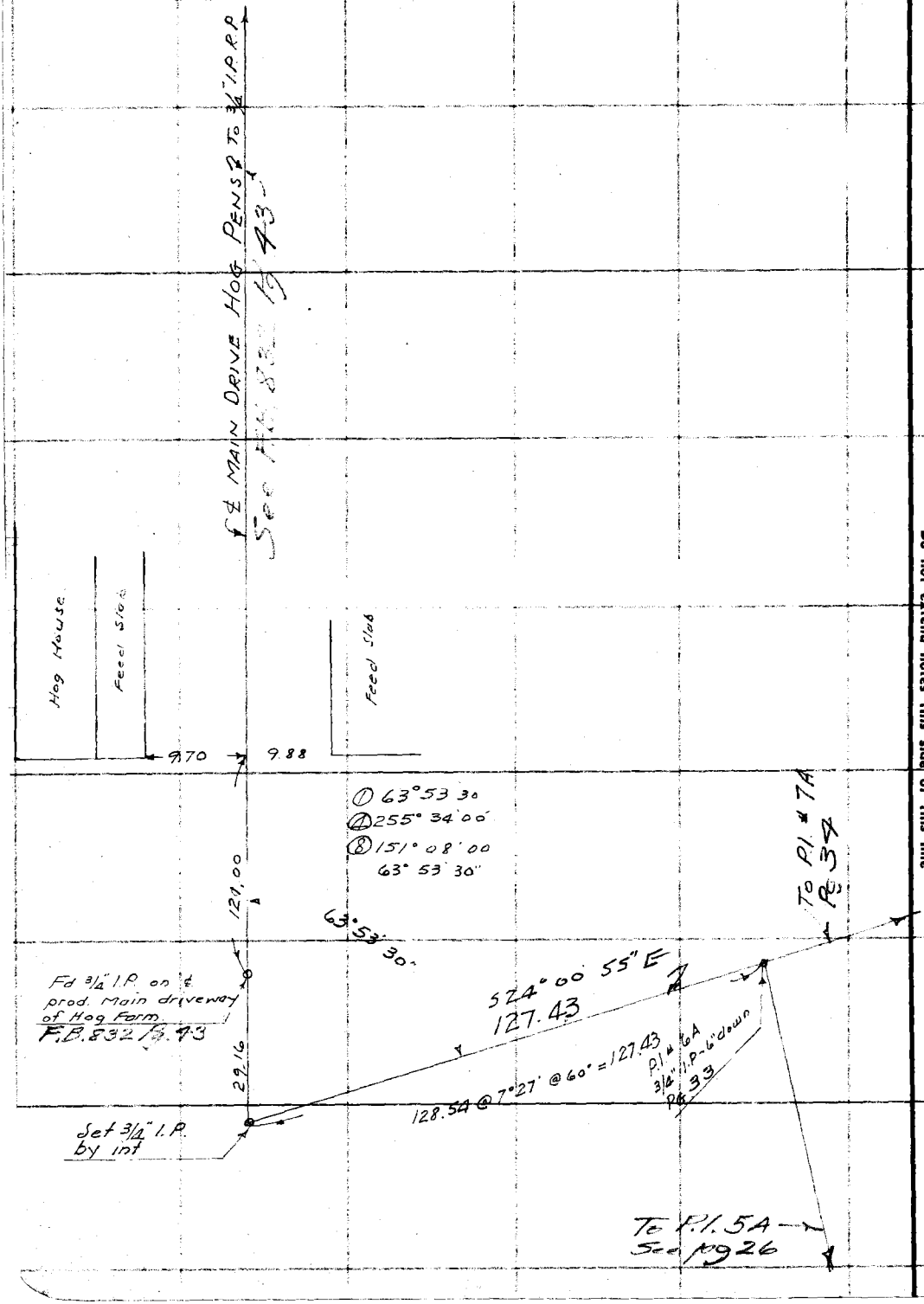

RETURN TO
LOS ANGELES COUNTY SURVEYOR
700 HALL OF RECORDS

Do not extend notes this side of this line

Note: Any Additions or Changes on This Sheet Must be Made or Circled in Red Ink With Date and Name of Person Making Change.

Form 307 5M 5-39

PLEASE RETURN TO
LOS ANGELES COUNTY SURVEYOR
700 HALL OF RECORDS

NOTE: ANY ADDITIONS OR CHANGES ON THIS SHEET MUST BE MADE OR CIRCLED IN RED INK, WITH DATE AND NAME OF PERSON MAKING CHANGE

Do not extend notes this side of this line

STATION	B. S.	H. I.	F. S.	ELEV.	
	PROFILE OF ROAD — WELLS No. 3 & 4 to MAIN CAMP				
TBM				1106 53	+ in top of cross brace S.E. Cor. Edison tower See pg. 41
	0 46	1106 99			
1+75 East	See Pg 41		8 6	1098 4	Cont East on pg 41
1+50 "			9 6	97 4	Pg 41
1+25 "			10 4	96 6	
1+00 "			11 0	96 0	
0+75 (T.P.)			11 38	1195 61	
	5 23	1100 84			
0+53.04 EC			5 3	95 5	
+25 East			4 9	95 9	
0+00 (Per Pg. 20)			5 2	95 6	
+25 West			5 1	95 7	
B.C +44.49 "			5 2	95 6	
+75 "			4 8	96 0	
1+00 "			4 7	96 1	
+25 "			4 3	96 5	
+50 "			3 7	97 1	
+75 "			3 6	97 2	
2+00 West			3 9	96 9	

Cont on Pg 40

Profile No. ____ Notes Red. ____ Plotted ____ Job No. ____ Division No. ____ F B 970 Pg. 39
X-Sec. No. ____ Date ____ Date ____ Survey of WAYSIDE HONOR FARM
Notes Chkd. ____ Checked ____ Survey by ____ Notes ____ Date ____
Date ____ Date ____ Map No. ____ Indexed ____ Date 5-10-48

Form 307 5M 5-39

PLEASE RETURN TO
LOS ANGELES COUNTY SURVEYOR
700 HALL OF RECORDS

NOTE: ANY ADDITIONS OR CHANGES ON THIS SHEET MUST BE MADE OR CIRCLED IN RED INK, WITH DATE AND NAME OF PERSON MAKING CHANGE

Do not extend notes this side of this line

STATION	B. S.	H. I.	F. S.	ELEV.	
		1100 84			
2+25 West.			35	1097.3	
+50			36	97.2	
+75			40	96.8	
3+00			51	95.7	
+25			68	94.0	
+50			79	92.9	
+75			95	91.3	
T.P.			941	1091.43	
	2 37	1093 80			
4+00			39	89.9	
+25			52	88.6	
+50			66	87.2	
+75			73	86.5	
5+00			73	86.5	
3/4" I.P. +49.44			72	86.6	
BM = B.M.W-48			520	1088.60	SW a.T. base of cottonwood - Well No. 3, El. 1088.61

F.B. 970 PG. 40
Job No. ____ Division No. ____ Notes Red. ____ Plotted ____ Profile ____
Survey of WAYSIDE HONOR PARK Date ____ Date ____ No. ____
Survey by ____ Notes ____ Notes Chkd. ____ Checked ____ X-Sec. ____
Indexed ____ Date ____ Date ____ Date ____ No. ____

Form 307 5M 5-39

PLEASE RETURN TO
LOS ANGELES COUNTY SURVEYOR
700 HALL OF RECORDS

NOTE: ANY ADDITIONS OR CHANGES ON THIS SHEET MUST BE MADE OR CIRCLED IN RED INK, WITH DATE AND NAME OF PERSON MAKING CHANGE

Do not extend notes this side of this line

Profile No. ____ Notes Red. ____ Plotted ____ Job No. ____ Division No. ____ F B 970 PG 41

X-Sec. No. ____ Date ____ Date ____ Survey of WAYSIDE HONOR FARM

Notes Chkd. ____ Checked ____ Survey by ____ Notes ____ Date ____

Date ____ Date ____ Map No. ____ Indexed ____ Date 6-2-41

PROFILE OF ROAD FROM WELL No 4 to MAIN CAMP

Cont. from pg. 39 (top pg.) (For 20' Graded Section)

STATION	B. S.	H. I.	F. S.	ELEV.				
BM No 3				1123 60	B.M. No 3 - Brass Cap in conc. (Destroyed)			FB790 P 33 FB854 P 7
	0 90	1124 50						
T.P.			11 87	1112 63				
	0 56	1113 19						
+ in Top of Cross brace SE Cor Edison tower			6 66	1106 53	← T.B.M.			
	0 46	1106 99			℄ Grade	GR 10 L	℄	GR 10 R
1+00 East	Note-see pg. 39		11 8	1095 2	1095 2	95 00	GR	95 40
+50 East			9 6	97 4	1097 2	96 89	C0 2	97 51
2+00 East			6 2	1100 8	1099 2	98 68	C1 6	99.72
+36 26 BC			4 5	02 5	1100.65	1099 95	C1 9	1101 35
+52 78			4 1	02 9	1101.31	1100 56	C1 6	02 06
+69 31			4 0	03 0	1101.95	01 18	C1 0	02 72
+85 83			4 0	03 0	1102.57	01 83	C0 4	03 31
3+02 36 EC	R=300 Left Pl. #2		4 0	03 0	1103.16	02.49	F0 2	03.83
+25			4 1	02 9	1103.92	03.36	F1 0	04.50
+50			5 0	02 0	1104.70	04.26	F2 7	05.14
+75			5 6	01 4	1105.54	05.21	F4 1	05.87
4+00			1 6	05 4	1106.57	06.27	F1 2	06.87
T.P.			1 62	1105 37				

Form 307 5M 5-39

PLEASE RETURN TO
LOS ANGELES COUNTY SURVEYOR
700 HALL OF RECORDS

NOTE: ANY ADDITIONS OR CHANGES ON THIS SHEET MUST BE MADE OR CIRCLED IN RED INK, WITH DATE AND NAME OF PERSON MAKING CHANGE

Do not extend notes this side of this line

STATION	B. S.	H. I.	F. S.	ELEV.	℄ GR	GR/O	℄	GR/OR
				1105.37				
	11 08	1116.45						
4+25			8 4	08 0	1107.79	07.50	C0.2	08.08
+50			6 2	10 2	1109.20	08.88	C1.0	09.52
+75			4 6	11 8	1110.70	10.30	C1.1	11.10
5+00			3 5	12 9	1112.20	11.70	C0.7	12.70
+12.89 BC			2 8	13 6	1112.97	12.42	C0.6	13.52
+27.39			2 3	14 1	1113.84	13.26	C0.3	14.42
+41.90 EXT			1 9	14 5	1114.68	14.08	F0.2	15.28
+56.40			1 7	14 7	1115.50	14.93	F0.8	16.07
5+70.91 E.C.			1 6	14 8	1116.25	15.75	F1.4	16.75
6+00			1 5	14 9	1117.43	17.08	F2.5	17.78
+25			1 5	14 9	1118.13	17.88	F3.2	18.38
+50			1 6	14 8	1118.45	18.25	F3.6	18.65
+75			1 7	14 7	1118.50	18.30	F3.8	18.70
6+95.00 1x2			1 5	14 9	1118.65	18.45	F3.7	18.85
7+25			1 0	15 4	1119.18	18.98	F3.8	19.38
T.P.			0 91	1115.57				
	10 23	1125.77						
7+50			9 1	16 7	1119.60	19.40	F2.9	19.80
+75			7 3	18 5	1120.05	19.85	F1.5	20.25

R=400 Left. Pl. #3

(131)

Job No. ___ Division No. ___ Notes Red. L. A. LYON Plotted L. A. LYON Profile
Survey of MAYSIDE HONOR FARM Date JUN 2 1941 Date JUN 2 1941 No. ___
Survey by ___ Notes ___ Notes Chkd. ___ Checked ___ X-Sec.
Indexed A. C. Johnson Date ___ Date ___ No. ___

F.B. 970 PG. 42

Form 307 5M 5-39

PLEASE RETURN TO
LOS ANGELES COUNTY SURVEYOR
700 HALL OF RECORDS

NOTE: ANY ADDITIONS OR CHANGES ON THIS SHEET MUST BE MADE OR CIRCLED IN RED INK, WITH DATE AND NAME OF PERSON MAKING CHANGE

Do not extend notes this side of this line

STATION	B. S.	H. I.	F. S.	ELEV.	℄ GR	Gr 10 L	℄	GR 10 R
		1125 77						
8+00			5 4	1120 4	1120 63	20.43	F 0 2	20.83
+25			3 8	22 0	1121 47	21.27	C 0 5	21.67
+50			2 5	23 3	1122 45	22.25	C 0 8	22.65
+75			1 2	24 6	1123 42	23.22	C 1 2	23.62
T.P			0 97	1124 80				
	8 05	1132 85						
9+00			7 2	25 8	1124.40	24.20	C 1 4	24.60
+25			5 9	26 9	1125.37	25.17	C 1 5	25.57
+50			4 9	27 9	1126.35	26.15	C 1 6	26.55
+75			4 0	28 8	1127.32	27.12	C 1 5	27.52
10+00			3 3	29 5	1128 30	28.10	C 1 2	28.50
+25			2 8	30 0	1129 21	29.01	C 0 8	29.41
+50			2 4	30 4	1130 23	29.83	C 0 4	29.23
+75			2 0	30 8	1130 71	30.51	C 0 1	30.91
11+00			1 5	31 3	1131 24	31.10	GR	31.50
+23 97			1 0	31 8	31.62	[illegible]		
T.P.			1 51	1131 34				
	5 71	1137 05						
B.M. = B.M.W-44			1 77	1135 28	Top Cor Plate on S.W. Cor Edison Tower # 206-5			

Elev. 1135.30 F.B 971 Pg 21

Profile Notes Red. Plotted Job No. Division No.
No. Date Date Survey of WAYS... HONOR FARM
X-Sec. Notes Chkd. Checked Survey by Notes Date
No. Date Date Map No. Indexed Date

F B 970 Pg 43

Form 307 5M 5-39

PLEASE RETURN TO
LOS ANGELES COUNTY SURVEYOR
700 HALL OF RECORDS

NOTE: ANY ADDITIONS OR CHANGES ON THIS SHEET MUST BE MADE OR CIRCLED IN RED INK, WITH DATE AND NAME OF PERSON MAKING CHANGE

Do not extend notes this side of this line

Profile No. ____ X-Sec. No. ____
Plotted ____ Date ____ Checked ____ Date ____
Notes Red. ____ Date ____ Notes Chkd. ____ Date ____
Division No. ____ Job No. ____ Notes ____ Date ____
F.B. 970 PG. 44
Survey of WAYSIDE HONOR FARM
Survey by ____
Indexed ____

STATION	B. S.	H. I.	F. S.	ELEV.		
B.M. = B.M. W-44				1132.30	B.M. See pg 43 (bottom pg.)	
	7.01	1142.31				
11+50			10 1/	32.2	32.03	
+75			9 9/	32.4	32.43	
12+00			9 8/	32.5	32.83	
+25			9 6/	32.7	33.22	
+44 84/ Pl #4			9 6/	32.7	33.54	
+50			8 9/	33.4	33.62	
+75			8 5/	33.8	34.02	
13+00			8 1/	34.2	34.42	
+25			7 5/	34.8	34.80	
+50			6 7/	35.6	35.19	
+60 65/ 2x2			6 3/	36.0	[illegible]	
+75			6 0/	36.3	35.54	
14+00			5 6/	36.7	35.87	
+25			5 3/	37.0	36.20	
+50			4 9/	37.4	36.50	
+75			4 6/	37.7	36.80	
15+00			4 4/	37.9	37.07	
+25			4 3/	38.0	37.53	
+50			4 1/	38.2	37.58	

Cont. to Pg. 57

Form 307 5M 5-39

PLEASE RETURN TO
LOS ANGELES COUNTY SURVEYOR
700 HALL OF RECORDS

NOTE: ANY ADDITIONS OR CHANGES ON THIS SHEET MUST BE MADE OR CIRCLED IN RED INK, WITH DATE AND NAME OF PERSON MAKING CHANGE

Do not extend notes this side of this line

STATION	B. S.	H. I.	F. S.	ELEV.	
		X SECTIONS OF ROAD FROM WELL No 4 to MAIN CAMP. (Align on pg. 19)			
1+00 ℄ (East)	5^{3}	1100 5		1095 2	℄ elev. pg. 39
15' R			5^{3}	95 2	
15 L			5^{0}	95 5	
+50 ℄ (East)	5^{3}	1102 7		97 4	℄ Elev Pg 39.
15 R			5^{2}	97 5	
7^{5} L			5^{4}	97 3	
9 L			4^{7}	98 0	
15' L			4^{3}	98 4	
2+00 ℄	5^{3}	1106 1		1100 8	℄ Elev. Pg. 41
13' R			5^{1}	01 0	
10 L			5^{2}	00 9	
12 L			4^{4}	01 7	
15' L			4^{3}	01 8	
+36.26 ℄ BC	5^{3}	1107 8		02 5	℄ Elev. Pg 41
10' R			5^{0}	02 8	
15 R			7^{5}	00 3	To ℄ S1
10' L			5^{7}	02 1	
13 L			4^{0}	03 8	

Profile No. ____ Notes Red. ____ Plotted ____ Job No. ____ Division No. ____
X-Sec. No. ____ Date ____ Date ____ Survey of ____
Notes Chkd. ____ Checked ____ Survey by ____ Notes ____ Date ____
Date ____ Date ____ Map No. ____ Indexed ____ Date ____

F B 970 PG 45

Form 307 5M 5-39

PLEASE RETURN TO
LOS ANGELES COUNTY SURVEYOR
700 HALL OF RECORDS

NOTE: ANY ADDITIONS OR CHANGES ON THIS SHEET MUST BE MADE OR CIRCLED IN RED INK, WITH DATE AND NAME OF PERSON MAKING CHANGE

Do not extend notes this side of this line

F.B. 970 PG. 46 | Job No. | Division No. | Notes Red. | Plotted | Profile
Survey of WAYSIDE HONOR FARM | Date | Date | X-Sec. No.
Survey by | Notes | Notes Chkd. | Checked | Date
Indexed | Date | Date | Date

STATION	B. S.	H. I.	F. S.	ELEV.		
2+52.78 ℄	5 3	1108 2		1102 9		
11' R			5 2	02 0		
15 R			6 8	01 4	Toe S1	
10 5 L			5 6	02 6		
16' L			4 2	03 0		
Ext 2+69.31	5 3	1108 3		03 0		
14 R			5 2	02 1		
11' L			5 6	02 7		
13' L			4 7	02 6		
2+85.83 ℄	5 3	1108 3		02 0		
12' R			4 6	02 7		
9' L			5 6	02 7		
10 5 L			4 5	02 8	Tower ℄	
3+02.36 ℄	5 3	1108 3		02 0		
12 R			5 2	02 1		
12 L			5 1	02 2		
17 L			4 0	02 3		
3+25 ℄	5 3	1108 2		02 9		
4' R			4 7	03 5		
8 R			5 8	02 4		
16 R			6 7	01 5		

Form 307-5M 5-39

PLEASE RETURN TO
LOS ANGELES COUNTY SURVEYOR
700 HALL OF RECORDS

NOTE: ANY ADDITIONS OR CHANGES ON THIS SHEET MUST BE MADE OR CIRCLED IN RED INK, WITH DATE AND NAME OF PERSON MAKING CHANGE

Do not extend notes this side of this line

STATION	B. S.	H. I.	F. S.	ELEV.		
3+25 ℄	5 3	1108 2				
16' L			49	1103 3		
3+50 ℄	5 3	1107 3		1102 0	℄ elev. pg. 41	
35 R			71	00 2		
17' R			76	1099 7		
3' L			39	1103 4		
18 L			37	03 6		
3+75 ℄	5 3	1106 7		01 4		
3' R			68	1099 9		
19' R			74	99 3		
5' L			26	1104 1		
10' L			30	03 7		
24' L			27	04 0		
4+00 ℄	5 3	1110 7		05 4		
10' R			110	1099 7		
26' R			122	98 5		
5 L			50	1105 7		
20 L			52	05 6		
4+25 ℄	5 3	1113 3		08 0		
8' R			56	07 7		
24' R			134	1099 9		

Profile Notes Red. ____ Plotted ____ Job No. ____ Division No. ____
No. ____ Date ____ Date ____ Survey of ____
X-Sec. Notes Chkd. ____ Checked ____ Survey by ____ Notes ____ Date ____
No. ____ Date ____ Date ____ Map No. ____ Indexed ____ Date ____

F B. 97 PG 47

Form 307 5M 5-39

PLEASE RETURN TO
LOS ANGELES COUNTY SURVEYOR
700 HALL OF RECORDS

NOTE: ANY ADDITIONS OR CHANGES ON THIS SHEET MUST BE MADE OR CIRCLED IN RED INK, WITH DATE AND NAME OF PERSON MAKING CHANGE

Do not extend notes this side of this line

STATION	B. S.	H. I.	F. S.	ELEV.		
4+25						
38'R		1113 3	16 3	1097 0		
17 L			5 9	1107 4	Gutter	
4+50 ℄	5 3	1115 5		1110 2		
4'R			5 2	10 3		
9'R			4 3	11 2		
17'R			5 3	10 2		
25'R			11 0	04 5		
13'L			5 7	09 8	Gutter	
4+75 ℄	5 3	1117 10		11 8		
14R			5 0	12 1		
15'R			4 4	12 7		
24'R			4 2	12 4		
10'L			5 6	11 5	Gutter	
21'L	106		2 0	13 1	Top Cut.	
5+00 ℄	5 3	1118 2		12 9		
10 R			5 6	13 1	Gutter	
14'R			0 9	17 3	T Cut	
30'R			3 0	15 2		
10' L			5 6	12 6	Gutter	
21' L	106		4 0	14 2	Top Cut.	
106 30' L			2 0	16 2		

F.B. 970 PG. 48 Job No. ____ Division No. ____ Notes Red. A. LYON Plotted [illegible] Profile
Survey of WAYSIDE HONOR FARM Date JUN 8 [illegible] Date [illegible] No. ____
Survey by ____ Notes ____ Notes Chkd. ____ Checked ____ X-Sec.
Indexed [illegible] Date ____ Date ____ No. ____

Form 307 5M 5-39

PLEASE RETURN TO
LOS ANGELES COUNTY SURVEYOR
700 HALL OF RECORDS

NOTE: ANY ADDITIONS OR CHANGES ON THIS SHEET MUST BE MADE OR CIRCLED IN RED INK, WITH DATE AND NAME OF PERSON MAKING CHANGE

Do not extend notes this side of this line

STATION	B. S.	H. I.	F. S.	ELEV.		
5+12.89 BC ℄	5^{3}	1118 9		1113 6	℄ elev. pg. 42	
10R			5^{0}	13 9	Edge Bd	
13'R			1^{0}	17 9	Top Cut	
31'R			2^{5}	16 4		
9L			5^{7}	13 2	Gutter	
19'L	10^{3}		4^{2}	14 7	T. Cut	
30'L			3^{0}	15 9		
5+27.39 ℄	5^{3}	1119 4		14 1		
9'R			5^{1}	14 3		
12'R			1^{8}	17 6	T. Cut	
29'R			2^{8}	16 6		
9'L			6^{0}	13 4		
19L			0^{0}	19 4		
29'L			$+0^{3}$	19 7		
5+41.90 ℄	5^{3}	1119 8		14 5		
9'R			5^{3}	14 5		
11'R			3^{0}	16 8		
31'R			4^{0}	15 8		
10 L			5^{7}	14 1		
18'L			0^{4}	19 4	T. Cut	
26'L			0^{0}	19 8		

Profile No. ____ Notes Red. ____ Plotted ____ Job No. ____ Division No. ____
X-Sec. No. ____ Date ____ Date ____ Survey of WAYSIDE HONOR FARM
Notes Chkd. ____ Checked ____ Survey by ____ Notes ____ Date ____
Date ____ Date ____ Map No. ____ Indexed A. C. Johnson Date ____

F B 970 PG. 49

Form 307 5M 5-39

PLEASE RETURN TO
LOS ANGELES COUNTY SURVEYOR
700 HALL OF RECORDS

NOTE: ANY ADDITIONS OR CHANGES ON THIS SHEET MUST BE MADE OR CIRCLED IN RED INK, WITH DATE AND NAME OF PERSON MAKING CHANGE

Do not extend notes this side of this line

F.B. 970 PG. 50 | Job No. | Division No. | Notes Red. A. LYON | Date JUN 2 1941 | Notes Chkd. | Date | Notes | Date | Profile No. | X-Sec. No.

Survey of WAYSIDE HONOR FARM
Survey by
Indexed

STATION	B. S.	H. I.	F. S.	ELEV.		
5+56.40 ℄	5 3	1120 0		1114 7		
7' R			54	14 6		
10' R			45	15 5		
27' R			64	13 6		
11 L			55	14 5		
18 L			15	18 5		
27 L			10	19 0		
EC 5+70.91 ℄	5 3	1120 1		14 8		
6' R			53	14 8		
11' R			53	14 8		
14 R			67	13 4		
26' R			78	12 3		
13 L			57	14 4	Gutter	
17 L			32	16 9	T. Cut	
6+00 ℄	5 3	1120 2		14 9		
10 R			52	15 0		
18 R			95	15 7		
29' R			105	09 7		
14 L			54	14 8		
16 L			40	16 2		

Form 307 5M 5-39

PLEASE RETURN TO
LOS ANGELES COUNTY SURVEYOR
700 HALL OF RECORDS

NOTE: ANY ADDITIONS OR CHANGES ON THIS SHEET MUST BE MADE OR CIRCLED IN RED IKK, WITH DATE AND NAME OF PERSON MAKING CHANGE

Do not extend notes this side of this line

STATION	B. S.	H. I.	F. S.	ELEV.		
6+25℄	53	1120.2		1114.9	℄ Elev. pg. 48	
10 R			53	14.9		
15 R			78	12.4		
21 R			80	12.2		
31 R			96	10.6		
13.5 L			55	14.7		
17 L			43	15.9		
6+50℄	57	1120.5		1114.8		
9 R			54	15.1		
15 R			89	11.6		
30 R			90	11.5		
15 L			57	14.8		
17 L			47	15.8		
6+75℄	57	1120.4		14.7		
9 R			54	15.0		
15 R			96	10.8		
35 R			95	10.9		
16 L			56	14.8		
18 L			47	15.7		

Profile Notes Red. Plotted Job No. Division No.
No. Date Date Survey of
X-Sec. Notes Chkd. Checked Survey by Notes
No. Date Date Map No. Indexed Date

F B 970 PG 51

Form 307 5M 5-39

PLEASE RETURN TO
LOS ANGELES COUNTY SURVEYOR
700 HALL OF RECORDS

NOTE: ANY ADDITIONS OR CHANGES ON THIS SHEET MUST BE MADE OR CIRCLED IN RED INK, WITH DATE AND NAME OF PERSON MAKING CHANGE

Do not extend notes this side of this line

STATION	B. S.	H. I.	F. S.	ELEV.		
6+95 ℄	57	1120 6		1114 9		
8 R			56	15 0		
15 R			97	10 9		
29 R			10.0	10 6		
16 L			55	15 1		
21 L			44	16 2		
7+25 ℄	57	1121 1		[illegible]		
8' R			57	15 4		
15' R			97	11 4		
29' R			85	12 6		
14 L			56	15 5		
20' L			5[illegible]	15 8	Top [illegible]	
7+50 ℄	57	1122 4		[illegible]		
9' R			53	17 1		
21 R			54	17 0		
13' L			59	16 5		
26' L			6.0	16 4		
7+75 ℄	57	1124 2		18 5		
5 R			58	18 4		
6' R			41	20 1		
17 R			39	20 3		

F. B. 970 Pg 52 Job No. ____ Division No. ____ Notes Red. J. A. LYON Plotted JUN 1941 Profile
Survey of WAYSIDE HONOR FARM Date JUN 3 1941 Date ____ No. ____
Survey by ____ Notes ____ Notes Chkd. ____ Checked ____ X-Sec.
Indexed ____ Date ____ Date ____ Date ____ No. ____

Form 307 5M 5-39

PLEASE RETURN TO
LOS ANGELES COUNTY SURVEYOR
700 HALL OF RECORDS

NOTE: ANY ADDITIONS OR CHANGES ON THIS SHEET MUST BE MADE OR CIRCLED IN RED INK, WITH DATE AND NAME OF PERSON MAKING CHANGE

Do not extend notes this side of this line

STATION	B. S.	H. I.	F. S.	ELEV.		
7+75 ℄	5.7	1124.2		1118.5		
14 L			5.8	18.4		
16 L			3.5	20.7	Top cur	
8+00 ℄	5.7	1126.1		20.4	℄ elev. pg. 43	
5 R			5.4	20.7		
7 R			3.8	22.3	"	
20 R			4.2	21.9		
13 L			5.6	20.5		
16 L			3.4	22.0	Top cur	
8+25 ℄	5.7	1127.7		22.0		
5 R			5.5	22.2		
7 R			4.2	23.5	"	
20 R			4.8	22.9		
13 L			5.9	21.8		
15 L			3.2	24.5	"	
8+50 ℄	5.7	1129.0		23.3		
4.5 R			5.5	23.5		
7 R			3.9	25.1	"	
20 R			4.8	24.2		
13 L			5.7	22.3		
15 L			3.2	25.8	"	

Profile Notes Red. ____ Plotted ____ Job No. ____ Division No. ____
No. ____ Date ____ Date ____ Survey of WAYSIDE HONOR FARM
X-Sec. Notes Chkd. ____ Checked ____ Survey by ____ Notes ____ Date ____
No. ____ Date ____ Date ____ Map No. ____ Indexed ____ Date ____

F.B. 972 PG 53

Form 307 5M 5-39

PLEASE RETURN TO
LOS ANGELES COUNTY SURVEYOR
700 HALL OF RECORDS

NOTE: ANY ADDITIONS OR CHANGES ON THIS SHEET MUST BE MADE OR CIRCLED IN RED INK, WITH DATE AND NAME OF PERSON MAKING CHANGE

Do not extend notes this side of this line

STATION	B. S.	H. I.	F. S.	ELEV.		
8+75 ℄	57	1130 3		1129 6		
6' R			54	24 9		
7' R			47	25 6		
20' R			53	25 0		
12' L			59	24 4		
15 L			38	26 5	Top Cut	
9+00 ℄	57	1131 5		25 8		
6' R			52	26 3		
20' R			61	25 4		
11.5 L			59	25 6		
14 L			43	27 2	"	
9+25 ℄	57	1132 6		26 9		
11 R			54	27 2		
22' R			64	26 2		
11' L			59	26 7		
13 L			42	28 4	"	
9+50 ℄	57	1133 6		27 9		
8 R			52	28 4		
20' R			65	27 1		
11.5 L			57	27 9		
14 L			40	29 6	"	

F.B. 970 PG 54
Job No. ____ Division No. ____ Notes Red. J. A. LYON Plotted ____ Profile ____
Survey of WAYSIDE HONOR FARM Date JUN 3 1941 Date ____ No. ____
Survey by ____ Notes ____ Notes Chkd. ____ Checked ____ X-Sec. ____
Indexed A. C. Date ____ Date ____ No. ____

Form 307 5M 5-39

PLEASE RETURN TO
LOS ANGELES COUNTY SURVEYOR
700 HALL OF RECORDS

NOTE: ANY ADDITIONS OR CHANGES ON THIS SHEET MUST BE MADE OR CIRCLED IN RED INK, WITH DATE AND NAME OF PERSON MAKING CHANGE

Do not extend notes this side of this line

STATION	B. S.	H. I.	F. S.	ELEV.		
9+75 ℄	57	1134.5		1128.8	℄ elev.	pg. 43
8' R			55	29.0		
20 R			68	27.7		
11 L			60	28.5		
13 L			43	30.2	Top Cut	
10+00 ℄	57	1135.2		29.5		
8' R			55	29.7		
21 R			68	28.4		
11' L			59	29.3		
13 L			44	30.8	"	
10+25 ℄	57	1135.7		30.[illegible]		
10 R			59	29.8		
21 R			70	28.7		
10 L			56	30.1		
11 L			44	31.3	"	
16' L			41	31.6		
10+50 ℄	57	1136.1		30.4		
10 R			56	30.5		
21 R			70	29.1		
9' L			56	30.5		
10 L			44	31.7		
20 L			39	32.2		

Profile Notes Red. ____ Plotted ____ Job No. ____ Division No. ____
No. ____ Date ____ Date ____ Survey of ~~WAYSIDE HONOR FARM~~
X-Sec. Notes Chkd. ____ Checked ____ Survey by ____ Notes ____ Date ____
No. ____ Date ____ Date ____ Map No. ____ Indexed ____ Date ____

F.B. 970 PG. 55

Form 307 5M 5-39

PLEASE RETURN TO
LOS ANGELES COUNTY SURVEYOR
700 HALL OF RECORDS

NOTE: ANY ADDITIONS OR CHANGES ON THIS SHEET MUST BE MADE OR CIRCLED IN RED INK, WITH DATE AND NAME OF PERSON MAKING CHANGE

Do not extend notes this side of this line

STATION	B. S.	H. I.	F. S.	ELEV.		
10+75 ℄	57	1136 5		113 8		
10' R			55	31 0		
20' R			66	29 9		
9 L			55	31 0		
11 L			45	32 0		
16' L			38	32 7		
11+00 ℄	57	1137 00		[illegible]		
10 R			57	3 3		
22 R			72	29 3		
7' L			57	31 3		
11 L			40	32 0		
20 L			40	32 0		
11+24.08 ℄	57	1137 5		31 8		
11 R			56	31 9		
17 R			70	3 5		
7 L			58	[illegible] 7		
20' L			44	[illegible] 1		

Cont to pg 58

F.B. 970 PG 56 Job No. ____ Division No. ____ Notes Red: J. A. LYON Plotted J. A. LYON Profile
Survey of WAYSIDE HONOR FARM Date JAN 3 1941 Date JAN 3 1941 No. ____
Survey by ____ Notes ____ Notes Chkd. ____ Checked ____ X-Sec.
Indexed C. [illegible] Date ____ Date ____ Date ____ No. ____

Form 307 5M 5-39

PLEASE RETURN TO
LOS ANGELES COUNTY SURVEYOR
700 HALL OF RECORDS

NOTE: ANY ADDITIONS OR CHANGES ON THIS SHEET MUST BE MADE OR CIRCLED IN RED INK, WITH DATE AND NAME OF PERSON MAKING CHANGE

Do not extend notes this side of this line

STATION	B. S.	H. I.	F. S.	ELEV.	Cont. from Pg. 44	
		1142.31				
15+75			3 8	38 5	37.79	
16+00			3 8	38 5	38.00	
+25			3 6	38 7	38.20	
+50			3 4	38 9	38.40	
+60 65			3 4	38 9	38.49	
+75			3 4	38 9	38.60	
17+00			3 5	38 8	38.80	
+25			3 5	38 8	39.00	
+50			3 7	38 6	39.20	
+75			3 7	38 6	39.40	
18+00	See pg 65		3 8	38 5	39.60	See pg. 65
+25			3 7	38 6	39.80	
+50			3 5	38 8	40.00	

Profile Cont. to Pg 65.

℄ Grade sheet See pg. 137

Profile Notes Red. ____ Plotted ____ Job No. ____ Division No. ____
No. ____ Date ____ Date ____ Survey of WAYSIDE HONOR FARM
X-Sec. Notes Chkd. ____ Checked ____ Survey by ____ Notes ____ Date ____
No. ____ Date ____ Date ____ Map No. ____ Indexed ____ Date ____

F B 970 PG 57

Form 307 5M 5-39

PLEASE RETURN TO
LOS ANGELES COUNTY SURVEYOR
700 HALL OF RECORDS

NOTE: ANY ADDITIONS OR CHANGES ON THIS SHEET MUST BE MADE OR CIRCLED IN RED INK, WITH DATE AND NAME OF PERSON MAKING CHANGE

Do not extend notes this side of this line

F.B. 970 PG. 58 | Job No. | Division No. | Notes Red. | Plotted | Profile
Survey of WAYSIDE HONOR FARM | Date | Date | No.
Survey by | Notes | Notes Chkd. | Checked | X-Sec.
Indexed A. C. Johnson | Date | Date | Date | No.

STATION	B. S.	H. I.	F. S.	ELEV.		
			Cont from pg 56			
11+50 ℄	5 4					℄ elev. pg 44
10 L			5 3		Ed Rd.	
12.5 L			4 2			Top Bnk
10 R			5 5			
15 R			5 8		"	
+75	5 4					
10 L			5 3		"	
12 L			4 0			"
7 R			5 7			
14 R			6 4			
12+00	5 4					
14 L			4 5			
7 R			6 5		"	
10 R			6 4			
32 R			7 6			
+25	5 4					
13 L			4 2		"	
18 L			3 6			
11 R			6 2			
30 R			7 5			

Form 307 5M 5-39

PLEASE RETURN TO
LOS ANGELES COUNTY SURVEYOR
700 HALL OF RECORDS

NOTE: ANY ADDITIONS OR CHANGES ON THIS SHEET MUST BE MADE OR CIRCLED IN RED ink, WITH DATE AND NAME OF PERSON MAKING CHANGE

Do not extend notes this side of this line

STATION	B. S.	H. I.	F. S.	ELEV.		
12+44.84 P.I.	5 4					℄ elev. pg. 44
10 L			4 6		Ed. Rd.	
12.8 L			4 0			Top Head wall
12.8 L			6 5			Culvert Inv.
9 R			6 9			"
21 R			8 5			"
+50	5 4					
10 L			4 9		"	
12.8 L			4 3			"
11 R			6 2		"	
+75	5 4					
11 L			5 3		"	
13 L			4 3			Top Bnk
10 R			6 0		"	
12.5 R			6 3			Toe fill
13+00	5 4					
10.5 L			5 2		"	
12 L			4 2		"	
10.5 R			5 4			
12.5 R			6 1		"	"

Profile No. ____ Notes Red. ____ Date ____ Plotted ____ Date ____ Job No. ____ Division No. ____

X-Sec. No. ____ Notes Chkd. ____ Date ____ Checked ____ Date ____ Survey of WAYSIDE HONOR FARM Survey by ____ Map No. ____ Notes ____ Indexed ____ Date ____

F B 970 Pg. 59

Form 307 5M 5-39

PLEASE RETURN TO
LOS ANGELES COUNTY SURVEYOR
700 HALL OF RECORDS

NOTE: ANY ADDITIONS OR CHANGES ON THIS SHEET MUST BE MADE OR CIRCLED IN RED INK, WITH DATE AND NAME OF PERSON MAKING CHANGE

Profile No. ____ X-Sec. No. ____

Plotted ____ Date ____ Checked ____ Date ____

Notes Red. ____ Date ____ Notes Chkd. ____ Date ____

Division No. ____ Job No. ____

Survey of WAYSIDE HONOR FARM

Survey by ____ Notes ____

Indexed A. C. Johnson Date ____

F.B. 970 Pg. 60

Do not extend notes this side of this line

STATION	B. S.	H. I.	F. S.	ELEV.		
13+25 ℄	5 4					
10 5 L			5 5		Ed Rd.	
11 5 L			4 3		Top Bnk	
11 5 R			5 5		"	
13 R			6 4			Toe Hill
+50 ℄	5 4					
10 5 L			5 7		"	
11 5 L			4 4		"	
11 5 R			5 5		"	
14 5 R			6 5			"
+75 ℄	5 4					
10 5 L			5 7		"	
11 5 L			4 0		"	
10 5 R			5 2		"	
14 R			6 5			"
14+00 ℄	5 4					
10 5 L			5 7		"	
11 5 L			4 1		"	
11 0 R			5 2		"	
15 0 R			6 8			"

Form 307 5M 5-39

PLEASE RETURN TO
LOS ANGELES COUNTY SURVEYOR
700 HALL OF RECORDS

NOTE: ANY ADDITIONS OR CHANGES ON THIS SHEET MUST BE MADE OR CIRCLED IN RED INK, WITH DATE AND NAME OF PERSON MAKING CHANGE

Do not extend notes this side of this line

STATION	B. S.	H. I.	F. S.	ELEV.		
					℄ elev pg 44	
14+25 ℄	5 4					
10 5 L			5 7		Ed Rd.	
11 5 L			4 2		Top Bnk	
10 5 R			5 4		"	
14 0 R			7 1			Toe fill
+50 ℄	5 4					
10 5 L			5 8		"	
12 0 L			4 2		"	
11 0 R			5 2		"	
15 0 R			7 3			"
+75 ℄	5 4					
10 5 L			5 7		"	
12 0 L			4 1		"	
11 0 R			5 4		"	
15 0 R			7 3			"
15+00 ℄	5 4					
10 5 L			5 8		"	
12 0 L			4 6		"	
10 5 R			5 4		"	
15 0 R			7 5			"

Profile No. ____ Notes Red. ____ Plotted ____ Job No. ____ Division No. ____ F B 970 PG. 61

X-Sec. No. ____ Date ____ Notes Chkd. ____ Date ____ Checked ____ Date ____ Survey of WATSON HONOR FARM Survey by ____ Notes ____ Date ____

Map No. ____ Date ____ Indexed ____ Date ____

Form 307 5M 5-39

PLEASE RETURN TO
LOS ANGELES COUNTY SURVEYOR
700 HALL OF RECORDS

NOTE: ANY ADDITIONS OR CHANGES ON THIS SHEET MUST BE MADE OR CIRCLED IN RED INK, WITH DATE AND NAME OF PERSON MAKING CHANGE

Do not extend notes this side of this line

F.B. 770 Pg. 62 | Job No. | Division No. | Notes Red. | Plotted | Profile

Survey of WAYS OF HONOR FARM | Date | Date | No. | X-Sec.

Survey by | Notes | Notes Chkd. | Checked | No.

Indexed A. C. Johnson | Date | Date | Date

STATION	B. S.	H. I.	F. S.	ELEV.		
15+25 ℄	5 4					
10 5 L			5 8		Ed. Rd.	
12 0 L			4 8		Top Bank	
10 5 R			5 4		"	
15 0 R			7 8			Toe Hill.
+50 ℄	5 4					
10 5 L			5 9		"	
12 0 L			4 8		"	
11 0 R			5 9		"	
15 0 R			7 9			"
+75 ℄	5 4					
10 5 L			6 0		"	
12 0 L			5 0		"	
10 5 R			5 8		"	
15 0 R			8 0			
16+00 ℄	5 4					
10 5 L			5 7		"	
12 0 L			4 9		"	
10 5 R			5 5		"	
7 9 R			7 9			

Form 307 5M 5-39

PLEASE RETURN TO
LOS ANGELES COUNTY SURVEYOR
700 HALL OF RECORDS

NOTE: ANY ADDITIONS OR CHANGES ON THIS SHEET MUST BE MADE OR CIRCLED IN RED INK, WITH DATE AND NAME OF PERSON MAKING CHANGE

Do not extend notes this side of this line

STATION	B. S.	H. I.	F. S.	ELEV.		
16+25 ℄	5 4				℄ elev. pg. 57	
10 5 L			5 8		Ed Rd.	
12 0 L			4 4		Top Bnlt	
10 5 R			5 5		"	
15 R			7 5			T. fill
+50 ℄	5 4					
10 5 L			5 7		"	
12 5 L			4 4		"	
11 0 R			5 5		"	
16 R			7 3			"
+75 ℄	5 4					
10 5 L			5 8		"	
12 5 L			4 5		"	
10 5 R			5 4		"	
17 R			7 6			"
17+00 ℄	5 4					
10 5 L			5 7		"	
12 5 L			4 5		"	
10 5 R			5 5		"	
16 R			7 2			"

Profile Notes Red. Plotted Job No. Division No.
No. Date Date Survey of WAYSIDE HONOR FARM
X-Sec. Notes Chkd. Checked Survey by Notes Date
No. Date Date Map No. Indexed Date

F B. 97A PG 63

Form 307 5M 5-39

PLEASE RETURN TO
LOS ANGELES COUNTY SURVEYOR
700 HALL OF RECORDS

NOTE: ANY ADDITIONS OR CHANGES ON THIS SHEET MUST BE MADE OR CIRCLED IN RED INK, WITH DATE AND NAME OF PERSON MAKING CHANGE

Do not extend notes this side of this line

STATION	B. S.	H. I.	F. S.	ELEV.		
17+25 ℄	5 4					
11 L			5 8		Ed Rd.	
12 5 L			4 8		Top Bnk	
11 5 R			5 6		"	
16 R			7 3			Toe fill
+50 ℄	5 4					
11 L			5 7		"	
12 5 L			4 7		"	
10 5 R			5 6		"	
15 R			7 3			"
+75 ℄	5 4					
11 0 L			5 7		"	
12 5 L			5 0		"	
9 5 R			5 6		"	
15 R			7 5		-	"
18+00 ℄	5 [illegible]					
11 L			5 5		Gutter	
20 L			[illegible]		Bird farm drive	
35 L			3 2		"	
9 R			5 6		Ed Rd.	
13 R			7 0		Toe fill	

See pg. 65

Cont. to Pg 65

F.B. 970 PG. 64 Job No. ____ Division No. ____ Notes Red. ____ Plotted ____ Profile ____
Survey of WAYSIDE HONOR FARM Date ____ Date ____ No. ____
Survey by A. C. Johnson Notes ____ Notes Chkd. ____ Checked ____ X-Sec. ____
Indexed ____ Date ____ Date ____ No. ____

Form 307 5M 5-39

PLEASE RETURN TO
LOS ANGELES COUNTY SURVEYOR
700 HALL OF RECORDS

NOTE: ANY ADDITIONS OR CHANGES ON THIS SHEET MUST BE MADE OR CIRCLED IN RED INK, WITH DATE AND NAME OF PERSON MAKING CHANGE

Do not extend notes this side of this line

STATION	B. S.	H. I.	F. S.	ELEV.		
Profile and X sections of Road from Well No 4 to Main Camp (Cont. from Pg. 57)						
B.M. W-44				1135 30	B.M. Top of splice Plate SW. Cor Edison Tower See pg 43 this book	El. 1135.30 FB 856-[illegible]
	5 74	1129.56				
			2 21	1138,83	Grade	
	4 71	1143 54				
17+75			5.00	38 5	1139.40	
BC 17+96 39			5.1	38 4	39.57	Edg of Road
[illegible] R			5 3	38 2	39.60	
[illegible] R			[illegible]	36 4		Toe of slope
[illegible]			[illegible]	36 3		
[illegible] L			5.[illegible]	38 4		Edge of R
[illegible]			4.1	39 4		
18+25			5.0	38 5	39,80	
5 7 R			5 3	38 2		Edg of Road
10 5 R			6.7	36 8		
20 R			7 2	36 3		
[illegible]			5.[illegible]	38 4		Edg of Road
14 8			5.4	38 1		Gutter
15 9			4.3	39 2		Top of bank
20			3.7	39 8		

Profile No. ____ Notes Red. ____ Plotted ____ Job No. ____ Division No. ____
X-Sec. No. ____ Date ____ Date ____ Survey of WAYSIDE HONOR FARM
Notes Chkd. ____ Checked ____ Survey by ____ Notes ____ Date ____
No. ____ Date ____ Date ____ Map No. ____ Indexed ____ Date ____

F B. 97 Pg. 65

Form 307 5M 5-39

PLEASE RETURN TO
LOS ANGELES COUNTY SURVEYOR
700 HALL OF RECORDS

NOTE: ANY ADDITIONS OR CHANGES ON THIS SHEET MUST BE MADE OR CIRCLED IN RED INK, WITH DATE AND NAME OF PERSON MAKING CHANGE

Do not extend notes this side of this line

F.B. 970 Pg. 66 | Job No. | Division No. | Notes Red. | Plotted | Profile No.

Survey of WAYSIDE HONOR FARM | Date | Date | X-Sec. No.

Survey by | Notes | Notes Chkd. | Checked

Indexed C. Johnson | Date | Date | Date

STATION	B. S.	H. I.	F. S.	ELEV.	Grade		
1		1148.54					
18+00			5.0	385	1140.92		
4.7 R			5.5	380			Edg of Road
9.5 R			6.5	370			Toe of Slope
20 R			7.0	365			
[illegible]			[illegible]	384			Edge of Road
[illegible] L			[illegible]	381			Gutter
20 L							
18+98			4.9	386	40.20		
6.2 R			5.8	382			Edge of Road
9.5 R			[illegible]	374			
20.5 R			6.9	366			
9.2 L			4.5	390			Edge of Road
19+00			4.9	386	40.40		
8.4 R			5.5	380			Edg of Road
12 R			6.3	372			Toe of Slope
20 R			7.2	367			
8.2 L.			6.9	366			Edg. of Road
16.2 L.			2.6	409			T.Bnk.
EQ 19+15.4			5.0	385	40.52		
9.2 R			5.5	380			

Form 307 5M 5-39

PLEASE RETURN TO
LOS ANGELES COUNTY SURVEYOR
700 HALL OF RECORDS

NOTE: ANY ADDITIONS OR CHANGES ON THIS SHEET MUST BE MADE OR CIRCLED IN RED INK, WITH DATE AND NAME OF PERSON MAKING CHANGE

Do not extend notes this side of this line

STATION	B. S.	H. I.	F. S.	ELEV.	Grade.		
		1143.54					
[illegible]			[illegible]	37.0			Toe of [illegible]
20 R			[illegible]	36.5			
9 L			4.9	38.6			Edg of [illegible]
15 L			2.6	40.9			
24 L			2.5	41.0			[illegible]
19+25			4.9	38.6	1140.60		[illegible]
9 R			5.3	38.2			Edg of [illegible]
12 R			6.3	37.2			[illegible]
20 R			[illegible]	36.7			
9 L			4.4	38.8			Edg of [illegible]
12 L			4.2	39.3			Toe of [illegible]
17 L			2.5	41.0			T.B.
25 L			2.3	41.2			
19+50			4.8	38.7	1140.80		
9 R			5.4	38.1			Edg of [illegible]
12 R			6.1	37.4			Toe of [illegible]
20 R			6.8	36.7			
8 L			4.4	39.1			Edg of [illegible]
19 L			[illegible]	38.7			
[illegible]			4.8	38.7	1140.59		Edg of [illegible]

Profile No. ____ Notes Red. ____ Plotted ____ Job No. ____ Division No. ____ F B 970 Pg. 67

X-Sec. No. ____ Date ____ Date ____ Survey of WAYSIDE HONOR FARM

Notes Chkd. ____ Checked ____ Survey by ____ Notes ____ Date ____

Date ____ Date ____ Map No. ____ Indexed ____ Date ____

Form 307 5M 5-39

PLEASE RETURN TO
LOS ANGELES COUNTY SURVEYOR
700 HALL OF RECORDS

NOTE: ANY ADDITIONS OR CHANGES ON THIS SHEET MUST BE MADE OR CIRCLED IN RED INK, WITH DATE AND NAME OF PERSON MAKING CHANGE

Do not extend notes this side of this line

STATION	B. S.	H. I.	F. S.	ELEV.		
[illegible] R		[illegible]	[illegible]	38 3		[illegible]
[illegible] R				37 2		[illegible]
[illegible] R			[illegible]	36 8		
[illegible]			4.6	38 9		Edg of Road
[illegible]			[illegible]	39 6		
20+00			[illegible]	38 6		
10 R			[illegible]	38 1		Edg of Road
[illegible]			[illegible]	37 0		[illegible]
[illegible] R			[illegible]	36 9		
7 L			[illegible]	38 7		Edg of Road
[illegible]			[illegible]	39 9		TS
[illegible]			[illegible]	39 7		
20+25			5.1	38 2		
11 R			5.[illegible]	37 8		Edg of Road
20 R			6.3	37 2		
7 L			4.9	38 6		Edg of Road
10 L			[illegible]	39 8		T.B.
20 L			4.1	39 4		
20+50			[illegible]	38 2		
[illegible] R			[illegible]	37 8		Edg of Road

F.B. 970 PG. 68

Job No. ____ Division No. ____ Notes Red. ____ Plotted ____ Profile ____

WAYSIDE HONOR FARM

Survey of ____ Date ____ No. ____

Survey by ____ Notes ____ Notes Chkd. ____ Checked ____ X-Sec. ____

Indexed A. C. Johnson Date ____ Date ____ No. ____

Form 307 5M 5-39

PLEASE RETURN TO
LOS ANGELES COUNTY SURVEYOR
700 HALL OF RECORDS

NOTE: ANY ADDITIONS OR CHANGES ON THIS SHEET MUST BE MADE OR CIRCLED IN RED INK, WITH DATE AND NAME OF PERSON MAKING CHANGE

Do not extend notes this side of this line

STATION	B. S.	H. I.	F. S.	ELEV.		
		1143.64				
20 R			6.4	371		
2 L			[illegible]	384		
[illegible] L			[illegible]	394		TS
20 L			3.9	396		TE
20+78			[illegible]	382		
2 R			[illegible]	377		
20 R			[illegible]	373		
5 L			5.0	385		
11 L			4.1	394		
20 L			4.1	394		
21+00			[illegible]	383		
[illegible]			[illegible]	379		
[illegible]			6.2	373		
20 R			6.8	372		
8 L			4.9	386		
10 L			3.9	396		
20 L			4.0	395		
21+78			5.0	385		
[illegible]			4.3	382		
[illegible]			[illegible]	373		

NOTE: For Profile and X sections after Construction from 21+00 to 23+50 See F.B. 855 Pg. 95 to 107

Profile No. ____ Notes Red. ____ Plotted ____ Job No. ____ Division No. ____
X-Sec. No. ____ Date ____ Date ____ Survey of ____
Notes Chkd. ____ Checked ____ Survey by ____ Notes ____ Date ____
Date ____ Date ____ Map No. ____ Indexed ____ Date ____

F B 855 PG 69

F.B. 970 PG 70

Job No. Division No. Notes Red. Plotted Profile

Survey of WAYSIDE HONOR FARM Date Date No.

Survey by Notes Notes Chkd. Checked X-Sec.

Indexed A. C. Johnson Date Date Date No.

Form 307 5M 5-39

PLEASE RETURN TO
LOS ANGELES COUNTY SURVEYOR
700 HALL OF RECORDS

NOTE: ANY ADDITIONS OR CHANGES ON THIS SHEET MUST BE MADE OR CIRCLED IN RED INK, WITH DATE AND NAME OF PERSON MAKING CHANGE

Do not extend notes this side of this line

STATION	B. S.	H. I.	F. S.	ELEV.		
20R			4.3	372		
8L			4.8	387		Edg of Rd
11L			3.7	398		
20L			4.0	395		
21+50			[illegible]	382		
7R			[illegible]	377	See note on pg 69	Edg of Rd
14R			[illegible]	370		
20R			[illegible]	369		
7L			[illegible]	384		Edg of Rd
[illegible]			[illegible]	375		
[illegible]			[illegible]	393		
21+75			5.4	381		
7R			[illegible]	378		Edg of Rd
[illegible]			[illegible]	368		
20R				367		
7L			5.3	382		Edg of Rd
[illegible]			[illegible]	378		
[illegible]			[illegible]	393		
			5.41	1135.0		
	3.22	1141.32				

Form 307 5M 5-39

PLEASE RETURN TO
LOS ANGELES COUNTY SURVEYOR
700 HALL OF RECORDS

NOTE: ANY ADDITIONS OR CHANGES ON THIS SHEET MUST BE MADE OR CIRCLED IN RED INK, WITH DATE AND NAME OF PERSON MAKING CHANGE

Do not extend notes this side of this line

STATION	B. S.	H. I.	F. S.	ELEV.		
		1141 32				
22+00			3.1	382		
7R			3.3	380		Edge of
15R			4.3	370		
20R			4.2	371		
8L			2.9	384		Edge of
10L			2.1	392		TB
20L			2.3	390		
22+25			2.7	386		
8R			2.9	384		E.R.
17R			4.4	369		TB
20R			4.4	369		
12L			1.2	401		TB
20L			1.6	397		
22+50			2.6	387		
10R			3.0	383		E.R.
20R			4.2	371		
8L			2.5	388		E.R.
11L			1.4	399		TB
20L			1.6	397		

See note on pg 69

Profile Notes Red. ____ Plotted ____ Job No. ____ Division No. ____ F B. 970 Pg. 71
No. ____ Date ____ Date ____ Survey of WAYSIDE HONOR FARM
X-Sec. Notes Chkd. ____ Checked ____ Survey by ____ Notes ____ Date ____
No. ____ Date ____ Date ____ Map No. ____ Indexed A. C. Jones Date ____

Form 307 5M 5-39

PLEASE RETURN TO
LOS ANGELES COUNTY SURVEYOR
700 HALL OF RECORDS

NOTE: ANY ADDITIONS OR CHANGES ON THIS SHEET MUST BE MADE OR CIRCLED IN RED INK, WITH DATE AND NAME OF PERSON MAKING CHANGE

Do not extend notes this side of this line

F.B. 970 Pg. 72 | Job No. | Division No. | Notes Red. | Plotted | Profile No.
Survey of WAYSIDE HONOR FARM | Date | Date | X-Sec. No.
Survey by | Notes | Notes Chkd. | Checked
Indexed | Date | Date | Date

STATION	B. S.	H. I.	F. S.	ELEV.		
		1141.32				
ECR246.92			2.7	386		
9R			2.7	384		E.R.
20R			4.0	373		
8L			3.5	388		E.R.
1L			1.3	400		T.B.
20L			1.6	397		
22+75			2.6	387	See note on BG	
9R			3.0	383		E.R.
20R			3.7	376		
6L			2.5	388		E.R.
11L			1.3	400		T.B.
20L			1.6	397		
23+00			2.6	387		
7R			2.7	384		E.R.
20R			3.0	377		
8L			2.5	388		E.R.
11L			1.4	399		T.B.
20L			1.7	396		
24+00			2.1	382		
7R			2.1	379		E.R.

Form 307 5M 5-39

PLEASE RETURN TO
LOS ANGELES COUNTY SURVEYOR
700 HALL OF RECORDS

NOTE: ANY ADDITIONS OR CHANGES ON THIS SHEET MUST BE MADE OR CIRCLED IN RED INK, WITH DATE AND NAME OF PERSON MAKING CHANGE

Do not extend notes this side of this line

STATION	B. S.	H. I.	F. S.	ELEV.		
		1141.32				
20R			4.0	37.3		
[illegible]			2.5	38.5		
[illegible]			[illegible]	39.4		
[illegible]			2.0	39.3		
23+20			3.8	37.5		
6R			3.9	37.4		
20R			[illegible]	37.0		
[illegible]			[illegible]	38.0		
20L			2.3	39.0		
[illegible]			[illegible]	38.9		
23+75			4.6	36.7		
6R			4.8	36.5		
20R			4.9	36.4		
[illegible]			4.0	37.3		
[illegible]			2.7	38.6		
[illegible]			[illegible]	38.3		
24+00			5.3	36.0		
6R			5.2	36.1		
20R			5.8	35.5		
3R			4.6	36.7		

See note on pg 69

Profile Notes Red. ____ Plotted ____ Job No. ____ Division No. ____ F B 910 PG. 73
No. ____ Date ____ Date ____ Survey of WAYSIDE HONOR FARM
X-Sec. Notes Chkd. ____ Checked ____ Survey by ____ Notes ____ Date ____
No. ____ Date ____ Date ____ Map No. ____ Indexed ____ Date ____

F.B. 970 PG 74 | Job No. | Division No. | Notes Red. | Plotted | Profile

Survey of WAYSIDE HONOR FARM | Date | Date | No.

Survey by | Notes | Notes Chkd. | Checked | X-Sec.

Indexed C. Johnson Date | Date | Date | No.

Form 307 5M 5-39

PLEASE RETURN TO
LOS ANGELES COUNTY SURVEYOR
700 HALL OF RECORDS

NOTE: ANY ADDITIONS OR CHANGES ON THIS SHEET MUST BE MADE OR CIRCLED IN RED INK, WITH DATE AND NAME OF PERSON MAKING CHANGE

Do not extend notes this side of this line

STATION	B. S.	H. I.	F. S.	ELEV.		
		1141.32				
-56L			5.2	381		T.B.
46L			3.7	376		
24+25			6.7	354		
5R			6.1	352		ER
20R			6.4	349		
74L			4.7	366		E.R.
24+50			6.3	350		
4R			6.4	349		ER
20R			[illegible]	323		
61L			4.8	365		ER
24+75			[illegible]	344		
4R			4.0	343		ER.
20R			4.5	338	See note on Pg 69	
21L			3.4	34.9		E.R.
42L			[illegible]	351		
25+00			8.0	333		
5R			8.0	333		ER
20R			[illegible]	330		
[illegible]			7.5	338		ER
30L			7.8	335		

Form 307 5M 5-39

PLEASE RETURN TO
LOS ANGELES COUNTY SURVEYOR
700 HALL OF RECORDS

NOTE: ANY ADDITIONS OR CHANGES ON THIS SHEET MUST BE MADE OR CIRCLED IN RED INK, WITH DATE AND NAME OF PERSON MAKING CHANGE

Do not extend notes this side of this line

STATION	B. S.	H. I.	F. S.	ELEV.		
		1141.52				
[illegible]			8.5	32 8	See note on Pg 69	
[illegible]			9.0	32 3		
20L			8.8	32 5		
25+50			[illegible]	31 9		
[illegible]			[illegible]	32 0		
20R			[illegible]	31 5		
[illegible]			[illegible]	31 4		
[illegible]			[illegible]	31 0		
			[illegible]	32 8		
[illegible]			[illegible]	36 1		
[illegible]			[illegible]	40 2		
25+75			10.4	30 9		
14R			10.1	31 2		
20R			11.6	30 7		
4L			10.5	30 8		
6L			11.1	30 2		
10L			7.0	34 3		
30L			+3.5	44 8		
[illegible]			11.3	30 0		
[illegible]			[illegible]	30 2		

Profile Notes Red. ____ Plotted ____ Job No. ____ Division No. ____ F B. [illegible] PG. 75

No. ____ Date ____ Date ____ Survey of ____

X-Sec. Notes Chkd. ____ Checked ____ Survey by ____ Notes ____ Date ____

No. ____ Date ____ Date ____ Map No. ____ Indexed ____ Date ____

Form 307 5M 5-39

PLEASE RETURN TO
LOS ANGELES COUNTY SURVEYOR
700 HALL OF RECORDS

NOTE: ANY ADDITIONS OR CHANGES ON THIS SHEET MUST BE MADE OR CIRCLED IN RED INK, WITH DATE AND NAME OF PERSON MAKING CHANGE

Do not extend notes this side of this line

F.B. 970 PG. 76 | Job No. | Division No. | Notes Red. | Plotted | Profile No.
Survey of WAYSIDE HONOR FARM | Notes | Date | Date | Date | X-Sec. No.
Survey by C. Johnson | Notes Chkd. | Checked
Indexed | Date | Date | Date

STATION	B. S.	H. I.	F. S.	ELEV.		
		1141.372				
20R			[illegible]	296		
[illegible]			[illegible]	299		
[illegible]			13.0	283		
[illegible]			[illegible]	352		
[illegible]			[illegible]	391		
[illegible]			[illegible]	[illegible]		
	99	1131.72				
[illegible]			[illegible]	289		
11R			[illegible]	292		
20R			2.6	293		
[illegible]			[illegible]	288		
[illegible]			[illegible]	275		
[illegible]			[illegible]	302		
24L			+1.5	334		
26+00			[illegible]	278		
9R			[illegible]	278		
10R			2.9	290		
20R			[illegible]	287		
[illegible]			[illegible]	276		
[illegible]			[illegible]	265		

Form 307 5M 5-39

PLEASE RETURN TO
LOS ANGELES COUNTY SURVEYOR
700 HALL OF RECORDS

NOTE: ANY ADDITIONS OR CHANGES ON THIS SHEET MUST BE MADE OR CIRCLED IN RED INK, WITH DATE AND NAME OF PERSON MAKING CHANGE

Do not extend notes this side of this line

STATION	B. S.	H. I.	F. S.	ELEV.		
		1131 93				
[illegible]			2.6	28 3		
[illegible]			1.0	30 9		
[illegible]			5.0	26 9		
[illegible]			5.0	26 9		
[illegible]			7.0	27 9		
[illegible]			4.5	27 4		
10 L			5.6	26 3		
12 L			4.1	25 5		
15 L			4.8	27 1		
24 L			1.7	30 2		
27+00			6.1	25 8		
[illegible]			[illegible]	25 7		
[illegible]			5.2	26 7		
[illegible]			[illegible]	26 0		
[illegible]			[illegible]	25 6		
13 L			7.6	24 3		
18 L			2.6	29 3		
24 L			0.0	31 9		
27+25			7.4	24 5		
6 R			7.4	24 5		

Profile No. ____ Notes Red. ____ Plotted ____ Job No. ____ Division No. ____

X-Sec. No. ____ Date ____ Date ____ Survey of [illegible] ONDR FARM

Notes Chkd. ____ Checked ____ Survey by ____ Notes ____ Date ____

Date ____ Date ____ Map No. ____ Indexed ____ C. Johnson

F B. 970 PG. 77

Form 307 5M 5-39

PLEASE RETURN TO
LOS ANGELES COUNTY SURVEYOR
700 HALL OF RECORDS

NOTE: ANY ADDITIONS OR CHANGES ON THIS SHEET MUST BE MADE OR CIRCLED IN RED INK, WITH DATE AND NAME OF PERSON MAKING CHANGE

Do not extend notes this side of this line

STATION	B. S.	H. I.	F. S.	ELEV.		
[illegible]			[illegible]	25 6		[illegible]
[illegible]			[illegible]	25 1		
[illegible]			[illegible]	24 5		[illegible]
[illegible]				23 1		Button
[illegible]			[illegible]	27 1		[illegible]
25 L			1.2	30 7		S.H.
[illegible]			[illegible]	23 3		
[illegible]			[illegible]	23 3		[illegible]
[illegible]			[illegible]	24 8		TB
20 K			[illegible]	24 4		
[illegible]			[illegible]	23 3		[illegible]
[illegible]			[illegible]	2[illegible]		Button
21 L			5.0	26 9		TB
24 L			2.6	29 3		SH
[illegible]			[illegible]	2[illegible]		[illegible]
[illegible]			[illegible]	22 3		
[illegible]			[illegible]	22 1		
[illegible]			[illegible]	23 7		[illegible]
[illegible]			[illegible]	23 8		
15 L			[illegible]	22 1		[illegible]

F.B. 970 Pg 78 Job No. Division No. Notes Red. Plotted Profile
Survey of WAYSIDE HONOR FARM Date Date No.
Survey by Notes Notes Chkd. Checked X-Sec.
Indexed A. C. Johnson Date Date No.

Form 307 5M 5-39

1119.86

PLEASE RETURN TO
LOS ANGELES COUNTY SURVEYOR
700 HALL OF RECORDS

NOTE: ANY ADDITIONS OR CHANGES ON THIS SHEET MUST BE MADE OR CIRCLED IN RED INK, WITH DATE AND NAME OF PERSON MAKING CHANGE

Do not extend notes this side of this line

STATION	B. S.	H. I.	F. S.	ELEV.		
[illegible]			[illegible]	21 2		
[illegible]			[illegible]	24 6		
[illegible]			[illegible]	29 2		
T.B.M.			10.70	1121.23	T.B.M.	Set 1x2
	3.60	[illegible]				
28+00			~~2.5~~ 3 5	~~22~~ 21 3 ?		
23R			4.4	20 4		
25R			2.4	22 4		
36R			3.6	21 2		
14L			3.5	21 3		
16L			4.2	20 6		
21L			0.8	24 0		
27L			3.2	28 0		
28+25			4.3	20 5		
14R			4.5	20 3		
16R			3.4	21 4		
20R			3.5	21 3		
14L			4.4	20 4		
16L			4.7	20 1		
24			0.0	24 8		

Profile No. ____ Notes Red. ____ Plotted ____ Job No. ____ Division No. ____ F B. 97 Pg. 72

X-Sec. No. ____ Date ____ Date ____ Survey of WAYSIDE HONOR FARM

Notes Chkd. ____ Checked ____ Survey by ____ Notes ____ Date ____

Date ____ Date ____ Map No. ____ Indexed A. C. Johnson Date ____

Form 307 5M 5-39

PLEASE RETURN TO
LOS ANGELES COUNTY SURVEYOR
700 HALL OF RECORDS

NOTE: ANY ADDITIONS OR CHANGES ON THIS SHEET MUST BE MADE OR CIRCLED IN RED INK, WITH DATE AND NAME OF PERSON MAKING CHANGE

Do not extend notes this side of this line

STATION	B. S.	H. I.	F. S.	ELEV.		
		1124 83				
31L			+3.00	27.8		
28+50			4.8	20.0		
18R			4.9	19.9		E.R.
52R			5.9	18.9		
14L			5.1	19.7		E.R.
16L			5.7	19.1		Gutter
26L			+0.5	25.3		T.B.
32L			+2.0	26.8		S.H.
+75			5.0	19.8		
35R			5.2	19.6		E.R.
13L			5.5	19.5		E.R.
15L			7.9	16.9		Flowline of culvert
27L			0.0	24.8		T.B.
35L			+3.0	27.8		
[illegible]			5.1	19.7		E.R.
[illegible]			4.8	20.0		
15L			5.0	19.3		E.R.
17L			[illegible]	18.1		Gutter
[illegible]			[illegible]	24.8		T.B.
37L			+5.5	28.3		S.H.

F.B. 970 PG. 80

Job No. ____ Division No. ____ Notes Red. ____ Plotted ____ Profile ____

Survey of WAYSIDE HONOR FARM ____ Date ____ Date ____ No. ____

Survey by ____ Notes ____ Notes Chkd. ____ Checked ____ X-Sec. ____

Indexed A. C. Johnson Date ____ Date ____ Date ____ No. ____

Form 307 5M 5-39

PLEASE RETURN TO
LOS ANGELES COUNTY SURVEYOR
700 HALL OF RECORDS

NOTE: ANY ADDITIONS OR CHANGES ON THIS SHEET MUST BE MADE OR CIRCLED IN RED INK, WITH DATE AND NAME OF PERSON MAKING CHANGE

Do not extend notes this side of this line

STATION	B. S.	H. I.	F. S.	ELEV.		
		1124.35				
29+25			4.9	19.9		
15R			4.7	20.1		
20R			6.6	18.2		
30R			7.1	17.7		
16L			5.2	19.6		
18L			5.9	18.9		
25L			0.4	24.4		
37L			3.5	28.3		
PETEN			4.99	1119.34	T.B.M.	
	8.98	1128.62				
29+00			8.4	20.2		
10R			8.2	20.4		
14R			9.9	18.7		
24R			10.5	18.3		
13L			8.5	20.1		
14L			9.8	18.8		
21L			4.5	24.1		
35L			0.2	28.6		
EC 29+74.67			7.7	20.9		
9R			7.5	21.1		

Profile No. ____ Notes Rcd. ____ Plotted ____ Job No. ____ Division No. ____
X-Sec. No. ____ Date ____ Date ____ Date ____ Survey of WAYSIDE HONOR FARM
Notes Chkd. ____ Checked ____ Survey by ____ Notes ____
Date ____ Date ____ Map No. ____ Indexed ____ Date ____

F.B. 970 Pg. 81

Form 307 5M 5-39

PLEASE RETURN TO
LOS ANGELES COUNTY SURVEYOR
700 HALL OF RECORDS

NOTE: ANY ADDITIONS OR CHANGES ON THIS SHEET MUST BE MADE OR CIRCLED IN RED INK, WITH DATE AND NAME OF PERSON MAKING CHANGE

Do not extend notes this side of this line

F.B. 770 PG. 82 | Job No. ____ Division No. ____ Notes Red. ____ Plotted ____ Profile No. ____

Survey of WAYSIDE HONOR FARM ____ Date ____ Date ____ X-Sec. No. ____

Survey by ____ Notes ____ Notes Chkd. ____ Checked ____

Indexed C. Johnson Date ____ Date ____ Date ____

STATION	B. S.	H. I.	F. S.	ELEV.		
		1128.62				
14R			9.2	194		TS
24R			9.6	190		
12L			7.8	208		ER
16L			5.7	199		Gutter
21L			3.3	253		TB
31L			0.6	280		SH
30+00			7.2	214		
10R			7.0	216		ER
14R			5.4	202		TS
24R			8.0	200		
11L			7.3	211		ER
19L			8.4	202		Gutter
31L			3.0	256		TB
27L			0.5	281		SH
30+25			6.4	222		
10R			6.0	225		ER
14R			7.4	212		TS
24R			7.8	208		
10L			6.8	218		ER
12L			7.7	209		Gutter

Form 307 5M 5-39

PLEASE RETURN TO
LOS ANGELES COUNTY SURVEYOR
700 HALL OF RECORDS

NOTE: ANY ADDITIONS OR CHANGES ON THIS SHEET MUST BE MADE OR CIRCLED IN RED INK, WITH DATE AND NAME OF PERSON MAKING CHANGE

Do not extend notes this side of this line

STATION	B. S.	H. I.	F. S.	ELEV.	Grade	
		1128 62				
17L			2.9	25 7		[illegible]
26L			0.0	28 6		[illegible]
30+50			5.6	23 0		
10R			5.4	23 2		[illegible]
15R			6.6	22 0		[illegible]
24R			6.9	21 7		
9L			6 0	22 6		[illegible]
12L			7.1	21 5		[illegible]
16L			2.8	25 8		[illegible]
27L			0.0	28 6		[illegible]
30+[illegible]			4.9	23 7		
[illegible]			[illegible]	23 9		[illegible]
[illegible]			6.6	23 0		[illegible]
24R			6.5	22 3		
10L			3.1	25 5		[illegible]
15L			6.5	22 1		[illegible]
17L			2.5	26 1		[illegible]
30L			0.0	28 6		[illegible]
31+00			4.3	24 3	1124 38	
10R			4.0	24 6		[illegible]

Profile Notes Red. ____ Plotted ____ Job No. ____ Division No. ____
No. ____ Date ____ Date ____ Survey of [illegible]
X-Sec. Notes Chkd. ____ Checked ____ Survey by ____ Notes ____ Date ____
No. ____ Date ____ Date ____ Map No. ____ Indexed [illegible] Date ____

F B 970 PG. 83

Form 307 5M 5-39

PLEASE RETURN TO
LOS ANGELES COUNTY SURVEYOR
700 HALL OF RECORDS

NOTE: ANY ADDITIONS OR CHANGES ON THIS SHEET MUST BE MADE OR CIRCLED IN RED INK, WITH DATE AND NAME OF PERSON MAKING CHANGE

Do not extend notes this side of this line

STATION	B. S.	H. I.	F. S.	ELEV.		
		1128.62				
12R			4.9	23 7		TS
24R			5.6	23 0		
10L			4 6	24 0		ER
11L			5.9	22 7		Gutter
13L			3.6	25 0		TB
16L			5.8	22 8		Ditch
22L			3.0	25 6		TB
[illegible]			[illegible]	28 6		[illegible]
[illegible]			[illegible]	[illegible] 8		
[illegible]			[illegible]	25 0		[illegible]
[illegible]			[illegible]	24 1		[illegible]
[illegible]			[illegible]	23 7		
9L			[illegible]	24 7		ER
[illegible]			4 6	24 0		Gutter
13L			3.3	25 3		TB
17L			3 2	25 4		TB
18L			5 0	23 6		Ditch
20L			3.1	25 5		TB
50L			0.4	28 2		SH

F.B. 970 PG. 84

Job No. ____ Division No. ____ Notes Red. ____ Plotted ____ Profile ____

Survey of WAYSIDE HONOR FARM ____ Date ____ Date ____ No. ____

Survey by ____ Notes ____ Notes Chkd. ____ Checked ____ X-Sec. ____

Indexed ____ Date ____ Date ____ Date ____ No. ____

C. Johnson

Form 307 5M 5-39

PLEASE RETURN TO
LOS ANGELES COUNTY SURVEYOR
700 HALL OF RECORDS

NOTE: ANY ADDITIONS OR CHANGES ON THIS SHEET MUST BE MADE OR CIRCLED IN RED INK, WITH DATE AND NAME OF PERSON MAKING CHANGE

Do not extend notes this side of this line

STATION	B. S.	H. I.	F. S.	ELEV.	Grade.	
		1128.62				
31+50			5.5	25.3	1125.71	
[illegible]			[illegible]	24.7		
[illegible]			5.9	25.6		
[illegible]			[illegible]	24.5		
[illegible]			5.1	25.5		
[illegible]			[illegible]	24.7		
[illegible]			[illegible]	25.9		
[illegible]			[illegible]	26.1		
[illegible]			[illegible]	24.2		
[illegible]			[illegible]	26.3		
[illegible]			[illegible]	28.4		
[illegible]			[illegible]	26.1		
[illegible]			[illegible]	26.2		
[illegible]			[illegible]	25.3		
[illegible]			[illegible]	25.1		
[illegible]			[illegible]	26.1		
[illegible]			[illegible]	25.4		
[illegible]			[illegible]	26.7		
[illegible]			[illegible]	26.7		
[illegible]			[illegible]	25.0		

Profile Notes Red. ____ Plotted ____ Job No. ____ Division No. ____ F B 970 PG. 85

No. ____ Date ____ Date ____ Survey of WAYSIDE HONOR FARM

X-Sec. Notes Chkd. ____ Checked ____ Survey by ____ Notes ____ Date ____

No. ____ Date ____ Date ____ Map No. ____ Indexed [illegible] Jones Date ____

Form 307 5M 5-39

PLEASE RETURN TO
LOS ANGELES COUNTY SURVEYOR
700 HALL OF RECORDS

NOTE: ANY ADDITIONS OR CHANGES ON THIS SHEET MUST BE MADE OR CIRCLED IN RED INK, WITH DATE AND NAME OF PERSON MAKING CHANGE

Do not extend notes this side of this line

F.B. 972 PG. 86 | Job No. | Division No. | Notes Red. | Plotted | Profile No.
Survey of WAYSIDE HONOR FARM | Date | Date | X-Sec. No.
Survey by | Notes Chkd. | Checked
Indexed | Notes | Date | Date

STATION	B. S.	H. I.	F. S.	ELEV.		
		[illegible]				
21L			1.7	269		TB
50L			+0.5	291		S.H.
TP			0.89	127.73		
	7 37	1135 10				
32+00			8.5	266		E.R.
11R			8.3	268		ER
14R			9.2	259		TG
20R			9.3	258		
11L			3.3	268		E.R.
[illegible]			[illegible]	264		Gutter
[illegible]			[illegible]	275		TB
[illegible]			[illegible]	255		Ditch
[illegible]			[illegible]	278		TB
50L			5.3	298		
[illegible]			[illegible]	272		
11R			7.9	272		E.R.
14R			8.7	264		TG
20R			8.7	264		
11L			7.6	275		E.R.
13L			5.3	271		Gutter

Form 307 5M 5-39

PLEASE RETURN TO
LOS ANGELES COUNTY SURVEYOR
700 HALL OF RECORDS

NOTE: ANY ADDITIONS OR CHANGES ON THIS SHEET MUST BE MADE OR CIRCLED IN RED INK, WITH DATE AND NAME OF PERSON MAKING CHANGE

Do not extend notes this side of this line

STATION	B. S.	H. I.	F. S.	ELEV.		
		1135 10				
15L			7.0	28 1		
17L			9.0	26 1		
20L			6.5	28 6		
50L			4.5	30 6		
32+50			7.0	28 1		
11R			7.0	28 1		
14R			7.5	27 6		
20R			7.8	27 3		
10L			7.0	28 1		
12L			7.4	27 7		
14L			6.2	28 9		
16L			8.0	27 1		
18L			6.3	28 8		
50L			3.3	31 8		
32+75			6.1	29 0		
12R			6.1	29 0		
14R			6.7	28 4		
20R			7.0	28 1		
9L			6.2	28 9		
11L			6.7	28 4		

Profile No. ____ Notes Red. ____ Plotted ____ Job No. ____ Division No. ____
X-Sec. No. ____ Date ____ Date ____ Survey of WAYSIDE HONOR FARM
Notes Chkd. ____ Checked ____ Survey by ____ Notes ____ Date ____
Date ____ Date ____ Map No. ____ Indexed A. C. Jennings Date ____

F B 970 PG. 87

Form 307 5M 5-39

PLEASE RETURN TO
LOS ANGELES COUNTY SURVEYOR
700 HALL OF RECORDS

NOTE: ANY ADDITIONS OR CHANGES ON THIS SHEET MUST BE MADE OR CIRCLED IN RED INK, WITH DATE AND NAME OF PERSON MAKING CHANGE

Do not extend notes this side of this line

STATION	B. S.	H. I.	F. S.	ELEV.		
		1135 10				
13L			5.4	297		TB
15L			7.4	277		Ditch 4' wide
18L			5.5	296		T.B.
49L			2.3	328		SH
33+00			5.5	296		24' Stand Concrete Pipe
12R			5.4	297		ER
16R			6.1	290		TS
20R			6.4	287		
9L			5.6	295		ER
10L			6.0	291		Gutter
12L			4.8	303		TB
14L			6.9	282		Ditch 3' wide
18L			4.2	309		TB
50L			1.8	333		SH
33+26			4.9	302		
14R			4.8	303		ER
16R			5.6	295		T.S.
2R			5.7	294		
9L			5.0	301		ER
13L			4.2	309		TB

F.B. 970 PG. 88 Job No. Division No. Notes Red. Plotted Profile
Survey of WAYSIDE HONOR FARM Date Date No.
Survey by Notes Notes Chkd. Checked X-Sec.
Indexed A. C. Johnson Date Date No.

Form 307 5M 5-39

PLEASE RETURN TO
LOS ANGELES COUNTY SURVEYOR
700 HALL OF RECORDS

NOTE: ANY ADDITIONS OR CHANGES ON THIS SHEET MUST BE MADE OR CIRCLED IN RED INK, WITH DATE AND NAME OF PERSON MAKING CHANGE

Do not extend notes this side of this line

STATION	B. S.	H. I.	F. S.	ELEV.		
		1135 10				
14L			7.0	28 1		Ditch 3' W
17L			3 7	31 4		[illegible]
50L			1.7	33 4		[illegible]
33+50			4 6	30 5		
15R			4 3	30 8		[illegible]
18R			5 0	30 1		[illegible]
20R			5 1	30 0		
8L			4 6	30 5		[illegible]
9L			4.2	30 9		[illegible]
12L			6 2	28 9		Ditch 3' W
[illegible]			3 9	31 2		[illegible]
50L			2 0	33 1		[illegible]
33+[illegible]			[illegible]	31 1		
[illegible]			[illegible] 8	31 3		[illegible]
[illegible]			[illegible]	30 6		[illegible]
[illegible]			[illegible]	30 5		
[illegible]			[illegible]	31 1		[illegible]
[illegible]			[illegible]	31 5		[illegible]
[illegible]			[illegible]	29 3		[illegible]
[illegible]			[illegible]	31 4		[illegible]

Profile Notes Red. ____ Plotted ____ Job No. ____ Division No. ____

No. ____ Date ____ Date ____ Survey of [illegible] UNOR FARM

X-Sec. Notes Chkd. ____ Checked ____ Survey by ____ Notes ____ Date ____

No. ____ Date ____ Date ____ Map No. ____ Indexed C. Johnson

F B 976 PG 29

Form 307 5M 5-39

PLEASE RETURN TO
LOS ANGELES COUNTY SURVEYOR
700 HALL OF RECORDS

NOTE: ANY ADDITIONS OR CHANGES ON THIS SHEET MUST BE MADE OR CIRCLED IN RED INK, WITH DATE AND NAME OF PERSON MAKING CHANGE

Do not extend notes this side of this line

F.B. 972 PG. 90

Job No. _____ Division No. _____ Notes Red. _____ Plotted _____ Profile _____
Survey of WAYSIDE HONOR FARM Date _____ Date _____ No. _____
Survey by C. [illegible] Notes _____ Notes Chkd. _____ Checked _____ X-Sec. _____
Indexed _____ Date _____ Date _____ No. _____

STATION	B. S.	H. I.	F. S.	ELEV.		
		1135.10				
35L			3.2	31.9		SH
50L			1.9	33.2		SH
34+00			3.6	31.5		
15R			3.3	31.8		ER
20R			3.5	31.3		T.S.
24R			3.9	31.2		
4L			3.[illegible]	31.5		ER
7L			2.9	32.2		TB
10L			5.5	29.6		Ditch 5' W
15L			3.3	31.8		TB
30L			2.[illegible]	33.0		SH
50L			0.[illegible]	35.1		SH
34+17-10L			4.3	30.8		Flowline W.E. of Culvert
34+25			2.9	32.2		
18R			2.7	32.4		ER
21R			2.2	31.9		TS
5L			2.8	32.3		ER
9L			2.[illegible]	32.9		Flat
22L			2.0	33.1		Brute
35L			0.0	35.1		SH

Form 307 5M 5-39

PLEASE RETURN TO
LOS ANGELES COUNTY SURVEYOR
700 HALL OF RECORDS

NOTE: ANY ADDITIONS OR CHANGES ON THIS SHEET MUST BE MADE OR CIRCLED IN RED INK, WITH DATE AND NAME OF PERSON MAKING CHANGE

Do not extend notes this side of this line

STATION	B. S.	H. I.	F. S.	ELEV.		
		1135 10				
47 L			2 7	32 4		
T.P.			1.93	1133 17		
	11.69	1144 86				
34+47			12 50	32 4		12" CUL
34+50			11 6	33 3		E
18 R			11 8	33 1		E
22 R			12 2	32 7		T
6 L			11 0	33 9		T. BK
10 L			12 4	32 5		
13 L			11 1	33 8		T. BK
27 L			8 6	36 3		
50 L			5 1	39 8		
34+75			10 7	34 2		
1 R			10 7	34 2		E
20 R			11 2	33 7		E
2 L			11 1	33 8		BCT
8 L			10 7	34 2		T BK
11 L			11 9	33 0		BCT
13 L			9 9	35 0		T.
20 L			6 8	38 1		

Profile No. ____ Notes Red. ____ Plotted ____ Job No. ____ Division No. ____ F B. 9[illegible] PG. 91

X-Sec. No. ____ Date ____ Notes Chkd. ____ Date ____ Checked ____ Date ____ Survey of ____ Survey by ____ Notes ____ Date ____ Map No. ____ Indexed ____ Date ____

C. Johnson

Form 307 5M 5-39

PLEASE RETURN TO
LOS ANGELES COUNTY SURVEYOR
700 HALL OF RECORDS

NOTE: ANY ADDITIONS OR CHANGES ON THIS SHEET MUST BE MADE OR CIRCLED IN RED INK, WITH DATE AND NAME OF PERSON MAKING CHANGE

Do not extend notes this side of this line

STATION	B. S.	H. I.	F. S.	ELEV.		
34+75		1144 86				
50 L			2 6	42 3		SH
35+00			10 2	34 7		
3 R			10 0	34 9		ER
26 R			10 9	34 0		ER
8 L			9 8	35 1		T. BK.
11 L			11 0	33 9		ditch 4.5 W
14 L			9 9	35 0		T. BK.
20 L			6 0	38 9		BrK.
28 L			5 6	39 3		SH
50 L			1 5	43 4		SH.
35+25			9 2	35 7		
10 R			9 2	35 7		
11 R			10 3	34 6		Gutter
15 R			9 3	35 6		ER
24 R			9 5	35 4		T. R
11 L			8 7	36 2		T. BK.
14 L			10 5	34 4		3' ditch
16 L			9 2	35 7		T BK.
22 L			6 8	38 1		T BrK
44 L			2 2	42 7		SH

F. B. 970 PG. 92 Job No. ____ Division No. ____ Notes Red. ____ Plotted ____ Profile ____
Survey of WAYSIDE HONOR FARM Date ____ Date ____ No. ____
Survey by ____ Notes ____ Notes Chkd. ____ Checked ____ X-Sec. ____
Indexed A. C. Johnson Date ____ Date ____ No. ____

Form 307 5M 5-39

PLEASE RETURN TO
LOS ANGELES COUNTY SURVEYOR
700 HALL OF RECORDS

NOTE: ANY ADDITIONS OR CHANGES ON THIS SHEET MUST BE MADE OR CIRCLED IN RED INK, WITH DATE AND NAME OF PERSON MAKING CHANGE

Do not extend notes this side of this line

STATION	B. S.	H. I.	F. S.	ELEV.		
		1144 86				
35+50			8 5	36 4		
20 R			8 9	36 0		
10 L			7 3	37 6		T [illegible]
15 L			9 5	35 4		3 [illegible] W.
18 L			8 0	36 9		dit.
24 L			8 1	36 8		T [illegible] K
35 L			5 2	39 7		B K
38 L			0 0	44 9		B [illegible]
50 L			+6 4	51 3		T [illegible] K.
35+75			7 7	37 2		S [illegible]
20 R			8 3	36 6		
11 L			6 6	38 3		T BK
16 L			8 4	36 5		4 [illegible]
18 L			7 2	37 7		d. [illegible]
26 L			7 3	37 6		T BK.
32 L			5 4	39 5		B [illegible] K.
35 L			1 3	43 6		Top [illegible] K
47 L			+5 5	50 4		Side [illegible]

Profile No. ____ Notes Red. ____ Plotted ____ Job No. ____ Division No. ____ F B 770 Pg. 93

X-Sec. No. ____ Date ____ Date ____ Survey of NATSIDE HONOR FARM

Notes Chkd. ____ Checked ____ Survey by ____ Notes ____ Date ____

Date ____ Date ____ Map No. ____ Indexed [illegible] C. Johnson Date ____

Form 307 5M 5-39

PLEASE RETURN TO
LOS ANGELES COUNTY SURVEYOR
700 HALL OF RECORDS

NOTE: ANY ADDITIONS OR CHANGES ON THIS SHEET MUST BE MADE OR CIRCLED IN RED INK, WITH DATE AND NAME OF PERSON MAKING CHANGE

Do not extend notes this side of this line

STATION	B. S.	H. I.	F. S.	ELEV.		
		1144 86				
36+00			6 7	38 2		
20 R			7 5	37 4		
12 L			5 4	39 5		T. BK
16 L			7 7	37 2		4' W. ditch
19 L			5 6	39 3		T. BK
41 L			1 6	43 3		Brk
50 L			+1 0	45 9		
36+25			5 0	39 9		
20 R			6 5	38 4		
13 L			3 5	41 4		T. BK.
17 L			7 1	37 8		3' W ditch
20 L			3 0	41 9		T. BK.
29 L			2 4	42 5		T. slope
50 L			+2 5	47 4		S.H.
36+50			3 5	41 4		
20 R			5 4	39 5		
3 L			2 8	42 1		Brk.
14 L			1 2	43 7		T. BK.
17 L			6 4	38 5		3' W. ditch
21 L			0 2	44 7		T. BK.

F. B. 970 Pg. 94 Job No. ____ Division No. ____ Notes Red. ____ Plotted ____ Profile ____
Survey of WAYSIDE HONOR FARM Date ____ Date ____ No. ____
Survey by ____ Notes ____ Notes Chkd. ____ Checked ____ X-Sec. ____
Indexed A. C. Johnson Date ____ Date ____ Date ____ No. ____

Form 307 5M 5-39

PLEASE RETURN TO
LOS ANGELES COUNTY SURVEYOR
700 HALL OF RECORDS

NOTE: ANY ADDITIONS OR CHANGES ON THIS SHEET MUST BE MADE OR CIRCLED IN RED INK, WITH DATE AND NAME OF PERSON MAKING CHANGE

Do not extend notes this side of this line

STATION	B. S.	H. I.	F. S.	ELEV.		
36+50		1144 86				
34 L			+1.7	46 6		
45L			+3 3	48 2		
TBM (1X2)			0 49	1144 37	T.B.M = 1X2	15' NE 36+50
	8 13	1152.50				
36+95			10 4	42 1		
20R			12 2	40 3		
5L			9 5	43 0		
15L			8.[illegible]	44 4		
7L			13.3	39 2		
21L			7.0	45 5		
38L			4.1	48 4		
50L			2.1	50 4		
37+00			10.2	42 3		
20R			[illegible]	40 9		
10L			9 2	43 3		
16L			8 [illegible]	44 4		
19L			[illegible]	40 6		
21L			[illegible]	44 8		
25L			4 3	48 2		
38L			2.8	49 7		

Profile Notes Red. ____ Plotted ____ Job No. ____ Division No. ____
No. ____ Date ____ Date ____ Survey of ____
X-Sec. Notes Chkd. ____ Checked ____ Survey by ____ Notes ____ Date ____
No. ____ Date ____ Date ____ Map No. ____ Indexed A. C. Jo[illegible] Date ____

F B 9[illegible] PG. 95

Form 307 5M 5-39

PLEASE RETURN TO
LOS ANGELES COUNTY SURVEYOR
700 HALL OF RECORDS

NOTE: ANY ADDITIONS OR CHANGES ON THIS SHEET MUST BE MADE OR CIRCLED IN RED INK, WITH DATE AND NAME OF PERSON MAKING CHANGE

Do not extend notes this side of this line

F.B. 970 PG. 96 | Job No. | Division No. | Notes Red. | Plotted | Profile No.

Survey of WAYSIDE HONOR FARM | Notes | Date | Notes Chkd. | Date | Checked | Date | X-Sec. No.

Survey by A. C. Johnson | Date

Indexed

STATION	B. S.	H. I.	F. S.	ELEV.		
		1152 50				
42L			0.0	525		T. Brk.
37+25			9.1	434		
20R			10.5	420		
12L			7.6	449		Brk
[illegible]			6.8	457		T.S.
[illegible]			0.3	432		Ditch 2.5 Wide
24L			4.8	477		T.S.
31L			0.0	525		Spur
35L			+1.8	543		"
38L			+4.8	573		"
48L			+9.5	620		"
37+50			7.7	448		
20R			9.1	434		
12L			6.7	458		
17L			6.3	462		
19L			7.9	446		Ditch 3' Wide
24L			5.4	468		T.S.
28L			4.4	479		Brk
43L			0.0	525		SH.
50L			+4.4	569		

Form 307 5M 5-39

PLEASE RETURN TO
LOS ANGELES COUNTY SURVEYOR
700 HALL OF RECORDS

NOTE: ANY ADDITIONS OR CHANGES ON THIS SHEET MUST BE MADE OR CIRCLED IN RED INK, WITH DATE AND NAME OF PERSON MAKING CHANGE

Do not extend notes this side of this line

STATION	B. S.	H. I.	F. S.	ELEV.		
		1152.50				
37+75			6.3	462		
20R			7.7	448		
16L			5.0	475		
19L			6.9	456		
21L			5.1	474		
26L			1.7	508		
38+00			4.8	477		
20R			6.1	464		
16L			4.0	485		
18L			6.3	462		
22L			3.2	493		
50L			1.0	515		
38+25			3.6	489		
20R			4.9	476		
14L			2.1	504		
18L			5.2	473		
21L			1.5	510		
50L			0.0	525		
T.P.			1.02	1151.48		
	8.30	1159.78				

Profile Notes Red. Plotted Job No. Division No. F B 96 Pg. 77
No. Date Date Survey of
X-Sec. Notes Chkd. Checked Survey by Notes Date
No. Date Date Map No. Indexed A. C. Johnson Date

Form 307 5M 5-39

PLEASE RETURN TO
LOS ANGELES COUNTY SURVEYOR
700 HALL OF RECORDS

NOTE: ANY ADDITIONS OR CHANGES ON THIS SHEET MUST BE MADE OR CIRCLED IN RED INK, WITH DATE AND NAME OF PERSON MAKING CHANGE

Do not extend notes this side of this line

F.B. 970 Pg. 98 | Job No. | Division No. | Notes Red. | Plotted | Profile No.
Survey of WAYSIDE HONOR FARM | Date | Date | X-Sec. No.
Survey by | Notes | Notes Chkd. | Checked
Indexed | Date | Date | Date

STATION	B. S.	H. I.	F. S.	ELEV.		
	8 30	1159.78				
38+50			9 5	50 3		
20R			11 30	48 8		Flat
12L			5 1	51 7		TB
7L			7.3	479		Ditch 3E wide
2L			7.2	52 6		TB
50L			5.3	54 6		Stone in draw
38+75			8.3	51 5		
20R			9 9	49 9		Flat
14L			7 2	52 6		TB
17L			10 8	49 0		Ditch 3' wide
20L			6 2	53 4		TB
50L			3 5	56 3		Stone in draw
39+00			7 2	52 4		
20R			7.9	50 8		Flat
13L			6 1	53 7		TB
15L			9 6	50 2		Ditch 3' wide
19L			5 5	54 3		TB
50L			3.4	57 4		Slope down
39+25			6 4	53 4		
20R			[illegible]	52 1		Flat

Form 307 5M 5-39

PLEASE RETURN TO
LOS ANGELES COUNTY SURVEYOR
700 HALL OF RECORDS

NOTE: ANY ADDITIONS OR CHANGES ON THIS SHEET MUST BE MADE OR CIRCLED IN RED INK, WITH DATE AND NAME OF PERSON MAKING CHANGE

Do not extend notes this side of this line

STATION	B. S.	H. I.	F. S.	ELEV.		
		1159.98				
[illegible]L			5.4	544		
[illegible]			8.2	516		
[illegible]			5.3	546		
[illegible]			[illegible]	579		
39+00			5.5	543		
20R			6.5	533		
[illegible]			4.6	552		
[illegible]			7.3	525		
[illegible]			4.4	554		
4[illegible]			[illegible]	570		
50L			1.8	580		
21.60L						
39+57			5.7	541		
39+75			4.2	556		
[illegible]			4.9	549		
[illegible]L			[illegible]	565		
[illegible]L			5.5	543		
24L			2.1	577		
27L			1.2	585		
30L			0.0	598		
43[illegible]			[illegible]	653		

Profile Notes Rcd. ____ Plotted ____ Job No. ____ Division No. ____
No. ____ Date ____ Date ____ Survey of ____
X-Sec. Notes Chkd. ____ Checked ____ Survey by ____ Notes ____
No. ____ Date ____ Date ____ Map No. ____ Indexed ____ Date ____

F B. ____ PG. ____

Form 307 5M 5-39

PLEASE RETURN TO
LOS ANGELES COUNTY SURVEYOR
700 HALL OF RECORDS

NOTE: ANY ADDITIONS OR CHANGES ON THIS SHEET MUST BE MADE OR CIRCLED IN RED INK, WITH DATE AND NAME OF PERSON MAKING CHANGE

Do not extend notes this side of this line

STATION	B. S.	H. I.	F. S.	ELEV.		
		1159 78				
39+93 80			5.4	1154 4		8" Steel Water line
40+00			2.9	56 9		
20R			3.5	56 3		Flat
21L			2.0	57 8		TB
24L			4.3	55 5		Ditch 4' wide
27L			1.2	58 6		TB
30L			0.0	59 8		Toe slope
40L			+5.0	64 8		Sour
TP.BC. 40+07 [illegible]			2.30	1157 48		
	6.78	1164 26				
20R			7.7	56 6		
21L			5.7	58 6		TB
25L			8.1	56 2		Ditch 6' wide
30L			5.0	59 3		TB
44L			3.8	60 5		Toe of slope
40+16			6.3	57 0		
20R			7.6	56 7		Flat
23L			4.9	57 4		TB
24L			7.2	57 1		Ditch 25 wide
25L			5.0	59 3		TB

F.B. 970 Pg 100 Job No. ____ Division No. ____ Notes Red. ____ Plotted ____ Profile ____

Survey of WAYSIDE HONOR FARM Date ____ Date ____ No. ____

Survey by ____ Notes ____ Notes Chkd. ____ Checked ____ X-Sec. ____

Indexed A. C. Johnson Date ____ Date ____ Date ____ No. ____

Form 307 5M 5-39

PLEASE RETURN TO
LOS ANGELES COUNTY SURVEYOR
700 HALL OF RECORDS

NOTE: ANY ADDITIONS OR CHANGES ON THIS SHEET MUST BE MADE OR CIRCLED IN RED INK, WITH DATE AND NAME OF PERSON MAKING CHANGE

Do not extend notes this side of this line

STATION	B. S.	H. I.	F. S.	ELEV.		
		1164 26				
29L			5 0	59 3		
34L			7 4	56 9		Dit 4 W
38L			4 5	59 8		
46L			3 9	60 4		
40+30			6 1	58 2		
20R			2 3	57 0		
16L			5.0	59 3		
34L			3 5	60 8		
35L			5.8	58 5		Dit
36L			3 5	60 8		
62L			2.9	61 4		
67L			5.6	58 7		Dit 4
72L			1 5	62 8		
82L			[illegible]	63 3		
63L 40+36			2 3	62 0		Cor
48L 40+38			5.0	59 3		Donc Pipe
40+[illegible]			6 3	58 0		
20R			7 4	56 9		Flo
[illegible]3L			5.0	59 3		Br
46L			3 1	61 2		

Profile Notes Red. Plotted Job No. Division No.
No. Date Date Survey of
X-Sec. Notes Chkd. Checked Survey by Notes Date
No. Date Date Map No. Indexed Date

F B 970 PG 101

Form 307 5M 5-39

PLEASE RETURN TO
LOS ANGELES COUNTY SURVEYOR
700 HALL OF RECORDS

NOTE: ANY ADDITIONS OR CHANGES ON THIS SHEET MUST BE MADE OR CIRCLED IN RED INK, WITH DATE AND NAME OF PERSON MAKING CHANGE

Do not extend notes this side of this line

STATION	B. S.	H. I.	F. S.	ELEV.		
		1164 26				
49L			2.5	61 8		Fence
40+61 50			7.2	55 1		Int 8' Water Line 8 ℄
EC 40+62 28			6.7	57 6		
20R			7.6	56 7		Flat
15L			6.0	58 3		Brk.
37L			4 9	59 4		"
40L			3.6	60 7		Fence
40+75			7 1	57 2		
20R			8 1	56 2		Flat
23L			6.2	58 1		Brk.
37L			5 4	58 9		"
40L			3 8	60 5		Fence
41+00			8.3	56 0		
20R			9.4	54 9		Flat
31L			7 2	57 1		Brk
37L			6 8	58 0		"
40L			5 0	59 3		Fence
41+25			9.1	55 2		
20R			10.4	53 9		Flat
27L			7 7	56 6		Brk

F.B. 970 Pg. 102 Job No. ____ Division No. ____ Notes Red. ____ Plotted ____ Profile ____
Survey of WAYSIDE HONOR FARM Date ____ Date ____ No. ____
Survey by ____ Notes ____ Notes Chkd. ____ Checked ____ X-Sec. ____
Indexed A. C. Johnson Date ____ Date ____ No. ____

Form 307 5M 5-39

PLEASE RETURN TO
LOS ANGELES COUNTY SURVEYOR
700 HALL OF RECORDS

NOTE: ANY ADDITIONS OR CHANGES ON THIS SHEET MUST BE MADE OR CIRCLED IN RED INK, WITH DATE AND NAME OF PERSON MAKING CHANGE

Do not extend notes this side of this line

STATION	B. S.	H. I.	F. S.	ELEV.			
		1164.26					
37L			6.9	57.4			
40L			5.6	58.7			
41+50			9.5	54.8			
20K			10.8	53.5			
18L			9.3	55.0			
35L			7.8	56.5			
[illegible]			6.4	57.9			
[illegible]			[illegible]	54.2			
20K			[illegible]	53.3			
[illegible]			[illegible]	55.3			
34L			[illegible]	56.0			
[illegible]			[illegible]	57.4			
42+00			10.1	54.2			
20K			10.9	53.4			
27L			9.5	54.8			
37L			9.0	55.3			
40L			7.4	56.9			
TP			8.97	1155.29			
	4.16	1159.45					
B.C. 42+18.86			5.4	54.0			

Profile No.____ Notes Red.____ Plotted____ Job No.____ Division No.____
X-Sec. No.____ Date____ Date____ Date____ Survey of____
Notes Chkd.____ Checked____ Survey by____ Notes____
Date____ Date____ Map No.____ Indexed____ Date____

F B. [illegible] PG. [illegible]

Form 307 5M 5-39

PLEASE RETURN TO
LOS ANGELES COUNTY SURVEYOR
700 HALL OF RECORDS

NOTE: ANY ADDITIONS OR CHANGES ON THIS SHEET MUST BE MADE OR CIRCLED IN RED INK, WITH DATE AND NAME OF PERSON MAKING CHANGE

Do not extend notes this side of this line

F.B. 770 PG. 64 | Job No. | Division No. | Notes Red. | Plotted | Profile No.
Survey of WAYSIDE HONOR FARM | Date | Date | X-Sec. No.
Survey by C. Johnson | Notes | Notes Chkd. | Checked
Indexed | Date | Date | Date

STATION	B. S.	H. I.	F. S.	ELEV.		
		1159 45				
20R			5.6	538		Flat
38L			4.0	554		Brk
48L			2.5	569		
42+35			5.4	540		
10R			6.0	534		
17R			7.4	520		Gutter
27R			5.9	535		Edg road
64R			6.6	528		℄ Main Road
23L			4.5	549		Brk.
42+50			5.1	543		
17R			5.31	54.14		Pl #9 S Main Road
36R			6.8	526		
39R 42+54			7.0	524		E.R. Flowline of Culvert
3L			5.2	542		TB
8L			6.1	533		Gutter
14L			5.0	544		TB
20L			4.7	547		
42+65			4.83	54.62		Main Road
3R			9.70	59.45		℄
19R			4.9	545		E.R

Form 307 5M 5-39

PLEASE RETURN TO
LOS ANGELES COUNTY SURVEYOR
700 HALL OF RECORDS

NOTE: ANY ADDITIONS OR CHANGES ON THIS SHEET MUST BE MADE OR CIRCLED IN RED INK, WITH DATE AND NAME OF PERSON MAKING CHANGE

Do not extend notes this side of this line

STATION	B. S.	H. I.	F. S.	ELEV.		
		1159 45				
23R			6 4	53 0		Dit[illegible] 25 W[illegible]
[illegible]			4 8	54 6		[illegible]
[illegible]L			4 7	54 7		E[illegible]
15L			4 8	54 6		T[illegible]
18L			5 8	53 6		D[illegible] 3' [illegible]
23L			4 7	54 7		[illegible]
EC 42+81 68			4.23	55 22		Gate 5[illegible]
8R			4.33	55 12		Gate [illegible]
19R			3.9	55 5		Fence [illegible]
19R			5.27	54 18		Top Co[illegible] Flow[illegible] Concr[illegible] Culvert
8L			4.26	55 19		Gate [illegible]
9L			3 9	55 5		Fence [illegible] 5 12" Conc[illegible]
19L			5.28	54 17		Flowli[illegible] 12" Culver[illegible]
[illegible]			5.0	54 4		Flowli[illegible] 12" Iron [illegible]
			2 08	1157 37		
TP	8 56	1165 93				
B.M. #5A = B.M. W-36			3 35	1162.58		BM #5A Elk 1162 57 Brass Co[illegible] N.W. Cor[illegible] Administ[illegible] Bld.

Profile No.____ Notes Red.____ Plotted____ Job No.____ Division No.____

X-Sec. No.____ Date____ Date____ Survey of____

Notes Chkd.____ Checked____ Survey by____ Notes____ Date____

Date____ Date____ Map No.____ Indexed____ Date____

F B 97 Pg. [illegible]

Form 307 5M 5-39

PLEASE RETURN TO
LOS ANGELES COUNTY SURVEYOR
700 HALL OF RECORDS

NOTE: ANY ADDITIONS OR CHANGES ON THIS SHEET MUST BE MADE OR CIRCLED IN RED INK, WITH DATE AND NAME OF PERSON MAKING CHANGE

Do not extend notes this side of this line

STATION	B. S.	H. I.	F. S.	ELEV.	PROFILE, X SECTIONS, GRADES		
B.M.W-44 HOG CANYON				[illegible]	LOOP ROAD		BMSW Cor. Edison Tower #206-5 See pg 43
	5 36	1140.66					
T.P.			0.35	11[illegible] 31		Destination See pg 27	RPPI #5 T.B.M. Nail in Head Wall
	7.30	1147 61					
17+75			9.1	38 5	39.40		Ck. sht.
18+75			8 4	39 2	40.20		
6R			8 7	38 9			ER
23R			9.5	38 1			Gutter
9L			8.6	39 0			ER.
13L			5 0	42 6			TB
20L			3.4	44 2			S.H.
19+00			7.5	40 1	40.40		
7R			7 4	40 2			ER
9R			6 7	40 9			T.B.
14R			8 3	[illegible]			Toe slope
17R			8 9	38 7			Brk
35R			9.5	38 1			ER
8L			7 7	39 9			ER
10L			7 9	39 7			Gutter
20L			2.6	45 0			TB
19+25			6.6	41 0	40.70		

F.B. 970 PG. 106 Job No. Division No. Notes Red. Plotted Profile
Survey of WAYSIDE HONOR FARM Date Date No.
Survey by Notes Notes Chkd. Checked X-Sec.
Indexed A. G. Johnson Date 5-10-43 Date Date No.

Form 307 5M 5-39

PLEASE RETURN TO
LOS ANGELES COUNTY SURVEYOR
700 HALL OF RECORDS

NOTE: ANY ADDITIONS OR CHANGES ON THIS SHEET MUST BE MADE OR CIRCLED IN RED INK, WITH DATE AND NAME OF PERSON MAKING CHANGE

Do not extend notes this side of this line

STATION	B. S.	H. I.	F. S.	ELEV.			
		1147 61					
7R			6 4	41 2			
20R			6 5	41 1			
9L			6 8	40 8			
[illegible]			7 4	40 2			
15L			0.6	47 0			
20L			+7 3	48 9			
19+50			5.8	41 8	41.21 63		
7R			5.1	41 7			
25R			7.2	40 4			
9L			5 7	41 9			
10L			5 1	41 5			
15L			0.0	47 6			
20L			+1 8	49 4			
BC 19+73 [illegible]			5 0	42 6	41.87 .95		
[illegible]			[illegible]	42 7			
[illegible]			[illegible]	43 2			
20R			5.0	41 6			
10L			5 1	42 5			
[illegible]			3 [illegible]	42 3			
[illegible]			1 1	46 5			

Profile Notes Red. ____ Plotted ____ Job No. ____ Division No. ____
No. ____ Date ____ Date ____ Survey of ____
X-Sec. Notes Chkd. ____ Checked ____ Survey by ____ Notes ____ Date ____
No. ____ Date ____ Date ____ Map No. ____ Indexed A. C. Johnson

F B. 770 PG. 107

Form 307 5M 5-39

PLEASE RETURN TO
LOS ANGELES COUNTY SURVEYOR
700 HALL OF RECORDS

NOTE: ANY ADDITIONS OR CHANGES ON THIS SHEET MUST BE MADE OR CIRCLED IN RED INK, WITH DATE AND NAME OF PERSON MAKING CHANGE

Do not extend notes this side of this line

STATION	B. S.	H. I.	F. S.	ELEV.			
		1147 61					
20L			+1 1	48 7			SH (2" Pipe line)
T.P			1 00	1146 61			
	7 77	1154 38					
20+00			10.9	43 5	42.86		
8R			10 6	43 8			ER
9R			10 1	44 3			TB
13R			[illegible].5	42 9			Toe slope
20R			12.2	42 2			
9L			11 2	43 2			[illegible]
11L			[illegible] 3	43 1			Gutter
14L			5 2	46 2			TB
20L			7 1	47 3			SH
20+25			10 4	44 0	43.89		
8R			10 3	44 1			ER
9R			9 9	44 5			JB
14R			[illegible].5	42 9			Toe slp
20R			12 1	42 3			[illegible]
9L			10 5	43 9			[illegible]
11L			10 8	43 6			Gutter
13L			8.2	46 2			TB

F.B. 970 Pg. 108

Job No. _____ Division No. _____ Notes Red. _____ Plotted _____ Profile _____

Survey of WAYSIDE HONOR FARM Date _____ Date _____ No. _____

Survey by _____ Notes _____ Notes Chkd. _____ Checked _____ X-Sec. _____

Indexed A. C. Johnson Date _____ Date _____ No. _____

Form 307 5M 5-39

PLEASE RETURN TO
LOS ANGELES COUNTY SURVEYOR
700 HALL OF RECORDS

NOTE: ANY ADDITIONS OR CHANGES ON THIS SHEET MUST BE MADE OR CIRCLED IN RED INK, WITH DATE AND NAME OF PERSON MAKING CHANGE

Do not extend notes this side of this line

STATION	B. S.	H. I.	F. S.	ELEV.				
		1154.28						
20L			6.3	48.1				
20+50			9.5	44.9	44.92			
7R			9.4	45.0				
8R			9.1	45.3				
13R			10.9	43.5				
20R			[illegible]	43.0				
9L			9.8	44.6				
11L			9.9	44.5				
12L			7.3	47.1				
20L			4.7	49.7				
20+50			8.6	45.8	45.96			
9R			8.8	46.2				
[illegible]			[illegible]	44.3				
20R			[illegible]	44.0				
9L			9.0	45.4				
12L			6.7	47.7				
20L			3.5	50.9				
21+00			7.5	46.9	46.99			
8R			7.2	47.2				
9R			6.9	47.5				

Profile No. ____ Notes Red. ____ Plotted ____ Job No. ____ Division No. ____
X-Sec. No. ____ Date ____ Date ____ Survey of ____ WAYSIDE HOME
Notes Chkd. ____ Checked ____ Survey by ____ Notes ____
Date ____ Date ____ Map No. ____ Indexed ____ Date ____

Form 307 5M 5-39

PLEASE RETURN TO
LOS ANGELES COUNTY SURVEYOR
700 HALL OF RECORDS

NOTE: ANY ADDITIONS OR CHANGES ON THIS SHEET MUST BE MADE OR CIRCLED IN RED INK, WITH DATE AND NAME OF PERSON MAKING CHANGE

Do not extend notes this side of this line

STATION	B. S.	H. I.	F. S.	ELEV.			
		1154.78					
13R			8 5	45 9			Toe of slope
20R			8 9	45 5			
8L			7 9	46 5			ER
10L			8 1	46 3			Gutter
12L			5 1	49 3			TB
22L			2 1	52 3			Pipe line
21+25			[illegible]	48 2	48.02		
7R			5 9	48 5			ER
9R			5 [illegible]	49 2			TB
13R			[illegible]	47 5			Toe slope
20R			7 1	47 0			
8L			[illegible]	47 6			ER
10L			6 9	47 5			Gutter
13L			3 8	50 6			TP
22L			1 2	53 2			Pipe line
EC 21+36 86			5 6	48 8	48.51		
7R			5 [illegible]	49 1			ER
9R			[illegible]	49 8			TB
13R			[illegible]	48 5			Toe slope
[illegible]			[illegible]	47 9			

F.B. 970 PG. 110 Job No. ____ Division No. ____ Notes Red. ____ Plotted ____ Profile ____
Survey of WAYSIDE HONOR FARM Date ____ Date ____ No. ____
Survey by ____ Notes ____ Notes Chkd. ____ Checked ____ X-Sec. ____
Indexed A. O. Johnson Date ____ Date ____ No. ____

Form 307 5M 5-39

PLEASE RETURN TO
LOS ANGELES COUNTY SURVEYOR
700 HALL OF RECORDS

NOTE: ANY ADDITIONS OR CHANGES ON THIS SHEET MUST BE MADE OR CIRCLED IN RED INK, WITH DATE AND NAME OF PERSON MAKING CHANGE

Do not extend notes this side of this line

STATION	B. S.	H. I.	F. S.	ELEV.			
		1154 38					
8L			6.3	48.1			
[illegible]			[illegible]	47.9			
13L			[illegible]	51.1			
22L			0.6	53.8			
[illegible]			[illegible]	49.4	49.05		
[illegible]			[illegible]	50.0			
[illegible]			[illegible]	50.4			
[illegible]			[illegible]	49.1			
[illegible]			[illegible]	48.8			
[illegible]			[illegible]	48.9			
[illegible]			[illegible]	48.4			
[illegible]			1.2	53.2			
21L			0.0	54.4			
21+72			3.9	50.5	50.08		
7R			[illegible]	51.1			
9R			[illegible]	51.3			
[illegible]			[illegible]	50.6			
[illegible]			[illegible]	50.0			
[illegible]			[illegible]	50.1			
[illegible]			[illegible]	49.8			

Profile Notes Red. Plotted Job No. Division No.
No. Date Date Survey of WAYSIDE HONOR FARM
X-Sec. Notes Chkd. Checked Survey by Notes Date
No. Date Date Map No. Indexed A. C. Johnson Date

F B [illegible] PG [illegible]

Form 307 5M 5-39

PLEASE RETURN TO
LOS ANGELES COUNTY SURVEYOR
700 HALL OF RECORDS

NOTE: ANY ADDITIONS OR CHANGES ON THIS SHEET MUST BE MADE OR CIRCLED IN RED INK, WITH DATE AND NAME OF PERSON MAKING CHANGE

Do not extend notes this side of this line

STATION	B. S.	H. I.	F. S.	ELEV.			
		[illegible]					
13L			1 3	53 1			TB
24L			0 3	54 1			[illegible]
22+00			2 9	51 5	51.11		
7R			2 4	52 0			ER
14R			2 9	51 5			Toe slp
20R			3 5	50 9			
9L			3 4	51 0			ER
11L			3 6	50 8			Gutter
14L			0 0	54 4			TB
27L			+1 0	55 4			pipe line
TP			[illegible]	[illegible]			
	8 43	[illegible]					
[illegible]			[illegible] 7	52 3	52.14		
7R			[illegible]	52 6			ER
[illegible]			[illegible]	51 9			Toe slp
[illegible]			[illegible]	51 1			
[illegible]			[illegible]	51 8			ER
[illegible]			9 4	51 6			Gutter
[illegible]			6 9	54 1			TB
20L			6 5	54 5			SH

F.B. 970 Pg. 112

Job No. ____ Division No. ____ Notes Red. ____ Plotted ____ Profile ____

Survey of WAYSIDE HONOR FARM Date ____ Date ____ No. ____

Survey by ____ Notes ____ Notes Chkd. ____ Checked ____ X-Sec. ____

Indexed A. C. Johnson Date ____ Date ____ Date ____ No. ____

Form 307 5M 5-39

PLEASE RETURN TO
LOS ANGELES COUNTY SURVEYOR
700 HALL OF RECORDS

NOTE: ANY ADDITIONS OR CHANGES ON THIS SHEET MUST BE MADE OR CIRCLED IN RED INK, WITH DATE AND NAME OF PERSON MAKING CHANGE

Do not extend notes this side of this line

STATION	B. S.	H. I.	F. S.	ELEV.			
		[illegible]					
[illegible]			[illegible]	53.1	53.17		
[illegible]			[illegible]	53.4			
[illegible]			[illegible]	51.7			
[illegible]			[illegible]	51.1			
[illegible]			[illegible]	53.0			
[illegible]			[illegible]	52.8			
[illegible]			[illegible]	53.3			
20L			[illegible]	54.7			
[illegible]			[illegible]	54.0	54.21		
[illegible]			[illegible]	54.1			
[illegible]			[illegible]	52.1			
[illegible]			[illegible]	51.6			
[illegible]			[illegible]	53.9			
[illegible]			[illegible]	53.7			
13L			6 7	54.3			
20L			4 8	56.2			
[illegible]			[illegible]	54.9	55.24		
[illegible]			[illegible]	55.0			
[illegible]			[illegible]	53.3			
[illegible]			[illegible]	52.7			

Profile Notes Red. ____ Plotted ____ Job No. ____ Division No. ____

No. ____ Date ____ Date ____ Survey of ____

X-Sec. Notes Chkd. ____ Checked ____ Survey by ____ Notes ____ Date ____

No. ____ Date ____ Date ____ Map No. ____ Indexed ____ Date ____

F B 970 PG 113

Form 307 5M 5-39

PLEASE RETURN TO
LOS ANGELES COUNTY SURVEYOR
700 HALL OF RECORDS

NOTE: ANY ADDITIONS OR CHANGES ON THIS SHEET MUST BE MADE OR CIRCLED IN RED INK, WITH DATE AND NAME OF PERSON MAKING CHANGE

Do not extend notes this side of this line

F.B. 970 PG. 114 | Job No. | Division No. | Notes Red. | Plotted | Profile No.
Survey of WAYSIDE HONOR FARM | Date | Date | X-Sec. No.
Survey by C. Johnson | Notes | Notes Chkd. | Checked
Indexed | Date | Date | Date

STATION	B. S.	H. I.	F. S.	ELEV.			
		1161 01					
10L			6 2	54.8			ER
12L			6 3	54.7			Gutter
14L			5 7	55.3			TB
20L			4 8	56.2			SH
23+25			5 1	55.9	56.27		
5R			5 0	56.0			ER
13R			6 5	54.5			Toe Slp
20R			7 1	53.9			
10L			5 2	55.8			ER
20L			4 9	56.1			Flat
23+50			3 9	57.1	57.30		
8R			3 8	57.2			ER
13R			5 3	55.7			Toe Slp
20R			5 9	55.1			
8L			4 0	57.0			ER
11L			3 7	57.3			Top Dit
20L			3 0	58.0			Flat
23+50			2 8	58.2	58.33		
7R			2 7	58.3			ER
15R			4 6	56.4			Toe slope

Form 307 5M 5-39

PLEASE RETURN TO
LOS ANGELES COUNTY SURVEYOR
700 HALL OF RECORDS

NOTE: ANY ADDITIONS OR CHANGES ON THIS SHEET MUST BE MADE OR CIRCLED IN RED INK, WITH DATE AND NAME OF PERSON MAKING CHANGE

Do not extend notes this side of this line

STATION	B. S.	H. I.	F. S.	ELEV.			
		1161, 01					
[illegible]			5.1	55 9			
5L			3.9	58 1			
10L			2 3	58 7			Toe
20L			1 3	59 7			
15R							
23+84			4 87	56 14			12" S Erd Flow [illegible] of Double [illegible]
23+90 01			2.0	59 0	58.95		
7R			2 1	58 9			
10R			2 1	58 9			
13R			3 1	57 9			Toe [illegible]
20R			3 7	57 3			
7L			2.0	59 0			
8L			1 7	59 3			[illegible]
21L			0.3	60 7			[illegible]
24+00			1.6	59 4	59.33		
8R			1 9	59 1			
13R			3.0	58 0			Toe [illegible]
20R			3.8	57 2			
8L			1 3	59 7			
11L			1.0	60 0			[illegible]

Profile No. ____ Notes Red. ____ Plotted ____ Job No. ____ Division No. ____
X-Sec. No. ____ Date ____ Date ____ Survey of WAYSIDE HONOR FARM
Notes Chkd. ____ Checked ____ Survey by ____ Notes ____ Date ____
Date ____ Date ____ Map No. ____ Indexed A. C. Johnson Date ____

F B [illegible] PG. [illegible]

Form 307 5M 5-39

PLEASE RETURN TO
LOS ANGELES COUNTY SURVEYOR
700 HALL OF RECORDS

NOTE: ANY ADDITIONS OR CHANGES ON THIS SHEET MUST BE MADE OR CIRCLED IN RED INK, WITH DATE AND NAME OF PERSON MAKING CHANGE

Do not extend notes this side of this line

STATION	B. S.	H. I.	F. S.	ELEV.			
		[illegible] 01					
12L			3 18	57 83			Flowline of two 14" Culverts
T.P.			0.94	1160.07			
	4 96	1165 03					
24+15			5 1	59 9	59.78		
7R			5 3	59 7			ER
12R			7 0	58 0			Toe Slope
20R			7 6	57 5			Flat
11L			4 5	60 5			ER
20L			3 5	61 3			Trav. Road
24+30			4 8	60 2	60.10		
6R			5 1	59 9			ER
11R			6 7	58 3			Toe Slope
20R			7 6	57 8			[illegible]
14L			4 1	60 9			℄ Trav. Road
31L			3 2	61 8			
34+40			5 0	60 0	60.28		
8R			5 1	59 9			ER
12R			[illegible]	58 2			[illegible]
[illegible]			7 1	57 9			Flat
[illegible]			5 0	60 0			ER

F.B. 970 Pg. 116 Job No. Division No. Notes Red. Plotted Profile
Survey of WAYSIDE HONOR FARM Date Date No.
Survey by Notes Notes Chkd. Checked X-Sec.
Indexed A. C. Johns Date Date No.

Form 307 5M 5-39

PLEASE RETURN TO
LOS ANGELES COUNTY SURVEYOR
700 HALL OF RECORDS

NOTE: ANY ADDITIONS OR CHANGES ON THIS SHEET MUST BE MADE OR CIRCLED IN RED INK, WITH DATE AND NAME OF PERSON MAKING CHANGE

Do not extend notes this side of this line

STATION	B. S.	H. I.	F. S.	ELEV.			
		1165 03					
12L			4 7	60 3			[illegible] R
16L			4 0	61 0			Top [illegible]
20L			4 0	61 0			Fi[illegible]
EC 24+63 66			5 4	59 6	60.32		
9R			5 6	59 4			[illegible] R
14R			7 3	57 7			Top [illegible]
20R			7 7	57 3			Fi[illegible]
8L			5 3	59 7			[illegible] R
10L			4 5	60 5			Top [illegible]
20L			4 6	60 4			
24+75			5 7	59 3	60.24		
9R			5 9	59 1			[illegible] R
14R			7 4	57 6			Top [illegible]
20R			7 8	57 2			[illegible]
8L			5 5	59 5			[illegible]
10L			[illegible] 8	60 2			Top [illegible]
20L			[illegible] 9	60 1			Fi[illegible]
25+00			6 1	58 9	60.05		
9R			6 3	58 7			[illegible]
14R			8 0	57 0			Top [illegible]

Profile No. ____ Notes Red. ____ Plotted ____ Job No. ____ Division No. ____

X-Sec. No. ____ Date ____ Date ____ Survey of ____

Notes Chkd. ____ Checked ____ Survey by ____ Notes ____ Date ____

Date ____ Date ____ Map No. ____ Indexed A. C. Johnson Date ____

F B [illegible] PG. 117

Form 307 5M 5-39

PLEASE RETURN TO
LOS ANGELES COUNTY SURVEYOR
700 HALL OF RECORDS

NOTE: ANY ADDITIONS OR CHANGES ON THIS SHEET MUST BE MADE OR CIRCLED IN RED INK, WITH DATE AND NAME OF PERSON MAKING CHANGE

Do not extend notes this side of this line

F.B. 770 Pg. 118 | Job No. | Division No. | Notes Red. | Plotted | Profile No.
Survey of WAYSIDE HONOR FARM | Date | Date | X-Sec. No.
Survey by | Notes | Notes Chkd. | Checked
Indexed | Date | Date | Date

STATION	B. S.	H. I.	F. S.	ELEV.			
		1165 03					
20R			8 2	568			Flat
7L			6 1	589			ER
10L			5 4	596			Brk
20L			5 2	598			Flat
25+25			6 3	587	59.85		
8R			6 5	585			ER
10R			6 6	584			T.B.
14R			7 7	573			Toe slope
20R			8.2	568			Flat
8L			6 3	587			ER
10L			5 7	591			TB
20L			5 7	593			Flat
25+20			6 4	586	59.65		
9R			6 6	584			ER
10R			[illegible]	584			TB
13R			7 4	576			Toe slope
20R			7 3	572			Flat
7L			5 3	588			ER
10L			5 8	591			Top brk
20L			5 7	591			Flat

Form 307 5M 5-39

PLEASE RETURN TO
LOS ANGELES COUNTY SURVEYOR
700 HALL OF RECORDS

NOTE: ANY ADDITIONS OR CHANGES ON THIS SHEET MUST BE MADE OR CIRCLED IN RED INK, WITH DATE AND NAME OF PERSON MAKING CHANGE

Do not extend notes this side of this line

STATION	B. S.	H. I.	F. S.	ELEV.			
		1165.03					
25+75			6 4	58 6	59.45		
7R			6 6	58 4			[illegible]
10R			6 7	58 3			T.C.
13R			7 7	57 3			Toe [illegible]
20R			7 9	57 1			[illegible]
9L			6 2	58 8			[illegible] R
[illegible]			6 [illegible]	59 0			Top [illegible]
20L			6 [illegible]	58 8			[illegible]
TP			5 75	1159 28	← T.P. = P.I. #7A = 3/4" I.P. 6 [illegible] Pg 34		
	3 87	1163 15					
26+00			4 4	58 7	59.26		
5R			4 5	58 6			[illegible]
9R			4 6	58 5			[illegible]
13R			5 5	57 6			Toe [illegible]
20R			6 3	56 8			[illegible]
9L			4 2	58 9			[illegible]
20L			4 5	58 6	Cont. to Pg 133		[illegible]
BC 26+10.22			4 2	58 9	LINE CHANGE See Pg. 133		
7R			[illegible]	58 6			[illegible]
8R			6 50	56 6			[illegible]

Profile Notes Red. Plotted Job No. Division No.
No. Date Date Survey of [illegible]
X-Sec. Notes Chkd. Checked Survey by Notes Date
No. Date Date Map No. Indexed A. C. Johnson

F B 970 Pg 119

Form 307 5M 5-39

PLEASE RETURN TO
LOS ANGELES COUNTY SURVEYOR
700 HALL OF RECORDS

NOTE: ANY ADDITIONS OR CHANGES ON THIS SHEET MUST BE MADE OR CIRCLED IN RED INK, WITH DATE AND NAME OF PERSON MAKING CHANGE

Do not extend notes this side of this line

STATION	B. S.	H. I.	F. S.	ELEV.		
		163 [illegible]				
9L	[illegible]		[illegible]	59 0		ER
[illegible]			5 52	57 63		Flowline Culvert
[illegible]			[illegible]	57 8		[illegible]
26+25			4 0	59 1		
6R			[illegible]	58 8		ER
11R			6 0	57 1		Toe Slope
20R			6 6	56 5		[illegible]
15S			3 8	59 3		Trav Road
[illegible]			[illegible]	59 3		"
[illegible]			4 3	58 8		
[illegible]			[illegible]	58 6		[illegible]
[illegible]			[illegible]	56 8		Toe Slope
[illegible]				56 3		[illegible]
[illegible]			[illegible]	58 7		℄ Trav Road
26L			4 3	58 8		ER
28L			5 7	57 4		2' Ditch
31L			0.3	62 8		TB.
[illegible]			1 5 5	68 1		SH
26+55			[illegible]	58 5		
6R			4 6	58 5		ER

Line Change. See pg 135

F.B. 970 PG. 120 Job No. Division No. Notes Red. Plotted Profile
Survey of WAYSIDE HONOR FARM Date Date No.
Survey by A. C. Jordan Notes Notes Chkd. Checked X-Sec.
Indexed Date Date No.

Form 307 5M 5-39

PLEASE RETURN TO
LOS ANGELES COUNTY SURVEYOR
700 HALL OF RECORDS

NOTE: ANY ADDITIONS OR CHANGES ON THIS SHEET MUST BE MADE OR CIRCLED IN RED INK, WITH DA[illegible]ND NAME OF PERSON MAKING [illegible]ANGE

Do not extend notes this side of this line

STATION	B. S.	H. I.	F. S.	ELEV.		
		1163 15				
[illegible]			[illegible]	58 7		Top [illegible]
[illegible]			[illegible]	56 5		Toe [illegible]
[illegible]			[illegible]	56 3		[illegible]
5L			4 6	58 5		℄ Tra[illegible]
14L			4 8	58 3		[illegible]
17L			6 3	56 [illegible]		Dit[illegible] 2' [illegible]
20L			1 5	6[illegible] 6		T[illegible]
27L			0 0	63 1		S[illegible]
37L			+4 9	68 0		[illegible]
EC. 26+[illegible]			5 5	57 6		
6R			[illegible]	57 9		[illegible]
[illegible]			[illegible]	58 1		Top [illegible]
[illegible]			[illegible]	56 5		Toe [illegible]
20R			[illegible]	56 1		[illegible]
6L			[illegible]	57 5		℄ Tra[illegible]
12L			[illegible]	57 2		[illegible]
14L			7 5	55 6		2' Dit[illegible]
17L			3 6	59 5		T[illegible]
20L			2 8	60 3		Br[illegible]
26L			0 0	63 1		S[illegible]

Line Change
See Pg 133

Profile No. ____ Notes Red. ____ Plotted ____ Job No. ____ Division No. ____
X-Sec. No. ____ Date ____ Date ____ Survey of ____
Notes Chkd. ____ Checked ____ Survey by ____ Notes ____ Date ____
Date ____ Date ____ Map No. ____ Indexed ____ Date ____

F B 97 PG 121

Form 307 5M 5-39

PLEASE RETURN TO
LOS ANGELES COUNTY SURVEYOR
700 HALL OF RECORDS

NOTE: ANY ADDITIONS OR CHANGES ON THIS SHEET MUST BE MADE OR CIRCLED IN RED INK, WITH DATE AND NAME OF PERSON MAKING CHANGE

Do not extend notes this side of this line

STATION	B. S.	H. I.	F. S.	ELEV.		
		1163 15	[illegible]	[illegible]		
36L			+4 9	68 0		SH
27+00			6 6	56 5		
4R			6 6	56 5		ER
7R			[illegible]	56 8		Top brk
[illegible]			8 0	55 1		Toe slope
26R			6 1	55 0		Flat
5L			6 [illegible]	56 3		℄ Tra road
[illegible]			7 [illegible]	55 9		ER
[illegible]			8 5	54 6		3' Ditch
[illegible]			3 7	54 4		T.B.
[illegible]			[illegible]	63 1		SH
34L			+4 9	68 0		SH
27+25			7 6	55 5		
[illegible]			[illegible]	55 7		ER
[illegible]			7 [illegible]	55 9		Top brk
[illegible]			9 2	53 9		Toe slope
[illegible]			9 3	53 8		Flat
6L			7 6	55 5		℄ Tra Road
16L			[illegible] 1	5[illegible] 0		ER
[illegible]			[illegible]	53 6		3' Ditch

Line Change
See pg 133

F.B. 970 PG. 122 Job No. Division No. Notes Red. Plotted Profile
Survey of WAYSIDE HONOR FARM Date Date No.
Survey by Notes Notes Chkd. Checked X-Sec.
Indexed A. C. Johnson Date Date No.

Form 307 5M 5-39

PLEASE RETURN TO
LOS ANGELES COUNTY SURVEYOR
700 HALL OF RECORDS

NOTE: ANY ADDITIONS OR CHANGES ON THIS SHEET MUST BE MADE OR CIRCLED IN RED INK, WITH DATE AND NAME OF PERSON MAKING CHANGE.

Do not extend notes this side of this line

STATION	B. S.	H. I.	F. S.	ELEV.		
		1163 15				
21L			3 8	59 3		B
28L			0 0	63 1		
36L			+4 9	68 0		
27+50			8 5	54 6		R
3R			8 2	54 9		Top
7R			10 2	52 9		Toe
20R			10 2	52 9		
3L			8 6	54 5		Thoroughfare
17L			8 8	54 3		R
19L			9 9	53 2		2'
22L			5 5	57 6		
27L			3 0	60 1		
36L			+1 9	65 0		
27+75			9 5	53 6		Toe
5R			11 5	51 6		Toe
20R			11 4	51 7		
[illegible]			[illegible]	53 5		
[illegible]			[illegible]	53 2		
[illegible]			[illegible] 7	52 4		2
[illegible]			6 5	56 6		

Line Change
See pg. 133

Profile Notes Red. ____ Plotted ____ Job No. ____ Division No. ____
No. ____ Date ____ Date ____ Survey of ____ WARD ... FARM
X-Sec. Notes Chkd. ____ Checked ____ Survey by ____ Notes ____ Date ____
No. ____ Date ____ Date ____ Map No. ____ Indexed A. C. Johnson Date ____

F B 9[illegible] PG 123

Form 307 5M 5-39

PLEASE RETURN TO
LOS ANGELES COUNTY SURVEYOR
700 HALL OF RECORDS

NOTE: ANY ADDITIONS OR CHANGES ON THIS SHEET MUST BE MADE OR CIRCLED IN RED INK, WITH DATE AND NAME OF PERSON MAKING CHANGE

Do not extend notes this side of this line

STATION	B. S.	H. I.	F. S.	ELEV.		
		1163 15				
30L			4 0	59 1		SH
33L			+0.9	64 0		SH
28+00			10 4	52 7		Top bnk
5R			12.2	50 9		Toe slope
20R			12 [illegible]	50 4		Flat
10L			[illegible]	52 6		[illegible]
21L			10.4	52 5		ER
22L			11.6	51 5		2' [illegible]
25L			8 0	55 1		SH
28L			[illegible]	52 0		SH
[illegible]			[illegible]	51 0		SH
T.P.			10 41	1152 74		
	1 21	1153 95				
28+25			1 9	52 0		Top bnk
6R			4 0	49 9		Toe slope
20R			4 2	49 7		Flat
[illegible]			2 1	51 8		[illegible]
19L			2 2	51 7		[illegible]
21L			2 9	51 0		[illegible]
25L			2 0	51 9		[illegible]

Line Change
See pg 133

F.B. 970 Pg 124 Job No. ____ Division No. ____ Notes Red. ____ Plotted ____ Profile ____
Survey of WAYSIDE HONOR FARM Date ____ Date ____ No. ____
Survey by ____ Notes ____ Notes Chkd. ____ Checked ____ X-Sec. ____
Indexed A. C. Johnson Date ____ Date ____ No. ____

Form 307 5M 5-39

PLEASE RETURN TO
LOS ANGELES COUNTY SURVEYOR
700 HALL OF RECORDS

NOTE: ANY ADDITIONS OR CHANGES ON THIS SHEET MUST BE MADE OR CIRCLED IN RED INK, WITH DATE AND NAME OF PERSON MAKING CHANGE

Do not extend notes this side of this line

STATION	B. S.	H. I.	F. S.	ELEV.		
		1153 95				
35L			+6 9	60 8		
28+50			3.8	51 1		
2R			2 5	51 4		Top
8R			5 3	48 6		Toe
[illegible]			5 4	48 5		
[illegible]			2 8	51 1		[illegible]
[illegible]			2 9	51 0		
[illegible]			4 1	49 8		2 Di
[illegible]			0 0	53 9		[illegible]
[illegible]			+10 4	64 3		
139 L			+15 3	69 2		
28+75			3.8	50 1		
5R			3 5	50 4		ER
13R			6 7	47 2		Toe
[illegible]			6 9	47 0		
[illegible]			[illegible]	50 2		℄ Ro
[illegible]			3 [illegible]	50 2		E
[illegible]			4 9	49 0		2 Di
2 L			0 0	53 9		Top
34 L			-4 0	67 9		T.E.

Line Change
See pg 133

Profile Notes Red. Plotted Job No. Division No.
No. Date Date Survey of
X-Sec. Notes Chkd. Checked Survey by Notes Date
No. Date Date Map No. Indexed C. Job Date

F B. 970 PG. 125

Form 307 5M 5-39

PLEASE RETURN TO
LOS ANGELES COUNTY SURVEYOR
700 HALL OF RECORDS

NOTE: ANY ADDITIONS OR CHANGES ON THIS SHEET MUST BE MADE OR CIRCLED IN RED INK, WITH DATE AND NAME OF PERSON MAKING CHANGE

Do not extend notes this side of this line

STATION	B. S.	H. I.	F. S.	ELEV.		
[illegible]		[illegible]	[illegible]	72.9		SH
BC 28+95 [illegible]			4.[illegible]	[illegible]		
7R			4.6	[illegible]		ER Top brk.
[illegible]			[illegible]	[illegible]		Toe Slope
[illegible]			[illegible]	[illegible]		Flat
9L			4.8	[illegible]		ER
11L			6.0	47.9		2' Ditch
19L			+1.0	54.9		Top brk.
36L			+14.0	67.9		TB
[illegible]			+19.5	73.4		SH
29+15			5.6	[illegible]		℄ Road
9R			5.4	[illegible]		ER Top brk.
[illegible]			5.7	[illegible]		Toe Slope
20R			[illegible]	44.9		[illegible]
7L			5.7	[illegible]		[illegible]
10L			6.7	[illegible]		[illegible]
15L			0.0	[illegible]		[illegible]
21L			+3.0	[illegible]		SH
23L			+6.5	60.4		[illegible]
31L			+11.4	65.3		SH

Line Changes
See pg 133

F.B. 970 Pg. 126 Job No. ____ Division No. ____ Notes Red. ____ Plotted ____ Profile ____
Survey of WAYSIDE HONOR FARM ____ Date ____ Date ____ No. ____
Survey by A. C. Johnson ____ Notes ____ Notes Chkd. ____ Checked ____ X-Sec. ____
Indexed ____ Date ____ Date ____ Date ____ No. ____

Form 307 5M 5-39

PLEASE RETURN TO
LOS ANGELES COUNTY SURVEYOR
700 HALL OF RECORDS

NOTE: ANY ADDITIONS OR CHANGES ON THIS SHEET MUST BE MADE OR CIRCLED IN RED INK, WITH DATE AND NAME OF PERSON MAKING CHANGE

Do not extend notes this side of this line

STATION	B. S.	H. I.	F. S.	ELEV.		
		1153 95				
29+35			6 5	47 4		
9R			6 5	47 4		ER [illegible]
15R			9 5	44 4		Toe [illegible]
20R			9 6	44 3		[illegible]
[illegible]			[illegible]	47 1		ER
[illegible]			[illegible]	46 5		2' [illegible]
[illegible]			1 3	52 6		T.B.
16L			0 0	53 9		S.
20L			+3 0	56 0		Top B[illegible]
28L			+8 0	61 9		[illegible]
EC 29+[illegible]			7 0	46 9		
8R			7 1	46 8		ER [illegible]
15R			10 2	43 7		[illegible]
[illegible]			10 2	43 7		7' [illegible]
[illegible]			[illegible]	46 8		[illegible]
[illegible]			8 0	45 9		2' [illegible]
16L			2.0	51 9		T[illegible]
28L			+2.5	56 4		S[illegible]
30L			+7 5	61 4		[illegible]

Line Change
See pg 133

Profile Notes Red. Plotted Job No. Division No.
No. Date Date Survey of [illegible]
X-Sec. Notes Chkd. Checked Survey by Notes Date
No. Date Date Map No. Indexed [illegible] Date

F B 97 PG 127

F.B. 970 Pg. 128 | Job No. | Division No. | Notes Red. | Plotted | Profile

Survey of WAYSIDE HONOR FARM | Date | Date | No.

Survey by | Notes | Notes Chkd. | Checked | X-Sec.

Indexed A. C. Johnson | Date | Date | Date | No.

Form 307 5M 5-39

PLEASE RETURN TO
LOS ANGELES COUNTY SURVEYOR
700 HALL OF RECORDS

NOTE: ANY ADDITIONS OR CHANGES ON THIS SHEET MUST BE MADE OR CIRCLED IN RED INK, WITH DATE AND NAME OF PERSON MAKING CHANGE

Do not extend notes this side of this line

STATION	B. S.	H. I.	F. S.	ELEV.
[illegible]		1153 95	[illegible]	
29+75	2 16	[illegible]	7 52	[illegible]
[illegible]			[illegible]	46 6
[illegible]			[illegible]	46 7
[illegible]			[illegible]	49 9
[illegible]			[illegible]	43 3
[illegible]			[illegible]	43 5
[illegible]			[illegible]	43 4
16L			[illegible]	41 6
27L			+4 3	52 9
30+00			2 7	45 9
8R			2 8	42 9
[illegible]			2 5	46 1
15R			4 0	44 6
26R			6 2	[illegible]
11L			2 8	45 8
13L			4 3	44 3
20L			+1 0	49 6
32L			+4 2	45 8
30+25			3 8	44 7

Line Change
See pg 133

ER
Top bank
Toe 5 bps
5 bp
AA
2 Ditch
TB
SA

ER
Top bank
Toe 5 bps
5 bp
AA
2 Ditch
TB
SA

Form 307 5M 5-39

PLEASE RETURN TO
LOS ANGELES COUNTY SURVEYOR
700 HALL OF RECORDS

NOTE: ANY ADDITIONS OR CHANGES ON THIS SHEET MUST BE MADE OR CIRCLED IN RED INK, WITH DATE AND NAME OF PERSON MAKING CHANGE

Do not extend notes this side of this line

STATION	B. S.	H. I.	F. S.	ELEV.			
		1145 58					
9R			3 9	44 7			
[illegible]			7 2	41 4			
29R			7 2	41 4			
14L			3 8	44 8			
16L			5 3	43 3			
24L			[illegible] 0	49 6			
[illegible]			[illegible]	52 9			
TBM 1x2			6 31	1142 27	T.B.M.	-1x2-	25'L. [illegible] 400
	4 16	1146 43					
30+50			3 2	43 2			
5R			3 4	43 0			
3R			3 4	43 0			
14R			5 4	41 0			
20R			5 7	40 7			
[illegible]			[illegible]	43 1			
[illegible]			4 [illegible]	41 7			
24 L			0 0	46 4			
27L			2 6	49 0			
30+75			5 0	41 4			
[illegible]			5 5	40 9			

Line Change
See pg 133

Profile Notes Red. ____ Plotted ____ Job No. ____ Division No. ____ F B 976 Pg 129
No. ____ Date ____ Date ____ Survey of ____
X-Sec. Notes Chkd. ____ Checked ____ Survey by ____ Notes ____ Date ____
No. ____ Date ____ Date ____ Map No. ____ Indexed ____ Date ____

Form 307 5M 5-39

PLEASE RETURN TO
LOS ANGELES COUNTY SURVEYOR
700 HALL OF RECORDS

NOTE: ANY ADDITIONS OR CHANGES ON THIS SHEET MUST BE MADE OR CIRCLED IN RED INK, WITH DATE AND NAME OF PERSON MAKING CHANGE

Do not extend notes this side of this line

STATION	B. S.	H. I.	F. S.	ELEV.		
		1146.43				
12R			6 6	39.8		Toe s.p.
20R			[illegible]	39.3		[illegible]
[illegible]			[illegible]	41.0		E.P.
[illegible]			[illegible]	39.7		[illegible]
[illegible]			[illegible]	46.4		T.B.
31L			+7 8	54.2		
31+00			[illegible]	39.6		
9R			[illegible]	39.6		E.P.
15R			[illegible]	38.0		Toe s/p
20R			[illegible]	38.0		[illegible]
9L			[illegible]	39.2		E.P.
[illegible]			[illegible]	37.9		[illegible]
18L			1 8	44.8		T.B.
24L			[illegible]	46.4		S.H.
34L			+1 9	51.3		
[illegible]			[illegible]	36.8		
[illegible]			[illegible]	37.1		Road
20R			[illegible]	36.7		E.R.
9L			9 8	36.6		E.P.
11L			[illegible]	35.6		[illegible]

Line Change
See pg 133

F.B. 970 Pg. 130 Job No. ____ Division No. ____ Notes Red. ____ Plotted ____ Profile ____
Survey of WAYSIDE HONOR FARM Date ____ Date ____ No. ____
Survey by ____ Notes ____ Notes Chkd. ____ Checked ____ X-Sec. ____
Indexed A. C. Johns Date ____ Date ____ No. ____

Form 307 5M 10-37

PLEASE RETURN TO
LOS ANGELES COUNTY SURVEYOR
700 HALL OF RECORDS

NOTE: ANY ADDITIONS OR CHANGES ON THIS SHEET MUST BE MADE OR CIRCLED IN RED INK, WITH DATE AND NAME OF PERSON MAKING CHANGE

Do not extend notes this side of this line

STATION	B. S.	H. I.	F. S.	ELEV.		
		[illegible]				
[illegible]			7 5	38 9		77
30			[illegible]	42 0		[illegible]
[illegible]			10 7	35 7		
20 R			[illegible]	36 1		[illegible]
[illegible]			10 8	35 6		[illegible]
[illegible]			[illegible]	34 4		[illegible]
[illegible]			5 2	38 2		[illegible]
[illegible]			[illegible]	40 2		[illegible]
			11 00	[illegible]		
	2 60	[illegible]				
[illegible]			[illegible]	34 7		[illegible]
[illegible]			[illegible]	34 8		
				34 5		
[illegible]				33 4		[illegible]
[illegible]				35 8		[illegible]
[illegible]				37 1		
[illegible]				33 6		
20				33 6		
				33 4		
				32 6		

Line Change
See pg 133

Profile No. ____ Notes Red. ____ Plotted ____ Job No. ____ Division No. ____ F. B. 976 Pg. 131
X-Sec. No. ____ Date ____ Date ____ Survey of [illegible]
Notes Chkd. ____ Checked ____ Survey by ____ Notes ____ Date ____
Date ____ Date ____ Map No. ____ Indexed A. C. Johnson

F. B. 970 PG. 132 | Job No. | Division No. | Notes Red. | Plotted | Profile

Survey of WAYSIDE HONOR FARM | Date | Date | No.

Survey by | Notes | Notes Chkd. | Checked | X-Sec.

Indexed A. C. Johnson | Date | Date | Date | No.

Form 307 5M 10-37

PLEASE RETURN TO
LOS ANGELES COUNTY SURVEYOR
700 HALL OF RECORDS

NOTE: ANY ADDITIONS OR CHANGES ON THIS SHEET MUST BE MADE OR CIRCLED IN RED INK, WITH DATE AND NAME OF PERSON MAKING CHANGE

Do not extend notes this side of this line

STATION	B. S.	H. I.	F. S.	ELEV.
[illegible]			1 5	33 5
[illegible]			[illegible]	34 8
[illegible]			[illegible]	[illegible]
[illegible]			[illegible]	[illegible]
[illegible]			[illegible]	32 5
[illegible]			[illegible]	31 8
[illegible]			[illegible]	32 5
[illegible]			[illegible]	34 7
[illegible]			[illegible]	31 8
[illegible]			[illegible]	31 9
13			6 1	31 4
74			6 6	31 0
[illegible]			[illegible]	31 0
12			[illegible]	31 7
			[illegible]	31 0
			[illegible]	30 9
			[illegible]	30 6
32+75				11 30 0
EC 32+85.92				
[illegible]				
[illegible]				

(1130 Per pg. 75)

Line Change
See pg 133 to 136

Form 307 5M 10-37

PLEASE RETURN TO
LOS ANGELES COUNTY SURVEYOR
700 HALL OF RECORDS

NOTE: ANY ADDITIONS OR CHANGES ON THIS SHEET MUST BE MADE OR CIRCLED IN RED INK, WITH DATE AND NAME OF PERSON MAKING CHANGE

Do not extend notes this side of this line

STATION	B. S.	H. I.	F. S.	ELEV.					
	LINE CHANGE - HOO CANYON LOOP							ditchgr	
T.B.M.				1142 27		T.B.M. Pg. 129			1x2 [illegible] 25 L-[illegible] 31+00
	6 49	1148 76							
T.P.			0.36	1148 40					
	11 25	1159 65			(℄ Gr.) Cont. from pg. 119				
26+00			0.9	58 7	59.26				
B.C. 26+09 [illegible]			0 7	58 9					
26+[illegible]			[illegible]	59 1	59.10				
[illegible]			[illegible]	58 8	58.82				
[illegible]			[illegible]	58 5	58.45				
[illegible]			[illegible]	56 6					[illegible]
E.C. 26+76 [illegible]			2 1	57 5	57.73				
13 L			[illegible]	55 7					[illegible]
[illegible]			[illegible]	56 5	56.72				
[illegible]			[illegible]	54 8					[illegible]
[illegible]			[illegible]	55 5	55.64			53.64	
[illegible]			[illegible]	53 9					[illegible]
27+50			[illegible]	55 0	54.57			52.57	
20 L			[illegible]	53 4					[illegible]
[illegible]			[illegible]	52 4	1153.50			1151.50	
[illegible]			7 2	52 4					[illegible]

Profile No. ____ Notes Red. ____ Plotted ____ Job No. ____ Division No. ____ F. B. [illegible] PG. [illegible]
Date ____ Date ____ Survey of [illegible]
X-Sec. No. ____ Notes Chkd. ____ Checked ____ Survey by ____ Notes ____ Date ____
Date ____ Date ____ Map No. ____ Indexed [illegible] Date ____

Form 307 5M 10-37

PLEASE RETURN TO
LOS ANGELES COUNTY SURVEYOR
700 HALL OF RECORDS

NOTE: ANY ADDITIONS OR CHANGES ON THIS SHEET MUST BE MADE OR CIRCLED IN RED INK, WITH DATE AND NAME OF PERSON MAKING CHANGE

Do not extend notes this side of this line

STATION	B. S.	H. I.	F. S.	ELEV.					
		59 65			Elev.GV			ditchGr.	
28+00			5 5	51 1	52.43			50.43	
24' L.			8 0	51 6					ditch
28+25			8 9	50 7	51.36			49.36	
24' L			9 0	50 6					ditch
28+50			9.8	49 8	50.28			48.28	
20' L			9.8	49 8					ditch
28+75			9 [illegible]	50 4	49.21			47.21	
[illegible] L			[illegible]	49 1					ditch
29+00			[illegible]	49 1	48 14			46.14	
[illegible]			[illegible]	47 8					ditch
[illegible]			[illegible]	48 6	47.72			45.72	
[illegible] L			[illegible]	47 5					ditch
29+25			11.7	47 9	47.07			45.07	
15' L			13.0	46 6					ditch
T.F.			11 28	1148.37					
	0 18	[illegible] 55							
29+50			2.2	46 3	46.00			44.00	
18' L			2.4	46 1					ditch
29+75			3 0	45 5	1144.93			1142.93	
[illegible]			[illegible]	45 5					ditch

F. B. 970 PG 131 Job No. Division No. Notes Red. Plotted Profile
Survey of WAYSIDE HONOR FARM Date Date No.
Survey by Notes Notes Chkd. Checked X-Sec.
Indexed A. C. Johnson Date Date No.

Form 307 5M 11-35

PLEASE RETURN TO
LOS ANGELES COUNTY SURVEYOR
700 HALL OF RECORDS

NOTE: ANY ADDITIONS OR CHANGES ON THIS SHEET MUST BE MADE OR CIRCLED IN RED INK, WITH DATE AND NAME OF PERSON MAKING CHANGE

Do not extend notes this side of this line

STATION	B. S.	H. I.	F. S.	ELEV.				
		1148 55			Elev. Gr			ditch Gr
EC 29+93 86			2 4	46 1	44.12			42.12
22'L			3 7	44 8				
30+25			3 9	44 6	42.79			40.79
[illegible]			4 9	43 6				
30+50			6 2	42 3	41.71			39.71
[illegible]			[illegible]	41 9				
[illegible]			8 4	40 1	40.64			38.64
[illegible]			8 5	40 0				
31+00			[illegible]	39 5	39.57			37.57
[illegible]			[illegible]	38 4				
31+25			10 9	37 6	38.50			36.50
[illegible]			12 2	36 3				
[illegible]			[illegible]	36 7	37.91			35.91
[illegible]			[illegible]	35 6				
TP			11 53	1137 02				
	[illegible]	1143 38						
[illegible]			7 2	36 2	37.43			35.43
[illegible]			8 4	35 0				
31+75			8 2	35 2	1136.36			1134.36
[illegible]			9 6	33 8				

Profile No. ____ Date ____ Notes Red. ____ Date ____ Plotted ____ Date ____ Job No. ____ Survey of WAYSIDE [illegible] FARM Division No. ____ F. B. [illegible] PG. 135

X-Sec. No. ____ Notes Chkd. ____ Date ____ Checked ____ Date ____ Survey by ____ Map No. ____ Notes ____ Indexed A. C. Johnson Date ____ Date ____

Form 307 5M 11-35

PLEASE RETURN TO
LOS ANGELES COUNTY SURVEYOR
700 HALL OF RECORDS

NOTE: ANY ADDITIONS OR CHANGES ON THIS SHEET MUST BE MADE OR CIRCLED IN RED INK, WITH DATE AND NAME OF PERSON MAKING CHANGE

Do not extend notes this side of this line

STATION	B. S.	H. I.	F. S.	ELEV.				
		[illegible]			Elev. GV		ditch GV	
32+00			9 3	34 1	1135.29		33.29	
20'L			[illegible] 4	33 0				ditch
32+[illegible]			[illegible]	33 2	34.21		32.21	
[illegible]				32 0				ditch
[illegible]50			11 2	32 2	33.14		31.14	
12'L			12.2	31 2				ditch
25+61.85 = E.C. 32+68.39 = 25+61.85 on Main line See pg. 35			11 9	31 5	1132.36		1130.36	
8'L			12.8	30 6				ditch 1x2 set [illegible] of [illegible]
T.B.M.			1.11	1142.27		T.B.M. Pg 127 & 133		

F. B. 970 PG. 136 Job No. Division No. Notes Red. Plotted Profile
Survey of WAYSIDE HONOR FARM Date Date No.
Survey by Notes Notes Chkd. Checked X-Sec.
Indexed A. C. Jaimes Date Date Date No.

Form 307 5M 10-37

PLEASE RETURN TO
LOS ANGELES COUNTY SURVEYOR
700 HALL OF RECORDS

NOTE: ANY ADDITIONS OR CHANGES ON THIS SHEET MUST BE MADE OR CIRCLED IN RED INK, WITH DATE AND NAME OF PERSON MAKING CHANGE

Do not extend notes this side of this line

STATION	B. S.	H. I.	F. S.	ELEV.			
GRADES ON ROAD FROM SURVEYORS HEADQUARTERS TO MAIN CAMP							
CONT FROM PG. 57 (GRADE SHEET)							
17+75					39.40		
B.C. 17+96.39					39.57		
18+00					39.60		
+25					39.80		
+50					40.00		
+75					40.20		
19+00					40.40		
+15.17					40.52		
+25					40.60		
+50					40.80		
+75					40.59		
20+00					40.38		
+25					40.18		
+50					39.97		
+75					39.76		
21+00					39.55		
+25					39.34		
+50					39.13		

Profile No. ____ Notes Red. ____ Plotted ____ Job No. ____ Division No. ____

X-Sec. No. ____ Date ____ Date ____ Survey of ____

Notes Chkd. ____ Checked ____ Survey by ____ Notes ____

Date ____ Date ____ Map No. ____ Indexed ____ Date ____

F. B. 120 PG. 137

A. C. Johnson 5-10-43

Form 307 5M 10-37

PLEASE RETURN TO
LOS ANGELES COUNTY SURVEYOR
700 HALL OF RECORDS

NOTE: ANY ADDITIONS OR CHANGES ON THIS SHEET MUST BE MADE OR CIRCLED IN RED INK, WITH DATE AND NAME OF PERSON MAKING CHANGE

Do not extend notes this side of this line

F. B. 970 PG. 138 | Job No. | Division No. | Notes Red. | Plotted | Profile No.
Survey of WAYSIDE HONOR FARM | Date | Date | X-Sec. No.
Survey by | Notes | Notes Chkd. | Checked
Indexed A. C. Johnson | Date | Date | Date

STATION	B. S.	H. I.	F. S.	ELEV.					
				℄ El. Gr					Ditch Gr
21+75				38.93					
22+00				38.72					
+25				38.51					
+50				38.30					
B.C. +60.99				38.21					
+75				38.09					
23+00				37.88					
+25				37.68					
+50				37.47					
+75				37.26					
24+00				37.05					
+06.79 E.C.				36.98					
+25				36.76					
+50				36.31					
+75				35.68					
25+00				34.89					
+25				33.94					
+50				32.87					
+61.85				32.36					11 30 36
+75				31.80					29 80

Ditch Grades cont. from pg. 136 via Hog Canyon Loop Road

Form 307 5M 10-37

PLEASE RETURN TO
LOS ANGELES COUNTY SURVEYOR
700 HALL OF RECORDS

NOTE: ANY ADDITIONS OR CHANGES ON THIS SHEET MUST BE MADE OR CIRCLED IN RED INK, WITH DATE AND NAME OF PERSON MAKING CHANGE

Do not extend notes this side of this line

STATION	B. S.	H. I.	F. S.	ELEV.						
					℄ El. Gr				Diff. Gr	
26+00					1130.73				11 2	73
+25					29.66				2	66
+50					28.58				2	58
+75					27.51				2	51
27+00					26.44				2	44
+25					25.37				2	37
+50					24.30				2	30
B.C +59.95					23.87				2	27
+75					23.23				2	23
28+00					22 21					16
+25					21 40					09
+50					20 79					01
+73					20 46					01
+75					20 41					04
28+83					20 34					
29+00					20 25					
+25					20 30					
+50					20 57					
+74.67					21 05					
75					21 06					

Profile No. ____ Notes Red. ____ Date ____ Plotted ____ Date ____ Job No. ____ Division No. ____
X-Sec. No. ____ Notes Chkd. ____ Date ____ Checked ____ Date ____ Survey of ____ Survey by ____ Map No. ____ Notes ____ Indexed ____ Date ____

F. B. 92 PG. 139

Form 307 5M 10-37

PLEASE RETURN TO
LOS ANGELES COUNTY SURVEYOR
700 HALL OF RECORDS

NOTE: ANY ADDITIONS OR CHANGES ON THIS SHEET MUST BE MADE OR CIRCLED IN RED INK, WITH DATE AND NAME OF PERSON MAKING CHANGE

Do not extend notes this side of this line

F. B. 970 PG. 140 | Job No. | Division No. | Notes Red. | Plotted | Profile No.

Survey of WAYSIDE HONOR FARM | Notes | Date | Checked | X-Sec. No.

Survey by | Notes Chkd. | Date | Date

Indexed A. C. Johnson | Date

STATION	B. S.	H. I.	F. S.	ELEV.	
				EKU 6V	
30+00				11 21.72	
+25				22 38	
+50				23 05	
+75				23 71	
+91.87				24 16	
31+00				24 38	
+25				25 05	
+50				25 71	
+75				26 38	
32+00				27 04	
+25				27 71	
+50				28 38	
+75				29 04	
33+00				29 71	
+25				30 37	
+50				31 04	
+75				31 71	
34+00				32 37	
+25				33 04	
+50				33 70	

Form 307 5M 10-37

PLEASE RETURN TO
LOS ANGELES COUNTY SURVEYOR
700 HALL OF RECORDS

NOTE: ANY ADDITIONS OR CHANGES ON THIS SHEET MUST BE MADE OR CIRCLED IN RED INK, WITH DATE AND NAME OF PERSON MAKING CHANGE

Do not extend notes this side of this line

STATION	B. S.	H. I.	F. S.	ELEV.			
					ElevGV		
34+75					113437		
35+00					35.04		
+25					35.70		
+50					36.37		
+75					37.10		
36+00					37.97		
+25					38.98		
+50					40.11		
+75					41.32		
37+00					42.52		
+25					43.73		
+50					44.94		
+75					46.14		
38+00					47.35		
+25					48.55		
+50					49.76		
+75					50.96		
39+00					52.17		
+25					53.38		
+50					54.58		

Profile No. ____ Notes Red. ____ Plotted ____ Job No. ____ Division No. ____ F. B. 9[illegible] PG. 141

X-Sec. No. ____ Date ____ Date ____ Survey of ____

Notes Chkd. ____ Checked ____ Survey by ____ Notes ____ Date ____

Date ____ Date ____ Map No. ____ Indexed A. C. Johnson Date ____

Form 307 5M 10-37

PLEASE RETURN TO
LOS ANGELES COUNTY SURVEYOR
700 HALL OF RECORDS

NOTE: ANY ADDITIONS OR CHANGES ON THIS SHEET MUST BE MADE OR CIRCLED IN RED INK, WITH DATE AND NAME OF PERSON MAKING CHANGE

Do not extend notes this side of this line

F. B. 970 PG. 142 | Job No. | Division No. | Notes Red. | Plotted | Profile No.
Survey of WAYSIDE HONOR FARM | Date | Date | X-Sec. No.
Survey by A. C. Jackson | Notes | Notes Chkd. | Checked
Indexed | Date | Date | Date

STATION	B. S.	H. I.	F. S.	ELEV.			
					Elev Gr.		
39+75					11 55.73		
+93.80					56.40		8" I.P.
40+00					56.58		
B.C. +07.76					56.79		
+15					56.95		
+30					57.19		
+45					57.32		
+62.98 E.C.					57.33		
+75					57.25		
41+00					56.86		
+25					56.41		
+50					55.97		
+75					55.52		
42+00					55.07		
+18.86					54.73		
V.P. +40					54.36		
P.I. 42+58.86 =0+83.50 on Main Co. ℄					54.02		

Form 307 FM 5-39

PLEASE RETURN TO
LOS ANGELES COUNTY SURVEYOR
700 HALL OF RECORDS

NOTE: ANY ADDITIONS OR CHANGES ON THIS SHEET MUST BE MADE OR CIRCLED IN RED INK, WITH DATE AND NAME OF PERSON MAKING CHANGE

Do not extend notes this side of this line

Profile - Ditch from Farm Road to Main Drain
Align. Per Pg. 32

STATION	B. S.	H. I.	F. S.	ELEV.		
				1118 96	BM#2 F.B. 790 Pg. 40	
	567	1124 63				
0+00			14 1	1110 5		Bot ditch
0+00 (W)			16 7	1107 9		
+25			10 1	1114 5		
+50			11 8	12 8		
+75			11 7	12 9		
1+00			11 5	13 1		
+25			11 5	13 1		
+50			11 3	13 3		
+75			11 0	13 6		
2+00			10 7	13 9		
+25			10 3	14 3		
+50			9 9	14 7		
+75			9 5	15 1		
3+00			9 5	15 1		
+25			9 1	15 5		
+50			8 8	15 8		
+75			8 5	16 1		

VOID
NOT BUILT
SEE PAGE 175 FOR NEW LINE

Profile No. ____ Notes Red. ____ Plotted ____ Job No. ____ Division No. ____
X-Sec. No. ____ Date ____ Date ____ Survey of WANSIG[illegible]
Notes Chkd. ____ Checked ____ Survey by ____ Notes ____ Date ____
Date ____ Date ____ Map No. ____ Indexed C. John Date 5-10-43

F B. 97 PG 143

Form 307 5M 5-39

PLEASE RETURN TO
LOS ANGELES COUNTY SURVEYOR
700 HALL OF RECORDS

NOTE: ANY ADDITIONS OR CHANGES ON THIS SHEET MUST BE MADE OR CIRCLED IN RED INK, WITH DATE AND NAME OF PERSON MAKING CHANGE

Do not extend notes this side of this line

F.B. 970 PG. 144 | Job No. | Division No. | Notes Red. | Plotted | Profile
Survey of WAYSIDE HONOR FARM | Date | Date | No.
Survey by | Notes | Notes Chkd. | Checked | X-Sec.
Indexed ~~C. Johnson~~ | Date | Date | Date | No.

STATION	B. S.	H. I.	F. S.	ELEV.		
		1124 63				
4+00			79	167		
+25			75	171		
+50			72	174		
+75			69	177		
5+00			68	178		
+25			72	174		
+50			69	177		
+75			67	179		
6+00			64	182		
+25			63	183		
+50			63	183		
+75			62	184		
7+00			62	184		
+25			43	203		
+50			48	198		Edge Rd
			7.66	1697		Flow line 42" Conc. Pipe
T.B.M.			4.77	1986	T.B.M. Pg 81.	

Void
See pg 175

Form 307 5M 5-39

PLEASE RETURN TO
LOS ANGELES COUNTY SURVEYOR
700 HALL OF RECORDS

NOTE: ANY ADDITIONS OR CHANGES ON THIS SHEET MUST BE MADE OR CIRCLED IN RED INK, WITH DATE AND NAME OF PERSON MAKING CHANGE

Do not extend notes this side of this line

STATION	B. S.	H. I.	F. S.	ELEV.		
CROSS SECTIONS OF NEW ROAD TO MAIN CAMP FROM INT. OF WATER TANK ROAD. (After construction) See pg. 29 & 30 for al[illegible]						
T.B.M. (See pg. 79)				1121.23	See pg. 79 → T.B.M	
	924	1130 47				
31+00 ℄			6 2	24 3		
10' L			6 5	24 0		Edge Rd
38 L			3 1	27 4		In tank Rd
74 L			0 0	30 5		"
T.P.			5 63	1124 84		
	1192	1136 76				
31+25			11 9	24 9		
10' L			12 1	24 7		E. [illegible]
38' L			11 3	25 5		Bot ditch 1.6 deep
50' L			8 6	28 2		S.H
104 L			2 7	34 1		Toe Fi[illegible]
31+50 ℄			11 4	25 4		
10' L			11 3	25 5		E. Rd
38' L			10 5	26 3		Bot ditch 1.5 deep
50 L			8 3	28 5		S.H.
94 L			4 7	32 1		
			2 1	34 7		Toe Fill

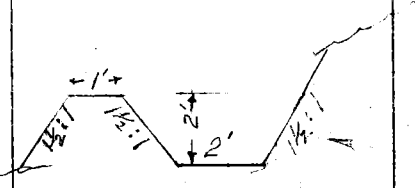

Profile No. ____ Notes Red. J.A.L. Plotted J.A.L. Job No. ____ Division No. ____ F B 970 PG 145

X-Sec. No. ____ Date 3-11-42 Date 3-12-42 Survey of WAYSIDE HONOR FARM

Notes Chkd. ____ Checked ____ Survey by ____ Notes ____ Date ____

Date ____ Date ____ Map No. 70-70 Indexed ____ Date 3-17-42

Form 307 5M 5-39

PLEASE RETURN TO
LOS ANGELES COUNTY SURVEYOR
700 HALL OF RECORDS

NOTE: ANY ADDITIONS OR CHANGES ON THIS SHEET MUST BE MADE OR CIRCLED IN RED INK, WITH DATE AND NAME OF PERSON MAKING CHANGE

Do not extend notes this side of this line

F.B. 970 Pg. 46 | Job No. ____ Division No. ____ Notes Red. J.A.L. Date 3-11-41 Plotted J.A.L. Date 3-12-41 Profile No. ____ X-Sec. No. ____

Survey of WAYSIDE HONOR FARM

Survey by ____ Notes ____ Notes Chkd. ____ Checked ____

Indexed A. C. Johnson Date ____ Date ____ Date ____

STATION	B. S.	H. I.	F. S.	ELEV.		
		1136 76				
31+75 ℄			10 7	1126 1		
10' L			10 7	26 1		E. Rd
19 L			10.5	26 3		Brk
38' L			9 8	27 0		Bot Ditch 1½ deep.
50' L			7 8	29 0		SH
93 L			4 0	32 8		SH
153' L			0 2	36 8		Toe fill
32+00 ℄			10 1	26 7		
10' L			9 9	26 9		Edge Rd
17' L			9 8	27 0		
38' L			8 9	27 9		Bot ditch 14 deep
50' L			6 9	29 9		SH
95 L			3 4	32 4		"
140 L			0 2	36 8		"
179 L			+ 3 4	40 2		Toe Fill
32+25 ℄			9 5	27 3		
10' L			9 2	27 6		Edge Road
15 L			9 1	27 7		
38' L			8 2	28 6		Bot ditch 1½ deep
50' L			6 2	30 6		S.H.

Form 307 5M 5-39

PLEASE RETURN TO
LOS ANGELES COUNTY SURVEYOR
700 HALL OF RECORDS

NOTE: ANY ADDITIONS OR CHANGES ON THIS SHEET MUST BE MADE OR CIRCLED IN RED INK, WITH DATE AND NAME OF PERSON MAKING CHANGE

Do not extend notes this side of this line

STATION	B. S.	H. I.	F. S.	ELEV.		
32+25		1136 76				
98 L			2 3	1134 5		S.H
140 L			+2°	38 8		"
186 L			+6°	42 8		"
233' L			+11°	47 8		Toe "
32+50 ℄			8 7	28 1		
10' L			8 6	28 2		Edge "
16 L			8 6	28 2		
38' L			7 1	29 7	Bot ditch 1½ deep	
50' L			5 1	31 7		S.H
85 L			2 3	34 5		
140' L			+2 6	39 4		
207 L			+8°	44 8		
263 L			+12°	48 8		
293 L			+14 7	51 5		
T.P.			7 92	1128 84		
	11 98	1140 82				
32+75 ℄			11 8	29 0		
10' L			12°	28 8		Edge Road
14 L			11 9	28 9		
38' L			10 5	30 3	Bot ditch 1½ deep	

Profile No.____ Notes Red. J.A.L. Date 3-11-42 Plotted J.A.L. Date 3-12-42 Job No.____ Survey of [illegible] Division No.____

X-Sec. No.____ Notes Chkd.____ Date____ Checked____ Date____ Survey by____ Map No. 70-70 Indexed A. [illegible] Notes____ Date____ Date____

F.B. 970 PG. 147

Form 307 5M 5-39

PLEASE RETURN TO
LOS ANGELES COUNTY SURVEYOR
700 HALL OF RECORDS

NOTE: ANY ADDITIONS OR CHANGES ON THIS SHEET MUST BE MADE OR CIRCLED IN RED INK, WITH DATE AND NAME OF PERSON MAKING CHANGE

Do not extend notes this side of this line

F.B. 970 PG. 148 | Job No. | Division No. | Notes Red. J.A.L. | Plotted J.A.L. | Profile No.
Survey of WAYSIDE HONOR FARM | Date 3-11-42 | Date 3-11-42 | Date 3-11-42 | X-Sec. No.
Survey by | Notes | Notes Chkd. | Checked | No.
Indexed A. C. Johnson | Date | Date | Date

STATION	B. S.	H. I.	F. S.	ELEV.		
32+75		1140 82				
48' L			8 2	1132 8		24" ± Standpipe (Conc)
92' L			3 7	37 1		SH
140 L			0 0	40 8		SH
198 L			+5°	43 8		"
243 L			+8 6	49 2		"
276 L			+10°	50 8		
312 L			+13°	53 5		Toe fill check dam.
33+00 ℄			11 2	29 6		
10' L			11 2	29 4		Edge Road
15' L			11 2	29 0		
38 L			9 4	31 4		Bot ditch 12 deep
50 L			7 4	33 1		SH
87 L			4 3	36 5		"
140' L			-2°	42 8		"
162 L			+4 2	45 0		"
201 L			+6°	47 5		"
246 L			+11°	51 5		"
271 L			+12°	52 5		"
308 L			+14 2	56 0		

Form 307 5M 5-39

PLEASE RETURN TO
LOS ANGELES COUNTY SURVEYOR
700 HALL OF RECORDS

NOTE: ANY ADDITIONS OR CHANGES ON THIS SHEET MUST BE MADE OR CIRCLED IN RED INK, WITH DATE AND NAME OF PERSON MAKING CHANGE

Do not extend notes this side of this line

STATION	B. S.	H. I.	F. S.	ELEV.		
		1140 82				
33+25 ℄			10 6	1130 2		
10' L			10 7	30 1		Edge Road
15 L			10 5	30 3		
30' L			8 8	32 0		Toe fill
34' L			7 0	[illegible] 8		Top "
38' L			8 7	32 1		Bot ditch 2° W c
40' L			8 2	32 6		Top bank
85' L			4 0	36 8		SH
118 L			0 8	40 0		"
140' L			+ 1 8	42 6		
186 L			+ 6 5	47 3		"
22[illegible] L			+ 10 1	50 9		"
258 L			+ 12 0	52 8		"
305 L			+ 14 8	55 6		Toe fill Check dam
33+50 ℄			10 2	30 6		
10' L			10 1	30 7		
23 L			9 8	31 0		Toe fill
32' L			5 9	34 9		Top "
38' L			8 7	32 1		Toe "
66' L			6 0	34 8		SH

Profile
No. ____ Notes Red. J.A.L. Plotted J.A.L. Job No. ____ Division No. ____
X-Sec. Date 3/-11-/4[illegible] Date 3-12-42 Survey of [illegible]
No. ____ Notes Chkd. ____ Checked ____ Survey by ____ Notes ____ Date ____
Date ____ Date ____ Map No. 70-70 Indexed ____ Date ____

F B 970 PG 149

Form 307 5M 5-39

PLEASE RETURN TO
LOS ANGELES COUNTY SURVEYOR
700 HALL OF RECORDS

NOTE: ANY ADDITIONS OR CHANGES ON THIS SHEET MUST BE MADE OR CIRCLED IN RED INK, WITH DATE AND NAME OF PERSON MAKING CHANGE

Do not extend notes this side of this line

F.B. 970 PG. 150 | Job No. | Division No. | Notes Red. J.A.L. | Plotted J.A.L. | Profile No.

Survey of WAYSIDE HONOR FARM | Date 3-11-42 | Date 3-12-42 | X-Sec. No.

Survey by | Notes | Notes Chkd. | Checked

Indexed C. J[illegible] | Date | Date | Date

STATION	B. S.	H. I.	F. S.	ELEV.		
33+50		1140 82				
98' L			32	1137 6		Toe Slope
33+75 ℄			97	31 1		
10' L			93	31 5		
25' L			93	31 5		Toe fill
32' L			52	35 6		Top "
38' L			88	35 0		Toe "
55' L			74	33 +		SH
83' L			47	3[illegible] 1		Toe Slope
34+00 ℄			93	31 5		
10' L			87	32 1		
25' L			88	32 0		Toe fill
32 L			45	3[illegible] 3		Top "
38 L			78	3[illegible] 0		Toe "
60 L			56	3[illegible] 2		SH
79' L			24	3[illegible] 4		SH
34+25 ℄			86	32 2		
10' L			78	33 0		
25' L			75	33 3		Toe fill
33 L			34	3[illegible] 4		Top "
38' L			58	3[illegible] 0		Toe "

Form 307 5M 5-39

PLEASE RETURN TO
LOS ANGELES COUNTY SURVEYOR
700 HALL OF RECORDS

NOTE: ANY ADDITIONS OR CHANGES ON THIS SHEET MUST BE MADE OR CIRCLED IN RED INK, WITH DATE AND NAME OF PERSON MAKING CHANGE

Do not extend notes this side of this line

STATION	B. S.	H. I.	F. S.	ELEV.		
34+25		1140 82				
58' L			29	1137 9		SH
85' L			+19	42 7		SH
T.P.			762	1133 20		
	12 23	1145 43				
34+50 ℄			12 2	33 2		
10' L			119	33 5		Edge Road
16' L			115	33 9		
22 L			92	36 2		
29 L			86	36 8		Toe fill
33 L			69	38 6		Top "
38 L			87	36 7		Bot ditch [illegible] side
41 L			67	38 7		Top " bar
73 L			14	44 0		
34+75 ℄			113	34 1		
10' L			112	34 2		Edge Road
12 L			112	34 2		Toe fill
19 L			79	37 5		Top
25 L			79	37 5		Toe ditch [illegible]
32 L			56	39 8		Top "
38 L			81	37 3		Bot " 2° side

Profile No. ____ Notes Red. J.A.L. Plotted J.A.L. Job No. ____ Division No. ____
X-Sec. No. ____ Date 3-11-42 Date 3-12-42 Survey of [illegible]
Notes Chkd. ____ Checked ____ Survey by ____ Notes ____ Date ____
Date ____ Date ____ Map No. 70-70 Indexed [illegible] Date ____

F B 97 Pg 151

Form 307 5M 5-39

PLEASE RETURN TO
LOS ANGELES COUNTY SURVEYOR
700 HALL OF RECORDS

NOTE: ANY ADDITIONS OR CHANGES ON THIS SHEET MUST BE MADE OR CIRCLED IN RED INK, WITH DATE AND NAME OF PERSON MAKING CHANGE

Do not extend notes this side of this line

F.B. 770 Pg. 152 | Job No. | Division No. | Notes Red. J.A.L. | Plotted J.A.L. | Profile No.
Survey of WAYSIDE HONOR FARM | Date 3-11-42 | Date 3-12-42 | X-Sec. No.
Survey by | Notes | Notes Chkd. | Checked
Indexed | Date | Date | Date

STATION	B. S.	H. I.	F. S.	ELEV.		
34+75		1145 43				
43 L			46	1142 5		Top ditch bank.
63 L			10	2 4		S.H.
92 L			+43	49 7		
35+00 ℄			107	3 7		of deep ℄
13 L			106	3 9		Toe fill
20 L			69	3 5		Top "
26 L			69	3		Toe ditch fill
32 L			51	40 3		Top " "
36 L			71	3 2		Bot ditch 2° wide
41 L			35	41 7		Top " bank
58 L			00	4 4		S.H.
84 L			+55	50 7		
35+25 ℄			97	35 7		Ground El.
15 L			97	3 7		Toe fill
28 L			44	41 0		Top "
33 L			66	38		Bot ditch 2° wide
36 L			49	40 5		Top " bank
50 L			00	43 4		S.H

Form 307 5M 5-39

PLEASE RETURN TO
LOS ANGELES COUNTY SURVEYOR
700 HALL OF RECORDS

NOTE: ANY ADDITIONS OR CHANGES ON THIS SHEET MUST BE MADE OR CIRCLED IN RED INK, WITH DATE AND NAME OF PERSON MAKING CHANGE

Do not extend notes this side of this line

STATION	B. S.	H. I.	F. S.	ELEV.		
		1145 43				
35+50 ℄			9 0	1136 4		Ground 21
15 L			9 2	36 2		Toe fill
23 L			3 6	41 8		Top "
28 L			3 6	41 8		Top "
32 L			5 9	39 5		Bot ditch 2°
35 L			4 6	40 8		Top " bank
39 L			4 1	41 3		Top cut
50 L			+6 6	52 0		
35+75 ℄			8 2	37 2		Ground 21
16 L			8 5	36 9		Toe fill
23 L			3 5	41 9		Top "
28 L			3 2	42 2		Top "
31 L			5 6	39 8		Bot ditch 2°
33 L			4 7	40 7		Top " bank
37 L			4 5	40 9		Bot cut
43 L			+1 7	47 1		Top cut
36+00 ℄			7 4	38 0		Ground 21
15 L			7 6	37 8		Toe fill
25 L			2 4	43 0		Top " 30
29 L			4 6	40 8		Bot Ditch 2°

Profile No. ____ Notes Red. J.A.L. Date 3-11-42 Plotted J.A.L. Date 3-12-42 Job No. ____ Division No. ____
X-Sec. No. ____ Notes Chkd. ____ Date ____ Checked ____ Date ____ Survey of ____ Survey by ____ Map No. 70-70 Notes ____ Indexed ____ Date ____

FB 976 PG 153

Form 307 5M 5-39

PLEASE RETURN TO
LOS ANGELES COUNTY SURVEYOR
700 HALL OF RECORDS

NOTE: ANY ADDITIONS OR CHANGES ON THIS SHEET MUST BE MADE OR CIRCLED IN RED INK, WITH DATE AND NAME OF PERSON MAKING CHANGE

Do not extend notes this side of this line

STATION	B. S.	H. I.	F. S.	ELEV.		
36+00		1145 43				
31 L			4°	1141 4		Top ditch [illegible]
48 L			0°	[illegible] 4		SH
+25 ℄			64	[illegible] 0		Ground El
14 L			64	3[illegible] 0		Toe fill
23 L			14	41 0		Top " 2° wide
28 L			31	42 3		Bot ditch 2° wide
33 L			18	43 6		SH
48 L			+4°	[illegible]		"
+50 ℄			54	40 0		Ground El.
15 L			54	40 0		Toe fill
23 L			02	43 2		Top " 3° wide
27 L			2°	43 4		Bot ditch 2° "
29 L			+02	[illegible] 6		Top " bank & SH
53 L			+52	50 6		S.H.
36+75 ℄			42	41 2		Ground El
14 L			42	41 2		Toe fill
21 L			+07	46 1		Top " 2° wide
25 L			09	44 5		Bot ditch 2° wide
28 L			+14	46 8		Top " bank & SH
45 L			+47	50 1		SH

F.B. 970 PG 154 Job No. ____ Division No. ____ Notes Red. J.A.L. Plotted J.A.L. Profile
Survey of WAYSIDE HONOR FARM Date 3-12-42 Date 3-12-42 No. ____
Survey by ____ Notes ____ Notes Chkd. ____ Checked ____ X-Sec.
Indexed [illegible] Date ____ Date ____ No. ____

Form 307 5M 5-39

PLEASE RETURN TO
LOS ANGELES COUNTY SURVEYOR
700 HALL OF RECORDS

NOTE: ANY ADDITIONS OR CHANGES ON THIS SHEET MUST BE MADE OR CIRCLED IN RED INK, WITH DATE AND NAME OF PERSON MAKING CHANGE

Do not extend notes this side of this line

STATION	B. S.	H. I.	F. S.	ELEV.		
5+1x2 (10' Rt. of 37+00)		1145 43				
T.P.			2 73	1142 70		
	11 34	1154 04				
37+00 ℄			11 7	42 3		Ground Elev
12 L			11 9	42 1		Toe fill
20 L			7 6	46 4		Top " 1° [illegible]
24 L			9 2	44 8		Bot ditch 2°
29 L			5 7	48 3		Top cut
36 L			4 2	49 8		SH
37+25 ℄			10 4	43 6		Ground Elev
12 L			10 7	43 3		Toe fill
18 L			6 7	47 3		Top " 2° [illegible]
22 L			8 3	45 7		Bot ditch 2°
26 L			3 3	50 7		Top cut
35' L			0 0	54 0		SH
37+50 ℄			9 1	44 9		Ground El.
12 L			9 3	44 7		Toe fill
17 L			6 6	47 4		Top " ℄ wi[illegible]
21 L			8 1	45 9		Bot Ditch 2°
24 L			6 7	47 3		Top cut
42 L			1 7	52 3		SH

Profile Notes Red. J.A.L. Plotted J.A.L. Job No. Division No.
No. Date 3-12-42 Date 3-12-42 Survey of
X-Sec. Notes Chkd. Checked Survey by Notes Date
No. Date Date Map No. 70-70 Indexed [illegible] Date

F B 970 PG 155

Form 307 5M 5-39

PLEASE RETURN TO
LOS ANGELES COUNTY SURVEYOR
700 HALL OF RECORDS

NOTE: ANY ADDITIONS OR CHANGES ON THIS SHEET MUST BE MADE OR CIRCLED IN RED INK, WITH DATE AND NAME OF PERSON MAKING CHANGE

Do not extend notes this side of this line

STATION	B. S.	H. I.	F. S.	ELEV.		
		1154 04				
37+75 ℄			78	114[illegible] 2		Ground El
12 L			79	4[illegible] 1		Toe fill
17 L			58	4[illegible] 2		Top 2° wide
21 L			74	[illegible] 6		Bot ditch 2° "
23 L			59	[illegible] 1		Top bank
51 L			31	[illegible] 9		S.H
38+00 ℄			65	47 5		Ground El
12 L			67	[illegible] 3		Toe fill
16 L			43	49 7		Top " 1.5 Wide
21 L			63	[illegible] 7		Bot ditch 2° "
23 L			45	49 [illegible]		Top bank
65 L			07	53 3		SH
38+25 ℄			53	48 7		Ground El
12 L			56	48 4		Toe fill
16 L			30	51 0		Top " 1.5 Wide
21 L			50	49 0		Bot ditch 2° "
23 L			28	51 2		Top bank
50 L			09	5[illegible] 1		SH

F.B. 970 PG 156 Job No. Division No. Notes Red. J.A.L. Plotted J.A.L. Profile
Survey of WAYSIDE HONOR FARM Date 3-12-42 Date 3-12-42 No.
Survey by Notes Notes Chkd. Checked X-Sec.
Indexed A. C. Johns Date Date No.

Form 307 5M 5-39

PLEASE RETURN TO
LOS ANGELES COUNTY SURVEYOR
700 HALL OF RECORDS

NOTE: ANY ADDITIONS OR CHANGES ON THIS SHEET MUST BE MADE OR CIRCLED IN RED INK, WITH DATE AND NAME OF PERSON MAKING CHANGE

Do not extend notes this side of this line

STATION	B. S.	H. I.	F. S.	ELEV.		
		1154 04				
38+50 ℄			43	1149 7		Ground El
11 L			44	49 6		Toe fill
16 L			15	52 5		Top " 2° wide
21 L			4°	50 0		Bot ditch 2° "
24 L			1'	52 9		Top bank
42 L			0°	54 0		S.H
38+75 ℄			3'	50 9		Ground El
12 L			32	50 8		Toe fill
16 L			38	53 2		Top " 1° wide
21 L			3°	51 0		Bot ditch 2° "
24 L			03	53 7		Top cut
53 L			+27	56 7		S.H
T.P			203	1152 01		
	10 71	1162 72				
39+00 ℄			105	52 2		Ground El
12 L			107	52 0		Toe fill
17 L			84	54 3		Top " 2° wide
20 L			105	52 2		Bot ditch 2° wide
25 L			77	55. 0		Top cut
42 L			61	56 6		S.H.

Profile No.____ Notes Red. J.A.L. Date 3-12-42 Plotted J.A.L. Date 3-12-42 Job No.____ Division No.____
X-Sec. No.____ Notes Chkd. ____ Date____ Checked ____ Date____ Survey of ____ Survey by ____ Map No. 70-70 Notes ____ Indexed A. C. Johnson Date____

F B 970 Pg 157

Form 307 5M 5-39

PLEASE RETURN TO
LOS ANGELES COUNTY SURVEYOR
700 HALL OF RECORDS

NOTE: ANY ADDITIONS OR CHANGES ON THIS SHEET MUST BE MADE OR CIRCLED IN RED INK, WITH DATE AND NAME OF PERSON MAKING CHANGE

Do not extend notes this side of this line

F.B. 970 PG. 158 | Job No. ____ Division No. ____ Notes Red. J.A.L. Date 3-12-42 Plotted J.A.L. Date 3-12-42 Profile No. ____

Survey of WAYSIDE HONOR FARM | Notes ____ Date ____ Notes Chkd. ____ Date ____ Checked ____ Date ____ X-Sec. No. ____

Survey by C. Johnes | Indexed ____

STATION	B. S.	H. I.	F. S.	ELEV.		
		1162 72				
39+25 ℄			95	1153 2		Ground El
11L			97	53 3		Toe fill
16L			78	54 9		Top " 2° Wide
19L			98	54 9		Bot ditch 2° "
23L			73	[illegible]		Top bank
38L			61	55 6		S.H
39+50 ℄			84	[illegible]		Ground El
11L			84	[illegible]		Toe fill
15L			70	55 7		Top " 2° Wide
20L			92	55 5		Bot ditch 2° Wide
24L			72	55 5		Top cut
34L			63	55 4		S.H
39+75 ℄			71	55 6		Ground El
11L			71	55 6		Toe fill
15L			58	56 9		Top " 3° Wide
21L			82	54 [illegible]		Bot ditch 2° "
25L			48	57 9		Top cut
34L			16	61 1		S.H
38L			0°	62 7		S.H

Form 307 5M 5-39

PLEASE RETURN TO
LOS ANGELES COUNTY SURVEYOR
700 HALL OF RECORDS

NOTE: ANY ADDITIONS OR CHANGES ON THIS SHEET MUST BE MADE OR CIRCLED IN RED INK, WITH DATE AND NAME OF PERSON MAKING CHANGE

Do not extend notes this side of this line

STATION	B. S.	H. I.	F. S.	ELEV.		
		1162 72				
BC. 40+07.76 ℄			57	1157 0		Ground El
14 L			59	56 8		Edge Road
15 L			44	58 3		Top Cut
20 L			43	58 4		Top "
25 L			64	58 3		Bot ditch 6' wide Junction
32 L			34	59 3		Top cut
43 L			24	60 3		Bot cut Bank approx 1 slope
40+25 ℄ Ten prod East			55	57 2		Ground El
12 L			57	57 0		Bot cut
15 L			35	59 2		Top "
20 L			32	59 5		Top "
23 L			51	57 6		Bot ditch 15 wide
27 L			30	59 7		Top cut
29 L			30	59 7		Top "
33 L			58	56 9		Bot ditch 30 wide
38 L			26	60 1		Top cut
44 L			21	60 6		Bot cut bank 1-1 slope

Cont to next pg.

Profile No. ____ X-Sec. No. ____
Notes Red J.A.L. Date 3-12-42 Notes Chkd. ____ Date ____
Plotted J.A.L. Date 3-12-42 Checked ____ Date ____
Job No. ____ Survey of ____ Survey by ____ Map No. 70-70
Division No. ____ Notes ____ Indexed ____ Date ____

F B 970 PG 159

Form 307 5M 5-39

PLEASE RETURN TO
LOS ANGELES COUNTY SURVEYOR
700 HALL OF RECORDS

NOTE: ANY ADDITIONS OR CHANGES ON THIS SHEET MUST BE MADE OR CIRCLED IN RED INK, WITH DATE AND NAME OF PERSON MAKING CHANGE

Do not extend notes this side of this line

F.B. 970 Pg. 160 | Job No. | Division No. | Notes Red. J.A.L. | Plotted J.A.L. | Profile No.
Survey of WAYSIDE HONOR FARM | Date 3-12-42 | Date 3-12-42 | X-Sec. No.
Survey by | Notes | Notes Ckkd. | Checked
Indexed A. C. Johnson | Date | Date | Date

STATION	B. S.	H. I.	F. S.	ELEV.		
		1162 72				
40+50 ℄ Tan	prod	East	3 5	1159 2		Ground El.
20L			1 7	61 0		Top cut
23L			4 0	58 7		Bot ditch - 1' Wide
27L			1 8	60 9		Top cut
38L			1 6	61 1		Top "
43L			4 6	59 1		Bot ditch 3'
49L			1 3	61 4		Top cut
68L			+3 7	66 4		S.H
4R			3 8	58 9		Top cut
8R			5 6	57 1		Edge Road
38R			5 4	57 3		In "
40+80.61 ℄	Prod	to East	2 0	60 7		
25L			1 2	61 5		Top pipe under fn
35L			1 1	61 6		" " " "
39L			0 8	61 9		Fn. Cor.
51L			1 0	61 7		Top cut
56L			3 4	59 3		Bot ditch 3' Wide
59L			+0 2	62 9		Top cut
86L			+2 2	64 9		S.H.

Form 307 5M 5-39

PLEASE RETURN TO
LOS ANGELES COUNTY SURVEYOR
700 HALL OF RECORDS

NOTE: ANY ADDITIONS OR CHANGES ON THIS SHEET MUST BE MADE OR CIRCLED IN RED INK, WITH DATE AND NAME OF PERSON MAKING CHANGE

Do not extend notes this side of this line

STATION	B. S.	H. I.	F. S.	ELEV.		
		1162 72				
40+80.61 (20'R)			27	1160 0		
56 R			44	58 3		

Profile No. ____ X-Sec. No. ____

Notes Red J.A.L. Date 3-12-42 Notes Chkd. ____ Date ____

Plotted J.A.L. Date 3-12-42 Checked ____ Date ____

Job No. ____ Survey of ____ Survey by ____ Map No. 70-70

Division No. ____ Notes ____ Date ____ Indexed ____

F B 770 Pg 161

F.B. 970 PG. 162 | Job No. | Division No. | Notes Red. | Plotted | Profile

Survey of WAYSIDE HONOR FARM | Date | Date | No.

Survey by | Notes | Notes Chkd. | Checked | X-Sec.

Indexed A. C. Johnson | Date | Date | Date | No.

STATION	B. S.	H. I.	F. S.	ELEV.

Form 307 5M 5-39

PLEASE RETURN TO
LOS ANGELES COUNTY SURVEYOR
700 HALL OF RECORDS

Do not extend notes this side of this line

NOTE: ANY ADDITIONS OR CHANGES ON THIS SHEET MUST BE MADE OR CIRCLED IN RED INK, WITH DATE AND NAME OF PERSON MAKING CHANGE

Notes Ck'd by	Survey of [illegible]
Map No.	W. O. 8221 Tape No. 74 St'd 84°F
Office Work	Surveyed by F.C. Howard
Checked	Notes F.C.H. Date 2/27/42
Date	Indexed A. C. Johnson 5-10-43

F.B. 970 Pg. 163

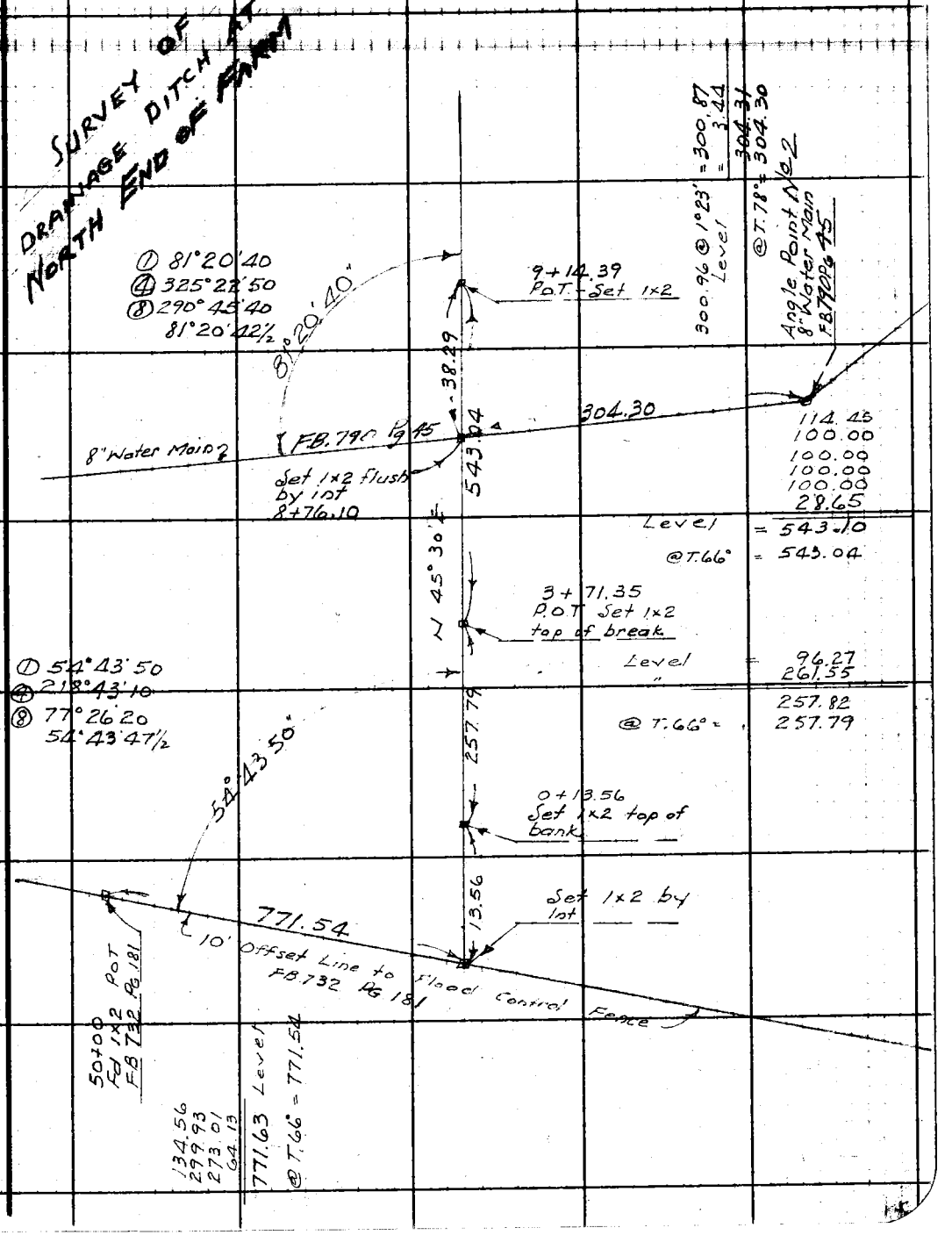

Note: Any Additions or Changes on This Sheet Must be Made or Circled in Red Ink With Date and Name of Person Making Change.

Do not extend notes this side of this line.

RETURN TO
LOS ANGELES COUNTY SURVEYOR
700 HALL OF RECORDS

FORM 247 5M 10-39

F.B. 970 PG. 164

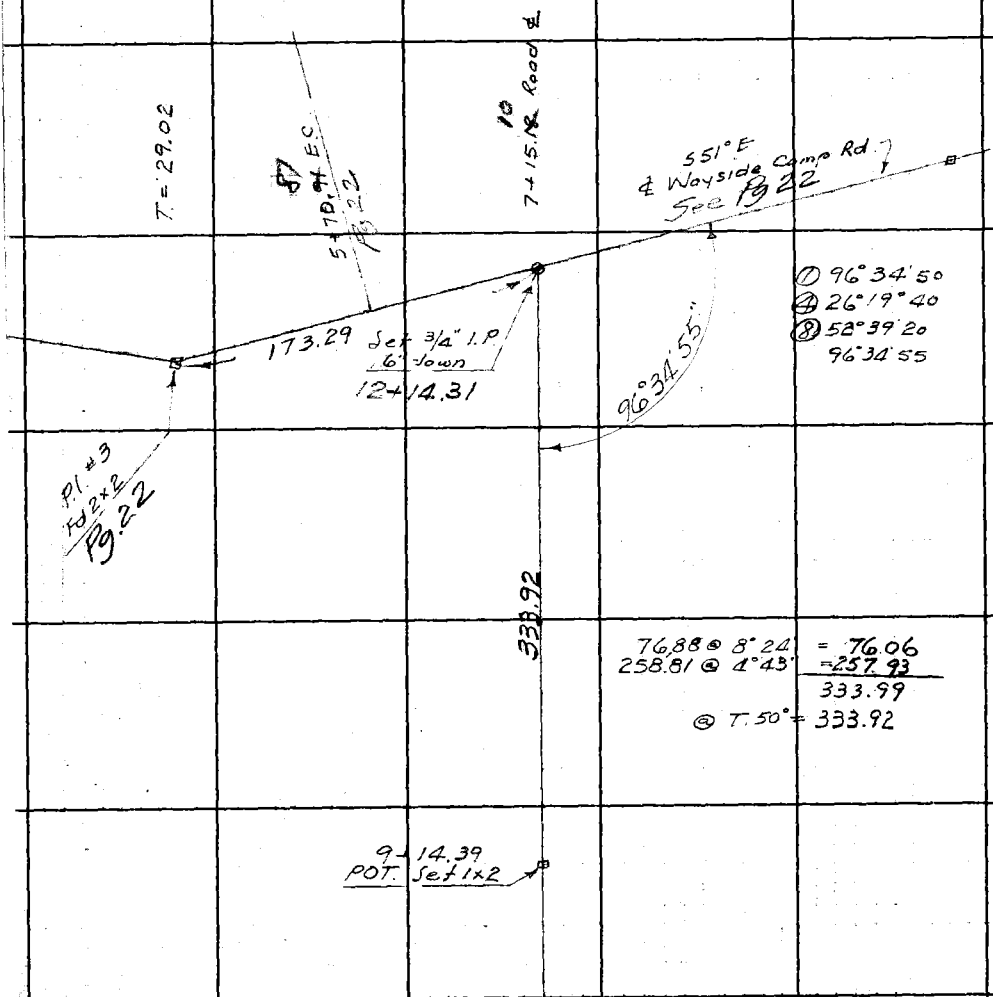

RETURN TO
LOS ANGELES COUNTY SURVEYOR
700 HALL OF RECORDS

Do not extend notes this side of this line.

Note: Any Additions or Changes on This Sheet Must be Made or Circled in **Red Ink** With Date and Name of Person Making Change.

Form 307 5M 5-39

PLEASE RETURN TO
LOS ANGELES COUNTY SURVEYOR
700 HALL OF RECORDS

NOTE: ANY ADDITIONS OR CHANGES ON THIS SHEET MUST BE MADE OR CIRCLED IN RED INK, WITH DATE AND NAME OF PERSON MAKING CHANGE

Do not extend notes this side of this line

STATION	B. S.	H. I.	F. S.	ELEV.					
	PROFILE OF DRAINAGE DITCH AT NORTH END OF FARM								
				1080 07		T.P. 1x2 F.B. 832 Pg. 137 {50+00 P.O.T. F.C. Fence line			
	10 62	1090 69							
			12 02	1078 67					
	8 53	1087 20							
Intersec. 0+00			12 00	75 2					
0+13 55			8 5	78 7				Top of [illegible]	
1+00			12 2	75 0					
2+00			11 9	75 3					
2+75			10 9	76 3					
3+00			[illegible] 3	75 4					
3+25			[illegible]	75 2					
3+50			10 5	76 9					
3+71 35			4 5	82 7	79.77	C 3 0/7 5	C 2 9	C 3 0/4 5	T.C.
[illegible]			4 5	82 7	80.00	C 2 8/7 1	C 2 7	C 2 8/7 1	
4+25			4 4	82 8	80.20	C 2 5/6 5	C 2 6	C 2 4/6 3	
4+50			5 4	81 8	80.40	C 1 8/5 1	C 1 4	C 1 7/4 9	
4+75			5 3	81 9	80.60	C 1 5/4 5	C 1 3	C 1 4/4 3	
5+00			4 9	82 3	80.80	C 1 4/4 3	C 1 5	C 1 5/4 5	
5+25			4 9	82 4	81.00	C 1 4/4 3	C 1 4	C 1 3/4 1	

Profile Notes Red. ____ Plotted ____ Job No. ____ Division No. ____
No. ____ Date ____ Date ____ Survey of WAYSIDE HONOR FARM
X-Sec. Notes Chkd. ____ Checked ____ Survey by ____ Notes ____ Date ____
No. ____ Date ____ Date ____ Map No. ____ Indexed A. C. John Date ____

F B 970 Pg 165

Form 307 5M 5-39

PLEASE RETURN TO
LOS ANGELES COUNTY SURVEYOR
700 HALL OF RECORDS

NOTE: ANY ADDITIONS OR CHANGES ON THIS SHEET MUST BE MADE OR CIRCLED IN RED INK, WITH DATE AND NAME OF PERSON MAKING CHANGE

Do not extend notes this side of this line

STATION	B. S.	H. I.	F. S.	ELEV.				
		1087.[illegible]						
5+50			7 5	82.7	81.20	C 1.5/4.5	C 1.5	C 1.5/4.5
+75			7 5	82.7	81.40	C 1.3/4.1	C 1.3	C 1.3/4.1
6+00			7 7	82.8	81.60	C 1.2/3.9	C 1.2	C 1.1/3.7
+25			7 3	82.9	81.80	C 1.3/4.1	C 1.1	C 1.1/3.7
+50			3 7	83.3	82.00	C 1.4/4.3	C 1.3	C 1.1/3.7
+75			3 9	83.3	82.20	C 1.2/3.9	C 1.1	C 0.9/3.3
7+00			3 6	83.6	82.40	C 1.2/3.9	C 1.2	C 1.1/3.7
+25			3 3	83.9	82.60	C 1.2/3.9	C 1.3	C 1.2/3.9
T.P.			3 06	108[illegible]				
	8 15	1092.[illegible]						
+50			8 1	84.2	82.80	C 1.2/3.9	C 1.4	C 1.4/4.3
+75			8 0	84.3	83.00	C 1.3/4.1	C 1.3	C 1.2/3.9
8+00			7 9	84.4	83.20	C 1.2/3.9	C 1.2	C 1.3/4.1
+25			7 3	84.7	83.40	C 1.2/3.9	C 1.3	C 1.4/4.3
+50			7 [illegible]	84.9	83.60	C 1.0/3.5	C 1.3	C 1.1/3.7
+75			[illegible]	85.2	83.80	C 1.4/4.3	C 1.4	C 1.5/4.5
8+75			[illegible]	83.4	83.86			8 [illegible]
[illegible]			5 7	86.6	85.18	C 1.4/4.3	C 1.4	C 1.5/4.5 Edge Rd.
TBM 9+14.[illegible]			5 02	[illegible]	85.97	C 1.4/4.3	C 1.3	C 1.4/4.3
+25			4 [illegible]	88.[illegible]	86.55			

+ 0.80%

+ 5.50%

F.B. 970 Pg 166 Job No. ____ Division No. ____ Notes Red. ____ Plotted ____ Profile ____
Survey of WAYSIDE HONOR FARM Date ____ Date ____ No. ____
Survey by ____ Notes ____ Notes Chkd. ____ Checked ____ X-Sec. ____
Indexed A. C. Jordan Date ____ Date ____ Date ____ No. ____

Form 307 5M 5-39

PLEASE RETURN TO
LOS ANGELES COUNTY SURVEYOR
700 HALL OF RECORDS

NOTE: ANY ADDITIONS OR CHANGES ON THIS SHEET MUST BE MADE OR CIRCLED IN RED INK, WITH DATE AND NAME OF PERSON MAKING CHANGE

Do not extend notes this side of this line

STATION	B. S.	H. I.	F. S.	ELEV.			
		1092 27					
9+50			3 4	88 9	87.93		
+75			[illegible]	91 6	89.30		
TP			[illegible]	1090 80			
	11 82	1102 62					
TP			0 11	1102 51			
	11 38	1113 89					
TP			0 27	1113 62			
	[illegible]	1125 36					
BM#3			1 28	1124 [illegible]			[illegible] FB 854
Gutter for road to North							
				1087 25			
	5 23	1092 48					
0+00 N#3 9+17.90			5 1	87 4	86.16		
+25 North			4 7	87 8	86.26		
+50 "			4 5	88 0	86.36		
+75 "			4 2	88 3	86.46	Along existing road.	
1+00 "			3 9	88 6	86.56		
+25 "			3 8	88 7	86.66		
+50 "			4 0	88 5	86.7[illegible]		

Profile Notes Red. Plotted Job No. Division No.
No. Date Date Survey of WAYSIDE HONOR PARK
X-Sec. Notes Chkd. Checked Survey by Notes Date
No. Date Date Map No. Indexed [illegible] Date

F B 97 PG 167

Form 307 5M 5-39

PLEASE RETURN TO
LOS ANGELES COUNTY SURVEYOR
700 HALL OF RECORDS

NOTE: ANY ADDITIONS OR CHANGES ON THIS SHEET MUST BE MADE OR CIRCLED IN RED INK, WITH DATE AND NAME OF PERSON MAKING CHANGE

Do not extend notes this side of this line

STATION	B. S.	H. I.	F. S.	ELEV.		
		1092 48				
1+75			4 5	88 0	86.86	
2+00			4 5	88 0	86.96	
+25			4 7	87 8	87.06	
+50			4 5	88 0	87.16	
+75			5 5	87 0	87.26	Swale
				1087 25		
	10 84	1098 09				
0+00 S			10 7	87 4	86.16	
+25			11 0	87 1		
+50			11 2	86 9		
+75			11 1	87 0		
1+00			11 3	86 8		
+25			10 0	88 1		On bank
+50			10 2	87 9		
+75			9 5	88 6		
2+00			9 0	89 1		Rd
+25			8 9	89 2		Ditch 0 8
+50			8 0	90 1		" 0 6

F. B. 970 PG. 168 Job No. ____ Division No. ____ Notes Red. ____ Plotted ____ Profile ____
Survey of WAYSIDE HONOR FARM Date ____ Date ____ No. ____
Survey by ____ Notes ____ Notes Chkd. ____ Checked ____ X-Sec. ____
Indexed A. C. Jo[illegible] Date ____ Date ____ Date ____ No. ____

Form 307 5M 10-34

PLEASE RETURN TO
LOS ANGELES COUNTY SURVEYOR
700 HALL OF RECORDS

NOTE: ANY ADDITIONS OR CHANGES ON THIS SHEET MUST BE MADE OR CIRCLED IN RED INK, WITH DATE AND NAME OF PERSON MAKING CHANGE

Do not extend notes this side of this line

STATION	B. S.	H. I.	F. S	ELEV.		
		1098 09				
2+75 South			72	909		
3+00 "			64	917		
+25 "			51	930		
+50 "			48	933		
+75 "			40	941		
4+00 "			35	946		
+25 "			29	952		
+50 "			24	957		
+75 "			22	959		
5+00 "			18	963		
+25 "			17	964		
6+25 "			15	966		

Profile No. ____ Notes Red. ____ Platted ____ Job No. ____ Division No. ____ L. B. 770 PG. 162

X-Sec. No. ____ Date ____ Date ____ Survey of WAYSIDE HONOR FARM

Notes Chkd. ____ Checked ____ Survey by ____ Notes ____

Date ____ Date ____ Map No. ____ Indexed A. C. Johnson Date ____

L.B. 970 P.G. 170 Job. No.____ Division No.____ Notes Red____ Plotted____ Profile No.____

Survey of____ Date____ Date____

Survey by____ Notes____ Notes Chkd.____ Checked____ X-Sec. No.____

Indexed____ Date____ Date____ Date____

Form 307 5M 10-34

PLEASE RETURN TO
LOS ANGELES COUNTY SURVEYOR
700 HALL OF RECORDS

NOTE: ANY ADDITIONS OR CHANGES ON THIS SHEET MUST BE MADE OR CIRCLED IN RED INK, WITH DATE AND NAME OF PERSON MAKING CHANGE

Do not extend notes this side of this line

STATION	B. S.	H. I.	F. S	ELEV.

Form 307 5M 5-39

PLEASE RETURN TO
LOS ANGELES COUNTY SURVEYOR
700 HALL OF RECORDS

NOTE: ANY ADDITIONS OR CHANGES ON THIS SHEET MUST BE MADE OR CIRCLED IN RED INK, WITH DATE AND NAME OF PERSON MAKING CHANGE

Do not extend notes this side of this line

PROFILE OF DRAINAGE DITCH CONNECTING HOG CANYON WITH MAIN DITCH - (So. side of road per pg. 34)

P.I. # 7A. 1158 29 T.P. Per Pg 119

STATION	B. S.	H. I.	F. S.	ELEV.			
	3 29	1161. 58					
			3 73	57.85			
0+00			3 65	57.93	1157.55	57.52	Flow line culvert
+00			1 55	60 03	"	"	Top Headwa.
+25			2 6	59 0	57.35	56.52	
+25			1 6	60 0	"	56.52	Road Grade
+50			3 8	57 8	57.15	56.42	
+75			4 6	57 0	56.95	56.32	
1+00			4 7	56 9	56.75	56.22	
+25			5 0	56 6	56.55	56.12	
+50			4 6	57 0	56.35	56.02	
+75			4 8	56 8	56.15	55.92	
2+00			5 0	56 6	55.95	55.82	
+25			5 2	56 4	55.75	55.72	
+34			5 0	56 6	55.68	55.68	
+38			2 9	58 7	55.65		
+62			3 9	57 7	55.45		Int. [illegible]
+57±							
+65			6 15	55 43	55.43		Sd. d[illegible]

0.80%

Profile No. ____ Notes Red. ____ Plotted ____ Job No. ____ Division No. ____
X-Sec. No. ____ Date ____ Date ____ Survey of WAYSIDE HONOR FARM
Notes Chkd. ____ Checked ____ Survey by ____ Notes ____ Date ____
Date ____ Date ____ Map No. ____ Indexed S. C. John Date ____

F B 970 Pg 171

F.B. 970 PG. 172 | Job No. _____ Division No. _____ Notes Red. _____ Plotted _____ Profile

Survey of _____ Date _____ Date _____ No. _____

Survey by _____ Notes _____ Notes Chkd. _____ Checked _____ X-Sec.

Indexed _____ Date _____ Date _____ Date _____ No. _____

Form 307 5M 5-39

PLEASE RETURN TO
LOS ANGELES COUNTY SURVEYOR
700 HALL OF RECORDS

Do not extend notes this side of this line

NOTE: ANY ADDITIONS OR CHANGES ON THIS SHEET MUST BE MADE OR CIRCLED IN RED INK, WITH DATE AND NAME OF PERSON MAKING CHANGE

STATION	B. S.	H. I.	F. S.	ELEV.

Notes Ck'd by	Survey of WAYSIDE HONOR FARM
Map No.	W. O. 8221 Tape No. 74 St'd 84 °F
Office Work	Surveyed by F. C. [illegible]
Checked	Notes F. S. [illegible] Date 1942
Date	Indexed 5-10-43

F.B. 970 Pg 73

Profile Page 175

N 58° E
1096.12

5+975
Cons. Irrig. Pipe
FARM ROAD

5+86

DRAINAGE DITCH

① 37°55'30
④ 151°41'50
⑧ 303°23'40
37°55'27½

37°55'30"

CONTROL CHANNEL

670.19

MAIN FLOOD
F.B. 790
Pg 10

0+00 NE =
38+83.56 SW
Set 3/4" I.P. 24"
down

32+13.37
Fd 3/4" I.P. 24"
down. F.B. 970
Pg 32

Note: Any Additions or Changes on This Sheet Must be Made or Circled in Red Ink With Date and Name of Person Making Change

Do not extend notes this side of this line.

RETURN TO
LOS ANGELES COUNTY SURVEYOR
700 HALL OF RECORDS

FORM 247 5M 10-39

F.B. 970 PG. 174

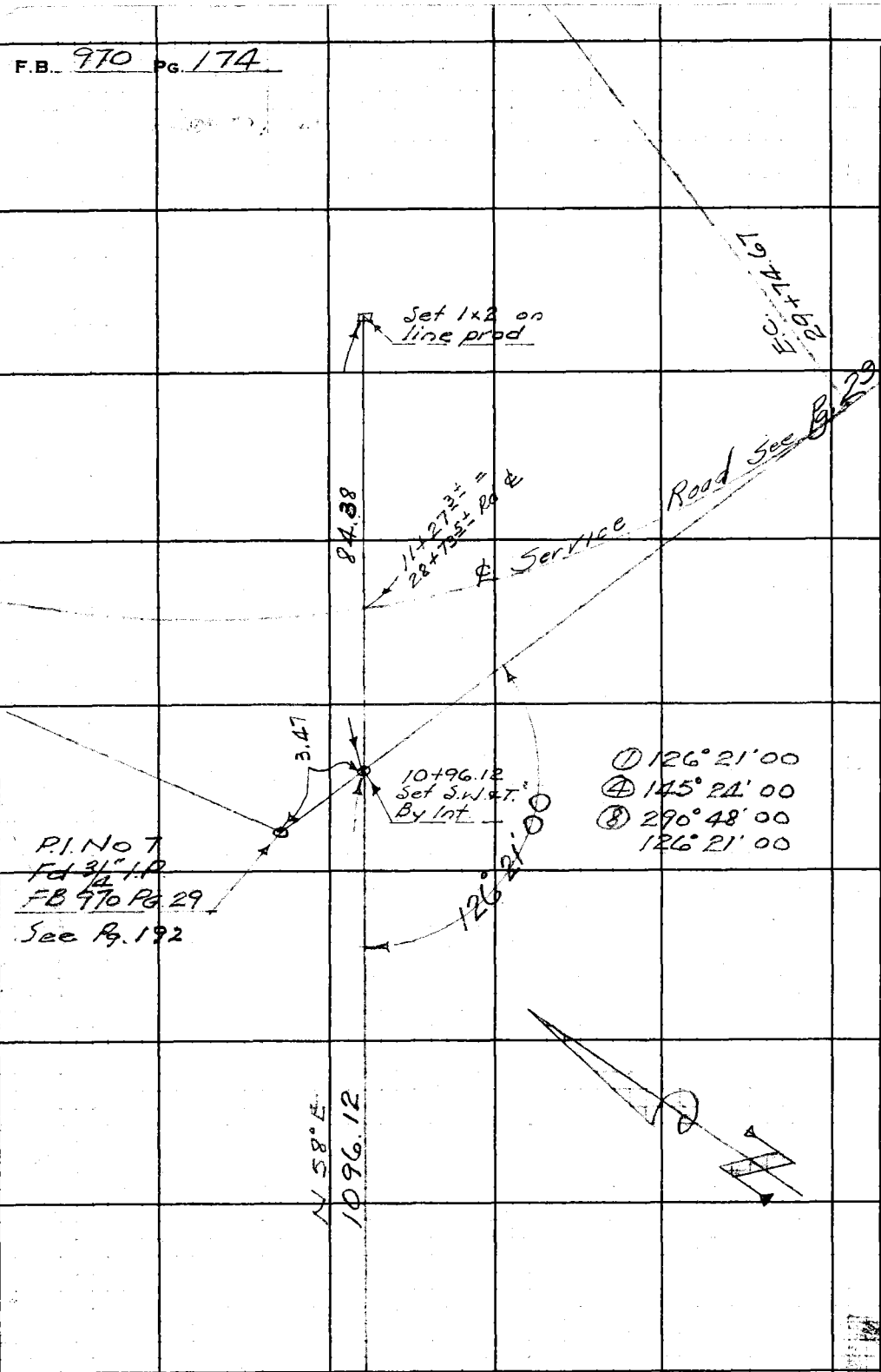

RETURN TO
LOS ANGELES COUNTY SURVEYOR
700 HALL OF RECORDS

Do not extend notes this side of this line.

Note: Any Additions or Changes on This Sheet Must be Made or Circled in Red Ink With Date and Name of Person Making Change.

Form 307 5M 10-37

PLEASE RETURN TO
LOS ANGELES COUNTY SURVEYOR
700 HALL OF RECORDS

NOTE: ANY ADDITIONS OR CHANGES ON THIS SHEET MUST BE MADE OR CIRCLED IN RED INK, WITH DATE AND NAME OF PERSON MAKING CHANGE

Do not extend notes this side of this line

PROFILE OF DRAINAGE DITCH FROM CAMP HEADQUARTERS - WELL No. 4 ROAD TO MAIN DRAINAGE CHANNEL & Per 1 123

STATION	B. S.	H. I.	F. S.	ELEV.	
				1086 17	
	1019	1096 36			El. Gr
0+00			9 29	1087 07	1087 60
+18			7 1	89 3	88 08
+25			4 4	92 0	88 26
+31			3 0	93 4	88 42
+41			5 2	91 2	88 68
+50			5 3	91 1	88 92
+75			4 9	91 5	89 58
1+00			4 4	92 0	90 25
+25			3 9	92 5	90 91
+50			3 3	93 1	91 57
+75			2 8	93 6	92 23
2+00			2 2	94 2	92 89
+25			1 7	94 7	93 55
+50			1 4	95 0	94 21
+75 T.P.			0 73	1095 63	94 87
	11 40	1107 03			
3+00			10 6	96 4	95 54

P# 4A-1
3/4" I.P. 12" down

3/4" I.P. - 1 5 down

Bot bar
Side
4 wide
Top
Bot

NOTE - Road is on north side of ditch

Profile No. ____ Notes Red. ____ Plotted ____ Job No. ____ Division No. ____
X-Sec. No. ____ Date ____ Date ____ Survey of ____
Notes Chkd. ____ Checked ____ Survey by ____ Notes ____ Date ____
Date ____ Date ____ Map No. ____ Indexed ____ Date 5-10-43

F. B. 970 PG. 175

Form 307 5M 10-37

PLEASE RETURN TO
LOS ANGELES COUNTY SURVEYOR
700 HALL OF RECORDS

NOTE: ANY ADDITIONS OR CHANGES ON THIS SHEET MUST BE MADE OR CIRCLED IN RED INK, WITH DATE AND NAME OF PERSON MAKING CHANGE

Do not extend notes this side of this line

STATION	B. S.	H. I.	F. S.	ELEV.		
		1107 03			Elv. Gr.	
3+25			10 1	1096 9	10 96 20	
+50			9 6	97 4	96 86	
+75			8 8	98 2	97 52	
4+00			7 9	1099 1	98 18	
+25			7 0	1100 0	98 84	
+50			6 3	00 7	99 50	
+75			5 7	01 3	11 00 16	
5+00			5 0	02 0	11 00 83	
+25			4 5	02 5	01 49	
+50			4 2	02 8	02 15	
+75			3 5	03 5	02 81	
+86±			3 9	03 1	03 10	11 03 10
+97.5			2 4	04 6	03 39	03 36
6+00			2 4	04 6	03 45	03 42
+25			2 0	05 0	04 08	03 99
+50			1 59	1105 44	04 70	04 57
5+97.5 ℄		1107 03				
25N			2 5	04 5	05 50	
50N			2 3	04 7	05 55	
75N			1 9	05 1	05 60	

5+86 Gr. Brk.
Top Conc Irr. Pipe
℄ Farm Rd

+2.6451 ofd.

+2.4505

F. B. 970 PG. 176

Job No. ____ Division No. ____ Notes Red. ____ Plotted ____ Profile ____
Survey of ____ Date ____ Date ____ No. ____
Survey by C. Jab Notes ____ Notes Chkd. ____ Checked ____ X-Sec. ____
Indexed ____ Date ____ Date ____ Date ____ No. ____

Form 307 5M 10-37

PLEASE RETURN TO
LOS ANGELES COUNTY SURVEYOR
700 HALL OF RECORDS

NOTE: ANY ADDITIONS OR CHANGES ON THIS SHEET MUST BE MADE OR CIRCLED IN RED INK, WITH DATE AND NAME OF PERSON MAKING CHANGE

Do not extend notes this side of this line

STATION	B. S.	H. I.	F. S.	ELEV.			
		1107.03			Elv. GV		
5+97.50 ℄							
100 N			14	1105 6	1105 65		
25 S			29	04 1	05 40		
50 S			25	04 5	05 35		
75 S			23	04 7	05 30		
100 S			20	05 0	05 20		
T.P. (6+50)				1105 44			
	1049	1115 93					
6+75			102	05 7	1105 38	1105 14	
7+00			94	06 5	05 96	05 71	
+25			89	07 0	06 58	06 29	
+50			85	07 4	07 21	06 86	
+75			78	08 1	07 83	07 43	
8+00			73	08 6	08 46	08 01	
+25			70	08 9	09 09	08 58	
+50			56	10 3	09 71	09 16	
+75			51	10 8	10 34	09 73	
9+00			48	11 1	10 96	10 30	
+25			37	12 2	11 59	10 88	
+50			36	12 3	12 22	11 45	

Profile No. ____ Notes Red. ____ Plotted ____ Job No. ____ Division No. ____
Date ____ Date ____ Survey of ____
X-Sec. No. ____ Notes Chkd. ____ Checked ____ Survey by ____ Notes ____ Date ____
Date ____ Date ____ Map No. ____ Indexed ____ Date ____

F. B. 970 PG. 177

Form 307 5M 10-37

PLEASE RETURN TO
LOS ANGELES COUNTY SURVEYOR
700 HALL OF RECORDS

NOTE: ANY ADDITIONS OR CHANGES ON THIS SHEET MUST BE MADE OR CIRCLED IN RED INK, WITH DATE AND NAME OF PERSON MAKING CHANGE

Do not extend notes this side of this line

STATION	B. S.	H. I.	F. S.	ELEV.	Elv. Gr.			
		1115 93						
9+75			2 6	1113 3	~~1112 84~~	1112 02		
10+00			3 0	12 9	~~13 47~~	12 60		
+25			1 9	14 0	~~14 10~~	13 17		
+50 (T.P.)			0 19	1115 74	~~14 72~~	13 74		
	8 61	1124 35						
10+75			9 6	14 7	~~15 35~~	14 32	+ 2.2936%	
+79			9 32	15 03	~~15 45~~	14 41		W. End Culvert
+87			4 9	19 4	~~15 65~~	14 59		Top bank ER
11+00			4 6	19 7	~~15 97~~	14 89		Road
+25			4 5	19 8	~~16 60~~	15 46		"
+27±			4 5	19 8	~~16 65~~	15 51		"
11+32.30 +41±			4 4	19 9	~~17 00~~	15 63		8" Water Main N. Edge Rd.
+41-24L			7 38	16 97		15 83		E. End Culvert
1X2 (TBM)			4 48	1119 27				
	5 53	1125 40						
11+32.3 =			7 07	1118.33				Top 8" Water Main

F. B. 970 PG. 178

Job No. ____ Division No. ____ Notes Red. ____ Plotted ____ Profile ____
Survey of ____ Date ____ Date ____ No. ____
Survey by ____ Notes ____ Notes Chkd. ____ Checked ____ X-Sec. ____
Indexed ____ Date ____ Date ____ Date ____ No. ____

FORM 307 5M 7-43

PLEASE RETURN TO
LOS ANGELES COUNTY SURVEYOR
700 HALL OF RECORDS

NOTE: ANY ADDITIONS OR CHANGES ON THIS SHEET MUST BE MADE OR CIRCLED IN RED INK, WITH DATE AND NAME OF PERSON MAKING CHANGE

Do not extend notes this side of this line

Profile No. ____ Notes Red. ____ Plotted ____ Job No. ____ Division No. ____
X-Sec. No. ____ Date ____ Notes Chkd. ____ Date ____ Checked ____ Date ____ Survey of ____ Survey by ____ Map No. ____ Indexed ____ Notes ____ Date ____

F.B. 970 PG. 179

STATION	B.S.	H.I.	F.S.	ELEV.			
		Profile of Int Roads West of Surveyor					
T.B.M.				1106 53	Cross in top of cross-brace	FB 970-41 Edison Tower	
	0 32	1106.85					
2+95.64 EC			3 90	1102 95			
+75			4 80	1102 05			
+50			5 65	01 20			
+25			6 6	1100 25			
2+00			7 65	1099 20		F 1	
1+75			8 7	98 15		F 1 9	
+50			8 2	98 65		F 4	
+25			9 2	97 65		F 1 4	
1+04.57 BC			9 85	9700		F 2 1	
0+75			10 0	96 85		F 1 1	
0+73 – 10' L			10 65	96 20			Top 12" steel pipe – 12 deep
0+50			8 90	9795		[illegible]	
+24.72 Int 2m			8 35	1098 50	1099.00	F 0 5	Int. to Pump
	3 52	1102 02					
+14.72 0+00 F&W			54	96 6	1099.00 98.85	[illegible] 25	
+25			565	96 4	98.60	F 2 2	
+50			54	96 6	98.35 98.32	F 1 7	
+53 24							

Date 9-11-45

FORM 307 5M 7-43

PLEASE RETURN TO
LOS ANGELES COUNTY SURVEYOR
700 HALL OF RECORDS

NOTE: ANY ADDITIONS OR CHANGES ON THIS SHEET MUST BE MADE OR CIRCLED IN RED INK, WITH DATE AND NAME OF PERSON MAKING CHANGE

Do not extend notes this side of this line

Profile No. X-Sec. No.
Plotted Date Checked Date
Notes Red. Date Notes Chkd. Date
Division No. Job No. Notes Date
Survey of
Survey by A. C. Johnson
Indexed

F.B. 470 PG. 180

STATION	B. S.	H. I.	F. S.	ELEV.		
		1102 02				
0+75			5 8	1096 2	1098.10	F 1 9
1+00			6 1	93 9	97.85	F 1 95
+25			6 3	95 7	97.60	F 1 9
+50			5 95	96 1	97.35	F 1 25
+75			5 25	96 1	97 10	F 1 0
2+00			5 6	96 4	96.85	F 0 45
+25			5 3	96 7	96.60	C 0 1
+50			5 2	96 8	96.35	C 0 45
+75			5 15	96 9	96 10	C 0 8
3+01.38 BC			4 9	97 1	95.84	C 1 3
+25			5 0	97 0	95.60	C 1 4
+50 +50 40 EC			5 95	96 6	95.35 95.35	C 1 25
+75			6 65	95 4	94.92	C 0 5
4+00			8 15	93 9	94.15	F 0 25
T.P.			8 03	1093 99		
	1.09	1095 08				
+25			2 2	92 9	93.19	F 0 3
+50			3 75	91 35	91.53	F 0 2
+75			5 6	89 5	89.87	F 0 3
5+00			6 9	88 2	88.20	Gr.

FORM 307 5M 7-43

PLEASE RETURN TO
LOS ANGELES COUNTY SURVEYOR
700 HALL OF RECORDS

NOTE: ANY ADDITIONS OR CHANGES ON THIS SHEET MUST BE MADE OR CIRCLED IN RED INK, WITH DATE AND NAME OF PERSON MAKING CHANGE

Do not extend notes this side of this line

STATION	B. S.	H. I.	F. S.	ELEV.			
		1095 08					
5+25			8 3	1086 8			
+51.42 2×2			8 45	86 6			
B.M.			6 45	1088 63			B.M. 1088.66 Cut spot in [illegible]
0+00 N-2×2				1098 50			
+10	1191	1110 21			1099.00		
0+25			117	98 7	99.12	F 0 4	
+50			116	98 8	99.32	F 0 6	
+75			110	99 4	99.52	F 0 2	
1+00			11 75	99 15	99.72	F 0 6	
1+25			11 15	99 25	99.96	F 0 6	
+50			107	1099 7	1100.42	F 0 2	
+75			95	1100 9	1101.12	OK	
2+00			94	01 0	02.06		
+25			78	02 6	03.19		
+50			65	03 9	04.34		
+75			52	05 2	05 42		
3+00			38	06 6	06.36		
+25			42	06 2	07.15		

Profile No. ____ Notes Red. ____ Plotted ____ Job No. ____ Division No. ____
X-Sec. No. ____ Date ____ Date ____ Survey of ____
Notes Chkd. ____ Checked ____ Survey by ____ Notes ____
Date ____ Date ____ Map No. ____ Indexed ____ Date ____

F.B. 970 PG. 181

FORM 307 5M 7-43

PLEASE RETURN TO
LOS ANGELES COUNTY SURVEYOR
700 HALL OF RECORDS

NOTE: ANY ADDITIONS OR CHANGES ON THIS SHEET MUST BE MADE OR CIRCLED IN RED INK, WITH DATE AND NAME OF PERSON MAKING CHANGE

Do not extend notes this side of this line

STATION	B. S.	H. I.	F. S.	ELEV.		
		1110 41				
3+50			3°	1107 4	1107.81	
P.I. #1N + 81.95 T.P.			1 37	1109 04		P.I. #1N - 3/4" I.P. 6" down
	6 17	1115 21				
B.M. #			2 33	1112 88		B.M. # El. 1112.875 C.S. Mon. down.
P.I. No. 1 N.				1109 04		
	12 24	1121 28				
+67.28 B.C.			12 3	1109 0		
+75			12 0	09 3		
+96.59 EC			11 2	10 1		
4+25			10 55	10 7		
+50			10 2	11 1		
+75			10 0	11 3		
5+00			10 1	11 2		
+25			9 95	11 3		
+50			9 9	11 4		
+75			9 4	11 9		
6+00			8 8	12 5		
+25			8 0	13 3		
+50			6 85	14 4		
+75			5 9	15 4		

F.B. 970 PG. 182

Job No. ____ Division No. ____ Notes Red. ____ Plotted ____ Profile ____
Survey of ____ Date ____ Date ____ No. ____
Survey by ____ Notes ____ Notes Chkd. ____ Checked ____ X-Sec. ____
Indexed A. C. Johnson Date ____ Date ____ Date ____ No. ____

FORM 307 5M 7-43

PLEASE RETURN TO
LOS ANGELES COUNTY SURVEYOR
700 HALL OF RECORDS

NOTE: ANY ADDITIONS OR CHANGES ON THIS SHEET MUST BE MADE OR CIRCLED IN RED INK, WITH DATE AND NAME OF PERSON MAKING CHANGE

Do not extend notes this side of this line

STATION	B. S.	H. I.	F. S.	ELEV.		
		1121.28				
7+00			5.3	1116.0		
+25			4.8	16.5		
+50			4.4	16.9		
P/#2N			4.12	1117.16		3/4" I.P. 6" a.o.
			8.42	1112.86		El. 1112.875
						BM. C.S. 12

Profile No. ____ Notes Red. ____ Plotted ____ Job No. ____ Division No. ____
X-Sec. No. ____ Date ____ Date ____ Survey of ____
Notes Chkd. ____ Checked ____ Survey by ____ Notes ____ Date ____
Date ____ Date ____ Map No. ____ Indexed A. C. Johnson Date ____

F.B. 970 PG. 183

F.B. 970 PG. 184 Job No._____ Division No._____ Notes Red._____ Plotted_____ Profile

Survey of_____ Date_____ Date_____ No._____

Survey by A. C. Johnson Notes_____ Notes Chkd._____ Checked_____ X-Sec.

Indexed_____ Date_____ Date_____ Date_____ No._____

STATION	B. S.	H. I.	F. S.	ELEV.

FORM 307 5M 7-43

PLEASE RETURN TO
LOS ANGELES COUNTY SURVEYOR
700 HALL OF RECORDS

Do not extend notes this side of this line

NOTE: ANY ADDITIONS OR CHANGES ON THIS SHEET MUST BE MADE OR CIRCLED IN RED INK, WITH DATE AND NAME OF PERSON MAKING CHANGE

FORM 307 5M 7-43

PLEASE RETURN TO
LOS ANGELES COUNTY SURVEYOR
700 HALL OF RECORDS

NOTE: ANY ADDITIONS OR CHANGES ON THIS SHEET MUST BE MADE OR CIRCLED IN RED INK. WITH DATE AND NAME OF PERSON MAKING CHANGE

Do not extend notes this side of this line

STATION	B. S.	H. I.	F. S.	ELEV.			
	Gutter From Reservoir to Road						
	11 61			1098.50			2x2 INT.
		1110 11					
0+00			10 42	1099 69	1096.00	Bot curb.	Edge of Road
+ 03					1098.00		
0+10			8 60	1101 51	99.97		
0+20			5 64	0447	02.78		
0+30			2 97	07 14	05.59		
T.P. 0+40			0 64	[illegible]	08.40		
	10 39	1119 86					
0+50			7 75	1211	09.20		
BC 0+37.96			6 12	13 74	10.73		
Radi. PT. 112			8 35	11 51			
0+62			5 48	14 38	11.25		
0+67			6 45	13 41	11.90		
EC. 0+72.76			7 29	12 57	12.65		
0+80.63			5 24	14 62			Top Wall
			6 19	13 67	13.67		Bot. Stone
0+90			4 11	15 75			
			5 06	14 80			" "
1+00			2 70	17 16			
			3 92	15 94			" "

Profile No. ____ Notes Red. ____ Plotted ____ Job No. ____ Division No. ____

X-Sec. No. ____ Date ____ Notes Chkd. ____ Date ____ Checked ____ Date ____ Survey of ____ Survey by ____ Map No. ____ Indexed ____ Notes ____ Date ____

A. C. Johnson

F.B. 970 PG. 185

F.B. 970 PG. 186

Job No. _____ Division No. _____ Notes Red. _____ Plotted _____ Profile

Survey of _____ Date _____ Date _____ No. _____

Survey by _____ Notes _____ Notes Chkd. _____ Checked _____ X-Sec.

Indexed C. Johnson Date _____ Date _____ Date _____ No. _____

FORM 307 5M 7-43

PLEASE RETURN TO

LOS ANGELES COUNTY SURVEYOR

700 HALL OF RECORDS

Do not extend notes this side of this line

NOTE: ANY ADDITIONS OR CHANGES ON THIS SHEET MUST BE MADE OR CIRCLED IN RED INK, WITH DATE AND NAME OF PERSON MAKING CHANGE

STATION	B. S.	H. I.	F. S.	ELEV.
T.P.		1119.86		
-3M	9.25	1128.91	0.20	1114.6
			3.92	1124.7

F.B. 970 PG. 187

Notes Ck'd by	Survey of
Map No.	W. O. Tape No. St'd °F
Office Work	Surveyed by
Checked	Notes Date
Date	Indexed

Note: Any Additions or Changes on This Sheet Must be Made or Circled in Red Ink With Date and Name of Person Making Change.

Do not extend notes this side of this line.

RETURN TO
LOS ANGELES COUNTY SURVEYOR
700 HALL OF RECORDS

FORM 247 5M 12-60

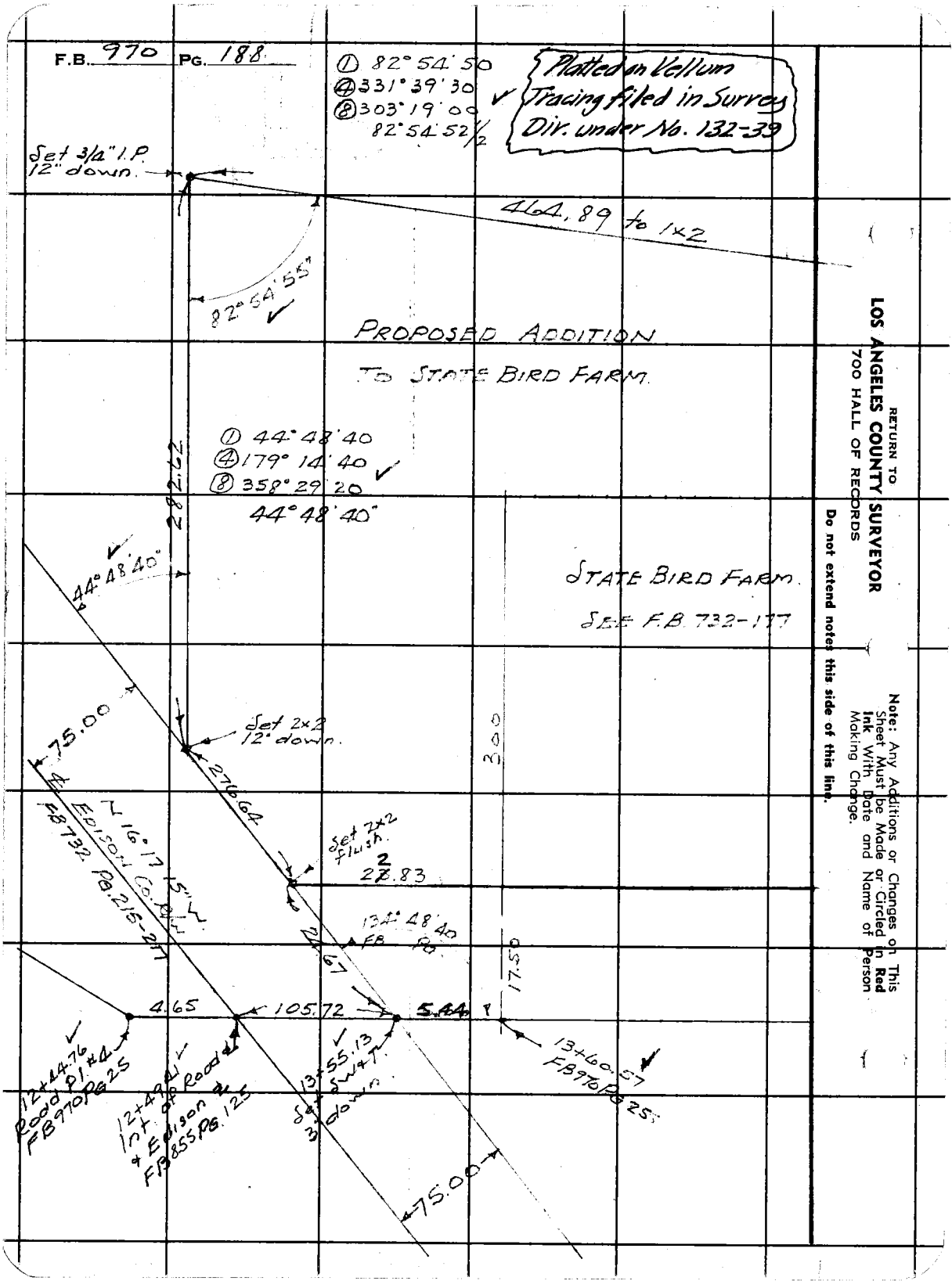
F.B. 970 PG. 188
① 82° 54' 50
④ 331° 39' 30
⑧ 303° 19' 00
82° 54' 52½
Platted on Vellum Tracing filed in Survey Div. under No. 132-39
Set 3/4" I.P. 12" down.
464.89 to 1x2
82° 54' 55"
PROPOSED ADDITION
TO STATE BIRD FARM.
① 44° 48' 40
④ 179° 14' 40
⑧ 358° 29' 20
44° 48' 40"
282.62
44° 48' 40"
STATE BIRD FARM.
SEE F.B. 732-177
75.00
Set 2x2 12" down.
276.64
300
N 16° 17' 15" W
EDISON CO. R/W
FB 732 PG. 215-217
Set 2x2 flush.
2
27.83
134° 48' 40
FB PG.
24.67
17.50
4.65
105.72
5.44
12+44.76 Road Pl. #4 FB970 PG 25
12+49.41 Int. of Road & Edison FB855 PG. 125
13+55.13 Set SW 3" down
13+60.57 FB970 PG 25
75.00
RETURN TO
LOS ANGELES COUNTY SURVEYOR
700 HALL OF RECORDS
Do not extend notes this side of this line.
Note: Any Additions or Changes on This Sheet Must be Made or Circled in Red Ink With Date and Name of Person Making Change.

Notes Ck'd by KRM	Survey of WAYSIDE	F.B. 970 Pg. 189
Map No. SD 132-39	W. O. 8221 Tape No. 74 St'd 84 °F	
Office Work KRM	Surveyed by F.C. Howard	
Checked [illegible]	Notes F.C.H. Date 1946	
Date Aug. 1946	Indexed 8-19-46	

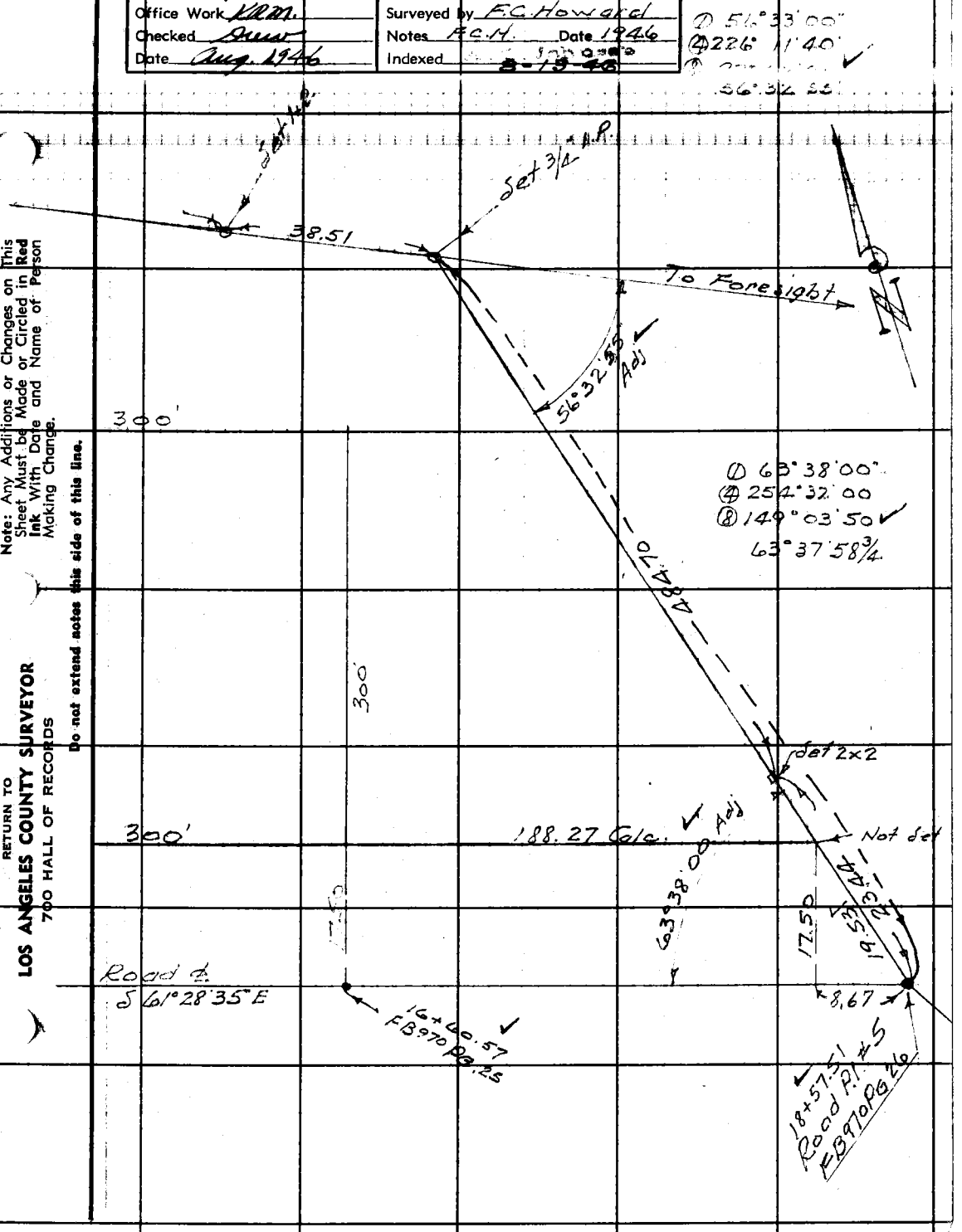

Note: Any Additions or Changes on This Sheet Must be Made or Circled in Red Ink With Date and Name of Person Making Change.

Do not extend notes this side of this line.

RETURN TO
LOS ANGELES COUNTY SURVEYOR
700 HALL OF RECORDS

FORM 247 5M 12-40

F.B. 970 PG. 190

RETURN TO
LOS ANGELES COUNTY SURVEYOR
700 HALL OF RECORDS

Do not extend notes this side of this line.

Note: Any Additions or Changes on This Sheet Must be Made or Circled in **Red Ink** With Date and Name of Person Making Change.

Notes Ck'd by KAM	Survey of HONOR FARM
Map No.	W. O. 922 Tape No. 117 St'd. °F
Office Work	Surveyed by HOWARD
Checked	Notes G.W.S. Date 6-17-52
Date	Indexed K. C. Johnson 6-18-52

F. B. 970 PG. 191

PROPOSED
6 5/8 PIPE LINE
RICHFIELD
OIL CO.

FILE NO. L-207.

Notes: Any Additions or Changes on This Sheet Must be Made or Circled in Red Ink With Date and Name of Person Making Change.

Do not extend notes this side of this line.

RETURN TO
LOS ANGELES COUNTY SURVEYOR
726 LOS ANGELES COUNTY
ENGINEERING BLDG.

76F309S 247 10M 1-49

F. B. 970 PG. 192

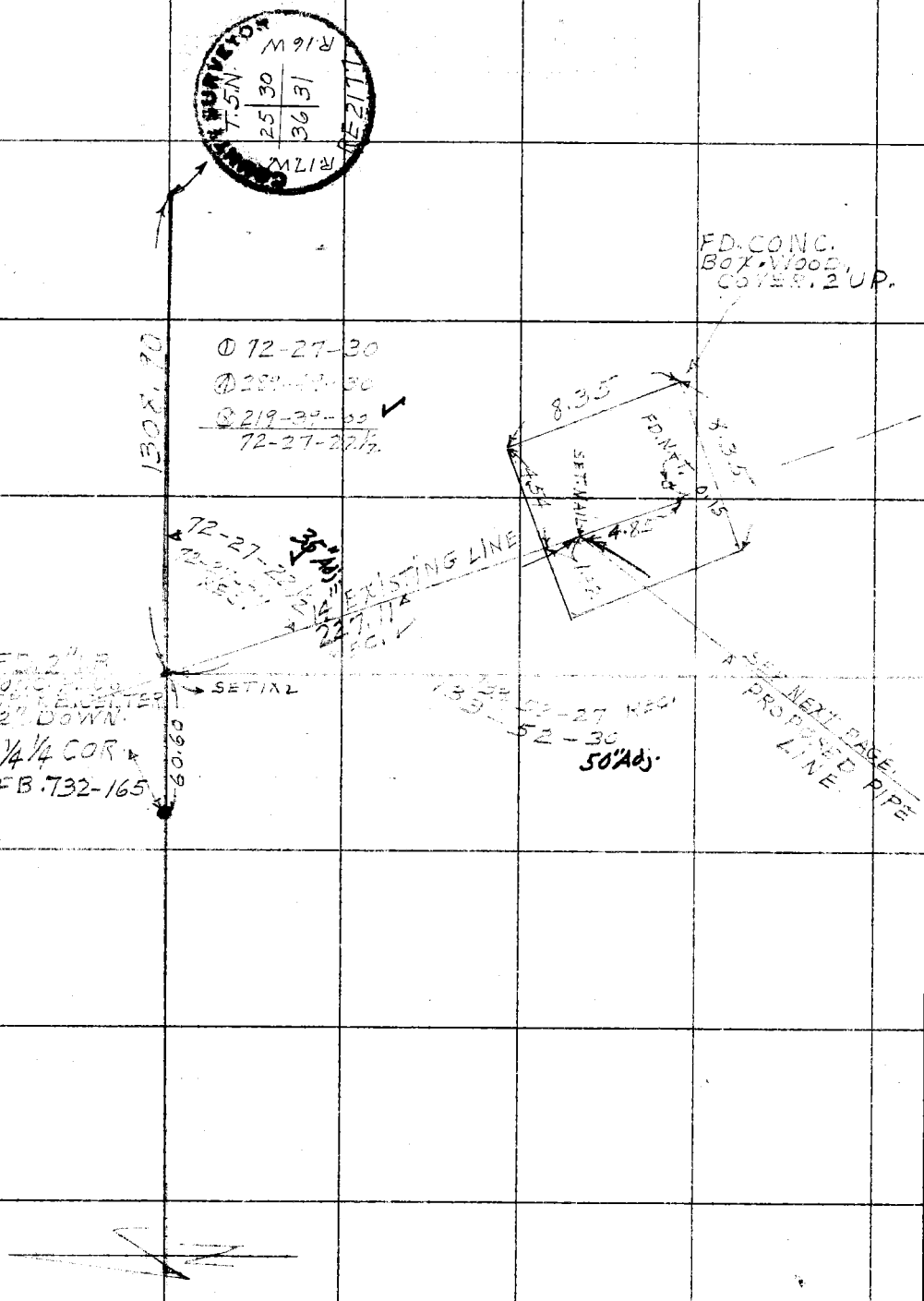

RETURN TO
LOS ANGELES COUNTY SURVEYOR
725 LOS ANGELES COUNTY
ENGINEERING BLDG.

Do not extend notes this side of this line.

Note: Any Additions or Changes on This Sheet Must be Made or Circled in Red Ink With Date and Name of Person Making Change.

Notes Ck'd by KRM.	Survey of
Map No.	W. O. 8221 Tape No. 117 St'd. °F
Office Work	Surveyed by HOWARD
Checked	Notes G.W.S. Date 6-17-52
Date	Indexed J. C. Johnson

F. B. 990 Pg. 113

Note: Any Additions or Changes on This Sheet Must be Made or Circled in Red Ink With Date and Name of Person Making Change.

Do not extend notes this side of this line.

RETURN TO
LOS ANGELES COUNTY SURVEYOR
726 LOS ANGELES COUNTY
ENGINEERING BLDG.

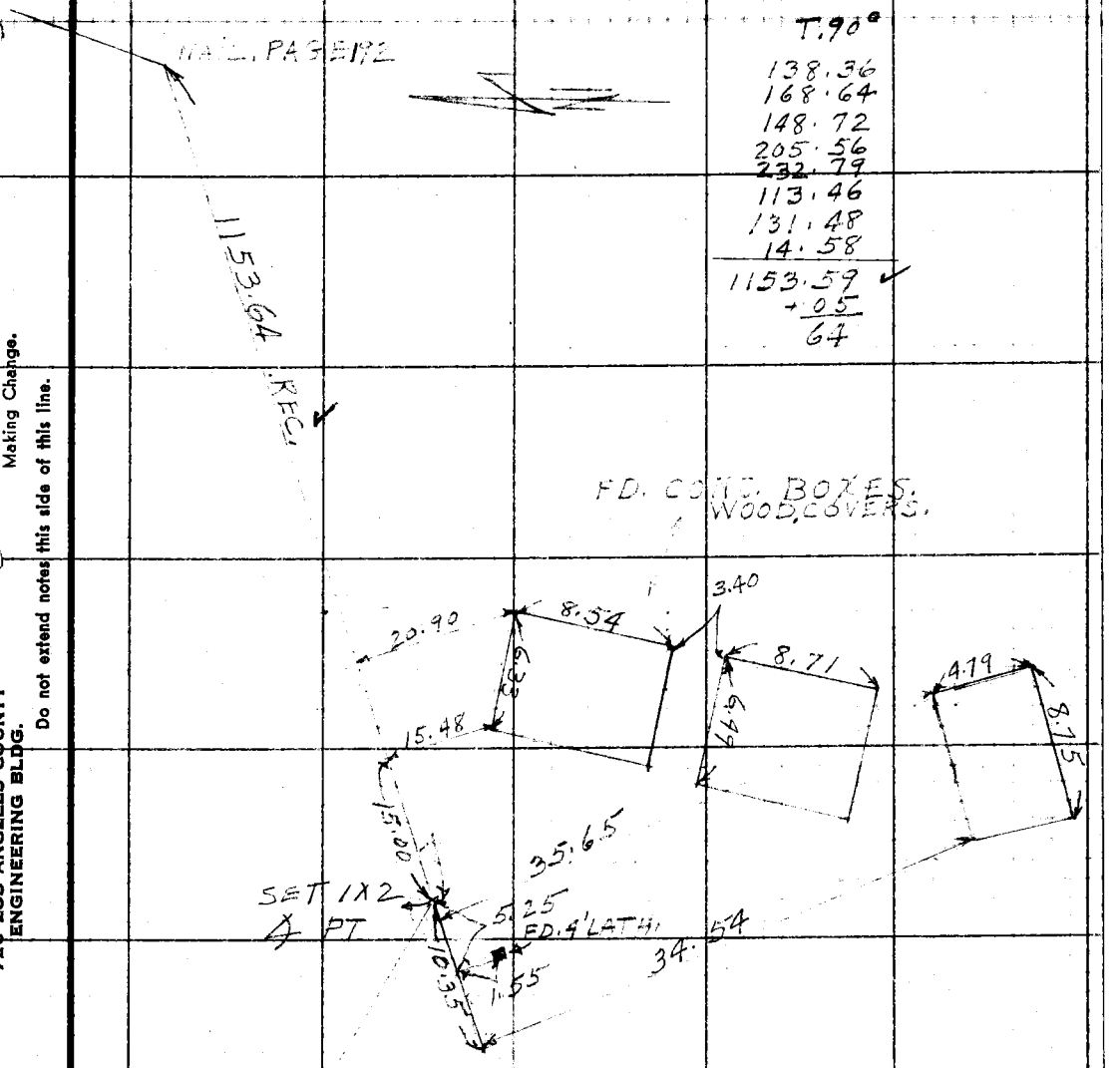

SEE NEXT PAGE

76F3098 247 10M 5-49

F. B. 970 Pg. 194

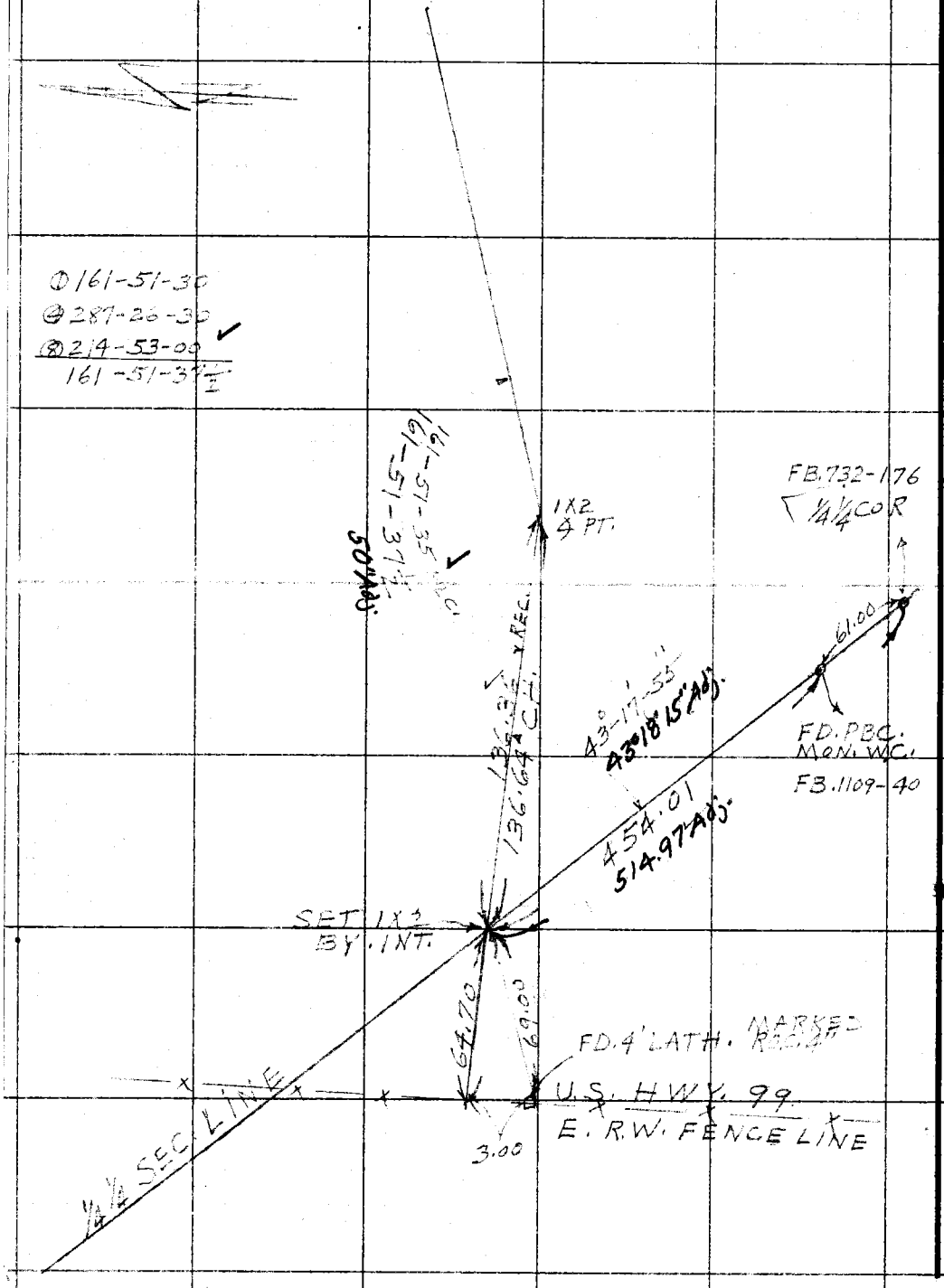

RETURN TO
LOS ANGELES COUNTY SURVEYOR
726 LOS ANGELES COUNTY
ENGINEERING BLDG.

Do not extend notes this side of this line.

Note: Any Additions or Changes on This Sheet Must be Made or Circled in Red Ink With Date and Name of Person Making Change.

Notes Ck'd by	Survey of DRAIN DITCH
Map No.	W. O. 8221 Tape No. St'd. °F
Office Work	Surveyed by ECH
Checked	Notes G.W.S. Date 8-18-53
Date	Indexed G.D. BAILEY JUL 13 197

F. B. 970 PG. 195

CONT'D BOT.
NEXT PAGE.

4+31.52
3" TAR. COVERED PIPE

4+30.00
3" TAR. COVERED PIPE

3+81.70

3+41.40
24" GALV. CULVERT
2.0

10" OIL

1+89.45

22" GAS

1+66.28

℄ MAIN DITCH

37 55 30

INT. 0+00=
38+83.56 MAIN DITCH
3/4" I.P. 24" down
PG 173

Note: Any Additions or Changes on This Sheet Must be Made or Circled in Red Ink With Date and Name of Person Making Change.

Do not extend notes this side of this line.

RETURN TO
LOS ANGELES COUNTY SURVEYOR
726 LOS ANGELES COUNTY
ENGINEERING BLDG.

76F3095 247 2-51

F. B. 970 PG. 196

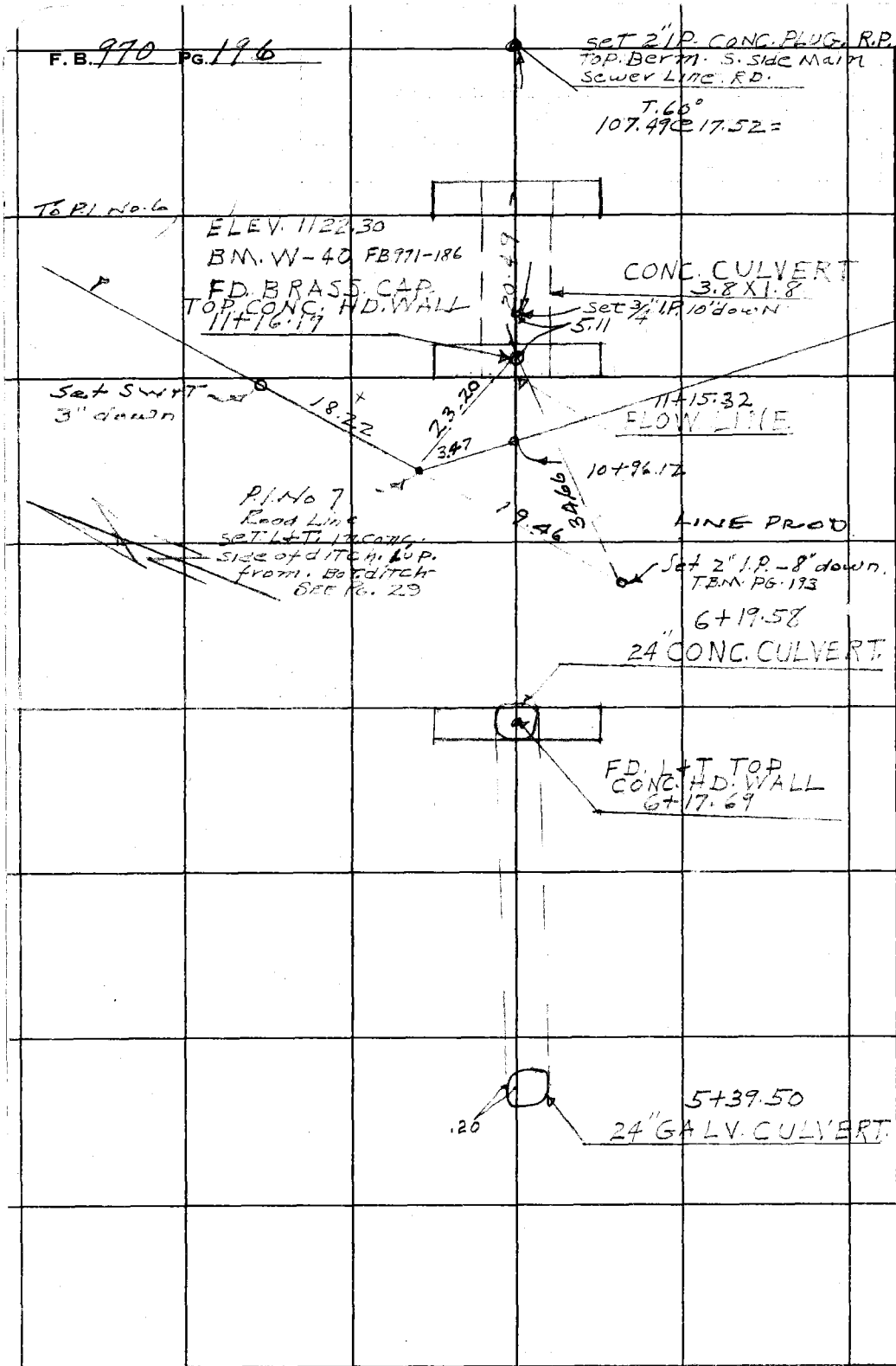

RETURN TO
LOS ANGELES COUNTY SURVEYOR
725 LOS ANGELES COUNTY
ENGINEERING BLDG.

Do not extend notes this side of this line.

Note: Any Additions or Changes on This Sheet Must be Made or Circled in Red Ink With Date and Name of Person Making Change.

76L298 307 4-50

PLEASE RETURN TO
LOS ANGELES COUNTY SURVEYOR
726 LOS ANGELES COUNTY ENGINEERING BLDG.

NOTE: ANY ADDITIONS OR CHANGES ON THIS SHEET MUST BE MADE OR CIRCLED IN RED INK, WITH DATE AND NAME OF PERSON MAKING CHANGE.

Do not extend notes this side of this line.

STATION	B. S.	H. I.	F. S.	ELEV.		
	SET NEW B.M. ON R.P.P.I. #7 (2" I.P.) 19 46 SOUTH P.I. #7, BIRD FARM ROAD, WAYSIDE HONOR RANCHO.					
B.M. W-40				1122 30	FD. BRASS CAP SET HEADWALL S. SIDE BIRD FARM ROAD 300' ± S.E. SEWER PLANT REC. ELEV 1122 30	REFER P. 186 F.B.
	0 80	1123 10				
			6 53	1116 51		2" I.P. 19 46 S. P.I.
	6 45	1122 96				
			0 66	1122 30		

Profile Notes Red. ____ Plotted ____ Job No. ____ Division No. ____ F. B. 970 PG. 197
No. ____ Date ____ Date ____ Survey of Honor Rd.
X-Sec. Notes Chkd. ____ Checked ____ Survey by [illegible] Notes C.L.W. Date 12-MARCH 1954
No. ____ Date ____ Date ____ Map No. ____ Indexed G.D. BAILEY Date JUL 13 1956

76L298 307 4-50

PLEASE RETURN TO
LOS ANGELES COUNTY SURVEYOR
726 LOS ANGELES COUNTY ENGINEERING BLDG.

NOTE: ANY ADDITIONS OR CHANGES ON THIS SHEET MUST BE MADE OR CIRCLED IN RED INK, WITH DATE AND NAME OF PERSON MAKING CHANGE.

Do not extend notes this side of this line.

F. B. 970 Pg. 198 | Job No. ____ Division No. ____ Notes Red. ____ Plotted ____ Profile
Survey of ____ Date ____ No. ____ X-Sec.
Survey by G.D. BAILEY Notes ____ Notes Chkd. ____ Checked ____ No. ____
Indexed ____ Date JUL 18 ____ Date ____ Date ____

STATION	B. S.	H. I.	F. S.	ELEV.		
		PROFILE FOR GARBAGE TANK				
TBM.				1167 75	FD. 3/4" IRON PIN 4+57.94	ST. & HOG CANYON.
	904	1178 79				
0+33			9 04	69 75		2' OFF NE COR. HOG. FENCE. BROOD PENS. (1X2'
0+42			8 95	69 84		℄ ST.
0+53			8 80	69 99		W. FACE 1.20 E. TO 16" TREE
0+55.50			8 74	70 05		TOP DITCH BK.
0+56.50			9 64	69 15		S. EDGE DITCH.
0+60.50			9 49	69 30		N. " "
0+65			4 81	73 98		TOP DITCH BK.
0+69			3 97	74 82		BYK.
0+73			3 03	75 76		"
T.P.			2 03	1176 76		
	9 31	1186 07				
0+85			7 24	78 83		SET 1X2 TOP FILL
0+97			3 53	82 54		SET 1X2 TOP. BK. S. EDGE. RD.
1+06			4 13	81 94		℄ RD
1+14.50			4 74	81 33		BOT. BK. N. EDGE RD.

FORM 307 5M 7-43

PLEASE RETURN TO
LOS ANGELES COUNTY SURVEYOR
700 HALL OF RECORDS

NOTE: ANY ADDITIONS OR CHANGES ON THIS SHEET MUST BE MADE OR CIRCLED IN RED INK, WITH DATE AND NAME OF PERSON MAKING CHANGE

Do not extend notes this side of this line

STATION	B. S.	H. I.	F. S.	ELEV.		

Profile No.____ Notes Red.____ Plotted____ Job No.____ Division No.____

X-Sec. No.____ Date____ Notes Chkd.____ Date____ Checked____ Date____ Survey of____ Survey by____ Map No.____ Notes____ Indexed____ Date____ Date____

F.B. PG.

F.B. Pg. Job No._____ Division No._____ Notes Red._____ Plotted_____ Profile

Survey of_____ Date_____ Date_____ No._____

Survey by_____ Notes_____ Notes Chkd._____ Checked_____ X-Sec.

Indexed_____ Date_____ Date_____ Date_____ No._____

STATION	B. S.	H. I.	F. S.	ELEV.

FORM 307 5M 7-43

PLEASE RETURN TO
LOS ANGELES COUNTY SURVEYOR
700 HALL OF RECORDS

Do not extend notes this side of this line

NOTE: ANY ADDITIONS OR CHANGES ON THIS SHEET MUST BE MADE OR CIRCLED IN RED INK, WITH DATE AND NAME OF PERSON MAKING CHANGE

Profile No. _____ Notes Red. _____ Date _____ Plotted _____ Date _____

X-Sec. No. _____ Notes Chkd. _____ Date _____ Checked _____ Date _____

Job No. _____ Division No. _____

Survey of _____

Survey by _____ Notes _____ Date _____

Map No. _____ Indexed _____ Date _____

F.B. Pg.

NOTE: ANY ADDITIONS OR CHANGES ON THIS SHEET MUST BE MADE OR CIRCLED IN RED INK, WITH DATE AND NAME OF PERSON MAKING CHANGE

Do not extend notes this side of this line

STATION	B.S.	H. I.	F. S.	ELEV.	

PLEASE RETURN TO
LOS ANGELES COUNTY SURVEYOR
700 HALL OF RECORDS

FORM 307 5M 7-43

F.B. PG.

Job No._____ Division No._____ Notes Red._____ Plotted_____ Profile

Survey of_____ Date_____ Date_____ No._____

Survey by_____ Notes_____ Notes Chkd._____ Checked_____ X-Sec.

Indexed_____ Date_____ Date_____ Date_____ No._____

STATION	B. S.	H. I.	F. S.	ELEV.

FORM 307 5M 7-43

PLEASE RETURN TO
LOS ANGELES COUNTY SURVEYOR
700 HALL OF RECORDS

Do not extend notes this side of this line

NOTE: ANY ADDITIONS OR CHANGES ON THIS SHEET MUST BE MADE OR CIRCLED IN RED INK. WITH DATE AND NAME OF PERSON MAKING CHANGE

Profile No. _____ Notes Red. _____ Date _____ Plotted _____ Date _____ Job No. _____ Division No. _____ F.B. _____ PG. _____

X-Sec. No. _____ Notes Chkd. _____ Date _____ Checked _____ Date _____ Survey of _____

Survey by _____ Notes _____ Date _____

Map No. _____ Indexed _____ Date _____

STATION	B.S.	H. I.	F. S.	ELEV.	

NOTE: ANY ADDITIONS OR CHANGES ON THIS SHEET MUST BE MADE OR CIRCLED IN RED INK, WITH DATE AND NAME OF PERSON MAKING CHANGE

Do not extend notes this side of this line

PLEASE RETURN TO
LOS ANGELES COUNTY SURVEYOR
700 HALL OF RECORDS

FORM 307 5M 7-43

F.B. PG. Job No._____ Division No._____ Notes Red._____ Plotted_____ Profile

Survey of_____ Date_____ Date_____ No._____

Survey by_____ Notes_____ Notes Chkd._____ Checked_____ X-Sec.

Indexed_____ Date_____ Date_____ Date_____ No._____

STATION	B. S.	H. I.	F. S.	ELEV.

FORM 307 5M 7-43

PLEASE RETURN TO
LOS ANGELES COUNTY SURVEYOR
700 HALL OF RECORDS

Do not extend notes this side of this line

NOTE: ANY ADDITIONS OR CHANGES ON THIS SHEET MUST BE MADE OR CIRCLED IN RED INK, WITH DATE AND NAME OF PERSON MAKING CHANGE

Profile No. _____ Notes Red. _____ Plotted _____ Job No. _____ Division No. _____ F.B. Pg.

Date _____ Date _____ Survey of _____

X-Sec. No. _____ Notes Chkd. _____ Checked _____ Survey by _____ Notes _____ Date _____

Date _____ Date _____ Map No. _____ Indexed _____ Date _____

STATION	B. S.	H. I.	F. S.	ELEV.	

Do not extend notes this side of this line

NOTE: ANY ADDITIONS OR CHANGES ON THIS SHEET MUST BE MADE OR CIRCLED IN RED INK, WITH DATE AND NAME OF PERSON MAKING CHANGE

PLEASE RETURN TO
LOS ANGELES COUNTY SURVEYOR
700 HALL OF RECORDS

FORM 307 5M 7-43

FORM 307 5M 7-43

PLEASE RETURN TO
LOS ANGELES COUNTY SURVEYOR
700 HALL OF RECORDS

NOTE: ANY ADDITIONS OR CHANGES ON THIS SHEET MUST BE MADE OR CIRCLED IN RED INK, WITH DATE AND NAME OF PERSON MAKING CHANGE

F.B. PG.

Job No. Division No. Notes Red. Plotted Profile

Survey of Date Date No.

Survey by Notes Chkd. Checked X-Sec.

Indexed Date Date Date No.

STATION

970