Notes Ck'd by	Survey of	F.B. PG.
Map No.	W. O. Tape No. St'd °F	
Office Work	Surveyed by	
Checked	Notes Date	
Date	Indexed	

DESIGN BY
LOS ANGELES COUNTY SURVEYOR
700 HALL OF RECORDS

Note: Any Additions or Changes on this Sheet must be made or Copied in the Job with Date and Name of Person Making Change.

Do not extend notes this side of this line.

971

247 BM 11-41

RETURN TO
LOS ANGELES COUNTY SURVEYOR
700 HALL OF RECORDS

Note: Any Additions or Changes on This Sheet Must be Made or Circled in Red Ink With Date and Name of Person Making Change.

Do not extend notes this side of this line.

F.B._____ PG._____

COPIES TO

NEWHALL

(REGIONAL OFFICE)

pages 1 thru 258

(WAYSIDE)

Notes Ck'd by	Survey of	F.B. 971 PG. 1
Map No.	W. O. Tape No. St'd °F	
Office Work	Surveyed by	
Checked	Notes Date	
Date	Indexed A. C. Johnson 6-18-49	

Note: Any Additions or Changes on This Sheet Must be Made or Circled in Red Ink With Date and Name of Person Making Change.

Do not extend notes this side of this line.

RETURN TO LOS ANGELES COUNTY SURVEYOR 700 HALL OF RECORDS

FORM 847—BM 11-41

INDEX - F.B. 971

RESERVOIR SURVEYS.

(A) SITE Near Bird Farm. (Abandoned)

"P" line — Pg 5
Topog. — Pg 7-20
Bench Levels — Pg 21-22

(B) SITE Near Surveyor Camp. (No 1)

Pumping line Well 3 to Site — Pg. 23-24
Profile of above — Pg 25-27
Cross-Sections of Reservoir Site — Pg 29-35
Stadia topog of Reservoir after Construction — Pg 39-41
Spillway Ditch Profile — Pg 43
Survey of 12" Conc line - Reservoir #1 to connect existing line — Pg. 45-46
Profile of above 12" line — Pg. 47-50

(C) SITE - West of Main Camp. (No 2)

Cross-sections of Site — Pg. 53-60

Profile of Wash So end of Wayside for Soil erosion study — Pg 61-79

NEW FARM CENTER

Center line or Axis — Pg 82-83
Elev. of Barns. etc — Pg 85
Loop Road (Align.) — Pg. 88-90
Profile Loop Road. — Pg 91-93

F.B. 971 PG. 2

NEW FARM CENTER (Cont.)

3" Water line Align. Pg 95-98
3" " " Profile Pg 99-105

Blank 106-156

3" Water line - Main Camp to Bird Farm. (Align.) Pg 157-159
Profile of above Pg. 161-166

Power line to Bird & Hog Farm Pg. 167-168
→ Old Dairy Barns near State Hyw.
Water table elev. Pg 169-170
Drainage System Pg 171-172
Sewer " " Pg. 173-174
Profile Drainage Sys. Pg 175-176
" Sewer " Pg 177-178

New Flood Control Fence at Well No 3 Pg. 179-181

Head ditchs, Service Road Etc - Garden Area. (Field No 5) Pg 182

(Cont. to Pg. 3)

RETURN TO
LOS ANGELES COUNTY SURVEYOR
700 HALL OF RECORDS
Do not extend notes this side of this line.

Note: Any Additions or Changes on This Sheet Must be Made or Circled in Red Ink With Date and Name of Person Making Change.

Notes Ck'd by	Survey of
Map No.	W. O. Tape No. Std °F
Office Work	Surveyed by
Checked	Notes Date
Date	Indexed A. C. Johnson

F.B. 971 Pg. 3

INDEX F.B. 971

Cont. from Pg 2.

BENCH LEVELS.

Surveyor Dormitory to Well #3 and return via B.F. No. 3. Pg 183-184

Surveyor Dorm to Sheriff Hqs Bldg. Pg 185-187

U.S. B.M. Old Castaic Bridge to Sheriff Hq. Bldg. via old Entrance Rd Pg. 188-191

Surveyor Dorm. Southerly along Edison Tower line to BM #2 Pg 192-193

BM #2 - Westerly along Drain Ditch to wash - northerly to Well #3 Pg 194-195

Elev. on "P" Points - Topog Control in S.W. Area Pg. 197-201

Bench Levels - New Farm Center Pg 203-204

Elev. on "P" Points West. side Castaic River. Pg. 205-206

Along State Hyw. Pg. 207-214

BM #1 to State Hyw. Line Pg 215

State Hyw. (Prop. Cor #50) to Well #3 - Pg 216

B.M. #2 to New Farm Center. Pg 217-220

P Line West Side Castaic Creek Pg 221-226

Stadia Location of River Bank - Fields and Irrigation Lines. Pg 227-230

Note: Any Additions or Changes on This Sheet Must be Made or Circled in Red Ink With Date and Name of Person Making Change.

Do not extend notes this side of this line.

RETURN TO LOS ANGELES COUNTY SURVEYOR 700 HALL OF RECORDS

FORM 247 - 3M 12-60

RETURN TO
LOS ANGELES COUNTY SURVEYOR
700 HALL OF RECORDS

Note: Any Additions or Changes on This Sheet Must be Made or Circled in **Red Ink** With Date and Name of Person Making Change.

Do not extend notes this side of this line.

F.B. _____ PG. _____

Notes Ck'd by	Survey of KAYSIDE HONOR FARM F.B. 971 PG. 5
Map No.	W. O. 8221 Tape No. St'd 84 of
Office Work	Surveyed by F.C. HOWARD
Checked	Notes F.C.H Date 1940
Date	Indexed 10-31-40

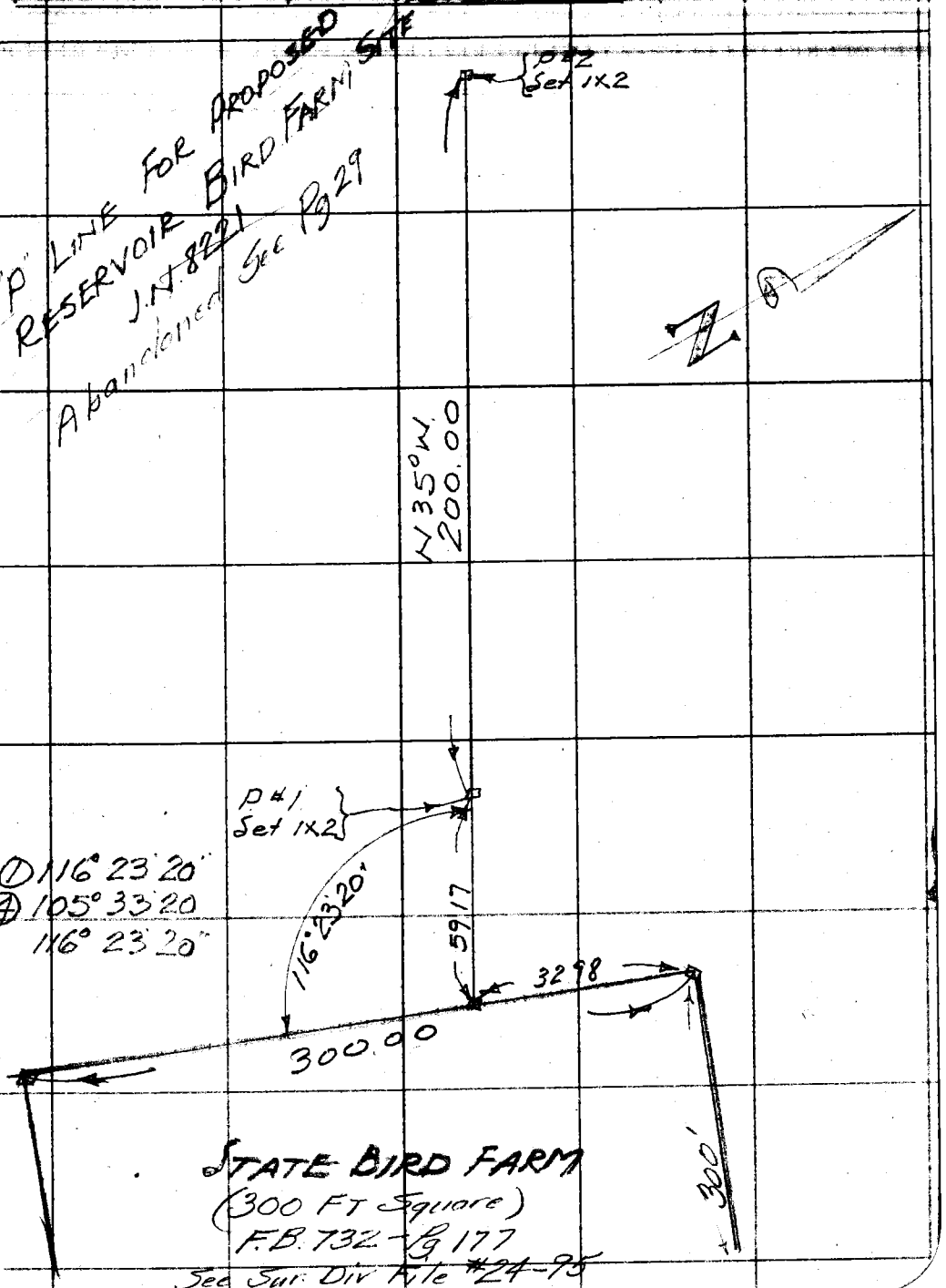

Note: Any Additions or Changes on This Sheets Must be Made or Circled in Red Ink With Date and Name of Person Making Change.

Do not extend notes this side of this line

RETURN TO
LOS ANGELES COUNTY SURVEYOR
700 HALL OF RECORDS

FORM 247 5M 10-37

F.B. 971 PG. 6

RETURN TO
LOS ANGELES COUNTY SURVEYOR
700 HALL OF RECORDS

Note: Any Additions or Changes on This Sheets Must be Made or Circled in **Red Ink**, With Date and Name of Person Making Change.

Do not extend notes this side of this line

Form 801 10M 3-34

PLEASE RETURN TO
LOS ANGELES COUNTY SURVEYOR
700 HALL OF RECORDS

NOTE: ANY ADDITIONS OR CHANGES ON THIS SHEET MUST BE MADE OR CIRCLED IN RED INK. WITH DATE AND NAME OF PERSON MAKING CHANGE

Do not extend notes this side of this line

Transit at	Sight on	Stadia Intercepts	Stadia Distance	Stadia Rod	Horizontal Angle 0° to 360° Right	Horiz. Distance	+ − Vertical Angle	Elevation of Point	+ Back Sight	+ − Difference Elevation	Height of Instrument	+ − Vertical Distance	Station	Left	Right
					TRANSIT TOPOGRAPHY OF PROPOSED RESERVOIR SITE										
					WAYSIDE HONOR FARM JN 8221										
P#1	P#2			N-35° W.		200.00							N. 35° W.		
			70		208.00								1155.00 Center		
			51		229.31										
			51		260.40										
			65		300.21										
			93		322.01										
			126		328.42										
			154		335.20										
			181		340.55										
			213		343.52										
			237		346.23										
			235		351.30								1157.00 Center		
			210		348.50										
			175		346.52										
			146		343.00										
			117		338.40										
			86		334.47										
			52		320.55										

Notes Bad. Platted A. W. VAN FLEET Job No. 8221 Division No. 7 F.B. 971 Pg. 7
Date OCT 30 1940 Survey of Wayside Honor Farm
Date Date Map No. Indexed Date 10-25-40

Form 301 10M 3-34

PLEASE RETURN TO
LOS ANGELES COUNTY SURVEYOR
700 HALL OF RECORDS

NOTE: ANY ADDITIONS OR CHANGES ON THIS SHEET MUST BE MADE OR CIRCLED IN RED INK, WITH DATE AND NAME OF PERSON MAKING CHANGE

Do not extend notes this side of this line

Transit at	Sight on	Stadia Intercepts	Stadia Distance	Stadia Rod—	Horizontal Angle 0° to 360° Right	Horiz. Distance	+ — Vertical Angle	Elevation of Point	+ Back Sight	+ — Difference Elevation	Height of Instrument	+ — Vertical Distance	REMARKS Station	Left	Right
P#1	P#2				° ′		° ′		1						
					° ′		° ′		2						
			34		283 15								1157° Contour.		
					° ′		° ′		3						
			32		221 20										
					° ′		° ′		4						
			42		181 55										
					° ′		° ′		5						
					° ′		° ′		6						
			40		151 20								1159° Contour.		
					° ′		° ′		7						
			16		172 50										
					° ′		° ′		8						
			14		322 05										
					° ′		° ′		9						
			40		345 00										
					° ′		° ′		10						
			69		351 10										
					° ′		° ′		11						
			99		352 35										
					° ′		° ′		12						
			127		351 12										
					° ′		° ′		13						
			158		353 20										
					° ′		° ′		14						
			182		352 55										
					° ′		° ′		15						
			213		354 42										
					° ′		° ′		16						
			237		356 30										
					° ′		° ′		17						
					° ′		° ′		18						
			234		0 40								1161° Contour.		
					° ′		° ′		19						
			209		0 05										
					° ′		° ′		20						
			180		0 20										
					° ′		° ′		21						
			147		0 35										

Add'n'l Inform.

Topography Description Legend:
Side Hill....S.H. Bottom Draw.B.D.
Side of Draw.S.D. Bottom Wash B.W.
Side of Ridge.S.R. Top of Ridge.T.R.
Head of Draw H.D. Toe of Slope..T.S.

Inters. of Draws.V.D's Break in Slope..Bk.S. Steep Slope.....S.S. Top of Cliff.....T.Cl. Bottom of Cliff..B.Cl. Top of Spur.....T.Sp. Bottom Canyon..B.Cn.

Side of Canyon S.Cn. Top of Bank...T.B. Bottom of Bank.B.B. Top of Cut.....T.C. Bottom of Cut..B.C. Top of Fill.....T.F. Bottom of Fill.B.F.

Saddle .....Sa. Swale .....Sw. Flat .....Fl. Stream .....Str. Trail .....Tr. Pavement ....Pvt. Edge of Road E.Rd.

Traveled Rd. Tr.Rd. Fence .....Fn. Int. Fences.V.Fns. Ditch .....Dt. Telephone Pole T.P. Power Pole...P.P. Culvert .....Cul.

Oak-O. Fir-Fr. Pine-Pi. Cedar-Cs. Sycamore ....Sy. Eucalyptus ....Eu. Plus combinations of these and all common standard abbreviations.

Form 381 10M 3-34

PLEASE RETURN TO
LOS ANGELES COUNTY SURVEYOR
700 HALL OF RECORDS

NOTE: ANY ADDITIONS OR CHANGES ON THIS SHEET MUST BE MADE, OR CIRCLED IN RED INK, WITH DATE AND NAME OF PERSON MAKING CHANGE

Do not extend notes this side of this line

Transit at	Sight on	Stadia Intercepts	Stadia Distance	Stadia Rod—	Horizontal Angle 0° to 360° Right	Horiz. Distance	+ − Vertical Angle	Elevation of Point	+ Back Sight	+ − Difference Elevation	Height of Instrument	+ − Vertical Distance	REMARKS Station	Left	Right
P.#1	P.#2				° ′		° ′		1				1161° Center		
			116		2 15		° ′		2				"		
			81		6 30		° ′		3				"		
			99		4 10		° ′		4				"		
			54		15 35		° ′		5				"		
			27		29 25		° ′		6				"		
			19		85 15		° ′		7				"		
			41		122 30		° ′		8				"		
			57		103 55		° ′		9				1163° Center		
			39		73 10		° ′		10						
			52		40 40		° ′		11						
			80		23 35		° ′		12						
			110		14 25		° ′		13						
			140		10 00		° ′		14						
			169		6 40		° ′		15						
			199		5 50		° ′		16						
			227		6 30		° ′		17						
							° ′		18						
			222		10 45		° ′		19				1165° Center		
			189		11 50		° ′		20						
			159		15 25		° ′		21						

Notes Red. Platted A. W. VAN FLEET Job No. 8221 Division No. F.B. 97 Pg. 9
Date OCT 30 1940 Survey of Mulholland Hwy Eng
Notes Chkd. Checked Survey by [illegible]
Date Date Map No. Indexed A. C. Johnson

Form 301 10M 3-34

PLEASE RETURN TO
LOS ANGELES COUNTY SURVEYOR
700 HALL OF RECORDS

NOTE: ANY ADDITIONS OR CHANGES ON THIS SHEET MUST BE MADE OR CIRCLED IN RED INK, WITH DATE AND NAME OF PERSON MAKING CHANGE

Do not extend notes this side of this line

Transit at	Sight on	Stadia Intercepts	Stadia Distance	Stadia Rod	Horizontal Angle 0° to 360° Right	Horiz. Distance	+ − Vertical Angle	Elevation of Point	+ Back Sight	+ − Difference Elevation	Height of Instrument	+ − Vertical Distance	REMARKS Station	Left	Right
P#1	P#2				° '		° '		1						
					° '		° '		2				1165 ± Contour		
			130		22 05		° '								
					° '		° '		3						
			102		30 15		° '								
					° '		° '		4						
			80		46 40		° '								
					° '		° '		5						
			66		71 55		° '								
					° '		° '		6						
			78		98 45		° '								
					° '		° '		7						
					° '		° '								
					° '		° '		8						
			96		90 20		+ 3 37						1167 ± Contour		
					° '		° '		9						
			87		74 30		+ 4 29								
					° '		° '		10						
			95		56 25		+ 4 41								
					° '		° '		11						
			111		43 20		+ 3 41								
					° '		° '		12						
			132		33 10		+ 4 28								
					° '		° '		13						
			151		25 25		+								
					° '		° '		14						
			180		19 15		° '								
					° '		° '		15						
			207		16 20		° '								
					° '		° '		16						
			237		14 45		° '								
					° '		° '		17						
					° '		° '		18						
			247		18 45		° '						1169 ± Contour		
					° '		° '		19						
			215		22 10		° '								
					° '		° '		20						
			187		25 30		+ 3 16								
					° '		° '		21						
			160		32 15		+ 3 40								

Add'n'l Intercepts

Topographic Description Legend: Side Hill ....S.H. Side of Draw ....S.D. Side of Ridge ....S.R. Head of Draw ....H.D. Bottom Draw ....B.D. Bottom Wash ....B.W. Top of Ridge ....T.R. Toe of Slope ....T.S.

Trails: Road ....Rd. Trail ....Tr. Fence ....Fe. Int. Fence ....I.F. Ditch ....Dt. Telephone Pole ....T.P. Power Pole ....P.P. Culvert ....Cul.

Saddle ....Sa. Swale ....Sw. Flat ....Fl. Stream ....Str. Trail ....Tr. Pavement ....Pvt. Edge of Road ....E.Rd.

Side of Canyon ....S.Cn. Top of Bank ....T.B. Bottom of Bank ....B.B. Top of Cut ....T.C. Bottom of Cut ....B.C. Top of Fill ....T.F. Bottom of Fill ....B.F.

Inter. of Drain. ....V.D's Break in Slope ....Bk.S. Steep Slope ....S.S. Top of Cliff ....T.Cl. Bottom of Cliff ....B.Cl. Top of Spur ....T.Sp. Bottom Canyon ....B.Cn.

Fence: Barb Wire ....B.W. Cedar ....Ce. Board ....Bd. Chain Link ....C.L. Pipe combination ....Pc. Use these and all common standard abbreviations.

Form 301 10M 3-34

PLEASE RETURN TO
LOS ANGELES COUNTY SURVEYOR
700 HALL OF RECORDS

NOTE: ANY ADDITIONS OR CHANGES ON THIS SHEET MUST BE MADE OR CIRCLED IN RED INK, WITH DATE AND NAME OF PERSON MAKING CHANGE

Do not extend notes this side of this line

Transit at	Sight on	Stadia Intercepts	Stadia Distance	Stadia Rod	Horizontal Angle 0° to 360° Right	Horiz. Distance	± Vertical Angle	Elevation of Point	± Back Sight	± Difference Elevation	Height of Instrument	± Vertical Distance	R.E.M. Station	Left	Right
D#1	D#2				° '		° '		1				1169 + Gen Ele		
					° '		° '		2						
			138		42 00		+ 4 13		3						
			121		56 00		+ 4 51		4						
			115		69 55		+ 5 06		5						
			116		85 55		+ 4 32		6						
					° '		° '		7						
D#1	D#2				° '		° '		8				10-24-4[illegible]		
				5 05	° '						1165 08		N.W. Cor B[illegible] Fd 2x2 El. 1[illegible] See P.J.		
		1 66			° '		° '		9				Gen Ele		
		4	67	4 6	139 55	67		604	10				"	"	
		2 82													
		2	83	2 0	119 15	83		630	11				"	"	
		5 06													
		4	107	4 0	101 00	107	+ 2 38	659	12				"	"	
		5 20													
		4	121	4 0	93 02	121	+ 3 35	685	13				"	"	
		6 12													
		5	153	6 0	84 26	152	+ 4 56	720	14				"	"	
		6 81													
		5	186	6 0	81 02	184	+ 5 08	758	15				"	"	
		8 10													
		6	211	7 0	76 20	209	+ 5 23	777	16				"	"	
		10 21													
		8	222	9 0	79 50	220	+ 4 58	751	17				"	"	
		9 97													
		8	198	9 0	83 22	196	+ 5 00	731	18				"	"	
		7 68													
		6	169	7 0	90 32	168	+ 4 09	701	19				"	"	
		6 46													
		5	147	6 0	99 27	146	+ 3 26	677					"	"	
		2 25													
		1	126	0 0	111 10	126		650					Top Br[illegible]		
		1 92													
		1	96	1 9	119 55	96		631					"		

A-W-1
Inform.

A. W. VAN FLEET Platting Div. Date OCT 30 1940 Map No. 3221 Division No. F.B. 271 PG. 11
Notes Chkd. Date Checked Date Map No. Survey of Survey by Indexed Date

Form 301 10M 3-34

PLEASE RETURN TO
LOS ANGELES COUNTY SURVEYOR
700 HALL OF RECORDS

NOTE: ANY ADDITIONS OR CHANGES ON THIS SHEET MUST BE MADE OR CIRCLED IN RED INK, WITH DATE AND NAME OF PERSON MAKING CHANGE

Do not extend notes this side of this line

Transit at	Sight on	Stadia Intercepts	Stadia Distance	Stadia Rod—	Horizontal Angle 0° to 360° Right	Horiz. Distance	+ − Vertical Angle	Elevation of Point	+ Back Sight	+ − Difference Elevation	Height of Instrument	+ − Vertical Distance	REMARKS Station	Left	Right
P#1	P#2								1		1165.03				
		3.79 / 3	80	3.8	133.45	80	—	61.2	2				Top Bnk		
		6.0 / 5	101	5.9	146.34	101	—	1159.1	3				End Ditch		
		6.87 / 6	88	6.0	131.35	88	—	1159.0	4				Bot ditch		
		5.09 / 4	110	3.8	120.55	110	—	61.2	5				"		
		4.43 / 3	144	4.0	113.20	143	+ 1.42	64.9	6				"		
		8.58 / 7	159	8.0	104.25	158	+ 3.33	66.8	7				"		
		8.80 / 7	181	8.0	96.33	180	+ 3.43	68.7	8				"		
		11.0 / 9	201	10.0	88.00	200	+ 4.40	71.3	9				"		
		11.65 / 9	266	12.0	80.00	264	+ 5.00	76.1	10				" Forks		
		10.63 / 8	264	9.0	84.30	262	+ 4.55	78.5	11				E. edg. ditch		
		9.30 / 7	231	8.0	88.30	229	+ 4.45	76.1	12				"		
		9.04 / 7	205	8.0	96.50	204	+ 4.27	72.8	13				"		
		7.72 / 6	173	7.0	104.35	171	+ 3.52	69.6	14				"		
		2.57 / 1	158	2.0	115.00	158	+ 1.29	66.3	15				"		
		7.36 / 6	137	6.0	119.35	137	+ 2.30	65.0	16				"		
		2.16 / 1	117	1.8	123.05	117	—	63.2	17				"		
		3.0 / 2	101	2.8	131.50	101	—	62.2	18				"		
		6.08 / 5	109	5.1	145.00	109	—	59.9	19				"		
		7.52 / 7	53	7.3	173.20	53	—	57.7	20				Gentle slope		
		9.72 / 9	73	9.6	198.45	73	—	55.4	21				"		

Add'l Inform.

Topography Description Legend: Side Hill ... S.H. Side of Draw S.D. Side of Ridge S.R. Head of Draw H.D. Bottom Draw B.D. Bottom Wash B.W. Top of Ridge T.R. Toe of Slope T.S.

Interm. of Draws V.D's Break in Slope Bk.S. Steep Slope S.S. Top of Cliff T.Cl. Bottom of Cliff B.Cl. Top of Spur T.Sp. Bottom Canyon B.Cn.

Side of Canyon S.Cn. Top of Bank T.B. Bottom of Bank B.B. Top of Cut T.C. Bottom of Cut B.C. Top of Fill T.F. Bottom of Fill B.F.

Saddle Sa. Swale Sw. Flat Fl. Stream Str. Trail Tr. Pavement Pvt. Edge of Road E.Rd.

Traveled Rd. Tr.Rd. Fence Fe. Int. Fences V.Fns. Ditch Dt. Telephone Pole T.P. Power Pole P.P. Culvert Cul.

Oak-O. Fir-Fr. Pine-Pi. Cedar-Cs. Sycamore Sy. Eucalyptus Eu. Plus combinations of these and all common standard abbreviations.

Form 381 10M 3-34

PLEASE RETURN TO
LOS ANGELES COUNTY SURVEYOR
700 HALL OF RECORDS

NOTE: ANY ADDITIONS OR CHANGES ON THIS SHEET MUST BE MADE OR CIRCLED IN RED INK, WITH DATE AND NAME OF PERSON MAKING CHANGE

Do not extend notes this side of this line

Transit at	Sight on	Stadia Intercepts	Stadia Distance	Stadia Rod—	Horizontal Angle 0° to 360° Right	Horiz. Distance	+ — Vertical Angle	Elevation of Point	+ Back Sight	+ — Difference Elevation	Height of Instrument	+ — Vertical Distance	Remarks
Pt#1	Pt#2										116.50		
		11.92 / 11	93	11.5	217 45	93	—	535					Gentle Slope
		11.27 / 10	128	11.0	232 35	128	2 01	494					"
		11.30 / 10	131	11.0	249 30	131	2 27	485					"
		11.32 / 10	133	11.0	264 00	133	2 20	486					"
		8.46 / 7	147	8.0	282 05	146	3 34	480					"
		8.66 / 7	167	8.0	295 25	166	3 17	476					"
		8.86 / 7	187	8.0	304 41	187	2 53	476					"
		9.0 / 7	201	8.0	310 05	201	2 39	478					"
		10.81 / 9	186	10.0	318 00	186	1 32	501					"
		9.57 / 8	158	9.0	318 35	158	1 26	521					"
		11.24 / 10	125	12.2	311 40	125	—	528					"
		11.86 / 11	87	11.8	288 25	87	—	532					"
		11.73 / 11	74	11.4	251 10	74	—	536					"
		10.67 / 10	68	10.8	230 40	68	—	542					"
		8.58 / 7	159	8.0	73 55	157	+ 7 00	760					"
		7.58 / 6	159	7.0	59 50	158	+ 5 26	728					"
		7.83 / 6	184	7.0	43 25	183	+ 4 47	732					"
		8.53 / 7	194	8.0	34 10	193	+ 4 31	721					"
		10.18 / 8	219	9.0	29 55	218	+ 4 19	723					"
		8.52 / 6	253	7.0	34 15	252	+ 4 04	758					"

A. W. VAN FLEET Platted A. W. VAN FLEET Job No. 8221 Division No. 11 Map Book 11 Page 11
Date OCT 30 1940 Date OCT 30 1940 Survey of Tract 8221
Notes Compiled Checked Date Date Map No. Indexed A. C. Johnson
Survey by Pt 1 Date 10-24-40 Book 1 Page 1
F.B. 971 Pg. 13

Form 301 10M 3-34

PLEASE RETURN TO
LOS ANGELES COUNTY SURVEYOR
700 HALL OF RECORDS

NOTE: ANY ADDITIONS OR CHANGES ON THIS SHEET MUST BE MADE OR CIRCLED IN RED INK, WITH DATE AND NAME OF PERSON MAKING CHANGE

Do not extend notes this side of this line

Transit at	Sight on	Stadia Intercepts	Stadia Distance	Stadia Rod	Horizontal Angle 0° to 360° Right	Horiz. Distance	+ − Vertical Angle	Elevation of Point	+ Back Sight	+ − Difference Elevation	Height of Instrument	+ − Vertical Distance	REMARKS Station	Left	Right
P#1	P#2								1		1165.03				
		8.20 / 6	221	7.0	43.50	220	+ 4.52	767	2				Slope		
		8.15 / 6	216	7.0	54.10	214	+ 5.23	783	3				"		
		8.08 / 6	209	7.0	64.15	207	+ 5.32	781	4				"		
		8.03 / 6	204	7.0	72.53	202	+ 5.36	783	5				"		
		9.47 / 7	248	8.0	73.45	246	+ 5.38	814	6				"		
		8.42 / 6	243	7.0	60.50	241	+ 5.33	815	7				"		
	X	8.55 / 6	256	7.0	53.05	254	+ 5.21	819	8				"		
		9.61 / 7	262	8.0	46.35	260	+ 5.15	~~82.0~~ 80.9	9				"		
		9.69 / 7	270	8.0	37.55	268	+ 4.31	782	10				"		
		Pg5	Chained	3.41			− level	1161.62	11				P#2 (1x2)		
P#2	P#1							1161.62	12		1166.62				
		7.05 / 6	106	6.0	258.30	105	+ 6.23	723	13				Slope		
		7.45 / 6	146	7.0	253.00	144	+ 6.44	766	14				"		
		5.67 / 4	168	5.0	244.45	166	+ 6.24	801	15				"		
		6.25 / 5	126	6.0	239.20	124	+ 6.14	742	16				"		
		7.09 / 6	110	6.0	222.15	109	+ 5.02	702	17				"		
		5.97 / 5	98	5.0	205.45	98	+ 2.24	657	18				"		
		4.76 / 4	77	4.0	219.35	77	+ 2.58	664	19				"		
		4.74 / 4	75	4.0	193.25	75	+ 0.20	630	20				"		

Add'n'l Inform.

Topography Description Legend: Side Hill....S.H. Side of Draw S.D. Side of Ridge S.R. Head of Draw H.D. Bottom Draw B.D. Bottom Wash B.W. Top of Ridge T.R. Toe of Slope T.S.

Intars. of Draws V.D's Break in Slope..Bk.S. Steep Slope.....S.S. Top of Cliff.....T.Cl. Bottom of Cliff..B.Cl. Top of Spur.....T.Sp. Bottom Canyon..B.Cn.

Side of Canyon S.Cn. Top of Bank...T.B. Bottom of Bank.B.B. Top of Cut.....T.C. Bottom of Cut..B.C. Top of Fill.....T.F. Bottom of Fill.B.F.

Saddle .....Sa. Swale .....Sw. Flat .....Fl. Stream .....Str. Trail .....Tr. Pavement ....Pvt. Edge of Road E.Rd.

Traveled Rd. Tr.Rd. Fence .....Fn. Int. Fences.V.Fn. Ditch .....Di. Telephone Pole T.P. Power Pole....P.P. Culvert .....Cul.

Oak-O. Fir-Fr. Pine-Pi. Cedar-Cd. Sycamore .....Sy. Eucalyptus ....Eu. Plus combinations of these and all common standard abbreviations.

Form 381 10M 3-34

PLEASE RETURN TO
LOS ANGELES COUNTY SURVEYOR
700 HALL OF RECORDS

NOTE: ANY ADDITIONS OR CHANGES ON THIS SHEET MUST BE MADE OR CIRCLED IN RED INK, WITH DATE AND NAME OF PERSON MAKING CHANGE

Do not extend notes this side of this line

Transit at	Sight on	Stadia Intercepts	Stadia Distance	Stadia Rod—	Horizontal Angle 0° to 360° Right	Horiz. Distance	+ − Vertical Angle	Elevation of Point	+ Back Sight	+ − Difference Elevation	Height of Instrument	+ − Vertical Distance	R.E.M. Station	Cut	Right
					° ′		° ′								
P#2	P#1								1 50		1166.62				
		6.12 / 5	113	6 0	193 05	113	+ 1 14	630	2				slope		
		6.98 / 6	99	6 8	177 25	99	—	598	3				"		
		7.68 / 7	69	6 9	169 30	69	—	597	4				"		
		11.10 / 10	111	10 9	158 10	111	—	557	5				"		
		11.87 / 11	88	11 6	140 45	88	—	550	6				"		
		9.93 / 9	94	9 0	118 15	94	2 56	527	7				"		
		10.22 / 9	123	9 0	126 20	123	3 02	511	8				"		
		11.14 / 10	115	10 0	108 40	115	3 03	506	9				"		
		11.0 / 10	101	10 0	90 50	101	3 01	513	10				"		
		9.01 / 8	102	8 0	67 40	102	3 32	524	11				"		
Void		10.34 / 9	135	10 0	77 40	134	3 27	515	12 ~~485~~ 18	18 1		81	"		
		11.39 / 10	140	11 0	95 05	140	3 10	479	13				"		
		11.48 / 10	149	11 0	113 30	149	3 04	478	14				"		
									15						
									16						
									17						
									18						
									19						
									20						
									21						

Add'l Inform.

Notes by W. VAN FLEET Platted by A. W. VAN FLEET Date OCT 30 1940 Division No. 7221
Date OCT 30 1940 Survey of Vicinity Survey Date 6-6-40 Date 10-24-40
Notes Chkd. Checked Date Map No. Indexed A. C. Johnson
F.B. 271 PG. 45

Form 301 10M 3-34

PLEASE RETURN TO

LOS ANGELES COUNTY SURVEYOR

700 HALL OF RECORDS

NOTE: ANY ADDITIONS OR CHANGES ON THIS SHEET MUST BE MADE OR CIRCLED IN RED INK. WITH DATE AND NAME OF PERSON MAKING CHANGE

Do not extend notes this side of this line

Transit at	Sight on	Stadia Intercepts	Stadia Distance	Stadia Rod—	Horizontal Angle 0° to 360° Right	Horiz. Distance	+ — Vertical Angle	Elevation of Point	+ Back Sight	+ — Difference Elevation	Height of Instrument	+ — Vertical Distance	REMARKS Station	Left	Right
					° ′		° ′		1						
					° ′		° ′		2						
					° ′		° ′		3						
					° ′		° ′		4						
					° ′		° ′		5						
					° ′		° ′		6						
					° ′		° ′		7						
					° ′		° ′		8						
					° ′		° ′		9						
					° ′		° ′		10						
					° ′		° ′		11						
					° ′		° ′		12						
					° ′		° ′		13						
					° ′		° ′		14						
					° ′		° ′		15						
					° ′		° ′		16						
					° ′		° ′		17						
					° ′		° ′		18						
					° ′		° ′		19						
					° ′		° ′		20						
					° ′		° ′		21						

Add'n'l Inform.

Topography Description Legend:

Side Hill	S.H.	Bottom Draw	B.D.
Side of Draw	S.D.	Bottom Wash	B.W.
Side of Ridge	S.R.	Top of Ridge	T.R.
Head of Draw	H.D.	Toe of Slope	T.S.

Intersection of Break in Slope	Int.	Draw in Steep Slope	D.
		Top of Cliff	T.Cl.
		Bottom of Cliff	B.Cl.
		Top of Spur	T.Sp.
		Bottom Canyon	B.Cn.

Side of Canyon	S.Cn.	Top of Cut	T.C.
Top of Bank	T.B.	Bottom of Cut	B.C.
Bottom of Bank	B.B.	Top of Fill	T.F.
		Bottom of Fill	B.F.

Saddle	Sa.	Trail	Tr.
Swale	Sw.	Pavement	Pvt.
Flat	Fl.	Edge of Road	E.Rd.
Stream	Str.		

Traveled Rd.	Tr. Rd.	Telephone Pole	T.P.
Fence	Fn.	Power Pole	P.P.
Int. Fences	V.Fns.	Culvert	Cul.
Ditch	Di.		

Oak-O.	Ok.	Pine-Pi.	Pn.
Cedar-Ce.	Cd.	Sycamore	Sy.
Eucalyptus	Eu.	Palm combination of these and all common standard abbreviations.	

F.B. 97 Pg. 16

Form 301 10M 3-34

PLEASE RETURN TO
LOS ANGELES COUNTY SURVEYOR
700 HALL OF RECORDS

NOTE: ANY ADDITIONS OR CHANGES ON THIS SHEET MUST BE MADE OR CIRCLED IN RED INK, WITH DATE AND NAME OF PERSON MAKING CHANGE

Do not extend notes this side of this line

Additional Topog. of Reservoir Site Wayside Home Farm

Transit at	Sight on	Stadia Intercepts	Stadia Distance	Stadia Rod—	Horizontal Angle 0° to 360° Right	Horiz. Distance	+ — Vertical Angle	Elevation of Point	+ Back Sight	+ — Difference Elevation	Height of Instrument	+ — Vertical Distance	REMARKS Station	Left	Right
P#1	P#2							1159.52			1165.0				
			155	4.0	74.00	154	+ 4.30	731					Flat.		
			242	6.0	76.01	240	+ 4.52	794		+ 14.4		+ 20.4	SW Gardn		
			249	7.0	75.28	247	+ 5.03	797					N.W. "		
			262	9.0	84.25	260	+ 4.52	781					S.E. "		
			269	10.0	83.20	267	+ 4.58	781					N.E. "		
			264	13.0	79.55	262	+ 5.13	758					Int. draw		
			287	10.0	82.20	285	+ 4.41	783					B. Draw.		
			330	13.0	85.45	327	+ 5.20	826					"		
			322	9.0	82.05	319	+ 5.12	850					Bottom trans		
			297	13.0	77.00	295	+ 5.10	786					"		
			345	15.0	77.20	342	+ 5.29	828					"		
			312	7.0	68.40	309	+ 5.25	872					Top Bank		
			284	8.0	72.45	381	+ 5.30	840					"		
			252	2.0	73.30	251	+ 4.15	816					"		
			225	5.0	75.40	223	+ 4.47	786					"		
			204	7.0	70.20	202	+ 5.37	778					Flat		
			238	7.0	67.25	236	+ 5.33	808					"		
			267	8.0	68.10	264	+ 5.45	836					"		
			297	8.0	64.20	294	+ 5.45	864					"		

Add'n'l Inform.

A. W. VAN FLEET Noted by ... Date ... Plotted ... Date ... Notes Chkd. ... Checked ... Date ... Date ... Map No. ... Indexed ... Job No. 1221 Division No. ... Survey of Wayside Farm Survey by ... Drawn by ... Checked by ... Date ... A. C. Johnson F.B. 277 PG. 17

Form 301 10M 3-34

PLEASE RETURN TO
LOS ANGELES COUNTY SURVEYOR
700 HALL OF RECORDS

NOTE: ANY ADDITIONS OR CHANGES ON THIS SHEET MUST BE MADE OR CIRCLED IN RED INK, WITH DATE AND NAME OF PERSON MAKING CHANGE

Do not extend notes this side of this line

Transit at	Sight on	Stadia Intercepts	Stadia Distance	Stadia Rod	Horizontal Angle 0° to 360° Right	Horiz. Distance	+ − Vertical Angle	Elevation of Point	+ Back Sight	+ − Difference Elevation	Height of Instrument	+ − Vertical Distance	REMARKS Station	Left	Right
P#1	P#2								1 5 2		1165 0				
			334	8 0	63 40	331	+ 5 47	1190 4	2				Flat.		
			346	8 0	68 40	343	+ 5 42	91 1	3				Top Bnk.		
			333	9 0	58 00	329	+ 5 56	90 2	4				"		
			292	7 0	59 00	289	+ 5 33	86 1	5				"		
			258	7 0	60 25	256	+ 5 32	82 8	6				"		
			290	7 0	53 10	287	+ 5 28	85 4	7				"		
			332	7 0	53 55	329	+ 5 27	89 4	8				"		
			340	6 0	48 10	337	+ 5 14	89 8	9				Toe Slope		
			311	7 0	44 45	309	+ 4 59	84 9	10				"		
			307	8 0	39 15	305	+ 4 44	82 4	11				"		
			327	7 0	33 45	325	+ 4 31	83 6	12				"		
			295	7 0	34 00	293	+ 4 12	79 5	13				"		
			281	8 0	41 20	279	+ 4 45	80 2	14				"		
			266	7 0	48 40	264	+ 5 10	81 8	15 ✓	—			"		
			267	7 0	55 20	265	+ 5 25	83 1	16				"		
									17						
P#2	P#1								18 5 0		1166 6		(P#2-Elev. 1161 6 Pg. 14)		
			140	5 0	260 35	139	+ 5 51	75 9	19				Flat.		
			116	5 0	273 45	115	+ 5 45	73 3	20				"		
			115	6 0	250 25	114	+ 6 17	73 2	21				"		

Add'n'l Inform.

Topography Description Legend: Side Hill.....S.H. Side of Draw.S.D. Side of Ridge.S.R. Head of Draw H.D. Bottom Draw.B.D. Bottom Wash B.W. Top of Ridge.T.R. Toe of Slope..T.S.

Inters. of Draws V.D's Break in Slope..Bk.S. Steep Slope.....S.S. Top of Cliff.....T.Cl. Bottom of Cliff..B.Cl. Top of Spur.....T.Sp. Bottom Canyon..B.Cn.

Side of Canyon S.Cn. Top of Bank..T.B. Bottom of Bank.B.B. Top of Cut.....T.C. Bottom of Cut..B.C. Top of Fill.....T.F. Bottom of Fill.B.F.

Saddle .....Sa. Swale .....Sw. Flat .....Fl. Stream .....Str. Trail .....Tr. Pavement .....Pvt. Edge of Road E.Rd.

Traveled Rd. Tr.Rd. Fence .....Fn. Int. Fences.V.Fns. Ditch .....Di. Telephone Pole T.P. Power Pole...P.P. Culvert .....Cul.

Gen.-C. Fir-Fr. Pine-Pi. Cedar-Ce. Sycamore .....Sy. Eucalyptus .....Eu. Plus combinations of these and all common standard abbreviations.

F.B. 371 Pg. 18

Form 301 10M 3-34

PLEASE RETURN TO
LOS ANGELES COUNTY SURVEYOR
700 HALL OF RECORDS

NOTE: ANY ADDITIONS OR CHANGES ON THIS SHEET MUST BE MADE OR CIRCLED IN RED INK, WITH DATE AND NAME OF PERSON MAKING CHANGE

Do not extend notes this side of this line

Transit at	Sight on	Stadia Intercepts	Stadia Distance	Stadia Rod—	Horizontal Angle 0° to 360° Right	Horiz. Distance	+ − Vertical Angle	Elevation of Point	+ Back Sight	+ − Difference Elevation	Height of Instrument	+ − Vertical Distance	REMARKS Station	Left	Right
P#2	P#1				° ′		° ′		1 5.0		11666				
			144	6.0	247.05	142	+ 6.33	1176.0	2				Flat		
			175	6.0	242.45	172	+ 6.54	81.5	3				"		
			172	7.0	230.35	170	+ 6.42	79.6	4				Toe [illegible]		
			148	7.0	223.35	147	+ 5.32	73.8	5				"		
			147	6.0	209.35	146	+ 3.31	69.7	6				"		
			155	7.0	192.55	155	+ 1.23	63.4	7				"		
			175	9.0	181.15	175	+ 0.29	59.2	8				"		
			163	9.7	177.00	163	—	56.9	9				Head Swa[illegible]		
			179	9.0	168.05	179	− 1.32	52.6	10				"		
			208	10.0	159.05	208	− 2.09	48.8	11				"		
			224	10.0	151.05	223	− 2.46	45.8	12				"		
			247	10.0	141.35	246	− 3.26	41.8	13				"		
			201	9.0	143.40	200	− 3.19	46.0	14				Flat		
			166	9.0	154.35	166	− 2.17	51.0	15				"		
			132	9.0	168.55	132	− 0.33	56.3	16				"		
			104	5.9	182.40	104	—	60.7	17				"		
			97	6.0	209.30	97	+ 3.30	66.6	18				"		
			135	11.0	149.05	135	− 1.25	52.2	19				"		
			165	11.0	140.05	165	− 2.28	48.6	20				"		
			196	10.0	130.35	164	− 3.34	46.4	21				"		

Add'n'l Inform.

A. W. VAN ELEET Plotted
Notes Red. Job No. 8221 Division No.
Date NOV 20 1940 Date Survey of [illegible] Honor Farm
Notes Chkd. Checked Survey by FEH Date 11-19-40
Date Date Map No. Indexed A. C. Johnson Date

F.B. 971 PG. 19

Form 301 10M 3-34

PLEASE RETURN TO
LOS ANGELES COUNTY SURVEYOR
700 HALL OF RECORDS

NOTE: ANY ADDITIONS OR CHANGES ON THIS SHEET MUST BE MADE OR CIRCLED IN RED INK, WITH DATE AND NAME OF PERSON MAKING CHANGE

Do not extend notes this side of this line

Transit at	Sight on	Stadia Intercepts	Stadia Distance	Stadia Rod	Horizontal Angle 0° to 360° Right	Horiz. Distance	± Vertical Angle	Elevation of Point	± Back Sight	± Difference Elevation	Height of Instrument	± Vertical Distance	REMARKS Station	Left	Right
P#2	P#1								1 5 6		1166				
			165	10 0	120 00	164	3 27	1146 7	2				Flat		
			137	10 0	134 20	137	2 41	501	3				"		
			154	11 0	106 10	154	3 10	471	4				"		
			132	9 0	78 00	131	3 46	489	5				"		
									6						
									7						
									8						
									9						
									10						
									11						
									12						
									13						
									14						
									15						
									16						
									17						
									18						
									19						
									20						
									21						

Form 307 5M 10-37

PLEASE RETURN TO
LOS ANGELES COUNTY SURVEYOR
700 HALL OF RECORDS

NOTE: ANY ADDITIONS OR CHANGES ON THIS SHEET MUST BE MADE OR CIRCLED IN RED INK, WITH DATE AND NAME OF PERSON MAKING CHANGE

Do not extend notes this side of this line

STATION	B. S.	H. I.	F. S.	ELEV.		
	BENCH LEVELS TO PROPOSED RESERVOIR SITE NEAR BIRD FARM					
B.M.#3				1123 61	BM#3 Elev 1123.61 ← Destroyed during building const.	FB790 PG 33
	1 47	1125 08				
T.P.			1 06	1124 02		
	11 39	1135 41				
T.B.M. = B.M. W-44			0 11	1135 30	Top of spliced plate East side of S.W. leg	
	9 58	1144 88			Edison tower # 206-5	
T.P.			0 35	1144 53		
	11 93	1156 46				
T.P.			0 25	1156 21		
	10 73	1166 94				
			6 96	1159 98	N.W. Cor Bird farm 2x2	
B.M.#3				1123 61	BM#3 FB790 PG. 33 (See above)	
	0 42	1124 03				
T.P.			11 71	1112 32		
	0 69	1113 01				
T.P.			10 11	1102 90		
	0 98	1103 88				

Profile No. ____ Notes Red. ____ Plotted ____ Job No. ____ Division No. ____ F.B. 971 PG. 21
X-Sec. No. ____ Date ____ Date ____ Survey of Wayside Honor Farm
Notes Chkd. ____ Checked ____ Survey by F.C.H. Notes C.C.H. Date Sept. 6 1940
Date ____ Date ____ Map No. ____ Indexed A. C. Johnson Date ____

Form 307 5M 10-37

PLEASE RETURN TO
LOS ANGELES COUNTY SURVEYOR
700 HALL OF RECORDS

NOTE: ANY ADDITIONS OR CHANGES ON THIS SHEET MUST BE MADE OR CIRCLED IN RED INK, WITH DATE AND NAME OF PERSON MAKING CHANGE

Do not extend notes this side of this line

STATION	B. S.	H. I.	F. S.	ELEV.		
		1103 88				
T.P.			8 17	1095 71		
	5 39	1101 10				
T.P.			11 13	1087 97		
	1 83	1091 80				
			3 69	1088 11	Base of pump #3	
BM. = B.M.W-48			3 19	1085 61	Set Spk. W. Tin in root of 30" Cottonwood Tree 30' S.E. of pump house #3.	

Profile No. ____ X-Sec. No. ____

Plotted ____ Date ____ Checked ____ Date ____

Notes Red. ____ Date ____ Notes Chkd. ____ Date ____

Division No. ____ Notes ____ Date ____

Job No. ____

F. B. 971 PG. 22

Survey of ____

Survey by C. Johnson

Indexed ____

Notes Ck'd by J.A.L.	Survey of WAYSIDE HONOR FARM
Map No.	W. O. 8221 Tape No. 74 St'd 84 °F
Office Work	Surveyed by F.C. HOWARD
Checked	Notes F.C.H. Date 3/12/42
Date	Indexed

F.B. 971 PG. 23

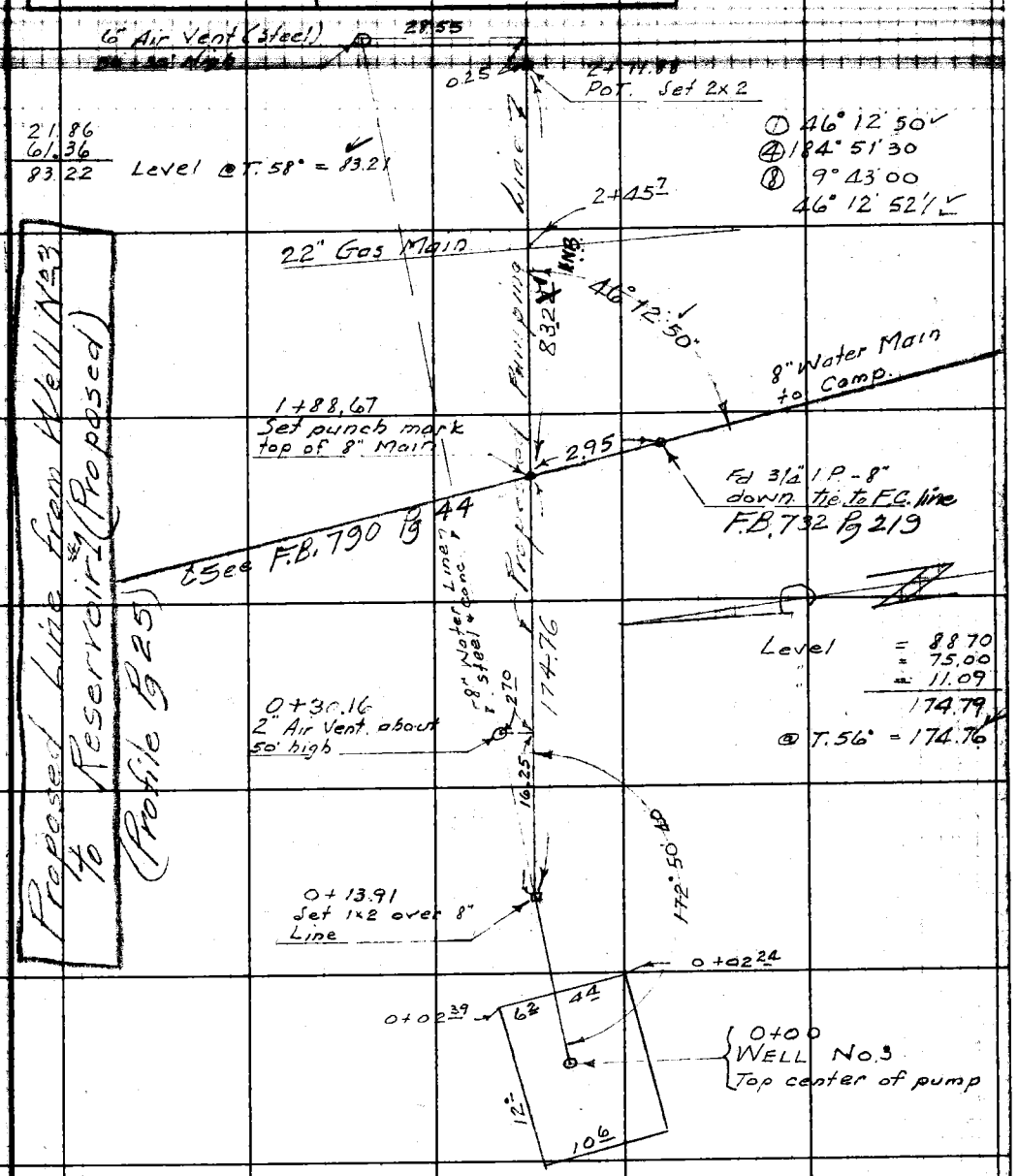

Note: Any Additions or Changes on This Sheet Must be Made or Circled in Red Ink With Date and Name of Person Making Change.

Do not extend notes this side of this line.

RETURN TO
LOS ANGELES COUNTY SURVEYOR
700 HALL OF RECORDS

FORM 247 BM 11-41

F.B. 971 PG. 24

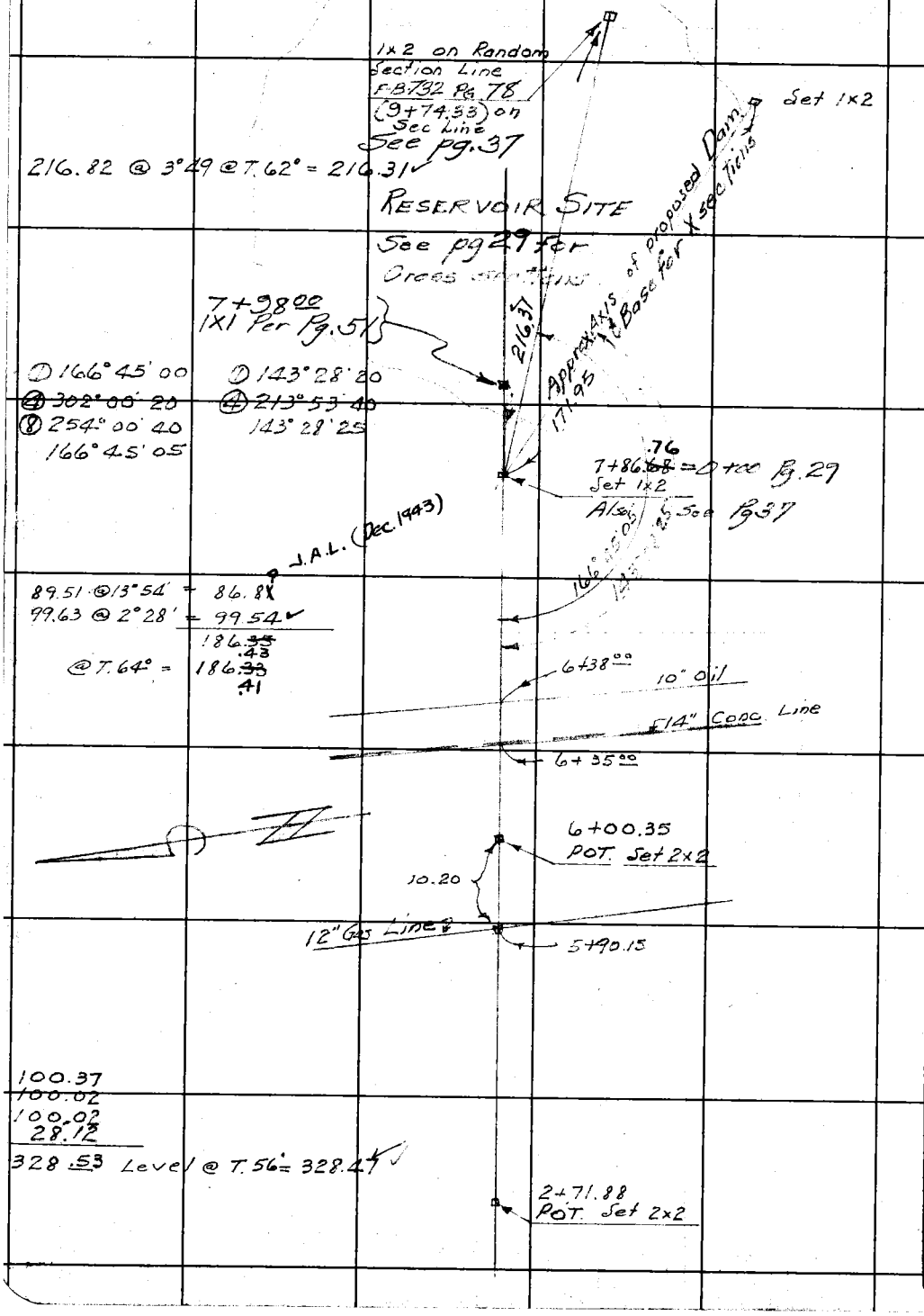

RETURN TO
LOS ANGELES COUNTY SURVEYOR
700 HALL OF RECORDS

Do not extend notes this side of this line.

Note: Any Additions or Changes on This Sheet Must be Made or Circled in Red Ink With Date and Name of Person Making Change.

Form 307 5M 5-39

PLEASE RETURN TO
LOS ANGELES COUNTY SURVEYOR
700 HALL OF RECORDS

NOTE: ANY ADDITIONS OR CHANGES ON THIS SHEET MUST BE MADE OR CIRCLED IN RED INK, WITH DATE AND NAME OF PERSON MAKING CHANGE

Do not extend notes this side of this line

PROFILE OF PROPOSED 10" WATER LINE FROM WELL NO. 3 TO PROPOSED SUPPLY RESERVOIR

STATION	B. S.	H. I.	F. S.	ELEV.		
B.M. W-48				1088 61	S.W.&J. in 60" cottonwood (in root of) tree	F.B. 832 Pg 13
	2 74	1091 35				
0+00			3 29	1088 06		Top of conc base of pump.
0+10.26			2 35	1089 00		Top of 8" Ape 45° Vert bend
1×2 +13.91			3 9	87 4		
+15			5 14	1086 21		Top 8" steel line
+25			3 8	87 5		
+50			3 7	87 6		
+75			3 6	87 7		
1+00			3 7	87 6		
+25			1 7	89 6		
+50			1 3	90 0		
+75 T.P.			1 25	1090 10		
	8 86	1098 96				
1+88.67			10 88	1088 08		Top 8" Water
"			8 3	90 7		Ground [illegible]
2+00			8 2	90 8		
+25			7 6	91 4		
2+45.70			7 80	1091 16		Top 22" [illegible]

Profile No. ____ Notes Red. ____ Plotted J.A.L. Date 12-23-43 Job No. ____ Division No. ____

X-Sec. No. ____ Notes Chkd. J.A.L. Date 12-22-43 Checked H.N.B. Date 12-23-43 Survey of ____ Survey by ____ Map No. 70-71 Notes ____ Indexed [illegible] Date ____

F.B. 97 Pg. 25

Form 307 5M 5-39

PLEASE RETURN TO
LOS ANGELES COUNTY SURVEYOR
700 HALL OF RECORDS

NOTE: ANY ADDITIONS OR CHANGES ON THIS SHEET MUST BE MADE OR CIRCLED IN RED INK, WITH DATE AND NAME OF PERSON MAKING CHANGE

Do not extend notes this side of this line

STATION	B. S.	H. I.	F. S.	ELEV.		
		1098 96				
2+45.70			49	1094 1		Ground El
+50			42	94 8		
P.O.T. 2×2 2 +71.88			235	1096 61		
3+00			33	95 7		
+25			38	95 2		
+50			40	95 0		
+75			38	95 2		
4+00			32	95 3		
+25			39	95 1		
+50 (T.P.)			401	1094 95		
	773	1102 68				
4+75			78	94 9		
5+00			79	94 8		
+25			81	94 6		
+50			80	94 7		
+75			77	95 0		
+90.15			1072	1091 96		Top 12" Gas
"			74	95 3		Ground El.
POT 2×2 6+00.35			718	1095 50		
+25			66	96 1		

F.B. 971 Pg. 26 Job No. Division No. Notes Red. Plotted Profile
Survey of Date Date No.
Survey by Notes Checked X-Sec.
Indexed A. C. Johnson Date Date 12-22-43 Notes Chkd. J.A.L. No.

Form 307 5M 5-39

PLEASE RETURN TO
LOS ANGELES COUNTY SURVEYOR
700 HALL OF RECORDS

NOTE: ANY ADDITIONS OR CHANGES ON THIS SHEET MUST BE MADE OR CIRCLED IN RED INK, WITH DATE AND NAME OF PERSON MAKING CHANGE

Do not extend notes this side of this line

STATION	B. S.	H. I.	F. S.	ELEV.		
		1102 68				
6+35°			8 64	1094 04		Top 14" Conc
"			7 0	95 7		Ground [illegible]
6+38°			8 82	1093 86		Top 10" Oil
"			6 7	96 0		
+50			6 3	96 4		
+75			3 6	1099 1		
T.P.			0 27	1102 41		
	12 14	1114 55				
7+00			11 5	03 0		
+25			6 9	07 6		
T.P.			0 09	1114 46		
	11 05	1125 51				
7+50			10 8	14 7	See Pg. 28 For New Profile	
+75			6 4	19 1		In ditch 15 [illegible]
Pot. 1x2 +86.68			1.81	1123.70		
+96			0 7	1124 8		
8+00			0 7	1124 8		Top old ditch
+15			5 6	1119 9		
+30			7 4	1118 1		In old Reservoir

Profile No. ____ Notes Red. ____ Plotted J.A.L. Date 12-23-43 Job No. ____ Division No. ____

X-Sec. No. ____ Notes Chkd. J.A.L. Date 12-22-43 Checked H.N.B. Date 12-23-43 Survey of ____ Survey by ____ Map No. 70-71 Notes ____ Indexed ____ Date ____ Date ____

F B. 971 PG. 27

Form 307 5M 5-39

PLEASE RETURN TO
LOS ANGELES COUNTY SURVEYOR
700 HALL OF RECORDS

NOTE: ANY ADDITIONS OR CHANGES ON THIS SHEET MUST BE MADE OR CIRCLED IN RED INK, WITH DATE AND NAME OF PERSON MAKING CHANGE

Do not extend notes this side of this line

Profile No. ____ X-Sec. No. ____
Plotted ____ Date ____ Checked ____ Date ____
Notes Red. ____ Date ____ Notes Chkd. ____ Date ____
Division No. ____ Job No. ____ Notes ____ Date ____

Survey of ____
Survey by ____
Indexed ~~A. C. Johnson~~

F.B. 971 Pg. 28

STATION	B. S.	H. I.	F. S.	ELEV.		
		1125 51				
T.P. PoT 74868 TG HND.			181	1123 70		
	669	1130 39				
B.M. W-45 JAL			629	1122 10		B.M. Long Beach Per F.B. 854 Pg.
RE-PROFILE OF SUPPLY LINE OVER TOP OF RES. DAM.						
				1122 10		B.M. above
	3 45	1127. 55				
7+50			1290	1[illegible] 65		Fd 1x1
+63			931	18 24		Toe fill
+75			495	22 60		On "
+88			0 55	2[illegible] 00		Top dam
+98			0 72	26 83		" "
8+08			427	28 28		On fill

Form 3[illegible] 5M 5-39

PLEASE RETURN TO
LOS ANGELES COUNTY SURVEYOR
700 HALL OF RECORDS

NOTE: ANY ADDITIONS OR CHANGES ON THIS SHEET MUST BE MADE OR CIRCLED IN RED INK, WITH DATE AND NAME OF PERSON MAKING CHANGE

Do not extend notes this side of this line

STATION	B. S.	H. I.	F. S.	ELEV.		
	CROSS SECTIONS ON PROPOSED SITE RESERVOIR No. 1					
POT. 7+86.68 = 0+00				1123.70	Per Pg. 28 (line 3)	
	3 15	1126 85				
0+00 ℄				23 70		
25 L			0 0	26 8		
34 L			+1 8	28 6		
39 L			+4 0	30 8		
50' L			+5 1	31 9		
75' L			+6 2	33 0		
100 L			+7 3	34 1		
125 L			+9 0	35 8		
25' R			11 4	15 4		
50' R			16 6	10 2		
0+25 ℄			2 7	24 1		
9 L			6 4	20 4		
25 L			7 4	19 4		
50' L			6 4	20 4		
63 L			4 5	22 3		
70 L			5 1	21 7		
87 L			2 0	24 8		

Profile No. ____ Notes Red. ____ Plotted ____ Job No. ____ Division No. ____
X-Sec. No. ____ Date ____ Date ____ Survey of ____
Notes Chkd. ____ Checked ____ Survey by ____ Notes ____ Date ____
Date ____ Date ____ Map No. ____ Indexed ____ Date ____

F B 971 PG. 27

F.B. 971 PG. 30 | Job No. | Division No. | Notes Red. | Plotted | Profile

Survey of | Date | Date | No.

Survey by C. Johnson | Notes | Notes Chkd. | Checked | X-Sec.

Indexed | Date | Date | Date | No.

STATION	B. S.	H. I.	F. S.	ELEV.
0+25				
100' L			12	1125.6
125' L			+1.2	280
5 R			21	247
16 R			76	192
25 R			119	149
33 R			136	132
50 R			148	120
0+50			82	186
6' L			100	168
25' L			96	172
50' L			81	187
75' L			70	198
22' L			67	201
95' L			15	253
100' L			10	258.8
125' L			+1.1	279
2 R			52	215
13 R			100	248
15 R			21	227
32' R			20	148

Form 307 5M 5-39

PLEASE RETURN TO
LOS ANGELES COUNTY SURVEYOR
700 HALL OF RECORDS

Do not extend notes this side of this line

NOTE: ANY ADDITIONS OR CHANGES ON THIS SHEET MUST BE MADE OR CIRCLED IN RED INK, WITH DATE AND NAME OF PERSON MAKING CHANGE

Form 307 5M 5-39

PLEASE RETURN TO
LOS ANGELES COUNTY SURVEYOR
700 HALL OF RECORDS

NOTE: ANY ADDITIONS OR CHANGES ON THIS SHEET MUST BE MADE OR CIRCLED IN RED INK, WITH DATE AND NAME OF PERSON MAKING CHANGE

Do not extend notes this side of this line

STATION	B. S.	H. I.	F. S.	ELEV.		
0+50		1126 85				
50' R			13 3	1113 5		
0+75 ℄			10 1	16 7		
25' L			9 8	17 0		
50 L			8 2	18 6		
75 L			7 4	19 4		
84 L			6 0	20 8		
91 L			+0 4	27 2		
100 L			+2 1	28 9		
125 L			+4 6	31 4		
3 R			9 4	17 4		
10 R			6 9	19 9		
17 R			1 9	24 9	X	
21 R			2 0	24 8	X	
32 R			8 5	18 3		
41 R			14 0	12 8		
50 R			16 1	10 7		
65 R			17 0	09 8		
1+00 ℄			10 4	16 4		
25' L			9 5	17 3		
50 L			8 3	18 5		

Profile No. ____ Notes Red. ____ Plotted ____ Job No. ____ Division No. ____

X-Sec. No. ____ Date ____ Date ____ Survey of ____

Notes Chkd. ____ Checked ____ Survey by ____ Notes ____ Date ____

Date ____ Date ____ Map No. ____ Indexed A. C. Johnson Date ____

F B. 77/PG 31

Form 307 5M 5-39

PLEASE RETURN TO
LOS ANGELES COUNTY SURVEYOR
700 HALL OF RECORDS

NOTE: ANY ADDITIONS OR CHANGES ON THIS SHEET MUST BE MADE OR CIRCLED IN RED INK, WITH DATE AND NAME OF PERSON MAKING CHANGE

Do not extend notes this side of this line

STATION	B. S.	H. I.	F. S.	ELEV.		
1+00		1126 85				
75L			5^{8}	1121^{0}		
83L			4^{1}	22^{7}		
89L			$+0^{5}$	27^{3}		
100L			$+2^{0}$	28^{8}		
125L			$+4^{8}$	31^{6}		
2 R			10^{2}	16^{6}		
12 R			6^{7}	20^{1}		
21 R			2^{6}	24^{2} x		
24 R			3^{0}	23^{8} x		
43 R			14^{1}	12^{7}		
50 R			14^{8}	12^{0}		
65 R			16^{9}	[illegible]		
1+15 ℄			10^{6}	[illegible]		Bot [illegible]
1+25 ℄			7^{6}	19^{2}		
5 L			8^{6}	18^{2}		
25 L			7^{9}	18^{9}		
39 L			6^{8}	20^{0}		
50 L			5^{0}	21^{8}		
75 L			1^{7}	25^{1}		
86 L			$+2^{6}$	29^{4}		

F.B. 97 Pg. 32

Job No. ____ Division No. ____ Notes Red. ____ Plotted ____ Profile ____

Survey of ____ Date ____ No. ____

Survey by ____ Notes ____ Checked ____ X-Sec. ____

Indexed A. C. Johnson Date ____ Date ____ No. ____

Form 307 5M 5-39

PLEASE RETURN TO
LOS ANGELES COUNTY SURVEYOR
700 HALL OF RECORDS

NOTE: ANY ADDITIONS OR CHANGES ON THIS SHEET MUST BE MADE OR CIRCLED IN RED INK, WITH DATE AND NAME OF PERSON MAKING CHANGE

Do not extend notes this side of this line

STATION	B. S.	H. I.	F. S.	ELEV.		
1+25		112.85				
100 L			+4.1	113.09		
125 L			+7.5	34.3		
12 R			2.2	24.6		
20 R			2.7	24.1		
37 R			12.0	14.8		
50 R			13.8	13.0		
58 R			15.9	10.9		
65 R			15.4	11.4		
1+38 ℄			3.9	22.9		
13 L			6.0	20.8		
25 L			4.9	21.9		
38 L			2.9	23.9		
45 L			+0.4	27.2		
50 L			+0.4	27.2		
63 L			-0.3	26.5		
75 L			+2.3	29.1		
80 L			+3.8	30.6		
100 L			+6.8	33.6		
125 L			+9.1	35.9		

Profile No.____ Notes Red.____ Date____ Plotted____ Date____ Job No.____ Division No.____

X-Sec. No.____ Notes Chkd.____ Date____ Checked____ Date____ Survey of____ Survey by____ Map No.____ Notes____ Indexed A. C. Johnson Date____ Date____

F B 977 PG. 32

Form 307 5M 5-39

PLEASE RETURN TO
LOS ANGELES COUNTY SURVEYOR
700 HALL OF RECORDS

NOTE: ANY ADDITIONS OR CHANGES ON THIS SHEET MUST BE MADE OR CIRCLED IN RED INK, WITH DATE AND NAME OF PERSON MAKING CHANGE

Do not extend notes this side of this line

Profile No. ____ X-Sec. No. ____

Plotted ____ Date ____ Checked ____ Date ____

Notes Red. ____ Date ____ Notes Chkd. ____ Date ____

Division No. ____ Job No. ____ Notes ____ Date ____

Survey of ____
Survey by ____
Indexed ____

F.B. 971 PG. 34

STATION	B. S.	H. I.	F. S.	ELEV.		
1+38		1126 85				
6 R			1 8	1125 0		
12 R			2 3	24 5		
25 R			8 6	18 2		
35 R			11 5	15 3		
50 R			12 1	14 7		
1+50 ℄			2 8	22 0		
3 L			3 3	23 5		
9 L			2 9	23 9		
22 L			1 2	25 6		
26 L			+0 5	27 3		
43 L			+2 0	28 8		
50 L			+2 5	29 3		
57 L			+2 7	29 5		
72 L			+6 0	32 8		
75 L			+5 8	32 6		
100 L			+9 2	36 0		
2 R			2 0	24 8		
5 R			1 7	25 1		
16 R			6 3	20 5		
22 R			7 4	19 4		

Form 307 5M 5-39

PLEASE RETURN TO
LOS ANGELES COUNTY SURVEYOR
700 HALL OF RECORDS

NOTE: ANY ADDITIONS OR CHANGES ON THIS SHEET MUST BE MADE OR CIRCLED IN RED INK, WITH DATE AND NAME OF PERSON MAKING CHANGE

Do not extend notes this side of this line

STATION	B. S.	H. I.	F. S.	ELEV.		
1+50		1126 85				
36 R			9 0	1117 8		
50 R			10 7	16 1		
1+71.95 ℄			+0 9	27 7		
25 L			+4 5	31 3		
44 L			+8 6	35 4		
50 L			+8 6	35 4		
75 L			+10 5	37 3		
4 R			+0 2	27 0		
18 R			3 1	23 7		
41 R			5 5	21 3		
50 R			5 7	21 1		

Profile No. ____ Date ____ Notes Red. ____ Plotted ____ Job No. ____ Division No. ____

X-Sec. No. ____ Date ____ Notes Chkd. ____ Date ____ Checked ____ Date ____ Survey of ____ Survey by ____ Map No. ____ Notes ____ Indexed ____ Date ____ Date ____

F B 971 PG 35

F.B. 971 PG. 36 | Job No. | Division No. | Notes Red. | Plotted | Profile

Survey of | Date | Date | No.

Survey by | Notes | Notes Chkd. | Checked | X-Sec.

Indexed A. C. Johnson | Date | Date | Date | No.

STATION	B. S.	H. I.	F. S.	ELEV.

Do not extend notes this side of this line

PLEASE RETURN TO
LOS ANGELES COUNTY SURVEYOR
700 HALL OF RECORDS

NOTE: ANY ADDITIONS OR CHANGES ON THIS SHEET MUST BE MADE OR CIRCLED IN RED INK, WITH DATE AND NAME OF PERSON MAKING CHANGE

Form 307 5M 5-39

Notes Ck'd by	Survey of WAYSIDE HONOR FARM
Map No.	W. O. 8221 Tape No. 74 St'd 84°F
Office Work	Surveyed by F. C. Howard
Checked	Notes F.C.H. Date 1942
Date	Indexed A. C. Johnson

F.B. 971 Pg. 37

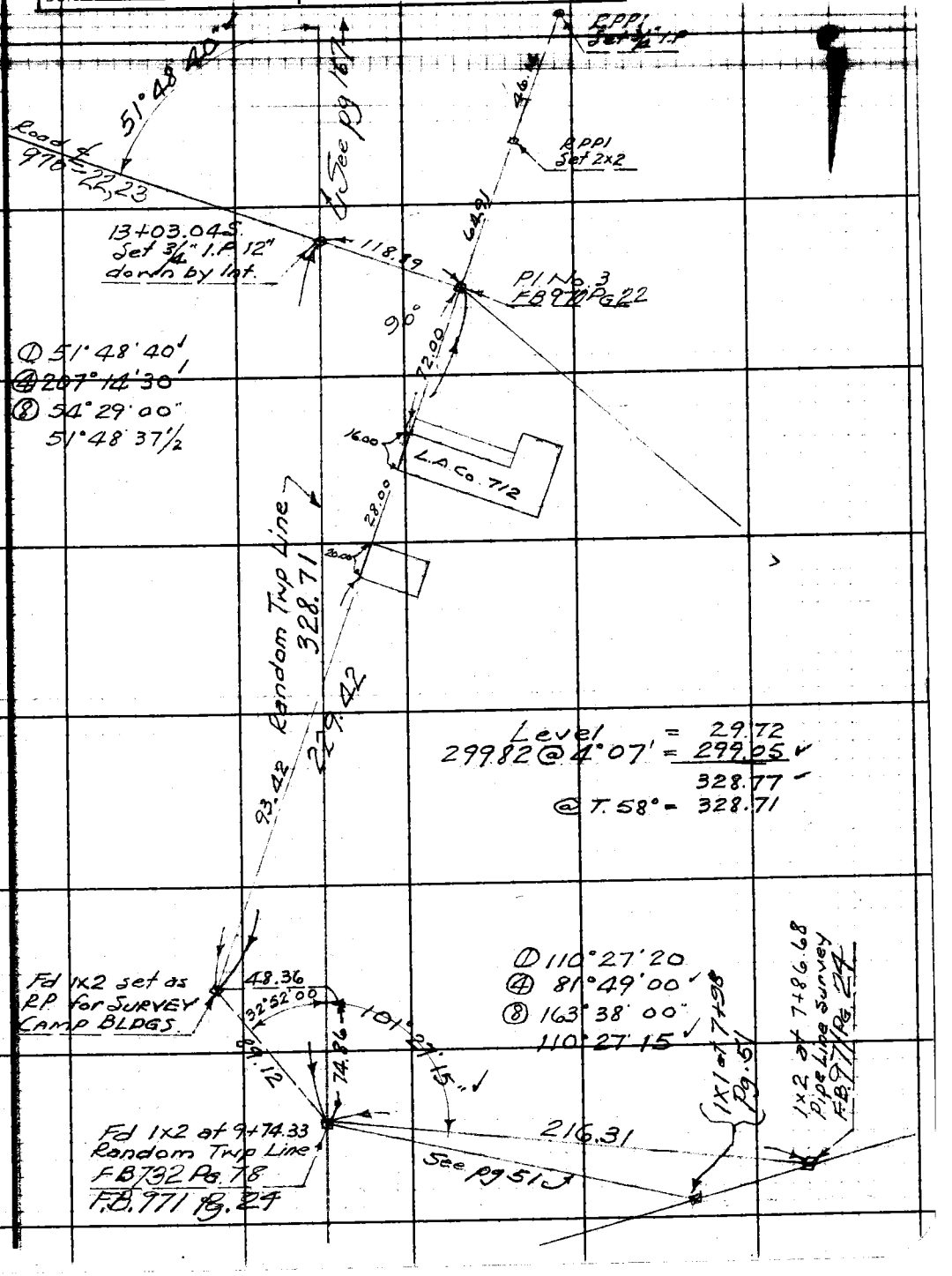

Note: Any Additions or Changes on This Sheet Must be Made or Circled in Red Ink With Date and Name of Person Making Change.

Do not extend notes this side of this line.

RETURN TO
LOS ANGELES COUNTY SURVEYOR
700 HALL OF RECORDS

FORM 247 5M 10-39

F.B. 971 PG. 38

RETURN TO
LOS ANGELES COUNTY SURVEYOR
700 HALL OF RECORDS

Do not extend notes this side of this line.

Note: Any Additions or Changes on This Sheet Must be Made or Circled in **Red Ink** With Date and Name of Person Making Change.

Form 200 1000 5-54

PLEASE RETURN TO
LOS ANGELES COUNTY SURVEYOR
700 HALL OF RECORDS

NOTE: ANY ADDITIONS OR CHANGES ON THIS SHEET MUST BE MADE IN CIRCLED IN RED INK, WITH DATE AND NAME OF PERSON MAKING CHANGE

Do not extend notes this side of this line

Plotted J.A.L. Date 6-25-40 Job No. Division No. F.B. 777 PG. 34

Date 6-25-40 Survey of Wayside Honor Farm

Transit at ? Sight on ? Stadia Intervals Stadia Distance Stadia Rod— Horizontal Angle 0° to 360° Right Horiz. Distance + − Vertical Angle Elevation of Point + Back Sight + − Difference Elevation Height of Instrument + − Vertical Distance Remarks

Topo of Storage Reservoir #1
Wayside Honor Farm (Re Const.)

Stadia Rod	Horizontal Angle	Horiz. Distance	Elevation of Point	Back Sight	Remarks
			1123.79	12.82	Height of Instrument 1136.61 — T.B.M. See Pg.
10.5	00	140	26	4	Top dam
10.5	349 47	140	26	5	"
20.5	"	110	16	6	Bot "
10.5	339 24	140	26	7	Top "
20.5	"	110	16	8	Bot "
10.5	329 18	140	26	9	Top "
20.5	"	110	16	10	Bot "
10.5	319 10	140	26	11	Top "
20.5	"	110	16	12	Bot "
10.5	308 57	140	26	13	Top "
20.5	"	110	16	14	Bot "
10.5	298 39	140	26	15	Top "
20.5	"	110	16	16	Bot "
10.5	290 31	140	26	17	Top "
10.5	287 42	140	26	18	"
8.5	287 27	114	27	19	Top Out
10.5	283 56	78½	26	20	"
6.5	272 06	63	30	21	"

Sight radial line to apparently just a little down

Notes Others

Form 301 10M 3-34

PLEASE RETURN TO
LOS ANGELES COUNTY SURVEYOR
700 HALL OF RECORDS

NOTE: ANY ADDITIONS OR CHANGES ON THIS SHEET MUST BE MADE OR CIRCLED IN RED INK, WITH DATE AND NAME OF PERSON MAKING CHANGE

365
16

Do not extend notes this side of this line

Transit at	Sight on	Stadia Intercepts	Stadia Distance	Stadia Rod	Horizontal Angle 0° to 360° Right	Horiz. Distance	+ − Vertical Angle	Elevation of Point	+ Back Sight	+ − Difference Elevation	Height of Instrument	+ − Vertical Distance	REMARKS Station Left Right
									1		1136 52		
				64	269 26	43		30 1	2				Top Cut
				69	278 46	27		29 6	3				" "
				65	343 31	14		30 0	4				" "
				67	20 18	24		29 8	5				" "
				84	28 38	38		28 1	6				" "
				84	35 52	58 5		28 1	7				" "
				84	33 01	77		28 1	8				" "
				97	23 15	85		26 8	9				" "
				132	9 30	97		23 3	10				" "
				111	2 52	116		25 4	11				" "
				205	357 47	109		16 0	12				Bot Reservoir
				205	3 46	92		16 0	13				" "
				205	16 53	71		16 0	14				" "
				205	7 54	55		16 0	15				" "
				205	351 46	46		16 0	16				" "
				205	324 09	40		16 0	17				" "
				205	291 35	56		16 0	18				" "
				205	294 35	76		16 0	19				" "
				205	298 07	110		16 0	20				" "
				205	313 45	110		16 0	21				NW. Cor. Conc. Outlet

Add'n'l Inform.

F.B. 97 PG. 40

Topography Description Legend:
Side Hill.....S.H. Bottom Draw.B.D.
Side of Draw.S.D. Bottom Wash B.W.
Side of Ridge.S.R. Top of Ridge.T.R.
Head of Draw H.D. Toe of Slope..T.S.

Inters. of Draws V.D's
Break in Slope..Bk.S.
Steep Slope.....S.S.
Top of Cliff.....T.Cl.
Bottom of Cliff..B.Cl.
Top of Spur.....T.Sp.
Bottom Canyon..B.Cn.

Side of Canyon S.Cn.
Top of Bank...T.B.
Bottom of Bank.B.B.
Top of Cut.....T.C.
Bottom of Cut..B.C.
Top of Fill.....T.F.
Bottom of Fill.B.F.

Saddle .....Sa.
Swale .....Sw.
Flat .....Fl.
Stream .....Str.
Trail .....Tr.
Pavement ....Pvt.
Edge of Road E.Rd.

Traveled Rd. Tr.Rd.
Fence .....Fn.
Int. Fences.V.Fns.
Ditch .....Dt.
Telephone Pole T.P.
Power Pole...P.P.
Culvert .....Cul.

Oak-O. Fir-Fr.
Pine-Pl. Cedar-Cr.
Sycamore .....Sy.
Eucalyptus ....Eu.
Plus combinations of these and all common standard abbreviations.

Form 301 10M 3-34

PLEASE RETURN TO
LOS ANGELES COUNTY SURVEYOR
700 HALL OF RECORDS

NOTE: ANY ADDITIONS OR CHANGES ON THIS SHEET MUST BE MADE OR CIRCLED IN RED INK, WITH DATE AND NAME OF PERSON MAKING CHANGE

Do not extend notes this side of this line

Transit at	Sight on	Stadia Intercepts	Stadia Distances	Stadia Rod—	Horizontal Angle 0° to 360° Right	Horiz. Distance	± Vertical Angle	Elevation of Point	+ Back Sight	± Difference Elevation	Height of Instrument	± Vertical Distance	Remarks	Left	Right
									1		1136.52				
				17.25	311 34	120'		1927	2				SW. Cor [illegible]		
				17.18	308 38	117		1934	3				SE " "		
				20.5	310 02	110'		1600	4				NE " "		
				20.61	310 09	118		1591	5				12" Outlet [illegible] line		
									6						
									7						
									8						
									9						
									10						
									11						
									12						
									13						
									14						
									15						
									16						
									17						
									18						
									19						
									20						
									21						



Sketch by Holmes per information on memo from Howard Allen bankment made by puddle method.

Notes Rod _____ Date _____ Plotted J.A.L. Date 6-25-42 Job No. _____ Division No. _____ F.B. 777 Pg. 41

Date 6-25-42 Date _____ Survey of Waterworks Tunnel Map No. _____ Issued A. C. Johnson

Form 301 10M 3-34

PLEASE RETURN TO

LOS ANGELES COUNTY SURVEYOR

700 HALL OF RECORDS

NOTE: ANY ADDITIONS OR CHANGES ON THIS SHEET MUST BE MADE OR CIRCLED IN RED INK. WITH DATE AND NAME OF PERSON MAKING CHANGE

Do not extend notes this side of this line

Transit at	Sight on	Stadia Intercepts	Stadia Distance	Stadia Rod—	Horizontal Angle 0° to 360° Right	Horiz. Distance	+ — Vertical Angle	Elevation of Point	+ Back Sight	+ — Difference Elevation	Height of Instrument	+ — Vertical Distance	REMARKS Station	Left	Right
					° '		° '		1						
					° '		° '		2						
					° '		° '		3						
					° '		° '		4						
					° '		° '		5						
					° '		° '		6						
					° '		° '		7						
					° '		° '		8						
					° '		° '		9						
					° '		° '		10						
					° '		° '		11						
					° '		° '		12						
					° '		° '		13						
					° '		° '		14						
					° '		° '		15						
					° '		° '		16						
					° '		° '		17						
					° '		° '		18						
					° '		° '		19						
					° '		° '		20						
					° '		° '		21						

Add'n'l Interm.

Topography Description Legend:

Side Hill ....S.H. Bottom Draw ..B.D.
Side of Draw ..S.D. Bottom Wash B.W.
Side of Ridge ..S.R. Top of Ridge ..T.R.
Head of Draw H.D. Toe of Slope ..T.S.

B.B. PG. 1-2

Inters. of Draws, Break in Slope, Steep Slope, Top of Cliff, Bottom of Cliff, Top of Spur, Bottom Canyon: V.D's, D.S., S.S., T.Cl., B.Cl., T.Sp., B.Cn.

Side of Canyon S.Cn., Top of Bank T.B., Bottom of Bank B.B., Top of Cut T.C., Bottom of Cut B.C., Top of Fill T.F., Bottom of Fill B.F.

Saddle Sa., Swale Sw., Flat Fl., Stream Str., Trail Tr., Pavement Pvt., Edge of Road E.Rd.

Traveled Rd. Tr. Rd., Fence Fn., Int. Fences V.Fns., Ditch Di., Telephone Pole T.P., Power Pole P.P., Culvert Cul.

Oak-O., Pine-Pi., Sycamore Sy., Eucalyptus Eu., Plus combinations of these and all common standard abbreviations.

Form 307 5M 5-39

PLEASE RETURN TO
LOS ANGELES COUNTY SURVEYOR
700 HALL OF RECORDS

NOTE: ANY ADDITIONS OR CHANGES ON THIS SHEET MUST BE MADE OR CIRCLED IN RED INK, WITH DATE AND NAME OF PERSON MAKING CHANGE

Do not extend notes this side of this line

STATION	B. S.	H. I.	F. S.	ELEV.				
	SPILLWAY DITCH WEST SIDE OF RESERVOIR #1							
B.M. #3 =	B.M. W-45			1024 10	B.C. in Conc Porch.			
	631	1030 41						
			544	1024.97				
	1082	1035 79						
0+00			343	32 36	1029.40	1029.40	C 3°	
+15					28.65	28.50		
+30					27.90	27.60		
+45					27.15	26.70		
+60					26.40	25.80		
+75					25.65	24.90		
+90					24.90	24.00		
1+08			7.32	28 ~~67~~ 47	1024.00	22.92	C 4.5	Ditch Elev
					1027.00			Crest of Ln
								Spillway El.

- 6.00%

Profile No. ____ Date ____ Notes Red. ____ Date ____ Plotted ____ Date ____ Job No. ____ Division No. ____

X-Sec. No. ____ Date ____ Notes Chkd. ____ Date ____ Checked ____ Date ____ Survey of ____ Survey by F. C. HOWARD Notes ____ Date ____ Map No. ____ Indexed A. C. Johnson Date ____

F B 971 PG. 93

F.B. 971 PG. 44 | Job No. | Division No. | Notes Red. | Plotted | Profile

Survey of | Date | Date | No.

Survey by | Notes | Notes Chkd. | Checked | X-Sec.

Indexed A. C. Johnson | Date | Date | Date | No.

Form 307 5M 5-39

PLEASE RETURN TO
LOS ANGELES COUNTY SURVEYOR
700 HALL OF RECORDS

NOTE: ANY ADDITIONS OR CHANGES ON THIS SHEET MUST BE MADE OR CIRCLED IN RED INK, WITH DATE AND NAME OF PERSON MAKING CHANGE

Do not extend notes this side of this line

STATION B. S. H. I. F. S. ELEV.

Notes Ck'd by	Survey of WAYSIDE HONOR FARM	F.B. 771 PG. 45
Map No.	W. O. 8221 Tape No. 74 St'd 84 OF	
Office Work	Surveyed by F.C.H	
Checked	Notes F.C.H Date 1942	
Date	Indexed C. Johns	

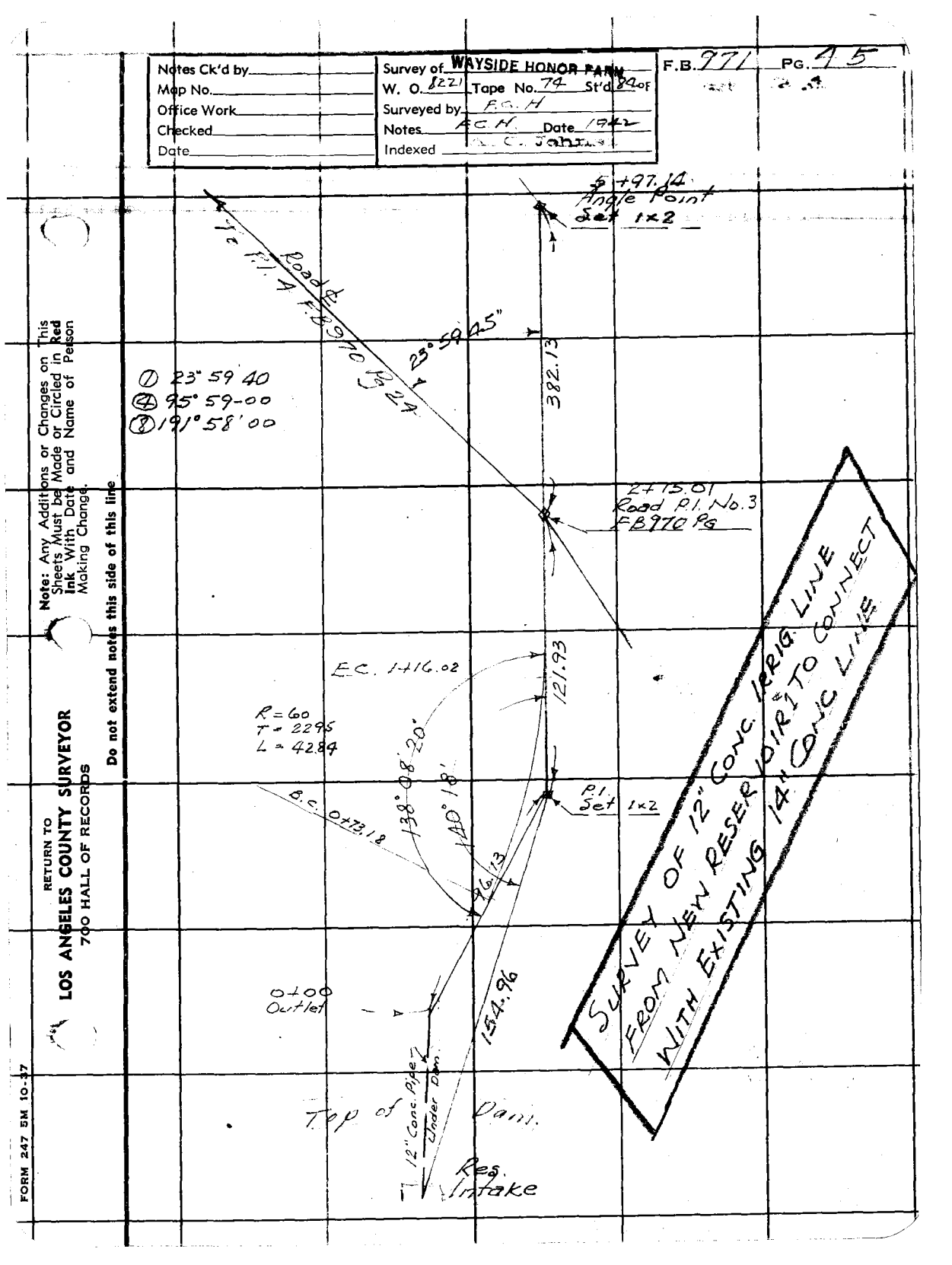

Note: Any Additions or Changes on This Sheets Must be Made or Circled in Red Ink With Date and Name of Person Making Change.

Do not extend notes this side of this line

RETURN TO
LOS ANGELES COUNTY SURVEYOR
700 HALL OF RECORDS

FORM 247 5M 10-37

F.B. 971 PG. 46

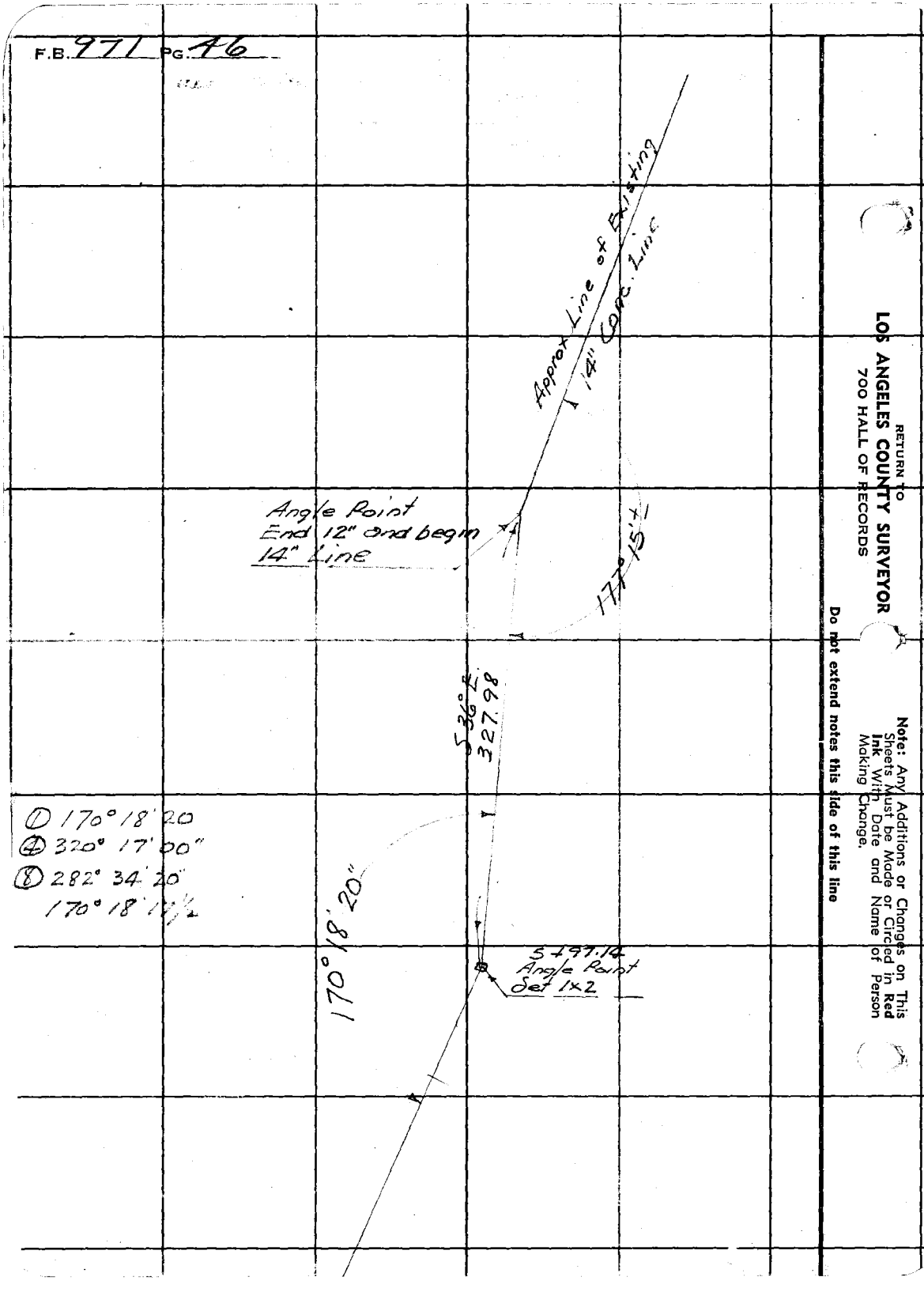

RETURN TO
LOS ANGELES COUNTY SURVEYOR
700 HALL OF RECORDS

Do not extend notes this side of this line

Note: Any Additions or Changes on This Sheets Must be Made or Circled in Red Ink With Date and Name of Person Making Change.

Form 307 5M 10-37

PLEASE RETURN TO
LOS ANGELES COUNTY SURVEYOR
700 HALL OF RECORDS

NOTE: ANY ADDITIONS OR CHANGES ON THIS SHEET MUST BE MADE OR CIRCLED IN RED INK, WITH DATE AND NAME OF PERSON MAKING CHANGE

Do not extend notes this side of this line

STATION	B. S.	H. I.	F. S.	ELEV.				
	PROFILE OF 12" CONCRETE IRRIGATION PIPE FROM STORAGE RESERVOIR TO CONNECT WITH EXISTING LINE							
B.M. W-45				1124.10	BM in conc porch BLDG No. 712			
	E 77 1126 85				El Gr	℄ Cut		
0+00			12 05	14 82	1113.62			Top Pi
0+20			10 10	16 8	13.19	3 6		
+40			10 2	16 7	12.75	4 0		
+60			10 5	16 6	12.32	4 3		
0+78.18			10 8	16 1	12.03	4 1		
+80			[illegible]	16 0	11.67	4 3		
+00			[illegible]	16 3	11.45	4 85		
[illegible]			10 7	16 2	11.11	5 1		
[illegible]			[illegible]	16 3	10.80	5 5		
1+50			12 27	1114 60	10.37	4 2		T.
	7 93 1121 95							
1+70			9 0	12 9	09.94	3 0		
+80			9 6	12 3	09.72	2 6		
2+00			7 7	14 2	09.28	4 9		
2+15.21			6 7	15 2	08.96	6 2		
+30					08.63			
+50			5 2	16 7	08.20	8 5		
+70			11 3	10 6	07.77	2 8		

Profile No. ____ Notes Red. ____ Date ____ Notes Chkd. ____ Date ____ Plotted ____ Date ____ Checked ____ Date ____ Job No. ____ Division No. ____ Survey of WAYSIDE HONOR FARM Survey by ____ Notes ____ Date ____ Map No. ____ Indexed ____ Date ____ X-Sec. No. ____

F. B. 771 PG. 47

Form 307 5M 10-37

PLEASE RETURN TO
LOS ANGELES COUNTY SURVEYOR
700 HALL OF RECORDS

NOTE: ANY ADDITIONS OR CHANGES ON THIS SHEET MUST BE MADE OR CIRCLED IN RED INK, WITH DATE AND NAME OF PERSON MAKING CHANGE

Do not extend notes this side of this line

STATION	B. S.	H. I.	F. S.	ELEV.	El. Gr		℄ Cut		
		[illegible]			El. Gr		℄ Cut		
[illegible]			[illegible]	1109.9	1107.33		2.6	[illegible]	
3+[illegible]			[illegible]	09.9	06.90		3.0	[illegible]	
[illegible]			12.4	09.5	06.47		3.0	[illegible]	B.V.C.
+50			15.5	08.4	06.25		2.15	[illegible]	
[illegible]			[illegible]	08.3	06.49		1.8	[illegible]	El. 1105.60 V.P.I.
[illegible]			[illegible]	08.8	07.17		1.6	[illegible]	80' V.C.
4+[illegible]			[illegible]	12.2	08.30		3.9	[illegible]	E.V.C.
[illegible]			[illegible]	14.4	09.64		4.8	[illegible]	
[illegible]			6.[illegible]	15.6	10.99		4.6	[illegible]	
[illegible]			5.[illegible]	[illegible]	12.30		3.7	[illegible]	T.P.
	7.82	1123.84							
+90			6.9	16.9	13.33		3.6	[illegible]	90' V.C. V.P.I. 5+05
5+10			[illegible]	17.0	14.05		3.0	[illegible]	El. 1114.70
+30			6.3	17.5	14.45		3.0	[illegible]	
+50			7.1	16.7	14.53	Install Air Vent	2.2	C29	
[illegible]			6.5	17.3	14.46		2.8	[illegible]	
[illegible]			[illegible]	17.5	14.39		3.1	[illegible]	
[illegible]			[illegible]	16.8	14.36		2.4	C30	
[illegible]			[illegible]	17.3	14.28		3.0	C29	
[illegible]			[illegible]	17.9	14.20		3.7	C36	

-2.1676%

+6.7407%

-0.3675%

F. B. 971 PG. 48 | Job No. | Division No. | Notes Red. | Plotted | Profile
Survey of WAYSIDE HONOR FARM | Date | Date | No.
Survey by E. C. HOWARD | Notes | Notes Chkd. | Checked | X-Sec.
Indexed | Date | Date | Date | No.

Form 307 5M 10-37

PLEASE RETURN TO
LOS ANGELES COUNTY SURVEYOR
700 HALL OF RECORDS

NOTE: ANY ADDITIONS OR CHANGES ON THIS SHEET MUST BE MADE OR CIRCLED IN RED INK, WITH DATE AND NAME OF PERSON MAKING CHANGE

Do not extend notes this side of this line

STATION	B. S.	H. I.	F. S.	ELEV.	El. Gr		℄ Cut	
		1123 84						
+60			6 9	1116 9	1114.13		C 2 8	
+80			6 7	17 1	14.06		3 0	
7+00			6 4	17 4	13.98		3 4	
+20			7 5	16 3	13.91		2 4	
+40			7 3	16 5	13.84		2 7	
+60			6 5	17 3	13.76		3 5	
+80			7 2	16 6	13.69		2 9	
8+00			7 9	15 9	13.62		2 3	
+20			7.5	16 3	13.54		2 8	
+40			8 0	15 8	13.47		2 3	
+60			8 06	1115 78	13.40		2 4	
	8 84	1124 62						
+80			8 4	16 2	13.32		2 9	
9+00			9 1	15 5	13.25		2 25	
9+25			9 1	15 5				
9+24			10 0	14 6	13.16	Meet Existing flow line		Top
9+91 52			10 25	14 37				Top
10+62 50			10 99	13 63				Top 14
			11 5	13 1				Top stan
			4 43	20 19				

Profile No. ____ Notes Red. ____ Plotted ____ Job No. ____ Division No. ____ F. B. 971 Pg. 49
X-Sec. No. ____ Date ____ Date ____ Survey of ____ Date ____
Notes Chkd. ____ Checked ____ Survey by F. C. HOWARD Notes ____ Date ____
Date ____ Date ____ Map No. ____ Indexed A. C. Jones Date ____

F. B. 971 PG. 50 | Job No.____ Division No.____ Notes Red.____ Plotted____ Profile No.____

Survey of WAYSIDE HONOR FARM | Date____ Date____

Survey by F. C. HOWARD | Notes____ Notes Chkd.____ Checked____ X-Sec. No.____

Indexed A. C. Johnson | Date____ Date____ Date____

Form 307 5M 10-37

PLEASE RETURN TO
LOS ANGELES COUNTY SURVEYOR
700 HALL OF RECORDS

NOTE: ANY ADDITIONS OR CHANGES ON THIS SHEET MUST BE MADE OR CIRCLED IN RED INK, WITH DATE AND NAME OF PERSON MAKING CHANGE

Do not extend notes this side of this line

STATION	B. S.	H. I.	F. S.	ELEV.	
	8.64	1121.62			
BM			5.58	[illegible] 09	Top of [illegible] NE cor. [illegible] W
	7.58	[illegible]			
			[illegible]	[illegible]	
	[illegible]	[illegible]			
BM [illegible] = B.M. W-45			4.48	[illegible] 10	

7/6/02

Form 301 10M 3-34

PLEASE RETURN TO
LOS ANGELES COUNTY SURVEYOR
700 HALL OF RECORDS

NOTE: ANY ADDITIONS OR CHANGES ON THIS SHEET MUST BE MADE OR CIRCLED IN RED INK, WITH DATE AND NAME OF PERSON MAKING CHANGE

Do not extend notes this side of this line

Transit at	Sight on	Stadia Intercepts	Stadia Distance	Stadia Rod—	Horizontal Angle 0° to 360° Right	Horiz. Distance	+ — Vertical Angle	Elevation of Point	+ Back Sight	+ — Difference Elevation	Height of Instrument	+ — Vertical Distance	REMARKS Station	Left	Right
					LOCATION OF STORAGE RESERVOIR										
7+98	2x2				72 21	13 6							N. Edge dam (Ind)		
					254 19	12 5									
					245 53	37 9									
					240 11	63 1									
					234 32	87 1									
					229 20	111 1									
					224 08	134 0									
					222 06	141 7									
					219 02	147 2									
					216 17	149 5									
					208 47	149 6									
					193 58	156 3									
					186 19	155 4									
					178 38	148 3									
					172 24	141 5									
					162 16	130 7									
					150 16	118 5									
					139 13	111 2									
					133 36	106 7									
					128 17	100 5									

(Pipe Line per pg 24)
2+71.88 Pipe Line

7+98 Fd 1x1
See profile notes Pg 28
See pg 24 & 87

Fd 1x2 top of ridge

68°52'30"
205.47
166°05'15"

205.73 @ 2°40' @ T.52° = 205.47

9+74.33 Fd 1x2 on N&S Transit Line
See Pg 37

N&S Transit Line
See Pg 61

① 68°52'30"
④ 275°30'00"
68°52'30"

① 166°05'20
④ 304°21'00"
166°05'15"

2+71.88 Fd 2x2 Pg 24

Notes Red. ____ Platted ____ Job No. ____ Division No. ____
Date ____ Date ____ Survey of ____
Notes Chkd. ____ Checked ____ Survey by ____ Notes ____ Date ____
Date ____ Date ____ Map No. ____ Indexed ____ Date ____

F.B. 971 PG. 51

Add'n'l Inform.

Form 391 10M 3-34

PLEASE RETURN TO
LOS ANGELES COUNTY SURVEYOR
700 HALL OF RECORDS

NOTE: ANY ADDITIONS OR CHANGES ON THIS SHEET MUST BE MADE OR CIRCLED IN RED INK. WITH DATE AND NAME OF PERSON MAKING CHANGE

Do not extend notes this side of this line

Transit at	Sight on	Stadia Intercepts	Stadia Distance	Stadia Rod	Horizontal Angle 0° to 360° Right	Horiz. Distance	+ Vertical Angle	Elevation of Point	+ Back Sight	+ Difference Elevation	Height of Instrument	+ Vertical Distance	REMARKS Station	Left	Right
					127° 12'	88.3	° '		1						
					126° 55'	56.3	° '		2						
					120° 50'	36.3	° '		3						
					107° 34'	18.7	° '		4						
					104° 33'	12.8	° '		5				Spillway		
					216° 10'	100.85	° '		6				"		
					° '		° '		7				Ctr. 12" Outlet Pipe		
					° '		° '		8						
					° '		° '		9						
					° '		° '		10						
					° '		° '		11						
					° '		° '		12						
					° '		° '		13						
					° '		° '		14						
					° '		° '		15						
					° '		° '		16						
					° '		° '		17						
					° '		° '		18						
					° '		° '		19						
					° '		° '		20						
					° '		° '		21						

Add'n'l Inform.

Oak-O. Fir-Fr. Pine-Pl. Cedar-Ce. Sycamore ....Sy. Eucalyptus ....Eu. Plus combinations of these and all common standard abbreviations.

Traveled Rd. Tr. Rd. Fence .....Fn. Int. Fences. V. Fns. Ditch .....Dl. Telephone Pole T.P. Power Pole...P.P. Culvert .....Cul.

Saddle .....Sa. Swale .....Sw. Flat .....Fl. Stream .....Str. Trail .....Tr. Pavement ....Pvt. Edge of Road E.Rd.

Side of Canyon S.Cn. Top of Bank...T.B. Bottom of Bank..B.B. Top of Cut.....T.C. Bottom of Cut...B.C. Top of Fill.....T.F. Bottom of Fill.B.F.

Inters. of Draws. V.D's Break in Slope..Bk.S. Steep Slope.....S.S. Top of Cliff.....T.Cl. Bottom of Cliff..B.Cl. Top of Spur.....T.Sp. Bottom Canyon..B.Cn.

Topography Description Legend: Side Hill.....S.H. Side of Draw.S.D. Side of Ridge.S.R. Head of Draw H.D. Bottom Draw.B.D. Bottom Wash B.W. Top of Ridge.T.R. Toe of Slope..T.S.

F.B. 971 PG. 52

Form 307 5M 10-34

PLEASE RETURN TO
LOS ANGELES COUNTY SURVEYOR
700 HALL OF RECORDS

NOTE: ANY ADDITIONS OR CHANGES ON THIS SHEET MUST BE MADE OR CIRCLED IN RED INK, WITH DATE AND NAME OF PERSON MAKING CHANGE

Do not extend notes this side of this line

Profile No. ____ Notes Red. ____ Platted ____ Job No. ____ Division No. ____ L.B. 971 Pg. 53

X-Sec. No. ____ Date ____ Date ____ Survey of WAYSIDE HONOR FARM

Notes Chkd. ____ Checked ____ Survey by ____ Notes ____ Date ____

Date ____ Date ____ Map No. ____ Indexed A. C. John Date ____

STATION	B. S.	H. I.	F. S	ELEV.		
CROSS SECTIONS AT SITE OF PROPOSED RESERVOIR No 2 - Control line is ℄ of Drain Per F.B. 790 - Pg. 1						
B.M. #2	= B.M. W-34			1118.96	B.M. #2	See F.B. 790 Pg 40
	8 17	1127 13				
28+75			5 3	1121.8		[illegible]
8L			5 3			Toe [illegible]
16L			1 2			Top [illegible]
21L			1 2			[illegible]
26L			2 7			T.S.
50L			2 9			[illegible]
100L			3 1			[illegible]
149L			3 7			[illegible]
157L			1 9			Top [illegible] ER.
179L			2 9			ER
200L			0.8			[illegible] H
29+00			6 0	1121.1		℄ [illegible]
13L			5 5			T.S.
19L			2 0			Top [illegible]
22L			3 3			T.S.
32L			3 9			[illegible]
50L			3 9			[illegible]

NOTE - This reservoir is to be constructed so that bottom and top elevations are same as reservoir #1 and both will be connected by pressure line with water level maintained at same elev. automatically.

Form 307 5M 10-34

PLEASE RETURN TO
LOS ANGELES COUNTY SURVEYOR
700 HALL OF RECORDS

NOTE: ANY ADDITIONS OR CHANGES ON THIS SHEET MUST BE MADE OR CIRCLED IN RED INK, WITH DATE AND NAME OF PERSON MAKING CHANGE

Do not extend notes this side of this line

STATION	B. S.	H. I.	F. S	ELEV.		
		1127 13				
100 L			4 0			Flat
143 L			4 6			T.S.
147 L			2 9			Top bnk. E.R.
167 L			3 5			Bot. Cut E.R.
173 L			+4 5			Top Cut
29+25			6.1			Bot ditch E.R.
21 L			5 3			T.S.
25 L			2 8			Top dyke
29 L			3.0			"
34 L			5 3			T.S.
50 L			5 0			Flat.
100 L			5 0			"
135 L			5 3			T.S.
138 L			4 1			Top bnk. E.R.
160 L			4 8			T.S. E.R.
162 L			3 4			Top bnk.
169 L			0 0			S.H.
179 L			+5 0			"
29+50			8.4			Bot ditch

L.B. 971 P.G. 52 A Job. No. ____ Division No. ____ Notes Red ____ Plotted ____ Profile ____
Survey of WAYSIDE HONOR FARM Date ____ Date ____ No. ____
Survey by A. C. Johnson Notes ____ Notes Chkd. ____ Checked ____ X-Sec. ____
Indexed ____ Date ____ Date ____ Date ____ No. ____

Form 307 5M 5-39

PLEASE RETURN TO
LOS ANGELES COUNTY SURVEYOR
700 HALL OF RECORDS

NOTE: ANY ADDITIONS OR CHANGES ON THIS SHEET MUST BE MADE OR CIRCLED IN RED INK, WITH DATE AND NAME OF PERSON MAKING CHANGE

Do not extend notes this side of this line

STATION	B. S.	H. I.	F. S.	ELEV.		
		1127 13				
4L			8 3			T.S.
8L			6 2			Top [illegible]
30L			6 0			T.S. [illegible]
33L			3 7			Top [illegible]
37L			3 9			[illegible]
[illegible]			[illegible]			[illegible]
[illegible]			[illegible]			[illegible]
100L			6 1			[illegible]
126L			6 5			[illegible]
130L			5 2			T.B. [illegible]
152L			6 [illegible]			[illegible]
167L			5 0			[illegible]
[illegible]			0 0			[illegible]
[illegible]			+5 7			
	4 72	1123 68				New [illegible]
29+75			5 7			[illegible]
11L			5 8			
12L			3 7			Top [illegible]
34L			3 8			
50L			3 4			[illegible]

Profile No. ____ Notes Red. ____ Plotted ____ Job No. ____ Division No. ____
X-Sec. No. ____ Date ____ Date ____ Survey of ____
Notes Chkd. ____ Checked ____ Survey by ____ Notes ____
Date ____ Date ____ Map No. ____ Indexed ____ Date ____

C. Johnson

F B 971 PG 53A

Form 307 5M 5-39

PLEASE RETURN TO
LOS ANGELES COUNTY SURVEYOR
700 HALL OF RECORDS

NOTE: ANY ADDITIONS OR CHANGES ON THIS SHEET MUST BE MADE OR CIRCLED IN RED INK, WITH DATE AND NAME OF PERSON MAKING CHANGE

Do not extend notes this side of this line

STATION	B. S.	H. I.	F. S.	ELEV.		
		1123 68				
100L			3 7			Flat
118L			3 7			Bot
122L			2 .7			Top brk.
142L			3 .6			ER
159L			3 2			Swall
175L			2 6			T.S.
200L			+6 .1			S.H.
30+00			6 4			Ditch
9L			5 .5			T.S.
15L			4 3			Top dike
16L			3 [illegible]			"
19L			4 5			ER
38L			4 6			"
50L			4 .6			Flat
100L			4 7			"
109L			4 7			T.S.
112L			3 7			Top brk.
134L			4 3			ER.
158L			3 6			Swall
199L			+1 6			"

F.B. 971 Pg. 54 Job No. ____ Division No. ____ Notes Red. ____ Plotted ____ Profile ____
Survey of WAYNE HONOR FARM Date ____ Date ____ No. ____
Survey by ____ Notes ____ Notes Chkd. ____ Checked ____ X-Sec. ____
Indexed A. C. Johnson Date ____ Date ____ Date ____ No. ____

Form 307 5M 5-39

PLEASE RETURN TO
LOS ANGELES COUNTY SURVEYOR
700 HALL OF RECORDS

NOTE: ANY ADDITIONS OR CHANGES ON THIS SHEET MUST BE MADE OR CIRCLED IN RED INK, WITH DATE AND NAME OF PERSON MAKING CHANGE

Do not extend notes this side of this line

STATION	B. S.	H. I.	F. S.	ELEV.		
		1123 68				
226L			+12 0			[illegible]
30+25			7 2			[illegible]
15L			7 2			[illegible]
[illegible]			2 8			[illegible]
[illegible]			2 8			
[illegible]			[illegible]			[illegible]
[illegible]			[illegible]			[illegible]
[illegible]			[illegible]			[illegible]
[illegible]			[illegible]			
[illegible]			4 3			[illegible]
[illegible]			[illegible]			[illegible]
129L			[illegible]			[illegible]
167L			3 3			[illegible]
[illegible]			[illegible]			[illegible]
191L			+6 0			
30+50			8 0			[illegible]
11L			8 1			[illegible]
16L			3 5			[illegible]
19L			3 5			
27L			6 2			[illegible]

Profile No. ____ Notes Red. ____ Plotted ____ Job No. ____ Division No. ____

X-Sec. No. ____ Date ____ Date ____ Survey of WAYSIDE HONOR FARM

Notes Chkd. ____ Checked ____ Survey by ____ Notes ____ Date ____

Date ____ Date ____ Map No. ____ Indexed A. C. Johnson Date ____

F B 971 PG 55

Form 307 5M 5-39

PLEASE RETURN TO
LOS ANGELES COUNTY SURVEYOR
700 HALL OF RECORDS

NOTE: ANY ADDITIONS OR CHANGES ON THIS SHEET MUST BE MADE OR CIRCLED IN RED INK, WITH DATE AND NAME OF PERSON MAKING CHANGE

Do not extend notes this side of this line

STATION	B. S.	H. I.	F. S.	ELEV.		
		1123 68				
50L			6 5			ER
55L			6 2			brk.
91L			6 2			TS
94L			5 2			Top brk.
100L			5 5			ER.
116L			6 0			"
119L			5 4			Top brk.
162L			3 8			T.S.
175L			0 0			S.H.
198L			+12 0			"
30+75			8 .6			℄ Ditch
11L			8 8			T.S.
16L			4 4			Top dike
20L			4 4			"
28L			11 .3			T.S. ER.
38L			7 .4			ER.
81L			7 2			out brk
84L			6 5			Top brk
89L			6 4			ER
104L			6 8			"

F.B. 97/PG 56 Job No. ____ Division No. ____ Notes Red. ____ Plotted ____ Profile ____
Survey of WAYSIDE HONOR FARM Date ____ Date ____ No. ____
Survey by ____ Notes ____ Notes Chkd. ____ Checked ____ X-Sec. ____
Indexed C. Johnson Date ____ Date ____ Date ____ No. ____

Form 307 5M 5-39

PLEASE RETURN TO
LOS ANGELES COUNTY SURVEYOR
700 HALL OF RECORDS

NOTE: ANY ADDITIONS OR CHANGES ON THIS SHEET MUST BE MADE OR CIRCLED IN RED INK, WITH DATE AND NAME OF PERSON MAKING CHANGE

Do not extend notes this side of this line

STATION	B. S:	H. I.	F. S.	ELEV.		
		1123 68				
108L			5 4			Top brk
138L			4 7			[illegible]
151L			0 0			[illegible]
172L			+12 0			
31+00			10 5			[illegible]
10L			10.5			[illegible]
17L			5.3			Top [illegible]
[illegible]			[illegible]			[illegible]
[illegible]			[illegible]			[illegible]
[illegible]			[illegible]			[illegible]
65L			5 5			[illegible]
[illegible]			[illegible] 5			[illegible]
[illegible]			[illegible]			[illegible]
[illegible]			[illegible]			[illegible]
[illegible]			[illegible]			[illegible]
[illegible]			[illegible]			[illegible]
[illegible]			[illegible]			[illegible]
126L			0 0			[illegible] brk
150L			+12.0			[illegible]
[illegible]			[illegible] 3			[illegible]

Profile Notes Red. Plotted Job No. Division No.
No. Date Date Survey of
X-Sec. Notes Chkd. Checked Survey by Notes Date
No. Date Date Map No. Indexed A. C. Jones Date

F B 97/PG 57

Form 307 5M 5-39

PLEASE RETURN TO
LOS ANGELES COUNTY SURVEYOR
700 HALL OF RECORDS

NOTE: ANY ADDITIONS OR CHANGES ON THIS SHEET MUST BE MADE OR CIRCLED IN RED INK, WITH DATE AND NAME OF PERSON MAKING CHANGE

Do not extend notes this side of this line

STATION	B. S.	H. I.	F. S.	ELEV.		
		1123 68				
10L			11.3			TS
17L			6 1			Top dike
21L			6 1			"
27L			8 9			TS ER
46L			8 [illegible]			Farm Rds.
68L			[illegible] 7			ER
72L			9 4			bot ditch
[illegible]			[illegible]			Top bnk
84L			[illegible] 6			T.S.
[illegible]			7 7			Top bnk
[illegible]			[illegible] 6			SH
110L			0 0			"
129L			+12 0			"
	0 93	[illegible]				New HI
31+50			8 3			[illegible]
10L			8 4			T.S.
18L			3 0			Top dike
20L			3 1			"
26L			5 7			TS. ER
34L			6 0			ER

F.B. 971 PG 58 Job No. ____ Division No. ____ Notes Red. ____ Plotted ____ Profile ____
Survey of WAYS OF HONOR FARM Date ____ Date ____ No. ____
Survey by A. C. Johnson Notes ____ Notes Chkd. ____ Checked ____ X-Sec. ____
Indexed ____ Date ____ Date ____ Date ____ No. ____

Form 307 5M 5-39

PLEASE RETURN TO
LOS ANGELES COUNTY SURVEYOR
700 HALL OF RECORDS

NOTE: ANY ADDITIONS OR CHANGES ON THIS SHEET MUST BE MADE OR CIRCLED IN RED INK, WITH DATE AND NAME OF PERSON MAKING CHANGE

Do not extend notes this side of this line

STATION	B. S.	H. I.	F. S.	ELEV.		
		1119 89				
43L			4 6			Top [illegible]
53L			5 0			[illegible]
79L			5.6			
81L			[illegible] 5			Bot. 3 0 [illegible]
85L			6 7			[illegible]
93L			0 0			SH [illegible]
102L			+5 5			[illegible]
113L			+12 0			pt. [illegible]
131L			+19 6			Top [illegible]
31+[illegible]			9.2	1110.7		℄ [illegible]
10L			9 2	1110.7		[illegible]
18L			3 8			Top [illegible]
[illegible]L			3 7			
[illegible]L			6 4			[illegible]
[illegible]L			6 9			[illegible]
[illegible]			[illegible]			Top [illegible] ER
94L			[illegible]			ER [illegible]
98L			7 7			Bot 3 0 [illegible]
101L			3 1			Top [illegible]
107L			0 0			SH [illegible]

Profile No. ____ Notes Red. ____ Plotted ____ Job No. ____ Division No. ____
X-Sec. No. ____ Date ____ Date ____ Survey of WAYSIDE [illegible]
Notes Chkd. ____ Checked ____ Survey by ____ Notes ____ Date ____
Date ____ Date ____ Map No. ____ Indexed C. Johnson Date ____

F B. 971 PG 59

Form 307 5M 5-39

PLEASE RETURN TO
LOS ANGELES COUNTY SURVEYOR
700 HALL OF RECORDS

NOTE: ANY ADDITIONS OR CHANGES ON THIS SHEET MUST BE MADE OR CIRCLED IN RED INK, WITH DATE AND NAME OF PERSON MAKING CHANGE

Do not extend notes this side of this line

F.B. 971 Pg. 60 | Job No. | Division No. | Notes Red. | Plotted | Profile

Survey of WAYSIDE HONOR FARM | Date | Date | No.

Survey by | Notes | Notes Chkd. | Checked | X-Sec.

Indexed A. C. Johnson | Date | Date | Date | No.

STATION	B. S.	H. I.	F. S.	ELEV.		
		1119 89				
116L			+6 0			S.H. brk.
122L			+10 0			S.H. brk
134L			+13 6			Top spur
32+00			10 0			± Ditch
10L			10 0			T.S.
18L			4 4			Top ditc
21L			4 5			
29L			7 5			T.S.
51L			7 7			ER T.S.
70L			6 0			ER & Ramp
100L			7 5			ER
110L			7 6			Top brk.
116L			7 4			T.S. & bo
126L			0 0			Top cut brk.
140L			+4 1			side spur.
32+39			12 7			check shot

Form 307 5M 11-35

PLEASE RETURN TO
LOS ANGELES COUNTY SURVEYOR
700 HALL OF RECORDS

NOTE: ANY ADDITIONS OR CHANGES ON THIS SHEET MUST BE MADE OR CIRCLED IN RED INK, WITH DATE AND NAME OF PERSON MAKING CHANGE

Do not extend notes this side of this line

STATION	B. S.	H. I.	F. S.	ELEV.	
PROFILE OF BOTTOM OF WASH IN CANYON NEAR SOUTH END OF WAYSIDE FARM. SOIL CONSERVATION					
P#9A2				1073 45	T.B.M. 1X2
	6 74	1080 19			
0+00			8 5	1071 7	T.S. d[illegible]
0+07			6 9	73 3	Top Slope [illegible]
0+16			7 2	73 0	
0+23			9 5	70 7	Toe S[illegible]
0+50			8 2	72 0	[illegible]
0+75			6 8	73 4	[illegible]
1+00			6 3	73 9	[illegible]
1+25			6 2	74 0	
1+42			5 8	74 4	[illegible]
1+67			5 5	74 7	
1+75 T.P.			5 39	1074 80	
	11 86	1086 66			
2+00			11 6	75 1	[illegible]
2+25			11 1	75 6	
2+50			10 7	76 0	[illegible]
2+75			10 2	76 5	[illegible]

Profile No. ____ X-Sec. No. ____ Notes Red. RLW Date 9-18-42 Plotted RLW Date 9-21-42 Job No. ____ Survey of ____ Survey by ____ Map No. ____ Division No. ____ Notes ____ Date ____ Indexed C. Johnson

F.B. 971 PG. 61

Form 307 5M 11-35

PLEASE RETURN TO
LOS ANGELES COUNTY SURVEYOR
700 HALL OF RECORDS

NOTE: ANY ADDITIONS OR CHANGES ON THIS SHEET MUST BE MADE OR CIRCLED IN RED INK, WITH DATE AND NAME OF PERSON MAKING CHANGE

Do not extend notes this side of this line

F. B. 97 PG. 62 | Job No. | Division No. | Notes Red. | Date | Plotted RLW | Date 9-21-42 | Profile No.

Survey of | Notes | Notes Chkd. RLW | Checked | X-Sec. No.

Survey by | Date | Date 9-18-42 | Date

Indexed A. C. Johnson

STATION	B. S.	H. I.	F. S.	ELEV.		
		1086 66				
3+00			9 5	1077 2		
3+50			7 7	79 0		
T.P.			0 25	1086 41		
	7 48	1093 89				
4+00			14 1	79 8		
4+45			12 3	81 6		¼ PT
4+73			10 8	83 1		¼ PT
5+00			10 1	83 8		¼ PT
T.P.			0 40	1093 49		
	6 88	1100 37				
5+50			15 3	85 1		¼ PT.
5+75			14 8	85 6		¼ PT.
6+00			12 0	86 4		¼ PT.
6+50			12 4	88 0		
6+75			11 1	89 3		¼ PT
7+00			9 8	90 6		¼ PT
7+25			8 6	91 8		¼ PT
7+75			6 7	93 7		¼ PT
8+09			5 3	95 2		¼ PT
8+25			5 0	95 4		

Form 307 5M 11-35

PLEASE RETURN TO
LOS ANGELES COUNTY SURVEYOR
700 HALL OF RECORDS

NOTE: ANY ADDITIONS OR CHANGES ON THIS SHEET MUST BE MADE OR CIRCLED IN RED INK, WITH DATE AND NAME OF PERSON MAKING CHANGE

Do not extend notes this side of this line

STATION	B. S.	H. I.	F. S.	ELEV.		
		1100 37				
T.P.			4 97	1095 40		
	11 28	1106 68				
8+63			9 6	1097 1		[illegible]
8+90			8 7	98 0		[illegible]
9+25			7 0	1099 7		[illegible]
9+45			6 4	1100 3		[illegible]
10+00			4 8	01 9		
10+20			4 1	02 6		[illegible]
T.P.			4 09	1102 59		
	11 34	1113 93				
10+60			9 4	04 5		Fork [illegible]
T.P.			2 27	[illegible] 66		
	8 44	1120 10				
P# [illegible] (1X2)			3 80	1116 30		TBM Elev [illegible]

Profile No. ____ X-Sec. No. ____

Notes Red RLW Plotted RLW Job No. ____ Division No. ____
Date 9 18 42 Date 9-21-42 Survey of ____
Notes Chkd. RLW Checked ____ Survey by ____ Notes ____ Date ____
Date 9-18-42 Date ____ Map No. ____ Indexed A. C. Johnson Date ____

F. B. 971 PG. 63

F. B. 971 PG. 64 | Job No. | Division No. | Notes Red. | Plotted RLW | Profile

Survey of | Date | Date 9-21-42 | No.

Survey by A. C. Johnson | Notes | Notes Chkd. RLW | Checked H. N. B. | X-Sec.

Indexed | Date | Date 9-18-42 | Date 9-21-42 | No.

STATION	B. S.	H. I.	F. S.	ELEV.

Form 307 5M 11-35

PLEASE RETURN TO
LOS ANGELES COUNTY SURVEYOR
700 HALL OF RECORDS

Do not extend notes this side of this line

NOTE: ANY ADDITIONS OR CHANGES ON THIS SHEET MUST BE MADE OR CIRCLED IN RED INK, WITH DATE AND NAME OF PERSON MAKING CHANGE

Form 307 5M 11-35

PLEASE RETURN TO
LOS ANGELES COUNTY SURVEYOR
700 HALL OF RECORDS

NOTE: ANY ADDITIONS OR CHANGES ON THIS SHEET MUST BE MADE OR CIRCLED IN RED INK, WITH DATE AND NAME OF PERSON MAKING CHANGE

Do not extend notes this side of this line

STATION	B. S.	H. I.	F. S.	ELEV.		
CROSS SECTIONS OF BOTTOM OF WASH NEAR SOUTH END OF WAYSIDE HONOR FARM SOIL EROSION CONTR.						
0+00 E	6°	1077.7		1071.7		
20 R			6.1	71.6		
20 L			6.0	71.7 ~~77.0~~		
0+07	5°	1078.3		1073.3		T
13 R			4.6	73.7		
20 R			5.4	72.9		
6 L			5.2	73.1		
20 L			6.2	72.1		
0+1[illegible]	5°	1078.0		1073.0		T
20 R			4.2	73.8		
[illegible]			4.3	73.7		
0+23	6°	1076.7		1070.7		T
18 R			2.0	74.7		T
28 R			2.5	74.2		[illegible]
17 L			3.1	73.6		[illegible]
27 L			2.8	73.9		[illegible]
0+50	6°	1078.0		1072.0		
5 R			5.9	72.1		[illegible]
20 R			2.8	75.2		T

Profile No. ____ X-Sec. No. ____

Notes Red. RLW Plotted RLW Job No. ____ Division No. ____ F. B. 971 Pg. 65

Date 9-18-42 Date 9-18-42 Survey of [illegible]

Notes Chkd. RLW Checked H. N. B. Survey by ____ Notes ____ Date ____

Date 9-18-42 Date 9-21-42 Map No. ____ Indexed A. C. Johnson Date ____

Form 307 5M 11-35

PLEASE RETURN TO
LOS ANGELES COUNTY SURVEYOR
700 HALL OF RECORDS

NOTE: ANY ADDITIONS OR CHANGES ON THIS SHEET MUST BE MADE OR CIRCLED IN RED INK, WITH DATE AND NAME OF PERSON MAKING CHANGE

Do not extend notes this side of this line

STATION	B. S.	H. I.	F. S.	ELEV.		
0+50	6°	1078°				
31 R			2 7	1075 3		
5 L			5 7	72 3		T.S.
23 L			2 3	75 7		T.BK.
32 L			2 4	75 6		flat
0+75	6°	1079 4		1073 4		
8 R			5 6	73 8		T.S.
18 R			2 1	77 3		T.BK.
26 R			2 5	76 9		flat
13 L			5 4	74 0		T.S.
28 L			2 2	77 2		T.BK.
37 L			2 6	76 8		flat
1+00	6°	1079 9		1073 9		
11 R			5 8	77 1		T.S.
23 R			2 5	77 4		T.BK.
34 R			1 6	78 3		BK
45 R			2 1	77 8		flat
8 L			6 1	73 8		T.S.
14 L			2 5	77 4		T.BK
24 L			2 2	77 7		flat

F. B. 971 PG. 66 Job No. ____ Division No. ____ Notes Red. ____ Plotted RLW Date 9-21-42 Profile No. ____
Survey of ____ Date ____ Notes Chkd RLW Checked H. H. B. Date 9-18-42 X-Sec. No. ____
Survey by ____ Notes ____ Date ____ Date 9-21-42
Indexed A. C. Johnson

Form 307 5M 10-37

PLEASE RETURN TO
LOS ANGELES COUNTY SURVEYOR
700 HALL OF RECORDS

NOTE: ANY ADDITIONS OR CHANGES ON THIS SHEET MUST BE MADE OR CIRCLED IN RED INK, WITH DATE AND NAME OF PERSON MAKING CHANGE

Do not extend notes this side of this line

STATION	B. S.	H. I.	F. S.	ELEV.		
1+25	6.0	1080.0		1074.0		
7 R			5.9	74.1		
17 R			2.1	77.9		
27 R			1.2	78.8		
30 R			1.5	78.5		
7 L			5.3	74.4		
22 L			3.9	79.1		
32 L			1.1	78.9		
1+62	6	1080.4		1074.4		
5 R			3.9	74.5		
[illegible]			0.6	79.8		
27 R			1.0	79.4		
8 L			5.7	74.7		
18 L			3.1	79.7		
30 L			1.1	79.3		
1+67	9.0	1083.7		1074.7		
8 R			8.1	75.0		
12 R			7.4	76.3		
16 R			5.5	78.2		
26 R			3.7	80.9		
36 R			2.1	80.6		

Profile No. _____ Notes Red. [illegible] Plotted FLW Job No. _____ Division No. _____ F. B. 97 Pg. 67

X-Sec. No. _____ Date 9-18-42 Date 9-21-42 Survey of REVISION FONCE [illegible]

Notes Chkd. FLW Checked H. N. B. Survey by _____ Notes _____ Date _____

Date 9-18-42 Date 9-21-42 Map No. _____ Indexed A. C. Johnson Date _____

Form 307 5M 10-37

PLEASE RETURN TO
LOS ANGELES COUNTY SURVEYOR
700 HALL OF RECORDS

NOTE: ANY ADDITIONS OR CHANGES ON THIS SHEET MUST BE MADE OR CIRCLED IN RED INK, WITH DATE AND NAME OF PERSON MAKING CHANGE

Do not extend notes this side of this line

STATION	B. S.	H. I.	F. S.	ELEV.		
1+67	9°	10837				℄
6 L			8.8	749.		T.S.
10 L			6.3	774.		BRK
25 L			2.5	812.		T.BK
35 L			3.0	807.		flat
2+00	9°	10841.		10751.		℄
4 R			8.8	753		T.S.
8 R			6.3	778.		BRK
17 R			5.6	785.		M. BRK
25 R			4.0	801.		Top BRK
32 R			1.4	777.		Bot. BRK
38 R			3.0	811.		BRK
43 R			1.8	823.		Top. BK.
53 R			2.2	819.		edge flat, T.S., pt. Hill
5 L			8.6	755.		T.S.
21 L			1.0	831.		T. BK.
31 L			2.0	821.		flat
2+25	9°	10846.		10756.		℄
4 R			9.0	[illegible]		T.S.
13 R			2.8	818.		T BK
27 R			3.0	816.		flat

F. B. 971 PG 68 Job No. ____ Division No. ____ Notes Red. RLW Plotted RLW Profile
Survey of ____ Date ____ Date 9-21-42 No. ____
Survey by ____ Notes ____ Notes Chkd. RLW Checked H. N. B. X-Sec.
Indexed C. John Date ____ Date 9-18-42 Date 9-21-42 No. ____

Form 307 5M 10-37

PLEASE RETURN TO
LOS ANGELES COUNTY SURVEYOR
700 HALL OF RECORDS

NOTE: ANY ADDITIONS OR CHANGES ON THIS SHEET MUST BE MADE OR CIRCLED IN RED INK, WITH DATE AND NAME OF PERSON MAKING CHANGE

Do not extend notes this side of this line

STATION	B. S.	H. I.	F. S.	ELEV.		
2+25	9°	10846.				℄
5L			8 8	758.		T.
22L			0 7	839.		T
32L			1 2	834.		fl
2+75	10°	10865.		10765.		℄
5R			10°	10765.		T.
19 R			1 5	850.		T.
29 R			2 5	840.		flats
4L			9 5	770.		T.
26L			0 6	859.		T.B.
36L			1 0	855.		f.
3+00	10°	10872.		10772.		℄
13 R			8 5	787.		T.
32 R			0 7	865.		T.B.
41 R			2 0	852.		fl
2L			9 8	774		T.
16L			0 8	864.		T.B.
25L			1 0	862.		fl
3+50	10°	10890		10790.		℄
5R			8 7	803.		T.
21 R			0 7	883.		T.B.

Profile
No. _____ Notes Red. RLW Plotted RLW Job No. _____ Division No. _____ F. B. 9 PG. 69
Date 9-18-42 Date 9-21-42 Survey of _____
X-Sec. Notes Chkd. H. N. B. Checked H. N. B. Survey by _____ Notes _____ Date _____
No. _____ Date 9-18-42 Date 9-21-42 Map No. _____ Indexed A. C. John Date _____

Form 307 5M 10-37

PLEASE RETURN TO
LOS ANGELES COUNTY SURVEYOR
700 HALL OF RECORDS

NOTE: ANY ADDITIONS OR CHANGES ON THIS SHEET MUST BE MADE OR CIRCLED IN RED INK, WITH DATE AND NAME OF PERSON MAKING CHANGE

Do not extend notes this side of this line

STATION	B. S.	H. I.	F. S.	ELEV.		
3+50	10°	10890.				
31 R.			1 2	878.		flat
3 L			10 0	790.		T.S.
20 L			1 1	879.		T.BK
30 L			1 4	876.		flat
4+00	11°	10908.		10798.		℄
1 R			11 0	798.		T.S
20 R			0 9	899.		T.BK.
29 R			1 4	894.		flat
3 L			10 8	800.		T.S.
21 L			1 2	896.		T.BK.
31 L			2 0	888.		flat
4+45	11°	10926.		10916.		℄
1 R			11 0	816.		T.S.
19 R			0 7	919.		T BK
28 R			1 0	916.		flat
3 L			10 8	818.		T.S.
19 L			2 3	903.		BrK
28 L			1 0	916.		T.BK.
39 L			1 5	911.		flat

F. B. 97/Pg. 70 Job No. ____ Division No. ____ Notes Red. RLW Plotted RLW Profile
Survey of ____ Date 9-18-42 Date 9-21-42 No. ____
Survey by ____ Notes ____ Notes Chkd. H. N. B. Checked H. N. B. X-Sec.
Indexed A. C. John Date ____ Date 9-18-42 Date 9-21-42 No. ____

Form 307 5M 11-35

PLEASE RETURN TO
LOS ANGELES COUNTY SURVEYOR
700 HALL OF RECORDS

NOTE: ANY ADDITIONS OR CHANGES ON THIS SHEET MUST BE MADE OR CIRCLED IN RED INK, WITH DATE AND NAME OF PERSON MAKING CHANGE

Do not extend notes this side of this line

STATION	B. S.	H. I.	F. S.	ELEV.		
4+73	11°	10941.		10831.		
7 R			10 5	836.		T S
30 R			1 0	931.		3K
40 R			1 3	928.		
9 L			10 3	838.		T
27 L			2 0	921.		
37 L			1 8	923.		
5+00	[illegible]	10948.		10838.		
3 R			10 5	843.		T
24 R			0 5	943.		
34 R			1 0	938.		
2 L			10 7	841.		T S
12 L			4 2	906.		
16 L			1 8	930.		"
27 L			1 0	938		T 3K
37 L			1 0	936.		
5+50	12°	10971.		10851.		
2 R			11 8	853		T
16 R			2 4	947.		T K
26 R			1 8	953.		

Profile No. ____ Notes Red. RLW Plotted RLW Job No. ____ Division No. ____ F. B. 971 Pg. 71

Date 9-18-42 Date 9-21-42 Survey of ____

X-Sec. No. ____ Notes Chk'd H. N. B. Checked H. N. B. Survey by ____ Notes ____ Date ____

Date 9-18-42 Date 9-21-42 Map No. ____ Indexed C. Jobe Date ____

Form 307 5M 11-35

PLEASE RETURN TO
LOS ANGELES COUNTY SURVEYOR
700 HALL OF RECORDS

NOTE: ANY ADDITIONS OR CHANGES ON THIS SHEET MUST BE MADE OR CIRCLED IN RED INK, WITH DATE AND NAME OF PERSON MAKING CHANGE

Do not extend notes this side of this line

STATION	B. S.	H. I.	F. S.	ELEV.		
5+50	12°	10971.				℄
4 L			12°	851.		T.S.
23 L			2⁵	946.		T.BK.
36 L			1⁵	956.		BrK
45 L			1⁹	952		flaT
5+75	12°	10976.		10856.		℄
4 R			11²	864.		T.S.
26 R			0⁶	970.		T.BK
36 R			1¹	965.		flaT
2 L			11⁵	861.		T.S.
24 L			1⁰	966.		T.BK.
34 L			1⁵	961.		flaT
6+00	12°	10984.		10864.		℄
4 R			11²	872.		T.S.
22 R			1⁷	967.		BrK
28 R			0⁶	978.		T.BK
38 R			1¹	973.		flaT
2 L			11³	871.		T.S.
20 L			1⁰	974.		T.BK
30 L			1⁰	974.		flaT

F. B. 971 PG. 72 Job No. ____ Division No. ____ Notes Red. RLW Plotted RLW Profile
Survey of ____ Date 9-18-42 Date 9-21-42 No. ____
Survey by ____ Notes ____ Notes Chkd. M. N. B. Checked M. N. B. X-Sec.
Indexed A. C. Johnson Date ____ Date 9-18-42 Date 9-21-42 No. ____

Form 307 5M 10-34

PLEASE RETURN TO
LOS ANGELES COUNTY SURVEYOR
700 HALL OF RECORDS

NOTE: ANY ADDITIONS OR CHANGES ON THIS SHEET MUST BE MADE OR CIRCLED IN RED INK, WITH DATE AND NAME OF PERSON MAKING CHANGE

Do not extend notes this side of this line

STATION	B. S.	H. I.	F. S	ELEV.		
6+50	12°	1100 0.		1088 0.		
1 R			12 0	88 0.		
7 R			9 7	90 3.		
24 R			2 0	98 0.		
35 R			0 5	99 5.		
45 R			1 1	98 9.		
2 L			11 6	88 4.		
17 L			2 0	98 0.		
21 L			1 0	99 0.		
31 L			1 2	98 8.		
6+75	12°	1101 3.		1089 3.		
5 R			11 5	89 8.		
21 R			3 0	98 3.		
35 R			1 6	99 7.		
45 R			2 4	98 9.		
2 L			11 8	89 5.		
17 L			3 4	97 9.		
30 L			1 1	1100 2.		
40 L			1 3	00.0.		

Profile No. ____ Notes Red. RLW Platted RLW Job No. ____ Division No. ____ L. B. 971 Pg. 73
Date 9-18-42 Date 9-21-42 Survey of ____
X-Sec. No. ____ Notes Chkd H. N. B. Checked H. N. B. Survey by ____ Notes ____ Date ____
Date 9-18-42 Date 9-21-42 Map No. ____ Indexed C. Johnson Date ____

Form 307 5M 10-34

PLEASE RETURN TO
LOS ANGELES COUNTY SURVEYOR
700 HALL OF RECORDS

NOTE: ANY ADDITIONS OR CHANGES ON THIS SHEET MUST BE MADE OR CIRCLED IN RED INK, WITH DATE AND NAME OF PERSON MAKING CHANGE

Do not extend notes this side of this line

L.B. 77 P.G. 74 Job. No. ____ Division No. ____ Notes Red RLW Plotted RLW Profile
Survey of ____ Date 9-18-42 Date 9-21-42 No. ____
Survey by ____ Notes Chkd. H. N. B. Checked H. N. B. X-Sec. ____
Indexed A. C. Johnson Date 9-18-42 Date 9-21-42 No. ____

STATION	B. S.	H. I.	F. S	ELEV.		
7+00	11 0	11016		109[illegible]6.		℄
4 R			10 8	908.		T.S.
13 R.			6 0	956.		BrK.
23 R			2 0	996.		Top BK.
34 R			1 8	998.		flat
4 L			10 5	911.		T.S.
14 L			9 4	922.		BrK
28 L			8 1	935.		BrK.
47 L			1 0	110[illegible]6.		T. BK
57 L			1 2	00[illegible]4.		flat
7+25	11 0	11028		109[illegible]8.		℄
6 R			11 1	917.		T.S
13 R			6 5	9[illegible]3.		BrK.
21 R			3 0	998.		"
37 R			0 4	1102[illegible]4.		T.BK.
47 R			1 0	01[illegible]8.		flat
9 L			10 2	10926.		T.S.
25 L			6 1	967.		BrK
33 L			2 0	110[illegible].		T. BK
43 L			2 0	00[illegible].		flat

Form 307 5M 5-39

PLEASE RETURN TO
LOS ANGELES COUNTY SURVEYOR
700 HALL OF RECORDS

NOTE: ANY ADDITIONS OR CHANGES ON THIS SHEET MUST BE MADE OR CIRCLED IN RED INK, WITH DATE AND NAME OF PERSON MAKING CHANGE

Do not extend notes this side of this line

STATION	B. S.	H. I.	F. S.	ELEV.			
7+75	12°	11057.		10937.			
6 R			11°	947.			T
25 R			3°	11027.			B K
35 R			1⁵	042.			T
45 R			2¹	036.			F
3 L			11⁵	10942.			T
12 L			8°	10977.			B K
21 L			2⁵	11032.			T
32 L			2⁴	033.			F
8+09	12°	11072.		10952.			E
3 R			11⁶	956.			TS
18 R			2°	11052.			T K
28 R			2²	050.			F
5 L			11⁷	10955.			T
26 L			4°	11032.			T
45 L			2⁶	046.			B K
55 L			3¹	041.			F T
8+25	12°	11074.		10954.			E
4 R			11⁵	959.			T
22 R			1²	11062.			T
32 R			1°	064.			T

Profile No. ____ Notes Red. RLW Plotted RLW Job No. ____ Division No. ____ F B 971 PG 75

X-Sec. No. ____ Date 9-18-42 Date 9-21-42 Survey of ____

Notes Chkd. H. N. B. Checked H. N. B. Survey by ____ Notes ____ Date ____

Date 9-18-42 Date 9-21-42 Map No. ____ Indexed A. C. Jo[illegible] Date ____

Form 307 5M 5-39

PLEASE RETURN TO
LOS ANGELES COUNTY SURVEYOR
700 HALL OF RECORDS

NOTE: ANY ADDITIONS OR CHANGES ON THIS SHEET MUST BE MADE OR CIRCLED IN RED INK, WITH DATE AND NAME OF PERSON MAKING CHANGE

Do not extend notes this side of this line

F.B. 971 PG. 76 | Job No. | Division No. | Notes Red. RLW Date 9-18-42 | Plotted RLW Date 9-21-42 | No. | Profile

Survey of | Notes Chkd. H. N. B. Date 9-18-42 | Checked H. N. B. Date 9-21-42 | No. | X-Sec.

Survey by | Notes | Date

Indexed A. C. Johnson

STATION	B. S.	H. I.	F. S.	ELEV.			
8+25	12	1107 4					℄
1 L			11 6	10958.			T.S.
19 L			3 1	11037.			T.BK.
39 L			2 0	054.			BrK
50 L			3 0	044.			flat
8+63	11 0	1108 1.		1097 1.			℄
2 R			10 9	972.			T.S
23 R			2 9	11052.			BrK
39 R			1 2	069.			T.BK
50 R			1 0	071.			flat
5 L			10 6	10975.			T.S.
19 L			2 4	11057.			T.BK
29 L			2 2	059.			flat
8+90	12 0	1110 0.		1098 0.			℄
4 R			11 2	988.			T.S.
22 R			2 0	11070.			T.BK.
32 R			2 1	079.			flat
1 L			11 8	10982.			T.S.
6 L			8 5	11015.			BrK
17 L			4 2	058.			BrK
27 L			2 1	079.			T.BK
36 L			2 3	077.			flat

Form 307 5M 5-39

PLEASE RETURN TO
LOS ANGELES COUNTY SURVEYOR
700 HALL OF RECORDS

NOTE: ANY ADDITIONS OR CHANGES ON THIS SHEET MUST BE MADE OR CIRCLED IN RED INK, WITH DATE AND NAME OF PERSON MAKING CHANGE

Do not extend notes this side of this line

STATION	B. S.	H. I.	F. S.	ELEV.			
9+25	12°	1111 7.		1099 7.			E
2R			12°	99 7.			T
9R			9°	1102 7.			[illegible]
19R			4 4	07 3.			E
27R			2 4	09 3.			T
37R			2 6	09 1.			[illegible]
4L			11 6	00 1.			T S
17L			2 6	09 1.			T
27L			2 7	09 0.			[illegible]
9+45	12°	1112 3.		1100 3.			[illegible]
2R			11 6	00 7.			T
15R			2 1	10 2.			T
25R			2 4	09 9.			[illegible]
5L			11 4	00 9.			T
27L			2 2	10 1.			T
37L			2 5	09 8.			[illegible]
10+00	12°	1113 9.		1101 9.			[illegible]
3R			11 5	02 4.			T
8R			8 5	05 4.			[illegible]
16R			2 7	11 2.			[illegible]
24R			1 1	12 8.			T K

Profile No. ____ Notes Red. [illegible] Date 9-18-42 Plotted [illegible] Date [illegible] Job No. ____ Division No. ____

X-Sec. No. ____ Notes Chkd. H. N. B. Date 9-18-42 Checked H. N. B. Date 9-21-42 Survey of ____ Survey by ____ Map No. ____ Notes K. C. [illegible] Date ____ Indexed [illegible] Date ____

F B 971 PG 77

Form 307 5M 5-39

PLEASE RETURN TO
LOS ANGELES COUNTY SURVEYOR
700 HALL OF RECORDS

NOTE: ANY ADDITIONS OR CHANGES ON THIS SHEET MUST BE MADE OR CIRCLED IN RED INK, WITH DATE AND NAME OF PERSON MAKING CHANGE

Do not extend notes this side of this line

STATION	B. S.	H. I.	F. S.	ELEV.		
10+00	12°	1113 9				℄
34 R			1 5	126.		flat
2 L			11 5	024.		T.S.
16 L			9 2	097.		Brk
24 L			2 0	119.		T.Bk.
34 L			2 1	118.		flat
10+20	12°	1114 6.		1026.		℄
4 R			11 3	023.		T.S.
13 R			6 0	086.		m Brk.
29 R			1 3	133.		T.Bk.
40 R			1 6	130.		flat
3 L			11 6	030.		T.S.
9 L			9 8	048.		m Brk
27 L			1 2	134.		T.Bk
37 L			1 0	136.		flat
10+60	12°	1116 5.		1045.		℄ fork of draws.
4 R			11 8	047.		T.S.
23 R			2 8	137.		Brk.
26 R			1 6	149.		T.Bk
36 R			1 7	148.		flat

F.B. 971 Pg 78 Job No. ____ Division No. ____ Notes Red. RLW Plotted RLW Profile
Survey of ____ Date 9-18-42 Date 9-21-42 No. ____
Survey by ____ Notes ____ Notes Chkd. H. N. B. Checked H. N. B. X-Sec.
Indexed A. C. Johnson Date ____ Date 9-18-42 Date 9-21-42 No. ____

Profile No. _____ Notes Red. [illegible] Date [illegible] Plotted [illegible] Date [illegible] Job No. _____ Division No. _____ F B 971 PG. 79

X-Sec. No. _____ Notes Chkd. H. N. B. Date 9-18-42 Checked H. N. B. Date 9-21-42 Survey of _____ Survey by _____ Notes _____ Date _____ Map No. _____ Indexed A. C. John Date _____

Form 307 5M 5-39

PLEASE RETURN TO
LOS ANGELES COUNTY SURVEYOR
700 HALL OF RECORDS

NOTE: ANY ADDITIONS OR CHANGES ON THIS SHEET MUST BE MADE OR CIRCLED IN RED INK, WITH DATE AND NAME OF PERSON MAKING CHANGE

Do not extend notes this side of this line

STATION	B. S.	H. I.	F. S.	ELEV.
10+60	12.0	1116.5		
10 L			11.6	1104.9
27 L			2.6	13.9
37 L			1.0	15.5
47 L			2.1	14.4

F.B. 971 PG. 80 | Job No. | Division No. | Notes Red. RLW | Plotted RLW | Profile

Survey of | Date 9-18-42 | Date 9-21-42 | No.

Survey by | Notes | Notes Chkd. | Checked H. N. B. | X-Sec.

Indexed A. C. Johnson | Date | Date | Date 9-21-42 | No.

STATION	B. S.	H. I.	F. S.	ELEV.

Do not extend notes this side of this line

Form 307 5M 5-39

PLEASE RETURN TO
LOS ANGELES COUNTY SURVEYOR
700 HALL OF RECORDS

NOTE: ANY ADDITIONS OR CHANGES ON THIS SHEET MUST BE MADE OR CIRCLED IN RED INK, WITH DATE AND NAME OF PERSON MAKING CHANGE

Notes Ck'd by	Survey of
Map No.	W. O. Tape No. St'd °F
Office Work	Surveyed by WAYSIDE HONOR FARM
Checked	Notes F. C. HOWARD Date
Date	Indexed A. C. Johnson

F.B. 971 PG. 81

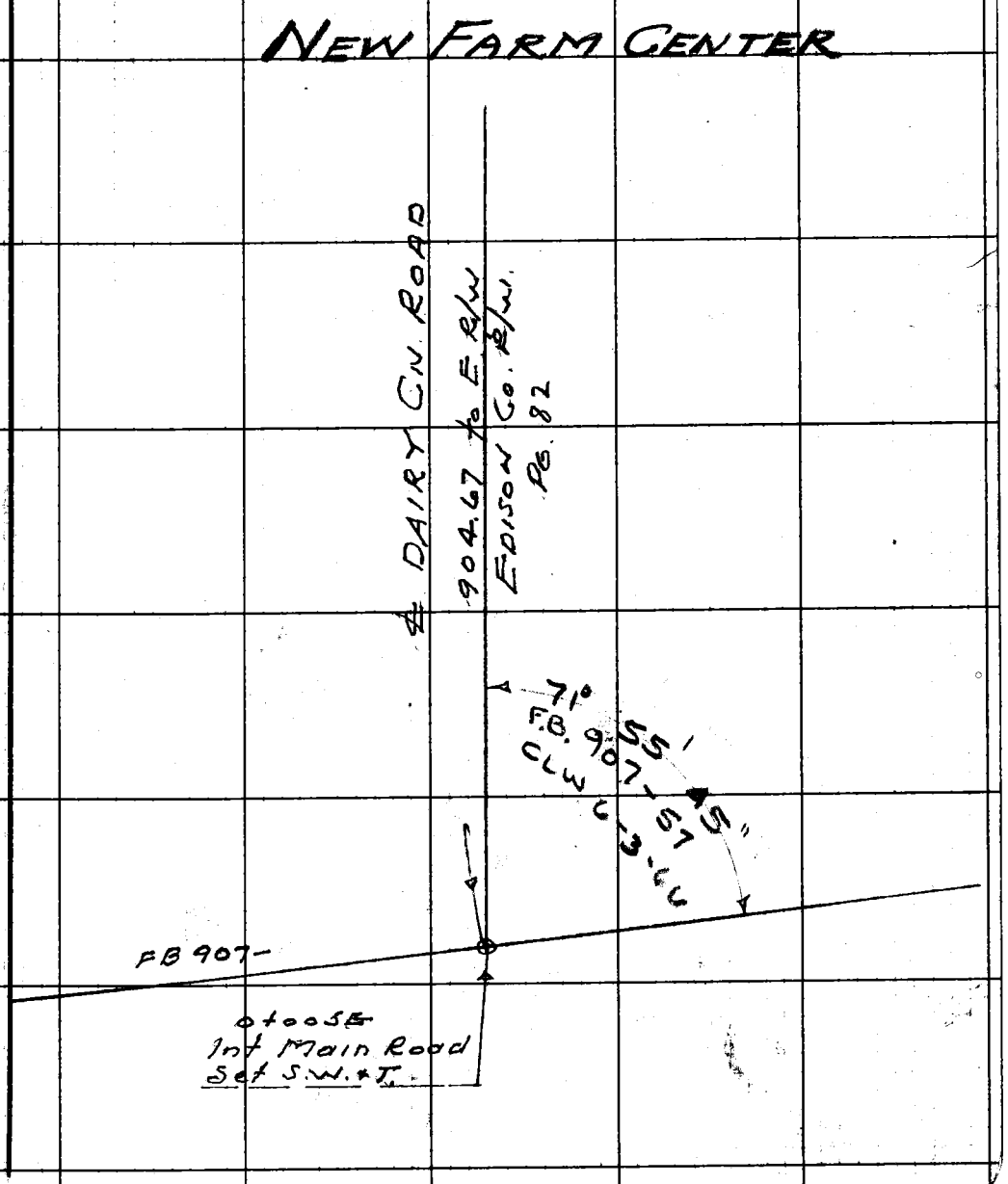

Note: Any Additions or Changes on This Sheet Must be Made or Circled in Red Ink With Date and Name of Person Making Change.

RETURN TO
LOS ANGELES COUNTY SURVEYOR
700 HALL OF RECORDS

Do not extend notes this side of this line.

FORM 247 RM 11-41

F.B. 971 PG. 82

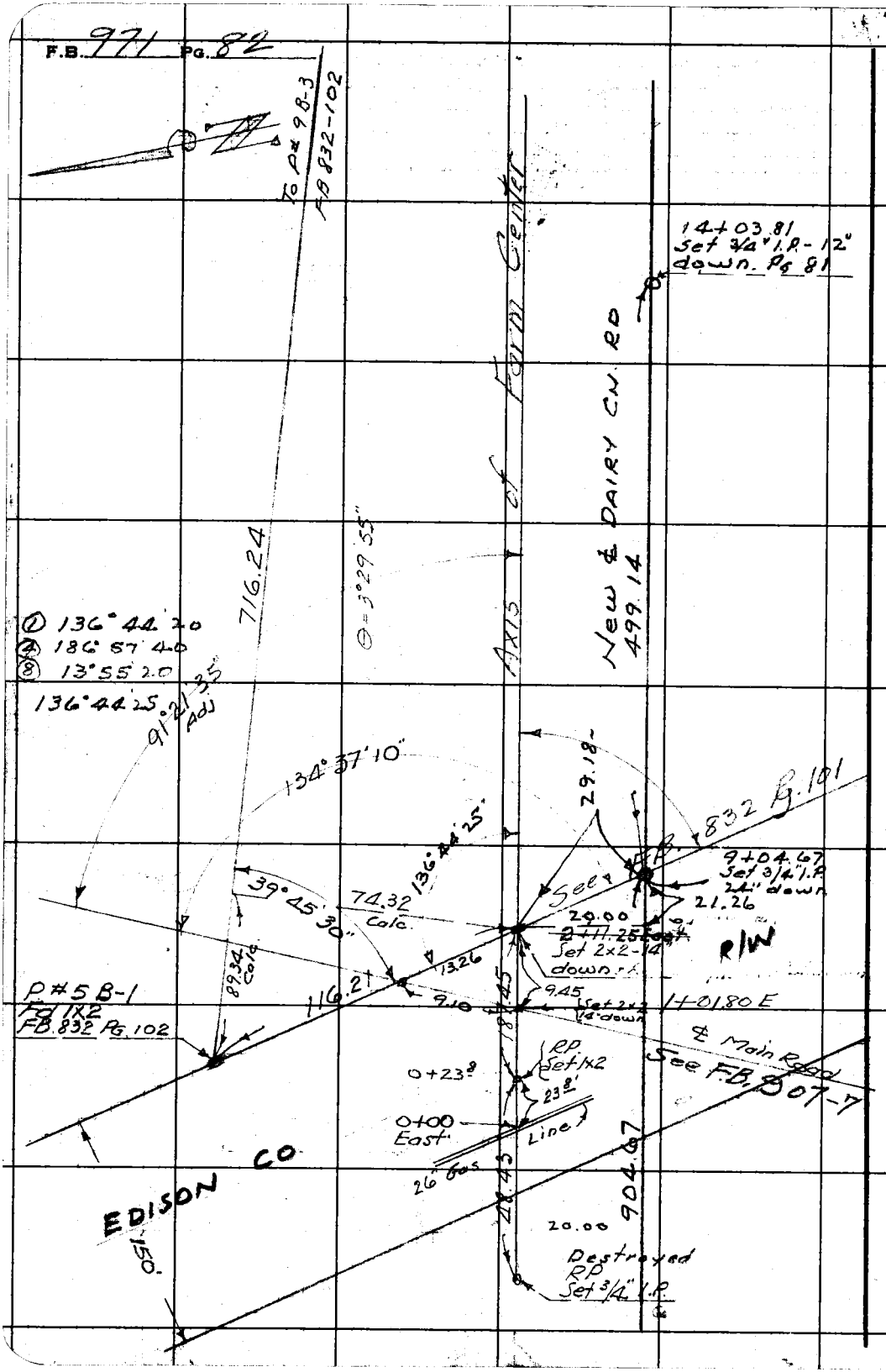

RETURN TO
LOS ANGELES COUNTY SURVEYOR
700 HALL OF RECORDS
Do not extend notes this side of this line.

Note: Any Additions or Changes on This Sheet Must be Made or Circled in Red Ink With Date and Name of Person Making Change.

Notes Ck'd by	Survey of WAYSIDE HONOR FARM
Map No.	W. O. Tape No. St'd °F
Office Work	Surveyed by WAYSIDE HONOR FARM
Checked	Notes F. C. HOWARD Date
Date	Indexed

F.B. 971 PG. 83

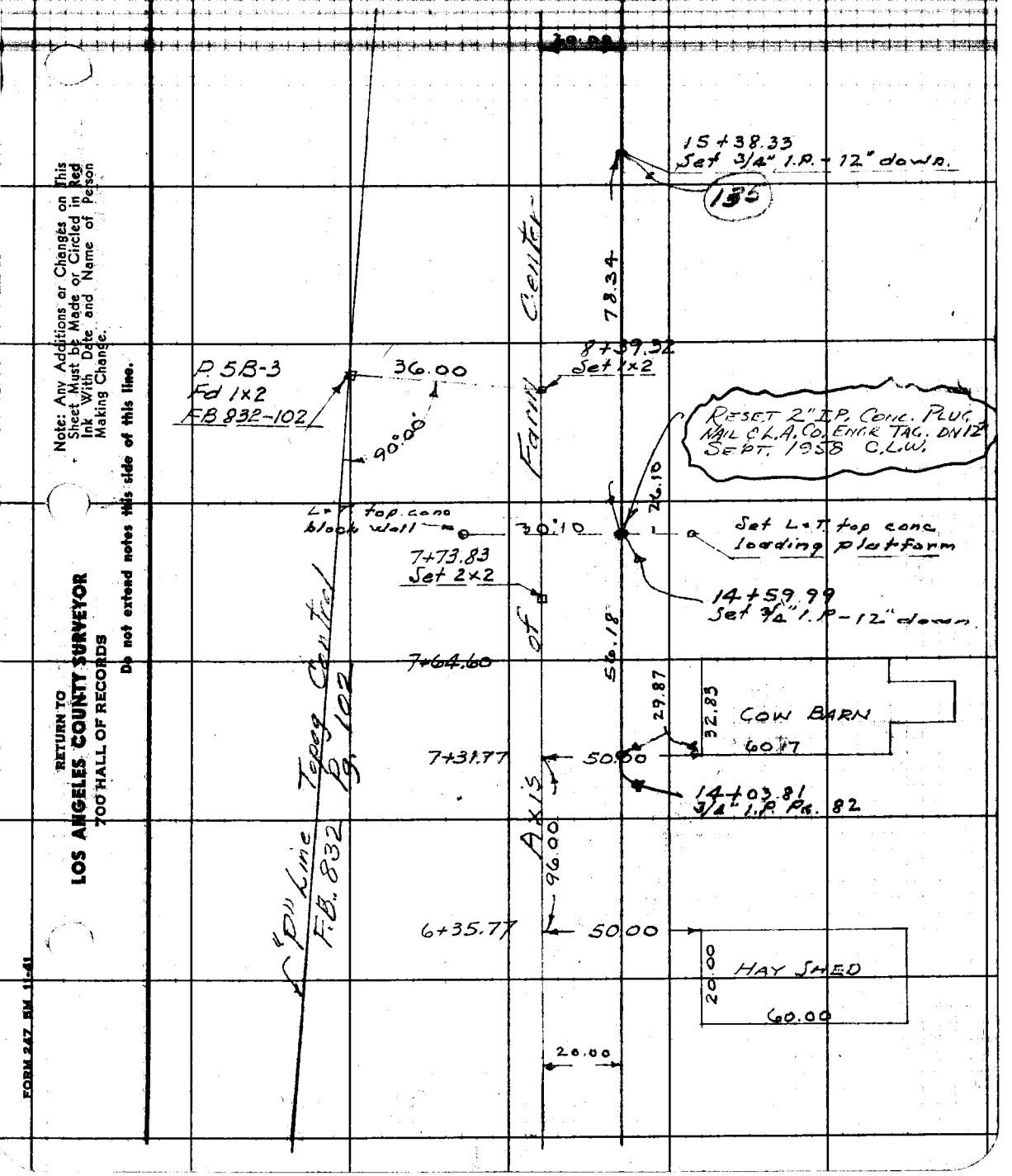

Note: Any Additions or Changes on This Sheet Must be Made or Circled in Red Ink With Date and Name of Person Making Change.

Do not extend notes this side of this line.

RETURN TO
LOS ANGELES COUNTY SURVEYOR
700 HALL OF RECORDS

FORM 247 5M 11-41

F.B. 971 PG. 84

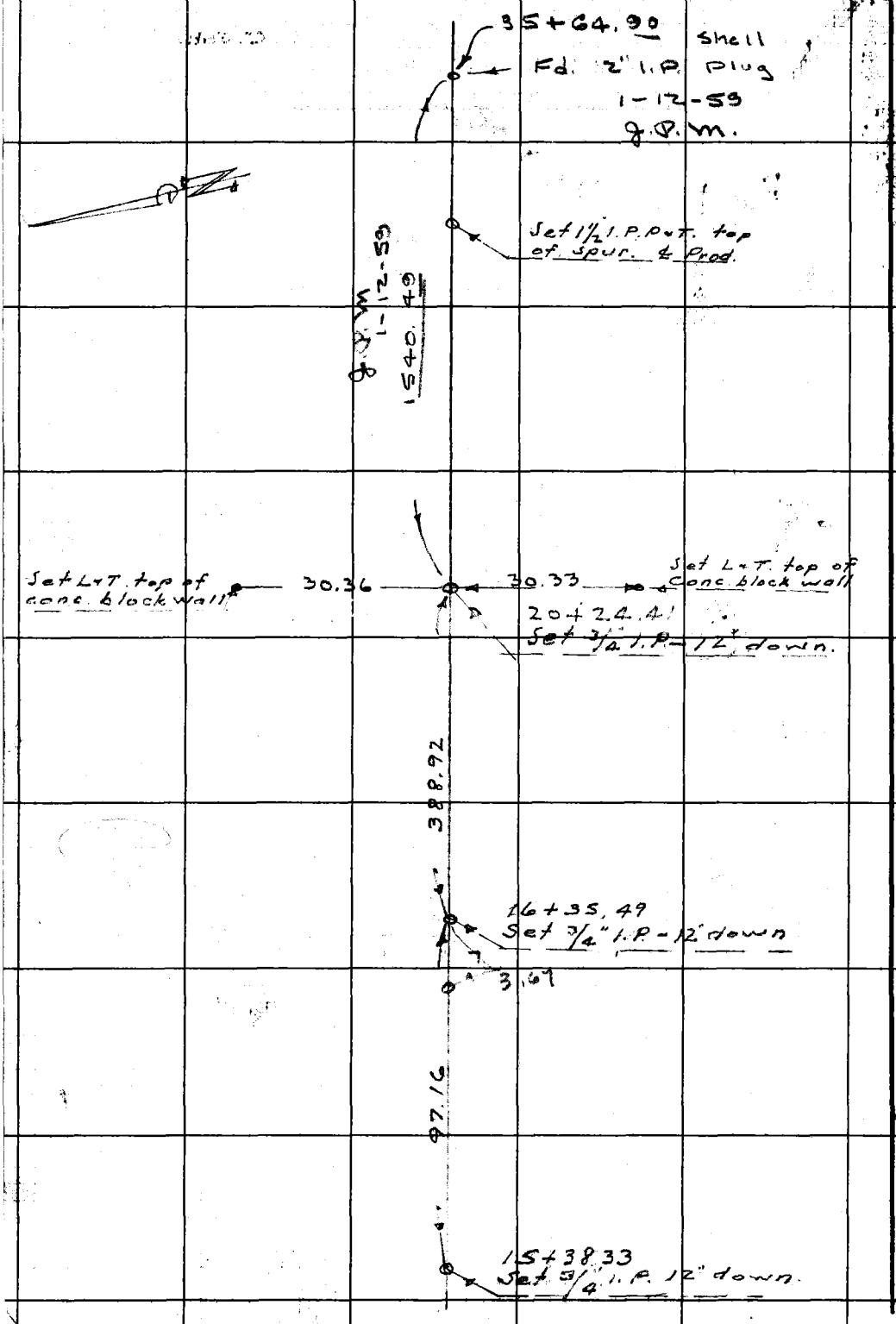

RETURN TO
LOS ANGELES COUNTY SURVEYOR
700 HALL OF RECORDS

Do not extend notes this side of this line.

Note: Any Additions or Changes on This Sheet Must be Made or Circled in Red Ink With Date and Name of Person Making Change.

Form 307 5M 5-39

PLEASE RETURN TO
LOS ANGELES COUNTY SURVEYOR
700 HALL OF RECORDS

NOTE: ANY ADDITIONS OR CHANGES ON THIS SHEET MUST BE MADE OR CIRCLED IN RED INK, WITH DATE AND NAME OF PERSON MAKING CHANGE

Do not extend notes this side of this line

STATION	B. S.	H. I.	F. S.	ELEV.		
				1111 99	P#5 B-1	
	12 02	1124 01				
			10 .9	1113 .1	NW cor. corral	
			9 .4		NW " stable	
			8 .1		NE " "	
			6 .6		NE " corral	
			6 .2	1117 .8	SE " "	
			[illegible]	1116 .3	SE " stable	
			8 .6		SW " "	
			9 .9		SW " corral	
			4 .8		SW " hay barn	No 1 Floor El. 1120 [illegible]
			4 .0		SE " " "	"
			4 .3		NE " " "	"
			4 .8		NW " " "	"
			2 .7		NW " " "	No 2 Floor El 1122 .5
			2 .2		SW " " "	"
			1 .5		SE " " "	"
			2 .2		NE " " "	"
T.P.			2 .9	1121 82		

Profile Notes Red. Plotted Job No. Division No.
No. Date Date Survey of WAYSIDE HONOR FARM
X-Sec. Notes Chkd. Checked Survey by Notes Date
No. Date Date Map No. Indexed A. C. Johnson Date

F B. 971 Pg 85

Form 307 5M 5-39

PLEASE RETURN TO
LOS ANGELES COUNTY SURVEYOR
700 HALL OF RECORDS

NOTE: ANY ADDITIONS OR CHANGES ON THIS SHEET MUST BE MADE OR CIRCLED IN RED INK, WITH DATE AND NAME OF PERSON MAKING CHANGE

Do not extend notes this side of this line

STATION	B. S.	H. I.	F. S.	ELEV.		
T.P.				112[illegible] 82		
	8 33	1130 1[illegible]				
			6 5	112[illegible] 7	N.W. cor dairy barn	
			5 3	112[illegible] 7	N.E. " " "	
			4 6	112[illegible] 6	SE " " "	
			5 9	112[illegible] 3	SW " " "	
P#5-B-3			5 13	112[illegible] 02	Fd 1X2	El. 1[illegible]25.02

F.B. 971 PG. 86

Job No. ____ Division No. ____ Notes Red. ____ Plotted ____ Profile ____

Survey of ____ Date ____ Date ____ No. ____

Survey by ____ Notes ____ Notes Chkd. ____ Checked ____ X-Sec. ____

Indexed ____ Date ____ Date ____ Date ____ No. ____

Notes Ck'd by	Survey of WAYSIDE HONOR FARM
Map No.	W. O. Tape No. St'd °F
Office Work	Surveyed by F. C. HOWARD
Checked	Notes Date
Date	Indexed A. C. Johnson

F.B. 971 PG. 87

LOOP ROAD
IN
NEW FARM CENTER

Note: Any Additions or Changes on This Sheet Must be Made or Circled in Red Ink With Date and Name of Person Making Change

Do not extend notes this side of this line.

RETURN TO
LOS ANGELES COUNTY SURVEYOR
700 HALL OF RECORDS

FORM 247 5M 10-59

F.B. 971 PG. 88

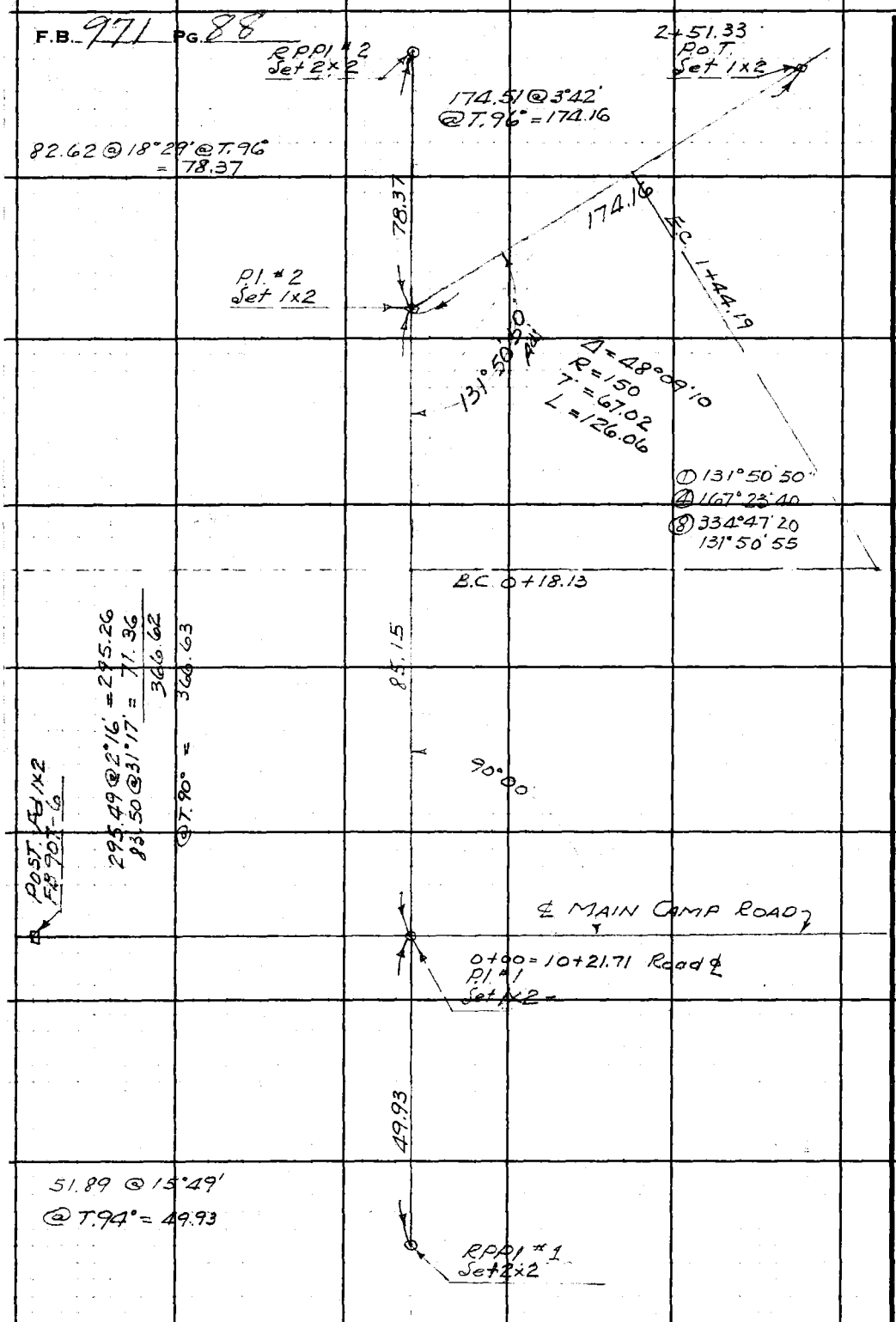

RETURN TO
LOS ANGELES COUNTY SURVEYOR
700 HALL OF RECORDS

Do not extend notes this side of this line.

Note: Any Additions or Changes on This Sheet Must be Made or Circled in Red Ink With Date and Name of Person Making Change.

Notes Ck'd by	Survey of [illegible]
Map No.	W. O. Tape No. St'd °F
Office Work	Surveyed by F. C. HOWARD
Checked	Notes Date 7/14/42
Date	Indexed C. John

F.B. 971 PG. 89

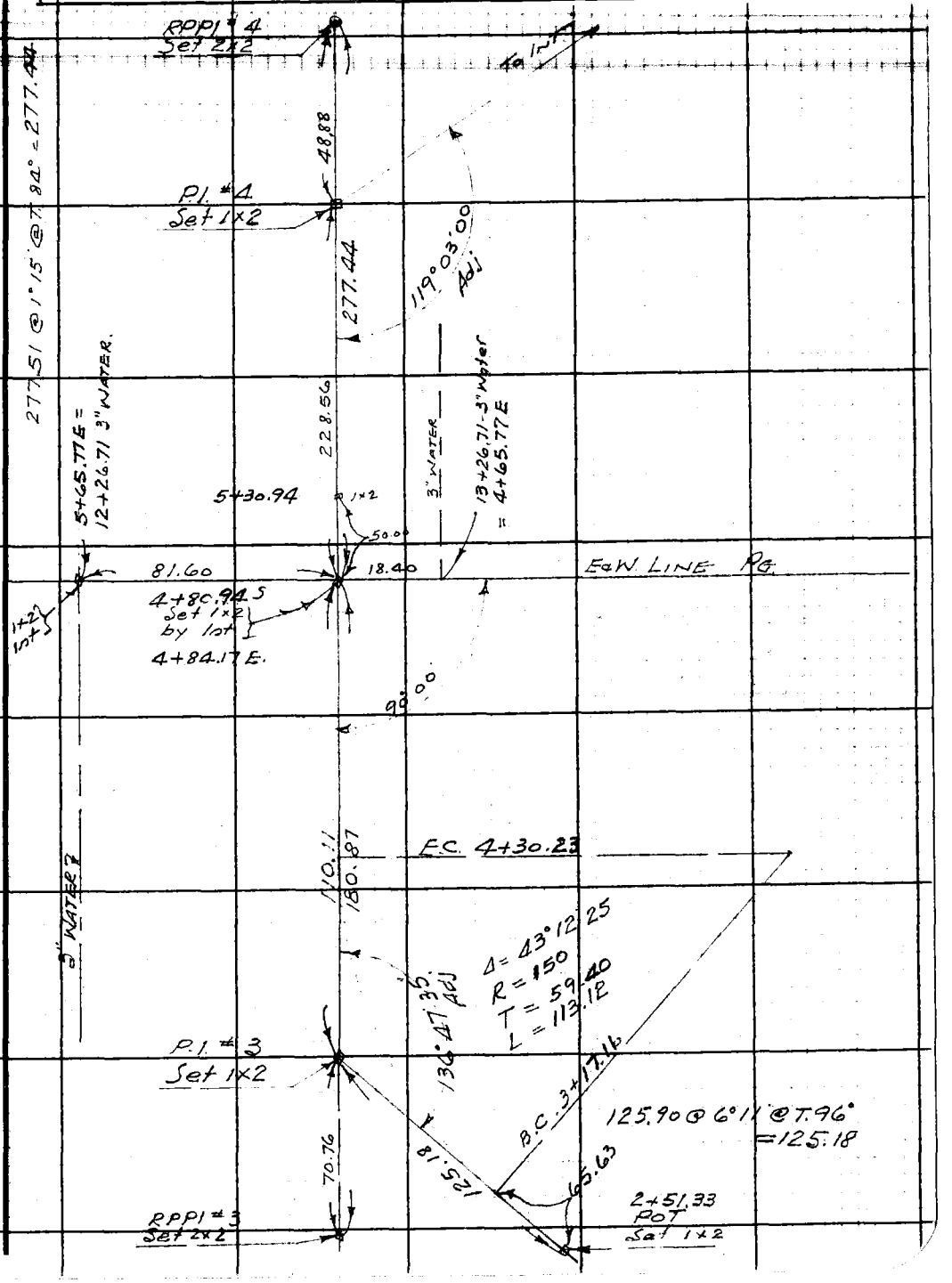

Note: Any Additions or Changes on This Sheet Must be Made or Circled in Red Ink With Date and Name of Person Making Change

Do not extend notes this side of this line.

RETURN TO
LOS ANGELES COUNTY SURVEYOR
700 HALL OF RECORDS

FORM 247 5M 10-39

F.B. 971 PG. 90

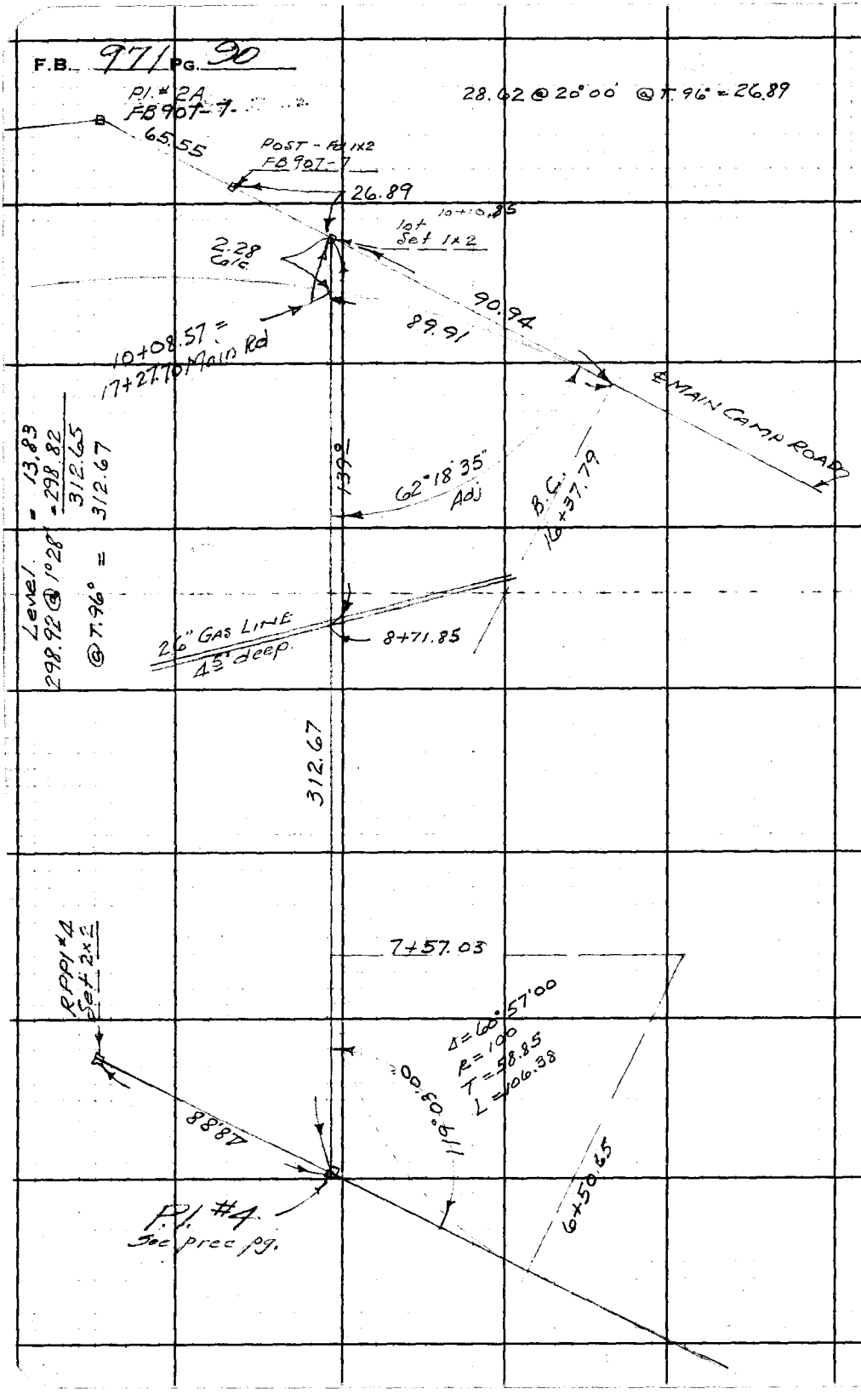

RETURN TO
LOS ANGELES COUNTY SURVEYOR
700 HALL OF RECORDS

Do not extend notes this side of this line.

Note: Any Additions or Changes on This Sheet Must be Made or Circled in **Red Ink** With Date and Name of Person Making Change.

Form 307 5M 11-35

PLEASE RETURN TO
LOS ANGELES COUNTY SURVEYOR
700 HALL OF RECORDS

NOTE: ANY ADDITIONS OR CHANGES ON THIS SHEET MUST BE MADE OR CIRCLED IN RED INK, WITH DATE AND NAME OF PERSON MAKING CHANGE

Do not extend notes this side of this line

STATION	B. S.	H. I.	F. S.	ELEV.		
	PROFILE OF CIRCLE ROAD AT NEW FARM CENTER					
TBM.				1125 02		P#5 B3 1X2
	2 26	1127 28				
T.B.M.			9 36	1117 92		RPP1.#3 (2 2)
	12 13	1130 05				
T.P.			1 23	1128 82		
	7 10	1135 92				
10+21.71 0+00			+5 7	41 6		Ma[illegible] 1X2[illegible]
BC 0+18 13			+2 6	38 5		
0+25			+1 1	37 0		
0+50			1 7	34 2		
0+75			2 5	33 4		
1+00			4 4	31 5		
1+25			5 9	30 0		
EC 1+44 19			7 1	28 8		
1+50			7 8	28 1		
1+75			10 6	25 3		
2+00			12 8	23 1		
2+10			13 0	22 9		E[illegible]

Profile No. ____ Notes Red. ____ Plotted ____ Job No. ____ Division No. ____ F. B. 971 PG. 91

X-Sec. No. ____ Date ____ Date ____ Survey of WAYSIDE HONOR PARK

Notes Chkd. ____ Checked ____ Survey by F. C. HOWARD Notes ____ Date ____

Date ____ Date ____ Map No. ____ Indexed A. C. John Date ____

Form 307 5M 11-35

PLEASE RETURN TO
LOS ANGELES COUNTY SURVEYOR
700 HALL OF RECORDS

NOTE: ANY ADDITIONS OR CHANGES ON THIS SHEET MUST BE MADE OR CIRCLED IN RED INK, WITH DATE AND NAME OF PERSON MAKING CHANGE

Do not extend notes this side of this line

STATION	B. S.	H. I.	F. S.	ELEV.		
		1135 92				
2+25			0 7	25 2		
POT 2+51.33			7 48	28 44		1X2
2+65			8 3	27 6		PT. of SPUR
TP. 2+75			11 73	1124 19		
	0 73	1124 92				
3+00			9 7	15 2		Toe slope
BC 3+17 11			11 4	13 5		
T.P. 3+25			11 79	1113 13		
	4 00	1117 13				
3+50			4 1	13 0		
3+75			3 6	13 5		
4+00			3 0	14 1		
EC 4+30 23			3 9	13 2		
4+50			2 7	14 4		
4+75			2 6	14 5		
5+00			2 7	14 4		edge Rd
5+30 94			2 7	14 4		Bldg Line
5+50			2 5	14 6		
5+75			2 6	14 5		
6+00			2 1	15 0		

F. B. 97/PG. 92 Job No. Division No. Notes Red. Plotted Profile No.
Survey of WAYSIDE HONOR FARM Date Date X-Sec.
Survey by F. F. HOWARD Notes Notes Chkd. Checked No.
Indexed A. C. Jones Date Date Date

Form 307 5M 11-35

PLEASE RETURN TO
LOS ANGELES COUNTY SURVEYOR
700 HALL OF RECORDS

NOTE: ANY ADDITIONS OR CHANGES ON THIS SHEET MUST BE MADE OR CIRCLED IN RED INK, WITH DATE AND NAME OF PERSON MAKING CHANGE

Do not extend notes this side of this line

STATION	B. S.	H. I.	F. S.	ELEV.		
		1117 13				
6+25			2 1	15 0		
BC 6+50 65			1 7	15 4		
6+75			2 4	14 7		
7+00			2 4	14 7		
7+25			2 9	14 2		
EC 7+57 03			4 6	12 5		
7+75			5 3	11 8		
8+00			6 5	10 6		
8+25			7 4	09 7		
8+50			8 4	08 3		
8+75			9 5	07 6		
9+00			10 8	06 3		
9+25			11 8	05 3		
9+50			12 8	04 3		
9+75			13 5	03 6		
10+00			13 3	03 8		
10+18 85			11 99	05 14		
TP			0 21	1116 92		
	10 14	1127 09				
TBM			2 07	1125 02		Elev 1125.02 P#5 B3

Profile No. ____ Notes Red. ____ Plotted ____ Job No. ____ Division No. ____
X-Sec. No. ____ Date ____ Date ____ Survey of ____
Notes Chkd. ____ Checked ____ Survey by J. C. HOWARD Notes ____ Date ____
Date ____ Date ____ Map No. ____ Indexed A. C. Johnson Date ____

F. B. 971 PG. 73

F. B. 971 PG. 94 | Job No. | Division No. | Notes Red. | Plotted | Profile No.

Survey of | Date | Date

Survey by | Notes | Notes Chkd. | Checked | X-Sec. No.

Indexed | Date | Date | Date

STATION	B. S.	H. I.	F. S.	ELEV.

Form 307 5M 11-35

PLEASE RETURN TO
LOS ANGELES COUNTY SURVEYOR
700 HALL OF RECORDS

Do not extend notes this side of this line

NOTE: ANY ADDITIONS OR CHANGES ON THIS SHEET MUST BE MADE OR CIRCLED IN RED INK, WITH DATE AND NAME OF PERSON MAKING CHANGE

Notes Ck'd by	Survey of WAYSIDE HONOR FARM
Map No.	W. O. Tape No. Std °F
Office Work	Surveyed by F. C. HOWARD
Checked	Notes Date
Date	Indexed C. John

F.B. 971 Pg. 95

3" WATER LINE TO
NEW FARM CENTER

Note: Any Additions or Changes on This Sheet Must be Made or Circled in Red Ink With Date and Name of Person Making Change

Do not extend notes, this side of this line.

RETURN TO
LOS ANGELES COUNTY SURVEYOR
700 HALL OF RECORDS

FORM 247 5M 10-39

F.B. 971 PG. 96

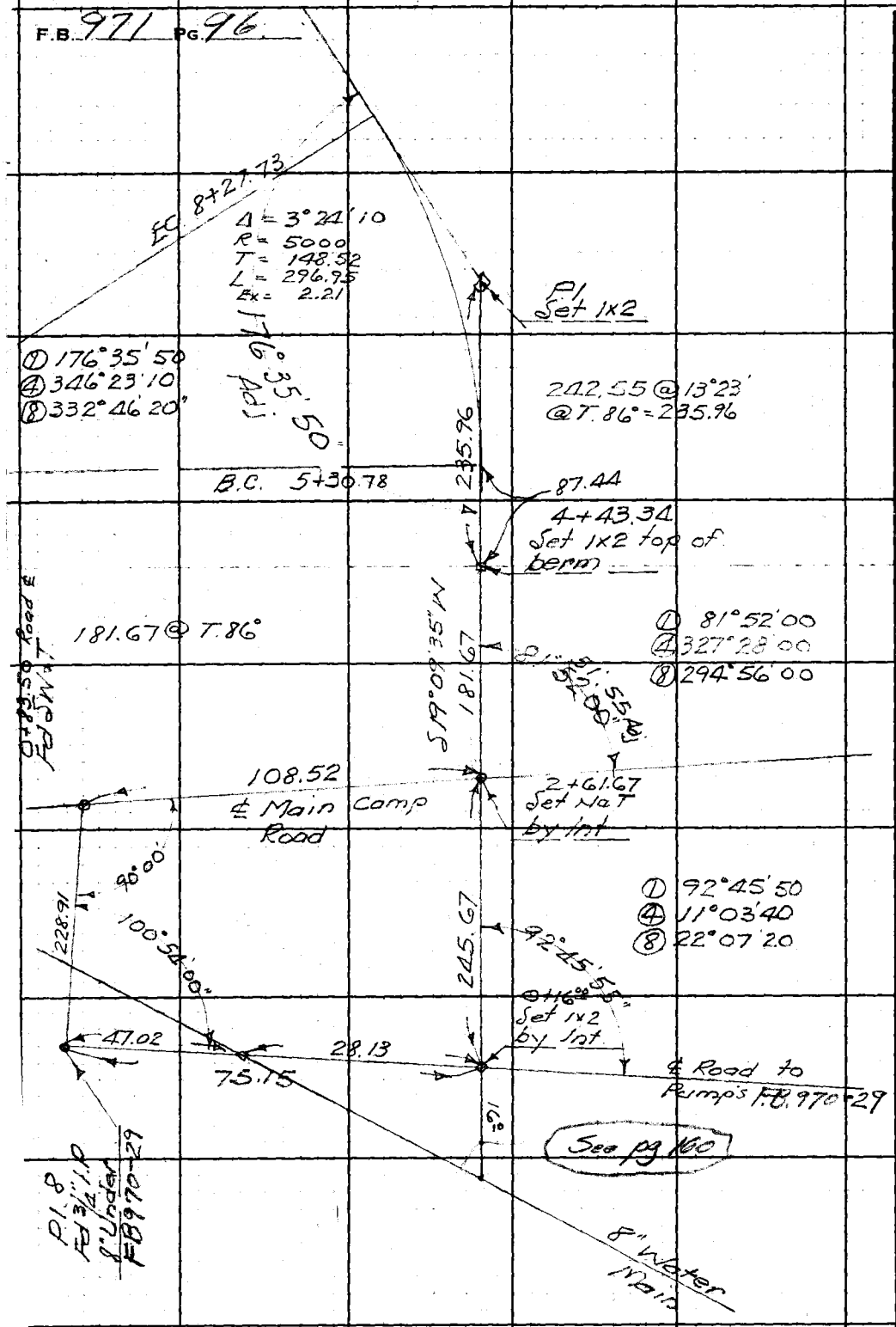

RETURN TO
LOS ANGELES COUNTY SURVEYOR
700 HALL OF RECORDS

Do not extend notes this side of this line.

Note: Any Additions or Changes on This Sheet Must be Made or Circled in **Red Ink** With Date and Name of Person Making Change.

Notes Ck'd by	Survey of NAYSIUS FARM
Map No.	W. O. 8221 Tape No. 74 St'd 84 °F
Office Work	Surveyed by F.C. HOWARD
Checked	Notes F.C.H. Date 6/30/42
Date	Indexed C. Jab

F.B. 971 Pg. 97

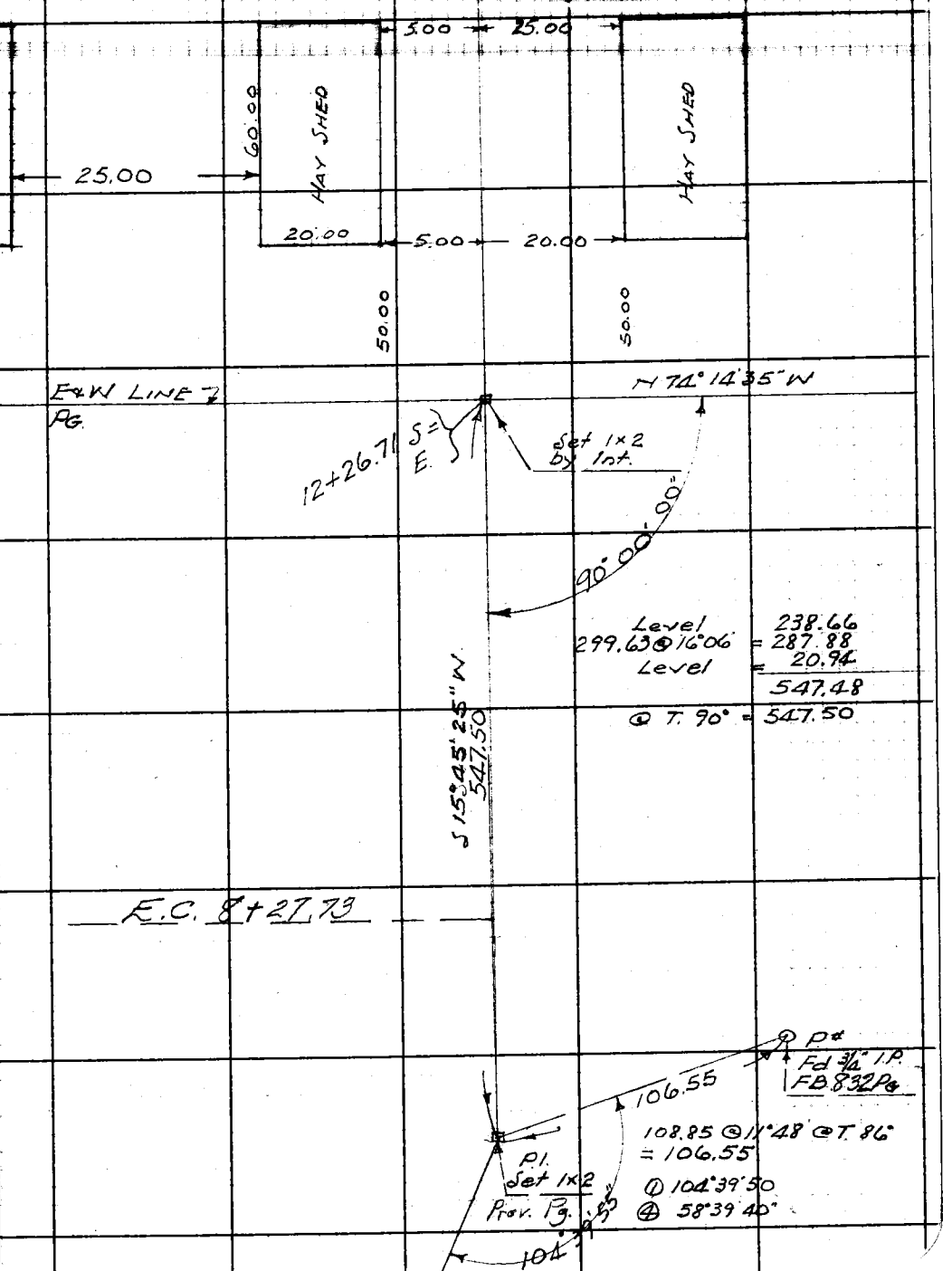

Note: Any Additions or Changes on This Sheet Must be Made or Circled in Red Ink With Date and Name of Person Making Change.

Do not extend notes this side of this line.

RETURN TO
LOS ANGELES COUNTY SURVEYOR
700 HALL OF RECORDS

FORM 247 5M 10-39

F.B. 971 PG. 98

RETURN TO
LOS ANGELES COUNTY SURVEYOR
700 HALL OF RECORDS

Do not extend notes this side of this line.

Note: Any Additions or Changes on This Sheet Must be Made or Circled in **Red Ink** With Date and Name of Person Making Change.

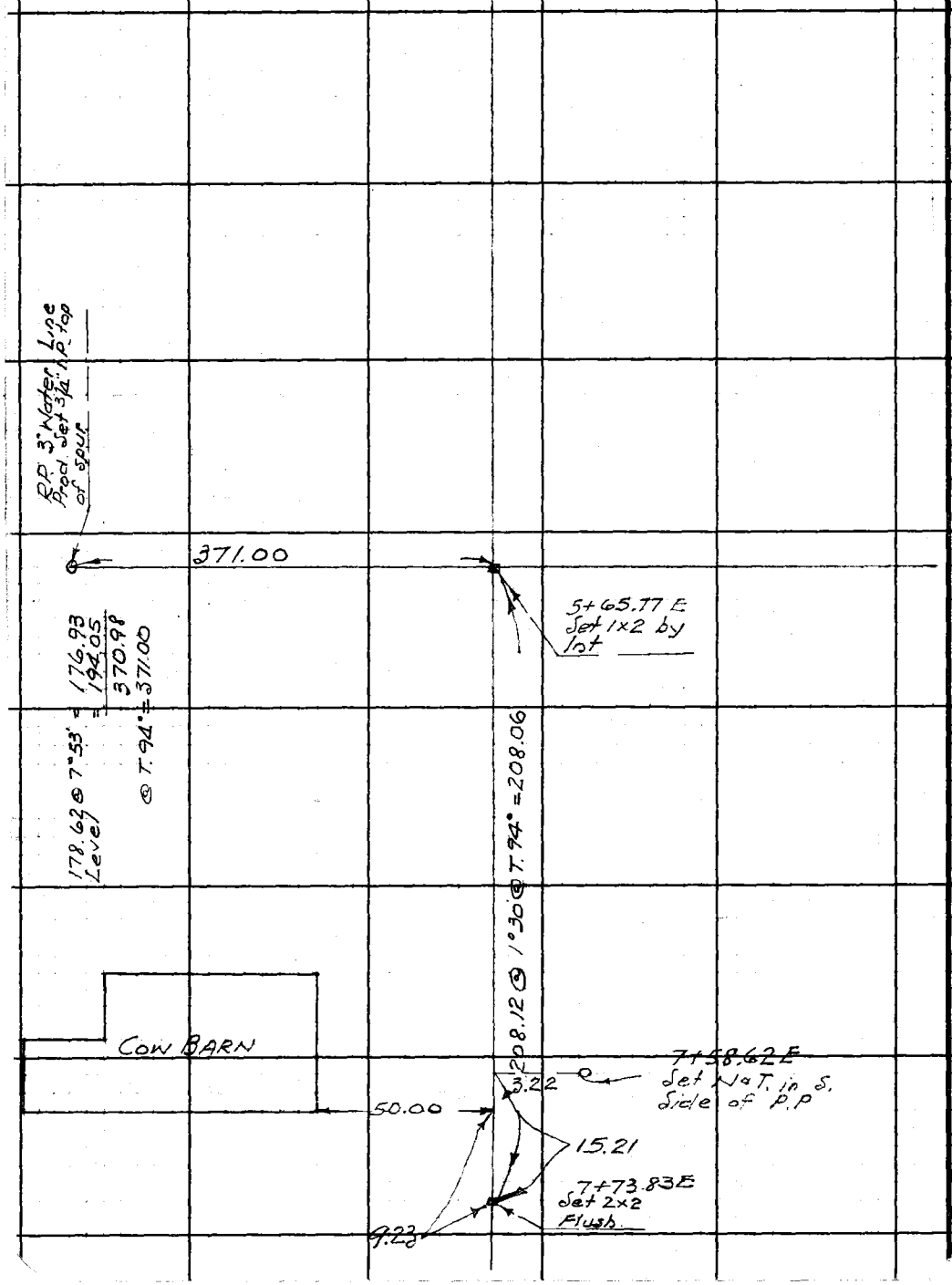

Form 307 5M 10-37

PLEASE RETURN TO
LOS ANGELES COUNTY SURVEYOR
700 HALL OF RECORDS

NOTE: ANY ADDITIONS OR CHANGES ON THIS SHEET MUST BE MADE OR CIRCLED IN RED INK, WITH DATE AND NAME OF PERSON MAKING CHANGE

Do not extend notes this side of this line

STATION	B. S.	H. I.	F. S.	ELEV.				
PROFILE OF 3" WATER MAIN FROM 8" LINE WEST OF HEADQUARTERS TO NEW FARM CENTER								
BM #5A = B.M. W-36				1162 57	El. Gr.			N.W. cor. office Bld Brass Cap.
	1 17	1163 74						
T.P.			9.06	1154 68				
	2 01	1156 69						
0+00			2 48	54 21	1153.65			Top 8' water [illegible]
0+16			1 6	55 1	52.91	C. 2 2	2 4	℄ TR.
0+26			1 5	55 2	52.45	2 8	2 8	
0+50			3 0	53 7	51.34	2 4	2 4	
0+75			4 1	52 6	50.19	2 4	2 [illegible]	
1+00			5 0	51 7	49.25	2 5	[illegible]	
1+25			5 8	50 9	48.60	2 3	[illegible]	
1+50			6 2	50 5	48.28	2 2	[illegible]	
1+75			6 1	50 6	48.24	2 4	[illegible]	
2+00			5 8	50 9	48.31	2 6	[illegible]	
2+25			5 4	51 3	48.37	3 0	3 2	
2+42			5 6	51 1	48.41	2 7	2 8	
2+46			7 8	48 9	48.43	0 5		Rd. G[illegible]
2+50			5 5	51 2	48.44	2 8	[illegible]	

Profile No. ____ Notes Red. ____ Plotted ____ Job No. ____ Division No. ____ F. B. 971 PG. 99
Date ____ Date ____ Survey of [illegible]
X-Sec. No. ____ Notes Chkd. ____ Checked ____ Survey by F. C. HOWARD Notes ____ Date ____
Date ____ Date ____ Map No. ____ Indexed A. C. John Date ____

Form 307 5M 10-37

PLEASE RETURN TO
LOS ANGELES COUNTY SURVEYOR
700 HALL OF RECORDS

NOTE: ANY ADDITIONS OR CHANGES ON THIS SHEET MUST BE MADE OR CIRCLED IN RED INK, WITH DATE AND NAME OF PERSON MAKING CHANGE

Do not extend notes this side of this line

STATION	B. S.	H. I.	F. S.	ELEV.				
		1156 69			El. Gr			
2+61 67			5 4	1151 3	1148.47		C 2 8	Int. ℄ Rd.
2+75			5 7	51 0	48.50		2 5	edge Rd
3+00			5 4	51 3	48.40		2 8	
3+25			5 7	51 0	48.30		2 7	
3+50			5 8	50 9	48.20		2 7	
3+75			6 0	50 7	48.10		2 6	
4+00			5 9	50 8	47.92		3 1	
4+25			5 8	50 9	47.73		3 4	
4+34			5 7	51 0	47.67		3 9	Toe fill
4+41			3 2	53 5	47.61		6 4	edge Burm
4+46			3 2	53 5	47.59		6 6	" "
4+58			9 4	47 3	47.63		0 6	edge ditch
4+68			9 6	47 1	47.75		0 4	" "
4+80			3 1	53 6	48.02		6 2	edge Burm
4+84			3 2	53 5	48.14		5 8	" "
4+90			6 3	50 4	48.34		2 2	Toe fill
4+94			5 1	51 6	48.50		3 2	Brk.
5+06			5 3	51 4	49.02		2 5	
5+11			7 1	49 6	49.24		0 6	
5+22			4 9	51 8	49.97		2 0	

F. B. 971 Pg. 100 Job No. ____ Division No. ____ Notes Red. ____ Plotted ____ Profile ____
Survey of WAYSIDE HONOR FARM Date ____ Date ____ No. ____
Survey by F. C. HOWARD Notes ____ Notes Chkd. ____ Checked ____ X-Sec. ____
Indexed A. C. Jo[illegible] Date ____ Date ____ Date ____ No. ____

Form 307 5M 10-37

PLEASE RETURN TO
LOS ANGELES COUNTY SURVEYOR
700 HALL OF RECORDS

NOTE: ANY ADDITIONS OR CHANGES ON THIS SHEET MUST BE MADE OR CIRCLED IN RED INK, WITH DATE AND NAME OF PERSON MAKING CHANGE

Do not extend notes this side of this line

STATION	B. S.	H. I.	F. S.	ELEV.					
		1156 69			El. Gr				
BC							C		
5+37.8			4 4	52 3	51.67		0	5	
T.P									
5+50			0 52	1156 17	54.36		1	8	
	12 01	1168 18							
5+70			4 4	63 8	61.25		2	7	
T.P			0 21	1167 97					
	11 76	1179 73							
5+90			5 5	74 2	70.73		3	5	
T.P.			0 11	1179 62					
	11 37	1190 99							
6+10			7 4	83 6	80.60		3	0	
T.P.			0 03	1190 96					
	11 80	1202 76							
6+30			11 2	1191 6	88.87		2	7	
6+50			2 5	1200 3	96.04		4	3	
T.P.			0 03	1202 73					
	10 40	1213 13							
6+70			5 9	07 2	99.48		7	7	N. edge f. = 3m
EXT									
6+80			5 1	08 0	99.71		8	3	
+90			6 2	06 9	99.00		7	9	set 1x2
T.B.M.			1 54	1211 59					60'± E. P.
	0 24	1211 83							

Profile No. ____ Date ____ Notes Red. ____ Plotted ____ Date ____ Job No. ____ Division No. ____ Survey of ____ Notes ____ Date ____

X-Sec. No. ____ Date ____ Notes Chkd. ____ Date ____ Checked ____ Date ____ Survey by ____ Map No. ____ Indexed ____ Date ____

F. B. 971 PG. 101

Form 307 SM 10-37

PLEASE RETURN TO
LOS ANGELES COUNTY SURVEYOR
700 HALL OF RECORDS

NOTE: ANY ADDITIONS OR CHANGES ON THIS SHEET MUST BE MADE OR CIRCLED IN RED INK, WITH DATE AND NAME OF PERSON MAKING CHANGE

Do not extend notes this side of this line

Profile No. ____ X-Sec. No. ____
Plotted ____ Date ____ Checked ____ Date ____
Notes Red. ____ Date ____ Notes Chkd. ____ Date ____
Division No. ____ Job No. ____ Notes ____ Date ____
Survey of WENSIDE PONDS PARK
Survey by C. J. [illegible]
Indexed A. [illegible]
F. B. 971 PG. 102

STATION	B. S.	H. I.	F. S.	ELEV.				
		1211 83			El. Gr			
7+10			11 3	1200 5	94.65		5 9	65
T.P.			11 78	1200 05				
	0.01	1200 06						
7+30			10 7	1194	86.42		3 0	[illegible]
T.P.			11 74	1188 32				
	0 25	1188 57						
7+50			10 2	784	75.40		3 0	[illegible]
T.P.			12 06	1176 51				
	0 17	1176 68						
7+70			7 0	697	66.25		3 4	54
T.P			11 62	1165 06				
	0 07	1165 13						
7+90			5 0	601	57.10		3 0	50
8+10			11 6	535	50.21		3 3	78
T.P.			12 15	1152 98				
	0 09	1153 5[illegible]						
EC. 8+27.73			6 1	47 0	44.11		2 9	[illegible]
T.P.			11 96	1141.11				
	0 14	1141 25						
8+50			1 8	39+	37.68		1 7	22

Form 307 5M 10-37

PLEASE RETURN TO
LOS ANGELES COUNTY SURVEYOR
700 HALL OF RECORDS

NOTE: ANY ADDITIONS OR CHANGES ON THIS SHEET MUST BE MADE OR CIRCLED IN RED INK, WITH DATE AND NAME OF PERSON MAKING CHANGE

Do not extend notes this side of this line

STATION	B. S.	H. I.	F. S.	ELEV.				
		1141 25			El. Gr			
8+75			7 0	1134 2	32.83	1 4		
9+00			8 7	32 5	30.05	2 5		
T.P. 9+25			11 40	1129 85	27.47	2 0	2 5	
	0 61	1130 46						
9+50			3 2	27 3	24.88	2 4		
9+75			5 7	24 8	22.30	2 5		
10+00			8 3	22 2	19.72	2 5		N. edge Plon
10+25			10 9	19 6	17.19	2 4		
T.P.			12 16	1118 30				
	8 51	1126 81						
10+50			9 1	17 7	15.23	2 5		
10+75			10 6	16 2	13.96	2 2		
11+00			11 6	15 2	13.41	1 8		
11+25			10 8	16 0	13.48	2 5		
11+50			10 2	16 6	13.68	2 9		
11+75			10 3	16 5	13.88	2 6		
11+88			11 8	15 0	13.99	1 0		
12+00			10 5	16 3	14.09	2 2		
12+26.71			9 8	17 0	14.30	2 7		
P#5B3			1 83	1124 98				Elev 1125.02

Profile No. ____ Notes Red. ____ Plotted ____ Job No. ____ Division No. ____ F. B. 97 Pg. 103

X-Sec. No. ____ Date ____ Date ____ Survey of ____ Notes ____ Date ____

Notes Chkd. ____ Checked ____ Survey by ____ Indexed ____ Date ____

Date ____ Date ____ Map No. ____ Date ____

Form 307 5M 10-37

PLEASE RETURN TO
LOS ANGELES COUNTY SURVEYOR
700 HALL OF RECORDS

NOTE: ANY ADDITIONS OR CHANGES ON THIS SHEET MUST BE MADE OR CIRCLED IN RED INK, WITH DATE AND NAME OF PERSON MAKING CHANGE

Do not extend notes this side of this line

STATION	B. S.	H. I.	F. S.	ELEV.			
P#5B3				1125 02			1x2
	1 86	1126 88					
T.P.			12 16	1114 72			
	0 06	1114 78			El.Gr	℄ Cut	
0+00			13 00	1101 78			Top 24" gas Main
0+23 80			9 56	05 22			1x2
0+50			10 3	04 5			
1+00			12 0	02 8			
1+50			12 4	02 4		C. 2 4	
2+01 82			9 6	05 2		2 8	1x2 Rd. int.
2+11 27			9 5	05 3			Ground elev. Edison R.W. int.
2+50			7 7	07 1		2 5	
3+00			6 3	08 5		2 3	
3+50			4 9	09 9		2 2	
4+00			3 3	11 5		2 3	
T.P.			0 36	1114 42			
	11 47	1125 89					
5+00			10 9	15 0		2 6	

F. B. 971 PG. 104

Job No. ____ Division No. ____ Notes Red. ____ Plotted ____ Profile ____

Survey of ____ Date ____ Date ____ No. ____

Survey by ____ Notes ____ Notes Chkd. ____ Checked ____ X-Sec. ____

Indexed A. C. Johnson Date ____ Date ____ Date ____ No. ____

Form 307 5M 10-37

PLEASE RETURN TO
LOS ANGELES COUNTY SURVEYOR
700 HALL OF RECORDS

NOTE: ANY ADDITIONS OR CHANGES ON THIS SHEET MUST BE MADE OR CIRCLED IN RED INK, WITH DATE AND NAME OF PERSON MAKING CHANGE

Do not extend notes this side of this line

STATION	B. S.	H. I.	F. S.	ELEV.			
		1125 89					
5+50			9 4	1116 5		C 2 6	
5+65.77			8 8	17 1	14.30	C 2 8	Into Sec
6+00			7 7	18 2			
6+50			6 5	19 4			
7+00			5 0	20 9			
7+50			2 9	23 0			
7+73.83			2 34	23 55			2 X 2
P#5 B.3.			0 87	1125 02			Elev 1125.02 2 X 2

Profile No. ____ Notes Red. ____ Date ____ Plotted ____ Date ____ Job No. ____ Division No. ____ Survey of ____

X-Sec. No. ____ Notes Chkd. ____ Date ____ Checked ____ Date ____ Survey by ____ Map No. ____ Notes ____ Indexed ____ Date ____ Date ____

F. B. 971 PG. 105

F. B. 971 PG. 106 | Job No. | Division No. | Notes Red. | Plotted | Profile

Survey of | Date | Date | No.

Survey by | Notes | Notes Chkd. | Checked | X-Sec.

Indexed C. J. | Date | Date | Date | No.

Form 307 5M 10-37

PLEASE RETURN TO
LOS ANGELES COUNTY SURVEYOR
700 HALL OF RECORDS

NOTE: ANY ADDITIONS OR CHANGES ON THIS SHEET MUST BE MADE OR CIRCLED IN RED INK, WITH DATE AND NAME OF PERSON MAKING CHANGE

Do not extend notes this side of this line

STATION	B. S.	H. I.	F. S.	ELEV.

Notes Ck'd by	Survey of WAYSIDE FARM
Map No.	W. O. 8221 Tape No. 74 St'd 84 °F
Office Work	Surveyed by F.C. HOWARD
Checked	Notes F.C.H. Date 7/8/42
Date	Indexed A. C. Johnson

F.B. 971 PG. 157

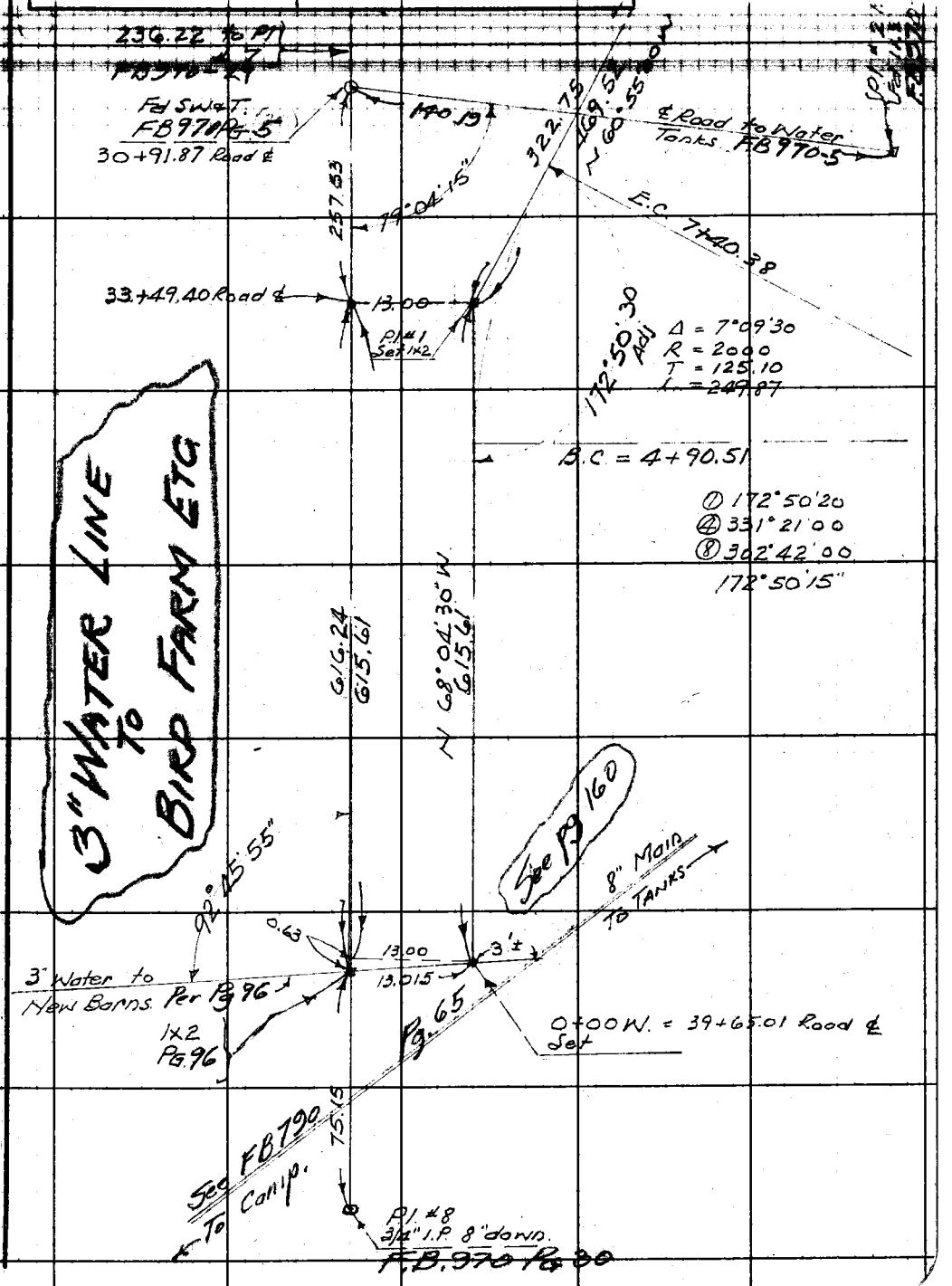

Note: Any Additions or Changes on This Sheet Must be Made or Circled in Red Ink With Date and Name of Person Making Change.

Do not extend notes this side of this line.

RETURN TO
LOS ANGELES COUNTY SURVEYOR
700 HALL OF RECORDS

FORM 247 BM 11-41

F.B. 971 PG. 158

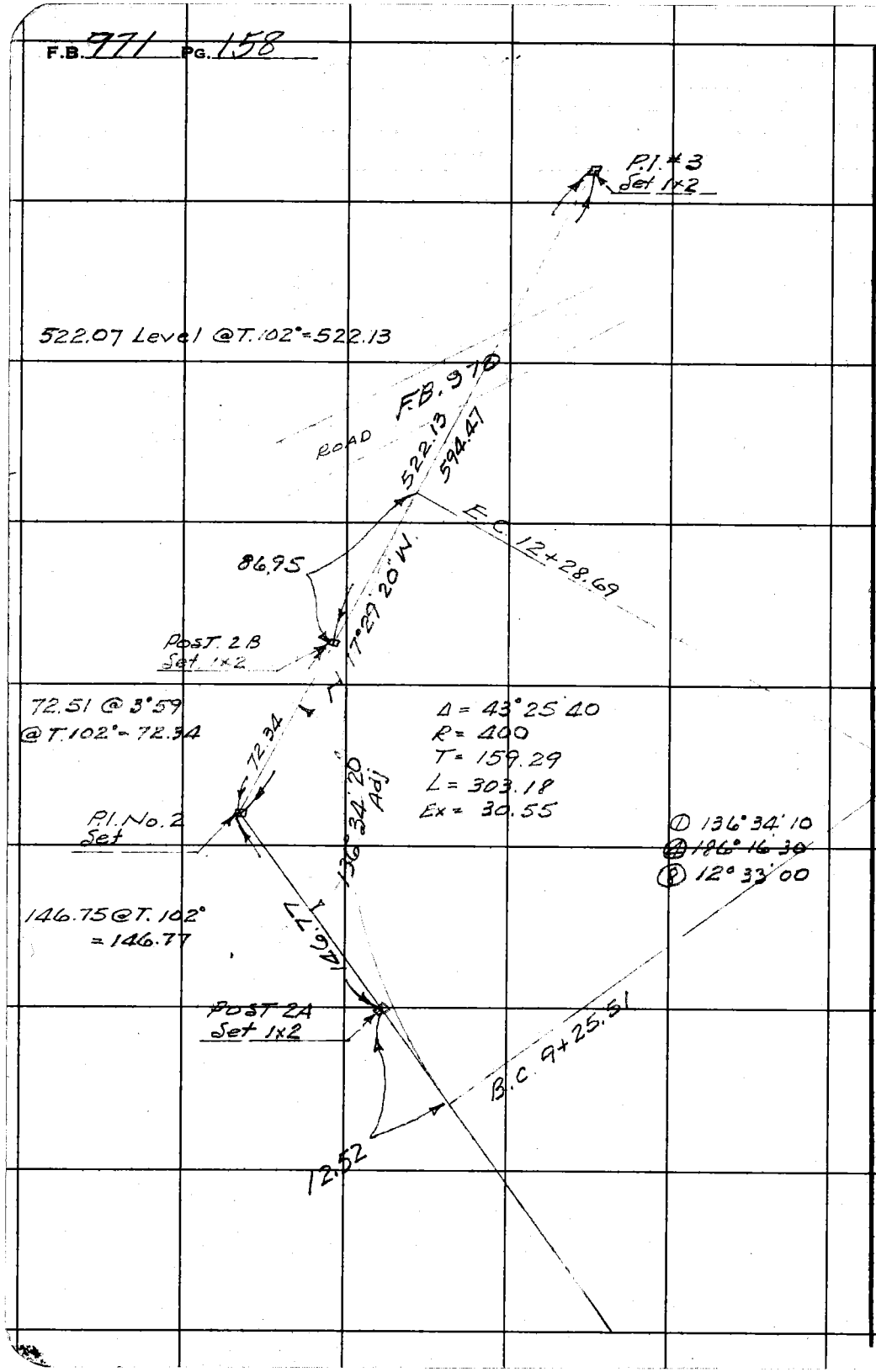

RETURN TO
LOS ANGELES COUNTY SURVEYOR
700 HALL OF RECORDS
Do not extend notes this side of this line.

Note: Any Additions or Changes on This Sheet Must be Made or Circled in Red Ink With Date and Name of Person Making Change.

Notes Ck'd by	Survey of WAYSIDE HONOR FARM
Map No.	W. O. Tape No. Std °F
Office Work	Surveyed by F. C. HOWARD
Checked	Notes Date 7/8/42
Date	Indexed A. C. John

F.B. 971 Pg. 159

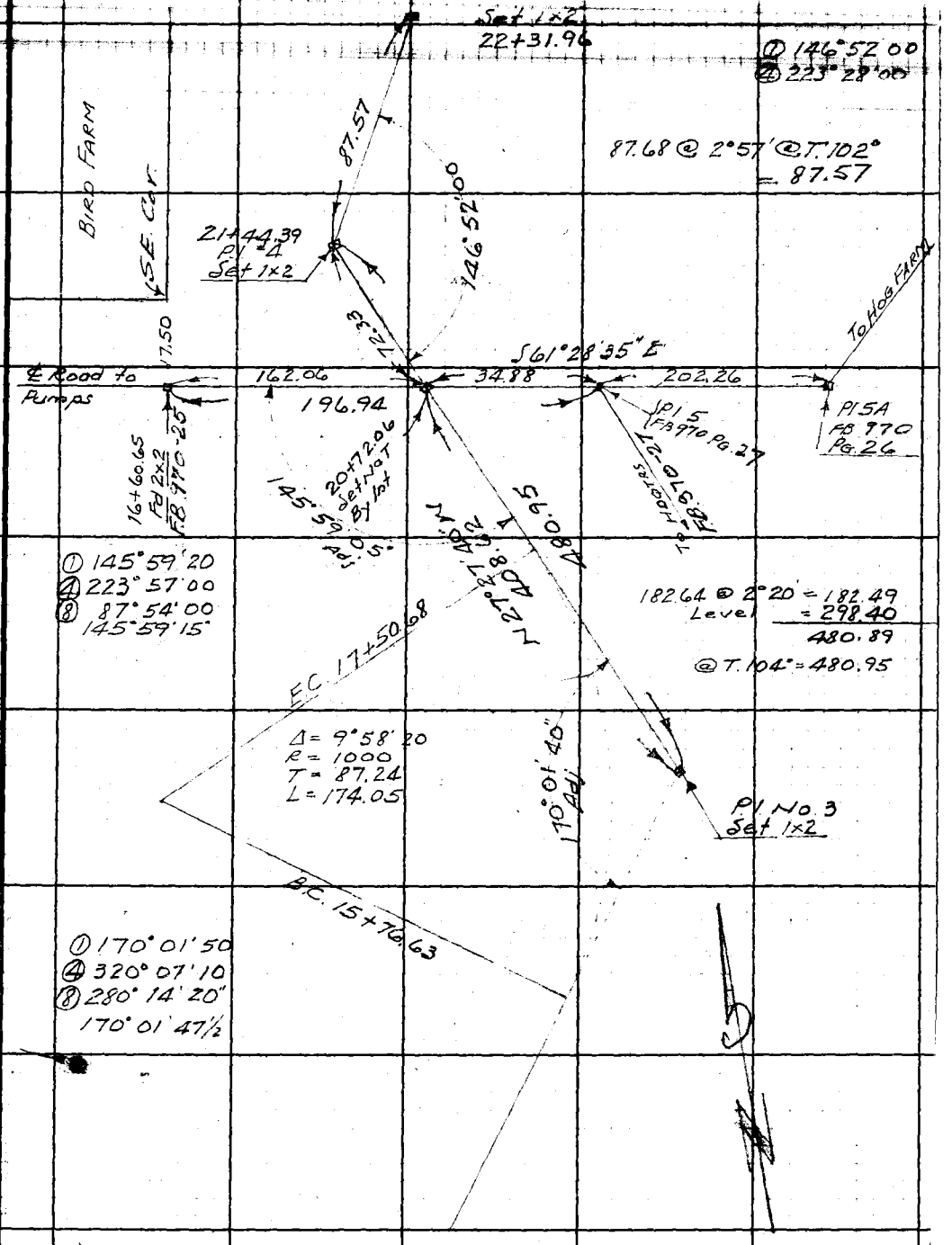

Note: Any Additions or Changes on This Sheet Must be Made or Circled in Red Ink With Date and Name of Person Making Change.

Do not extend notes this side of this line.

RETURN TO
LOS ANGELES COUNTY SURVEYOR
700 HALL OF RECORDS

FORM 247 SM 10-39

F.B. 271 PG. 160

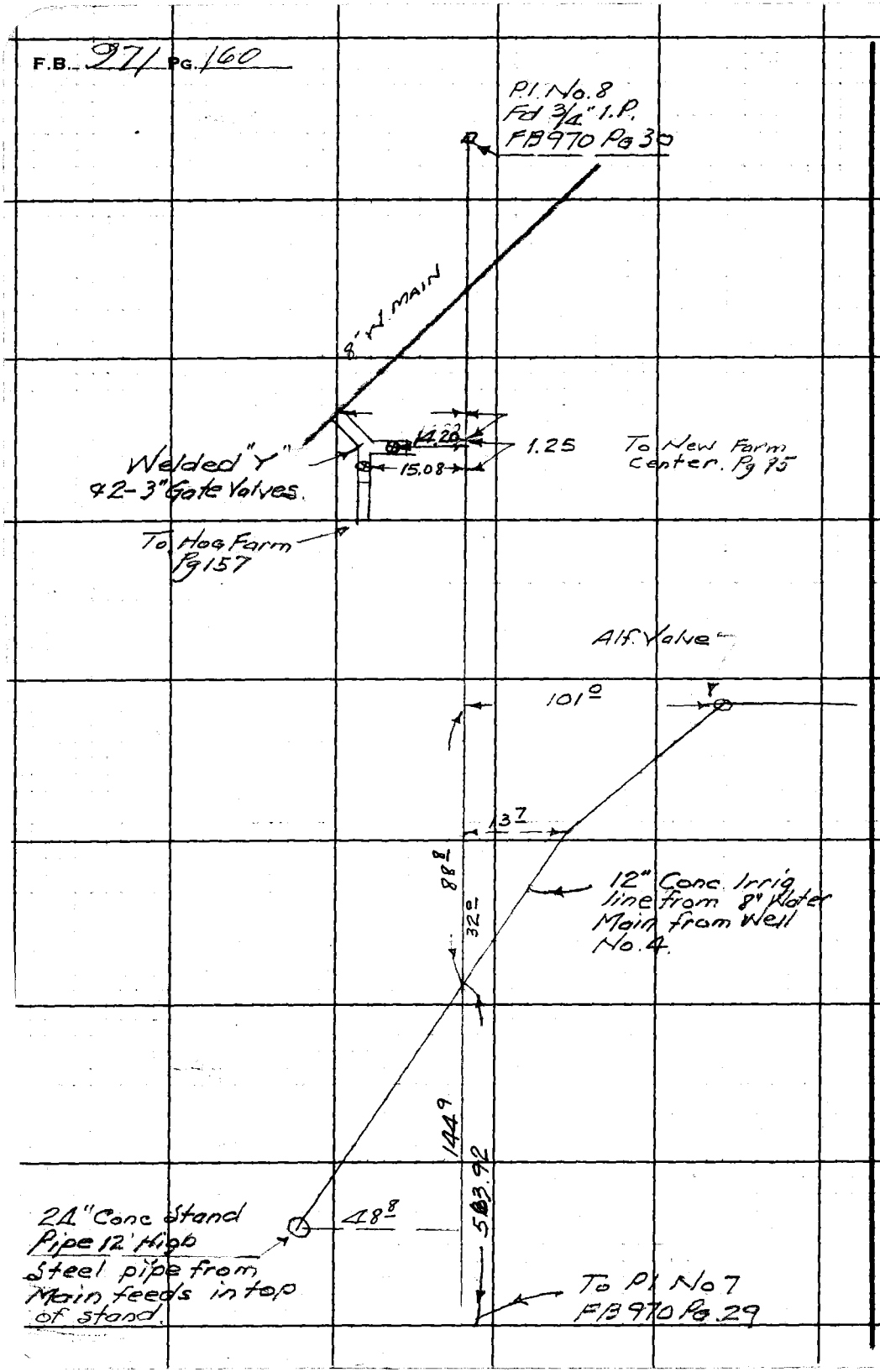

RETURN TO
LOS ANGELES COUNTY SURVEYOR
700 HALL OF RECORDS

Do not extend notes this side of this line.

Note: Any Additions or Changes on This Sheet Must be Made or Circled in Red Ink With Date and Name of Person Making Change.

Form 307 5M 10-37

PLEASE RETURN TO
LOS ANGELES COUNTY SURVEYOR
700 HALL OF RECORDS

NOTE: ANY ADDITIONS OR CHANGES ON THIS SHEET MUST BE MADE OR CIRCLED IN RED INK, WITH DATE AND NAME OF PERSON MAKING CHANGE

Do not extend notes this side of this line

STATION	B. S.	H. I.	F. S.	ELEV.			
	PROFILE OF 3" WATER LINE FROM 8" MAIN WESTERLY TO BIRD FARM.						
BM. # 5A = B.M. W-36				1162 57	F.B. 790 Pg. 41 B.C. N.W. cor. office Bldg.		
	0 53	1163 10					
T.P.			7 82	1155 28			
	4 75	1160 03					
P.I. # 8			3 45	1156 58			3/4" I.P. 8" dow
	1 23	1157 81			El. Gr	℄ Cut	
0+00			1 8	56 0	1153 40	2 6	
0+25			3 1	54 7	51.80	2 9	
0+50			4 3	53 5	50.20	3 3	
0+75			5 4	52 4	48.98	3 4	
1+00			6 6	51 2	47.77	3 4	
1+25			7 2	50 6	46.55	4 0	
1+50			9 2	48 6	45.34	3 3	
1+75			10 7	47 1	44.12	3 0	
T.P. 2+00			11 73	1146 08	42.91	3 2	
	0 23	1146 31					
2+25			1 4	44 9	41.69	3 2	
2+50			3 1	43 2	40.48	2 7	

Profile No. ____ Notes Red. ____ Plotted ____ Job No. ____ Division No. ____ F. B. 97 Pg. 161
X-Sec. No. ____ Date ____ Date ____ Survey of WAYSIDE HONOR FARM
Notes Chkd. ____ Checked ____ Survey by [illegible] Notes ____ Date ____
Date ____ Date ____ Map No. ____ Indexed [illegible] Date ____

Form 307 5M 10-37

PLEASE RETURN TO
LOS ANGELES COUNTY SURVEYOR
700 HALL OF RECORDS

NOTE: ANY ADDITIONS OR CHANGES ON THIS SHEET MUST BE MADE OR CIRCLED IN RED INK, WITH DATE AND NAME OF PERSON MAKING CHANGE

Do not extend notes this side of this line

STATION	B. S.	H. I.	F. S.	ELEV.				
		1146 31						48
2+75			4 6	41.7	39.26		2.4	
3+00			5 7	40 6	38.05		2.6	
3+25			6 7	39 6	36.83		2.8	
3+50			8 0	38 3	35.62		2.7	
3+75			8 9	37 4	34.40		3.0	
4+00			9 7	36 6	33.80		2.8	
4+25			10 5	35 8	33.20		2.6	
4+50			11 1	35 2	32.60		2.6	
4+75			11 5	34 8	32.00		2.8	
BC 4+90 51 T.P.			11 72	1134 59	31.63		3.0	
	1 75	1136 34						
5+00			2 2	34 1	31.40		2.7	
5+25			2 8	33 5	30.80		2.7	
5+50			3 7	32 6	30.20		2.4	
5+75			4 6	31 7	29.75		2.0	
5+92			6.9	29.4	29.44			12" conc. irrig Line
6+00			5 3	31 0	29.30		1.7	1.7
6+25			5 5	30 7	28.85		2.0	2.2
6+50			5 7	30 [illegible]	28.40		2.2	2.6
6+75			5 8	30 [illegible]	27.95		2.6	2.3
7+00			6 1	30 [illegible]	27.50		2.7	2.3

F. B. 97/PG. 162

Job No. ____ Division No. ____ Notes Red. ____ Plotted ____ Profile ____

Survey of WAYSIDE HONOR FARM Date ____ Date ____ No. ____

Survey by F. C. NOWARA Notes ____ Notes Chkd. ____ Checked ____ X-Sec. ____

Indexed A. C. Johnson Date ____ Date ____ Date ____ No. ____

Form 307 5M 10-37

PLEASE RETURN TO
LOS ANGELES COUNTY SURVEYOR
700 HALL OF RECORDS

NOTE: ANY ADDITIONS OR CHANGES ON THIS SHEET MUST BE MADE OR CIRCLED IN RED INK, WITH DATE AND NAME OF PERSON MAKING CHANGE

Do not extend notes this side of this line

STATION	B. S.	H. I.	F. S.	ELEV.				
		1136.34						
7+25			6 9	1129 4	27.05	2 4	3 1	
BC. 7+40.38			7 2	29 1	26.77	2 3		
7+50			7 3	29 0	26.60	2 4	3 4	
7+75			6 8	29 5	26.03	3 5	2 0	
7+86			10 93	25 41	25.78			Top of 8" Stoc. Water M
8+00			8 2	28 1	25.46	2 6	2 3	Side o-ditch
8+09			9 5	26 8	25.26	1 5		edge ditch
8+25			9 9	26 4	24.90	1 5	3 1	
8+40			9 3	27 0	24.71	2 3		Top BK
8+50			9 2	27 1	24.96	2 1	2 7	
8+59			8 0	28 3	25.45	2 9	3 4	edge tan
8+72			8 8	27 5	26.62	0 9		
8+75			6 5	29 8	26.96	2 8	3 4	Top BK
9+00			3 1	33 2	30.72	2 5	3 5	
T.P.			0 03	1136 31				
	11 93	1148 24						
BC. 9+25 51			10 7	37 5	34.20	3 3	4 0	
9+50			8 5	39 7	36.71	3 0	4 3	
9+75			7 5	40 7	38.45	2 3	3 4	
10+00			6 2	42 0	39.92	2 1	3 6	

Profile No. ____ Notes Red. ____ Plotted ____ Job No. ____ Division No. ____ F. B. 971 PG. 163

X-Sec. No. ____ Date ____ Date ____ Survey of ____ Notes ____ Date ____

Notes Chkd. ____ Checked ____ Survey by F. C. HOWARD Notes ____ Date ____

Date ____ Date ____ Map No. ____ Indexed ____ Date ____

Form 307 5M 10-37

PLEASE RETURN TO
LOS ANGELES COUNTY SURVEYOR
700 HALL OF RECORDS

NOTE: ANY ADDITIONS OR CHANGES ON THIS SHEET MUST BE MADE OR CIRCLED IN RED INK, WITH DATE AND NAME OF PERSON MAKING CHANGE

Do not extend notes this side of this line

STATION	B. S.	[illegible]. I.	F. S.	ELEV.	El. Gr		℄ Cut		
		1148 24							
10+25			4 7	1143 5	41.39		2 1	4 [illegible]	
10+50			2 9	45 3	42.87		2 4	4 [illegible]	
10+75 T.P.			1 14	1147 10	44.10		3 0	4 7	
	2 71	1149 81							
11+00			3 0	46 8	44.08		2 7	4 4	100' V.C.
11+25			3 6	46 2	42.70		3 5	5 4	V.P.I. 11+10
11+50			7 4	42 4	39.98		2 4	5 1	El 1146.40
11+75			11 2	30 6	36.27		2 3	4 7	
Post T.B.M.			11 19	1138 62					
	2 24	1140 86							1X2
12+00			3 9	37 0	33.16		3 8	5 6	
EC 12+28.59			8 9	32 0	30.51		1 5	3 5	
12+50			10 2	30 7	29.15		1 55	2 7	
12+75			9 5	31 4	28.27		3 1	4 6	
13+00			12 4	28 5	28.13		0 4		Top cut
13+25			9 5	31 4	28.73		2 7		Bot. ditch
13+50			8 3	31 6	29.86		2 7		Top. BK edge Rd.
13+75			7 2	32 7	30.99		2 7		T.R.
14+00			6 2	31 7	32.12		2 6		℄ T.R.
14+25			5 2	32 7	32.91		2 8		TR
									W. edge T.R.

F. B. 971 Pg. 164

Survey of WAYSIDE HONOR FARM
Survey by E. C. HOWARD
Indexed A. C. Johnson
Job No.
Division No.
Notes Red.
Date
Notes Chkd.
Date
Plotted
Date
Checked
Date
Profile No.
X-Sec. No.

Form 307 5M 10-37

PLEASE RETURN TO
LOS ANGELES COUNTY SURVEYOR
700 HALL OF RECORDS

NOTE: ANY ADDITIONS OR CHANGES ON THIS SHEET MUST BE MADE OR CIRCLED IN RED INK, WITH DATE AND NAME OF PERSON MAKING CHANGE

Do not extend notes this side of this line

STATION	B. S.	H. I.	F. S.	ELEV.				
		1140 86						
			6 2	1134 7	33.20		2 5	Toe fill
14+50			7 5	33 4	33.44		—	To P. Conc. Irrig L
14+71 8			6 0	34 9	33.48		1 4	
14+75			5 5	35 4	33.76		1 6	
15+00			4 9	36 0	34.05		2 0	
15+25			4 5	36 4	34.33		2 1	
15+50			3 7	37 2	34.63		2 6	
BC 15+76 63			3 4	37 5	34.90		2 6	
16+00			3 5	37 4	34.84		2 6	
16+25			3 7	37 2	34.79		2 4	
16+50			3 7	37 2	34.73		2 5	
16+75			3 8	37 1	34.67		2 4	
17+00			4 3	36 6	34.62		2 0	
17+25			4 1	36 8	34.56		2 2	
17+50 68			3 40	1137 46	34.51		3 0	
17+75 J.P.								
	12 00	1149 46						
			12 2	37 3	34.45		2 8	
18+00			12 2	37 3	34.39		2 9	
18+25			12 3	37 2	34.34		2 9	
18+50			12 2	37 3	34.28		3 0	
18+75								

Profile No. ____ Notes Red. ____ Plotted ____ Job No. ____ Division No. ____
X-Sec. No. ____ Date ____ Date ____ Survey of WAYSIDE HONOR FARM Notes
Notes Chkd. ____ Checked ____ Survey by ____ Date ____
Date ____ Date ____ Map No. ____ Indexed A. C. Johnson

F. B. 177 PG. 165

Form 307 5M 10-37

PLEASE RETURN TO
LOS ANGELES COUNTY SURVEYOR
700 HALL OF RECORDS

NOTE: ANY ADDITIONS OR CHANGES ON THIS SHEET MUST BE MADE OR CIRCLED IN RED INK, WITH DATE AND NAME OF PERSON MAKING CHANGE

Do not extend notes this side of this line

STATION	B. S.	H. I.	F. S.	ELEV.				
		1149 46						
19+00			12 4	1137 1	34.22		2 9	
19+25			12 5	37 0	34.17		2 8	
19+50			12 9	36 6	34.11		2 5	
19+75			13 0	36 5	34.15		2 4	
20+00			12 9	36 6	34.36		2 2	
20+25			12 0	37 5	34.76		2 7	
20+42			9 4	40 1	35.33		4 8	Toe fill
20+72 06			9 8	39 7	35.97		3 7	edge Rd. Top fill
20+96			10 4	39 1	36.99		2 1	INT. ℄ TR.
21+20			8 6	40 9	38.41		2 5	Gutter
21+44 39			7 0	42 5	40.25		2 3	
21+75			3 8	45 7	43.13		2 6	∡ PT 1X2
22+00 T.P			1 14	1148 32	45.81		2 5	
	4 15	1152 47						
22+31 96			1 3	51 2	49.24		2 0	
3' R.			2 65	49 82				1X2
TBM			7 99	1144 48				Top 3" Line valve Box
								3/4" I.P. 50± E. INT. Elev 1144.45

F. B. 971 PG. 166

Job No. ____ Division No. ____ Notes Red. ____ Plotted ____ Profile ____

Survey of WAYSIDE HONOR LAW ____ Date ____ No. ____

Survey by [illegible] ____ Notes ____ Notes Chkd. ____ Checked ____ X-Sec. ____

Indexed A. C. Johnson ____ Date ____ Date ____ No. ____

Notes Ck'd by	Survey of WAYSIDE HONOR FARM
Map No.	W. O. 8221 Tape No. 74 St'd 84 F
Office Work	Surveyed by F. C. Howard
Checked	Notes F.C.H. Date 1-13-43
Date	Indexed C. Johnson 2-11-43

F.B. 971 Pg. 167

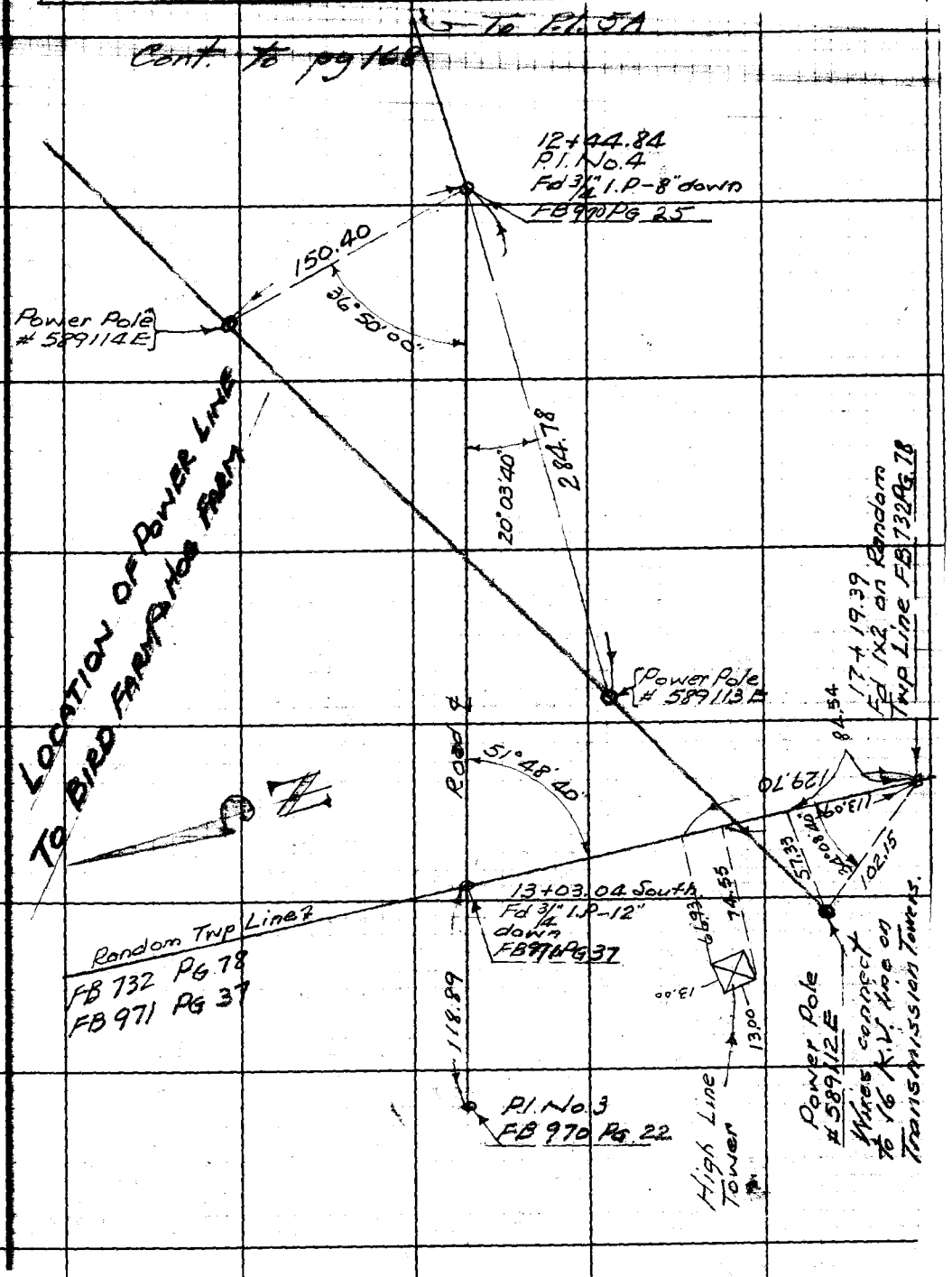

Note: Any Additions or Changes on This Sheet Must be Made or Circled in Red Ink With Date and Name of Person Making Change.

Do not extend notes this side of this line.

RETURN TO
LOS ANGELES COUNTY SURVEYOR
700 HALL OF RECORDS

FORM 247 5M 10-39

F.B. 971 PG. 168

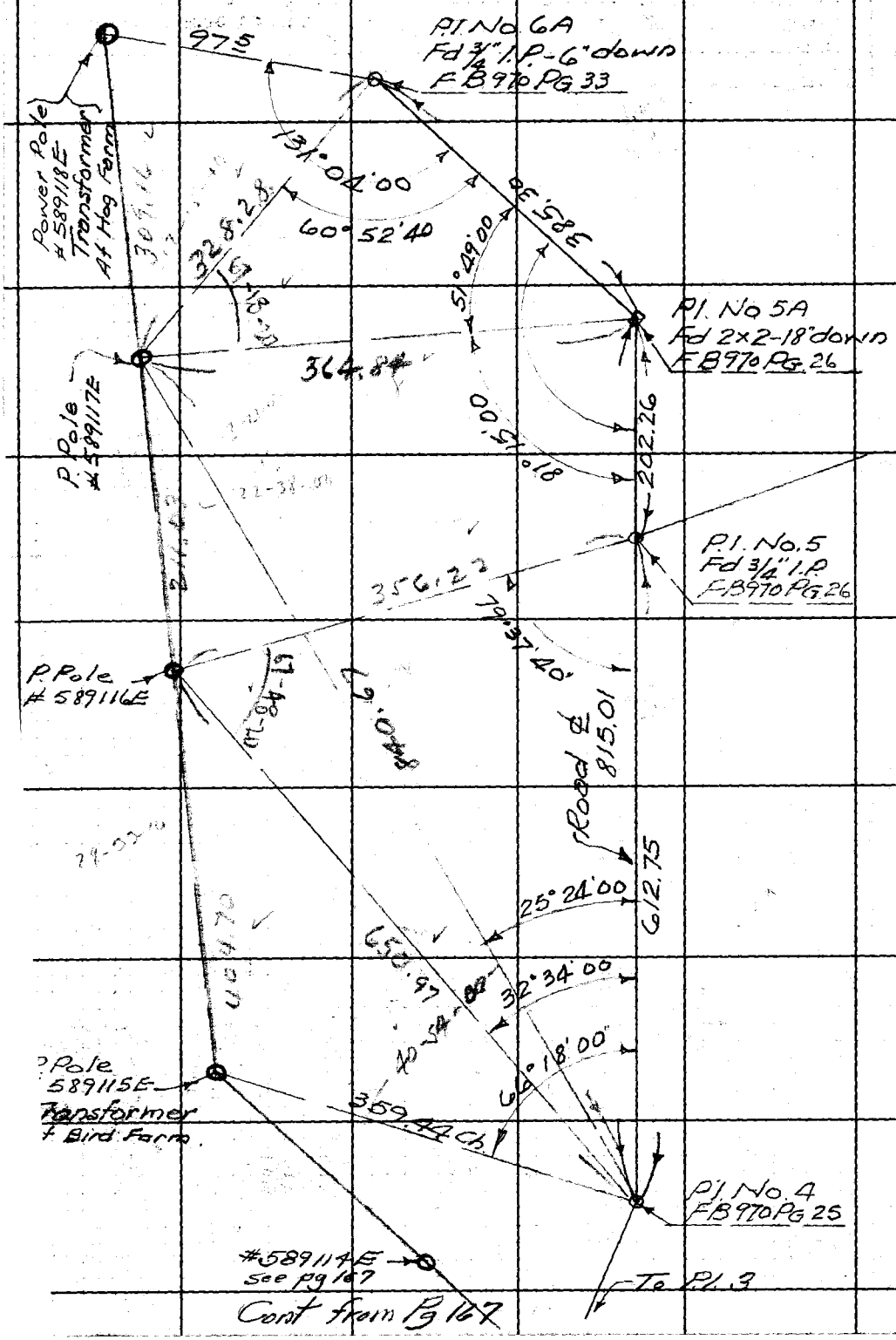

RETURN TO
LOS ANGELES COUNTY SURVEYOR
700 HALL OF RECORDS

Do not extend notes this side of this line.

Note: Any Additions or Changes on This Sheet Must be Made or Circled in Red Ink With Date and Name of Person Making Change.

Form 307 5M 5-39

PLEASE RETURN TO
LOS ANGELES COUNTY SURVEYOR
700 HALL OF RECORDS

NOTE: ANY ADDITIONS OR CHANGES ON THIS SHEET MUST BE MADE OR CIRCLED IN RED INK, WITH DATE AND NAME OF PERSON MAKING CHANGE

Do not extend notes this side of this line

STATION	B. S.	H. I.	F. S.	ELEV.	
					ELEVATIONS OF WATER TABLE AT old DAIRY BARN Near State Hyw.
B.M.W-8				1058 47	B.M. S.W.T. in root of cottonwood tree 50'± S. of House
	3 65	1062 12			Apr. 28-1942
			5 6	56 5	Test Hole #1 Water Level
			4 5	57 6	Ground Ele
			5 1	57 0	#2 " "
			2 6	59 5	"
			4 95	57 2	#3 " "
			2 45	59 7	"
			5 6	56 5	#4 " "
			3 55	58 6	"
			5 8	56 3	#5 " "
			4 65	57 5	"
			6 4	55 7	#6 " "
			4 7	57 4	
			7 2	54 9	#7 "
			3 9	58 2	
B.M.W-8				1058 47	B.M.
	4 59	1063 06			July 7-1942 (After ditch is working)
			8 6	54 5	Test hole #1 Water Level

Profile Notes Red. Plotted Job No. Division No.
No. Date Date Survey of
X-Sec. Notes Chkd. Checked Survey by Notes Date
No. Date Date Map No. Indexed A. C. Johnson Date

F B 971 PG 169

F.B. 971 PG. 170 Job No. _____ Division No. _____ Notes Red. _____ Plotted _____ Profile

Survey of WAYSIDE HONOR FARM Date _____ Date _____ No. _____

Survey by _____ Notes _____ Notes Chkd. _____ Checked _____ X-Sec.

Indexed _____ Date _____ Date _____ Date _____ No. _____

Form 307 5M 5-39

PLEASE RETURN TO
LOS ANGELES COUNTY SURVEYOR
700 HALL OF RECORDS

NOTE: ANY ADDITIONS OR CHANGES ON THIS SHEET MUST BE MADE OR CIRCLED IN RED INK, WITH DATE AND NAME OF PERSON MAKING CHANGE

Do not extend notes this side of this line

STATION	B. S.	H. I.	F. S.	ELEV.	
		1063 06	84	1054 7	Test hole #2-Water Level
			81	55 0	" #3 "
			92	53 9	" #4 "
			96	53 5	" #5 "

Notes Ck'd by	Survey of WAYSIDE HONOR FARM
Map No.	W. O. 8221 Tape No. 74 St'd 84 °F
Office Work	Surveyed by F. C. Howard
Checked	Notes F.C.H Date 1942
Date	Indexed [illegible]

F.B. 971 PG. 171

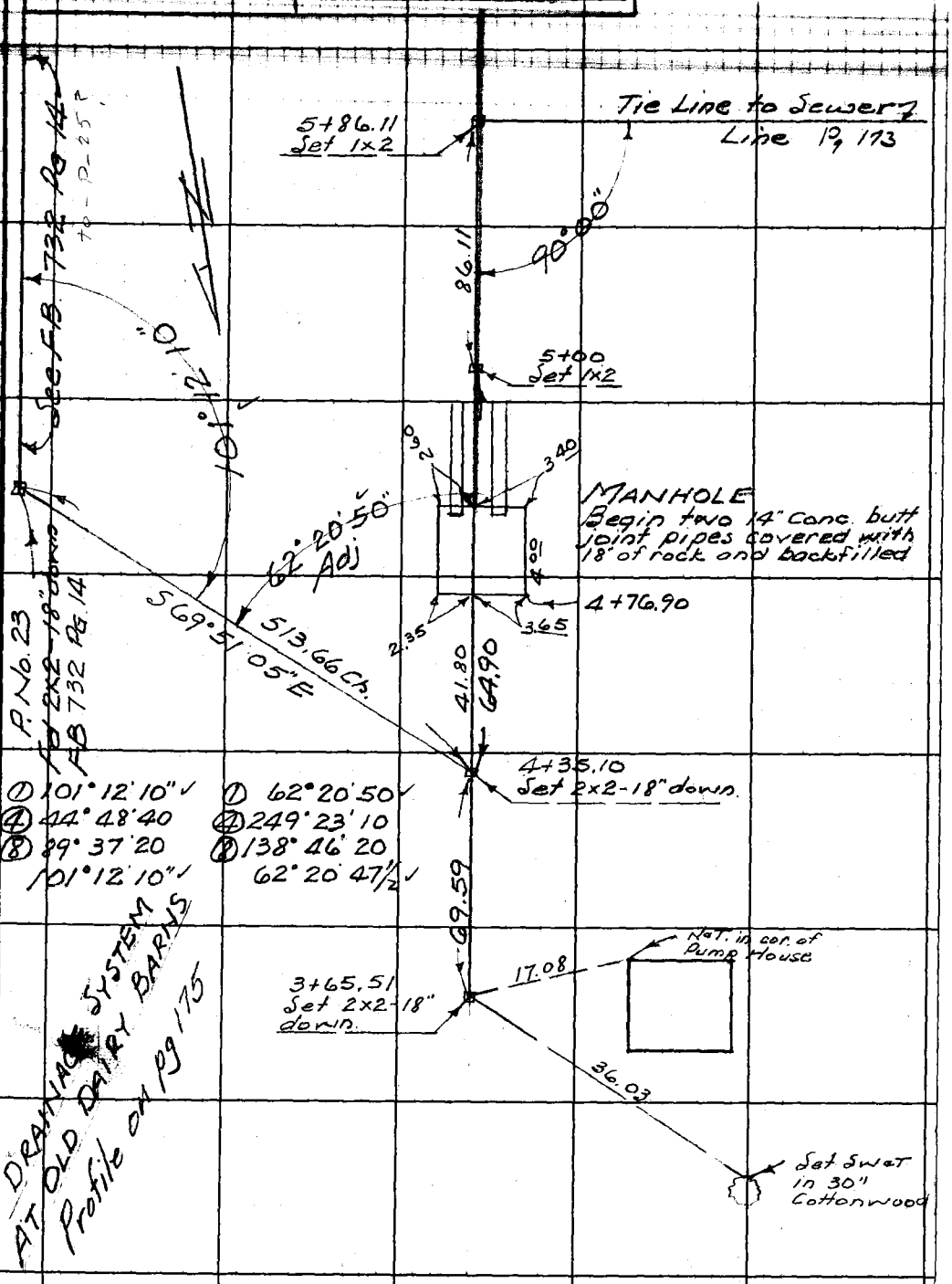

Note: Any Additions or Changes on This Sheet Must be Made or Circled in Red Ink With Date and Name of Person Making Change.

Do not extend notes this side of this line.

RETURN TO
LOS ANGELES COUNTY SURVEYOR
700 HALL OF RECORDS

FORM 247 [illegible]

F.B. 971 PG. 172

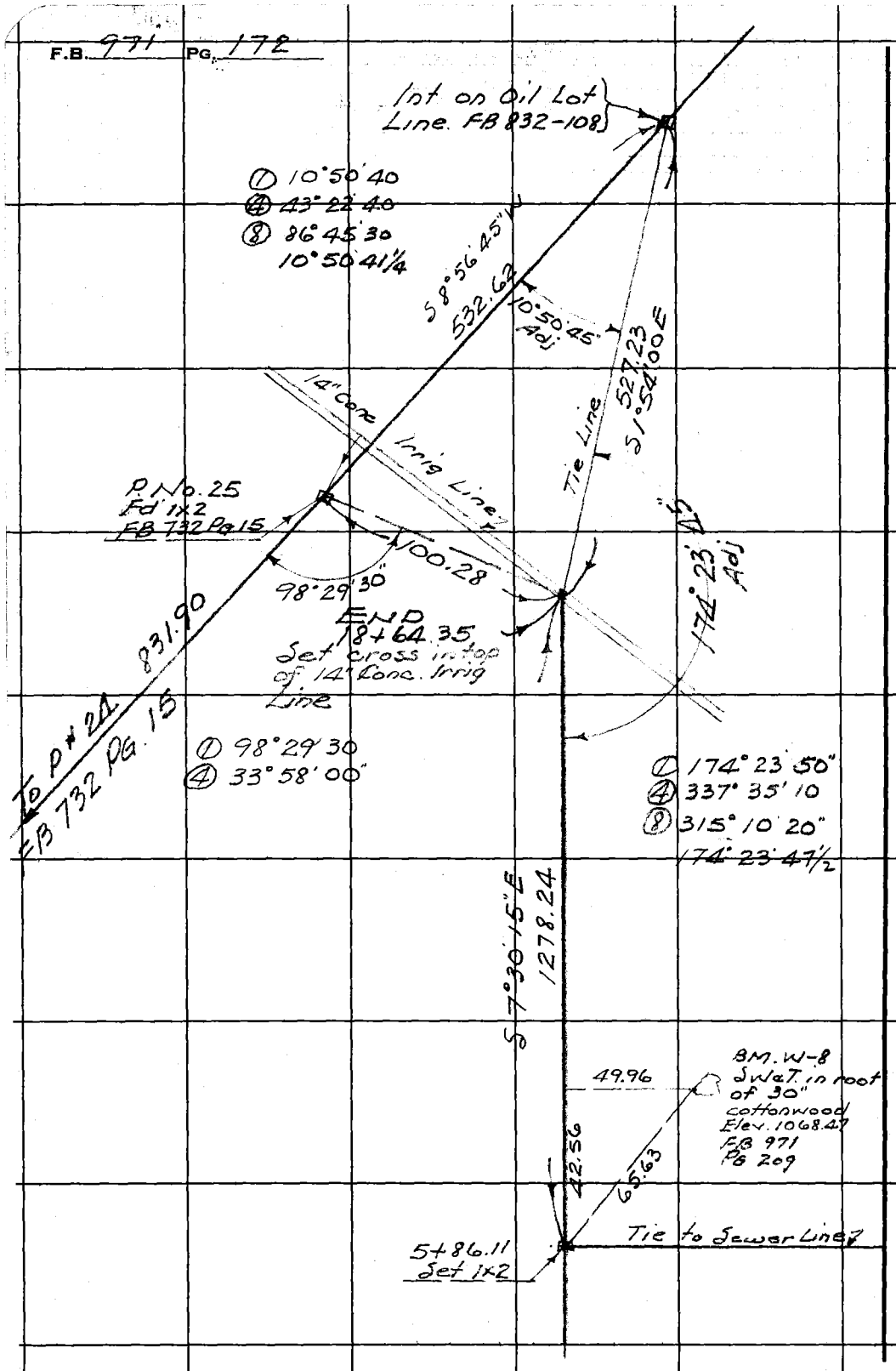

RETURN TO
LOS ANGELES COUNTY SURVEYOR
700 HALL OF RECORDS

Do not extend notes this side of this line.

Note: Any Additions or Changes on This Sheet Must be Made or Circled in Red Ink With Date and Name of Person Making Change.

Notes Ck'd by
Map No.
Office Work
Checked
Date

Survey of WAYSIDE HONOR FARM
W. O. 8221 Tape No. 74 St'd 84 °F
Surveyed by F. C. Howard
Notes F.C.H. Date 1/28/43
Indexed

F.B. 971 PG. 173

8617
4996
3621
3462

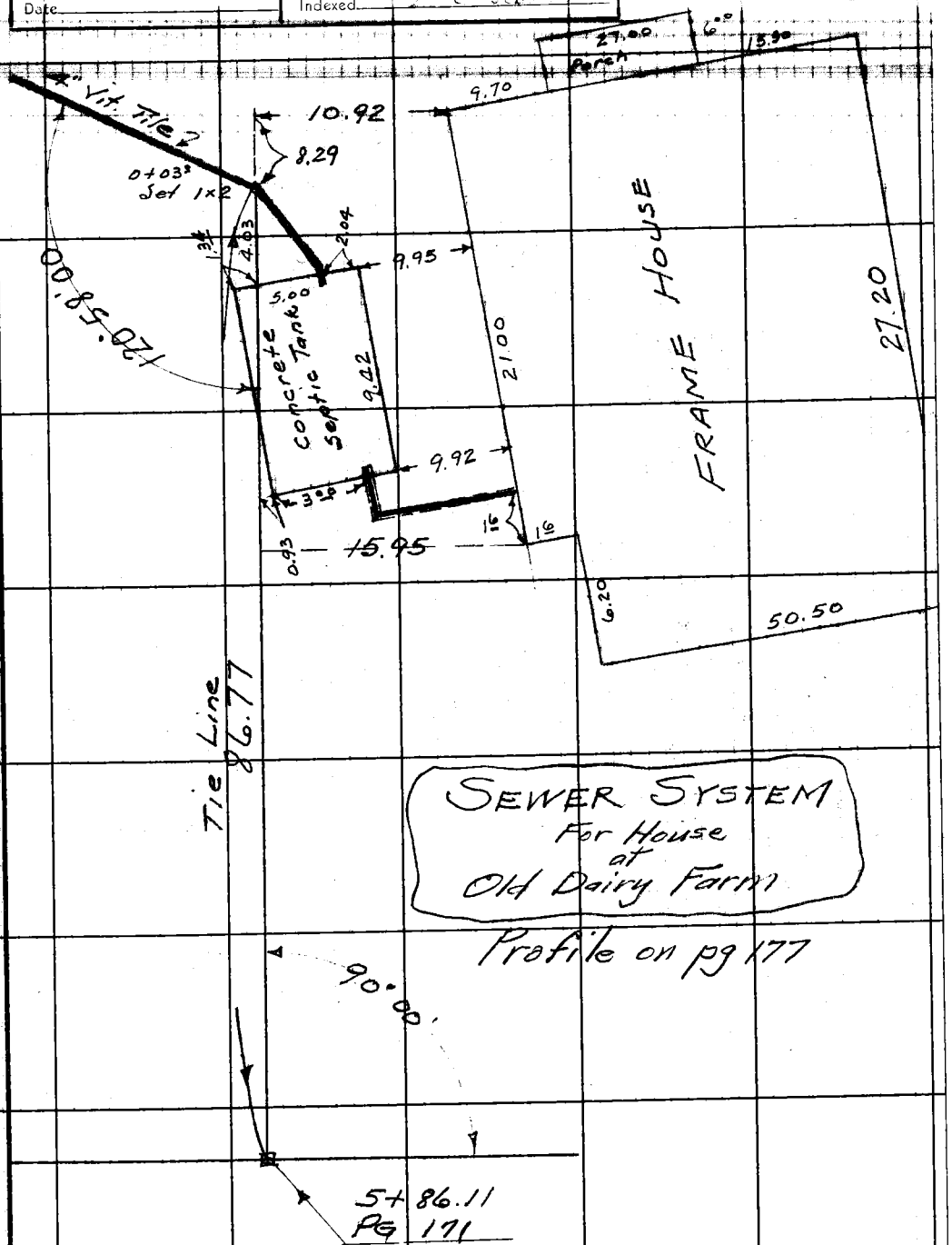

SEWER SYSTEM
For House
at
Old Dairy Farm

Profile on pg 177

Note: Any Additions or Changes on This Sheet Must be Made or Circled in Red Ink With Date and Name of Person Making Change.

Do not extend notes this side of this line.

RETURN TO
LOS ANGELES COUNTY SURVEYOR
700 HALL OF RECORDS

FORM 247 5M 11-41

F.B. 971 PG. 174

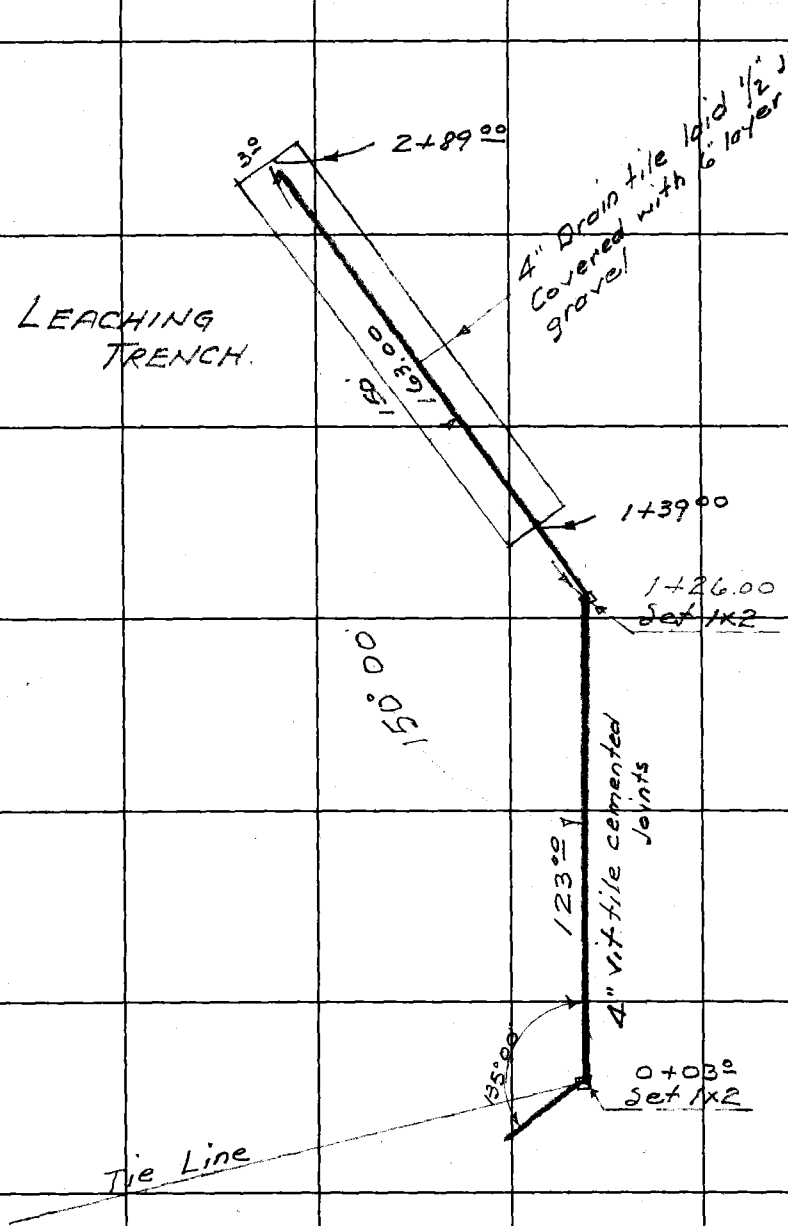

RETURN TO
LOS ANGELES COUNTY SURVEYOR
700 HALL OF RECORDS

Do not extend notes this side of this line.

Note: Any Additions or Changes on This Sheet Must be Made or Circled in Red Ink With Date and Name of Person Making Change.

Form 307 5M 5-39

PLEASE RETURN TO
LOS ANGELES COUNTY SURVEYOR
700 HALL OF RECORDS

NOTE: ANY ADDITIONS OR CHANGES ON THIS SHEET MUST BE MADE OR CIRCLED IN RED INK, WITH DATE AND NAME OF PERSON MAKING CHANGE

Do not extend notes this side of this line

Profile No. ____ Date ____ Notes Red. ____ Date ____ Plotted ____ Date ____ Job No. ____ Survey of ____ Division No. ____

X-Sec. No. ____ Date ____ Notes Chkd. ____ Date ____ Checked ____ Date ____ Survey by ____ Map No. ____ Notes ____ Indexed A. C. Johnson Date ____

F B. 971 PG. 175

DRAINAGE DITCH AT DAIRY BARN NEAR STATE HIGHWAY

STATION	B. S.	H. I.	F. S.	ELEV.	El. Gr.		
	4.16	1058.84		1054 68			B.M.
5+00			0.65	1058 19	51.68		Set 1x2
+25					51.51		
+50			0 85	57 99	51.34		
+75					51.18		
6+00			1 25	57 6	51.01		
+25					50.84		
+50			2 25	56 6	50.67	6-15 Last	
+75					50.50		
7+00			2 55	56 3	50.34		
+25					50.17		To be const.
+50			2 9	55 9	50.00		Manhole at 7+5
+75			4 8	54 0			Water
8+00			4 1	54 7	49.93		
+50			4 4	54 4	49.85		
9+00			4 5	54 3	49.78		7-25 Lost
+50			4 75	54 1	49.70		
10+00			4 6	54 2	49.63		
+50			4 7	54 1	49.55		
11+00			5 0	53 8	49.48		
+50			5 05	53 8	49.40		
12+00			5 3	53 5	49.33		
+50			5 4	53 4	49.25		
13+00			5 35	53 4	49.18		
+50			5 8	53 0	49.10	Last	

0.672

0.15%

Form 307 5M 5-39

PLEASE RETURN TO
LOS ANGELES COUNTY SURVEYOR
700 HALL OF RECORDS

NOTE: ANY ADDITIONS OR CHANGES ON THIS SHEET MUST BE MADE OR CIRCLED IN RED INK, WITH DATE AND NAME OF PERSON MAKING CHANGE

Do not extend notes this side of this line

STATION	B. S.	H. I.	F. S.	ELEV.		
		1058 84				
14+00			63	52 5	49.03	
+50			64	52 4	48.95	
15+00 T.P			666	1052 18	48.88	
	305	1055 23				
+50			33	51 9	48.80	
16+00			37	51 5	48.73	
+50			36	51 6	48.65	
17+00			40	51 2	48.58	
+50			42	51 0	48.50	
18+00			44	50 8	48.43	
+50			46	50 6	48.35	
+64.35			690	1048.33	1048.33	x top conc. pipe
19+00			605	[illegible]	48.28	
+45			735	1047 88	48.21	Water level
			560	1049 63		

F.B. 97/PG. 176 Job No. Division No. Notes Red. Plotted Profile
Survey of WAYSIDE HONOR PARK Date Date No.
Survey by Notes Notes Chkd. Checked X-Sec.
Indexed A. C. Johnson Date Date Date No.

Form 307 5M 5-39

PLEASE RETURN TO
LOS ANGELES COUNTY SURVEYOR
700 HALL OF RECORDS

NOTE: ANY ADDITIONS OR CHANGES ON THIS SHEET MUST BE MADE OR CIRCLED IN RED INK, WITH DATE AND NAME OF PERSON MAKING CHANGE

Do not extend notes this side of this line

STATION	B. S.	H. I.	F. S.	ELEV.				

PROFILE OF 4" TILE LINE AT HOUSE NEAR OLD DAIRY

B.M. = B.M.W-8 1058 47 SW&T in root of Cottonwood tree.

	4.00	1062 47		El.Gr		℄ Cut	
			3 90	58 57			Ground El. SE COR
			3 85	58 62			NE "
			3 69	58 78			NW "
			3 75	58 72			SW "
Intake				1057 18			
0+00				1056 86	1056.86		Outlet
+03			3 70	58 77	56.82	C 2°	45° Left
+25			4.1	58 4	56.53	C 19	4.L C.1.73
+50			44	58 1	56.19	C 19	C.1.85
+75			5°	57 5	55.86	C 1.6	C 1.55
1+00			5 1	57 4	55.52	C 1.9	C 2.23
+26			5.0	57 5	55.17	C 2.3	C 2.30 30° Left
+39			4.9	57 6	55.00	C 2.6	Begin Leaching trench
+50			5°	57 5	55.00	C 2.5	
+75			5 2	57 3	"	C 2.3	
2+00			4 8	57 7	"	C 2.7	
+25			4 7	57 8	"	C 2.8	
+50			5.3	57 2	"	C 2.2	

4'x4'x5' Conc Sept Tank

Profile No. ____ Date ____ Notes Red. ____ Plotted ____ Date ____ Job No. ____ Division No. ____ Survey of WATERWORKS ____ Survey by F. C. HOWARD Notes ____ Date ____ Map No. ____ Indexed A. C. Job Date ____

X-Sec. No. ____ Date ____ Notes Chkd. ____ Checked ____ Date ____

F B. 97 PG. 177

Form 307 5M 5-39

PLEASE RETURN TO
LOS ANGELES COUNTY SURVEYOR
700 HALL OF RECORDS

NOTE: ANY ADDITIONS OR CHANGES ON THIS SHEET MUST BE MADE OR CIRCLED IN RED INK, WITH DATE AND NAME OF PERSON MAKING CHANGE

Do not extend notes this side of this line

STATION	B. S.	H. I.	F. S.	ELEV.				
		1062.47			El Gr		℄ Cut.	
2+75			5.6	1056.9	1055.00		C 1.9	
+89			5.5	57.0	55.00		C 2.0	End Leaching trench

Profile No. ____ X-Sec. No. ____

Plotted ____ Date ____ Checked ____ Date ____

Notes Red. ____ Date ____ Notes Chkd. ____ Date ____

Division No. ____ Job No. ____

Survey of WAYSIDE HONOR FARM

Survey by F. C. HOWARD Notes ____ Date ____

Indexed ____

F.B. 971 PG. 178

Notes Ck'd by	Survey of WAYSIDE HONOR FARM
Map No.	W. O. 8221 Tape No. 74 St'd 84 °F
Office Work	Surveyed by F. C. Howard
Checked	Notes F.C.H. Date 1/29/43
Date	Indexed A. C. Johnson

F.B. 971 PG. 179

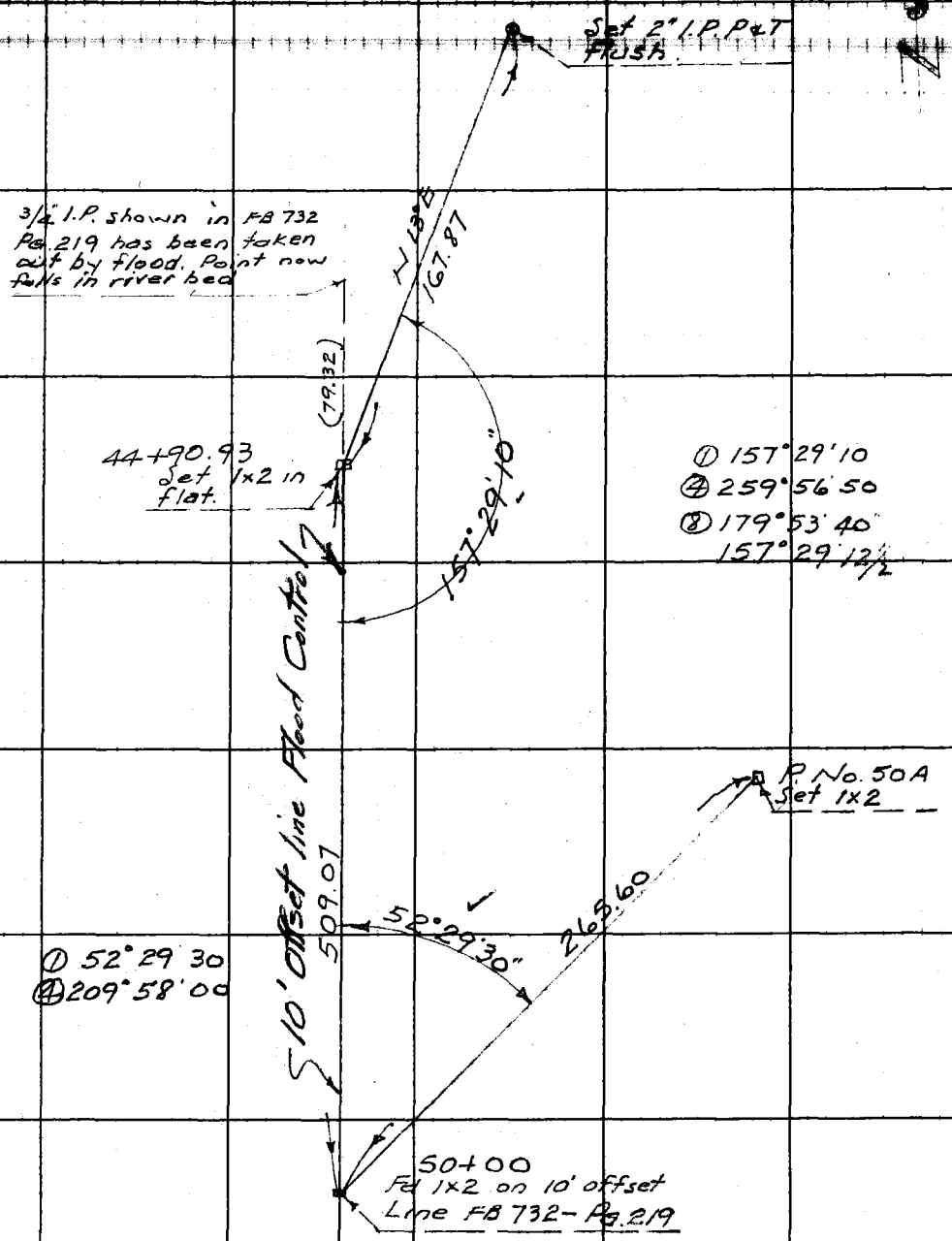

Cont. from FB. 732 Pg. 181

Note: Any Additions or Changes on This Sheet Must be Made or Circled in Red Ink With Date and Name of Person Making Change.

Do not extend notes this side of this line.

RETURN TO
LOS ANGELES COUNTY SURVEYOR
700 HALL OF RECORDS

FORM 247 5M 11-41

F.B. 971 PG. 180

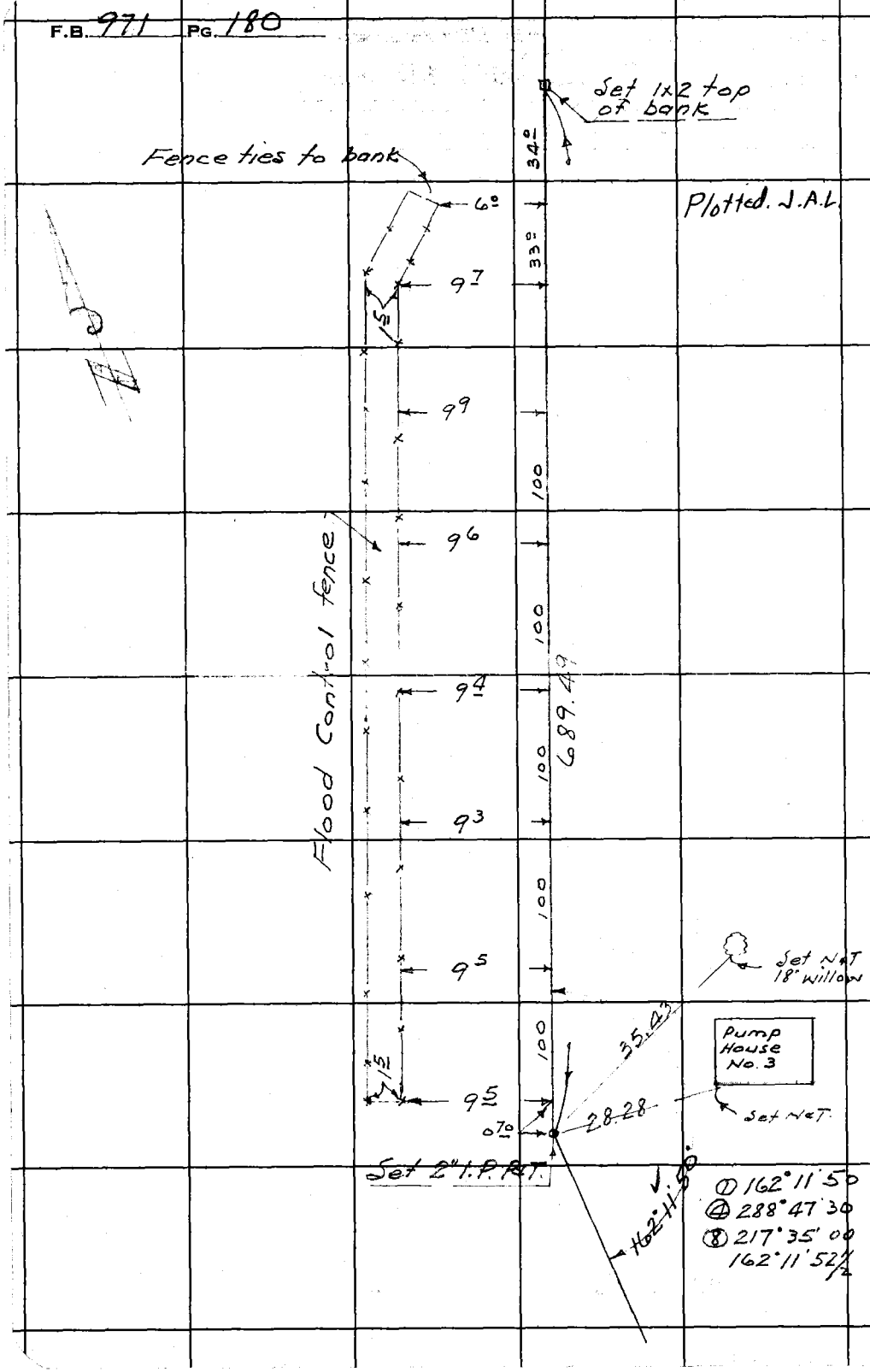

RETURN TO
LOS ANGELES COUNTY SURVEYOR
7DO HALL OF RECORDS
Do not extend notes this side of this line.

Note: Any Additions or Changes on This Sheet Must be Made or Circled in Red Ink With Date and Name of Person Making Change.

Notes Ck'd by	Survey of WAYSIDE HONOR FARM
Map No.	W. O. 8221 Tape No. 74 St'd 84 °F
Office Work	Surveyed by F. C. Howard
Checked	Notes F.C.H. Date 8/1/43
Date	Indexed A. C. Johnson

F.B. 971 PG. 181

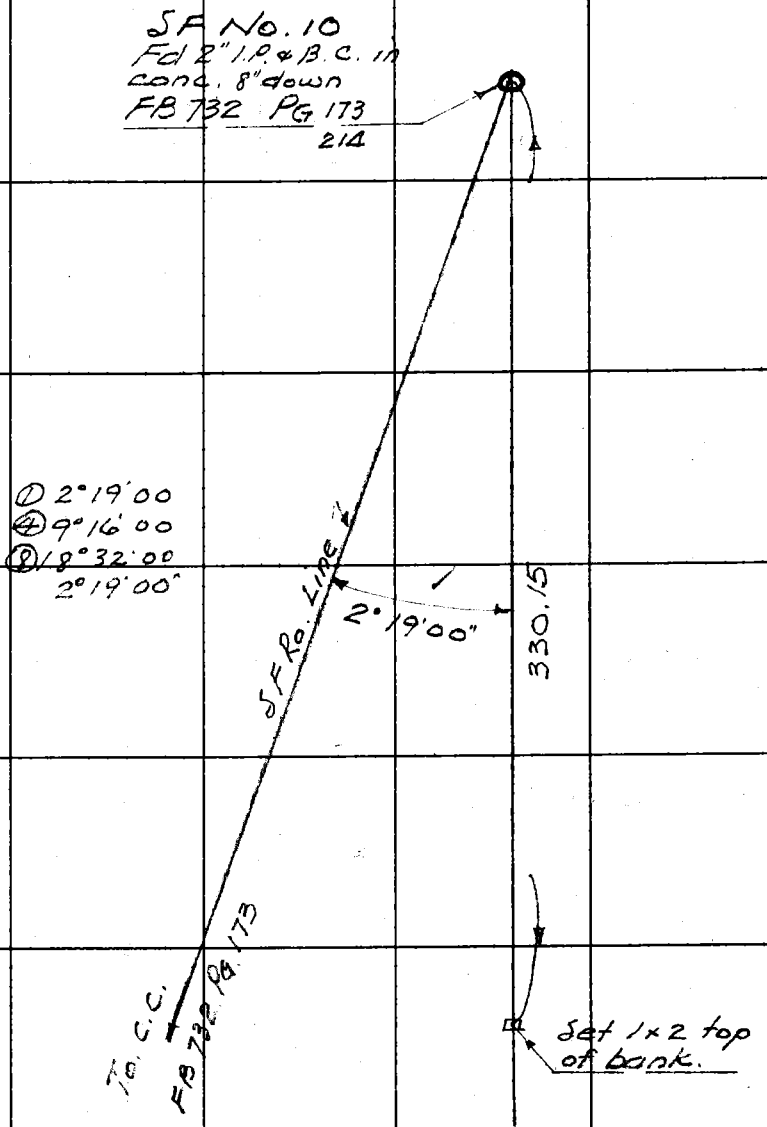

Note: Any Additions or Changes on This Sheet Must be Made or Circled in Red Ink With Date and Name of Person Making Change.

Do not extend notes this side of this line.

RETURN TO
LOS ANGELES COUNTY SURVEYOR
700 HALL OF RECORDS

FORM 247 BM 11-41

F.B. 971 PG. 182

To P#4A-1
FB732 PG19

Plotted J.A.L.

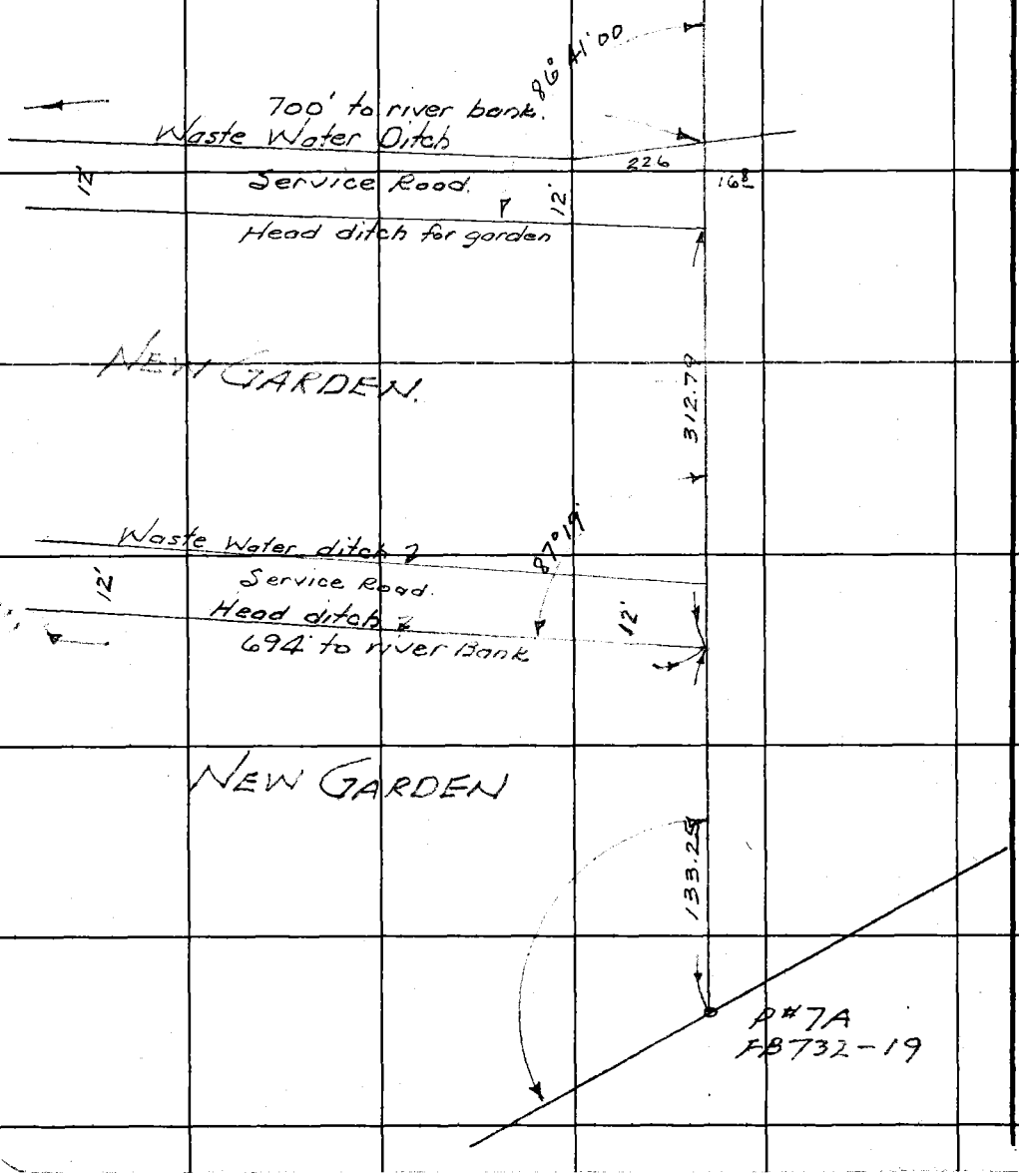

RETURN TO
LOS ANGELES COUNTY SURVEYOR
700 HALL OF RECORDS

Do not extend notes this side of this line.

Note: Any Additions or Changes on This Sheet Must be Made or Circled in Red Ink With Date and Name of Person Making Change.

FORM 307 2M 11-41

PLEASE RETURN TO
LOS ANGELES COUNTY SURVEYOR
700 HALL OF RECORDS

NOTE: ANY ADDITIONS OR CHANGES ON THIS SHEET MUST BE MADE OR CIRCLED IN RED INK, WITH DATE AND NAME OF PERSON MAKING CHANGE

Do not extend notes this side of this line

STATION	B.S.	H.I.	F.S.	ELEV.		
BENCH LEVELS FROM BM No 3A IN PORCH OF L.A.Co SURVEY BUILDING No. 712 TO WELL No 3 AND RETURN VIA SF No. 1						
B.M. # 3A. = B.M. W-45				1124.100	B.M. #3A B.C. in conc. porch Bldg # 712	
	2.225	1126.325				F.B. 854-31
T.P.			9.145	1117.180		
	1.535	1118.715				
T.P.			11.530	1107.185		
	2.135	1109.320				
B.M. # = B.M. W-46			3.060	1106.260	B.M. # Set cut spike in P.P. # 367298E	
	0.680	1106.940				
T.P.			10.680	1096.260		
	4.190	1100.450				
P. # 6C. = B.M. W-47			4.490	1095.960	P. # 6C Fd 3/4" I.P 12" down. FB	Fa
	1.830	1097.790				
B.M. # = B.M. W-48			9.180	1088.610	B.M. # Fd SW&T in root of 36" Cottonwood 20'± S.E. of No. 3 Pump House	
	8.900	1097.510				
T.P.			0.300	1097.210		
	8.105	1105.315				
T.P.			1.715	1103.600		
	6.650	1110.250				
T.P.			0.475	1109.775		

Profile No.____ Notes Red.____ Date____ Plotted____ Job No.____ Division No.____

X-Sec. No.____ Notes Chkd. J.A.L. Date 5-25-43 Checked____ Date____ Survey of [redacted] Survey by [redacted] Map No.____ WAYSIDE HONOR FARM Indexed A. C. Johnson Date 2/2/43 Date____

F.B. 971 Pg. 183

FORM 307 2M 11-41

PLEASE RETURN TO
LOS ANGELES COUNTY SURVEYOR
700 HALL OF RECORDS

NOTE: ANY ADDITIONS OR CHANGES ON THIS SHEET MUST BE MADE OR CIRCLED IN RED INK, WITH DATE AND NAME OF PERSON MAKING CHANGE

Do not extend notes this side of this line

STATION	B. S.	H. I.	F. S.	ELEV.		
				1109 775		
	5 550	1115 325				
B.M.# = B.M.W-49			2450	1112 875	B.M.# SF#10 Fd C.S. Mon - 8" down FB 790 Pg. 34	
	4 630	1117 505				
T.P			1350	1116 155		
	0 610	1116 765				
T.P.			5 765	1111 000		
	0 765	1111 765				
T.P.			10 040	1101 725		
	1165	1102 890				
T.P.			3 855	1099 035		
	9 045	1108 080				
B.M.# 4 = B.M.W-46			1800	1106 280	B.M.# 4 Fd cut spike in P.P. # 367298E Pg.	
	3 175	1109 455				
T.P			0 535	1108 920		
	9.990	1118.910				
T.P			1 725	1117.185		
	9 135	1126 320				
B.M.# 3A = B.M.W-45			2215	1124.105	B.M.# 3A. B.C. in conc porch Bldg # 712	

F B. 971 Pg. 184 Job No. Division No. Notes Red. Plotted Profile
Survey of WAYSIDE HONOR FARM Date 2/2/43 Date No.
Survey by F. C. Howard Notes Chkd. J. A. L. Checked X-Sec.
Indexed A. C. Johnson Date 5-25-43 Date No.

FORM 307 2M 11-41

PLEASE RETURN TO
LOS ANGELES COUNTY SURVEYOR
700 HALL OF RECORDS

NOTE: ANY ADDITIONS OR CHANGES ON THIS SHEET MUST BE MADE OR CIRCLED IN RED INK, WITH DATE AND NAME OF PERSON MAKING CHANGE

Do not extend notes this side of this line

STATION	B. S.	H. I.	F. S.	ELEV.		
BENCH LEVELS FROM BM No 3A IN PORCH OF L.A.Co. SURVEY BUILDING No. 712 SOUTHEASTERLY TO B.M. No. 5A IN PORCH OF MAIN HEADQUARTES BUILDING.						
B.M. No. 3A = B.M. W-45				1124.100	Brass Cap in conc. porch. FB 854 Pg. 31 B.M. W-45	
	2.625	1126.725				
T.P.			7.065	1119.660		
	7.215	1126.875				
T.P.			0.585	1126.290		
	9.510	1135.800				
B.M. No. = B.M. W-44			0.505	1135.295	Top of splice plate SW. leg of Edison Co. tower No. 206-5 FB. 971 Pg 21	
	3.040	1138.335				
T.P.			2.200	1136.135		
	6.630	1142.765				
T.P.			2.300	1140.465		
	6.060	1146.525				
T.B.M. = B.M. W-43			2.025	1144.500	Fd 3/4" I.P. 40'± N.E. of Int. of Bird farm road and Hog farm road.	
	2.375	1146.875				
T.P.			0.485	1146.390		
	8.365	1154.755				
T.P.			0.390	1154.365		
	7.535	1161.900				

Profile No. ____ Date ____ Notes Red. ____ Date ____ Plotted ____ Date ____ Job No. ____ Division No. ____
X-Sec. No. ____ Date ____ Notes Chkd. J.A.L. Date 5-25-43 Checked ____ Date ____ Survey of WAYSIDE HONOR FARM Survey by T. C. Tac Map No. ____ Date ____ Indexed ____ Date ____

FB. 971 PG. 185

FORM 307 2M 11-41

PLEASE RETURN TO
LOS ANGELES COUNTY SURVEYOR
700 HALL OF RECORDS

NOTE: ANY ADDITIONS OR CHANGES ON THIS SHEET MUST BE MADE OR CIRCLED IN RED INK, WITH DATE AND NAME OF PERSON MAKING CHANGE

Do not extend notes this side of this line

STATION	B. S.	H. I.	F. S.	ELEV.	
		1161.900			
B.M.No. = B.M.W-42			1745	1160 155	Set B.C. in top of headwall of culvert
	4435	1164 590			on N. side of road near Hog Farm.
B.M. No.			5195	1159 395	Fd spike & washer in 6" cherry stump
	1595	1160 990			7' W. of edge of road S. side of canyon
T.P.			10200	1150 790	
	1595	1152 385			
T.P.			8535	1143 850	
	1470	1145 320			
B.M.No. = B.M.W-41			7100	1138 220	SEWER. Fd cross in rim of irrigation valve opposite
	2985	1141 205			23+06 Farm road E. of orchard. FB 855 Pg. 14 ?
T.P			7975	1133 230	
	1155	1134 385			
T.P.			9330	1125 055	
	1785	1126 840			See FB 970 Pg 192-193
B.M. No. = B.M.W-40			~~5200~~ 4 54	~~1121 640~~ 1122 30	Set Brass Cap in S, Headwall of culvert 12-5-51
	5170	1126. 810			200'± W. of Tank Road
T.P.			2060	1124 750	
	11210	1135 960			
B.M.No. = B.M.W-38			1940	1134 020	Fd cross in top of 8" valve 3' N. of standpipe
					FB 832 Pg. 128 Elev. 1134.01

F.B. 971 Pg. 186
Job No. ____ Division No. ____ Notes Red. ____ Plotted ____ Profile ____
Survey of WAYSIDE HONOR FARM Date ____ Date ____ No. ____
Survey by ____ Notes F. C. Howard Notes Chkd. J.A.L. Checked ____ X-Sec. ____
Indexed ____ Date ____ Date 5-25-43 Date ____ No. ____

FORM 307 2M 11-41

PLEASE RETURN TO
LOS ANGELES COUNTY SURVEYOR
700 HALL OF RECORDS

NOTE: ANY ADDITIONS OR CHANGES ON THIS SHEET MUST BE MADE OR CIRCLED IN RED INK, WITH DATE AND NAME OF PERSON MAKING CHANGE

Do not extend notes this side of this line

STATION	B. S.	H. I.	F. S.	ELEV.		
B.M. No =	B.M. W-38			1134 020		
	10 250	1144.270				
T.P.			5 655	1138 615		
	7975	1146 590				
T.P.			2 590	1144 000		
	9485	1153.485				
T.P.			1 055	1152 430		
	7 660	1160 090				
T.B.M = B.M. W-37			3 505	1156 585	P.I. No 8 Fd 3/4" I.P. 18" down.	
	3 940	1160 525				
T.P.			5 085	1155 440		
	8 365	1163 805				
B.M. No. 5A. = B.M. W-36			1 225	1162 580	B.M. No. 5A. Brass Cap in N.W. Cor Conc porch Main Hdqtrs Bldg. L.A. #465 Elev. 1162.570 F.B. 790 Pg 41 (See pg. 191 This book)	

Profile No. ____ Notes Red. ____ Plotted ____ Job No. ____ Division No. ____ F.B. 971 Pg. 187

X-Sec. No. ____ Date ____ Notes Chkd. J.A.L. Date 5-25-43 Checked ____ Date ____ Survey of WAYSIDE HONOR FARM Survey by F. C. Howard Date ____ Map No. ____ Indexed A. C. Johnson Date ____

FORM 307 2M 11-41

PLEASE RETURN TO
LOS ANGELES COUNTY SURVEYOR
700 HALL OF RECORDS

NOTE: ANY ADDITIONS OR CHANGES ON THIS SHEET MUST BE MADE OR CIRCLED IN RED INK, WITH DATE AND NAME OF PERSON MAKING CHANGE

Do not extend notes this side of this line

STATION	B. S.	H. I.	F. S.	ELEV.	
BENCH LEVELS FROM U.S. B.M. 2083 NORTHEAST TO BM NO 5A AT MAIN FARM HEADQUARTERS					
U.S. # 2083 U.S. B.M-M52				1036911	Standard disc top of old bridge
	0 994	1037 905			abuttment. FB. 790 Pg. 30
T.P.			5 685	1032 220	
	5 250	1037 470			
B.M.			6795	1030 675	Set B.C. in conc headwall of culvert 225'± SE
	5 095	1035 770			of Farm Entrance gate. ✓
T.P.			1015	1034 755	
	6 410	1041 165			
T.P.			3 255	1037 910	
	6 020	1043 930			
B.M.			3 290	1040 640	Set cut spike in Power Pole 200'± SE ✓
	4 335	1044 975			of vegetable sorting shed.
B.M.			2 560	1042 415	Set cut spike in Power Pole - W. Edge of ✓
	6 885	1049 300			farm road
T.P.			2 940	1046 360	
	2 900	1049.260			
P. No. 9A			0 655	1048 605	Fd Cross in conc. rim of Alf. Valve ✓
	4 115	1052 720			FB. 732 Pg 20
			2970	1049 750	

F.B. 971 Pg. 188 Job No. ____ Division No. ____ Notes Red. ____ Plotted ____ Profile ____
Survey of WAYSIDE HONOR FARM Date ____ Date ____ No. ____
Survey by ____ Notes F. C. Howard Notes Chkd. J.A.L. Checked ____ X-Sec. ____
Indexed A. C. Johnson Date ____ Date 5-25-43 Date ____ No. ____

FORM 307 2M 11-41

PLEASE RETURN TO
LOS ANGELES COUNTY SURVEYOR
700 HALL OF RECORDS

NOTE: ANY ADDITIONS OR CHANGES ON THIS SHEET MUST BE MADE OR CIRCLED IN RED INK, WITH DATE AND NAME OF PERSON MAKING CHANGE

Do not extend notes this side of this line

STATION	B. S.	H. I.	F. S.	ELEV.		
				1049.750		
	5 130	1054 880				
B.M. = B.M.W-29			2455	1052 425	Set cut spike in transformer pole at any	
	5 735	1058.160			point in power line	
T.P.			4095	1054 065		
	5 175	1059.240				
B.M. No. 1 = B.M.W-30			3365	1055 875	Fd 2" I.P. with cut spike center set in c	
	4040	1059.915			Elev. per FB 790 Pg. 31 = 1055.916 (J.A.L.) ~~1056.080~~. This mo	
T.P.			5155	1054 760	has been disturbed	
	4 450	1059 210				
T.P.			3230	1055 980		
	5 415	1061 395				
B.M. = B.M.W-31			0510	1060 885	Fd cut spike in Power Pole 60'± East of	
	8 245	1069 130			Blacksmith Shop. FB 790 Pg. 124 El 1060.88	
T.P.			0280	1068 850		
	8 100	1076 950				
B.M. = B.M.W-32			1620	1075 330	Cut cross top conc rim of Alf. valve	
	5 625	1080 955			N. of 2-24" conc standpipes	
T.P.			1790	1079 165		
	7 720	1086 885				
			0395	1086.490		

Profile No. ____ Notes Red. ____ Plotted ____ Job No. ____ Division No. ____
X-Sec. No. ____ Date ____ Date ____ Survey of WAYSIDE HONOR FARM
Notes Chkd. J.A.L. Date 5-25-43 Checked ____ Date ____ Survey by F. C. [illegible] Date ____
Map No. ____ Indexed A. C. Johnson Date ____

F.B. 971 Pg. 189

FORM 307 2M 11-41

PLEASE RETURN TO
LOS ANGELES COUNTY SURVEYOR
700 HALL OF RECORDS

NOTE: ANY ADDITIONS OR CHANGES ON THIS SHEET MUST BE MADE OR CIRCLED IN RED INK, WITH DATE AND NAME OF PERSON MAKING CHANGE

Do not extend notes this side of this line

STATION	B. S.	H. I.	F. S.	ELEV.	
				1086 490	
	7355	1093 845			
B.M. = B.M. W-33			0 280	1093 565	Cross. Top of tie rod plate SW leg of
	8 100	1101. 665			Edison tower No. 77-8
T.P.			0 195	1101 470	
	9825	1111 295			
T.P.			0 685	1110 610	
	9655	1120 265			
B.M. No. 2 = B.M. W-34			1 310	1118 955	Fd 2" I.P & B.C. in conc. FB 790 Pg. 32 & 40
	8375	1127 330			Also FB 790 Pg. 121 FB 837 Pg. 90
T.P.			0 230	1127 100	
	11.025	1138 125			
T.P.			0 425	1137 700	
	10965	1148 665			
B.M. = B.M. W-35			3 790	1144 875	Set 2" I.P & B.C. in conc 60'± East of
	2015	1146 890			Station 8+00 Main Entrance road
T.P.			11 330	1135 560	
	3 785	1139 345			
T.P.			2 965	1136 380	
	9 635	1146 015			
T.P.			2 585	1143 430	

F.B. 971 Pg. 190 Job No. ____ Division No. ____ Notes Red. ____ Plotted ____ Profile ____
Survey of WAYSIDE HONOR FARM Date ____ Date ____ No. ____
Survey by F. C. Howard Notes Chkd. J.A.L. Checked ____ X-Sec. ____
Indexed C. Johnson Date ____ Date 5-25-43 Date ____ No. ____

FORM 307 2M 11-41

PLEASE RETURN TO
LOS ANGELES COUNTY SURVEYOR
700 HALL OF RECORDS

NOTE: ANY ADDITIONS OR CHANGES ON THIS SHEET MUST BE MADE OR CIRCLED IN RED INK, WITH DATE AND NAME OF PERSON MAKING CHANGE

Do not extend notes this side of this line

STATION	B. S.	H. I.	F. S.	ELEV.		
				1143 430		
	10 550	1153 980				
T. P.			0 370	1153 610		
	9870	1163 480				
B.M. No. 5A	= B.M.	W-36	0 910	1162 570	Fd B.C. in conc. porch Main Hdqtrs Bk 7 Elev. 1162.57 F.B. 790 Pg 41	

Profile No. ____ Date ____ Notes Red. ____ Plotted ____ Date ____ Job No. ____ Division No. ____

X-Sec. No. ____ Date 5-25-43 Notes Chkd. J.A.L. Checked ____ Date ____ Survey of WAYSIDE HONOR FARM Survey by F. C. Howard Notes ____ Date ____

Map No. ____ Indexed A. C. Johnson

F.B. 971 PG. 191

FORM 307 2M 11-41

PLEASE RETURN TO
LOS ANGELES COUNTY SURVEYOR
700 HALL OF RECORDS

NOTE: ANY ADDITIONS OR CHANGES ON THIS SHEET MUST BE MADE OR CIRCLED IN RED INK, WITH DATE AND NAME OF PERSON MAKING CHANGE

Do not extend notes this side of this line

Profile No. ____ X-Sec. No. ____

Plotted ____ Date ____ Checked ____ Date ____

Notes Red. ____ Date ____ Notes Chkd. J. A. L. Date 5-25-43

Division No. ____ Job No. ____ Notes F. C. Howard Date ____

WAYSIDE HONOR FARM

Survey of ____ Survey by W. C. Johnson Indexed ____ Date ____

F.B. 971 PG. 192

STATION	B. S.	H. I.	F. S.	ELEV.	
BENCH LEVELS FROM B.M. No. 3A. L.A. Co. SURVEY BUILDING No 712 SOUTHERLY ALONG EDISON CO HIGH LINE TO B.M. No 2					
B.M No 3A = B.M.W-45				1124 100	Brass Cap in conc porch F.B. 854-31
	2 615	1126 715			
T.P.			7 770	1118 945	
	7 720	1126 665			
T.P			0 755	1125 910	
	9445	1135 355			
B.M. = B.M.W-44			0.070	1135 285	Top splice plate SW Cor Edison Co tower No 206-5 Elev. 1135.30
	2 320	1137 605			
T.P			9 535	1127 070	
	0 845	1128 915			
T.P			9 825	1119 090	
	2 105	1121 195			
B.M. = B.M.W-55			3 260	1117 935	Top splice plate NW Cor of Edison Co. tower No 206-6 W.
	1 485	1119 420			
T.P.			4 710	1114 710	
	4 020	1118 730			
B.M. = B.M.W-54			5 140	1113 590	Top splice plate NW Cor of Edison Co. tower No 207-1 W.
	0 820	1114 410			

FORM 307 2M 11-41

PLEASE RETURN TO
LOS ANGELES COUNTY SURVEYOR
700 HALL OF RECORDS

NOTE: ANY ADDITIONS OR CHANGES ON THIS SHEET MUST BE MADE OR CIRCLED IN RED INK, WITH DATE AND NAME OF PERSON MAKING CHANGE

Do not extend notes this side of this line

STATION	B. S.	H. I.	F. S.	ELEV.		
		1114 410				
T.P			6575	1107 835		
	2905	1110 740				
B.M. = B.M. W-53			7000	1103 740	Cut 2 Notches in E. edge of steel rim of	
	6105	1109 845			Alf. valve - 10'± W of road & 10'± N of F.C. ditch	
T.P.			2310	1107 535		
	8850	1116 385				
T.P.			1260	1115 125		
	5945	1121 070				
B.M. No. 2 = B.M. W-34			2110	1118 960	B.M. No. 2 Fd 2" I.P. & B.C. in conc. See FB 971 Pg 190	

Profile No. ____ Notes Red. ____ Plotted ____ Job No. ____ Division No. ____
X-Sec. No. ____ Date ____ Date ____ Survey of WAYSIDE HONOR FARM
Notes Chkd. J.A.L. Checked ____ Survey by F. C. Howard Notes ____ Date ____
Date 5-25-43 Date ____ Map No. ____ Indexed A. C. Johnson Date ____

FB. 971 PG. 193

FORM 307 2M 11-41

PLEASE RETURN TO
LOS ANGELES COUNTY SURVEYOR
700 HALL OF RECORDS

NOTE: ANY ADDITIONS OR CHANGES ON THIS SHEET MUST BE MADE OR CIRCLED IN RED INK, WITH DATE AND NAME OF PERSON MAKING CHANGE

Do not extend notes this side of this line

STATION	B. S.	H. I.	F. S.	ELEV.		
BENCH LEVELS FROM B.M. No 2 WESTERLY ALONG MAIN DRAINAGE DITCH TO LOWER FARM SERVICE ROAD THENCE NORTHERLY ALONG SAME TO WELL No. 3						
B.M. No. 2 = B.M. W-34				1118 960	2" I.P. & B.C. in conc. F.B. 790 Pg. 121	
	2 110	1121 070				
T.P.			9495	111[illegible] 575		
	0585	1112 160				
T.P.			8380	1103 780		
	0905	1104 685				
T.P.			9010	1095 675		
	0 390	1096 065				
B.M. = B.M. W-52			8 995	1087 070	Cut 2 notches on E. edge of steel rim	
	1645	1088 715			of Alf. valve - 10'± W. of service road	
T.P.			8 385	1080 330	and 60'± South of main F.C. ditch	
	1 700	1082 030				
T.P.			7965	1074 065		
	2 740	1076 805				
B.M. = B.M. W-51			3 895	1072 910	Cut cross in top conc slab wing wall - N. edge -	
	4 265	1077 175			At road crossing of F.C. ditch lower farm road.	
T.P.			3995	1073 180		
	5 665	1078 845				

F.B. 971 Pg. 194 Job No. ____ Division No. ____ Notes Red. ____ Plotted ____ Profile ____
Survey of WAYSIDE HONOR FARM Date ____ Date ____ No. ____
Survey by F. C. Howard Notes Chkd. J.A.L. Checked ____ X-Sec. ____
Indexed A. C. Johnson Date 5-25-43 Date ____ No. ____

FORM 307 2M 11-41

PLEASE RETURN TO
LOS ANGELES COUNTY SURVEYOR
700 HALL OF RECORDS

NOTE: ANY ADDITIONS OR CHANGES ON THIS SHEET MUST BE MADE OR CIRCLED IN RED INK, WITH DATE AND NAME OF PERSON MAKING CHANGE

Do not extend notes this side of this line

STATION	B. S.	H. I.	F. S.	ELEV.	
		1078 845			
B.M. = B.M.W-50			6 270	1072 575	Fd cut spike in top of 12" cottonwood
	8 105	1080 680			stump. FB 832 Pg. 136 Elev 1072.590
			2 995	1077 685	P. No. 6B - Fd 2x2-18" down FB 732 Pg 11 FB 832 Pg 136
	5 175	1082 860			
T.P.			4 535	1078 325	
	8 300	1086 625			
T.P.			3 680	1082 945	
	5 815	1088 760			
T.P.			3 390	1085 370	
	8 015	1093.385			
T.P.			2 770	1090 615	
	6 630	1097 245			
T.P.			2 540	1094 705	
	5 875	1100 580			
T.P.			10 390	1090 190	
	1 580	1091 770			
B.M. = B.M.W-48			3 160	1088 610	Fd SW&T. in root of 36" cottonwood
					30'± SE. of Well No 3 FB 971 Pg. 22

Profile No. ____ Notes Red. ____ Plotted ____ Job No. ____ Division No. ____ FB. 971 Pg. 195

X-Sec. No. ____ Date ____ Date ____ Survey of WAYSIDE HONOR FARM

Notes Chkd. J.A.L. Date 5-25-43 Checked ____ Date ____ Survey by F. C. Howard Date ____

Map No. ____ Indexed ____ Date ____ K. C. Johnson

F.B. 971 PG. 196

Job No. _____ Division No. _____ Notes Red. _____ Plotted _____ Profile

Survey of WAYSIDE HONOR FARM Date _____ Date _____ No. _____

Survey by _____ Notes F. C. Howard Notes Chkd. _____ Checked _____ X-Sec.

Indexed A. C. Johnson Date _____ Date _____ Date _____ No. _____

STATION	B. S.	H. I.	F. S.	ELEV.	

FORM 307 2M 11-41

PLEASE RETURN TO
LOS ANGELES COUNTY SURVEYOR
700 HALL OF RECORDS

Do not extend notes this side of this line

NOTE: ANY ADDITIONS OR CHANGES ON THIS SHEET MUST BE MADE OR CIRCLED IN RED INK, WITH DATE AND NAME OF PERSON MAKING CHANGE

Form 307 5M 5-39

PLEASE RETURN TO
LOS ANGELES COUNTY SURVEYOR
700 HALL OF RECORDS

NOTE: ANY ADDITIONS OR CHANGES ON THIS SHEET MUST BE MADE OR CIRCLED IN RED INK, WITH DATE AND NAME OF PERSON MAKING CHANGE

Do not extend notes this side of this line

STATION	B. S.	H. I.	F. S.	ELEV.	
	BENCH LEVELS TO ESTABLISH ELEVATIONS ON "P" LINE				
B.M. W-74				1050 28	T.B.M. #7 Spike in Tel pole FB 837 Pg. 1.
	371	1053 99			
			587	1048 12	61+84.01 B.C. #6 Fd 3/4" I.P. 10" Under
T.P.			025	1053 74	
	1107	1064 81			
			247	1062 34	P.I. #6 Fd 3/4" I.P. FB Pg.
T.P.			153	1063 28	
	883	1072 11			
T.P.			474	1067 37	Fd 1x2 on E&W Transit Line
	529	1072.66			
T.P.			694	1065.72	P#9A-1 Fd 1x2 FB 732 Pg 20 FB.832 Pg 117.
	1165	1077 37			
			392	1073 45	P.#9A-2 Fd 1x2 FB Pg.
T.P.			012	1077 25	
	11.91	1089 16			
			414	1085 02	P.#9A-3 Fd 1x2
T.P.			025	1088 91	
	1037	1099.28			
			234	1096 94	Fd 1x2 on E&W Transit Line

Profile No. ____ Notes Red. ____ Plotted ____ Job No. ____ Division No. ____ F B 971 Pg 197

X-Sec. No. ____ Date ____ Date ____ Survey of WAYSIDE HONOR FARM

Notes Chkd J.A.L. Date 5-25-43 Checked ____ Date ____ Survey by F. C. Howard Date ____

Map No. ____ Indexed C. Job Date ____

Form 307 5M 5-39

PLEASE RETURN TO
LOS ANGELES COUNTY SURVEYOR
700 HALL OF RECORDS

NOTE: ANY ADDITIONS OR CHANGES ON THIS SHEET MUST BE MADE OR CIRCLED IN RED INK, WITH DATE AND NAME OF PERSON MAKING CHANGE

Do not extend notes this side of this line

F.B. 97/Pg. 198 | Job No. | Division No. WAYSIDE HONOR FARM | Notes Red. | Plotted | Profile No.

Survey of | Date | Date | X-Sec. No.

Survey by | Notes F. C. Howard | Notes Chkd. J.A.L. | Checked

Indexed A. C. Johnson | Date | Date 5-25-43 | Date

STATION	B. S.	H. I.	F. S.	ELEV.		
		1099 28				
T.P			0.03	1099 25		
	1170	1110 95				
T.P.			0 24	1110 71		
	808	1118 79				
			659	1112 20	P.# 9B-1 Fd 1x2	
T.P.			0 06	1118 73		
	1167	1130 40				
T.P.			138	1129 02		
	191	1130 93				
			1 35	1129 58	P# 9B-2	
			140	1129 53	Int "P" Line & E&W Transit Line	
T.P			11.58	1119.35	1x1 (Left Marker & flag)	
	266	1122 01				
T.P			570	1116.31	P# 10 B. Fd 1x2 FB	PG
	1168	1127.99				
T.P.			0 82	1127.17		
	1205	1139 22				
			960	1129 62	P# 10.B-1	
T.P.			069	1138 53		
	12 27	1150 80				

Form 307 5M 5-39

PLEASE RETURN TO
LOS ANGELES COUNTY SURVEYOR
700 HALL OF RECORDS

NOTE: ANY ADDITIONS OR CHANGES ON THIS SHEET MUST BE MADE OR CIRCLED IN RED INK, WITH DATE AND NAME OF PERSON MAKING CHANGE

Do not extend notes this side of this line

STATION	B. S.	H. I.	F. S.	ELEV.		
		1150 80				
T.P.			0 03	1150 77		
	11 90	1162. 67				
T.P.			2 91	1159 76		
	8 60	1168 36				
			1 12	1167.24	P# 10B-2	
			6 28	1162 08	P# 10B-3	
T.P.			0 58	1167.78		
	11 37	1179.15				
T.P			0.51	1178.64		
	11 02	1189 66				
			2 63	1187.03	P# 9A-5	
	0 43	1187 46				
T.P.			11 61	1175 85		
	0 27	1176 12				
T.P.			11 70	1164 42		
	0 62	1165 04				
T.P.			11 03	1154 01		
	0 74	1154 75				
T.P.			11 53	1143 22		
	0 10	1143 32				

Profile No. ____ Notes Red. ____ Plotted ____ Job No. ____ Division No. ____ F B. 972 PG. 199

X-Sec. No. ____ Date ____ Date ____ Survey of WAYSIDE HONOR FARM

Notes Chkd. J.A.L. Date 5-25-43 Checked ____ Date ____ Survey by F. C. Howard Notes ____ Date ____

Map No. ____ Indexed C. Job Date ____

Form 307 5M 5-39

PLEASE RETURN TO
LOS ANGELES COUNTY SURVEYOR
700 HALL OF RECORDS

NOTE: ANY ADDITIONS OR CHANGES ON THIS SHEET MUST BE MADE OR CIRCLED IN RED INK, WITH DATE AND NAME OF PERSON MAKING CHANGE

Do not extend notes this side of this line

F.B. 97/Pg. 200 | Job No. | Division No. WAYSIDE HONOR FARM | Notes Red. | Plotted | Profile

Survey of | Notes F. C. Howard | Date | Date | No.

Survey by A. C. Johns | Date | Notes Chkd. J.A.L. | Date 5-25-43 | Checked | X-Sec.

Indexed | Date | No.

STATION	B. S.	H. I.	F. S.	ELEV.		
		1143 32				
T.P.			11 04	1132 28		
	0 46	1132 74				
			3 14	1129 60	IX2 P#105-1	Elev. 1129.12
T.P.			10 95	1121 79		
	0 46	1122 25				
			5 96	1116 29	IX2 P# 105	Elev. 1116.31
T.P.			11 69	1110 56		
	0 61	1111 17				
T.P.			11 91	1099 26		
	0 82	1100 08				
			3 16	1096 92	IX2 E+W. Transit Line	Elev. 1096.94
T.P.			11 58	1088 50		
	2 75	1091 25				
			6 25	1085 00	IX2 P#9A-3	Elev. 1085.02
	1 17	1086 17				
T.P.			10 86	1075 31		
	0 68	1075 99				
			2 55	1073 44	IX2 P#9A-2	Elev. 1073.45
			10 29	1065 70	IX2 P#9A-1	Elev. 1065.72

Form 307 5M 5-39

PLEASE RETURN TO
LOS ANGELES COUNTY SURVEYOR
700 HALL OF RECORDS

NOTE: ANY ADDITIONS OR CHANGES ON THIS SHEET MUST BE MADE OR CIRCLED IN RED INK, WITH DATE AND NAME OF PERSON MAKING CHANGE

Do not extend notes this side of this line

STATION	B. S.	H. I.	F. S.	ELEV.		
				1065 70		
	0 75	1066 45				
T.P.			11 20	1055 25		
	1 65	1056 90				
T.P.			8 81	1048 09	61+84.01 B.C. #6 3/4" P. Elev 1048.12	
	5 36	1053 45				
B.M. W-74			3 20	1050 25	T.B.M. #7 Spike in Tel Pole Elev. 1050.28 - Pg 197	

Profile Notes Red. Plotted Job No. Division No.
No. Date Date Survey of WAYSIDE HONOR FARM
X-Sec. Notes Chkd. J.A.L. Checked Survey by F. C. Howard Date
No. Date 5-25-43 Date Map No. Indexed A. C. Johnson Date

F.B. 971 Pg 201

F. B. 971 PG. 202 | Job No. | Division No. | Notes Red. | Plotted | Profile

Survey of WAYSIDE HONOR FARM | Date | Date | No.

Survey by | Notes | Notes Chkd. | Checked | X-Sec.

Indexed | Date | Date | Date | No.

STATION	B. S.	H. I.	F. S.	ELEV.

Form 307 5M 5-39

PLEASE RETURN TO
LOS ANGELES COUNTY SURVEYOR
700 HALL OF RECORDS

Do not extend notes this side of this line

NOTE: ANY ADDITIONS OR CHANGES ON THIS SHEET MUST BE MADE OR CIRCLED IN RED INK, WITH DATE AND NAME OF PERSON MAKING CHANGE

Form 307 5M 5-39

PLEASE RETURN TO
LOS ANGELES COUNTY SURVEYOR
700 HALL OF RECORDS

NOTE: ANY ADDITIONS OR CHANGES ON THIS SHEET MUST BE MADE OR CIRCLED IN RED INK, WITH DATE AND NAME OF PERSON MAKING CHANGE

Do not extend notes this side of this line

STATION	B. S.	H. I.	F. S.	ELEV.	
BENCH LEVELS UP CANYON TO ESTABLISH ELEVATIONS ON "P" LINE (NEW DAIRY) (SEE PG 217 FOR LATER LINE) ←					
B.M. = B.M. W-33				1093 61	S.E. Cor. Tower # T-77-8
	2 12	1095 73			
T.P.			2 09	1093 64	
	11 32	1104 96			
T.P			2 60	1102 36	
	10 57	1112 93			
T.P			1 48	1111.45	Fd. 1X2 E. edge Edison R.W. P#5B-1 F.B. 832-102
	3 29	1114 74			
T.P			2 74	1111 2 00	set 1x2 Bot. drain for Elev. only. P#5B-2 [illegible]
	11 9[illegible]	1123 9[illegible] 1			
T.P			0 79	1123 1[illegible] 2	
	5 49	1128 6[illegible] 1			
T.P			3 58	1125 0[illegible] 3	Fd. 1X2 P# 5B-3 FB 832-102
	11 11	1136 1[illegible] 4			
T.P.			0 73	1135 4[illegible] 1	
	9 [illegible]	1144 5[illegible] 60			
			2 30	1142 2[illegible] 30	Fd 1X2 P# 5B-4 under 2 Pronged cherry F.B. 832-102

Profile Notes Red. ____ Plotted ____ Job No. ____ Division No. ____ F.B. 971 PG 203
No. ____ Date ____ Date ____ Survey of WAYSIDE HONOR FARM
X-Sec. Notes Chkd. J.A.L. Checked ____ Survey by [illegible] G.W.S. Date 7-21-41
No. ____ Date 5-25-43 Date ____ Map No. ____ Indexed A. C. Jon Date ____

Form 307 5M 5-39

PLEASE RETURN TO
LOS ANGELES COUNTY SURVEYOR
700 HALL OF RECORDS

NOTE: ANY ADDITIONS OR CHANGES ON THIS SHEET MUST BE MADE OR CIRCLED IN RED INK, WITH DATE AND NAME OF PERSON MAKING CHANGE

Do not extend notes this side of this line

STATION	B. S.	H. I.	F. S.	ELEV.	
		44 ~~57~~ 60			
T.B.M.			1 16	1143 44	Fd S.W.T. base 2 pronged Cherry Tree. 8' S.E. off P.# 5B-4
	6 57	1150 [illegible] 1			
			1 22	114[illegible] 7 9	Fd 1x2 P# 5B-5 E+W. Block Line F.B. 832-102
T.P.			9 05	114[illegible] 9 6	
	1 47	[illegible] 4 3			
T.P.			11 66	112[illegible] 3 7	
	1 55	1132 9 2			
T.P.			7 86	1123 0 6	1x2 P# 5B-3
	1 44	26 ~~44~~ 50			
T.P.			10 85	1115 6 5	
	0 33	1115 7 8			
			4 49	11[illegible] 4 9	1x2 P# 5B-1
	0 98	1112 4 7			
T.P.			11 34	1101 1 3	
	0 24	1101 3 7			
TBM = B.M.W-33			7 72	1093 6 5	TBM S.E. Cor. Tower # T. 77-8 Elev. 1093.61

F.B. 971 Pg. 204

Job No. WAYSIDE HONOR FARM
Division No.
Notes Red.
Plotted
Profile
Survey of
Date
Date
No.
Survey by
Notes F. C. Howard
Notes Chkd. J.A.L.
Checked
X-Sec.
Indexed A. C. Johnson
Date
Date 5-25-43
Date
No.

Form 307 5M 5-39

PLEASE RETURN TO
LOS ANGELES COUNTY SURVEYOR
700 HALL OF RECORDS

NOTE: ANY ADDITIONS OR CHANGES ON THIS SHEET MUST BE MADE OR CIRCLED IN RED INK, WITH DATE AND NAME OF PERSON MAKING CHANGE

Do not extend notes this side of this line

STATION	B. S.	H. I.	F. S.	ELEV.		
	BENCH LEVELS TO ESTABLISH ELEVATIONS ON "P" LINE					
	WEST SIDE OF RIVER					
U.S.B.M. M-52				1036.91	U.S.B.M # 2083. B.C. in old bridge abut.	FB 7 -30
	554	1042 45				
			255	1033.90	P.#1 Fd N&T. FB 732 PG.	
T.P.			850	1033.95		
	473	1038 68				
			645	1032 23	P.#28 1x2 FB PG.	
			787	1030 81	Int. 2x2 -14 down	
T.P.			416	1034 52		
	699	1041 51				
T.P.			225	1039 26		
	750	1046 76				
T.P.			258	1044.18	R/W E.C. C.S.Mon. = B.M. W-3	
	316	1047.34				
			936	1037.98	P.#27 Fd 2x2 - 12" down.	
T.P.			440	1042.94	P.# 26A. Fd 1x2 FB 732 PG 15	
	495	1047.89				
			340	1044.49	Int. Fd 2x2-12" down.	
T.P.			291	1044.98	P.#26 Fd 1x2	
	660	1051.58				

Profile No. ____ Notes Red. ____ Plotted ____ Job No. ____ Division No. ____
X-Sec. No. ____ Date ____ Date ____ Survey of WAYSIDE HONOR FARM
Notes Chkd. J.A.L. Checked ____ Survey by F. C. ~~Eastman~~ Date ____
Date 5-25-43 Date ____ Map No. ____ Indexed A. C. Jarbo Date ____

F.B. 971 PG 205

Form 307 5M 5-39

PLEASE RETURN TO
LOS ANGELES COUNTY SURVEYOR
700 HALL OF RECORDS

NOTE: ANY ADDITIONS OR CHANGES ON THIS SHEET MUST BE MADE OR CIRCLED IN RED INK, WITH DATE AND NAME OF PERSON MAKING CHANGE

Do not extend notes this side of this line

F.B. 97/Pg. 206 | Job No. | Division No. WAYSIDE HONOR FARM | Profile No. | X-Sec. No.

Survey of | Notes Red. | Plotted | Date | Date | Checked | Date

Survey by A. C. Johnson | Notes F. C. Howard | Notes Chkd J. A. L. | Date 5-25-43

Indexed | Date

STATION	B. S.	H. I.	F. S.	ELEV.		
		1051 58				
T.P.			0 75	1050 83	P.# 25 Fd 1x2	
	2 63	1053 46				
			7 15	1046 31	Fd 2x2 on R/W Highway & NW Cor Lot	
T.P.			0 32	1053 14		
	3 69	1056 83				
T.P.			2 77	1054 06		
	6 78	1060. 84				
			6 24	1054 60	P.# 24 Fd 1x2 - 1.2 Under	
			4 95	1055 89	C.S. Mon. R/W B.C. = B.M. W-5	
	8 65	1064 54				
B.M. W-7			6 07	1058 47	Fd Chiseled □ top conc. culvert headwall 100' ± S.W. of Highway P.I. near old dairy	

FORM 307 2M 11-41

PLEASE RETURN TO
LOS ANGELES COUNTY SURVEYOR
700 HALL OF RECORDS

NOTE: ANY ADDITIONS OR CHANGES ON THIS SHEET MUST BE MADE OR CIRCLED IN RED INK, WITH DATE AND NAME OF PERSON MAKING CHANGE

Do not extend notes this side of this line

STATION	B. S.	H. I.	F. S.	ELEV.		
BENCH LEVELS FROM US BM # M 52 NORTHERLY ALONG STATE HIGHWAY TO US BM # 0-52 NORTH OF CASTAIC						
U.S. # M52				1036 911	Brass Cap in old bridge abuttment FB 790 Pg. 30	
	4 300	1041.211				
T.P.			2 345	1038 866	Fd cross cut in SE. Cor. of conc. bridge	
U.S. M 52				1036 911	B.M. Above	
	4 276	1041 187				
			2 321	1038.866	Check on cross above	
	3 480	1042.346				
T.P.			7 550	1034 796		
	3 836	1038 632				
B.M. 18-A-40 = B.M. W-1			6 312	1032.320	State Highway B.M. # 18-A-40 Rec. El. 1032.330 Fd Conc. Mon & B.C. - 65' Left of 140+74 ℄	
	6 960	1039.280				
T.P.			3 670	1035 610		
	6 005	1041 615				
T.P.			3 145	1038.470		
	6 610	1045.080				
B.M. 19-A-40 = B.M. W-2			4 485	1040 595	State Highway B.M. # 19-A-40 - Rec. El. 1040.573	
	5 525	1046.120			Fd B.C. in conc. - 2' S. of P.P. # 437389E - 48' L. of 148+[illegible] ℄	
			4 235	1041 885	Fd cut spike in T.P. # 3365 L/7	
	6 850	1048.735				

Profile No. ____ Notes Red. ____ Plotted ____ Job No. ____ Division No. ____
X-Sec. No. ____ Date ____ Date ____ Survey of WATSIDE HONOR FARM
Notes Chkd. J.A.L. Checked ____ Survey by F. C. Howard Notes ____ Date ____
Date 5-25-43 Date ____ Map No. ____ Indexed A. C. Johnson Date ____

F B. 971 PG 207

FORM 307 2M 11-41

PLEASE RETURN TO
LOS ANGELES COUNTY SURVEYOR
700 HALL OF RECORDS

NOTE: ANY ADDITIONS OR CHANGES ON THIS SHEET MUST BE MADE OR CIRCLED IN RED INK, WITH DATE AND NAME OF PERSON MAKING CHANGE

Do not extend notes this side of this line

STATION	B. S.	H. I.	F. S.	ELEV.	
		1048 735			
B.M. = B.M.W-3			4555	1044.180	2" I.P. & B.C. at R/W E.C. Cor No. 44 FB 732-223
	6600	1050 780			
			4840	1045 940	Fd cut spike in T.P. # 3361 L/5
	6535	1052 475			
			4635	1047 840	Fd cut spike in T.P. # 3359 L/4
	5362	1053 202			
B.M 20-A-40 = B.M.W-4			5876	1047 326	State Highway B.M. # 20-A-40 Rec. El. 1047.299 57' R. of 158+82 ℄
	7063	1054 389			
			4790	1049 599	Fd Cut spike in T.P. # 3357 L/3
	6548	1056 147			
			4657	1051 490	Set Cut spike in T.P. # 3355 L/2
	6830	1058 320			
			3660	1054 660	Fd boat cut spike in T.P. # 3353 L/1
	6735	1061 395			
B.M. = B.M.W-5			5510	1055 885	R/W B.C - Cor No 45 - Fd C.S. Mon FB 732-224
	7490	1063 375			
B.M. 21-A-40 = B.M.W-6			2753	1060.622	State Highway B.M. 21-A-40 Rec. El. 1060.590 103' L. of 169+14 ℄
	3300	1063 922			
T.P.			6065	1057 857	
	4953	1062 810			

F.B. 971 Pg. 208
Job No. ____ Division No. ____ Notes Red. ____ Plotted ____ Profile ____
Survey of WAYSIDE HONOR FARM Date ____ Date ____ No. ____
Survey by F. C. Howard Notes Chkd. J.A.L. Checked ____ X-Sec. ____
Indexed C. Jahn Date 5-25-43 Date ____ No. ____

FORM 307 2M 11-41

PLEASE RETURN TO
LOS ANGELES COUNTY SURVEYOR
700 HALL OF RECORDS

NOTE: ANY ADDITIONS OR CHANGES ON THIS SHEET MUST BE MADE OR CIRCLED IN RED INK, WITH DATE AND NAME OF PERSON MAKING CHANGE

Do not extend notes this side of this line

STATION	B. S.	H. I.	F. S.	ELEV.		
		1062 810				
B.M.W-7			4 330	1058 480	Fd chiseled □ NW Cor Conc Headwall of	
	7670	1066 150			Culvert W. Side of Highway - Approx 171+25± ℄	
T.P.			8 570	1057 580	FB 783-303	
	3 710	1061.290				
B.M. = B.M.W-8			2 830	1058.460	Fd SW & T. in root of 36" Cottonwood 60'± S.E.	
	4 840	1063.300			Farm Supt. House	
T.P.			4 440	1058 860		
	7 145	1066 005				
			3 835	1062 170	Fd cut spike in T.P. # 3347 E 6/3	
	4185	1066 355				
B.M.W-9			5 793	1060 562	R/W. E.C. Cor No. 46 - C.S. Mon. FB 732-225	
	6440	1067.002				
B.M. 22-A-40 = B.M.W-10			3 97	1063 032	State Highway B.M. # 22-A-40 - B.C. in conc	
	4 750	1067 782			Rec. Elev. 1062.983 - 106 L of 176+74 ℄	
			5 235	1062 547	Set cut spike in T.P. # 3345 - 1/4+	
	7020	1069 567				
			5 635	1063 932	Set cut spike in T.P. # 3343 E 1/62	
	5 945	1069 877				
			5 257	1064 620	Fd C.S. Mon at SE Cor LA Co. Fire Lot. LB 783-05	
	5 690	1070.310				

Profile No. ____ Notes Red. ____ Date ____ Plotted ____ Date ____ Job No. ____ Division No. ____
X-Sec. No. ____ Notes Chkd. J.A.L. Date 5-25-43 Checked ____ Date ____ Survey of WAYSIDE HONOR FARM Survey by F. C. Howard Map No. ____ Indexed ____ Notes C. Johnson Date ____ Date ____

F B. 971 PG. 209

FORM 307 2M 11-41

PLEASE RETURN TO
LOS ANGELES COUNTY SURVEYOR
700 HALL OF RECORDS

NOTE: ANY ADDITIONS OR CHANGES ON THIS SHEET MUST BE MADE OR CIRCLED IN RED INK, WITH DATE AND NAME OF PERSON MAKING CHANGE

Do not extend notes this side of this line

STATION	B. S.	H. I.	F. S.	ELEV.	
		1070 310			
			5000	1065 310	Fd C.S.Mon. NE Cor L.A.Co. Fire Lot LB 783-305
	6 090	1071.400			At NE. Cor L.A.Co. Road Dept. Garage
B.M. 23-A-40 = B.M. W-11			4720	1066 680	State Highway B.M 23-A-40 - B.C. in conc.
	6 530	1073.210			Rec. Elev. 1066.619 - 61' L. of 185+11
B.M. W-12			4200	1069010	R/w B.C. Cor No 47 - C.S. Mon. FB 732-227
	6 455	1075 465			
T.P.			4245	107[illegible] 220	
	7055	1078 275			
B.M 24-A-40 = B.M. W-13			3200	1075 075	State Highway B.M. 24-A-40. Rec. Elev. 1075.013 Fd conc. nail in conc. Gas pump base - 58' L. of 192+38
	4715	1079 790			
B.M. W-14			7070	1072 720	FB 832. Pg. 142 Fd chiseled □ in conc. headwall of culvert
	7 440	1080 160			
			6345	1073 815	Set cut spike in T.P. # 3334
	7 550	1081.365			
BM 25-A-40 = B.M. W-15			5 445	1075 920	State Highway BM 25-A-40. B.C. in conc. Rec. El. 1075.869 49' L of 198+30 ℄.
	5 445	1081.365			
B.M. W-16			7870	1073 495	R/w. E.C. Cor No 48. C.S. Mon. FB 732 Pg. 228
	7 880	1081 375			
			5605	1075 770	Set cut spike in T.P. # 3331 E-59
	7 380	1083 150			

F.B. 97/Pg. 210 Job No. ____ Division No. ____ Notes Red. ____ Plotted ____ Profile ____
Survey of WAYSIDE HONOR FARM Date ____ Date ____ No. ____
Survey by ____ Notes F. C. Howard Notes Chkd. J.A.L. Checked ____ X-Sec. ____
Indexed A. C. [illegible] Date ____ Date 5-25-43 Date ____ No. ____

FORM 307 2M 11-41

PLEASE RETURN TO
LOS ANGELES COUNTY SURVEYOR
700 HALL OF RECORDS

NOTE: ANY ADDITIONS OR CHANGES ON THIS SHEET MUST BE MADE OR CIRCLED IN RED INK, WITH DATE AND NAME OF PERSON MAKING CHANGE

Do not extend notes this side of this line

STATION	B. S.	H. I.	F. S.	ELEV.	
		1083 150			
			4775	1078 375	Set cut spike in T.P. # 3329 - 1/4+
	6735	1085 110			
			4650	1080.460	Set cut spike in T.P. # 3327 E 58
	7240	1087.700			
B.M. W-17			5170	1082 530	R/W B.C. Cor No. 49 C.S. Mon FB 732 Pg 22
	6545	1089.075			
B.M. W-18			6123	1082 952	R/W E.C. Cor No. 50 C.S. Mon FB 732 Pg. 220
	6730	1089 682			
			5392	1084 290	Set cut spike in T.P. # 3323 E-57
	5980	1090 270			
BM 27-A-40 = B.M. W-19			3180	1087.090	BM 27-A-40 Rec El. 1087.047 990 AKS Lead & Conc. nail in conc base for gas pumps at [illegible] nd-
	4035	1091 125			
			5290	1085 835	Fd cut spike in T.P. # 3322
	5650	1091 485			
			4655	1086 830	Set cut spike in T.P. # 3320
	7625	1094 455			
			4450	1090 005	Set cut spike in T.P. # 3318
	6015	1096 020			
BM 28-A-40 = B.M. W-20			3680	1092 340	State Highway BM-28-A-40 Rec. Elev 1092.3[illegible]
	4035	1096 375			B.C. in conc. 97' L. of 224+15 ℄

Profile No. ____ Date ____ Notes Red. ____ Plotted ____ Job No. ____ Division No. ____
X-Sec. No. ____ Date ____ Notes Chkd. J.A.L. Date 5-25-43 Checked ____ Date ____ Survey of WAYSIDE HONOR FARM Survey by F. C. Hoyt Date ____ Map No. ____ Indexed A. C. Johnson Date ____

F.B. 971 PG. 211

FORM 307 2M 11-41

PLEASE RETURN TO
LOS ANGELES COUNTY SURVEYOR
700 HALL OF RECORDS

NOTE: ANY ADDITIONS OR CHANGES ON THIS SHEET MUST BE MADE OR CIRCLED IN RED INK, WITH DATE AND NAME OF PERSON MAKING CHANGE

Do not extend notes this side of this line

STATION	B. S.	H. I.	F. S.	ELEV.	
		1096 375			
T.P.			4190	1092 185	Set cut spike in T.P. # 3316
	6485	1098 670			
T.P.			3015	1095 655	Set cut spike in T.P. # 3314
	5 205	1100 860			
B.M. W-21			4690	1096 170	R/W. Prop. Cor No. 51 at fn cor FB 732 Pg 230
	5 875	1102 045			
B.M. 29-A-40	= **B.M. W-22**		3885	1098 160	State Highway BM 29-A-40 - 21' SW of R/W fn Cor
	5 110	1103 270			B.C. in conc. 57' R. of 233+54 ℄
B.M. W-23			5 165	1098 105	Prop. Cor. No. 54
	6 125	1104 230			
			3 150	1101 080	Set cut spike in T.P. # 3309-3/4
	8 010	1109 090			
			2220	1106 870	Set cut spike in T.P. # 3307-E53
	4 525	1111 395			
B.M. # 30-A-40	= **B.M. W-24**		0 040	1111 355	State Highway B.M. Fd B.C. in conc - 80' L.
	1 352	1112.707			of 241+68 ℄ Rec. Elev = 1111.300
			6 065	1106 642	Set cut spike in T.P. # 3305-1/4+
	8 593	1115 235			
			6 265	1108 970	Fd cut spike in T.P. # 3303 E/52 Rec. El. 1108.918
	8 490	1117 460			FB 790 Pg. 35

F.B. 971 Pg. 212 Job No. ____ Division No. ____ Notes Red. ____ Plotted ____ Profile ____
Survey of WAYSIDE HONOR FARM Date ____ Date ____ No. ____
Survey by ____ Notes F. C. Howard Notes Chkd. J.A.L. Checked ____ X-Sec. ____
Indexed A. C. Johnson Date ____ Date 5-25-43 Date ____ No. ____

FORM 307 2M 11-41

PLEASE RETURN TO
LOS ANGELES COUNTY SURVEYOR
700 HALL OF RECORDS

NOTE: ANY ADDITIONS OR CHANGES ON THIS SHEET MUST BE MADE OR CIRCLED IN RED INK, WITH DATE AND NAME OF PERSON MAKING CHANGE

Do not extend notes this side of this line

STATION	B. S.	H. I.	F. S.	ELEV.		
		1117.460				
T.P.			3 785	1113 675	Set cut spike in T.P # 3301-3/4	
	4 920	1118 595				
B.M. 31-A-40			5 260	1113 335	State Highway B.M. Fd B.C. in conc. - 65 ft	
	6 260	1119 595			of 251+42 ℄ Rec. El = 1113.263	
T.P.			3 715	1115 880	Set cut spike in T.P. 3299-E/51	
	5 410	1121 290				
T.P.			3 930	1117 360	Set cut spike in T.P. 3297-1/4+	
	5 160	1122 520				
T.P.			3 480	1119 040	Set cut spike in T.P. 3295 E/50	
	5 595	1124 635				
BM 32-A-40			0 970	1123 665	State Highway B.M. Fd B.C. in conc. - 163½	
	1 545	1125 210			L. of 261+81 ℄ Rec. Elev. 1123.689	
			3 895	1121 315	Fd cut spike in T.P. # 3293-3/4+ Rec El. 112[illegible]	
	6 200	1127 515			FB 790-35	
			2 910	1124 605	Set cut spike in T.P. # 3291 E/49	
	6 075	1130.680				
			2 925	1127 755	Set chiseled □ in S.E. Cor. of Conc. headwall of culvert. East side of Highway - 500' ± S. of Cas[illegible]	
	8 860	1136.615			Post Marked A 548+62	
BM 33-A-40			5 225	1131 390	Fd B.C. in conc. State Highway B.M.	
	9 845	1141 235			66' Rt of 271+54 ℄ Rec El. 1131.413	

Profile No. ____ Date ____ Notes Red. ____ Plotted ____ Job No. ____ Division No. ____
X-Sec. No. ____ Date ____ Notes Chkd J.A.L. Date 5-25-43 Checked ____ Date ____ Survey of WAYSIDE HONOR FARM Survey by F. C. Howard Map No. ____ Indexed ____ Date ____ Date ____

F B. 971 PG 213

FORM 307 2M 11-41

PLEASE RETURN TO
LOS ANGELES COUNTY SURVEYOR
700 HALL OF RECORDS

NOTE: ANY ADDITIONS OR CHANGES ON THIS SHEET MUST BE MADE OR CIRCLED IN RED INK, WITH DATE AND NAME OF PERSON MAKING CHANGE

Do not extend notes this side of this line

F.B. 971 Pg. 214 | Job No. | Division No. | Notes Red. | Plotted | Profile
Survey of WAYSIDE HONOR FARM | Date | Date | No.
Survey by F. C. HOTCHKISS | Notes | Notes Chkd. J.A.L. | Checked | X-Sec.
Indexed | Date | Date 5-26-43 | Date | No.

STATION	B. S.	H. I.	F. S.	ELEV.		
		1141 235				
			2875	1138 360	Set cut spike in P.P. * 437458E - Near NW	
	8630	1146.990			En Cor. of U.S.F.S. land	
T.P.			2690	1144.300		
	4800	1149 100				
T.P.			5385	1143.715		
	7335	1151 050				
T.P.			1625	1149 425		
	3910	1153 335				
			2070	1151 265	U.S. BM-052 - A standard disk in W. Wingwall of conc. bridge - W. side of Highway about 0.2 Mile N of Castaic. 1932 Elev. 1151.290 See F.B 790 Pg. 36	

FORM 307 2M 11-41

PLEASE RETURN TO
LOS ANGELES COUNTY SURVEYOR
700 HALL OF RECORDS

NOTE: ANY ADDITIONS OR CHANGES ON THIS SHEET MUST BE MADE OR CIRCLED IN RED INK, WITH DATE AND NAME OF PERSON MAKING CHANGE

Do not extend notes this side of this line

STATION	B. S.	H. I.	F. S.	ELEV.		
BENCH LEVELS FROM BM No 1 WESTERLY TO CONNECT WITH LINE ALONG STATE HIGHWAY						
BM. # 1. = B.M. W-30				1055.875	Spike in conc. Mon.	FB 971 Pg. 189
	2 420	1058 295				
T.P.			7 545	1050 750		
	5 640	1056 390				
T.P.			2345	1054 045		
	5405	1059 450				
T.P.			3 760	1055 690		
	5 555	1061 245				
T.P.			5 285	1055 960		
	5 700	1061 660				
T.P.			3 395	1058 265		
	3 265	1061 530				
TBM. = B.M. W-8			3 100	1058 430	Elev 1058.460 SWLT. in root of Cottonwood at old sdrg.	
	5 015	1063 445				
BM. = B.M. W-9			2 920	1060 525	Conc. K.W. Mon. at EC.	Elev. 1060.562

Profile No. ____ Notes Red. ____ Plotted ____ Job No. ____ Division No. ____
X-Sec. No. ____ Date ____ Date ____ Survey of WAYSIDE HONOR FARM
Notes Chkd. J.A.L. Checked ____ Survey by F. C. Howard Noted ____ Date ____
Date 5-26-43 Date ____ Map No. ____ Indexed A. C. Job Date ____

F B. 971 PG. 215

FORM 307 2M 11-41

PLEASE RETURN TO
LOS ANGELES COUNTY SURVEYOR
700 HALL OF RECORDS

NOTE: ANY ADDITIONS OR CHANGES ON THIS SHEET MUST BE MADE OR CIRCLED IN RED INK, WITH DATE AND NAME OF PERSON MAKING CHANGE

Do not extend notes this side of this line

STATION	B. S.	H. I.	F. S.	ELEV.		
	STATE HYW to WELL No 3.					
B.M. = B.M. W-18				1082 952	P.B.C. in conc. R.W. Mon at E.C. Cor #50. Pg 211	
	3 705	1086 657				
T.P.			4 830	1081 827		
	5140	1086 967				
T.B.M.			4 305	1082 662	(Set cut spike) in south face of 24" cotton wood edge of wash	
	2 448	1085 110				
T.P.			4 780	1080 330		
	3 960	1084 290				
T.P.			3 940	1080 350		
	5430	1085 780				
T.P.			3 338	1082 442		
	8 870	1091 312				
B.M. = B.M. W-48			2 690	1088 622	Fd. S.W.T. in root of 3' cotton wood at Well #3	Elev. 1088.610 Pg 183

F.B. 971 Pg. 216
Job No. ____ Division No. ____ Notes Red. ____ Plotted ____ Profile ____
Survey of WAYSIDE HONOR FARM Date ____ Date ____ No. ____
Survey by ____ Notes F. C. Howard Notes Chkd. J.A.L. Checked ____ X-Sec. ____
Indexed A. C. Johnson Date ____ Date 5-26-43 Date ____ No. ____

FORM 307 2M 11-41

PLEASE RETURN TO
LOS ANGELES COUNTY SURVEYOR
700 HALL OF RECORDS

NOTE: ANY ADDITIONS OR CHANGES ON THIS SHEET MUST BE MADE OR CIRCLED IN RED INK, WITH DATE AND NAME OF PERSON MAKING CHANGE

Do not extend notes this side of this line

STATION	B.S.	H.I.	F.S.	ELEV.		
BENCH LEVELS FROM BM No. 2 TO NEW DAIRY (For Orig. Line see pg. 203)						
BM #2 = B.M.W-34				1118.96	Fd 2" IP. Brass Cap in Concrete FB 971 PG	
	0750	1119 710				
T.P.			11 070	1108 640		
	2 015	1110 655				
T.P.			11 815	1098 840		
	1 100	1099 940				
T.P.			9 265	1090 675		
	4 930	1095 605				
T.P.			2 960	1092 645		
	11 030	1103 675				
T.P.			0 755	1102 920		
? P-5B-1	10 805	1113 725				
~~P#5A-1~~ = B.M.W-56			2 335	1111 390	Fd. 1X2 Rec. elev. 1111.45	
	0575	1111 965				
T.P.			11 270	1100 695		
	5 930	1106 625				
T.P.			3 360	1103 265		
	11 360	1114 625				
T.B.M. = B.M.W-57			1 165	1113 460	set 3/4" IP 100'± east of Pl. #2A-1 on S.H. 6' N. of Alder b[illegible]	

Profile Notes Red. ____ Plotted ____ Job No. ____ Division No. ____ FB. 971 PG. 217
No. ____ Date ____ Date ____ Survey of WAYSIDE HONOR FARM
X-Sec. Notes Chkd. J.A.L. Checked ____ Survey by F. C. Howard Date ____
No. ____ Date 5-26-42 Date ____ Map No. ____ Indexed A. C. Jo[illegible] Date ____

FORM 307 2M 11-41

PLEASE RETURN TO
LOS ANGELES COUNTY SURVEYOR
700 HALL OF RECORDS

NOTE: ANY ADDITIONS OR CHANGES ON THIS SHEET MUST BE MADE OR CIRCLED IN RED INK, WITH DATE AND NAME OF PERSON MAKING CHANGE

Do not extend notes this side of this line

F.B. 971 PG. 218
Job No. ____ Division No. ____ Notes Red. ____ Plotted ____ Profile ____
Survey of WAYSIDE HONOR FARM Date ____ Date ____ No. ____
Survey by F. C. Howard Notes Chkd. J.A.L. Checked ____ X-Sec. ____
Indexed A. C. Johns Date ____ Date 5-26-43 Date ____ No. ____

STATION	B. S.	H. I.	F. S.	ELEV.		
				1113 460		
	1 090	1114 550				
T.P.			7465	1107 085		
	8 700	1115 785				
T.P.			0305	1115 480		
	9 840	1125 320				
T.B.M. #4-K. = B.M. W-58			0530	1124 790	F.B. 832-148 Rec. elev. 1124.90 Fd. cut spike in P. Pole # R-3 200'± S.W. Hay barn	
	0 695	1125 485				
T.P.			7290	1118 195		
	6 285	1124 480				
T.B.M.			2880	1121. 600	Fd cut spike S.E. Cor Hay shed. Rec. elev 1121.68	
	5 180	1126 780				
B.M. = B.M. W-59			1220	1125 560	Set Brass cap in concrete floor in W. doorway of dairy barn	
	5 065	1130 625				
T.P.			2160	1128 465		
	7 685	1136 150				
T.B.M. = B.M. W-60			1910	1134 240	Set cut spike in 8" Cherry Tree 100'± E. Bull Pen.	
	6 035	1140 275				
T.P.			1610	1138 665		
	6 385	1145 050				
T.B.M. = B.M. W-61			1730	1143 320	Rec. elev. 1143.43 Fd S.W.T. in root crown in 24" forked Cherry Tree.	

FORM 307 2M 11-41

PLEASE RETURN TO
LOS ANGELES COUNTY SURVEYOR
700 HALL OF RECORDS

NOTE: ANY ADDITIONS OR CHANGES ON THIS SHEET MUST BE MADE OR CIRCLED IN RED INK, WITH DATE AND NAME OF PERSON MAKING CHANGE

Do not extend notes this side of this line

STATION	B. S.	H. I.	F. S.	ELEV.		
				1143 320		
	1 565	1144 885				
T.P.			7635	1137 250		
	2 645	1139 895				
TBM. = B.M. W-60			5655	1134 240	Fd. CUTSPIKE in 8" cherry Tree 100± E. Bu[illegible]	Rec elev. 1134.24
	1 910	1136 150				
T.P.			7685	1128 465		
	2 110	1130 575				
BM. = B.M. W-59			5020	1125 555	Fd. Brass Cap in concrete f bar in W. doorway of dairy	Rec. elev 1125.56
	1 100	1126 655				
			5060	1121 595	Fd. CUTSPIKE IN S.E. Cor. Hay Shed.	
	2 640	1124 235				
T.P.			7340	1116 895		
	8 825	1125 720				
TBM. = B.M. W-58			0 940	1124 780	Fd. CUT SPIKE IN P. Pole # R-3 200± SW. Hay barn	FB. 832-148 Rec. elev [illegible]
	0 530	1125 310				
TP			10925	1114 385		
	4 705	1119 090				
TBM. = B.M. W-57			5630	1113 460	Fd. 3/4" I.P. 100± east P.I. # 2A-1 on S.H. 6' N. of Alder bush	Rec elev 1113.46
	0 720	1114 180				
T.P.			9295	1104 885		

Profile No.____ Notes Red.____ Plotted____ Job No.____ Division No.____
X-Sec. No.____ Date____ Date____ Survey of WAYSIDE HONOR FARM
Notes Chkd. J.A.L. Date 5-26-43 Checked____ Date____ Survey by F. C. Hornbeck Date____
Map No.____ Indexed A. C. Johnson

FB. 971 PG. 219

FORM 307 2M 11-41

PLEASE RETURN TO
LOS ANGELES COUNTY SURVEYOR
700 HALL OF RECORDS

NOTE: ANY ADDITIONS OR CHANGES ON THIS SHEET MUST BE MADE OR CIRCLED IN RED INK, WITH DATE AND NAME OF PERSON MAKING CHANGE

Do not extend notes this side of this line

F.B. 971 Pg. 220

Job No. ____ Division No. ____ Notes Red. ____ Plotted ____ Profile ____
Survey of WAYSIDE HONOR FARM Date ____ Date ____ No. ____
Survey by Notes F. C. Howard Notes Chkd. J.A.L. Checked ____ X-Sec. ____
Indexed A. C. Taber Date 5-26-43 Date ____ No. ____

STATION	B. S.	H. I.	F. S.	ELEV.		
				1104 885		
P-5B-12	6 980	1111 865				
P#5A-1? =	B.M.W-56		0480	1111 385	Fd. 1X2	old Rec. Elev. 1111.45 New " " 1111.39
	1 155	1112 540				
T.P.			11740	1100 800		
	2 890	1103 690				
T.P.			11675	1092 015		
	5 230	1097 245				
T.P.			6 565	1090 680		
	10 345	1101 025				
T.P.			2180	1098 845		
	10 530	1109 375				
T.P.			0 730	1108 645		
	11 060	1119 705				
B.M. #2 =	B.M.W-34		0 745	1118 960	Fd 2" I.P. Brass Cap in concrete	Rec. elev 1118.96

Notes Ck'd by J.A.L.	Survey of WAYSIDE HONOR FARM
Map No.	W. O. 8221 Tape No. 74 Temp. 84°F
Office Work	Surveyed by F.C. HOWARD
Checked	Notes F.C.H. Date 4/5/43
Date	Indexed A. C. Johnson

F.B. 971 PG. 221

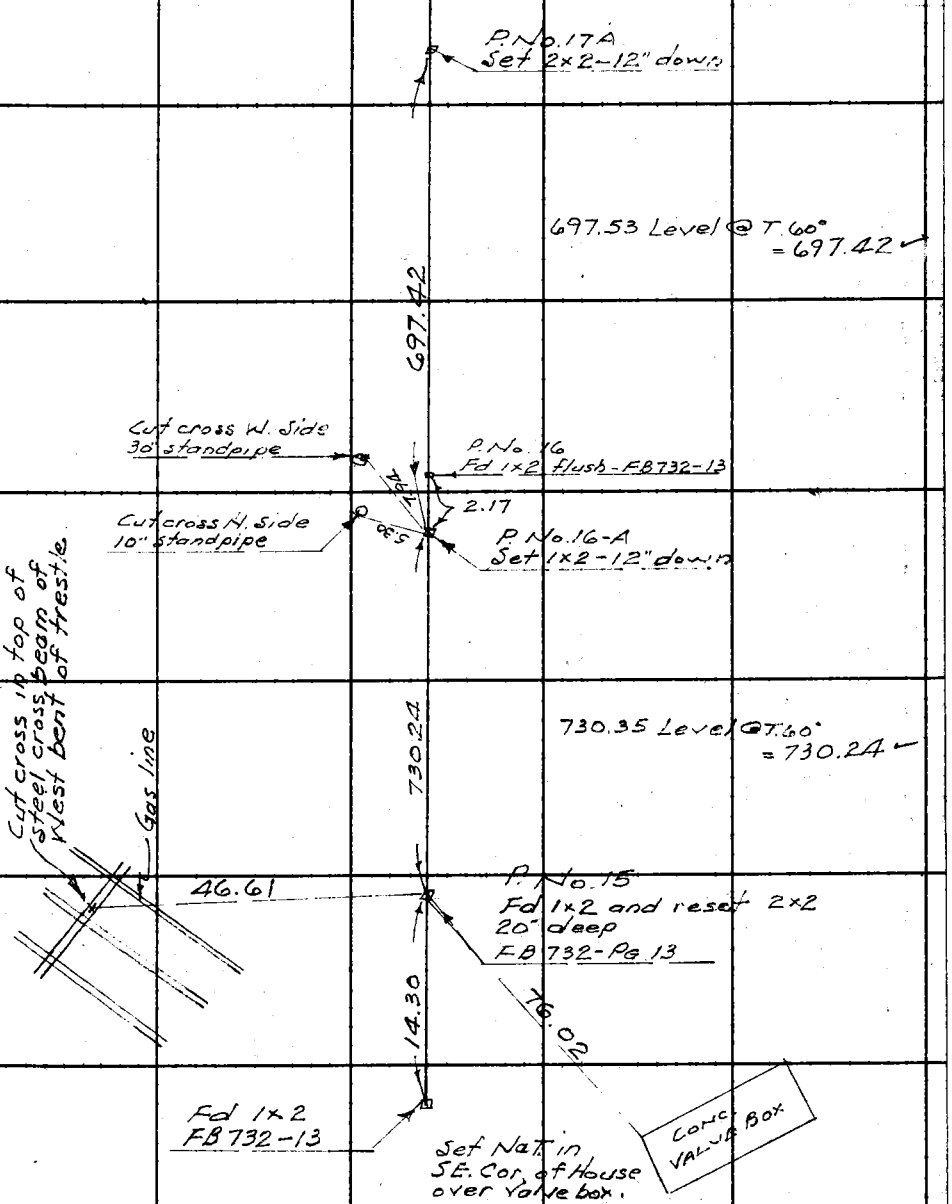

Note: Any Additions or Changes on This Sheet Must be Made or Circled in Red Ink With Date and Name of Person Making Change

Do not extend notes this side of this line.

RETURN TO
LOS ANGELES COUNTY SURVEYOR
700 HALL OF RECORDS

FORM 247 SM 12-40

F.B. 971 PG. 222

Set N&T
24" C.W Tree.

Set N&T.
N.E. Cor Pump
House
Well No. 8.

48.10

81.75

P.No. 20
Fd 1x3-24" down
FB 732-14

656.94 Level @ T. 56° = 656.82

656.82

P.No. 19A
Set 2x2-12" down

725.27 Level @ T. 60 = 725.16

725.16

P.No. 18A
Set 2x2-12" down

865.97 Level @ T. 60° = 865.83

865.83

P.No. 17A
Set 2x2-12" down

RETURN TO
LOS ANGELES COUNTY SURVEYOR
700 HALL OF RECORDS

Do not extend notes this side of this line.

Note: Any Additions or Changes on This Sheet Must be Made or Circled in **Red Ink** With Date and Name of Person Making Change.

Notes Ck'd by J.A.L.	Survey of WAYSIDE HONOR RANCHO
Map No.	W. O. 8221 Tape No. 74 Std 84°F
Office Work	Surveyed by F.C. HOWARD
Checked	Notes F.C.H. Date 4/12/43
Date	Indexed A. C. Johner

F.B. 971 PG. 223

N

P.# 1-N
Set 1x2 top of dyke

571.73 Level @ 7.74° = 571.69

571.69

① 89°58'00"
② 359°52'00
③ 359°44'00

89°58'00"

1000 E
Random 9000N
Fd 2x2-15" down
F.B. 732-103

Random 9000N
F.B. 732 Pg 103

44.66

P.# 1-S
Set 1x2 top of dyke

Note: Any Additions or Changes on This Sheet Must be Made in Red Ink or Circled in Red With Date and Name of Person Making Change

Do not extend notes this side of this line.

RETURN TO
LOS ANGELES COUNTY SURVEYOR
700 HALL OF RECORDS

FORM 247 5M 12-46

F.B. 971 PG. 224

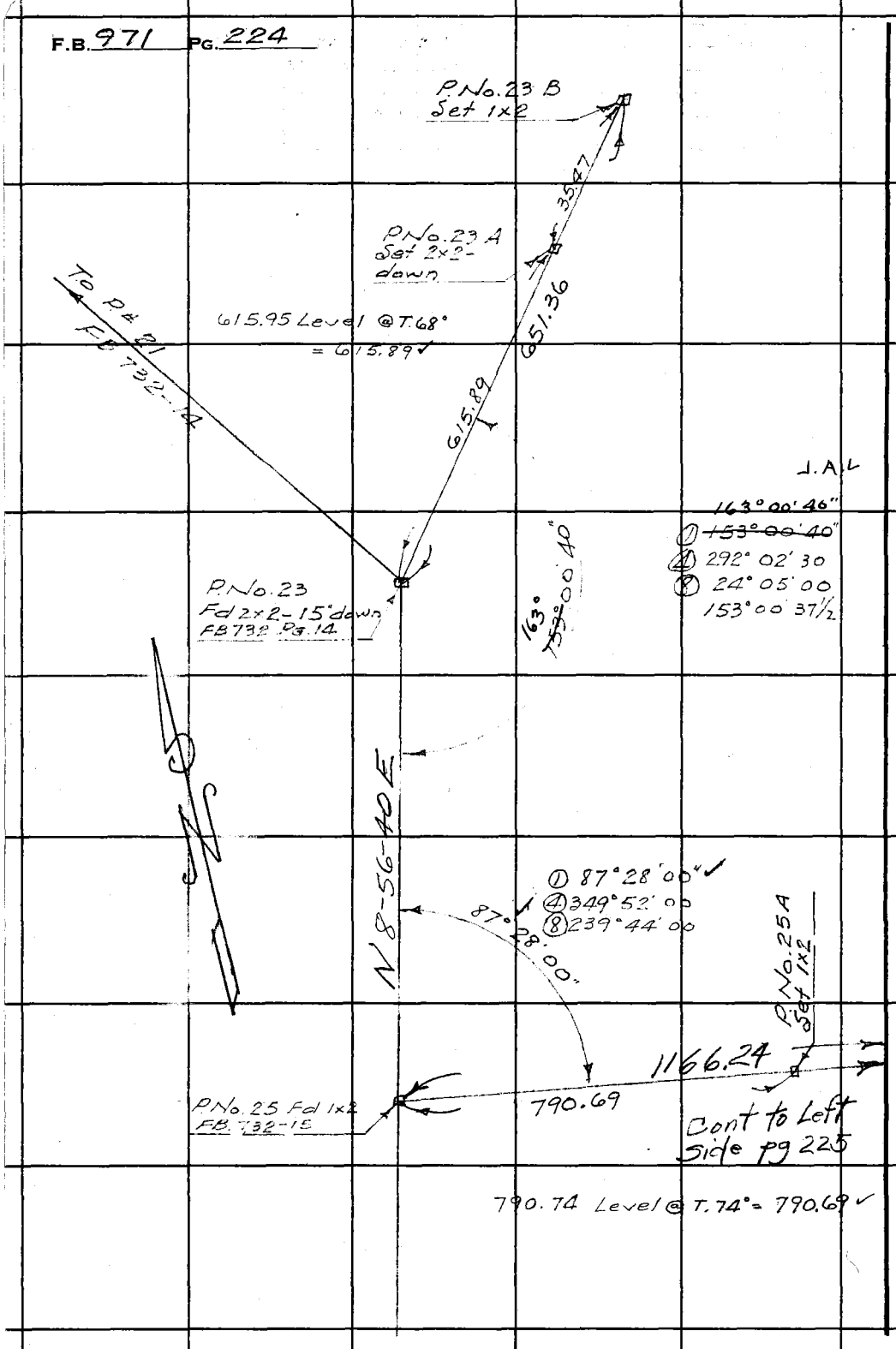

RETURN TO
LOS ANGELES COUNTY SURVEYOR
700 HALL OF RECORDS

Do not extend notes this side of this line.

Note: Any Additions or Changes on This Sheet Must be Made or Circled in **Red Ink** With Date and Name of Person Making Change.

Notes Ck'd by J.A.L.	Survey of WAYSIDE HONOR FARM
Map No.	W. O. 8221 Tape No. 74 Std 84°F
Office Work	Surveyed by F.C. Howard
Checked	Notes F.C.H. Date 4/14/43
Date	Indexed A. C. Johnson

F.B. 971 Pg. 225

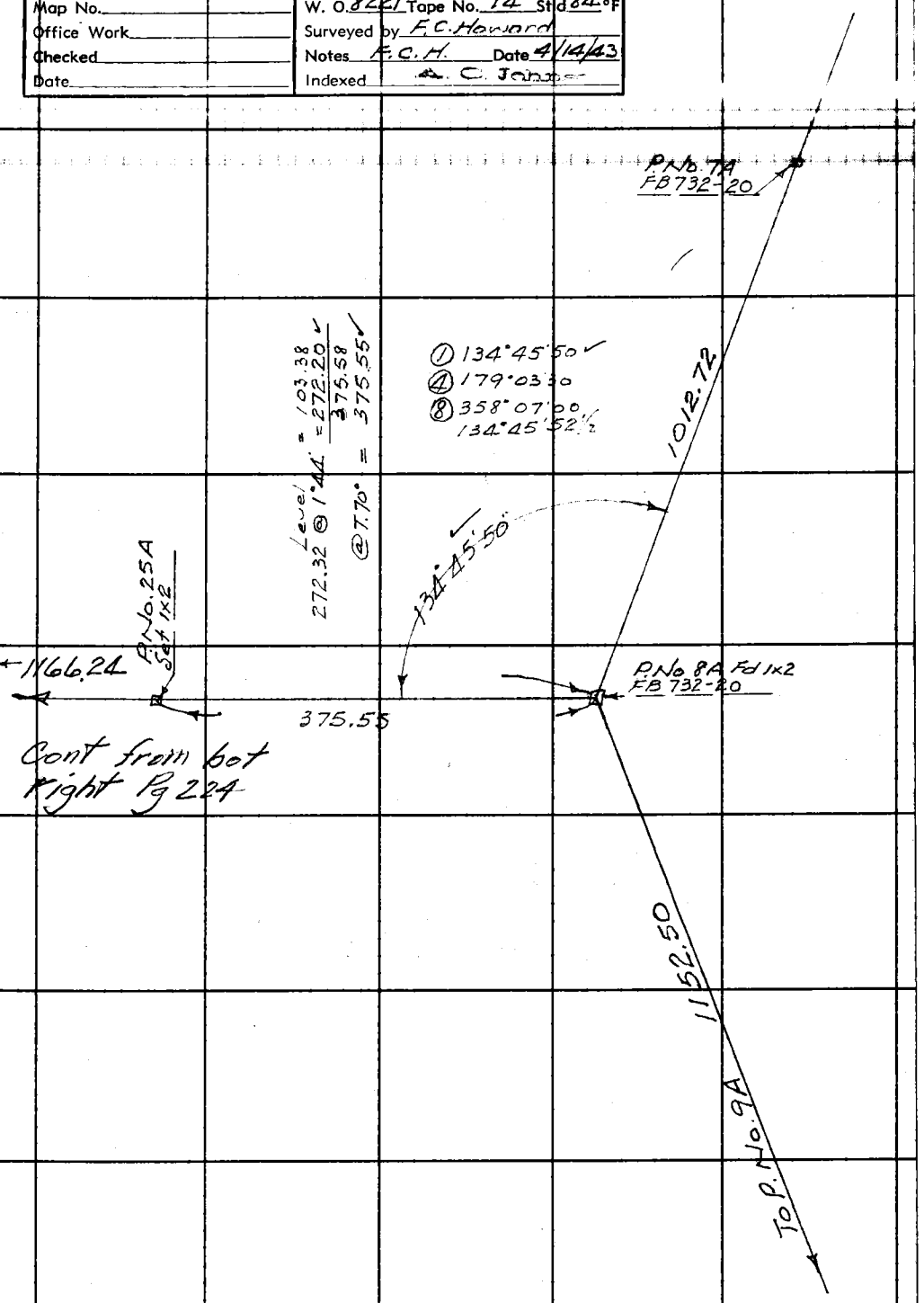

Note: Any Additions or Changes on This Sheet Must be Made or Circled in Red Ink With Date and Name of Person Making Change

Do not extend notes this side of this line.

RETURN TO
LOS ANGELES COUNTY SURVEYOR
700 HALL OF RECORDS

FORM 247 3M 12-46

F.B. 971 PG. 226

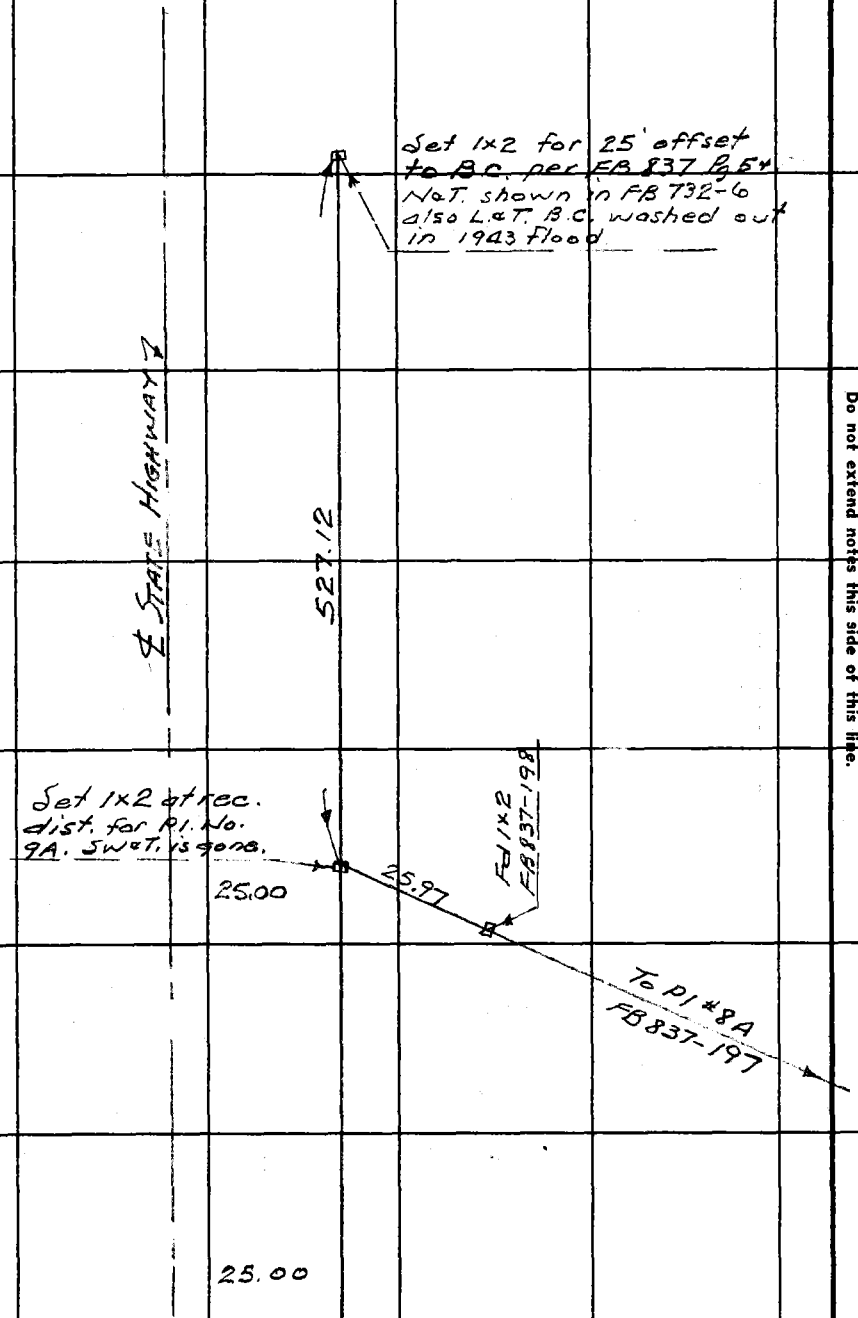

RETURN TO
LOS ANGELES COUNTY SURVEYOR
700 HALL OF RECORDS

Do not extend notes this side of this line.

Note: Any Additions or Changes on This Sheet Must be Made or Circled in **Red Ink** With Date and Name of Person Making Change.

Form 361 15M 3-34

PLEASE RETURN TO
LOS ANGELES COUNTY SURVEYOR
700 HALL OF RECORDS

NOTE: ANY ADDITIONS OR CHANGES ON THIS SHEET MUST BE MADE OR CIRCLED IN RED INK, WITH DATE AND NAME OF PERSON MAKING CHANGE

Do not extend notes this side of this line

Transit at	Sight on	Stadia Intercepts	Stadia Distance	Stadia Rod—	Horizontal Angle 0° to 360° Right	Horiz. Distance	+ − Vertical Angle	Elevation of Point	+ Back Sight	+ − Difference Elevation	Height of Instrument	+ − Vertical Distance	Notes Rod	Feet Right
			STADIA LOCATION OF EDGE OF CULTIVATED LAND ALONG WEST											
			EDGE OF OVERFLOW LAND ALONG RIVER											
pk 15	pk 20							1096.53	6.94		1103.47		pk 15 - 2 [illegible] down	
													FB 732 -	
			300'	5.31	79 19			1098.16					BM. # 29 [illegible]	
													El. 1098. [illegible] 1-212	
			32	5.5	237 38			98.0					E. Edge [illegible]	
													top of b[illegible]	
			55	6.1	308 29			97.4						
			89	7.4	325 52			96.1						
			124	7.2	333 41			96.3						
			156	7.1	337 01			96.4						
			190	7.6	336 35			95.9						
			258	7.8	335 29			95.7						
			301	9.1	336 03			94.4						
			375	10.1	335 40			93.4						
			460	10.0	335 16			93.5						
			461	10.4	336 57			1093.1						
pk 16A	pk 20								6.23		1098.42			
				2.25				1096.17					B/w Con[illegible]	
													El. 1096. [illegible] 1-212	
			353	5.3	210 43			1093.1					Edge [illegible]	
			311	5.8	220 58			92.6						
			273	5.2	226 31			93.2						
			275	5.2	240 43			93.2						

Add to Inform.

Notes Rod _____ Platted J.A.L. Job No. _____ Division No. _____
Date 5-4-43 Survey of WANSIDE HONOR FARM
Date 5-5-43 Party F. C. Howard
Date 5-6-43 Instrument A. C. Jordan
Date 4/7/43

F.B. 971 Pg. 237

Form 301 10M 3-34

PLEASE RETURN TO
LOS ANGELES COUNTY SURVEYOR
700 HALL OF RECORDS

NOTE: ANY ADDITIONS OR CHANGES ON THIS SHEET MUST BE MADE OR CIRCLED IN RED INK, WITH DATE AND NAME OF PERSON MAKING CHANGE

Do not extend notes this side of this line

Transit at	Sight on	Stadia Intercepts	Stadia Distance	Stadia Rod—	Horizontal Angle 0° to 360° Right	Horiz. Distance	+ — Vertical Angle	Elevation of Point	+ Back Sight	+ — Difference Elevation	Height of Instrument	+ — Vertical Distance	REMARKS Station	Left Right
									1		1098 42			
			244	5 3	253 34			1093 1	2				Edge field & T.B	
			200	6 1	271 16			92 3	3				Standpipe End of conc. Irr. line	
			216	6 1	283 07			92 3	4				Edge field & T.B.	
			236	7 0	298 10			91 4	5				"	
			283	7 4	313 16			91 0	6				"	
			320	8 3	320 18			90 1	7				"	
			405	8 4	334 [illegible]			1090 0	8				" " Check	
P.# 17A	P.# 20								9	6 00	1092 64			
			523	5 55	52 35			1087 09	10				BM 27A-40 El 1087.09 FB 971-211	
			370	2 6	208 06			1090 0	11				Edge field & T.B. Check	
			450	2 2	206 41			90 4	12				"	
			285	3 4	210 51			89 2	13				"	
			204	3 9	215 50			88 7	14				"	
			120	4 4	228 06			88 2	15				"	
			72	6 0	272 29			86 6	16				Top 12" Conc. Irrig pipe End of line	
			65	4 8	272 29			87 8	17				Edge field & T.B.	
			72	5 0	312 35			87 6	18					
			122	5 7	343 22			86 9	19					
			179	6 2	350 30			86 4	20					
			285	7 5	356 00			85 1	21					

Add'n'l Inform.

F.B. 971 PG. 228

Topography Description Legend:
Side Hill.....S.H. Bottom Draw.B.D.
Side of Draw.S.D. Bottom Wash B.W.
Side of Ridge.S.R. Top of Ridge.T.R.
Head of Draw H.D. Toe of Slope..T.S.

Inters. of Draws.V.D's Break in Slope..Bk.S. Steep Slope.....S.S. Top of Cliff.....T.Cl. Bottom of Cliff..B.Cl. Top of Spur.....T.Sp. Bottom Canyon..B.Cn.

Side of Canyon S.Cn. Top of Bank...T.B. Bottom of Bank.B.B. Top of Cut.....T.C. Bottom of Cut..B.C. Top of Fill.....T.F. Bottom of Fill.B.F.

Saddle .....Sa. Swale .....Sw. Flat .....Fl. Stream .....Str. Trail .....Tr. Pavement .....Pvt. Edge of Road E.Rd.

Traveled Rd. Tr.Rd. Fence .....Fn. Int. Fences.V.Fns. Ditch .....Dl. Telephone Pole T.P. Power Pole....P.P. Culvert .....Cul.

Oak-O. Fir-Fr. Pine-Pl. Cedar-Ce. Sycamore .....Sy. Eucalyptus ....Eu. Plus combinations of these and all common standard abbreviations.

Form 301 10M 3-34

PLEASE RETURN TO
LOS ANGELES COUNTY SURVEYOR
700 HALL OF RECORDS

NOTE: ANY ADDITIONS OR CHANGES ON THIS SHEET MUST BE MADE OR CIRCLED IN RED INK, WITH DATE AND NAME OF PERSON MAKING CHANGE

Do not extend notes this side of this line

Transit at	Sight on	Stadia Intercepts	Stadia Distance	Stadia Rod—	Horizontal Angle 0° to 360° Right	Horiz. Distance	+ —	Vertical Angle	Elevation of Point	+ Back Sight	+ —	Difference Elevation	Height of Instrument	+ —	Vertical Distance	REMARKS Station	Left	Right
										1			1092 64					
			351	7 4	357 34				1085 2	2						Edge field [illegible]		
			445	8 2	359 14				1084 4	3						" " "		Check
P# 19A	P# 20								1079 81	4 6 35			1086 16					
			310	3 63	76 43				1082 53	5						R/W Mon [illegible] El. 1082.5 [illegible] -211		
			420	1 7	180 49				1084 4	6								Check
			315	2 8	181 35				83 4	7								
			250	3 3	182 34				82 9	8								
			173	3 4	184 47				82 8	9								
			89	3 9	191 03				82 3	10								
			55	4 3	243 25				81 9	11								
			101	5 3	291 58				80 9	12								
			161	7 3	309 40				78 9	13						Top 12" con[illegible] pipe End of [illegible]		
			163	5 3	313 30				80 9	14						Edge field [illegible]		
			241	5 8	327 29				80 4	15						" "		
			311	6 1	329 35				80 1	16						"		
			395	6 85	330 33				1079 3	17						"		Check
P# 19A	P# 20								1074 62	18 6 00			1080 62					
			675	7 12	25 43½				1073 50	19						R/W E.C. [illegible] 48 El. 1073 [illegible] -210		
			425	1 3	207 04				79 3	20						Edge field [illegible]		Check
			365	1 7	215 06				78 9	21						" "		

Add'n'l Inform.

Notes Red. ____ Platted J.A.L. Job No. ____ Division No. ____ F.B. 971 Pg. 229

Date ____ Date 5-5-43 Survey of WAYSIDE HONOR FARM

Notes Chkd. J.A.L. Checked ____ Survey by F. C. Howard Notes ____ Date ____

Date 5-4-43 Date ____ Map No. ____ Indexed A. C. Johnson

Form 301 10M 3-34

PLEASE RETURN TO
LOS ANGELES COUNTY SURVEYOR
700 HALL OF RECORDS

NOTE: ANY ADDITIONS OR CHANGES ON THIS SHEET MUST BE MADE OR CIRCLED IN RED INK, WITH DATE AND NAME OF PERSON MAKING CHANGE

Do not extend notes this side of this line

Transit at	Sight on	Stadia Intercepts	Stadia Distance	Stadia Rod	Horizontal Angle 0° to 360° Right	Horiz. Distance	+ − Vertical Angle	Elevation of Point	+ Back Sight	+ − Difference Elevation	Height of Instrument	+ − Vertical Distance	REMARKS Station	Left	Right
									1		1080 62				
			323	1 9	224 40			1078 7	2				Edge field & T.B		
			293	2 0	235 33			78 6	3				"		
			290	3 0	250 33			77 6	4				"		
			312	3 2	263 23			77 4	5				"		
			327	5 0	268 00			75 6	6				End 12" Conc. Irrig Pipe		
			325	3 4	269 56			77 2	7				Edge field & T.B.		
			360	4 5	277 51			76 1	8				"		
			392	4 5	281 27			76 1	9				"		
			460	5 8	286 47			74 8	10				"		
			510	5 6	289 02			75 0	11				"		
			575	5 8	291 11			74 8	12				"		
			615	6 5	296 13			74 1	13				" + Check		
									14						
									15						
1000E 9400N	P# 1-N								16 6 46		1072 34		FB732-103		
			116	3 08	285 31			1069 26	17				Fd high spot on rim of Alf Valve FB 832-142		
			432	1 4	29 40			70 9	18		1070 9		Top of River bank check		
			396	1 7	33 18			70 6	19				"		
			336	2 3	42 17			70 0	20				"		
			304	3 0	49 04			69 3	21				"		
			259	3 2	61 20			69 1					"		

Pg 223 → 0 1000E 9400N

Pg 223 →

Add'n'l Inform.

F.B. 971 Pg. 230

Topography Description Legend: Side Hill ... S.H. Side of Draw ... S.D. Side of Ridge ... S.R. Head of Draw ... H.D. Bottom Draw ... B.D. Bottom Wash ... B.W. Top of Ridge ... T.R. Toe of Slope ... T.S.

Inters. of Draws ... V.D's Break in Slope ... Bk.S. Steep Slope ... S.S. Top of Cliff ... T.Cl. Bottom of Cliff ... B.Cl. Top of Spur ... T.Sp. Bottom Canyon ... B.Cn.

Side of Canyon ... S.Cn. Top of Bank ... T.B. Bottom of Bank ... B.B. Top of Cut ... T.C. Bottom of Cut ... B.C. Top of Fill ... T.F. Bottom of Fill ... B.F.

Sandy ... Sn. Swamp ... Sw. Flat ... Fl. Stream ... Str. Trail ... Tr. Pavement ... Pvt. Edge of Road ... E.Rd.

Traveled Rd. ... Tr.Rd. Fence ... Fn. Int. Fences ... V.Fns. Ditch ... Dt. Telephone Pole ... T.P. Power Pole ... P.P. Culvert ... Cul.

Oak-O. ... Fir-Fr. Pine-Pi. ... Cedar-Cd. Sycamore ... Sy. Eucalyptus ... Eu. Pine combinations of these and all common standard abbreviations.

Form 301 10M 3-34

PLEASE RETURN TO
LOS ANGELES COUNTY SURVEYOR
700 HALL OF RECORDS

NOTE: ANY ADDITIONS OR CHANGES ON THIS SHEET MUST BE MADE OR CIRCLED IN RED INK, WITH DATE AND NAME OF PERSON MAKING CHANGE

Do not extend notes this side of this line

Transit at	Sight on	Stadia Intercepts	Stadia Distance	Stadia Rod—	Horizontal Angle 0° to 360° Right	Horiz. Distance	+ − Vertical Angle	Elevation of Point	+ Back Sight	+ − Difference Elevation	Height of Instrument	+ − Vertical Distance	REMARKS Station	Left	Right
											1072.34				
			230	3.7	75.42			1068.6					Top River bank		
			226	3.9	89.07			68.4					"		
			240	4.0	103.48			68.3					"		
			260	4.2	114.21			68.1					"		
			328	5.6	125.21			66.7					"		
			377	7.1	127.24			1065.2					" Chec[illegible]		
			94	5.6	151.53			66.7					Toe dyke (East side)		
			66	5.1	160.09			67.2					"		"
			19	4.6	180.47			67.7					"		"
			47	4.7	333.46			67.6					"		"
			94	4.5	135.47			67.8					" West side		
			95	4.3	172.41			68.0					"		"
			46	4.1	187.20			68.2					"		"
			25	3.3	293.34			69.0					"		"
			70	3.0	325.01			69.3					"		"
			85	1.9	159.17			70.4					Top "		
			83	1.5	169.37			70.8					" "		
			44	2.0	178.34			70.3					" "		
			16	1.9	285.08			70.4					" "		
			69	1.7	230.10			70.6					"		

Add'n Inform.

Notes Red. _____ Platted J.A.L. Job No. _____ Division No. _____ F.B. 971 Pg. 231

Date _____ Date 5-5-43 Survey of WAYSIDE HONOR FARM

Mode Chkd. J.A.L. Checked _____ Survey by F. C. Howard Date _____

Date 5-4-43 Date _____ Map No. _____ Indexed A. C. Johnson

Form 301 10M 3-34

PLEASE RETURN TO
LOS ANGELES COUNTY SURVEYOR
700 HALL OF RECORDS

NOTE: ANY ADDITIONS OR CHANGES ON THIS SHEET MUST BE MADE OR CIRCLED IN RED INK, WITH DATE AND NAME OF PERSON MAKING CHANGE

Do not extend notes this side of this line

Transit at	Sight on	Stadia Intercepts	Stadia Distance	Stadia Rod→	Horizontal Angle 0° to 360° Right	Horiz. Distance	+ Vertical Angle —	Elevation of Point	+ Back Sight —	+ Difference Elevation —	Height of Instrument	+ Vertical Distance —	REMARKS Station	Left	Right
Pd 1-N	1000E 900N								1		1079 94				
			478	4 45	205 45			1075 49	2	This B.M. N.G. Use for Elev.			Fd swat. in leaning		
			360	2 35	133 15			1077 59	3	Has been disturbed.			C.W. Tree FB 832-142		
			390	5 85	202 56			1074 1	4				Fd Spk & tin top of piling FB 832-142		
			315	6 0	213 56			73 9	5				Check		
			265	6 2	225 16			73 7	6				Top river bank		
			237	6 4	239 39			73 5	7				"		
			229	6 9	251 23			73 0	8				"		
			222	7 0	271 27			72 9	9				"		
			239	8 2	293 18			71 7	10				"		
			255	8 9	301 28			71 0	11				"		
			288	8 9	312 20			1071 0	12				"		
			280	9 0	310 10			70 9	13				" Check		
			223	9 2	309 50			70 7	14				N. Edge dyke 4' high 4' wide		
			165	8 4	309 55			71 5	15				4' " "		
			106	7 6	309 55			72 3	16				4' " "		
			41	8 2	307 26			71 7	17				3' " "		
			3	8 1	213 35			71 8	18				3' " "		
			56	7 4	135 50			72 5	19				3' " "		
			57	8 3	124 18			71 6	20				3' " "		
			8	8 7	47 00			71 2	21				Toe dyke - S. Side		
													" "		

Add'l Inform.

Dak-O. Oak-Pi. Pine-Fir. Cedar-Ce. Sycamore ..... Sy. Eucalyptus ..... Eu. Plus combinations of these and all common standard abbreviations.

Traveled Rd. Tr. Rd. Fence ..... Fn. Int. Fences. V. Fn. Ditch ..... Di. Telephone Pole T.P. Power Pole... P.P. Culvert ..... Cul.

Sa. ..... Sw. Swale ..... Fl. Flat ..... Str. Stream ..... Tr. Trail ..... Pvt. Pavement Edge of Road E. Rd.

Side of Canyon S.Cn. Bank ..... T.B. Top of Bank. B.B. Bottom of Bank. T.C. Top of Cut... B.C. Bottom of Cut... T.F. Top of Fill... B.F. Bottom of Fill. B.F.

Intern. of Drawn. V.O's Break in Slope.. Bk.S. Steep Slope..... S.S. Top of Cliff..... T.Cl. Bottom of Cliff.. B.Cl. Top of Spur.. T.Sp. Bottom Canyon.. B.Cn.

F.B. 971 Pg. 232

Topography Description Legend: Side Hill..... S.H. Side of Draw. S.D. Side of Ridge. S.R. Head of Draw H.D. Bottom Draw. B.D. Bottom Wash B.W. Top of Ridge. T.R. Toe of Slope.. T.S.

Form 301 10M 3-34

PLEASE RETURN TO
LOS ANGELES COUNTY SURVEYOR
700 HALL OF RECORDS

NOTE: ANY ADDITIONS OR CHANGES ON THIS SHEET MUST BE MADE OR CIRCLED IN RED INK. WITH DATE AND NAME OF PERSON MAKING CHANGE

Do not extend notes this side of this line

Transit at	Sight on	Stadia Intercepts	Stadia Distance	Stadia Rod—	Horizontal Angle 0° to 360° Right	Horiz. Distance	+ − Vertical Angle	Elevation of Point	+ Back Sight	+ − Difference Elevation	Height of Instrument	+ − Vertical Distance	REMARKS Stations	Left	Right
					° ′		° ′								
				—	° ′		° ′	—	1		1079 92				
			60	7 9	319 40		° ′	1072 0	2				Toe dyk	S side	
			117	7 8	315 14		° ′	72 1	3				"		
			168	9 2	313 49		° ′	70 7	4				"		
			229	9 4	312 38		° ′	70 5	5				"		
Pd 23	Pd 25			—	° ′		° ′	56 87	6	51	1063 38		FB 732-		
				4 90	° ′		° ′	1058 48	7			FB 971 Pg. 209	Fd chisele		
									8				culvert		
				5 00	° ′		° ′	1058 38	9				Fd 1x2-3		
													FB 832-14		
			528	3 7	221 00		° ′	1059 7	10				Top of r	er bank.	
			525	4 4	225 50		° ′	59 0	11				"		
			515	4 9	230 43		° ′	58 5	12				"		
			500	5 2	235 50		° ′	58 2	13				"		
			471	5 3	243 47		° ′	58 1	14				"		
			467	5 0	251 14		° ′	58 4	15				"		
			445	5 2	259 06		° ′	58 2	16				"		
			440	6 1	265 50		° ′	57 3	17				"		
			438	7 0	272 35		° ′	56 4	18				"		
			443	7 4	281 08		° ′	56 0	19				"		
			460	7 7	288 57		° ′	55 7	20				"		
			493	8 1	296 33		° ′	55 3	21				"		
			518	8 0	302 31		° ′	55 4					"		

Notes Rod. Date
Plotted J.A.L. Date 5-6-43
Job No. Division No.
Survey of WAYSIDE HONOR FARM
Date 5-4-43 Date
Map No. Indexed A. C. Johnson Date
F.B. 971 PG. 233

Additional Inform.

Form 301 10M 3-34

PLEASE RETURN TO
LOS ANGELES COUNTY SURVEYOR
700 HALL OF RECORDS

NOTE: ANY ADDITIONS OR CHANGES ON THIS SHEET MUST BE MADE OR CIRCLED IN RED INK, WITH DATE AND NAME OF PERSON MAKING CHANGE

Do not extend notes this side of this line

Transit at	Sight on	Stadia Intercepts	Stadia Distance	Stadia Rod—	Horizontal Angle 0° to 360° Right	Horiz. Distance	+ — Vertical Angle	Elevation of Point	+ Back Sight	+ — Difference Elevation	Height of Instrument	+ — Vertical Distance	REMARKS Station Left Right
#23	#25								1		1063 38		
			545	8 2	307 13			1055 2	2				Top river bank
			601	8 8	311 12			54 6	3				"
			636	9 7	314 55			1053 7	4				" check.
		Chained		0 95				1062 43	5				P.# 23 B
P. No 23 B	P.# 23							1062 38	6		1067 56		
				10 85				1056 71	7	5 18			P No. 23 check
			35.47	7 23	0 00			60 33	8				P No 23 A.
			270	2 63	79 07			1064 93	9	Use for elev.			Fd SW&T in c.w. tree FB 832-142
			686	2 25	121 32			1065 3	10				check. Top river bank.
			615	1 4	119 50			66 2	11				"
			534	1 5	117 10			66 1	12				"
			472	2 7	116 23			64 9	13				"
			417	3 5	116 03			64 1	14				"
			342	3 5	116 33			64 1	15				"
			279	3 1	116 13			64 5	16				"
			255	3 5	117 40			64 1	17				"
			216	3 3	115 47			64 3	18				"
			168	3 8	115 31			63 8	19				"
			133	4 2	118 27			63 4	20				"
			83	4 7	116 36			62 9	21				"

Add'n'l Inform.

F.B. 971 PG. 234

Topography Description Legend:
Side Hill.....S.H. Bottom Draw.B.D.
Side of Draw.S.D. Bottom Wash B.W.
Side of Ridge.S.R. Top of Ridge.T.R.
Head of Draw H.D. Toe of Slope..T.S.

Inters. of Draws.V.D's Break in Slope..Bk.S. Steep Slope.....S.S. Top of Cliff.....T.Cl. Bottom of Cliff..B.Cl. Top of Spur.....T.Sp. Bottom Canyon..B.Cn.

Side of Canyon S.Cn. Top of Bank..T.B. Bottom of Bank.B.B. Top of Cut.....T.C. Bottom of Cut..B.C. Top of Fill.....T.F. Bottom of Fill.B.F.

Saddle .....Sa. Swale .....Sw. Flat .....Fl. Stream .....Str. Trail .....Tr. Pavement ....Pvt. Edge of Road E.Rd.

Traveled Rd. Tr.Rd. Fence .....Fn. Int. Fences.V.Fns. Ditch .....Dl. Telephone Pole T.P. Power Pole...P.P. Culvert .....Cul.

Oak-O. Flr-Fr. Pine-Pl. Cedar-Cs. Sycamore .....Sy. Eucalyptus .....Eu. Plus combinations of these and all common standard abbreviations.

Form 301 IBM 3-34

PLEASE RETURN TO
LOS ANGELES COUNTY SURVEYOR
700 HALL OF RECORDS

NOTE: ANY ADDITIONS OR CHANGES ON THIS SHEET MUST BE MADE OR CIRCLED IN RED INK. WITH DATE AND NAME OF PERSON MAKING CHANGE

Do not extend notes this side of this line

Transit at	Sight on	Stadia Intercepts	Stadia Distance	Stadia Rod—	Horizontal Angle 0° to 360° Right	Horiz. Distance	+ − Vertical Angle	Elevation of Point	+ Back Sight	+ − Difference Elevation	Height of Instrument	+ − Vertical Distance	REMARKS Station	Left	Right
									1		1067 56				
			20	4 8	123 26			1062 8	2				Top river bank		
			21	5 2	276 40			62 4	3				"		
			54	5 7	302 15			61 9	4				"		
			98	6 4	308 07			61 2	5				"		
			163	7 7	~~337~~ 307 20	J.A.L.		59 9	6				"		
			218	7 8	306 28			59 8	7				"		
			373	8 0	307 28			1059 6	8				"	check	
P# 24	P# 25							1054 62	9 6 01		1060 63				
				4 75				1055 88	10				RW-BC [illegible] FB 971-[illegible]		
			454	7 1	273 35			1053 5	11				Check Top river [illegible]		
			470	7 2	278 02			53 4	12				"		
			495	7 3	282 37			53 3	13				"		
			541	7 7	286 22			52 9	14				"		
			590	7 8	289 05			52 8	15				"		
			635	8 1	291 26			52 3	16				"		
			675	9 1	293 31			51 5	17				"		
			702	8 75	295 52			1051 9	18				"	check.	
									19						
									20						
									21						

Notes Red. _____ Platted J.A.L. Job No. _____ Division No. _____

Date _____ Date 5-6-43 Survey of WAYSIDE HONOR FARM

Date 5-4-43 Date _____ Map No. _____ Indexed A. C. Johnson Date _____

F.B. 971 PG. 235

Add'l Inform.

Form 301 10M 3-34

PLEASE RETURN TO
LOS ANGELES COUNTY SURVEYOR
700 HALL OF RECORDS

NOTE: ANY ADDITIONS OR CHANGES ON THIS SHEET MUST BE MADE OR CIRCLED IN RED INK, WITH DATE AND NAME OF PERSON MAKING CHANGE

Do not extend notes this side of this line

Transit at	Sight on	Stadia Intercepts	Stadia Distance	Stadia Rod—	Horizontal Angle 0° to 360° Right	Horiz. Distance	+ — Vertical Angle	Elevation of Point	+ Back Sight	+ — Difference Elevation	Height of Instrument	+ — Vertical Distance	REMARKS Station Left Right
P# 25	P# 23							1050.83	4.99		1055.82		FB 732-15
								1050.83					P#25-FB971-206
			100	7.53	261.39			1048.29					Fd x top conc pipe. 18+64.35 & drain ditch FB971-176
				7.70				1048.12					P# 25A. Set 1x2
			192	5.18	72.11			1050.70					Fd spike in c.w. tree FB PG.
			50	6.9	105.14			48.9					Top Alf Valve
			127	6.3	95.04			49.5					"
			211	7.2	91.15			48.6					"
			295	7.9	89.52			47.9					"
			373	8.9	89.03			46.9					"
			410	11.0	88.46			44.8					Top 12" End of conc pipe
			510	10.6	132.33			1045.2					Top river bank
			536	10.9	136.10			44.9					"
			600	11.4	138.40			44.4					"
			641	11.8	142.41			1044.0					" check.
P# 25A	P# 25							1048.12	4.95		1053.07		
				2.3				1050.8					P# 25 check
			506	1.2	75.11			1051.9					Top river bank ck.
			463	2.3	75.00			50.8					"
			398	2.5	73.02			50.6					"
			322	3.4	65.30			49.7					"

Add'n'l Inform.

F.B. 971 PG. 236

Topography Description Legend:
Side Hill....S.H. Bottom Draw B.D.
Side of Draw.S.D. Bottom Wash B.W.
Side of Ridge.S.R. Top of Ridge T.R.
Head of Draw H.D. Toe of Slope..T.S.

Inters. of Draws. V.D's Break in Slope..Bk.S. Steep Slope.....S.S. Top of Cliff.....T.Cl. Bottom of Cliff...B.Cl. Top of Spur.....T.Sp. Bottom Canyon..B.Cn.

Side of Canyon S.Cn. Top of Bank...T.B. Bottom of Bank.B.B. Top of Cut.....T.C. Bottom of Cut..B.C. Top of Fill.....T.F. Bottom of Fill.B.F.

Saddle .....Sa. Swale .....Sw. Flat .....Fl. Stream .....Str. Trail .....Tr. Pavement ....Pvt. Edge of Road E.Rd.

Traveled Rd. Tr.Rd. Fence .....Fe. Int. Fence V.Fne. Ditch .....Dt. Telephone Pole T.P. Power Pole.....P.P. Culvert .....Cul.

Oak-O. Fir-Fr. Pine-Pl. Cedar-Ce. Sycamore .....Sy. Eucalyptus ....Eu. Plus combinations of these and all common standard abbreviations.

Form 381 10M 3-34

PLEASE RETURN TO
LOS ANGELES COUNTY SURVEYOR
700 HALL OF RECORDS

NOTE: ANY ADDITIONS OR CHANGES ON THIS SHEET MUST BE MADE OR CIRCLED IN RED INK, WITH DATE AND NAME OF PERSON MAKING CHANGE

Do not extend notes this side of this line

Transit at	Sight on	Stadia Intercepts	Stadia Distance	Stadia Rod—	Horizontal Angle 0° to 360° Right	Horiz. Distance	+ − Vertical Angle	Elevation of Point	+ Back Sight	+ − Difference Elevation	Height of Instrument	+ − Vertical Distance	REMARKS Station	Left	Right
									1		1053 07				
			268	3 5	58 31			1049 6	2				Top river bank		
			241	4 1	49 50			490	3				"		
			217	4 0	41 50			491	4				"		
			183	4 8	35 32			483	5				"		
			181	4 7	22 02			484	6				"		
			192	5 4	0 00			477	7						
			225	6 0	341 56			471	8						
			281	6 5	336 44			466	9						
			348	5 8	331 47			473	10				"		
			420	7 0	329 16			461	11						
			473	8 1	324 20			450	12						
			560	7 9	319 43			1045 1	13						
Int 2x2	P No 25							1044 98	14 6 12		1050 73		Int - 2x2 - 1 [illegible] P. Line 5.94 3. of P. 26 FB 882 Pg [illegible]		
				5 64					15				P. # 26		
			420	5 45	63 50			1045 2	16				Top river bank Check		
			390	6 6	86 47			1044 7	17				"		
				3 40	—			1047 33	18				F13971 [illegible] B.M. 20-[illegible]		
			373	6 6	91 04			441	19				Top river bank.		
			364	6 9	100 16			438	20				"		
			348	7 2	111 14			435	21				"		

Add'n'l Interp.

Notes Red. J.A.L. Date 5-4-43 Platted J.A.L. Date 5-6-43 Job No. Division No.
Survey of WAYSIDE HONOR FARM
Notes Chkd. Date Checked Date Map No. Indexed Date
Surveyed by F. C. Howard
A. C. Johnson

F.B. 971 PG. 237

Form 301 10M 3-34

PLEASE RETURN TO
LOS ANGELES COUNTY SURVEYOR
700 HALL OF RECORDS

NOTE: ANY ADDITIONS OR CHANGES ON THIS SHEET MUST BE MADE OR CIRCLED IN RED INK. WITH DATE AND NAME OF PERSON MAKING CHANGE

Do not extend notes this side of this line

Transit at	Sight on	Stadia Intercepts	Stadia Distance	Stadia Rod—	Horizontal Angle 0° to 360° Right	Horiz. Distance	+ — Vertical Angle	Elevation of Point	+ Back Sight	+ — Difference Elevation	Height of Instrument	+ — Vertical Distance	REMARKS Station Left Right
									1		1050 73		
			345	7 6	120 44			1043 1	2				Top river bank
			357	7 8	128 40			42 9	3				"
			383	7 5	136 40			43 2	4				"
			418	7 8	143 40			42 9	5				"
				7 77				1042 96	6				P# 26A. FB971-205
			469	8 4	149 00			1042 3	7				Check. Top river bank
P# 26A	P# 25							1042 94	8 4 83		1047 77		FB971-205
			263	5 5	67 46			1042 3	9				Top river bank check
			258	5 4	80 11			42 4	10				
			255	6 5	93 04			41 3	11				
			281	6 0	104 00			41 8	12				
			323	6 5	114 02			41 3	13				
			355	6 8	118 21			41 0	14				
			415	6 6	118 22			41 2	15				
			435	6 2	114 50			41 6	16				
			470	6 8	112 07			41 0	17				
			480	7 2	107 24			40 6	18				
			520	7 5	111 45			40 3	19				
			539	8 3	115 37			39 5	20				
			576	8 2	122 21			39 6	21				

Add'n'l Inform.

F.B. 971 PG. 238

Topography Description Legend:
Side Hill.....S.H. | Bottom Draw.B.D.
Side of Draw.S.D. | Bottom Wash B.W.
Side of Ridge.S.R. | Top of Ridge.T.R.
Head of Draw H.D. | Toe of Slope..T.S.

Inters. of Draws.V.D's
Break in Slope..Bk.S.
Steep Slope.....S.S.
Top of Cliff.....T.Cl.
Bottom of Cliff..B.Cl.
Top of Spur.....T.Sp.
Bottom Canyon..B.Cn.

Side of Canyon S.Cn.
Top of Bank...T.B.
Bottom of Bank.B.B.
Top of Cut.....T.C.
Bottom of Cut..B.C.
Top of Fill.....T.F.
Bottom of Fill.B.F.

Saddle .....Sa.
Swale .....Sw.
Flat .....Fl.
Stream .....Str.
Trail .....Tr.
Pavement ....Pvt.
Edge of Road E.Rd.

Traveled Rd. Tr.Rd.
Fence .....Fn.
Int. Fences.V.Fns.
Ditch .....Dl.
Telephone Pole T.P.
Power Pole...P.P.
Culvert .....Cul.

Oak-O. Fir-Fr.
Pine-Pl. Cedar-Ce.
Sycamore .....Sy.
Eucalyptus ....Eu.
Plus combinations of these and all common standard abbreviations.

Form 301 10M 3-34

PLEASE RETURN TO
LOS ANGELES COUNTY SURVEYOR
700 HALL OF RECORDS

NOTE: ANY ADDITIONS OR CHANGES ON THIS SHEET MUST BE MADE OR CIRCLED IN RED INK, WITH DATE AND NAME OF PERSON MAKING CHANGE

Do not extend notes this side of this line

Transit at	Sight on	Stadia Intercepts	Stadia Distance	Stadia Rod—	Horizontal Angle 0° to 360° Right	Horiz. Distance	+ − Vertical Angle	Elevation of Point	+ Back Sight	+ − Difference Elevation	Height of Instrument	+ − Vertical Distance	REMARKS Station	Left	Right
									1		1047.77				
			610	8.8	126.00			1039.0	2				Top river bank		
			645	9.45	130.39			1038.7	3				"	Creek	
P# 27	P# 25							1037.98	4 5.98		1043.96		FB971 Pg. 2[illegible]5		
			505	5.3	103.57			1038.7	5				Top river bank	Creek	
			535	6.2	113.25			37.8	6						
			540	6.1	121.01			37.9	7						
			595	5.6	111.22			38.4	8						
			580	5.5	113.07			38.5	9						
			540	5.3	110.00			38.7	10						
			464	7.7	115.56			36.3	11				End 12" [illegible] Pipe		
			462	5.7	115.56			38.3	12				Top river bank		
			482	6.2	119.51			37.8	13				"		
			535	6.7	126.45			37.3	14				"		
			553	6.6	131.00			37.4	15				"		
			575	7.1	138.29			36.9	16						
			590	7.6	144.42			36.4	17						
			628	7.8	150.21			36.2	18						
			667	8.75	154.27			1035.2	19					Check	
			197	5.6	169.00			38.4	20				Alf Valve		
			238	6.2	145.21			37.8	21				"		

Add'n'l Inform.

Notes Red. J.A.L. Platted J.A.L. Job No. Division No.
Date 5-4-43 Date 5-6-43 Survey of WAYSIDE HONOR FARM
Notes Chkd. Checked Survey by F. C. Howard Date
Date Date Map No. Indexed A. C. Johnson

F.B. 971 Pg. 239

Form 301 IDM 3-34

PLEASE RETURN TO
LOS ANGELES COUNTY SURVEYOR
700 HALL OF RECORDS

NOTE: ANY ADDITIONS OR CHANGES ON THIS SHEET MUST BE MADE OR CIRCLED IN RED INK, WITH DATE AND NAME OF PERSON MAKING CHANGE

Do not extend notes this side of this line

Transit at	Sight on	Stadia Intercepts	Stadia Distance	Stadia Rod—	Horizontal Angle 0° to 360° Right	Horiz. Distance	+ Vertical Angle —	Elevation of Point	+ Back Sight —	+ Difference Elevation —	Height of Instrument	+ Vertical Distance —	REMARKS Station	Left	Right
									1		1043.96				
					° '		° '		2						
			309	5.9	129.55		° '	1038.1	3				Alf. Valve		
			392	5.4	120.45		° '	38.6					"		
P# 28	P# 27				° '		° '	1032.79	4 5.08		1037.27				
				6.42	° '		° '	1030.85	5						
				4.95	° '		° '	1032.32	6				BM 18 A-40		
									7				FB 971-287		
			568	2.0	30.22		° '	1035.3	8				Top river bank check		
			501	2.6	31.40		° '	34.7	9				"		
			422	3.2	33.14		° '	34.1	10				"		
			359	3.7	35.33		° '	33.6	11				"		
			295	4.0	38.34		° '	33.3	12				"		
			255	4.4	43.40		° '	32.9	13				"		
			225	5.0	55.25		° '	32.3	14				"		
			217	5.0	62.40		° '	32.3	15				"		
			197	5.2	74.50		° '	32.1	16				"		
			185	6.0	89.55		° '	31.3	17				"		
			193	6.5	108.38		° '	30.8	18				"		End
			185	6.8	121.45		° '	30.5	19				S. Edge field		
			150	6.5	136.00		° '	30.8	20				"		
			165	7.3	150.00		° '	30.0	21				"		
			184	7.5	162.20		° '	29.8					"		

Add'n'l Inform.

Traveled Rd. Tr.Rd. Fence ....Fn. Int. Fence V.Fn. Ditch ....Di. Telephone Pole T.P. Power Pole....P.P. Culvert ....Cul.

Saddle ....Sa. Swale ....Sw. Flat ....Fl. Stream ....Str. Trail ....Tr. Pavement ....Pvt. Edge of Road E.Rd.

Side of Canyon S.Cn. Top of Bank....T.B. Bottom of Bank B.B. Top of Cut....T.C. Bottom of Cut B.C. Top of Fill....T.F. Bottom of Fill B.F.

Interv. of Draw V.D's Break in Slope....Bk.S. Steep Slope....S.S. Top of Cliff....T.Cl. Bottom of Cliff B.Cl. Top of Spur....T.Sp. Bottom Canyon B.Cn.

Oak-O. Pine-Pi. Sycamore ....Sy. Eucalyptus ....Eu. Plus combinations of these and all common standard abbreviations.

Fir-Fr. Cedar-Ce.

F.B. 971 PG. 240

Topography Description Legend:
Side Hill....S.H. Bottom Draw B.D.
Side of Draw S.D. Bottom Wash B.W.
Side of Ridge S.R. Top of Ridge T.R.
Head of Draw H.D. Toe of Slope T.S.

Form 301 10M 3-34

PLEASE RETURN TO
LOS ANGELES COUNTY SURVEYOR
700 HALL OF RECORDS

NOTE: ANY ADDITIONS OR CHANGES ON THIS SHEET MUST BE MADE OR CIRCLED IN RED INK, WITH DATE AND NAME OF PERSON MAKING CHANGE

Do not extend notes this side of this line

Transit at	Sight on	Stadia Intercepts	Stadia Distance	Stadia Rod—	Horizontal Angle 0° to 360° Right	Horiz. Distance	+ − Vertical Angle	Elevation of Point	+ Back Sight	+ − Difference Elevation	Height of Instrument	+ − Vertical Distance	REMARKS Station	Left	Right
					° ′		° ′		1		1037 27				
			219	7 8	172 20	✓	° ′	1029 5	2				S. Edge field		
			170	6 5	178 10	✓	° ′	30 8	3				"		
			128	6 0	189 10	✓	° ′	31 3	4				" & Edge draw		
			91	5 7	304 00	✓	° ′	31 6	5				Top of bank of draw		
			67	5 4	245 50	✓	° ′	31 9	6						
			229	4 4	312 30	✓	° ′	32 4	7				"		
			310	3 9	330 10	✓	° ′	33 4	8				"		
			345	3 3	340 55	✓	° ′	34 0	9				"		
			415	3 5	348 25	✓	° ′	33 8	10				"		
			539	3 0	355 25	✓	° ′	34 3	11				"		
			650	1 0	0 30	✓	° ′	36 3	12				"		
			655	1 0	359 40	✓	° ′	36 3	13				"		
			570	1 8	355 40	✓	° ′	35 5	14				"		
			580	3 0	355 02	✓	° ′	34 3	15				"		
			620	1 5	356 0	✓	° ′	35 8	16				"		
			700	0 9	358 0	✓	° ′	36 4	17				"		
			700	1 1	354 05	✓	° ′	36 2	18				"		
			634	1 2	353 45	✓	° ′	36 1	19				"		
			545	2 2	352 45	✓	° ′	35 1	20				"		
			495	2 4	350 20	✓	° ′	34 9	21				"		

Add'n'l Inform.

Notes Red. J.A.L. Plotted J.A.L. Job No. Division No.
Date 5-4-43 Date 5-6-43 Survey of WAYSIDE HONOR FARM
Notes Chkd. Checked Survey by F. C. Howard Notes
Date Date Map No. Indexed A. C. Johnson Date Date

F.B. 971 PG. 241

Form 301 10M 3-34

PLEASE RETURN TO
LOS ANGELES COUNTY SURVEYOR
700 HALL OF RECORDS

NOTE: ANY ADDITIONS OR CHANGES ON THIS SHEET MUST BE MADE OR CIRCLED IN RED INK, WITH DATE AND NAME OF PERSON MAKING CHANGE

Do not extend notes this side of this line

Transit at	Sight on	Stadia Intercepts	Stadia Distance	Stadia Rod—	Horizontal Angle 0° to 360° Right	Horiz. Distance	+ — Vertical Angle	Elevation of Point	+ Back Sight	+ — Difference Elevation	Height of Instrument	+ — Vertical Distance	REMARKS Station	Left	Right
									1		1037.27				
									2						
			430	2 5	345.30			1034.8	3				Top of bank of draw		
			358	3 4	335.40			33.9	4				"		
			365	3 8	324.25			33.5	5				"		
			400	4 0	315.25			33.3	6				"		
			425	3 8	320.15			33.5	7				"		
			450	3 8	326.50			33.5	8				"		
			485	3 6	323.35			33.7	9				"		
			485	3 7	319.05			33.6	10				"		
			454	3 7	315.25			33.6	11				"		
			397	3 4	311.50			33.9	12				"		
			352	3 3	308.0			34.0	13				"		
			321	3 8	305.50			33.5	14				"		
			324	4 5	290.20			32.8	15				"		
			324	4 5	288.05			32.8	16				"		
			220	4 6	288.02			32.7	17				Fence		
			177	7 3	272.50			30.0	18				"		
			156	7 7	258.45			29.6	19				"		
			145	7 7	234.35			29.6	20				"		
			179	9 6	202.25			27.7	21				End Fence		

Add'n'l Inform.

F.B. 971 PG. 202

Topography Description Legend:
Side Hill.....S.H. Bottom Draw.B.D.
Side of Draw.S.D. Bottom Wash B.W.
Side of Ridge.S.R. Top of Ridge.T.R.
Head of Draw H.D. Toe of Slope..T.S.

Inters. of Draws.V.D's Break in Slope..Bk.S. Steep Slope.....S.S. Top of Cliff.....T.Cl. Bottom of Cliff..B.Cl. Top of Spur.....T.Sp. Bottom Canyon..B.Cn.

Side of Canyon S.Cn. Top of Bank..T.B. Bottom of Bank.B.B. Top of Cut.....T.C. Bottom of Cut..B.C. Top of Fill.....T.F. Bottom of Fill.B.F.

Saddle .....Sa. Swale .....Sw. Flat .....Fl. Stream .....Str. Trail .....Tr. Pavement ....Pvt. Edge of Road E.Rd.

Traveled Rd. Tr.Rd. Fence .....Fn. Int. Fences.V.Fns. Ditch .....Di. Telephone Pole T.P. Power Pole...P.P. Culvert .....Cul.

Oak-O. Fir-Fr. Pine-Pi. Cedar-Ce. Sycamore .....Sy. Eucalyptus .....Eu. Plus combinations of these and all common standard abbreviations.

Form 301 10M 3-34

11:65
1.30
10.35

PLEASE RETURN TO
LOS ANGELES COUNTY SURVEYOR
700 HALL OF RECORDS

NOTE: ANY ADDITIONS OR CHANGES ON THIS SHEET MUST BE MADE OR CIRCLED IN RED INK, WITH DATE AND NAME OF PERSON MAKING CHANGE

Do not extend notes this side of this line

Transit at	Sight on	Stadia Intercepts	Stadia Distance	Stadia Rod—	Horizontal Angle 0° to 360° Right	Horiz. Distance	+ − Vertical Angle	Elevation of Point	+ Back Sight	+ − Difference Elevation	Height of Instrument	+ − Vertical Distance	REMARKS Station	Rock Right
			NEAR GATE HOUSE AND RIVER BRIDGE											
								1037.09	5.08		1042.17 / 1043.95			
			57½±	3.30	137.04			1038.87					x in S.E. Car bridge rail FB 971-207	
			45.02	4.27	176.30			1039.68 / 37.90					Floor elev. NE Car Cor. Bridge	
			27	10.0	217.20		6.38	32.69		9.48		3.10	Approx end of wingwall (Cabinet)	
			72	12.8	324.50			29.4 / 31.1					Top river bank 2.2 high	
			111	11.9	306.15			30.2 / 32.0					" 2.5 "	
			156	11.5	289.55			30.7 / 32.4					" 3.0 "	
			212	11.1	278.35			31.1 / 32.8					" 3.0 "	
			262	11.0	271.25			31.2 / 32.9					" 3.0 "	
			281	11.0	269.20			31.2 / 32.9					Top bank end of F.C. fence	
			330	—	270.25			—					Ctr F.C. fence 1943 flood level on outhouse w of gate house	
			—	10.35	—			31.82 / 33.60						
				7.30				34.87 / 36.65					Approx El. of bot of bridge girder 9'± above stream bed	
													7-spans - total length 243"	
D# 24	P# 23							1054.62	6.10		1060.72		F.B. 971-235	
			483	7.3	67.45 ✓			53.4					End of 12 Cor. line 5' E. of river bank	
			431	4.9	65.45 ✓			55.8					Alf. Valve	
			339	4.5	61.47 ✓			56.2						
			254	4.6	55.08 ✓			56.1						

On 1x2 set at rec. dist to replace N.T. on 25' offset line to ℄ State Highway at B.C.

25' offset to E.C.
Bot. of pg 6 FB 732

Add'n'l Inform.

Notes Red. _____ Plotted J.A.L. Job No. _____ Division No. _____ F.B. 971 PG. 243
Date _____ Date 5-7-42 Survey of WAYSIDE HONOR FARM
Notes Chkd. J.A.L. Checked _____ Survey by [illegible] Date _____
Date 5-4-43 Date _____ Map No. _____ Indexed A. C. Johnson

Form 301 10M 3-34

PLEASE RETURN TO
LOS ANGELES COUNTY SURVEYOR
700 HALL OF RECORDS

NOTE: ANY ADDITIONS OR CHANGES ON THIS SHEET MUST BE MADE OR CIRCLED IN RED INK, WITH DATE AND NAME OF PERSON MAKING CHANGE

Do not extend notes this side of this line

Transit at	Sight on	Stadia Intercepts	Stadia Distance	Stadia Rod	Horizontal Angle 0° to 360° Right	Horiz. Distance	+ − Vertical Angle	Elevation of Point	+ Back Sight	+ − Difference Elevation	Height of Instrument	+ − Vertical Distance	REMARKS Station	Left	Right
P# 24	P# 23		172	4 3	41 15	✓		1056 4	6 10		1060 72		Alf. Valve		
			110	4 5	359 40	✓		56 2					"		
			110	5 7	358 20	✓		55 0					Tee Main Line	East	
			4	7 1	220 35	✓		53 6					"	West	
			98	5 5	265 23	✓		55 2					Alf. Valve		
			200	5 2	266 10	✓		55 5					"	End of Line	
			Conc. Irrigation Line Near Barns												
P# 6AA	P# 5A							1073 36	5 08		1078 44		FB 732 Pg 19		
			115	3 11	358 00	✓		1075 33					Cross top of Alf Valve		
			295	13 4	226 58	✓		65 0					FB 971 - Pg 189		
			292	13 4	224 00	✓		65 0					Closed standpipe & tee to SE		
			288	13 0	206 20	✓		65 4					14" Conc pipe Ground El.		
			310	13 1	190 15	✓		65 3					"		
			342	13 0	179 34	✓		65 4					"		
			417	12 6	167 00	✓		65 8					"		
			474	12 4	161 10	✓		66 0					Connects with No. 3 pipe line.		
			565	12 5	161 25	✓		65 9					Top Alf Valve		
			376	10 1	156 45	✓		68 3					"		
			266	8 4	150 40	✓		70 0					"		

Add'n'l Inform.

F.B. 971 Pg. 244

Topography Description Legend:
Side Hill....S.H. Bottom Draw.B.D.
Side of Draw.S.D. Bottom Wash B.W.
Side of Ridge.S.R. Top of Ridge.T.R.
Head of Draw H.D. Toe of Slope..T.S.

Inters. of Draws.V.D's
Break in Slope..Bk.S.
Steep Slope.....S.S.
Top of Cliff.....T.Cl.
Bottom of Cliff..B.Cl.
Top of Spur.....T.Sp.
Bottom Canyon..B.Cn.

Side of Canyon S.Cn.
Top of Bank...T.B.
Bottom of Bank..B.B.
Top of Cut.....T.C.
Bottom of Cut..B.C.
Top of Fill.....T.F.
Bottom of Fill.B.F.

Saddle .....Sa.
Swale .....Sw.
Flat .....Fl.
Stream .....Str.
Trail .....Tr.
Pavement ....Pvt.
Edge of Road E.Rd.

Traveled Rd. Tr. Rd.
Fence .....Fn.
Int. Fences.V.Fns.
Ditch .....Di.
Telephone Pole T.P.
Power Pole...P.P.
Culvert .....Cul.

Oak-O. Fir-Fr.
Pine-Pi. Cedar-Ce.
Sycamore .....Sy.
Eucalyptus .....Eu.
Plus combinations of these and all common standard abbreviations.

Form 301 10M 3-34

PLEASE RETURN TO
LOS ANGELES COUNTY SURVEYOR
700 HALL OF RECORDS

NOTE: ANY ADDITIONS OR CHANGES ON THIS SHEET MUST BE MADE OR CIRCLED IN RED INK, WITH DATE AND NAME OF PERSON MAKING CHANGE

Do not extend notes this side of this line

Notes Red J.A.L. Date 5-4-43
Platted J.A.L. Date 5-7-43
Job No. ____ Division No. ____ F.B. 971 Pg. 245
Survey of WAYSIDE HONOR FARM
Survey by F. C. Howard
Notes Chkd. ____ Date ____ Checked ____ Date ____
Map No. ____ Indexed A. C. Johnson Date ____

STADIA LOCATION OF LIMITS OF CULTIVATED FIELDS FOR AREA

Transit at	Sight on	Stadia Intercepts	Stadia Distance	Stadia Rod—	Horizontal Angle 0° to 360° Right	Horiz. Distance	Vertical Angle	Elevation of Point	+ Back Sight	Difference Elevation	Height of Instrument	Vertical Distance	Remarks / Station
									4.80		1097.29		
P.H. 50A	50+00							1092.49					FB 732-187 FB 971-179
				8.68				1088.61					BM. - Sw[illegible] in post of C.W. Tr[illegible] FB 971 Pg. 195
			133.0	9.9	85 14	✓		87.4					Edge cult. field
			150	11.1	76 28	✓		85.9					" "
			162	11.4	61 0	✓		85.9					" "
			167	10.9	48 28	✓		86.4					" "
			165	10.5	33 47	✓		86.8					" "
			176	11.0	16 23	✓		86.3					" "
			202	11.1	3 26	✓		86.2					" "
			245	12.1	3 54	✓		85.2					" "
			285	12.5	3 45	✓		84.8					" "
			322	13.6	336 0	✓		83.7					" "
			360	14.4	328 54	✓		82.9					" "
			390	14.7	323 23	✓		82.6					" "
			417	14.9	317 53	✓		82.4					" "
			455	15.8	312 35	✓		81.5					" "
			500	15.9	307 45	✓		81.4					" "
			485	15.4	306 20	✓		81.9					" "
			480	13.8	303 25	✓		83.5					" "

Pg. 179

Add'l Inform.

Form 301 10M 3-34

PLEASE RETURN TO
LOS ANGELES COUNTY SURVEYOR
700 HALL OF RECORDS

NOTE: ANY ADDITIONS OR CHANGES ON THIS SHEET MUST BE MADE OR CIRCLED IN RED INK, WITH DATE AND NAME OF PERSON MAKING CHANGE

Do not extend notes this side of this line

Transit at	Sight on	Stadia Intercepts	Stadia Distance	Stadia Rod	Horizontal Angle 0° to 360° Right	Horiz. Distance	± Vertical Angle	Elevation of Point	Back Sight	± Difference Elevation	Height of Instrument	± Vertical Distance	REMARKS Station	Left	Right
P 50+4	50+00			—	° '		° '	1092 49	1		1097 29				
			408	14 4	306 08	✓	° '	1082 9	2				Edge cult. Field		
			332	14 1	305 31	✓	° '	83 2	3				" " "		
			253	13 0	303 37	✓	° '	84 3	4				" " "		
			210	12 5	303 37	✓	° '	84 8	5				" " "		
			181	12 4	304 57	✓	° '	84 9	6				" " "		
			138	11 5	307 20	✓	° '	85 8	7				" " "		
			97	11 4	312 05	✓	° '	86 9	8				" " "		
			38	11 3	336 32	✓	° '	86 0	9				" " "		
			29	18 7	52 31	✓	° '	86 6	10				" " "		
			56	10 3	80 30	✓	° '	87 0	11				" " "		
			90	9 9	85 16	✓	° '	87 4	12				" " "		
1x2	50+00				° '		° '	1085 5	13 5 1		90 61 / 1093 7				
				2°	° '		° '	1088 61	14				Swat. in c.w. free		
			170	8 1	199 24	✓	° '	82 5	15				B.M.		
44+90.93 Pg. 179			113	4 1	199 12	✓	° '	86 5	16				End F.C. Fence		
			53	4 5	196 13	✓	° '	86 1	17				Top bank - 4 6 High		
			7	5°	114 55	✓	° '	85 6	18				" " 4 7 "		
			51	5 4	44 00	✓	° '	85 2	19				" " 4 5 "		
			92	5 6	38 35	✓	° '	85 0	20				" " 4 5 "		
			155	6 6	43 13	✓	° '	84 0	21				" " 4 2 "		
													" " 4° "		

Add'l Intermed.

Field Book Index: Fir-Fr. Pine-Pi. Oak-O. Cedar-Ce. Sycamore-Sy. Eucalyptus-Eu. Pine combinations of these and all common standard abbreviations.

Traveled Rd. Tr. Rd. Fence-Fe. Int. Fence-V. Fe. Ditch-Di. Telephone Pole-T.P. Power Pole-P.P. Culvert-Cul.

Saddle-Sa. Knob-Kn. Flat-Fl. Stream-Str. Trail-Tr. Pavement-Pvt. Edge of Road-E.Rd.

Canyon B.Cn. Top of Bank-T.B. Bottom of Bank-B.B. Top of Cut-T.C. Bottom of Cut-B.C. Top of Fill-T.F. Bottom of Fill-B.F.

Side of Draw-S.D. Top of Cliff-T.Cl. Bottom of Cliff-B.Cl. Top of Spur-T.Sp. Bottom Canyon-B.Cn.

Insv. of Draw V.P.'s Rock in Slope-R.S. Sheep Slope-S.S. Top of Cliff-T.Cl. Bottom of Cliff-B.Cl. Top of Spur-T.Sp. Bottom Canyon-B.Cn.

F.B. 971 Pg. 226

Topography Description (Use Legend)
Side Hill Draw-S.H.D. Bottom Draw-B.D. Side of Draw-S.D. Bottom Wash-B.W. Head of Draw-H.D. Top of Ridge-T.R. Top of Slope-T.S.

Form 301 10M 3-34

PLEASE RETURN TO
LOS ANGELES COUNTY SURVEYOR
700 HALL OF RECORDS

NOTE: ANY ADDITIONS OR CHANGES ON THIS SHEET MUST BE MADE OR CIRCLED IN RED INK. WITH DATE AND NAME OF PERSON MAKING CHANGE

Do not extend notes this side of this line

Transit at	Sight on	Stadia Intercepts	Stadia Distance	Stadia Rod—	Horizontal Angle 0° to 360° Right	Horiz. Distance	+ — Vertical Angle	Elevation of Point	+ Back Sight	+ — Difference Elevation	Height of Instrument	+ — Vertical Distance	REMARKS Station	Left	Right
					° '		° '		1		1090 61				
					° '		° '		2						
			201	8 1	51 07	✓	° '	10825					Edge River		
pk	pk						° '		3				FB 732-Pg 11		
6C	6B				° '		° '	10956	605		1102 01		FB 971 Pg 183		
			28	4 4	228 40	✓	° '	976	4				W. Edge Field-Rd open		
			65	3 3	197 10	✓	° '	987	5				"		
			99	2 6	196 26	✓	° '	994	6				"		
			161	1 1	199 34	✓	° '	11009	7				"		
			201	0 0	201 17	✓	° '	020	8				"		
		3.61			° '		° '		9						
		1	261	2 0	201 17	✓	+ 0 50	138		+ 18		+ 38	"		
			321	1 0	199 53	✓	+ 0 49	056	10	+ 36		+ 46	"		
			385	3 0	199 00	✓	+ 0 57	054	11	+ 34		+ 64	"		
			450	3 0	199 11	✓	+ 0 57	065	12	+ 45		+ 75	"		
			502	3 0	200 15	✓	+ 0 57	073	13	+ 5 33 / 8 33	~~1107 3~~	+ 8 33 / ~~5 33~~	"		
									14						
SF 10	1x2				° '		° '	1112 88	15 541		1118 29		FB 971-1		
			392	10 8	342 15	✓	° '	11075	16						
			350	9 3	342 15	✓	° '	090	17				ctr Rd 9		de
	1x2 top bank Bot Pg 181		309	6 9	341 40	✓	° '	114	18				" " 9		
			260	7 4	344 04	✓	° '	109	19				" 9		
			213	7 1	348 01	✓	° '	112	20				" 9		
			172	8 7	0 29	✓	° '	096	21				" 9		

Add'n'l Inform.

Notes Red. J.A.L. Platted J.A.L. Job No. Division No. F.B. 971 Pg. 247
Date 5-4-43 Date 5-7-43 Survey of WAYSIDE HONOR FARM
Notes Chkd. Checked Survey by F. W. Hollingsworth
Date Date Map No. Indexed A. C. Fabre Notes
Date Date

Form 301 10M 3-34

PLEASE RETURN TO
LOS ANGELES COUNTY SURVEYOR
700 HALL OF RECORDS

NOTE: ANY ADDITIONS OR CHANGES ON THIS SHEET MUST BE MADE OR CIRCLED IN RED INK. WITH DATE AND NAME OF PERSON MAKING CHANGE

Do not extend notes this side of this line

Transit at	Sight on	Stadia Intercepts	Stadia Distance	Stadia Rod—	Horizontal Angle 0° to 360° Right	Horiz. Distance	+ Vertical Angle —	Elevation of Point	+ Back Sight	+ Difference Elevation —	Height of Instrument	+ Vertical Distance —	REMARKS Station	Left Right
SF 10	1×2			—	° '		° '	—	1	—	1118.29	—		
			333	10.3	340 00	✓	° '	1108.0	2	—		—	W. edge field	
			277	9.0	340 02	✓	° '	09.3	3	—		—	"	
			198	8.1	343 04	✓	° '	10.2	4	—		—	"	
			145	7.5	349 46	✓	° '	10.8	5	—		—	"	
			84	6.3	0 14	✓	° '	12.0	6	—		—	"	
			36	5.6	51 47	✓	° '	12.7	7	—		—	"	
			51	4.7	119 13	✓	° '	13.6	8	—		—	"	
			87	3.8	141 02	✓	° '	14.5	9	—		—	"	
			106	3.1	153 30	✓	° '	15.2	10	—		—	"	
			104	2.5	177 06	✓	° '	15.8	11	—		—	"	
			122	2.5	212 41	✓	° '	15.8	12	—		—	"	
			150	2.5	228 13	✓	° '	15.8	13	—		—	"	
			174	2.1	237 33	✓	° '	16.2	14	—		—	"	
			96	3.5	262 41	✓	° '	14.8	15	—		—	Top Alf Valve.	
			162	5.0	158 47	✓	° '	13.3	16	—		—	Top river bank	
			146	6.1	149 13	✓	° '	12.2	17	—		—	"	
			122	6.4	135 05	✓	° '	11.9	18	—		—	"	
			82	4.6	125 13	✓	° '	13.7	19	—		—	"	
			61	5.0	100 42	✓	° '	13.3	20	—		—	"	
			64	6.4	40 36	✓	° '	11.9	21	—		—		

Add'n'l Inform.

Topography Description Legend: Side Hill....S.H. Bottom Draw..B.D. Side of Draw..S.D. Bottom Wash..B.W. Side of Ridge..S.R. Top of Ridge..T.R. Head of Draw..H.D. Toe of Slope..T.S.

Inters. of Draw. V.D's: Break in Slope...Bk.S. Steep Slope.....S.Sl. Top of Cliff.....T.Cl. Bottom of Cliff...B.Cl. Top of Spur...T.Sp. Bottom Canyon...B.Cn.

Side of Canyon S.Cn.: Top of Bank...T.B. Bottom of Bank...B.B. Top of Cut...T.C. Bottom of Cut...B.C. Top of Fill...T.F. Bottom of Fill...B.F.

Saddle .....Sa. Swale .....Sw. Flat .....Fl. Stream .....Str. Trail .....Tr. Pavement .....Pvt. Edge of Road..E.Rd.

Traveled Rd. Tr.Rd. Fence .....Fn. Int. Fence..V.Fn. Ditch .....Di. Telephone Pole T.P. Power Pole...P.P. Culvert .....Cul.

Oak-O. Fir-Fr. Pine-Pi. Cedar-Ce. Sycamore .....Sy. Eucalyptus .....Eu. Plus combinations of these and all common standard abbreviations.

F.B. 971 PG. 248

Form 301 10M 3-34

PLEASE RETURN TO
LOS ANGELES COUNTY SURVEYOR
700 HALL OF RECORDS

NOTE: ANY ADDITIONS OR CHANGES ON THIS SHEET MUST BE MADE OR CIRCLED IN RED INK, WITH DATE AND NAME OF PERSON MAKING CHANGE

Do not extend notes this side of this line

Transit at	Sight on	Stadia Intercepts	Stadia Distance	Stadia Rod—	Horizontal Angle 0° to 360° Right	Horiz. Distance	+ — Vertical Angle	Elevation of Point	+ Back Sight	+ — Difference Elevation	Height of Instrument	+ — Vertical Distance	REMARKS Station	Left	Right
					° ′		° ′		1		1118 29				
					° ′		° ′		2						
			77	7 1	11 18	✓	° ′	1111 2					Top river bar		
			113	7 4	6 36	✓	° ′	109	3				"		
			130	7 9	14 41	✓	° ′	104	4				"		
			158	8 7	11 29	✓	° ′	096	5				"		
			190	9 3	10 40	✓	° ′	090	6				"		
			238	10 3	13 03	✓	° ′	080	7				"		
			259	10 7	10 42	✓	° ′	076	8				"		
			298	11 5	6 28	✓	° ′	068	9				"		
			331	11 5	2 04	✓	° ′	068	10				"		
			376	11 5	358 48	✓	° ′	068	11				"		
			412	11 5	357 18	✓	° ′	068	12				"		
P# 8A	P# 7A				° ′		° ′	1053 0	13 5 49		1058 49				
			327	2 61	305 20	✓	° ′	1055 88	14				FB971-189 B.M. No. 1		
			185	4 4	114 02	✓	° ′	54	15				Power Pole		
			385	2 1	309 00	✓	° ′	56 4	16				Alf Valve (Top) 36" Diam.		
			327	2 6	309 05	✓	° ′	55 9	17				Stand Pipe		
P# 9A	P# 8A				° ′		° ′	1048 60	18 4 88		1053 48		FB971-188		
			790	0 9	6 04	✓	° ′	52 6	19				42" Stand Pipe		
			700	1 2	14 12	✓	° ′	52 3	20				Alf. Valve Top		
			618	1 4	22 40	✓	° ′	52 1	21						

Add'n'l Inform.

Notes Red. J.A.L. Platted J.A.L. Job No. Division No.
Date 5-4-43 Date 5-10-43 Survey of WAYSIDE HONOR FARM
Notes Chkd. Checked Survey by F. C. Howard Date
Date Date Map No. Indexed A. C. Jor Date

F.B. 971 PG. 249

Form 301 10M 3-34

PLEASE RETURN TO
LOS ANGELES COUNTY SURVEYOR
700 HALL OF RECORDS

NOTE: ANY ADDITIONS OR CHANGES ON THIS SHEET MUST BE MADE OR CIRCLED IN RED INK, WITH DATE AND NAME OF PERSON MAKING CHANGE

Do not extend notes this side of this line

Transit at	Sight on	Stadia Intercepts	Stadia Distance	Stadia Rod—	Horizontal Angle 0° to 360° Right	Horiz. Distance	+ — Vertical Angle	Elevation of Point	+ Back Sight	+ — Difference Elevation	Height of Instrument	+ — Vertical Distance	REMARKS Station Left Right
P# 9-A	P# 8-A							1058 49	5 49		1053 48		
			545	2 1	32 40	✓		51 4					14" Air vent 12' High
			545	2 3	32 51	✓		51 2					Tee to So & west from NW
			340	4 6	29 18	✓		48 9					Alf. Valve (Top)
			153	5 7	19 20	✓		47 8					Main Line S. West
			47	4 9	314 38	✓		48 6					"
			100	6 1	246 00	✓		47 4					36" Stan Pipe 5' High Covered
			175	8 4	233 22	✓		45 1					Tee to So & West
			261	11 5	227 40	✓		42 0					Main Line S. West
			351	9 0	225 03	✓		44 5					"
			401	6 6	224 06	✓		46 9					"
			444	5 7	223 25	✓		47 8					12" Stan Pipe Air vent 12' High Main Line
			587	7 8	221 47	✓		45 7					Alf. Valve (Top) Main Line
			761	9 5	220 44	✓		44 0					Main Line S. West. from main Line
			762	9 0	220 30	✓		44 5					Tee to Line So.
			848	8 5	207 08	✓		45 0					Alf. Valve (Top) So. Line
			828	11 1	220 32	✓		42 4					" (Top) End So. Line
													Main Line S. West

Add'n'l Inform.

F.B. 971 PG. 258

Topography Description Legend:
Side Hill....S.H. Bottom Draw.B.D.
Side of Draw.S.D. Bottom Wash B.W.
Side of Ridge.S.R. Top of Ridge.T.R.
Head of Draw H.D. Toe of Slope..T.S.

Inters. of Draws.V.D's Break in Slope..Bk.S. Steep Slope.....S.S. Top of Cliff.....T.Cl. Bottom of Cliff..B.Cl. Top of Spur.....T.Sp. Bottom Canyon..B.Cn.

Side of Canyon S.Cn. Top of Bank..T.B. Bottom of Bank.B.B. Top of Cut.....T.C. Bottom of Cut..B.C. Top of Fill.....T.F. Bottom of Fill.B.F.

Saddle .....Sa. Swale .....Sw. Flat .....Fl. Stream .....Str. Trail .....Tr. Pavement ....Pvt. Edge of Road E.Rd.

Traveled Rd. Tr.Rd. Fence .....Fn. Int. Fences.V.Fns. Ditch .....Di. Telephone Pole T.P. Power Pole....P.P. Culvert .....Cul.

Oak-O. Fir-Fr. Pine-Pl. Cedar-Ce. Sycamore .....Sy. Eucalyptus ....Eu. Plus combinations of these and all common standard abbreviations.

FORM 307 5M 7-43

PLEASE RETURN TO
LOS ANGELES COUNTY SURVEYOR
700 HALL OF RECORDS

NOTE: ANY ADDITIONS OR CHANGES ON THIS SHEET MUST BE MADE OR CIRCLED IN RED INK, WITH DATE AND NAME OF PERSON MAKING CHANGE

Do not extend notes this side of this line

STATION	B. S.	H. I.	F. S.	ELEV.			

PROFILE OF 14" WELDED STEEL LINE FROM WELLS TO STORAGE RESERVOIR No 1

FB. 971-183 & 22

STATION	B. S.	H. I.	F. S.	ELEV.			
				1088.665	B.M. W-48	Sw&T. root of ew Tree	
	2700	1091.365	330	1088.06		cut. 6 Left. Top conc. base Well No. 3	
			192	8944		do - Well No. 4	
- 0+50			3.23	88.13		Top Casing - New well	
0+00			485	8651	1083.40	C. 3.30	
6' L			478	8658			
+25			439	8697	83.90	C 2.92	
+50			313	8823	84.40	C 3.84	0+70 Gr. brk. El. 1084.80
+75			162	8974	85.13	C 4.46	
+77.10			396	8740	85.26		Top 8" W. 2.35 down
1+00 T.P.			0255	1091.110	86.76	C 4.50	
	9700	1100.810					
+25			817	9264	88.40	C 4.40	
+42.7			1152	8929	89.56	C 3.99	Top 22" Gas. 4.3 down
+50			708	9373	90.04	C 3.78	
+75			488	9593	91.67	C 3.60	1+80 Gr. brk. El. 1092.00
2+00			396	9691	92.09	C 4.57	
+27.10 A.P.			368	9713	92.21		
6' L			369	9712	92.21	C 4.91	1x2 - 6° - L Back Tan.

Profile No. ____ Notes Red. ____ Plotted ____ Job No. ____ Division No. ____

X-Sec. No. ____ Date ____ Date ____ Survey of ____

Notes Chkd. ____ Date ____ Checked ____ Date ____ Survey by ____ Notes ____ Date ____

Map No. ____ Indexed C. Johnson

F.B. 971 PG. 25

FORM 307 5M 7-43

PLEASE RETURN TO
LOS ANGELES COUNTY SURVEYOR
700 HALL OF RECORDS

NOTE: ANY ADDITIONS OR CHANGES ON THIS SHEET MUST BE MADE OR CIRCLED IN RED INK, WITH DATE AND NAME OF PERSON MAKING CHANGE

Do not extend notes this side of this line

STATION	B. S.	H. I.	F. S.	ELEV.			
		1100 810				Cut 6' Left	
2+27.10 6' L			366	1097.15			1x2 Tan ahead
2+50			388	96.93	1092.31	C4.84	
+75			425	96.56	92.42	C4.46	
3+00			438	96.43	92.53	C4.21	
+25			447	96.34	92.63	C3.99	
+50 T.P			4610	1096.200	92.74	C3.67	
	468	1100 880					
3+75			484	96.04	92.85	C3.27	
4+00			489	95.99	92.96	C3.09	
+25			514	95.74	93.07	C2.72	
+50			540	95.48	93.18	C2.50	
+75			506	95.82	93.29	C2.72	
+94.9			766	93.22	93.33		Top 12" Gas 3' down
4+99.80 A.P			432	96.55	93.40		1x2 5+00 Gr Brk El. 1093.40
6' L			434	96.54	"	C3.14	1x2 6° L Back Tan
6' L			426	96.62	"		1x2 6° L Tan Ahead
5+25			488	96.00	93.73	C2.40	
+46.46			699	93.89	94.02		Top 10" Oil - 1' down
+50			514	95.74	94.07	C2.48	5+60 Gr Brk
+75			417	96.71	94.27	C2.65	El. 1094.20

F.B. 971 PG. 252

Job No. ____ Division No. ____ Notes Red. ____ Plotted ____ Profile ____
Survey of ____ Date ____ Date ____ No. ____
Survey by ____ Notes ____ Notes Chkd. ____ Checked ____ X-Sec. ____
Indexed A. C. Johnson Date ____ Date ____ Date ____ No. ____

FORM 307 5M 7-43

PLEASE RETURN TO
LOS ANGELES COUNTY SURVEYOR
700 HALL OF RECORDS

NOTE: ANY ADDITIONS OR CHANGES ON THIS SHEET MUST BE MADE OR CIRCLED IN RED INK, WITH DATE AND NAME OF PERSON MAKING CHANGE

Do not extend notes this side of this line

STATION	B. S.	H. I.	F. S.	ELEV.			
		1100 880				cut 6' Left	
6+00			2 65	1098 23	1094.40	C4 33	6+00 Gr. [illegible]
+25			0 05	1100 83	97.40	C4 02	El. 1094.4[illegible]
T.P.			0 44	1100 440			6+30 Gr. [illegible]
	10 80	1111.240					El. 1098.[illegible]
6+50			3 96	1107 28	1103.40	C5 08	
T.P.			0 72	1110 520			
	11 35	1121 870					
6+75			7 16	14 71	10.15	C7 00	
7+00 T.P.			0 75	1121 120	16.90	C6 80	7+00 Gr. [illegible]
							El. 1116.7[illegible]
	10.60	1131. 720					
7+23.98 A.P.			4 68	27 04	25.00	C2 08	Top dam. W. Edge
7+35			4 54	27 18			" " E. "
+41.33			6 74	24 98	25.17	F.0 18	Top Exp. Joint.
T.P.			5 94	1125 780			
	3 11	1128 890					
BM W-45			4 79	1124.100	B.M W-45 B.C. in conc. porch. Po. 183		

Profile No. ____ Date ____ Notes Red. ____ Plotted ____ Job No. ____ Division No. ____ F.B. 971 PG. 253

X-Sec. No. ____ Date ____ Notes Chkd. ____ Checked ____ Survey of ____

Map No. ____ Date ____ Indexed ____ Notes ____ Date ____ Surveyor ____

F.B. 97/PG. 254 Job No._____ Division No._____ Notes Red._____ Plotted_____ Profile

Survey of_____ Date_____ Date_____ No._____

Survey by_____ Notes_____ Notes Chkd._____ Checked_____ X-Sec.

Indexed C. Johnson Date_____ Date_____ Date_____ No._____

STATION	B. S.	H. I.	F. S.	ELEV.	

FORM 307 5M 7-43

PLEASE RETURN TO
LOS ANGELES COUNTY SURVEYOR
700 HALL OF RECORDS

Do not extend notes this side of this line

NOTE: ANY ADDITIONS OR CHANGES ON THIS SHEET MUST BE MADE OR CIRCLED IN RED INK, WITH DATE AND NAME OF PERSON MAKING CHANGE

FORM 307 5M 7-43

PLEASE RETURN TO
LOS ANGELES COUNTY SURVEYOR
700 HALL OF RECORDS

NOTE: ANY ADDITIONS OR CHANGES ON THIS SHEET MUST BE MADE OR CIRCLED IN RED INK, WITH DATE AND NAME OF PERSON MAKING CHANGE

Do not extend notes this side of this line

STATION	B. S.	H. I.	F. S.	ELEV.		
B.M.	2 925	1115 800		1112 875	S.F.R.O. Mon	
T.P.			6 950	1108 850		
	1 430	1110 280				
T.P.			6 845	1103 435		
	0 970	1104 405				
T.P.			11 125	1093 280		
	0 690	1093 970				
B.M.			5 300	1088 670	B.M. Ct. Spk in root of Cotton Wood Tree	
	6 670	1095 340				
T.P.			0 955	1094 385		
	10 760	1105 145				
T.P.			1 710	1103 435		
	6 430	1109 865				
T.P.			1 015	1108 850		
	7 135	1115 985				
			3 100	1112 885	S.F.R.O Mon.	

Profile No. ____ Notes Red. ____ Plotted ____ Job No. ____ Division No. ____ F.B. 471 PG. 255

X-Sec. No. ____ Date ____ Date ____ Survey of ____

Notes Chkd. ____ Checked ____ Survey by ____ Notes ____ Date ____

Date ____ Date ____ Map No. ____ Indexed A. C. Jo[illegible] Date ____

F.B. 97/PG. 256 Job No._____ Division No._____ Notes Red._____ Plotted_____ Profile

Survey of_____ Date_____ Date_____ No._____

Survey by_____ Notes_____ Notes Chkd._____ Checked_____ X-Sec.

Indexed A. C. Johnson Date_____ Date_____ Date_____ No._____

STATION	B. S.	H. I.	F. S.	ELEV.

FORM 307 5M 7-43

PLEASE RETURN TO
LOS ANGELES COUNTY SURVEYOR
700 HALL OF RECORDS

Do not extend notes this side of this line

NOTE: ANY ADDITIONS OR CHANGES ON THIS SHEET MUST BE MADE OR CIRCLED IN RED INK. WITH DATE AND NAME OF PERSON MAKING CHANGE

FORM 307 5M 7-43

PLEASE RETURN TO
LOS ANGELES COUNTY SURVEYOR
700 HALL OF RECORDS

NOTE: ANY ADDITIONS OR CHANGES ON THIS SHEET MUST BE MADE OR CIRCLED IN RED INK, WITH DATE AND NAME OF PERSON MAKING CHANGE

Do not extend notes this side of this line

STATION	B. S.	H. I.	F. S.	ELEV.		
					F.B. 971 - 183 + 22	
				1088 665	BM W-48 S.W.T. root of C.W. Tree	
	982	1098 485				
0+00 = 0+69.02			11 94	1186 54		CTR. Newl Well 2X2
1+00			11 19	87 29		
1+25			9 72	88 76		
1+50			8 28	90 20		
1+57.8			10 78	87 70		8" Steel Water 30 [illegible]
1+75			7 02	91 46		
2+00			6 62	91 86		
2+03.4			7 87	90 61		8" Steel Water Line [illegible]
2+25			5 94	92 54		
2+28.6			8 51	89 97		22" Steel Gas Line [illegible]
2+50			2 55	95 93		
2+75			1 46	97 02		
3+00			2 54	95 94		
3+25			3 17	95 31		
3+40			3 50	94 98		(1X2) 4 PK

Profile No. ____ Notes Red. ____ Plotted ____ Job No. ____ Division No. ____ F.B. 971 PG 257

X-Sec. No. ____ Date ____ Notes Chkd. ____ Date ____ Checked ____ Date ____ Survey of ____ Survey by ____ Notes ____ Date ____ Map No. ____ Indexed ____ Date ____

F.B. 97 / Pg. 258

Job No. _____ Division No. _____ Notes Red. _____ Plotted _____ Profile

Survey of _____ Date _____ Date _____ No. _____

Survey by _____ Notes _____ Notes Chkd. _____ Checked _____ X-Sec.

Indexed _____ Date _____ Date _____ Date _____ No. _____

STATION	B.S.	H.I.	F.S.	ELEV.

PLEASE RETURN TO
LOS ANGELES COUNTY SURVEYOR
700 HALL OF RECORDS

Do not extend notes this side of this line

NOTE: ANY ADDITIONS OR CHANGES ON THIS SHEET MUST BE MADE OR CIRCLED IN RED INK WITH DATE AND NAME OF PERSON MAKING CHANGE

97