Notes Ck'd by	Survey of
Map No.	W. O. Topic No. St'd. °F
Office Work	Surveyed by
Checked	Notes Date
Date	Indexed

972

RETURN TO
LOS ANGELES COUNTY SURVEYOR
700 HALL OF RECORDS

Note: Any Additions or Changes on This Sheet Must be Made or Circled in **Red Ink** With Date and Name of Person Making Change.

Do not extend notes this side of this line.

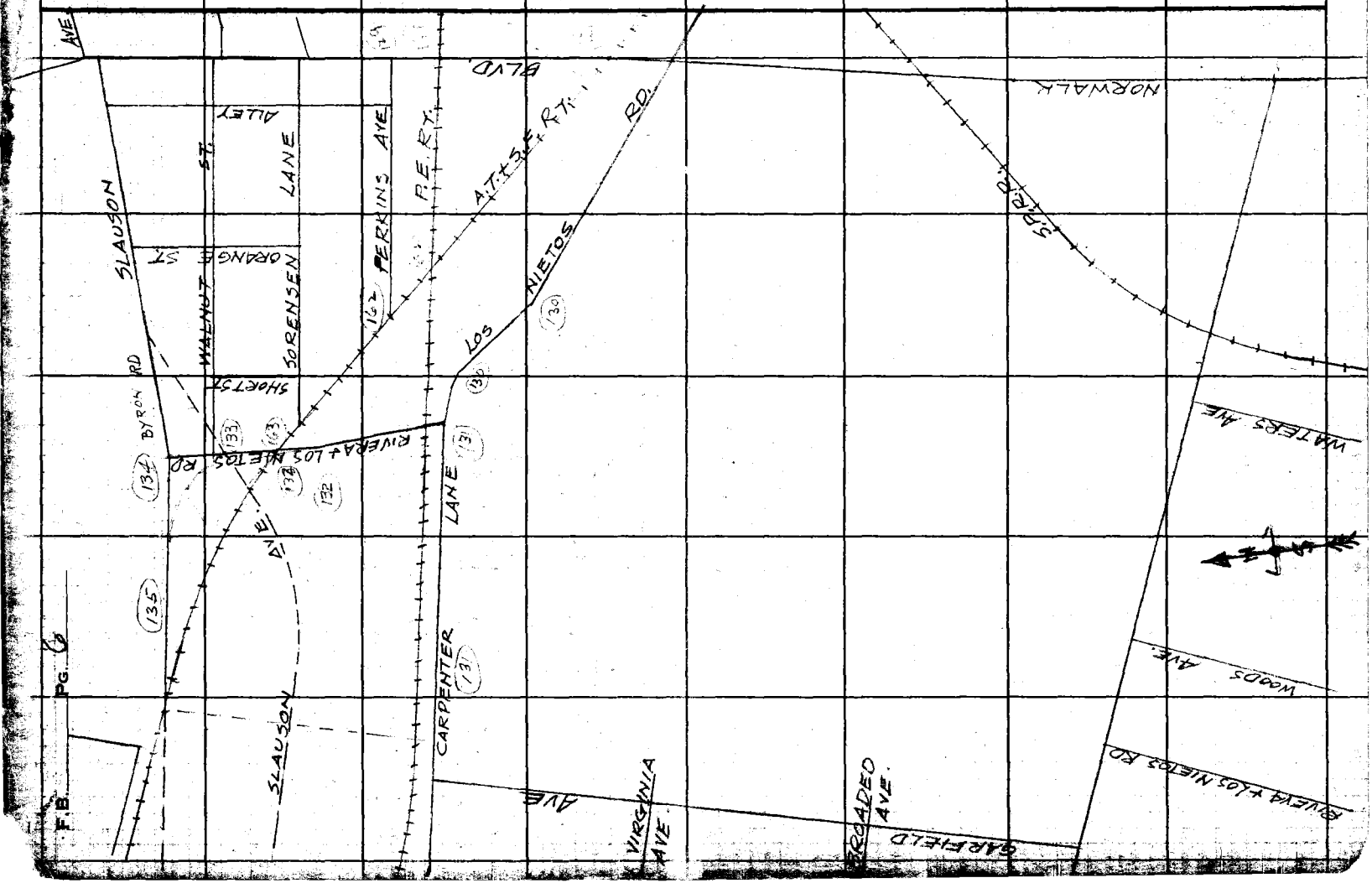

Notes Ck'd by	Survey of
Map No. C.S.B-1827-1-3	W. O. Tape No. Std °F
Office Work J.D.Price.	Surveyed by
Checked	Notes Date
Date	Indexed A. C. Johnson

F.B. PG. 7

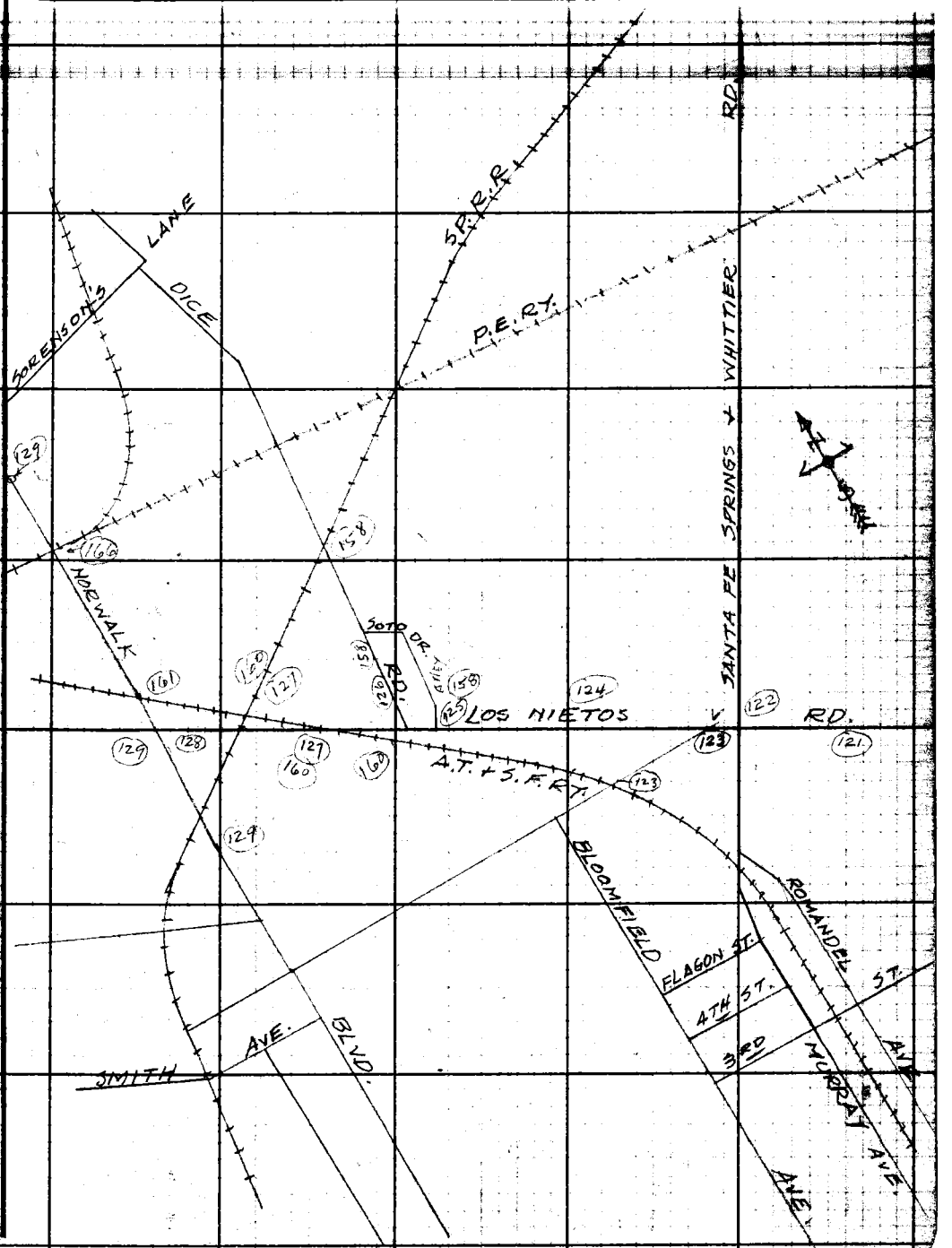

Note: Any Additions or Changes on This Sheet Must be Made or Circled in Red Ink With Date and Name of Person Making Change.

Do not extend notes this side of this line.

RETURN TO
LOS ANGELES COUNTY SURVEYOR
700 HALL OF RECORDS

FORM 247 5M 12-40

RETURN TO
LOS ANGELES COUNTY SURVEYOR
700 HALL OF RECORDS

Note: Any Additions or Changes on This Sheet Must be Made or Circled in **Red Ink** With Date and Name of Person Making Change.

Do not extend notes this side of this line.

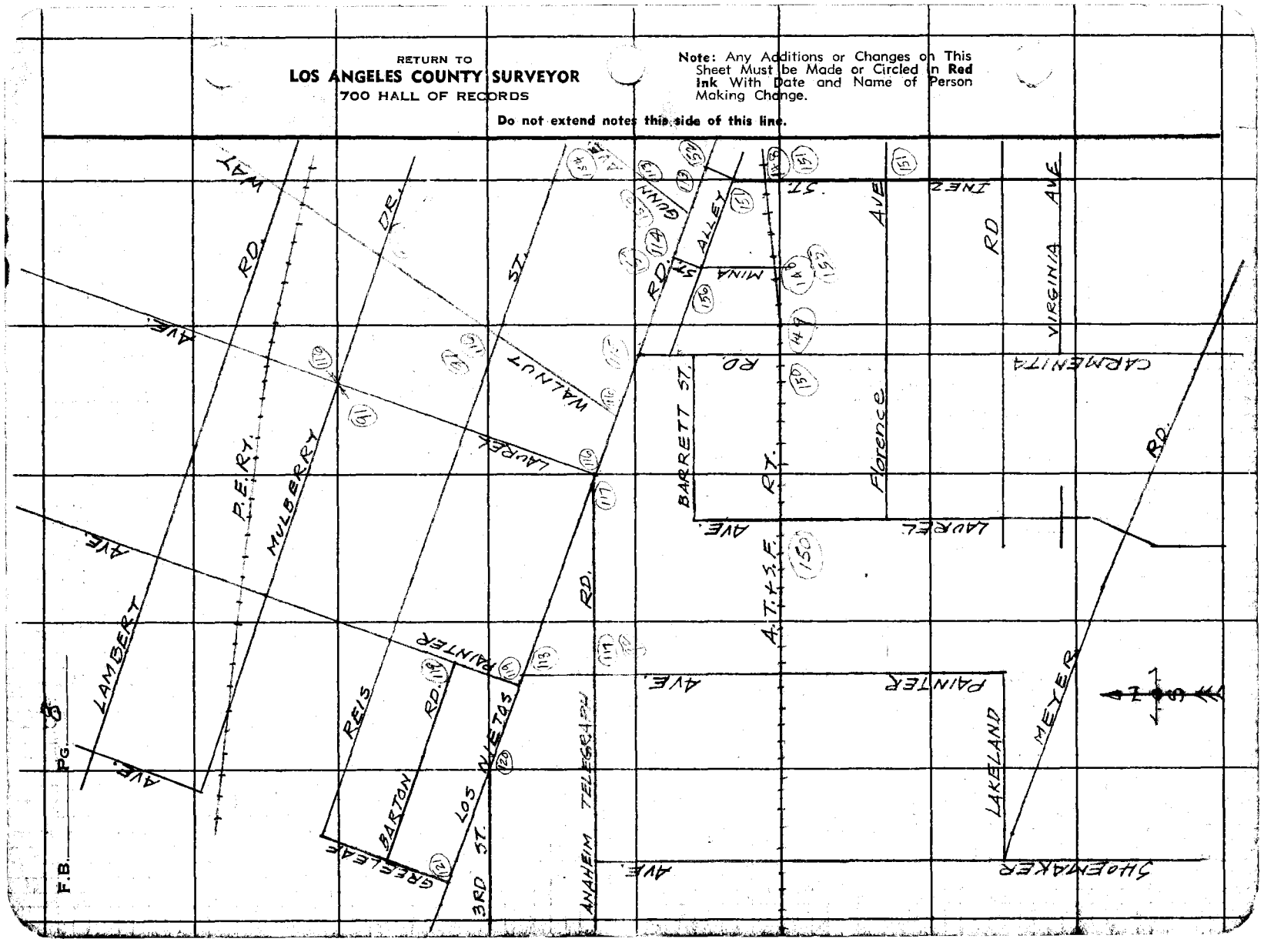

Notes Ck'd by	Survey of Los Nietos Rd
Map No. C.S.B-1827-1-3	W. O. 702 Tape No. Std °F
Office Work J. D. Price.	Surveyed by W. A. Miller
Checked	Notes Miller Date Dec 1942
Date	Indexed A. D. [illegible]

F.B. 972 PG. 9

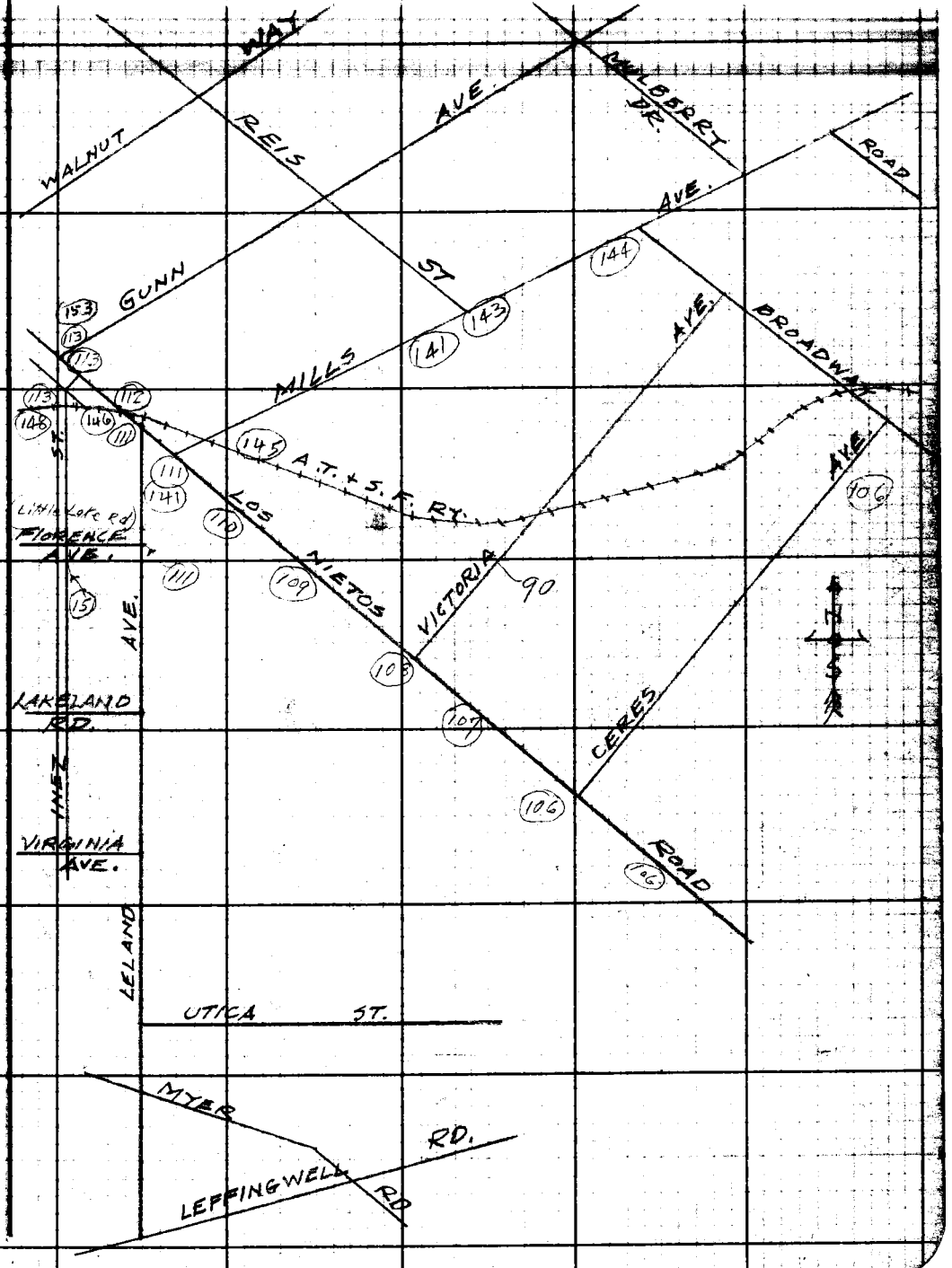

Note: Any Additions or Changes on This Sheet Must be Made or Circled in Red Ink With Date and Name of Person Making Change.

Do not extend notes this side of this line.

RETURN TO
LOS ANGELES COUNTY SURVEYOR
700 HALL OF RECORDS

FORM 247 3M 12-40

RETURN TO
LOS ANGELES COUNTY SURVEYOR
700 HALL OF RECORDS

Note: Any Additions or Changes on This Sheet Must be Made or Circled in **Red Ink** With Date and Name of Person Making Change.

Do not extend notes this side of this line.

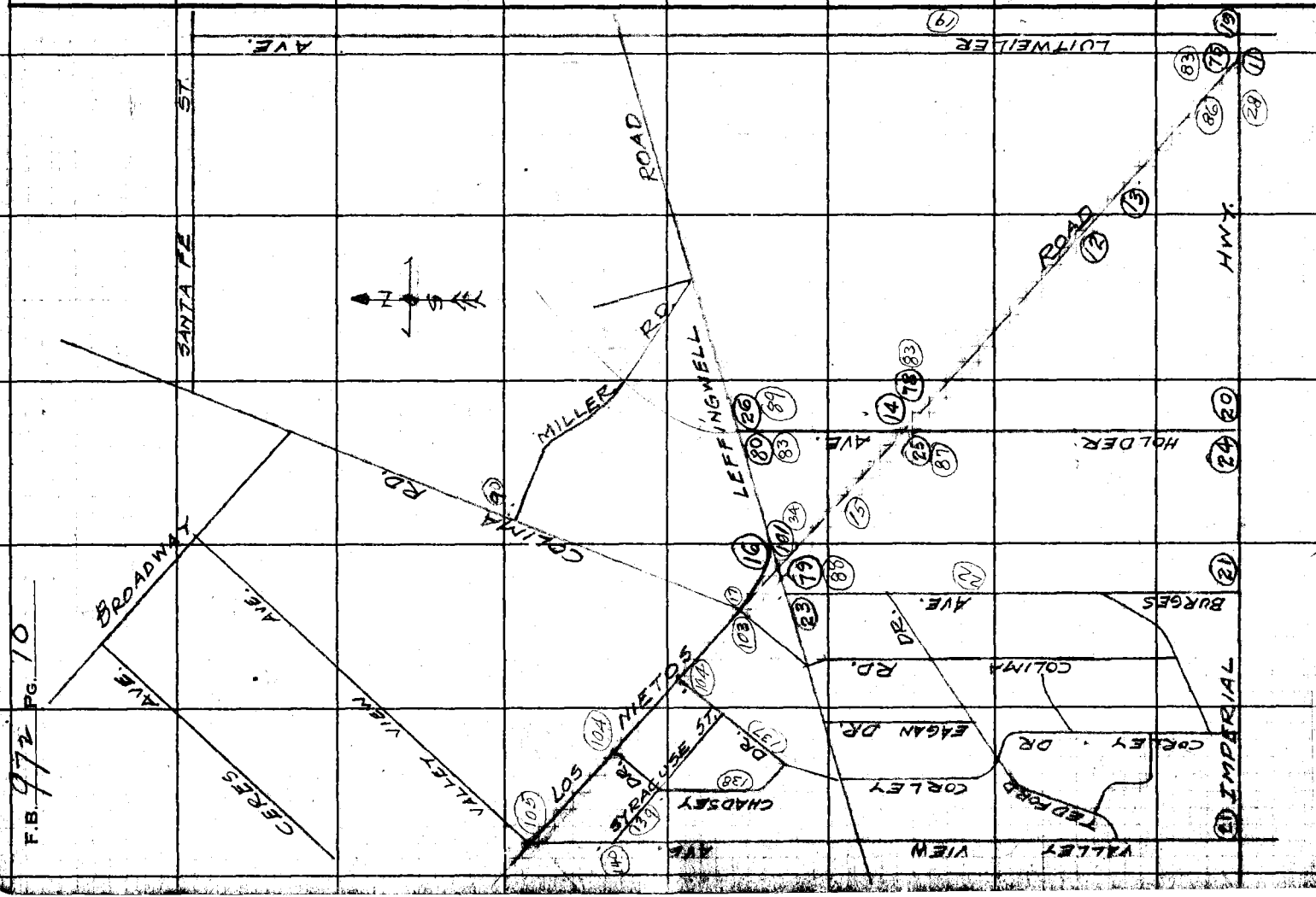

Notes Ck'd by Drew	Survey of Los Nietos Rd
Map No. C.S. 8-182T-1	W. O. 7035 Tape No. 069 St'd 84 °F
Office Work J. D. Price	Surveyed by W. A. Miller
Checked	Notes Miller Date 12-16-1942
Date	Indexed 1-10-43

F.B. 97 PG. 11



Note: Any Additions or Changes on This Sheet Must Be Made or Circled in Red Ink With Date and Name of Person Making Change.

Do not extend notes this side of this line.

RETURN TO
LOS ANGELES COUNTY SURVEYOR
700 HALL OF RECORDS

FORM 247 5M 11-41

F.B. 972 PG. 12

Con at bottom page 13



Con from top page 11

34, C-3

RETURN TO
LOS ANGELES COUNTY SURVEYOR
700 HALL OF RECORDS
Do not extend notes this side of this line.

Note: Any Additions or Changes on This Sheet Must be Made or Circled in Red Ink With Date and Name of Person Making Change.

Notes Ck'd by Drew	Survey of Los Nietos Rd
Map No. C.S.B-1827-1	W. O. 7055 Tape No. 069 St'd 384 °F
Office Work J.D. Price	Surveyed by W.A. Miller
Checked	Notes Miller Date 12-17-1942
Date	Indexed A. C. John

F.B. 972 Pg. 18

34C-3

Con. from page 14

199.20 @ 0-00 T 66 = 199.18
199.20 @ 0-00 T 66 = 199.18 } 199.18

50 50

199.18

Set 2×2 × TK 12" Dn.
21 + 53.50

76.29 @ 0-00 T 66 = 76.28
117.64 @ 8-58 T 66 = 117.35
117.58 @ 3-22 T 66 = 117.37 } 117.36
298.73 @ 9-13 T 66 = 294.84
298.93 @ 9-25 T 66 = 294.87 } 294.85
91.47 @ 0-00 T 66 = 91.46
300.33 @ 6-38 T 60 = 298.27
300.34 @ 6-40 T 60 = 298.26 } 298.26
878.21

PRO LOS NIETOS RD

878.21

Set 2×2 × TK 12" Dn.
12 + 75.29

Transit line Sec
Pg 83 for ℄

558.10

50 50

Con from for page 12

Note: Any Additions or Changes on This Sheet Must be Made or Circled in Red Ink With Date and Name of Person Making Change.

Do not extend notes this side of this line.

RETURN TO
LOS ANGELES COUNTY SURVEYOR
700 HALL OF RECORDS

FORM 247 5M 11-41

F.B. 972 PG. 14



RETURN TO
LOS ANGELES COUNTY SURVEYOR
700 HALL OF RECORDS
Do not extend notes this side of this line.

Note: Any Additions or Changes on This Sheet Must be Made or Circled in Red Ink With Date and Name of Person Making Change.

39, B-3

Notes Ck'd by [illegible]	Survey of [illegible]	F.B. 972 Pg. 16
Map No. C.S.B-1827-1	W. O. 7055 Tape No. 869 St'd 184 °F	
Office Work J.D. Price	Surveyed by W.A. Miller	
Checked	Notes Miller Date 12-17-1942	
Date	Indexed A. C. Johnson	

B-3

Con at bottom page 16

50 50

515.05 @ 0-00 T58 = 514.96
515.06 @ 0-00 T58 = 514.97 } 514.97

Transit line See Pg. 83 for ℄

514.97

Set 2×2 TK 12" Dn
34 + 28.97

229.33 @ 0-00 T60 = 229.29
229.32 @ 0-00 T60 = 229.28 } 229.29

PRO LOS NIETOS RD
999.22 calc

229.29

Transit line

Set 1×2 TK 8" Dn
31 + 99.68

224.45 @ 0-00 T60 = 224.42
224.43 @ 0-00 T60 = 224.40 } 224.41

224.41

50 50

Con from top page 15

Note: Any Additions or Changes on This Sheet Must be Made or Circled in Red Ink With Date and Name of Person Making Change.

Do not extend notes this side of this line.

RETURN TO
LOS ANGELES COUNTY SURVEYOR
700 HALL OF RECORDS

FORM 247 5M 11-41

F.B. 972 PG. 16

Con at bottom page 17

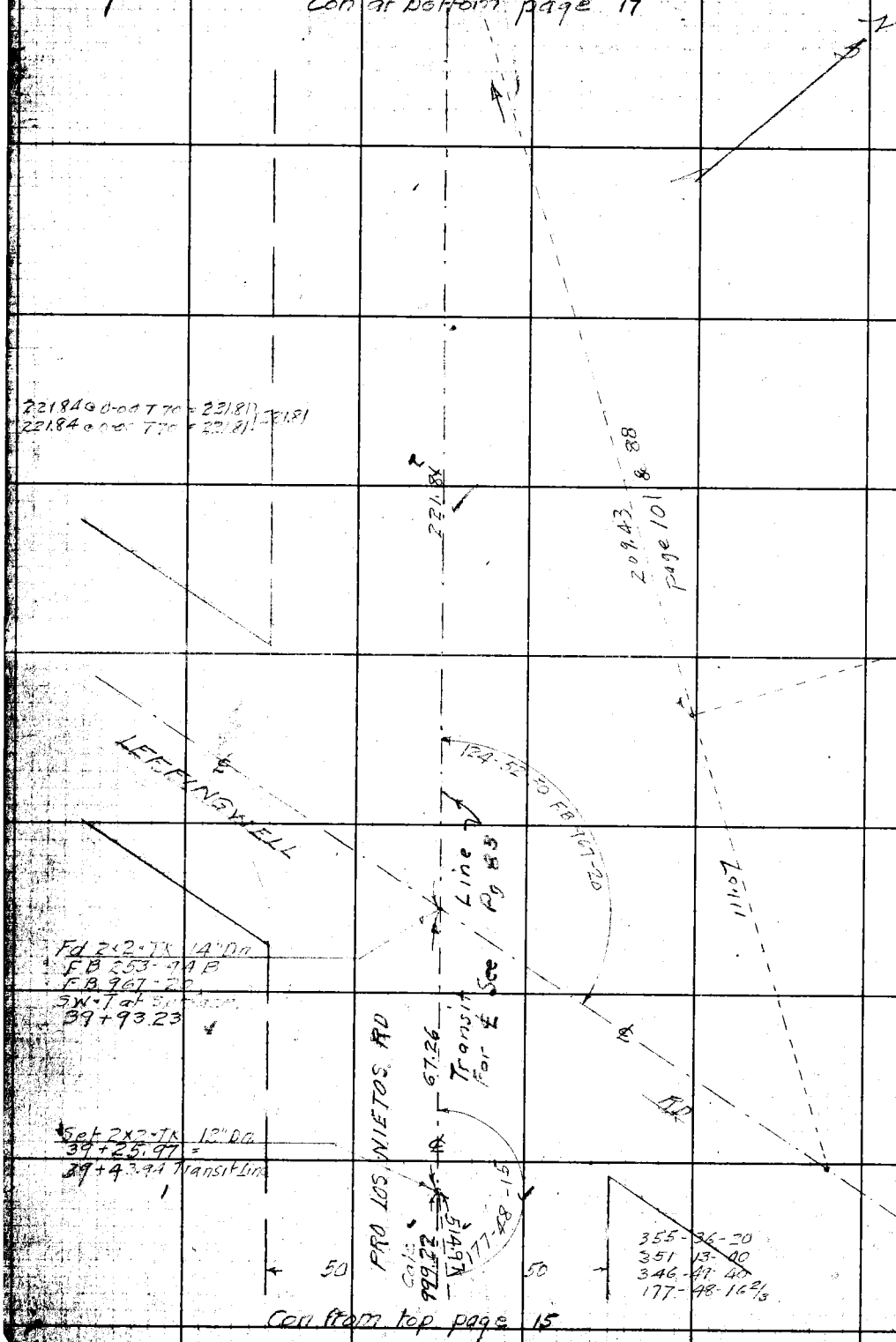

Con from top page 15

34 B-3

RETURN TO
LOS ANGELES COUNTY SURVEYOR
700 HALL OF RECORDS

Do not extend notes this side of this line.

Note: Any Additions or Changes on This Sheet Must be Made or Circled in Red Ink With Date and Name of Person Making Change.

Notes Ck'd by Drew	Survey of Los Nietos Rd
Map No. C.S.B-1827-1	W. O. 7055 Tape No. 069 Std. 84 °F
Office Work J. D. Price.	Surveyed by W. A. Miller
Checked	Notes Miller Date [illegible]
Date	Indexed A. C. Johnson

F.B. 972 Pg. 17

24-B-3

Note: Any Additions or Changes on This Sheet Must be Made or Circled in Red Ink With Date and Name of Person Making Change.

RETURN TO
LOS ANGELES COUNTY SURVEYOR
700 HALL OF RECORDS

Do not extend notes this side of this line.



Con From top page 16

FORM 247 5M 11-41

F.B. 972 PG. 18

RETURN TO
LOS ANGELES COUNTY SURVEYOR
700 HALL OF RECORDS

Do not extend notes this side of this line.

Note: Any Additions or Changes on This Sheet Must be Made or Circled in Red Ink With Date and Name of Person Making Change.

103
17
P

Con from top page 207

Notes Ck'd by [illegible]	Survey of [illegible]
Map No. C.S.B. 1827-1	W. O. 7055 Tape No. 069 St'd 84 °F
Office Work J. D. Price	Surveyed by W. A. Miller
Checked	Notes Miller Date 12-18-1942
Date	Indexed A. C. Johnson

F.B. 972 Pg. 19



Note: Any Additions or Changes on This Sheet Must be Made or Circled in Red Ink With Date and Name of Person Making Change.

Do not extend notes this side of this line.

RETURN TO
LOS ANGELES COUNTY SURVEYOR
700 HALL OF RECORDS

FORM 247 5M 11-41

F.B. 972 PG. 20

Con at bottom page 21

(50) (50)

428.28 @ 0-00 T64 = 428.22
428.28 @ 0-00 T64 = 428.22
565.59 @ 0-00 T60 = 565.50
565.60 @ 0-00 T60 = 565.51

428.22
565.50
993.72

993.72

0.015

Fd 1½" I.P. Plg. Tk 2" Dn
F.B. 502-162
Rd FX 29-12

Fd C.Spk in Conc 36" Dn
Rd FX 29-12

31.06

18.99

28.54

21.44

Fd C.Spk in Conc 36" Dn
Rd FX 29-12
HOLDER AVE

Fd 1½" I.P. Plg. Tk

Fd 2" I.P. Plg. Tk

See page 24

page 24
90-05-35

1039.91 @ 0-00 T58 = 1039.73
1039.96 @ 0-00 T58 = 1039.78
3.05 @ 0-00 T58 =

1039.74
3.05
1042.81

1042.81

HWY

Set P.K. T

403.00 @ 0-00 T58 = 402.93
403.02 @ 0-00 T58 = 402.95

402.74

402.94

Fd 1½" I.P. Plg. Tk 3" Dn.

IMPERIAL

817.26

(50) (50)

Con from top page 19

34C-3
8-3

RETURN TO
LOS ANGELES COUNTY SURVEYOR
700 HALL OF RECORDS

Do not extend notes this side of this line.

Note: Any Additions or Changes on This Sheet Must be Made or Circled in Red Ink With Date and Name of Person Making Change.

Notes Ck'd by [illegible]	Survey of LOS NIETOS RD
Map No. C.S.B-1827-1	W. O. 7055 Tape No. 069 St'd 84 °F
Office Work J. D. Price	Surveyed by W.A. Miller
Checked	Notes Miller Date 12-28-1945
Date	Indexed

F.B. 972 PG. 21

B-1, B-3

Note: Any Additions or Changes on This Sheet Must be Made or Circled in Red Ink With Date and Name of Person Making Change.

Do not extend notes this side of this line.

RETURN TO
LOS ANGELES COUNTY SURVEYOR
700 HALL OF RECORDS

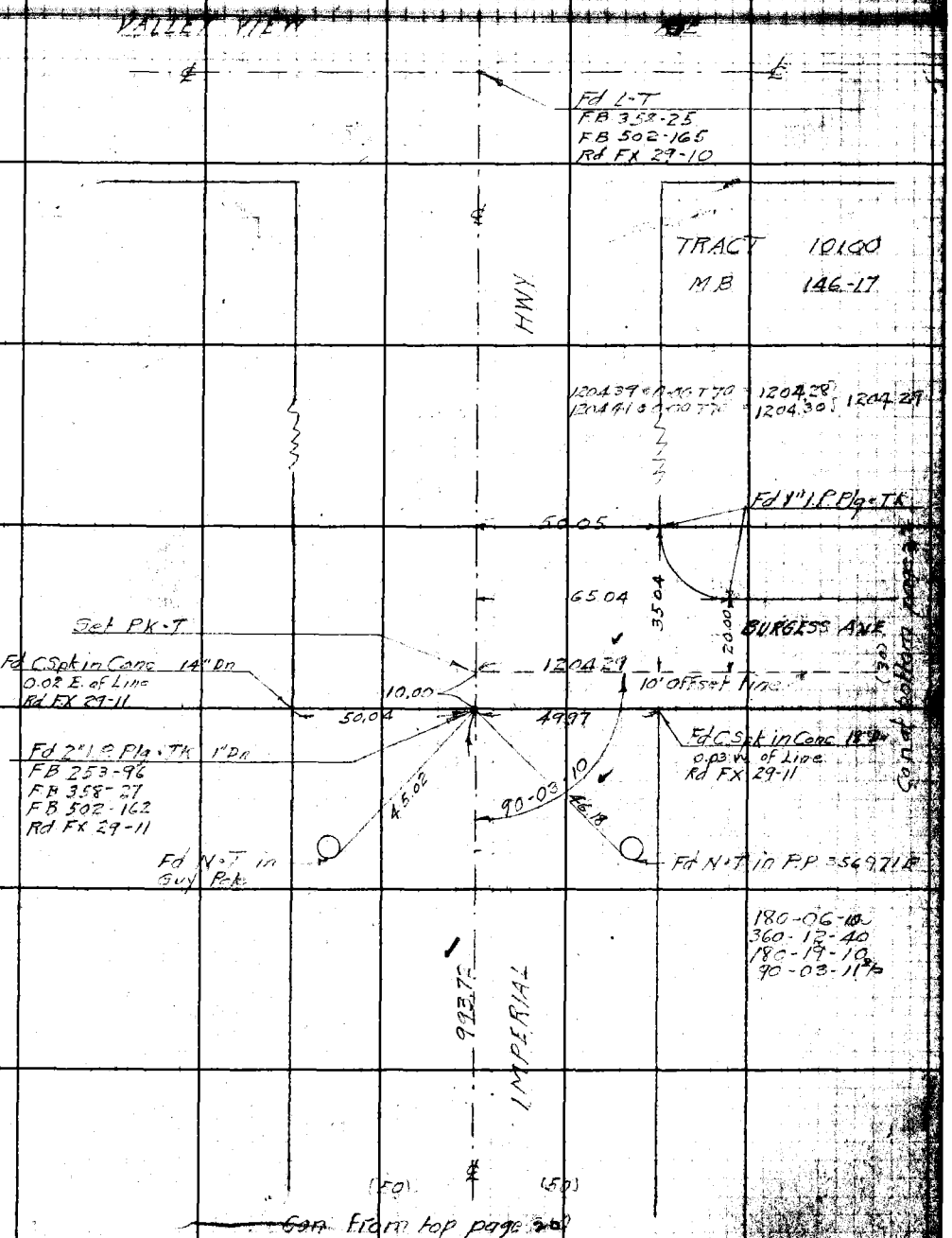

FORM 247 5M 11-41

F.B. 972 PG. 22

Con. at bottom page 23

N

1088.30

1088.39 [illegible] 1088.29 1088.30
1088.41 [illegible] 1088.31

Fd 2 x 2 Tag Th
L.S. 1608

25.07
5.55

Set N.T

TRACT 10100
M.B. 146 17

AVE

218.79 @ 0-00 T 70 = 218.77 = 218.77
[illegible]

218.77

Fd 1" I.P. 6" Up.
Cor Lots 227 & 228
5' Offset

25.06

Set N.T

49.13

50.64

25.06

Fd 1" I.P. 6" Up
Cor Lots 228 & 229
5' Offset

SURGES

10' Offset line 1204.29

Con from right side page 21

RETURN TO
LOS ANGELES COUNTY SURVEYOR
700 HALL OF RECORDS
Do not extend notes this side of this line.

Note: Any Additions or Changes on This Sheet Must be Made or Circled in Red Ink With Date and Name of Person Making Change.

Notes Ck'd by Draw	Survey of [illegible] RD
Map No. C.S.B-1827-1	W. O. 7055 Tape No. 069 Std. 84 °F
Office Work J.D. Price.	Surveyed by W.A. Miller
Checked	Notes Miller Date 12-21-1942
Date	Indexed A. C. Johnson

F.B. 972 Pg. [illegible]

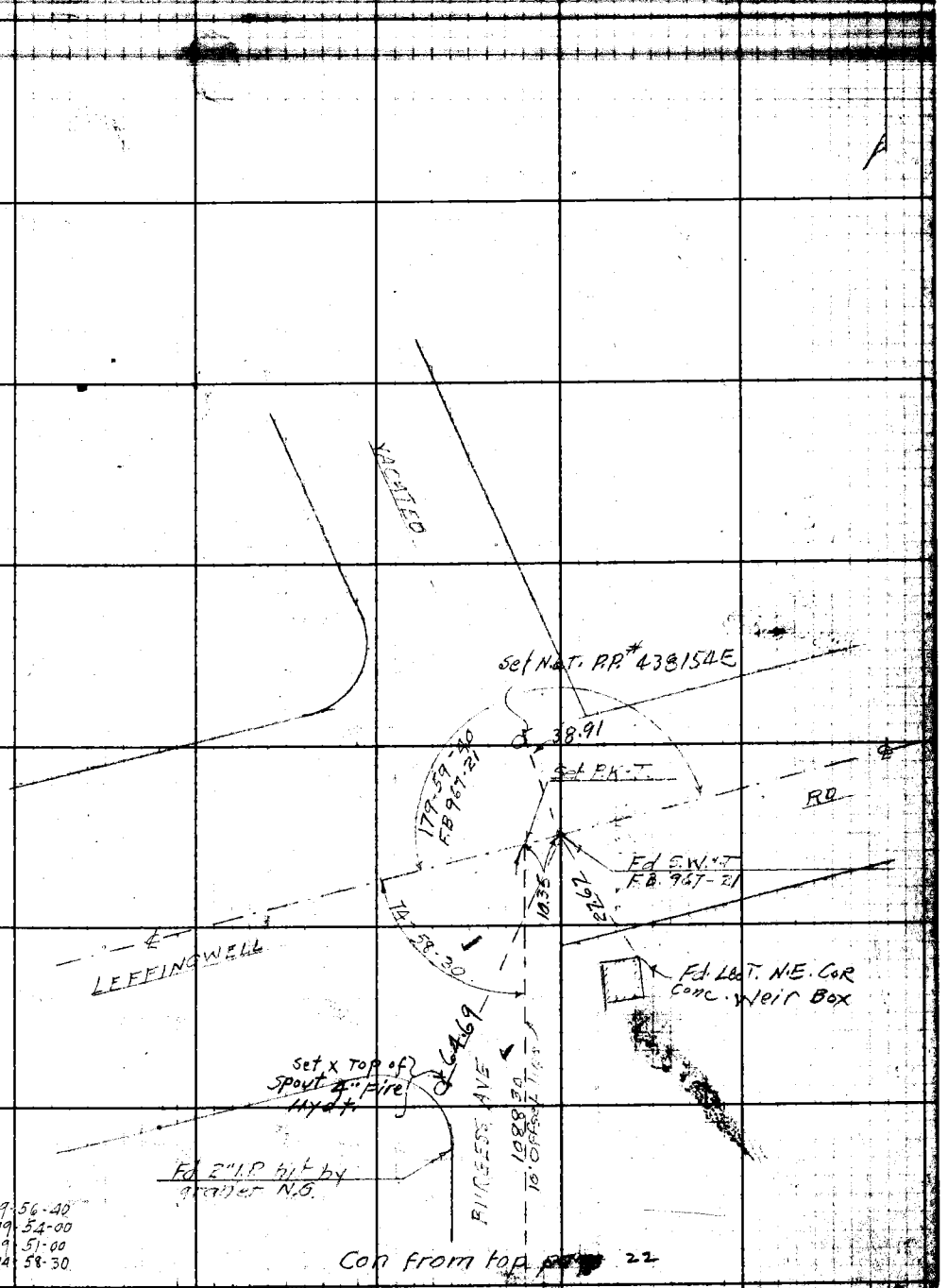

Con from top [illegible] 22

Note: Any Additions or Changes on This Sheet Must be Made or Circled in Red Ink With Date and Name of Person Making Change.

Do not extend notes this side of this line.

RETURN TO
LOS ANGELES COUNTY SURVEYOR
700 HALL OF RECORDS

FORM 247 5M 11-41

F.B. 972 PG. 24



RETURN TO
LOS ANGELES COUNTY SURVEYOR
700 HALL OF RECORDS

Do not extend notes this side of this line.

Note: Any Additions or Changes on This Sheet Must be Made or Circled in Red Ink With Date and Name of Person Making Change.

39 B-3

Notes Ck'd by [illegible]	Survey of LOS NIETOS RD
Map No. C.S.B-1827-1	W. O. 7055 Tape No. 857 St'd 84 °F
Office Work J. D. Price	Surveyed by W. A. Miller
Checked	Notes Miller Date 12-30-1946
Date	Indexed A. C. Johnson

F.B. 972 PG. [illegible]

B-3

Note: Any Additions or Changes on This Sheet Must be Made or Circled in Red Ink With Date and Name of Person Making Change.

Do not extend notes this side of this line.

RETURN TO
LOS ANGELES COUNTY SURVEYOR
700 HALL OF RECORDS

FORM 247 5M 11-41

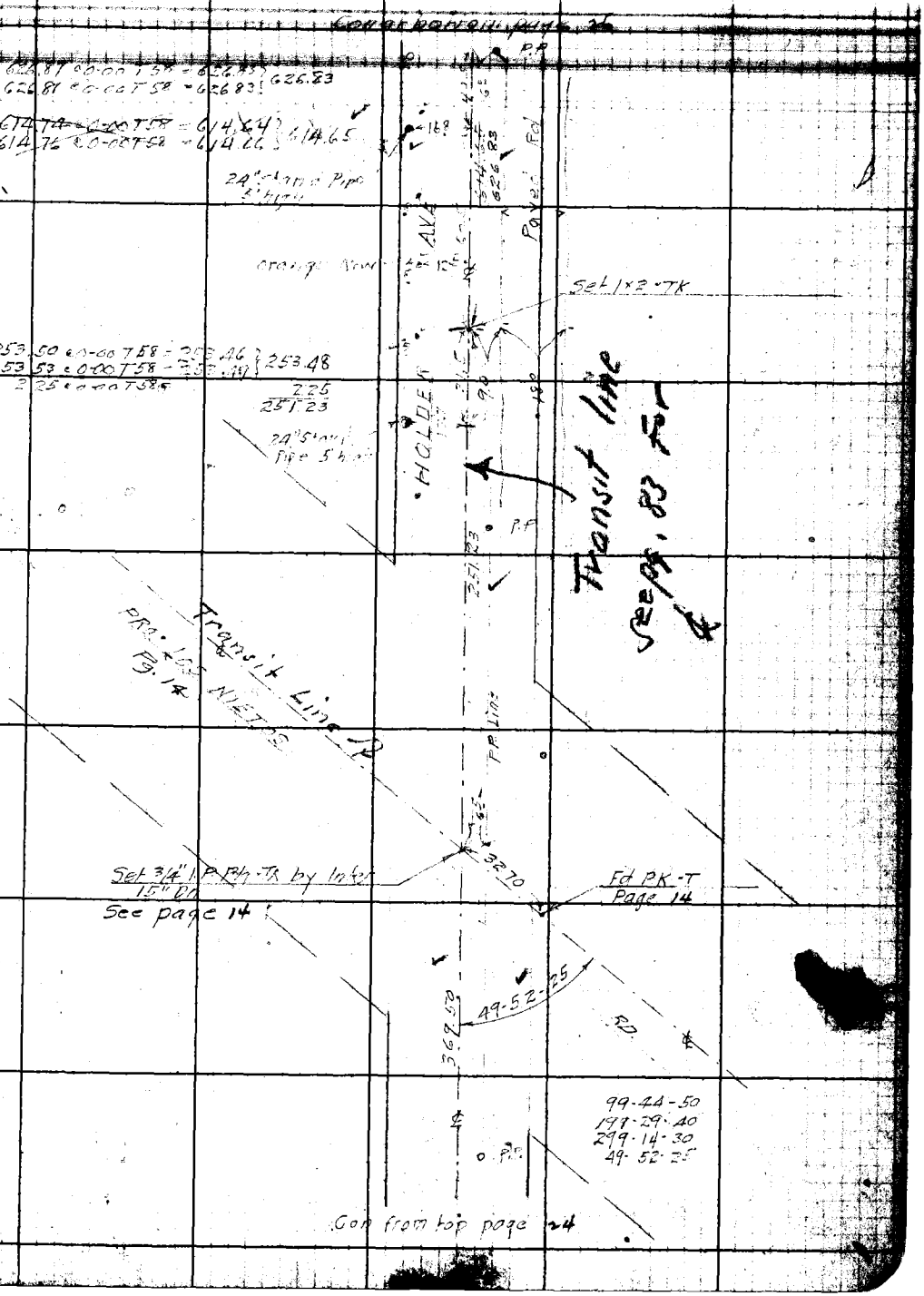

FB 972 PG. 26

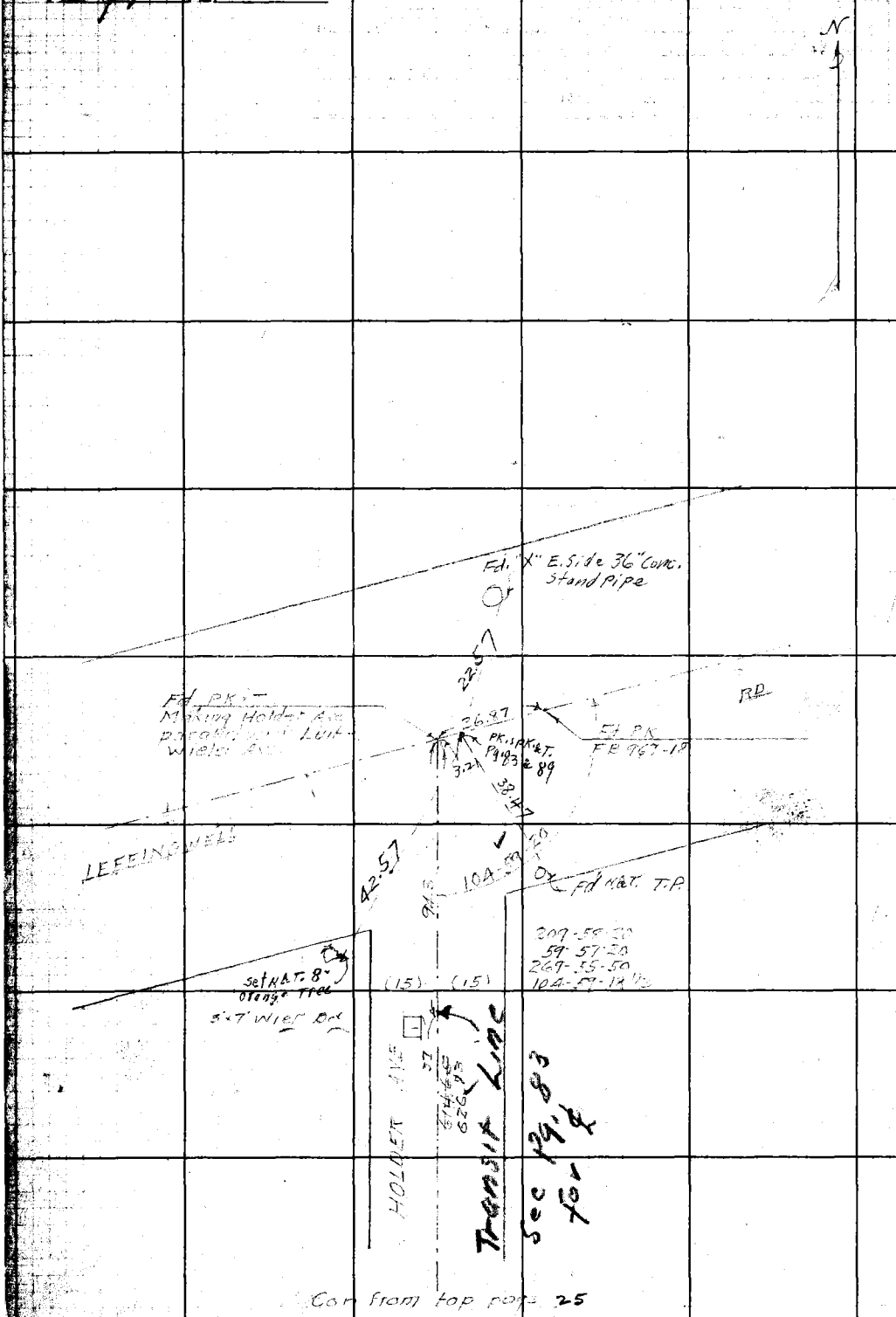

RETURN TO
LOS ANGELES COUNTY SURVEYOR
700 HALL OF RECORDS
Do not extend notes this side of this line.
Note: Any Additions or Changes on This Sheet Must be Made or Circled in Red Ink With Date and Name of Person Making Change.

39 B-3

Notes Ck'd by	Survey of Los Nietos Rd
Map No. C.S.B-1827-1	W. O. 7055 Tape No. St'd °F
Office Work J.D.Price.	Surveyed by W.A.Miller
Checked	Notes Miller Date
Date	Indexed A. E. Johnson 1-10-43

F.B. 972 PG. 27

3.21

Note: Any Additions or Changes on This Sheet Must be Made or Circled in Red Ink With Date and Name of Person Making Change.

Do not extend notes this side of this line.

RETURN TO
LOS ANGELES COUNTY SURVEYOR
700 HALL OF RECORDS

TOPOGRAPHY
LOS NIETOS RD
J.N. 7055

Miller
Willey
Smith
Sonnenschein

FORM 247 BM 11-41

F.B. 972 PG. 28

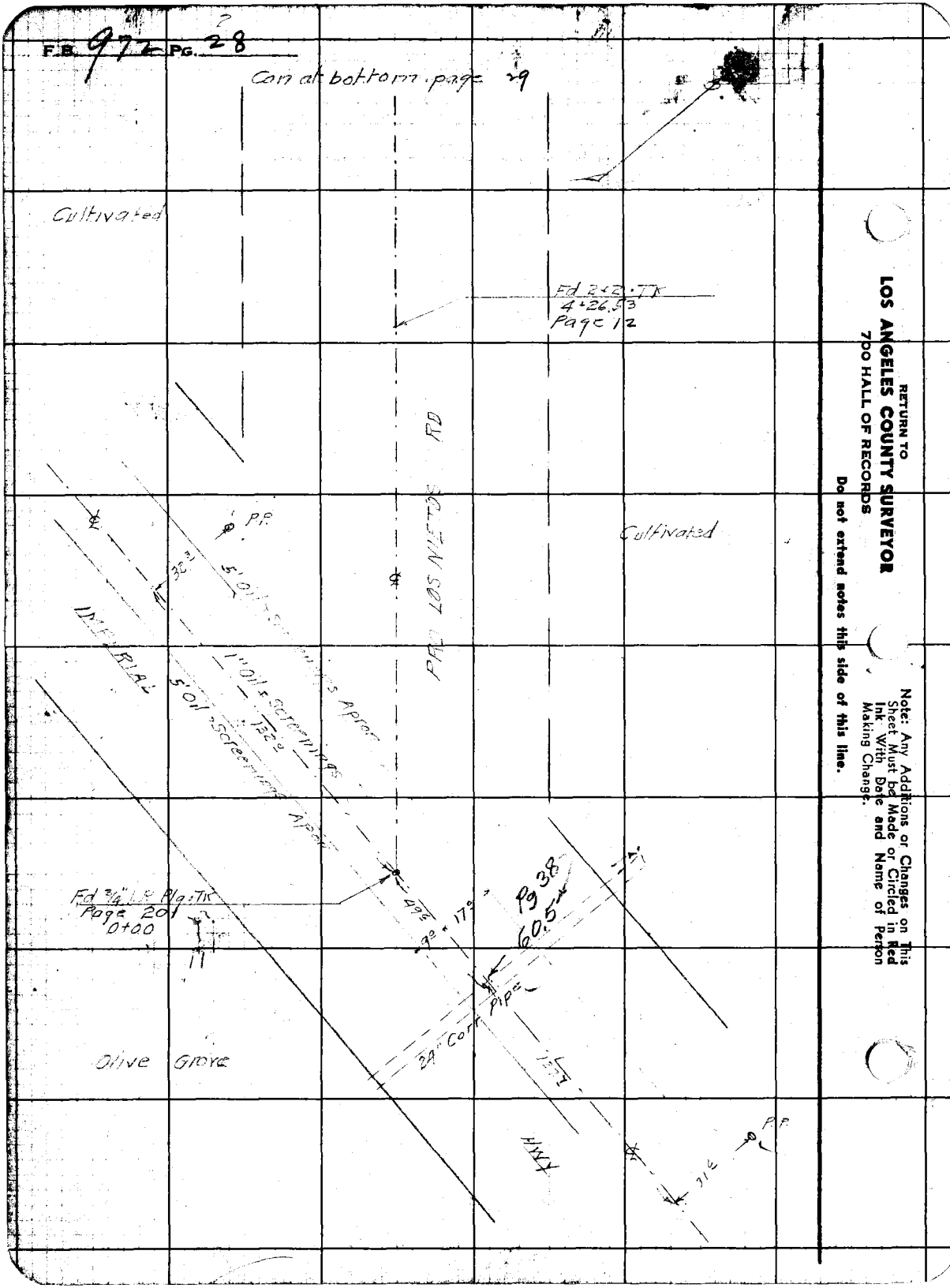

RETURN TO
LOS ANGELES COUNTY SURVEYOR
700 HALL OF RECORDS

Do not extend notes this side of this line.

Note: Any Additions or Changes on This Sheet Must be Made or Circled in Red Ink With Date and Name of Person Making Change.

Notes Ck'd by	Survey of LOS NIETOS RD	F.B. 972 PG. 29
Map No. C.S.B-1827-1	W. O. 7055 Tape No. St'd °F	
Office Work J.D.Price.	Surveyed by W.A.Miller	
Checked	Notes Miller Date 12-21-1946	
Date	Indexed A. C. Johnson	

Con at bottom page 30

Fd 2"x2"TK
12+75.29
Page 13

Cultivated

11+20

11+28

PRO NIETOS RD

Cultivated

Fd 2"x2"TK
7+17.19
Page 12

Con From top page 28

Note: Any Additions or Changes on This Sheet Must be Made or Circled in Red Ink With Date and Name of Person Making Change.

Do not extend notes this side of this line.

RETURN TO
LOS ANGELES COUNTY SURVEYOR
700 HALL OF RECORDS

FORM 847 RM 1941

F.B. 972 PG. 30

con at bottom page 31

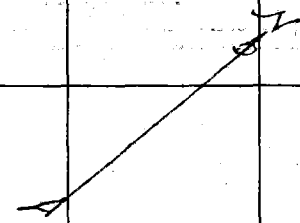

Fd 1x2 · TK
23+52.68
Page 204

PRO LOS NIETOS RD

Fd 2x2 · TK
21+33.50
Page 13

con from top page 29

RETURN TO
LOS ANGELES COUNTY SURVEYOR
700 HALL OF RECORDS
Do not extend notes this side of this line.
Note: Any Additions or Changes on This Sheet Must be Made or Circled in Red Ink With Date and Name of Person Making Change.

Notes Ck'd by	Survey of LOS NIETOS RD
Map No. C.S. B-1827-1	W. O. 7055 Tape No. St'd °F
Office Work J.D. Price	Surveyed by W.A. Miller
Checked	Notes Miller Date
Date	Indexed C. Johnson

F.B. 972 PG. 81

Page 15

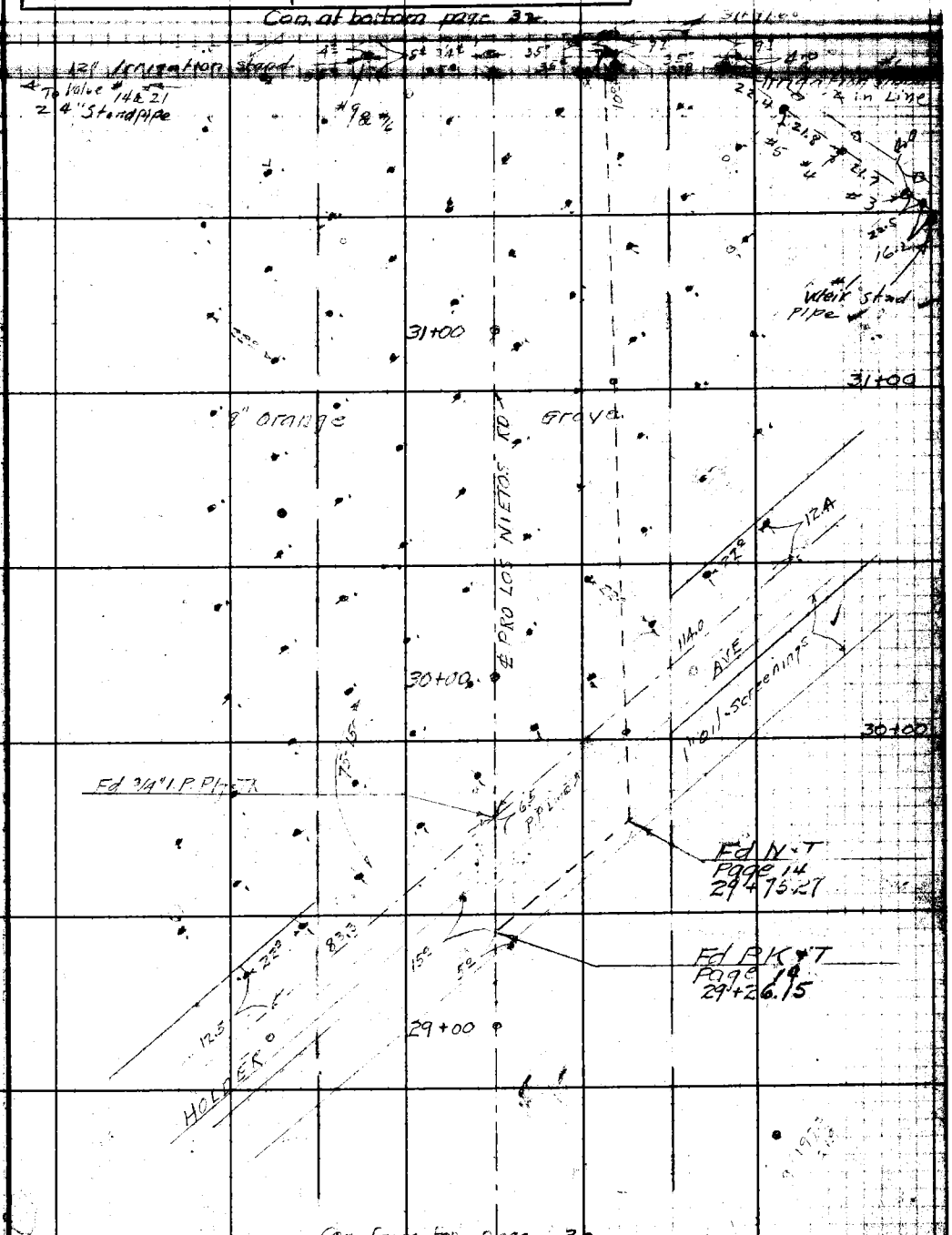

Con From top page 30

Note: Any Additions or Changes on This Sheet Must be Made or Circled in Red Ink With Date and Name of Person Making Change.

Do not extend notes this side of this line.

RETURN TO
LOS ANGELES COUNTY SURVEYOR
700 HALL OF RECORDS

FORM 247 5M 11-41

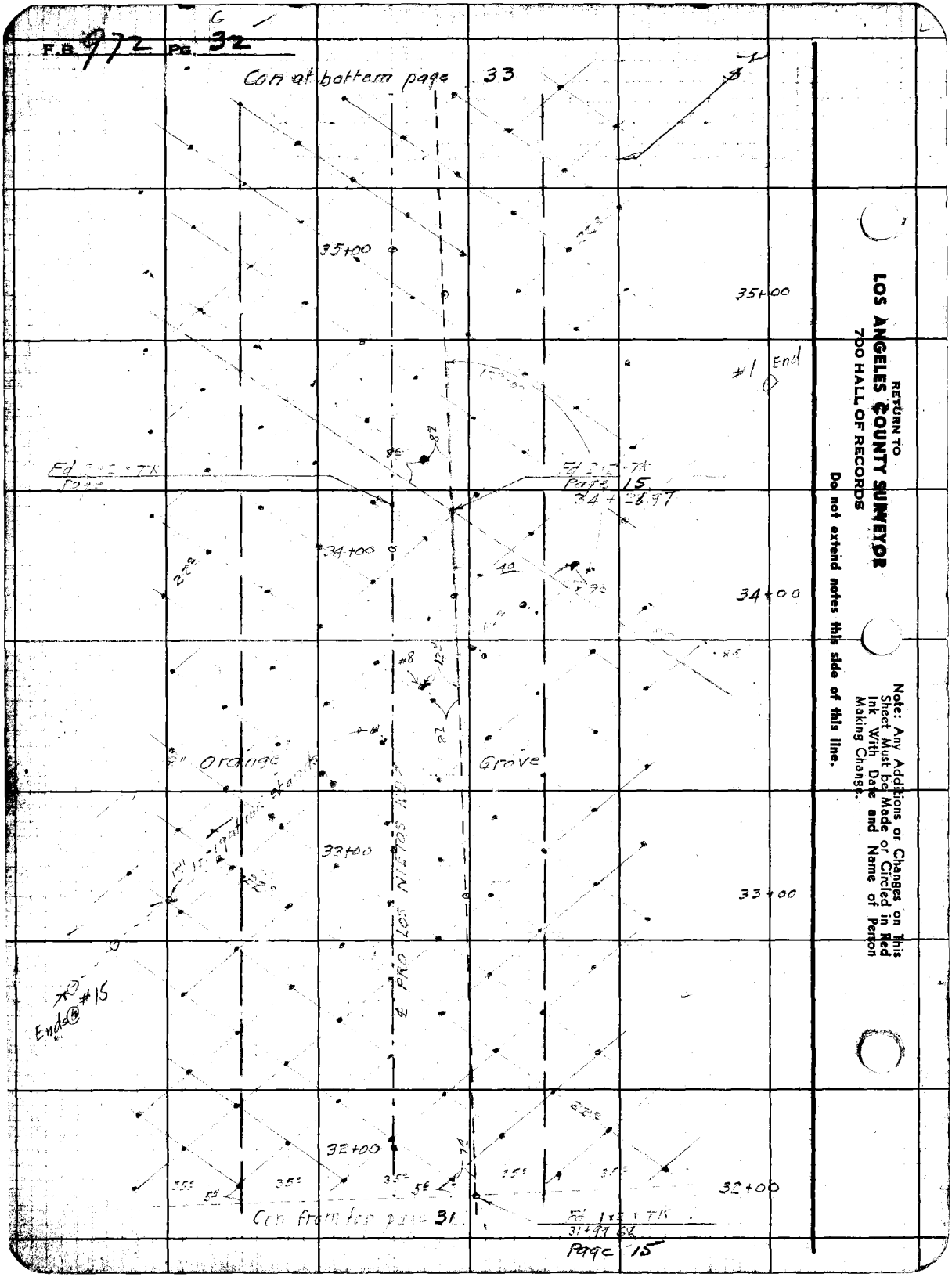

RETURN TO
LOS ANGELES COUNTY SURVEYOR
700 HALL OF RECORDS
Do not extend notes this side of this line.
Note: Any Additions or Changes on This Sheet Must be Made or Circled in Red Ink With Date and Name of Person Making Change.

89.58

Notes Ck'd by
Map No. C.S. B-1827-1
Office Work J. D. Price
Checked
Date

Survey of LOS NIETOS RD
W. O. 7055 Tape No. St'd •F
Surveyed by W.A. Miller
Notes Miller Date
Indexed E. Johnson

F.B. 972 PG. 33

Note: Any Additions or Changes on This Sheet Must be Made or Circled in Red Ink with Date and Name of Person Making Change.

Do not extend notes this side of this line.

RETURN TO
LOS ANGELES COUNTY SURVEYOR
700 HALL OF RECORDS

FORM 447 BM 11-61

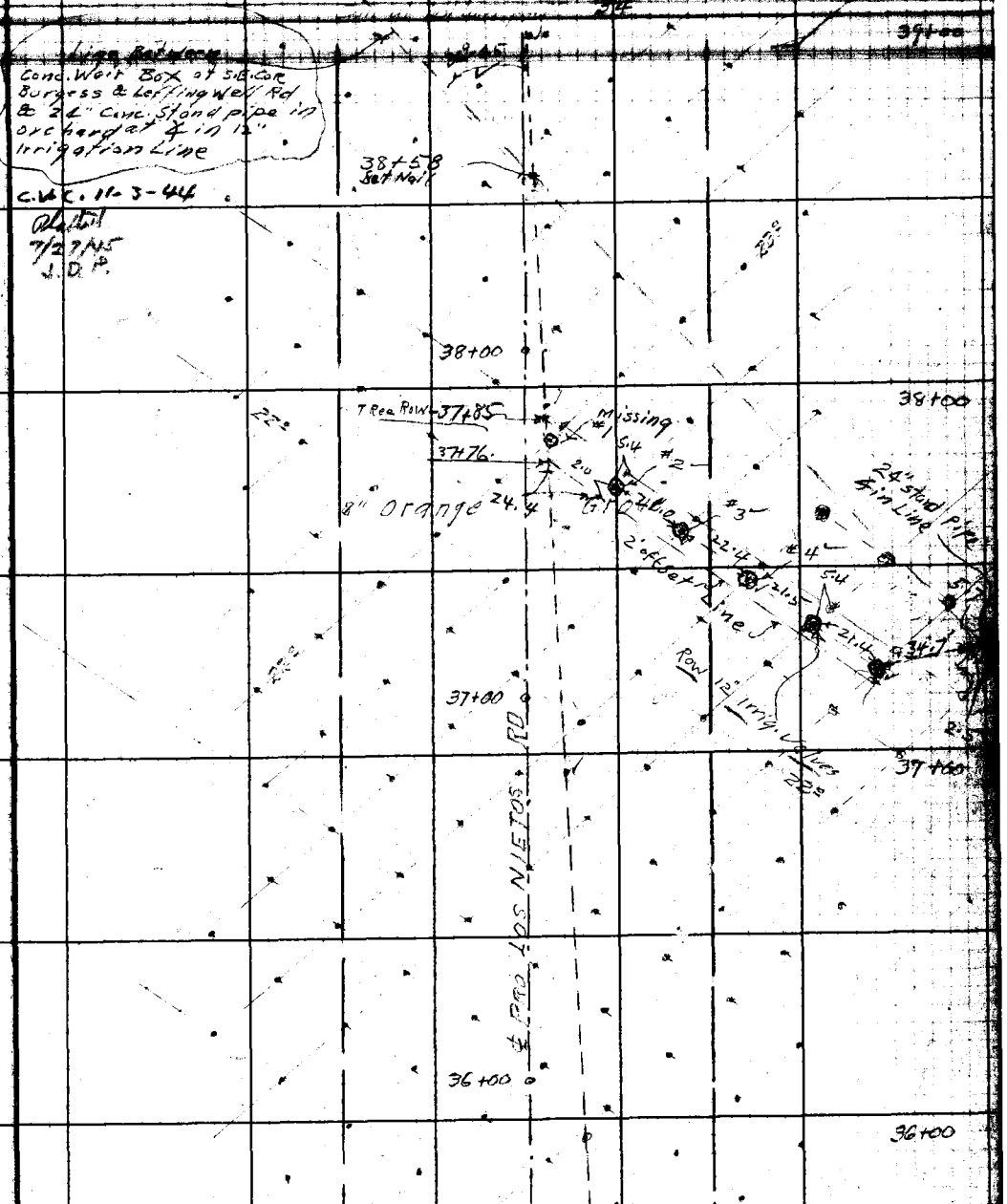

F.B. 972 PG. 34

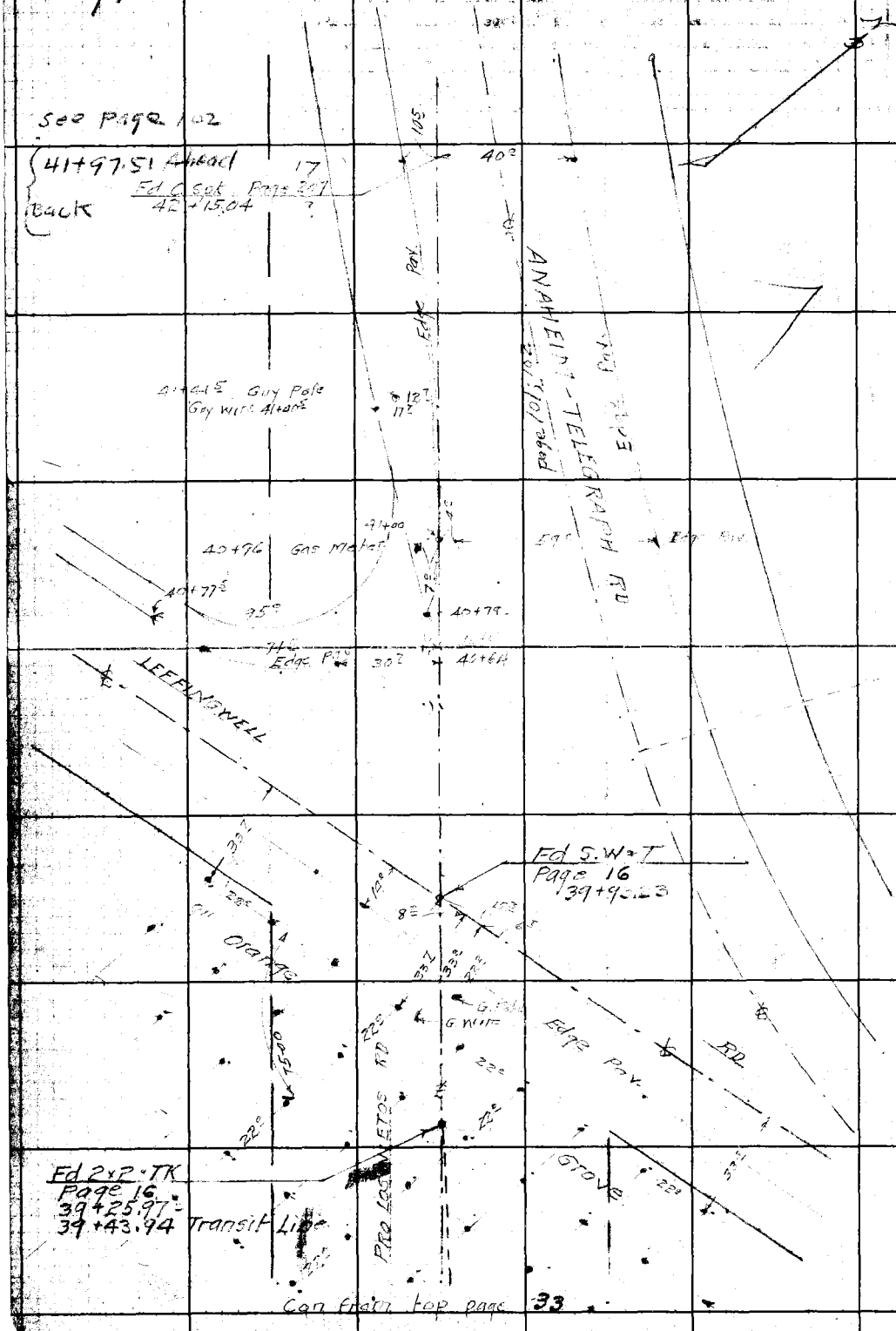

RETURN TO
LOS ANGELES COUNTY SURVEYOR
700 HALL OF RECORDS
Do not extend notes this side of this line.
Note: Any Additions or Changes on This Sheet Must be Made or Circled in Red Ink With Date and Name of Person Making Change.

Profile Notes Red. J.H.S. Plotted F.J.M. Job No. 7055 Division No. 1 F.B. 972 Pg. 35

No. 72-57 Date 1-14-43 Date 1-15-43 Survey of LOS NIETOS RD

X-Sec. Notes Chkd F.J.M. Checked F.H.B. Survey by W.A. Miller Notes R.L.W. Date 12-22-1942

No. 74-95 Date Date 1-25-43 Map No. Indexed A. C. Johnson Date 1-10-43

NOTE: Elevations shown hereon are based on the 1928 U.S.C.& G.S. adjustment of U.S.G.S. "B.M. 180.4" (U.S. 243).

CROSS SECTIONS
LOS NIETOS RD
IMPERIAL HWY TO LEFFINGWELL RD
J.N. 7055

Miller
Willey
Smith
Sonnenschein

STATION	B.S.	H.I.	F.S.	ELEV.

NOTE: ANY ADDITIONS OR CHANGES ON THIS SHEET MUST BE MADE OR CIRCLED IN RED INK, WITH DATE AND NAME OF PERSON MAKING CHANGE

Do not extend notes this side of this line

PLEASE RETURN TO
LOS ANGELES COUNTY SURVEYOR
700 HALL OF RECORDS

FORM 307 2M 11-41

221.82
22.15
244.08

FORM 307 2M 11-41

PLEASE RETURN TO
LOS ANGELES COUNTY SURVEYOR
700 HALL OF RECORDS

NOTE: ANY ADDITIONS OR CHANGES ON THIS SHEET MUST BE MADE OR CIRCLED IN RED INK, WITH DATE AND NAME OF PERSON MAKING CHANGE

Do not extend notes this side of this line

Profile No. 72-57 Platted E.J.M. Date 1-15-43 Notes Red. H.H.S. Date 1-14-43 Division No. 7635 Job No. 7635 Pg. 36

X-Sec. No. 74-95 Checked E.H.B. Date 1-26-43 Notes Chkd. E.J.M. Date 1-14-43 Notes R.L.W. Date 12-22-42

Survey by Miller Notes Date
Survey of Los Nietos Rd

STATION	B. S.	H. I.	F. S.	ELEV.		
		190 64		182 580	see p.60, line 12.	
T.B.M.	8 06	~~108 06~~		~~10 00~~	Spk in E. side P.P. #	35695 HE
		198 44		190.58	H.Is. and Elevations shown in red are based	
T.P.	7 86	~~115 86~~	0 06	~~108 00~~	on U.S.B.M. 243 datum, and agree closely with	
					Rd. Dept. datum.	
- 3+79			[illegible]	193 64	Inter. Lockwood + Imperial	
100 N			[illegible]	193 80	℄ Lockwood	
100 S			[illegible]	193 70	" "	
- 3+50			500	193 44	℄ Imperial. 350 E of Inter with Pro. Los Nietos Rd.	
28 N			54	193 2		
38 N			[illegible]	195 0		
50 N			[illegible]	195 3		
100 N			31	195 3		
- 3+00			598	192 46	" " 300 E of Inter with Pro Los Nietos Rd.	
23.5 N			631	192 13		
30 N			53	193 1		
50 N			46	193 8		
50 N			50	193 4		
100 N			5.8	192 6		
- 2+50			7 70	190 74	" " 250 E " " " "	
23.5 N			7 93	190 51	Gutter	
30 N			7 1	191 3	edge pvmt.	
50 N			7 9	190 5		
100 N			8 3	190 1		

FORM 307 2M 11-41

PLEASE RETURN TO
LOS ANGELES COUNTY SURVEYOR
700 HALL OF RECORDS

NOTE: ANY ADDITIONS OR CHANGES ON THIS SHEET MUST BE MADE OR CIRCLED IN RED INK, WITH DATE AND NAME OF PERSON MAKING CHANGE

Do not extend notes this side of this line

STATION	B. S.	H. I.	F. S.	ELEV.		
-2+00		198 44 ~~115 86~~	9.83	188 61	℄ Imperial Hwy 200' E of Inter with Los Nietos Rd	
24 N			10.27	188 17	Gutter	
30 N			9.5	188 9	Top Fill	
36 N		?	7.6	190 8	Bot " - ?	
50 N			11.4	187 0		
100 N			14.5	183 9		
TP			10.95	187 49 ~~104 91~~		
	0 13	187 62 ~~105 04~~				
-1+50			1 26	186 36	℄ Imperial Hwy 150'	" "
23.5 N			1 63	185 99	Gutter	
29 N			1 00	186 6	Top Fill	
42 N			7.9	179 7	Bot "	
100 N			11 2	176 4	S. H.	
150 N.			15 0	172 6	" "	
-1+00			3 45	184 17	℄ Imperial Hwy	" "
24.5 N			3 88	183 74	Gutter	
29 N			3 3	184 3	Top Fill	
53 N.			17 0	170 6	Bot Fill	
78 N			18 5	169 1	Top Bnk To dram runing N & S	
88 N			22 4	165 2	" " " "	" "
100 N			23 0	164 6	bot "	" " "

Profile No. 72-57 Date 1-14-43 Notes Red. J.H.S. Plotted F.J.M. Job No. 7055 Division No.
X-Sec. No. 74-95 Date 1-14-43 Notes Chkd. F.J.M. Checked F.H.B. Date 1-25-43 Survey of Los Nietos Rd Survey by Miller Map No. Notes R.L.W. Date 1-25-43 Indexed S. C. Johnson

F.B. 972 Pg. 57

FORM 307 2M 11-41

PLEASE RETURN TO
LOS ANGELES COUNTY SURVEYOR
700 HALL OF RECORDS

NOTE: ANY ADDITIONS OR CHANGES ON THIS SHEET MUST BE MADE OR CIRCLED IN RED INK, WITH DATE AND NAME OF PERSON MAKING CHANGE

Do not extend notes this side of this line

STATION	B. S.	H. I.	F. S.	ELEV.		
100 N.		187 62'				
1+00 Cont.		~~105 04~~	220	165 6'	W. bnk drain	
145 N			190	168 6'		
0+50			535	182 27'	℄ Imperial Hwy 50' E. of Inter with Los Nietos Rd	
25 N			58	181 8'	Gutter	
29 N			51	182 5'	Top Fill	
60.5 N			212	166 4'	Bot Fill Fl. Line	24" Cor Iron Culv.
67 N			216	166 0'		
80 N			20.2	167 4'		
100 N			207	166 9'		
150 N			165	171 1'		
0+00			663	180 99'	℄ int. Imperial & proposed Los Nietos = Adptd. ℄ Inters.	
25.5 N			710	180 52'	Gutter	
30 N			65	181 1'	Top Fill.	
52 N			192	168 4'	Bot Fill	
66 N			194	168 2'		
100 N			174	170 2'		
150 N			113	176 3'		
					Imperial Hwy West from int. of proposed Los Nietos	
0+50			723	180 39'	℄ Imperial Hwy 50' W. of Inter. with Los Nietos Rd	
26 N			770	179 92'	Gutter	
29 N			69	180 7'	Top Fill	

Job No. 7055 Division No. Notes Red. J.H.S. Plotted F.J.M. Profile
Survey of Los Nietos Rd Date 1-14-43 Date 1-15-43 No. 72-57
Survey by Miller Notes RLW 12-22-42 Notes Chkd. F.J.M. Checked F.H.B. X-Sec.
Indexed C. Johnson Date Date 1-14-43 Date 1-25-43 No. 74-95

B.B. 972 Pg. 38

FORM 307 2M 11-41

PLEASE RETURN TO
LOS ANGELES COUNTY SURVEYOR
700 HALL OF RECORDS

NOTE: ANY ADDITIONS OR CHANGES ON THIS SHEET MUST BE MADE OR CIRCLED IN RED INK, WITH DATE AND NAME OF PERSON MAKING CHANGE

Do not extend notes this side of this line

STATION	B. S.	H. I.	F. S.	ELEV.		
D+50 Cont		187 62'				
54 N		~~105 04~~	14 9	172 7'	Bot fill.	
100 N			12 3	175 3'		
150 N			7 2	180 4'		
1+00			6 99	180 63'	℄ Imperial Hwy 100' W. of [illegible] with Los Nietos Rd	
25 N			7 45	180 17'	Gutter	
30 N			6.9.	180 7'	Top Fill	
38 N			10 2	177 4'	Bot "	
1+50			6 36	181 26'	℄ Imperial Hwy 150' W	" "
25 N			6 44	181 18'	Gutter	
31 N	Cont. on p. 62		5 1	182 5'	Top cut & end cut.	
1+00			7 2	180 4'	℄ prop. Los Nietos	
1+50			4 4	183 2'	" " " "	Adptd. ℄ ~~2.0~~ 2.7' Rt.
100 R.			5 0	182 6'	S. H.	
86 L			2 9	184 7'	T. cut	
TBM			5 0 4	182 58' ~~100 00~~	Spk in P.P.	
	10 04	192 62' ~~110 04~~				
2+00			4 2	188 4'	℄.	" " ~~3.5~~ 3.6' "
100 R.			4 3	188 3'		
100 L			3 9	188 7'		
T.P.		201 17'	0 52	192 10' ~~109 52~~		
	9 07	~~118 59~~				

Profile No. 72-57 Date 1-14-43 Notes Red. JHS Plotted F.J.M. Job No. 7055 Division No. ____ FB 972 Pg. 39

Notes Chkd. F.J.M. Checked F.H.B. Survey of Los Nietos Rd

No. 74-95 Date 1-14-43 Date 1-25-43 Map No. ____ Survey by Miller Notes R.L.W. Date 12-22-42 Indexed A. C. Jo[illegible]

FORM 307 2M 11-41

PLEASE RETURN TO
LOS ANGELES COUNTY SURVEYOR
700 HALL OF RECORDS

NOTE: ANY ADDITIONS OR CHANGES ON THIS SHEET MUST BE MADE OR CIRCLED IN RED INK, WITH DATE AND NAME OF PERSON MAKING CHANGE

Do not extend notes this side of this line

STATION	B. S.	H. I.	F. S.	ELEV.		
3+00		201 17' ~~118 59~~	70	194 2'	℄	Adptd. ℄ 5.5' ~~5.2'~~ Rt.
100 R			62	195 0'		
100 L			84	192 8'		
3+50			50	196 2'		" " 6.4' ~~6.1'~~ "
50 R			41	197 1'		
100 R			38	197 4'		
100 L			76	193 6'		
4+00 ? ~~3+50~~			44	196 8'	℄	" " 7.3' ~~7.0'~~ "
50 R			30	198 2'		
100 R			12	200 0'		
100 L			73	193 9'		
4+26.53			563	195 568 ~~112.96~~	See Pg 60 line 10 ℄ POT 2X2 dn 12"	
5+00			61	195 1'		" " 9.1' ~~8.7'~~ "
100 R			48	196 4'		
100 L			71	194 1'		
5+50			69	194 3'	℄	" " 10.0' ~~9.6'~~ "
100 R			70	194 2'		
50 L			72	194 0'		
100 L			67	194 5'		
6+00			72	194 0'	℄	" " 10.9' ~~10.5'~~ "
100 R			80	193 2'		

Job No. 7055 Division No. Notes Rad. J.H.S. Plotted F.J.M. Profile No. 72-57
Survey of Los Nietos Rd Date 1-14-43 Date 1-15-43
Survey by Miller Notes R.L.W. 12-22-42 Notes Chkd. F.J.M. Checked F.H.B. X-Sec. No. 74-95
Indexed C. Johnson Date 1-14-43 Date 1-25-43

Pg. 40

FORM 307 2M 11-41

PLEASE RETURN TO
LOS ANGELES COUNTY SURVEYOR
700 HALL OF RECORDS

NOTE: ANY ADDITIONS OR CHANGES ON THIS SHEET MUST BE MADE OR CIRCLED IN RED INK, WITH DATE AND NAME OF PERSON MAKING CHANGE

Do not extend notes this side of this line

STATION	B. S.	H. I.	F. S.	ELEV.			
6+00 Cont		20117					
100 L		~~118 59~~	5.5	195 7			
6+50			7.2	194 0		Adptd. ℄	11.8' ~~11.3'~~ Rt.
50 R			8.7	192 5			
100 R			9.5	191 7			
100 L			4.4	196 8			
7+00			7 8	193 4	℄ Pro Los Nietos Rd	" "	12.7' ~~12.2'~~ "
50 R			9.9	191 3			
100 R			12.3	188 9			
100 L			4.8	196 4			
T.P. 7+17.19	2 61	194 62 ~~112.01~~	9 19	192 005 ~~109 40~~	T.B.M. see p. 60, line 9. 191.98 POT 2x2 down 12"		
7+50			3 5	191 1		" "	13.6 ~~13.1~~ "
100 R			8 9	185 7			
100 L			+0.8	195 4			
8+00			7.7	186 9	℄ Pro Nietos Rd	" "	14.5 ~~13.9~~ "
100 R			13 8	180 8			
56 L			4 9	189 7			
100 L			3.3	191 3			
8+50			13 0	181 6		" "	15.5 ~~14.8~~ "
63 R			18 2	176 4			
100 R			19 5	175 1			
54 L			9.4	185 2			

Profile Notes Red. J.H.S. Plotted F.J.M. Job No. 7055 Division No.
No. 72 57 Date 1-14-43 Date 1-15-43 Survey of Los Nietos Rd
X-Sec. Notes Chkd. F.J.M. Checked F.H.B. Survey by Miller Notes R.L.W. Date 12-22-42
No. 74-95 Date 1-14-43 Date 1-25-43 Map No. Indexed A. C. Johnson

F.B. 972 Pg. 41

FORM 307 2M 11-41

PLEASE RETURN TO
LOS ANGELES COUNTY SURVEYOR
700 HALL OF RECORDS

NOTE: ANY ADDITIONS OR CHANGES ON THIS SHEET MUST BE MADE OR CIRCLED IN RED ING, WITH DATE AND NAME OF PERSON MAKING CHANGE

Do not extend notes this side of this line

Job No. 2055 Division No. Notes Red. J.H.S. Date 1-14-43 Plotted E.J.M. Date 1-15-43 Profile No. 72-57
Survey of Los Nieves Rd Notes Chkd. E.J.M. Date 1-14-43 Checked E.H.B. Date 1-25-43 X-Sec. No. 74-95
Survey by Miller Notes R.L.W. 12-22-42
Indexed A. C. Johnson Date

STATION	B. S.	H. I.	F. S.	ELEV.		
8+50 cont		194 62				
100 L		~~112 01~~	8 1	186 5		
		183 98		183 01		
TP	0 97	~~101.37~~	11 61	~~100.40~~		
9+00			8 5	175 5		Adptd. ℄ ~~15.7'~~ 16.4' Rt.
43 R.			13 0	171 0	Top Bnk S. Side drain running W.	
50 R			17 5	166 5	Bot. "	
60 R			16 4	167 6	Top "	
71 R			22 0	162 0	Toe slope in drain running West	
84 R			22 8	161 2	" " " "	" "
100 R			13 2	170 8	Top Bnk N. Side "	" "
61 L			2 8	181 2		
100 L			0 9	183 1		
		173 21		172 46		
TP	0.75	~~90 60~~	11 52	~~89 85~~		
9+50			3 8	169 4		" " ~~16.6'~~ 17.3' "
25 R			5 1	168 1	Top bnk S. Side drain	
45 R			14 5	158 7	bot " " "	"
52 R.			14 4	158 8	" " N "	"
67 R			6 2	167 0	Top " N "	"
100 R			3 3	169 9		
47 L			+1.4	174 6		
100 L			+46	173 7		

FORM 307 2M 11-41

PLEASE RETURN TO
LOS ANGELES COUNTY SURVEYOR
700 HALL OF RECORDS

NOTE: ANY ADDITIONS OR CHANGES ON THIS SHEET MUST BE MADE OR CIRCLED IN RED INK, WITH DATE AND NAME OF PERSON MAKING CHANGE

Do not extend notes this side of this line

Profile No. 72-57 Notes Red. LHS. Plotted F.J.M. Job No. 72-55 Division No.
X-Sec. No. 74-95 Notes Chkd. F.J.M. Date 1-14-43 Checked F.H.B. Date 1-15-43 Survey of Miller Nicks Rd
Date 1-14-43 Date 1-25-43 Map No. Notes R.L.W. Date 1-20-43
Indexed Brkd.

F.B. 97 PG. 43

STATION	B. S.	H. I.	F. S.	ELEV.		
		173 21'				
10+00		~~90 60~~	8 8	164 4.	℄	Adptd. ℄ ~~17.4~~ 18.2' Rt.
14 R			10 1	163 1.	Top bak's side	drain running W
31 R			18.2	155 0.	bot " " "	" " "
37 R			17.8	155 4.	Bot " N "	" " "
51 R			11.2	162 0.	Top " N "	" " "
100 R.			8.1	165 1.		
70 L			0.0	173 2.		
10.0			+1.7	174 9.		
T.P.	1 36	163.00 ~~80 39~~	11 57	161.64 ~~79.03~~		
10+40			2 1	160 9.	℄.	" " 18.9' ~~18.1~~ "
13 R			3 6	159 4.	Top Bnk Drain	running N W
28 R			11 1	151 9.	Bot " "	" " W
35 R			11 0	152 0.	" " "	" " "
51 R			5 2	157 8.	Top " "	" " "
80 R			5 9	157 1.	Top " "	" 5 W
100 R			9 9	153 1.	Bot " "	" " "
10+55			3 1	159 9.	℄	" 19.2' ~~18.4~~ "
13 R			3 8	159 2.	Top bnk	
28 R			11 8	151 2.	Bot "	
67 R			11 4	151 6.	" "	
109 R			1 0	162 0.	Top Bnk	

FORM 307 2M 11-41

PLEASE RETURN TO
LOS ANGELES COUNTY SURVEYOR
700 HALL OF RECORDS

NOTE: ANY ADDITIONS OR CHANGES ON THIS SHEET MUST BE MADE OR CIRCLED IN RED INK, WITH DATE AND NAME OF PERSON MAKING CHANGE

Do not extend notes this side of this line

STATION	B. S.	H. I.	F. S.	ELEV.		
10+55 Cont		163 00				
70 L		~~80.39~~	+6.0	169 0		
100 L			+8.2	171 2		
10+95			6.3	156 7	℄ Top bnk of drain S side	Adptd. ℄ ~~19.1~~ 19.9' Rt.
18 R			13.4	149 6	" Bot " " " " "	
30 R			13.0	150 0	" " " " N "	
56 R			2.7	160 3	Top " " " " "	
100 R			+1.8	164 8		
56 L			2.5	160 5		
100 L			+2.0	165 0		
11+20			14.4	148 6	℄ Bot bnk drain	
11+28			14.7	148 3	℄ " drain	" " ~~19.7~~ 20.5' "
8 R			9.5	153 5	" bnk	
41 R			2.4	160 6	Top "	
100 R			+5.8	168 8		
8 L			14.8	148 2	Bot bnk	
26 L			7.7	155 3	" "	
81 L			5.4	157 6		
100 L			4.3	158 7		
11+36			14.8	148 2	℄ bot bnk	
11+75			1.6	161 4	℄ Top "	" " ~~20.5~~ 21.4' "
56 R			+6.4	169 4		

Job No. 7055 Division No. Notes Red. J.H.S. Plotted F.J.M. Profile
Survey of Los Nietos Rd Date 1-14-43 Date 1-15-43 No. 72-57
Survey by Miller Notes R.L.W. 2-12-42 Notes Chkd F.J.M. Checked F.H.B. X-Sec.
Indexed C. Johnson Date Date 1-25-43 No. 74-95

F.B. 72 PG. 44

FORM 307 2M 11-41

PLEASE RETURN TO
LOS ANGELES COUNTY SURVEYOR
700 HALL OF RECORDS

NOTE: ANY ADDITIONS OR CHANGES ON THIS SHEET MUST BE MADE OR CIRCLED IN RED INK, WITH DATE AND NAME OF PERSON MAKING CHANGE

Do not extend notes this side of this line

STATION	B. S.	H. I.	F. S.	ELEV.			
11+75 Cont		163 00					
100 R		~~80 39~~	12.7	150 3			
46 L			15 5	147 5	Bot bnk.		
75 L			18 7	144 3	" "		
97 L			9 8	153 2	Top "		
100 L			9.8	153 2			
TP	11 81	174 20 ~~91.59~~	0.61	162 39 ~~79.78~~			
12+00			9 8	164 4	℄	Adptd. ℄	21.8' ~~20.7'~~ Rt.
40 R			4.1	170 1			
100 R			2 5	171 7			
100 L			20 0	154 2	Top bnk.		
12+50			2.7	171 5	℄	"	22.7' ~~21.8'~~ Rt.
44 R			+0.7	174 9			
100 R			+3.5	177 7			
33 L			5 3	168 9			
100 L			13 1	161 1			
12+75.29			2.57	171 625 ~~89 02~~	T.B.M. see p. 60, line 6. 171.63 POT 2X2 dn 12"		
13+00			3 0	171 2		"	23.6' ~~22.7'~~ "
100 R			0 0	174 2			
44 L			5 0	169 2			
100 L			12.1	162 1			

Profile No. 72-57 Notes Red. J.H.S. Plotted F.J.M. Job No. 7055 Division No. ____ FB 972 PG. 45
Date 1-14-43 Date 1-15-43 Survey of Los Nietos Rd
X-Sec. No. 74-95 Notes Chkd. F.J.M. Checked FHB Survey by Miller Notes R.L.W. Date 12-3-42
Date 1-14-43 Date 1-25-43 Map No. ____ Indexed A. C. Jones Date ____

FORM 307 2M 11-41

PLEASE RETURN TO
LOS ANGELES COUNTY SURVEYOR
700 HALL OF RECORDS

NOTE: ANY ADDITIONS OR CHANGES ON THIS SHEET MUST BE MADE OR CIRCLED IN RED INK, WITH DATE AND NAME OF PERSON MAKING CHANGE

Do not extend notes this side of this line

Job No. 1055 Division No. _____ Notes Red. J.H.S. Plotted F.J.M. Profile No. 72-57
Survey of Los Nietos Rd Date 1-14-43 Date 1-18-43 Checked E.H.B. X-Sec. No. 74-95
Survey by Miller Notes R.L.W. 2-12-42 Notes Chkd. F.J.M.
Indexed A. C. John Date 1-14-43 Date 1-25-43
F.B. 972 pg. 46

STATION	B. S.	H. I.	F. S.	ELEV.		
		174 20'				
13+50		~~91.59~~	10 7	163 5'		Adptd. ℄ ~~23.5'~~ 24.5' Rt.
100R			9 1	165 1'		
47 L			11 9	162 3'		
100 L			19.6	154 6'		
		162 80		162 46'		
	0.34	~~80 19~~	11.74	~~79 85~~		
14+00			12 1	150 7'	℄	" " ~~24.4'~~ 25.5' "
100R			10.2	152 6'		
55 L			12.7	150 1'		
100			19.8	143 0'		
		151 49		151 44'		
	0.05	~~68 88~~	11.36	~~68.83~~		
14+34			8.2	143 2'	℄	" " ~~25.0~~ 26.1' "
100R			4.3	147 2'		
48			8.6	142 9'		
100 L			11.7	139 8'		
15+00			11 5	140 0'		" " ~~26.1'~~ 27.3' "
100R			9 2	142 3'		
100 L			13 7	137 8'		
15+70			11 7	139 8'	℄	" " ~~27.4~~ 28.5' "
100 R			10 6	140 9'		
115 L			13 0	138 5'	Top bnk	
125 L			16 3	135 2'	bot drain	

FORM 307 2M 11-41

PLEASE RETURN TO
LOS ANGELES COUNTY SURVEYOR
700 HALL OF RECORDS

NOTE: ANY ADDITIONS OR CHANGES ON THIS SHEET MUST BE MADE OR CIRCLED IN RED INK, WITH DATE AND NAME OF PERSON MAKING CHANGE

Do not extend notes this side of this line

STATION	B. S.	H. I.	F. S.	ELEV.			
16+00		151 49 ~~68 88~~	10 8	140 7	℄		
T.P.	3 84	145 11 ~~62 50~~	10 22	141 27 ~~58 66~~			
16+11			4 8	140 3	Top brk		
16+20			5 7	139 4	bot creek		
16+34			5 3	139 8	T brk	Adptd. ℄	29.7' ~~28.5~~ Rt.
37R			5 9	139 2	bot creek		
60R			3 7	141 4			
100R			3 8	141 3			
100L			4 5	140 6			
TP	[illegible]	149 93 ~~[illegible] 30~~	4 00	141 135 ~~58 50~~	T.B.M. p.60, line 2. 141.11 N & T in crotch willow		
17+00			7 4	142 5	℄	" "	30.9' ~~29.6~~ "
100R			9 2	140 7			
50L			4 2	145 7			
100L			+0.6	150 5			
17+50			1.5	148 4	℄	" "	31.8' ~~30.5~~ "
50R			4 3	145 6			
100R			6.1	143 8			
50L			+5.0	154 9			
100L			+11.2	161 1			
T.P.	11.72	161.36 ~~78 75~~	0.29	149 64 ~~[illegible]~~			

Profile No. 72-57 Notes Red. J.H.S. Date 1-14-43 Plotted E.J.M. Date 1-18-43 Job No. 7055 Survey of Los Angeles Rd Division No.

X-Sec. No. 74-86 Notes Chkd. E.J.M. Date Checked F.H.B. Date 1-25-43 Survey by Miller Map No. Notes K.L.W. Date 12-22-42 Indexed C. Johnson Date

F.B. 972 PG. 47

FORM 307 2M 11-41

PLEASE RETURN TO
LOS ANGELES COUNTY SURVEYOR
700 HALL OF RECORDS

NOTE: ANY ADDITIONS OR CHANGES ON THIS SHEET MUST BE MADE OR CIRCLED IN RED INK, WITH DATE AND NAME OF PERSON MAKING CHANGE

Do not extend notes this side of this line

STATION	B. S.	H. I.	F. S.	ELEV.		
18+00		161 36 ~~78 73~~	3 8	157 6	℄	Adptd. ℄ 32.7' ~~31.4'~~ Rt.
100R			13 0	148 4		
50 L			+ 1.0	162 4		
85 L			+6 8	168 2		
100 L			+8 6	170 0		
TP	11 57	172.34 ~~89 71~~	0 59	160 77 ~~78 14~~		
18+50			5 9	166 4	℄	" " 33.6' ~~32.2'~~ "
50 R			11 5	160 8		
100 R			14 1	158 2		
70 L			+3 5	175 8		
100 L			+9 2	181 5		
T.P.	11 34	183.35 ~~100.72~~	0.33	172 01 ~~89.38~~		
19+00			6 7	176 ~~8~~ 7	℄	" " 34.5' ~~33.1~~ "
42 R.			12 0	171 4		
100 R			15 2	168 2		
50 L			1 6	181 8		
100 L			+2 9	186 2		
TP	11.94	194.92 ~~112.29~~	0.37	182.98 ~~100.35~~		
19+50			9 7	185 2	℄	" " 35.5' ~~34.0~~ "
100 R.			16 2	178 7		
61 R L?			6 2	188 7		

F.B. 972 PG. 48 Job No. 7055 Division No. Notes Red. J.H.S. Plotted F.J.M. Profile
Survey of LOS NIETOS RD Date 1-14-43 Date 1-18-43 No. 72-57
Survey by W.A. Miller Notes R.L.W. 12-23-42 Notes Chkd. F.J.M. Checked F.H.B. X-Sec.
Indexed A. C. Johns Date Date 1-14-43 Date 1-25-43 No. 74-95

FORM 307 2M 11-41

PLEASE RETURN TO
LOS ANGELES COUNTY SURVEYOR
700 HALL OF RECORDS

NOTE: ANY ADDITIONS OR CHANGES ON THIS SHEET MUST BE MADE OR CIRCLED IN RED INK, WITH DATE AND NAME OF PERSON MAKING CHANGE

Do not extend notes this side of this line

STATION	B. S.	H. I.	F. S.	ELEV.		
19+50 Cont		194.92				
100 L		~~112.29~~	3 9	191 0		
20+00			3 3	191 6	℄	Adptd. ℄ ~~34.9~~ 36.4' Rt.
100 R			7 5	187 4		
28 L			2 7	192 2		
73 L			0 1	194 8		
100 L			+0.3	195 2		
TP	8.82	203.41 ~~120.78~~	0.33	194.59 ~~111.96~~		
20+50			8 4	195 0	℄	" " ~~35.7~~ 37.3' "
100 R			10 8	192 6		
100 L			6 8	196 6		
21+00			5 3	198 1	℄	" " ~~36.6~~ 38.2' "
80 R			6 8	196 6		
100 R			7 7	195 7		
100 L			5 6	197 8		
21+53.50			3 4	200 0	℄ Ground	" " ~~37.5~~ 39.2' "
100 R			4 6	198 8		
100 L			5 0	198 4		
21+53.50	5.02	204.13 ~~121.51~~	4.29	199.105 ~~116.49~~	T.B.M. see p.59, line 17. 199.12 POT 2x2 dn 12"	
22+00			3 3	200 8	℄	" " ~~38.3~~ 40.0' "
100 R			4 0	200 1		
100 L			4 5	199 6		

Profile No. 72-57 Notes Red. JHS Plotted F.J.M. Job No. 2055 Division No. ____
Date 1-14-43 Date 1-18-43 Survey of Los Nietos Rd
X-Sec. No. 74-95 Notes Chkd F.J.M. Checked F.H.B. Survey by Miller Notes R.L.W. Date 12-23-42
Date 1-14-43 Date 1-25-43 Map No. ____ Indexed A. C. Johnson

F.B. 972 PG. 49

FORM 307 2M 11-41

PLEASE RETURN TO
LOS ANGELES COUNTY SURVEYOR
700 HALL OF RECORDS

NOTE: ANY ADDITIONS OR CHANGES ON THIS SHEET MUST BE MADE OR CIRCLED IN RED INK, WITH DATE AND NAME OF PERSON MAKING CHANGE

Do not extend notes this side of this line

STATION	B. S.	H. I.	F. S.	ELEV.		
23+00		204.13 ~~121.51~~	3.6	200.5	℄	Adptd. ℄ 41.8' ~~40.1~~ Rt.
100 R			2.8	201.3		
100 L			4.8	199.3		
24+00			4.9	199.2	℄	" " 43.6' ~~41.8'~~ "
100 R			3.4	200.7		
100 L			6.0	198.1		
25+00			5.4	198.7	℄	" " 45.4' ~~43.6'~~ "
100 R			3.9	200.2		
100 L			7.0	197.1		
26+00			5.1	199.0	℄	" " 47.3' ~~45.3'~~ "
100 R			4.0	200.1		
100 L			6.7	197.4		
27+00			5.9	198.2	℄	" " 49.1' ~~47.1'~~ "
100 R			5.5	198.6		
100 L			6.8	197.3		
T.P.	1.79	200.91 ~~118.29~~	5.01	199.12 ~~116.50~~		
28+00			4.4	196.5	℄	" " 50.9' ~~48.8'~~ "
61 R.			5.7	195.2		
100 R.			6.3	194.6		
100 L			4.5	196.4		

Job No. 7055 Division No. Notes Red. J.H.S. Plotted F.J.M. Profile
Survey of Los Nietos Rd Date 1-14-43 Date 1-18-43 No. 72-57
Survey by Miller Notes RLW 2-23-42 Notes Chkd. F.J.M. Checked FHB X-Sec.
Indexed A. C. Johnson Date 1-14-43 Date 1-25-43 No. 74-95

B 72 PG. 50

Form 307 5M 5-39

PLEASE RETURN TO
LOS ANGELES COUNTY SURVEYOR
700 HALL OF RECORDS

NOTE: ANY ADDITIONS OR CHANGES ON THIS SHEET MUST BE MADE OR CIRCLED IN RED INK, WITH DATE AND NAME OF PERSON MAKING CHANGE

Do not extend notes this side of this line

STATION	B. S.	H. I.	F. S.	ELEV.		
		200.91'				
28+50		~~118.29~~	6.8	194.1'	℄	Adptd. ℄ ~~49.7~~ 51.8' Rt.
75R			7.9	193.0'		
100R			8.2	192.7'		
84L			6.1	194.8'	T. brk	
88L			7.6	193.3'	B " E. edge pvmt	Holden Ave
100L			7.15	193.76'	center pvmt	
29+00			9.4	191.5'	℄	" " ~~50.5~~ 52.7' "
30R.			9.5	191.4'		
100R			8.0	192.9'		
26L			8.9	192.0'	T. brk	
32L			9.7	191.2'	B. " E. edge pvmt	
44L			9.30	191.61'	℄ pvmt	
60L			9.2	191.7'	Wedge "	
70L			8.8	192.1'		
73L			10.1	190.8'	B brk	
100L			9.6	191.3'		
29+25			10.1	190.8'	E edge pvmt. Holden	" " ~~54.1~~ 53.3' "
29+34			9.96	190.95'	℄ int, " + Prop. Los Nietos	
12R			9.94	190.97'	E. edge "	"
16R			9.5	191.4'	T. brk	
100R			7.2	193.2'		

Profile No. 72-57 Notes Red. J.H.S. Plotted F.J.M. Job No. 7055 Division No. ____ F.B. 972 Pg. 51
Date 1-14-43 Date 1-18-43 Survey of Lic. Mint. Co.
X-Sec. No. 74-95 Notes Chkd. F.J.M. Checked F.H.B. Survey by Miller Notes R.L.K. Date 1-26-43
Date 1-14-43 Date 1-25-43 Map No. ____ Indexed A. C. Johnson

Form 307 5M 5-39

PLEASE RETURN TO
LOS ANGELES COUNTY SURVEYOR
700 HALL OF RECORDS

NOTE: ANY ADDITIONS OR CHANGES ON THIS SHEET MUST BE MADE OR CIRCLED IN RED INK, WITH DATE AND NAME OF PERSON MAKING CHANGE

Do not extend notes this side of this line

STATION	B. S.	H. I.	F. S.	ELEV.		
29+34 Cont.		20 91				
13 L		~~118 29~~	10 45	190 46	W. edge Pvmt	Holden Ave
19 L			10 9	190 0	T brk	
26 L			12 4	188 5	B "	
100 L			12 2	188 7		
29+45			10 15	190 76	℄ W edge Pavmt	
29+57			9 6	191 3	T brk	
29+61			10 5	190 4	B "	
30+00			8 6	192 3	℄	Adptd. ℄ 52.3' Rt.
64 R			6 7	194 2	W edge Pavmt	Holden
82 R			5.55	195 36	℄ Pavmt	"
97 R			5.42	195 49	E edge "	"
100 L			13 7	187 2		
TBM	399	202 50	2 40	198 508	T.B.M. see p 59, line 15.	
30+83.8 Adptd. ℄.		~~119.88~~		~~115 89~~	cut spk in P.P.	
~~31+00~~			5 0	197 5	Transit Line	Adptd. ℄ 17.0' Rt.
70 R		NOTE:	3 1	199 4	From 31+00 to 39+43.94, transit line, X-Secs. were taken Rt. & Lt. from " ".	
100 L			10 5	192 0		
130 L			11 8	190 7		
31+~~60~~ 43.8	"		3 9	198 6	Transit Line	" " 17.0' "
75 R			2 5	200 0		
100 L			6 8	195 7		
130 L			8 1	194 4		

F.B. 972 PG. 52
Job No. 2055 Division No. ____ Notes Red. J.H.S. Checked F.J.M. Profile
Survey of Los Nietos Rd Date 1-14-43 Date 1-18-43 No. 72-57
Survey by Miller Notes RLW 12-23-42 Notes Chkd F.J.M. Checked F.H.B. X-Sec.
Indexed A. C. Johnson Date 1-14-43 Date 1-25-43 No. 74-95

Form 307 5M 5-39

PLEASE RETURN TO
LOS ANGELES COUNTY SURVEYOR
700 HALL OF RECORDS

NOTE: ANY ADDITIONS OR CHANGES ON THIS SHEET MUST BE MADE OR CIRCLED IN RED INK, WITH DATE AND NAME OF PERSON MAKING CHANGE

Do not extend notes this side of this line

STATION	B. S.	H. I.	F. S.	ELEV.		
31+83.8 Adptd. ℄ ~~32+00~~		202.50 ~~119.88~~	3 8	198 7	Transit Line	Adptd. ℄ 17.0' Rt.
80 R			2 3	200 2		
125 L			6 3	196 2		
31+83.52 ~~+99.68~~ TP	3 91	201 75 ~~119.13~~	4.66	197 84 ~~115.22~~	1X2 Transit Line	dn 12"
32+83.8 ~~33+00~~	" "		4 4	197 4		" " 17.0' Rt.
100 R			3 6	198 2		
100 L			6 7	195 ~~2~~ 1		
125 L			7 0	194 8		
34+43.8 ~~34+60~~			5 3	196 ~~2~~ 5		" " 17.0' Rt.
63 R			5 0	196 8		
100 R.			6 7	195 ~~2~~ 1		
125 L			7 6	194 2		
33+83.8 ~~34+00~~	" "		5 9	195 ~~2~~ 9		" " 17.0' Rt.
47 R			5 7	196 ~~2~~ 1		
100 R.			9 5	192 ~~2~~ 3		
125 L			8 5	193 ~~2~~ 3		
TP	0 91	194 01 ~~111.39~~	8.65	193 10 ~~110.48~~	2X2 Transit Line	dn 12"
34+35.8 ~~+52~~	" "		1 9	192 1		" " 17.0' "
12 R			1 6	192 4		
78 R			5 0	189 0		
100 R			8 4	185 6		

Profile No. 72-57 Date 1-14-43 Notes Red. J.H.S. Plotted F.J.M. Job No. 7055 Division No.

X-Sec. No. 74-95 Date 1-14-43 Notes Chkd. F.J.M. Checked F.H.B. Date 1-18-43 Survey of Los Nietos Rd Survey by Miller Notes R.L.W. Date 12-23-42 Map No. Date 1-25-43 Indexed A. C. Johnson

F.B. 97 Pg. 53

Form 307 5M 5-39

PLEASE RETURN TO
LOS ANGELES COUNTY SURVEYOR
700 HALL OF RECORDS

NOTE: ANY ADDITIONS OR CHANGES ON THIS SHEET MUST BE MADE OR CIRCLED IN RED INK, WITH DATE AND NAME OF PERSON MAKING CHANGE

Do not extend notes this side of this line

STATION	B. S.	H. I.	F. S.	ELEV.		
~~+35.8~~ 34 ~~+52~~ Cont		194.01				
28 L		~~111.39~~	1 3	192 7		
120 L			3 0	191 0		
34 +83.8' Adptd. ℄ ~~35+00~~			7.9	186 1	Transit Line	Adptd. ℄ 17.0' Rt.
34 +88.8 ~~35+05~~			8.3	185 7	" "	" " " "
83 R.			14 0	180 0		
24 L			6 5	187 5		
120 L			7 7	186 3		
TP	0.74	182.85 ~~+0.23~~	11 90	182 11 ~~97.49~~		
+33.8 35 ~~+50~~	" "		3 8	179 ~~8~~ 1	Transit Line	" " " "
29 R			4 0	178 ~~8~~ 9		
52 R			6 7	176 2		
87 R			7 7	175 2		
120 L			+ 0.5	183 ~~8~~ 4		
+66.84 35 ~~+83~~	" "		10 0	172 ~~8~~ 9	" "	" " " "
+71.8 35 ~~+88~~	" "		10 4	172 ~~8~~ 5	" "	" " " "
35 +83.8 ~~36+00~~	" "		9 7	173 2	" "	" " " "
100 R			1 0	181 ~~8~~ 9		
25 [illegible]			11 0	171 ~~8~~ 9		
[illegible]			8 2	~~174~~ ~~8~~ 7		
120 L			8 8	174 ~~8~~ 1		
TP	8 02	182 55 ~~99.93~~	8.32	174 53 ~~91.91~~		

F.B. 972 Pg. 54 Job No. 7055 Division No. Notes Red. J.H.S. Plotted F.J.M. Profile
Survey of Los Nictos Rd Date 1-14-43 Date 1-18-43 No. 72-57
Survey by Miller Notes PL W12-23-42 Notes Chkd. F.J.M. Checked F.H.B. X-Sec.
Indexed A. C. Johns Date Date 1-14-43 Date 1-25-43 No. 74-95

FORM 307 2M 11-41

PLEASE RETURN TO
LOS ANGELES COUNTY SURVEYOR
700 HALL OF RECORDS

NOTE: ANY ADDITIONS OR CHANGES ON THIS SHEET MUST BE MADE OR CIRCLED IN RED INK, WITH DATE AND NAME OF PERSON MAKING CHANGE

Do not extend notes this side of this line

STATION	B. S.	H. I.	F. S.	ELEV.		
+ 33.8' Adptd. ℄		18255				Adptd. ℄ 17.0' RA
36 ~~+50~~		~~9993~~	6 3	176 ~~2~~ 3	Transit Line	
100 R			3 5	179 ~~2~~ 1		
88 L			12 0	170 6		
120 L			12 1	170 5		
36 + 83.8 ~~37+00~~	" "		4 4	178 2	Transit Line	" " " "
100 R			+2 5	185 ~~2~~ 1		
50 L			10 2	172 4		
100 L			12 4	170 2		
+28.8' 37 ~~+45~~	" "		5 2	177 4	Transit Line	" " " "
100 R			+3 3	185 ~~8~~ 9		
50 L			10 6	172 0		
82 L			12 3	170 ~~2~~ 3	Bidraw	
100 L			11 0	171 6		
37 + 83.8 ~~38+00~~	" "		6 0	176 6	Transit Line	" " " "
100 R			1 0	181 6		
62 L			9 2	173 4		
100 L			8 0	174 6		
38 + 33.8 ~~38+50~~	" "		5 7	176 ~~8~~ 9	Transit Line	" " " "
100 R			0 7	181 ~~8~~ 9		
100 L			5 2	177 4		

Profile No. 72-57 Notes Red. J.H.S. Plotted E.J.M. Job No. 7055 Division No. ____ F.B. 972 Pg. 55

X-Sec. No. 74[illegible] Notes Chkd. E.J.M. Date 1-14-43 Checked E.H.B. Date 1-18-43 Survey of Los Nietos Rd. Survey by Miller Notes R.L.W. Date 12-23-42

Date 1-14-43 Date 1-25-43 Map No. ____ Indexed A. C. Job Date ____

FORM 307 2M 11-41

PLEASE RETURN TO
LOS ANGELES COUNTY SURVEYOR
700 HALL OF RECORDS

NOTE: ANY ADDITIONS OR CHANGES ON THIS SHEET MUST BE MADE OR CIRCLED IN RED INK, WITH DATE AND NAME OF PERSON MAKING CHANGE

Do not extend notes this side of this line

STATION	B. S.	H. I.	F. S.	ELEV.	
TP 38+83.8	Adptd. ℄	182.55		182.24	Adptd. ℄ 17.0' Rt.
~~39+00~~		~~99.93~~	0.31	~~99.62~~	Transit Line
38+88.8	"	191.52			
~~39+05~~	9.28	108.90	8.8	182.7	" " " " " "
100 R			5.7	185.8	
34 L			10.3	181.2	
67 L			10.3	181.2	
100 L			7.2	184.3	
~~39+25.97 = old ℄~~					
~~39+43.94 transit line~~			4.6	186.9	Int Transit Line + "Prop." ℄ 17.0' Los Nietos
39+27.78 Pot. Adptd. ℄					
55 R			3.0	188.5	T bnk
59 R			4.8	186.7	B "
66 R			4.84	186.68	S edge prmt Leffingwell Rd
93 R			4.84	186.68	℄ parmt " "
53 L			5.9	185.6	
100 L			5.0	186.5	
TBM	4.57	195.53	0.54	190.955	T.B.M. see p. 59, line 11 190.98.
		~~112.93~~		~~108.36~~	set cut spk in guy pole 368949 E
39 ~~+69~~ +70.8	"	"	4.9	190.6	℄ prop. Los Nietos + "T." cut 15.4' "
6 R			7.0	188.5	Bot cut
34 R			6.8	188.7	℄ parmt Leffingwell Rd
100 L			6.9	188.6	
39 ~~+73~~ +74.8	"	"	7.0	188.5	℄ props Los Nietos + "B." cut 15.2' "
39 ~~+93.33~~ +94.99			5.76	189.77	" int " " " + Leffingwell Rd 14.4'
54 R			6.1	189.4	

F.B. 972 PG. 56 Job No. 7055 Division No. Notes Red. J.H.S. Plotted F.J.M. Profile
Survey of Los Nietos Rd. Date 1-14-43 Date 1-18-43 No. 72-57
Survey by Miller Notes RLW 12-23-42 Notes Chkd F.J.M. Checked F.H.B. X-Sec.
Indexed [illegible] Date Date 1-14-43 Date 1-25-43 No. 74-95

FORM 307 2M 11-41

PLEASE RETURN TO
LOS ANGELES COUNTY SURVEYOR
700 HALL OF RECORDS

NOTE: ANY ADDITIONS OR CHANGES ON THIS SHEET MUST BE MADE OR CIRCLED IN RED INK, WITH DATE AND NAME OF PERSON MAKING CHANGE

Do not extend notes this side of this line

STATION	B. S.	H. I.	F. S.	ELEV.		
~~194.99~~ 39+~~00~~ ~~13~~ Cont		195 53				
100 R		~~112 93~~	8 10	187 43	Pavment	
26 L			6 2	189 3	B cut	
3 L			4 0	191 5	T "	
100 L			4 6	190 9		
+01.76 40 ~~+00~~	Adptd. ℄		5.60	189 93	℄ prop. Los Nietos	Adptd. ℄ 14.2' Rt.
+51.72 40 ~~+50~~	"		4.53	191 00	" " " "	" " 12.2' "
38 R			4.58	190 95		
82 R.			7 10	188 43	E. edge Pvmt	
75 L			4 42	191 11	℄ Leffingwell	
+01.68 41 ~~+00~~			3 81	191 72	" proposed Los Nietos Rd	" " 10.3' "
29 R			3 92	191 61		
61 R			5 45	190 08	Edge Pavment	
3 L			3 9	191 6	B. cut	
5 L			3 2	192 3	T cut	
79 L			2 9	192 6	T cut	
85 L			4 3	191 2	B "	
100 L			4 0	191 5	T.B.M. see p. 59, line 10.	
Set TBM			2.03	193 497 ~~110.90~~	Pole at N W property Line int Telegraph Leffingwell Set Spk in N side Guy Pole	368950 E

X-Sec. Notes cont. on p. 69.

Profile No. 72-57 Date 1-14-43 Notes Red. J.H.S. Plotted E.J.M. Job No. 70055 Division No.
X-Sec. No. 74-95 Notes Chkd. E.J.M. Date 1-14-43 Checked F.H.B. Date 1-25-43 Survey of Los Nietos Rd Survey by Miller Map No. Notes R.L.W. Date 12-23-42 Indexed A. C. Johnson Date 1-10-43
F.B. 972 PG 57

FORM 307 2M 11-41

PLEASE RETURN TO
LOS ANGELES COUNTY SURVEYOR
700 HALL OF RECORDS

NOTE: ANY ADDITIONS OR CHANGES ON THIS SHEET MUST BE MADE OR CIRCLED IN RED INK, WITH DATE AND NAME OF PERSON MAKING CHANGE

Do not extend notes this side of this line

STATION	B. S.	H. I.	F. S.	ELEV.	
	BENCH LEVELS				
B.M. U.S. 242	0.073	265.586		[illegible]	Whittier 2.4 miles S.E. of on north side of Whittier Blvd., 12 ft East of Colima Rd., in concrete post, bronze tablet stamped "A8, 1923" El. 265.513
T.P.	0.047	255.050	10.585	[illegible]	
T.P.	0.618	245.330	10.3[illegible]	[illegible]	Note that Rec Elev U.S. BM 243 (below) does not Check. As Rd Dpt B.M. elevations agree with Elev. of U.S. BM 243; U.S. BM 242 (above) being in a cut bank, must have been disturbed. Have used Elev U.S. BM 243 as datum plane for Profile & Cross Sections.
T.P.	0.370	236.196	9.504	[illegible]	
T.P.	1.070	229.187	9.079	[illegible]	
T.P.	0.591	219.867	8.911	21[illegible].276	
T.P.	0.253	21[illegible]	9.330	21[illegible].537	
B.M.	1.330	204.635	7.485	20[illegible].205	Set chiseled "II" in Xing signal base between P.E. & S.P. Ry tracks at Colima Rd
T.P.	1.790	195.644	10.781	19[illegible].854	
T.P.	2.855	191.009	7.490	18[illegible].154	
T.P.	2.972	187.554	6.427	184.582	
T.P.	3.366	184.182	6.738	180.816	
T.P.	1.071	183.580	1.673	182.509	
B.M. U.S. 243	9.476	190.006	3.283	180.530 ~~180.297~~	Whittier, 3.4 miles S.E. of, at southwest corner of Colima Rd and Mulberry St., in concrete base of electric warning signal; chiseled square at N.E. Corner of base Elev. 180.53 -
T.P.	10.414	200.363	0.057	189.949	
T.P.	10.704	210.782	0.285	200.078	
T.P.	9.383	220.000	0.165	210.617	
T.P.	7.320	225.662	1.658	218.342	
T.P.	5.960	228.287	3.335	222.327	

F.B. 972 PG. 58 Job No. 7055 Division No. Notes Red. J.H.S. Plotted Profile No. 72-57
Survey of LOS NIETOS RD Date 1-14-43 Date X-Sec. No. 74-95
Survey by W.A. Miller Notes Miller 12-31-1942 Notes Chkd. E.J.M. Checked
Indexed C. Johnson Date 1-10-43 Date 1-14-43 Date

FORM 307 2M 11-41

PLEASE RETURN TO
LOS ANGELES COUNTY SURVEYOR
700 HALL OF RECORDS

NOTE: ANY ADDITIONS OR CHANGES ON THIS SHEET MUST BE MADE OR CIRCLED IN RED INK, WITH DATE AND NAME OF PERSON MAKING CHANGE

Do not extend notes this side of this line

STATION	B. S.	H. I.	F. S.	ELEV.		
		228.287				
T.P.	4.682	228.063	4.910	223.377		
T.P.	2.269	224.092	6.240	221.823		
T.P.	0.342	216.157	8.277	215.815		
T.P.	1.460	209.657	7.960	208.197		
T.P.	1.035	202.354	8.338	201.319		
T.P. Note: Side Shot!	2.280	195.284	9.350	193.004		
B.M. 30A			4.170	191.114	B.M. 30A El. 191.245 Rd. BA-12 N.W. Cor. Anaheim-Tel. Rd. & Colima Rd. C.Spk. in top of 6x6 Prop. Cor. Post.	
B.M. 61	4.625	197.033	2.856	192.428	B.M. 61 El. 192.465 Rd. BA-12 N.E. Cor. Anaheim-Tel. Rd. & Colima Rd. L.N. in E. end S. gas island of Service Sta.	
B.M. 60	4.379	198.499	2.913	194.120	B.M. 60 El. 194.150 Rd. BA-12 N. side Anaheim-Tel. Rd. 150' E. of Colima Rd. L.N. S.W. Cor. of E. Conc. walk to "Pikes Peak Inn"	
T.B.M.	2.638	196.135	5.002	193.497	T.B.M. page 57 El. 193.497 N.W. Cor. Anaheim-Tel. Rd. & Fingwell Rd. C.Spk. in Guy Pole 368950E	
T.B.M.	3.587	194.542	5.180	190.955	T.B.M. page 56 El. 190.955 S. Line Leffingwell Rd. & Nietos Rd. C.Spk. in Guy Pole 368949E	
T.P.	8.990	198.372	5.190	189.382		
T.P.	8.710	206.920	0.162	198.210		
T.P.	8.215	206.135	9.100	197.820		
T.B.M.	3.338	201.846	7.627	198.508	T.B.M. page 52 El. 198.508 W. side Holder Ave. 120' N. of ℄ Los Nietos Rd. C.Spk. in Power Pole	
T.P.	6.085	205.393	2.538	199.308		
T.B.M.	1.487	200.592	6.578	199.105	T.B.M. page 49 El. 199.105 Sta. 21+53.50 Top of 2" Stake 12" Dn.	
T.P.	0.082	189.309	11.365	189.227		
T.P.	0.644	178.228	11.725	177.584		
T.P.	0.147	166.490	11.885	166.343		
	0.323	155.020	11.793	154.697		

Profile No. ____ Notes Red. LKS. Plotted ____ Job No. 7122 Division No. ____
Notes Chkd. E.U.M. Date 1-14-43 Date ____ Survey of LOS NIETOS RD Survey by W.A. Miller Notes Miller Date 1-4-43
No. 5 Date 1-14-43 Date ____ Map No. ____ Indexed A. C. Johnson Date ____

FB 872 PG. 59

FORM 307 2M 11-41

PLEASE RETURN TO
LOS ANGELES COUNTY SURVEYOR
700 HALL OF RECORDS

NOTE: ANY ADDITIONS OR CHANGES ON THIS SHEET MUST BE MADE OR CIRCLED IN RED INK, WITH DATE AND NAME OF PERSON MAKING CHANGE

Do not extend notes this side of this line

11+28 [illegible]

STATION	B. S.	H. I.	F. S.	ELEV.		
		155020				
T.P.	2047	146231	10836	144184		
T.B.M.	2200	143335	5096	141135	T.B.M. page 237 El. 141.135 5' N of Sta 16+37, at Ravine N°T in Crotch of 24" Willow	
T.P.	12[illegible]	155363	[illegible]	143313		
T.P.	10970	166247	[illegible]	155277		
T.P.	9191	174928	0510	165737		
T.B.M.	4365	175990	3303	171625	T.B.M. page 235 El 171.625 Sta 12+75.29 2x2 stake 12" Dn.	
T.P.	11613	186550	1053	174937		
T.P.	9712	194735	1527	185023		
T.B.M.	[illegible]	199015	2730	192005	T.B.M. page 231 El. 192.005 Sta 7+17.19 2x2 Stake 12" Dn	
T.B.M.	2378	197946	3447	195568	T.B.M. page 230 El 195.568 Sta 4+26.53	
T.P.	0[illegible]	188770	9266	188680		
T.B.M.	5580	188160	6190	182580	T.B.M. page 226 El 182.580 N. side Imperial Hwy 510' W of ℄ Luitwieler Ave C.Spk in P.P. 356954 E	
T.P.	8688	196698	0150	188010		
B.M. #26			3195	193.503	B.M. #26 El 193.52 Rd LX-29 S.W. Cor Luitwieler & Imperial C.Spk in Conc Mon 12" Dn.	
B.M. #27			2440	194.258	B.M. #27 El 194.24 Rd LX-29 N.W. Cor Luitwieler & Imperial C.Spk in Conc Mon 12" Dn	

F.B. 972 Pg. 60 Job No. 7055 Division No. Notes Rd. J.M.S. Plotted Profile
Survey of Los Nietos Rd. Date 1-14-43 Date No.
Survey by W.A. Miller Notes Miller 1-4-1943 Notes Chkd. F.J.M. Checked X-Sec.
Indexed A. C. Johnson Date 1-14-43 Date No.

Profile Notes Red. J.H.S. Plotted F.J.M. Job No. 7056 Division No. _____ FB. 972 PG. 61

No. 72-57 Date 2-16-43 Date 2-18-43 Survey of LOS NIETOS RD

X-Sec. Notes Chkd. F.J.M Checked J.H.S. Survey by W.A. Miller Notes Miller Date 2-1-194

No. 74-95 Date 2-17-43 Date 2-18-43 Map No. _____ Indexed A. C. Johnson Date 2-11-43

NOTE: ANY ADDITIONS OR CHANGES ON THIS SHEET MUST BE MADE OR CIRCLED IN RED INK, WITH DATE AND NAME OF PERSON MAKING CHANGE

Do not extend notes this side of this line

ADDITIONAL
CROSS SECTIONS
ON FILE

Miller
Miller
Smith
Sonnenscheid

STATION	B. S.	H. I.	F. S.	ELEV.

PLEASE RETURN TO
LOS ANGELES COUNTY SURVEYOR
700 HALL OF RECORDS

FORM 307 2M 11-41

FORM 307 2M 11-41

PLEASE RETURN TO
LOS ANGELES COUNTY SURVEYOR
700 HALL OF RECORDS

NOTE: ANY ADDITIONS OR CHANGES ON THIS SHEET MUST BE MADE OR CIRCLED IN RED INK, WITH DATE AND NAME OF PERSON MAKING CHANGE

Do not extend notes this side of this line

F.B. 772 PG. 62 | Job No. 7055 | Division No. | Notes Red. J.H.S. | Plotted F.J.M. | Profile No. 72-57
Survey of LOS NIETOS RD | Date | Date 2-16-43 | Date 2-18-43 | X-Sec. No. 74-95
Survey by W.A. Miller | Notes Miller 2-17-43 | Notes Chkd. F.J.M. | Checked J.H.S.
Indexed A. C. Johns | Date | Date 2-17-43 | Date 2-18-43

STATION		B. S.	H. I.	F. S.	ELEV.		
			Cont. from p. 39				
			PROFILE AND CROSS SECTIONS OF IMPERIAL HWY WEST FROM LOS NIETOS RD.				
						TBM El. 182.580 Prop. 60 Line 12 N. side Imperial Hwy	
TBM		5.12	187.70		182.580	510 W. of ℄ Lin. Vista Ave. 63 m. of 266954 E	
2+00				8.55	182.18	℄ Imperial Hwy	
	21 N			5.85	181.85	Gutter	
	34 N			9.0	187.7	Top Bank	
	10 S			5.94	181.96	Gutter	
	25 S			1.43	186.27	Top Bank	
TP		9.98	193.52	2.16	191.54		
2+50				10.17	183.35	℄ Imperial Hwy	
	24 N			10.42	183.10	Gutter	
	35 N			3.2	190.2	Top bank	
	15 S			10.35	183.17	Gutter	
	25 S			4.4	189.1	Top bank	
3+00				8.86	184.66	℄ Imperial	
	26 N			9.32	184.20	Gutter	
	36 N			1.9	191.6	Top bank	
	14 S			9.50	184.30	Gutter	
	25 S			2.2	190.3	Top bank	
3+50				7.69	185.83	℄ Imperial Hwy	
4+00				6.81	186.71	℄ Imperial Hwy	
TP		3.61	186.32	10.75	185.57		

FORM 307 2M 11-41

PLEASE RETURN TO
LOS ANGELES COUNTY SURVEYOR
700 HALL OF RECORDS

NOTE: ANY ADDITIONS OR CHANGES ON THIS SHEET MUST BE MADE OR CIRCLED IN RED INK, WITH DATE AND NAME OF PERSON MAKING CHANGE

Do not extend notes this side of this line

Profile No. 72-57 Notes Red. L.H.S. Date 2-16-43 Plotted F. J. M. Date 2-18-43 Job No. [illegible] Division No. [illegible]
X-Sec. No. 74-96 Notes Chkd. F. J. M. Date 2-17-43 Checked F. H. B. Date 2-18-43 Survey of [illegible] Survey by [illegible] Notes [illegible] Date [illegible]
Map No. [illegible] Indexed A. C. Johnson

F.B. 972 PG. 63

STATION	B. S.	H. I.	F. S.	ELEV.		
		196 38				
T.B.M.			380	183.58	See page 62	
					Holder Avenue.	
					PROFILE AND CROSS SECTIONS N'LY OF INTERSECTION WITH LOS NIETOS RD. FROM AT	
0+00 = 1/4 Sec.	Cor. at ℄ Imperial Hwy.				T.B.M. El 198.508. Page 59 line 15 w side Holder Ave. 44.13	
T.B.M.	292	201.43		198.508	℄ Los Nietos Rd. C.Spk in P.L.	
19+04.						
~~[illegible]~~ = 19+47.24	(see survey notes p.14)			190.3	℄ Holder	Adptd. ℄ 31.0' Rt. = E.
19E			10.12	191.31	℄ Pav.	
					19+47.24 = ℄ inters. Los Nietos Rd.	
40E			99	191.6		
19+54.						
~~[illegible]~~			87	192.7	℄ Holder	" " 31.9' "
19E			82.5	193.20	℄ Pav.	
40E			83	193.1		
20+04.						
~~[illegible]~~			57	195.7	℄ Holder	" " 32.7' "
19E			54.5	195.98	℄ Pav	
40E			57	195.7		
20+54.						
~~[illegible]~~			30	198.4	℄ Holder	" " 33.5' "
19E			28.5	198.78	℄ Pav	
40E			28	198.8		
21+04.						
~~[illegible]~~			18	199.6	℄ Holder	" " 34.3' "
19E			10	200.4	℄ Pav	
40E			09	200.5		
27W			17	199.7		

FORM 307 2M 11-41

PLEASE RETURN TO
LOS ANGELES COUNTY SURVEYOR
700 HALL OF RECORDS

NOTE: ANY ADDITIONS OR CHANGES ON THIS SHEET MUST BE MADE OR CIRCLED IN RED INK, WITH DATE AND NAME OF PERSON MAKING CHANGE

Do not extend notes this side of this line

STATION	B. S.	H. I.	F. S.	ELEV.		
21+54 ~~2150 N~~		201.43	10	200.4	℄ Holder	Adptd. ℄ 35.1' E.
19E			77	201.2	℄ Pav	
40E			60	201.4		
30W			66	200.8		
18+54 ~~2150 S~~			121	189.3	℄ Holder	" " 30.2 "
19E			0.58	190.85	℄ Pav	
40E			77	191.7		
18+04 ~~1100 S~~			105	190.9	℄ Hold	" " 29.4 "
19E			[illegible]	192.39	℄ Pav	
40E			80	193.4		
30W			121	189.3		
17+54 ~~1150 S~~			10	192.4	℄ Holder	" " 28.6 "
19E			77	193.7	℄ Pav	
40E			65	194.9		
30W			105	190.9		
17+04 ~~2100 S~~			82	193.1	℄ Holder	" " 27.8 "
19E			6.89	194.54	℄ Pav	
40E			59	195.5		
22W			10.00	191.43		
16+54 ~~2150 S~~			72	194.2	℄ Holder	" " 27.0 "
19E			6.52	194.91	℄ Pav	

F.B. 972 Pg. 64
Job No. 7055 Division No. _____ Notes Red. J.H.S. Plotted F.J.M. Profile
Survey of LOS NIETOS RD Date 2-16-43 Date 2-18-43 No. 72-57
Survey by W.A.M. Mor Notes Miller 2-9-1943 Notes Chkd. F.J.M. Checked F.H.B. X-Sec.
Indexed A. C. Johns Date 2-17-43 Date 2-18-43 No. 74-96

FORM 307 2M 11-41

PLEASE RETURN TO
LOS ANGELES COUNTY SURVEYOR
700 HALL OF RECORDS

NOTE: ANY ADDITIONS OR CHANGES ON THIS SHEET MUST BE MADE OR CIRCLED IN RED INK, WITH DATE AND NAME OF PERSON MAKING CHANGE

Do not extend notes this side of this line

Profile No. 72-57 Notes Red. L.H.S. Plotted F.J.M. Job No. 7[illegible] Division No. ____
X-Sec. No. 74-96 Notes Chkd. F.J.M. Date 2-16-43 Checked E.H.B. Date 2-17-43 Date 2-18-43 Survey of Los Nietos Rd. Survey by [illegible] Map No. ____ Notes Miller Date 2-1-[illegible] Indexed [illegible] Date [illegible]

F.B. 972 PG. 6[illegible]

STATION	B. S.	H. I.	F. S.	ELEV.		
		3[illegible] 43'				
2+[illegible] 40S			60	195.4'		Adptd. ℄ 27.0' E.
50N			98	191.6'		
T.B.M.			2 95	198.51'		
					Leffingwell Road	
PROFILE AND CROSS SECTIONS E'LY OF INTERSECTION WITH LOS NIETOS RD. P.[illegible]216						
0+00 Adptd. ℄ Los Nietos Rd. 18.08' East.					T.B.M. El 190.255 Note 29 Line 11 S'ly [illegible] Leffingwell	
- T.B.M.	3.58	191.54		190.95	℄ Los Nietos, [illegible] CSP in Guy Pole 3689415	
+ (0+18).				189.77'		
0+00 = 39+[illegible] (see Survey Notes, p. 16)			477		℄ Inter. Leffingwell & Los Nietos Rd.	
16S			57	188.84'	Gutter	
20S			35	191.04'	Top bank	
50S			54	189.14'		
0+68. ~~0+50N~~			390	190.64'	℄ Leffingwell	
10S			46	189.9'	Gutter	
19S			26	191.9'	Top bank	
50S			42	190.3'		
1+18. ~~1+00N~~			335	191.19'	℄ Leffingwell	
33N			32	191.0'	Gutter	
38N			24	192.1'	Top bank	
46N			29	191.6'		
15S			41	190.4'	Gutter	
19S			19	192.6'	Top bank	
50S			32	191.3'		

FORM 307 2M 11-41

PLEASE RETURN TO
LOS ANGELES COUNTY SURVEYOR
700 HALL OF RECORDS

NOTE: ANY ADDITIONS OR CHANGES ON THIS SHEET MUST BE MADE OR CIRCLED IN RED INK, WITH DATE AND NAME OF PERSON MAKING CHANGE

Do not extend notes this side of this line

STATION	B. S.	H. I.	F. S.	ELEV.	
1+68 ~~1+50 W~~		194.54	295	191.59	℄ Leffingwell
53 N			31	191.4	Gutter
36 N			18	192.7	Top bank
63 N			10	193.5	
14 S			35	191.0	Gutter
18 S			16	192.9	Top bank
50 S			19	192.7	
2+18 ~~2+00 W~~			300	191.54	℄ Leffingwell
53 N			31	191.4	Gutter
37 N			16	192.9	Top bank
100 N			14	193.1	
14 S			34	191.1	Gutter
18 S			26	191.9	Top bank
50 S			27	191.8	
2+68 ~~2+50 W~~			381	190.73	℄ Leffingwell
31 N			41	190.4	Gutter
38 N			25	192.0	Top bank
50 N			30	191.5	
20 S			42	190.3	
58 S			34	191.1	

F.B. 972 PG. 66 Job No. 7055 Division No. Notes Red. J.H.S. Plotted F.J.M. Profile
Survey of LOS NIETOS RD Date 2-16-43 Date 2-18-43 No. 72-57
Survey by W.A. Miller Notes Miller 29-1943 Notes Chkd. F.J.M. Checked F.H.B. X-Sec.
Indexed A. C. Johns Date Date 2-17-43 Date 2-18-43 No. 74-96

FORM 307 2M 11-41

PLEASE RETURN TO
LOS ANGELES COUNTY SURVEYOR
700 HALL OF RECORDS

NOTE: ANY ADDITIONS OR CHANGES ON THIS SHEET MUST BE MADE OR CIRCLED IN RED INK, WITH DATE AND NAME OF PERSON MAKING CHANGE

Do not extend notes this side of this line

STATION	B. S.	H. I.	F. S.	ELEV.		
3+18. ~~3+30 W~~		194.54	5.45	189.09	℄ Leffingwell	
35 N			6.0	188.5	Gutter	
30 N			4.7	189.8	Top bank	
50 N			4.3	190.2		
24 S			6.5	188.0		
35 S			6.2	188.3		
38 S			4.4	189.6		
50 S			5.1	189.4		
-(0+32). ~~0+50 E~~			6.06	188.48	℄ Leffingwell	
17 S			7.3	187.2	Gutter	
21 S			5.1	189.4	Top bank	
50 S			6.9	187.6		
-(0+82). ~~1+00 E~~			7.61	186.93	℄ Leffingwell	
63 N			9.7	185.8	Gutter	
79 N			1.1	193.4	Top bank	
17 S			9.4	186.1	Gutter	
21 S			7.1	187.4	Top bank	
50 S			9.4	185.1		
-(1+32). ~~1+50 E~~			8.68	185.86	℄ Leffingwell	
45 N			5.9	188.7	Gutter	
54 N			5.6	188.9	Top bank	

Profile Notes Red. J.H.S. Plotted F.J.M. Job No. 7[illegible] Division No. _____ F.B. 97[illegible] Pg. 67

No. 72-57 Date 2-16-43 Date 2-18-43 Survey of [illegible]

X-Sec. Notes Chkd. F.J.M. Checked F.H.B. Survey by W.A. Miller Notes Miller Date 29-1943

No. 74-96 Date 2-17-43 Date 2-18-43 Map No. _____ Indexed A. C. Johnson Date _____

FORM 307 2M 11-41

PLEASE RETURN TO
LOS ANGELES COUNTY SURVEYOR
700 HALL OF RECORDS

NOTE: ANY ADDITIONS OR CHANGES ON THIS SHEET MUST BE MADE OR CIRCLED IN RED INK, WITH DATE AND NAME OF PERSON MAKING CHANGE

Do not extend notes this side of this line

STATION	B. S.	H. I.	F. S.	ELEV.		
-(1+32) ~~[illegible]~~		194.54				
[illegible] S			92	185.3	[illegible]	
50 S			113	183.2		
-(1+82) ~~[illegible]~~			945	185.09	℄ Leffingwell	
31 N			[illegible]	184.0	Edge Pav	
35 N			[illegible]	183.7		
40 N			[illegible]	185.8		
[illegible] N			85	186.0		
78 S			[illegible]	184.8		
53 S			[illegible]	181.9		
-(2+32) ~~[illegible]~~			920	185.34	℄ Leffingwell	
21 N			[illegible]	184.89	Edge Pav	
26 N			100	184.5		
42 N			[illegible]	185.9		
58 N			135	181.0		
14 S			930	185.24	Edge Pav	
50 S			[illegible]	183.8		
-(2+82) ~~[illegible]~~			7[illegible]	186.62	℄ Leffingwell	
16 N			814	186.40	Edge Pav	
48 N			84	186.1		
14 S			799	186.55	Edge Pav	

F.B. 972 PG. 68 Job No. 7055 Division No. Notes Red. J.H.S. Plotted F.J.M. Profile
Survey of LOS NIETOS RD Date 2-16-43 Date 2-18-43 No. 72-57
Survey by W.A. Miller Notes Miller 2-9-1943 Notes Chkd. F.J.M. Checked F.H.B. X-Sec.
Indexed C. Johns Date Date 2-17-43 Date 2-18-43 No. 74-96

FORM 307 2M 11-41

PLEASE RETURN TO
LOS ANGELES COUNTY SURVEYOR
700 HALL OF RECORDS

NOTE: ANY ADDITIONS OR CHANGES ON THIS SHEET MUST BE MADE OR CIRCLED IN RED INK, WITH DATE AND NAME OF PERSON MAKING CHANGE

Do not extend notes this side of this line

STATION	B. S.	H. I.	F. S.	ELEV.		
-(2+82)		194 54				
~~[illegible]~~ 50 S			78	186.74		
		LOS NIETOS RD	(see survey notes p. 16)	X-Secs. cont. from p. 57.		
40+~~50~~ 51.7			[illegible]	191.00	℄ Los Nietos Rd	Adptd. ℄ 12.2' Rt.
36 R			[illegible]	191.01	Pav	
82 R			6 01	188.53	Gutter	
98 R			3 5	191.0	Toe bank	
105 R			+ 1.5	196.0	Top [illegible]	
50 L			3 44	191.10	Pav	
41+~~00~~ 01.7			2 82	191.72	℄	" " 10.3' "
24 R			2 79	191.75	Pav	
65 R			4 6	189.9	Gutter	
73 R			2 4	192.1	Break	
82 R			2 0	192.5	Toe bank	
93 R			+ 1 4	195.9	Top bank	
3 L			2 9	191.6	Gutter	
50 L			2 7	191.8		
41+~~50~~ 51.7			2 04	192.50	℄	" " 8.4' "
12 R			2 49	192.05	Pav	
50 R			3 6	190.9	Gutter	
53 R			2 6	191.9	Break	

Profile No. 72-57 Date 2-16-43 Notes Red. J.H.S. Plotted J.H.S. Job No. 7055 Division No. ____ F.B. 972 Pg. 69

X-Sec. No. 74-95 Date 2-17-43 Notes Chkd. F.J.M. Date 2-18-43 Checked F.J.M. Date 2-18-43 Survey of ____ Survey by W.A. Miller Map No. ____ Notes Miller Date 2-9-1943 Indexed ____ Date ____

FORM 307 2M 11-41

PLEASE RETURN TO
LOS ANGELES COUNTY SURVEYOR
700 HALL OF RECORDS

NOTE: ANY ADDITIONS OR CHANGES ON THIS SHEET MUST BE MADE OR CIRCLED IN RED INK, WITH DATE AND NAME OF PERSON MAKING CHANGE

Do not extend notes this side of this line

STATION	B. S.	H. I.	F. S.	ELEV.		
41+~~50~~ 51.7 71 R		194.54	21	192.4	Toe bank	
78 R			+14	195.9	Top bank	
12 L			22	192.3	Gutter	
50 L			13	193.2		
42+~~50~~ 01.6			136	193.18	℄	Adptd. ℄ 6.5' Rt.
6 R			142	193.12	Pan	
42 R			28	191.7	Gutter	
45 R			18	192.7	Break	
65 R			10	193.5	Toe bank	
70 R			+16	196.1	Top bank	
21 L			23	192.2	Gutter	
30 L			+0.5	195.0	Break	
50 L			+0.5	195.0		
42+~~50~~ 51.6			096	193.58	℄	" " 4.6' "
40 R			21	192.4	Gutter	
58 R			10	193.5	Toe bank	
64 R			+18	196.3	Top bank	
21 L			19	192.6	Gutter	
26 L			03	194.2	Break	
50 L			+02	194.7		

F.B. 972 PG. 70 Job No. 7055 Division No. Notes Red. J.H.S. Plotted J.H.S. Profile
Survey of Los Nietos RD Date 2-16-43 Date 2-18-43 No. 72.57
Survey by W.A. Miller Notes Miller 2-9-43 Notes Chkd. F.J.M. Checked F.J.M. X-Sec.
Indexed A. C. Johns Date Date 2-17-43 Date 2-18-43 No. 74.95

FORM 307 2M 11-41

PLEASE RETURN TO
LOS ANGELES COUNTY SURVEYOR
700 HALL OF RECORDS

NOTE: ANY ADDITIONS OR CHANGES ON THIS SHEET MUST BE MADE OR CIRCLED IN RED INK, WITH DATE AND NAME OF PERSON MAKING CHANGE

Do not extend notes this side of this line

STATION	B. S.	H. I.	F. S.	ELEV.		
+01.5 43+05		194.54	1.09	193.45	℄	Adptd. ℄ 2.7' Rt.
24 R			20	192.5	Gutter	
56 R			00	194.5		
20 L			19	192.6	Gutter	
25 L			00	194.5	Break	
50 L			00	194.5		
51.5 43+56			1.98	192.61	℄	" " 0.8' "
35 R			25	192.0		
52 R			12	193.3		
18 L			24	192.1	Gutter	
22 L			10	193.5	Break	
50 L			07	193.8		
T.B.M.			1.02	193.51	T.B.M. El 193.497 · Page 59 Line 10 N.W. Cor Anaheim-Te[illegible] Leffingwell Rd O Spk in Guy Pole 308950 E	

Profile No. 72-57 Notes Red. J.H.S. Plotted J.H.S. Job No. [illegible] Division No. _____ F.B. [illegible] PG 71

X-Sec. No. 70-95 Notes Chkd. F.J.M. Date 2-16-43 Checked F.J.M. Date 2-18-43 Survey of [illegible]

Date 2-17-43 Survey by W.A. Miller Notes Miller Date 2-9-1943

Date 2-18-43 Map No. _____ Indexed A. C. Johnson Date _____

F.B. 912 Pg. 12

Job No. _____ Division No. _____ Notes Red. _____ Plotted _____ Profile

Survey of _____ Date _____ Date _____ No. _____

Survey by _____ Notes _____ Notes Chkd. _____ Checked _____ X-Sec.

Indexed C. Johnson Date _____ Date _____ Date _____ No. _____

FORM 307 2M 11-41

PLEASE RETURN TO
LOS ANGELES COUNTY SURVEYOR
700 HALL OF RECORDS

Do not extend notes this side of this line

NOTE: ANY ADDITIONS OR CHANGES ON THIS SHEET MUST BE MADE OR CIRCLED IN RED INK, WITH DATE AND NAME OF PERSON MAKING CHANGE

STATION	B. S.	H. I.	F. S.	ELEV.

Pg 13-14 Blank

COPIES TO

LOS CERRITOS

(REGIONAL OFFICE)

pages 75 thru 168

Notes Ck'd by	Survey of Los Nietos Rd.
Map No. C.S.B-1827-1	W. O. 70 55 Tape No. Std °F
Office Work J.D.Price.	Surveyed by
Checked	Notes Date
Date	Indexed 2-23-43

F.B. 972 PG. 76

Cont on bottom of page 76

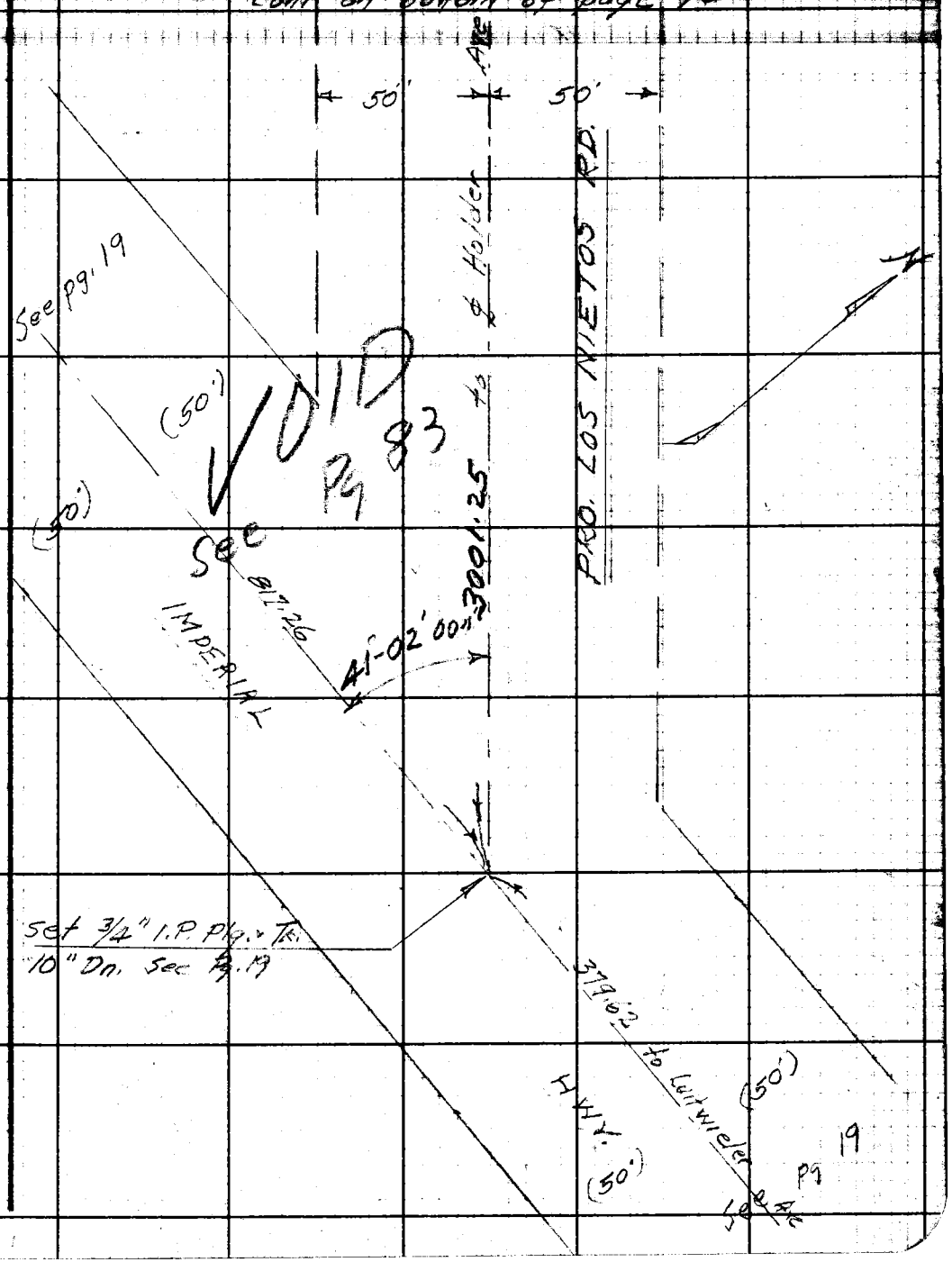

Note: Any Additions or Changes on This Sheet Must be Made or Circled in Red Ink With Date and Name of Person Making Change.

Do not extend notes this side of this line.

RETURN TO
LOS ANGELES COUNTY SURVEYOR
700 HALL OF RECORDS

FORM 247 5M 12/40

F.B. 972 PG. 76

Con't at bottom of pg. 77



Cont from top of page 75

RETURN TO
LOS ANGELES COUNTY SURVEYOR
700 HALL OF RECORDS

Note: Any Additions or Changes on This Sheet Must be Made or Circled in Red Ink With Date and Name of Person Making Change.

Do not extend notes this side of this line.

Notes Ck'd by	Survey of Los Nietos Rd
Map No. C.S. B-1827-1	W. O. 7055 Tape No. Std °F
Office Work J. D. Price.	Surveyed by
Checked	Notes Date
Date	Indexed

F.B. 972 Pg. 77

Cont. at bottom of page 78



Cont. from top of page 76

Note: Any Additions or Changes on This Sheet Must be Made or Circled in Red Ink With Date and Name of Person Making Change.

RETURN TO
LOS ANGELES COUNTY SURVEYOR
700 HALL OF RECORDS

Do not extend notes this side of this line.

FORM 247 5M 12/40

F.B. 972 PG. 78



RETURN TO
LOS ANGELES COUNTY SURVEYOR
700 HALL OF RECORDS

Do not extend notes this side of this line.

Note: Any Additions or Changes on This Sheet Must be Made or Circled in **Red Ink** With Date and Name of Person Making Change.

Notes Ck'd by	Survey of
Map No. C.S.B-1827-1	W. O. 7055 Tape No. Std °F
Office Work J. D. Price.	Surveyed by
Checked	Notes Date
Date	Indexed

F.B. 972 PG. 79

84 B-3

Note: Any Additions or Changes on This Sheet Must be Made or Circled in Red Ink With Date and Name of Person Making Change.

Do not extend notes this side of this line.

RETURN TO
LOS ANGELES COUNTY SURVEYOR
700 HALL OF RECORDS

FORM 247 3M 12-40

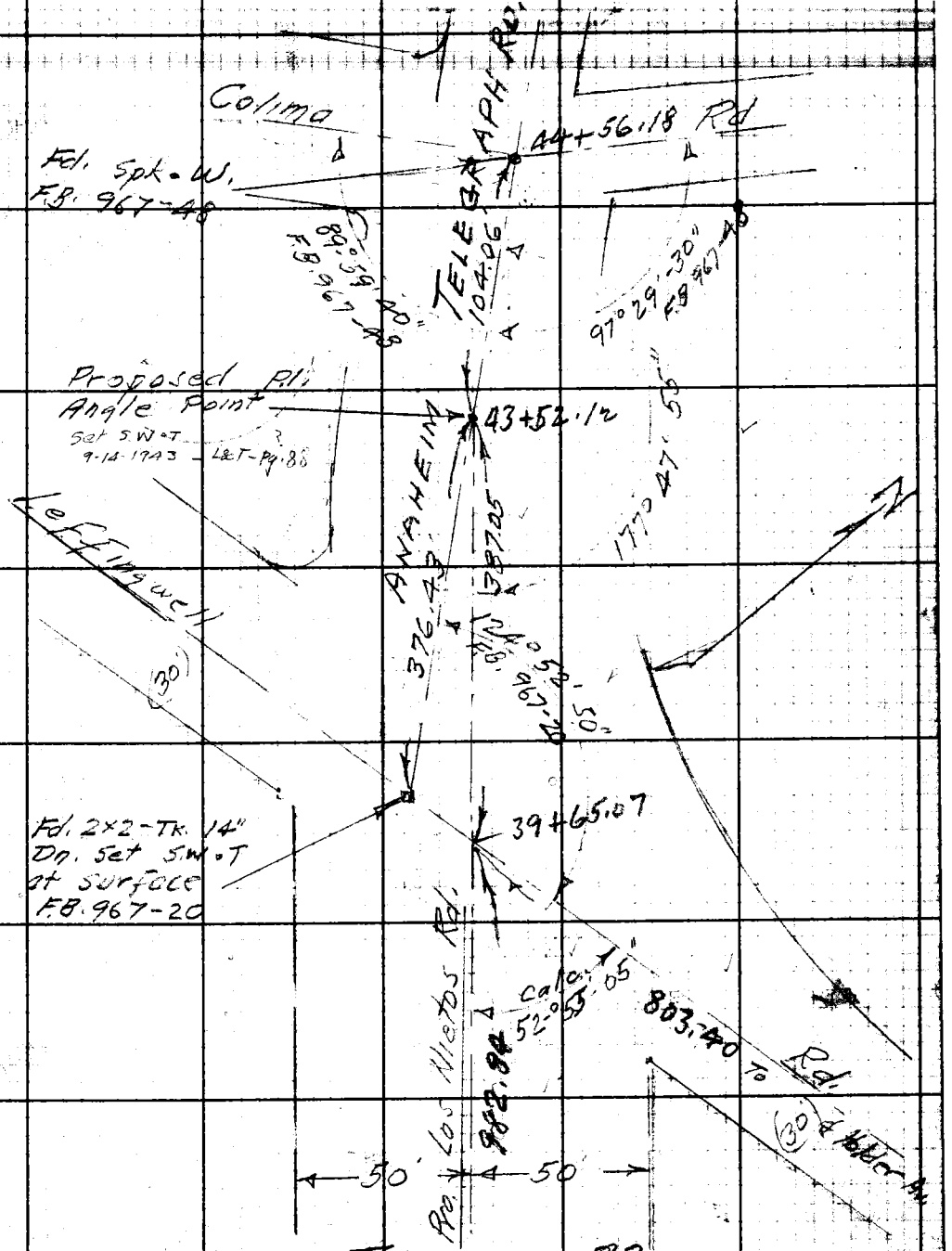

F.B. 972 PG. 80

RETURN TO
LOS ANGELES COUNTY SURVEYOR
700 HALL OF RECORDS

Do not extend notes this side of this line.

Note: Any Additions or Changes on This Sheet Must be Made or Circled in **Red Ink** With **Date** and Name of Person Making Change.

Notes Ck'd by	Survey of
Map No. C.S.B-1327-1	W. O. 7251 Tape No. Std °F
Office Work J.D.Price.	Surveyed by
Checked	Notes Date
Date	Indexed

F.B. 972 Pg. 81

39 C+B-3



Note: Any Additions or Changes on This Sheet Must be Made or Circled in Red Ink With Date and Name of Person Making Change.

Do not extend notes this side of this line.

RETURN TO
LOS ANGELES COUNTY SURVEYOR
700 HALL OF RECORDS

FORM 247 5M 12/40

RETURN TO
LOS ANGELES COUNTY SURVEYOR
700 HALL OF RECORDS

Note: Any Additions or Changes on This Sheet Must be Made or Circled in **Red Ink** With Date and Name of Person Making Change.

Do not extend notes this side of this line.

F.B. 772 PG. 82

Notes Ck'd by	Survey of
Map No.	W. O. Tape No. Std °F
Office Work	Surveyed by
Checked	Notes Date
Date	Indexed C. Jon

F.B. 972 Pg. 83

Note: Any Additions or Changes on This Sheet Must be Made or Circled in Red Ink With Date and Name of Person Making Change.

Do not extend notes this side of this line.

RETURN TO
LOS ANGELES COUNTY SURVEYOR
700 HALL OF RECORDS

FORM 247 PM 12-60

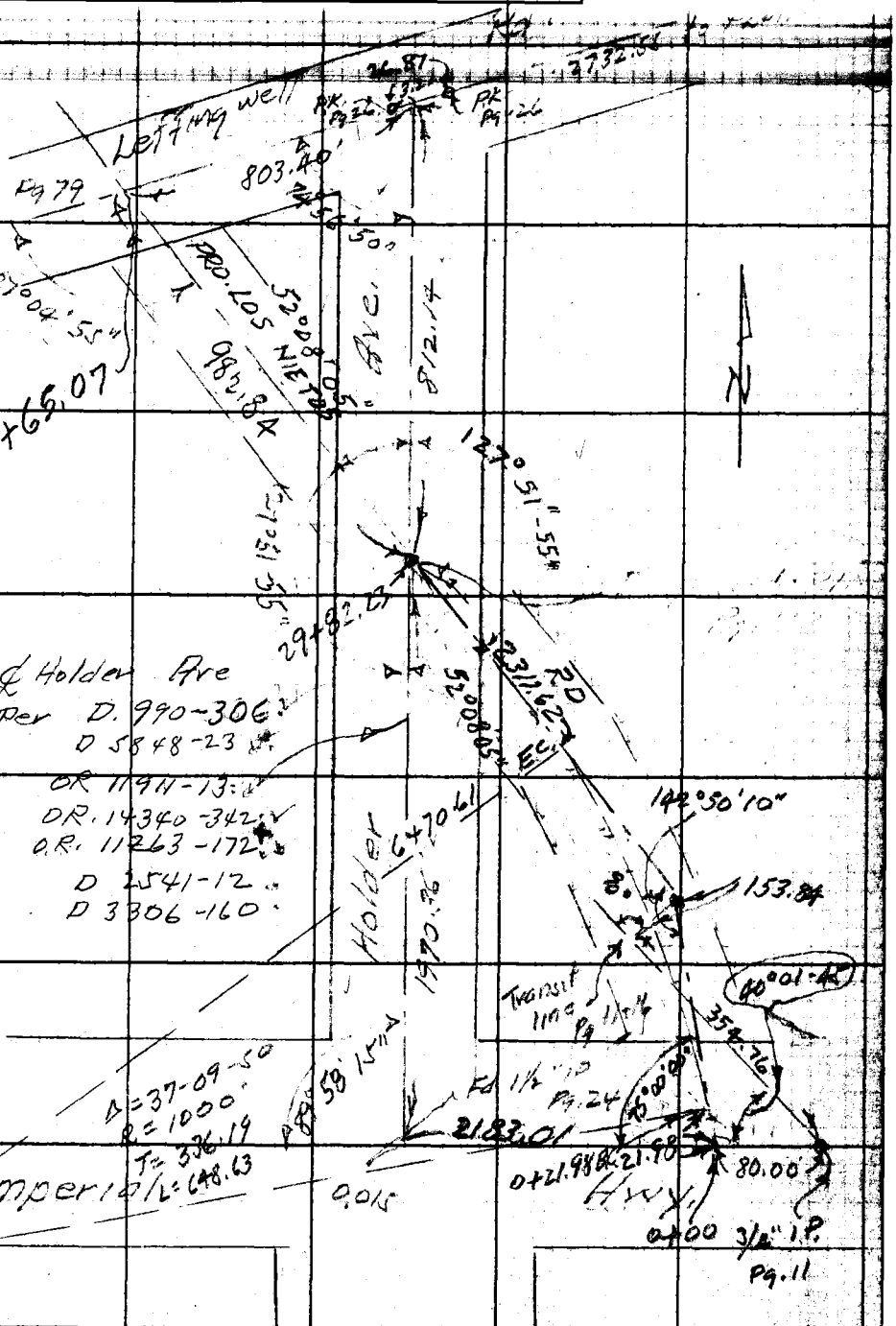

RETURN TO
LOS ANGELES COUNTY SURVEYOR
700 HALL OF RECORDS

Note: Any Additions or Changes on This Sheet Must be Made or Circled in **Red Ink** With Date and Name of Person Making Change.

Do not extend notes this side of this line.

F.B. 972 PG. 84

Notes Ck'd by Drew	Survey of LOS NIETOS RD
Map No. C.S.B-1827-1.	W. O. 7055 Tape No. 063 Std 68 °F
Office Work J.D.Price.	Surveyed by W.A.Miller
Checked	Notes Miller Date Sept 1948
Date	Indexed A. C. Johnson
	2-17-43

F.B. 972 PG. 85

FINAL ALIGNMENT
LOS NIETOS RD
IMPERIAL HWY - LEFFINGWELL RD
U.N. 7055

Miller
Gregory
Langan
Sonnenschein
Schwartz

Note: Any Additions or Changes on This Sheet Must be Made in Red Ink With Date and Name of Person Making Change

Do not extend notes this side of this line.

RETURN TO
LOS ANGELES COUNTY SURVEYOR
700 HALL OF RECORDS

FORM 247 SM 12-40

F.B. 972 PG. 86

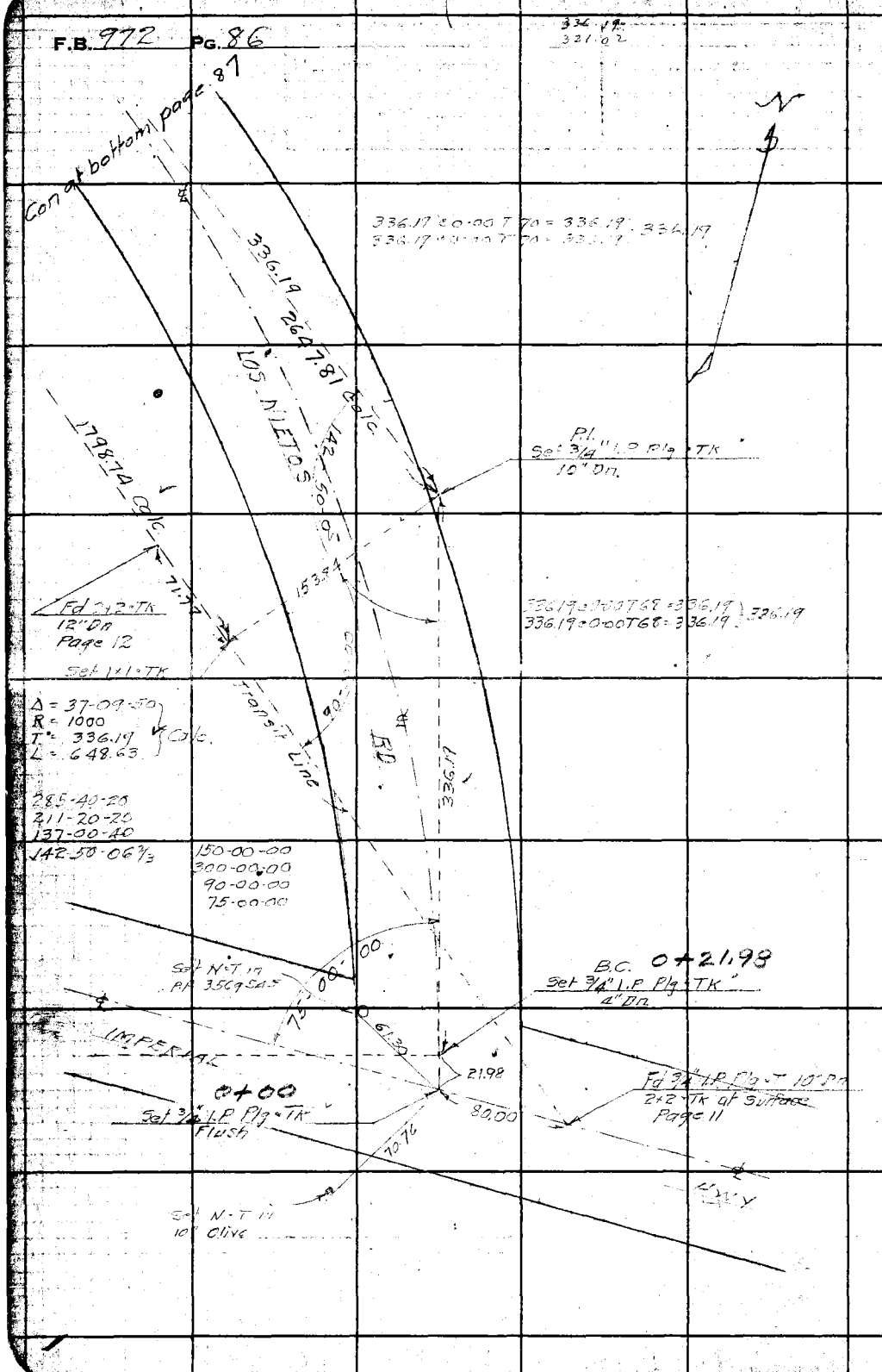

RETURN TO
LOS ANGELES COUNTY SURVEYOR
700 HALL OF RECORDS

Do not extend notes this side of this line.

Note: Any Additions or Changes on This Sheet Must be Made or Circled in **Red Ink** With Date and Name of Person Making Change.

RETURN TO
LOS ANGELES COUNTY SURVEYOR
700 HALL OF RECORDS

Note: Any Additions or Changes on This Sheet Must be Made or Circled in Red Ink With Date and Name of Person Making Change.

Do not extend notes this side of this line.



FORM 247 5M 12-40

RETURN TO
LOS ANGELES COUNTY SURVEYOR
700 HALL OF RECORDS

Note: Any Additions or Changes on This Sheet Must be Made or Circled in **Red Ink** With Date and Name of Person Making Change.

Do not extend notes this side of this line.

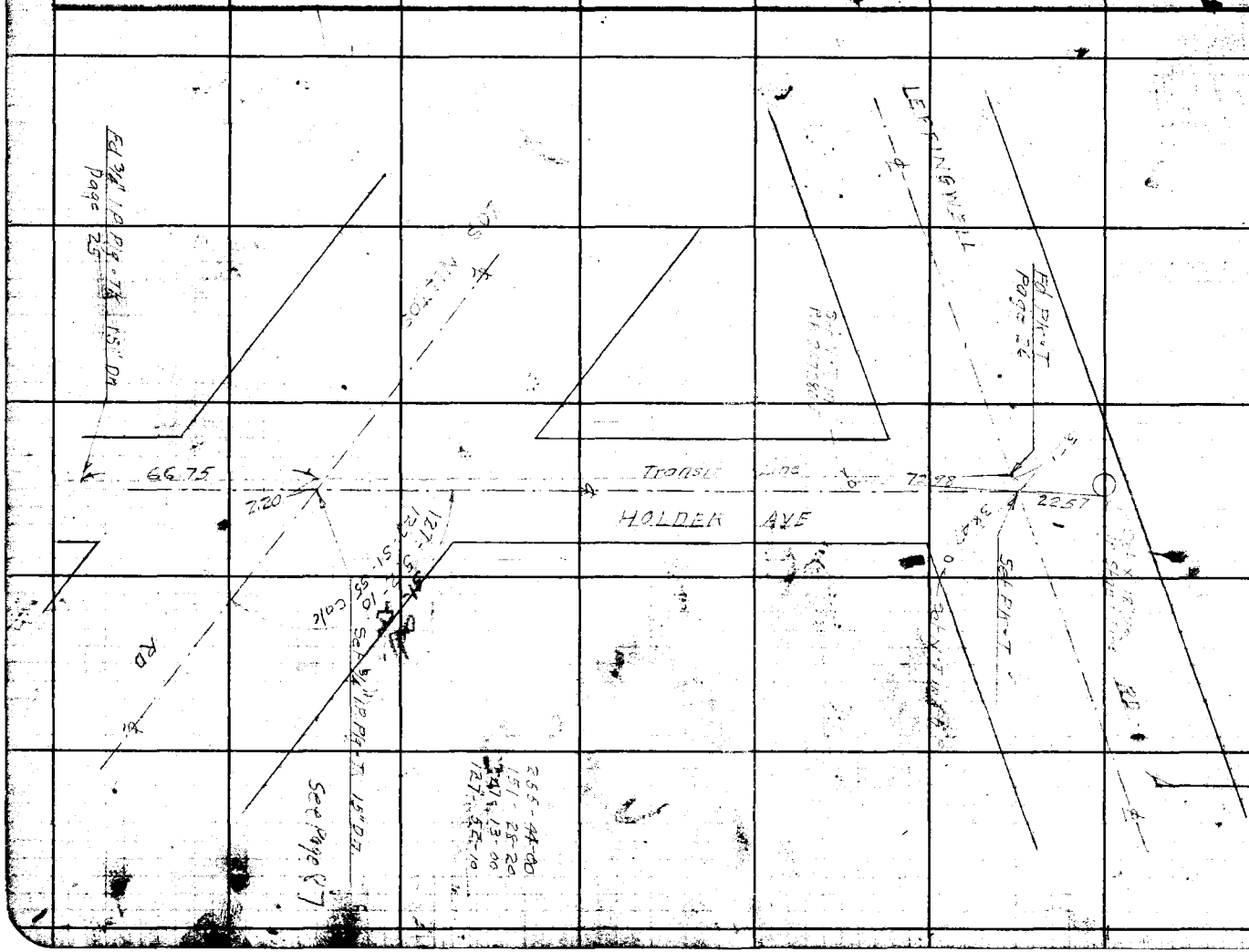

Notes Ck'd by
Map No. C.S. B-1827-1
Office Work J.D. Price
Checked
Date

Survey of LOS NIETOS RD
W. O. 7055 Tape No. 063 Std 68 °F
Surveyed by W.A. Miller
Notes Miller Date 9-15-1943
Indexed A. C. Johnson

F.B. 974 Pg. 89

Notes Ck'd by	Survey of [illegible]	F.B. 972 Pg. 91
Map No.	W. O. 7055 Tape No. 063 Std 68 °F	
Office Work	Surveyed by C.V. Crumley	
Checked	Notes C.V.C. Date [illegible]	
Date	Indexed [illegible]	

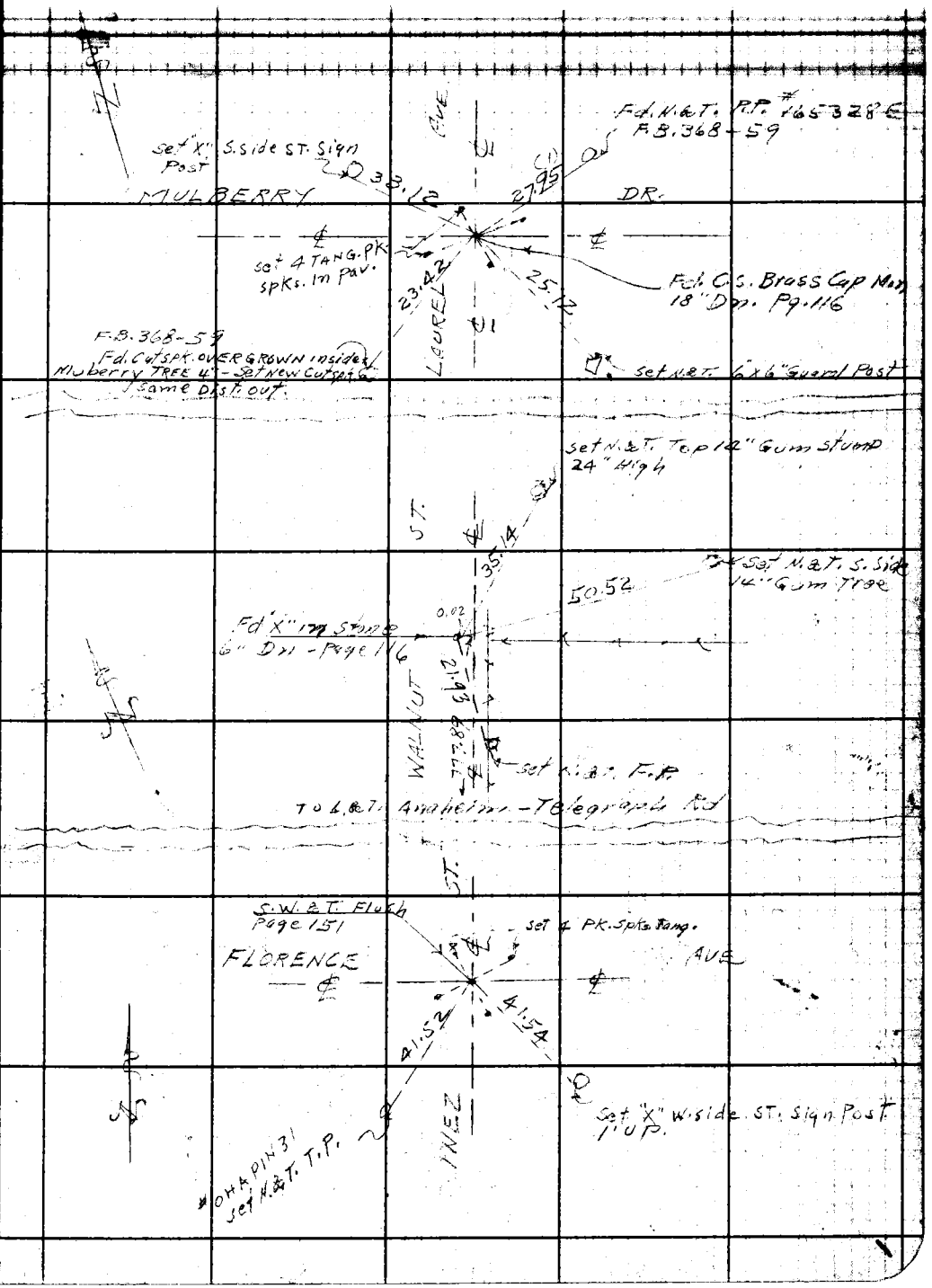

Note: Any Additions or Changes on This Sheet Must be Made or Circled in Red Ink With Date and Name of Person Making Change.

Do not extend notes this side of this line.

RETURN TO
LOS ANGELES COUNTY SURVEYOR
700 HALL OF RECORDS

FORM 247 5M 12-30



RETURN TO
LOS ANGELES COUNTY SURVEYOR
700 HALL OF RECORDS

Do not extend notes this side of this line.

Note: Any Additions or Changes on This Sheet Must be Made or Circled in **Red Ink** With Date and Name of Person Making Change.

61.70

4, A-2

Notes Ck'd by	Survey of LOS VIETOS RD
Map No.	W. O. 7055 Tape No. 063 Std 68 °F
Office Work	Surveyed by C.V. Crumley
Checked	Notes C.V.C. Date 11-27-44
Date	Indexed C. Johnson

F.B. 972 Pg. 75

Note: Any Additions or Changes on This Sheet Must be Made or Circled in Red Ink With Date and Name of Person Making Change.

Do not extend notes this side of this line.

RETURN TO
LOS ANGELES COUNTY SURVEYOR
700 HALL OF RECORDS



FORM 247 5M 10-39

RETURN TO
LOS ANGELES COUNTY SURVEYOR
700 HALL OF RECORDS

Note: Any Additions or Changes on This Sheet Must be Made or Circled in **Red Ink** With Date and Name of Person Making Change.

Do not extend notes this side of this line.

F.B. 972 Pg. 94

F.B. 99V Pg. 93

Notes Ck'd by	Survey of
Map No.	W. O. Tape No. Std °F
Office Work	Surveyed by
Checked	Notes Date
Date	Indexed

Note: Any Additions or Changes on This Sheet Must be Made or Circled in Red Ink With Date and Name of Person Making Change.

Do not extend notes this side of this line.

RETURN TO
LOS ANGELES COUNTY SURVEYOR
700 HALL OF RECORDS

FORM 247 3M 12-60

F.B. 972 PG. 96

RETURN TO
LOS ANGELES COUNTY SURVEYOR
700 HALL OF RECORDS

Do not extend notes this side of this line.

Note: Any Additions or Changes on This Sheet Must be Made or Circled in **Red Ink** With Date and Name of Person Making Change.

Notes Ck'd by	Survey of
Map No.	W. O. Tape No. St'd °F
Office Work	Surveyed by
Checked	Notes Date
Date	Indexed

F.B. 977 PG. 77

Note: Any Additions or Changes on This Sheet Must be Made in Red Ink or Circled in Ink With Date and Name of Person Making Change.

Do not extend notes this side of this line.

RETURN TO
LOS ANGELES COUNTY SURVEYOR
700 HALL OF RECORDS

FORM 247 5M 12-80

RETURN TO
LOS ANGELES COUNTY SURVEYOR
700 HALL OF RECORDS

Note: Any Additions or Changes on This Sheet Must be Made or Circled in **Red Ink** With Date and Name of Person Making Change.

Do not extend notes this side of this line.

F.B. _____ PG. 98

Notes Ck'd by	Survey of
Map No.	W. O. Tape No. Std °F
Office Work	Surveyed by
Checked	Notes Date
Date	Indexed

F.B. 922 PG. 79

Note: Any Additions or Changes on This Sheet Must be Made or Circled in Red Ink With Date and Name of Person Making Change.

Do not extend notes this side of this line.

RETURN TO
LOS ANGELES COUNTY SURVEYOR
700 HALL OF RECORDS

FORM 247 SM 12-0

RETURN TO
LOS ANGELES COUNTY SURVEYOR
700 HALL OF RECORDS

Note: Any Additions or Changes on This Sheet Must be Made or Circled in **Red Ink** With Date and Name of Person Making Change.

Do not extend notes this side of this line.

F.B. _____ PG. 100

Notes Ck'd by [illegible]	Survey of LOS NIETOS RD	F.B. 972 PG. [illegible]
Map No. C.S.B-1827-1.	W. O. 7055 Tape No. 063 Std 68 °F	
Office Work J. D. Price.	Surveyed by W A Miller	
Checked	Notes Miller Date 9/4/1945	
Date	Indexed A. C. Johnson	

B4, B-3

Con at bottom page 32

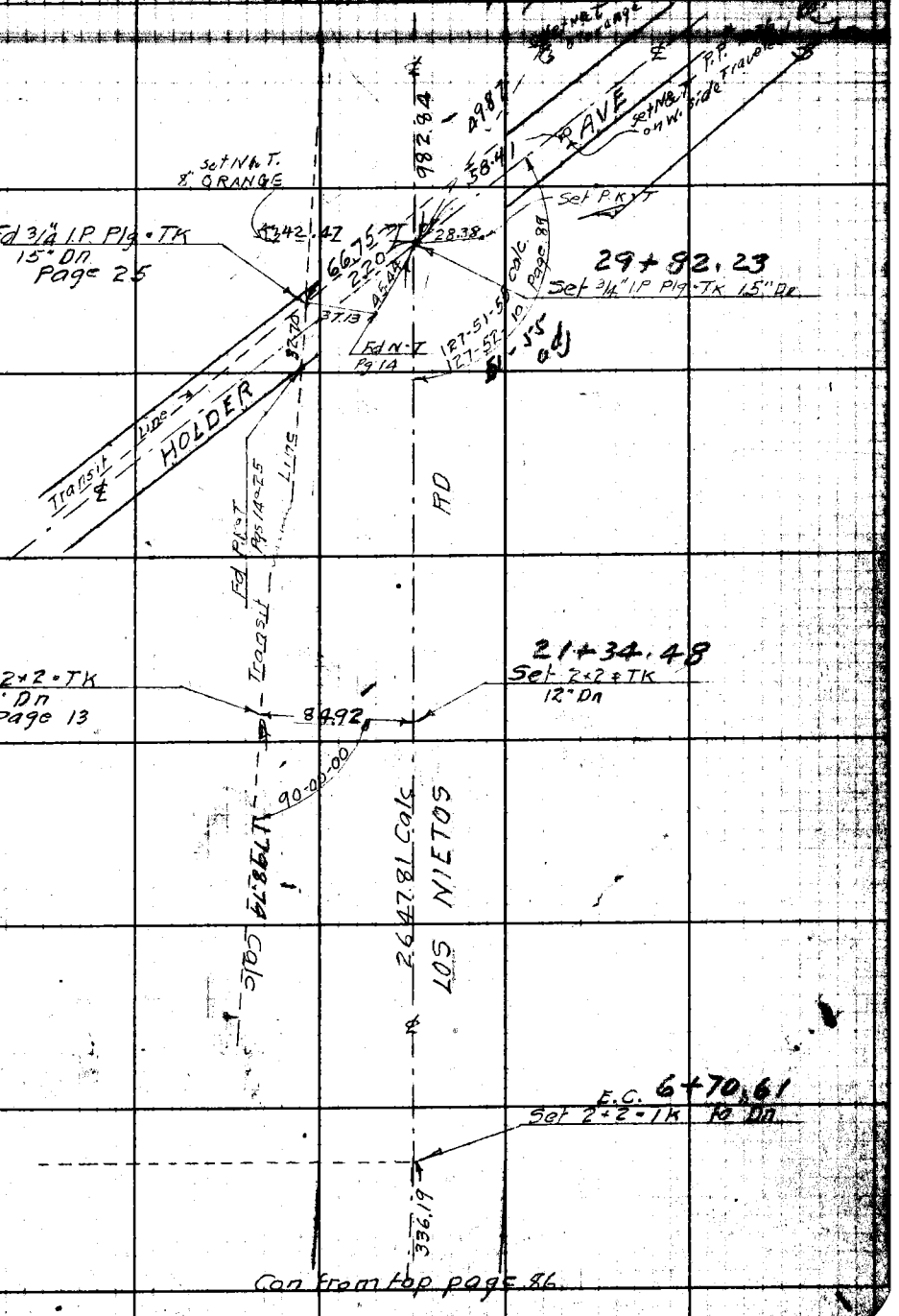

Con from top page 86

Note: Any Additions or Changes on This Sheet Must be Made or Circled in Red Ink With Date and Name of Person Making Change.

Do not extend notes this side of this line.

RETURN TO
LOS ANGELES COUNTY SURVEYOR
700 HALL OF RECORDS

FORM 247 5M 10-41

F.B. 972 PG. 88

To Page 103

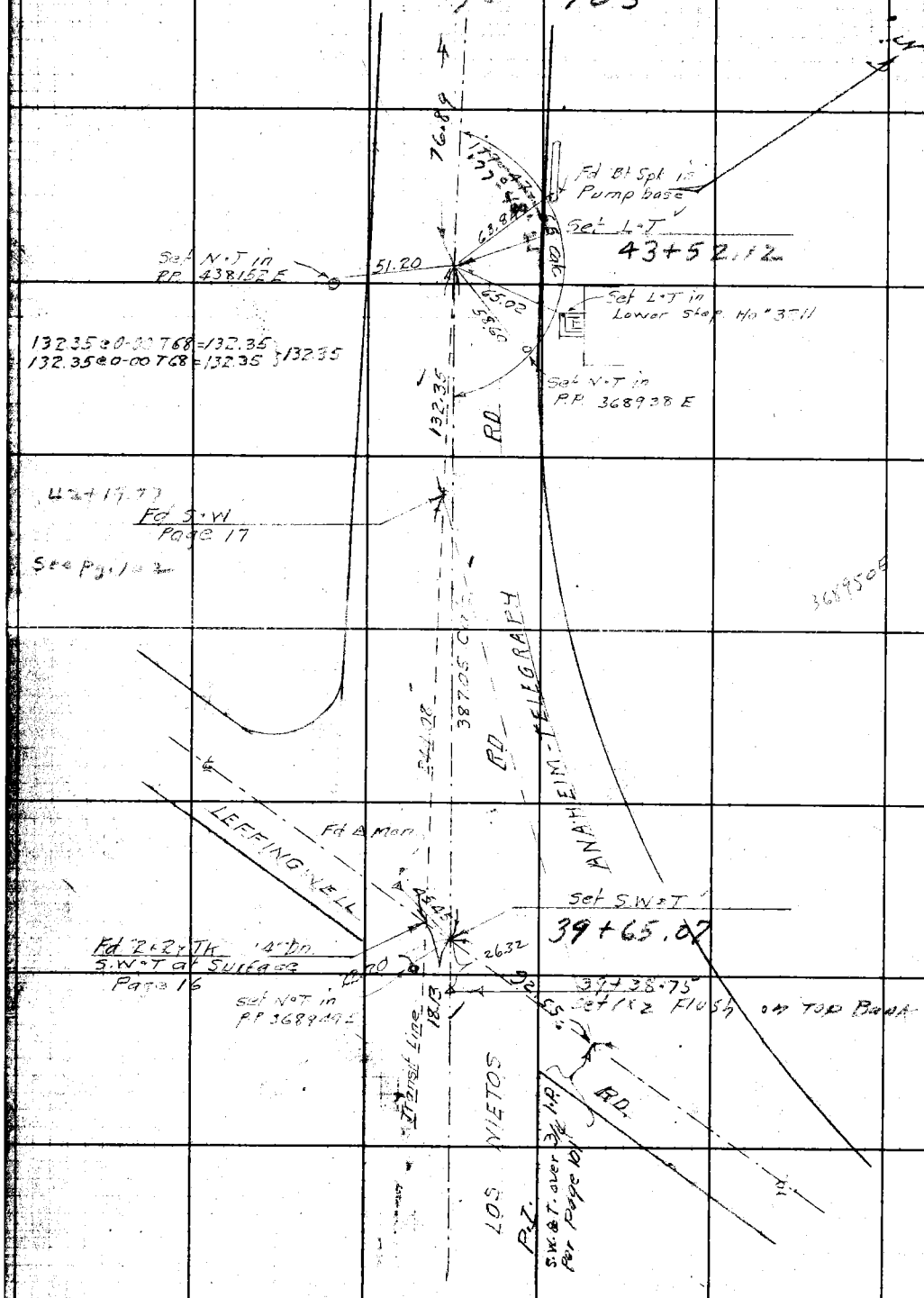

Con from top page 87

34 B-3

RETURN TO
LOS ANGELES COUNTY SURVEYOR
700 HALL OF RECORDS

Do not extend notes this side of this line.

Note: Any Additions or Changes on This Sheet Must be Made or Circled in Red Ink With Date and Name of Person Making Change.

Name Ck'd by	Survey of Los Nietos RD
Map No. C.S.B.-1827-1	W. O. 7055 Tape No. 121 Std. 68 °F
Office Work J. D. Price	Surveyed by WA Miller
Checked	Notes Miller Date
Date	Indexed C. Johnson 8-14-44

F.B. 972 PG. 101

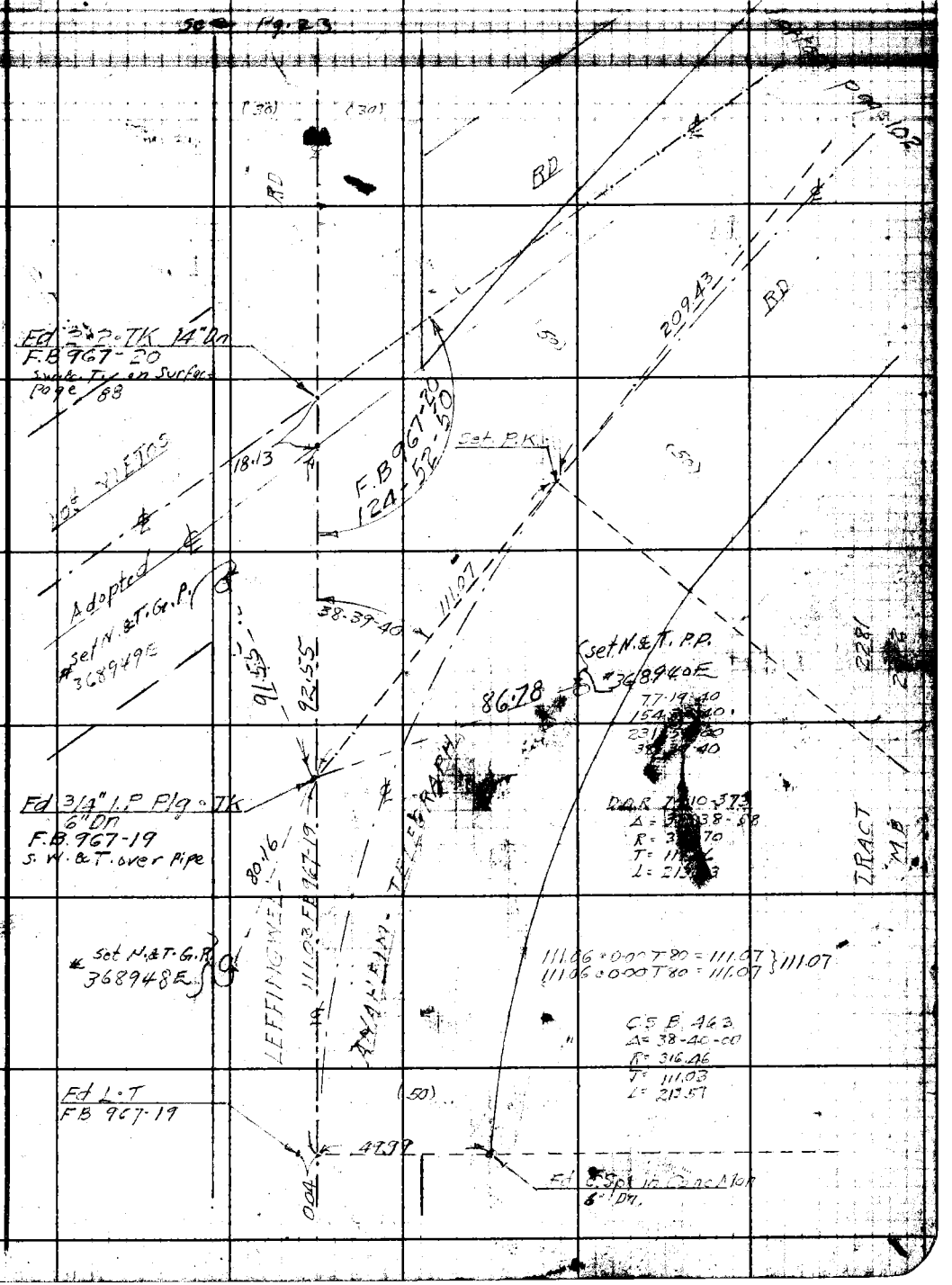

Note: Any Additions or Changes on This Sheet Must be Made or Circled in Red Ink With Date and Name of Person Making Change.

Do not extend notes this side of this line.

RETURN TO
LOS ANGELES COUNTY SURVEYOR
700 HALL OF RECORDS

FORM 247 5M 11-41

F.B. 972 PG. 102

Con at bottom page 103

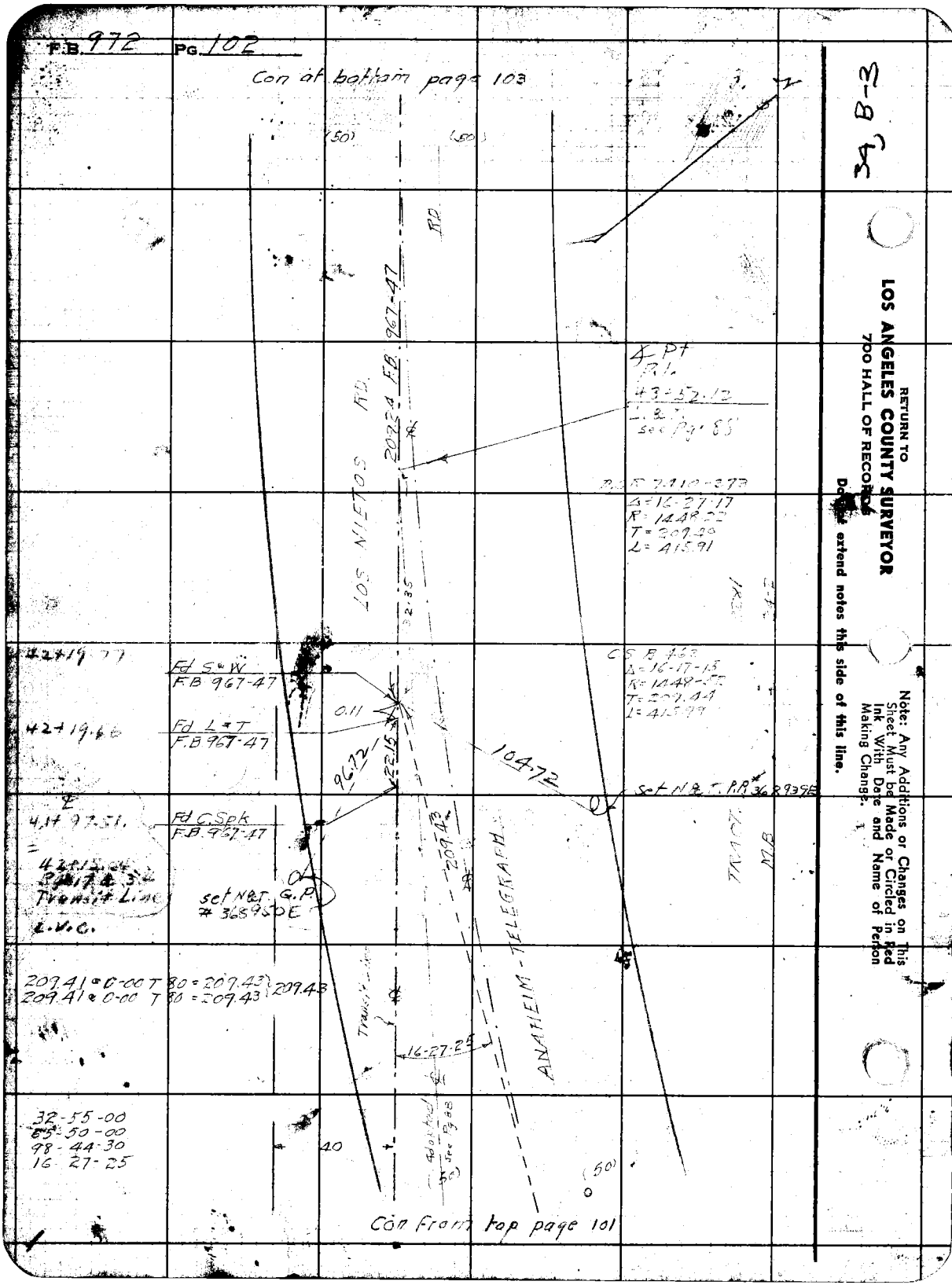

Con from top page 101

34, B-3

RETURN TO
LOS ANGELES COUNTY SURVEYOR
700 HALL OF RECORDS

Do not extend notes this side of this line.

Note: Any Additions or Changes on This Sheet Must be Made or Circled in Red Ink With Date and Name of Person Making Change.

Notes Ck'd by	Survey of Nietos
Map No. C.S.B-1827-1	W. O. 7055 Tape No. 021 St'd 68 °F
Office Work J. D. Price.	Surveyed by W.A. Miller
Checked	Notes Miller Date 4-21-1948
Date	Indexed A. C. Johnson

F.B. 978 Pg. 103

44+29.01
209.24
42+19.77
22.20
97.51

Con at bottom page 104

42+19.77
2+09.24
44+29.01

(50) (25)

440.06

440.05 @ 0-00 T72 = 440.06
440.06 @ 0-00 T72 = 440.07 } 440.06

TRACT 505
M.B 15-94.95

LOS NIETOS RD
(ANAHEIM-TEL RD)

TRACT 10100
M.B 146-16

2177.50 @ 0-00 T74 = 2177.58
2177.61 @ 0-00 T74 = 2177.69 } 2177.63

165-00-40
330-01-20
133-02-00
82-30-20

180-01-20
360-02-00
180-03-00
90-00-30

Set "X" COR. F.P. of 4" Fire Hyd.

Fd 2" I.P. Plg. Tk
Bent. No good.

Fd 6"x6" S.W.T. in bar
Flush.

82-30

Fd N.&T.
P.P. = 3689.37 E

20" Gdl

90-00-30

33.50

2177.63

COLIMA

63.82
23.72

63.68

Fd 3/4" I.P. Plg. Tk
F.B 967-22

41+29.21
Fd L.T.
F.B 967-48
89-59-40

26.97

0.20

86.26

Fd C.S. pk 44+50.18
F.B 253-97, 99
F.B 4[illegible]-52
F.B 4[illegible]-245
F.B [illegible]-48
Rd F.B 272-46, 47, 49

F.B 967-48
97-29-30

82.96

Fd L.T.
F.B 967-48
44+29.01

Fd L.T. E end [illegible]
[illegible] Base

209.24 F.B 967-47
76.89
Top Pg. 88

TRACT 2281
M.B 24-2

VACATED

Con from top page 102

Note: Any Additions or Changes on This Sheet Must be Made or Circled in Red Ink With Date and Name of Person Making Change.

Do not extend notes this side of this line.

RETURN TO
LOS ANGELES COUNTY SURVEYOR
700 HALL OF RECORDS

FORM 247 5M 1941


F.B. 972 PG. 104
Con. at bottom page 105
(50)
(25)
770.59 @ 0-00 T 60 = 770.55
770.60 @ 0-00 T 60 = 770.56
770.55
180-00-00
360-00-00
180-00-00
90-00-00
Set N.&T. P.P. 368931E
CHADSEY DR
See page 138
(30)
90-00-00
59.72
Set S.W.T by Inter
54+56.14
See Page 138
45.00
Set "X" W. side of ST. Sign Post
Fd 1x2 • Tic Flush Radius Pt
Fd 2" I.P. Flush Leaning. No good.
65.02
TRACT 505
M.B 15-14.95
TRACT 10100
M.B 146-16
LOS NIETOS (ANAHEIM-TEL. RD)
180-00-00
360-00-00
180-00-00
90-00-00
Set "X" S. side 4" Fire Hydt 1' up
2" I.P. Flg-TK
Dn
10100
64.98
30.00
Set S.W.T
48+96.24
See page 137
CORLEY DR
59.26
Set N&T P.P. 368935E
440.06
(50)
(25)
Con. from top page 103
34,B-3
RETURN TO
LOS ANGELES COUNTY SURVEYOR
700 HALL OF RECORDS
Do not extend notes this side of this line.
Note: Any Additions or Changes on This Sheet Must be Made or Circled in Red Ink With Date and Name of Person Making Change.

Notes Ck'd by	Survey of LOS NIETOS RD	F.B. 972 Pg. 105
Map No. E.S.B-1827-1	W. O. 7055 Tape No. 021 Std 68 °F	
Office Work J.D. Price	Surveyed by W.A. Miller	
Checked	Notes Miller Date 4-23-1943	
Date	Indexed A. C. Johnson	

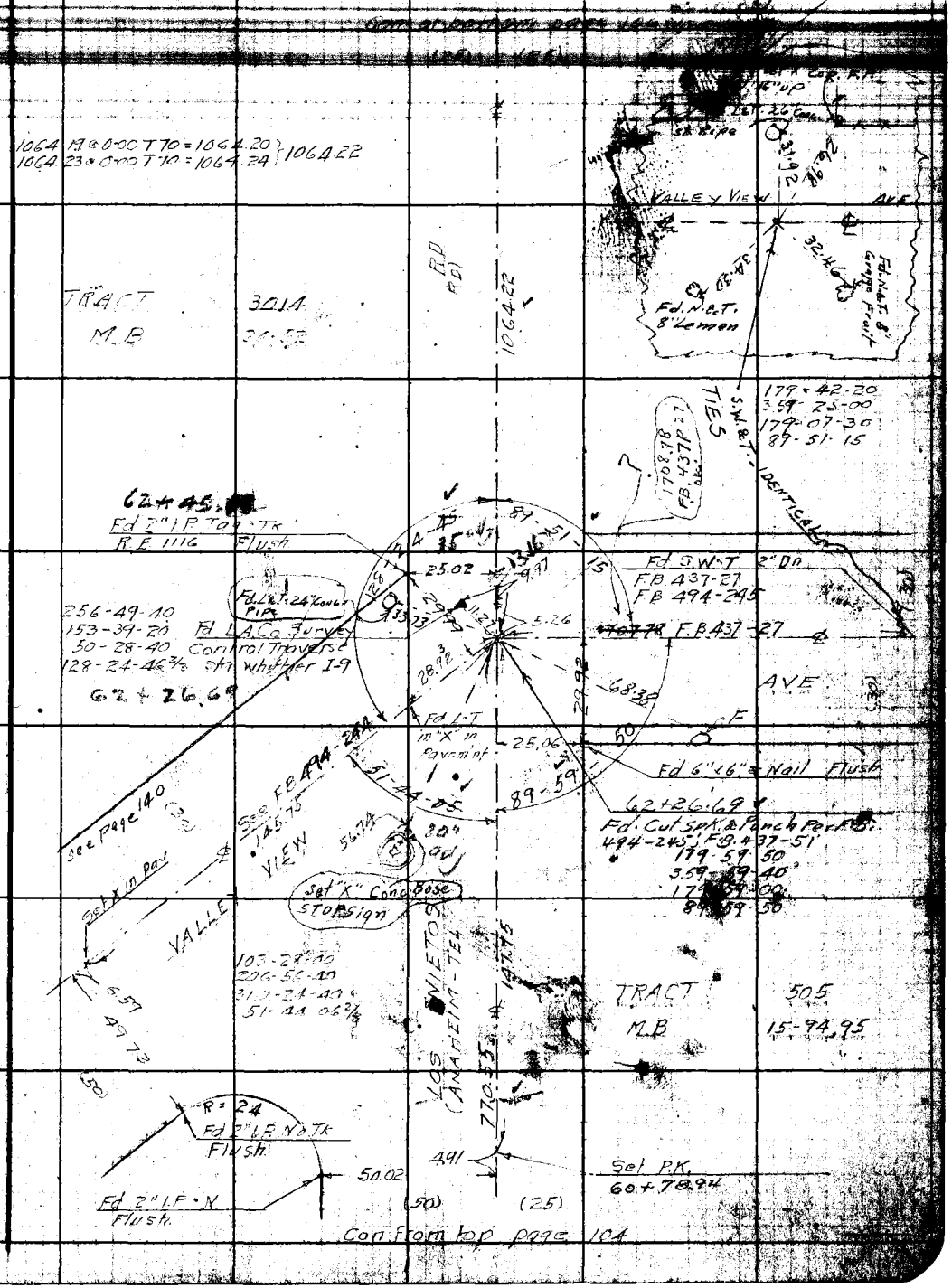

Note: Any Additions or Changes on This Sheet Must be Made or Circled in Red Ink With Date and Name of Person Making Change.

Do not extend notes this side of this line.

RETURN TO
LOS ANGELES COUNTY SURVEYOR
700 HALL OF RECORDS

FORM 247 5M 11-41

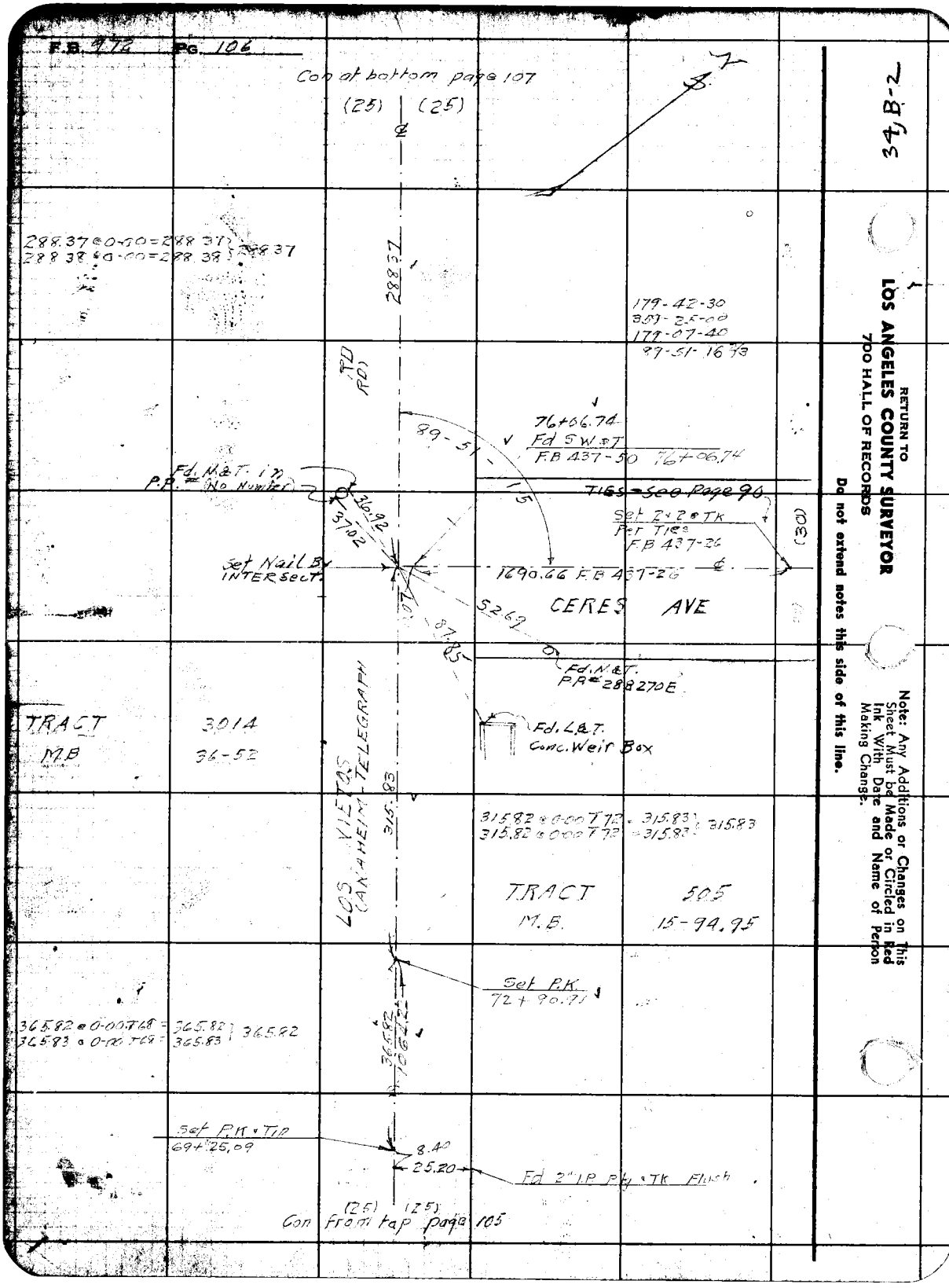
F.B. 972 PG. 106
Con at bottom page 107
(25) (25)
288.37 @ 0-00 = 288.37
288.38 @ 0-00 = 288.38
288.37
179-42-30
359-25-00
179-07-40
89-51-16 2/3
RD
RD
76+06.74
Fd SW & T
F.B 437-50 76+06.74
89-51-15
Fd. N&T. in P.P. (No Number)
36.92
37.02
TIES - See Page 90
Set 2x2 & Tk Per Ties F.B 437-26
(30)
Set Nail By INTERSECT.
1690.66 F.B 437-26
CERES AVE
S2.69
87.85
Fd. N&T. P.P. 288270E
TRACT 3014
M.B 36-52
Fd. L&T. Conc. Weir Box
LOS VIETOS (ANAHEIM-TELEGRAPH)
315.83
315.82 @ 0-00 T72 = 315.83
315.82 @ 0-00 T72 = 315.83
315.83
TRACT 505
M.B. 15-94.95
Set P.K. 72+90.71
365.82 @ 0-00 T68 = 365.82
365.83 @ 0-00 T68 = 365.83
365.82
365.82
Set P.K. & Tip 69+25.09
8.40
25.20
Fd 2" I.P. Ply & Tk Flush
(25) (25)
Con from top page 105
34, B-2
RETURN TO
LOS ANGELES COUNTY SURVEYOR
700 HALL OF RECORDS
Do not extend notes this side of this line.
Note: Any Additions or Changes on This Sheet Must be Made or Circled in Red Ink With Date and Name of Person Making Change.

Notes Ck'd by	Survey of LOS NIETOS RD
Map No. C.S.B-1812-1	W. O. 7055 Tape No. Std. 68 °F
Office Work J. D. Price	Surveyed by W.A. Miller
Checked	Notes Miller Date 4-27-1943
Date	Indexed A. C. Johnson

F.B. 972 Pg. 107

Con. at bottom page 108

(25) (25)

686.40 @ 0-00 T76 = 686.44
686.43 @ 0-00 T76 = 686.47 686.45

686.45

RD
RD

Fd 2" I.P. Tag & Tk Flush
LS 1102

3.37
25.08

Set P.K. & T.I.N.
83+00.12

TRACT 505
M.B 15-94.95

140.68 @ 0-00 T72 = 140.68
140.68 @ 0-00 T72 = 140.68 140.68

140.68

Fd 1" I.P. 8" Up Loose

Set P.K. & ~~T.I.N.~~
81+59.44

25.65
3.42

TRACT 3014
M.B. 36-52

LOS NIETOS
ANAHEIM-TEL.

264.33

Dr C. Beeman
Sanitarium

264.32 @ 0-00 T72 = 264.33
264.32 @ 0-00 T72 = 264.33 264.33

25.58
5.02

Fd 1/2" I.P. 4" Dn

Set P.K. & T.I.N.
78+95.11

288.37

(25) (25)

Con. from top page 106

Note: Any Additions or Changes on this Sheet Must be Made or Circled in Red Ink With Date and Name of Person Making Change.

Do not extend notes this side of this line.

RETURN TO
LOS ANGELES COUNTY SURVEYOR
700 HALL OF RECORDS

FORM 247 BM 11-41

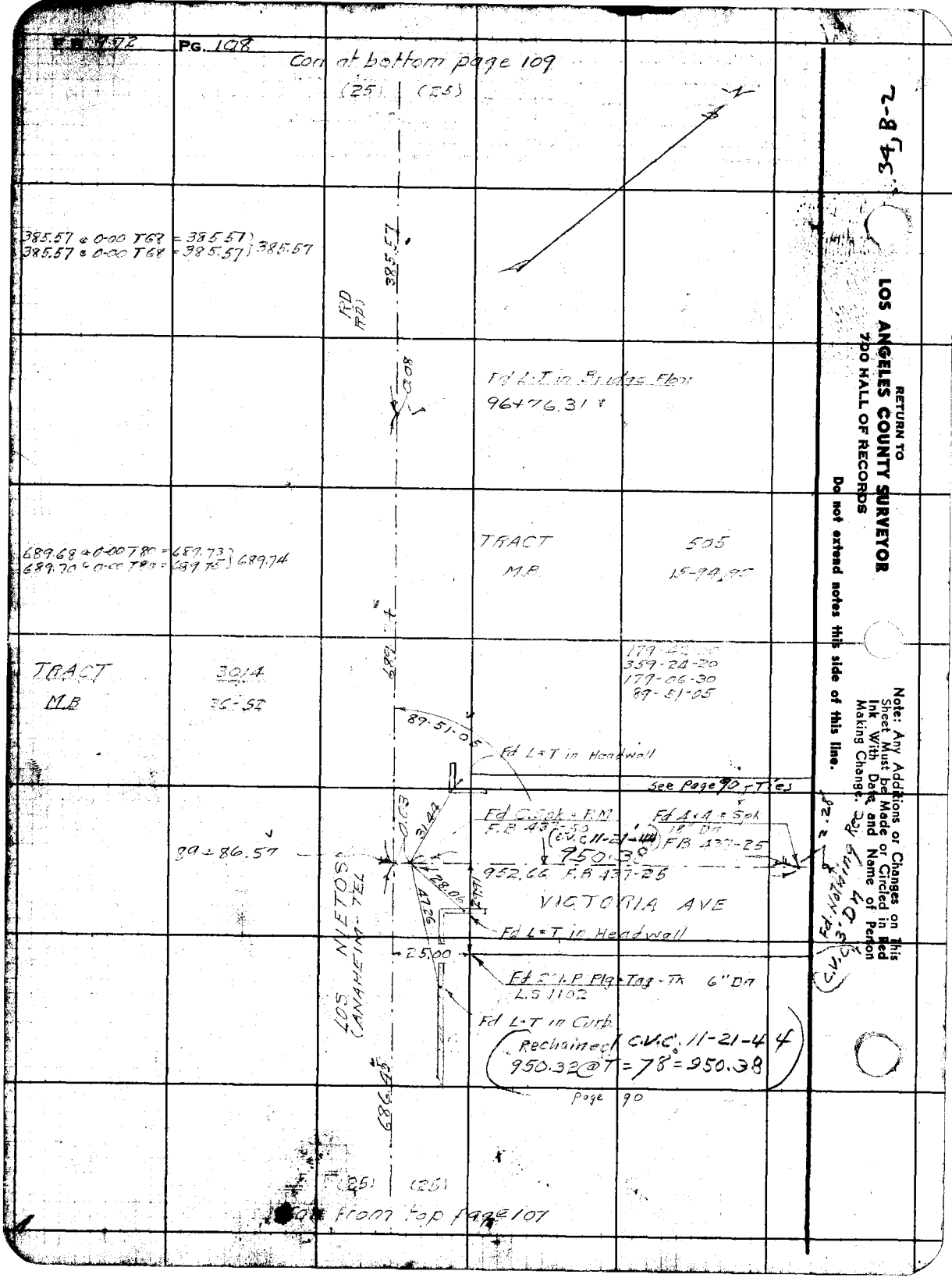

F.B. 772
PG. 108
Con at bottom page 109
(25) (25)
N
385.57 @ 0-00 T68 = 385.57
385.57 @ 0-00 T68 = 385.57
385.57
RD
RD
Fd L-T in Bridge Floor
96+76.31
689.68 @ 0-00 T80 = 689.73
689.70 @ 0-00 T80 = 689.75
689.74
TRACT
M.B.
505
15-94.95
TRACT
M.B.
3014
36-52
179-42-00
359-24-20
179-06-30
89-51-05
89-51-05
Fd L-T in Headwall
See Page 90 - Ties
Fd C.Spk - F.M.
F.B. 437-50
(C.V.C. 11-21-44)
950.38
Fd 4x4 & Spk
18" Dn
F.B. 437-25
89+86.57
952.66 F.B. 437-25
VICTORIA AVE
Fd L-T in Headwall
25.00
Fd 2" I.P. Plg-Tag-Tk 6" Dn
L.S. 1102
Fd L-T in Curb
Rechained C.V.C. 11-21-44
950.32 @ T = 78 = 950.38
Page 90
LOS NIETOS
(ANAHEIM-TEL)
686.45
(25) (25)
Con from top page 107
34, B-2
RETURN TO
LOS ANGELES COUNTY SURVEYOR
700 HALL OF RECORDS
Do not extend notes this side of this line.
Note: Any Additions or Changes on this Sheet Must be Made or Circled in Red Ink With Date and Name of Person Making Change.

Notes Ck'd by	Survey of LOS NIETOS RD	F.B. 772 Pg. 109
Map No. C.S.B-1827-1&2	W. O. 7055 Tape No. 021 St'd 68 °F	
Office Work J. D. Price.	Surveyed by W.A. Miller	
Checked	Notes Miller Date 4-28-1943	
Date	Indexed A. C. Johnson	

3-1, B-2

Con at bottom page 110

199.43 @ 0-00 T 72 = 199.44 } 199.44
199.43 @ 0-00 T 72 = 199.44 }

199.44

RD
RD

0.03

Fd 1" Iron Pin = PM
103+43.52 ✓

6.38
25.03

Fd 2" I.P. Plg = TK Flush
L.S. 1102

67.60

102+75.92 ✓
Set P.K. = Tin

TRACT 3014
M.B. 36-52

LOS NIETOS
ANAHEIM-TEL.

193.39

TRACT 505
15-94.95

193.39 @ 0-00 T 68 = 193.39 } 193.39
193.39 @ 0-00 T 68 = 193.39 }

0.03

Fd SW-T
100+82.53

20.65

180+61.88
Fd SW-T

0.03

385.57

(25) (25)

Con from top page 108

Note: Any Additions or Changes on This Sheet Must be Made or Circled in Red Ink With Date and Name of Person Making Change.

Do not extend notes this side of this line.

RETURN TO
LOS ANGELES COUNTY SURVEYOR
700 HALL OF RECORDS

FORM 247 HM 11-41

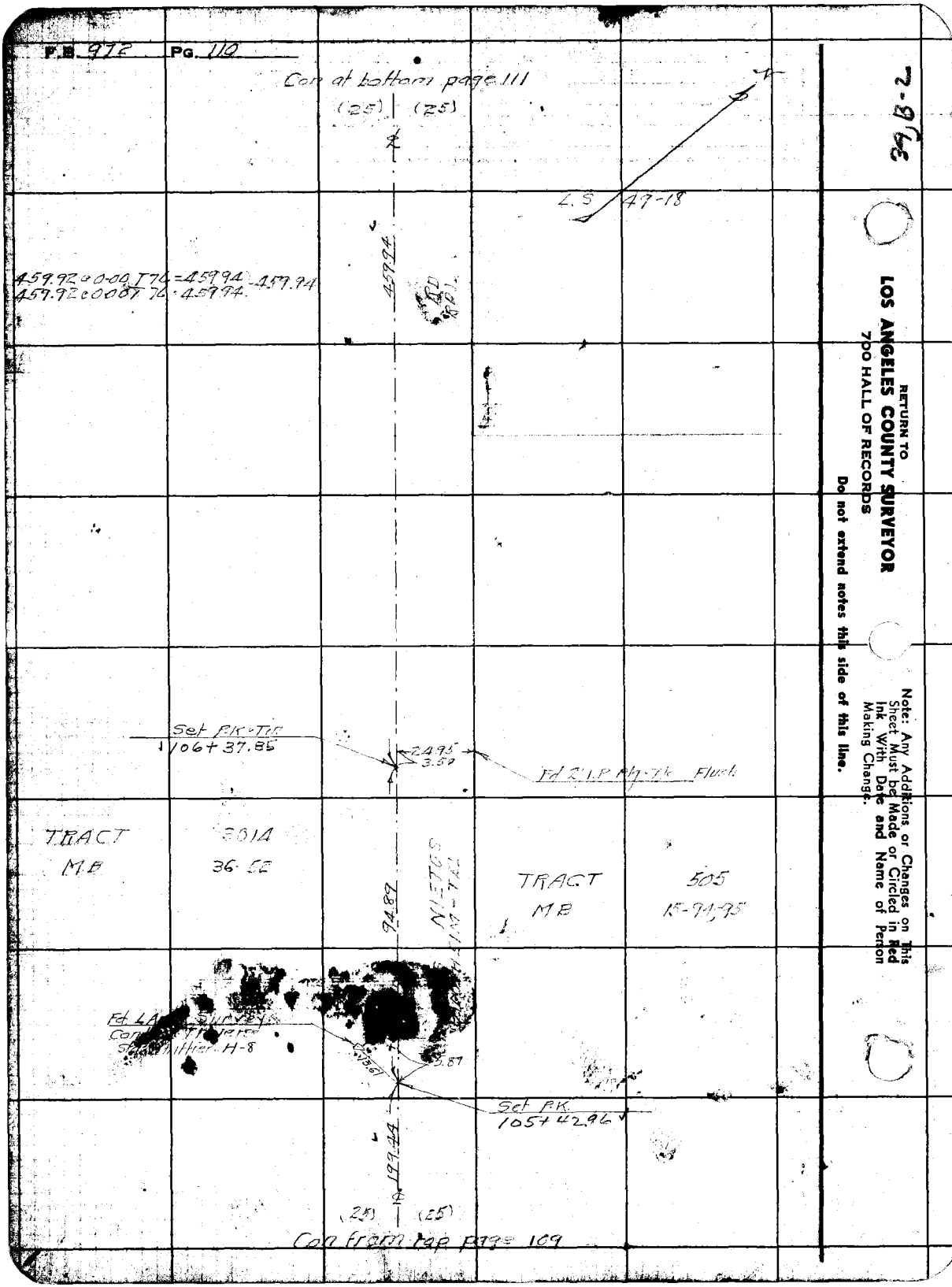

P.B. 972 PG. 110
Con at bottom page 111
(25) (25)
L.S. 49-18
459.92 @ 0-00 T76 = 459.94 459.94
459.92 @ 0-00 T76 = 459.94
459.94
Set P.K. Tin
106+37.85
24.95
3.59
Fd 2" I.P. Mg-Tk Flush
TRACT 3014
MB 36-52
TRACT 505
MB 15-94,95
94.89
NIETOS
Fd LA Survey
Con Traverse
Stone Mitter H-8
5.87
Set P.K.
105+42.96
199.44
(25) (25)
Con from top page 109
39, B-2
RETURN TO
LOS ANGELES COUNTY SURVEYOR
700 HALL OF RECORDS
Do not extend notes this side of this line.
Note: Any Additions or Changes on This Sheet Must be Made or Circled in Red Ink With Date and Name of Person Making Change.

Notes Ck'd by	Survey of [illegible]
Map No.	W. O. 7053 Type No. 021 St'd 68 °F
Office Work	Surveyed by W.A. Miller
Checked	Notes Miller Date
Date	Indexed A. C. Johnson

F.B. [illegible] PG. 111

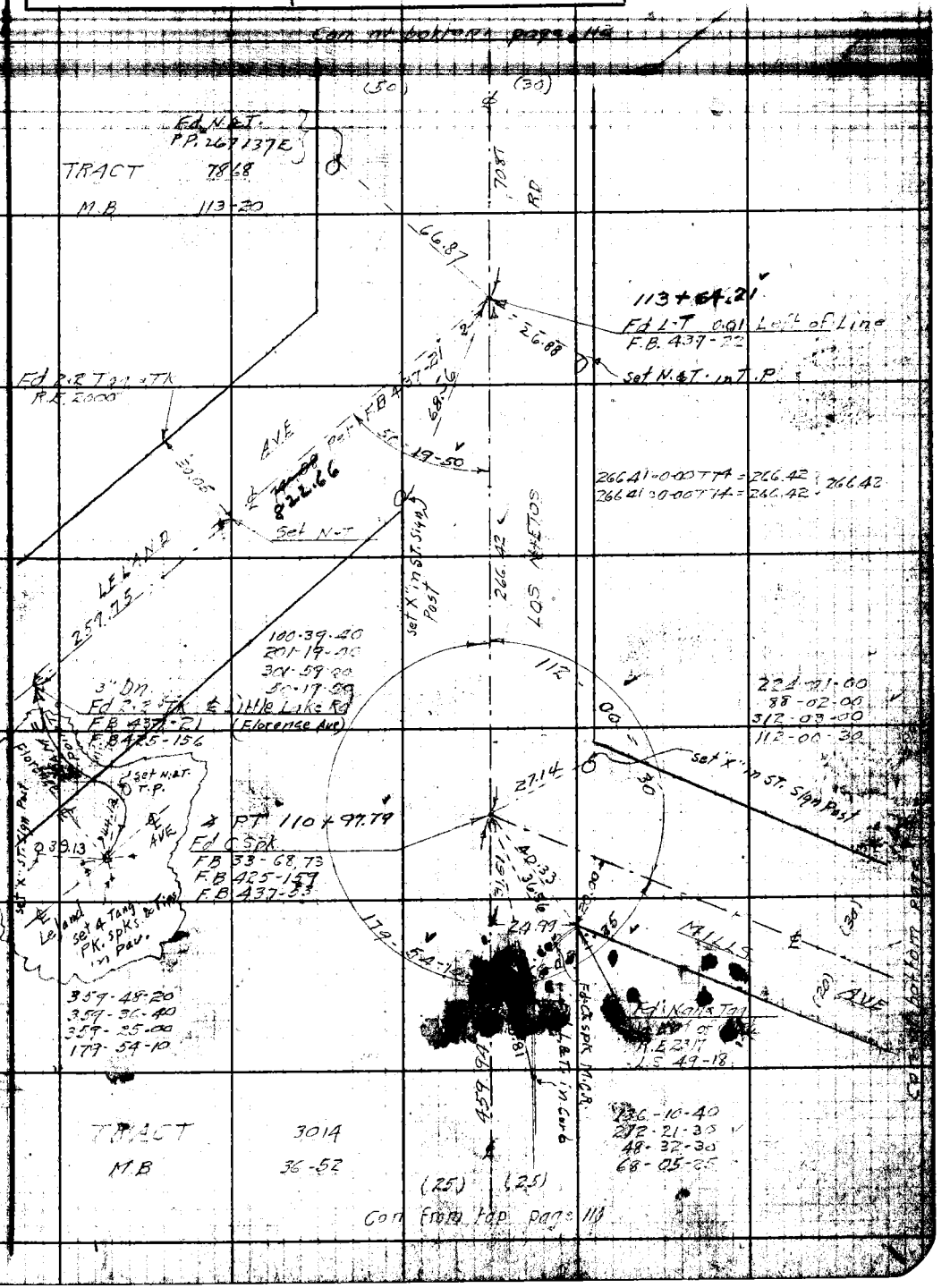

Note: Any Additions or Changes on This Sheet Must be Made or Circled in Red Ink With Date and Name of Person Making Change.

Do not extend notes this side of this line.

RETURN TO
LOS ANGELES COUNTY SURVEYOR
700 HALL OF RECORDS

FORM 247 5M 11-41

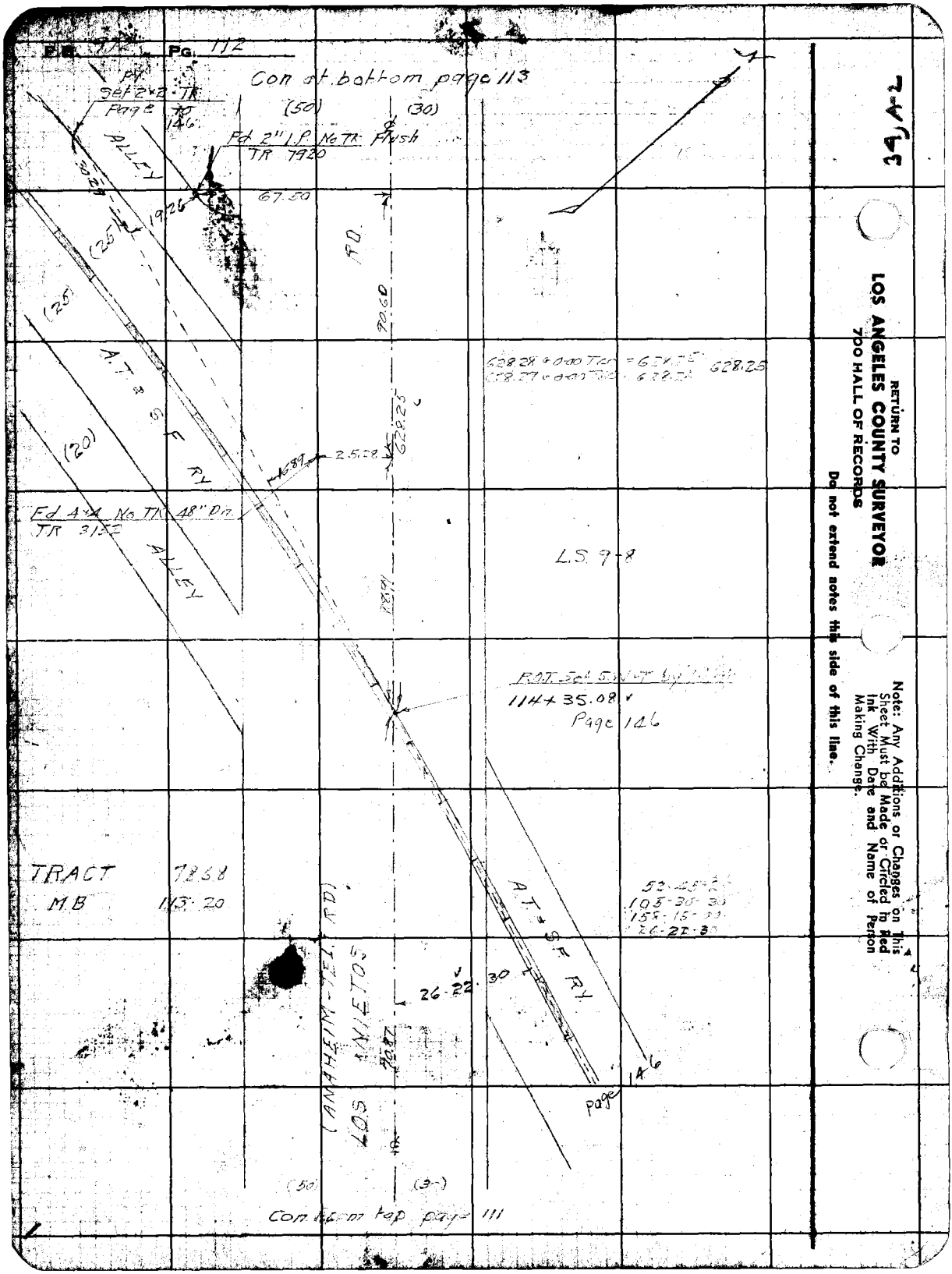

RETURN TO
LOS ANGELES COUNTY SURVEYOR
700 HALL OF RECORDS
Do not extend notes this side of this line.

Note: Any Additions or Changes on This Sheet Must be Made or Circled in Red Ink With Date and Name of Person Making Change.

Notes Ck'd by	Survey of
Map No.	W. O. 7055 Tape No. 061 Std 68 °F
Office Work	Surveyed by W.A. Miller
Checked	Notes Miller Date
Date	Indexed A. C. Johnson

F.B. 972 Pg. 113

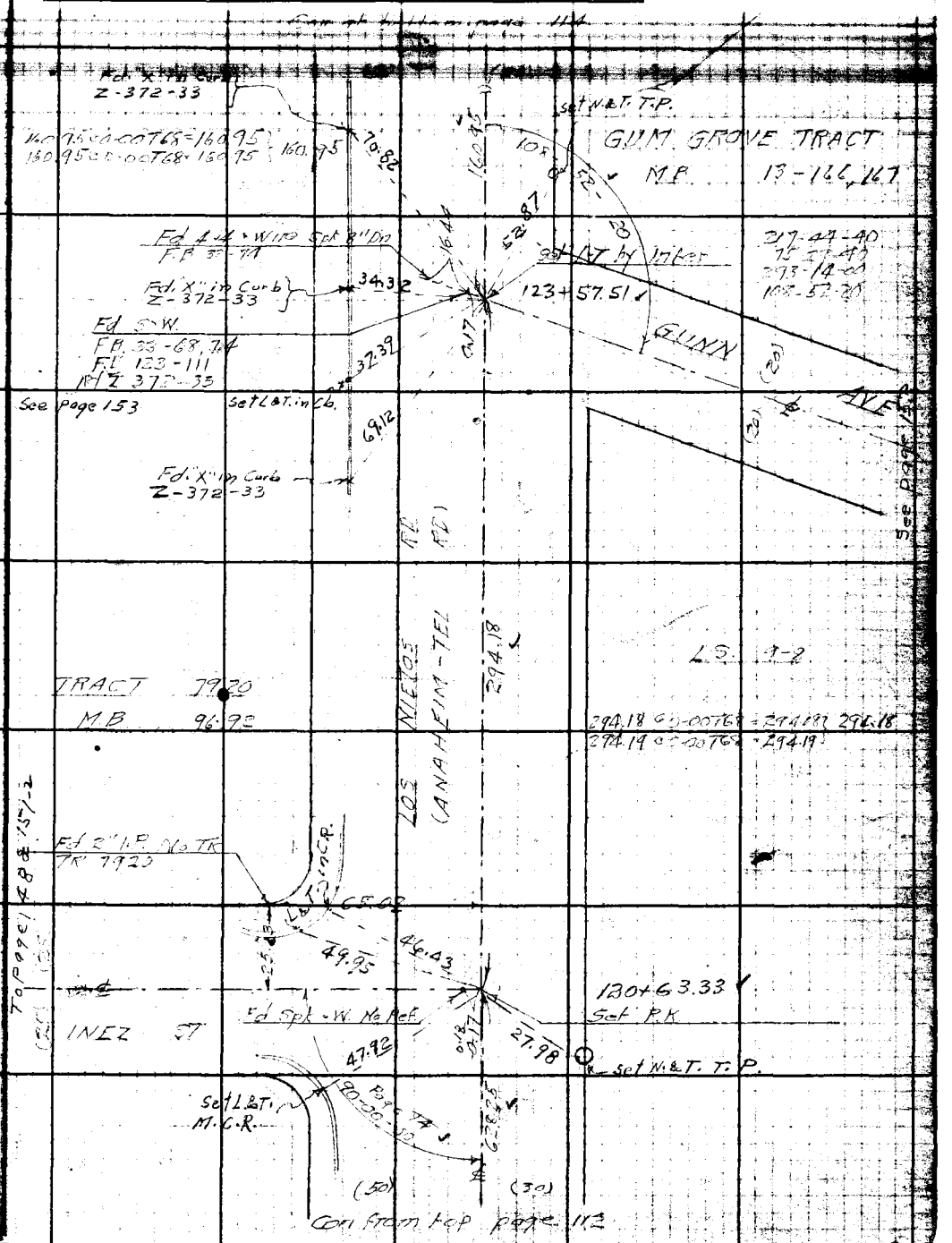

Note: Any Additions or Changes on This Sheet Must be Made or Circled in Red Ink With Date and Name of Person Making Change.

Do not extend notes this side of this line.

RETURN TO
LOS ANGELES COUNTY SURVEYOR
700 HALL OF RECORDS

FORM 247 3M 12-40

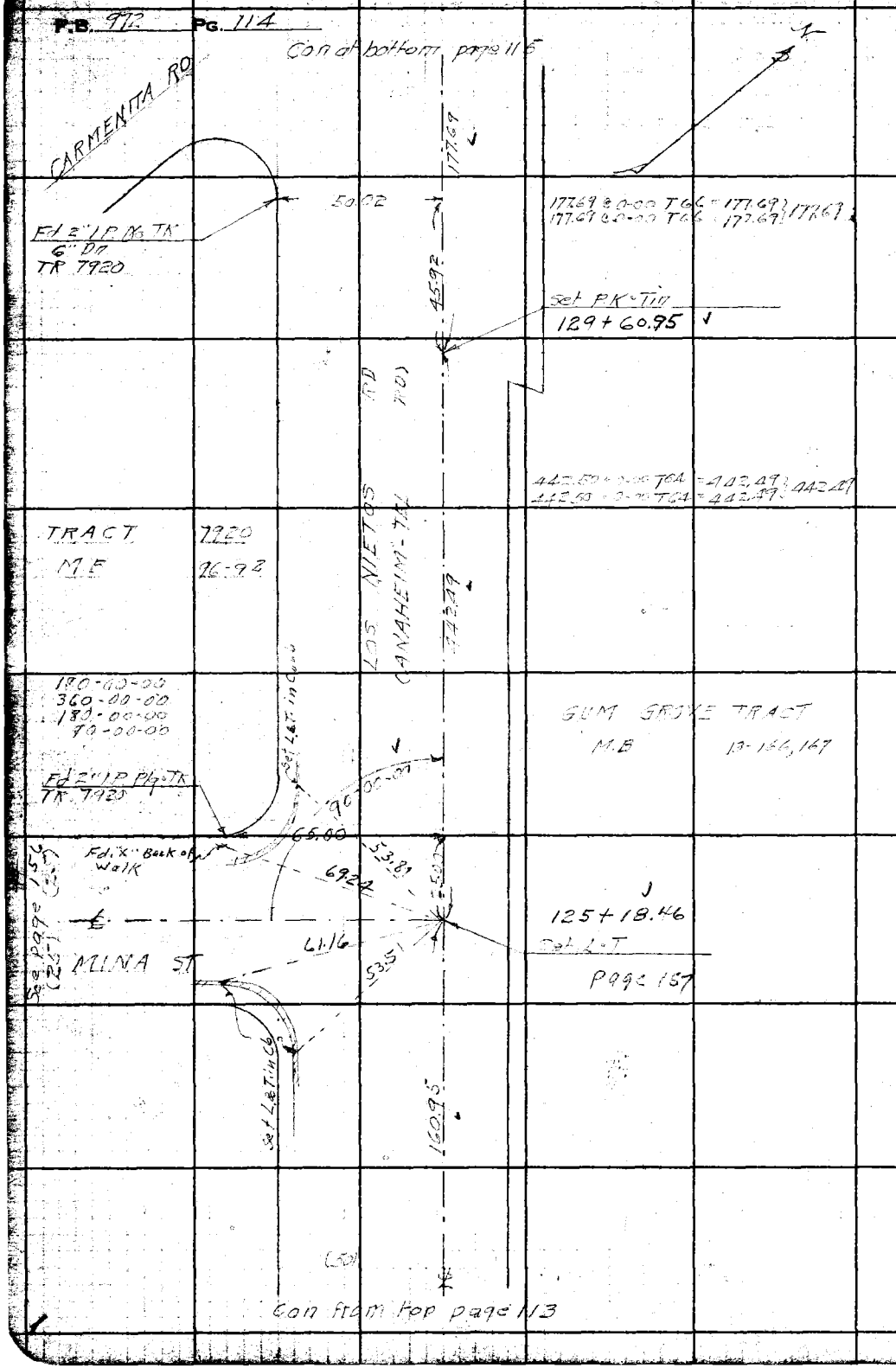

34 A-2

RETURN TO
LOS ANGELES COUNTY SURVEYOR
700 HALL OF RECORDS

Do not extend notes this side of this line.

Note: Any Additions or Changes on This Sheet Must be Made or Circled in **Red Ink** With Date and Name of Person Making Change.

Notes Ck'd by	Survey of
Map No.	W. O. 7055 Tape No. 561 Std 68 °F
Office Work	Surveyed by W A Miller
Checked	Notes Miller Date 5-27-1942
Date	Indexed A. C. John

F.B. 972 PG. 115

3-A-2

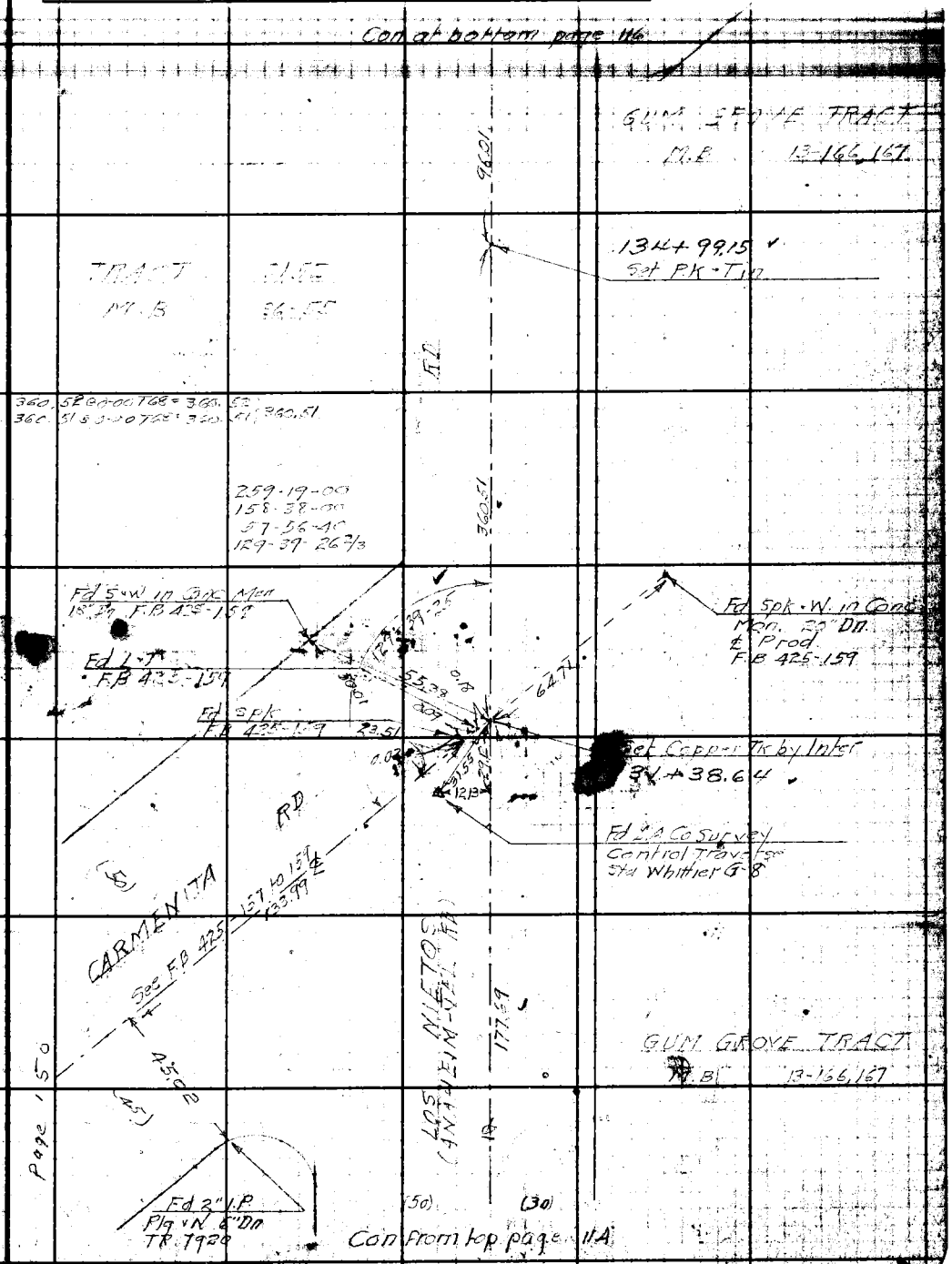

Note: Any Additions or Changes on This Sheet Must be Made or Circled in Red Ink With Date and Name of Person Making Change.

Do not extend notes this side of this line.

RETURN TO
LOS ANGELES COUNTY SURVEYOR
700 HALL OF RECORDS

FORM 247 3M 12-40

F.B. 972 PG. 116

Con at bottom page 117

34, A-2



Con from top page 115

RETURN TO
LOS ANGELES COUNTY SURVEYOR
700 HALL OF RECORDS

Do not extend notes this side of this line.

Note: Any Additions or Changes on This Sheet Must be Made or Circled in Red Ink With Date and Name of Person Making Change.

Notes Ck'd by	Survey of Los Nietos Rd
Map No.	W. O. 7055 Tape No. 061 Std 68 °F
Office Work	Surveyed by W A Miller
Checked	Notes Miller Date 6-3-1943
Date	Indexed A. C. Johnson

F.B. 977 Pg. 117

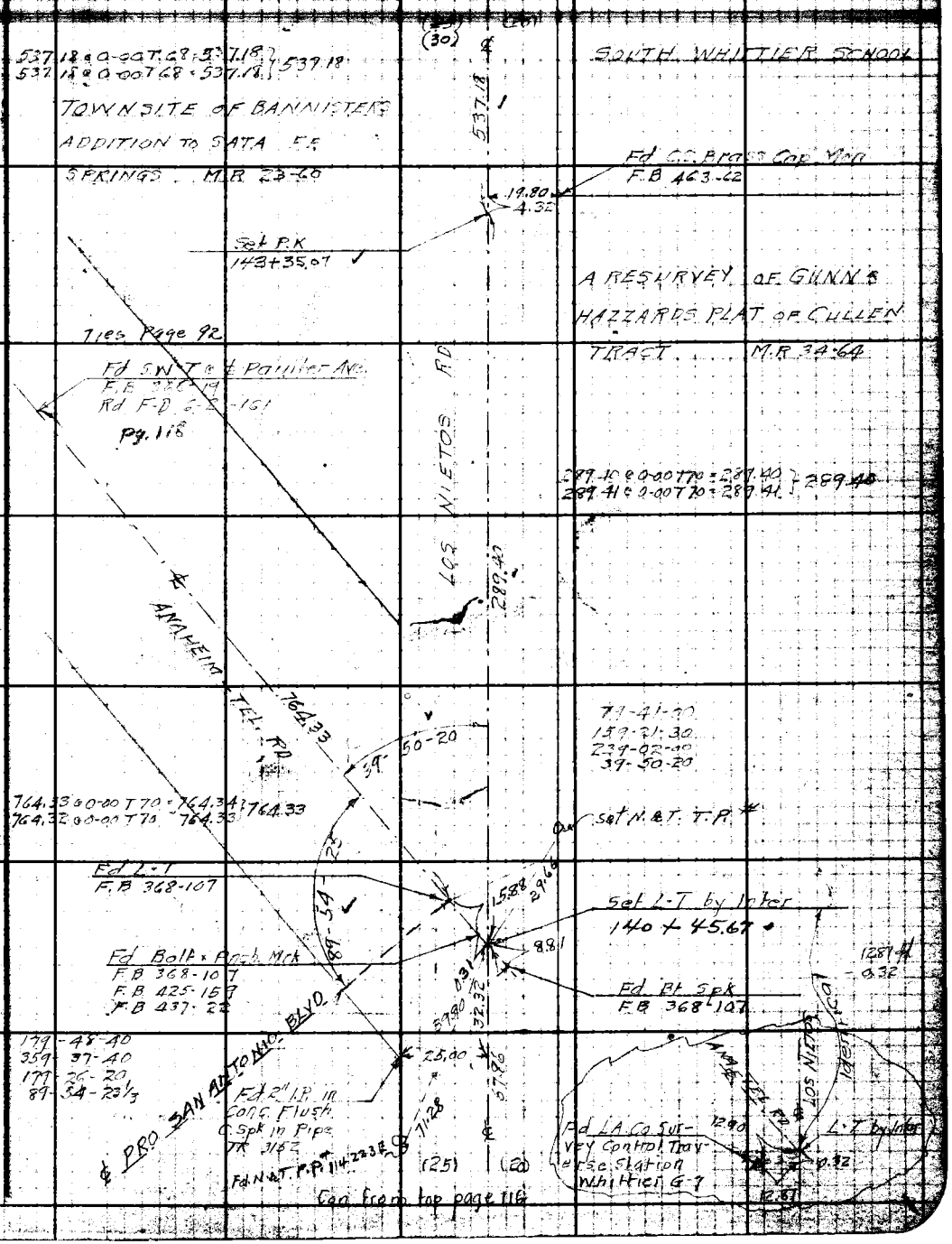

Note: Any Additions or Changes on This Sheet Must be Made or Circled in Red Ink With Date and Name of Person Making Change.

Do not extend notes this side of this line.

RETURN TO
LOS ANGELES COUNTY SURVEYOR
700 HALL OF RECORDS

FORM 247 3M 12-40

F.B. 972 PG. 118

Con at bottom page 119

34, A-2

(20)

TOWNSITE OF BANNISTERS
ADDITION TO SANTA FE
SPRINGS M.R. 23-60

278.08 @ 0-00 T68 = 278.08
278.08 @ 0-00 T68 = 278.08 } 278.08
1.04 @ 0-00 T68 = 1.04
279.12

279.12

259-28-20
158-57-00
58-25-20
129-44-15

Fd. L&T. Ctr. Conc. Head wall

Fd L&T in Conc Pav
F.B. 368-54, 56

Set L&T by Inter in Conc Pav
150+60.60

650.00 ℄ AVE

Set L&T. Conc Head wall

77.61

80.03

LOS NIETOS RD

PAINTER

Tres page 92

179-47-40
359-35-20
179-23-00
89-53-50

Fd S.W.&T. Pg. 117
F.B. 368-19
Rd F-D 6-2-161

Fd L&T. in Conc. Head wall

188.35

Set P.K.
148+72.25

4.83
19.81

Fd L&T in Conc base of Fn Post
F.B. 463-62

ANAHEIM-TEL RD

(40)

537.18

SOUTH WHITTIER SCHOOL

(30)

(20)

Con from top page 117

RETURN TO
LOS ANGELES COUNTY SURVEYOR
700 HALL OF RECORDS

Do not extend notes this side of this line.

Note: Any Additions or Changes on This Sheet Must be Made or Circled in **Red Ink** With Date and Name of Person Making Change.

Notes Ck'd by	Survey of
Map No.	W. O. 7055 Tape No. 061 Std 68 °F
Office Work	Surveyed by W. A. Miller
Checked	Notes Miller Date 9-30-1943
Date	Indexed A. C. Johnson

F.B. 972 Pg. 119

153+37.72
5-37.48

B-A-2

Con at bottom page 120

152.45 @ 0-00 T 80 = 152.46 } 152.46
152.45 @ 0-00 T 80 = 152.46 }

152.46

TRACT 725
M.B. 16-70, 71

Set PK
155+85.00

LOS NIETOS RD

TOWNSITE OF BANNISTERS
ADDITION TO SANA FE
SPRINGS M.R. 23-60

GERMAN BAPTIST CHURCH

180-42-40
361-25-30
182-08-30
90-21-25

245.27 @ 0-00 T 78 = 245.29 } 245.28
245.26 @ 0-00 T 78 = 245.28 }

245.28

Set L&T. Ctr. Conc Head Wall

Fd C.S. Brass Cap Mon. 10" Dk
F.B. 33-

Set L&T. W. end Conc Head wall

29.05

Set N.&T. P.P. 142319 E

90-21-25

Fd L&T at ℄ B[illegible]
ton Road
F.B. 368-57
Rd FD 6-2 159+225

32.12
24.36
33.99
19.83
19.85
32.53

Fd L-T in Pav

19.18
0.015
0.33

Fd. Bt. Spk. + W.
F.B. 1764-129

PAINTER AVE

Fd L&T
F.B. 33-72
F.B. 123-111
F.B. 368-54, 56, 56A
F.B. 463-67
Rd FD 6-2-160, 192
C.S. 8966

Set L&T by Inter
153+39.72

279.12

(30)
(25)
(20)

Con. from top page 118

Note: Any Additions or Changes on This Sheet Must be Made or Circled in Red Ink With Date and Name of Person Making Change.

Do not extend notes this side of this line.

RETURN TO
LOS ANGELES COUNTY SURVEYOR
700 HALL OF RECORDS

FORM 247 3M 12-40

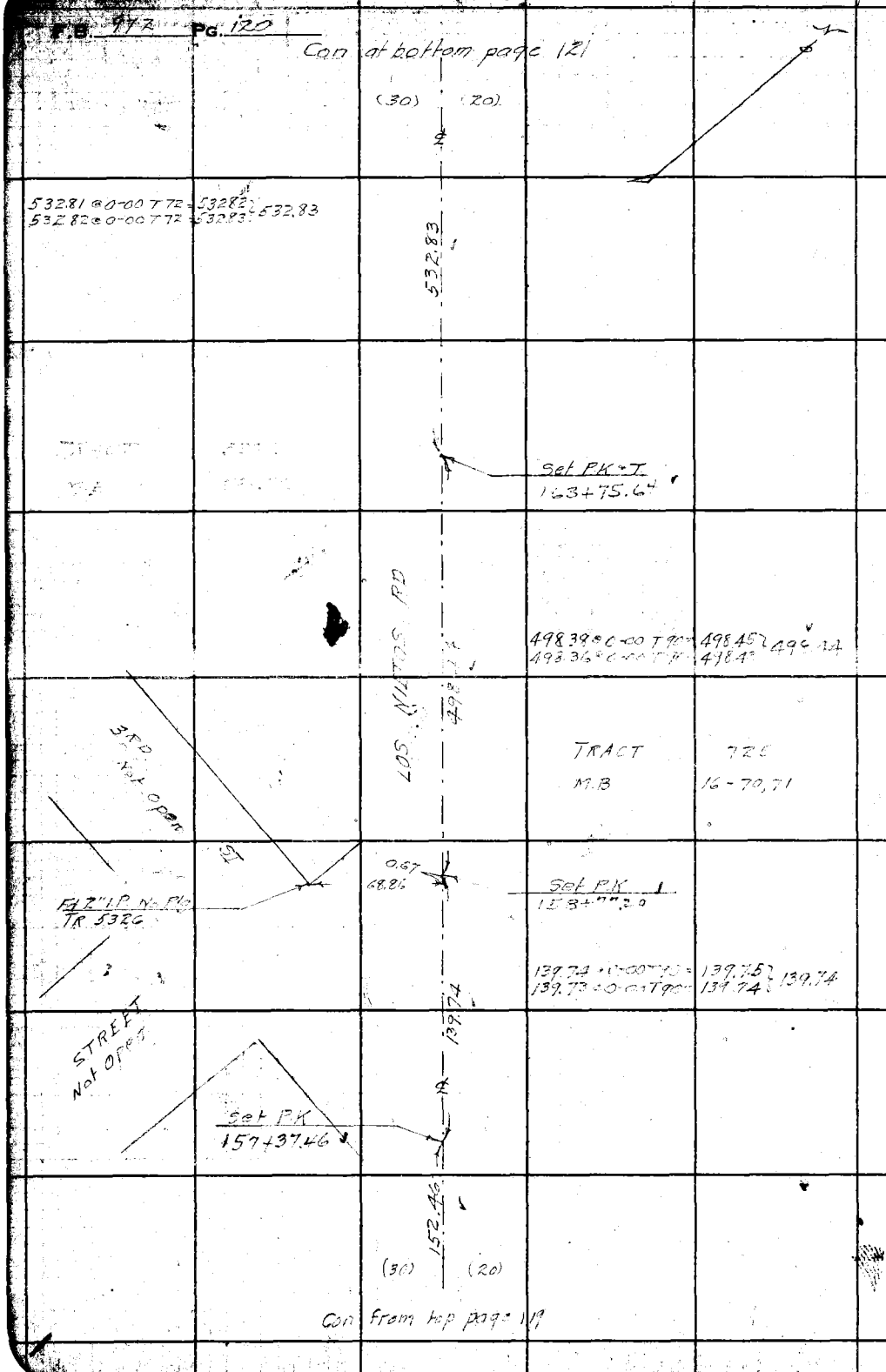

34, A-2

RETURN TO
LOS ANGELES COUNTY SURVEYOR
700 HALL OF RECORDS

Do not extend notes this side of this line.

Note: Any Additions or Changes on This Sheet Must be Made or Circled in **Red Ink** With Date and Name of Person Making Change.

Notes Ck'd by		Survey of	[illegible]
Map No.		W. O. 792	Tape No. 063 Std 68 °F
Office Work		Surveyed by	W.A. Miller
Checked		Notes	Miller Date
Date		Indexed	A. C. Johnson

F.B. [illegible]

B+, A-2

Note: Any Additions or Changes on This Sheet Must be Made or Circled in Red Ink With Date and Name of Person Making Change.

Do not extend notes this side of this line.

RETURN TO
LOS ANGELES COUNTY SURVEYOR
700 HALL OF RECORDS



FORM 247 5M 12-40



FB 272 PG. 122
Con at bottom page 123
179-43-00
359-26-00
179-08-30
89-51-25
133.64 @ 0-00 T 88 = 133.66
133.63 @ 0-00 T 88 = 133.65
133.65
181-13-00
362-26-00
183-39-00
90-36-30
(30)
(20)
133.65
Fd S&W in Conc Mon Flush Rd FD 6-2, 103
Fd S&W in Conc Mon 18" Dn Rd FD 6-2-104
Fd S&W in Conc Mon 18" Dn Rd FD 6-2-103
Fd 1" Iron Rod in Conc Flush 8" Iron band around Top
90-36-30
51-25
184+77.13
Fd 1" I.P. & Spk 12" Dn
FB 33-70
FB 76-20
FB 368-53, 63
Rd FD 6-2-103
Fd 2" I.P. in Conc. 6" Iron band around Top.
Set PK
Fd 1/2" I.P. Plg. Tk 2" Dn at Angle Pt. FB 33-65
Rd FD 6-2-104
SANTA FE SPRINGS
Fd N&T 72+54.81
Rd FD 6-2-102
RD
Ties Page 92
Fd S&W in Conc Mon Flush Rd FD 6-2-104
Fd S&W in Conc Mon Flush Rd FD 6-2-103 At Fence Cor
Set 4 Tang. PK spks. in Pav.
Fd C.S. Mon 16" Dn FB 33-70
Fd S&W in Conc Mon Flush Rd FD 6-2-103
Balance on opposite side of ℄
See C.S. 8110 & 8583
359-32-00
179-46-00
J.D.P.
91697 @ 0-00 T 68 = 91697
91699 @ 0-00 T 68 = 91699
91694
LOS NIETOS RD.
438.84 @ 0-00 T 92 = 438.91
438.85 @ 0-00 T 92 = 438.92
438.91
Set PK
180+38.22
S. Cal. Edison Co
(30)
(30)
Con from top page 121
34, A-1
RETURN TO
LOS ANGELES COUNTY SURVEYOR
700 HALL OF RECORDS
Do not extend notes this side of this line.
Note: Any Additions or Changes on This Sheet Must be Made or Circled in Red Ink With Date and Name of Person Making Change.

Notes Ck'd by	Survey of [illegible]
Map No. C.S.B. 1827-3	W. O. 7055 Tape No. 063 [illegible]
Office Work C.J. Gelli	Surveyed by W.A. Miller - C.V.C. - 5-15-44
Checked	Notes Miller Date 10-5-1943
Date	Indexed E. E. Johns 5-15-44

F.B. 972 Pg. 123

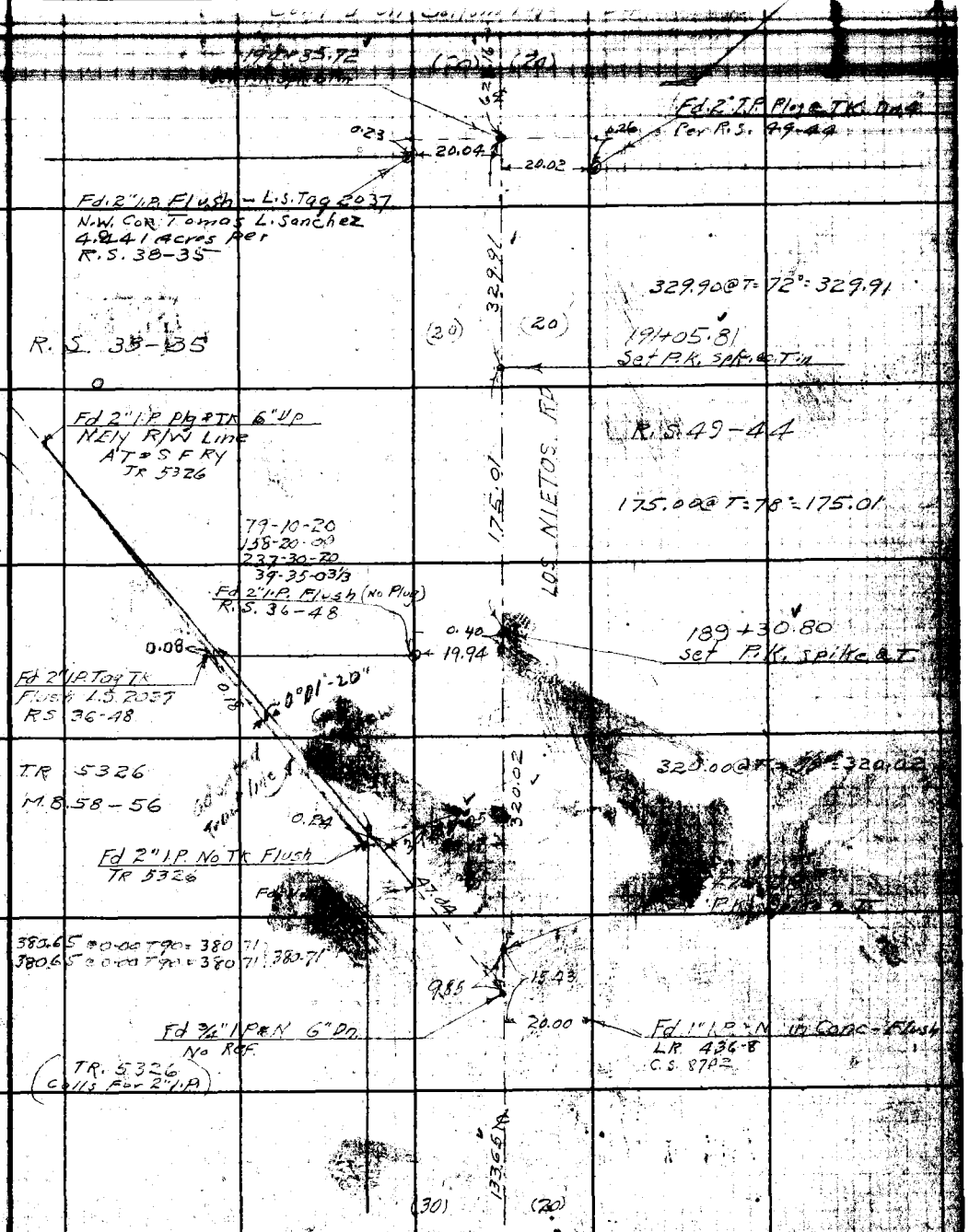

Con. from top page 122

Note: Any Additions or Changes on This Sheet Must be Made or Circled in Red Ink With Date and Name of Person Making Change.

Do not extend notes this side of this line.

RETURN TO
LOS ANGELES COUNTY SURVEYOR
700 HALL OF RECORDS

FORM 247 5M 12-40

F.B. 972 Pg 124

Cont'd To Bottom Page 125

33 D-1

(20) (20) PARCEL 1
R.S. 50-17

Nothing Fd

264.41

264.40@T=72° } 264.41
264.40@T=72°

24'

20.08

Fd. 3/4" I.P. & L.S. Tag #1102
R.S. 50-17

50.94

204+80.97
Set P.K. Spk. & Tin

19.99
0.06

Fd. 2" I.P. Plug & Nail-Flush
Per R.S. 50-17

(1) 70.86@T=72°=70.86
(2) 70.86@T=72°=70.86

70.86

ROAD

Fd. L.&T. In Curb

25.52

38.08 32.20

204+10.11
Fd. S.W.&T.
Per RD. F.D. 6-2 Pg 191
Their Sta. 67+02.22

Fd. L.&T. In Conc. DR. To
Consolidated Rock Co.
Bunker

29.47

NIETOS

Fd. L.&T. In Ck

137.54

(1) 137.54@T=72°
(2) 137.54@T=72° } 137.54

202+72.57
Set P.K.

Fd. 3/4" I.P. & L.S. Tag #1102
No Ref.

208.69
178.23

LOS

~~178.23@T=70° 178.23~~

208.68@T=76°=208.69

(Link)
Woven Wire Fence

Fd. P.K. Spk. & T. Set By
Miller (Wiggle Pt.)
200+63.88

(20) (20)

628.16

(1) 628.13@T=70°=628.14
(2) 628.17@T=70°=628.18 } 628.16

Cont'd From TOP Page 123

RETURN TO
LOS ANGELES COUNTY SURVEYOR
700 HALL OF RECORDS

Do not extend notes this side of t[illegible]e.

Note: Any Additions or Changes on This Sheet Must be Made or Circled in Red Ink With Date and Name of Person Making Change.

Notes Ck'd by	Survey of Los Nietos Road
Map No. C.S.B.-1827-3	W. O. 7055 Tape No. 057 Std 69°F
Office Work C.J. Galli	Surveyed by C.V. Crumley
Checked	Notes C.V.C. Date 5-15-44
Date	Indexed A. C. Johnson

F.B. 972 Pg. 125

Cont'd to Bottom Page 126



Cont'd on Page 158

Note: Any Additions or Changes on This Sheet Must be Made or Circled in Red Ink With Date and Name of Person Making Change.

Do not extend notes this side of this line.

RETURN TO
LOS ANGELES COUNTY SURVEYOR
700 HALL OF RECORDS

FORM 247 5M 10-39

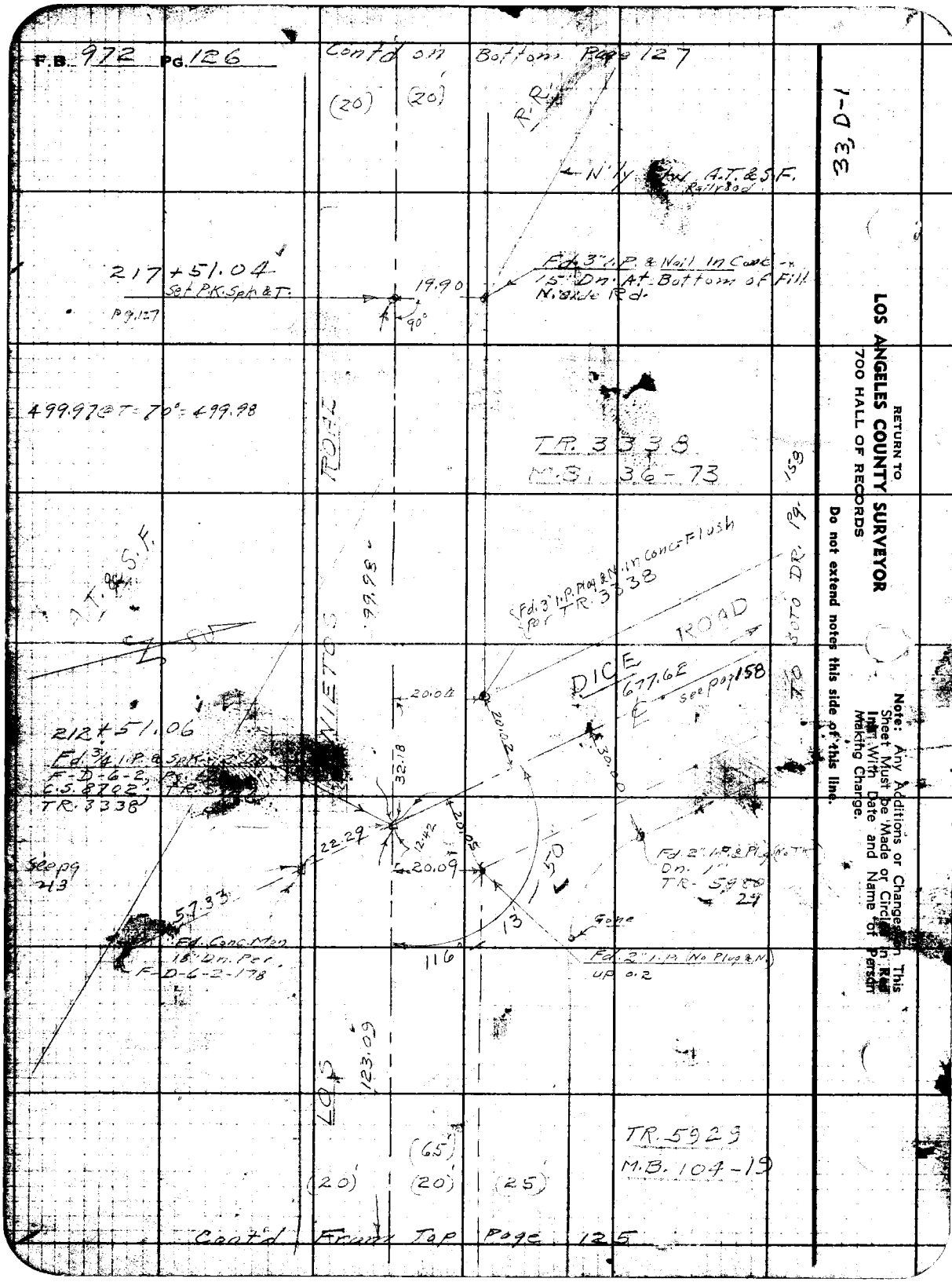
F.B. 972 Pg. 126
Cont'd on Bottom Page 127
(20)
(20)
R.R.
N'ly Elw. A.T.&S.F. Railroad
33, D-1
217+51.04
Set P.K. Spk & T.
Pg. 127
19.90
90°
Fd. 3" I.P. & Nail In Conc. 15" Dn. At Bottom of Fill N. Side Rd.
499.97 @ T = 70° = 499.98
ROAD
TR. 3338
M.B. 36-73
159
TO SOTO DR. Pg.
A.T.&S.F.
99.98
Fd. 3" I.P. Plug & N. In Conc. Flush Per TR. 3338
ROAD
DICE
677.62
see pg 158
20.04
20.02
30.00
212+51.06
Fd. 3/4 I.P. & Spk.
F-D-6-2, Pg.
C.S. 8702
TR. 3338
32.18
20.05
22.29
12.42
20.09
50
13
Fd. 2" I.P. & Plug (No Tr.) Dn. 1"
TR. 5980
29
See pg 213
57.33
Fd. Conc. Mon. 18" Dn. Per F-D-6-2-178
116
Gone
Fd. 2" I.P. (No Plug & N.) up 0.2
123.09
LOS
(65)
(20)
(20)
(25)
TR. 5929
M.B. 104-19
Cont'd From Top Page 125
RETURN TO
LOS ANGELES COUNTY SURVEYOR
700 HALL OF RECORDS
Do not extend notes this side of this line.
Note: Any Additions or Changes on This Sheet Must be Made or Circled in Red Inst. With Date and Name of Person Making Change.

Notes Ck'd by		Survey of Los Nietos	F.B. 972 Pg. 127
Map No.	C.S.B.-1827-3	W. O. 7055 Tape No. 057 Std 68°F	(2) 221-45-20
Office Work	C.J. Galli	Surveyed by C.V. Crumley	(4) 83-30-40
Checked		Notes C.V.C. Date 5-15-44	(6) 305-15-40
Date		Indexed A. C. Johnson	

33, D-1

(Contd To Bottom Page 128)

S.P. R.R. (Abandoned) No Rails.

221+26.77 Set N.&T. By Inter.

81.83

49.84

Fd. 1x2 Per F.B. 463-30 Page 160

Fd. 3" I.P. & N. in Conc. UP 3" Per F.B. 463-30 TR. 3338

Fd. 3" I.P. & N. in Conc. Flush - Per TR. 3338

188.04

168.97 T-70° 168.97

TR. 3338

M.B. 36-73

188.04 @ T=66° = 188.04

219+38.73

Set N.&T. By Intersect. on Southerly Tracks - Pg. 160

87.06 @ T=70° = 87.06

218+51.67

Set N.&T. on Split of Rails Northerly Tracks

(2) 341°-27-00

(4) 322-53-40

(6) 304-20-20

170°-43-~~25~~ 10"

Rerun on other Side - See Page

100.63 @ T=70° 100.63

Fd. 3" I.P. See Top Page 126 Also - Page

19.90

P.K. Spk. & T. - 90° To Pipe See Top Page 126

217+51.04

A.T. & S.F. R.R.

407.38

LOS NIETOS

499.98

Pg. 160

Fd. 2" I.P. with Welded Cap - 6" up (No Conc.) - See F.B. 463-30

~~49.83~~ 49.76

(50) (50)

(20) (20)

From Top Page 126

Note: Any Additions or Changes on This Sheet Must be Made or Circled in Red Ink With Date and Name of Person Making Change.

Do not extend notes this side of this line.

RETURN TO LOS ANGELES COUNTY SURVEYOR 700 HALL OF RECORDS

FORM 24 5M 10-39

F.B. 972 PG. 128

Cont'd on Right Side Page 129

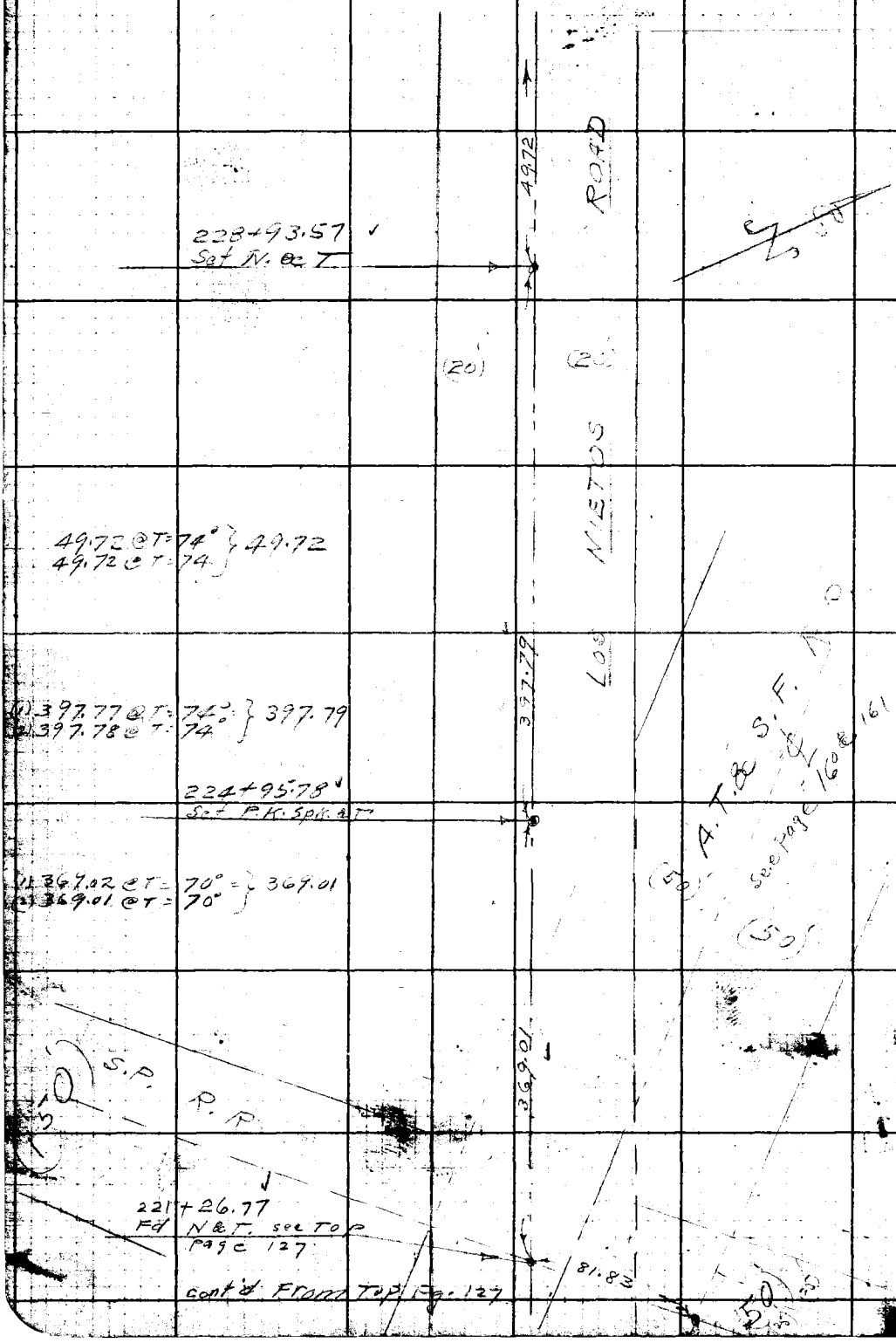

RETURN TO
LOS ANGELES COUNTY SURVEYOR
700 HALL OF RECORDS
Do not extend notes this side of this line.
Note: Any Additions or Changes on This Sheet Must be Made or Circled in Red Ink With Date and Name of Person Making Change.

Notes Ck'd by	Survey of
Map No. C.S.B.-1827-3	W. O. 7055 Tape No. 057 St'd 68 °F
Office Work C.J. Galli	Surveyed by C.V. Crumley
Checked	Notes C.V.C. Date 5-22-44
Date	Indexed A. C. Johns

F.B. 972 Pg. 139

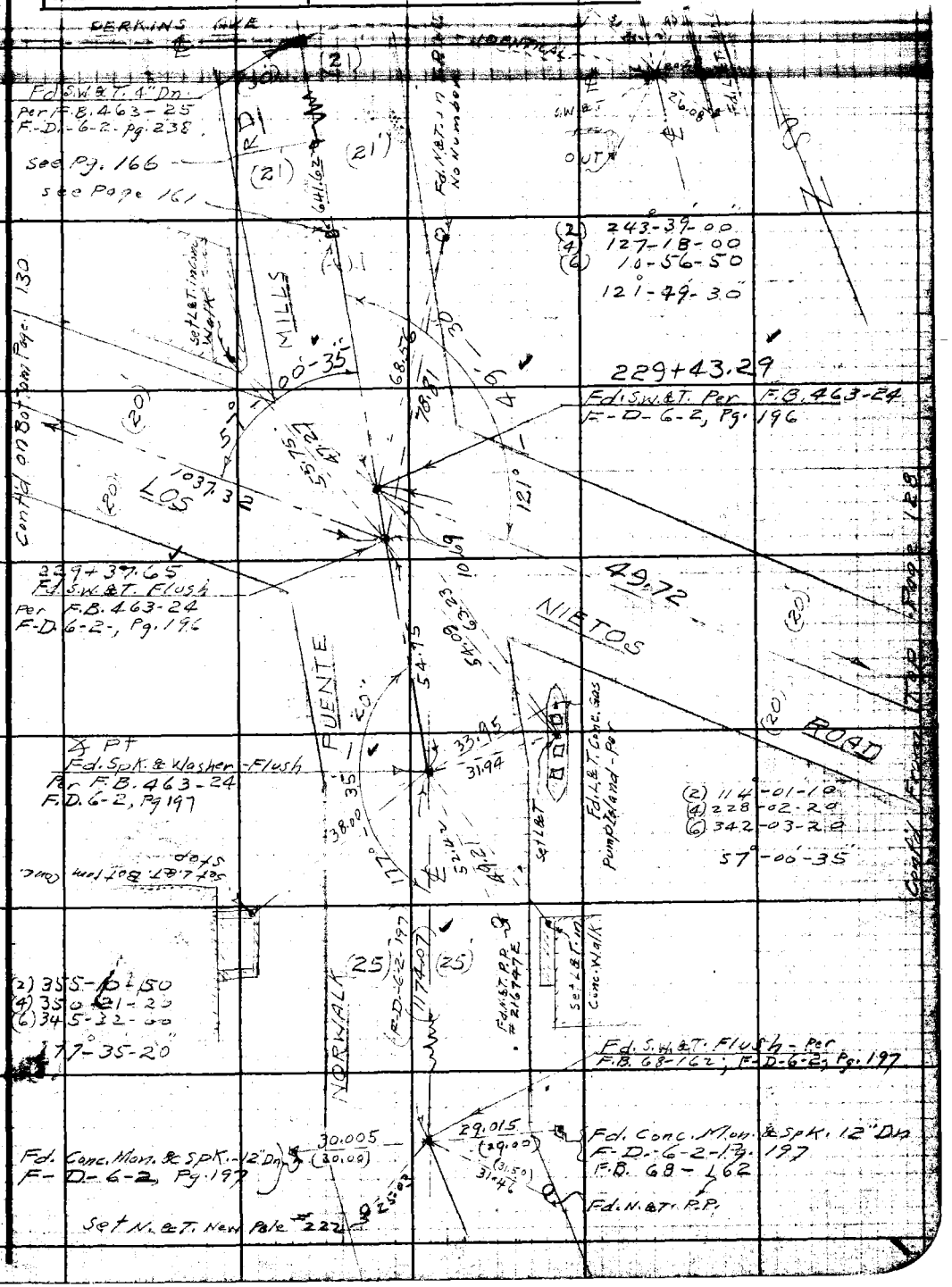

Note: Any Additions or Changes on This Sheet Must be Made or Circled in Red Ink With Date and Name of Person Making Change.

Do not extend notes this side of this line.

RETURN TO
LOS ANGELES COUNTY SURVEYOR
700 HALL OF RECORDS

FORM 247 5M 10-39

F.B. 972 PG. 130

Cont'd on Bottom Page 131

33, D-1



Cont'd From Left Side Page 129

RETURN TO
LOS ANGELES COUNTY SURVEYOR
700 HALL OF RECORDS
Do not extend notes this side of this line.
Note: Any Additions or Changes on This Sheet Must be Made or Circled in Red Ink With Date and Name of Person Making Change.

Notes Ck'd by	Survey of Los Nietos Road
Map No. C.S.B. - 1827-3	W. O. 7055 Tape No. 057 St'd 68°F
Office Work C.J. Galli	Surveyed by C.V. Crumley
Checked	Notes C.V.C. Date 5-23-44
Date	Indexed A. C. Johnson 12-5-44

F.B. 972 Pg. 131

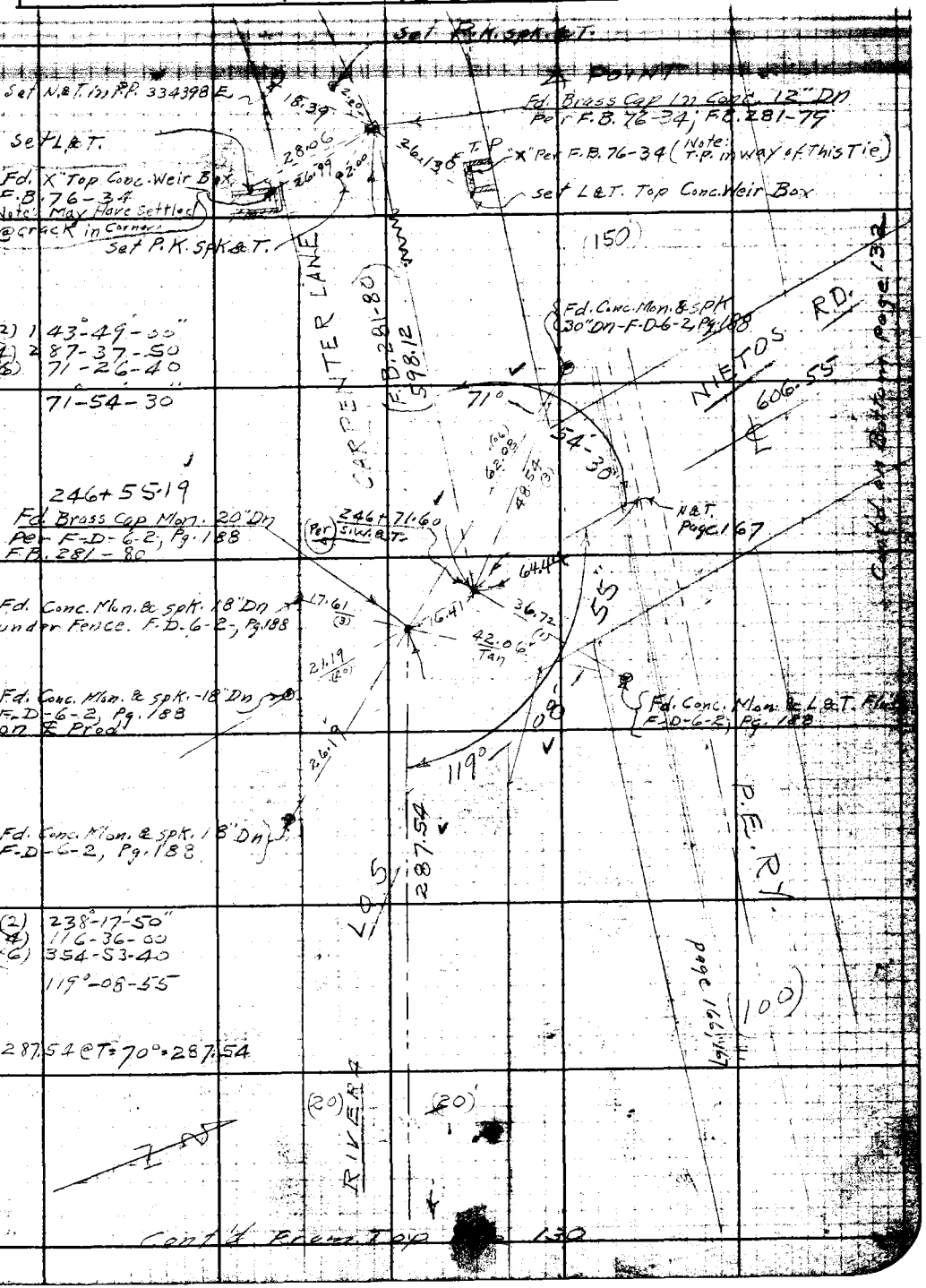

Note: Any Additions or Changes on This Sheet Must be Made or Circled in Red. Info Within Date and Name of Person Making Change.

LOS ANGELES COUNTY SURVEYOR
700 HALL OF RECORDS

F.B. 972 PG. 132

Cont'd on Bottom Page 133

36 E-6

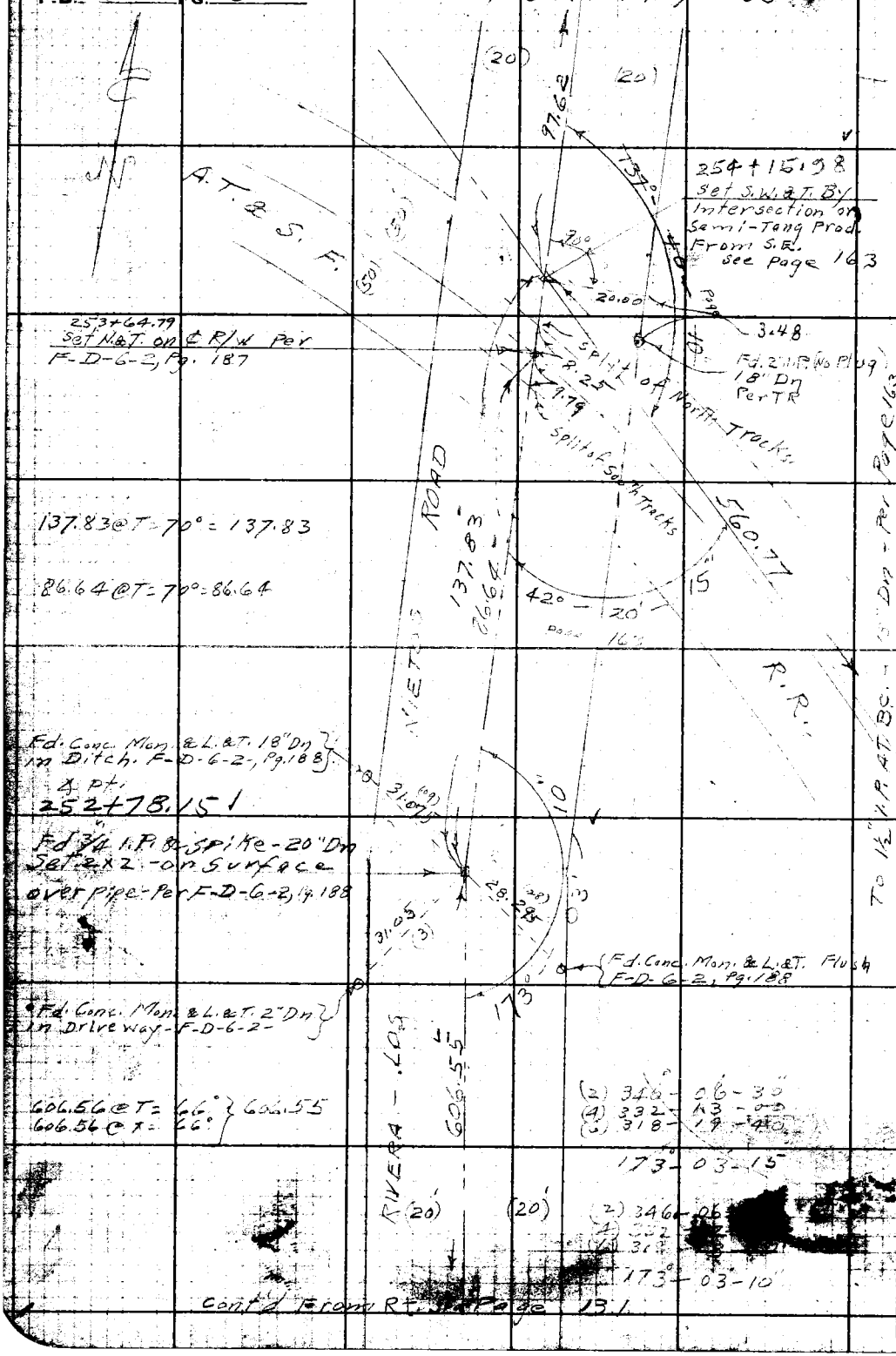

254+15.98
Set S.W.&T. By Intersection on Semi-Tang Prod. From S.E. See Page 163

253+64.79
Set N.&T. on ℄ R/W Per F-D-6-2, Pg. 187

137.83 @ T = 70° = 137.83

86.64 @ T = 70° = 86.64

Fd. Conc. Mon. & L.&T. 18" Dn in Ditch. F-D-6-2, Pg. 188
4 pt.
252+78.15

Fd 3/4 I.P. & Spike - 20" Dn Set 2x2 - on Surface over pipe - Per F-D-6-2, Pg. 188

Fd. Conc. Mon. & L.&T. 2" Dn in Driveway - F-D-6-2

606.56 @ T = 66° } 606.55
606.56 @ T = 66°

(2) 346 - 06 - 30
(4) 332 - 13 - 00
(6) 318 - 19 - 40

173° - 03 - 15

(2) 346 - 06
(4) 332
(6) 318

173° - 03 - 10

Cont'd From Rt. Page 131

RETURN TO
LOS ANGELES COUNTY SURVEYOR
700 HALL OF RECORDS

Do not extend notes this side of this line.

Note: Any Additions or Changes on This Sheet Must be Made or Circled in Red Ink With Date and Name of Person Making Change.

Notes Ck'd by	Survey of Los [illegible]
Map No. C.S.B.-1827-3	W. O. 705 S Tape No. 057 St'd 68°F
Office Work C.J. Galli	Surveyed by C.V. Crumley
Checked	Notes C.V.C. Date 6-1-44
Date	Indexed [illegible]

F.B. 972 Pg. 135

Cont'd to Bottom Page 134



Cont'd From Top Page 132

Note: Any Additions or Changes on This Sheet Must be Made or Circled in Red. Not Valid Until Name of Person Making Change.

LOS ANGELES COUNTY SURVEYOR
700 HALL OF RECORDS

FORM 247 5M 10-39

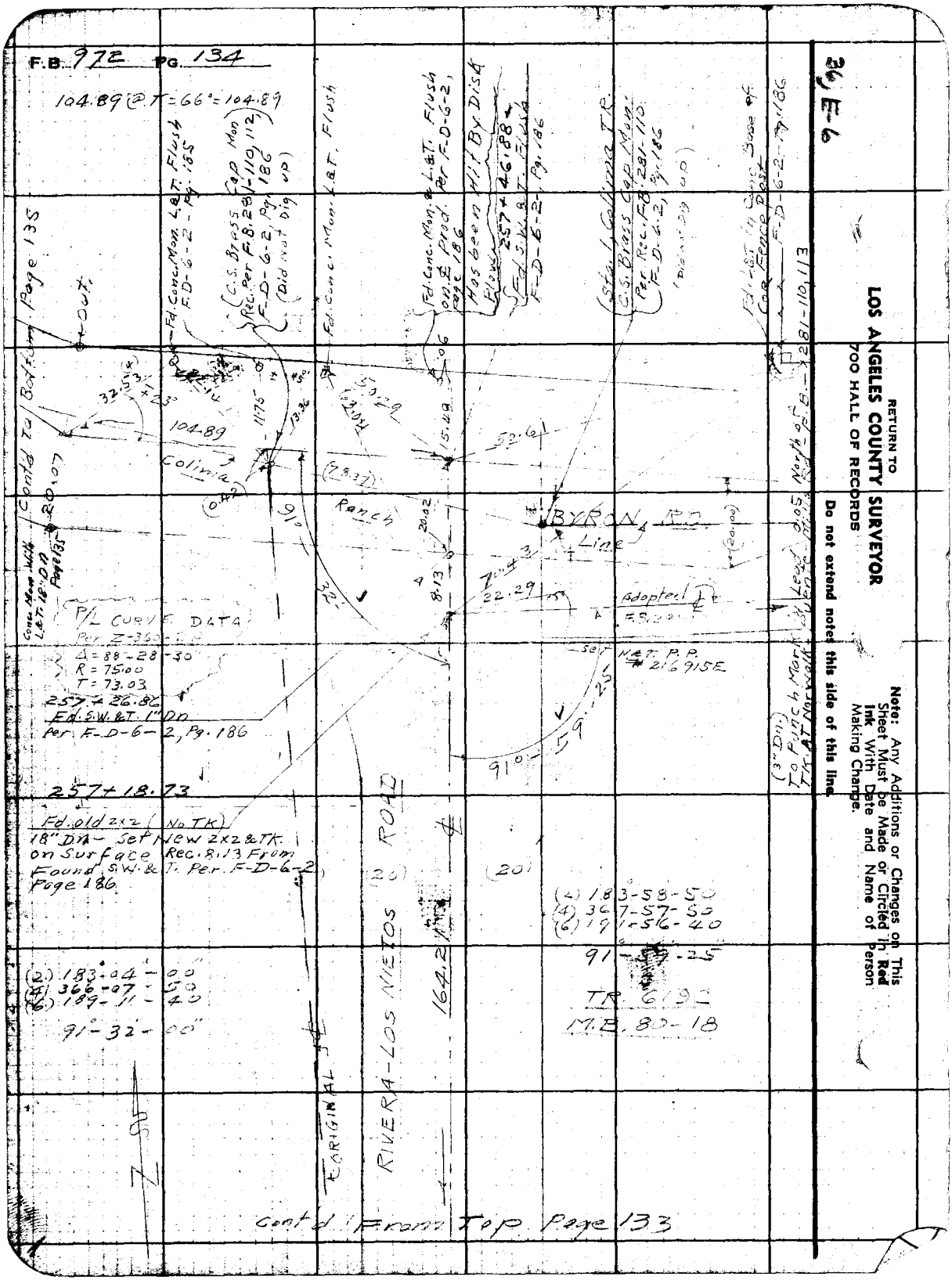
F.B. 972 PG. 134
104.89 @ T = 66° = 104.89
Fd. Conc. Mon. L&T. Flush F-D-6-2 - Pg. 185
(C.S. Brass Cap Mon) Rec. Per F.B. 281-110, 112 F-D-6-2, Pg. 186 (Did not Dig up)
Fd. Conc. Mon. L&T. Flush
Fd. Conc. Mon. & L&T. Flush on ℄ Prod. Per F-D-6-2, Page 186
Has been Hit By Disk Flow
257+46.88
Fd. S.W. & T. Flush F-D-6-2, Pg. 186
(Sta. 1, Colima T.R. C.S. Brass Cap Mon. Per Rec. F.B. 281-110 F-D-6-2, Pg. 186 (Did not Dig up)
Fd. L&T. in Conc. Base of Car Fence Post F-D-6-2 - Pg. 186
281-110, 113
Cont'd To Bottom Page 135
Out
104.89
Colima
Ranch
BYRON RD.
Line
Adopted
P/L CURVE DATA
Per Z-360-DP
Δ = 88-28-30
R = 75.00
T = 73.03
257+26.86
Fd. S.W. & T. 1" Dn
Per F-D-6-2, Pg. 186
Set N&T. P.P. #216915E
91°-59-25
257+18.73
Fd. old 2x2 (No TK)
18" Dn - Set New 2x2 & TK on Surface Rec. 8.13 From Found S.W. & T. Per F-D-6-2 Page 186
ROAD
RIVERA-LOS NIETOS
164.21
(2) 183-58-50
(4) 367-57-50
(6) 191-56-40
91°-59-25
TR. 6192
M.B. 80-18
(2) 183-04-00
(4) 366-07-50
(6) 189-11-40
91°-32-00
ORIGINAL
Cont'd From Top Page 133
36, E-6
RETURN TO
LOS ANGELES COUNTY SURVEYOR
700 HALL OF RECORDS
Do not extend notes this side of this line.
Note: Any Additions or Changes on This Sheet Must be Made or Circled in Red Ink With Date and Name of Person Making Change.

Notes Ck'd by	Survey of
Map No. C-S-B-1827-3	W. O. 7055 Tape No. 057 St'd 68°F
Office Work C.J. Galli	Surveyed by
Checked	Notes Date
Date	Indexed C. Johnson

F.B. 978 Pg. 135

36, E-6

Note: Any Additions or Changes on This Sheet Must be Made or Circled in Red Ink With Date and Name of Person Making Change.

Do not extend notes this side of this line.

RETURN TO
LOS ANGELES COUNTY SURVEYOR
700 HALL OF RECORDS

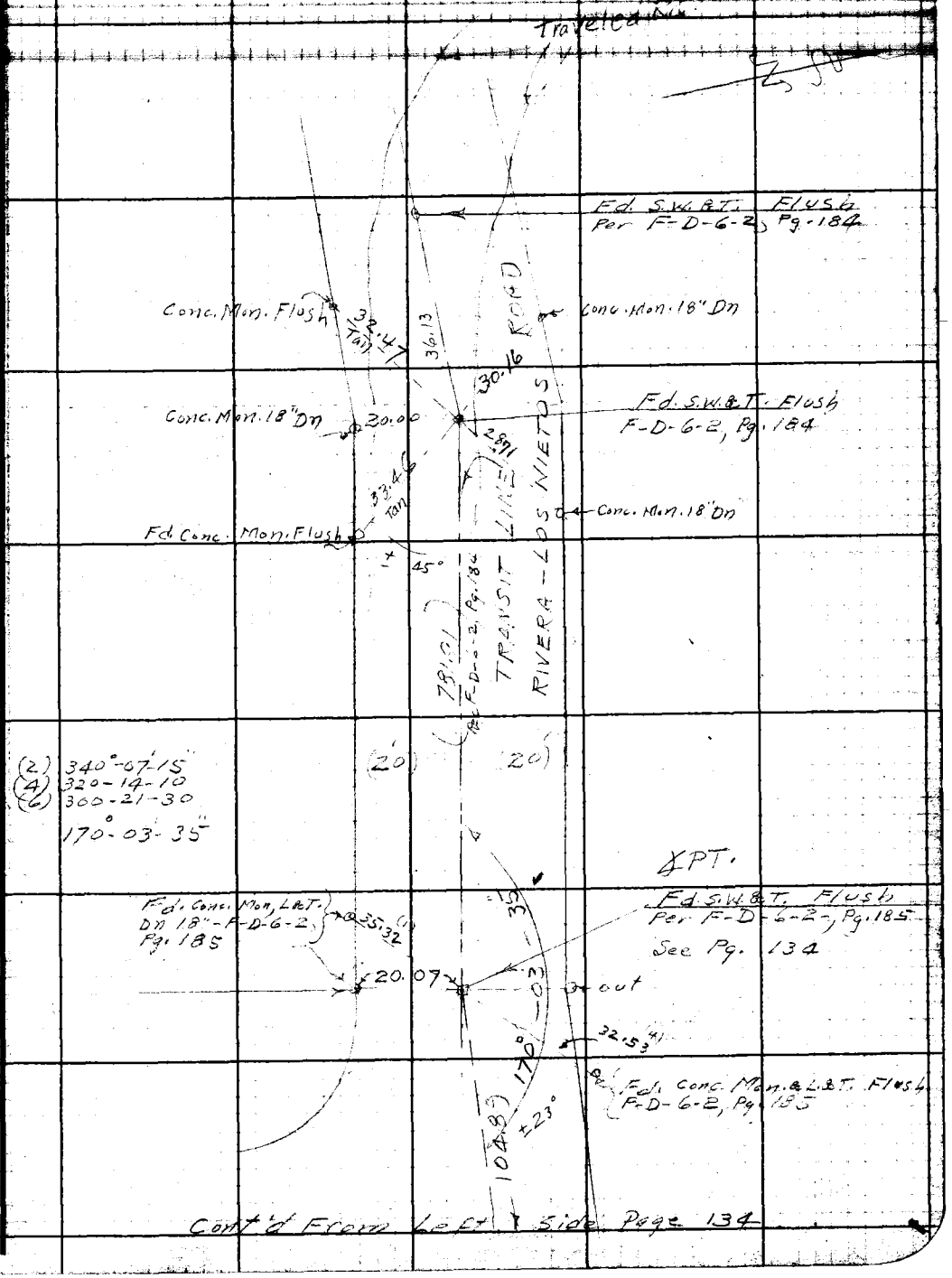

Cont'd From Left Side Page 134

FORM 247 5M 10-39

RETURN TO
LOS ANGELES COUNTY SURVEYOR
700 HALL OF RECORDS

Note: Any Additions or Changes on This Sheet Must be Made or Circled in **Red Ink** With Date and Name of Person Making Change.

Do not extend notes this side of this line.

F.B. 972 PG. 136

Notes Ck'd by	Survey of
Map No.	W. 07055 Tape No. 021 Std 68 of
Office Work	Surveyed by W.A. Miller
Checked	Notes Miller Date 4-22-1943
Date	Indexed

F.B. 972 Pg. 137

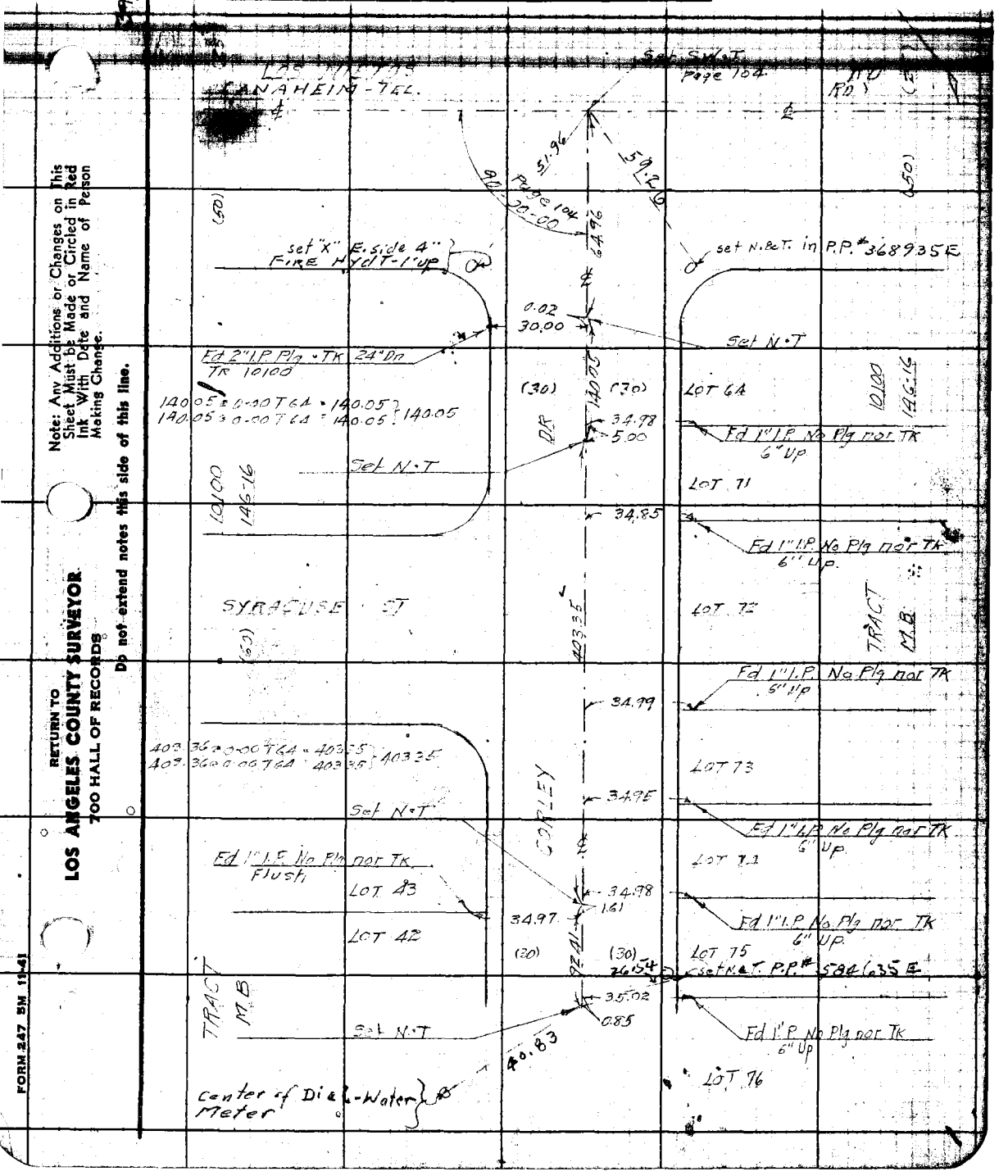

Note: Any Additions or Changes on This Sheet Must be Made or Circled in Red Ink With Date and Name of Person Making Change.

Do not extend notes this side of this line.

RETURN TO
LOS ANGELES COUNTY SURVEYOR
700 HALL OF RECORDS

FORM 247 5M 11-41

F.B. 972 PG. 138

34, B-3

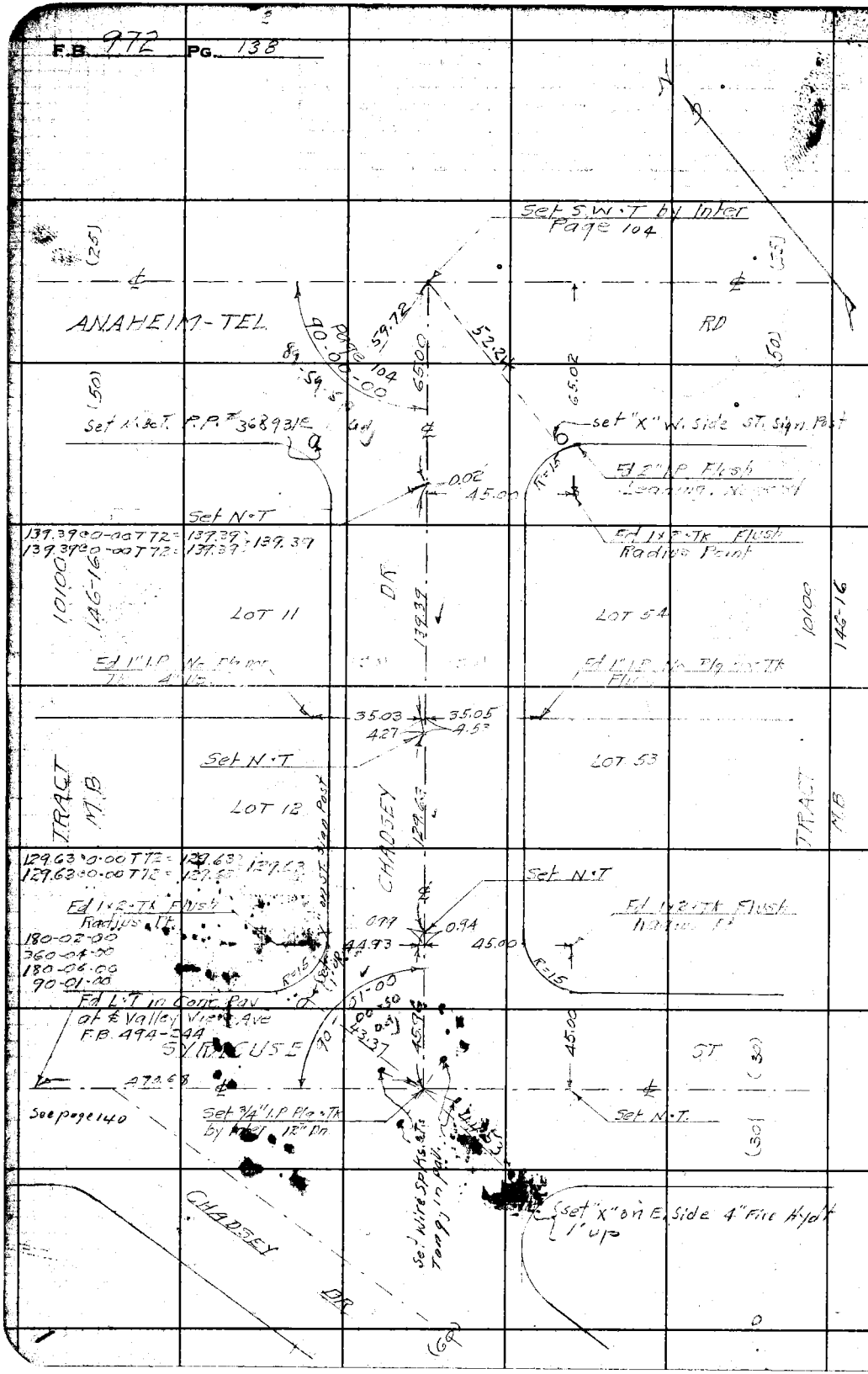

RETURN TO
LOS ANGELES COUNTY SURVEYOR
700 HALL OF RECORDS

Do not extend notes this side of this line.

Note: Any Additions or Changes on This Sheet Must be Made or Circled in Red Ink With Date and Name of Person Making Change.

Notes Ck'd by	Survey of
Map No.	W. O. 7055 Tape No. 021 St'd 68 °F
Office Work	Surveyed by W.A. Miller
Checked	Notes Miller Date 4-23-1943
Date	Indexed A. C. Johnson

F.B. 972 PG. 139

44.53

B-3

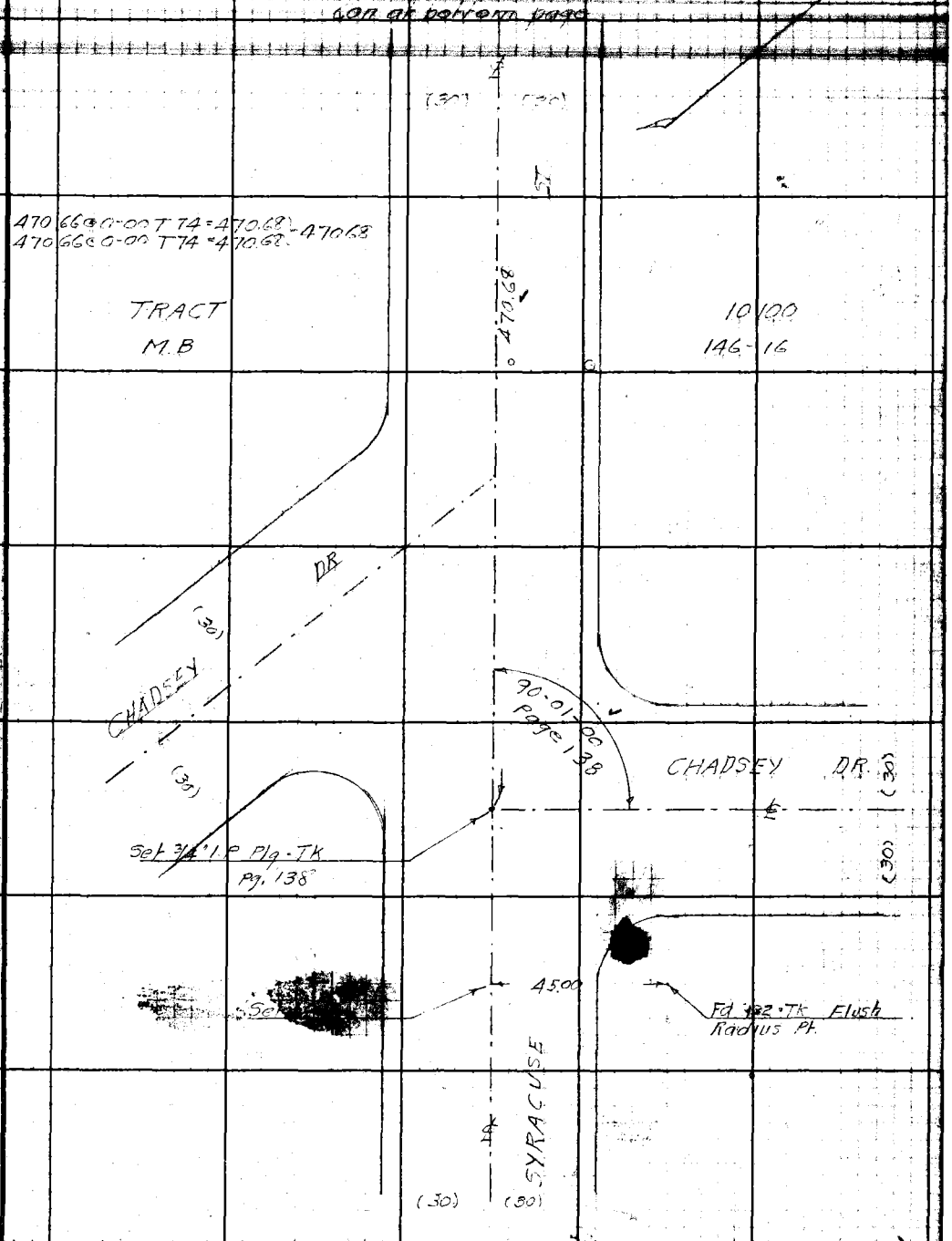

Note: Any Additions or Changes on This Sheet Must be Made or Circled in Red Ink With Date and Name of Person Making Change.

Do not extend notes this side of this line.

RETURN TO
LOS ANGELES COUNTY SURVEYOR
700 HALL OF RECORDS

FORM 247 5M 11-41

4

F.B. 972 PG. 140

34, B-3

RETURN TO
LOS ANGELES COUNTY SURVEYOR
700 HALL OF RECORDS

Do not extend notes this side of this line.

Note: Any Additions or Changes on This Sheet Must be Made or Circled in Red Ink With Date and Name of Person Making Change.

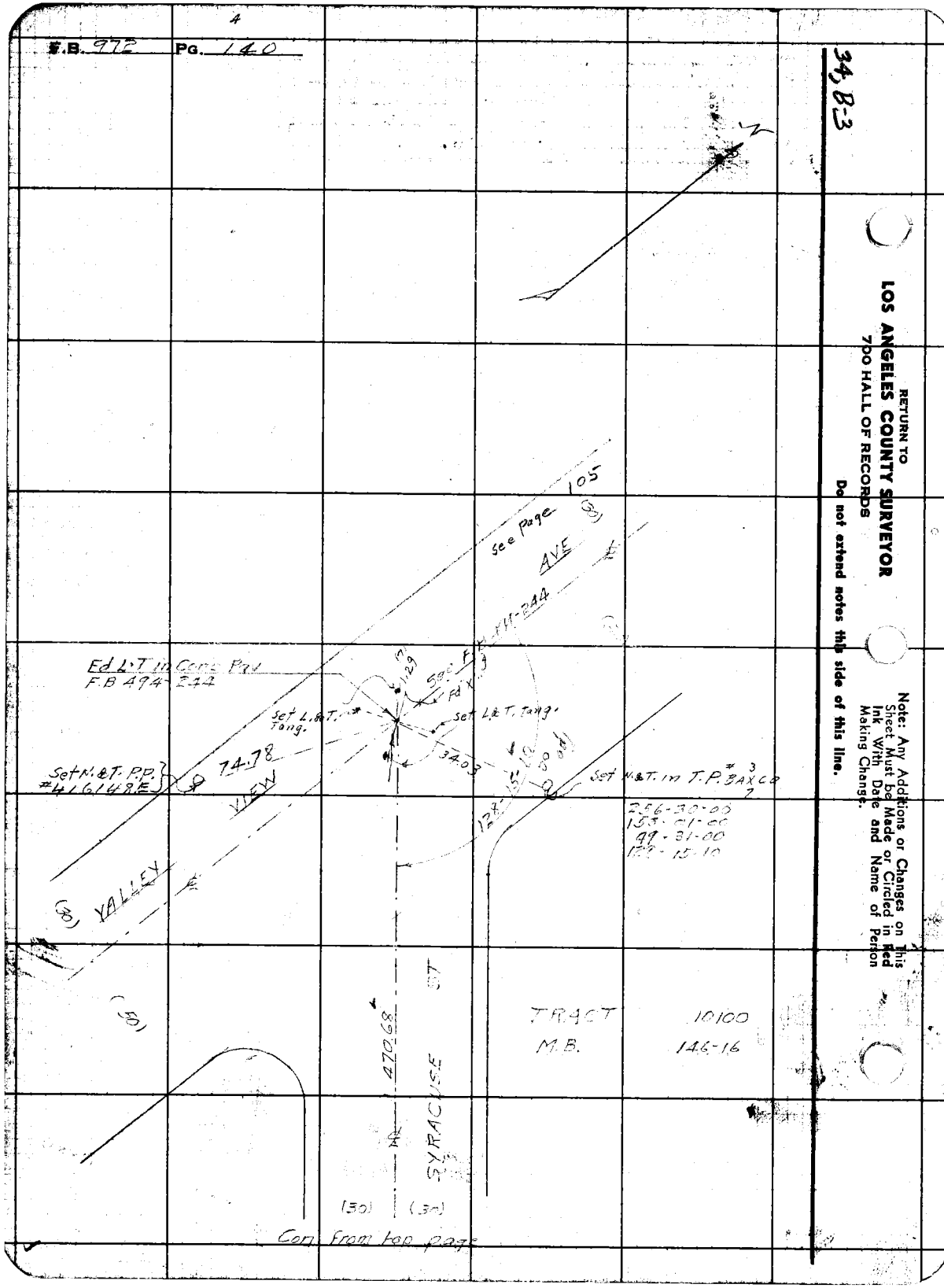

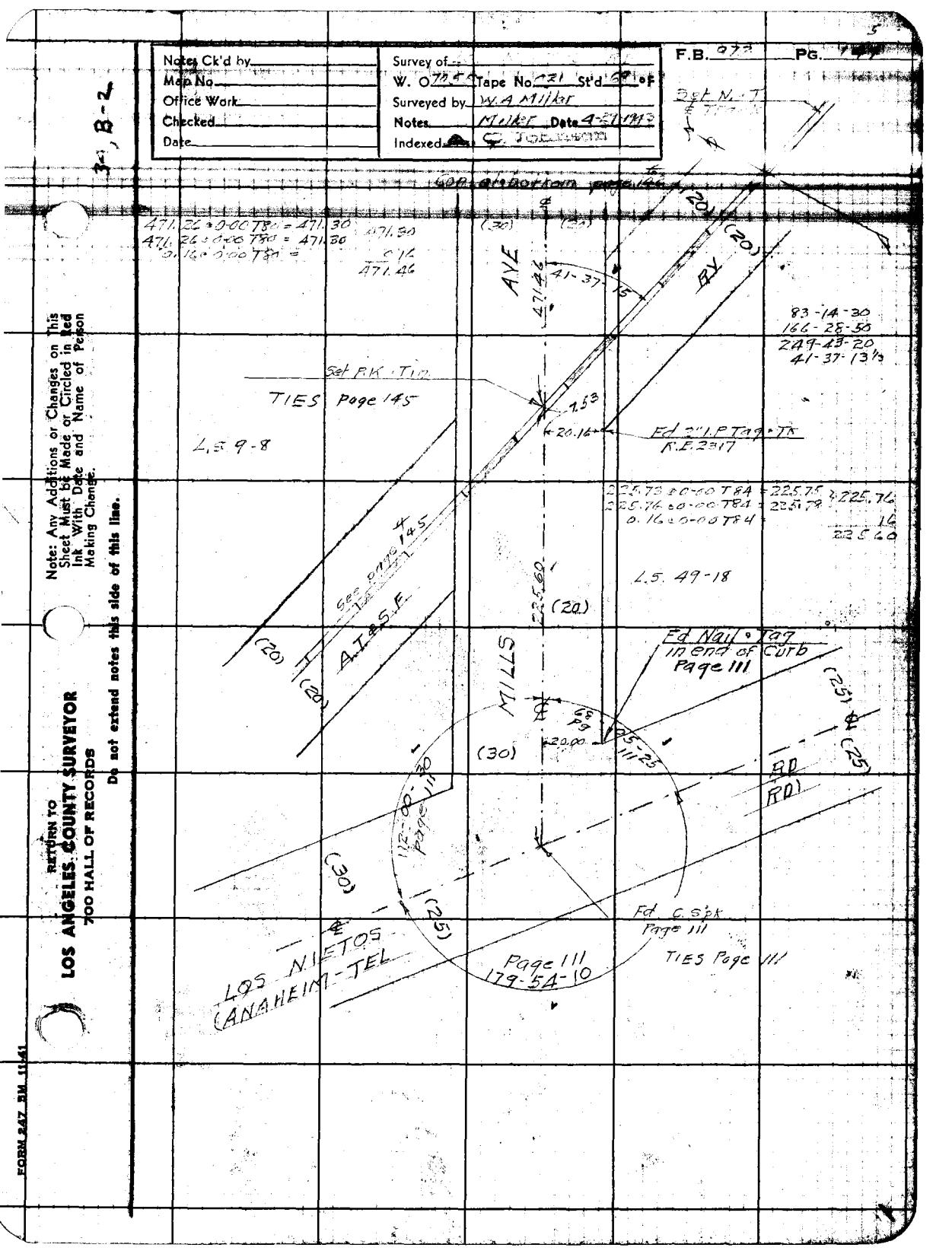

Note: Any Additions or Changes on This Sheet Must be Made or Circled in Red Ink With Date and Name of Person Making Change.

Do not extend notes this side of this line.

RETURN TO
LOS ANGELES COUNTY SURVEYOR
700 HALL OF RECORDS

FORM 247 5M 11-41

F.B. 972 Pg. 142

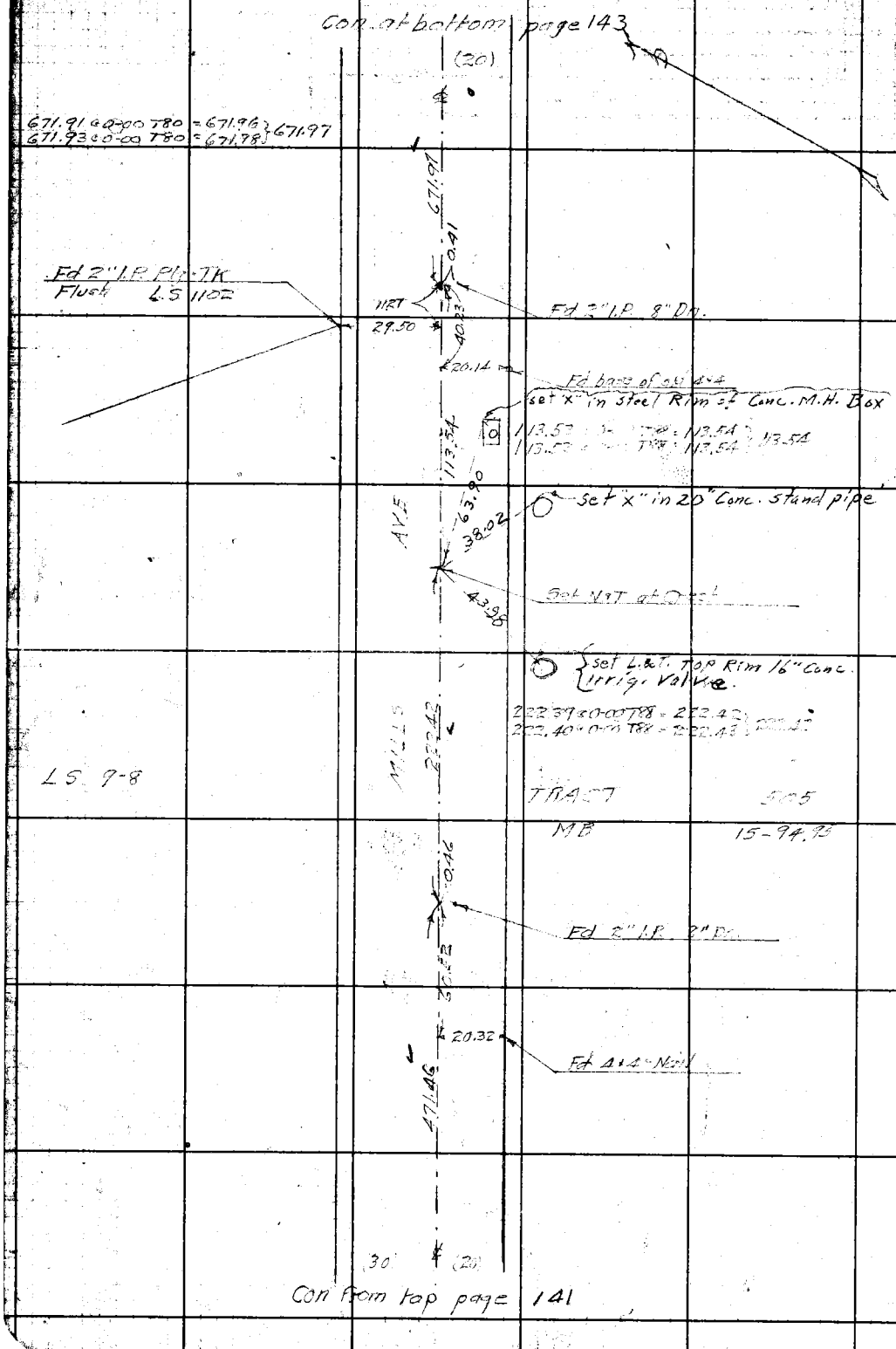

RETURN TO
LOS ANGELES COUNTY SURVEYOR
700 HALL OF RECORDS

Do not extend notes this side of this line.

Note: Any Additions or Changes on This Sheet Must be Made or Circled in Red Ink With Date and Name of Person Making Change.

Notes Ck'd by	Survey of [illegible]
Map No.	W. O. 7055 Tape No. 021 St'd ___ °F
Office Work	Surveyed by W.A. Miller
Checked	Notes Miller Date 4-30-1943
Date	Indexed [illegible]

F.B. 472 Pg. 14[illegible]

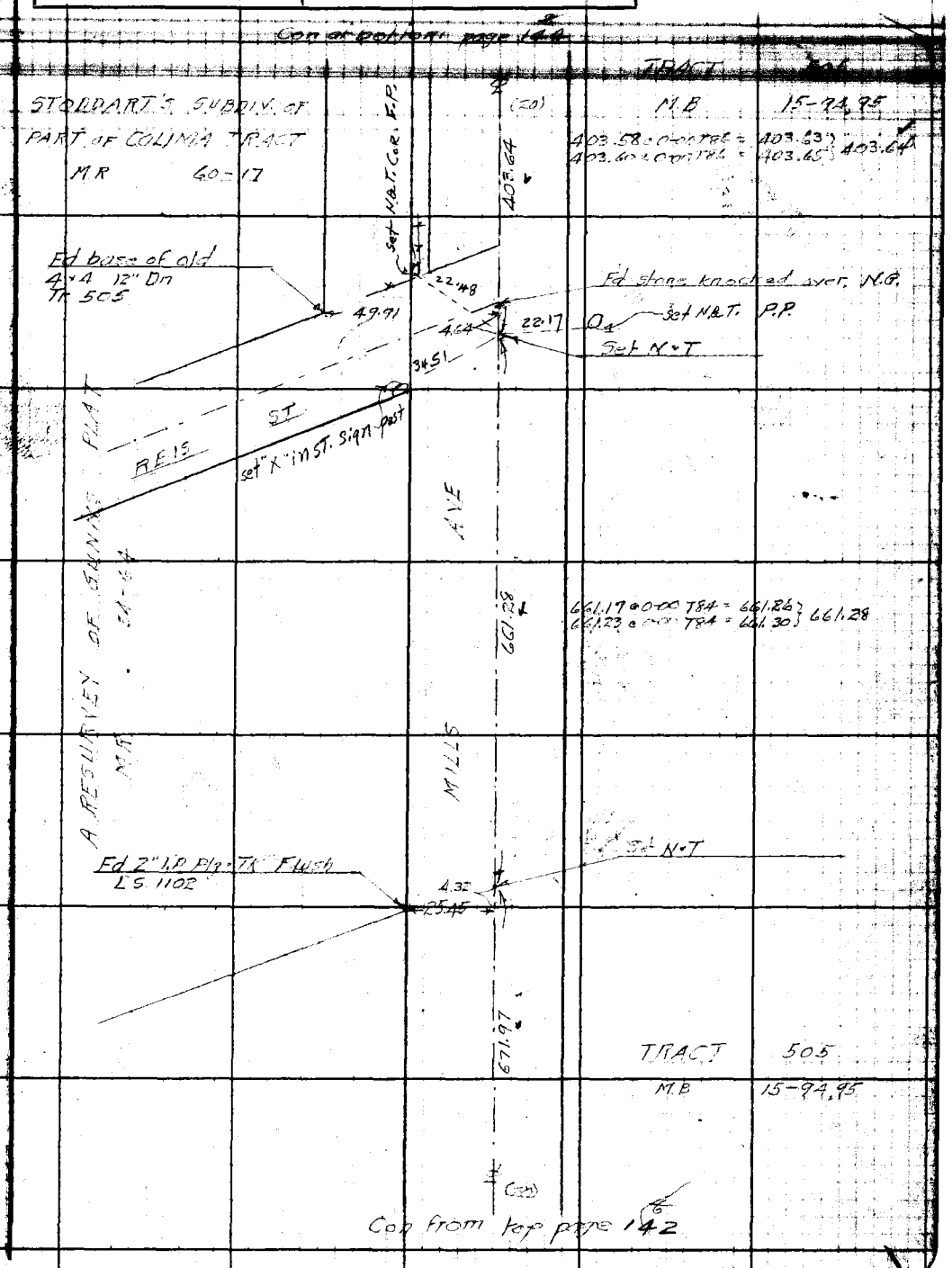

Note: Any Additions or Changes on This Sheet Must be Made or Circled in Red Ink With Date and Name of Person Making Change.

Do not extend notes this side of this line.

RETURN TO
LOS ANGELES COUNTY SURVEYOR
700 HALL OF RECORDS

FORM 247 5M 11-41

F.B. 972 PG. 144

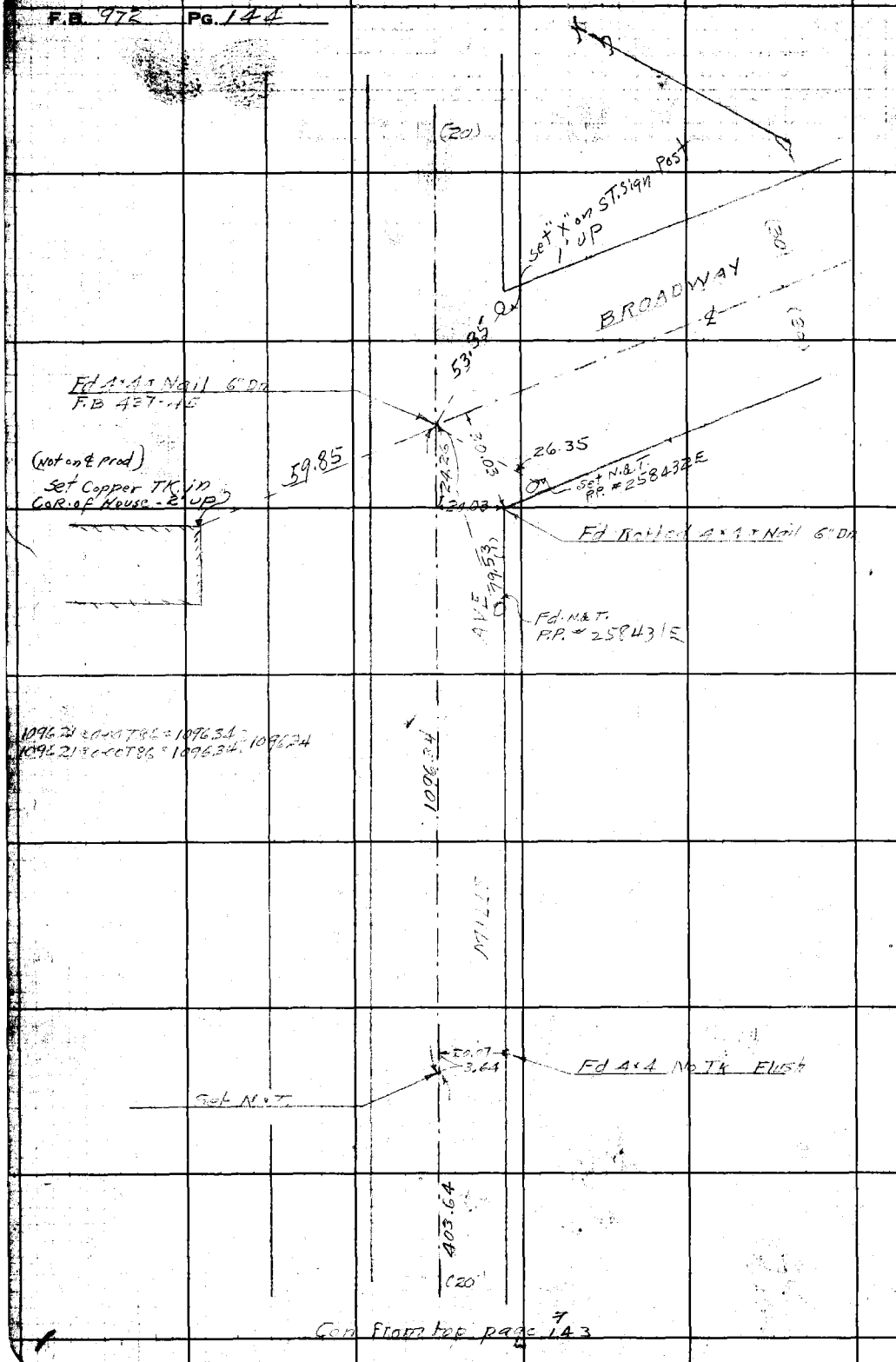

Con from top page 143

34 B-2

RETURN TO
LOS ANGELES COUNTY SURVEYOR
℄ 700 HALL OF RECORDS
Do not extend notes this side of this line.

Note: Any Additions or Changes on This Sheet Must be Made or Circled in Red Ink With Date and Name of Person Making Change.

Notes Ck'd by	Survey of
Map No.	W. O. 705 Tape No. CK1 Std 68 °F
Office Work	Surveyed by
Checked	Notes Major Date 5-20-1943
Date	Indexed A. C. Johnson

F.B. 972 PG. 145

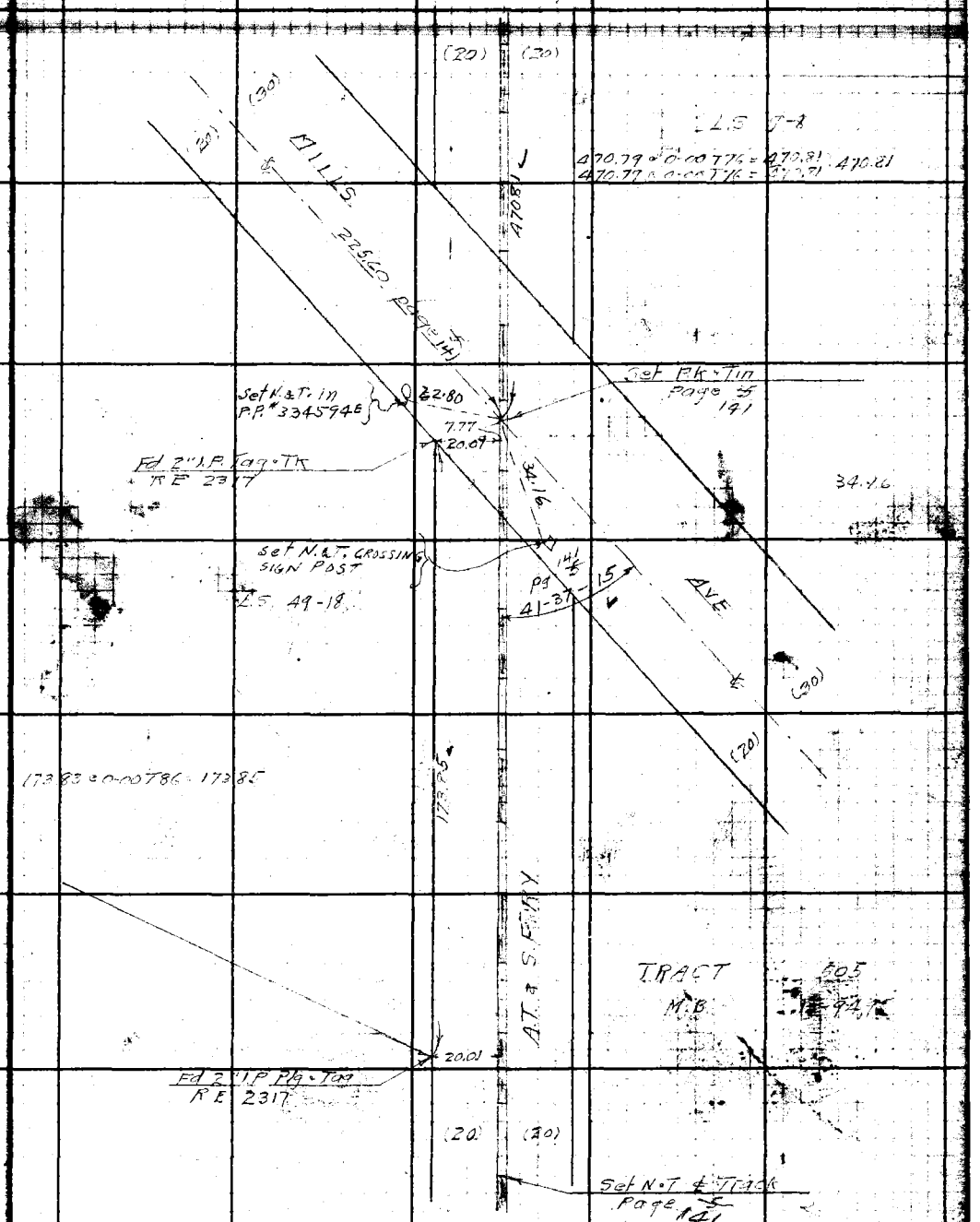

22.80
334594E

Note: Any Additions or Changes on This Sheet Must be Made or Circled in Red Ink With Date and Name of Person Making Change.

Do not extend notes this side of this line.

RETURN TO
LOS ANGELES COUNTY SURVEYOR
700 HALL OF RECORDS

FORM 247 5M 12-40

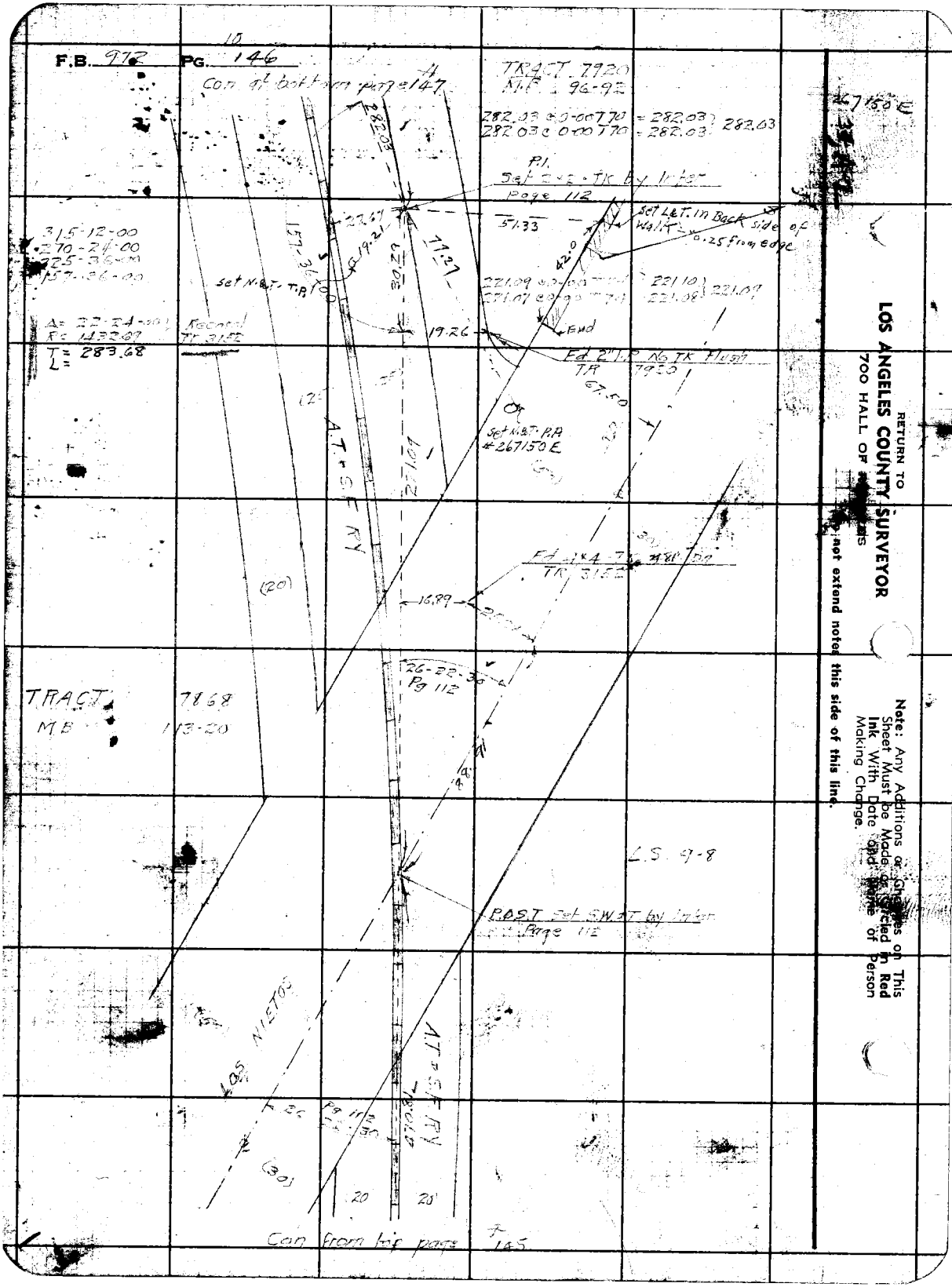
F.B. 972 PG. 146
Con at bottom page 147
TRACT 7920
M.B. 96-92
282.03 @ 0-00 T70 = 282.03
282.03 @ 0-00 T70 = 282.03
282.03
P.I.
Set 2x2 - TK by Inter
Page 112
Set L&T. in Back side of Walk
0.25 from edge
315-12-00
270-24-00
225-36-00
157-36-00
Set N.&T. T.P.
Δ = 22-24-00
R = 1432.69
T = 283.68
L =
Record
TR 3152
19.26
Fd 2" I.P. No TK Flush
TR 7920
Set N.&T. P.A.
#267150 E
A.T. & S.F. RY
Fd 4x4 - TK
TR 3152
16.89
26-22-30
Pg 112
TRACT 7868
MB 113-20
L.S. 9-8
P.O.S.T. Set S.W.&T. by Inter
Page 112
LOS NIETOS
A.T. & S.F. RY
Pg 112
Con from top page 145
267150 E
RETURN TO
LOS ANGELES COUNTY SURVEYOR
700 HALL OF
Note: Any Additions or Changes on This Sheet Must be Made or Circled in Red Ink With Date and Name of Person Making Change.
Do not extend notes this side of this line.

Notes Ck'd by		Survey of	
Map No.		W. O. 7255 Tape No.	Std ___ °F
Office Work		Surveyed by W. A. Miller	
Checked		Notes	Date 5-21-1943
Date		Indexed A. C. Jo[illegible]	

F.B. 972 PG. 147

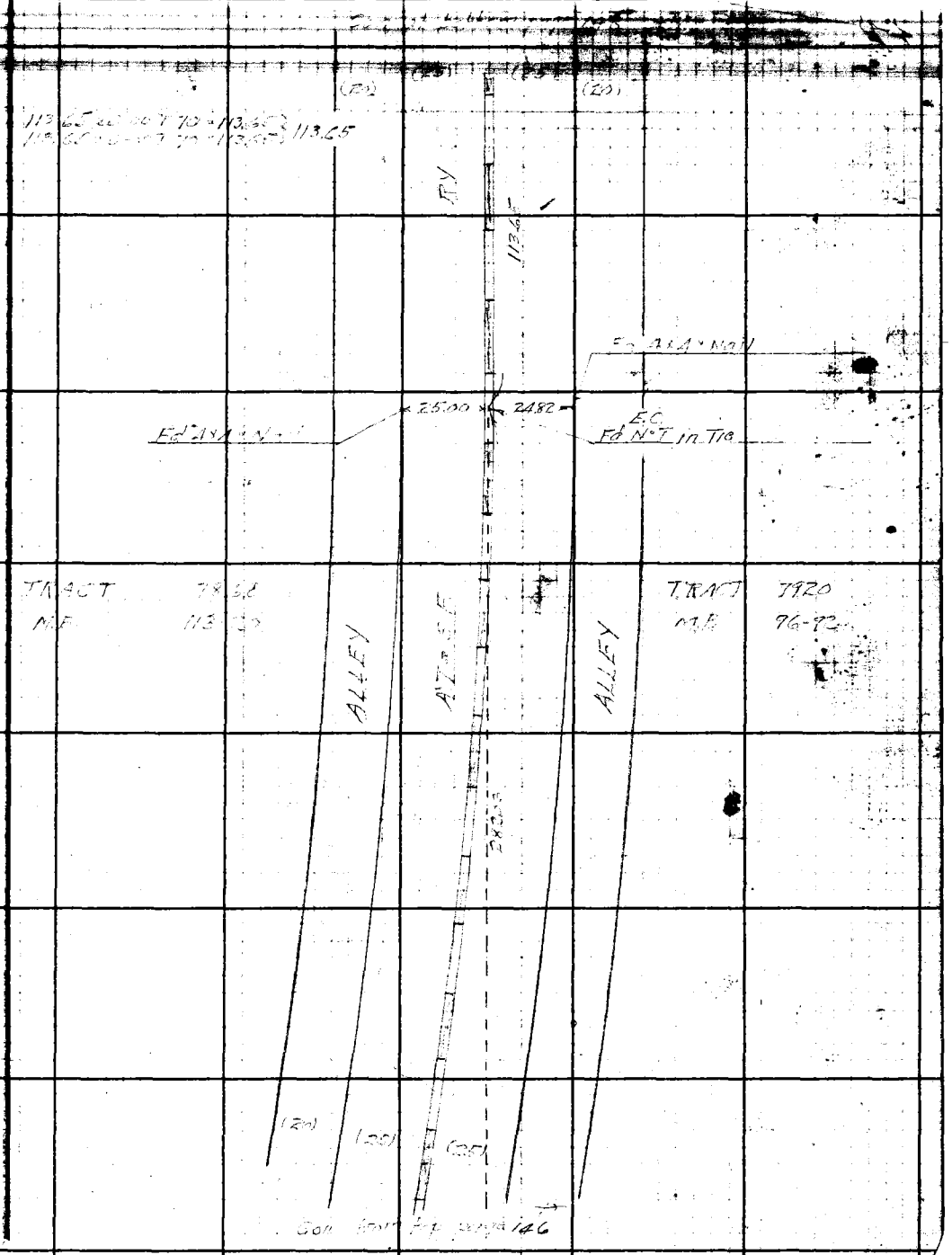

Note: Any Additions or Changes on This Sheet Must be Made or Circled in Red Ink With Date and Name of Person Making Change.

Do not extend notes this side of this line.

RETURN TO
LOS ANGELES COUNTY SURVEYOR
700 HALL OF RECORDS

FORM 247 5M 12-40

F.B. 972 PG. 148

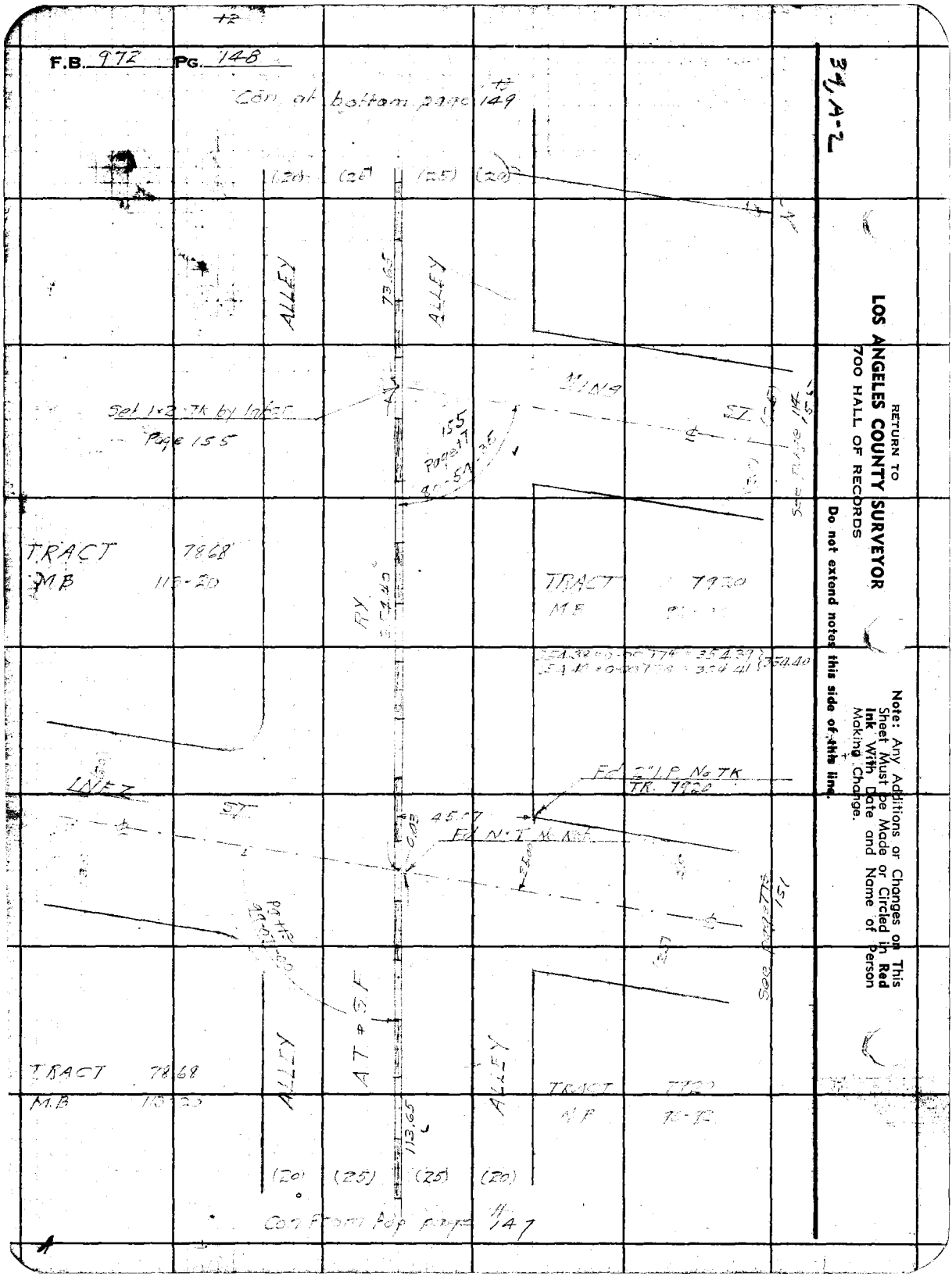

34, A-2

RETURN TO
LOS ANGELES COUNTY SURVEYOR
700 HALL OF RECORDS

Do not extend notes this side of this line.

Note: Any Additions or Changes on This Sheet Must be Made or Circled in Red Ink With Date and Name of Person Making Change.

13

Notes Ck'd by	Survey of
Map No.	W. O. 7055 Tape No. 061 Std 68 °F
Office Work	Surveyed by W A Miller
Checked	Notes Miller Date 6-4-1943
Date	Indexed A. C. Johnson

F.B. 979 PG. 149

Con at bottom page 150

138.74 @ 0-00 T 68 = 138.74
138.74 @ 0-00 T 68 = 138.74 } 138.74

(20) (25) (25) (20)

Set N&T. P/A Pole # 2030

Ed base of 2x2
F.B 425-

Set 2x2 Tk by inter

0.05
138.74
72.56
2.62
72.91
56.43
25

Set N&T. P.P. 278885E

342-09-00
324-18-00
306-26-44
171-04-26 3/8

171-04-

Set N&T. P.P.#

145.89 @ 0-00 T 68 = 145.89
145.89 @ 0-00 T 68 = 145.89 } 145.89

Δ = 8-54-00
R = 1910.08
T = 148.65
L =

145.89

RY

ALLEY

ALLEY

TRACT 7920
M.B. 96-92

TRACT 7868
M.B. 113-20

Ed Not in tie

73.55

(20) (25) (25) (20)

Con From top page 148

RETURN TO
LOS ANGELES COUNTY SURVEYOR
700 HALL OF RECORDS

Do not extend notes this side of this line.

Any Additions or Changes on this Sheet Must be Made or Circled in Red Ink With Date and Name of Person Making Change.

FORM 247 5M 12-40

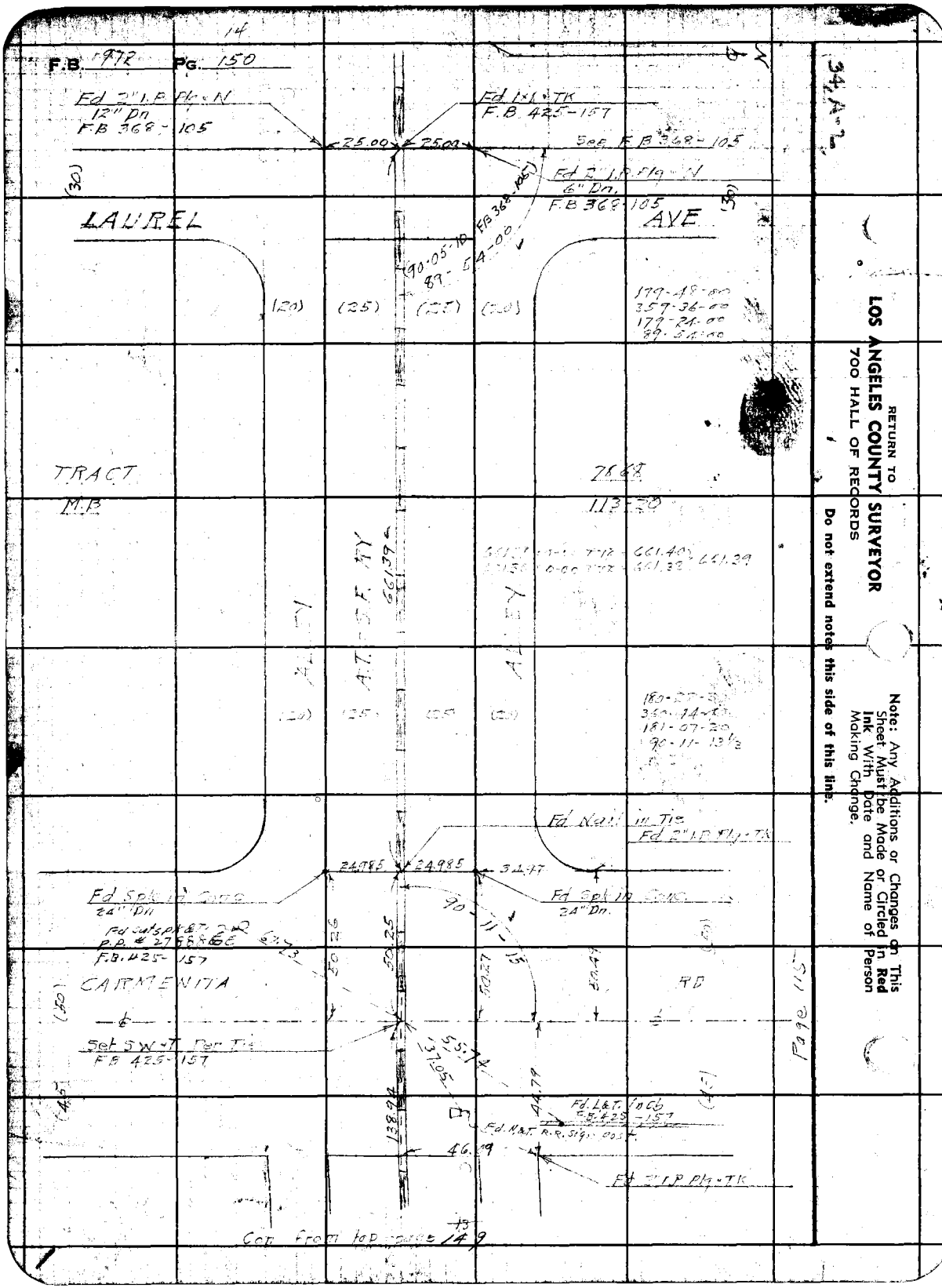

RETURN TO
LOS ANGELES COUNTY SURVEYOR
700 HALL OF RECORDS

Do not extend notes this side of this line.

Note: Any Additions or Changes on This Sheet Must be Made or Circled in **Red Ink** With Date and Name of Person Making Change.

Notes Ck'd by	Survey of
Map No.	W. O. Tape No. Std °F
Office Work	Surveyed by
Checked	Notes Date
Date	Indexed

F.B. PG.

Note: Any Additions or Changes on This Sheet Must be Made in Red Ink With Date and Name of Person Making Change.

Do not extend notes this side of this line.

RETURN TO
LOS ANGELES COUNTY SURVEYOR
700 HALL OF RECORDS

FORM 247 SM 12-60

F.B. 972 PG. 152

34, A-2

RETURN TO
LOS ANGELES COUNTY SURVEYOR
700 HALL OF RECORDS

Do not extend notes this side of this line.

Note: Any Additions or Changes on This Sheet Must Be Made or Circled in **Red Ink** With Date and Name of Person Making Change.

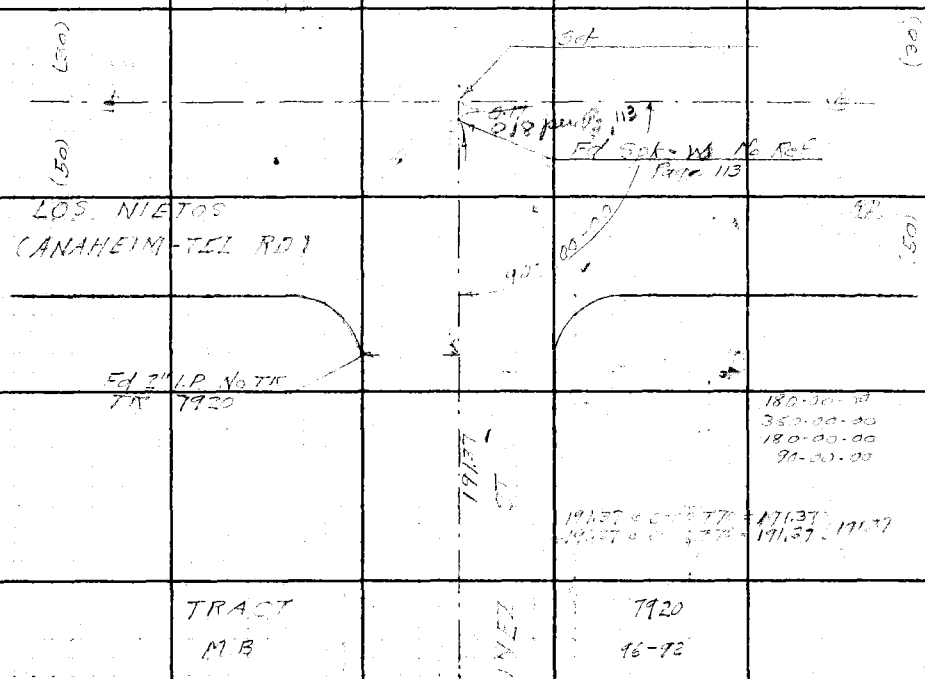

17

F.B. 972 PG. 153

Notes Ck'd by	Survey of
Map No.	W. O. 7055 Tape No. 2K1 Std 18 °F
Office Work	Surveyed by
Checked	Notes Miller Date 4-25-114
Date	Indexed

34 A-2

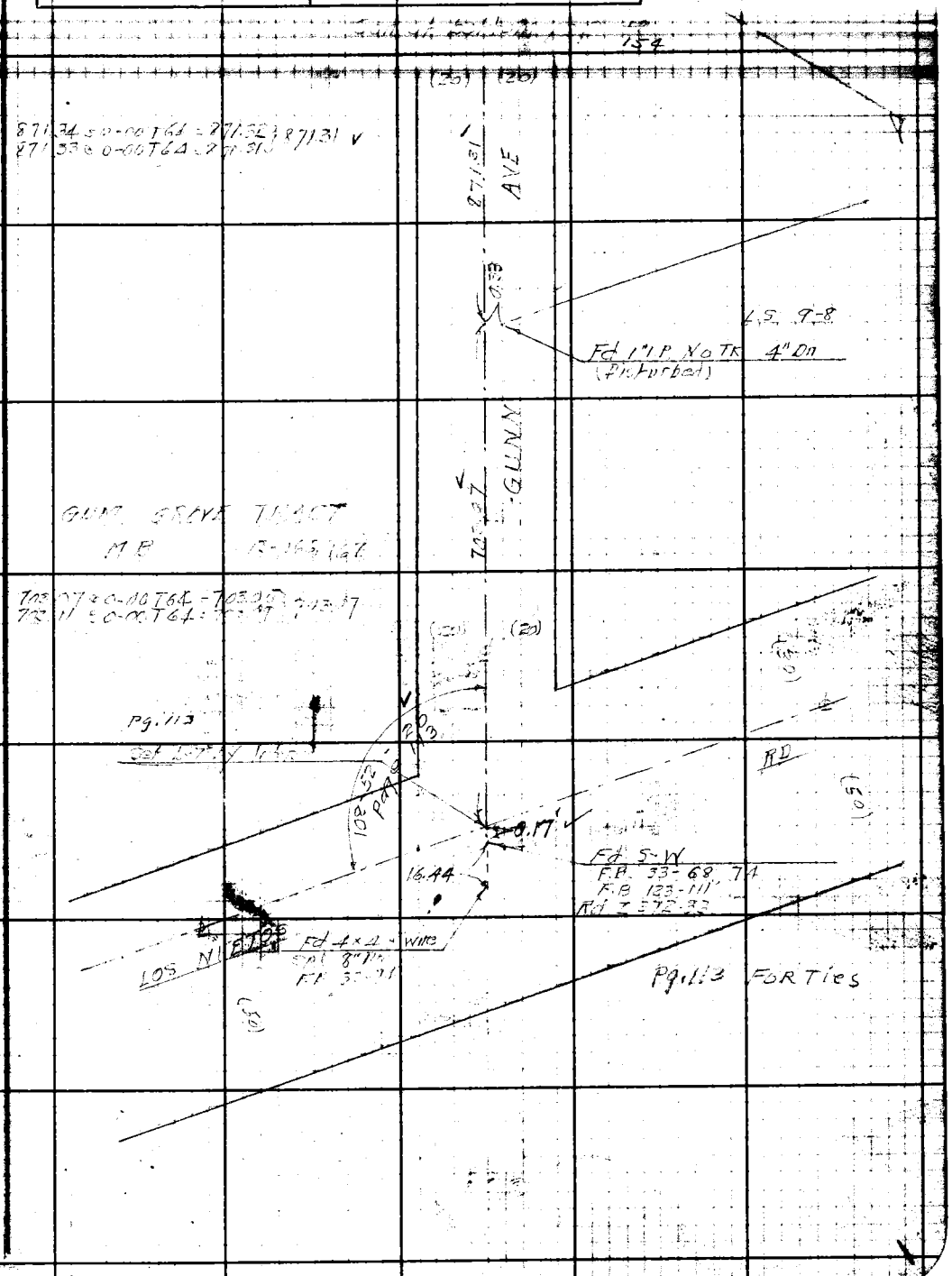

Note: Any Additions or Changes on This Sheet Must be Made or Circled in Red Ink With Date and Name of Person Making Change.

Do not extend notes this side of this line.

RETURN TO
LOS ANGELES COUNTY SURVEYOR
700 HALL OF RECORDS

FORM 247 5M 12-40

18

F.B. 972 Pg. 154

34, B-2

RETURN TO
LOS ANGELES COUNTY SURVEYOR
700 HALL OF RECORDS

Do not extend notes this side of this line

Note: Any Additions or Changes on This Sheet Must be Made or Circled in **Red Ink** With Date and Name of Person Making Change.

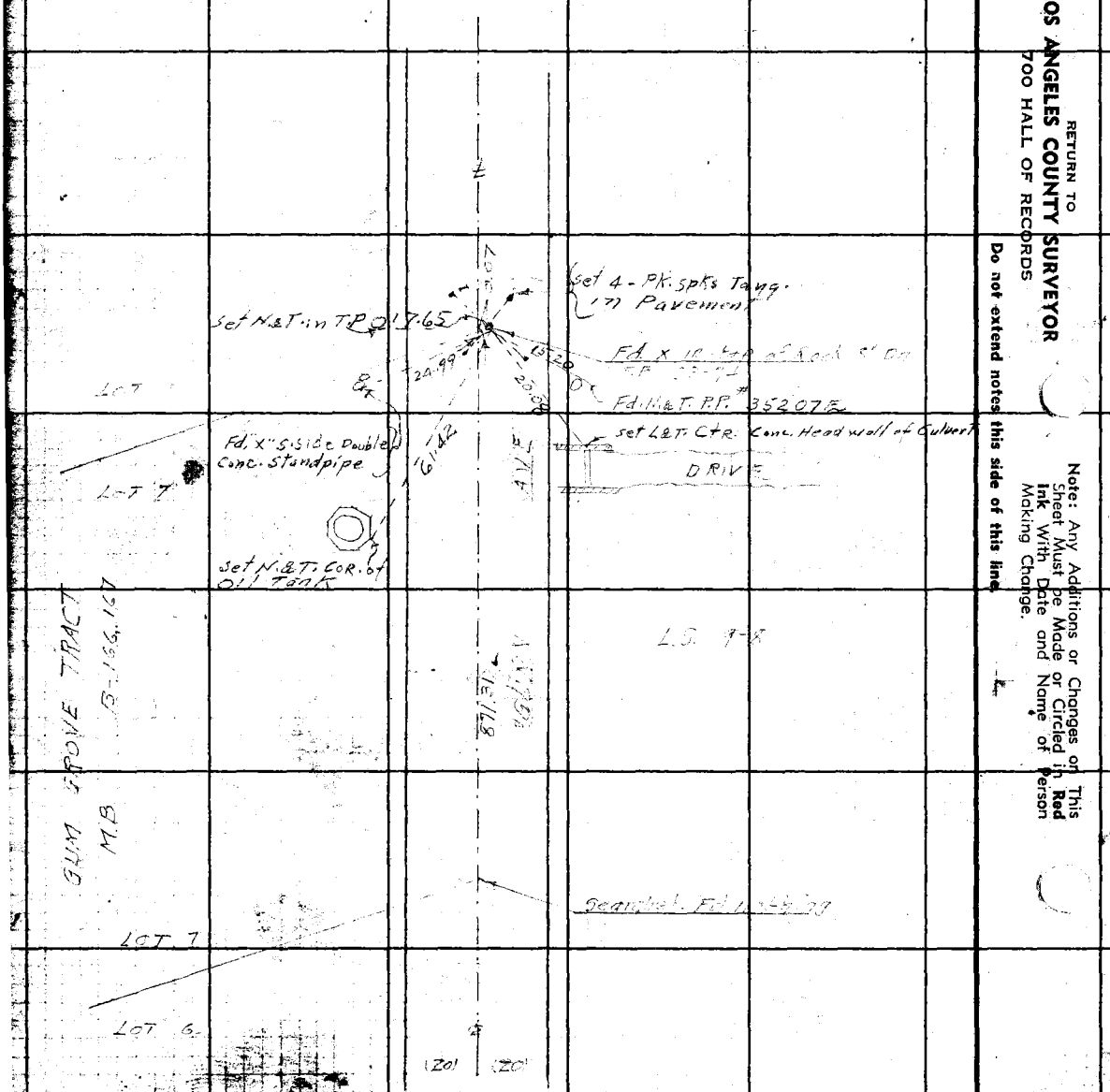

Con. from top page 153

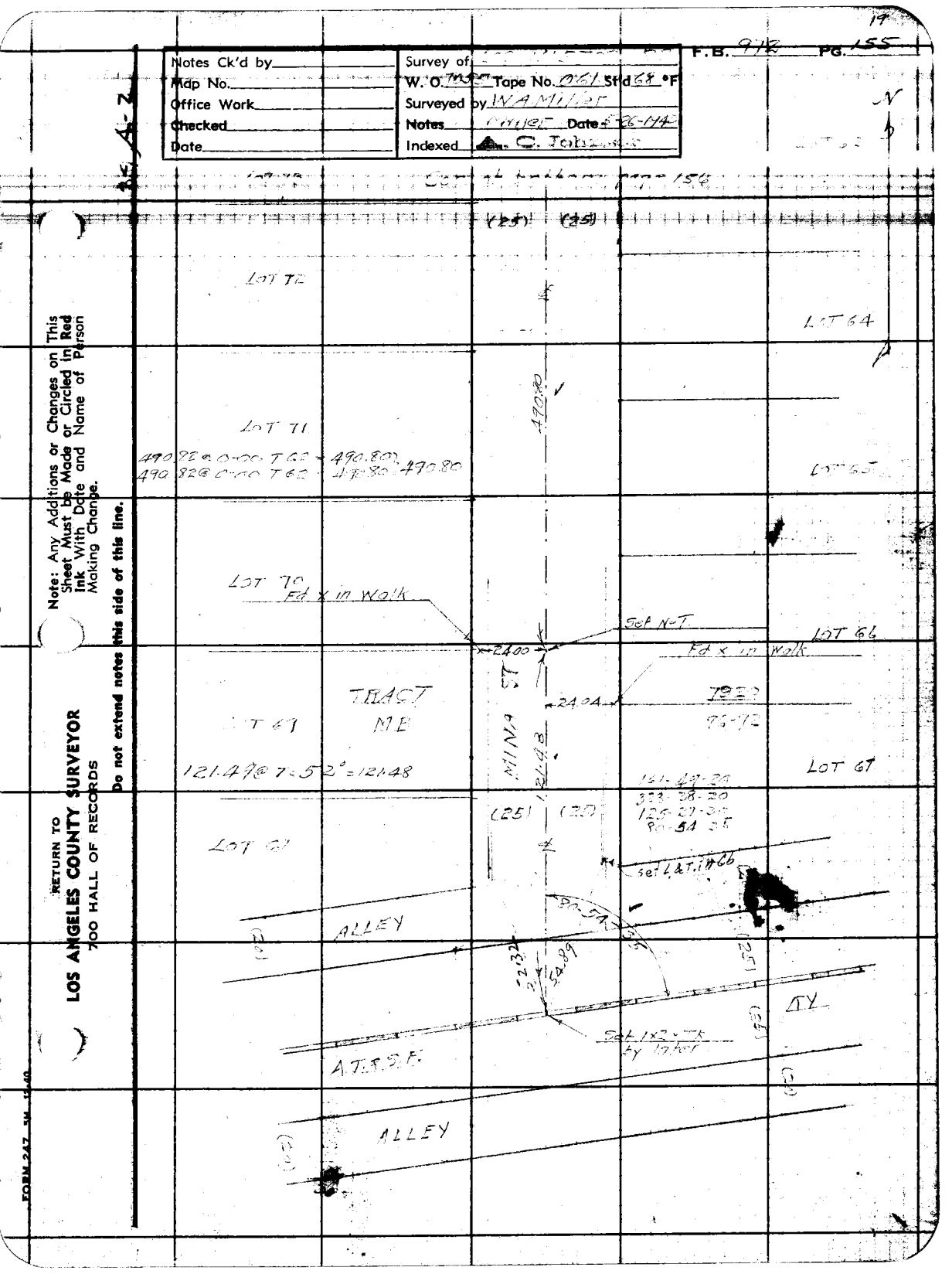

Notes Ck'd by
Map No.
Office Work
Checked
Date
Survey of
W. O. 7055 Tape No. 061 Std 68 °F
Surveyed by W A Miller
Notes
Date 5-26-1940
Indexed
F.B. 972 PG. 155
19
N
LOT 72
LOT 64
LOT 71
490.82 @ 0-00 T 62 = 490.80
490.82 @ 0-00 T 62 = 490.80
490.80
LOT 65
LOT 70
Fd x in Walk
Set NoT
LOT 66
Fd x in Walk
24.00
24.04
TRACT
MB
MINA ST
121.49 @ 7=52° = 121.48
121.48
LOT 67
LOT 61
(25)
(25)
Set L&T in 66
ALLEY
A.T.&S.F.
ALLEY
Set 1x2 x Tk by Inter
Note: Any Additions or Changes on This Sheet Must be Made or Circled in Red Ink With Date and Name of Person Making Change.
Do not extend notes this side of this line.
RETURN TO
LOS ANGELES COUNTY SURVEYOR
700 HALL OF RECORDS
FORM 247 5M 12-40

F.B. 972 PG. 156

20

34, A-2

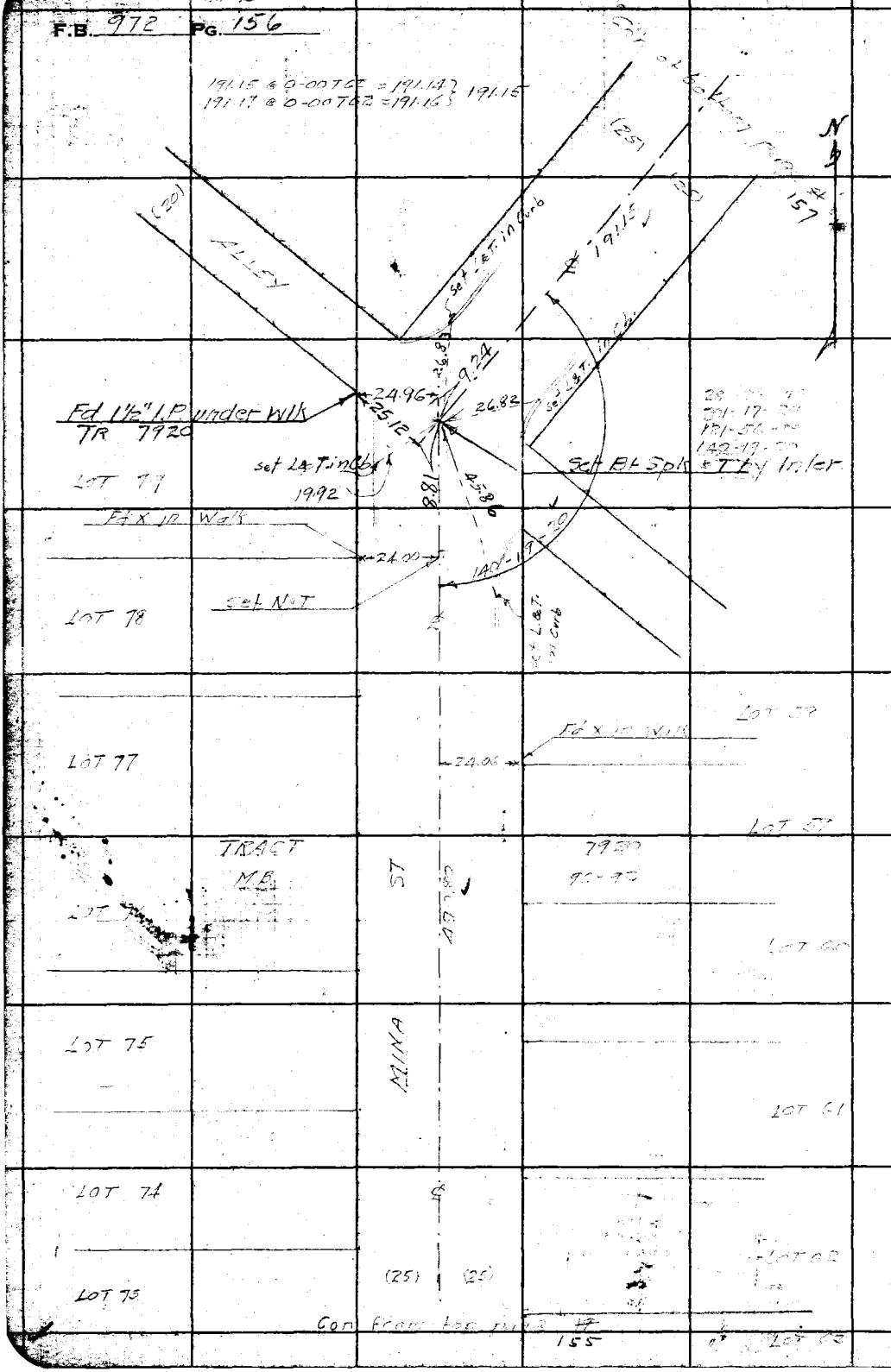

RETURN TO
LOS ANGELES COUNTY SURVEYOR
700 HALL OF RECORDS

Do not extend notes this side of this line.

Note: Any Additions or Changes on This Sheet Must be Made or Circled in **Red Ink** With Date and Name of Person Making Change.

Notes Ck'd by	Survey of [illegible]
Map No.	W. O. [illegible] Tape No. 067 Std [illegible] °F
Office Work	Surveyed by W.A. Miller
Checked	Notes [illegible] Date 3-24-1943
Date	Indexed C. Johnson

F.B. [illegible] PG. [illegible]

24 A-2

Note: Any Additions or Changes on This Sheet Must be Made or Circled in Red Ink With Date and Name of Person Making Change.

Do not extend notes this side of this line.

RETURN TO
LOS ANGELES COUNTY SURVEYOR
700 HALL OF RECORDS



FORM 247 5M 12-40

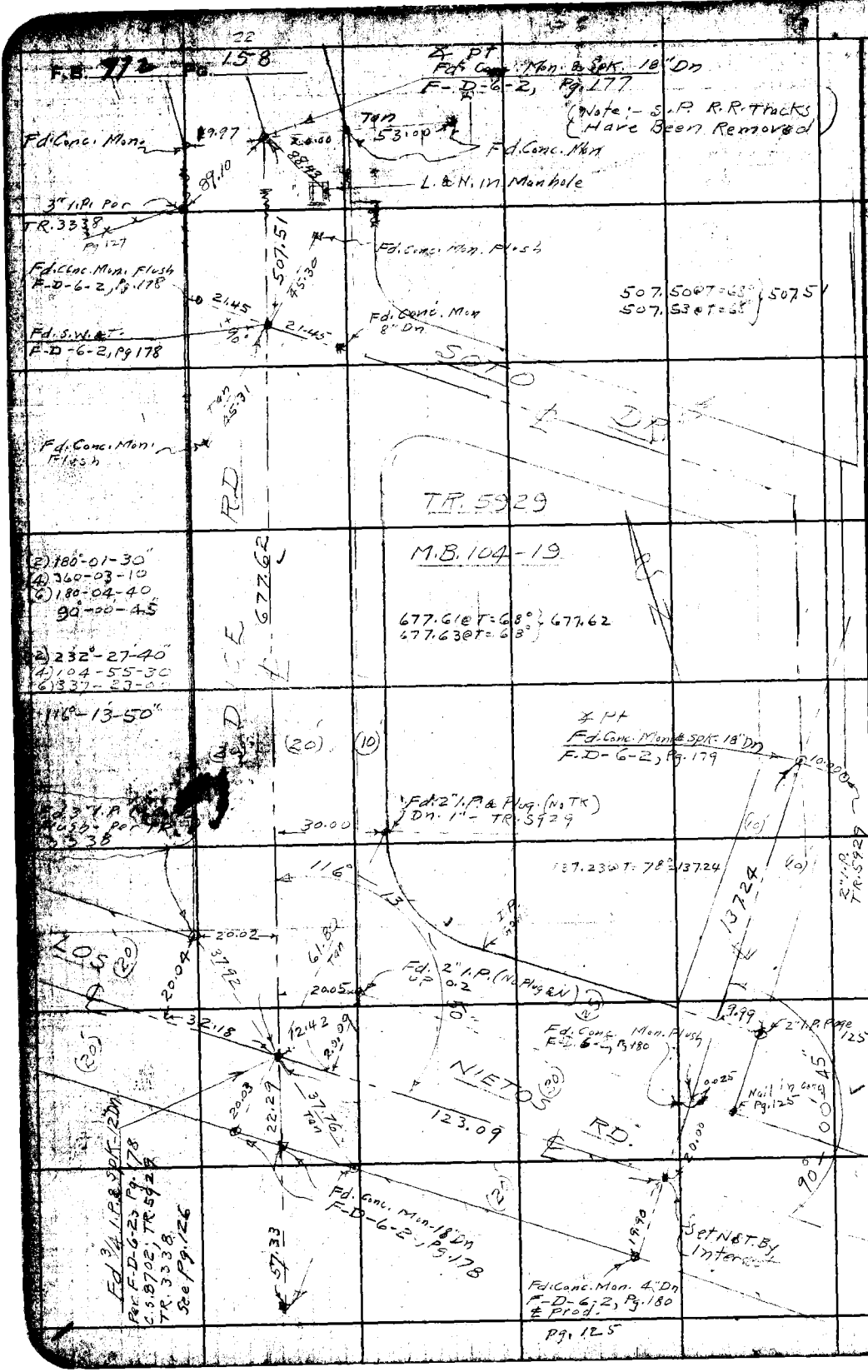

RETURN TO
LOS ANGELES COUNTY SURVEYOR
700 HALL OF RECORDS

Do not extend notes this side of this line.

Note: Any Additions or Changes on This Sheet Must be Made or Circled in Red Ink With Date and Name of Person Making Change.

Notes Ck'd by
Map No.
Office Work
Checked
Date

Survey of L[illegible]
W. O. 7055 Tape No. 057 Std 65 °F
Surveyed by C.V. Crumley
Notes C.V.C. Date 5-29-44
Indexed 12-5-44

F.B. 92 Pg. 159

J.N. 7055
LOS NIETOS ROAD

A.T. & S.F. R.R.
FRONT
± 407' E. OF LOS NIETOS ROAD
TO
RIVERA-LOS NIETOS ROAD.

MAY 1944

C.V. Crumley
G.G. Porter
M. Sonnenschein
T.C. Peterson

Note: Any Additions or Changes on This Sheet Must be Made or Circled in Red Ink With Date and Name of Person Making Change.

Do not extend notes this side of this line.

RETURN TO
LOS ANGELES COUNTY SURVEYOR
700 HALL OF RECORDS

FORM 247 5M 10-39

F.B. 972 PG. 160

Cont'd on Bottom Page 161

33 D-1

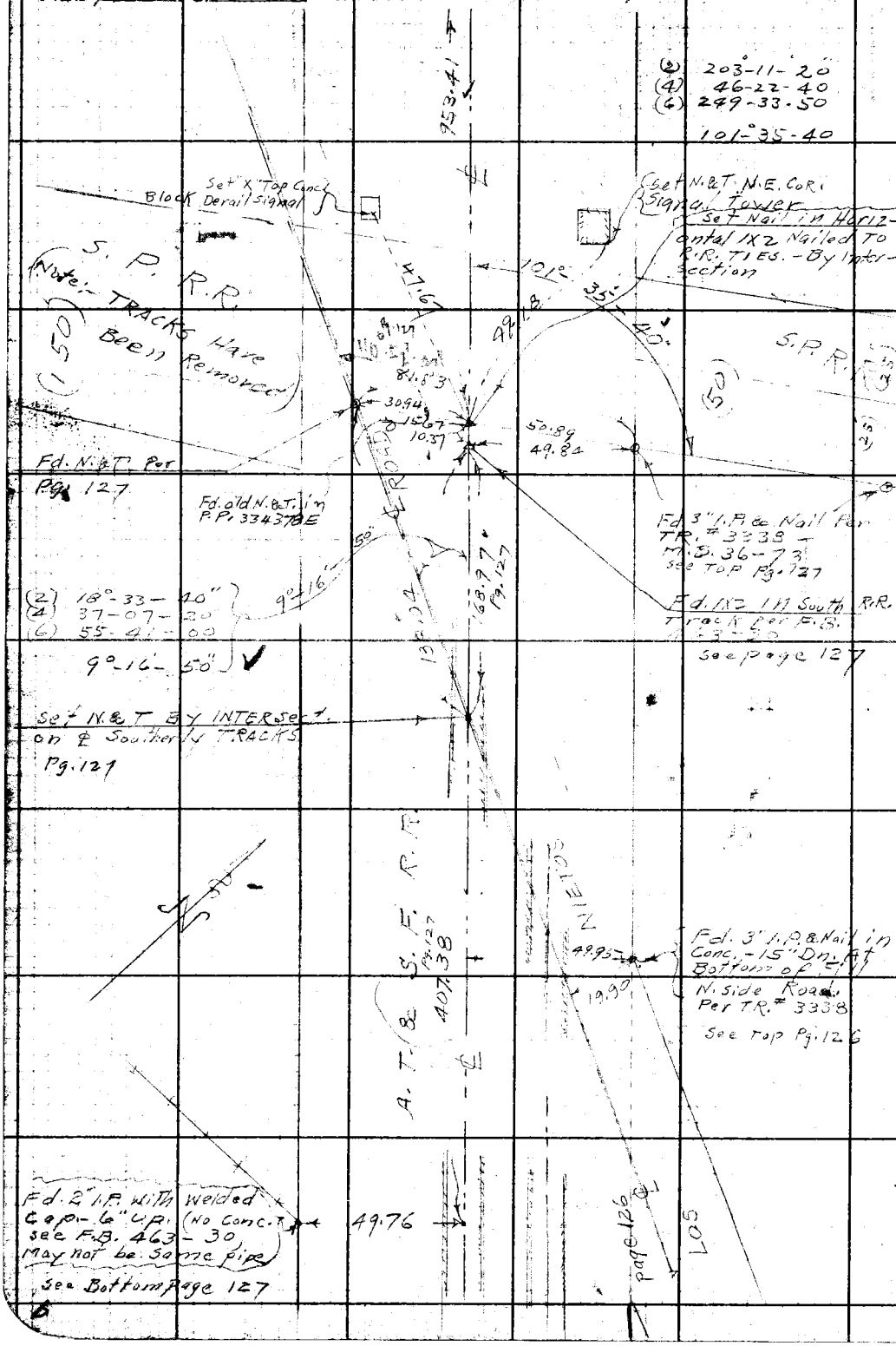

RETURN TO
LOS ANGELES COUNTY SURVEYOR
700 HALL OF RECORDS

Do not extend notes this side of this line.

Note: Any Additions or Changes on This Sheet Must be Made or Circled in Red Ink With Date and Name of Person Making Change.

Notes Ck'd by	Survey of Los Nietos Road	F.B. 972 Pg. 161
Map No. C.S.B. 1887-3	W. O. 7055 Tape No. 057 Std 68°F	
Office Work C.J. Galli	Surveyed by C.V. Crumley	
Checked	Notes C.V.C. Date 5-29-44	
Date	Indexed A. C. Johnson	

Cont'd on Bottom Page 162

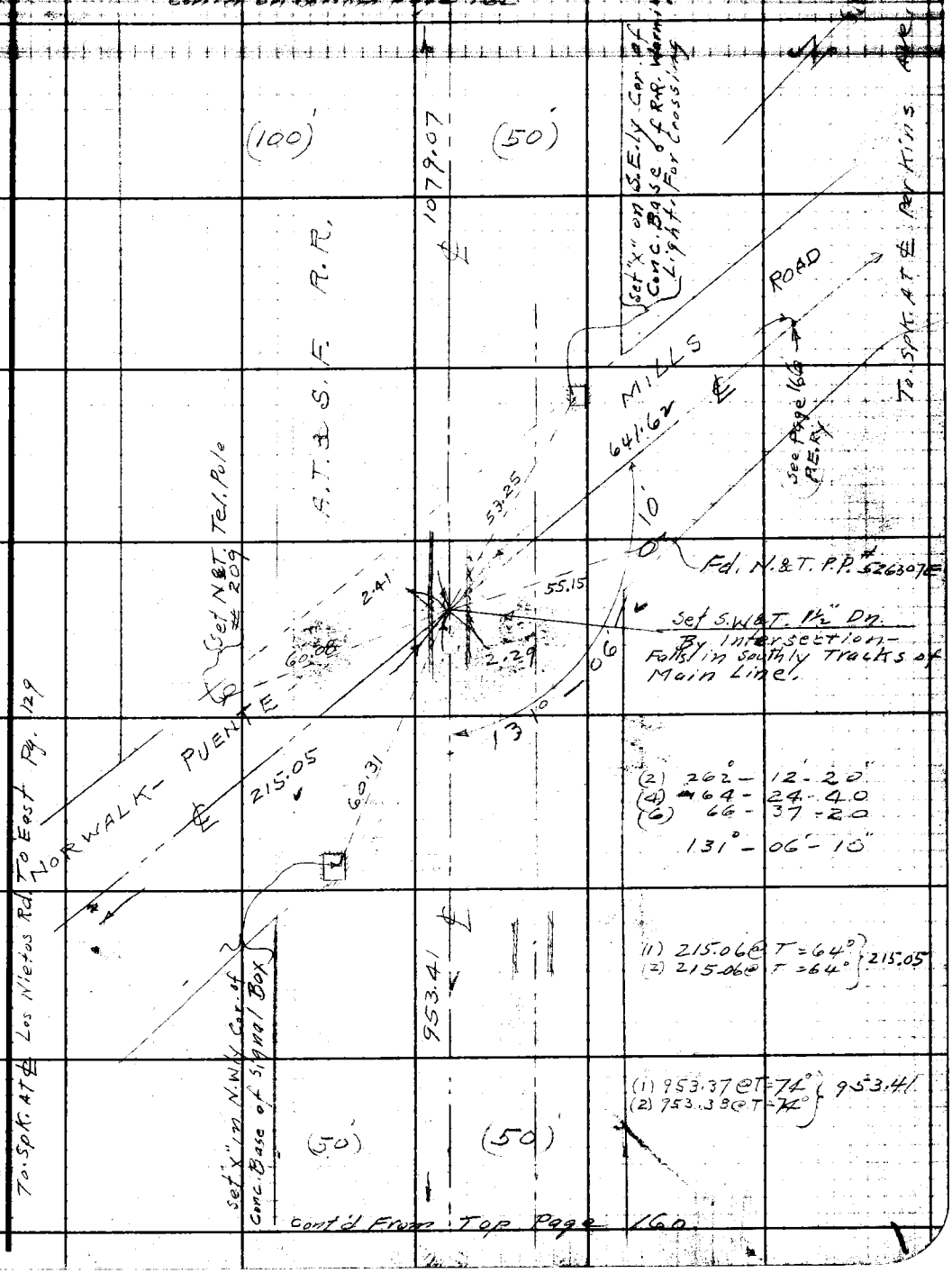

Cont'd From Top Page 160

Note: Any Additions or Changes on This Sheet Must be Made or Circled in Red Ink With Date and Name of Person Making Change.

Do not extend notes this side of this line.

RETURN TO
LOS ANGELES COUNTY SURVEYOR
700 HALL OF RECORDS

FORM 247 5M 10-39

F.B. 972 PG. 162

Cont'd on Bottom Page 163

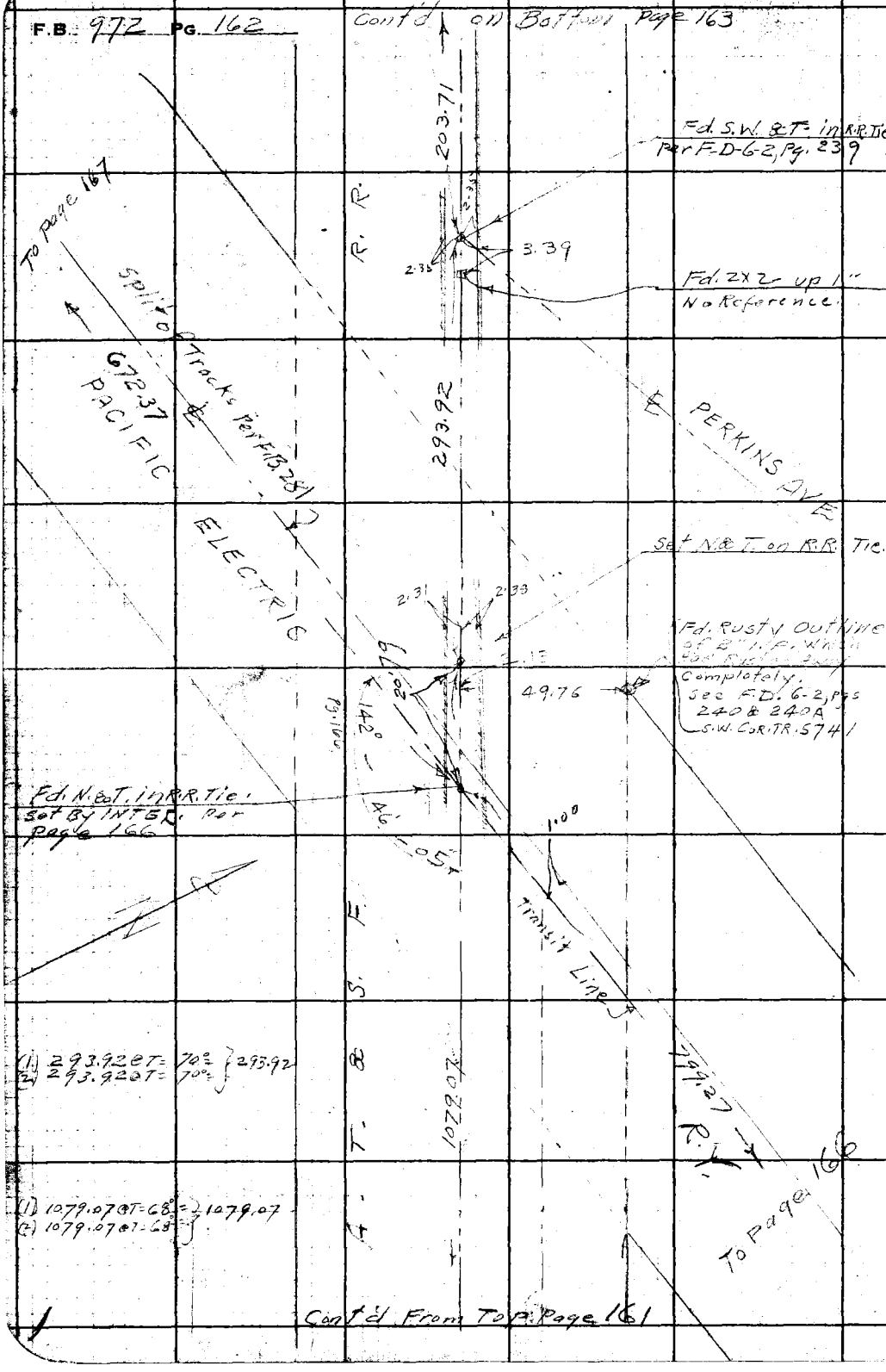

Cont'd From Top Page 161

B3, D-1

RETURN TO
LOS ANGELES COUNTY SURVEYOR
700 HALL OF RECORDS

Do not extend notes this side of this line.

Note: Any Additions or Changes on This Sheet Must be Made or Circled in Red Ink With Date and Name of Person Making Change.

Notes Ck'd by	Survey of [illegible]
Map No. C.S.B. 1827-3	W. O. 7055 Tape No. [illegible] Std 69°F
Office Work C. J. Galli	Surveyed by C.V. Crumley
Checked	Notes C.V.C. Date 5-31-44
Date	Indexed [illegible] C. Johnson

F.B. 972 Pg. 163

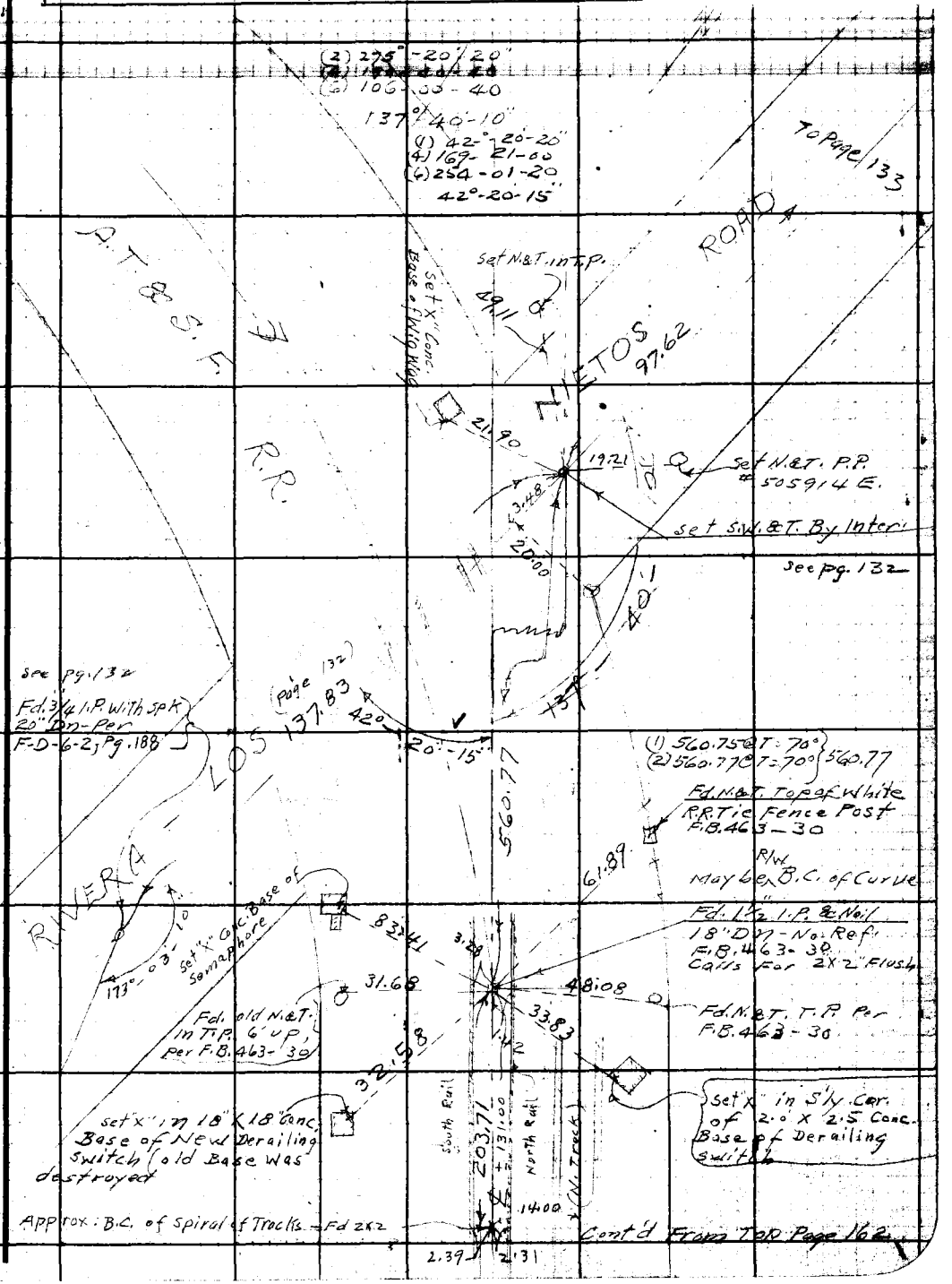

Note: Any Additions or Changes on This Sheet Must be Made or Circled in Red Ink With Date and Name of Person Making Change.

Do not extend notes this side of this line.

RETURN TO
LOS ANGELES COUNTY SURVEYOR
700 HALL OF RECORDS

FORM 247 5M 10-39

RETURN TO

LOS ANGELES COUNTY SURVEYOR

700 HALL OF RECORDS

Note: Any Additions or Changes on This Sheet Must be Made or Circled in **Red Ink** With Date and Name of Person Making Change.

Do not extend notes this side of this line.

F.B. 972 PG. 164

Notes Ck'd by	Survey of [illegible]
Map No.	W. O. 7055 Tape No. St'd °F
Office Work	Surveyed by C.V. Crumley
Checked	Notes C. V. C. Date OCT. 1944
Date	Indexed C. Johnson 12-5-44

F.B. 272 PG. 165

J.W. 7055
LOS NIETOS ROAD

PACIFIC ELECTRIC RAILWAY
FROM
NORWALK-PUENTE MILLS ROAD
WESTERLY
TO FIRST CURVE.

OCT. 1944.

C.V. Crumley
H.D. Heber
C.G. Carlson
I.C. Bowles

Note: Any Additions or Changes on This Sheet Must be Made or Circled in Red Ink With Date and Name of Person Making Change.

Do not extend notes this side of this line.

RETURN TO
LOS ANGELES COUNTY SURVEYOR
700 HALL OF RECORDS

FORM 247 5M 12-50

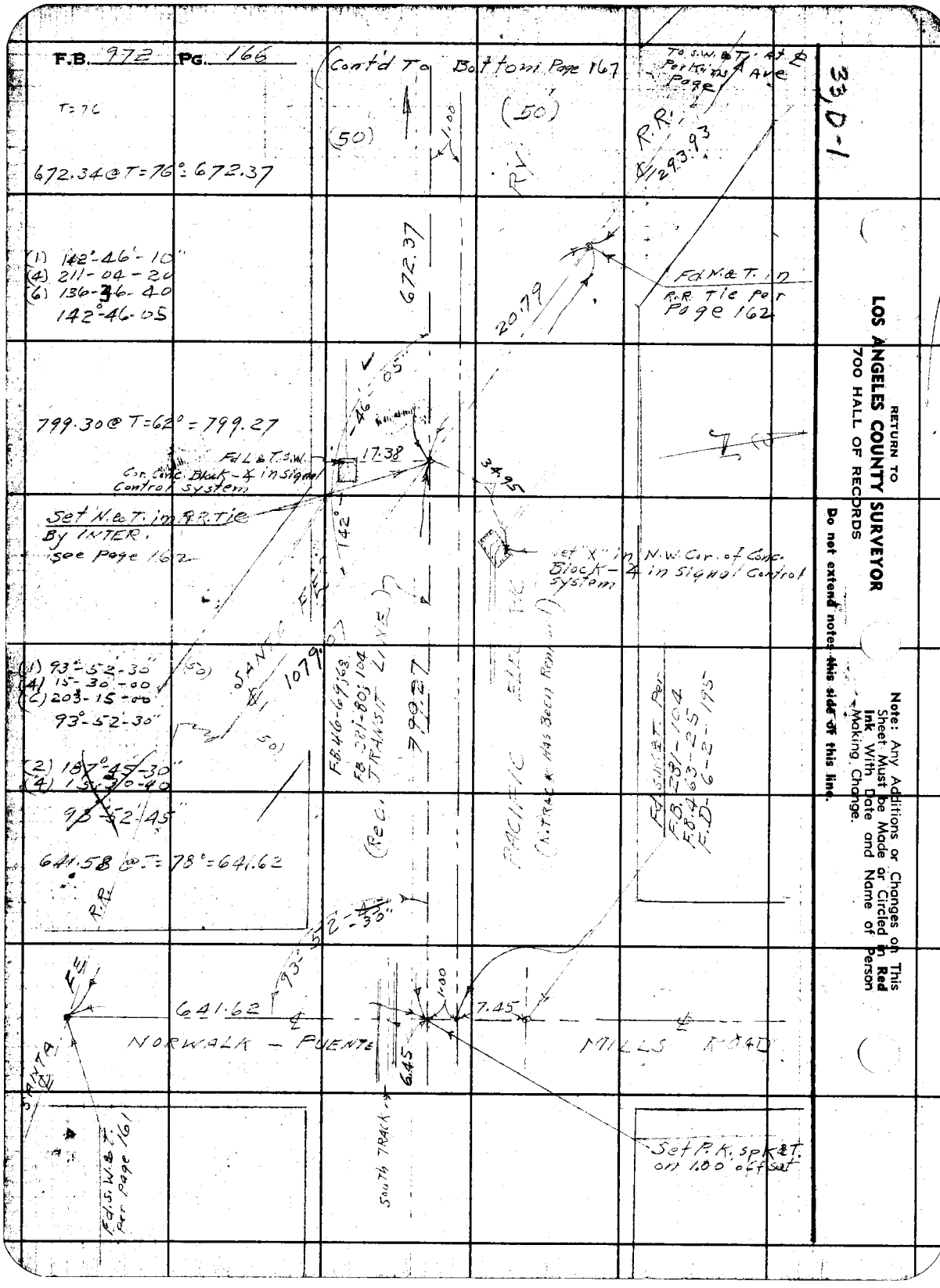

RETURN TO
LOS ANGELES COUNTY SURVEYOR
700 HALL OF RECORDS

Do not extend notes this side of this line.

Note: Any Additions or Changes on This Sheet Must be Made or Circled in Red Ink With Date and Name of Person Making Change.

Notes Ck'd by	Survey of
Map No.	W. O. 7255 Tape No. St'd 72 °F
Office Work	Surveyed by C. V. Crumley
Checked	Notes C.V.C. Date Oct 1944
Date	Indexed A. C. Johnson

F.B. 972 Pg. 127

Note: Any Additions or Changes on This Sheet Must be Made or Circled in Red Ink With Date and Name of Person Making Change.

Do not extend notes this side of this line.

RETURN TO
LOS ANGELES COUNTY SURVEYOR
700 HALL OF RECORDS

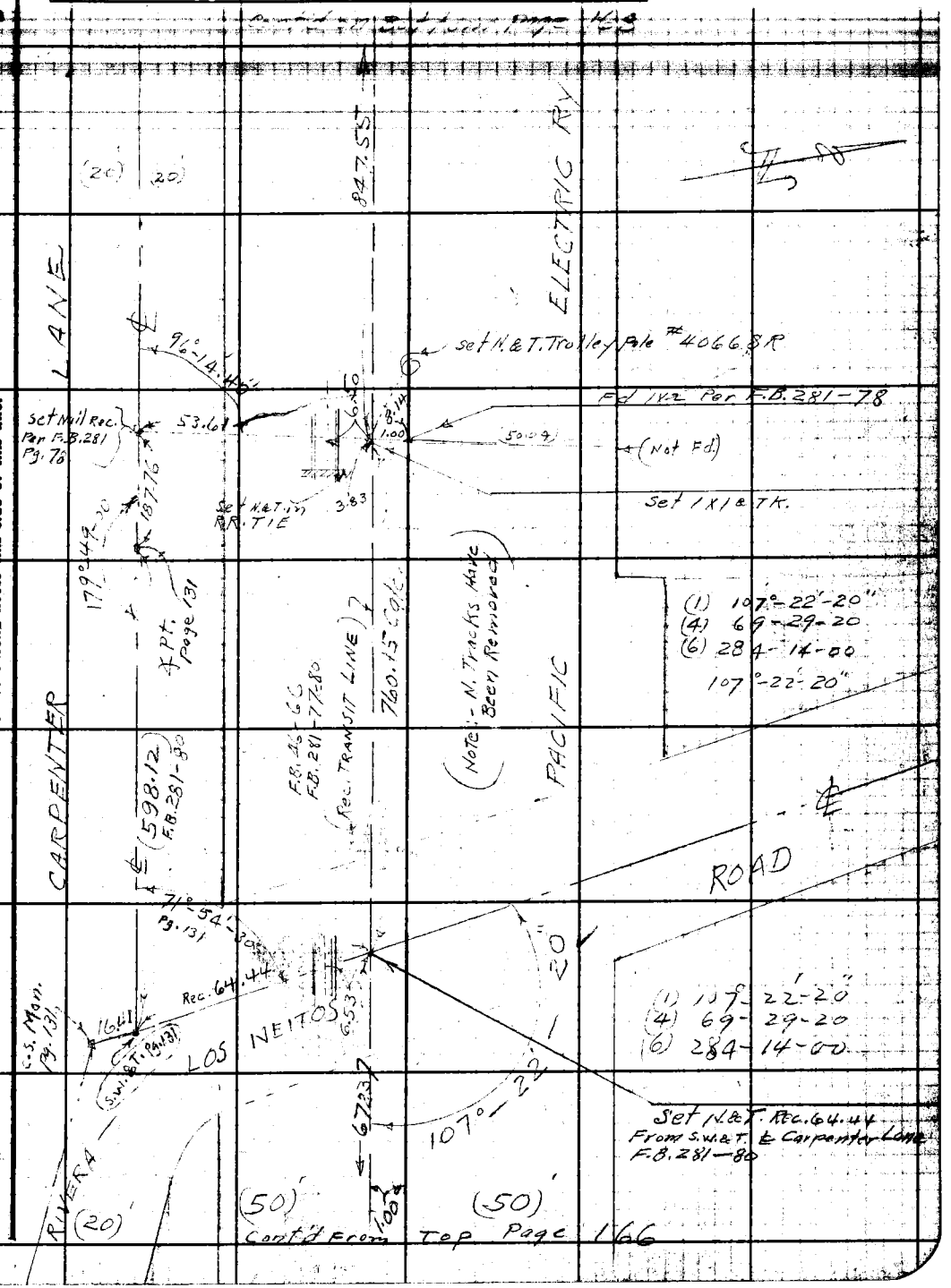

FORM 247 5M 12-60

RETURN TO
LOS ANGELES COUNTY SURVEYOR
700 HALL OF RECORDS

Note: Any Additions or Changes on This Sheet Must be Made or Circled in **Red Ink** With Date and Name of Person Making Change.

Do not extend notes this side of this line.

36, E-6



Notes Ck'd by	Survey of [illegible]	F.B. 972	Pg. 169
Map No.	W. O. 7055 Tape No.	St'd °F	
Office Work	Surveyed by C.V. Crumley		
Checked	Notes	Date 6-3-44	
Date	Indexed	12-5-44	

LOS NIETOS ROAD

J.N. 7055

TOPOGRAPHY
FROM
ANGLE POINT EAST OF
GOLING ROAD
WESTERLY & NORTHERLY
TO
RIVERA-LOS NIETOS RD & BYRON RD

JUNE 1944

C.V. Crumley
G.G. Parker
J.J. Lanigan D.E. Holmes
Max Sonnenschein
T.C. Peterson

Note: Any Additions or Changes on This Sheet Must be Made or Circled in Red Ink With Date and Name of Person Making Change.

Do not extend notes this side of this line.

RETURN TO
LOS ANGELES COUNTY SURVEYOR
700 HALL OF RECORDS

FORM 247 5M 12-60

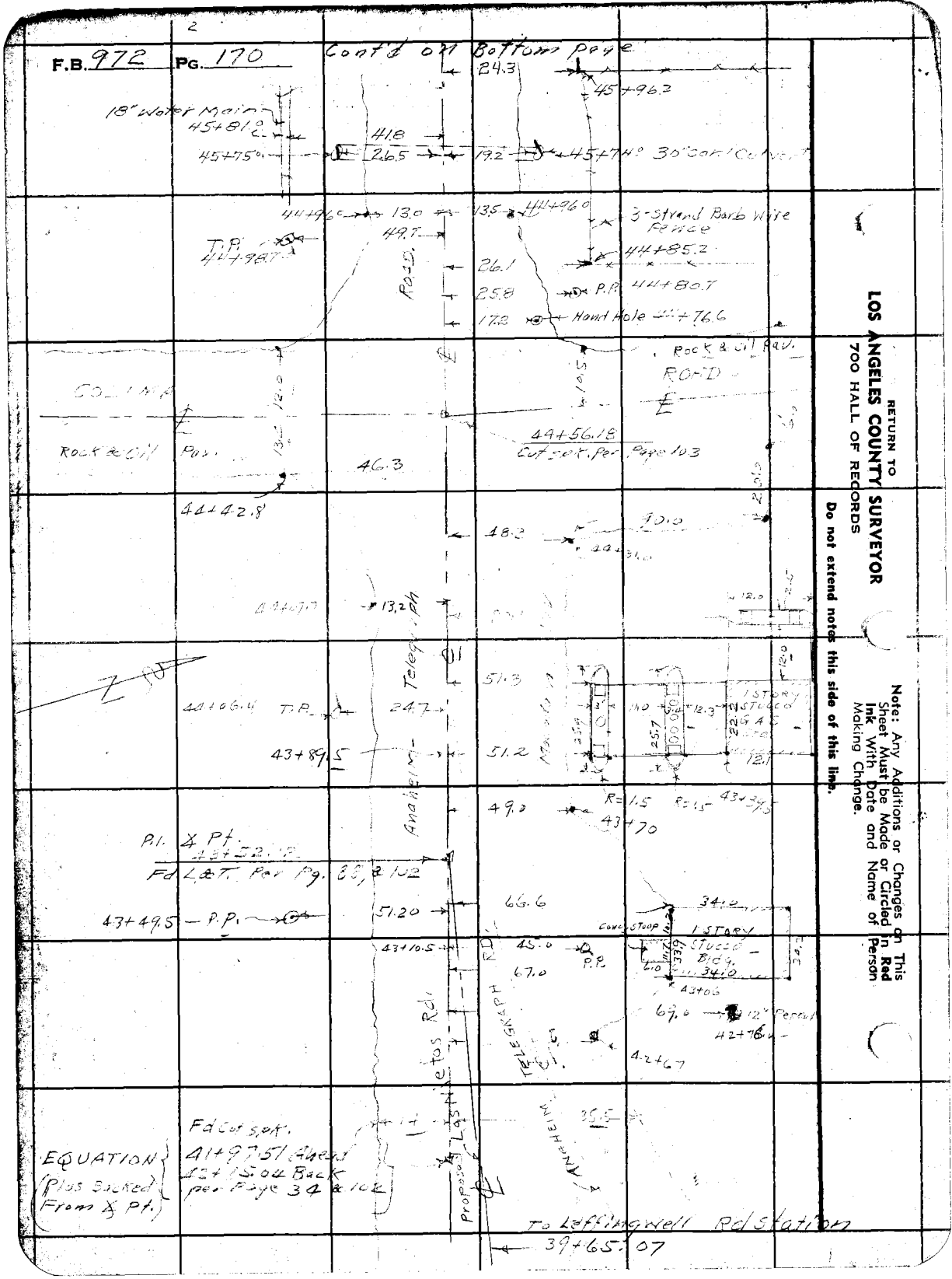

RETURN TO
LOS ANGELES COUNTY SURVEYOR
700 HALL OF RECORDS

Do not extend notes this side of this line.

Note: Any Additions or Changes on This Sheet Must be Made or Circled in Red Ink With Date and Name of Person Making Change.

Notes Ck'd by	Survey of Los Nietos Road
Map No. C.S. B-1827-1	W. O. 7055 Tape No. Std °F
Office Work J.D. Price	Surveyed by C.V. Crumley
Checked	Notes C.V.C. Date 6-5-44
Date	Indexed A. C. Johnson

F.B. 972 Pg. 171



Note: Any Additions or Changes on This Sheet Must be Made or Circled in Red Ink With Date and Name of Person Making Change.

Do not extend notes this side of this line.

RETURN TO
LOS ANGELES COUNTY SURVEYOR
700 HALL OF RECORDS

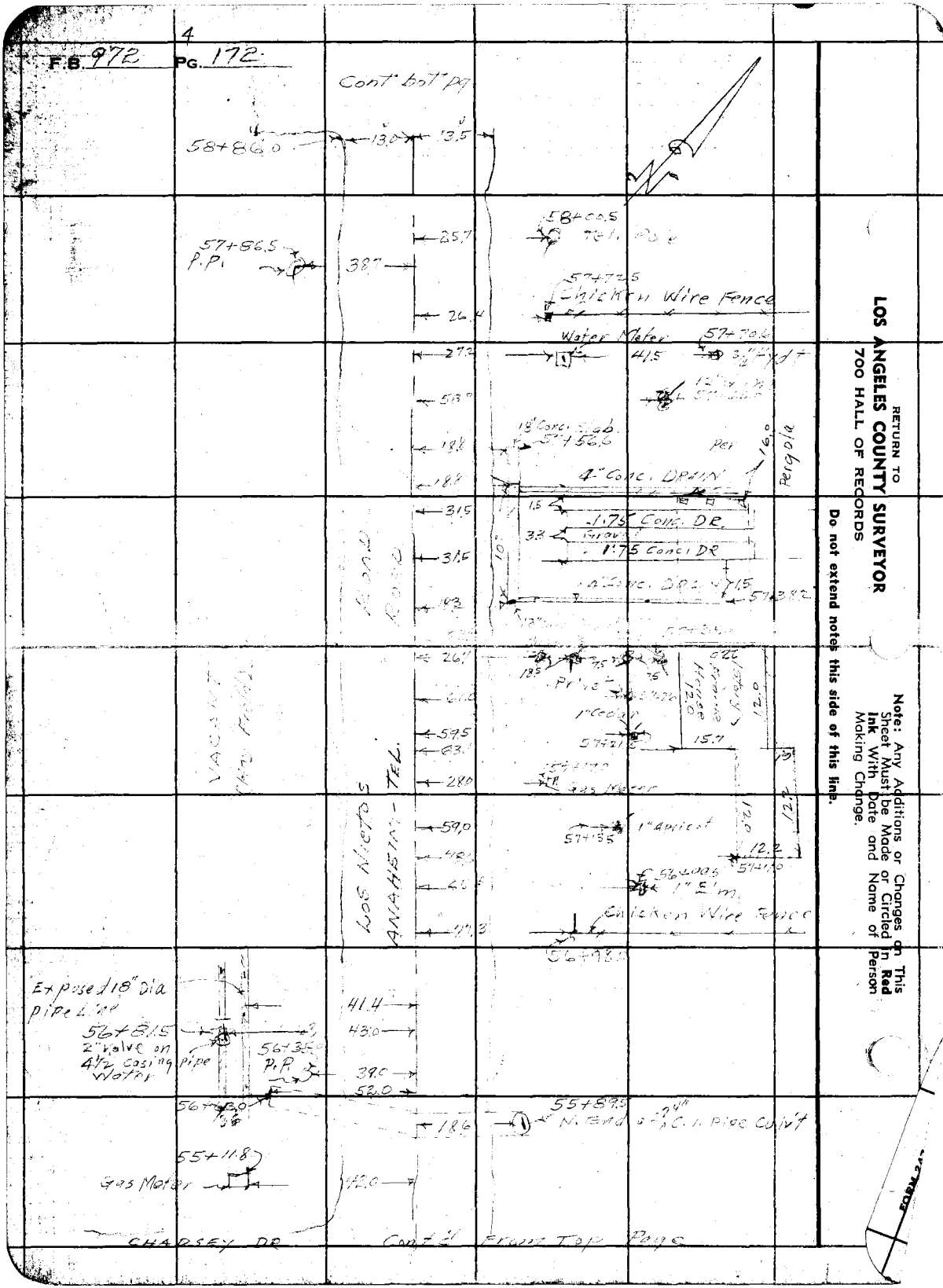
4
F.B. 972 PG. 172
Cont' bot' pg
58+86.0
13.0
13.5
57+86.5
P.P.
38.7
25.7
58+00.5
Tel. Pole
57+72.5
Chicken Wire Fence
26.4
Water Meter
57+70.6
27.2
41.5
18" Conc. Slab
57+56.6
18.8
18.8
4" Conc. DRAIN
Per
16.0
Perg dia
31.5
1.5
1.75 Conc. DR.
3.3
Gravel
31.5
1.75 Conc. DR
10
57+38.2
26.7
18.5
Private
1" Cedar
59.5
57+21.5
15.7
12.0
28.0
Gas Meter
59.0
57+15.5
1" Apricot
12.2
56+00.5
1" Elm
Chicken Wire Fence
Exposed 18" Dia pipe line
56+81.5
2" Valve on 4½ casing pipe Water
56+35.0
P.P.
41.4
43.0
39.0
52.0
56+63.0
18.6
55+89.5
N. End of 24" C.I. Pipe Culvt
55+11.8
Gas Meter
42.0
CHADSEY DR
Cont'd From Top Page
Road
Road
VACANT
Los Nietos
ANAHEIM - TEL.
RETURN TO
LOS ANGELES COUNTY SURVEYOR
700 HALL OF RECORDS
Do not extend notes this side of this line.
Note: Any Additions or Changes on This Sheet Must be Made or Circled in Red Ink With Date and Name of Person Making Change.
FORM 24

5

Notes Ck'd by	Survey of
Map No. C.S. B-1827-1	W. 0705 5 Tape No. Std °F
Office Work J. D. Price	Surveyed by C. V. Crumley
Checked	Notes V. C. & G. J. Date 6-5-44
Date	Indexed C. Johnson

F.B. 972 Pg. 173

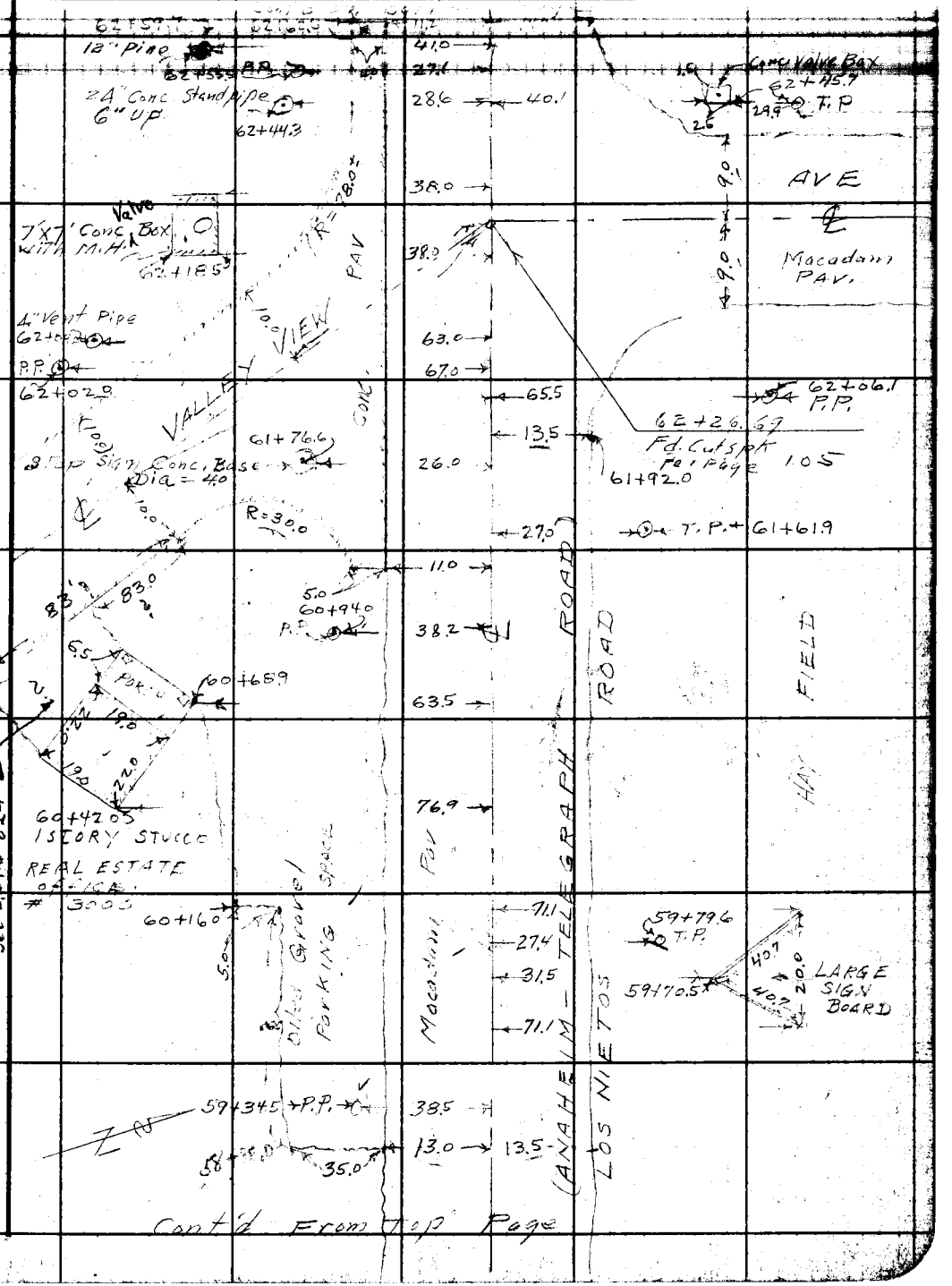

Note: Any Additions or Changes on This Sheet Must be Made or Circled in Red Ink With Date and Name of Person Making Change.

Do not extend notes this side of this line.

RETURN TO
LOS ANGELES COUNTY SURVEYOR
700 HALL OF RECORDS

See C.S. B-824-2

FORM 247 5M 12-40

6

F.B. 972 PG. 174

Cont'd on Bottom Page

(opposite East End orchard on N. side)

19th Tree 69+21.5

12" Pine

12" Pine

12" Pine

6" Pine

6" Pine

67+57.0 P.P.

8" Pine

6" Pine

8" Pine

8" Pine

8" Pine

6" Pine

6" Pine

65+31.5 P.P.

12" Pine

8" Pine

12" Pine

10" Pine

63+96.5 P.P.

63+79.0

13.5 13.0

42.0

26.5

27.1

27.1

42.5

13.5 13.0

PINE'S Set 30 Centers

HAY FIELD

macadam pav.

ANAHEIM - TELEGRAPH ROAD

LOS NIETOS ROAD

HAY FIELD

Cont'd From Top Page

RETURN TO
LOS ANGELES COUNTY SURVEYOR
700 HALL OF RECORDS

Do not extend notes this side of this line.

Note: Any Additions or Changes on This Sheet Must be Made or Circled in Red Ink With Date and Name of Person Making Change.

7

Notes Ck'd by	Survey of	F.B. 972 Pg. 175
Map No. C.S.B-1827-1.	W. 02055 Tape No. St'd °F	
Office Work J. D. Price.	Surveyed by C.V. Gumley	
Checked	Notes C.V.C. Date 6-6-44	
Date	Indexed C. Johnson	

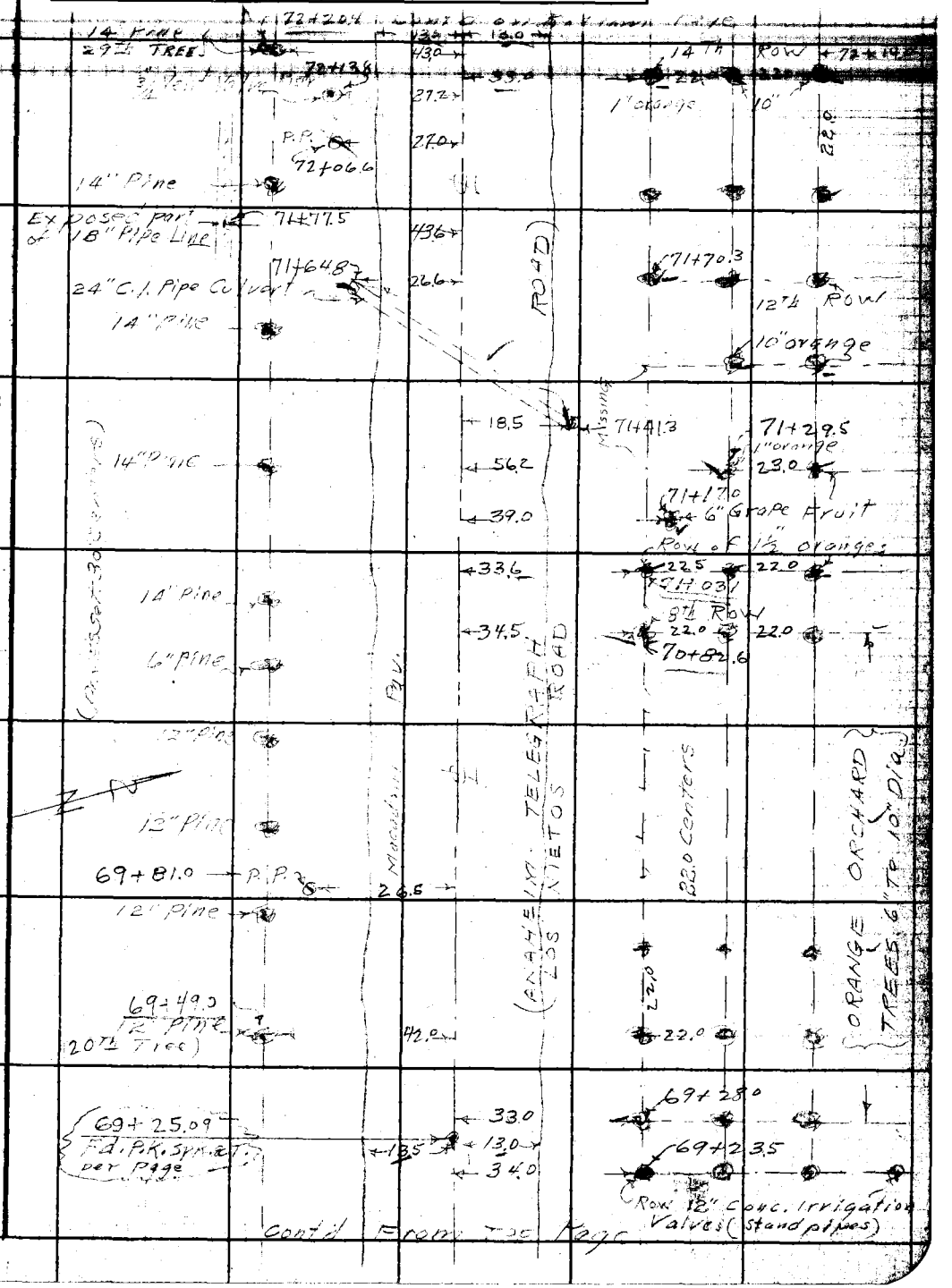

Note: Any Additions or Changes on This Sheet Must be Made or Circled in Red Ink With Date and Name of Person Making Change.

Do not extend notes this side of this line.

RETURN TO
LOS ANGELES COUNTY SURVEYOR
700 HALL OF RECORDS

FORM 247 BM 12-40

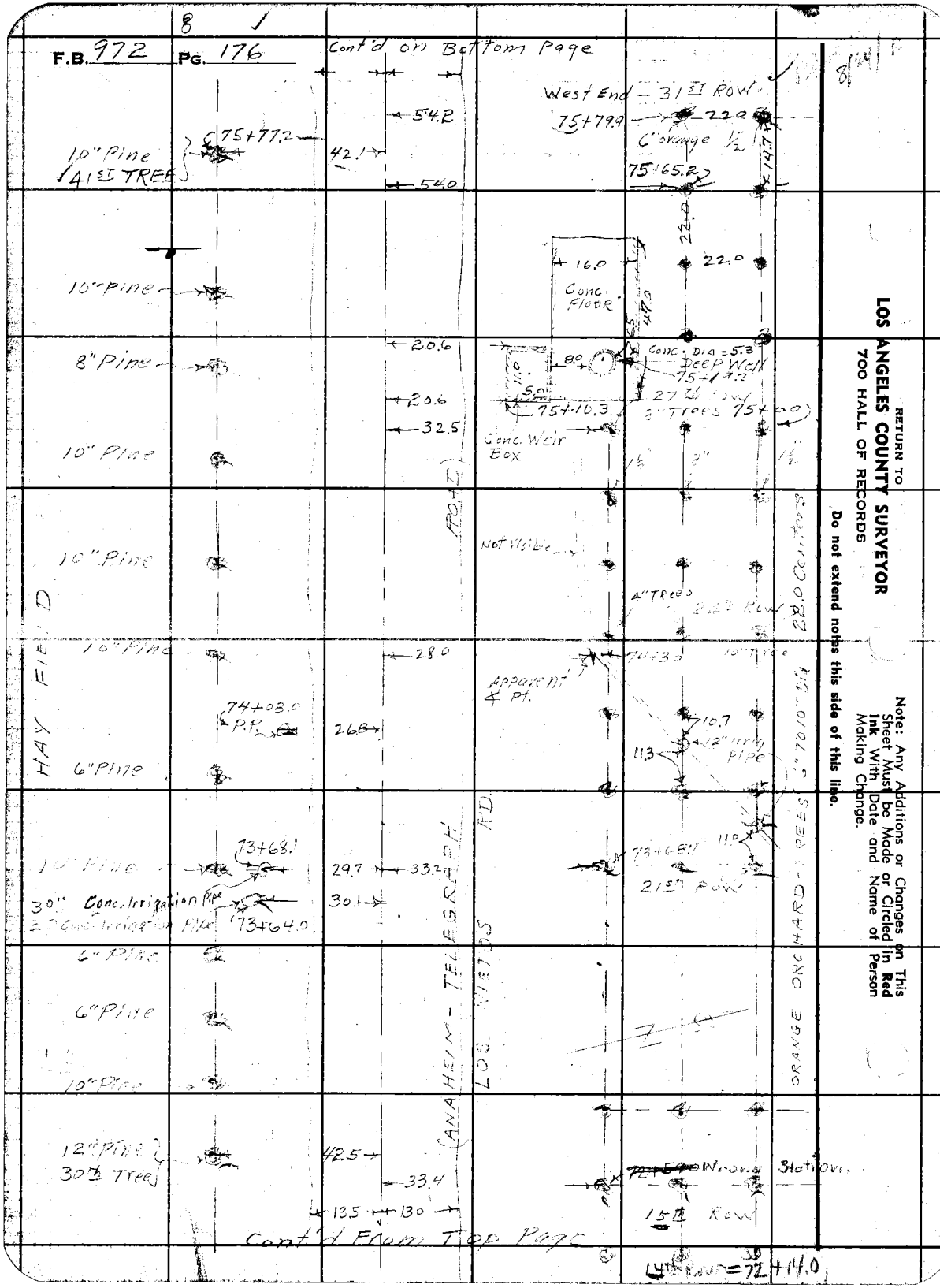

RETURN TO
LOS ANGELES COUNTY SURVEYOR
700 HALL OF RECORDS

Do not extend notes this side of this line.

Note: Any Additions or Changes on This Sheet Must be Made or Circled in Red Ink With Date and Name of Person Making Change.

9

Notes Ck'd by	Survey of
Map No. C.S.B-1827-1	W. O. 2055 Tape No. Std °F
Office Work J.D. Price.	Surveyed by C.V. Crumley
Checked	Notes C.V.C. & G.G.P. Date 6-6-44
Date	Indexed

F.B. 972 PG. 177



Note: Any Additions or Changes on This Sheet Must be Made or Circled in Red Ink With Date and Name of Person Making Change.

Do not extend notes this side of this line.

RETURN TO
LOS ANGELES COUNTY SURVEYOR
700 HALL OF RECORDS

FORM 247 5M 12-40

F.B. 972 PG. 178

Cont'd on Bottom Page



RETURN TO
LOS ANGELES COUNTY SURVEYOR
700 HALL OF RECORDS

Do not extend notes this side of this line.

Note: Any Additions or Changes on This Sheet Must be Made or Circled in **Red Ink** With Date and Name of Person Making Change.

Notes Ck'd by	Survey of	F.B. 972 Pg. 179
Map No. C.S.B-1827-1	W. O. 2055 Tape No. Std °F	
Office Work J. D. Price.	Surveyed by C.V. Crumley	
Checked	Notes C.V.C. & G.K. Date 6-7-44	
Date	Indexed A. C. Johnson	

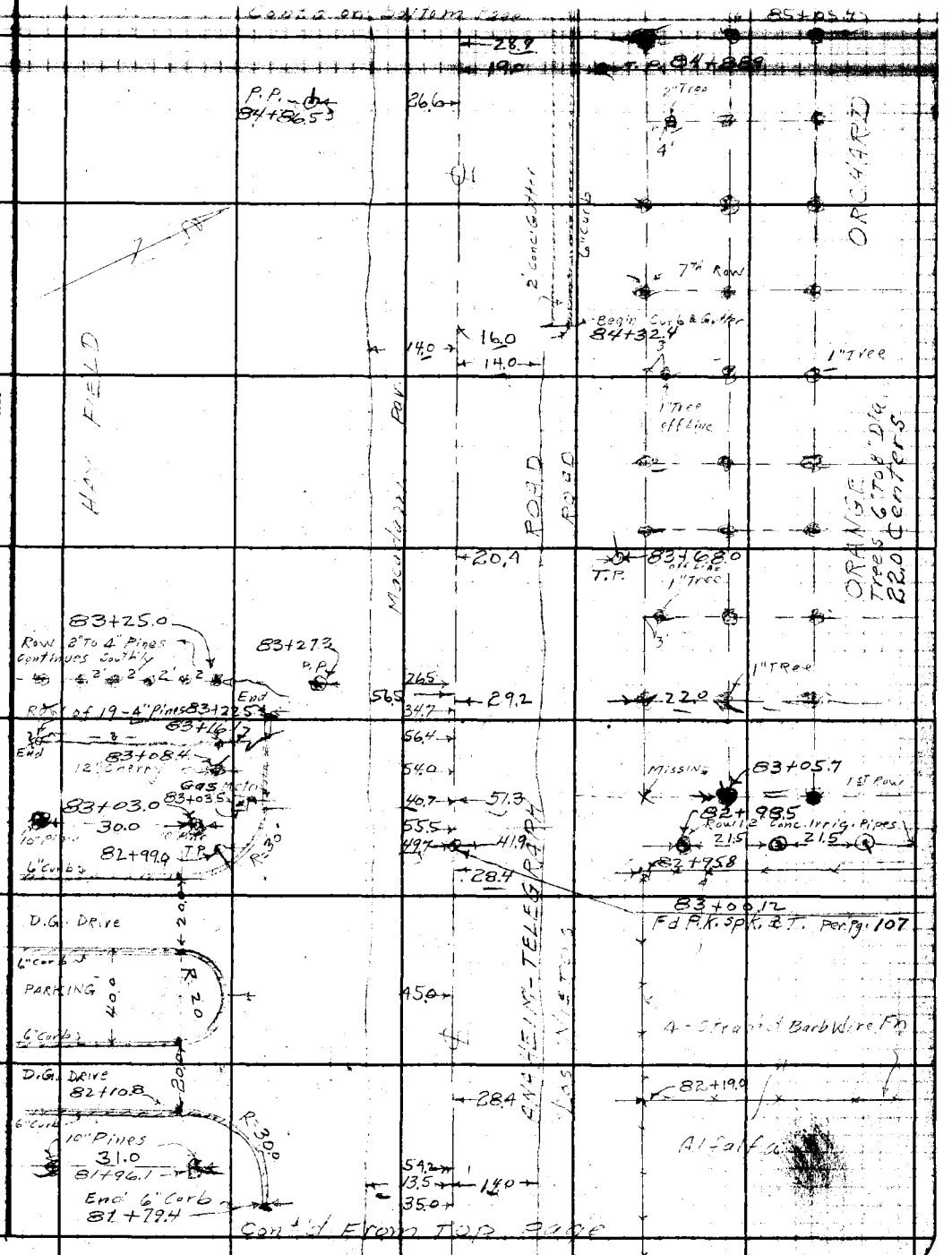

Note: Any Additions or Changes on This Sheet Must be Made or Circled in Red Ink With Date and Name of Person Making Change.

Do not extend notes this side of this line.

RETURN TO
LOS ANGELES COUNTY SURVEYOR
700 HALL OF RECORDS

FORM 247 5M 12-40

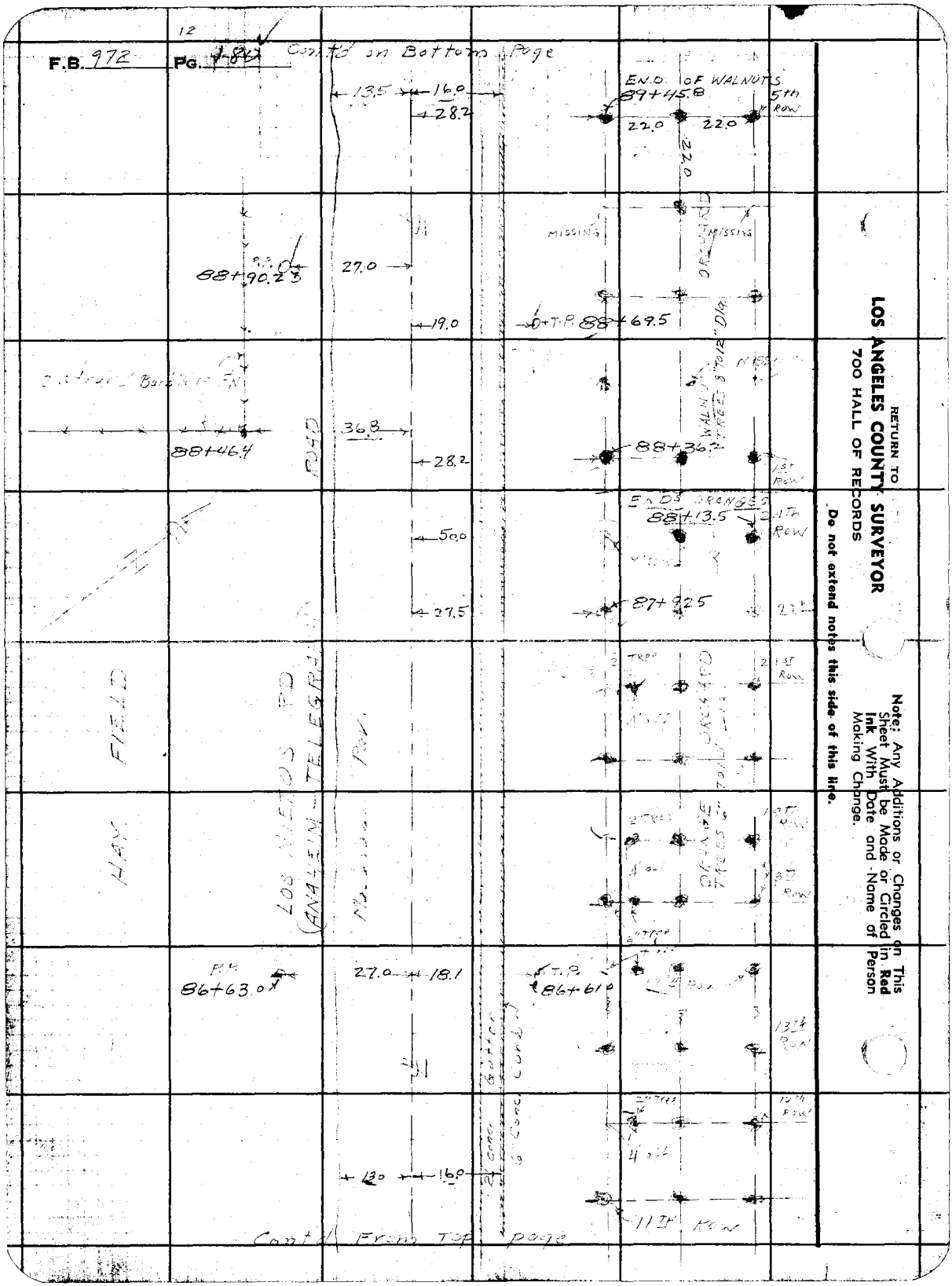

RETURN TO
LOS ANGELES COUNTY SURVEYOR
700 HALL OF RECORDS

Do not extend notes this side of this line.

Note: Any Additions or Changes on This Sheet Must be Made or Circled in **Red Ink** With Date and Name of Person Making Change.

Notes Ck'd by	Survey of
Map No. C.S. B-1827-1&2	W. 0,70.55 Tape No. St'd °F
Office Work J. D. Price.	Surveyed by C.V. Crumley
Checked	Notes C.V.C. & G.G.P. Date 6-1-44
Date	Indexed A. C. [illegible]

F.B. 972 Pg. 181

Contd on Bottom Page

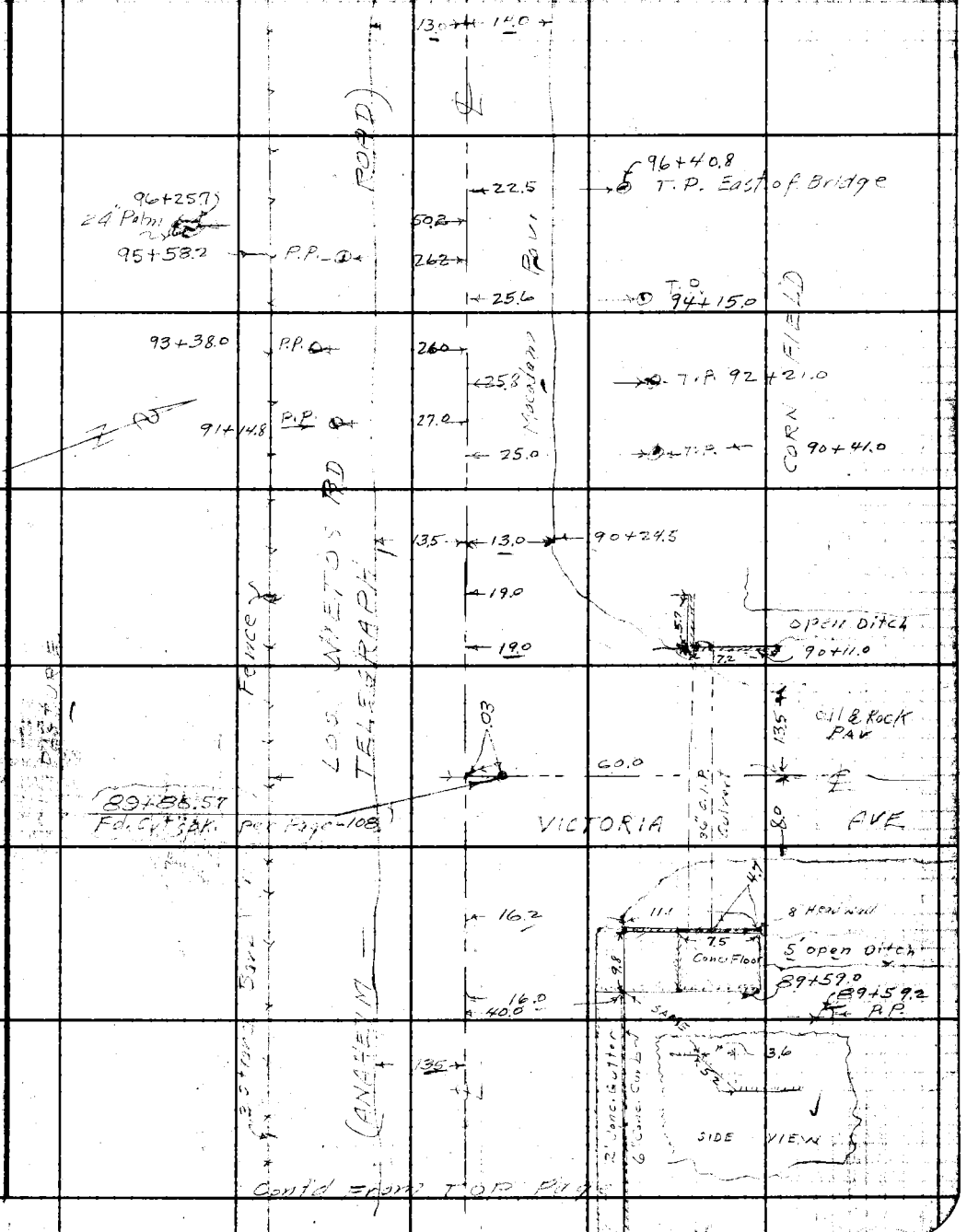

Contd From TOP Page

Note: Any Additions or Changes on This Sheet Must be Made or Circled in Red Ink With Date and Name of Person Making Change.

Do not extend notes this side of this line.

RETURN TO
LOS ANGELES COUNTY SURVEYOR
700 HALL OF RECORDS

FORM 247 5M 12-40

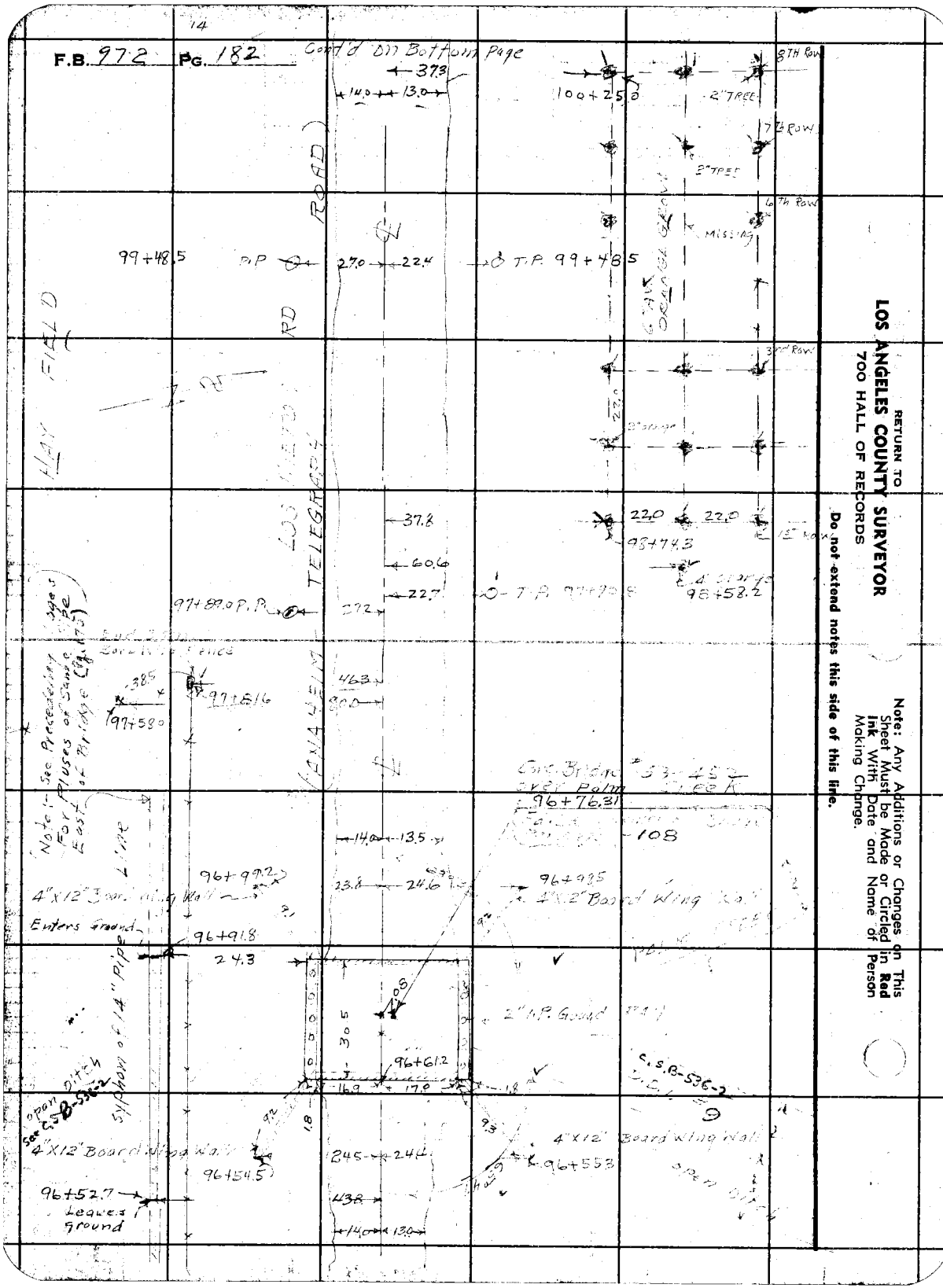

RETURN TO
LOS ANGELES COUNTY SURVEYOR
700 HALL OF RECORDS

Do not extend notes this side of this line.

Note: Any Additions or Changes on This Sheet Must be Made or Circled in **Red Ink** With Date and Name of Person Making Change.

Notes Ck'd by	Survey of
Map No. e.S.B-1827-2	W. O. 7055 Tape No. St'd °F
Office Work J. D. Price.	Surveyed by C.V. Crumley
Checked	Notes C.V.C. & G.G.P. Date 6-1-44
Date	Indexed A. C. Johnson

F.B. 97[illegible] Pg. 183

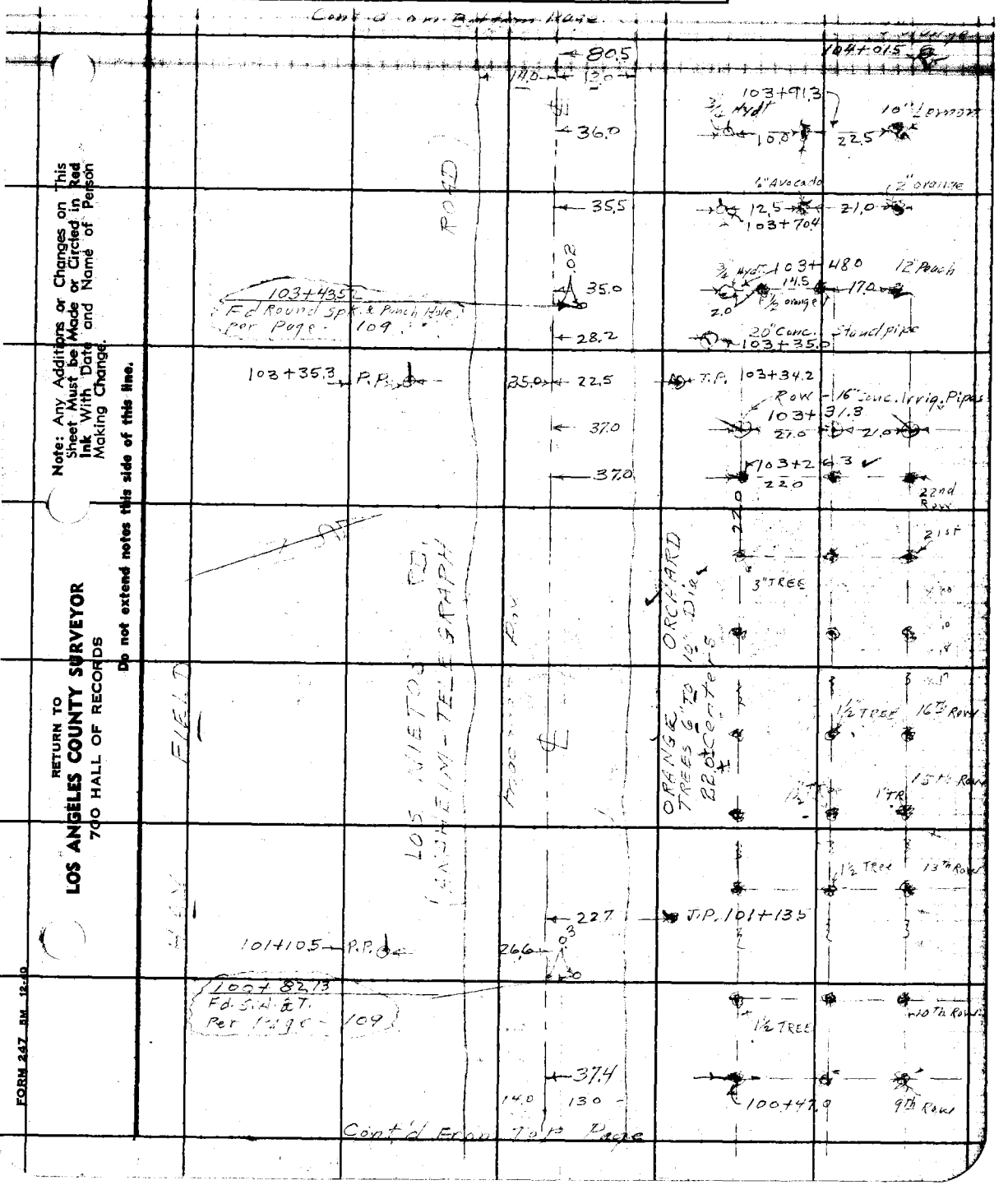

Note: Any Additions or Changes on This Sheet Must be Made or Circled in Red Ink With Date and Name of Person Making Change.

Do not extend notes this side of this line.

RETURN TO
LOS ANGELES COUNTY SURVEYOR
700 HALL OF RECORDS

FORM 247 5M 12-40

F.B. 972 PG. 184

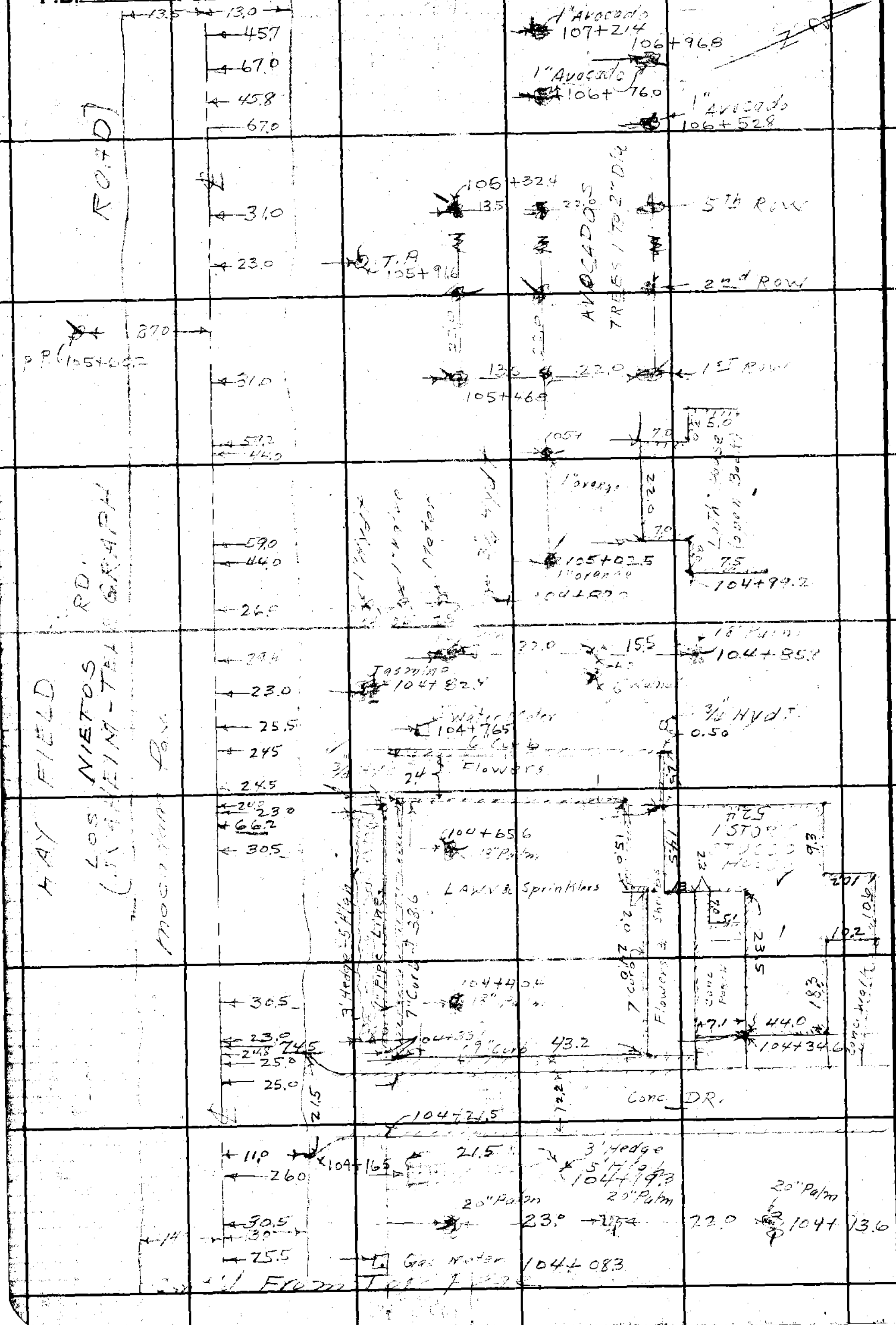

RETURN TO
LOS ANGELES COUNTY SURVEYOR
700 HALL OF RECORDS

Do not extend notes this side of this line.

Note: Any Additions or Changes on This Sheet Must be Made or Circled in **Red** Ink With Date and Name of Person Making Change.

17

Notes Ck'd by	Survey of [illegible]
Map No. C.S. B-1827-2	W. O. 7055 Tape No. ____ St'd ____ °F
Office Work J.D. Price.	Surveyed by C.V. Crumley
Checked	Notes C.V. C.& G.G.P. Date 6-8-44
Date	Indexed [illegible]

F.B. 972 PG. 18[illegible]



Note: Any Additions or Changes on This Sheet Must be Made or Circled in Red Ink With Date and Name of Person Making Change.

Do not extend notes this side of this line.

RETURN TO
LOS ANGELES COUNTY SURVEYOR
700 HALL OF RECORDS

FORM 247 5M 12-40


18
F.B. 972 PG. 186
Cont'd on Bottom Page
13.0
13.5
36.7
39.4
36.8
40.5
40.5
41.3
13.0
114+45.2
3" Vent Pipe
114+39.3
3/4 valve
P.P.
114+16.7
Cons. Box
IRON
COVER
Locked
114+02.6
2" Gas Meter
T.P.
113+61.0
113+56.3
LELAND AVE
77.0
49.4
68.7
13.0
80.0
16.5
113+64.21
Page 111
T.P. 113+43.0
ROAD
114+00.9
T.P.
K.R.
112+76.0
ANAHEIM-TELEGRAPH
LOS NIETOS RD
12.5
R=20.0
13.0
112+90.8
P.P.
112+00
26.6
24.2
19.0
Gas Pole 112+00
T.P. 111+93.0
13.5
13.0
14.1
End
111+21.6
HAY FIELD
110+97.79
Cut Spk
Per Page 111
See Preceding Page
4" Conc. Gutter
10.5
MILLS AVE
RETURN TO
LOS ANGELES COUNTY SURVEYOR
700 HALL OF RECORDS
Do not extend notes this side of this line.
Note: Any Additions or Changes on This Sheet Must be Made or Circled in Red Ink With Date and Name of Person Making Change.

19

Notes Ck'd by	Survey of Los Nietos Road
Map No. C.S.B. 1827-2	W. O. 7055 Tape No. Std °F
Office Work C. J. Galli	Surveyed by C.V. Crumley
Checked	Notes C.V.C. & G.G.P. Date 6-8-44
Date	Indexed C. Johnson

F.B. 972 Pg. 187

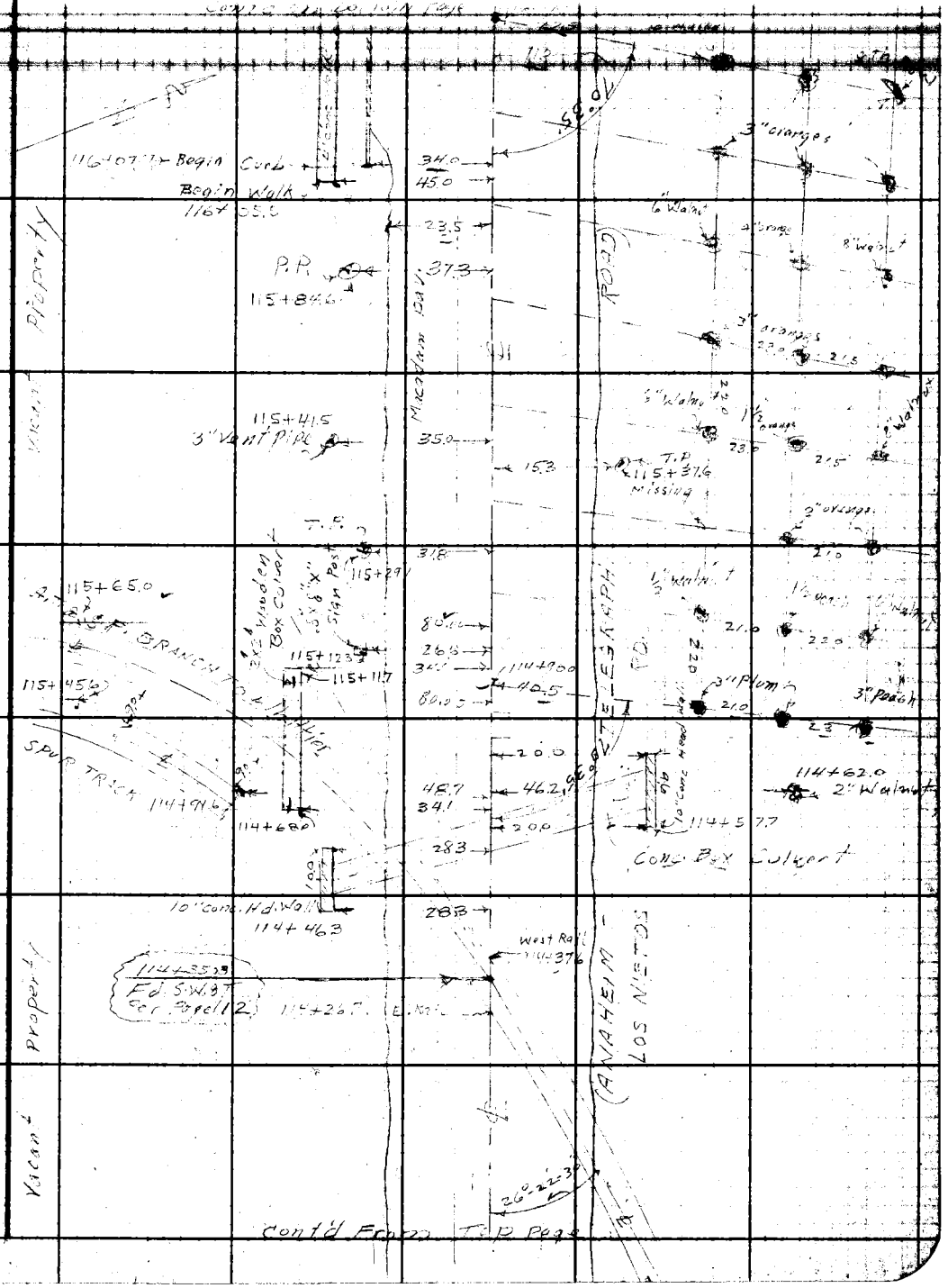

Note: Any Additions or Changes on This Sheet Must be Made or Circled in Red Ink With Date and Name of Person Making Change.

Do not extend notes this side of this line.

RETURN TO
LOS ANGELES COUNTY SURVEYOR
700 HALL OF RECORDS

FORM 247 5M 12-40

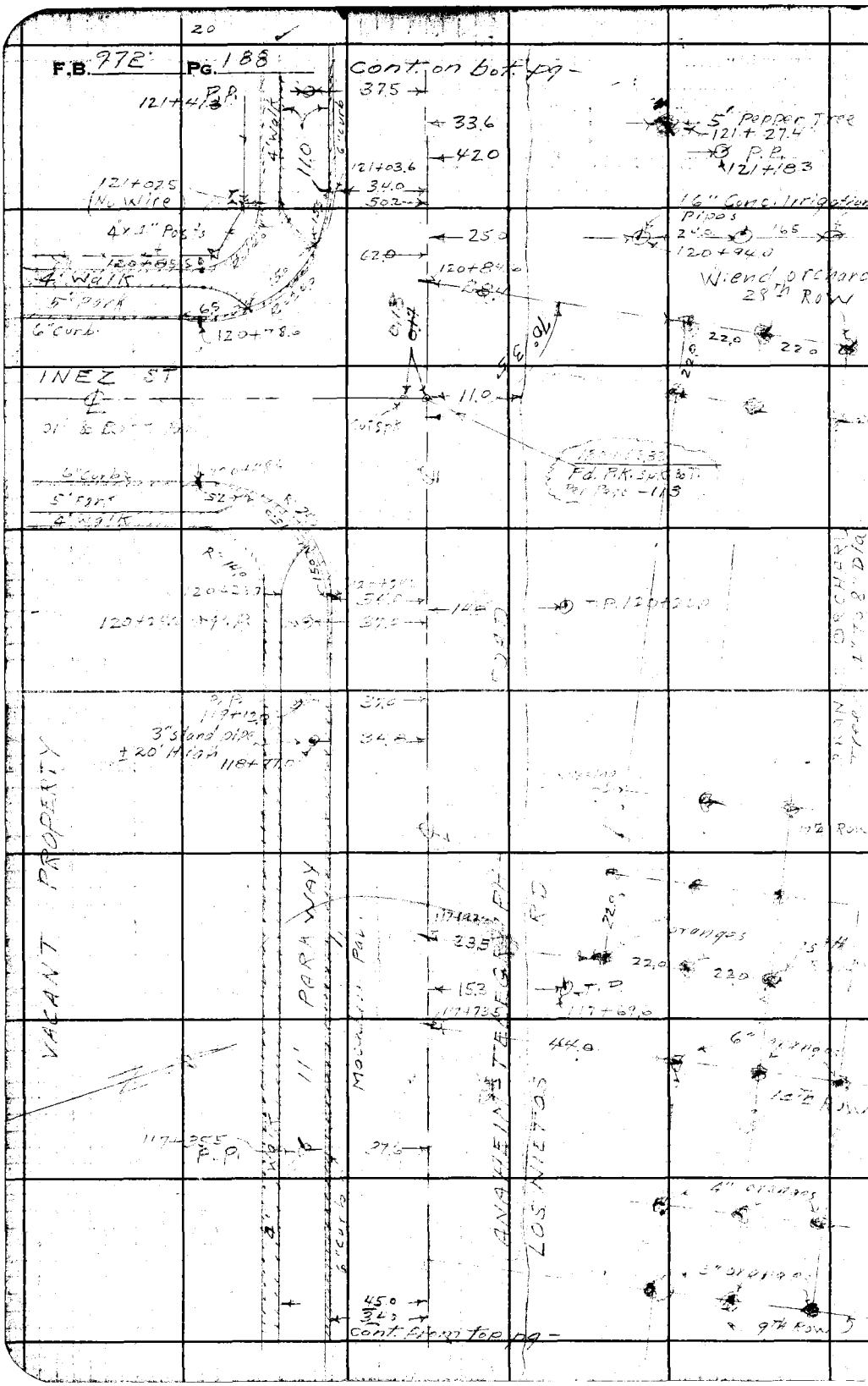

RETURN TO
LOS ANGELES COUNTY SURVEYOR
700 HALL OF RECORDS

Do not extend notes this side of this line.

Note: Any Additions or Changes on This Sheet Must be Made or Circled in **Red Ink** With Date and Name of Person Making Change.

Notes Ck'd by	Survey of
Map No. C.S.B. 1827-2	W. O. 7055 Tape No. Std °F
Office Work C.J. Gatti	Surveyed by C.V. Crumley
Checked	Notes C.V.C. & G.G.P. Date 6-9-44
Date	Indexed

F.B. 27 Pg. 189



Note: Any Additions or Changes on This Sheet Must be Made or Circled in Red Ink With Date and Name of Person Making Change.

Do not extend notes this side of this line.

RETURN TO
LOS ANGELES COUNTY SURVEYOR
700 HALL OF RECORDS

FORM 247 5M 12-40

22

F.B. 972 Pg. 190

Cont'd on Bottom Page

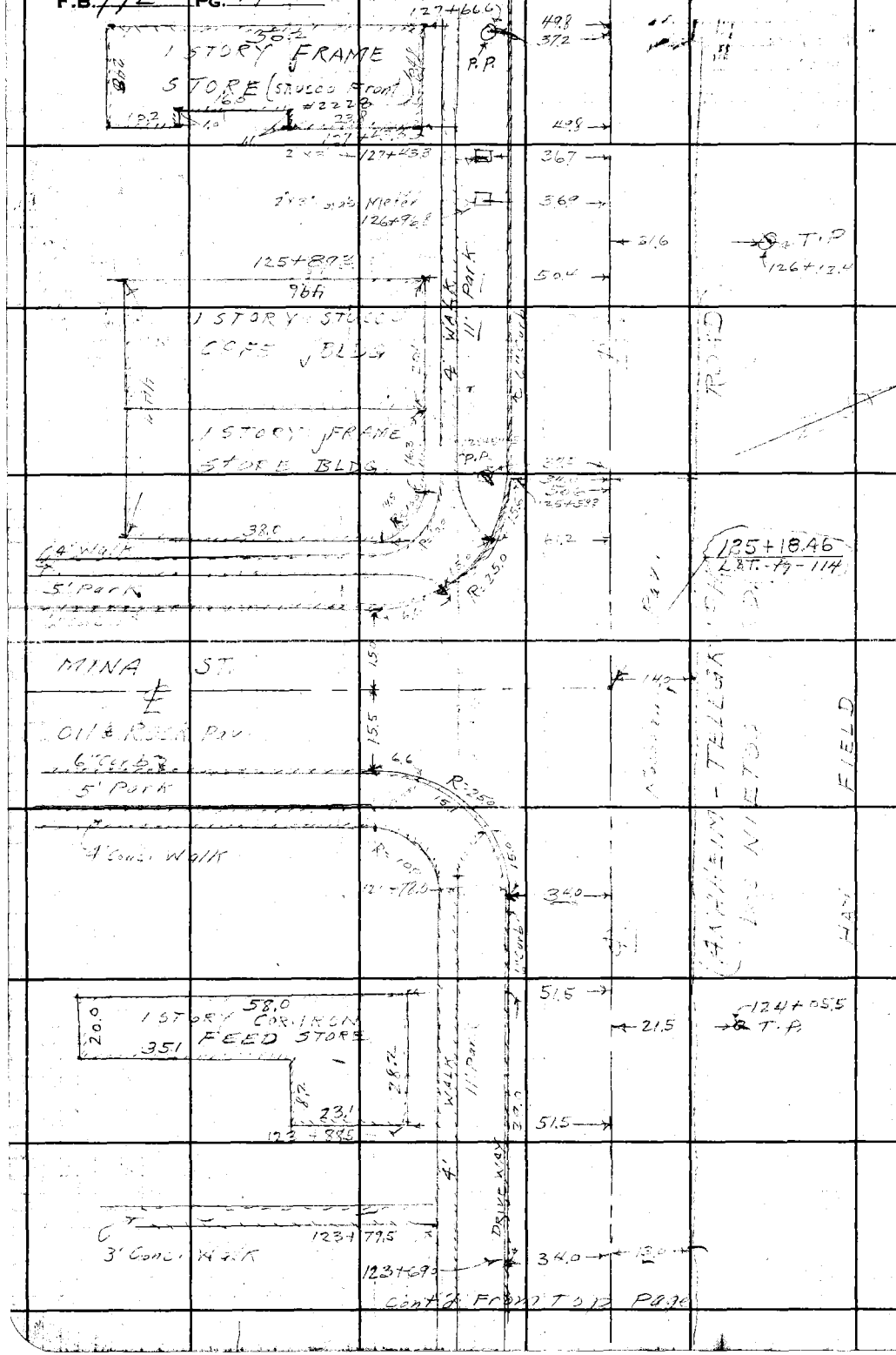

Cont'd From Top Page

RETURN TO
LOS ANGELES COUNTY SURVEYOR
700 HALL OF RECORDS

Do not extend notes this side of this line.

Note: Any Additions or Changes on This Sheet Must be Made or Circled in **Red Ink** With Date and Name of Person Making Change.

Notes Ck'd by	Survey of
Map No. C.S.B. 1827-2	W. O. 70-53 Tape No. St'd °F
Office Work C. J. Galli	Surveyed by C. K. Crumley
Checked	Notes C.V.C. & G.G.P. Date 6-9-44
Date	Indexed

F.B. 270 PG. 191

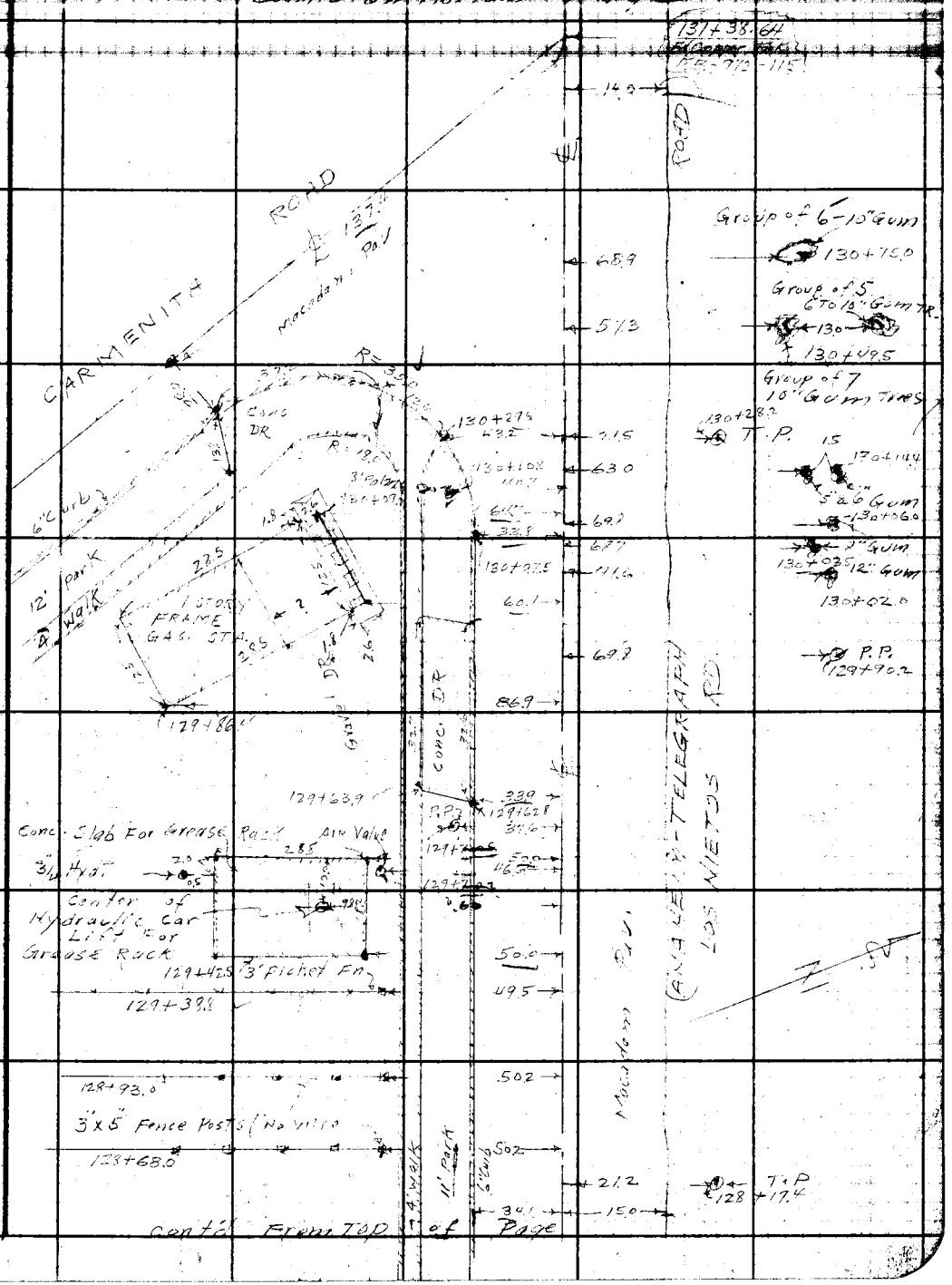

Note: Any Additions or Changes on This Sheet Must be Made or Circled in Red Ink With Date and Name of Person Making Change.

Do not extend notes this side of this line.

RETURN TO
LOS ANGELES COUNTY SURVEYOR
700 HALL OF RECORDS

FORM 247 BM 12-10

F.B. 972 Pg. 192

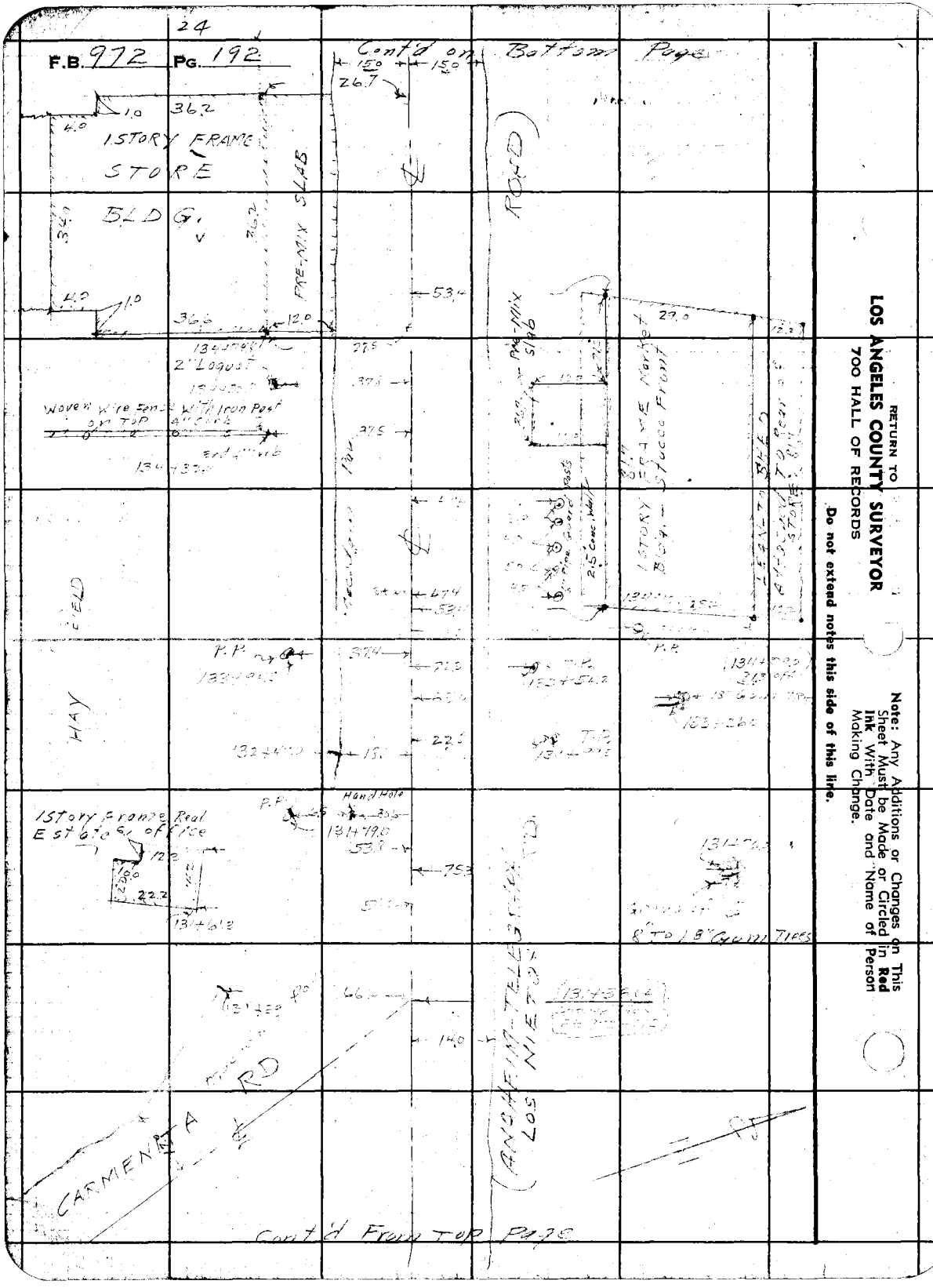

RETURN TO
LOS ANGELES COUNTY SURVEYOR
700 HALL OF RECORDS

Do not extend notes this side of this line.

Note: Any Additions or Changes on This Sheet Must be Made or Circled in **Red Ink** With Date and Name of Person Making Change.

Notes Ck'd by	Survey of
Map No. C.S.B. 1827-2	W. O. Tape No. Std °F
Office Work C.J. Galli	Surveyed by
Checked	Notes Date 6-12-44
Date	Indexed

F.B. Pg. 192

Note: Any Additions or Changes on This Sheet Must be Made or Circled in Red Ink With Date and Name of Person Making Change.

Do not extend notes this side of this line.

RETURN TO
LOS ANGELES COUNTY SURVEYOR
700 HALL OF RECORDS

FORM 247 5M 12-40



F.B. 972 Pg. 194

Cont'd on Bottom Page

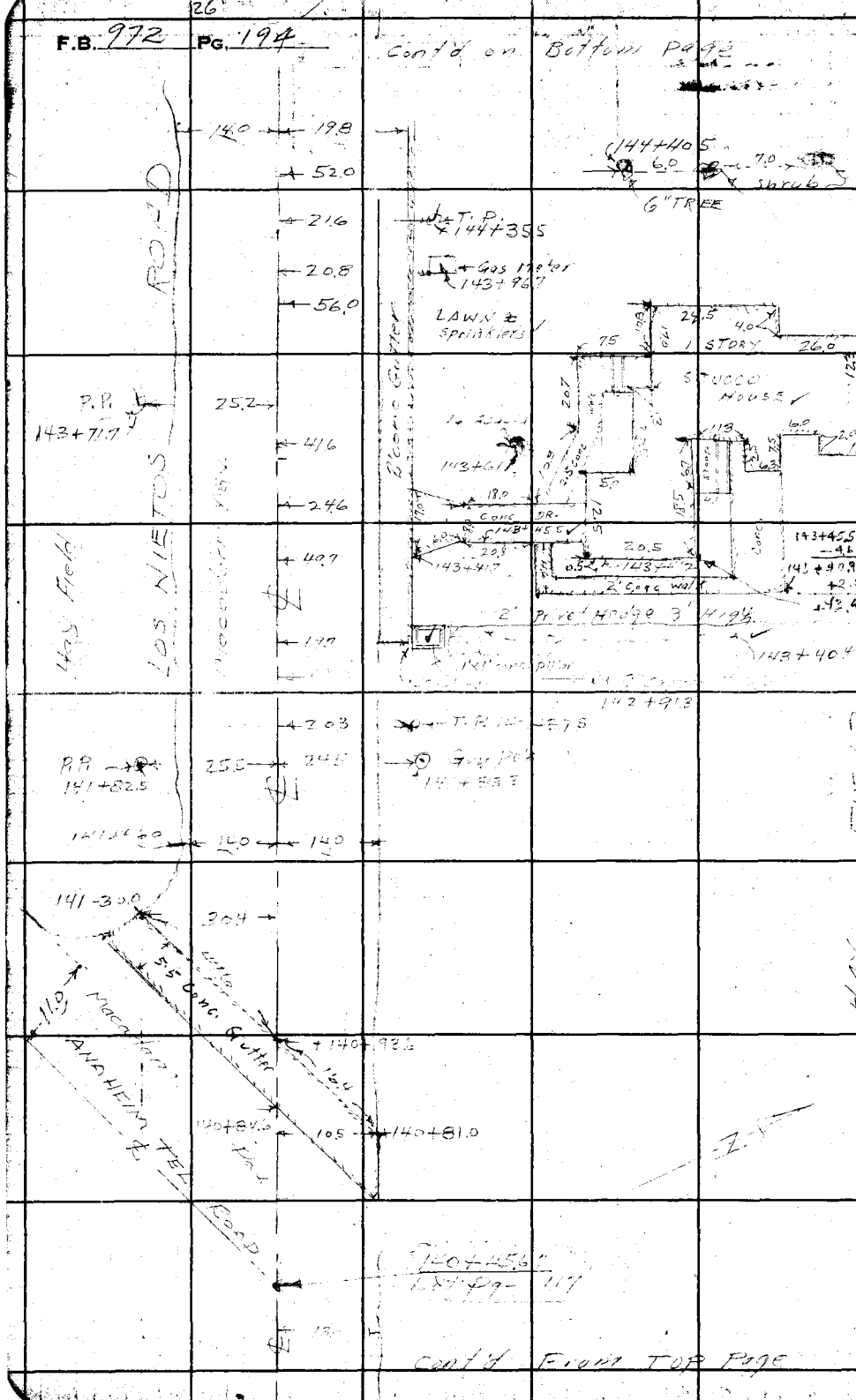

RETURN TO
LOS ANGELES COUNTY SURVEYOR
700 HALL OF RECORDS

Do not extend notes this side of this line.

Note: Any Additions or Changes on This Sheet Must be Made or Circled in **Red Ink** With Date and Name of Person Making Change.

27

Notes Ck'd by	Survey of
Map No. C.S.B. 1827	W. O. 7055 Tape No. Std °F
Office Work C.J. Galli	Surveyed by C.V. CRUMLEY
Checked	Notes C.V. C&G.G.P. Date 6-12-44
Date	Indexed

F.B. Pg.

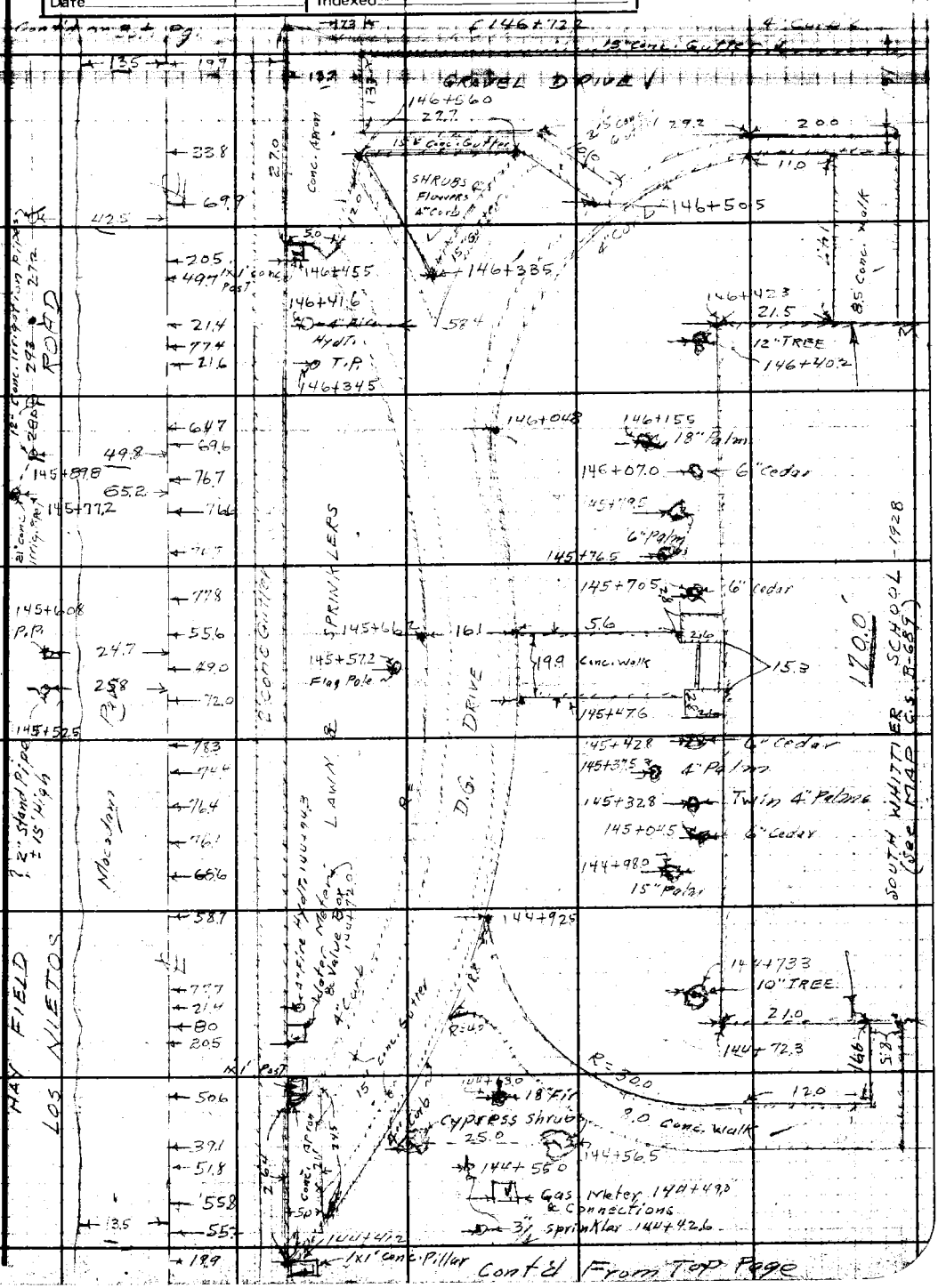

Note: Any Additions or Changes on This Sheet Must be Made or Circled in Red Ink With Date and Name of Person Making Change.

Do not extend notes this side of this line.

RETURN TO
LOS ANGELES COUNTY SURVEYOR
700 HALL OF RECORDS

FORM 247 5M 10-39

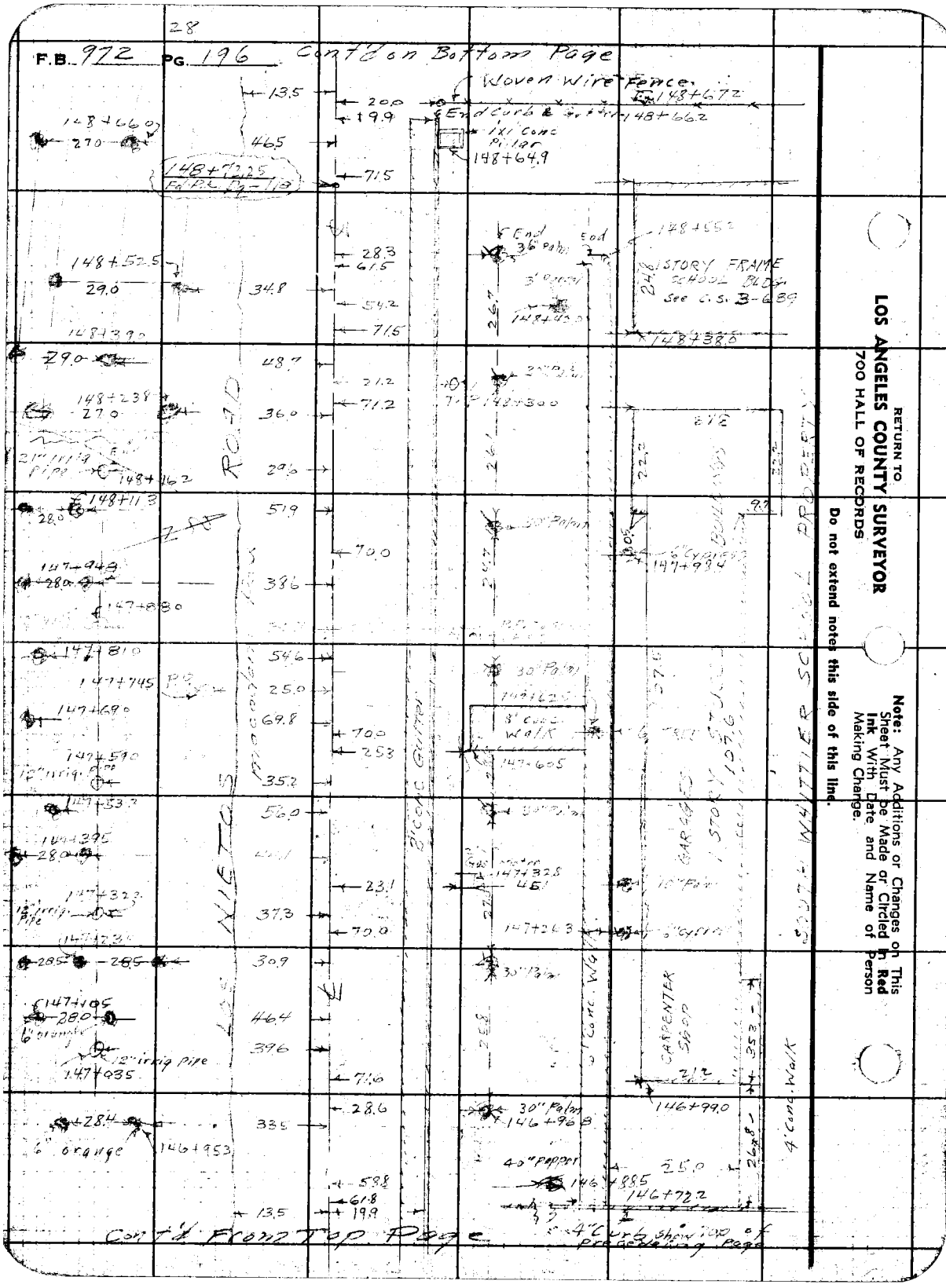

RETURN TO
LOS ANGELES COUNTY SURVEYOR
700 HALL OF RECORDS

Do not extend notes this side of this line.

Note: Any Additions or Changes on This Sheet Must be Made or Circled in Red Ink With Date and Name of Person Making Change.

Notes Ck'd by	Survey of [illegible]
Map No. C.S.B. 1827-2	W. O. 7055 Tape No. Std °F
Office Work C. J. Gall.	Surveyed by C. V. CRUMLEY
Checked	Notes C.V.C. & G.G.P. Date 6-13-44
Date	Indexed [illegible]

F.B. 972 Pg. 197

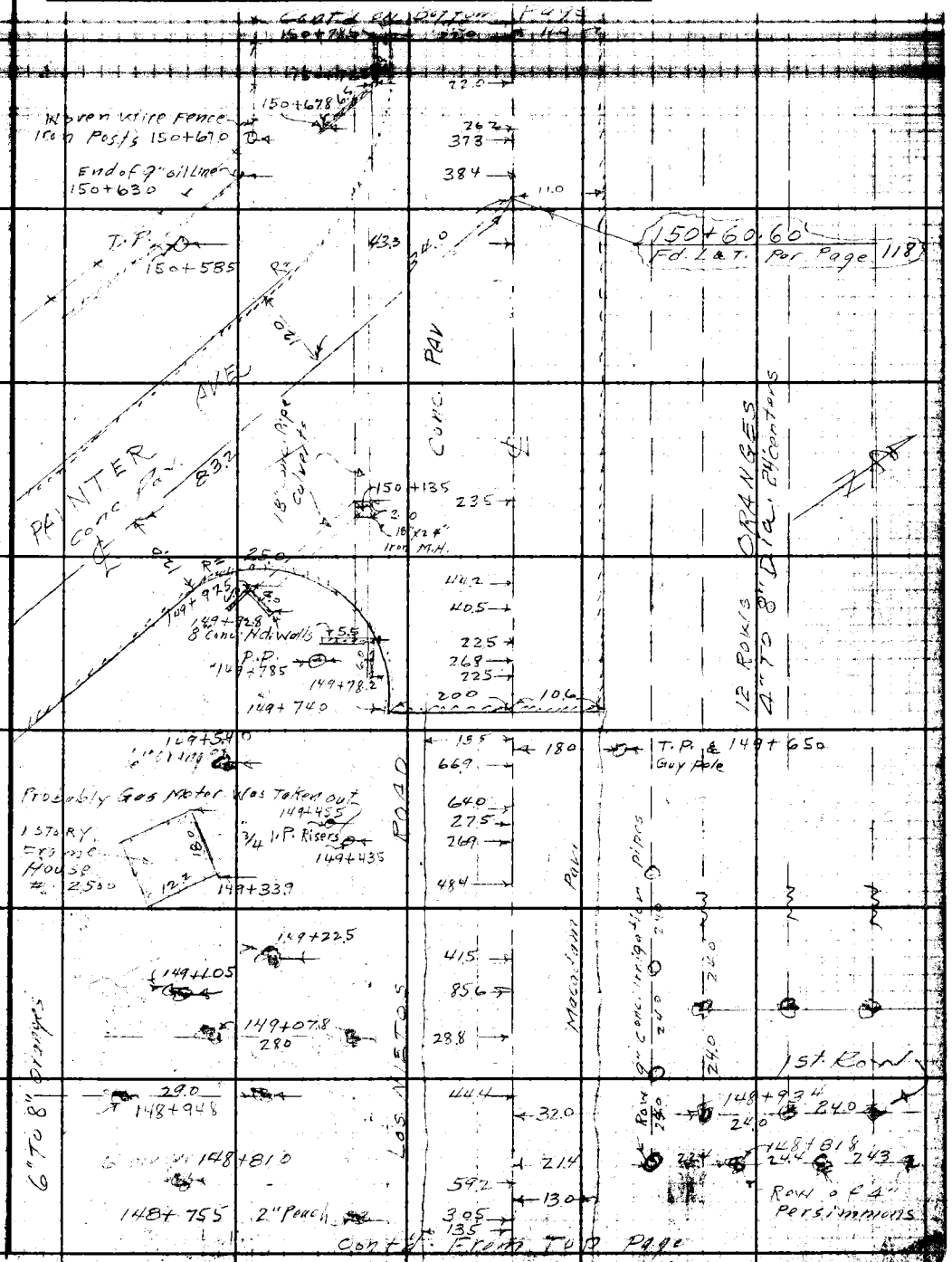

Note: Any Additions or Changes on This Sheet Must be Made or Circled in Red Ink With Date and Name of Person Making Change.

Do not extend notes this side of this line.

RETURN TO
LOS ANGELES COUNTY SURVEYOR
700 HALL OF RECORDS

FORM 247 5M 12-40

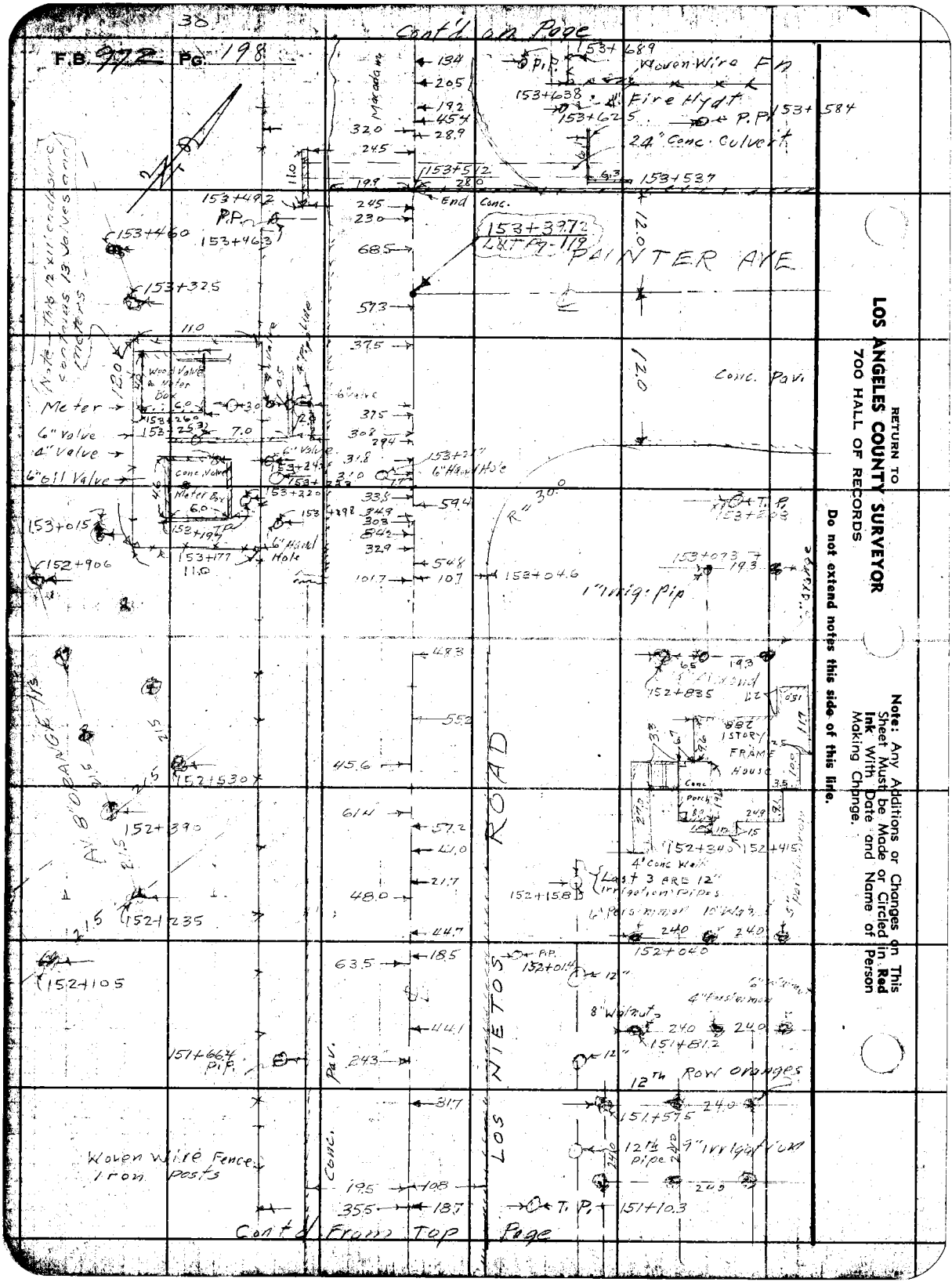

RETURN TO
LOS ANGELES COUNTY SURVEYOR
700 HALL OF RECORDS

Do not extend notes this side of this line.

Note: Any Additions or Changes on This Sheet Must be Made or Circled in Red Ink With Date and Name of Person Making Change.

31

Notes Ck'd by	Survey of LOS NIETOS RD	F.B. 972 Pg. 197
Map No. C.S.B. 1827-2	W. O. 7055 Tape No. Std. °F	
Office Work C.J. Galli	Surveyed by C.V. Crumley	
Checked	Notes C.V.C. & G.G.P. Date 6-16-44	
Date	Indexed C. Jones	

Note: Any Additions or Changes on This Sheet Must be Made or Circled in Red Ink With Date and Name of Person Making Change.

Do not extend notes this side of this line.

RETURN TO LOS ANGELES COUNTY SURVEYOR 700 HALL OF RECORDS.

FORM 247 BM 10-39

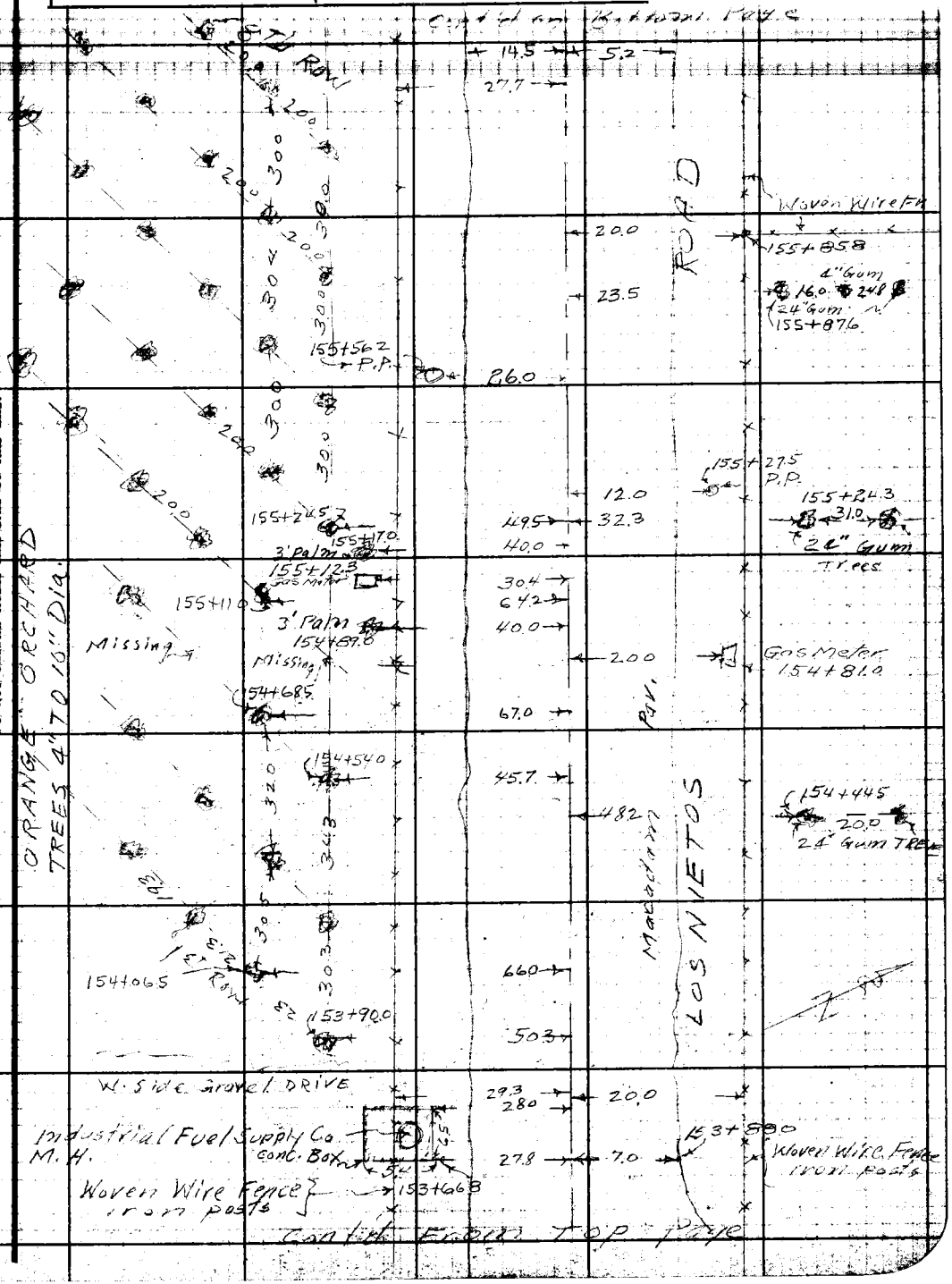

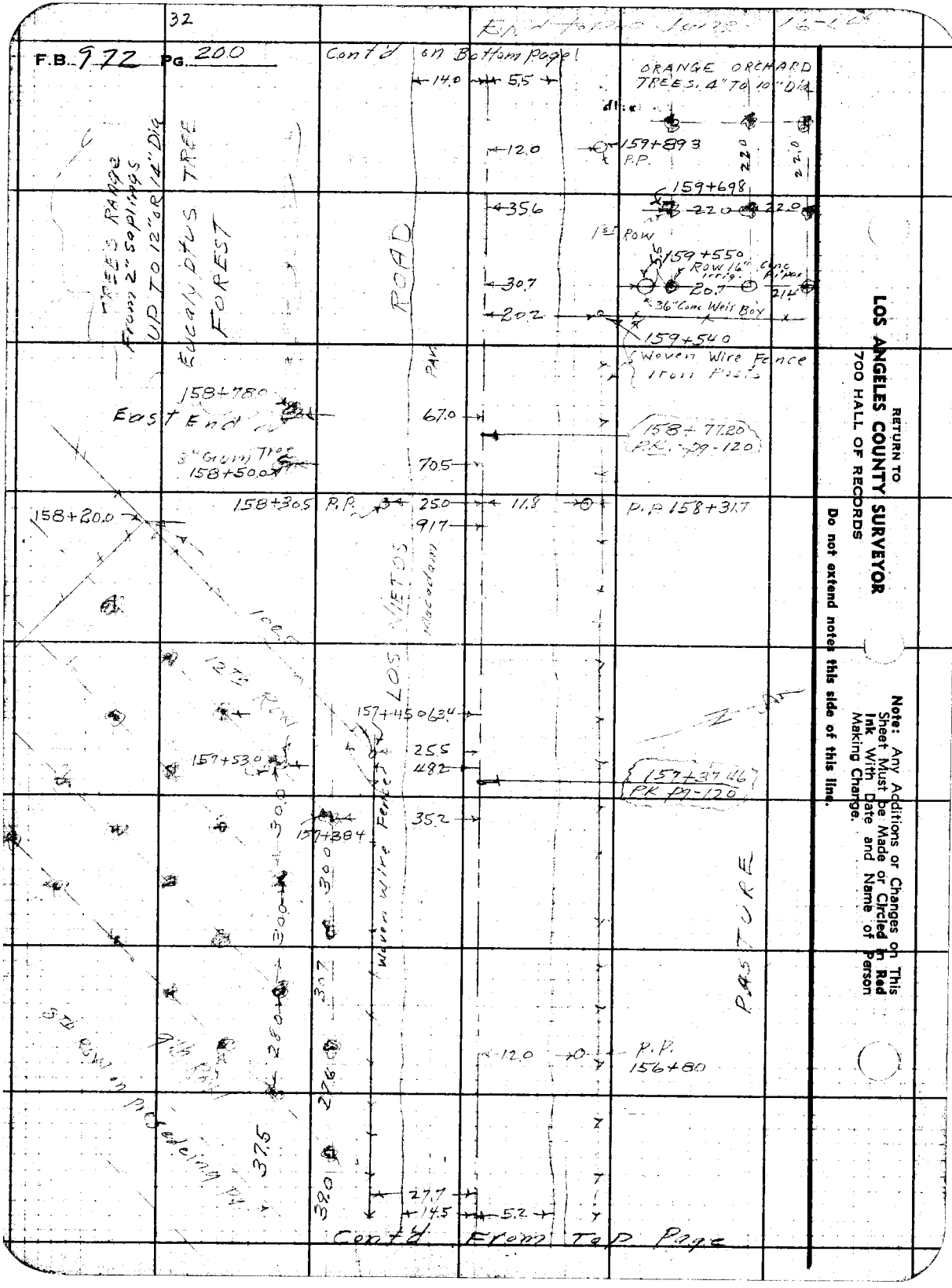

RETURN TO
LOS ANGELES COUNTY SURVEYOR
700 HALL OF RECORDS

Do not extend notes this side of this line.

Note: Any Additions or Changes on This Sheet Must be Made or Circled in Red Ink With Date and Name of Person Making Change.

Notes Ck'd by	Survey of LOS NIETOS ROAD	F.B. 712 PG. [illegible]
Map No. C.S.B. 1827-2	W. O. 7055 Tape No. Std °F	
Office Work C.J. Galli	Surveyed by C.V. Crumley	
Checked	Notes C.V.C. & G.G.P. Date 6-16-44	
Date	Indexed A. C. Johnson	

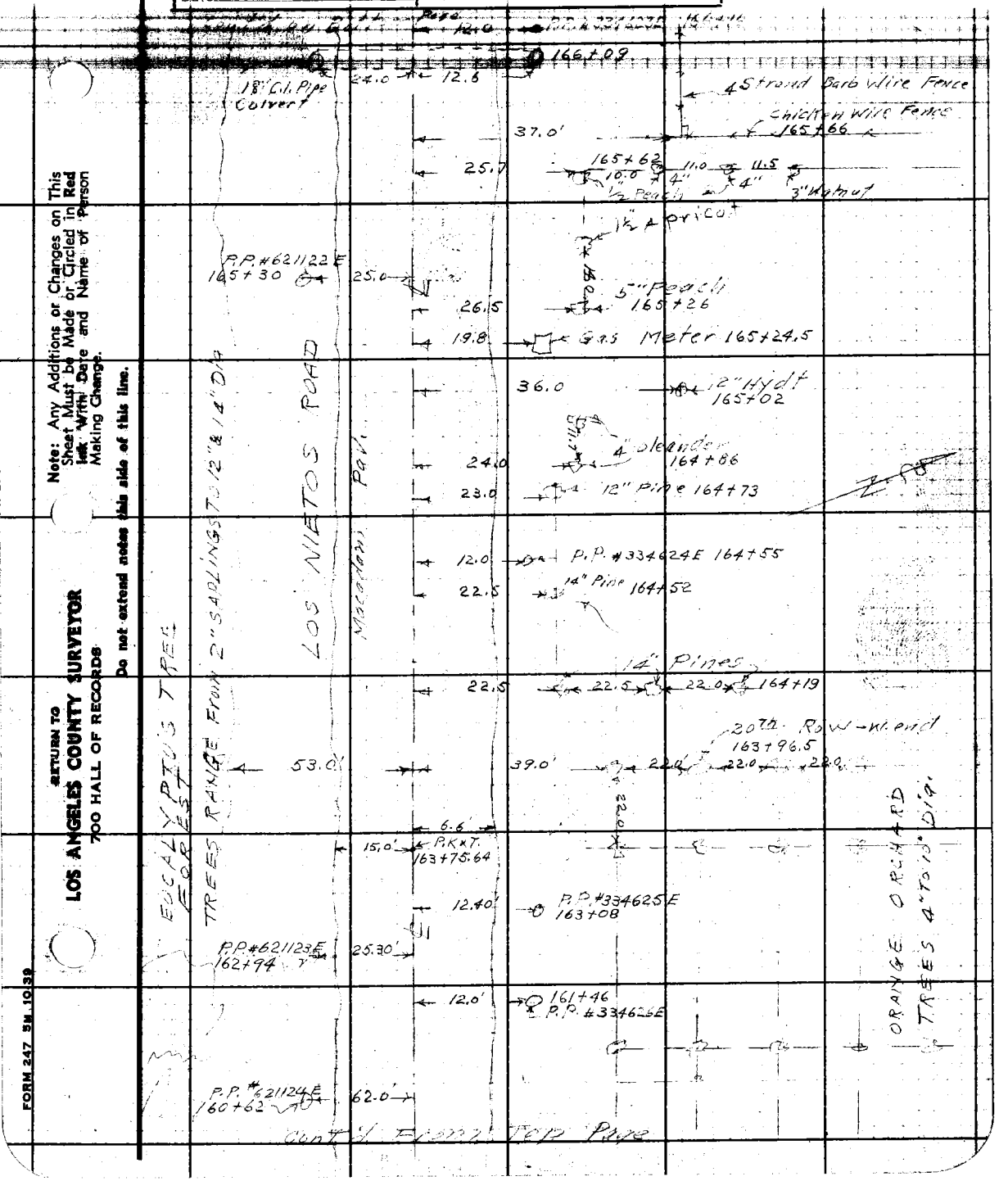

Cont'd From Top Page

Note: Any Additions or Changes on This Sheet Must be Made or Circled in Red Ink With Date and Name of Person Making Change.

Do not extend notes this side of this line.

RETURN TO
LOS ANGELES COUNTY SURVEYOR
700 HALL OF RECORDS

FORM 247 5M 10-39

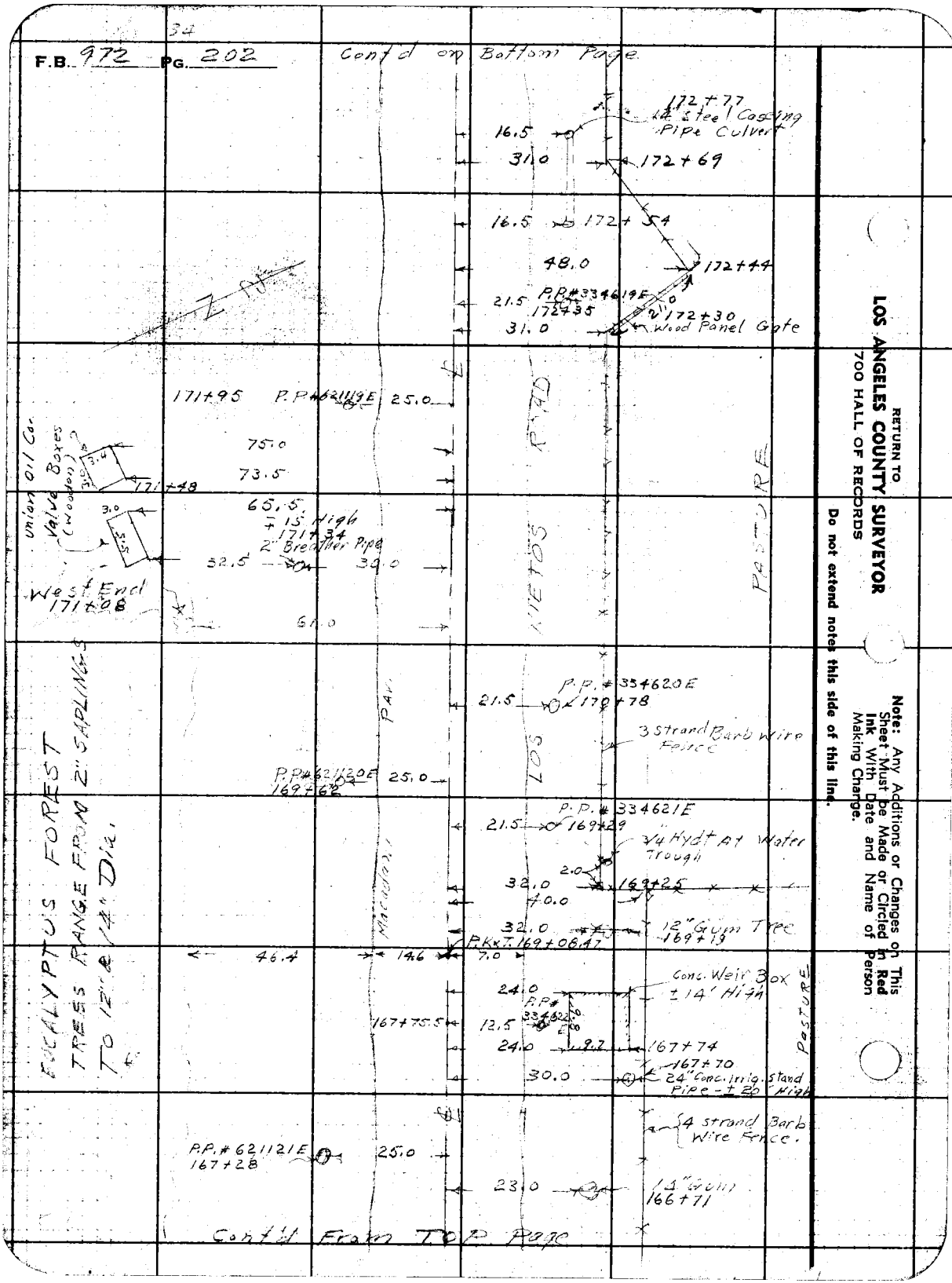
34
F.B. 972 PG. 202
Cont'd on Bottom Page
172+77
14" Steel Casing Pipe Culvert
16.5
31.0
172+69
16.5
172+54
48.0
172+44
21.5
P.P.#334619E
172+35
172+30
Wood Panel Gate
31.0
171+95
P.P.#621119E
25.0
75.0
73.5
65.5
± 15' High
171+34
2" Breather Pipe
32.5
30.0
61.0
171+48
Union Oil Co. Valve Boxes (Wooden)
West End
171+08
LOS NIETOS ROAD
PASTURE
P.P.#334620E
21.5
170+78
3 Strand Barb Wire Fence
P.P.#621120E
169+62
25.0
P.P.#334621E
21.5
169+29
3/4" Hydt At Water Trough
2.0
32.0
169+25
40.0
32.0
12" Gum Tree
169+19
P.K.x.T. 169+08.47
46.4
14.6
7.0
Macadam
Conc. Weir Box ± 14' High
24.0
P.P.#334622E
167+75.5
12.5
24.0
9.7
167+74
167+70
30.0
24" Conc. Irrig. Stand Pipe - ± 20' High
4 Strand Barb Wire Fence.
P.P.#621121E
167+28
25.0
23.0
14" Gum
166+71
EUCALYPTUS FOREST
TREES RANGE FROM 2" SAPLINGS TO 12" & 14" Dia.
Cont'd From TOP Page
RETURN TO
LOS ANGELES COUNTY SURVEYOR
700 HALL OF RECORDS
Do not extend notes this side of this line.
Note: Any Additions or Changes on This Sheet Must be Made or Circled in Red Ink With Date and Name of Person Making Change.

Notes Ck'd by	Survey of [illegible]	F.B. [illegible] Pg. [illegible]
Map No. C.S.B. 1827-2	W. 0.705 Tape No. Std °F	cont'd on Bot. Page
Office Work C. J. Galli	Surveyed by C.V. Crumley	
Checked	Notes C.V.C. & G.G.P. Date 6-16-44	
Date	Indexed A. C. Johnson	



Note: Any Additions or Changes on This Sheet Must Be Made or Circled in Red Ink With Date and Name of Person Making Change.

Do not extend notes this side of this line.

RETURN TO
LOS ANGELES COUNTY SURVEYOR
700 HALL OF RECORDS

FORM 247 5M 10-39

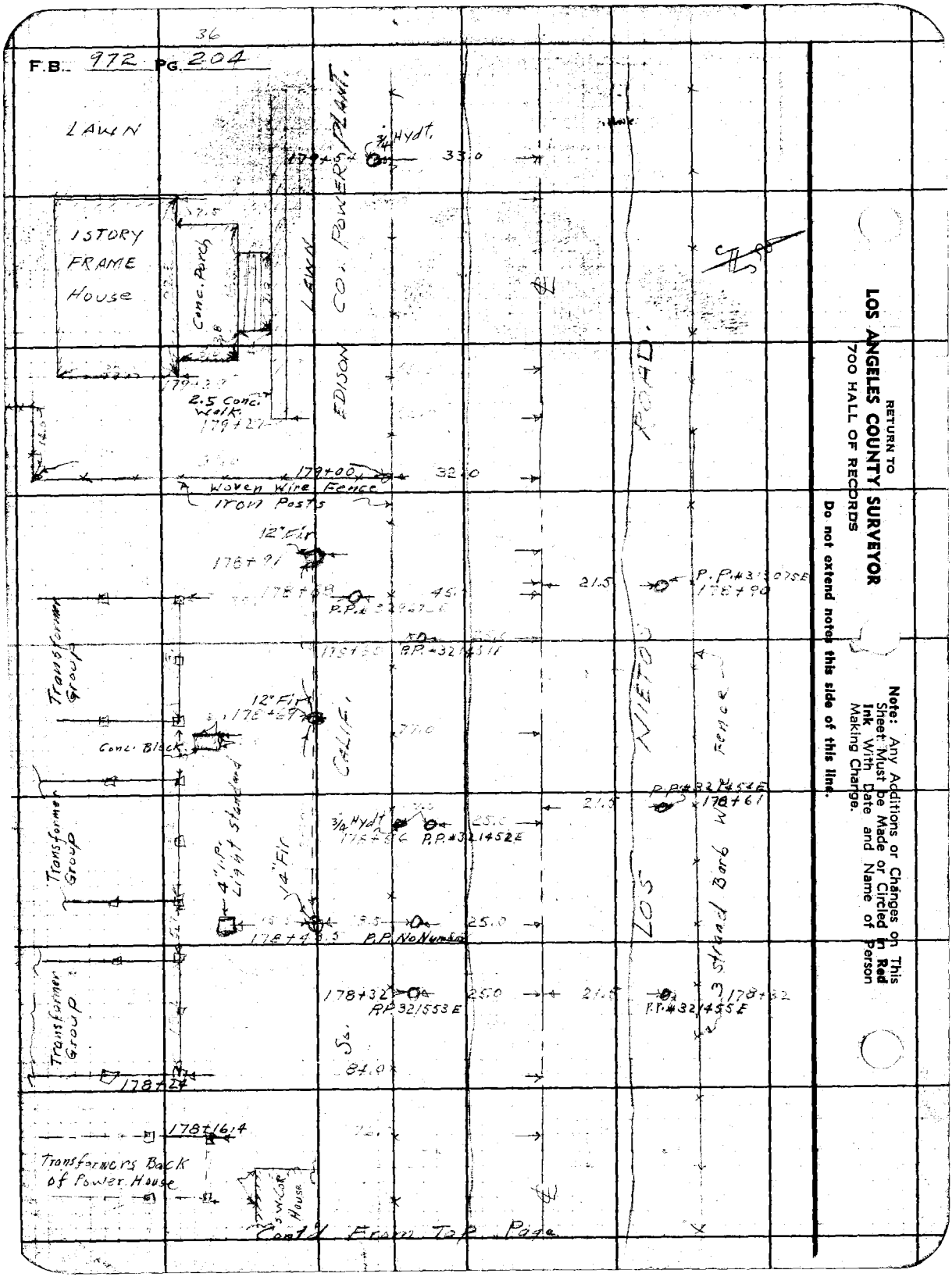
36
F.B. 972 PG. 204
LAWN
1 STORY FRAME House
Conc. Porch
LAWN
EDISON CO. POWER PLANT
3/4 Hydt.
179+54
33.0
2.5 Conc. Walk
179+27
179+00
32.0
Woven Wire Fence
Iron Posts
12" Fir
178+91
178+68
P.P.#321451E
21.5
P.P.#313075E
178+90
Transformer Group
12" Fir
178+67
Conc. Block
CALIF.
77.0
NIETO
LOS
Fence
P.P.#321454E
178+61
3/4 Hydt
178+56
P.P.#321452E
25.0
4" I.P. Light Standard
14" Fir
178+48.5
P.P. No Number
Transformer Group
178+32
P.P.321553E
25.0
21.5
P.P.#321455E
178+32
3 Strand Barb Wire
Transformer Group
84.0
178+24
178+16.4
Transformers Back of Power House
S.W. Cor. House
Cont'd From Top Page
RETURN TO
LOS ANGELES COUNTY SURVEYOR
700 HALL OF RECORDS
Do not extend notes this side of this line.
Note: Any Additions or Changes on This Sheet Must be Made or Circled in Red Ink With Date and Name of Person Making Change.

Notes Ck'd by	Survey of [illegible]
Map No. C.S.B. 1827-2	W. 0705.5 Tape No. St'd °F
Office Work C.J. Galli	Surveyed by C.V. Crumley
Checked	Notes C.W. & H.D.H. Date 10-24-44
Date	Indexed [illegible]

F.B. 272 PG.

Cont'd on Bottom Page

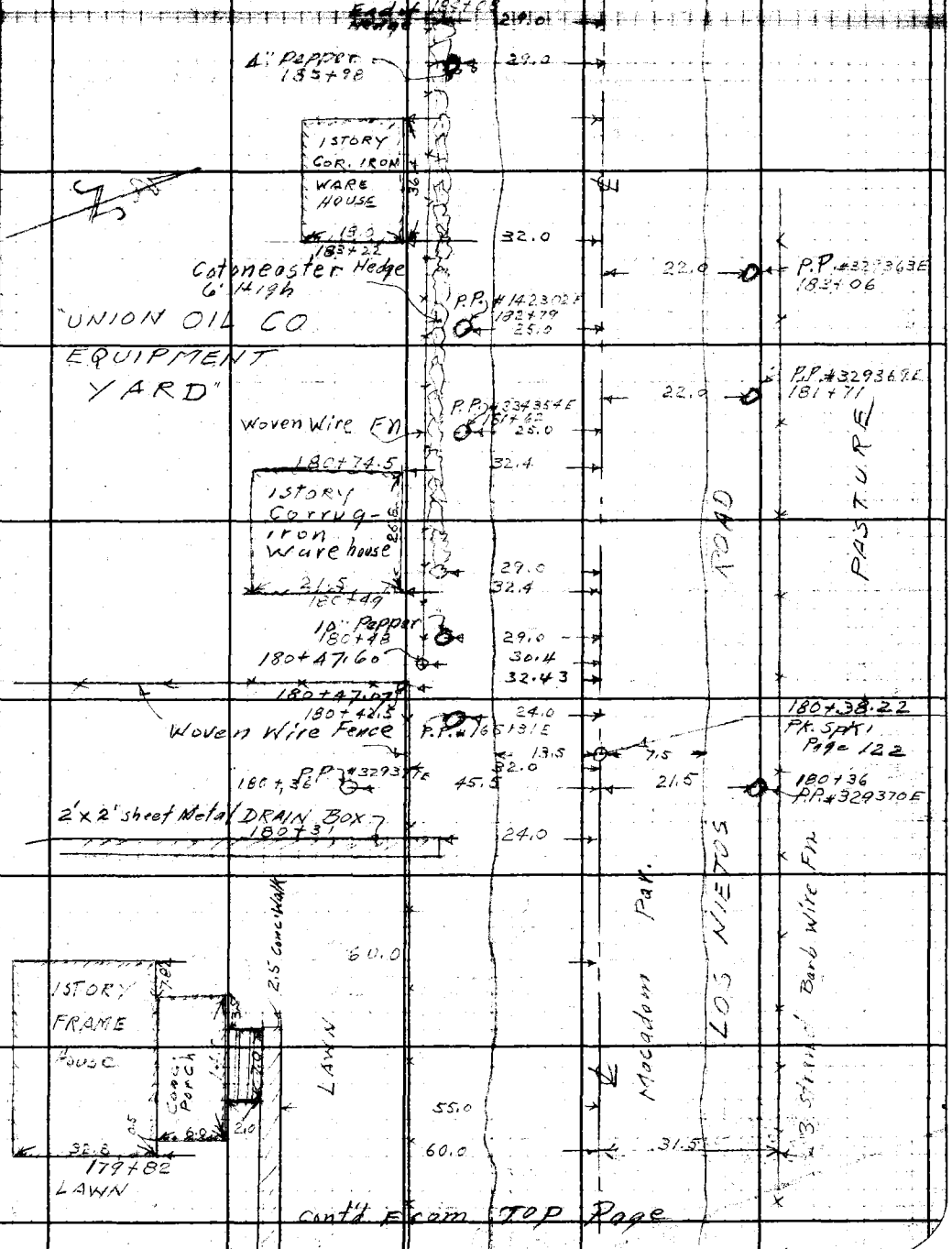

Cont'd From Top Page

Note: Any Additions or Changes on This Sheet Must be Made or Circled in Red Ink With Date and Name of Person Making Change.

Do not extend notes this side of this line.

RETURN TO
LOS ANGELES COUNTY SURVEYOR
700 HALL OF RECORDS

FORM 247 BM 10/39

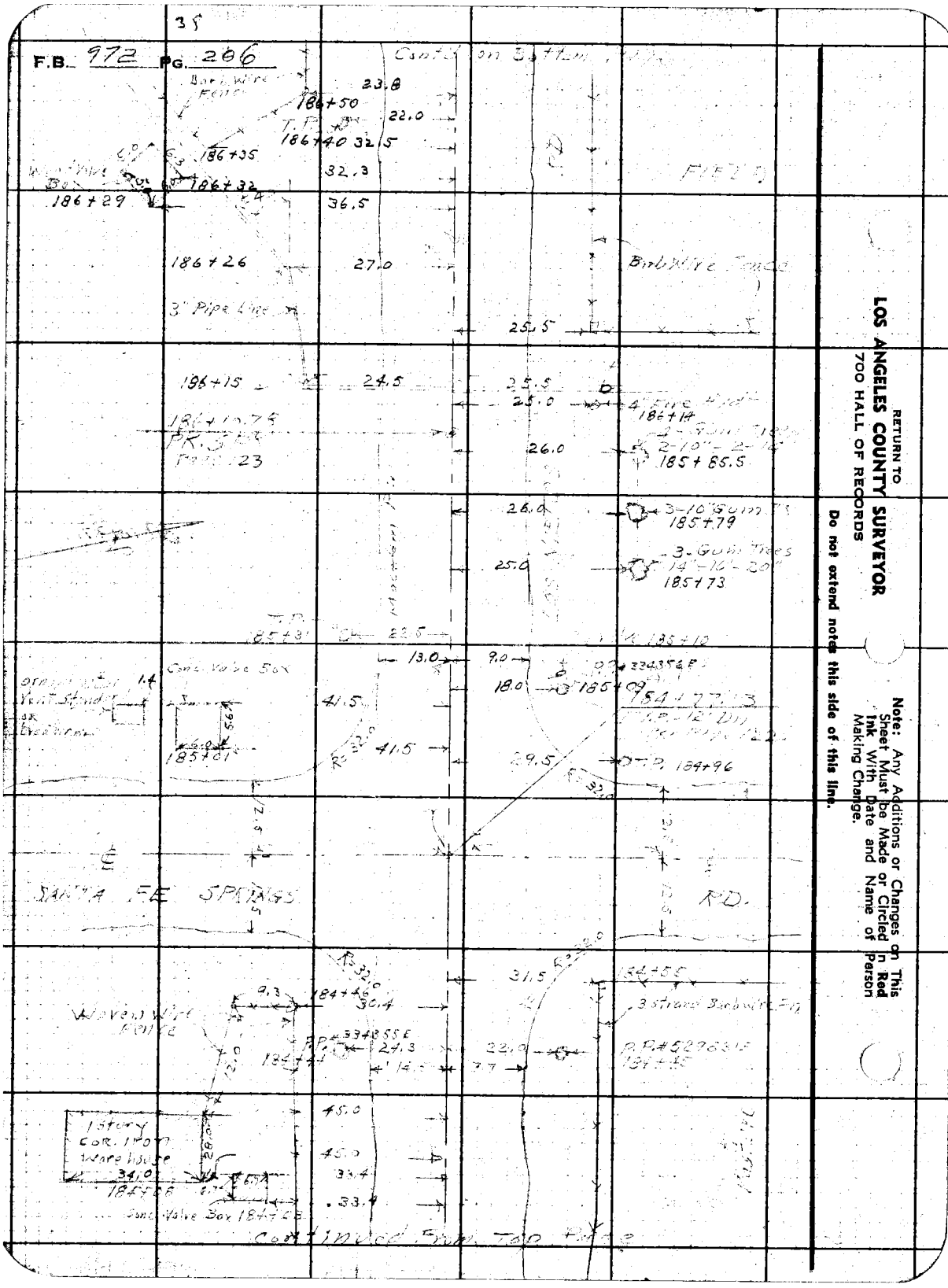
F.B. 972 PG. 206
Barb Wire Fence
186+50
186+40
186+35
186+32
186+29
186+26
3" Pipe Line
186+15
186+14
185+85.5
185+79
185+73
185+31
185+10
185+09
185+01
184+96
184+55
184+46
184+44
184+08
Conc. Valve Box
Vent Stand
SANTA FE SPRINGS
RD.
Woven Wire Fence
3 strand Barbwire Fn
1 Story Cor. Iron Ware house
Conc. Valve Box 184+08
Continued From Top Page
RETURN TO
LOS ANGELES COUNTY SURVEYOR
700 HALL OF RECORDS
Do not extend notes this side of this line.
Note: Any Additions or Changes on This Sheet Must be Made or Circled in Red Ink With Date and Name of Person Making Change.

Notes Ck'd by	Survey of [illegible]	F.B. [illegible] PG. [illegible]
Map No. C.S.B. 1827-3	W. O. 705 5 Tape No. Std °F	
Office Work C.J. Galli	Surveyed by [illegible]	
Checked	Notes C.V.C. & K.D. # Date 10-25-[illegible]	
Date	Indexed C. Johnson	

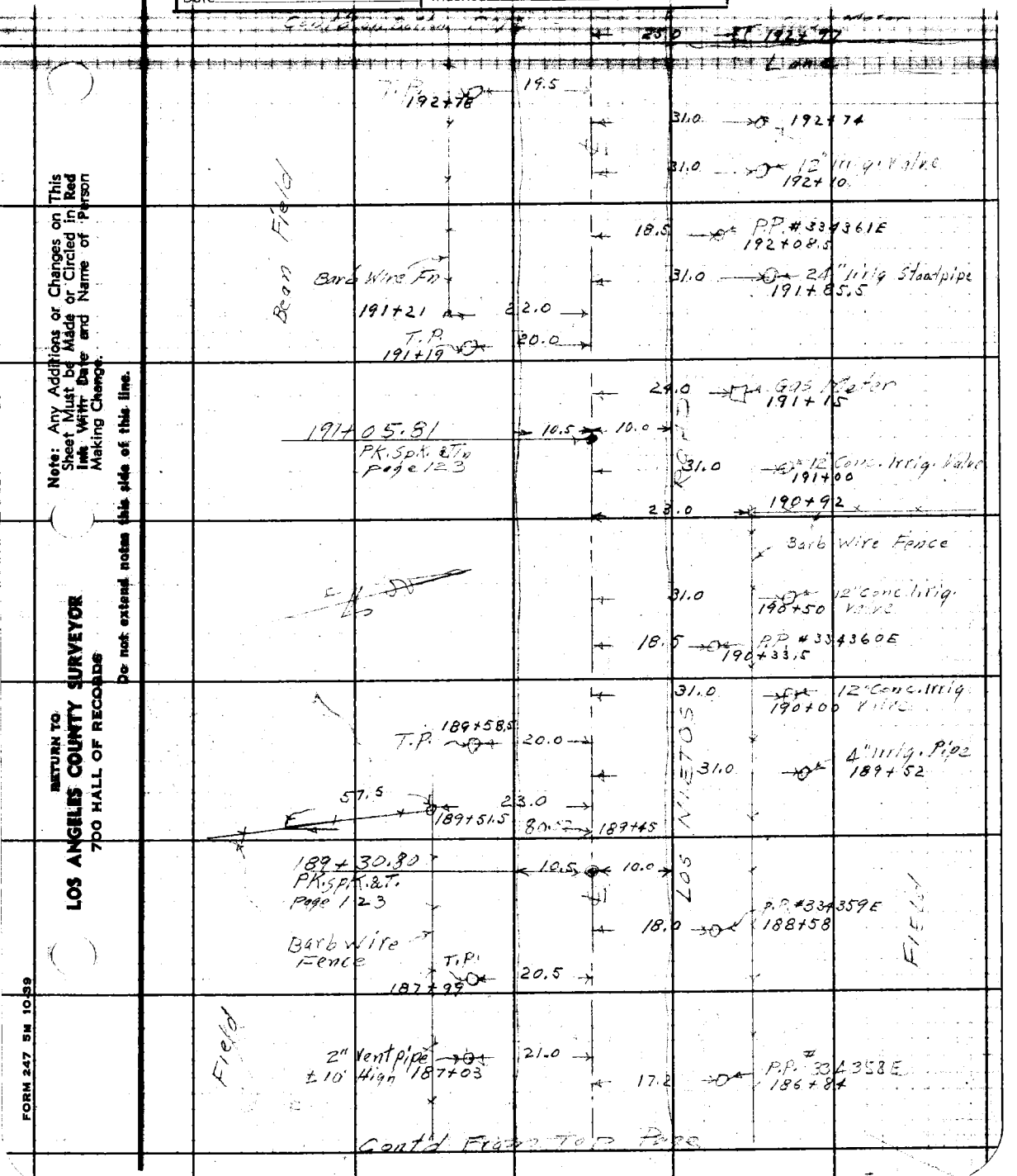

Note: Any Additions or Changes on This Sheet Must be Made or Circled in Red Ink With Date and Name of Person Making Change.

Do not extend notes this side of this line.

RETURN TO
LOS ANGELES COUNTY SURVEYOR
700 HALL OF RECORDS

FORM 247 5M 10-39

F.B. 972 PG. 208 Cont'd on Bottom Page

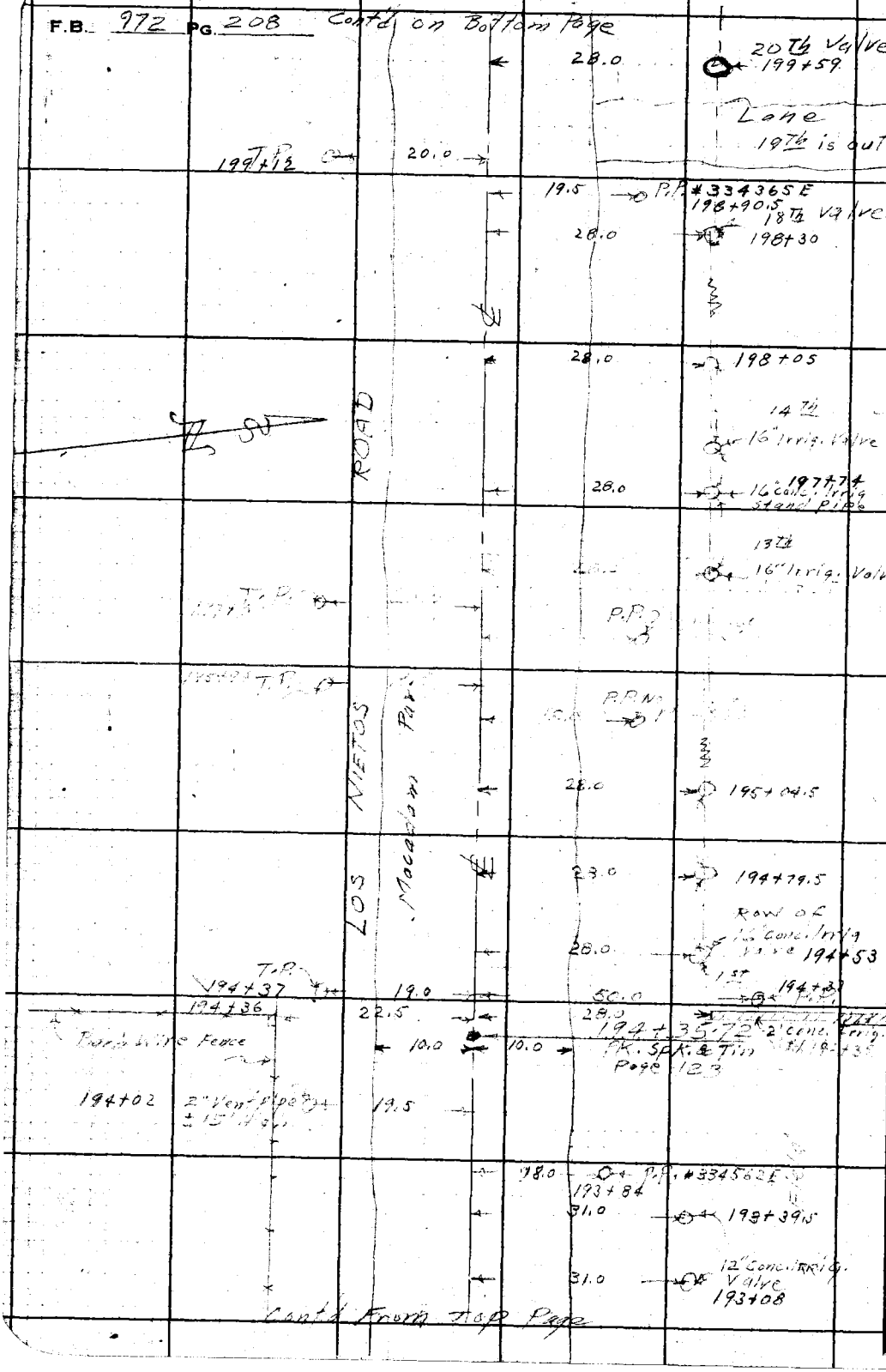

Cont'd From Top Page

RETURN TO
LOS ANGELES COUNTY SURVEYOR
700 HALL OF RECORDS

Note: Any Additions or Changes on This Sheet Must be Made or Circled in Red Ink With Date and Name of Person Making Change.

Do not extend notes this side of this line.

Notes Ck'd by	Survey of Los Nietos Road
Map No. C.S.B. 1827-3	W. O. 705.5 Tape No. St'd °F
Office Work C. J. Galli	Surveyed by C.V. Crumley
Checked	Notes C.V.C. & H.D.H. Date 10-25-44
Date	Indexed

F.B. [illegible] PG. [illegible]

Cont'd on Bottom Page

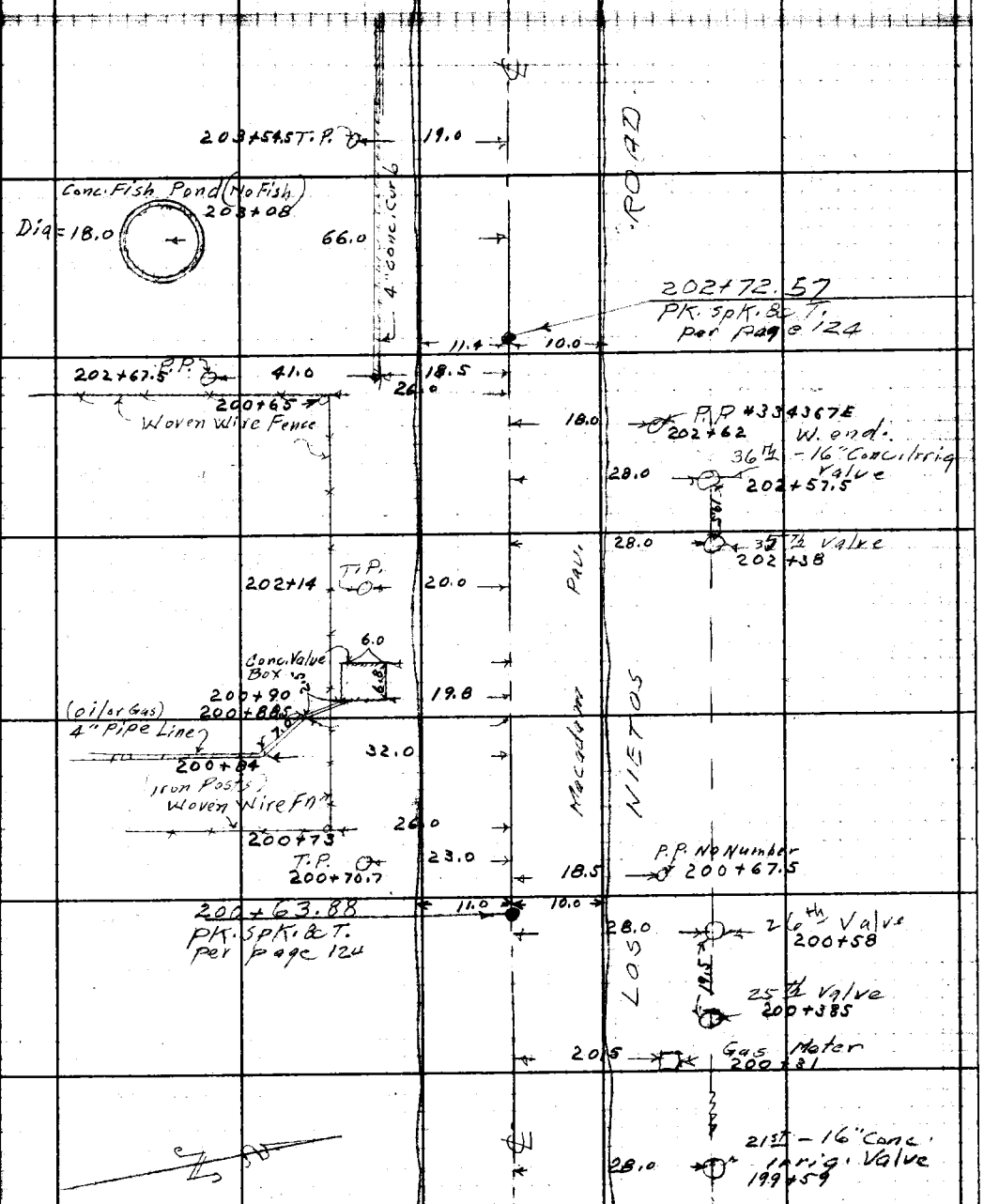

Cont'd From Top Page

Note: Any Additions or Changes on This Sheet Must be Made or Circled in Red Ink With Date and Name of Person Making Change.

Do not extend notes this side of this line.

RETURN TO
LOS ANGELES COUNTY SURVEYOR
700 HALL OF RECORDS

FORM 247 5M 10-39

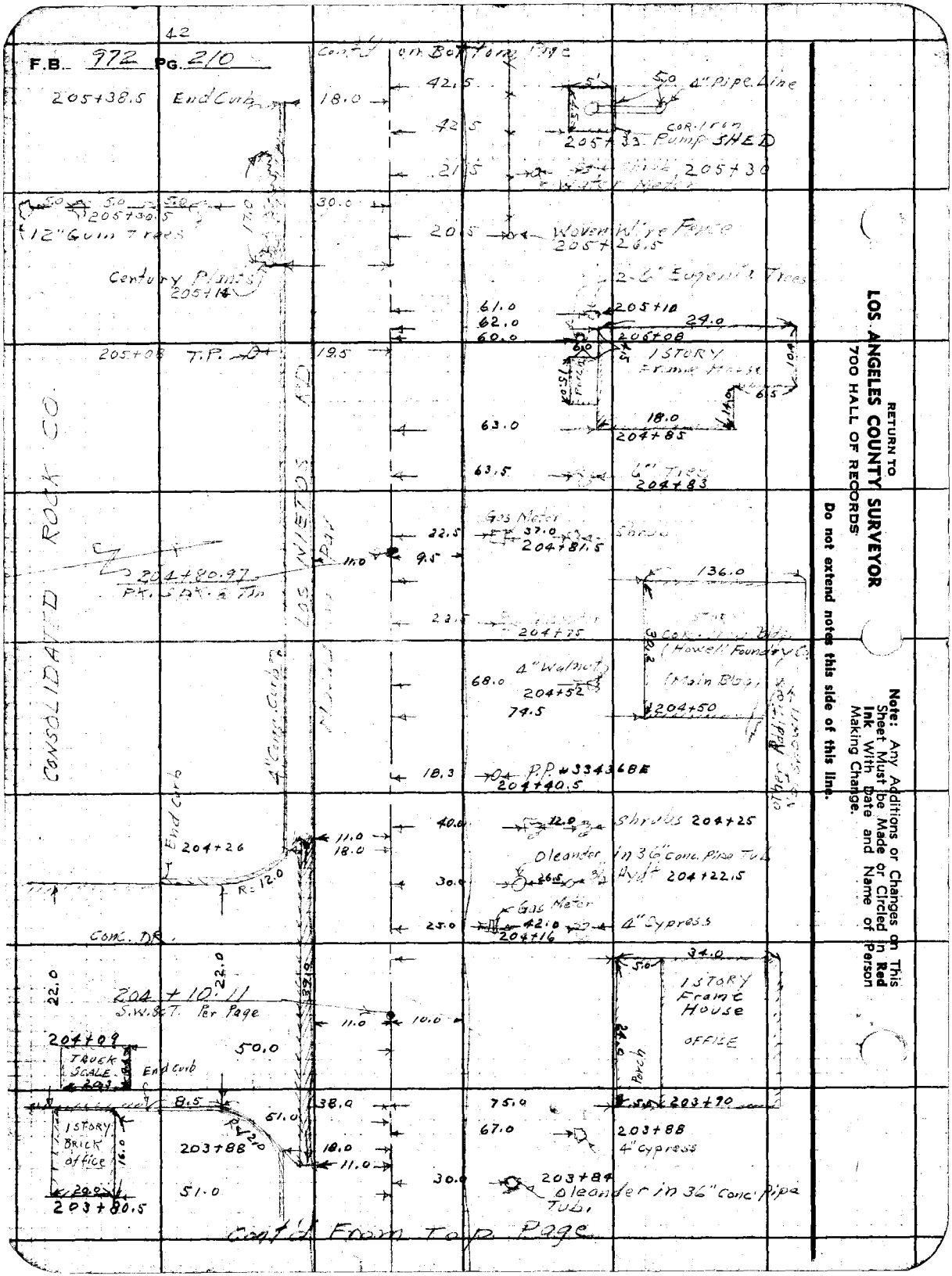
42
F.B. 972 PG. 210
Cont'd on Bottom Page
205+38.5 End Curb
18.0
42.5
42.5
21.5
5.0 4" Pipe Line
Cor. Iron
205+33 Pump SHED
205+30
Water Meter
5.0 5.0 5.0
205+30.5
12" Gum Trees
30.0
20.5
Woven Wire Fence
205+26.5
Century Plants
205+14
2-6" Eugenia Trees
61.0
62.0
60.0
205+10
24.0
205+08
205+08 T.P.
19.5
1 STORY
Frame House
Porch
6.5
63.0
18.0
204+85
63.5
6" Tree
204+83
CONSOLIDATED ROCK CO.
LOS NIETOS RD
Gas Meter
22.5
37.0
204+81.5
Shrub
11.0
9.5
204+80.97
PK. SPK. & Tin
136.0
22.5
204+75
(Howell Foundry Co.
(Main Bldg.
4" Walnut
68.0
204+52
74.5
204+50
4" Conc. Curb
18.3
P.P. #334368E
204+40.5
Other Additions
End Curb
204+26
11.0
18.0
40.0
12.0
Shrubs 204+25
Oleander in 36" Conc. Pipe Tub
R=12.0
30.0
26.5
Hyd't 204+22.5
Gas Meter
25.0
42.0
204+16
4" Cypress
Conc. DR.
34.0
5.0
22.0
22.0
204+10.11
S.W. & T. Per Page
1 STORY
Frame
House
OFFICE
11.0
10.0
204+09
TRUCK SCALE
50.0
End Curb
Porch
8.5
38.0
75.0
203+90
1 STORY
BRICK
office
51.0
67.0
203+88
203+88
4" Cypress
18.0
11.0
30.0
203+84
Oleander in 36" Conc. Pipe Tub.
51.0
203+80.5
Cont'd From Top Page
RETURN TO
LOS ANGELES COUNTY SURVEYOR
700 HALL OF RECORDS
Do not extend notes this side of this line.
Note: Any Additions or Changes on This Sheet Must be Made or Circled in Red Ink With Date and Name of Person Making Change.

Notes Ck'd by	Survey of
Map No. C.S.B. 1827-3	W. O. 7255 Tape No. St'd °F
Office Work C.J. Galli	Surveyed by C.V. Crumley
Checked	Notes C.V.C. & H.D.H. Date 10-26-44
Date	Indexed A. C. Jackson

F.B. 97 Pg. 21

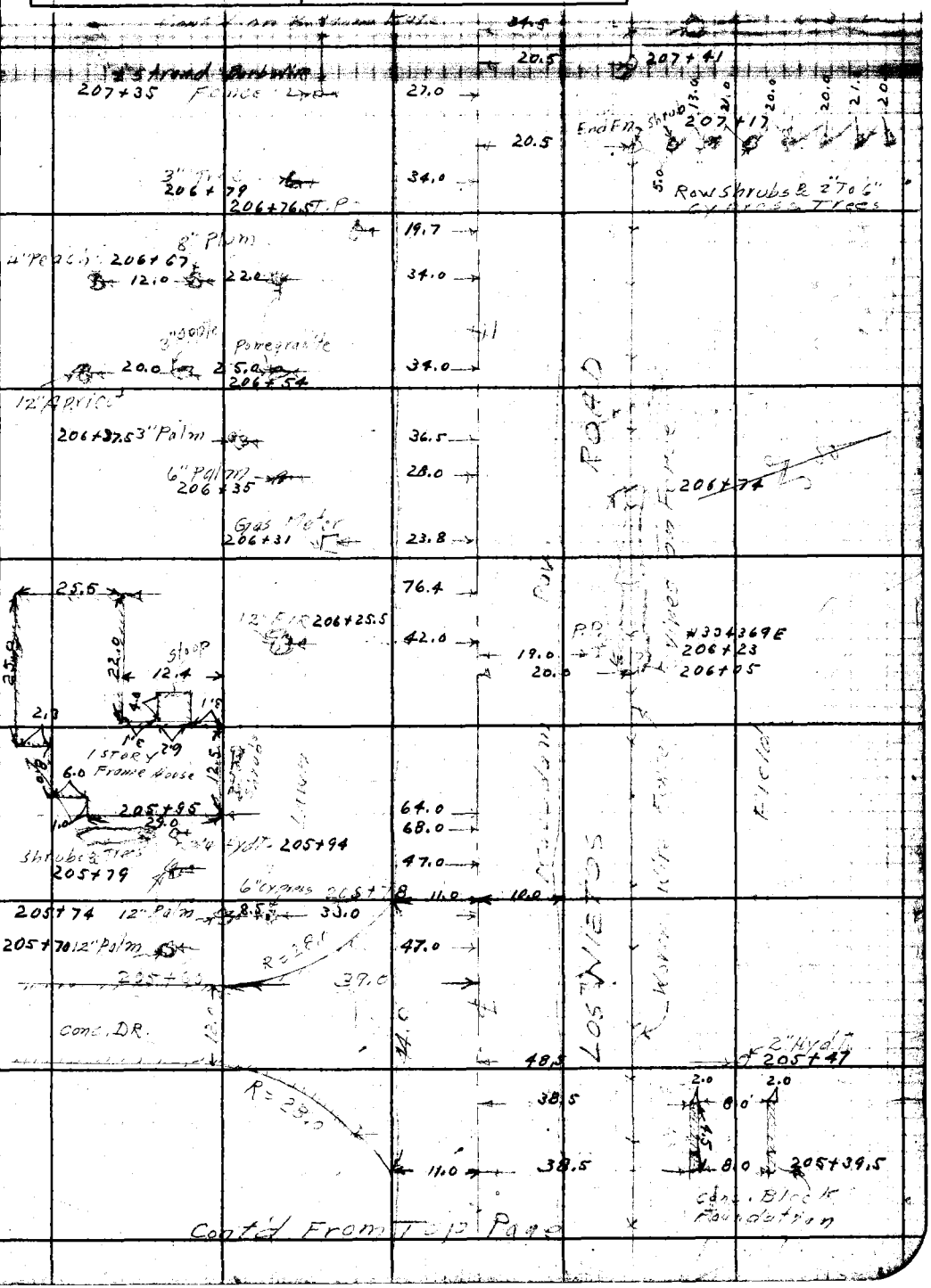

Cont'd From Top Page

Note: Any Additions or Changes on This Sheet Must be Made or Circled in Red Ink With Date and Name of Person Making Change.

Do not extend notes this side of this line.

RETURN TO
LOS ANGELES COUNTY SURVEYOR
700 HALL OF RECORDS

FORM 247 5M 12-40

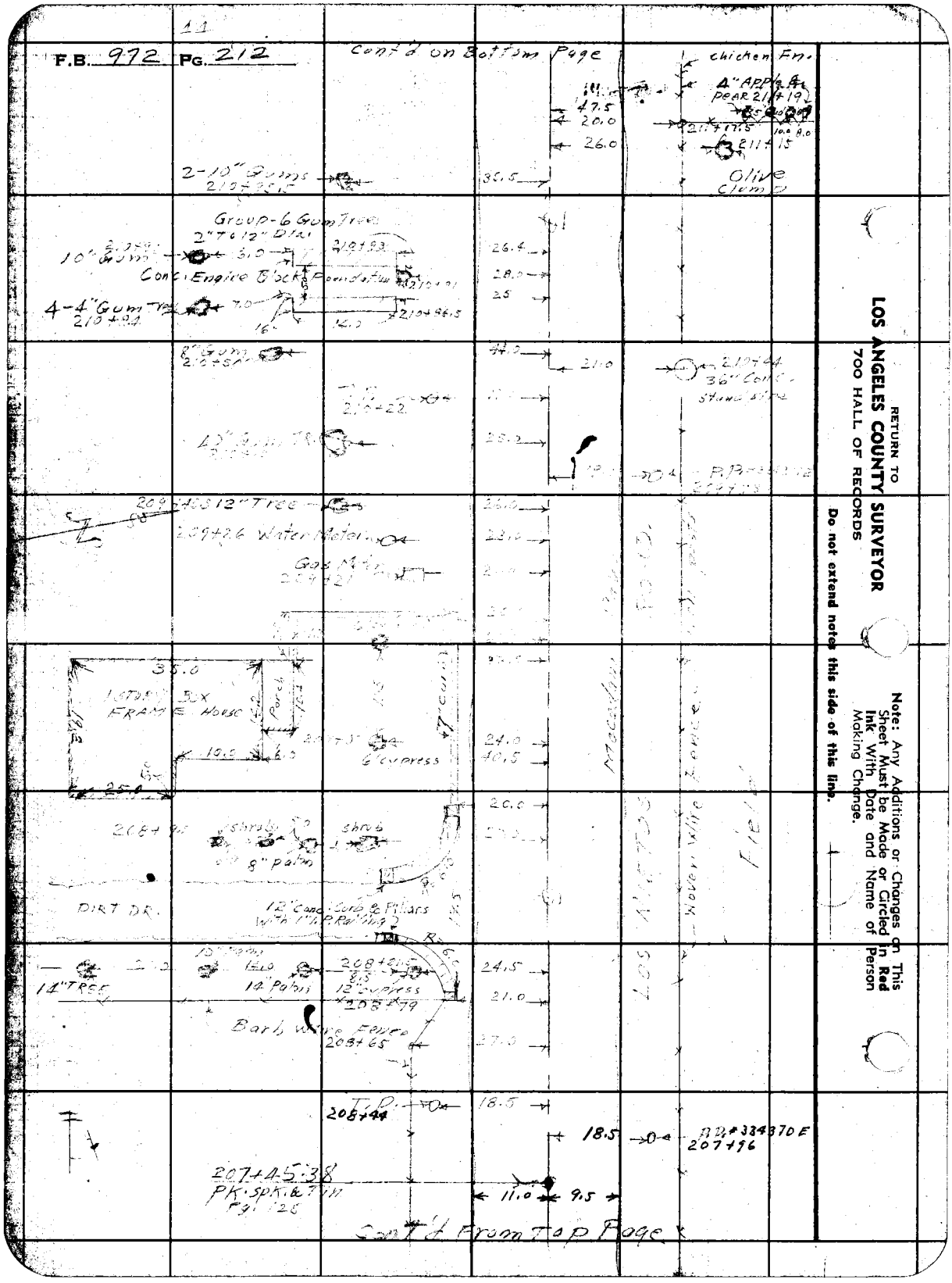
F.B. 972 Pg. 212
Cont'd on Bottom Page
chicken Fn.
4" Apple & Pear 211+19
47.5
20.0
26.0
211+17.5
211+15
Olive Clump
2-10" Gums
35.5
Group-6 Gum Trees
2" To 12" Dia.
10" Gum
Conc. Engine Block Foundation
4-4" Gum Tree
210+94
210+93
210+91
210+96.5
26.4
28.0
25
8" Gum
210+50
210+22
210+44
36" Conc. Standpipe
12" Tree
209+26 Water Meter
Gas Meter
35.0
1 Story Box Frame House
Porch
6" cypress
24.0
40.5
20.0
208+95
shrub
8" palm
DIRT DR.
12" Conc. Curb & Pillars With 1" I.P. Railing
14" Tree
14" Palm
208+81.5
12" cypress
208+79
Barb Wire Fence
208+65
24.5
21.0
27.0
T.P.
208+44
18.5
18.5
B.D. #334370 E
207+96
207+45.38
PK. Spk. & Tin
Pg. 125
11.0
9.5
Cont'd From Top Page
Macadam
Los Nietos
Wover Wire Fence
Field
RETURN TO
LOS ANGELES COUNTY SURVEYOR
700 HALL OF RECORDS
Do not extend notes this side of this line.
Note: Any Additions or Changes on This Sheet Must be Made or Circled in Red Ink With Date and Name of Person Making Change.

45

F.B. 972 Pg. 213

Notes Ck'd by	Survey of
Map No. C.S.B. 1827-3	W. O. 7055 Tape No. Std °F
Office Work Cs J. Gallis	Surveyed by C.V. Crumley
Checked	Notes C.V.C. Date 10-26-44
Date	Indexed C. Johnson



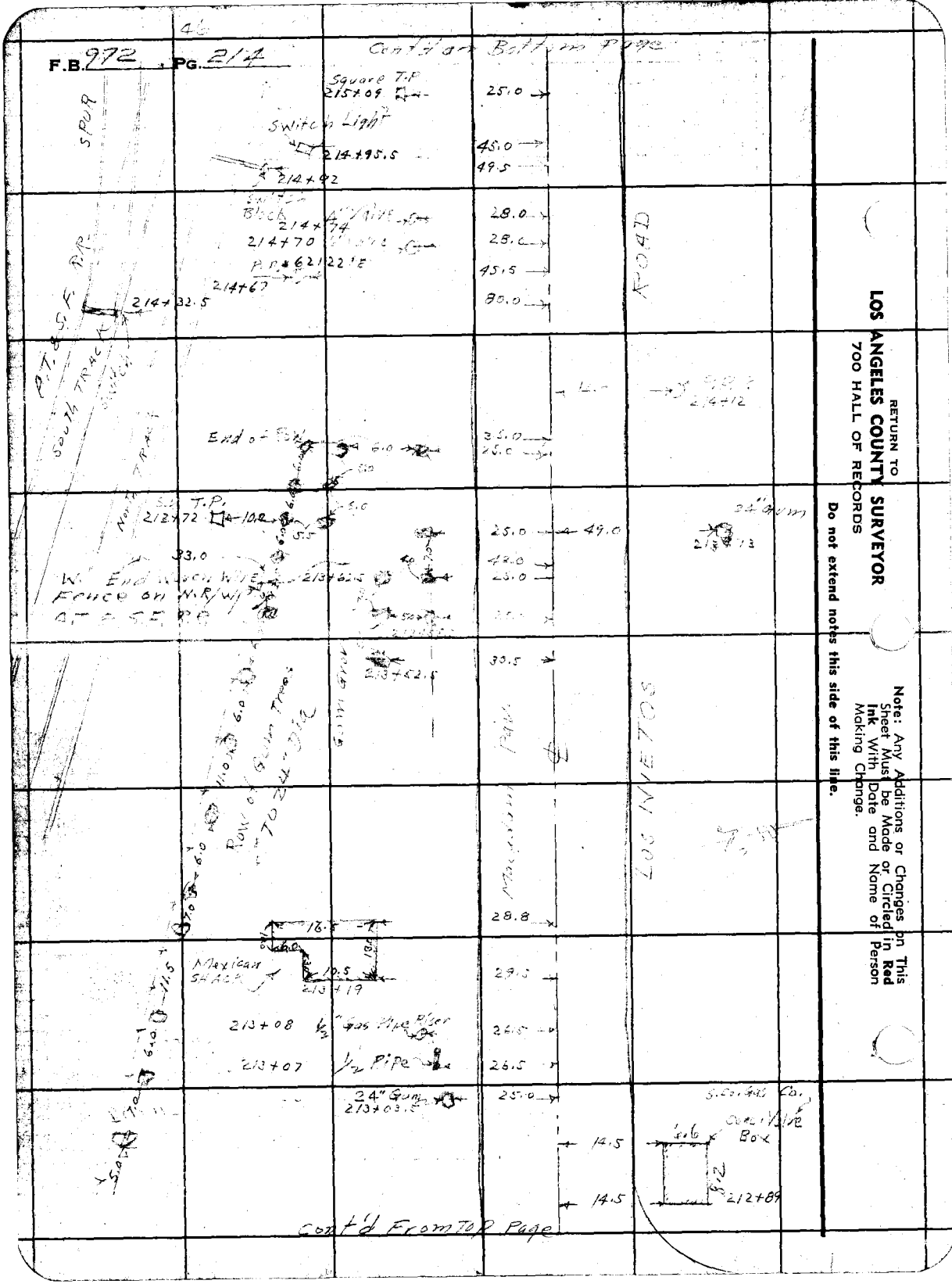

RETURN TO
LOS ANGELES COUNTY SURVEYOR
700 HALL OF RECORDS

Do not extend notes this side of this line.

Note: Any Additions or Changes on This Sheet Must be Made or Circled in **Red Ink** With Date and Name of Person Making Change.

Notes Ck'd by	Survey of
Map No. C.S.B. 1827-3	W. O. Tape No. Std °F
Office Work C.J. Galli	Surveyed by
Checked	Notes Date
Date	Indexed C. Johnson

F.B. 972 Pg. 215

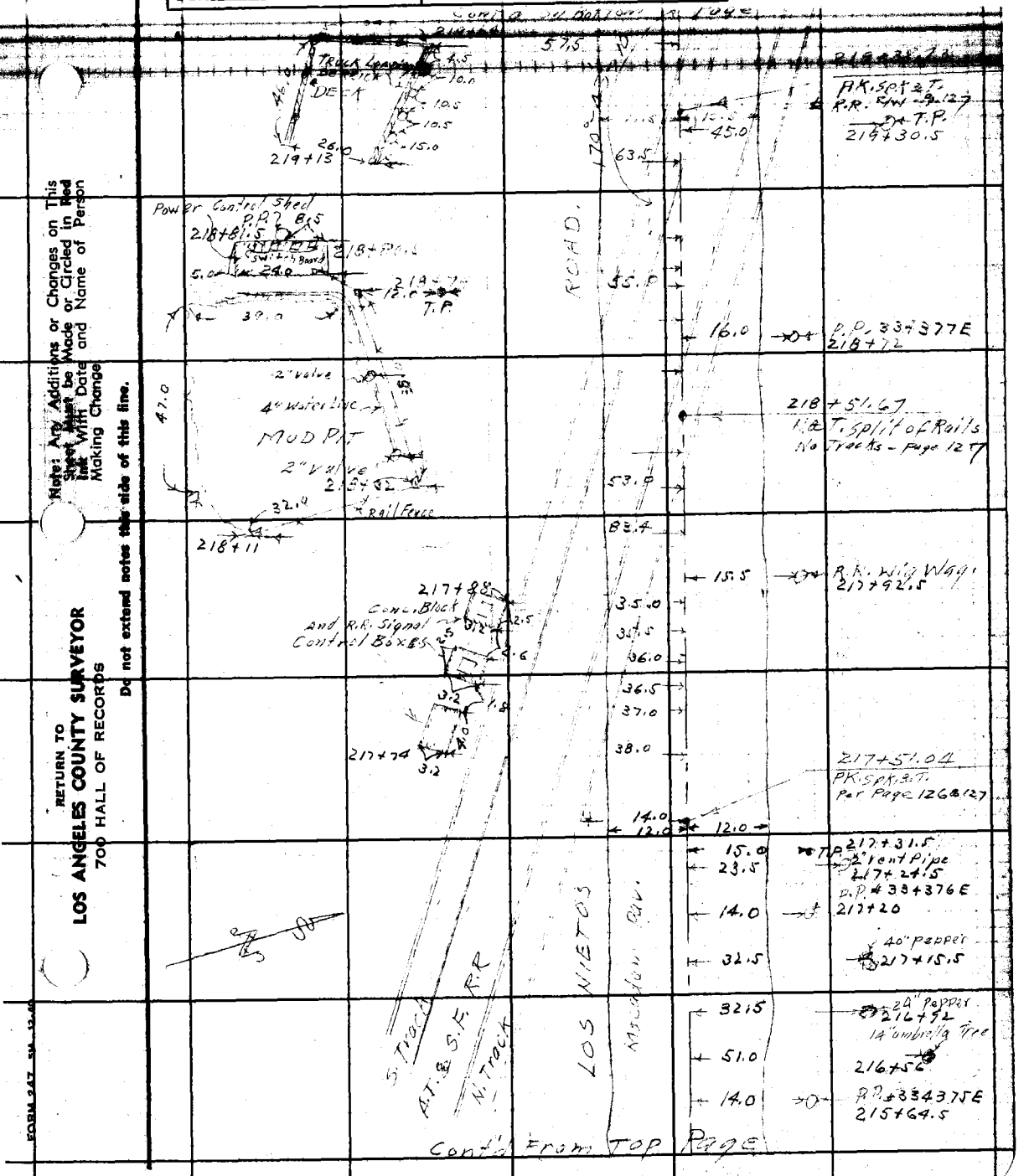

Note: Any Additions or Changes on This Sheet Must be Made or Circled in Red Ink With Date and Name of Person Making Change

Do not extend notes this side of this line.

RETURN TO
LOS ANGELES COUNTY SURVEYOR
700 HALL OF RECORDS

FORM 247 5M 12-60

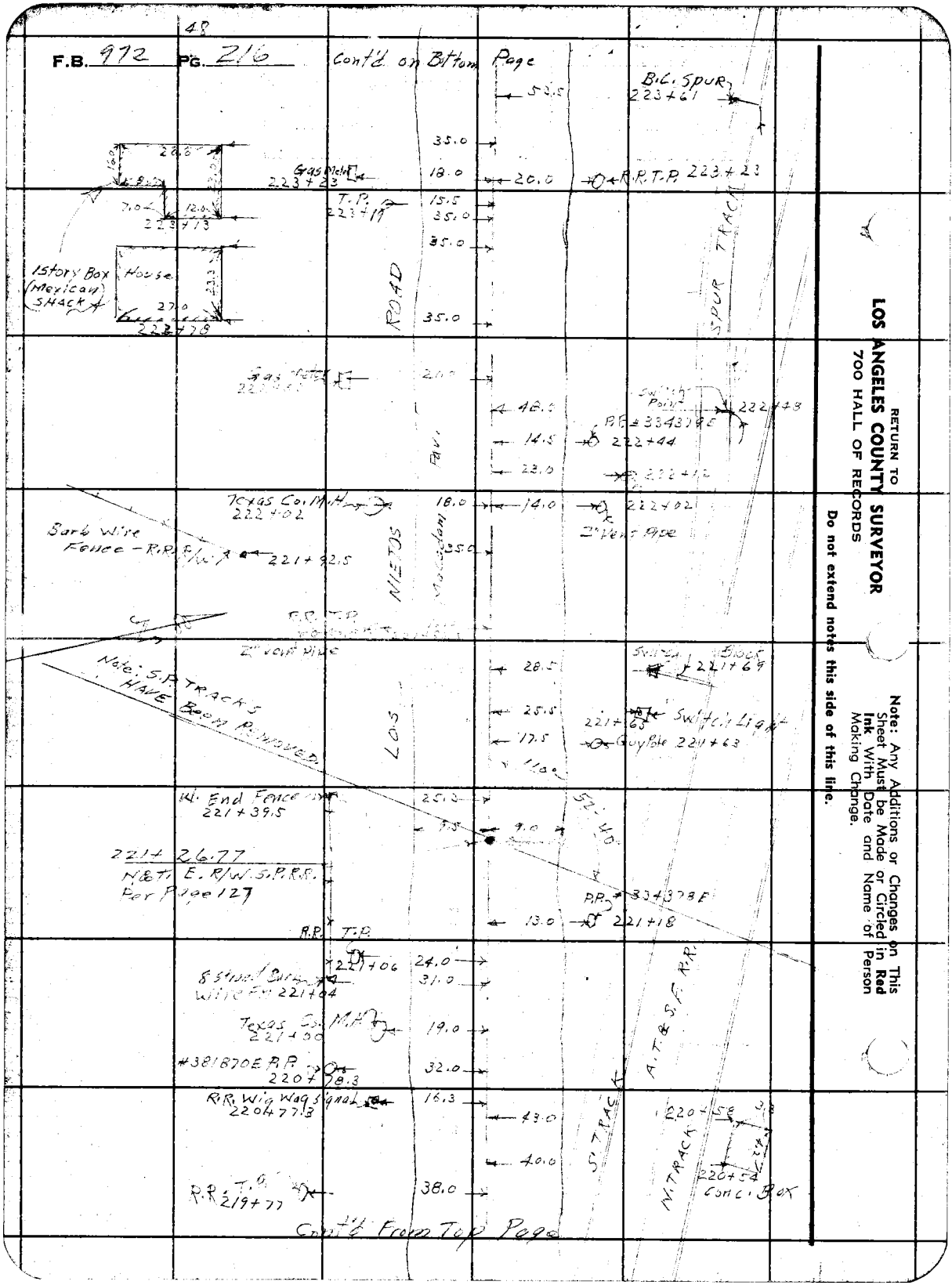

RETURN TO
LOS ANGELES COUNTY SURVEYOR
700 HALL OF RECORDS

Do not extend notes this side of this line.

Note: Any Additions or Changes on This Sheet Must be Made or Circled in Red Ink With Date and Name of Person Making Change.

F.B. 972 Pg. 217

Notes Ck'd by	Survey of
Map No. C.S.B 1827-3	W. O. 7055 Tape No. Std °F
Office Work C. J. Galli	Surveyed by C.V. Stanley
Checked	Notes C.V.C. & H.D.H. Date 10-27-44
Date	Indexed A. C. [illegible]

N. Laguna Bell
Santa Fe Springs

Cont'd on Bottom Page

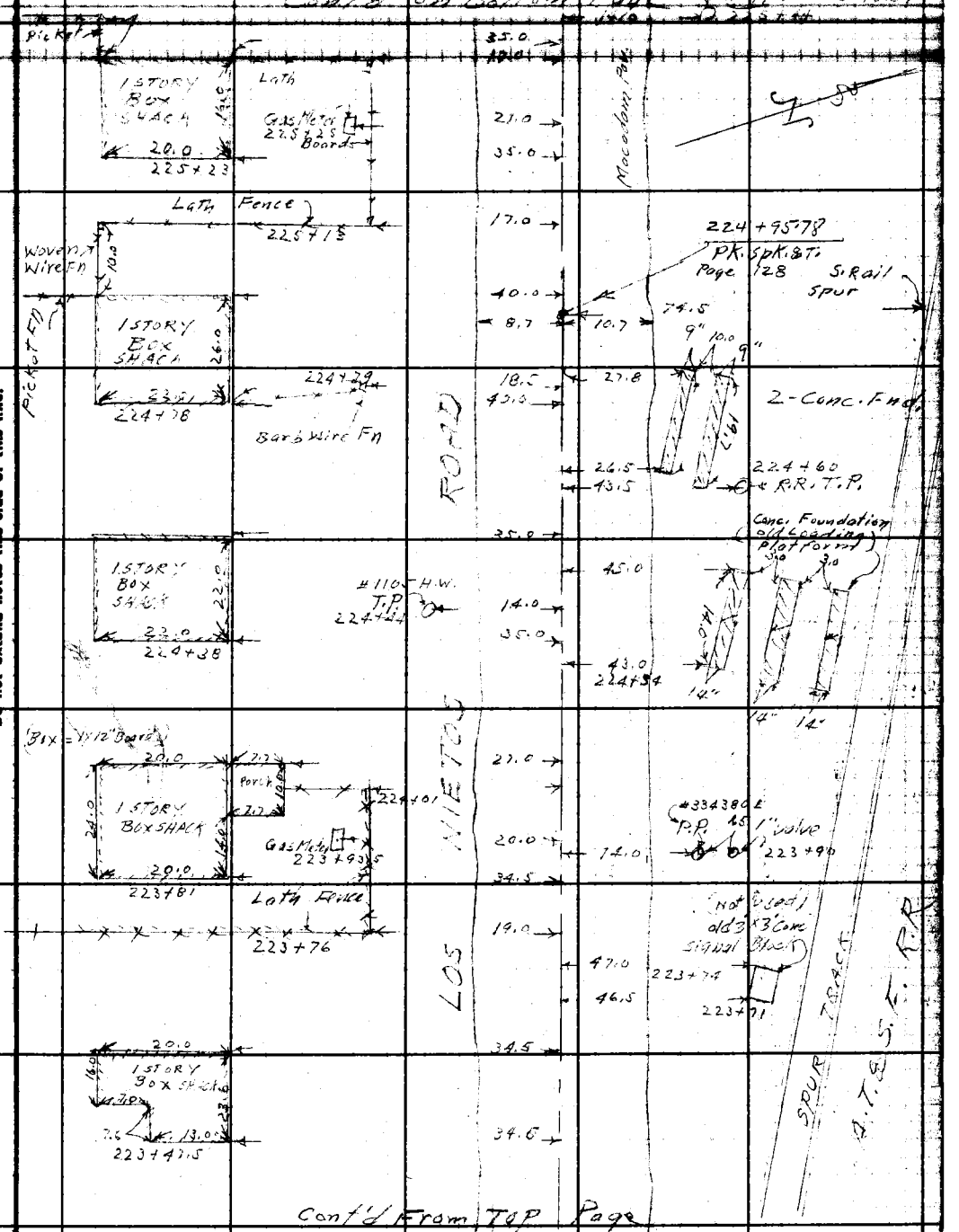

Cont'd From Top Page

Note: Any Additions or Changes on This Sheet Must be Made or Circled in Red Ink With Date and Name of Person Making Change.

Do not extend notes this side of this line.

RETURN TO
LOS ANGELES COUNTY SURVEYOR
700 HALL OF RECORDS

FORM 247 SM 12-40

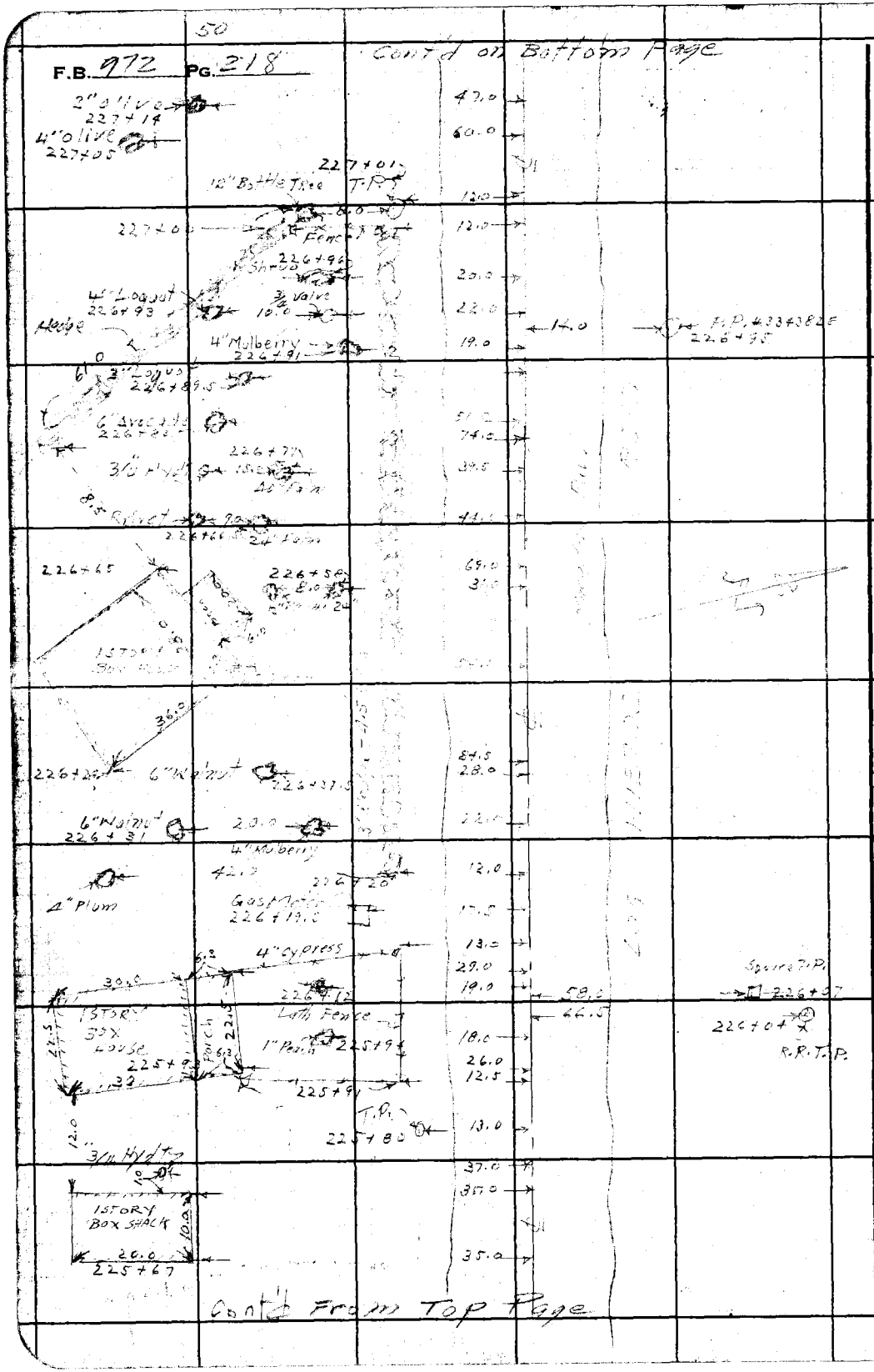

RETURN TO
LOS ANGELES COUNTY SURVEYOR
700 HALL OF RECORDS

Do not extend notes this side of this line.

Note: Any Additions or Changes on This Sheet Must be Made or Circled in **Red Ink** With Date and Name of Person Making Change.

51

Notes Ck'd by	Survey of
Map No. C.S.B. 1827-3	W. O. 7055 Tape No. Std °F
Office Work C.J. Galli	Surveyed by C.K. Crumley
Checked	Notes C.V.C.&H.D.4 Date 10-30-46
Date	Indexed

F.B. 972 Pg. 219

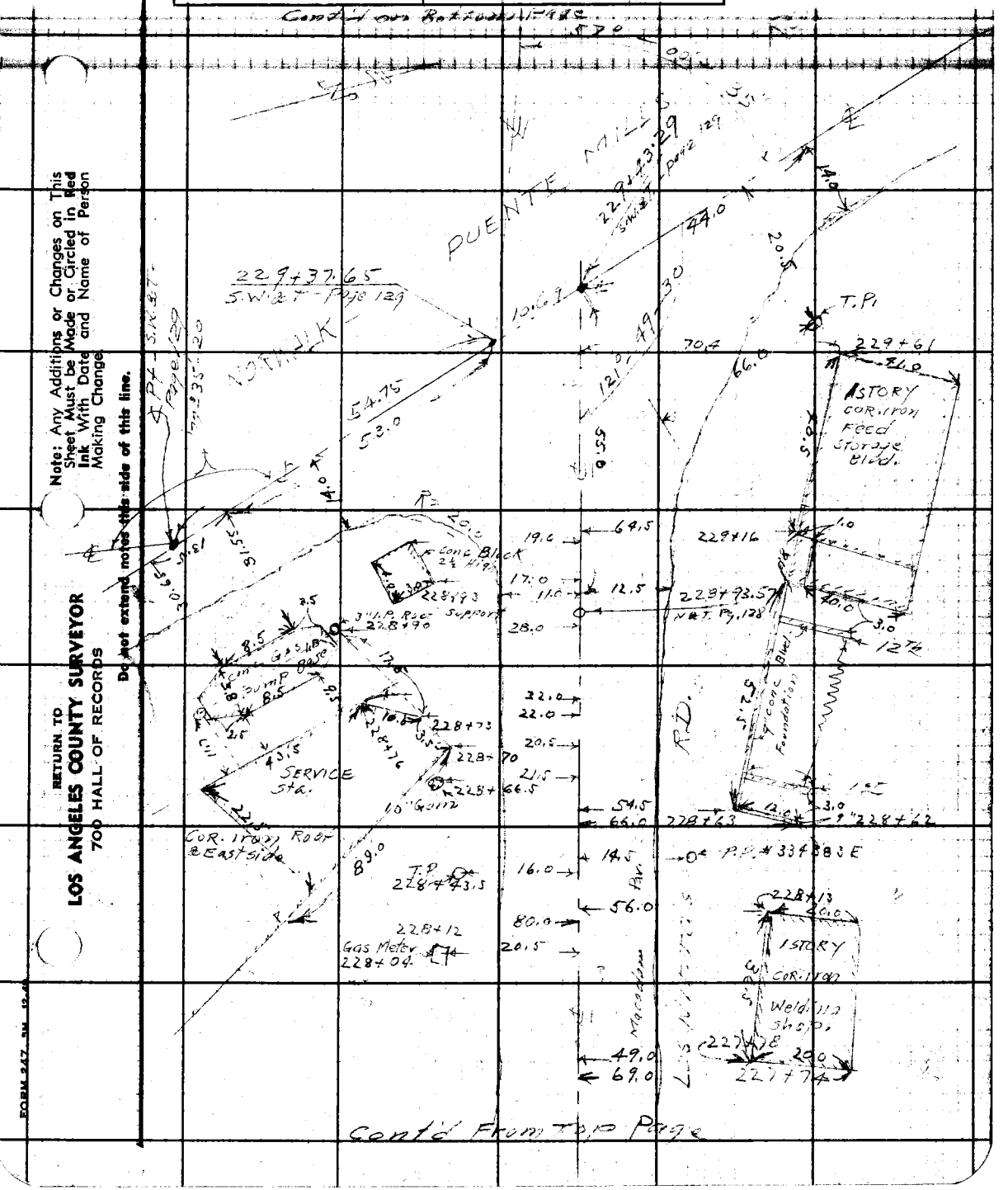

Note: Any Additions or Changes on This Sheet Must be Made or Circled in Red Ink With Date and Name of Person Making Change.

Do not extend notes this side of this line.

RETURN TO
LOS ANGELES COUNTY SURVEYOR
700 HALL OF RECORDS

FORM 247 5M 12-40

52

F.B. 972 PG. 220 Cont'd on Bottom Page



RETURN TO
LOS ANGELES COUNTY SURVEYOR
700 HALL OF RECORDS

Do not extend notes this side of this line.

Note: Any Additions or Changes on This Sheet Must be Made or Circled in **Red Ink** With Date and Name of Person Making Change.

53

F.B. 977 Pg. 221

Notes Ck'd by	Survey of
Map No. C.S.B. 1927-3	W. O. 7055 Tape No. Std °F
Office Work C.J. Galli	Surveyed by
Checked	Notes C.K.C. & H.D.P. Date 10-30-44
Date	Indexed C. Johnson

Note: Any Additions or Changes on This Sheet Must be Made or Circled in Red Ink With Date and Name of Person Making Change

Do not extend notes this side of this line.

RETURN TO
LOS ANGELES COUNTY SURVEYOR
700 HALL OF RECORDS

FORM 227 SM 12-44

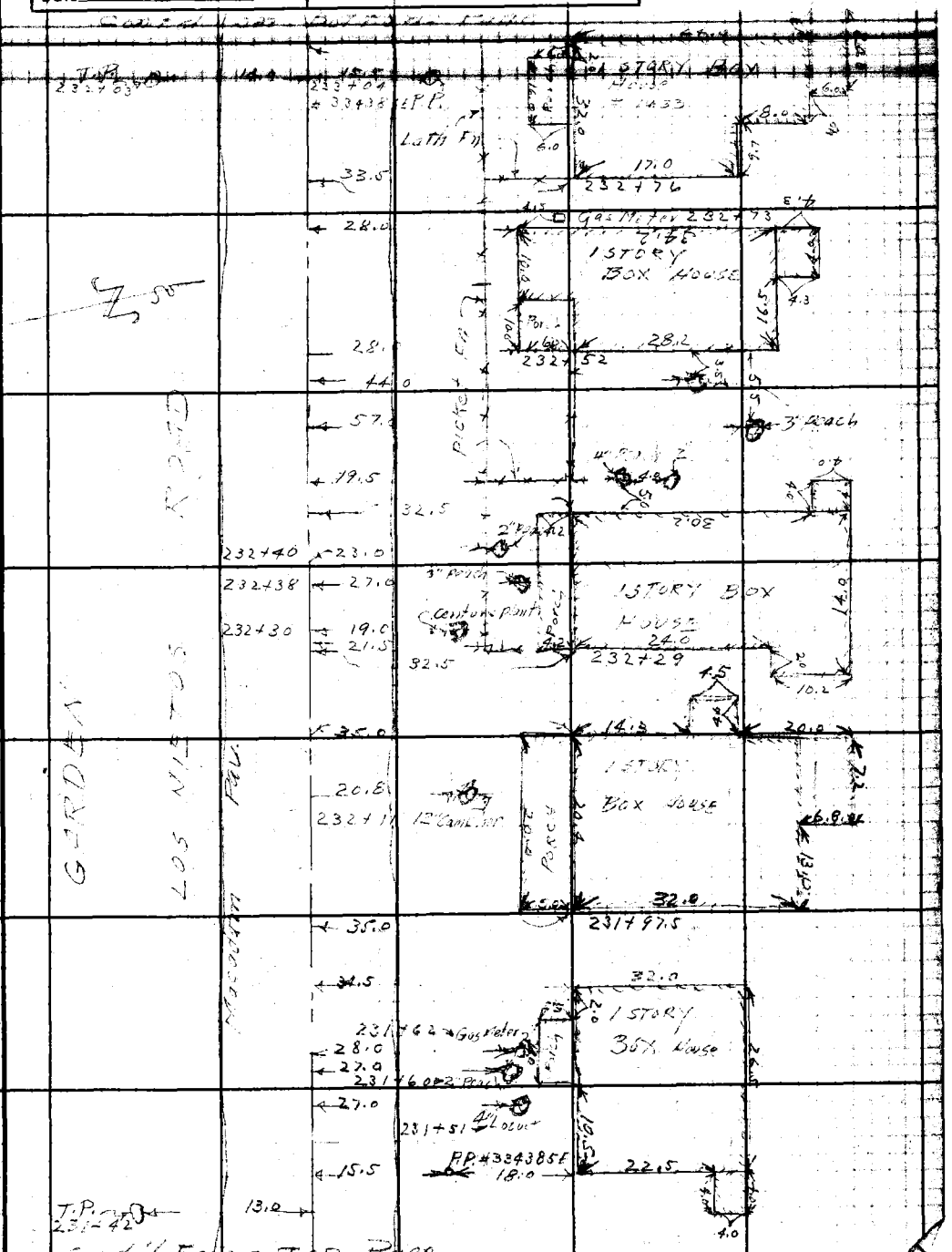

54

F.B. 972 PG. 222 Cont'd on Bottom Page

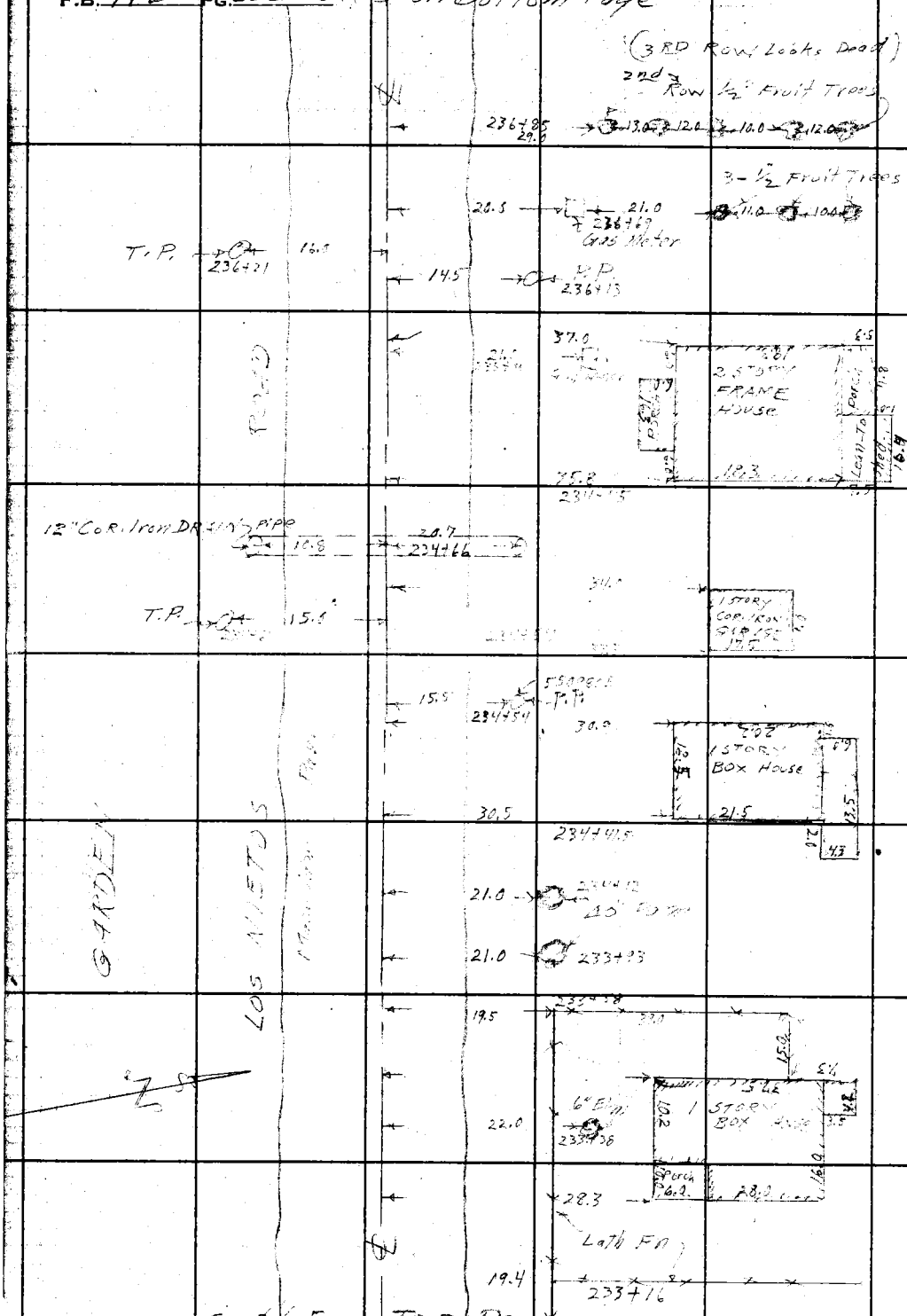

Cont'd From Top Page

RETURN TO
LOS ANGELES COUNTY SURVEYOR
700 HALL OF RECORDS

Do not extend notes this side of this line.

Note: Any Additions or Changes on This Sheet Must be Made or Circled in **Red Ink** With Date and Name of Person Making Change.

Notes Ck'd by	Survey of
Map No. C.S.B. 1827-3	W. O. 7055 Tape No. Std °F
Office Work C. J. Galli	Surveyed by C. V. Crumley
Checked	Notes C.V.C. & H.D.H. Date 10-30-44
Date	Indexed A. C. [illegible]

F.B. 972 PG. 223



Note: Any Additions or Changes on This Sheet Must be Made or Circled in Red Ink With Date and Name of Person Making Change.

Do not extend notes this side of this line.

RETURN TO
LOS ANGELES COUNTY SURVEYOR
700 HALL OF RECORDS

FORM 247 5M 12-40

F.B. 972 PG. 224

cont'd on Bottom Page

6" Cottonwood
242+38
18.5
33.5
23.5

Bamboo Clump
8' Dia
242+10
49.5
242+06
66.5
3" orange
47.0
241+94

6" orange
241+91
64.0
3" orange
241+87
32.0
10" Tree
241+83
46.0

1" orange
241+74
1698 H.W.
T.P.
32.0
16.0
241+66
2" orange
20.5
241+62
32.5

14.0
241+58
18.0
17.5
241+47
241+42
17.5
2" orange
241+41
31.0

241+36
14" Pine
64.5
18.0
334391E
P.P.
241+30
3" orange
241+29
31.0
17.0
Shrub
Felicia
38.0
241+20
18.0
2-3" oranges
85.5
2" orange
40.0
241+14
3" orange
28.5

6" Jaguaranda
241+03
17.0
8" orange
14.0
240+97
25.0
13.0
17.0
6" orange
Privet
4" orange
12" Cottonwood
240+84.5
16.0

cont'd From Top Page

RETURN TO
LOS ANGELES COUNTY SURVEYOR
700 HALL OF RECORDS

Do not extend notes this side of this line.

Note: Any Additions or Changes on This Sheet Must be Made or Circled in **Red Ink** With Date and Name of Person Making Change.

57

Notes Ck'd by	Survey of
Map No. C.S.B. 1827-3	W. O. 70-5 Tape No. Std °F
Office Work C.J. Galli	Surveyed by C.V. Crumley
Checked	Notes C.V.C. & H.D.H. Date 10-31-44
Date	Indexed

F.B. 9 72 PG. 225

Note: Any Additions or Changes on This Sheet Must be Made or Circled in Red Ink With Date and Name of Person Making Change.

Do not extend notes this side of this line.

RETURN TO
LOS ANGELES COUNTY SURVEYOR
700 HALL OF RECORDS

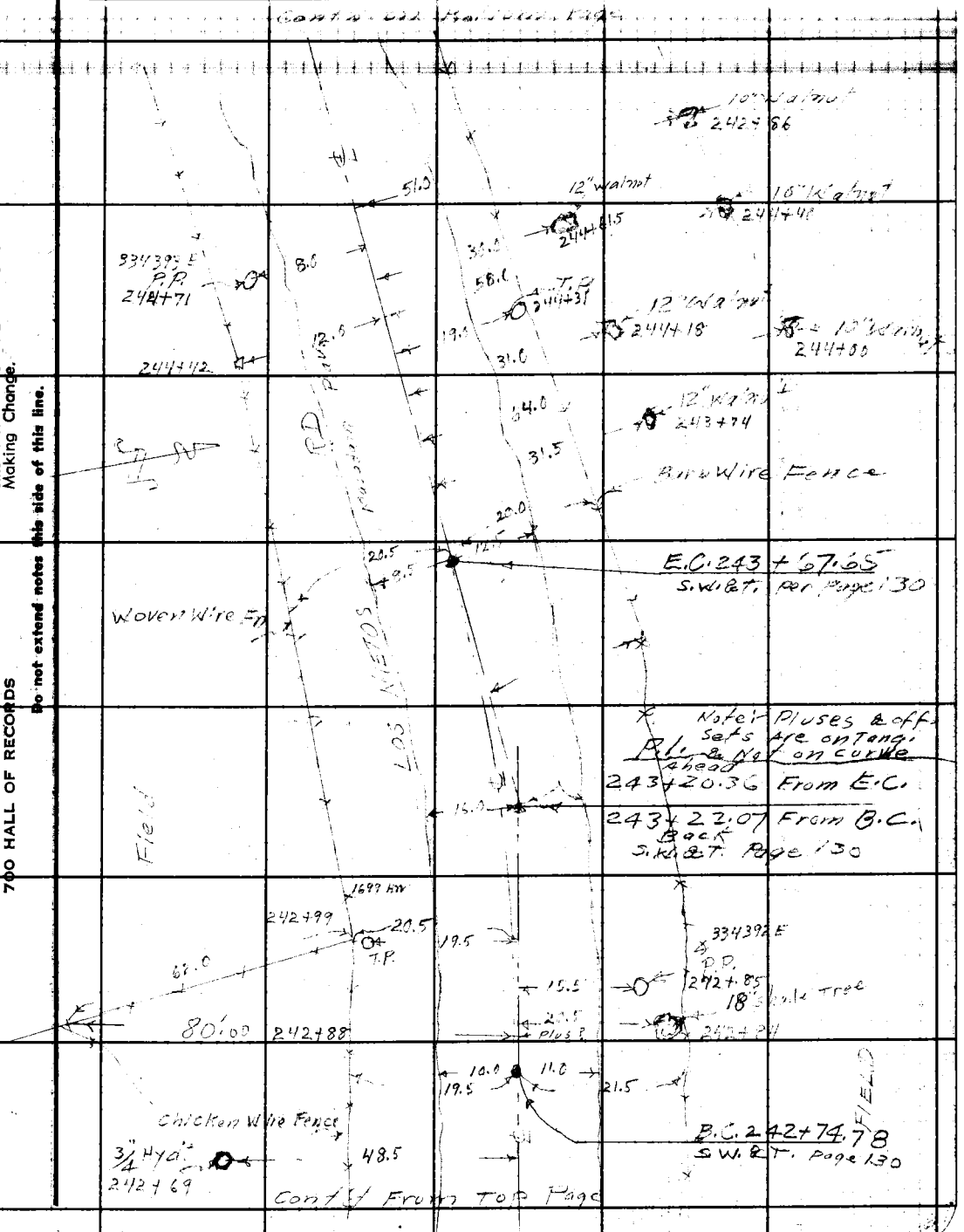

FORM 247 5M 12-40

56

F.B. 972 PG. 226.

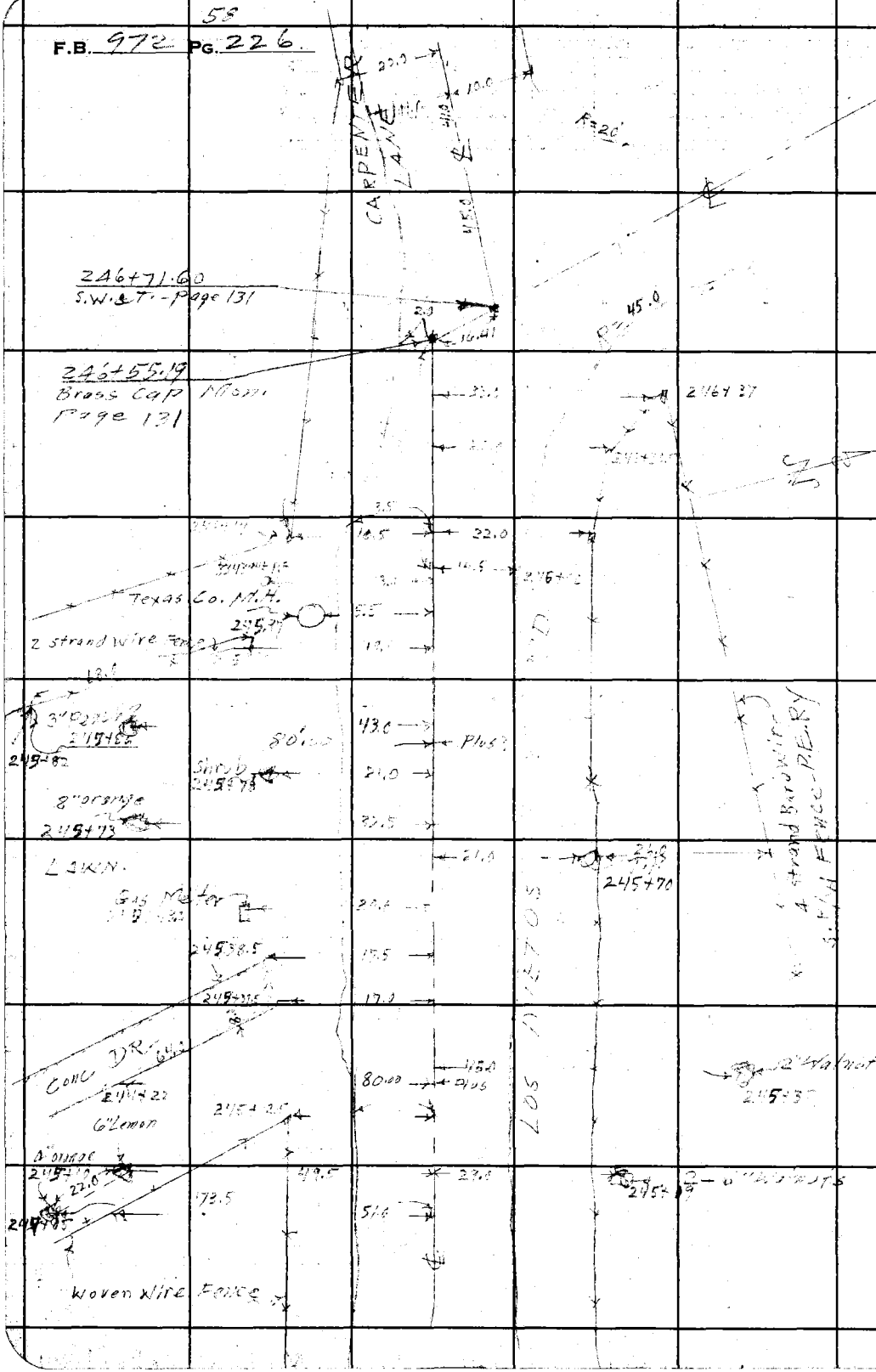

RETURN TO
LOS ANGELES COUNTY SURVEYOR
700 HALL OF RECORDS

Do not extend notes this side of this line.

Note: Any Additions or Changes on This Sheet Must be Made or Circled in **Red Ink** With Date and Name of Person Making Change.

Notes Ck'd by	Survey of
Map No. C.S.B. 1827-3	W. O. 7055 Tape No. Std °F
Office Work C. J. Galli	Surveyed by C.V. Crumley
Checked	Notes C.V.C. Date 10-31-44
Date	Indexed C. Johnson

F.B. Pg.

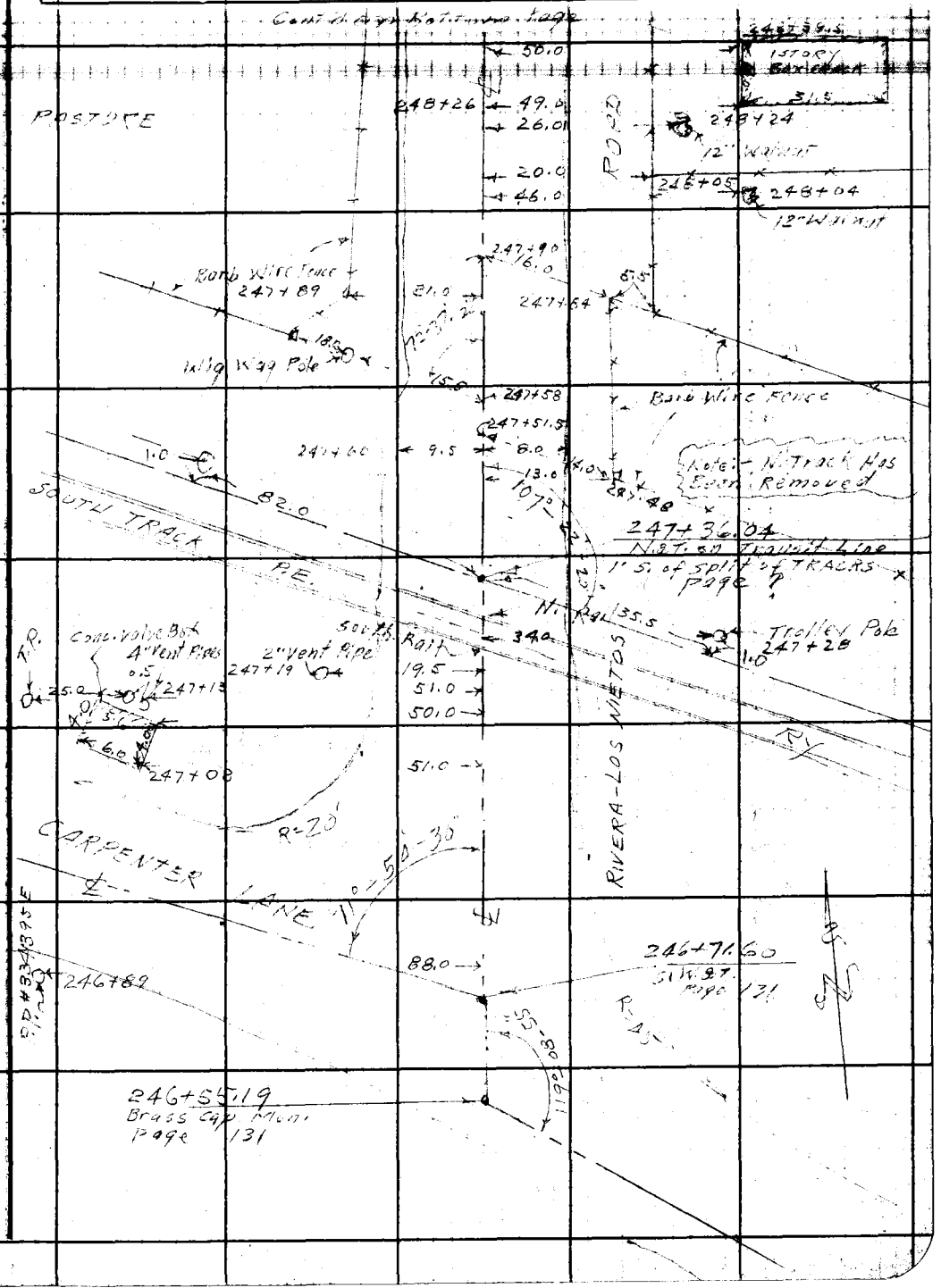

Note: Any Additions or Changes on This Sheet Must be Made or Circled in Red Ink With Date and Name of Person Making Change.

Do not extend notes this side of this line.

RETURN TO
LOS ANGELES COUNTY SURVEYOR
700 HALL OF RECORDS

FORM 247 3M 12-40

60

F.B. 972 PG. 228 Cont'd on Bottom page



Cont'd From Top Page

RETURN TO
LOS ANGELES COUNTY SURVEYOR
700 HALL OF RECORDS

Do not extend notes this side of this line.

Note: Any Additions or Changes on This Sheet Must be Made or Circled in **Red Ink** With Date and Name of Person Making Change.

Notes Ck'd by	Survey of
Map No. C.S.B. 1827-3	W. O. Tape No. Std °F
Office Work C. J. Galli	Surveyed by
Checked	Notes Date
Date	Indexed

F.B. 472 PG. 226

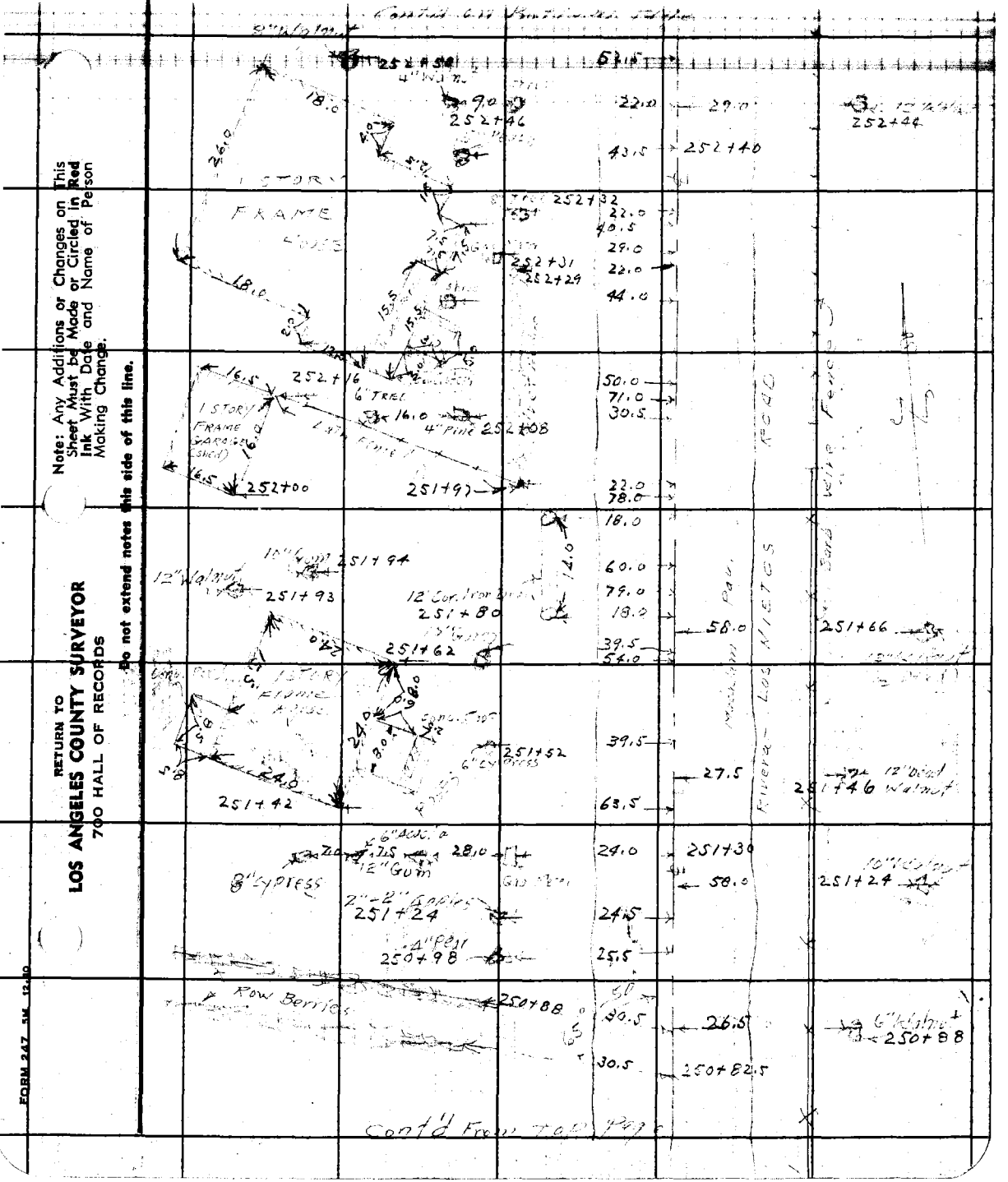

Note: Any Additions or Changes on This Sheet Must be Made or Circled in Red Ink With Date and Name of Person Making Change.

Do not extend notes this side of this line.

RETURN TO
LOS ANGELES COUNTY SURVEYOR
700 HALL OF RECORDS

FORM 247 5M 12-80

F.B. 972 PG. 230

Cont'd on Bottom Page

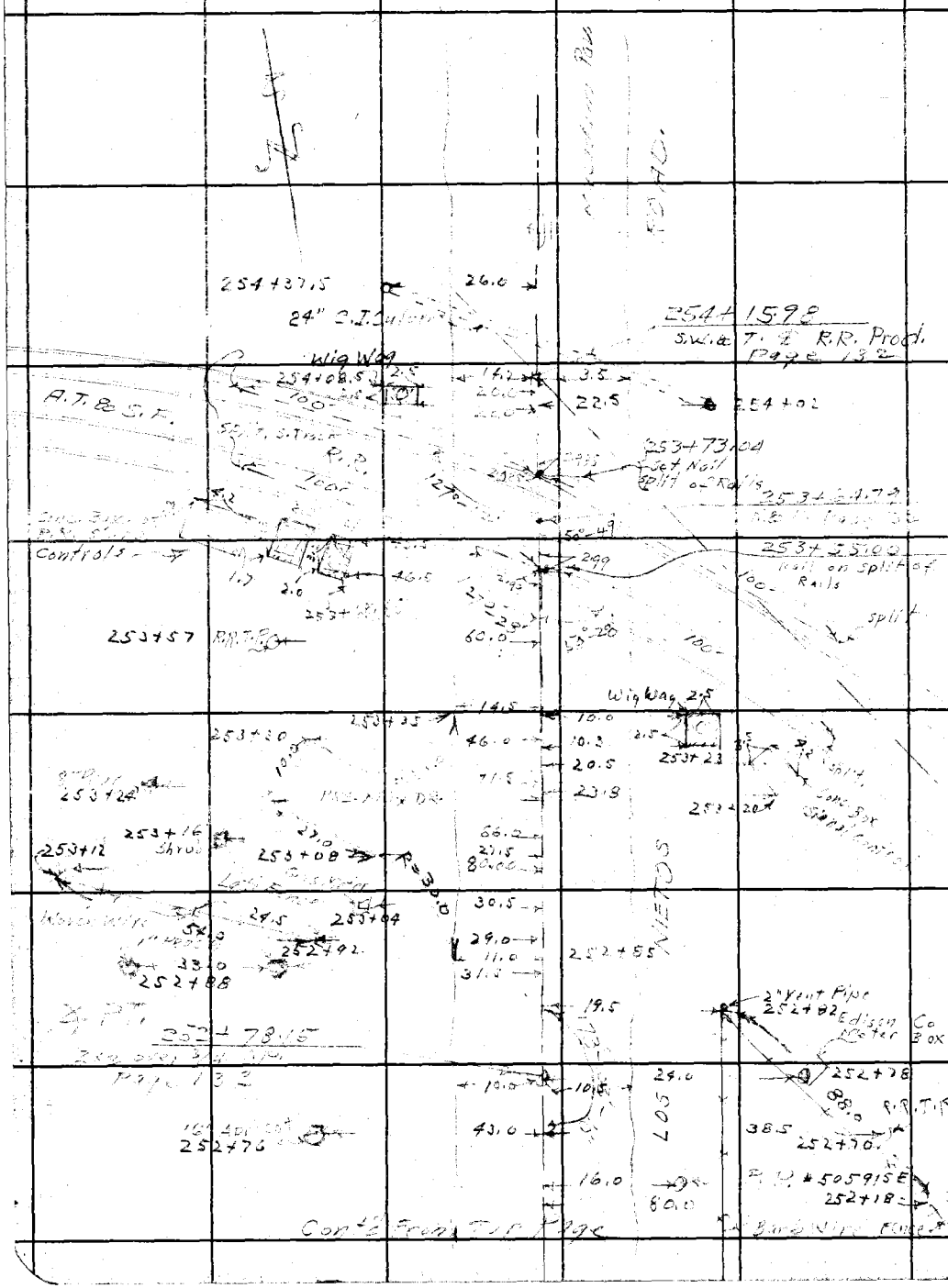

RETURN TO
LOS ANGELES COUNTY SURVEYOR
700 HALL OF RECORDS

Do not extend notes this side of this line.

Note: Any Additions or Changes on This Sheet Must be Made or Circled in **Red Ink** With Date and Name of Person Making Change.

63

Notes Ck'd by	Survey of
Map No. C.S.B. 1827-8	W. O. 7055 Tape No. Std °F
Office Work C. J. Galli	Surveyed by C.V. Crumley
Checked	Notes C.V.C. & H.D.H. Date 11-1-44
Date	Indexed A. C. Johnson

F.B. 972 PG. 231

Cont'd on Page

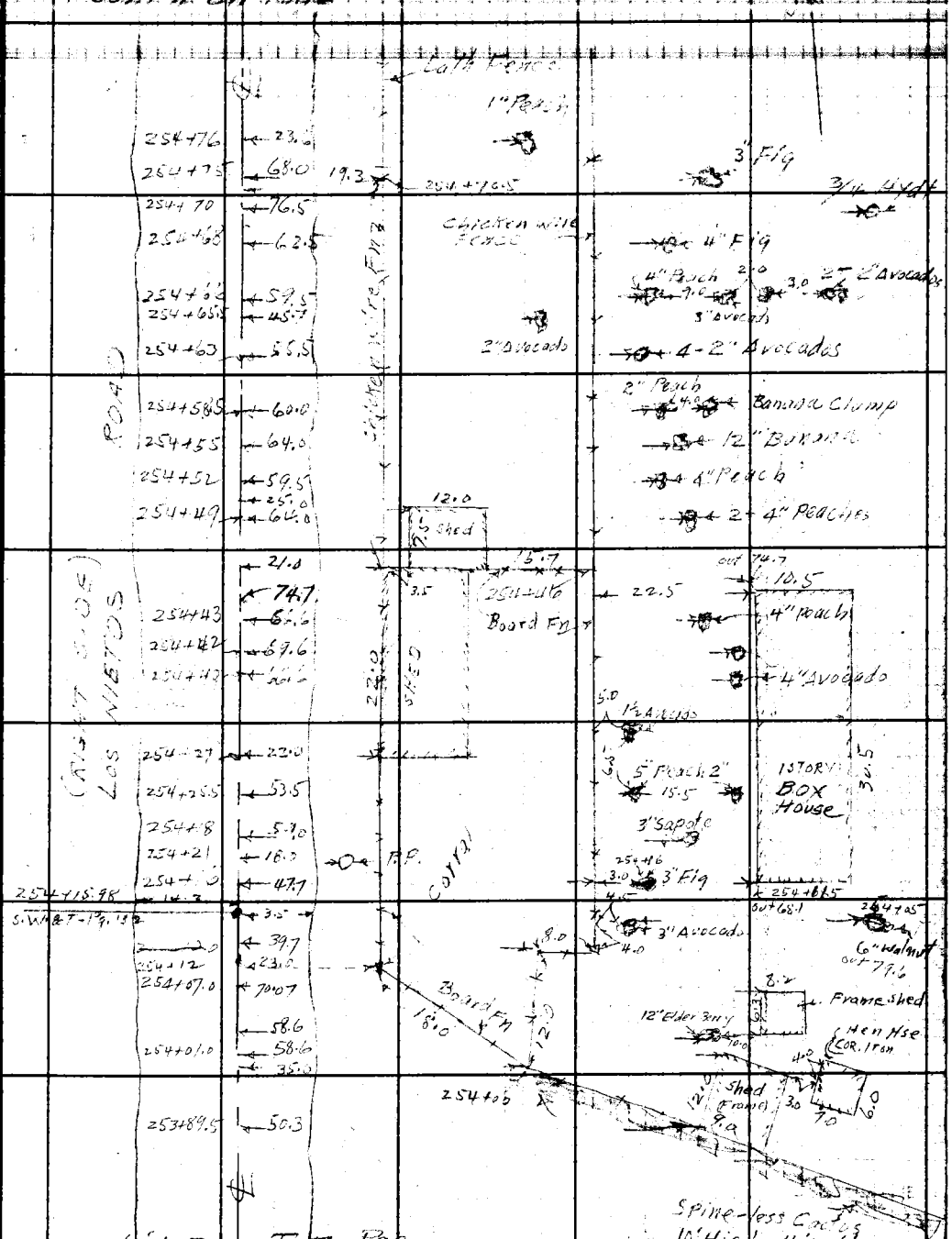

Cont'd From Top Page

Note: Any Additions or Changes on This Sheet Must be Made or Circled in Red Ink With Date and Name of Person Making Change.

Do not extend notes this side of this line.

RETURN TO
LOS ANGELES COUNTY SURVEYOR
700 HALL OF RECORDS

FORM 247 5M 12-30

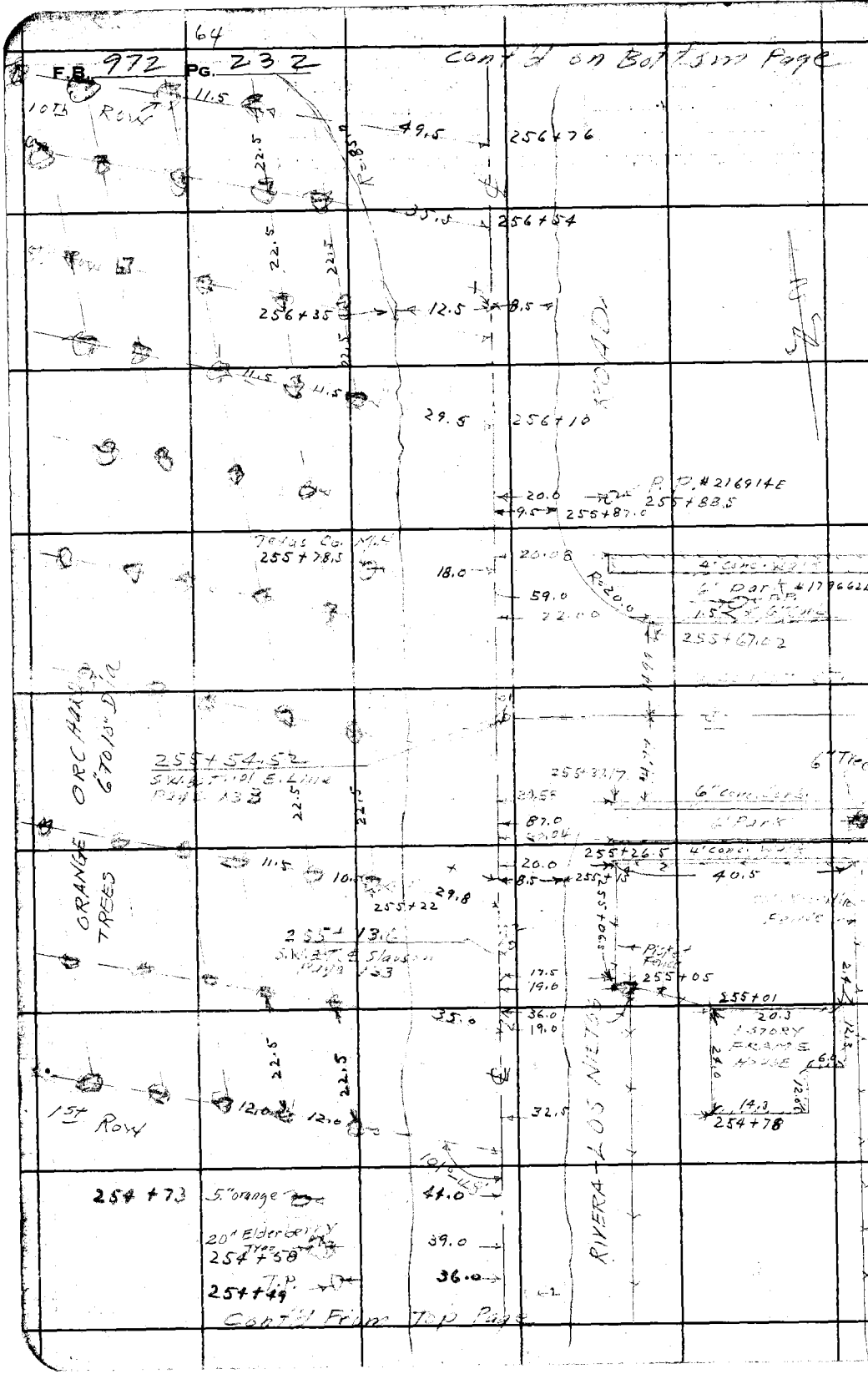

RETURN TO
LOS ANGELES COUNTY SURVEYOR
700 HALL OF RECORDS

Do not extend notes this side of this line.

Note: Any Additions or Changes on This Sheet Must be Made or Circled in **Red Ink** With Date and Name of Person Making Change.

65

Notes Ck'd by	Survey of
Map No. C.S.B. 1827-3	W. O. 7055 Tape No. Std °F
Office Work C.J. Galli	Surveyed by C.V. Crumley
Checked	Notes C.V.C. & A.D.H. Date 11-2-44
Date	Indexed A. C. Johnson

F.B. 972 PG. 222

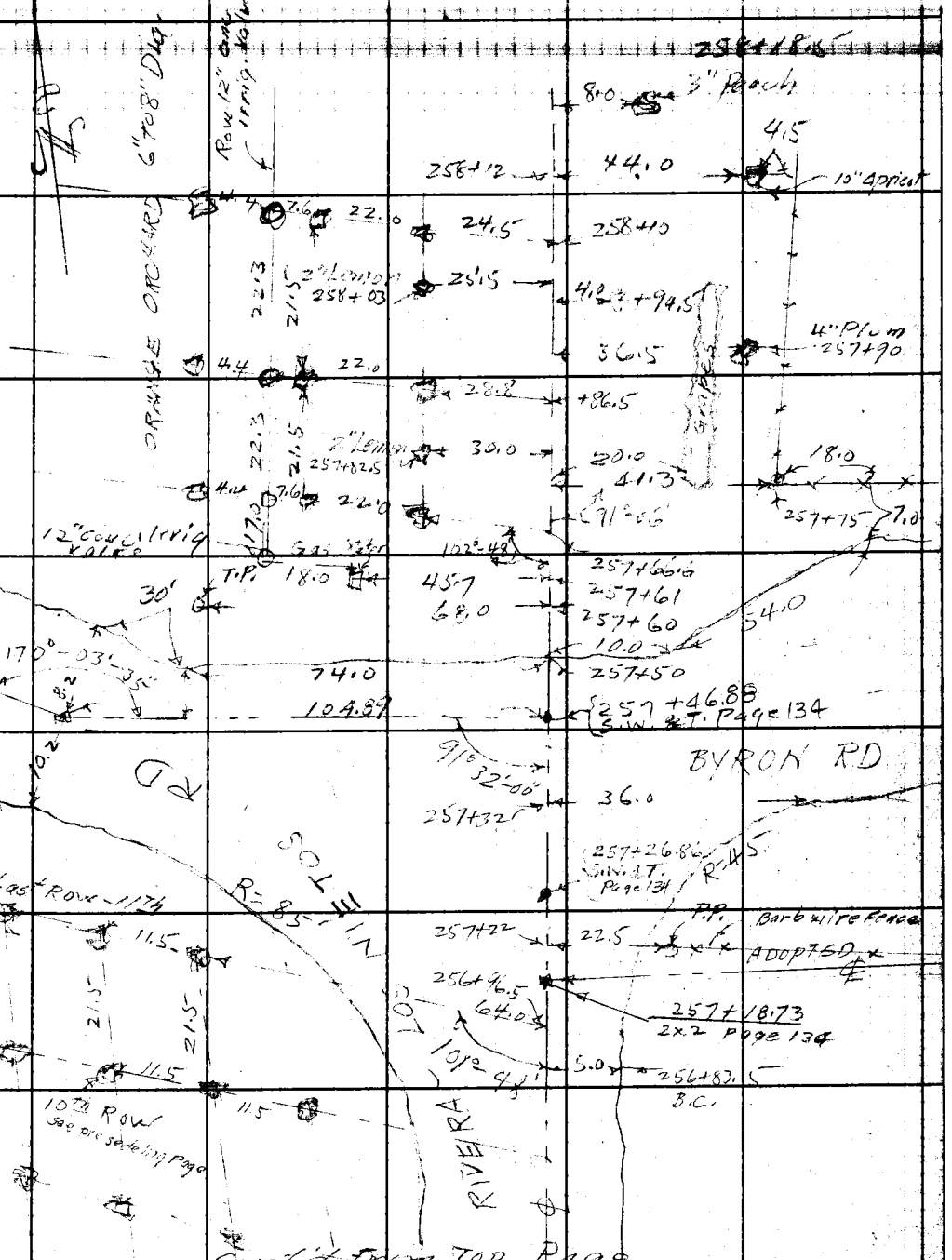

Note: Any Additions or Changes on This Sheet Must be Made or Circled in Red Ink With Date and Name of Person Making Change.

Do not extend notes this side of this line.

RETURN TO
LOS ANGELES COUNTY SURVEYOR
700 HALL OF RECORDS

FORM 247 SM 12-40

RETURN TO
LOS ANGELES COUNTY SURVEYOR
700 HALL OF RECORDS

Note: Any Additions or Changes on This Sheet Must be Made or Circled in **Red Ink** With Date and Name of Person Making Change.

Do not extend notes this side of this line.

F.B. 972 PG. 234

Notes Ck'd by	Survey of Los Nietos Rd
Map No.	W. O. 7055 Tape No. St'd °F
Office Work	Surveyed by D.E. Holmes
Checked	Notes D.E.H. Date 3-25-48
Date	Indexed A. C. Johnson 4-2-48

F. B. 972 Pg. 235

J.N. 7055

LOCATION of IMPROVEMENTS

for

(New Alignment) of LOS NIETOS RD.

from Sta. 239+74.97 West. +

North to Proposed int of. SLAUSON AVE

D E Holmes
A.R. Barilotti
D. Beer (2days)
V.B. Anderson
L.R. Rehl.

Note: Any Additions or Changes on This Sheet Must be Made or Circled in Red Ink With Date and Name of Person Making Change.

Do not extend notes this side of this line.

RETURN TO
LOS ANGELES COUNTY SURVEYOR
700 HALL OF RECORDS

FORM 247 5M 5-46


F. B. 972 PG. 236
Cont. bot. Pg 237
Cont. Lt. Pg 239
6" Shrub
Bamboo Clump
6" Orange
3/4" Riser
12" Cottonwood
242+08.6
242+08.0
242+25.0
242+16.4
242+11.0
242+09.0
242+01.0
242+00
241+96.3
241+91.2
241+81.4
241+71.7
241+68.6
241+65.5
241+61.0
241+58.0
241+51.6
241+50.00 = 0+00 To South
241+44.0
241+38.8
241+37.0
241+29.5
241+27.0
241+21.0
241+20.0
241+13.2
241+04.0
241+00
240+95.7
240+87.3
240+80.2
240+80
240+76.6
240+74.0
240+59.0
240+37.0
240+00
239+90.0
239+75
239+73.0
239+70.0
5" Orange
241+95.2
2" Tangerine
1" Privet
10" Elm
6" Orange
241+77.3
3" Privet
T.P.
4" Privet
241+64.2
5" Pine
10" Oleander
6" Shrubs
4-4" Shrubs
1 1/4" Riser
2" Shrub
3° Conc. Walk
4" Fig
3" Shrub
8" Palm
2" Shrub
1" Riser
6" Shrub
12" Pine
4" Tangerine
"P" line
A
6" Shrub
8" Shrub
6" Shrub
3" Lopuat
6" Orange
4" Orange
3" Tangerine
6" Acacia
6" Orange
4" Shrub
4" Lemon
2" Tangerine
10" Cottonwood
2-Gas Meters
Row 4" Tangerines
4" Orange
10" Conc. Std. Pipe
T.P.
30" Pepper
G.P.
Edge Pvt.
5' W.W. Fence
Rd.
℄ Los Nietos (Oil + rock Pvt.)
S.W.+T. P.I.
F.B. 972-130
239+74.97
Set N.+T.
Note: Any Additions or Changes on This Sheet Must be Made or Circled in Red Ink With Date and Name of Person Making Change.
Do not extend notes this side of this line.
RETURN TO
LOS ANGELES COUNTY SURVEYOR
7DO HALL OF RECORDS

Notes Ck'd by	Survey of
Map No.	W. O. 7053 Tape No. St'd °F
Office Work	Surveyed by D.E. Holmes
Checked	Notes D.E.H. Date 3-26-48
Date	Indexed

F. B. 972 PG. 237

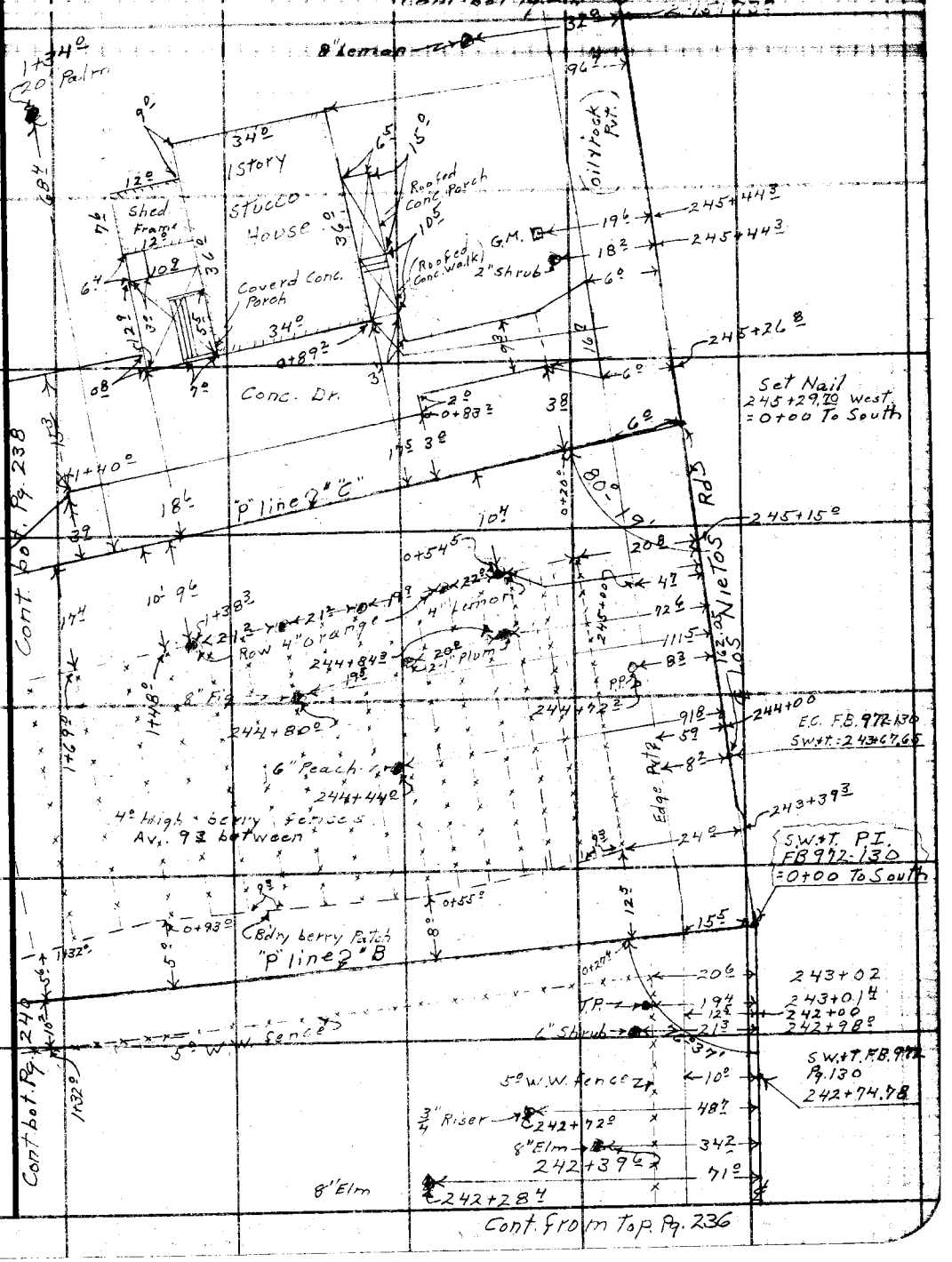

Note: Any Additions or Changes on This Sheet Must be Made or Circled in Red Ink With Date and Name of Person Making Change.

Do not extend notes this side of this line.

RETURN TO
LOS ANGELES COUNTY SURVEYOR
700 HALL OF RECORDS

FORM 247 5M 5-48

F. B. 972 Pg. 238

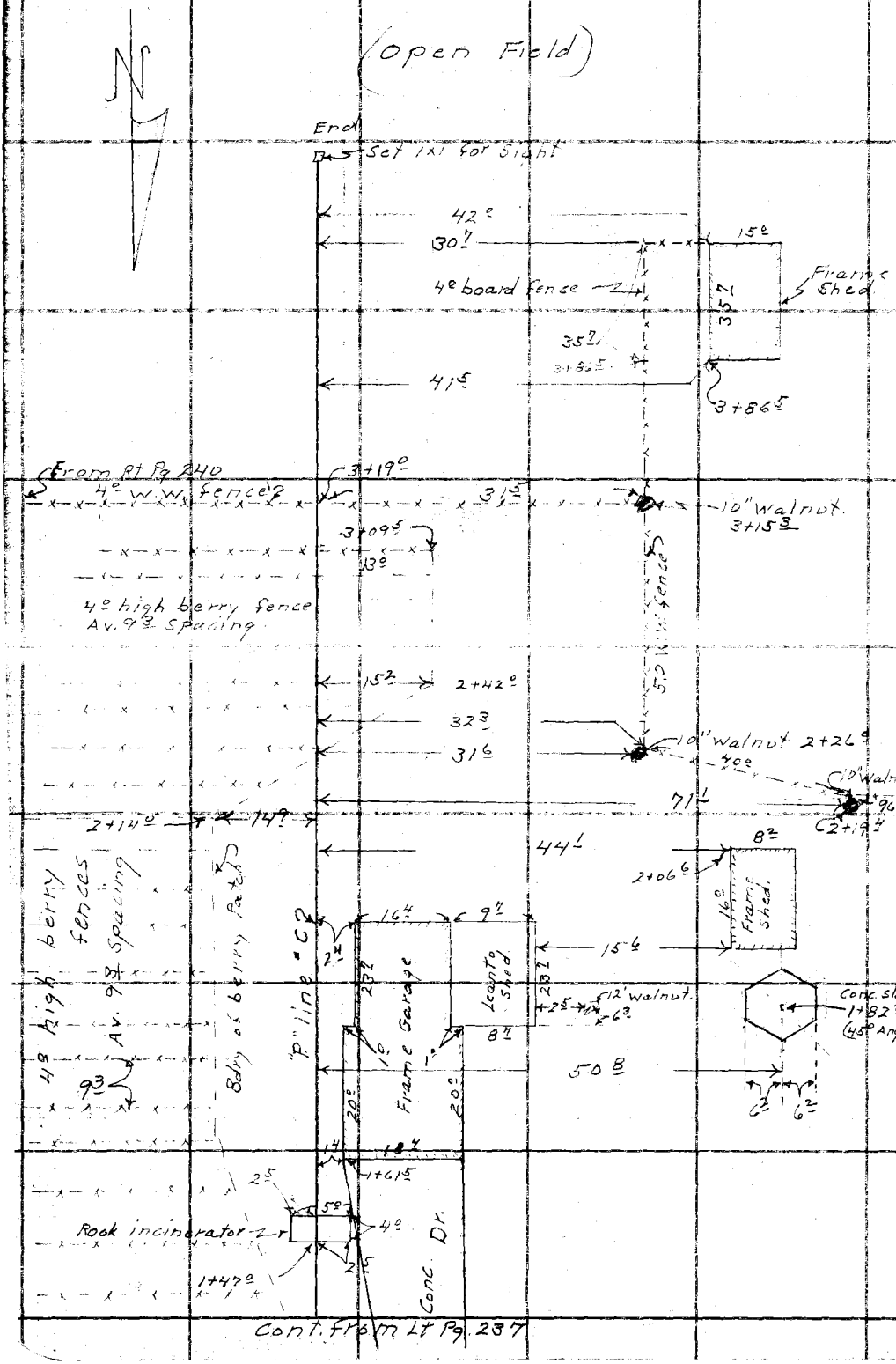

RETURN TO
LOS ANGELES COUNTY SURVEYOR
7DO HALL OF RECORDS

Do not extend notes this side of this line.

Note: Any Additions or Changes on This Sheet Must be Made or Circled in Red Ink With Date and Name of Person Making Change.



Do not extend notes this side of this line.

RETURN TO
LOS ANGELES COUNTY SURVEYOR
700 HALL OF RECORDS

Note: Any Additions or Changes on this Sheet Must be Made or Circled in Red Ink With Date and Name of Person Making Change.

FORM 247 5M 5-46

F. B. _____ PG. 240

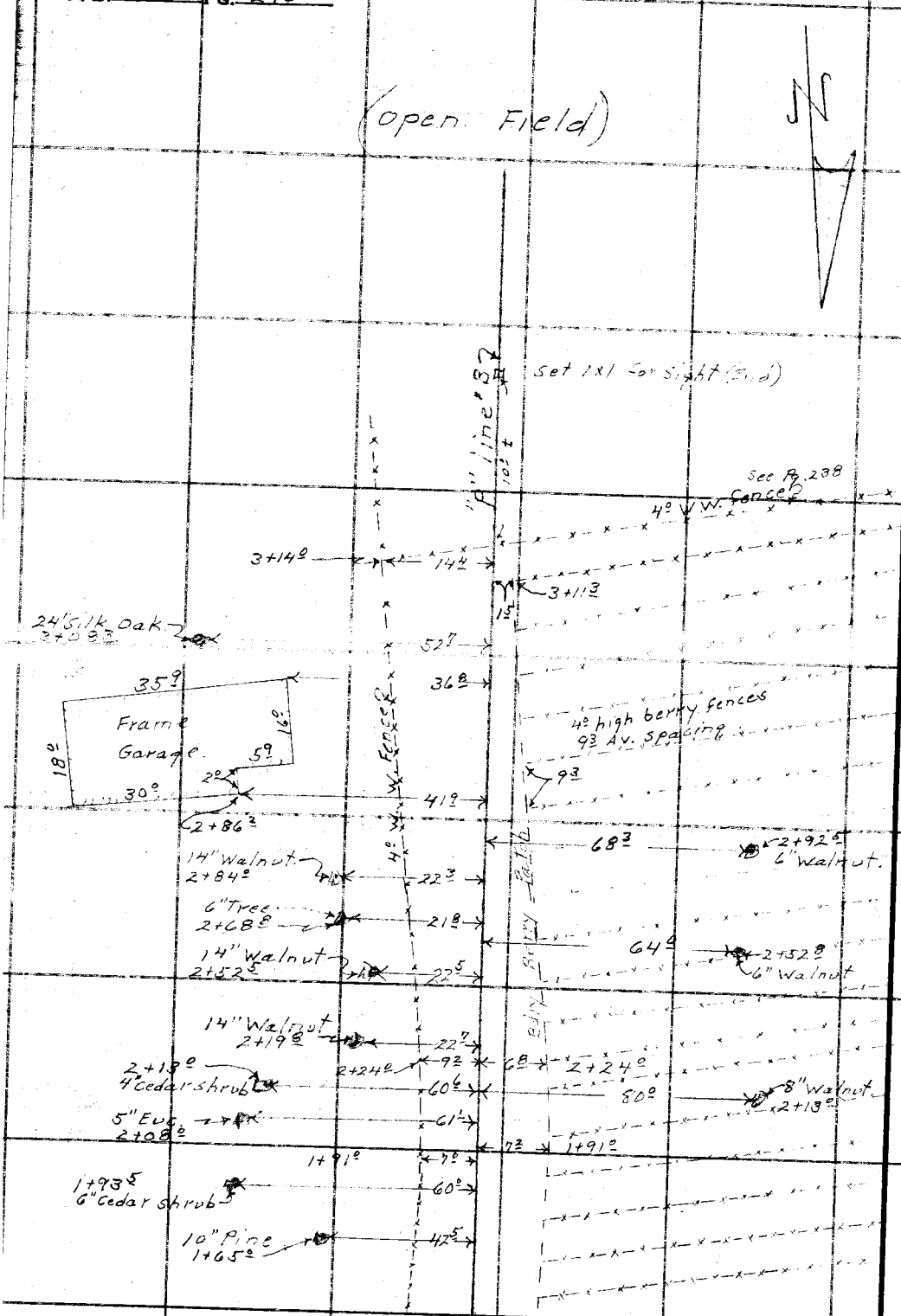

Cont. from Lt. Pg. 237

RETURN TO
LOS ANGELES COUNTY SURVEYOR
700 HALL OF RECORDS

Do not extend notes this side of this line.

Note: Any Additions or Changes on This Sheet Must be Made or Circled in Red Ink With Date and Name of Person Making Change.

Notes Ck'd by	Survey of Los Nietos Rd
Map No.	W. O. 2055 Tape No. St'd °F
Office Work	Surveyed by D.E. Holmes
Checked	Notes D.E.H. Date 3-29-48
Date	Indexed

F. B. 972 Pg. 241

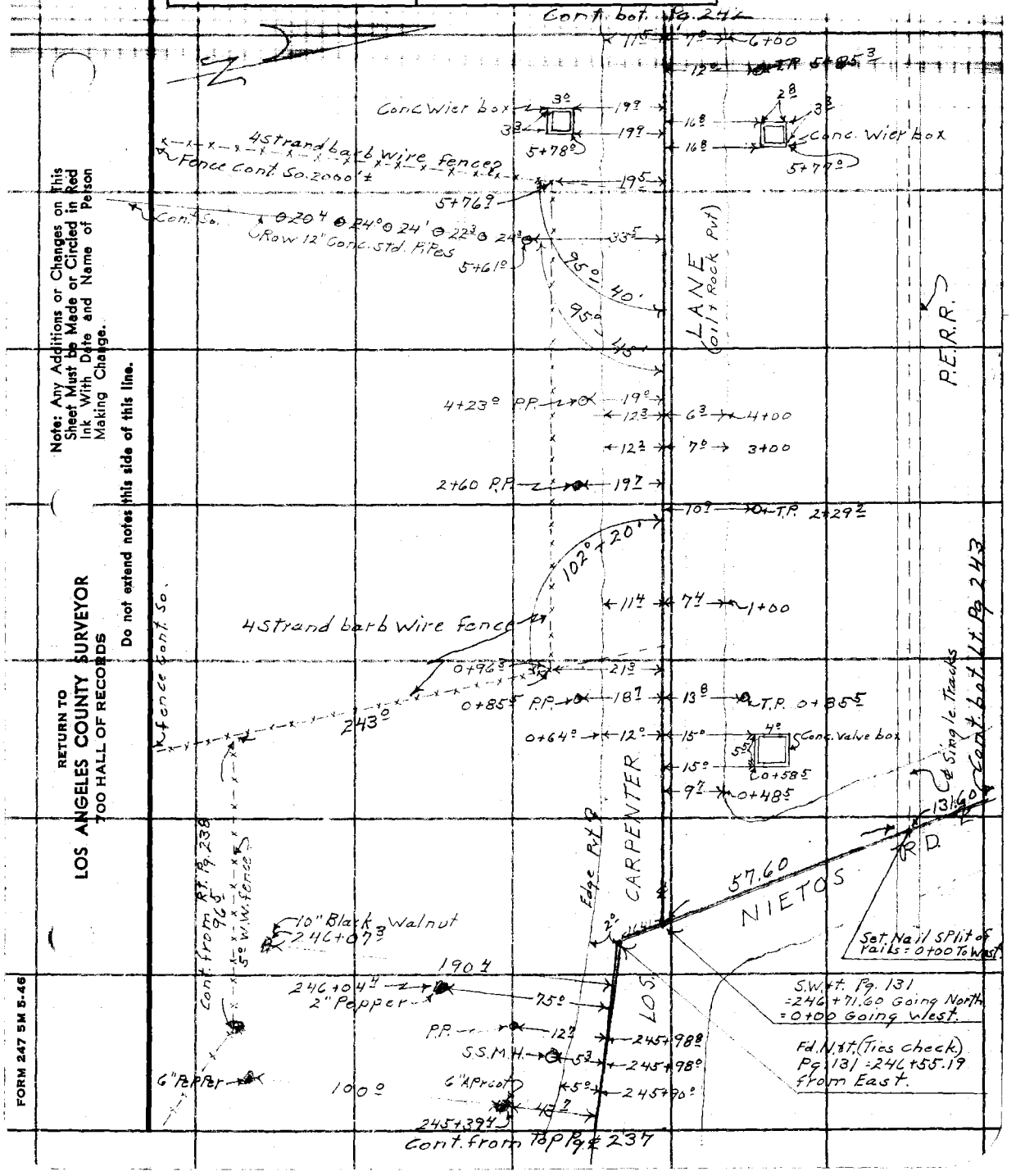

Note: Any Additions or Changes on this Sheet Must be Made or Circled in Red Ink With Date and Name of Person Making Change.

Do not extend notes this side of this line.

RETURN TO
LOS ANGELES COUNTY SURVEYOR
TOO HALL OF RECORDS

FORM 247 5M 5-46

F. B. 972 PG. 242

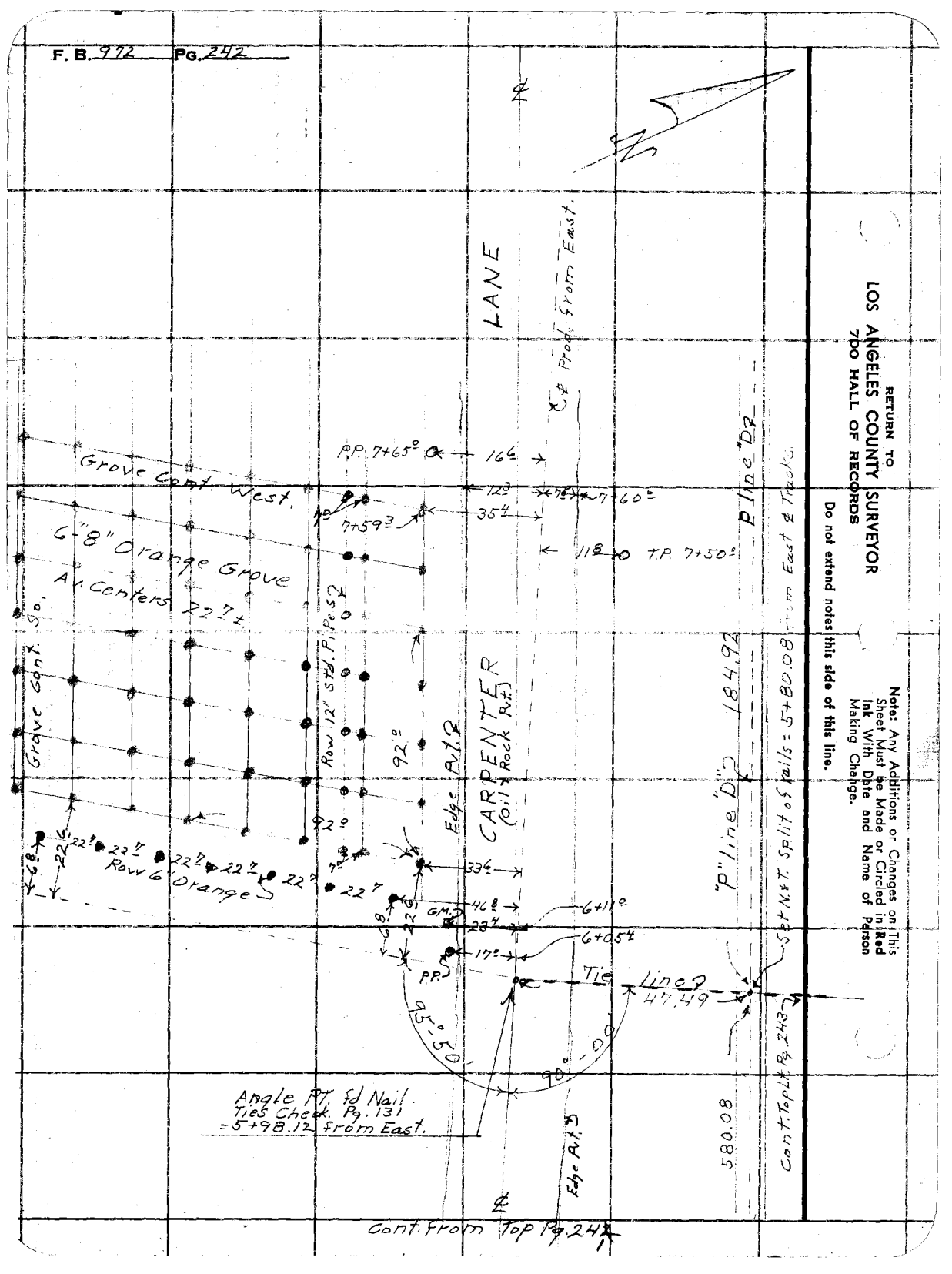

RETURN TO
LOS ANGELES COUNTY SURVEYOR
7DO HALL OF RECORDS

Do not extend notes this side of this line.

Note: Any Additions or Changes on This Sheet Must be Made or Circled in Red Ink With Date and Name of Person Making Change.

Notes Ck'd by	Survey of Los Nietos Rd.
Map No.	W. O. 7055 Tape No. St'd °F
Office Work	Surveyed by D.E. Holmes
Checked	Notes D.E.H. Date 3-30-48
Date	Indexed C. Johnson

F.B. 972 PG. 243

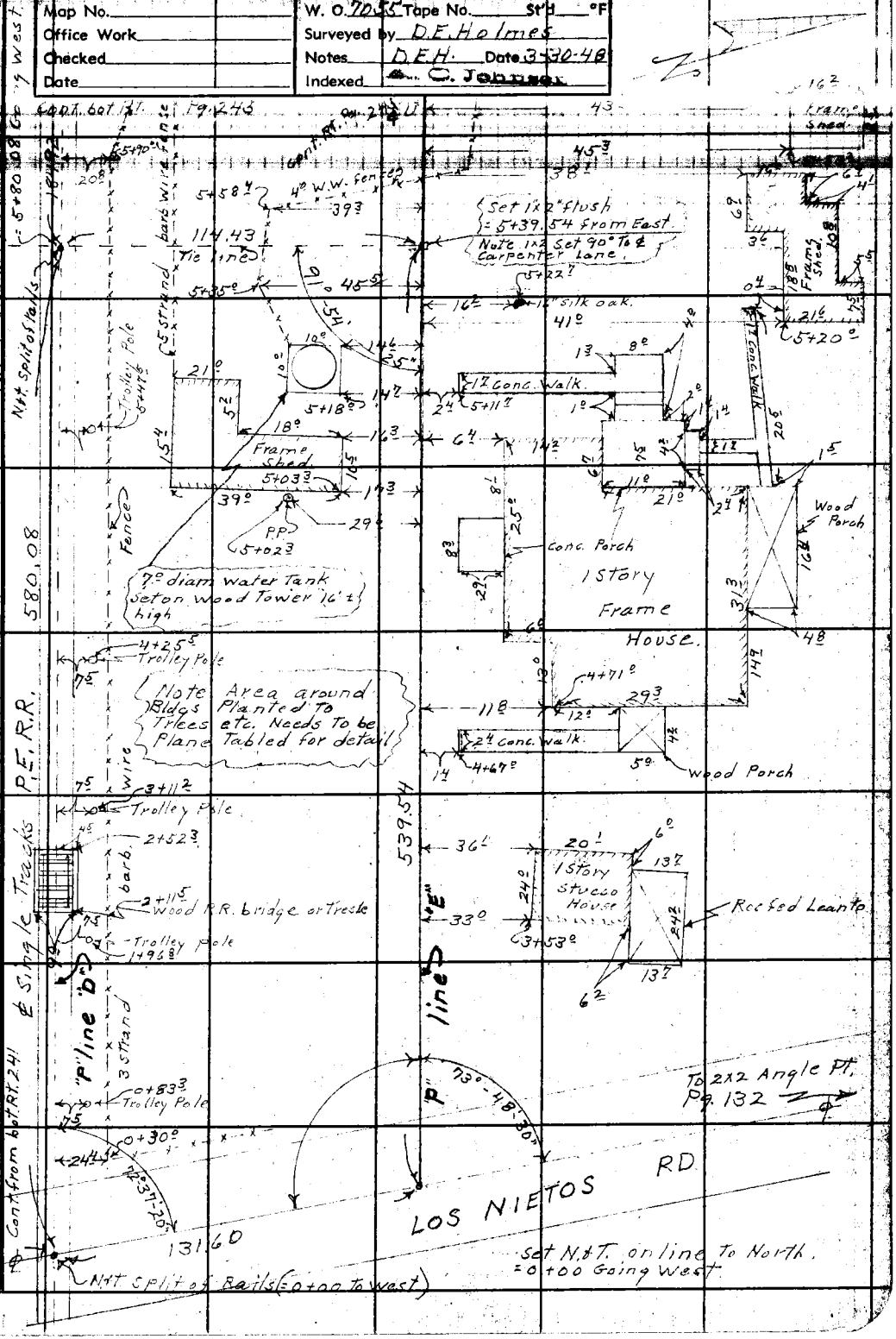

Note: Any Additions or Changes on This Sheet Must be Made or Circled in Red Ink With Date and Name of Person Making Change.

Do not extend notes this side of this line.

RETURN TO
LOS ANGELES COUNTY SURVEYOR
700 HALL OF RECORDS

FORM 247 5M 12-10

F.B. 972 PG. 244

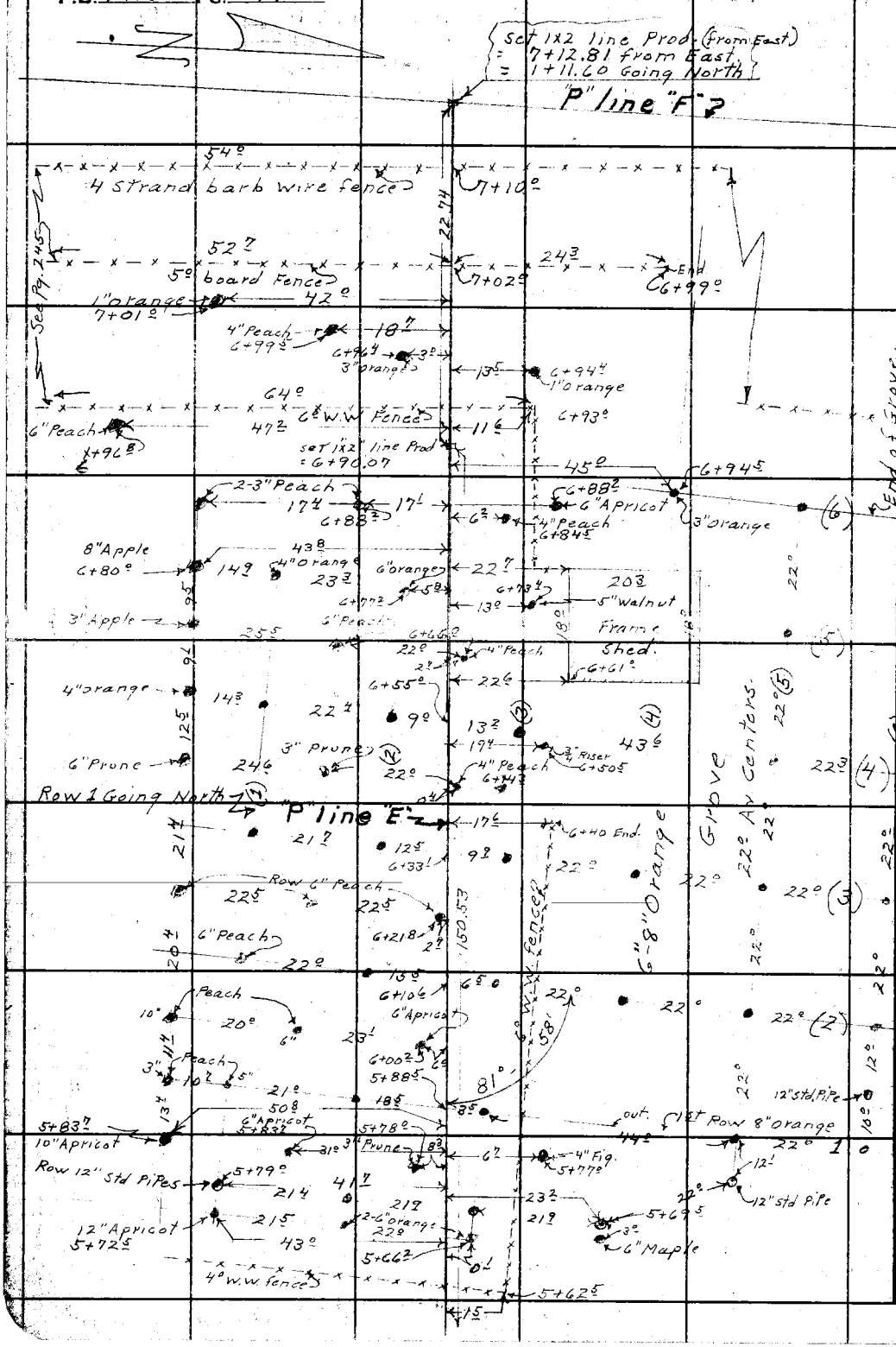

RETURN TO
LOS ANGELES COUNTY SURVEYOR
700 HALL OF RECORDS

Do not extend notes this side of this line.

Note: Any Additions or Changes on This Sheet Must be Made or Circled in **Red Ink** With Date and Name of Person Making Change.

Notes Ck'd by	Survey of Los Nieles Rd	F. B. 972 Pg. 245
Map No.	W. O. 7055 Tape No. St'd °F	
Office Work	Surveyed by D.E. Holmes	
Checked	Notes D.E.H. Date 3-31-48	
Date	Indexed [illegible]	

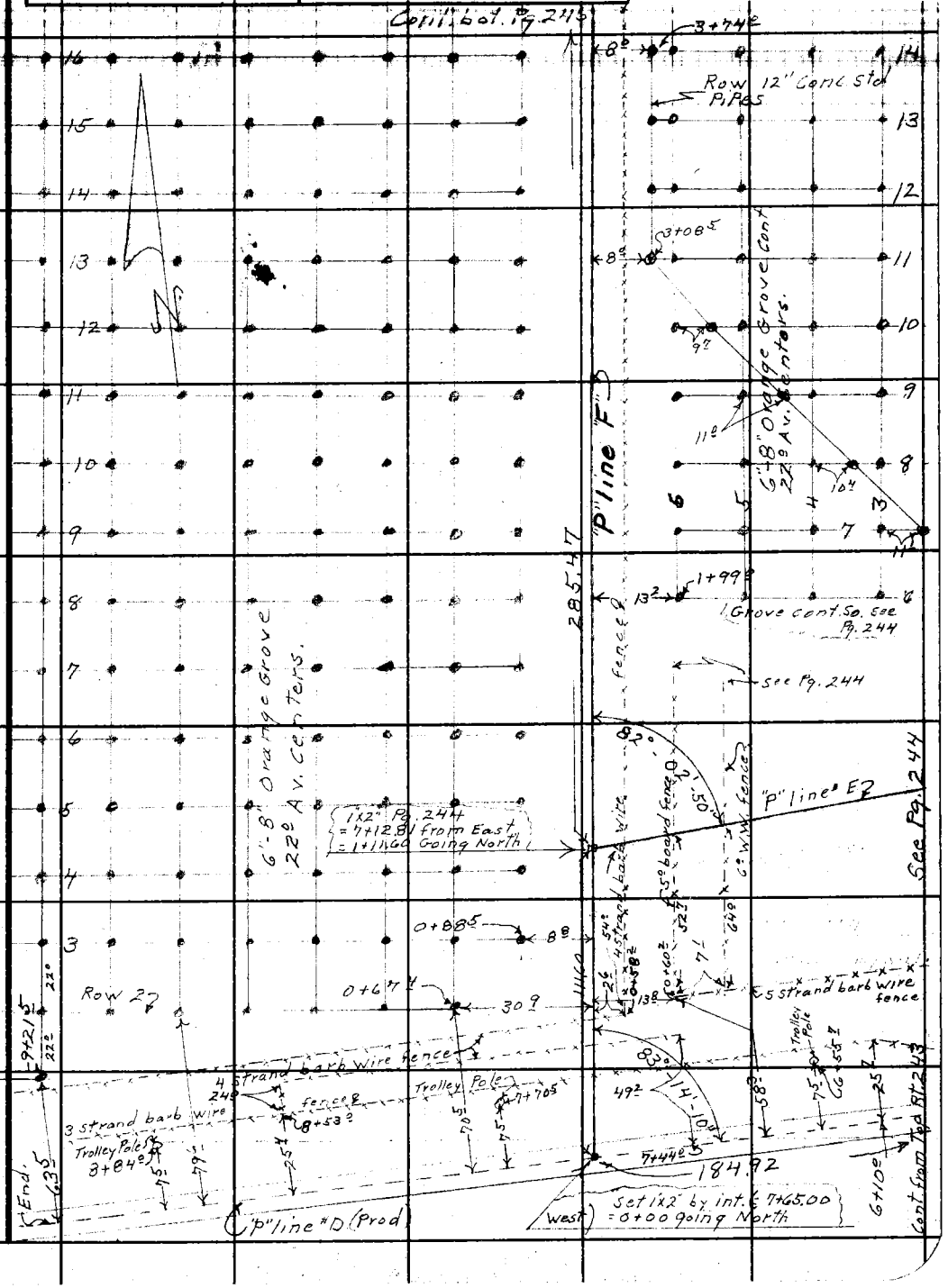

Note: Any Additions or Changes on This Sheet Must be Made or Circled in Red Ink With Date and Name of Person Making Change.

Do not extend notes this side of this line.

RETURN TO
LOS ANGELES COUNTY SURVEYOR
700 HALL OF RECORDS

FORM 247 SM 11-46

F. B. 972 PG. 246



RETURN TO
LOS ANGELES COUNTY SURVEYOR
700 HALL OF RECORDS

Do not extend notes this side of this line.

Note: Any Additions or Changes on This Sheet Must be Made or Circled in Red Ink With Date and Name of Person Making Change.

Notes Ck'd by	Survey of Los Nietos Rd
Map No.	W. O. 7055 Tape No. St'd. °F
Office Work	Surveyed by Hellstrom
Checked	Notes A.N. Date 11/16/50
Date	Indexed A. C. Johnson 11-13-50

F. B. 972 PG. 247

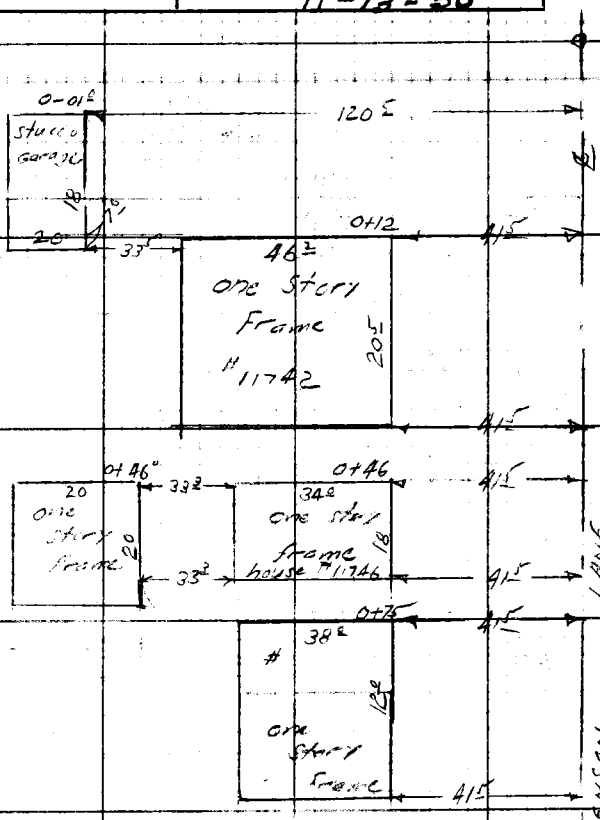

Note: Any Additions or Changes of This Sheet Must Be Made or Circled in Red Ink With Date and Name of Person Making Change.

Do not extend notes this side of this line.

RETURN TO
LOS ANGELES COUNTY SURVEYOR
726 LOS ANGELES COUNTY
ENGINEERING BLDG.

78F3095 247 10M 1-49

F. B. 972 PG. 248

RETURN TO
LOS ANGELES COUNTY SURVEYOR
725 LOS ANGELES COUNTY
ENGINEERING BLDG.

Do not extend notes this side of this line.

Note: Any Additions or Changes on This Sheet Must be Made or Circled in Red Ink With Date and Name of Person Making Change.

Notes Ck'd by [illegible]	Survey of Los Nietos Rd
Map No.	W. O. 7055 Tape No. St'd. °F
Office Work	Surveyed by Hellstrom
Checked	Notes AH Date 11/10/50
Date	Indexed A. C. Johnson

F. B. 972 PG. 249

Note: Any Additions or Changes on This Sheet Must be Made or Circled in Red Ink With Date and Name of Person Making Change.

Do not extend notes this side of this line.

RETURN TO
LOS ANGELES COUNTY SURVEYOR
726 LOS ANGELES COUNTY
ENGINEERING BLDG.

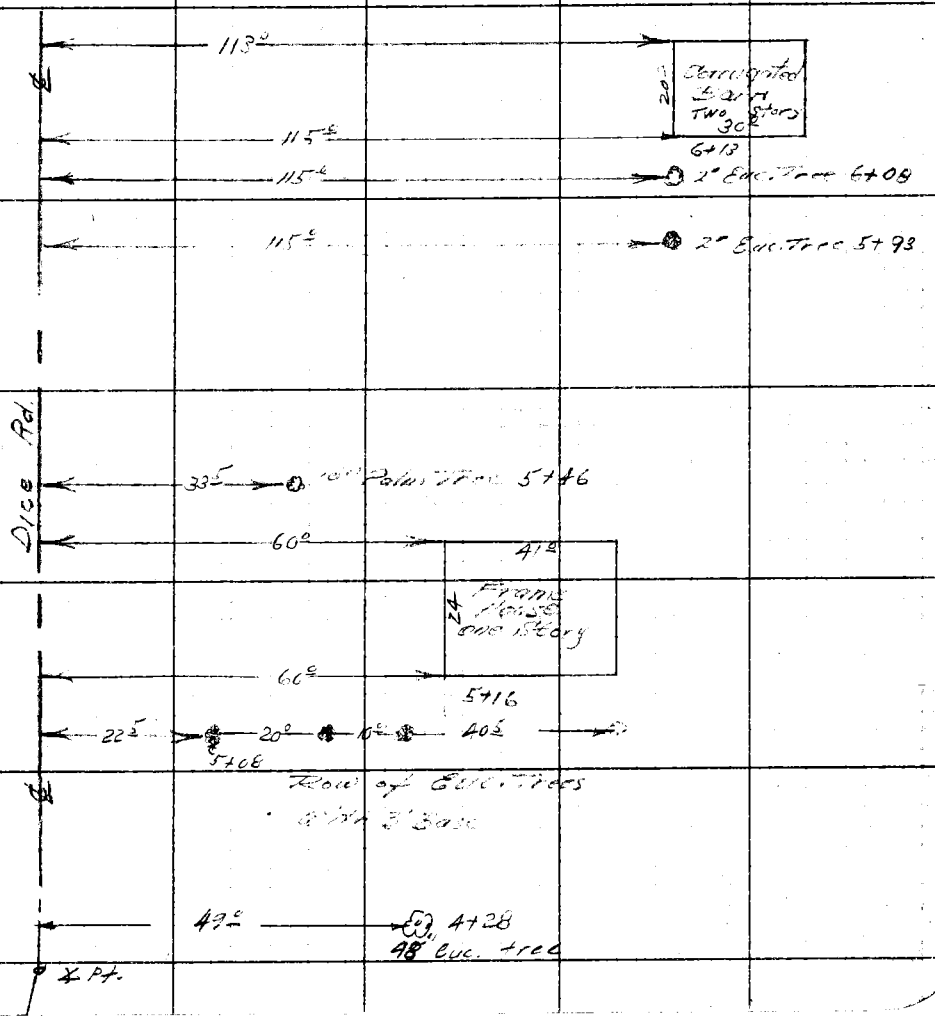

F. B. 972 PG. 250

RETURN TO
LOS ANGELES COUNTY SURVEYOR
728 LOS ANGELES COUNTY
ENGINEERING BLDG.

Do not extend notes this side of this line.

Note: Any Additions or Changes on This Sheet Must Be Made or Circled in Red Ink With Date and Name of Person Making Change.

Notes Ck'd by	Survey of Lo[illegible] Rd
Map No.	W. O. 7055 Tape No. St'd. °F
Office Work	Surveyed by Hellstrom
Checked	Notes A H Date 11/10/50
Date	Indexed K. C. Johnson

F. B. 972 PG. 251

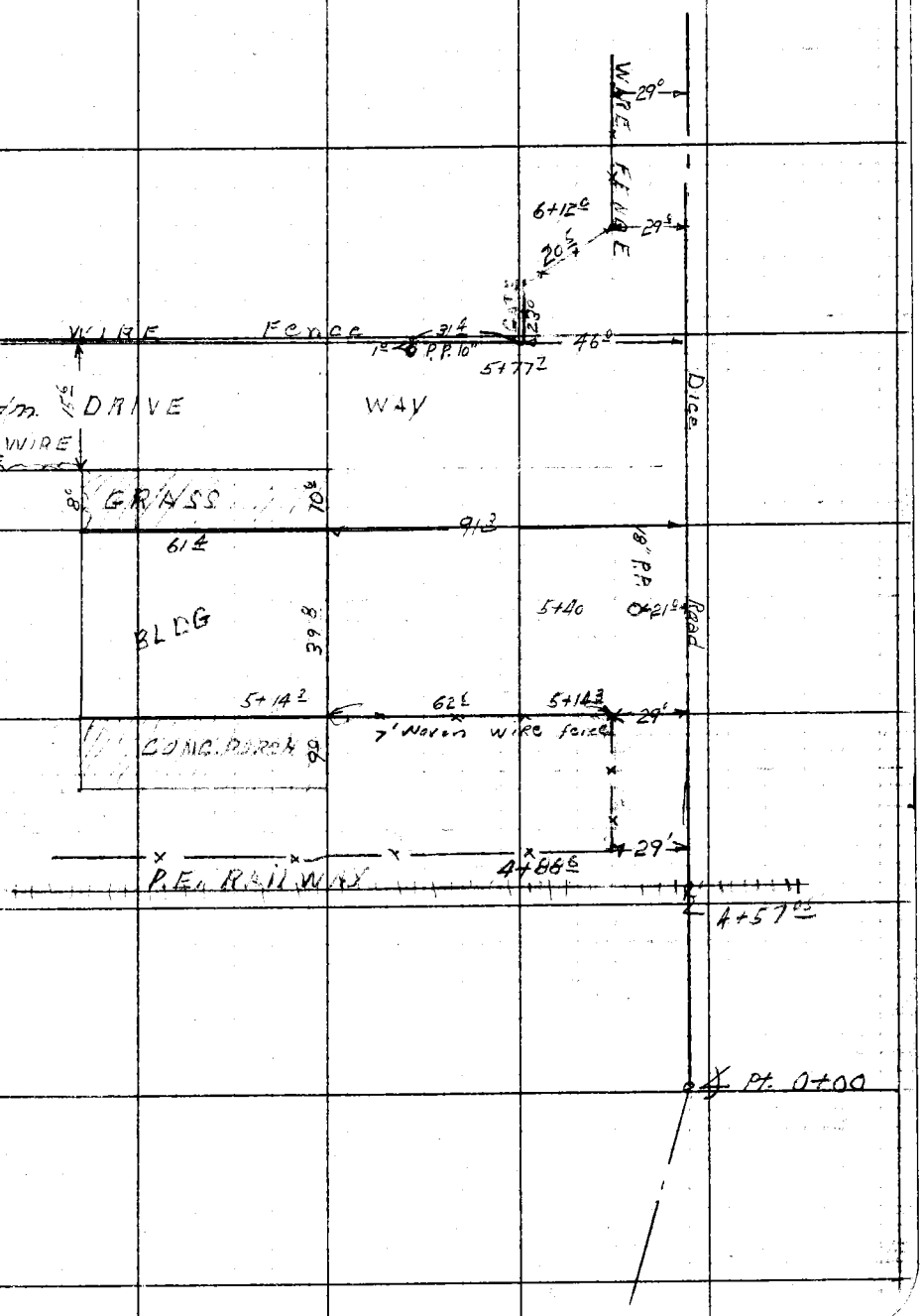

Note: Any Additions or Changes on This Sheet Must Be Made or Circled in Red Ink With Date and Name of Person Making Change.

Do not extend notes this side of this line.

RETURN TO
LOS ANGELES COUNTY SURVEYOR
726 LOS ANGELES COUNTY
ENGINEERING BLDG.

76F-3023 247 10M 1-49

F. B. 972 PG. 252

RETURN TO
LOS ANGELES COUNTY SURVEYOR
726 LOS ANGELES COUNTY
ENGINEERING BLDG.

Do not extend notes this side of this line.

Note: Any Additions or Changes on This Sheet Must be Made or Circled in Red Ink With Date and Name of Person Making Change.

Notes Ck'd by	Survey of Los Nietos Rd
Map No.	W. O. 7055 Tape No. St'd °F
Office Work	Surveyed by Hellstrom
Checked	Notes A H Date 11/10/58
Date	Indexed C. Johnson

F. B. 972 PG. 953

Note: Any Additions or Changes of This Sheet Must be Made or Circled in Red Ink With Date and Name of Person Making Change.

Do not extend notes this side of this line.

RETURN TO
LOS ANGELES COUNTY SURVEYOR
726 LOS ANGELES COUNTY
ENGINEERING BLDG.

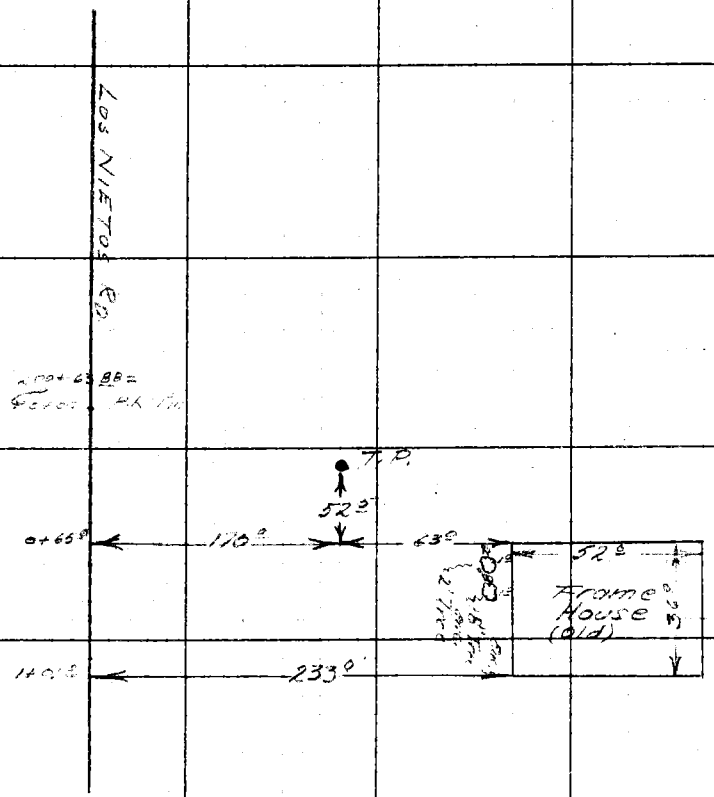

76F3095 247 10M 1-49

F. B. 972 PG. 254

RETURN TO
LOS ANGELES COUNTY SURVEYOR
728 LOS ANGELES COUNTY
ENGINEERING BLDG.

Do not extend notes this side of this line.

Note: Any Additions or Changes on This Sheet Must be Made or Circled in Red Ink With Date and Name of Person Making Change.

Notes Ck'd by	Survey of Los Nietos Rd
Map No.	W. O. 7055 Tape No. St'd °F
Office Work	Surveyed by Hellstrom
Checked	Notes AM Date 11/14/50
Date	Indexed A. C. Johnson

F. B. 972 PG. 255



Note: Any Additions or Changes on This Sheet Must be Made or Circled in Red Ink With Date and Name of Person Making Change.

Do not extend notes this side of this line.

RETURN TO
LOS ANGELES COUNTY SURVEYOR
726 LOS ANGELES COUNTY
ENGINEERING BLDG.

76F309S 247 10M 1-49

F. B. 972 PG. 256

RETURN TO
LOS ANGELES COUNTY SURVEYOR
726 LOS ANGELES COUNTY
ENGINEERING BLDG.

Do not extend notes this side of this line.

Note: Any Additions or Changes on This Sheet Must be Made or Circled in Red Ink With Date and Name of Person Making Change.

Notes Ck'd by	Survey of Los Nietos
Map No.	W. O. 205 Tape No. St'd. °F
Office Work	Surveyed by Hellstrom
Checked	Notes AH Date 11/16/12
Date	Indexed A. C. Johnson

F. B. 972 PG. 257

Note: Any Additions or Changes of This Sheet Must be Made or Circled in Red Ink With Date and Name of Person Making Change.

Do not extend notes this side of this line.

RETURN TO
LOS ANGELES COUNTY SURVEYOR
726 LOS ANGELES COUNTY
ENGINEERING BLDG.

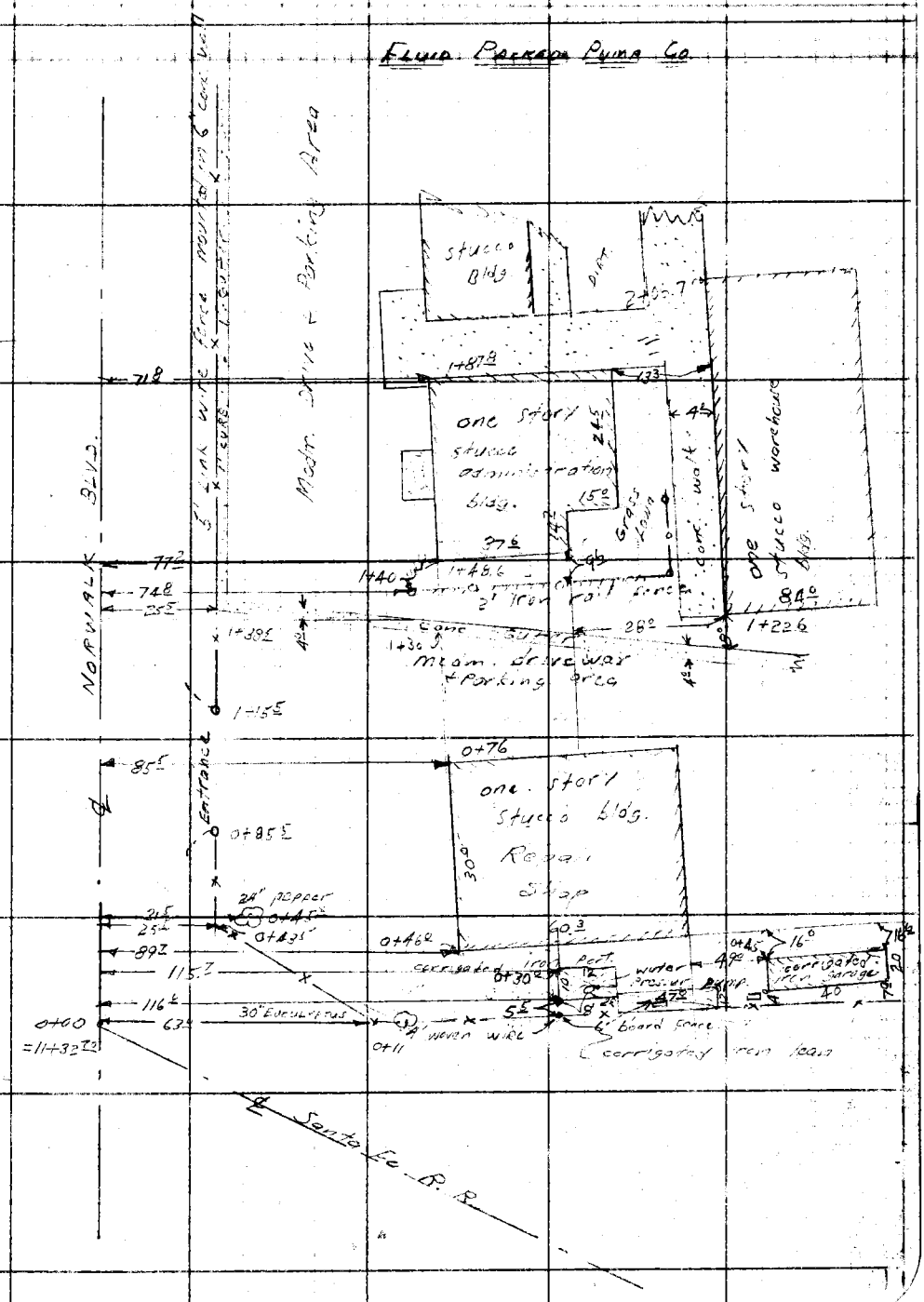

76F3099 247 10M 1-49

F. B. 972 Pg. 258

RETURN TO
LOS ANGELES COUNTY SURVEYOR
726 LOS ANGELES COUNTY
ENGINEERING BLDG.

Do not extend notes this side of this line.

Note: Any Additions or Changes on This Sheet Must be Made or Circled in Red Ink With Date and Name of Person Making Change.

Notes Ck'd by [illegible]	Survey of Los Nietos Rd
Map No.	W. O. 7055 Tape No. St'd °F
Office Work	Surveyed by Hellstrom
Checked	Notes A H Date 11/10/50
Date	Indexed A. C. Johnson

F. B. 972 Pg. 259

403' To [illegible]

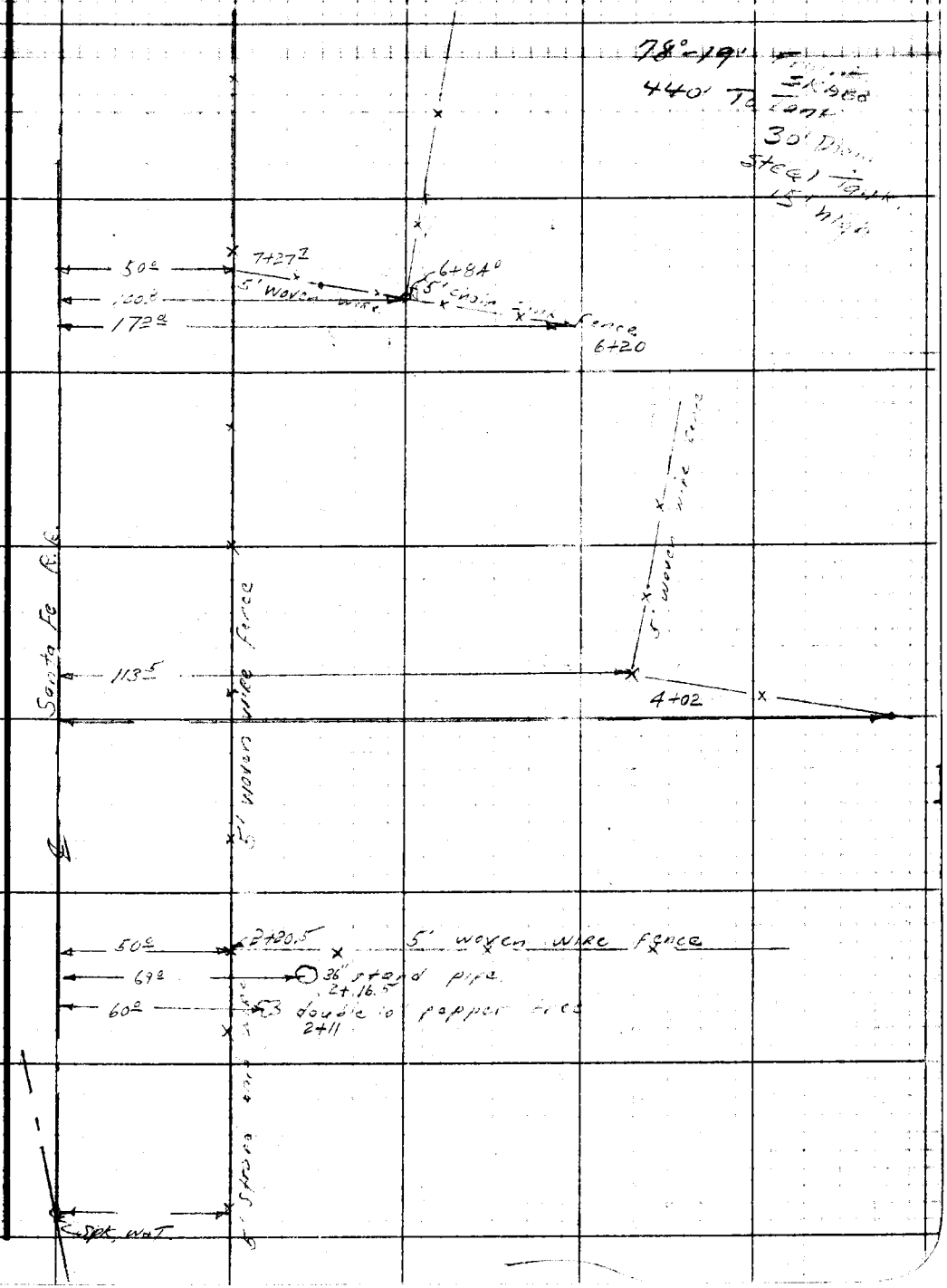

Note: Any Additions or Changes on This Sheet Must be Made or Circled in Red Ink With Date and Name of Person Making Change.

Do not extend notes this side of this line.

RETURN TO
LOS ANGELES COUNTY SURVEYOR
726 LOS ANGELES COUNTY
ENGINEERING BLDG.

76F3095 247 10M 1-49

F. B. 972 PG. 760

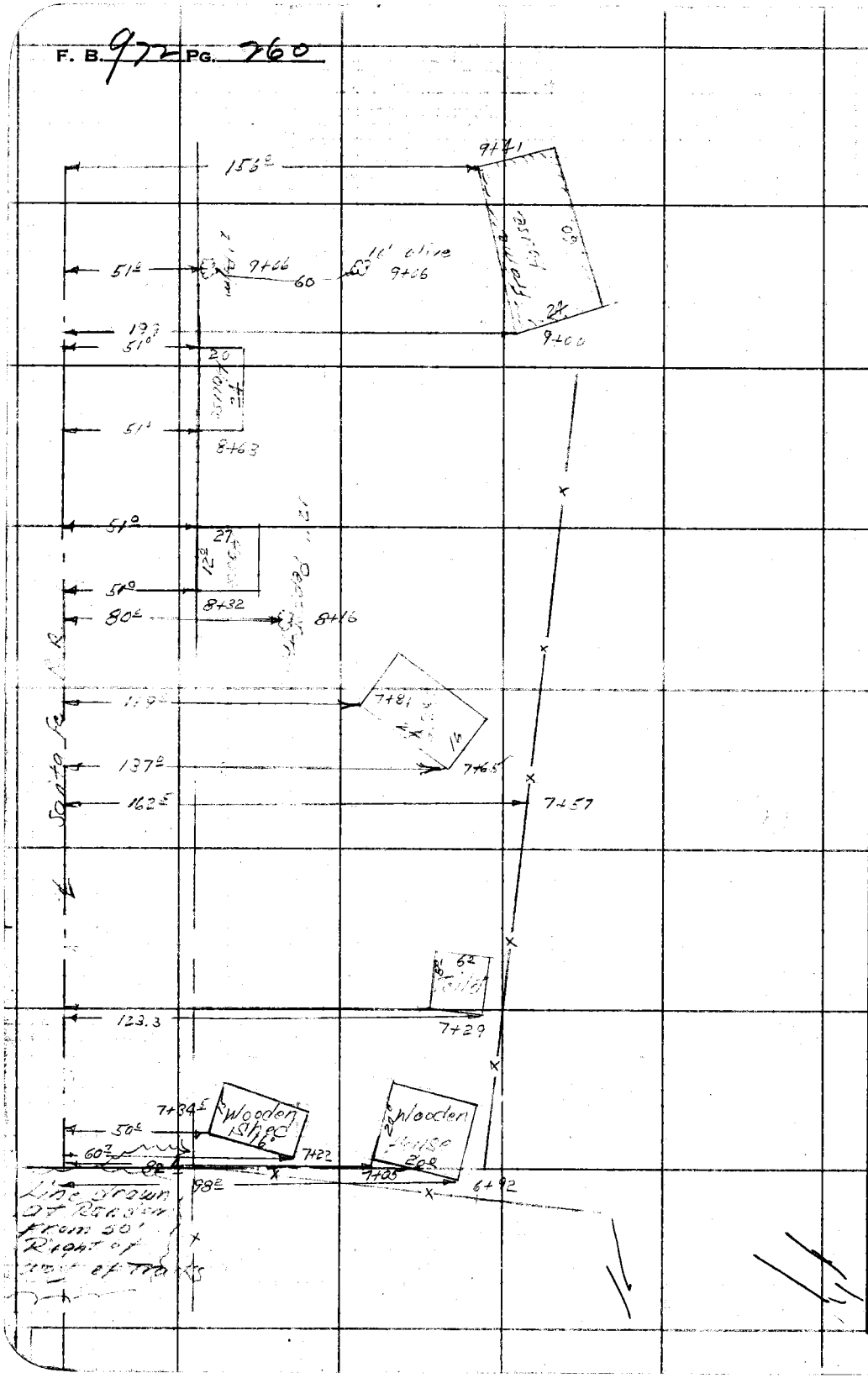

RETURN TO
LOS ANGELES COUNTY SURVEYOR
726 LOS ANGELES COUNTY
ENGINEERING BLDG.

Do not extend notes this side of this line.

Note: Any Additions or Changes on This Sheet Must be Made or Circled in Red Ink With Date and Name of Person Making Change.

Notes Ck'd by	Survey of Los Nietos Rd
Map No.	W. O. 265 Tape No. St'd. °F
Office Work	Surveyed by Hellstrom
Checked	Notes A M Date 11/19/50
Date	Indexed A. C. Johnson

F. B. 972 PG. 261

Note: Any Additions or Changes of This Sheet Must be Made or Circled in Red Ink With Date and Name of Person Making Change.

Do not extend notes this side of this line.

RETURN TO
LOS ANGELES COUNTY SURVEYOR
726 LOS ANGELES COUNTY
ENGINEERING BLDG.

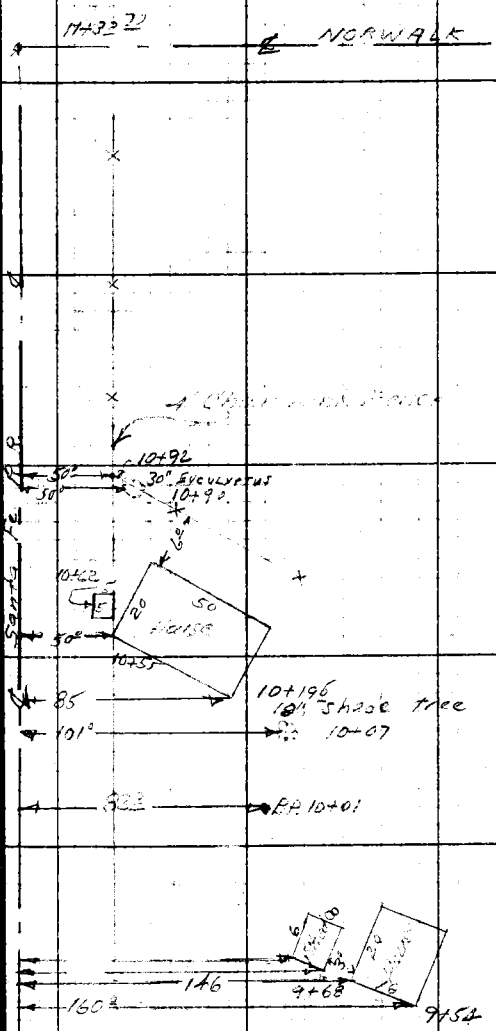

76F3099 247 10M 1-49

RETURN TO
LOS ANGELES COUNTY SURVEYOR
725 LOS ANGELES COUNTY
ENGINEERING BLDG.

Note: Any Additions or Changes on This Sheet Must Be Made or Checked in Red Ink With Date and Name of Person Making Change.

Do not extend notes this side of this line.

972

F. B. 972 PG. 762