LOS A[illegible]

INDEX TO FIELD BOOK No.974

DATE.	J.N.	DESCRIPTION.	NOTES.	PAGES.
		WS.72		
		PORTAL RIDGE SOIL CONSERVATION DISTRICT.- J.N.6365		
		(In Antelope Valley.)		
		110th STREET-WEST.:-		
2-15-'43	6365	From 500'South of Ave." K " to Ave." I-8 " (1/4 Sec. Cor. 1/2 Mile	℄	3-5
" -16to24	"	North of Ave." J ". -- Cross-Sections INcludes Location of Poles & Corral Fences,etc.	Cross-Sect.	7-167
5- 5-'43	"	120th STREET-WEST.:-		
		Location of Washes crossing 120th ST.,from Ave." J " North to Ave I	Topog.	169-170

Notes Ck'd by
Map No.
Office Work
Checked

Survey of
W. O. Tape No. St'd °F
Surveyed by
Notes Date
Indexed 5-7-43

F.B. 974 PG.
INDEX.

RETURN TO
LOS ANGELES COUNTY SURVEYOR
700 HALL OF RECORDS

Note: Any Additions or Changes on This Sheet Must be Made or Circled in Red Ink With Date and Name of Person Making Change.

Do not extend notes this side of this line.

F.B. _____ PG. _____

Note Ck'd by	Survey of 110th St West	F.B. 974 Pg. 3
Map No.	W. O. 6365 Tape No. 34 St'd 84 °F	
Office Work	Surveyed by Rosecrans	
Checked	Notes R Date 8-15-43	
Date	Indexed A. C. Johnson 5-7-43	

PORTAL RIDGE SOIL CONSERVATION DISTRICT.

J.N. 6365

(ANTELOPE VALLEY)

110 STREET WEST.

℄ from a point 600' south of Ave K. to Ave. I 8. See Pg 4-5

Set 50' stations for x sections for a drainage ditch on west side of road.

J. N. 6365

Party. Rosecrans Granquist Pierde Snyder

Note: Any Additions or Changes on This Sheet Must be Made or Circled in Red Ink With Date and Name of Person Making Change.

Do not extend notes this side of this line.

RETURN TO
LOS ANGELES COUNTY SURVEYOR
700 HALL OF RECORDS

FORM 247 5M 11-41

F.B. 974 PG. 4

59+03.81 Fd. C.S. Mon. 18 Dn. Cor. Secs. 13, 14, 23 + 24 T.7N. R14W. F.B. 573-184 + 209.

AVE. J

Cont. bottom next page

N.S. 72-D-5

N 0°-17'-55" W. 2651.90 WEST

32+51.91 - 1/4 Cor. Secs. 23+24 T.7N. R14W. Fd. C.S. Mon. 18" Dn. F.B. 573-183

N 0°-17'-55" W. 2651.91 110th ST.

6+00.00 Cor. Secs. 23, 24, 25+26 T.7N. R14W. Fd. C.S. Mon. 18" Dn. F.B. 573-183+195

AVE. K.

500.00

1+00 to 4.

N 0°-42'-25" E.

To 1/4 Cor. Secs 25+26 T.7N. R.14W. F.B. 573-182+297

RETURN TO
LOS ANGELES COUNTY SURVEYOR
700 HALL OF RECORDS

Do not extend notes this side of this line.

Note: Any Additions or Changes on This Sheet Must be Made or Circled in Red Ink With Date and Name of Person Making Change.

Notes Ck'd by	Survey of 110th St. West	F.B. 974 Pg. 5
Map No.	W. O. 6365 Tape No. 34 St'd 84 °F	
Office Work	Surveyed by Posecrans	
Checked	Notes R Date 2-15-43	
Date	Indexed A. C. Johnson	

W.S. 72-4D-4

Note: Any Additions or Changes on This Sheet Must be Made or Circled in Red Ink With Date and Name of Person Making Change.

RETURN TO
LOS ANGELES COUNTY SURVEYOR
700 HALL OF RECORDS

Do not extend notes this side of this line.



FORM 247 5M 11-41

RETURN TO
LOS ANGELES COUNTY SURVEYOR
700 HALL OF RECORDS

Note: Any Additions or Changes on This Sheet Must be Made or Circled in Red Ink With Date and Name of Person Making Change.

Do not extend notes this side of this line.

F.B. 1174 PG. 6

Form 307 5M 5-39

PLEASE RETURN TO
LOS ANGELES COUNTY SURVEYOR
700 HALL OF RECORDS

NOTE: ALL ADDITIONS OR CHANGES ON THIS SHEET MUST BE MADE OR CIRCLED IN INK, WITH DATE AND NAME OF PERSON MAKING CHANGE

Do not extend notes this side of this line

STATION	B. S.	H. I.	F. S.	ELEV.		
STORM DRAIN on 110th ST. WEST AVE K. to AVE. I 8 in T.7N. R.14W.						
X SECTION LEVELS.						
					used Alt. Elev. Per Jim Smith Elev. 2677.249 - F.B. 863-187.	
B.M. #1	9.473	2656.604 722		2677.431 .25	Spk. in P.Po. #574779E 68 west of ℄ 12' N of Sec. Cor. Mon. at intersection of Ave K and 110th St. west. ~~Note: checked on 0.118 high on R.43 Ave M. levels. Subtracted that difference from Spk. in P.Po. #574779E in that area.~~	
6+00			11.84	2674.76 .28	Top of C.S. Mon.	
6+00			10.53	76.19'	ground	
" -15.5R			10.4	76.3'	E edge oiled Rd	℄ 28' Dirt Rd.
" 50' R			9.4	77.3'		" " " "
" 19.4L			11.0	75.7'	W " " "	
" 50' L			11.15	75.57'		
5+50 -50' L			8.4	78.3'		
" 17' L			8.7	78.0'	" " " "	
" ℄			8.50	78.22'		
" 14' R			8.7	78.0'	E " " "	
" 15 R			8.8	77.9'		B.C.
" 16' R			7.2	79.5'		T.C.

Profile
Notes Rad. C.V.C. Plotted
Job No. 6365 Division No.
No. Date Date Survey of P.W. Plan & Grade Pr. 110th St. W.
X-Sec. Notes Chkd. Checked Survey by Rosecrans Notes R Date 8-16-42
No. Date 8-25-43 Date Map No. Indexed C.C. Date 5-7-43
F.B. 9-1 Pg. 7

Form 307 5M 5-39

PLEASE RETURN TO
LOS ANGELES COUNTY SURVEYOR
700 HALL OF RECORDS

NOTE: ANY ADDITIONS OR CHANGES ON THIS SHEET MUST BE MADE OR CIRCLED IN RED INK, WITH DATE AND NAME OF PERSON MAKING CHANGE

Do not extend notes this side of this line

STATION	B. S.	H. I.	F. S.	ELEV.		
5+00 - 19.R		2686 ~~604~~ .722	4.60	268[illegible] 12'		T.C.
" 15.8 R			6.50	8[illegible] 22'		B.C.
" 9.5 R			6.5	[illegible] 2'	E edge oiled Rd.	
" ℄			6.3	[illegible] 4'		
" 12.5 L			6.3	80.4	W " " "	
" 16' L			6.4	80.3'		B.C.
" 21 L			4.6	82.1'		T.C.
" 37' L			4.8	8[illegible] 7'		Brk
" 40.5 L			6.2	8[illegible] 5'		
" 50' L			6.4	8[illegible] 3'		
4+50 - 50' L			4.6	82.1'		
44' L			4.7	[illegible]		
39' L			2.4	84.3'		
21.5 L			3.0	83.7'		T.C.
16.8 L			4.6	82.1'		B.C.
11 L			4.1	82.[illegible]'	W " " "	
℄			4.15	82.57		
7.7 R			4.50	8[illegible] 22'	E " " "	
15.8 R			5.1	8[illegible] 6'		B.C.
19 R			3.0	8[illegible] 7'		T.C.

F. B974 Pg. 8 Job No. 6365 Division No. Notes Red. C.V.C. Plotted Profile
Survey of Portal Ridge Soil Conserv Dist Date Date No.
Survey by Rosecrans Notes R Notes Chkd. C.V.C. Checked X-Sec.
Indexed R. C. Johnson Date 2-16-43 Date 2-25-43 Date No.

Form 307 5M 5-39

PLEASE RETURN TO
LOS ANGELES COUNTY SURVEYOR
700 HALL OF RECORDS

NOTE: ANY ADDITIONS OR CHANGES ON THIS SHEET MUST BE MADE OR CIRCLED IN RED INK, WITH DATE AND NAME OF PERSON MAKING CHANGE

Do not extend notes this side of this line

STATION	B. S.	H. I.	F. S.	ELEV.			
4+00-22'R		2686 ~~604~~ 722	0.20	268.52'			T.C.
15'R			4.1	82.6'			L.C.
7.7R			2.4	84.3'	E edge oiled Rd		
℄			2.04	84.68'			
10.2L			2.1	84.6'	W " " "		
15.L			2.5	84.2'			E.C.
18'L			1.6	85.1'			T.C.
40'L			0.8	85.9'			
45L			2.9	83.8'			
50'L			3.3	83.4'			
T.P. #1	9.03	2693 ~~59~~ 71	2.04	2684 ~~56~~ 68	T.P. #1		
3+50-18.5R			6.6	87.1'			T.C.
16.2R			8.0	85.7'			L.C.
7.1.R			7.2	86.5'	E. " " "		
℄			6.86	86.85'			
10.8L			7.00	86.71'	W " " "		
16.2L			7.0	86.7'	Begin cut end of fill		
42L			7.7	86.0'			
45.6L			9.5	84.2'			
50L			9.5	84.2'			

Profile No. ____ Notes Red. C.V.C. Plotted ____ Job No. 6365 Division No. ____ F B. 974 Pg. 1
X-Sec. No. ____ Date ____ Date ____ Survey of 110th St west
Notes Chkd. C.V.C. Checked ____ Survey by Rosecrans Notes R Date 2-16-43
Date 2-25-43 Date ____ Map No. ____ Indexed A. C. Jones Date ____

Form 307 5M 5-39

PLEASE RETURN TO
LOS ANGELES COUNTY SURVEYOR
700 HALL OF RECORDS

NOTE: ANY ADDITIONS OR CHANGES ON THIS SHEET MUST BE MADE OR CIRCLED IN RED INK, WITH DATE AND NAME OF PERSON MAKING CHANGE

Do not extend notes this side of this line

STATION	B. S.	H. I.	F. S.	ELEV.		
3+00-50'L		2693 ~~59~~ 71	8.3	8[illegible].4'		
28.3L			8.7	[illegible]	Flow line 30" Corr. iron Cul. W, end.	
25'L			7.7	[illegible]		B.F.
17'L			4.2	8[illegible]5'		T.F.
11.2L			4.6	[illegible]	W edge oiled Rd.	
℄			4.6	[illegible]		
7.2R			5.0	8[illegible].7	E " " "	
13.8R			5.5	8[illegible]2		Edge Rd.
2+83-20'R			7.50	[illegible]	Flow line 30" Corr. iron Cul. E. end	
2+50 19.8R			4.9	8[illegible]		B F
14.5R			3.0	90.7		T.F
8.4R			3.0	[illegible]7'	E edge oiled Rd	
℄			2.5	[illegible]		
10.5L			2.3	9[illegible]4'	W " " "	
16.L			1.8	[illegible]		T.F.
25.4L			6.6	[illegible]		B F
50'L			9.2	[illegible]5'		
2+00-50L			8.9	[illegible]		
28'L			7.3	8[illegible]4'		B.F.
14.6L			+1.0	91 ~~59~~ 71		T
9.5L			0.0	93.7'	W edge oiled Rd	

F. B. 974 Pg. 10 Job No. 6365 Division No. Notes Red. C.V.C. Plotted Profile
Survey of Portal Ridge Soil Conserv. Dist. Date Date No.
Survey by Rosecrans Notes R Notes Chkd. C.V.C. Checked X-Sec.
Indexed [illegible] Date 2-16-43 Date 2-25-43 Date No.

Form 307 5M 5-39

PLEASE RETURN TO
LOS ANGELES COUNTY SURVEYOR
700 HALL OF RECORDS

NOTE: ANY ADDITIONS OR CHANGES ON THIS SHEET MUST BE MADE OR CIRCLED IN RED INK, WITH DATE AND NAME OF PERSON MAKING CHANGE

Do not extend notes this side of this line

STATION	B. S.	H. I.	F. S.	ELEV.			
2+00 ℄		2693.71 ~~59~~	0.10	2693.61			
8.5R			0.50	93.21	E edge oiled Rd		
15.5R			1.2	92.5			T.
22'R			2.4	91.3			B.
T.P. #2	8.80	2702.38 ~~26~~	0.13	2693.58 ~~46~~	T.P. #2		
1+50-16.5R			6.8	95.6		E Rd.	
9'R			6.8	95.6	E edge oiled Rd		
℄			6.3	96.1			
9.5L			6.2	96.2	W " " "		
15'L			5.5	96.9			T.
32'L			14.7	87.7			B.
50'L			16.3	86.1			
1+00-50'L			13.9	88.5			end
28'L			10.1	92.3			B.
15.5L			2.8	99.6			T.
10'L			3.7	98.7	W " " "		
℄			3.9	98.5			
8.7R			4.3	98.1	E " " "		
17R			5.1	97.3		N end	cu
0+50-16R			3.2	2699.2			E.C.
9R.			1.8	2700.6	E " " "		

Profile No. ____ Date ____ X-Sec. No. ____ Date ____

Notes Red. C.V.C. Date ____ Notes Chkd. C.V.C. Date ____ Checked ____ Date ____

Job No. 6365 Division No. ____ Survey of 110th St West Survey by Pogeranz Notes R Date 2-16-43 Map No. ____ Indexed ____ Date ____

F.B. 97 Pg. 11

Form 307 5M 5-39

PLEASE RETURN TO
LOS ANGELES COUNTY SURVEYOR
700 HALL OF RECORDS

NOTE: ANY ADDITIONS OR CHANGES ON THIS SHEET MUST BE MADE OR CIRCLED IN RED INK, WITH DATE AND NAME OF PERSON MAKING CHANGE

Do not extend notes this side of this line

F.B. 974 Pg. 12 | Job No. 6365 | Division No. | Notes Red. C.V.C. Plotted | Profile No.
Survey of Portal Ridge Soil Conserv. Dist. Date | Notes Chkd. C.V.C. Checked | X-Sec. No.
Survey by Rosecrans Notes R | Date 4-25-43 Date
Indexed C. Johnson Date 2-16-43

STATION	B. S.	H. I.	F. S.	ELEV.		
0+50 ℄		2702.38 ~~.36~~	1.35	27[illegible]03		
9.8 L			1.30	[illegible]03	W edge	
16' L			0.7	[illegible]7		Begin fill
42' L			4.4	26[illegible]0		top Brk
50' L			7.9	26[illegible]5		Sl.
T.P. #3	8.33	2710.33 ~~.24~~	0.38	2701.00 ~~.88~~	T.P. #3	
0+50 - 22R			6.4	2703.9		T.C.
0+00 - 27R			0.10	[illegible]23		"
17.5R			8.4	[illegible]9		BC.
8.5R			7.2	[illegible]1	E edge oiled Rd	
℄			6.80	[illegible]53		
9.8 L			6.80	[illegible]53	W. " " "	
25' L			6.50	[illegible]83		
29.8 L			4.40	[illegible]93		
45 L			7.5	[illegible]8		
50' L			10.0	270[illegible]3		Sl.
56 L			15.4	2694.9		bottom Brk
T.P. #4	1.05	2700.51 ~~.39~~	10.87	2699.46 ~~.34~~	T.P. #4	
0+00 - 76 L			4.5	96.0	Brk + Fn.	
80' L			6.4	92.1	"	
100 L			10.0	9[illegible]5		

Form 307 5M 5-39

PLEASE RETURN TO
LOS ANGELES COUNTY SURVEYOR
700 HALL OF RECORDS

NOTE: ANY ADDITIONS OR CHANGES ON THIS SHEET MUST BE MADE OR CIRCLED IN RED INK, WITH DATE AND NAME OF PERSON MAKING CHANGE

Do not extend notes this side of this line

STATION	B. S.	H. I.	F. S.	ELEV.		
0+00-150L		2700.~~39~~ .51	11.5	2689.0'		
200L			12.4	88.1'		
250L			13.7	86.8'		
300L			14.7	85.[illegible]'		
350L			14.8	85.7'		
400L			13.9	8[illegible].6'		
450L			12.3	88.2'		
500L			10.6	89.9'		
0+50 500L			11.7	8[illegible]'		
450L			14.6	85.9'		
400L			16.4	84.1'		
350L			17.2	8[illegible].3'		
300L			17.0	8[illegible].5'		
250L			16.3	8[illegible].2'		
200L			15.1	85.4'		
150L			13.8	8[illegible]'		
100L			13.3	87.2'		
85L			11.4	89.1'		
77L			9.0	91.5'	Brk + Fn	
57L			10.3	90.2'	Brk.	
T.P. #5	1.26	2690.~~83~~ .95	10.82	2689.~~57~~ .69	T.P. #5	

Profile Notes Red. C.V.C. Plotted Job No. 6365 Division No.
No. Date Date Survey of 110th St. west
X-Sec. Notes Chkd. C.V.C. Checked Survey by Rosecrans Notes R Date 2-16-43
No. Date 2-25-43 Date Map No. Indexed A. C. [illegible] Date

F B [illegible] Pg. [illegible]

Form 307 5M 5-39

PLEASE RETURN TO
LOS ANGELES COUNTY SURVEYOR
700 HALL OF RECORDS

NOTE: ANY ADDITIONS OR CHANGES ON THIS SHEET MUST BE MADE OR CIRCLED IN RED INK, WITH DATE AND NAME OF PERSON MAKING CHANGE

Do not extend notes this side of this line

F.B. 974 Pg. 14 | Job No. 6365 | Division No. | Notes Red. C.V.C. | Plotted | Profile No.
Survey of Portal Ridge Soil Conserv. Dist. | Date | X-Sec. No.
Survey by Pearsons | Notes R | Notes Chkd. C.V.C. | Checked
Indexed C. Johnson | Date 2-16-43 | Date 2-25-43 | Date

STATION	B. S.	H. I.	F. S.	ELEV.		
1+00 - 76 L		2690.95	3.4	[illegible]	Fn. + Brk	
82 L			5.4	[illegible]	"	
100 L			6.2	[illegible]		
150 L			6.6	[illegible]		
200 L			7.4	[illegible]		
250 L			8.6	[illegible]		
300 L			9.5	[illegible]		
350 L			9.9	[illegible]		
400 L			8.5	[illegible]		
450 L			7.0	[illegible]		
500 L			2.5	[illegible]		
1+50 500 L			4.4	[illegible]		
450 L			9.0	[illegible]		
400 L			10.3	[illegible]		
350 L			11.5	[illegible]		
300 L			11.1	[illegible]		
250 L			10.5	[illegible]		
200 L			9.4	[illegible]		
150 L			8.6	[illegible]		
100 L			7.8	[illegible]		
76 L			6.0	[illegible]	Fn + end Brk.	

Form 307 5M 5-39

PLEASE RETURN TO
LOS ANGELES COUNTY SURVEYOR
700 HALL OF RECORDS

NOTE: ANY ADDITIONS OR CHANGES ON THIS SHEET MUST BE MADE OR CIRCLED IN RED INK, WITH DATE AND NAME OF PERSON MAKING CHANGE

Do not extend notes this side of this line

STATION	B. S.	H. I.	F. S.	ELEV.		
2+00-76 L		2690.~~83~~ 95	7.4	2683 6'		
100' L			8.5	82 5'		
150' L			9.9	81 1		
200' L			11.1	79 9'		
250 L			12.0	79 0'		
300 L			12.4	78 6'		
350 L			12.9	78 1'		
400 L			12.0	79 0'		
450 L			11.0	80 0'		
500 L			6.6	84 4'		
2+50-500 L			8.0	83 0'		
450 L			12.6	78 4'		
400 L			13.8	77 2'		
350 L			14.3	76 7'		
300 L			13.7	77 3'		
250 L			13.2	77 8'		
200 L			12.2	78 8'		
150' L			10.5	80 5'		
100' L			8.5	82 5'		
76' L			7.2	83 3'	Fn.	
T.P. #6	1.75	2685.~~07~~ 19	7.51	2683.~~32~~ 44	T.P. #6	

Profile No. ____ Notes Red. C.V.C. Plotted ____ Job No. 6365 Division No. ____ F B. 974 Pg. 15

X-Sec. No. ____ Date ____ Date ____ Survey of 110th St West

Notes Chkd C.V.C. Checked ____ Survey by Rosecrans Notes R Date 2-16-43

Date ____ Date ____ Map No. ____ Indexed A. C. Johnson Date ____

Form 307 5M 5-39

PLEASE RETURN TO
LOS ANGELES COUNTY SURVEYOR
700 HALL OF RECORDS

NOTE: ANY ADDITIONS OR CHANGES ON THIS SHEET MUST BE MADE OR CIRCLED IN RED INK, WITH DATE AND NAME OF PERSON MAKING CHANGE

Do not extend notes this side of this line

STATION	B. S.	H. I.	F. S.	ELEV.		
3+00 - 76' L		2685.~~07~~ 19	1.0	2684.2'	Fn.	
100' L			2.7	82.5'		
150' L			4.8	80.4'		
200' L			6.8	78.4'		
250' L			8.4	[illegible].8'		
300' L			8.8	[illegible].4'		
350' L			9.6	75.6'		
400' L			9.8	[illegible].4'		
450' L			7.0	7[illegible]2		
500' L			2.6	82.6'		
3+05.5 - 80' L					P. Po.	
3+50 - 500' L			2.1	[illegible].1'		
450' L			7.5	77.7'		
400' L			11.0	[illegible].2'		
350' L			10.8	74.4'		
300' L			9.9	[illegible].3'		
250' L			8.8	[illegible].4'		
200' L			7.0	[illegible].2'		
150' L			5.5	79.7'		
100' L			3.8	8[illegible].4'		
76' L			2.5	268[illegible].7'		

F.B. 974 Pg. 16 Job No. 6365 Division No. Notes Red. C.V.C. Plotted Profile
Survey of Portal Ridge Soil Conserv Dist Date Date No. X-Sec.
Survey by Rosecrans Notes R Notes Chkd C.V.C. Checked No.
Indexed [illegible] Date 2-16-43 Date 2-25-43 Date

Form 307 5M 5-39

PLEASE RETURN TO
LOS ANGELES COUNTY SURVEYOR
700 HALL OF RECORDS

NOTE: ANY ADDITIONS OR CHANGES ON THIS SHEET MUST BE MADE OR CIRCLED IN RED INK, WITH DATE AND NAME OF PERSON MAKING CHANGE

Do not extend notes this side of this line

STATION	B. S.	H. I.	F. S.	ELEV.		
4+00-76L		2685.~~07~~ 19	3.7	2681.5	N. end of Fn.	
100L			5.4	79.8		
150L			6.7	78.5		
200L			8.0	77.2		
250L			9.1	76.1		
300L			10.6	74.6		
350L			11.8	73.4		
375L			12.2	73.0	Swale	
400L			9.6	75.[illegible]		
450L			5.8	79.4		
500L			0.0	85.2		
4+50-500L			+4.6	89.~~6~~ 8 7		
450L			1.2	84.[illegible]		
400L			6.3	78.9		
350L			12.8	72.4	Swale	
300L			12.0	73.2		
250L			10.5	74.7		
200L			9.2	76.0		
150L			9.2	76.0		
100L			7.3	77.9		

Profile Notes Red. C.V.P. Plotted _____ Job No. 6365 Division No. _____ F B. 974 PG. 17

No. _____ Date _____ Date _____ Survey of 110th St West

X-Sec. Notes Chkd. C.V.P. Checked _____ Survey by Rosecrans Notes R Date 2-16-43

No. _____ Date _____ Date _____ Map No. _____ Indexed _____ Date _____

Form 307 5M 5-39

PLEASE RETURN TO
LOS ANGELES COUNTY SURVEYOR
700 HALL OF RECORDS

NOTE: ANY ADDITIONS OR CHANGES ON THIS SHEET MUST BE MADE OR CIRCLED IN RED INK, WITH DATE AND NAME OF PERSON MAKING CHANGE

Do not extend notes this side of this line

STATION	B. S.	H. I.	F. S.	ELEV.		
5+00-70' L		2685.~~57~~ 19	4.9	2680.3		
100' L			8.9	2672.3		
150' L			11.5	73.7		
200' L			11.6	73.6		
250' L			12.0	73.2		
300' L			13.1	72.1		
330' L			15.9	69.3	Swale	
350' L			13.5	71.7		
400' L			3.8	[illegible] 4		
450' L			+1.5	86.~~57~~ 7		
500' L			+4.8	~~89.87~~ 93.0		
5+50-500' L			0.0	85.2		
465' L			3.3	[illegible] 9	T Brk	
463' L			5.9	7[illegible] 3	Dr.	
460' L			3.9	81.3	T. Brk	
450' L			3.5	[illegible] 7		
400' L			9.3	75.9		
350' L			17.2	6[illegible] 0	Swale	
340' L			15.9	[illegible] 3	Brk	
300' L			14.5	7[illegible] 7		
250' L			13.6	71.6		

F.B. 974 Pg. 18 Job No. 6365 Division No. Notes Red. Plotted Profile
Survey of Portal Ridge Soil Conserv. Dist. Date Date No.
Survey by Rosecrans Notes R. Notes Chkd. Checked X-Sec.
Indexed A. G. Johnson Date 2-16-43 Date 2-25-43 Date No.

Form 307 5M 5-39

PLEASE RETURN TO
LOS ANGELES COUNTY SURVEYOR
700 HALL OF RECORDS

NOTE: ANY ADDITIONS OR CHANGES ON THIS SHEET MUST BE MADE OR CIRCLED IN RED INK, WITH DATE AND NAME OF PERSON MAKING CHANGE

Do not extend notes this side of this line

STATION	B. S.	H. I.	F. S.	ELEV.		
5+50-200L		2685.~~07~~ 19	13.5	2671 7		
-150L			13.6	71 6		
100L			11.7	73 5		
65L			7.5	77 7	Brk.	
5+92.5-171L					S.E. Cor. of corral (Wooden posts	
+89.0-170L					N.E. Cor of " (Barbed wire	
					Dimensions of " = 46.5 N+S. 54' E+W.	
+91-150L					East end of E+W. barbed wire	
" "					guy. wire.	
+92-80L					S end of N+S. Fn.	
+95-82L					Pow. Po	
6+00-65L			8.3	76 9	Brk	
80L			9.7	75 5	Fn.	
100L			12.7	72 5		
150L			16.7	68 5		
200L			15.5	69 7		
250L			15.9	69 3		
300L			16.0	69 2		
350L			18.0	67 2		
365L			18.8	66 4	bottom swale	
400L			14.9	70 3		

Profile Notes Red. C.V.C. Plotted Job No. 6365 Division No. F B. 974 Pg. 1
No. Date Date Survey of 110th St W.
X-Sec. Notes Chkd. C.V.C. Checked Survey by Rosecrans Notes R Date 2-16-43
No. Date Date Map No. Indexed C. Johnson Date

Form 307 5M 5-39

PLEASE RETURN TO
LOS ANGELES COUNTY SURVEYOR
700 HALL OF RECORDS

NOTE: ANY ADDITIONS OR CHANGES ON THIS SHEET MUST BE MADE OR CIRCLED IN RED INK, WITH DATE AND NAME OF PERSON MAKING CHANGE

Do not extend notes this side of this line

STATION	B. S.	H. I.	F. S.	ELEV.		
6+00-435 L		2685.~~07~~ 19	11.0	[illegible] 2	Brk	
-450' L			13.9	[illegible] 3	Dr.	
460 L			9.2	[illegible] 0	T Brk	
500 L			2.6	[illegible] 6		
5+85-500 L					E+W. Fn. line	
6+08-315.0 L					P. Po	
+12-68 L					" "	
6+50-500 L			5.2	[illegible] 0		
-450 L			12.9	[illegible] 3		
415 L			18.0	67 2	T.S.	
400 L			18.8	[illegible] 4		
B.M. #1	1.013	2678.~~144~~ .262	7.95	2677.~~12~~ .24	2677.~~131~~ .249 Elev. Per F.B. 863-187 Spk. In P.P. # 574779-E - Desc. Page 7	
6+50-8' R			2.20	76 06	E. edge oiled Rd.	
17 R			2.50	75 76	" " Rd	
℄			2.25	76 01		
15 L			2.3	[illegible] 0	W " oiled Rd	
20 L			2.3	76.0	" " "	
50 L			4.7	73 6		
75 L			3.4	[illegible] 9	Fn.	
100' L			6.6	71 7		
150' L			11.3	67 0		

F.B. 974 Pg. 20 Job No. 6365 Division No. Notes Red. C.V.C. Plotted Profile
Survey of Portal Ridge Sol. Conserv. Dist. Date Date No.
Survey by Rosecrans Notes R Notes Chkd. C.V.C. Checked X-Sec.
Indexed A. O. Johnson Date 2-16-43 Date 2-25-43 Date No.

Form 307 5M 5-39

PLEASE RETURN TO
LOS ANGELES COUNTY SURVEYOR
700 HALL OF RECORDS

NOTE: ANY ADDITIONS OR CHANGES ON THIS SHEET MUST BE MADE OR CIRCLED IN RED INK, WITH DATE AND NAME OF PERSON MAKING CHANGE

Do not extend notes this side of this line

STATION	B. S.	H. I.	F. S.	ELEV.		
6+50 - 200' L		2678.~~144~~ 262	11.1	2667 2'		
250 L			11.4	66.9'		
300 L			11.4	66 9'		
340 L			12.0	66 3'	T. B	
345 L			14.5	63 8'	Drain	
350 L			12.9	65 4'	T. B.	
7+00 - 500' L			1.7	76 6'		
450 L			9.9	68 4'		
400 L			14.1	64 2'	T. S.	
375 L			14.5	63 8'	Ctr. 50 wash	
350 L			15.8	62.5'	B Bank	
345 L			14.0	64 3'	T "	
300 L			13.5	64 8'		
250 L			13.7	64 6'		
200 L			13.7	64 6		
150 L			13.7	64 6		
100 L			10.7	67 6		
75 L			7.0	71 3'	Fn.	
58 L			8.1	70 2'	drain	
55 L			6.7	71 6'		
50 L			6.1	72 2'		

Profile Notes Red. CVC Plotted Job No. 6365 Division No. F B 974 Pg. 21
No. Date Date Survey of 110th St W.
X-Sec. Notes Chkd. CVC Checked Survey by Rosecrans Notes Date 2-16-43
No. Date Date Map No. Indexed Date

Form 307 5M 5-39

PLEASE RETURN TO
LOS ANGELES COUNTY SURVEYOR
700 HALL OF RECORDS

NOTE: ANY ADDITIONS OR CHANGES ON THIS SHEET MUST BE MADE OR CIRCLED IN RED INK, WITH DATE AND NAME OF PERSON MAKING CHANGE

Do not extend notes this side of this line

STATION	B. S.	H. I.	F. S.	ELEV.		
7+00 - 24.5L		2678 ~~444~~ 262	7.6	2670.7	B.F.	
19.6L			4.1	74.2	T.F.	
11.2L			4.2	74.1	W. edge oiled	Rd - end of oil
℄			4.45	73.81		
7'R			4.4	73.9	E " "	" " " "
16.4R			6.0	72.3	gutter	
19.4R			4.6	73.7		
7+50 18.4R			6.6	71.7		
17.0R			9.4	68.9	gutter	
13.9R			7.4	70.9	E. Rd.	
℄			6.8	71.5		
18.2L			6.7	71.6	T.F.	
24.7L			9.8	68.5	[illegible]	
50L			9.4	68.9		
60'L			11.0	67.3	3' drain	
65L			10.2	68.1	T.B.	
75L			11.4	66.9	Fn.	
T.P. #7	2.807	2670.~~435~~ 553	10.516	2667.~~628~~ 746	T.P. #7	
7+50 - 100'L			6.7	63.9		
-150L			8.2	62.4		
180L			8.8	61.8	T.B.	

F.B. 974 PG. 22 Job No. 6365 Division No. Notes Red. C.V.C. Plotted Profile
Survey of Portal Ridge Soil Conserv. Dist. Date Date No.
Survey by Rosecrans Notes R Notes Chkd. C.V.C. Checked X-Sec.
Indexed A. C. Johnson Date 2-16-43 Date 2-25-43 Date No.

Form 307 5M 5-39

PLEASE RETURN TO
LOS ANGELES COUNTY SURVEYOR
700 HALL OF RECORDS

NOTE: ANY ADDITIONS OR CHANGES ON THIS SHEET MUST BE MADE OR CIRCLED IN RED INK, WITH DATE AND NAME OF PERSON MAKING CHANGE

Do not extend notes this side of this line

STATION	B. S.	H. I.	F. S.	ELEV.		
7+50-179 L		2670.~~435~~ .553	10.1	2660.5'	drain	
181 L			8.5	62.1'	T.B.	
200 L			8.5	62.1'		
250 L			8.4	62.2'		
300 L			7.9	62.7'		
350 L			8.3	62.3'		
362 L			8.9	61.7'	and bank	
372 L			9.3	61.3'	Ctr. 20' wash.	
400 L			8.1	62.5'		
450 L			3.7	66.9'		
470 L			0.0	70.6'		
8+00-465 L			0.0	70.6'		
450 L			3.0	67.6'		
400 L			9.0	61.6'		
380 L			11.3	59.3'	℄ 20' wash.	
350 L			10.5	60.1'		
300' L			9.9	60.7'		
250 L			10.5	60.1'		
200' L			10.5	60.1'		
190 L			10.5	60.1'	T.B	
188 L			12.1	2658.5'	drain	

Profile Notes Red. C.V.C. Plotted ____ Job No. 6365 Division No. ____ F B 774 Pg. 23
No. ____ Date ____ Date ____ Survey of 110th St. west
X-Sec. Notes Chkd. C.V.C. Checked ____ Survey by Rosecrans Notes R Date 2-16-43
No. ____ Date 2-[illegible] Date ____ Map No. ____ Indexed C. Johnson Date ____

Form 307 5M 5-39

PLEASE RETURN TO
LOS ANGELES COUNTY SURVEYOR
700 HALL OF RECORDS

NOTE: ANY ADDITIONS OR CHANGES ON THIS SHEET MUST BE MADE OR CIRCLED IN RED INK, WITH DATE AND NAME OF PERSON MAKING CHANGE

Do not extend notes this side of this line

F.B. 974 Pg. 24 | Job No. 6265 | Division No. | Notes Red. | Plotted | Profile No.
Survey of Portal Ridge Soil Conserv Dist | Date | Date | X-Sec. No.
Survey by Rosecrans | Notes R | Notes Chkd. C.V.C. | Checked
Indexed | Notes 2-16-43 | Date 2-25-43 | Date

STATION	B. S.	I.	F. S.	ELEV.		
		553				
8+00-186L		2670.~~435~~	11.0	2659.6	T.B.	
150L			10.0	6[illegible]6		
100L			8.0	[illegible]		
95L			8.0	[illegible]6	T.B.	
90L			9.9	6[illegible]7	B drain	
80L			7.2	6[illegible]4	T.B	
70'L			5.1	655	Fn.	
50L			3.4	67[illegible]2		
22.8L			4.0	[illegible]6	B.F.	
18 L			1.3	6[illegible]3	T.F.	
℄			1.5	6[illegible]1		
13.6R			2.4	6[illegible]2	E Rd	
16.5R			3.7	65[illegible]9	gutter	
18.6R			1.4	6[illegible]2		
8+50 18.7R			3.3	6[illegible]3		
16.8R			6.0	6[illegible]6	gutter	
13.9R			4.4	6[illegible]2	E.Rd	
℄			3.6	67[illegible]0		
17.7L			3.4	67[illegible]2	T.F.	
23.8L			6.0	6[illegible]6	B.F	
50L			4.8	65[illegible]8		

FORM 307 2M 11-41

PLEASE RETURN TO
LOS ANGELES COUNTY SURVEYOR
700 HALL OF RECORDS

NOTE: ANY ADDITIONS OR CHANGES ON THIS SHEET MUST BE MADE OR CIRCLED IN RED INK, WITH DATE AND NAME OF PERSON MAKING CHANGE

Do not extend notes this side of this line

STATION	B. S.	H. I.	F. S.	ELEV.		
8+50 - 69L		2670.~~435~~ 553	5.7	2664.9'	Fn.	
9+00 67L			7.1	635'	"	
50L			7.0	636'		
25L			7.7	629'	B.F.	
19.7L			5.7	649	T.F.	
℄			5.8	648'		
11.6 R			6.2	644'	E. Rd.	
16. R			7.7	629'	gutter	
19' R			5.7	649'		
T.P. #8	2.737	266~~4.910~~ 5.058	8.232	266~~2.903~~ 321	1x2" on Fn. line T.P.#8	W. of Rd. 9+25
8+50 100'L			4.2	609'		
115L			5.3	598'	T.B.	
117L			6.8	583'	Dr.	
120L			5.5	596'	T.B.	
150L			6.2	589'		
175L			7.1	580'	"	
177L			8.3	568'	Dr.	
180L			7.2	579'	"	
200L			7.1	580'		
250L			6.8	583'		
300L			6.5	586'		

Profile No.____ Notes Red. C.K.K. Plotted ____ Job No. 6365 Division No. ____
X-Sec. No.____ Date ____ Notes Chkd. C.K.K. Date ____ Checked ____ Date 2-25-42 Date ____ Survey of 110th St West Survey by Pasquarello Notes R Date 2-16-42 Map No. ____ Indexed C.A. Johnson Date ____

F.B. 774 Pg 25

FORM 307 2M 11-41

PLEASE RETURN TO
LOS ANGELES COUNTY SURVEYOR
700 HALL OF RECORDS

NOTE: ANY ADDITIONS OR CHANGES ON THIS SHEET MUST BE MADE OR CIRCLED IN RED INK, WITH DATE AND NAME OF PERSON MAKING CHANGE

Do not extend notes this side of this line

STATION	B. S.	H. I.	F. S.	ELEV.		
8+50 - 350L		2664.~~940~~ 5058	7.30	26~~1~~5 76	℄ 15' wash	
400L			3.3	61 8		
450L			+3.0	2667 8 9		
500L			+7.1	72.~~0~~ 2		
9+00 500L			+3.4	68.~~3~~ 5		
450L			3.2	61 9		
400L			6.5	57 6		
350L			7.9	57 2		
325L			8.9	56 2	℄ 20' wash	
300L			8.6	56 5		
250L			8.9	56 2		
200L			9.3	55 8		
150L			8.4	56 7	end drain	
100L			5.6	5[illegible] 5		
9+50 19R			1.2	6[illegible] 4		
16.5R			4.2	60 9	gutter	
12R			2.3	62 8	E. Rd	
℄			2.0	66 1		
19.8L			2.1	63 0	T.F.	
26'L			4.0	61 1	B.F.	
50'L			3.6	61 5		

F.B. 974 Pg. 26 | Job No. 6365 | Division No. | Notes Red. C.V.C. | Plotted | Profile
Survey of Portal Ridge Soil Conserv. Dist. | Date | Date | No.
Survey by Reservoirs | Notes R | Notes Chkd. C.V.C. | Checked | X-Sec.
Indexed A. C. Johnson | Date 2-17-43 | Date 2-25-43 | Date | No.

Form 307 5M 5-39

PLEASE RETURN TO
LOS ANGELES COUNTY SURVEYOR
700 HALL OF RECORDS

NOTE: ANY ADDITIONS OR CHANGES ON THIS SHEET MUST BE MADE OR CIRCLED IN RED INK, WITH DATE AND NAME OF PERSON MAKING CHANGE

Do not extend notes this side of this line

STATION	B. S.	H. I.	F. S.	ELEV.		
9+50-56 L		2664.940 (5 058)	3.6	2661 5	T.B.	
59 L			4.6	60 5	Dr.	
65 L			4.2	60 9	"	+ Fn
100' L			7.7	57 4		
150 L			9.7	55 4		
200' L			10.7	54 4		
250 L			10.9	54.2		
300' L			10.5	54 6		
310 L			10.5	54 5	℄ 20' wash.	
350 L			9.8	55.3		
400 L			8.4	56 7		
450 L			5.6	59 5		
500' L			+1.0	~~65.9~~ 66.1		
10+00-500 L			1.8	63 3		
450 L			7.6	57 5		
400 L			10.8	54 3		
350 L			11.4	53 7		
320 L			11.9	53 2	℄ 20' wash.	
300 L			11.3	53 8		
250 L			11.3	53 8		
200 L			11.9	53 2		

Profile No. ____ Date ____ Notes Chkd C.V.C. Date ____ Notes Red C.V.C. Plotted ____ Job No. 6365 Division No. ____ Survey of 110th St. West

X-Sec. No. ____ Date ____ Checked ____ Date ____ Survey by Rosecrans Notes R Date 2-17-43

Map No. ____ Indexed A. C. Johnson Date ____

F B 974 Pg. 27

Form 307 5M 5-39

PLEASE RETURN TO
LOS ANGELES COUNTY SURVEYOR
700 HALL OF RECORDS

NOTE: ANY ADDITIONS OR CHANGES ON THIS SHEET MUST BE MADE OR CIRCLED IN RED INK, WITH DATE AND NAME OF PERSON MAKING CHANGE

Do not extend notes this side of this line

STATION	B. S.	H. I.	F. S.	ELEV.		
10+00-150 L		2664 ~~940~~ 5 058	10.3	2654.8		
100 L			8.1	57.0		
65 L			5.7	59.4	Fn.	
60 L			5.8	59.3	V. drain	
58 L			5.2	59.9		
50 L			5.2	59.9		
23 L			5.3	59.8	B.F.	
19 L			3.5	61.6	T.F.	
℄			3.7	6[illegible]4		
14 R			3.7	[illegible]4	E. Rd.	
17 R			5.8	59.3	gutter	
19.5 R			2.4	62.7		
10+50-21 R			4.2	60.9		
17 R			7.4	57.7	gutter	
12 R			5.3	59.8	E. Rd.	
℄			5.4	59.7		
21 L			4.8	6[illegible]3	E. Rd.	
27 L			7.6	57.5	B.F.	
32 L			7.0	58.1		
50 L			6.6	58.5		
62 L			6.5	58.6	Fn.	

F.B. 974 PG. 28 Job No. 6365 Division No. Notes Red. C.V.C. Plotted Profile
Survey of Portal Ridge Soil Conserv. Dist Date Date No.
Survey by Rosecrans Notes R Notes Chkd. C.V.C. Checked X-Sec.
Indexed C. Johnson Date 2-17-43 Date 2-25-43 Date No.

FORM 307 2M 11-41

PLEASE RETURN TO
LOS ANGELES COUNTY SURVEYOR
700 HALL OF RECORDS

NOTE: ANY ADDITIONS OR CHANGES ON THIS SHEET MUST BE MADE OR CIRCLED IN RED INK, WITH DATE AND NAME OF PERSON MAKING CHANGE

Do not extend notes this side of this line

STATION	B. S.	H. I.	F. S.	ELEV.		
10+50-100L		2664.940 (5 058)	8.4	2656.7'		
150L			10.5	54.6'		
200L			12.6	52.5'		
250L			13.4	51.7'		
300L			13.0	52.1'		
320L			13.5	51.6'	℄ 20' wash.	
350L			12.9	52.2'		
400L			12.5	52.6'		
450L			9.6	55.5'		
500L			4.3	60.8'		
11+00-500L			5.9	59.2'		
450L			10.2	54.9'		
400L			14.0	51.1'		
350L			15.0	50.1'		
325L			14.5	50.6'	℄ 20' Wash	
300L			14.5	50.6'		
250L			14.9	50.2'		
200L			13.4	51.7'		
150L			11.5	53.6'		
100L			9.8	55.3'		
60L			7.8	57.3'	Fn	

Profile No. ____ Notes Red. C.V.C. Plotted ____ Job No. 6365 Division No. ____ F.B. 974 Pg. 29
Date ____ Date ____ Survey of 110th St west
X-Sec. No. ____ Notes Chkd. C.V.C. Checked ____ Survey by Rosecrans Notes R Date 2-17-43
Date 2-25-43 Date ____ Map No. ____ Indexed J. Johnson Date ____

FORM 307 2M 11-41

PLEASE RETURN TO
LOS ANGELES COUNTY SURVEYOR
700 HALL OF RECORDS

NOTE: ANY ADDITIONS OR CHANGES ON THIS SHEET MUST BE MADE OR CIRCLED IN RED INK, WITH DATE AND NAME OF PERSON MAKING CHANGE

Do not extend notes this side of this line

STATION	B. S.	H. I.	F. S.	ELEV.		
11+00 - 50' L		2664.940 (5.058)	8.1	2657.0		
31 L			8.6	56.5	T.B.	
26' L			9.5	55.6	Dr.	
21 L			6.4	58.7	T.B.	E. Rd
℄			7.2	57.9		
13 R			6.6	55.5		"
18' R			8.8	56.3	gutter	
22' R			5.9	57.2		
T.P. #9	1.013	2660.789 (907)	5.164	2659.776 (894)	T.P. #9	
11+50 - 19 R			3.5	57.4		
16' R			7.4	53.5	gutter	
12' R			4.8	56.1	E. Rd.	
℄			5.0	55.[illegible]		
21' L			5.1	55.8	"	
25' L			7.2	53.7	gutter	
29 L			6.9	54.5		
50 L			5.9	53.6		
60 L			5.1	55.8	Fn.	
100' L			7.2	53.7		
150 L			8.8	5[illegible].1		
200 L			10.9	2650.0		

F.B. 974 Pg. 30 Job No. 6365 Division No. Notes Red. C.V.C. Plotted Profile
Survey of Portal Ridge Soil Conserv. Dist. Date Date No.
Survey by Rosecrans Notes R Notes Chkd. C.V.C. Checked X-Sec.
Indexed C. Johnson Date 2-17-43 Date 2-25-43 Date No.

FORM 307 2M 11-41

PLEASE RETURN TO
LOS ANGELES COUNTY SURVEYOR
700 HALL OF RECORDS

NOTE: ANY ADDITIONS OR CHANGES ON THIS SHEET MUST BE MADE OR CIRCLED IN RED INK, WITH DATE AND NAME OF PERSON MAKING CHANGE

Do not extend notes this side of this line

STATION	B. S.	H. I.	F. S.	ELEV.		
11+50-250L		2660.~~789~~ 907	11.9	2649.0'		
300L			12.0	48.9'		
320L			12.0	48.9'	℄ 20 wash.	
350L			12.2	48.7'		
400L			11.5	49.4'		
450L			6.9	54.0'		
500L			4.4	56.5'		
12+00-500L			6.8	54.1		
450L			9.0	51.9'		
400L			13.1	47.8'		
350L			13.7	47.2'		
330L			13.3	47.6'	℄ 50' wash.	
300L			13.3	47.6'		
250L			12.9	48.[illegible]		
240L			12.6	48.3'	T.B.	
238L			14.8	46.1'	drain.	
236L			12.8	48.1'	T.B.	
200L			11.7	49.2'		
150L			10.3	50.6'		
100L			8.6	52.3'		
60L			7.0	53.9'	Fn + Brk	

Profile No. ____ Notes Red. C.V.C. Plotted ____ Job No. 6365 Division No. ____ F.B. 974 Pg. 31
Date ____ Date ____ Survey of 110th St. West
X-Sec. No. ____ Notes Chkd. C.V.C. Checked ____ Survey by Rosecrans Notes R Date 2-14-43
Date 2-25-43 Date ____ Map No. ____ Indexed S. Johnson Date ____

FORM 307 2M 11-41

PLEASE RETURN TO
LOS ANGELES COUNTY SURVEYOR
700 HALL OF RECORDS

NOTE: ANY ADDITIONS OR CHANGES ON THIS SHEET MUST BE MADE OR CIRCLED IN RED INK WITH DATE AND NAME OF PERSON MAKING CHANGE

Do not extend notes this side of this line

STATION	B. S.	H. I.	F. S.	ELEV.		
12+00-58 L		2660.~~789~~ 907	8.2	2652.7'	B Brk.	
50 L			7.9	53.0'		
31 L			7.5	5[illegible]	T.B.	
24 L			8.9	52.0'	Dr.	
20 L			7.2	5[illegible]		E. Rd
℄			7.0	5[illegible]		
14 R			6.9	54.0'		"
18 R			9.0	5[illegible]		gutter
21 R			6.0	5[illegible]		
T.P. # 10	1.795	2653.~~311~~ 429	9.273	2651.~~516~~ 534	T.P. # 10	
12+50 18 R			7.1	4[illegible].3'	"	
16 R			3.6	4[illegible].8'		
13 R			1.5	5[illegible]		"
℄			1.4	52.5'		
20 L			2.0	5[illegible]		"
24 L			3.2	5[illegible]		"
31 L			2.1	5[illegible]	"	
50 L			2.3	5[illegible]		
57 L			3.1	50.3'	"	
59 L			1.8	5[illegible]		Fn
100 L			3.0	50.4'		

F.B. 974 PG. 32 Job No. 6365 Division No. Notes Red. Plotted Profile
Survey of Portal Ridge Soil Conserv. Dist. Date Date No.
Survey by Rosecrans Notes R Notes Chk. Checked X-Sec.
Indexed C. Johnson Date 2-17-43 Date 2-25-43 Date No.

FORM 307 2M 11-41

PLEASE RETURN TO
LOS ANGELES COUNTY SURVEYOR
700 HALL OF RECORDS

NOTE: ANY ADDITIONS OR CHANGES ON THIS SHEET MUST BE MADE OR CIRCLED IN RED INK, WITH DATE AND NAME OF PERSON MAKING CHANGE

Do not extend notes this side of this line

STATION	B. S.	H. I.	F. S.	ELEV.		
12+50-150L		2653.~~31~~ 429	4.6	2648.8'		
200L			5.7	47.7'		
240L			7.0	46.4	T. B	
245L			9.4	44.0'	Dr.	
250L			6.9	46.5'	"	
285L			7.5	45.9'	"	
295L			9.7	43.7'	"	
300L			7.7	45.7'	"	
310L			7.7	45.7'	"	
315L			10.4	43.0'	"	
320L			7.8	45.6'	"	
350L			7.8	45.6		
400L			7.2	46.2		
450L			3.9	49.5'		
500L			2.8	50.6'		
13+00-500L			7.2	46.2'		
450L			7.0	46.4'		
400L			9.2	44.2'		
375L			10.5	42.9'	"	
370L			12.5	40.9'	"	
365L			10.5	42.9'	"	

Profile No. ____ Notes Red. C.V.C. Plotted ____ Job No. 6365 Division No. ____ FB 174 PG. 33
Date ____ Date ____ Survey of Portal Ridge Soil Conserv. Dist.
X-Sec. No. ____ Notes Chkd. C.V.C. Checked ____ Survey by Rosecrans Notes R Date 2-17-43
Date 2-28-43 Date ____ Map No. ____ Index No. [illegible] Date ____

FORM 307 2M 11-41

PLEASE RETURN TO
LOS ANGELES COUNTY SURVEYOR
700 HALL OF RECORDS

NOTE: ANY ADDITIONS OR CHANGES ON THIS SHEET MUST BE MADE OR CIRCLED IN RED INK, WITH DATE AND NAME OF PERSON MAKING CHANGE

Do not extend notes this side of this line

STATION	B. S.	H. I.	F. S.	ELEV.		
13+00-350L		2653.~~311~~ 429	10.1	2643.3'		
325L			10.2	43.2'	T.B.	
310L			12.5	40.9'	Drain	
300L			12.0	41.4'		
295L			9.7	43.7'	"	
250L			8.5	44.9'		
240L			8.6	44.8'	"	
238L			10.8	42.6'	"	
236L			8.3	45.1'	"	
200L			7.7	45.7		
150L			6.5	46.9'		
100L			5.0	48.4		
58L			3.5	49.9'		Fn
56L			5.2	48.2'	"	
50L			4.4	49.0'		
30L			4.0	49.4	T.B.	
25L			5.0	49.4'	"	
21L			4.0	49.4'		E Rd.
℄			3.3	50.1'		
13R			3.6	49.8'		"
16R			5.3	48.1	gutter	
18.R			2.6	50.8'		

F.B. 974 PG. 34 Job No. 6365 Division No. Notes Red. C.V.C. Plotted Date No. Profile
Survey of 110th St. W. Date Notes Chkd. C.V.C. Checked Date No. X-Sec.
Survey by Rosecrans Notes R Date 2-25-43
Indexed C. Johnson Date 2-17-43

FORM 307 2M 11-41

PLEASE RETURN TO
LOS ANGELES COUNTY SURVEYOR
700 HALL OF RECORDS

NOTE: ANY ADDITIONS OR CHANGES ON THIS SHEET MUST BE MADE OR CIRCLED IN RED INK, WITH DATE AND NAME OF PERSON MAKING CHANGE

Do not extend notes this side of this line

STATION	B. S.	H. I. ✓	F. S.	ELEV.		
13+50-18R		2653.~~311~~ 429	4.6	2648.8'		
15R			7.2	46.2'	gutter	
12R			5.6	47.8'	E. Rd	
℄			5.1	48.3'		
15' L			5.4	48.0'	"	
24 L			6.6	46.8'	Dr.	
30 L			6.0	47.4'		T.B.
50 L			6.2	47.2'		
55 L			7.3	46.1'		
58 L			5.3	48.1'		Fn.
100 L			7.0	46.4'		
150 L			8.6	44.8'		
200 L			9.6	43.8'		
235 L			10.4	43.0'		"
238 L			12.4	41.0'		
242 L			10.5	42.9'		"
250 L			10.4	43.0'		
280 L			11.1	42.3'		"
285 L			13.0	40.4'	"	
290 L			11.3	42.1'		"
300 L			11.3	42.1'		

Profile No. ____ Notes Red. C.V.C. Plotted ____ Job No. 6365 Division No. ____ F.B. 974 Pg. 35
Date ____ Date ____ Survey of Portal Ridge Soil Conserv. Dist.
X-Sec. No. ____ Notes Chkd C.V.C. Checked ____ Survey by Rosecrans 1 Notes R Date 2-17-43
Date 2-25-43 Date ____ Map No. ____ Indexed O. Johns Date ____

FORM 307 2M 11-41

PLEASE RETURN TO
LOS ANGELES COUNTY SURVEYOR
700 HALL OF RECORDS

NOTE: ANY ADDITIONS OR CHANGES ON THIS SHEET MUST BE MADE OR CIRCLED IN RED INK, WITH DATE AND NAME OF PERSON MAKING CHANGE

Do not extend notes this side of this line

STATION	B. S.	H. I.	F. S.	ELEV.		
13+50-315 L		2653.311	12.3	2641.1'	T.B.	
325 L			14.3	39.1'	wash.	
340 L			12.0	4[illegible].4'	"	
350 L			12.3	41.1'		
375 L			12.6	4[illegible].8'	"	
380 L			14.7	3[illegible].7'	"	
385 L			12.2	4[illegible].2'	"	
400 L			12.0	41.4'		
450 L			12.3	4[illegible].1'		
500 L			13.8	39.6'		
14+00 500 L			18.0	[illegible].4'		
450 L			16.3	37.1'		
400 L			14.8	38.6'		
380 L			14.4	3[illegible].0'	"	
375 L			17.4	36.0'	"	
370 L			14.5	38.9'	"	
350 L			14.1	3[illegible].3'	"	
340 L			16.3	37.1'	"	
330 L			14.1	3[illegible].3'		
305 L			13.2	4[illegible].2'	"	
300 L			15.4	3[illegible].0'	"	

F B. 974 Pg. 36 Job No. 6365 Division No. Notes Red. C.V.C. Plotted Profile
Survey of Portal Ridge Soil Conserv. Dist Date Date No.
Survey by Rosecrans Notes R Notes Chkd. C.V.C. Checked X-Sec.
Indexed A. C. J. Date 2-17-43 Date 2-25-43 Date No.

FORM 307 2M 11-41

PLEASE RETURN TO
LOS ANGELES COUNTY SURVEYOR
700 HALL OF RECORDS

NOTE: ANY ADDITIONS OR CHANGES ON THIS SHEET MUST BE MADE OR CIRCLED IN RED INK, WITH DATE AND NAME OF PERSON MAKING CHANGE

Do not extend notes this side of this line

STATION	B. S.	H. I.	F. S.	ELEV.			
14+00-290L		2653.~~311~~ 429	12.7	2640.7'	T.B.		
250L			12.7	40.7'	"		
248L			14.2	39.2'		wash	
246L			12.5	40.9'	"		
200L			11.5	41.9'			
150L			10.3	43.1'			
100L			9.2	44.2'			
58L			7.5	45.9'		Fn + Brk	
55L			9.1	44.3'		"	
50L			8.3	45.1'			
25L			8.5	44.9'			gutter
16L			7.3	46.1'	E Rd.		
℄			7.0	46.4'			
9'R			7.1	46.3'	"		
14R			9.5	43.9'			
18.6R.			6.5	46.9'			"
14+50-20R			8.4	45.0'			
17R			11.6	41.8'			"
13R			9.6	43.8'	"		
℄			9.0	44.4'			
17L			9.4	44.0'	"		

Profile No. ____ Notes Red. C.V.C. Plotted ____ Job No. 6365 Division No. ____ F.B. 974 PG 37
Date ____ Date ____ Survey of 110th St West
X-Sec. No. ____ Notes Chkd. C.V.C. Checked ____ Survey by Rosecrans Notes R Date 2-17-43
Date 2-25-43 Date ____ Map No. ____ Indexed J. [illegible] Date ____

FORM 307 2M 11-41

PLEASE RETURN TO
LOS ANGELES COUNTY SURVEYOR
700 HALL OF RECORDS

NOTE: ANY ADDITIONS OR CHANGES ON THIS SHEET MUST BE MADE OR CIRCLED IN RED INK, WITH DATE AND NAME OF PERSON MAKING CHANGE

Do not extend notes this side of this line

STATION	B. S.	H. I.	F. S.	ELEV.		
14+50- 26 L		2653.~~34~~ 429	10.5	264[illegible].9'	gutter	
29 L			9.8	43.6'		
50 L			10.3	4[illegible]		
52 L			11.1	[illegible]	Brk.	
56 L			9.4	4[illegible].0'		Fn.
T.P. #11	1.297	2646.~~233~~ 351	8.375	2649.~~936~~ 5054	T.P. #11	
14+50-100 L			4.0	4[illegible].4'		
150 L			5.2	4[illegible].2'		
200 L			6.1	4[illegible].3'		
250 L			7.4	37.0'		
256 L			7.7	38.7'	TB.	
258 L			8.6	37.8'	wash.	
260 L			7.6	38.8'	"	
300 L			8.2	38.2'		
320 L			8.0	38.4'	"	
325 L			11.0	35.4'		
330 L			8.7	37.7'	"	
350 L			9.4	37.3'	"	
358 L			11.5	34.9'	"	
368 L			9.1	37.3'	"	
385 L					"	

F.B. 974 PG. 38 Job No. 6365 Division No. Notes Red. C.V.C. Plotted Profile
Survey of Portal Ridge Soil Conserv. Dist. Date Date No.
Survey by Rosecrans Notes R Notes Chkd. C.V.C. Checked X-Sec.
Indexed O. Johnson Date 2-17-43 Date 2-25-43 Date No.

FORM 307 2M 11-41

PLEASE RETURN TO
LOS ANGELES COUNTY SURVEYOR
700 HALL OF RECORDS

NOTE: ANY ADDITIONS OR CHANGES ON THIS SHEET MUST BE MADE OR CIRCLED IN RED INK, WITH DATE AND NAME OF PERSON MAKING CHANGE

Do not extend notes this side of this line

STATION	B. S.	H. I.	F. S.	ELEV.		
14+50-390 L		2646.~~233~~ 351	12.9	2633.5'	wash.	
400 L			9.2	37.2'	T. B.	
450 L			10.0	36.4'		
500 L			11.6	34.8'		
15+00 500 L			12.3	34.1'		
450 L			11.0	35.4'		
405 L			10.8	35.6'	"	
400 L			15.3	31.1'	B. B.	
390 L			15.2	31.2'	"	
388 L			11.1	35.3'	"	
378 L			11.5	34.9'	"	
375 L			14.5	31.9'		junction drains
365 L			10.9	35.5'	"	
350 L			10.5	35.9'		
300 L			9.9	36.5'		
250 L			9.4	37.0'		
200 L			8.0	38.4		
150 L			7.2	39.2'		
100 L			6.1	40.3'		
55 L			4.2	42.2'	Fn.	
50 L			5.5	40.9'		

Profile No. ____ Notes Red. C.V.C. Plotted ____ Job No. 6365 Division No. ____ FB. 974 PG. 39
Date ____ Date ____ Survey of 110th St W
X-Sec. No. ____ Notes Chkd. C.V.C. Checked ____ Survey by Rosecrans Notes R Date 2-17-43
Date 2-25-43 Date ____ Map No. ____ Indexed ____ Date ____

FORM 307 2M 11-41

PLEASE RETURN TO
LOS ANGELES COUNTY SURVEYOR
700 HALL OF RECORDS

NOTE: ANY ADDITIONS OR CHANGES ON THIS SHEET MUST BE MADE OR CIRCLED IN RED INK, WITH DATE AND NAME OF PERSON MAKING CHANGE

Do not extend notes this side of this line

STATION	B. S.	H. I.	F. S.	ELEV.		
15+00-24' L		2646.233 351	5.2	26[illegible].2'	Brk	
17 L			4.1	42.3'	E. Rd.	
℄			3.7	4[illegible].7'		
13 R			4.7	4[illegible].7'	"	
17. R			6.8	3[illegible].6'		gutter
19 R			3.4	43.0'		
15+50-20 R			5.3	4[illegible].1'		
18. R			9.5	3[illegible].7		"
13 R			6.4	[illegible]	"	
℄			5.6	4[illegible]		
18 L			6.2	4[illegible].2'	"	
25' L			7.1	39.3'		"
50' L			7.3	39.1'		
55 L			6.2	4[illegible].2'		Fn.
100 L			7.9	3[illegible].5'		
150 L			9.1	37.3'		
200 L			10.4	3[illegible]		
250 L			11.4	3[illegible]		
300 L			11.8	34.[illegible]		
350 L			12.0	3[illegible].4'		
375 L			13.1	33.3'	T.B.	

F.B. 974 PG. 40 Job No. 6365 Division No. Notes Red. C.V.C. Plotted Profile
Survey of Portal Ridge Soil Conserv. Dist. Date Date No.
Survey by Rosecrans Notes R Notes Chkd. C.V.C. Checked X-Sec.
Indexed C. Johnson Date 2-17-43 Date 2-25-43 Date No.

FORM 307 2M 11-41

PLEASE RETURN TO
LOS ANGELES COUNTY SURVEYOR
700 HALL OF RECORDS

NOTE: ANY ADDITIONS OR CHANGES ON THIS SHEET MUST BE MADE OR CIRCLED IN RED INK, WITH DATE AND NAME OF PERSON MAKING CHANGE

Do not extend notes this side of this line

STATION	B. S.	H. I.	F. S.	ELEV.		
15+50-380 L		2646.~~233~~ 351	16.1	2630.3'	B. B.	
385 L			13.0	33.4'	T. B.	
390 L			12.7	33.7'	"	
392 L			17.3	29.1'	"	
405 L			17.3	29.1'	"	
406 L			12.3	34.1'	"	
450 L			12.6	33.8'		
500 L			13.0	33.4'		
16+00-500 L			11.7	34.7'		
450 L			16.3	30.1'	Hd. Drain	
440 L			14.3	32.1'		
410 L			14.3	32.1'	"	
408 L			19.3	27.1'	B. B.	
397 L			19.3	27.1'		Junction drain.
385 L			20.0	26.4'	"	
382 L			15.3	31.1'		
350 L			14.5	31.9'		
300 L			13.7	32.7'		
250 L			13.3	33.1'		
200 L			12.4	34.0'		
150 L			11.0	35.4'		

Profile No. ____ Notes Red. C.V.C. Plotted ____ Job No. 6365 Division No. ____ F.B. 974 PG. 41
Date ____ Date ____ Survey of 110th St. W.
X-Sec. No. ____ Notes Chkd. C.V.C. Checked ____ Survey by Rosecrans Notes R Date 2-17-43
Date 2-25-43 Date ____ Map No. ____ Indexed C. Johnson Date ____

FORM 307 2M 11-41

PLEASE RETURN TO
LOS ANGELES COUNTY SURVEYOR
700 HALL OF RECORDS

NOTE: ANY ADDITIONS OR CHANGES ON THIS SHEET MUST BE MADE OR CIRCLED IN RED INK, WITH DATE AND NAME OF PERSON MAKING CHANGE

Do not extend notes this side of this line

STATION	B. S.	H. I.	F. S.	ELEV.			
16+00-100L		2646.~~233~~ 351	9.6	26[illegible]8'			
55L			8.0	3[illegible]4'	Fn.		
50L			9.0	37.4			
26L			8.8	37.6		gutter	
19L			8.9	37.5			E Rd.
℄			7.7	3[illegible]7'			
13.5R			8.5	37.9'			"
18.R.			11.3	3[illegible]1'		"	
19R			7.7	3[illegible].7			
TP #12	0.945	2639.~~753~~ 871	7.425	2635.~~808~~ 926	T.P. #12		
16+50-20R			3.2	36.7'			
14R			7.4	32.5'	gutter		
9R			3.7	36.2'		E Rd	
℄			3.3	36.6'			
18L			3.5	3[illegible].4'		"	
25L			4.3	35.6'	"		
50L			4.4	3[illegible]5'			
54L			3.3	36.6'			Fn.
100L			4.7	35.2'			
150L			6.0	33.9'			
200L			7.6	3[illegible]3'			

F.B. 974 PG. 42 Job No. 6365 Division No. Notes Red. C.V.C. Plotted Profile
Survey of Portal Ridge Soil Conserv Dist Date Date No.
Survey by Rosecrans Notes R Notes Chkd. C.V.C. Checked X-Sec.
Indexed C. Tom Date 2-17-43 Date 2-25-43 Date No.

FORM 307 2M 11-41

PLEASE RETURN TO
LOS ANGELES COUNTY SURVEYOR
700 HALL OF RECORDS

NOTE: ANY ADDITIONS OR CHANGES ON THIS SHEET MUST BE MADE OR CIRCLED IN RED INK, WITH DATE AND NAME OF PERSON MAKING CHANGE

Do not extend notes this side of this line

STATION	B. S.	H. I. ✓	F. S.	ELEV.		
16+50-250L		2639.~~753~~ 871	8.7	2631.2'		
300L			9.0	30.9'		
350L			9.8	30.1'		
355L			10.0	29.9'	T.B.	
360L			14.0	25.9'	B.B	
362L			9.8	30.1'	"	
375L			10.4	29.5'	"	
380L			14.4	25.5'	"	
390L			14.4	25.5'	"	
392L			10.9	29.0'	"	
400L			10.3	29.6'	"	
410L			14.0	25.9'	"	
415L			10.9	29.0'	"	
450L			8.2	31.7'		
500L			4.1	35.8'		
17+00-500L			4.5	35.4'		
450L			8.0	31.9		
400L			11.5	28.4'		
380L			12.5	27.4'	T.B.	
372L			14.8	25.1'		Junctions washes
365L			12.2	27.7'	"	

Profile Notes Red. C.V.C. Plotted Job No. 6365 Division No. F.B. 974 PG. 43
No. Date Date Survey of 110th St west
X-Sec. Notes Chkd. C.V.C. Checked Survey by Rosecrans Notes R Date 2-17-43
No. Date 2-25-43 Date Map No. Indexed G. Johnson Date

FORM 307 2M 11-41

PLEASE RETURN TO
LOS ANGELES COUNTY SURVEYOR
700 HALL OF RECORDS

NOTE: ANY ADDITIONS OR CHANGES ON THIS SHEET MUST BE MADE OR CIRCLED IN RED INK, WITH DATE AND NAME OF PERSON MAKING CHANGE

Do not extend notes this side of this line

STATION	B. S.	H. I.	F. S.	ELEV.		
17+00-363 L		2639.~~753~~ 871	15.0	[illegible]	B.B.	
355 L			15.7	[illegible]	"	
350 L			11.5	28 4	T.B.	
300 L			10.9	[illegible]		
250 L			10.2	[illegible]		
200 L			9.2	3[illegible]7		
150 L			7.8	32 1		
100 L			6.7	3[illegible]2		
55 L			5.5	3[illegible]4	Fn	
50 L			6.2	3[illegible]7		
24' L			6.1	3[illegible]8		gutter
15' L			5.2	[illegible]		E Rd
℄			5.2	3[illegible]7		
9' R			5.6	3[illegible]3		
16 R			9.1	3[illegible]8		"
18.5 R			4.9	3[illegible]0		
17+50-18 R			6.9	33 0		
16 R			10.6	2[illegible]3		"
10 R			7.6	3[illegible]3		"
℄			7 1	3[illegible]8		
16 L			7.1	3[illegible]8		"

F.B. 974 Pg. 44 Job No. 6365 Division No. _____ Notes Red. C.V.C. Plotted _____ Profile _____
Survey of Portal Ridge Soil Conserv. Dist. Date _____ Date _____ No. _____
Survey by Rosecrans Notes R Notes Chkd. C.V.C. Checked _____ X-Sec. _____
Indexed A. C. [illegible] Date 2-17-43 Date 2-26-43 Date _____ No. _____

Form 307 5M 5-39

PLEASE RETURN TO
LOS ANGELES COUNTY SURVEYOR
700 HALL OF RECORDS

NOTE: ANY ADDITIONS OR CHANGES ON THIS SHEET MUST BE MADE OR CIRCLED IN RED INK, WITH DATE AND NAME OF PERSON MAKING CHANGE

Do not extend notes this side of this line

STATION	B. S.	H. I.	F. S.	ELEV.		
17+50 25' L		2639 ~~753~~ 871	8.0	2631.9'		
50 L			8.1	31[illegible]'		
53 L			7.5	[illegible]4'	Fn.	
18+00-53 L			9.2	307'	"	
50 L			10.0	299'		
22' L			10.0	299'	gutter	
14 L			8.8	31[illegible]'		E Rd.
℄			8.8	31[illegible]'		
10' R			9.2	3[illegible]7'		"
17 R			11.9	[illegible]	"	
19 R			8.7	[illegible]		
T.P. # 13	1.146	2632.~~537~~ 655	5.362	2631.~~391~~ 509	T.P. # 13	
17+50-100 L			1.6	311'		
150 L			2.4	303'		
200 L			3.9	288'		
250 L			4.0	287'		
300 L			5.3	274'		
331 L			6.0	267'	T.B.	
334 L			6.6	261'	B.B.	
336 L			5.8	269'	"	
350 L			6.0	267'		

Profile No. ____ Notes Red. [illegible] Plotted ____ Job No. 6365 Division No. ____ F.B. [illegible] Pg. [illegible]
X-Sec. No. ____ Date ____ Date ____ Survey of 110 ft. N.
Notes Chkd. C.V.C. Checked ____ Survey by Rosecrans Notes R Date 2-17-43
Date 2-[illegible] Date ____ Map No. ____ Index A. O. Johnson Date ____

Form 307 5M 5-39

PLEASE RETURN TO
LOS ANGELES COUNTY SURVEYOR
700 HALL OF RECORDS

NOTE: ANY ADDITIONS OR CHANGES ON THIS SHEET MUST BE MADE OR CIRCLED IN RED INK, WITH DATE AND NAME OF PERSON MAKING CHANGE

Do not extend notes this side of this line

STATION	B. S.	H. I.	F. S.	ELEV.		
17+50-358L		2632.~~537~~ 655	6.8	26[illegible]9'	T.B.	
362L			10.1	[illegible]6'		B.B.
366L			10.1	[illegible]6'		"
370L			7.0	[illegible]7'	T.B.	
400L			5.3	[illegible]4'		
450L			1.0	[illegible]7'		
500L			+2.0	34.5 7'		
18+00-500L			0.7	[illegible]		
450L			2.0	[illegible]7'		
400L			5.1	276'		
360L			7.8	[illegible]9'	T.B.	
353L			11.4	213		B.B.
350L			11.4	[illegible]3		
346L			11.4	[illegible]3		"
340L			7.5	252'	"	
322L			7.5	[illegible]2	"	
319L			10.0	227'		"
308L			8.2	245'	"	
300L			7.5	[illegible]2		
250L			6.4	[illegible]3		
200L			5.6	271		

F.B. 974 Pg. 46 Job No. 6365 Division No. _____ Notes Red. C.V.C. Plotted _____ Profile _____
Survey of Portal Ridge Soil Conserv Dist Date _____ Date _____ No. _____
Survey by Rosecrans Notes R Notes Chkd. C.V.C. Checked _____ X-Sec. _____
Indexed [illegible] Date 2-17-43 Date 2-26-43 Date _____ No. _____

Form 307 5M 5-39

PLEASE RETURN TO
LOS ANGELES COUNTY SURVEYOR
700 HALL OF RECORDS

NOTE: ANY ADDITIONS OR CHANGES ON THIS SHEET MUST BE MADE OR CIRCLED IN RED INK, WITH DATE AND NAME OF PERSON MAKING CHANGE

Do not extend notes this side of this line

STATION	B. S.	H. I.	F. S.	ELEV.		
18+00-150L		2632.537 (655)	4.5	2628.2'		
100L			3.7	290'		
+50-19R			3.1	296'		
14R			6.0	267'	gutter	
8.5R			3.5	292'	E Rd.	
℄			3.5	292'		
15' L			3.6	291'	"	
21 L			4.3	284'		
48L			4.5	282'		
50L			3.6	291'		
52L			3.8	289'		Fn.
100' L			5.5	212'		
150' L			6.6	261'		
200' L			7.3	254'		
250 L			8.7	240'		
275L			9.4	233	T.B.	
280 L			12.5	202	B.B.	
285 L			9.4	233	"	
298L			9.5	232	"	
303L			12.0	207	"	
306L			9.5	232'	"	

Profile Notes Red. C.V.C. Plotted _____ Job No. 6365 Division No. _____ F B 972 PG 47
No. _____ Date _____ Date _____ Survey of 110 ft. st. W.
X-Sec. Notes Chkd. C.V.C. Checked _____ Survey by Rosecrans Notes R Date 2-17-43
No. _____ Date 2-26-43 Date _____ Map No. _____ Indexed A. Jones Date _____

Form 307 5M 5-39

PLEASE RETURN TO
LOS ANGELES COUNTY SURVEYOR
700 HALL OF RECORDS

NOTE: ANY ADDITIONS OR CHANGES ON THIS SHEET MUST BE MADE OR CIRCLED IN RED INK, WITH DATE AND NAME OF PERSON MAKING CHANGE

Do not extend notes this side of this line

STATION	B. S.	H. I.	F. S.	ELEV.			
18+50-335L		2632.~~537~~ 655	10.4	26[illegible]3'	T.B.		
338L			12.4	[illegible]3'		B.B.	
348L			12.8	[illegible]'		"	
350L			8.6	[illegible]1'	"		
400L			5.5	27[illegible]2'			
450L			3.7	[illegible]0'			
500L			2.6	[illegible]'			
19+00-500L			4.8	[illegible]9'			
450L			5.2	[illegible]5'			
400L			6.8	25[illegible]9'			
350L			9.3	234'			
300L			12.4	2[illegible]3'	T.B.		
298L			15.2	[illegible]5'		B.B.	
285L			15.1	[illegible]6'		"	Junction.
283L			11.4	21[illegible]3'	"		
250L			10.9	[illegible]8'			
200L			9.5	23[illegible]2'			
150L			8.5	[illegible]2'			
100L			7.2	25[illegible]5'			
50L			5.5	[illegible]2'	Fn.		
48L			6.2	[illegible]5'			

F.B. 974 PG. 48 | Job No. 6365 | Division No. | Notes Red. C.V.C. | Plotted | Profile
Survey of Portal Ridge Soil Conserv Dist | Date | Date | No.
Survey by Rosecrans | Notes R | Notes Chkd. C.V.C. | Checked | X-Sec.
Indexed A. C. Jackson | Date 2-17-43 | Date 2-26-43 | Date | No.

Form 307 5M 5-39

PLEASE RETURN TO
LOS ANGELES COUNTY SURVEYOR
700 HALL OF RECORDS

NOTE: ANY ADDITIONS OR CHANGES ON THIS SHEET MUST BE MADE OR CIRCLED IN RED INK, WITH DATE AND NAME OF PERSON MAKING CHANGE

Do not extend notes this side of this line

STATION	B. S.	H. I.	F. S.	ELEV.		
19+00-19L		2632.537 655	6.0	2626.7		
13L			5.2	275	E. Rd.	
℄			5.1	276		
9'R			5.5	272	"	
16R			8.0	247	gutter	
19.R			4.9	278		
19+50-20R			6.4	2[illegible]3		
18R			10.0	[illegible]7	"	
13'R			7.4	253	"	
℄			6.9	258		
13L			7.0	257	"	
20L			8.0	247		
48L			7.8	249		
50L			7.1	256		Fn.
20+00-20R			8.0	247		
14R			11.5	212	"	
10R			8.7	240	"	
℄			8.6	241		
13'L			9.0	237	"	
20'L			9.6	231		
48L			9.9	228		

Profile Notes Red. C.V.C. Plotted Job No. 6365 Division No. F B 114 Pg. 49
No. Date Date Survey of Hot St. W.
X-Sec. Notes Chkd. C.V.C. Checked Survey by Roscoran Notes A. C. Jones Date 2-17-43
No. Date 2-[illegible] Date Map No. Indexed Date

Form 307 5M 5-39

PLEASE RETURN TO
LOS ANGELES COUNTY SURVEYOR
700 HALL OF RECORDS

NOTE: ANY ADDITIONS OR CHANGES ON THIS SHEET MUST BE MADE OR CIRCLED IN RED INK, WITH DATE AND NAME OF PERSON MAKING CHANGE

Do not extend notes this side of this line

STATION	B. S.	H. I.	F. S.	ELEV.		
20+00-50L		2632.531	8.8	[illegible]		
T.P. #14	1.114	2625.~~778~~ 782	7.873	2624.664	T.P. #14	
19+50-100L			2.1	[illegible]		
150L			3.7	222		
200L			4.5	214		
250L			6.3	196		
260L			6.8	191	T.B.	
265L			9.9	160		B.B.
275L			9.7	162		"
277L			6.9	190	"	
300L			5.7	202		
350L			3.6	223		
400L			2.0	239		
20+00-400L			4.1	218		
350L			5.2	207		
300L			6.9	190		
250L			8.4	175	T.B.	
248L			10.8	151		B.B.
238L			11.3	146		"
236L			8.7	172	"	
200L			6.9	190		

F.B. 974 Pg. 50 Job No. 6365 Division No. Notes Red. C.V.C. Plotted Profile No.
Survey of Portal Ridge Soil Conserv Dist Date Date X-Sec.
Survey by Roseerans Notes R Notes Chkd. C.V.C. Checked No.
Indexed L. G. [illegible] Date 2-17-43 Date 2-26-43 Date

Form 307 5M 5-39

PLEASE RETURN TO
LOS ANGELES COUNTY SURVEYOR
700 HALL OF RECORDS

NOTE: ANY ADDITIONS OR CHANGES ON THIS SHEET MUST BE MADE OR CIRCLED IN RED INK, WITH DATE AND NAME OF PERSON MAKING CHANGE

Do not extend notes this side of this line

STATION	B. S.	H. I.	F. S.	ELEV.			
20+00-150 L		2625.~~778~~ 896	5.0	2620.9'			
100 L			3.4	225			
20+50-20' R			3.0	229			
17' R			6.4	195'	gutter		
12 R			4.0	219'		E Rd	
℄			3.7	222'			
14 L			4.2	217'		"	
47 L			5.4	205'			
50 L			3.8	221'			Fn.
100' L			5.2	207			
150 L			6.5	194'			
200 L			8.1	178'			
220 L			9.2	167'	T.B.		
225 L			12.8	131'		B.B.	
233 L			12.8	131'		"	
240 L			9.8	161'	"		
250 L			9.3	166'			
300 L			8.4	175'			
350 L			7.3	186'			
21+00-350 L			9.6	163'			
300 L			9.7	162'			

Profile
No. ____ Date ____ Notes Chkd. [illegible] Date [illegible] Notes Red. [illegible] Plotted ____ Job No. 6365 Division No. ____ F B. 974 Pg. [illegible]
X-Sec.
No. ____ Date ____ Notes Chkd. [illegible] Date ____ Checked ____ Date ____ Survey of Lot [illegible] Ridge Soil Conservation Dist. Survey by Rosecrans Notes [illegible] Date 2-17-43
Map No. ____ Indexed ____ Date ____

Form 307 5M 5-39

PLEASE RETURN TO
LOS ANGELES COUNTY SURVEYOR
700 HALL OF RECORDS

NOTE: ANY ADDITIONS OR CHANGES ON THIS SHEET MUST BE MADE OR CIRCLED IN RED INK, WITH DATE AND NAME OF PERSON MAKING CHANGE

Do not extend notes this side of this line

STATION	B. S.	H. I.	F. S.	ELEV.		
21+00 -250L		2625 ~~718~~ 896	10.8	2615.1		
240L			11.0	[illegible]	T.B	
235L			13.9	[illegible]	BB	
228L			14.1	11.8	"	
225L			11.1	14.8	"	
200L			10.1	15.8		
150L			8.1	17.8		
100L			6.7	19.2		
50L			5.4	20.5		
48L			5.6	20.3		Fn.
45L			7.5	18.4		
13'L			6.2	19.7	E Rd	
℄			5.9	20.0		
12'R			6.3	19.6	"	
17R			8.2	[illegible]	gutter	
20'R			5.4	20.5		
21+50 -21R			7.9	18.0		
17'R			9.5	16.4	"	
11.5R			8.4	17.5	E Rd	
℄			8.2	[illegible]		
13'L			8.4	17.5	"	

F.B. 974 Pg. 52 Job No. 6365 Division No. Notes Red. C.V.C. Plotted Profile
Survey of Portal Ridge Soil Conserv. Dist Date Date No.
Survey by Rosecrans Notes R Notes Chkd. C.V.C. Checked X-Sec.
Indexed [illegible] Date 2-17-43 Date 2-26-43 Date No.

Form 307 5M 5-39

PLEASE RETURN TO
LOS ANGELES COUNTY SURVEYOR
700 HALL OF RECORDS

NOTE: ANY ADDITIONS OR CHANGES ON THIS SHEET MUST BE MADE OR CIRCLED IN RED INK, WITH DATE AND NAME OF PERSON MAKING CHANGE

Do not extend notes this side of this line

STATION	B. S.	H. I. ✓	F. S.	ELEV.		
21+50-42 L		2625.~~778~~ 896	9.5	2616 4'		
46' L			8.0	179'	Fn.	
22+00-45 L			10.1	158'	"	
42 L			11.4	145'		
15 L			10.4	155'	E. Rd.	
℄			10.2	157'		
9' R			10.7	152'	"	
18 R			11.3	146'	gutter	
21 R.			9.8	161'		
T.P. #15	0.630	2618.~~473~~ 591	7.935	2617.~~843~~ 961 ✓	1"x2" T.P. #15 on Fn. line	W of Rd. 21+50
21+50-50 L			0.1	175'		
100' L			1.2	174'		
150 L			2.4	162'		
200 L			4.5	141'		
220 L			5.2	134'	T.B.	
225 L			8.0	106'	B.B.	
235 L			8.2	104'	"	
237 L			5.7	129'	"	
250 L			4.8	138'		
300 L			3.5	151'		
350 L			4.0	146'		

Profile No. ____ Notes Red. [illegible] Plotted ____ Job No. 6365 Division No. ____ F B. 974 Pg. 53
X-Sec. No. ____ Date ____ Date ____ Survey of 110th St. W
Notes Chkd. [illegible] Checked ____ Survey by Rosecrans Notes R Date 2-17-43
Date [illegible] Date ____ Map No. ____ Indexed A. C. [illegible] Date ____

Form 307 5M 5-39

PLEASE RETURN TO
LOS ANGELES COUNTY SURVEYOR
700 HALL OF RECORDS

NOTE: ANY ADDITIONS OR CHANGES ON THIS SHEET MUST BE MADE OR CIRCLED IN RED INK, WITH DATE AND NAME OF PERSON MAKING CHANGE

Do not extend notes this side of this line

STATION	B. S.	H. I.	F. S.	ELEV.		
22+00-350L		2618.~~473~~ 591	5.5	26[illegible]1'		
300L			5.1	13 5'		
250L			5.9	12 7'		
225L			7.1	11 5'	T.B.	
223L			9.4	09 2'	B. B.	
215L			9.4	09 2'	"	
213L			7.5	[illegible] 1'	"	
200L			6.7	[illegible] 9'		
150L			4.4	14 2'		
100L			3.4	15 2'		
50L			2.3	16 3'		
22+50-14R			5.1	13 5'		
12R			5.7	12 9'	gutter	
6R			5.5	13 1'	E.R.	
℄			5.1	13 5'		
16L			5.1	13 5'	"	
42L			5.7	12 9'		
44L			4.9	13 7'	Fn.	
50L			4.6	14 0'		
100L			5.7	12 9'		
150L			6.7	11 9'		

F.B. 974 Pg. 54 Job No. 6365 Division No. Notes Red. C.V.C. Plotted Profile
Survey of Portal Ridge Soil Conserv. Dist. Date Date No.
Survey by Rosecrans Notes R Notes Chkd. C.V.C. Checked X-Sec.
Indexed R. C. Johnson Date 2-17-43 Date 2-26-43 Date No.

Form 307 5M 5-39

PLEASE RETURN TO
LOS ANGELES COUNTY SURVEYOR
700 HALL OF RECORDS

NOTE: ANY ADDITIONS OR CHANGES ON THIS SHEET MUST BE MADE OR CIRCLED IN RED INK, WITH DATE AND NAME OF PERSON MAKING CHANGE

Do not extend notes this side of this line

STATION	B. S.	H. I.	F. S.	ELEV.		
22+50-195L		2618.~~473~~ 591	9.3	2609 3'	T B.	
200 L			10.6	08 0'	B.B.	
208 L			10.8	07 8'	"	
210 L			9.4	09 2'	T.B.	
250 L			6.8	11 8'		
300 L			6.5	12 1'		
23+00-300L			7.9	10 7'		
250L			8.0	10 6'		
200L			9.9	08 7'		
190L			12.0	06 6'	℄ 4' wash	
185L			10.7	07 9'	T.B.	
150 L			8.6	10 0'		
100 L			7.8	10 8'		
50 L			6.8	11 8'		
44 L			7.0	11 6'	Fn	
42 L			7.6	11 0'		
15 L			7.0	11 6'	E. Rd	
℄			7.6	11 0'		
8 R			7.1	11 5'	" end of gutter	
23+50-10 R			9.2	09 4'	"	
℄			9.2	09 4'		

Profile No. ____ Date ____ Notes Red. C.V.C. Plotted ____ Job No. 6365 Division No. ____ F B. 914 Pg. 33

X-Sec. No. ____ Date ____ Notes Chkd. C.V.C. Checked ____ Survey of 110th St. [illegible] Date 2-17-43

Date 2 2 [illegible] Date ____ Survey by Rosecrans Date ____

Map No. ____ Ind[illegible] Date ____

Form 307 5M 5-39

PLEASE RETURN TO
LOS ANGELES COUNTY SURVEYOR
700 HALL OF RECORDS

NOTE: ANY ADDITIONS OR CHANGES ON THIS SHEET MUST BE MADE OR CIRCLED IN RED INK, WITH DATE AND NAME OF PERSON MAKING CHANGE

Do not extend notes this side of this line

STATION	B. S.	H. I.	F. S.	ELEV.		
23+50-18 L		2618.~~473~~ 591	8.8	2609.~~6~~ 8	E Rd	
40 L			9.3	09 3		
43 L			8 7	09 9	Fn	
50 L			9.0	09 6		
100 L			9.7	08 9		
150 L			10.6	08 0		
165 L			12.2	06 4	T.B.	
170 L			13.3	05 3	℄ 4' Wash	
175 L			11.9	06 7	T.B	
200 L			10.6	08 0		
250 L			9.2	09 4		
300 L			9.3	09 3		
24+00-300 L			11.3	07 3		
250 L			11.0	07 6		
200 L			11.8	06 8		
150 L			13.7	04 9		
145 L			13.5	05 1	T.B.	
140 L			14.3	04 3	℄ 4' wash	
135 L			12.9	05 7	T.B	
100 L			11.7	06 9		
50 L			10.7	07 9		

F.B. 974 Pg. 56 | Job No. 6365 | Division No. | Notes Red. C.V.C. | Plotted | Profile
Survey of Portal Ridge Soil Conserv Dist | Date | Date | No.
Survey by Rosecrans | Notes R | Notes Chkd. C.V.C. | Checked | X-Sec.
Indexed L. C. Johnson | Date 2-18-43 | Date 2-26-43 | Date | No.

Form 307 5M 5-39

PLEASE RETURN TO
LOS ANGELES COUNTY SURVEYOR
700 HALL OF RECORDS

NOTE: ANY ADDITIONS OR CHANGES ON THIS SHEET MUST BE MADE OR CIRCLED IN RED INK, WITH DATE AND NAME OF PERSON MAKING CHANGE

Do not extend notes this side of this line

STATION	B. S.	H. I.	F. S.	ELEV.		
24+00-44.L		2618.~~478~~ 591	10.5	2608 1'	Fn.	
17 L			10.9	077'	E Rd.	
℄			11.1	075'		
11 R			11.0	076'	"	
T.P. #16	0.450	2610.~~312~~ 428	8.613	2609.~~860~~ 978	T.P. #16	
24+50-11 R			4.5	059'	"	
℄			4.5	059'		
19 L			4.5	059'	"	
43.5 L			4.3	061'	Fn.	
50 L			4.3	061'		
100 L			5.3	051'		
130 L			6.2	042'	T.B.	
135 L			7.5	029'	℄ 5 wash	
140 L			6.7	037'	"	
150 L			6.5	039'		
200 L			5.0	054'		
250 L			4.5	059'		
25+00-250 L			6.2	042		
200 L			6.5	039'		
150 L			7.5	029'		
140 L			7.8	026	T.B	

Profile No. ____ Date ____ Notes Red. C.V.C. Plotted ____ Job No. 6365 Division No. ____ F B. 954 PG. 57

X-Sec. No. ____ Date ____ Notes Chkd. C.V.C. Checked ____ Survey of Portal Ridge Soil Conserv. Dist. Survey by Rosecrans Notes R Date 2-18-43

Date 2-26-43 Date ____ Map No. ____ Indexed C. Johnson Date ____

Form 307 5M 5-39

PLEASE RETURN TO
LOS ANGELES COUNTY SURVEYOR
700 HALL OF RECORDS

NOTE: ANY ADDITIONS OR CHANGES ON THIS SHEET MUST BE MADE OR CIRCLED IN RED INK, WITH DATE AND NAME OF PERSON MAKING CHANGE

Do not extend notes this side of this line

STATION	B. S.	H. I.	F. S.	ELEV.		
25+00 135 L		2610.~~310~~ 428	8.6	2601 8'	℄ 8' wash.	
130' L			7.9	025'	T.B	
100 L			6.8	036'		
50 L			6.0	044'		
43 L			6.0	044'	Fn.	
19 L			6.1	043'	E. Rd.	
℄			6.3	041'		
13' R			6.4	040'	"	
25+50-13 R			8.2	022'	"	
℄			8.0	024'		
18 L			7.9	025'	"	
43 L			7.7	027	Fn.	
50 L			7.6	028'		
100 L			8.5	019'		
130 L			9.0	014'	T.B.	
135 L			9.8	006'	℄ 8' wash	
140 L			8.8	016'	T.B.	
150 L			8.5	019'		
200 L			8.0	024'		
250 L			7.9	025'		

F.B. 954 PG. 58 Job No. 6365 Division No. Notes Red. C.V.C. Plotted Profile No.
Survey of 11th St W. Date Date X-Sec.
Survey by Rosecrans Notes R Notes Chkd. C.V.C. Checked No.
Indexed A. O. Johnson Date 2-18-43 Date 2-26-43 Date

Form 307 5M 5-39

PLEASE RETURN TO
LOS ANGELES COUNTY SURVEYOR
700 HALL OF RECORDS

NOTE: ANY ADDITIONS OR CHANGES ON THIS SHEET MUST BE MADE OR CIRCLED IN RED INK, WITH DATE AND NAME OF PERSON MAKING CHANGE

Do not extend notes this side of this line

STATION	B. S.	H. I.	F. S.	ELEV.		
26+00-250L		2610.~~310~~ 428	9.5	2600 9'		
200L			9.6	008'		
150L			9.8	006'		
140L			10.0	2600 4'	T.B.	
135L			10.8	2599 6'	℄ 10' wash	
128L			9.9	2600 5'	T.B.	
100L			10.0	004'		
50L			9.2	012'		
43L			9.2	012'	Fn.	
16'L			9.6	008'	E. Rd.	
℄			9.5	009'		
12'R			9.9	005		
T.P. #17	1,140	2603.~~250~~ 368	8.200	2602.~~110~~ 228	T.P. #17	
26+50-11R			4.4	2599 0'	"	
℄			4.0	994'		
16L			4.0	994'	"	
39L			4.3	2599 1'		
42L			3.4	2600 0'	Fn.	
50L			3.3	2600 1'		
100L			4.2	2599 2'		
125L			3.9	995'	TB	

Profile No. ____ Notes Red. C.V.C. Plotted ____ Job No. 6365 Division No. ____ F B 954 PG 59

X-Sec. No. ____ Date ____ Date ____ Survey of 110th St W

Notes Chkd. C.V.C. Checked ____ Survey by Rosecrans & C. Johnson Notes R Date 2-18-43

Date 2-18-43 Date ____ Map No. ____ Indexed ____ Date ____

Form 307 5M 5-39

PLEASE RETURN TO
LOS ANGELES COUNTY SURVEYOR
700 HALL OF RECORDS

NOTE: ANY ADDITIONS OR CHANGES ON THIS SHEET MUST BE MADE OR CIRCLED IN RED INK, WITH DATE AND NAME OF PERSON MAKING CHANGE

Do not extend notes this side of this line

STATION	B. S.	H. I.	F. S.	ELEV.		
26+50-135L		2603 ~~250~~ 368	4.6	25[illegible] 8'	℄ 30 wash	
148L			3.9	[illegible] 5'	T.B.	
150L			3.9	[illegible] 5'		
200L			4.0	99 4'		
250L			4.3	[illegible] 1'		
27+00-250L			6.1	97 3'		
200L			5.8	97 6'		
150L			5.2	[illegible] 2'		
140L			5.1	[illegible] 3'	"	
125L			5.8	[illegible] 6'	℄ 30 wash	
100L			5.3	[illegible] 1'		
50L			4.9	98 5'		
42L			5.3	98 1'	Fn.	
40L			5.9	97 5'		
15L			5.6	97 8'	E Rd	
℄			5.6	97 8'		
11'R			5.6	97 8'	"	
27+50-11R			7.2	[illegible] 2'	"	
℄			7.0	[illegible] 4'		
14L			7.0	[illegible] 4'	"	
37L			7.2	[illegible] 2'		

F.B. 974 PG. 60 Job No. 6365 Division No. Notes Red. C.V.C. Plotted Profile No.
Survey of Portal Ridge Soil Conserv. Dist. Date Date X-Sec.
Survey by Rosecrans Notes R Notes Chkd. C.V.C. Checked No.
Indexed A. C. Volk Date 2-18-43 Date 2-26-43 Date

Form 307 5M 5-39

PLEASE RETURN TO
LOS ANGELES COUNTY SURVEYOR
700 HALL OF RECORDS

NOTE: ANY ADDITIONS OR CHANGES ON THIS SHEET MUST BE MADE OR CIRCLED IN RED INK, WITH DATE AND NAME OF PERSON MAKING CHANGE

Do not extend notes this side of this line

STATION	B. S.	H. I.	F. S.	ELEV.		
27+50 41 L		2603.~~250~~ 363	6.1	2697.3	Fn	
50 L			6.1	97 3		
100 L			6.6	96 8	E. wash.	
150 L			7.1	96 3		
155 L			7.3	96 1	" "	
156 L			6.4	97 0	T.B.	
200 L			7.0	[illegible]		
250 L			7.7	95 7		
28+00-250 L			9.4	94 0		
200 L			8.3	95 1		
170 L			7.8	95 6	"	
168 L			8.6	94 8	" "	
150 L			8.3	95 1		
100 L			8.0	95 4		
94 L			8.0	95 4	" "	
50 L			7.9	95 ~~4~~ 5		
41 L			7.7	95 7	Fn	
36 L			8.8	94 6		
11 L			8.4	95 0	E Rd.	
℄			8.4	95.0		
11 R			8.5	94 9		

Profile Notes Red. C.V.C. Plotted Job No. 6365 Division No. F B. 974 PG. 61
No. Date Date Survey of 110th St. W.
X-Sec. Notes Chkd. C.V.C. Checked Survey by Rosecrans & C. Johnson Notes R Date 2-18-43
No. Date Date Map No. Indexed Date

Form 307 5M 5-39

PLEASE RETURN TO
LOS ANGELES COUNTY SURVEYOR
700 HALL OF RECORDS

NOTE: ANY ADDITIONS OR CHANGES ON THIS SHEET MUST BE MADE OR CIRCLED IN RED INK, WITH DATE AND NAME OF PERSON MAKING CHANGE

Do not extend notes this side of this line

STATION	B. S.	H. I. 368	F. S.	ELEV.		
T.P. #18	2.060	2603 ~~250~~ 2597 ~~750~~ 868	7.560	2595.690	T.P. #18	
28+50-19' R			4.3	936'		
16' R			5.2	927'	gutter	S. end
11 R			4.4	935'		E Rd.
℄			4.3	936'		
15 L			4.7	932'		"
35 L			5.1	928'		
39 L			3.3	946'	Fn.	
50 L			3.5	944'		
100 L			3.5	944'		E. wash.
150 L			4.0	939'		
180 L			4.4	935'		" "
200 L			4.3	936'		
250 L			5.3	926'		
29+00-250 L			6.4	925'		
200 L			5.7	922'		" "
150 L			5.2	927'		
100 L			5.0	929'		" "
50 L			4.8	931'		
39 L			5.0	929'	Fn.	
35 L			6.4	925'		

F.B. 974 PG. 62 | Job No. 6365 | Division No. | Notes Red. C.V.C. | Plotted | Profile
Survey of Portal Ridge Soil Conserv. Dist. | Date | Date | No.
Survey by Rosecrans | Notes R | Notes Chkd. C.V.C. | Checked | X-Sec.
Indexed A. C. Johnson | Date 2-18-43 | Date 2-26-43 | Date | No.

Form 307 5M 5-39

PLEASE RETURN TO
LOS ANGELES COUNTY SURVEYOR
700 HALL OF RECORDS

NOTE: ANY ADDITIONS OR CHANGES ON THIS SHEET MUST BE MADE OR CIRCLED IN RED INK, WITH DATE AND NAME OF PERSON MAKING CHANGE

Do not extend notes this side of this line

STATION	B. S.	H. I.	F. S.	ELEV.		
29+00 11L		2597.868	5.8	2592.1'	E Rd	
℄			5.7	92.2'		
13R			5.9	92.0'	"	
18R			7.4	90.5'	gutter.	
20R.			5.0	92.9'		
29+50-19R			7.6	90.3'		
16R			9.3	88.6'	"	
11R			7.4	90.5'	"	
℄			7.3	90.6'		
13L			7.6	90.3'	"	
34L			8.0	89.9'		
37L			6.5	91.4'	Fn.	
50L			6.2	91.7'		
100L			6.5	91.4'	E wash	
150L			6.5	[illegible]		
200L			6.9	91.0'		
250L			8.0	89.9'	" "	
300L			8.5	89.4'		
30+00-300L			9.9	88.0'		
250L			8.5	89.4'	" "	
200L			8.3	89.6'		

Profile No. ____ Notes Red. C.V.C. Plotted ____ Job No. 6365 Division No. ____ F B. 974 Pg. 63

X-Sec. No. ____ Date ____ Date ____ Survey of 110th St. W.

Notes Chkd. C.V.C. Checked ____ Survey by Rosecrans Notes R Date 2-18-43

Date ____ Date ____ Map No. ____ Indexed A. Johnson Date ____

Form 307 5M 5-39

PLEASE RETURN TO
LOS ANGELES COUNTY SURVEYOR
700 HALL OF RECORDS

NOTE: ANY ADDITIONS OR CHANGES ON THIS SHEET MUST BE MADE OR CIRCLED IN RED INK, WITH DATE AND NAME OF PERSON MAKING CHANGE

Do not extend notes this side of this line

STATION	B. S.	H. I.	F. S.	ELEV.		
30+00-150 L		2597.~~750~~ 868	8.0	2589.9'		
100 L			8.0	89.9'		
90 L			8.5	89.4'	S. end	drain
88 L			7.8	90.1'	T.B.	
50 L			7.7	90.2'	" "	" + E edge wash
37 L			7.5	90.4'	Fn.	
33 L			9.3	88.6'		
12 L			8.7	[illegible]	E Rd	
℄			8.7	[illegible]		
11 R			9.0	[illegible]	"	
17 R			10.5	87.4'	gutter	
19 R			8.3	89.6'		
T.P. #19	2.030	2591.~~353~~ 471	8.427	2589.323 441	T.P. #19	
30+50-20 R			3.2	88.3'		
17 R			5.1	[illegible]	"	
14 R			4.2	87.3'	"	
℄			3.6	87.9'		
14 L			3.6	[illegible]	"	
32 L			4.4	87.1'		
36 L			2.5	89.0'	Fn.	
50 L			2.6	88.9'		

F.B. 974 Pg. 64 Job No. 6365 Division No. Notes Red. C.V.C. Plotted Profile
Survey of Portal Ridge Soil Conserv. Dist Date Date No.
Survey by Rosecrans Notes R Notes Chkd. C.V.C. Checked X-Sec.
Indexed [illegible] Date 2-18-43 Date 2-26-43 Date No.

Form 307 5M 5-39

PLEASE RETURN TO
LOS ANGELES COUNTY SURVEYOR
700 HALL OF RECORDS

NOTE: ANY ADDITIONS OR CHANGES ON THIS SHEET MUST BE MADE OR CIRCLED IN RED INK, WITH DATE AND NAME OF PERSON MAKING CHANGE

Do not extend notes this side of this line

STATION	B. S.	H. I. ✓	F. S.	ELEV.		
30+50-55L		2591.~~353~~ 471	3.0	2588.5'	T.B.	E edge wash
58L			4.6	889'	Drain.	
65L			2.7	885'	"	
80L			2.6	889'	"	
82L			4.0	875'	"	
84L			3.0	885'	"	
100L			2.8	887'		
150L			2.7	885'		
200L			2.9	886'		
250L			3.6	879'		
300L			4.4	871'		W edge wash
350L			4.7	868'		
31+00 350L			5.8	857'		
325L			6.2	853'		" " "
300L			5.8	857'		
250L			4.7	868'		
200L			4.3	872'		
150L			4.1	874'		
100L			4.2	873'		
95L			4.7	868'	T.B.	
93L			6.0	855'	Wash.	

Profile No. ____ Notes Red. [illegible] Plotted ____ Job No. 6365 Division No. ____ F B 974 Pg 65
X-Sec. No. ____ Date ____ Date ____ Survey of 110th St W.
Notes Chkd. C.V.C. Checked ____ Survey by Rosecrans Notes R Date 2-18-93
Date 2-26-93 Date ____ Map No. ____ Indexed [illegible] Date ____

Form 307 5M 5-39

PLEASE RETURN TO
LOS ANGELES COUNTY SURVEYOR
700 HALL OF RECORDS

NOTE: ANY ADDITIONS OR CHANGES ON THIS SHEET MUST BE MADE OR CIRCLED IN RED INK, WITH DATE AND NAME OF PERSON MAKING CHANGE

Do not extend notes this side of this line

STATION	B. S.	H. I.	F. S.	ELEV.		
31+00 91L		2591.~~353~~ 271	4.3	2587.2'	TB.	
60L			4.3	872'	"	
58L			6.3	852'	wash	
56L			4.5	870'	"	
50L			4.1	874'		
35L			3.8	877'	Fn.	
34L			5.6	859		
13L			5.1	864	E Rd.	
℄			5.0	865		
11'R			5.4	861'	"	
18'R			6.2	853'		gutter
20R			4.5	870'		
31+50-20R			6.1	854'		
17R			7.3	842		"
11R			6.7	848	"	
℄			6.5	850'		
13L			6.7	848	"	
26L			6.4	851'		
30L			7.6	839		
33L			5.6	859		
34L			5.5	860	Fn.	

F.B. 974 PG. 66 Job No. 6365 Division No. Notes Red. C.V.C. Plotted Profile
Survey of Portal Ridge Soil Conserv. Dist. Date Date No.
Survey by Rosecrans Notes R Notes Chkd. C.V.C. Checked X-Sec.
Indexed R. C. Jones Date 2-18-43 Date 2-26-43 Date No.

Form 307 5M 5-39

PLEASE RETURN TO
LOS ANGELES COUNTY SURVEYOR
700 HALL OF RECORDS

NOTE: ANY ADDITIONS OR CHANGES ON THIS SHEET MUST BE MADE OR CIRCLED IN RED INK, WITH DATE AND NAME OF PERSON MAKING CHANGE

Do not extend notes this side of this line

STATION	B. S.	H. I.	F. S.	ELEV.		
31+50-50L		2591.~~353~~ 471	5.4	2586.1'		
53L			5.6	859'	T.B	E edge wash
55L			7.7	838'	wash	
57L			6.0	855'	"	
90L			5.6	859'	"	
92L			7.3	842'	"	
94L			5.6	859'	"	
100L			5.6	859'		
150L			5.5	860'		
200L			5.6	859		
250L			6.0	855'		
300L			6.4	851'		
350L			7.3	842'		
370L			7.7	838'		W. edge wash
400L			8.0	835'		
3P+00-450L			9.0	825'		
420L			9.1	824'		" " "
400L			9.0	825'		
350L			8.1	834'		
300L			7.5	840'		
250L			7.2	843'		

Profile No. ____ Notes Red. C.V.C. Plotted ____ Job No. 6365 Division No. ____ F B. 974 PG 67

X-Sec. No. ____ Date ____ Date ____ Survey of 110th St W.

Notes Chkd. C.V.C. Checked ____ Survey by Rosecrans Notes R Date 2-18-43

Date 2-26-43 Date ____ Map No. ____ Indexed ____ Date ____

Form 307 5M 5-39

PLEASE RETURN TO
LOS ANGELES COUNTY SURVEYOR
700 HALL OF RECORDS

NOTE: ANY ADDITIONS OR CHANGES ON THIS SHEET MUST BE MADE OR CIRCLED IN RED INK, WITH DATE AND NAME OF PERSON MAKING CHANGE

Do not extend notes this side of this line

STATION	B. S.	H. I.	F. S.	ELEV.		
32+00-200L		2591.~~353~~ 471	6.8	25[illegible]7'		
150L			6.7	84 8'		
105L			7.3	[illegible]2'	T.B.	
103L			8.7	[illegible]8'	3' wash	
100L			7.3	[illegible]2'	"	
65L			7.0	[illegible]5'	"	
60L			9.1	[illegible]4'	4' "	
55L			7.0	[illegible]5'	"	E edge wash
35L			6.5	[illegible]0'	Fn.	
30L			7.3	[illegible]2'		
28L			8.7	[illegible]8'	3' wash	[illegible]
23L			8.0	[illegible]5'		6 0
13L			8.1	[illegible]4'	E. Rd.	[illegible] 89 8
℄			7.8	[illegible]6'		89 32
12R			8.1	[illegible]4'	"	[illegible]85
17R			8.4	[illegible]1'	gutter	
19R			7.7	838'		
T.P. #20	2.158	2585.~~896~~ 6.014	7.615	2583.~~738~~ .856	T.P. #20 —	see page 167
32+50-19R			2.9	831'		
18R			4.1	817'	"	
12R			4.0	820'	"	

F.B. 774 Pg. 68 Job No. 6365 Division No. Notes Red. C.V.C. Plotted Profile
Survey of Portal Ridge Soil Conserv Dist. Date Date No.
Survey by Rosecrans Notes R Notes Chkd. C.V.C. Checked X-Sec.
Indexed A. C. Date 2-18-43 Date 2-26-43 Date No.

FORM 307 2M 11-41

PLEASE RETURN TO
LOS ANGELES COUNTY SURVEYOR
700 HALL OF RECORDS

NOTE: ANY ADDITIONS OR CHANGES ON THIS SHEET MUST BE MADE OR CIRCLED IN RED INK, WITH DATE AND NAME OF PERSON MAKING CHANGE

Do not extend notes this side of this line

STATION	B. S.	H. I.	F. S.	ELEV.		
32+50 ℄		2585 ~~896~~ 6.014	3.8	2582.2'		
11L.			4.0	82.0'	E Rd	
24L			4.4	81.6'		
33L			3.7	82.3'	Fn.	
50L			3.7	82.3'		
55L			3.7	82.3'	T.B.	
60L			4.7	81.3'	wash	
65L			3.9	82.1'	T.B.	
32+25-70L			4.5	81.5'		Junction of washes
32+50-100L			3.0	83.0'		
150L			2.4	83.6'		E edge wash
200L			2.6	83.4'		
250L			2.8	83.2'		
300L			3.0	83.0'		
350L			3.7	82.3'		
400L			4.3	81.7'		
450L			5.5	80.5'	W edge of wash	+ Hd. wash to N.
500L			4.3	81.7'		
33+00-500L			5.6	80.4'		
450L			6.3	79.7'	℄ 3' wash	
400L			5.7	80.3'		

Profile Notes Red. C.V.C. Plotted Job No. 6365 Division No.
No. Date Date Survey of 110th St. W.
X-Sec. Notes Chkd. C.V.C. Checked Survey by Rosecrans Notes R Date 2-18-43
No. Date 2-26-43 Date Map No. Indexed C. Johns Date

F.B. 974 PG. 69

FORM 307 2M 11-41

PLEASE RETURN TO
LOS ANGELES COUNTY SURVEYOR
700 HALL OF RECORDS

NOTE: ANY ADDITIONS OR CHANGES ON THIS SHEET MUST BE MADE OR CIRCLED IN RED INK, WITH DATE AND NAME OF PERSON MAKING CHANGE

Do not extend notes this side of this line

F.B. 974 Pg. 70 | Job No. 6365 Division No. ____ Notes Red. C.V.C. Plotted ____ Date ____ Profile No. ____
Survey of Portal Ridge Soil Conserv. Dist. Date ____ Notes Chkd. C.V.C. Checked ____ Date ____ X-Sec. No. ____
Survey by Pascoe Notes R Date 2-26-43
Index A. C. Johnson Date 2-18-43

STATION	B. S.	H. I.	F. S.	ELEV.		
33+00-350 L		6.012 ~~2585.896~~	5.2	258[illegible]		
300 L			4.7	81[illegible]3		
250 L			5.0	8[illegible]	Hd. wash 40 wide	
200 L			4.5	8[illegible]		
150 L			4.4	81[illegible]6		
100 L			4.4	8[illegible]		
50 L			4.2	8[illegible]		
33 L			3.9	82[illegible]		
27 L			4.6	81[illegible]4	T.B.	
25 L			7.5	78[illegible]5		℄ 4' wash
21 L			6.2	71[illegible]8	T.B.	
11 L			5.2	8[illegible]	E. Rd.	
℄			5.0	81[illegible]		
11 R			5.0	8[illegible]	"	
17 R			5.2	8[illegible]		gutter
18 R			4.6	81[illegible]4		
30 R			5.0	8[illegible]	Fn.	
32+62.5-30' R			3.0	82[illegible]	Fn. Cor. to E + N	
32+65			4.2	8[illegible]		
" 11 L			4.5	[illegible]	E. Rd.	
23 L			5.0	[illegible]		T.B

FORM 307 2M 11-41

PLEASE RETURN TO
LOS ANGELES COUNTY SURVEYOR
700 HALL OF RECORDS

NOTE: ANY ADDITIONS OR CHANGES ON THIS SHEET MUST BE MADE OR CIRCLED IN RED INK, WITH DATE AND NAME OF PERSON MAKING CHANGE

Do not extend notes this side of this line

STATION	B. S.	H. I.	F. S.	ELEV.		
32+65-25.7 L		258~~5.896~~ 6.014	6.6	2579.4'	℄ Pt. in 4' wash.	
" 46' L			6.0	800'	" " " "	"
" 54 L			4.0	820'	T.B.	
32+69-50 L			3.8	822'		
" 34 L			4.2	818'	" + Fn.	
27.5 L			5.0	810'	"	
25.5 L			6.7	793'	℄ 4' wash	
22.4 L			5.4	806'	"	
33+50-30' R			6.2	798'	Fn.	
19 R			5.8	802'		
18 R			6.4	796'	gutter	
11 R			6.4	796'	E Rd	
℄			6.2	79.8'		
19 L			6.6	794'		
25 L			8.7	773'	℄ 4' wash	
28 L			5.8	802'	T.B.	
33 L			4.9	811'	Fn.	
233 L			6.6	794'	"	
248 L			7.0	790'	℄ 10' wash	
259 L			6.6	79.4'	T.B.	
440 L			7.6	784'	"	

Profile Notes Red. C.V.C. Plotted Job No. 6365 Division No. F.B. 97M Pg. 71
No. Date Date Survey of 110th St. W.
X-Sec. Notes Chkd. C.V.C. Checked Survey by Rosecrans Notes R Date 2-18-43
No. Date 2-26-43 Date Map No. Indexed C. J. Date

FORM 307 2M 11-41

PLEASE RETURN TO
LOS ANGELES COUNTY SURVEYOR
700 HALL OF RECORDS

NOTE: ANY ADDITIONS OR CHANGES ON THIS SHEET MUST BE MADE OR CIRCLED IN RED INK, WITH DATE AND NAME OF PERSON MAKING CHANGE

Do not extend notes this side of this line

STATION	B. S.	H. I.	F. S.	ELEV.		
33+50 445 L		2585.896 6.014	8.8	2577.2	℄ 3' wash	
450 L			7.8	78.2	T.B.	
34+00 450 L			8.8	77.2	"	
445 L			10.1	75.9	3' wash.	
440 L			8.4	77.6	"	
264 L			7.8	78.2	"	
249 L			8.2	77.8	wash.	
238 L			8.0	78.0	"	
33 L			6.1	79.9	Fn	
27 L			6.7	79.3	T.B.	
23 L			9.8	76.2	℄ 4' wash	
18 L			7.8	77.6	"	
11 L			7.4	78.0	E Rd	
℄			7.4	78.0		
9' R			7.7	78.3	"	
18 R			7.6	78.4	gutter	
19 R			6.9	79.1		
30 R			7.4	78.6	Fn.	
T.P. #21	2.364	2580.983 1.101	7.277	2578.619 737	T.P. #21	
34+50-30' R			3.7	77.4	"	
18 R			3.3	77.5		

F B. 974 Pg. 72 Job No. 6365 Division No. Notes Red. C.V.C. Plotted Profile
Survey of Portal Ridge Soil Conserv Dist Date Date No.
Survey by Rosecrans Notes R Notes Chkd. C.V.C. Checked X-Sec.
Indexed A. C. Jackson Date 2-18-43 Date 2-26-43 Date No.

FORM 307 2M 11-41

PLEASE RETURN TO
LOS ANGELES COUNTY SURVEYOR
700 HALL OF RECORDS

NOTE: ANY ADDITIONS OR CHANGES ON THIS SHEET MUST BE MADE OR CIRCLED IN RED INK, WITH DATE AND NAME OF PERSON MAKING CHANGE

Do not extend notes this side of this line

STATION	B. S.	H. I.	F. S.	ELEV.		
34+50 17 R		2580.~~983~~ 1.101	4.1	2577.0'	gutter	
10' R			4.0	77.1'	E Rd.	
℄			3.7	77.4'		
12' L			3.7	77.4'	"	
18' L			4.2	76.9'	T.B.	
22' L			6.0	75.1'	4' wash	
26' L			4.0	77.1'	"	
33' L			2.5	78.6'	Fn.	
230' L			4.3	76.8'	E wash	
255' L			4.3	76.8'	" "	
410' L			5.1	76.0'	T.B.	
413' L			6.3	74.8'	3' wash	
416' L			5.2	75.9'	T.B.	
35+00-427' L			6.3	74.8'	"	
421' L			7.4	73.7'	3' wash	
421' L			6.3	74.8'	"	
256' L			5.5	75.6'	E wash	
241' L			5.5	75.6'	" "	
33' L			3.7	77.4'	Fn.	
27' L			4.9	76.2'	T.B.	
22' L			7.0	74.1'	4' wash	

Profile No. ____ Date ____ Notes Red. C.V.C. Plotted ____ Job No. 6365 Division No. ____ F.B. 974 PG. 73

X-Sec. No. ____ Date ____ Notes Chkd. C.V.C. Checked ____ Survey of 110th St W

Survey by Rosecrans Notes R Date 2-18-43

Map No. ____ Date 2-26-43 Indexed ____ Date ____

FORM 307 2M 11-41

PLEASE RETURN TO
LOS ANGELES COUNTY SURVEYOR
700 HALL OF RECORDS

NOTE: ANY ADDITIONS OR CHANGES ON THIS SHEET MUST BE MADE OR CIRCLED IN RED INK, WITH DATE AND NAME OF PERSON MAKING CHANGE

Do not extend notes this side of this line

STATION	B. S.	H. I.	F. S.	ELEV.		
35+00 - 20L		258~~8.98~~ 1.101	5.7	2575.4	T. B.	
11 L			5.0	76.1	E Rd.	
℄			5.0	76.1		
11 R			5.1	76.0	"	
16.5R			5.3	75.8	gutter	
18 R			4.4	76.7		
30R			5.0	76.1		Fn.
35+50 - 29.5R			6.2	74.9		"
18R			5.6	75.5		
16R			6.4	74.7	"	
9R			6.5	74.6	"	
℄			6.3	74.8		
11L			6.3	74.8	"	
18L			6.9	74.2	T. B.	
23L			7.9	73.2	4 wash.	
26L			5.9	75.2	"	
32.5L			4.9	76.2	Fn.	
261L			6.6	74.5	T. B.	
270L			7.9	73.2	2' wash	
276L			6.9	74.2	"	
404L			7.2	73.9	"	

F B. 974 PG. 74 Job No. 6365 Division No. Notes Red. C.V.C. Plotted Profile
Survey of Portal Ridge Soil Conserv. Dist. Date Date No.
Survey by Rosecrans Notes R Notes Chkd. C.V.C. Checked X-Sec.
Indexed A. J. Johnson Date 2-18-43 Date 2-26-43 Date No.

FORM 307 2M 11-41

PLEASE RETURN TO
LOS ANGELES COUNTY SURVEYOR
700 HALL OF RECORDS

NOTE: ANY ADDITIONS OR CHANGES ON THIS SHEET MUST BE MADE OR CIRCLED IN RED INK, WITH DATE AND NAME OF PERSON MAKING CHANGE

Do not extend notes this side of this line

STATION	B. S.	H. I.	F. S.	ELEV.			
35+50-409L		2580.~~983~~ 1.101	8.6	2572.5'		2' wash	
414L			7.2	739'	T.B.		
36+00-436L			8.5	726'	"		
432L			9.8	713'		2' wash.	
425L			8.6	725'	"		
315L			8.5	726'	"		
310L			9.8	713'		4' wash	
305L			8.6	72.5'	T.B.		
32L			6.2	749'			Fn.
25L			7.2	739'	"		
21L			8.8	723'		4' wash	
18L			8.2	72.9'	"		
11L			7.5	736'			E Rd
℄			7.5	736'			
8'R			7.6	73.5'			"
16R			7.8	73.3'			gutter
18R			6.7	74.4'			
29.5R			7.4	737'			"
T.P. #22	2080	2575.~~857~~ 975	7.206	2573.~~777~~ 895	T.P. #22		
36+50-30R			3.5	725.			"
18R			2.7	733.			

Profile No. ____ Date ____ Notes Red. C.V.C. Plotted ____ Job No. 6365 Division No. ____ F.B. 974 Pg. 75

X-Sec. No. ____ Date ____ Notes Chkd. C.V.C. Checked ____ Date ____ Survey of 110th St W Survey by Rosecrans Notes R Date 2-18-43

Map No. ____ Date ____ Indexed ____ Date ____

FORM 307 2M 11-41

PLEASE RETURN TO
LOS ANGELES COUNTY SURVEYOR
700 HALL OF RECORDS

NOTE: ANY ADDITIONS OR CHANGES ON THIS SHEET MUST BE MADE OR CIRCLED IN RED INK, WITH DATE AND NAME OF PERSON MAKING CHANGE

Do not extend notes this side of this line

STATION	B. S.	H. I.	F. S.	ELEV.		
36+50 - 165R		2575.~~857~~ 975	3.8	257[illegible]		gutter
9R			3.6	72.4	E. Rd.	
℄			3.5	72.5		
9L			3.6	72.4	"	
14L			4.0	72.0	T.B.	
19L			4.6	[illegible]		4' wash
26L			2.8	73.2	T.B.	
32L			2.1	73.9	Fn.	
293L			4.6	71.4	T.B.	
297L			5.8	70.2		4 wash
300L			4.7	71.3	"	
420L			4.7	71.3	"	
425L			5.8	70.2		3' wash
430L			5.0	[illegible]	"	
37+00 - 398L			6.0	70.0	"	
394L			6.7	69.3		3 "
390L			6.0	70.0	"	
378L			4.8	71.2	Brk.	
300L			5.8	70.2	T.B.	
296L			6.9	69.1		3' "
293L			6.0	70.0	"	

F B. 974 PG. 76 Job No. 6265 Division No. Notes Red. C.V.C. Plotted Profile
Survey of Portal Ridge Soil Conserv. Dist. Date Date No.
Survey by Rosecrans Notes R Notes Chkd. C.V.C. Checked X-Sec.
Indexed A. C. Johnson Date 12-18-43 Date 3-1-43 Date No.

FORM 307 2M 11-41

PLEASE RETURN TO
LOS ANGELES COUNTY SURVEYOR
700 HALL OF RECORDS

NOTE: ANY ADDITIONS OR CHANGES ON THIS SHEET MUST BE MADE OR CIRCLED IN RED INK, WITH DATE AND NAME OF PERSON MAKING CHANGE

Do not extend notes this side of this line

STATION	B. S.	H. I.	F. S.	ELEV.		
37+00-280 L		2575.~~857~~ 975	5.1	2570.9	Brk	
32 L			3.4	72.6	Fn.	
26 L			4.0	72.0	TB	
20' L			5.9	70.1	5' wash.	
17 L			5.3	70.7	"	
11' L			4.7	71.3		E. Rd.
℄			4.6	71.4		
10' R			4.7	71.3		
16' R			4.8	71.2		gutter.
18' R			3.8	72.2		
30' R			4.6	71.4	"	
37+50-30' R			5.7	70.3	"	
18' R			5.0	71.0		
16 R			5.8	70.2		"
10' R			6.1	69.9		"
℄			5.8	70.2		
10' L			5.8	70.2		"
14 L			6.2	69.8	"	
20 L			6.9	69.1	4' "	
26 L			5.2	70.8	"	
31.2 L			4.9	71.1	"	

Profile No. ____ Notes Red. C.V.C. Date ____ Plotted ____ Job No. C365 Division No. ____ F.B. 974 Pg. 77

X-Sec. No. ____ Notes Chkd. C.V.C. Date ____ Checked ____ Survey of 110th St W

Date 3-1-43 Date ____ Survey by Rosecrans Notes R Date 2-18-43

Map No. ____ Indexed A.S. Jobs Date ____

FORM 307 2M 11-41

PLEASE RETURN TO
LOS ANGELES COUNTY SURVEYOR
700 HALL OF RECORDS

NOTE: ANY ADDITIONS OR CHANGES ON THIS SHEET MUST BE MADE OR CIRCLED IN RED INK, WITH DATE AND NAME OF PERSON MAKING CHANGE

Do not extend notes this side of this line

STATION	B. S.	H. I.	F. S.	ELEV.		
37+50 - 50L		2575.~~857~~ 975	5.6	2570.4		
287L			6.3	6[illegible]7	Brk	
308L			7.4	6[illegible]6	T.B.	
312L			8.0	68[illegible]	4' wash	
316L			7.0	6[illegible]0	"	
328L			6.2	6[illegible]8		Brk.
337L			7.5	6[illegible]5	"	
341L			8.2	67[illegible]	4' "	
347L			7.5	6[illegible]5	"	
377L			5.9	7[illegible]1		"
38+00-336L			7.1	68[illegible]9		
322L			8.6	67[illegible]4	"	
319L			9.3	66[illegible]7	4' "	
315L			8.7	67[illegible]3	"	
307L			8.8	67[illegible]2	"	
305L			9.1	6[illegible]9	4' "	
301L			8.6	67[illegible]4	"	
290L			7.3	6[illegible]7	Brk	
38+20-290L			7.7	68[illegible]3	"	
300L			8.8	67[illegible]2	T.B.	
310L			9.9	66[illegible]1		Junction 4 washes

F.B. 974 PG. 78 Job No. 6365 Division No. Notes Red. C.V.C. Plotted Profile
Survey of Portal Ridge Soil Conserv Dist. Date Date No.
Survey by Rosecrans Notes R Notes Chkd. C.V.C. Checked X-Sec.
Indexed [illegible] Date 2-18-43 Date 3-1-43 Date No.

FORM 307 2M 11-41

PLEASE RETURN TO
LOS ANGELES COUNTY SURVEYOR
700 HALL OF RECORDS

NOTE: ANY ADDITIONS OR CHANGES ON THIS SHEET MUST BE MADE OR CIRCLED IN RED INK, WITH DATE AND NAME OF PERSON MAKING CHANGE

Do not extend notes this side of this line

STATION	B. S.	H. I.	F. S.	ELEV.		
38+20-317L		2575.~~857~~ .975	9.2	2566.8'	T.B.	
327L			7.6	68.4'	Brk.	
38+00-56L			7.1	68.9'		
31L			5.8	70.2'	Fn	
25'L			6.4	69.6'	T.B.	
19L			7.7	68.3'	℄ 8' Wash	
12'L			6.9	69.1'	T.B. + E Rd	
℄			6.9	69.1'		
8'R			7.0	69.0'	"	
16'R			7.1	68.9'		gutter
18'R			6.0	70.0'		
30'R			6.7	69.3'	Fn.	
T.P. #23	2.108	2570.~~585~~ .703	7.380	2568.~~477~~ .595	T.P. #23	
38+50-30R			2.5	68.2'	"	
18R			2.0	68.7'		
16R			2.9	67.8'		"
9'R			3.0	67.7'	"	
℄			2.7	68.0'		
8'L			3.0	67.7'	"	
21L			3.4	67.3'		"
25.L			2.2	68.5'		T.B.

Profile No. ____ Notes Red. C.V.C. Plotted ____ Job No. 6365 Division No. ____ F.B. 974 PG. 79
Date ____ Date ____ Survey of 110th St W.
X-Sec. No. ____ Notes Chkd. C.V.C. Checked ____ Survey by Rosecrans Notes R Date 2-18-43
Date 3-1-43 Date ____ Map No. ____ Indexed D. Johns Date ____

FORM 307 2M 11-41

PLEASE RETURN TO
LOS ANGELES COUNTY SURVEYOR
700 HALL OF RECORDS

NOTE: ANY ADDITIONS OR CHANGES ON THIS SHEET MUST BE MADE OR CIRCLED IN RED INK, WITH DATE AND NAME OF PERSON MAKING CHANGE

Do not extend notes this side of this line

STATION	B. S.	H. I.	F. S.	ELEV.		
38+50- 31L		2570.~~585~~ 703	1.8	256[illegible]9'	Fn.	
50L			3.0	67 7'		
287L			3.2	67 5'	Brk	
298L			4.4	66 3'	T.B.	
302L			5.5	65 2'		wash
304L			4.8	65 9'	"	
333L			3.0	67 7'	Brk.	
39+00 336L			3.3	67 4'	"	
320L			4.2	66 5'	T.B.	
312L			6.2	64 5'		6 wash.
308L			5.6	65 1'	"	
274L			3.8	66 9'	Brk	
55L			4.3	66 4'		
30L			3.0	67 7'	Fn.	
25L			3.4	67 3'		
22L			4.3	66 4'	Gutter	
8L			4.3	66 1'		E Rd
℄			3.9	66 8'		
9R			4.0	66 7'		
15R			4.1	66 [illegible]'	"	
18R			3.1	67 6'		
30R			3.8	66 9'	Fn.	

F B. 974 PG. 80 Job No. 6365 Division No. Notes Red. C.V.C. Plotted Profile
Survey of Portal Ridge 3011 Conserv. Dist. Date Date No.
Survey by Rosecrans Notes R Notes Chkd. C.V.C. Checked X-Sec.
Indexed L. C. Johnson Date 2-18-43 Date 3-1-43 Date No.

FORM 307 2M 11-41

PLEASE RETURN TO
LOS ANGELES COUNTY SURVEYOR
700 HALL OF RECORDS

NOTE: ANY ADDITIONS OR CHANGES ON THIS SHEET MUST BE MADE OR CIRCLED IN RED INK, WITH DATE AND NAME OF PERSON MAKING CHANGE

Do not extend notes this side of this line

STATION	B. S.	H. I.	F. S.	ELEV.		
39+50-30'R		2570.~~585~~ 703	4.9	2565.8	Fn.	
18R			4.3	66.4		
16'R			4.5	66.2	gutter	
9R			5.0	65.7	E. Pd.	
℄			4.9	65.8		
8'L			5.3	65.4	"	
23'L			5.1	65.6	"	
25L			4.3	66.4		
30'L			4.3	66.4	Fn.	
52'L			5.6	65.1		
243L			4.7	66.0	Brk.	
255L			5.8	64.9	T.B.	
260L			7.5	63.2	5' wash	
267L			6.5	64.2		
288L			4.5	66.[illegible]		
40+00-400L			3.3	67.4	T.B (north)	
39+96 406L			6.7	64.0	℄ 4' wash	
39+90-406L			4.5	66.2	S bank "	
40+00-368L			4.2	66.5	T.B. (S.E)	
260L			5.4	65.3	Brk	
242L			7.2	63.5	T.B	

Profile No. ____ Notes Red. C.V.C. Date ____ Plotted ____ Job No. 6365 Division No. ____ F B 974 PG. 81

X-Sec. No. ____ Notes Chkd. C.V.C. Date 3-1-43 Checked ____ Date ____ Survey of 110th St. W. Survey by Rosecrans Notes R Date 2-18-43 Map No. ____ Indexed A. B. Johns Date ____

FORM 307 2M 11-41

PLEASE RETURN TO
LOS ANGELES COUNTY SURVEYOR
700 HALL OF RECORDS

NOTE: ANY ADDITIONS OR CHANGES ON THIS SHEET MUST BE MADE OR CIRCLED IN RED INK, WITH DATE AND NAME OF PERSON MAKING CHANGE

Do not extend notes this side of this line

STATION	B. S.	H. I.	F. S.	ELEV.		
40+00-238L		2570.~~585~~ 703	8.2	25[illegible]5'	4' Wash	
234L			7.6	[illegible]	T.B.	
207L			5.9	648'	Brk.	
50'L			6.6	[illegible]		
30'L			5.6	[illegible]	Fn.	
24'L			5.6	[illegible]		
21'L			6.2	[illegible]	gutter	
5'L			6.0	[illegible]		E Rd
℄			6.0	[illegible]		
12'R			6.0	[illegible]		"
14'R			6.0	[illegible]	"	
18'R			5.6	651'		
30'R			6.0	647'	"	
40+50-30R			7.2	635'	"	
17.6R			6.6	[illegible]		
14R.			7.2	[illegible]	"	
9R			7.1	[illegible]		"
℄			6.9	638'		
9L			7.2	[illegible]		"
22L			7.2	[illegible]	"	
29L			6.0	[illegible]	"	

F B. 974 Pg. 82 Job No. 6365 Division No. Notes Red. C.V.C. Plotted Profile
Survey of Portal Ridge Soil Conserv Dist Date Date No.
Survey by Rosecrans Notes R Notes Chkd. C.V.C. Checked X-Sec.
Indexed C. Johnson Date 2-18-43 Date 2-1-43 Date No.

FORM 307 2M 11-41

PLEASE RETURN TO
LOS ANGELES COUNTY SURVEYOR
700 HALL OF RECORDS

NOTE: ANY ADDITIONS OR CHANGES ON THIS SHEET MUST BE MADE OR CIRCLED IN RED INK, WITH DATE AND NAME OF PERSON MAKING CHANGE

Do not extend notes this side of this line

STATION	B. S.	H. I.	F. S.	ELEV.		
40+50-51 L		2570, ~~585~~ .703	7.6	2563.1	Brk	
111 L			7.0	637	"	
140 L			8.1	626	"	
170 L			6.9	638	"	
196 L			7.8	62~~X~~9	T.B.	
200 L			9.2	615		4 wash
204 L			8.6	621	"	
229 L			6.1	646	Brk	
300 L			6.2	645	T.B.	
306 L			8.4	623		4 "
312 L			6.8	639	T.B	
337 L			5.4	653	Brk	
41+00-290 L			6.6	641	Fl.	
247 L			7.8	629	T.B.	
240 L			9.6	611		4 "
235 L			7.2	635	"	
197 L			7.6	631	Brk	
182 L			9.4	613	T.B.	
179 L			10.2	605		4 "
176 L			9.0	617	"	
137 L			7.8	629	Brk	

Profile No. ____ Notes Red. C.V.C. Plotted ____ Job No. 6365 Division No. ____ FB 974 Pg. 83
Date ____ Date ____ Survey of 110th St. W.
X-Sec. No. ____ Notes Chkd. C.V.C. Checked ____ Survey by Rosecrans Notes R Date 2-18-43
Date 3-1-43 Date ____ Map No. ____ Indexed C. J. [illegible] Date ____

FORM 307 2M 11-41

PLEASE RETURN TO
LOS ANGELES COUNTY SURVEYOR
700 HALL OF RECORDS

NOTE: ANY ADDITIONS OR CHANGES ON THIS SHEET MUST BE MADE OR CIRCLED IN RED INK, WITH DATE AND NAME OF PERSON MAKING CHANGE

Do not extend notes this side of this line

STATION	B. S.	H. I.	F. S.	ELEV.		
41+00-107 L		2570.585 703	9.1	2561.6	S. end drain	
95 L			8.4	[illegible]	Brk	
48 L			8.5	[illegible]		
29 L			7.2	[illegible]	Fn.	
21 L			8.0	62.7	gutter	
8' L			8.0	62.7		E. Rd.
℄			7.8	62.9		
12' R			8.1	[illegible]		"
17 R			8.0	[illegible]	"	
18 R			7.4	63.3		
30 R			8.2	62.5	Fn.	
T.P. 24	2.476	2565.806 924	7.255	2563.330 448	T.P. #24	
41+50-30 R			4.3	61.6	"	
18 R			3.4	62.5		
16 R			4.2	61.7	"	
11' R			4.2	61.7		"
℄			4.0	61.9		
8' L			4.1	61.8		"
23 L			4.2	61.7	"	
27 L			2.9	63.5		
29 L			3.3	62.6	"	

F B. 974 Pg. 84 Job No. 6365 Division No. Notes Red. C.V.C. Plotted Profile
Survey of Portal Ridge Soil Conserv Dist Date Date No.
Survey by Rosecrans Notes R Notes Chkd. C.V.C. Checked X-Sec.
Indexed A. C. Johnson Date 18-43 Date 3-1-43 Date No.

FORM 307 2M 11-41

PLEASE RETURN TO
LOS ANGELES COUNTY SURVEYOR
700 HALL OF RECORDS

NOTE: ANY ADDITIONS OR CHANGES ON THIS SHEET MUST BE MADE OR CIRCLED IN RED INK, WITH DATE AND NAME OF PERSON MAKING CHANGE

Do not extend notes this side of this line

STATION	B. S.	H. I.	F. S.	ELEV.		
41+50 - 49 L		2565.~~806~~ 924	5.2	2560.7'	Brk	
56 L			4.9	610'	"	
74 L			5.8	601'		1' drain.
85 L			4.4	615'	"	
133 L			4.2	617'	"	
151 L			5.1	608'	T.B.	
155 L			6.3	596'		3' "
158 L			5.5	602'	"	
167 L			4.1	618'	Brk	
190 L			3.6	623'	T.B.	
195 L			6.1	598.		4' "
200 L			4.0	619.	"	
300 L			2.4	635.	Fl.	
42+00 270 L			3.2	627.	"	
165 L			4.7	612.	TB	
157 L			7.1	588.		4' "
152 L			4.9	610	"	
128 L			5.0	609.	Brk	
117 L			6.4	595.	T.B	
113 L			7.4	585.		3' "
110 L			6.3	596.	"	

Profile No. ____ Notes Red. C.V.C. Plotted ____ Job No. 6365 Division No. ____ F B. 974 PG. 85
Date ____ Date ____ Survey of 110th St. W.
X-Sec. No. ____ Notes Chkd. C.V.C. Checked ____ Survey by Rosecrans Notes R Date 2-18-43
Date 3-1-43 Date ____ Map No. ____ Indexed A. C. Jr. Date ____

FORM 307 2M 11-41

PLEASE RETURN TO
LOS ANGELES COUNTY SURVEYOR
700 HALL OF RECORDS

NOTE: ANY ADDITIONS OR CHANGES ON THIS SHEET MUST BE MADE OR CIRCLED IN RED INK, WITH DATE AND NAME OF PERSON MAKING CHANGE

Do not extend notes this side of this line

STATION	B. S.	H. I.	F. S.	ELEV.			
42+00-99 L		2565 ~~806~~ 924	5.5	256[illegible]	Brk		
53 L			5.4	6[illegible]5'	"		
46 L			6.9	5[illegible]0'	"		
43 L			5.8	6[illegible]1'	"		
30 L			4.6	6[illegible]	Fn.		
21 L			5.1	6[illegible]		gutter	
8 L			5.0	6[illegible]7'			E. Rd.
℄			4.9	[illegible]			
12 R			5.0	[illegible]9'			"
17 R			5.0	6[illegible]7'		"	
18 R			4.7	[illegible]			
30 R			5.3	[illegible]	"		
42+50-30 R			6.0	5[illegible]	"		
18 R			5.3	[illegible]			
15 R			6.0	5[illegible]		"	
11 R			6.0	5[illegible]			"
℄			5.7	6[illegible]2			
9 L			5.8	[illegible]			"
22 L			6.3	[illegible]		"	
25 L			5.1	[illegible]			
29 L			5.4	[illegible]	"		

F B. 974 PG. 86 Job No. 6365 Division No. Notes Red. C.V.C. Plotted Profile
Survey of Portal Ridge Soil Conserv Dist. Date Date No.
Survey by Rosecrans Notes R Notes Chkd C.V.C. Checked X-Sec.
Indexed [illegible] Date 2-18-43 Date 3-1-43 Date No.

FORM 307 2M 11-41

PLEASE RETURN TO
LOS ANGELES COUNTY SURVEYOR
700 HALL OF RECORDS

NOTE: ANY ADDITIONS OR CHANGES ON THIS SHEET MUST BE MADE OR CIRCLED IN RED INK, WITH DATE AND NAME OF PERSON MAKING CHANGE

Do not extend notes this side of this line

STATION	B. S.	H. I.	F. S.	ELEV.		
42+50-44L		2.565. ~~806~~ 924	6.5	2559.4	T.B.	
47L			9.0	569	1' wash	
49L			7.0	589	T.B.s	
42+57-47L			9.3	566		V Drains + 4 Pt.
42+50-61L			8.8	571	5' "	
65L			8.2	577		E. + W. Bank
80L			8.6	573	3' "	
90L			7.5	584	T.B.	
117L			5.8	601	Brk	
215L			4.3	616	Fl.	
43+00-163L			5.5	604	"	
39L			7.0	589	T.B.	
32L			10.0	559	7' "	
30L			9.9	560	Fn.	
27L			6.2	597	T.B.	
23L			7.4	585		gutter
10L			6.9	590		E Rd
℄			6.6	593		
11R			6.6	593		
17R			7.0	589		"
18R			6.4	595		

Profile No. ____ Notes Red. C.V.C. Date ____ Plotted ____ Job No. 6365 Division No. ____ F B 976 PG 87

X-Sec. No. ____ Notes Chkd. C.V.C. Date 3-1-43 Checked ____ Date ____ Survey of 110th St W Survey by Rosecrans Notes R Date 2-18-43

Map No. ____ Indexed ____ Date ____

FORM 307 2M 11-41

PLEASE RETURN TO
LOS ANGELES COUNTY SURVEYOR
700 HALL OF RECORDS

NOTE: ANY ADDITIONS OR CHANGES ON THIS SHEET MUST BE MADE OR CIRCLED IN RED INK, WITH DATE AND NAME OF PERSON MAKING CHANGE

Do not extend notes this side of this line

F.B. 974 PG. 88 | Job No. 6365 | Division No. | Notes Red. G.V.C. | Plotted | Date | No. | Profile
Survey of Portal Ridge Soil Conservation | Date | X-Sec.
Survey by Pasecrans | Notes R | Notes Chkd. G.V.C. | Checked | Date | No.
Indexed | Date 7-19-43 | Date 3-1-43 | Date

STATION	B. S.	H. I.	F. S.	ELEV.		
43+00-30 R		2565 ~~804~~ 922	7.0	2558 9	T.P. #25	
T.P. #25	3.692	2562 ~~524~~ 624	6.992	2558 ~~81~~ 932	1x1" - on Fn. line	E. side Rd 43+00
42+60 ℄			2.6	6[illegible]		
9L			2.7	5[illegible]9'	E. Rd	
19L			3.1	5[illegible]5'		
25L			4.0	6[illegible]2'		gutter
30L			2.4	6[illegible]2'	Fn.	
38L			2.9	5[illegible]7'	T.B.	
39L			6.0	56[illegible]6'		B.B.
44L			5.8	56[illegible]8'		"
48L			4.3	58[illegible]3'	T.B.	
57L			3.3	59[illegible]3'		
43+35-40 L			3.7	58[illegible]9'	"	
31L			7.3	5[illegible]3'		"
30L			7.3	5[illegible]3'	Fn.	
22L			6.8	55[illegible]8'		"
18L			4.8	57[illegible]8'	T.B.	
12L			4.7	57[illegible]9'		
9L			3.8	55[illegible]8'		E. Rd.
43+50-29R			4.2	58[illegible]4'	Fn.	
18R			3.5	5[illegible]		

FORM 307 2M 11-41

PLEASE RETURN TO
LOS ANGELES COUNTY SURVEYOR
700 HALL OF RECORDS

NOTE: ANY ADDITIONS OR CHANGES ON THIS SHEET MUST BE MADE OR CIRCLED IN RED INK, WITH DATE AND NAME OF PERSON MAKING CHANGE

Do not extend notes this side of this line

STATION	B. S.	H. I.	F. S.	ELEV.		
43+50-17 R		2562.~~506~~ 624	4.5	2658.1'	gutter	
10 R			4.4	58.2'	E Rd.	
℄			4.1	58.5'		
10 L			4.2	58.4'	"	
22 L			4.9	57.7'	"	
25 L			3.8	58.8'	T.B.	
28 L			7.1	[illegible]	B.B.	
30 L			7.5	55.1'		Fn.
33 L			7.2	[illegible]	"	
43 L			4.2	[illegible]	"	
50 L			4.0	[illegible]		
100 L			3.6	59.[illegible]		
150 L			3.0	[illegible]		
44+00-150 L			3.9	58.7'		
100 L			4.6	58.0'		
52 L			4.7	58.9'	T.B.	
50 L			8.3	54.3'	B.B.	
43 L			7.9	[illegible]	"	
41 L			5.1	57.5'	"	
30 L			4.8	57.9'		"
25 L			4.5	58.1'		

Profile No. ____ Notes Red. C.V.C. Date ____ Plotted ____ Job No. 6265 Division No. ____ F.B. 974 Pg. 89

X-Sec. No. ____ Notes Chkd. C.V.C. Date ____ Checked ____ Survey of 110th St W. Survey by Rosecrans Notes Date 2-19-43

Date 3-1-43 Date ____ Map No. ____ Indexed ____ Date ____

FORM 307 2M 11-41

PLEASE RETURN TO
LOS ANGELES COUNTY SURVEYOR
700 HALL OF RECORDS

NOTE: ANY ADDITIONS OR CHANGES ON THIS SHEET MUST BE MADE OR CIRCLED IN RED INK, WITH DATE AND NAME OF PERSON MAKING CHANGE

Do not extend notes this side of this line

STATION	B. S.	H. I.	F. S.	ELEV.		
44+00 - 22 L		2562.~~506~~ 624	5.4	25[illegible]2	gutter	
11 L			5.1	57[illegible]5	E.Rd.	
℄			5.0	57[illegible]6		
11 R			5.2	57[illegible]	"	
17 R			5.4	57[illegible]	"	
18 R			4.5	5[illegible]1		
29.3 R			5.1	57[illegible]5		Fn.
44+50 - 29.4 R			6.4	57[illegible]2		"
18 R			5.3	57[illegible]3		
17 R			5.8	56[illegible]	"	
11 R			6.[illegible]	56[illegible]4	"	
℄			5.8	56[illegible]8		
11 L			5.8	5[illegible]5	"	
22 L			6.[illegible]	56[illegible]5	"	
26 L			5.1	57[illegible]5	T.B.	
30 L			5.4	57[illegible]2		"
40 L			5.5	57[illegible]1	"	
42 L			8.5	5[illegible]1	B.B.	
47 L			8.8	5[illegible]8	"	
50 L			5.4	57[illegible]2	"	
100 L			5.3	57[illegible]		
150 L			4.8	57[illegible]		

F B. 974 PG. 90 Job No. 6365 Division No. ____ Notes Red. C.V.C. Plotted ____ Profile ____
Survey of Portal Ridge Soil Conserv Dist Date ____ Date ____ No. ____
Survey by Rosecrans Notes R Notes Chkd. C.V.C. Checked ____ X-Sec. ____
Indexed A. C. Johnson Date 2-19-43 Date 3-1-43 Date ____ No. ____

FORM 307 2M 11-41

PLEASE RETURN TO
LOS ANGELES COUNTY SURVEYOR
700 HALL OF RECORDS

NOTE: ANY ADDITIONS OR CHANGES ON THIS SHEET MUST BE MADE OR CIRCLED IN RED INK, WITH DATE AND NAME OF PERSON MAKING CHANGE

Do not extend notes this side of this line

STATION	B. S.	H. I.	F. S.	ELEV.		
45+00-150L		2562.~~506~~ 624	5.0	2557.6		
100L			6.2	56.4		
50L			6.4	56.2		
45L			5.8	56.8	T.B.	
44L			9.5	53.1	B.B.	
36L			8.9	53.7	"	
33L			6.4	56.2	"	
30L			6.3	56.3		Fn.
22L			6.1	56.5		
20L			6.8	55.8		gutter
10L			6.8	55.8		
℄			6.6	50.[illegible]		
10R			6.[illegible]	55.7		
16R			6.[illegible]	55.9		"
18R			6.2	56.4		
29.3R			6.9	55.7		"
T.P. #26	2.772	2558.~~902~~ 9.021	6.315	2556.~~131~~ .249	T.P. #26	
45+50-29R			4.0	55.0		"
18R			3.2	55.8		
16R			3.9	55.1		"
10R			3.9	55.1		

Profile No. ____ Notes Red. C.V.C. Plotted ____ Job No. 6365 Division No. ____ F.B. 974 PG. 91

X-Sec. No. ____ Date ____ Date ____ Survey of 110th St W

Notes Chkd. C.V.C. Checked ____ Survey by Rosecrans Notes R Date 2-19-43

Date 3-1-43 Date ____ Map No. ____ Indexed C. Johnson Date ____

FORM 307 2M 11-41

PLEASE RETURN TO
LOS ANGELES COUNTY SURVEYOR
700 HALL OF RECORDS

NOTE: ANY ADDITIONS OR CHANGES ON THIS SHEET MUST BE MADE OR CIRCLED IN RED INK, WITH DATE AND NAME OF PERSON MAKING CHANGE

Do not extend notes this side of this line

STATION	B. S.	H. I.	F. S.	ELEV.		
45+50 ℄		9.021 2558.903	3.7	2555.3'		
10 L			3.8	552'	E Rd	
21 L			4.1	549'	gutter	
24 L			3.2	55.8'		
26 L			2.7	5[illegible]3'	T.B.	
29 L			6.6	524'	B.B. +	Fn.
37 L			6.0	5[illegible]0'	"	
41 L			3.3	5[illegible]7'	"	
50 L			3.4	5[illegible]6'		
100 L			3.1	559'		
150 L			2.1	5[illegible]9'		
46+00 - 150 L			3.0	5[illegible]0'		
100 L			3.7	5[illegible]3'		
55 L			4.7	5[illegible]3'		
50 L			3.9	5[illegible]1'		
46 L			3.9	5[illegible]1'	T.B.	
44 L			7.3	5[illegible]7'	B.B.	
37 L			6.5	5[illegible]5'	"	
35 L			3.8	5[illegible]2'	"	
30 L			4.0	550'		"
25 L			3.6	5[illegible]4'		

F B. 974 PG. 92 Job No. 6365 Division No. Notes Red. C.V.C. Plotted Profile
Survey of Portal Ridge Soil Conserv. Dist Date Date No.
Survey by Rosecrans Notes R Notes Chkd. C.V.C. Checked X-Sec.
Indexed A. C. Johnson Date 2-19-43 Date 3-1-43 Date No.

FORM 307 2M 11-41

PLEASE RETURN TO
LOS ANGELES COUNTY SURVEYOR
700 HALL OF RECORDS

NOTE: ANY ADDITIONS OR CHANGES ON THIS SHEET MUST BE MADE OR CIRCLED IN RED INK, WITH DATE AND NAME OF PERSON MAKING CHANGE

Do not extend notes this side of this line

STATION	B. S.	H. I.	F. S.	ELEV.		
46+00 21 L		2558.~~903~~ 9.021	4.6	2554.4'	gutter	
10 L			4.3	54.7'	E Rd.	
℄			4.3	54.7'		
9 R			4.6	54.4'	"	
16 R			4.7	54.3'	"	
18 R			3.9	55.1'		
29 R			4.6	54.4'		Fn.
46+50-29 R			5.2	53.8'		"
18 R			4.5	54.5'		
17 R			5.8	53.2'	"	
10 R			5.3	53.7'	"	
℄			5.1	53.9'		
7 L			5.1	53.9'	"	
21 L			5.4	53.6'	"	
23 L			4.6	54.4'		
29.4 L			4.6	54.4'		"
37 L			4.3	54.7'	T.B.	
40 L			7.8	51.2'	B.B.	
46 L			7.6	51.4'	"	
48 L			5.1	53.9'	"	
50 L			4.8	54.2'		

Profile No. ____ Date ____ Notes Red. C.V.C. Plotted ____ Job No. 6365 Division No. ____ F.B. 974 Pg. 93

X-Sec. No. ____ Date ____ Notes Chkd. C.V.C. Checked ____ Date ____ Survey of 110th St W. Survey by Rosecrans Notes R. Date 2-19-43

Map No. ____ Indexed C. Johnson Date ____

FORM 307 2M 11-41

PLEASE RETURN TO
LOS ANGELES COUNTY SURVEYOR
700 HALL OF RECORDS

NOTE: ANY ADDITIONS OR CHANGES ON THIS SHEET MUST BE MADE OR CIRCLED IN RED INK, WITH DATE AND NAME OF PERSON MAKING CHANGE

Do not extend notes this side of this line

STATION	B. S.	H. I.	F. S.	ELEV.		
46+50-65 L		9.021 2558.903	5.2	2553.8	1' drain.	
100 L			4.5	54.5		
150 L			4.0	55.0		
47+00-150 L			4.4	5[illegible].6		
100 L			5.0	[illegible]		
70 L			5.5	[illegible]	T.B.	
65 L			7.1.	[illegible]	Drain	
63 L			5.5	[illegible]	"	
50 L			4.8	[illegible]		
45 L			5.0	[illegible]	"	
43 L			8.5	[illegible]	B.B.	
37 L			8.2	[illegible]	"	
34 L			5.1	[illegible]	"	
30 L			5.0	[illegible]		Fn
25 L			4.6	[illegible]		
21 L			6.0	[illegible]		gutter
10 L			5.9	[illegible]		E Rd.
℄			5.6	[illegible]		
10 R			6.0	[illegible]		"
17 R			6.6	[illegible]		"
18 R			5.0	[illegible]		
29.5 R.			5.7	[illegible]		"

F B. 974 PG. 94 Job No. 6365 Division No. Notes Red. C.V.C. Plotted Profile
Survey of Portal Ridge Soil Conserv. Dist Date Date No.
Survey by Rosecrans Notes R Notes Chkd. C.V.C. Checked X-Sec.
Indexed A. C. Jeffers Date 2-19-43 Date 3-1-43 Date No.

FORM 307 2M 11-41

PLEASE RETURN TO
LOS ANGELES COUNTY SURVEYOR
700 HALL OF RECORDS

NOTE: ANY ADDITIONS OR CHANGES ON THIS SHEET MUST BE MADE OR CIRCLED IN RED INK, WITH DATE AND NAME OF PERSON MAKING CHANGE

Do not extend notes this side of this line

STATION	B. S.	H. I.	F. S.	ELEV.		
46+70-11 L		2558.903 9.021	5.4	2553.6'	E Rd.	
21 L			5.6	53.4'	gutter	
25 L			4.5	54.5'	T.B.	
30 L			4.8	54.2'		Fn.
23 L			4.9	54.1'	"	
44.2 L			7.9	51.1'	B.B.	
51 L			7.9	51.1'	"	
58 L			4.5	54.5'	"	
47+28 44 L			5.2	53.8'	"	
38 L			8.1	50.9'	"	
30 L			9.0	50.0'	" +	Fn.
27 L			5.5	53.5'	"	
23 L			5.2	53.8'	"	
20' L			6.6	52.4'		gutter
12' L			6.1	52.9'		E. Rd.
47+50-29 R			6.3	52.7'		"
18 R			5.5	53.5'		
17 R			7.3	51.7'	gutter,	
10 R			6.5	52.5'	E. Rd	
℄			6.2	52.8'		
12 L			6.3	52.7'		

Profile Notes Red. C.V.C. Plotted ____ Job No. 6365 Division No. ____ F.B. 974 PG 95
No. ____ Date ____ Date ____ Survey of 110th St West
X-Sec. Notes Chkd. C.V.C. Checked ____ Survey by Rosecrans Notes R Date 2-19-43
No. ____ Date 3-1-43 Date ____ Map No. ____ Indexed C. Jones Date ____

FORM 307 2M 11-41

PLEASE RETURN TO
LOS ANGELES COUNTY SURVEYOR
700 HALL OF RECORDS

NOTE: ANY ADDITIONS OR CHANGES ON THIS SHEET MUST BE MADE OR CIRCLED IN RED INK, WITH DATE AND NAME OF PERSON MAKING CHANGE

Do not extend notes this side of this line

STATION	B. S.	H. I.	F. S.	ELEV.		
47+50-20 L		9.021 2558.903	7.0	2552.0	gutter	
24 L			5.4	53.6		
29.5 L			5.6	53.4	Fn.	
33 L			5.8	[illegible]	T.B	
35 L			9.2	[illegible]	B.B.	
43 L			8.6	[illegible]	"	
47 L			6.4	[illegible]	"	
49 L			6.3	[illegible]	"	
50 L			8.4	[illegible]	"	
53 L			6.2	[illegible]	"	
100 L			5.3	[illegible]		
150 L			5.0	[illegible]		
47+54-43 L			9.4	[illegible]		Junct. of draws
48+00-150 L			5.7	[illegible]		
100 L			6.0	53.0		
50 L			6.1	52.9		
43 L			6.0	[illegible]	T.B.	
41 L			9.8	[illegible]	B.B.	
31 L			10.1	[illegible]	"	
29.2 L			6.0	53.0	" + Fn	

F B. 974 PG. 96 Job No. 6365 Division No. Notes Red. C.V.C. Plotted Date No. Profile
Survey of Portal Ridge Soil Conserv. Dist Date Checked X-Sec.
Survey by Rosecrans Notes R Notes Chkd. C.V.C. Date 3-1-43 No.
Indexed J.C. Johnson Date 2-19-43

FORM 307 2M 11-41

PLEASE RETURN TO
LOS ANGELES COUNTY SURVEYOR
700 HALL OF RECORDS

NOTE: ANY ADDITIONS OR CHANGES ON THIS SHEET MUST BE MADE OR CIRCLED IN RED INK, WITH DATE AND NAME OF PERSON MAKING CHANGE

Do not extend notes this side of this line

STATION	B. S.	H. I.	F. S.	ELEV.		
48+00-24L		9.021 2558.902	6.0	2553.0'		
20L			7.5	51.5'	gutter	
13L			7.0	52.0'	E Rd.	
℄			6.8	52.2'		
10R			7.2	51.8'	"	
17R			7.8	51.2'	"	
19R			6.1	52.9'		
30R			6.7	52.3'		Fn
T.P. # 27	3.150	976 2555.858	6.195	826 2552.708	T.P. # 27	
48+50-29.5R			4.5	51.5'		"
18R			3.8	52.2'		
16R			5.4	50.6'	"	
10R			4.9	51.1'	"	
℄			4.5	51.5'		
13L			4.6	51.4'	"	
20L			5.2	50.8'	"	
25L			3.5	52.5'		
29L			3.8	52.2'		"
32L			4.0	52.0'	T.B	
35L			7.4	48.6'	B.B.	
40L			7.6	48.4'		

Profile No. ____ Date ____ Notes Red. C.V.C. Plotted ____ Job No. 6365 Division No. ____ F.B. 914 Pg. 97

X-Sec. No. ____ Date ____ Notes Chkd. C.V.C. Checked ____ Date ____ Survey of 110th St. W. Survey by Rosecrans Notes R Date 2-19-43

Date 3-1-43 Date ____ Map No. ____ Indexed C. J. Date ____

FORM 307 2M 11-41

PLEASE RETURN TO
LOS ANGELES COUNTY SURVEYOR
700 HALL OF RECORDS

NOTE: ANY ADDITIONS OR CHANGES ON THIS SHEET MUST BE MADE OR CIRCLED IN RED INK, WITH DATE AND NAME OF PERSON MAKING CHANGE

Do not extend notes this side of this line

STATION	B. S.	H. I.	F. S.	ELEV.		
48+50 - 43L		2555 ~~858~~ 976	3.6	2552.4	T.B.	
50L			4.0	52.0		
100L			3.8	52.2		
150L			3.4	52.6		
49+00 - 150L			3.9	52.1		
100L			4.4	51.6		
50L			4.5	51.5		
44L			4.1	51.9	"	
42L			8.0	4[illegible]5	BB	
36L			8.2	[illegible]8	"	
35L			4.6	51.4	"	
29L			4.4	51.6		Fn
25L			4.1	51.9		
20L			5.7	5[illegible]3		gutter
12L			5.3	5[illegible]7		E Rd
℄			5.2	5[illegible]8		
12R			5.5	5[illegible]5		"
16R			6.2	4[illegible]5		"
18R			4.3	5[illegible]7		
29R			5.1	5[illegible]9		"
49+39.1 - 17.6R			4.95	2551.026	U.S. C+G. Conc. Mon. Bronze Mark Sur #2	

F.B. 974 Pg. 98 Job No. 6365 Division No. Notes Red. C.V.C. Plotted Profile
Survey of Portal Ridge Soil Conserv Dist Date Date No.
Survey by Rosecrans Notes R Notes Chkd. C.V.C. Checked X-Sec.
Indexed [illegible] Date 2-19-43 Date 3-1-43 Date No.

FORM 307 2M 11-41

PLEASE RETURN TO
LOS ANGELES COUNTY SURVEYOR
700 HALL OF RECORDS

NOTE: ANY ADDITIONS OR CHANGES ON THIS SHEET MUST BE MADE OR CIRCLED IN RED INK, WITH DATE AND NAME OF PERSON MAKING CHANGE

Do not extend notes this side of this line

STATION	B. S.	H. I.	F. S.	ELEV.			
49+50-29.5R		2555.~~858~~ 976	5.8	2550 2'			Fn.
18R			5.3	50 7'			
17R			6.9	49 1'	gutter		
10R			6.4	49 6'		E Rd	
℄			5.9	50 1'			
12L			6.0	50 0'		"	
19L			6.6	49 4'	"		
24L			4.9	51 1'			
29L			5.1	50 9'			"
31L			5.4	50 6'	T. B.		
34L			8.7	47 3'		B. B.	
39L			8.9	47 1'		"	
42L			5.0	51 0'	"		
50L			5.3	50 7'			
100L			5.0	51 0'			
150L			4.5	51 5'			
50+00-150L			5.2	50 8'			
100L			5.5	50 5'			
50L			5.9	50 1'			
44L			5.5	50 5'	"		
41L			9.4	46 6'		"	

Profile No. ____ Date ____ Notes Red. [illegible] Plotted ____ Job No. 6365 Division No. ____ F B 974 Pg. 99

X-Sec. No. ____ Date ____ Notes Chkd. [illegible] Checked ____ Date ____ Survey of 110th St. W. Survey by Rosecrans Notes [illegible] Date 2-19-43

Map No. ____ Date 3-1-43 Indexed ____ Date ____

FORM 307 2M 11-41

PLEASE RETURN TO
LOS ANGELES COUNTY SURVEYOR
700 HALL OF RECORDS

NOTE: ANY ADDITIONS OR CHANGES ON THIS SHEET MUST BE MADE OR CIRCLED IN RED INK, WITH DATE AND NAME OF PERSON MAKING CHANGE

Do not extend notes this side of this line

STATION	B. S.	H. I.	F. S.	ELEV.		
50+00-35L		2555.~~858~~ 976	9.4	2546.6	B.B.	
33L			5.9	[illegible]	T.B.	
29L			5.9	[illegible]		Fa
21L			6.6	[illegible]		
20L			7.4	[illegible]		gutter
13L			6.6	[illegible]		E.Rd
℄			6.5	[illegible]		
10R			6.8	[illegible]		"
17R			7.6	[illegible]		"
19R			5.7	[illegible]		
29.5R			6.4	[illegible]		"
T.P. # 28	3.517	2553.~~205~~ 323	6170	2549.~~688~~ 806	T.P. # 28	
50+50-29R			4.4	[illegible]		"
19R			3.8	[illegible]	"	
17R			5.5	[illegible]		"
9R			5.4	[illegible]		"
℄			4.4	[illegible]		
11L			4.4	[illegible]		"
19L			5.6	[illegible]		"
21L			4.6	[illegible]		
29L			3.7	[illegible]		"

F B. 974 PG. 100 Job No. 6365 Division No. Notes Red. C.V.C. Plotted Profile
Survey of Portal Ridge Soil Conserv Dist Date Date No.
Survey by Rosecrans Notes R Notes Chkd. C.V.C. Checked X-Sec.
Indexed A.C. Date 2-19-43 Date 3-1-43 Date No.

Form 307 5M 5-39

PLEASE RETURN TO
LOS ANGELES COUNTY SURVEYOR
700 HALL OF RECORDS

NOTE: ANY ADDITIONS OR CHANGES ON THIS SHEET MUST BE MADE OR CIRCLED IN RED INK, WITH DATE AND NAME OF PERSON MAKING CHANGE

Do not extend notes this side of this line

STATION	B. S.	H. I.	F. S.	ELEV.			
50+50-33L		2553.205 (323)	3.9	2549.4	T.B		
36L			7.2	4[illegible]1		B.B.	
42L			7.3	4[illegible]0		"	
44L			3.4	4[illegible]9	"		
50L			3.7	4[illegible]			
100L			3.6	4[illegible]7			
150L			3.4	4[illegible]			
51+00-150L			4.1	4[illegible]			
100L			4.3	4[illegible]			
50L			4.3	490			
42L			4.2	4[illegible]	"		
40L			7.8	455		"	
32L			7.8	[illegible]5		"	
30L			4.4	48[illegible]	"		
29L			4.3	49[illegible]			Fn.
21L			5.3	4[illegible]			
20L			6.3	[illegible]			gutter
14L			5.2	4[illegible]			E.[illegible]
℄			5.1.	4[illegible]2			
10 R			5.6	477			
17R			6.4	469			"

Profile No. ____ Date ____ Notes Chkd. C.V.C. Date 2-7-43 Notes Red. C.V.C. Plotted ____ Date ____ Job No. 6365 Division No. ____ Survey of 110th St. W Survey by Rosecrans Notes Chkd. [illegible] Date 2-19-43 Map No. ____ Indexed ____ Date ____ F.B. [illegible] PG. [illegible]

Form 307 5M 5-39

PLEASE RETURN TO
LOS ANGELES COUNTY SURVEYOR
700 HALL OF RECORDS

NOTE: ANY ADDITIONS OR CHANGES ON THIS SHEET MUST BE MADE OR CIRCLED IN RED INK, WITH DATE AND NAME OF PERSON MAKING CHANGE

Do not extend notes this side of this line

STATION	B. S.	H. I.	F. S.	ELEV.		
51+00-18R		2553.~~305~~ 323	4.4	25[illegible]9'		
30R			5.0	4[illegible]3'		Fn
51+50-30R			5.9	[illegible]4'		"
18R			5.1	4[illegible]2'		
17R			7.3	[illegible]0	gutter	
9R			6.4	[illegible]	E Rd	
℄			5.9	47[illegible]4'		
14L			6.0	[illegible]3'	"	
13L			7.7	45[illegible]6'	"	
23L			5.9	[illegible]4'		
29L			4.9	[illegible]4'	T.B.	"
32L			8.5	[illegible]8'	B.B.	
39L			8.5	[illegible]8'	"	
41L			4.8	4[illegible]5'	"	
50L			5.1	4[illegible]2'		
100L			5.0	[illegible]3'		
150L			4.9	48[illegible]4'		
52+00-150L			6.0	47[illegible]3'		
100L			6.1	4[illegible]2'		
80L			6.0	4[illegible]3'	T.B.	
78L			9.7	43[illegible]6'	BB	

F.B. 974 PG. 102 Job No. 6365 Division No. Notes Red. C.V.C. Plotted Profile
Survey of Portal Ridge Soil Conserv. Dist Date Date No.
Survey by Rosecrans Notes R Notes Chkd. C.V.C. Checked X-Sec.
Indexed [illegible] Date 2-19-43 Date 3-1-43 Date No.

Form 307 5M 5-39

PLEASE RETURN TO
LOS ANGELES COUNTY SURVEYOR
700 HALL OF RECORDS

NOTE: ANY ADDITIONS OR CHANGES ON THIS SHEET MUST BE MADE OR CIRCLED IN RED INK, WITH DATE AND NAME OF PERSON MAKING CHANGE

Do not extend notes this side of this line

STATION	B. S.	H. I.	F. S.	ELEV.		
52+00 73L		2553.~~205~~ 323	9.3	2544.0'	B.B.	
60L			6.4	469'	T.B.	
50L			6.4	469'		
29.6L			5.7	476'		Fn.
22L			6.6	467'		
18L			8.7	44[illegible]	gutter	
14L			7.2	461'	E. Rd.	
℄			6.8	46[illegible]		
10R			7.4	459'	"	
16R			8.0	453'	"	
20R			5.9	474'		
29.6R			6.6	467'		"
51+66-15L			6.7	466'	"	
18L			8.1	452'	"	
20L			6.1	472'		
29L			5.0	483'	T.B. +	"
32L			8.7	446'	B.B.	
38L			8.7	446'	"	
41L			5.2	481'	"	
51+86-75L			5.8	475'	"	
70L			9.4	439'	"	

Profile No. ____ Date ____ X-Sec. No. ____ Date ____

Notes Red. C.V.C. Plotted ____ Date ____ Notes Chkd. C.V.C. Checked ____ Date 3-[illegible]-73 Date ____

Job No. 6365 Division No. ____ Survey of 110th St. W. Survey by Rosecrans Notes R Date ____ Map No. ____ Indexed C. [illegible] Date ____

F B. [illegible] PG. 103

Form 307 5M 5-39

PLEASE RETURN TO
LOS ANGELES COUNTY SURVEYOR
700 HALL OF RECORDS

NOTE: ANY ADDITIONS OR CHANGES ON THIS SHEET MUST BE MADE OR CIRCLED IN RED INK, WITH DATE AND NAME OF PERSON MAKING CHANGE

Do not extend notes this side of this line

STATION	B. S.	H. I.	F. S.	ELEV.		
51+86-55 L		2553 ~~205~~ 323	9.2	25.41'	B.B.	
53 L			6.2	47.1'	T.B.	
30 L			5.5	47.8'	Fn.	
23 L			6.2	47.1'		
18 L			8.3	45.0'	gutter	
15 L			6.8	46.5'	E Rd.	
T.P. # 29	2435	2548.~~843~~ .96	6.797	2546.~~408~~ 526	T.P. # 29	
52+50-30 R			2.9	46.1'		Fn.
19 R			2.1	4[illegible]		
18 R			4.5	41.5	gutter	
10 R			3.9	45.1	E Rd.	
4			3.4	45.6'		
12 L			3.5	45.5'	"	
17 L			5.1	43.9'	"	
24 L			3.2	45.8'		
29 L			2.4	46.6'		
50 L			2.4	46.6'		
61 L			3.5	45.5'	T.B.	
64 L			6.1	42.9'	B.B.	
78 L			5.0	44.0'	"	
80 L			2.9	46.1'	"	

F.B. 974 Pg. 104 Job No. 6365 Division No. Notes Red. C.V.C. Plotted Profile
Survey of Portal Ridge Soil Conserv. Dist. Date Date No.
Survey by Rosecrans Notes R Notes Chkd. C.V.C. Checked X-Sec.
Indexed A. C. [illegible] Date 2-19-43 Date 3-1-43 Date No.

Form 307 5M 5-39

PLEASE RETURN TO
LOS ANGELES COUNTY SURVEYOR
700 HALL OF RECORDS

NOTE: ANY ADDITIONS OR CHANGES ON THIS SHEET MUST BE MADE OR CIRCLED IN RED INK, WITH DATE AND NAME OF PERSON MAKING CHANGE

Do not extend notes this side of this line

STATION	B. S.	H. I.	F. S.	ELEV.			
52+50-100L		2548. ~~843~~ 961	2.8	2546.2'			
150L			2.5	46.5'			
53+00-150L			3.5	45.5'			
100L			3.9	45.1'			
85L			4.6	44.4'			
80L			3.5	45.5'	T.B.		
79L			6.6	42.4'		B.B.	
69L			6.4	[illegible]		"	
68L			3.8	45.2'	"		
50L			3.5	45.5 ~~2~~			
30L			3.3	45.7			Fn.
27L			3.3	45.7			
19L			5.9	43.1'	gutter		
13L			4.3	44.7		E Rd.	
℄			4.4	44.6'			
10' R			4.7	[illegible]		"	
18R			5.4	43.6'	"		
20R			3.2	45.8'			
30R			3.7	45.3'			"
53+50-30R			5.0	44.0'			"
20R			4.2	44.8'			

Profile No. ____ Date ____ X-Sec. No. ____ Date ____

Notes Red. C.V.C. Plotted ____ Date ____ Notes Chkd. C.V.C. Checked ____ Date 2-1-43

Job No. 6365 Division No. ____ Survey of 110th St. W. Survey by Rosecrans Notes R Date 2-19-43 Map No. ____ Indexed C. J. [illegible] Date ____

F.B. 974 PG. 105

Form 307 5M 5-39

PLEASE RETURN TO
LOS ANGELES COUNTY SURVEYOR
700 HALL OF RECORDS

NOTE: ANY ADDITIONS OR CHANGES ON THIS SHEET MUST BE MADE OR CIRCLED IN RED INK, WITH DATE AND NAME OF PERSON MAKING CHANGE

Do not extend notes this side of this line

STATION	B. S.	H. I.	F. S.	ELEV.		
53+50 15.7R		2548.~~843~~ 961	7.0	25420	gutter	
13.8R			6.1	429		
10 R			5.7	433	E Rd	
℄			5.3	437		
11 L			5.4	436	"	
15 L			5.7	433		
18 L			6.8	422	"	
27 L			4.4	446		
29 L			4.4	446		Fn.
50 L			4.5	445		
57 L			4.3	447	T.B.	
58 L			6.6	424	B.B.	
70 L			7.4	416	"	
72 L			4.3	447	"	
82 L			5.4	43[illegible]		
100 L			4.6	444		
150 L			4.3	447		
54+00-150 L			5.4	436		
100 L			5.6	434		
75 L			6.1	429		
58 L			5.4	436	T.B.	

F. B. 974 Pg 106 Job No. 6365 Division No. Notes Red. C.V.C. Plotted Profile
Survey of Portal Ridge Soil Conserv. Dist Date Date No.
Survey by Rosecrans Notes R Notes Chkd. C.V.C. Checked X-Sec.
Indexed C. Johnson Date 2-19-43 Date 3-1-43 Date No.

Form 307 5M 5-39

PLEASE RETURN TO
LOS ANGELES COUNTY SURVEYOR
700 HALL OF RECORDS

NOTE: ANY ADDITIONS OR CHANGES ON THIS SHEET MUST BE MADE OR CIRCLED IN RED INK, WITH DATE AND NAME OF PERSON MAKING CHANGE

Do not extend notes this side of this line

STATION	B. S.	H. I.	F. S.	ELEV.		
54+00 57L		2548.~~843~~ 961	7.2	2541.8'	B.B.	
47L			8.2	403'	"	
46L			5.4	436'	T.B	
29.7L			5.3	437		Fn
27.5L			5.3	437'	"	
23L			7.0	420'	"	
16.7L			7.4	416	"	
14L			6.5	425	"	
10L			6.1	429		E Rd
2			6.2	428'		
9R			6.6	424'		"
14R			7.0	420'	"	
16R			7.9	411'		
19R			5.3	437	"	
30R			6.0	436		"
T.P. #30	2.270	2544.~~371~~ 489	6.742	2542.~~101~~ 219	T.P. #30	
54+50-30'R			2.3	422'		"
20R			1.7	428'	T.B.	
15R			4.0	405'	B.B.	
14R			3.3	412	T.B.	
11R			2.9	416		"

Profile No. ____ Notes Red. C.V.L. Plotted ____ Job No. 6365 Division No. ____ F.B. 974 PG. 107

X-Sec. No. ____ Date ____ Date ____ Survey of 110th St W.

Notes Chkd. C.V.C. Checked ____ Survey by Rosecrans Notes R. Date 2-19-43

Date 3-1-43 Date ____ Map No. ____ Indexed ____ Date ____

Form 307 5M 5-39

PLEASE RETURN TO
LOS ANGELES COUNTY SURVEYOR
700 HALL OF RECORDS

NOTE: ANY ADDITIONS OR CHANGES ON THIS SHEET MUST BE MADE OR CIRCLED IN RED INK, WITH DATE AND NAME OF PERSON MAKING CHANGE

Do not extend notes this side of this line

STATION	B. S.	H. I.	F. S.	ELEV.		
54+50 ℄		2544.~~371~~ 489	2.5	25[illegible]0		
11L			2.6	4[illegible]9	E. Rd	
14L			2.7	41[illegible]8	T.B.	
16L			3.9	4[illegible]6	B.B.	
24L			3.9	[illegible]	"	
29L			1.7	4[illegible]8	T.B. +	Fn.
46L			1.6	[illegible]9	"	
47L			4.1	[illegible]	"	
55L			4.5	4[illegible]0	"	
56L			1.5	4~~2~~30	"	
80L			2.4	421		
100L			2.0	[illegible]5		
150L			1.8	427		
55+00-150L			2.5	420		
100L			3.0	4[illegible]5		
85L			3.2	[illegible]		
50L			2.7	41[illegible]8		
30L			2.7	41[illegible]5	T.B +	"
22L			5.6	38[illegible]9	B.B.	
15L			5.6	38[illegible]9	"	
11L			3.5	4[illegible]0	"	+ E. Rd

F.B. 974 PG. 108 Job No. 6365 Division No. Notes Red. C.V.C. Plotted Profile
Survey of Portal Ridge Soil Conserv. Dist Date Date No.
Survey by Rosecrans Notes R Notes Chkd. C.V.C. Checked X-Sec.
Indexed [illegible] Date 2-19-43 Date 3-1-43 Date No.

Form 307 5M 5-39

PLEASE RETURN TO
LOS ANGELES COUNTY SURVEYOR
700 HALL OF RECORDS

NOTE: ANY ADDITIONS OR CHANGES ON THIS SHEET MUST BE MADE OR CIRCLED IN RED INK, WITH DATE AND NAME OF PERSON MAKING CHANGE

Do not extend notes this side of this line

STATION	B. S.	H. I.	F. S.	ELEV.			
55+00 ℄		2544.~~34~~ 439	3.5	2541.0			
12R			3.9	40.6	E. Rd.		
16R			4.2	40.3	T.B.		
17.7R			4.8	39.7		B.B.	
20R			2.6	41.9	"		
30'R			3.3	41.2			Fn.
54+62 11L			2.8	41.7	E. Rd.		
14L			2.9	41.6	T.B.		
16L			4.0	40.5		B.B.	
27L			3.6	40.9		"	
29L			2.0	42.5	T.B.	+	Fn.
33L			3.3	41.2		"	
53L			4.6	39.9		"	
55L			1.5	43.0	"		
54+82-41L			2.2	42.3	"		
39L			4.9	39.6		"	
30L			5.0	39.5			"
18.L			5.3	39.2		"	junction
17L			4.2	40.3	"		
11L			3.2	41.3	E. Rd		
℄			3.2	41.3			

Profile Notes Red. C.V.C. Plotted Job No. 6365 Division No.
No. Date Date Survey of 110th St W.
X-Sec. Notes Chkd. C.V.C. Checked Survey by Rosecrans Notes R Date 2-19-43
No. Date Date Map No. Indexed Date

F B. 974 PG. 139

Form 307 5M 5-39

PLEASE RETURN TO
LOS ANGELES COUNTY SURVEYOR
700 HALL OF RECORDS

NOTE: ANY ADDITIONS OR CHANGES ON THIS SHEET MUST BE MADE OR CIRCLED IN RED INK, WITH DATE AND NAME OF PERSON MAKING CHANGE

Do not extend notes this side of this line

STATION	B. S.	H. I.	F. S.	ELEV.		
54+88- ℄		2541.~~371~~ 489	3.3	2541 2'		
11 L			3.2	41 3'	E. Rd. + T. B.	
16 L			5.6	39 9	B.B.	
26 L			5.1	39 4	"	
29 L			3.0	41 5	"	+ Fn.
55+50-30 R			3.9	40 6		"
21 R			3.4	41 1	"	
19 R			5.3	39 2		gutter
12' R			4.7	39 8	"	
℄			4.3	40 2		
11 L			4.4	40 1	"	
13 L			6.4	38 1	"	
21 L			6.4	38 1	"	
26.7 L			3.5	41 0	"	
29.5 L			3.5	41 0		"
50 L			3.6	40 9		
100' L			3.8	40 7		
150 L			3.3	41 2		
56+00-150 L			4.1	40 4		
100 L			4.6	39 9		
50 L			4.2	40 3'		

F B 974 PG. 110 Job No. 6365 Division No. Notes Red. C.V.C. Plotted Profile
Survey of Portal Ridge Soil Conserv. Dist. Date Date No.
Survey by Rosecrans Notes R Notes Chkd. C.V.C. Checked X-Sec.
Indexed C. Johnson Date 2-19-43 Date 3-1-43 Date No.

Form 307 5M 5-39

PLEASE RETURN TO
LOS ANGELES COUNTY SURVEYOR
700 HALL OF RECORDS

NOTE: ANY ADDITIONS OR CHANGES ON THIS SHEET MUST BE MADE OR CIRCLED IN RED INK, WITH DATE AND NAME OF PERSON MAKING CHANGE

Do not extend notes this side of this line

STATION	B. S.	H. I.	F. S.	ELEV.			
56+00-30L		2544 ~~371~~ 489	4.2	2540 3'		Fn.	
23L			5.4	39 1'	T.B.		
21L			7.2	37 3'	B.B.		
13.L			6.9	37 6'	"		
12L			5.3	39 2'	"	E. Rd.	
℄			5.2	39 3'			
11R			5.8	38 7'		"	
18R			5.9	38 6'			gutter
21R			4.4	40 1'			
30R			5.3	39 2'		"	
56+50-30R			5.7	38 8'		"	
20R			5.0	39 5'			
18R			6.2	38 3'			"
12R			6.6	37 9'		"	
℄			5.9	38 6'			
10L			6.2	38 3'	"	"	
12L			7.9	36 6'	"		
19L			7.8	36 7'	"		
23L			6.0	38 5'	"		
29L			5.9	38 6'		"	
50L			5.0	39 5'			

Profile No. ____ Date ____ Notes Red. C.V.C. Plotted ____ Job No. 6365 Division No. ____ F B. 974 PG. 111

X-Sec. No. ____ Date ____ Notes Chkd. C.V.C. Checked ____ Survey of Portal Ridge Coll. Conserv. Dist. Survey by Rosecrans Notes R Date 2-19-43

Date 3-2-43 Date ____ Map No. ____ Indexed ____ Date ____

Form 307 5M 5-39

PLEASE RETURN TO
LOS ANGELES COUNTY SURVEYOR
700 HALL OF RECORDS

NOTE: ANY ADDITIONS OR CHANGES ON THIS SHEET MUST BE MADE OR CIRCLED IN RED INK, WITH DATE AND NAME OF PERSON MAKING CHANGE

Do not extend notes this side of this line

STATION	B. S.	H. I.	F. S.	ELEV.		
56+50-100L		2544.~~371~~ 489	5.3	25[illegible]		
-150L			4.7	39[illegible]		
57+00-150L			5.3	[illegible]		
100L			6.0	[illegible]		
50L			5.8	3[illegible]7		
30L			5.3	[illegible]		Fn.
23L			6.6	[illegible]	T.B.	
19L			9.0	[illegible]	B.B	
14L			8.8	[illegible]	"	
11L			7.0	375	"	
℄			6.7	37[illegible]		
9R			7.1	37[illegible]		E Rd.
18R			7.0	375		gutter
21R			5.7	3[illegible]		
30R			6.5	[illegible]		"
T.P. #31	2.343	2540.~~129~~ 247	6.585	2537.~~786~~ 904	T.P. #31	
57+50-30R			3.3	3[illegible]9		"
20R			2.3	379		
18R			3.7	3[illegible]5		"
11R			3.7	3[illegible]5		"
℄			3.5	3[illegible]7		

F.B. 974 PG. 112 Job No. 6365 Division No. Notes Red. C.V.C. Plotted Profile
Survey of Portal Ridge Soil Conserv. Dist. Date Date No.
Survey by Rosecrans Notes R Notes Chkd. C.V.C. Checked X-Sec.
Indexed A. C. [illegible] Date 2-19-43 Date 3-2-43 Date No.

Form 307 5M 5-39

PLEASE RETURN TO
LOS ANGELES COUNTY SURVEYOR
700 HALL OF RECORDS

NOTE: ANY ADDITIONS OR CHANGES ON THIS SHEET MUST BE MADE OR CIRCLED IN RED INK, WITH DATE AND NAME OF PERSON MAKING CHANGE

Do not extend notes this side of this line

STATION	B. S.	H. I.	F. S.	ELEV.		
57+50-10 L		2540.247	3.5	2536.7	T. B. & E Rd	
12 L			5.2	35.0	B.B.	
17 L			5.2	35.0	"	
29.6 L			2.1	38.1	" Fn.	
50 L			1.9	38.3		
100 L			2.4	37.8		
150 L			2.4	37.8		
58+00 150 L			2.7	37.5		
100 L			2.5	37.7		
50 L			2.5	37.7		
30 L			2.9	37.3	" "	
17 L			5.9	34.3	"	
10 L			5.7	34.5	"	
7 L			4.2	36.0	"	E. Rd.
℄			4.1	36.1		
9 R			4.3	35.9		"
18 R			4.5	35.7		gutter
20 R			3.0	37.2		
30 R			3.8	36.4	"	
58+50-30 R			4.5	35.7	"	
20 R			4.0	36.2		

Profile No. ____ Notes Red. C.V.C. Plotted ____ Job No. 6365 Division No. ____ F B. 974 Pg. 113

X-Sec. No. ____ Date ____ Date ____ Survey of 110th St. W.

Notes Chkd. C.V.C. Checked ____ Survey by Rosecrans Notes K Date 2-19-43

Date 3-2-43 Date ____ Map No. ____ Indexed A. C. Jr. Date 3

Form 307 5M 5-39

PLEASE RETURN TO
LOS ANGELES COUNTY SURVEYOR
700 HALL OF RECORDS

NOTE: ANY ADDITIONS OR CHANGES ON THIS SHEET MUST BE MADE OR CIRCLED IN RED INK, WITH DATE AND NAME OF PERSON MAKING CHANGE

Do not extend notes this side of this line

F.B. 974 PG. 114 | Job No. 6365 | Division No. | Notes Red. | Plotted | Profile No.
Survey of Portal Ridge Soil Conserv. Dist | Notes | Date | Date | X-Sec. No.
Survey by Lozeerone & Johnson | Notes Chkd. | Checked
Indexed | Date 2-19-43 | Date 2-2-43 | Date

STATION	B. S.	H. I.	F. S.	ELEV.		
58+50 - 16 R		2540.247	5.4	25[illegible]	gutter	
12 R			5.4	3[illegible]	E Pd	
℄			5.0	35[illegible]2		
5 L			5.0	35[illegible]2	T.B. "	
11 L			6.7	3[illegible]	B.B.	
20 L			6.2	3[illegible]	"	
30 L			4.3	359	" + Fn.	
50 L			3.6	3[illegible]		
100 L			3.3	3[illegible]9		
150 L			3.2	3[illegible]0		
58+65 - 44.5 L			4.34	25[illegible]91	Coast+Geod. Mon. Sur.	
+ 71.0 - 26.5 L			5.4	34[illegible]	Int of fence lines to W., N + S.	
+ 71.5 - 23.7 R			4.54	2535.707	Coast+Geod. Mon. Sur #1	see pg. 166
+ 72.5 - 22.2 R					Guy Po	
+ 72.5 - 30.3 L			5.6	34[illegible]6	N. end of Fn.	
+ 73.5 - 23.8 R					Tel. Po.	
+ 77 ℄			5.5	347		
19 R			5.7	3[illegible]5	E. Pd + gutter	
22 R			5.1	351		
29.5 R			4.9	353	Fn. Cor. to E + S.	
50 R			5.2	35[illegible]0		Fn.

Form 307 5M 5-39

PLEASE RETURN TO
LOS ANGELES COUNTY SURVEYOR
700 HALL OF RECORDS

NOTE: ANY ADDITIONS OR CHANGES ON THIS SHEET MUST BE MADE OR CIRCLED IN RED INK, WITH DATE AND NAME OF PERSON MAKING CHANGE

Do not extend notes this side of this line

STATION	B. S.	H. I.	F. S.	ELEV.		
58+77-100R		2540.~~129~~ 247	5.0	2535.2'		Fn.
150R			5.9	34.3'		"
11'L			5.8	34.4'	E.Rd. + T.B.	
15L			6.8	33.4'	BB	
22L			6.8	33.4'	"	
23L			5.5	34.7'	"	
50L			6.0	34.2'		
100L			4.4	35.8'		
150L			3.6	36.6'		
58+81-150L			5.3	34.9'	gutter	
100L			6.1	34.1'	"	
50L			6.4	33.8'	"	
24L			6.9	33.3'	"	
13L			6.4	33.[illegible]	E.Rd.	
24R			5.7	34.5'	" + "	
50R			5.8	34.4'	"	
100R			6.2	34.0'	"	
150R			6.9	33.3'		
58+98 ℄			5.8	34.4'	℄ 20' dirt Rd.	
23L			7.1	33.1'	" " " "	
50L			6.2	34.0'	" " " "	

Profile No. ____ Date ____ Notes Red. C.V.C. Plotted ____ Job No. 6365 Division No. ____ F B 97 Pg 115

X-Sec. No. ____ Date ____ Notes Chkd. C.V.C. Checked ____ Survey of Portal Ridge [illegible] Survey by Rosecrans Notes [illegible] Date 2-19-43

Map No. ____ Date ____ Indexed ____ Date ____

Form 307 5M 5-39

PLEASE RETURN TO
LOS ANGELES COUNTY SURVEYOR
700 HALL OF RECORDS

NOTE: ANY ADDITIONS OR CHANGES ON THIS SHEET MUST BE MADE OR CIRCLED IN RED INK, WITH DATE AND NAME OF PERSON MAKING CHANGE

Do not extend notes this side of this line

STATION	B. S.	H. I.	F. S.	ELEV.		
58+98. 100 L		2540.~~+29~~ 247	4.8	2536.4	℄ 20' dirt	Rd.
150 L			4.0	[illegible]	" " "	"
59+04 ℄			5.8	[illegible]	℄ 27' "	"
18' R			6.4	[illegible]	" " "	"
50 R			6.1	[illegible]	" " "	"
100 R			6.5	[illegible]	" " "	"
150 R			6.8	[illegible]	" " "	"
59+12 ℄			6.0	[illegible]		
9' L			6.3	[illegible]	E Rd	
16 L			6.2	34.0	T.B.	
24 L			7.7	[illegible]		
36 L			5.8	34.4		
59+15 ℄			6.1	[illegible]		
6' L			6.5	[illegible]	E Rd.	
15 L			6.1	[illegible]	T.B	
21 L			9.1	[illegible]	B.B.	
31 L			9.0	[illegible]	"	
50 L			5.6	[illegible]	"	
100 L			5.1	[illegible]		
150 L			4.9	[illegible]		

F.B. 974 PG. 116 Job No. 6365 Division No. Notes Red. C.V.C. Plotted Profile
Survey of Portal Ridge Soil Conserv. Dist Date Date No.
Survey by Rosecrans Notes R Notes Chkd. C.V.C. Checked X-Sec.
Indexed [illegible] Date 2-19-43 Date 3-2-43 Date No.

Form 307 5M 5-39

PLEASE RETURN TO
LOS ANGELES COUNTY SURVEYOR
700 HALL OF RECORDS

NOTE: ANY ADDITIONS OR CHANGES ON THIS SHEET MUST BE MADE OR CIRCLED IN RED INK, WITH DATE AND NAME OF PERSON MAKING CHANGE

Do not extend notes this side of this line

STATION	B. S.	H. I.	F. S.	ELEV.	
59+24-150 L		2540.129 (247)	7.7	2532.5	℄ 6' wash.
100 L			8.2	32.0	" " "
50 L			8.9	31.3	" " "
22 L			9.1	31.1	Int ℄ washes from S and W
18 L			9.0	31.2	B.B.
11 L			6.1	34.1	T.B.
5 L			6.9	33.3	E Rd
℄			6.3	33.9	
59+26 ℄			6.3	33.9	
21 R			6.8	33.4	E Rd.
26 R			6.8	33.4	gutter to E + N.
45 R			7.4	32.8	4d. ℄ ditch to N.
53 R			7.7	32.5	"
100 R			7.1	33.1	"
150 R			7.8	32.4	"
59+29-150 R			6.9	33.3	T.B.
100 R			6.4	33.8	"
55 R			6.5	33.7	"
50 R			7.6	32.6	℄ 5' ditch.
44 R			6.4	33.8	T.B.
20 R			6.2	34.0	"

Profile No. ____ Notes Red. C.V.C. Plotted ____ Job No. 6365 Division No. ____ F B. 114 Pg. 117

X-Sec. No. ____ Date ____ Date ____ Survey of 110th St W

Notes Chkd. C.V.C. Checked ____ Survey by Rosecrans Notes R Date 2-19-43

Date ____ Date ____ Map No. ____ Indexed ____ Date ____

Form 307 5M 5-39

PLEASE RETURN TO
LOS ANGELES COUNTY SURVEYOR
700 HALL OF RECORDS

NOTE: ANY ADDITIONS OR CHANGES ON THIS SHEET MUST BE MADE OR CIRCLED IN RED INK, WITH DATE AND NAME OF PERSON MAKING CHANGE

Do not extend notes this side of this line

STATION	B. S.	H. I.	F. S.	ELEV.		
59+29- 26R		2540.~~129~~ 247	6.9	25[illegible] 3'	gutter	
19R			6.7	[illegible] 5'	E Rd.	
℄			6.4	[illegible]		
2' L			6.5	[illegible]	"	
5' L			7.1	[illegible]	"	
7' L			6.2	[illegible]	T.B.	
12 L			6.6	[illegible]	"	
17 L			9.3	[illegible]	B.B.	
30' L			9.4	[illegible]	"	
34 L			6.4	[illegible]	"	
50 L			6.2	[illegible]	"	
100 L			5.2	[illegible]	"	
150 L			4.7	[illegible]	"	
59+38-29.4L					Fn. Cor. to N + W.	
T.P. #32	2.270	2536.261 .379	6.138	2533.99 4109	T.P. # 32	
59+50-65R			2.9	33 5'	T.B	
62R			4.0	32 4'	B.B.	
56R			4.1	32 3'	"	
54R			3.2	[illegible]	"	
27R			3.1	33 3'		
24R			3.9	[illegible] 5'		gutter

F.B. 974 PG. 118 Job No. 6365 Division No. Notes Red. C.V.C. Plotted Profile No.
Survey of Portal Ridge Soil Conserv. Dist. Date Date X-Sec.
Survey by Rosecrans Notes R Notes Chkd. C.V.C. Checked No.
Indexed A.C. [illegible] Date 2-9-43 Date 3-2-43 Date

Form 307 5M 5-39

PLEASE RETURN TO
LOS ANGELES COUNTY SURVEYOR
700 HALL OF RECORDS

NOTE: ANY ADDITIONS OR CHANGES ON THIS SHEET MUST BE MADE OR CIRCLED IN RED INK, WITH DATE AND NAME OF PERSON MAKING CHANGE

Do not extend notes this side of this line

STATION	B. S.	H. I.	F. S.	ELEV.		
59+50-18R		2536.~~761~~ 379	3.1	2533.3'	E. Rd.	
℄			3.0	33.4'		
2L			3.0	33.4'	"	
4L			3.6	32.8'	gutter	
7L			2.9	33.5'	T.B.	
11L			5.8	30.6'	B.B.	
24L			5.9	30.5'	"	
29L			2.4	34.0'	" +	Fn
50L			2.7	33.7'		
100L			2.4	34.0'		
150L			2.0	34.4'		
60+00-150L			3.5	33.9'		
100L			3.7	32.7'		
50L			4.5	31.9'		
40L			4.4	32.0'	Sw.	
29L			3.6	32.8'	Fn. + T.B.	
27L			7.0	29.4'	B.B.	
14L			7.0	29.4'	"	
8L			3.8	32.6'	"	
5L			4.2	32.2'		E. Rd.
℄			4.0	32.4'		

Profile Notes Red. C.V.C. Plotted Job No. 6365 Division No. F B. 714 Pg. 119
No. Date Date Survey of 110 St W.
X-Sec. Notes Chkd. C.V.C. Checked Survey by Rosecrans Notes R Date 2-19-43
No. Date 3-2-43 Date Map No. Indexed Date

Form 307 5M 5-39

PLEASE RETURN TO
LOS ANGELES COUNTY SURVEYOR
700 HALL OF RECORDS

NOTE: ANY ADDITIONS OR CHANGES ON THIS SHEET MUST BE MADE OR CIRCLED IN RED INK, WITH DATE AND NAME OF PERSON MAKING CHANGE

Do not extend notes this side of this line

STATION	B. S.	H. I.	F. S.	ELEV.		
60+00-15 R		2536 ~~261~~ 379	4.4	25[illegible]	E Rd.	
22 R			5.6	30 8'	gutter	
23 R			4.2	[illegible] 2	T.B.	
38 R			4.0	[illegible]	"	
42 R			5.4	[illegible] 0'	B.B.	
46 R			5.6	[illegible]	"	
50 R			4.3	[illegible] 1'	"	
59+77-11 L			6.7	[illegible] 7'	Junction - gutter drain + wash	
59+97-24 R					Tel. Po.	
60+50-11 R			4.3	[illegible] 1'	T.B.	
34 R			6.6	[illegible] 8'	B.B.	
29 R			5.2	[illegible] 2'	"	
22 R			5.1	31.3	"	
20 R			6.5	29 9'	"	
15 R			5.3	[illegible] 1'		E Rd.
℄			5.1	[illegible] 3'		
4.5 L			5.3	[illegible] 1'		"
8 L			5.1	[illegible] 1'	"	
11 L			7.7	[illegible] 7'	"	
20 L			7.7	[illegible] 7'	"	
21 L			4.2	32 2	"	

F. B. 974 Pg. 120 Job No. 6365 Division No. Notes Red. C.V.C. Plotted Profile
Survey of Portal Ridge Soil Conserv. Dist. Date Date No.
Survey by Rosecrans Notes R Notes Chkd. C.V.C. Checked X-Sec.
Indexed [illegible] Date 2-19-43 Date 3-2-43 Date No.

Form 307 5M 5-39

PLEASE RETURN TO
LOS ANGELES COUNTY SURVEYOR
700 HALL OF RECORDS

NOTE: ANY ADDITIONS OR CHANGES ON THIS SHEET MUST BE MADE OR CIRCLED IN RED INK, WITH DATE AND NAME OF PERSON MAKING CHANGE

Do not extend notes this side of this line

STATION	B. S.	H. I.	F. S.	ELEV.		
60+50-29 L		2536 ~~261~~ 379	4.9	2531 5		Fn
36 L			6.4	30 [illegible]	drain.	
39 L			5.2	31 [illegible]	Brk.	
50 L			4.9	31 5		
100 L			4.4	32 0		
125 L			4.5	31 [illegible]	T.B.	
131 L			8.3	28 1	℄ 8' wash.	
137 L			5.3	3[illegible]	"	
150 L			4.4	32 [illegible]		
61+00-150 L			4.6	31 8		
110 L			5.8	30 6	"	
100 L			9.1	27 3	℄ 4' wash.	
90 L			6.0	30 4	"	
80 L			5.6	30 8	Brk	
70 L			6.8	29 [illegible]	Sw.	
50 L			5.9	30 5		
37 L			5.9	30 5	Brk	
33 L			7.5	28 9	℄ 2 wash	
29.5 L			6.0	30 4	T.B. + Fn.	
20 L			5.2	31 2	"	
18 L			8.6	27 8	B.B	

Profile No. ____ Date ____ Notes Red. [illegible] Plotted ____ Job No. 6365 Division No. ____ F B. [illegible] PG. [illegible]

X-Sec. No. ____ Date ____ Notes Chkd. [illegible] Checked ____ Date ____ Survey of 110th St W. Survey by Rosecrans Notes R. Date 2-19-43

Map No. ____ Indexed ____ Date ____

Form 307 5M 5-39

PLEASE RETURN TO
LOS ANGELES COUNTY SURVEYOR
700 HALL OF RECORDS

NOTE: ANY ADDITIONS OR CHANGES ON THIS SHEET MUST BE MADE OR CIRCLED IN RED INK, WITH DATE AND NAME OF PERSON MAKING CHANGE

Do not extend notes this side of this line

STATION	B. S.	H. I.	F. S.	ELEV.		
61+00 9L		2536 ~~261~~ 379	8.5	2527 9	B.B.	
5L			6.5	[illegible] 9	T.B. +	E Rd
℄			6.2	[illegible] 2		
15R			6.4	[illegible]		"
21R			7.4	[illegible]		gutter
23R			6.0	[illegible] 4	"	
30R			6.0	[illegible]	"	
34R			7.3	[illegible]	℄ 3' wash	
41R			5.2	[illegible] 2	"	
61+50-38R			5.9	[illegible] 5	"	
31R			7.9	[illegible]	" " "	
27R			6.7	[illegible] 7	"	
24R			6.9	[illegible] 5	"	
21R			8.2	28 2		"
16R			7.4	[illegible] 0		"
℄			7.3	[illegible]		
4L			7.7	[illegible] 7		"
7L			7.3	[illegible] 1	"	
8L			9.2	27 2	B.B.	
19L			9.2	[illegible]	"	
21L			6.8	[illegible]	"	

F.B. 974 Pg. 122 Job No. 6365 Division No. Notes Red. C.V.C. Plotted Profile No.
Survey of Portal Ridge Soil Conserv. Dist. Date Date X-Sec.
Survey by Josecrans Notes R Notes Chkd. C.V.C. Checked No.
Indexed A. C. Johns Date 2-19-43 Date 3-2-43 Date

Form 307 5M 5-39

PLEASE RETURN TO
LOS ANGELES COUNTY SURVEYOR
700 HALL OF RECORDS

NOTE: ANY ADDITIONS OR CHANGES ON THIS SHEET MUST BE MADE OR CIRCLED IN RED INK, WITH DATE AND NAME OF PERSON MAKING CHANGE

Do not extend notes this side of this line

STATION	B. S.	H. I.	F. S.	ELEV.		
61+50-29L		2536 ~~261~~ 379	7.2	2529.2'	Fn	+ T.B.
33L			8.7	27.7'		± 2' Drain
36L			7.0	29[illegible]'	T.B.	
50L			7.2	29.2'		
67L			7.8	2[illegible]'	"	
69L			9.5	26.9'		B.B.
76L			9.5	[illegible]'		"
81L			6.8	29.6'	"	
95L			6.3	30.1'	Brk	
100L			6.9	29.5'		
150L			5.0	3[illegible].4'		
62+00-150L			6.2	30.2'		
100L			6.7	29.7'		
75L			7.2	29.2'	T.B.	
70L			8.8	27.6'		2' wash.
67L			7.7	28.7'	"	
57L			8.0	28.4'	"	
50L			9.8	26.6'		B.B
44L			10.4	26.0'		"
?.41. 31L			8.8	27.6'	"	
36L			9.5	26.9'		2' wash

Profile No. ____ Notes Rcd. C.V.C. Plotted ____ Job No. C365 Division No. ____ F B. 97A PG. 120

X-Sec. No. ____ Date ____ Date ____ Survey of 110th St W.

Notes Chkd. C.V.C. Checked ____ Survey by Rosecrans Notes Rec. Date 2-19-43

Date 2-2-43 Date ____ Map No. ____ Indexed ____ Date ____

Form 307 5M 5-39

PLEASE RETURN TO
LOS ANGELES COUNTY SURVEYOR
700 HALL OF RECORDS

NOTE: ANY ADDITIONS OR CHANGES ON THIS SHEET MUST BE MADE OR CIRCLED IN RED INK, WITH DATE AND NAME OF PERSON MAKING CHANGE

Do not extend notes this side of this line

STATION	B. S.	H. I.	F. S.	ELEV.		
62+00 29.4L		2536.~~261~~ 379	7.9	2528.5'	Fn + T.B.	
17.7L			7.6	[illegible]	"	
16L			9.9	[illegible]	BB	
6L			9.8	[illegible]	"	
3L			8.5	[illegible]	"	+ E Rd.
℄			8.2	[illegible]		
17R			8.6	[illegible]		"
22R			9.1	[illegible]	gutter	
25R			7.8	[illegible]	T B	
28R			8.6	[illegible]	BB	
32R			8.4	[illegible]	"	
34R			7.3	[illegible]	T.B.	
61+60.7-23R					Tel. Po.	
T.P. #33	2.110	2531.~~158~~ 276	7.213	2529.~~048~~ 166	T.P. #33	
62+50 31R			3.1	[illegible]	T.B.	
28R			4.1	[illegible]	BB	
23R			4.1	[illegible]	T.B.	
22R			4.7	[illegible]	gutter	
16R			4.5	[illegible]		E Rd.
℄			4.0	[illegible]		
5L			4.3	[illegible]		"

F.B. 974 PG. 124 Job No. 6365 Division No. Notes Red. C.V.C. Plotted Profile
Survey of Portal Ridge Soil Conserv. Dist. Date Date No.
Survey by Rosecrans Notes R Notes Chkd. C.V.C. Checked X-Sec.
Indexed A. C. [illegible] Date 2-19-43 Date 3-2-43 Date No.

Form 307 5M 5-39

PLEASE RETURN TO
LOS ANGELES COUNTY SURVEYOR
700 HALL OF RECORDS

NOTE: ANY ADDITIONS OR CHANGES ON THIS SHEET MUST BE MADE OR CIRCLED IN RED INK, WITH DATE AND NAME OF PERSON MAKING CHANGE

Do not extend notes this side of this line

STATION	B. S.	H. I. ✓	F. S.	ELEV.		
62+50-8L		2531.~~158~~ 276	4.0	2527.3'	T.B.	
9L			5.3	26.0'	B.B.	
20L			5.3	26.0'	"	
22L			3.5	27.8'	T.B.	
29L			4.6	26.7'	" + Fn.	
30L			5.6	25.7'	B.B.	
35L			5.5	25.8'	"	
40L			3.5	27.8'	"	
50L			2.9	28.4'		
100L			2.2	29.1'		
150L			1.3	30.0'		
63+00-150L			2.8	28.5		
100L			3.3	28.0		
50L			3.8	27.5		
36L			3.7	27.6	T.B.	
30L			6.0	25.3'	B.B. + Fn	
11L			5.6	25.7'	"	
8L			4.6	26.7'	"	
3L			5.2	26.1'		E Rd
℄			5.0	26.3'		
16R			5.2	26.1'		"

Profile No. ____ Notes Red. C.V.C. Plotted ____ Job No. 6365 Division No. ____ F B 974 Pg. 25
Date ____ Date ____ Survey of 110th St W
X-Sec. No. ____ Notes Chkd. C.V.C. Checked ____ Survey by Rosecrans Notes R. Date 2-19-43
Date ____ Date ____ Map No. ____ Indexed ____ Date ____

Form 307 5M 5-39

PLEASE RETURN TO
LOS ANGELES COUNTY SURVEYOR
700 HALL OF RECORDS

NOTE: ANY ADDITIONS OR CHANGES ON THIS SHEET MUST BE MADE OR CIRCLED IN RED INK, WITH DATE AND NAME OF PERSON MAKING CHANGE

Do not extend notes this side of this line

F.B. 774 PG. 126 | Job No. 6365 | Division No. | Notes Red. C.V.C. | Plotted | Profile No.
Survey of Portal Ridge Soil Conserv Dist | Date | Date | X-Sec. No.
Survey by Fosecrans | Notes R | Notes Chkd. C.V.C. | Checked
Indexed | Date 2-19-43 | Date 3-2-43 | Date

STATION	B. S.	H. I. ✓	F. S.	ELEV.		
62+00 - 22 R		2531.158 276	5.5	2525.8	gutter.	
22 R			4.9	264	Brk.	
26 R			4.9	264	"	
29 R			3.9	274	"	
62+75 - 26 L			5.5	258	Junction washed.	
63+15 - 23 L			6.2	251	Split "	
63+28 - 23 R					Tel. Po	
63+50 - 26 R			5.0	263	Brk.	
22 R			6.3	250	gutter	
16 R			5.9	254		E Rd
℄			5.5	258		
5 L			5.9	254		"
10 L			5.3	260	T.B.	
12 L			6.5	248	B.B.	
20 L			6.5	248	"	
22 L			5.0	253	"	
24 L			6.8	245	"	
29 L			6.7	246	"	* Fn.
38 L			4.2	271	"	
50 L			4.7	266		
100 L			4.4	269		
150 L			4.0	273		

Form 307 5M 5-39

PLEASE RETURN TO
LOS ANGELES COUNTY SURVEYOR
700 HALL OF RECORDS

NOTE: ANY ADDITIONS OR CHANGES ON THIS SHEET MUST BE MADE OR CIRCLED IN RED INK, WITH DATE AND NAME OF PERSON MAKING CHANGE

Do not extend notes this side of this line

STATION	B. S.	H. I. ✓	F. S.	ELEV.		
64+00-150L		2531.~~158~~ 276	4.8	2526.5'		
100'L			5.1	262'		
50'L			5.6	257'		
39L			5.0	263'	T.B.	
33L			7.5	238'	BB.	
30L			7.4	239'	" + Fn.	
27L			7.2	241'	"	
25L			5.8	255'	"	
20L			5.5	258'	"	
19L			7.3	240'	"	
8L			7.0	243'	"	
7.5L			6.4	249'	"	
4L			6.5	248'		E Rd.
℄			6.3	250'		
16R			6.6	247'		"
22R			7.1	242'		
24R			5.8	255'		
T.P. #34	2.603	2528.~~154~~ 277	5.60 ℄	2525.~~556~~ 674	1"x2" T.P. #34 - see Pg. 166 T.B. east side of Rd 64+00	
64+50-26R			3.3	250'		
23R			4.7	236'	gutter	
16R			4.1	242'	E. Rd.	

Profile
No. ____ Date ____ Notes Red. C.V.C. Plotted ____ Job No. 6365 Division No. ____
X-Sec. No. ____ Date 3-2-43 Notes Chkd. C.V.C. Checked ____ Survey of 110th St W. Survey by Rosecrans Notes R Date 2-19-43
Date ____ Map No. ____ Indexed ____ Date ____

F.B. 974 PG. 87

Form 307 5M 5-39

PLEASE RETURN TO
LOS ANGELES COUNTY SURVEYOR
700 HALL OF RECORDS

NOTE: ANY ADDITIONS OR CHANGES ON THIS SHEET MUST BE MADE OR CIRCLED IN RED INK, WITH DATE AND NAME OF PERSON MAKING CHANGE

Do not extend notes this side of this line

STATION	B. S.	H. I.	F. S.	ELEV.		
64+50 ℄		2528. ~~159~~ .277	3.9	252.4		
5' L			4.2	24[illegible]		
8' L			3.9	24[illegible]4'	T.B.	
9 L			5.0	23[illegible]3'	B.B.	
20 L			4.7	23[illegible]6'	"	
24 L			3.1	25[illegible]2'	"	
27 L			3.5	24[illegible]9'	"	
28 L			5.2	23[illegible]1'	"	
29.6 L			5.2	23[illegible]1'	Fn.	
34 L			5.2	23[illegible]1'	"	
39 L			2.6	25[illegible]7'	T.B.	
50 L			3.4	24[illegible]9'		
100 L			3.0	2[illegible]3		
150 L			2.3	26[illegible]		
64+92 23 R					Tel. Po.	
65+00-150 L			3.5	24[illegible]9		
100 L			3.6	24[illegible]7		
50 L			4.5	23[illegible]9		
39 L			3.7	24[illegible]	T.B.	
35 L			5.8	22[illegible]5	B.B.	
30 L			5.9	22[illegible]4	"	Fn.

F.B. 974 Pg. 128

Job No. 6365 Division No. _____ Notes Red. C.V.C. Plotted _____ Profile _____

Survey of Portal Ridge Soil Conserv. Dist. Date _____ Date _____ No. _____

Survey by Josecrans Notes R Notes Chkd. C.V.C. Checked _____ X-Sec. _____

Indexed A. C. Johnson Date 3-23-43 Date 3-2-43 Date _____ No. _____

Form 307 5M 5-39

PLEASE RETURN TO
LOS ANGELES COUNTY SURVEYOR
700 HALL OF RECORDS

NOTE: ANY ADDITIONS OR CHANGES ON THIS SHEET MUST BE MADE OR CIRCLED IN RED INK, WITH DATE AND NAME OF PERSON MAKING CHANGE

Do not extend notes this side of this line

STATION	B. S.	H. I.	F. S.	ELEV.			
65+00-27 L		2528.~~159~~ .277	4.4	2523.9'	T B		
23 L			4.0	24.3'	"		
22 L			6.0	22.3'		B B	
11 L			5.8	22.5'		"	
9 L			4.8	23.5'	"		
3 L			5.0	23.3'			E Rd
℄			4.7	23.6'			
16 R			4.9	23.4'			"
22 R			5.4	22.9'			gutter
25 R			4.2	24.1'			
65+50-25 R			4.9	23.4'			
23 R			6.0	22.3'			"
15 R			5.6	22.7'			"
℄			5.4	22.9'			
4' L			5.5	22.8'			"
7' L			5.7	22.6'	T B.		
8' L			6.5	21.8'		B.B.	
16' L			6.6	21.7'		"	
20 L			4.8	23.5'	"		
26 L			5.2	23.1'	"		
27 L			6.6	21.7'		"	

Profile No. ____ Notes Red. L.V.C. Plotted ____ Job No. 6265 Division No. ____ F B. 97 Pg. 129

X-Sec. No. ____ Date ____ Date ____ Survey of 110th St. W.

Notes Chkd. C.V.C. Checked ____ Survey by Rosecrans Notes ____ Date 2-23-43

Date 3-2-43 Date ____ Map No. ____ Indexed ____ Date ____

Form 307 5M 5-39

PLEASE RETURN TO
LOS ANGELES COUNTY SURVEYOR
700 HALL OF RECORDS

NOTE: ANY ADDITIONS OR CHANGES ON THIS SHEET MUST BE MADE OR CIRCLED IN RED INK, WITH DATE AND NAME OF PERSON MAKING CHANGE

Do not extend notes this side of this line

STATION	B. S.	H. I.	F. S.	ELEV.		
65+50 - 30L		2528.759 (277)	6.5	25[illegible] 8'	Fn.	
34L			6.6	2[illegible] 7'	B.B.	
38L			4.6	2[illegible] 7'	T.B.	
50L			5.6	2[illegible] 7'		
100L			4.4	2[illegible] 9'		
150L			4.5	2[illegible] 8'		
66+00-150L			5.3	2[illegible]		
100L			5.5	[illegible]		
50L			6.2	[illegible]		
36L			5.5	[illegible]	"	
35L			7.2	21 1'	B.B.	
31L			7.2	2[illegible]		Fn.
29L			7.3	2[illegible]	"	
27L			6.2	2[illegible] 1'	"	
20L			5.8	2[illegible] 5	"	
19L			7.3	2[illegible]	"	
10L			7.2	21 1	"	
7L			6.3	2[illegible]	"	
5L			6.2	2[illegible] 1		E. Rd. -
℄			6.2	2[illegible] 1		
14R			6.6	2[illegible] 7		"

F.B. 974 PG. 130 Job No. 6365 Division No. Notes Red. C.V.C. Plotted Profile
Survey of Portal Ridge Soil Conserv. Dist. Date Date No.
Survey by Rosecrans Notes R Notes Chkd. C.V.C. Checked X-Sec.
Indexed A. C. Johnson Date 2-23-43 Date 2-2-43 Date No.

Form 307 5M 5-39

PLEASE RETURN TO
LOS ANGELES COUNTY SURVEYOR
700 HALL OF RECORDS

NOTE: ANY ADDITIONS OR CHANGES ON THIS SHEET MUST BE MADE OR CIRCLED IN RED INK, WITH DATE AND NAME OF PERSON MAKING CHANGE

Do not extend notes this side of this line

STATION	B. S.	H. I.	F. S.	ELEV.		
66+00-21 R		2528.~~159~~ 277	6.6	2521.7'	gutter	
25 R			5.5	22 8'		
T.P. #35	2.554	2524.~~488~~ 606	6.225	2521.~~934~~ 2052	T.P. #35	
+56-23 R					Tel. Po.	
66+50-24 R			2.7	21 9'		
20 R			3.4	21 2'	gutter	
14 R			3.6	21 0'	E. Rd.	
℄			3.5	21 1'		
5 L			3.4	21 2'	"	
7.0 L			3.4	21 2'	T.B.	
9 L			4.0	20 6'	BB	
17 L			4.1	20 5	"	
19 L			3.0	21 6	"	
29 L			3.0	21 6	"	Fn.
31 L			4.1	20 5	"	
37 L			4.1	20 5	"	
41 L			2.6	22 0	"	
50 L			3.0	21 6		
100 L			2.7	21 9		
150 L			2.6	22 0		

Profile No. ____ Notes Red. C.V.C. Plotted ____ Job No. 6365 Division No. ____ F B 974 Pg. 31

X-Sec. No. ____ Date ____ Date ____ Survey of 110th St. W.

Notes Chkd. C.V.C. Checked ____ Survey by Rosecrans & Notes R. Date 2-23-43

Date 3-2-43 Date ____ Map No. ____ Indexed C. Johnson Date ____

Form 307 5M 5-39

PLEASE RETURN TO
LOS ANGELES COUNTY SURVEYOR
700 HALL OF RECORDS

NOTE: ANY ADDITIONS OR CHANGES ON THIS SHEET MUST BE MADE OR CIRCLED IN RED INK, WITH DATE AND NAME OF PERSON MAKING CHANGE

Do not extend notes this side of this line

STATION	B. S.	H. I.	F. S.	ELEV.		
67+00 150L		2524.~~488~~ 606	3.3	2521 3'		
100L			3.3	21 3'		
50L			3.5	21 1'		
41L			3.0	2 6'	T.B.	
36L			4.6	2 0'	B.B	
30L			4.6	2 0'	"	Fn
27L			3.4	2 2'	"	
17L			3.6	2 0'	"	
16L			4.4	2 2'	"	
8L			4.4	2 2'	"	E Rd
℄			4.3	2 3		
13R			4.1	20 5'		"
19R			4.3	2 3	gutter	
20R			3.3	21 3		
67+50 22R			3.9	20 7		
20R			5.1	19 5	"	
13R			4.8	19 8		"
℄			5.1	19 5		
7L			5.1	19 5		"
15L			4.8	19 5	B B	
16L			4.4	2 2	T.B.	

F.B. 974 PG. 132 Job No 6365 Division No. Notes Red. C.V.C. Plotted Profile No.
Survey of Portal Ridge Soil Conserv. Dist. Date Date X-Sec.
Survey by Rosecrans Notes R Notes Chkd. C.V.C. Checked No.
Indexed A. C. [illegible] Date 2-23-43 Date 3-2-43 Date

Form 307 5M 5-39

PLEASE RETURN TO
LOS ANGELES COUNTY SURVEYOR
700 HALL OF RECORDS

NOTE: ANY ADDITIONS OR CHANGES ON THIS SHEET MUST BE MADE OR CIRCLED IN RED INK, WITH DATE AND NAME OF PERSON MAKING CHANGE

Do not extend notes this side of this line

STATION	B. S.	H. I.	F. S.	ELEV.		
67+50-30L		2524.~~488~~ 606	4.5	2520.1'	T.B + Fn	
32L			5.2	19.4'	B.B	
37L			5.3	19.3'	"	
41L			3.6	21.1'	T.B.	
50L			4.0	20.6'		
100L			4.1	20.5'		
150L			3.7	20.9'		
68+00-150L			4.3	20.3'		
100L			4.7	19.9'		
50L			4.4	20.2'		
39L			4.0	20.6'	"	
35L			5.7	18.9'	BB	
29L			5.7	18.9'	" + Fn	
26L			4.7	19.9'	"	
20L			4.5	20.1'	"	
17L			5.6	19.0'	"	
10L			5.5	19.1'		E. Rd.
℄			5.8	18.8'		
13R			5.5	19.1'		"
20R			5.8	18.8'		gutter
23R			4.4	20.2'		

Profile No. ____ Notes Red. C.V.C. Plotted ____ Job No. 6365 Division No. ____ F B. 974 PG. 133

X-Sec. No. ____ Date ____ Date ____ Survey of 110th St W

Notes Chkd. C.V.C. Checked ____ Survey by Rosecrans Notes R Date 2-23-43

Date 3-2-43 Date ____ Map No. ____ Indexed C. J. [illegible] Date ____

Form 307 5M 5-39

PLEASE RETURN TO
LOS ANGELES COUNTY SURVEYOR
700 HALL OF RECORDS

NOTE: ANY ADDITIONS OR CHANGES ON THIS SHEET MUST BE MADE OR CIRCLED IN RED INK, WITH DATE AND NAME OF PERSON MAKING CHANGE

Do not extend notes this side of this line

15
19
25

STATION	B. S.	H. I.	F. S.	ELEV.		
68+21 - 23R		2524.488			Tel. Po.	
T.P. #36	3.380	2524.898	5.970	2518.518	T. P. #36	
68+15 ℄			3.4	186'		
9L			3.2	188'	E. Rd.	
15L			3.2	188'	BB	
21L			2.1	189	TB	
28L			3.2	188'	"	
29L			3.2	188		Fn
34L			3.2	188'	BB	
35L			1.7	203	"	
419 - 35L			1.7	203	"	
32L			3.4	186	"	
29L			3.4	186'		"
18L			3.4	186		℄ washes.
8'L			3.3	187	E. Rd.	
℄			3.4	186		
425 ℄			3.4	186		
8'L			3.4	186	"	
20L			3.1	187	gutter	
21L			2.9	187	T.B.	
29.5L			2.0	200		Fn

F.B. 174 Pg. 134 | Job No. 6265 | Division No. | Notes Red. C.V.C. | Platted | Profile No. | X-Sec. No.

Survey of Portal Ridge Soil Conserv. Dist. | Date | Notes Chkd. C.V.C. | Checked | Date

Survey by Foserans | Notes R | Date 3-2-43

Indexed A. O. Johnson | Date 2-23-43

Form 307 5M 5-39

PLEASE RETURN TO
LOS ANGELES COUNTY SURVEYOR
700 HALL OF RECORDS

NOTE: ANY ADDITIONS OR CHANGES ON THIS SHEET MUST BE MADE OR CIRCLED IN RED INK, WITH DATE AND NAME OF PERSON MAKING CHANGE

Do not extend notes this side of this line

STATION	B. S.	H. I.	F. S.	ELEV.		
68+50-25R		2.016 ~~2524.878~~	2.6	2519.4'		
24R			4.1	17.9	gutter	
13R			3.9	18.1	E Rd.	
℄			3.7	18.3		
9L			3.4	18.6	"	
19L			3.2	18.8	"	
21L			2.3	19.7		
29.5L			2.2	19.8		Fn.
50L			2.5	19.5		
100L			2.7	19.3		
150L			2.2	19.8		
69+00-150L			3.3	18.7		
100L			3.1	18.9		
50L			3.1	18.9		
29.5L			3.1	18.9		"
20L			3.1	18.9		
18L			3.8	18.2	"	
10L			3.8	18.2	"	
℄			4.0	18.0		
13R			4.3	17.7	"	
25R			4.6	17.4	"	
26R			2.9	19.1		

Profile No. ____ Notes Red. C.V.C. Plotted ____ Job No. 6365 Division No. ____ F B. 971 Pg. 135

X-Sec. No. ____ Date ____ Date ____ Survey of 40th St W

Notes Chkd. C.V.C. Checked ____ Survey by Rezecrans Notes R Date 2-23-43

Date 3-2-43 Date ____ Map No. ____ Indexed A. O. Johns Date ____

Form 307 5M 5-39

PLEASE RETURN TO
LOS ANGELES COUNTY SURVEYOR
700 HALL OF RECORDS

NOTE: ANY ADDITIONS OR CHANGES ON THIS SHEET MUST BE MADE OR CIRCLED IN RED INK, WITH DATE AND NAME OF PERSON MAKING CHANGE

Do not extend notes this side of this line

STATION	B. S.	H. I.	F. S.	ELEV.		
69+50-25R		2521.~~818~~ 2.016	3.7	2518.3		
24R			5.2	16.8	gutter	
12R			5.0	17.0	E Rd.	
℄			4.2	17.8		
9L			4.2	17.8	"	
19L			4.5	17.5	"	
21L			3.5	18.5		
30L			3.6	18.4		Fn.
50L			3.7	18.3		
100L			3.5	18.5		
150L			3.6	18.4		
69+86-23R					Tel. Po.	
70+00-150L			3.9	[illegible]		
100L			4.2	17.8		
50L			4.3	17.7		
30L			4.2	17.8		"
20L			4.1	17.9		
19L			5.0	17.0	"	
10L			4.8	17.2	"	
℄			4.8	17.2	"	
10R			5.2	16.8	"	

F.B. 974 Pg. 136 Job No. 6365 Division No. Notes Red. C.V.C. Plotted Profile
Survey of Portal Ridge Soil Conserv. Dist Date Date No.
Survey by Rosecrans Notes R Notes Chkd. C.V.C. Checked X-Sec.
Indexed A. C. Johnston Date 2-23-43 Date 3-2-43 Date No.

Form 307 5M 5-39

PLEASE RETURN TO
LOS ANGELES COUNTY SURVEYOR
700 HALL OF RECORDS

NOTE: ANY ADDITIONS OR CHANGES ON THIS SHEET MUST BE MADE OR CIRCLED IN RED INK, WITH DATE AND NAME OF PERSON MAKING CHANGE

Do not extend notes this side of this line

STATION	B. S.	H. I.	F. S.	ELEV.		
70+00 22 R		252X ~~898~~ 2.016	5.7	2516 3'	gutter	
23 R			4.2	178'		
70+50 - 24 R			4.7	173'		
23 R			6.1	159	"	
12 R			5.8	162'	E. Rd.	
℄			5.4	166'		
7 L			5.6	164'	"	
18 L			5.6	164'	"	
19 L			4.6	174'		
29 L			4.5	175'		Fn.
50 L			5.0	170'		
100 L			4.7	173'		
150 L			4.7	173'		
71+00 - 150 L			5.4	166'		
100 L			5.3	167		
50 L			5.3	167		
29 L			5.0	170'		"
19 L			5.2	168'		
18 L			6.0	160'	"	
9 L			6.2	158'	"	
℄			6.1	159'		

Profile No. ____ Notes Red. S.V.C. Plotted ____ Job No. 6265 Division No. ____ F B. 974 Pg. 137

X-Sec. No. ____ Date ____ Date ____ Survey of 110th St W

Notes Chkd. C.V.C. Checked ____ Survey by Rosecrans Notes R Date 2-23-43

Date 3-2-43 Date ____ Map No. ____ Indexed C. Johnson Date ____

Form 307 5M 5-39

PLEASE RETURN TO
LOS ANGELES COUNTY SURVEYOR
700 HALL OF RECORDS

NOTE: ANY ADDITIONS OR CHANGES ON THIS SHEET MUST BE MADE OR CIRCLED IN RED INK, WITH DATE AND NAME OF PERSON MAKING CHANGE

Do not extend notes this side of this line

STATION	B. S.	H. I.	F. S.	ELEV.		
71+00 - 13R		2521.898 2.016	6.7	2515.3		
20R			6.7	2515.3	gutter	
24R			5.3	2516.7		
T.P. #37	3.200	2519.583 .501	5.715	2516.483 .301	T.P. #37	
71+49 - 23R					Tel. Po	
71+50 - 23R			3.5	16.0		
21R			4.5	15.0	gutter	
14R			4.4	15.1	E. Rd	
℄			4.2	15.3		
8L			4.0	15.5	"	
12L			4.0	15.5	"	
20L			3.0	16.5		
29L			3.0	16.5		Fn.
50L			3.3	16.2		
100L			3.4	16.1		
150L			3.0	16.5		
72+00 - 150L			3.8	15.7		
100L			3.8	15.7		
50L			3.8	15.7		
29L			3.8	15.7		"
20L			3.9	15.6		

F.B. 974 Pg. 138 | Job No. 6365 | Division No. | Notes Red. C.V.C. | Plotted | Profile
Survey of Portal Ridge Soil Conserv. Dist | Date | Date | No.
Survey by Rosecrans | Notes R | Notes Chkd. C.V.C. | Checked | X-Sec.
Indexed A. C. Johnson | Date 2-23-43 | Date 3-2-43 | Date | No.

Form 307 5M 5-39

PLEASE RETURN TO
LOS ANGELES COUNTY SURVEYOR
700 HALL OF RECORDS

NOTE: ANY ADDITIONS OR CHANGES ON THIS SHEET MUST BE MADE OR CIRCLED IN RED INK, WITH DATE AND NAME OF PERSON MAKING CHANGE

Do not extend notes this side of this line

STATION	B. S.	H. I.	F. S.	ELEV.		
73+00 100L		2519.~~[illegible]~~ .501	4.7	2514.8'		
50L			4.8	14.7'		
30L			4.6	14.9'		Fn.
21L			5.0	14.5'		
20L			5.7	13.8'	gutter	
10L			5.7	13.8'	E.Rd.	
℄			5.7	13.8'		
8R			5.7	13.8'	"	
20R			5.7	13.8'	"	
22R			4.7	14.8'		
73+16-22.5R					Tel. Po	
T.P. #38	2.905	2516.~~583~~ .701	5.705	2513.~~678~~ .796	T.P. #38	
73+50-23R			2.4	14.3'		
21R			3.3	13.4'	gutter	
13R			3.4	13.3'	E.Rd.	
℄			3.4	13.3'		
7L			3.5	13.2'	"	
20L			3.5	13.2'	"	
21L			2.6	14.1'		
29L			2.6	14.1'		Fn.
50L			2.2	14.5'		

F.B. 974 Pg. 140 Job No. 6365 Division No. Notes Red. C.V.C. Plotted Profile
Survey of Portal Ridge Soil Conserv. Dist. Date Date No.
Survey by Rosecrans Notes R Notes Chkd. C.V.C. Checked X-Sec.
Indexed A. C. Johnson Date 2-23-43 Date 3-2-43 Date No.

Form 307 5M 5-39

PLEASE RETURN TO
LOS ANGELES COUNTY SURVEYOR
700 HALL OF RECORDS

NOTE: ANY ADDITIONS OR CHANGES ON THIS SHEET MUST BE MADE OR CIRCLED IN RED INK, WITH DATE AND NAME OF PERSON MAKING CHANGE

Do not extend notes this side of this line

STATION	B. S.	H. I. ✓	F. S.	ELEV.		
72+00-20L		2519.~~383~~ 501	4.5	2515.0	gutter	
10L			4.6	14.9	E Rd	
℄			4.9	14.6		
12R			4.8	14.7	"	
20R			4.9	14.6	"	
22R			4.0	15.5		
72+50-22R			4.4	15.1		
20R			5.2	14.3	"	
12R			5.2	14.3	"	
℄			5.2	14.3		
9L			5.2	14.3	"	
19L			5.0	14.5	"	
21L			4.4	15.1		
29L			4.4	15.1		Fn.
50L			4.2	15.3		
100L			4.2	15.3		
150L			4.2	15.3		
73+00-150L			4.6	14.9		
115L			5.0	14.5	T.B.	
114L			5.5	14.0	B.B	
112L			5.0	14.5	"	

Profile Notes Red. C.V.C. Plotted _____ Job No. 6365 Division No. _____ F B 974 Pg. 139

No. _____ Date _____ Survey of 110th St W.

X-Sec. Notes Chkd. C.V.C. Checked _____ Survey by Rosecrans Notes R. Date 2-23-43

No. _____ Date 2-2-43 Date _____ Map No. _____ Indexed A. C. Johnson Date _____

Form 307 5M 5-39

PLEASE RETURN TO
LOS ANGELES COUNTY SURVEYOR
700 HALL OF RECORDS

NOTE: ANY ADDITIONS OR CHANGES ON THIS SHEET MUST BE MADE OR CIRCLED IN RED INK, WITH DATE AND NAME OF PERSON MAKING CHANGE

Do not extend notes this side of this line

STATION	B. S.	H. I.	F. S.	ELEV.		
73+50-93L		2516.~~583~~ 701	2.5	2514 2'	T.B.	
98L			3.2	13 5'	B.B.	
100L			2.6	14 1'	"	
140L			2.4	14 3'	"	
142L			2.8	13 9'	"	
145L			2.2	14 5'	"	
150L			2.0	14 7'		
74+00-150L			1.9	14 8'		
100L			2.7	14 0'		
92L			3.3	13 [illegible]'	"	
88L			3.7	13 0'		Junction Dr.
85L			3.0	13 7'	"	
50L			2.7	14 0'		
29L			2.5	14 2'		Fn.
22L			2.8	13 9'		
21L			4.3	12 4'	gutter	
9L			4.2	12 5'	E Rd	
℄			3.8	12 9'		
14R			3.8	12 9'	"	
21R			3.9	12 8'	"	
22R			3.0	13 7'		

Profile No. ____ Notes Red. C.N.C. Plotted ____ Job No. 6365 Division No. ____ F B. 974 Pg 141

X-Sec. No. ____ Date ____ Date ____ Survey of 110th St. W

Notes Chkd. C.N.C. Checked ____ Survey by Rosecrans Notes R Date 2-23-43

Date 3-2-43 Date ____ Map No. ____ Indexed C. [illegible] Date ____

Form 307 5M 5-39

PLEASE RETURN TO
LOS ANGELES COUNTY SURVEYOR
700 HALL OF RECORDS

NOTE: ANY ADDITIONS OR CHANGES ON THIS SHEET MUST BE MADE OR CIRCLED IN RED INK, WITH DATE AND NAME OF PERSON MAKING CHANGE

Do not extend notes this side of this line

STATION	B. S.	H. I.	F. S.	ELEV.		
74+50-13R		.701 2516.583	3.4	2513.3'		
22R			4.4	12.3'	gutter	
13R			4.4	[illegible]	E Rd	
℄			4.1	[illegible]		
8L			4.7	12.0'	"	
21L			4.7	[illegible]	"	
22L			3.3	[illegible]		
29L			2.8	13.9'		Fn.
42L			3.4	13.3'	T.B.	
50L			4.3	12.[illegible]	B.B	
57L			3.7	[illegible]	"	
100L			2.5	14.2'		
150L			2.1	[illegible]		
74+80-22.3R					Tel. Po.	
75+00-150L			2.2	14.5'		
100L			2.9	13.8'		
50L			3.7	13.[illegible]'		
40L			4.2	12.5'	"	
38L			5.0	11.7'	"	
36L			4.0	12.7'	"	
29L			3.3	13.4'		"

F.B. 974 PG 142 Job No. 6365 Division No. Notes Red. C.V.C. Plotted Profile
Survey of Portal Ridge Soil Conserv. Dist Date Date No.
Survey by Rosecrans Notes R Notes Chkd. C.V.C. Checked X-Sec.
Indexed C. Johnson Date 2-23-43 Date 3-2-43 Date No.

Form 307 5M 5-39

PLEASE RETURN TO
LOS ANGELES COUNTY SURVEYOR
700 HALL OF RECORDS

NOTE: ANY ADDITIONS OR CHANGES ON THIS SHEET MUST BE MADE OR CIRCLED IN RED INK, WITH DATE AND NAME OF PERSON MAKING CHANGE

Do not extend notes this side of this line

STATION	B. S.	H. I. ✓	F. S.	ELEV.		
75+00-22 L		2516.583 .701	3.5	2513 2'		
20 L			5.0	11 7'	gutter	
7' L			5.0	11 7'	E.Rd.	
℄			4.8	11 9'		
13' R			4.7	12 0'	"	
20 R			4.7	12 [illegible]'	"	
22 R			4.0	12 7'		
T.P. #39	3.010	2514.~~[illegible]~~ .796	4.915	2511.~~668~~ 786	T.P. #39	
75+50 21 R			2.3	12 5'		
19 R			3.2	11 6'	gutter	
13 R			3.3	11 5'	"	
℄			3.4	11 4'		
8 L			3.4	11 4'	"	
18 L			3.4	1~~4~~ 4'	"	
22 L			2.3	12 5		
29 L			2.0	12 8'		Fn.
37 L			2.8	12 0'	T.B.	
41 L			3.9	10 9'	B.B.	
44 L			2.8	12 0'	"	
50 L			2.4	12 4'		
100 L			1.7	13 1'		

Profile No. ____ Notes Red. C.V.C. Plotted ____ Job No. 6365 Division No. ____ F B 97 Pg. 143
X-Sec. No. ____ Date ____ Date ____ Survey of 110th St. W.
Notes Chkd. C.V.C. Checked ____ Survey by Rosecrans Notes R Date 2-23-43
Date 7-2-43 Date ____ Map No. ____ Indexed C. Johnson Date ____

Form 307 5M 5-39

PLEASE RETURN TO
LOS ANGELES COUNTY SURVEYOR
700 HALL OF RECORDS

NOTE: ANY ADDITIONS OR CHANGES ON THIS SHEET MUST BE MADE OR CIRCLED IN RED INK, WITH DATE AND NAME OF PERSON MAKING CHANGE

Do not extend notes this side of this line

STATION	B. S.	H. I.	F. S.	ELEV.		
75+50 150L		2514.1796 ~~678~~	1.0	2513.8'		
76+00 150L			1.8	13.0'		
100L			2.5	12.3'		
50L			2.8	12.0'		
44L			3.0	11.8'	T.B.	
40L			4.0	10.8'	B.B	
36L			3.3	11.5'	"	
29L			2.4	12.4'		Fn.
21L			2.7	12.1'		
20L			3.8	11.0'		gutter
8'L			3.8	11.0'		E.Rd
℄			3.9	10.9'		
13R			3.9	10.9'		"
20R			3.9	10.9'		"
21R			2.8	12.0'		
76+45-22R					Tel. Po	
76+50-22R			3.2	11.6'		
20R			5.0	09.8'		"
12R			4.5	10.3'		"
℄			4.4	10.4'		
9'L			4.3	10.5'	E. Rd.	

F.B. 974 PG 144 | Job No. 6365 | Division No. | Notes Red. C.V.C. | Plotted | Profile
Survey of Portal Ridge Soil Conserv. Dist. | Date | Date | No.
Survey by Rosecrans | Notes R | Notes Chkd. C.V.C. | Checked | X-Sec.
Indexed | Date 2-23-43 | Date 3-2-43 | Date | No.

Form 307 5M 5-39

PLEASE RETURN TO
LOS ANGELES COUNTY SURVEYOR
700 HALL OF RECORDS

NOTE: ANY ADDITIONS OR CHANGES ON THIS SHEET MUST BE MADE OR CIRCLED IN RED INK, WITH DATE AND NAME OF PERSON MAKING CHANGE

Do not extend notes this side of this line

STATION	B. S.	H. I. ✓	F. S.	ELEV.		
76+50-22L		2514.678 .796	4.3	2510.5	gutter	
24L			3.1	11.7		
30L			2.8	12.0		Fn.
37L			3.6	11.2	T.B.	
43L			4.6	10.2	B.B.	
47L			3.8	11.0	"	
50L			3.6	11.2		
100L			2.9	11.9		
150L			2.3	12.5		
77+00-150L			2.7	12.1		
100L			3.1	11.7		
50L			3.9	10.9		
44L			4.2	10.6	"	
40L			5.0	09.8	"	
36L			4.1	10.7	"	
30L			3.1	11.7		"
24L			3.6	11.2		
22L			5.1	09.7	gutter	
8L			5.0	09.8	E. Rd	
℄			4.7	10.1		
12R			5.1	09.7	"	

Profile Notes Red. C.V.C. Plotted Job No. 6365 Division No. F B. 974 Pg. 145
No. Date Date Survey of 110 th St. W.
X-Sec. Notes Chkd. C.V.C. Checked Survey by Rosevans Notes R Date 2-23-43
No. Date 3-2-43 Date Map No. Indexed Job Name

Form 307 5M 5-39

PLEASE RETURN TO
LOS ANGELES COUNTY SURVEYOR
700 HALL OF RECORDS

NOTE: ANY ADDITIONS OR CHANGES ON THIS SHEET MUST BE MADE OR CIRCLED IN RED INK, WITH DATE AND NAME OF PERSON MAKING CHANGE

Do not extend notes this side of this line

F.B. 974 Pg. 46 | Job No. 6365 Division No. ____ Notes Red. C.V.C. Plotted ____ Date ____ No. ____ Profile
Survey of Portal Ridge Soil Conserv. Dist. Date ____ Notes Chkd. C.V.C. Checked ____ Date ____ No. ____ X-Sec.
Survey by Rosecrans Notes R. Date 3-2-43
Indexed A. C. Date 2-23-43

STATION	B. S.	H. I.	F. S.	ELEV.		
77+00 20 R		2514.~~678~~ .796	5.5	250[illegible]3'	gutter.	
21 R			3.8	[illegible]		
77+50 22 R			4.2	[illegible]		
20 R			6.0	[illegible]	"	
11 R			5.5	[illegible]		E. Rd.
℄			4.8	[illegible]		
8 L			4.4	[illegible]		"
11 L			5.7	[illegible]	B.B	
21 L			5.8	[illegible]	"	
25 L			3.7	[illegible]		T.B
30 L			3.5	[illegible]	Fn.	
38 L			4.9	[illegible]		"
40 L			5.6	[illegible]	B.B.	
43 L			4.5	[illegible]		"
50 L			4.1	[illegible]		
100 L			3.4	[illegible]		
150 L			3.0	[illegible]		
78+00-150 L			3.5	[illegible]		
100 L			3.8	[illegible]		
50 L			4.3	[illegible]		
29 L			3.9	[illegible]	Fn.	

Form 307 5M 5-39

PLEASE RETURN TO
LOS ANGELES COUNTY SURVEYOR
700 HALL OF RECORDS

NOTE: ANY ADDITIONS OR CHANGES ON THIS SHEET MUST BE MADE OR CIRCLED IN RED INK, WITH DATE AND NAME OF PERSON MAKING CHANGE

Do not extend notes this side of this line

STATION	B. S.	H. I.	F. S.	ELEV.			
78+00 23L		2514.~~678~~ .796	4.5	2510.3	T.B		
22L			6.1	087		B.B	
9L			6.1	087		"	
8L			5.1	097	T.B	+ E	Rd.
℄			5.0	098			
13R			5.4	094		"	
15R			6.5	083		"	
21R			6.6	082		"	
24R			5.1	097	"		
77+84 ℄			4.7	101			
6L			4.5	103	"		"
10L			6.0	088		"	
21L			6.1	087		"	
22L			5.0	098	"		
29L			5.2	096	"		Fn.
31L			6.1	087		"	
33L			6.1	087		"	
36L			5.1	097	"		
77+86-34L			5.0	098	"		
32L			6.2	086		"	
29L			6.1	087			"

Profile No. ____ Notes Red. C.V.C. Plotted ____ Job No. 6365 Division No. ____ F.B. ____ Pg. 147

X-Sec. No. ____ Date ____ Date ____ Survey of 110th St. W.

Notes Chkd. C.V.C. Checked ____ Survey by Rosecrans Notes R. Date 2-23-43

Date 3-2-43 Date ____ Map No. ____ Indexed O. Job Date ____

Form 307 5M 5-39

PLEASE RETURN TO
LOS ANGELES COUNTY SURVEYOR
700 HALL OF RECORDS

NOTE: ANY ADDITIONS OR CHANGES ON THIS SHEET MUST BE MADE OR CIRCLED IN RED INK, WITH DATE AND NAME OF PERSON MAKING CHANGE

Do not extend notes this side of this line

STATION	B. S.	H. I.	F. S.	ELEV.		
77+86-22L		2514.~~678~~ .796	6.1	2500.7'	Junction Drs.	
9L			6.0	[illegible]	"	
8L			4.5	[illegible]	E Rd	
℄			4.8	[illegible]		
77+88 ℄			4.8	[illegible]		
7L			4.6	[illegible]	"	
9L			6.0	[illegible]	"	
22L			6.1	[illegible]	"	
23L			5.0	[illegible]	T.B	
29L			4.4	[illegible]		Fn.
T.P. #40	3.028	2512.~~269~~ .387	5.437	2509.~~241~~ .359	T.P. #40	
78+10-22.2R					Tel. Po	
78+50-22R			3.0	09.4'		
21R			4.5	07.9'		
15R			4.5	01.9'	gutter	
13R			3.7	08.7'		E Rd.
℄			4.1	08.3'		
8'L			4.1	08.3'		"
13L			4.1	[illegible]	"	
24'L			2.4	10.0'		
30L			1.7	10.7'		Fn

F.B. 974 PG. 148 Job No. 6365 Division No. Notes Red. C.V.C. Plotted Profile
Survey of Portal Ridge Soil Conserv. Dist. Date Date No.
Survey by Josecrans Notes R Notes Chkd. C.V.C. Checked X-Sec.
Indexed [illegible] Date 2-23-43 Date 3-2-43 Date No.

Form 307 5M 5-39

PLEASE RETURN TO
LOS ANGELES COUNTY SURVEYOR
700 HALL OF RECORDS

NOTE: ANY ADDITIONS OR CHANGES ON THIS SHEET MUST BE MADE OR CIRCLED IN RED INK, WITH DATE AND NAME OF PERSON MAKING CHANGE

Do not extend notes this side of this line

STATION	B. S.	H. I.	F. S.	ELEV.		
78+50-50L		2512.~~267~~ .387	2.2	2510 2'		
100L			2.0	10 4'		
150L			1.7	10 7'		
79+00-150L			2.2	10 2'		
100L			2.2	10 2'		
50L			2.8	09 6'		
30L			2.4	100'	Fn	
24L			2.6	09 8'		
23L			4.6	07 8'	gutter	
9L			4.6	07 8'		E Rd
℄			4.7	07 7'		
13R			4.9	07 5'		"
20R			5.0	07 4'	"	
22R			3.5	03 9'		
79+50-22R			3.8	03 6'		
20R			5.3	07 1'	"	
12R			5.3	07 1'		"
℄			5.0	07 4'		
8L			4.9	07 5'		"
23L			5.1	07 3'	"	
25L			3.2	09 2'		

Profile No. ____ Notes Red. C.V.C. Plotted ____ Job No. 6365 Division No. ____ F B. 37 Pg. 49
X-Sec. No. ____ Date ____ Date ____ Survey of 110th St W
Notes Chkd. C.V.C. Checked ____ Survey by Rozecrans Notes R Date 2-23-43
Date 3-2-43 Date ____ Map No. ____ Indexed O. Johnson Date ____

Form 307 5M 5-39

PLEASE RETURN TO
LOS ANGELES COUNTY SURVEYOR
700 HALL OF RECORDS

NOTE: ANY ADDITIONS OR CHANGES ON THIS SHEET MUST BE MADE OR CIRCLED IN RED INK, WITH DATE AND NAME OF PERSON MAKING CHANGE

Do not extend notes this side of this line

STATION	B. S.	H. I.	F. S.	ELEV.		
79+50-30'L		251[illegible] .387	3.0	25[illegible]	Fn.	
50L			3.3	[illegible]		
100L			2.9	[illegible]		
150L			2.6	[illegible]		
79+76-21.8R					Tel. Po.	
80+00-150L			3.4	[illegible]		
100L			3.6	[illegible]		
50L			3.9	[illegible]		
30'L			3.5	[illegible]	"	
25L			3.9	[illegible]		
23L			5.6	[illegible]	gutter	
9L			5.5	[illegible]	E. Rd	
℄			5.5	[illegible]		
8R			5.5	[illegible]	"	
20R			5.4	[illegible]		
22R			4.4	[illegible]		
T.P. #41	3.098	2509.959 10.077	5.408	2506.861 [illegible]	T.P. #41	
80+50-21R			2.4	[illegible]		
20R			3.6	[illegible]	gutter	
10R			3.5	[illegible]	E. Rd.	
℄			3.7	[illegible]		

F.B. 974 Pg. 150 Job No. 6365 Division No. _____ Notes Red. C.V.C. Plotted _____ Profile _____
Survey of Portal Ridge Soil Conserv. Dist. Date _____ Date _____ No. _____
Survey by Kasecrotte Notes R Notes Chkd. C.V.C. Checked _____ X-Sec. _____
Indexed A. C. [illegible] Date 2-23-43 Date 3-2-43 Date _____ No. _____

Form 307 5M 5-39

PLEASE RETURN TO
LOS ANGELES COUNTY SURVEYOR
700 HALL OF RECORDS

NOTE: ANY ADDITIONS OR CHANGES ON THIS SHEET MUST BE MADE OR CIRCLED IN RED INK, WITH DATE AND NAME OF PERSON MAKING CHANGE

Do not extend notes this side of this line

STATION	B. S.	H. I. ✓	F. S.	ELEV.		
80+50-7L		10.077 ~~2509.959~~	3.5	2506.6	E Rd	
22L			3.5	06.6	gutter	
23L			2.1	08.0		
29.5L			2.1	08.0		Fn.
50L			2.4	07.7		
100L			2.0	08.1		
150L			1.9	08.2		
81+00-150L			2.3	07.3		
100L			2.6	07.5		
50L			3.0	07.1		
30L			2.6	07.5		"
24L			2.7	07.4		
22L			3.9	06.2	"	
8L			3.9	06.2	"	
℄			4.0	06.1		
12R			3.9	06.2	"	
21R			3.9	06.2	"	
23R			3.0	07.1		
81+43-22R					Tel. Po.	
81+50-23R			3.4	06.7		
19R			4.3	05.8	"	

Profile Notes Red. C.V.C. Plotted _____ Job No. 6365 Division No. _____ F B. 974 Pg. 151
No. _____ Date _____ Date _____ Survey of 11th St. W.
X-Sec. Notes Chkd. C.V.C. Checked _____ Survey by Rosecrans Notes [illegible] Date 2-23-43
No. _____ Date 3-2-43 Date _____ Map No. _____ Indexed A.C. [illegible] Date _____

Form 307 5M 5-39

PLEASE RETURN TO
LOS ANGELES COUNTY SURVEYOR
700 HALL OF RECORDS

NOTE: ANY ADDITIONS OR CHANGES ON THIS SHEET MUST BE MADE OR CIRCLED IN RED INK, WITH DATE AND NAME OF PERSON MAKING CHANGE

Do not extend notes this side of this line

F.B. 974 Pg. 152 | Job No. 6265 | Division No. | Notes Red. | Plotted | Profile
Survey of Portal Ridge Soil Conserv Dist. | Date | No.
Survey by Rosecrans | Notes R | Notes Chkd. | Checked | X-Sec.
Indexed | Date 2-23-43 | Date 3-2-43 | Date | No.

STATION	B. S.	H. I.	F. S.	ELEV.		
		10.077				
81+50-10 R		2509.459	4.3	2505.8	E. Rd.	
℄			4.6	[illegible]		
8 L			4.3	[illegible]	"	
23 L			4.2	[illegible]	gutter	
24 L			3.3	[illegible]		
30 L			3.3	[illegible]		Fn.
50 L			3.6	[illegible]		
100 L			3.2	[illegible]		
150 L			3.0	[illegible]		
82+00-150 L			3.5	[illegible]		
100 L			3.8	[illegible]		
50 L			4.0	[illegible]		
30 L			3.8	[illegible]		"
23 L			3.5	[illegible]		
22 L			5.2	[illegible]	"	
7 L			5.1	[illegible]	"	
℄			5.0	[illegible]		
12 R			4.8	[illegible]	"	
19 R			4.9	[illegible]	"	
20 R			4.2	[illegible]		
T.P. #42	3.193	2508.442	6.040	2504.919	T.P. #42	

Form 307 5M 5-39

PLEASE RETURN TO
LOS ANGELES COUNTY SURVEYOR
700 HALL OF RECORDS

NOTE: ANY ADDITIONS OR CHANGES ON THIS SHEET MUST BE MADE OR CIRCLED IN RED INK, WITH DATE AND NAME OF PERSON MAKING CHANGE

Do not extend notes this side of this line

STATION	B. S.	H. I.	F. S.	ELEV.		
82+50-23R		2508 ~~H~~ .230	2.6	2505.6		
20R			3.5	04.7	gutter	
11R			3.2	05.0	ERd	
℄			3.6	04.6		
8L			3.5	04.7	"	
20L			3.8	04.4	"	
24L			2.2	06.0		
29L			2.3	05.9		Fn.
50L			2.9	05.3		
100L			2.7	05.5		
150L			2.1	06.1		
83+00-150L			2.4	05.8		
100L			2.9	05.3		
50L			3.1	05.1		
30L			2.7	05.5		"
23L			3.1	05.1		
22L			4.0	04.2	"	
8L			3.9	04.3	"	
℄			4.0	04.2		
13R			3.8	04.4	"	
22R			3.9	04.3	"	
24R			3.3	04.9		

Profile
No. ____ Date ____ Notes Red. C.V.C. Plotted ____ Job No. 6315 Division No. ____
X-Sec. Notes Chkd. C.V.C. Checked ____ Survey of Mo. St. W.
No. ____ Date 3-2-43 Date ____ Survey by Rosecrans Notes R Date 2-23-43
Map No. ____ Indexed S. Johns Date ____

F B. [illegible] PG. 153

Form 307 5M 5-39

PLEASE RETURN TO
LOS ANGELES COUNTY SURVEYOR
700 HALL OF RECORDS

NOTE: ANY ADDITIONS OR CHANGES ON THIS SHEET MUST BE MADE OR CIRCLED IN RED INK, WITH DATE AND NAME OF PERSON MAKING CHANGE

Do not extend notes this side of this line

STATION	B. S.	H. I.	F. S.	ELEV.		
83+06-22R		2508.112 (230)			Tel. Po.	
83+50-23R			3.7	2504.5		
22R			4.7	[illegible]	gutter	
12R			4.5	037	E Rd	
℄			4.5	037		
8' L			4.5	037	"	
22 L			4.2	040	"	
23L			3.0	052		
29L			3.0	052		Fn.
50L			3.5	047		
100 L			3.3	049		
150 L			2.9	053		
84+00-150L			3.2	050		
[illegible]			3.6	046		
50L			3.7	045		
30L			3.3	049		"
22L			3.2	050		
21L			4.7	035	"	
9L			4.5	037	"	
℄			4.7	035		
11R			5.2	030	"	

F. B. 994 Pg. 154 Job No. 6365 Division No. Notes Red. C.V.C. Plotted Profile
Survey of Portal Ridge Soil Conserv Dist Date Date No.
Survey by Rosecrans Notes R Notes Chkd. C.V.C. Checked X-Sec.
Indexed A. C. Johns Date 2-23-43 Date 3-2-43 Date No.

Form 307 5M 5-39

PLEASE RETURN TO
LOS ANGELES COUNTY SURVEYOR
700 HALL OF RECORDS

NOTE: ANY ADDITIONS OR CHANGES ON THIS SHEET MUST BE MADE OR CIRCLED IN RED INK, WITH DATE AND NAME OF PERSON MAKING CHANGE

Do not extend notes this side of this line

STATION	B. S.	H. I.	F. S.	ELEV.		
84+00-25 R		2508.~~42~~ 230	5.2	25030	gutter	
27 R			4.4	038'		
84+50-34 R			4.7	035'		
31 R			5.9	023'	"	
16 R			5.6	026'		
12.2 R			5.1	031'	E Rd.	
℄			4.5	037'		
9 L			4.5	037'	"	
19 L			5.2	030'	"	
22 L			3.4	048'		
29 L			3.6	046'		Fn
50 L			3.7	045'		
100 L			3.5	047'		
150 L			3.3	049'		
84+72-22 R					Tel. Po.	
85+00-150 L			3.0	052'		
100 L			3.3	049'		
50 L			3.9	043'		
30 L			3.6	046'		"
22 L			3.9	043'		
16 L			5.7	025'	"	

Profile No. ____ Notes Red. C.V.C. Plotted ____ Job No. 6365 Division No. ____ F B [illegible] PG. [illegible]
Date ____ Date ____ Survey of [illegible] West
X-Sec. No. ____ Notes Chkd. C.V.C. Checked ____ Survey by Roseyans Notes R. Date 2-23-40
Date [illegible] Date ____ Map No. ____ Indexed C. Johns Date ____

Form 307 5M 5-39

PLEASE RETURN TO
LOS ANGELES COUNTY SURVEYOR
700 HALL OF RECORDS

NOTE: ANY ADDITIONS OR CHANGES ON THIS SHEET MUST BE MADE OR CIRCLED IN RED INK, WITH DATE AND NAME OF PERSON MAKING CHANGE

Do not extend notes this side of this line

STATION	B. S.	H. I.	F. S.	ELEV.		
85+00-6 L		2508.~~H~~ .230	5.5	25[illegible]7'	E. Rd.	
℄			5.5	0[illegible]7'		
11 R			5.5	0[illegible]7'	"	
28 R			5.5	[illegible]7'		
31 R			6.5	0[illegible]7'		
44 R			6.5	0[illegible]7'		
50 R			5.3	[illegible]		
T.P. #43	3.915	2507 ~~.600~~ .718	4427	2503 ~~685~~ 803	T.P. #43	
85+09 ℄			5.1	0[illegible]5'		
9 L			5.2	[illegible]5'	"	
15 L			5.3	0[illegible]4'	gutter	
23 L			5.2	02 5'		
27 L			3.3	0[illegible]4'		
30 L			2.8	0[illegible]9'		Fn.
38 L			3.3	0[illegible]4'	T.B.	
39 L			6.0	0[illegible]7'	BB	
44 L			6.0	0[illegible]7'	"	
46 L			3.4	0[illegible]3'	"	
85+14-45 L			3.4	0[illegible]3'	"	
43 L			5.4	[illegible]3'	"	
30 L			5.7	02[illegible]0'		"

F.B. 974 Pg. 156 Job No. 5265 Division No. Notes Red. C.V.C. Plotted Profile
Survey of Portal Ridge Soil Conserv Dist Date Date No.
Survey by Rosecrans Notes R Notes Chkd. C.V.C. Checked X-Sec.
Indexed A. C. Johnson Date 2-23-43 Date 3-2-43 Date No.

Form 307 5M 5-39

PLEASE RETURN TO
LOS ANGELES COUNTY SURVEYOR
700 HALL OF RECORDS

NOTE: ANY ADDITIONS OR CHANGES ON THIS SHEET MUST BE MADE OR CIRCLED IN RED INK, WITH DATE AND NAME OF PERSON MAKING CHANGE

Do not extend notes this side of this line

STATION	B. S.	H. I.	F. S.	ELEV.		
85+14 - 21 L		2507.~~600~~ 718	5.6	25031'		
9 L			5.3	024'	E. Rd.	
℄			5.2	025'		
85+27.5 ℄			5.6	02[illegible]'		
12 R			5.4	023'	"	
13 R			5.8	019'	T.B.	
41 R			5.2	025'	"	
44.6 R			6.2	015'	W edge. wash	
60 R			6.3	014'	E " "	
70 R			5.4	023'	T.B.	
+37.5-100 R			5.4	023'	"	
+42.5-150 R			6.5	012'	"	
+39.5-200 R			6.8	25009'	"	
+37.5-250 R			6.8	009'	"	
+31.5-300 R			7.6	001'	"	
+33.5-300 R			8.7	24990'	B.B.	
+39.5-250 R			8.4	993'	"	
+41.5-200 R			7.6	25001'	"	
+44.5-150 R			7.3	004'	"	
+39.5-100 R			7.0	007'	"	
+31.5 42 R			6.4	013'	"	

Profile No. ____ Notes Red. C.V.C. Plotted ____ Job No. 6365 Division No. ____ F.B. [illegible] Pg. 157

X-Sec. No. ____ Date ____ Date ____ Survey of [illegible]

Notes Chkd. C.V.C. Checked ____ Survey by Rosecrans Notes R Date 2-23-43

Date 2-2-43 Date ____ Map No. ____ Indexed C. Johnson Date ____

Form 307 5M 5-39

PLEASE RETURN TO
LOS ANGELES COUNTY SURVEYOR
700 HALL OF RECORDS

NOTE: ANY ADDITIONS OR CHANGES ON THIS SHEET MUST BE MADE OR CIRCLED IN RED INK, WITH DATE AND NAME OF PERSON MAKING CHANGE

Do not extend notes this side of this line

F.B. 924 PG. 158 | Job No. 6365 | Division No. | Notes Red. C.V.C. | Plotted | Profile No.
Survey of Portal Ridge Soil Conserv Dist | Date | X-Sec. No.
Survey by Parkcraft | Notes R | Notes Chkd. C.V.C. | Checked
Indexed [illegible] | Date 2-23-42 | Date 3-2-43 | Date

STATION	B. S.	H. I.	F. S.	ELEV.		
+31.5 - 14 R		2507.~~600~~ 718	6.4	[illegible]	B.B.	
+31.5 - 12 R			5.5	[illegible]		
T.P. #44	3.875	2507.~~999~~ 8.567	3.526	2504.074 1925	T.P. #44 + E Rd Cut Spk. in Tel. Po. E side	Rd. 65' N. of ¼ Cor. see Pg. 163
55+27.5 - 9 L			6.0	[illegible]	E Rd	
18 L			6.2	[illegible]	gutter	
26 L			2.3	[illegible]	T.B.	
30 L			2.3	[illegible]	Fn.	
50 L			2.1	[illegible]	"	
100 L			3.0	[illegible]	"	
+35 - 150 L			1.8	[illegible]	"	
+34 - 200 L			2.3	[illegible]	"	
+27.5 - 250 L			1.7	[illegible]	"	
+27.5 - 300 L			1.1	[illegible]	"	
+30 - 300 L			3.8	[illegible]	B.B.	
" - 250 L			4.5	[illegible]	"	
+36 - 200 L			4.8	[illegible]	"	
+41 - 150 L			5.2	[illegible]	"	
+40 - 100 L			5.5	[illegible]	"	
+36 - 50 L			6.0	[illegible]	"	
+35 - 30 L			6.2	[illegible]	" +	Fn.
+35 - 26 L			6.1	[illegible]	" +	gutter

Form 307 5M 5-39

PLEASE RETURN TO
LOS ANGELES COUNTY SURVEYOR
700 HALL OF RECORDS

NOTE: ANY ADDITIONS OR CHANGES ON THIS SHEET MUST BE MADE OR CIRCLED IN RED INK, WITH DATE AND NAME OF PERSON MAKING CHANGE

Do not extend notes this side of this line

STATION	B. S.	H. I.	F. S.	ELEV.		
+34-9L		03.067 250~~7~~.949	6.2	25019'	BB + E Rd.	
" ℄			6.3	018'	"	
+54 ℄			6.4	017'	"	
+53-10'L			6.1	020'	" + E Rd.	
+50-30L			6.1	020'	" +	Fn.
-50L			5.9	022'	"	
-100L			5.6	025'	"	
150L			5.5	026'	"	
+46 200L			48	033'	"	
+45-250L			40	041'	"	
+42-300L			38	043'	"	
+52-300L			00	081'	TB.	
+54-250L			1.0	071'	"	
+56-200L			1.9	062'	"	
+59-150L			1.5	066'	"	
+55-100L			2.1	060'	"	
+60-50L			2.4	057'	"	
+52-30L			4.1	040'	"	"
+55-7L			6.0	021'	" "	
" - ℄			5.9	022'	"	
+54 11R			64	017'	B.B "	

Profile No. ____ Notes Red. C.V.C. Plotted ____ Job No. 6265 Division No. ____ F B. 92 PG. 159

X-Sec. No. ____ Date ____ Date ____ Survey of [illegible]

Notes Chkd. C.V.C. Checked ____ Survey by Rosecrans Notes R. Date 2-23-43

Date 3-2-43 Date ____ Map No. ____ Indexed A. C. Johns Date ____

Form 307 5M 5-39

PLEASE RETURN TO
LOS ANGELES COUNTY SURVEYOR
700 HALL OF RECORDS

NOTE: ANY ADDITIONS OR CHANGES ON THIS SHEET MUST BE MADE OR CIRCLED IN RED INK, WITH DATE AND NAME OF PERSON MAKING CHANGE

Do not extend notes this side of this line

STATION	B. S.	H. I.	F. S.	ELEV.		
85+50 - 50R		08.067 2507.~~449~~	6.6	2501.5	edge wash.	
+58 - 100R			7.4	[illegible]	B.B.	
+63 - 150R			7.8	[illegible]	"	
+61 - 200R			8.3	[illegible]	"	
+57 - 250R			8.6	[illegible]	"	
+50 - 300R			9.0	[illegible]	"	
+52 - 300R			7.9	[illegible]	T.B.	
+60 - 250R			7.6	[illegible]	"	
+65 - 200R			7.2	[illegible]	"	
" - 150R			6.2	[illegible]	"	
+62 - 100R			5.9	[illegible]	"	
" - 50R			5.9	[illegible]	"	
+55 - 11R			6.1	[illegible]	" + E Rd.	
85+73 - ℄			5.7	[illegible]		
" 8L			5.7	[illegible]	"	
23L			4.9	[illegible]		
30L			4.4	[illegible]		Fn.
50L			4.1	[illegible]		
100L			3.4	[illegible]		
150L			3.2	[illegible]		

F. B. 974 Pg. 160 | Job No. 6365 | Division No. | Notes Red. C.V.C. | Plotted | Profile
Survey of Portal Ridge Soil Conserv Dist | Date | Date | No.
Survey by Rosecrans | Notes R | Notes Chkd. C.V.C. | Checked | X-Sec.
Indexed [illegible] | Date 2-23-43 | Date 3-2-43 | Date | No.

Form 307 5M 5-39

PLEASE RETURN TO
LOS ANGELES COUNTY SURVEYOR
700 HALL OF RECORDS

NOTE: ANY ADDITIONS OR CHANGES ON THIS SHEET MUST BE MADE OR CIRCLED IN RED INK, WITH DATE AND NAME OF PERSON MAKING CHANGE

Do not extend notes this side of this line

STATION	B. S.	H. I. ✓	F. S.	ELEV.		
86+00-150L		08.067 ~~2507.949~~	3.5	2504.6		
100L			4.0	04		
50L			4.1	04 0		
30L			4.2	03 9	Fn.	
22L			4.3	03 8		
13L			5.6	02 5	gutter	
7L			5.2	02 9	E Rd.	
℄			5.4	02 7		
85+80 ℄			5.6	02 5		
85+80-11R			5.4	02 7	"	
25R			4.9	03 2		
50R			6.0	02 1		T.B.
100R			6.0	02 1		"
150R			6.5	01 ~~7~~ 6		"
+86-150R			7.1	01 0	Sedge wash.	
+84-100R			7.[illegible]	01 1	" " "	
+86-50R			6.7	01 4	" " "	
+86-36R			6.1	02 0	T.B.	
11R			5.3	02 8		E Rd.
℄			5.5	02 6		

Profile
No. ____ Date ____ Notes Chkd. C.V.C. Date 8-24-43
X-Sec.
No. ____ Date ____ Notes Red. C.V.C. Plotted ____ Job No. 6365 Division No. ____
Date ____ Survey of 110th St West
Checked ____ Survey by Rosecrans Notes R Date 8-24-43
Date ____ Map No. ____ Indexed ____ Date ____

F.B. 9M Pg. 51

Form 307 5M 5-39

PLEASE RETURN TO
LOS ANGELES COUNTY SURVEYOR
700 HALL OF RECORDS

NOTE: ANY ADDITIONS OR CHANGES ON THIS SHEET MUST BE MADE OR CIRCLED IN RED INK, WITH DATE AND NAME OF PERSON MAKING CHANGE

Do not extend notes this side of this line

STATION	B. S.	H. I.	F. S.	ELEV.		
86+00-11R		03.067 ~~25.07 949~~	5.4	25[illegible]7'	E Rd.	
24R			6.0	[illegible]	T.B.	
26R			6.4	[illegible]	B.B.	
39R			6.4	[illegible]7'	℄ edge wash	
50R			6.1	[illegible]	" " "	
100R			6.7	[illegible]	" " "	
150R			7.1		℄ 20 wash	
+35-71.6R					Tel Po	
86+20 ℄			5.5	[illegible]		
11R			5.9	[illegible]2'	E Rd & E wash	
20R			6.3	[illegible]	B.B.	
22R			5.1	[illegible]	T.B. + S end of Fn.	
86+50-21R			4.6	[illegible]		"
18R			4.4	[illegible]7'	"	
16R			5.8	[illegible]	gutter	
9R			6.0	02.1	[illegible] Rd	
℄			5.9	[illegible]2'		S edge wash.
8L			5.4	[illegible]		
19L			4.7	[illegible]	"	
22L			4.2	[illegible]		
30L			3.8	04.3		Fn.

F.B. 974 PG. 162 | Job No. 6365 | Division No. | Notes Red. C.V.C. | Plotted | Profile
Survey of Portal Ridge Soil Conserv Dist | Date | Date | No.
Survey by Rosecrans | Notes 2-24-43 | Notes Chkd. C.V.C. | Checked | X-Sec.
Indexed C. Tarrant | Date | Date 3-2-43 | Date | No.

Form 307 5M 5-39

PLEASE RETURN TO
LOS ANGELES COUNTY SURVEYOR
700 HALL OF RECORDS

NOTE: ANY ADDITIONS OR CHANGES ON THIS SHEET MUST BE MADE OR CIRCLED IN RED INK, WITH DATE AND NAME OF PERSON MAKING CHANGE

Do not extend notes this side of this line

STATION	B. S.	H. I.	F. S.	ELEV.		
86+50-50L		08.067 ~~2507.949~~	3.9	2504.2'		
100L			3.8	04.3'		
150L			3.2	04.9'		
87+00-150L			3.5	04.[illegible]'		
100L			4.0	04.1'		
50L			4.2	03.9'		
30L			4.8	03.3'	Fn + T.B	
29L			5.7	02.4'	B.B.	
19L			5.5	02.6'	"	
9L			5.0	03.1'	E. Rd	
℄			5.0	03.1'		
9R			5.0	03.1'	"	
14R			4.9	03.2'		gutter
18R			4.1	04.0'	T.B. + Fn.	
86+77 ℄			5.6	03.5'	N edge wash.	
T.P. #44	4.040	2508.232 ~~114~~	3.875	2504.192 ~~074~~	T.P. #44	- See Pg. 158
87+50-18R			4.4	03.8'	Fn	
15R			4.9	03.3'	gutter	
11R			4.5	03.7'	E. Rd	
℄			4.5	03.7'		
10L			4.5	03.7'	"	

Profile No. ____ Notes Red. C.V.C. Plotted ____ Job No. 6365 Division No. ____ F.B. [illegible] Pg. [illegible]
Date ____ Date ____ Survey of 110th St W.
X-Sec. No. ____ Notes Chkd. C.V.C. Checked ____ Survey by Rosecrans Notes R Date P-24-43
Date [illegible] Date ____ Map No. ____ Indexed [illegible]

Form 307 5M 5-39

PLEASE RETURN TO
LOS ANGELES COUNTY SURVEYOR
700 HALL OF RECORDS

NOTE: ANY ADDITIONS OR CHANGES ON THIS SHEET MUST BE MADE OR CIRCLED IN RED INK, WITH DATE AND NAME OF PERSON MAKING CHANGE

Do not extend notes this side of this line

STATION	B. S.	H. I.	F. S.	ELEV.		
87+50 17L		2508.-114 (232)	4.7	[illegible]	gutter	
20L			3.9	[illegible]		Fn.
29L			3.2	[illegible]		
47L			5.3	[illegible]	edge of wash	
60L			5.3	[illegible]	" " "	
70L			4.2	[illegible]		
100L			3.6	[illegible]		
150L			3.4	[illegible]		
88+00-150L			3.1	[illegible]		
135L			3.7	[illegible]		
120L			4.5	[illegible]	" " "	
100L			4.8	[illegible]	" " "	
85L			3.4	[illegible]		
50L			3.6	[illegible]		
30L			3.6	[illegible]		Fn.
19L			3.6	[illegible]		
15L			4.8	[illegible]	gutter	
10L			4.6	[illegible]	E. Rd.	
℄			4.6	[illegible]		
10R			4.6	[illegible]	"	
15R			4.5	[illegible]	"	
18R			4.2	[illegible]		"

F.B. 974 Pg 162 Job No. 6365 Division No. Notes Red. C.V.C. Plotted Profile
Survey of Portal Ridge Soil Conserv. Dist. Date Date No.
Survey by Rosecrans Notes R Notes Chkd. C.V.C. Checked X-Sec.
Indexed A. C. Johnson Date 2-24-43 Date 3-2-43 Date No.

Form 307 5M 5-39

PLEASE RETURN TO
LOS ANGELES COUNTY SURVEYOR
700 HALL OF RECORDS

NOTE: ANY ADDITIONS OR CHANGES ON THIS SHEET MUST BE MADE OR CIRCLED IN RED INK, WITH DATE AND NAME OF PERSON MAKING CHANGE

Do not extend notes this side of this line

STATION	B. S.	H. I. ✓	F. S.	ELEV.		
88+00-21.8R		2508.~~114~~ 232			Tel. Po.	
88+50 17R			4.1	2504.1		Fn.
14R			4.6	03.6	gutter	
9R			4.5	03.7	E Rd	
℄			4.5	03.7		
11L			4.5	03.7	"	
15L			4.6	03.6	"	
18L			3.8	04.4		
30L			3.5	04.7		"
50L			3.5	04.7		
100L			3.1	05.1		
150L			3.0	05.2		
160L			4.1	04.1		Edge of [illegible]
175L			4.1	04.1		"
200L			3.4	04.8		
89+00-150L			3.0	05.2		
100L			3.4	04.8		
50L			3.7	04.5		
31L			3.9	04.3		Fn.
20L			4.0	04.2		
15L			4.4	03.8	gutter	

Profile No. ____ Notes Red. C.M.C. Plotted ____ Job No. 6365 Division No. ____ F B 974 PG. 65

X-Sec. No. ____ Date ____ Date ____ Survey of 110 [illegible] Date 2-24-43

Notes Chkd. C.M.C. Checked ____ Survey by Rosecrans Notes R

Date 3-3-43 Date ____ Map No. ____ Indexed C. Johns Date ____

Form 307 5M 5-39

PLEASE RETURN TO
LOS ANGELES COUNTY SURVEYOR
700 HALL OF RECORDS

NOTE: ANY ADDITIONS OR CHANGES ON THIS SHEET MUST BE MADE OR CIRCLED IN RED INK, WITH DATE AND NAME OF PERSON MAKING CHANGE

Do not extend notes this side of this line

Profile No. ____ Division No. 6365 Notes Red. C.V.C. Plotted ____
Date ____ No. ____ X-Sec. No. ____
Survey of Lossera Ridge Soil Conserv. Dist Date ____ Notes R Notes Chkd. C.V.C. Checked ____
Surveyed by A. C. Johnson Date 2-24-43 Date 3-3-43

STATION	B. S.	H. I.	F. S.	ELEV.		
89+00-10L		2508.714	4.2	25[illegible]	L. Rd	
9			4.1	[illegible]		
8R			4.1	[illegible]	"	
13R			4.2	[illegible]	gutter	
17R			4.2	[illegible]		Fn.
T.P. 45	4.464	2508.400	4.178	25[illegible]		
T.P. 46	4.525	2508.487	4.438	2507.962		
T.P. 47	3.797	2507.241	5.043	2502.944		
T.P. 48	3.815	2505.682	5.373	2501.868		
T.P. 49	5.090	2506.455	3.818	2501.865		
T.P. 50	4.395	2505.845	5.525	2501.750		98.09
T.P. 51	4.092	2504.877	5.018	2500.807		97.998
T.P. 52	3.784	2503.550	5.133	2499.766		.092
T.P. #53	4.794	2503.169	5.175	2498.375		
U.S.B.M.			5.289	2497.880	T.7N. R14W. near Cor. Secs. 11, 12, 13 & 14 100' E of intersection of crossroads. N. side of highway in power pole; railroad spike Elev. 2498.09	
T.P. #34	4.683	2530.239		2525.556	1x2" T.B. east side of Rd. 64+00 page 127	
T.P. 1A	6.295	2534.374	2.160	2528.079		
T.P. 2A	6.308	2538.017	2.665	2531.709		
U.S.G.S. Bm. 1			2.432	2535.585	T.7N R14W near Cor. Secs. 13, 14, 23 & 24 S.E. Cor. of road intersection 2'S of Tel. Pole. 5'S & 6'W of Fn. Cor. a 4" bronze mark in concrete Elev. 2535.707 per Pg 114	

Form 307 5M 5-39

PLEASE RETURN TO
LOS ANGELES COUNTY SURVEYOR
700 HALL OF RECORDS

NOTE: ANY ADDITIONS OR CHANGES ON THIS SHEET MUST BE MADE OR CIRCLED IN RED INK, WITH DATE AND NAME OF PERSON MAKING CHANGE

Do not extend notes this side of this line

STATION	B. S.	H. I.	F. S.	ELEV.		
U.S.C.&G. A Sur #1	2.243	2537 .946 ~~.828~~		2535 .703 ~~.585~~	From Bottom Page 166	
T.P. #3A.	2.657	2534 .385 ~~.267~~	6.218	2531 .728 ~~.610~~		
T.P. 4A.	2.327	2530 .366 ~~.248~~	6.346	2527 8.039 ~~.921~~		
T.P. #34			4.693	2525 .673 ~~2555.555~~	Elev. 2525.674 - Per Page. 127 & 166	
T.P. #20	3.279	2587 .135 ~~.017~~		2583 .856 ~~.738~~	Elev. 2583 .856 ~~.738~~ Per Page 68	
			3.366	2583 .769 ~~.651~~	S end of grader iron 30' east ¼ Cor Secs 23 & 4	
			3.577	2583 .558 ~~.440~~	No. in 4x4 - 30' east of ¼ Cor Secs 23 & 24	
T.P. #20			3.279	2583 .856 ~~.738~~	(see Above)	

SUR #2 - Pg 95

Profile Notes Red. C.V.C. Plotted Job No. 6365 Division No. F B. 974 Pg. 167
No. Date Date Survey of Portal Ridge [illegible]
X-Sec. Notes Chkd. C.V.C. Checked Survey by Rosecrans Notes R Date 2-24-43
No. Date 3-3-43 Date Map No. Indexed C. Johnson Date

F.B. 974 PG 168

Job No. _____ Division No. _____ Notes Red. _____ Plotted _____ Profile

Survey of _____ Date _____ Date _____ No. _____

Survey by _____ Notes _____ Notes Chkd. _____ Checked _____ X-Sec.

Indexed _____ Date _____ Date _____ Date _____ No. _____

STATION	B. S.	H. I.	F. S.	ELEV.

Do not extend notes this side of this line

Form 307 5M 5-39

PLEASE RETURN TO
LOS ANGELES COUNTY SURVEYOR
700 HALL OF RECORDS

NOTE: ANY ADDITIONS OR CHANGES ON THIS SHEET MUST BE MADE OR CIRCLED IN RED INK, WITH DATE AND NAME OF PERSON MAKING CHANGE

Notes Ck'd by	Survey of 120th St. W.
Map No.	W. O. Tape No. St'd °F
Office Work	Surveyed by Kobacrane
Checked	Notes R Date 5-5-13
Date	Indexed A. G. Johns 5-7-43

F.B. 974 Pg. 169

PORTAL RIDGE SOIL CONSERVATION DISTRICT.
JN 6365

Location of washes

on 120th St. West between Ave I and Ave J.

Note: Any Additions or Changes on This Sheet Must be Made or Circled in Red Ink With Date and Name of Person Making Change.

RETURN TO
LOS ANGELES COUNTY SURVEYOR
700 HALL OF RECORDS

Do not extend notes this side of this line.

FORM 247 5M 11-41

7863

F.B. 994 Pg. 170

52+47.28 Cor. Secs. 10, 11, 14+15 Fd. C.S. Mon. F.B. 573-165+222

This Cor. is on the ℄ of the State Highway Prod. from the east.
See F.B. 754-208 for location of State Highway at this Cor.

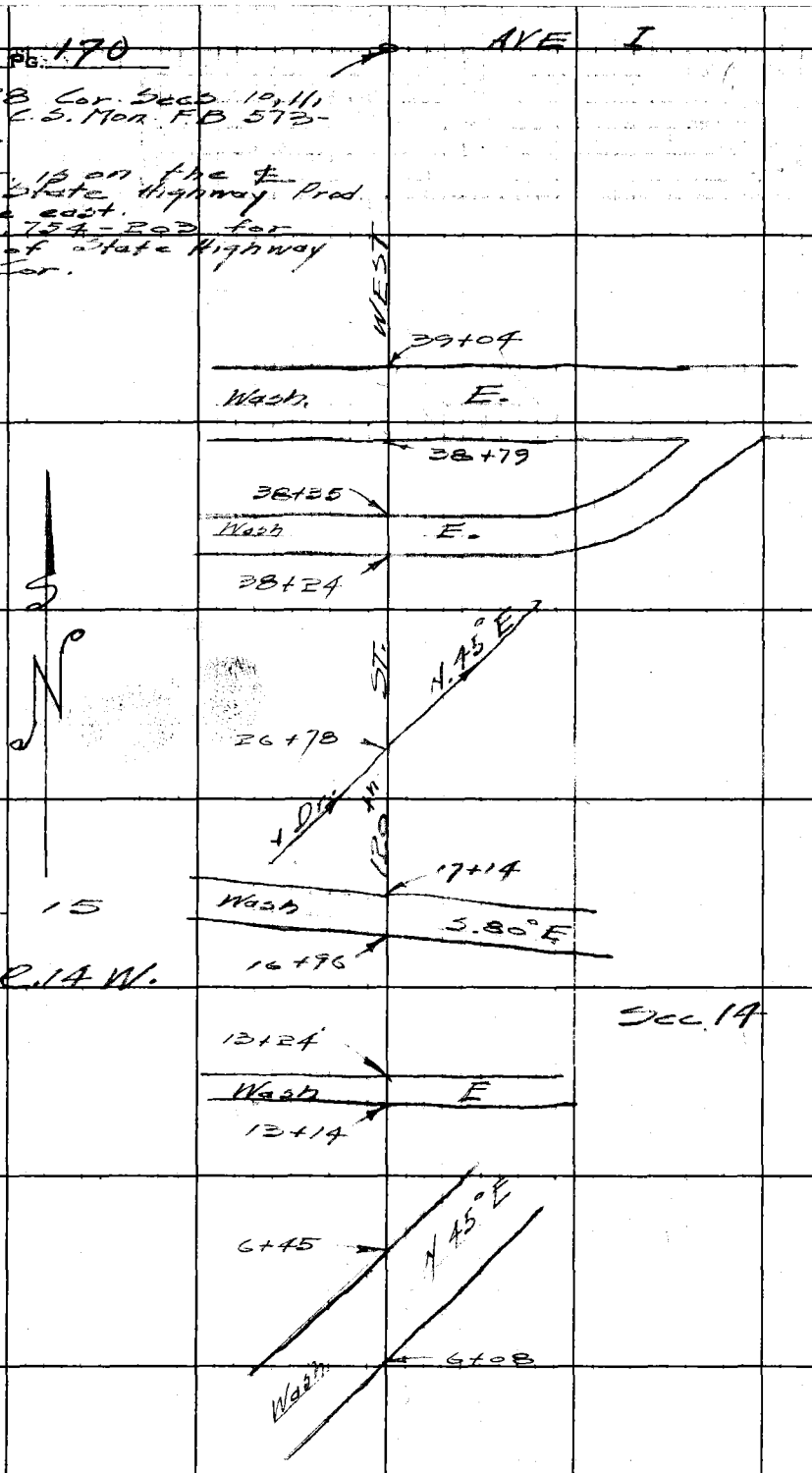

RETURN TO
LOS ANGELES COUNTY SURVEYOR
700 HALL OF RECORDS
Do not extend notes this side of this line.
Note: Any Additions or Changes on This Sheet Must be Made or Circled in Red Ink With Date and Name of Person Making Change.

Notes Ck'd by	Survey of	F.B. 974 Pg. 171
Map No.	W. O. Tape No. St'd °F	
Office Work	Surveyed by	
Checked	Notes Date	
Date	Indexed A. C. Johnson	

Johnson Road
JM 8065

chg

Mr. Lane, Mr. Boyden & Mr. Cooley have gone over 110th St west from Ave K to Ave I and have decided to grade and oil it according to rough plans shown on the following pages. They have asked me to give them ~~&~~ grades. As we cross sectioned this some time ago. and the topography has not changed a great deal since that the grades could be calculated from our notes and sent out to me.
They want to get this oiling & grading done by June 1st or as soon thereafter as possible.

E. A. Rosenberg
5-5-43

Note: Any Additions or Changes on This Sheet Must be Made or Circled in Red Ink With Date and Name of Person Making Change.

Do not extend notes this side of this line.

RETURN TO
LOS ANGELES COUNTY SURVEYOR
700 HALL OF RECORDS

FORM 247 5M 11-41

F.B. 974 PG. 172

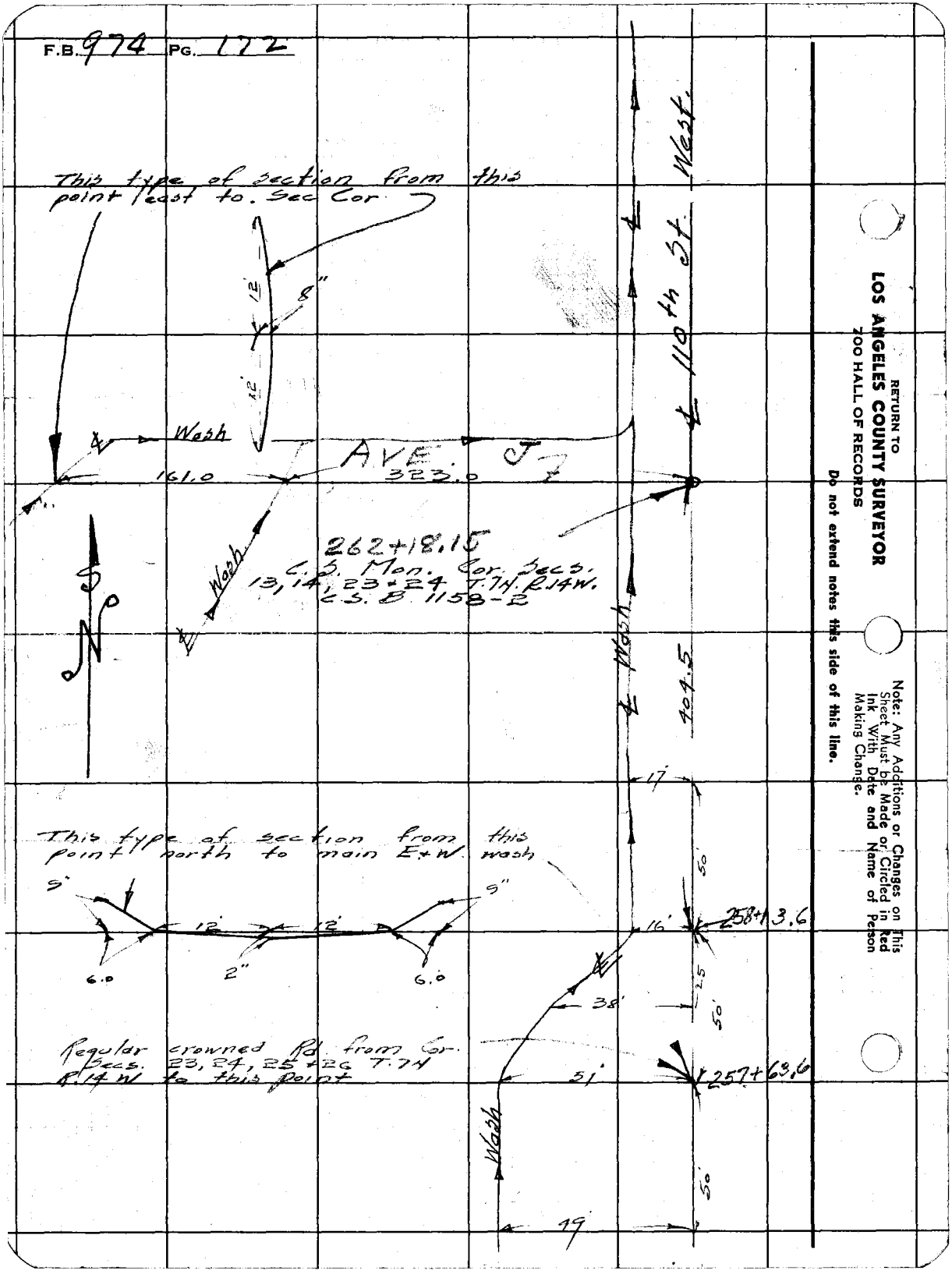

RETURN TO
LOS ANGELES COUNTY SURVEYOR
700 HALL OF RECORDS

Do not extend notes this side of this line.

Note: Any Additions or Changes on This Sheet Must be Made or Circled in Red Ink With Date and Name of Person Making Change.

F.B. 974 PG. 173

Notes Ck'd by	Survey of
Map No.	W. O. Tape No. St'd °F
Office Work	Surveyed by
Checked	Notes Date
Date	Indexed L. C. Johnson

Note: Any Additions or Changes on This Sheet Must be Made or Circled in Red Ink With Date and Name of Person Making Change.

Do not extend notes this side of this line.

RETURN TO
LOS ANGELES COUNTY SURVEYOR
700 HALL OF RECORDS

FORM 247 5M 11-41



F.B. _____ PG. _____

9 7 4