The original pages of this book are of poor quality. Care has been taken to make the best scans possible. If necessary you can arrange to see the original book at:

Department of Public Works

900 S. Fremont Ave

Survey Public Counter

Alhambra, CA 91803

FB.977-1

F.B. _____ PG. _____

RETURN TO
LOS ANGELES COUNTY SURVEYOR
700 HALL OF RECORDS

Note: Any Additions or Changes on This Sheet Must be Made or Circled in Red Ink With Date and Name of Person Making Change.

Do not extend notes this side of this line

FB.977-2

10609

40

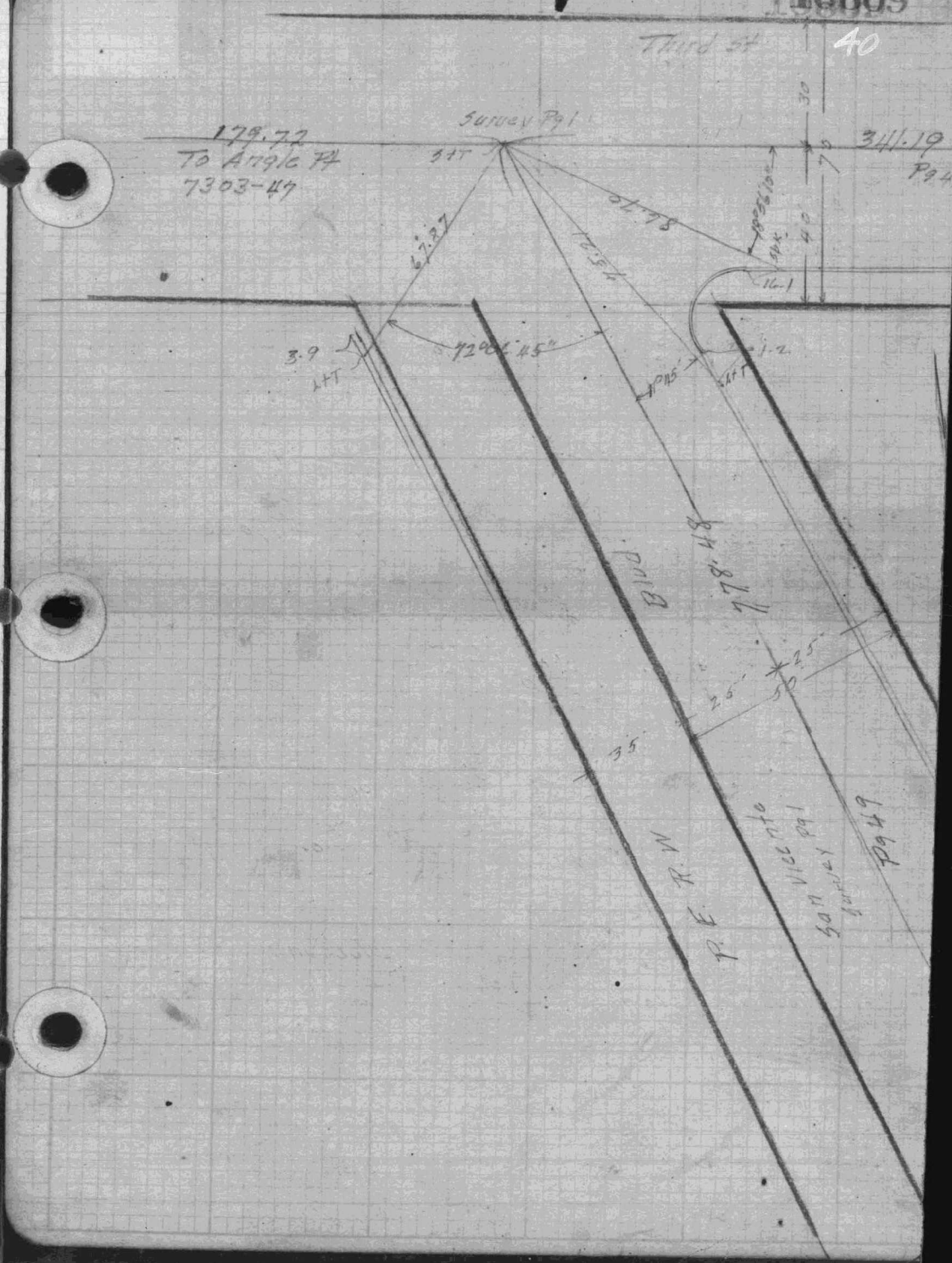

FB. 977-3

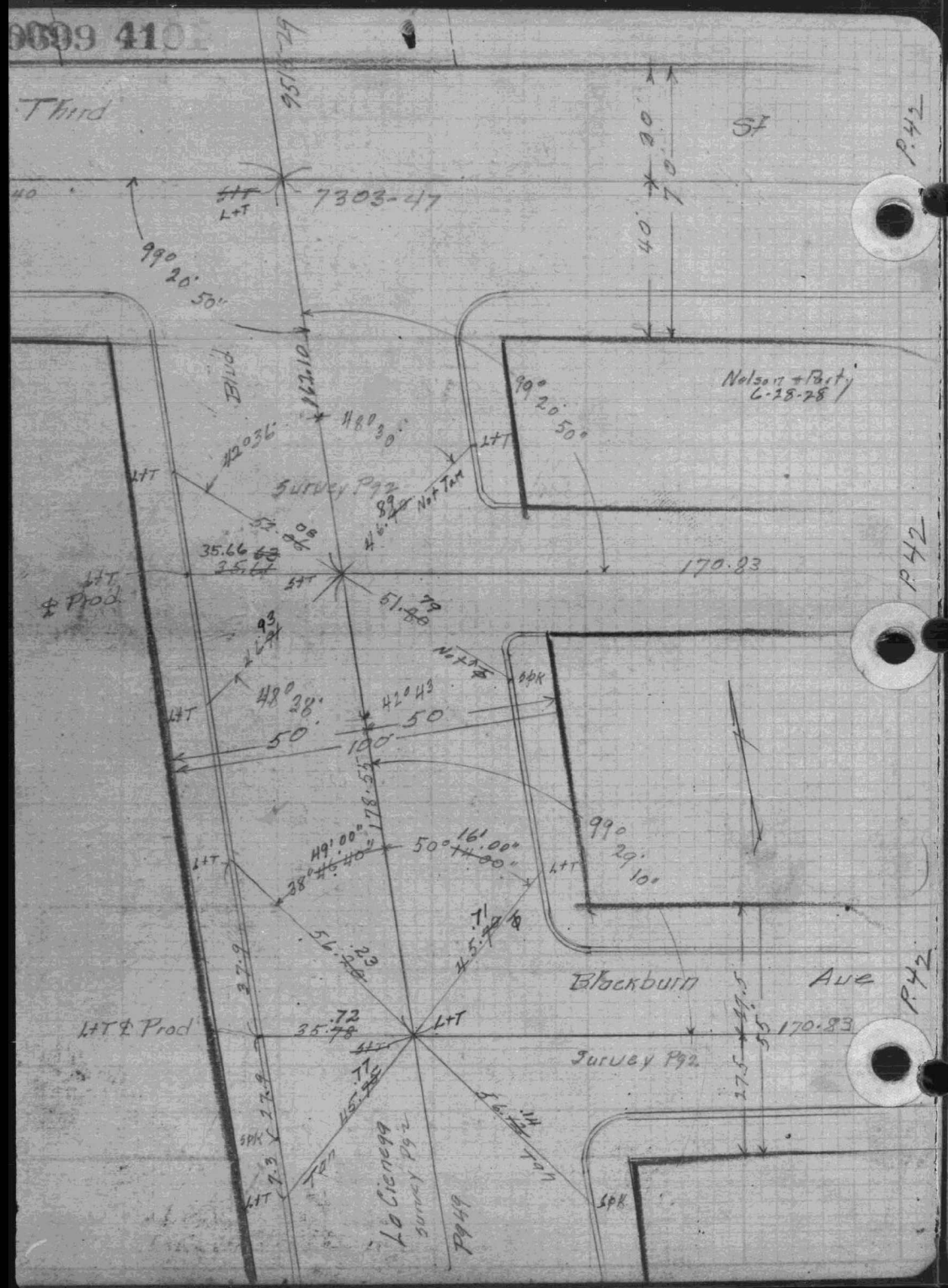

FB. 977-4

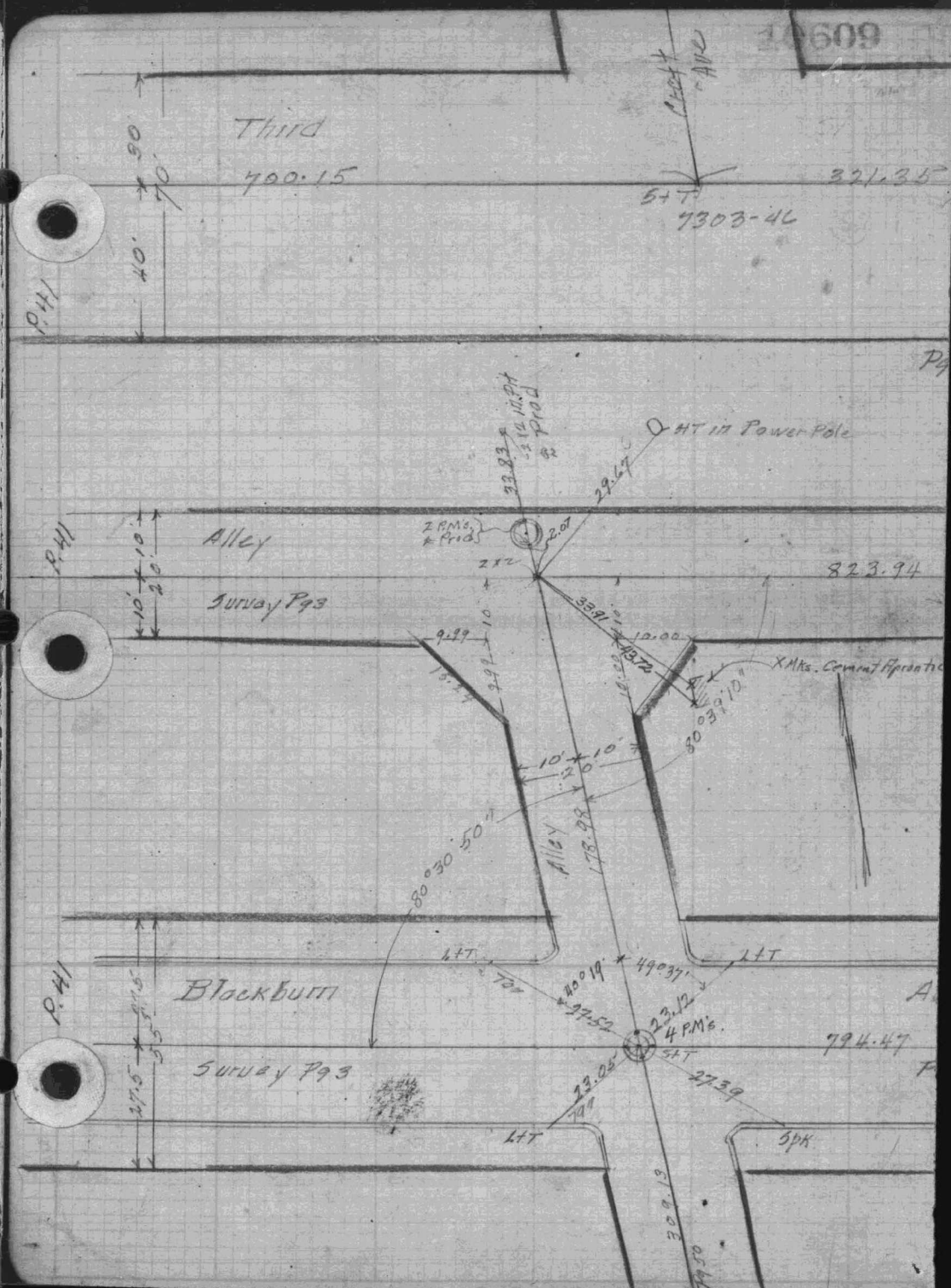

FB. 977-5

FB. 977-6

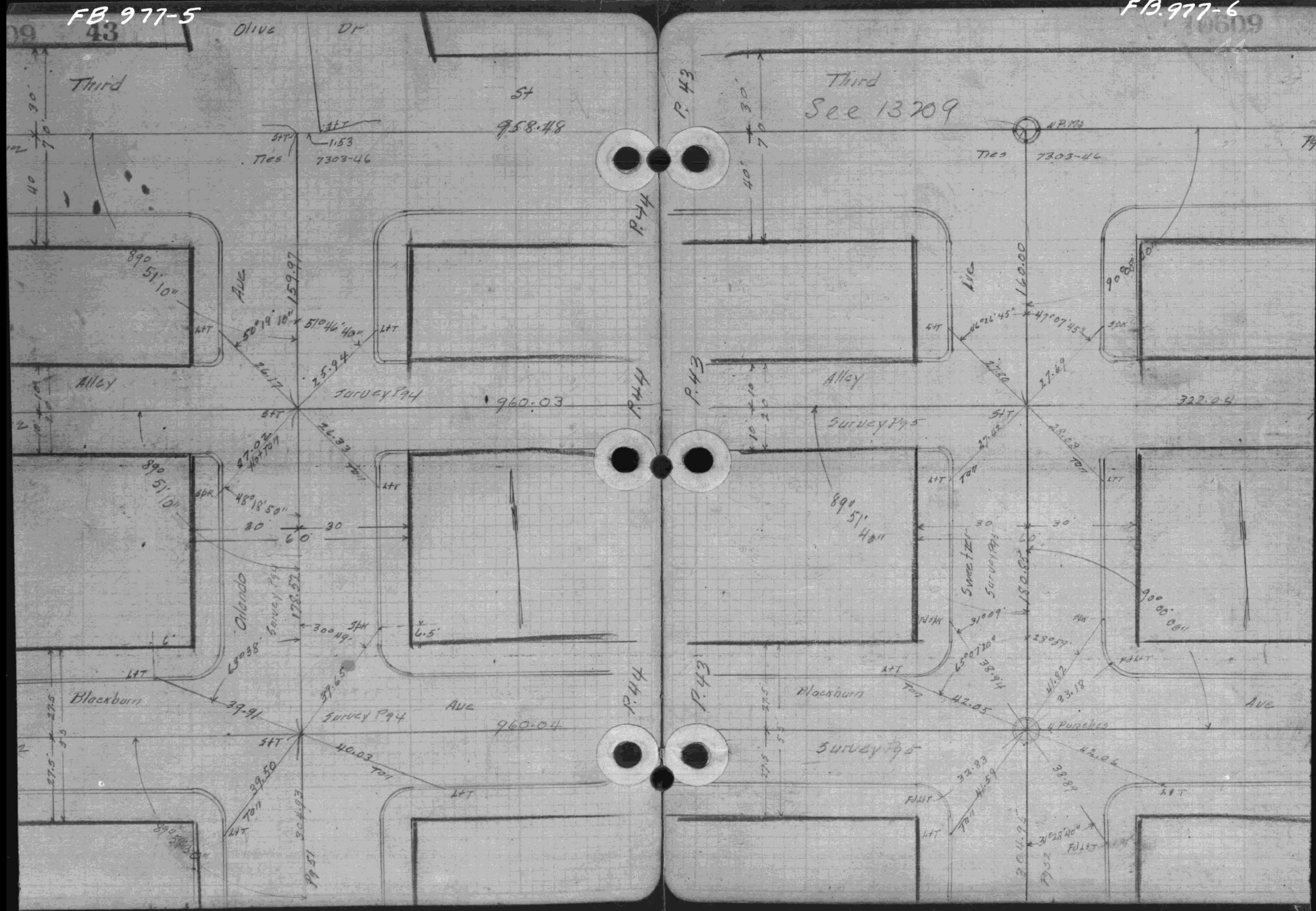

FB.977-7

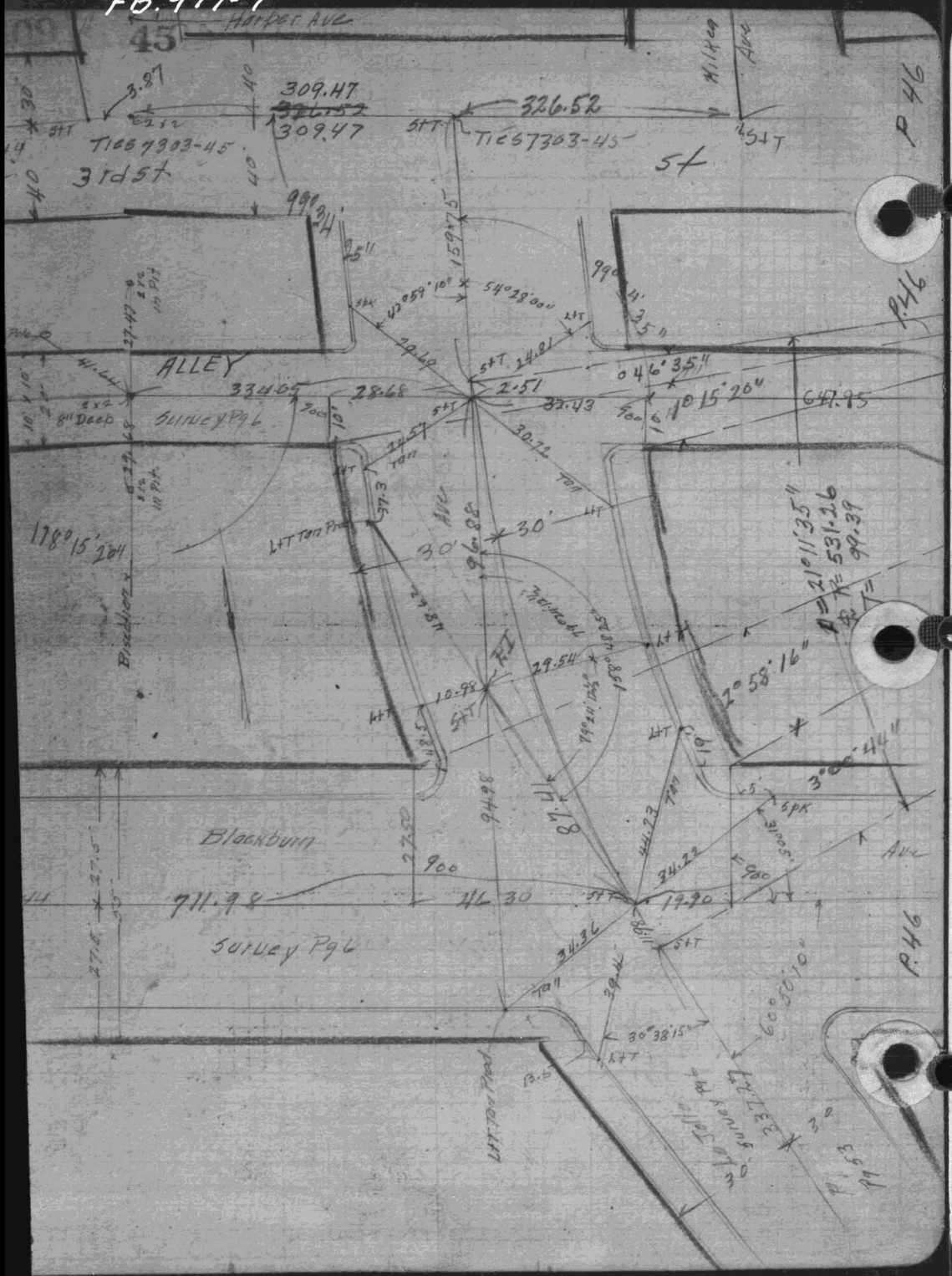

FB.977-8

Notes Ck'd by	Survey of
Map No.	W. O. Tape No. St'd °F.
Office Work	Surveyed by
Checked	Notes Date
Date	Indexed

F.B. PG.

Note: Any Additions or Changes on This Sheet Must be Made or Circled in **Red Ink** With Date and Name of Person Making Change.

Do not extend notes this side of this line

RETURN TO
LOS ANGELES COUNTY SURVEYOR
700 HALL OF RECORDS

FORM 247 10M 11-35

F.B. 977-10

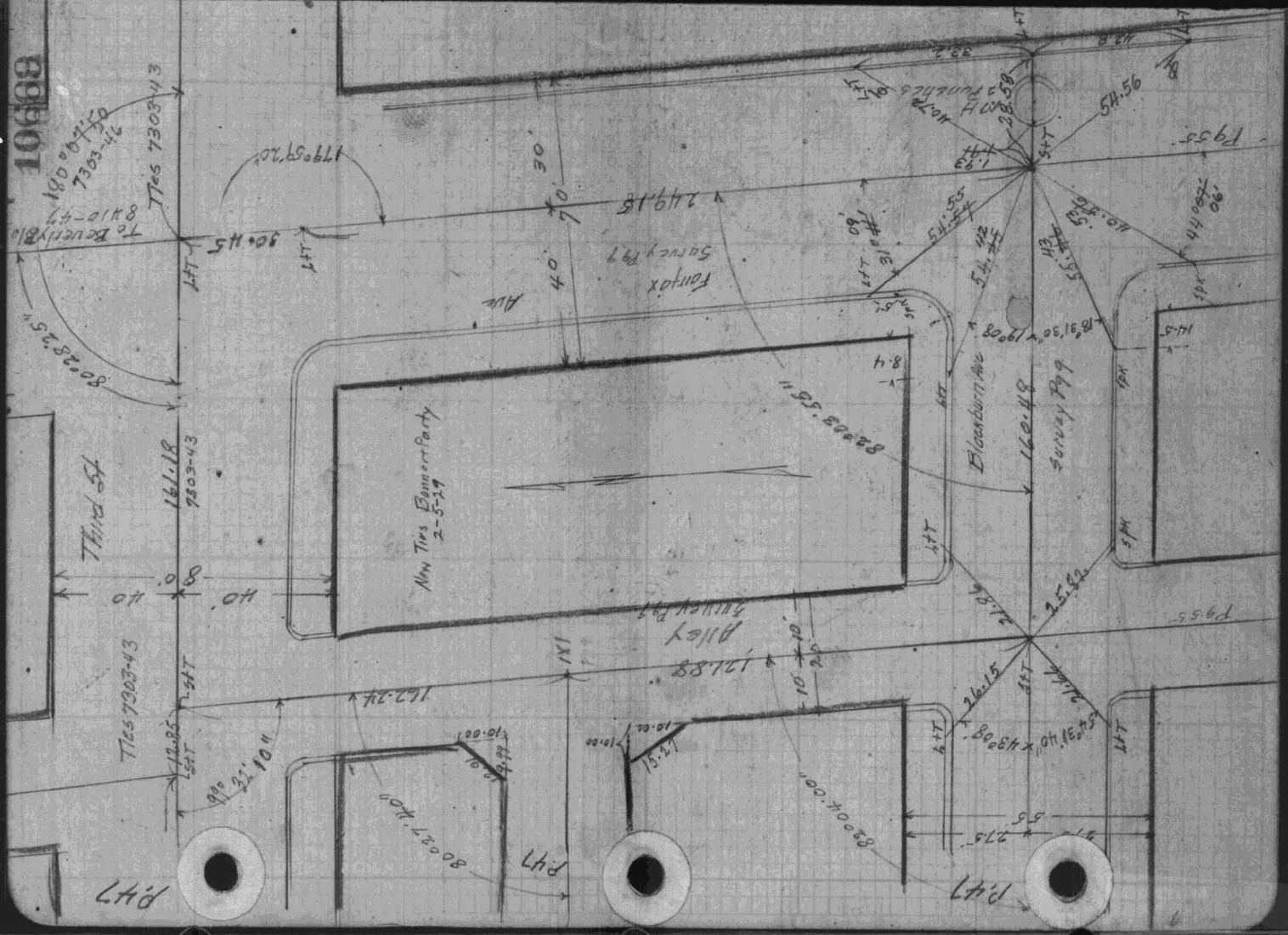

RETURN TO
LOS ANGELES COUNTY SURVEYOR
700 HALL OF RECORDS

Note: Any Additions or Changes on This Sheet Must be Made or Circled in Red Ink With Date and Name of Person Making Change.

Do not extend notes this side of this line

F.B. 977-9

B. ____ PG. ____

FB.977-11

FB.977-12

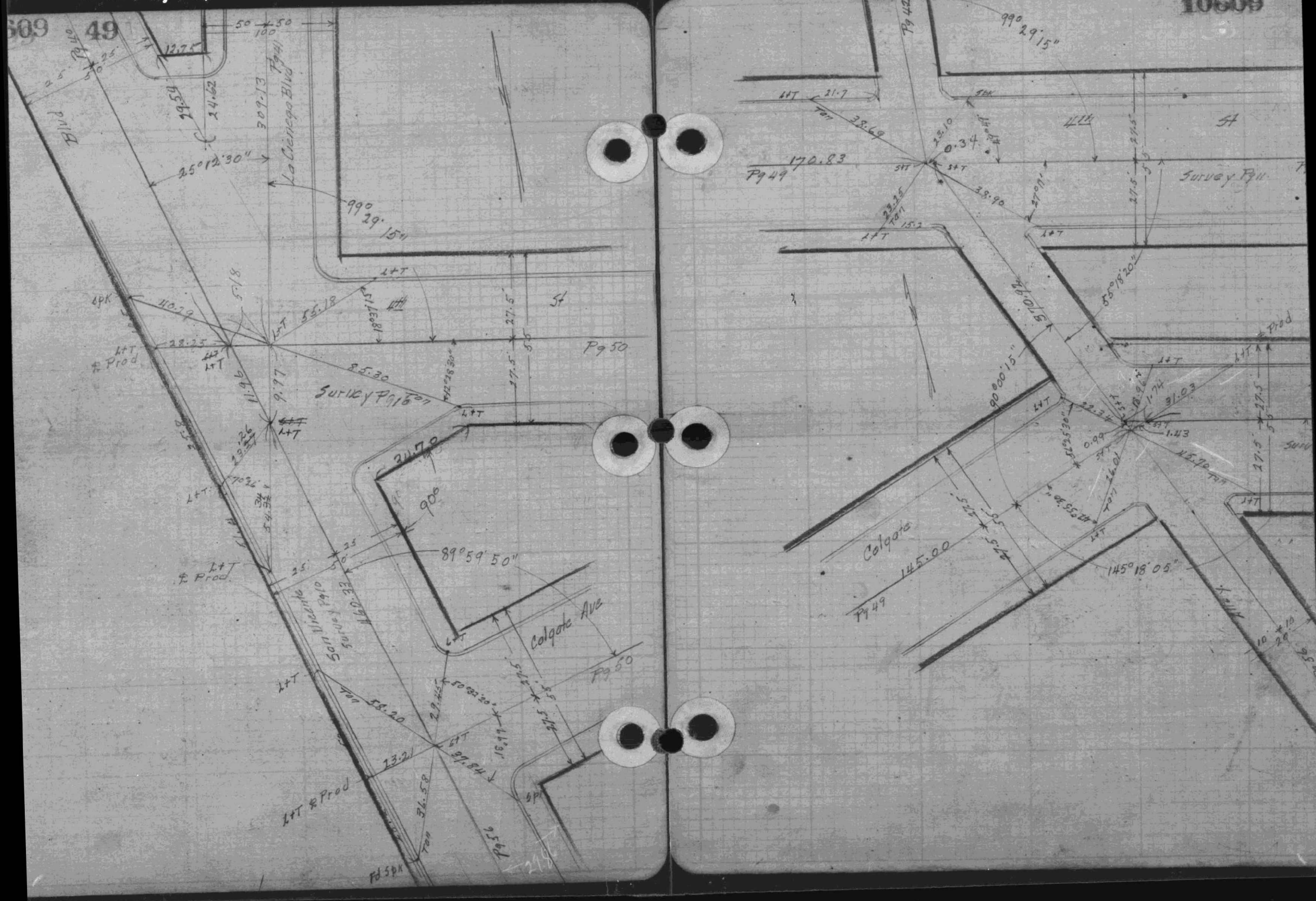

FB.977-13

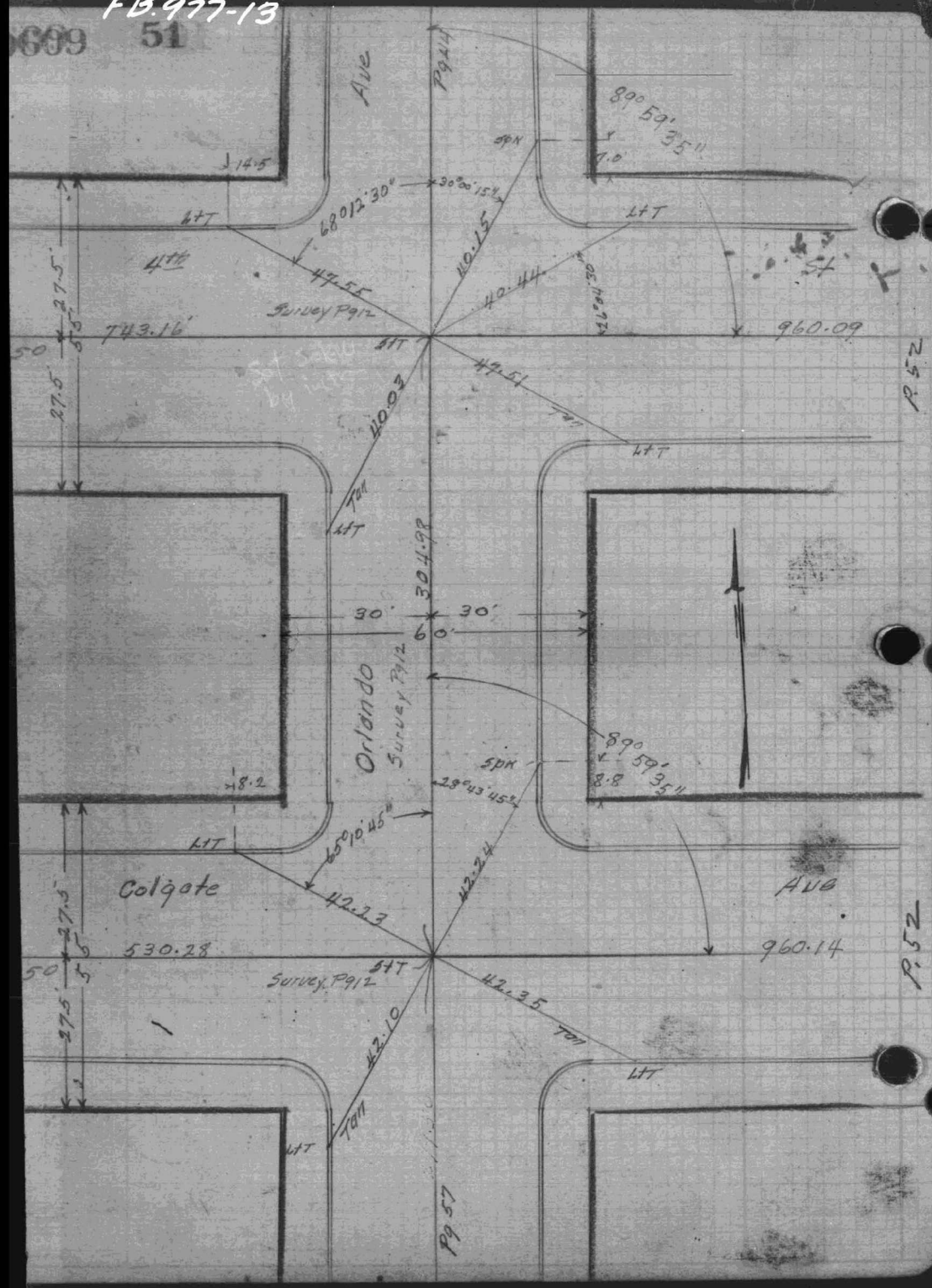

FB.977-14

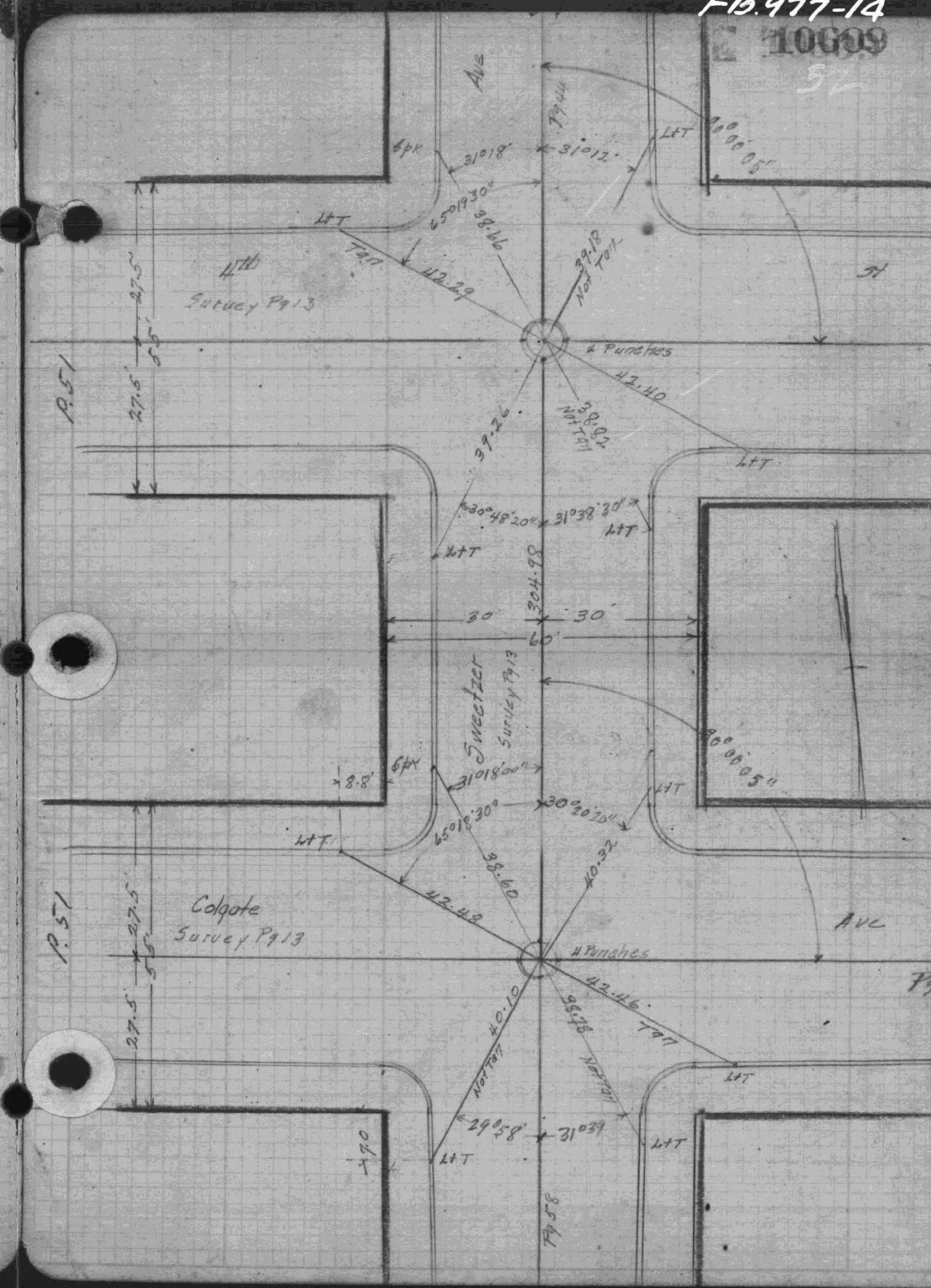

FB.977-15

FB.977-16

10609609

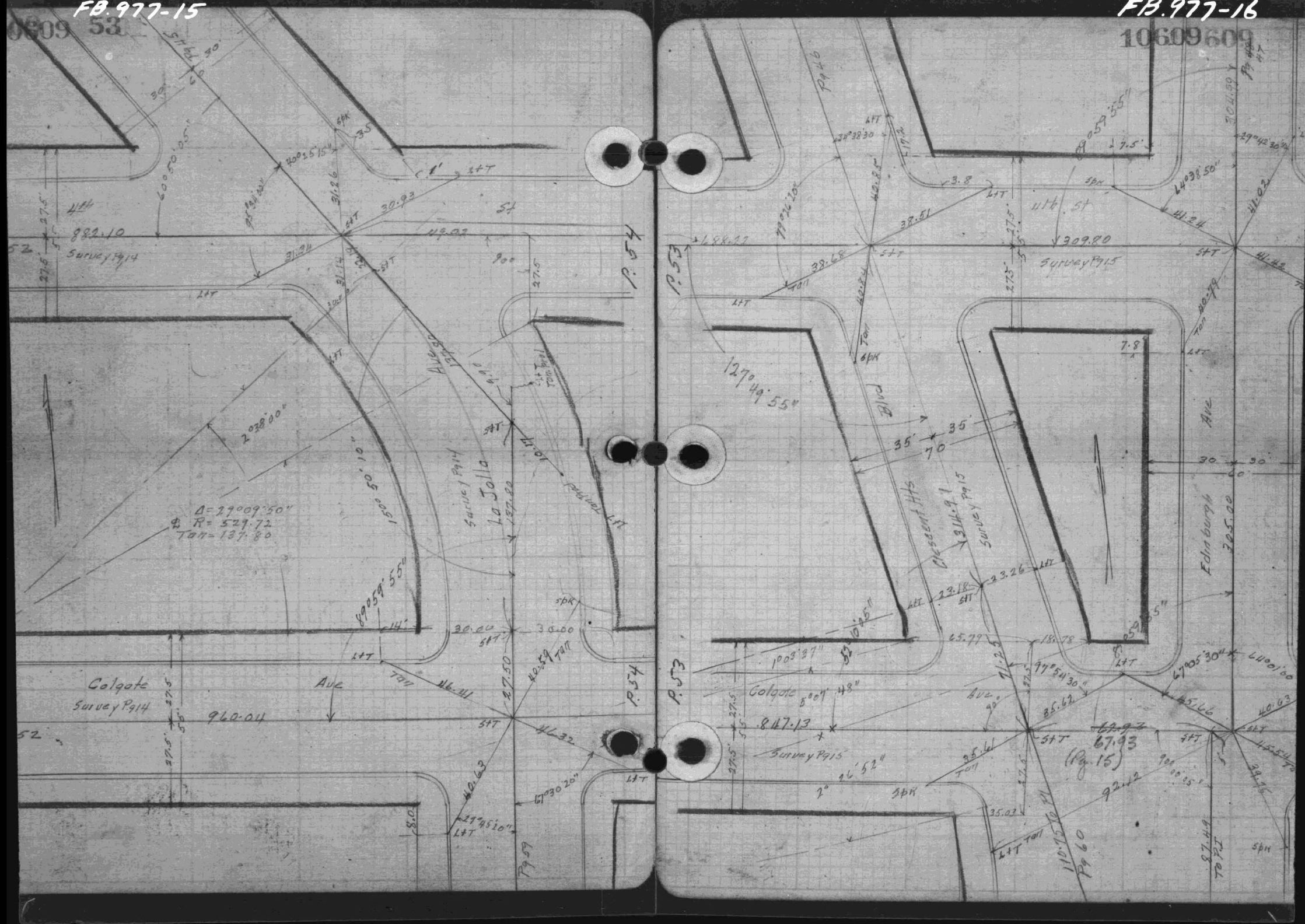

FB. 977-17

10609 55

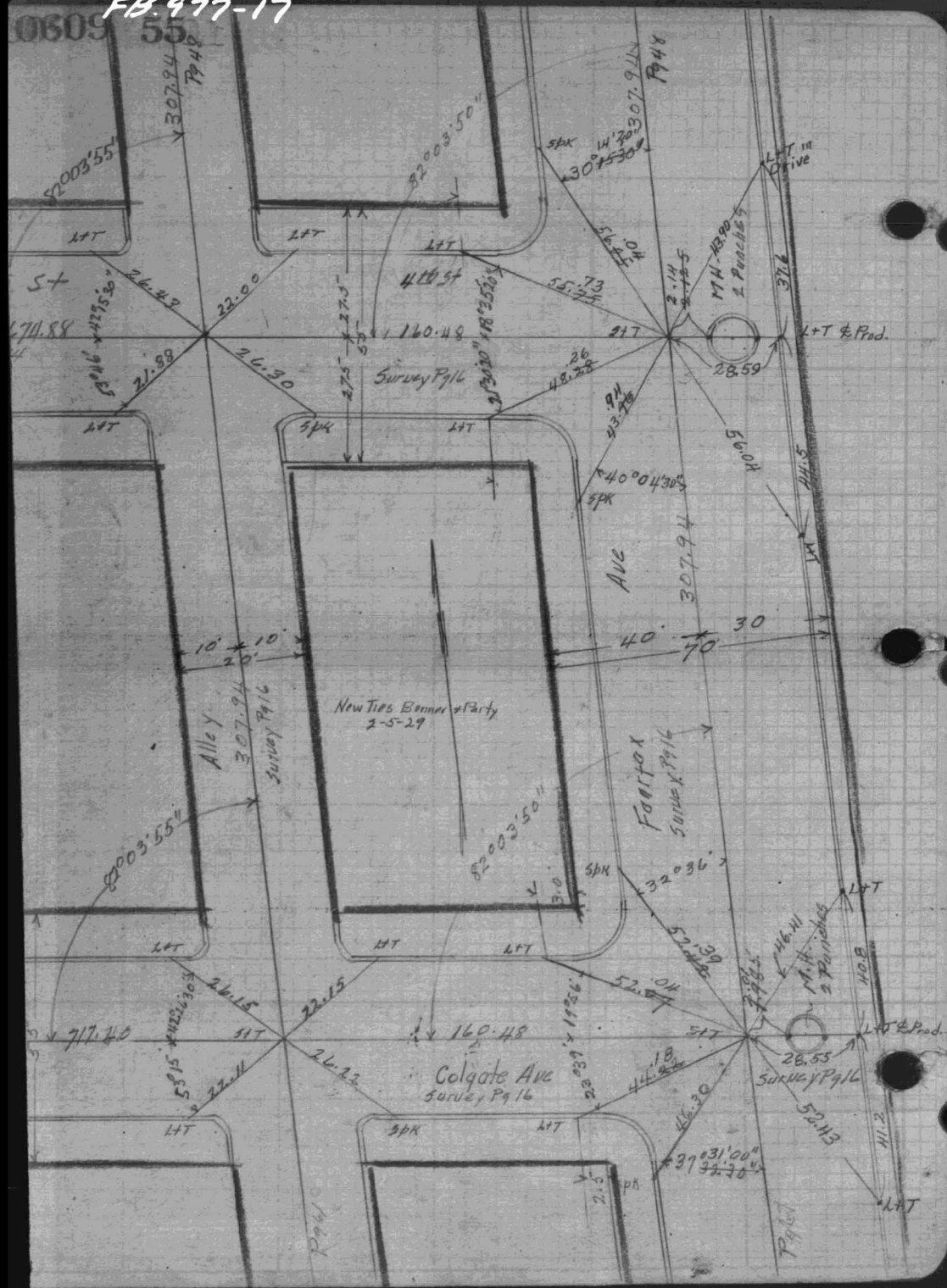

FB. 977-18

10609

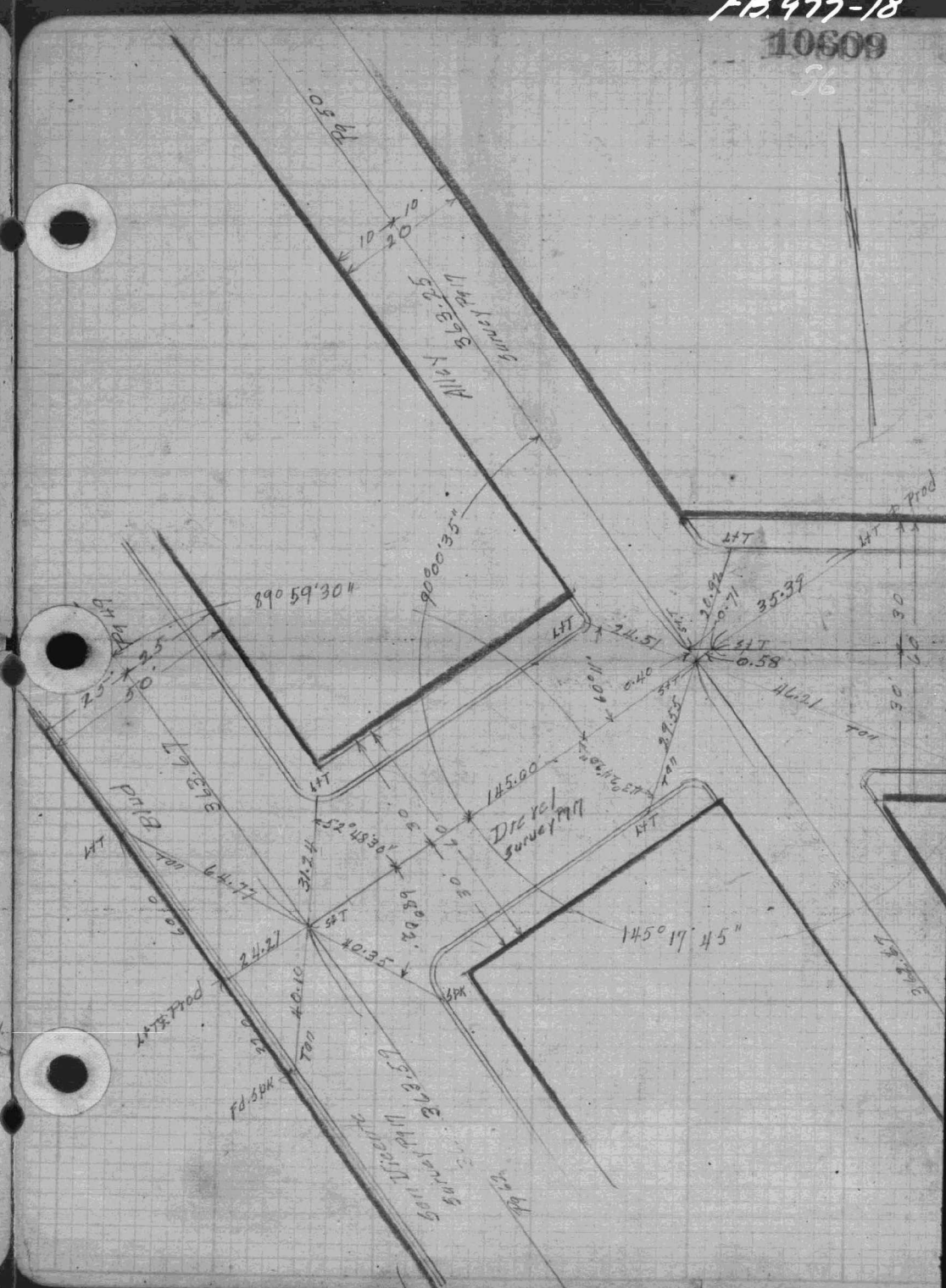

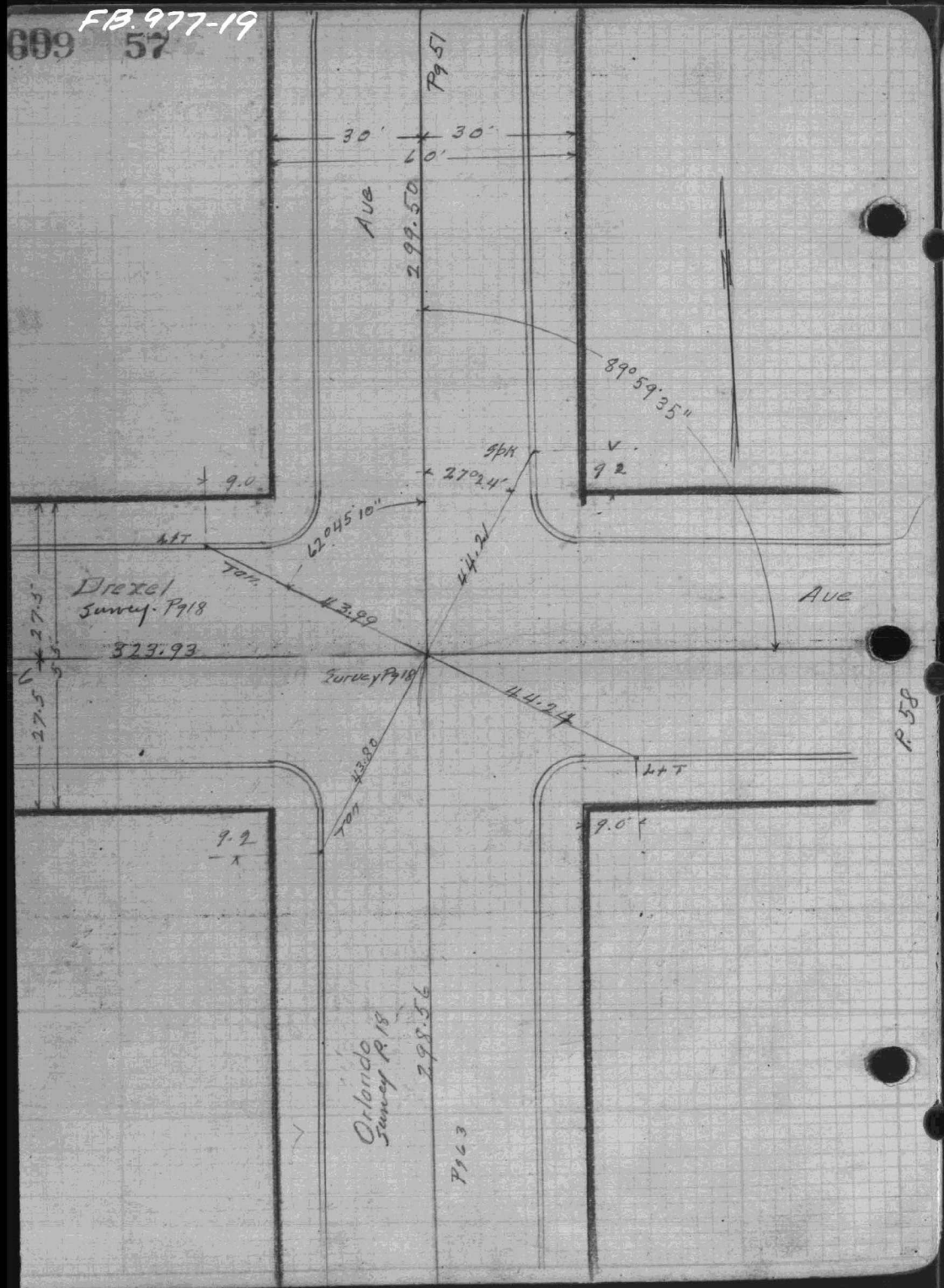
Pg 51
30'
30'
60'
Ave
299.50
89°59'35"
Spk
27°24'
9.0
9.2
62°45'10"
44.21
L+T
Drexel
Survey - Pg18
43.99
Ave
323.93
Survey Pg18
44.24
43.80
L+T
9.0
9.2
Orlando
Survey P18
298.56
Pg 63
P.58

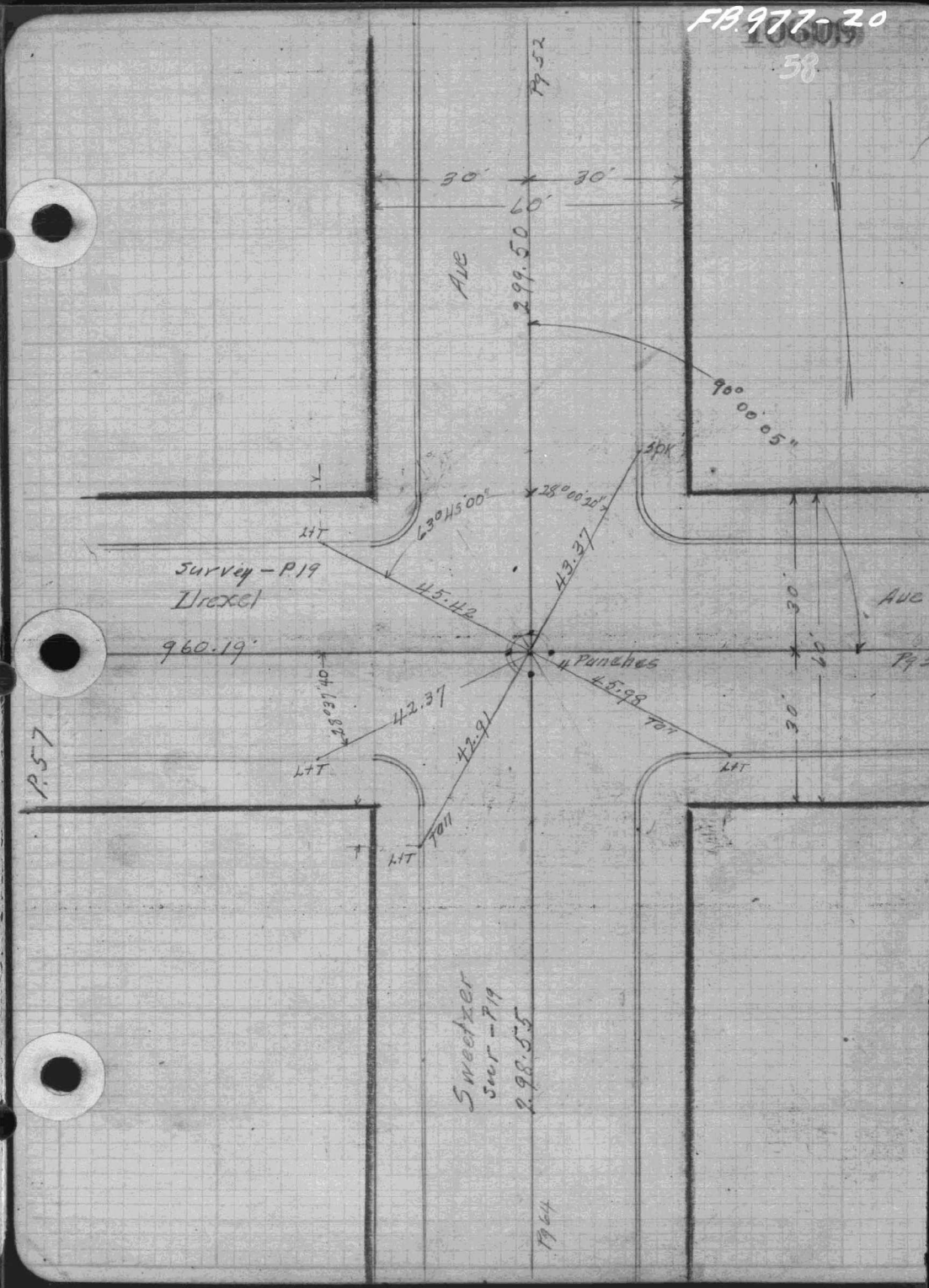
Pg 52
30'
30'
60'
Ave
299.50
90°00'05"
Spk
28°00'20"
63°45'00"
L+T
Survey - P19
Drexel
45.42
43.37
Ave
960.19'
4 Punches
45.98
42.37
42.91
L+T
L+T
L+T
Sweetzer
Sur - P19
298.55
Pg 64
P.57

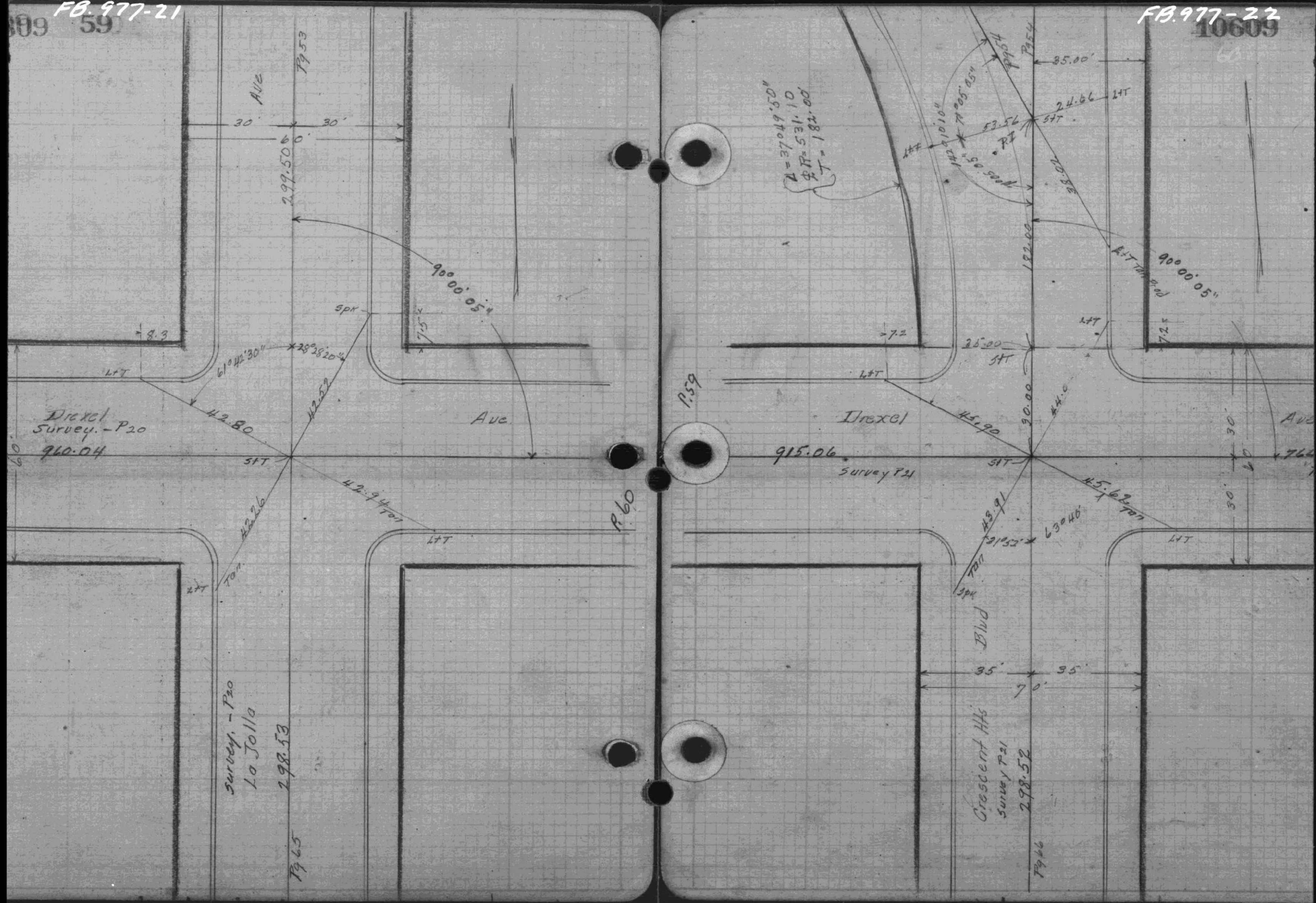
FB. 977-21
FB. 977-22
10609
Ave
P953
30'
30'
60'
299.50
90°00'05"
Spk
8.3
7.5
61°42'30"
28°28'20"
L+T
42.80
42.52
Drexel
Survey. - P20
960.04
Ave
S+T
42.94 Tan
42.26
Tan
P.60
P.59
Survey. - P20
La Jolla
298.53
P965
35.00'
24.66
53.56
P.I
38.02
182.00
90°00'05"
7.2
35.00
30.00
44.0
45.90
Drexel
915.06
Survey P21
45.62 Tan
43.91
31°52'
63°40'
Blvd
35'
35'
70'
Crescent Hts
Survey P21
298.52
P966

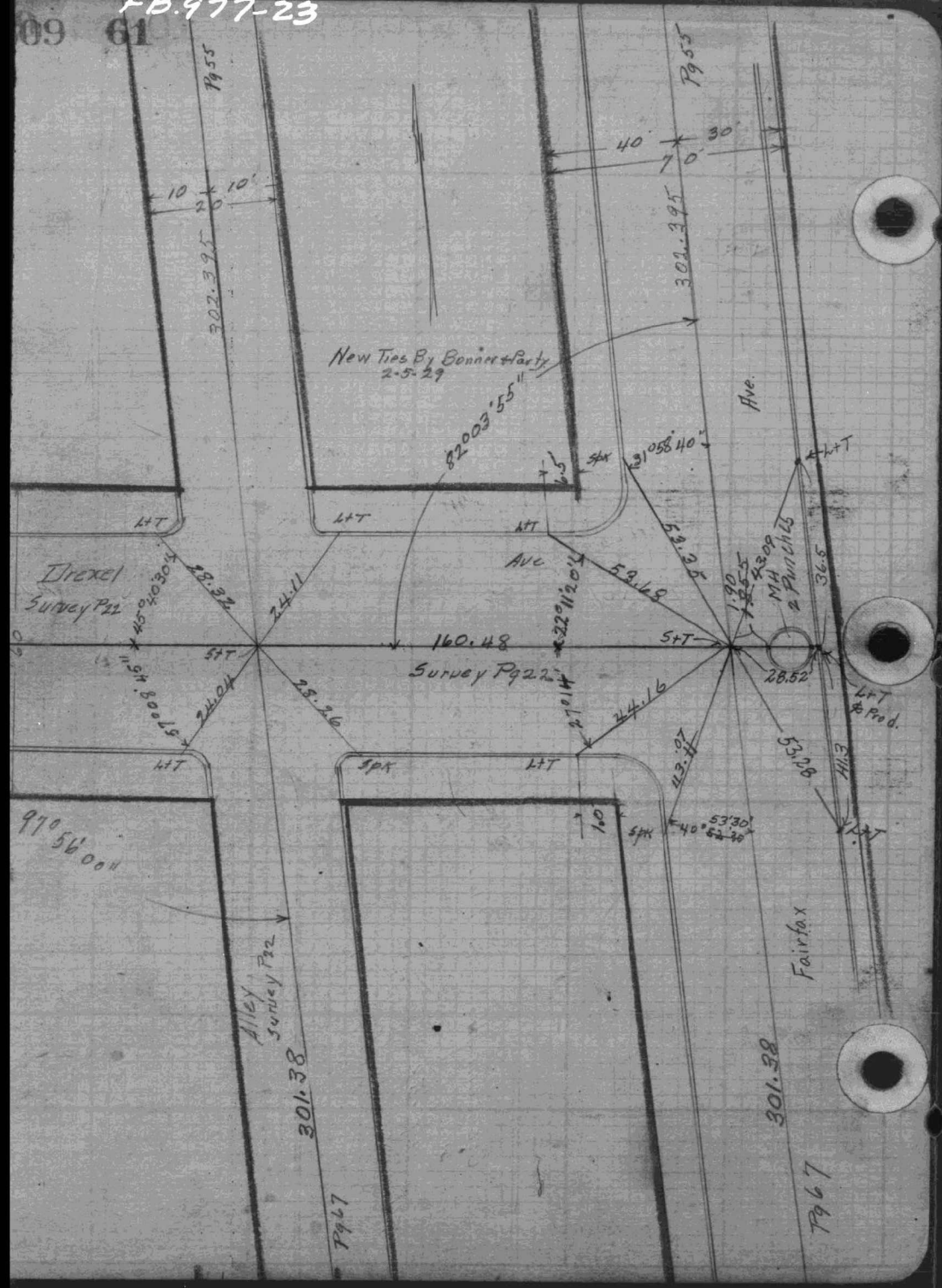
New Ties By Bonner + Party
2-5-29
Drexel
Survey Pg 22
160.48
Survey Pg 22
Ave.
Ave
Fairfax
Alley
Survey Pg 22
301.38
301.38
Pg 67
Pg 67
Pg 55
Pg 55
97° 56' 00"
82° 03' 55"
31° 58' 40"
22° 11' 20"
45° 40' 30"
67° 08' 45"
40° 53' 30"
MH
2 Punches
L+T
L+T & Prod.
Spk
Fd Spk

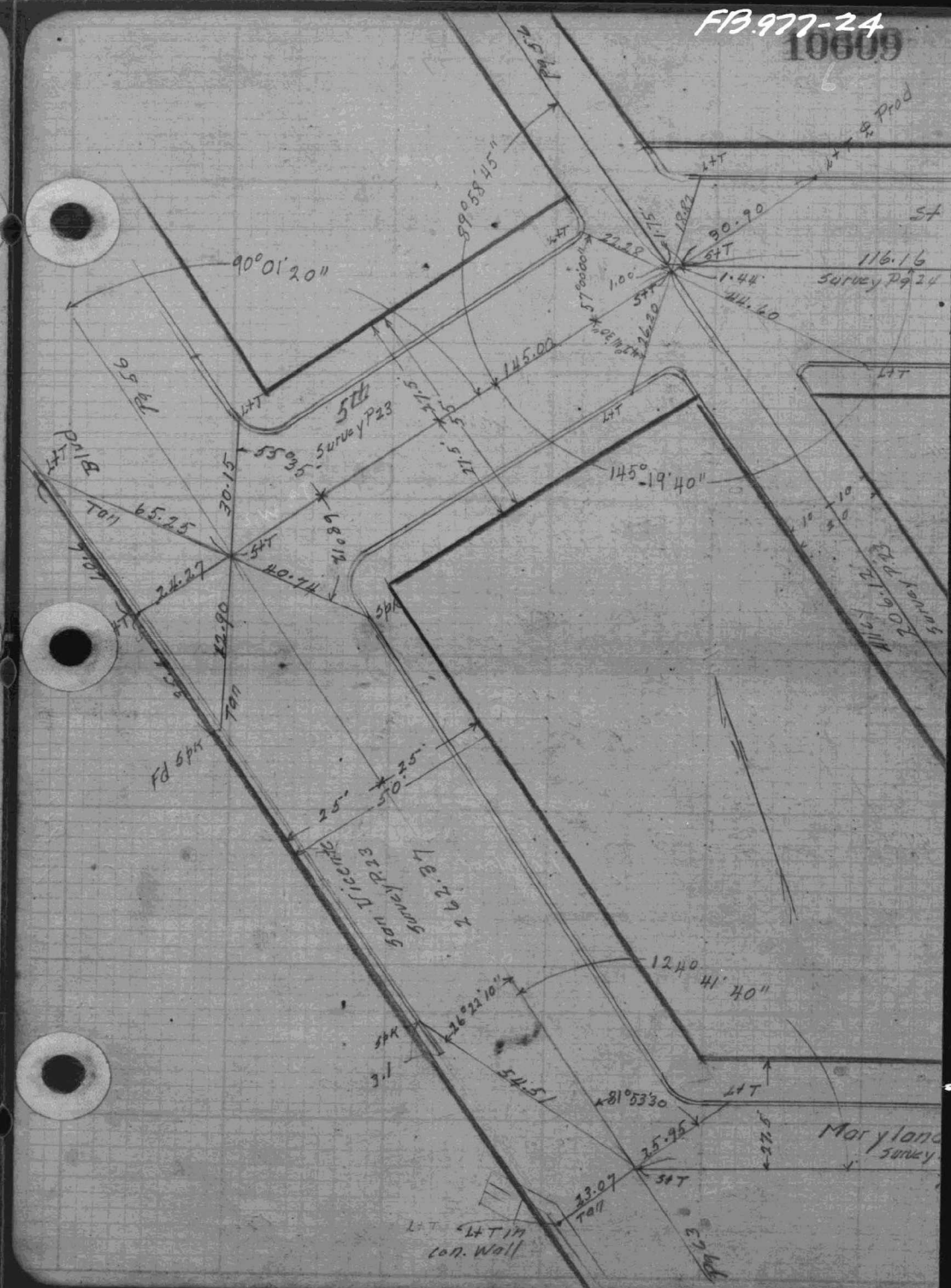
90° 01' 20"
89° 58' 45"
145° 19' 40"
124° 41' 40"
116.16
Survey Pg 24
145.00
Survey Pg 23
5th
Oak Avenue
Gen Vicente
Survey Pg 23
Maryland
Survey
Bldg
Con. Wall
Fd Spk
Prod
L+T
Spk
Tall

FB. 977-25

FB. 977-26

10609

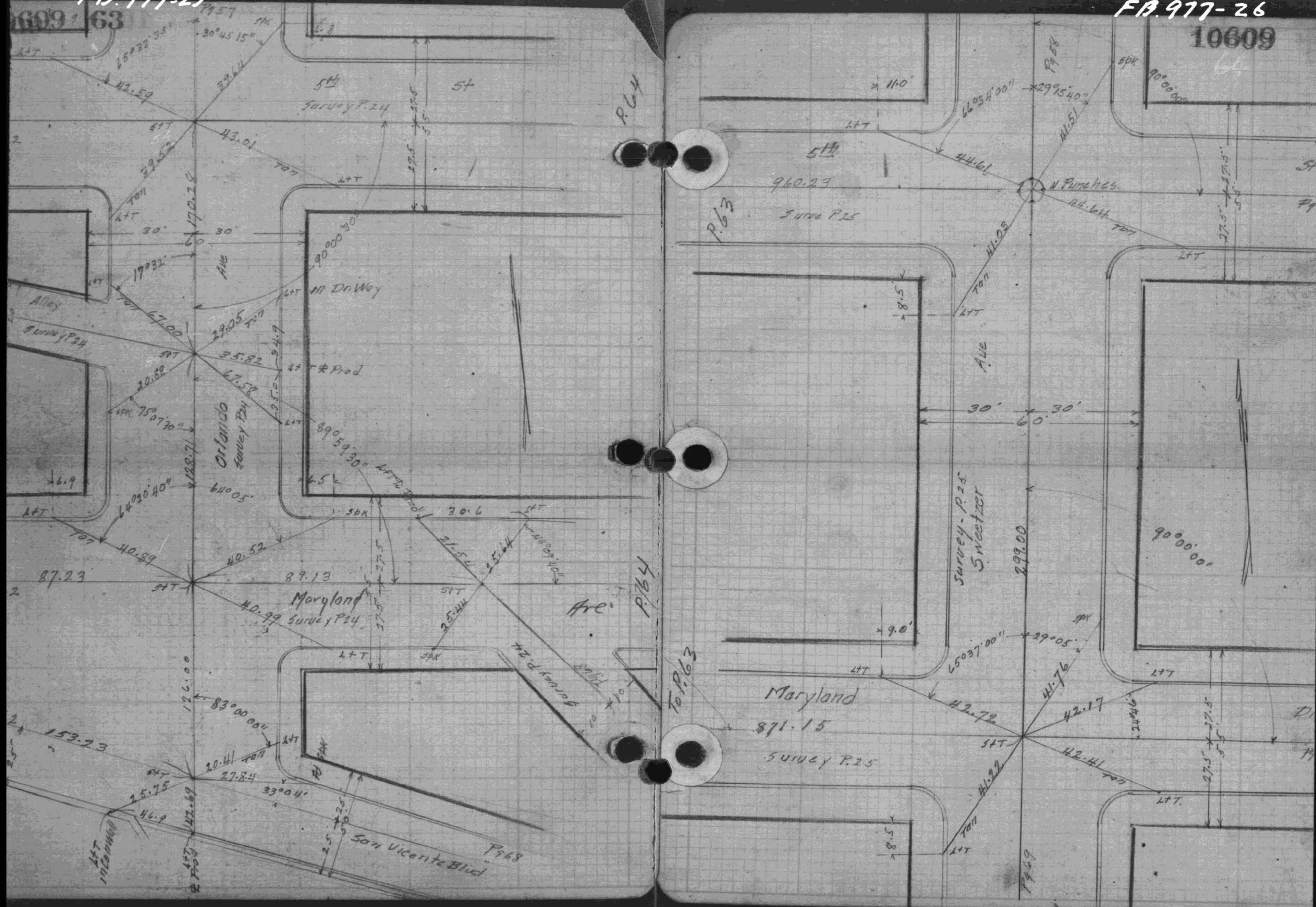

FB.977-27

10609 65

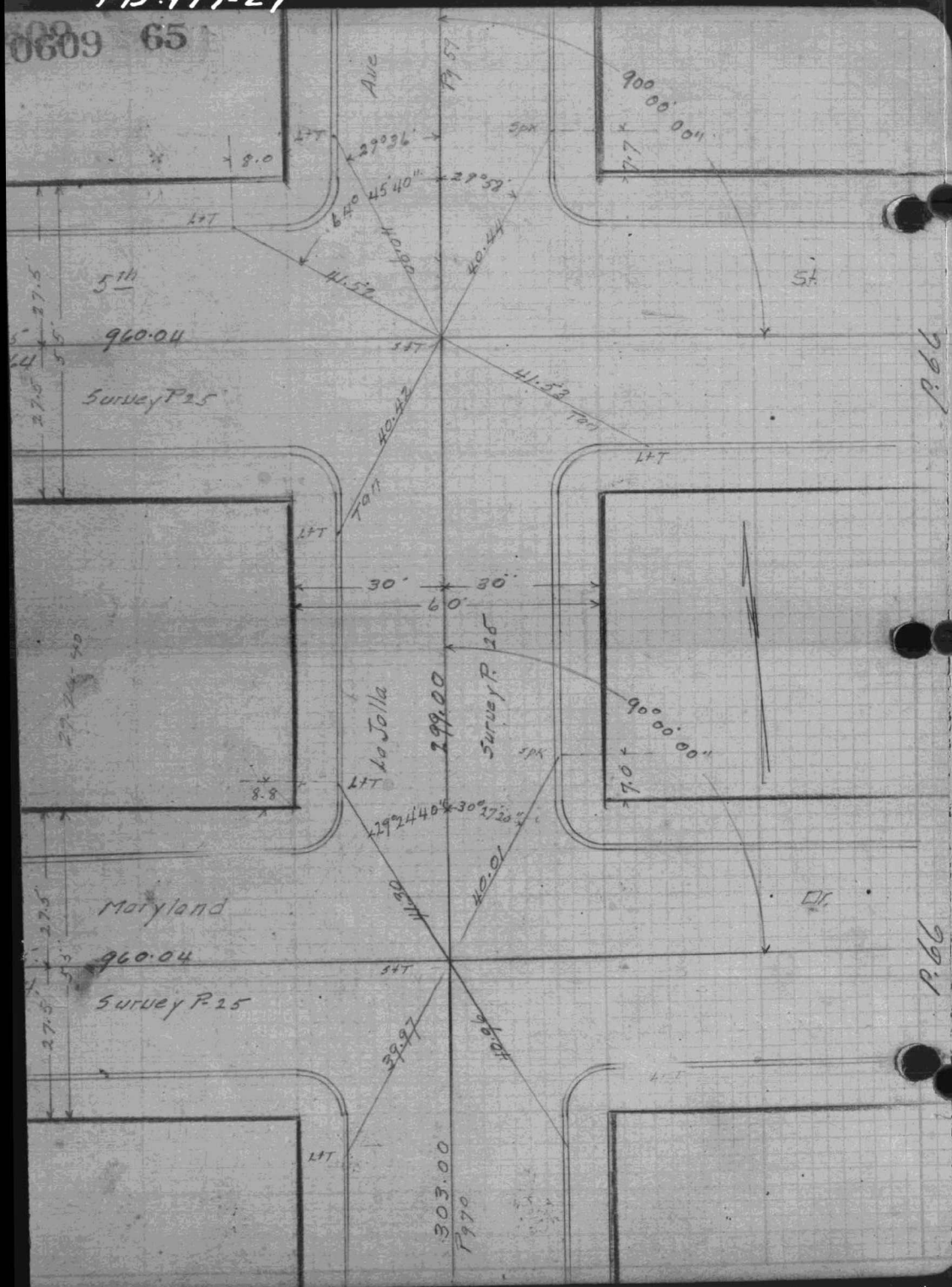

FB.977-28

10609

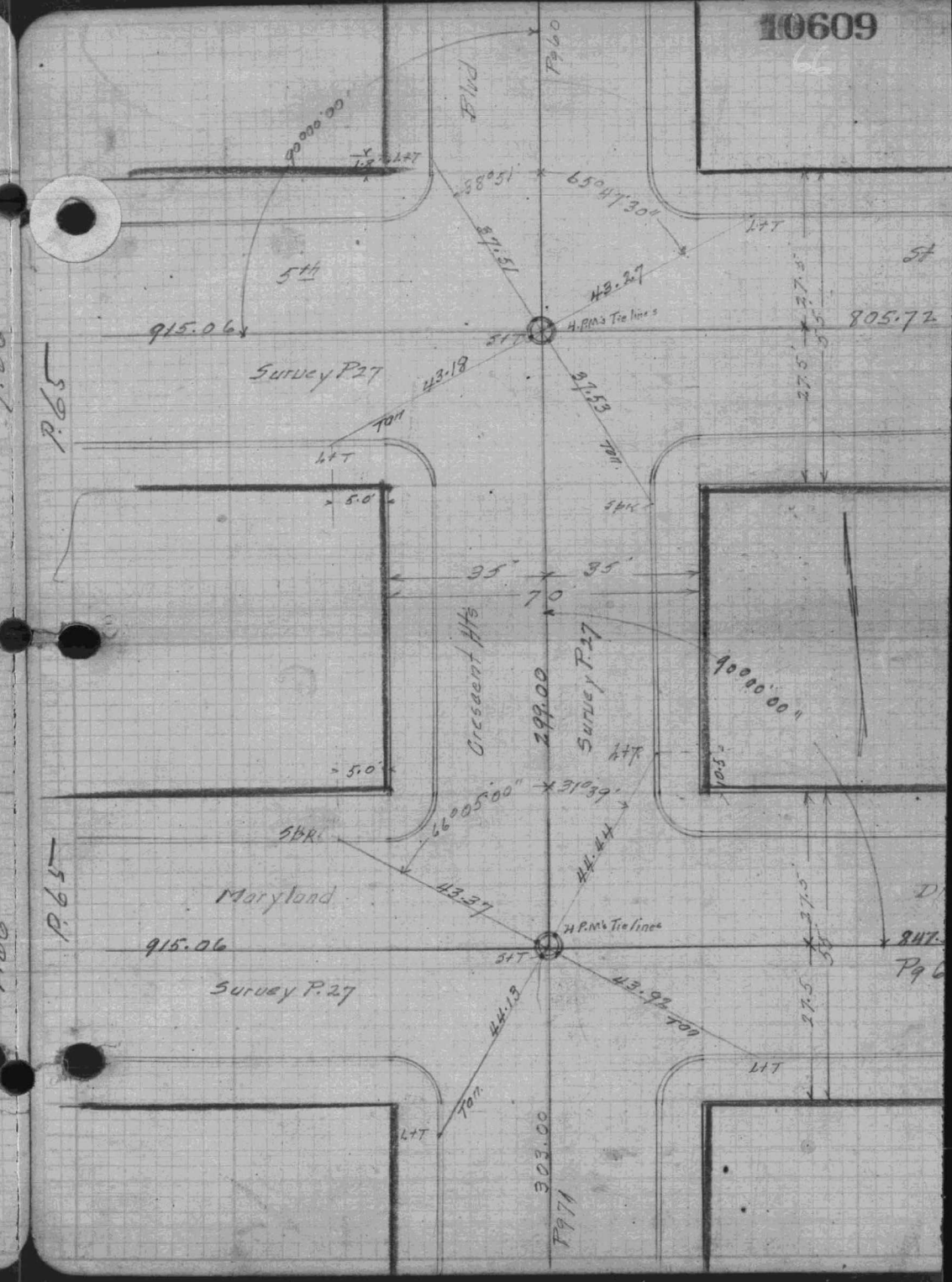

FB.977-29

10609 67

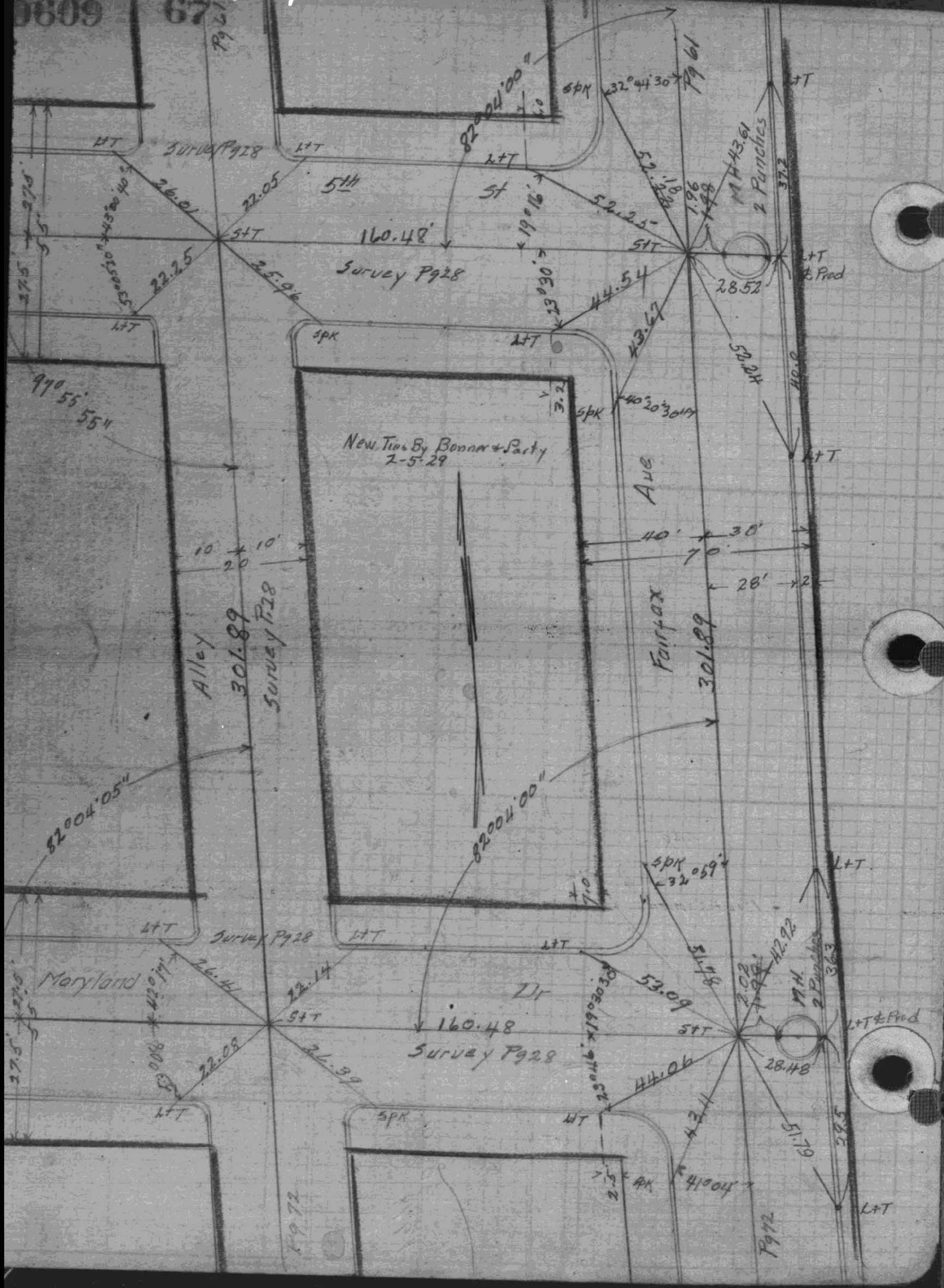

FB.977-30

10609

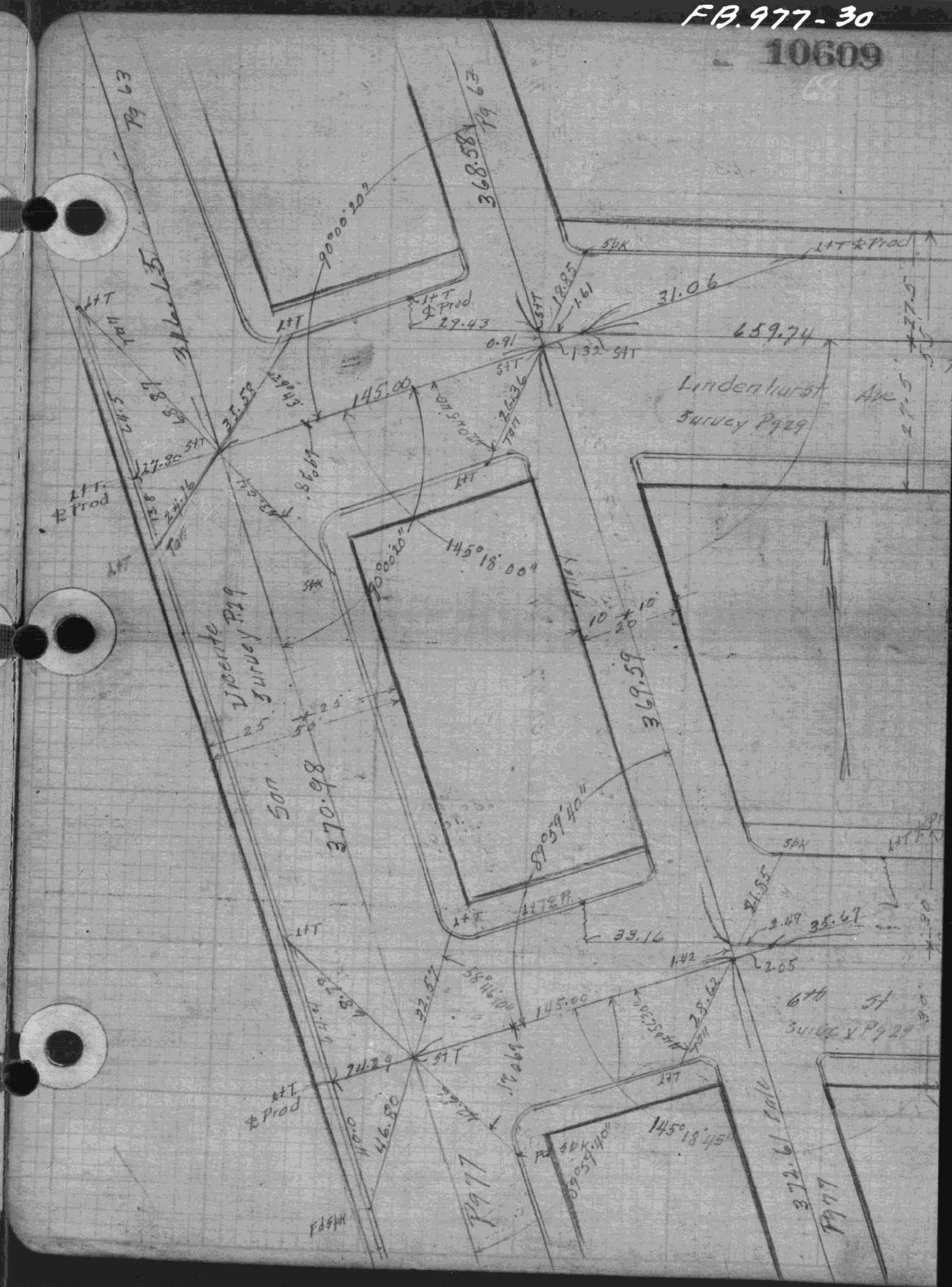

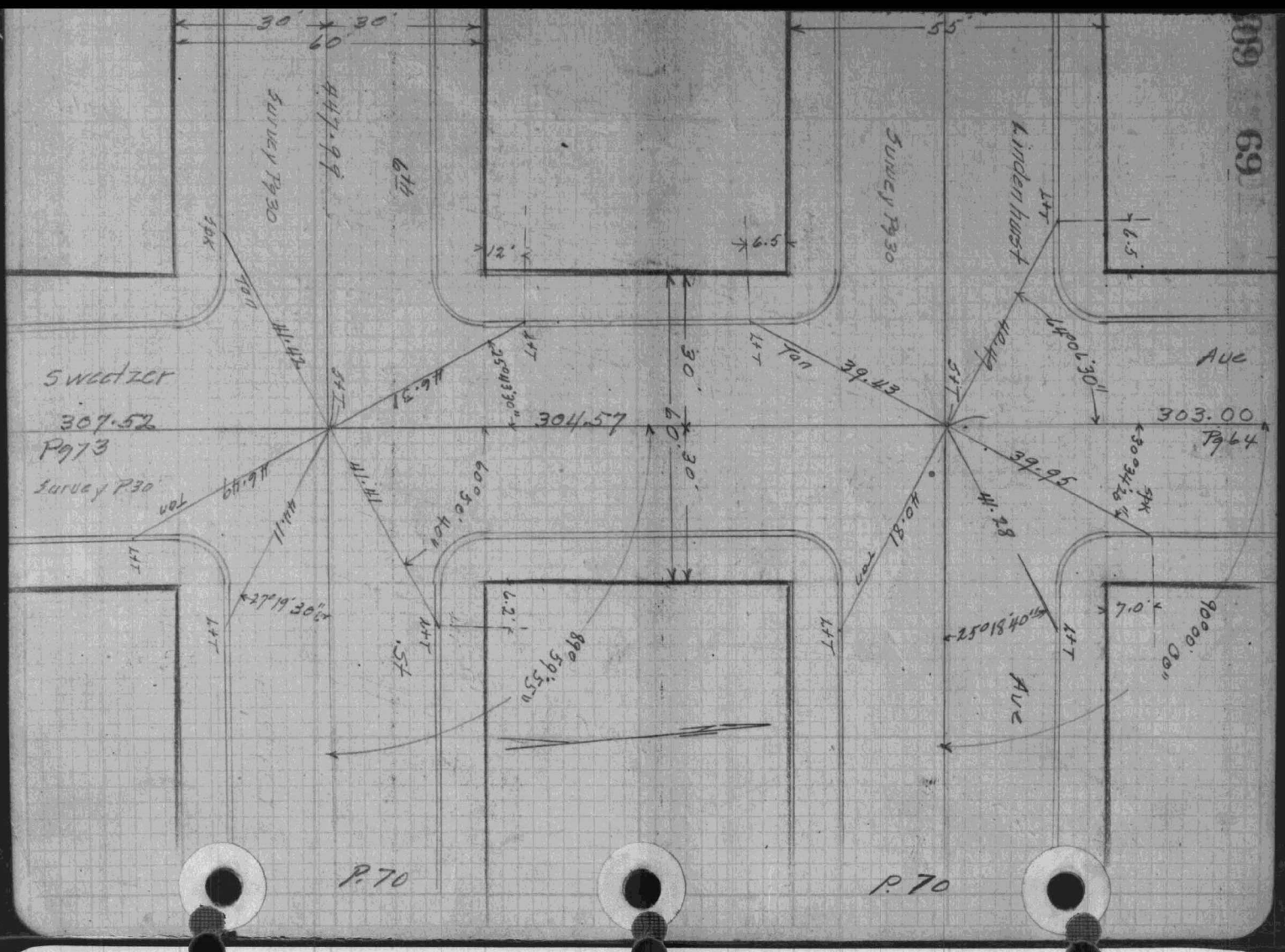

RETURN TO
LOS ANGELES COUNTY SURVEYOR
700 HALL OF RECORDS

Note: Any Additions or Changes on This Sheet Must be Made or Circled in Red Ink With Date and Name of Person Making Change.

Do not extend notes this side of this line

F.B. _____ PG. _____

FB. 977-31

FB. 977-32

FB. 977-34

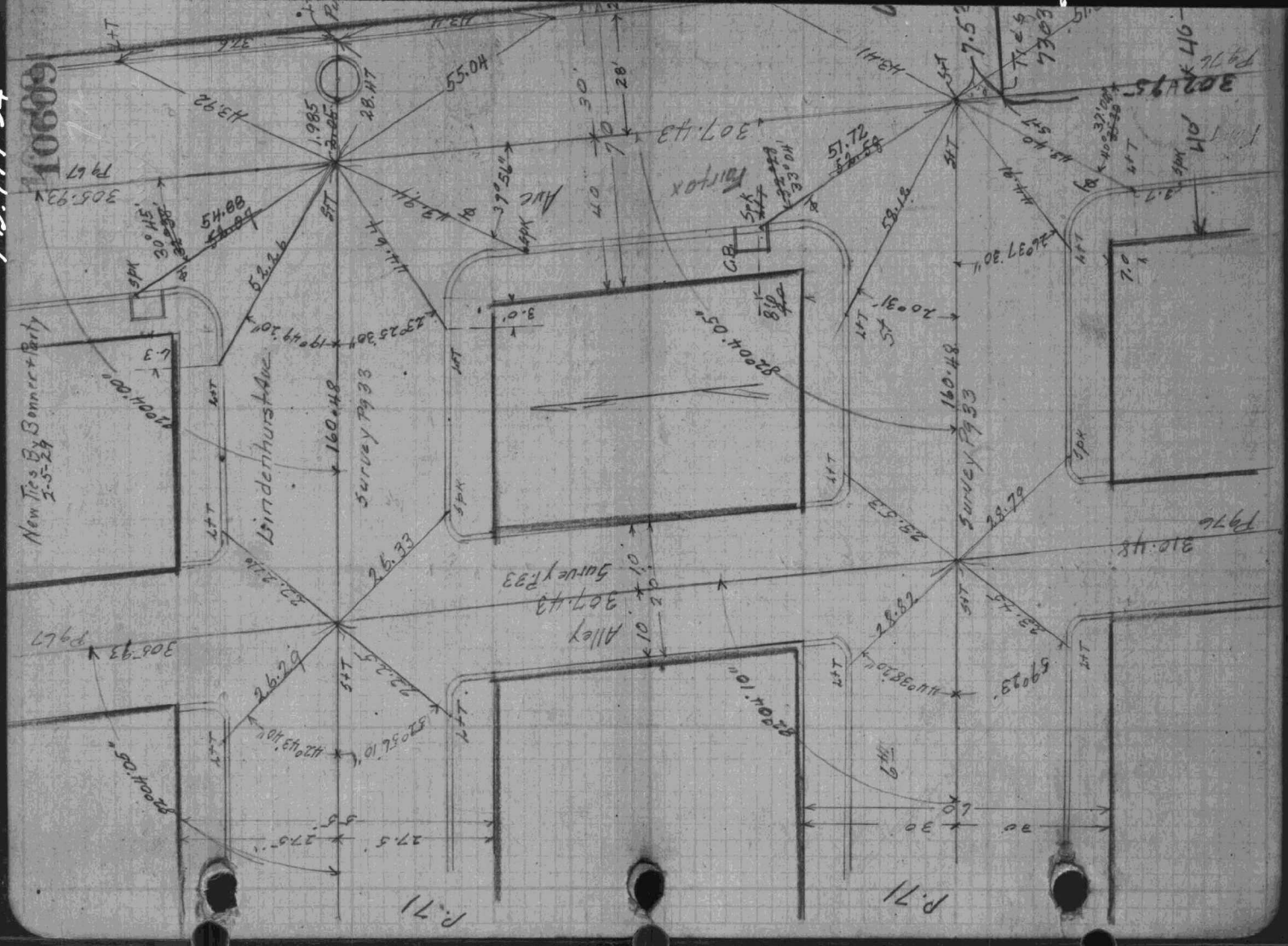

RETURN TO
LOS ANGELES COUNTY SURVEYOR
700 HALL OF RECORDS

Note: Any Additions or Changes on This Sheet Must be Made or Circled in Red Ink With Date and Name of Person Making Change.

Do not extend notes this side of this line

FB. 977-33

B. _____ PG. _____

FB. 977-35

FB. 977-36

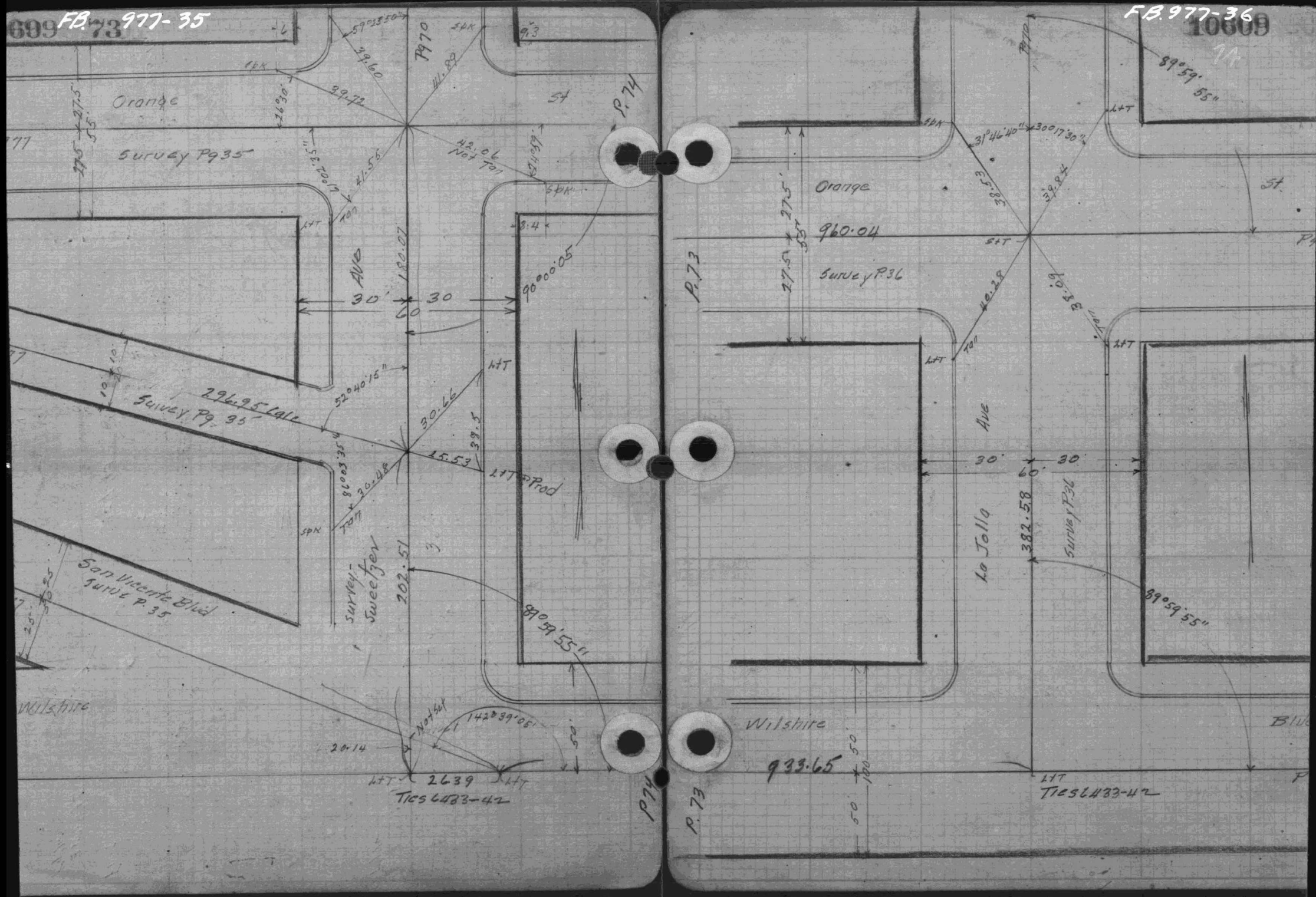

FB. 977-37

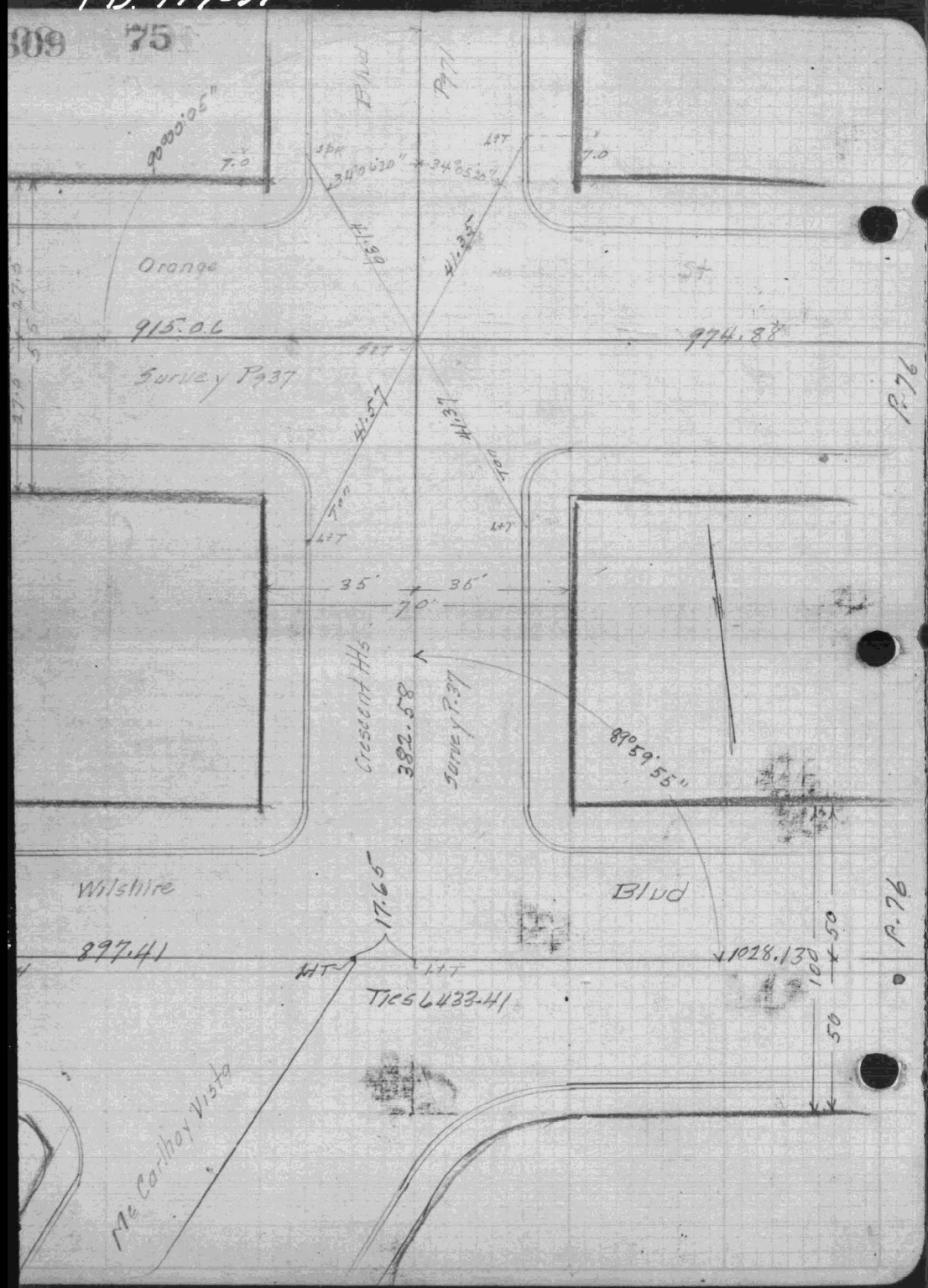

FB.977-38

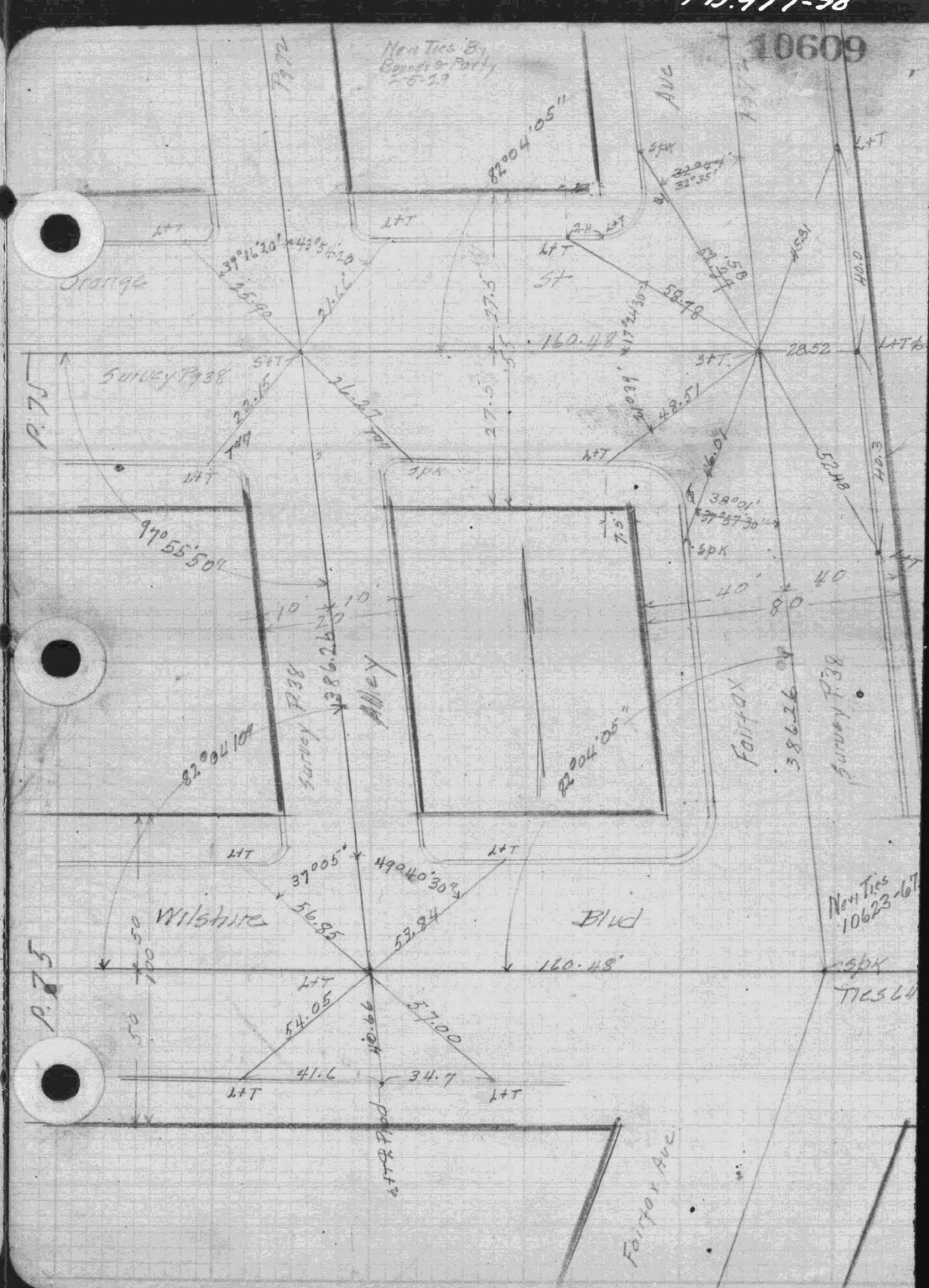

FB. 977-39

609 77

INDEXED 4-5 1927

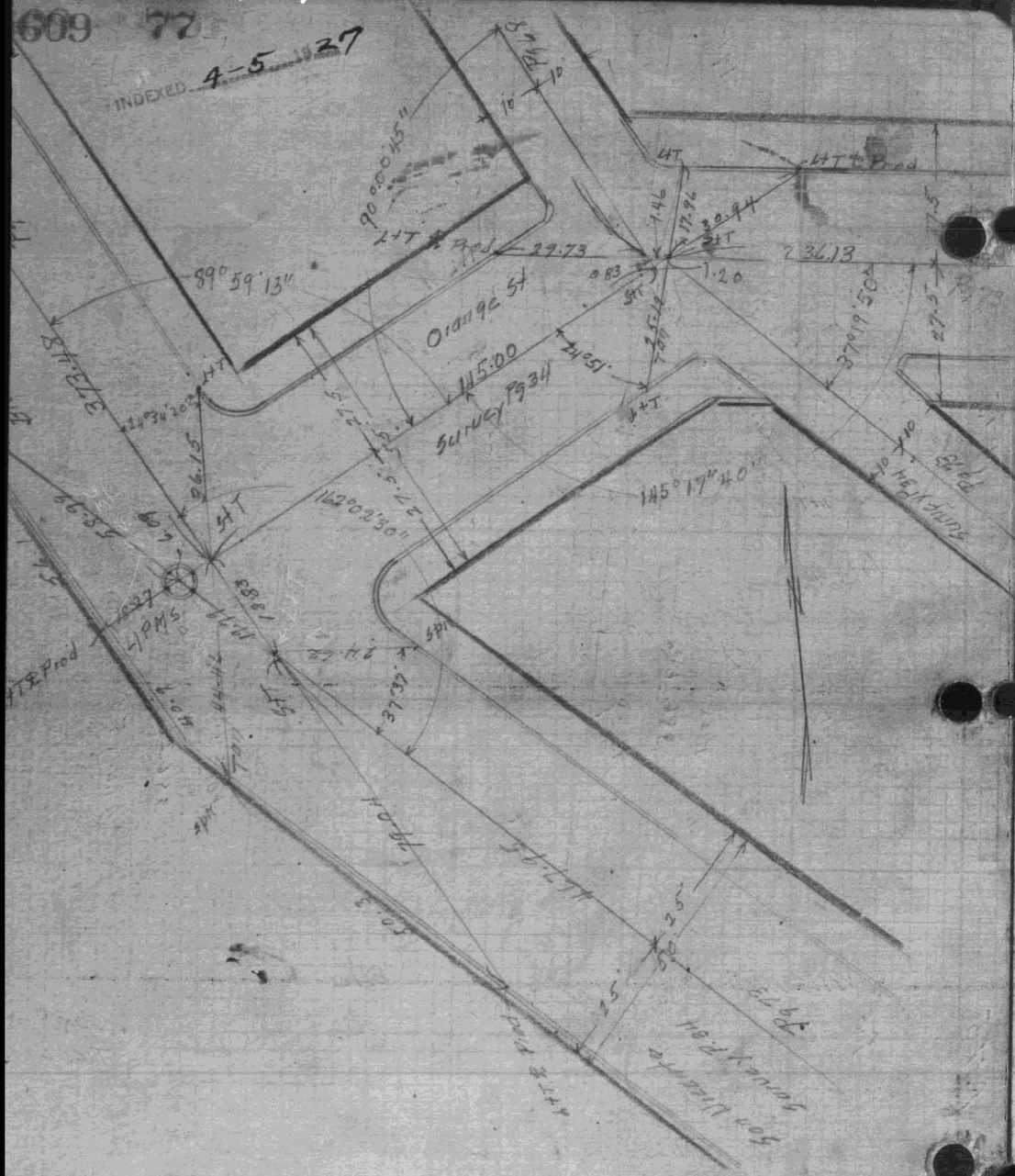

FB. 977-40

10609

℄ Length 1494.645

INDEXED 4/30 1928

Fordyce Road.

Faye Ave. To Ridpath Drive

℄ SURVEY.

1911-41428 March 20, 1928

Oakden Dr. & Jewett Dr. Imp. Dist

Wyman
Block
Wilson
Jordan

Ref 9568:40-106
Tr. 1975
2032

Coordinates Pg 86
Ties Pg 91

FB. 977-41

24

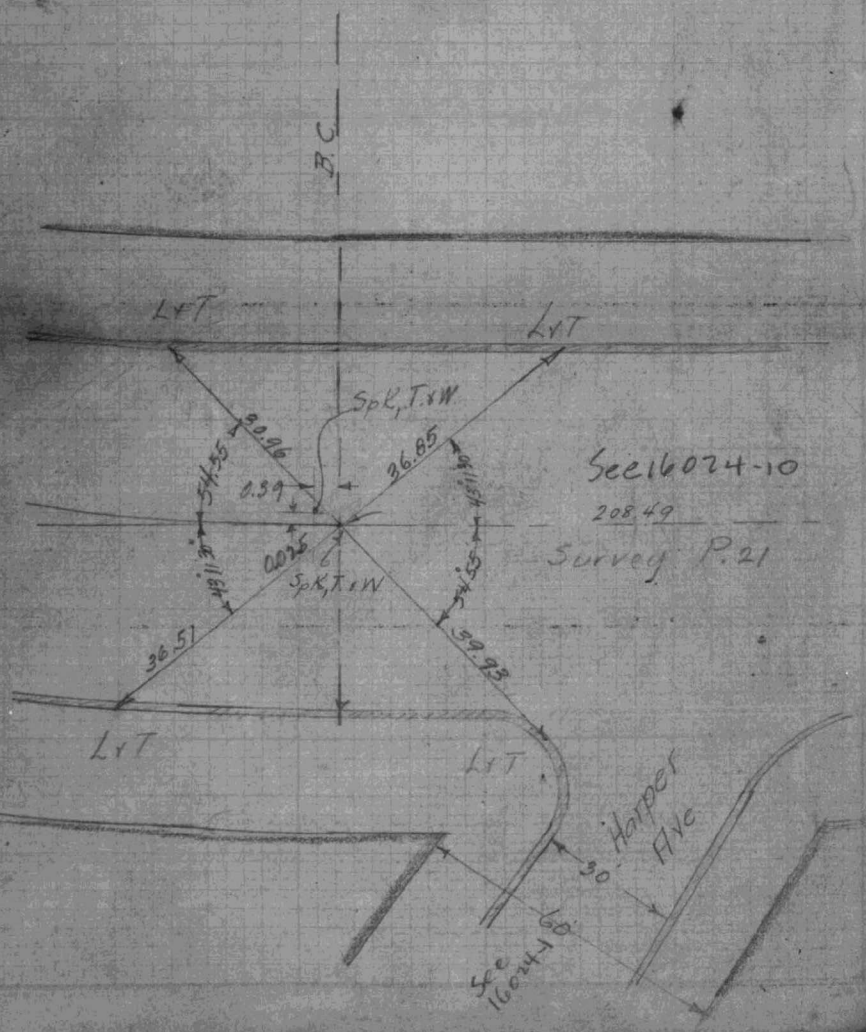

FB. 977-42

8501

24

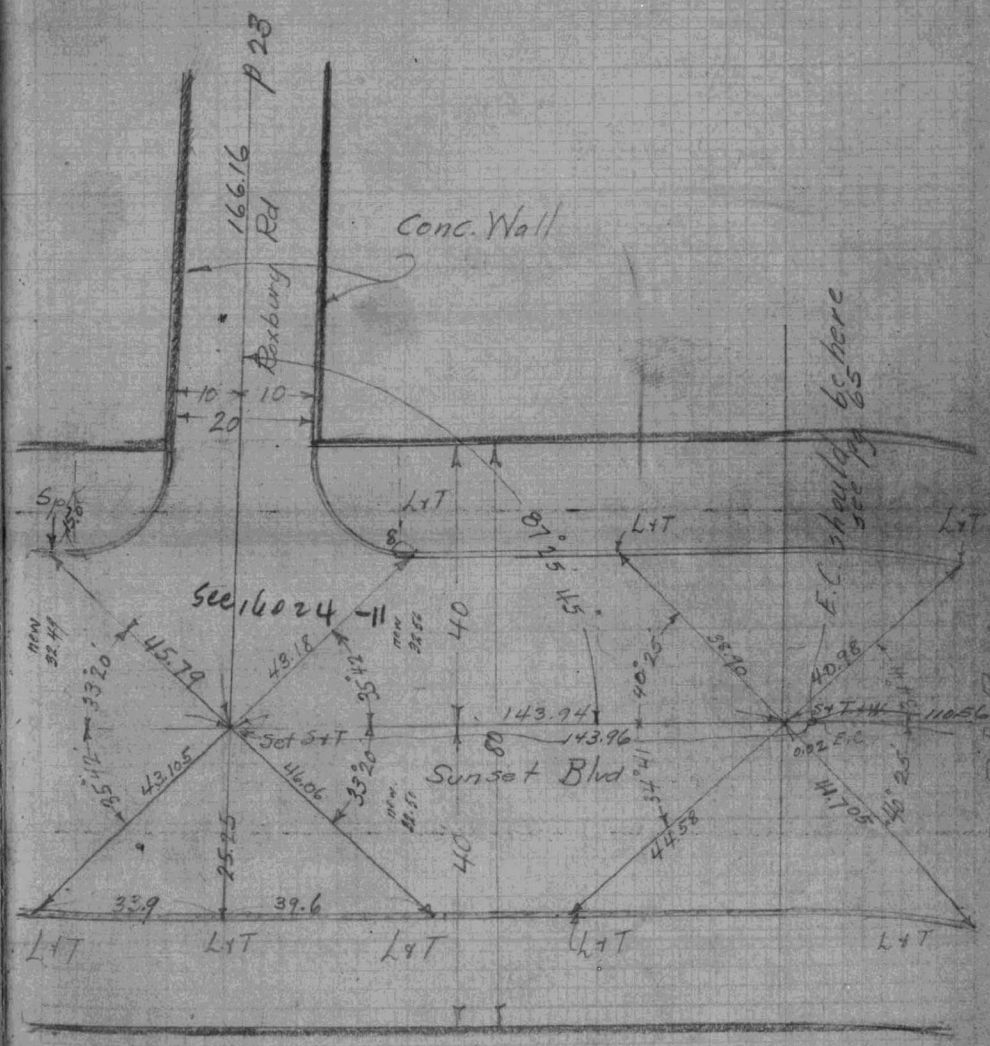

FB. 977-43

FB. 977-44



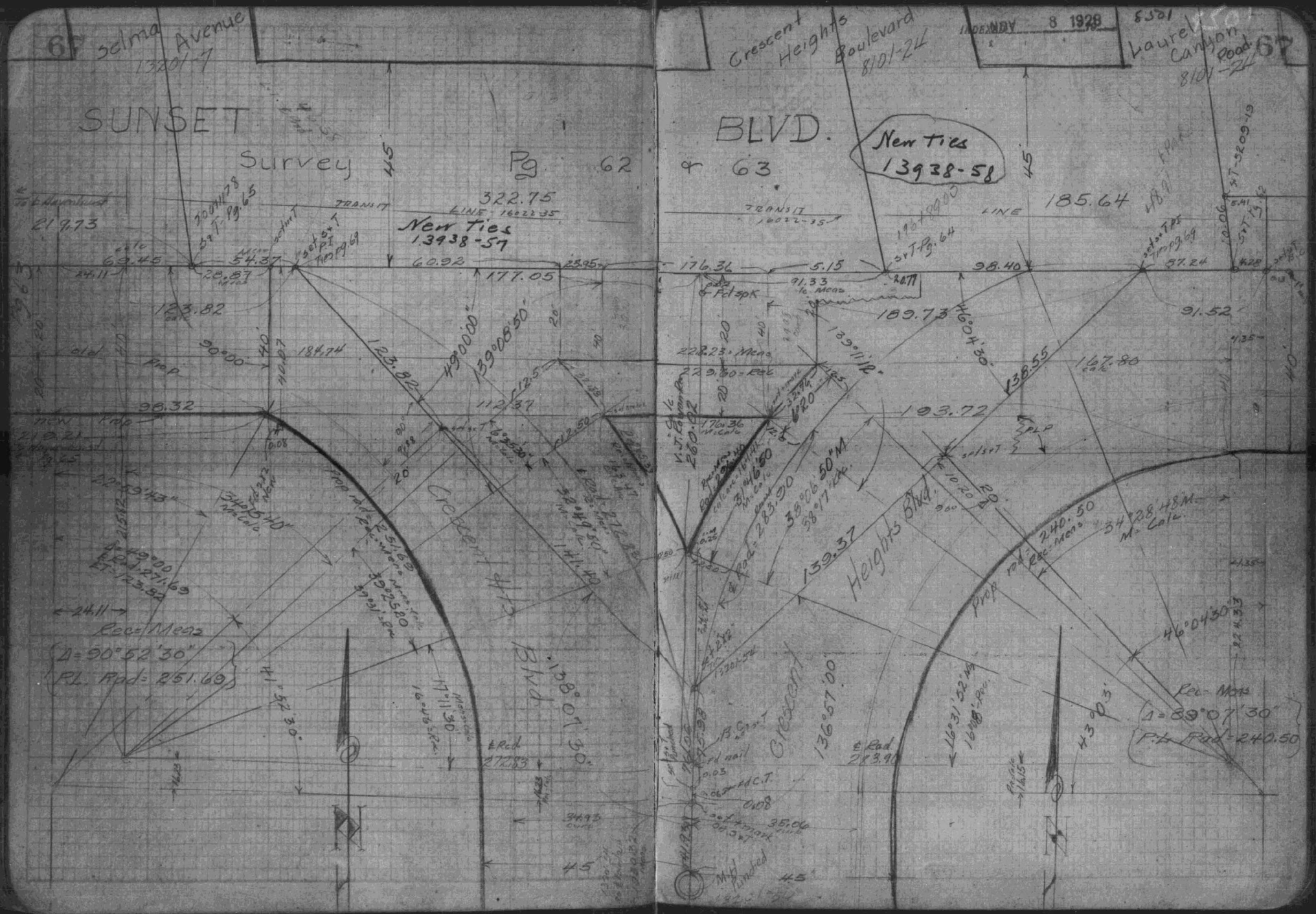
67
Selma Avenue
13201-7
SUNSET
Survey
Pg. 62
& 63
BLVD.
New Ties
13938-57
New Ties
13938-58
Crescent Heights Boulevard
8101-24
Laurel Canyon Road
8101-24
TRANSIT
LINE
322.75
185.64
177.05
123.82
189.73
193.72
139.37
Crescent Heights Blvd.
Rec. Meas
Δ = 90°52'30"
RL. Rad = 251.69
Rec. Meas
Δ = 89°07'30"
P.L. Rad = 240.50
Prop. rd.
old Prop.
new Prop.
Rad. 283.90
Rad. 271.69
Rad. 251.69
Rad. 240.50
Rad. 272.83
M.H. Pinched

FB.977-47

Marmont Lane

to L+T pred 13201-2

30'
15'
15'

5.06
8501-65

P.O.C.

TRANSIT 16022-37

LINE

56.14'

punch mk M.H.

Ht. 31

17.755

m 110.575'

set L+T

Rec. to Parkway = 181.87 calc. = 132.13

EC

Hd. L+T

8°31'32" 8501-65

m. 110.575'

139°32'15" 8501-65
meas. 139°32'08"

Sunset

40

32.75
34.50

Set L+T by Ties C.I. 893-13

80

32.71
32.46

40

Hd. L+T

Top P.11 Rt.

EC

Rad. = 260.00
Rec. arc = 183.61
calc = 183.63

meas.
Δ = 40°27'57"
℄ R = 300.00'
℄ T = 110.575'

Rec
Δ = 40°28'
℄ R = 300
℄ T = 110.58

C.I. 893
Δ = 40°27'50"
R = 300.03
T = 110.58

FB.977-48

10

Hd. L+T

15'

5.22

30.00
35.22
Ht. 35.00'

30.00
35.10

Spk. ℄ pred.

5.315

Hd. L+T.

meas. 89°05'

TRANSIT 16022-36

30.00

punched M.H. Ties 13938-56'

LINE

45'

35.12

85

meas. 77.560

Set Spk. by Ties C.I. 893-13

28.76
Ht. 28.54

28.62

{77.62 (8501-65)
77.59 - C.I. 893-13

meas. 89°05'08"
Rec. 89°07'00"

40

28.68

Blvd.

8501-65
13938-57 New Ties

Hd. L+T

BC

14.89

14.95

30

30'

60'

(Hays) Havenhurst Ave

to Fountain Ave 13201-54

℄

16024

16024

Tract # 5009

9

10

11

Rec. Tr. # 2266
Δ = 15°12'
℄ R = 1146.28
arc = 293.44 N. line

Rec by C.I. 893-11
Δ = 15°11' or
R = 1147.55
℄ T = 152.95

meas
Δ = 15°10'47"
℄ R = 1147.83
℄ T = 152.95

Total arc.
Rec. = 293.44
calc. = 293.49 R = 1147.83

Total
Rec = 200.23
meas = 200.28

rec 75.07

rec 55.12

B.C.

1.91

Lt T

140

127.56
Pg 1

80

140

ct. 32.22
Tie 32.73

Lt T
Pg. 1 Lt

ct. 32.22
Tie 32.70 ℄

152.95
meas. 152.96 at 58°
(152.95 - C.I. 893-11')

to P.I.
P.12 Rt

Sunset

Lt T

P.R.C.

R = 23.715

R = 1147.53

to P.I.
8501-23-10

10'
20'
Rd. Lt T
10.07 # 9.96

Roxbury

87°25'45"
8501-24-9 meas.

to EC
P.10 Lt

143.937

meas. 143.943 at 61°F.
143.94 (8501-23 C.I. 893-12)

140

32.56

45.67

70.06

Spk.

32.49

punched
M.H.
by 8501-24.

32.50

140

Blvd

32.74

143.64

meas
80.928

(80.931 at 61°)

30.51

Lt T

Spk. P.1

(80.59 C.I. 893-12)

32.50

127.89 C.I. 893-12
meas. 127.565 at 59°

143.645

15.05

Lt T
P.1

Crescent Hts. Tr.

140.28
Pg. 1

88.445
P.1

Ave

30'
30'
60'

14.92

Lt T
P.1

Harper

P.2.

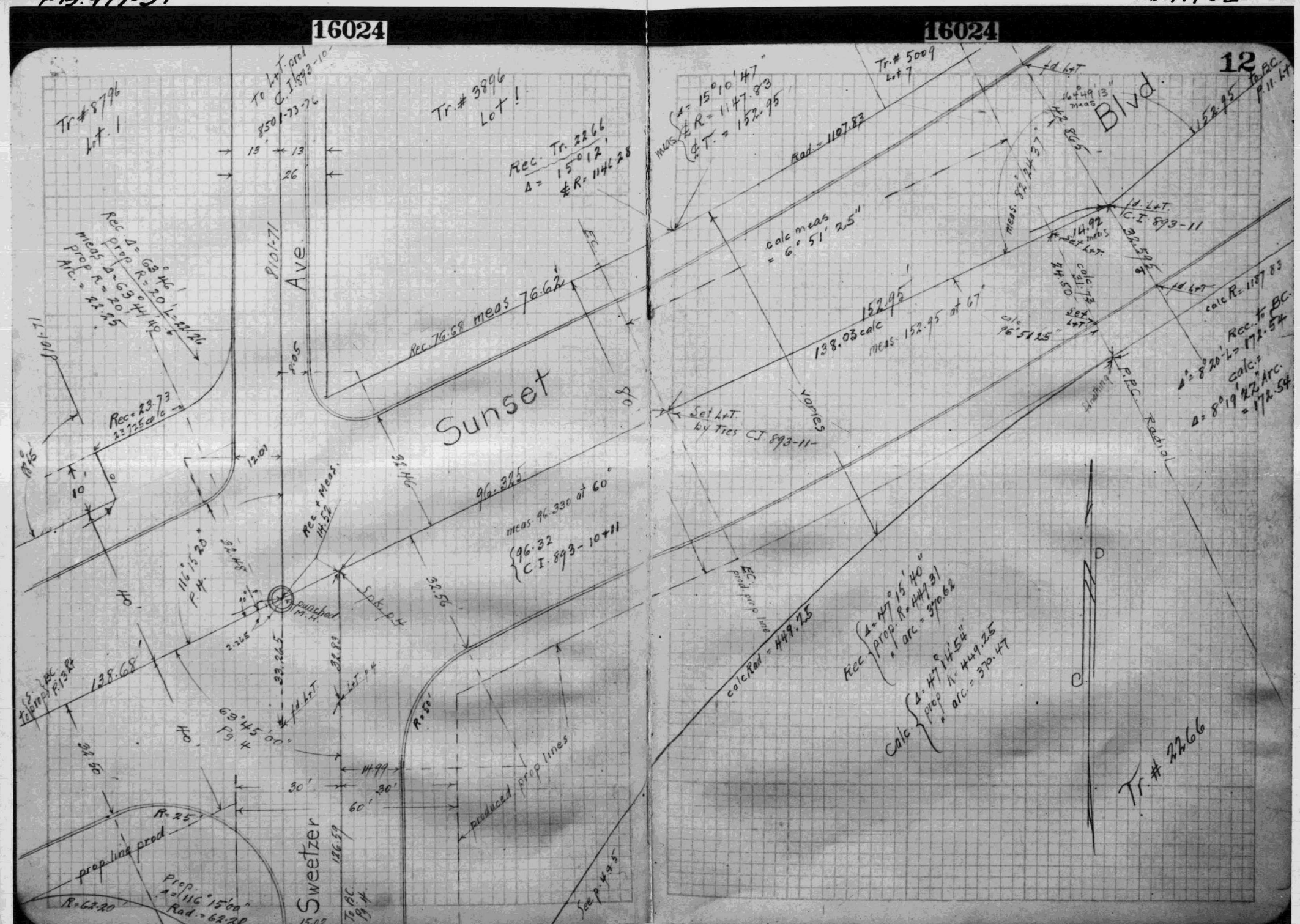
16024
16024
12
Tr.# 8796
Lot 1
Tr.# 3896
Lot 1
Tr.# 5009
Lot 7
Rec. Tr. 2266
Δ = 15°12'
℄ R = 1146.28
Rec. Δ = 63°46'
prop. R = 20' L = 22.26
meas. Δ = 63°44'49"
prop. R = 20'
Arc. = 22.25
Rec. 76.68 meas. 76.62
Rec. = 23.73
23.725 calc
Sunset
Ave.
Blvd.
Rad. = 1107.83
calc meas = 6° 51' 25"
152.95
138.03 calc
meas. 152.95 at 67°
calc 96° 51' 25"
calc R = 1187.83
Rec. to BC.
Δ = 8°20' L = 172.54
calc.
Δ = 8°19'22" Arc. = 172.54
Set L+T. by Ties C.I. 893-11
Varies
96.325
meas. 96.330 at 60°
96.32
C.I. 893-10+11
Rec. + Meas. 14.52
punched M.H.
Spk. p.4
116°15'20" P.4
138.68
63°45'00" Pg. 4
R = 50'
R = 25'
prop. line prod
Prop. Δ = 116°15'00"
Rad. = 62.20
R = 62.20
Sweetzer
produced prop. lines
See p. 445
calc Rad = 449.25
Rec. Δ = 47°15'40"
prop. R = 449.31
arc = 370.62
Calc. Δ = 47°14'54"
prop. R = 449.25
arc = 370.47
Tr.# 2266
Radial
P.P.C.
Set L+T.
fd. L+T.
C.I. 893-11
meas. 82°24'37"
164°49'13" meas
Δ = 15°10'47"
℄ R = 1147.83
℄ T. = 152.95
Rec. to BC. P.11 L+T
Δ = 8°20' L = 172.54
Δ = 8°19'22" Arc. = 172.54

16024

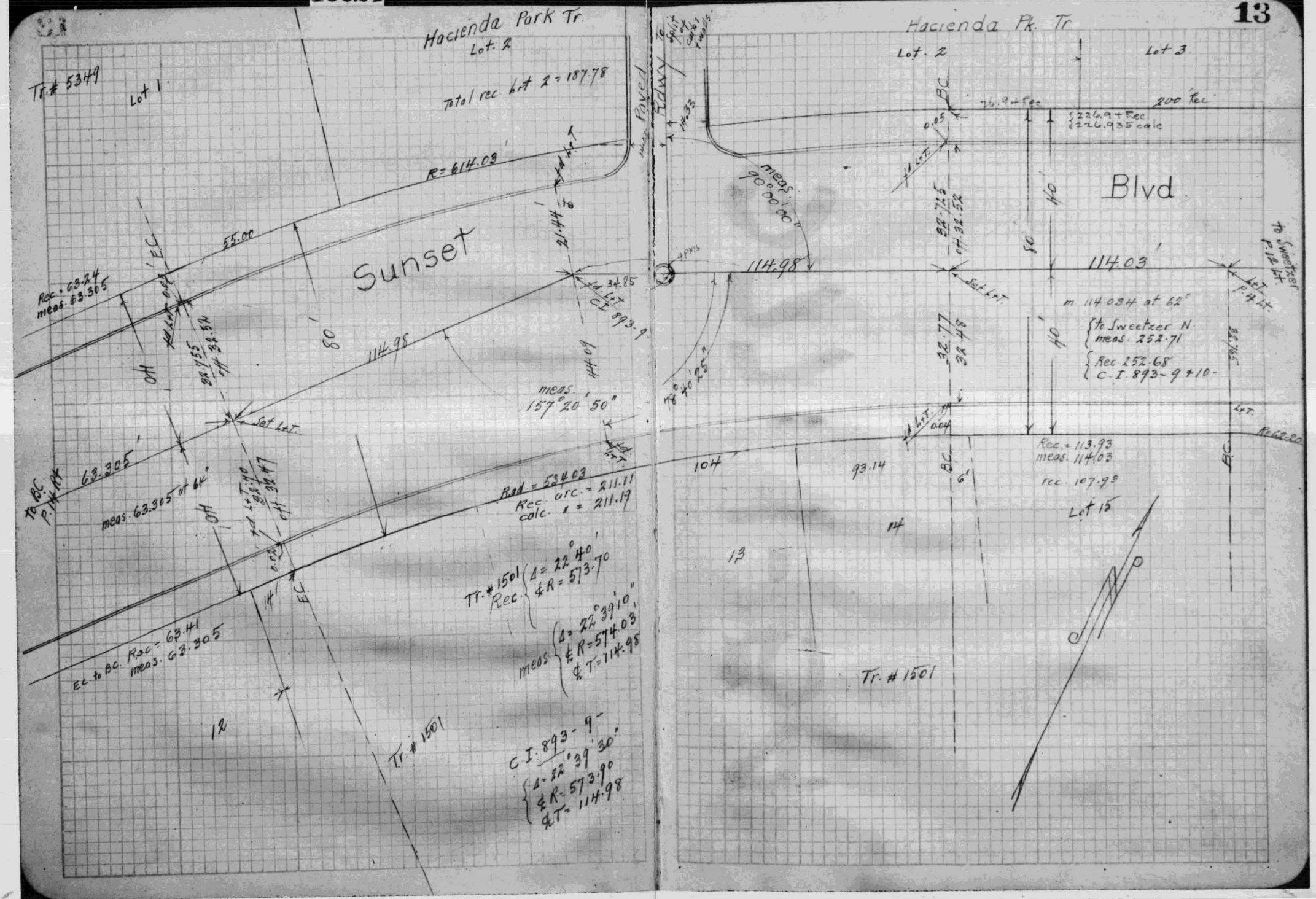
Hacienda Park Tr.
Lot 2
Tr.# 5349
Lot 1
Total rec. Lot 2 = 187.78
R = 614.03'
55.00
Sunset
Rec. = 63.24
meas. 63.305
114.98
80'
meas. 157°20'50"
Set L+T.
63.305'
meas. 63.305 at 64°
Rad. = 534.03
Rec. arc. = 211.11
calc. " = 211.19
Tr.# 1501 Rec. Δ = 22°40' ℄R = 573.70
meas. Δ = 22°39'10" ℄R = 574.03' ℄T = 114.98
Ec. to BC. Rec. = 63.41
meas. 63.305
12
Tr.# 1501
C.I. 893-9
Δ = 22°39'30" ℄R = 573.90 ℄T = 114.98
Hacienda Pk. Tr.
Lot 2
Lot 3
Paved Rdwy
200' Rec.
226.9 + Rec.
226.935 calc
meas. 90°00'00"
Blvd
114.98
114.03'
m. 114.034 at 62°
to Sweetzer N.
meas. 252.71
Rec. 252.68
C.I. 893-9 + 10-
Rec. = 113.93
meas. 114.03
rec. 107.93
104
93.14
14
13
Lot 15
Tr. # 1501
to Sweetzer P.12 Lt.
to BC P.14 Rt.

FB.977-55

890

JUN 15 1932

Norton Avenue

Sweetzer Ave to Hayvenhurst Ave

Survey & Ties

GE 46901
H639 District Map

Mch 17-32

Thomson
Wheeler
Bingham
Thornton
Lauterwasser

Norton Ave - 60' wide

℄ 13201-46

Co. line of Santa Monica Blvd by Co. F B 311-2-3-4-17-18
Tr 1444
Crescent Heights Tract

Tape L 169 Standard 68° F
5# supported - 17# suspended

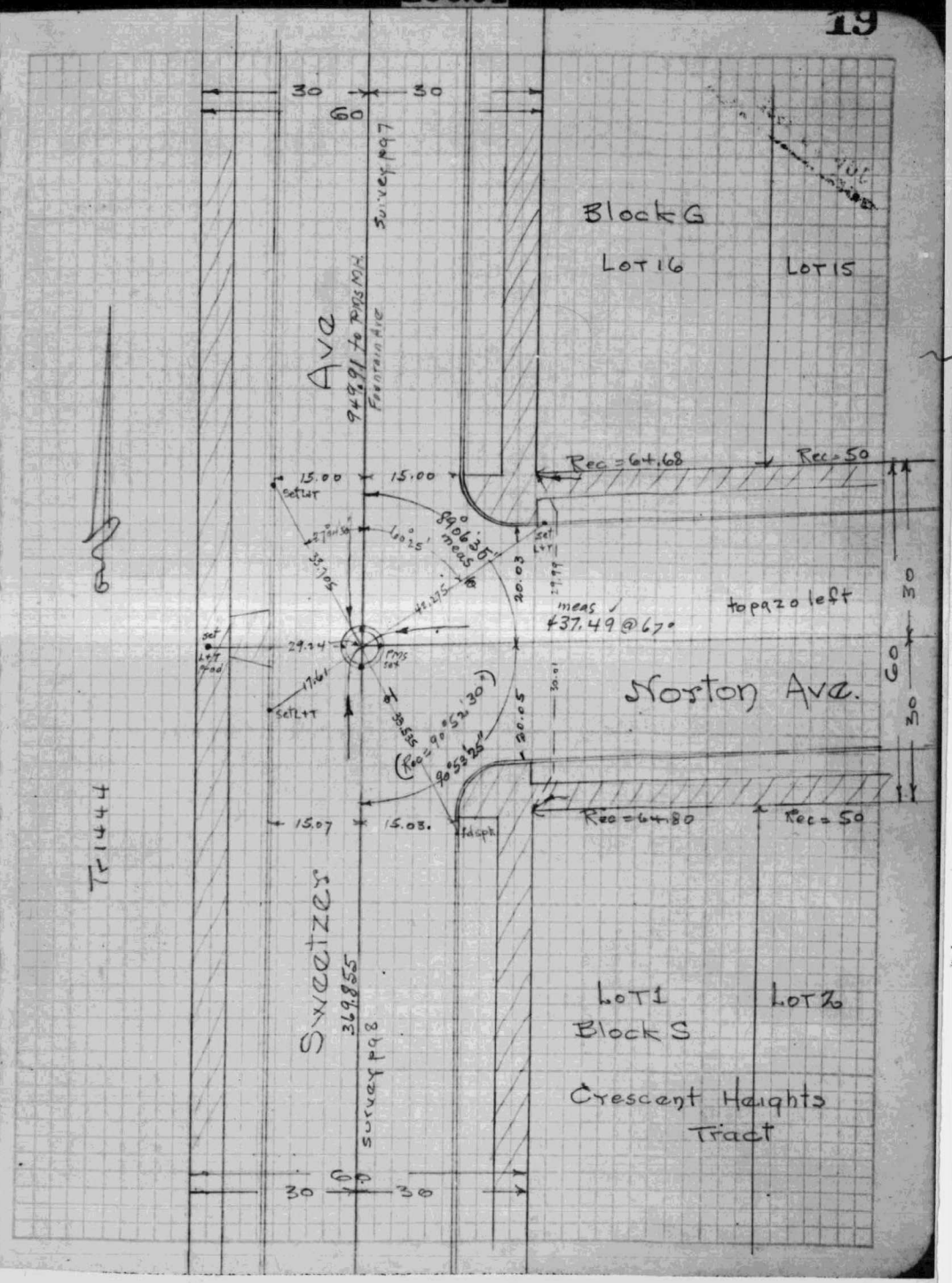

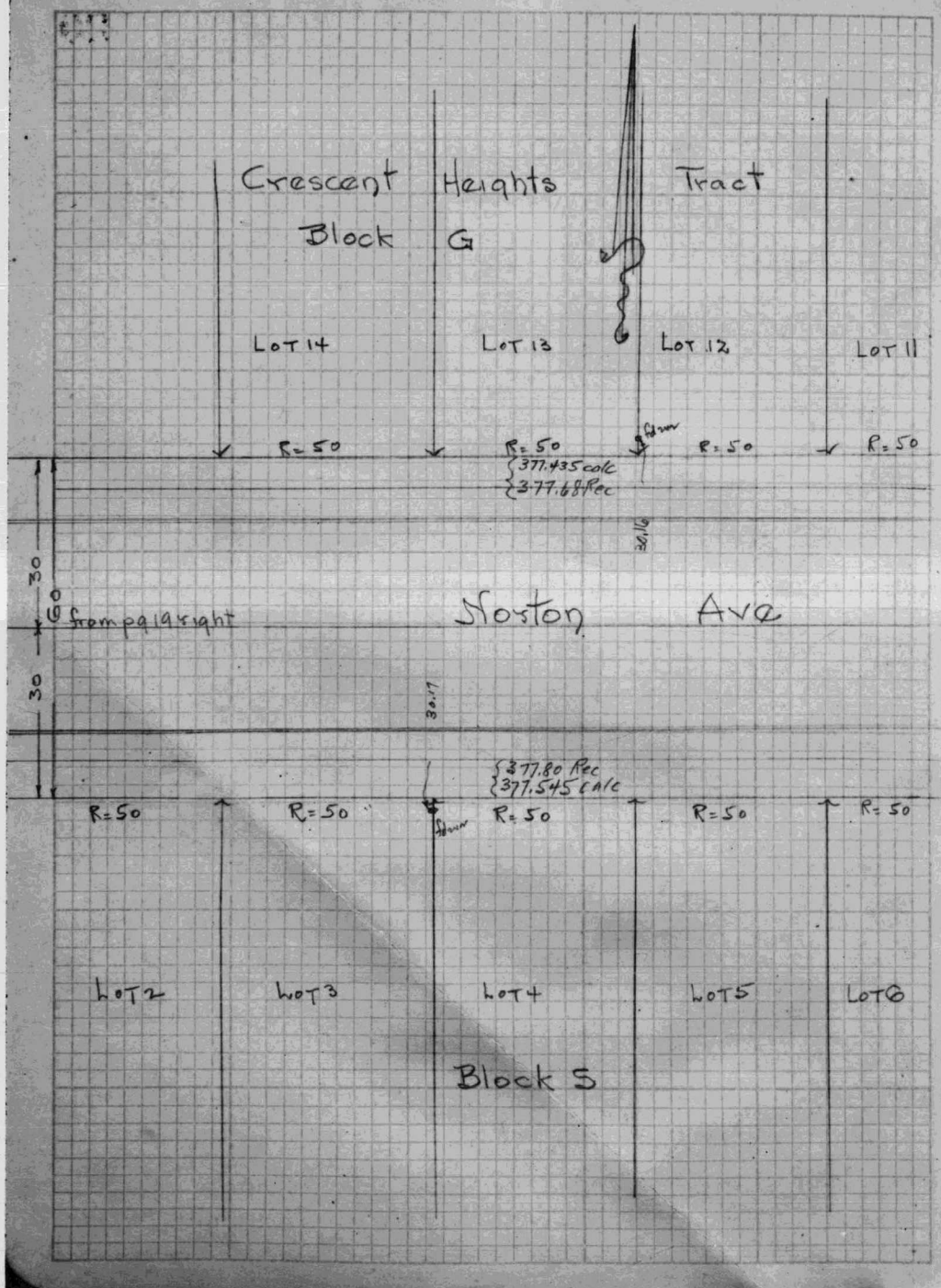
Crescent Heights Tract
Block G
LOT 14
LOT 13
LOT 12
LOT 11
R=50
R=50
R=50
R=50
377.435 calc
377.68 Rec
30.16
30
60
30
from pg 19 right
Norton Ave
30.17
377.80 Rec
377.545 calc
R=50
R=50
R=50
R=50
R=50
LOT 2
LOT 3
LOT 4
LOT 5
LOT 6
Block S

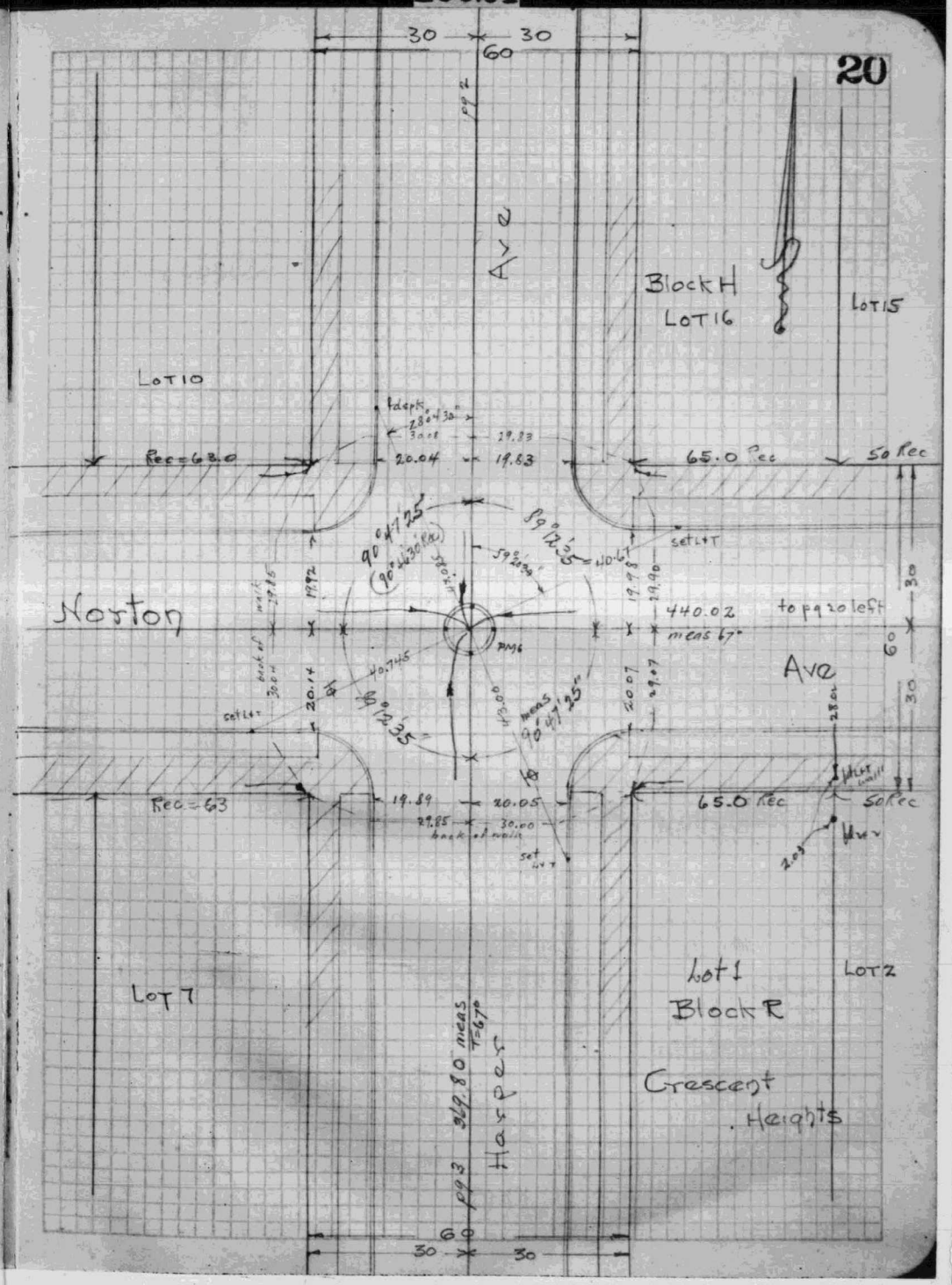
30
30
60
Ave
Block H
LOT 16
LOT 15
LOT 10
Rec=63.0
20.04
19.83
65.0 Rec
50 Rec
Norton
440.02
meas 67°
to pg 20 left
Ave
Rec=63
19.89
20.05
65.0 Rec
50 Rec
LOT 7
Lot 1
Block R
LOT 2
Crescent Heights
Harper
369.80 meas
60
30
30

16024

16024

JUN 15 1938

Crescent Heights Tract

Block H

LOT 14

LOT 13

LOT 12

R=50

R=50

R=50

R=50

380.02 calc

380.0 Rec

30

from page right

Norton Ave

30

60

30

28.04

30.23

380.0 Rec

380.02 calc

Iron

Iron

R=50

R=50

R=50

R=50

R=50

LOT 2

LOT 3

LOT 4

LOT 5

Block R

30

30

60

LOT 11

LOT 10

960.52 by 13201-45 to punched MH

Fountain Ave

Ave

Block J

LOT 16

R=65

19.76

20.17

90°47'27" meas

(90°46'30" Rec)

19°12'06" meas

PMS in MH 13201-46

20.01

20.00

Norton

13201-46 Survey

Ave

60

30

90°46'30" Rec

90°47'55" meas

90°47'55" meas

19°12'33" meas

R=65

19.72

20.25

369.75 by 13201-46

Harvanhurst

LOT 1

Block O

LOT 6

LOT 7

Santa Monica Blvd

60

30

30

16024

JUN 15 1932
INDEXED

Fountain Avenue

La Cienega Blvd to Hayvenhurst Dr

Survey & Ties

GE 46901 District Map
H639

Mch 27 - 32

Thomson
Wheeler
Bingham
Thornton
Lauterwasser

Fountain Ave - 60' wide

℄ 8101-15 13201-45

Rush Tr - Hacienda Park

Tr 1444 - Tr 1501
Crescent Heights Tr.

Tape L169 Standard 68°F
5# supported 17# suspended

16024

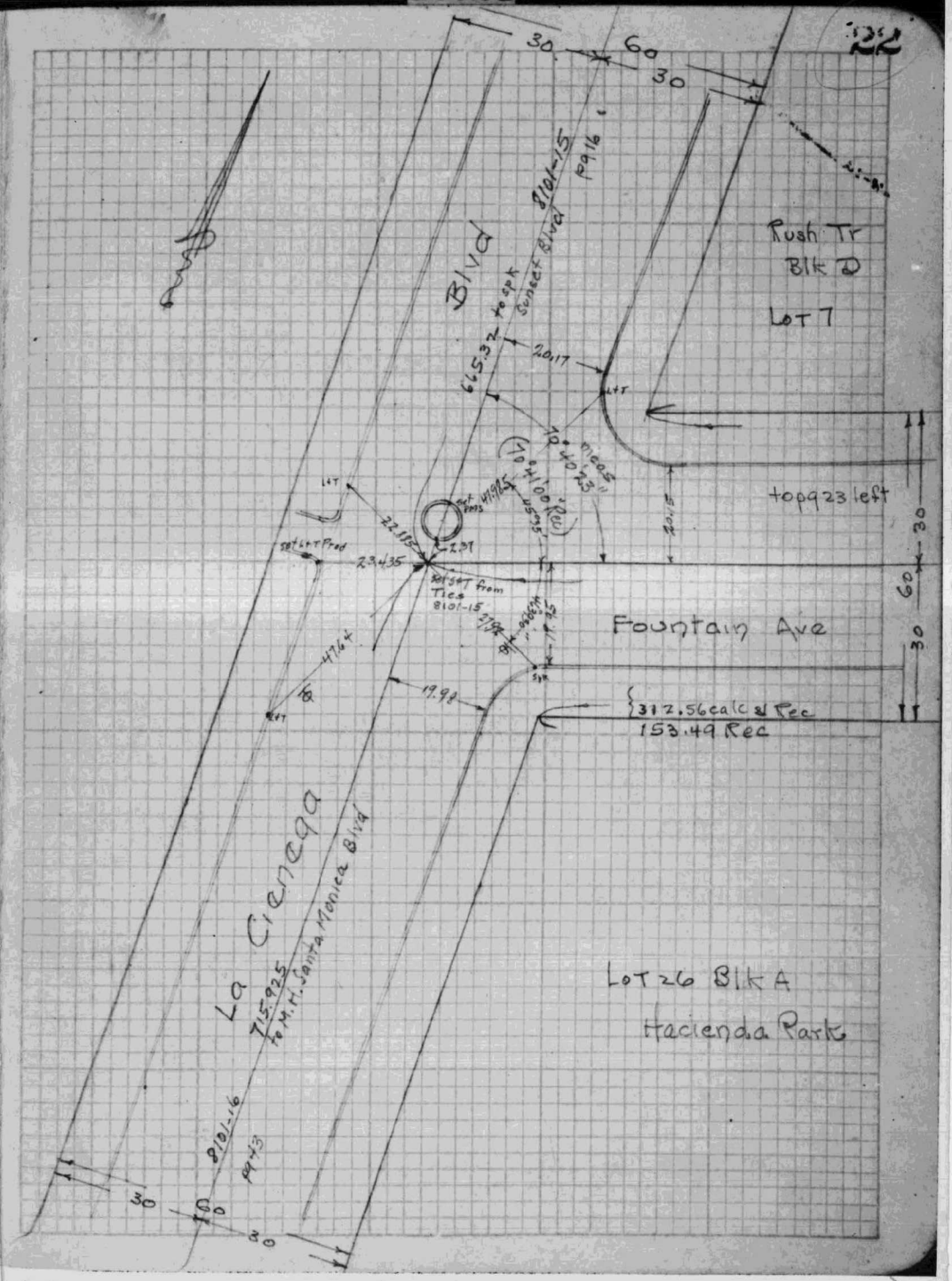

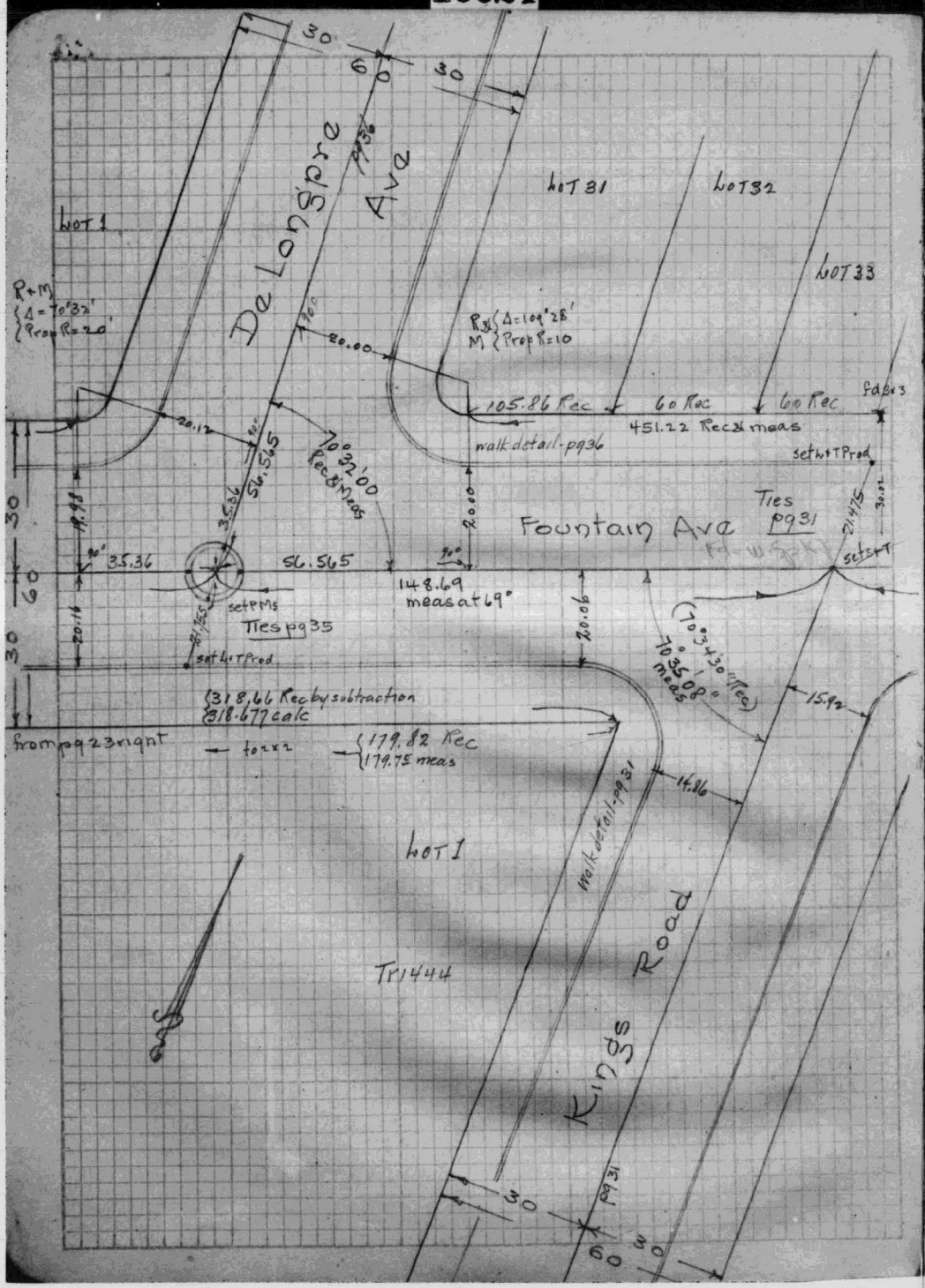
De Longpre Ave
LOT 1
LOT 31
LOT 32
LOT 33
R+M {Δ=70°32' Prop R=20'
R {Δ=109°28' M {Prop R=10
105.86 Rec
60 Rec
60 Rec
451.22 Rec & meas
walk detail-pg36
set w/ T Prod
Ties pg31
Fountain Ave
56.565
148.69 meas at 69°
set PMS
Ties pg35
set w/ T Prod
{318.66 Rec by subtraction
{318.677 calc
from pg23 right
to 22
{179.82 Rec
{179.75 meas
LOT 1
Tr 1444
Kings Road
walk detail-pg31
pg31

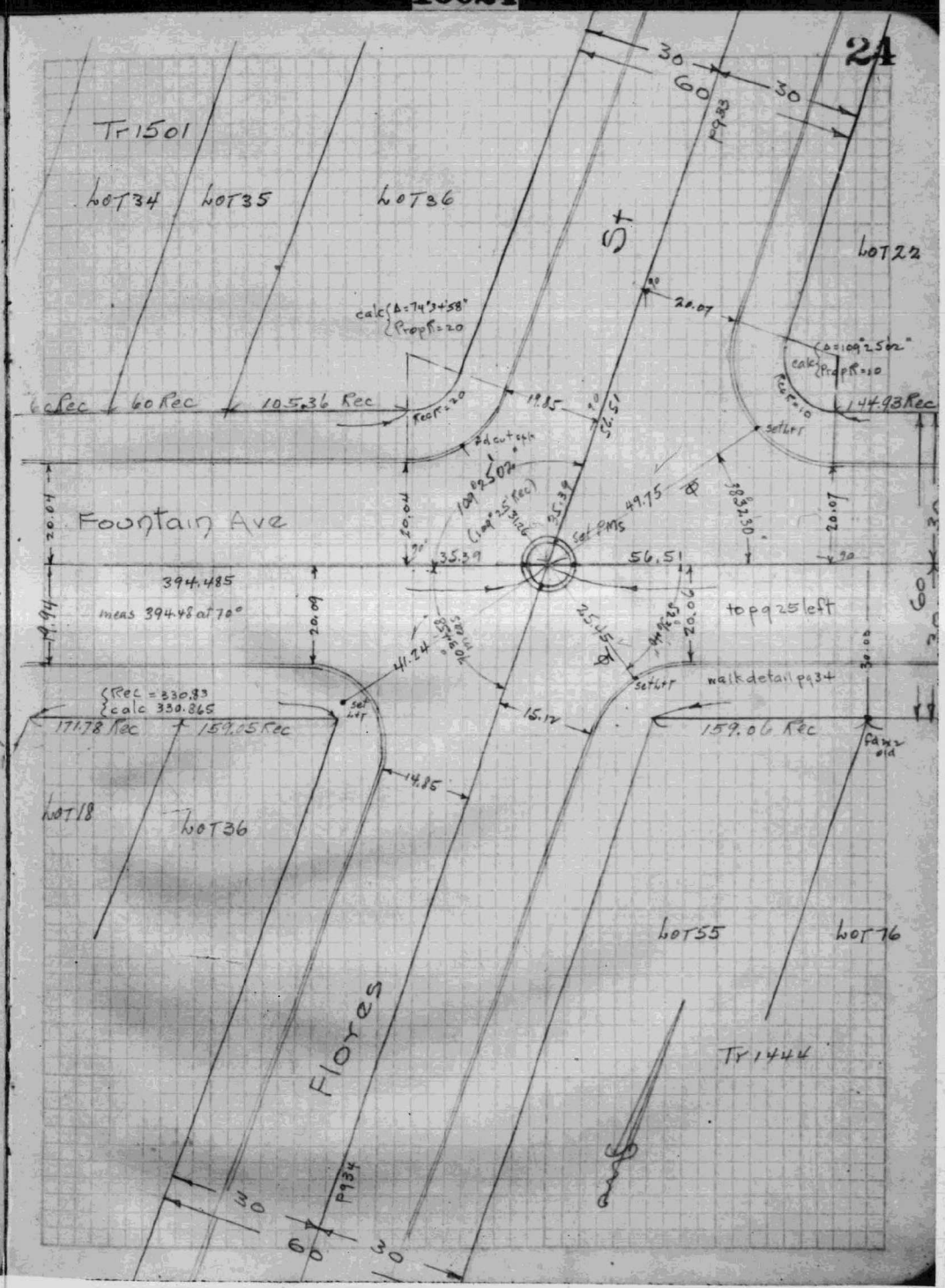
Tr 1501
LOT 34
LOT 35
LOT 36
St
LOT 22
calc {Δ=74°34'58" Prop R=20
Δ=109°25'02" calc {Prop R=10
60 Rec
60 Rec
105.36 Rec
144.98 Rec
Fountain Ave
394.485
meas 394.48 at 70°
top pg25 left
{Rec = 330.83
{calc 330.865
171.78 Rec
159.05 Rec
159.06 Rec
walk detail pg34
LOT 18
LOT 36
LOT 55
LOT 76
Flores
Tr 1444
pg34

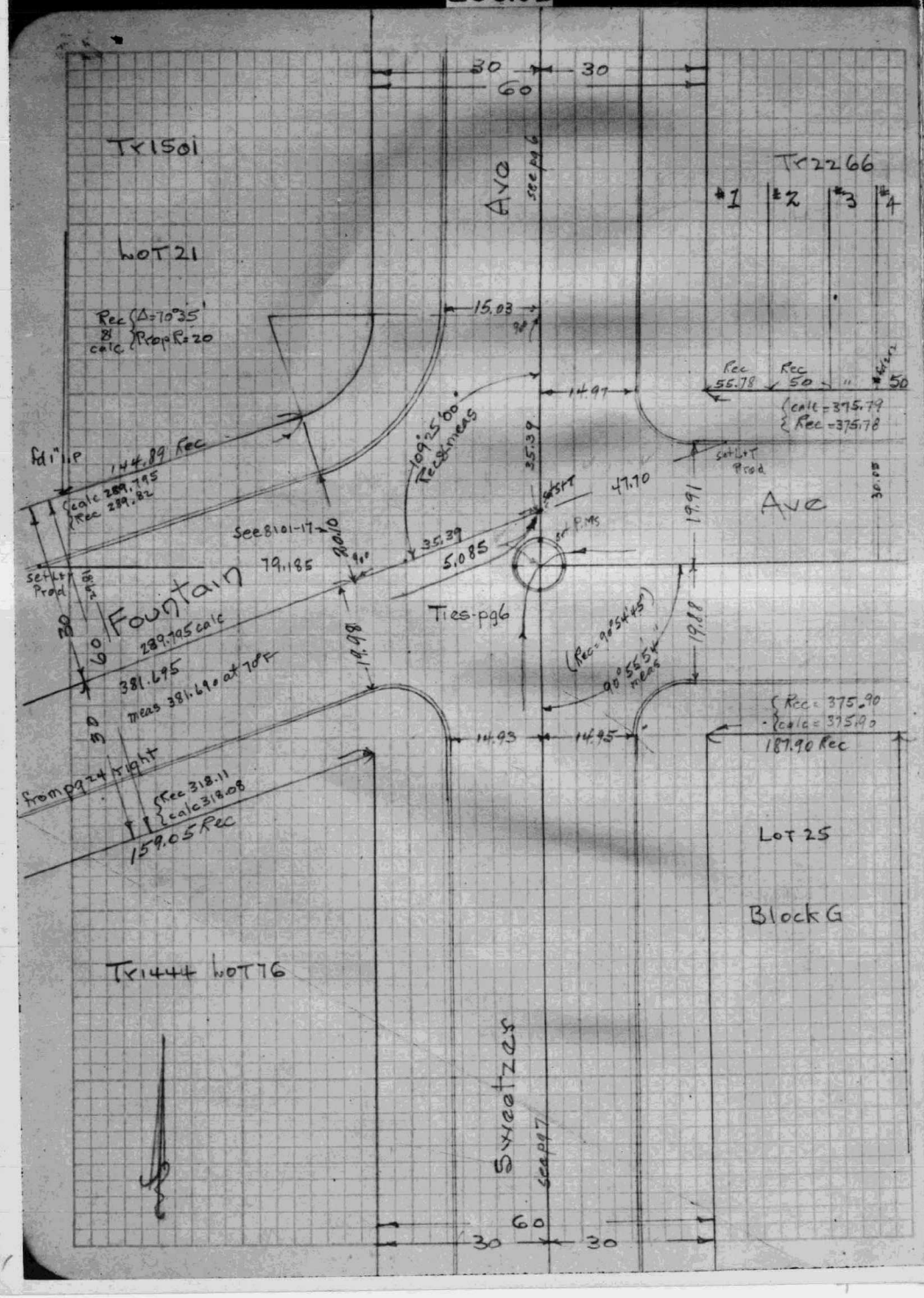
16024
Tr1501
Lot 21
Ave
see pg 6
Tr2266
#1
#2
#3
#4
Rec & calc Δ=70°35' Prop R=20
15.03
14.97
Rec 55.78
Rec 50
50
calc = 375.79
Rec = 375.78
144.89 Rec
calc 289.795
Rec 289.82
109°25'00" Rec & meas
35.39
47.70
19.91
Ave
See 8101-17
79.185
5.085
Fountain
289.795 calc
381.695
meas 381.690 at 70°F
Ties-pg6
19.98
19.88
(Rec = 90°54'45")
90°55'54" meas
Rec = 375.90
calc = 375.90
187.90 Rec
14.93
14.95
from pg 24 right
Rec 318.11
calc 318.08
159.05 Rec
Lot 25
Block G
Tr1444 Lot 76
Sweetzer
see pg 7
30
60

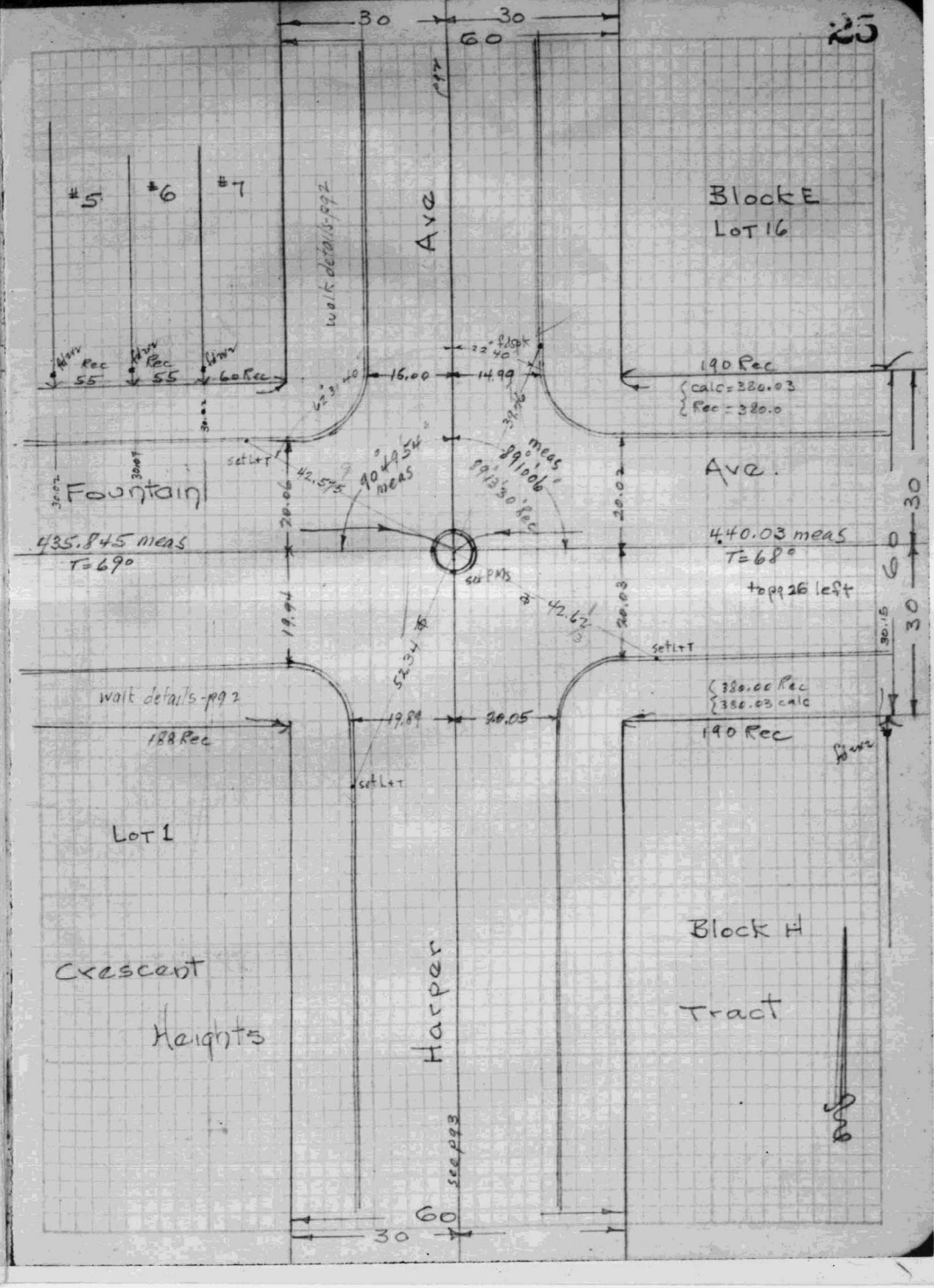
16024
25
30
60
#5
#6
#7
walk details-pg 2
Ave
Block E
Lot 16
Rec 55
Rec 55
60 Rec
16.00
14.99
190 Rec
calc = 380.03
Rec = 380.0
Fountain
Ave.
435.845 meas
T=69°
440.03 meas
T=68°
to pg 26 left
90°49'54" meas
89°10'06" meas
89°13'30" Rec
42.575
42.62
19.94
20.06
20.02
20.03
52.34
walk details-pg 2
188 Rec
19.89
20.05
380.00 Rec
380.03 calc
190 Rec
Lot 1
Crescent
Heights
Harper
see pg 3
Block H
Tract
30
60

INDEXED JUN 15 1932

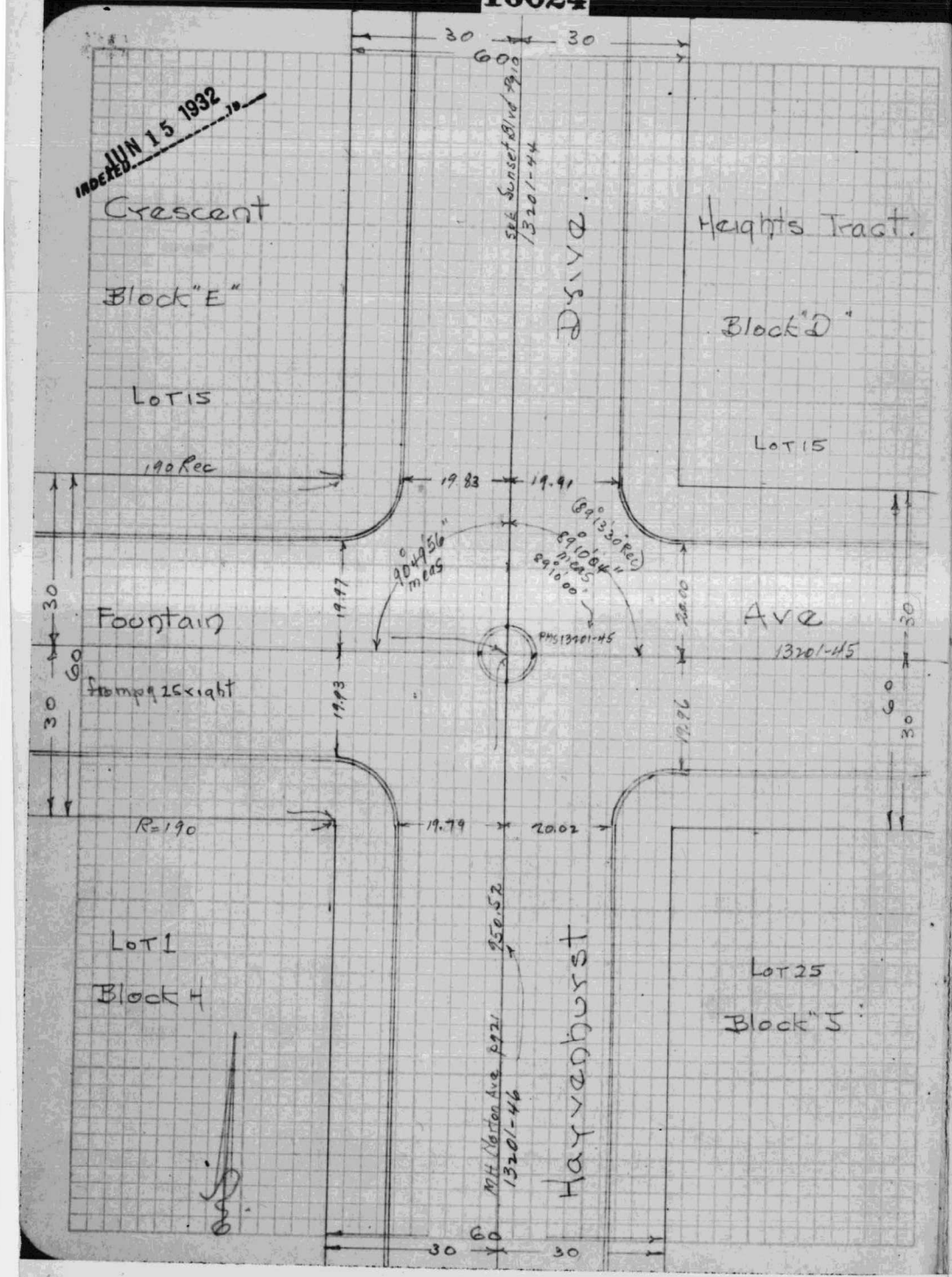

FB.977-69

16024

435

JUN 15 1932
INDEXED

De Longpre Ave

Sweetzer Ave to Harper Ave

Survey & Ties

GE46901 Mch 22-32
H639 District Map

Thomson
Wheeler
Thornton
Lauterwasser
Binghan

DeLongpre Ave - 80' wide

℄ pg6 - pg2
Tr 2266

Tape L169 Standard 68°F
5# supported - 17# suspended

FB.977-70

16024

27

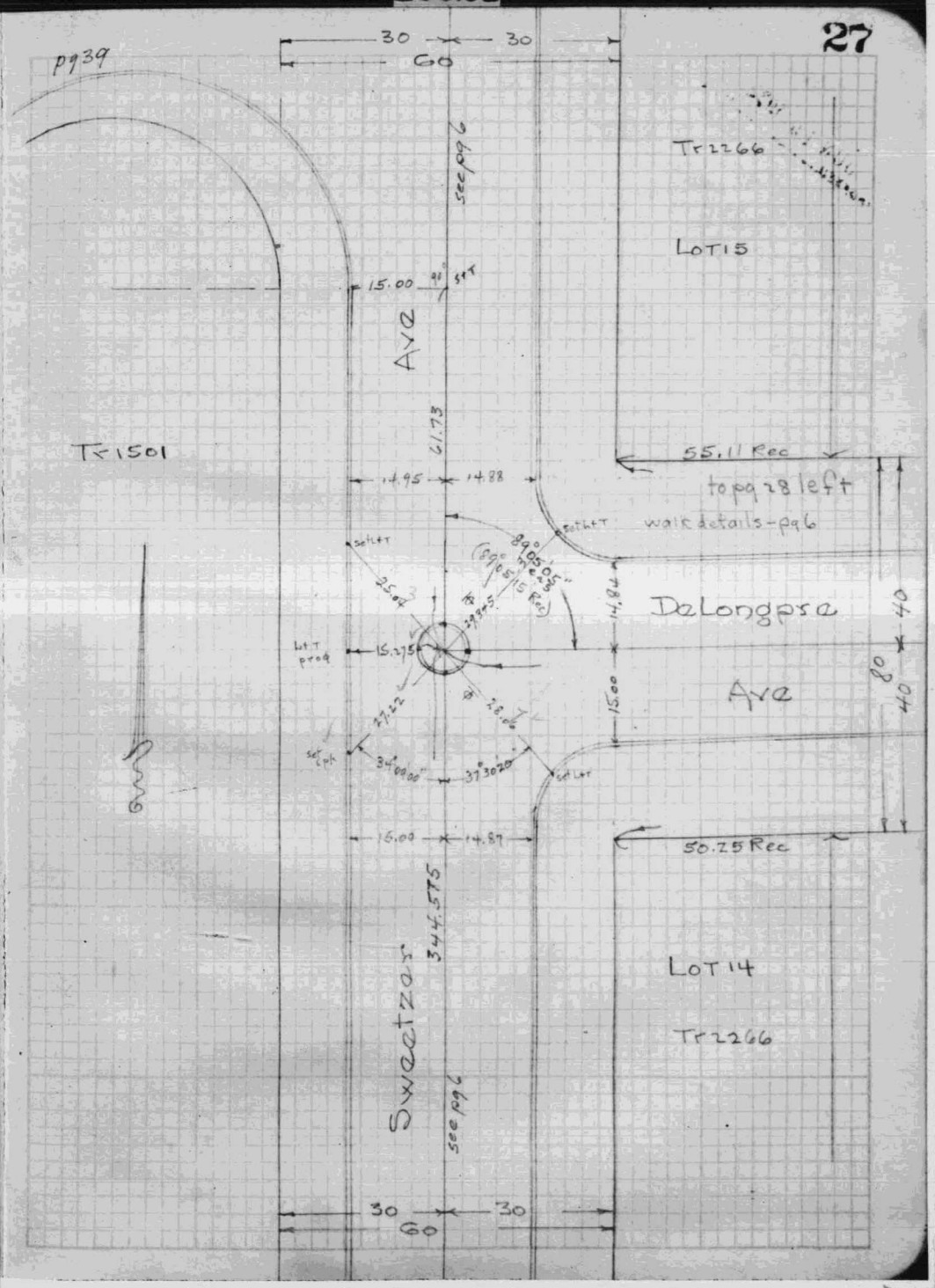

16024

16024

28

JUN 15 1932
INDEXED
TO

Tr 2266

LOT 16 LOT 17 LOT 18 LOT 19

Rec=50 Rec=50 Rec=50 Rec=50 Rec

{calc=375.11
{Rec=375.11

De Longpre Ave

from 27 right

435.18

meas 435.17 @ 72°

{Rec=375.25
{calc=375.25

Rec=48 Rec=48 Rec=49 Rec=60 Rec=

LOT 13 LOT 12 LOT 11 LOT 10

Tr 2266

LOT 20 LOT 21

Rec=60

De Longpre Ave

Rec=60

LOT 9 LOT 8

Rec=60

Harpes Ave

571.29

384.91

Crescent Heights Tract Block E

60 30 30

14.91 14.93

14.97

15.00

15.30

27.85

14.89 15.00

38°38'40" 33°06'30"

90°43'5

90°49'55

31.06

24.275

set L+T

L+T Prod

fd L+T

walk detail-see

see pg 2

16024

1560

JUN 15 1932
INDEXED.

Olive Drive

Sunset Blvd. to
Santa Monica Blvd.

Survey & Ties

GE 46901
H637 District Map Mch 24-32

Thomson
Wheeler
Bingham
Thornton
Lauterwasser

Olive Dr. - 60' wide

℄ pg 14-15-23

Hacienda Park
Tr 1501 Rush Tract Tr 2527

Tape b 169 Standard 68°F
#5 supported - 17# suspended

16024

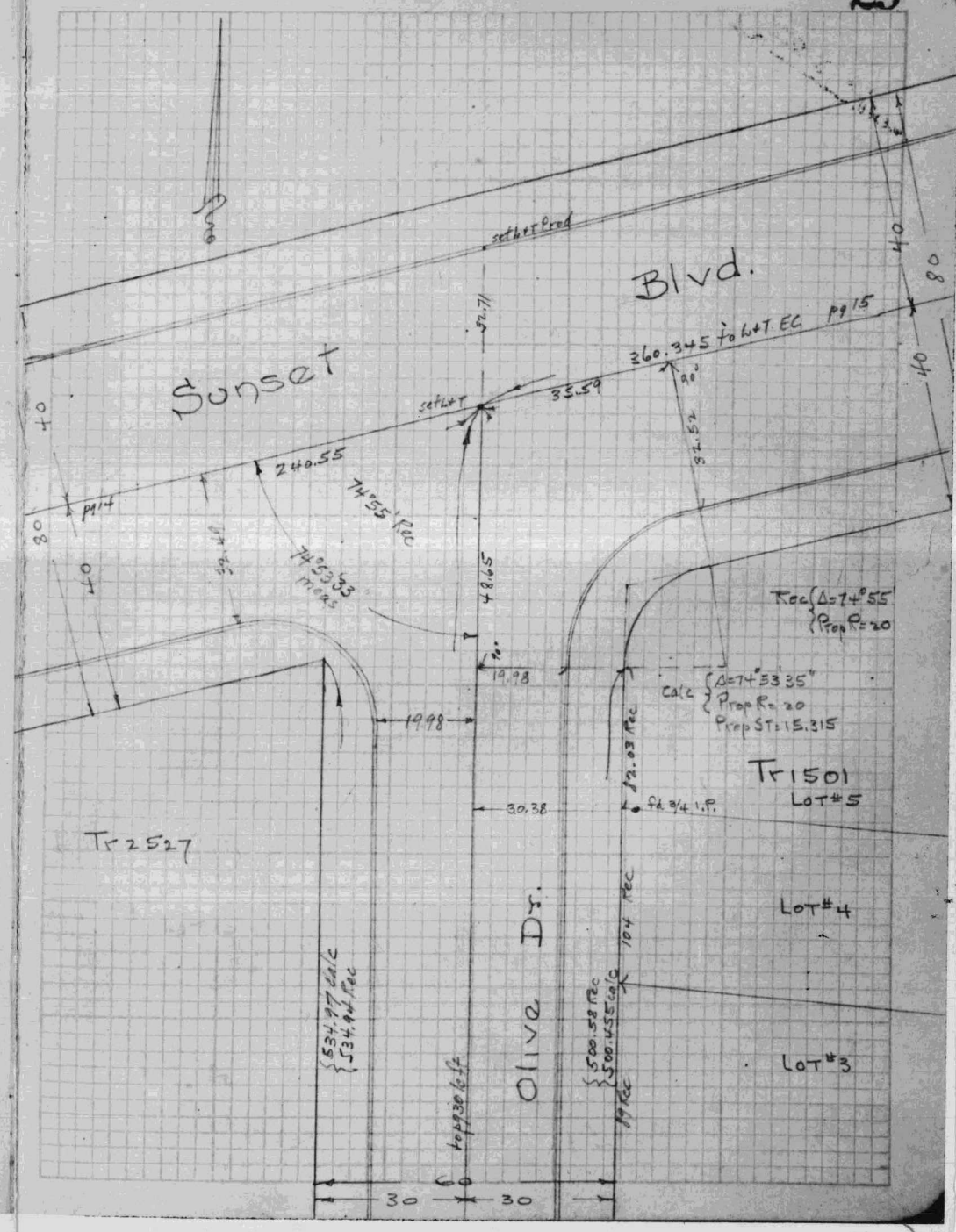

INDEXED May 21, 31

Sunset Blvd

Normandie Ave to Hayrenhurst Dr.

Center Line Ties

GE 45961 — Mar 25th 1931

Bonner — Surv.
Gediman — Inst
Sourinet — Chain
Kight — "
Salisbury — "

New ℄ dist's-calc from No. & So. 45' offset Lines-(Beitler)

Ref. 16022-52-

3606-25 to 31	℄ Sunset Blvd.	Normandie to Western
This book pg. 3 to 6	℄ " "	Western to Tamarind
8903-22-23-49	℄ " "	Gower to Vine
3356-46 to 52	℄ " "	Vine to La Brea
3607-18 to 25	℄ " "	La Brea to Fairfax
13201-57	℄ " "	Fairfax to Hayvenhurst
8101-24	℄	Laurel Cyn to ..
850-65 to 68	℄	"

Normandie Ave pg. 55

Hayrenhurst Dr Pg-56

SUNSET BLVD. (No. Side)
Fairfax Ave to Vine St.)
℄ Ties (45.00 N'ly. offset Line-

GW-45961
H-690 — 1934

Beitler
Horn
Maxfield
Thornton
Engelman

S. Side M.H. hooked
7-15-36-Beitler
H-843 GE-36501

℄ Ref-16022-52

Tape #L213- 18 lbs. @68°-Susp.

SUNSET Blvd (So. Side)
Fairfax Ave to La Brea.
℄ Ties (45.00 S'ly offset line)
1st Alley So. of Sunset Blvd
Gardner St to Vista Ave
℄ Ties

GE 45961 — Nov. 1931

Ford
Klecker
Crosby
Vaiden

Tape L-210
Ten. lbs. suspended

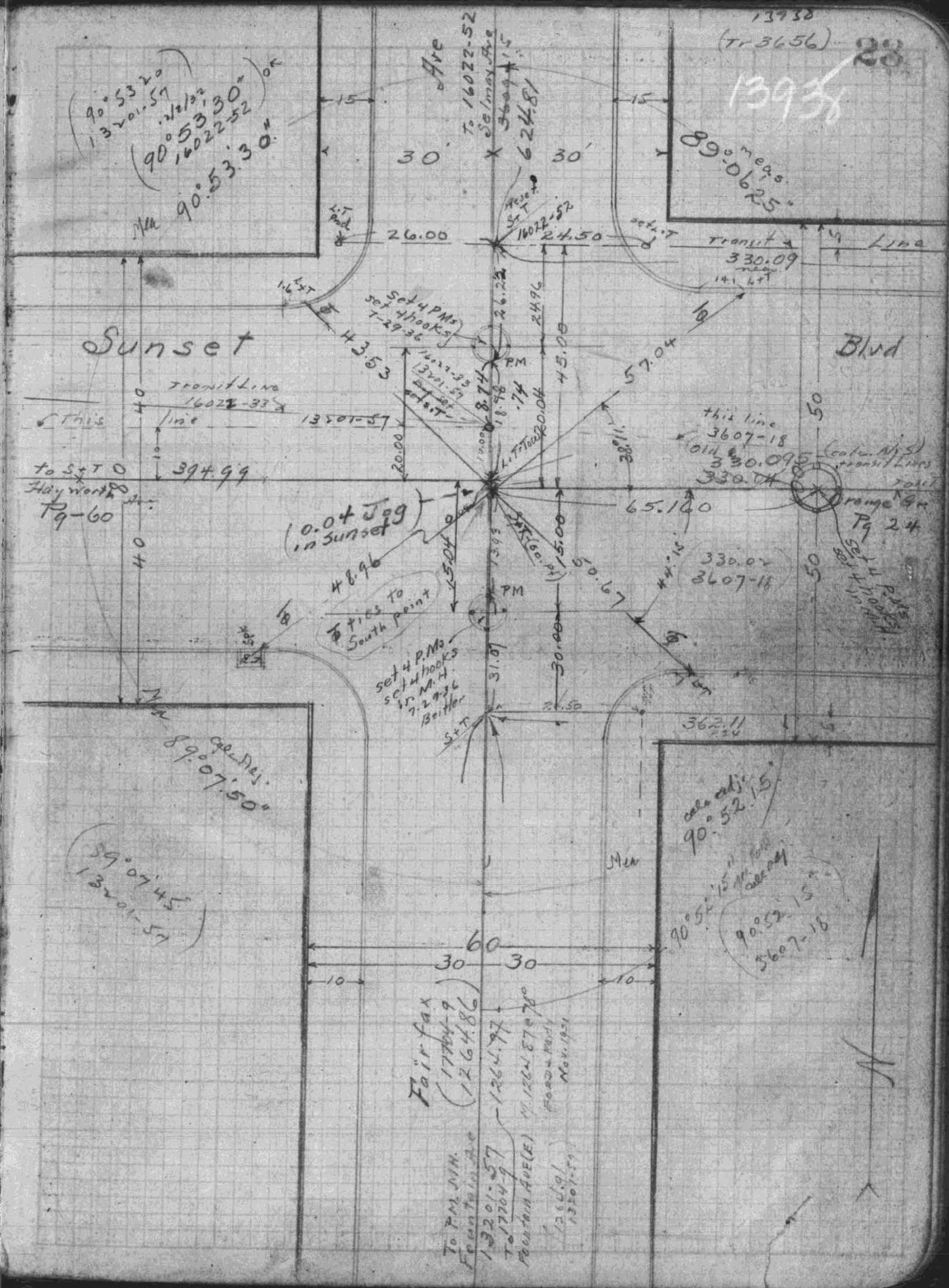

13938

13201-2

Marmont Lane

TRANSIT LINE 16022-37

8501-65

110.56

139°32.15'

Sunset

(new 16024-10)

8501-24

40 80 40

Curve Point 8501-65

N

Blvd

TRANSIT 16022-36

LINE

(Temp 68°)

219.73

77.62

(Temp 68°)

49.46

51.53

47.38

59.67

Hayvenhurst Dr.

90°52.30"

90°52.30

13201-54

To Fountain Ave

13201-57

TP-57

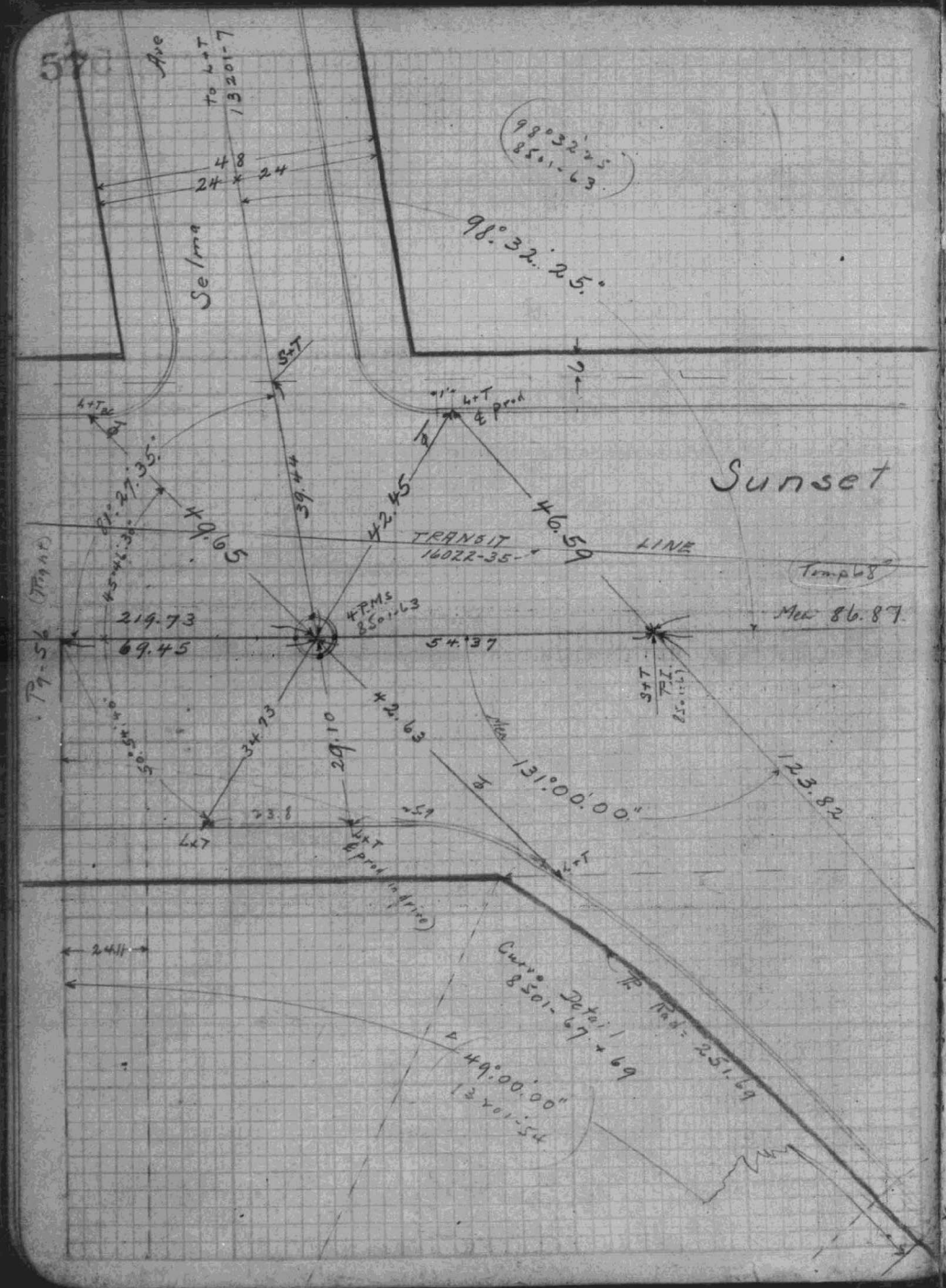
576
Ave
To L+T
13201-7
Selma
98°32'25"
8501-63
98°32'25"
48
24
24
S+T
L+T
4 Prop
Sunset
TRANSIT
16022-35
LINE
Temp 68°
Mer 86.87
219.73
69.45
54.37
4 PMS
8501-63
42.63
131°00'00"
123.82
29.10
34.73
23.8
L+T
4 Prop (in Grass)
Curve Detail
8501-67+69
R Rad = 251.69
Δ 49°00'00"
13201-54
Pg-56 (Mark)

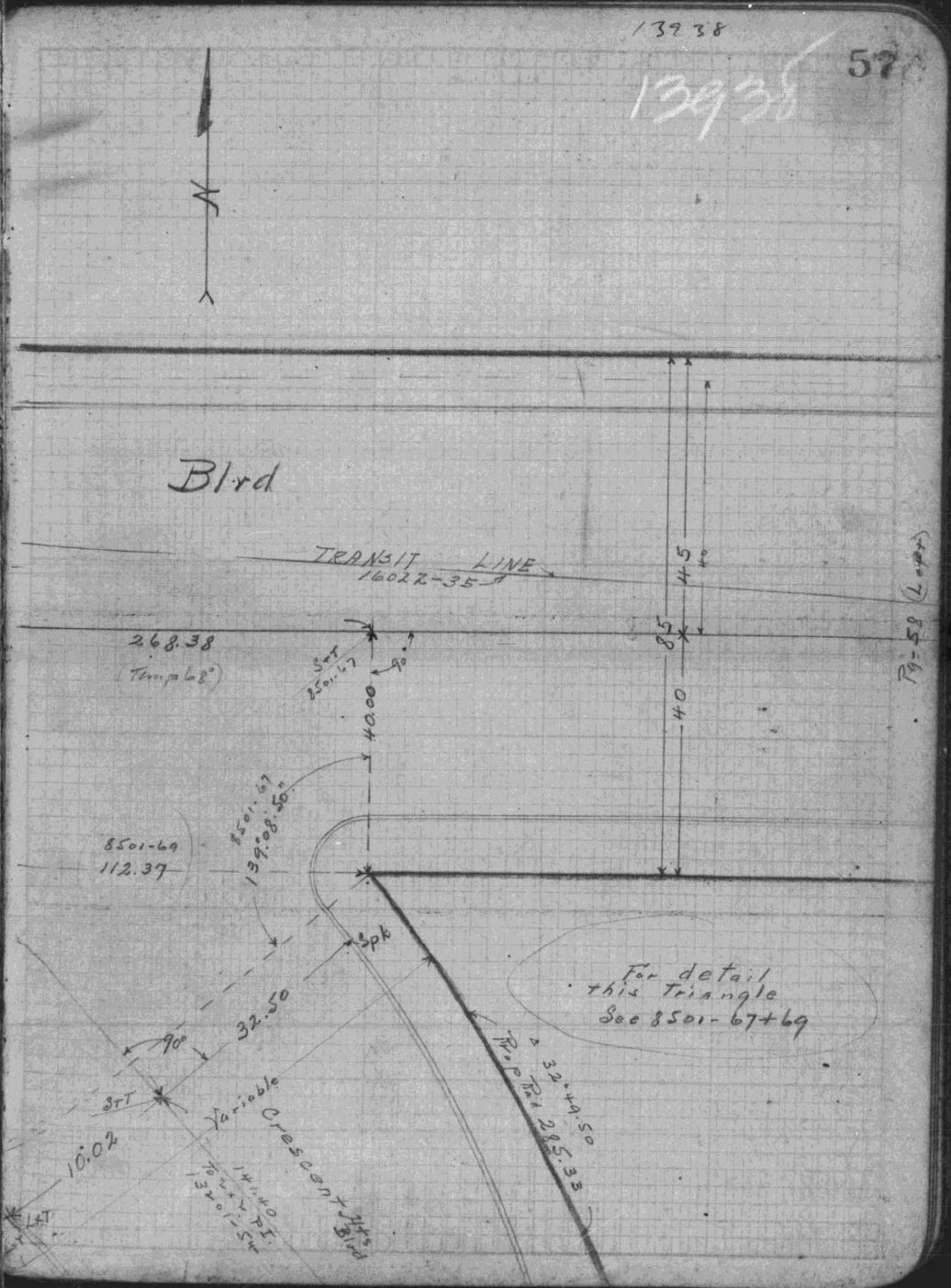
576
13938
13938
N
Bird
TRANSIT
16022-35
LINE
45
85
40
268.38
(Temp 68°)
S+T
8501-67
90°
40.00
8501-67
139°08'50"
8501-69
112.37
Spk
32.50
90°
S+T
Variable Crescent Hts
Bird
10.02
L+T
14.40
To L+T
13201-54
R Prop Rad 285.33
Δ 32°49'50"
For detail
this Triangle
See 8501-67+69
Pg-58 (Lot)

FB.977-81

58

Crescent Hts Blvd

Sunset

Blvd

Laurel Canyon Road

Crescent Hts Blvd

96°28.40"

83°32.15"

133°55.30"

96°27.45" meas.

16022-50

TRANSIT LINE - 16022-33

TRANSIT LINE 16022-34

Mea 98.40 (Temp 68)

Mea 87.24 (Temp 68°)

268.38

174.26

174.20 meas. 16022-50

this line 13201-57

See 8501-69 for detail

Rad = 240.50

Δ 46°04.30"

See 8501-67 + 69 for detail of curve

Δ 89°07.30"

Prop Rad = 240.50

Radial to West Prop line (prop & curve)

BC

Pg-57 (Right)

Pg-59 (Left)

FB.977-82

58

13938

16022-50 TO M.H.

FB.977-83

Sunset

TRANSIT

174.20 - meas 16022-50-51

174.26

(Temp 68°)

LINE = 16022-34

31.0

23.8

35.20

42.81

49.09

40

37.00

48.06

42.44

Laurel Ave

60

30

30

10

10

FB.977-84

Laurel Ave

16022-51 to PM. Mt. Salma Ave

669.77

20

70

35

35

20

39.00

TRANSIT

(This line 13201-59)

55.57

LINE

40.83

48.8

Blvd

(mea. 16022-51 384.72)

384.74

(Temp 68°)

40

80

40

30.23

42.45

49.26

47.04

FB.977-85

FB.977-86



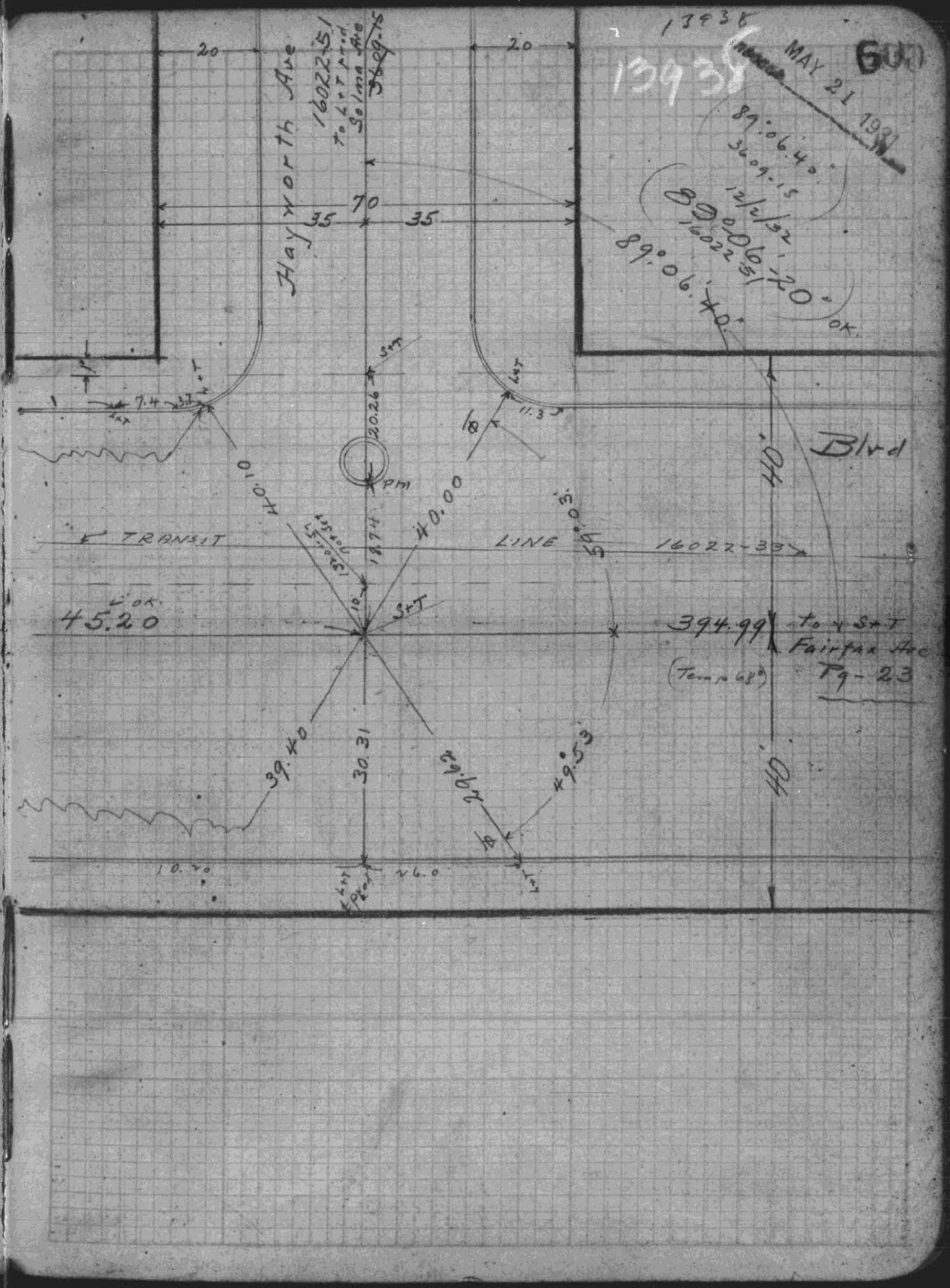

16024

FB. 977-87

1390

INDEXED JUN 15 1932

De Longpre Ave

Fountain Ave to Sweetzer Ave

Survey & Ties

GE46901
H639 District Map

April -32

Thomson
Wheeler
Bingham
Thornton
Lauterwasser

De Longpre Ave-60 wide

℄ pg23- pg5
Tr 1501

Tape L 169 Standard 68°F 5# supported -17# suspended

16024

FB. 977-88

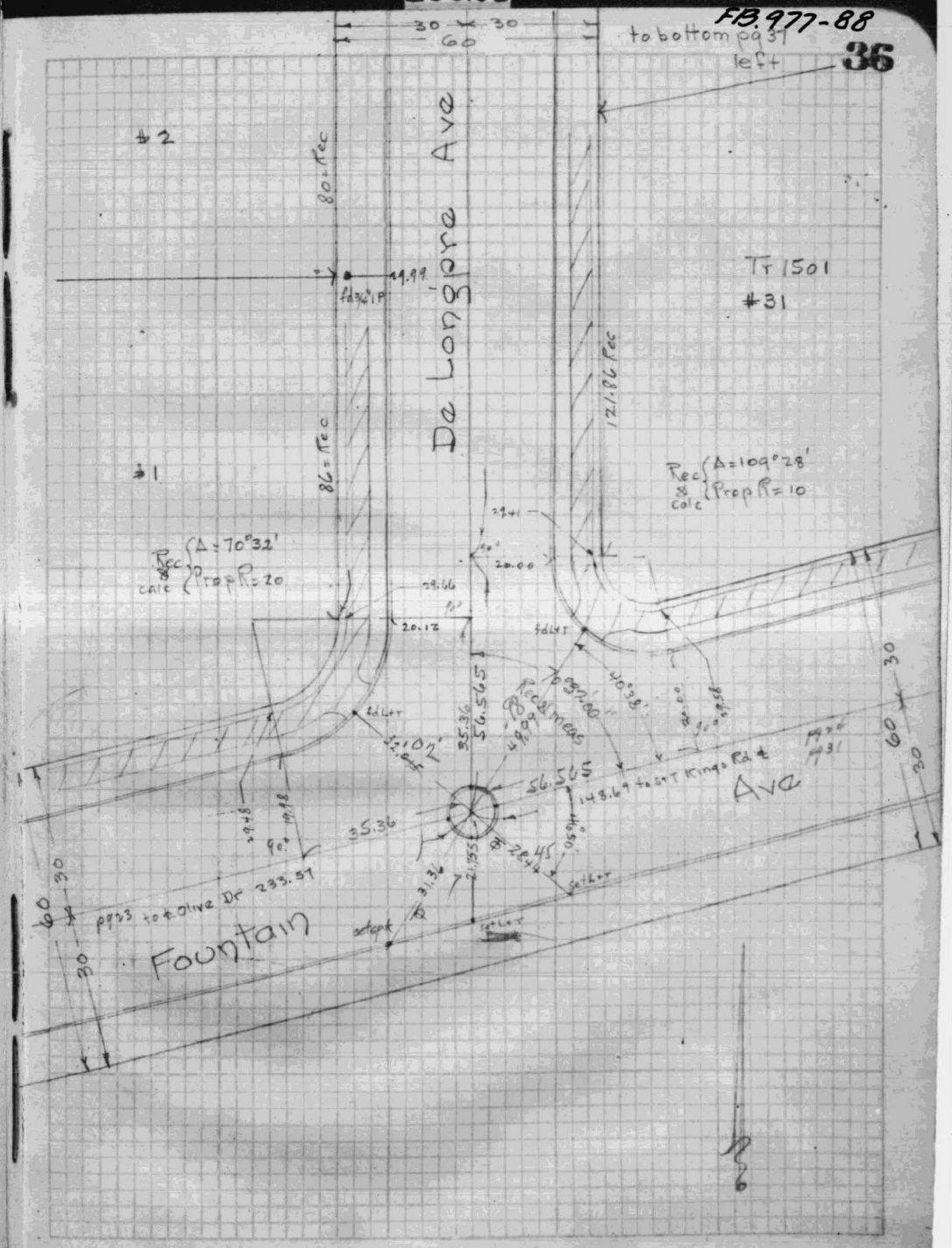

FB.977-89

16024

#5

Rec & meas { Δ = 74°55'00" ; ER = 87.0 ; EST = 66.655 }

Rec 3.0

78.0 Rec

#4

Tr1501

66.655

19.93

20.07

71.99 Rec

Rec 105°05'00" meas

74.63 Rec

fd 3/4" IP

fd old mn

#3

74 Rec
{ 246.85 calc
247.09 Rec

meas 225.735 @ 75°
225.745

{ 225.89 Rec
225.745 calc
104.03 Rec

fd 3/4" IP

29.95

Ave

De Longpre

NOTE- Record Tr. out of balance this difference

30 60 30

from top pg 36

16024

FB.977-90

37

#6

#7

#8

71.0 Rec

56.90 Rec

Rec = 34'

fd 3/4" I.P.

BC

meas 128.225 at 74°
128.23

De Longpre Ave

top pg 38 left

{ 127.90 Rec
128.23 calc

73.08 Rec

fd 1" I.P.

54.82 Rec

4.66 Rec

walk details - pg 38

#30

#29

#28

Tr1501

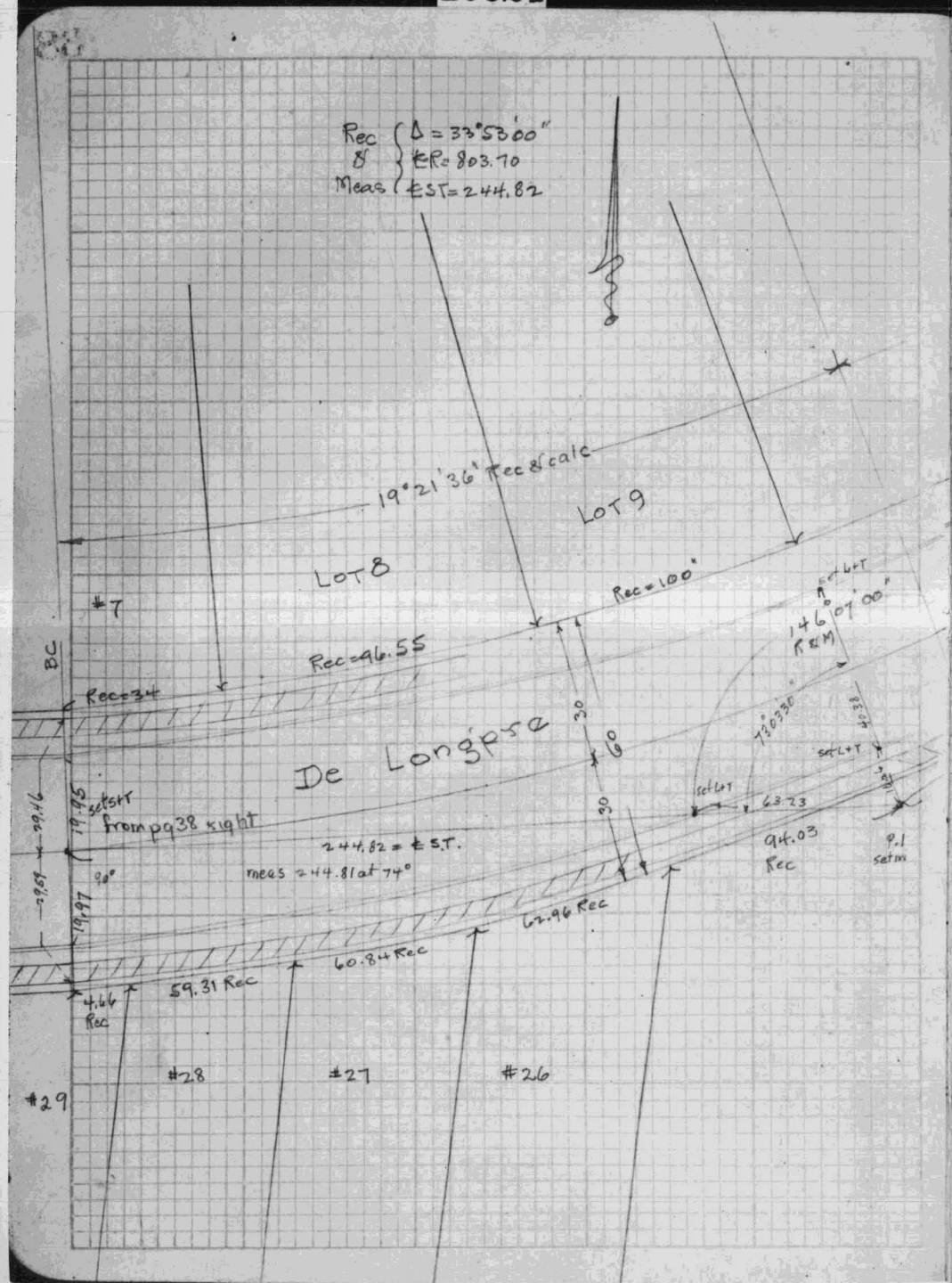
Rec & Meas
Δ = 33°53'00"
℄R = 803.70
℄ST = 244.82
19°21'36" Rec & calc
LOT 9
LOT 8
#7
Rec = 100"
Rec = 96.55
Rec = 34
BC
De Longpre
from pg38 right
244.82 = ℄ S.T.
meas 244.81 at 74°
146°07'00" R&M
94.03 Rec
62.96 Rec
60.84 Rec
59.31 Rec
4.66 Rec
#29
#28
#27
#26

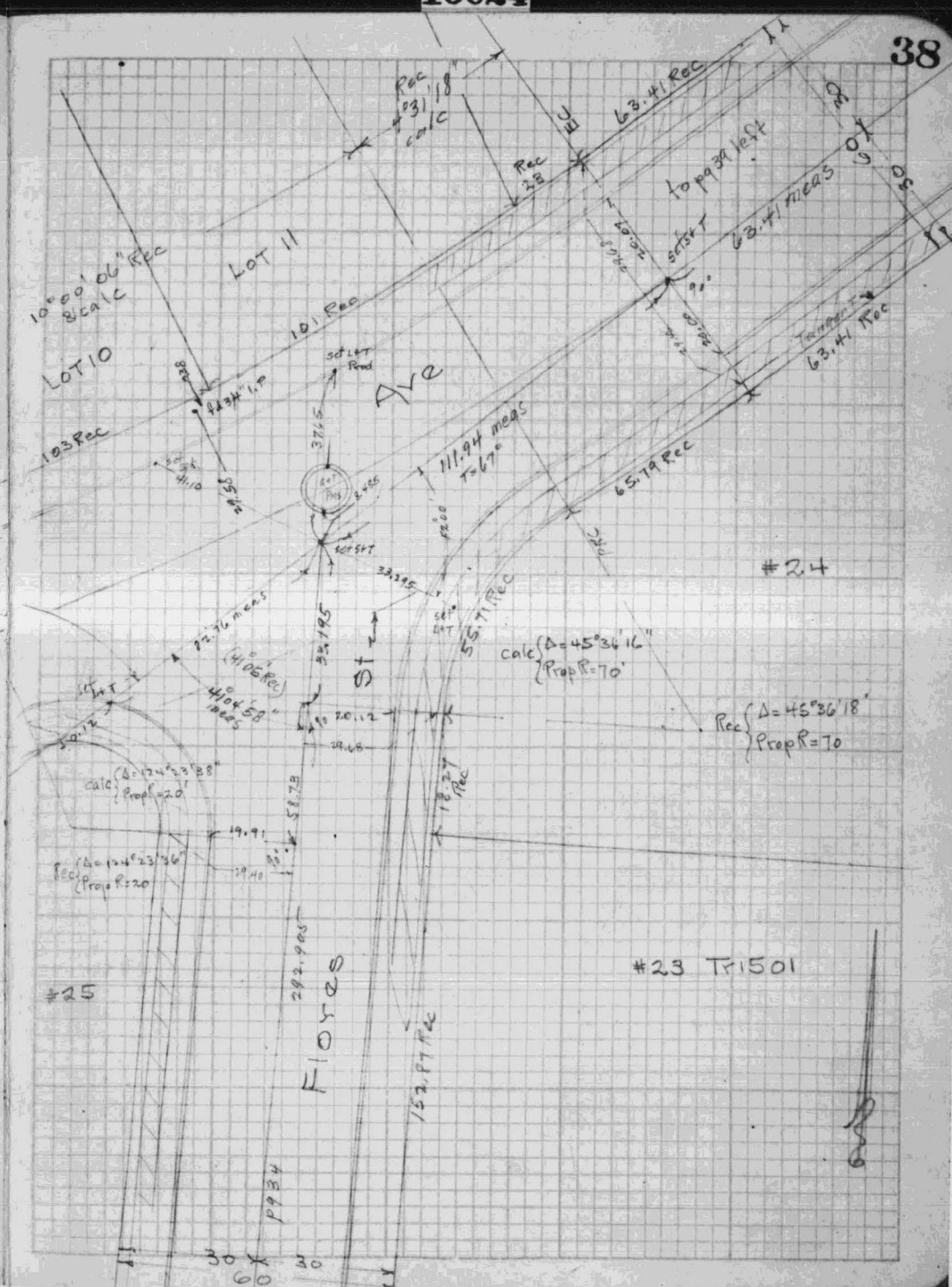
Rec 4°31'18" calc
63.41 Rec
Rec 28
to pg 39 left
63.41 meas
LOT 11
10°00'06" Rec & calc
LOT 10
101 Rec
103 Rec
Ave
111.94 meas T=67°
65.79 Rec
63.41 Rec
#24
calc Δ = 45°36'16" Prop R = 70'
Rec Δ = 45°36'18" Prop R = 70
#23 Tr1501
#25
Flores
152.87 Rec
P934

16024

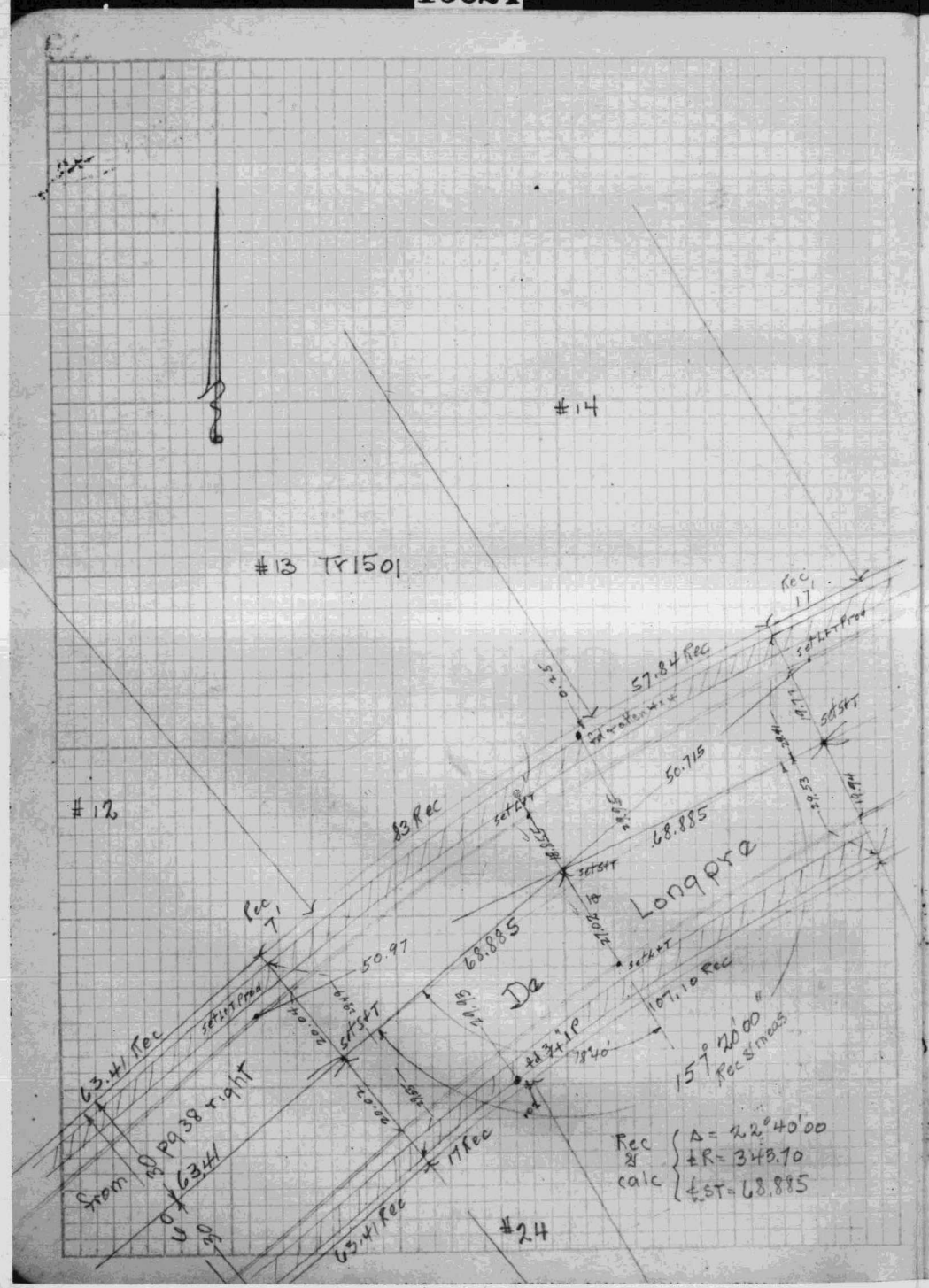
#14
#13 Tr 1501
#12
#24
Rec 17
Rec 7
57.84 Rec
50.715
68.885
63 Rec
50.97
63.41 Rec
14 Rec
107.10 Rec
Rec & calc
Δ = 22°40'00
R = 348.10
ST = 68.885
Longpre
De
Strom S. pg 38 right

16024

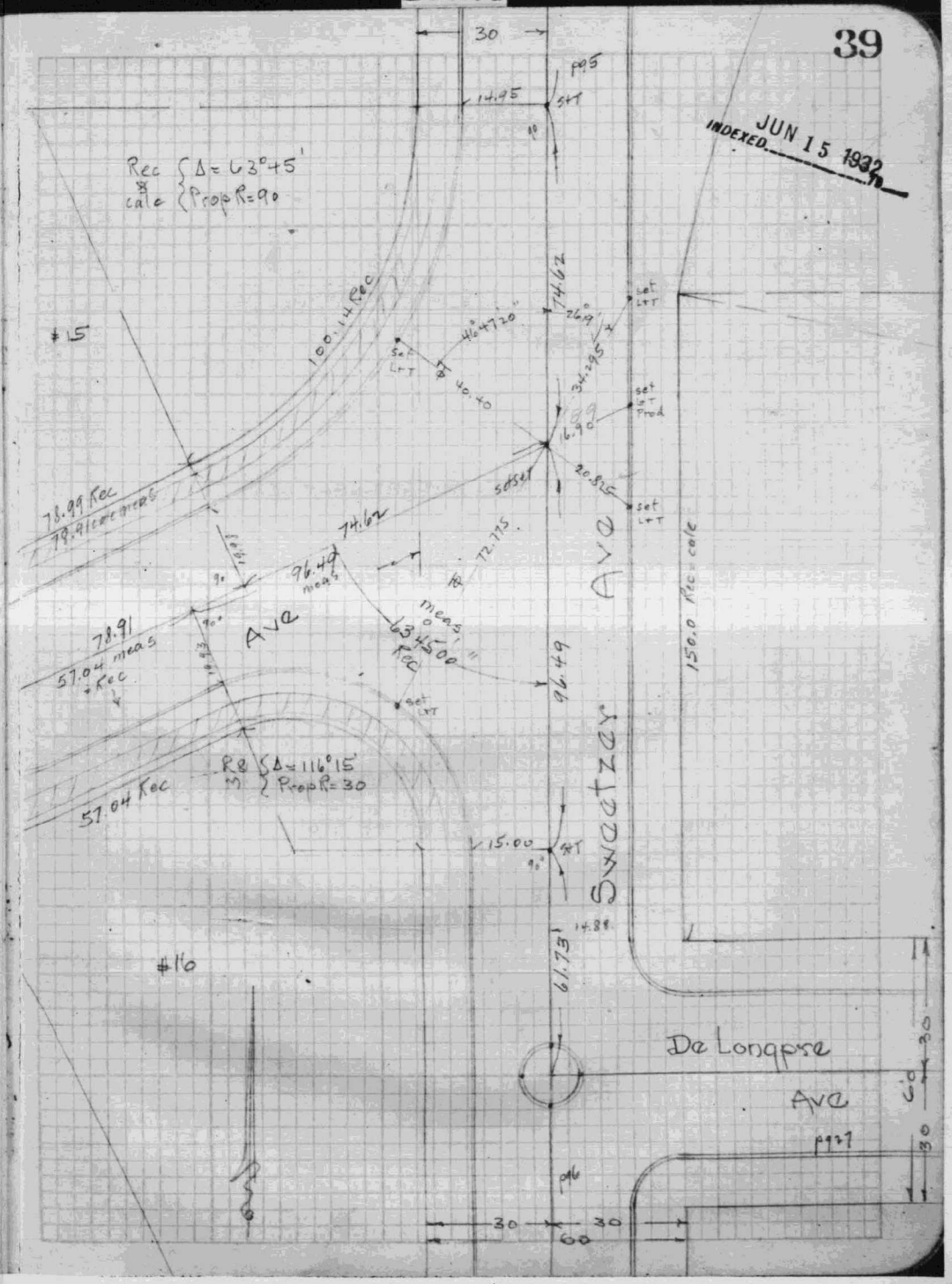
39
JUN 15 1932
INDEXED
#15
#16
Rec & calc
Δ = 63°45'
Prop R = 90
Rec & calc
Δ = 116°15'
Prop R = 30
100.14 Rec
78.99 Rec
78.91
57.04 meas
Rec
57.04 Rec
96.49
74.62
150.0 Rec = calc
Swatzer Ave
De Longpre Ave

078

INDEXED JUN 15 1932

Hacienda Place

Fountain Ave to Santa Monica Blvd.

Survey & Ties

GE 46901
H639 - District Map - Apr 6-32

Thomson
Wheeler
Bingham
Thornton
Lauterwasser

Hacienda Pl - 60' wide

#pg23, Co. F B #311-22
Rush Tr Hacienda Park Tr.

Tape L 169 Standard 68°F
5# supported, 17# suspended

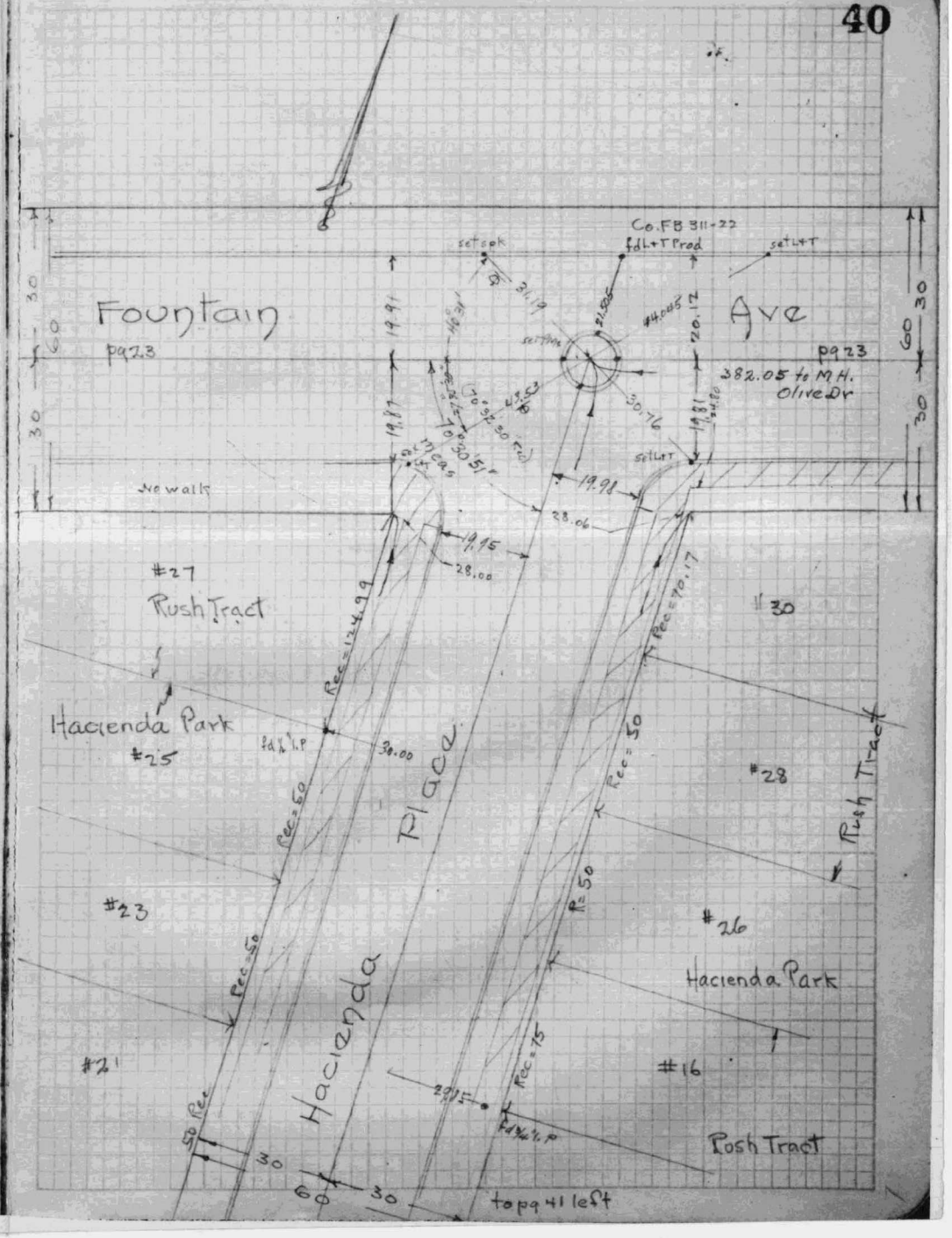

FB 977-97

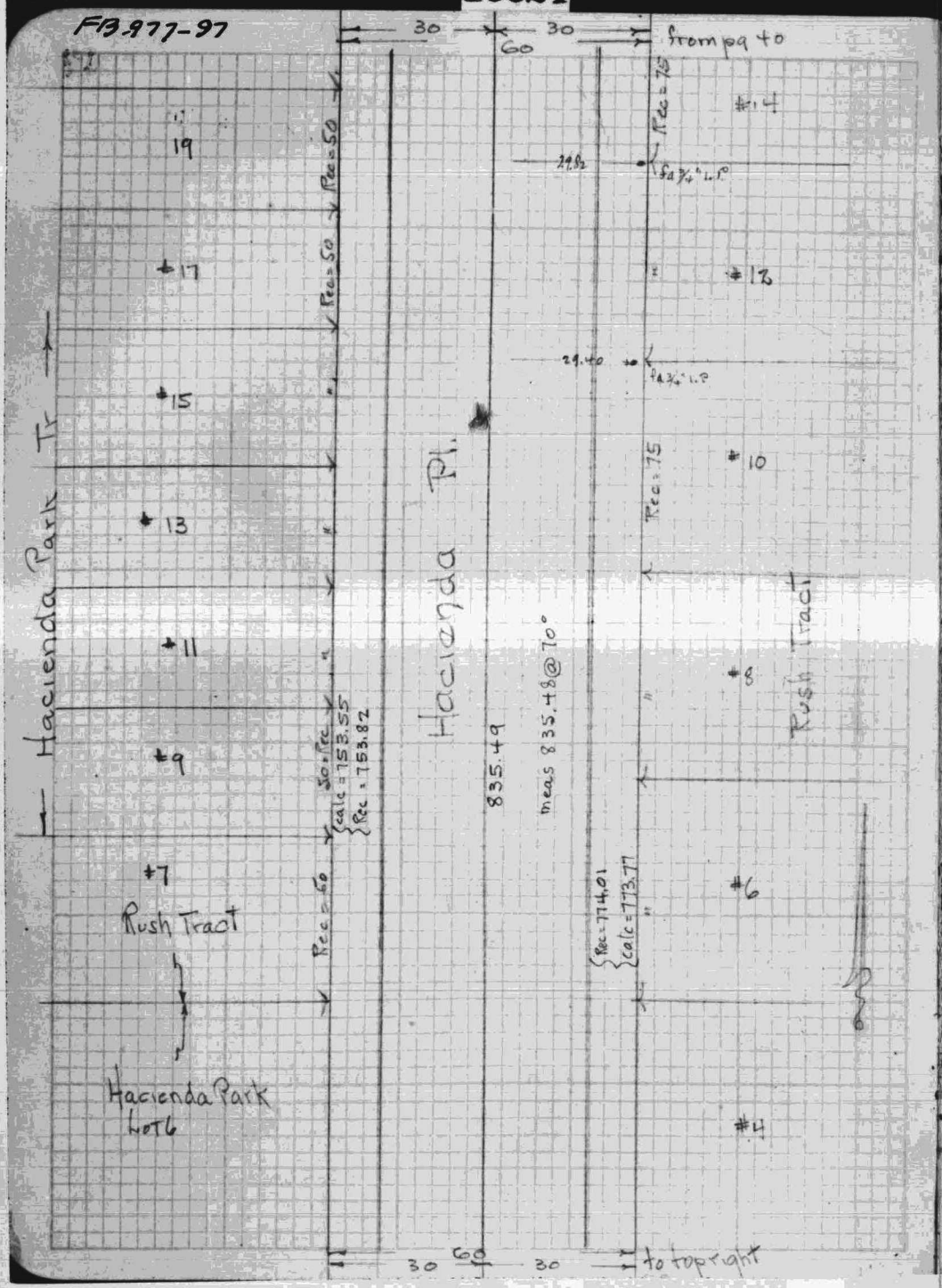

FB 977-98

JUN 15 1932
INDEXED

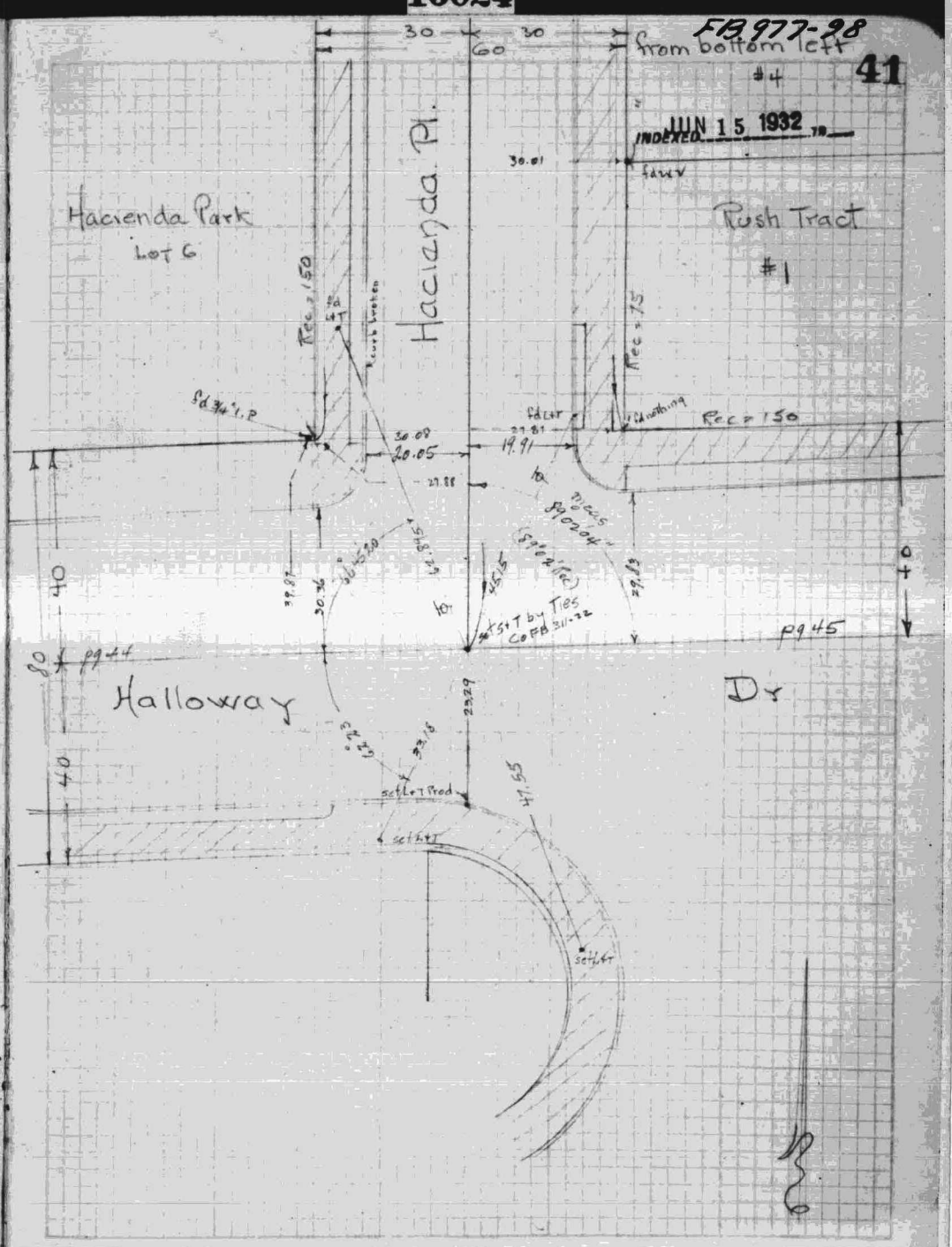

INDEXED NOV 8 1928

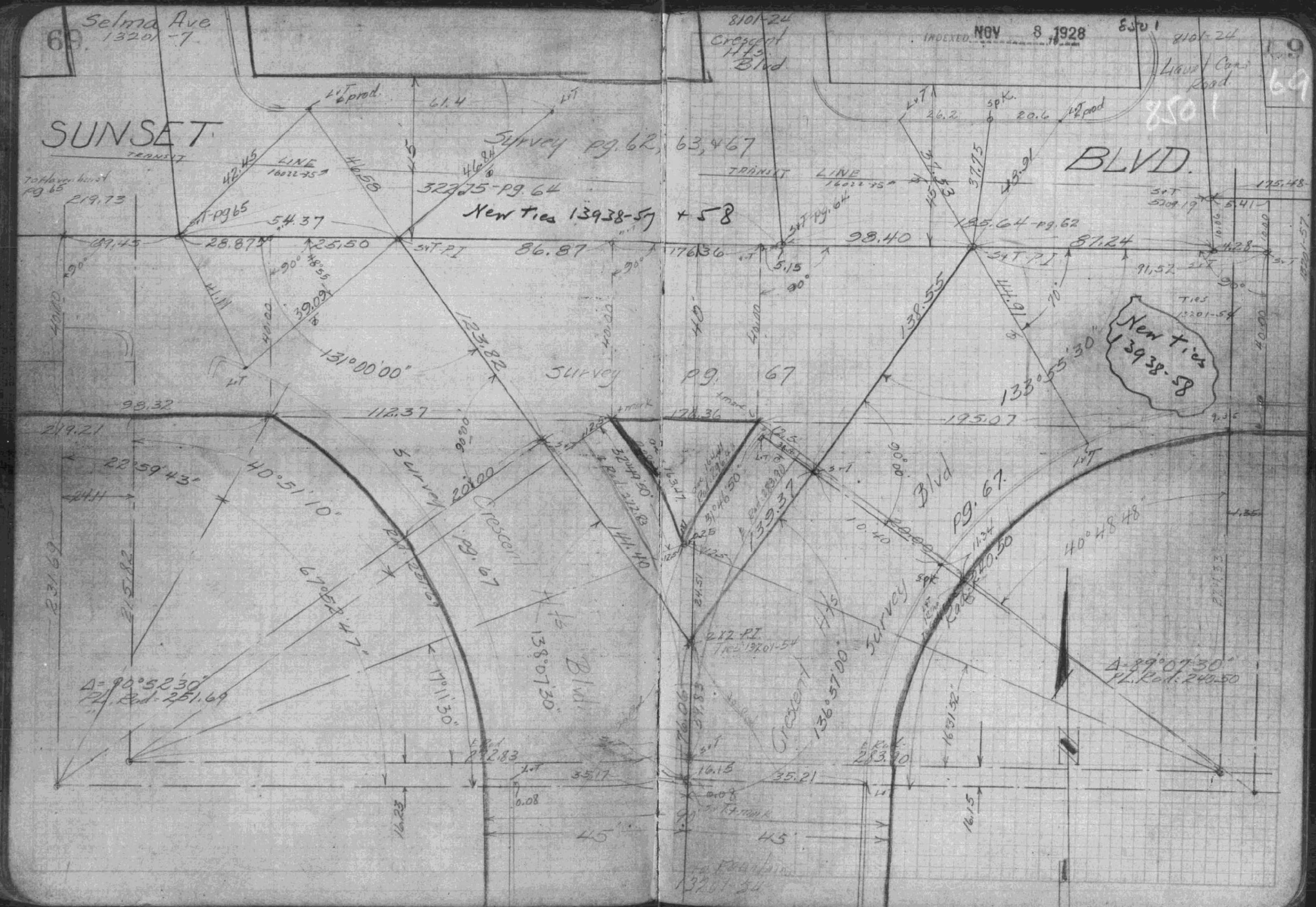

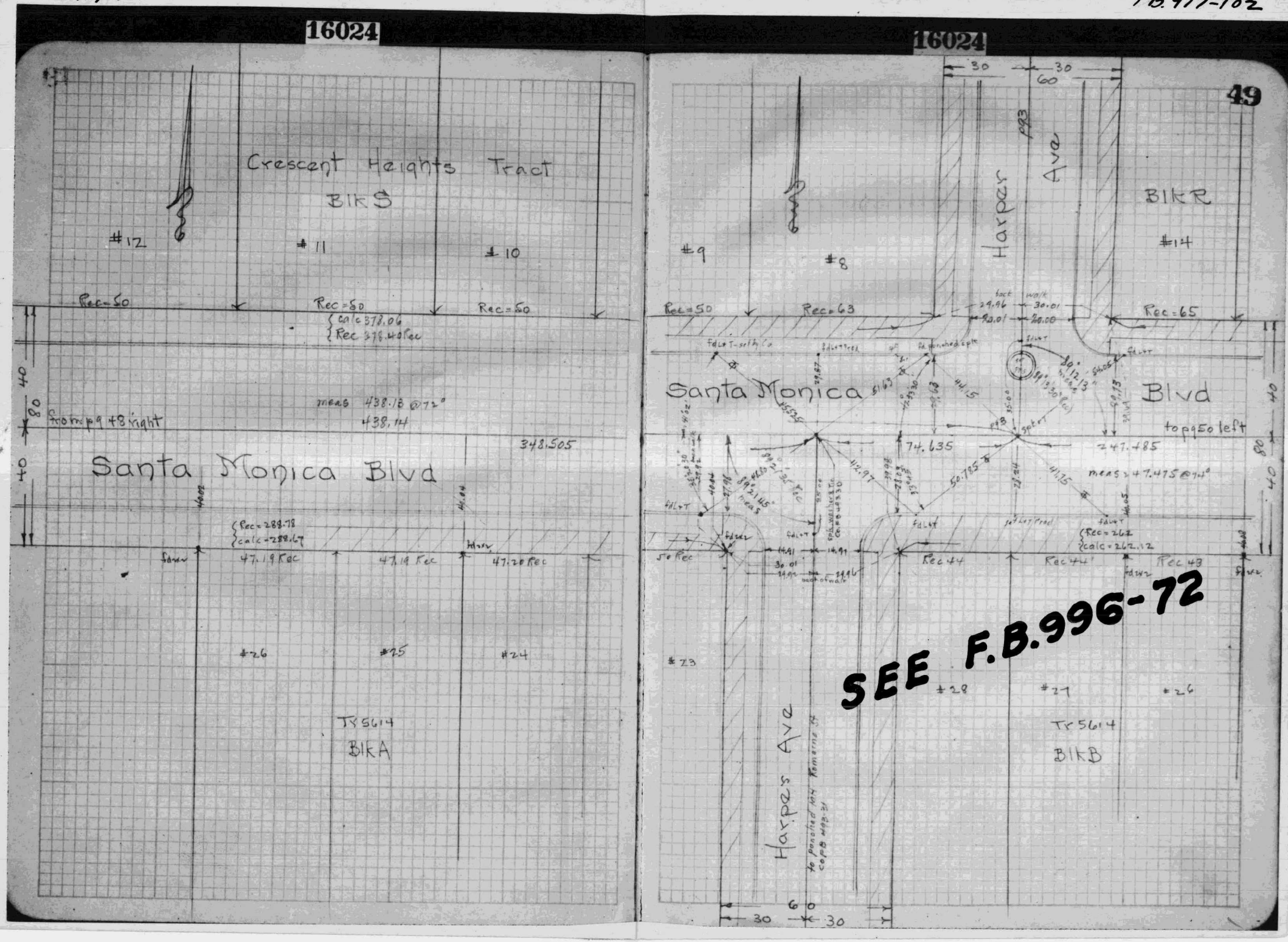
16024
Crescent Heights Tract
Blk S
#12
#11
#10
Rec=50
Rec=50
Rec=50
calc 378.06
Rec 378.40 Rec
meas 438.13 @72°
438.14
from pg 48 right
348.505
Santa Monica Blvd
Rec=288.78
calc=288.67
47.19 Rec
47.19 Rec
47.20 Rec
#26
#25
#24
Tr 5614
Blk A
16024
49
Harper Ave
Blk R
#9
#8
#14
Rec=50
Rec=63
Rec=65
Santa Monica Blvd
to pg 50 left
74.635
247.485
meas 247.475 @74°
Rec=262
calc=262.12
Rec 44
Rec 44'
Rec 43
#23
#28
#27
#26
Tr 5614
Blk B
Harper Ave
SEE F.B.996-72

FB.977-103

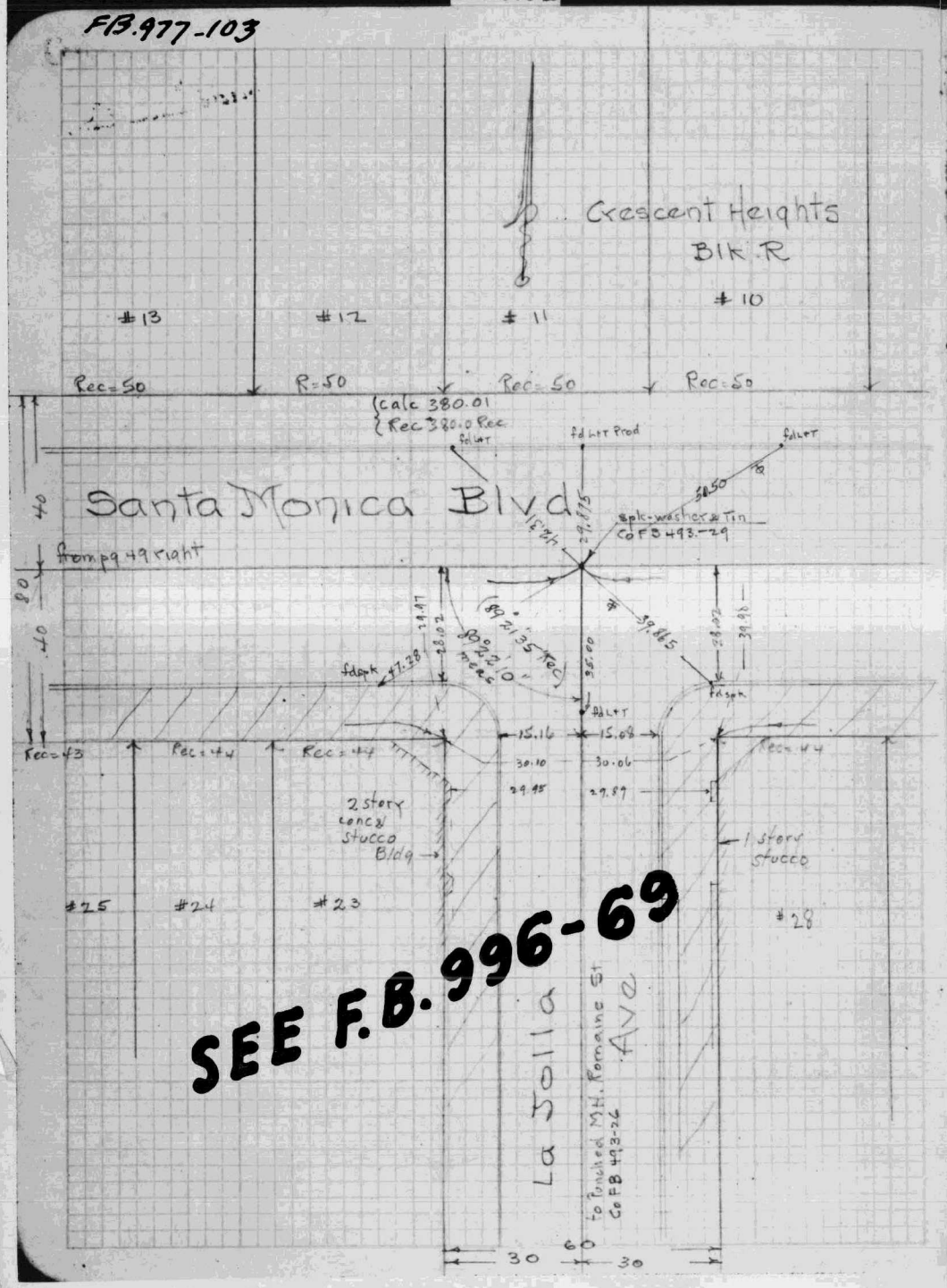

SEE F.B. 996-69

FB.977-104

50

JUN 15 1932

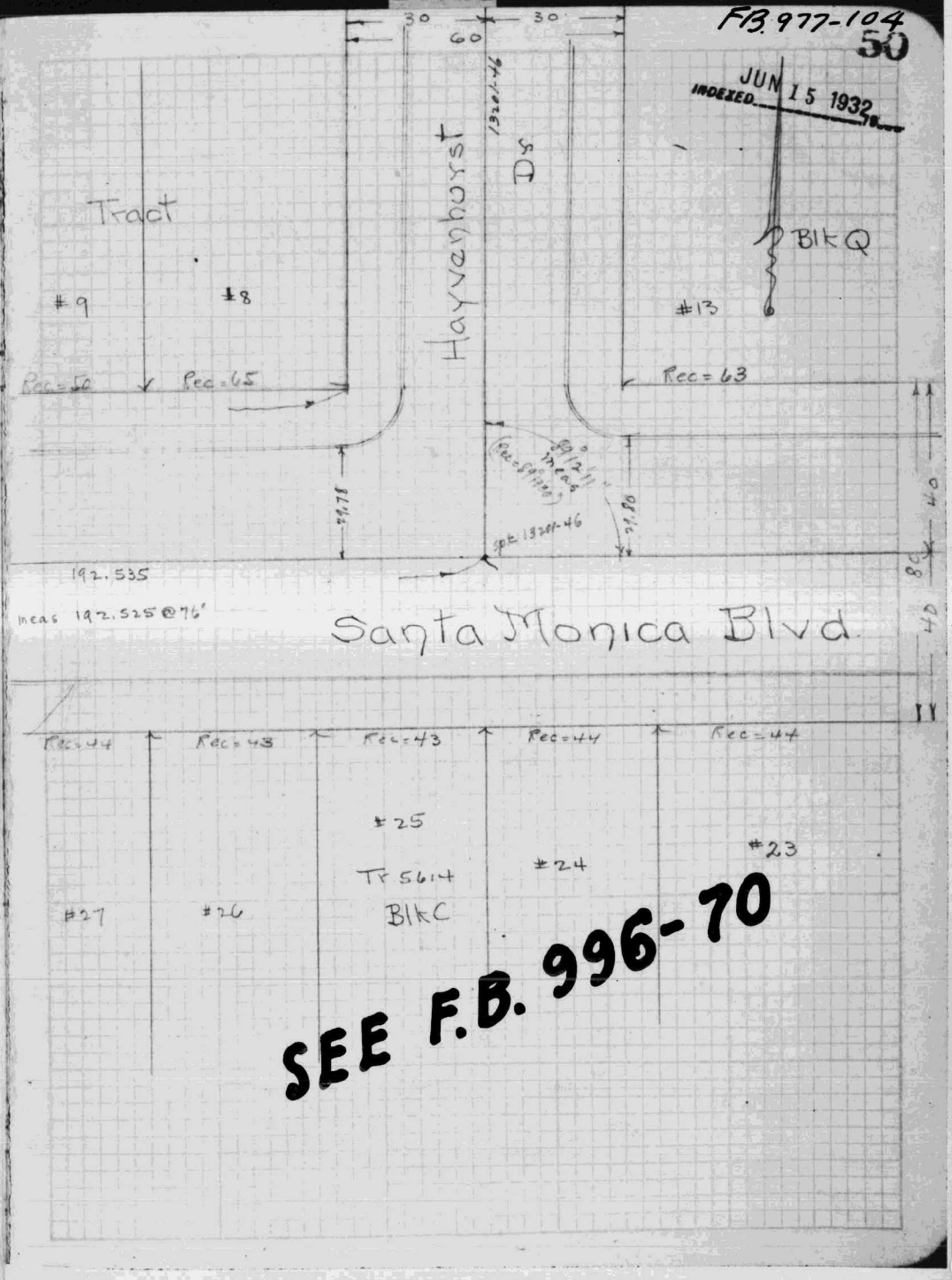

SEE F.B. 996-70

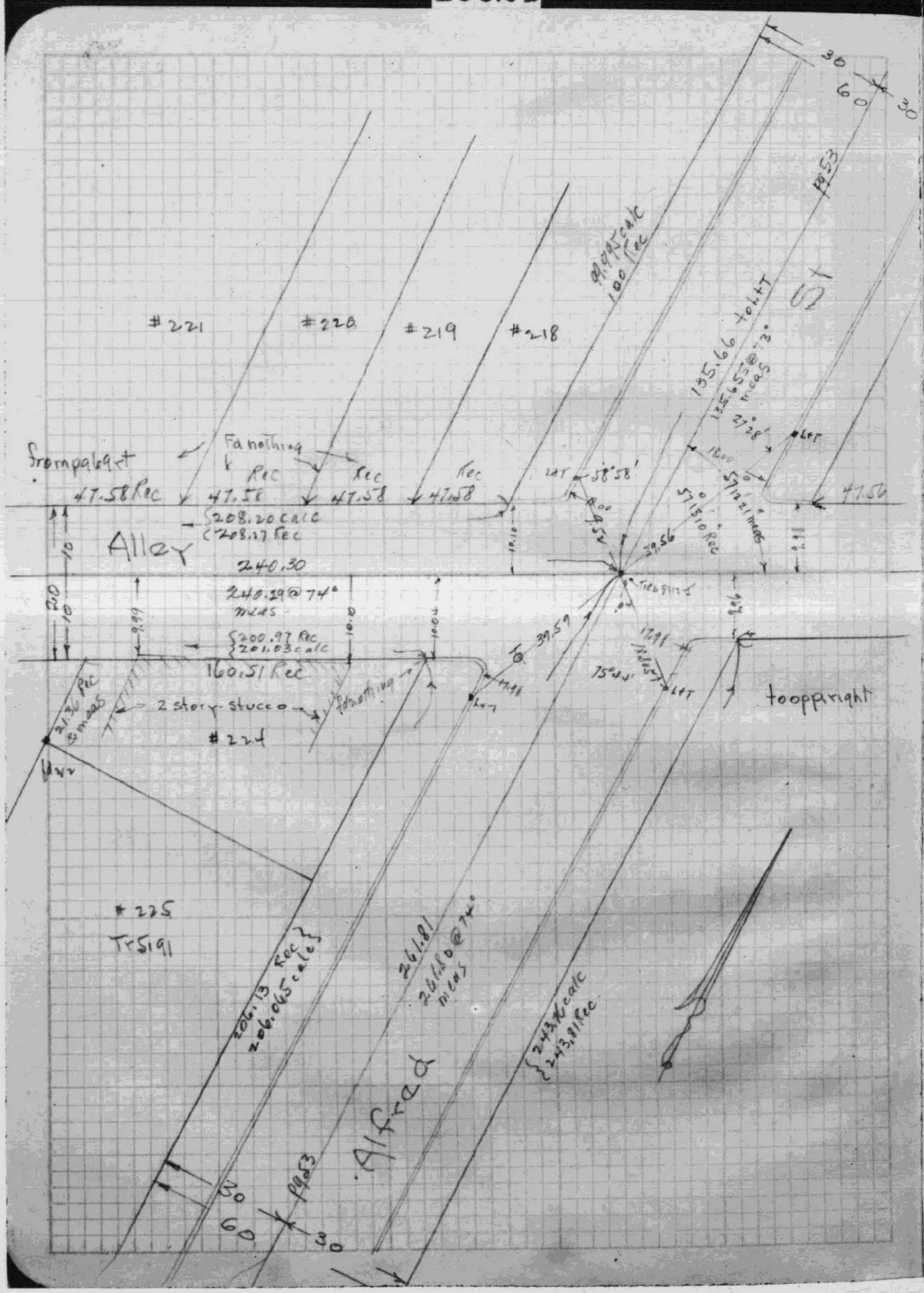

#221
#220
#219
#218
from pg 69 rt
Fd nothing
47.58 Rec
47.58
47.58
47.58
208.20 calc
208.27 Rec
Alley
240.30
240.29 @ 74° meas
200.97 Rec
201.03 calc
160.51 Rec
2 story stucco
#224
#225
Tr 5191
206.13 Rec
206.065 calc
261.81
261.80 @ 74° meas
243.86 calc
243.81 Rec
Alfred
99.995 calc
100 Rec
135.66 to LT
135.655 @ 73° meas
58°58'
39.56
39.59
to opp right
30
60
30

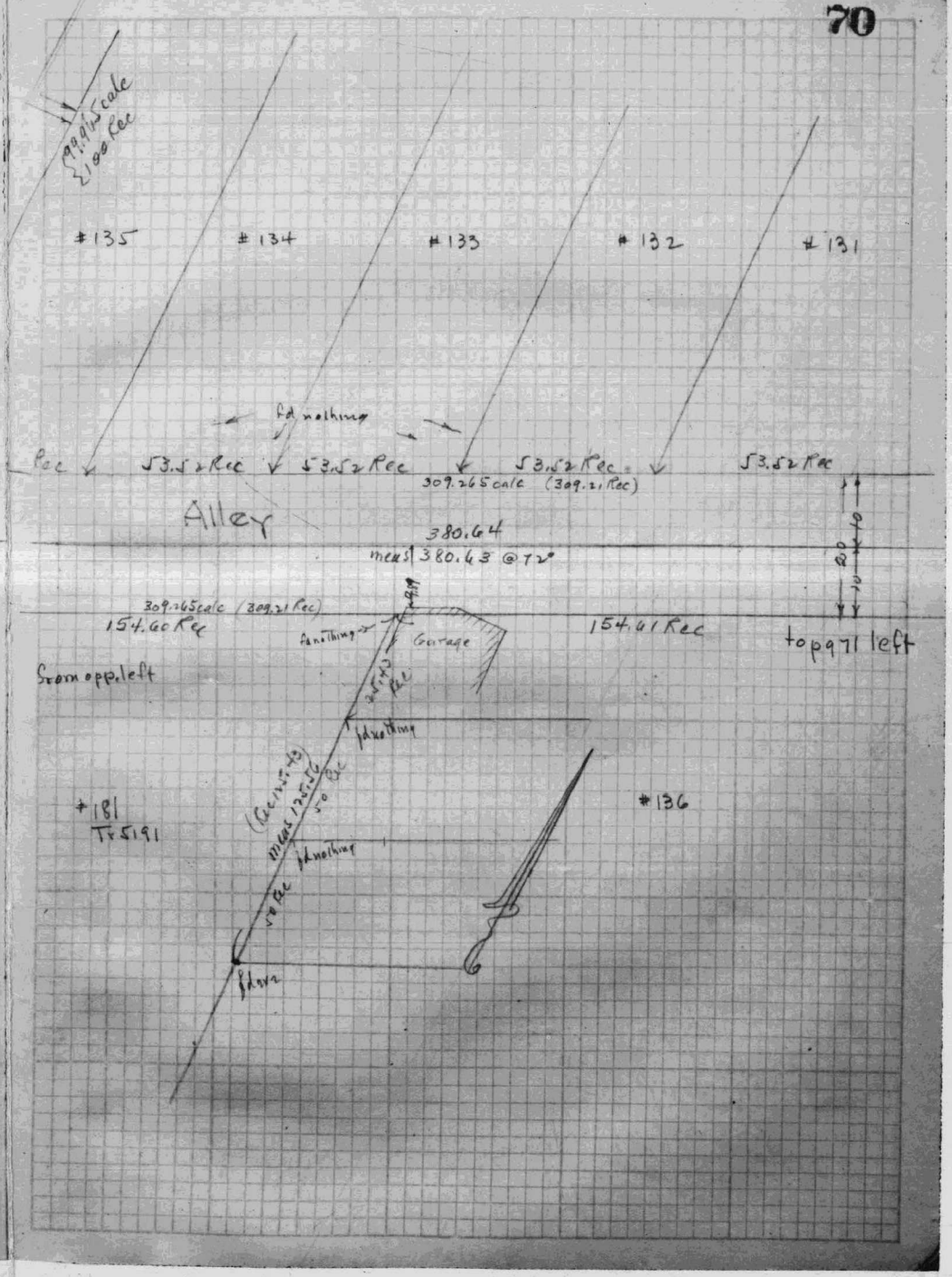

99.965 calc
100 Rec
#135
#134
#133
#132
#131
fd nothing
Rec
53.52 Rec
53.52 Rec
53.52 Rec
53.52 Rec
309.265 calc (309.21 Rec)
Alley
380.64
meas 380.63 @ 72°
309.265 calc (309.21 Rec)
154.60 Rec
154.61 Rec
top 971 left
from opp. left
Garage
fd nothing
#181
Tr 5191
#136

16024

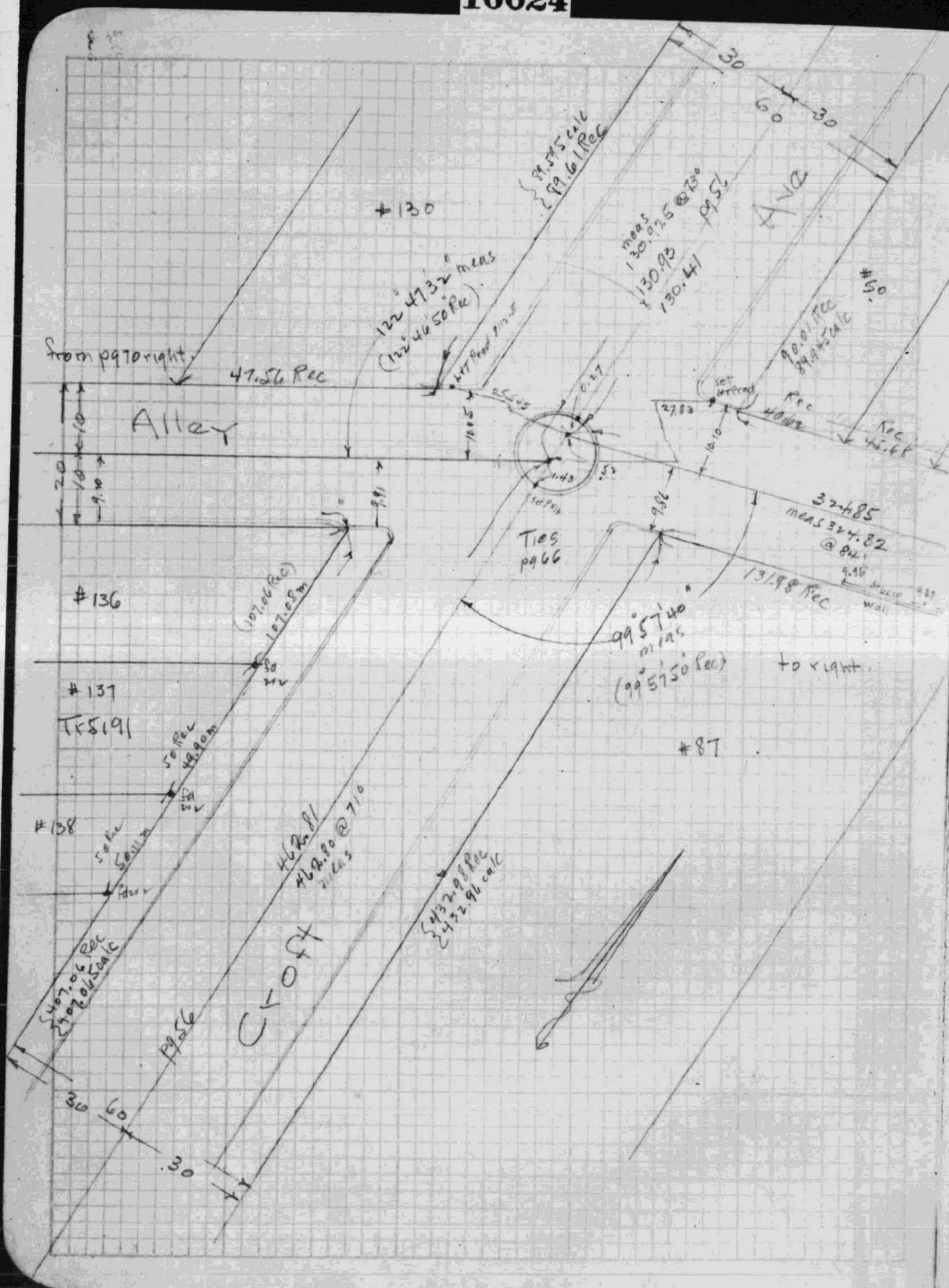

16024

JUN 15 1932
INDEXED

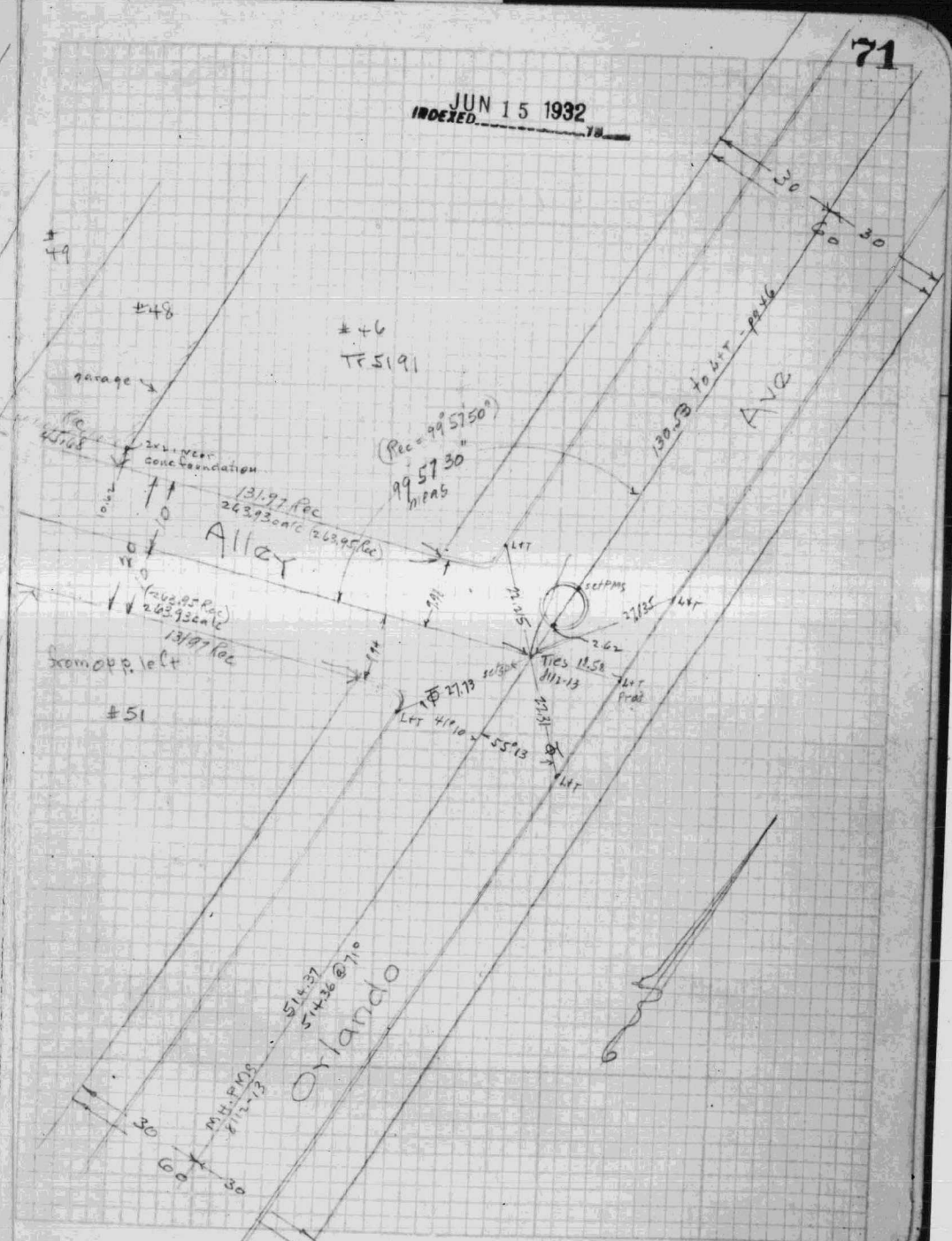

16024

INDEXED JUN 15 1932

Kings Road

Santa Monica Blvd
to Melrose Ave

Ties

GE+5961 Kings Road & Santa Monica Blvd C.L. Dist.
H 668

Thomson
Semple
Bingham
Hendrehen

June 15 - 32.

Survey - pg 72
8402-76

Kings Road - 60' wide.

16024

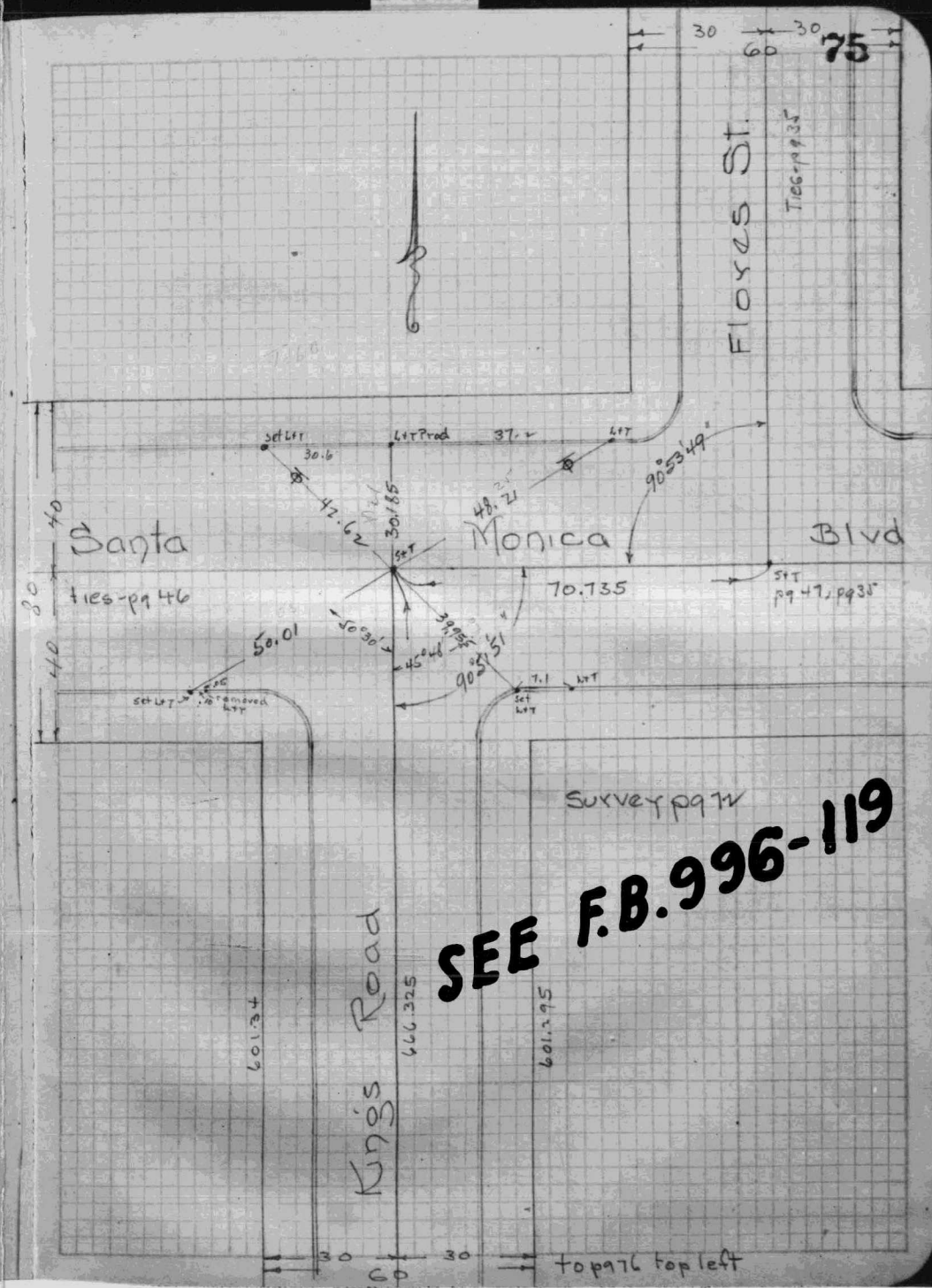

16024

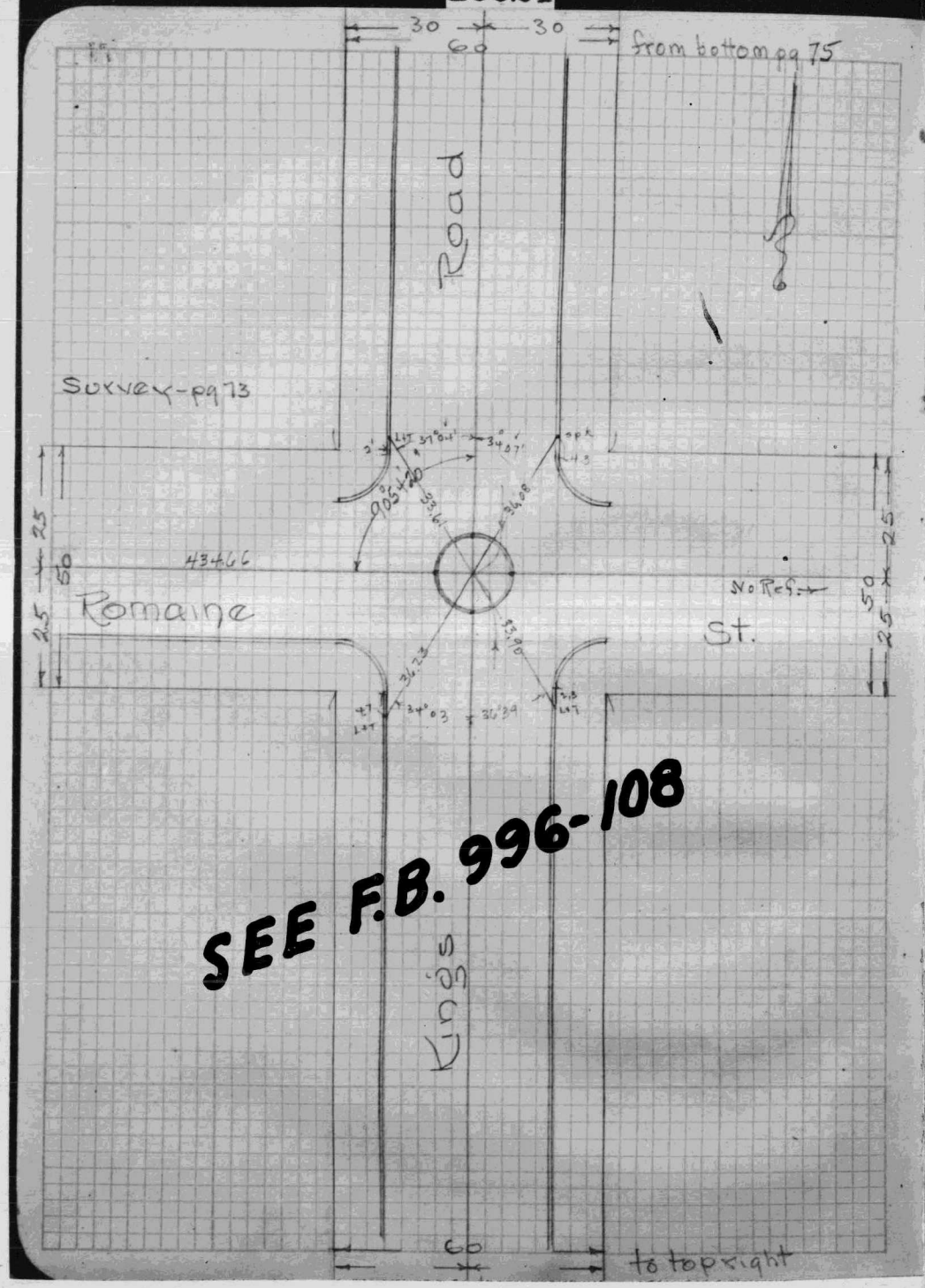

SEE F.B. 996-108

16024

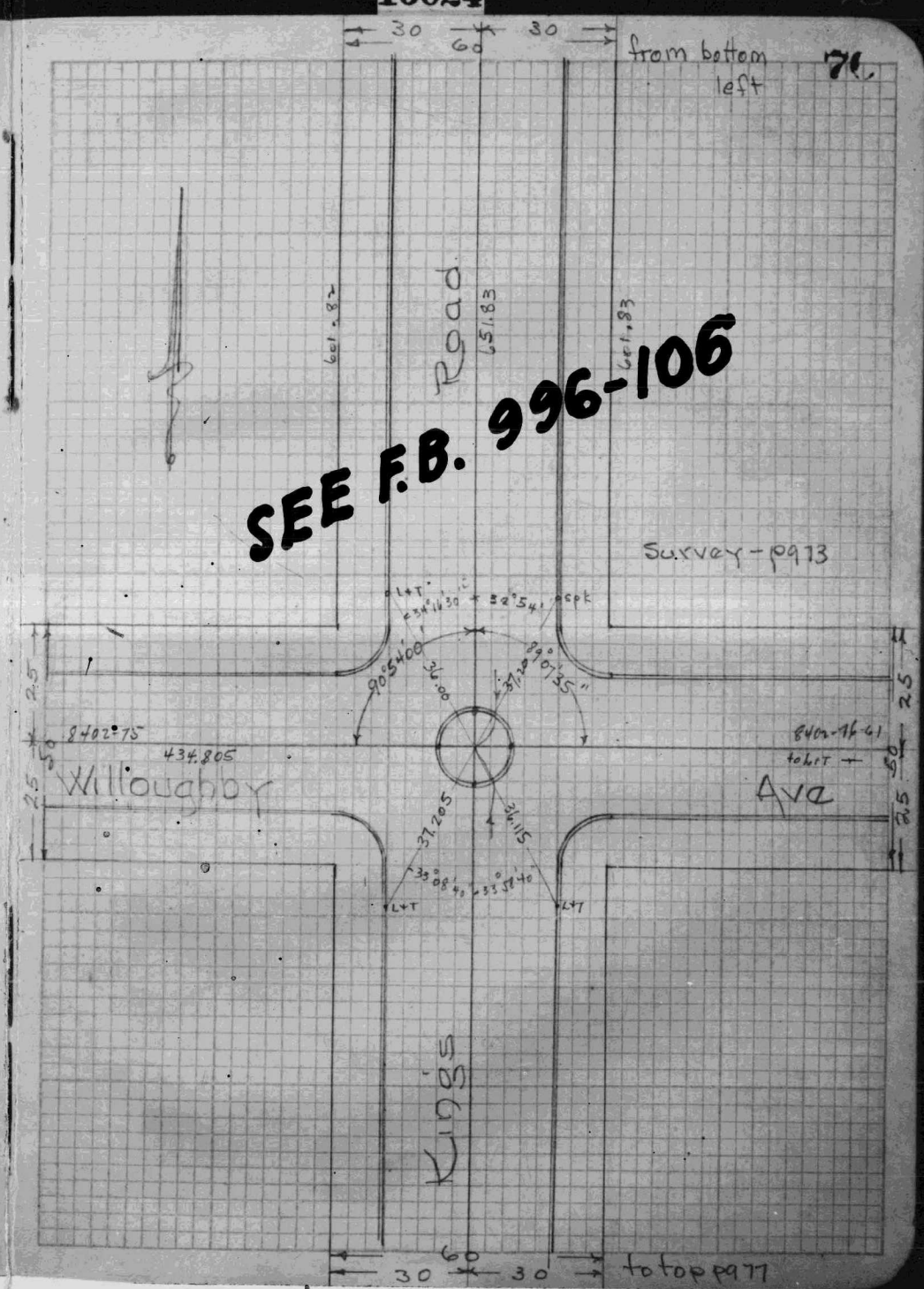

SEE F.B. 996-106

FB.977-113

16024

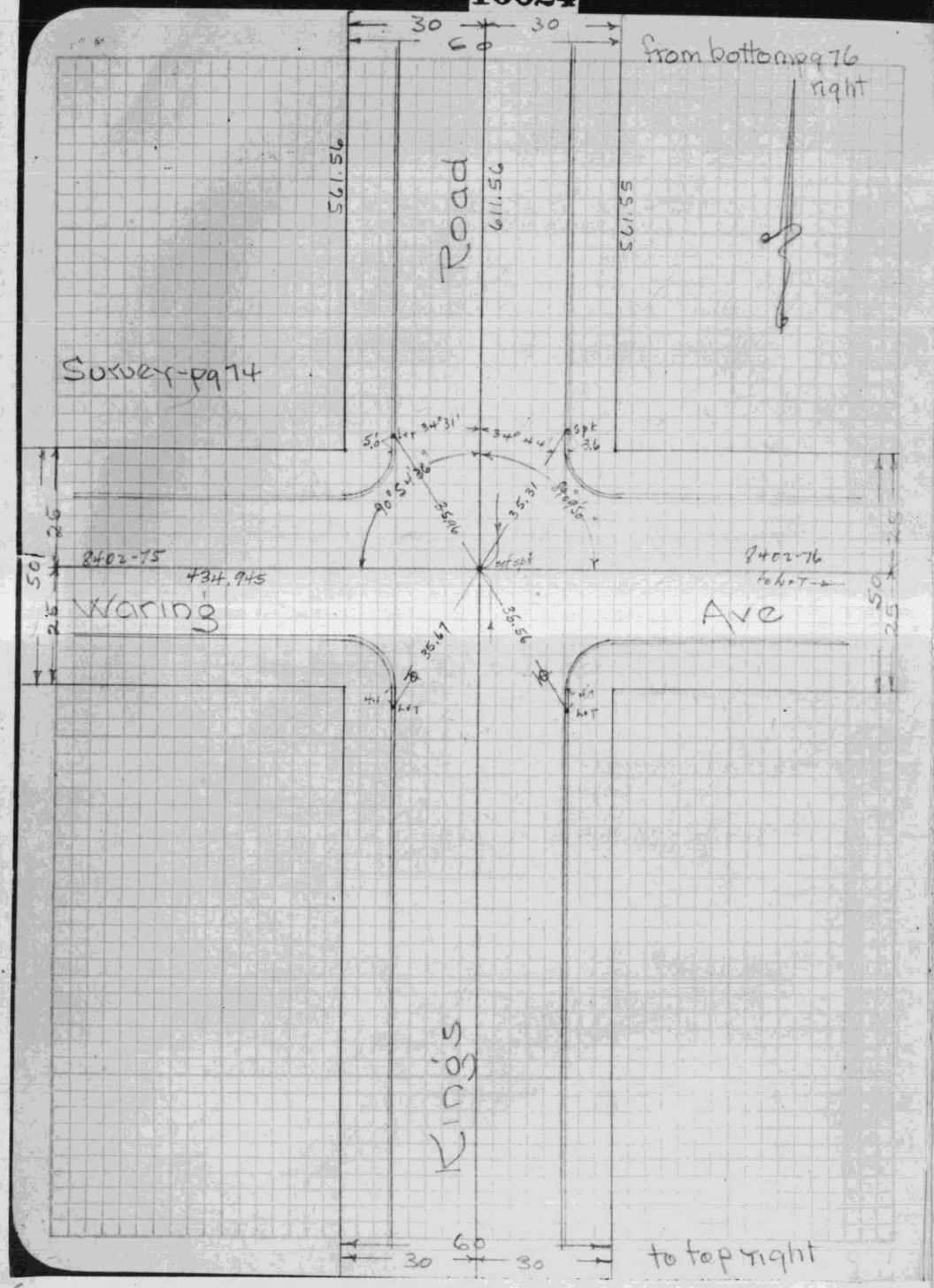

FB.977-114

16024

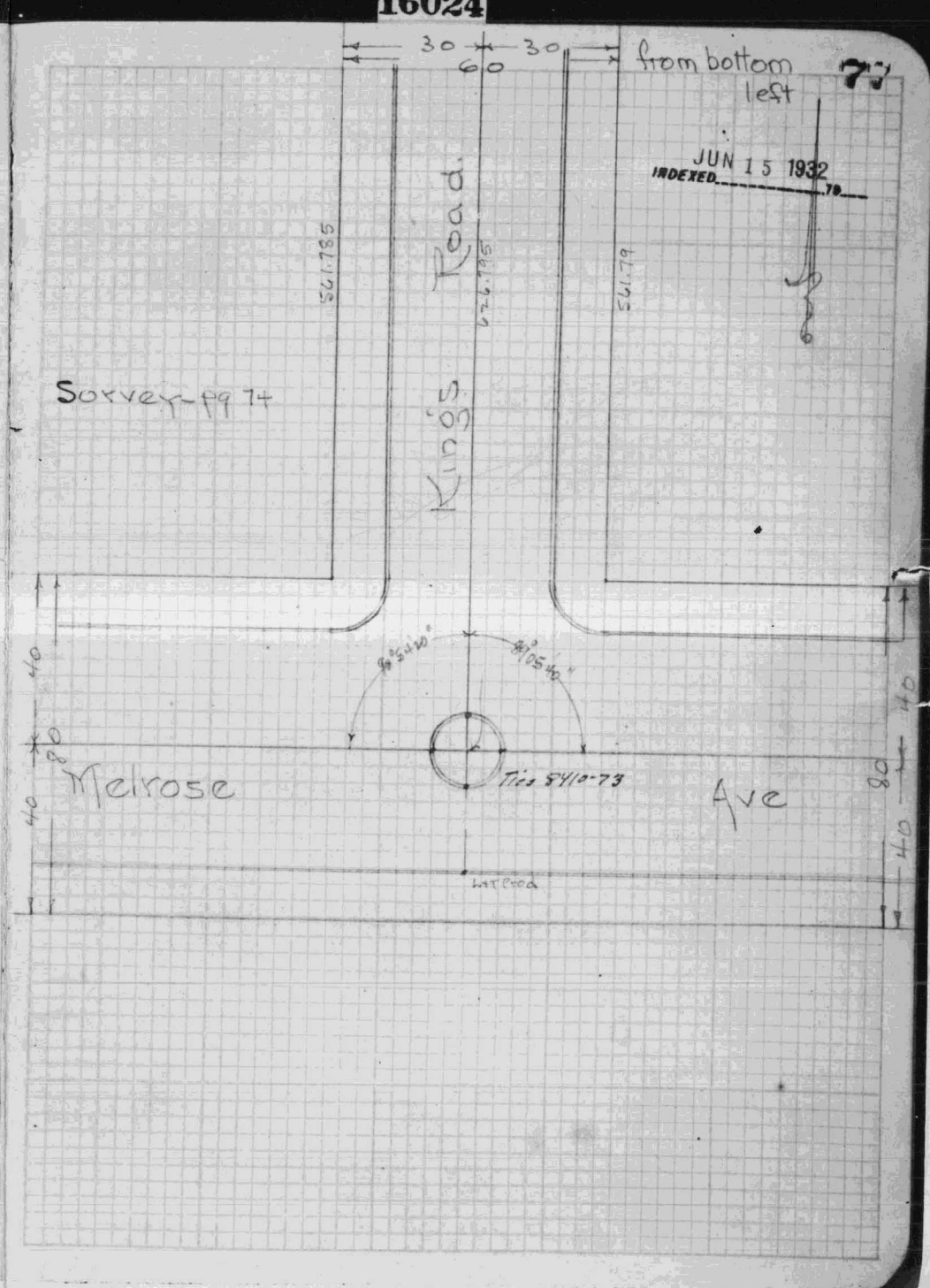

(9101)

21 D

New Ties by Humple & Party

Δ=89°01'15"

Rad=10'

Not Tan

Rad=575

Rad=550

SELMA AVE

ch. 237.04

Δ=91°06'45"

Rad=10'

Δ=75°23'20"

Rad=10'

Rad=525

Δ=24°53'20"

Rad=550

Plongchord=237.04

New Ties

Condra

Eastman

Hanson

Wilson

April 11, 1928

LAUREL CANYON ROAD

Rad=400

arc=62.50

arc=76.95

ch. 155.29

ch. 66.38

Rad=425

Δ=22°23'10"

Pl. Rad=20

Pl. arc=42.72

Δ=120°22'10"

Pl. Rad=50

arc=104.90

Δ=11°20'31"

Pl. Rad=523.40

arc=103.62

Rad=523.40

Lamp Post

PC.6

PC.5

SEP

CRESCENT HEIGHTS BLVD.
Selma Drive to Hollywood Blvd.
&
HOLLYWOOD BOULEVARD.
Crescent Hts. Blvd. to 746-W. of Woodshill Tr.
& Ties.

H-164 Jan. 23rd 1928
11-60373 (Marmont Ave & Woodshill Tr. I.D.)

BEITLER.
UNRATH
KURLAND.
Wilson.

Survey Pg. 57 to 61.

& Ref. Pg. 25 & 8501-61 & 9511-151 &

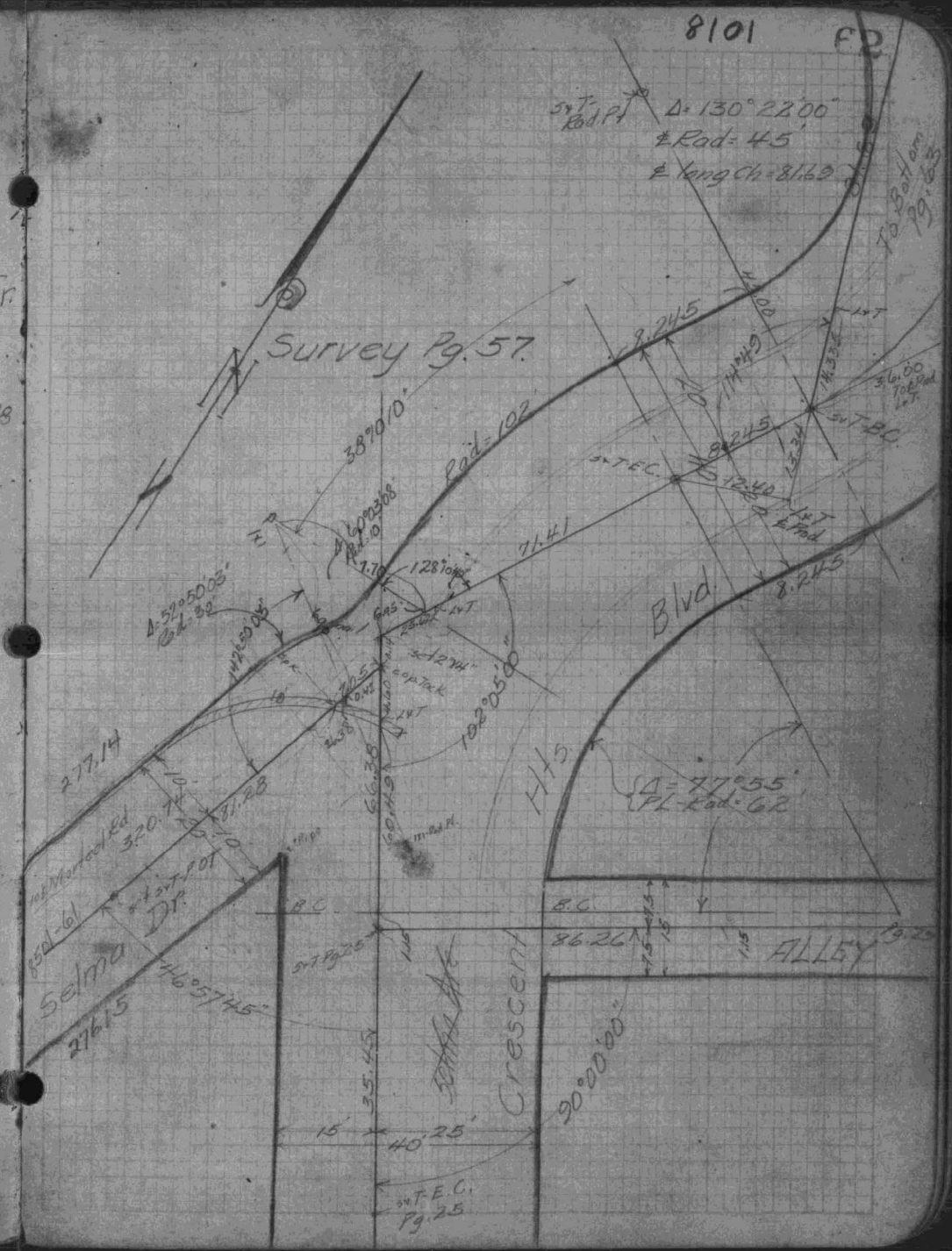

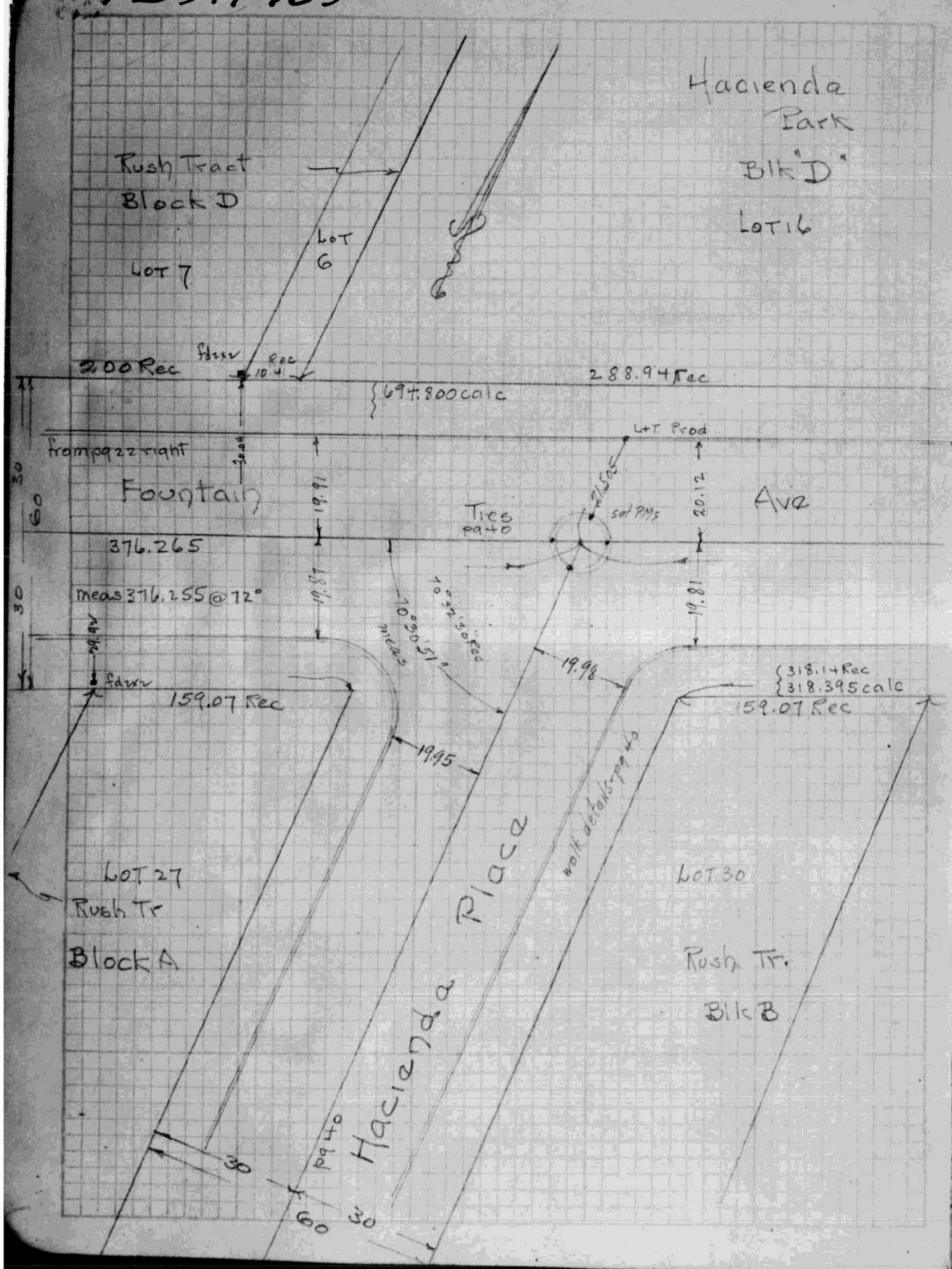
Hacienda Park
Blk "D"
Lot 16
Rush Tract
Block D
Lot 7
Lot 6
200 Rec
288.94 Rec
694.800 calc
from pg 22 right
Fountain
Ave
Ties pg 40
376.265
meas 376.255 @ 72°
159.07 Rec
318.14 Rec
318.395 calc
159.07 Rec
Lot 27
Rush Tr
Block A
Hacienda Place
walk details pg 40
Lot 30
Rush Tr.
Blk B
pg 40

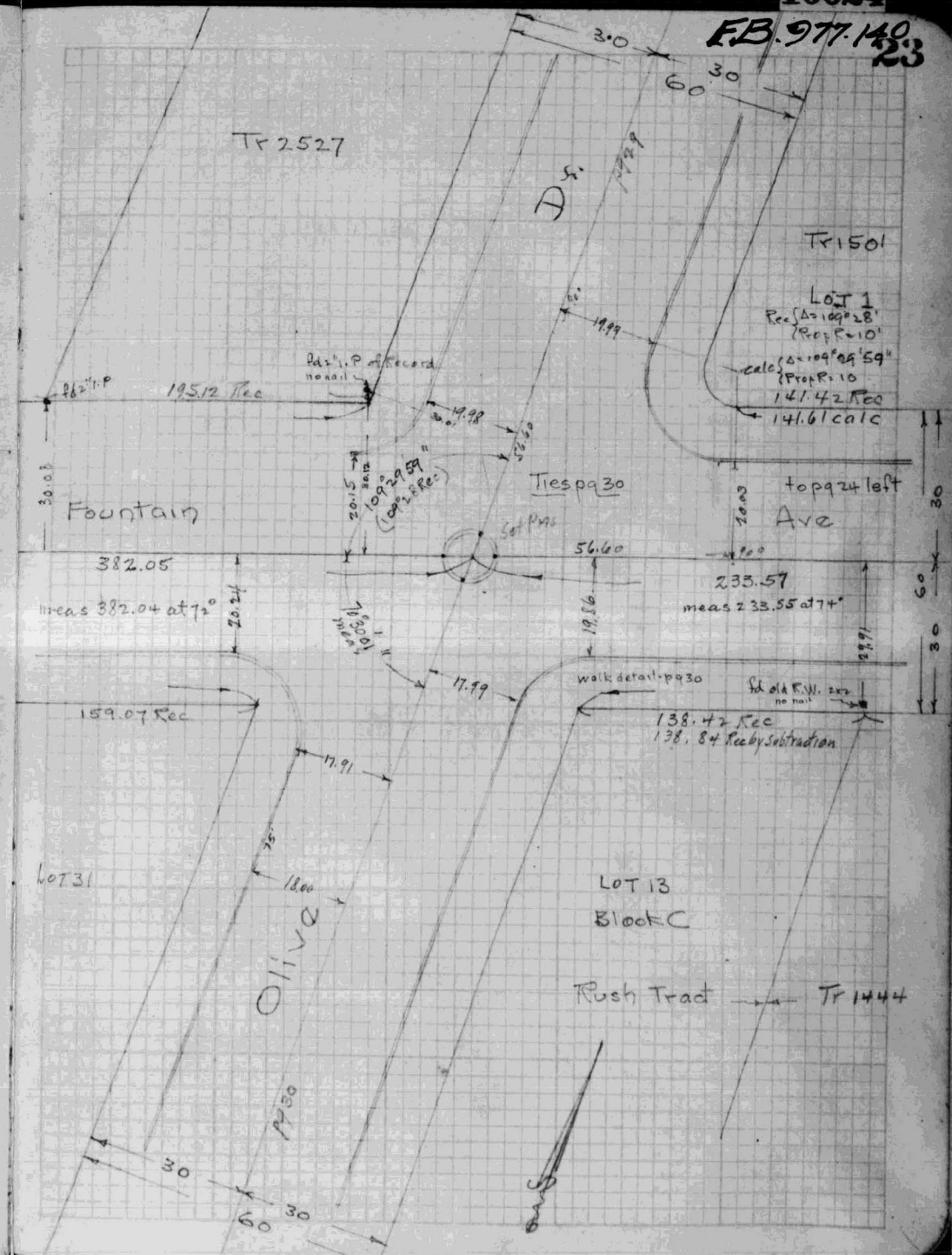
Tr 2527
Tr 1501
Lot 1
195.12 Rec
141.42 Rec
141.61 calc
Fountain
Ties pg 30
to pg 24 left
Ave
382.05
meas 382.04 at 72°
233.57
meas 233.55 at 74°
159.07 Rec
walk detail pg 30
138.42 Rec
138.84 Rec by subtraction
Lot 31
Olive
Lot 13
Block C
Rush Tract
Tr 1444
pg 30

DEC 1 2 1939

FB977-141 SEP 26 1928
INDEXED

13201

FB977-142

7

SELMA AVE.

SUNSET BLVD. to 200 N. of SELMA DRIVE.

MONTEEL ROAD.

SELMA AVE. to MARMONT LANE.

H-164 & Ties, Distances & Angles.
(11-60373) Marmont Ave & Woodshill Trail I.D.)
(11-71555) Crescent Hts. Blvd. & Holly'd Blvd. I.D.)
H-230

April 1, 1928

BEITLER
Unrath.
Kurland.
Wilson.

Survey 8501-61-63. 8101-24

Ties Sunset Blvd. 8501-65

Ties Marmont Lane Pg. 3.

No Number on tape
18 lbs supported, - 25 lbs. suspended.
Standard at 68°

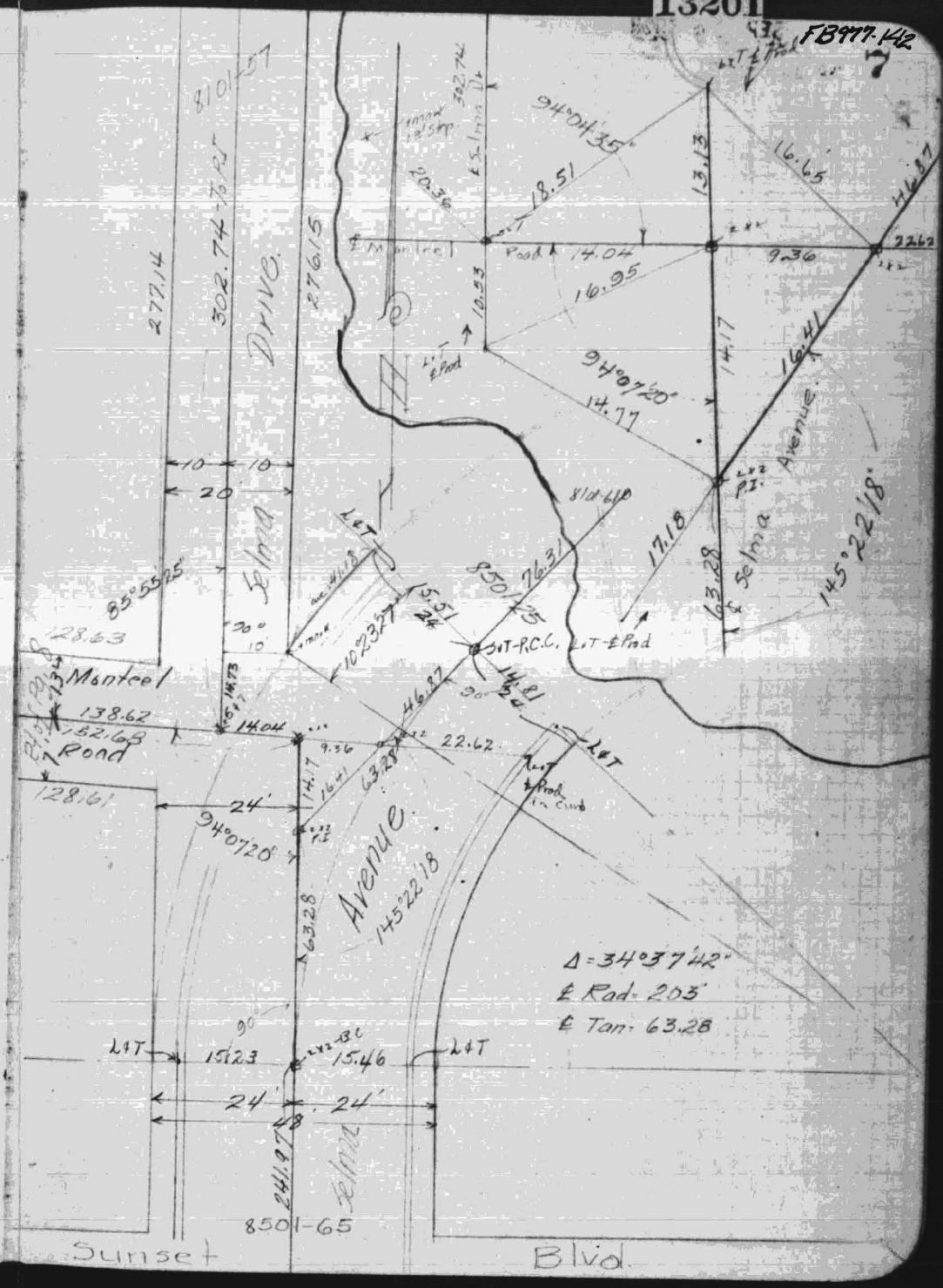

8501
NOV 8 1928
INDEXED 19

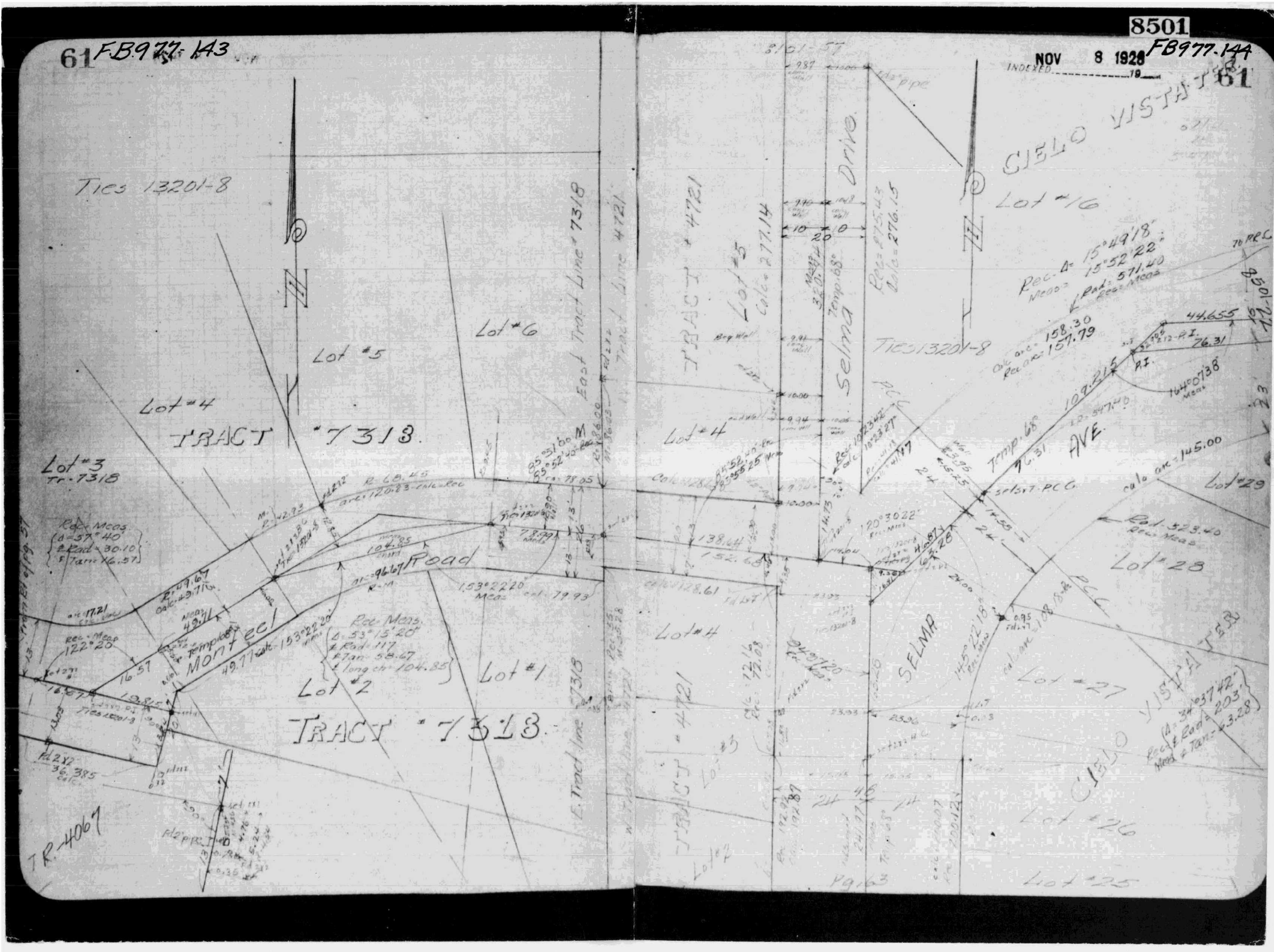

F.B. 977-145

F.B. 977-146

To Selma Ave
8101-24
to Pg. 50

40'
20'
20'

No ½ section 8

83°29'10" meas.
83°29'18" calc.
83°32'15"
Pg. 50

LAUREL CANYON ROAD

TRANSIT LINE

calc. divergence = 0°02'57"
13938-58
98.40

45'

10'

To R.T. of Pg. 35

14.975 calculated

S.T. 13938-58

87.24
13938-58
8501-69

4.28

10.98 meas.
10.91 calc.

S.T. intersection

see Pg. 50

11+42.15 calc.

10+54.91 calc.

S.T.-13938-58

40.00

SUNSET BLVD.

133°55'50"

138.55

CRESCENT HTS. BLVD

S.T. 13938-58
8501-67-69

20'

Notes

8501-67-69
13201-48

Prop. Road 240.50

South ½ section 8

Δ = 89°07'30"
PL. Road = 240.50
13201-48
8501-67-69

B.C. Prop.

L.T. Tract OK

16022

8+25.08 - ℄ Laurel - No.
55.57
8+80.65 ℄ " - So
1 74.26
10+54.91 - ℄ Laurel Canyon (No.)
87.24
11+42.15 - ℄ Cr. Hts Bl. (S.E.)
98.40
12+40.55 - ℄ Cr. Hts Bl. (North)

No ½ sect. 8

To Selma Ave
8101-51
3609-15
to Pg. 52

35'
35'
70'

LAUREL AVE.

89°06'40"

TRANSIT LINE

calc. divergence = 0°02'57"
174.26
13938-58-59

40'
40'
60'

(see Pg. 52)
55.57

384.74

10.76 calculated

10.75 calculated

S.T. 13938-59

8+80.65 calc.

8+25.08 calc.

M.H. Punched 13938-59

SUNSET BLVD.

To R.T. of Pg. 35

Survey 13201-48-44
8501-67

CRESCENT HEIGHTS TRACT

89°07'45"

LAUREL AVE.

30'
30'
60'

So. ½ section 8

To FOUNTAIN AVE.
13201-57

13201-7

12+40.55 - ℄ Cr. Hts Blvd. No.
2 68.38
15+08.93 - ℄ " " (S.W.)
54.37
15+63.30 ℄ Selma No.
2 19.73
17+83.03 - ℄ Harvenhurst

24' 24'
48'

SELMA AVENUE.

98°32'25"

To Pg. 42
To Pg. 39 (5' No. offset Line)

TRANSIT LINE

11.335
11.34 calc.
11.335 meas.
11.28 meas
11.29 calc
calc divergence = 0°02'57"

219.73
54.37
15+46.30 calc.
M.H. punched 13938-57 8501-65
15+08.93 calc.
S.T. 13938-57
11.29 calc.

To Pt of Pg 36.
45'
40'

SUNSET BLVD.

131°00'00"

23.82

CRESCENT HEIGHTS BLVD.

Tot. Δ = 90°52'30"
Prop Rad. 251.69
13201-54 8501-67-69

So. ½ Section 8.

Crescent Heights Tract

R.P. 28.00

S.T. 13938-57 13201-54

Varies.

16022

sin 0°02'57" = 6.9335481

No. ½ section 8.

5' offset Line To No.

TRANSIT LINE

calc. divergence = 0°02'57"

268.88
13938-57-58
13201-54.

Ties 13938-57-58
Survey 8501-62 & 67

85'
45'
40'

SUNSET BLVD.

For triangle Sec. 8501-67-69

Rad. = 285.33
Δ = 32°49'50"

Δ = 31°46'50"
Rad. = 294.40

Varies.

CRESCENT HTS. BLVD.

8501-67-69
13201-48-54

To Selma Ave
8101-24

24.5' 24.5'
49'

CRESCENT HEIGHTS BLVD.

96°28'40"

To Pt of Pg 34.

5' No. nail
nail
46.30 meas.
11.06 calc
11.06 meas.
98.40
13938-58

M.H. Punched 13938-58 8501-62

12+40.55 calc

TRACT # 4067.

MARMONT LANE.

13201-R
8501-56

To. Pg. 37

TRANSIT LINE

TR# 4067

TO P. Pg. 37

151.40
8501-65

See Pg. 37 For more offsets

Set M1 @ 8501-65 For offsets To C Pipe.

S.L.L. Rec. 11.11, 8501-65

TR # 5009

BLVD.

110.575

139°32'03"
16024-10

S.T. 16024-10

SUNSET

40

60

40

16024-10-11

16022—

17+83.03 - ℄ Hayvenhurst
77.56
18+60.59 - B.C. - Sunset
10.58
19+71.17 - P.I. - Δ = 40°27'57"
13.65 - log 4031' @ 17.955
19+57.52 - L.T.

S 10° 02' 57" : 6.9335481

TRACT # 2587.

section # 8

TR # 4721

L.T. & Prod. or.

L.T. 16024-10

TRANSIT LINE.

calc. divergence = 0°02'37"

11.595 calc.
11.58 meas

110.575
16024-10

S.T. 16024-10

18+60.59 calc.

77.56
16024-10

85'

45'

40'

30.00

30.005

L.T. 16024-10

11.53 calc.
11.53 meas

R 19.73
13938-57
820165

17+83.03 calc. M.H. Anchor 13938-56

139°49'06" calc. meas.

SUNSET

BLVD.

90°57'30"
13938-56

From Left Pg. 35

Rad. = 260

B.C. P.O.B.

89°08'07"
16024-10

16024-10
Δ = 40°27'57"
℄ Rad. = 300
℄ Tan = 110.575

CRESCENT HTS. TRACT.

HAYVENHURST AVENUE.

30'

30'

60'

To Fountain Ave. 13201-54.

F.B. 977-151

APR 25 1933
INDEXED

1140
1320
2460 → SELMA AVENUE.
Laurel Canyon Rd. to Courtney Ave.

185. LAUREL AVENUE.
Sunset Blvd. to Hollywood Blvd.

670. HAYWORTH AVENUE.
Sunset Blvd. to Selma Ave.

FAIRFAX AVENUE.
1556. Sunset Blvd. to Hillside Ave.

1708 ORANGE GROVE AVENUE.
Sunset Blvd. to Hillside Ave.

1676 OGDEN DRIVE.
Sunset Blvd. to Hillside Ave.

HOLLYWOOD BOULEVARD.
Laurel Ave to Vista St.

2276 COURTNEY AVE.
Sunset Blvd. to 600' N. of Holly'd. Blvd.

1000 GENESEE ST.
Sunset Blvd to 330' No. of Selma Ave.

Title Con't Pg. 67.

H-686
H-690 — ℄ TIES —

GW-45961 - Survey ℄-Maint. Dec. 15, 1932

Beitler
Horn
Thornton
Maxfield
Foglesong

℄ Ref. - 13938-13201-8101-24-20
8112, 5209-20-3609-3607-
5701, 14408-3606-3609-
14406-16023-

Tape #L-213-16 lb. Susp.

F.B. 977-152

16022 50

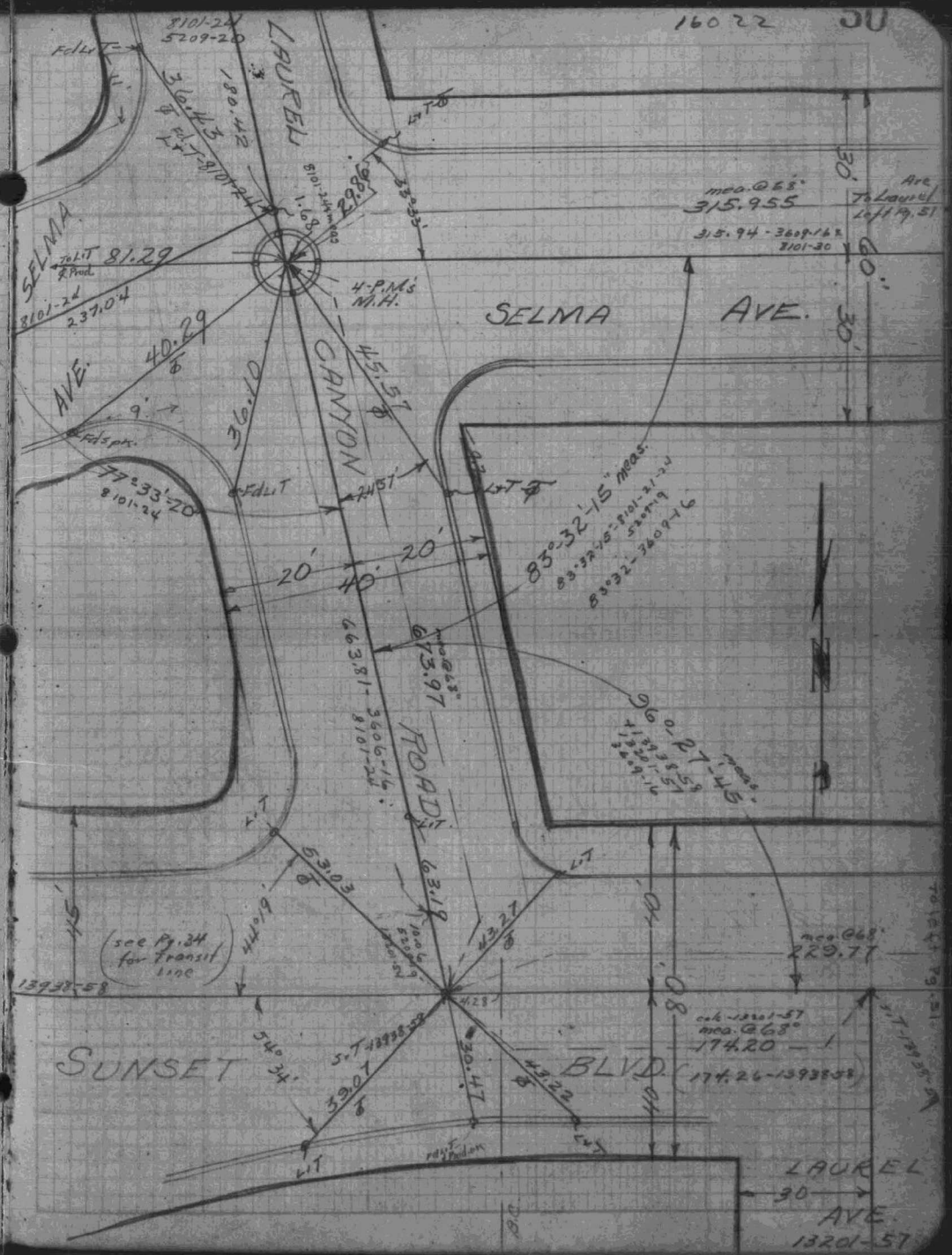

F.B. 977-153

F.B. 977-154
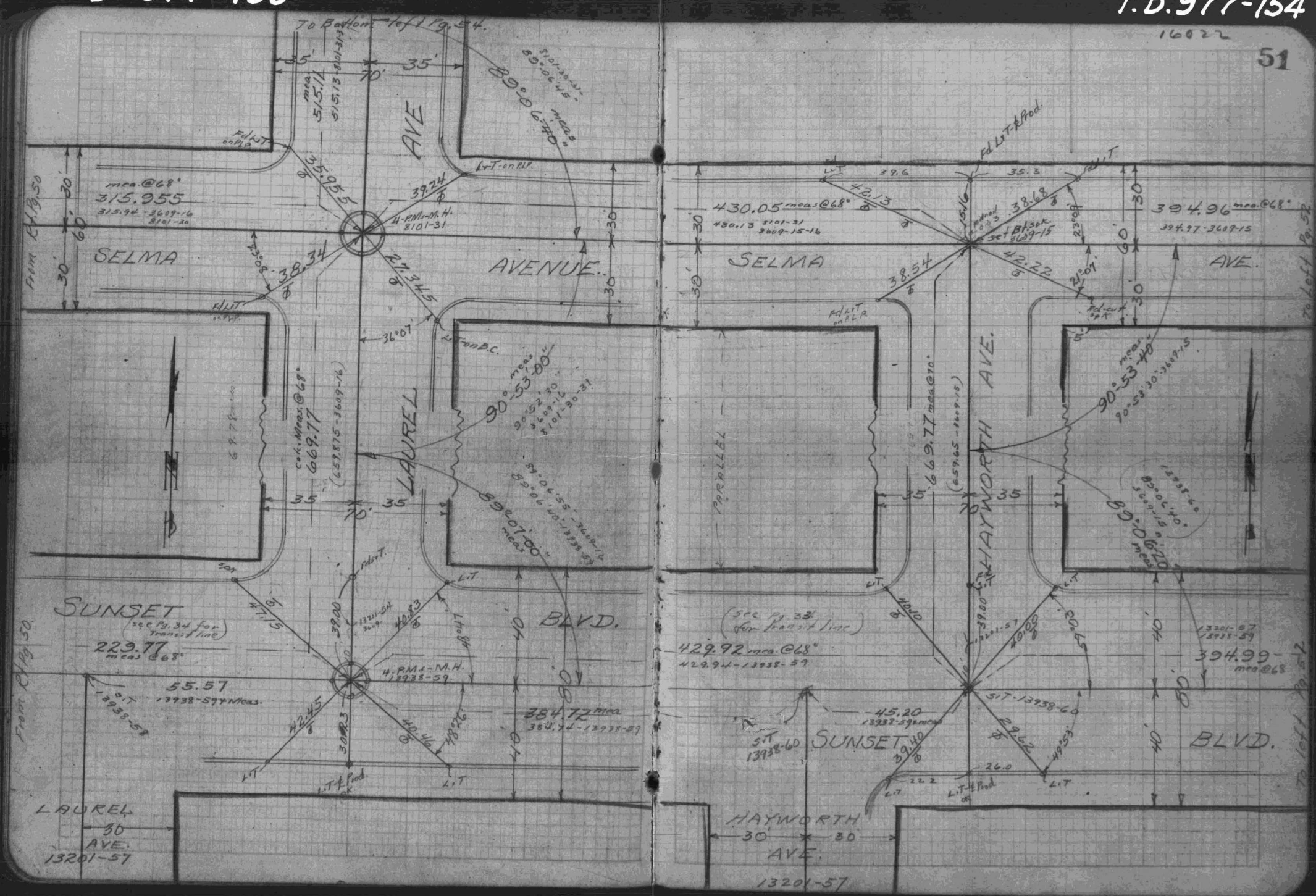
16022