The original pages of this book are of poor quality. Care has been taken to make the best scans possible. If necessary you can arrange to see the original book at:

Department of Public Works

900 S. Fremont Ave

Survey Public Counter

Alhambra, CA 91803

F.B. 978-3

17602

F.B. 978-4

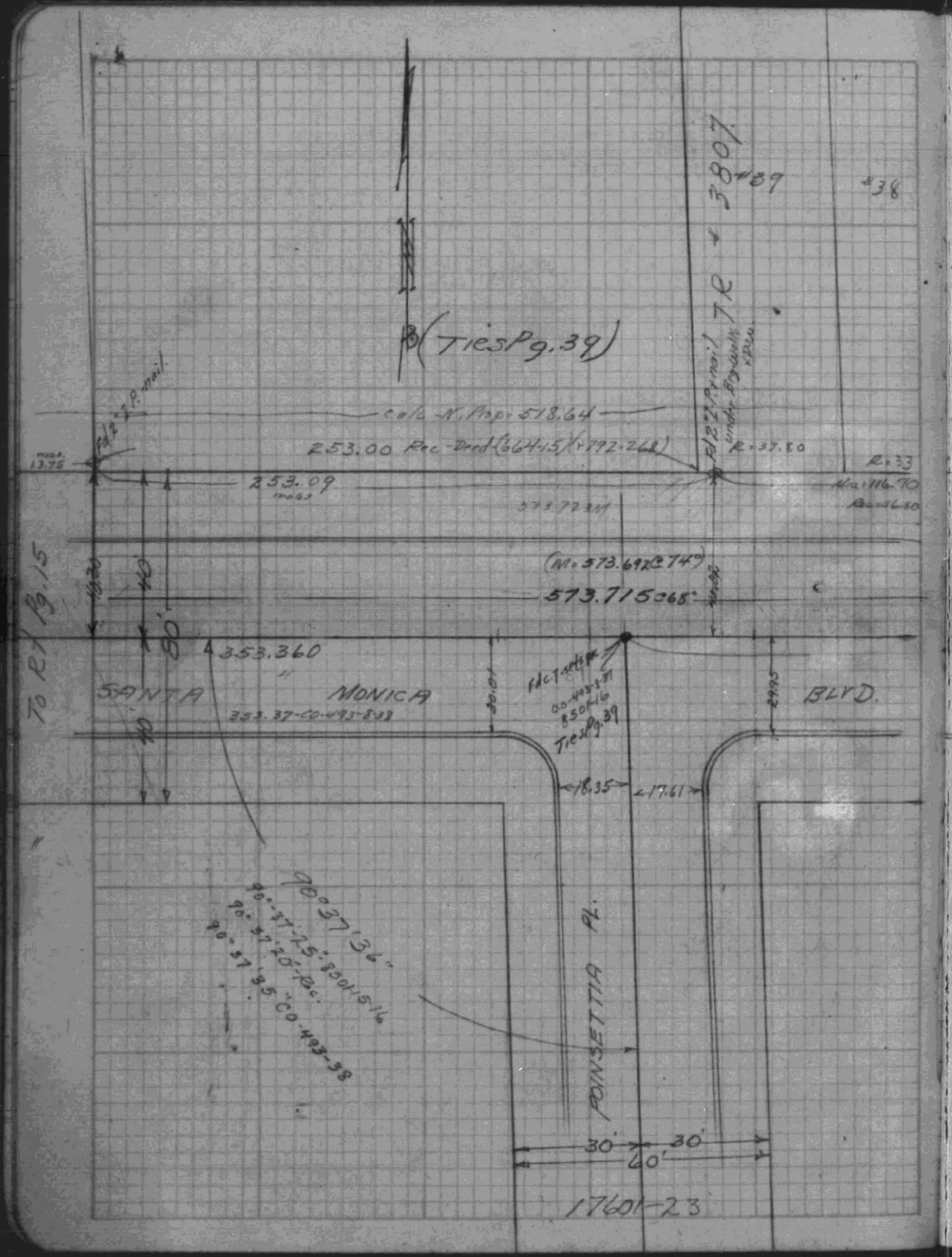

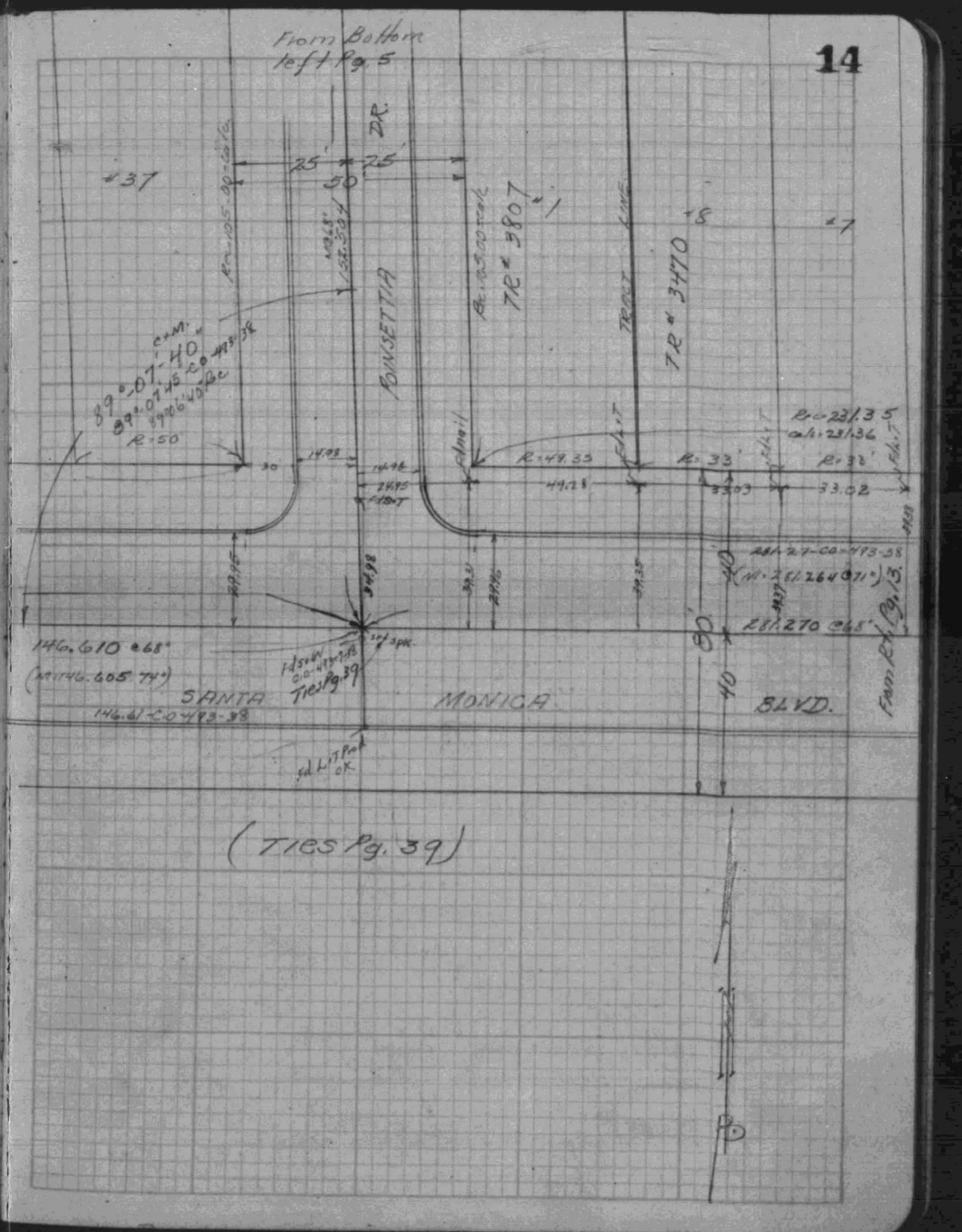

#6
To Bottom
Rt Pg. 19
AVE
#4
30'
30'
60'
R=55
R=55
PLUMMER
PLACE
TRACT
#2
89°15'-30" Mc.
FULLER
1320.02
R=65
R=65
Rec. 135.00
134.97 mea
30'
19.98
30.00
19.98
Fd L.T
Rec. 468.34
(M=523.258±76)
523.286
315.290
73.745
80'
40'
40'
To Rt Pg. 16
SANTA
MONICA
BLVD.
314.96 C.O.-493-39
73.70
C.O.-493-39
(Ties Page 40)

#5
#3
PLUMMER
PLACE
TRACT
#1
No Record of this Property
Rec. 135.00
135.10 mea
253.00
Rec.
253.09 mea
13.76
No Rec. of this dist.
SANTA
MONICA
BLVD.
573.716
353.360
80'
40'
40'
From left Pg.
73.70 C.O.-493-39
Spk 17601-18
353.37
C.O.-493-38
90°27'36"
90°27'20"
C.O.-493-38
SURVEY
17601-18
30'
30'
60
FULLER AVE
Proposed
C.O.-493-38
8501-17-18
17601-17-22

F.B. 978-7

17602

F.B. 978-8

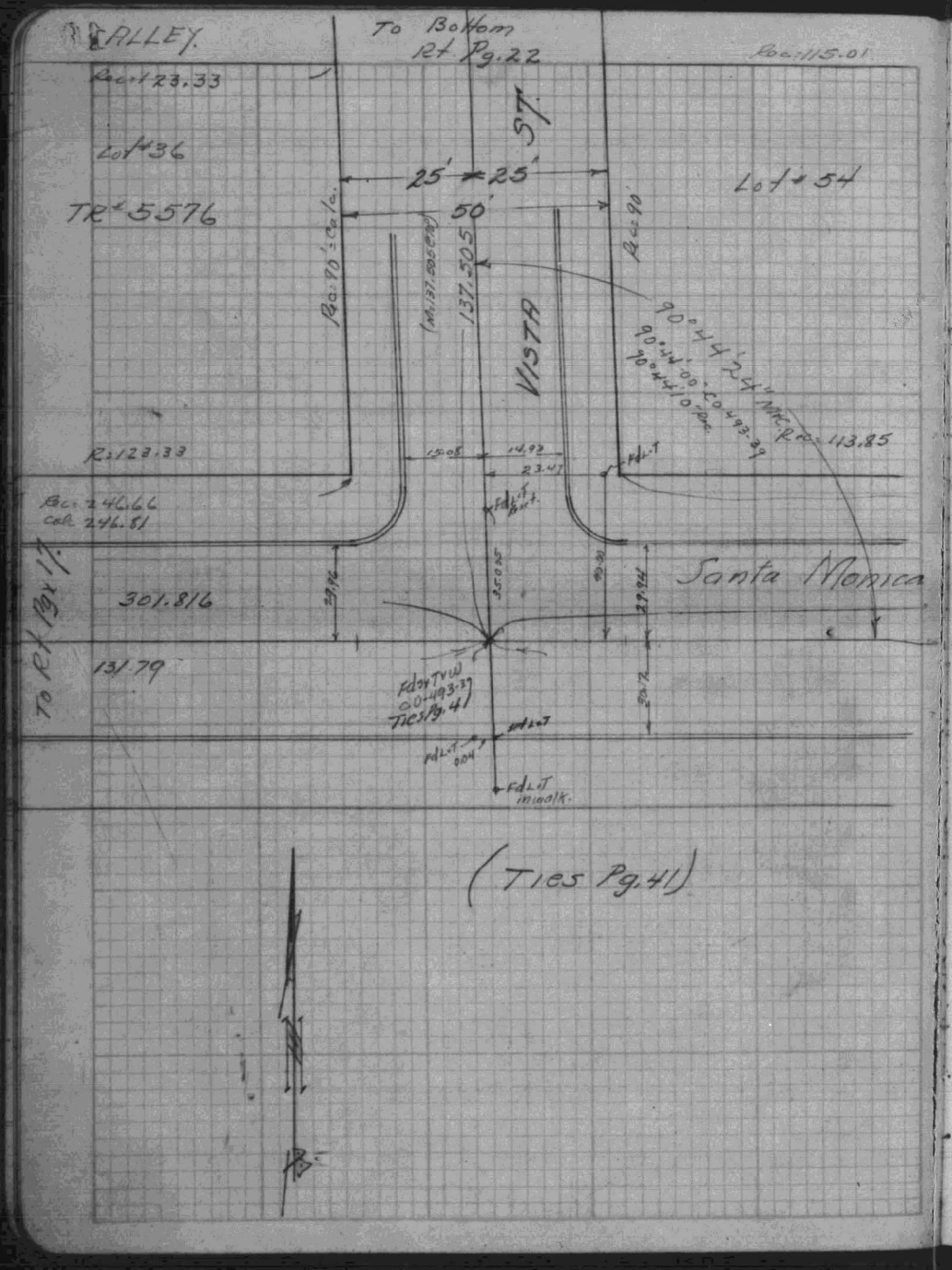

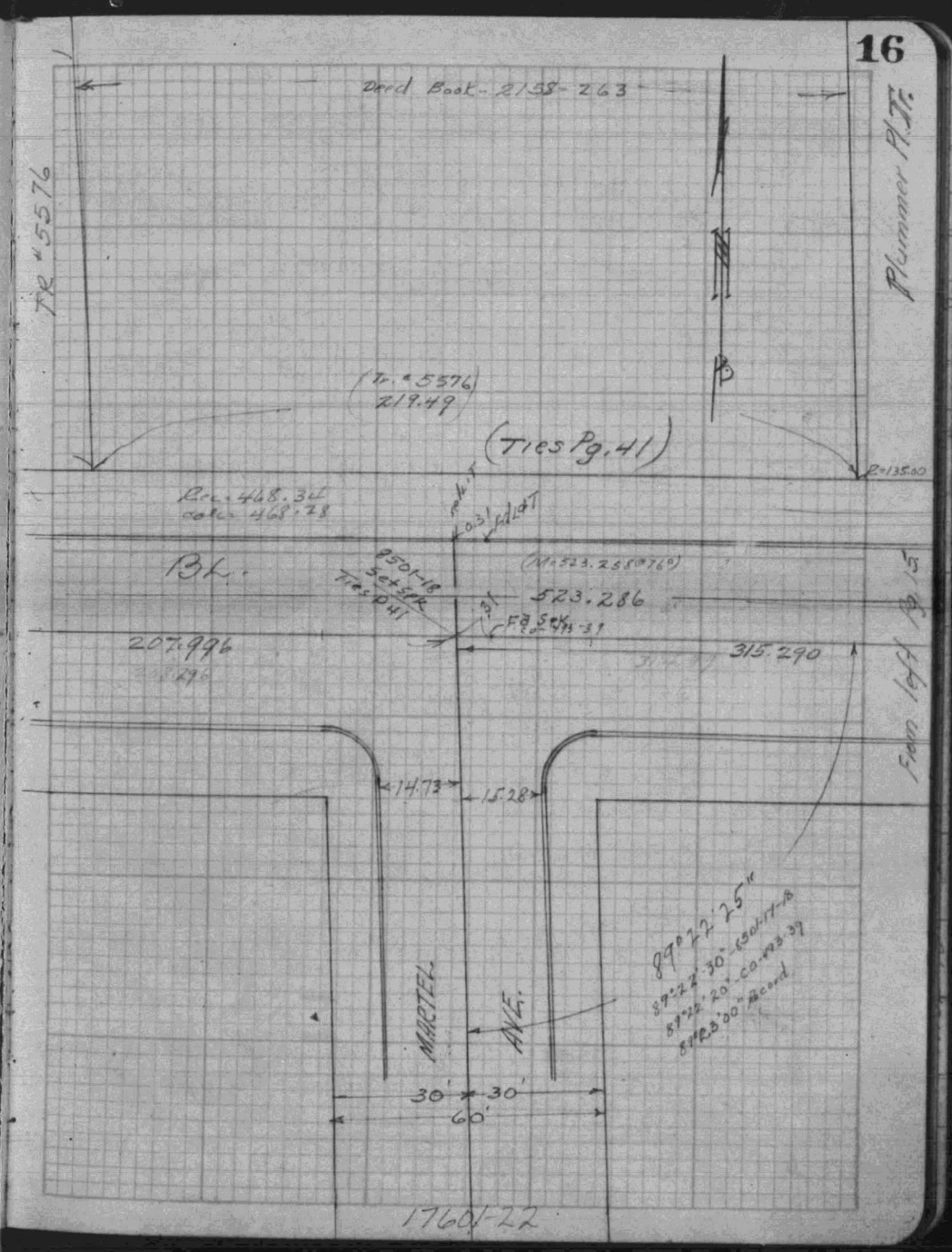

F.B. 978-9

17602

F.B. 978-10

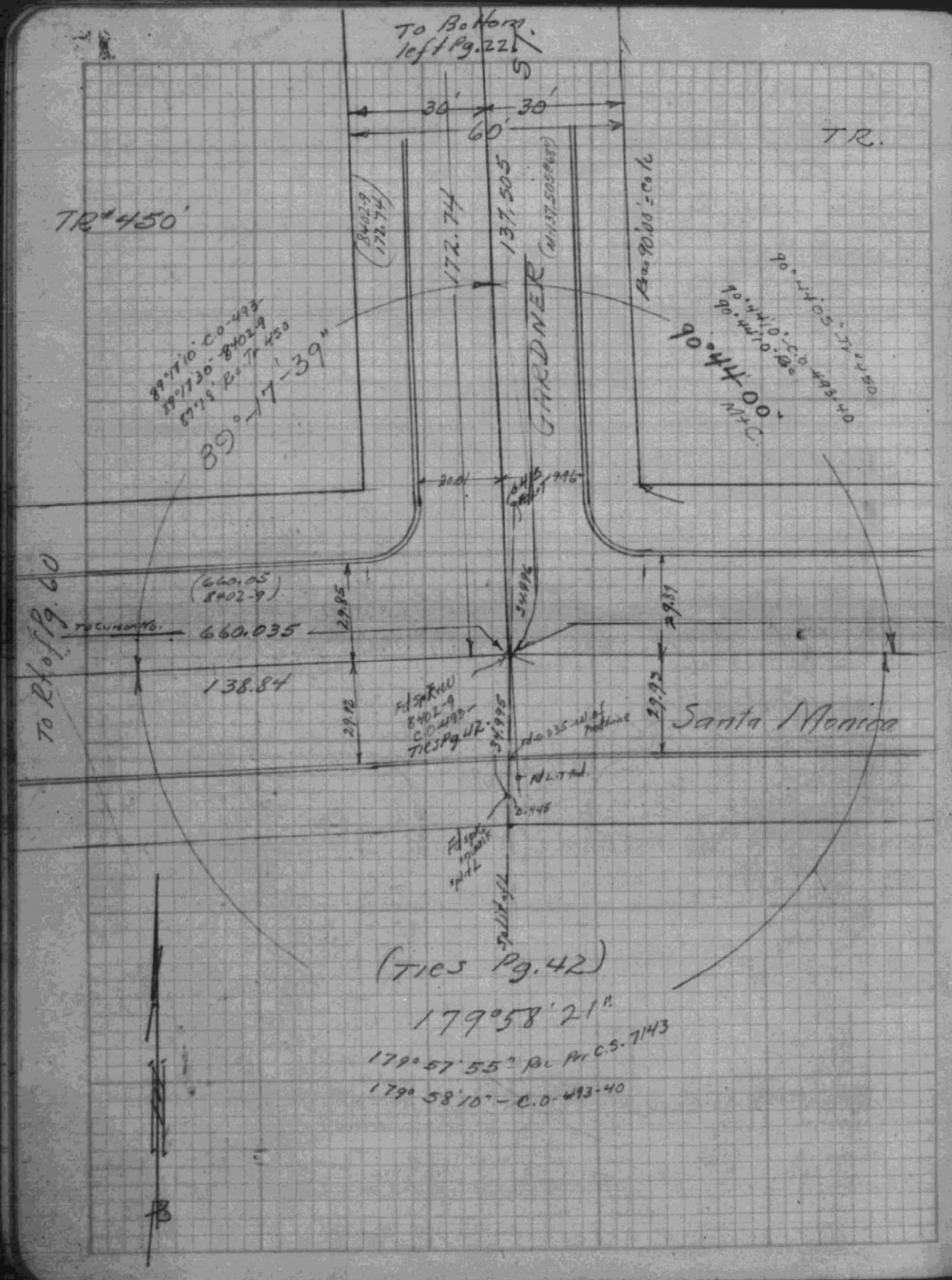

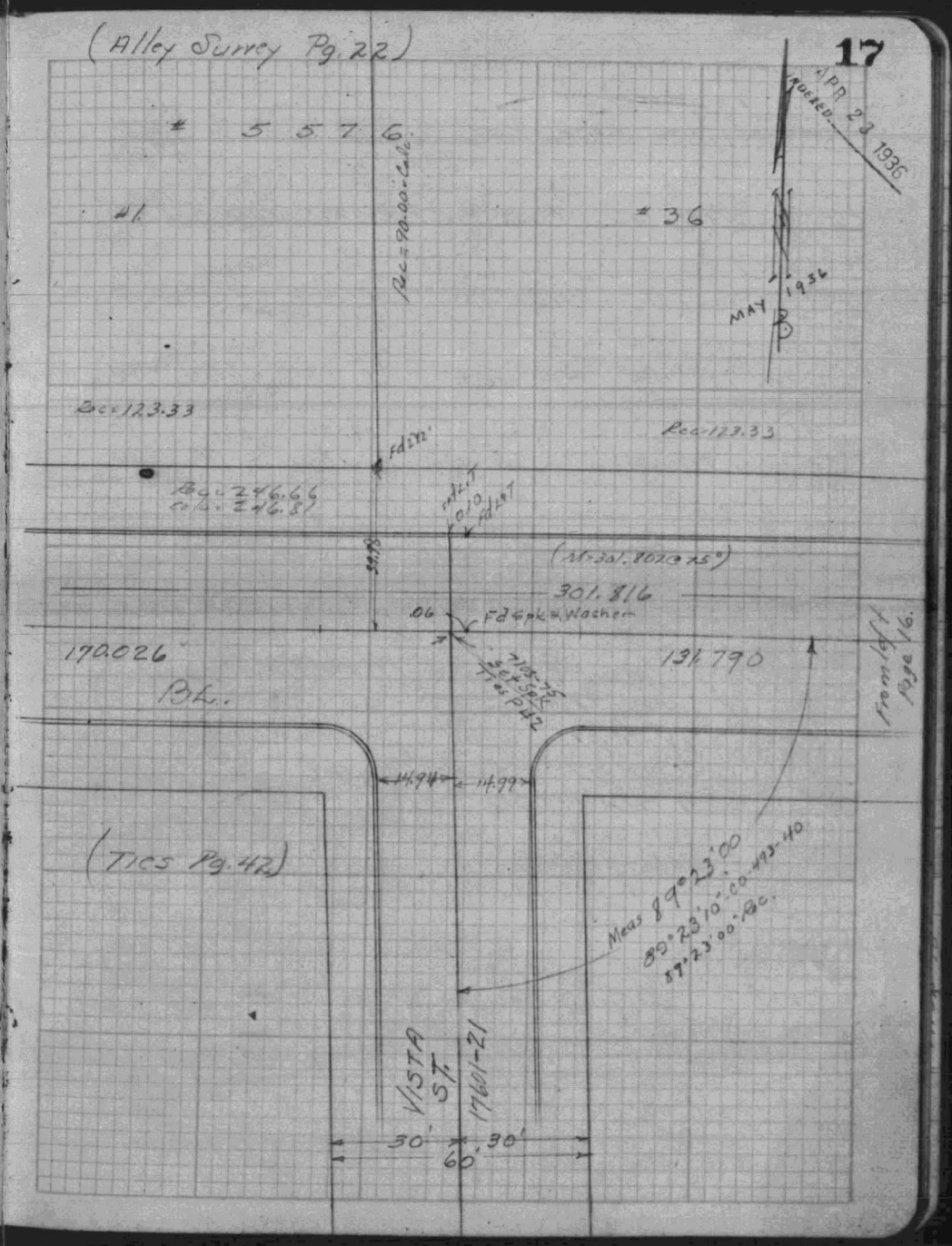

F.B. 978-11

17602

F.B. 978-12

APR 23 1936

INDEXED

FOUNTAIN AVE
Fuller Ave to Gardner St.

FULLER AVE.
Fountain Ave to Santa Monica Blvd.

VISTA ST.
Fountain Ave to " " "

GARDNER ST.
Fountain Ave to " " "

ALLEY So. of Fountain Ave.
Vista St. to Gardner St.

— ℄ Survey —

GE-36501 - Surv-℄-Orig.
H-842

Apr. 17, 1936.

Beitler.
Wilcox.
Cavin.
Thornton.

℄ Ref - 13938-72-74 - C.O-493-37
17704-1

Tape #L-268 - 17½ lbs. Susp @ 68° Temp.

18

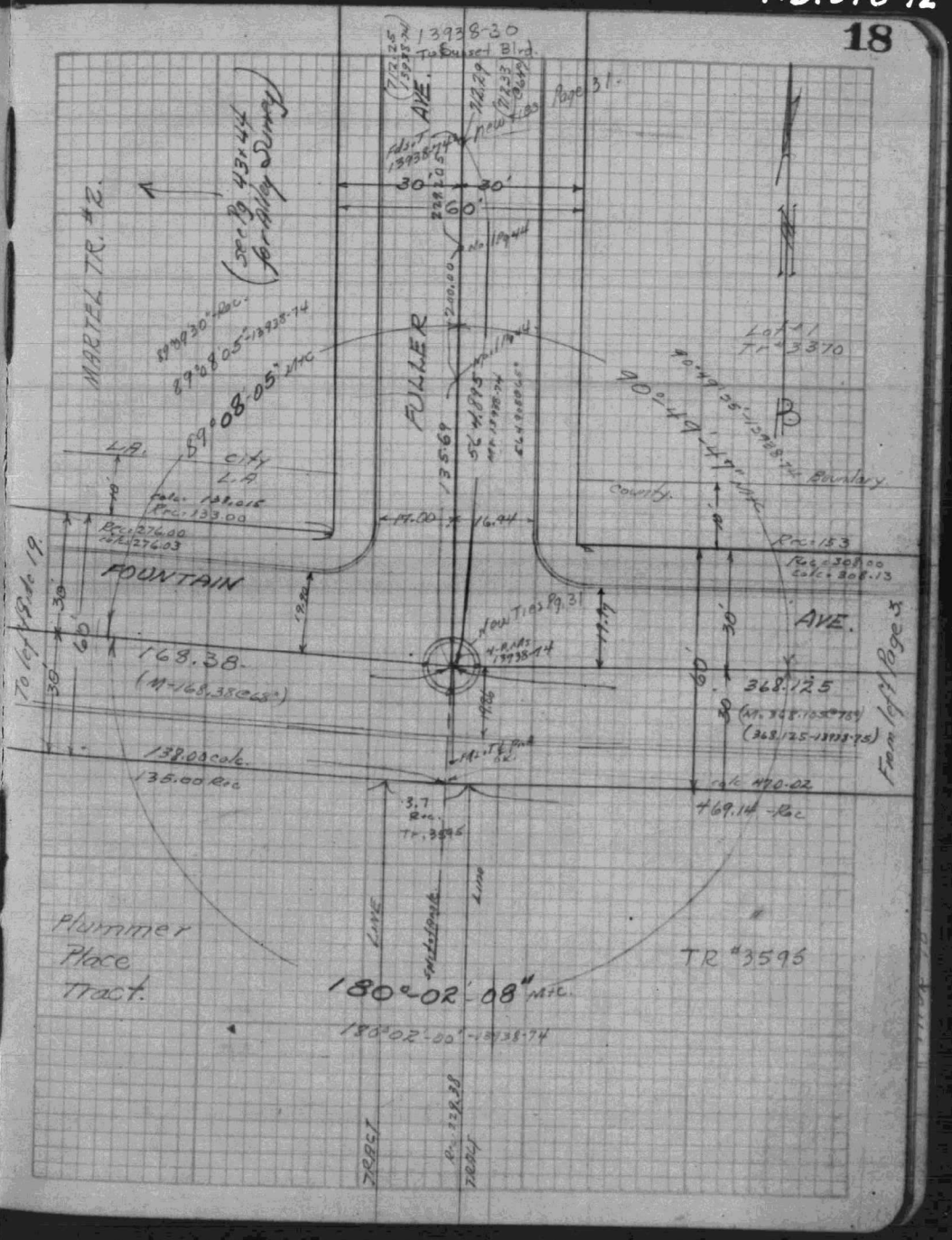

F.B. 978-13

17602

F.B. 978-14

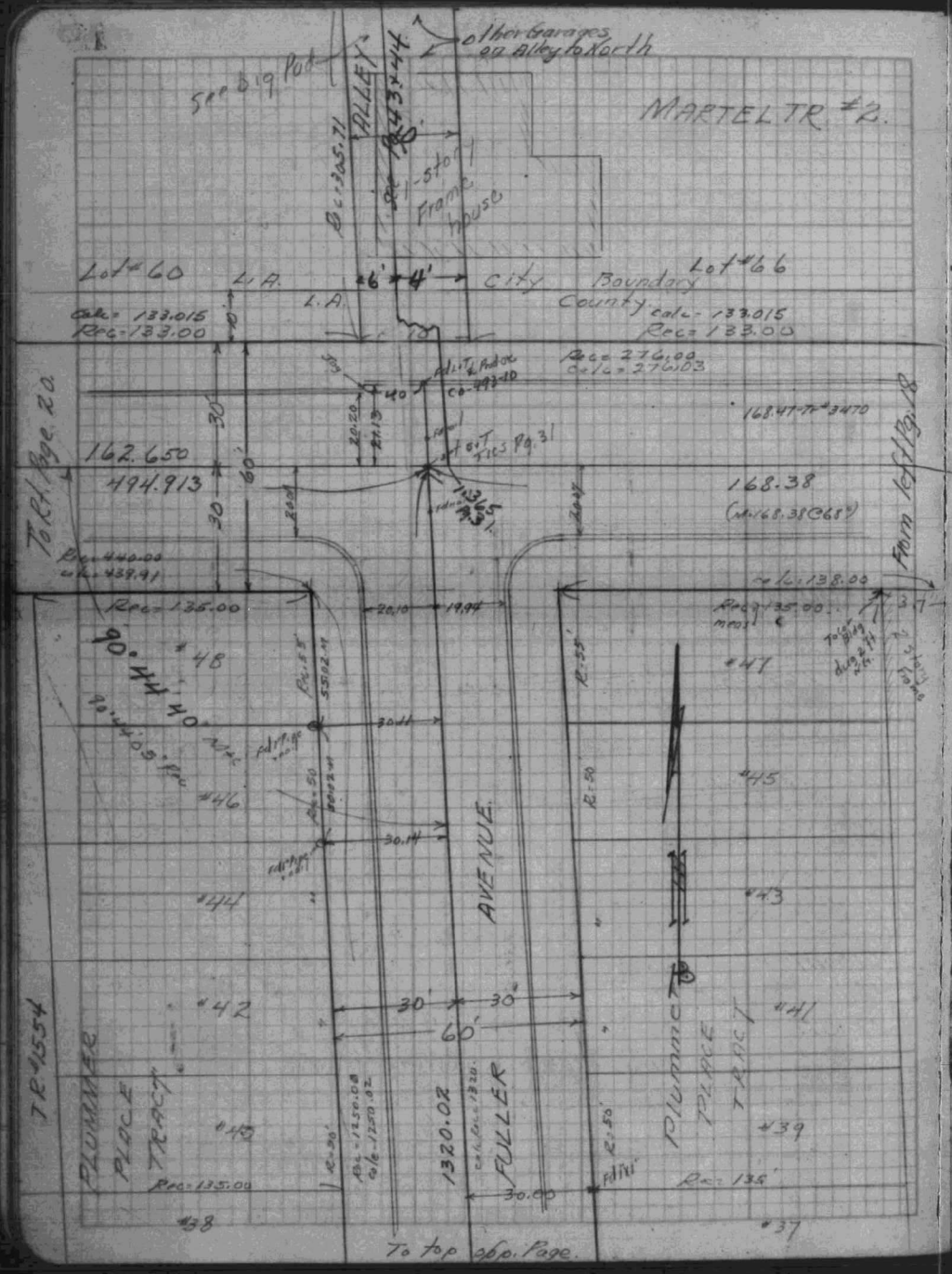

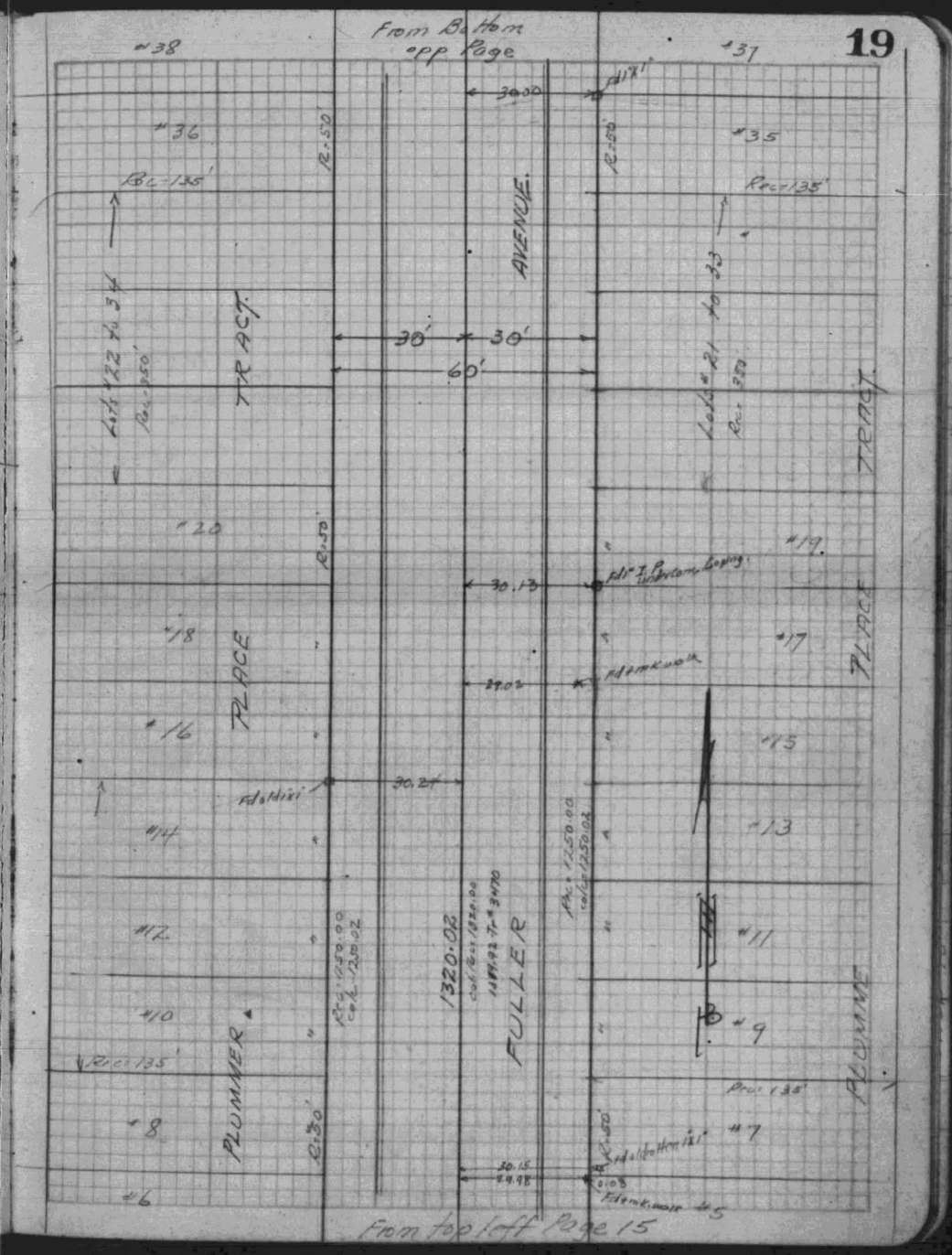

F.B. 978-15

17602

F.B. 978-16

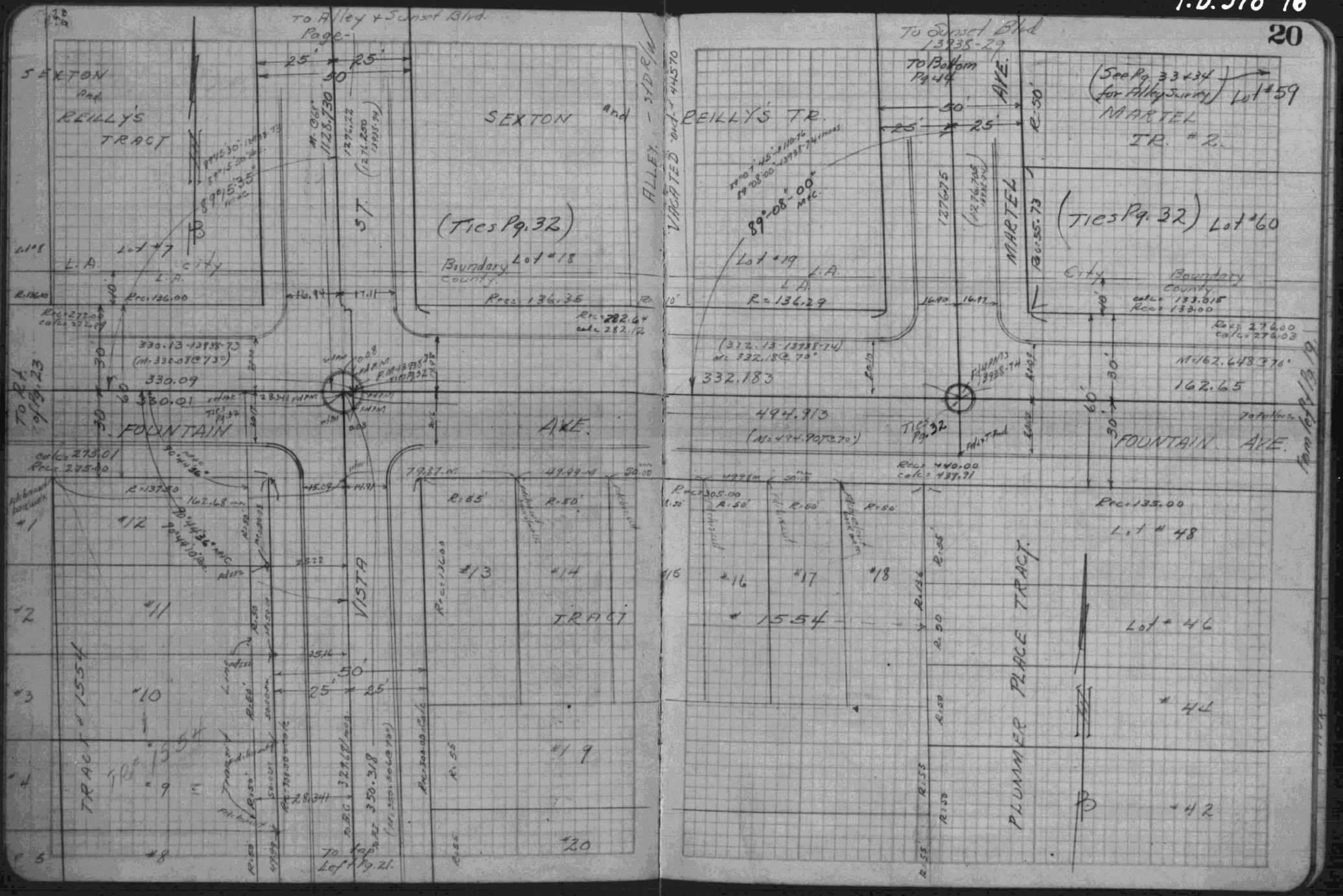

F.B. 978-17

17602

F.B. 978-18

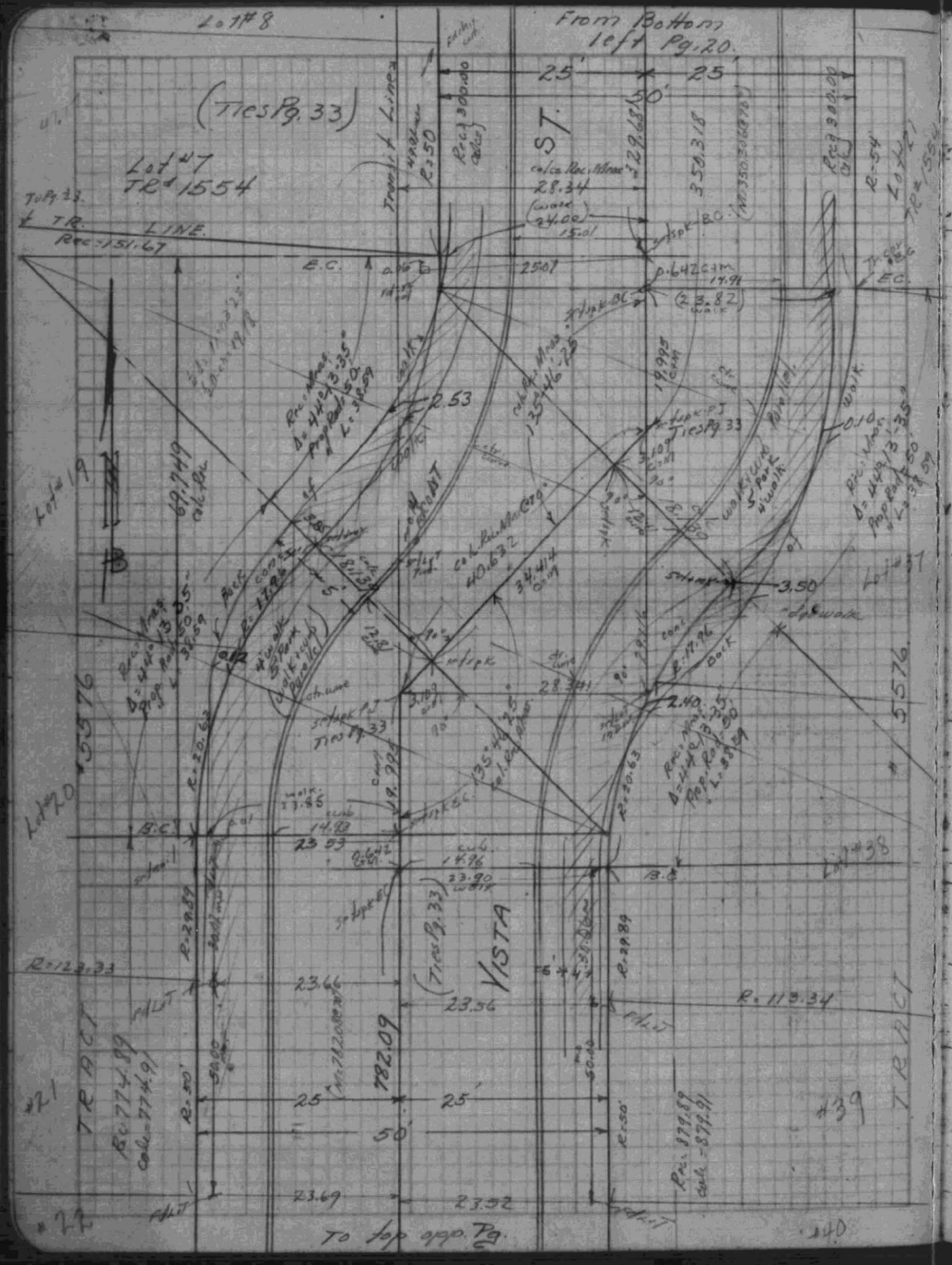

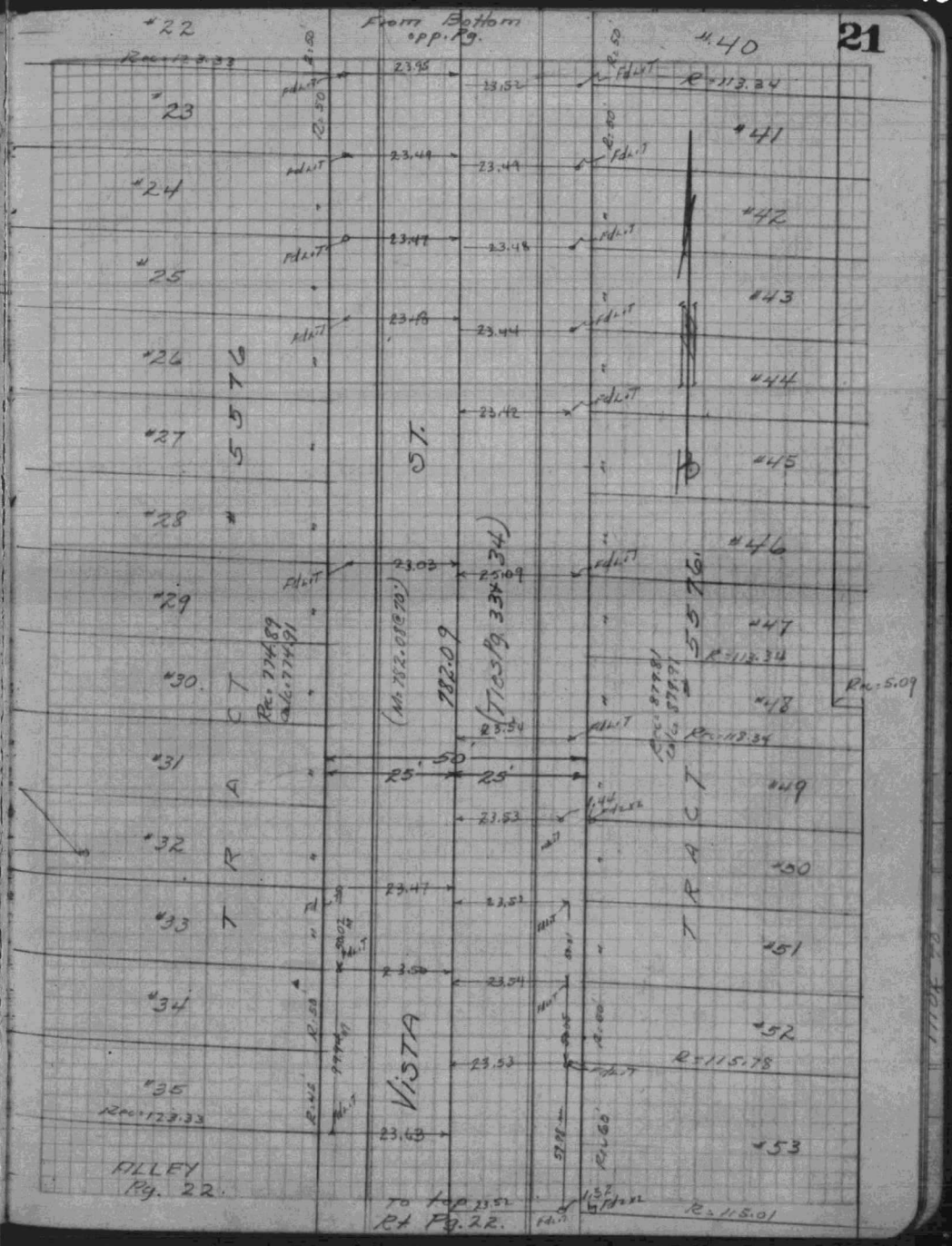

F.B. 978-19

17602

F.B. 978-20

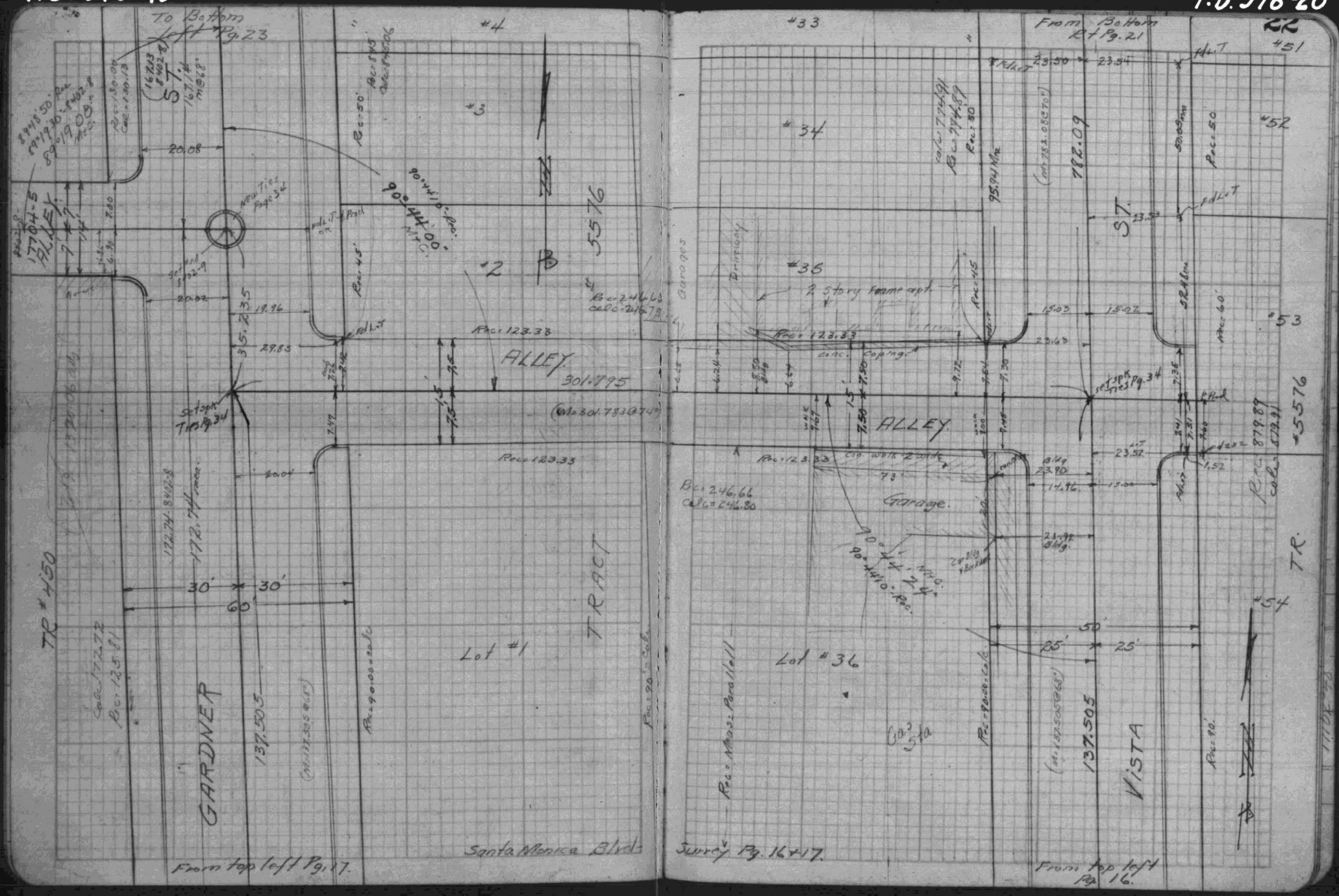

F.B. 978-21

17602

F.B. 978-22

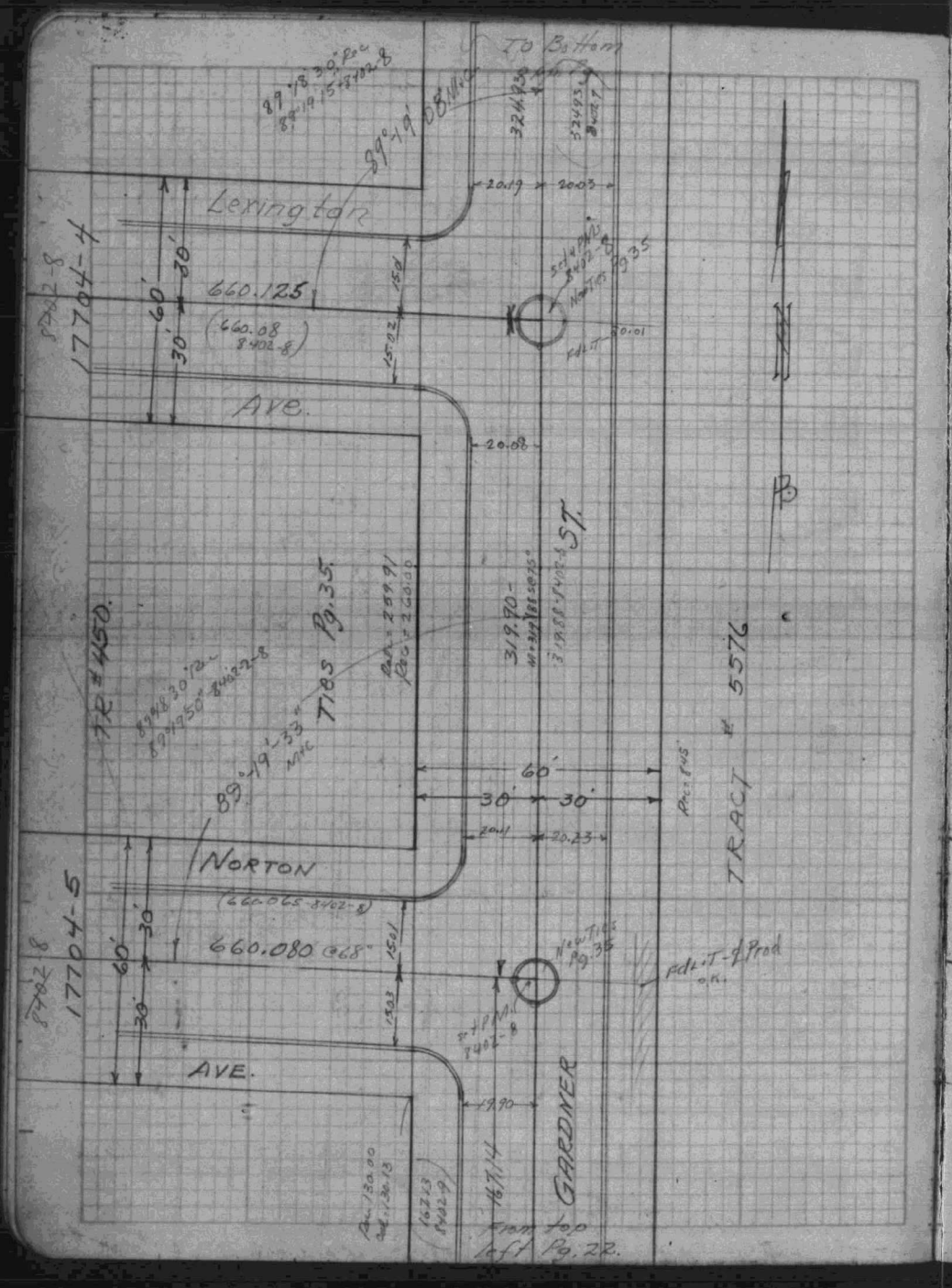

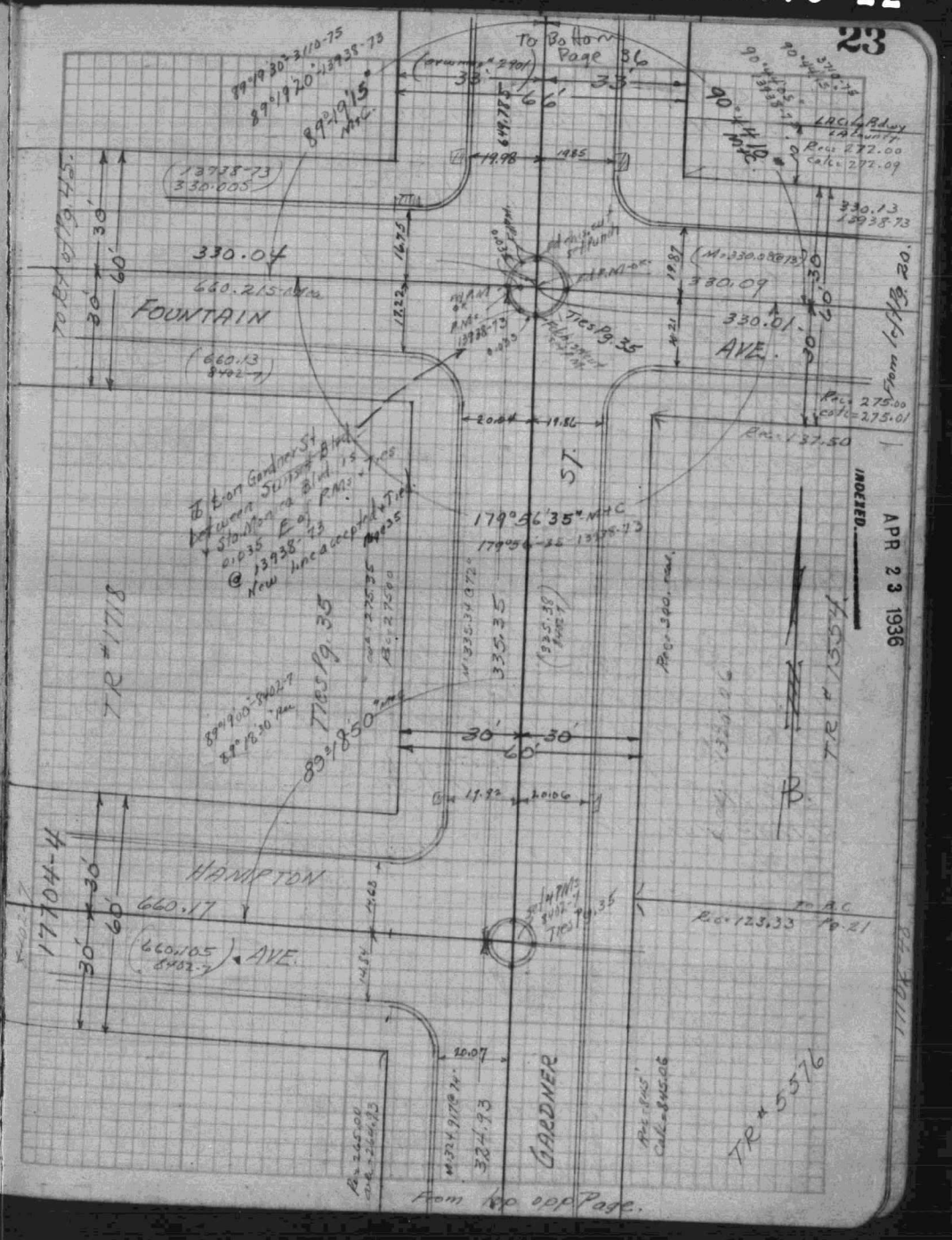

F.B. 978-23

17602

F.B. 978-24

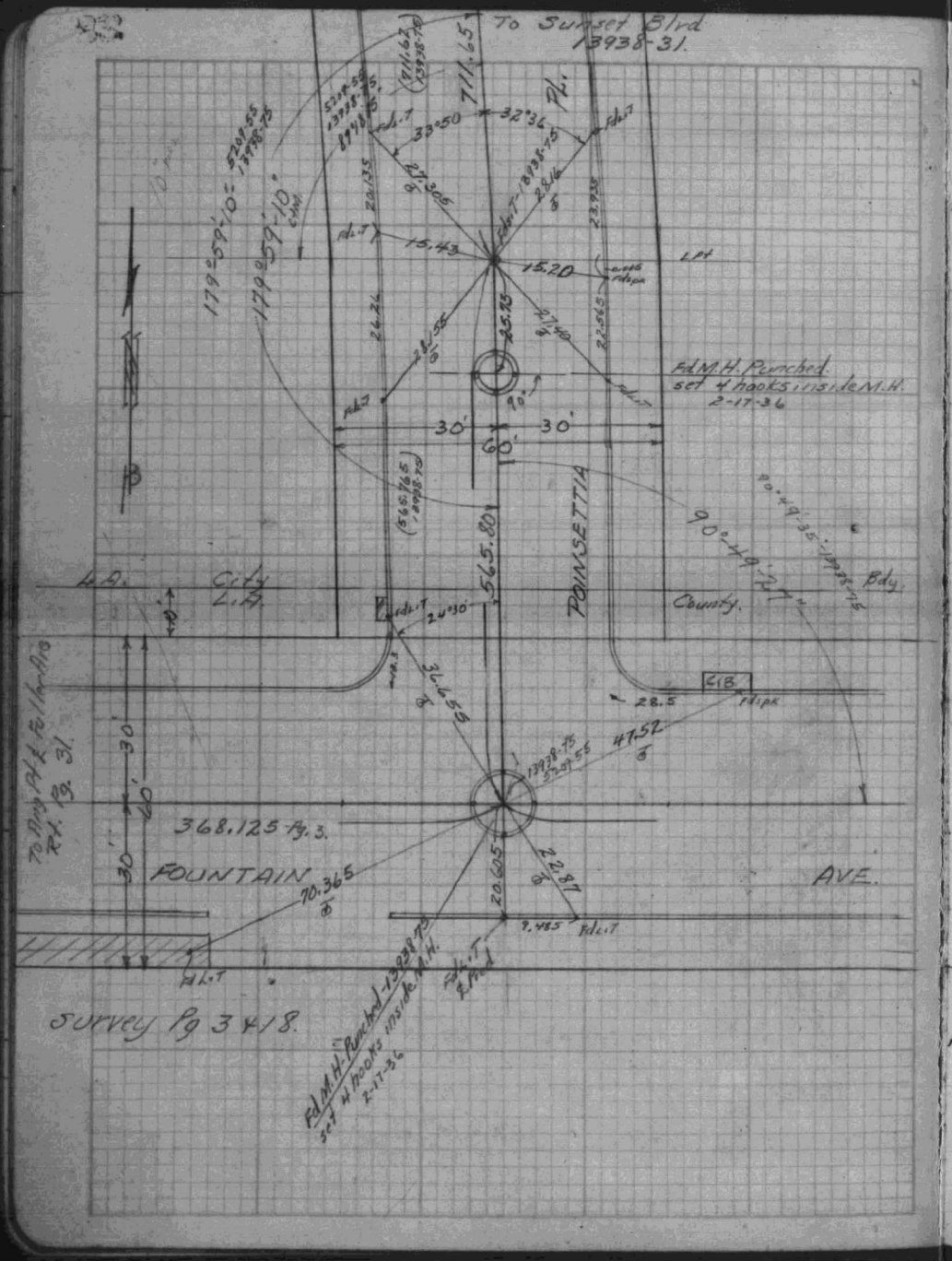

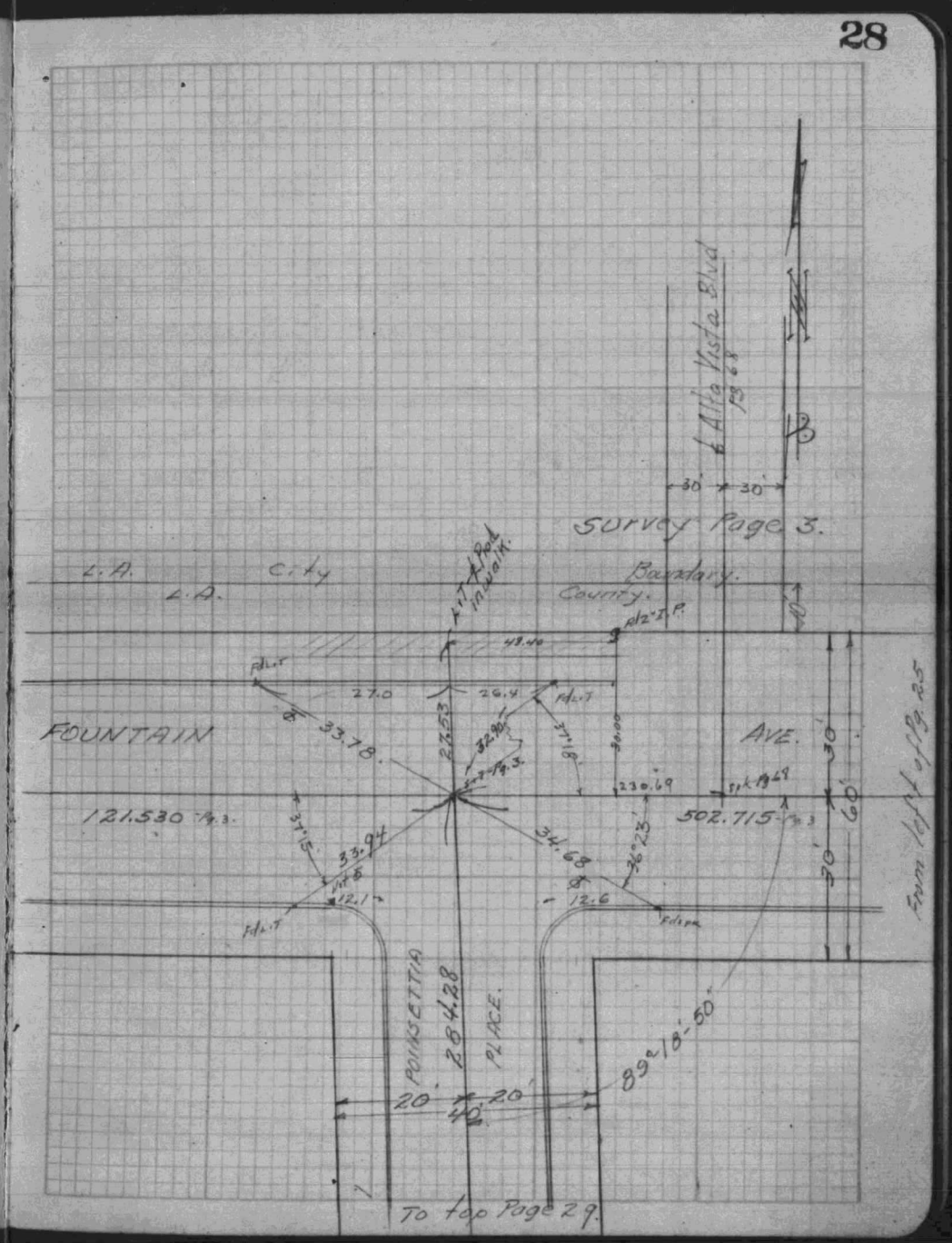

F.B. 978-25

17602

F.B. 978-26

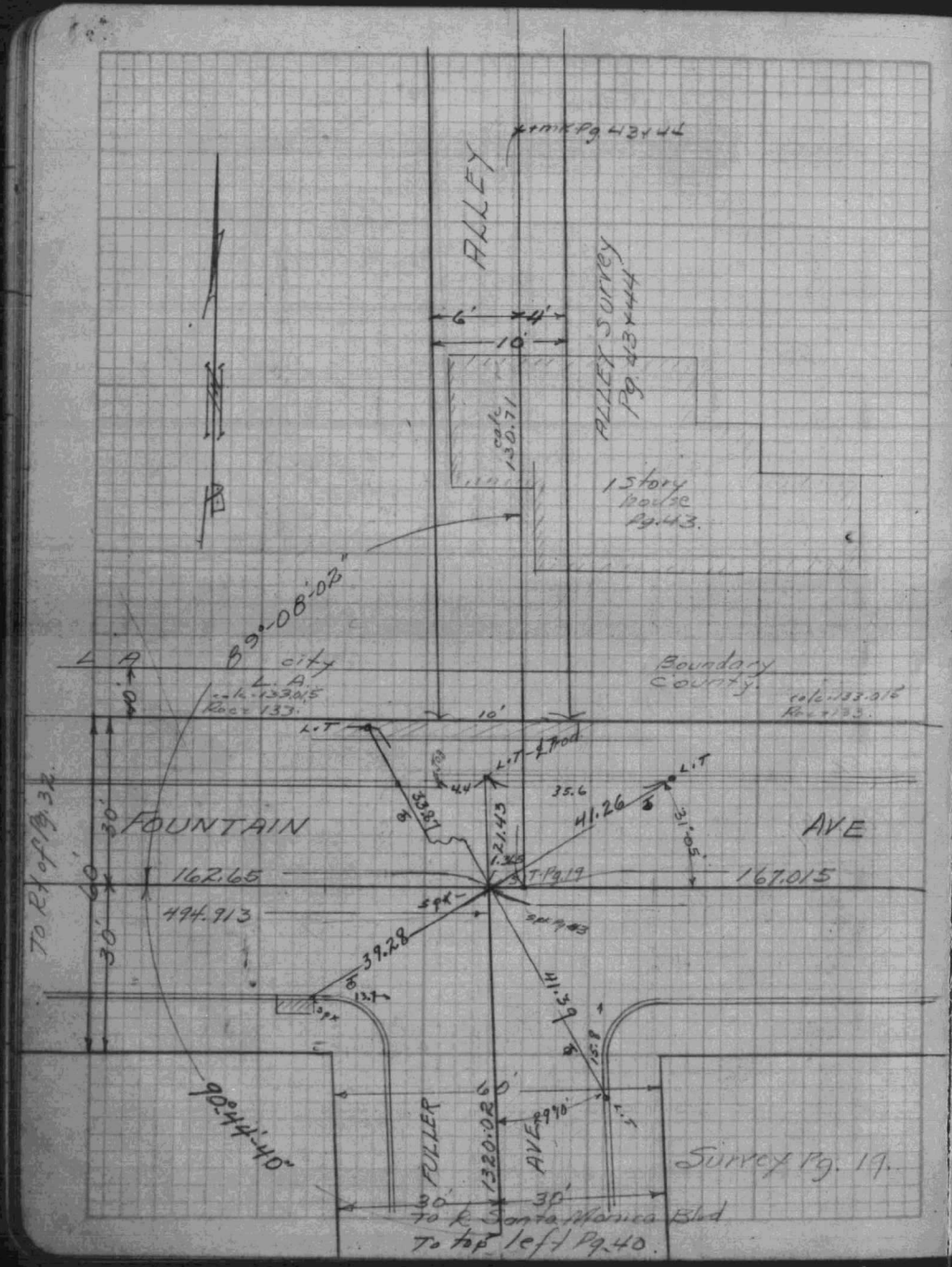

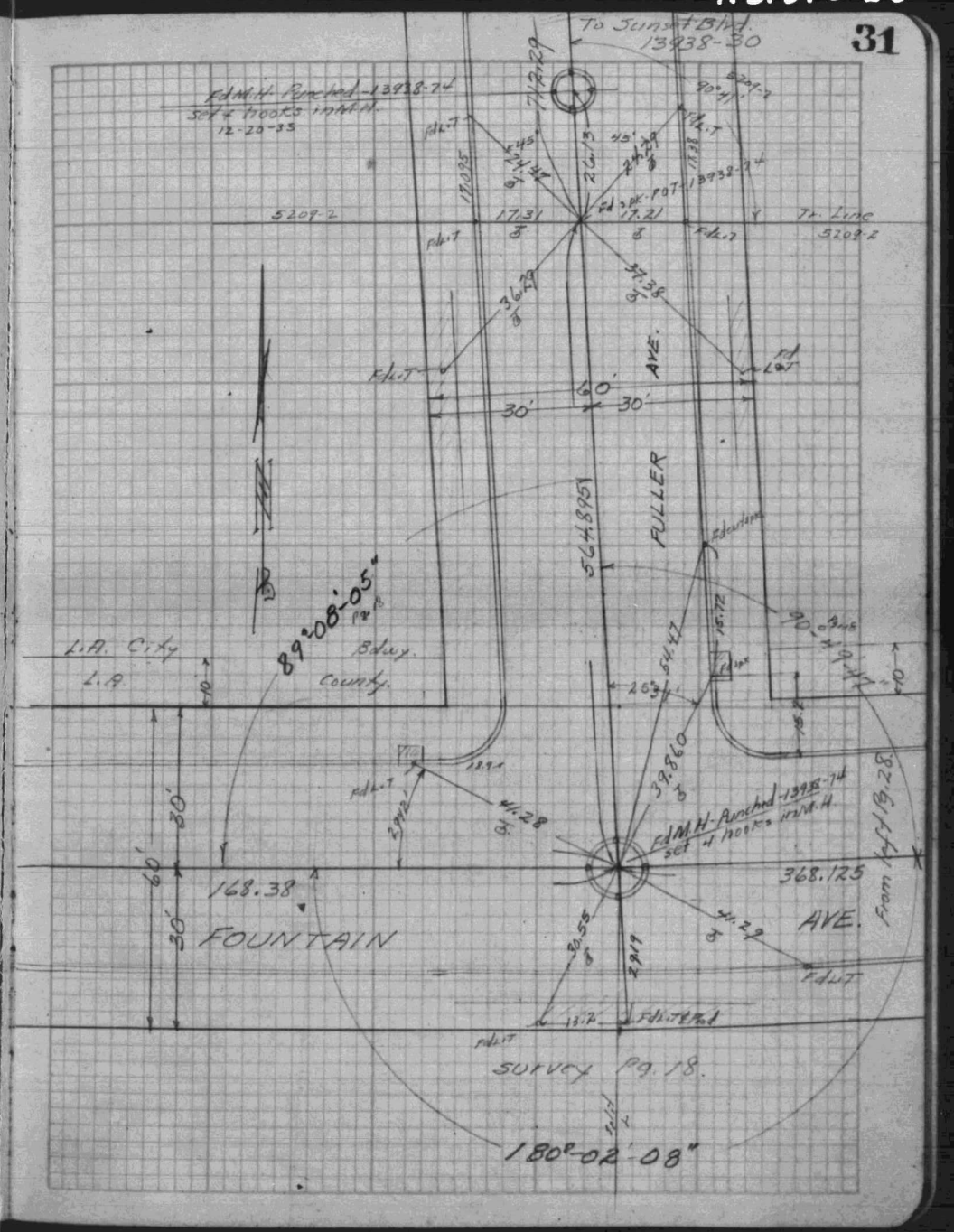

F.B. 978-27

17602

F.B. 978-28

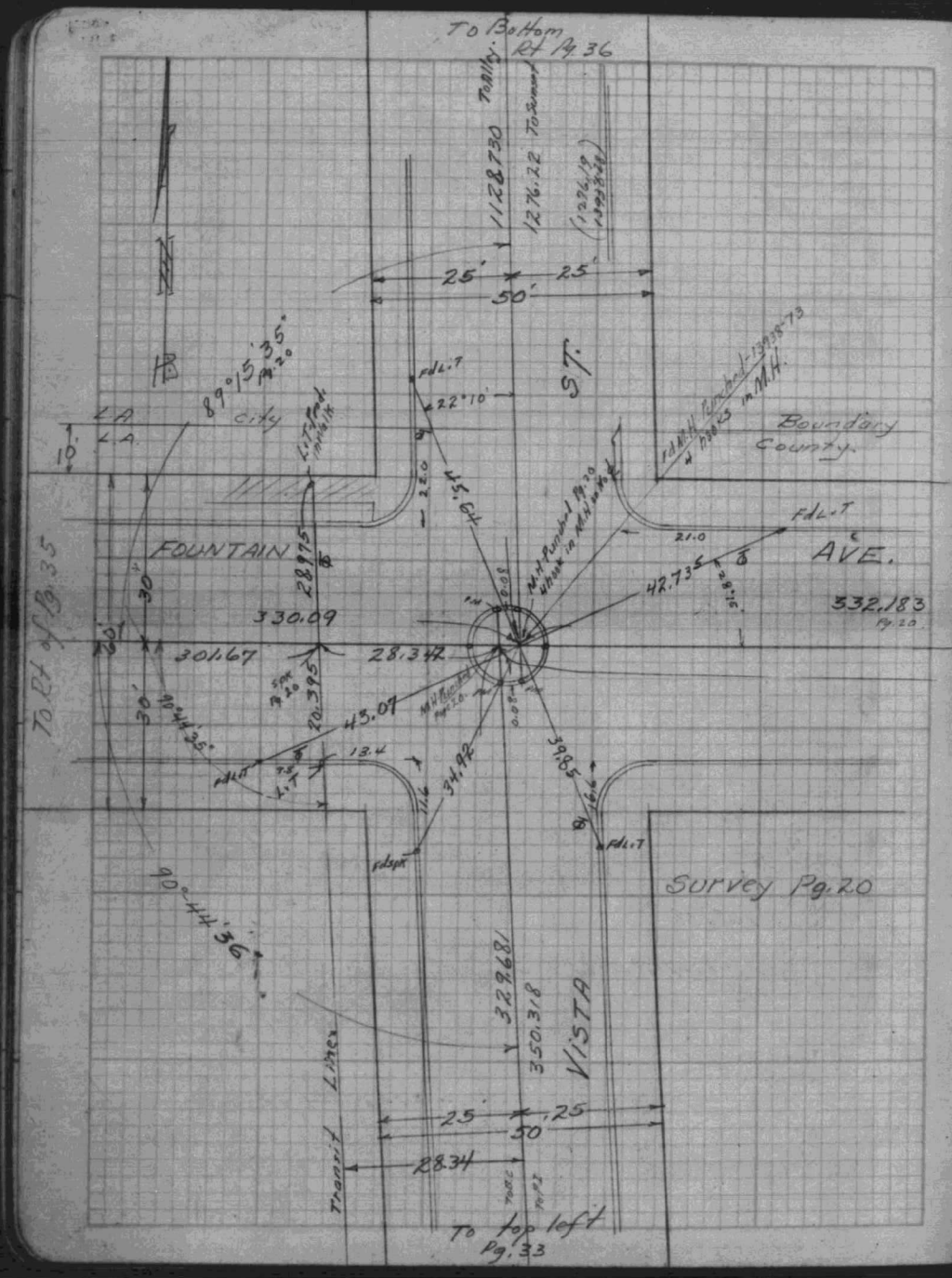

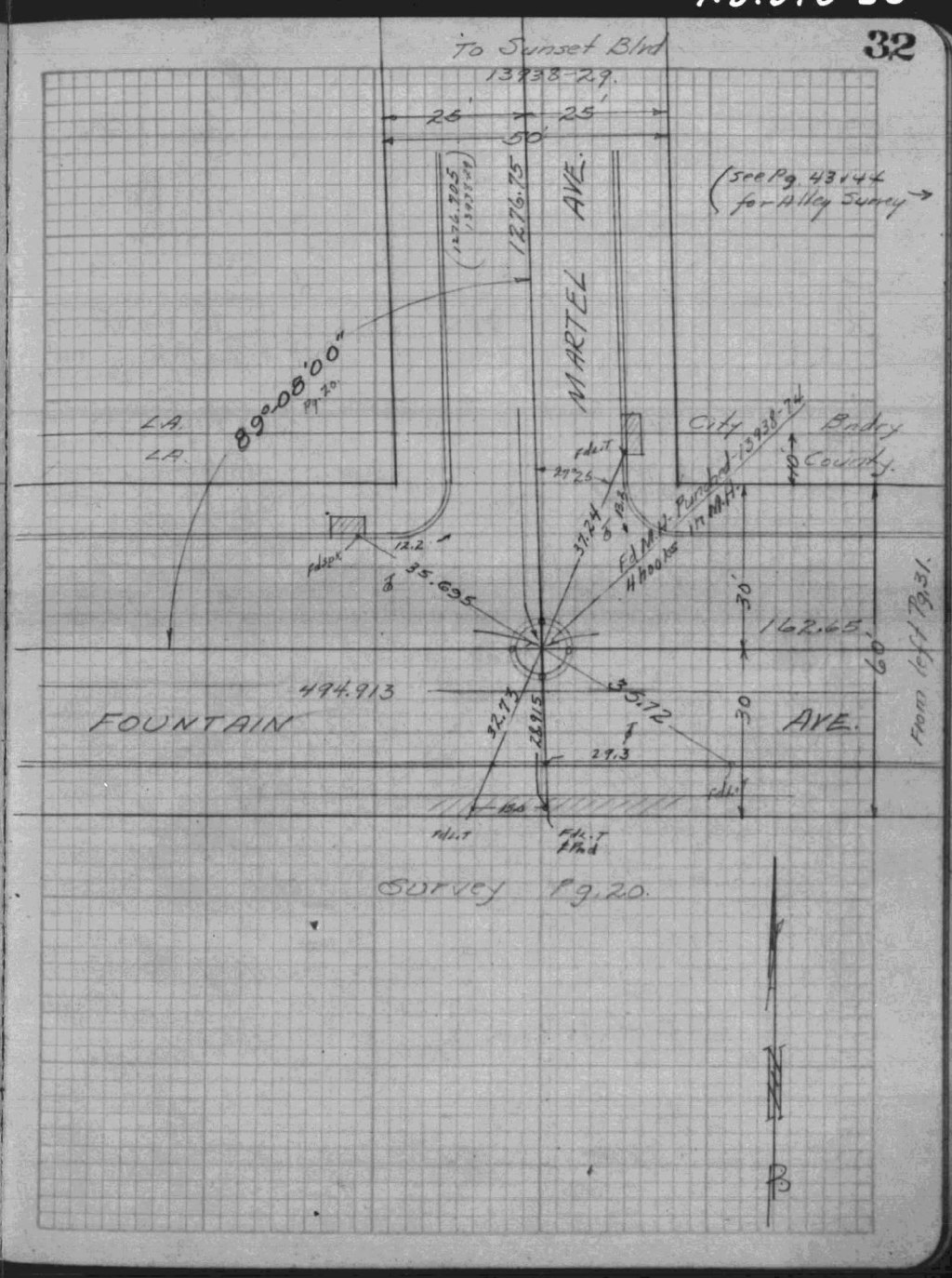

F.B. 978-29

17602

F.B. 978-30

33

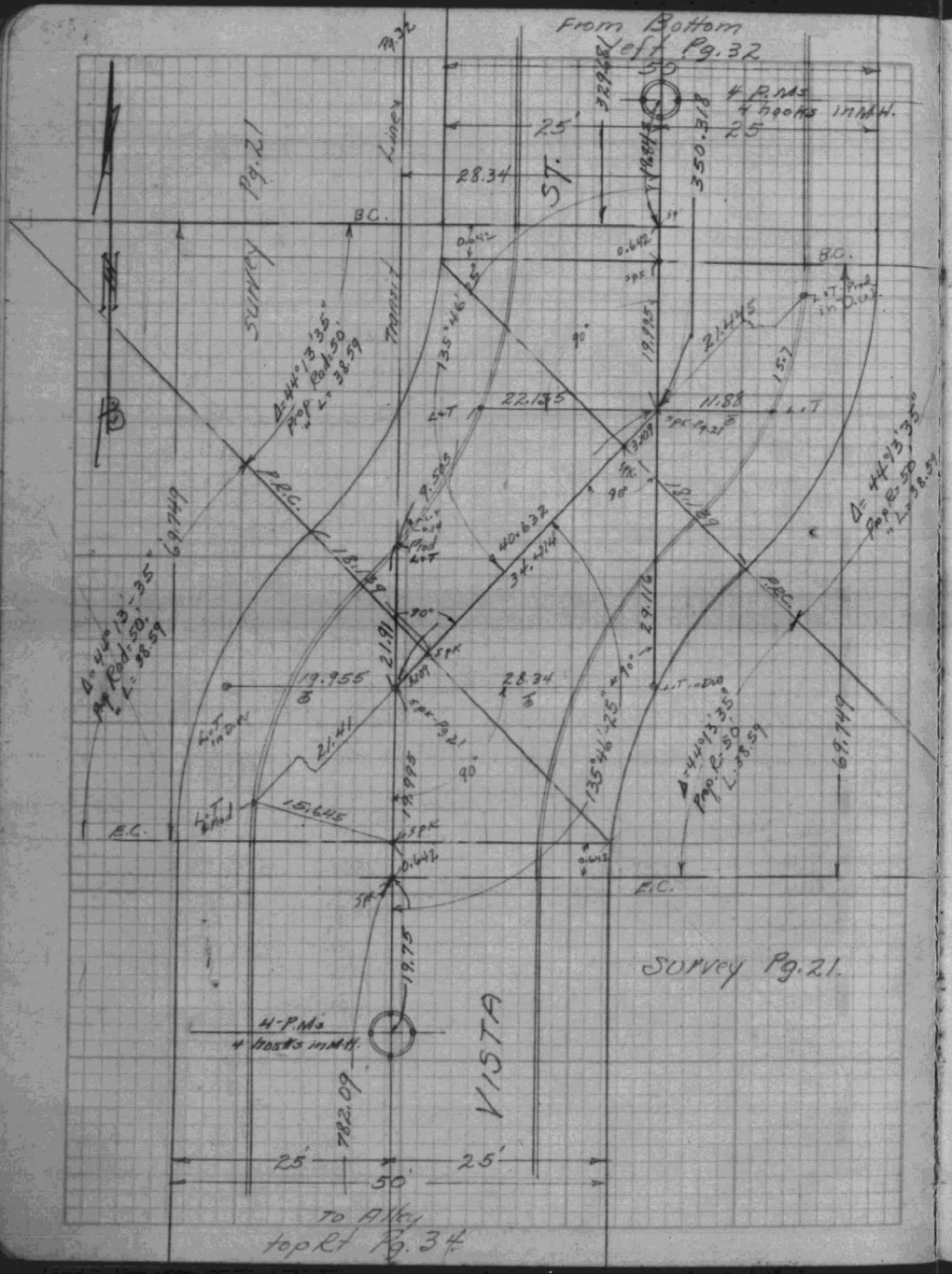

Survey Pg. 21.

F.B. 978-31

17602

F.B. 978-32

34

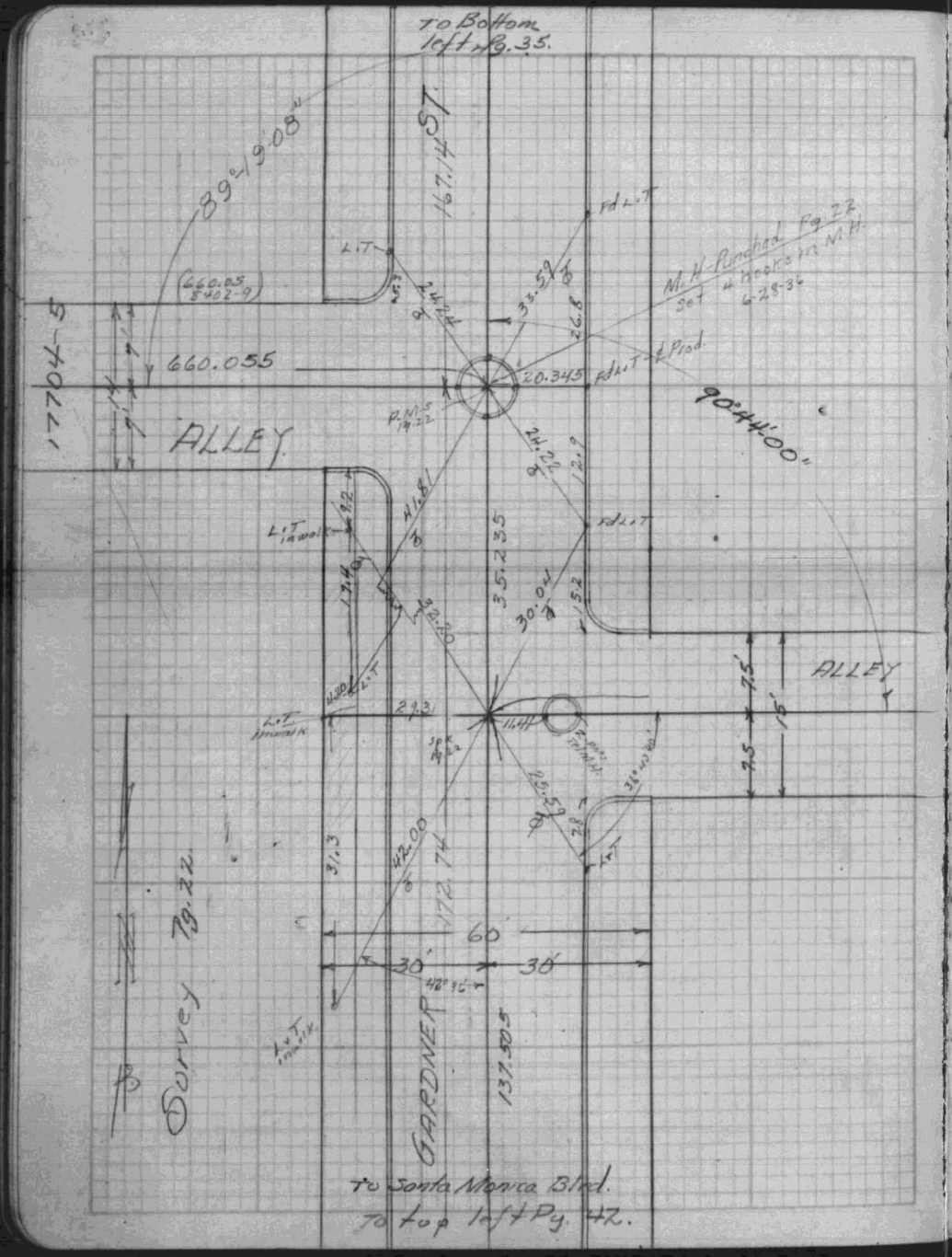

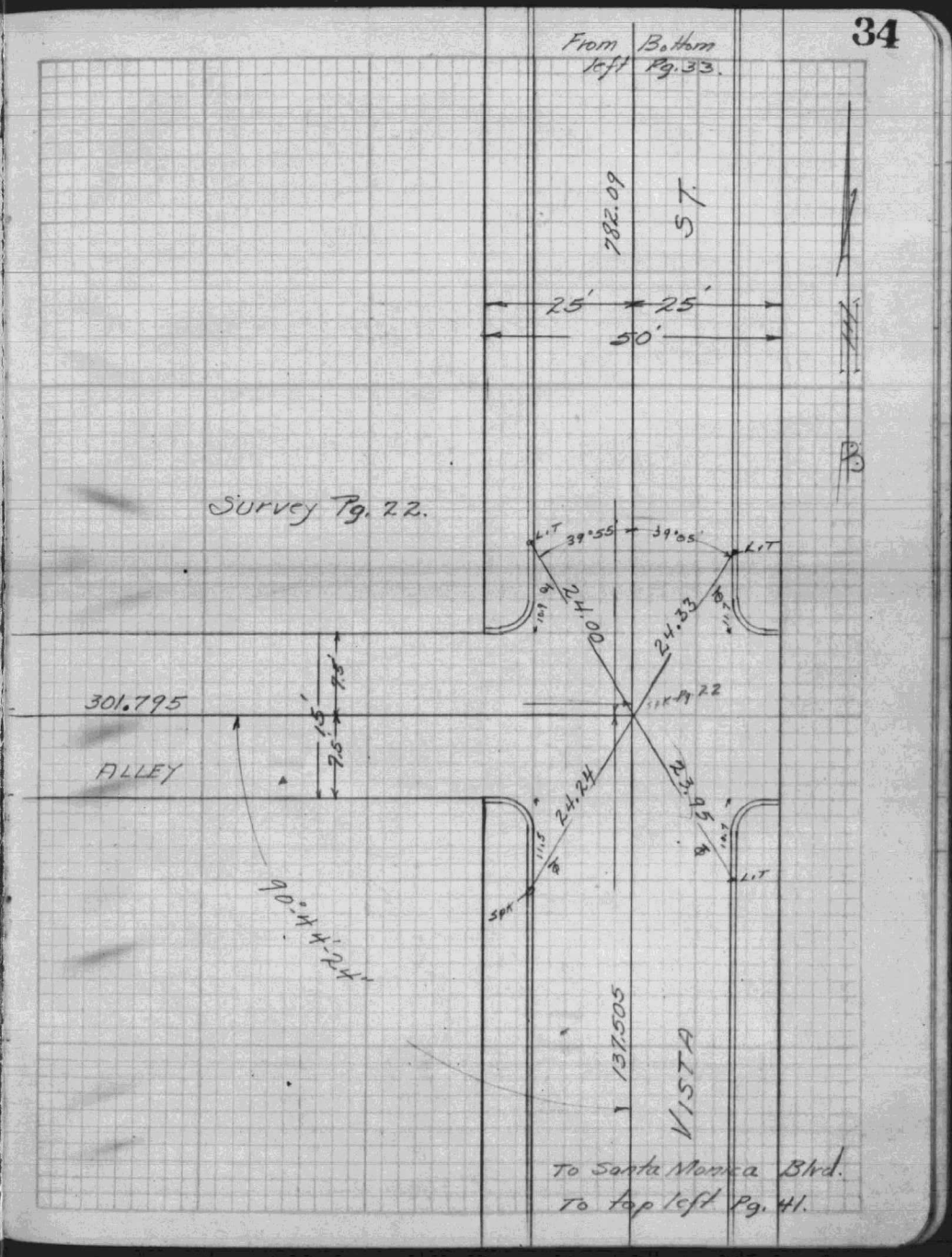

F.B. 978-33

17602

F.B. 978-34

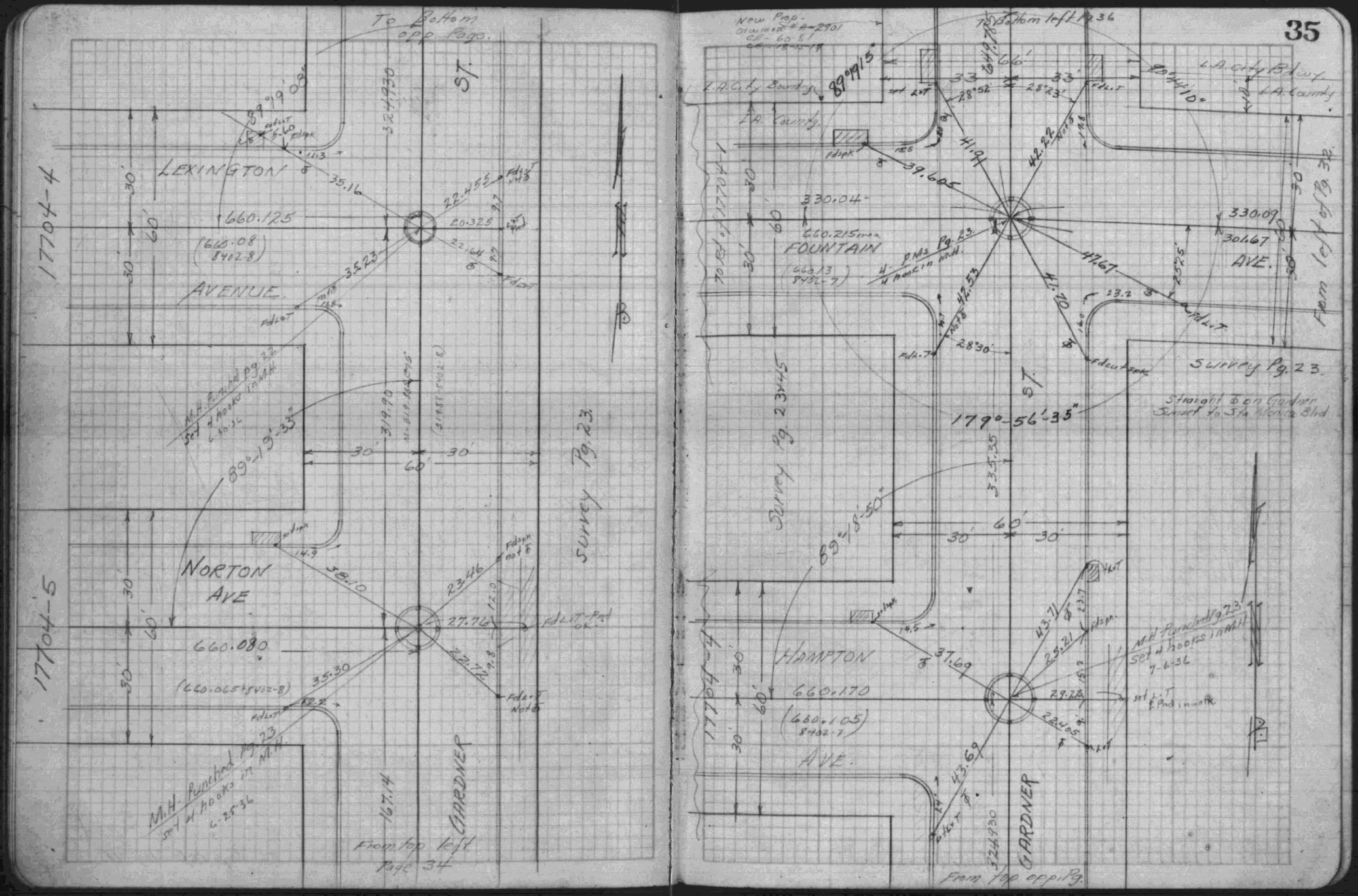

13938-27
To Sunset Blvd.
4 P.Mks
4 hooks in MH
CE-60-81
New map @ orig. map No. R.270
20.265
48°26'
57°23'
36.93
478.540
ST.
66'
33'
33'
89°18'20"
89°18'25" - 13938-73
89°20'20"
89°20'25" - 13938-27
DE LONGPRE
AVE.
330.12
To Cursor Ave
13938-71
37.16
49.295
28.485
31.735
36.74
49.515
649.783
GARDNER
From top Rt. Pg. 35.
36
13938-28
To Sunset Blvd.
76.370
4 P.Mks
4 hooks in
(330.03 - 13938-27-28)
330.02
ALLEY (So. of Sunset Blvd.)
set spk
C13938-28
51.120
23.80
32.75
33.685
ST.
1128.730
25
25
50
VISTA
To Fountain Ave
From top left Pg. 32
APR 23 1936

F.B. 978-37

17602

F.B. 978-38

APR 23 1936

SANTA MONICA BLVD.

La Brea Ave to Gardner St.

— TIES —

GE-36501 - Surv. ℄ - Orig.
H-850

Apr. 20, 1936

Beitler.
Wilcox
Cavin.
Thornton.

Survey Pg. 12 to 17.

℄ Ref - 17102-48 - CO.-493-6-37
Ties to So. in F.B.-17601-23-22-17
Ties on Sta Monica to West - 17704-11.

Tape #L-268 - 17½ lbs. Susp. @ 68° Temp.

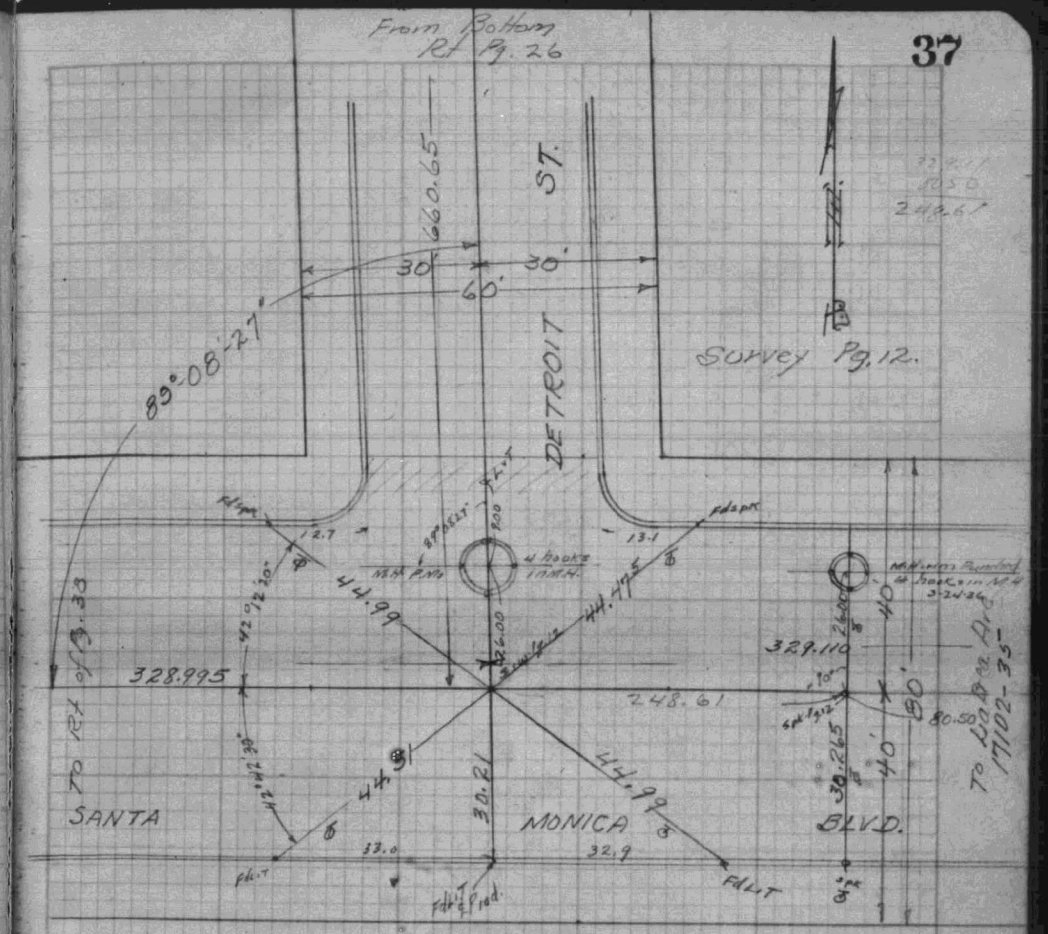

F.B. 978-39

17602

F.B. 978-40

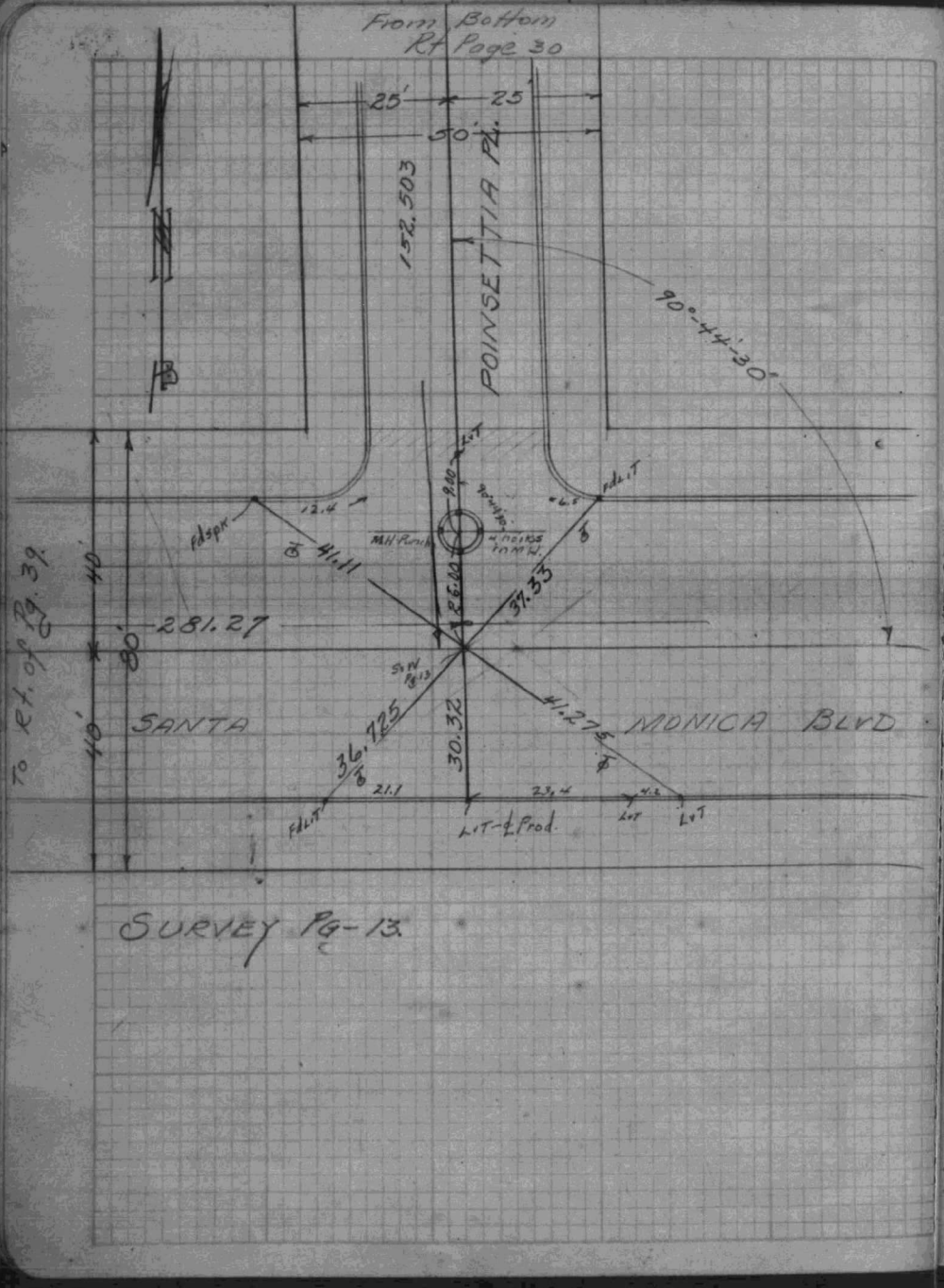

SURVEY PG-13

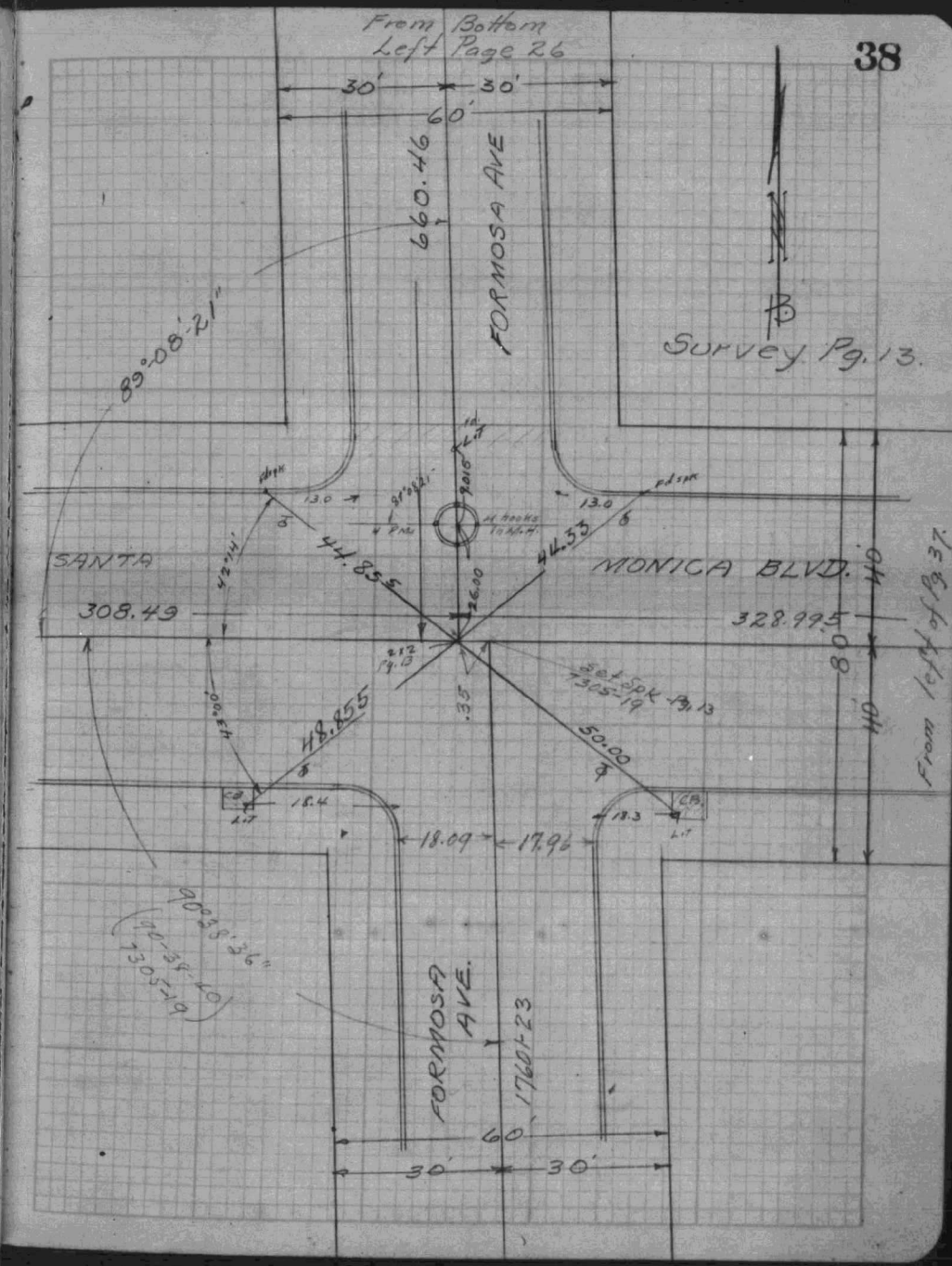

F.B. 978-41

17602

F.B. 978-42

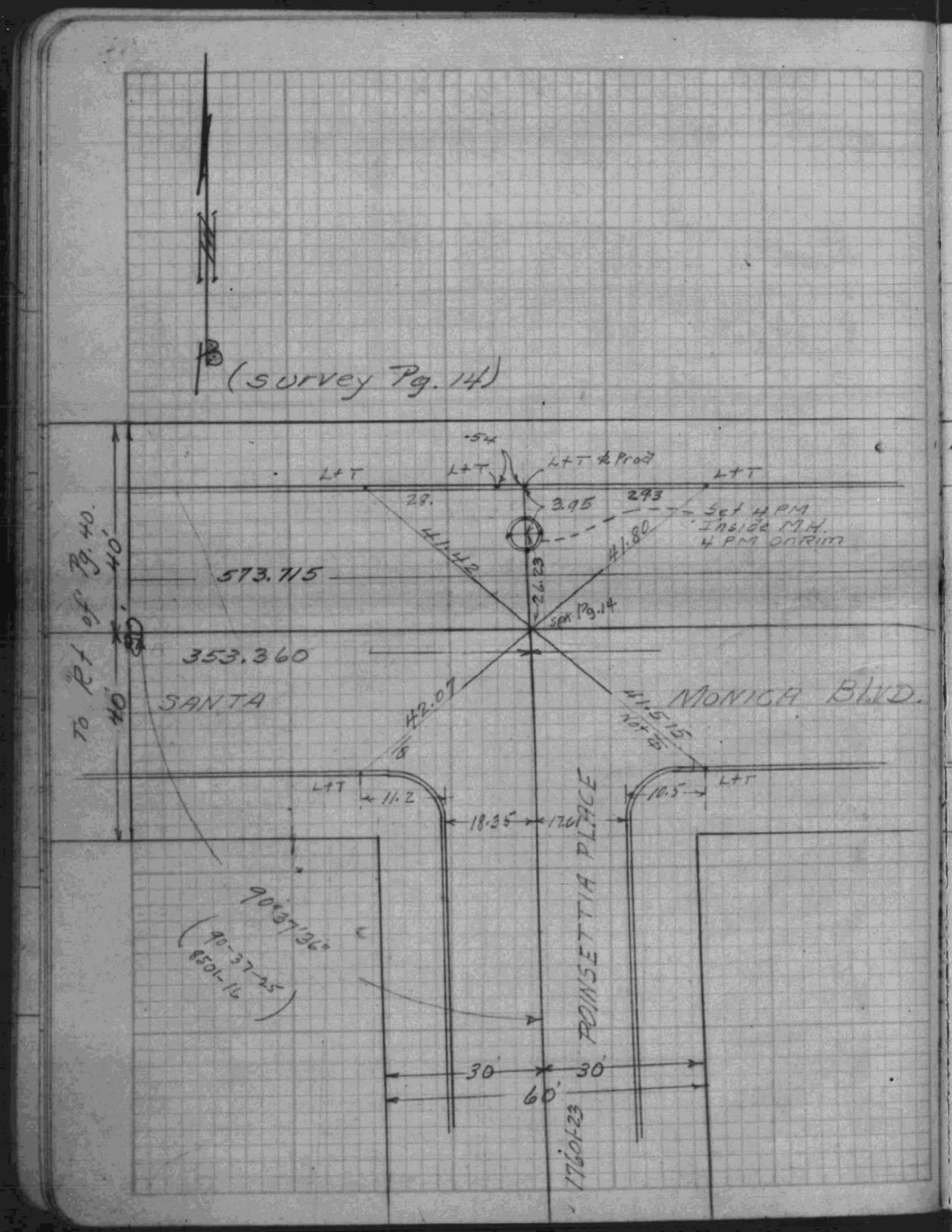

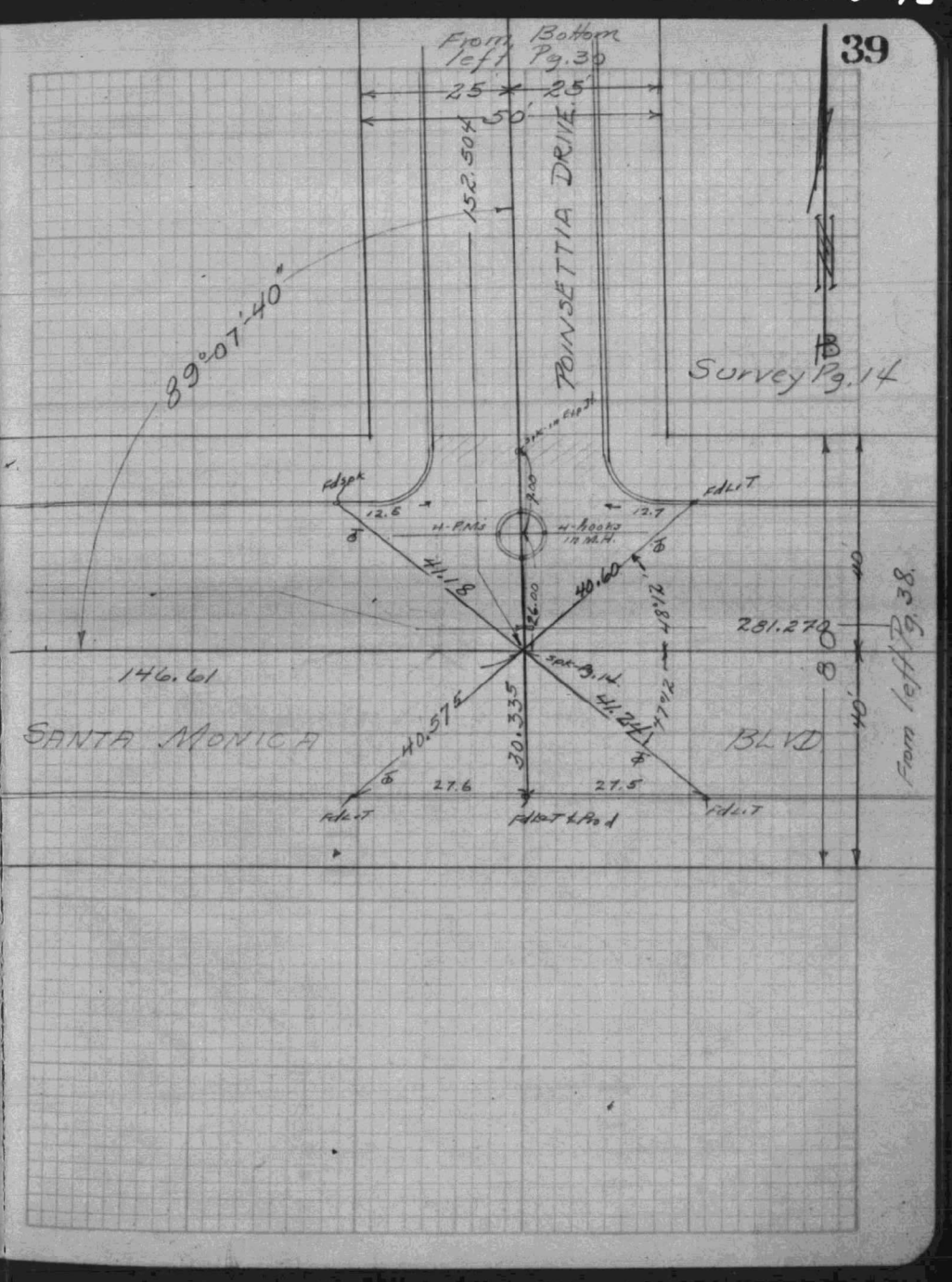

F.B. 978-43

17602

F.B. 978-44

40

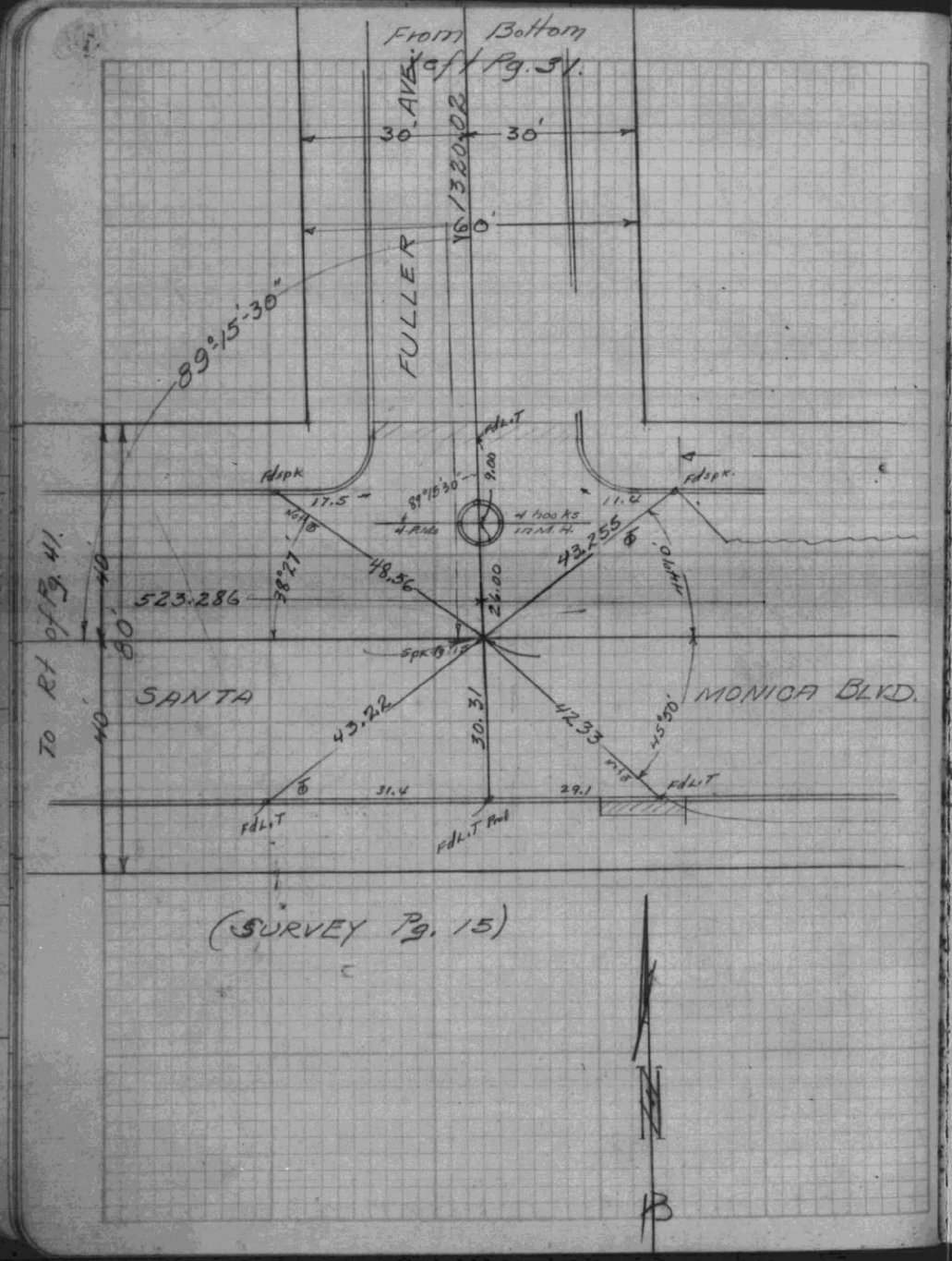

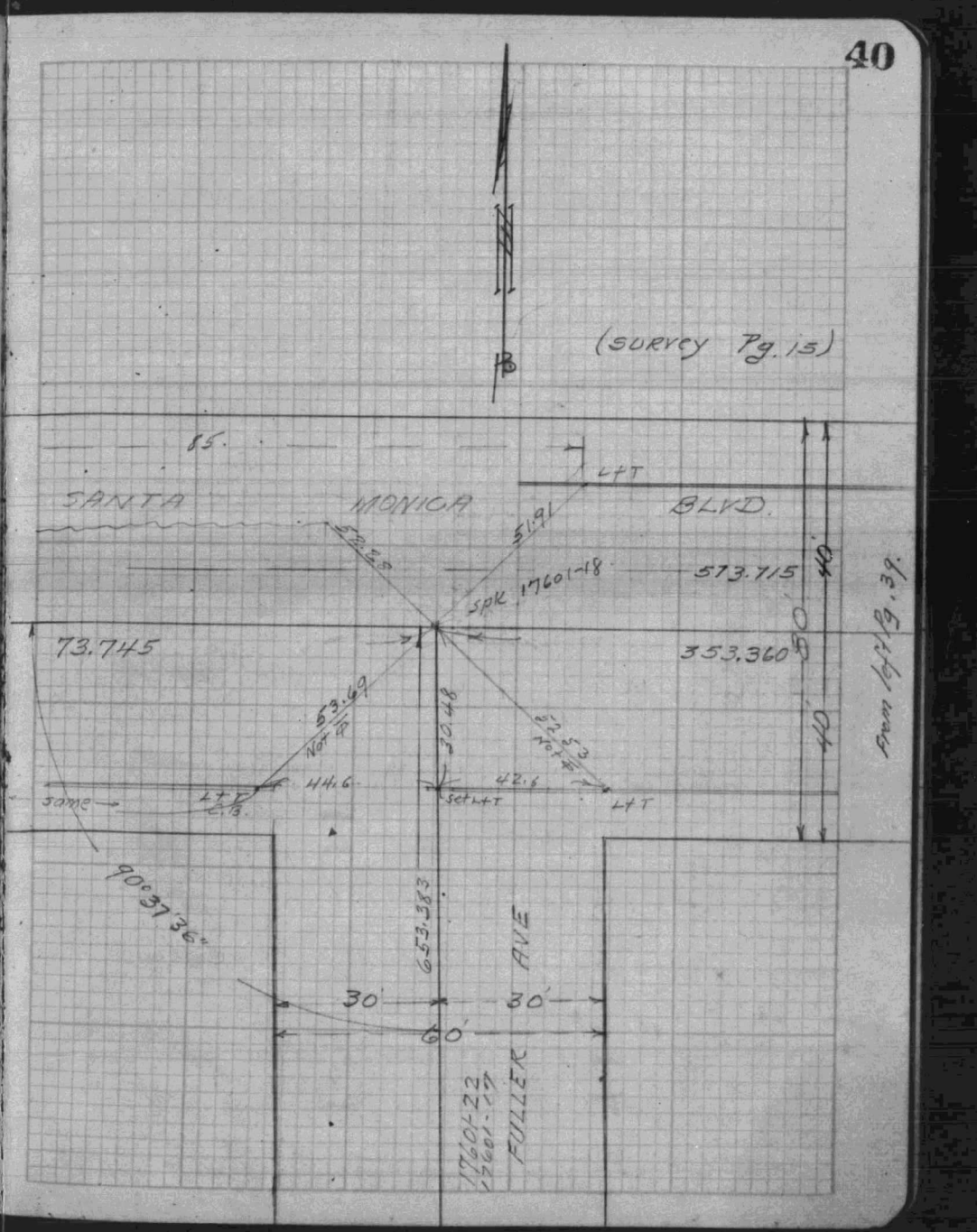

F.B. 978-45

17602

F.B. 978-46

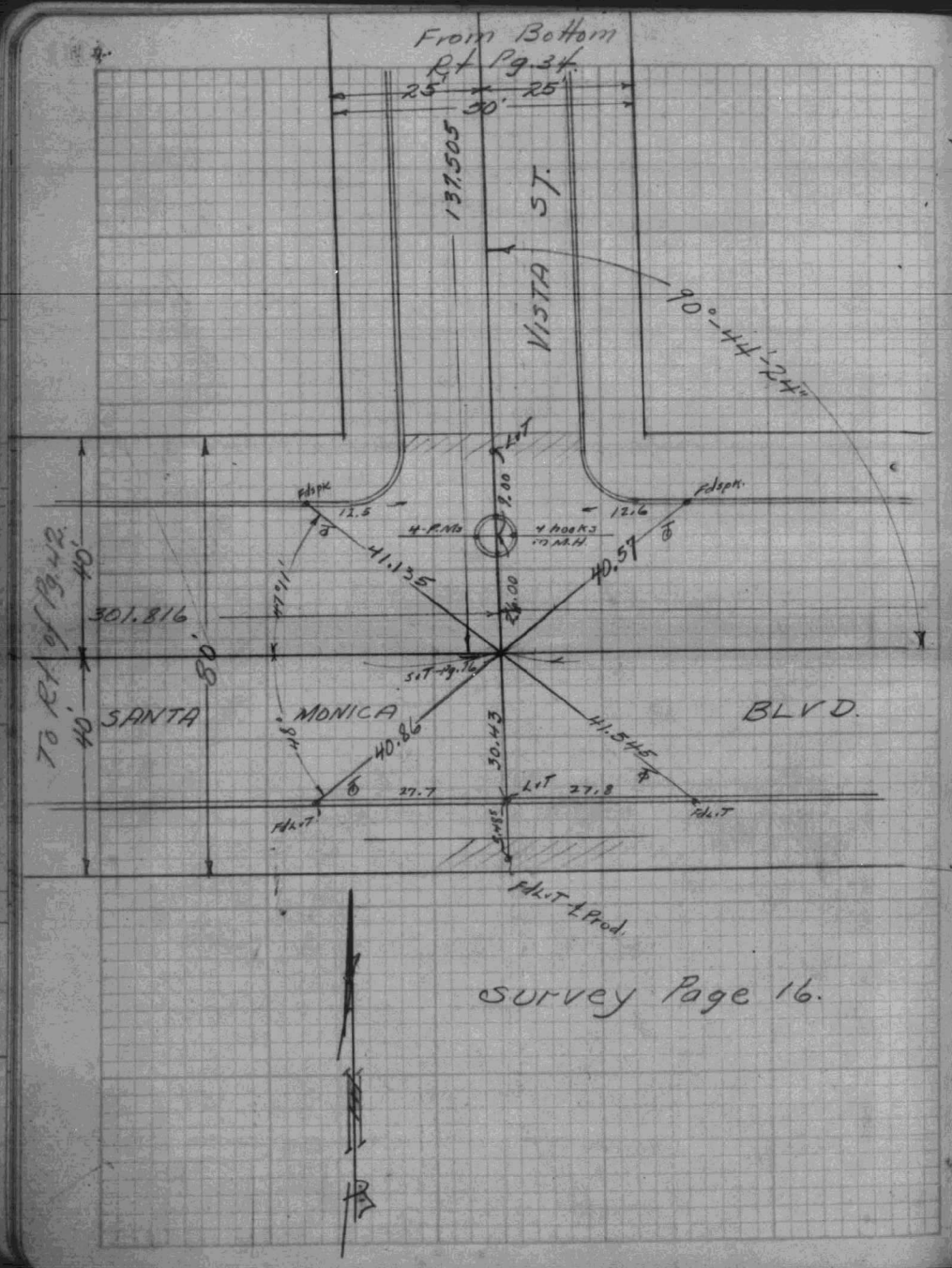

Survey Page 16.

41

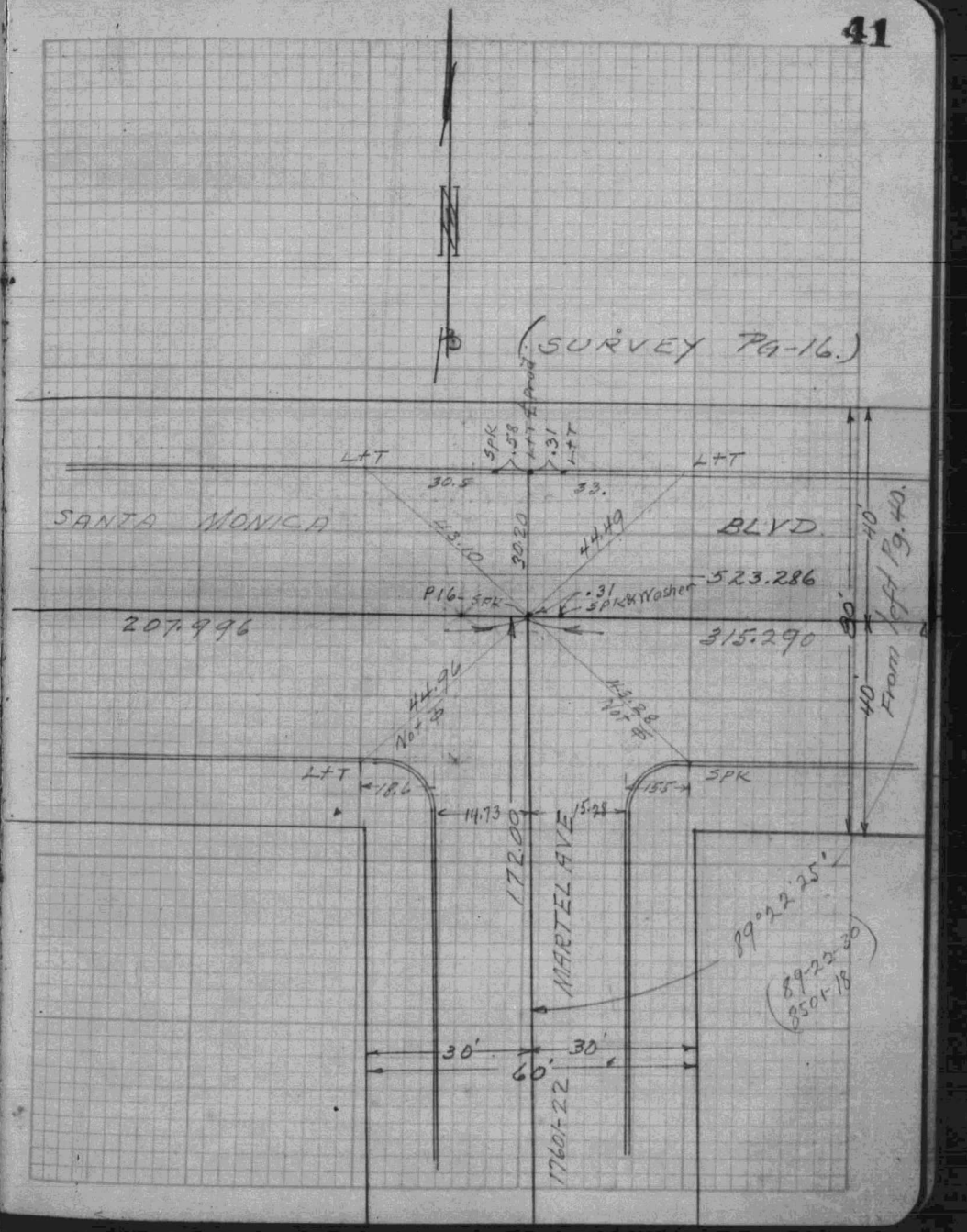

F.B. 978-47

17602

F.B. 978-48

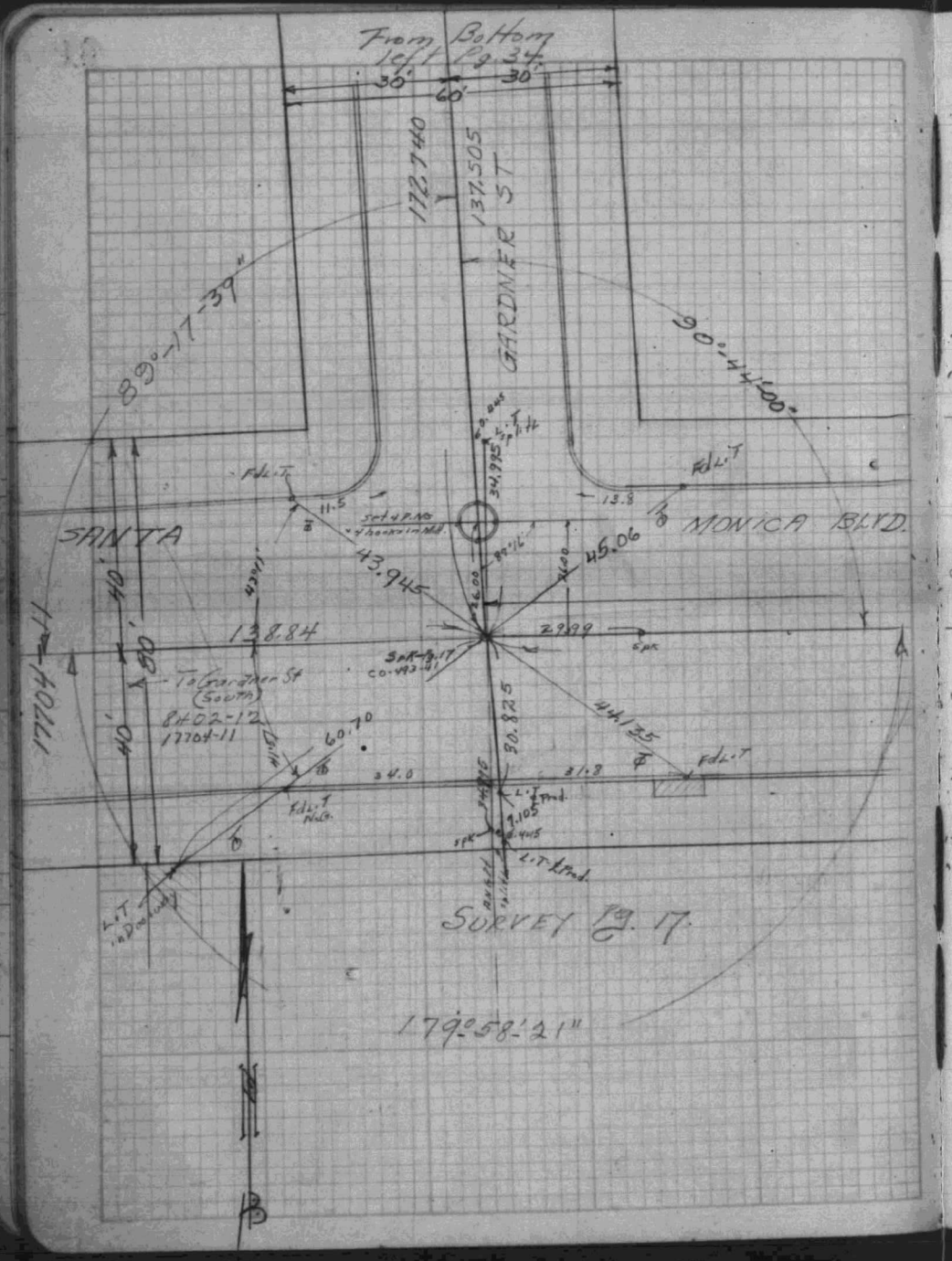

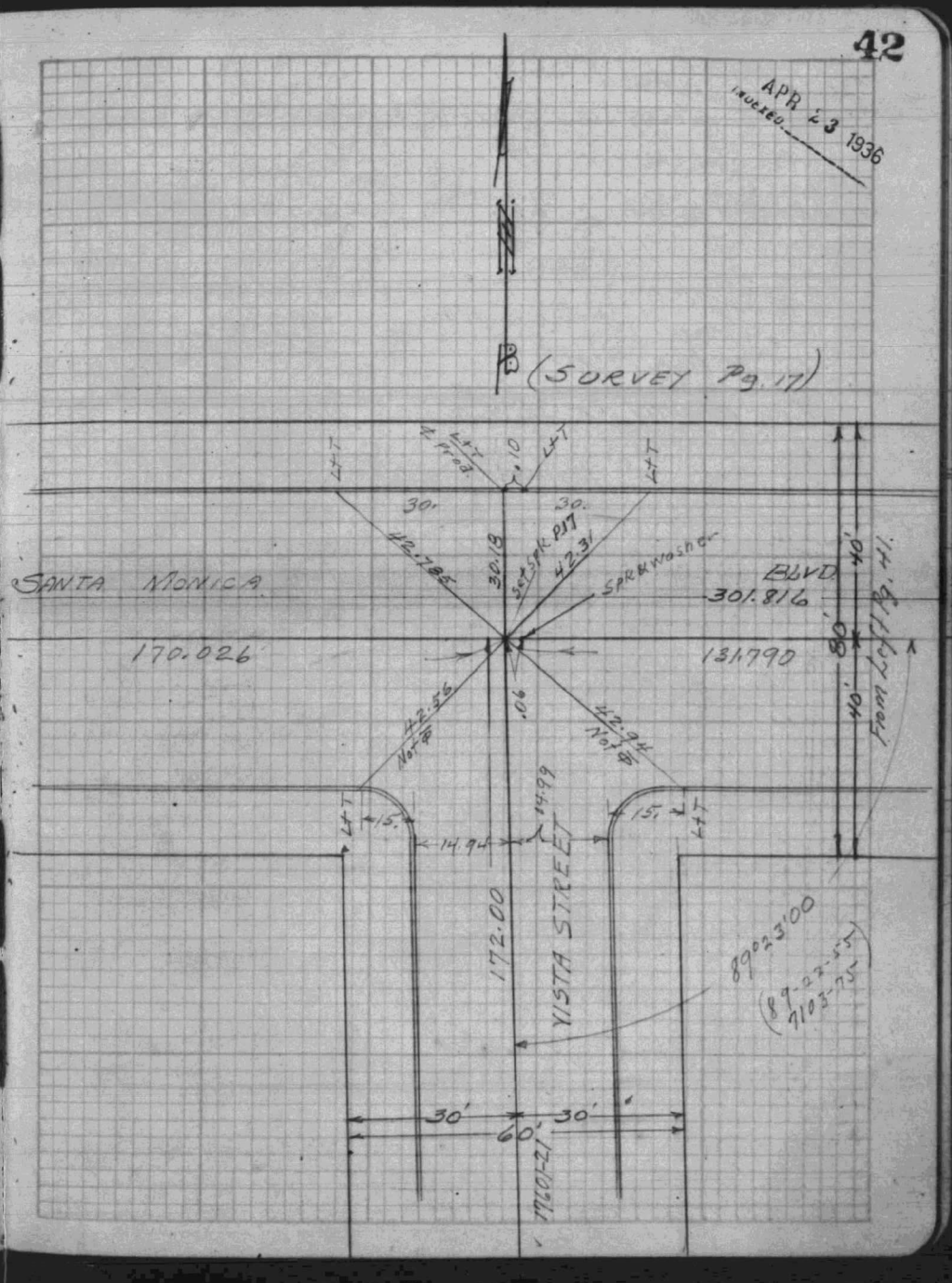

F.B. 978-49

17602

F.B. 978-50

APR 23 1936

RECEIVED

ALLEY West of FULLER Ave.
305.7 No. of to Fountain Ave.
— Survey & Ties. —

GE-36501- Surv-& Orig. Apr. 17-1936

Beitler
Wilcox
Cavin
Thornton

TR-Martel Tr #2 & Martel Tract

Ties Fountain Ave Pg. 31

Tape #L-268 17½ lbs. Susp. @ 68° Temperature.

43

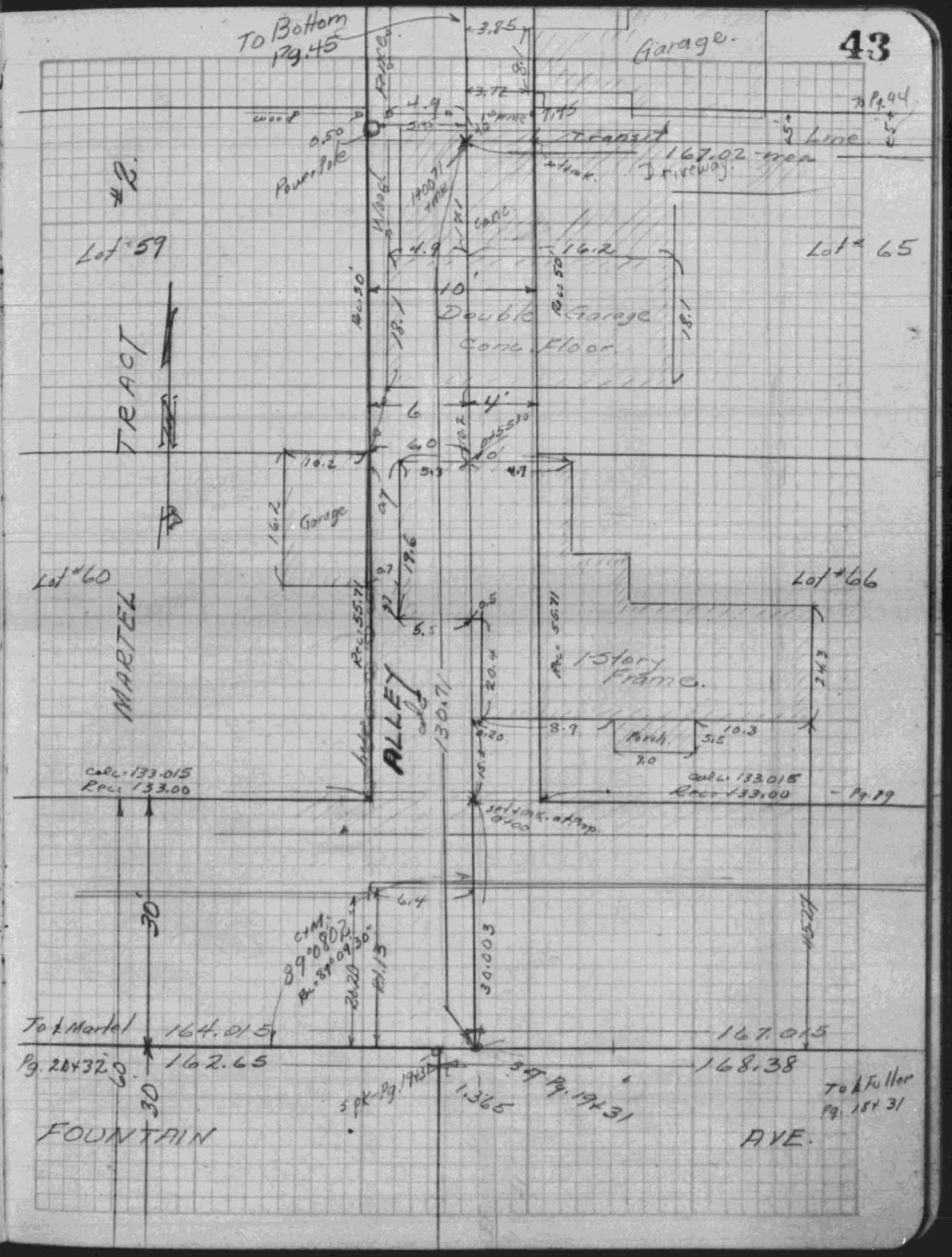

DEC 6 1938
INDEXED

BROADVIEW TERRACE
120' E'ly of Alta Loma Ter. to 230 W'ly of La Presa Dr.

YEAGER PLACE
Hightower Drive to La Presa Drive

LOS ALTOS PLACE
Rockledge Road to Broadview Terrace

HIGHTOWER DRIVE
Broadview Terrace to Camrose Drive

LA PRESA DRIVE
100' N. of Broadview Terrace to Camrose Drive

ROCKLEDGE ROAD
Los Altos Place to Camrose Drive

WOODLAND WAY
160' N. of to Camrose Drive

ALTA LOMA TERRACE
Highland Ave to Broadview Terrace

ODIN STREET
700' W. of to Highland Ave

ARBOL DRIVE
400' W. of to Highland Ave

ALLEY 85' N. of ROCKLEDGE ROAD
360' W. of to Alta Loma Terrace

ALLEY 80' N. of ALTA LOMA TERRACE
487' W. of to Alta Loma Terrace

CENTER LINE TIES

ALLEY 129' W. of ALTA LOMA TERRACE
Alley S. of Odin St. to Alta Loma Ter.

℄ SURVEY & TIES

G.E. 36501 H801, H 989, H987

Stocking Nov. 30, 1938
Horn, A.J., Lauterwasser.
Evans, Bingham
Cavin, Kurland, G.H. Horn

Tr. Map 3653.
℄ Ref 14402-64-67
13206-35-37
14009-52-54
5701-45, 46
7304-1-12.
3707-20, 63.

Tape L-222, Standard at 68°

F.B. 978-63

F.B. 978-64

17708

17708

41

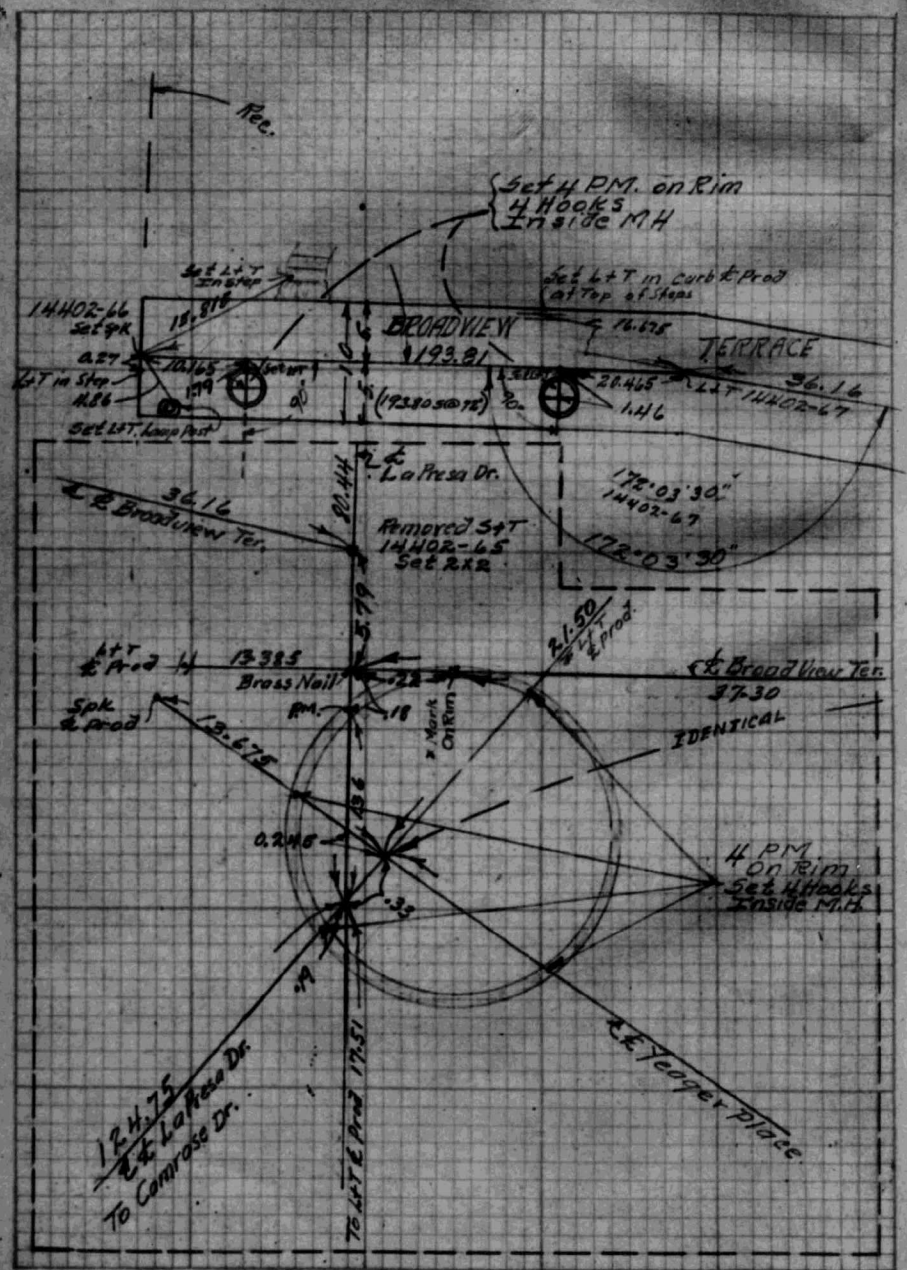

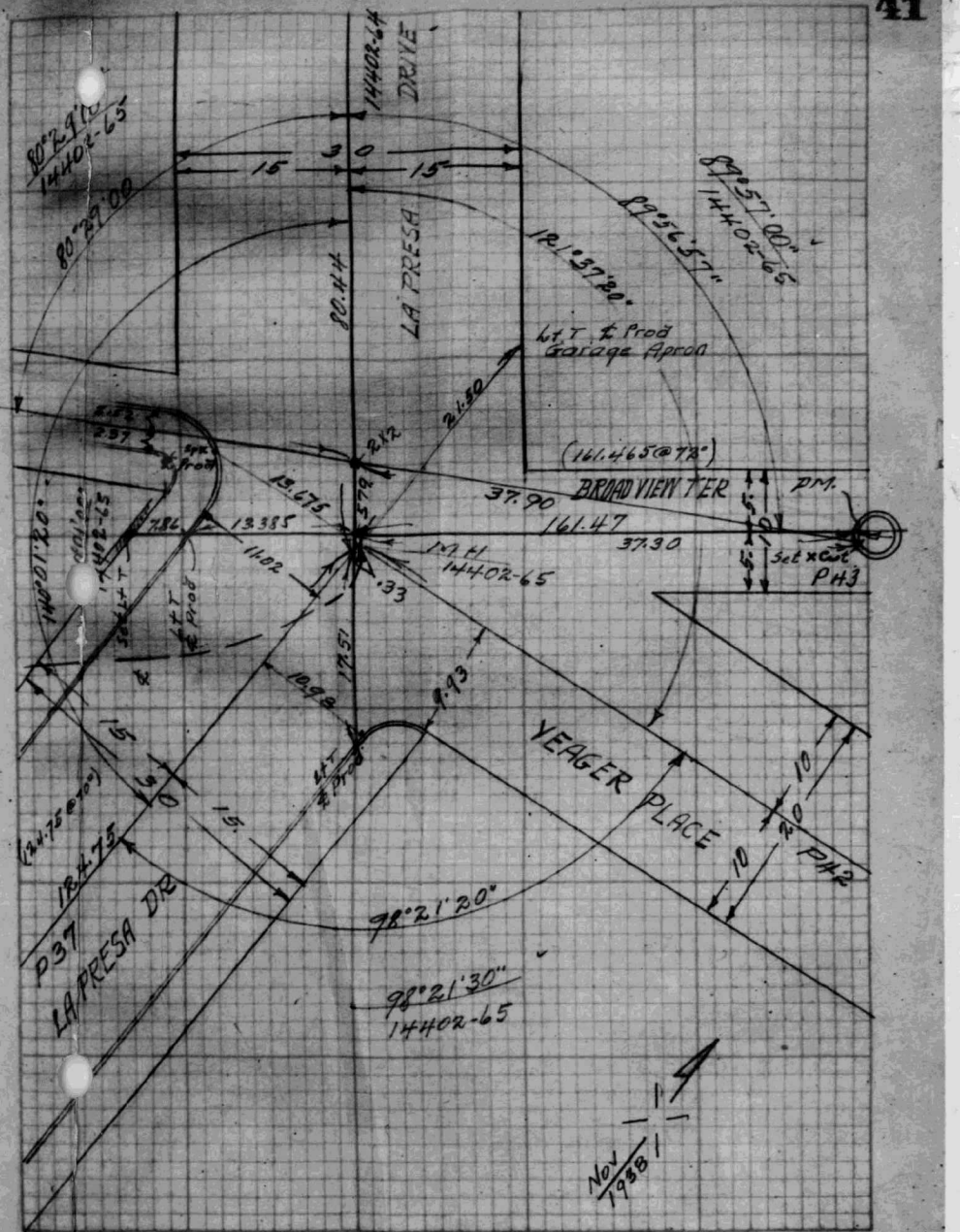

F.B. 978-65

F.B. 978-66

17708

17708

42

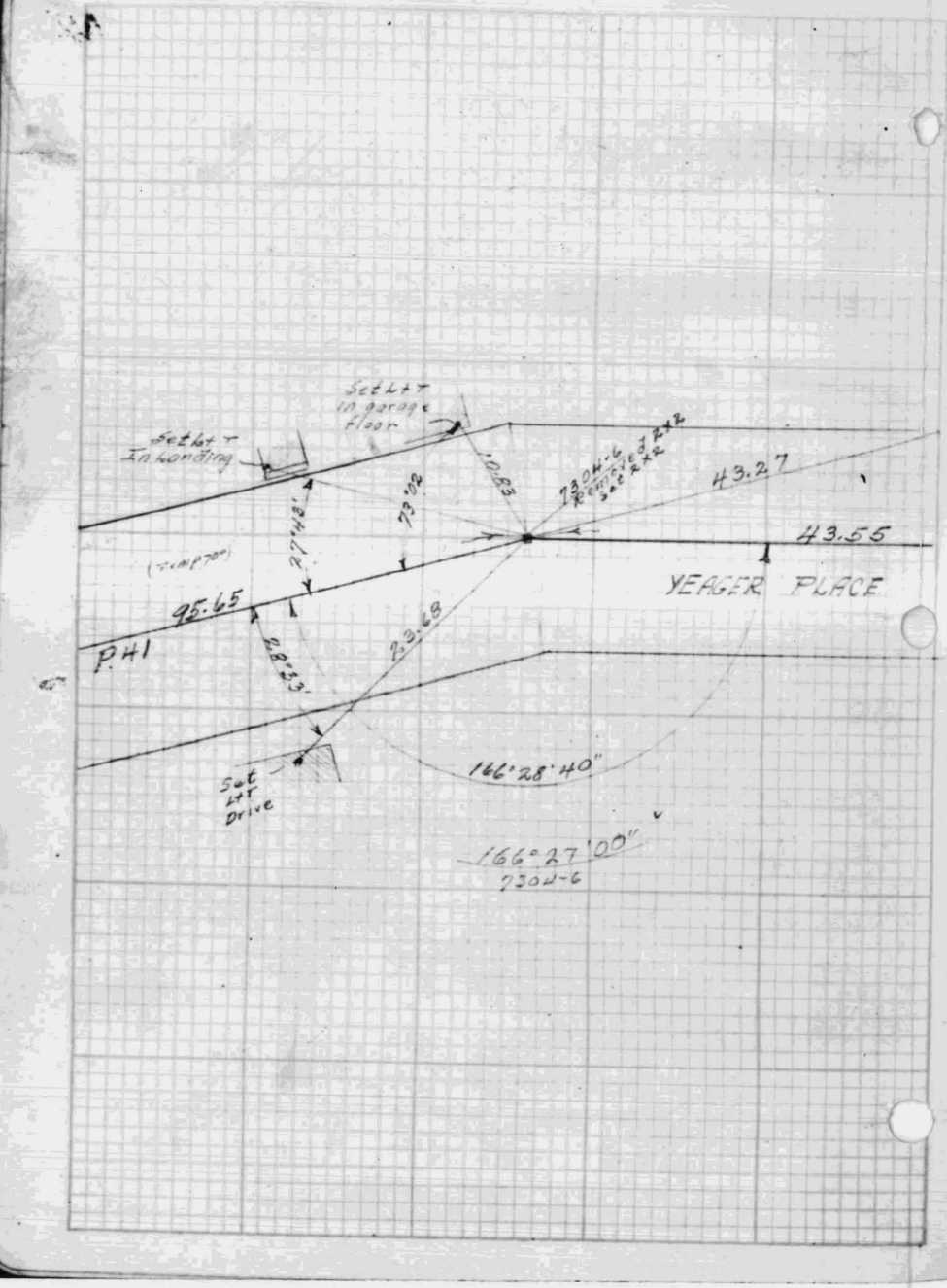

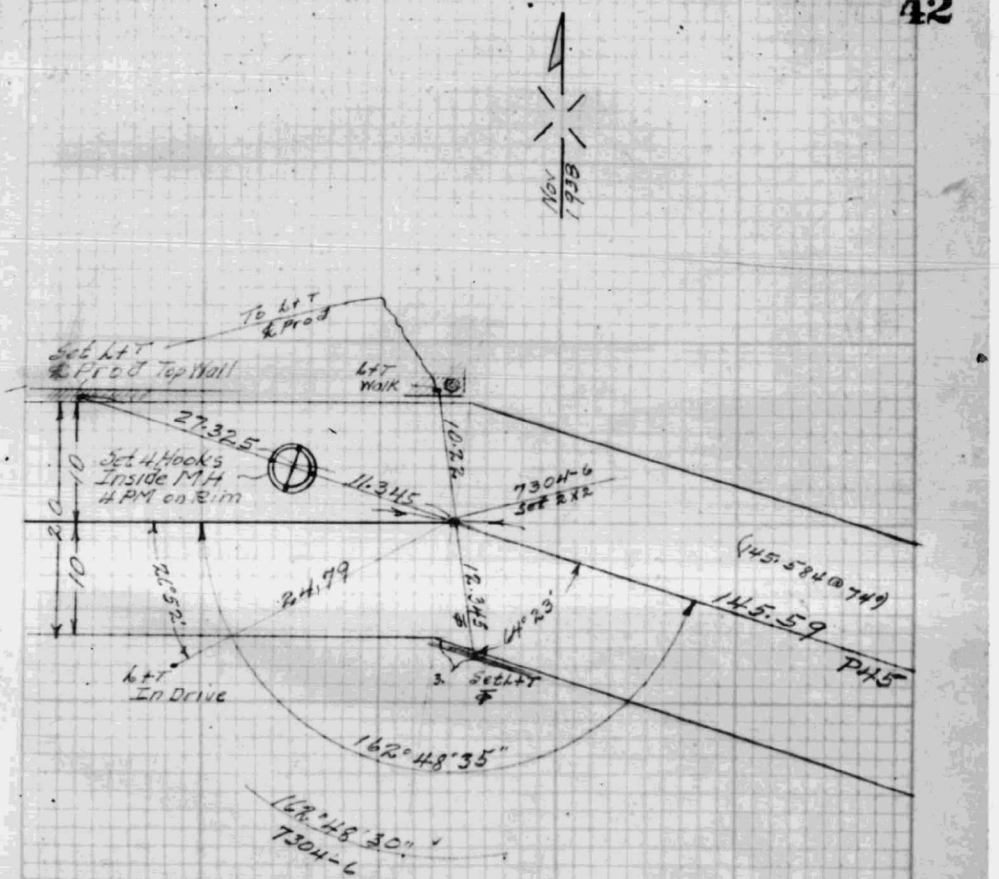

F.B. 978-67

F.B. 978-68

17708

17708

43

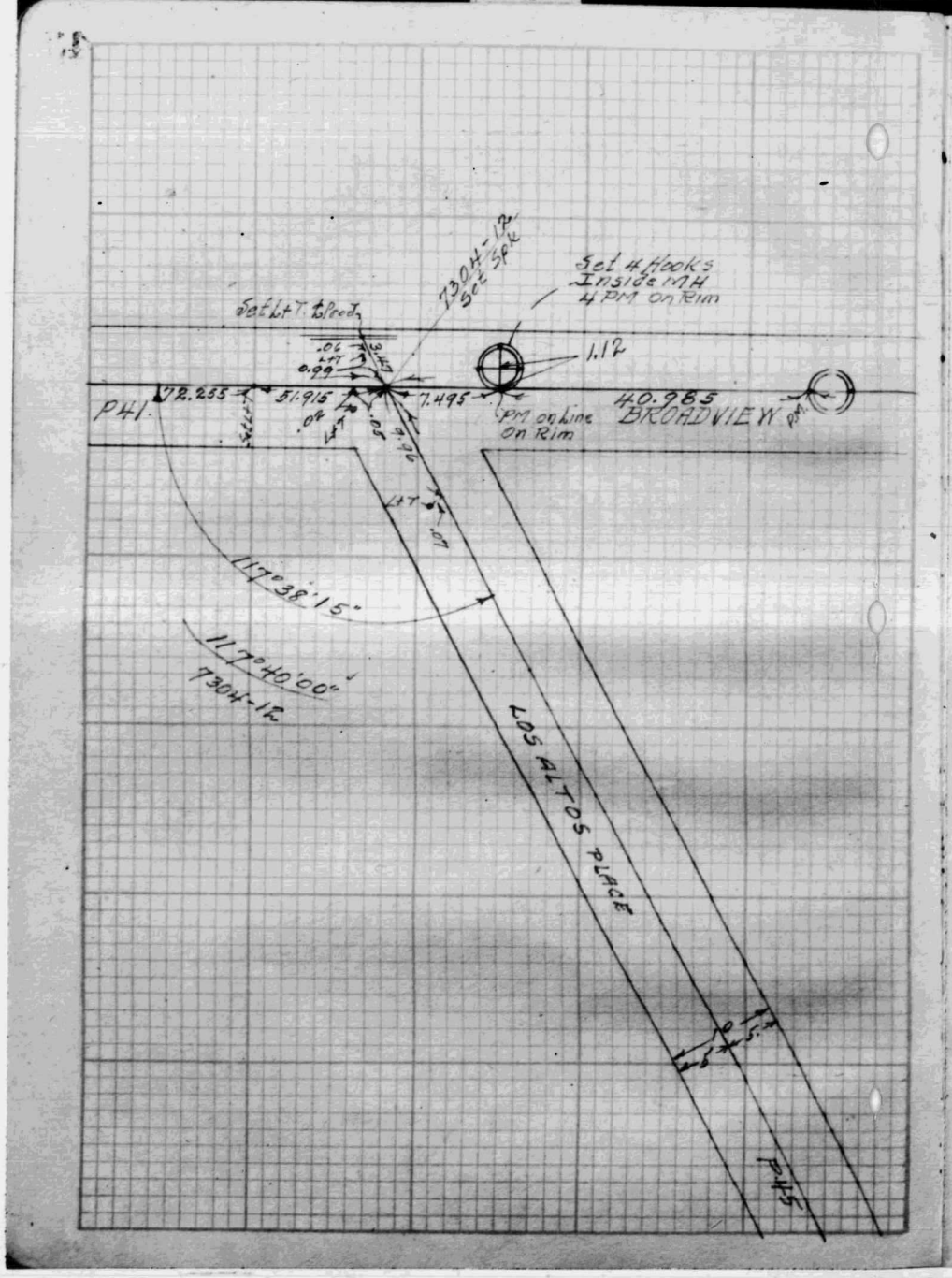

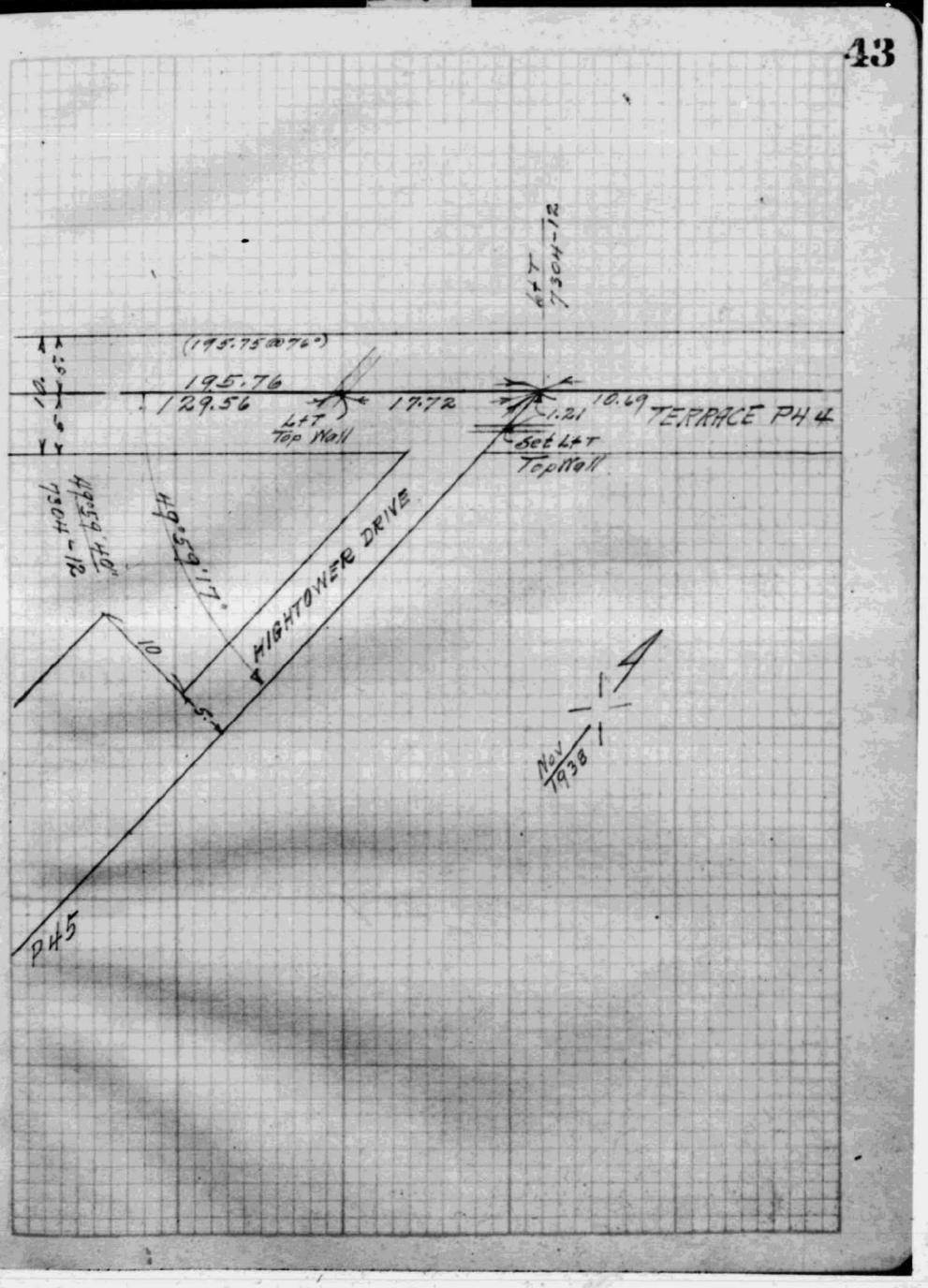

F.B 978-69

F.B. 978-70

17708

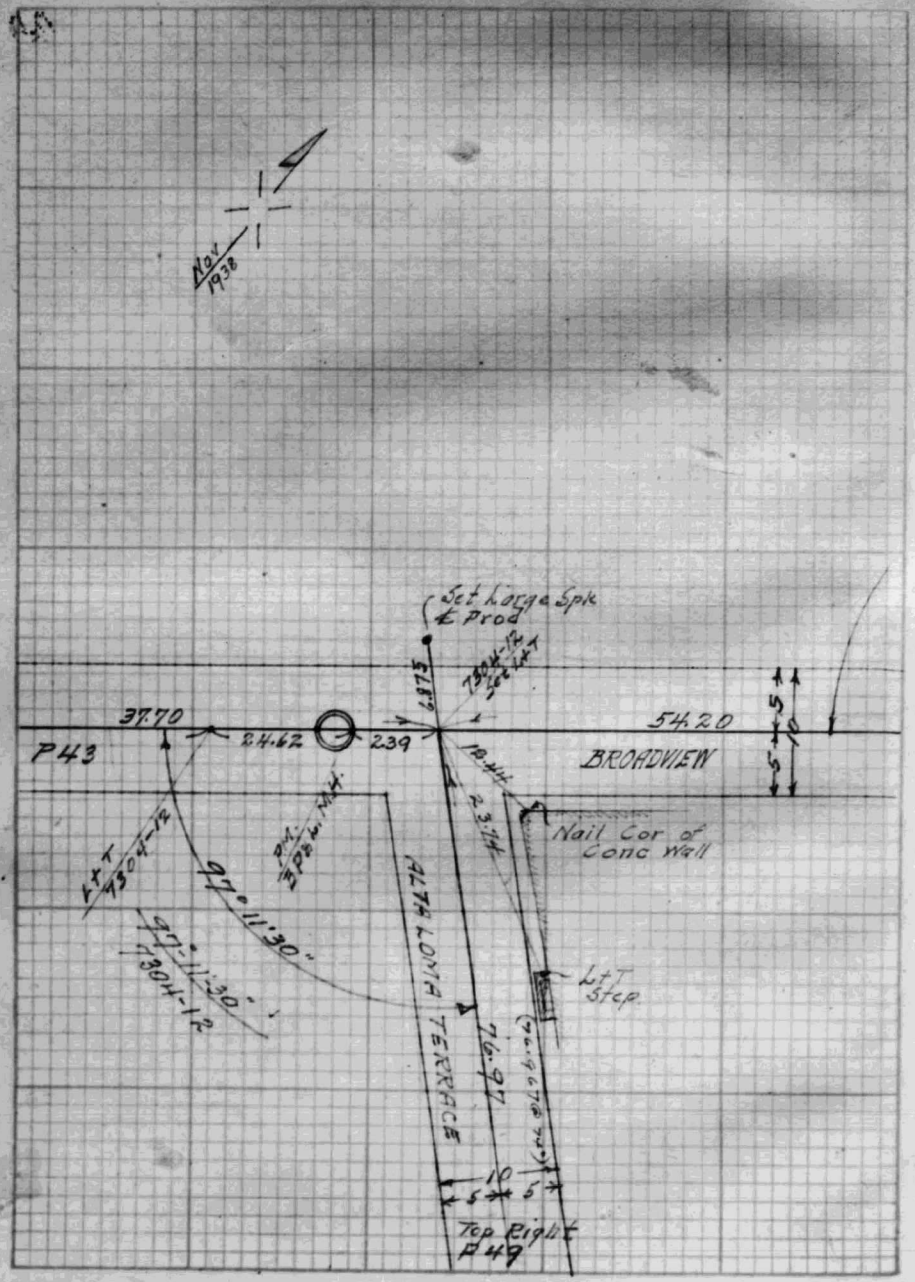

17708

44

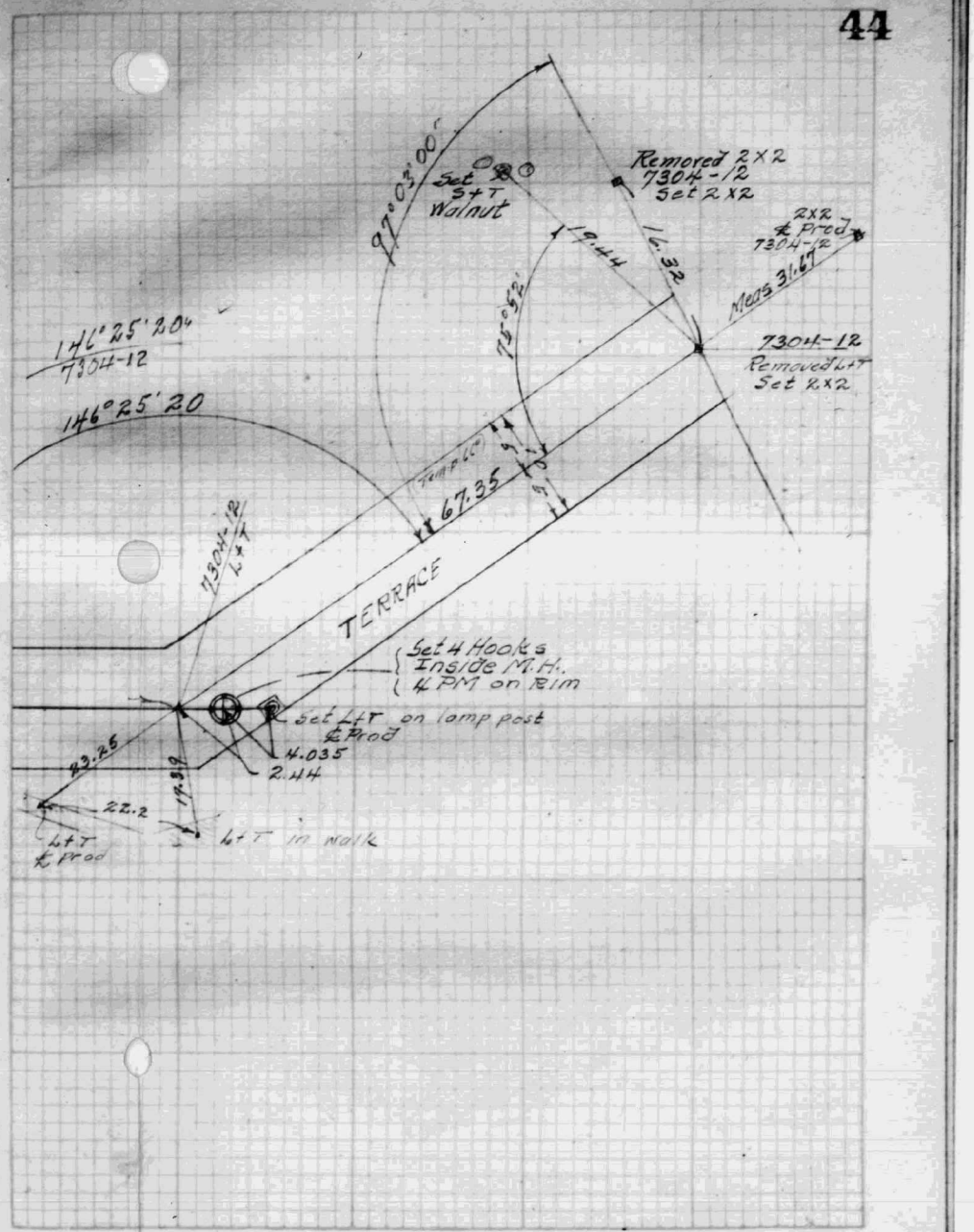

17708

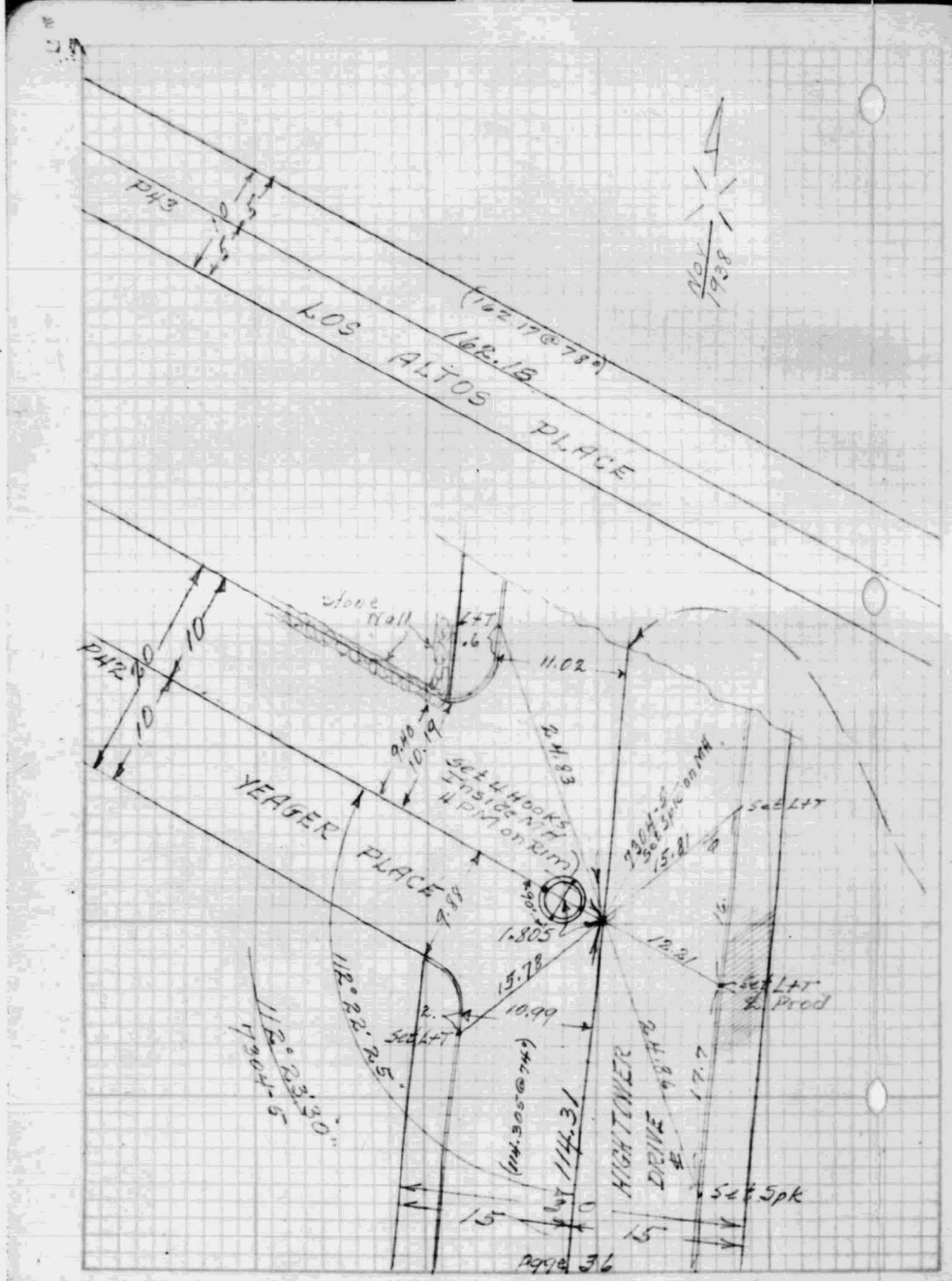

17708

45

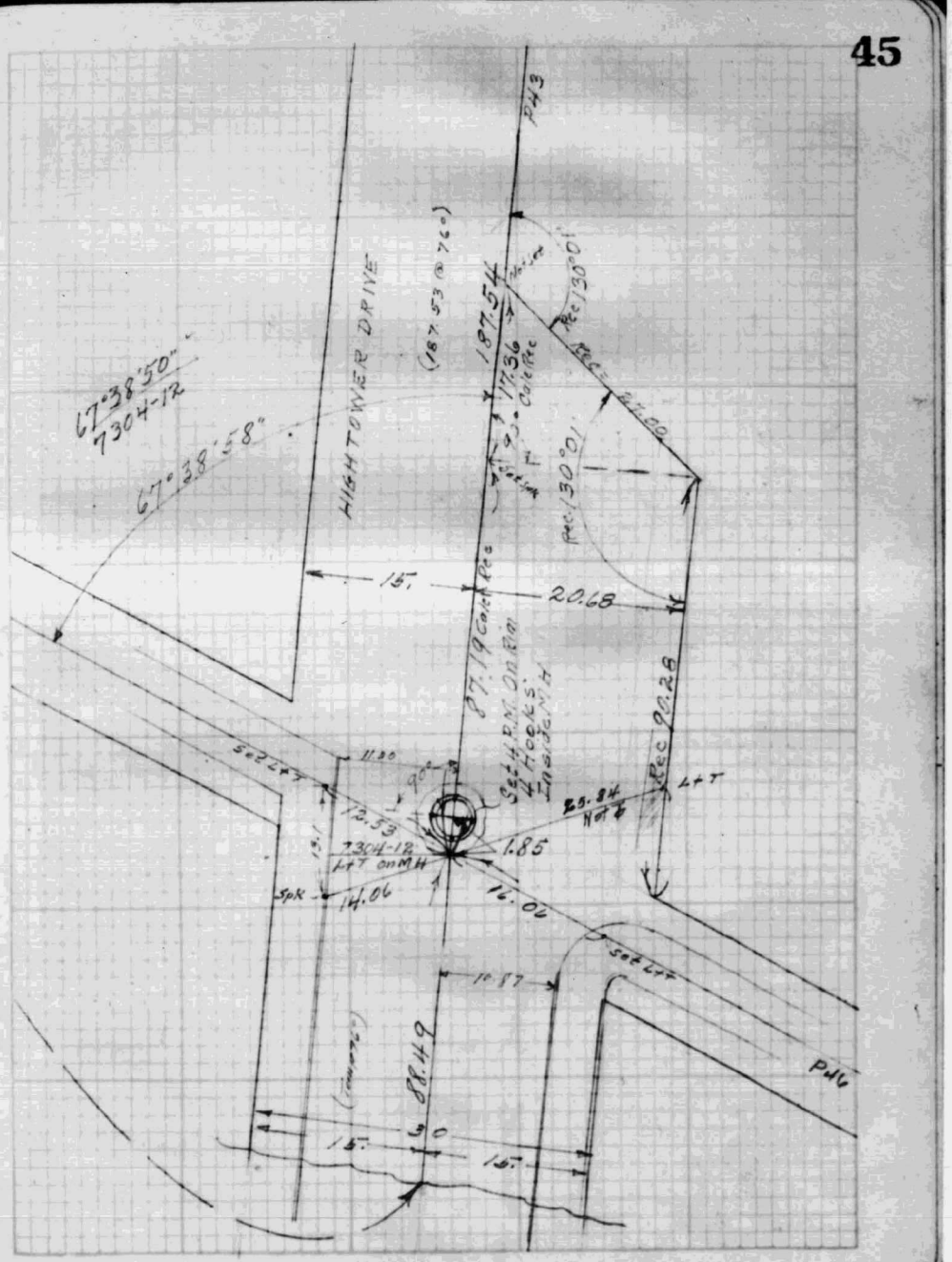

F.B. 978-73

F.B. 978-74

17708

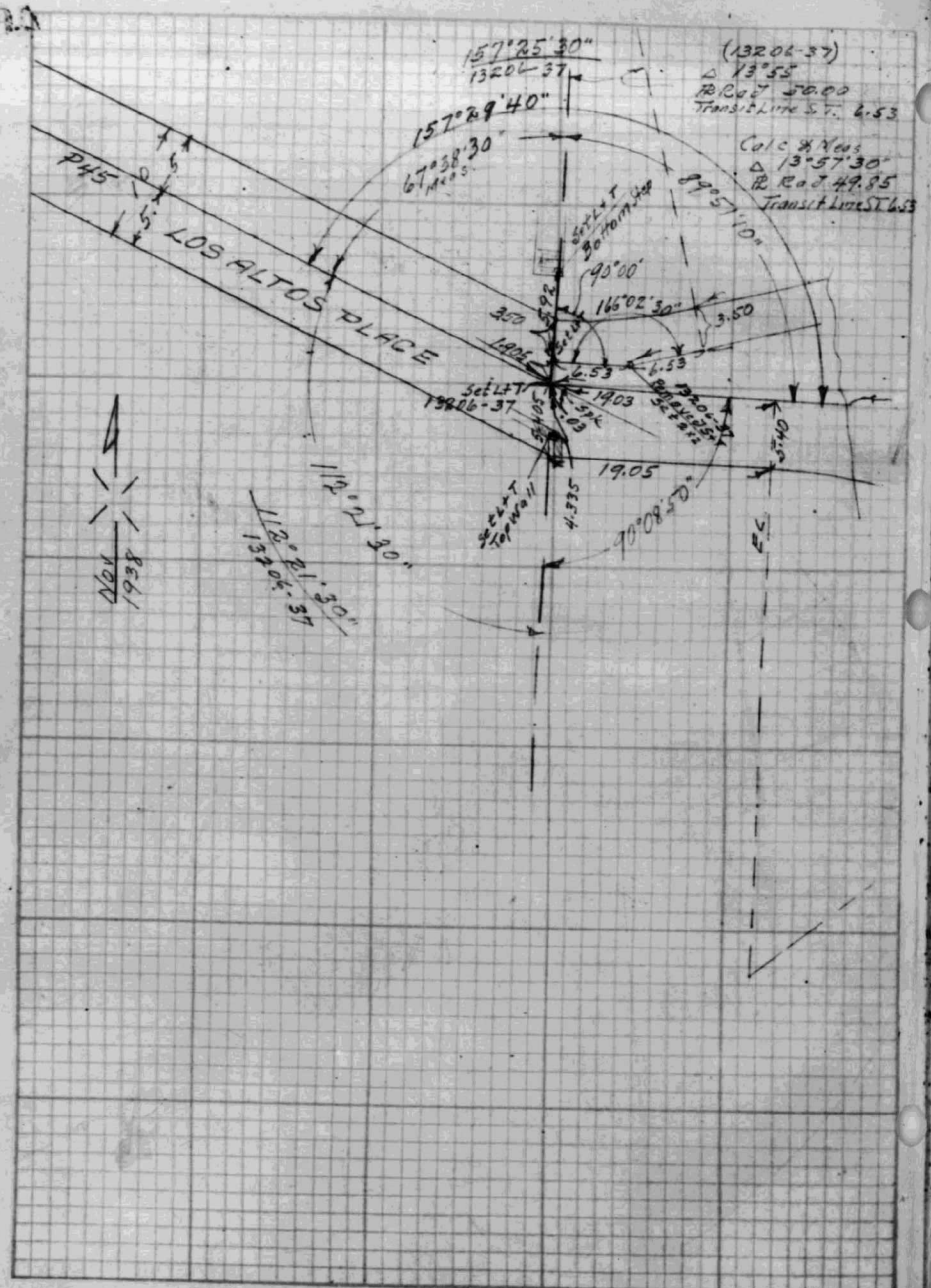

17708

46

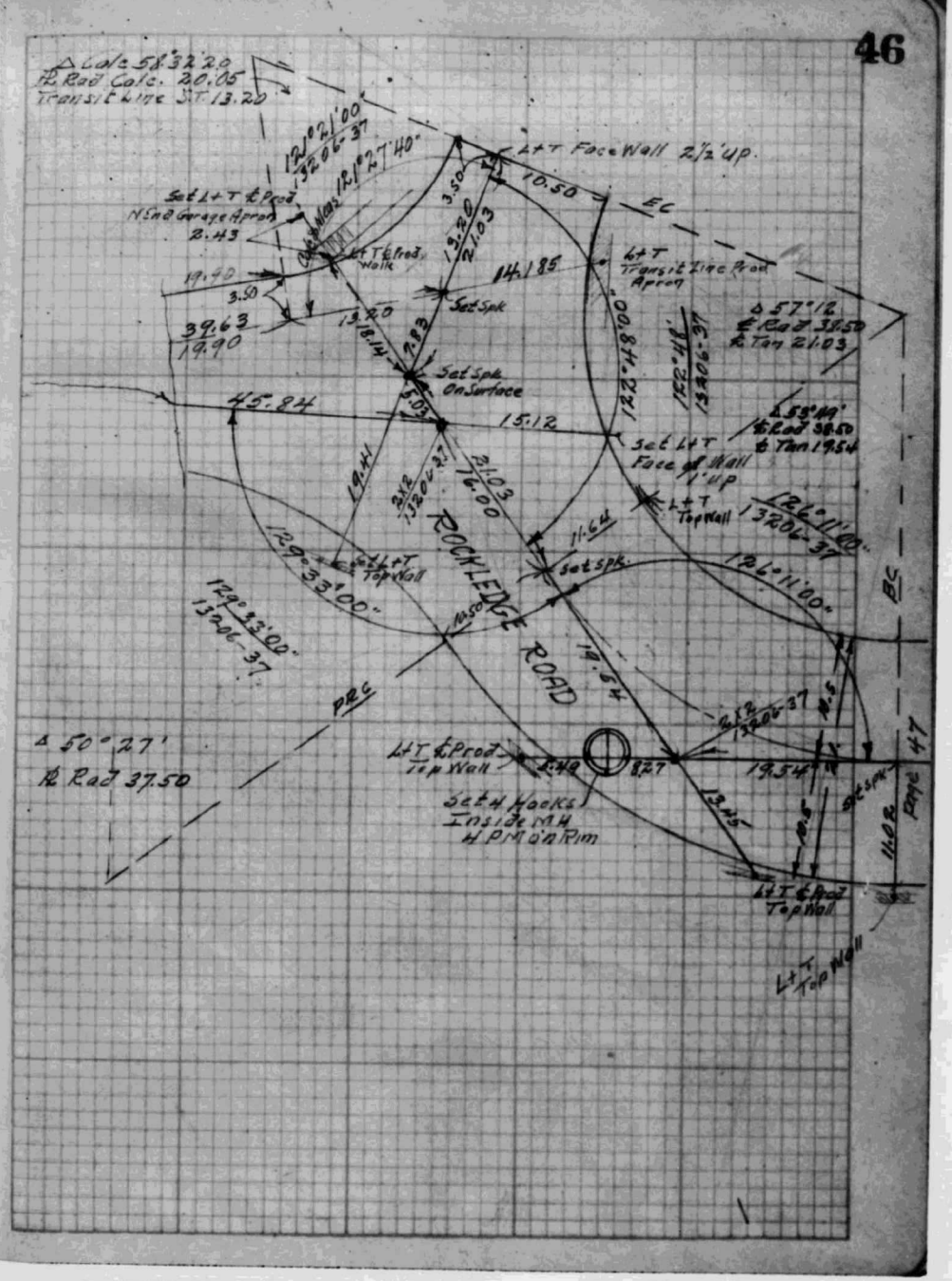

F.B. 978-75

F.B. 978-76

17708

17708

49

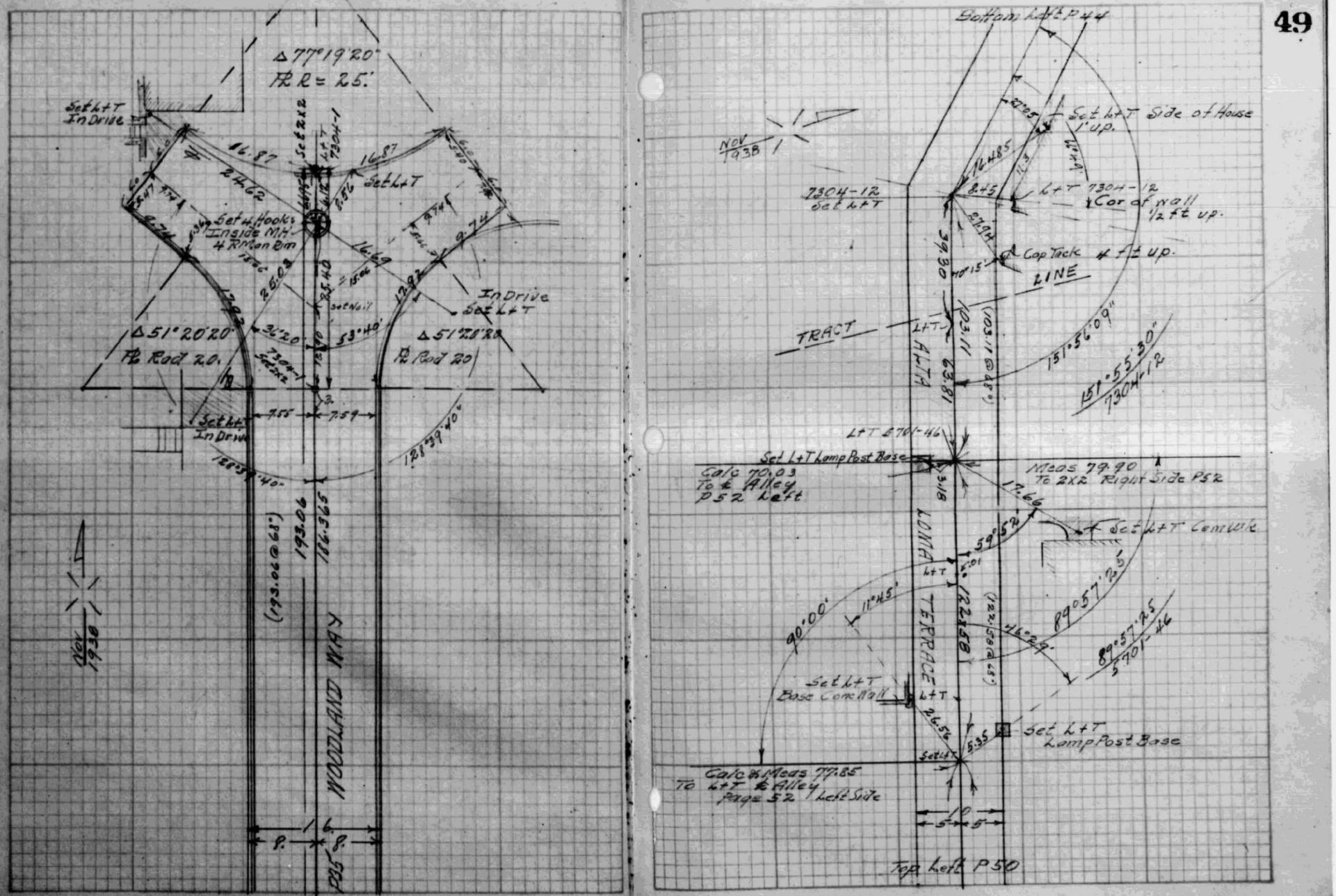

F.B. 918 - 77

F.B. 918 - 78

17708

17708

50

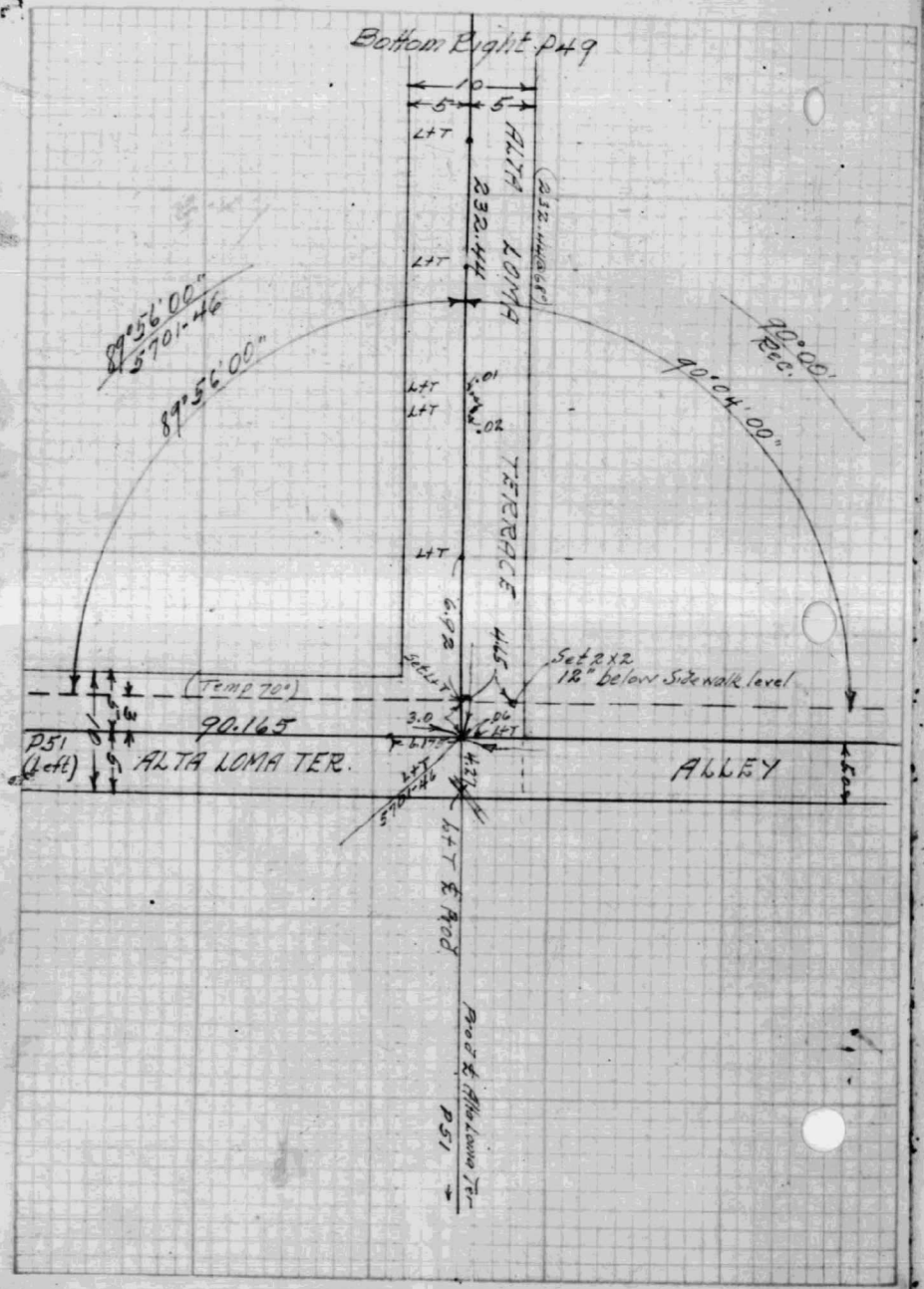

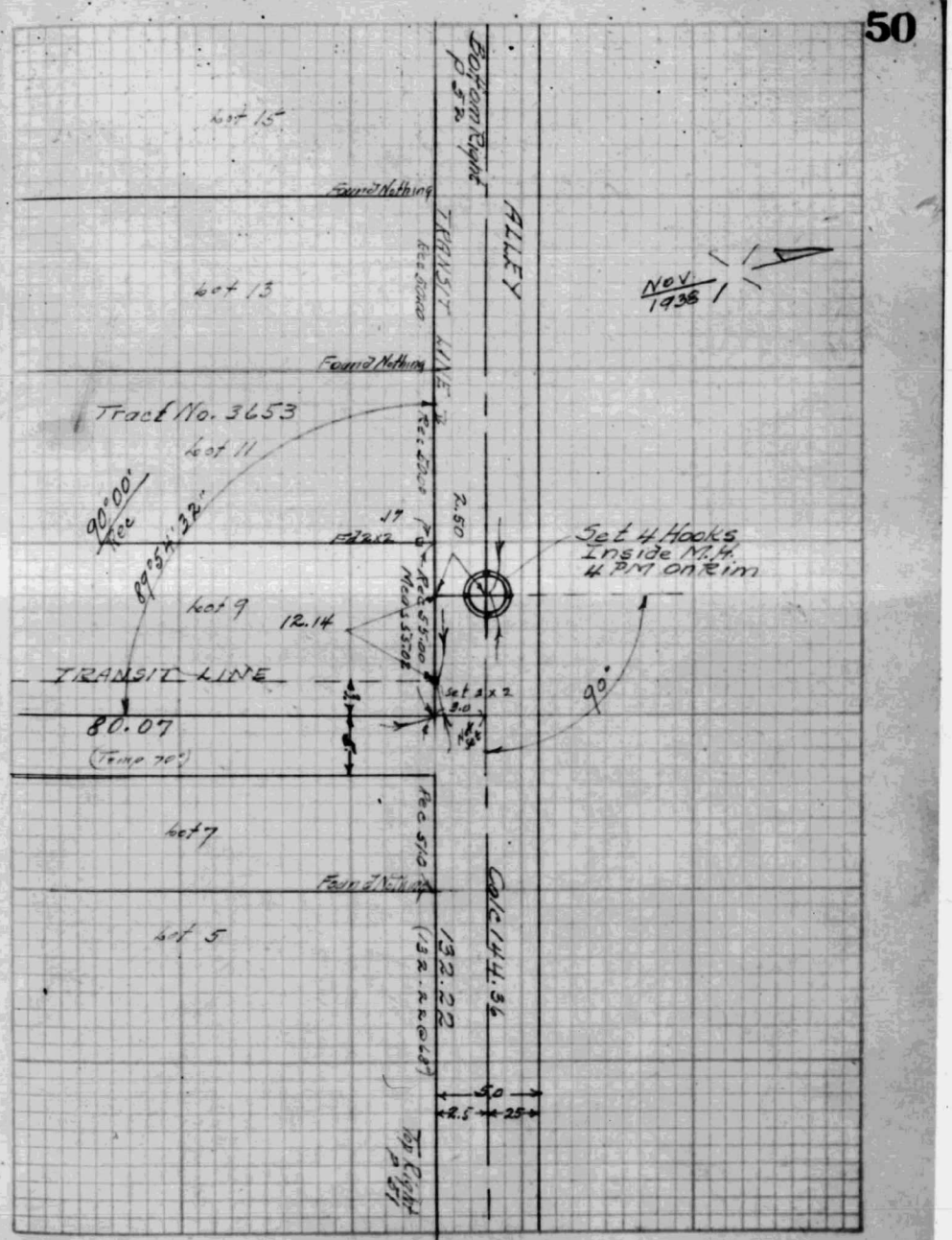

F.B. 978-79

F.B. 978-80

17708

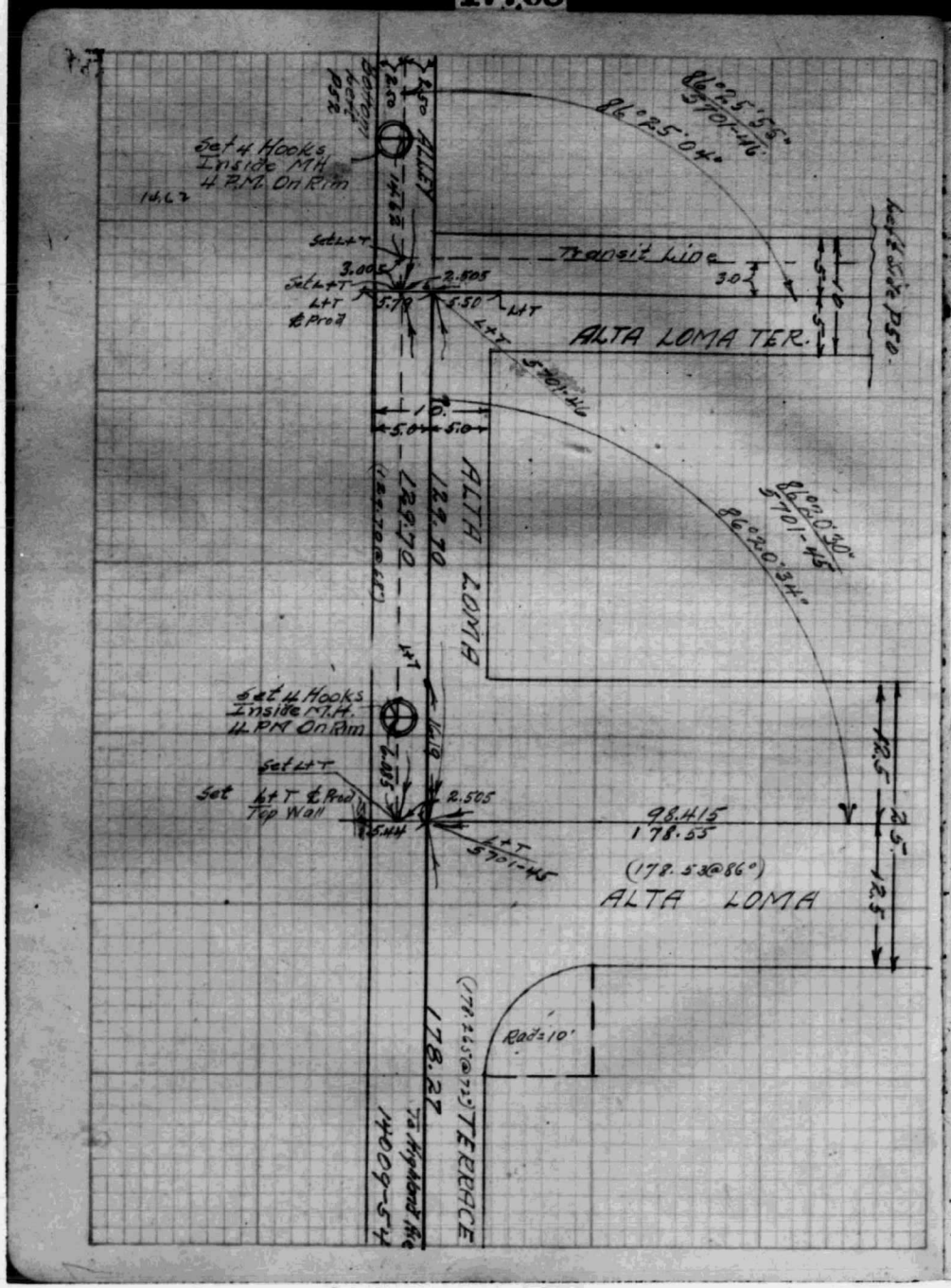

17708

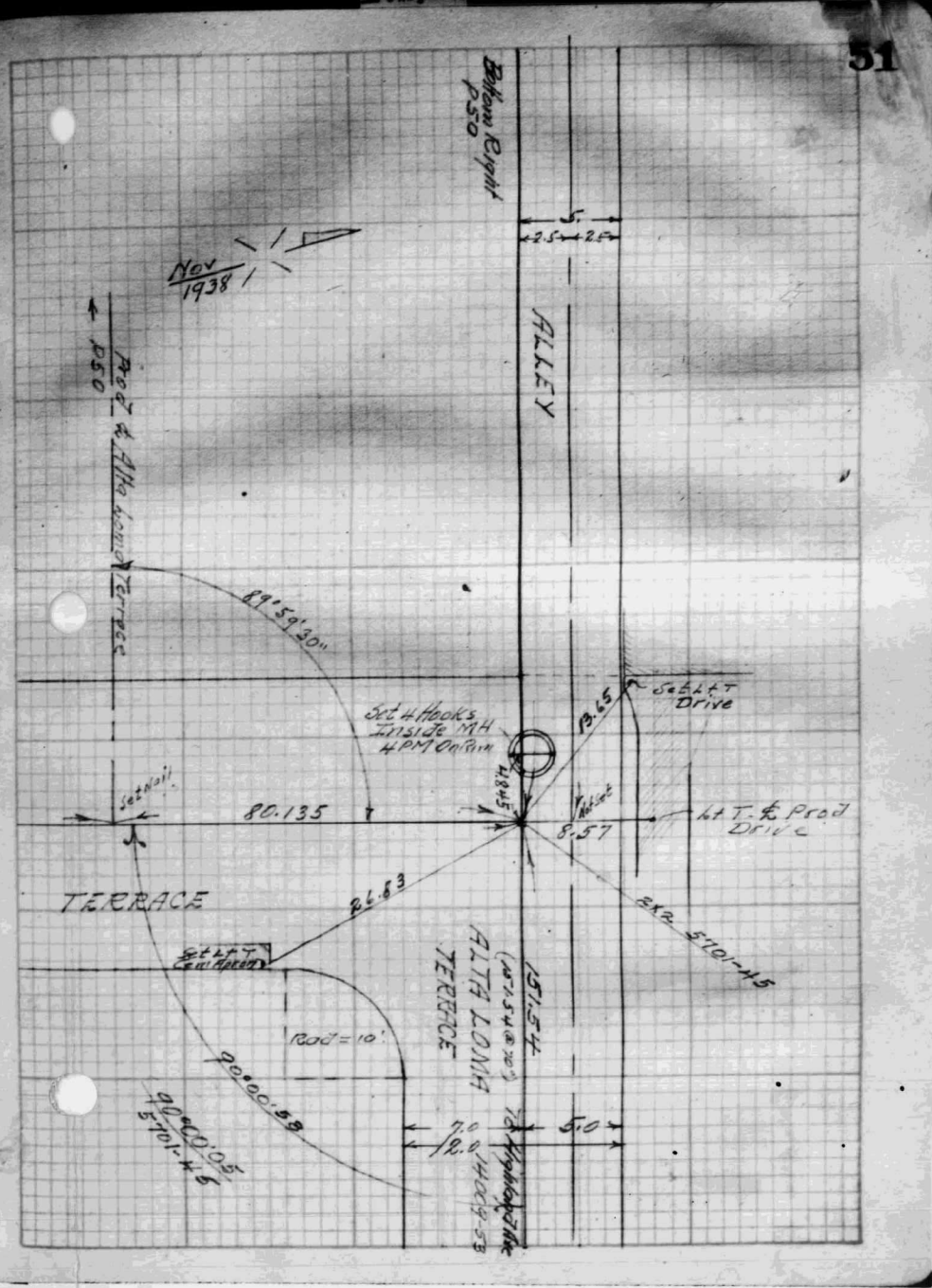

F.B. 978 - 81

F.B. 978 - 82

17708

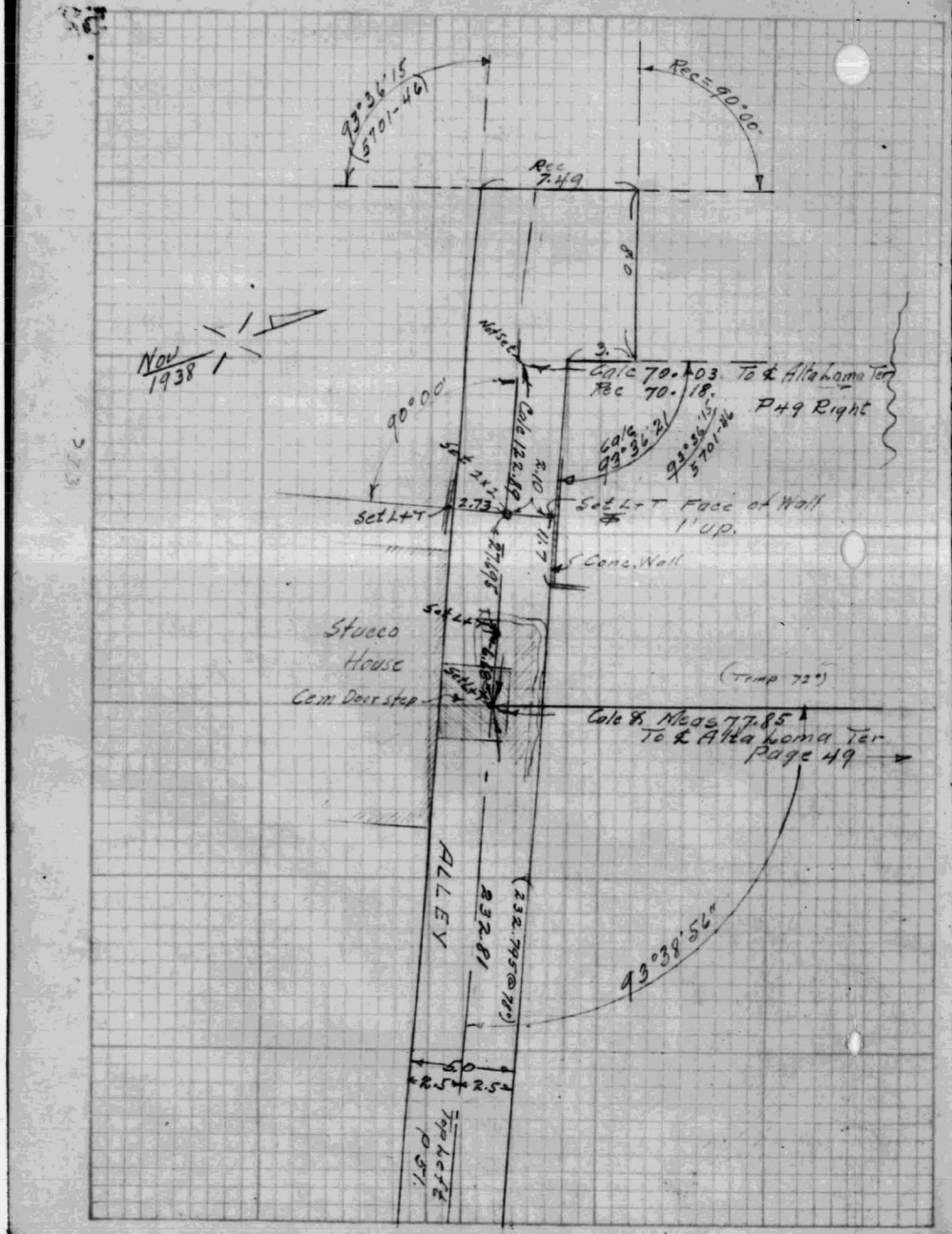

17708

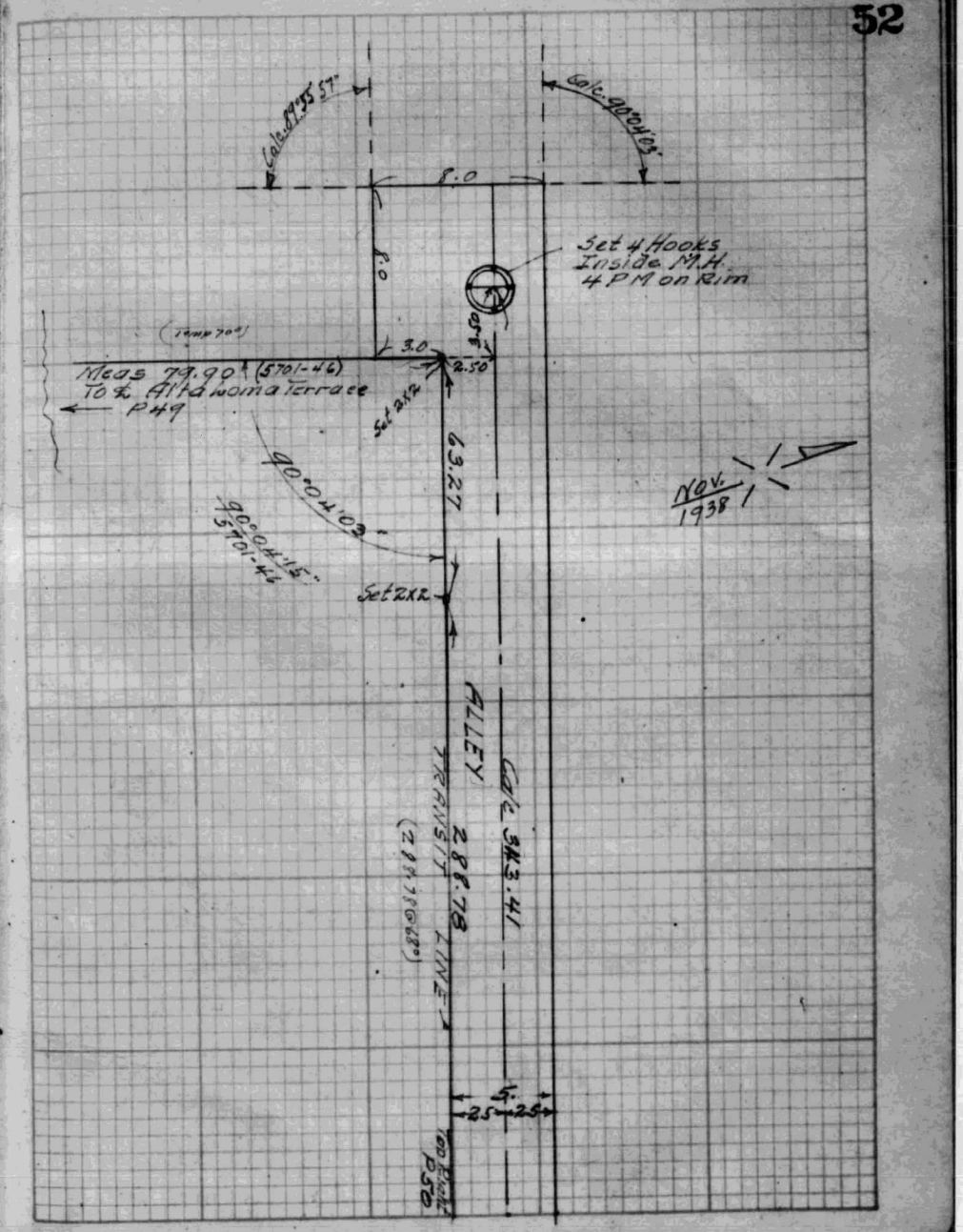

Rad = 35
L+T £ Rod
L+T 3707-63
29.76
37.95
Spk
20.26
20.02
10.445
Set 4 Hooks Inside M.H. 4 P.M. On Rim
21.48
38.02
20.44
20.06
L+T
(266.73 @ 68°)
(266.64 - 3707-63)
266.73
172.11
ODIN
(3707-63)
(266.67)
15'
35'
70'
38.53
20.00
20.23
20.05
L+T
62.52
(62.40)
3707-63
32.52
L+T £ Rod
L+T In Pave
Nov 1938
16°17'30"
Meas.
£ Rad Calc 215.08
£ S.T. = 62.52
Rec
£ Rad. 215.01
£ S.T. 62.50
147-35-00
3707-63
147°35'00"
Calc Rad 180.08
L+T 3707-63
29.15
14.23
19.98
20.25
(322.47 @ 68°)
(324.97 3707-63)
385.00
322.48
31.05
11.38
62.52
(62.50)
(3707-63)
62.90
20.03
20.26
STREET
To Highland Ave
14009-53
4 Hooks Inside M.H. 4 P.M. On Rim 3707-63
Calc Rad 250.08
L+T £ Rod

DEC 6 1938
INDEXED

F.B. 978-87

18501

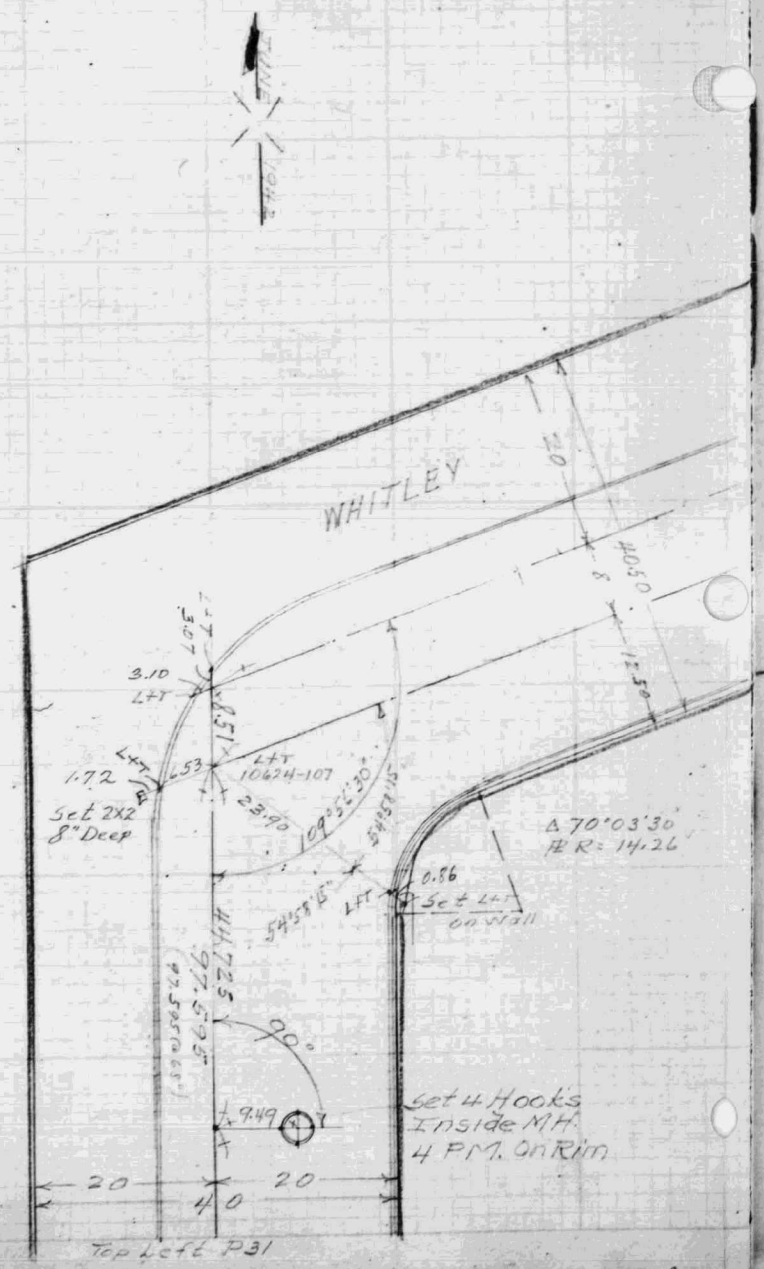

F.B. 978-88

18501

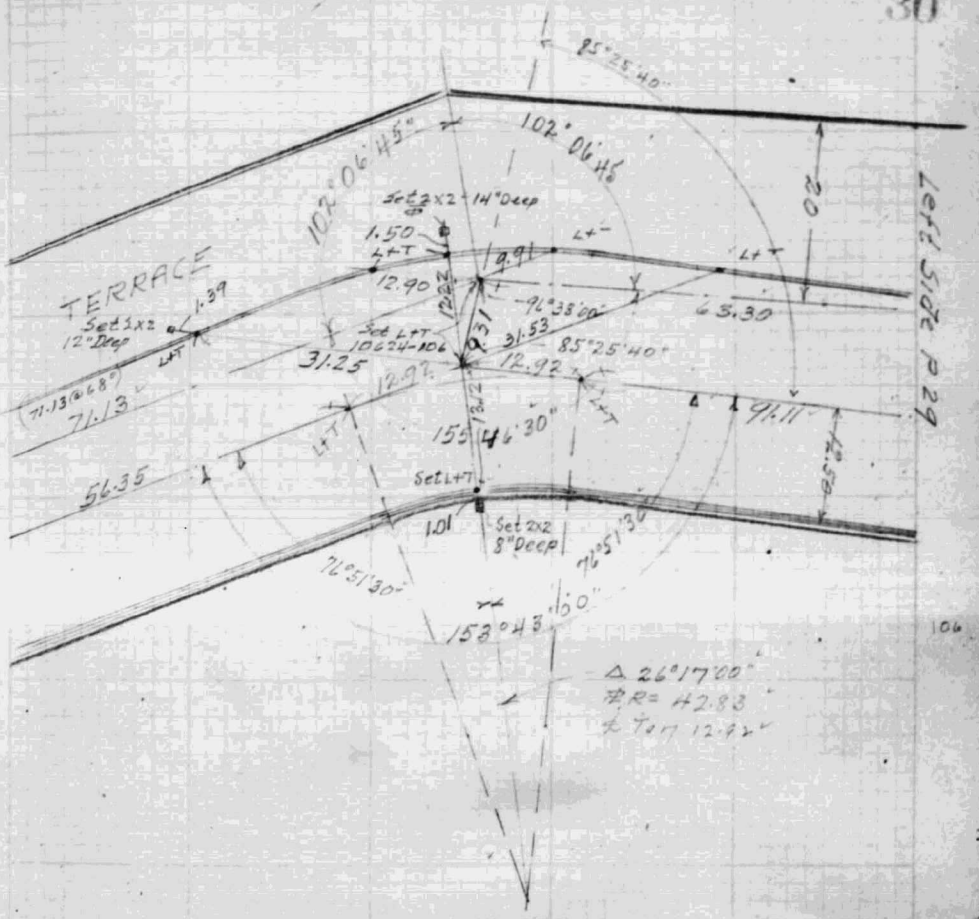

F.B. 978-89

18501

F.B. 978-90

18501

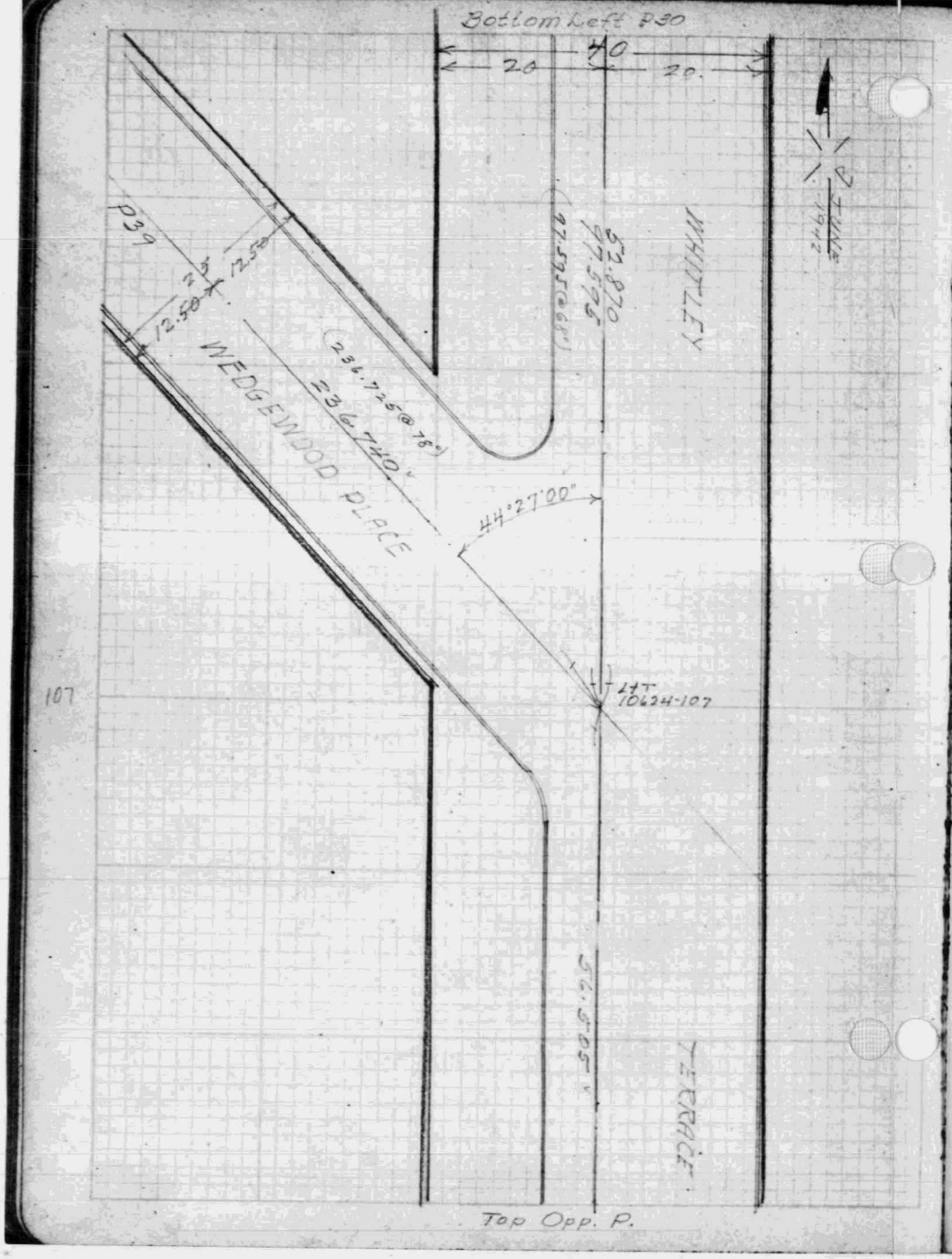

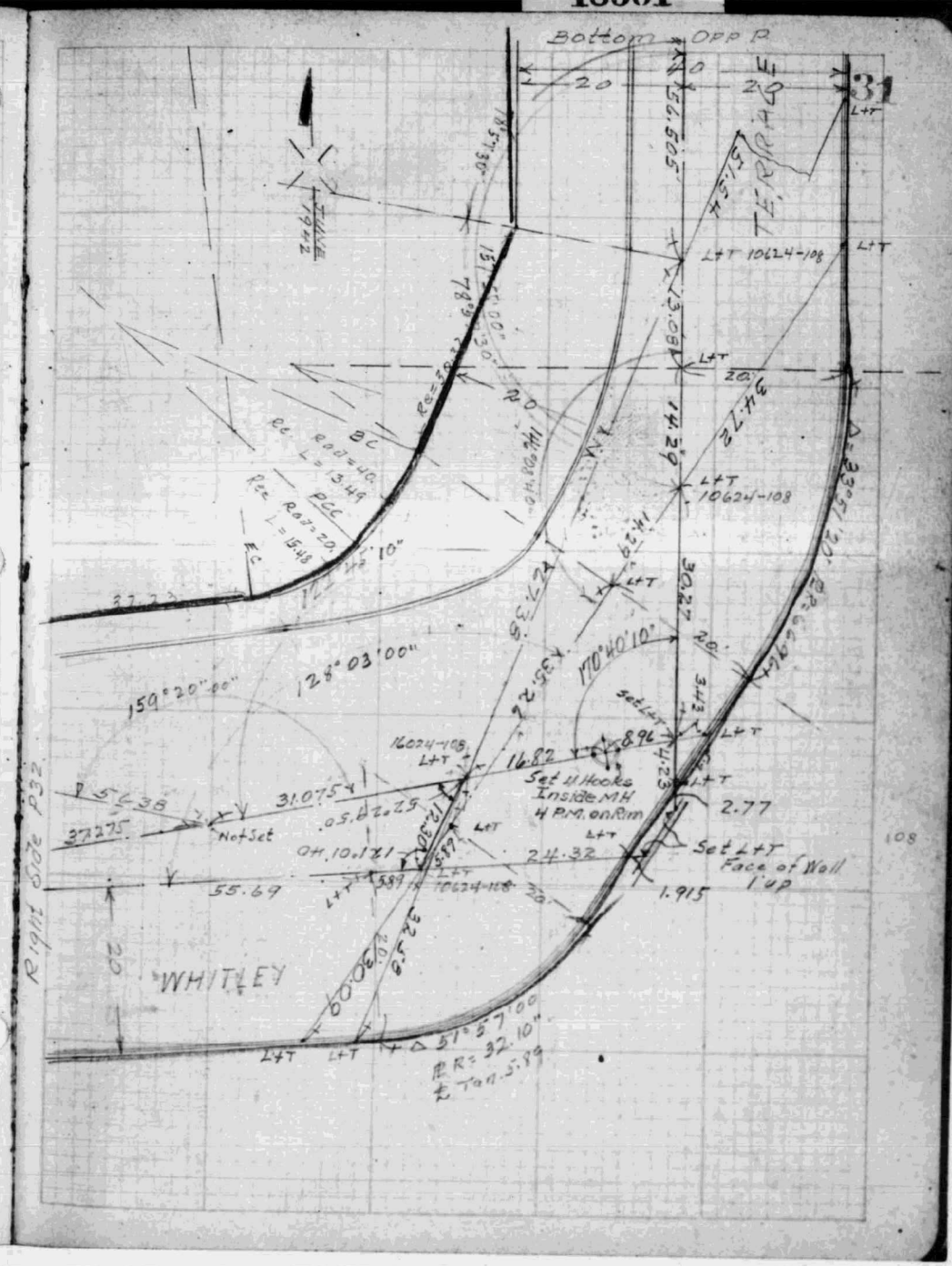

F.B. 978 - 91

18501

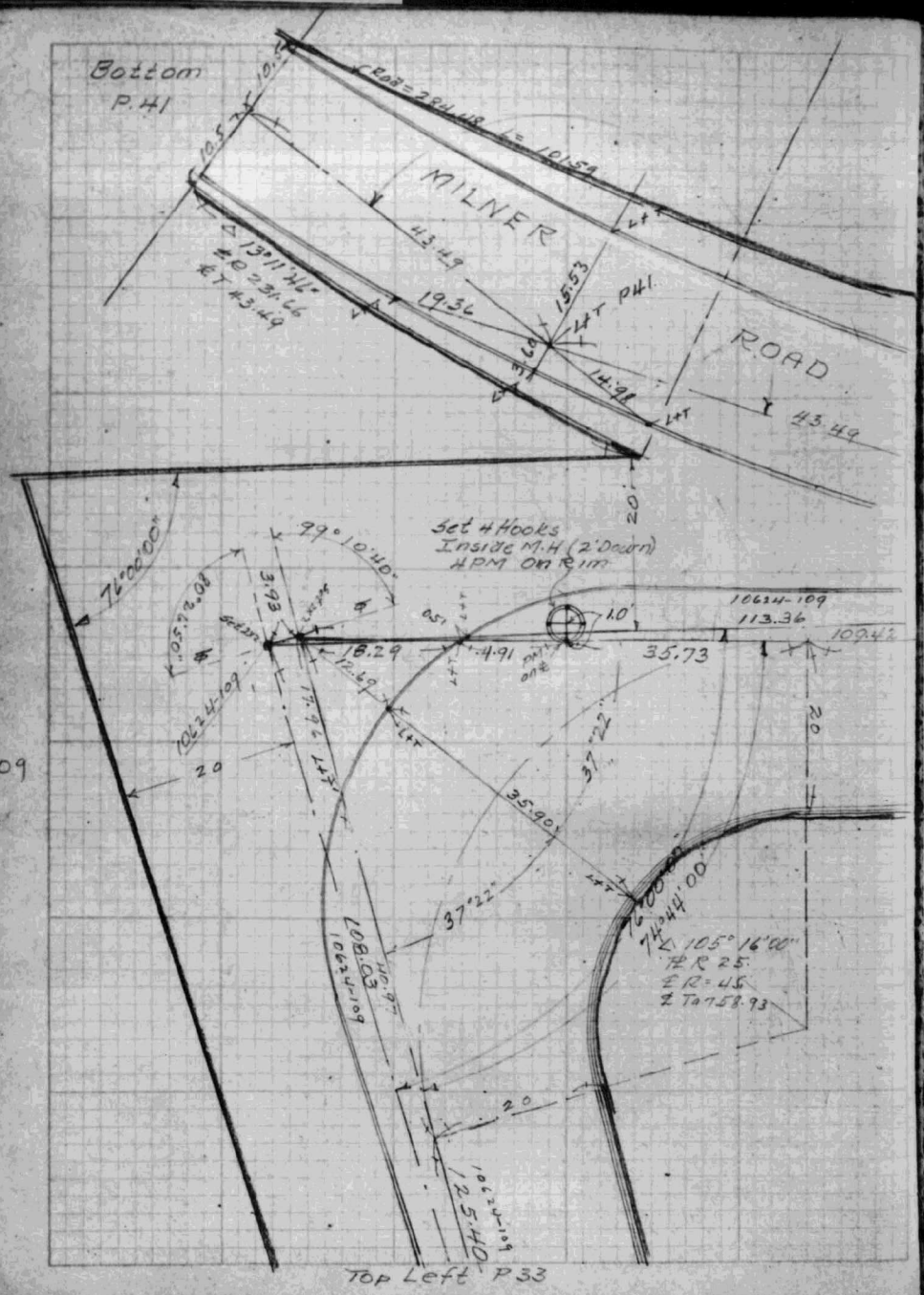

F.B 978-92

18501

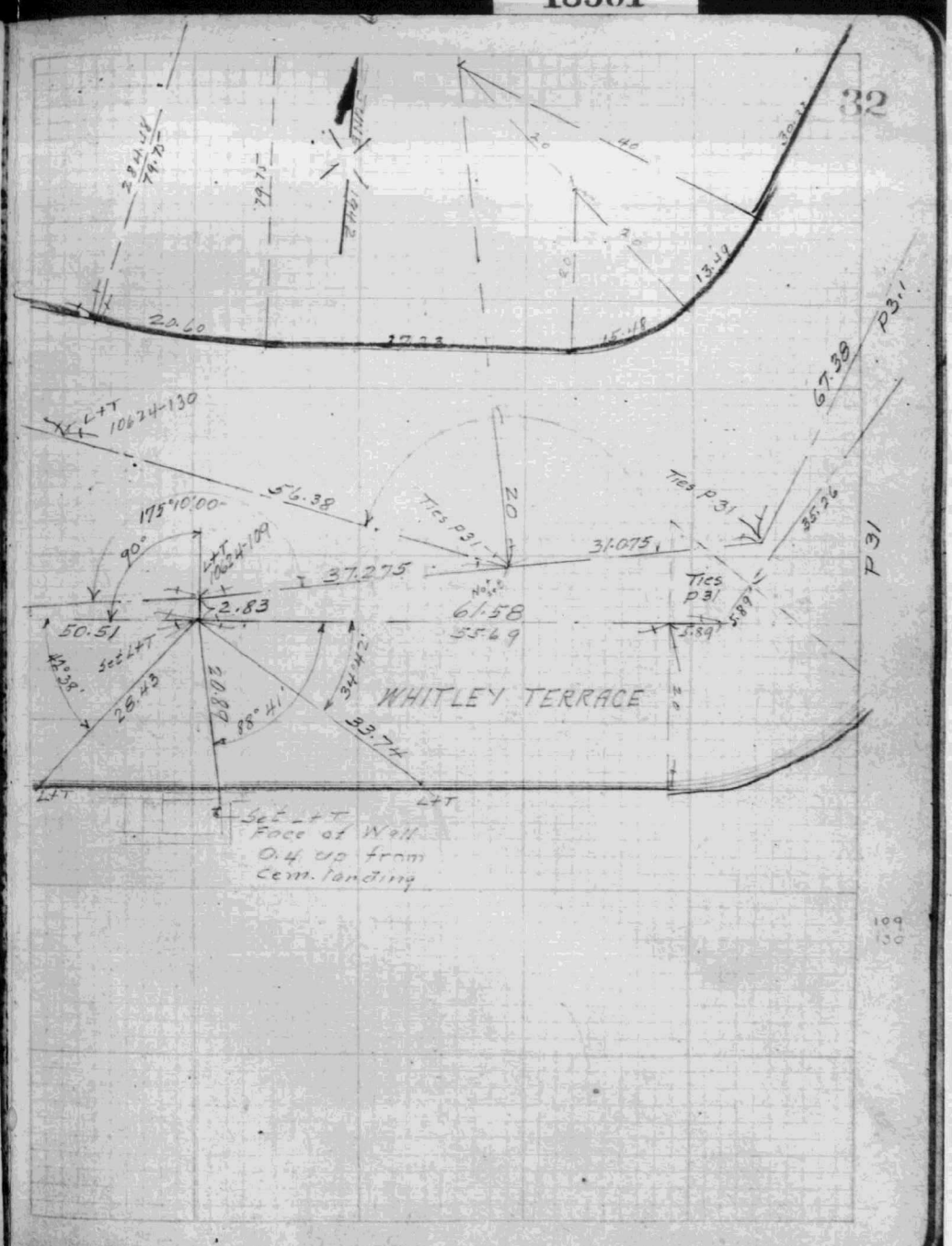

F.B. 978-93

18501

INDEXED JUN 19 1942

WEDGEWOOD PLACE

Whitley Terrace to Whitley Terrace

CENTER LINE TIES

GE 36501 H1130

Stocking Feb 1942
Burt
Kurland
R1995

& Ref 10624-135, 136.

Tape L-222 - Standard at 68° F.

F.B. 978-94

18501

39



F.B. 978 - 95

18501

F.B. 978 - 96

18501

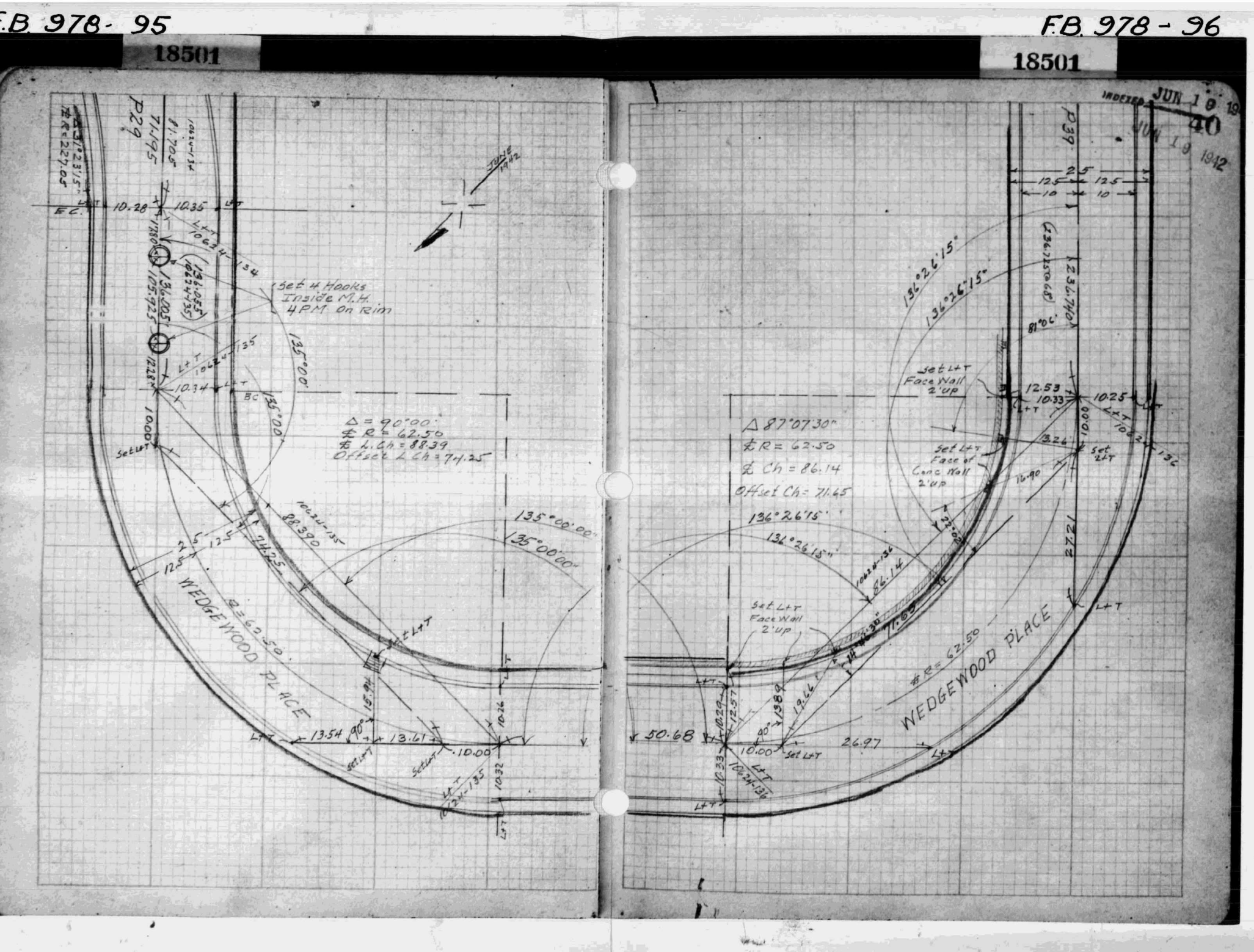

F.B. 978-97

18501

JUN 19 1942

TRANSFER

MILNER ROAD

Whitley Ave to Las Palmas Ave.

CENTER LINE TIES

GE 36501 H1130

Stocking Feb 1942
Burt, Gunn
Kurland
R1995

℄ Ref 10624-127-130

Tape L-222 Standard @ 68°

F.B. 978-98

18501

11

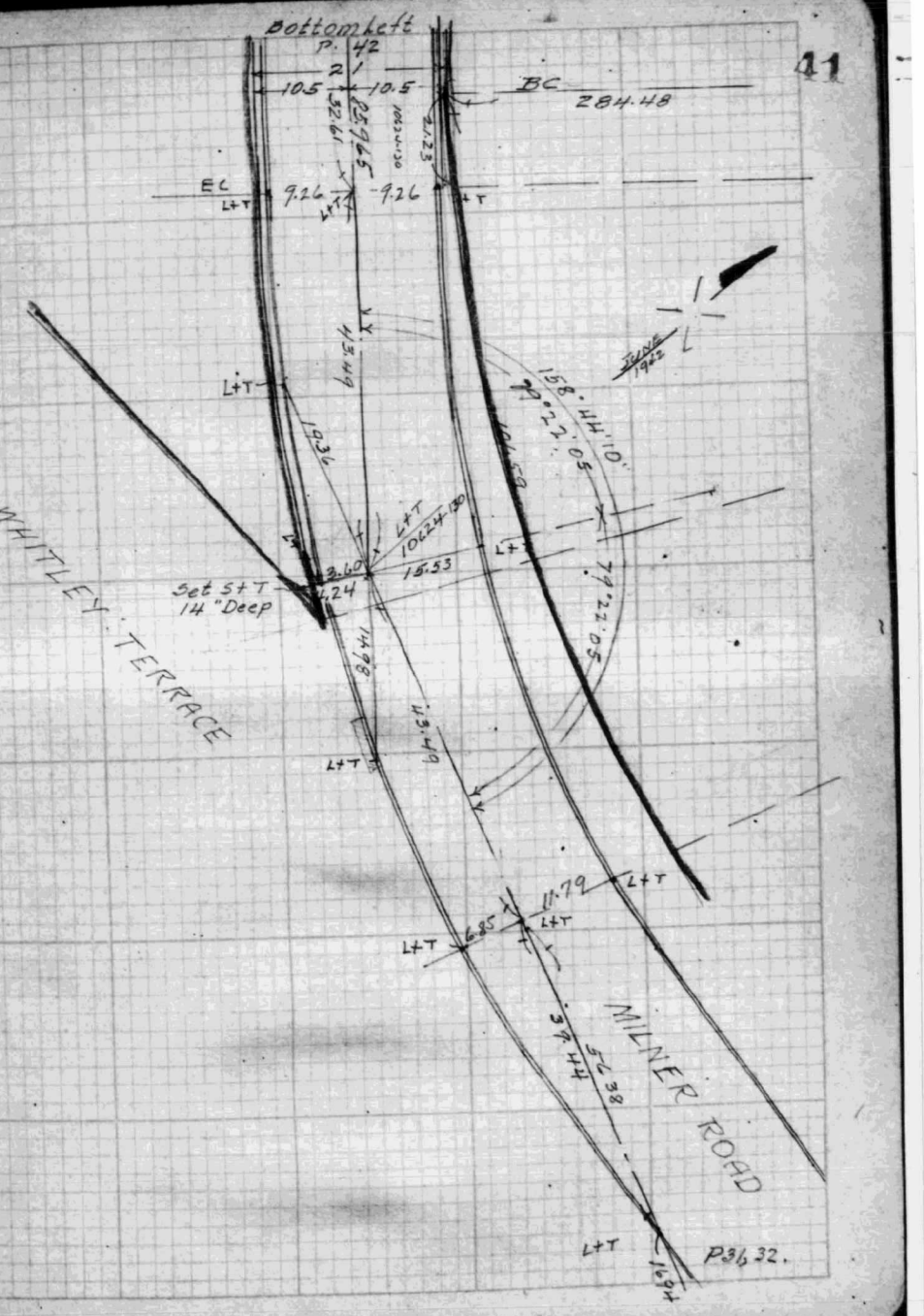

F.B. 978-99

18501

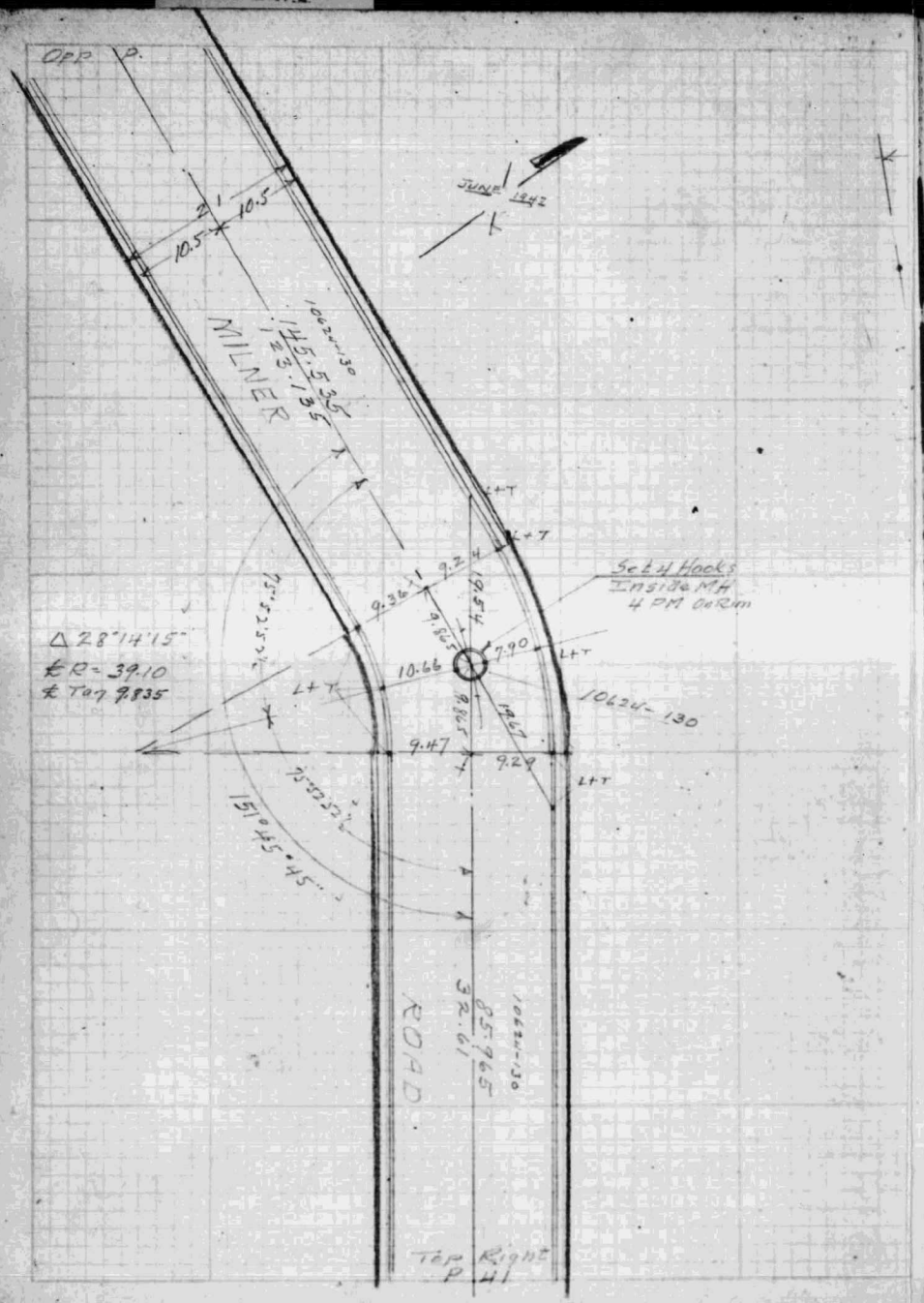

F.B. 978-100

18501

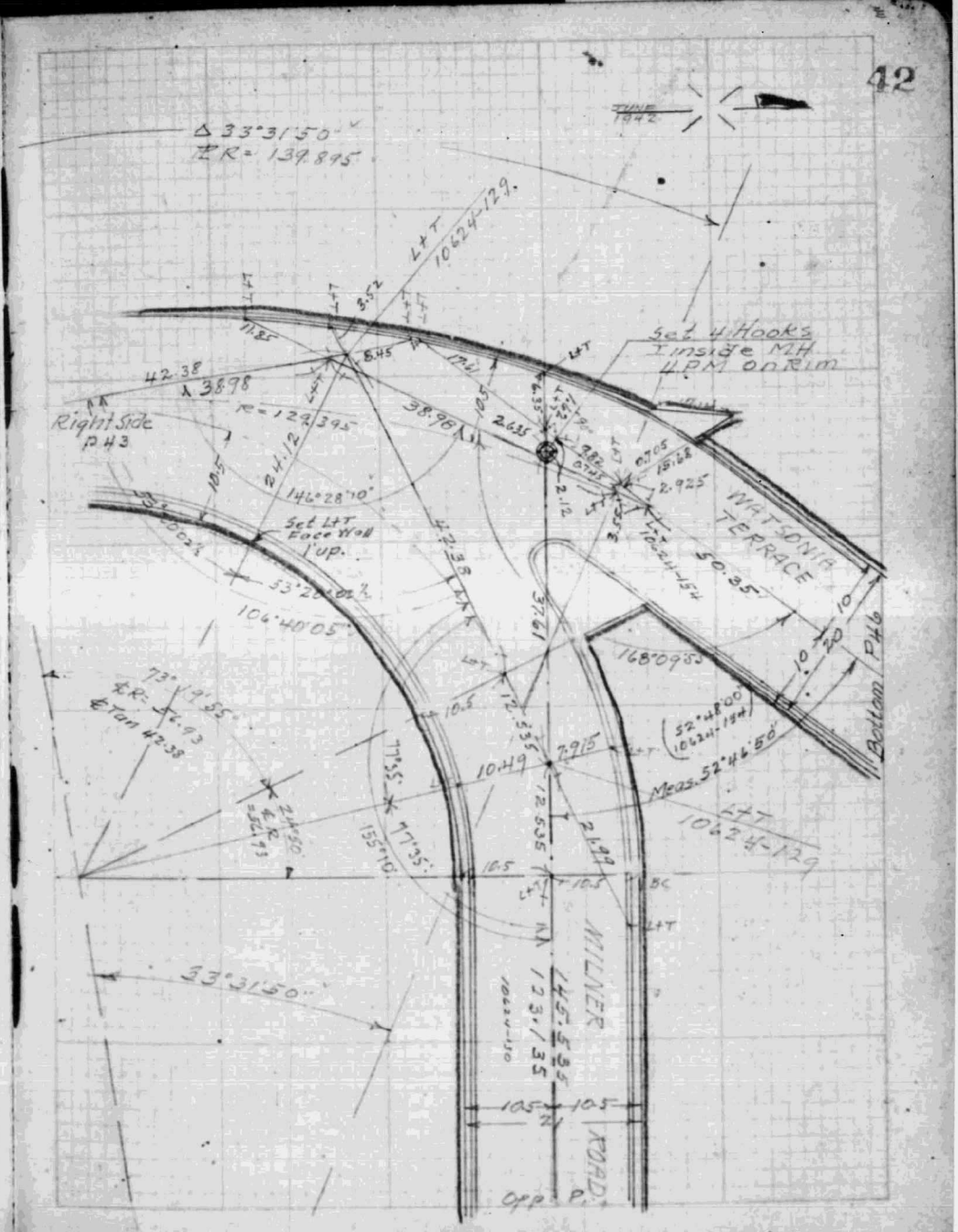

18501

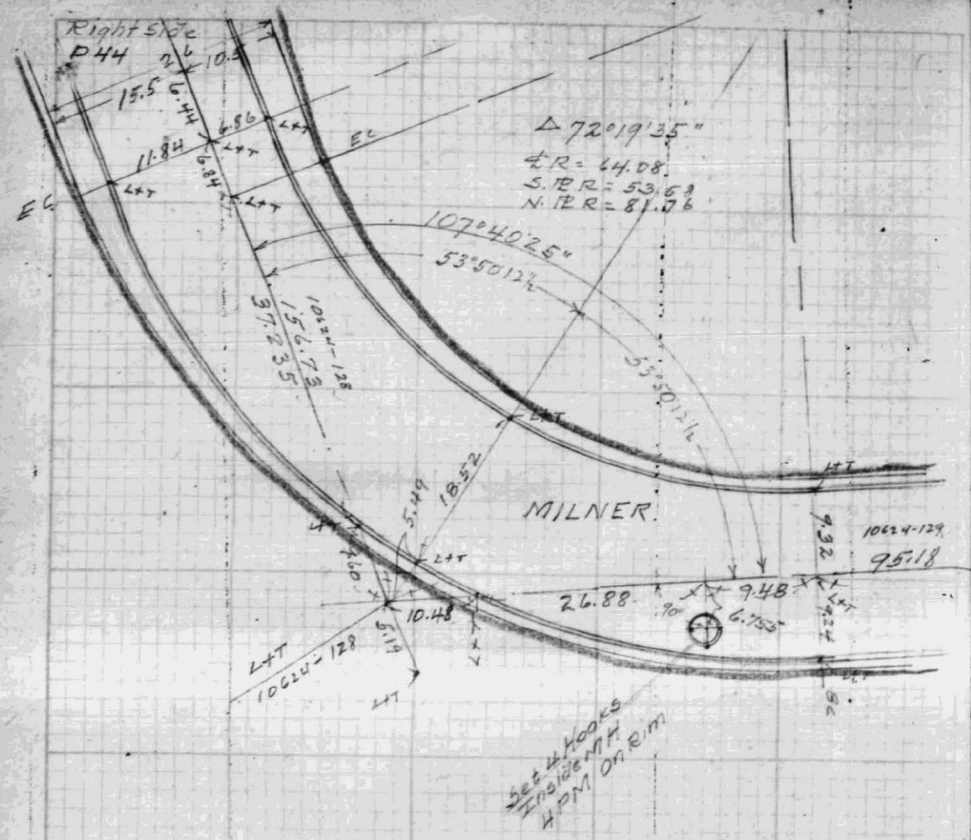
Right Side
P44
15.5
6.44
6.86
11.84
6.84
EC
LT
Δ 72°19'35"
℄ R = 64.08
S. PR = 53.58
N. PR = 81.76
107°40'25"
53°50'12½
10624-128
156.73
37.235
53°50'12½
MILNER
18.52
5.49
10.48
26.88
9.48
6.755
9.32
10624-129
95.18
10624-128
Set 4 Hooks
Inside MH
4 PM On Rim

18501

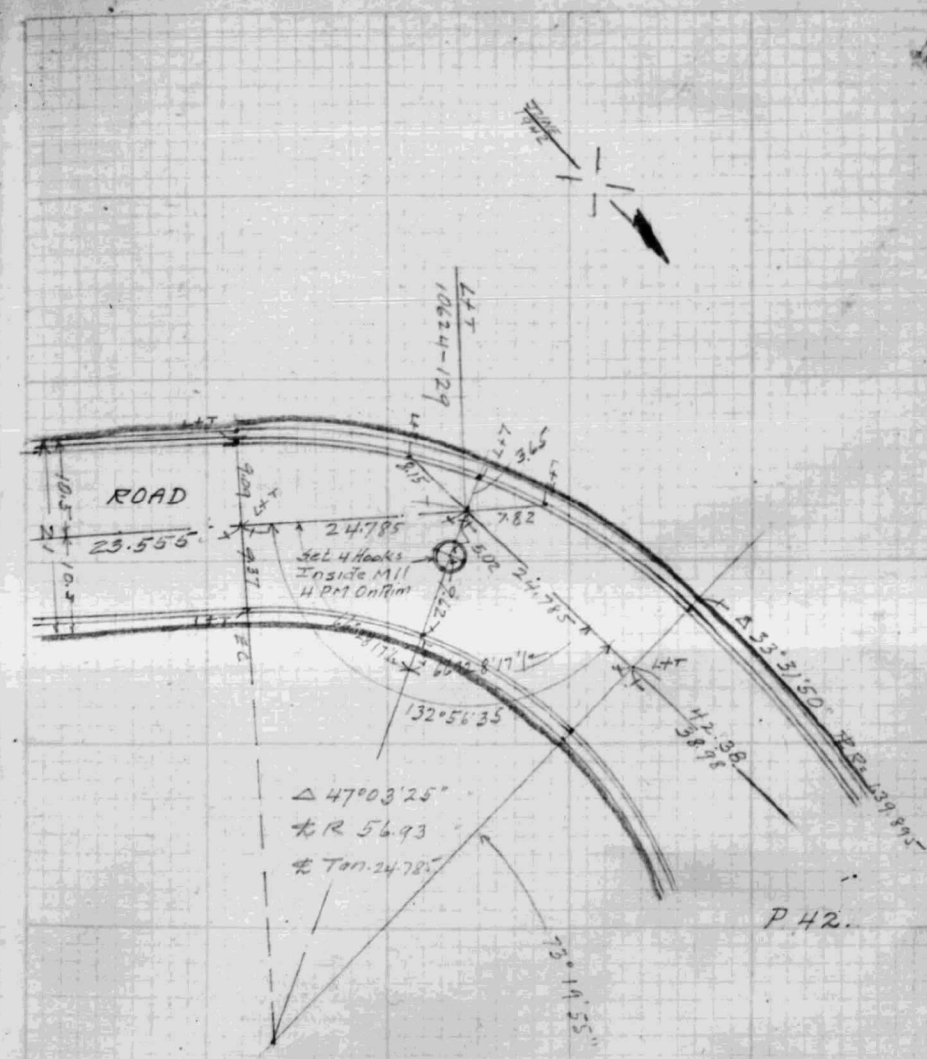
LT
10624-129
ROAD
23.555
24.785
Set 4 Hooks
Inside MH
4 PM On Rim
3.65
7.82
24.785
132°56'35
Δ 33°31'50"
42.38
38.98
Δ 47°03'25"
℄ R 56.93
℄ Tan. 24.785
73°19'55"
P 42.

F.B. 978-103

18501

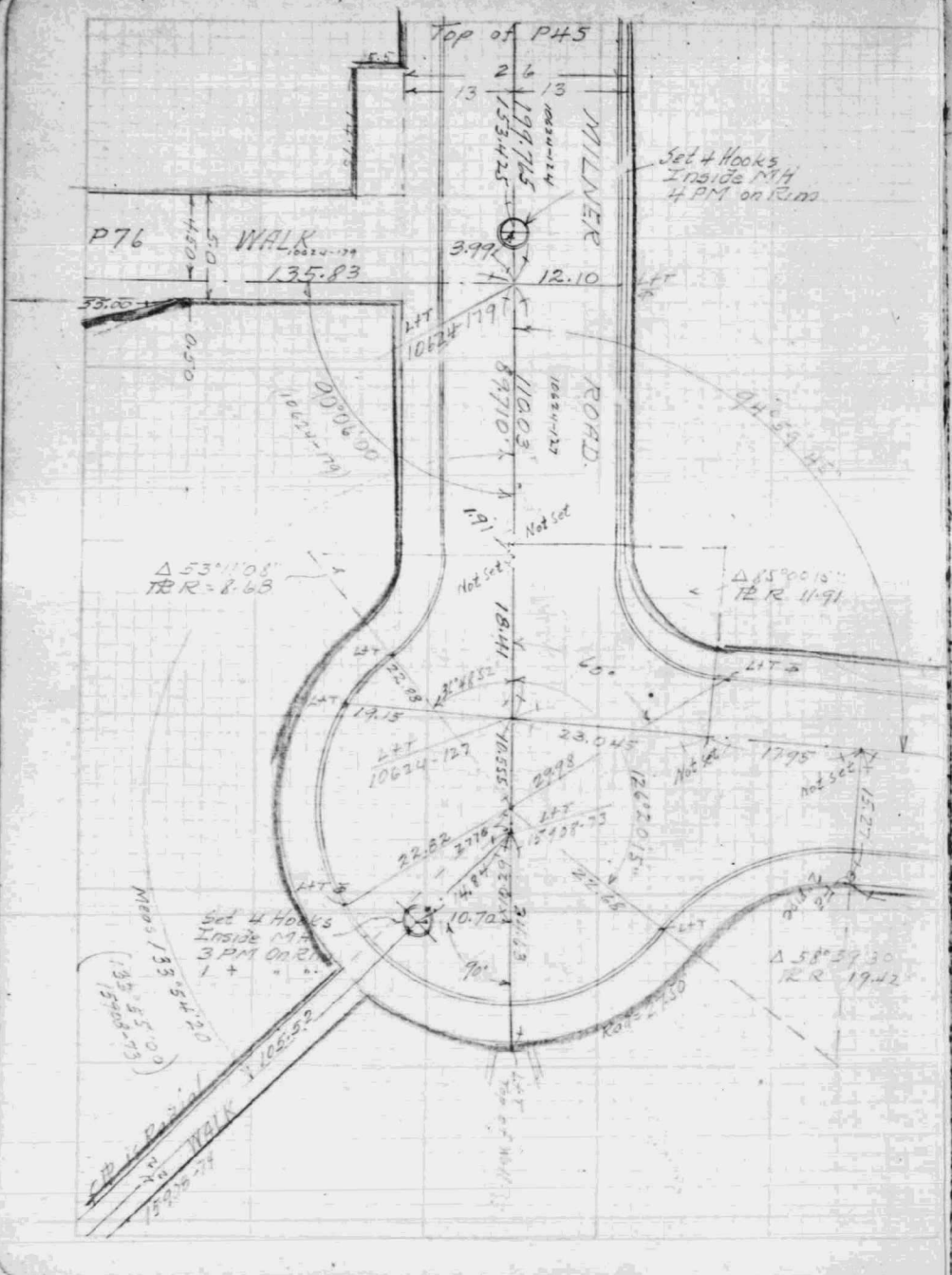

F.B. 978-104

18501

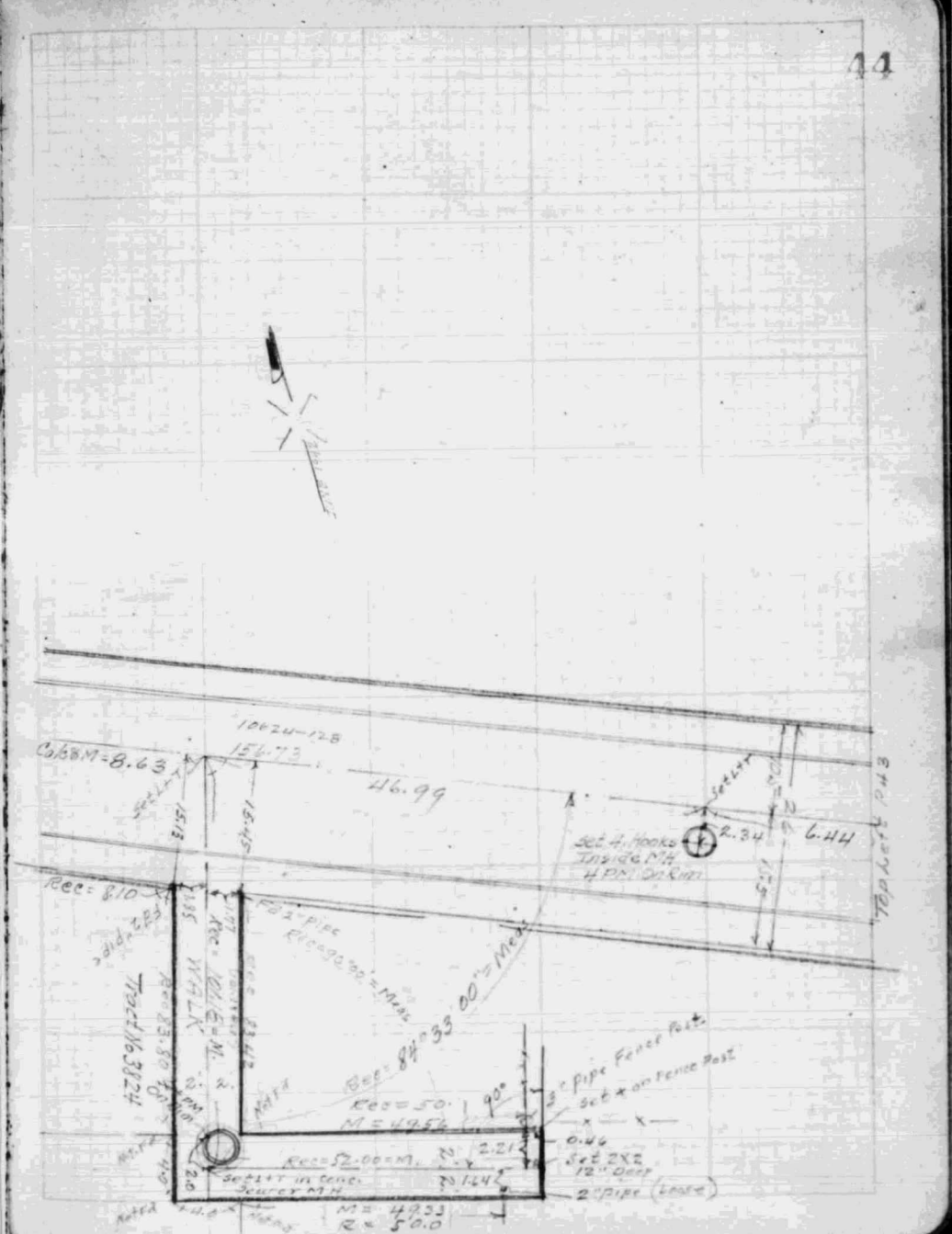

F.B. 978-105

18501

F.B. 978-106

18501

INDEXED JUN 10 1942

45

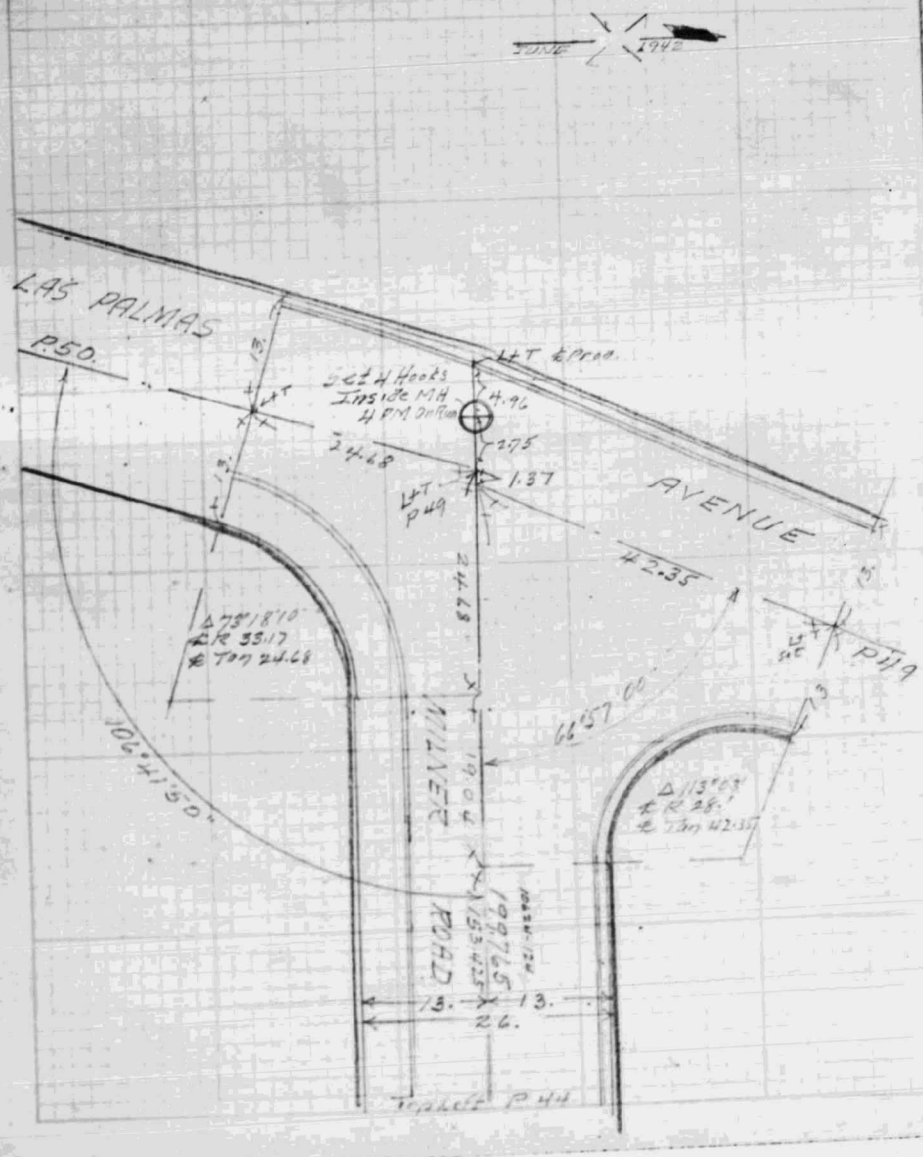

F.B. 978-107

18501

JUN 19 1942

INDEXED

WATSONIA TERRACE

210' N of to Milner Road

CENTERLINE TIES

GE 36501 H1130

Stocking Feb 18 1942
Burt, Gunn
Kurland
Riggs

℄ Ref. 10624-154, 155, 156

Tape L-222 Standard @ 68°

F.B. 978-108

18501

46

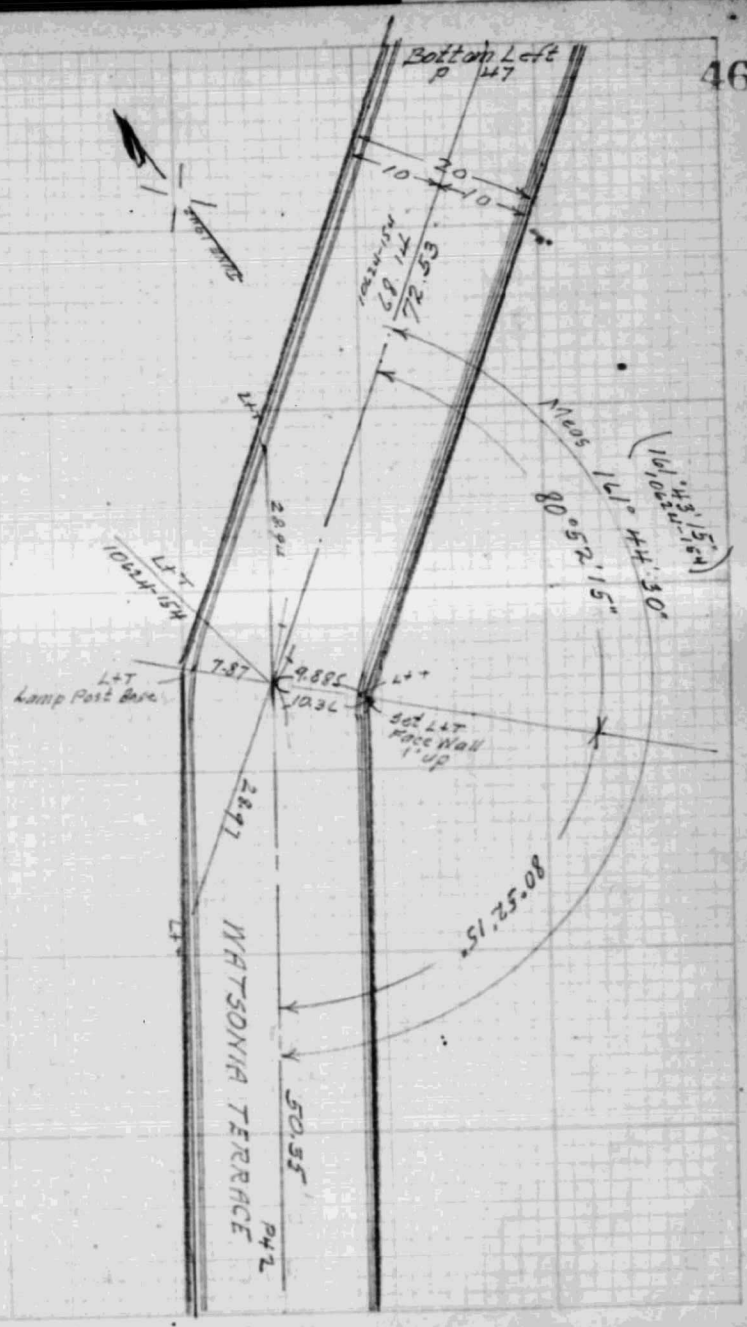

F.B. 978-109

18501

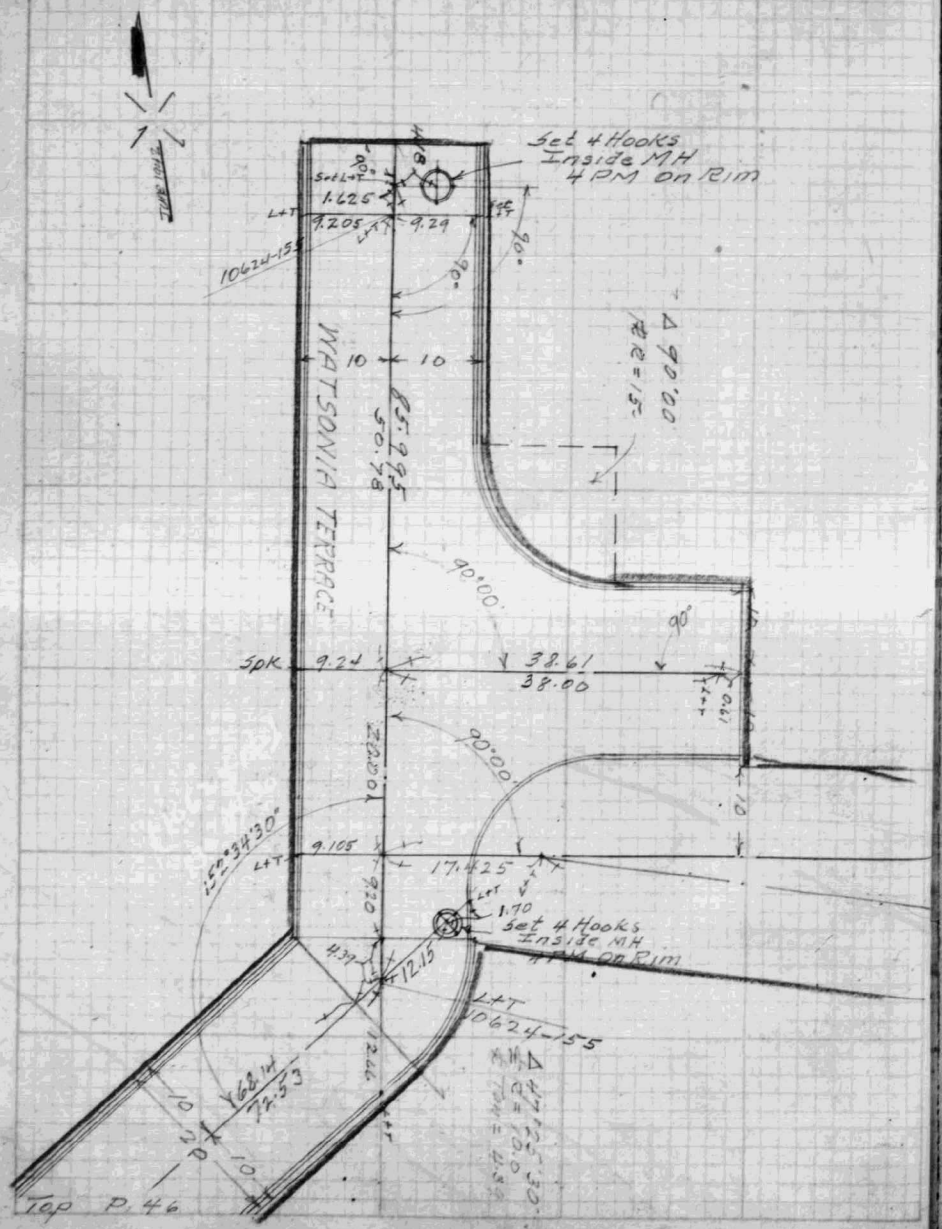

F.B. 978-110

18501
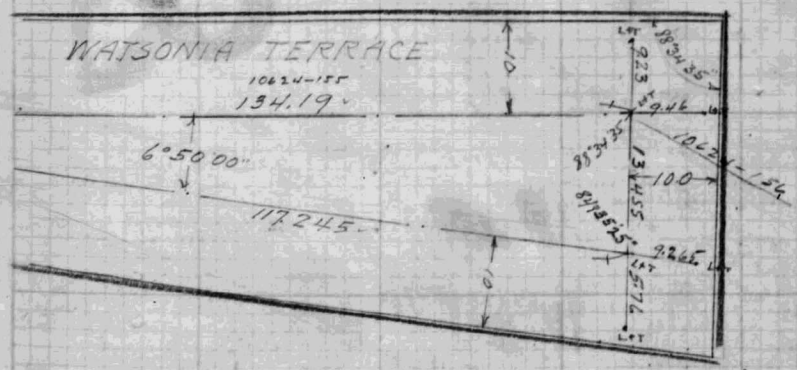
JUN 10 1947