F.B. 983-1

F.B. _____ Pg. _____

RETURN TO
LOS ANGELES COUNTY SURVEYOR
700 HALL OF RECORDS

Note: Any Additions or Changes on This Sheet Must be Made or Circled in Red Ink With Date and Name of Person Making Change.

Do not extend notes this side of this line

F.B. 983-2

9543 103

INDEXED 5/12 W 27

Watt's Annexation
Survey's
To Establish Center Lines
Ties - Angles and Meas'mt.
Plat Pg-104
McCubbin Sur
Behning Inst
Bish Chain
Horn Chain

Feb 1st 1927

| | | | | | |
|---|---|---|---|---|---|
| 99th St | Central Ave | to | Compton Ave | | -104-[illegible] |
| 100th St | " | " | " | " | -104-105-[illegible] |
| 101st St | Success | " | " | " | " 110-111 |
| 102nd St | " | " | " | " | " 112-113 |
| 103rd St | " | " | " | " | " 112-113 |

Success Ave 98th St to 103rd St - 110-112-
Zamora Ave 99th St to 103rd St - 105-109-
Compton Ave 98th St to 103rd St - 107-111-113
1st Alley W of Compton Av - 98th St to 103rd St - 107-111-113
1st Alley E of Central Ave 99th St to 100th St - 104-108
1st Alley S. of 99th St Central Ave to Compton Av - 104-105-106-107
1st Alley S of 100th St Central Av to Compton Av - 108-109-111
1st Alley N of 103rd St Central Av to Compton Av - 108-109-111-113

Plat Pg-104

F.B. 983-3

F.B 983-4



F.B. 983-5




F.B. 983-6



F.B. 983-7




F.B. 983-8



F.B. 983 - 9

F.B. 983 - 10



F.B. 983-11

F.B. 983-12






9543 114

FB 983-13

# Watts Annexation
## Survey's

To Establish Center Lines
Ties, Angles and Measurements

INDEXED 5/12 27

McCubbin Sur
Behning Inst
Bish Chain
Horn Chain

G.E. 4690 & Ref 10603-31-35 May 6-1927

Alley S. of 103rd St - Central Ave to Compton Ave - 115-116-117-118
103rd Place " " " " - 115-116-117-118
Alley So of 103 Pl. " " " " - 119-120-121
104th St " " " " 119-120-121-122
Alley So of 104th St - Alley E of Central to Compton Ave 123-124-125-126
105th St. Central Ave to Compton Ave - 123-124-125-126
Alley So of 105th St. Alley E of Central " " " - 127-128-129-130
106th St Central Ave to " - 127-128-129-130
Alley So of 106th St Alley E of Central to " - 131-132-135
107th St Central Ave " - 131-132-133-134
Alley E of Central Ave - Alley So of 103rd St & 107th St 115-119-120-
Zamora Ave 103rd St to 107th St 116-120-124-125
Success Ave 103rd St to 107th St 117-121-125-129
Compton Ave 103rd St to 107th St 118-122-126-130-134





Tract 2596 FB 983-14

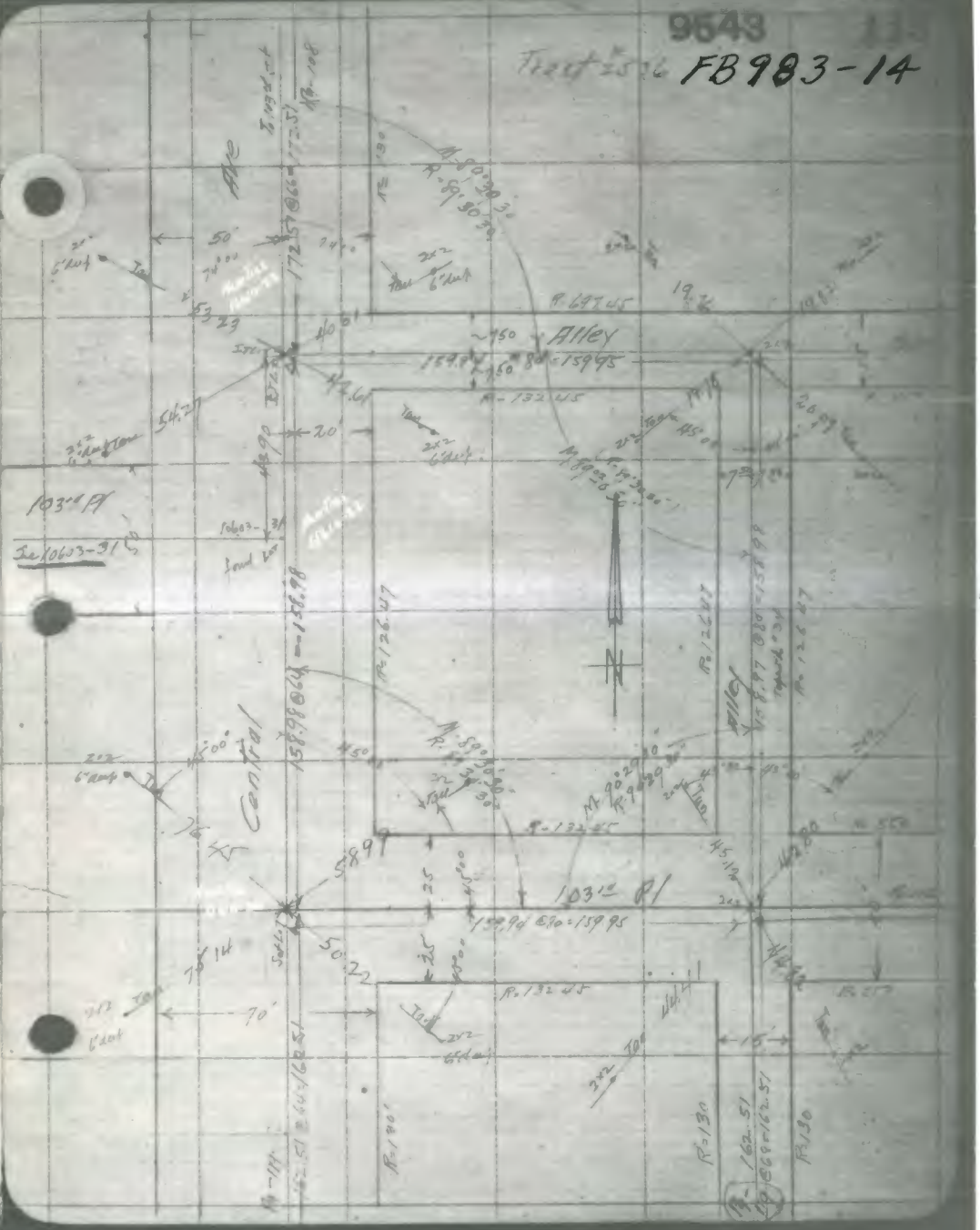

F.B. 983-15




F.B. 983-16

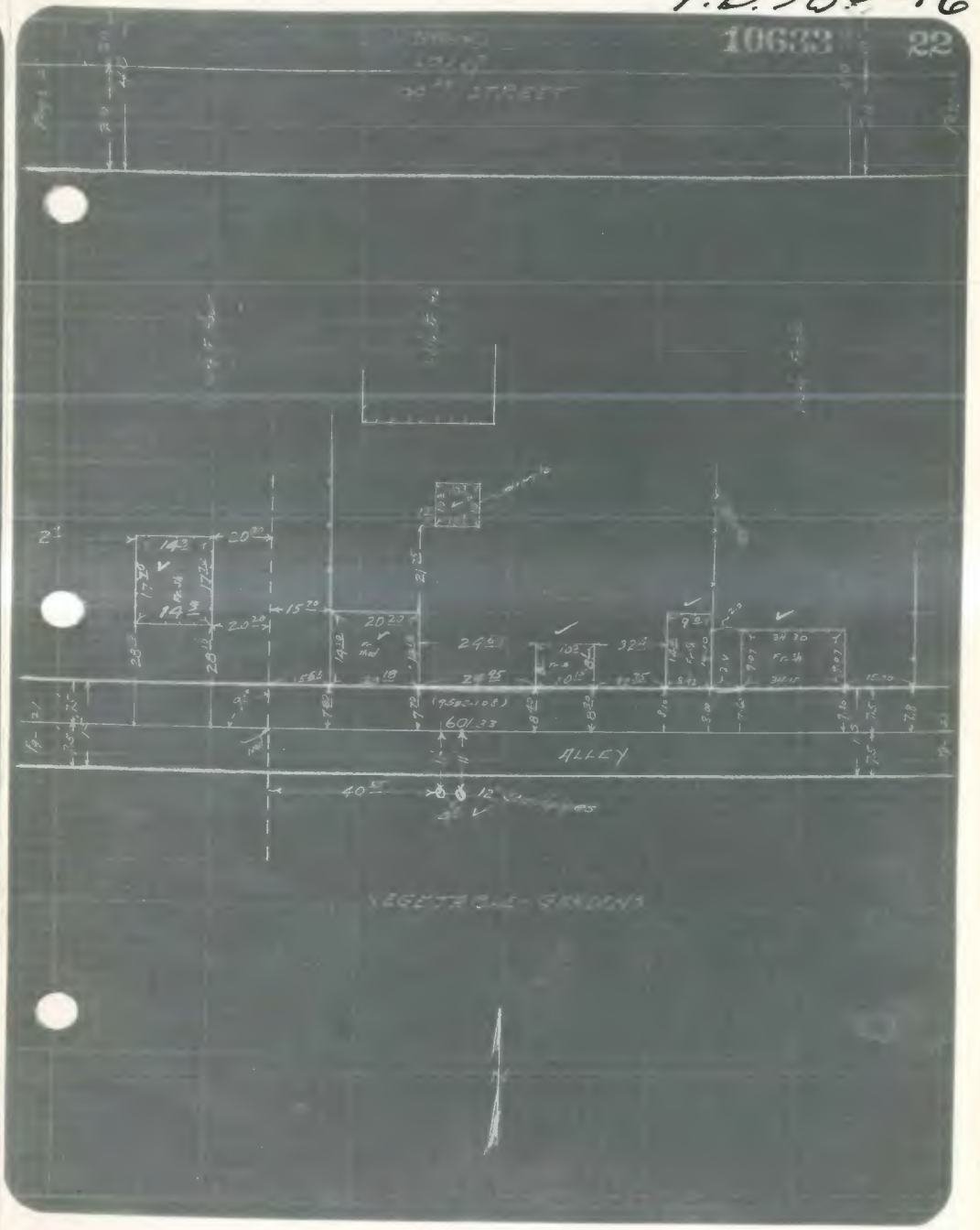

F.B. 983-17




F.B. 983-18

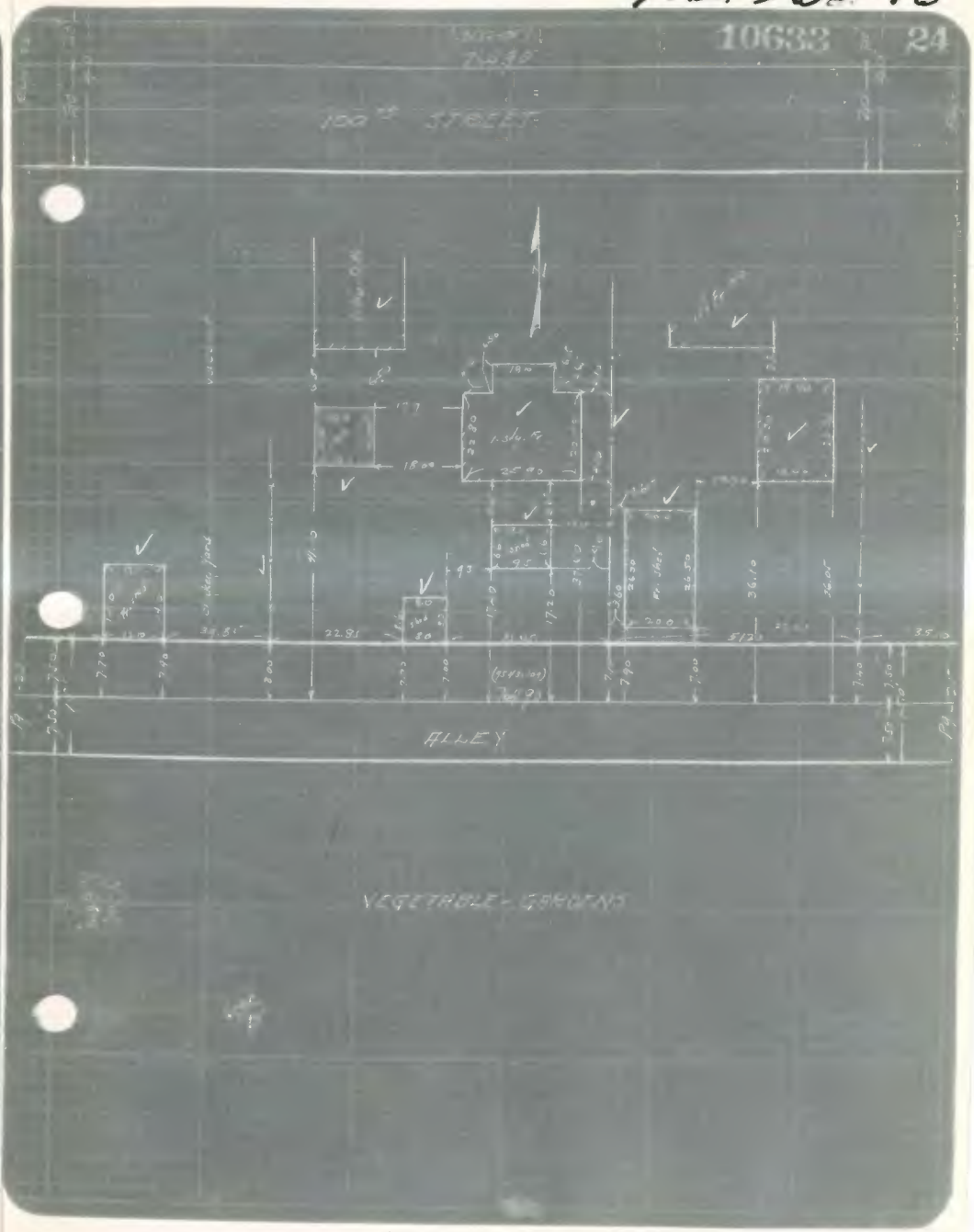

F.B. 983-19




F.B. 983-20

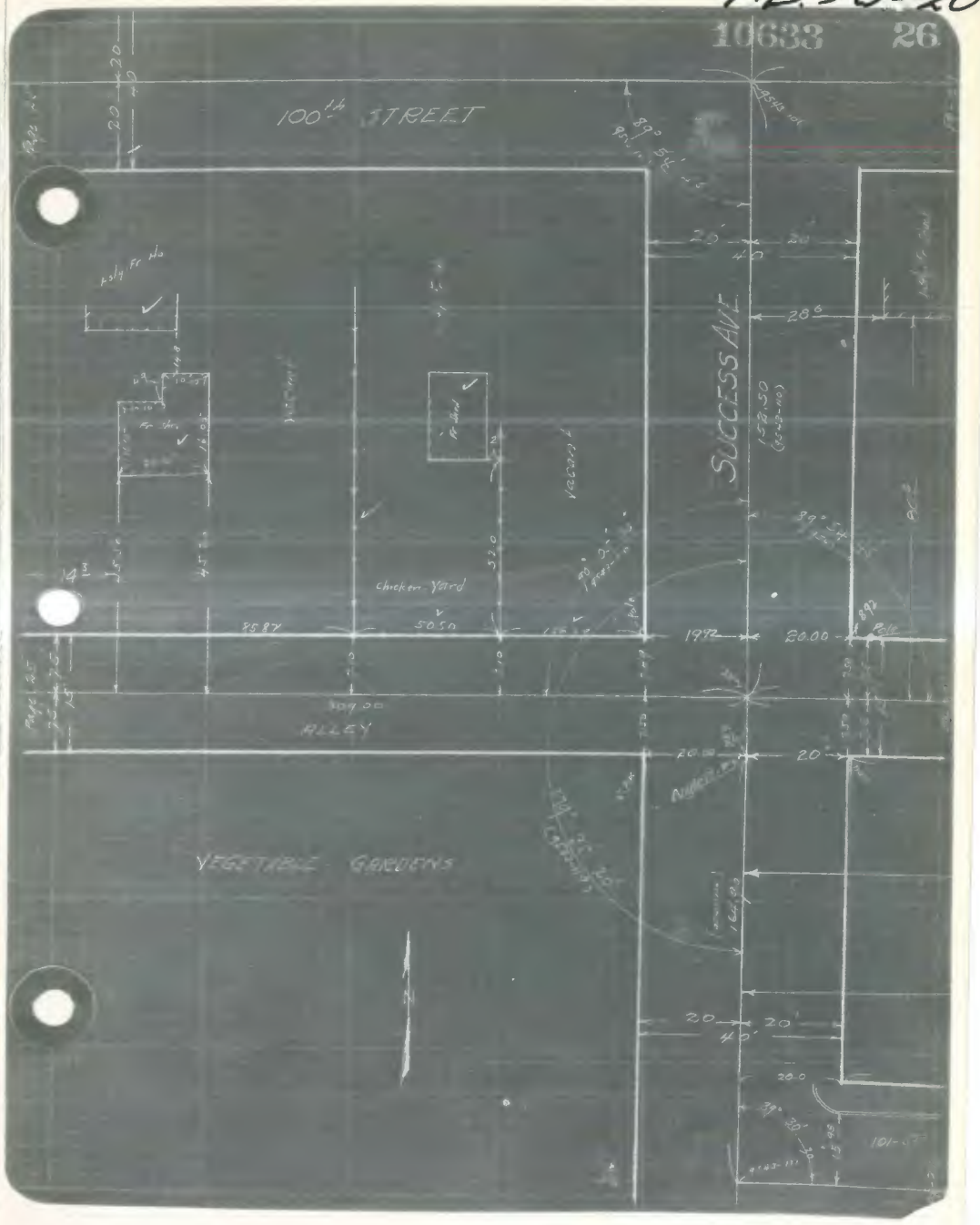

F.B. 983-21




F.B. 983-22



F.B. 983-23




F.B. 983-24



F.B. 983-25




F.B. 983-26

| | |
|---|---|
| Notes Ck'd by | Survey of |
| Map No. | W. O. Tape No. St'd °F. |
| Office Work | Surveyed by |
| Checked | Notes Date |
| Date | Indexed |

F.B. Pg.

RETURN TO
LOS ANGELES COUNTY SURVEYOR
700 HALL OF RECORDS

**Note:** Any Additions or Changes on This Sheet Must be Made or Circled in Red Ink With Date and Name of Person Making Change.

**Do not extend notes this side of this line**

FORM 247 10M 11-35

FB 983-27

FEB 4 1931
INDEXED

Central Ave
95th St to Century Blvd.

Center line angles, distances and ties.

Jan. 1931.

Inst. Leech
Inst. Bening
Chem. Leonhardt
Chem. Ilitt

Center line angles and distances copied
from 10603-27-28-29-30
9543-98-104-108

15608

F.B. 983-28 77

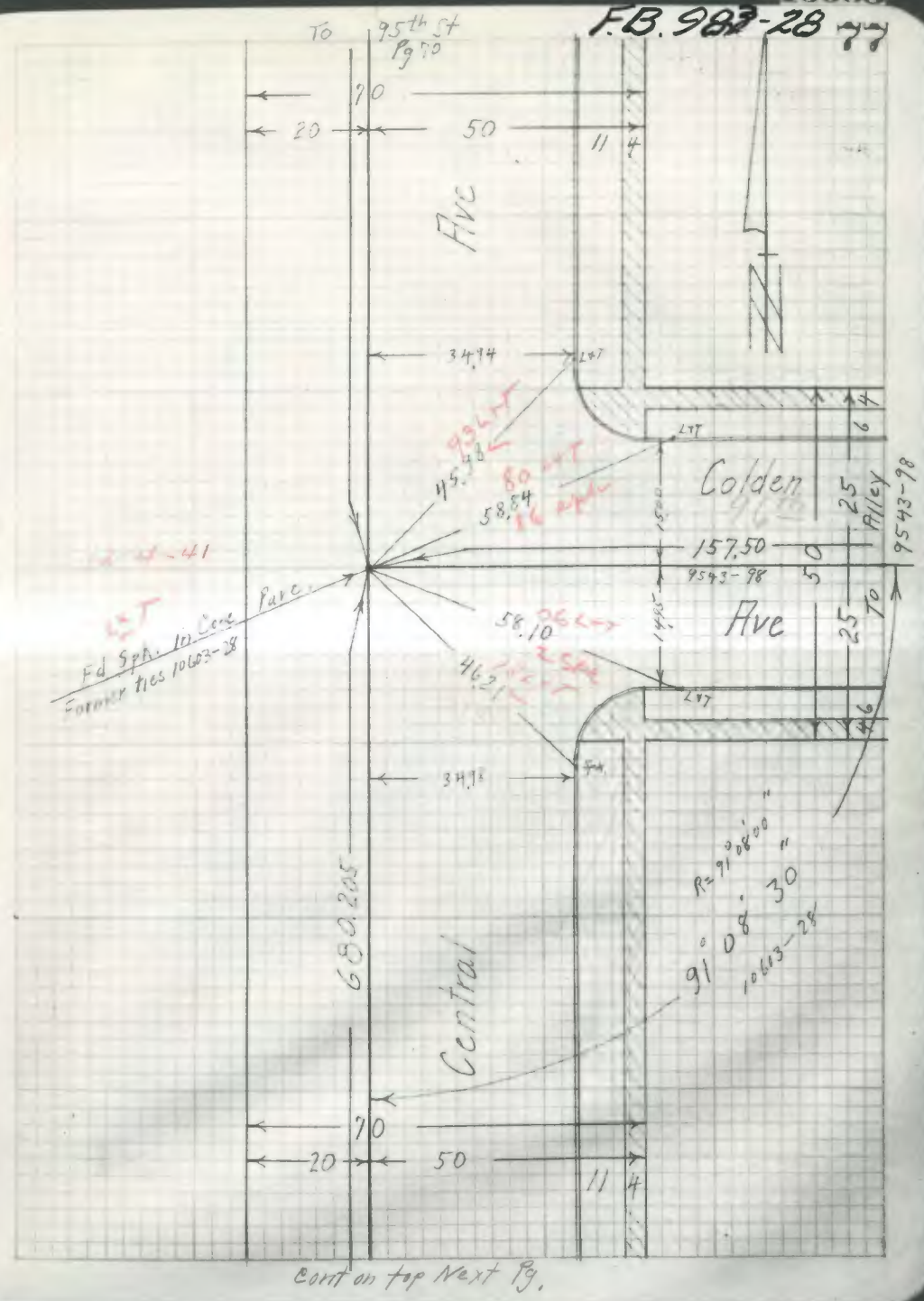


Cont on top Next Pg.

F.B. 983-29

Cont on bottom Pg 77

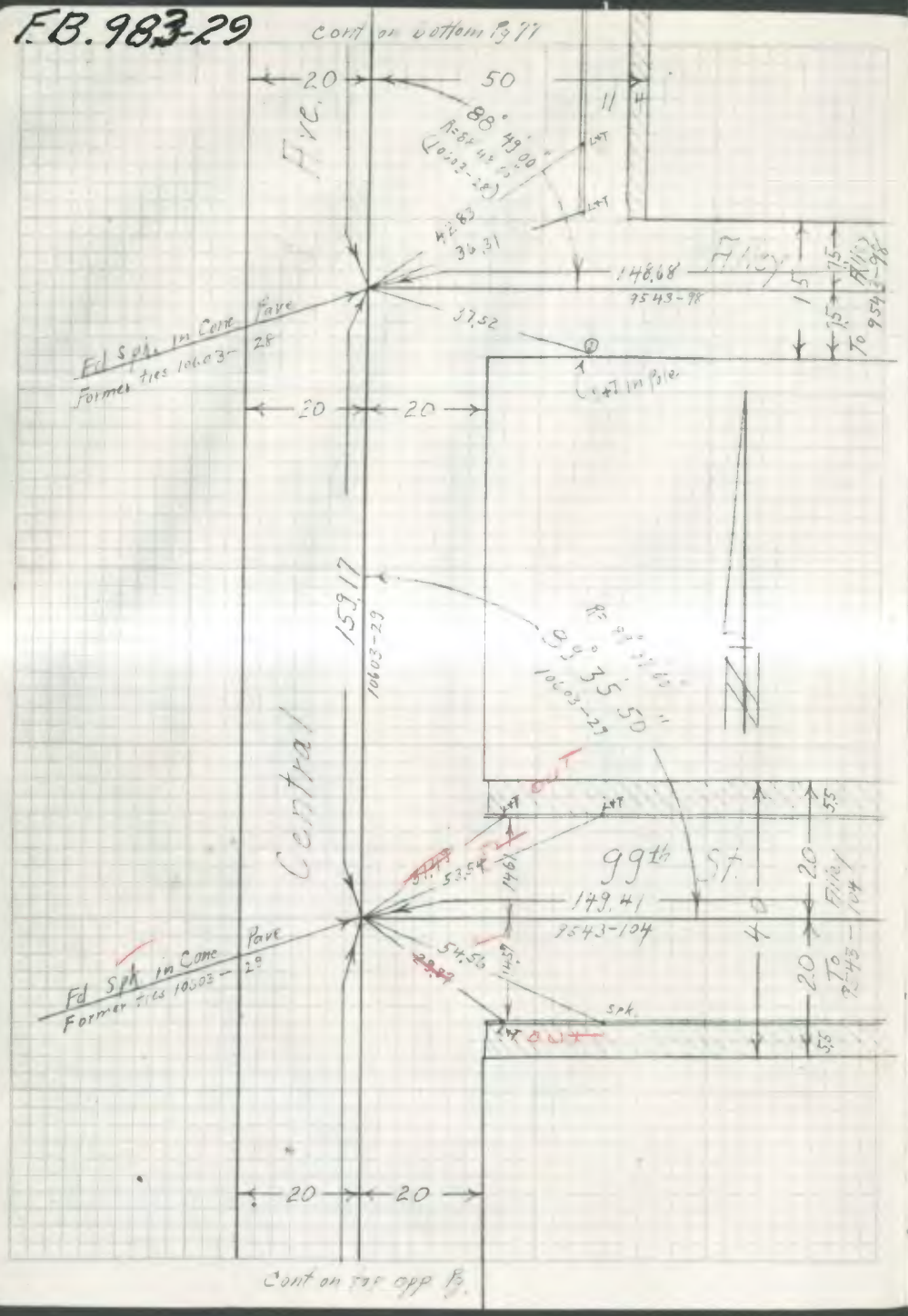


Cont on top opp Pg.

15608

F.B. 983-30 78

Cont on bottom opp Pg.

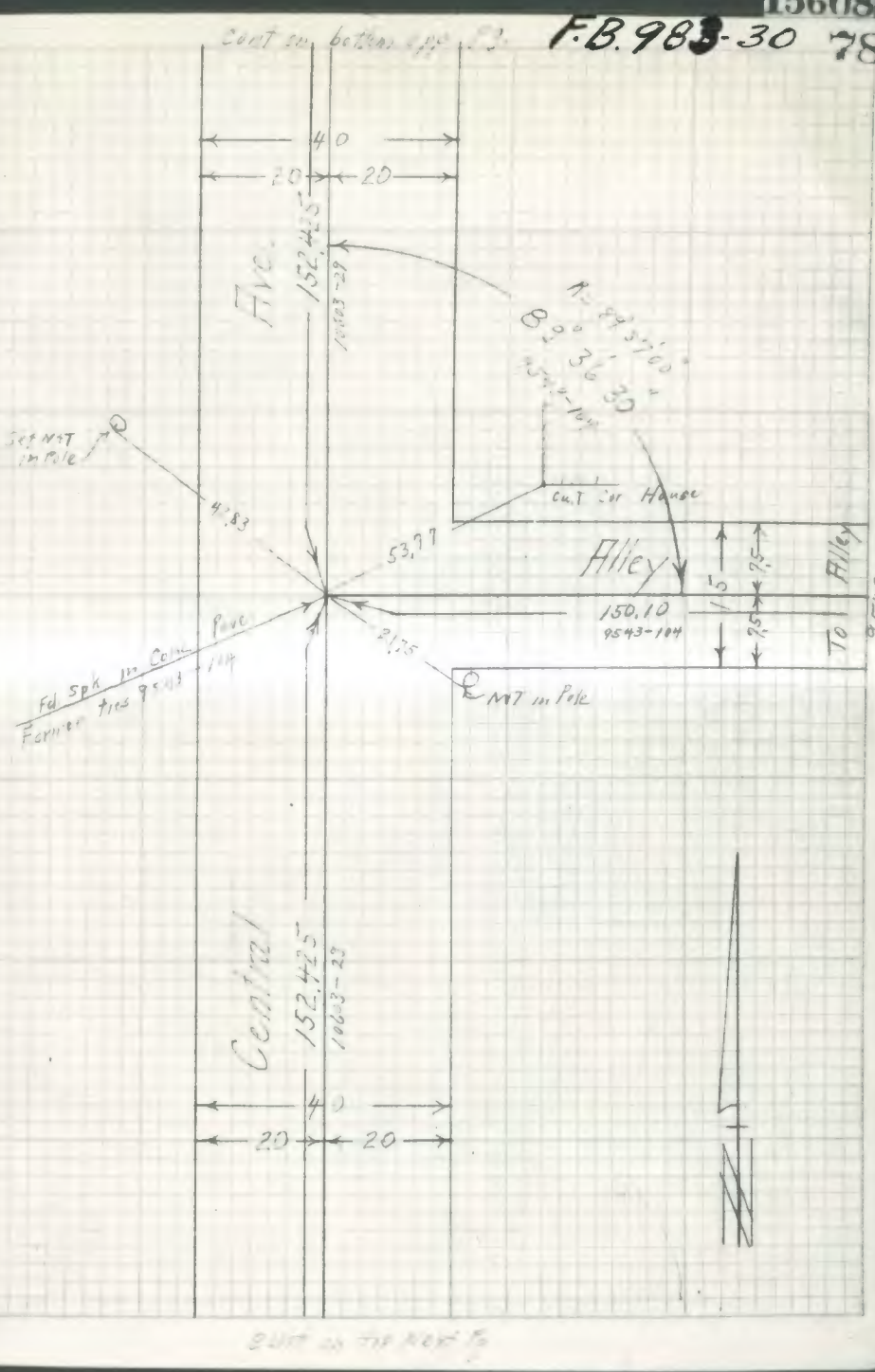


Cont on the next Pg

15608

F.B. 983-31

Cont on bottom Pg 32

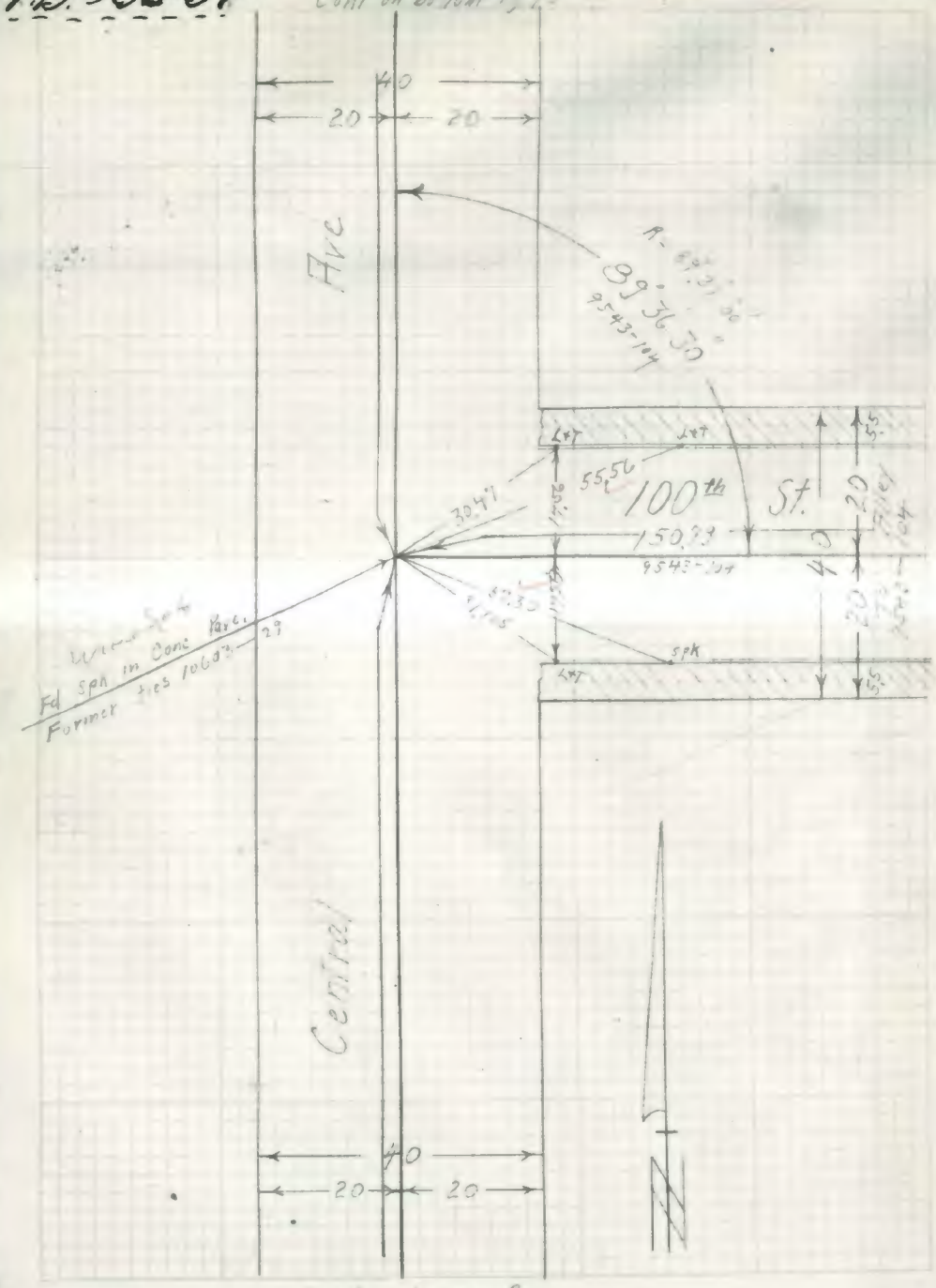


F.B. 983-32 79

Cont on bottom opp Pg

INDEXED FEB 4 1931

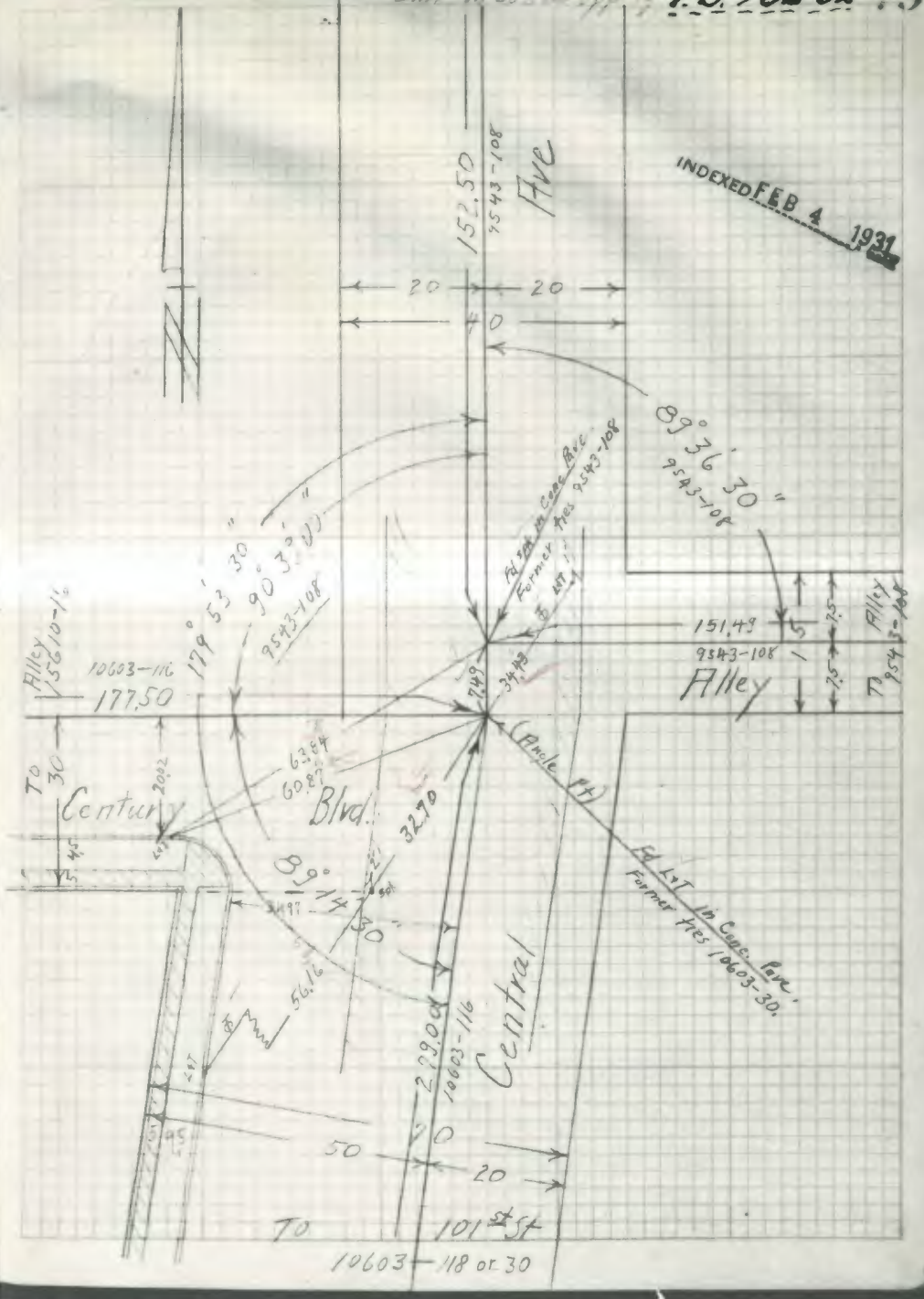

F.B. 983-33

30


Walnut
Lead and Brass Plug
S.T. in Curb
37.29
4.5
30.26
32.9
Original ties in FB 997
P. 32
Pine
305.05
323.56
307.50
Street
P. 31
323.65
P. 31
14.57
Set punch marks on M.H. Rim on E of Pine St and Walnut St (South)
Walnut St

F.B. 983-34



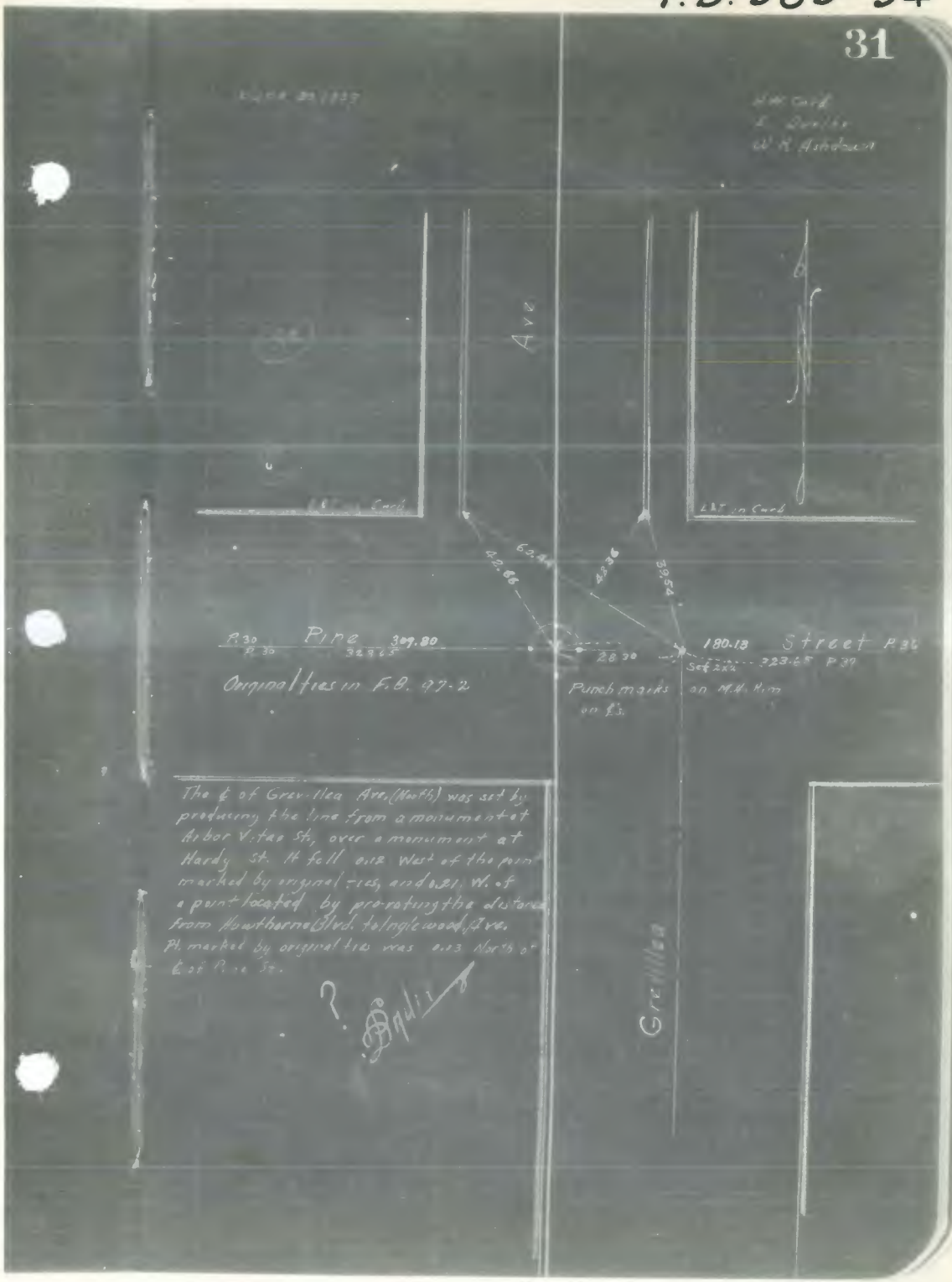
Ave
Pine
Street
P.30
P.30
309.80
323.65
180.13
P.36
323.65
P.37
Set 2x4
Original ties in F.B. 97-2
Punch marks on M.H. Rim on ℄s.
Grevillea
The ℄ of Grevillea Ave. (North) was set by producing the line from a monument at Arbor Vitae St., over a monument at Hardy St. It fell 0.12 West of the point marked by original ties, and 0.21 W. of a point located by pro-rating the distance from Hawthorne Blvd. to Inglewood Ave. Pt. marked by original ties was 0.13 North of ℄ of Pine St.

F.B. 983-35

32

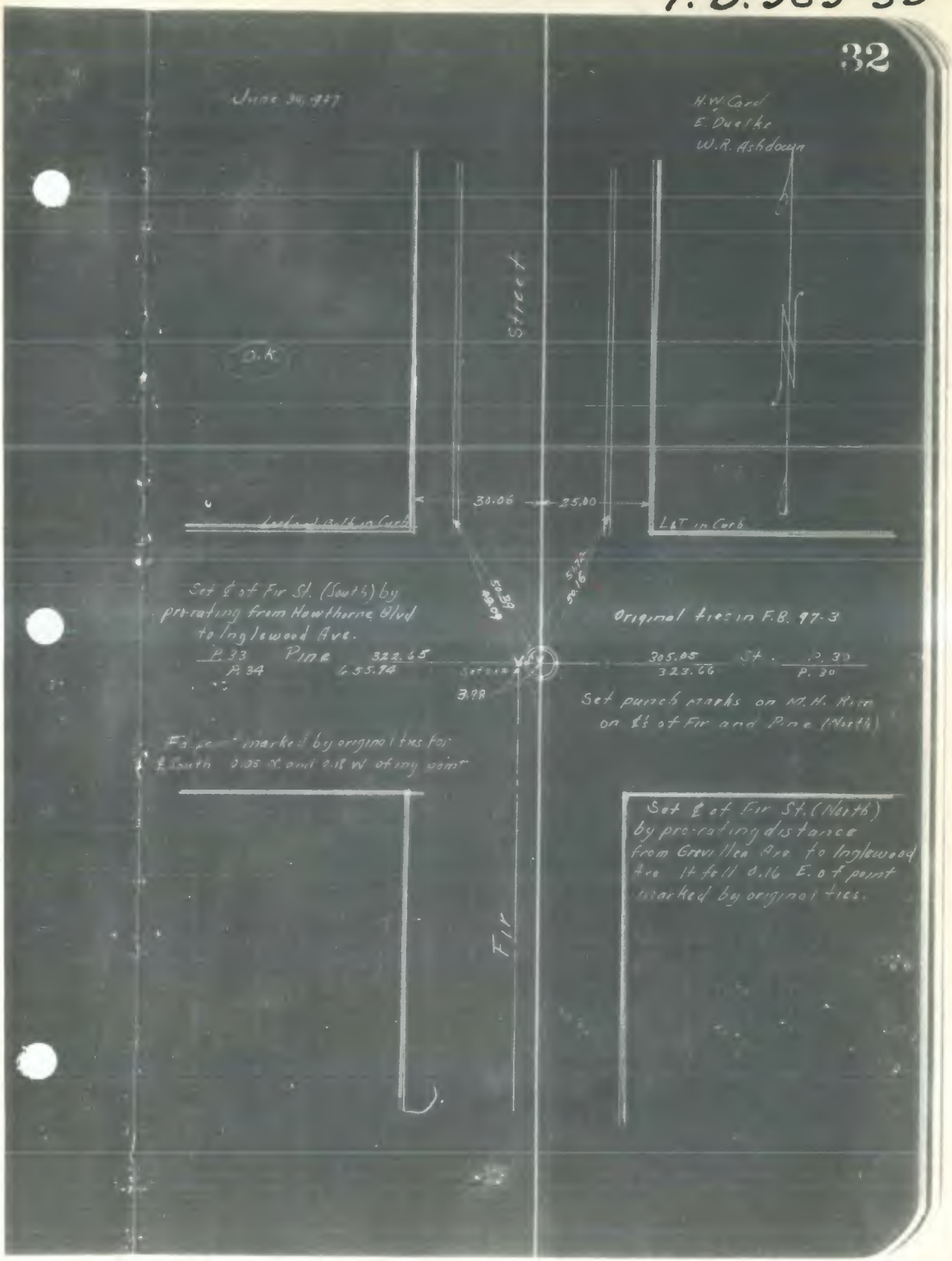
June 30, 1927
H.W. Card
E. Duelke
W.R. Ashdown
O.K.
Street
30.06
25.00
L&T in Curb
Set ℄ of Fir St. (South) by pro-rating from Hawthorne Blvd to Inglewood Ave.
P. 33
P. 34
Pine
322.65
655.74
Original ties in F.B. 97-3
305.05
323.66
St.
P. 30
P. 30
Set punch marks on M.H. Rim on ℄ of Fir and Pine (North)
3.98
Fir
Set ℄ of Fir St. (North) by pro-rating distance from Grevillea Ave to Inglewood Ave It fell 0.16 E. of point marked by original ties.

F. B. 983-36

33




Set ℄ of Truro St by prorating distance from Greville Ave to Inglewood Ave. It fell 0.04 S. and 0.05 E of point marked by original ties.

F.B. 983-37



July 1, 1927

H.W. Card
E. Duelke
W.A. Schdoen

OK

Ave

Re-established by pro-rating from Hawthorne Blvd to Inglewood Ave.

Original ties in F.B. 97-4 and 167-20

47.12

50.45

47.81

39.02

Pine

St.

P. 35

P. 39

323.83

6.3 73

Set 2x2

322.57

655.74

P. 33

P. 33

14.62

Set punch marks [illegible] on ℄s of Pine St. and Eucalyptus Ave. (North)

Eucalyptus

Set ℄ of Eucalyptus Ave. (North) by pro-rating the distance from Grevillea Ave to Inglewood Ave. Could not locate the ties shown in F.B. 97-4



F.B. 983-38

35




Set punch marks on M.H. Rim on ℄ of Pine St and Rosewood Ave.

The ℄ of Rosewood Ave, set by prorating the distance from Greenview Ave. to Inglewood Ave. to 11 0.06 S. and 0.14 W of point marked by original ties.

F.B.983-39



July 1, 1927

H. W. Card
E. Duelke
W. R. Ashdown



40

F.B.983-40

37

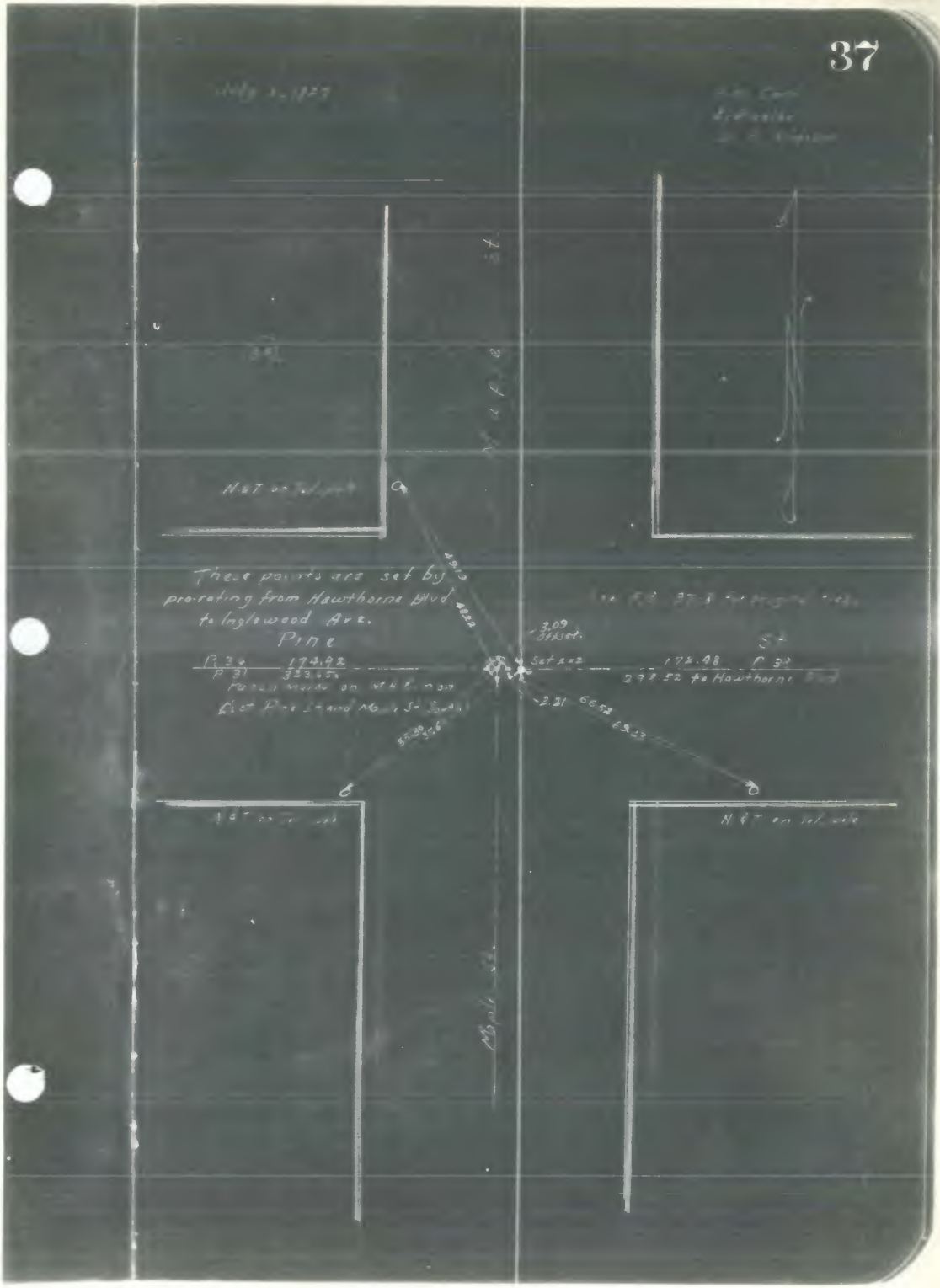

F.B.983-41




July 5 1927
H.W. Card
E. Duelke
W.R. Ashdown
R.37 172.48 Pine
+1.80
122.95
Set 2x2
to Hawthorne Blvd

F.B.983-42




July 6, 1927
H.W. Card
E. Ouelke
W. R. Ashdown
L&T
L&T
52.90
51.85
Fd. intersecting ties as shown
Set punch marks on M.H. Rim
on ℄s of Pine and Inglewood Ave.
Pine
354.35
St.
P 35
663.73
P 34
52.38
L&T
L&T
Inglewood

F.B. 983-43



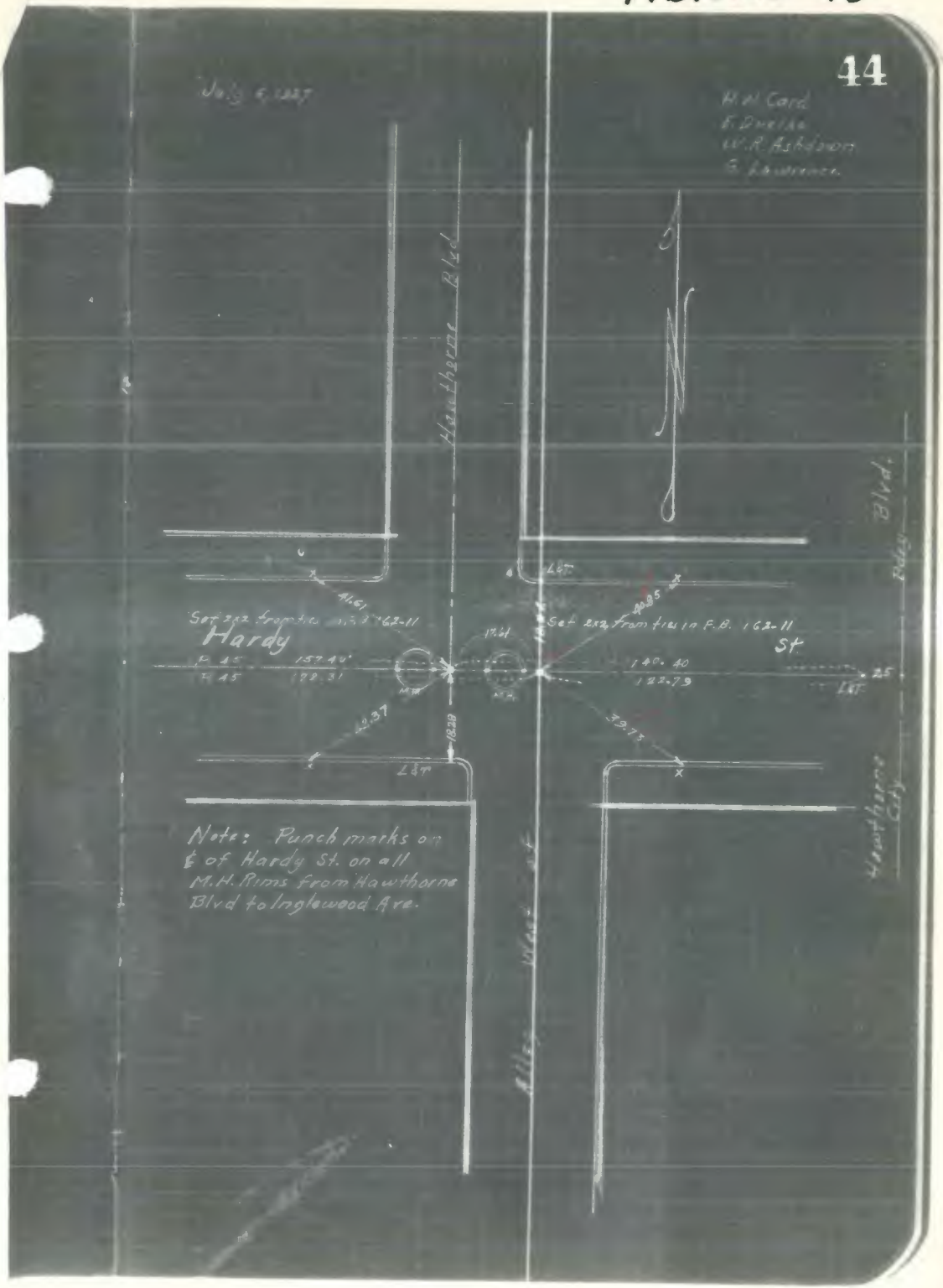
July 6, 1927
H. H. Card
E. Dvelke
W. R. Ashdown
G. Lawrence
Hawthorne Blvd
Hardy
St
Set 2x2 from ties in F.B. 162-11
Set 2x2 from ties in F.B. 162-11
P. 45
P. 45
157.40
178.31
140.40
122.79
25
41.61
40.85
17.61
18.28
39.75
Note: Punch marks on ℄ of Hardy St. on all M.H. Rims from Hawthorne Blvd to Inglewood Ave.
Hawthorne City
Blvd.

F.B. 983-44




July 6, 1927
Maple
H.W. Card
E. Duelke
W.R. Ashdown
G. Lawrence
N
St
L&T
L&T
L&T
2.70
29.70
27.93
29.47
25.95
Half inch pipes with
Lead and Tack St
Hardy
p. 46
p. 46
173.72
175.52
157.40
172.31
p. 44
27.42
29.74
L&T
L&T
L&T
Copied from
F.B. 162-11
Maple

F.B. 983-45




Maple St
Hardy
St
P. 47
P. 47
179.40
180.30
173.72
175.52
P. 45
P. 45
29.94
30.68
0.90 offset.
Set 1" iron pipes with L&T.
Punch marks on M.H. Rim on ℄ of Hardy St.
Original ties in F.B. 162-11

F.B. 983-46



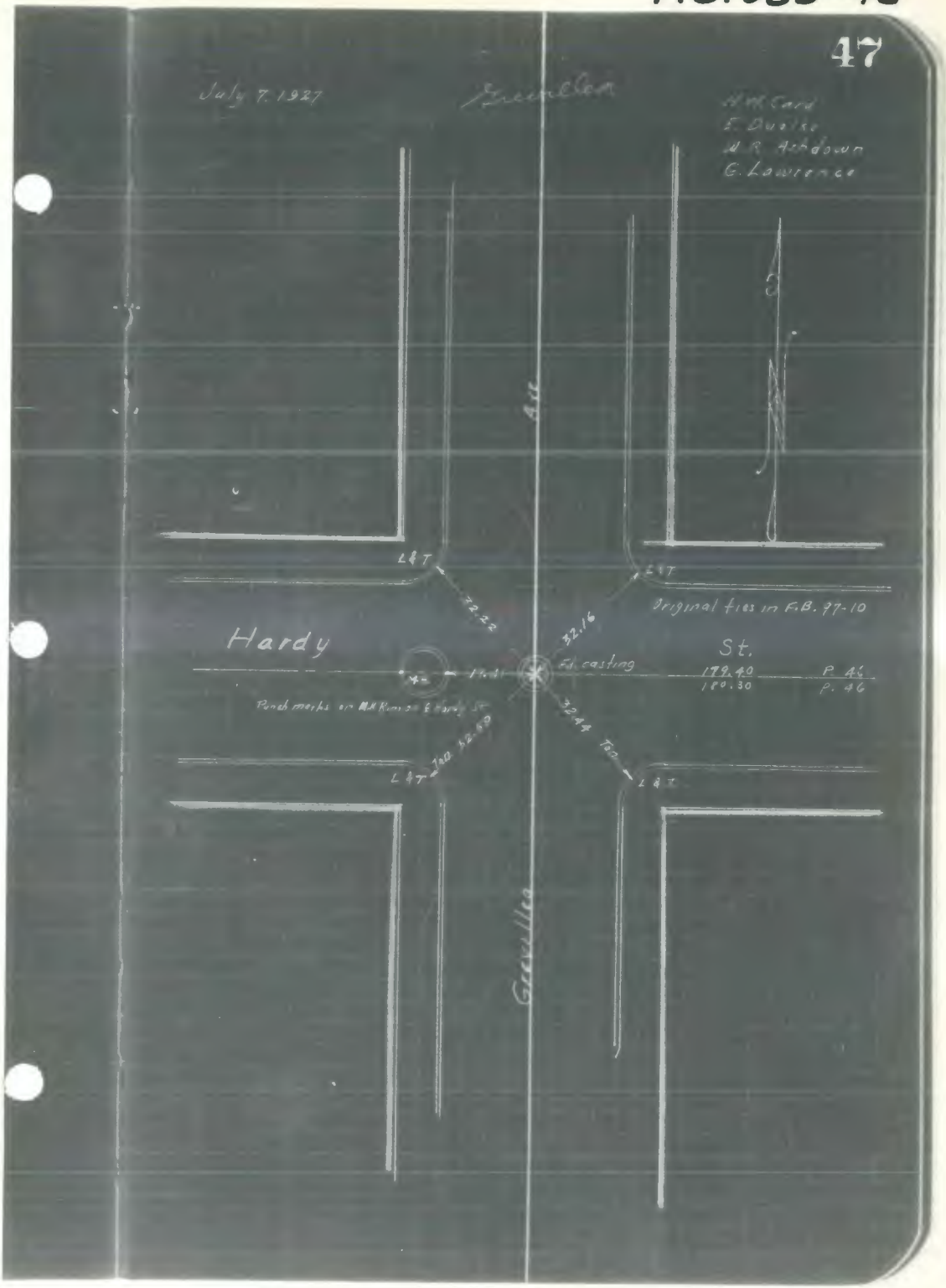
July 7. 1927
Greenlea
H.M. Card
E. Duelke
W.R. Ashdown
G. Lawrence
Ave
L&T
L&T
Original ties in F.B. 97-10
32.22
32.16
Hardy
St.
Fd. casting
179.40
180.30
P. 46
P. 46
Punch marks on M.H. Rim on E. Hardy St.
32.44
Top
Top
L&T
L&T
Greenlea

F. B. 983-47



July 6, 1917.

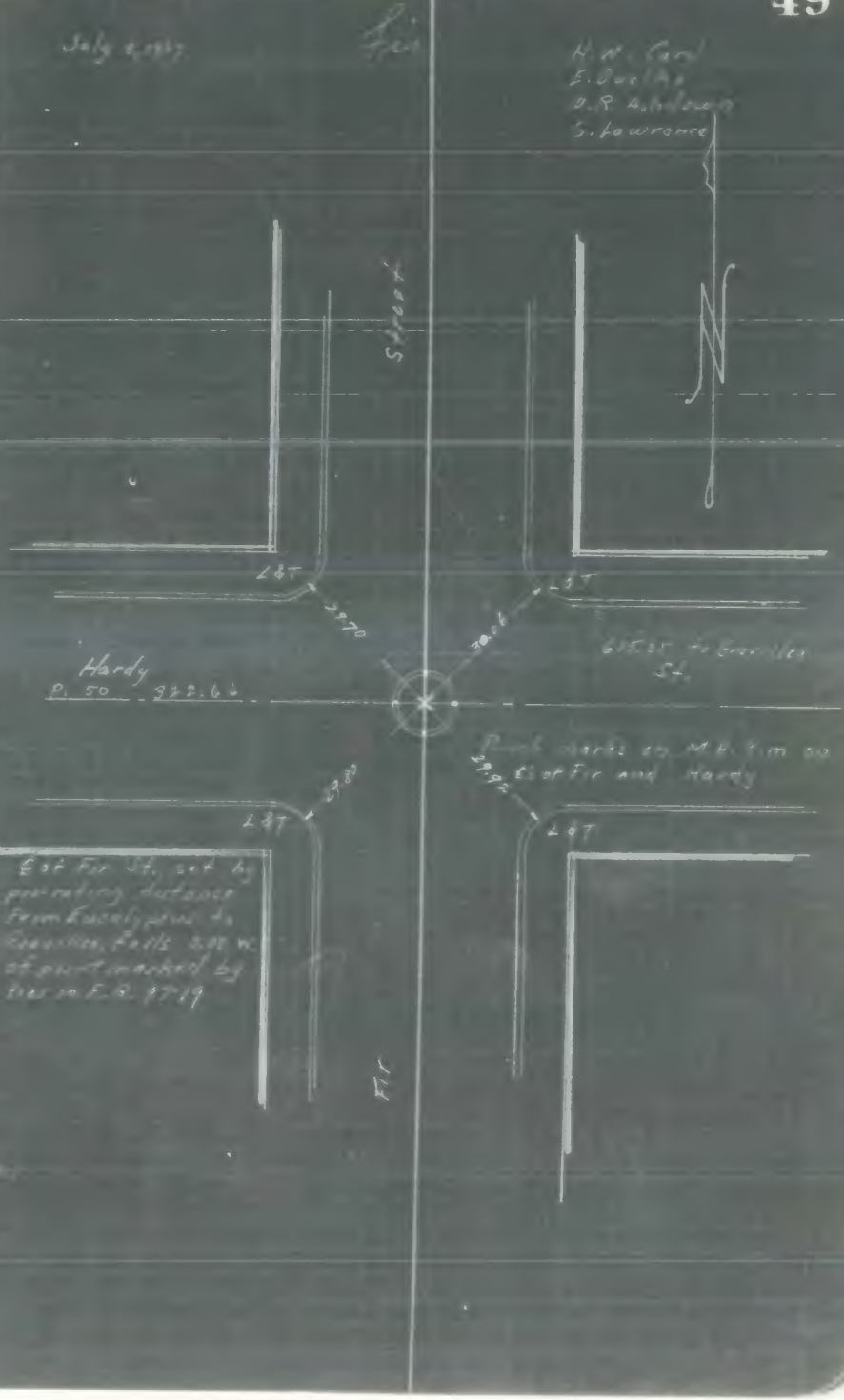

F.B. 983-48

50

July 8, 1927 Truro

H.W. Card
E. Duelke
W.R. Ashdown
G. Lawrence




Hardy
R 51 322.66

St
322.66 P 49

Punch marks on M.H. Rim on
Ls of Hardy and Truro

℄ of Truro set by pro-rating the distance from Eucalyptus Ave to Grevillea Ave., No previous ties.

? See FB. 97; 23

Truro

F. B. 983-49




July 7, 1927
Euc.
H.W. Card
E. Duelke
W. R. Ashdown
G. Lawrence.
Street
L&T
L&T
29.89
Original ties in F.B. 97-11
Ave
29.88
Hardy
Street
P. 52
P. 52
322.66
323.83
322.66 P. 50
Set punch marks on M.N. Rir
on ℄'s of Hardy and Eucalyptus
29.90
29.93
L&T
L&T
This intersection is set by shooting the ℄ of Eucalyptus St. from the point at Pine St., shown on p. 34, to a monument at Arbor Vitae St. The line fell 0.09 W. of the point marked by original ties, and on the point as set by pro-rating the distance from Grevillea Ave. to Inglewood Ave.
Eucalyptus

F. B. 983-50



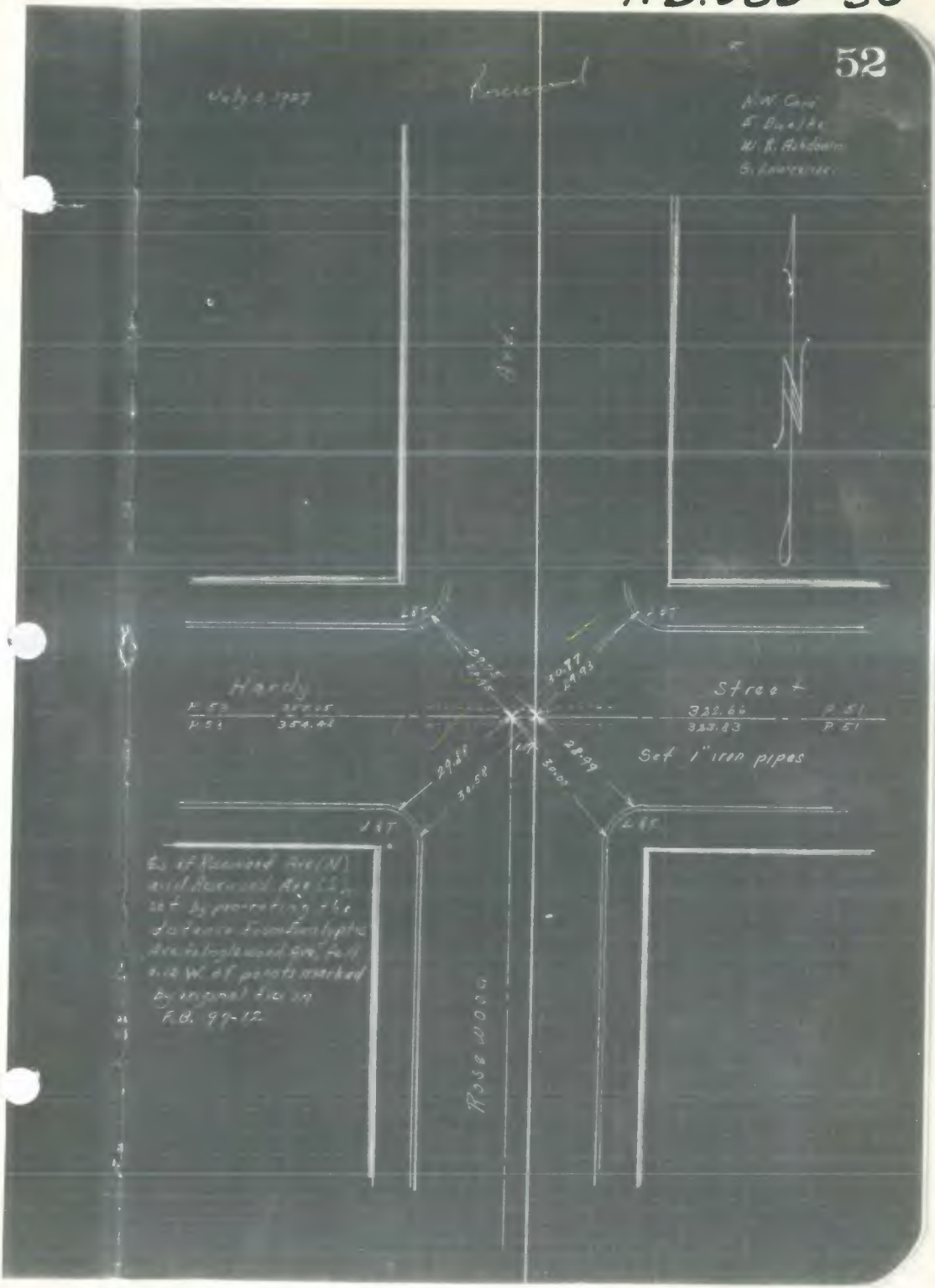
July 2, 1927
Rosewood
Hardy
Street
P. 53
P. 53
354.48
322.66
323.83
P. 51
P. 51
Set 1" iron pipes
29.88
30.58
28.99
30.00
30.77
29.93
29.75
28.95
Rosewood
F.B. 97-12

F. B. 983-51

53

July 6, 1923

Inglewood

H.W. Card
E. Duelke
W.R. Ashdown.
G. Lawrence.



F.B. 983-52

F.B. 983-53

3

# Grevillea Ave. & Arbor Vitae.

## & Ties by Intersection.

Indexed

6/1/27.
A. Letcher.
T. Campbell.
W. Letcher.

Arbor Vitae & Grevillea Ave. (North).
Punch Marks made on rim of Manhole by intersection.
Ties on Page 3.

8/25/27.
N. Letcher.
L. Blyth.
R. Williams
R. Nshde Wm.

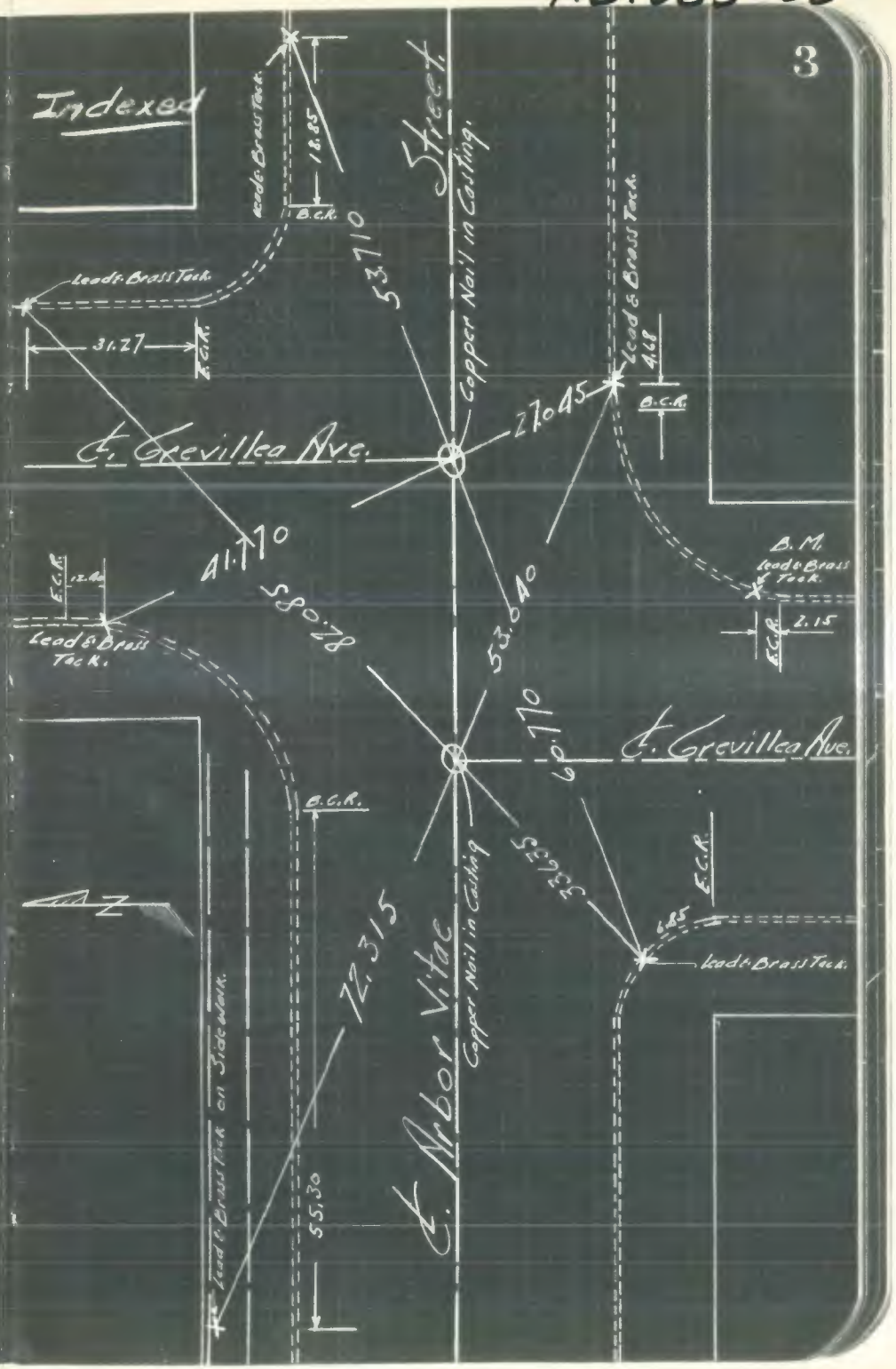

F.B. 983-54

F.B. 983-55

17

# Arbor Vitae & Market St.

## & Ties by Intersection.

Indexed

6/2/27.
H. Letcher.
T. Campbell.
W. Letcher.

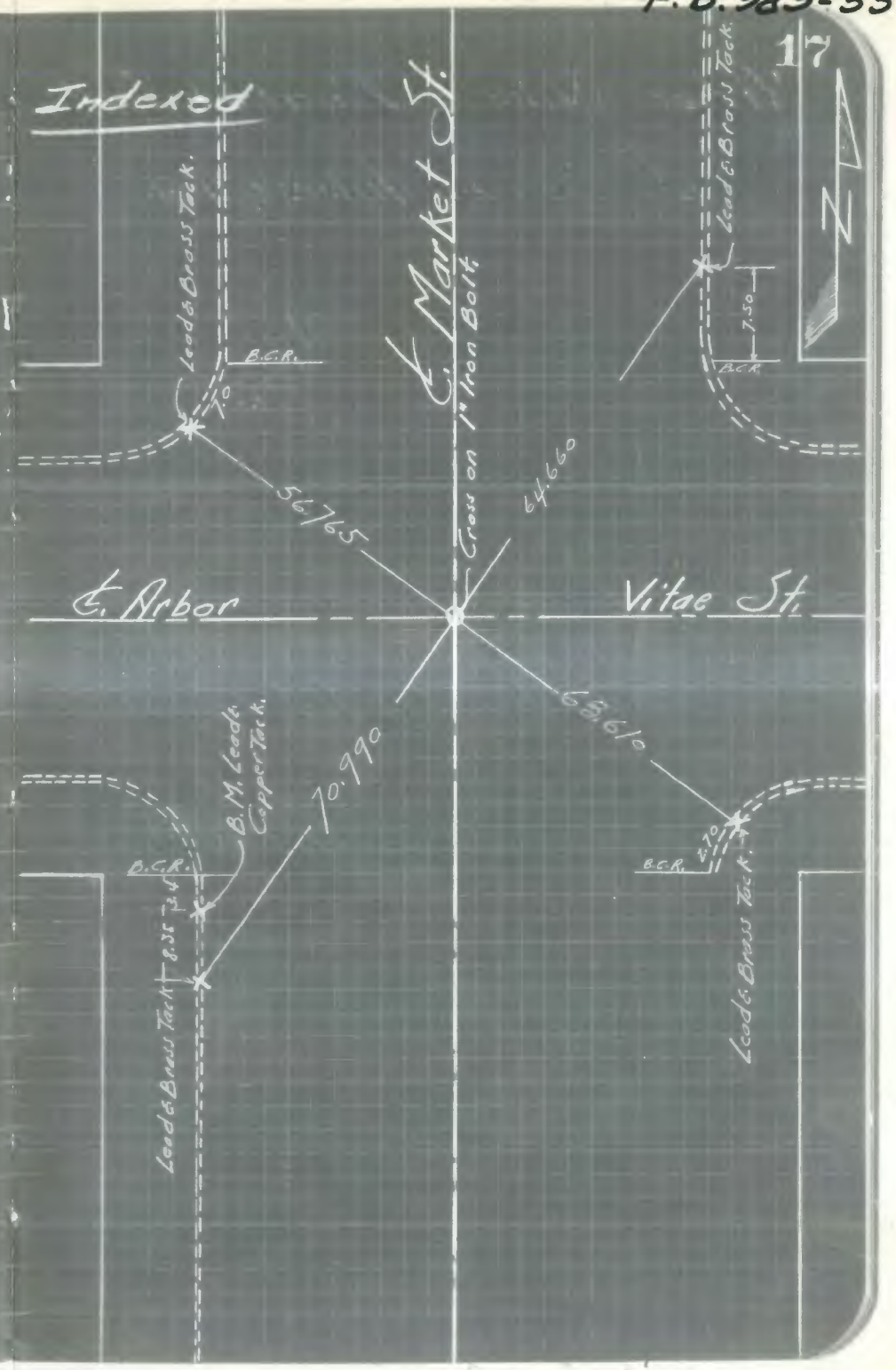

# Arbor Vitae & Maple St.

## ℄ Ties - by Intersection.

Indexed

6/1/27.
H. Letcher
T. Campbell
W. Letcher



# Arbor Vitae & Walnut St. (So.)

## & Ties by Intersection.

Indexed



8/29/27.
H. Letcher
G.B. Lyth.
H. Williams

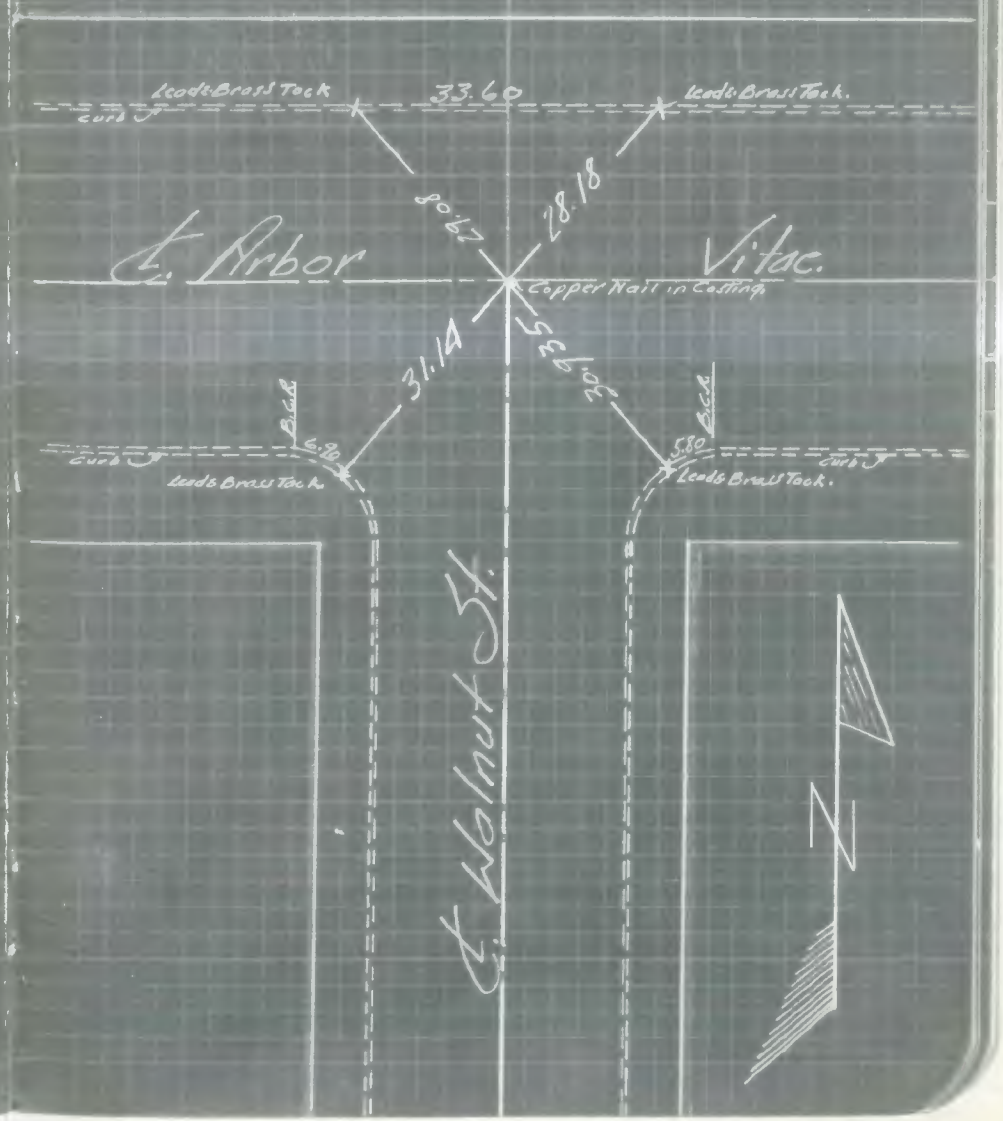

# Arbor Vitae & Rosewood Sub.

## Ct. Ties by Intersection.

No

Punch Holes on Rim of Manhole.

Punch Marks on Manhole Not Set Exactly on Ct. Rosewood but are on set exactly on Ct. Arbor Vitae.

7/16/27

R. Letcher
W. Letcher
E. Doelke.
L. Smith.
G. Lawrence

Indexed



Arbor Vitae & Fir Ave. (South).

& Ties by Intersection.

8/30/27
A. Letcher
L. Blyth
R. Williams

Indexed

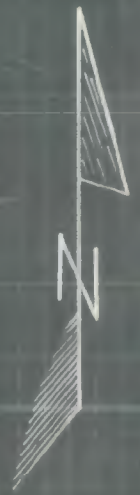




F.B. 983-64

F.B. 983-65

50

# Arbor Vitae & Fir Ave. (North).

## & Ties by Intersection.

8/30/27.
A. Fletcher
L. Blyth.
H. Williams.

Indexed



# Arbor Vitae & Truro Avenue.

## & Ties by Intersection.

Indexed

8/30/27
H. Letcher.
C. Blyth.
H. Williams



# Arbor Vitae & Eucalyptus Roc. (South).

## & Ties by Intersection.

Indexed

8/30/27.

A. Letchen.
L. Blyth.
A. Williams



# Arbor Vitae & Eucalyptus (North).

## & Ties by Intersection.

8/30/27.
A. Letcher.
L. Blyth.
H. Williams.

Indexed

53



F.B. 983-72

# Arbor Vitae & Freeman Ave.

## Ties.

Copied from Book 120 - Page 12

Marks made on rim of Manhole by County Surveyor's. Check With Inglewood City Ties.

M Letcher.

Note:-
For ties Arbor Vitae & Redondo - South -
See Next Page.

F.B. 983-73

79

Indexed



F.B. 983-74

F.B. 983-75

47.

Hardy Street and Hawthorne Blvd.
℄ Intersection Ties (Tangent).

7/22/35

A. Letcher.

Indexed.



F.B. 983-76

F.B. 983-77

Hawthorne Boulevard & Pine Street
& Intersection Ties. (Tangent).

T.P.S. Ltd.

A. Letcher



F. B. 983-78

F. B. 983-79

# Market Street & Arbor Vitae Street
## & Intersection Ties (Tangent)

7/22/95.

A. Letchas

Indexed.



F. B. 983-80

F. B. 983-81

Oakwood Street & Hawthorne Boulevard.

7/23/35.
A. Letcher.

Indexed.



F.B. 983-82

F.B. 983-83

Poinsettia Avenue & Hawthorne Blvd.

7/22/25.

A. Letcher

Indexed



F.B. 983-84

F.B. 983-85

Linden Street & Hawthorne Boulevard.
Location of Improvements.
7/22/35.

Indexed.



F.B. 983-86

F.B. 983-87

52.

# Hardy Street to Hawthorne Boulevard
## Location of Improvements.

1/23/35.
A. Letcher

Indexed.

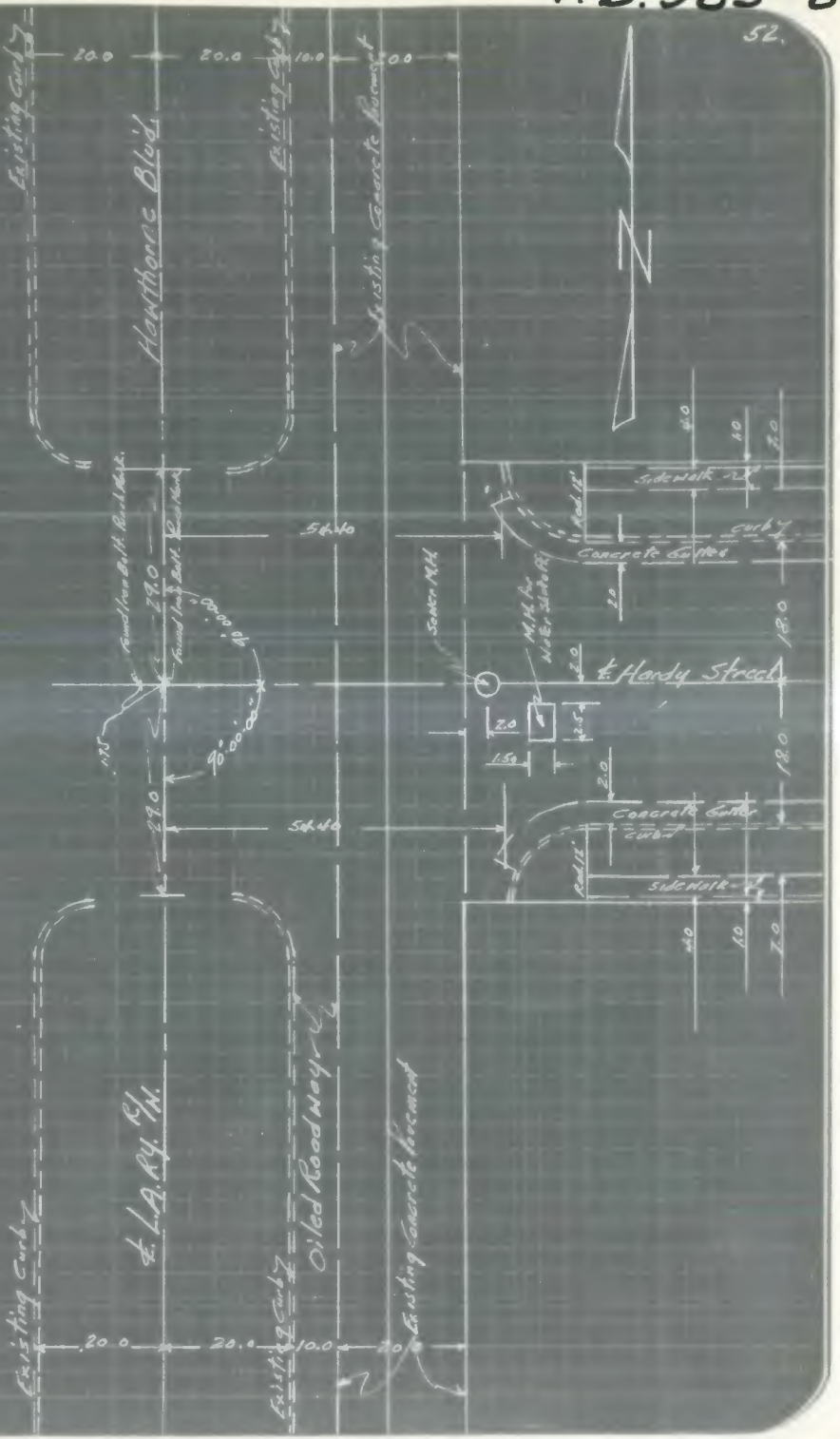

F.B. 983-88

F.B. 983-89

Arbor Vitae Street & Market Street
Location of Improvements.

7/23/35.
A. Letcher.
Indexed.



F.B. 983-90

F.B. 983-91



F. B. 983-92

F. B. 983-93



F.B. 983-94

F.B. 983-95



F.B. 983-96

F.B. 983-97



F. B. 983-98

F. B. 983-99

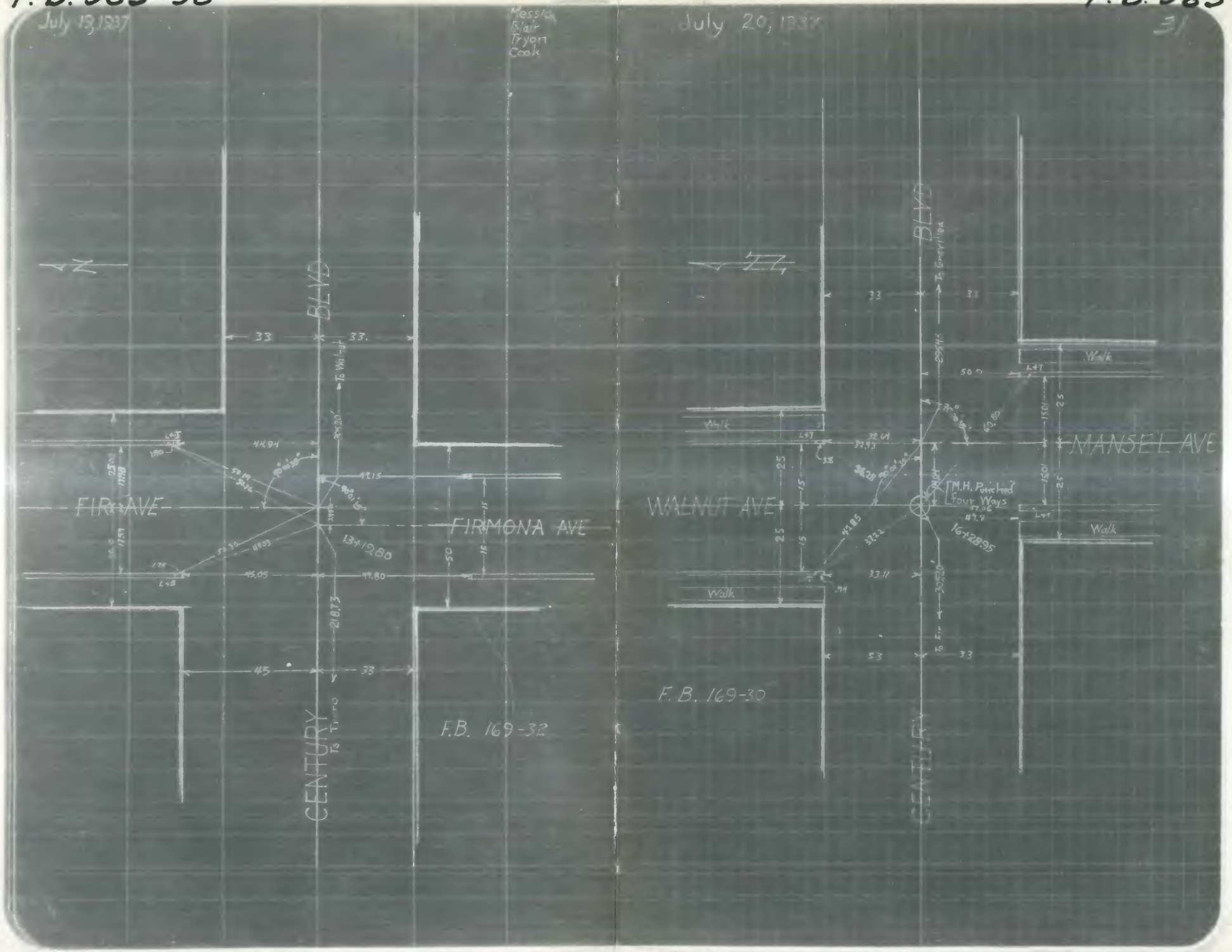

F. B. 983-100

F. B. 983-101



F.B. 983-102

July 22 1937

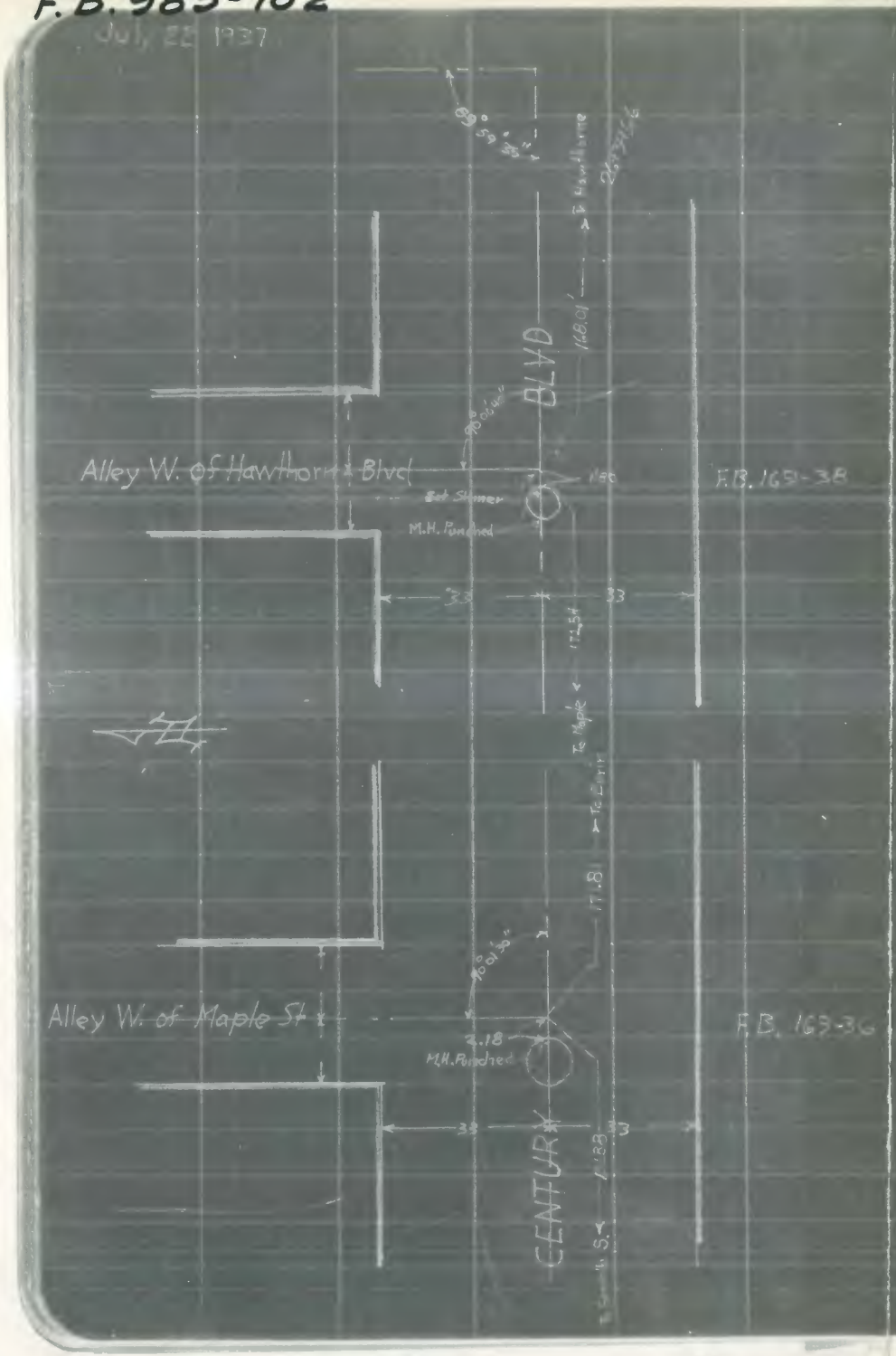


F.B. 983-103

August 12, 1937

Messick
Chick
Blair
Tryon
Cook



FB983-105

INDEXED APR 22 1932

(IMPERIAL HWY)

116TH ST

GLEN AVE TO WILMINGTON AVE

℄ TIES, ANGLES AND MEASUREMENTS

11-58272 Oct. 7-31

TOMLINSON
EPSTEIN - Austin
DONKER
HORN-J.A.
KIPKE
Stow

℄ REF [illegible]

13105

FB983-106



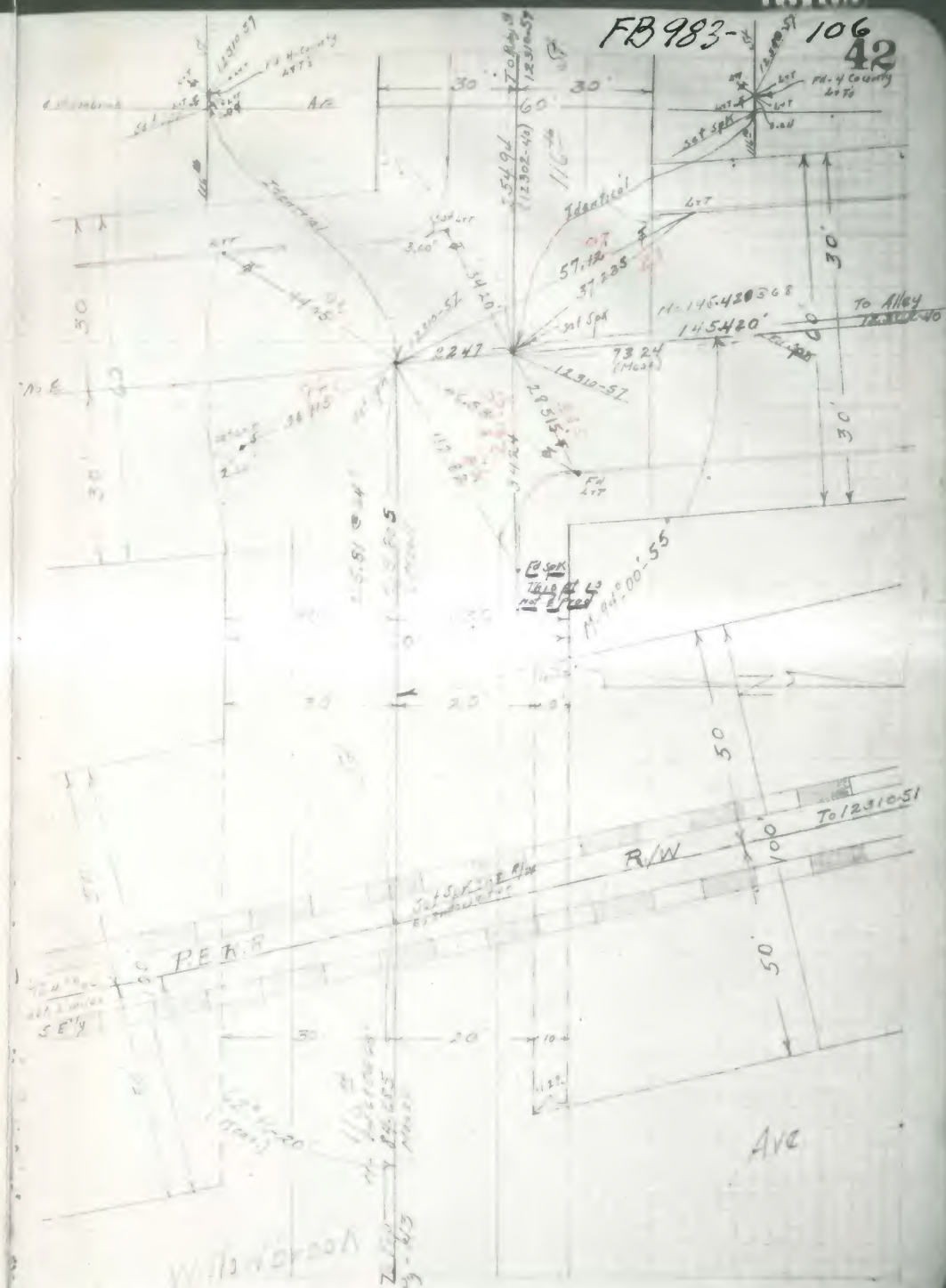

No-E0 Willowbrook
Ave
To 115th St
439.87
(123100.52)
12310.52
pt Set by Intersection
Set 4. R Moon H.H.
LtT in culvert Headwall
116th St.
N-475.77@ 60°
475.77
117° 43' 30" (Meas)
93° 44' 00" (12302-54)
44°48'
1-Story House
Peck St.
Fd Spk
59.97
20.26
20.055
63.56
Set Spk
12302-54
37.68
20.42
Identical
Found 4-Tangent County Lt Ts
To Bisection of Curbs
44°44'
55.20
(12302-54)
30'
60'
To Tie Opposite Page

From Bottom Opp. Pg.
St
88° 06' 35" (Meas)
Grade St
To 115th St.
438.522
(12302-54)
12302-54
Fd 4 County LtT's
Identical
Fd LtT. Prod
12302-54
27.61
Set LtT
19.51
19.94
20.22
30'
60
30'
249.68
(12302-54)
Meas 43° 44' 30"
(12302-55)
Hill St
59.455
12302-55
20.635
Set Spk
21.59
19.87
20.40
14.12
Identical
Hill St
Hugo
30'
30'
To Tie Pg. 44

FB 983-109

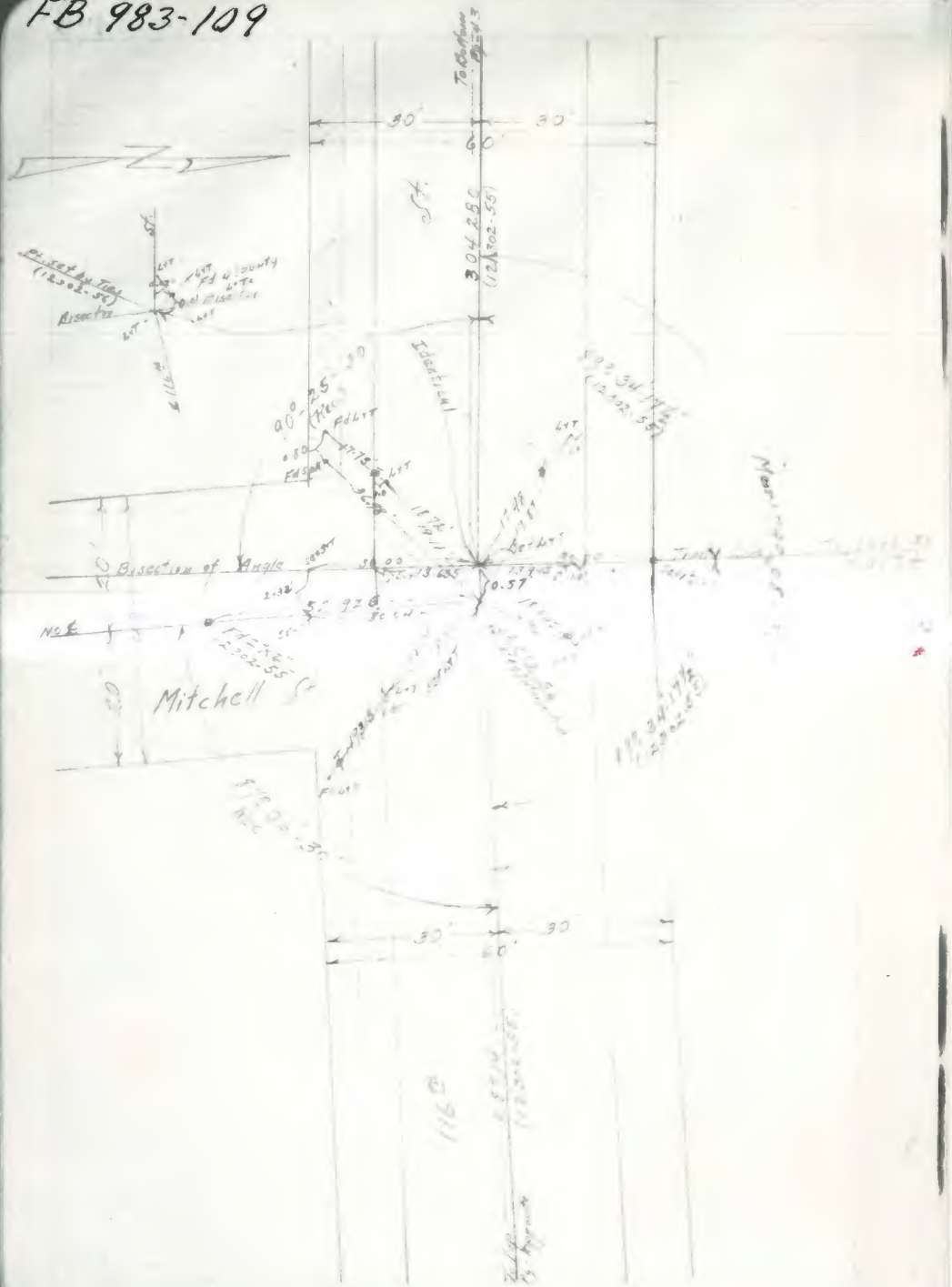


FB983-110

44

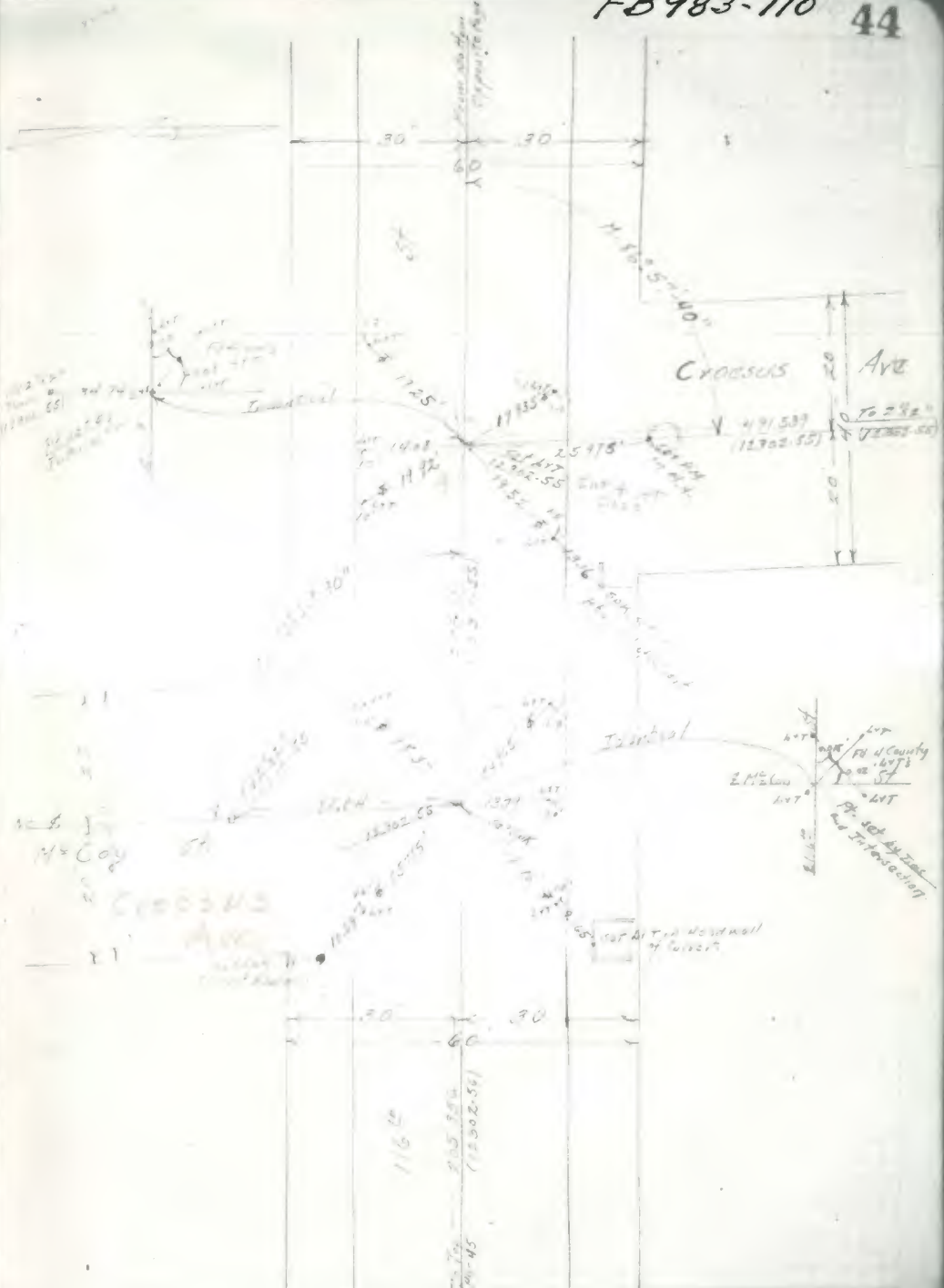

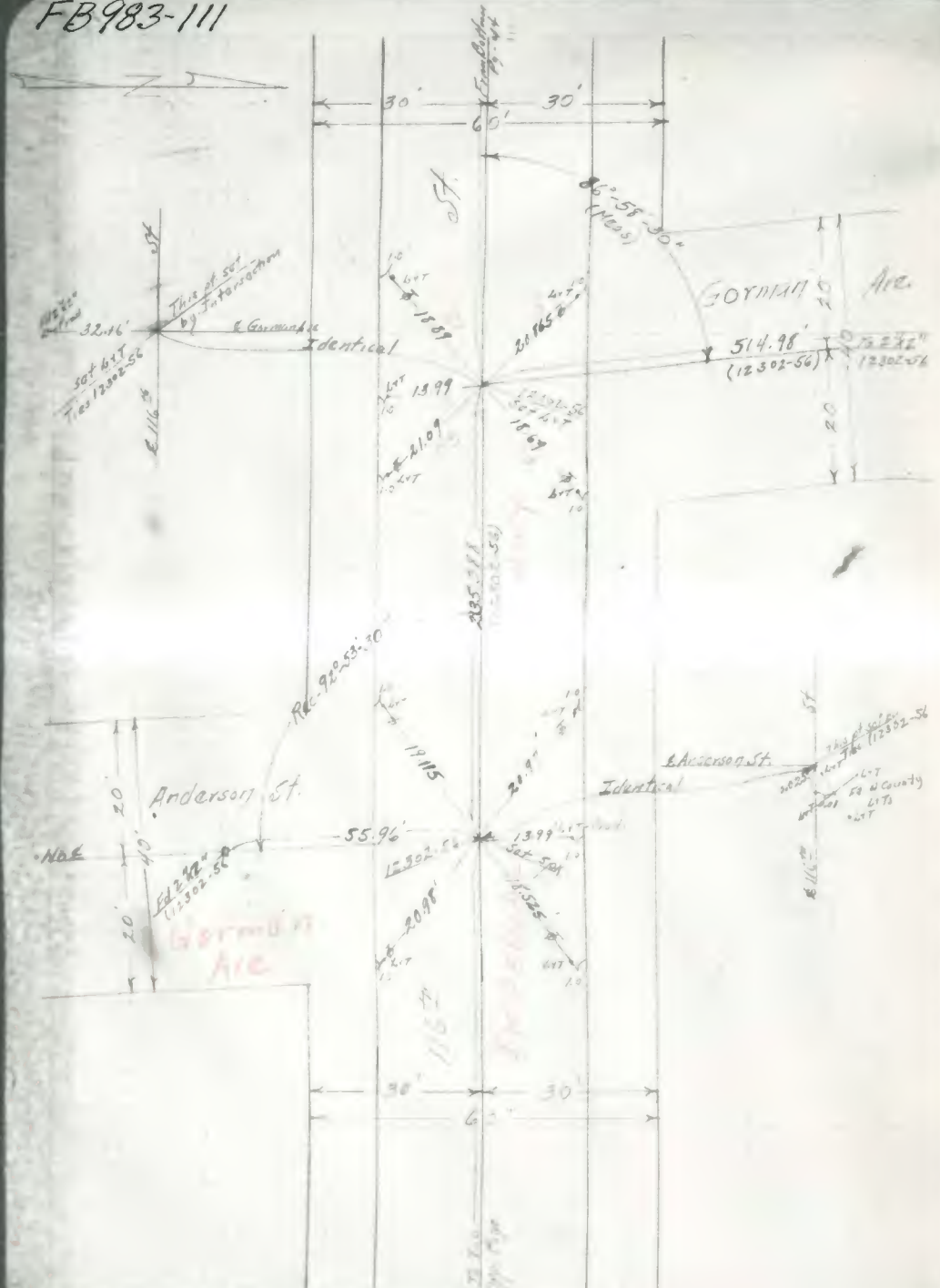




INDEXED APR 22 1932

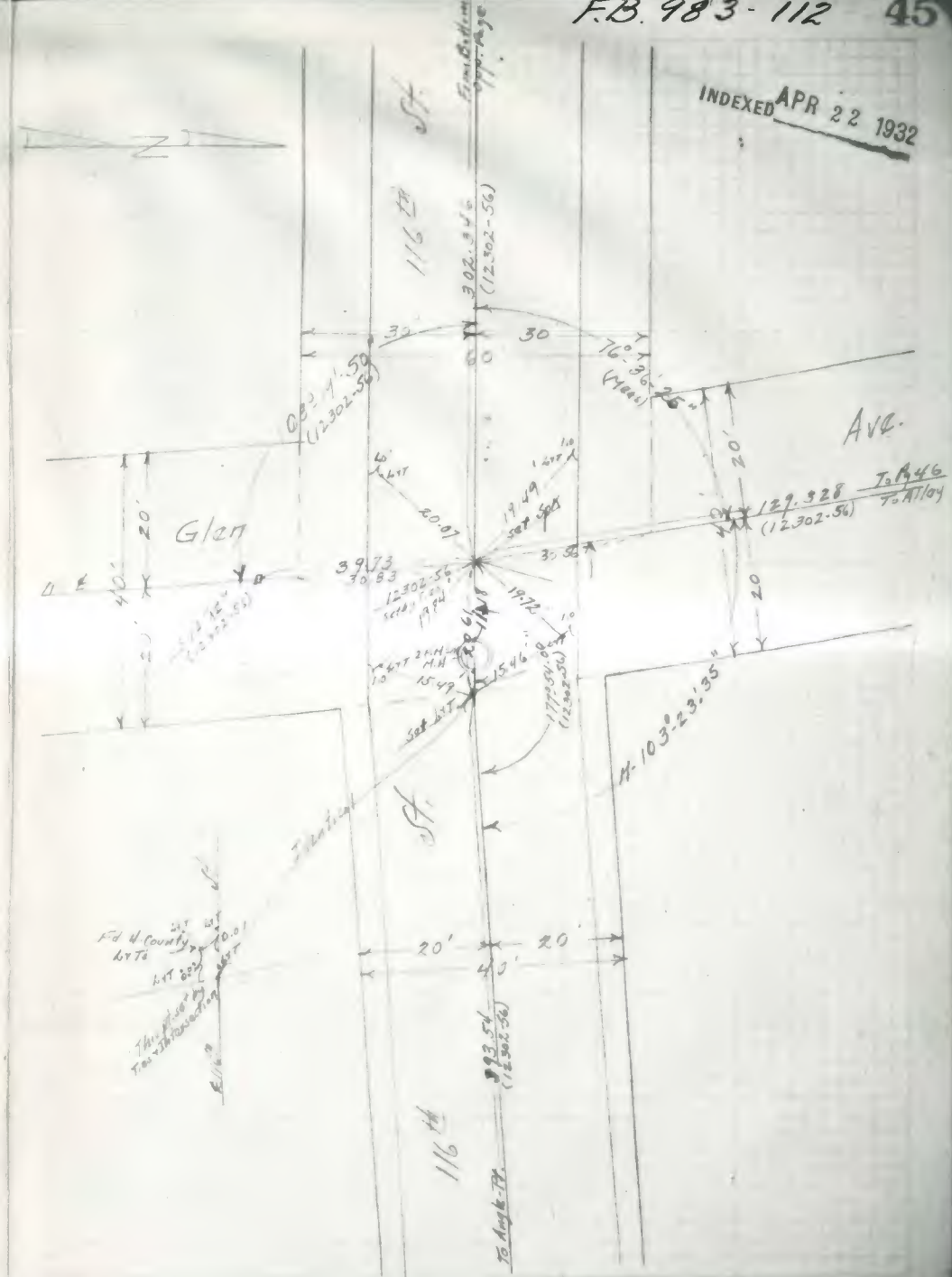

FB983-113

APR 22 1932

INDEXED

# GLEN AVE

## SANTA ANA BLVD TO 116TH ST

## & TIES, ANGLES AND MEASUREMENTS

11-88272

NOV. 3-31

TOMLINSON
AUSTIN
DONKER
KIPKE

& REF - 12302 - 41-53-52-56





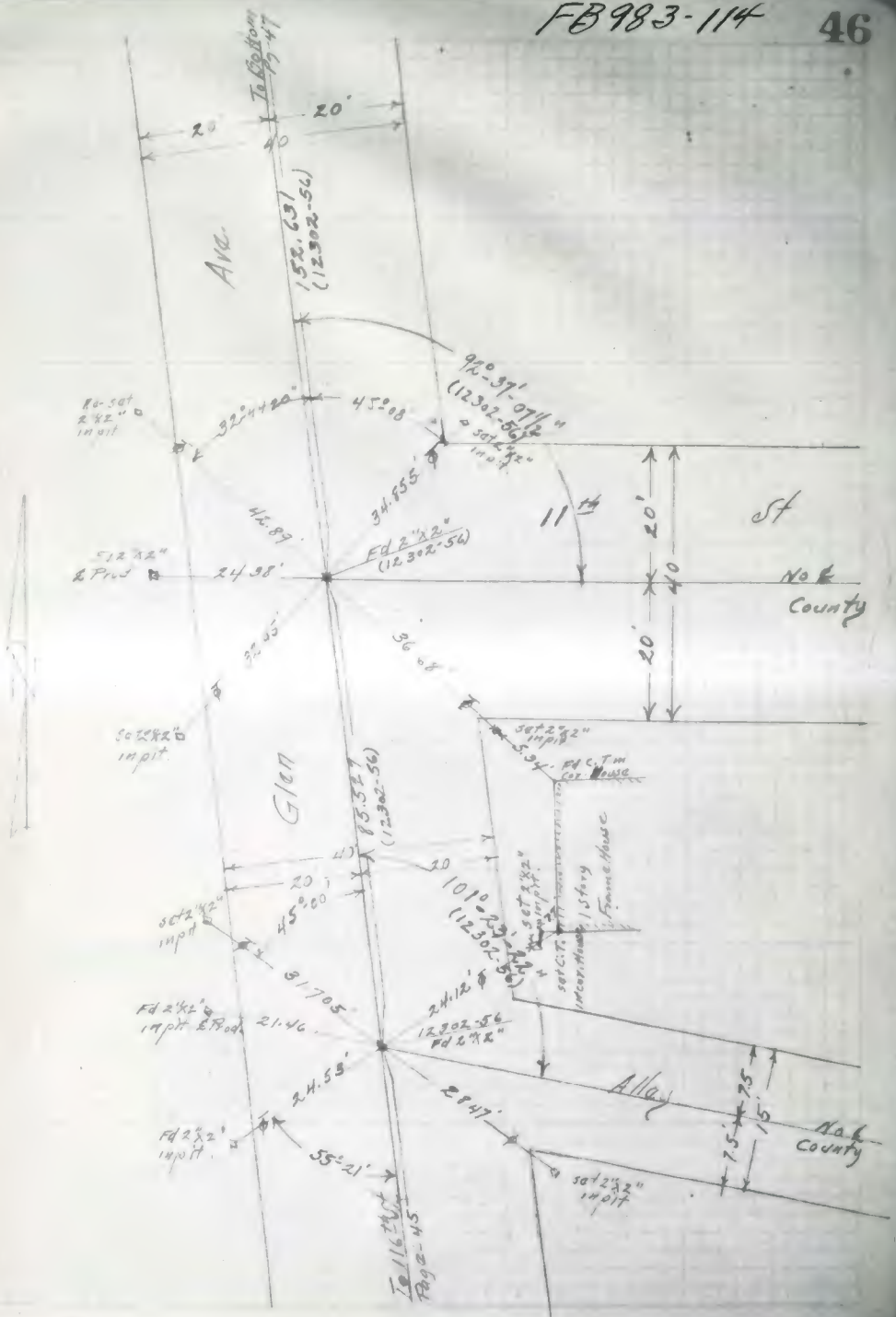

FB983-115

FB983-116 47

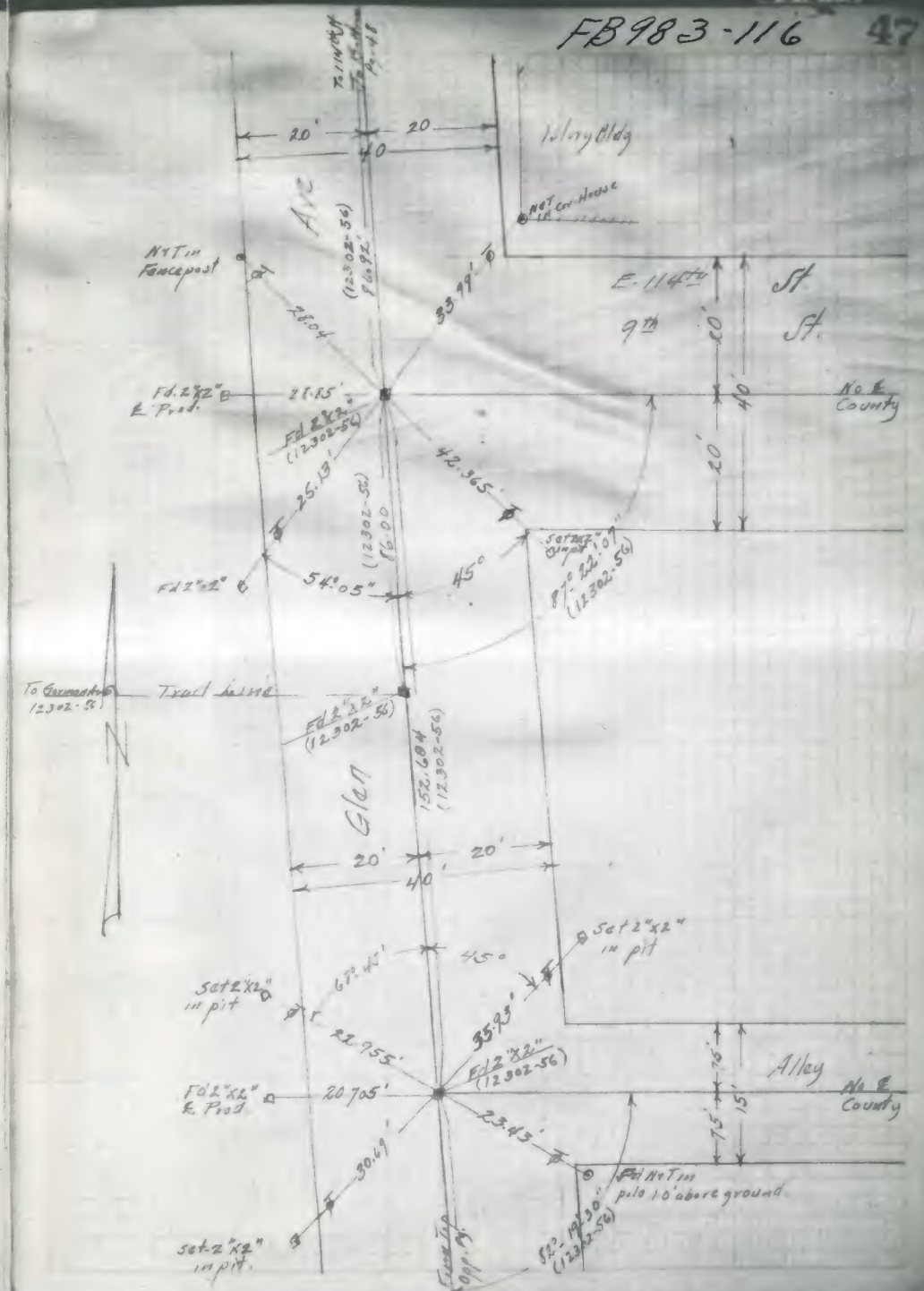

FB983-117

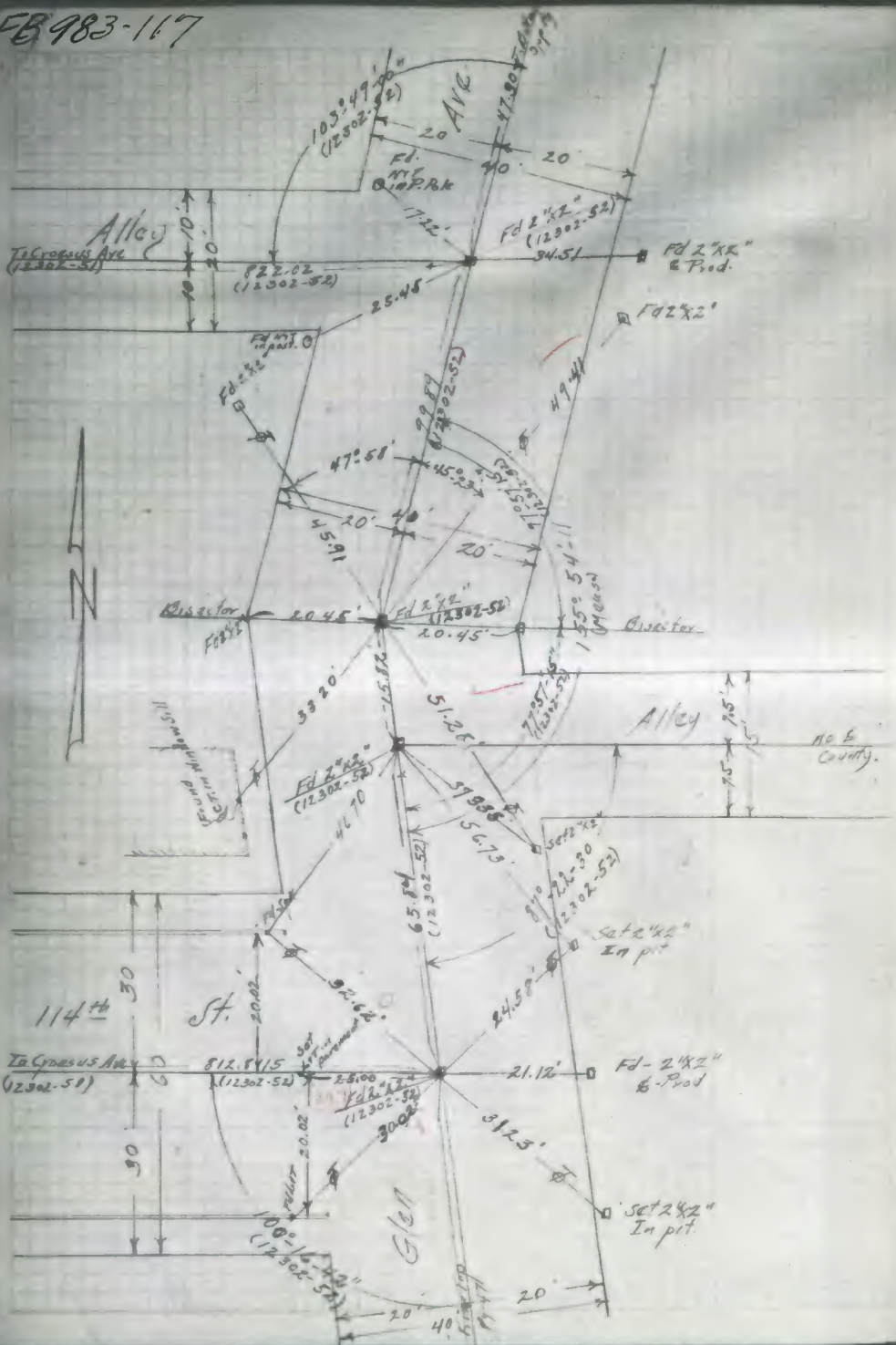


FB983-118

48

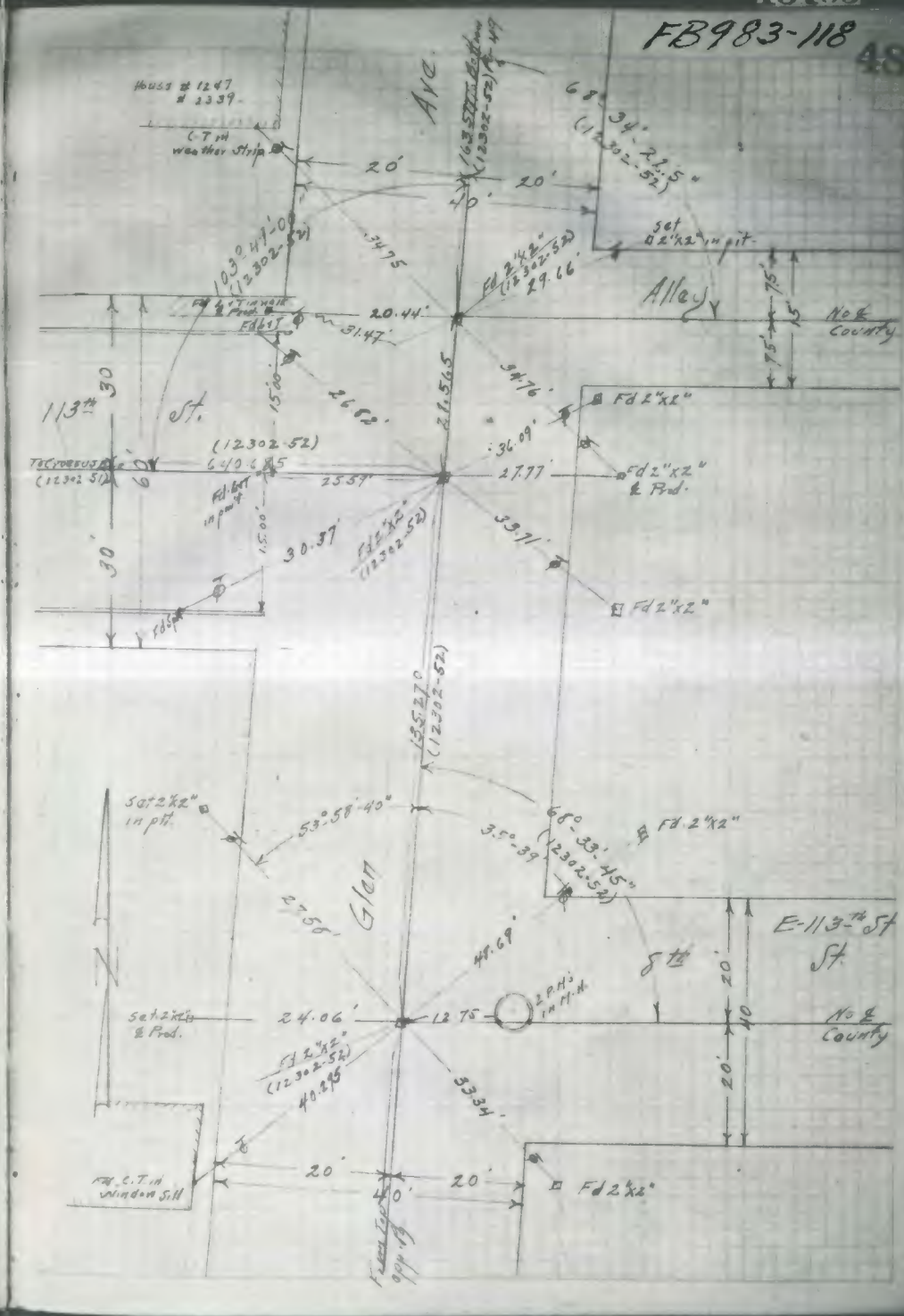

F.B. 983-119
F.B. 983-120
49
APR 22 1932
INDEXED
Glen Ave
112th St.
7th St.
County
Santa Ana
Blvd.
County
Alley
County
Fd 2"x2" in pit
Sat 2"x2" & prod in pit
Fd 2"x2" (12302-50)
Fd 2"x2" in pit
Sat 2"x2" in pit
Sat 2"x2" in pit & Prod
Fd N&T in P. Pole
Fd 2"x2" & Prod.
Sat 2"x2" in pit.
Sat 2x2" in pit.
Fd 2"x2" (12302-49)
Fd N&T in P. Pole
XMark in Top of Iron Fence Post.
House # 2405½
20'
40'
157.644 (12302-50)
227.761 (12302-50)
38.15'
32.24'
34.52'
40.18'
25.74'
39.30'
31.52'
28.86'
23.53'
38.11'
27.27'
67.92'
41.91'
35.55'
34.69'
40.07'
35.13'
103°36'00" (Meas)
103°41'30" (12302-49)
103°50'10" (12302-50)
33°03'

| | | |
|---|---|---|
| Notes Ck'd by | Survey of Mis. Tres. | F.B. 983 PG. 121 |
| Map No. | W. O. Tape No. St'd of | |
| Office Work | Surveyed by | |
| Checked | Notes Date | |
| Date | Indexed | |

Copied from Inglewood City Engs. F.B. # 4-6-1938 W F Kragerhall

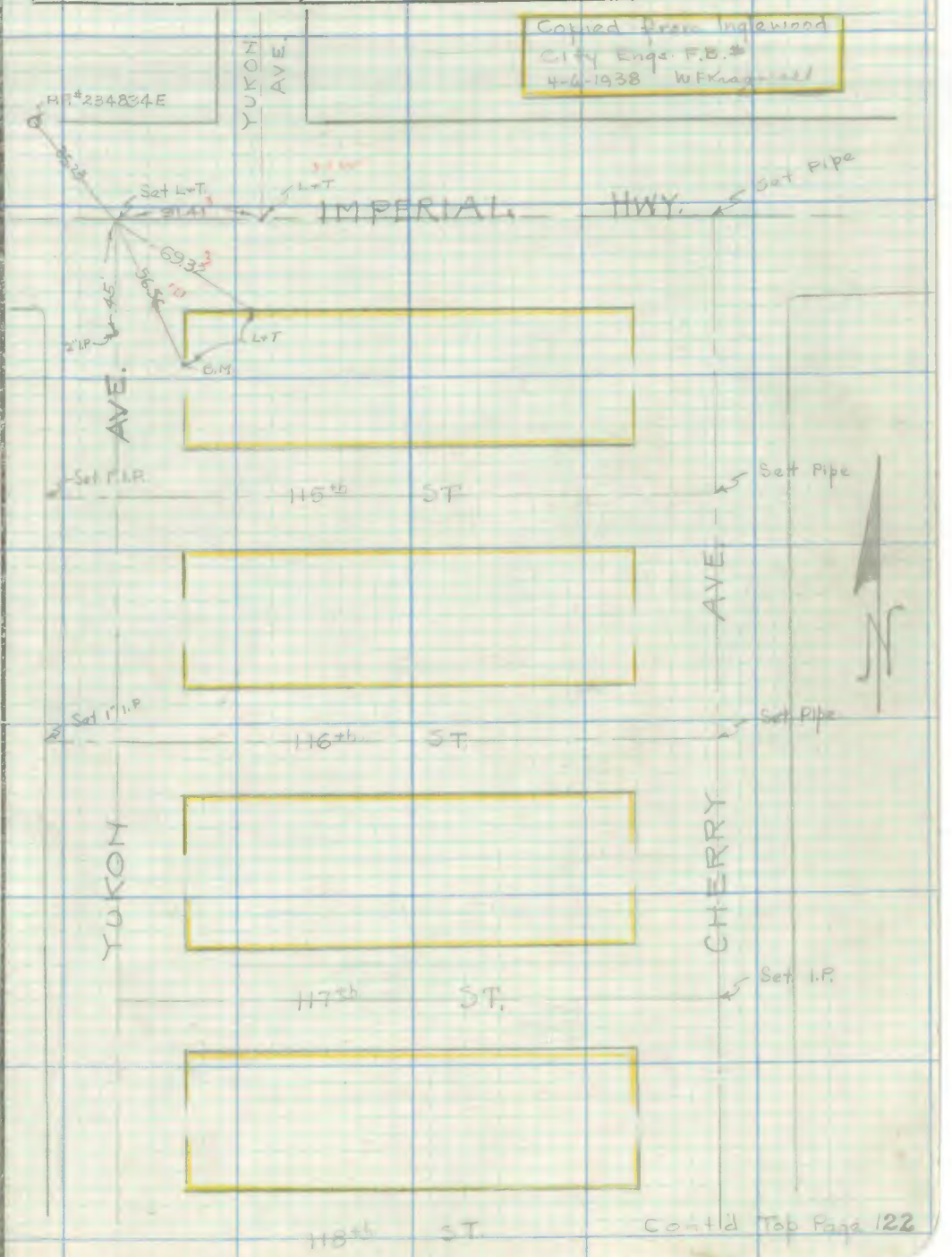


Cont'd Top Page 122

Note: Any Additions or Changes on This Sheets Must be Made or Circled in Red Ink With Date and Name of Person Making Change.

Do not extend notes this side of this line

RETURN TO
LOS ANGELES COUNTY SURVEYOR
700 HALL OF RECORDS

FORM 247 5M 10-37

F.B. 983 PG. 122

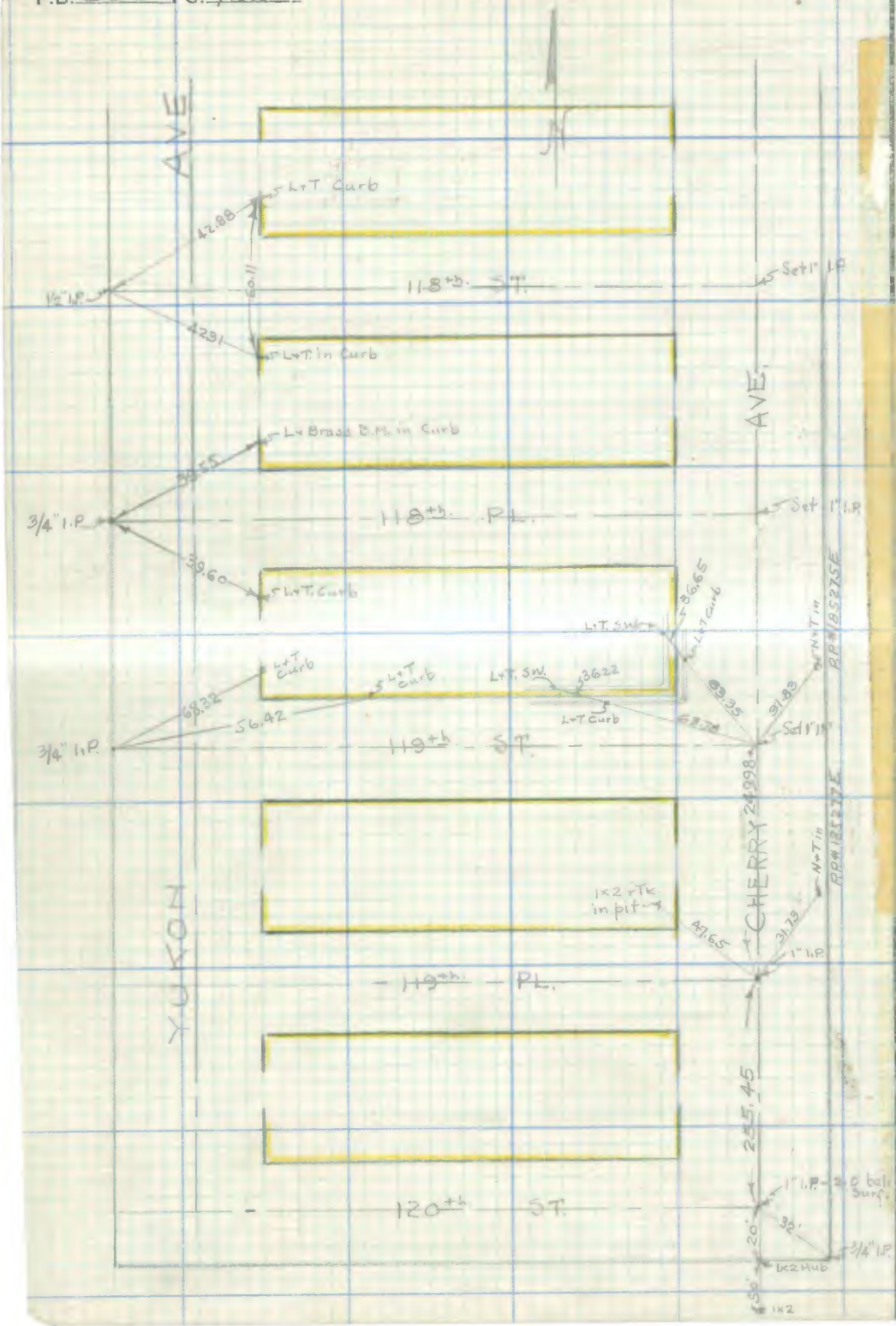


LOS ANGEL[illegible] COUNTY SURVEYOR
700 H[illegible] OF RECORDS

Do not extend notes this side of this line

Note: Any [illegible] or Changes on This [illegible] or Circled in Red [illegible] Name of Person