The original pages of this book are of poor quality. Care has been taken to make the best scans possible. If necessary you can arrange to see the original book at:

Department of Public Works

900 S. Fremont Ave

Survey Public Counter

Alhambra, CA 91803

12310

F.B. 986-1

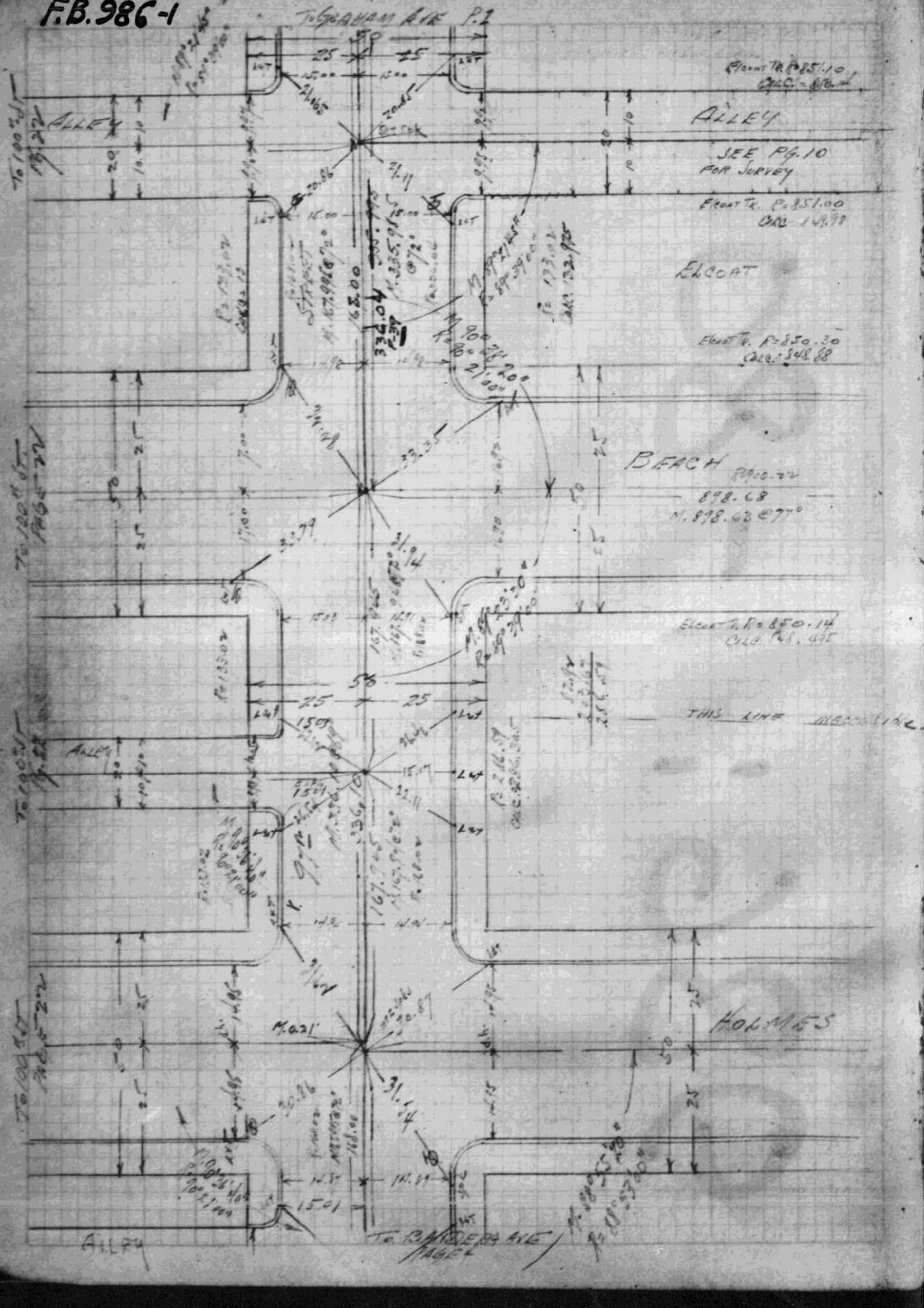

F.B. 986-2

3

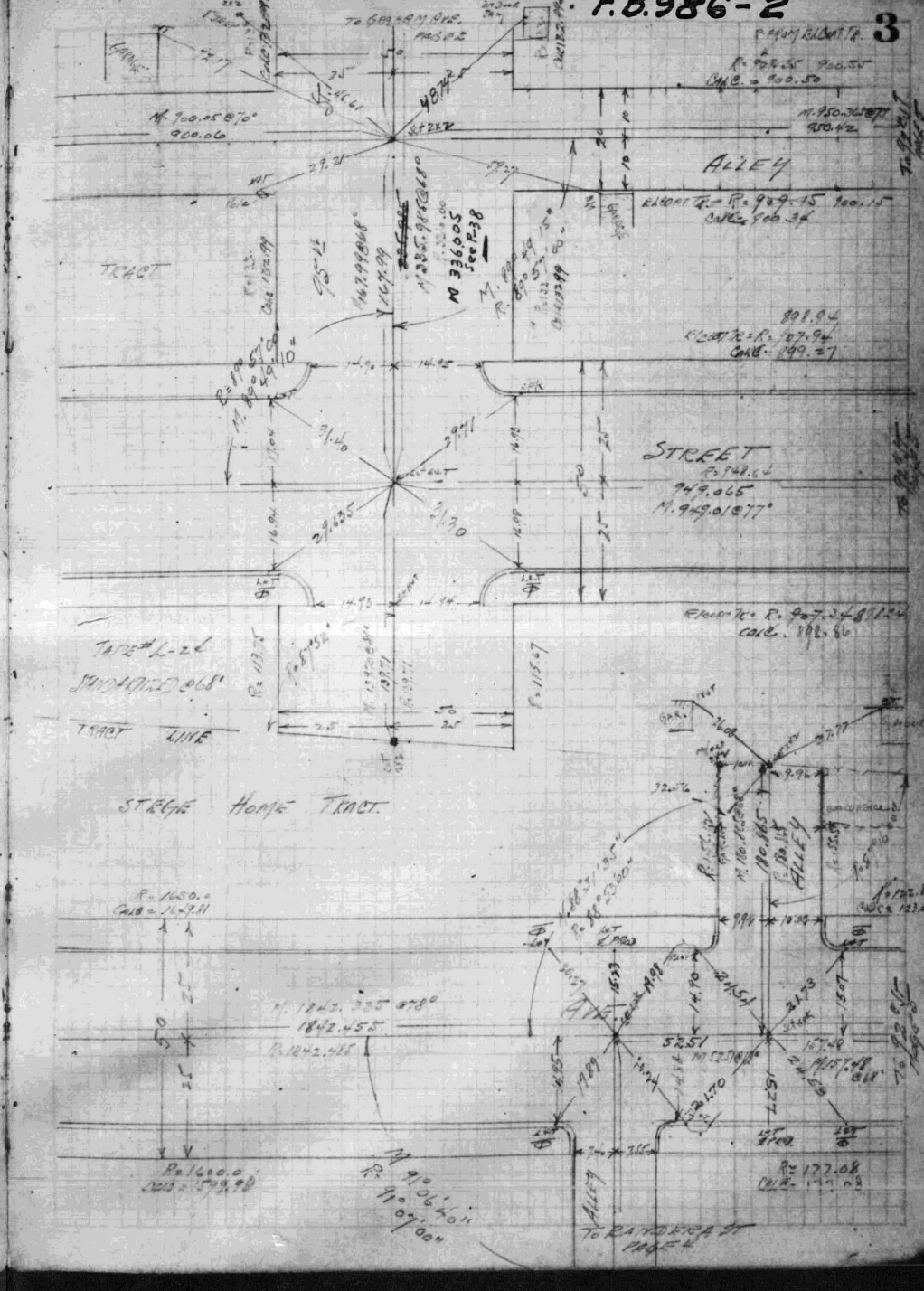

12310

F.B. 986-3

F.B. 986-4

4

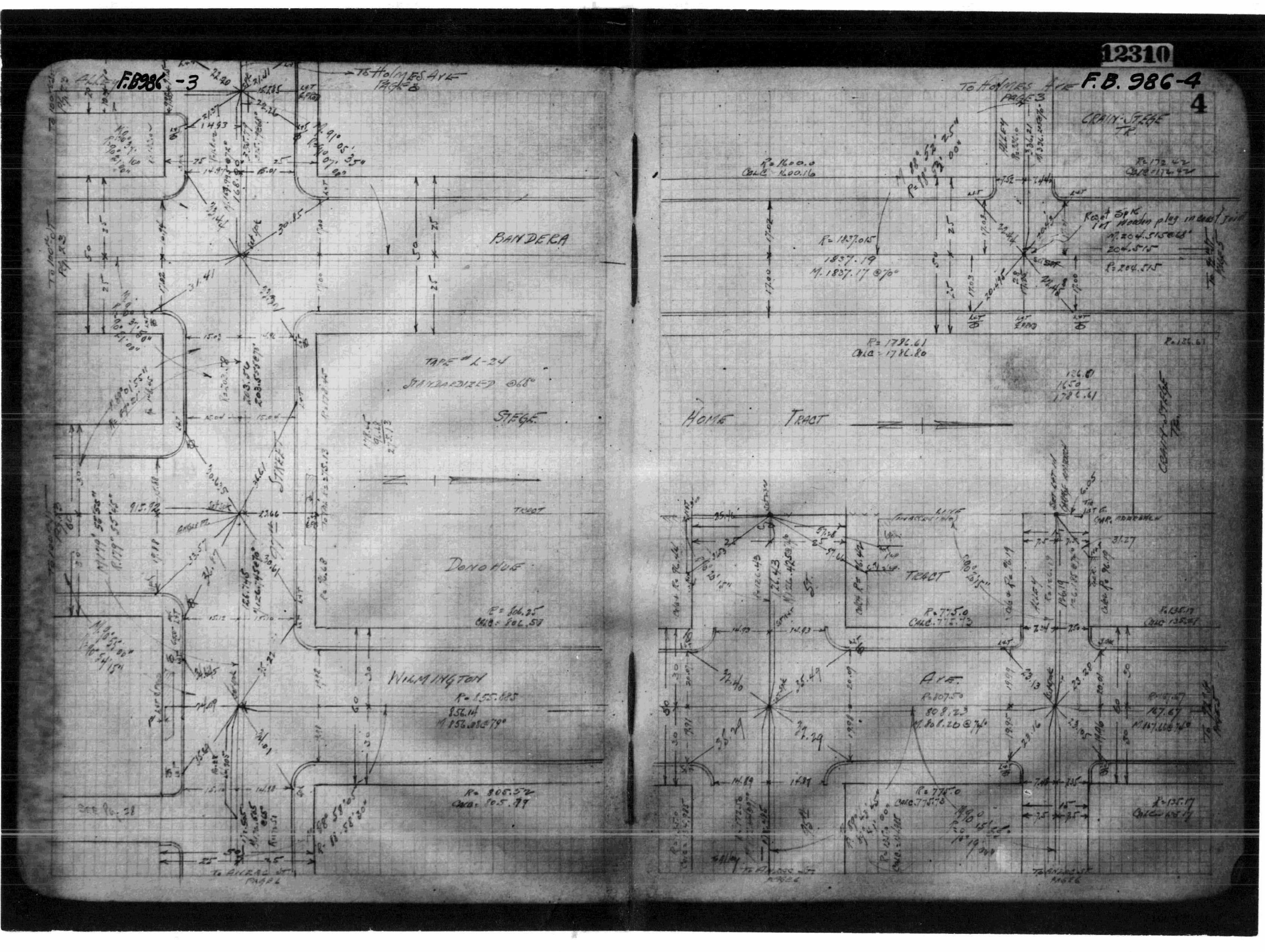

F.B. 986-5

12310

F.B. 986-6

5

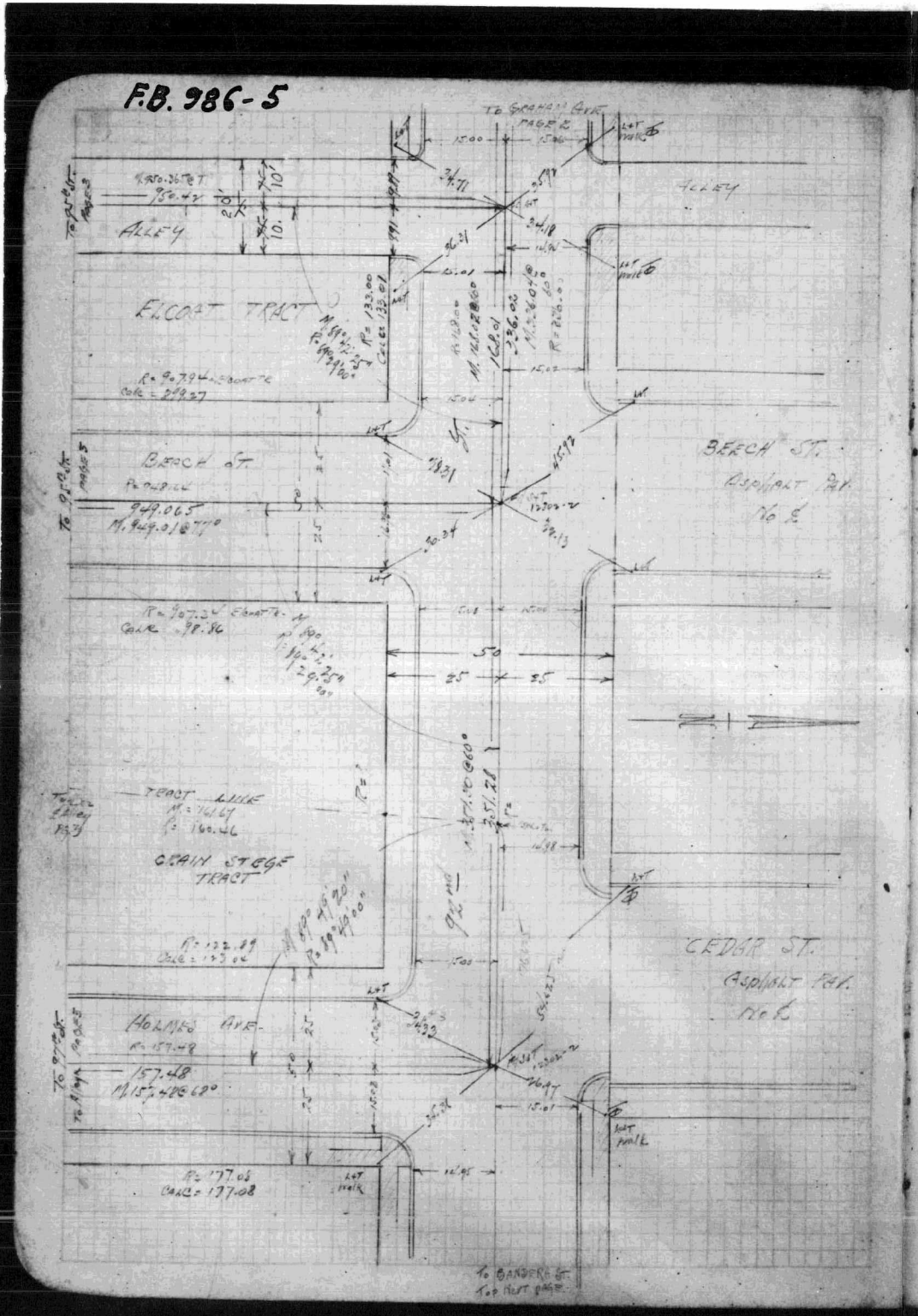

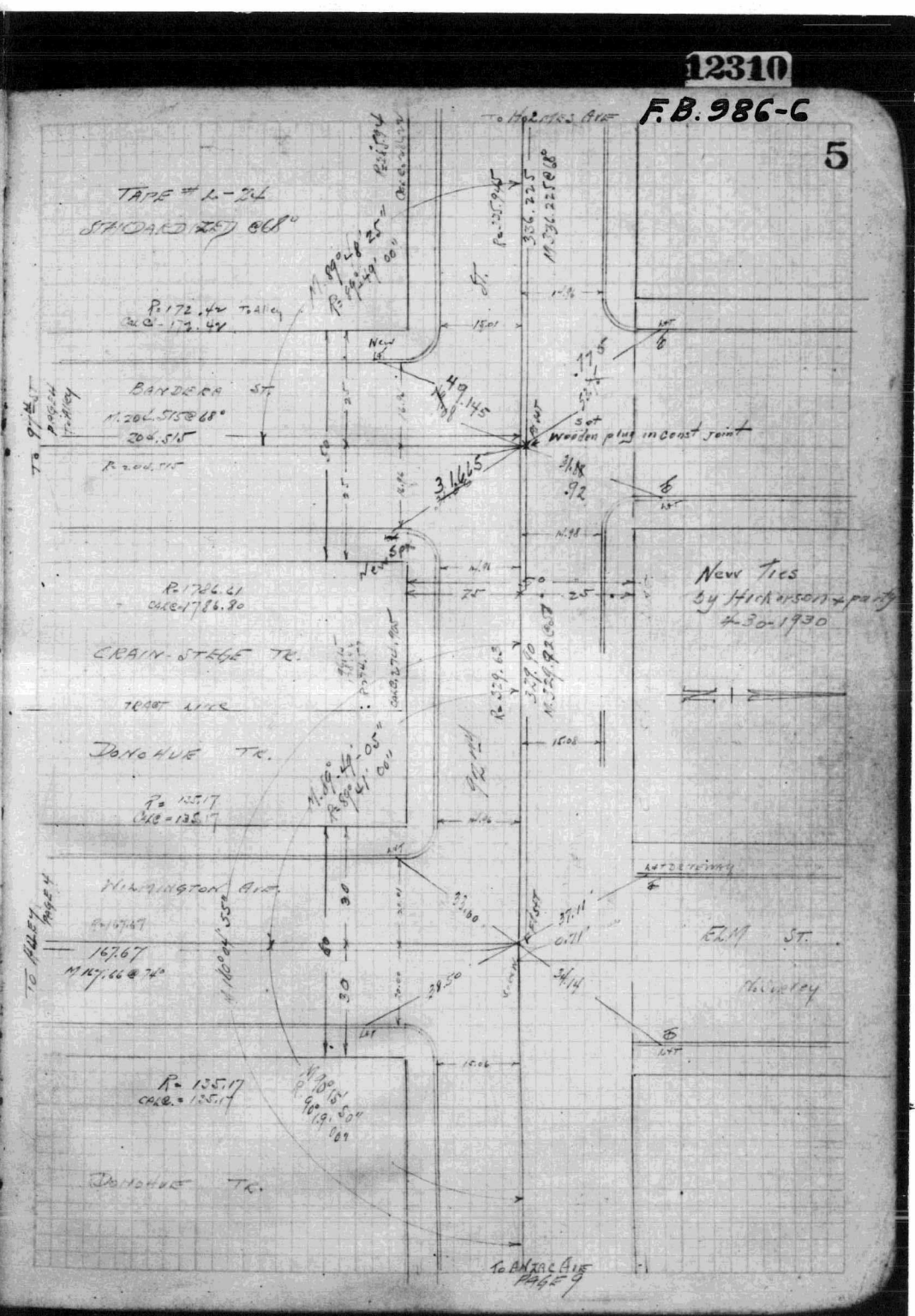

F.B. 986-7

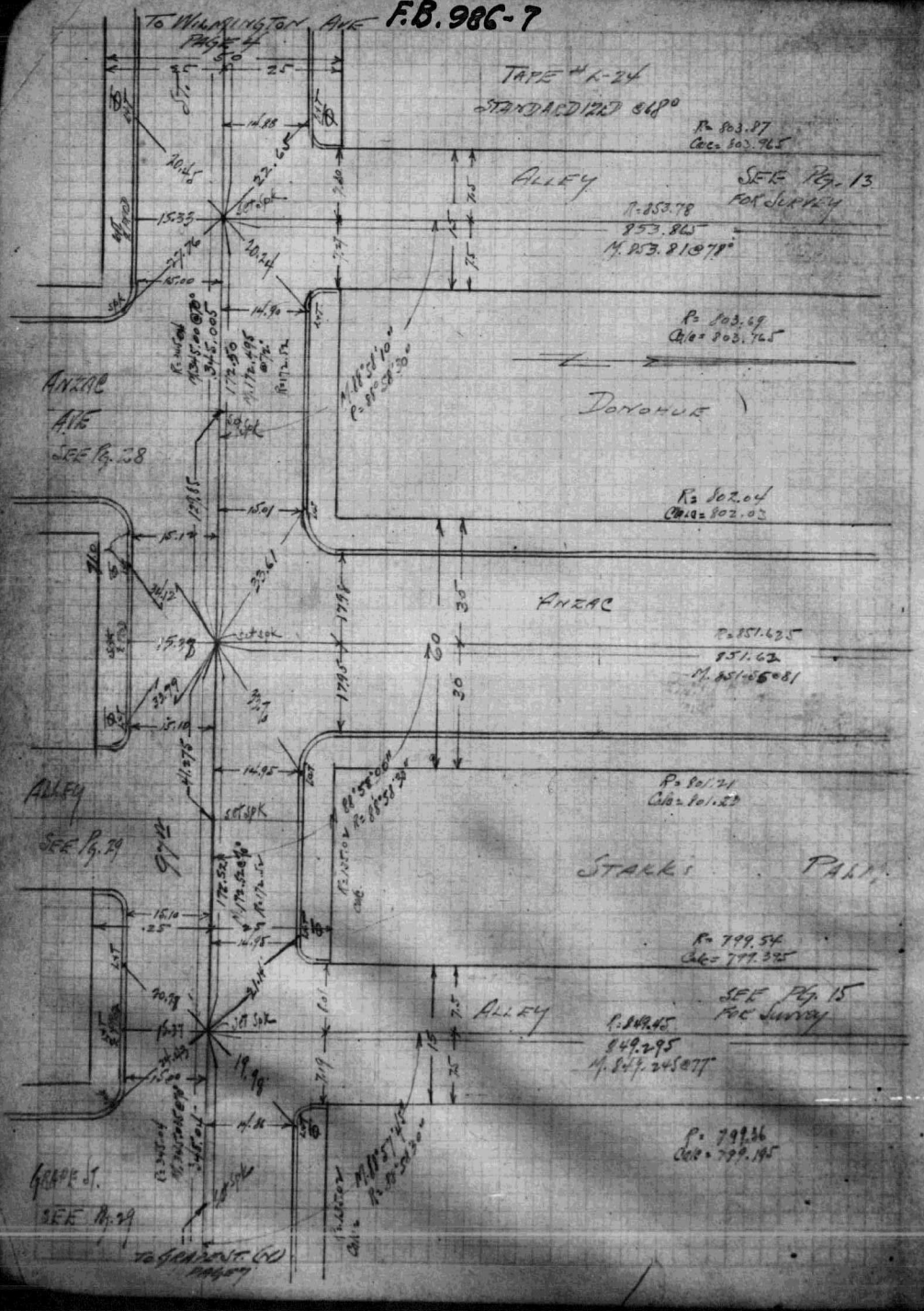

F.B. 986-8

12310

6

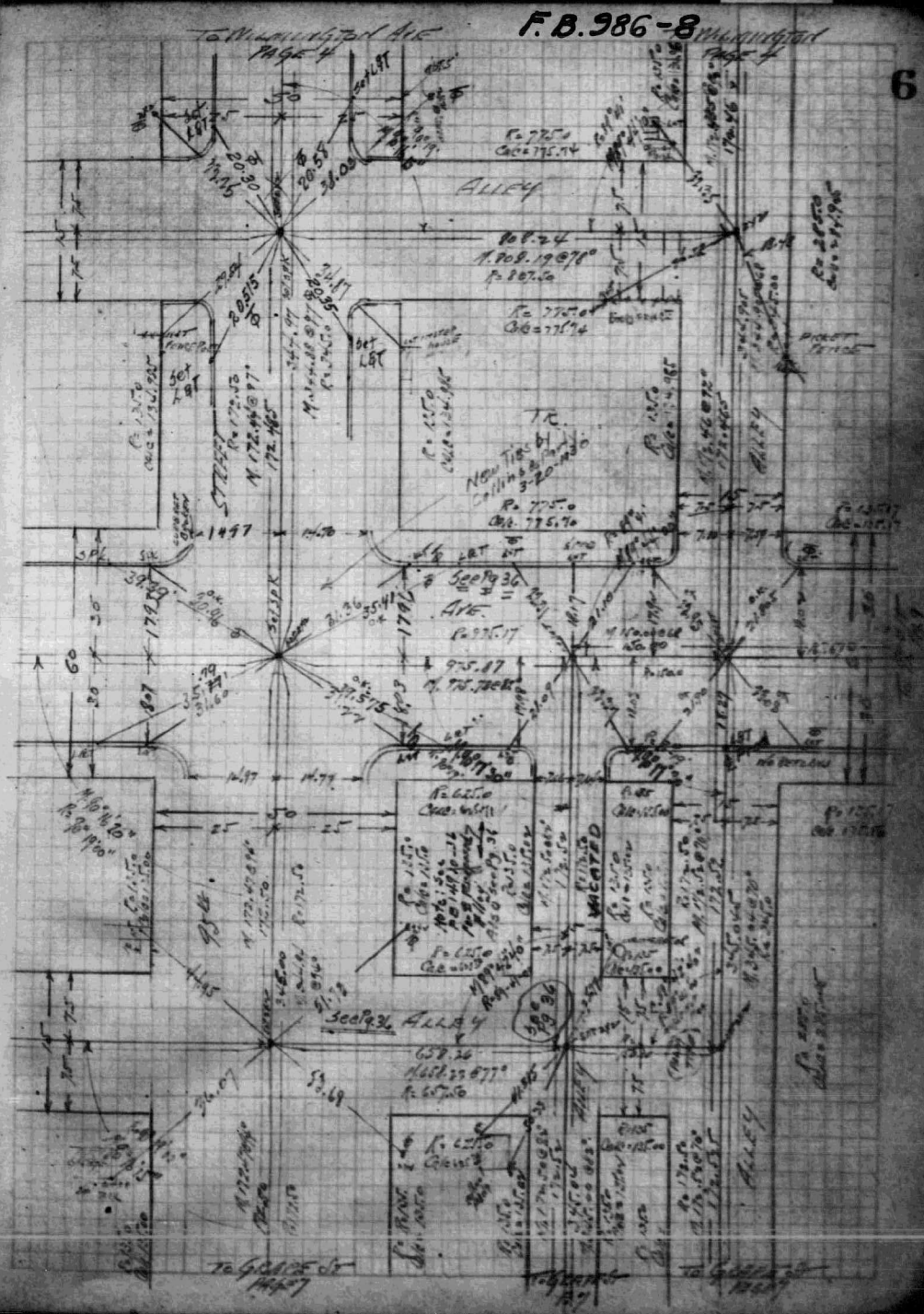

F.B. 986-9

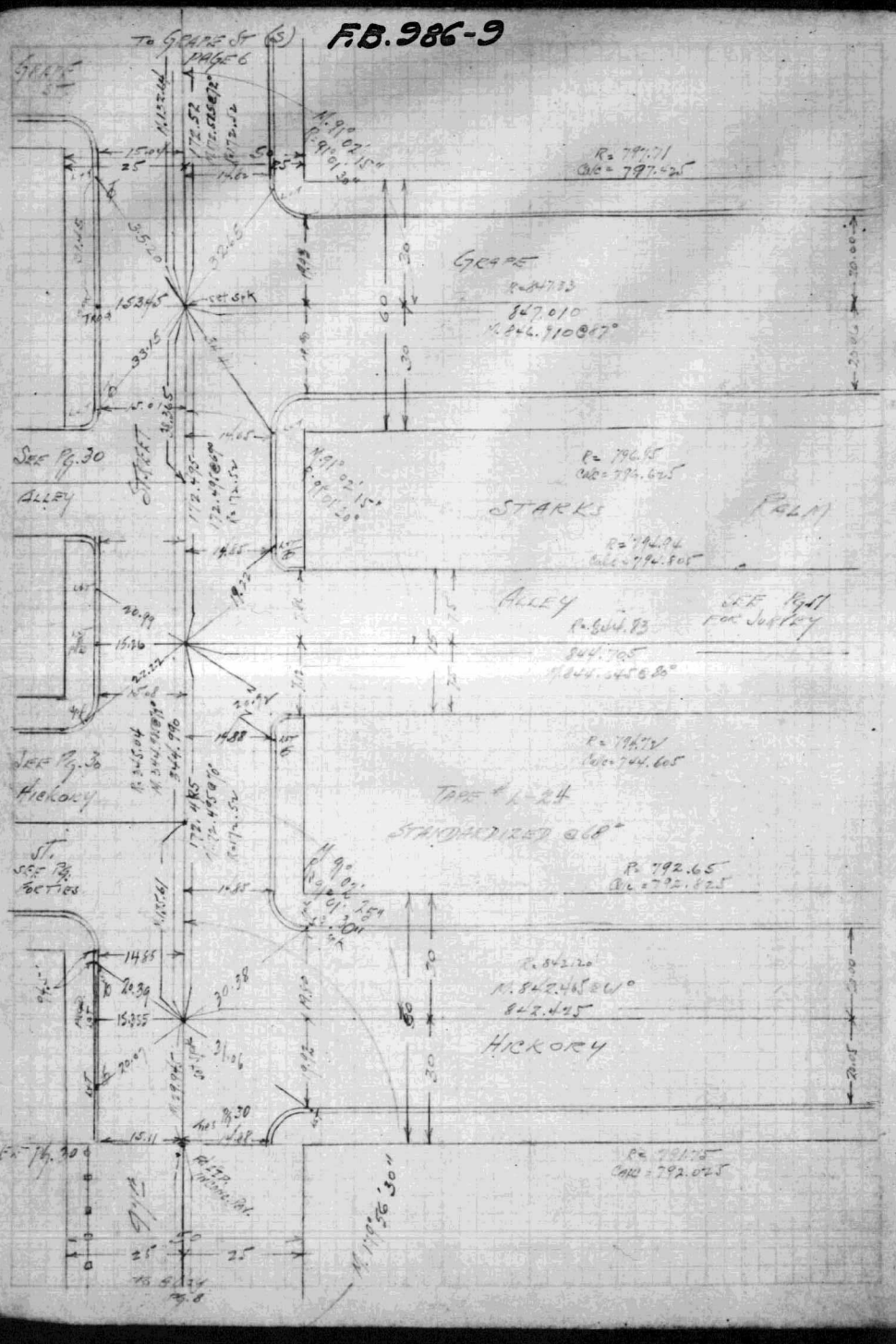

F.B. 986-10

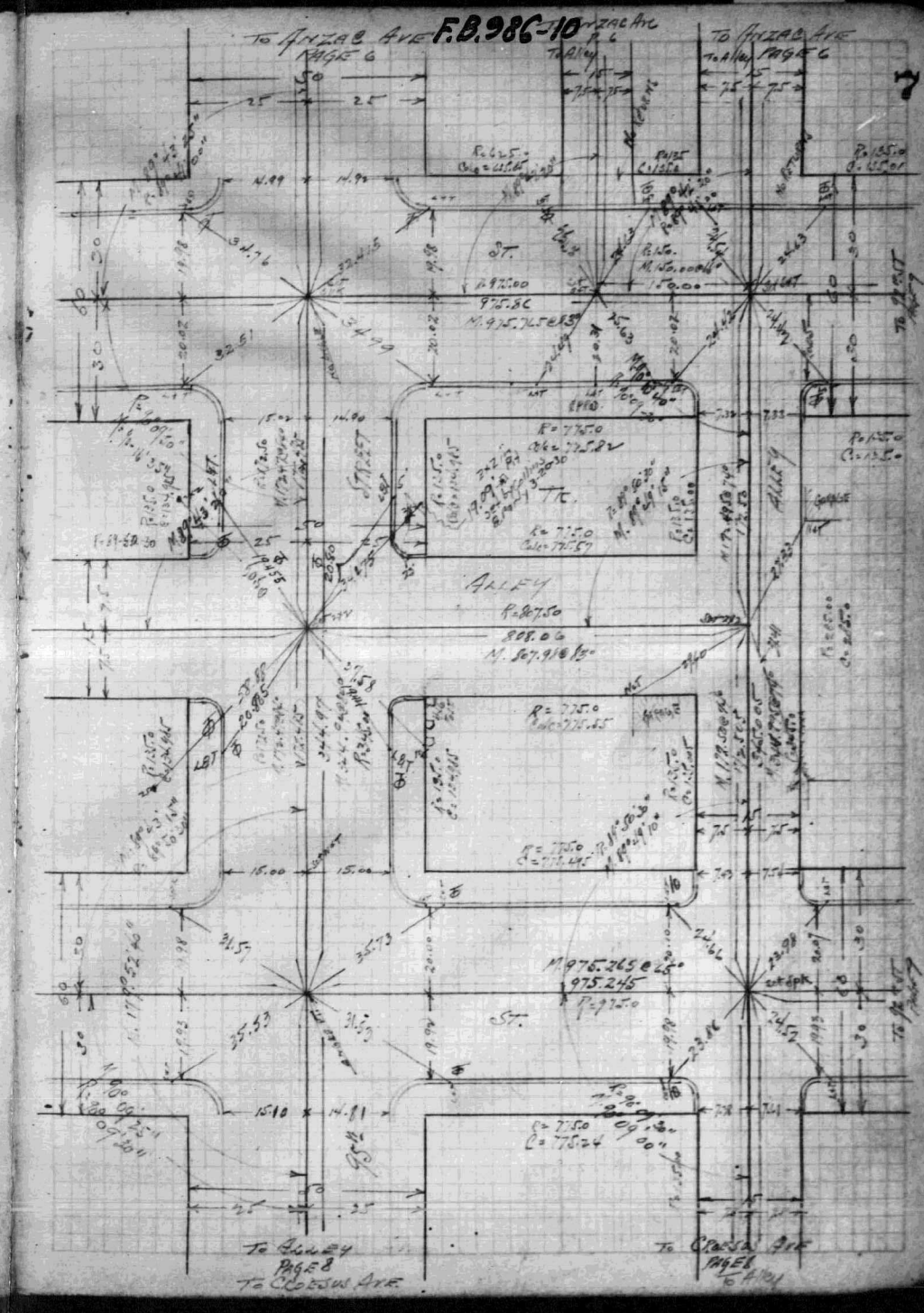

F.B. 986-11

F.B. 986-12

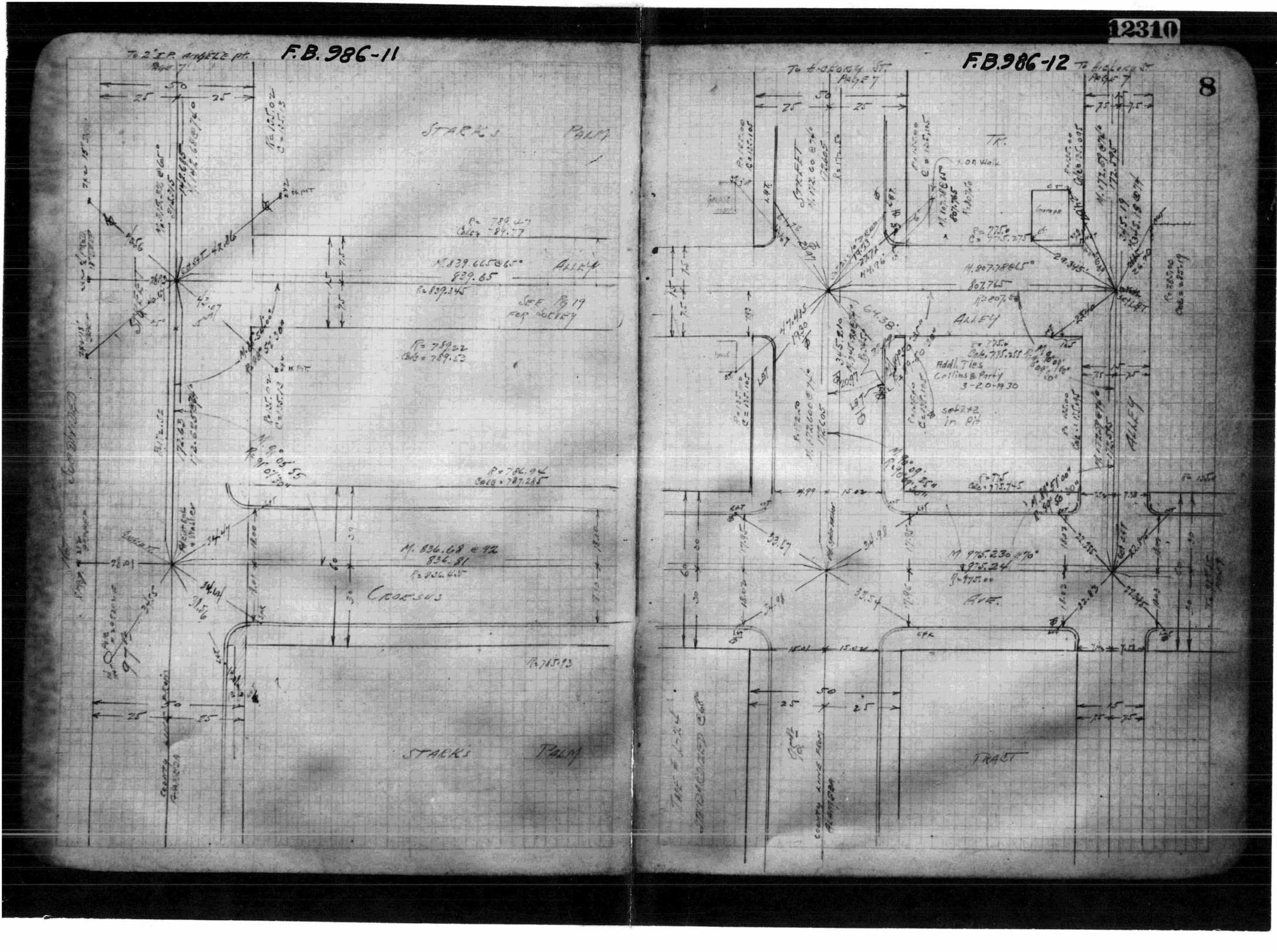

F.B. 986-13

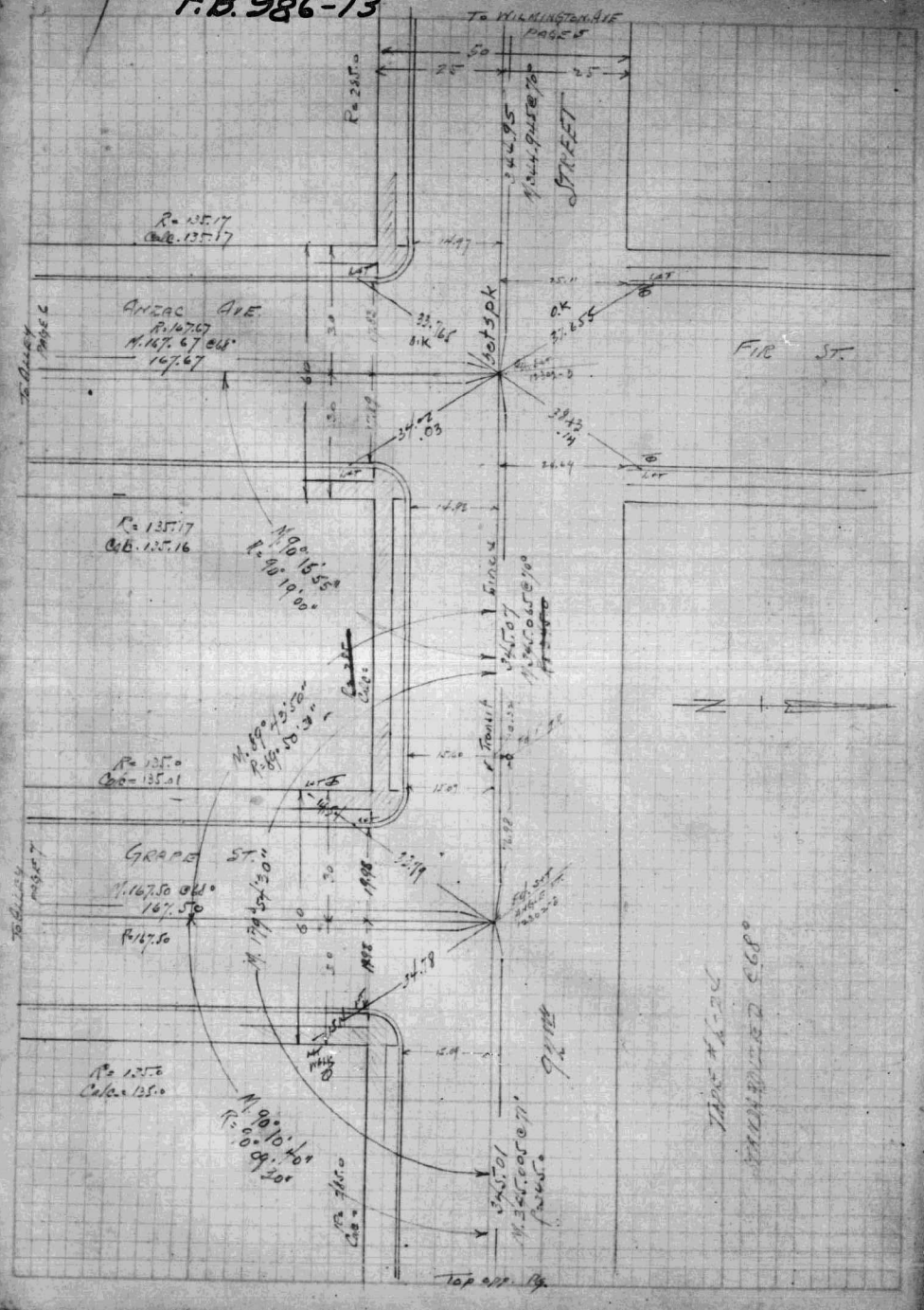

12310

F.B. 986-14

INDEXED DEC 28 1928

9

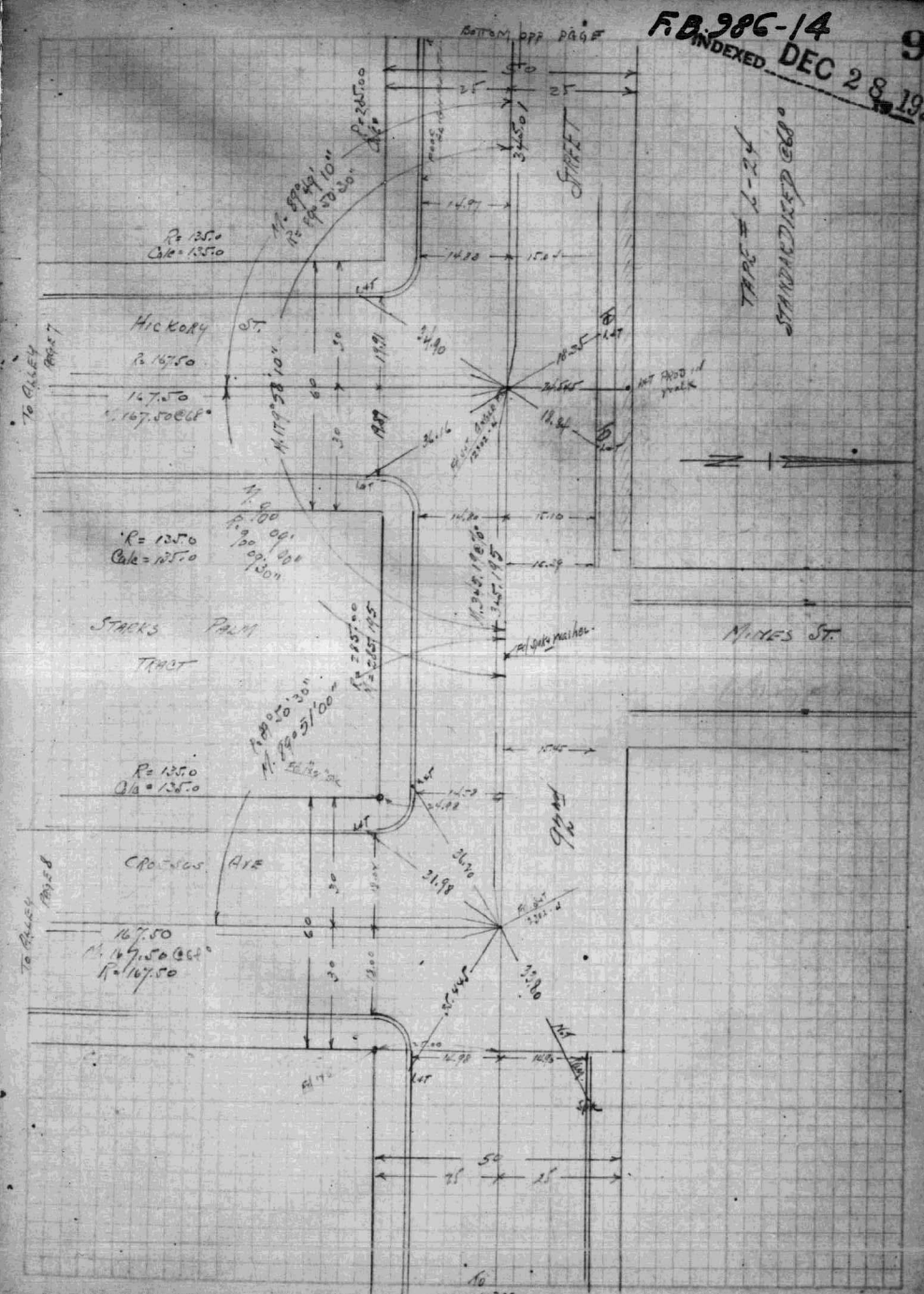

F.B. 986-15

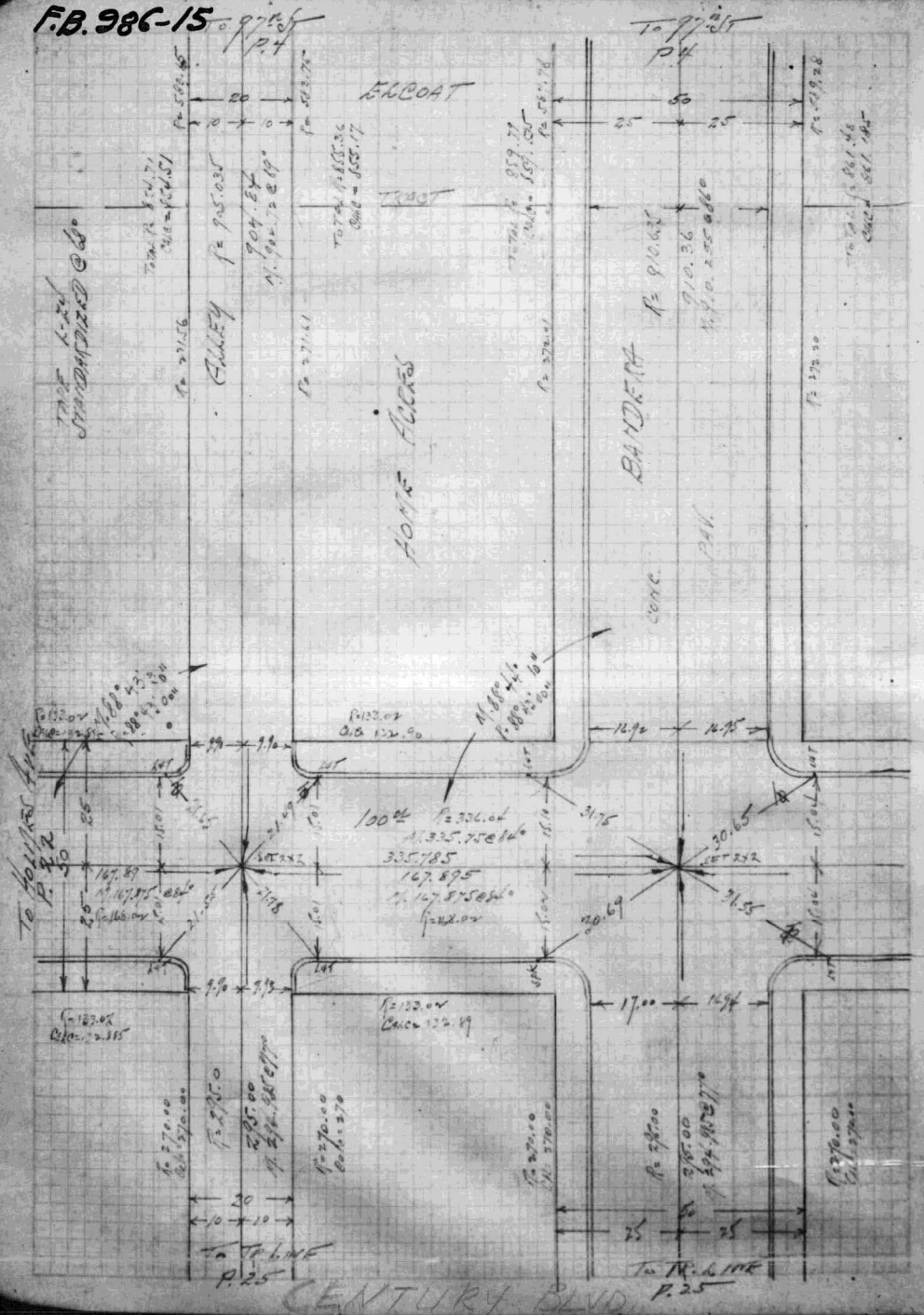

F.B. 986-16

23

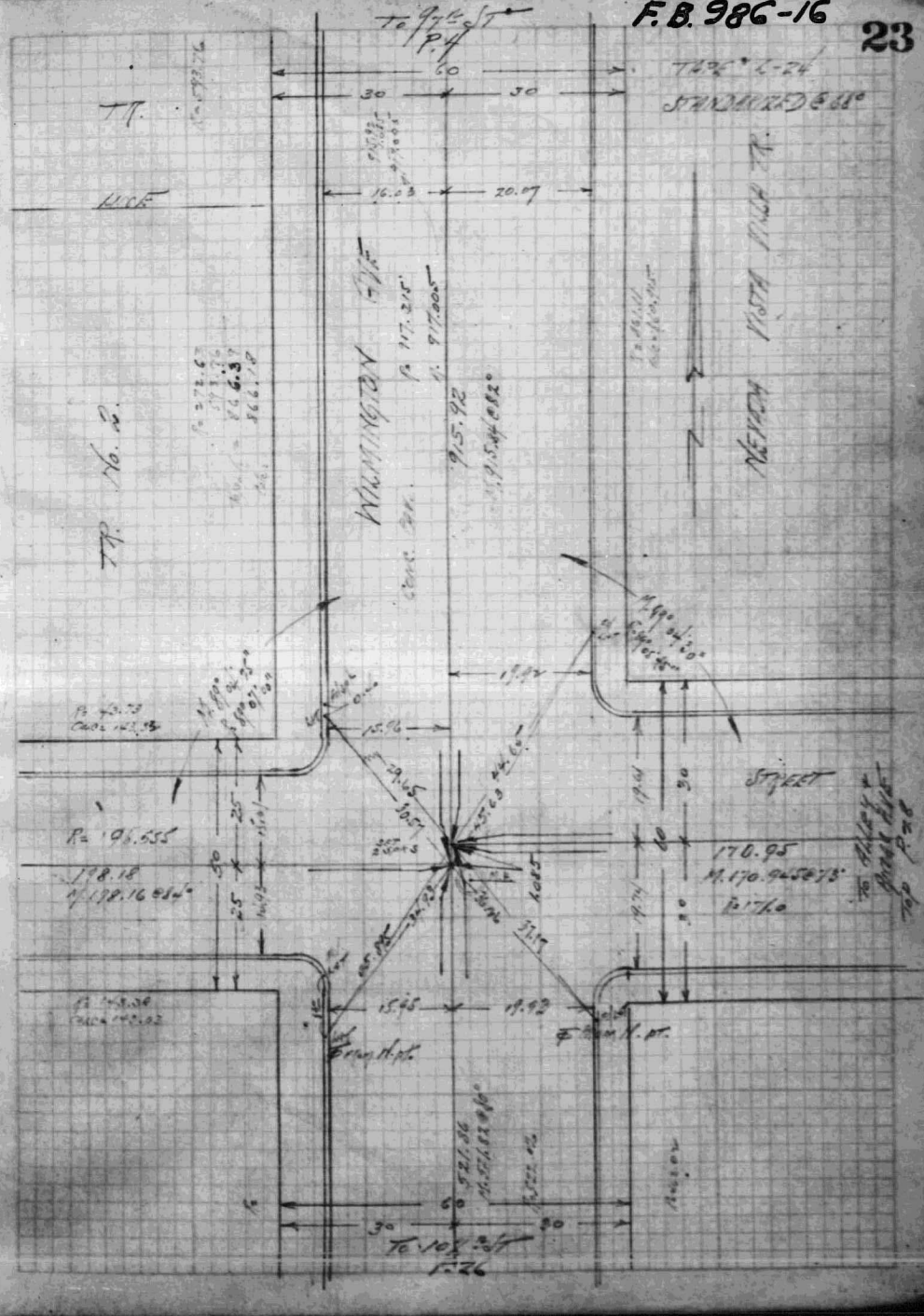

F.B. 986-17

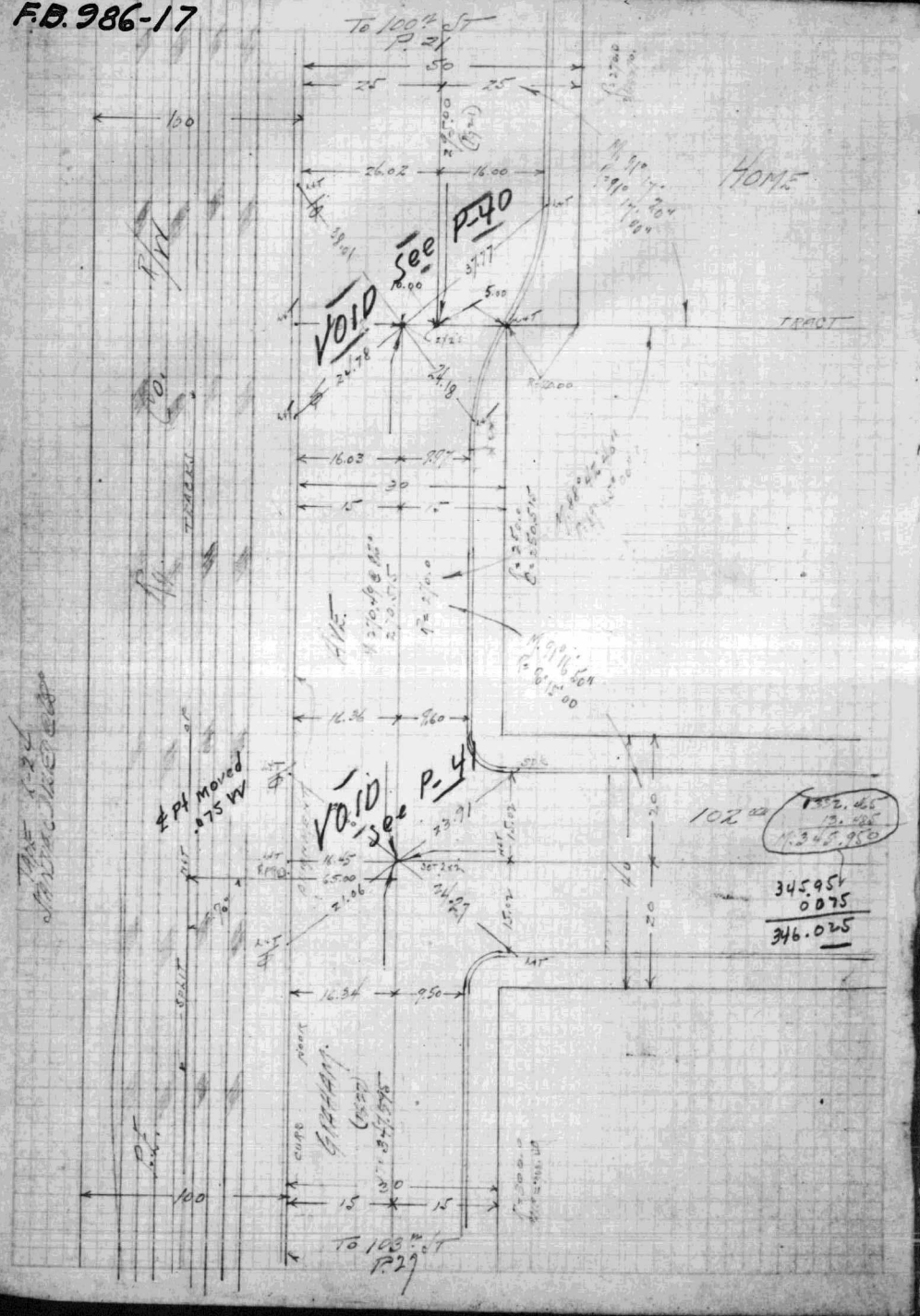

F.B. 986-18

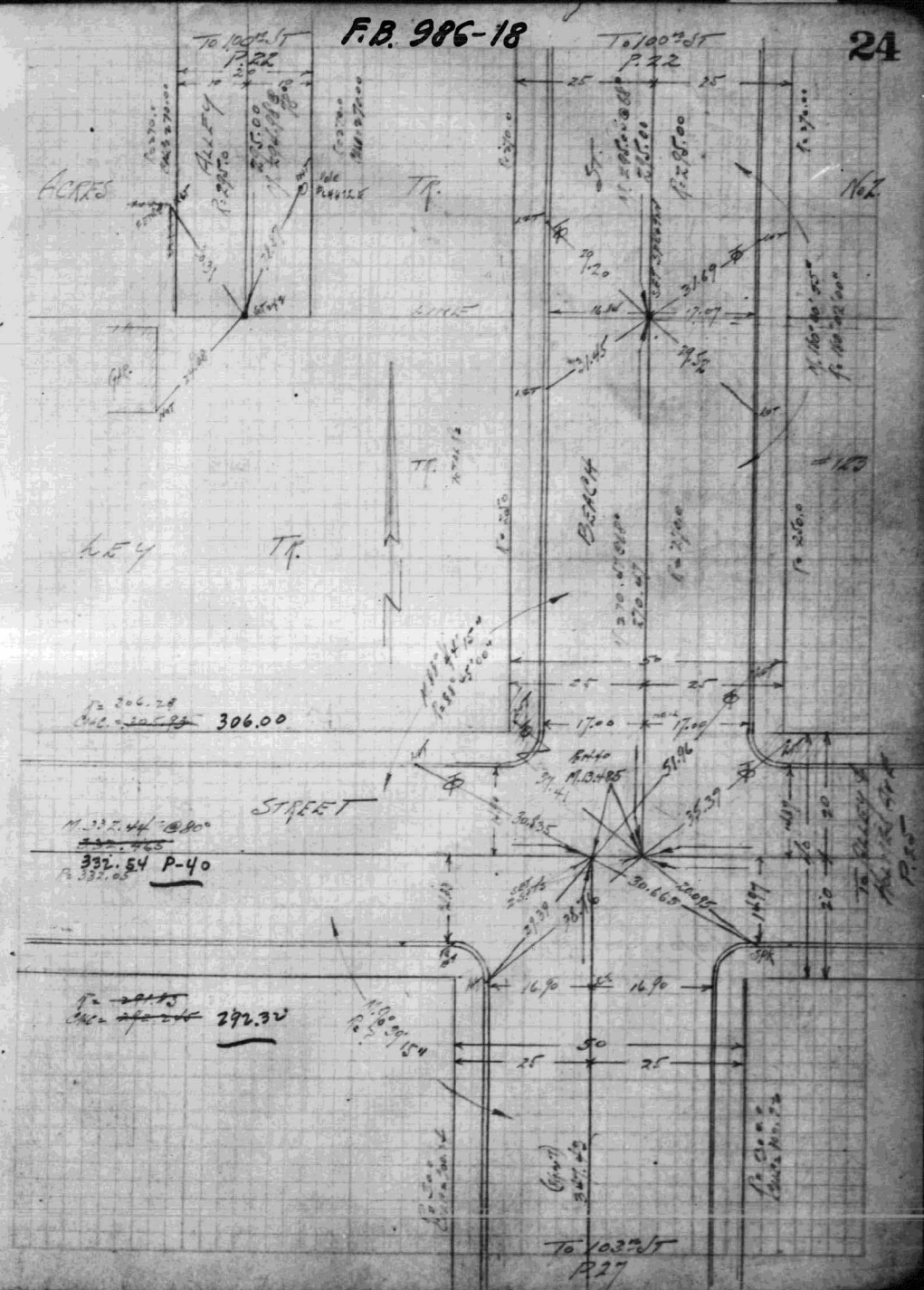

F.B. 986-19



F.B. 986-20

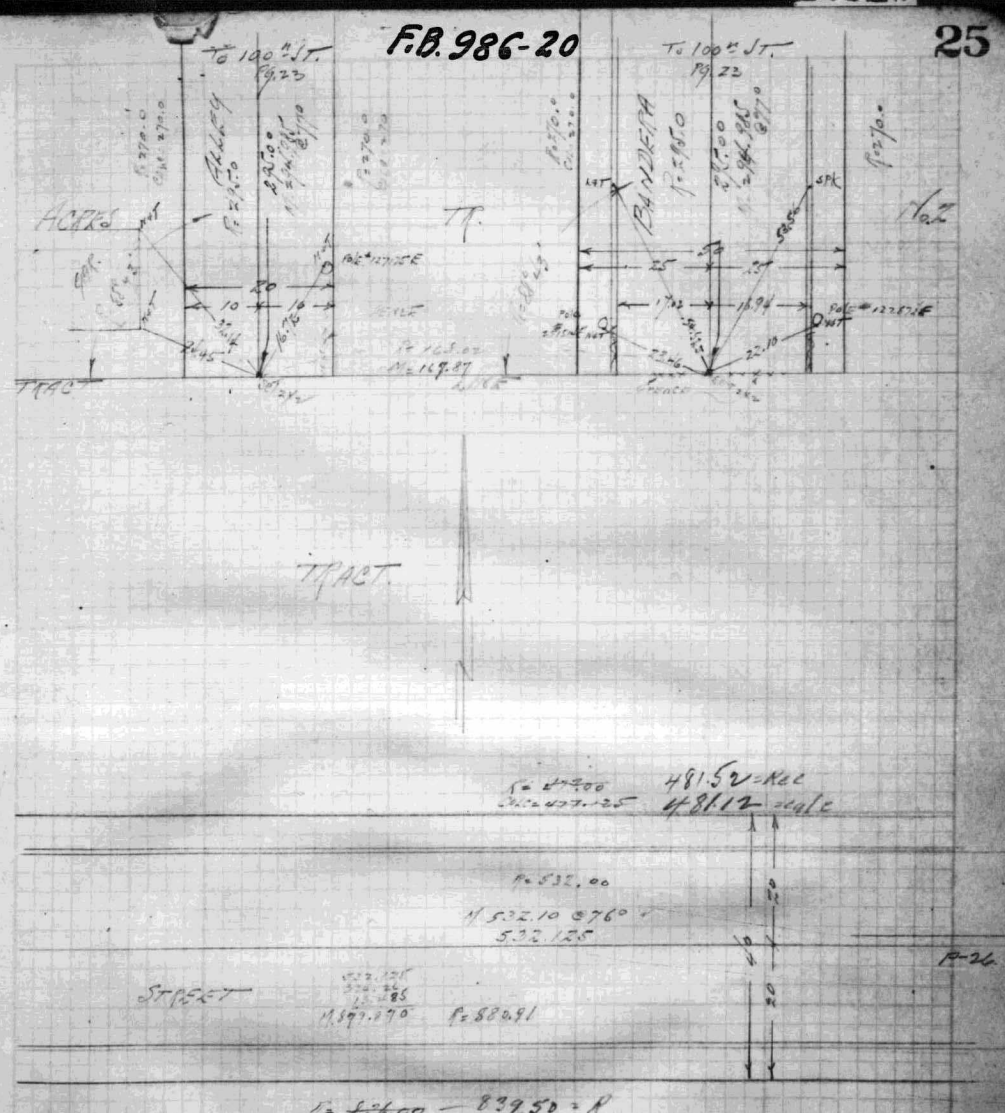

25

SEP 26 1933

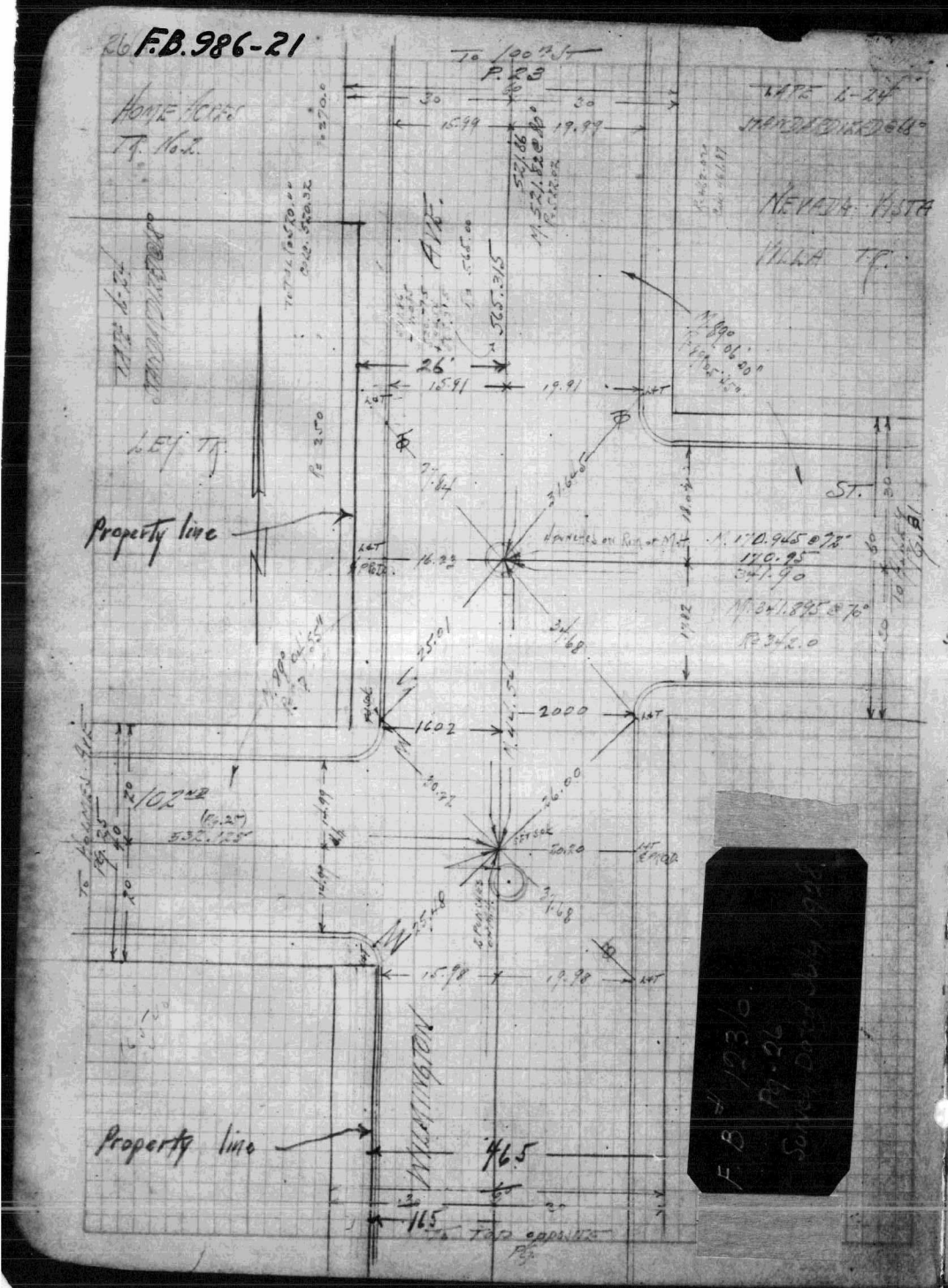
F.B. 986-21
To 100th St
P. 23
Home Acres
Tr. No. 2
Late L-24
Standardized @ 68°
Nevada Vista
Villa Tr.
Ave.
Leg Tr.
Property line
St.
Property line
Wilmington
To Top opposite Pg.

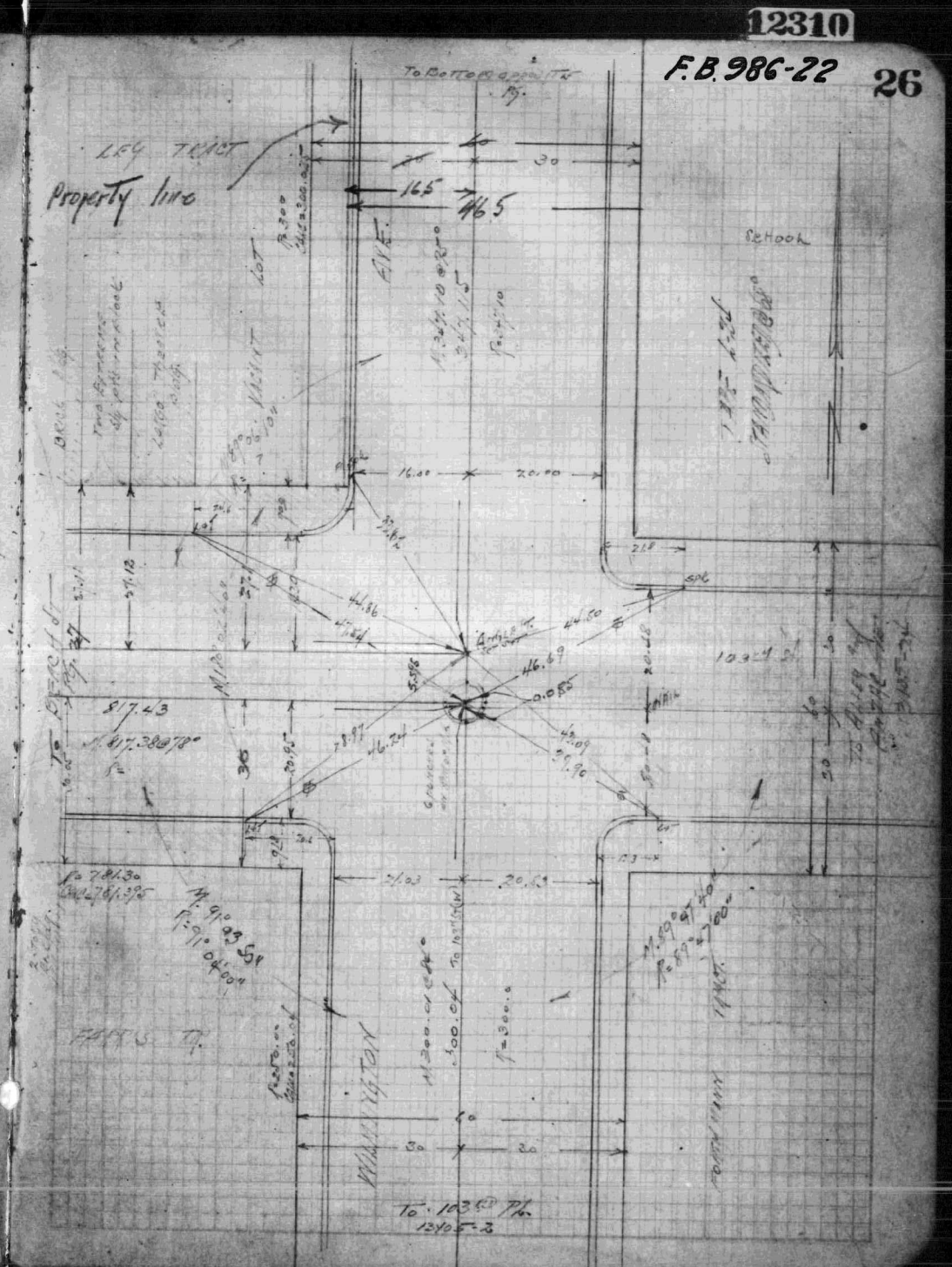
F.B. 986-22
26
To Bottom opposite Pg.
Leg Tract
Property line
Ave.
School
Lot
Vacant
Late L-24
Standardized @ 68°
Ave.
Wilmington
Farris Tr.
To 103rd Pl.
13405-2

To 102nd St. Pg. 24
To 102nd St. Pg. 24
New Ties by Tomlinson's Party 1/25/31
See P-41
P.41
328.78
158.735
P.41
ℓ pts moved .0075 W See P.41
THIS ALLEY
TRACT
BEACH
50
25
25
16.98
11.96
30
30
60

F.B. 986-25

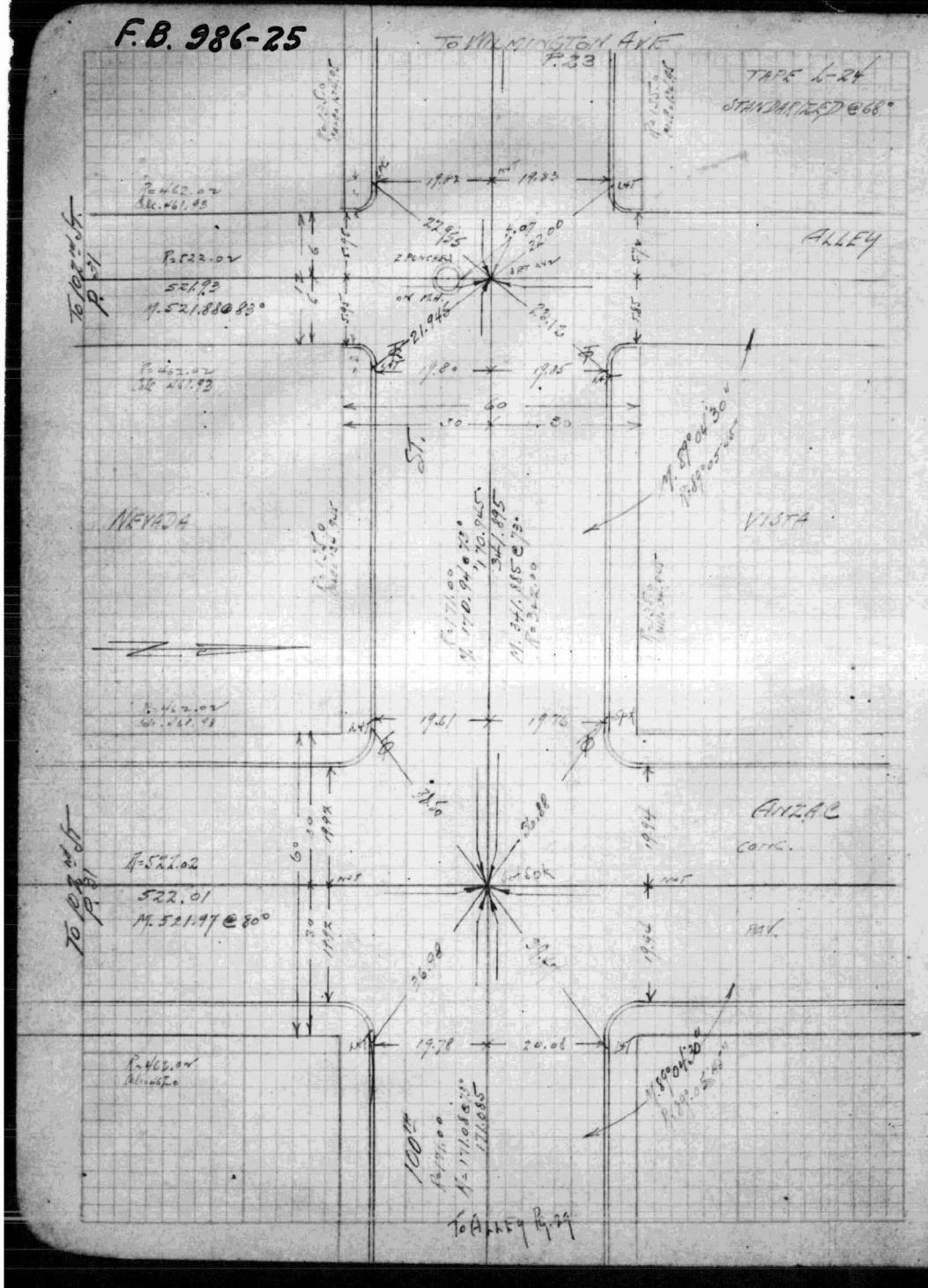

12310

F.B. 986-26

28

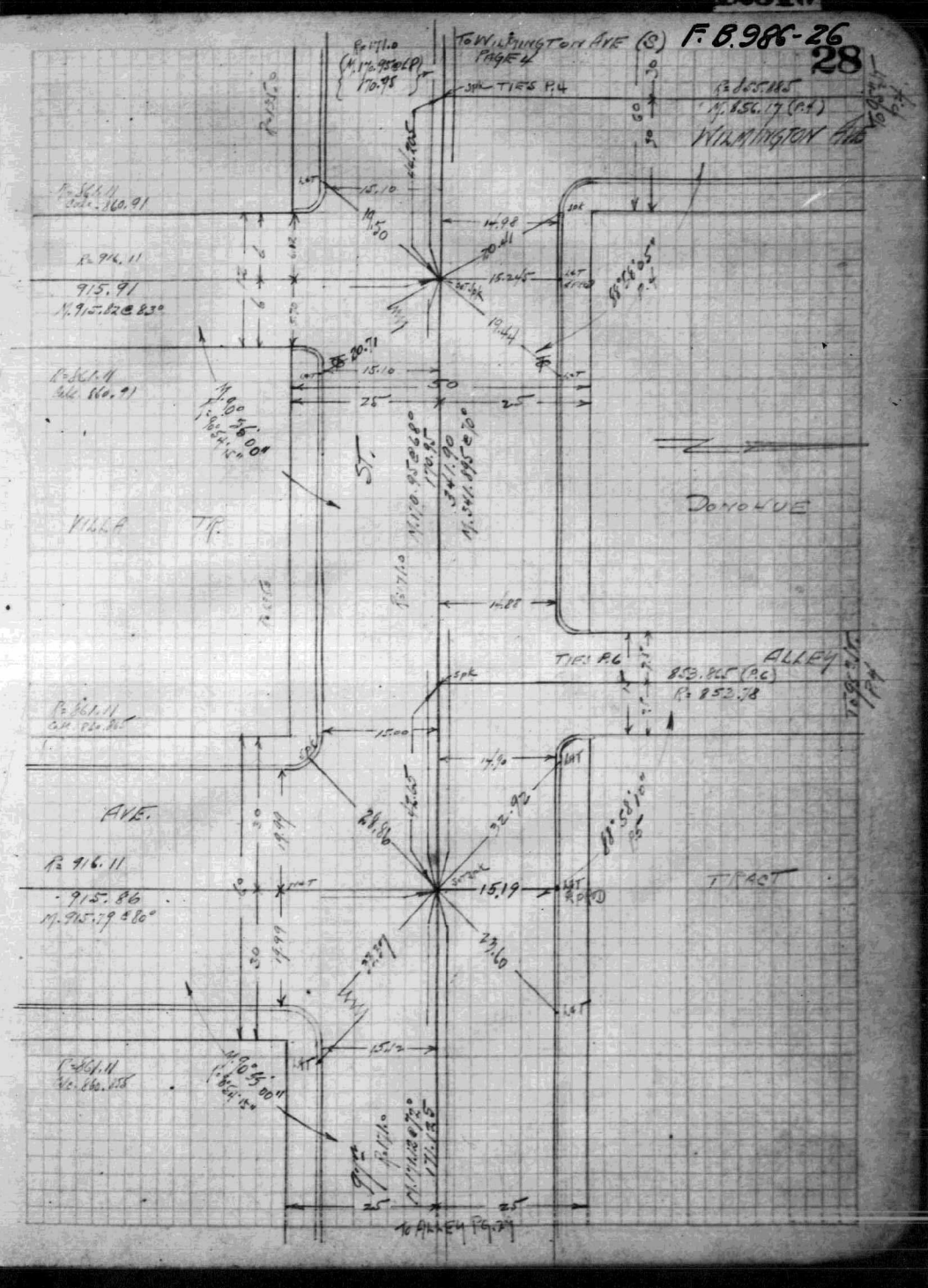

F.B. 986-27

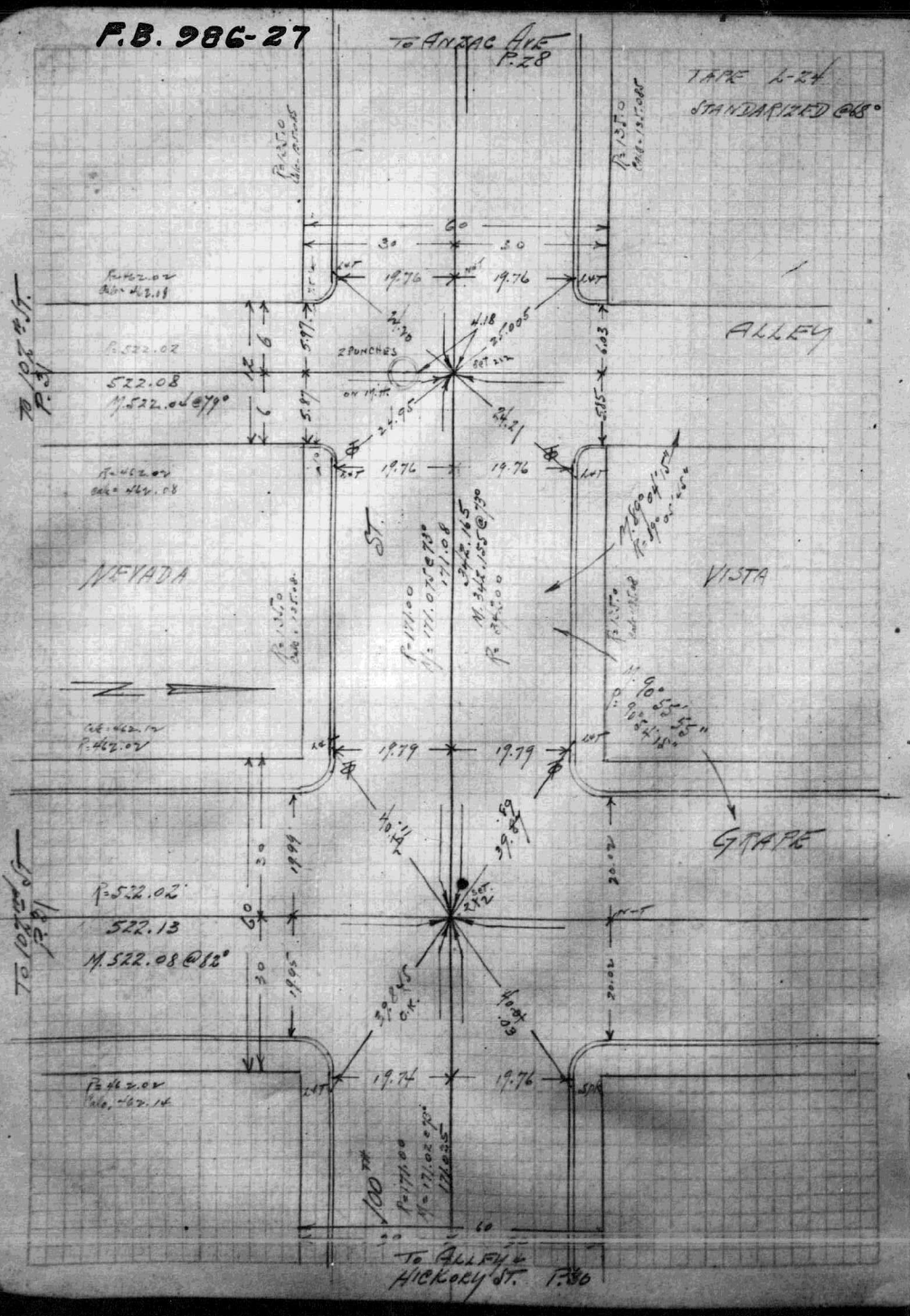

F.B. 986-28

29

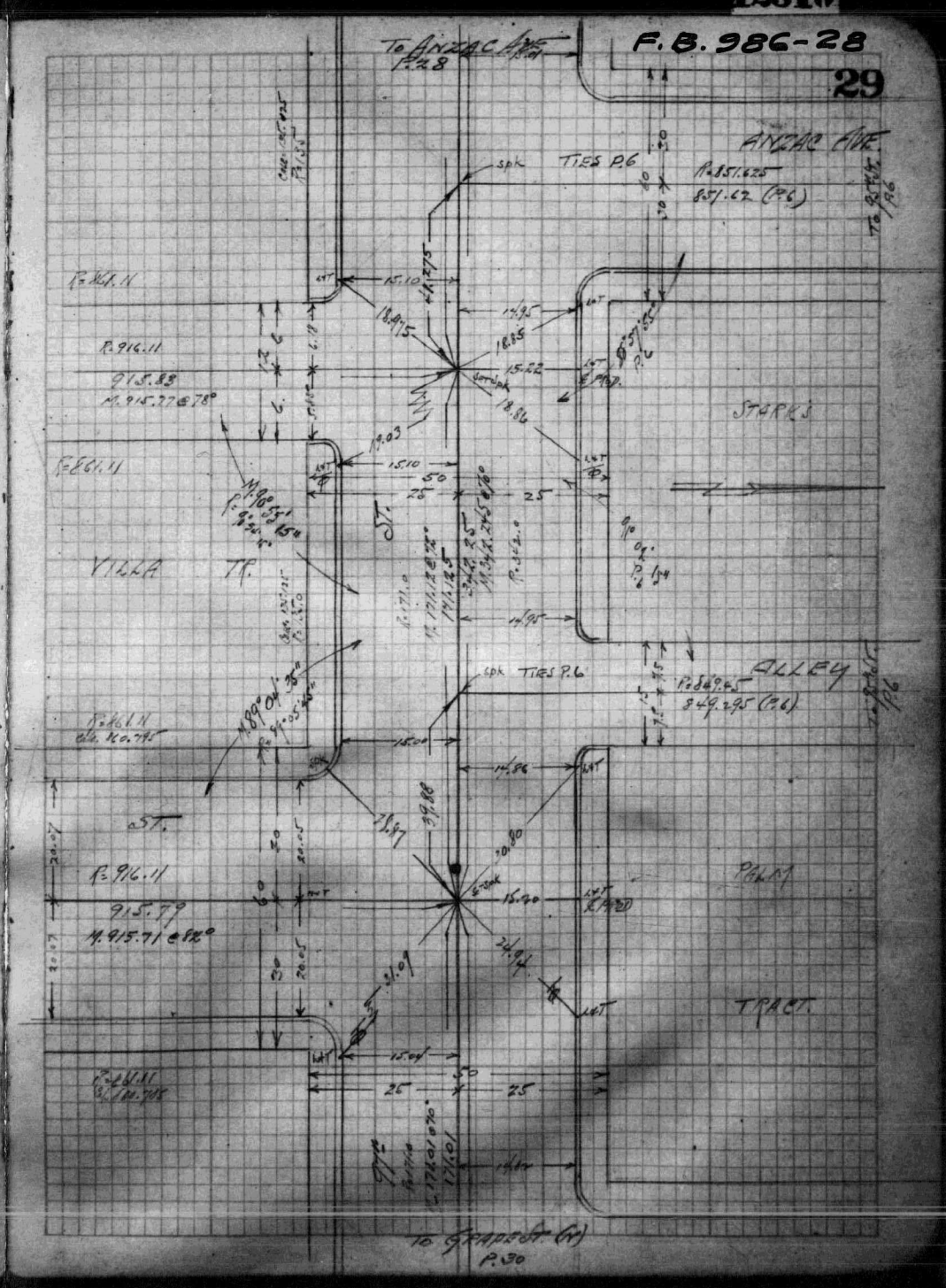

F.B. 986-29

F.B. 986-30

F.B. 986-31

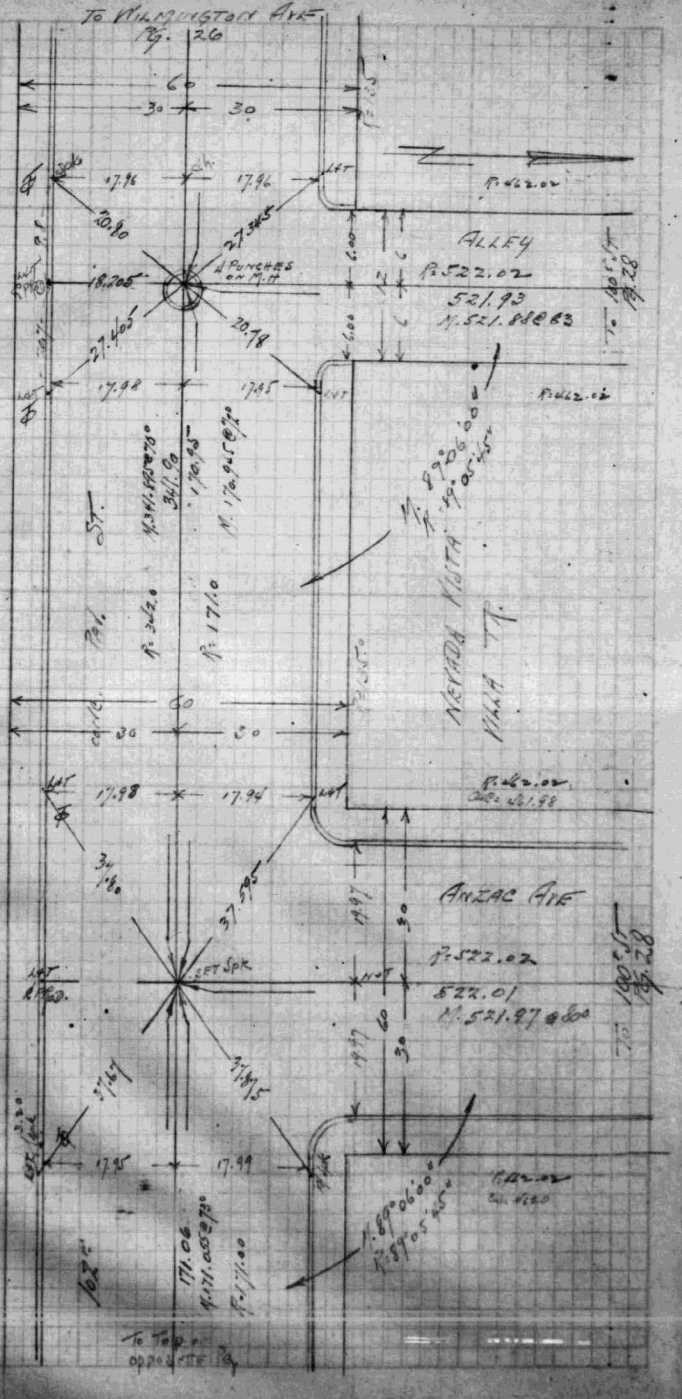

12310

F.B. 986-32

31

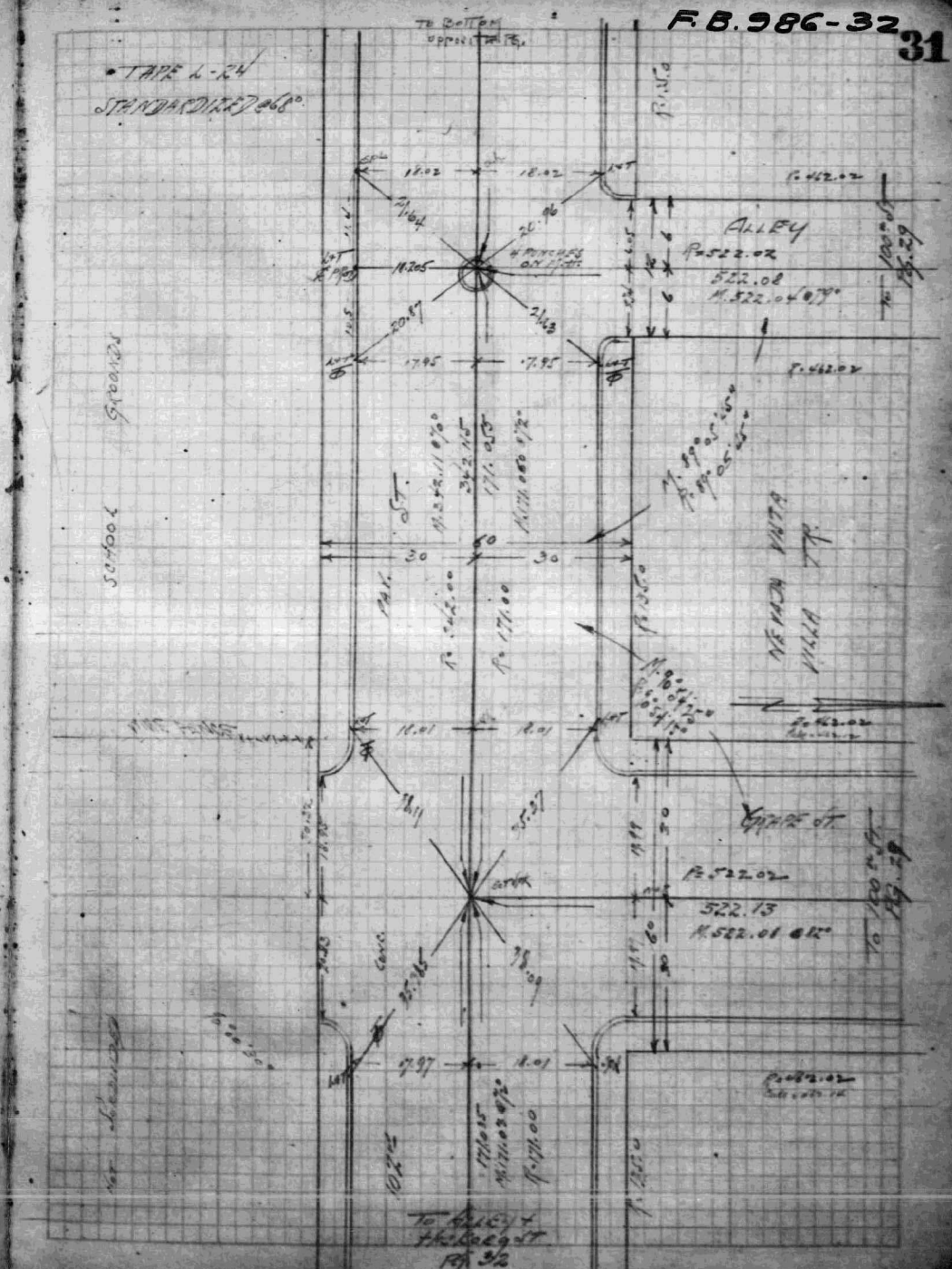

F.B. 986-33

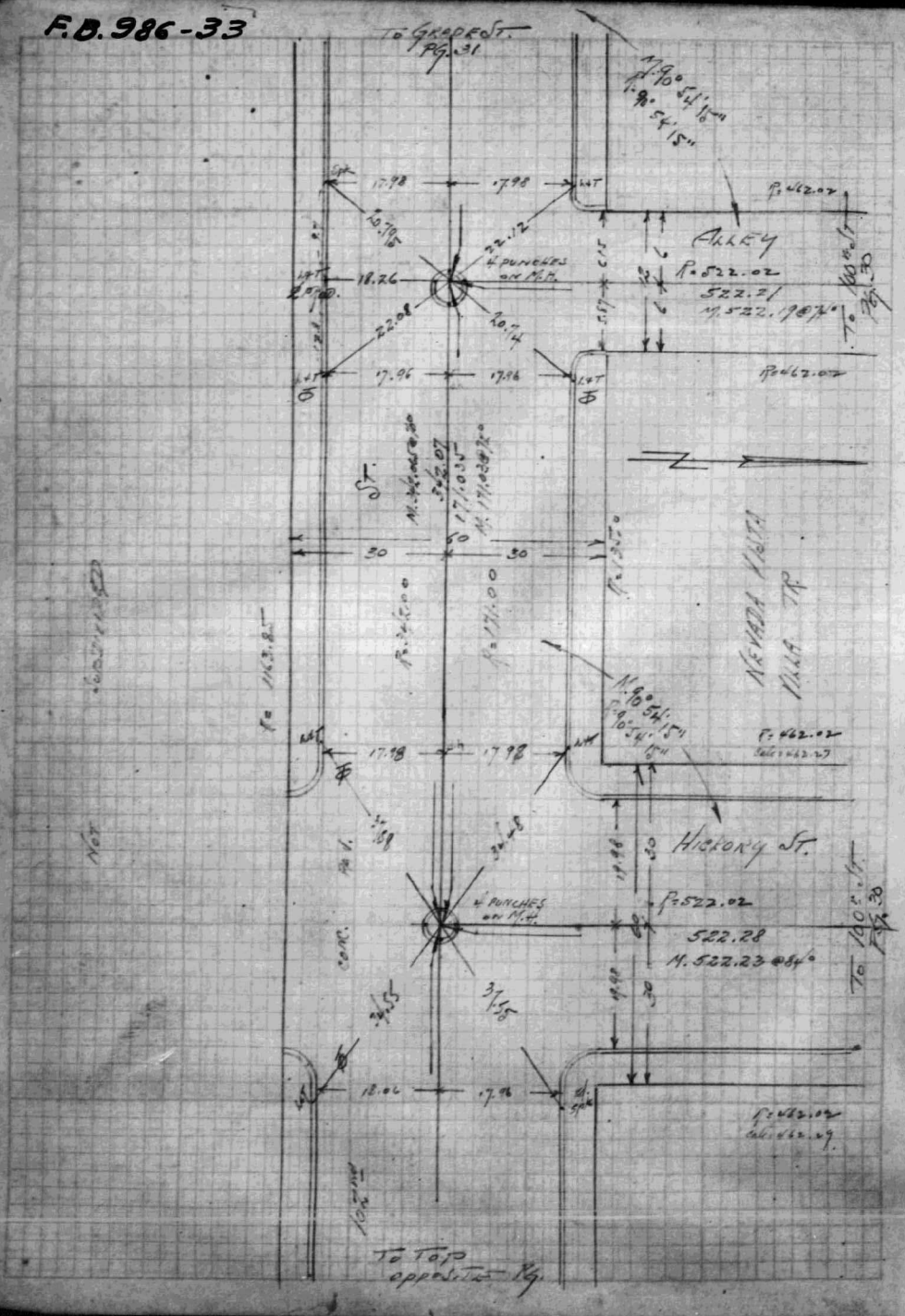

12310

F.B. 986-34

32

INDEXED DEC 29 1928

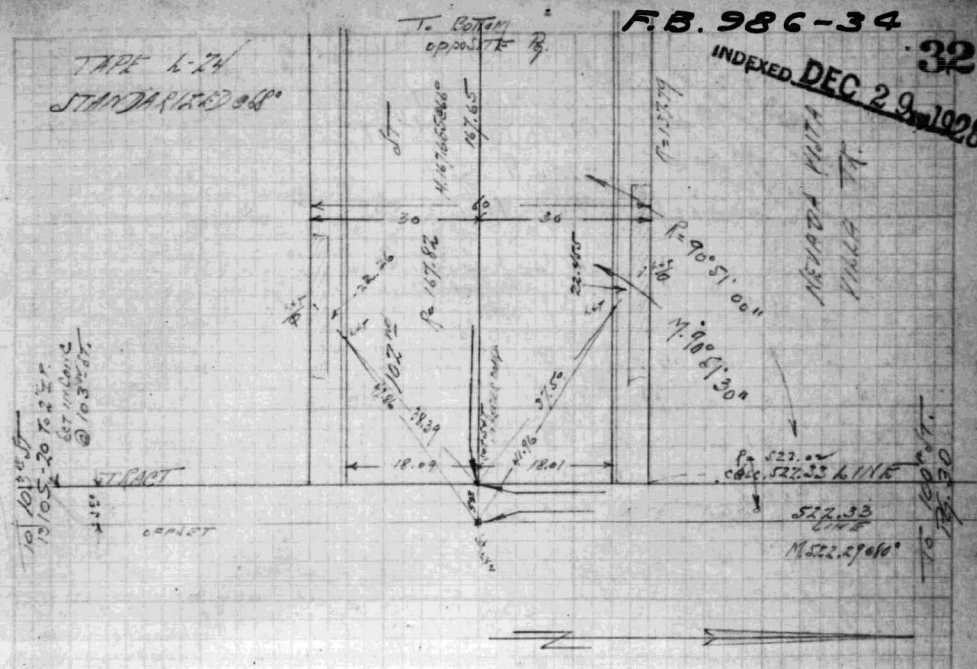

F.B. 986-35

JUL 3 1930

INDEXED

ALLEY
(2nd So. of 92nd STREET)
1st ALLEY W. of GRAPE ST. TO ANZAC AVE
AND
ALLEY
(1st W. OF GRAPE STREET)
2nd Alley So of 92nd St. To 95th St.

SURVEY TO ESTABLISH ℄
and
& TIES, DISTANCES, and ANGLES
June 18-1931

Waller
Campbell
Kolb
Hilton

℄ Ref Pg 4
Map of Tract 1036.0
Distances are measured with tape. L-129
and are corrected to temperature of 68°F.

12310

INDEXED JUL 3 1930

F.B. 986-36

36

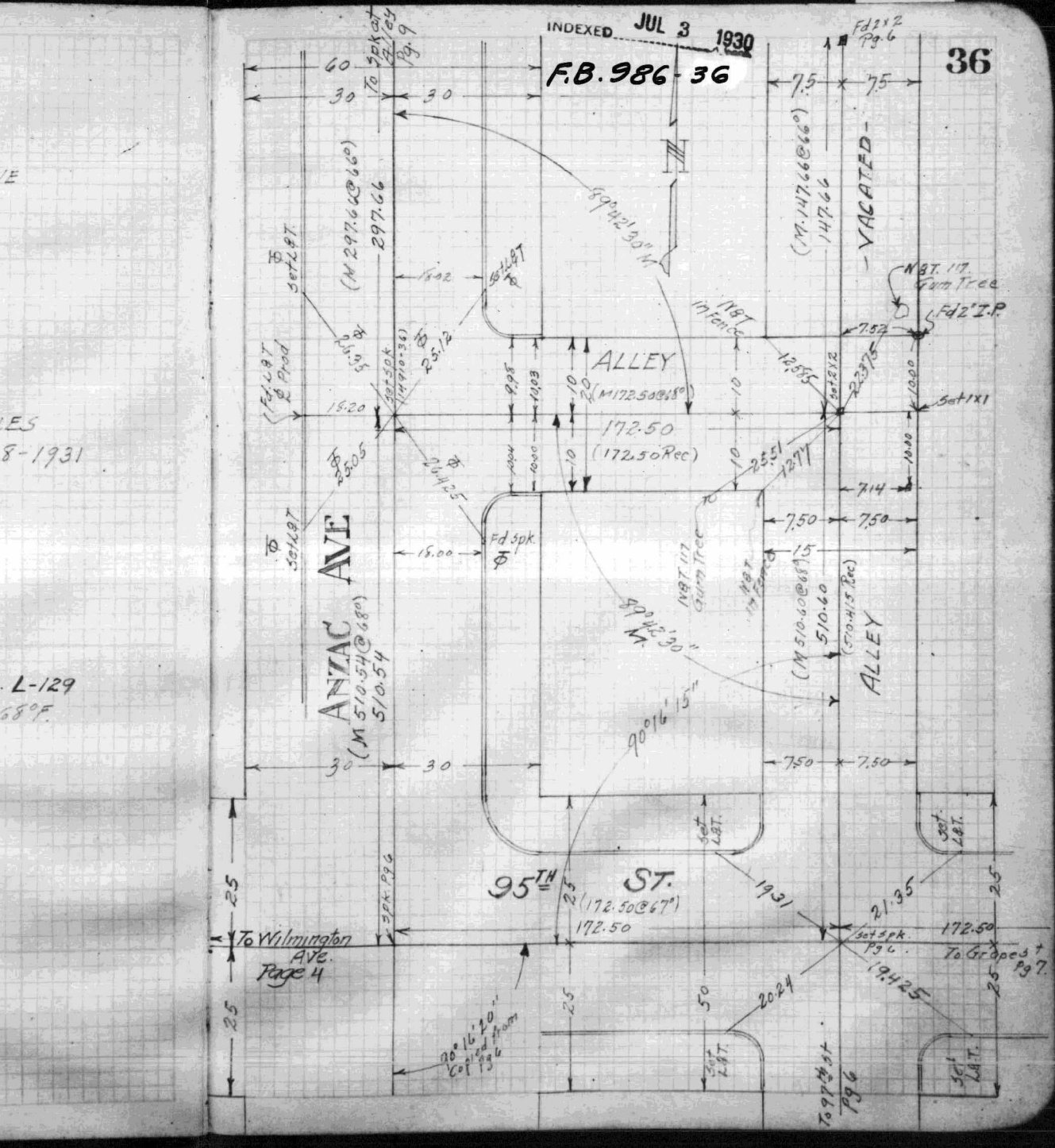

SEP 26 1933

12310

SURVEYED NOV 19 1930 F.B. 986-37

P.E.R.R. R/W LONG BEACH LINE (W'ly of Graham Ave)

92nd ST to 116th ST

GRAHAM AVE

92nd St to 103rd St
106th St. to 107th St

WILLOWBROOK AVE

107th St to 116th ST

GRANDEE AVE

132 Ft. No. of 95th St. to 100th ST.
103rd St. to 107th ST.

MONITOR AVE

302 Ft. N. of 111th Place to 113th St.

114th ST

114th St to Wilmington Ave.

℄ SURVEY & Ties.

Oct. 23, 1930

C.W Clark
J.W. Austin
C.E Fobare
D.V. Fitz

℄ Ref, P-1, 2, 21, 24, 27

12302-7, 8, 11, 13, 14, 15, 16, 23, 27, 29, 35, 36, 40, 43, 44, 45, 46
12302-54, 76
13105-1, 5, 7, 27, 28

Type L-129 16½16 Pull @ 68°=100.000

F.B. 986-38

37

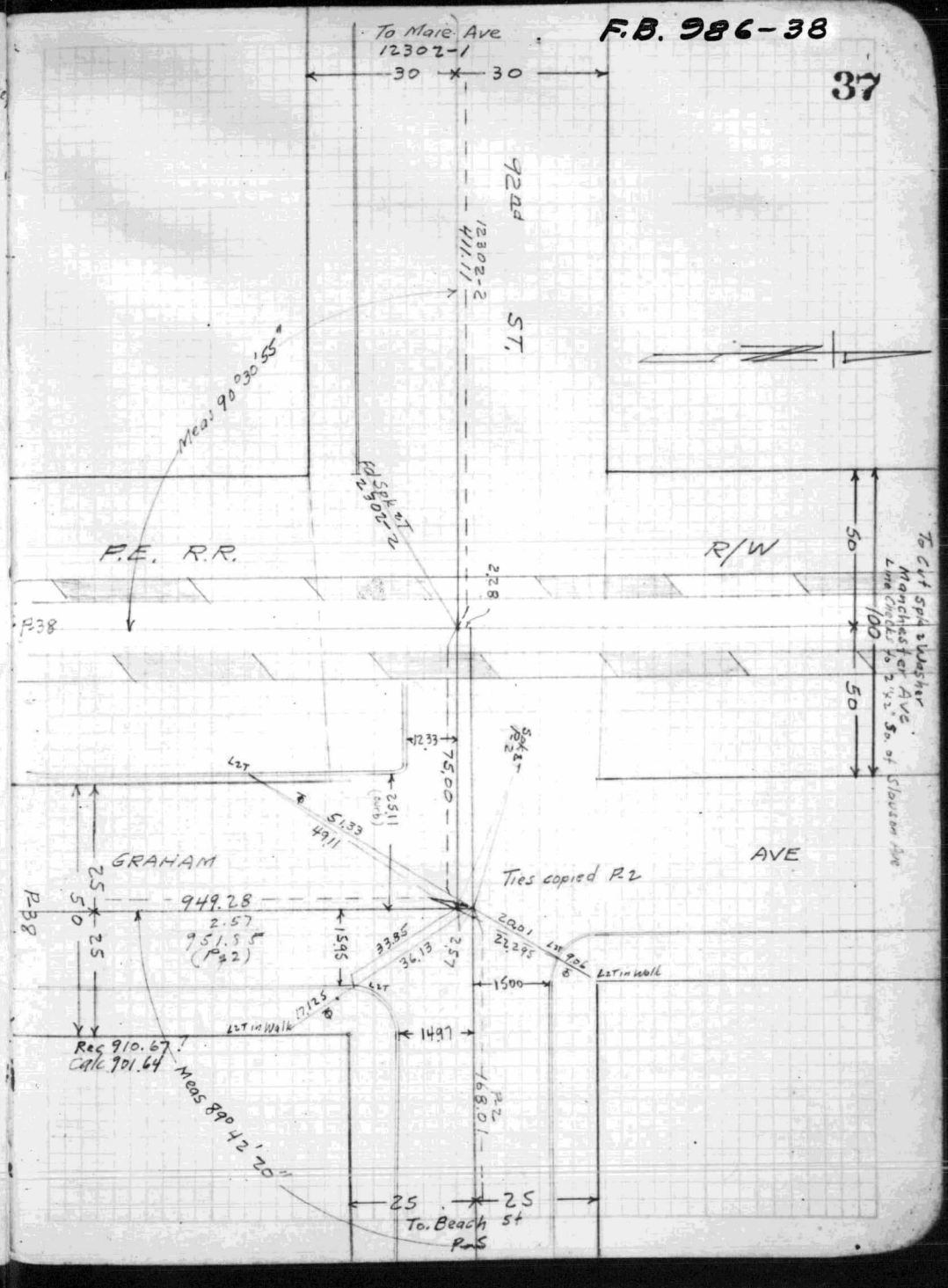

SEP 26 1933

F.B. 986-39

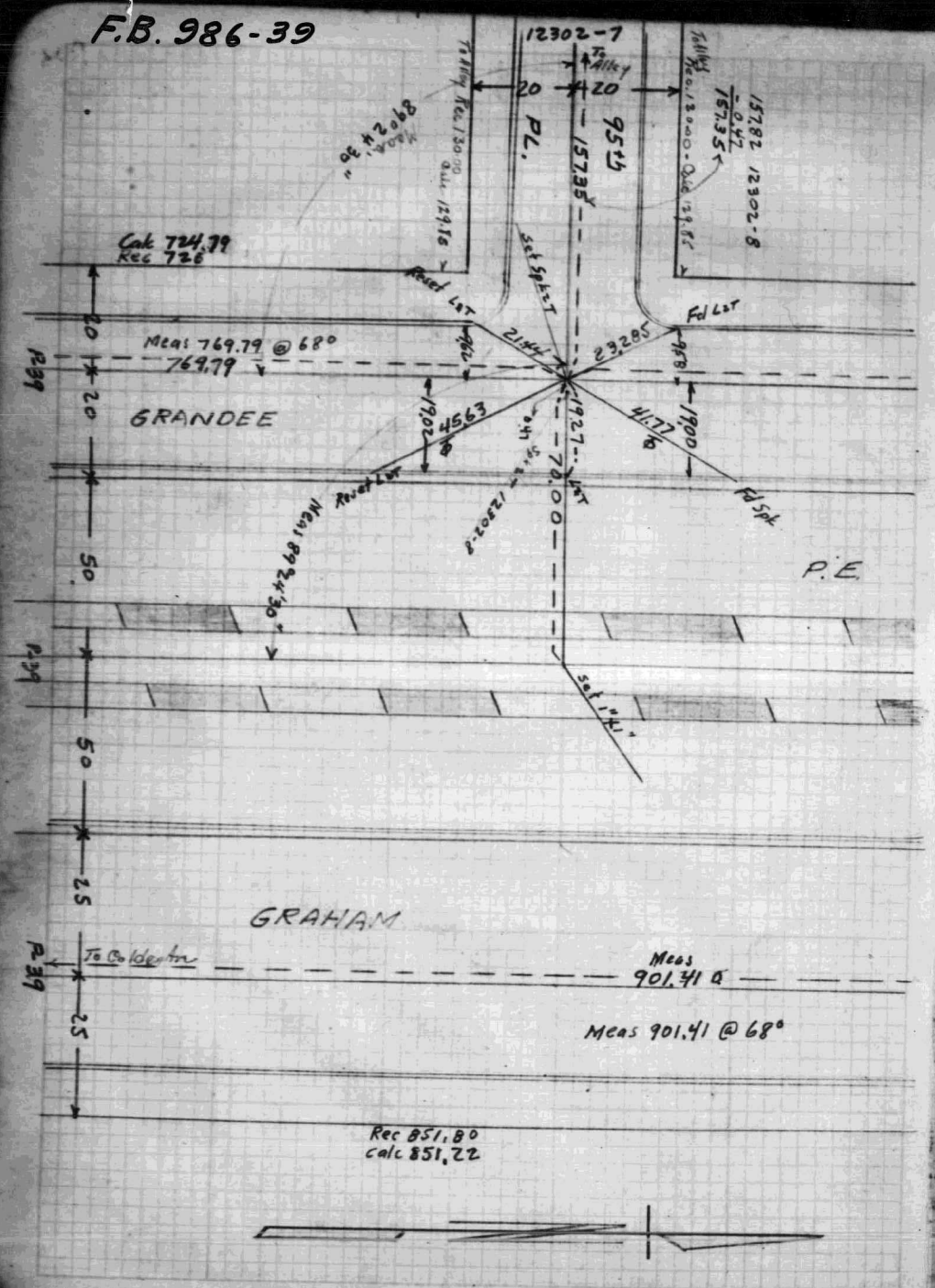

12310

F.B 986-40

38

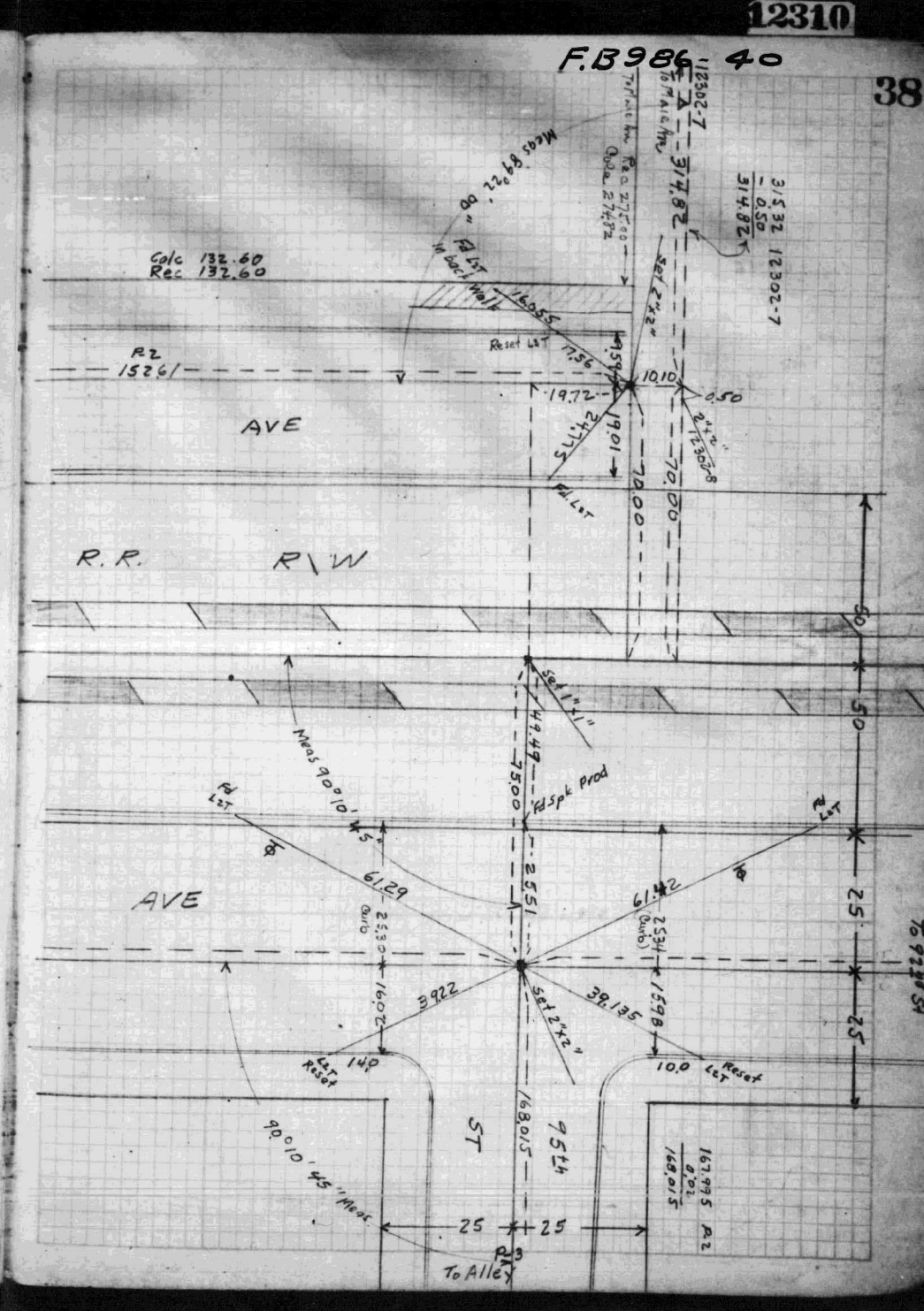

F.B. 986-41

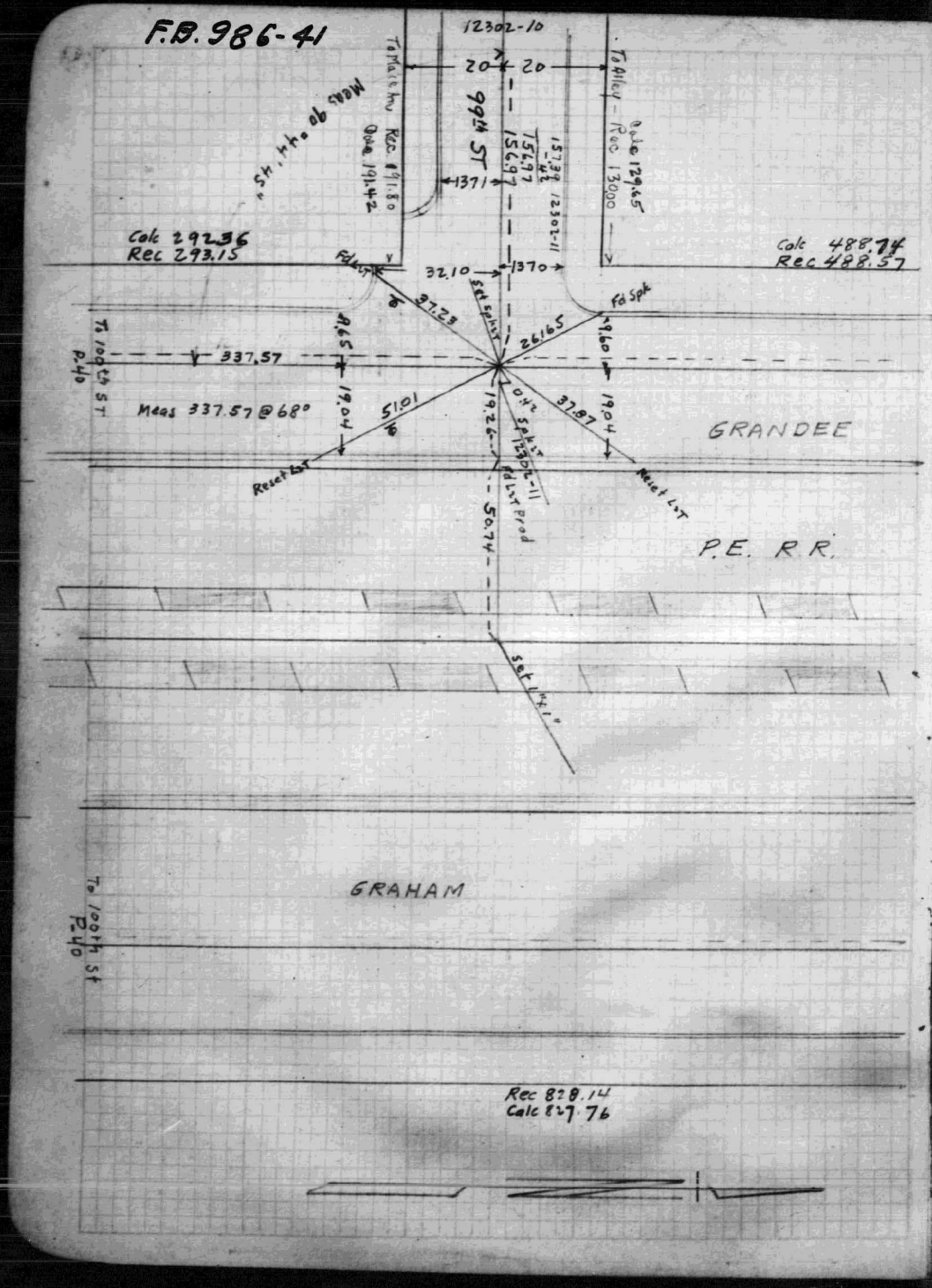

F.B. 986-42

39

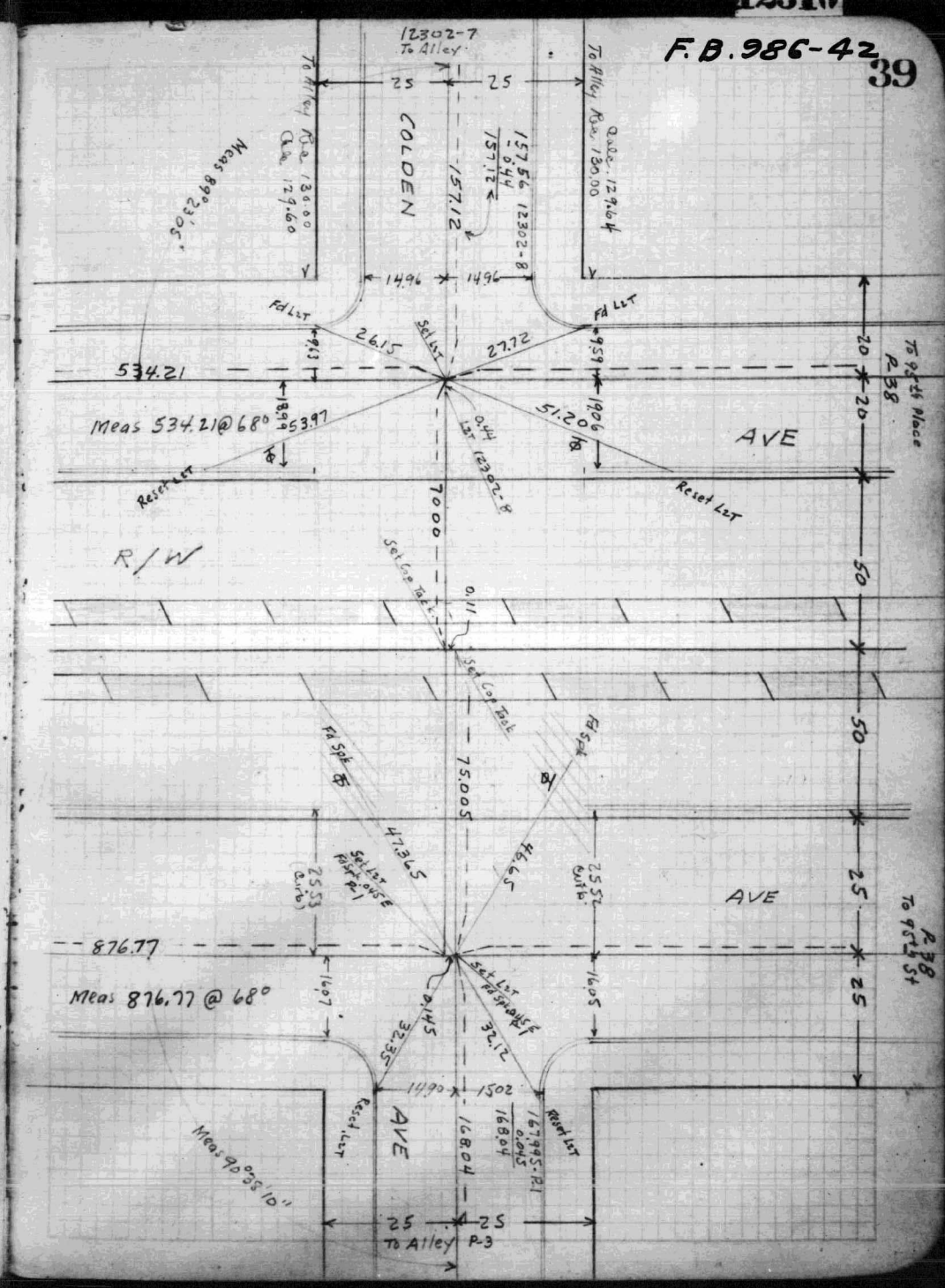

SEP 2 6 1993

F.B. 986-43

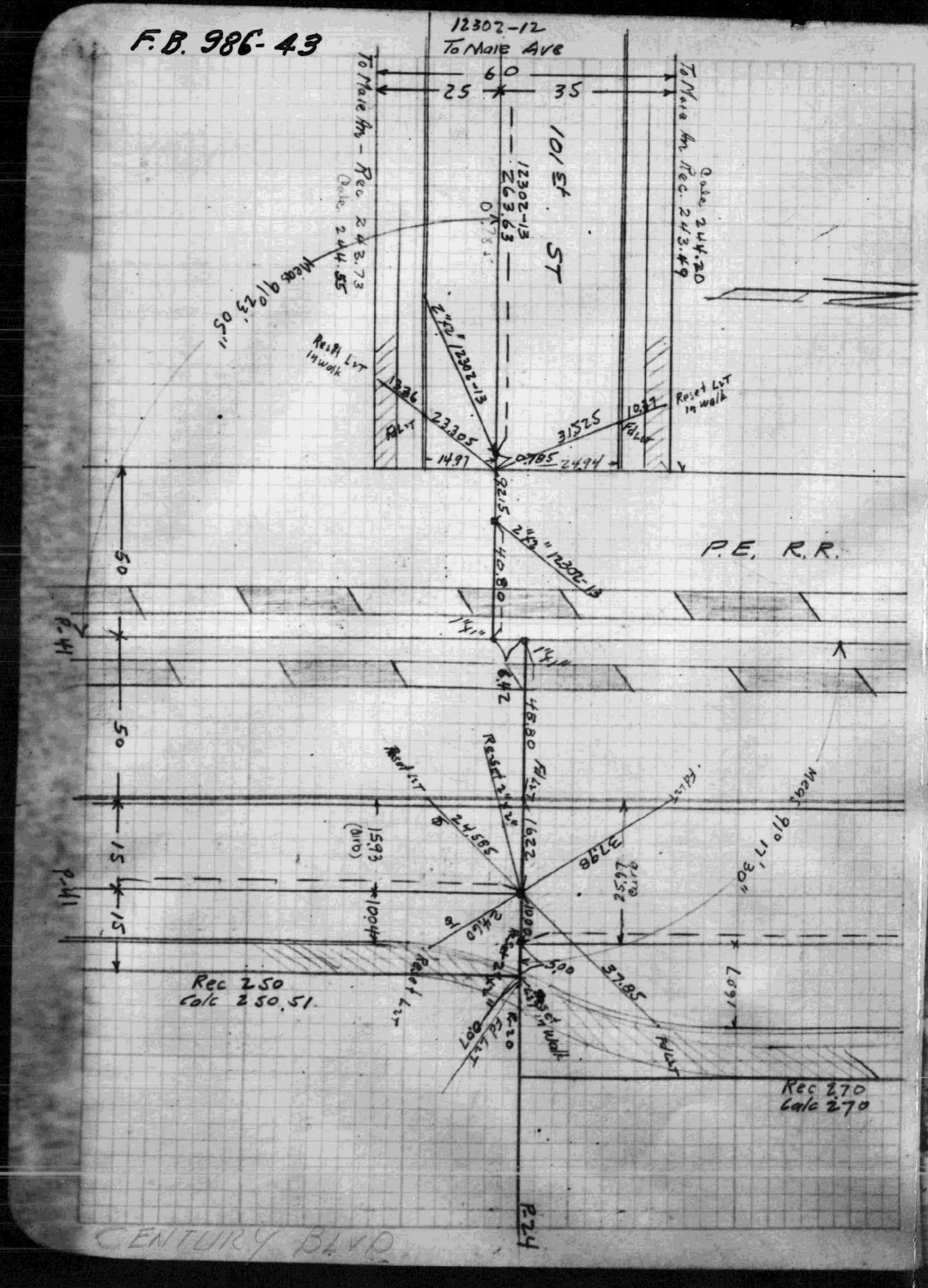

F.B. 986-44

40

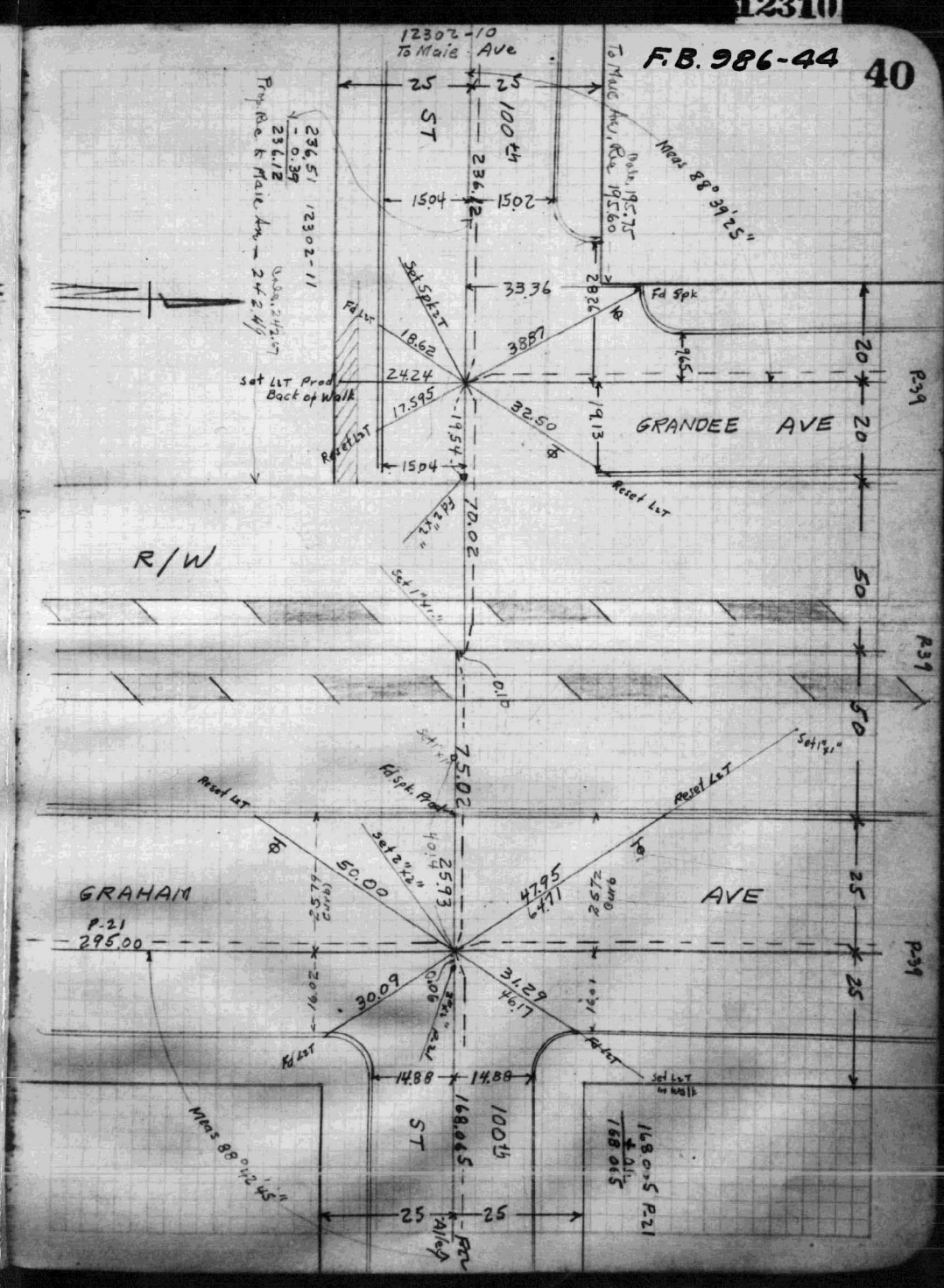

F.B. 986-45

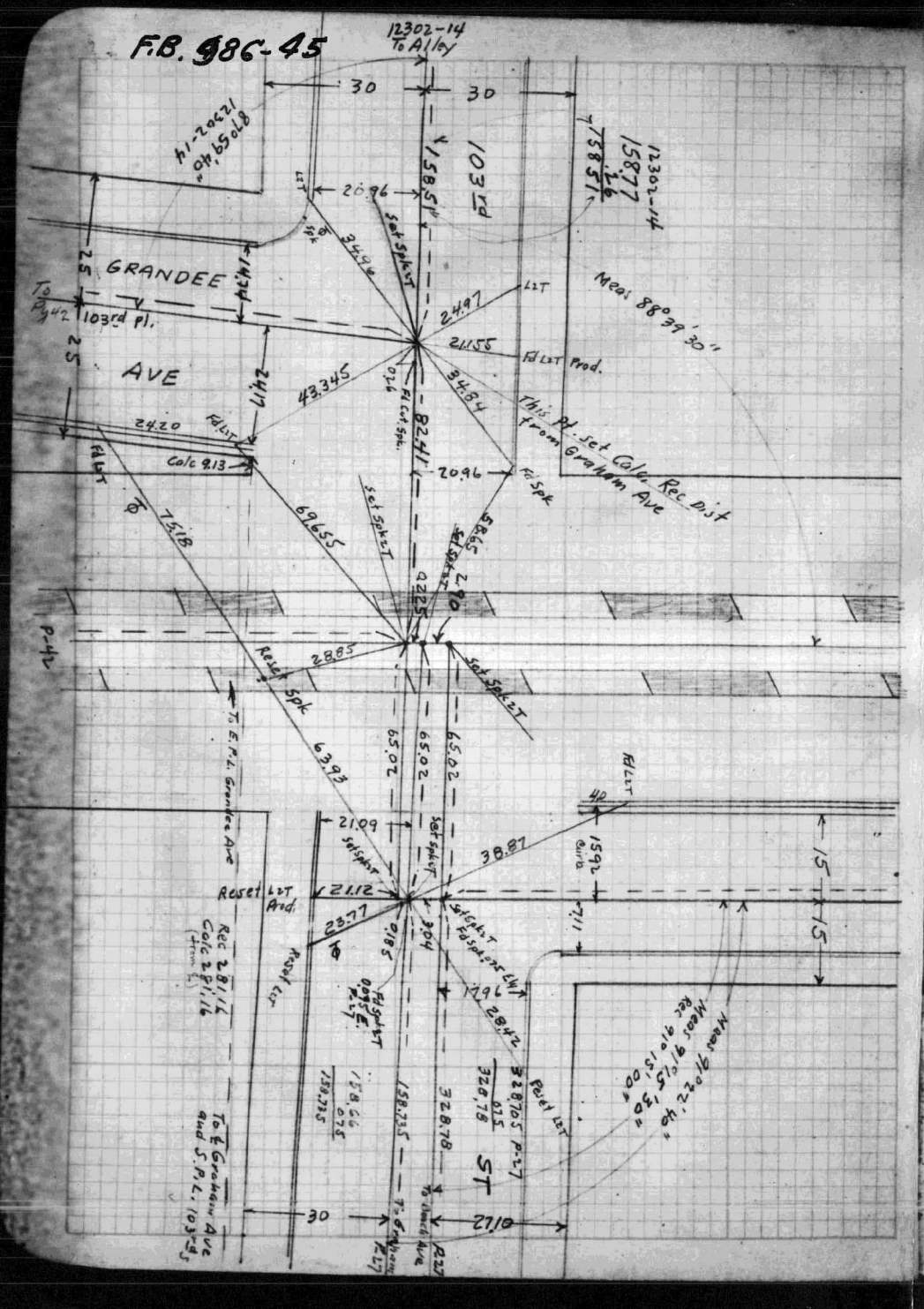

F.B. 986-46 41

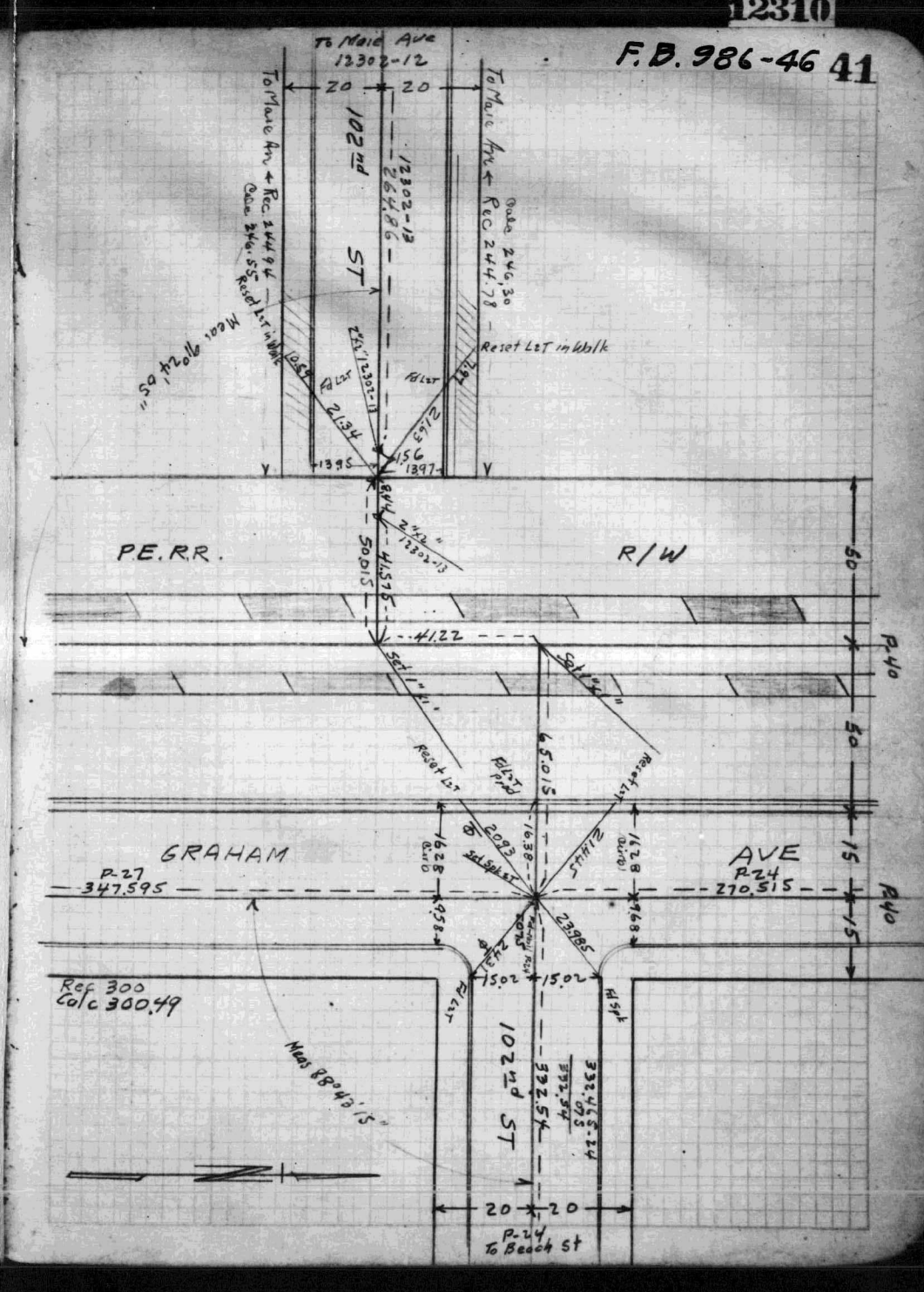

SEP 2 0 1933

F. B. 986-47

INDEXED DEC 31 1928

SURVEY TO ESTABLISH CENTER LINE.

ANGLES, DISTANCES, AND TIES.

GE 46901 WATTS ANNEXATION Nov. 1928

FORD
CAMPBELL
GALASSINI
MILLER BEALS

GRAHAM AVE 103rd Pl. to SANTA ANA BLVD
WILMINGTON AVE " " " " "
103rd PL. WILMINGTON AVE TO GRAHAM
104th St. " " " "
105th St. " " " "
106th St " " SANTA ANA BLVD
107th St " " " " "
SANTA ANA BLVD " " GRAHAM AVE
ALLEY W. of WILMINGTON AVE 103rd Pl. to ALLEY So. of 105th St.
ALLEY So. of 103rd Pl. WILMINGTON AVE to ALLEY W. of WILMINGTON
" " " 104th St " " ALLEY W. of WILMINGTON
" " " 105th St. " " " "
" " " 106th St " " SANTA ANA BLVD

TAPE L-24
STD @ 68°

F. B. 986-48

1

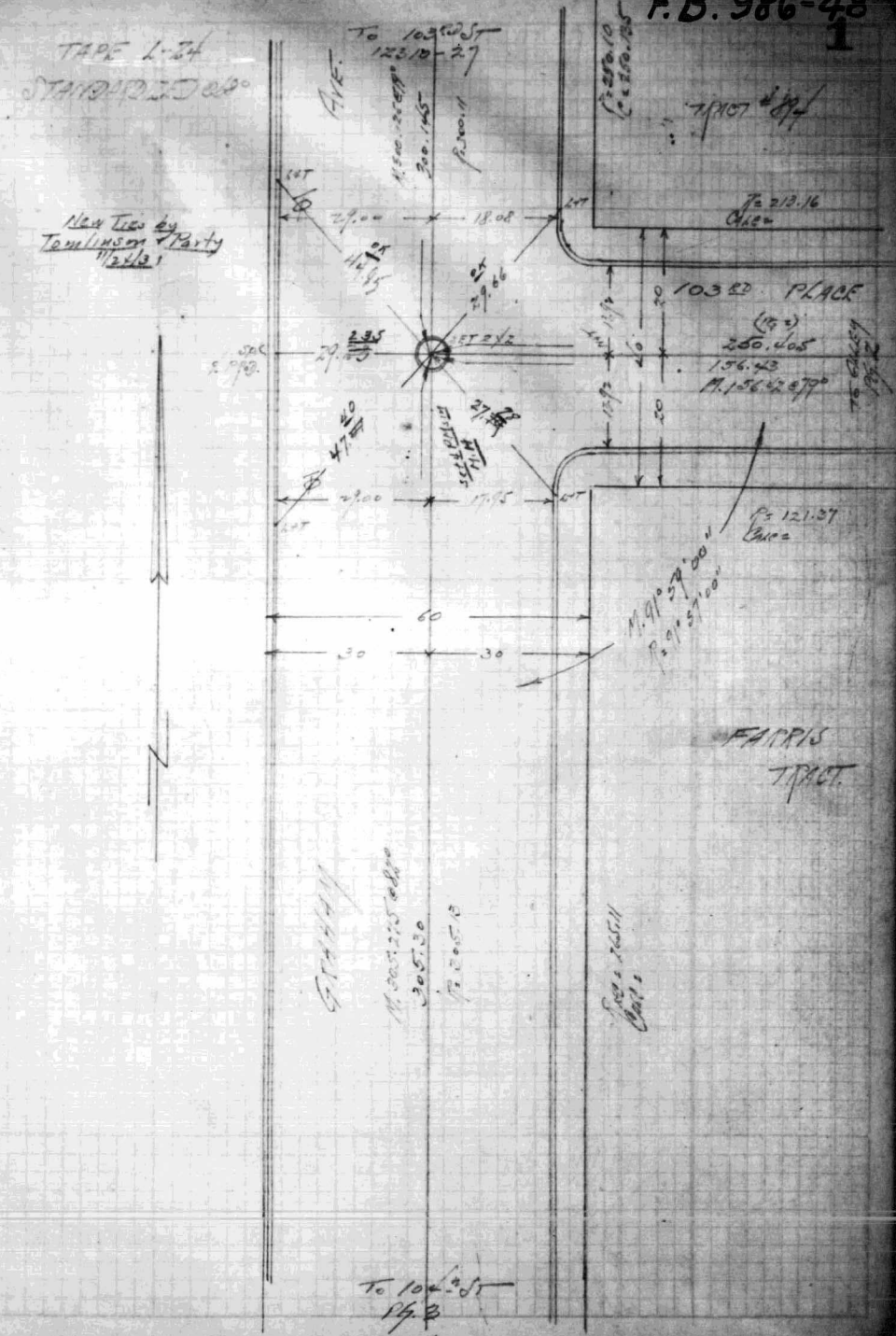

F.B. 986-49

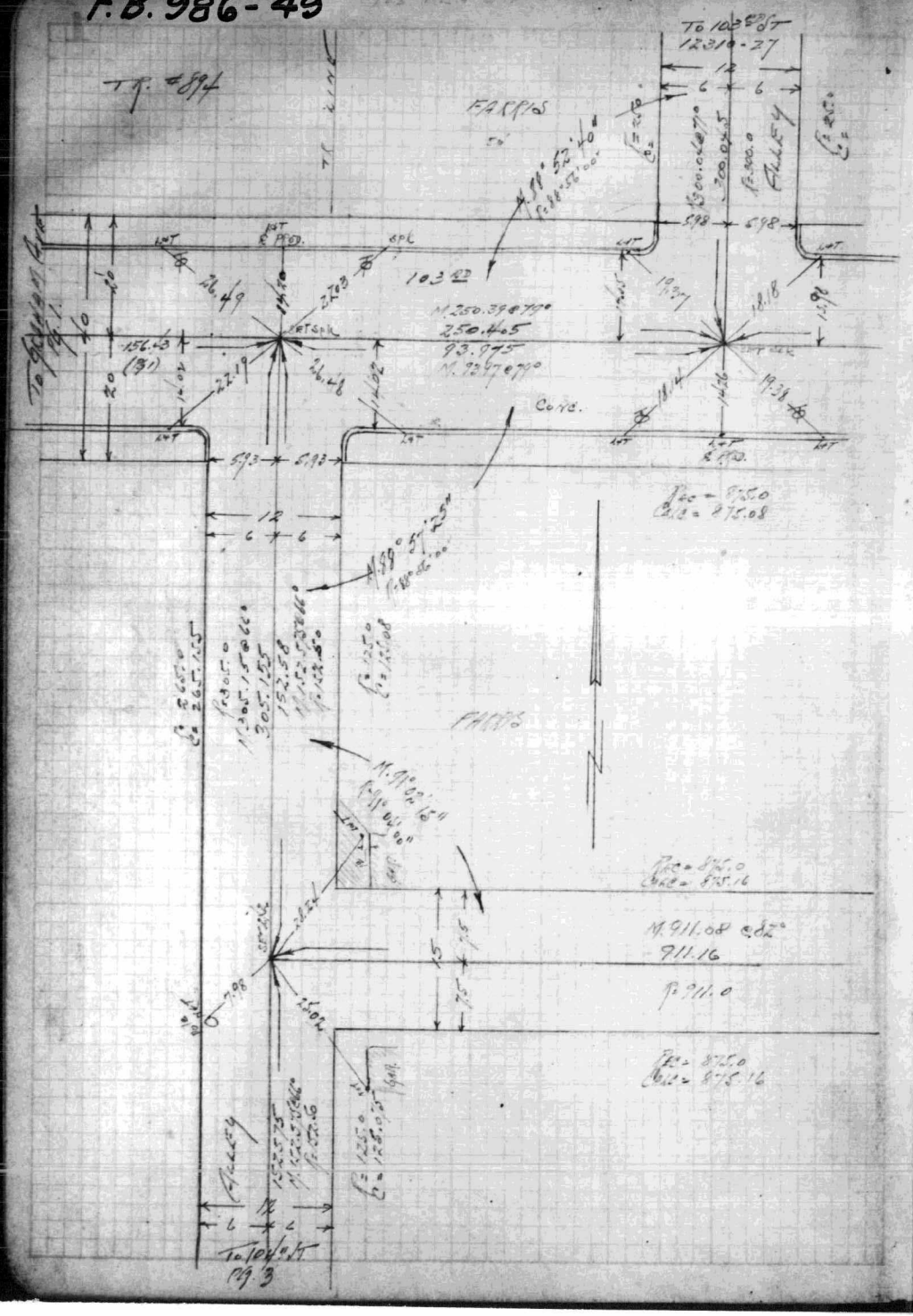

F.B. 986-50

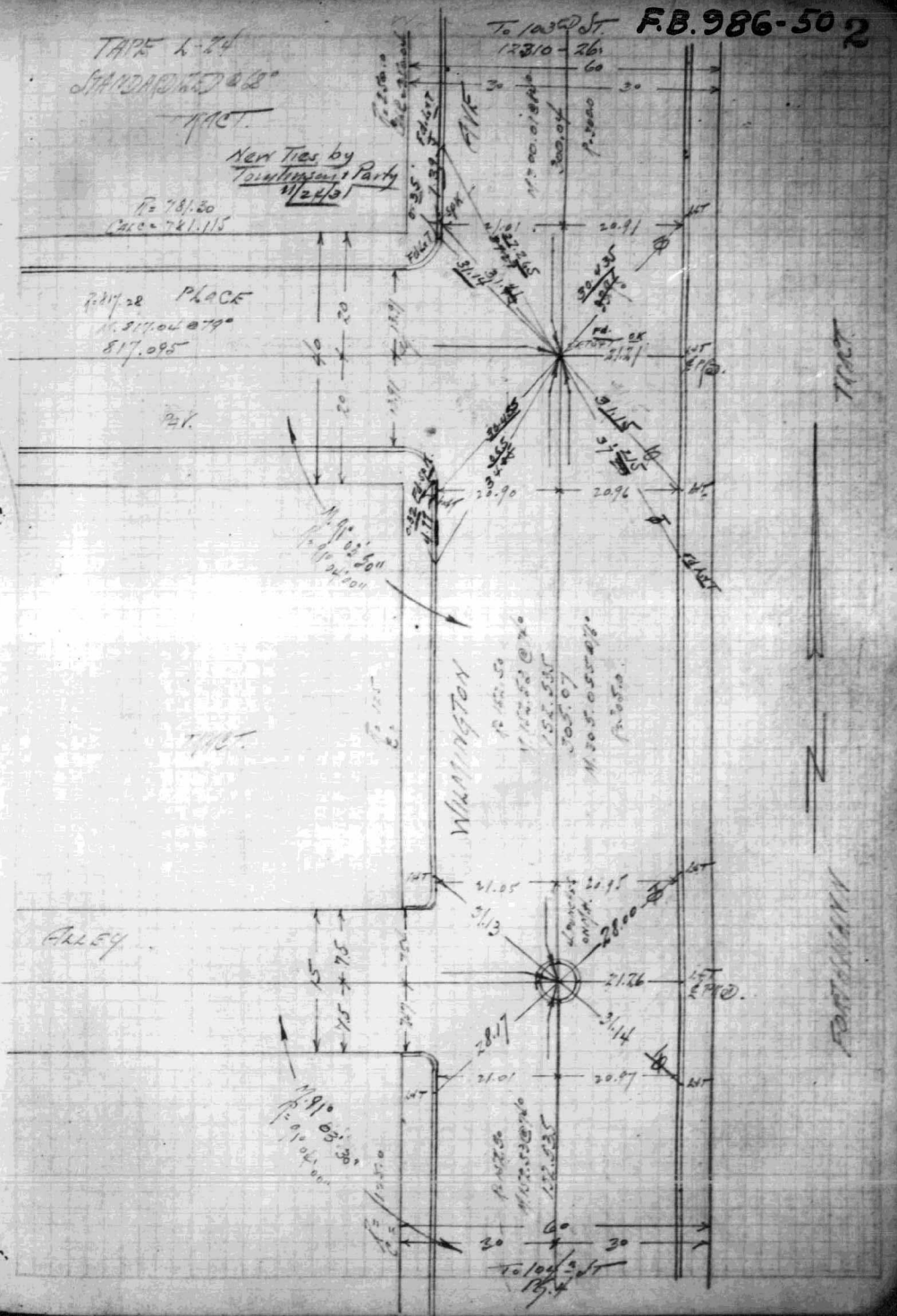

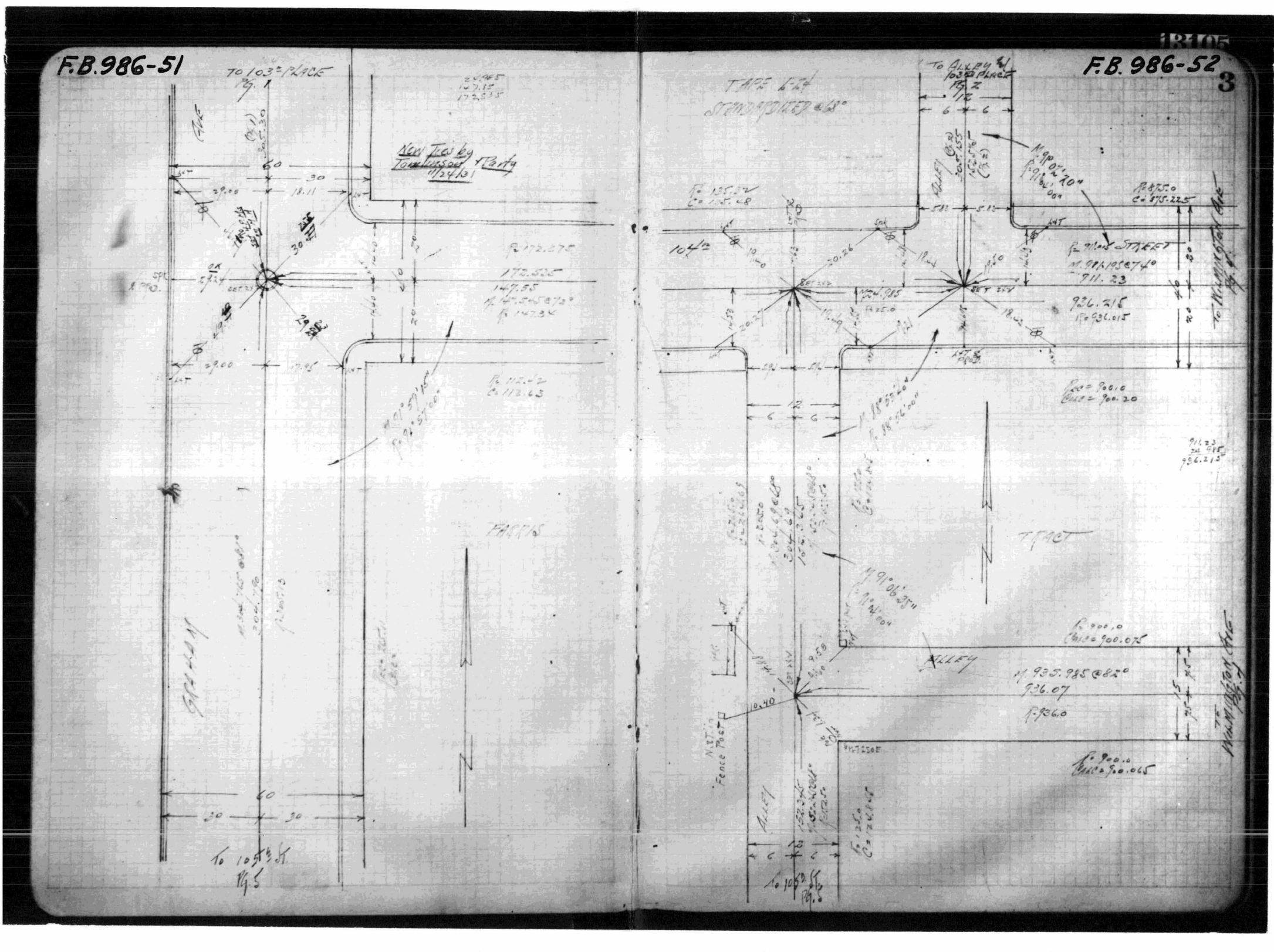
F.B. 986-51
F.B. 986-52
3
TO 103rd PLACE
New Ties by Tomlinson & Party 11/24/31
FARRIS
GRAHAM
TO 105th ST.
TAPE 6-24
STANDARDIZED @ 68°
TO ALLEY & 103rd PLACE
STREET
TRACT
ALLEY
N.&T. in Fence Post
TO WILMINGTON AVE.

F.B. 986-53

13105

F.B. 986-54

4

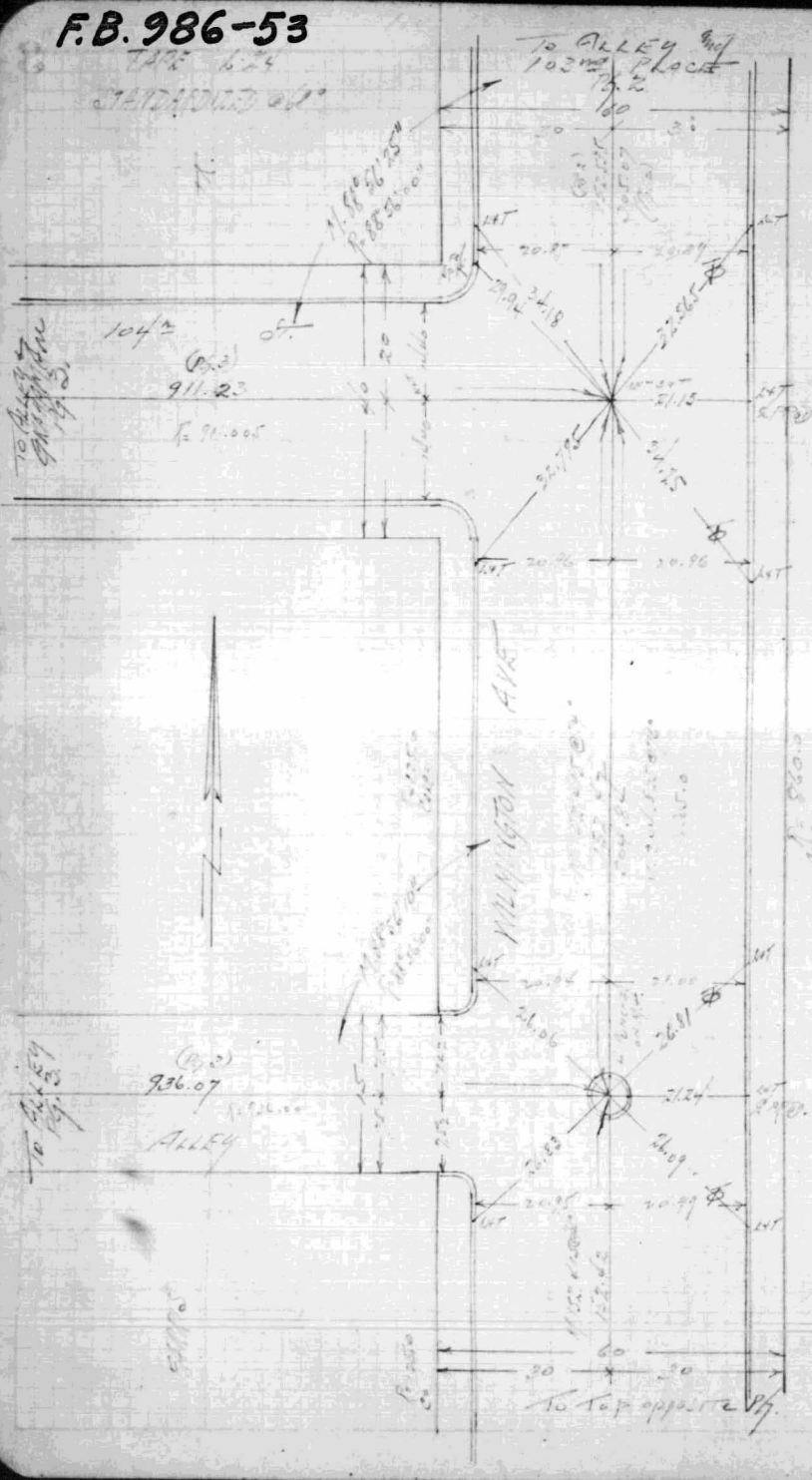

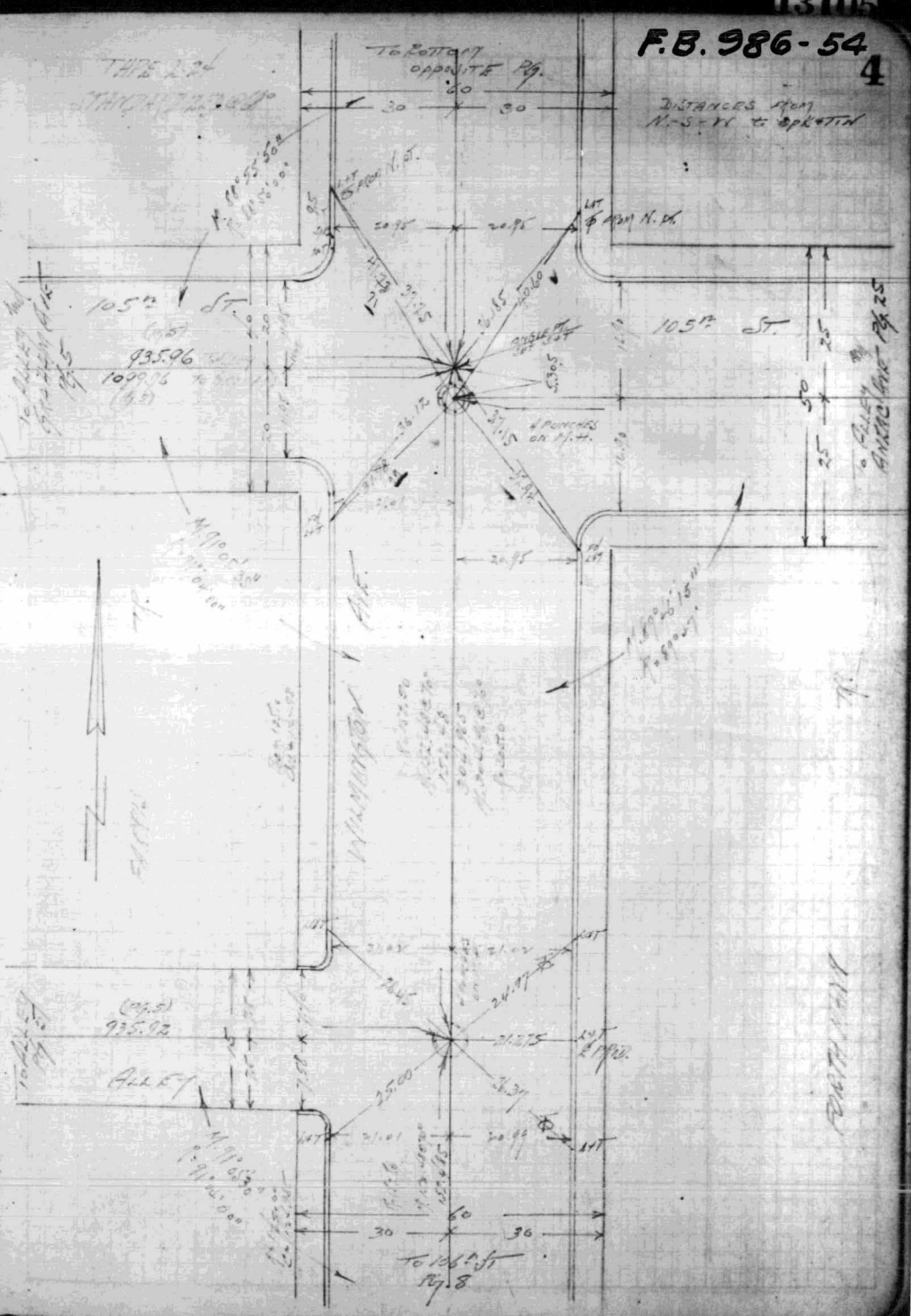

F.B. 986-55

F.B. 986-56

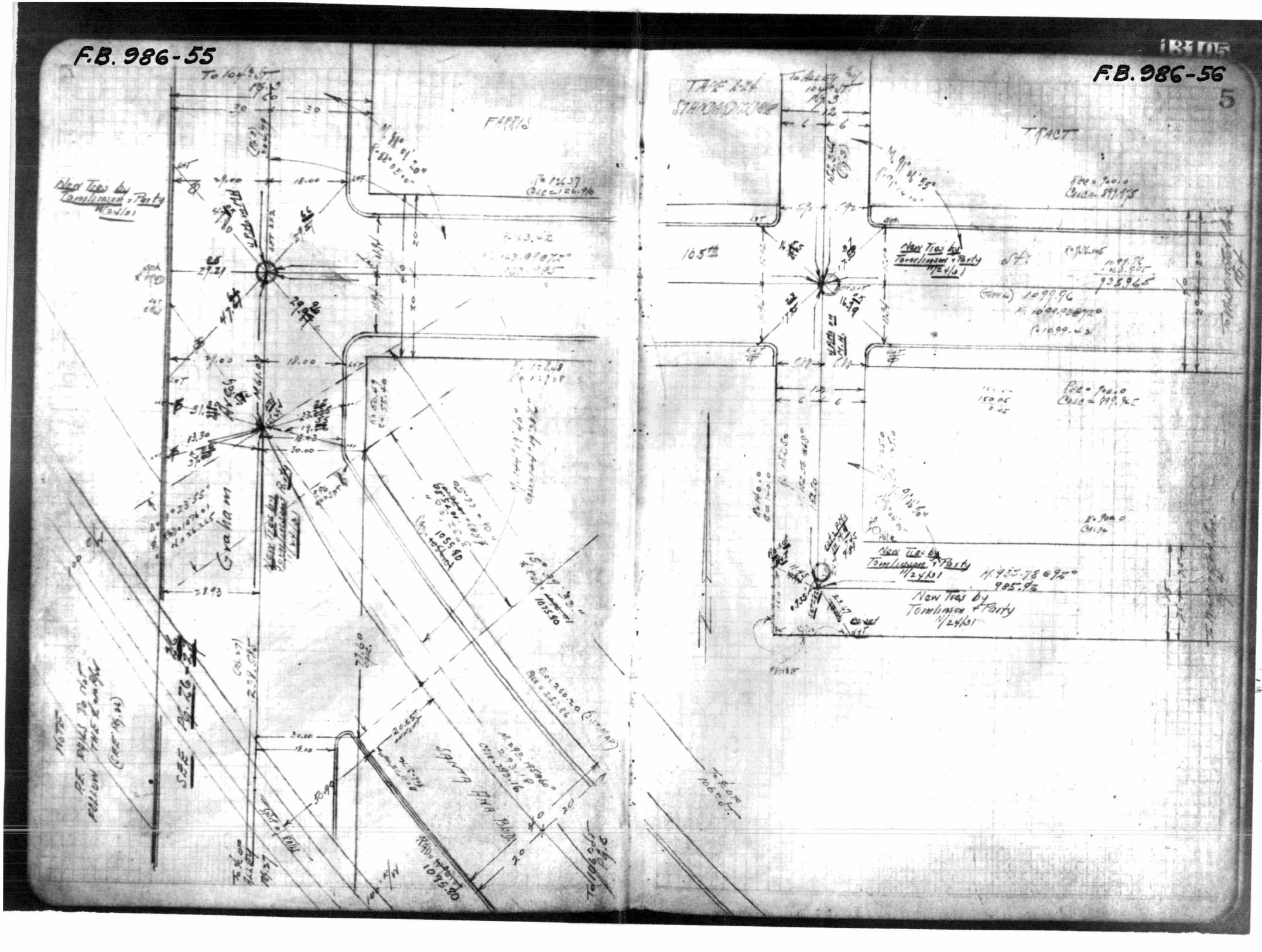

F.B. 986-57

F.B. 986-586

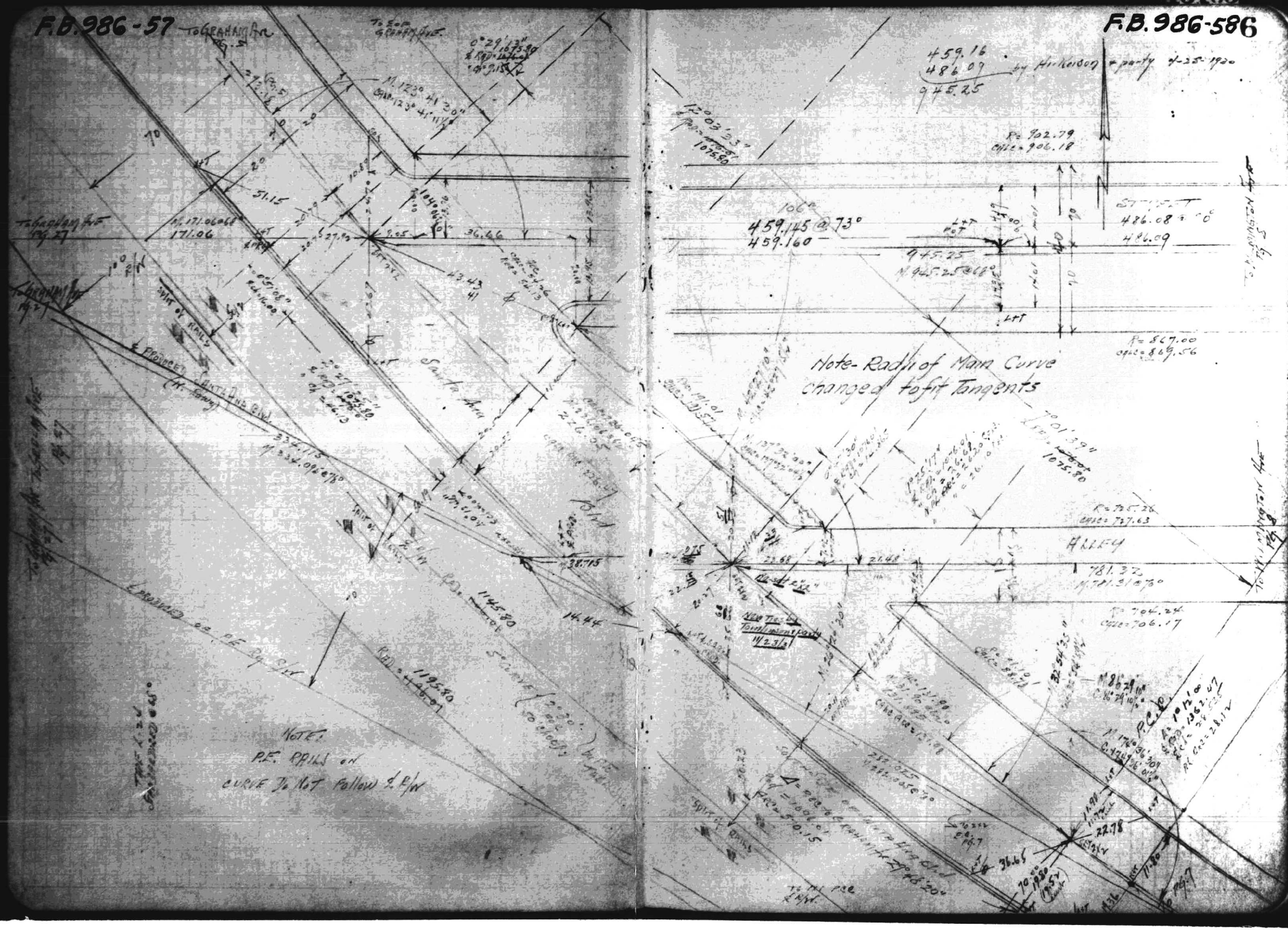

F.B. 986-59

F.B. 986-60

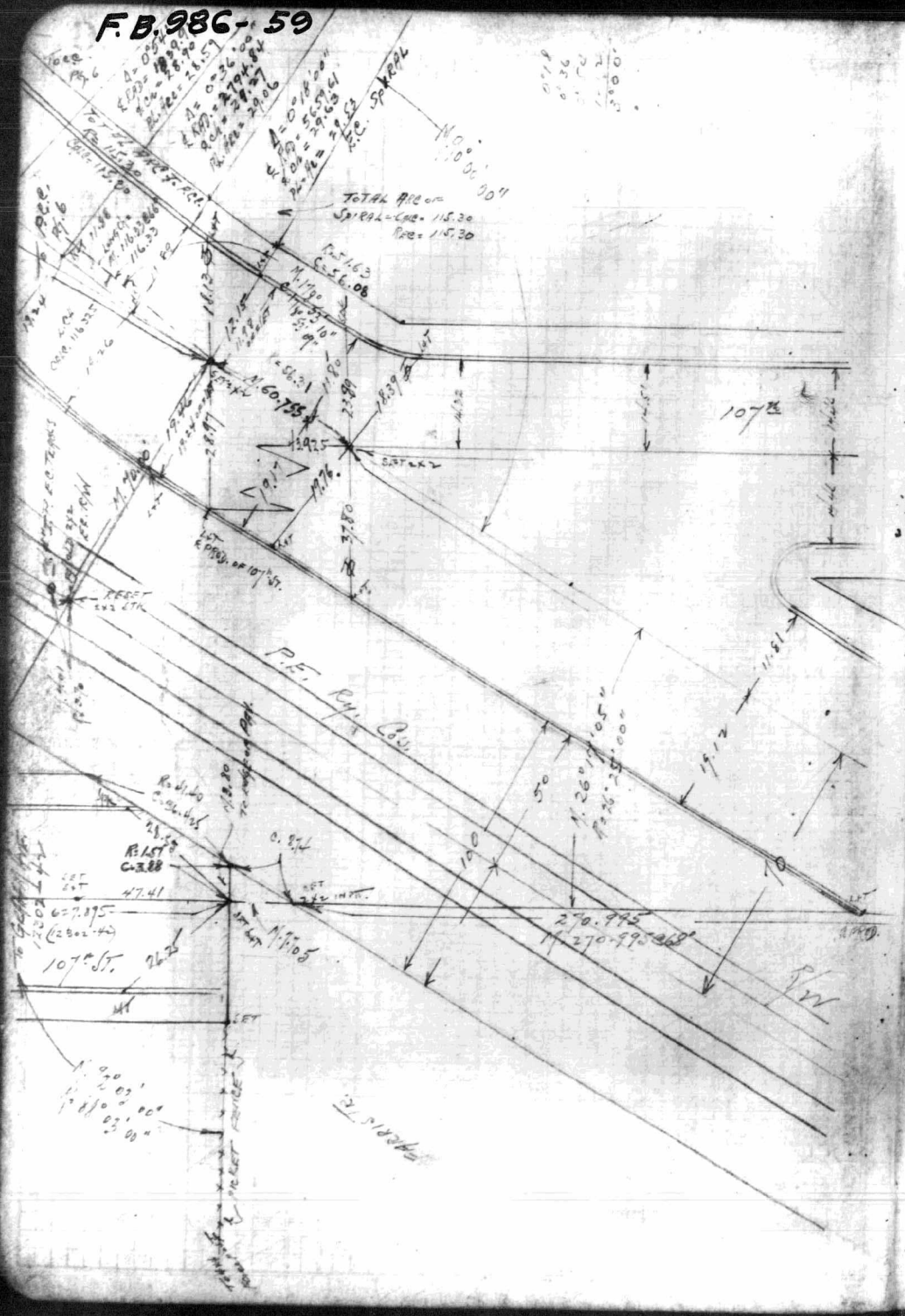

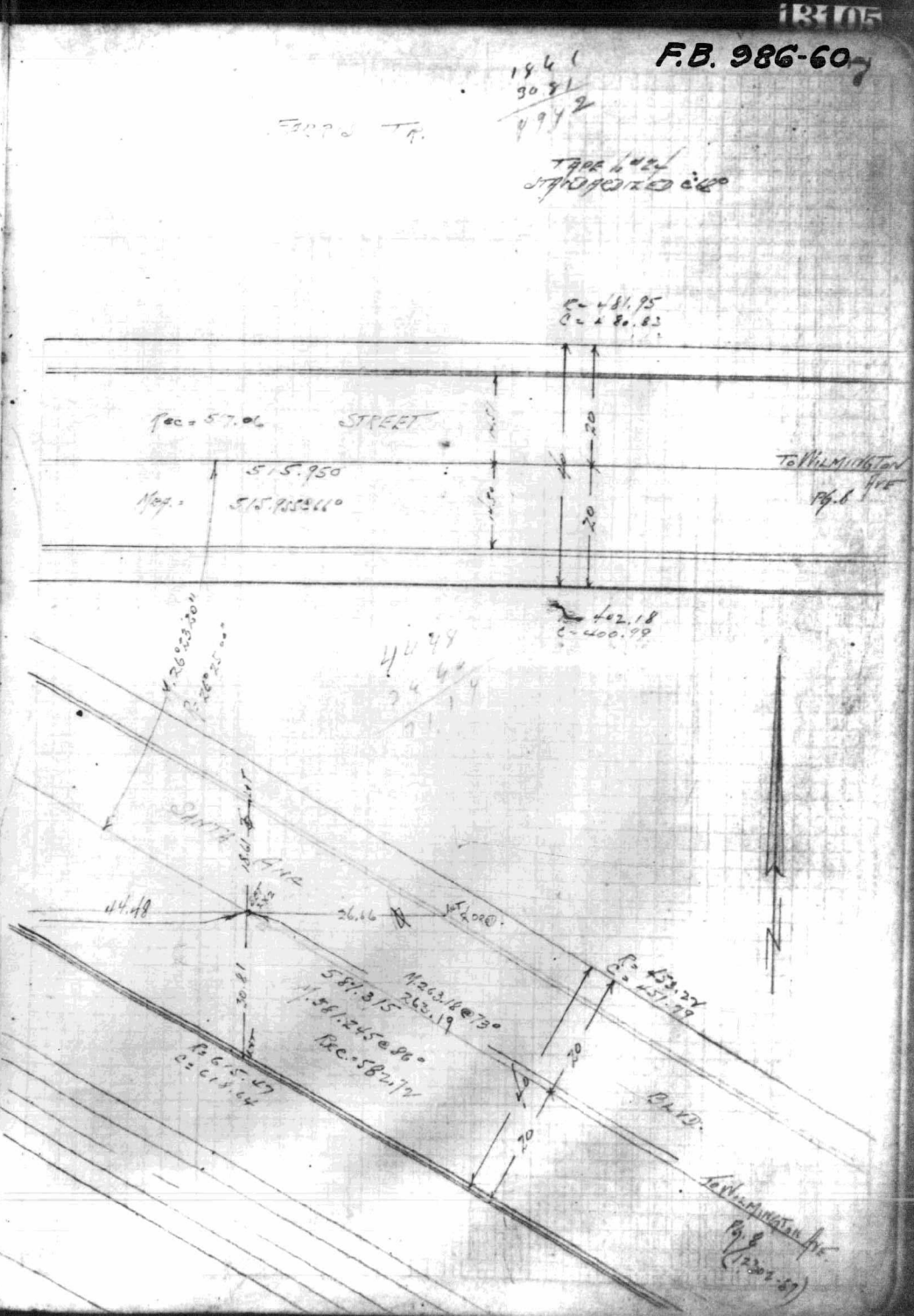

F.B. 986-61

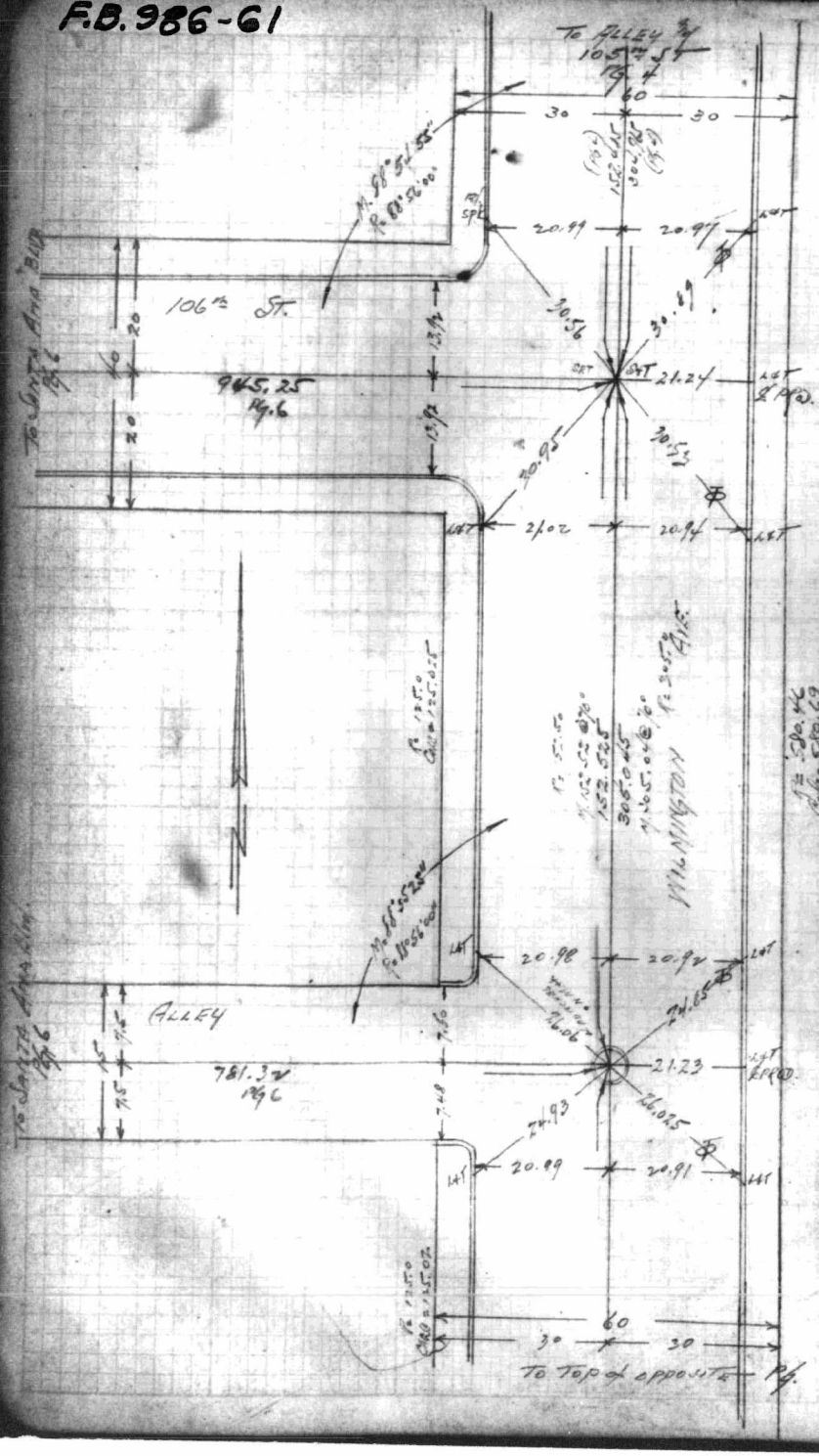

INDEXED DEC. 31 1928

F.B. 986-62

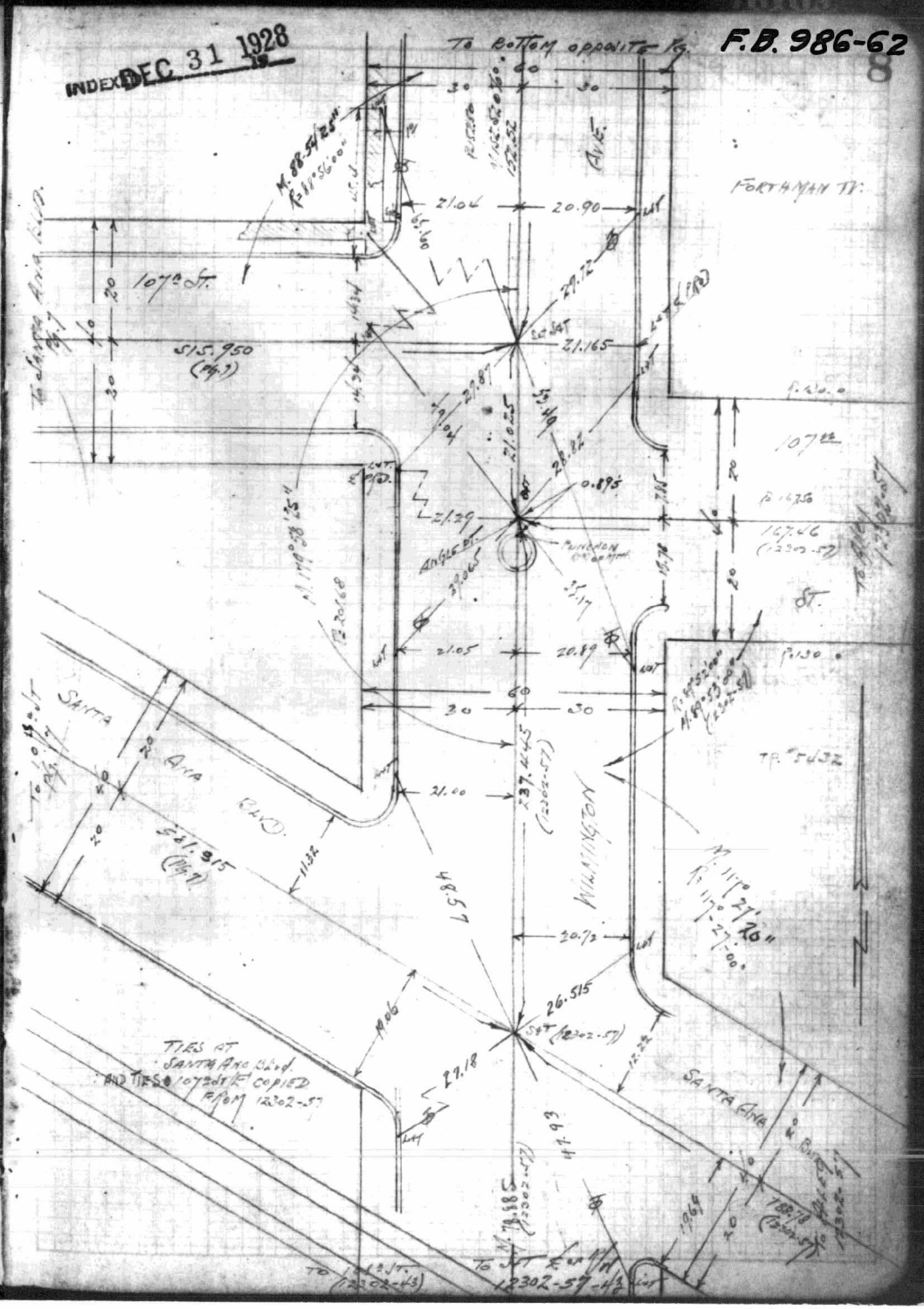

INDEXED DEC 31 1928

F.B. 986-63

SURVEY TO ESTABLISH CENTERLINE WATTS ANNEXATION, & TIES

GE 46901.

WEIGAND AVE to KALMIA AVE:
- H.J. Waller
- H.B. Griesheimer
- L.P. Kipke
- C.A. Nipper

KALMIA AVE to WILMINGTON AVE:
- FORD
- CAMPBELL
- GRUESSNER
- MILLER
- CHAPMAN

103rd STREET 39.99 E of WEIGAND AVE to ALLEY W of ANZAC

105th " " " " " " " "

WEIGAND AVE; 103rd St. to 105th St.

GORMAN AVE; "

KALMIA AVE "

JUNIPER ST. "

CROESUS AVE. "

LOU DILLON AVE "

HICKORY ST. "

GRAPE ST. "

ANZAC AVE "

ALLEY W of WEIGAND AVE. "

" " " GORMAN AVE. "

" " " KALMIA AVE. "

" " " JUNIPER ST. "

" " " CROESUS AVE. "

" " " LOU DILLON AVE "

" " " HICKORY ST. "

" " " GRAPE ST "

" " " ANZAC AVE "

ALLEY So. of 103rd St WEIGAND AVE to ALLEY W of ANZAC Ave.

13105

F.B. 986-64

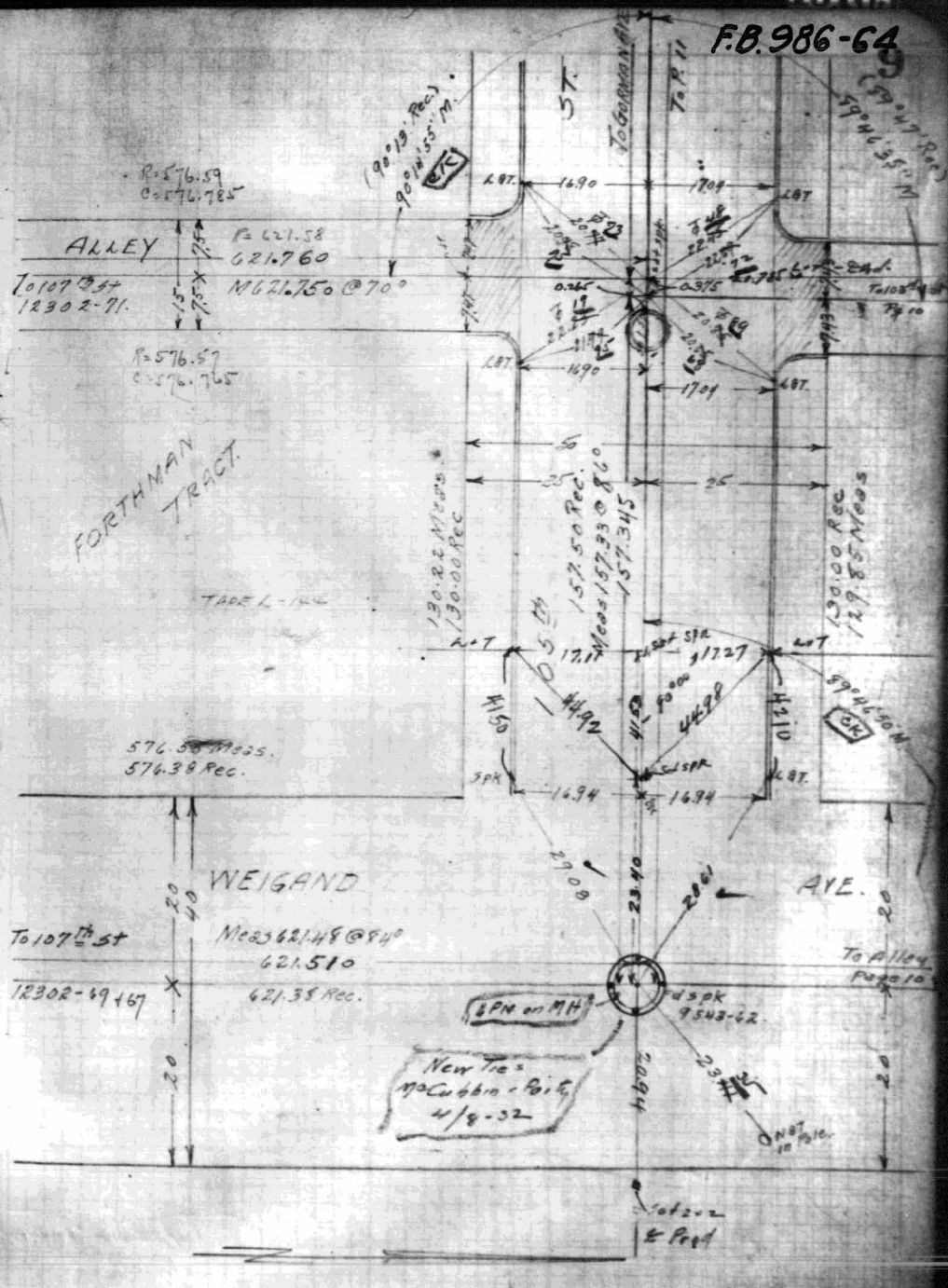

F.B. 986-65

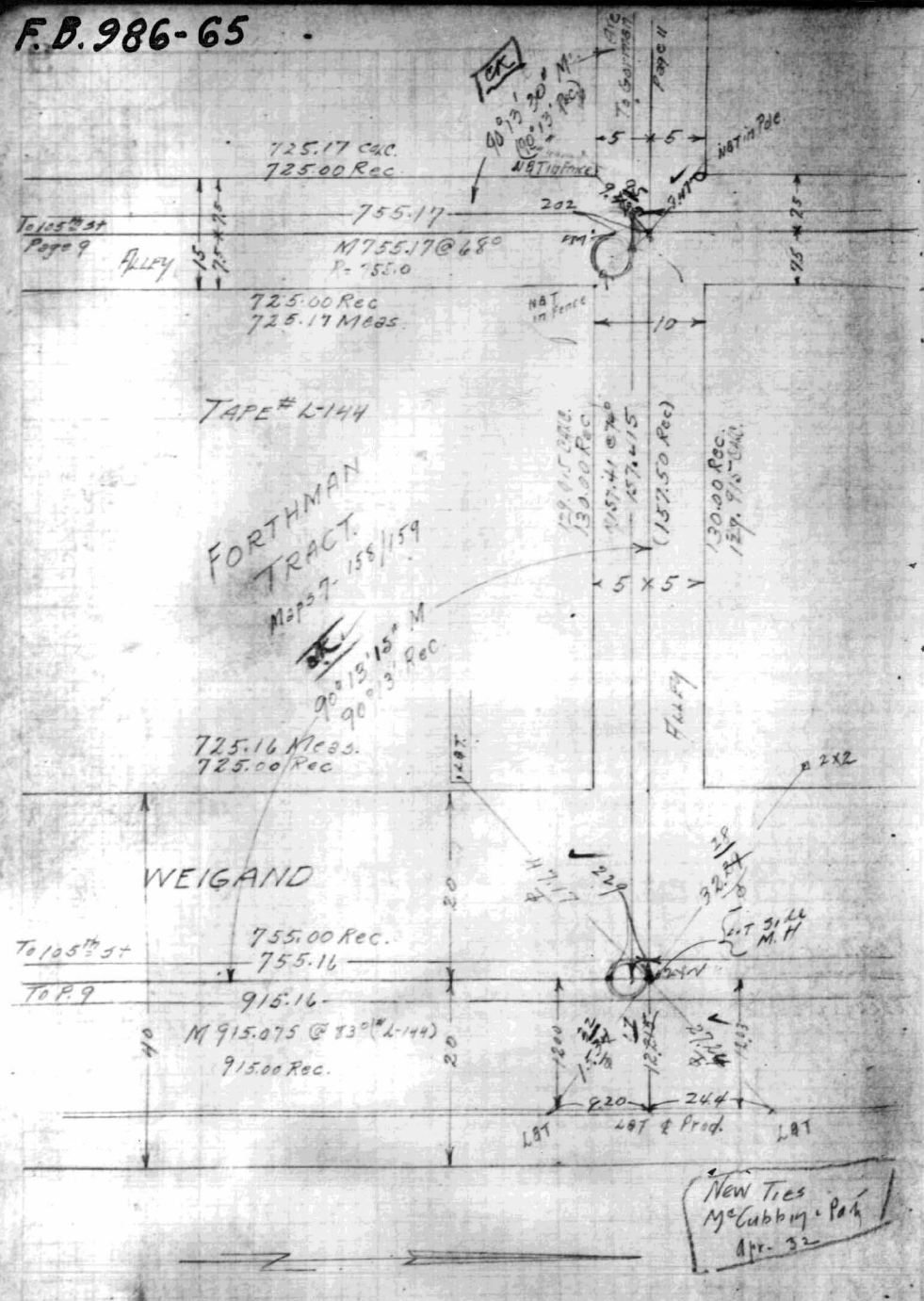

F.B. 986-66

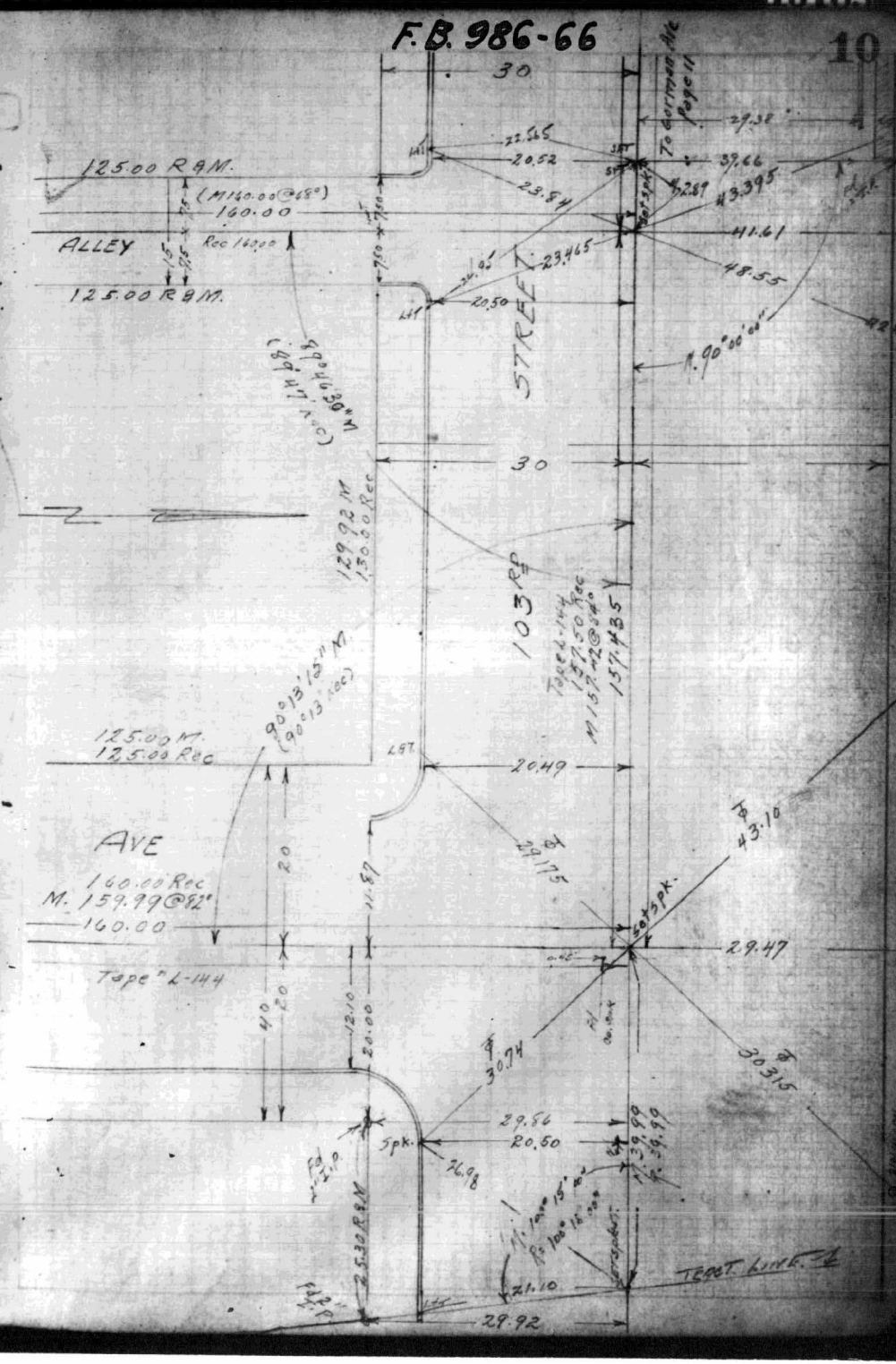

F.B. 986-67
F.B. 986-68
13105
GORMAN AVE.
GORMAN AVE.
To 107th St.
12302-71.
622.08
Meas. 621.97 @ 80°
621.81 Rec
755.17
160.00
915.17 M.
M 915.09 @ 81°
915.00 Rec.
577.08 M.
576.84 Rec
576.79 Rec.
577.05 Meas
90°13'45" M.
(90°13' Rec)
OK
90°13'20" M.
(90°13' Rec)
90°13'20" M
(90°13' Rec)
89°46'15" M
(89°47' Rec)
New Ties
McCubbin & Party
4/8/32
105th ST.
103rd ST.
M. 157.145 @ 77°
157.155
M 157.48 @ 84°
157.50 Rec.
157.495
(157.50 Rec.)
Meas 157.59 @ 86°
157.59
314.905
Meas 314.870 @ 86°
315.00 Rec.
314.93
Meas 314.90 @ 83°
315.00 Rec
130.08 Meas
130.00 Rec
130.00 Rec.
130.08 Meas
130.015 Calc.
130.00 Rec.
130.00 Rec
130.015 Calc
129.98 Meas
130. Rec.
125.00 Rec.
125.00 Rec.
16.95
17.05
16.94
16.98
20.51
29.48
20.49
29.50
29.72
11.92
11.86
11.97
27.97
27.68
26.97
31.57
31.35
44.86
ALLEY
FORKNAN TRACT
To Alley & Kedzie Ave Page 12
To Alley & Kedzie Ave Page 13
To Alley P. 13
To Alley P. 9
To Weigand Ave Page 9
To Alley & Weigand Ave P. 10
To Alley P. 10
To Weigand Ave P. 10.
25
50
30
20
40
LBT
Set spk.

F.B. 986-69

F.B. 986-70

F.B. 986-71

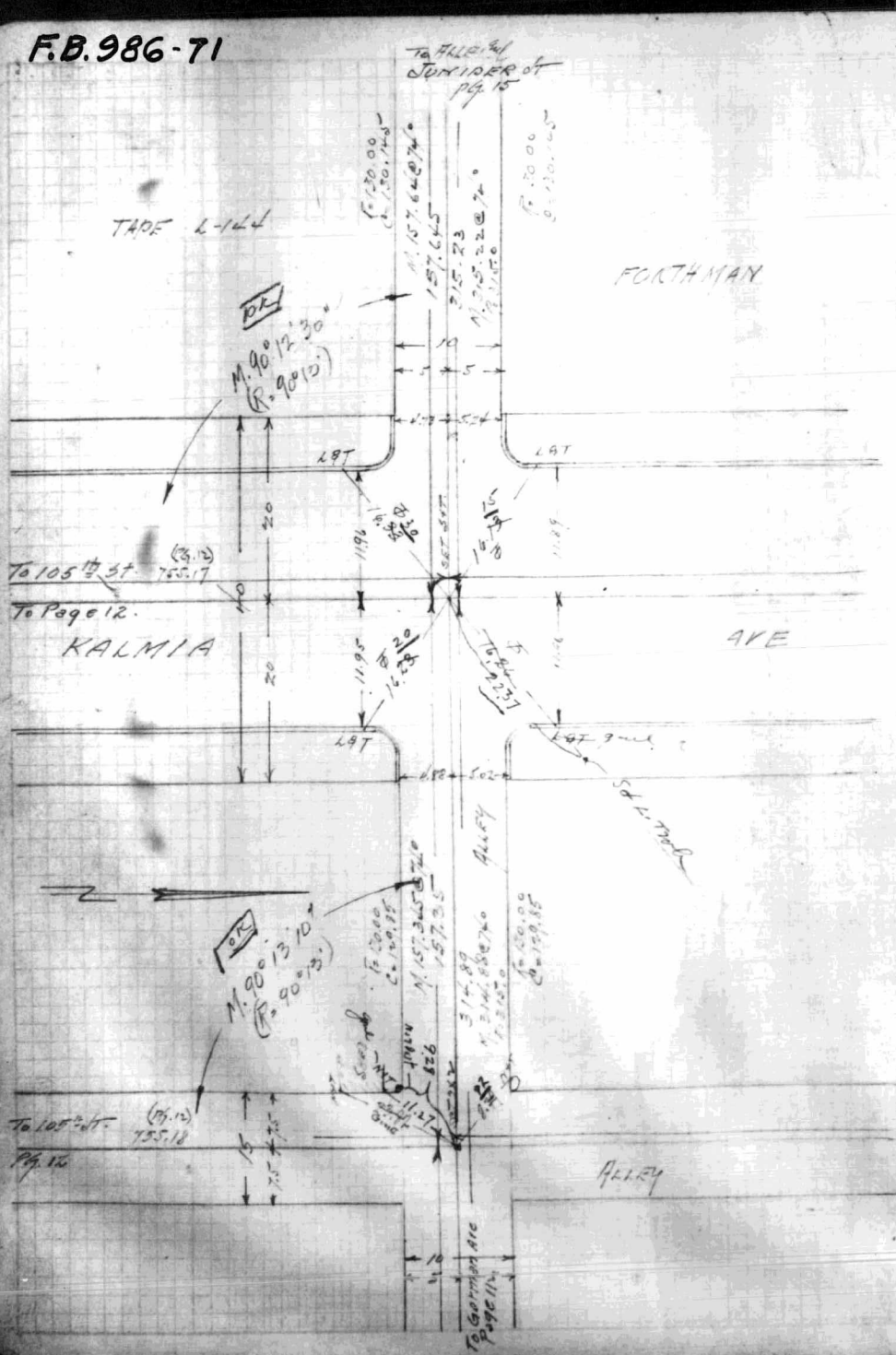

F.B. 986-72

13

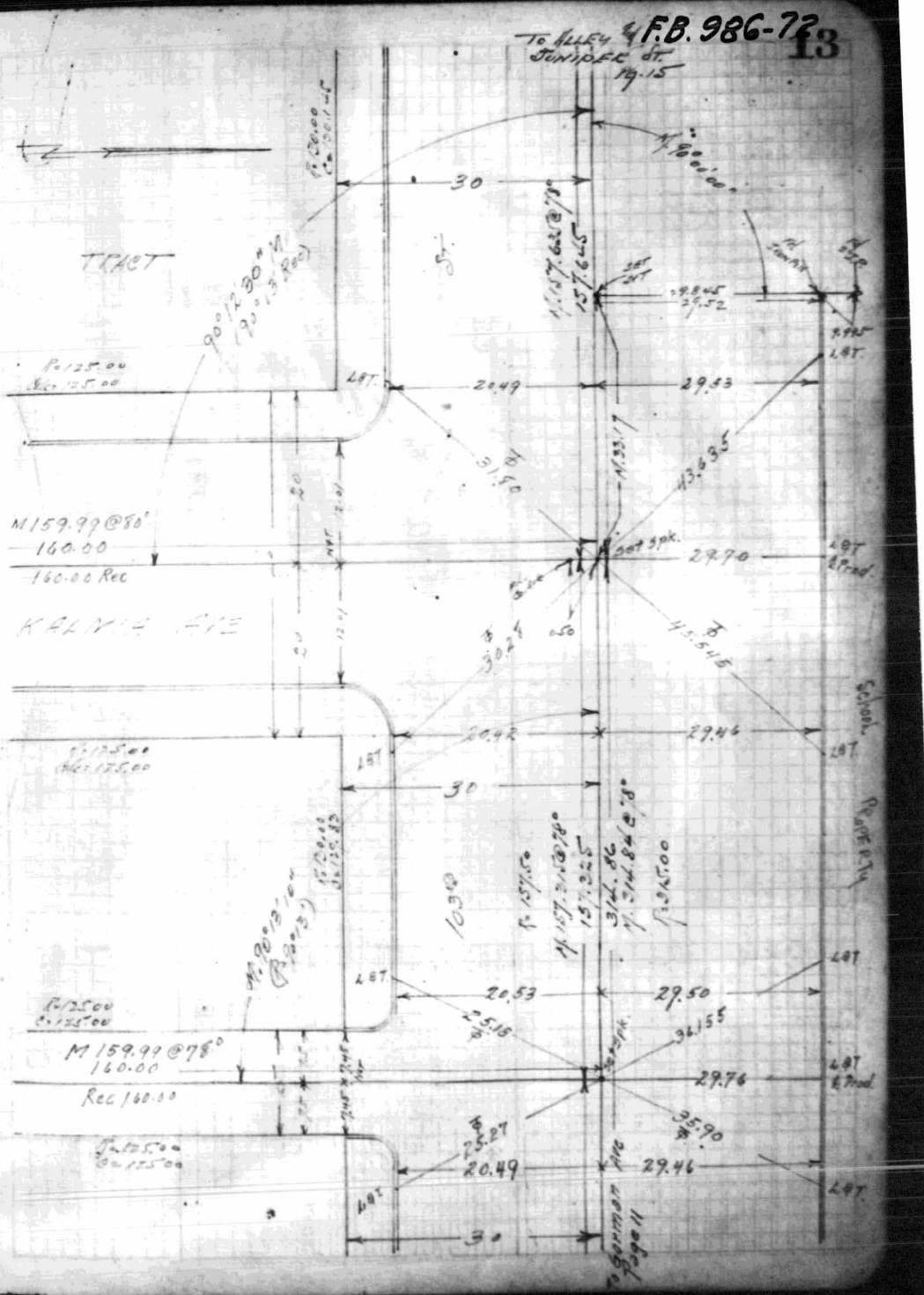

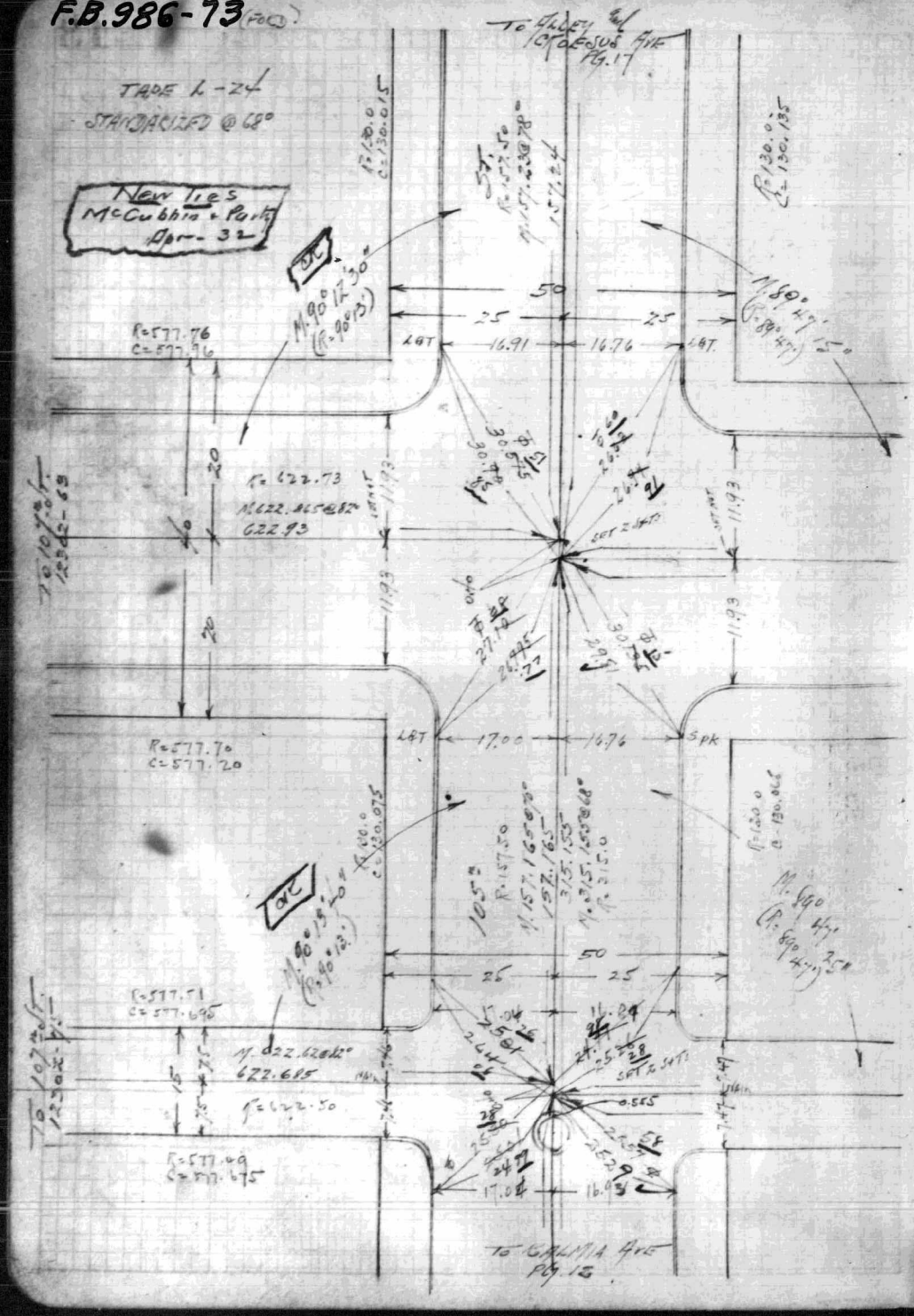
TO ALLEY & CROESUS AVE PG. 17
TABLE L-24
STANDARIZED @ 68°
New Ties McCubbin + Park Apr. 32
50
25
25
LGT
16.91
16.76
LGT.
R=577.76
C=577.96
R=622.73
M.622.865@82°
622.93
11.93
11.93
R=577.70
C=577.20
LGT
17.00
16.76
SPK
50
25
25
R=577.51
C=577.695
M.622.62@82°
622.685
R=622.50
R=577.49
C=577.675
17.04
16.93
TO CALMIA AVE PG. 15


FORTH MAN TRACT
R=725.0
C=725.18
JUNIPER
R=755.0
M.755.17@70° ST.
755.18
915.18
M.915.17@70°
R=915.0
R=725.0
C=725.18
R=725.0
C=725.18
M.755.13@80°
755.18
915.18
M.915.12@80°
ALLEY
R=725.0
C=725.18

TAPE L-24
STANDARDIZED @ 68°
To ALLEY and CROESUS AVE
Pg. 16
FORTHMAN
TRACT
JUNIPER
ST.
ALLEY
To KALMIA ST.
Pg. 13
To ALLEY + CROESUS AVE
PG. 16
To KALMIA ST.
Pg. 13
M. 90°12'50"
(R. 90°13')
M. 90°12'45"
(R. 90°13')
OK
R. 130.0
R. 157.50
M. 157.52 @ 76°
157.525
R. 125.00
C. 125.00
R. 160.00
M. 160.00 @ 70°
160.00
M. 159.99 @ 80°
160.00
R. 160.00
755.18
To 1052 ST.
20.52
20.60
20.50
37.83
37.835
36.77
48.51
55.62
60.30
Reset 2x2
MHH

TAPE L-24
STANDARDIZED @ 68°

To Alley
200 Dillon St.
Pg. 19

OK

N. 60° 11' 45" E.
R = 160.00

Groesos
(Pg. 17)
755.195

To 106 St.
Pg. 17

Reset SPK

FORTHMAN

N.T. — Fnce
Ft. of Ho.

OK

N. 90° 12' 20" E.
R = 160.00

Gate

755.19 (Pg. 17)

To 105 St.
Pg. 17

260.4 ALLEY

N.T. Cor Fence

To JUNIPER ST.
Pg. 15

Main St. Road

Gate
H&T
Fence Cor.

To Alley
200 Dillon St.
Pg. 19

R = 125.0
Δ = 25.0

N. 60° 11' 45" E.
R = 160.00

Fire.

N. 159.99 @ 78°
160.00

To 106 St.
Pg. 17

TRACT.

N. 90° 12' 20" E.
R = 160.00

N. 159.995 @ 72°
160.00

To 105 St.
Pg. 17

To JUNIPER ST.
Pg. 15

F.B. 976-79

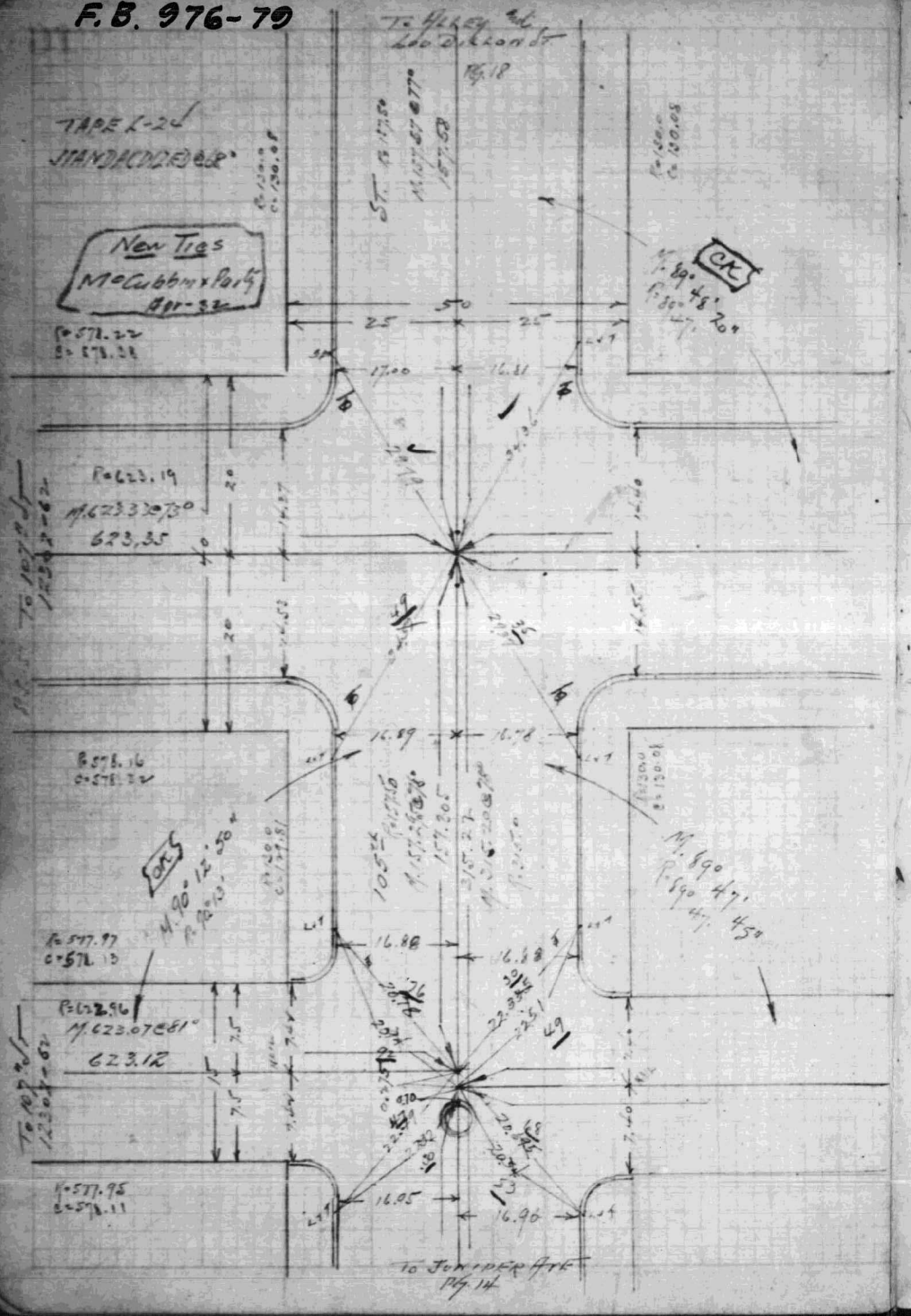

13105

F.B. 986-97

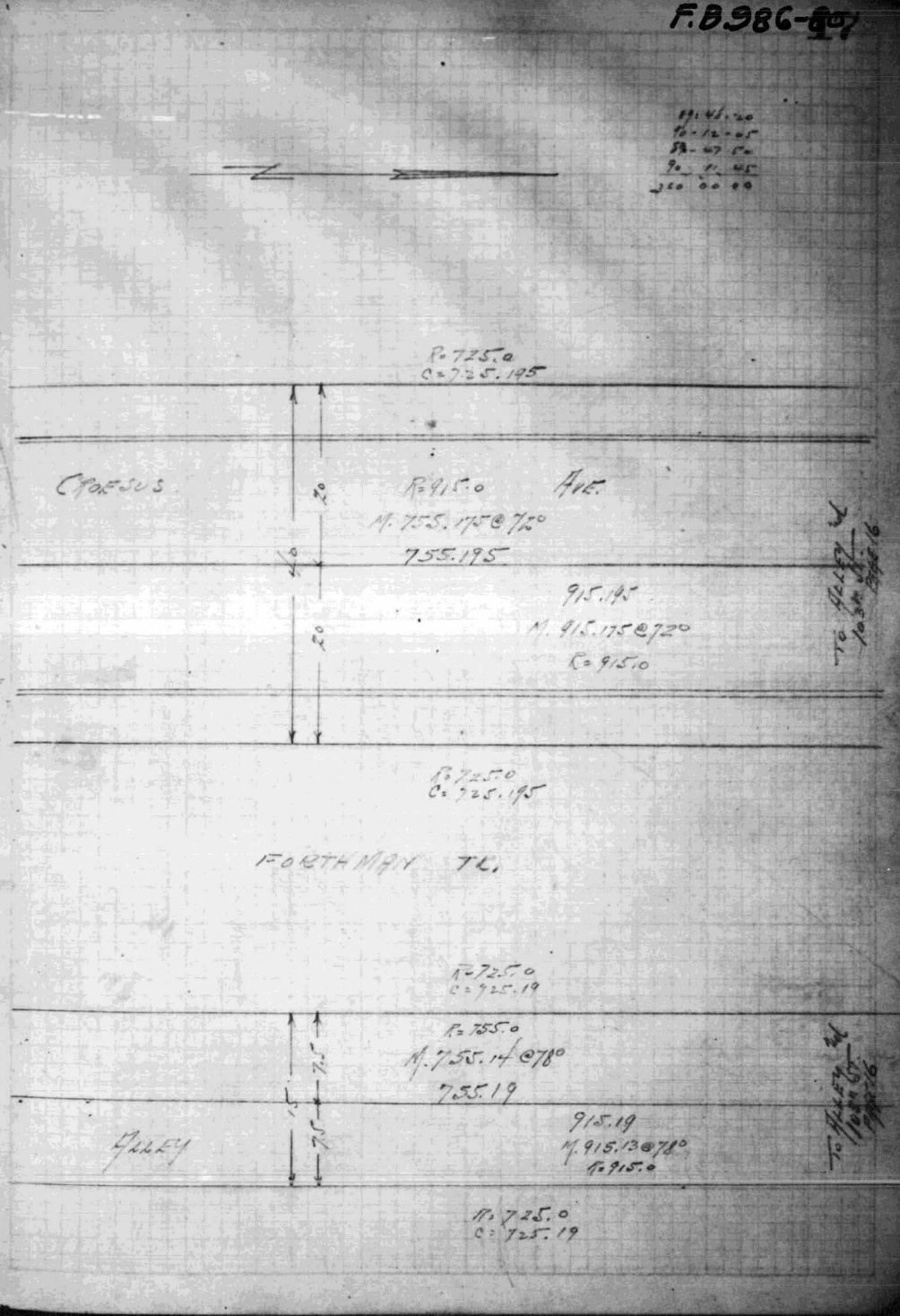

F.B. 976-81

F.B. 986-82 18

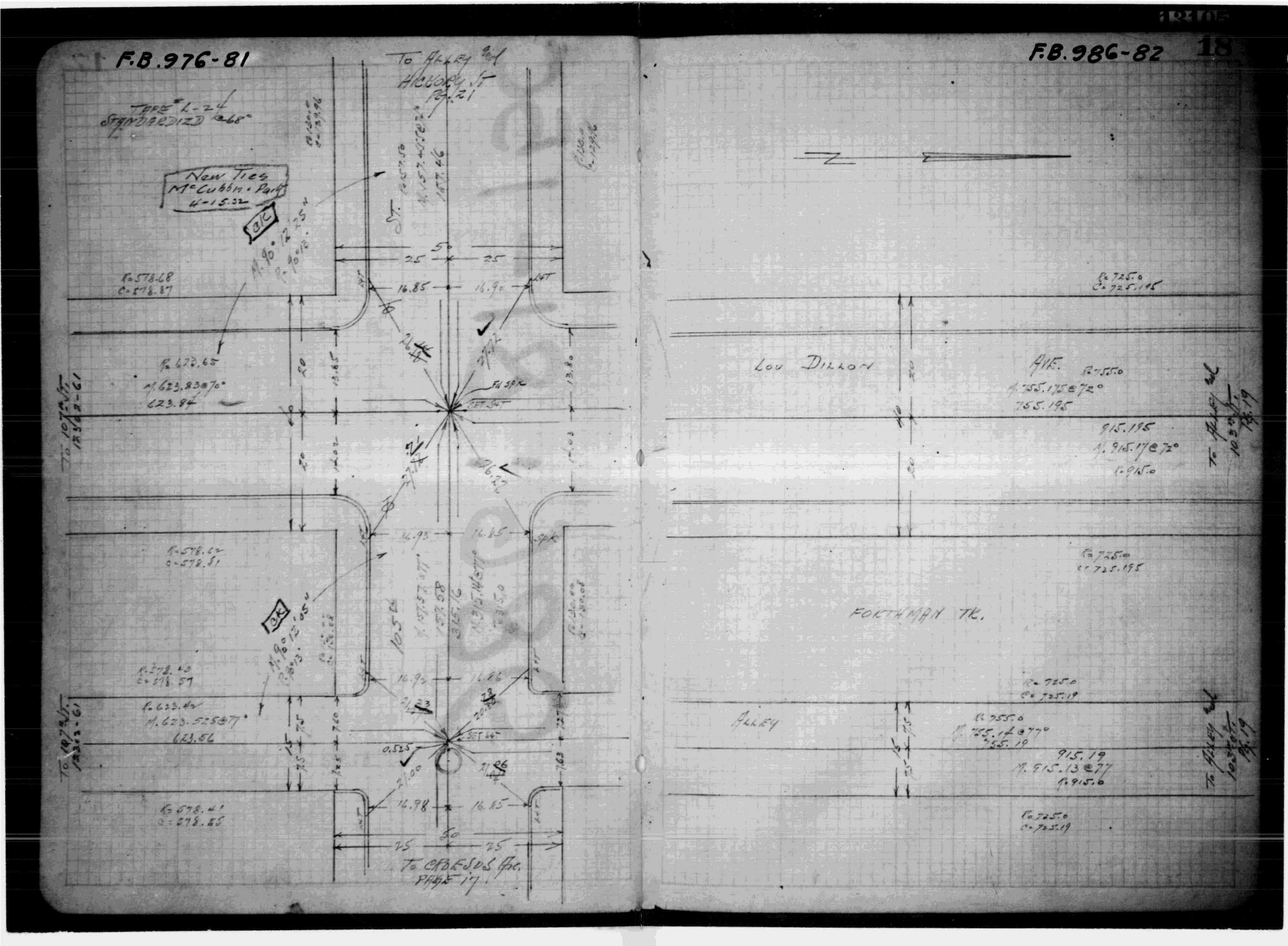

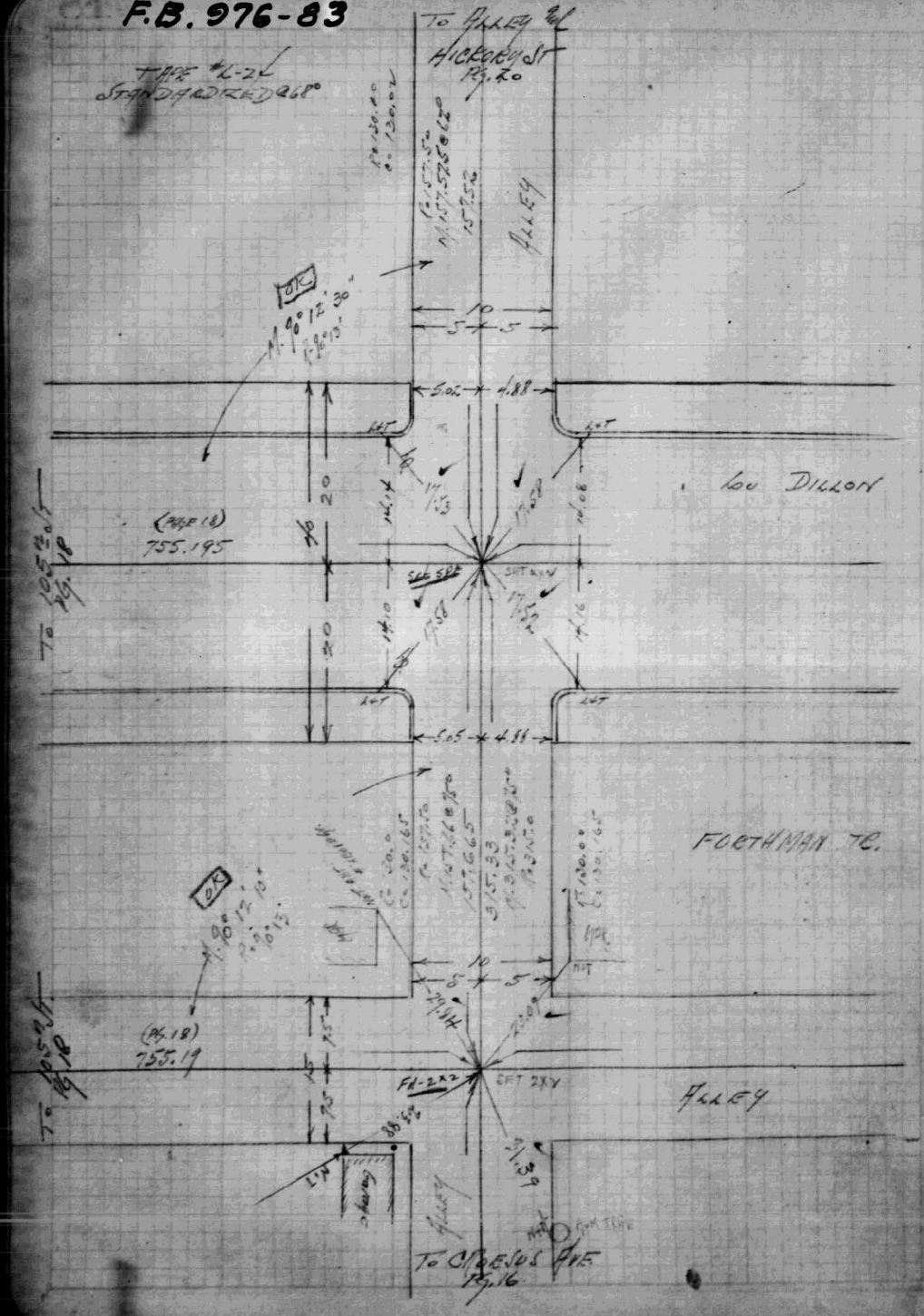
TO ALLEY &
HICKORY ST
Pg. 20
TAPE #L-2L
STANDARDIZED 68°
ALLEY
OK
N. 90° 12' 30" E
L=90.13'
10
5
5.02
4.88
HIT
LOT
LOU DILLON
(PAGE 18)
755.195
TO 105 & 107 Pg. 18
SET SPK
SET PK N
FORTHMAN TC.
OK
N. 90° 12' 30" E
90.13'
10.13'
(PG. 18)
755.19
FH-2X2
SET PK N
ALLEY
TO CROESUS AVE.
Pg. 16

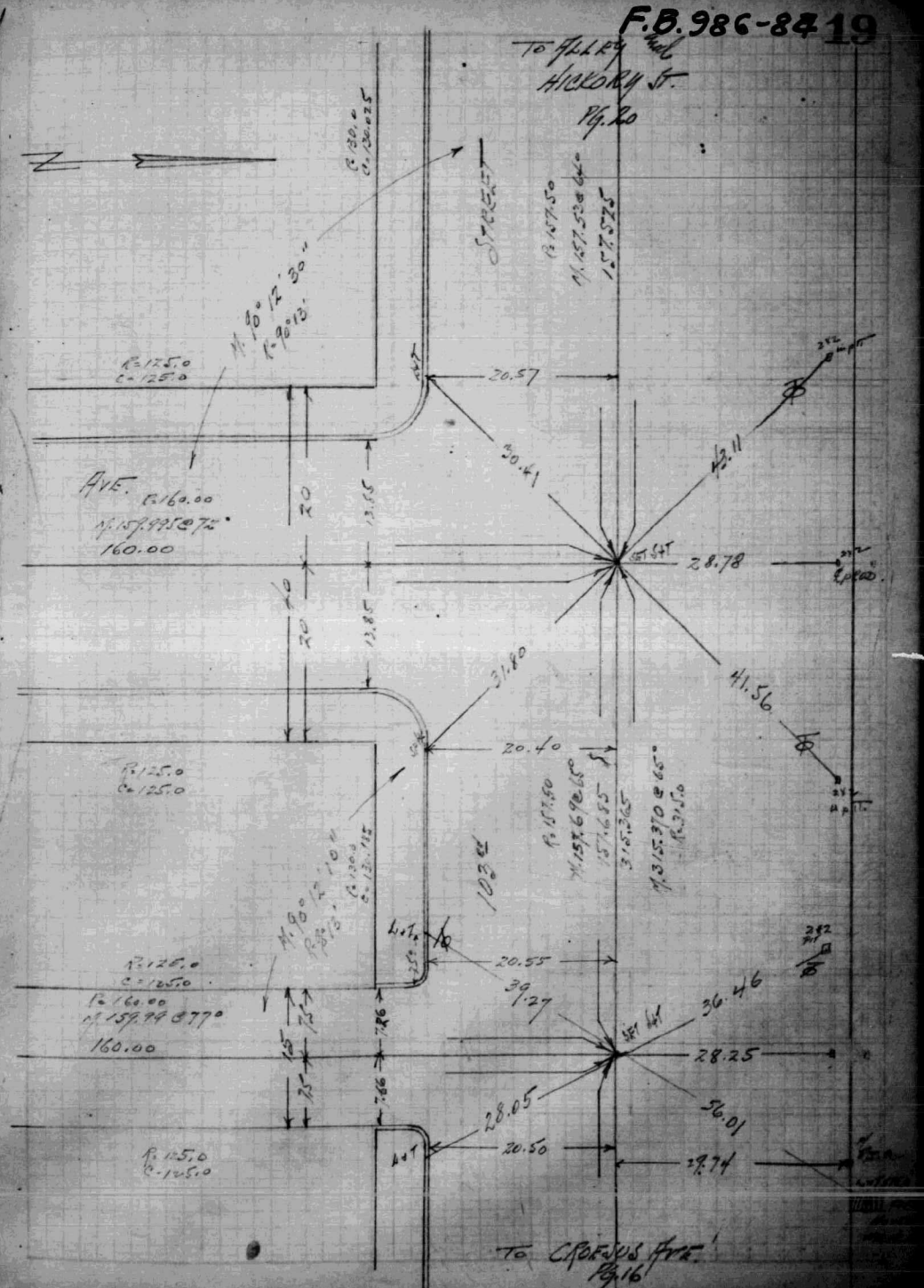
TO ALLEY
HICKORY ST.
Pg. 20
STREET
N. 90° 12' 30" E
L=90.13'
R=125.0
C=125.0
AVE.
R=160.00
N. 159.99 @ 7°
160.00
20.57
30.41
43.11
SET SPK
28.78
31.80
41.56
20.40
R=125.0
C=125.0
103 ST
20.55
39.27
36.46
28.25
28.05
56.01
20.50
29.74
TO CROESUS AVE.
Pg. 16

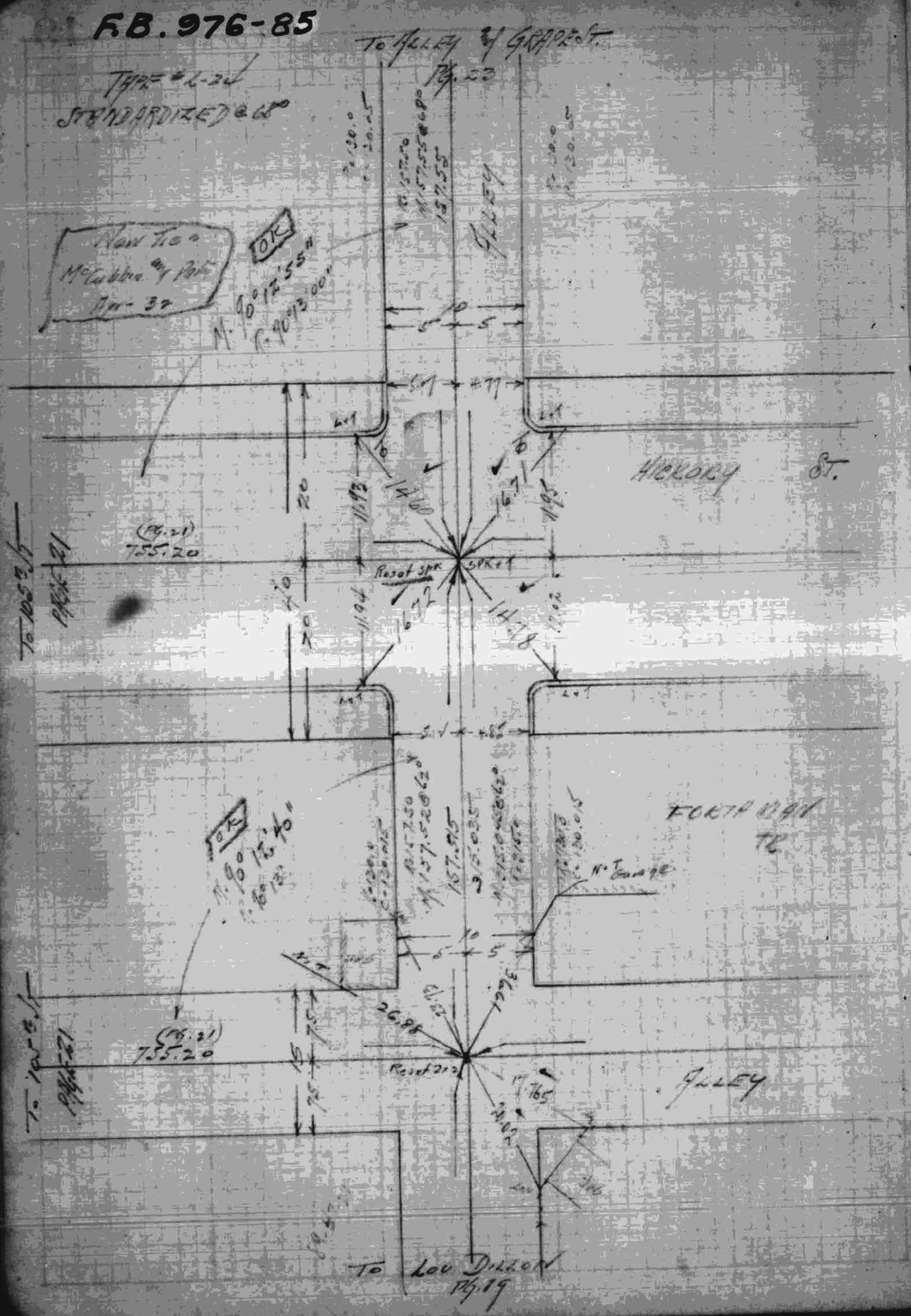
F.B. 976-85
To Alley & Grape St.
Pg. 23
Type #L-24
Standardized @ 68°
New Tie
McCubbin & Pate
Apr-32
OK
Alley
Hickory St.
Fortaman Tr.
Alley
To Lou Dillon
Pg. 19

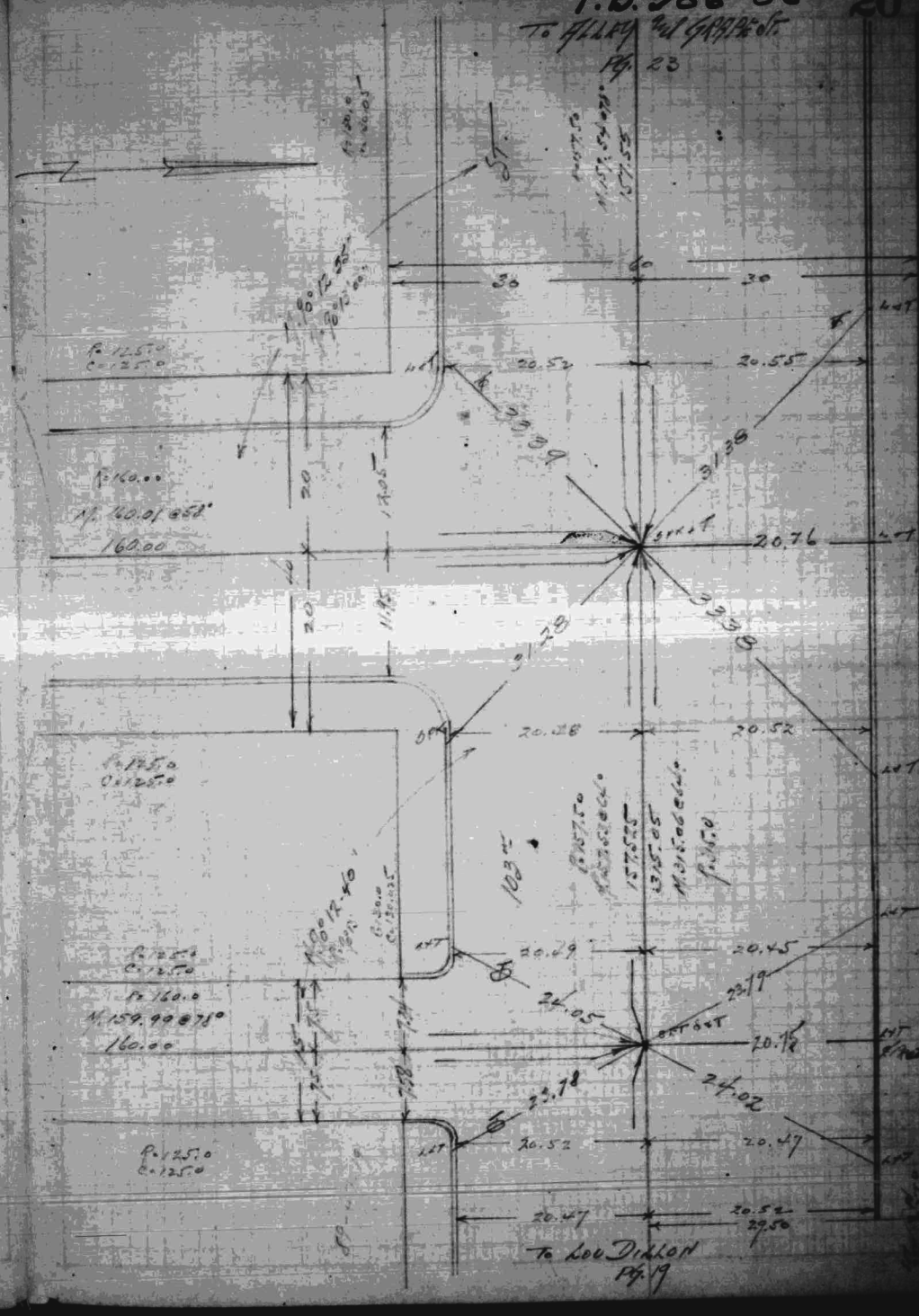
F.B. 986-86
To Alley & Grape St.
Pg. 23
To Lou Dillon
Pg. 19

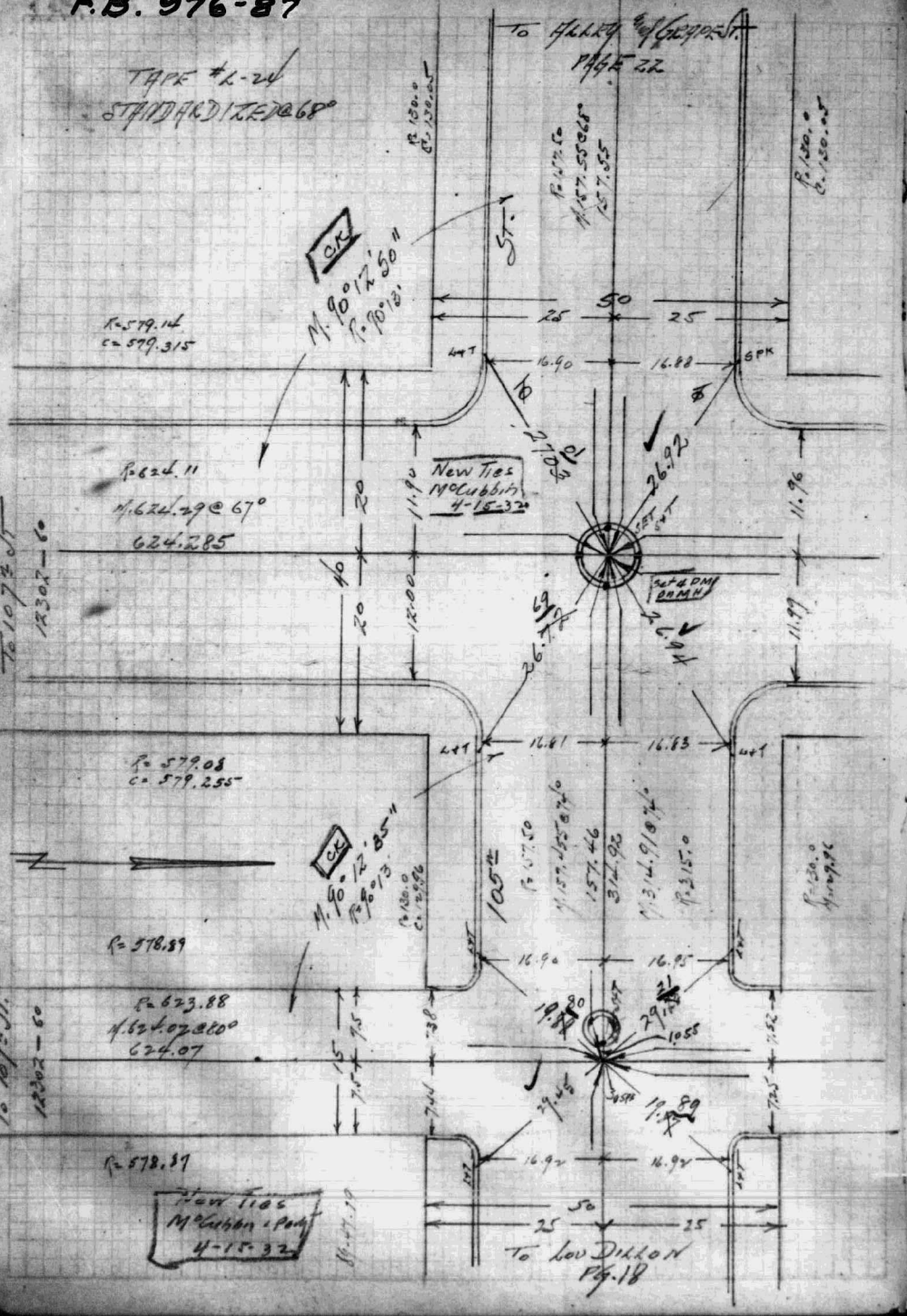
TAPE #L-24
STANDARDIZED @ 68°
To Alley & Grape St.
PAGE 22
CK
M. 90°12'50"
R. 90°13'
R=579.14
C=579.315
R=624.11
M.624.29 @ 67°
624.285
New Ties
McCubbin
4-15-32
To 107th St.
12302-60
R=579.08
C=579.255
CK
M. 90°12'35"
R=578.89
R=623.88
M.624.02 @ 80°
624.07
R=578.87
New Ties
McCubbin & Pady
4-15-32
To Lou Dillon
Pg. 18

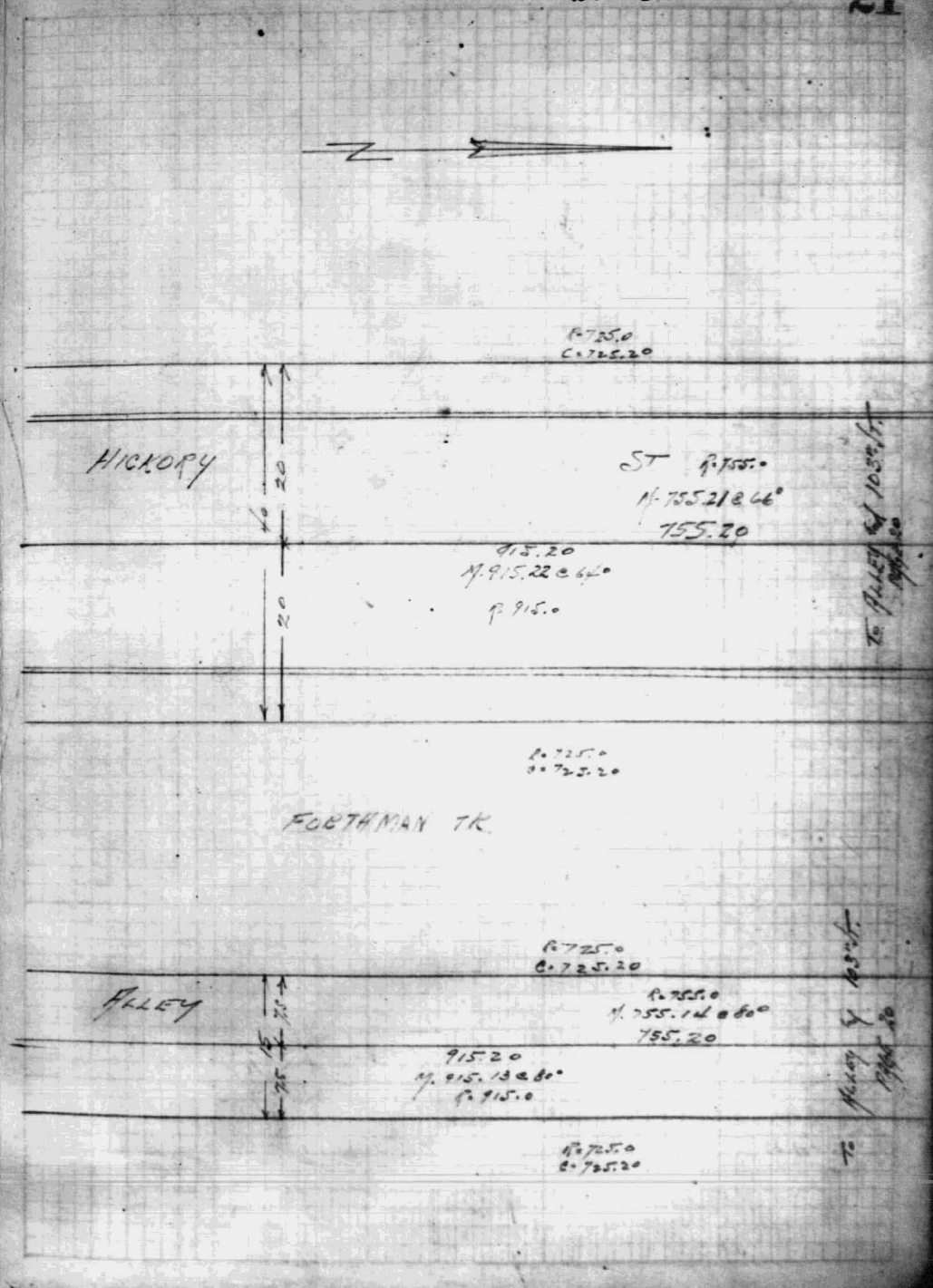
HICKORY
ST
R=755.0
M.755.21 @ 66°
755.20
915.20
M.915.22 @ 64°
R=915.0
To Alley & 103rd St.
FORTHMAN TK.
ALLEY
R=725.0
C=725.20
R=755.0
M.755.14 @ 80°
755.20
915.20
M.915.13 @ 80°
R=915.0
To Alley & 103rd St.

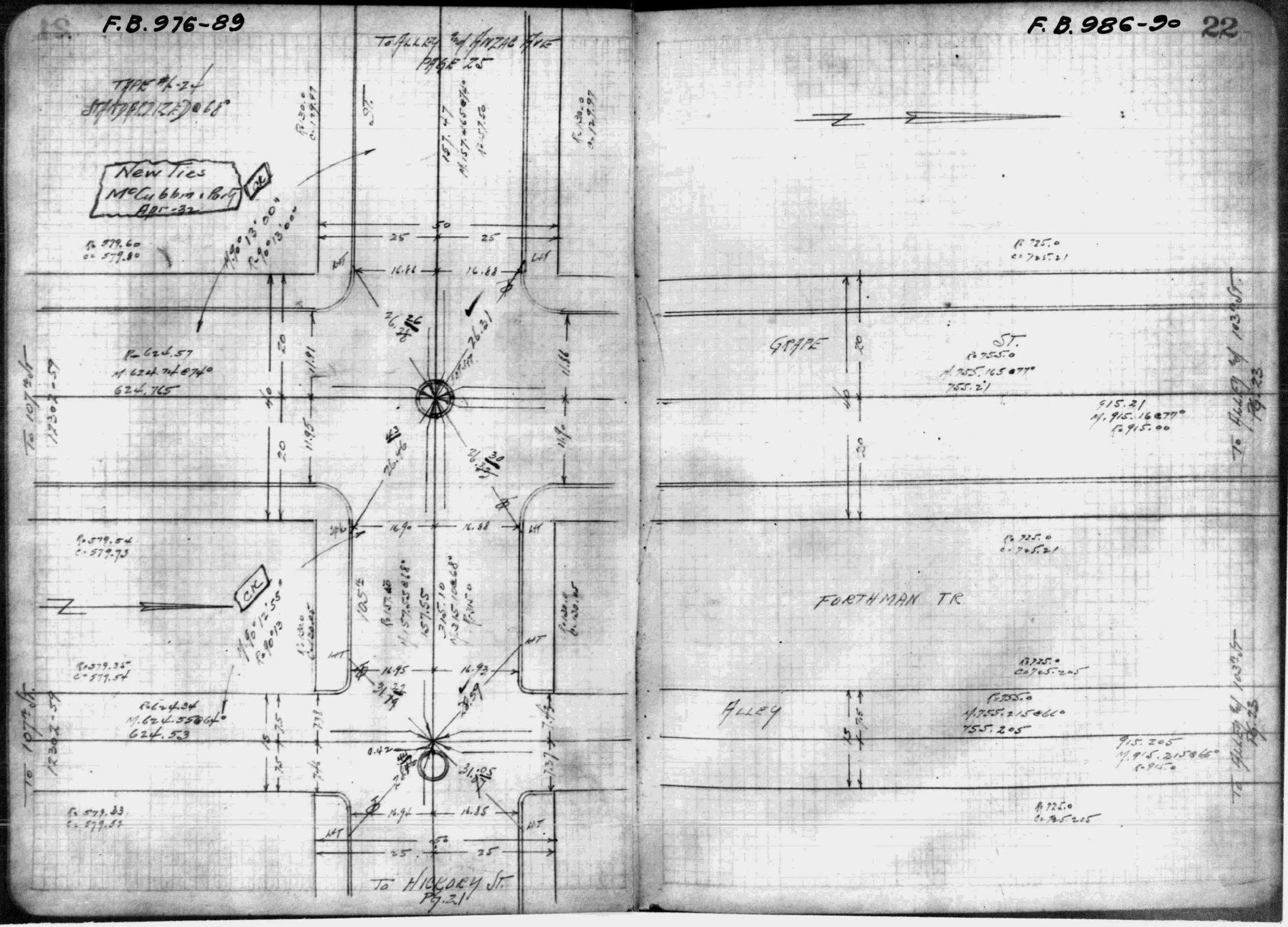
F.B. 976-89
F.B. 986-90
22
TO ALLEY and ANZAC AVE
PAGE 25
TYPE #L-24
STANDARDIZED @ 68°
New Ties
McCubbin & Porty
Apr-32
CK
R=579.60
C=579.80
R=624.57
M.624.74 @ 74°
624.765
R=579.54
C=579.73
R=579.35
C=579.54
R=624.34
M.624.55 @ 64°
624.53
R=579.33
C=579.52
TO 107th St.
12302-59
TO HICKORY ST.
Pg. 21
GRAPE ST.
R=755.0
M.755.165 @ 77°
755.21
915.21
M.915.16 @ 77°
R=915.00
FORTHMAN TR.
ALLEY
R=755.0
M.755.215 @ 66°
755.205
915.205
M.915.215 @ 66°
R=915.0
R=725.0
C=725.21
R=725.0
C=725.205
TO ALLEY and 103rd St.
Pg. 23

F.B. 976-91

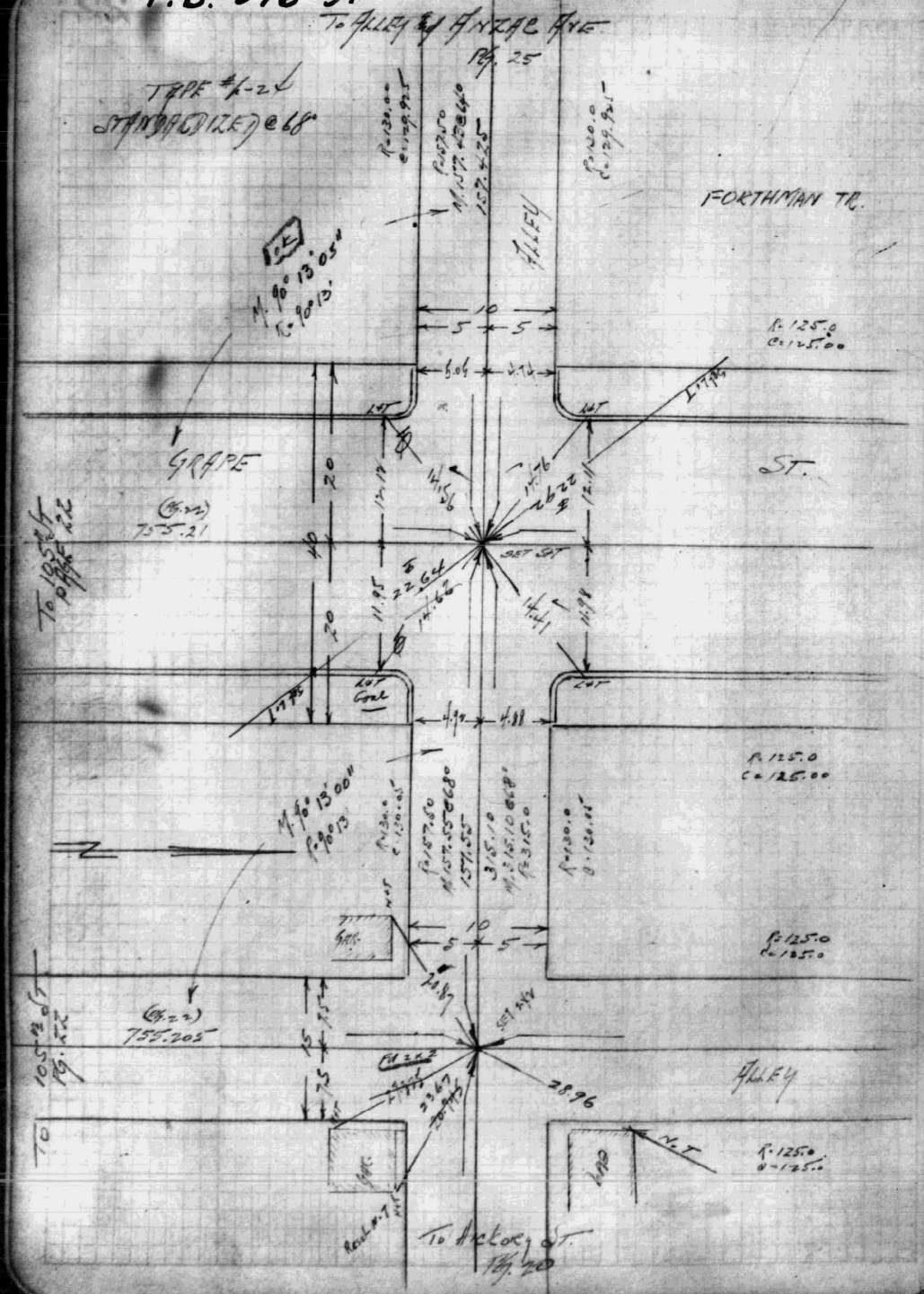

F.B. 986-92

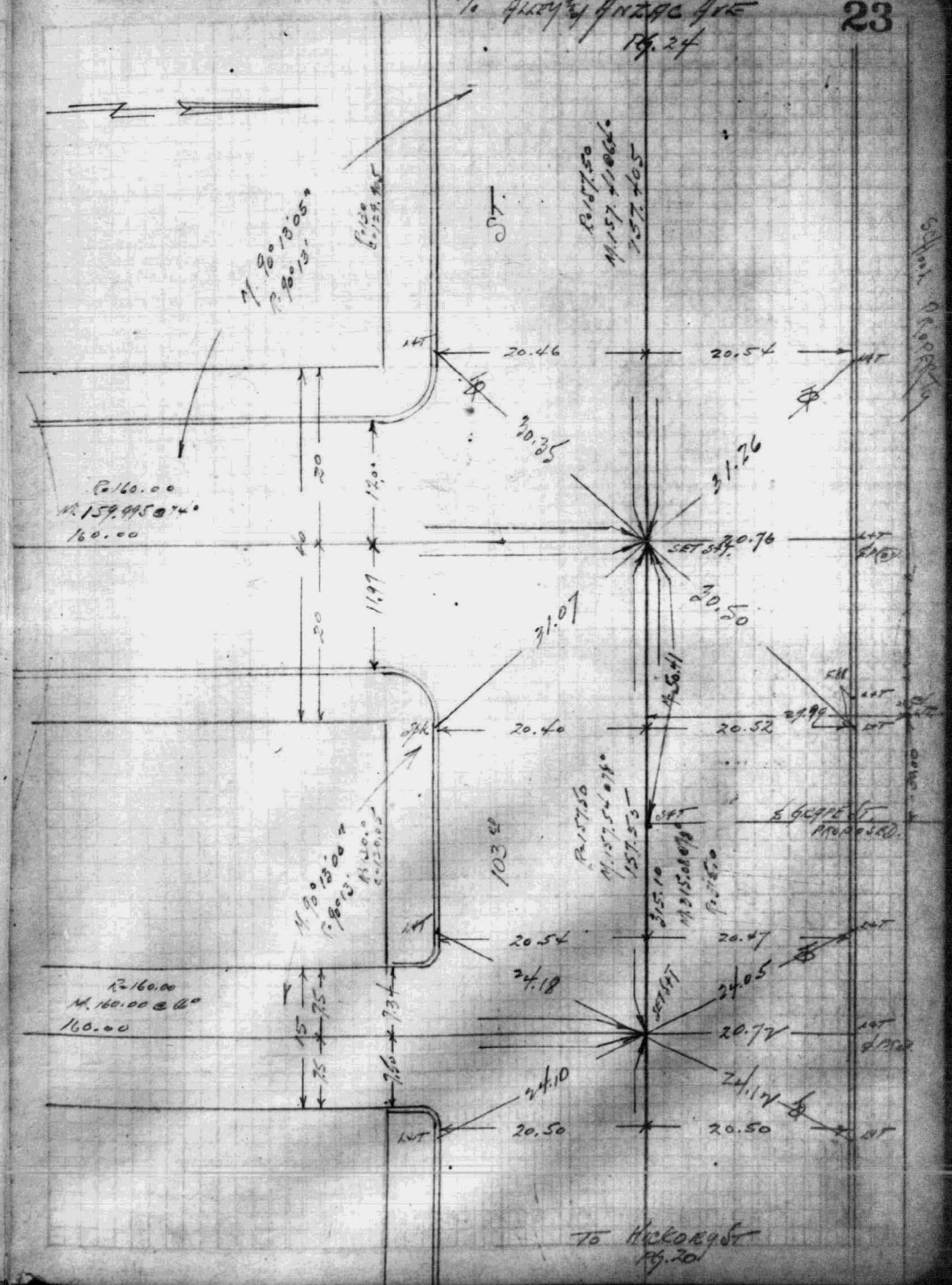

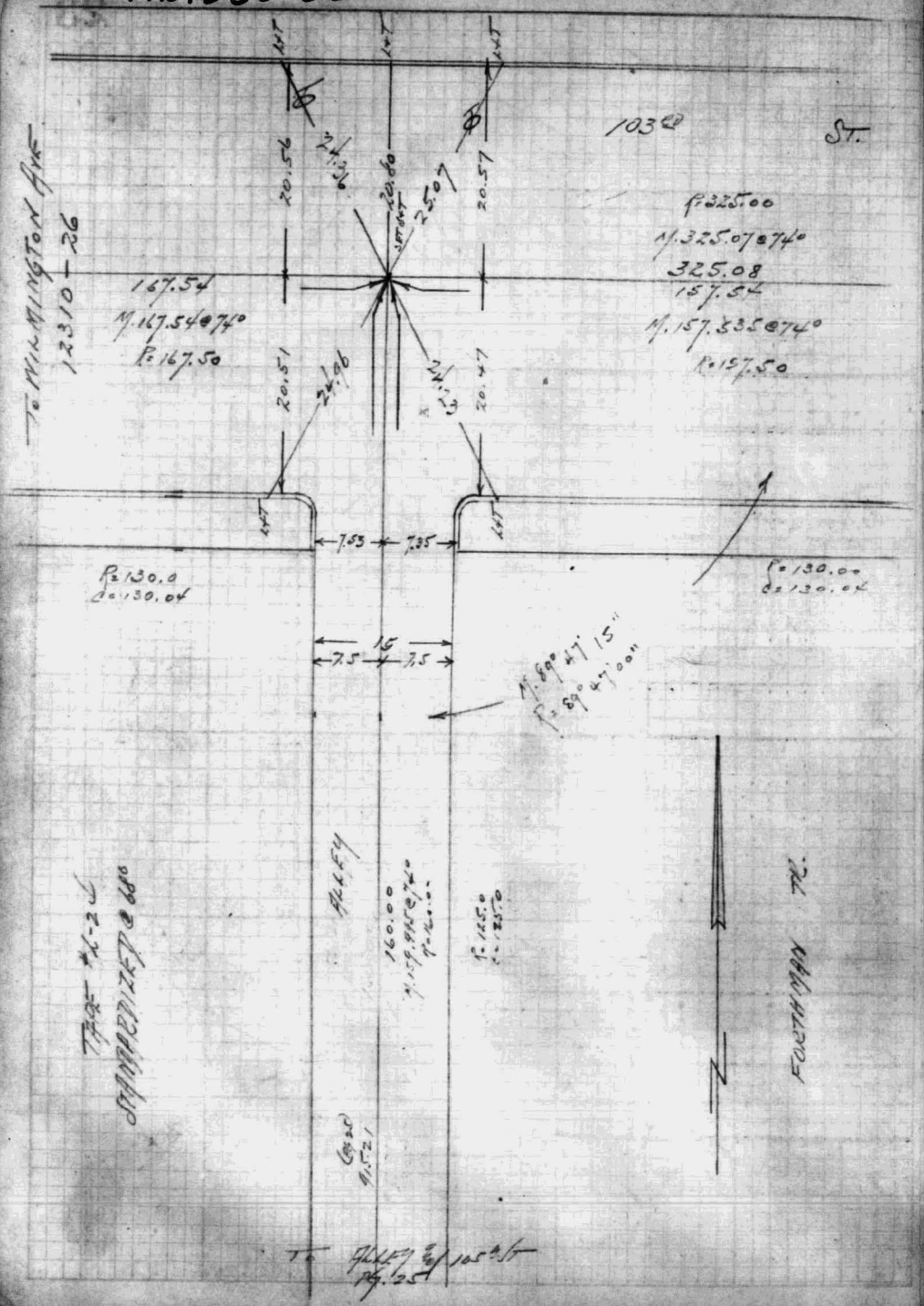
103rd
St.
To Hillsboro Pike
12310-26
167.54
N. 167.54 @ 74°
R=167.50
R=325.00
N. 325.07 @ 74°
325.08
157.54
N. 157.535 @ 74°
R=157.50
R=130.0
C=130.04
R=130.00
C=130.04
7.53
7.35
15
7.5
7.5
N. 89° 47' 15"
R=89° 47'00"
Fourthian Ave.
To Alley E/ 105th St
Pg. 25

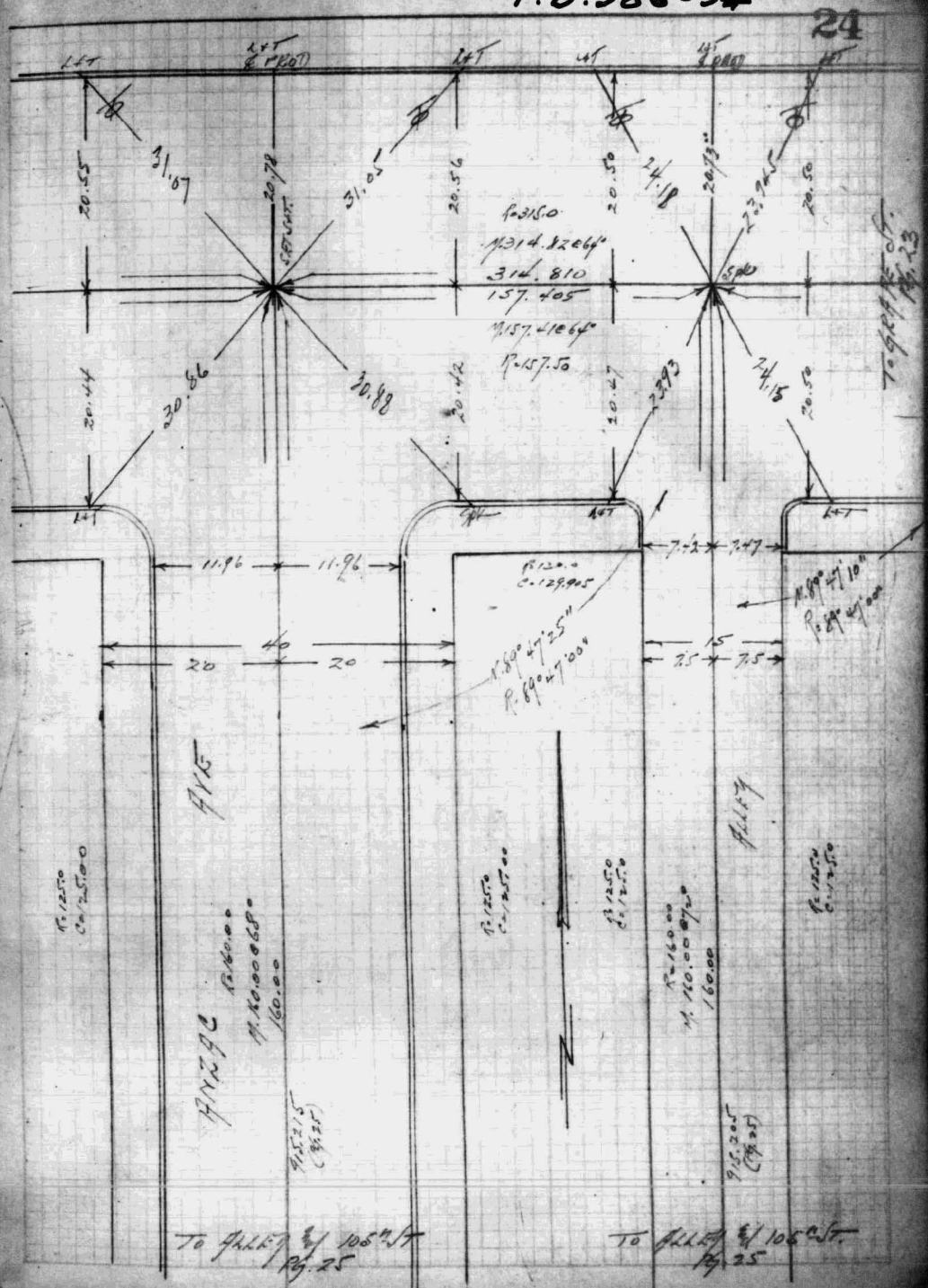
R=315.0
N. 314.82 @ 64°
314.810
157.405
N. 157.41 @ 64°
R=157.50
11.96
11.96
20
40
20
7.5
7.5
R=130.0
C=129.905
N. 89° 47' 25"
R=89° 47'00"
N. 89° 47' 10"
R=89° 47'00"
To Alley E/ 105th St
Pg. 25

F.B. 986-95

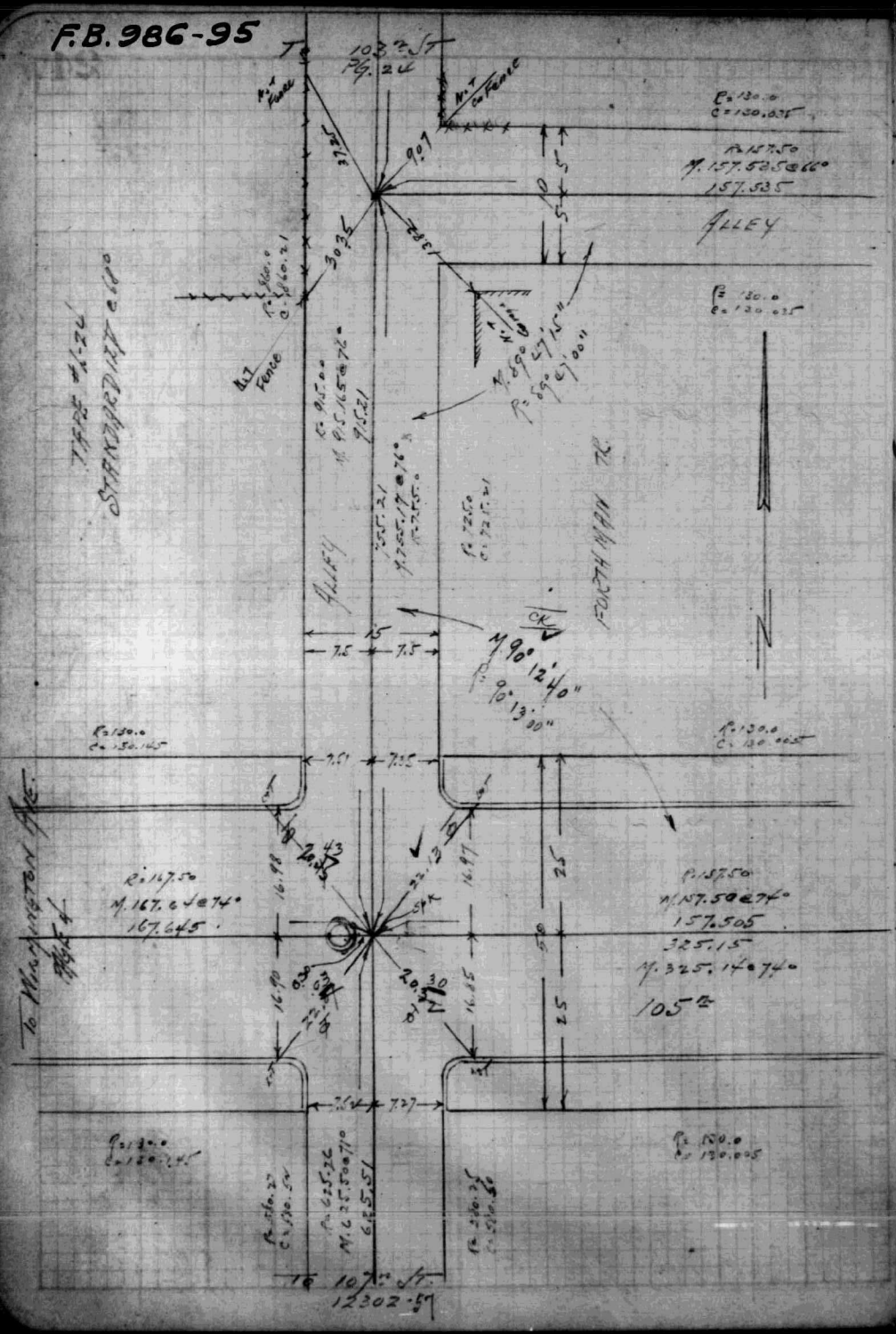

F.B. 986-96

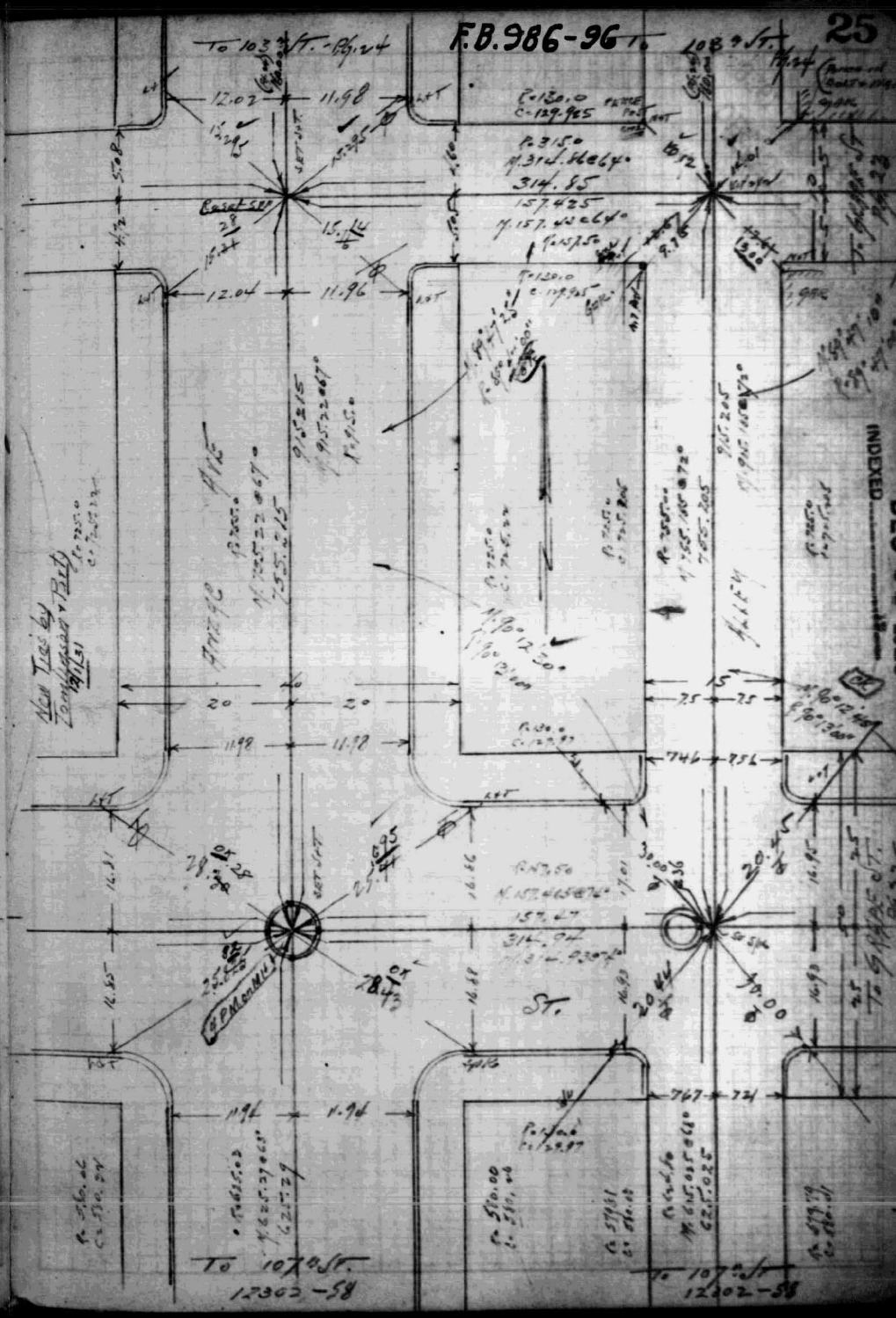

25

DEC 31 1928
INDEXED DEC 31 1928

P.E. R/W, At Santa Ana Bl. & Graham Ave.

Survey of P.E. R/W Santa Ana Line in connection with Santa Ana Blvd. (See Pg 5)

Survey to establish Ctr. Line

Angles, Distances, and Ties.

GE. 46901 Main Extension Dec. 1928

FORD
CAMPBELL, GRIESHEIMER
GALASSINI
CHAPMAN, BEALS

Alley So. of Santa Ana Blvd.
Graham Ave to 22678 E. of Graham.

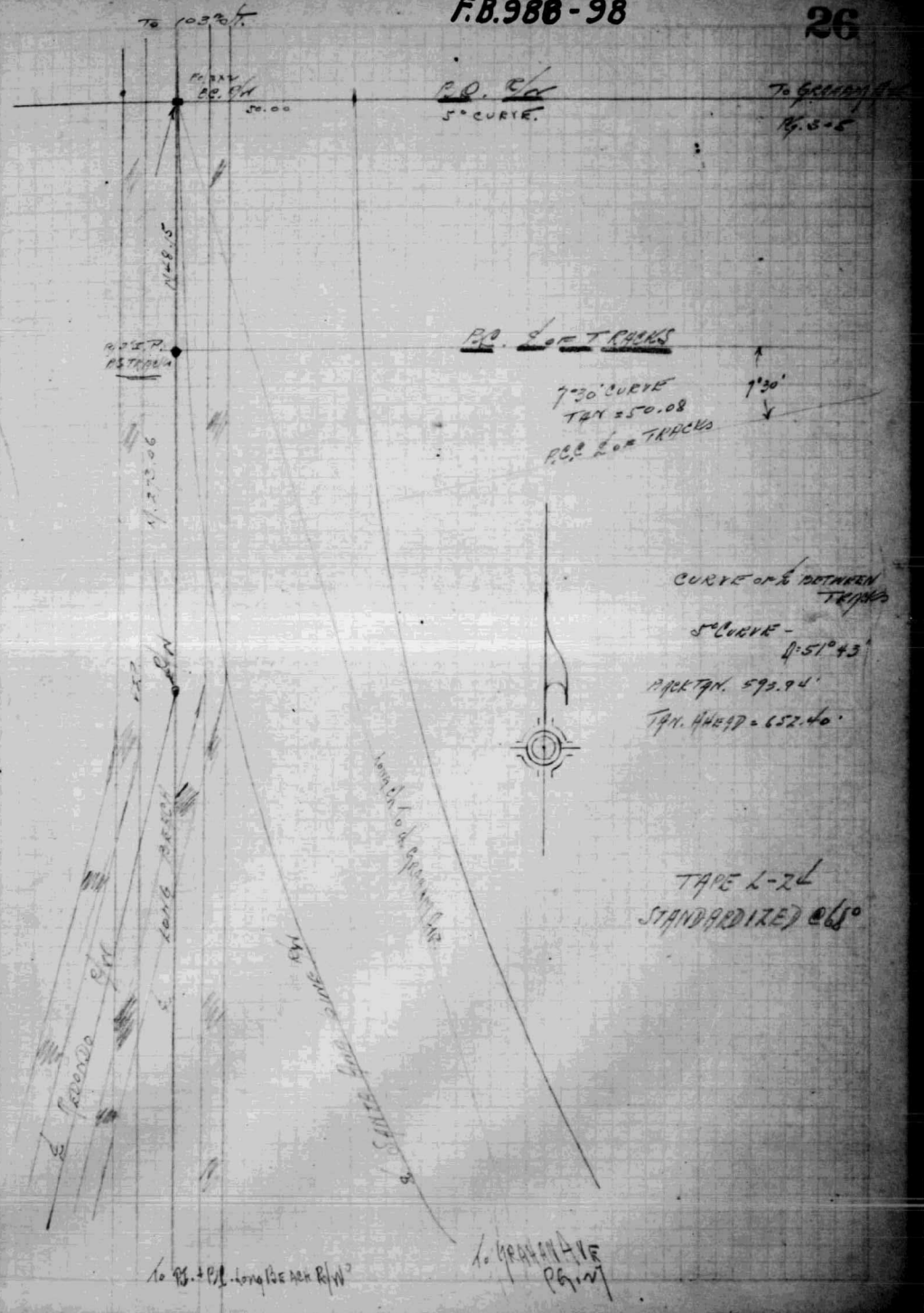

RECORD DATA
FROM "R.R." MAP.
CURVE on ℄ of R/W
5° CURVE Δ = 59° 13'
BACK TAN. = 692.42 TGN. AHEAD = 751.1?
TOTAL Δ = 62° 13'

Note Radii of Main Curve changed to fit Tangents

F.B. 986-101

INDEXED DEC 31 1928

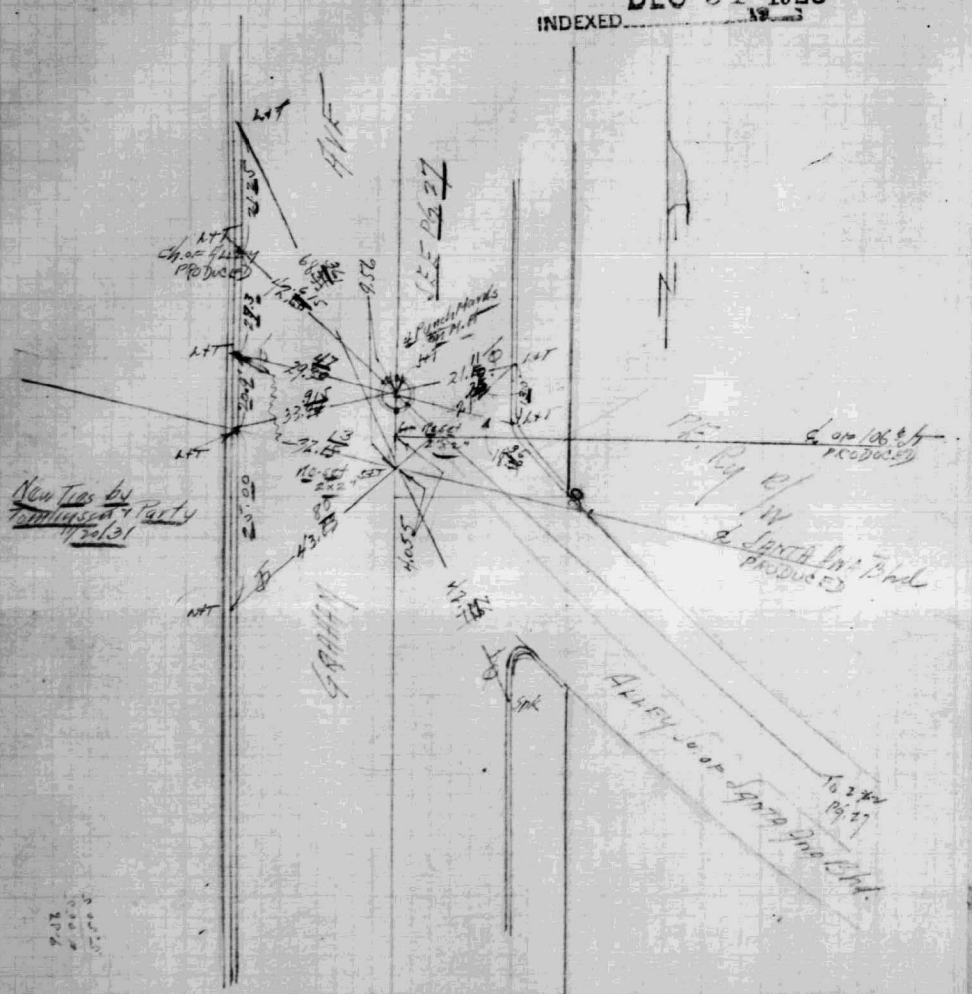

13105

F.B. 986-102 28

INDEXED DEC 31 1928

RE-PLAT OF SURVEY IN 9543-49-50-51

NEW TIES, ANGLES, & DISTANCES

GE 46901 Nov. 1928

FORD
CAMPBELL
GALASSINI
CHAPMAN

[illegible] WILMINGTON AVE TO 196' E. of Alley E. of Lou Dillon

[illegible] WILMINGTON AVE TO 255' E. of Alley E. of Lou Dillon

[illegible] SANTA ANA BLVD. to 110 ft.

[illegible]

[illegible] Work
9543-49-50-51

F.B. 986-103

F.B. 986-104

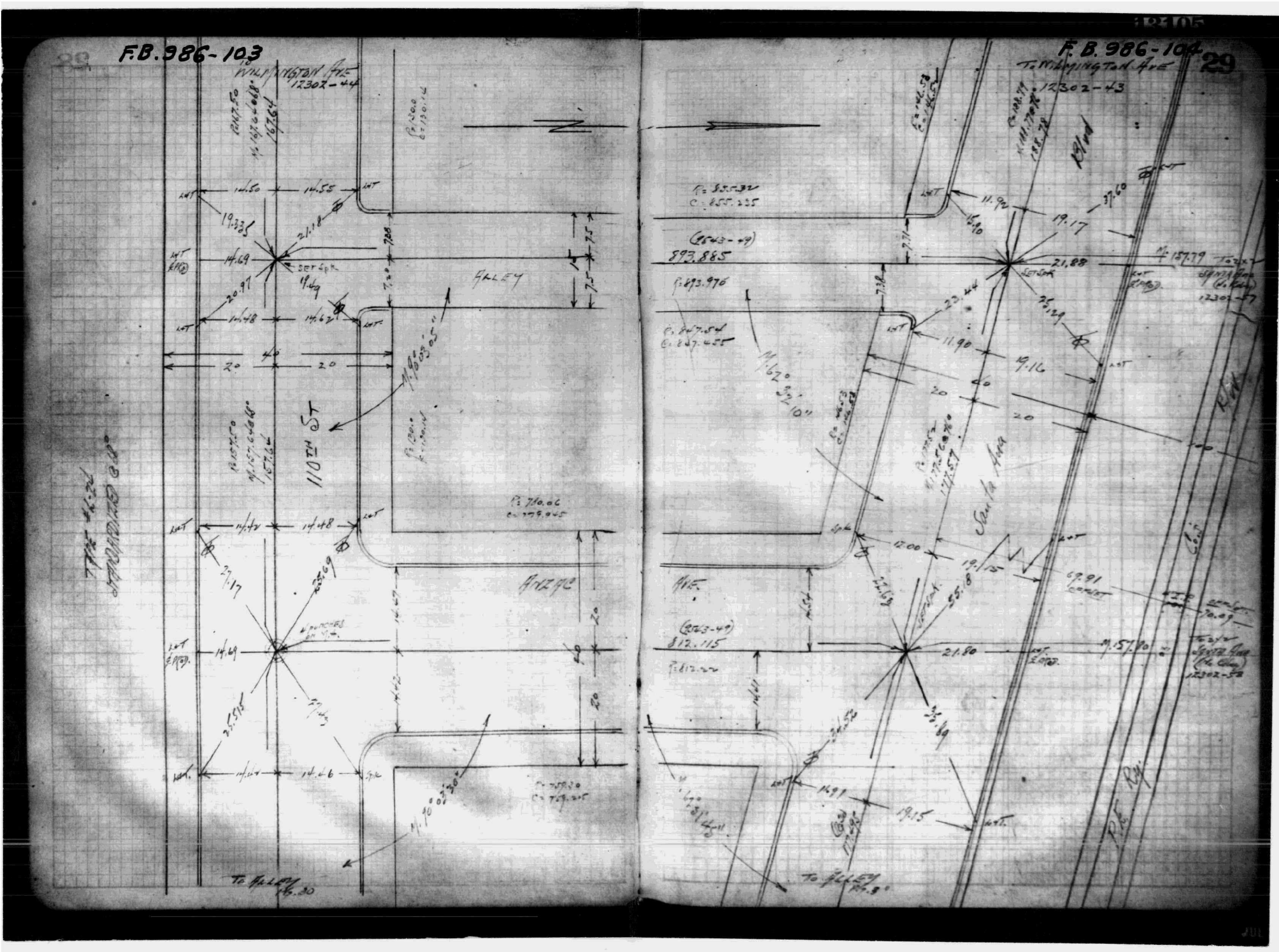

F.B. 986-105

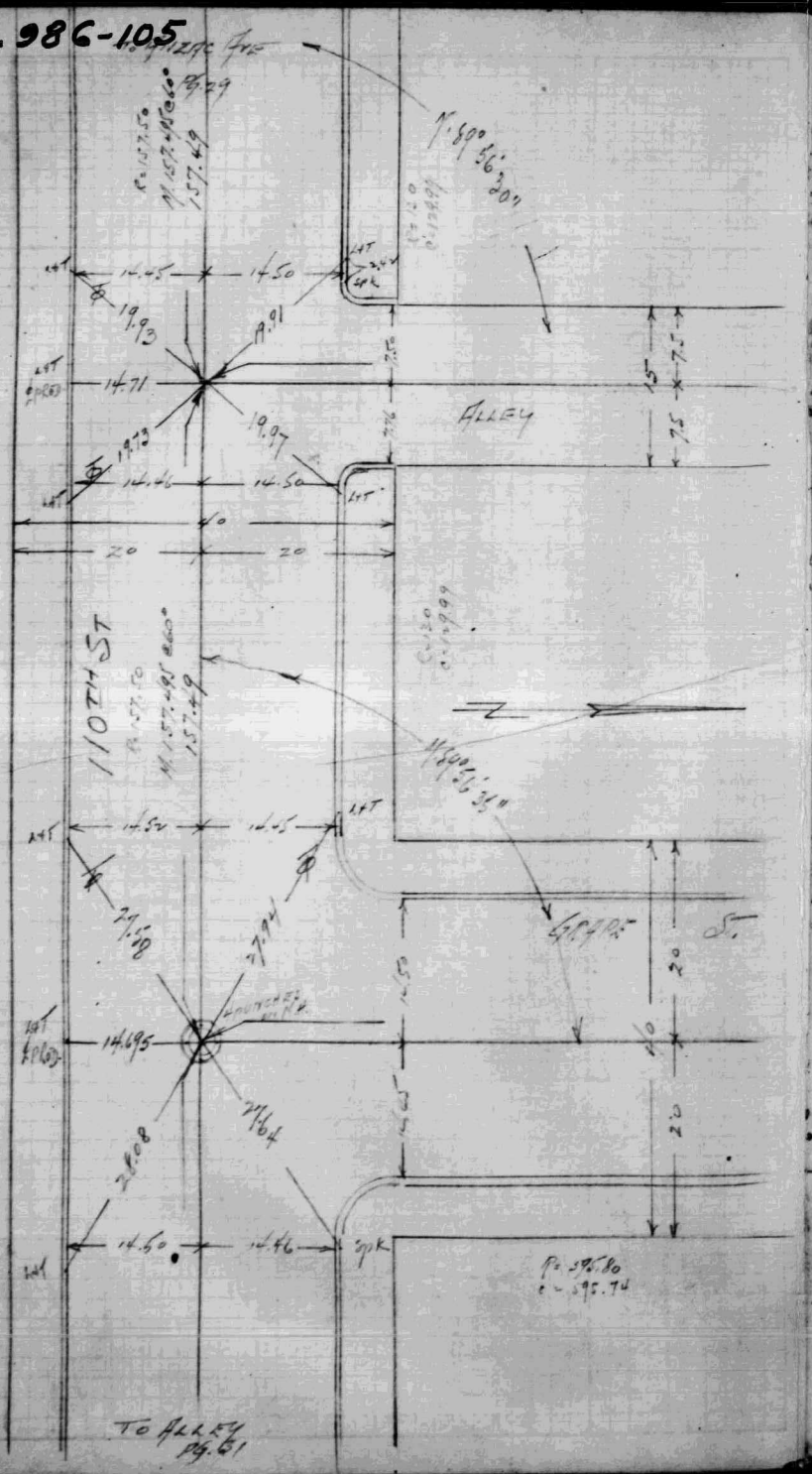

F.B. 986-106

30

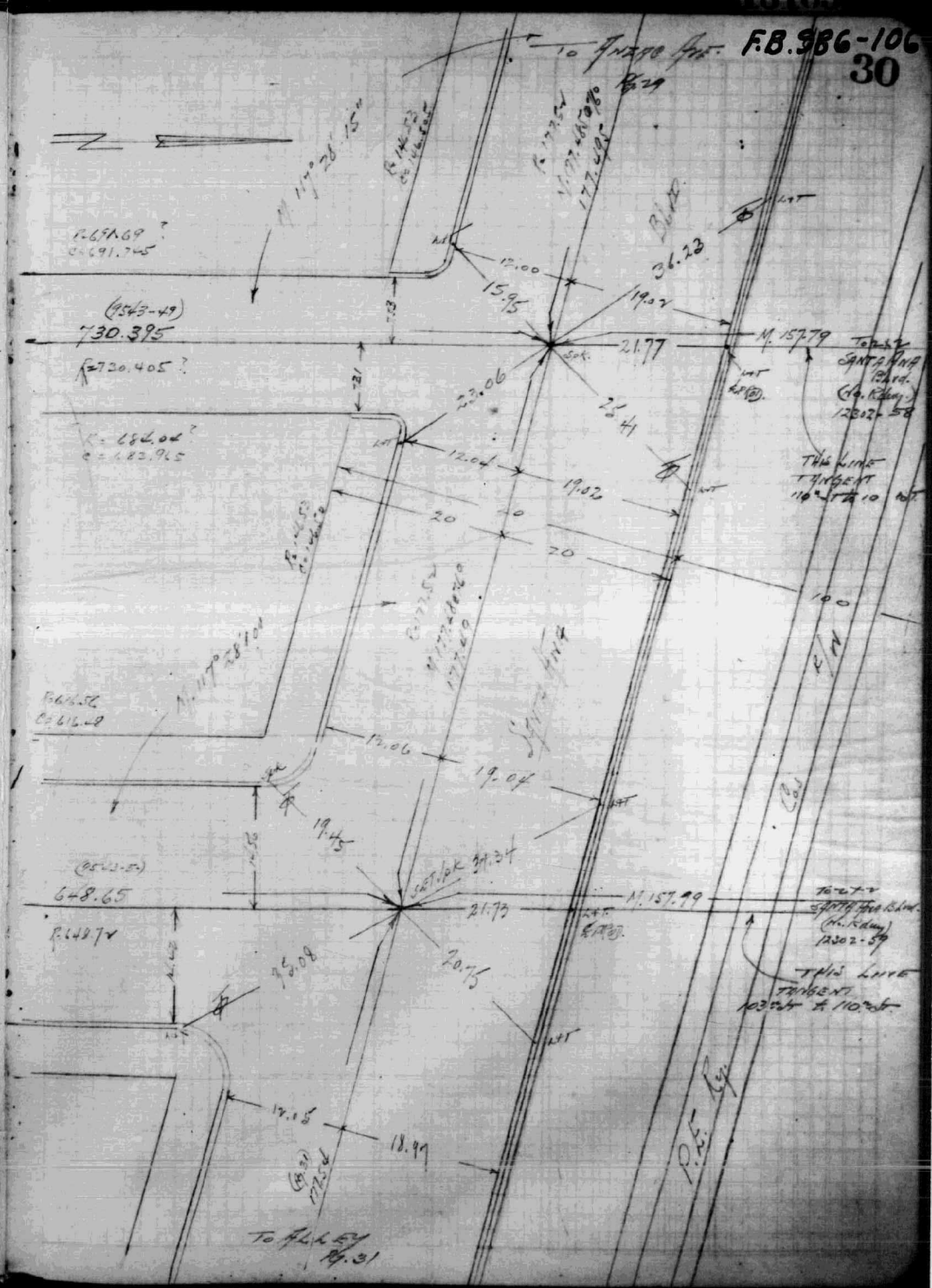

F.B. 986-107

F.B. 986-108

31

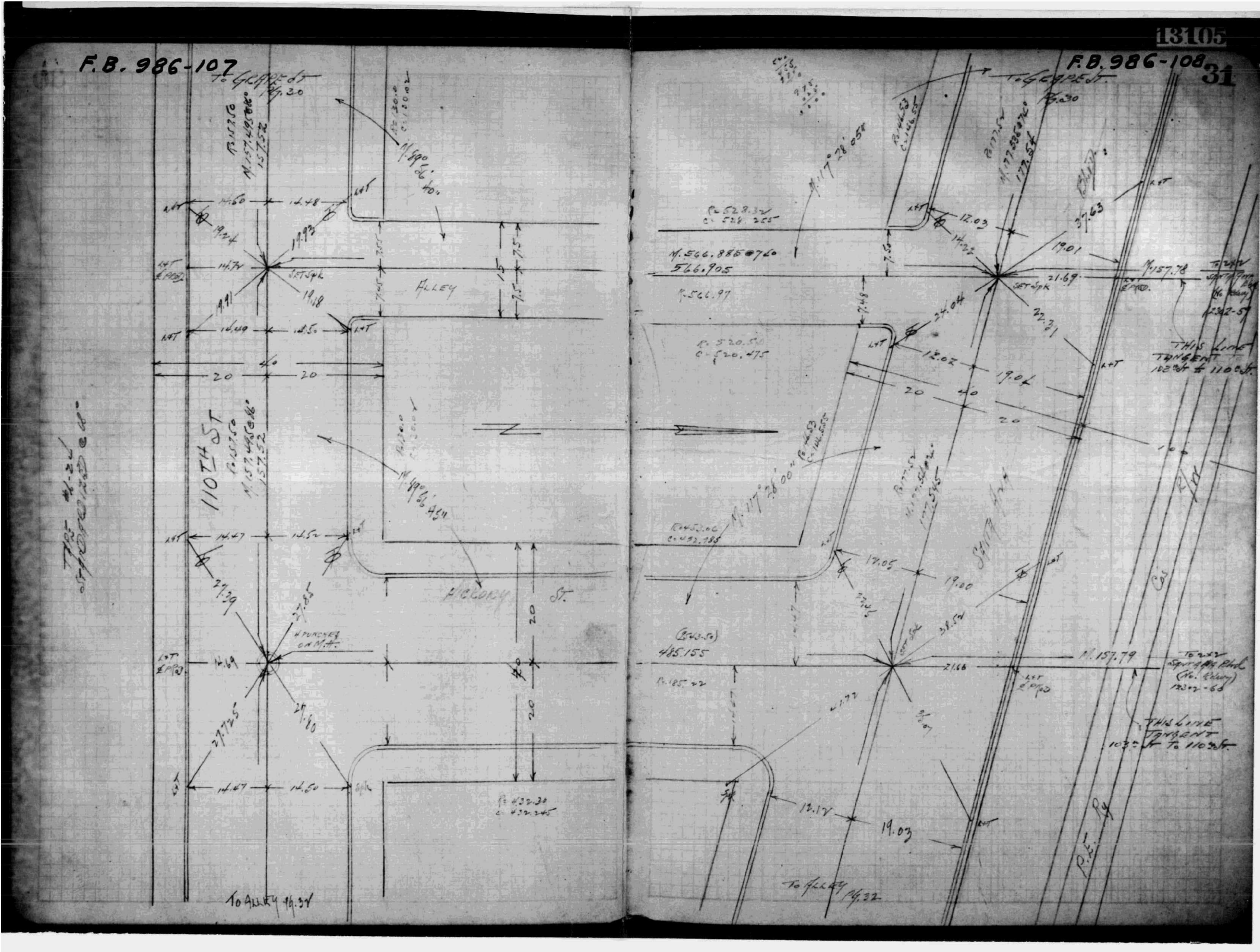

F.B. 986-109

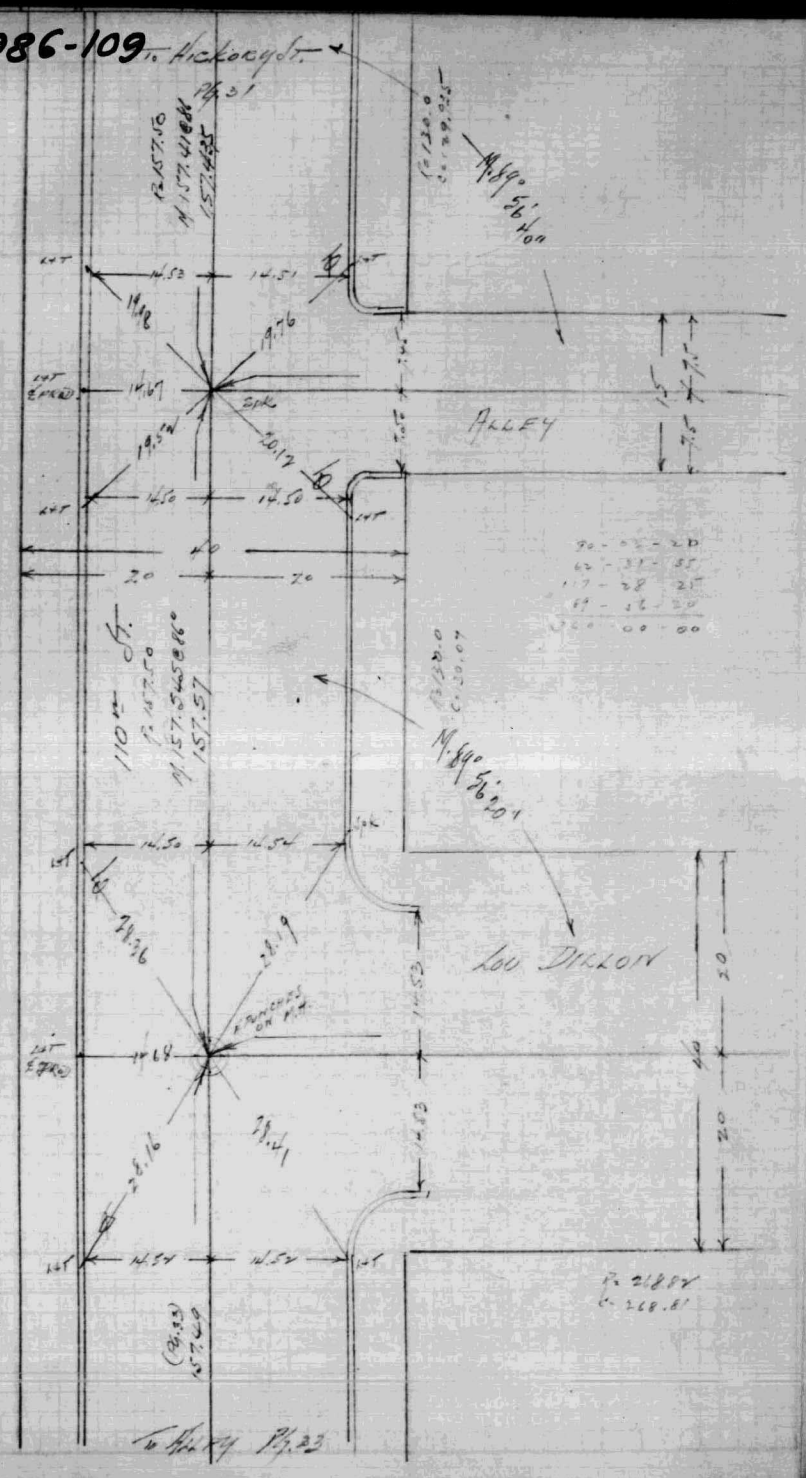

F.B. 986-110

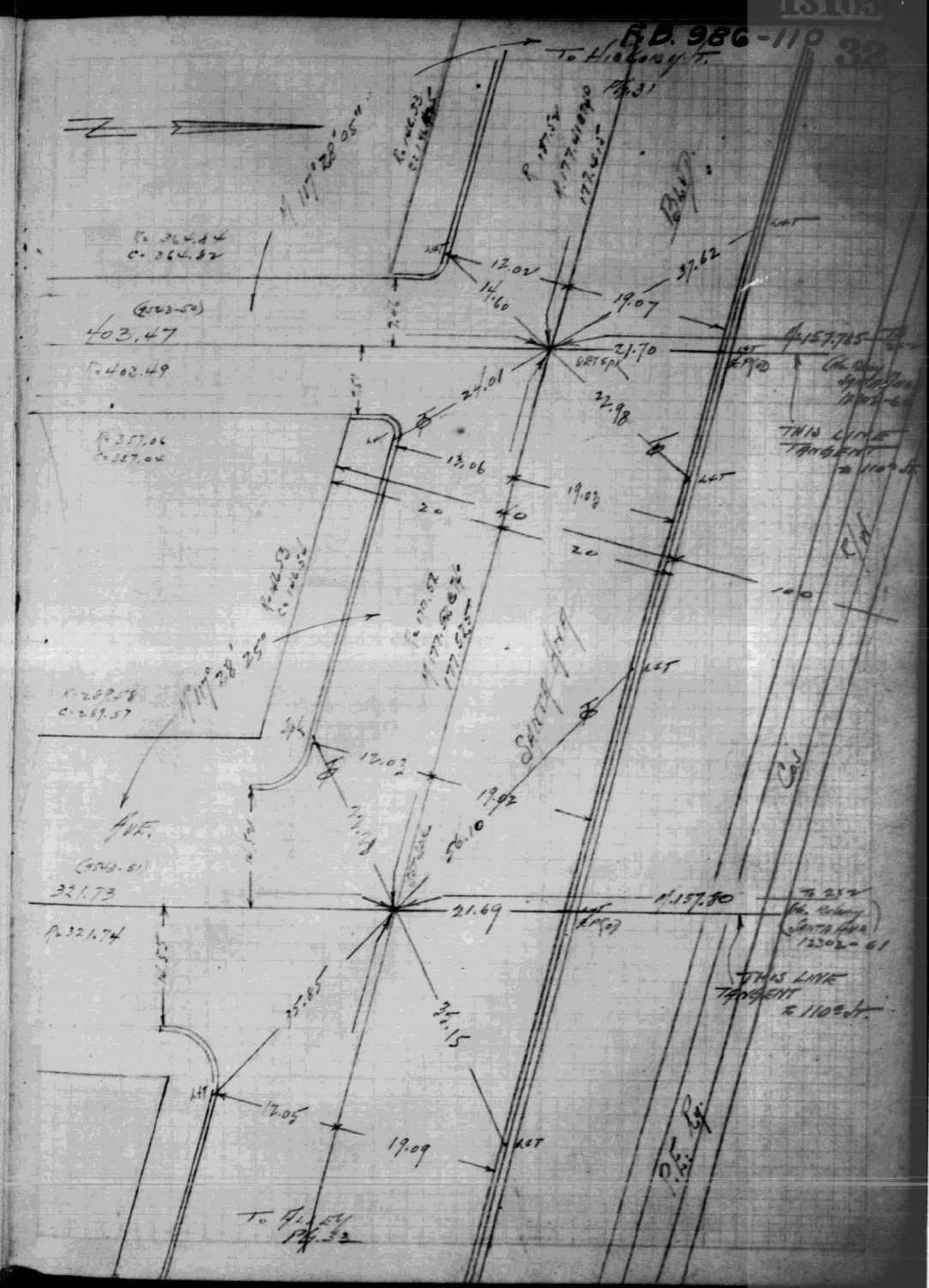

13105

F.B. 986-111

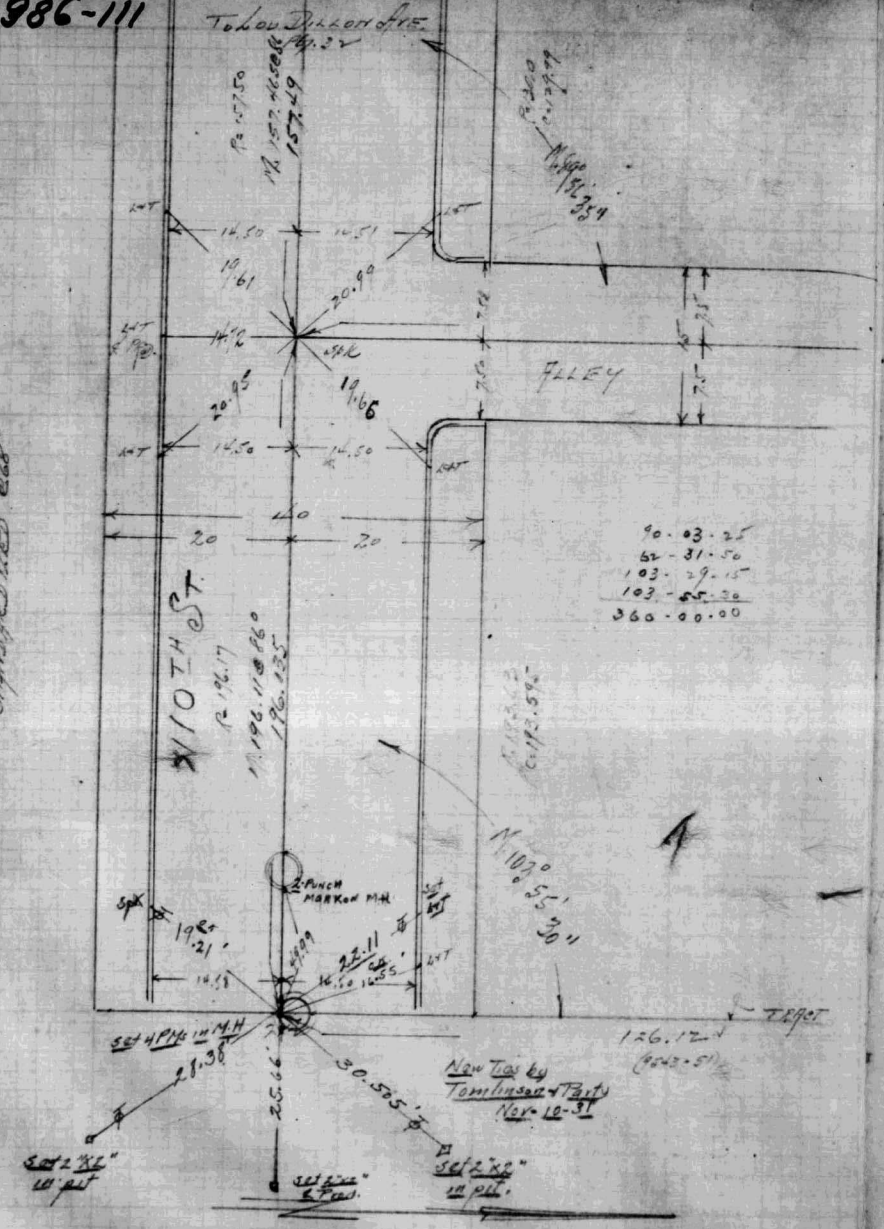

INDEXED DEC 31 1928

F.B. 986-112

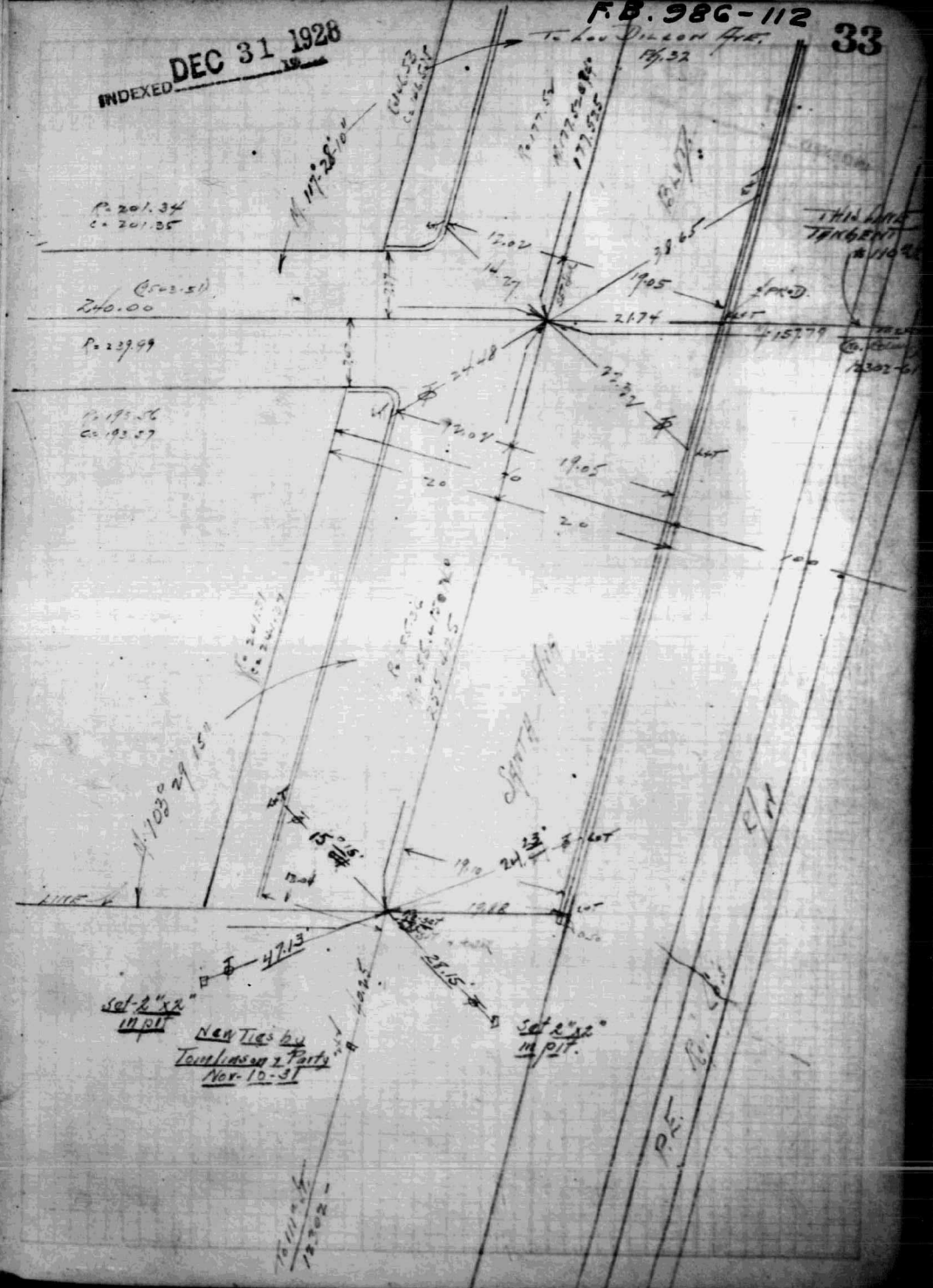

F.B. 986-113

INDEXED OCT 5 1929

GRAPE ST.

105TH ST TO 107TH ST.

HICKORY ST.

105TH ST TO 107TH ST.

CHECK PROPERTY LINE FRONTAGES

March 25-1929

Waller
Epstein
Nipper
Thayer

& This book Pg 21-22

12302-59

F.B. 986-114

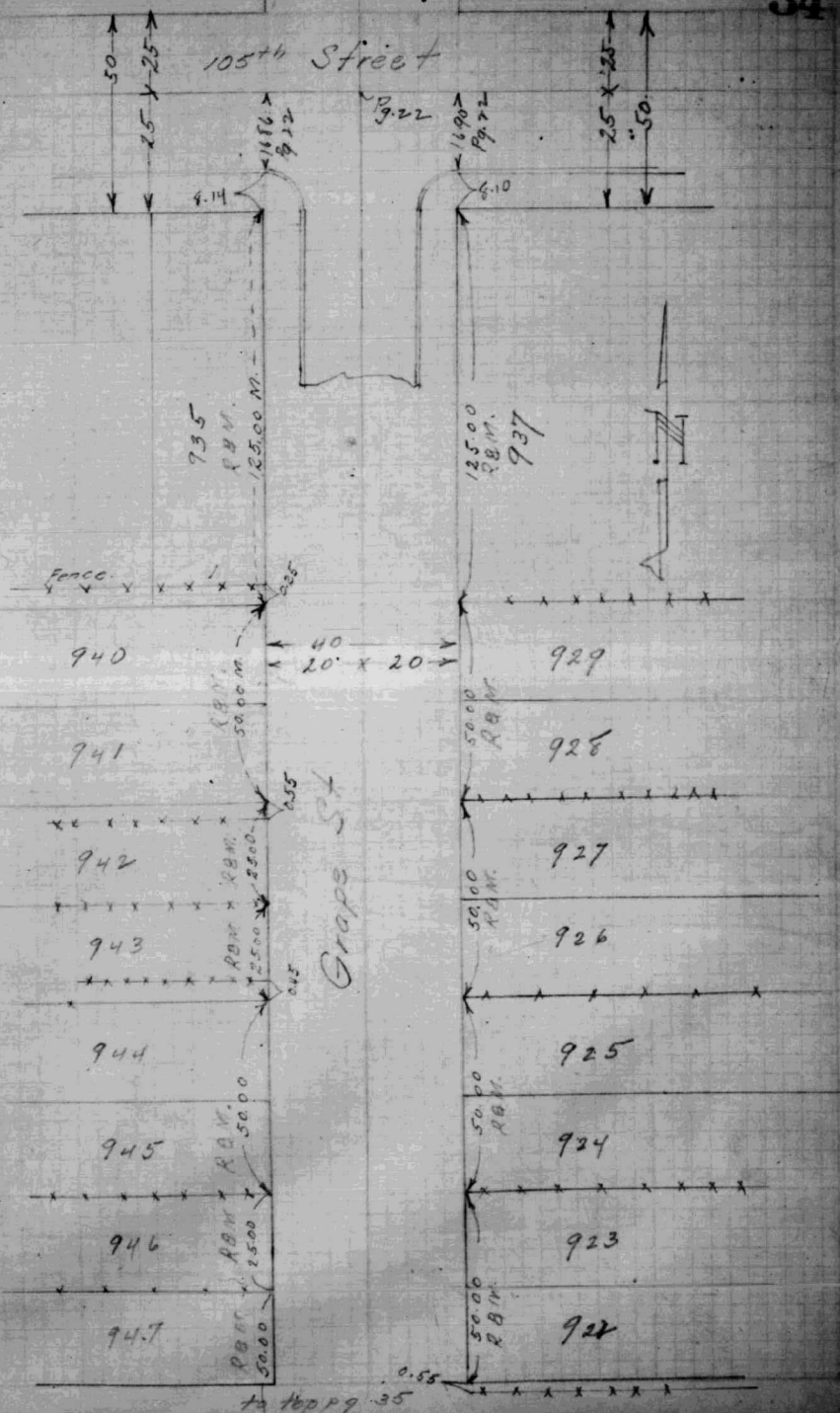

F.B. 986-115

to bottom pg 34



F.B. 986-116

35

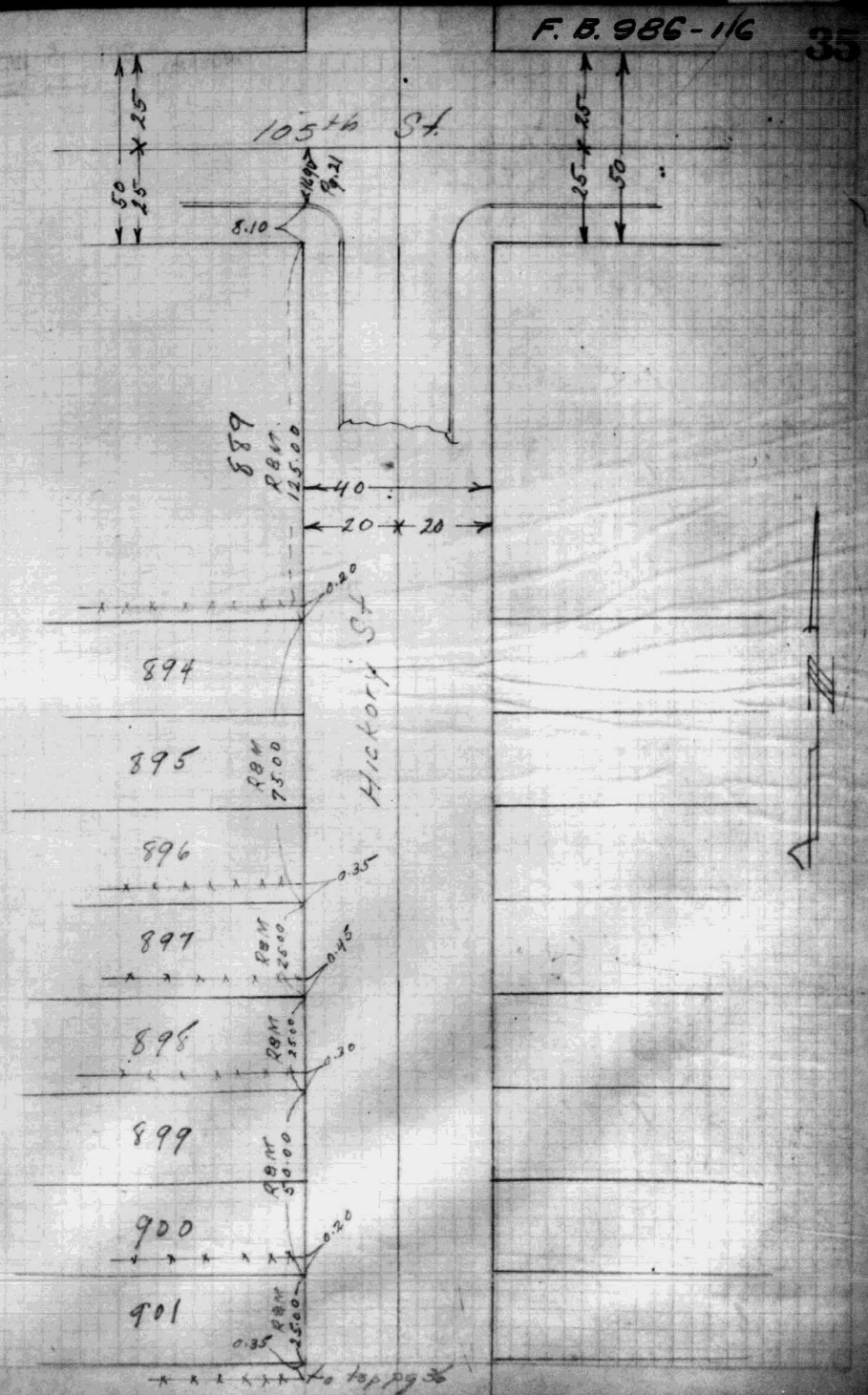

F.B. 986-117

to bottom pg 35

INDEXED OCT 5 1929

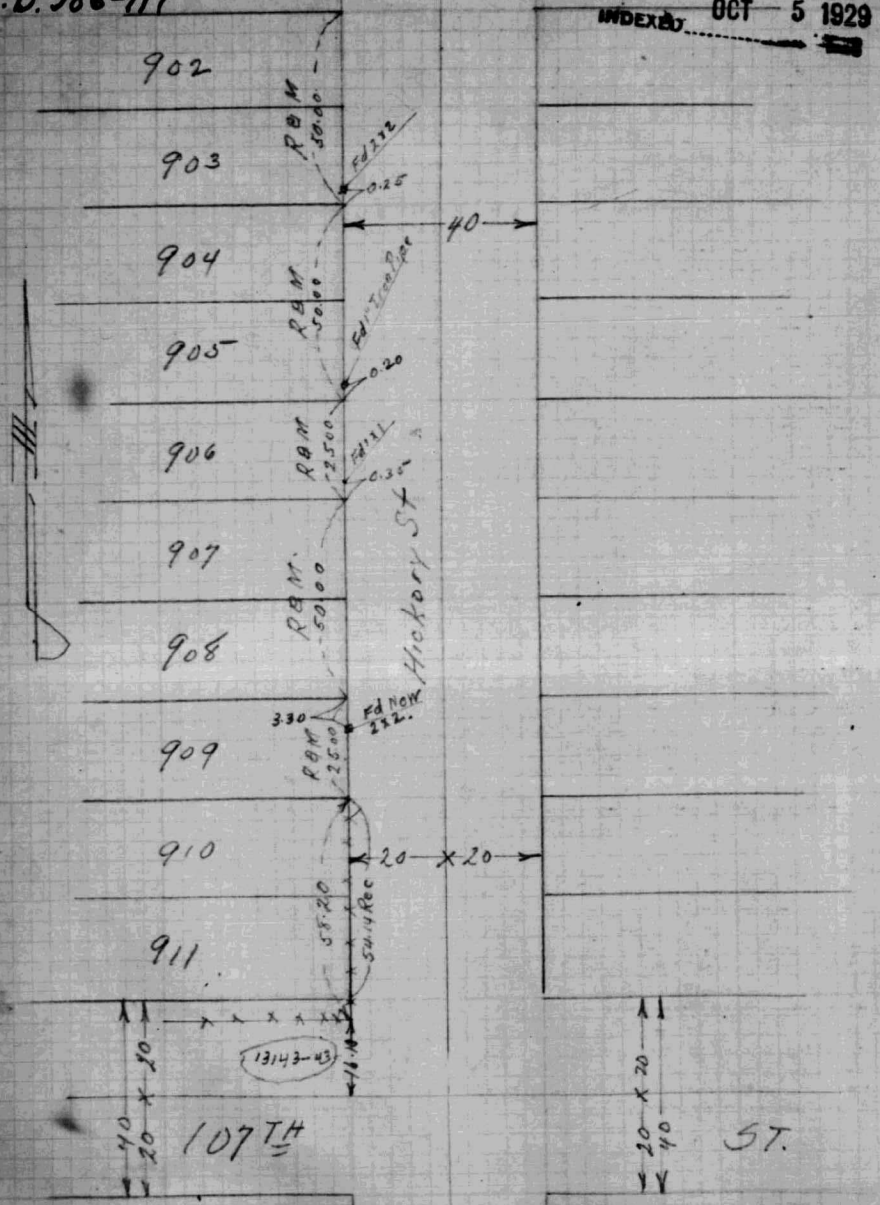

F.B. 986-118

INDEXED OCT 5 1929

F.B. 986-119

EAST CITY BOUNDARY E. OF WEIGAND AVE.

103rd Street - To 107th Street

Survey (To Locate Boundary Line) & TIES

69226-O+W

Sept-22-1929

Ridley
Gettman
Davis
Conklin

℄ Ref - 12302-69
+
Pages 9+10 this book

Tract 9196

Tract 10568

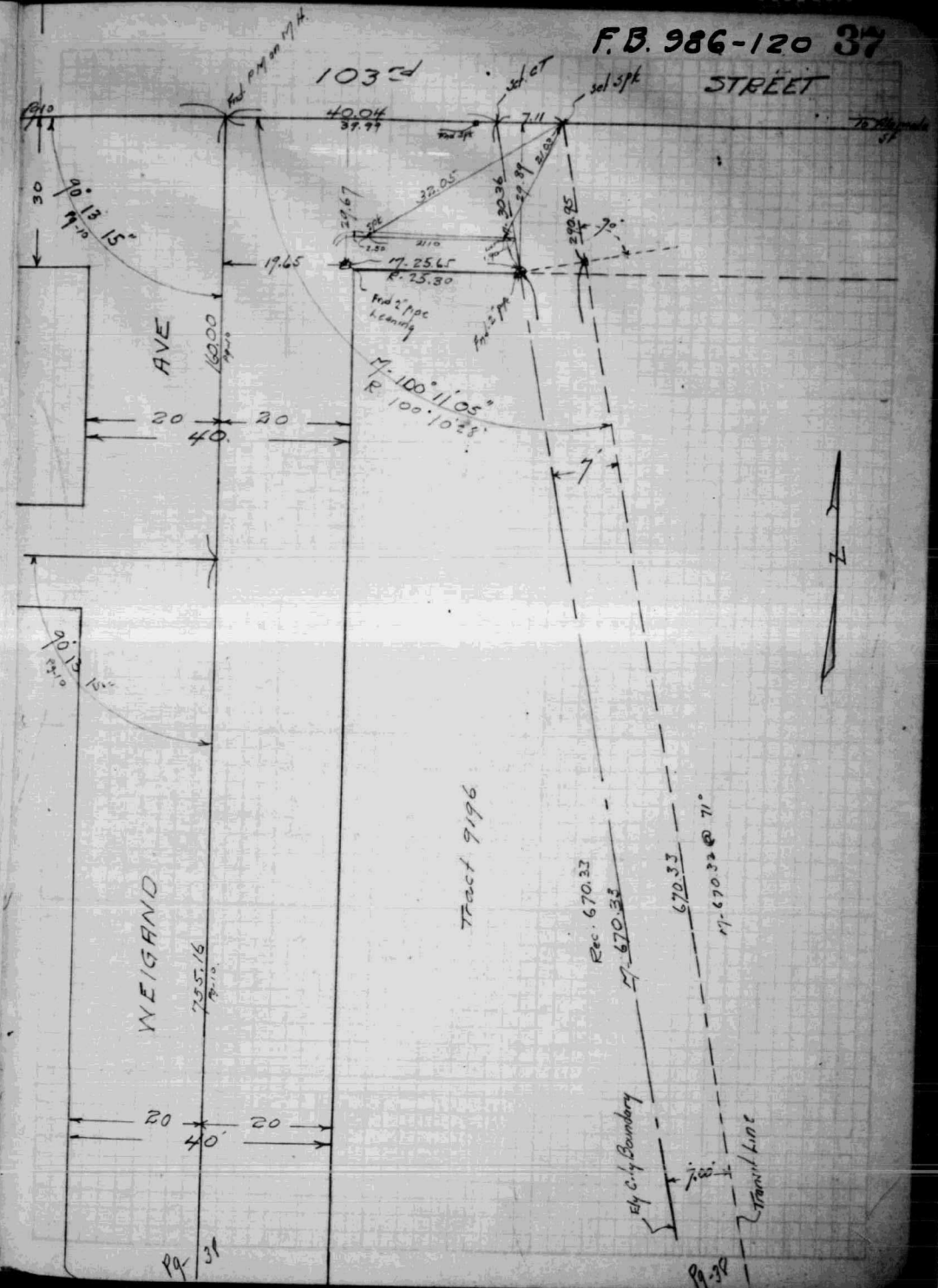

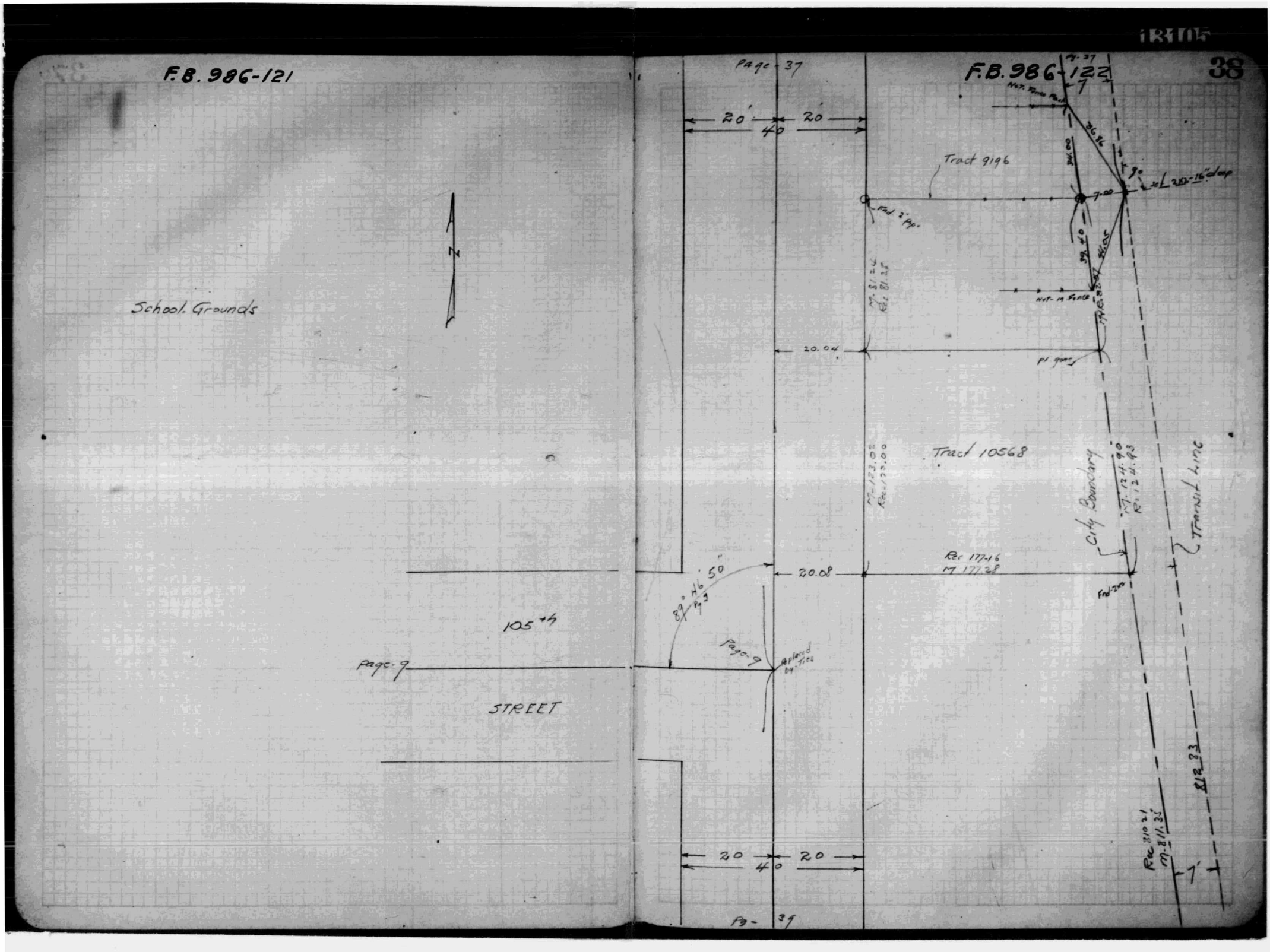
F.B. 986-121
F.B. 986-122
Page-37
20'
20'
40
Tract 9196
School Grounds
20.04
Tract 10568
City Boundary
Transit Line
Rec 177.16
M 177.28
20.08
105th
Page-9
STREET
20
20
40
Pg-39

F.B. 986-123 Pg- 38

F.B. 986-124 Pg-38

INDEXED OCT 5 1929

18105

39

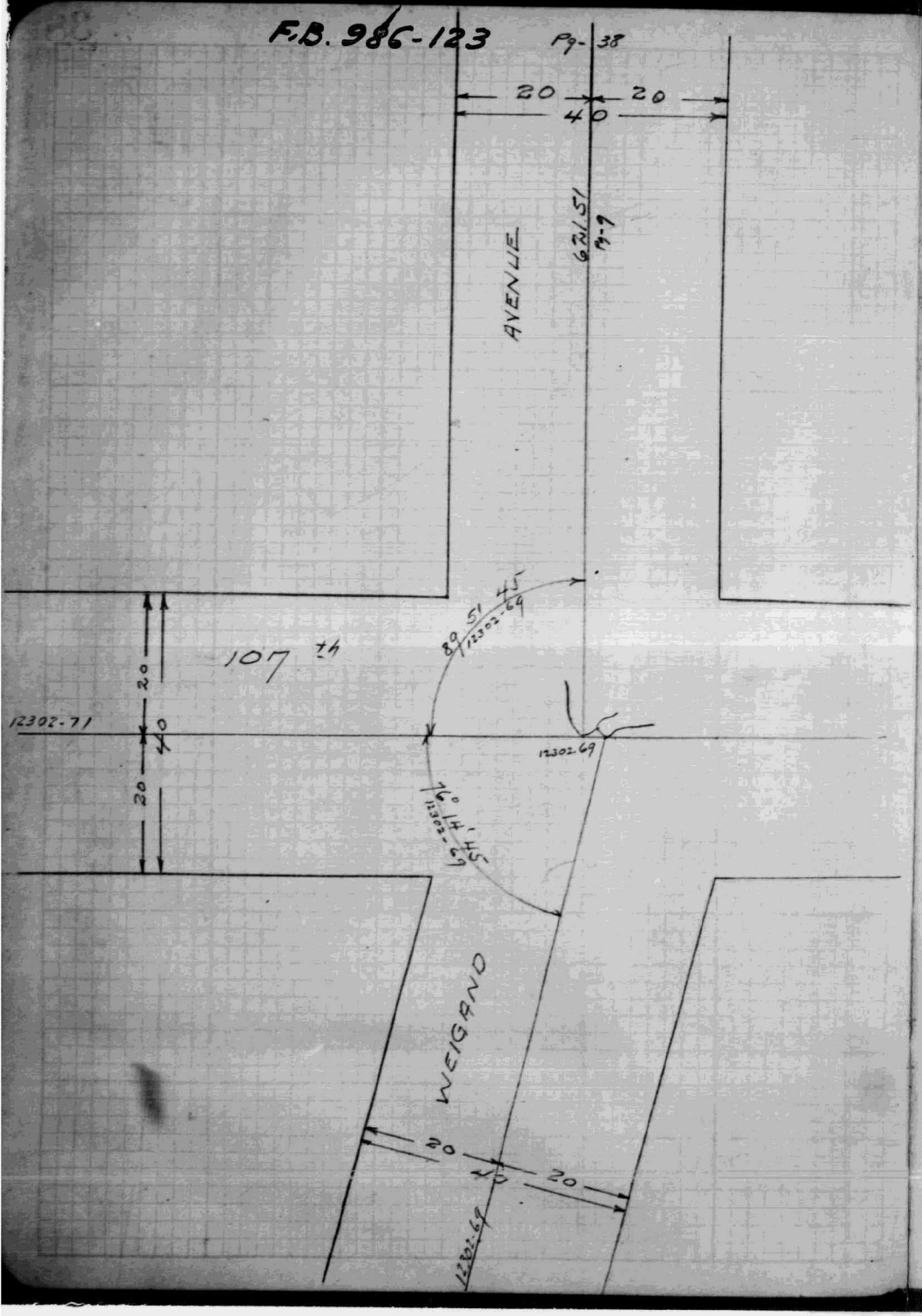

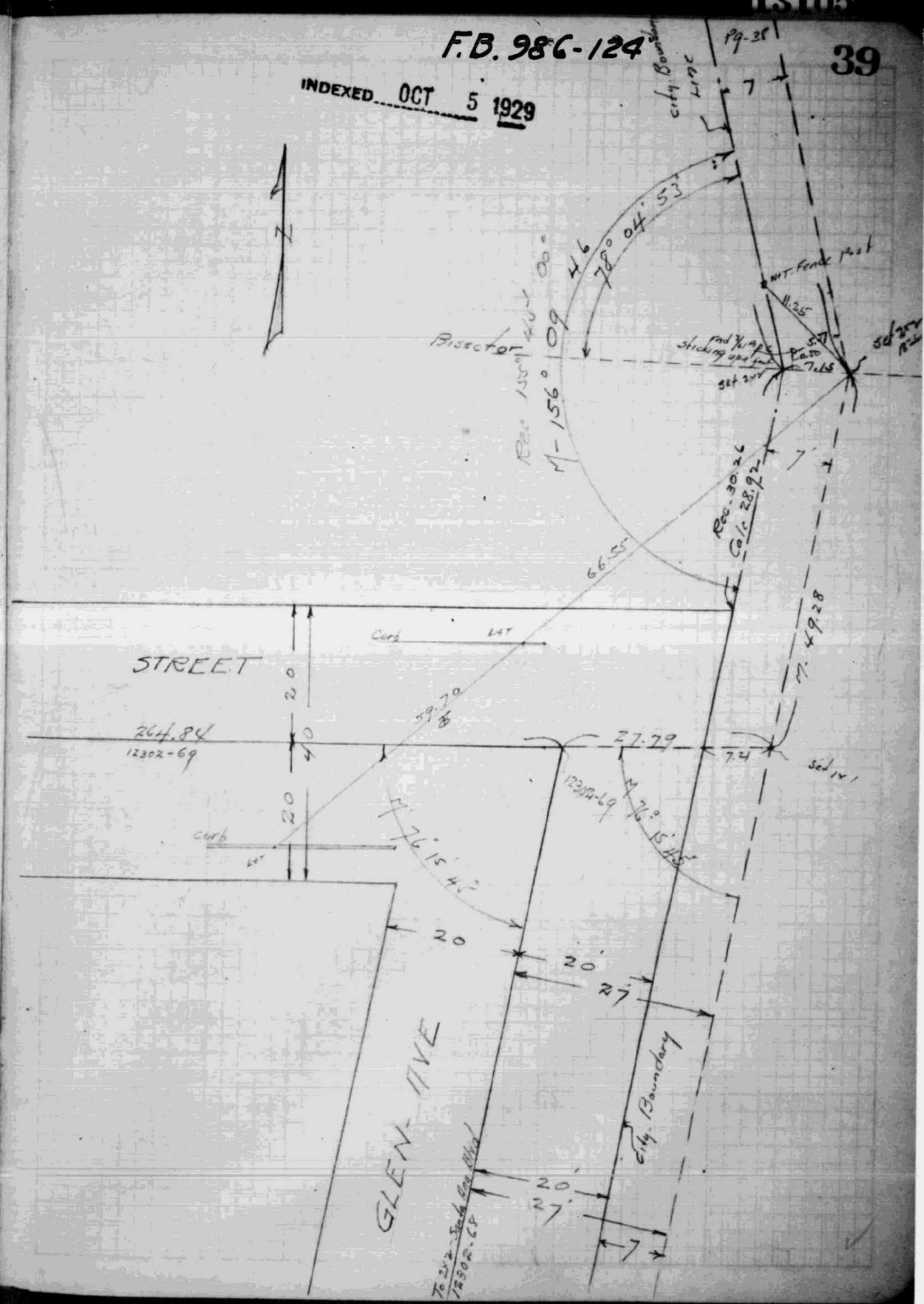


Z
60'
30'
30'
Void
10.02'
30'
20'
10'
P.E. R.R. R of W.
P.E. R.R. R/W.
50'
11.29'
To Top opposite Page


Void
Z

INDEXED APR 22 1932

F.B. 986-127

116TH ST

GLEN AVE TO WILMINGTON AVE

℄ TIES, ANGLES AND MEASUREMENTS.

11-88272

Oct- 7-31

TOMLINSON
EPSTEIN - Austin
DONKER
HORN-J.A.
KIPKE
Stein

℄ REF - 12302-40-54-55-56
12310-52

13105

F.B. 986-128

42

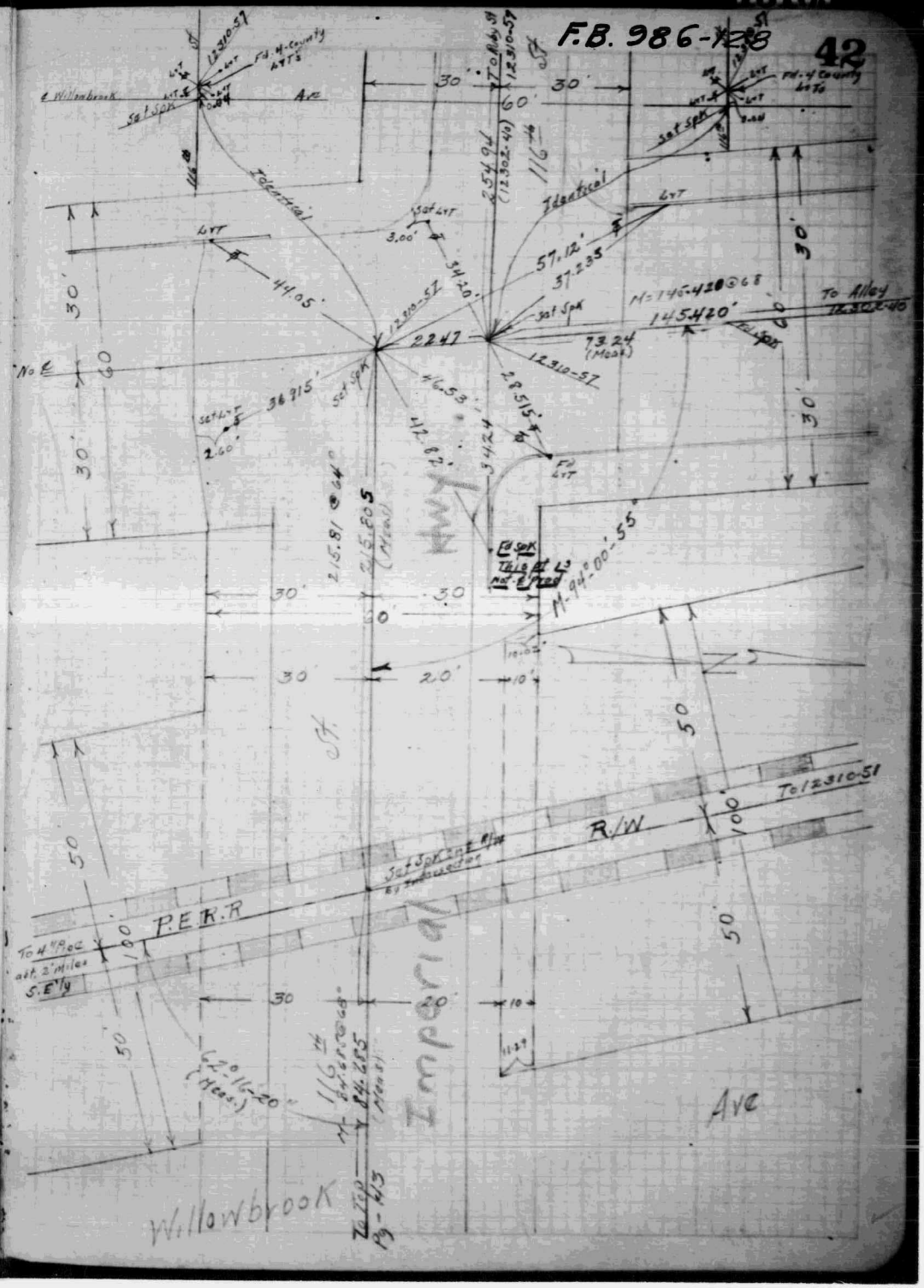

From Bottom Pg 43
Ave
L+T in culvert Headwall
Spk in culvert Headwall
To 115th St
439.87
(12310-52)
12310-52
No. 20 Willowbrook
Pt. Set by Intersection
12310-52
25'
117° 43' 30" (Meas)
Imperial Hwy
116th St
H-475.77 @ 68°
475.77
30'
60'
93° 44' 00" (12302-54)
44° 48'
1-Story House
Peck St
59.97'
63.56'
20.26
20.055'
Set Spk
12302-54
To Bisection of Curbs No 9
Identical
Found 4-Tangent County L+T's
Pt set by Intersection L+T's
44° 44'
55.20 (12302-54)
To Top Opposite Page.

From Bottom Opp. Pg
St
Hwy
86° 06' 35" (Meas)
Fd 4 County L+T's
Pt set by Intersection
Grape St
Identical
20.485'
19.51
Grape St
438.522
(12302-54)
To 115th St
12302-54
Fd L+T - Prod 12302-54
27.61'
Set L+T's
20.22'
30'
30'
249.68 (12302-54)
116th
Imperial
Rec 93° 44' 30" (12302-55)
Fd Spk
Hill St
No 8
59.455
12302-55
Fd 2"x2" 12302-55
20.635'
Set Spk
20.40'
14.12' L+T Prod.
Identical
Pt set by Intersection 12302-55
Hill St
Fd 4 County L+T's
116th St
30'
30'
To Top Pg 44

F.B. 986-131



F.B.986-132 44

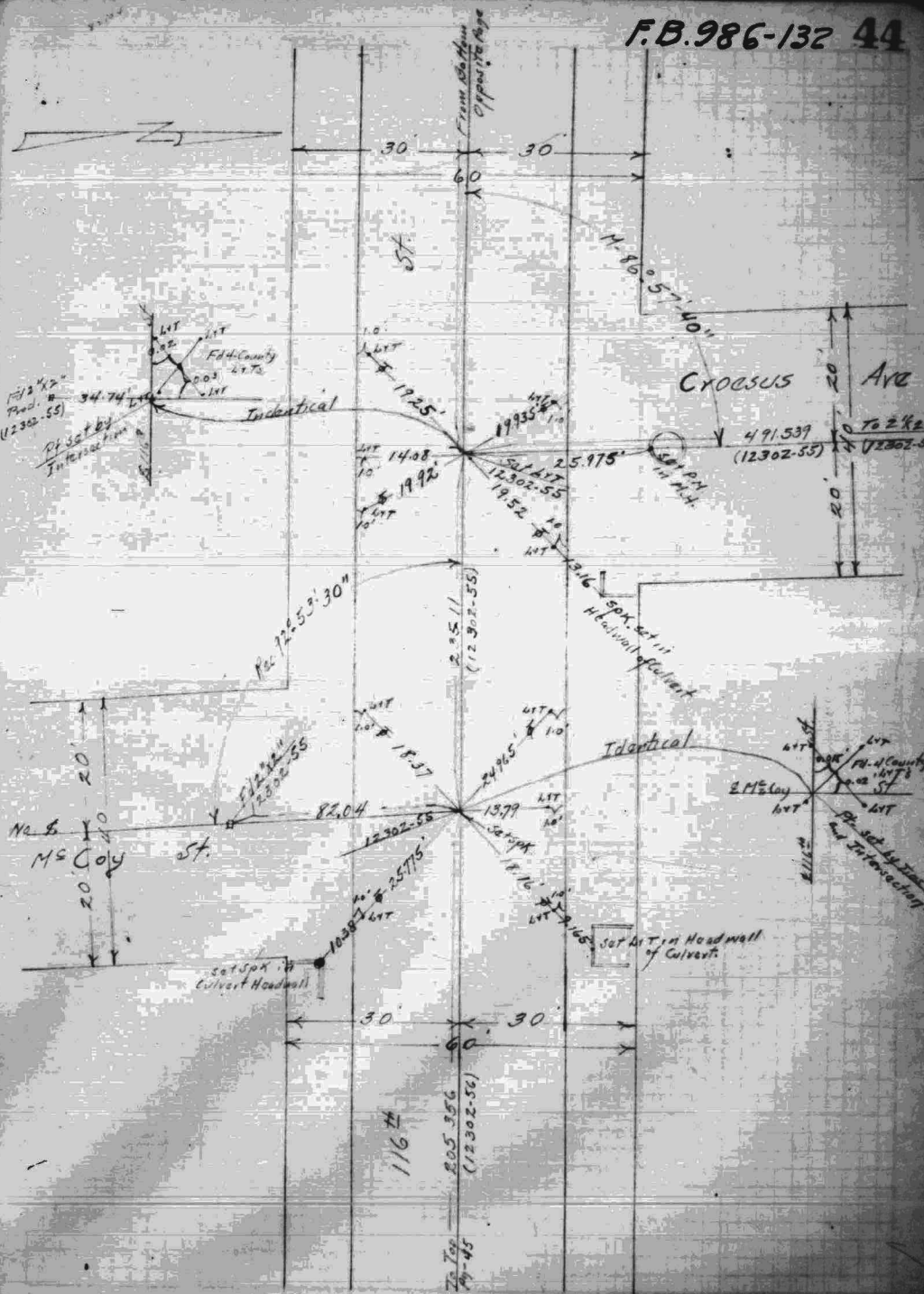

F.B. 986-133

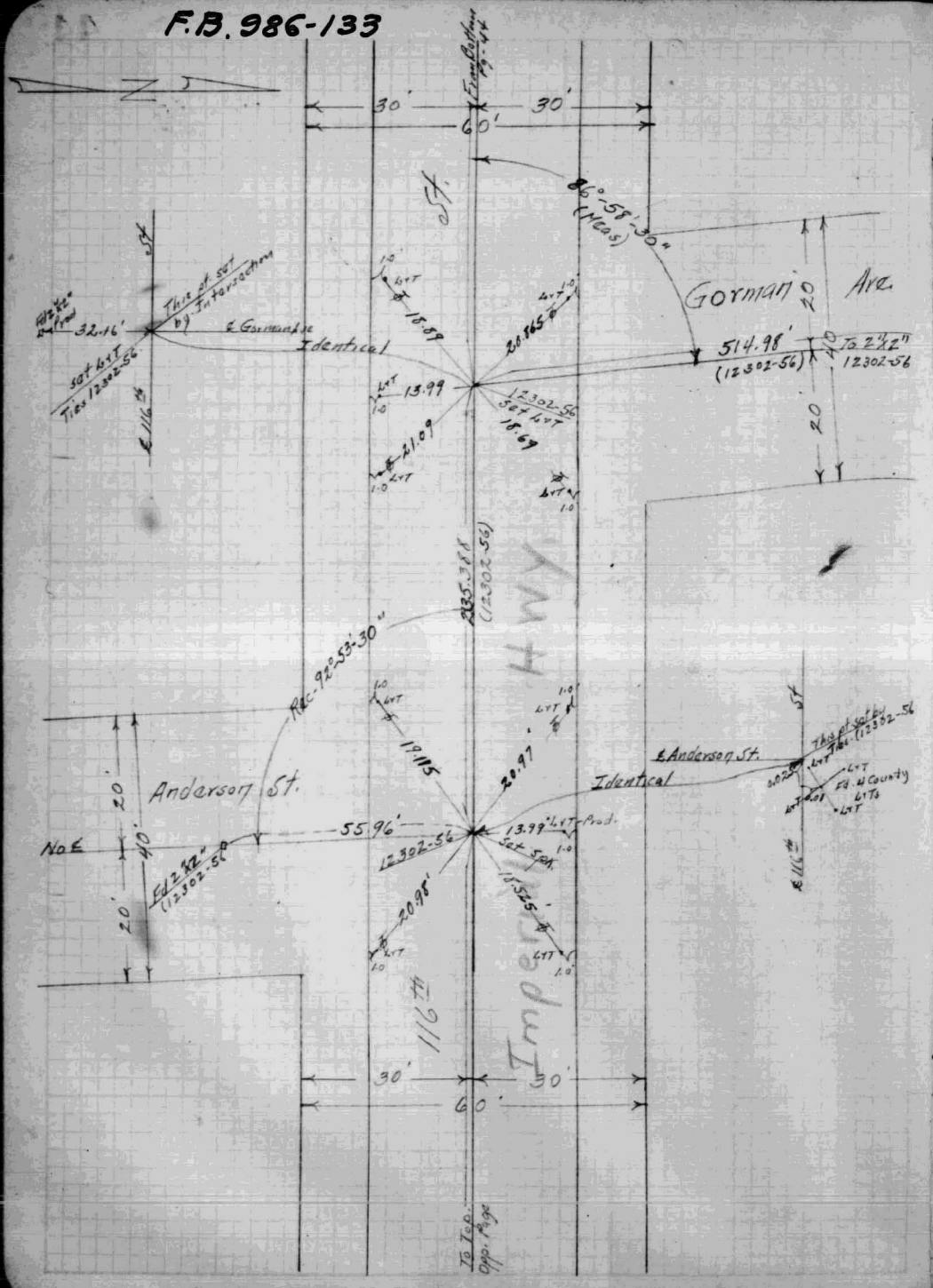

F.B. 986-134

INDEXED APR 22 1932

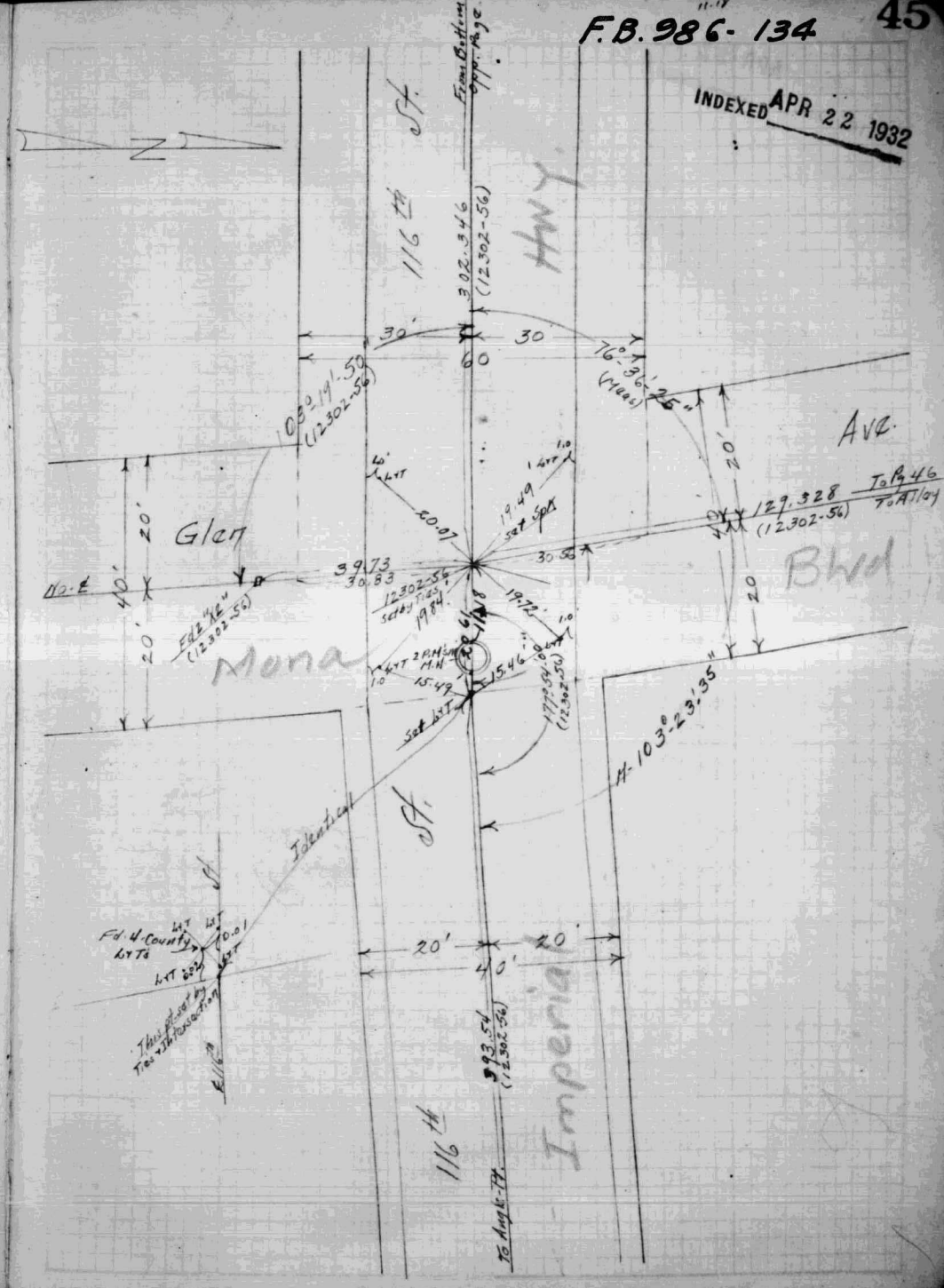

INDEXED APR 22 1932

F.B. 986-135

Mona Blvd
~~GLEN AVE~~

SANTA ANA BLVD TO 116TH ST

& TIES, ANGLES AND MEASUREMENTS

11-88272

NOV. 3-31

TOMLINSON
AUSTIN
DONKER
KIPKE

& REF. - 12302 - 49-50-52-56

F.B. 986-136 46

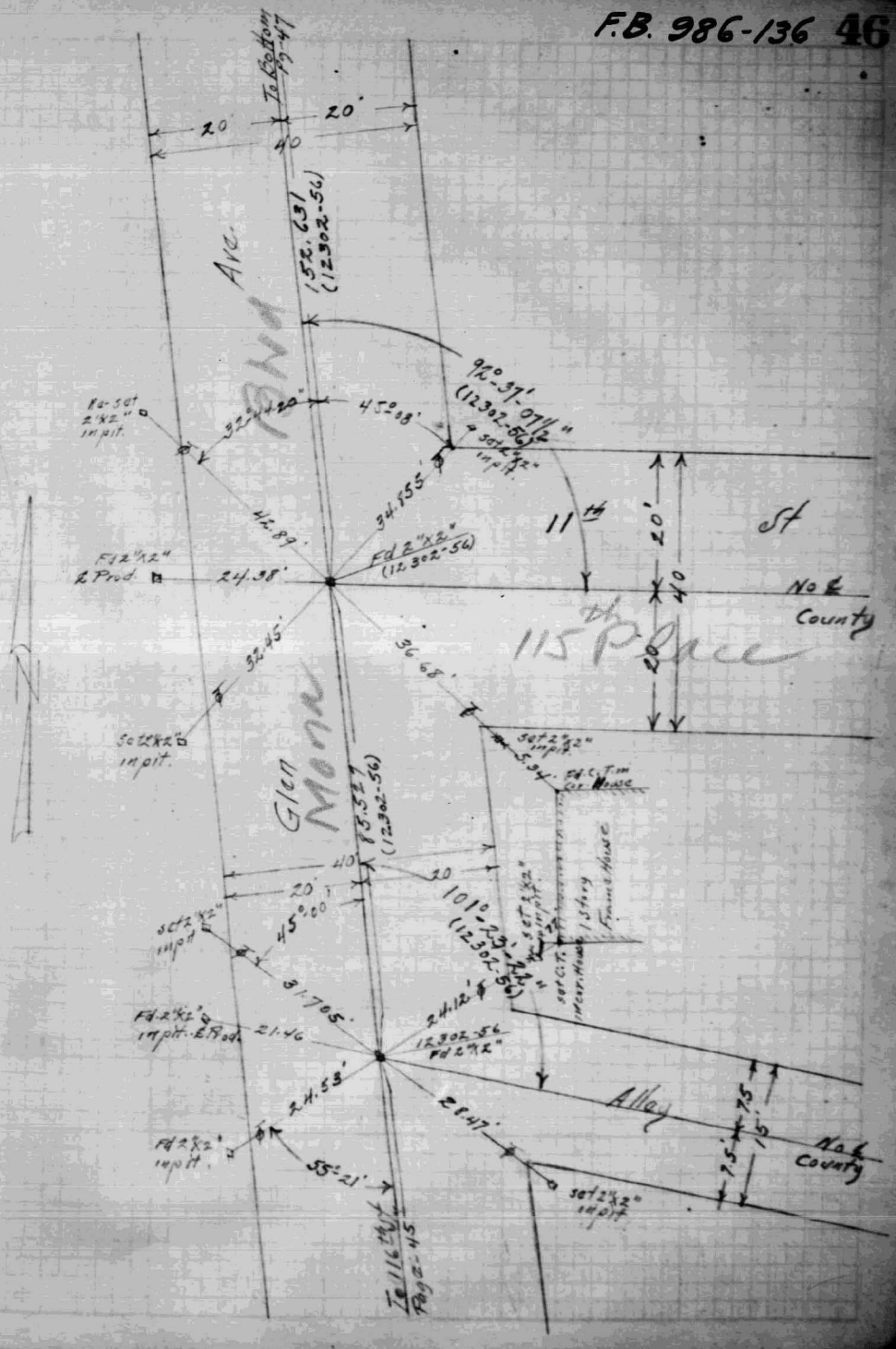

F.B. 986-137

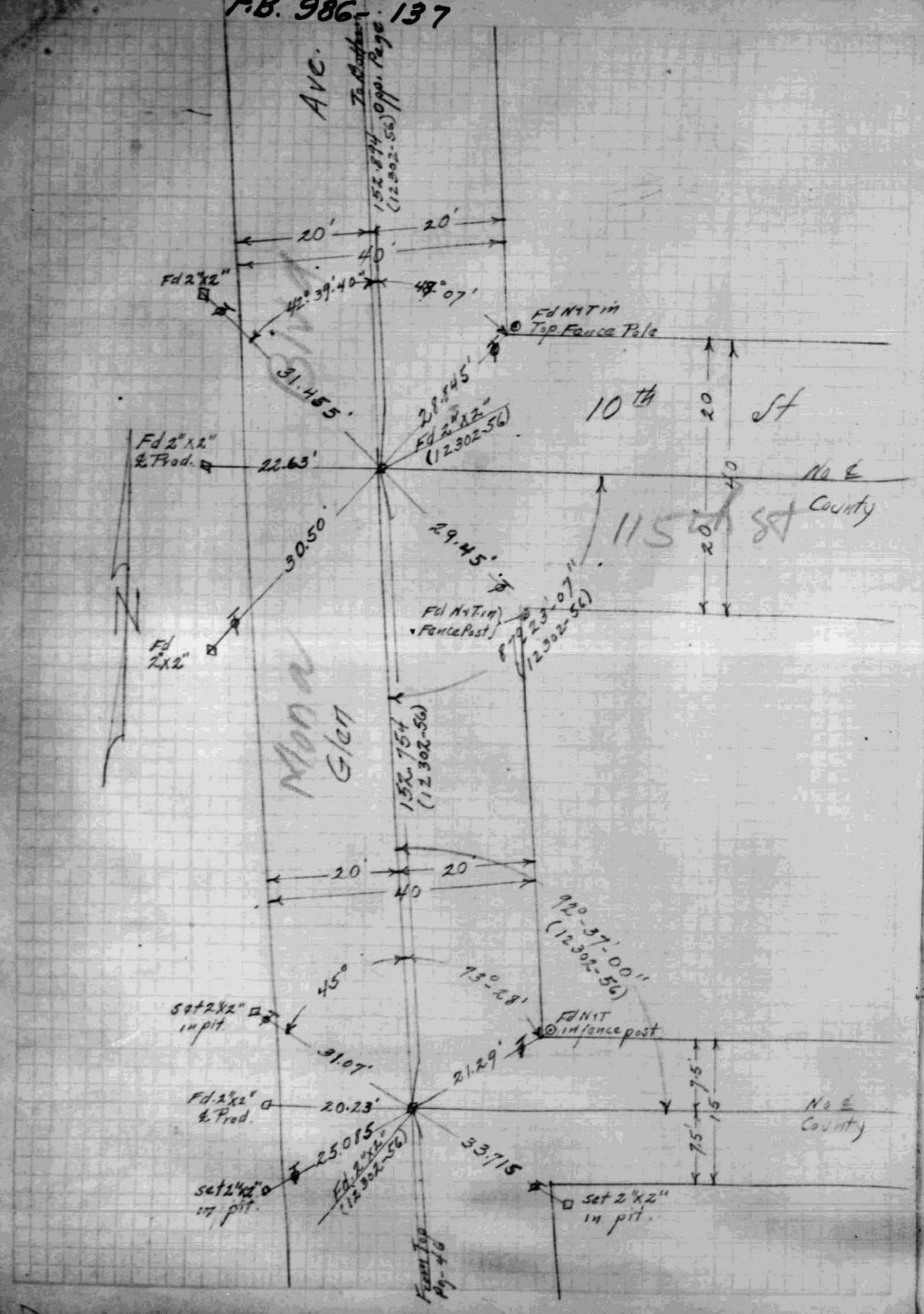

13105

F.B. 986-138 47

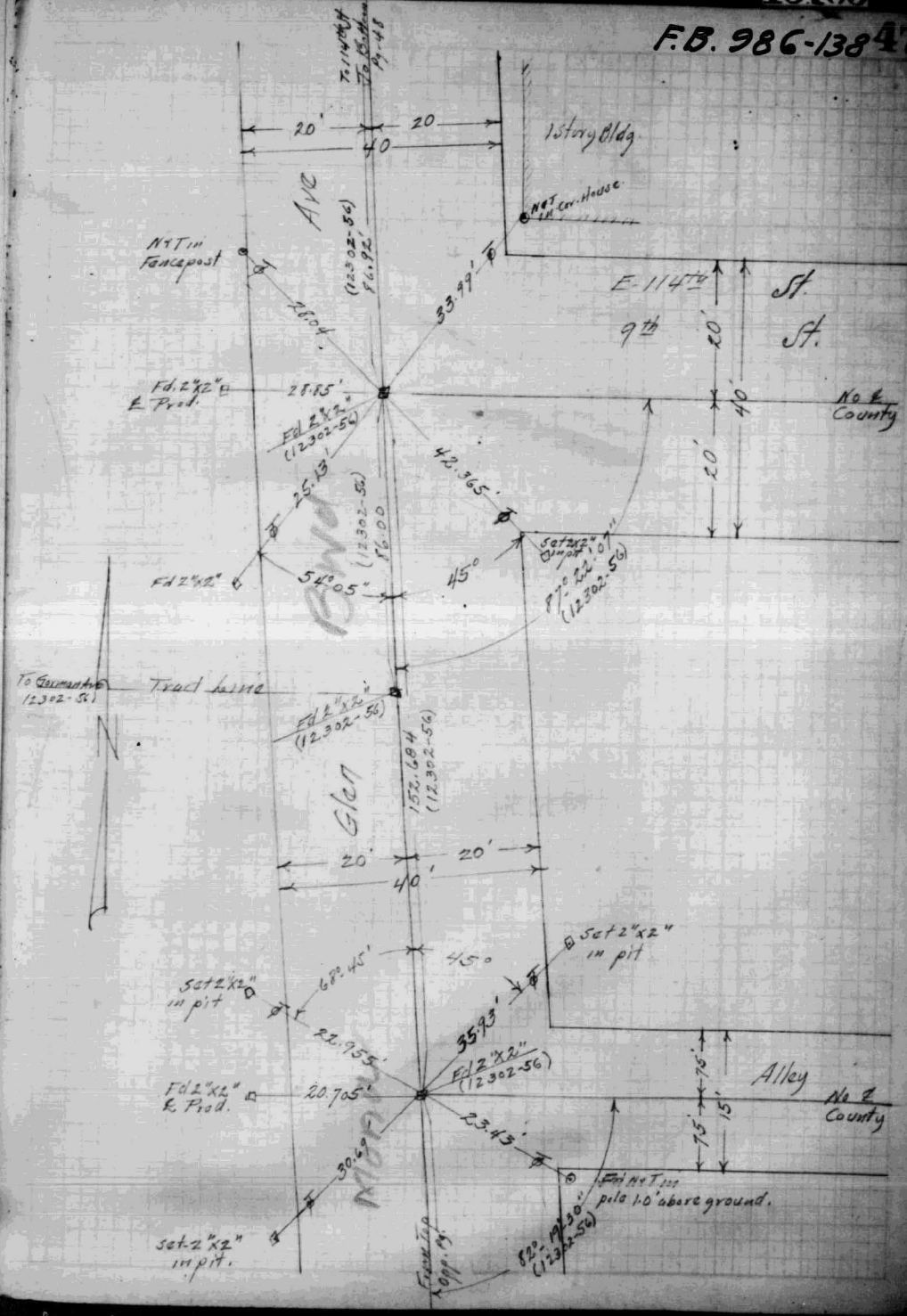

F.B. 986-139

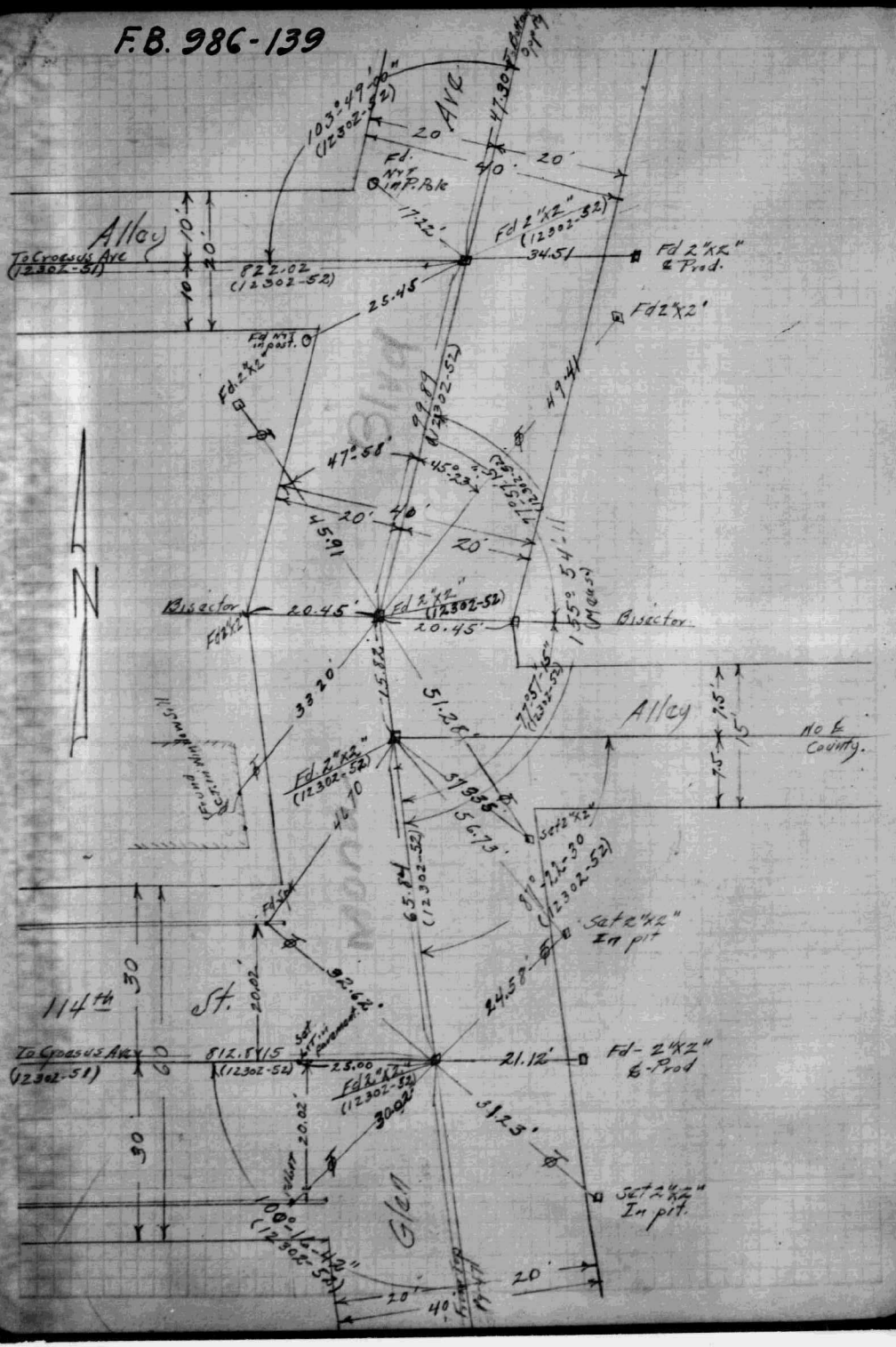

F.B. 986-140

48

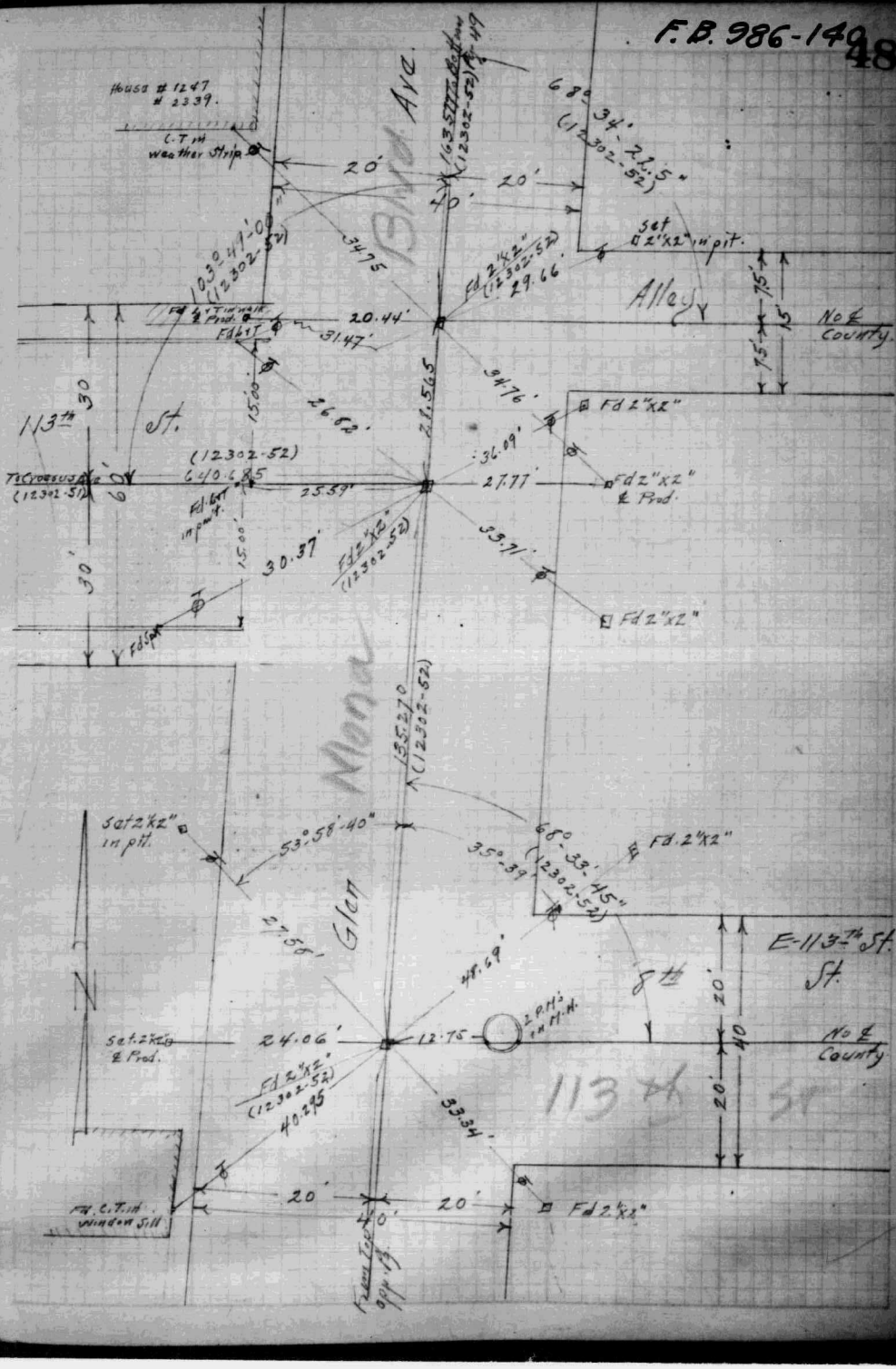

F.B. 986-141

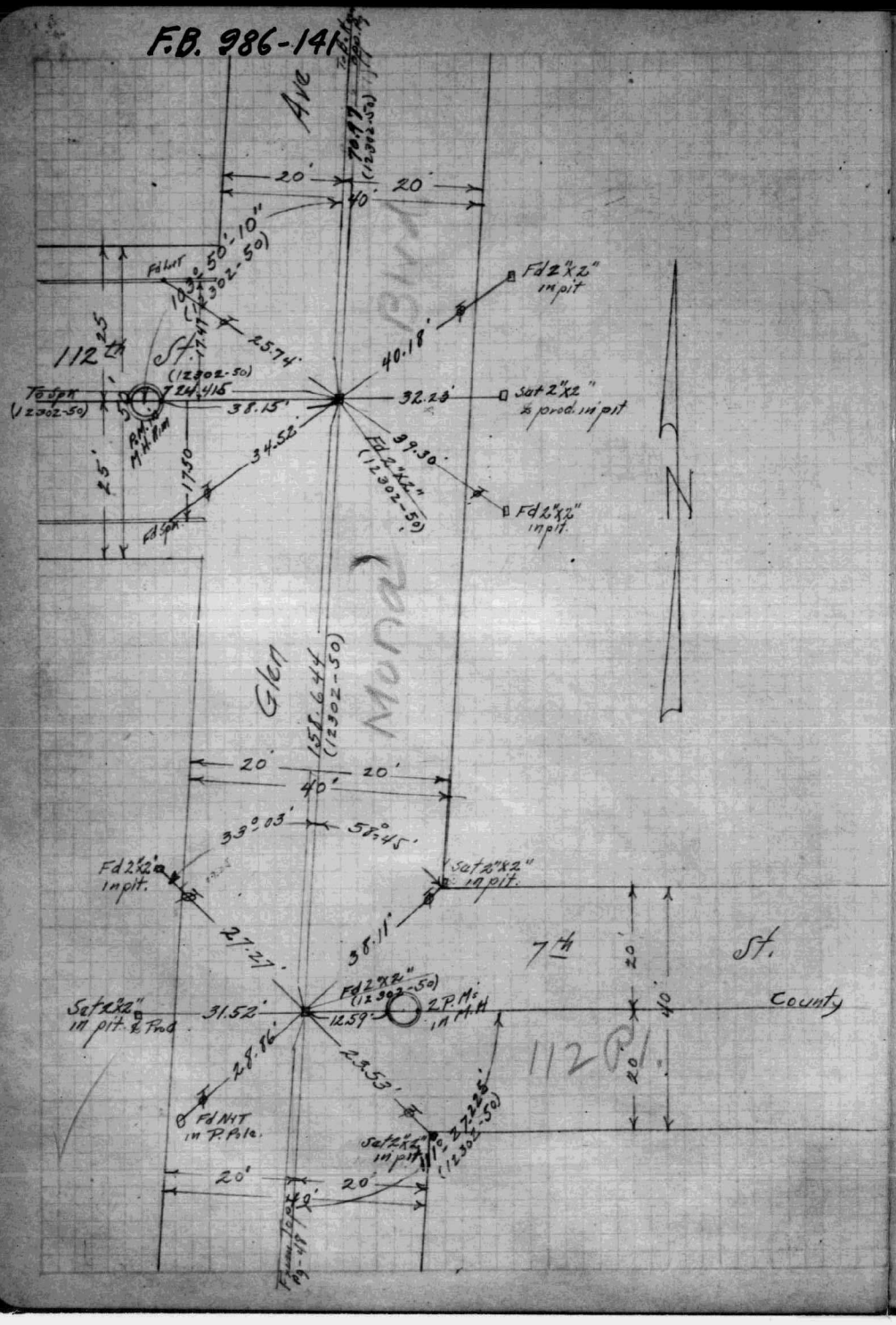

F.B. 986-142

49

APR 22 1932

INDEXED

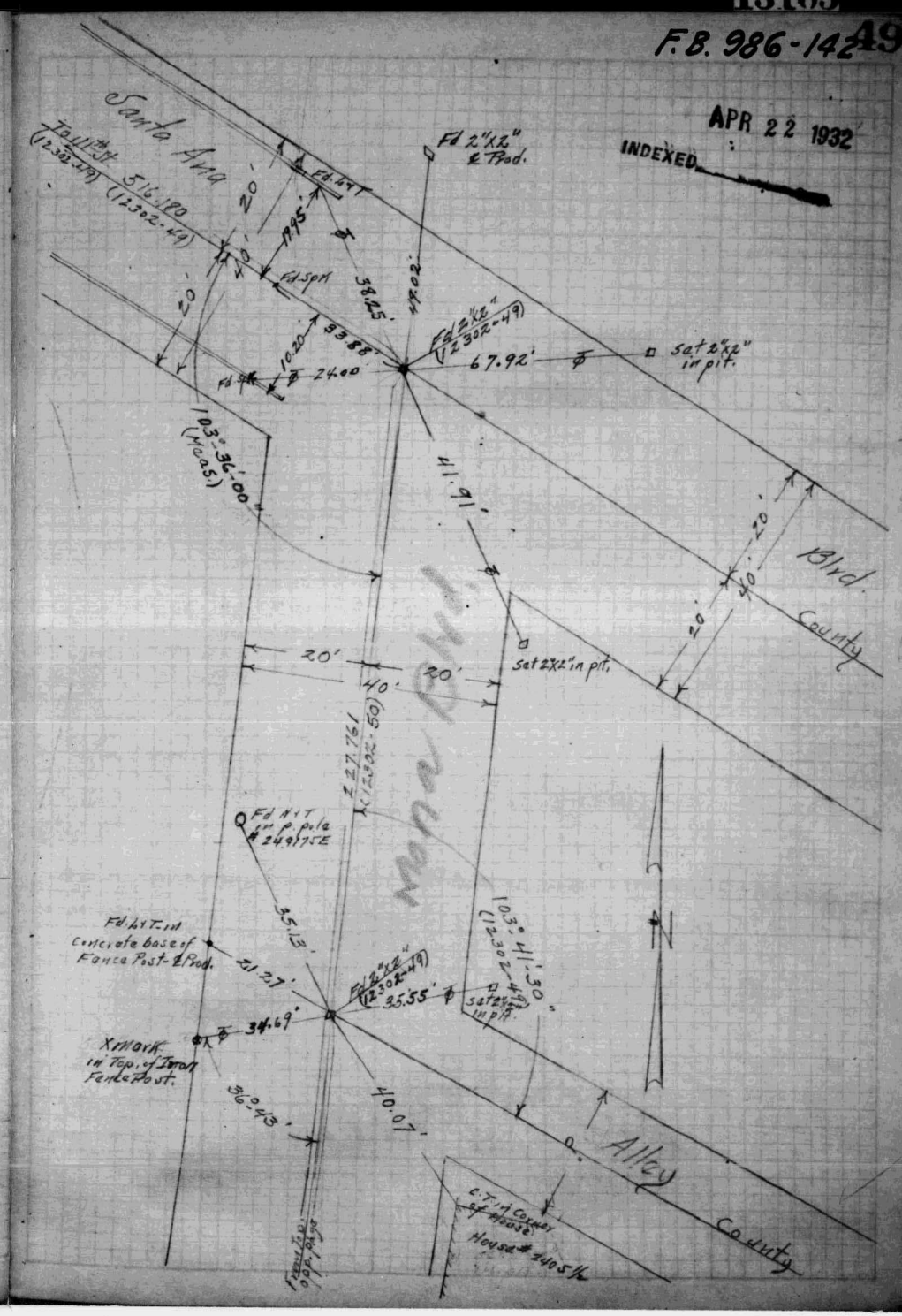

To Pg 60
25
ST.
HWY
9543-173
Set LBT
Fd LBT
13.665
12.98
Set LBT
Fd LBT
179° 12' 20" M
69° 36' 10" M
69° 36' 10" M
SEE 9543-173
For additional Ties
Set LBT
Set LBT on ℄
Set Punch
28.43
Fd Punch in X mark on Line
Set LBT ℄ Prod.
13.13
13.17
0.05
Fd Punch in X mark
9543-173
ALABAMA
ST.
To 9543-165
20
20
40
116 TH
Imperial
25
To Pg. Opp.

25
To Pg. Opp.
25
Set LBT on ℄ Prod
Set LBT on ℄
ALLEY
563065
(9543-173)
To Alley
13.00
13.00
8.60
8.60
9543-173
ST.
25
25
HWY
COMPTON AVE
See 12302-35
Set LBT on ℄ Prod
Fd LBT
12302-35
Fd LBT
Set LBT on ℄
(12302-35)
301.84
12302-35
To 116th St
13.00
13.00
30
30
COMPTON AVE
Fd X mark on M.H.Rim
Fd X mark on M.H.Rim
15.55
Fd LBT
Imperial
116 TH
89°02'00"
(12302-35)
25
25
To Pg. 58
25
25

F.B. 986-145

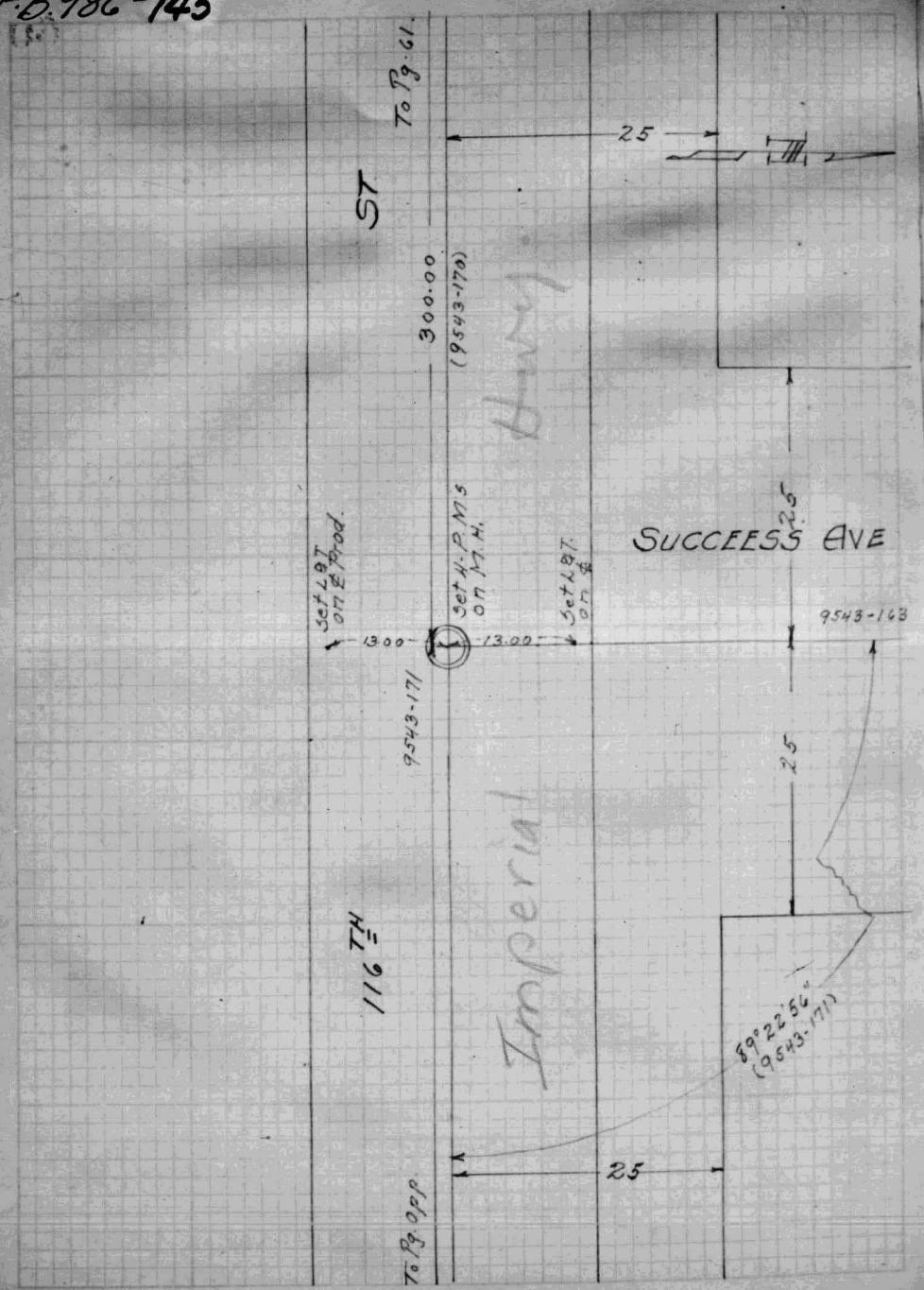

12310

F.B. 986-146

60

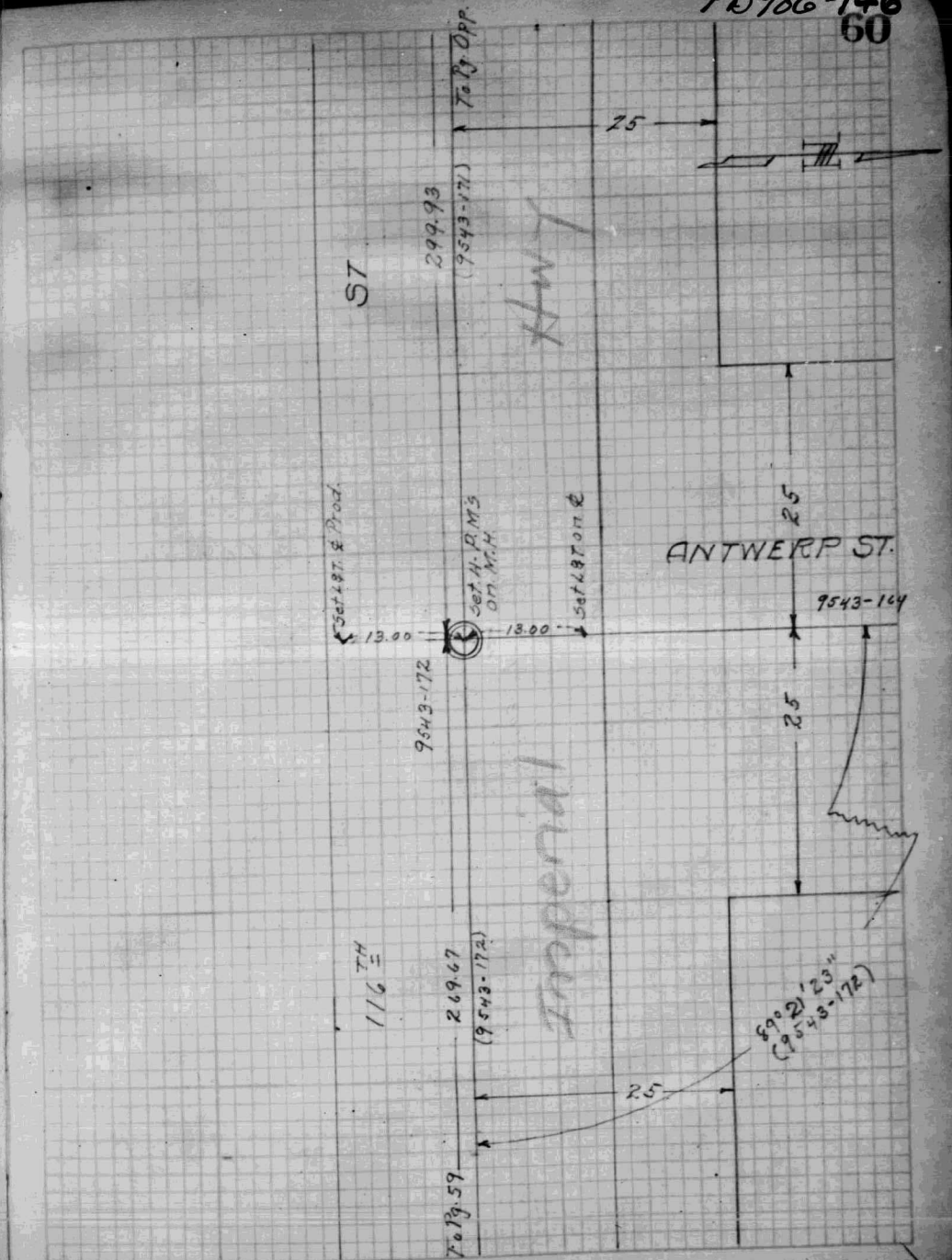

F.B. 986-147

12310

F.B. 986-148

61

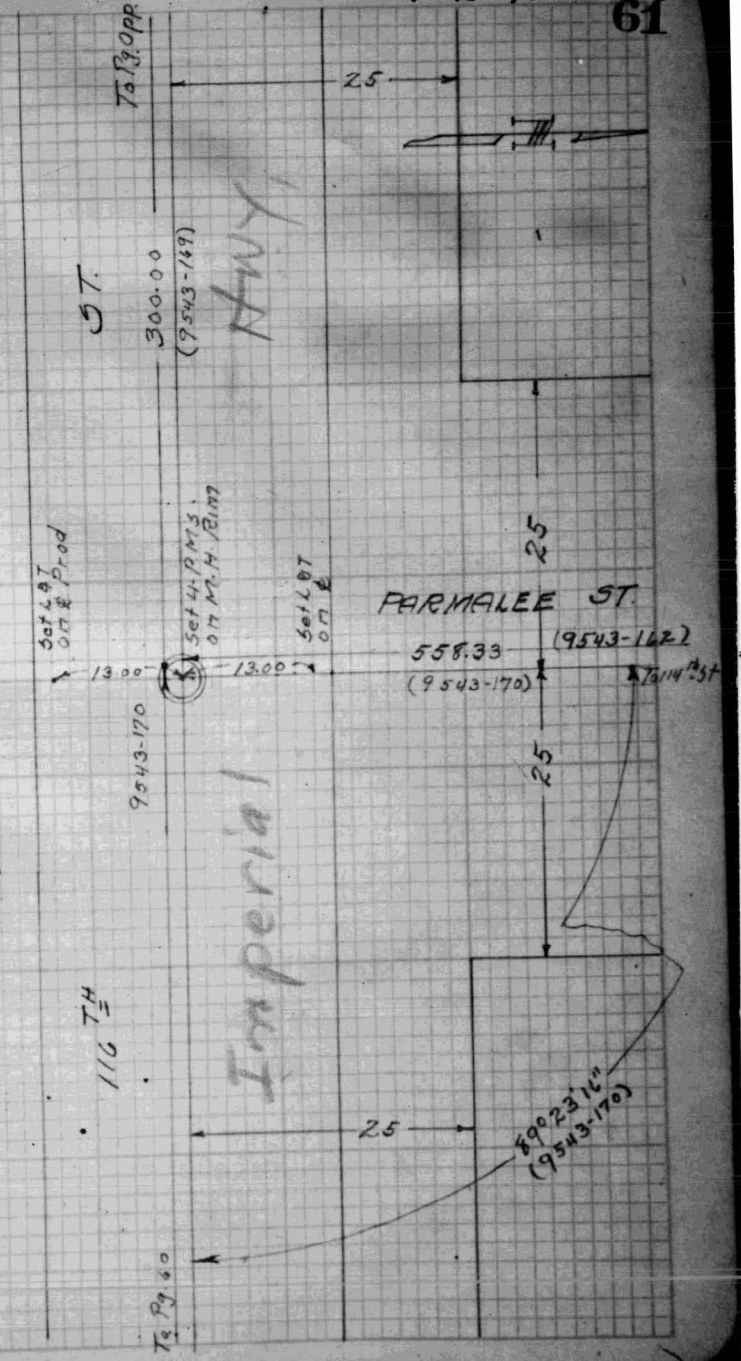

F.B. 986-149

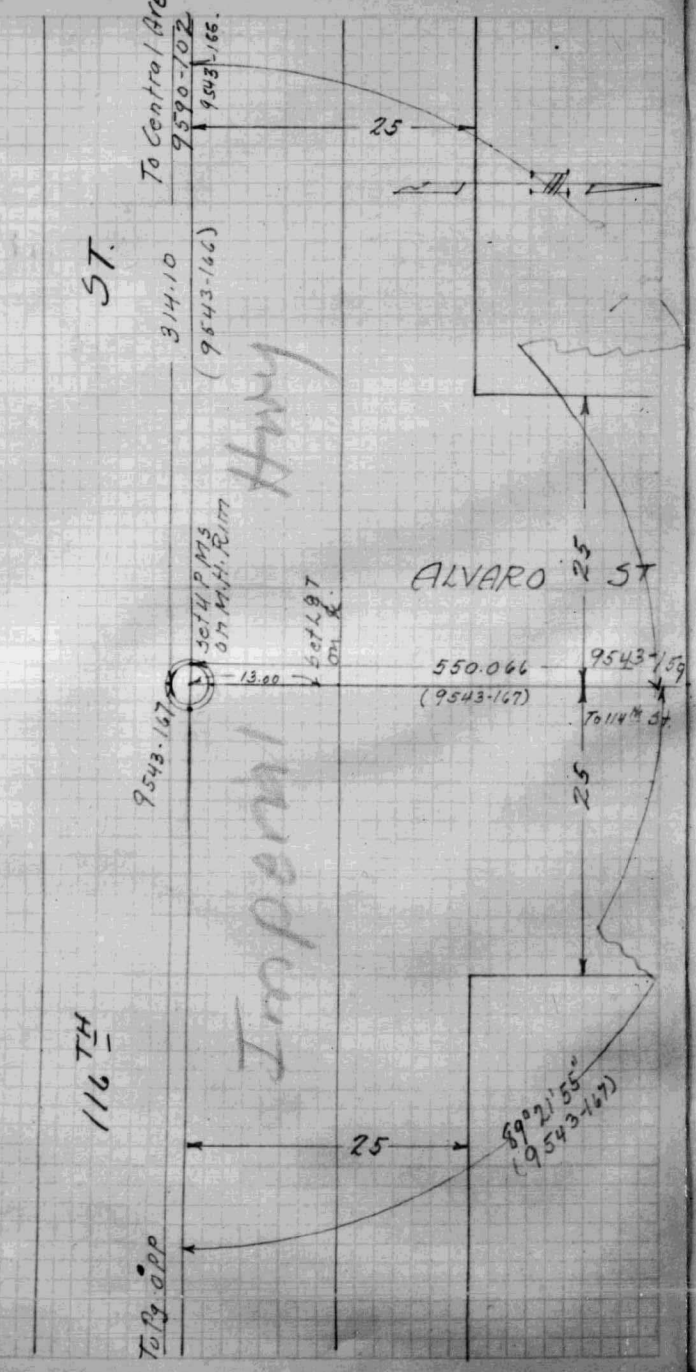

12310

F.B. 986-150
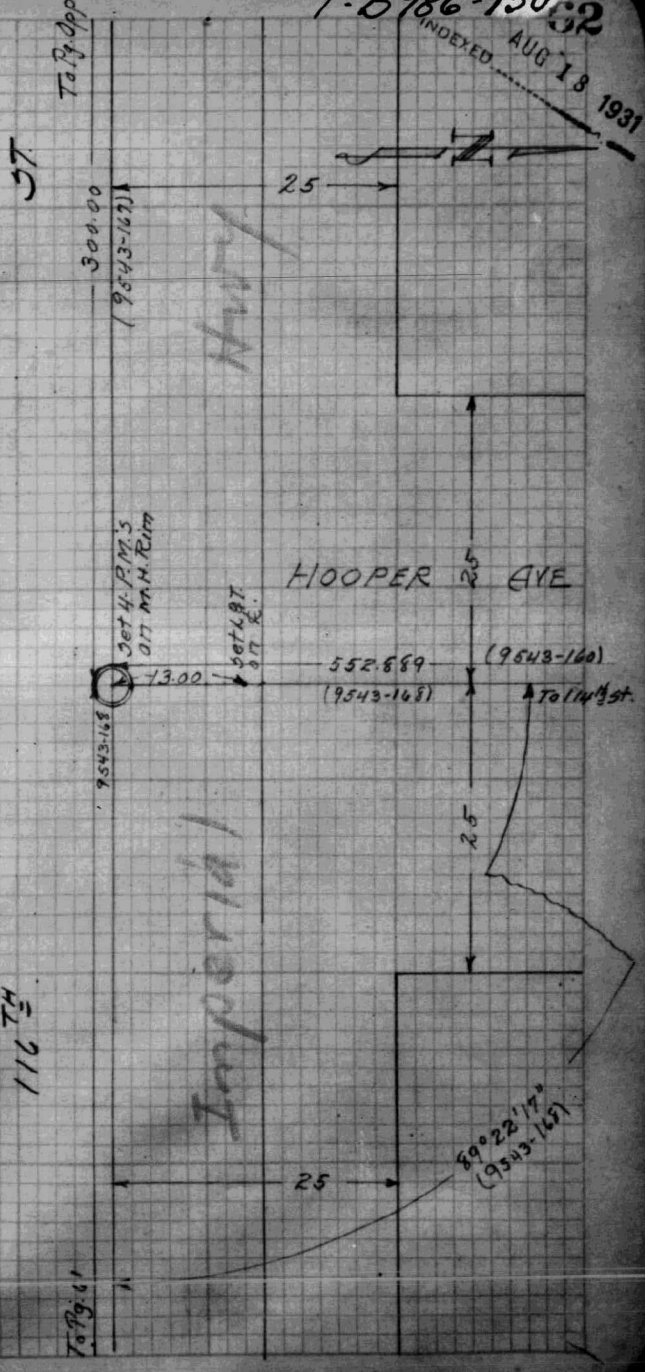
INDEXED AUG 18 1931