The original pages of this book are of poor quality. Care has been taken to make the best scans possible. If necessary you can arrange to see the original book at:

Department of Public Works

900 S. Fremont Ave

Survey Public Counter

Alhambra, CA 91803

Distance from ¾" I.P. at "A" East to nail & tin in center of First St pavement at end = 2637.35



NOTES ON FIRST STREET

July 22, 1924

~~N 89° 18' 45" E~~

IRWINDALE AVENUE

S 10° 11' 45" W

Nail & tin at intersection of Irwindale & Dalton over point where granite stone is said to have been.

Nail & tin at intersection of Irwindale & First over point where one of Stevenson's ¾" pipes were.

℄ of First taken between nail & tin on Irwindale, & Stevenson's pipe, ½ mile East.

∠ from nail & tin at Irwindale & Dalton, to iron pipe at "A" = 91°25'.

∠ from nail & tin at Irwindale & Dalton, to ℄ pavement on First (below N. insulator on East E.R.), at "C" = 91°27'.

Distance from nail & tin at Irwindale & First to iron pipe (re-set) on ℄ at "B" = 1318.10

Distance from iron pipe at "B" East to ¾" pipe on ℄ at "A" = 1323.12

Iron pipe ¼ mile West of Irwindale on First found to be 2.76' North of ℄ First produced.

Distance from iron pipe at "B" East to 3" pipe 21.77 North ℄ = 1320.02

Distance from Stevenson's ¾" I.P. (re-set) at "B" North to 2" I.P. set by Hill = 30.12

2640.12
1323.12
3.77

NOTES

Found 1"x2" on Dalton, approximately on ℄, with large nail & tin in it's distance from nail & tin in Irwindale = 1067.55

Chained at point estimated opposite Hill's 2" I.P., & found distance from nail & tin in Irwindale = 1364.9

Found 2"x2" "a" South of road, about 2006' from nail & tin in Irwindale

" " "b" " " " " 2328' " " " " "

Found old 1"x1" South of road, about 2420' from nail & tin in Irwindale.

" 2"x4" " " " " 2629.26' " " " " "

Chained to recorded distance of 2653.76 from nail & tin in Irwindale, & found mound of rocks South of road. Will dig.

Chained to point estimated as opposite old 2"x2" North ℄, & found distance about 2687.7 from nail & tin in Irwindale.

Hill's recorded distance from his I.P. at S.E. cor. of sub-division = 1323.6 Check to 2', which is check.

Found ancient & rotted 2"x2" stake under large rock, among pile of rocks at 2653.76 (about) from Irwindale. ∠ Set nail & tin in road at chained distance from nail & tin in Irwindale.

Ties to nail & tin set in road at 2653.76



NOTES ON DALTON ROAD

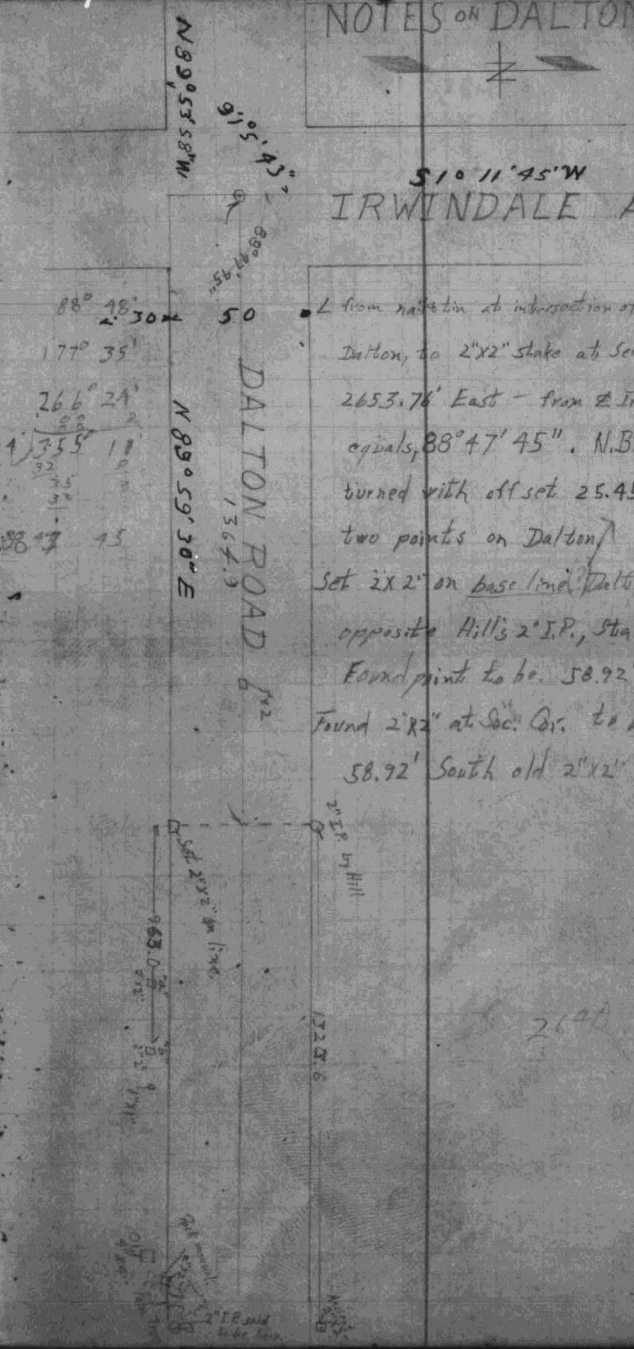

∠ from nail & tin at intersection of Irwindale & Dalton, to 2"x2" stake at Sec. Cor. about 2653.76' East — from ℄ Irwindale, equals, 88° 47' 45". N.B. — This ∠ turned with off set 25.45 North from two points on Dalton.

Set 2"x2" on base line Dalton approximately opposite Hill's 2" I.P., Sta. 1364.9. Found point to be 58.92' South said I.P.

Found 2"x2" at Sec. Cor. to be approx. 58.92' South old 2"x2" at Sta. 2687.7

(4)

NOTES

Ran line from nail & tin at intersection of Irwindale & Dalton (opposite 2" I.P. on S.W. cor. of intersection), over granite rock said to have been there, through to ¾" I.P. at the section corner (supposedly) about ½ mile West. Near 2" I.P. set by Hill, & approximately 350' W. of Irwindale found old 3"x3", & set 1"x2" in line, as diagram.

Distance from 3"x3" North to Hill's 2" I.P. = 24.43

Distance from 3"x3" South to 1"x2" set in line = 39.55

N.B. – Offset 10' N. from line at Irwindale.

NOTES ON DALTON ROAD (4)



F.B. 988-10

City Azusa F.B 20

F.B. 988-11

12

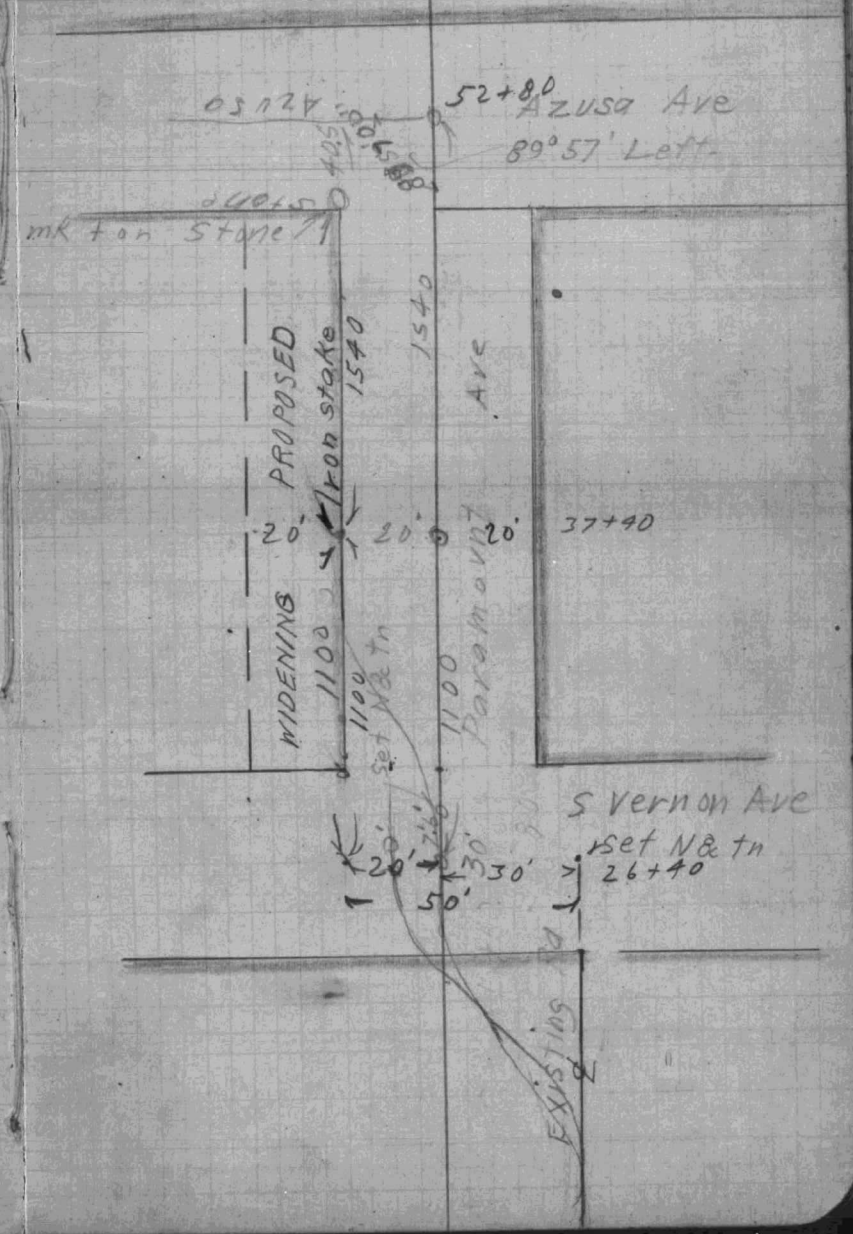

PARAMOUNT AVENUE EXTENSION SURVEY

0+0 ℄ First St & Azusa Ave



11


13+20
9+88.7
.7
9+89.4
Fd 1/4" I.P.
30
30
Fd 1/4" I.P.
Ave
3+30
25 25
50
D.B.K 3745-231
by Clifton J Platt
D.B. 4127-49
Cornelius C. Moll
Paramount
330
305
30
30
Fd 3" I.P.
S W cor 47
Az. L&W.Co.
M.R. 43-94
0+0
1320 notch'd

44

Ties To Pipes



Paramount Heights



11.

West 1/2 of Lot 48 Sub. #2
Azusa Land & Water Co.
Clifton J. Platts
Orange Acres. Tract.



F.B. 988-20

City of Monrovia B6

F.B. 988-21

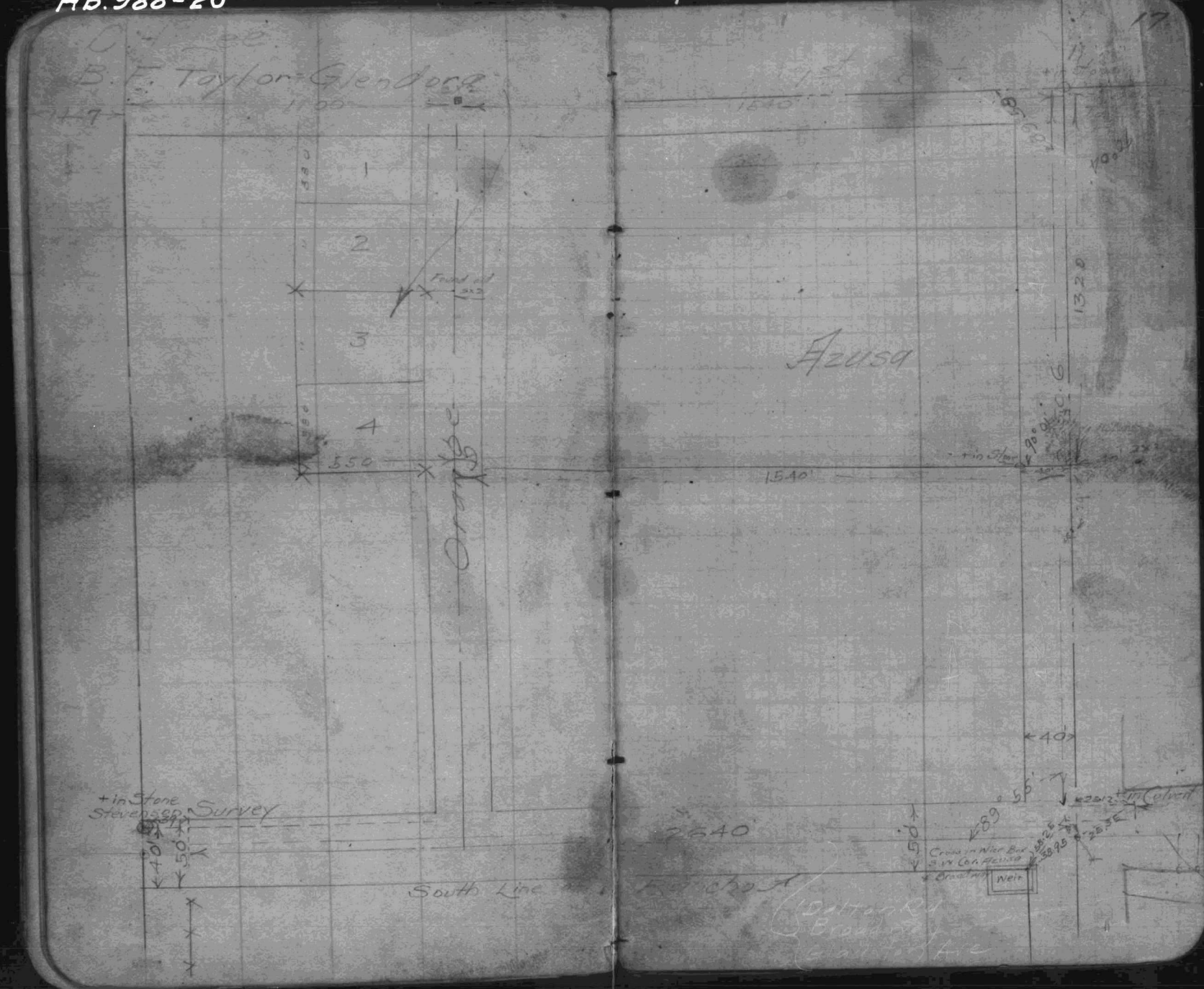

F.B. 988-22

City of Monrovia F.B. B6 F.B. 988-23

AZUSA FOOTHILL
CITRUS CO. TRACT
of Lots 5-8-13-16 Blk. A & Lots 5-9-13-16 Blk. B.
Northerly line of Lots 13-5 Block A & of Lots 13 & 5 Block B

M.B. 5-30

F.B. 988-24

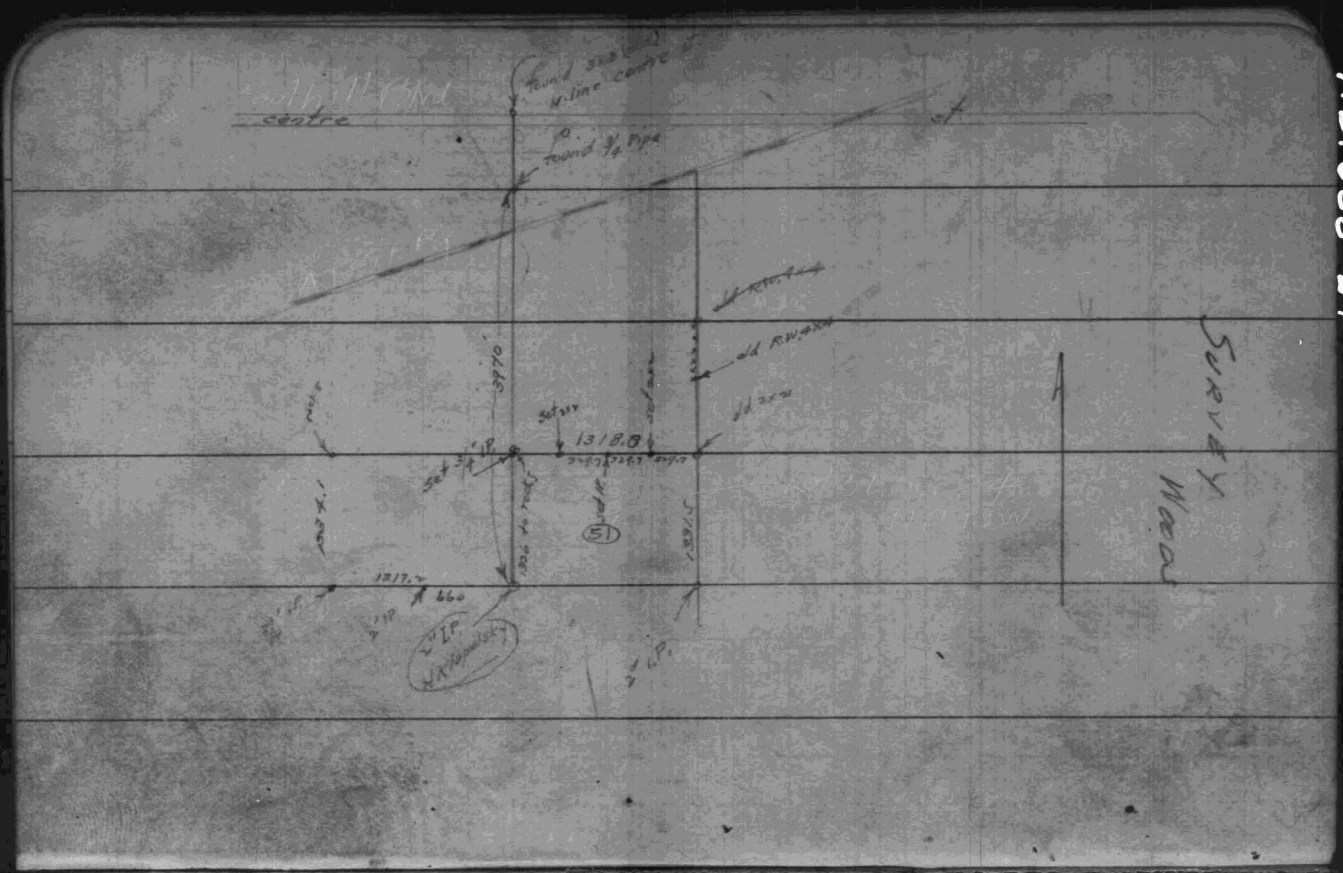

Gierlich F.B. A

F.B. 988-25

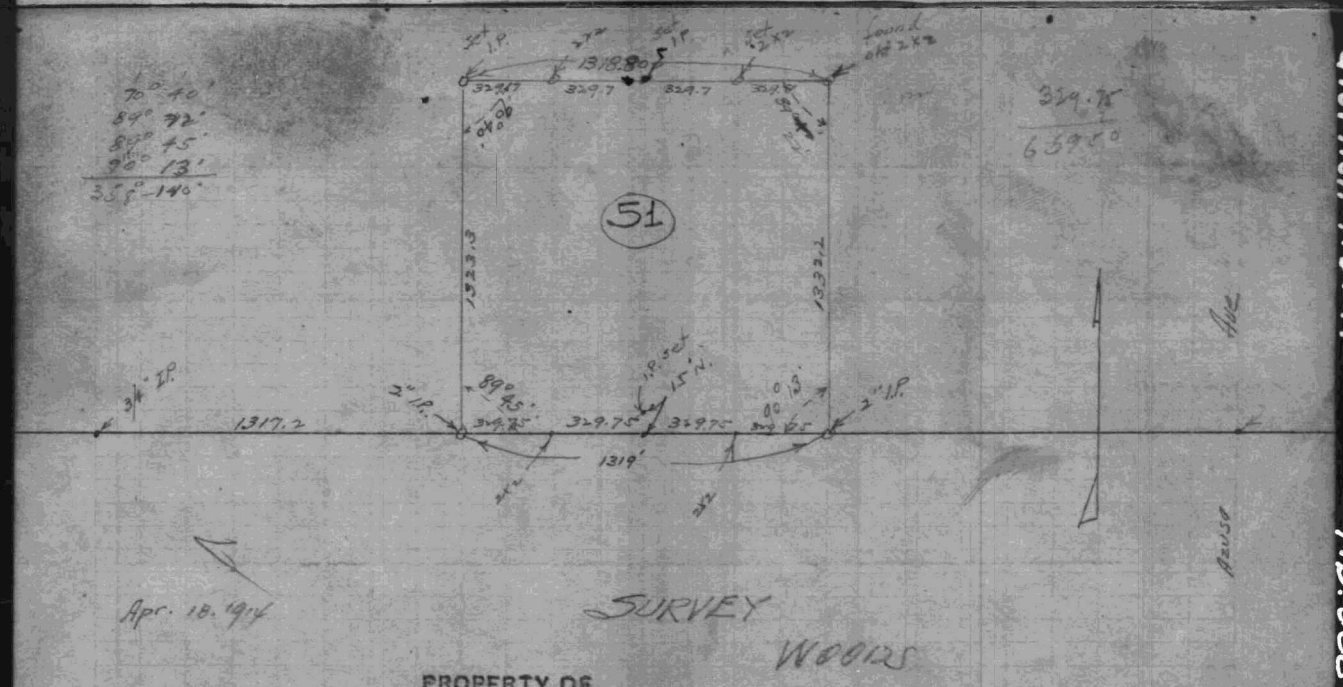

PROPERTY OF
O. A. GIERLICH, C. E.
MONROVIA, CALIF.

17

Notes - Irwindale Ave

Owl Fum. Corp. Survey

1919





PROPERTY OF
O. A. GIERLICH, C. E.
MONROVIA, CALIF.

F.B. 988-28 Gierlich F.B. C10 F.B. 988-29

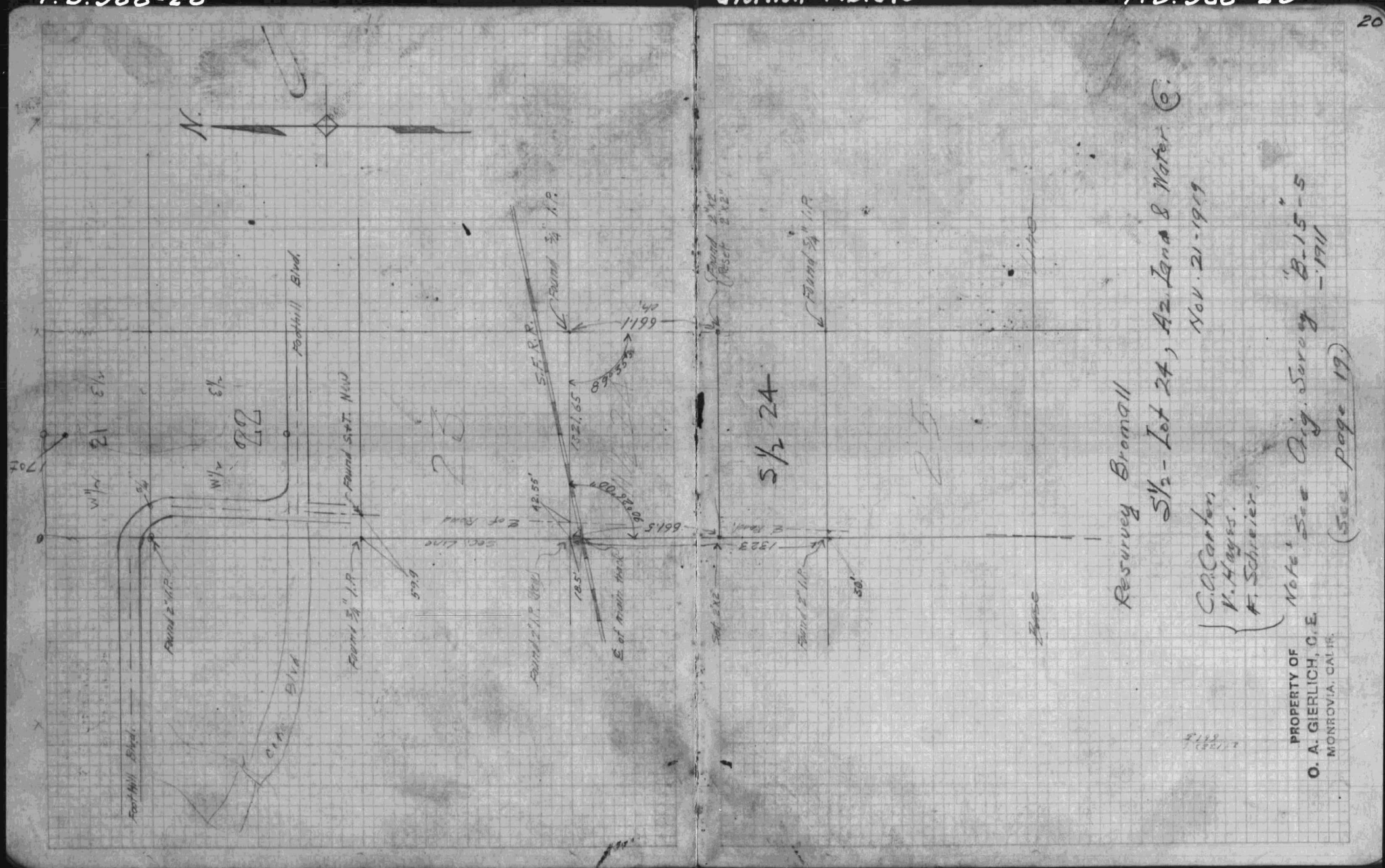

F.B. 988-30

PROPERTY OF
O. A. GIERLICH, C. E.
MONROVIA, CALIF.

Vosburg - Azusa.

SURVEY LOT 71
W. FIRST ST. Azusa
SUB. No 2 Azusa Land W. Co

Also locate outside lines of New Orchards, and Elevations for pipe line from stand pipe at Well on lot

1910

Mar. 16 - { O.A. Gierlich, F. Schreier, J. Sturgeon } 1/2 da

" 17

" 17 { O.A.G., J.S. } 1 da.

" 18 { N. Master, F.S., J.S. } 1 da.

See Next page for levels

Gierlich F.B. C10

F.B. 988-31

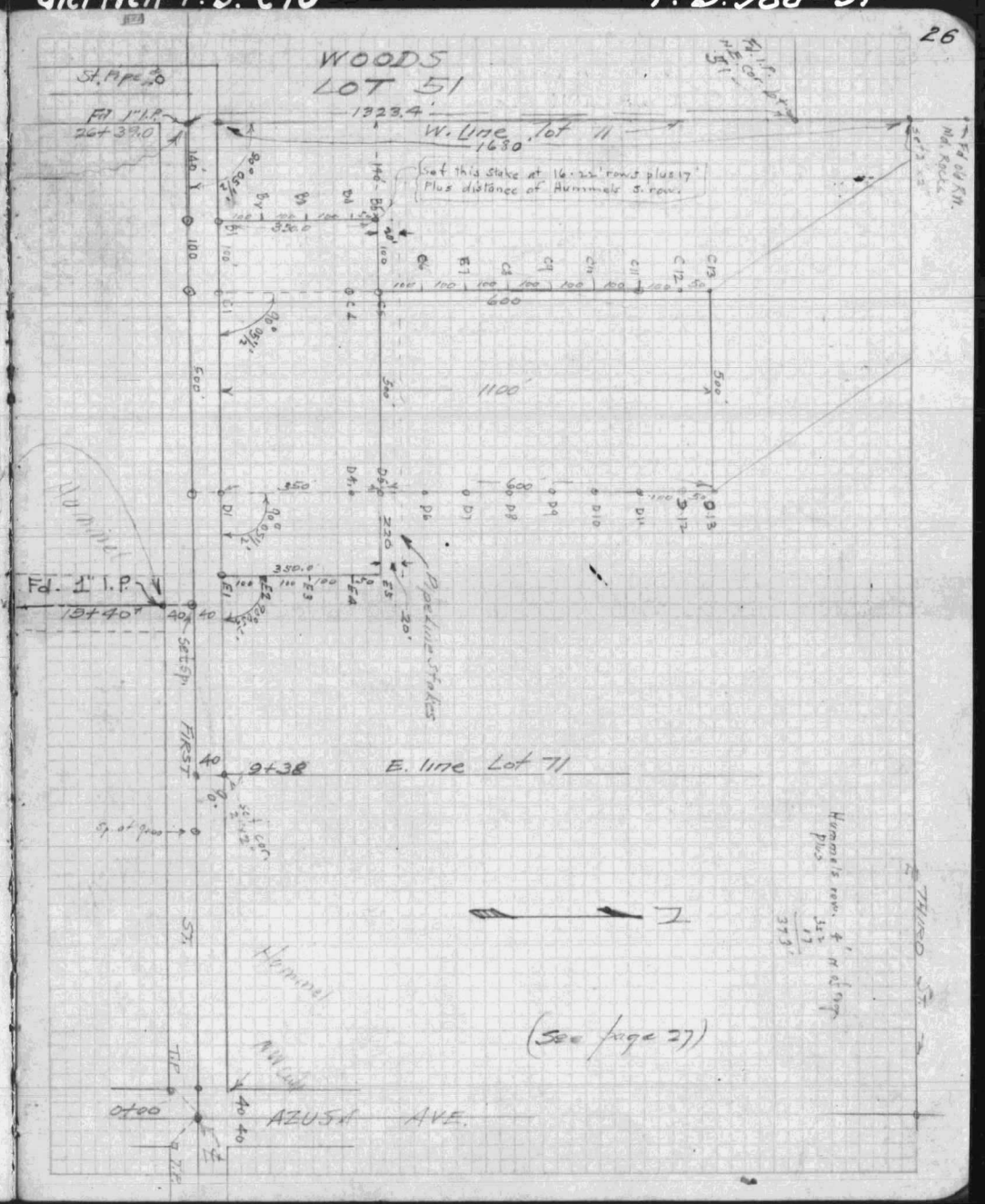

Survey S.W. 1/4 of Lot 59
SUB. No. 2 Az. L. & W. Co.
for Azusa Agricult. Water Co.

Jan. 6, 1921.
O.A. Gierlich
J. Walters
J. Peirce

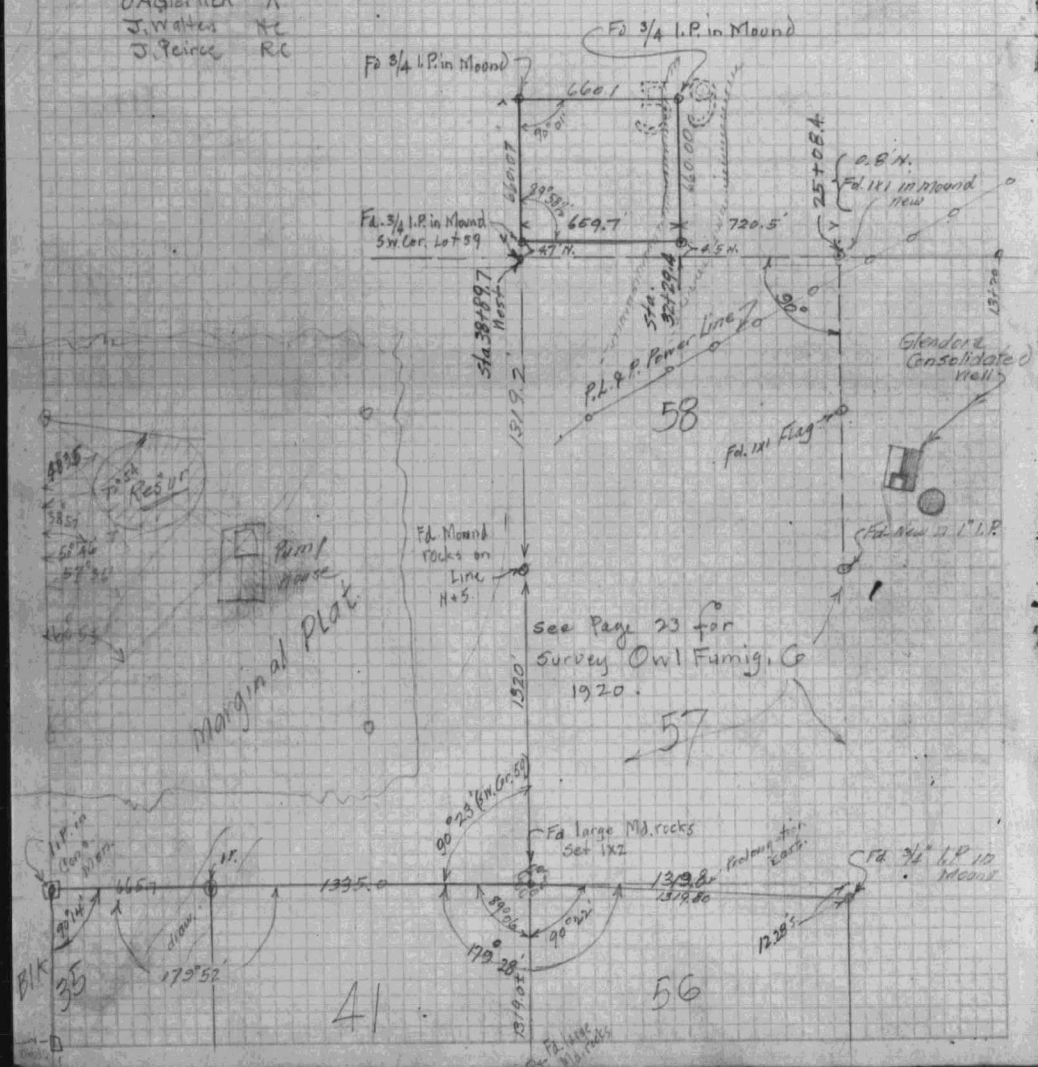

Jan. 7, 1921 { O.A. Gierlich, J. Walters, J. Peirce

Jan. 8, 1921 { O.A.G., J. Peirce, R. Kinsey



Note: See H.O.G. Private F. Book. "B-14" Pg. 56. for Survey in 1912

PROPERTY OF
O. A. GIERLICH, C. E.
MONROVIA, CALIF.

F.B.988-41

9599 192

FEB 26 1929

INDEXED 19

F.B.988-42

LA TUNA CANYON ROAD
NE Cor Sec 30 - T-2N R-13 W to Tuna Canyon Road

Survey

1925-67128
VN-377

Feb - 1929

Jenkins
Lane
Ball
Allbee
Gilbert

& Ref -12905-
Office plat of Tate Survey

Meas with 300' Tape Standard at 62°

PT established by line & dist shown on
Tate Survey - LS-312 - June-13-1917

F.B. 988-43



FEB 26 1929
INDEXED 19

F.B. 988-44

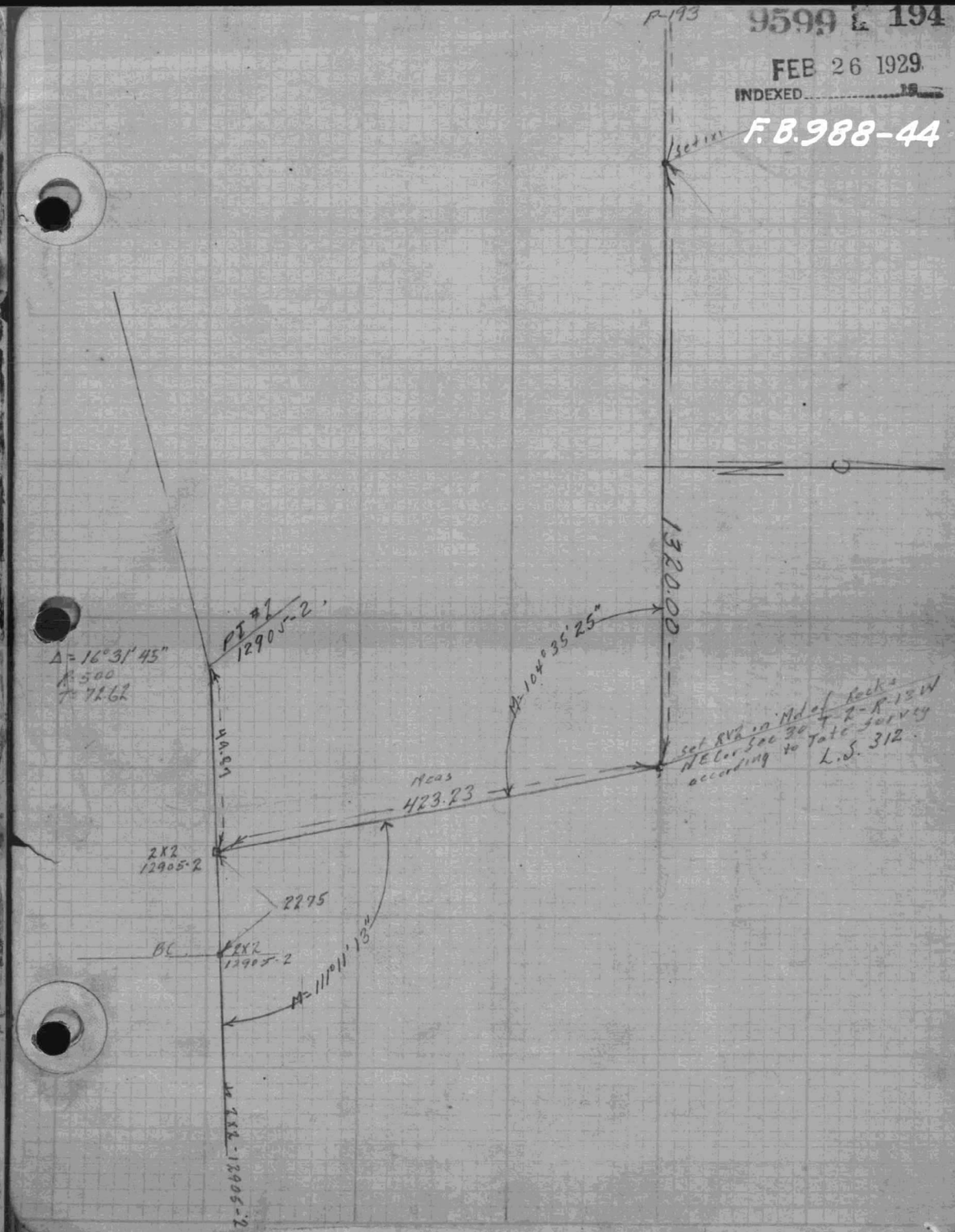

LA TUNA CANYON ROAD

11519.31 EAST WILDWOOD ST. TO 14127 EAST WILDWOOD ST.

NOV 10 1930
INDEXED

SPECIAL SURVEY

A-256728 LA TUNA CANYON RD., 1000.0 W HONOLULU AVE
TO 11519.31 EAST WILDWOOD ST.

MOLLOY
GAMBLE
CASEY
ALBEE

NOV. 8, 1930

& REF. 12905-39-42-43-44



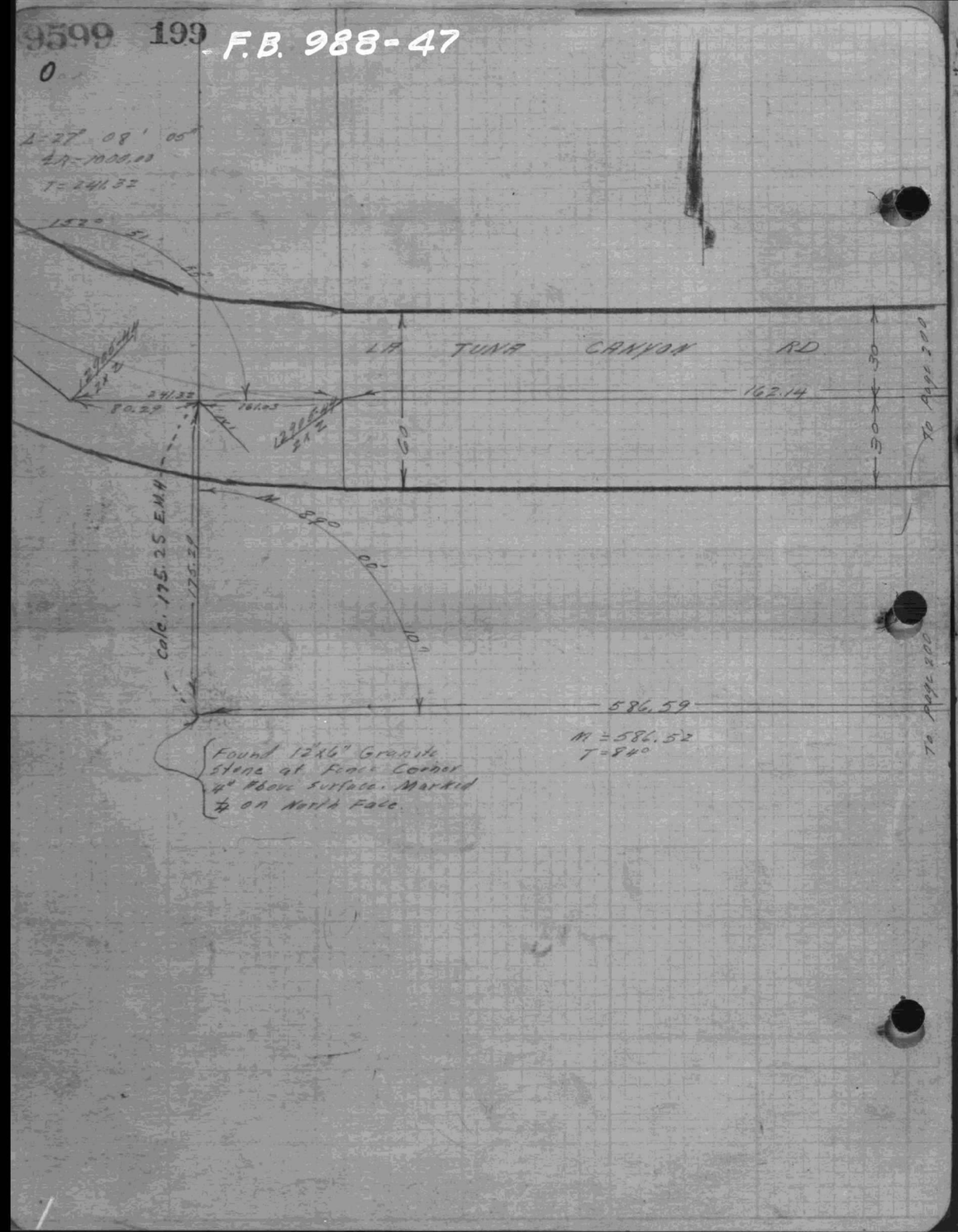
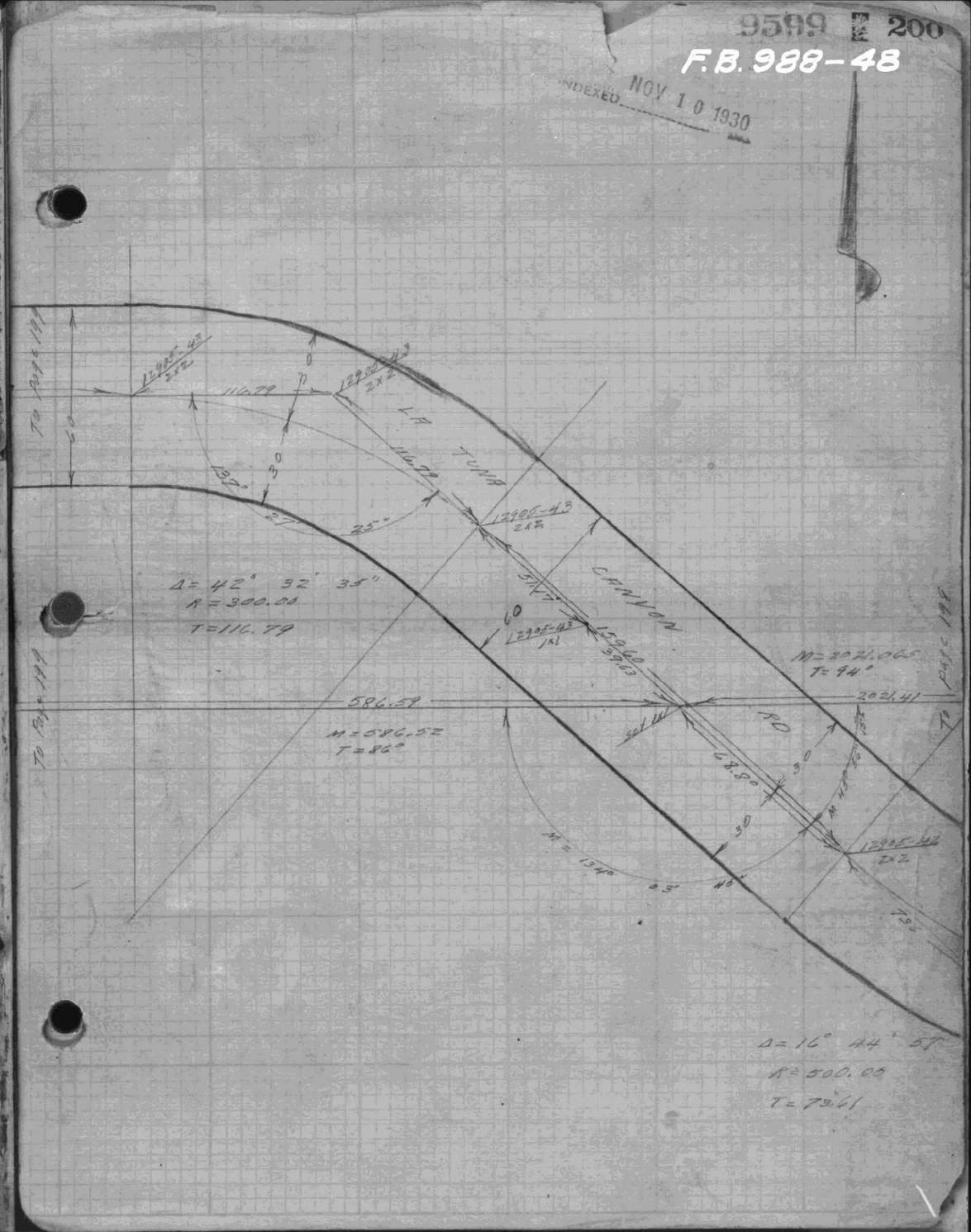
INDEXED NOV 10 1930