The original pages of this book are of poor quality. Care has been taken to make the best scans possible. If necessary you can arrange to see the original book at:

Department of Public Works

900 S. Fremont Ave

Survey Public Counter

Alhambra, CA 91803

F.B. 989-6

L.A. City 17603

F.B. 989-7



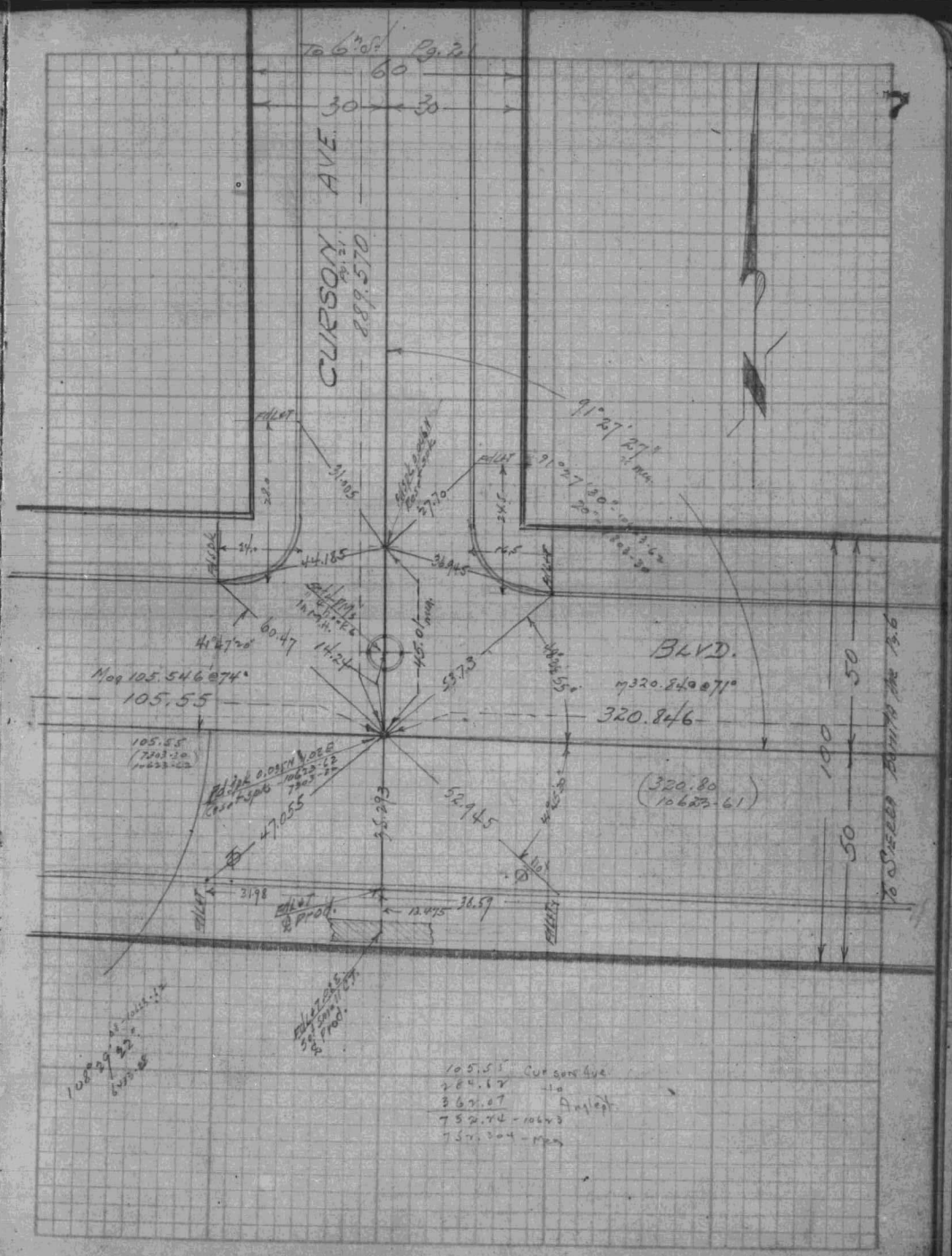

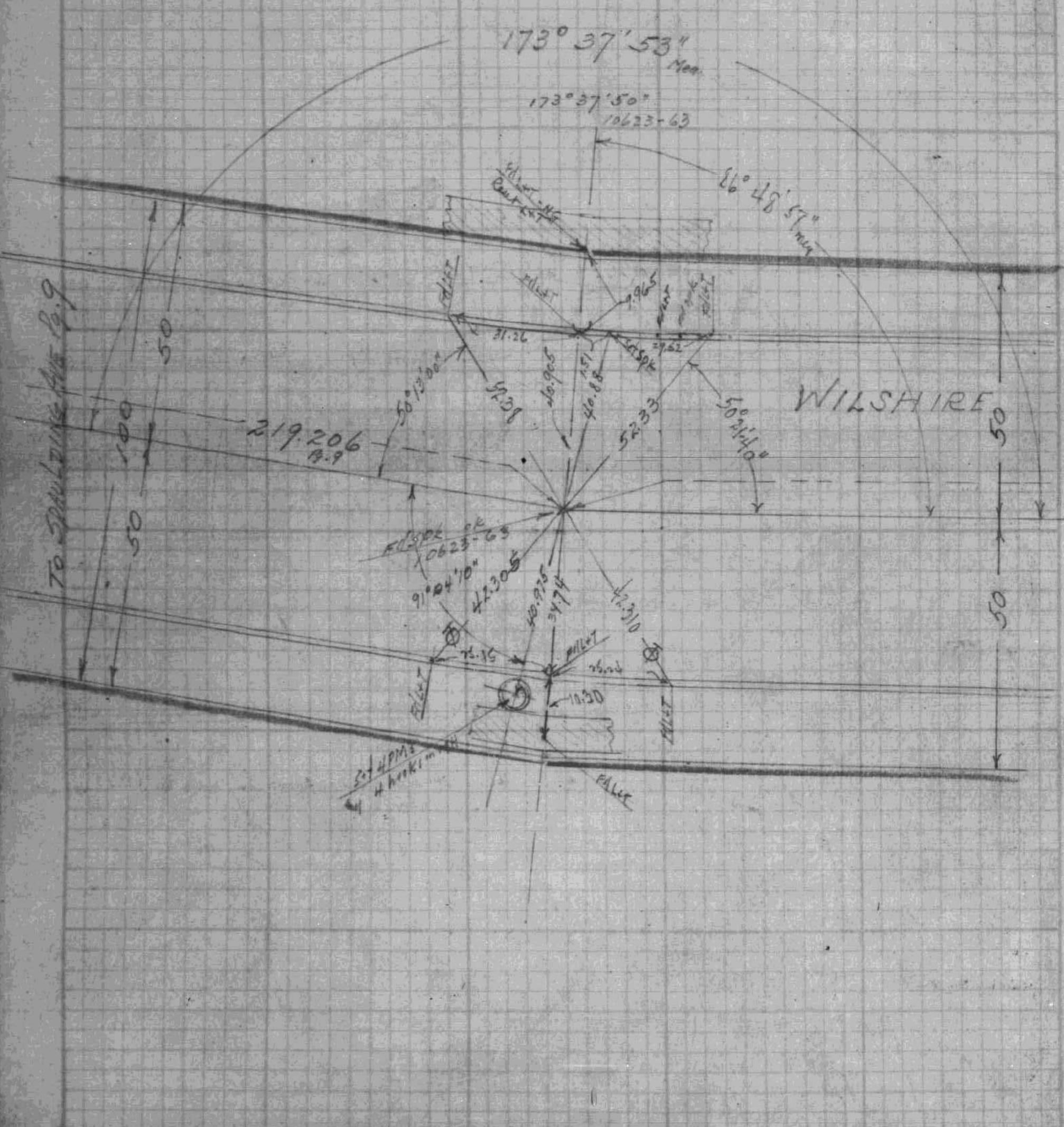
173° 37' 53" Mea.
173° 37' 50" 10623-63
26° 48' 57"
WILSHIRE
219.206 B.9
50° 13' 06"
52.33
50° 44' 10"
To SAN VICENTE AVE B.9
100
50
50
50
50
91° 04' 10"
Fd spk

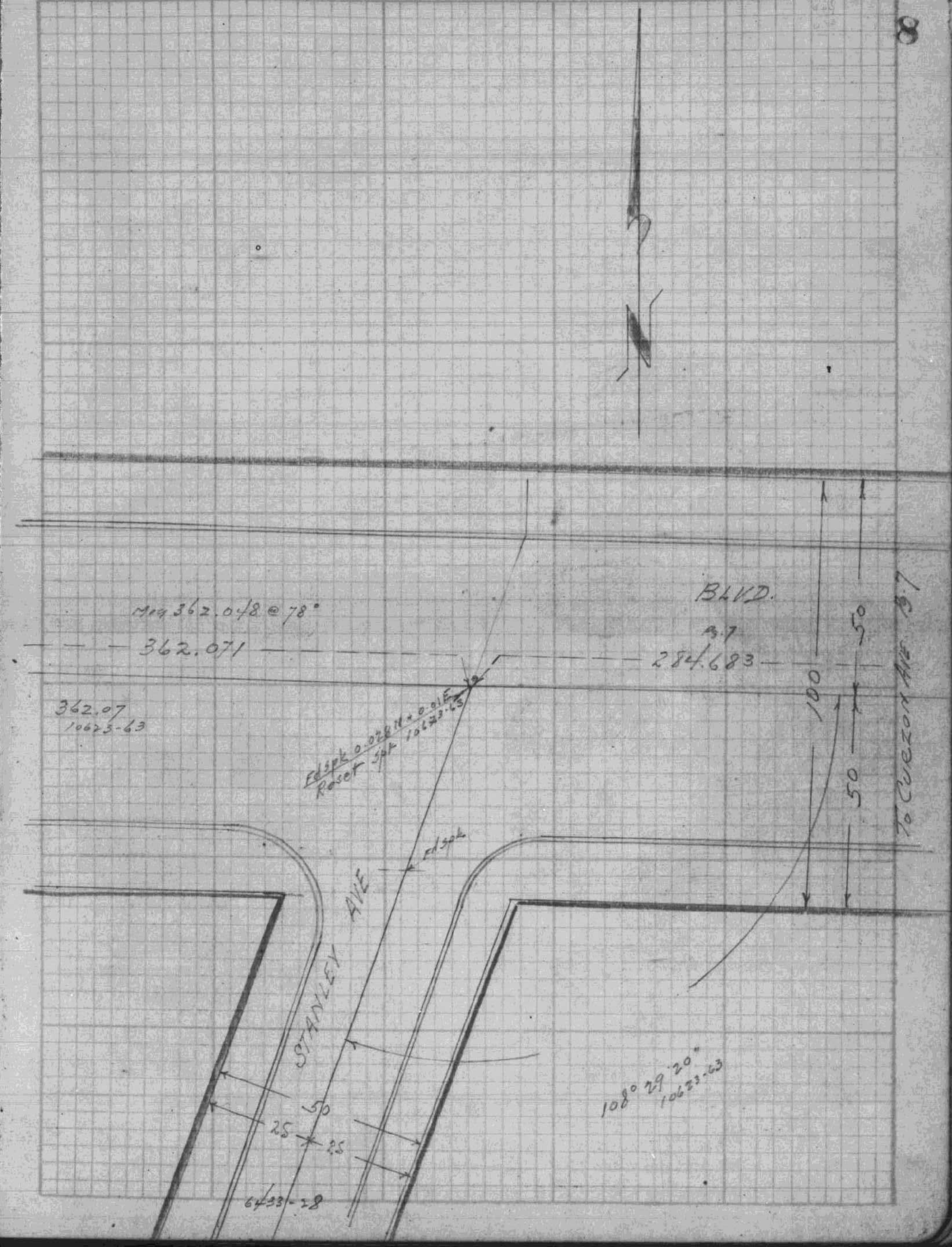
Mea 362.048 @ 78°
362.071
362.07 10623-63
BLVD.
B.7
284.683
To CURZON AVE B.7
100
50
50
Fd spk
STANLEY AVE
50
25
25
6433-28
108° 29' 20" 10623-63

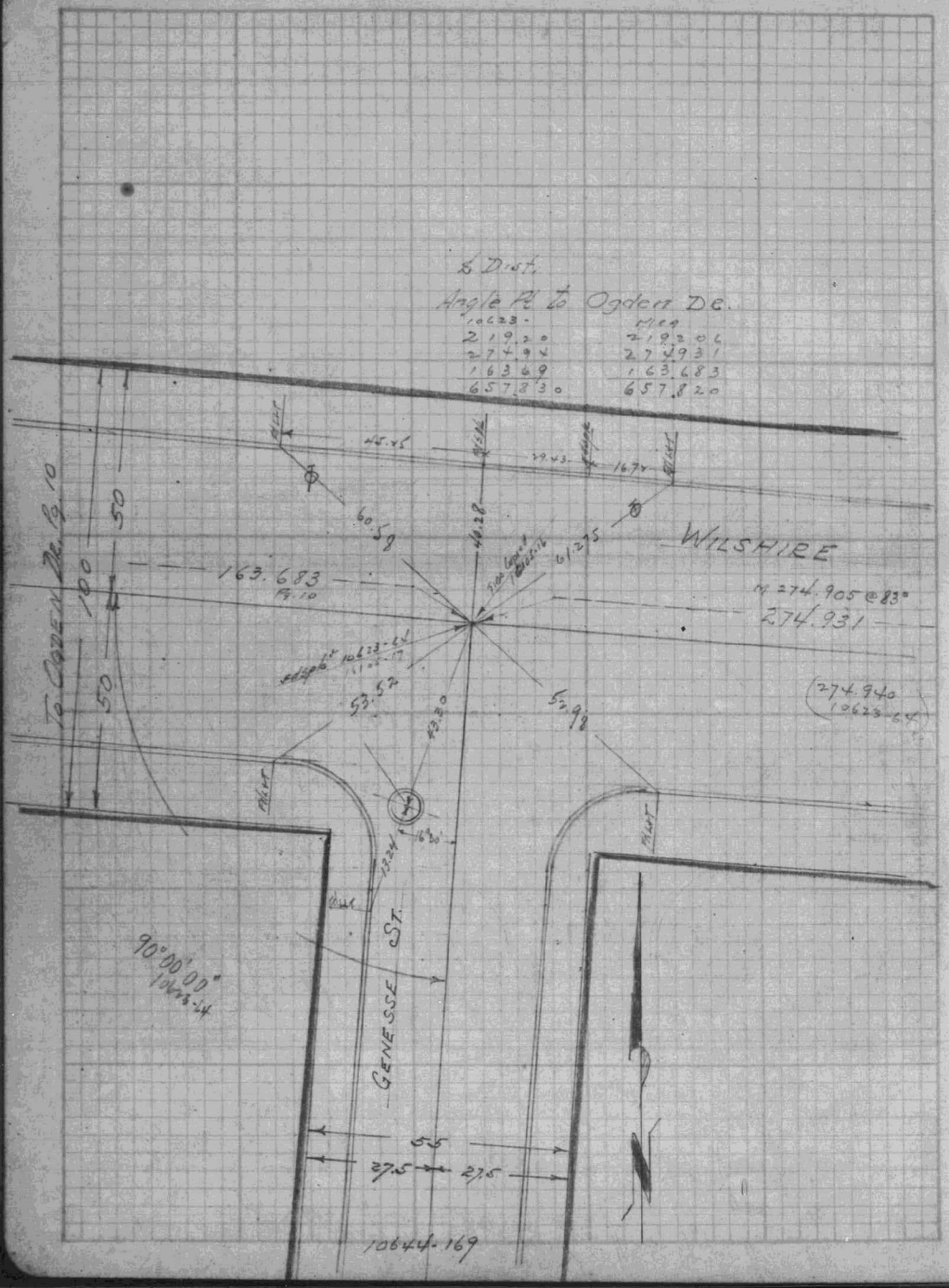

℄ Dist.
Angle Pt. to Ogden Dr.
10623-
219.20
274.94
163.69
657.830
Mica
219.206
274.931
163.683
657.820
WILSHIRE
M 274.905 @ 83°
274.931
163.683
Pg. 10
274.940
10623-64
To Ogden Dr. Pg. 10
GENESSE ST.
90°00'00"
10623-64
10644-169

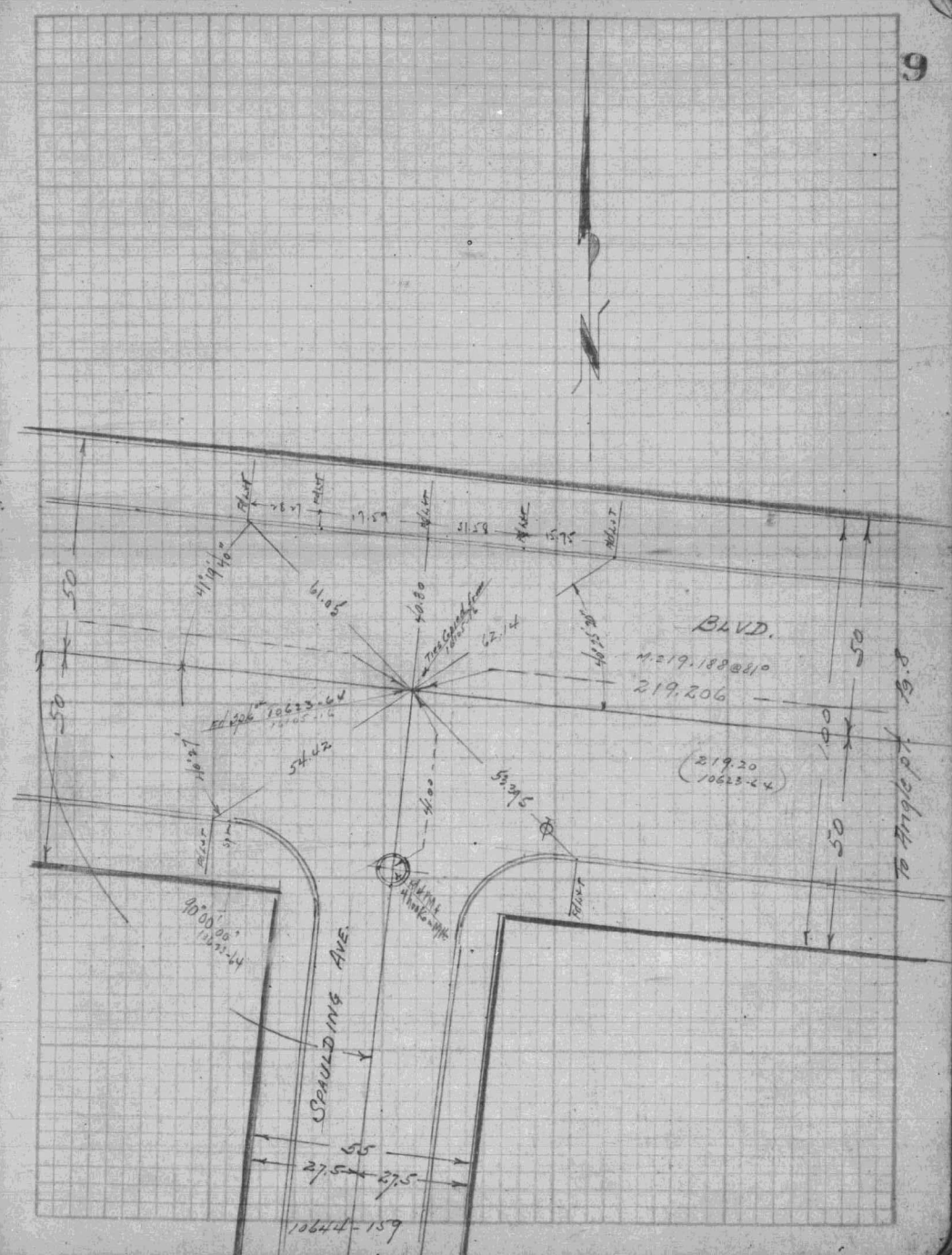

9
BLVD.
M 219.188 @ 81°
219.206
219.20
10623-64
To Angle pt. Pg. 8
SPAULDING AVE.
90°00'00"
10623-64
10644-159

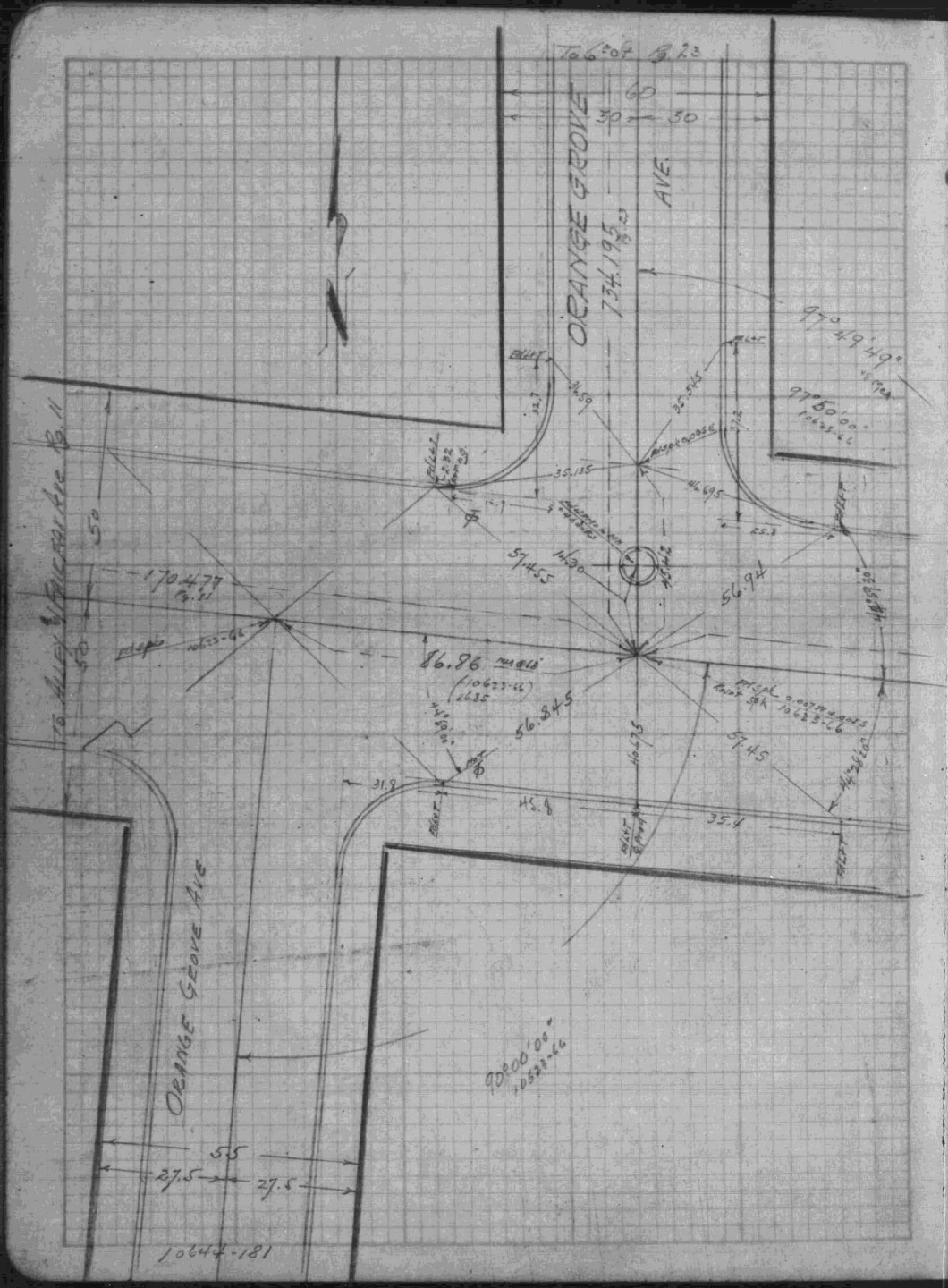
To 6th St. Pg. 23
60
30
30
ORANGE GROVE AVE.
734.195
97°49'49"
97°50'00"
10623-66
35.135
46.695
25.3
57.455
14.30
56.94
170.477
86.86
56.845
57.45
31.9
45.8
35.4
To Alley & Fairfax Ave Pg. 11
50
ORANGE GROVE AVE
90°00'00"
10623-66
55
27.5
27.5
10644-181

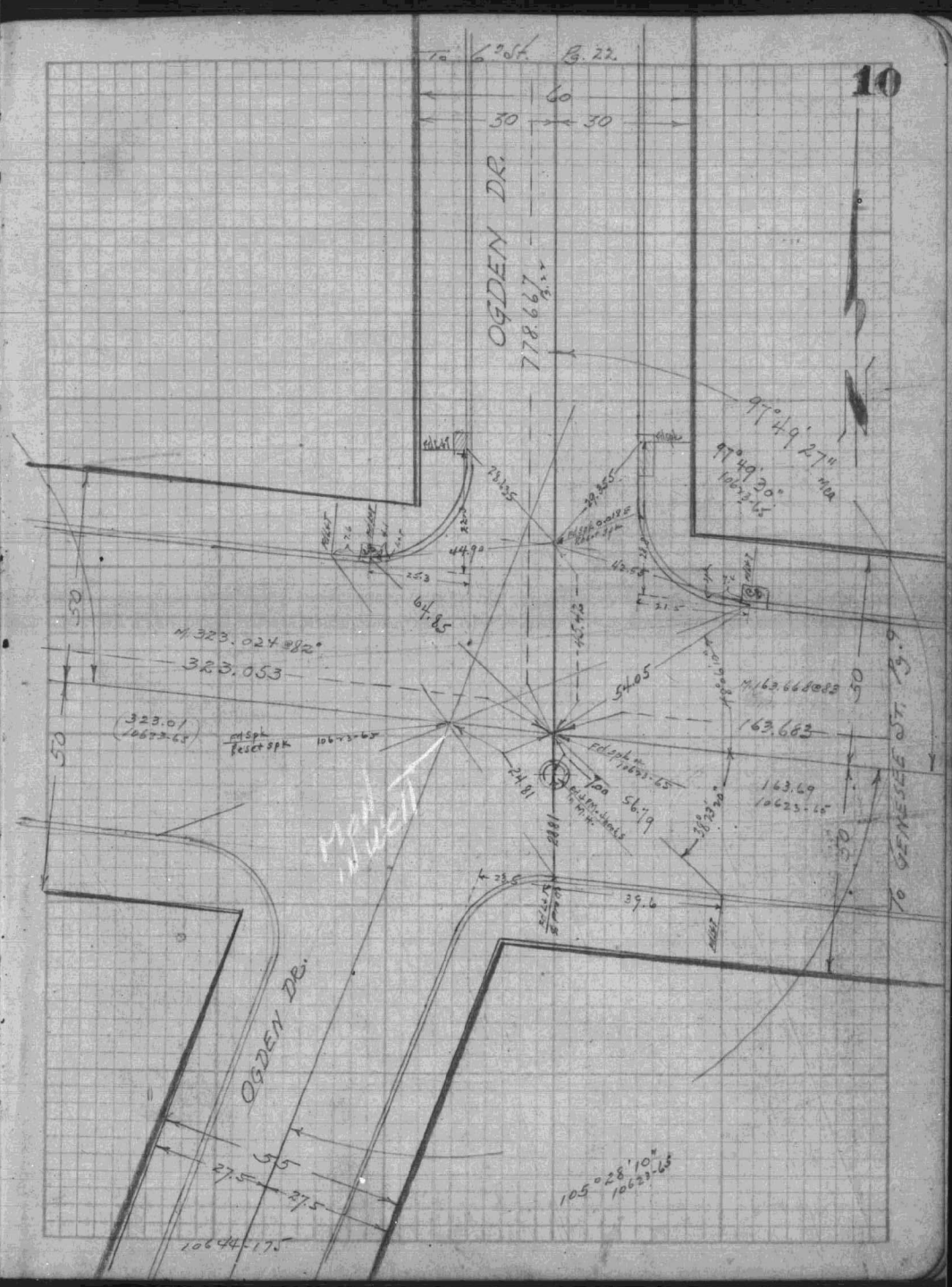
To 6th St. Pg. 22
10
60
30
30
OGDEN DR.
778.667
97°49'27"
97°49'30"
10623-65
28.635
44.90
25.3
64.85
M 323.024 @ 82°
323.053
323.01
10623-65
54.05
163.683
163.69
10623-65
56.79
24.81
39.6
50
To Genesee St. Pg. 9
OGDEN DR.
55
27.5
27.5
105°28'10"
10623-65
10644-175

F.B. 989-14

L.A. City 17603

F.B. 989-15

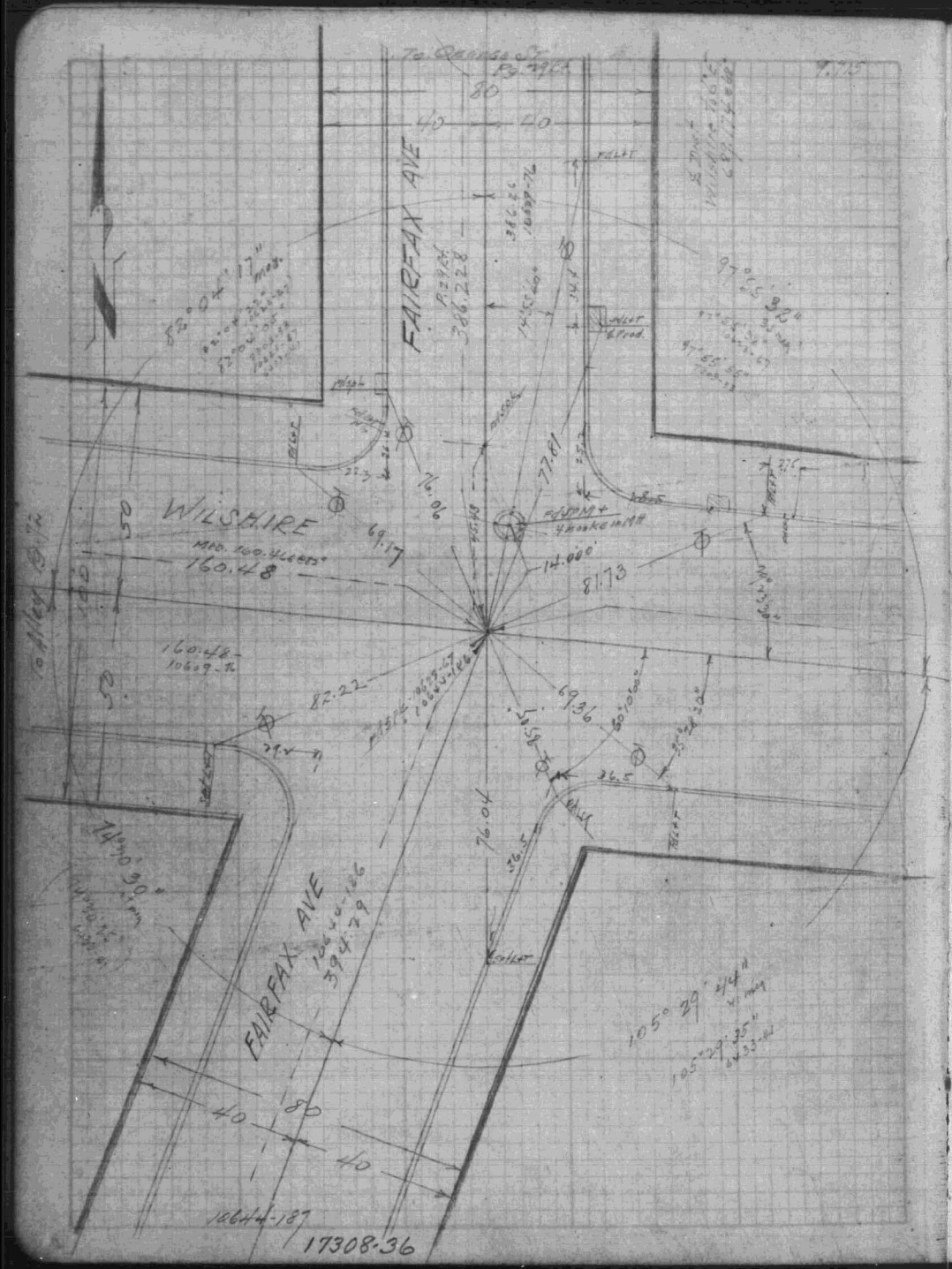

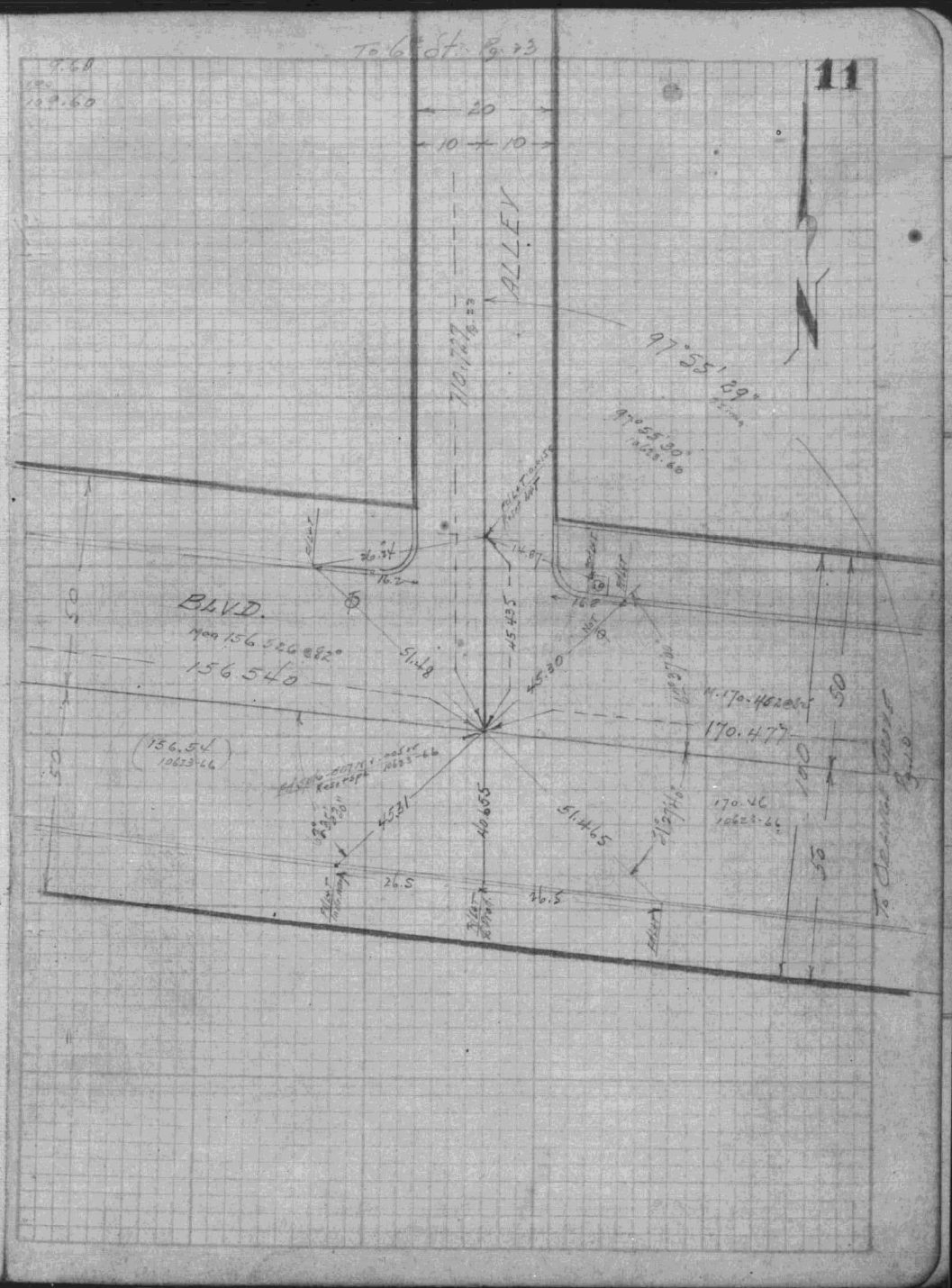

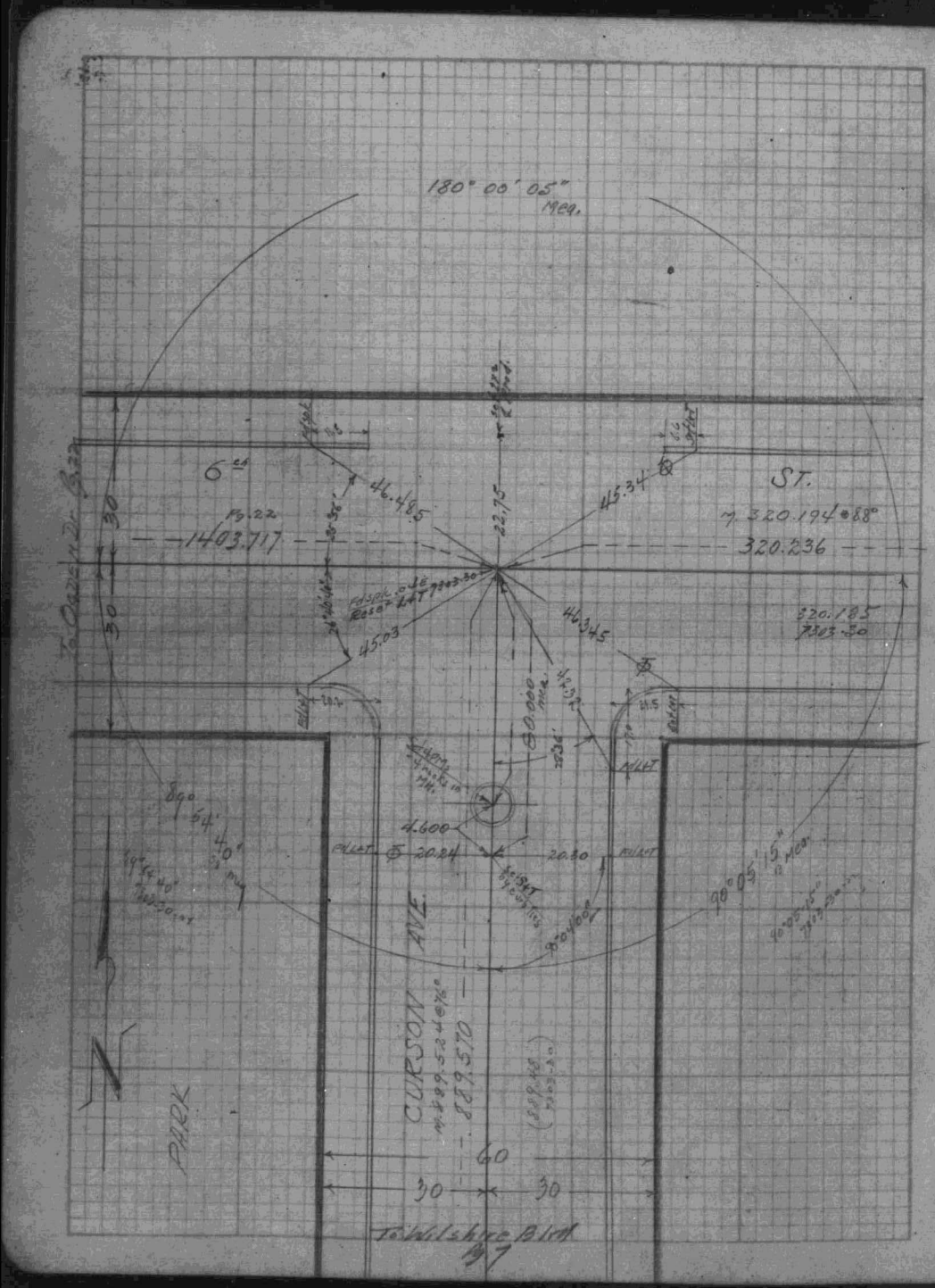
180° 00' 05" Mea.
6th
ST.
N 320.194 @ 88°
320.236
1403.717
320.185
To Dayton Dr.
To Wilshire Blvd
CURSON AVE
PARK
60
30
30

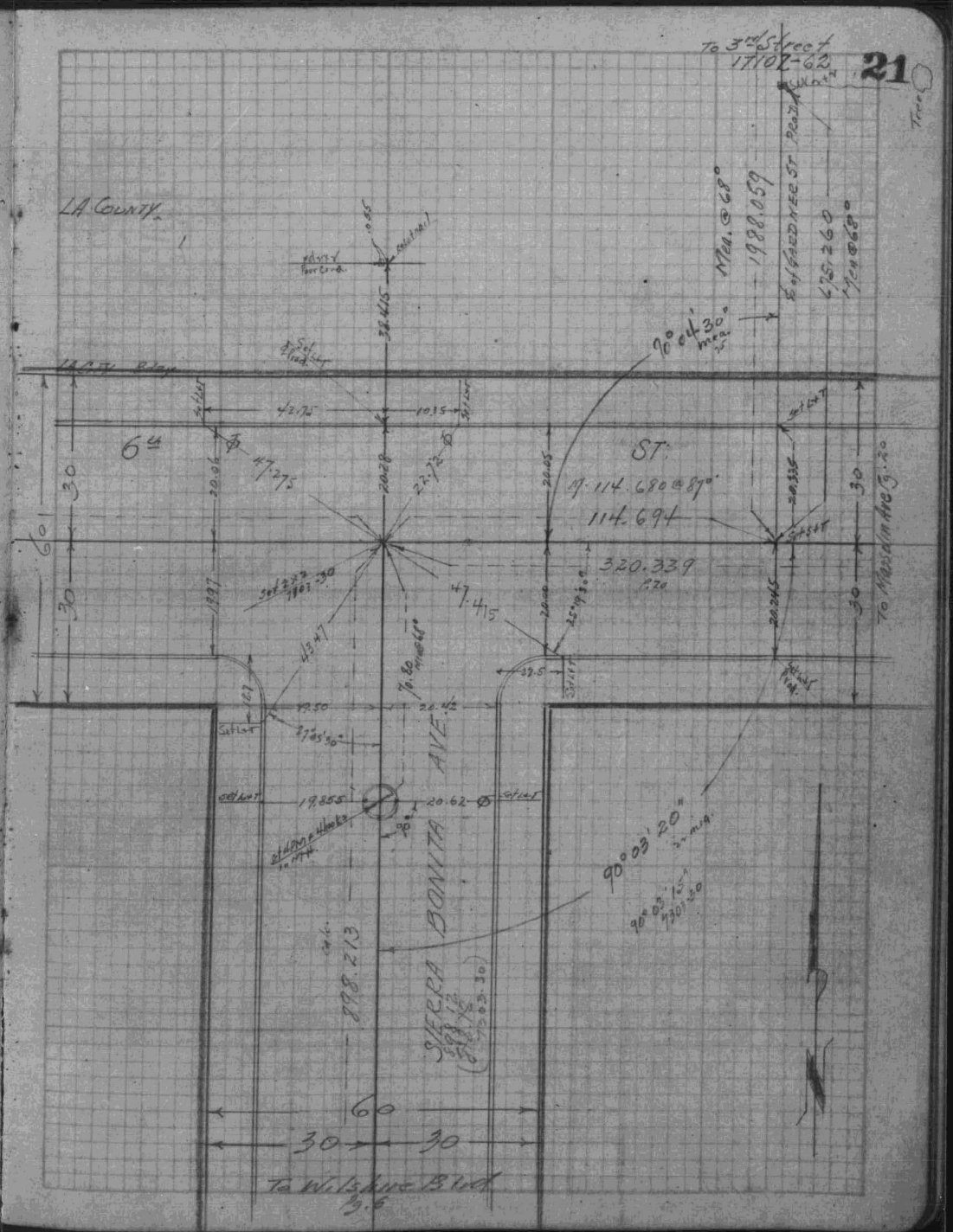
To 3rd St. Tract 17102-62
21
LA COUNTY
Mag. @ 68°
1988.059
E. of Freemont St. Tract
625.260
Mag. @ 68°
90° 04' 30" Mea.
6th
ST.
N 114.680 @ 87°
114.694
320.339
To Mesolinda Dr.
SIERRA BONITA AVE
90° 03' 20"
60
30
30
To Wilshire Blvd

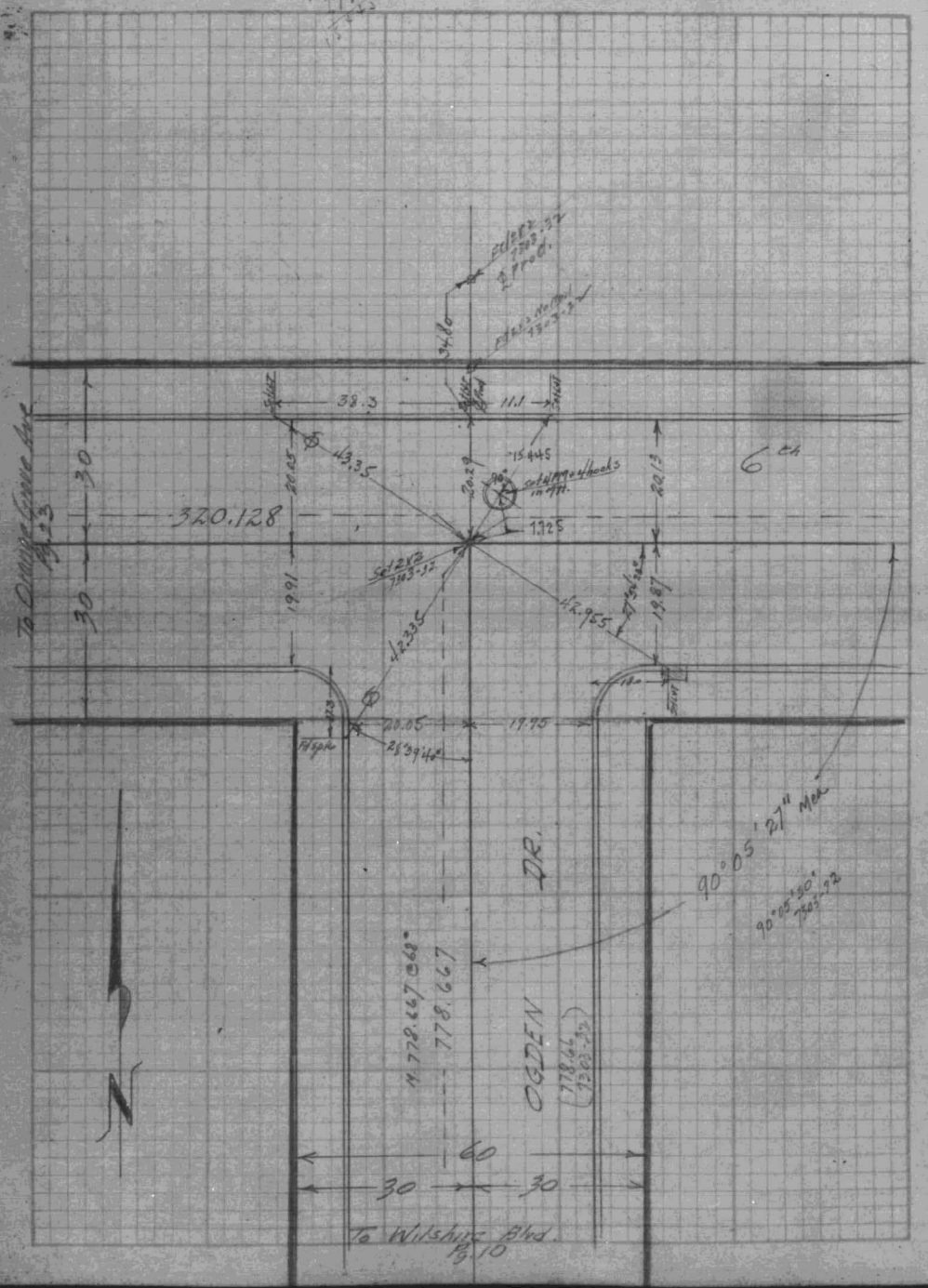
To Orange Grove Ave
Pg. 23
320.128
6th
38.3
11.1
43.35
42.335
42.955
19.91
19.87
20.05
19.95
30
30
OGDEN DR.
90°05'27" Mer
90°05'30" 7303-32
N 778.667 @ 68°
778.667
(778.66 7303-32)
60
30
30
To Wilshire Blvd.
Pg. 10

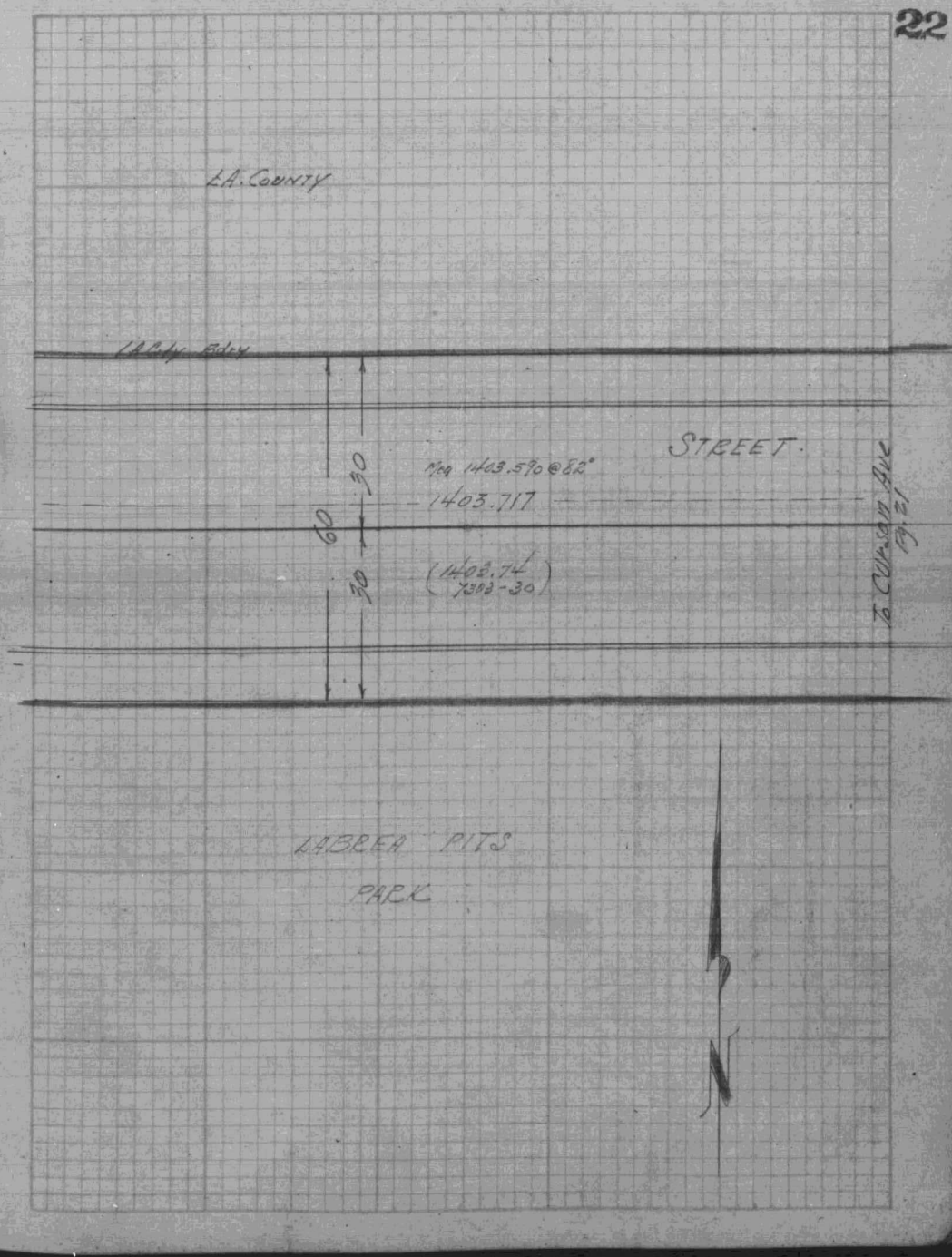
L.A. COUNTY
L.A. City Bdry
STREET
Mag 1403.590 @ 82°
1403.717
(1403.74 7303-30)
60
30
30
To Curson Ave
Pg. 21
LABREA PITS
PARK

F.B. 989-20

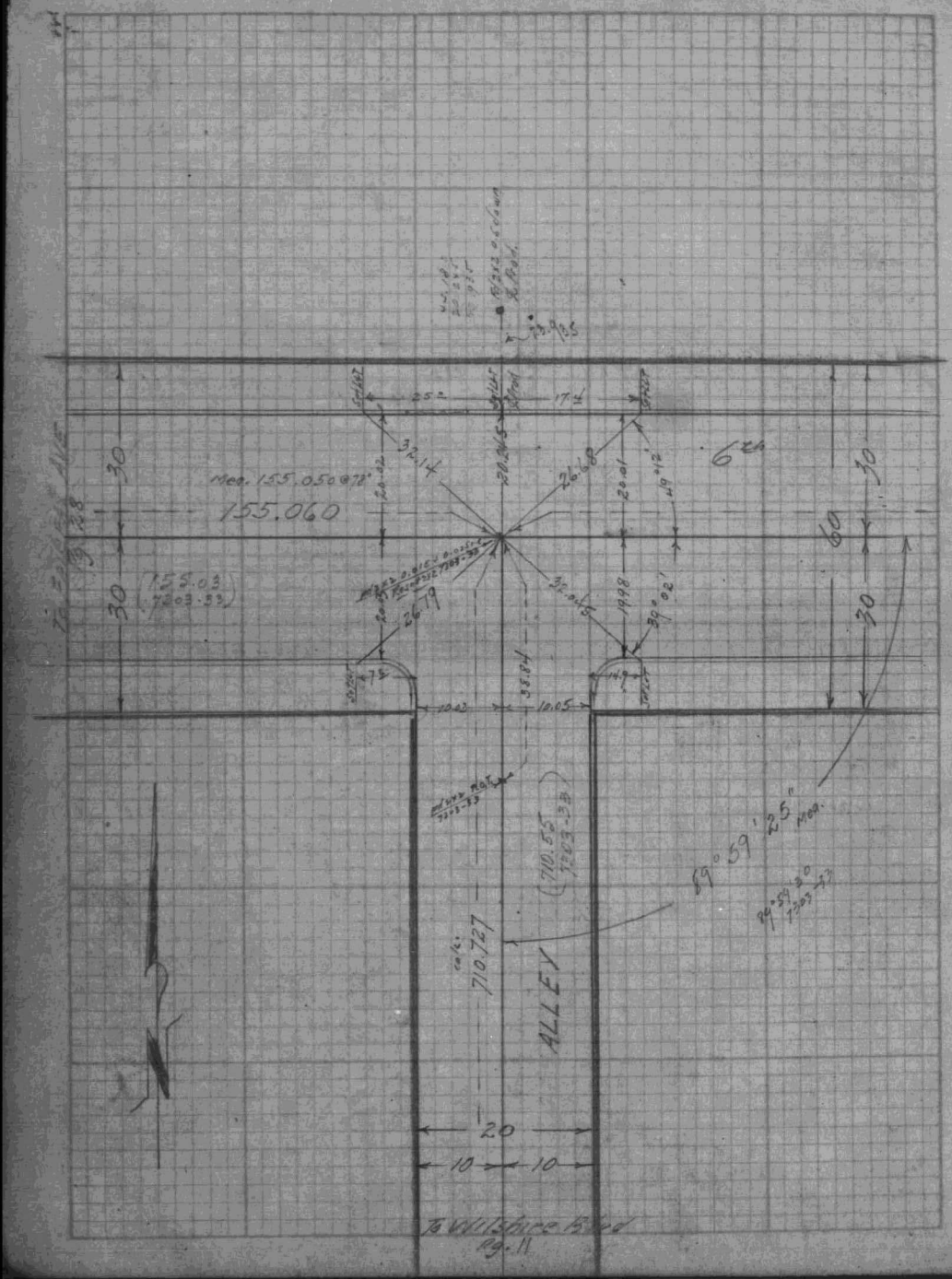

L. A. City 17603

F.B. 989-21

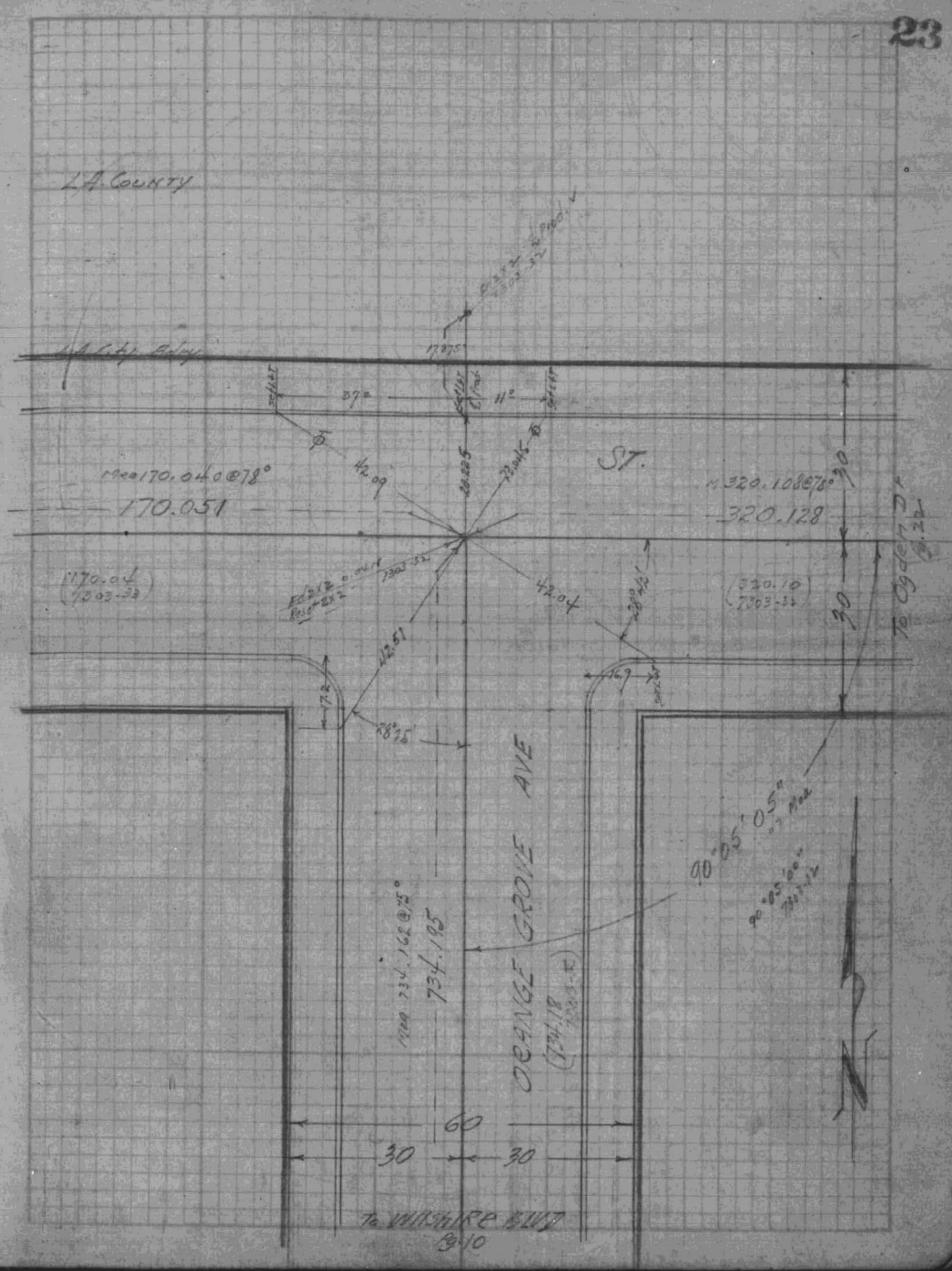

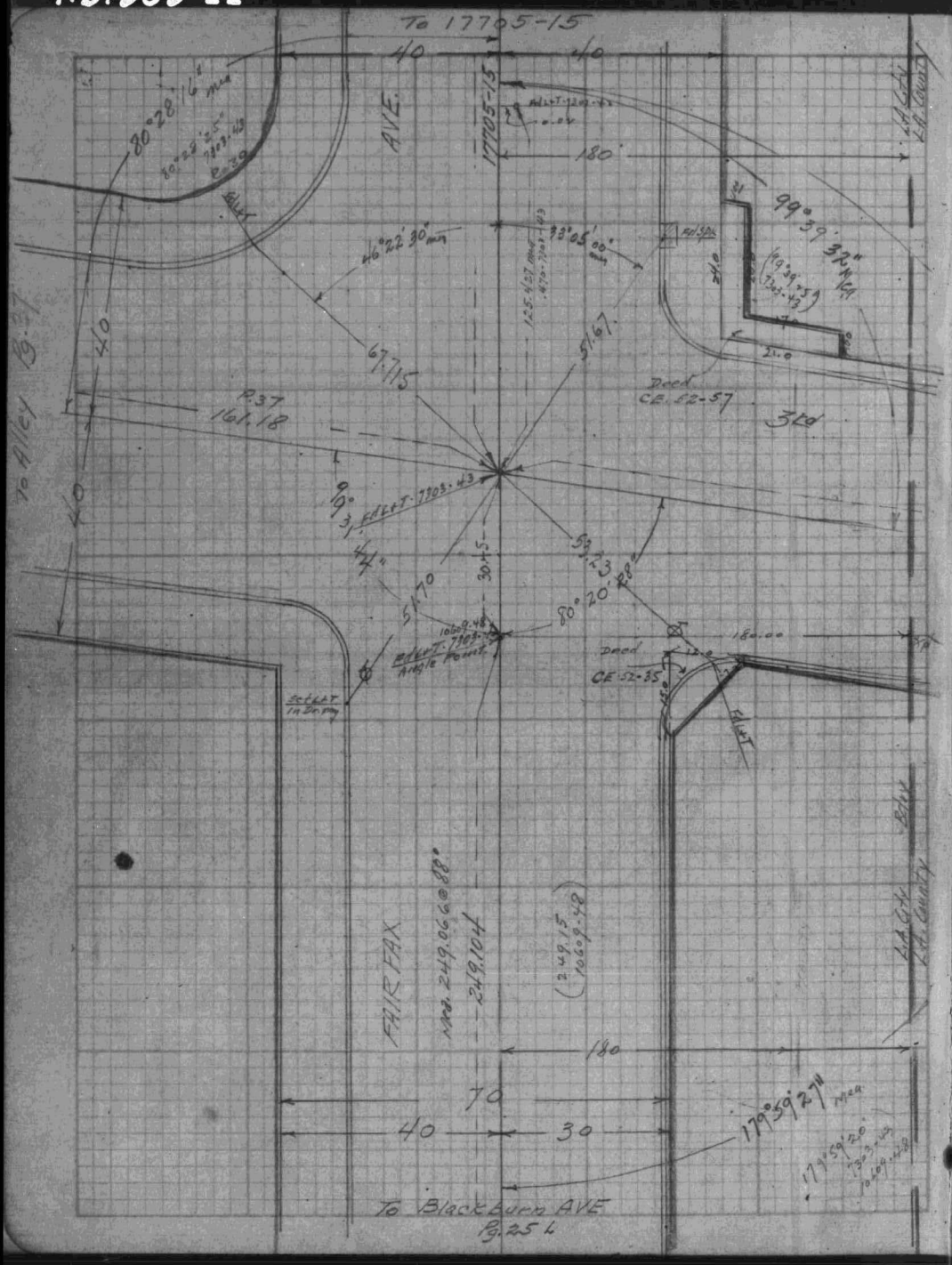
To 17705-15
40
40
AVE.
17705-15
180
80°28'16" mea
80°28'25" 7303.43
P.30
46°22'30" mea
33°05'00" mea
99°39'32" Mea
(99°39'25" 7303.43)
67.715
51.67
P.37
161.18
Deed
CE. 52-57
3Ld
To Alley Pg. 37
99°31'44"
FHL+T 7303.43
53.23
51.70
80°20'28"
Deed
CE 52-35
180.00
FHL+T 7303.43 Angle Point
Set L+T In Dr. Pay
FAIR FAX
Mea. 249.066 @ 88°
249.104
(249.15 10609.48)
180
70
40
30
179°59'27" Mea
179°59'20" 7303.43 10609.48
To Blackburn AVE
Pg. 25 L
L.A. City
L.A. County

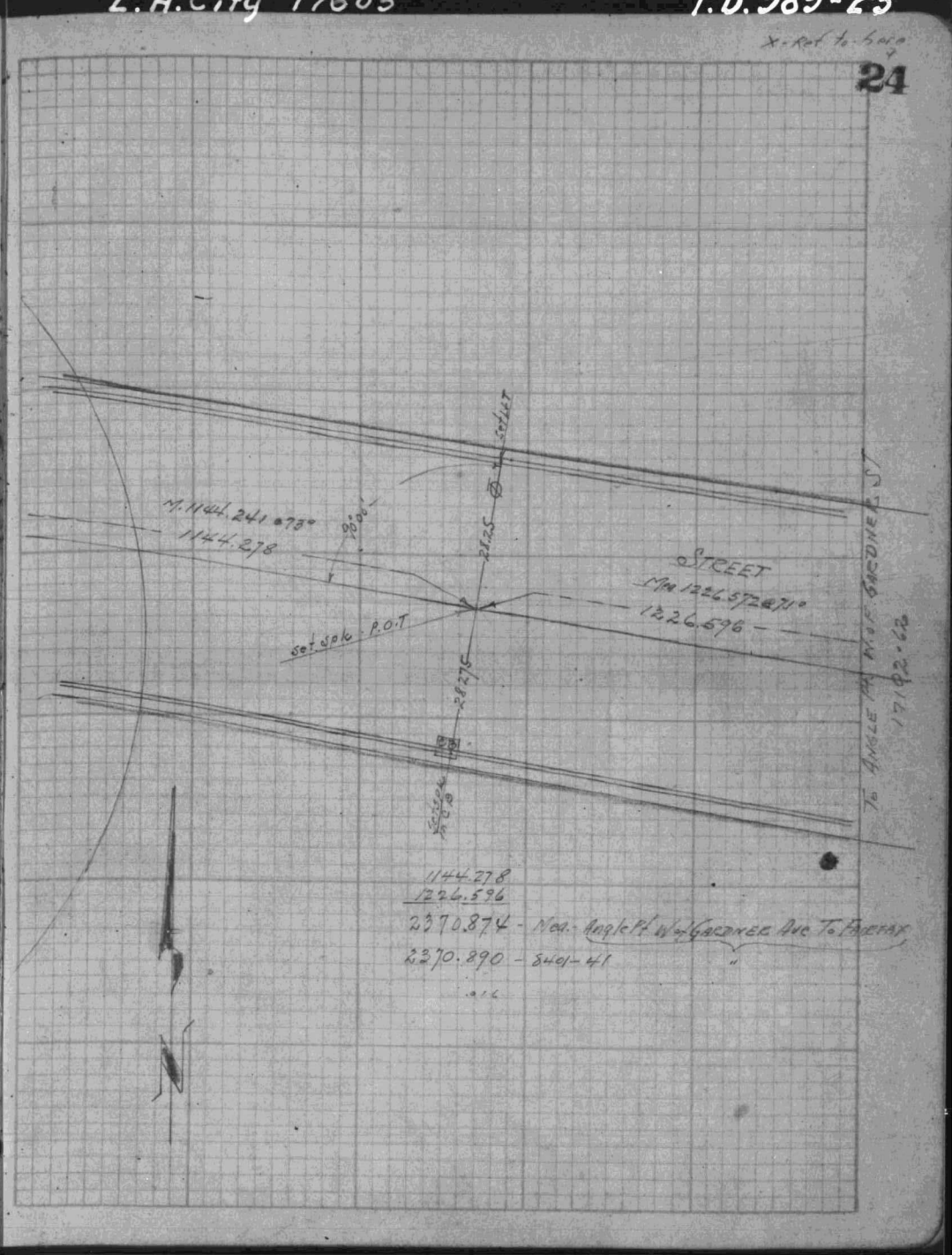
X-Ref to here
24
M. 1144.241 @ 73°
1144.278
90°00'
28.25
STREET
Mea 1226.572 @ 71°
1226.596
Set spk. P.O.T
28.275
Set spk. In C.B.
To Angle Pt. W. of Gardner St.
17102-62
1144.278
1226.596
2370.874 - Mea. - Angle Pt. W. of Gardner Ave. To Fairfax
2370.890 - 8401-41
N

F.B. 989-30

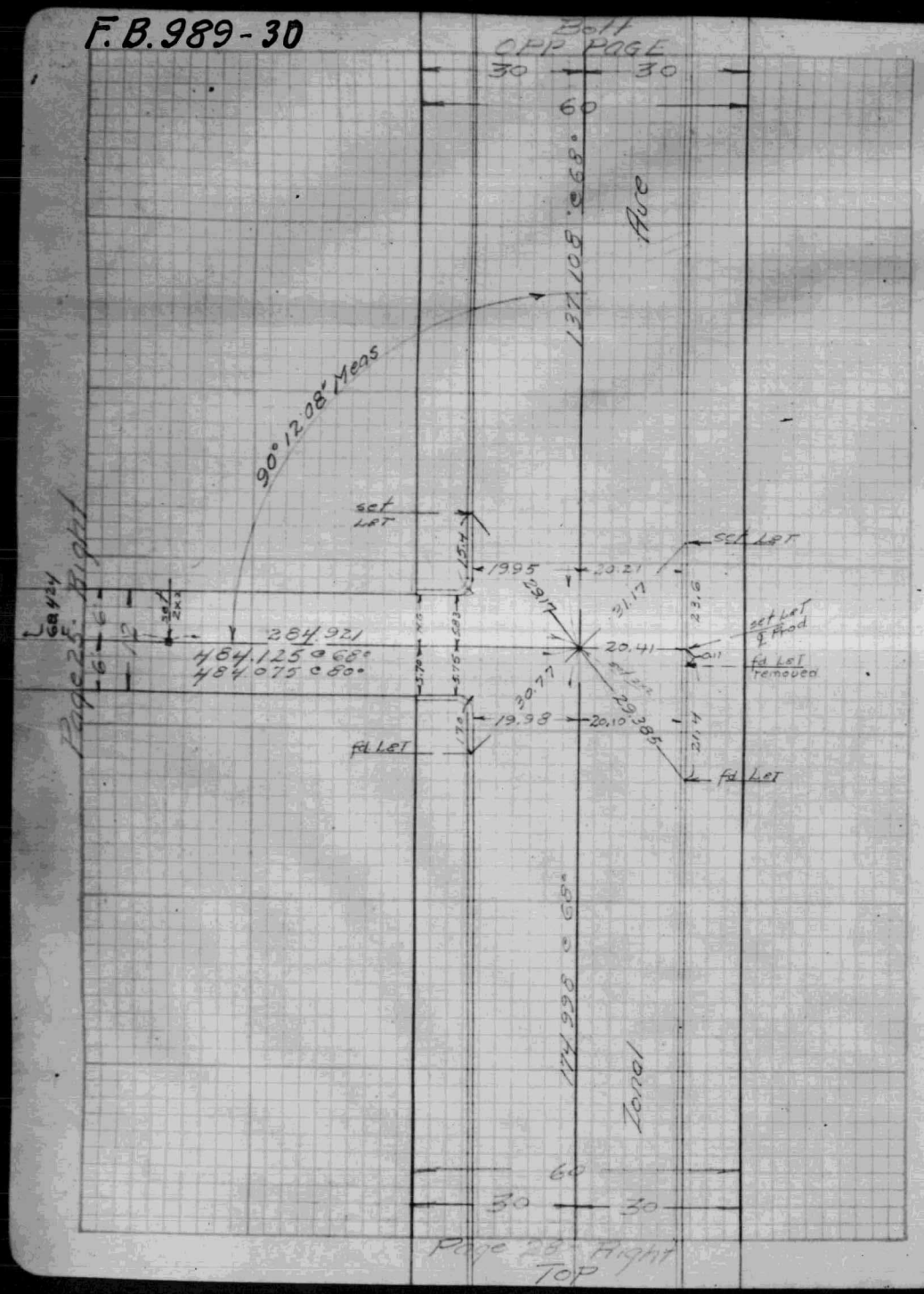

F.B. 989-31

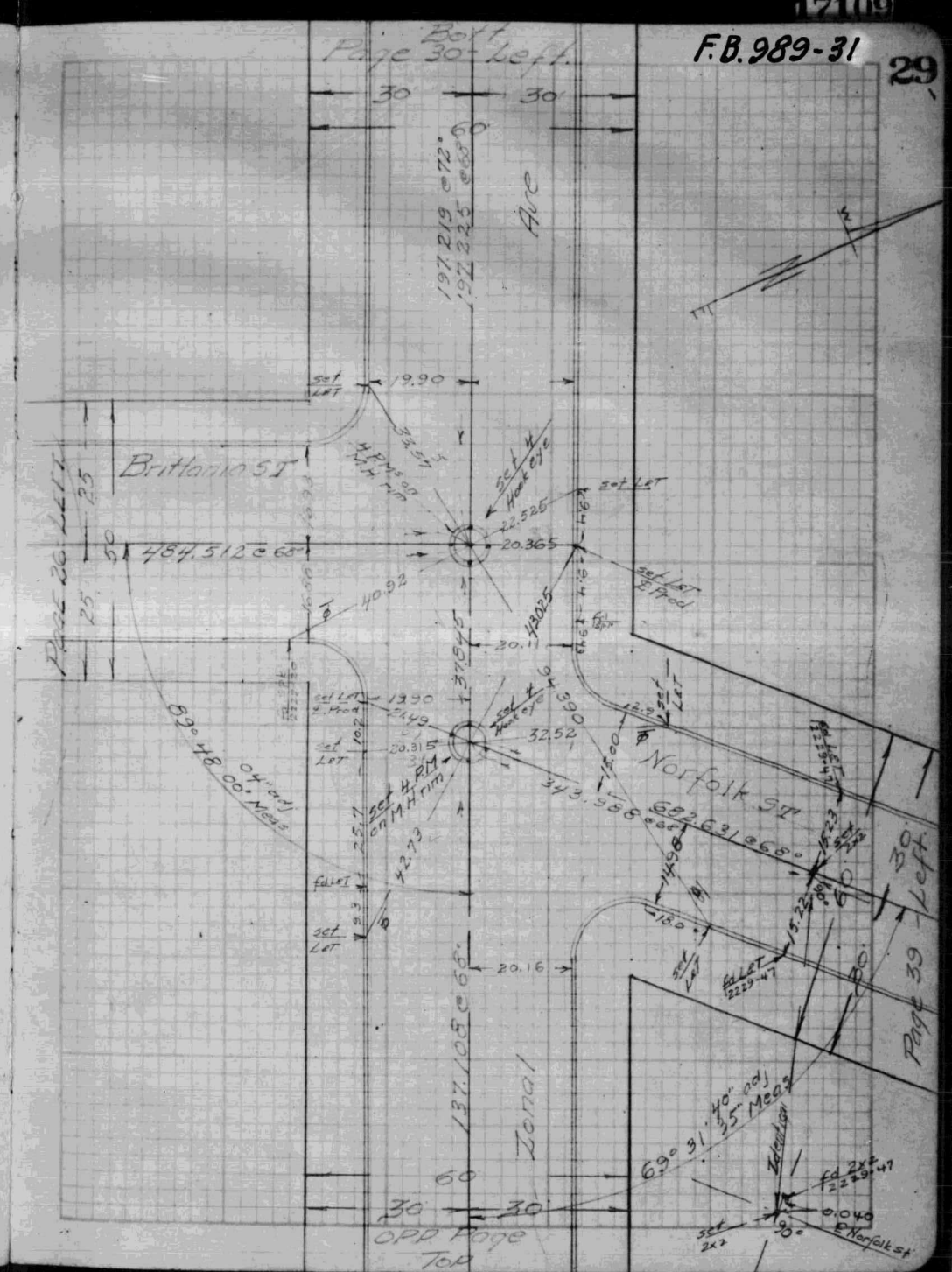

Bott OPP. PAGE

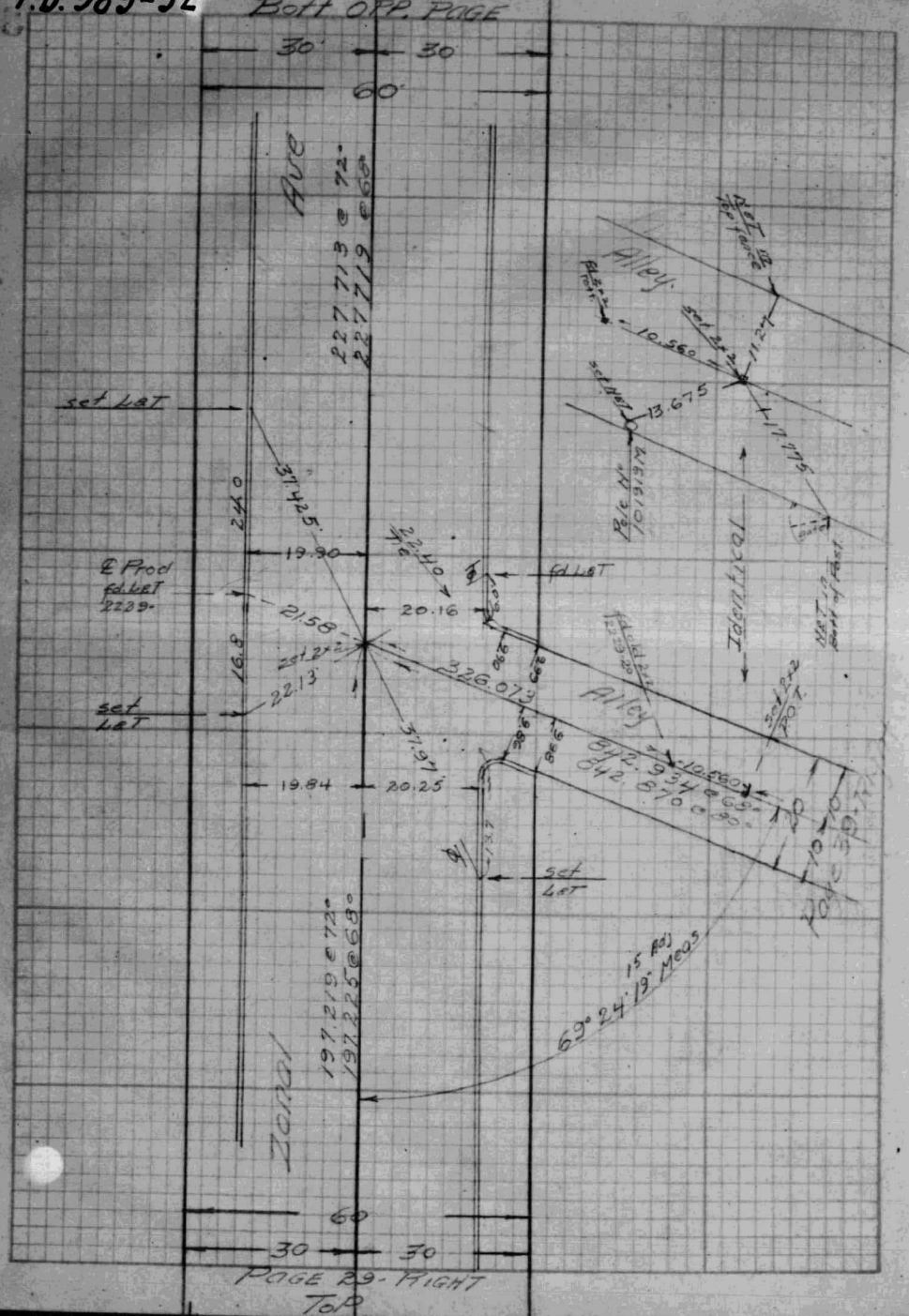

Bott
PAGE 31 - LEFT

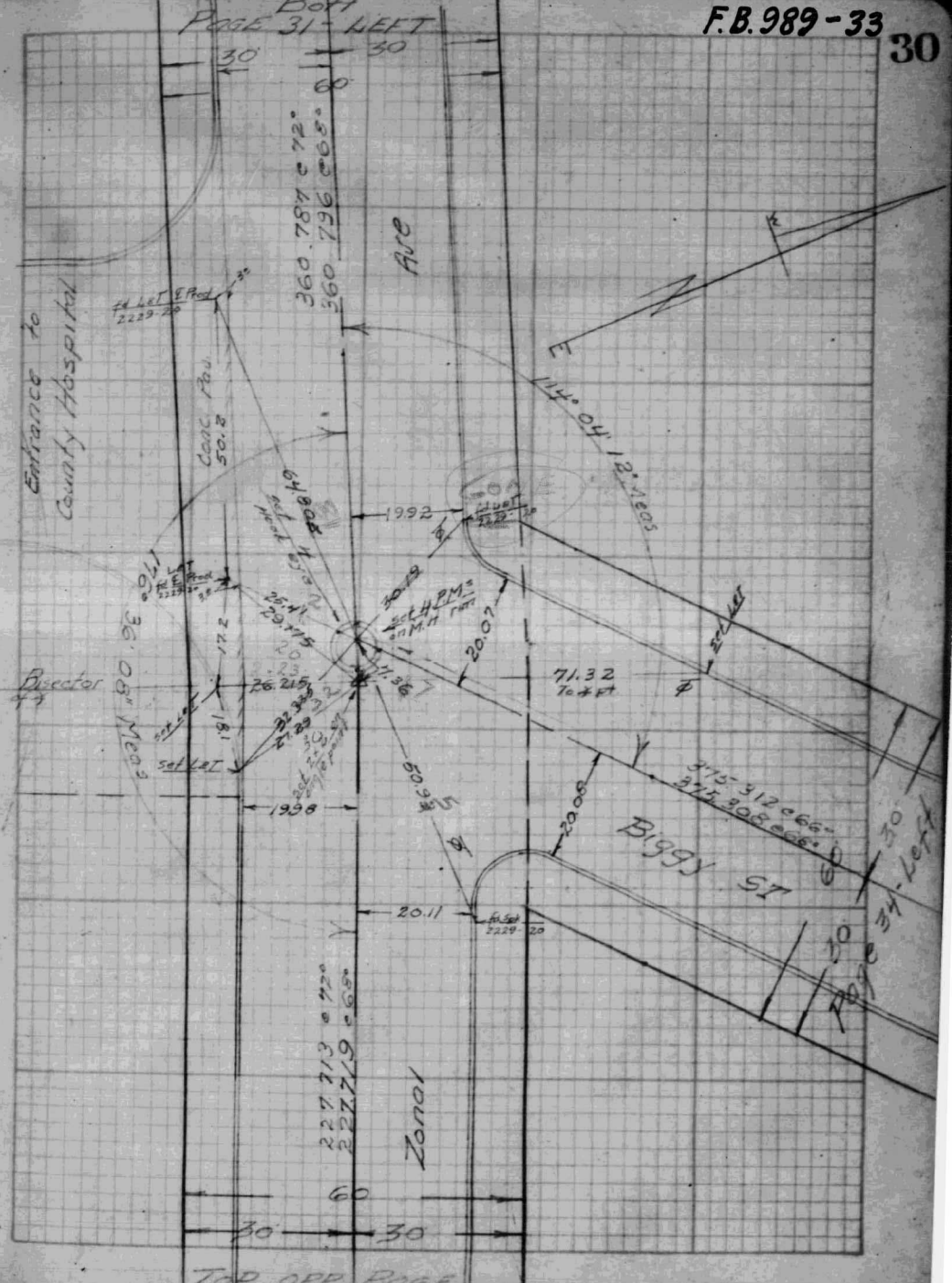

F.B. 989-34

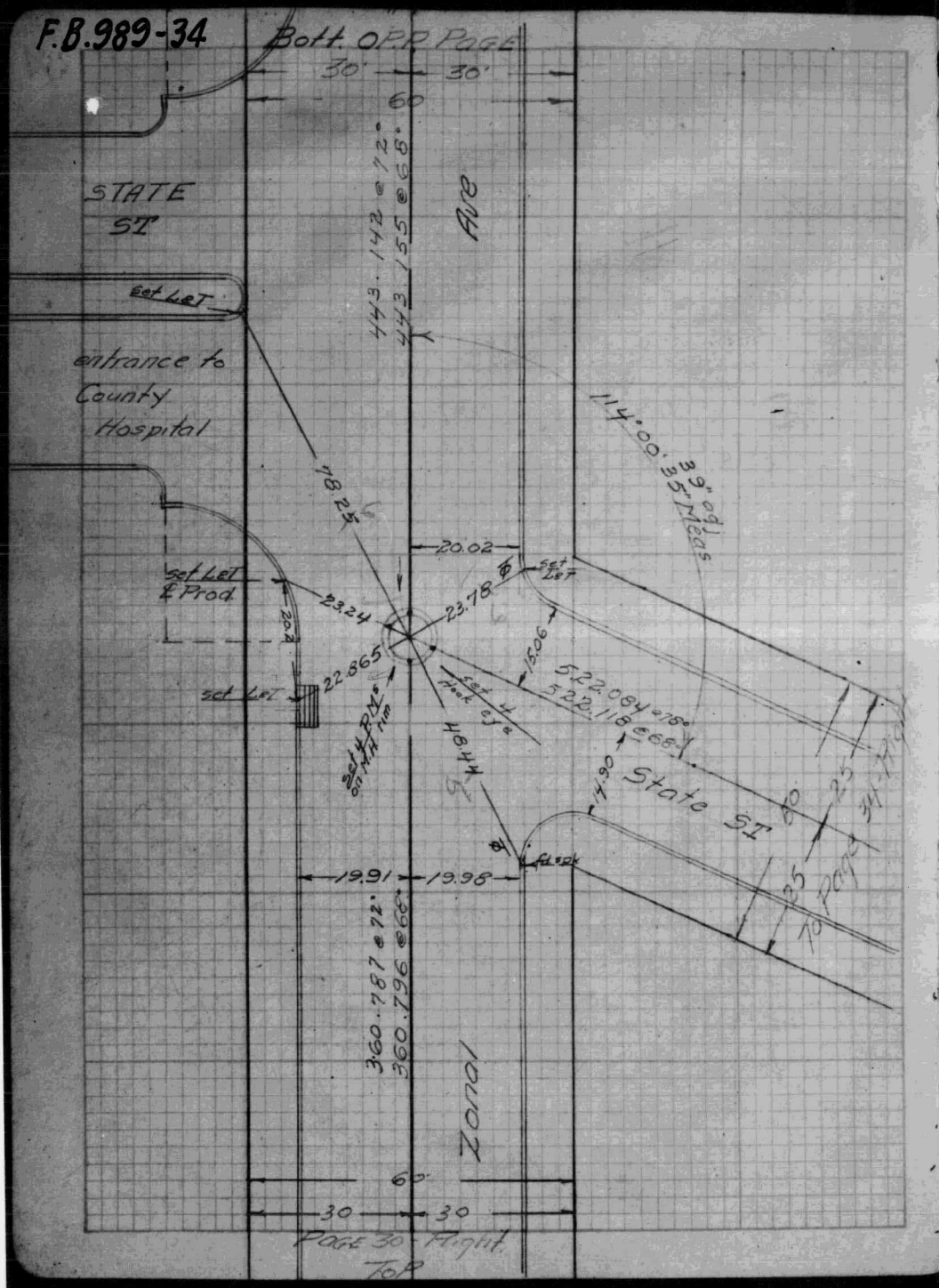

F.B. 989-35

31

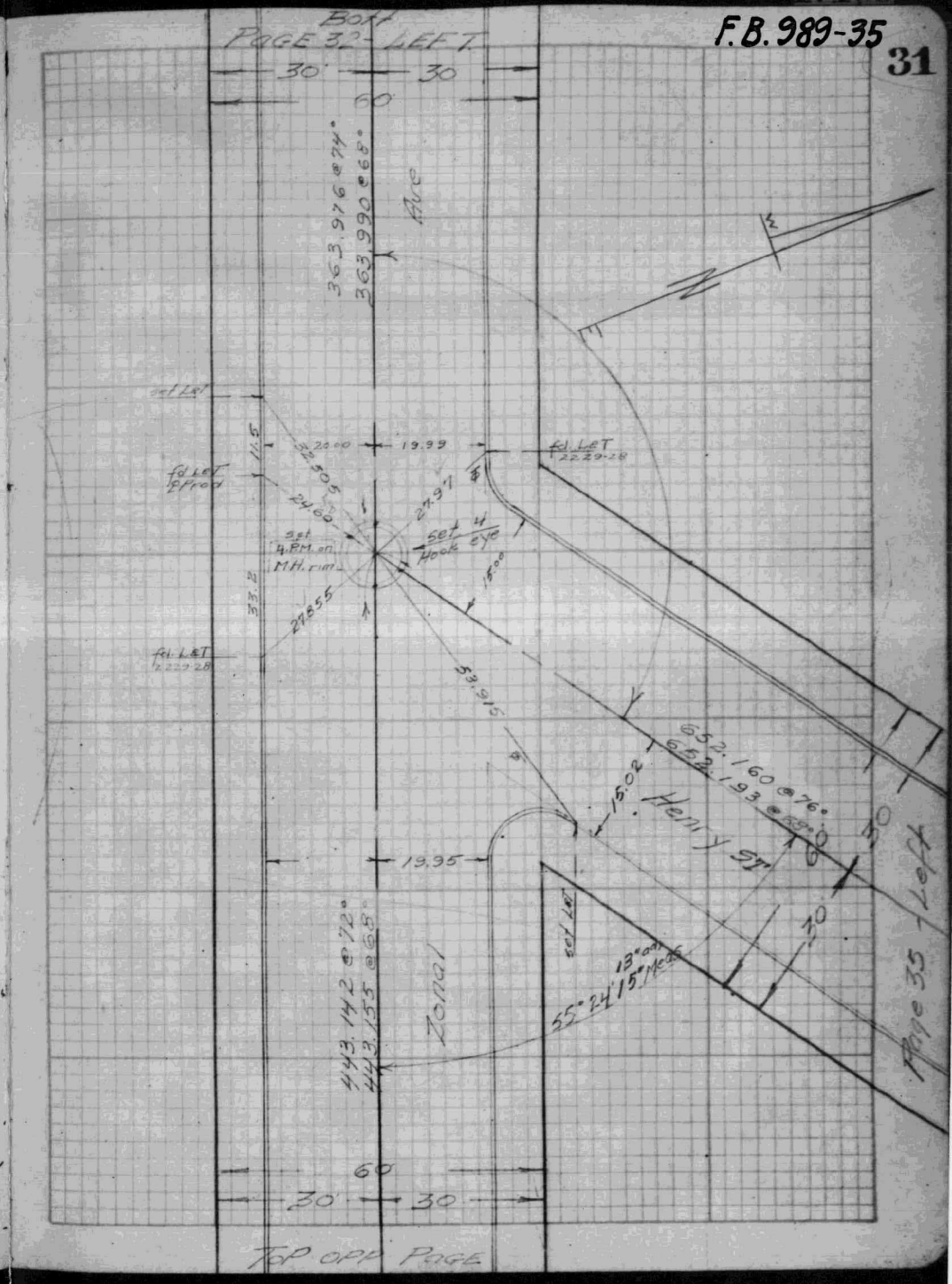

F.B. 989-36

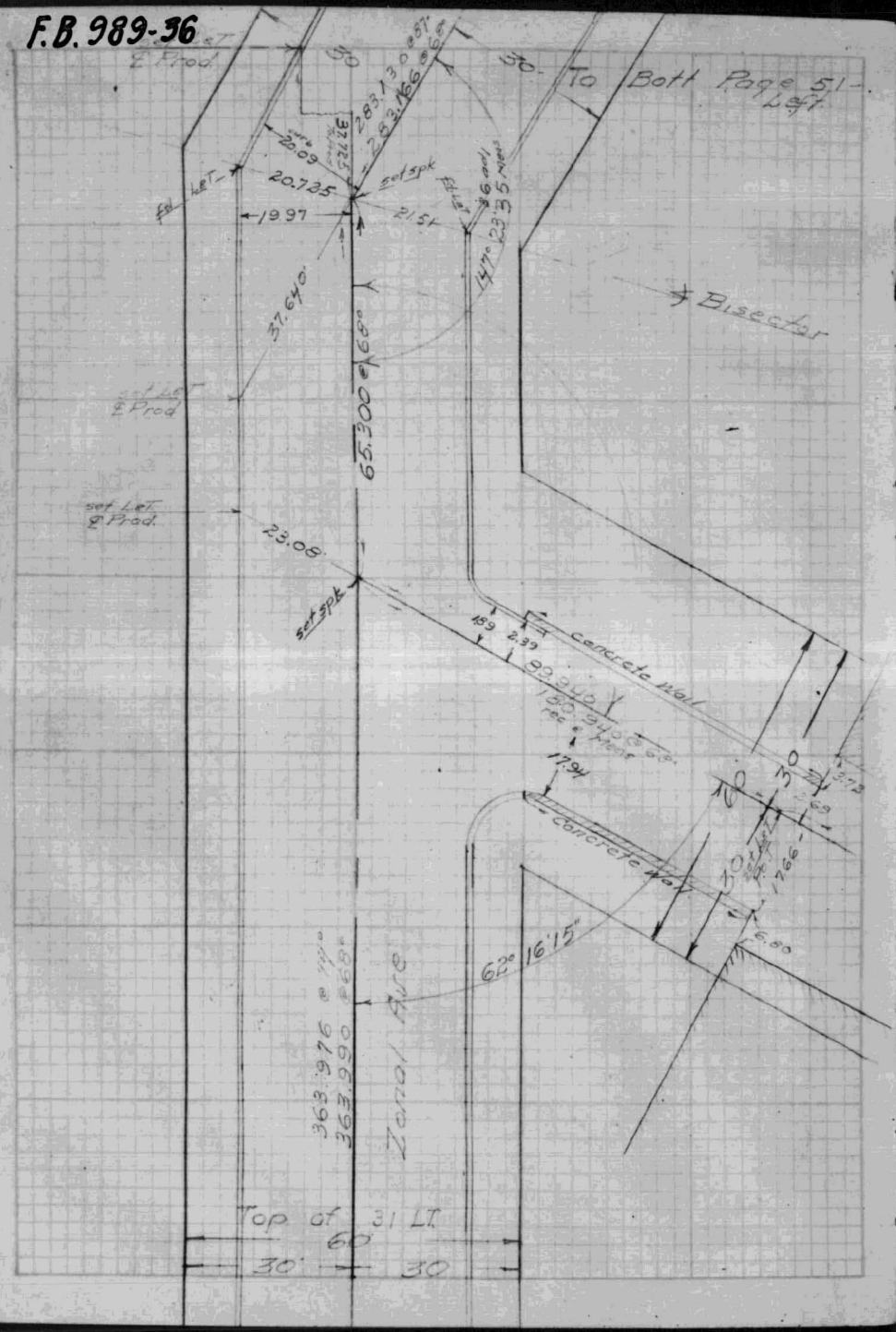

17109

F.B. 989-37

32

DEC 17 1936

INDEXED

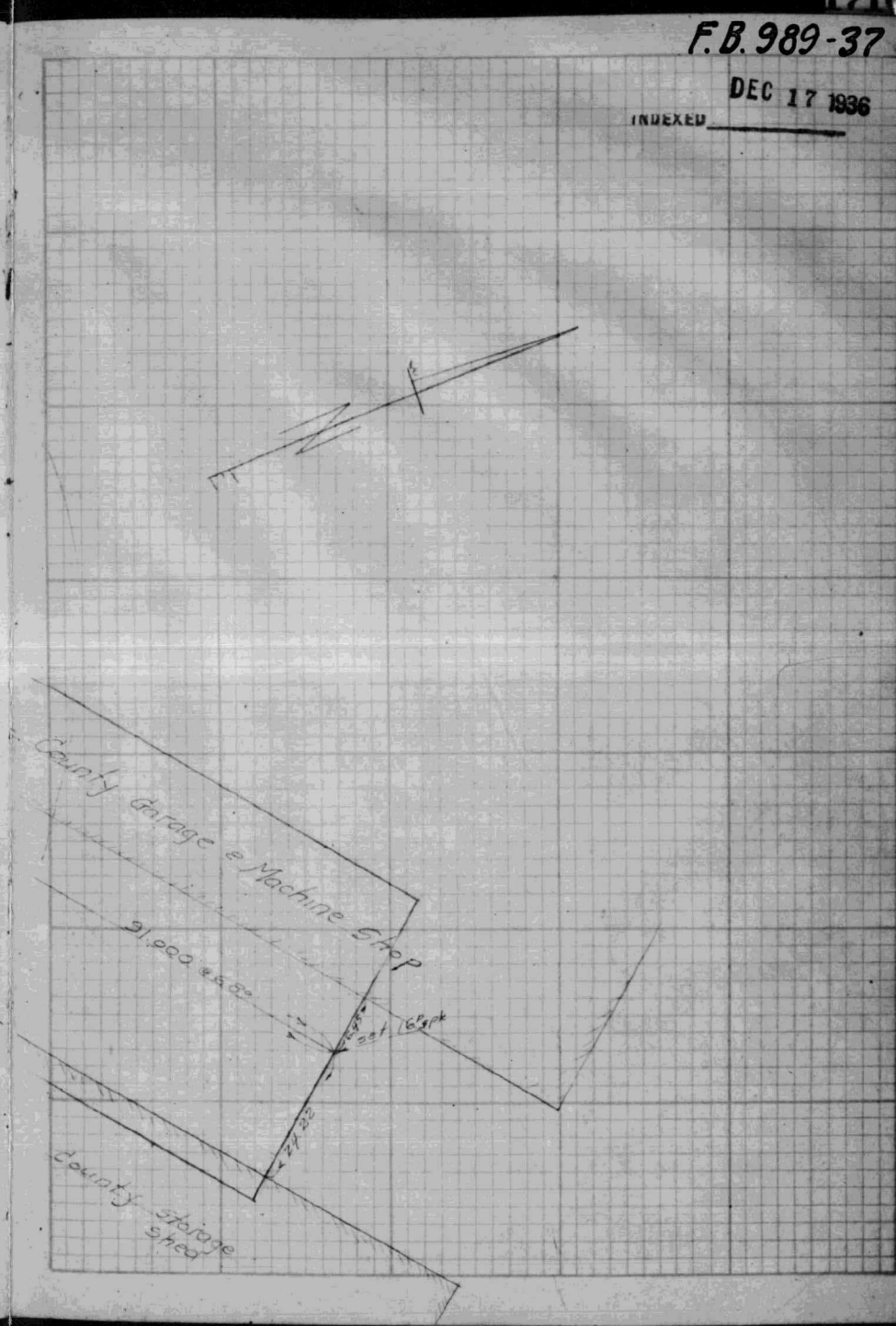

F.B. 989-38

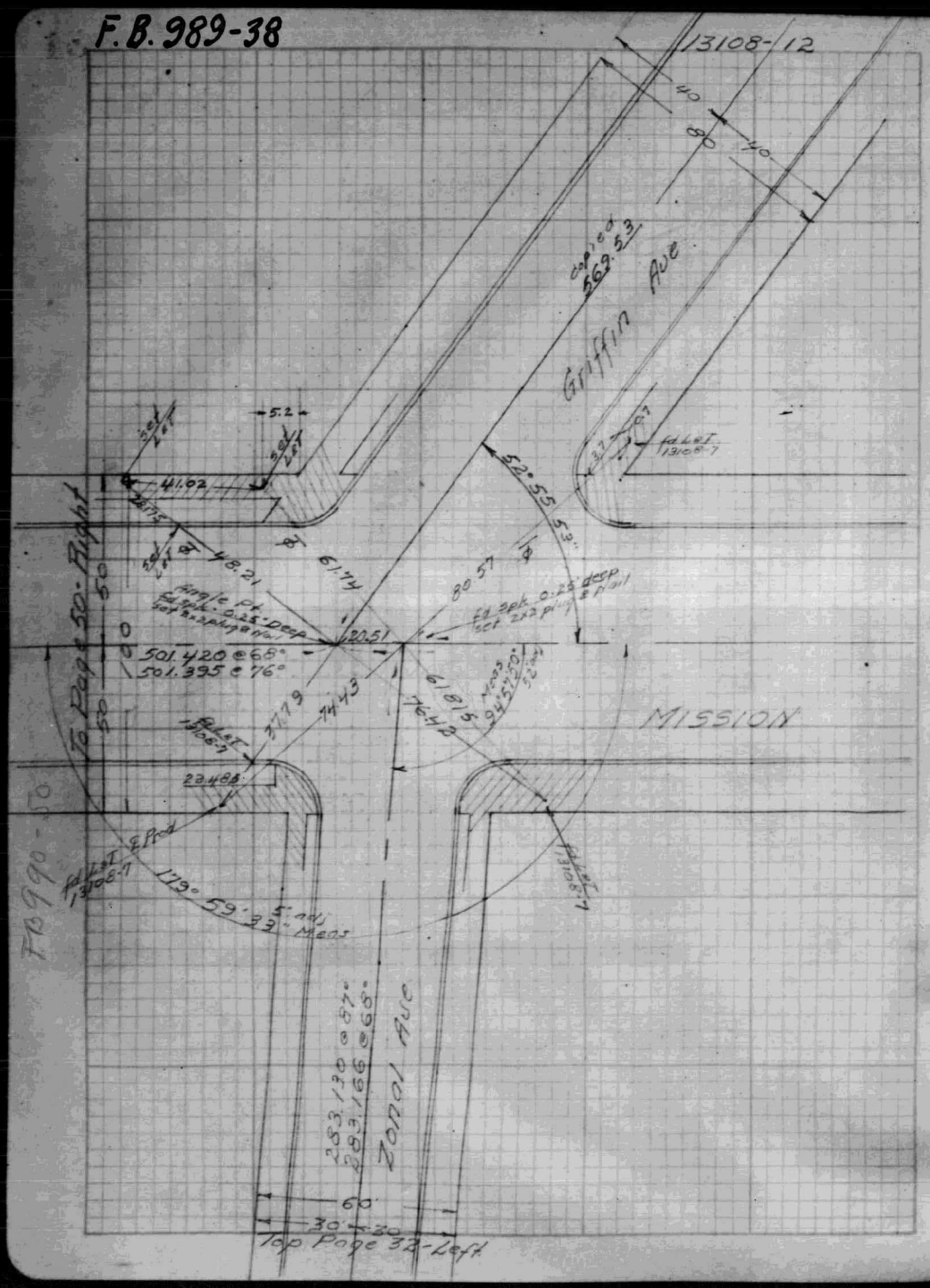

F.B. 989-39

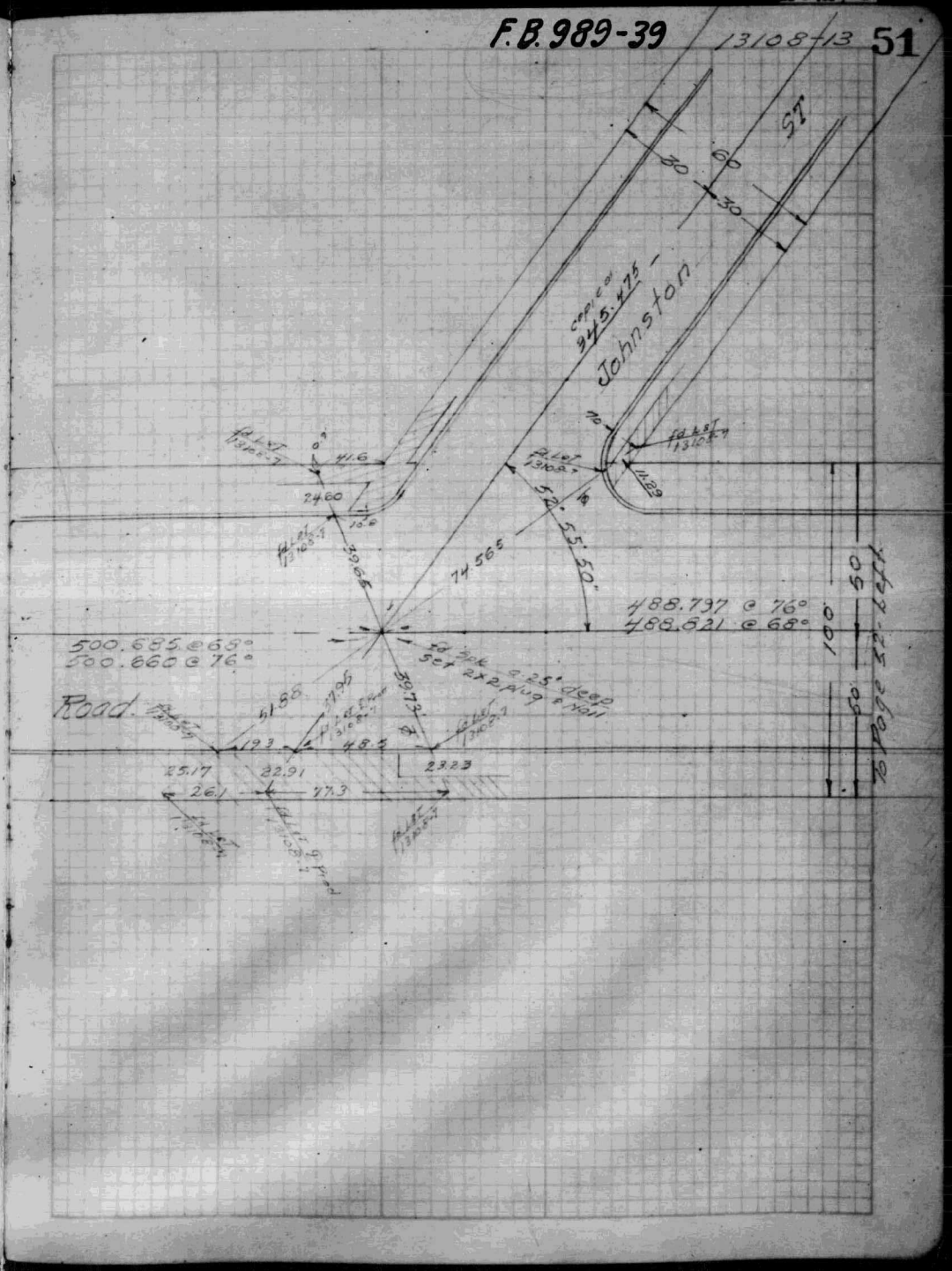

F.B. 989-40

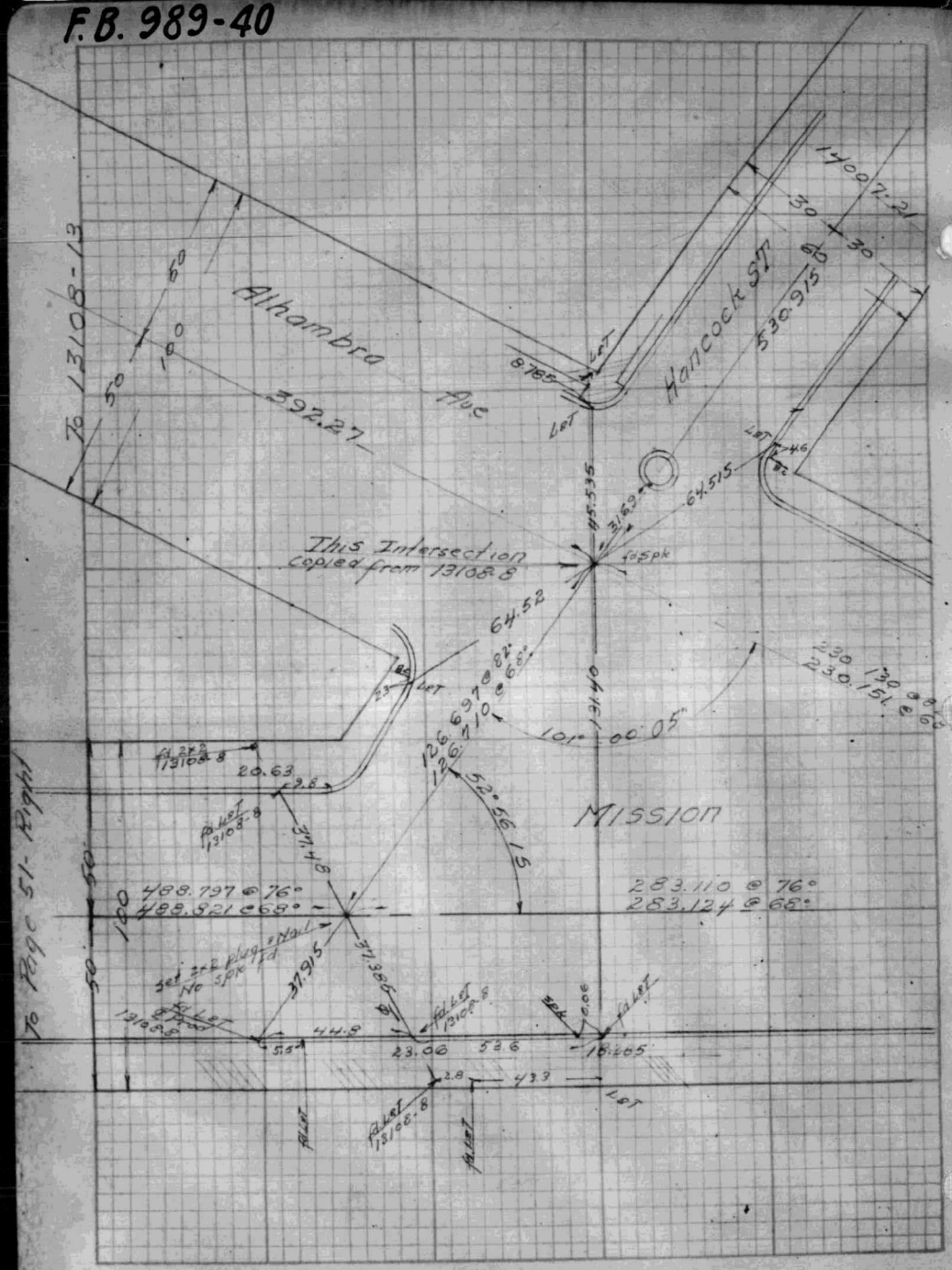

F.B. 989-41

52

INDEXED DEC 17 1936



10623 1 F.B. 989-46

INDEXED 12/5 1927

WILSHIRE BLVD.

PARK VIEW ST. TO FAIRFAX AVE.

℄ TIES, ∠s, & DIST.

1911-25702 Nov. 21, 1927

Hunter
Pritchett
Crandall Griffin Cavin Salisbury
Jordan Davis

℄ References

1503 1603 1903 1774 2303 2703 2804
2808 3104 4502 5203 6443 8402 7000
7303 10605 10607 10609 10644 4504

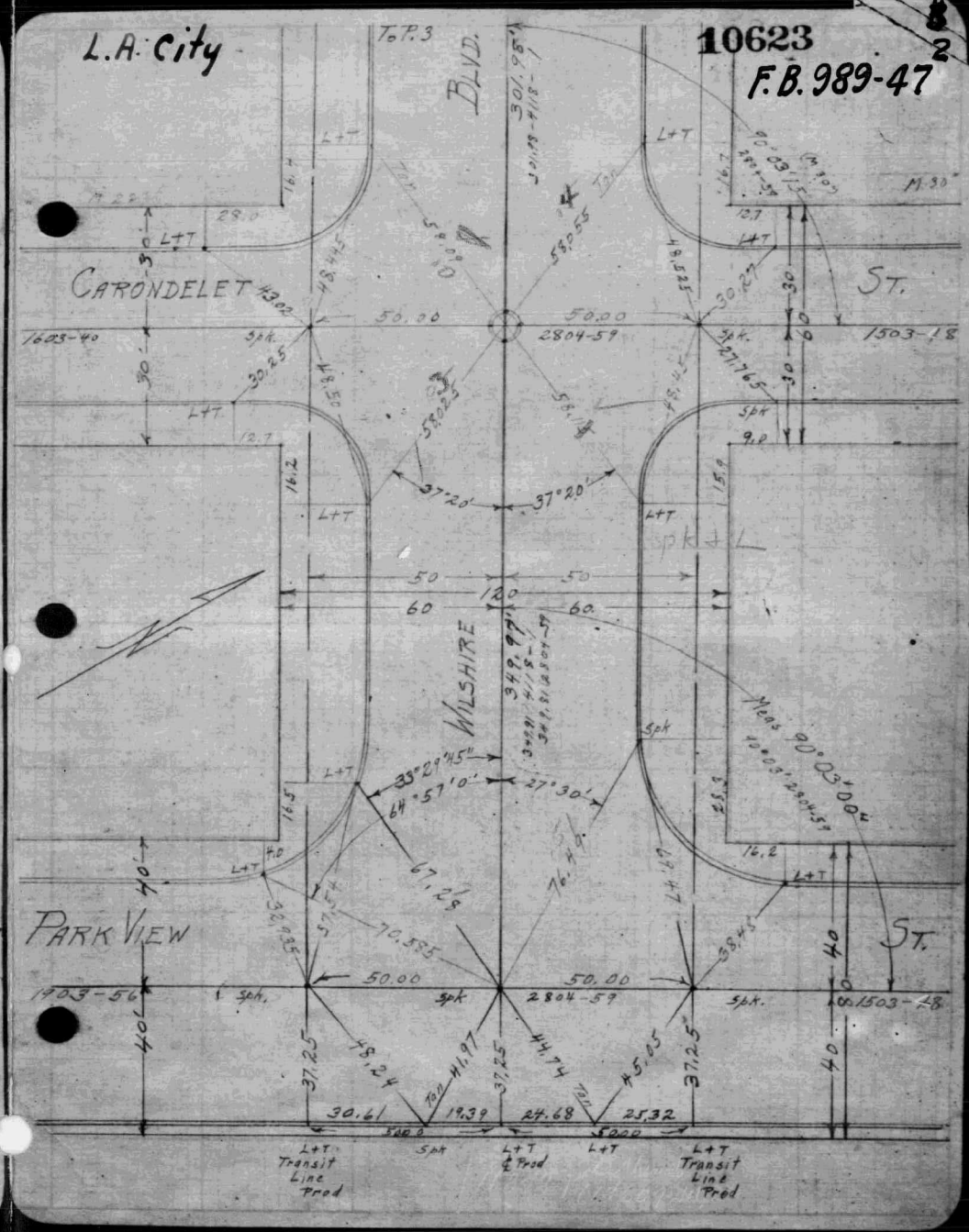

10623 3
F.B. 989-48

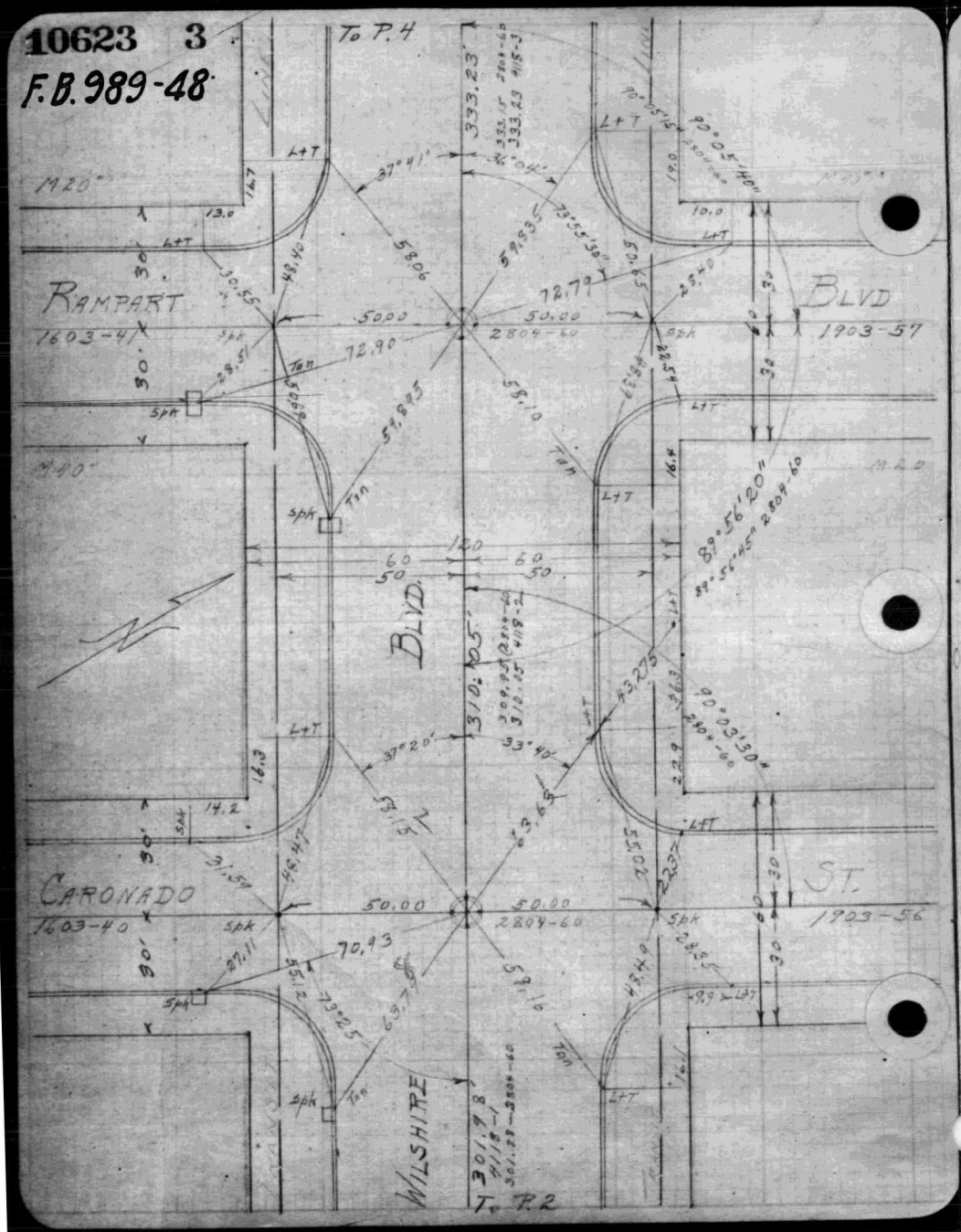

10623 4
F.B. 989-49

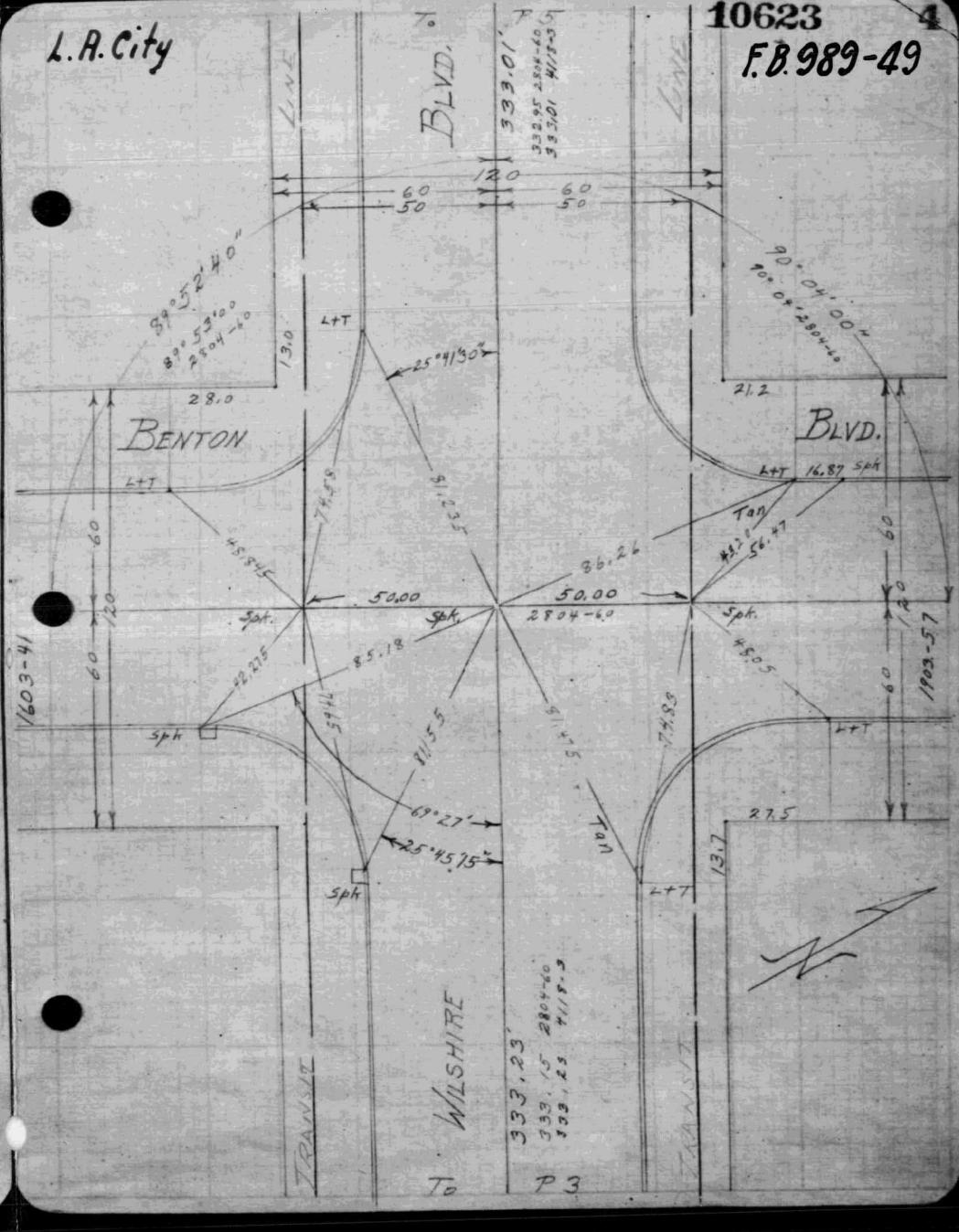

18407

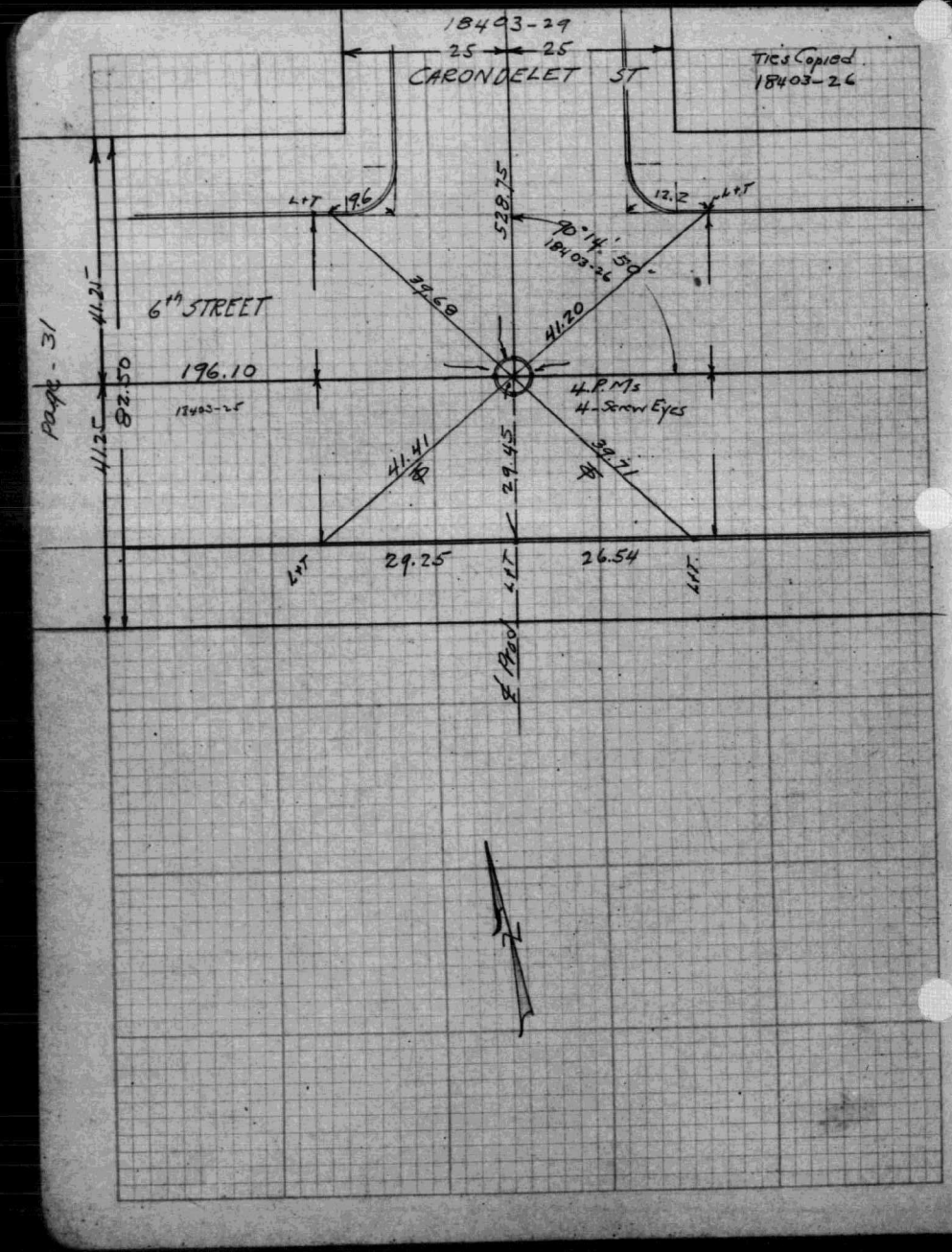
18403-29
25
25
CARONDELET ST
Ties Copied
18403-26
L+T
19.6
12.2
528.75
90°14'
18403-26
50
39.69
41.20
6th STREET
196.10
18403-25
4. P.M.s
4-Screw Eyes
41.21
82.50
41.25
41.41
29.45
39.71
29.25
26.54
℄ Bond
page - 31

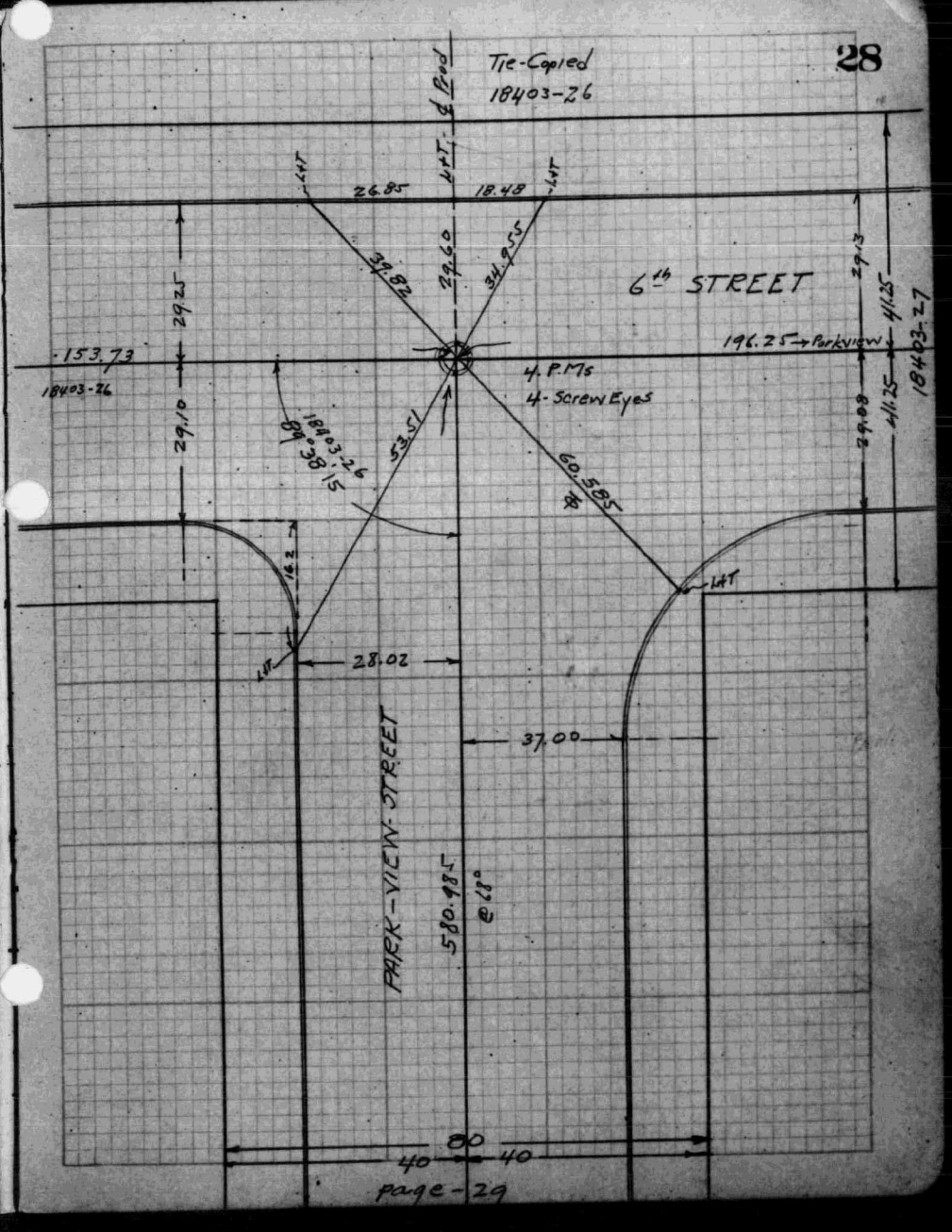
28
Tie-Copied
18403-26
℄ Bond
L+T
26.85
18.48
39.82
29.60
34.95
29.25
6th STREET
29.13
41.25
18403-27
196.25 → Parkview
153.73
18403-26
4. P.M.s
4-Screw Eyes
29.10
18403-26
89°38'15"
53.51
60.585
29.08
41.25
18.2
28.02
37.00
PARK-VIEW STREET
580.985
℄ 18°
80
40
40
page-29

F.B. 989-52


N
349.92
@68°
WILSHIRE-BLVD
Page-32
60
50
120
60
50
349.935
@68°

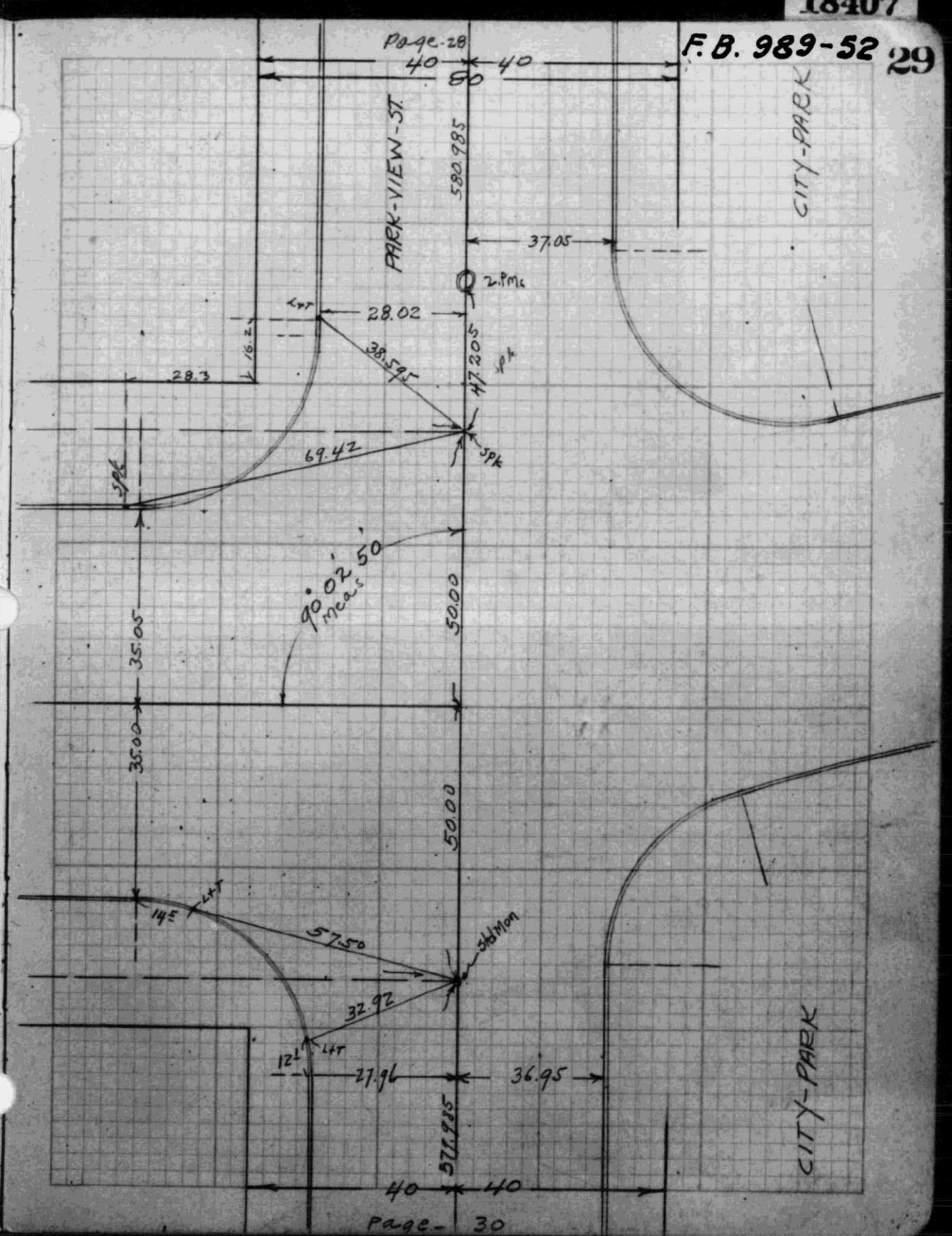
Page-28
40
40
80
PARK-VIEW-ST.
580.985
CITY-PARK
37.05
2.PMc
28.02
38.595
47.205
28.3
16.2
69.42
SPK
90°02'50" meas
50.00
35.05
35.00
50.00
14.5
57.50
32.92
12.1
27.96
36.95
577.985
40
40
Page-30
CITY-PARK

F.B. 989-53

18407

31

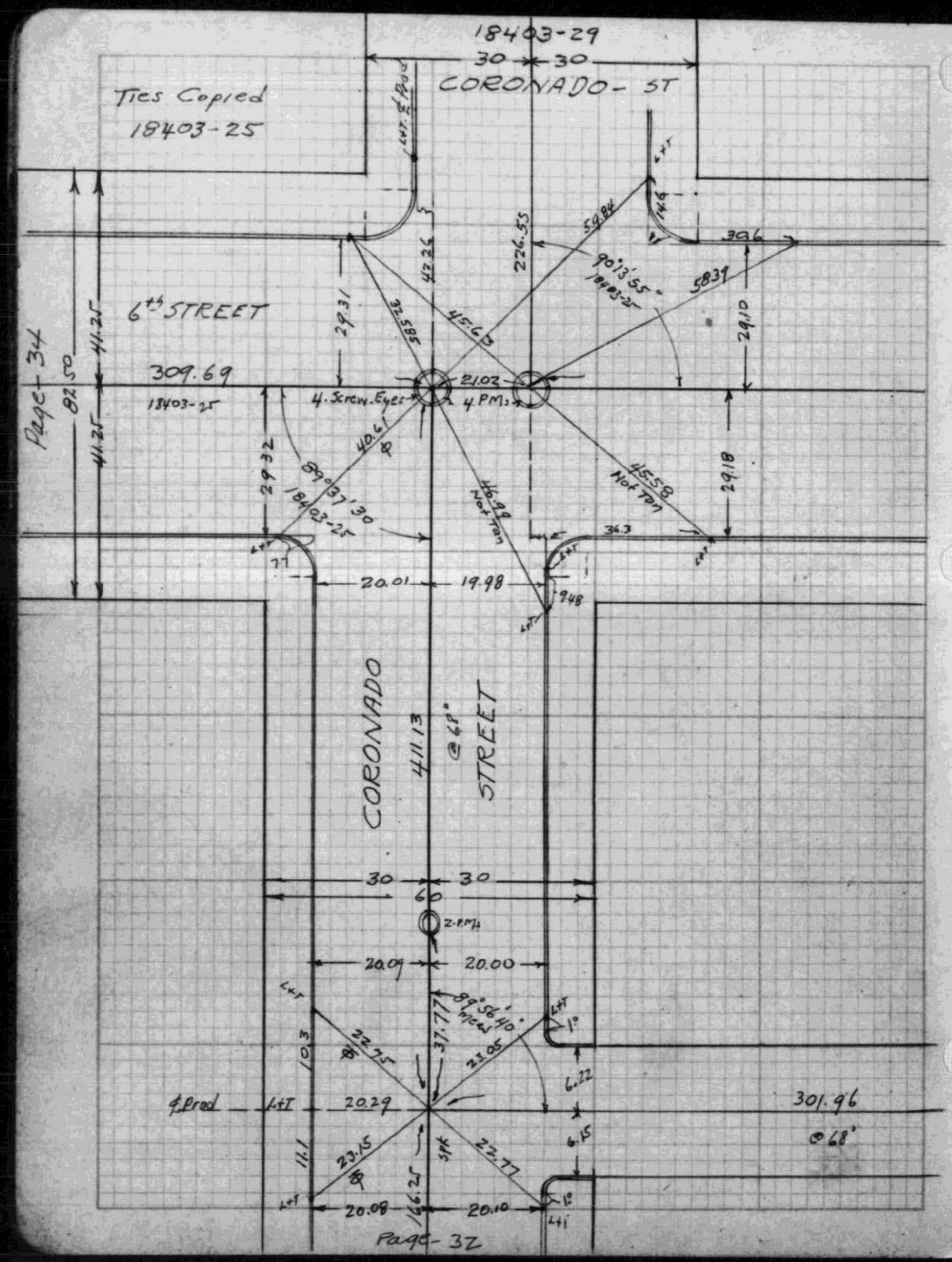

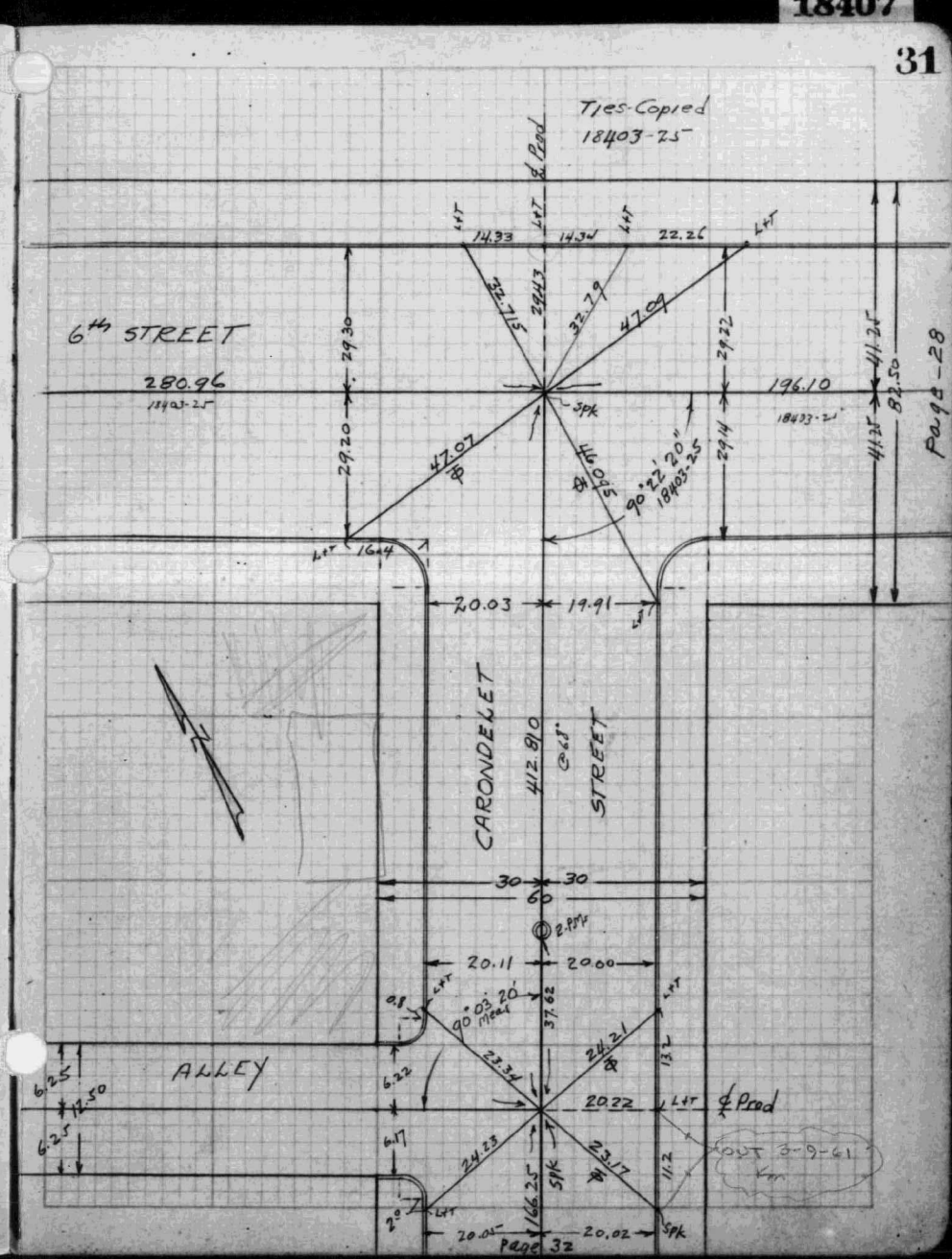

F.B. 989-54

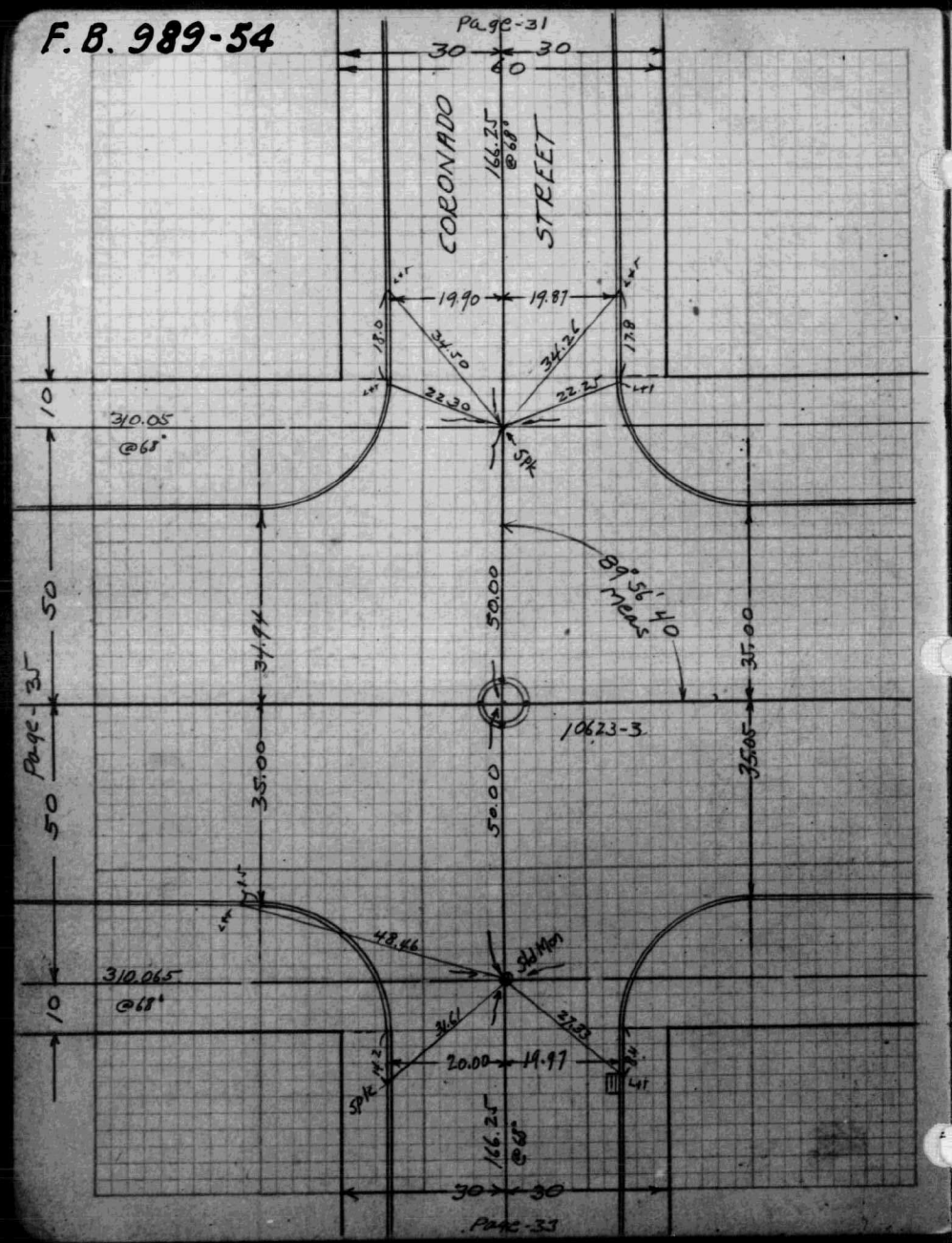

F.B. 989-55

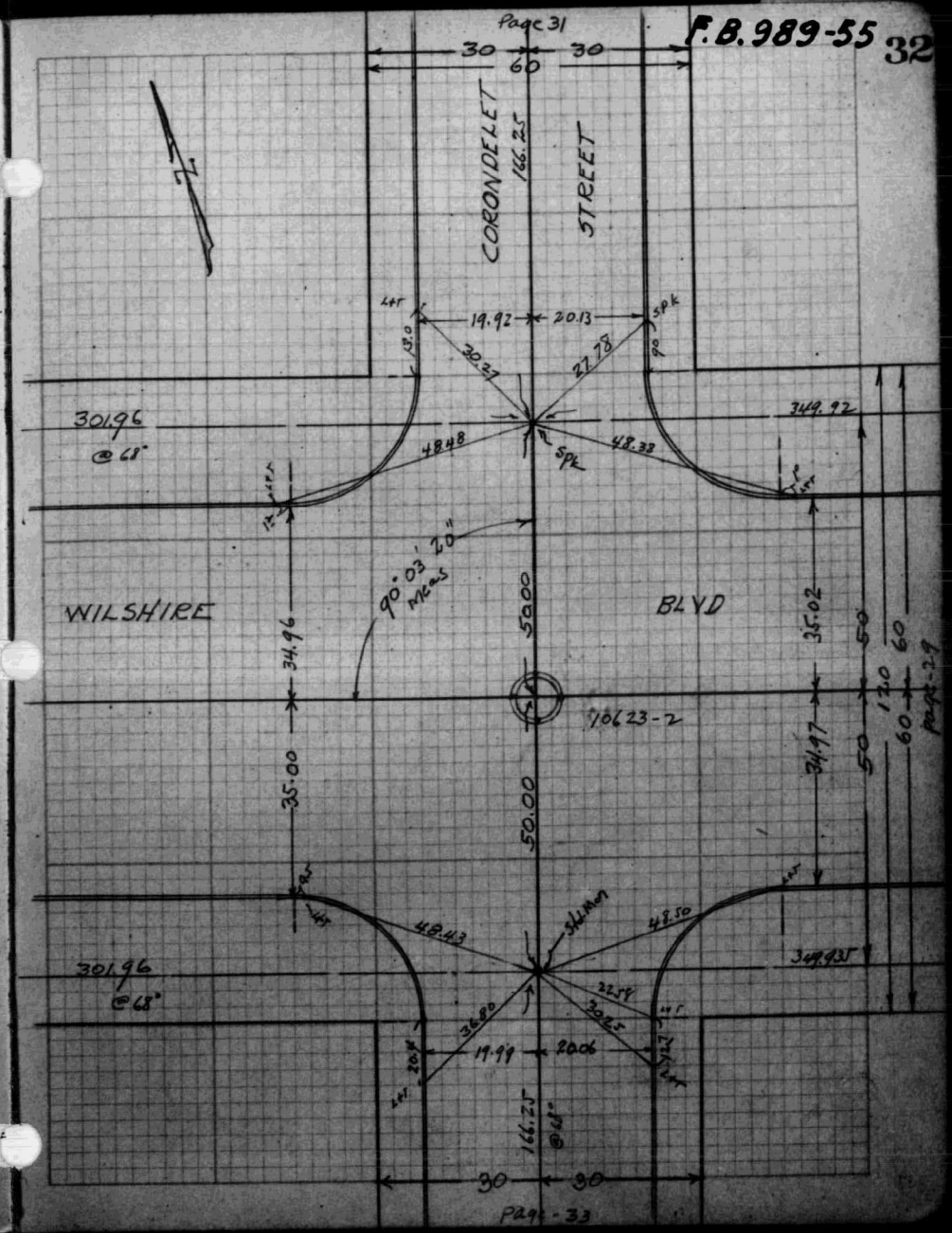

F.B. 989-56

L.A. City 1503

F.B. 989-57

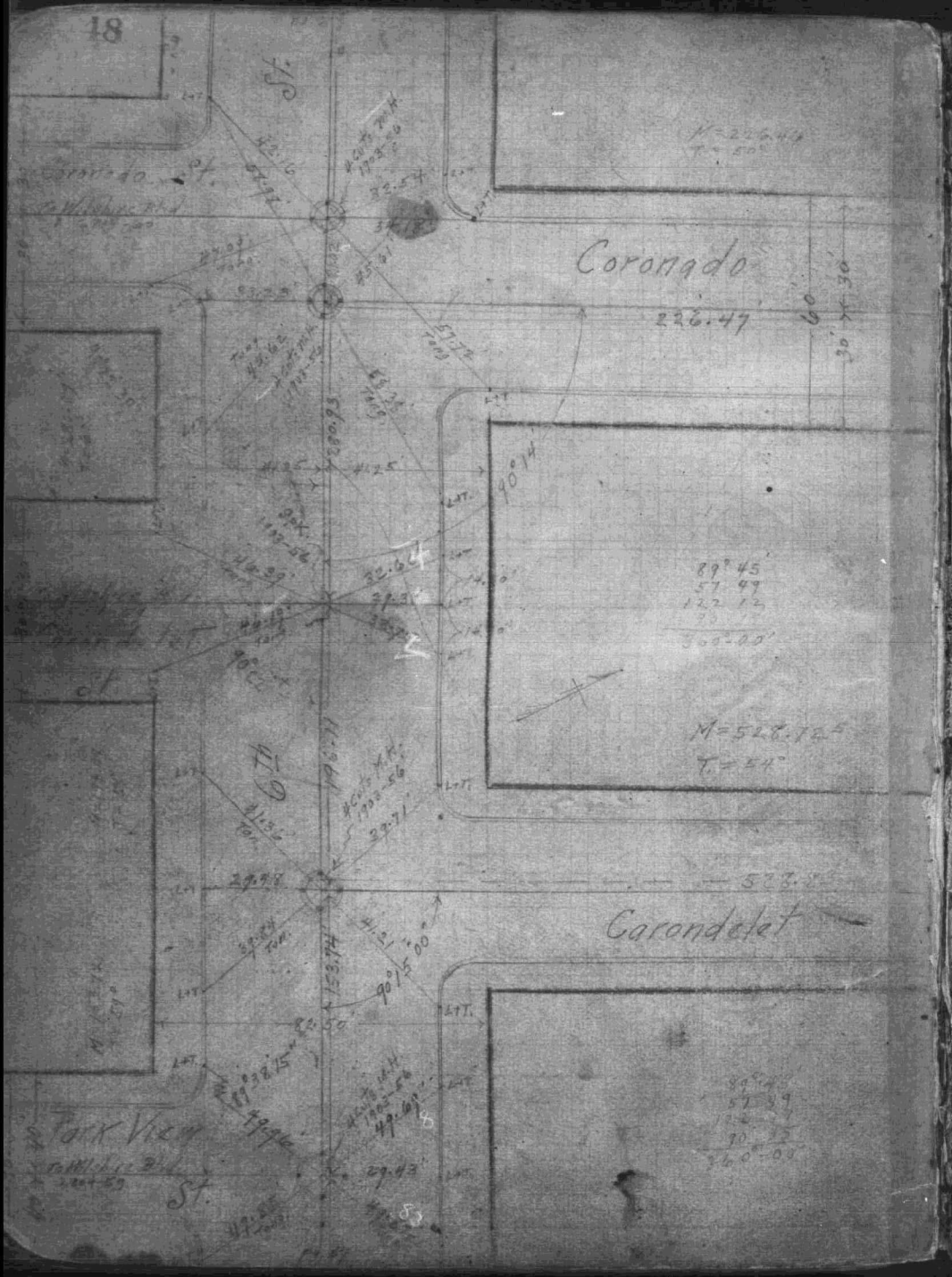

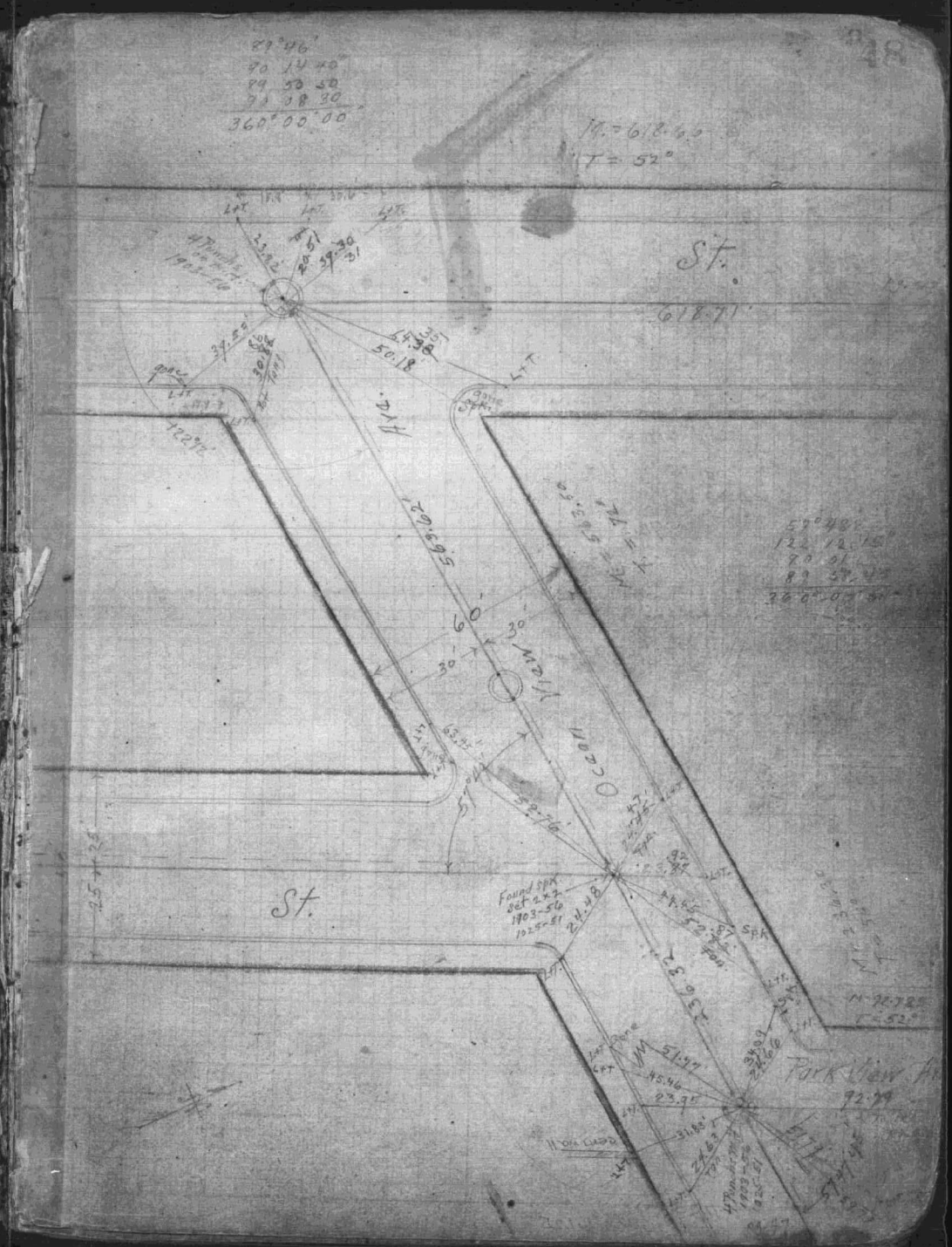

F.B. 989-60

L. A. City 12921

F.B. 989-61

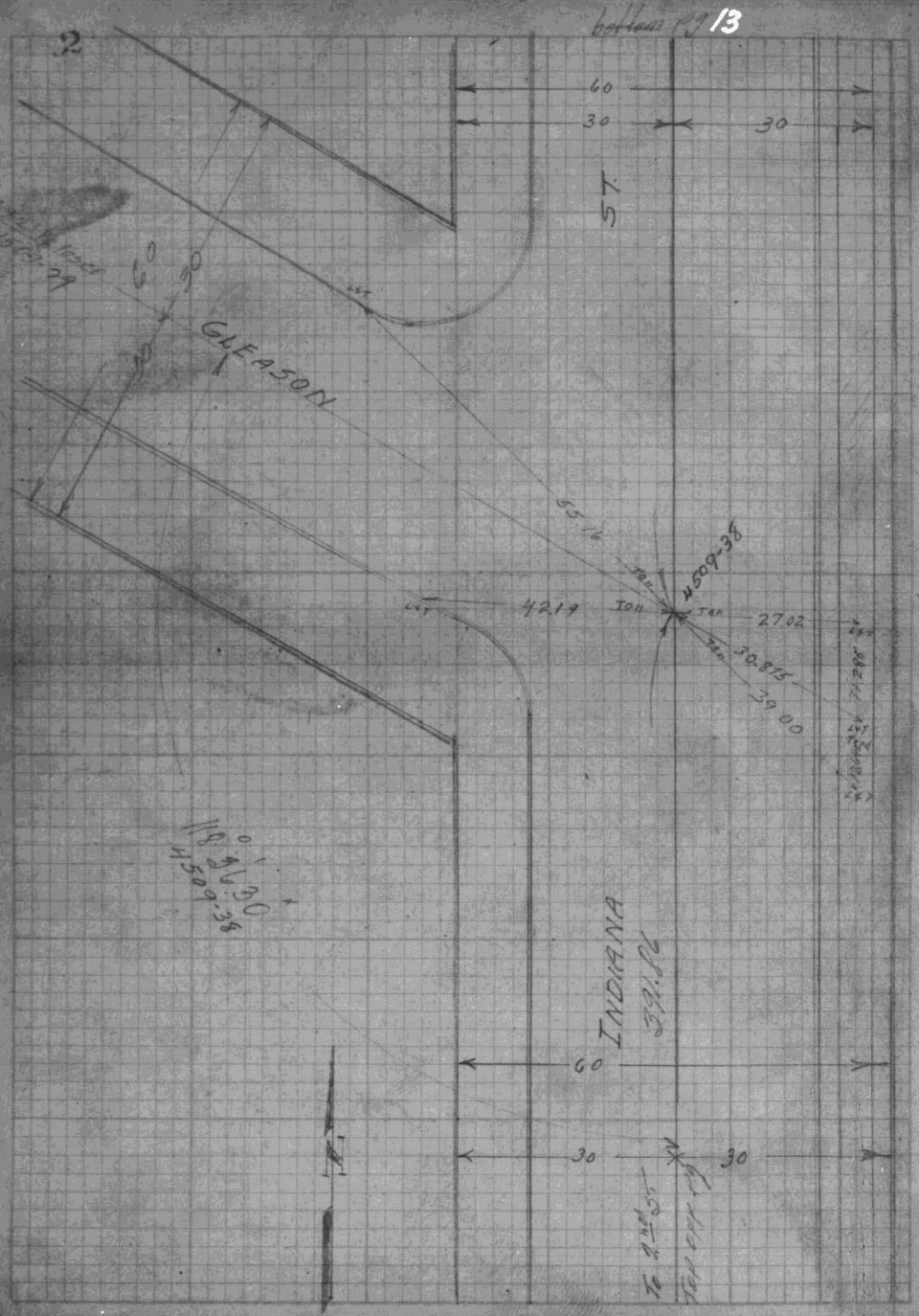

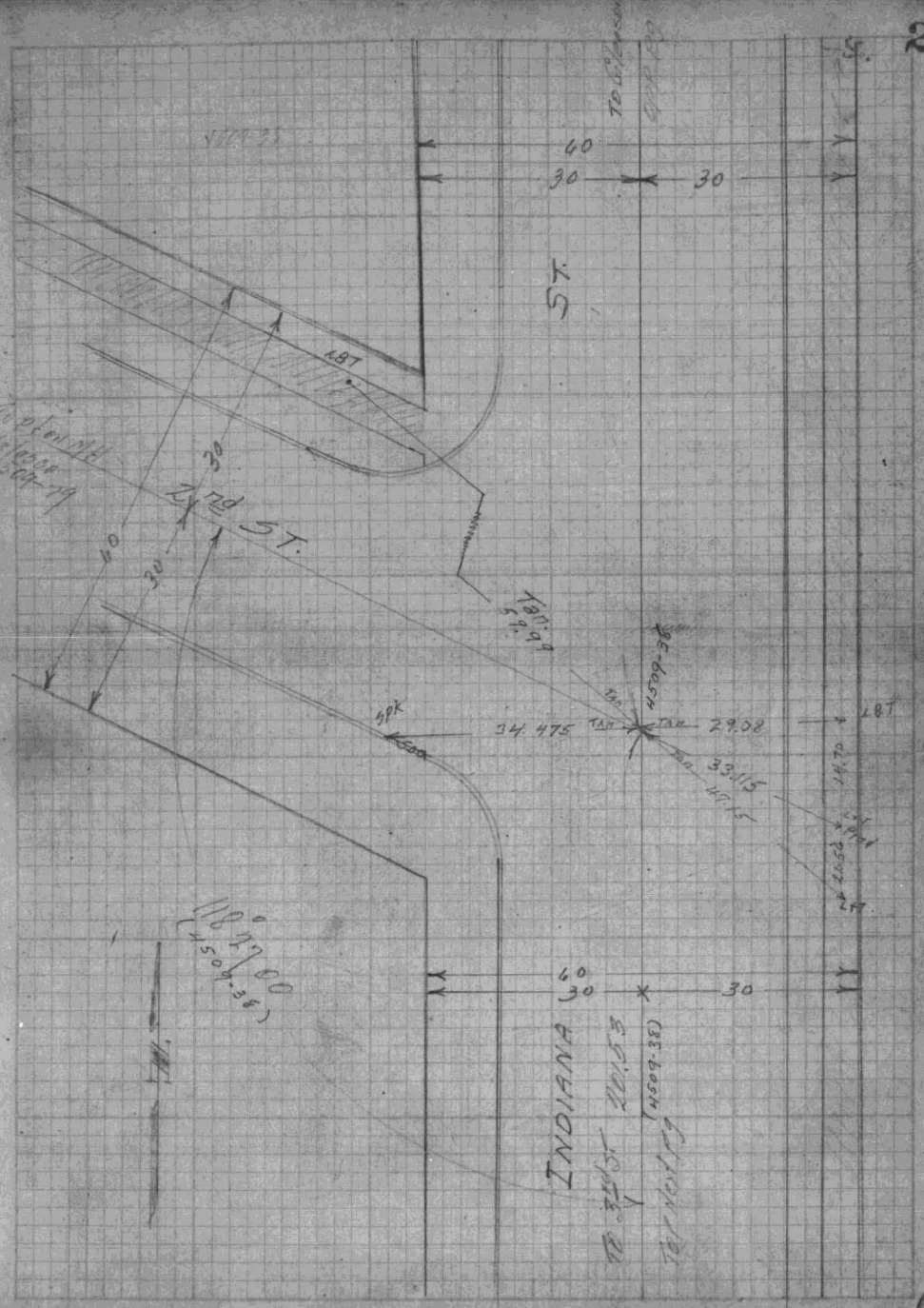

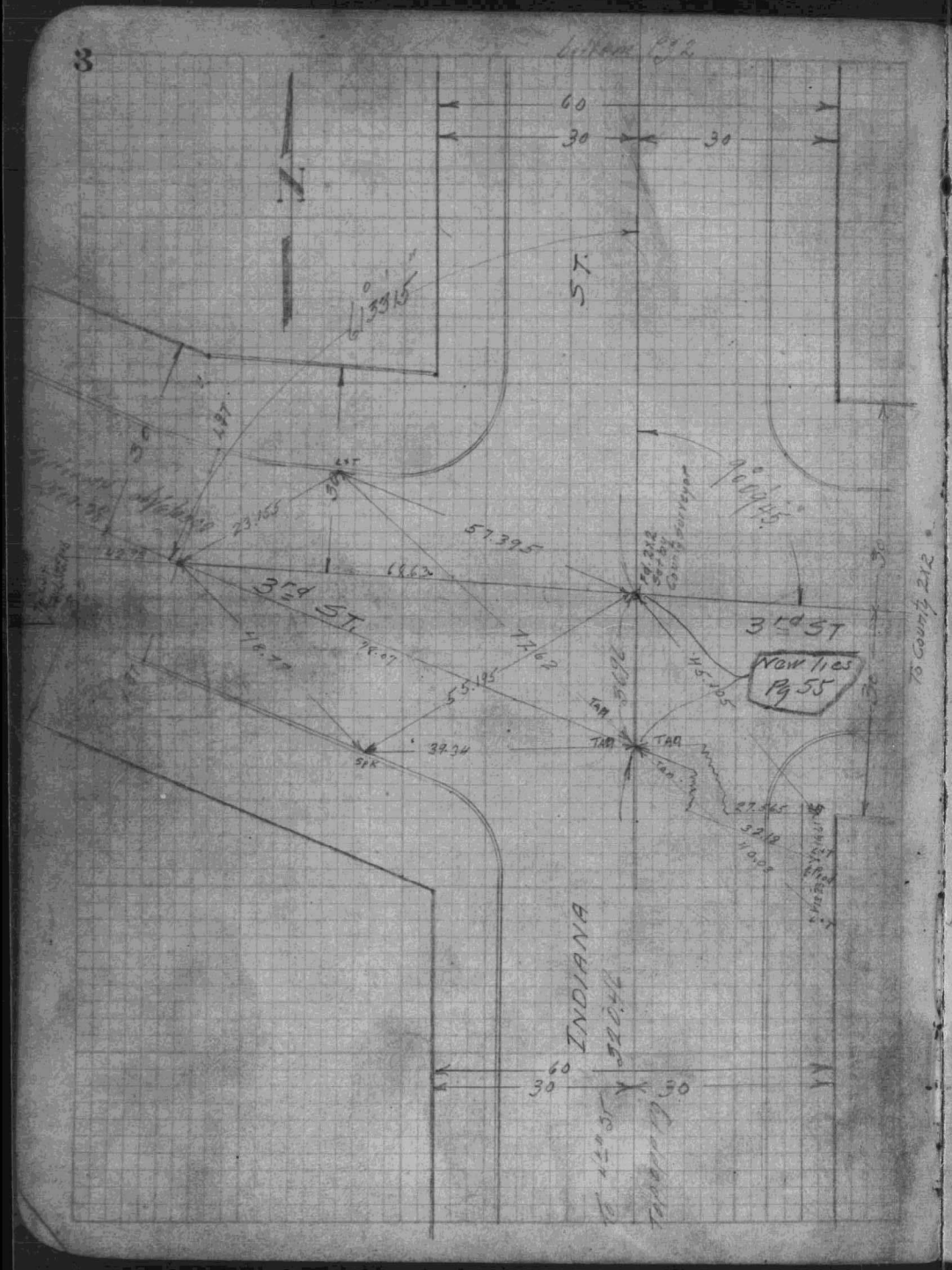
3
Bottom Pg 2
60
30
30
ST.
3rd ST.
3rd ST
New Ties Pg 55
INDIANA
To County 2x2
57.395
23.155
39.34
27.565
32.18
40.03


3
Bottom opp Pg
60
30
30
ST.
4th ST.
4th ST.
INDIANA
New ℄ 16509-16
To County 2x2
33.84
44.905
28.48
40.06

INDEXED 1/25/19 28

INDIANA ST.

FIRST STREET TO BROOKLYN ~~AVE~~ Pl.

CENTERLINE

TIES, DISTANCES AND ANGLES

Waller
Greishiemer
Kipke
Evrist

& Ref { Dist Map 4015-B.
4509-30-38
1709-37
4109-1
3281-1

Measurements were made with
Tape L-33.
Full 20.5ft, Length 100.00, @ 68°

Surveyed Dec. 8th 1927

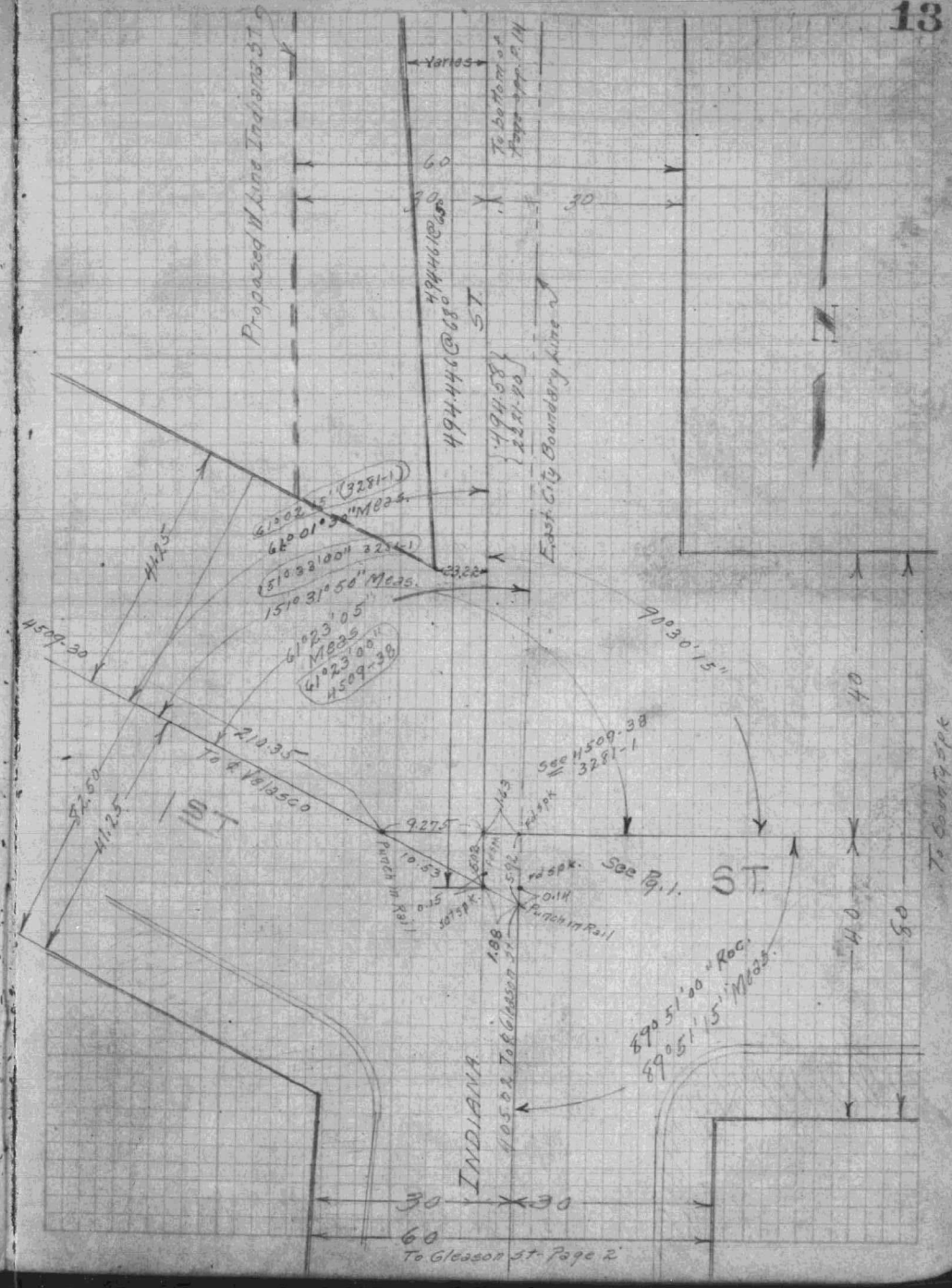

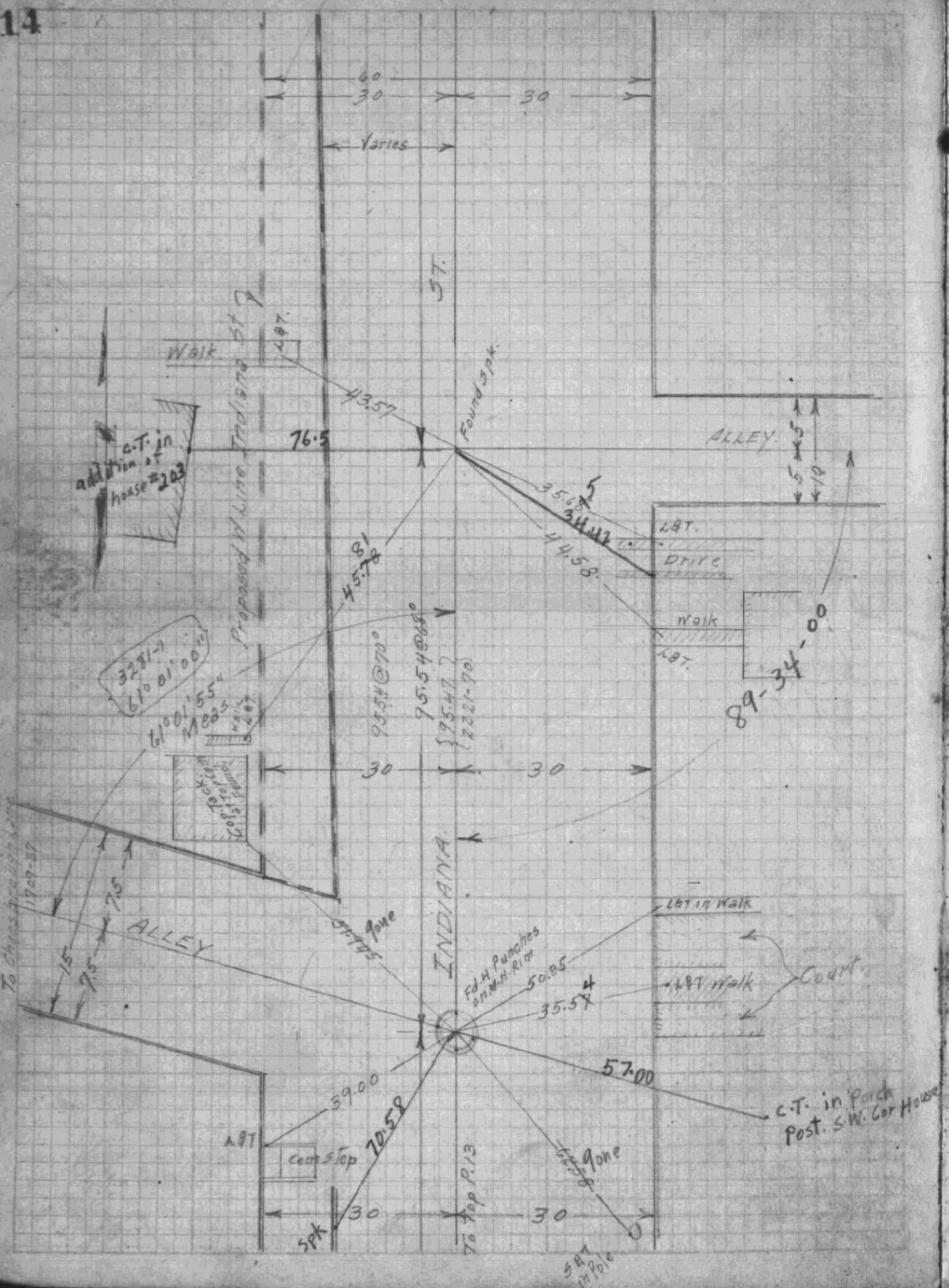
14
60
30
30
Varies
ST.
Walk
Found spk.
ALLEY
C.T. in addition of house #203
76.5
43.57
35.65
34.42
44.58
45.78
Drive
Walk
89-34-00
Proposed W. Line Indiana St.
3281-1
61°01'00"
61°01'55" Meas.
95.54@70°
95.54@68°
95.47
2221-70
30
30
INDIANA
ALLEY
Lat in Walk
Lat Walk
Court
Fd. H. Punches on M.H. Rim
50.85
35.57
57.00
C.T. in Porch Post. S.W. Cor House
39.00
70.58
Com Stop
Spk
To Top P.13
Gone
Gone
Lat in Pole

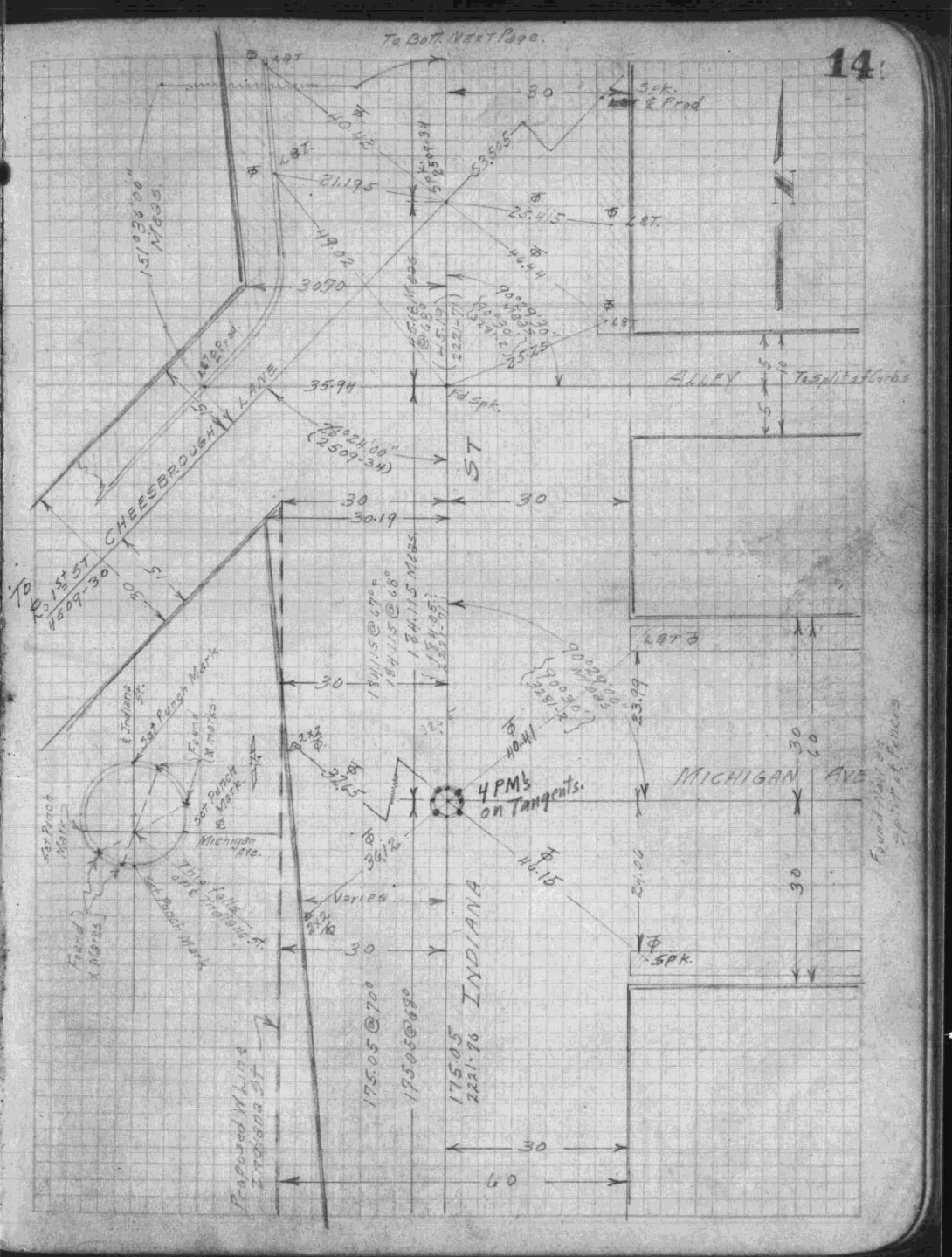
14
To Bott. Next Page.
Spk. & Prod
30
Lat.
21.195
25.415
53.505
49.02
30.70
35.94
Fd Spk.
ALLEY
To Split of Curbs
CHEESBROUGH LANE
ST
30
30
30.19
30
184.115 Meas.
Set Punch Mark
Michigan Ave.
4 PM's on Tangents.
MICHIGAN AVE
Varies
INDIANA
Spk.
30
60
Proposed W. Line Indiana St.
175.05@70°
175.05@68°
175.05
2221-70
30
60

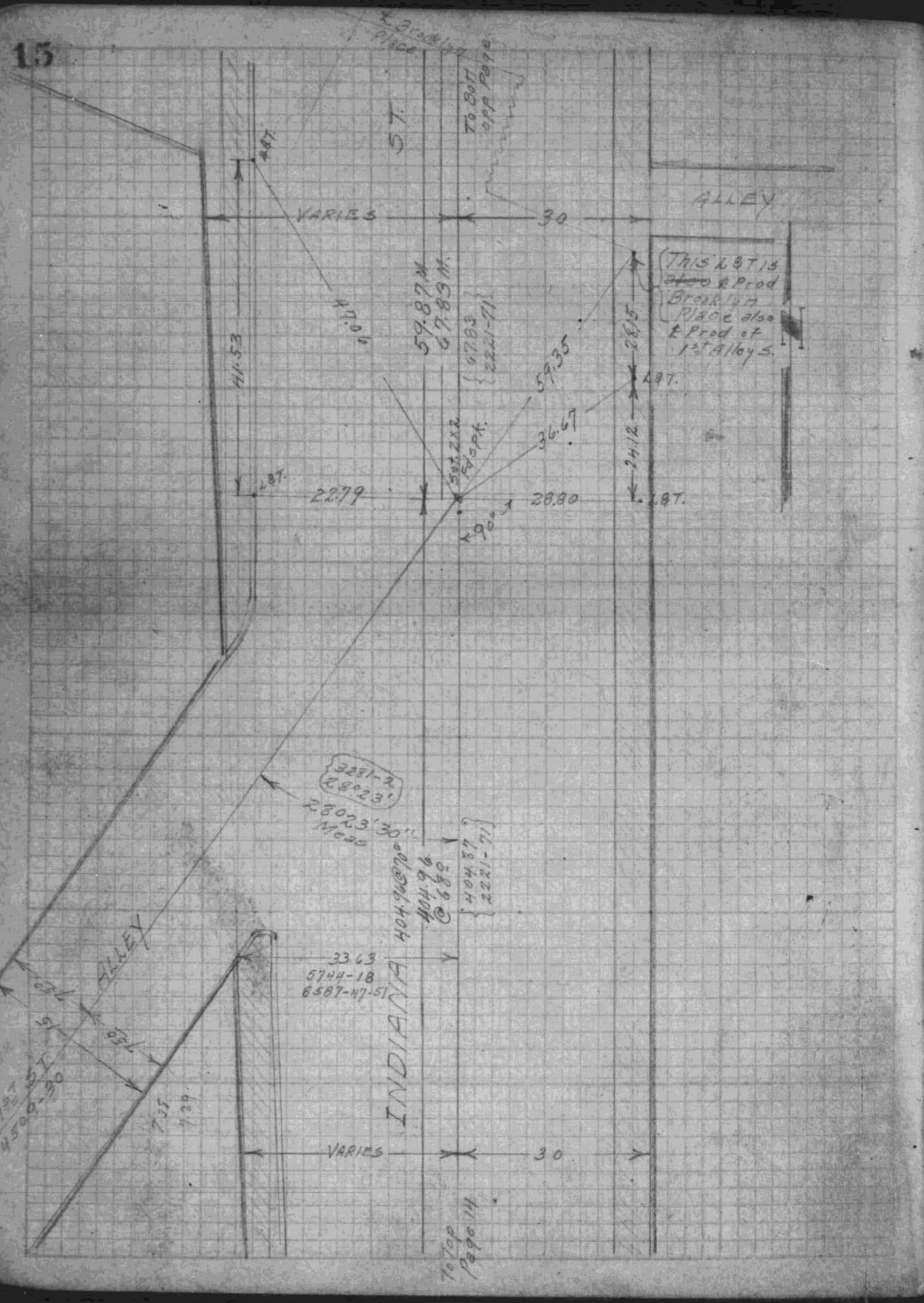
15
ALLEY
VARIES
30
ST
To Bott opp Page
This L&T is also ℄ Prod Brooklyn Place also ℄ Prod of 1st Alley S.
59.87 M
67.83 M
59.35
36.67
22.79
28.80
28.15
24.12
41.53
47.06
28°23'30" Meas
33.63
5744-18
8587-47-51
INDIANA
To Top Page 14

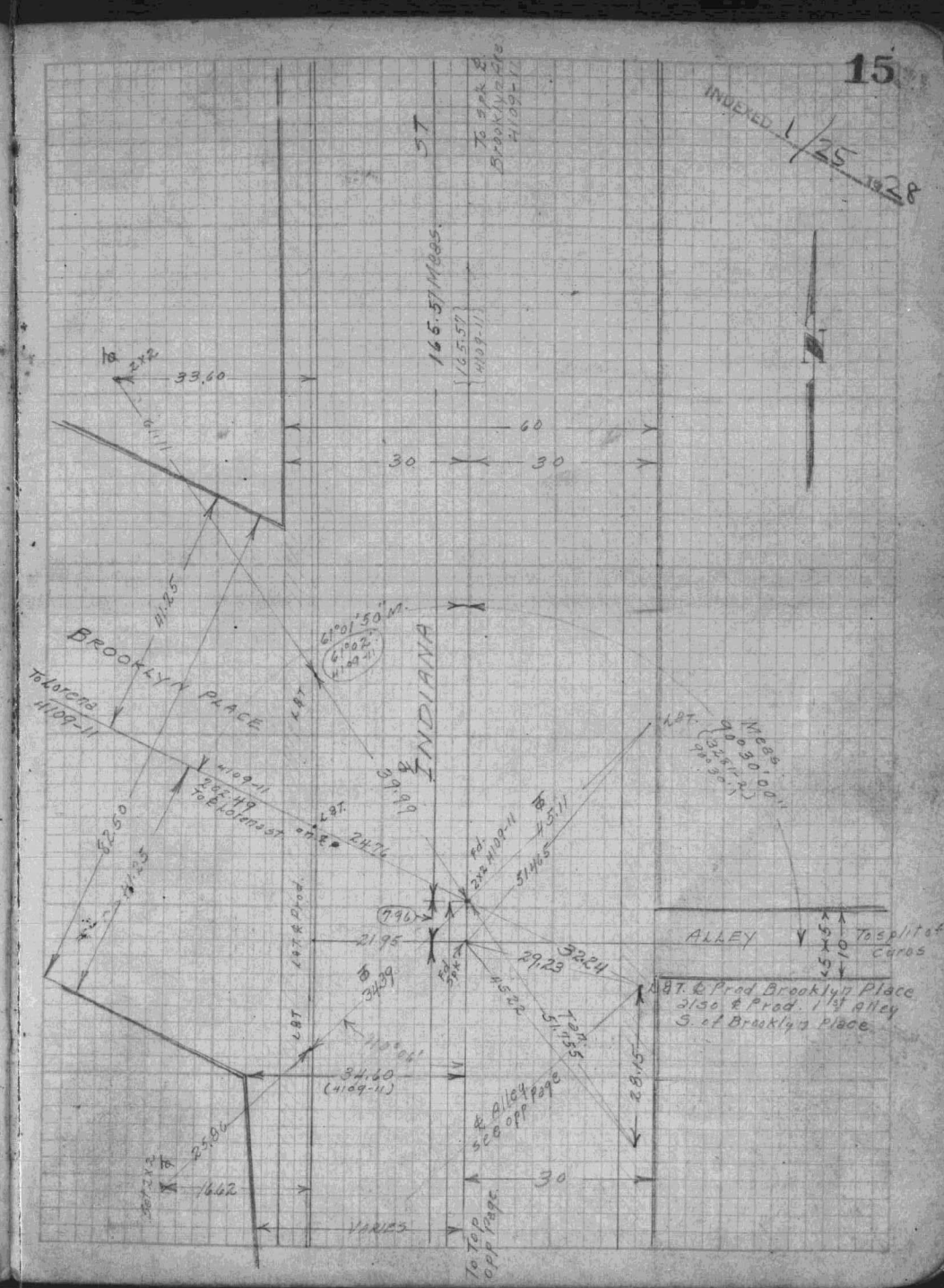
15
INDEXED 1/25 1928
ST
To Spk & Brooklyn Ave 4109-11
165.57 Meas.
33.60
60
30
30
BROOKLYN PLACE
To Lorena 4109-11
INDIANA
61°01'50" M.
39.99
24.76
21.95
29.23
32.24
ALLEY
To split of Curbs
L&T. ℄ Prod Brooklyn Place also ℄ Prod. 1st Alley S. of Brooklyn Place
34.60 (4109-11)
28.15
30
VARIES
To Top opp Page

JAN 18 1933
INDEXED

3RD PLACE

INDIANA ST TO VELASCO ST

CENTER LINE TIES

A.C. 23953 JAN 16-1933

McCubbin Sur
ANDRE Inst
BEALS. Chain
EVRIST "

℄ Ref Pg.- 3
" " 4509- 28

Tape "L" 211 Standard @ 68°

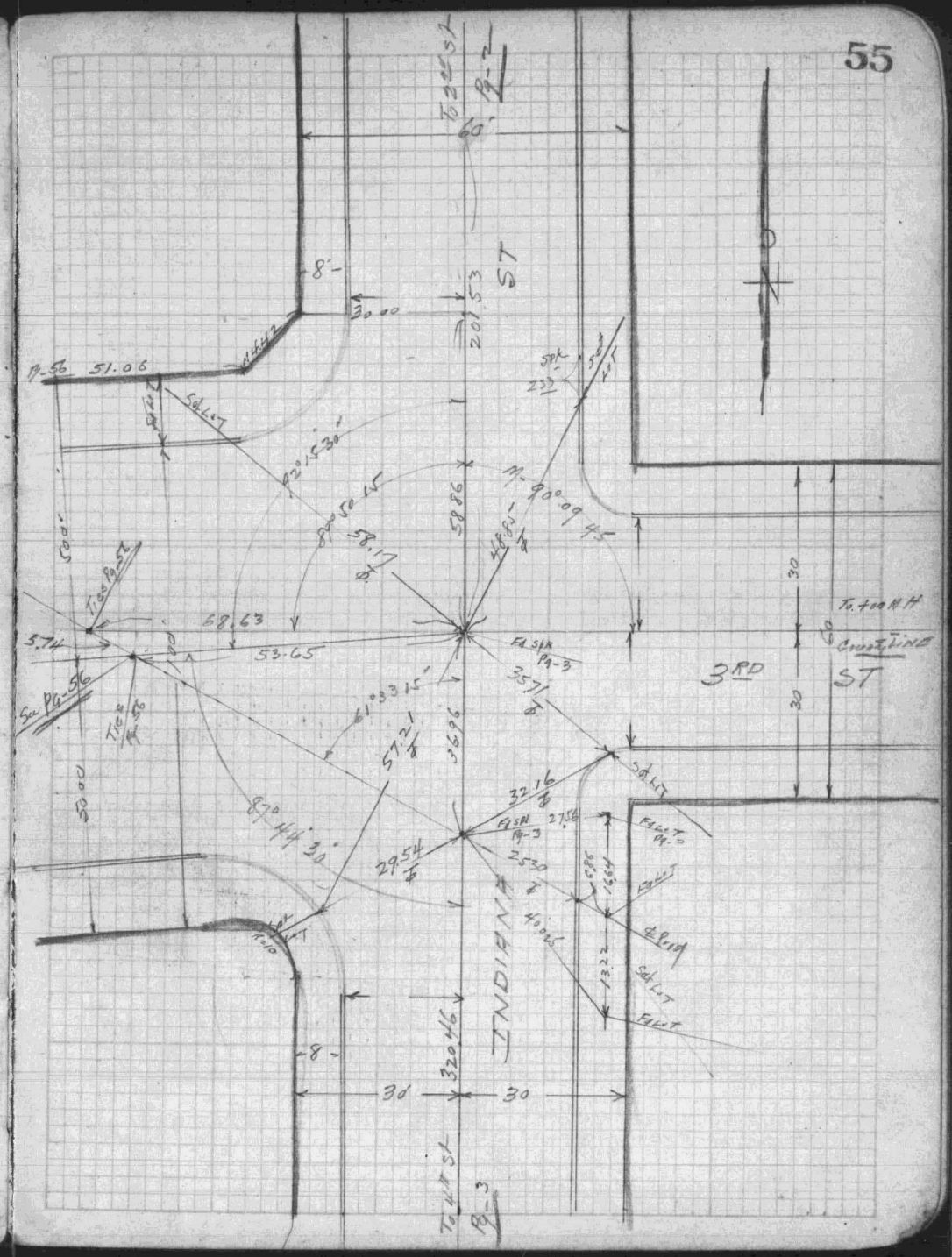

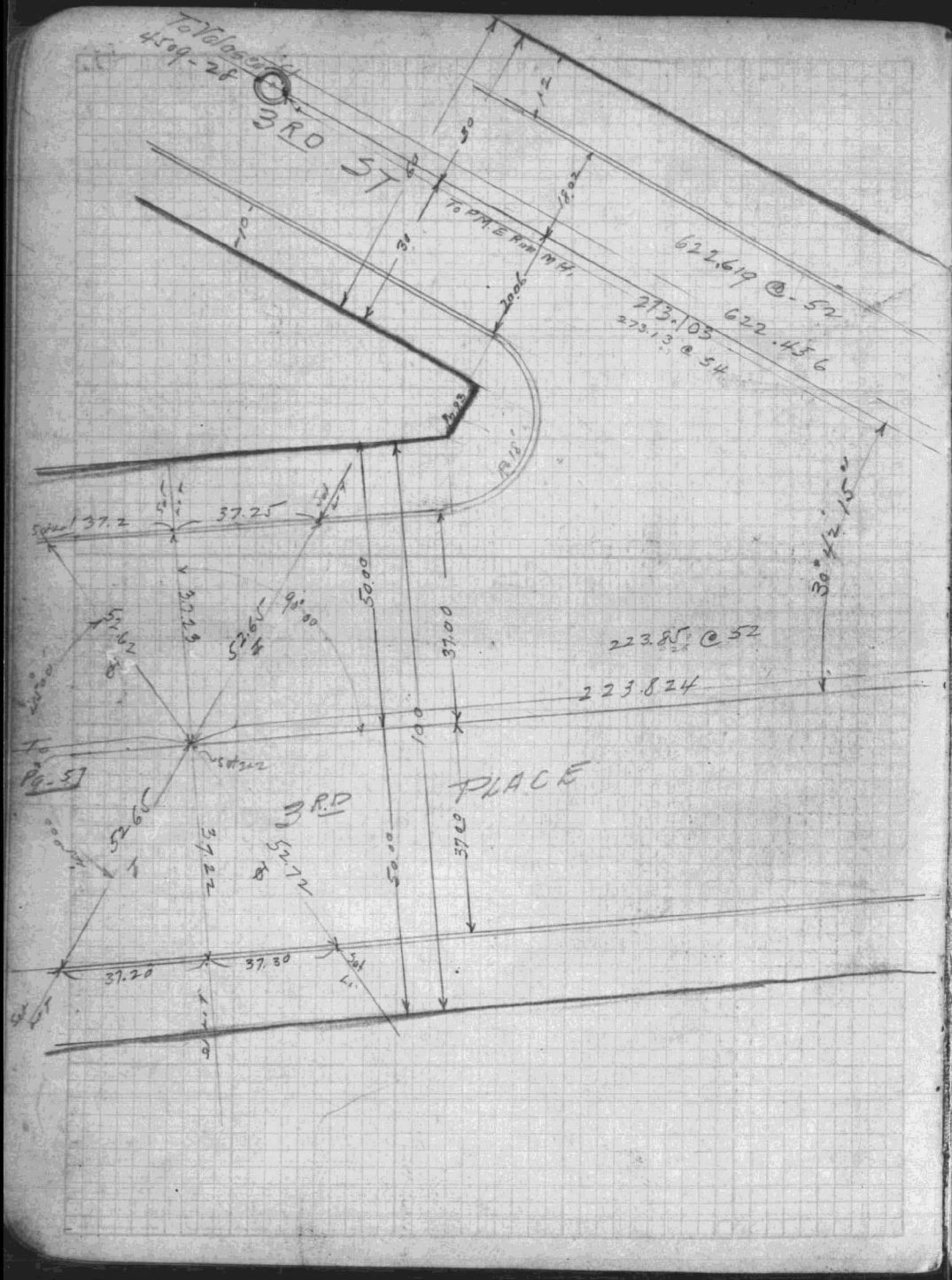
To Volasco
4509-28
3RD ST
To P.M.E. Run M.H.
622.619 @ -52
622.456
273.103
273.13 @ 54
223.85 @ 52
223.824
30°42'15"
PLACE
3RD
To Pg-57
37.2
37.25
37.20
37.30
52.65
52.72
50.00
37.00
100

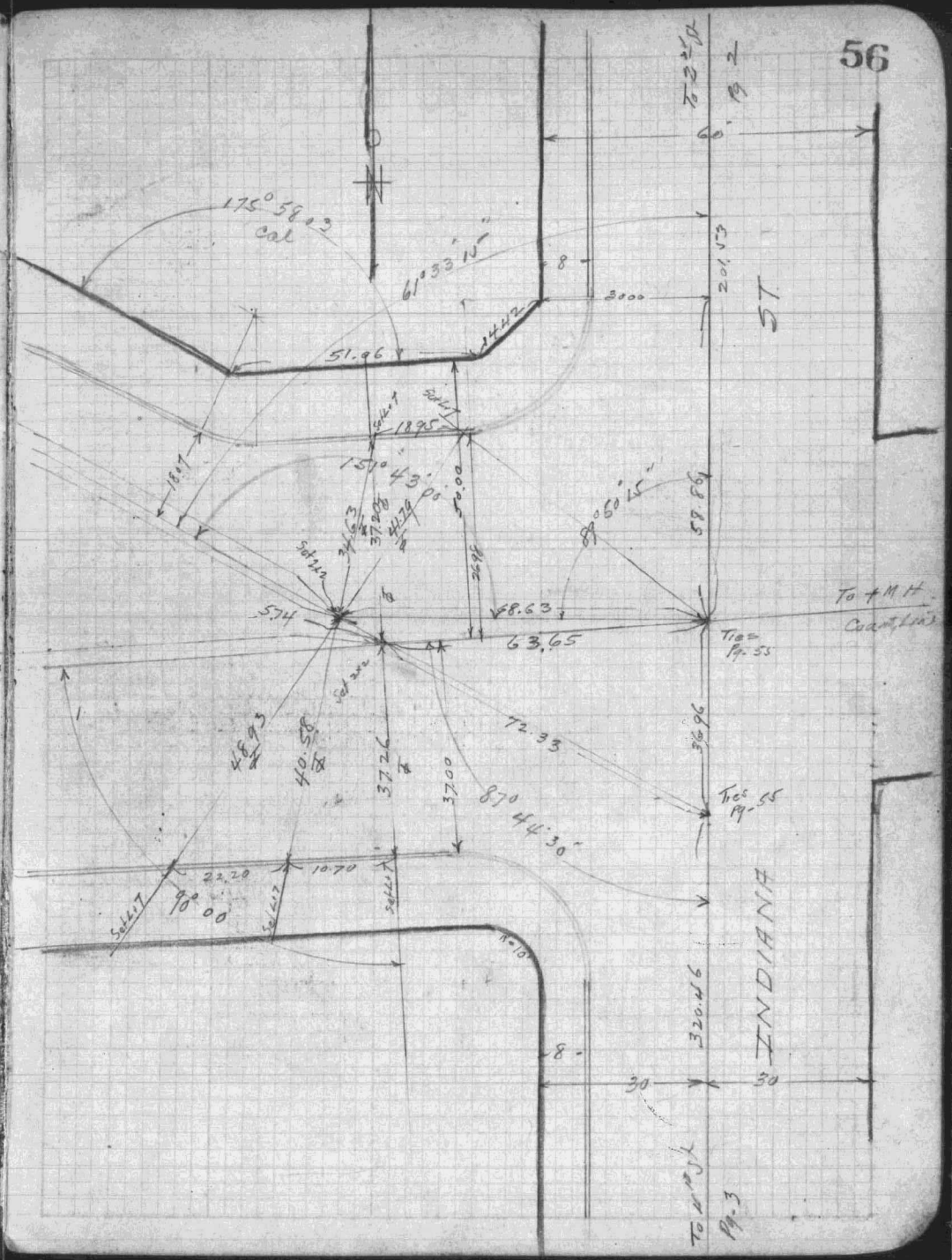
56
175°58.03 Cal
61°33'15"
51.96
14.42
18.95
151°43'00"
89°50'15"
58.86
To +M.H. Coast Line
Ties Pg-55
Ties Pg-55
68.63
63.65
72.33
87°44'30"
48.93
40.58
37.26
37.00
22.20
10.70
90°00
320.46
INDIANA
ST
To 2nd St Pg 2
To 4th St Pg-3
60'
30
30

MAY 2 1934
INDEXED

FOURTH ST. LORENA ST. to INDIANA ST.
EAGLE ST " " " " "
FIFTH ST. " " " " "
LAN FRANCO ST. " " " " "
SIXTH ST " " " " "
SABINA ST " " " " "
PERCY ST. " " " " "
WHITTIER BLD " " " " "
LORENA ST WHITTIER BLD TO 4TH ST.
SPENCE ST " " " 6TH "
ESTUDILLO ST. 4TH ST. to 6TH ST.
ESPERANZA ST. " " " "
INDIANA ST " " TO 4TH ST.
ALLEY W OF ESTUDILLO ST 4TH ST. to 6TH ST.
" S OF 6TH ST. LORENA ST. to INDIANA ST.
" " " PERCY ST. " " " " "
" " " SABINA " " " " ESPERANZA ST
℄ TIES

G-1616

Douthitt
COX
FEB. 1933 MATHEWS W.K.
CAMPBELL R.W.

Alley S. of Sixth st. - Indiana Ave to Lorena st.
" " " Percy st. - " " " " "
" " " Sabina st. - Esperanza st " " "

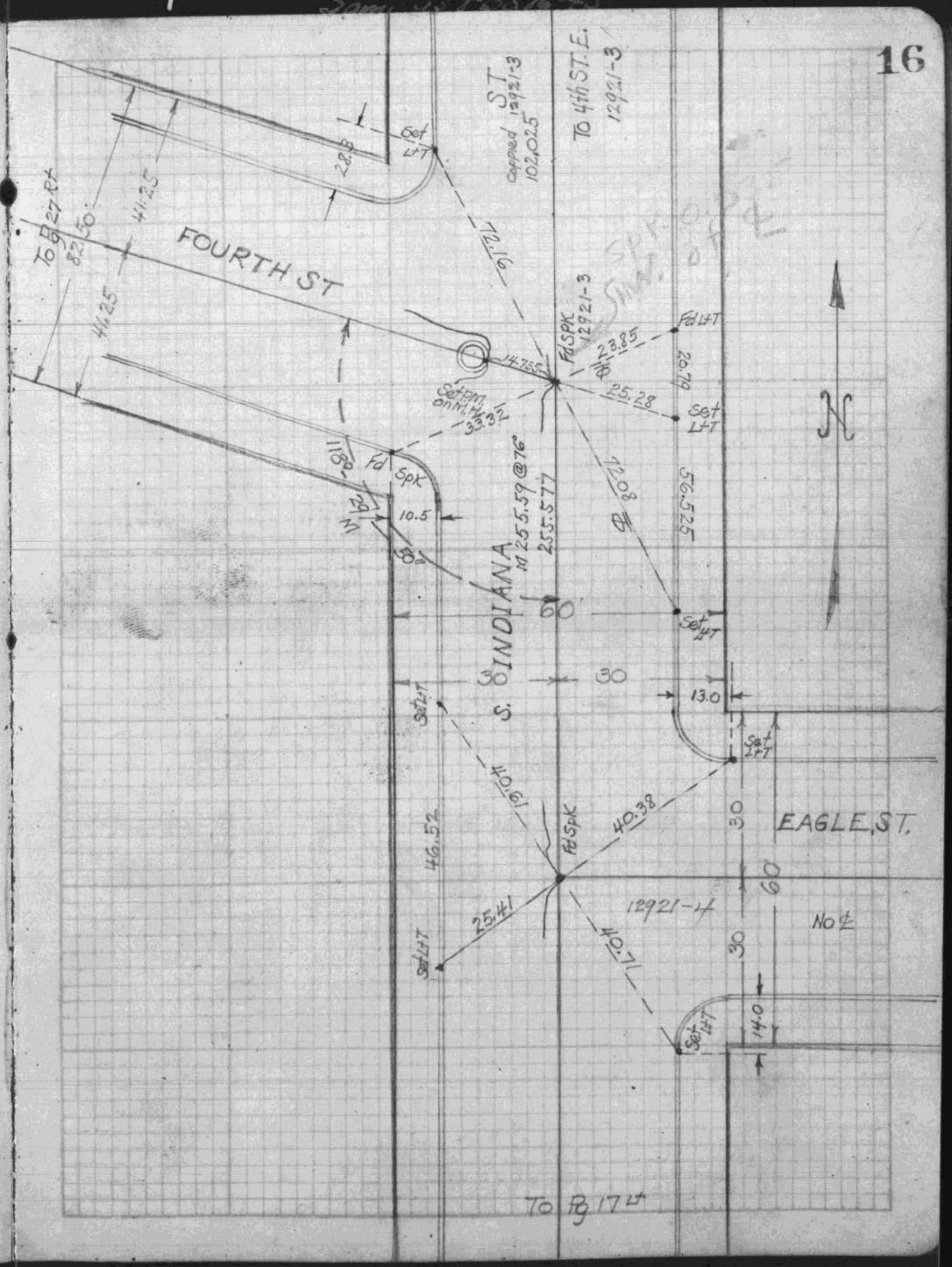

Same as FB 876-49

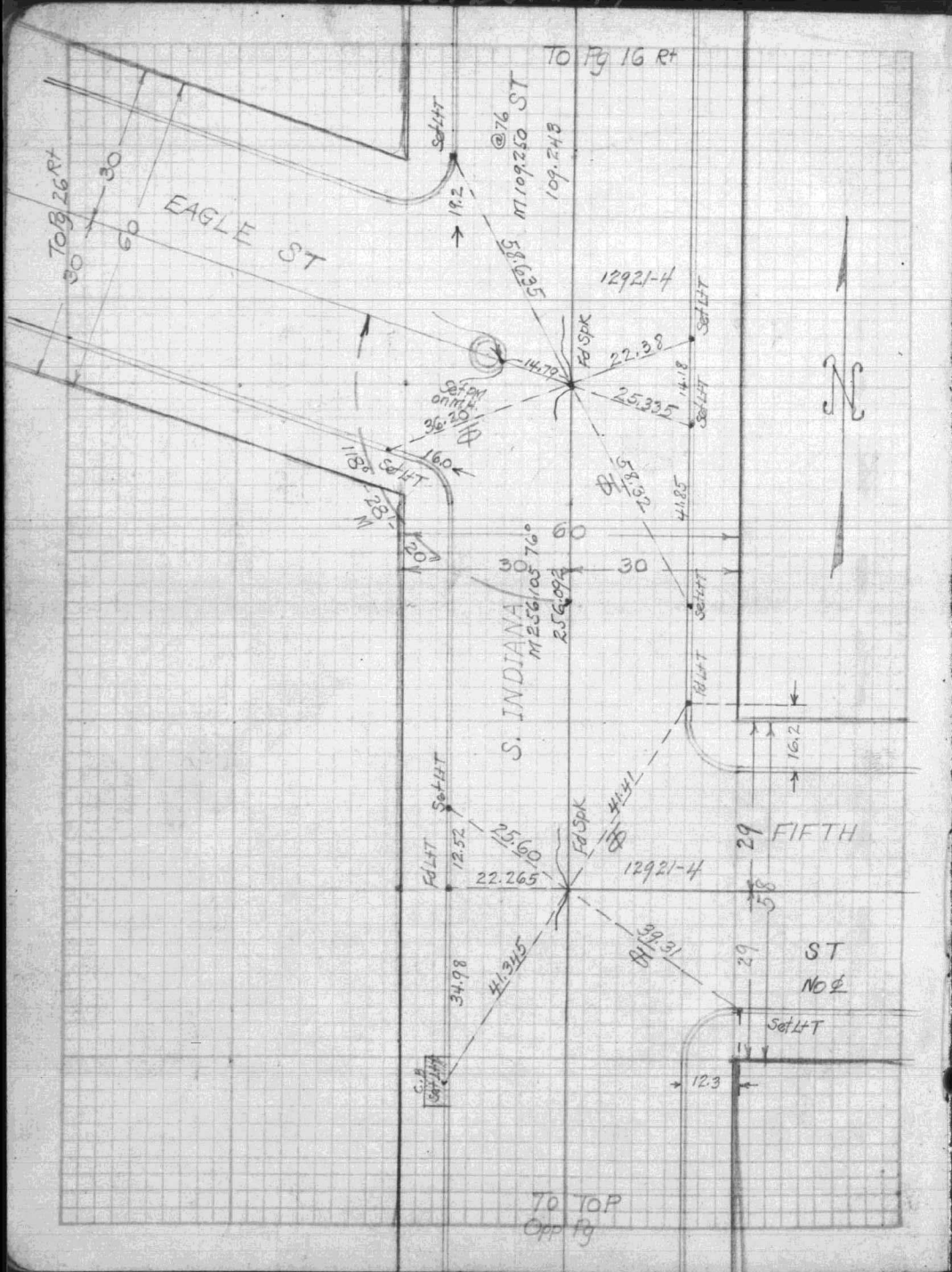

Same as FB 876-50

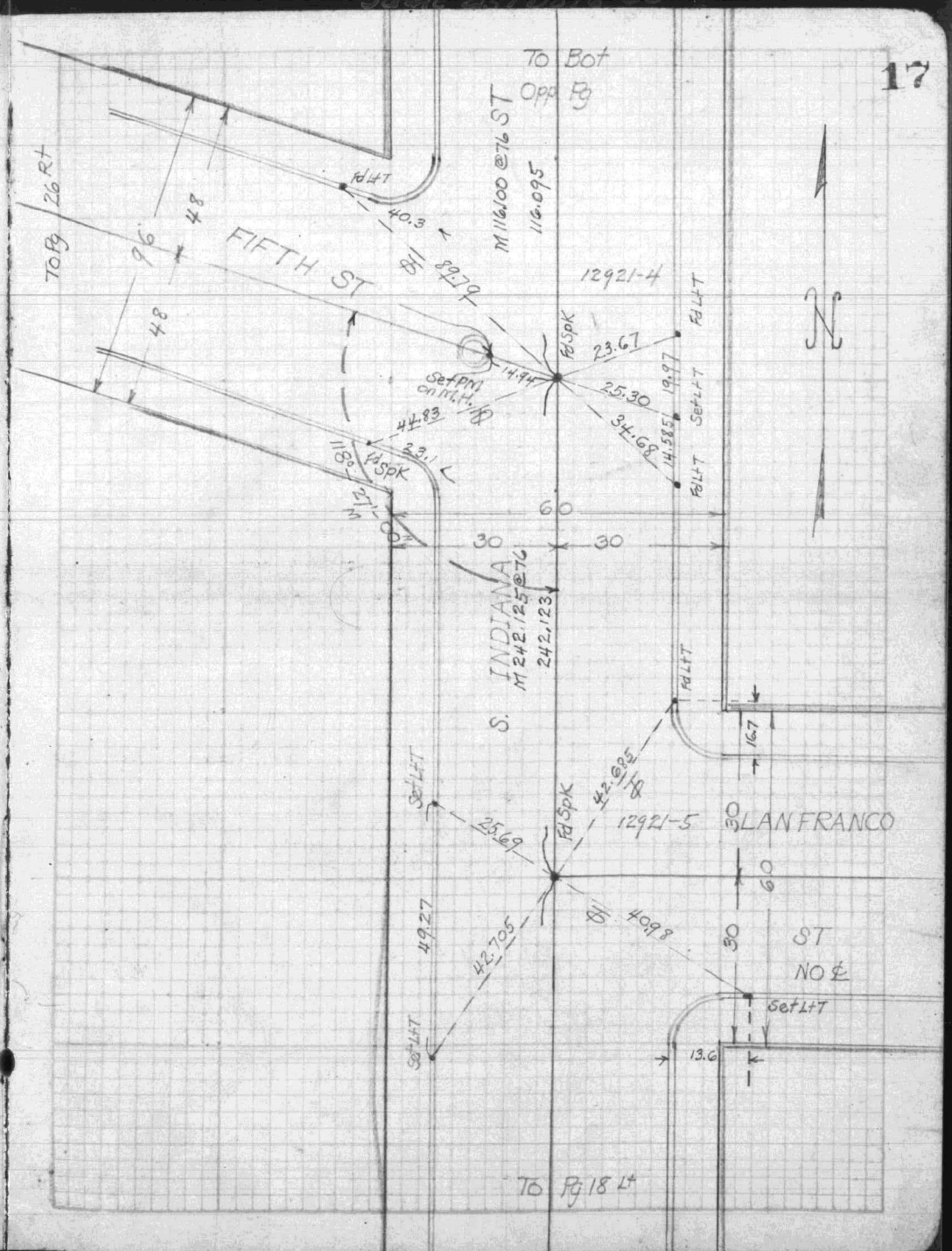

F.B. 989-78

Same as FB 876-51

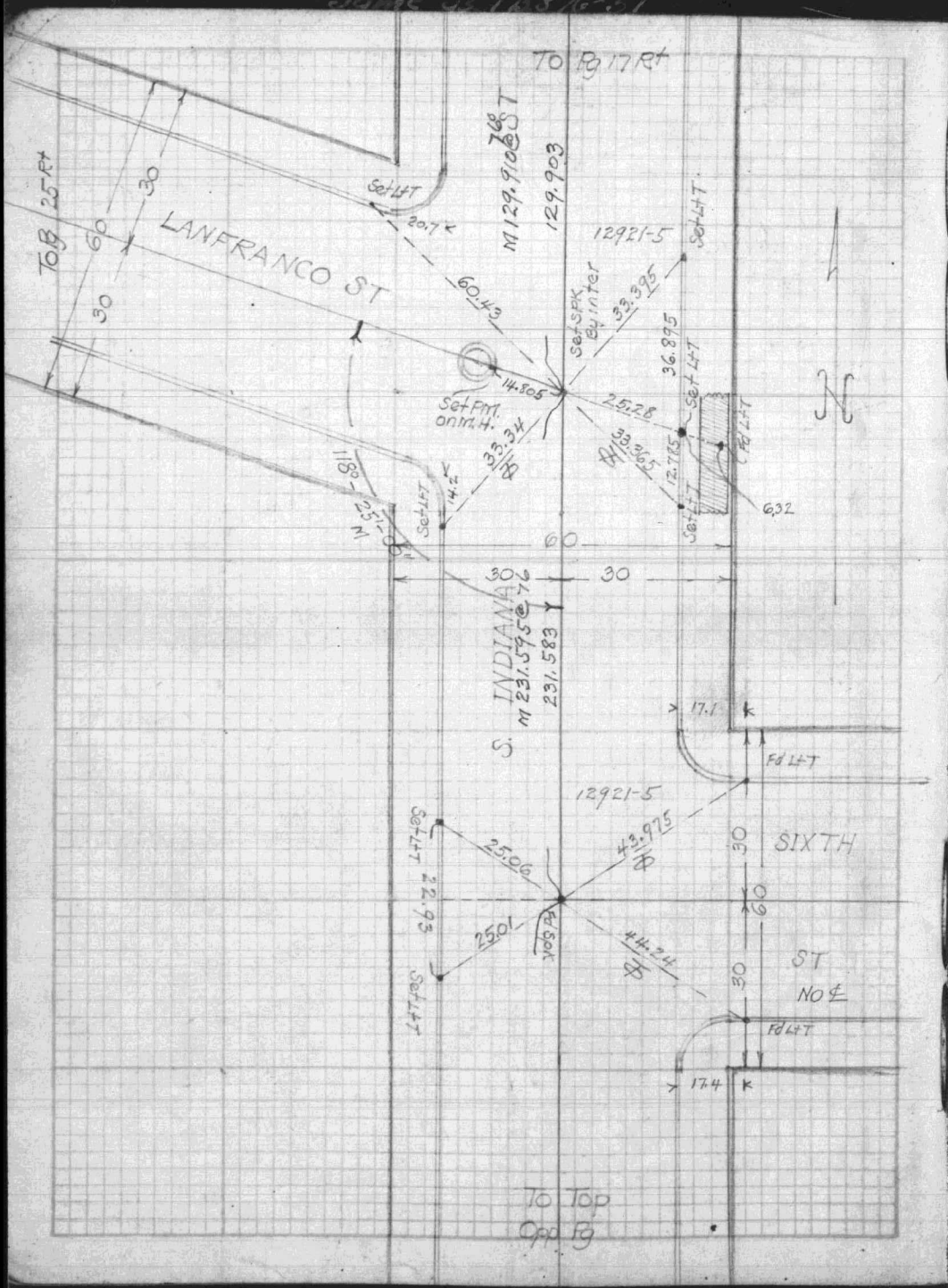

L.A. City 16509

F.B. 989-79

Same as FB 876-52

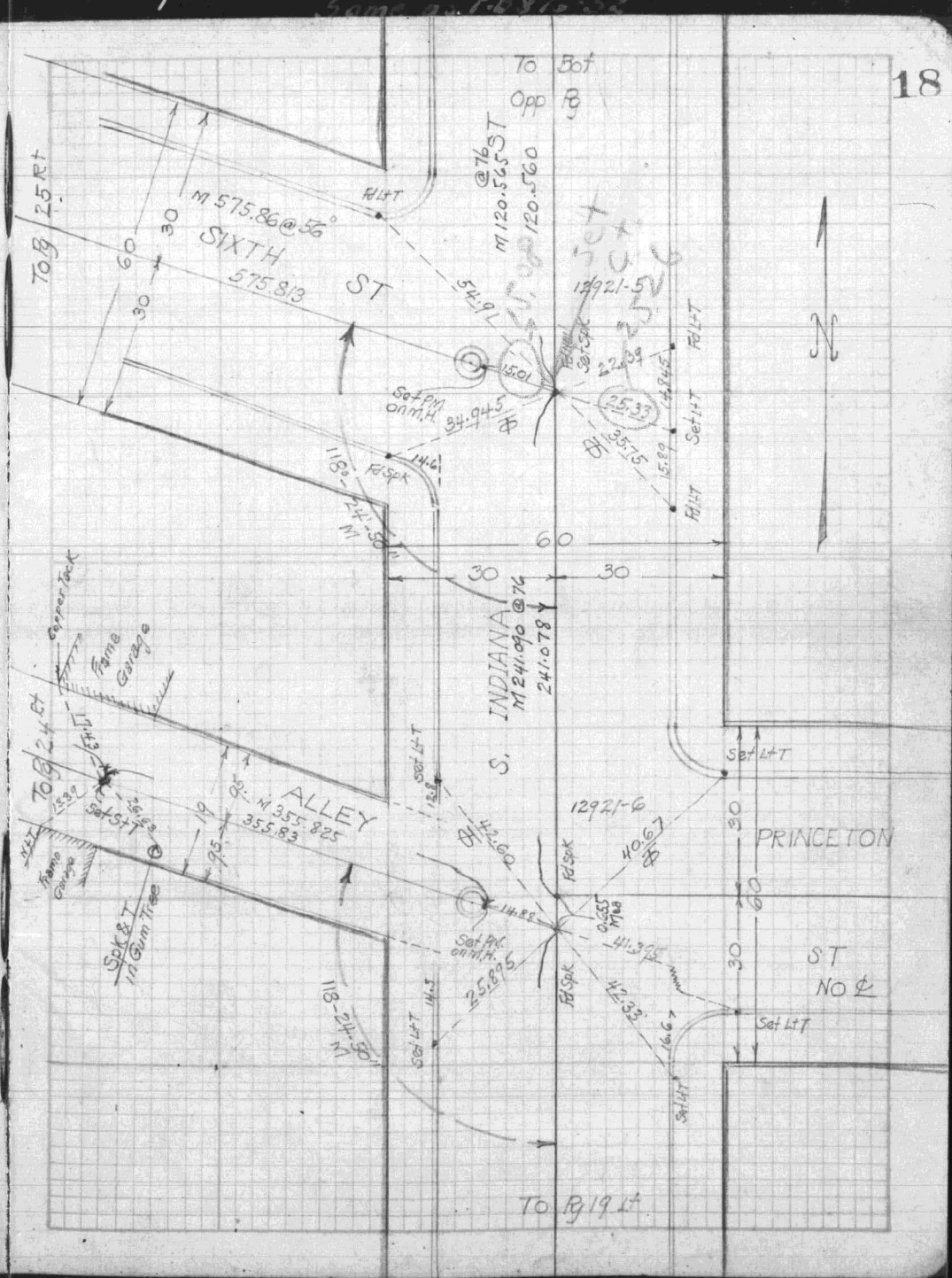

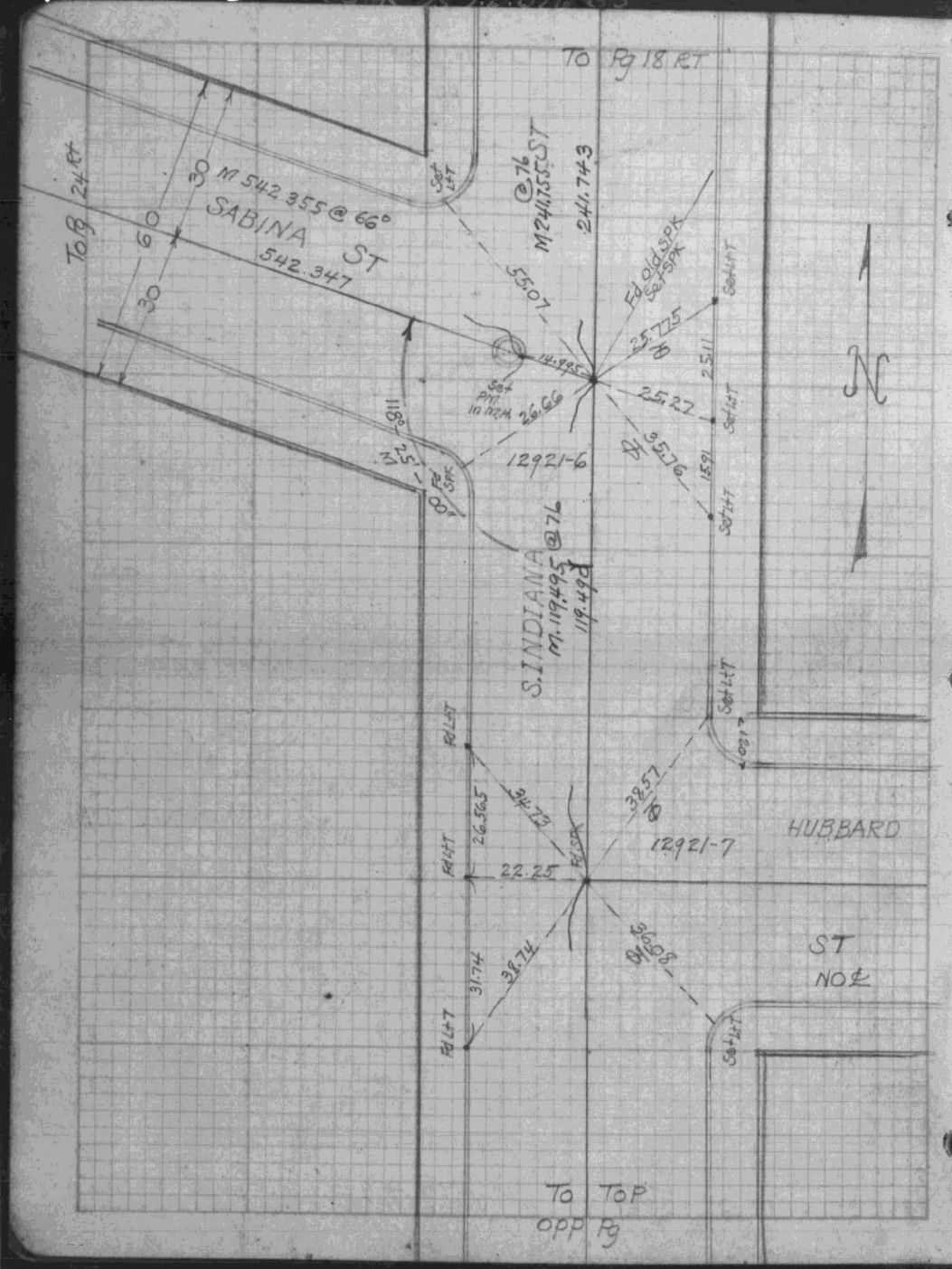
To Pg 18 Rt
To Pg 24 Rt
SABINA ST
M 542.355 @ 66°
542.347
@ 76
M 241.755 ST
241.743
12921-6
S. INDIANA @ 76
M. 119.495
119.498
12921-7
HUBBARD
ST
NO ℄
To Top
opp Pg

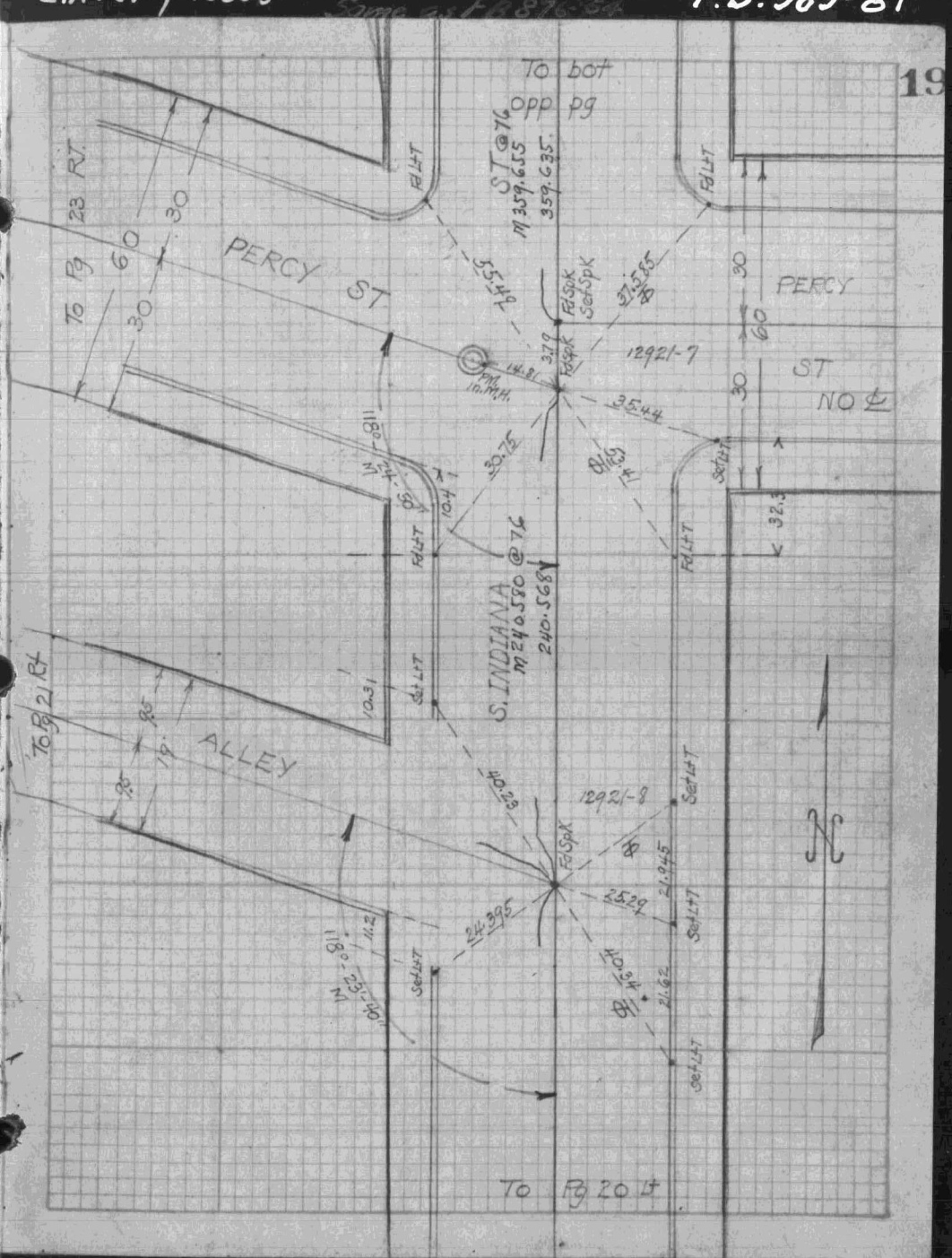
To bot
opp pg
To Pg 23 Rt
PERCY
ST
ST @ 76
M 359.655
359.635
12921-7
PERCY
ST
NO ℄
S. INDIANA
M 240.550 @ 76
240.568
To Pg 21 Rt
ALLEY
12921-8
To Pg 20 Lt

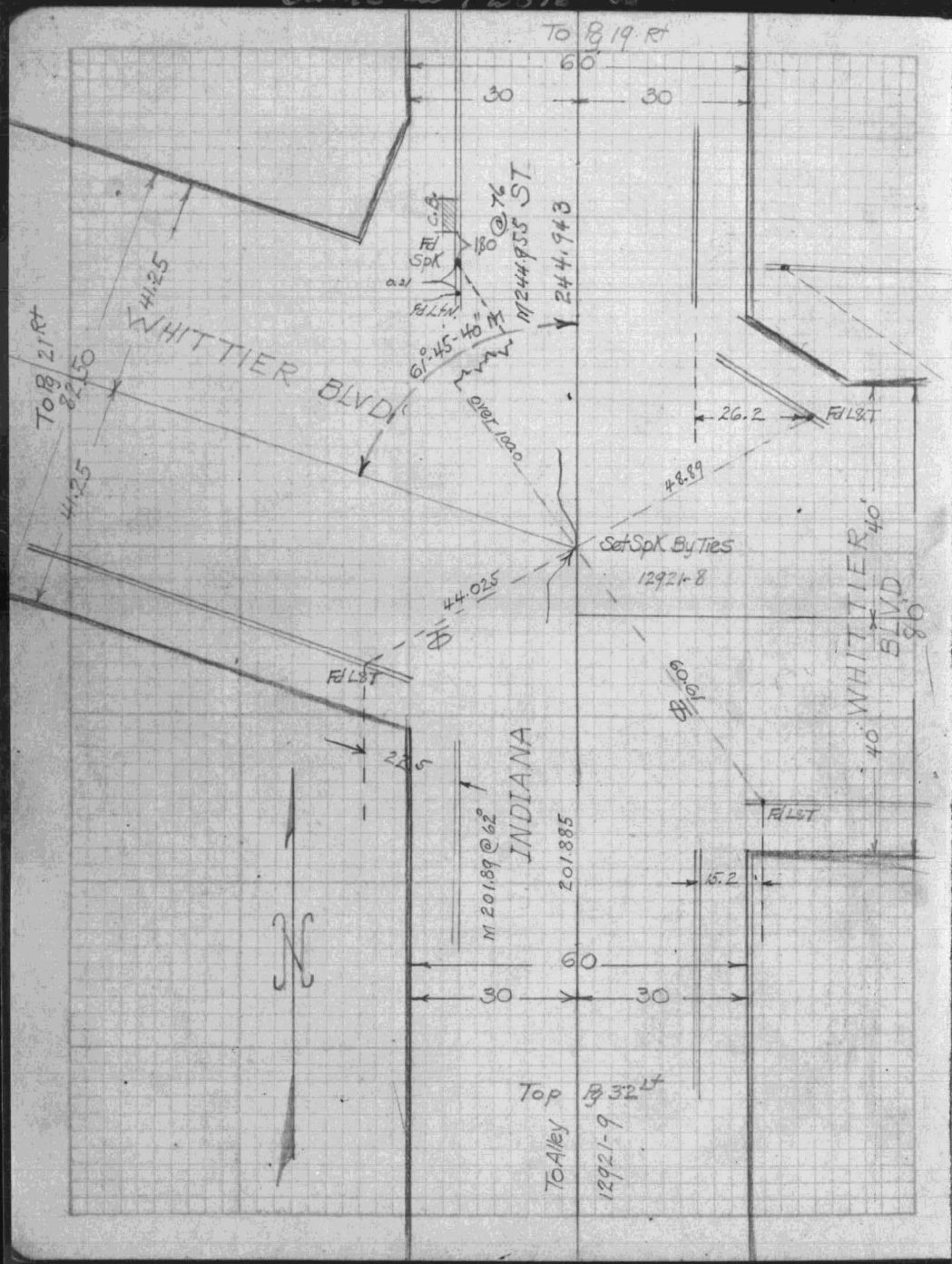
To Pg 19 Rt
60
30
30
WHITTIER BLVD
To Pg 21 Rt
41.25
41.25
Fd SpK
180 @ 76
M 244.955 ST
244.943
61°45'-40" M
over 100.0
26.2
Fd L&T
48.89
Set SpK By Ties
12921-8
44.025
Fd L&T
22.5
INDIANA
M 201.89 @ 62°
201.885
60.61
WHITTIER BLVD
40
80
Fd L&T
15.2
60
30
30
Top Pg 32 Lt
To Alley
12921-9

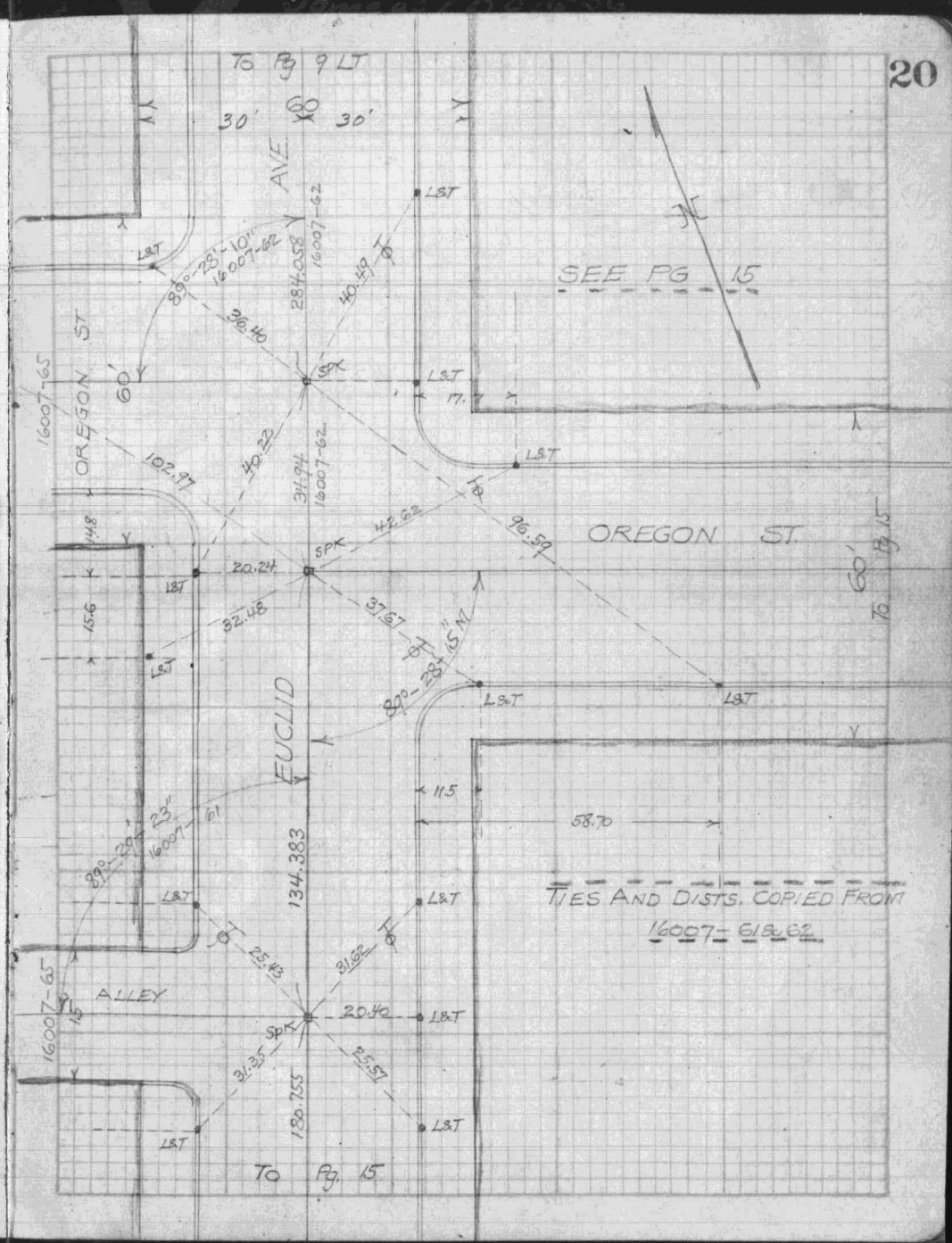
To Pg 9 LT
30'
60
30'
AVE
SEE PG 15
L&T
89°-28'-10"
16007-62
284.058
16007-62
40.49
36.40
SPK
L&T
17.
OREGON ST
16007-65
60'
102.97
40.22
34.94
16007-62
L&T
42.62
96.59
OREGON ST.
60'
To Pg 15
14.8
20.24
SPK
L&T
15.6
32.48
37.67
89°-28'-15" M
L&T
L&T
EUCLID
11.5
58.70
89°-29'-23"
16007-61
134.383
L&T
L&T
TIES AND DISTS. COPIED FROM
16007-61 & 62
25.43
31.62
ALLEY
16007-65
15
20.40
L&T
SPK
31.35
25.57
180.755
L&T
L&T
To Pg. 15

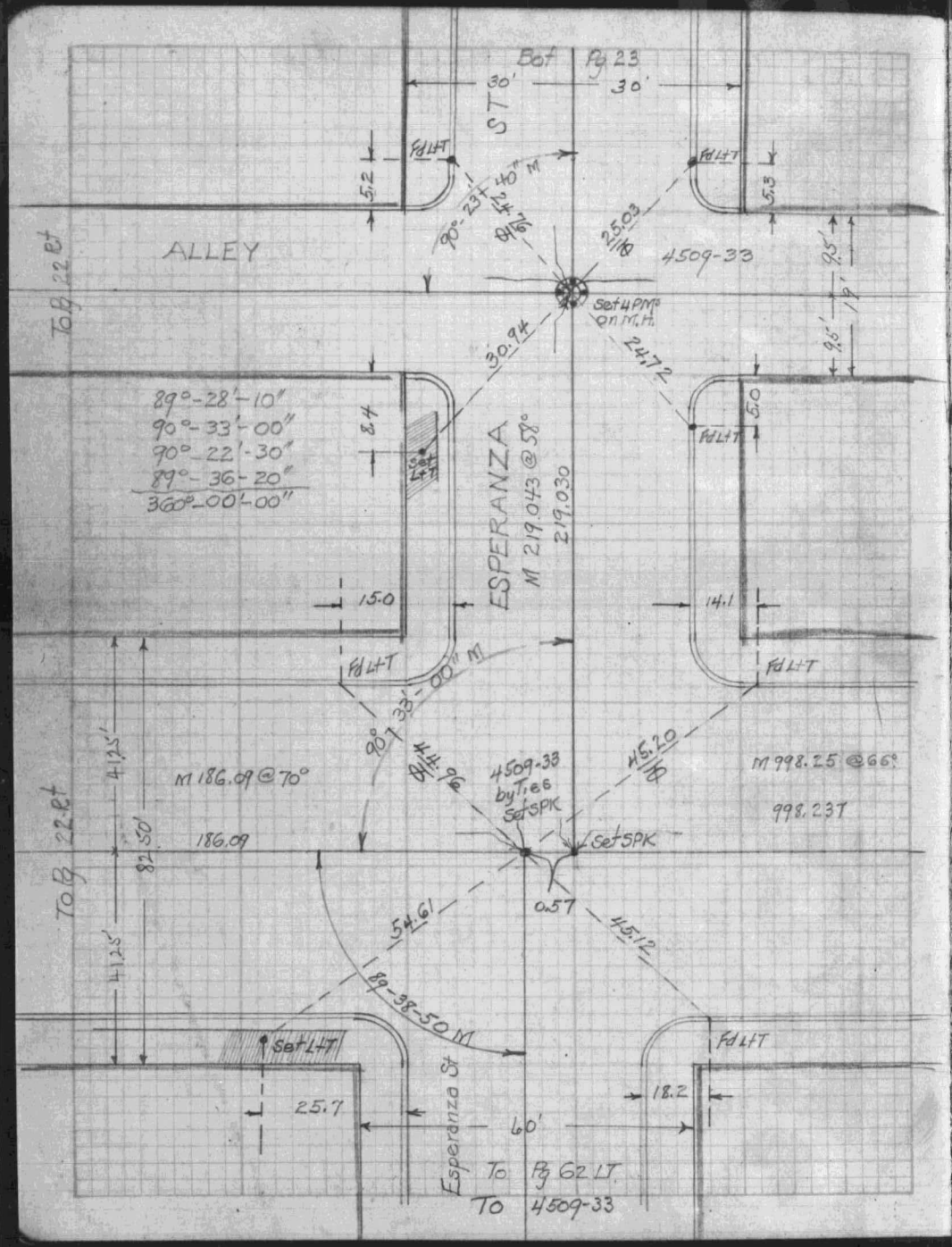
Bot Pg 23
30'
30'
ST
Fd L+T
5.2
5.3
90°-23'-40" M
24.76
25.03
ALLEY
4509-33
To Pg 22 Rt
Set 4 PM's on M.H.
30.94
24.72
9.5'
19'
9.5'
89°-28'-10"
90°-33'-00"
90°-22'-30"
89°-36-20"
360°-00'-00"
8.4
Set L+T
5.0
ESPERANZA
M 219.043 @ 58°
219.030
15.0
14.1
Fd L+T
90°-33'-00" M
44.96
45.20
4509-33 by Ties Set SPK
M 186.09 @ 70°
186.09
M 998.25 @ 66°
998.237
Set SPK
0.57
54.61
45.12
41.25'
82.50'
41.25'
To Pg 22 Rt
89-38-50 M
Set L+T
Fd L+T
25.7
18.2
60'
Esperanza St
To Pg 62 LT
To 4509-33

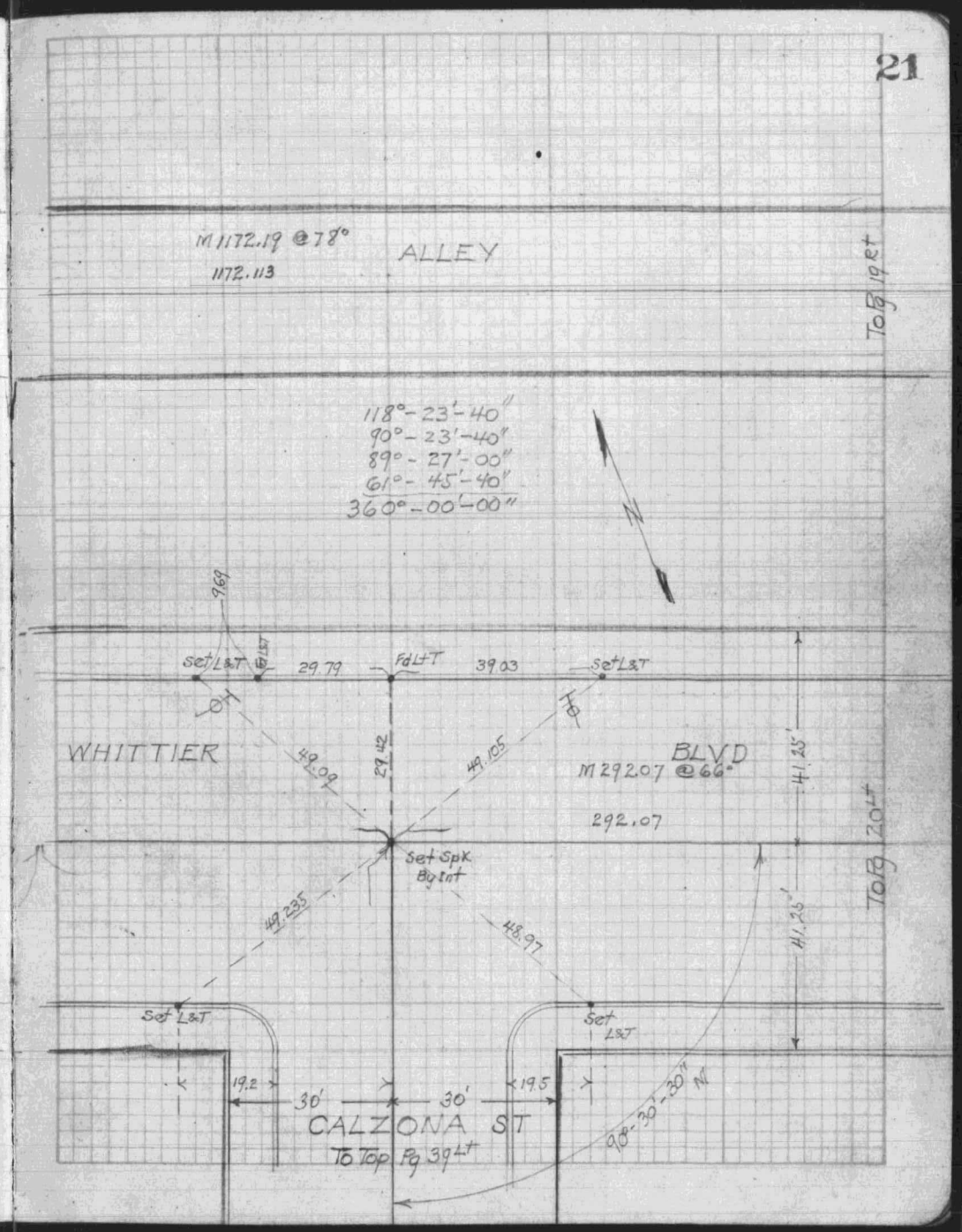
M 1172.19 @ 78°
1172.113
ALLEY
To Pg 19 Rt
118°-23'-40"
90°-23'-40"
89°-27'-00"
61°-45'-40"
360°-00'-00"
N
9.69
Set L&T
29.79
Fd L+T
39.03
Set L&T
WHITTIER
BLVD
M 292.07 @ 66°
292.07
49.09
29.42
49.105
41.25'
41.25'
To Pg 20 Lt
Set SpK By Int
49.235
48.97
Set L&T
Set L&T
19.2
19.5
30'
30'
CALZONA ST
To Top Pg 39 Lt
90°-30'-30" M

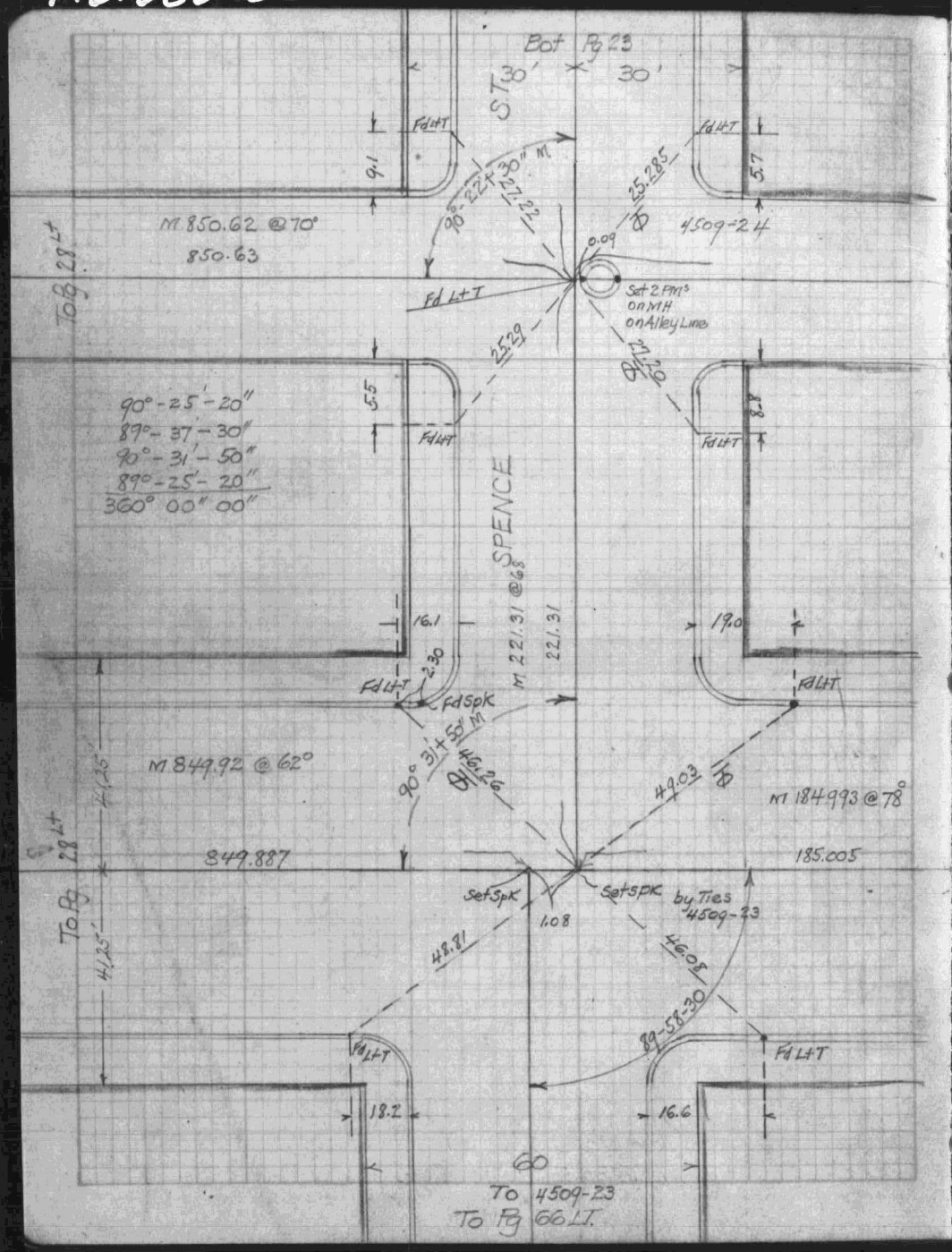
Bot Pg 23
30'
30'
ST
Fd L+T
9.1
5.7
90°-22'+30" M
27.22
25.285
M 850.62 @ 70°
850.63
4509-24
0.09
Set 2 PMs on MH on Alley Line
Fd L+T
25.29
27.29
To Pg 28 Lt
90°-25'-20"
89°-37'-30"
90°-31'-50"
89°-25'-20"
360° 00" 00"
5.5
8.8
SPENCE
M 221.31 @ 68°
221.31
16.1
19.0
2.30
Fd Spk
M 849.92 @ 62°
90° 31'+50" M
46.26
49.03
M 184.993 @ 78°
849.887
185.005
Set Spk
Set Spk by Ties 4509-23
1.08
48.81
46.08
89-58-30
41.25
To Pg 28 Lt
18.2
16.6
60
To 4509-23
To Pg 66 Lt.

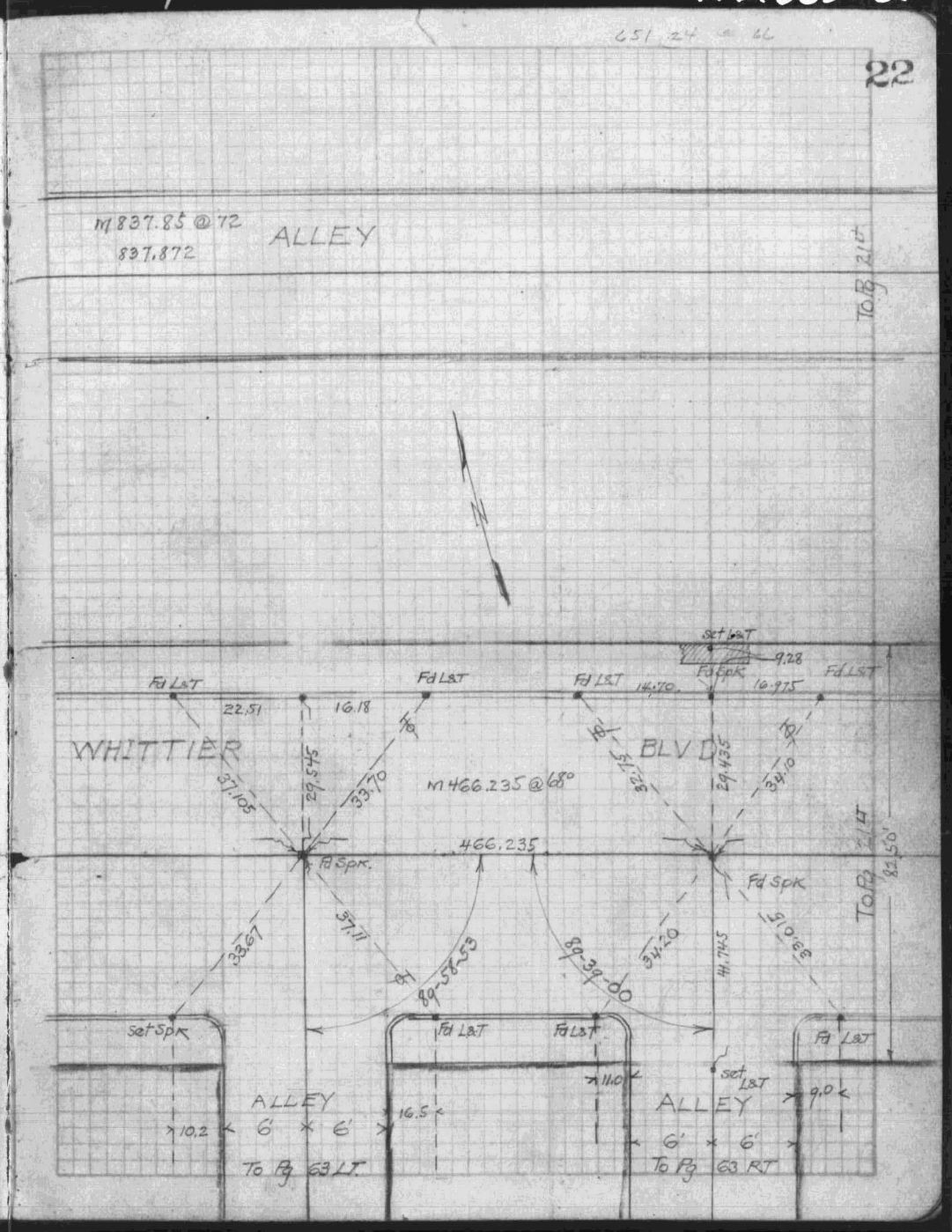
22
M 837.85 @ 72
837.872
ALLEY
To Pg 21 Lt
N
Set L&T
9.28
Fd Spk
Fd L&T
22.51
16.18
14.70
16.975
WHITTIER
BLVD
37.105
29.545
33.70
M 466.235 @ 68°
32.75
29.435
34.10
466.235
Fd Spk
Fd Spk
33.67
37.11
89-58-53
89-39-00
34.20
41.745
33.015
82.50'
To Pg 21 Lt
Set Spk
Fd L&T
Fd L&T
Fd L&T
11.0
Set L&T
9.0
ALLEY
6'
6'
10.2
16.5
ALLEY
6'
6'
To Pg 63 Lt.
To Pg 63 Rt

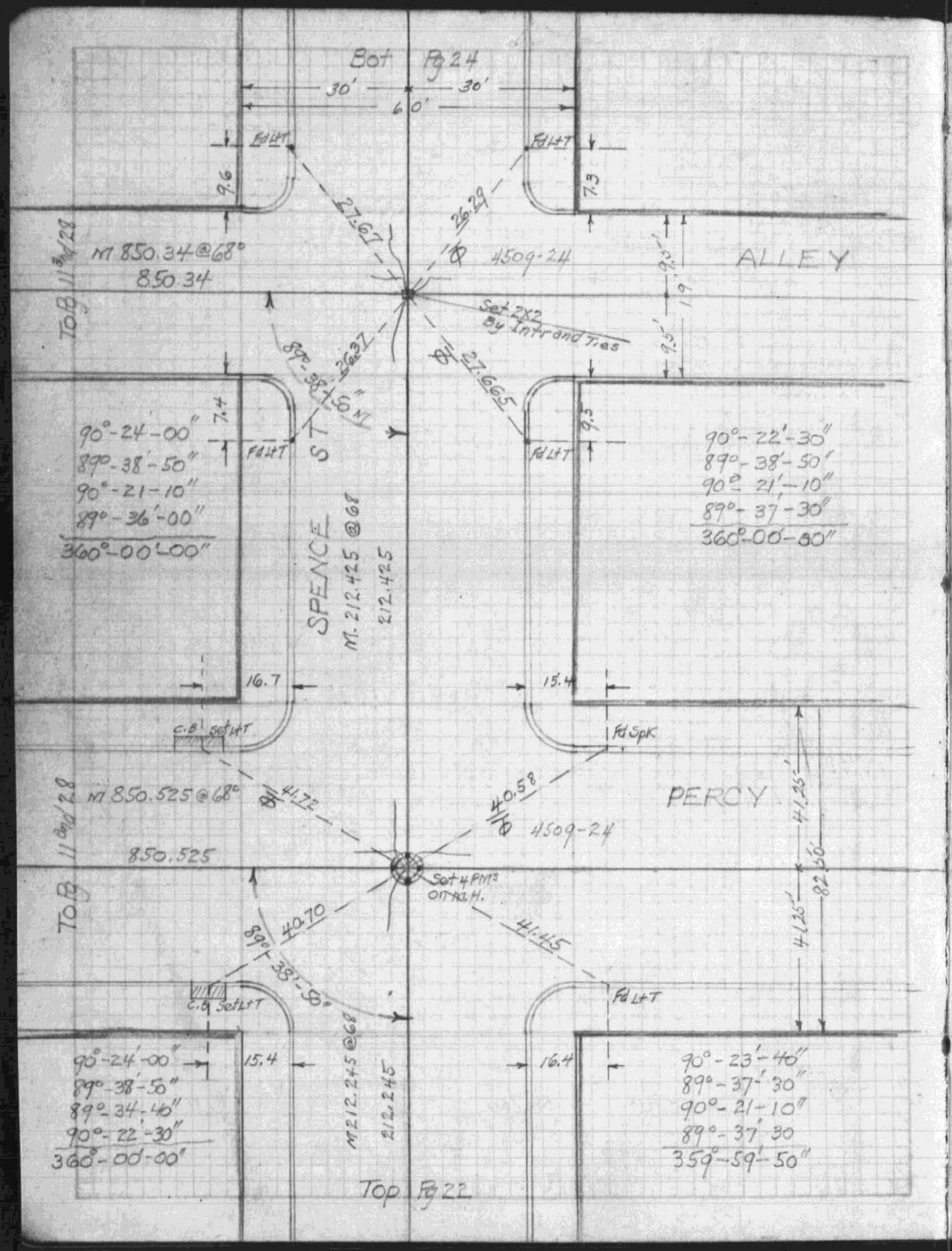
Bot Pg 24
30'
30'
60'
Fd L+T
9.6
7.3
27.67
26.29
4509-24
ALLEY
M 850.34 @ 68°
850.34
Set 2x2 By Intr and Ties
89°-38'-50" M
27.665
90°-24'-00"
89°-38'-50"
90°-21'-10"
89°-36'-00"
360°-00'-00"
7.4
SPENCE ST
M. 212.425 @ 68
212.425
90°-22'-30"
89°-38'-50"
90° 21'-10"
89°-37'-30"
360°-00'-00"
16.7
15.4
C.B. Set L+T
Fd Spk
PERCY
M 850.525 @ 68°
850.525
41.72
40.58
4509-24
Set 4 Pins on N.C.H.
41.35'
82.66'
41.415
40.70
89°-38'-50"
C.B. Set L+T
Fd L+T
90°-24'-00"
89°-38'-50"
89°-34'-40"
90°-22'-30"
360°-00'-00"
15.4
16.4
M 212.245 @ 68
212.245
90°-23'-40"
89°-37'-30"
90°-21'-10"
89°-37'-30
359°-59'-50"
Top Pg 22

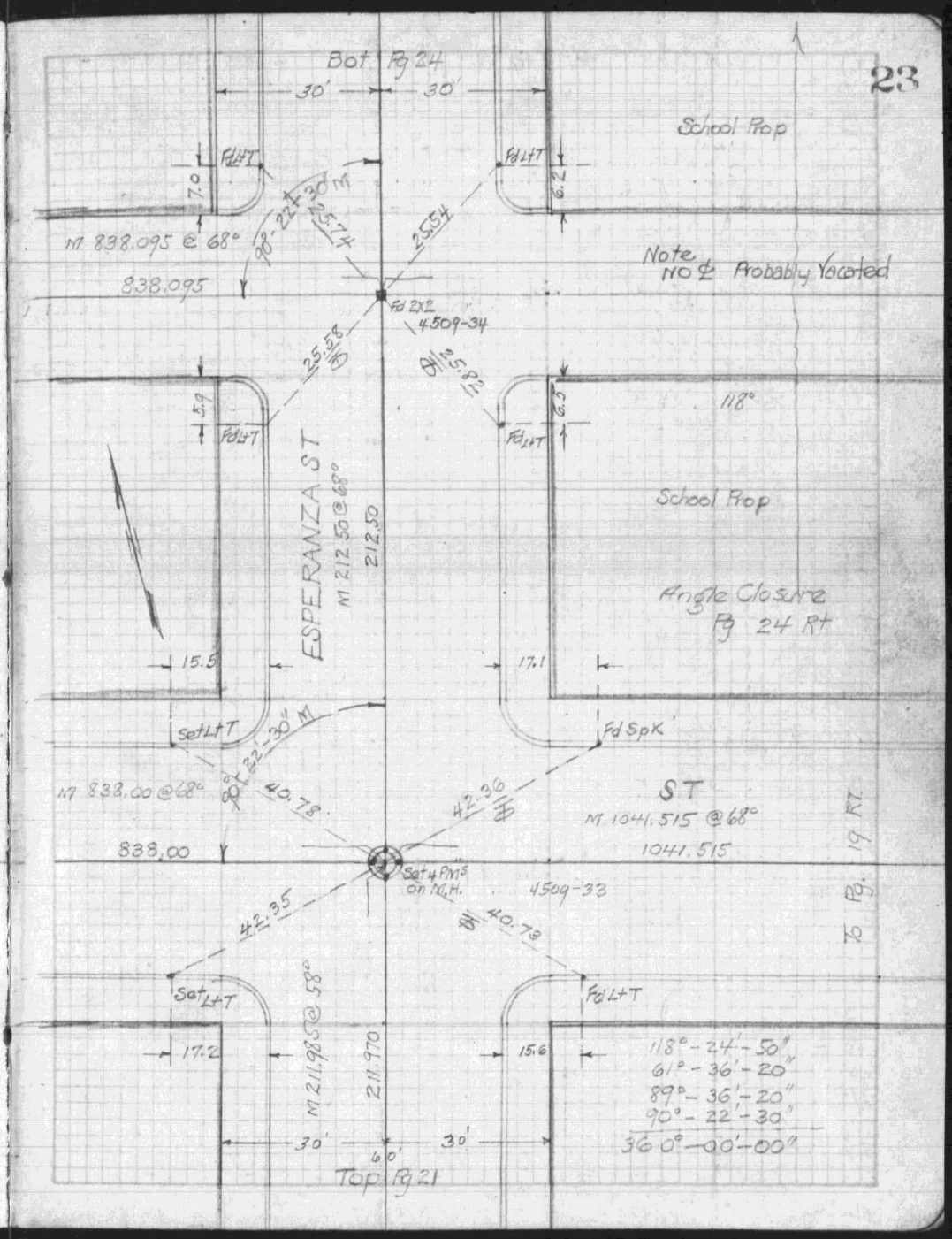
Bot Pg 24
23
30'
30'
School Prop
Fd L+T
7.0
6.2
M 838.095 @ 68°
838.095
90°-22'-30" M
25.54
Note
110 ℄ Probably Vacated
Fd 2x2
4509-34
25.58
118°
5.9
Fd L+T
ESPERANZA ST
M. 212.50 @ 68°
212.50
School Prop
Angle Closure
Pg 24 Rt
15.5
17.1
Set L+T
Fd Spk
M 838.00 @ 68°
90°-22'-30" M
40.78
42.36
ST
M. 1041.515 @ 68°
1041.515
838.00
Set 4 Pins on N.C.H.
4509-33
42.35
40.78
Set L+T
Fd L+T
M 211.985 @ 58°
211.970
17.2
15.6
118°-24'-50"
61°-36'-20"
89°-36'-20"
90°-22'-30"
360°-00'-00"
30'
30'
60'
Top Pg 21

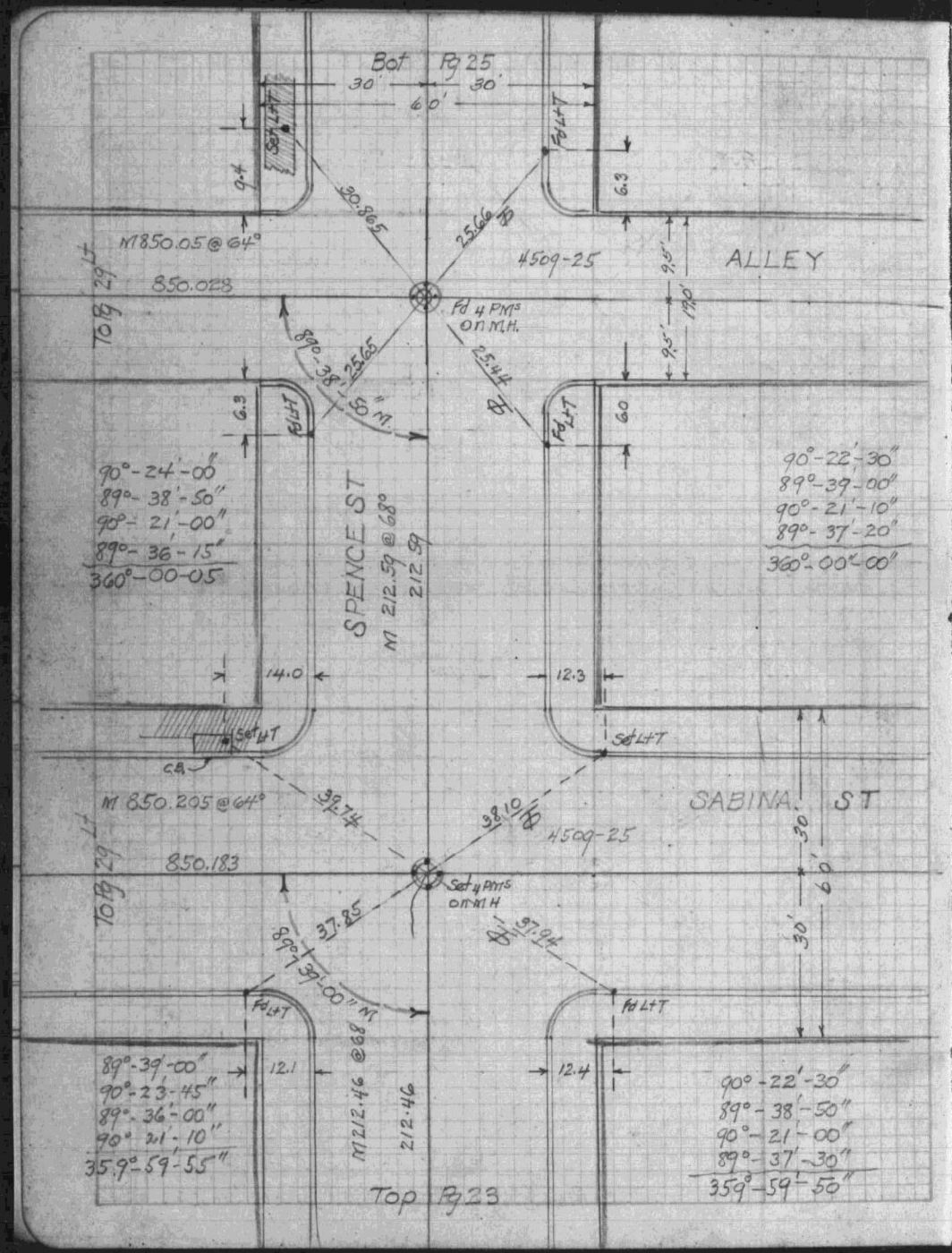
Bot Pg 25
30'
30'
60'
Set L+T
Fd L+T
9.4
6.3
30.865
25.66
M 850.05 @ 64°
850.028
4509-25
ALLEY
To Pg 29 Lt
Fd 4 PMs on M.H.
89°-38'-50" M
25.65
25.44
9.5'
19.0'
6.3
6.0
90°-24'-00"
89°-38'-50"
90°-21'-00"
89°-36'-15"
360°-00-05
SPENCE ST
M 212.59 @ 68°
212.59
90°-22'-30"
89°-39'-00"
90°-21'-10"
89°-37'-20"
360°-00'-00"
14.0
12.3
Set L+T
C.B.
M 850.205 @ 64°
39.74
38.10
SABINA ST
4509-25
850.183
To Pg 29 Lt
Set 4 PMs on M.H.
37.85
37.94
89°-39'-00" M
30'
60'
Fd L+T
12.1
12.4
M 212.46 @ 68
212.46
89°-39'-00"
90°-23'-45"
89°-36'-00"
90°-21'-10"
359°-59'-55"
90°-22'-30"
89°-38'-50"
90°-21'-00"
89°-37'-30"
359°-59'-50"
Top Pg 23

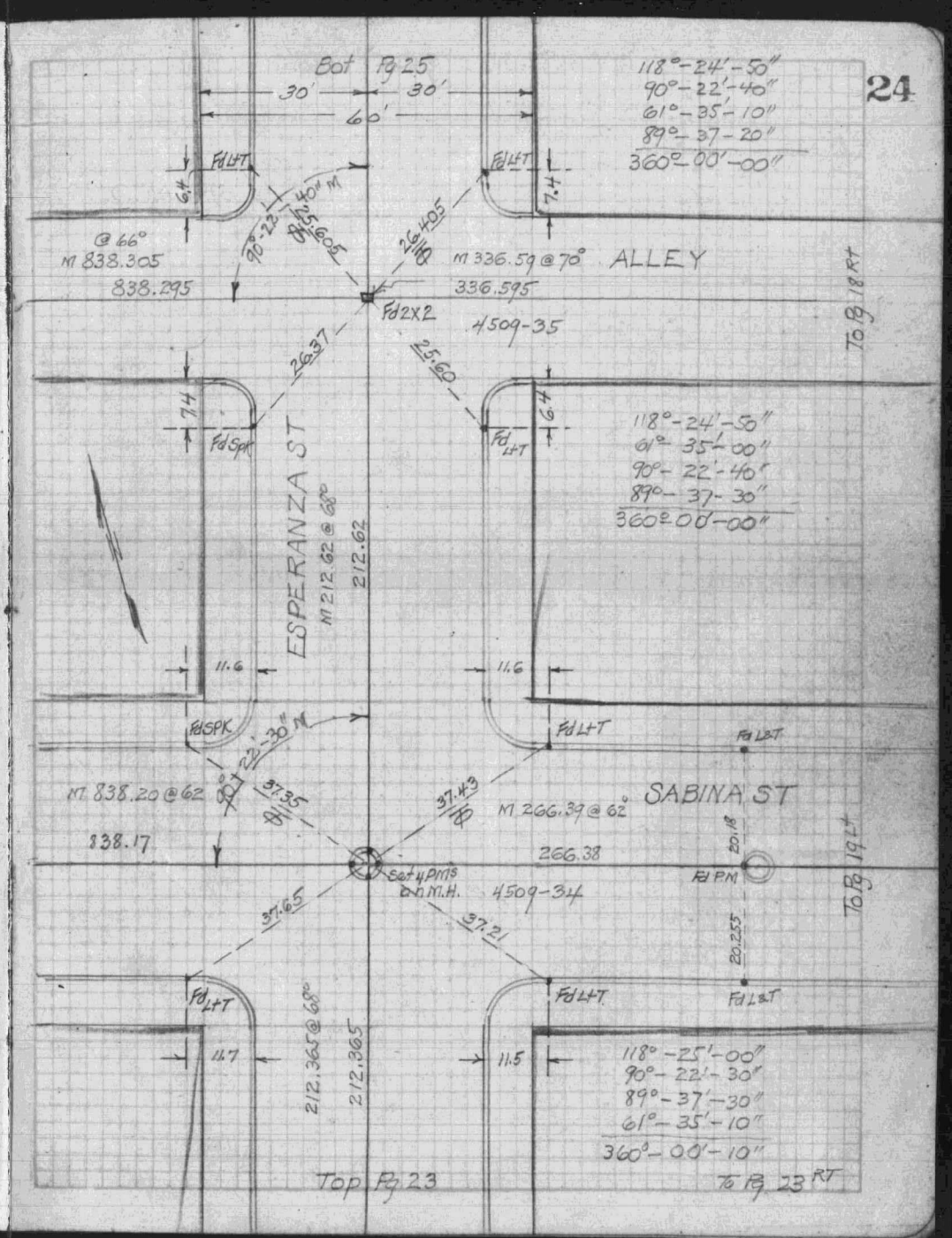
24
Bot Pg 25
30'
30'
60'
118°-24'-50"
90°-22'-40"
61°-35'-10"
89°-37'-20"
360°-00'-00"
Fd L+T
6.4
7.4
@ 66°
M 838.305
838.295
90°-22'-40" M
25.605
26.405
M 336.59 @ 70°
ALLEY
336.595
Fd 2X2
4509-35
To Pg 18 Rt
26.37
25.60
Fd Spk
118°-24'-50"
61°-35'-00"
90°-22'-40"
89°-37'-30"
360°-00'-00"
ESPERANZA ST
M 212.62 @ 68°
212.62
11.6
11.6
Fd SPK
Fd L+T
Fd L&T
90°-22'-30" M
M 838.20 @ 62
37.35
37.43
M 266.39 @ 62°
SABINA ST
838.17
266.38
20.18
Fd PM
To Pg 19 Lt
Set 4 PMs on M.H.
4509-34
37.65
37.21
20.255
Fd L+T
Fd L&T
212.365 @ 68°
212.365
11.7
11.5
118°-25'-00"
90°-22'-30"
89°-37'-30"
61°-35'-10"
360°-00'-10"
Top Pg 23
To Pg 23 RT

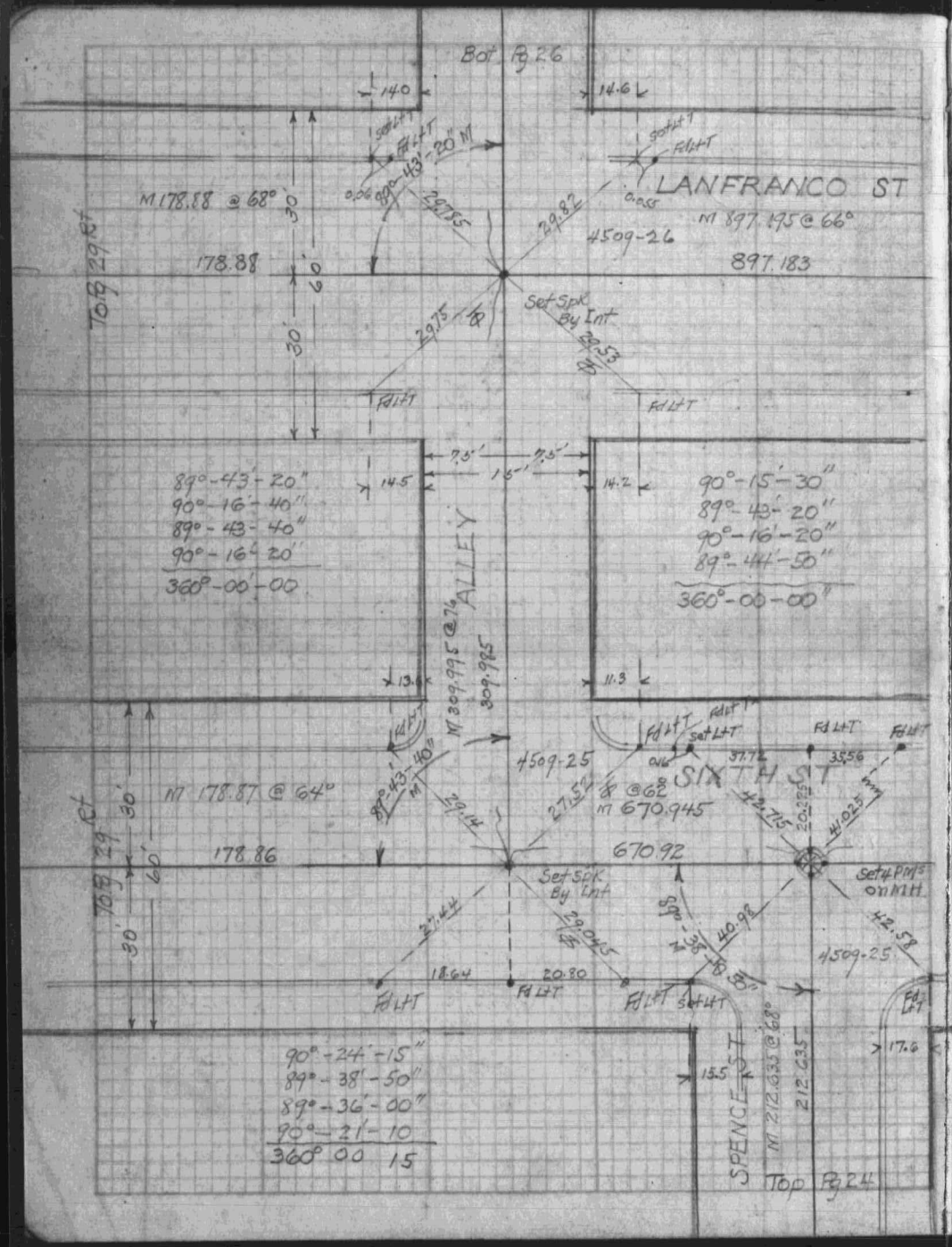
Bot Pg 26
LANFRANCO ST
M 178.88 @ 68°
178.88
M 897.195 @ 66°
897.183
4509-26
Set Spk By Int
Fd LHT
89°-43'-20"
90°-16'-40"
89°-43'-40"
90°-16'-20"
360°-00'-00"
90°-15'-30"
89°-43'-20"
90°-16'-20"
89°-44'-50"
360°-00'-00"
ALLEY
M 309.995 @ 74
309.985
M 178.87 @ 64°
178.86
4509-25
SIXTH ST
M 670.945
670.92
Set 4 Pins on M.H.
90°-24'-15"
89°-38'-50"
89°-36'-00"
90°-21'-10
360° 00 15
SPENCER ST
M 212.635 @ 68°
212.635
Top Pg 24

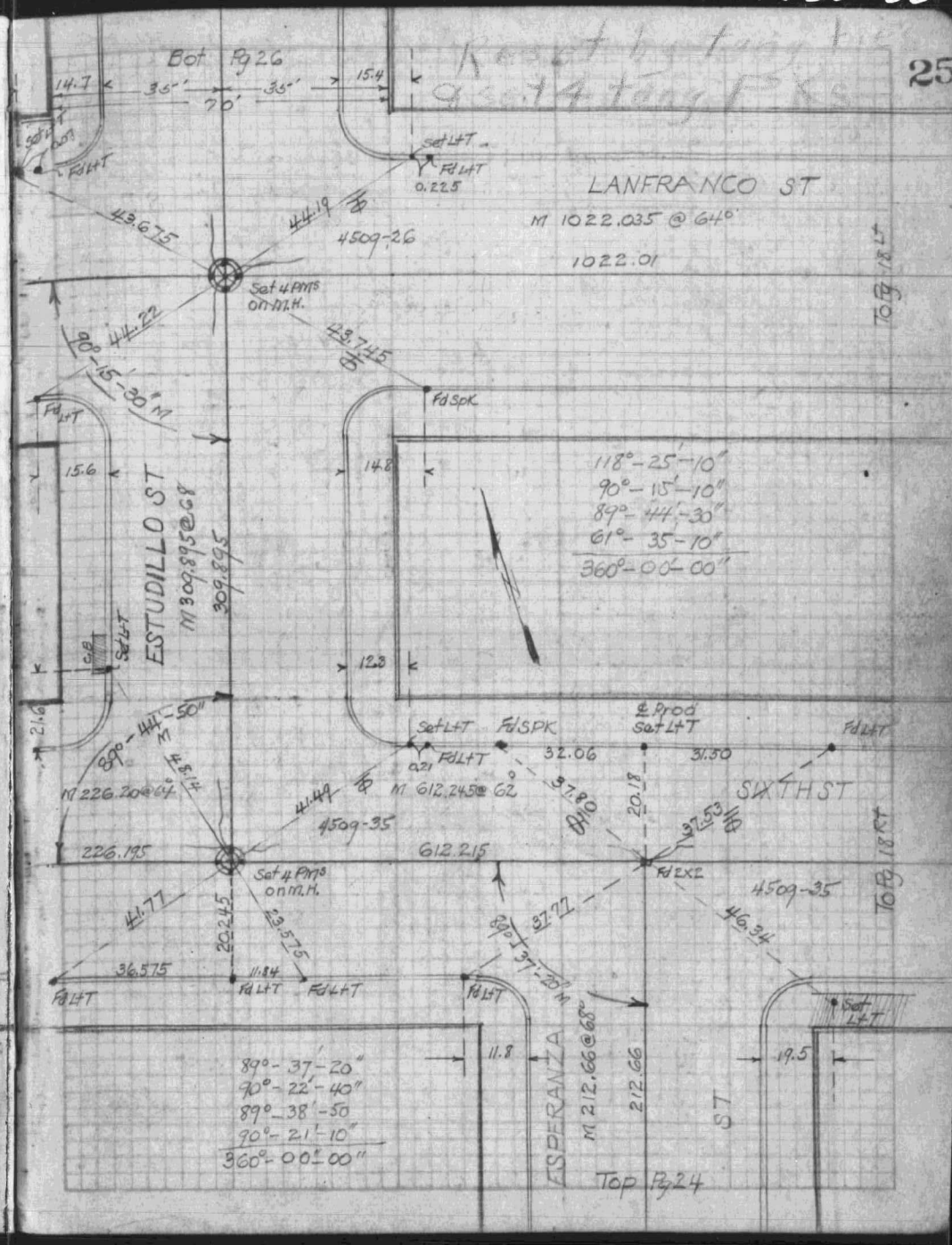
Bot Pg 26
25
LANFRANCO ST
M 1022.035 @ 64°
1022.01
4509-26
Set 4 Pins on M.H.
ESTUDILLO ST
M 309.895 @ 68
309.895
118°-25'-10"
90°-15'-10"
89°-44'-30"
61°-35'-10"
360°-00'-00"
89°-44'-50"
M 226.20 @ 64°
226.195
4509-35
SIXTH ST
M 612.245 @ 62°
612.215
℄ Prod Set LHT
89°-37'-20"
90°-22'-40"
89°-38'-50
90°-21'-10"
360°-00'-00"
ESPERANZA ST
M 212.66 @ 68°
212.66
Top Pg 24

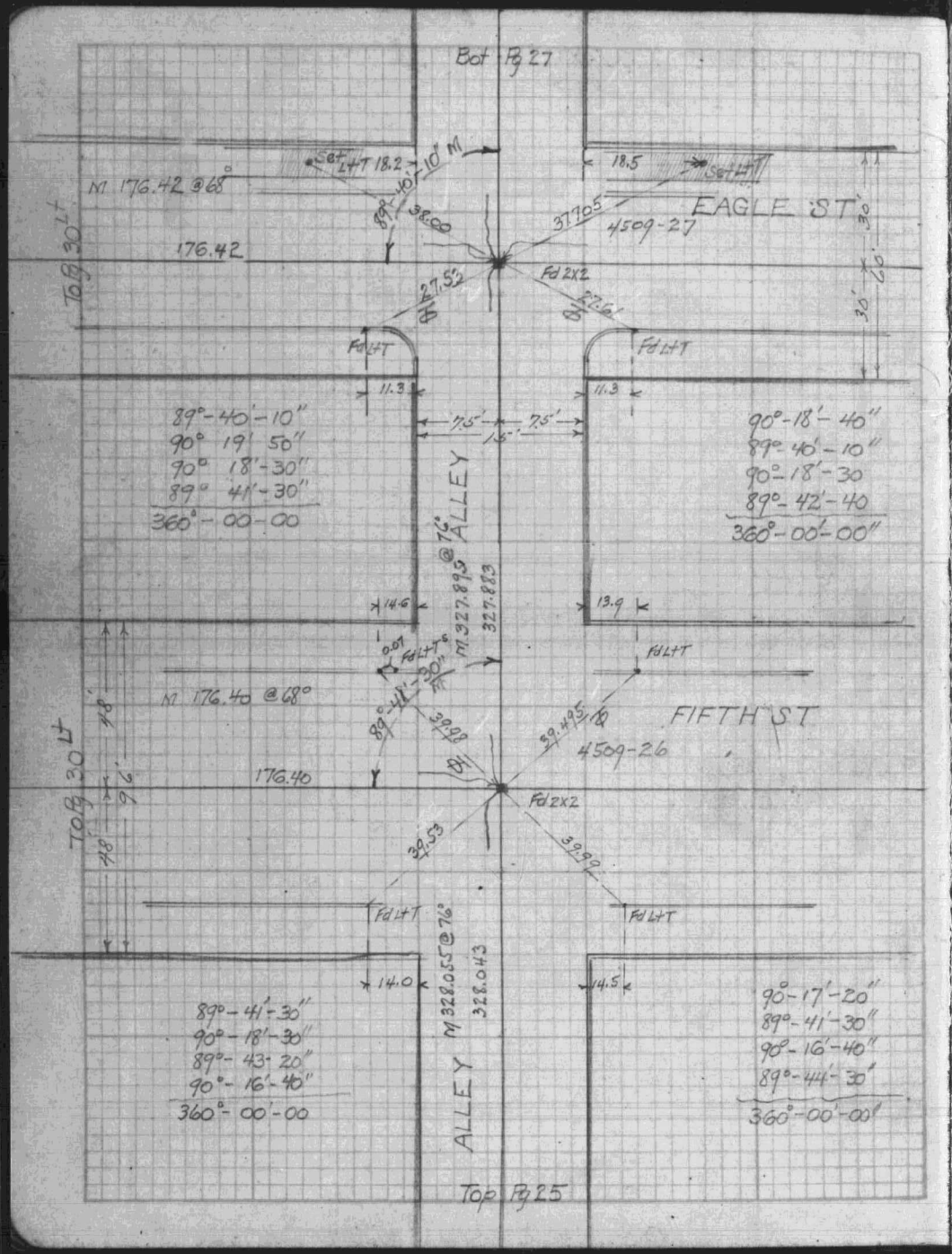
Bot Pg 27
M 176.42 @ 68°
176.42
EAGLE ST
4509-27
Fd 2X2
Fd L+T
89°-40'-10"
90° 19' 50"
90° 18'-30"
89° 41'-30"
360°-00-00
90°-18'-40"
89°-40'-10"
90°-18'-30
89°-42'-40
360°-00'-00"
ALLEY
M 327.895 @ 76°
327.883
M 176.40 @ 68°
176.40
FIFTH ST
4509-26
Fd 2X2
M 328.055 @ 76°
328.043
89°-41'-30"
90°-18'-30"
89°-43-20"
90°-16'-40"
360°-00'-00
90°-17'-20"
89°-41'-30"
90°-16'-40"
89°-44'-30"
360°-00'-00"
Top Pg 25

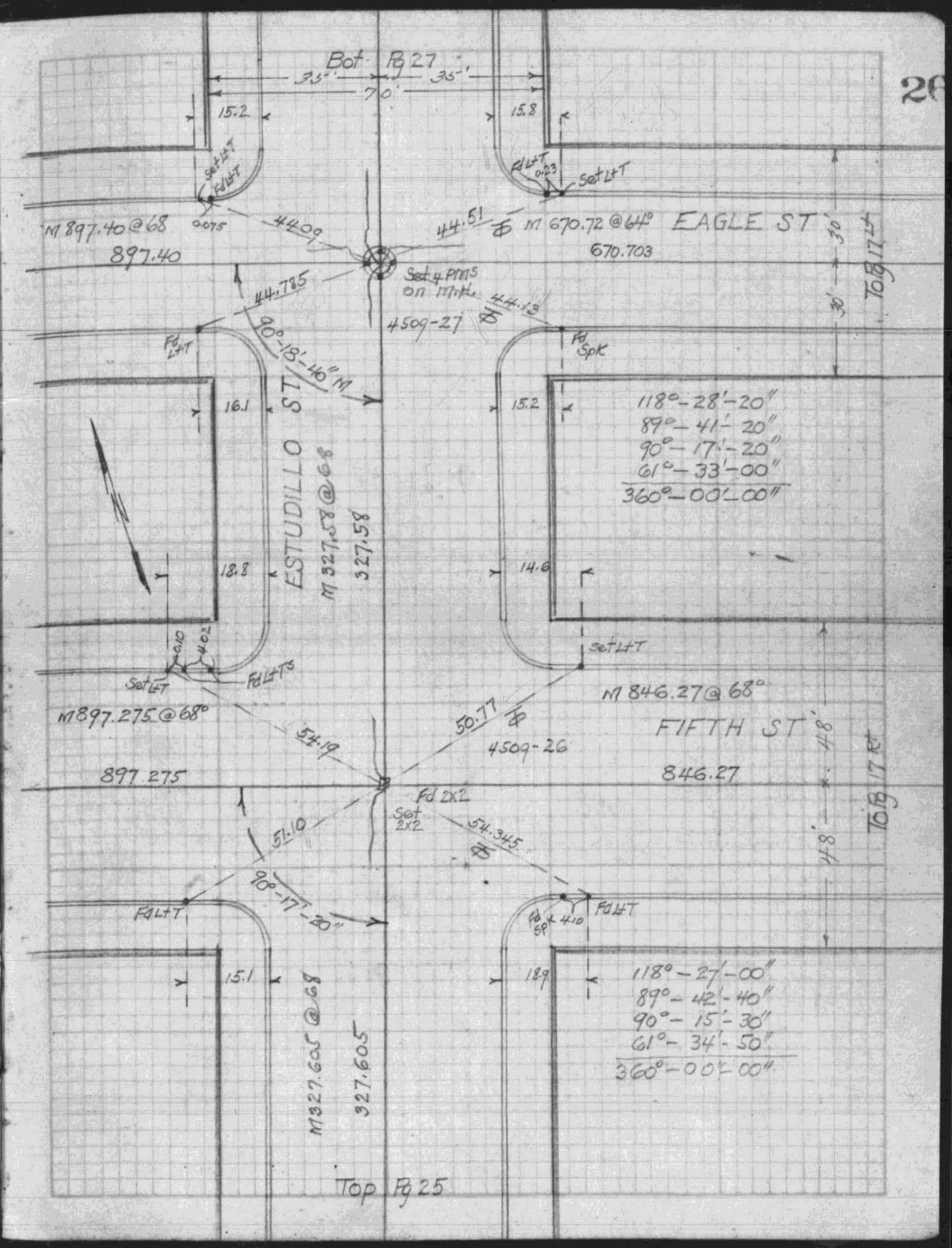
Bot Pg 27
M 897.40 @ 68
897.40
M 670.72 @ 64°
670.703
EAGLE ST
Set 4 PMS on M.H.
4509-27
90°-18'-40" M
ESTUDILLO ST
M 327.58 @ 68
327.58
118°-28'-20"
89°-41'-20"
90°-17'-20"
61°-33'-00"
360°-00'-00"
M 897.275 @ 68°
897.275
M 846.27 @ 68°
FIFTH ST
4509-26
846.27
Fd 2X2
Set 2X2
90°-17'-20"
M 327.605 @ 68
327.605
118°-27'-00"
89°-42'-40"
90°-15'-30"
61°-34'-50"
360°-00'-00"
Top Pg 25

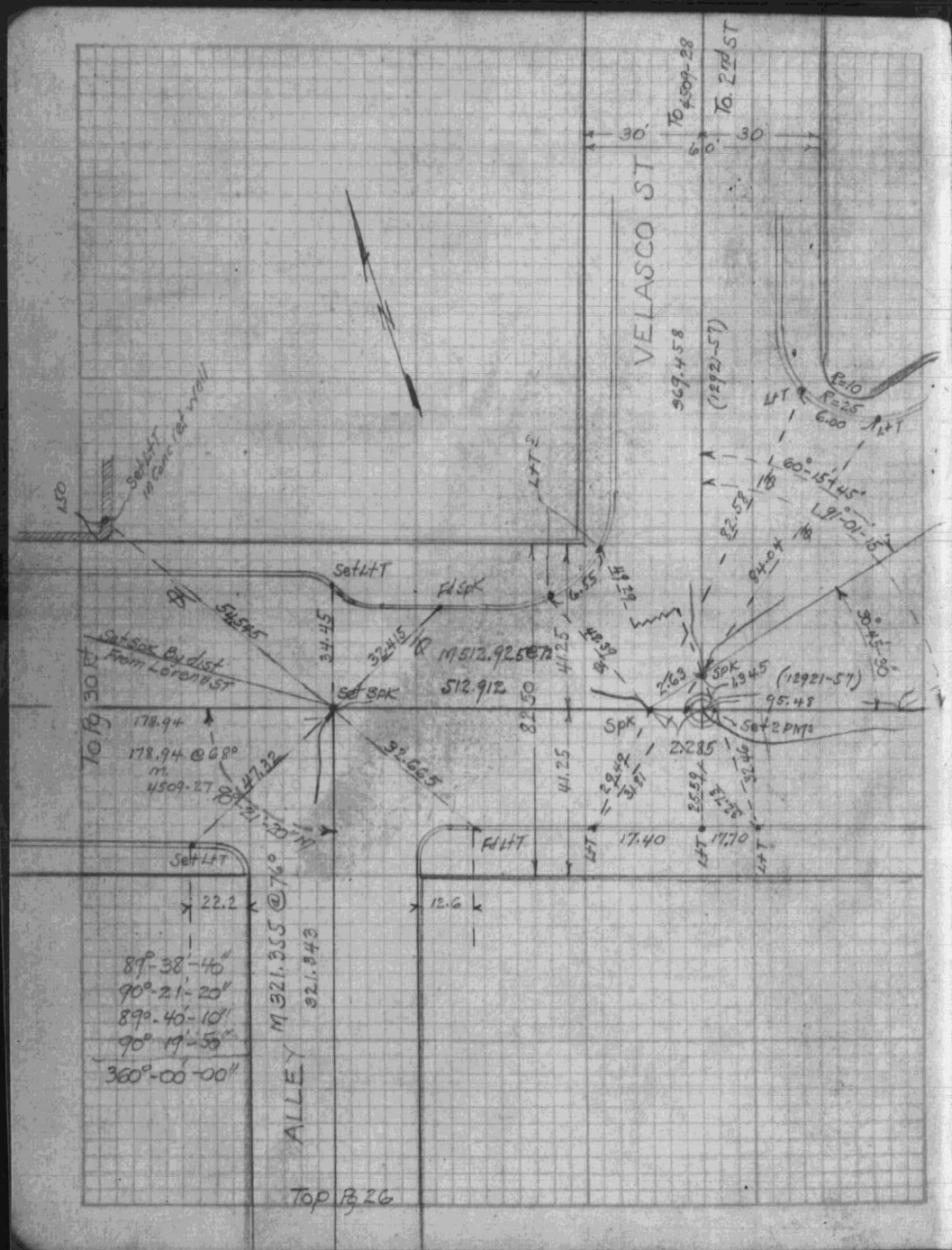
VELASCO ST
To 4509-28
To 2nd ST
30'
60'
30'
369.458
(12921-57)
Set LtT in Concrete wall
Set LtT
Fd SpK
Set SpK By dist. From Lorena ST
Set SpK
M512.925@72
512.912
SpK
Set 2 PMs
(12921-57)
95.48
178.94
178.94 @ 68°
4509-27
To Pg 30 Rt
Fd LtT
Set LtT
22.2
12.6
89°-38'-40"
90°-21'-20"
89°-40'-10"
90°-19'-50"
360°-00'-00"
ALLEY
M321.355 @ 76°
321.343
Top Pg 26

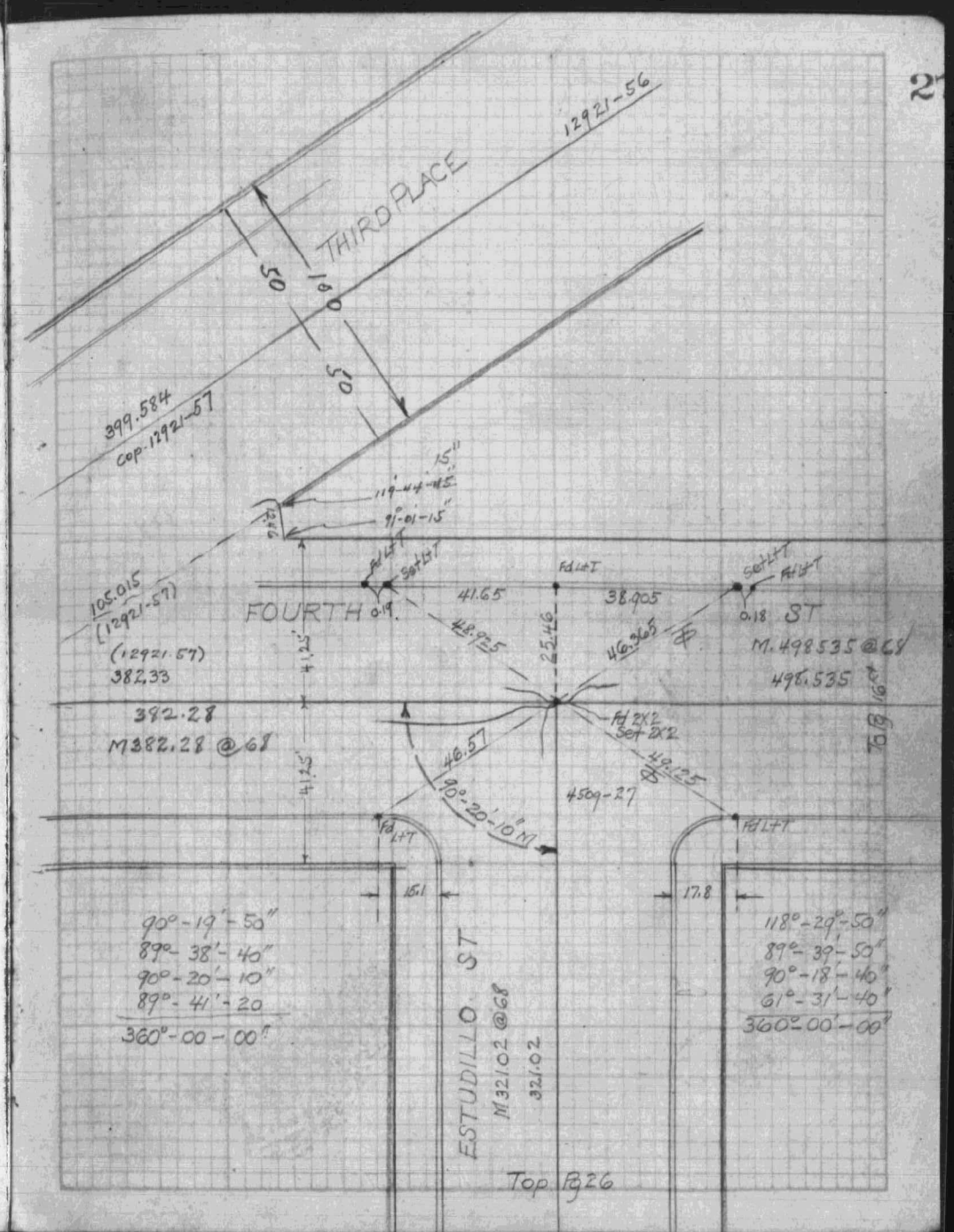
THIRD PLACE
12921-56
50
100
50
399.584
Cop. 12921-57
105.015
(12921-57)
(12921-57)
382.33
382.28
M382.28 @ 68
FOURTH ST
41.65
38.905
M.498535 @ 68
498.535
Fd LtT
Set LtT
Fd 2X2
Set 2X2
4509-27
90°-20'-10" M
To Pg 16 Rt
15.1
17.8
90°-19'-50"
89°-38'-40"
90°-20'-10"
89°-41'-20
360°-00'-00"
ESTUDILLO ST
M321.02 @ 68
321.02
118°-29'-50"
89°-39'-50"
90°-18'-40"
61°-31'-40"
360°-00'-00"
Top Pg 26

Same as FB876-57

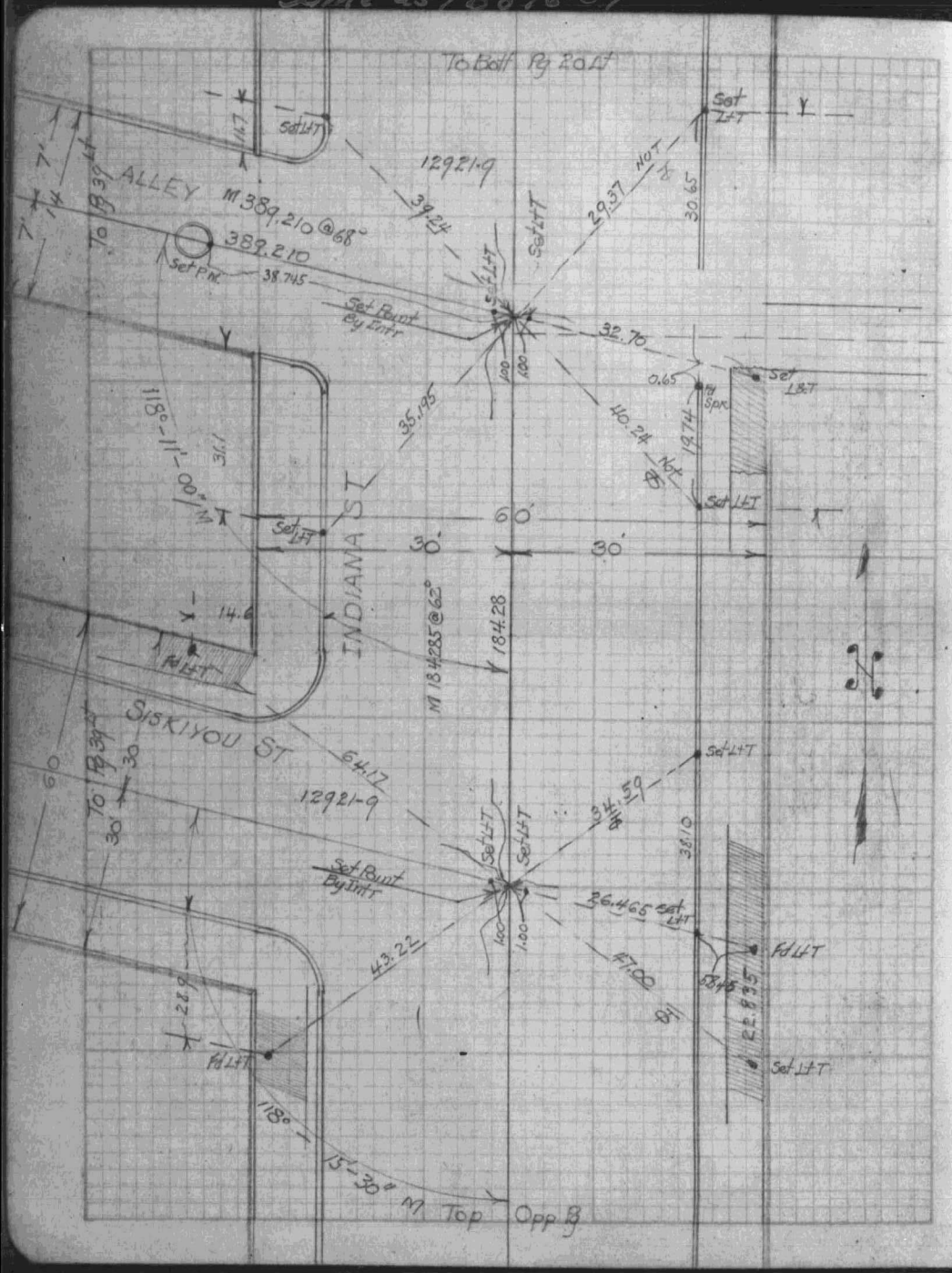

Same as FB876-58

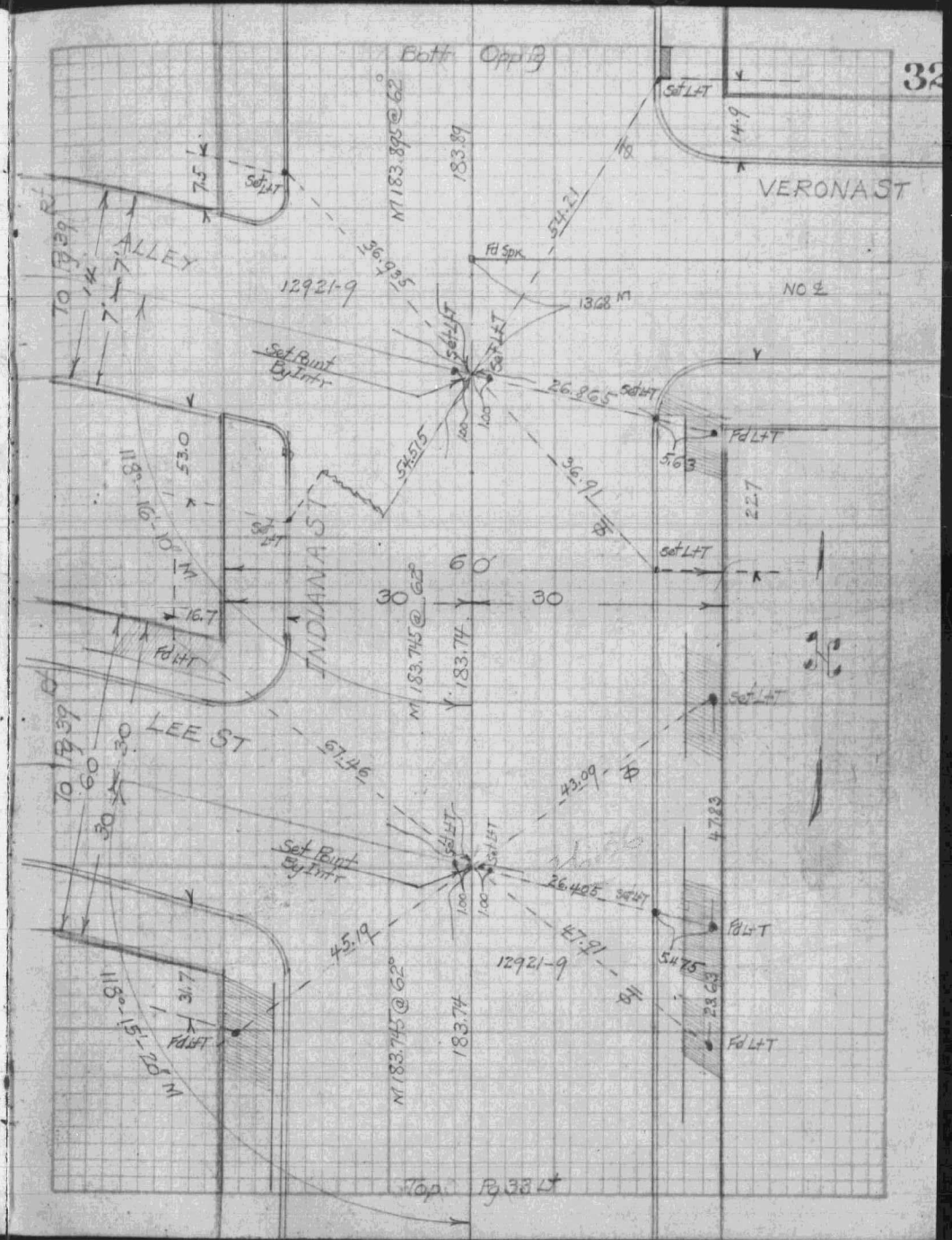

Same as FB 876-59

Same as FB 876-60

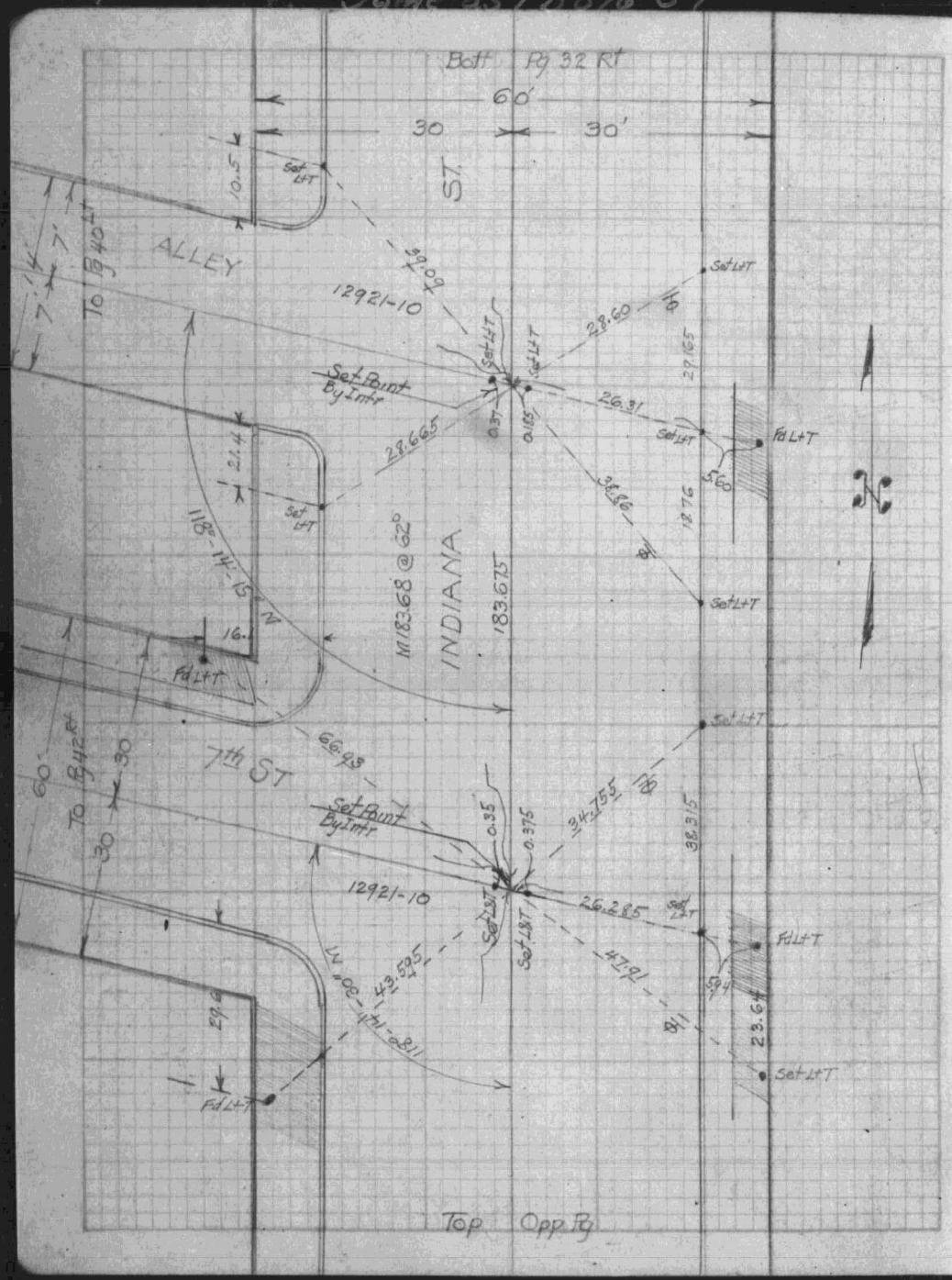

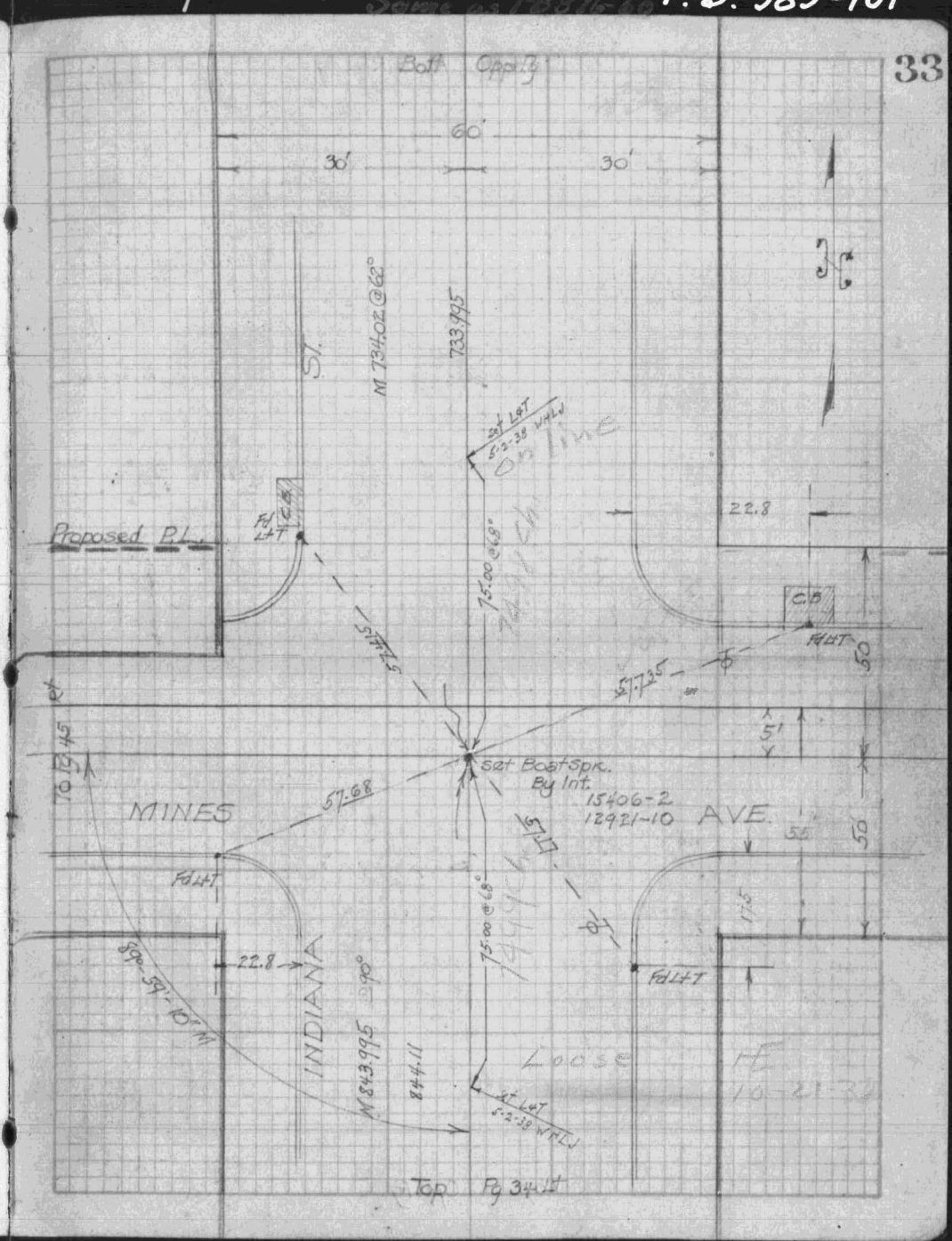

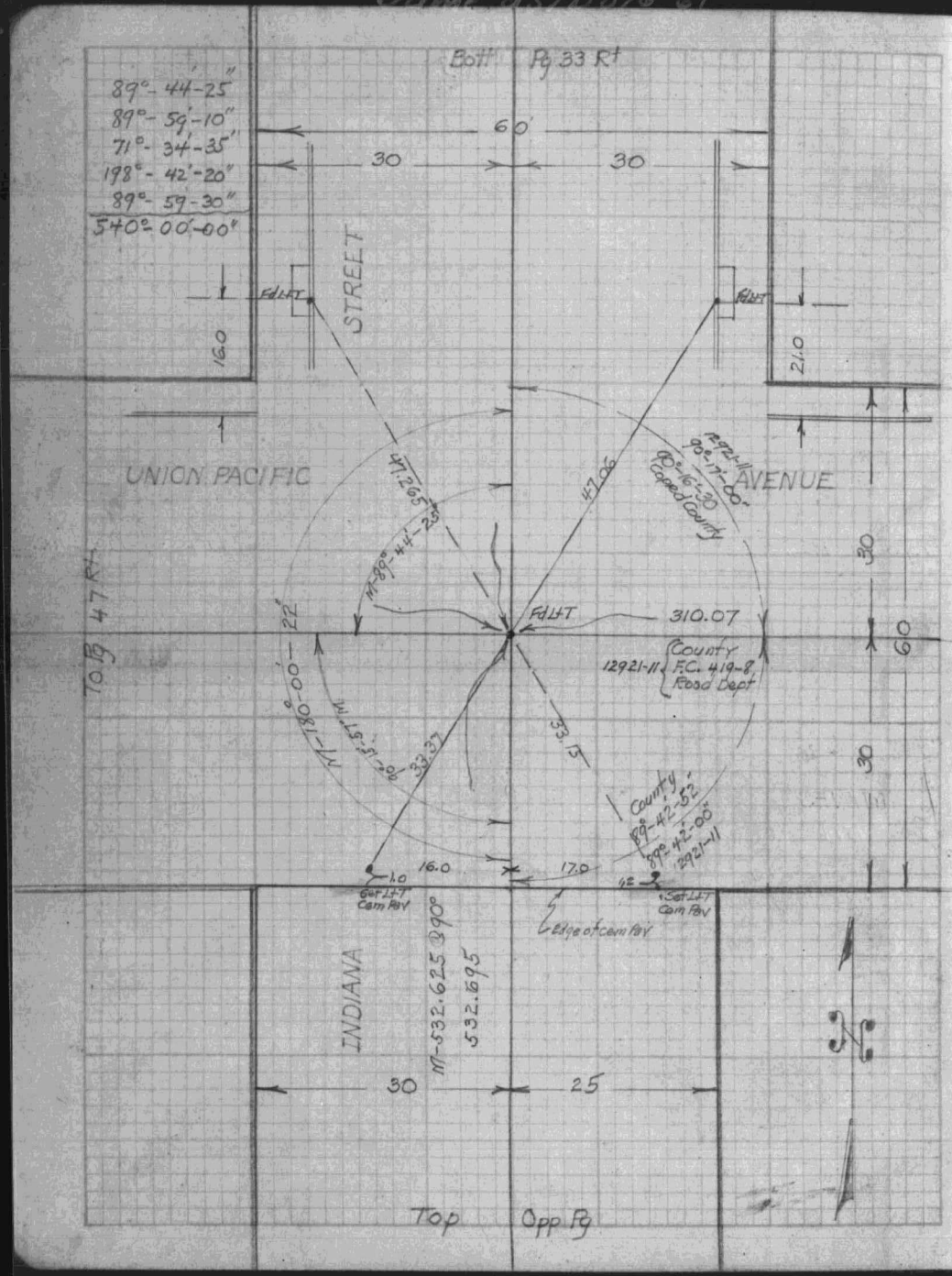
Bott Pg 33 Rt
89°-44'-25"
89°-59'-10"
71°-34'-35"
198°-42'-20"
89°-59'-30"
540°-00'-00"
60'
30
30
STREET
Fd LT
Fd LT
16.0
21.0
UNION PACIFIC
AVENUE
47.26
47.06
M-89°-44-20"
90°-16-30
Copied County
12921-11
90°-17-00"
Fd LT
310.07
County
12921-11 F.C. 419-8
Road Dept
To Pg 47 Rt
M-180-00-22"
M-89°-59-20"
33.37
33.15
County
89°-42-52"
89°-42-00"
12921-11
16.0
17.0
Set LT
Cam Pav
Set LT
Cam Pav
Edge of cam Pav
INDIANA
M-532.625 @ 90°
532.695
30
25
Top Opp Pg

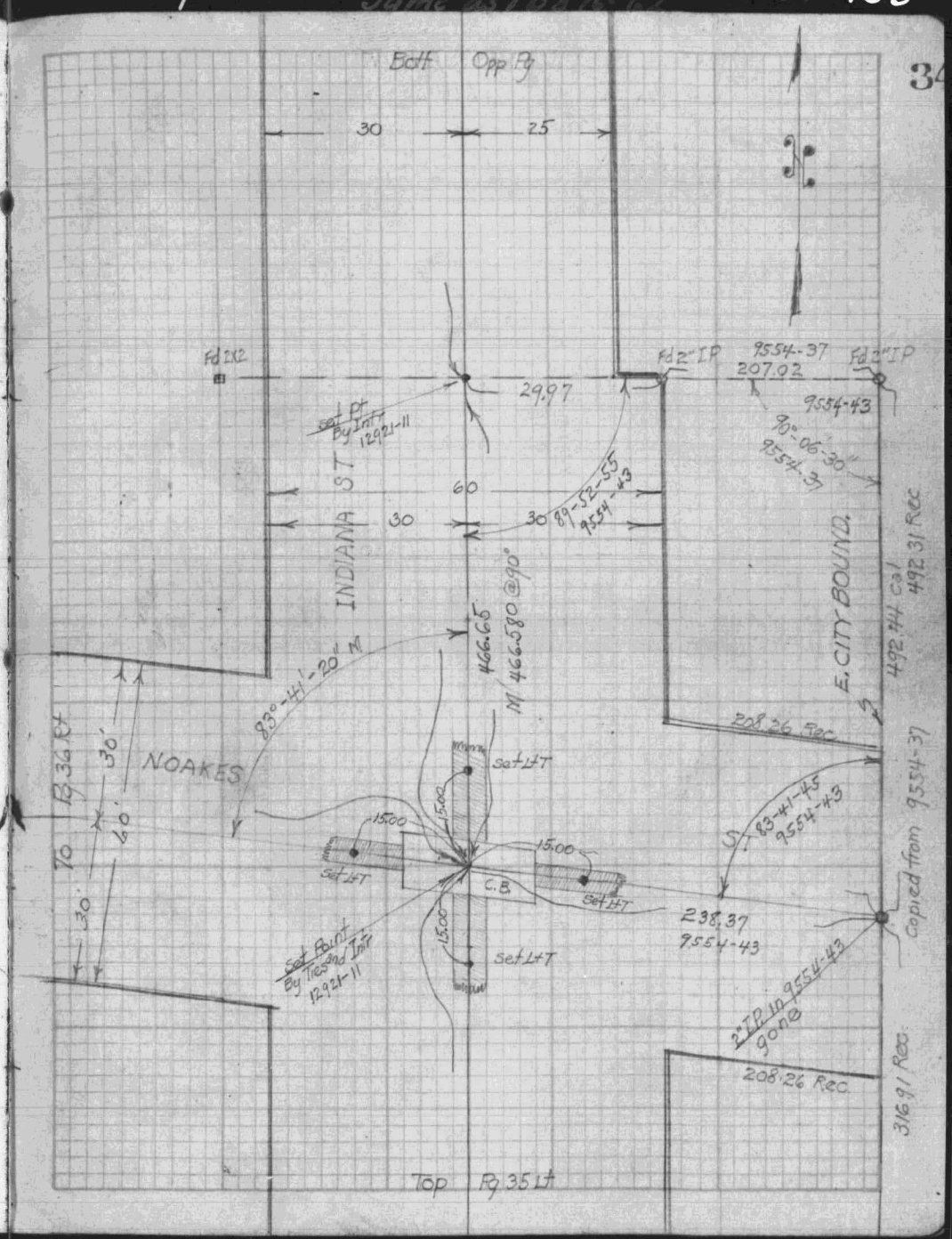
Bott Opp Pg
30
25
Fd 2x2
Fd 2" IP
9554-37
207.02
Fd 2" IP
9554-43
90°-06-30"
9554-37
29.97
Set Pt
By Inf
12921-11
60
30
30
89-52-55
9554-43
INDIANA ST
E. CITY BOUND
492.44 Cal
492.31 Rec
466.65
M 466.580 @ 90°
83°-41-20"
208.26 Rec
To Pg 36 Rt
30'
40'
30'
NOAKES
Set LT
15.00
15.00
15.00
Set LT
C.B.
Set LT
Set LT
Set Point
By Tres 3rd Inf
12921-11
Set LT
83-41-45
9554-43
238.37
9554-43
Copied from 9554-37
2" IP in 9554-43
gone
208.26 Rec
316.91 Rec
Top Pg 35 Lt

Same as FB 876-13

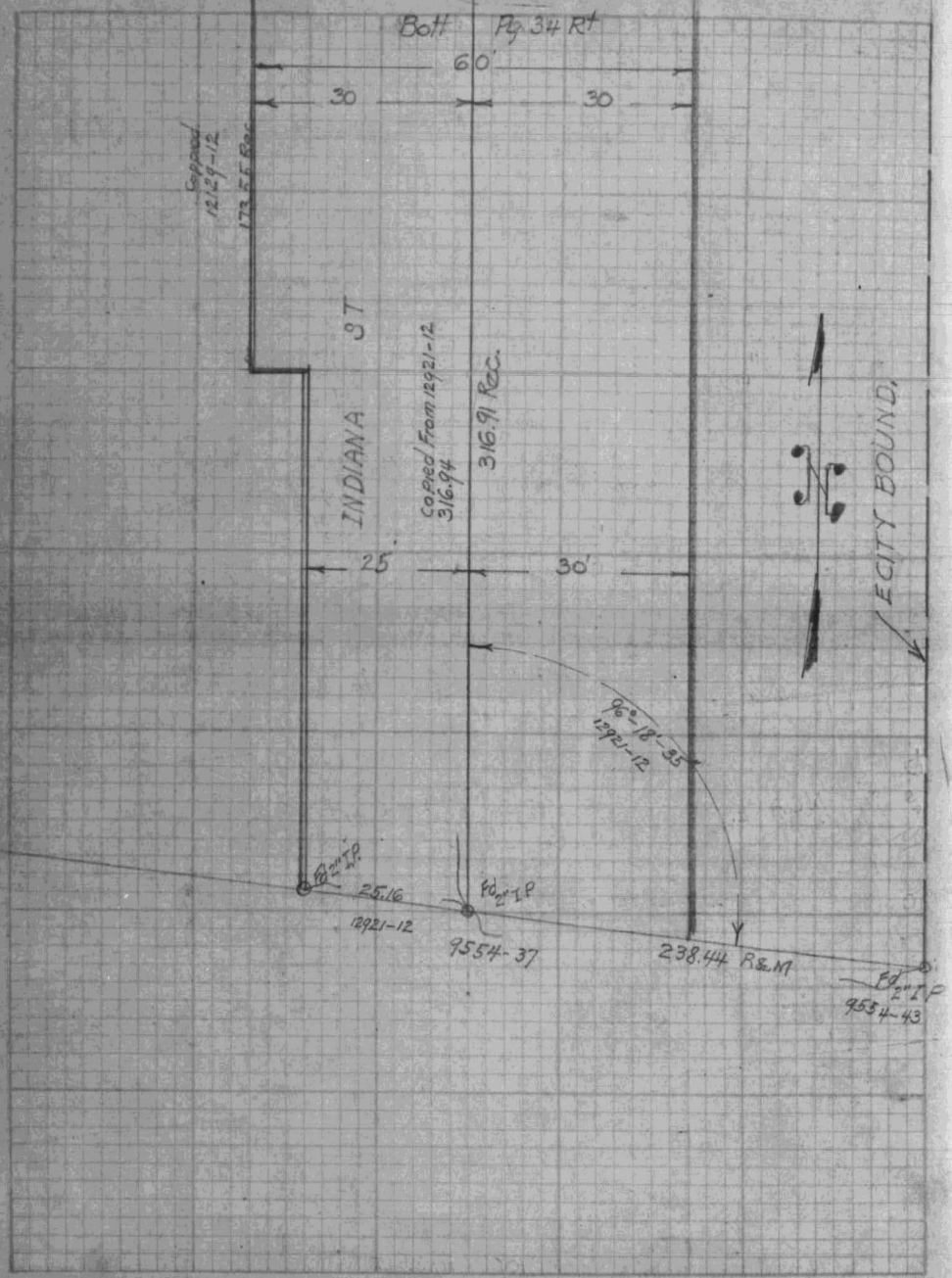

Same as FB 876-64

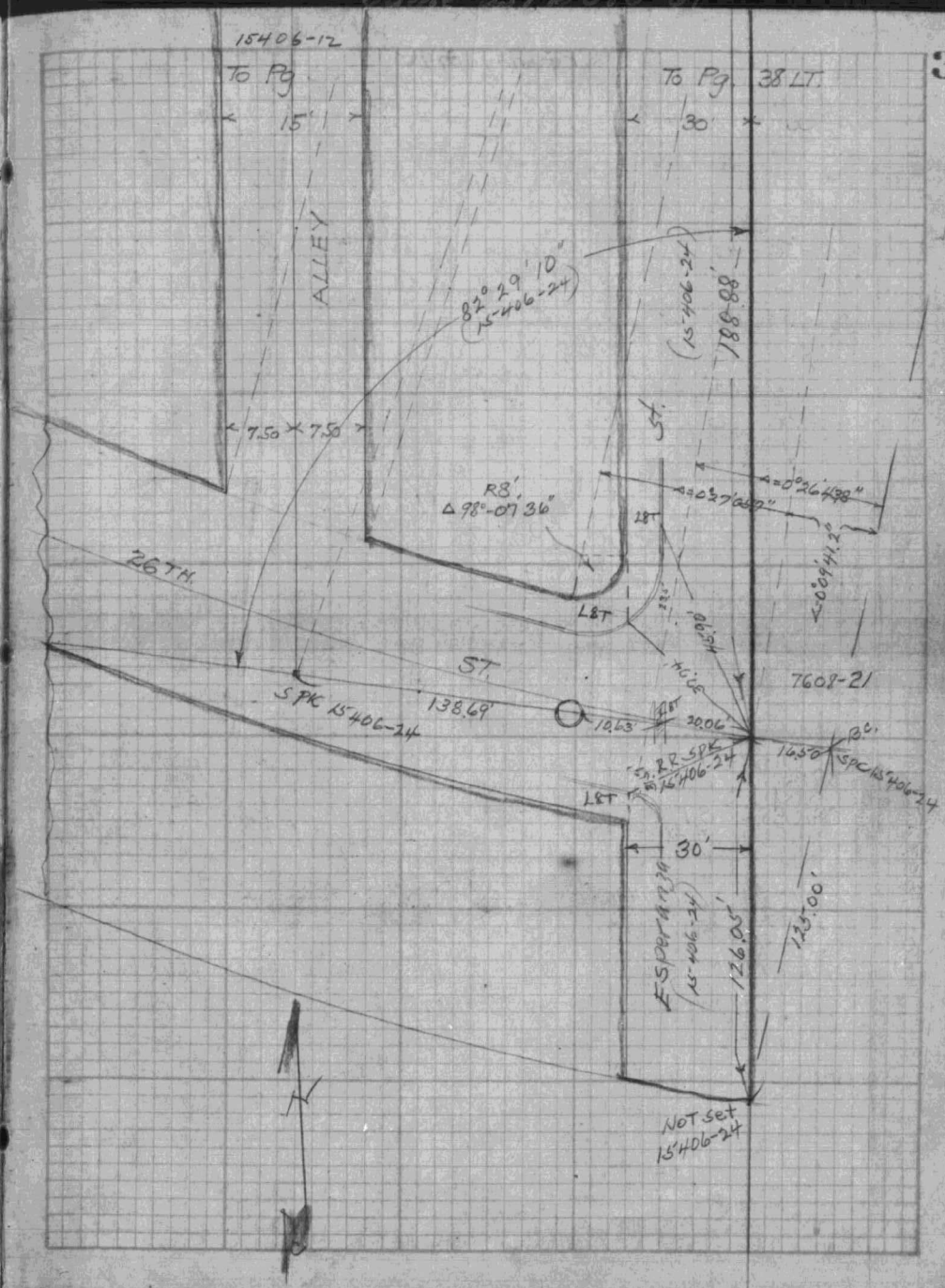

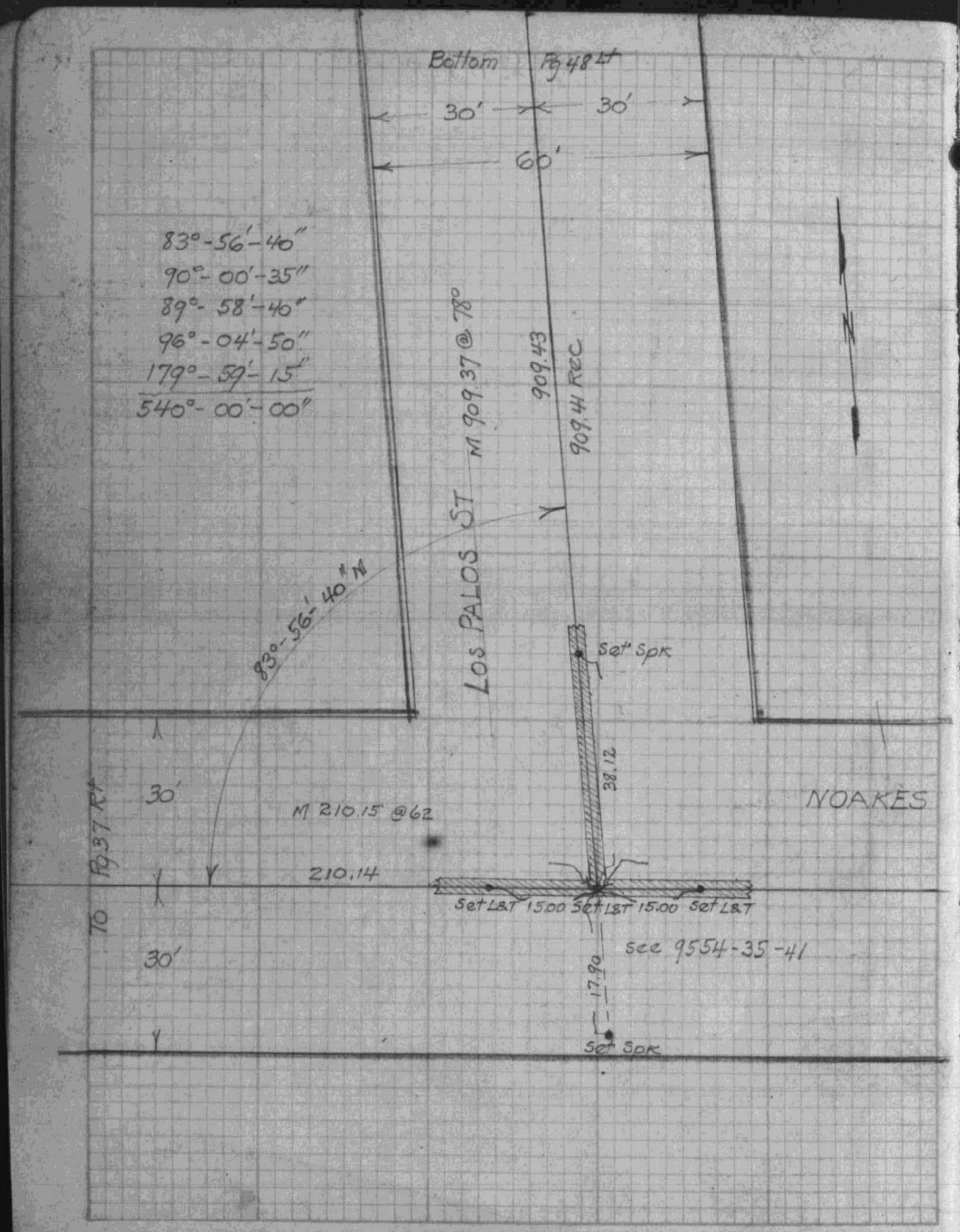
Bottom Pg 48 Lt
30'
30'
60'
83°-56'-40"
90°-00'-35"
89°-58'-40"
96°-04'-50"
179°-59'-15"
540°-00'-00"
M 909.37 @ 78°
909.43
909.44 REC
LOS PALOS ST
83°-56'-40" N
Set Spk
38.12
30'
M 210.15 @62
NOAKES
TO Pg 37 Rt
210.14
Set L&T 15.00 Set L&T 15.00 Set L&T
30'
see 9554-35-41
17.90
Set Spk

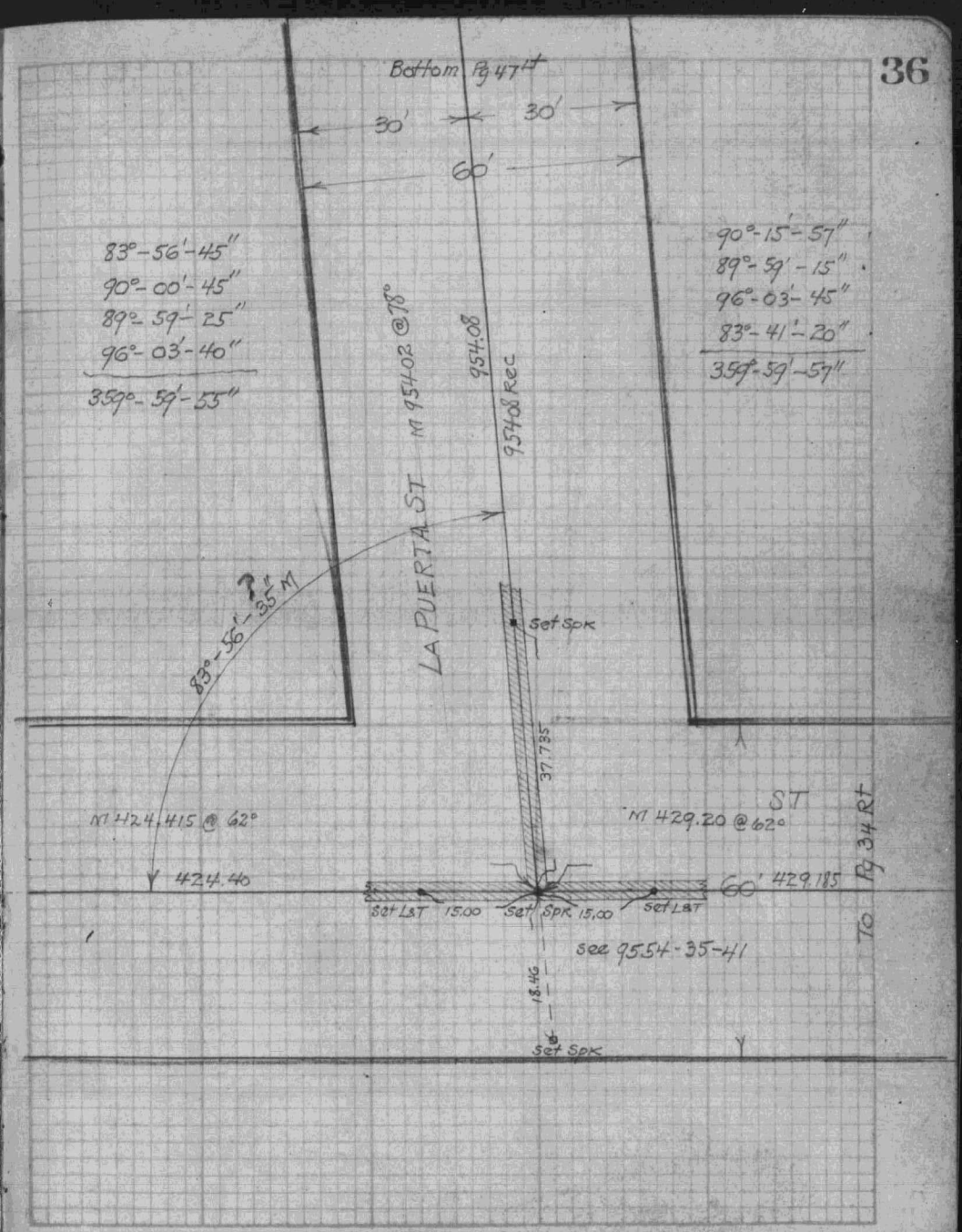
36
Bottom Pg 47 Lt
30'
30'
60'
83°-56'-45"
90°-00'-45"
89°-59'-25"
96°-03'-40"
359°-59'-55"
90°-15'-57"
89°-59'-15"
96°-03'-45"
83°-41'-20"
359°-59'-57"
M 954.02 @ 78°
954.08
954.08 REC
LA PUERTA ST
83°-56'-35" M
Set Spk
37.785
M 424.415 @ 62°
M 429.20 @ 62°
ST
424.40
60'
429.185
TO Pg 34 Rt
Set L&T 15.00 Set Spk 15.00 Set L&T
see 9554-35-41
18.46
Set Spk

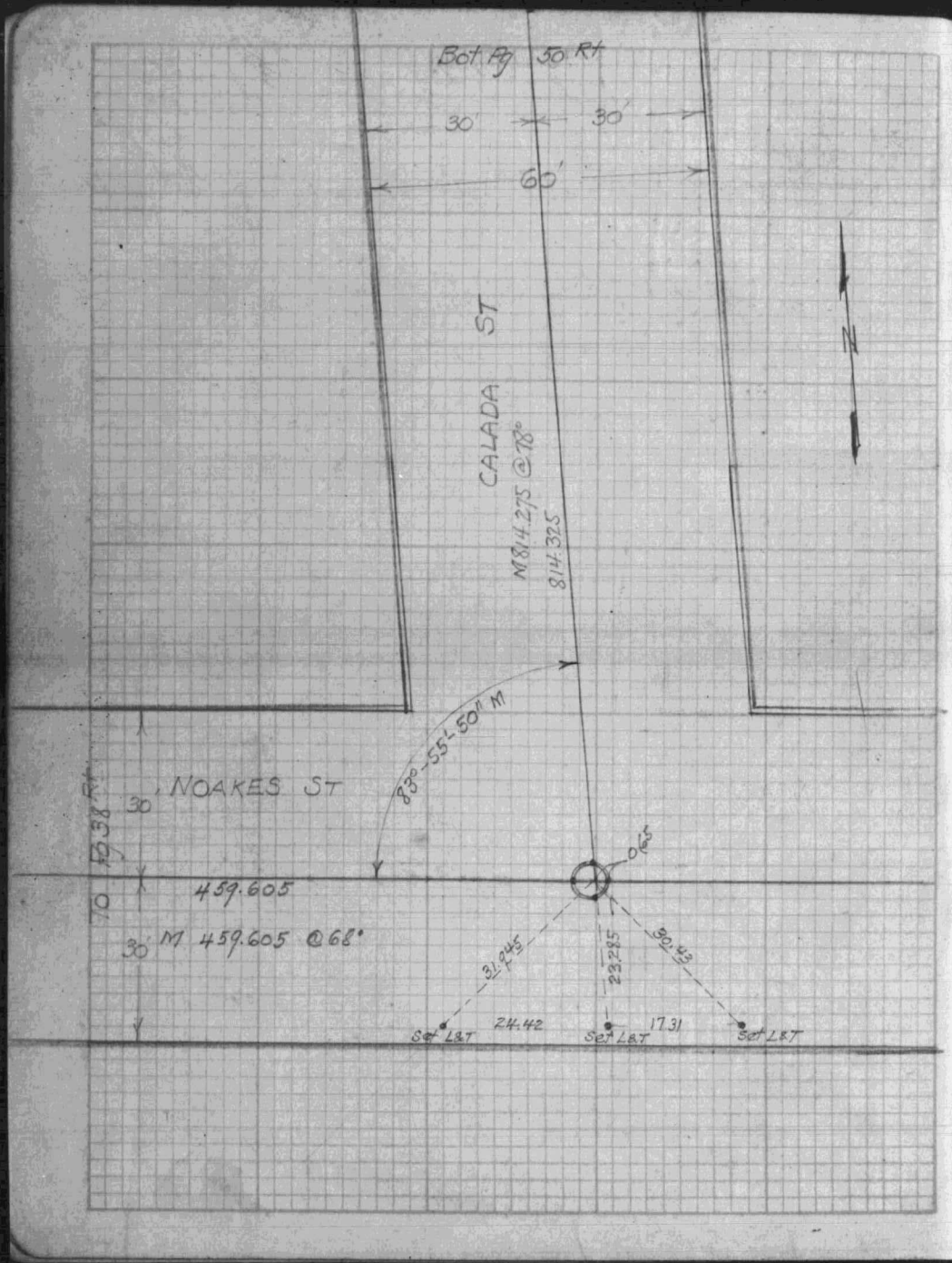
Bot Pg 50 Rt
30'
30'
60'
CALADA ST
M 814.275 @ 78°
814.325
N
83°-55'-50" M
NOAKES ST
30'
30'
To Pg 38 Rt
459.605
M 459.605 @ 68°
0.65
31.945
23.285
30.43
Set L&T
24.42
Set L&T
17.31
Set L&T

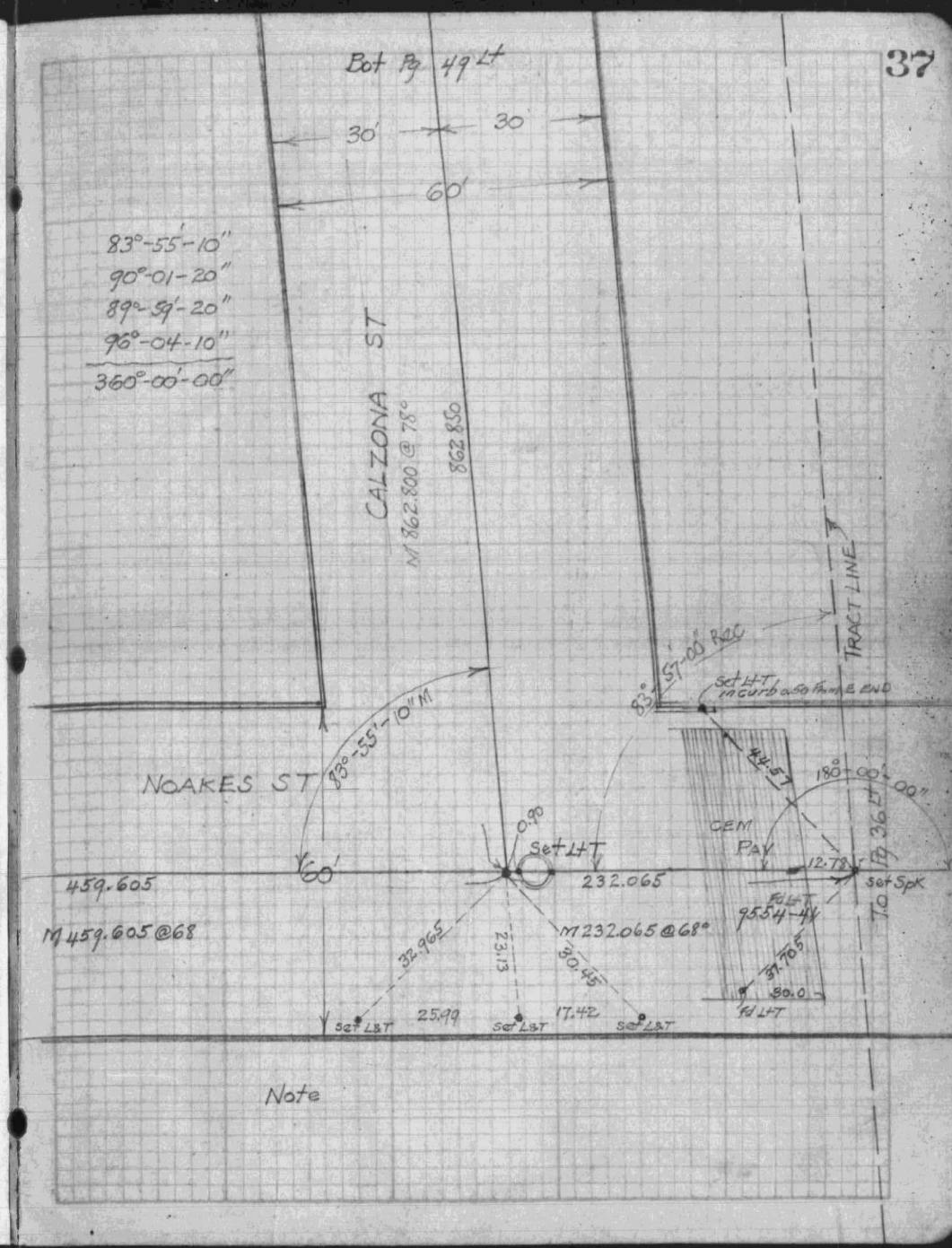
37
Bot Pg 49 Lt
30'
30'
60'
83°-55'-10"
90°-01-20"
89°-59'-20"
96°-04-10"
360°-00'-00"
CALZONA ST
M 862.800 @ 78°
862.850
TRACT LINE
83°-57'-00" Rec
Set L&T in curb 0.50 from E END
83°-55'-10" M
NOAKES ST
44.57
180°-00'-00"
CEM PAV
0.90
Set L&T
60'
459.605
232.065
12.78
Set Spk
To Pg 36 Lt
M 459.605 @ 68
M 232.065 @ 68°
32.965
23.13
30.45
9554-41
37.705
30.0
Fd L&T
Set L&T
25.99
Set L&T
17.42
Set L&T
Note

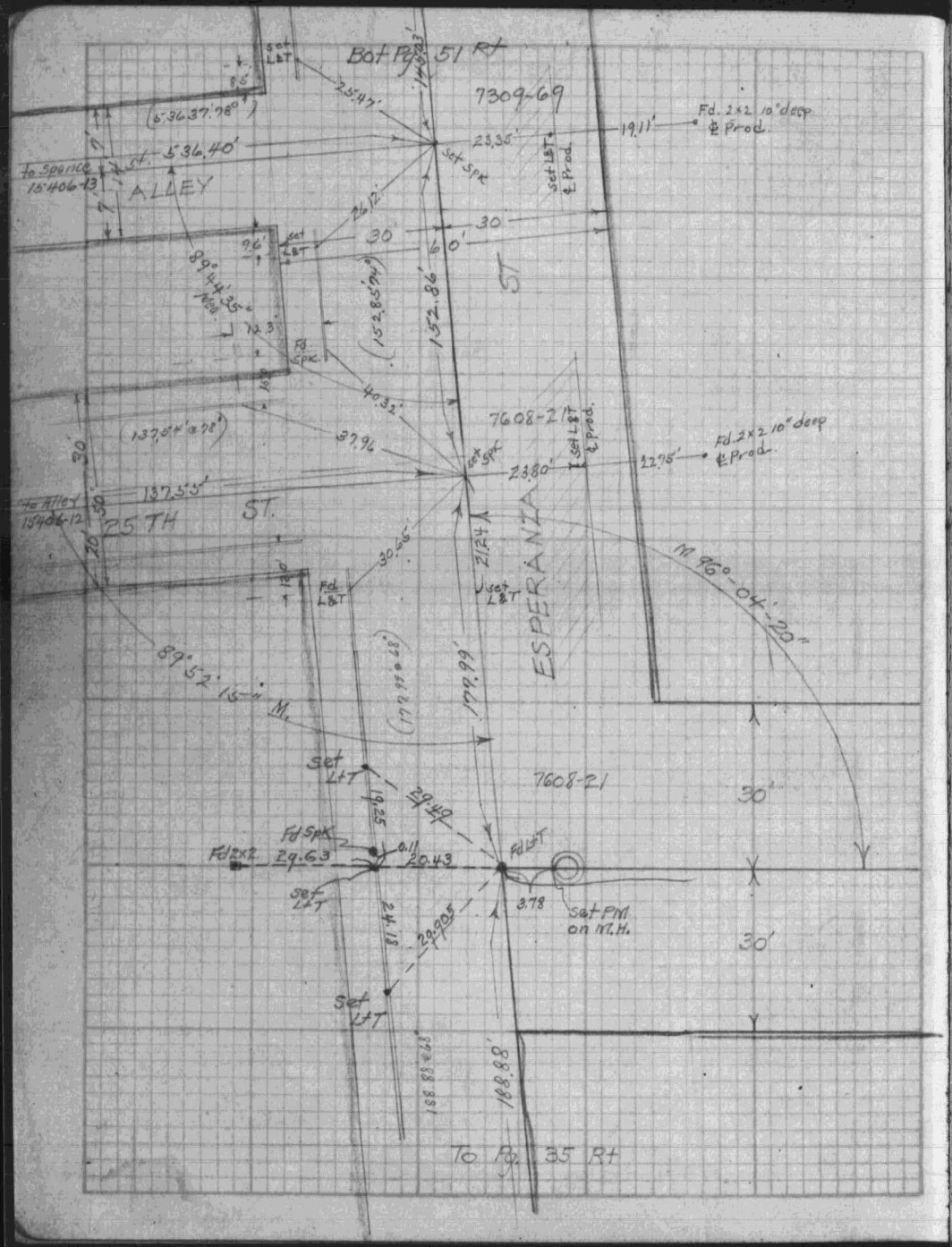
Bot Pg. 51 Rt
7309-69
Fd. 2x2 10" deep ℄ Prod.
ALLEY
To Spence 15406-13
536.40'
23.35'
19.11'
30'
60'
152.86'
ST
7608-21
Fd. 2x2 10" deep ℄ Prod.
137.55'
25TH ST.
To Alley 15406-12
ESPERANZA
M 96°-04'-20"
89°52'15" M.
179.99'
7608-21
Set L&T
Fd Spk
Fd 2x2
29.63
20.43
Set PM on M.H.
188.88'
To Pg. 35 Rt

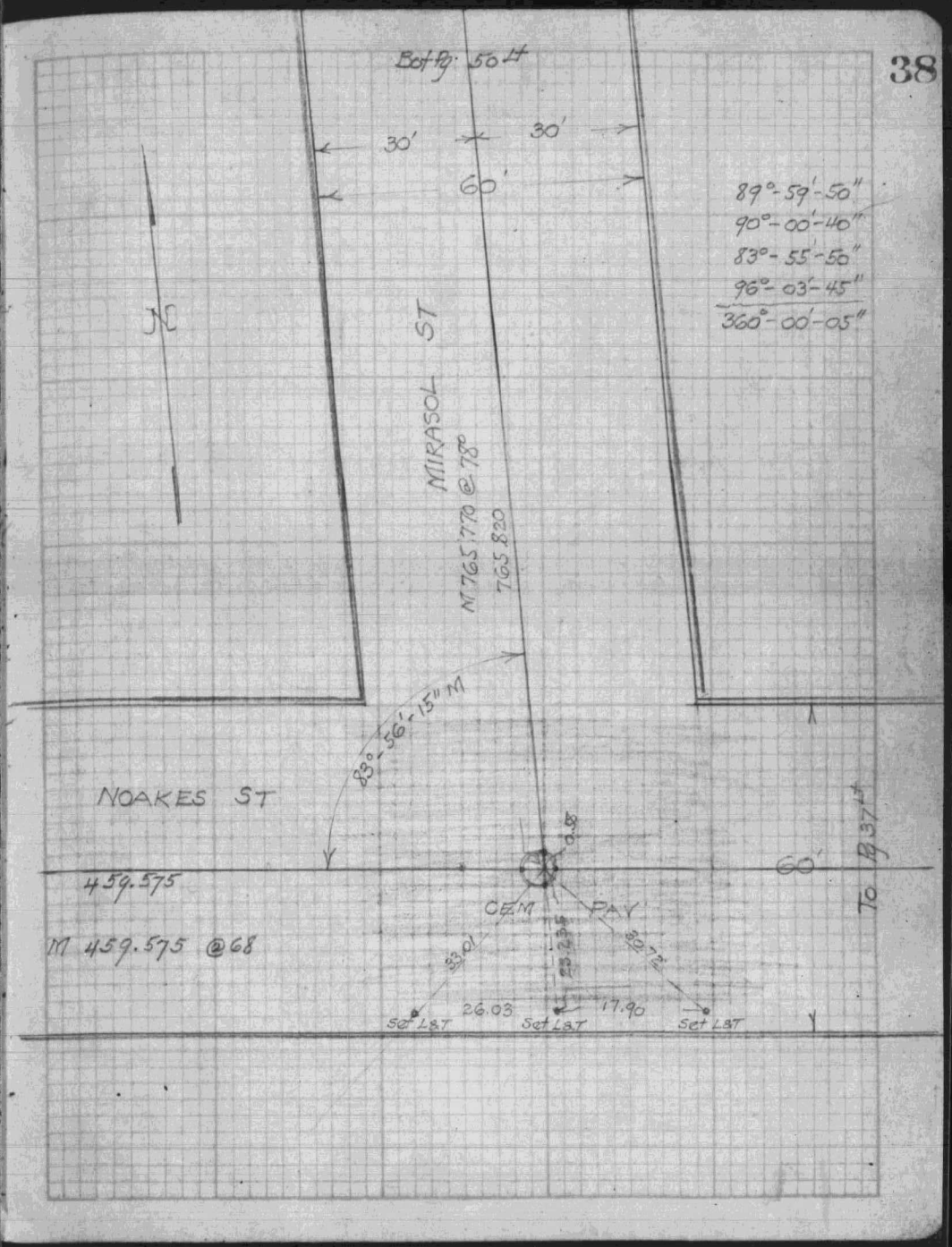
Bot Pg. 50 Lt
30'
30'
60'
89°-59'-50"
90°-00'-40"
83°-55'-50"
96°-03'-45"
360°-00'-05"
MIRASOL ST
M 765.770 @ 78°
765.820
83°-56'-15" M
NOAKES ST
459.575
M 459.575 @ 68
CEM
PAY
60'
To Pg. 37 Lt
Set L&T
26.03
17.90
Set L&T
Set L&T

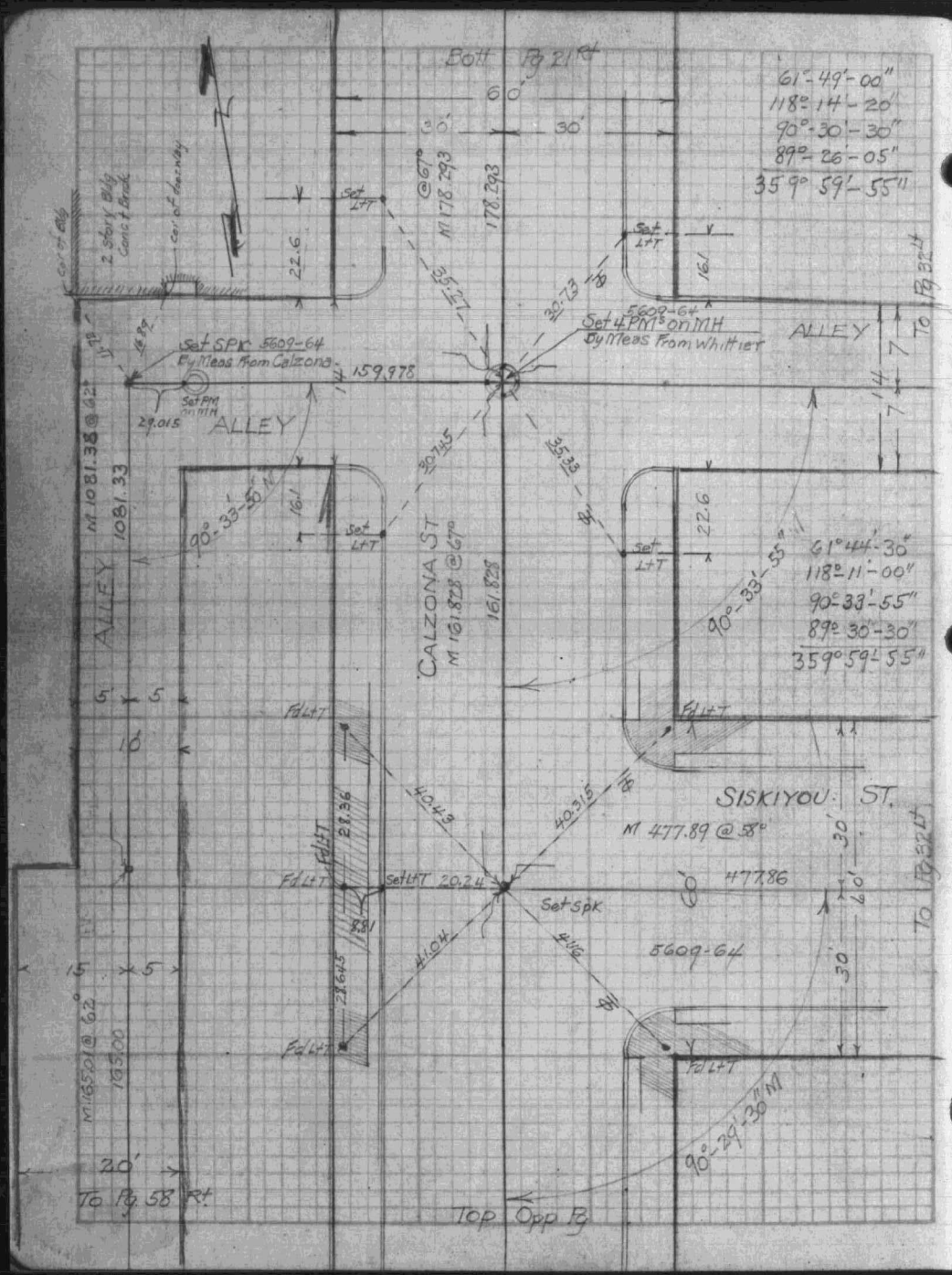
Bott Pg 21 Rt
61°-49'-00"
118°-14'-20"
90°-30'-30"
89°-26'-05"
359°59'-55"
Set SPK 5609-64
By Meas From Calzona
Set 4 PM's on MH
By Meas From Whittier
ALLEY
CALZONA ST
M 161.828 @ 67°
M 1081.38 @ 62°
M 178.293
90°-33'-50" M
90°-33'-55" M
61°44'-30"
118°-11'-00"
90°-33'-55"
89°-30'-30"
359°59'-55"
SISKIYOU ST.
M 477.89 @ 58°
Set SPK
5609-64
90°-29'-30" M
To Pg 32 Lt
To Pg 58 Rt
Top Opp Pg

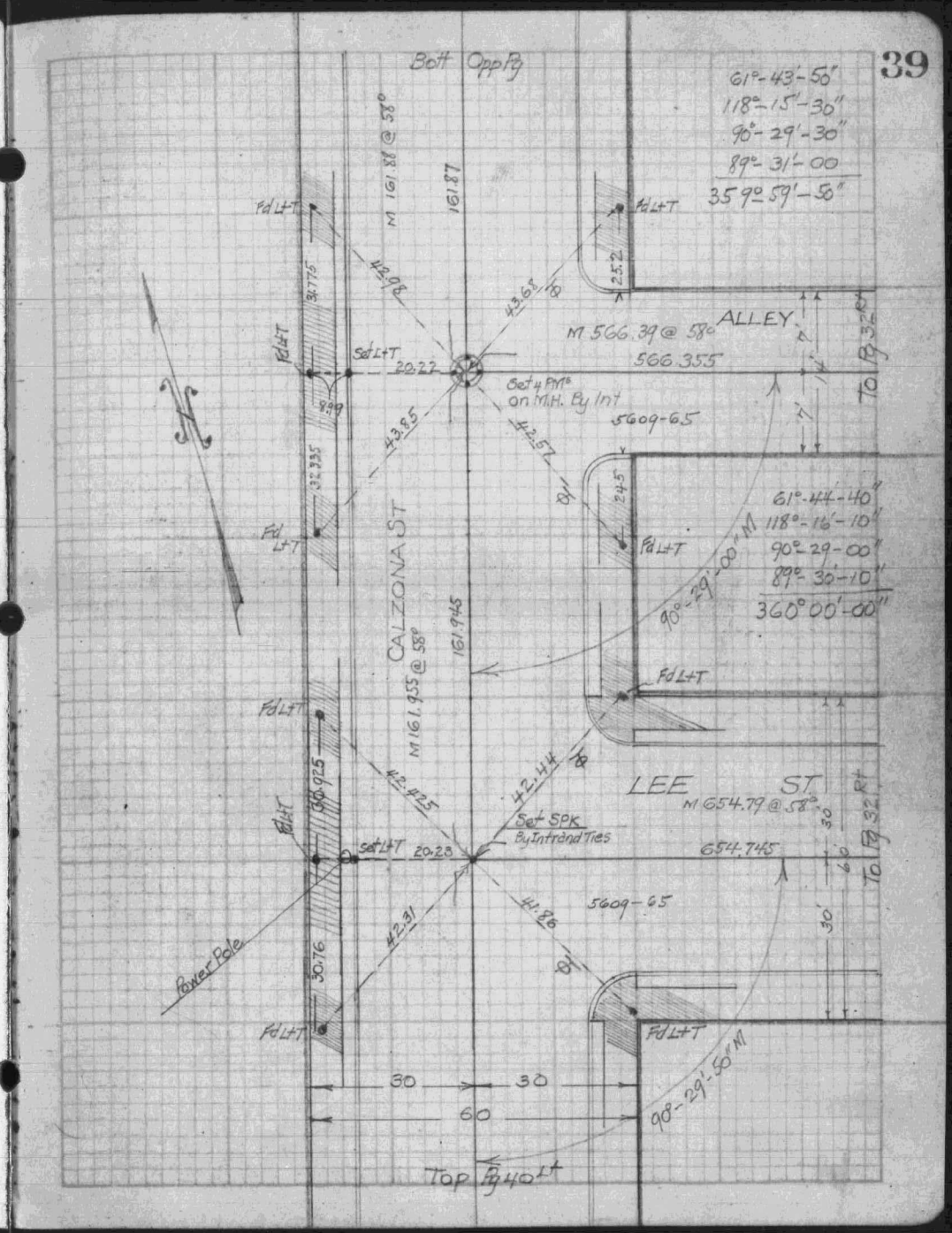
Bott Opp Pg
61°-43'-50"
118°-15'-30"
90°-29'-30"
89°-31'-00
359°59'-50"
M 566.39 @ 58°
ALLEY
566.355
Set 4 PM's
on M.H. By Int
5609-65
CALZONA ST
M 161.955 @ 58°
61°-44'-40"
118°-16'-10"
90°-29'-00"
89°-30'-10"
360°00'-00"
90°-29'-00" M
LEE ST
M 654.79 @ 58°
Set SPK
By Intrand Ties
654.745
5609-65
Power Pole
90°-29'-50" M
To Pg 32 Rt
Top Pg 40 Lt

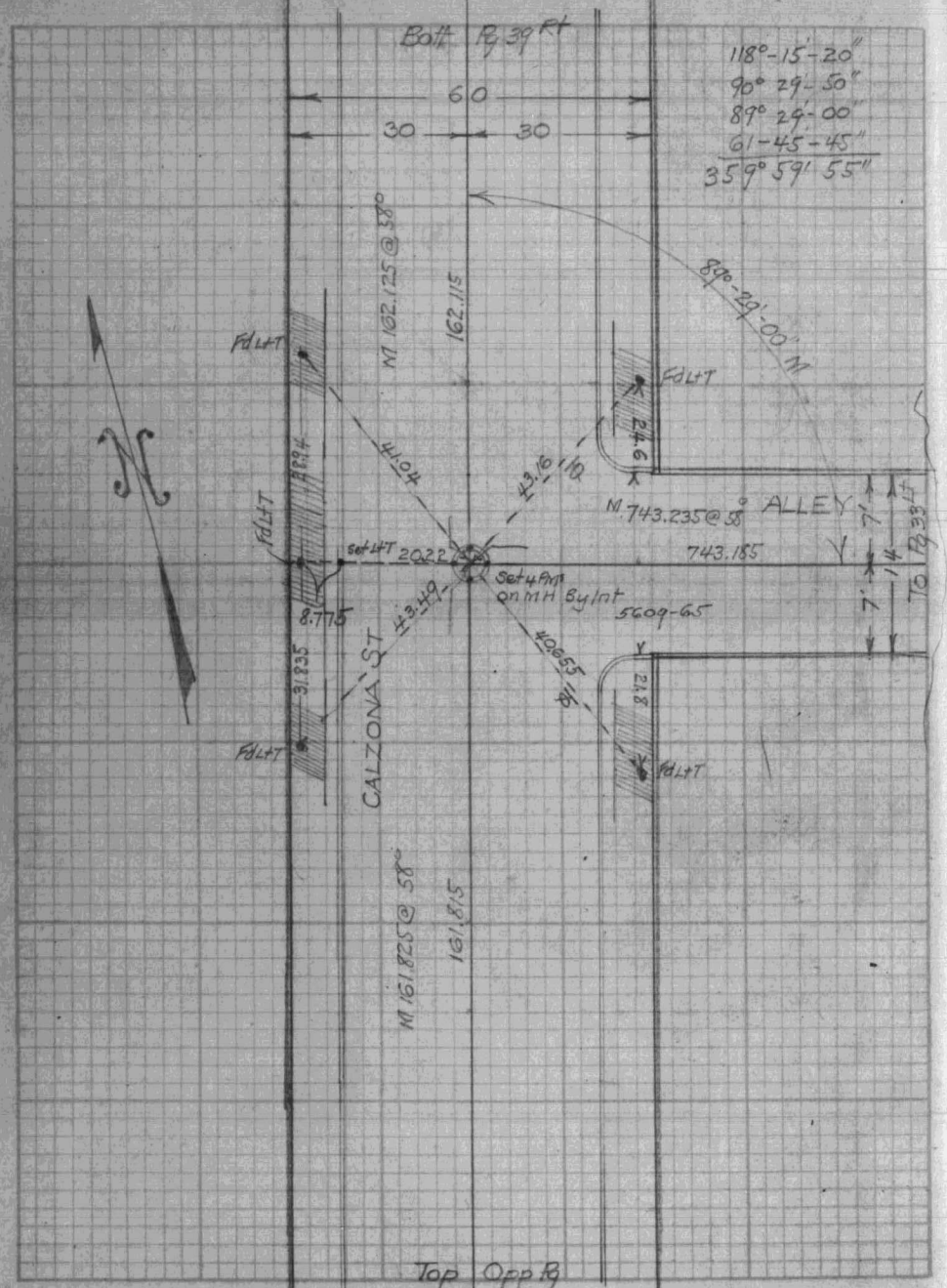
Bott Pg 39 Ft
118°-15'-20"
90° 29'-50"
89° 29'-00"
61-45-45"
359° 59' 55"
60
30
30
89°-29'-00" M
M 162.125 @ 58°
162.115
Fd L+T
Fd L+T
Fd L+T
Fd L+T
Fd L+T
Fd L+T
M 743.235 @ 58°
ALLEY
743.185
Set L+T 20.22
Set 4 Pms on MH By Int
5609-65
To Pg 33 Lt
CALZONA ST
M 161.825 @ 58°
161.815
Top Opp Pg

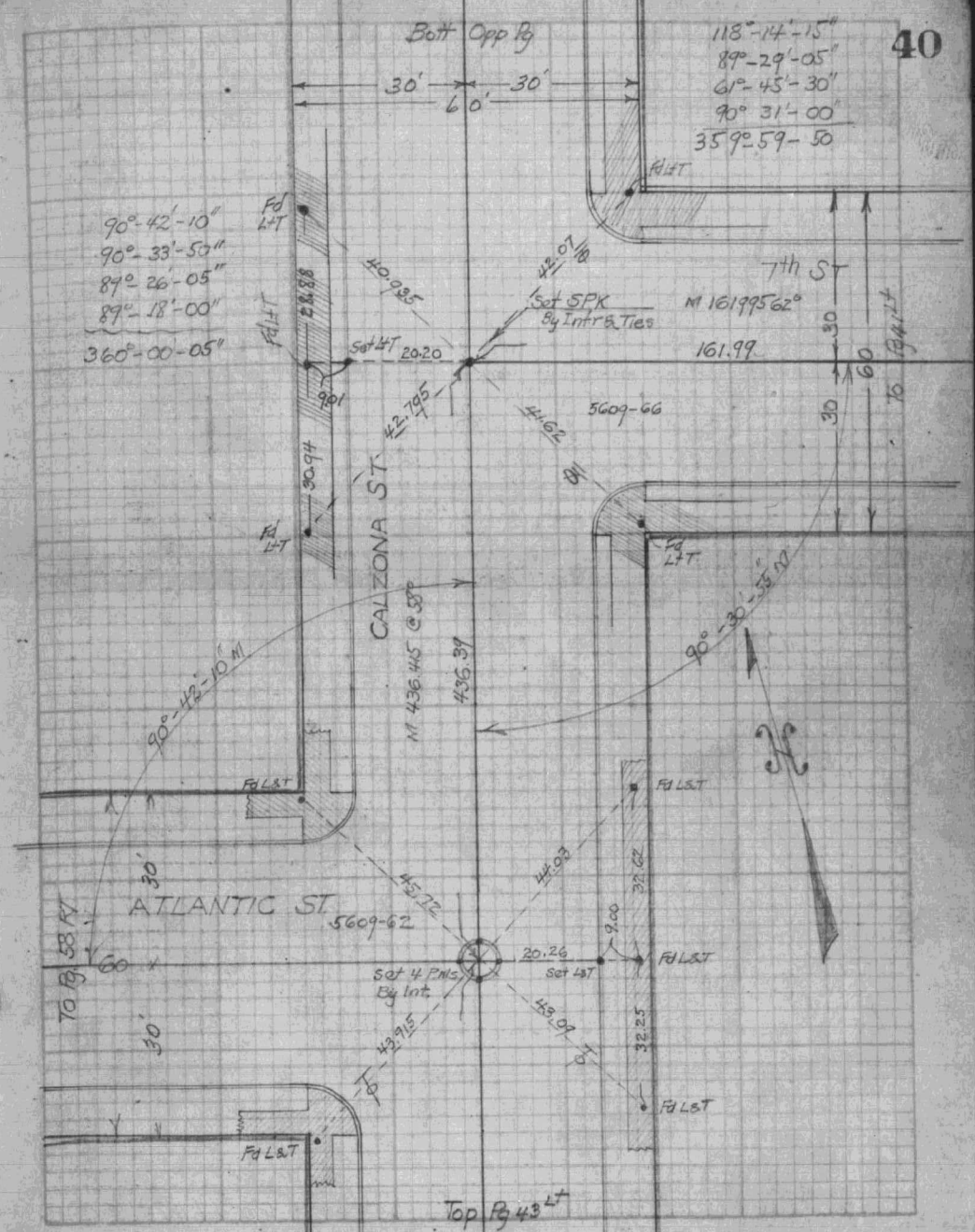
Bott Opp Pg
118°-14'-15"
89°-29'-05"
61°-45'-30"
90° 31'-00"
359°-59-50
30'
30'
60'
Fd L+T
90°-42'-10"
90°-33'-50"
89°-26'-05"
89°-18'-00"
360°-00'-05"
Fd L+T
Fd L+T
Set SPK By Intr & Ties
M 161995 62°
7th ST
161.99
Set L+T 20.20
5609-66
To Pg 41 Lt
CALZONA ST
M 436.415 @ 58°
436.39
90°-42'-10" M
90°-30'-55" M
Fd L&T
Fd L&T
ATLANTIC ST
5609-62
To Pg 58 Ft
Set 4 Pms By Int
20.26
Set L&T
Fd L&T
Fd L&T
Fd L&T
Top Pg 43 Lt

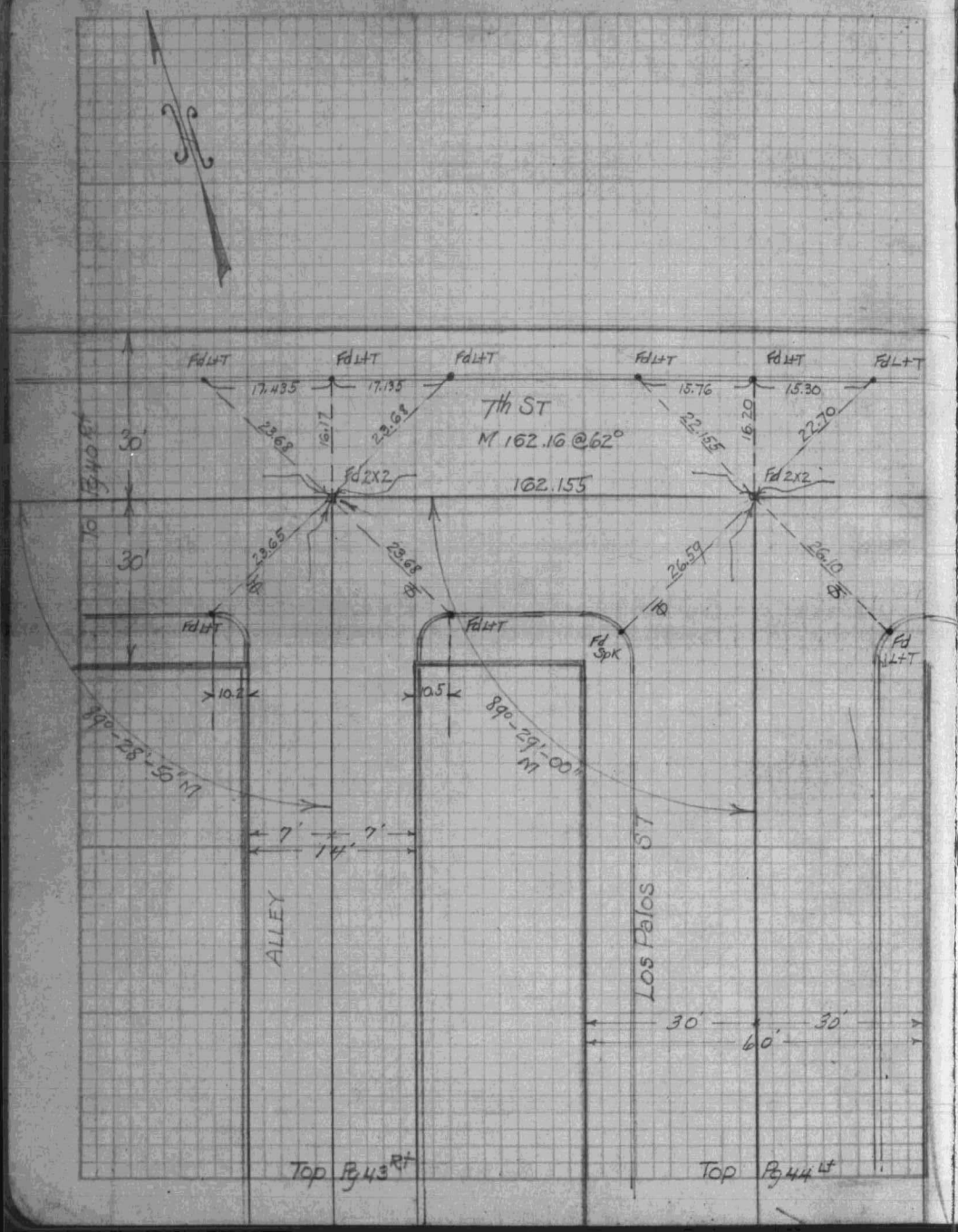
Fd L+T
17.435
17.135
15.76
15.30
7th ST
M 162.16 @ 62°
162.155
Fd 2X2
23.68
16.17
22.155
16.20
22.70
23.65
26.59
26.10
Fd SpK
30'
To Pg 40 Rt
10.2
10.5
89°-28'-50" M
89°-29'-00" M
7'
14'
ALLEY
Los Palos ST
30'
60'
Top Pg 43 Rt
Top Pg 44 Lt

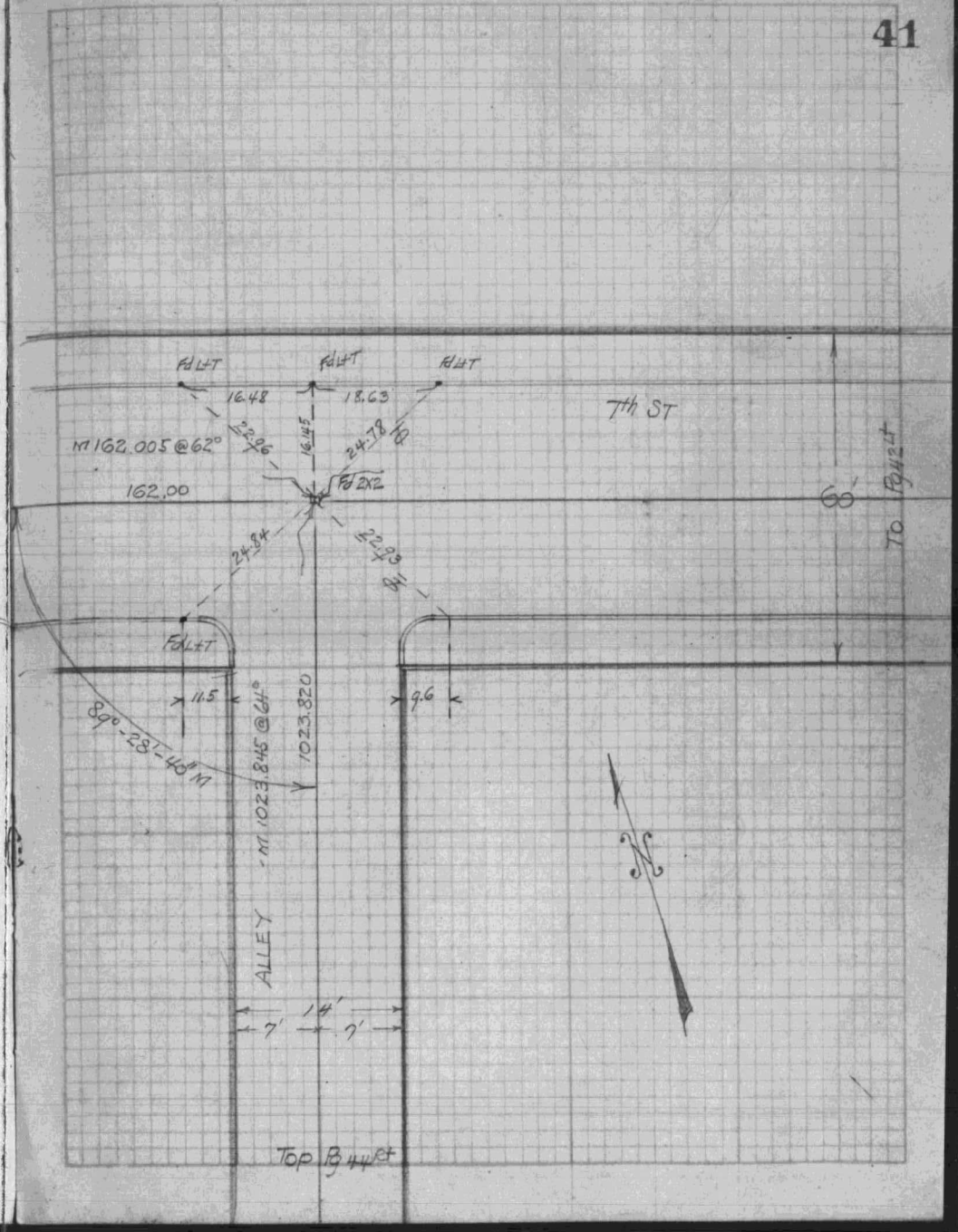
Fd L+T
16.48
18.63
7th ST
M 162.005 @ 62°
162.00
Fd 2X2
22.96
16.145
24.78
24.84
22.93
60'
To Pg 42 Lt
11.5
9.6
89°-28'-40" M
1023.845 @ 64°
1023.820
ALLEY
14'
7'
Top Pg 44 Rt

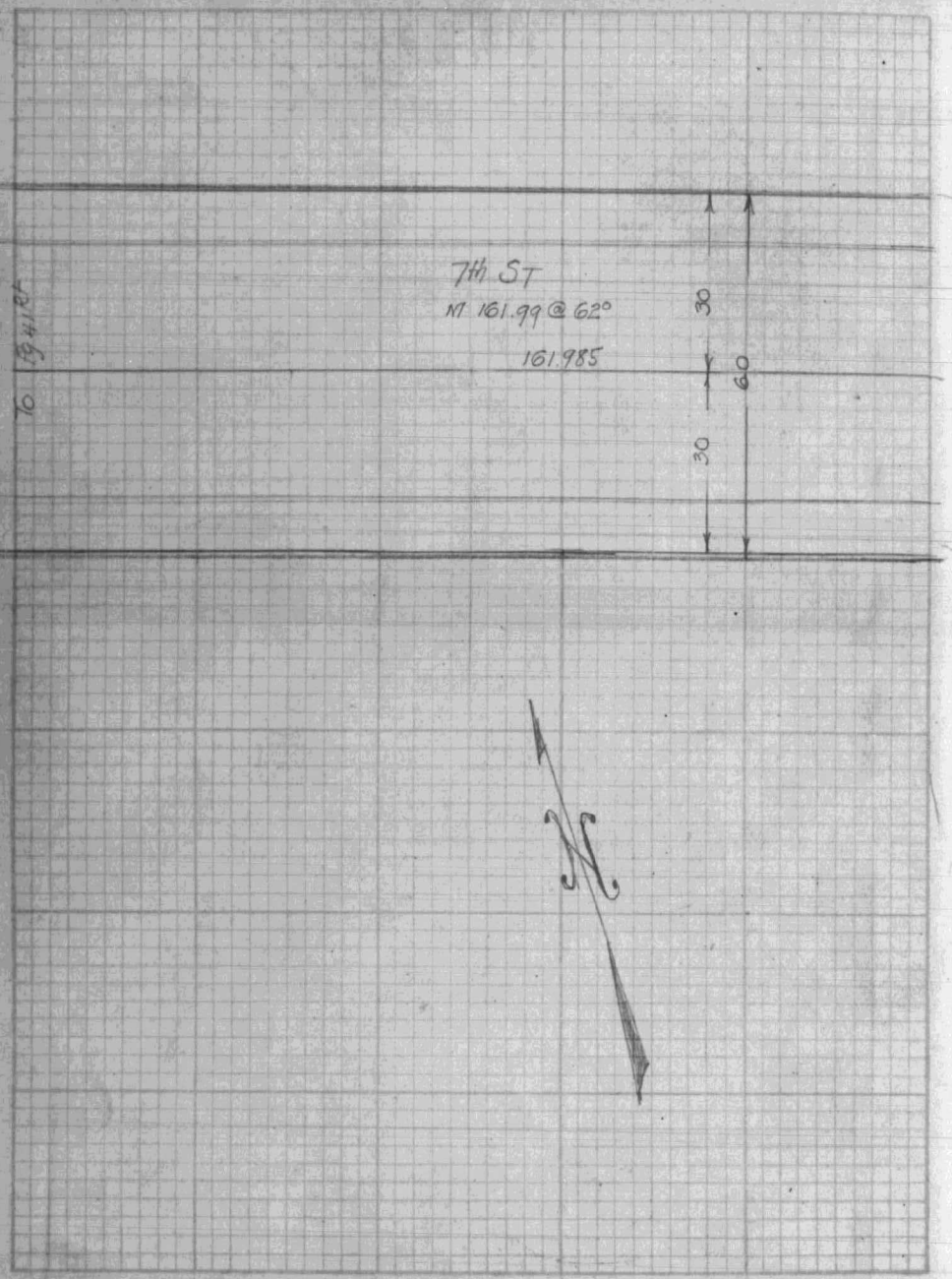
7th ST
M 161.99 @ 62°
161.985
30
60
30
To Pg 41 Rt
N

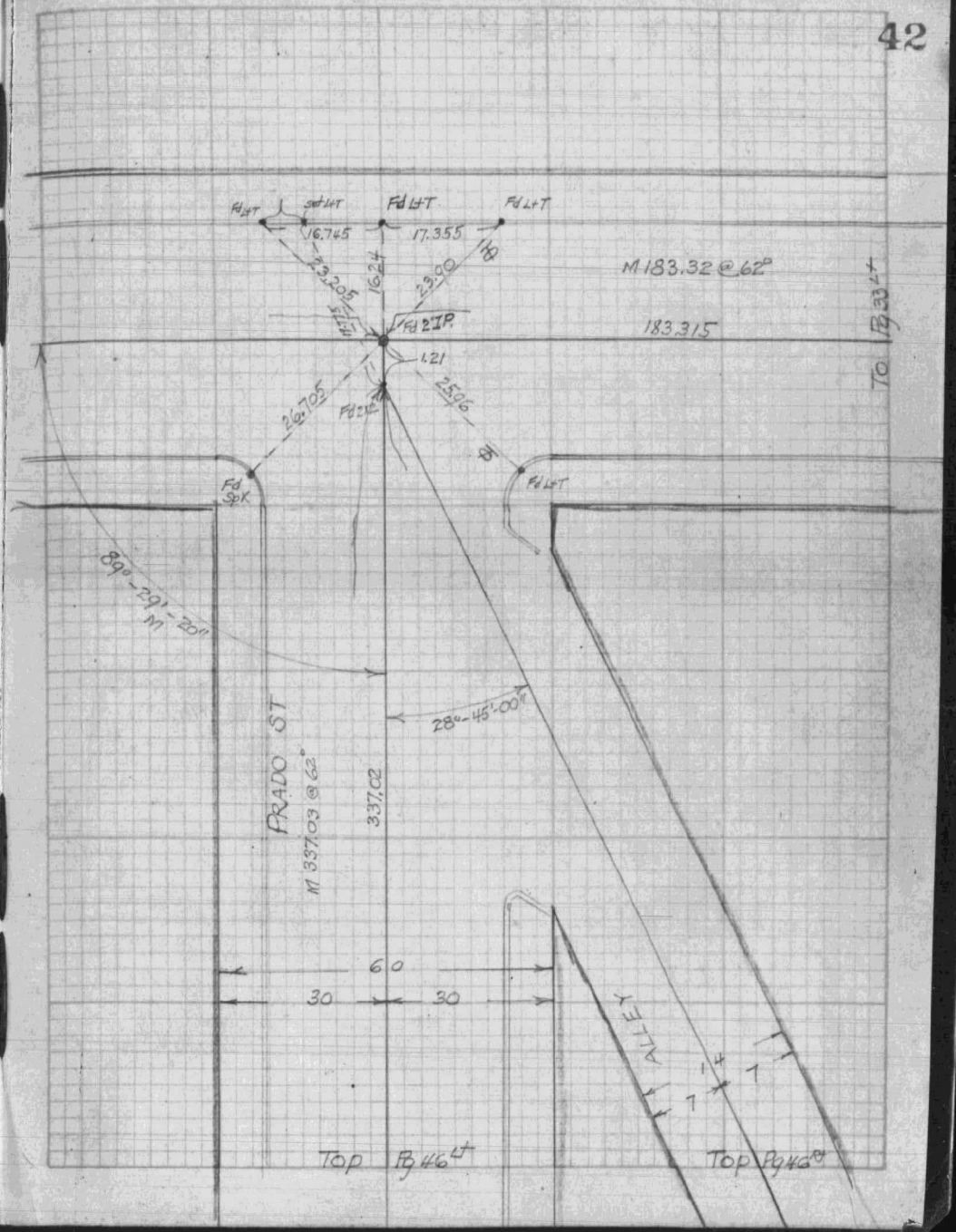
Fd L+T
Set L+T
Fd L+T
Fd L+T
16.745
17.355
23.205
16.24
23.90
M 183.32 @ 62°
Fd 2 IP
183.315
1.21
26.705
25.96
Fd 2 IP
Fd Spk
Fd L+T
To Pg 33 Lt
89°-29'-20" M
28°-45'-00"
PRADO ST
M 337.03 @ 62°
337.02
60
30
30
ALLEY
7
7
Top Pg 46 Lt
Top Pg 46 Rt

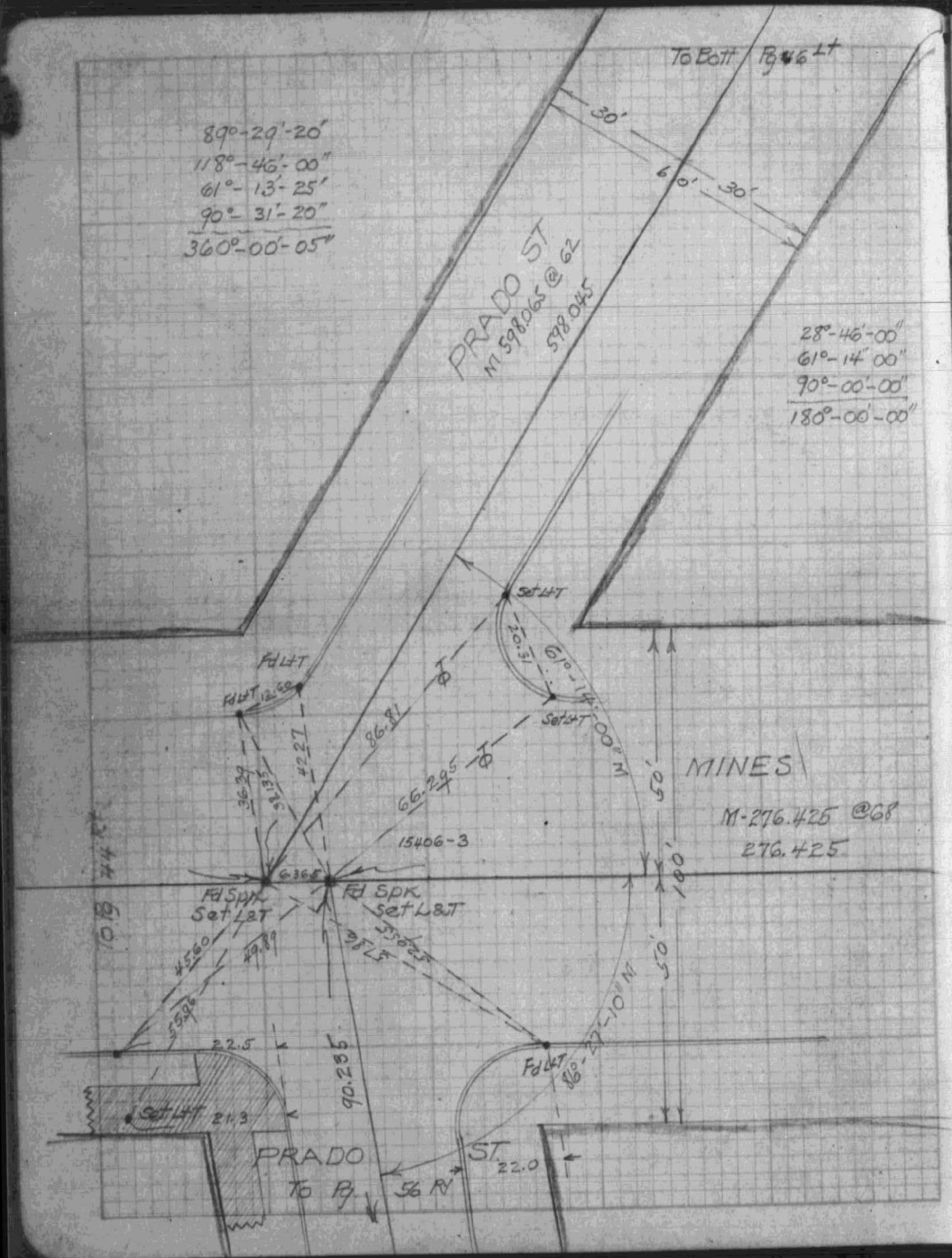
To Bott Pg 46 Lt
89°-29'-20"
118°-46'-00"
61°-13'-25"
90°-31'-20"
360°-00'-05"
30'
60'
30'
PRADO ST
M 598.065 @ 62
598.045
28°-46'-00"
61°-14'-00"
90°-00'-00"
180°-00'-00"
Set L&T
Fd L&T
Fd L&T 12.60
20.31
61°-14'-00" M
Set L&T
86.81
42.27
36.29
57.35
66.29.5
15406-3
6.368
Fd Spk Set L&T
Fd Spk Set L&T
45.60
49.89
55.96
22.5
Set L&T 21.3
90.295
Fd L&T
68°-27'-10" M
50'
50'
100'
MINES
M-276.425 @68
276.425
PRADO ST
To Pg 56 Rt
22.0
To Pg 44 Rt

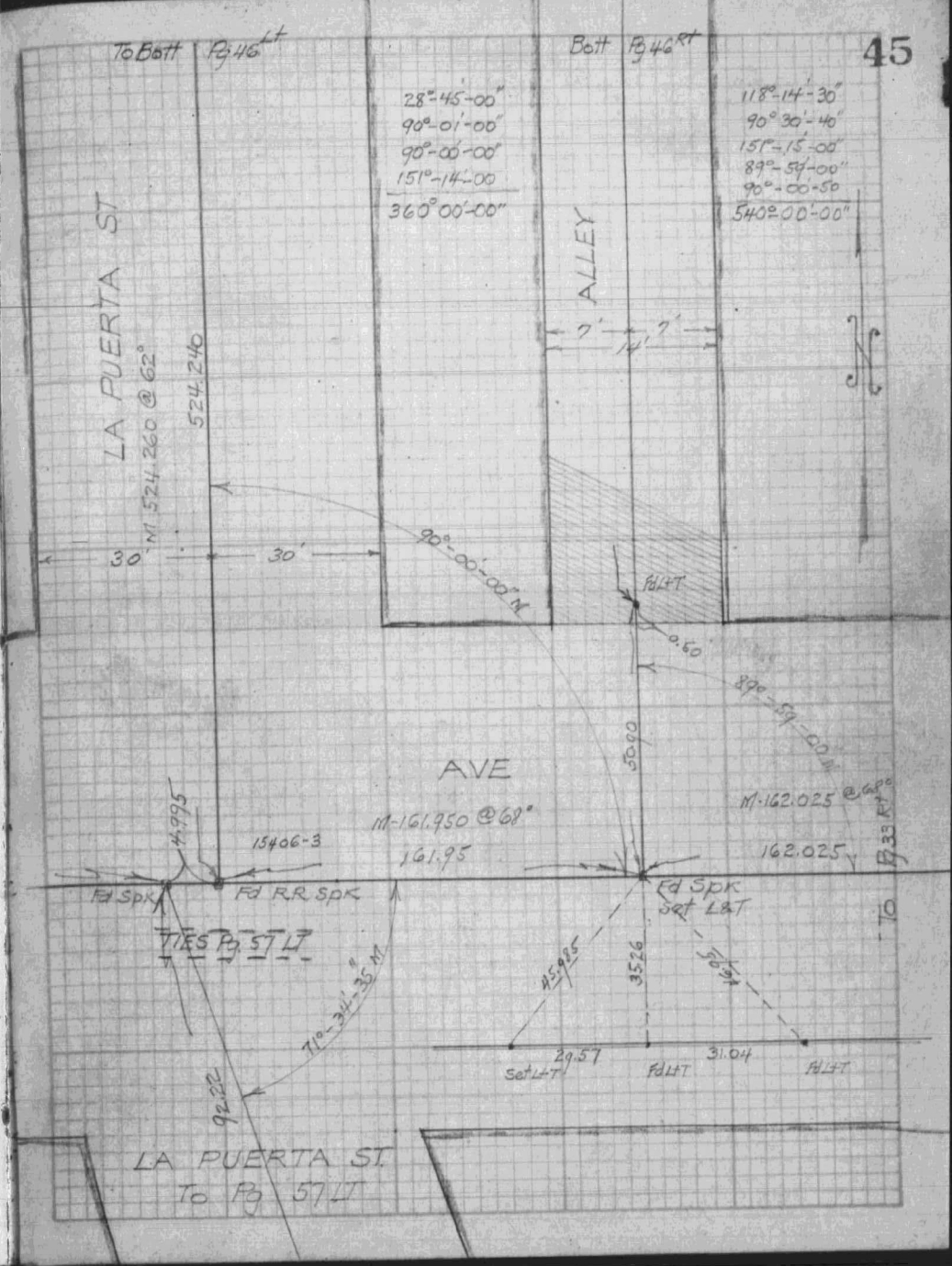
To Bott Pg 46 Lt
Bott Pg 46 Rt
45
28°-46'-00"
90°-01'-00"
90°-00'-00"
151°-14'-00
360°00'-00"
118°-14'-30"
90°30'-40"
151°-15'-00"
89°-59'-00"
90°-00'-50
540°00'-00"
LA PUERTA ST
M 524.260 @ 62°
524.240
ALLEY
7'
7'
30'
30'
90°-00'-00" M
Fd L&T
0.60
89°-59'-00"
50.00
AVE
M-161.950 @68°
161.95
14.995
15406-3
M-162.025 @68°
162.025
Fd Spk
Fd RR Spk
Fd Spk Set L&T
TIES Pg 57 Lt
71°-34'-35" M
92.22
45.925
35.26
29.57
31.04
Set L&T
Fd L&T
Fd L&T
LA PUERTA ST.
To Pg 57 Lt
To Pg 33 Rt

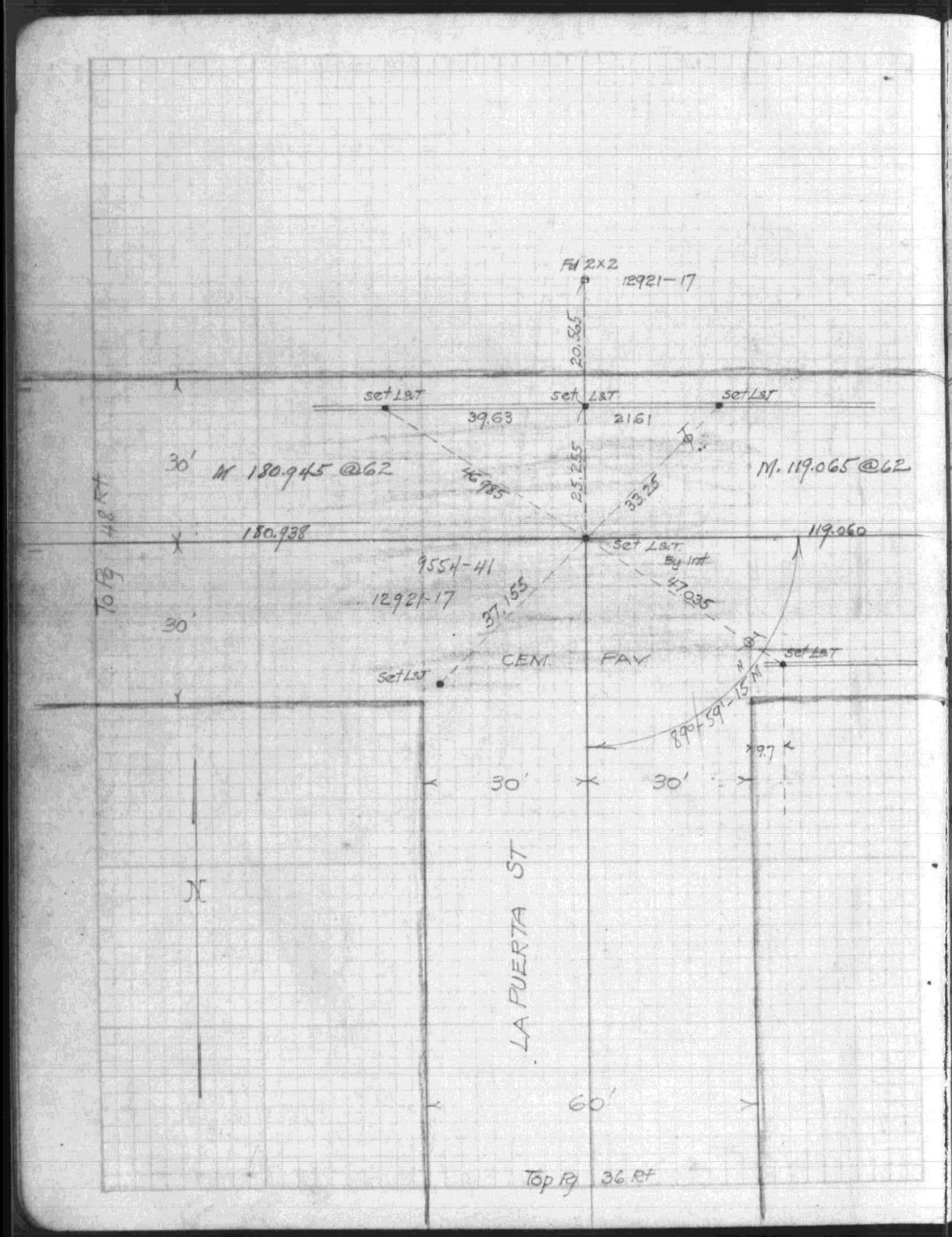
Fd 2x2
12921-17
20.565
set L&T
set L&T
set L&T
39.63
21.61
30'
M 180.945 @62
M. 119.065 @62
46.985
25.255
33.25
180.938
119.060
Set L&T
By Int
9554-41
12921-17
37.155
47.035
30'
CEM.
PAV.
set L&T
set L&T
89°-59'-15" M
9.7
30'
30'
LA PUERTA ST
60'
Top Pg 36 Rt
To Pg 48 Rt

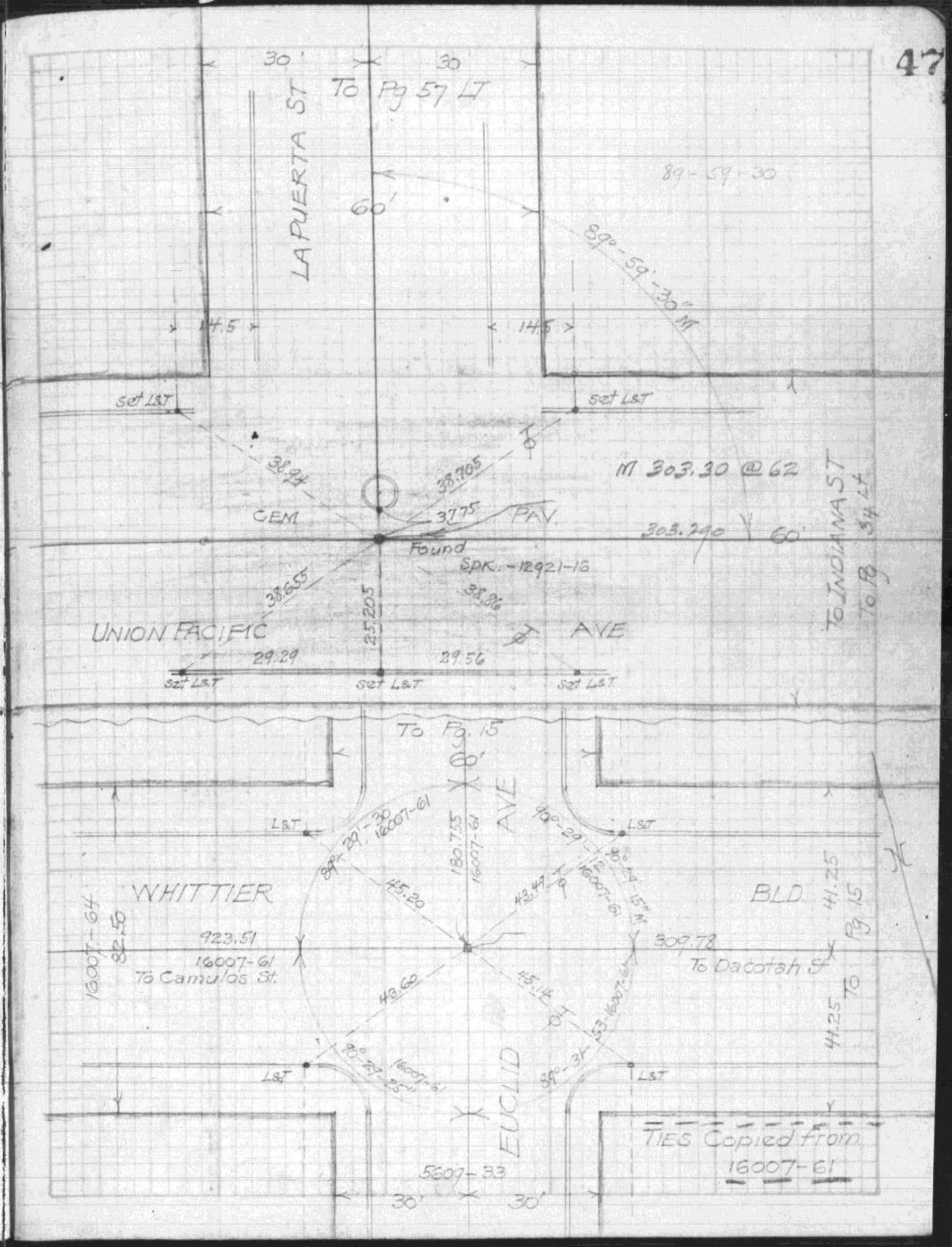
47
30'
30
To Pg 57 Lt
LA PUERTA ST
89-59-30
60'
89°-59'-30" M
14.5
14.5
set L&T
set L&T
38.94
38.705
M 303.30 @62
CEM
37.75
PAV.
303.290
60'
Found
SPK.-12921-16
38.655
38.86
25.205
UNION PACIFIC
AVE
29.29
29.56
set L&T
set L&T
set L&T
To INDIANA ST
To Pg 34 Lt
To Pg 15
60'
L&T
L&T
89°-29'-30
16007-61
180.755
16007-61
AVE
90°-29'-12
16007-61
WHITTIER
BLD.
45.20
43.49
16007-64
82.50
923.51
16007-61
To Camulos St.
309.78
To Dacotah St
41.25
To Pg 15
41.25
43.60
45.14
53-16007-61
90°-29'-25"
16007-61
89°-31'
L&T
L&T
EUCLID
TIES Copied from
16007-61
5609-33
30'
30'

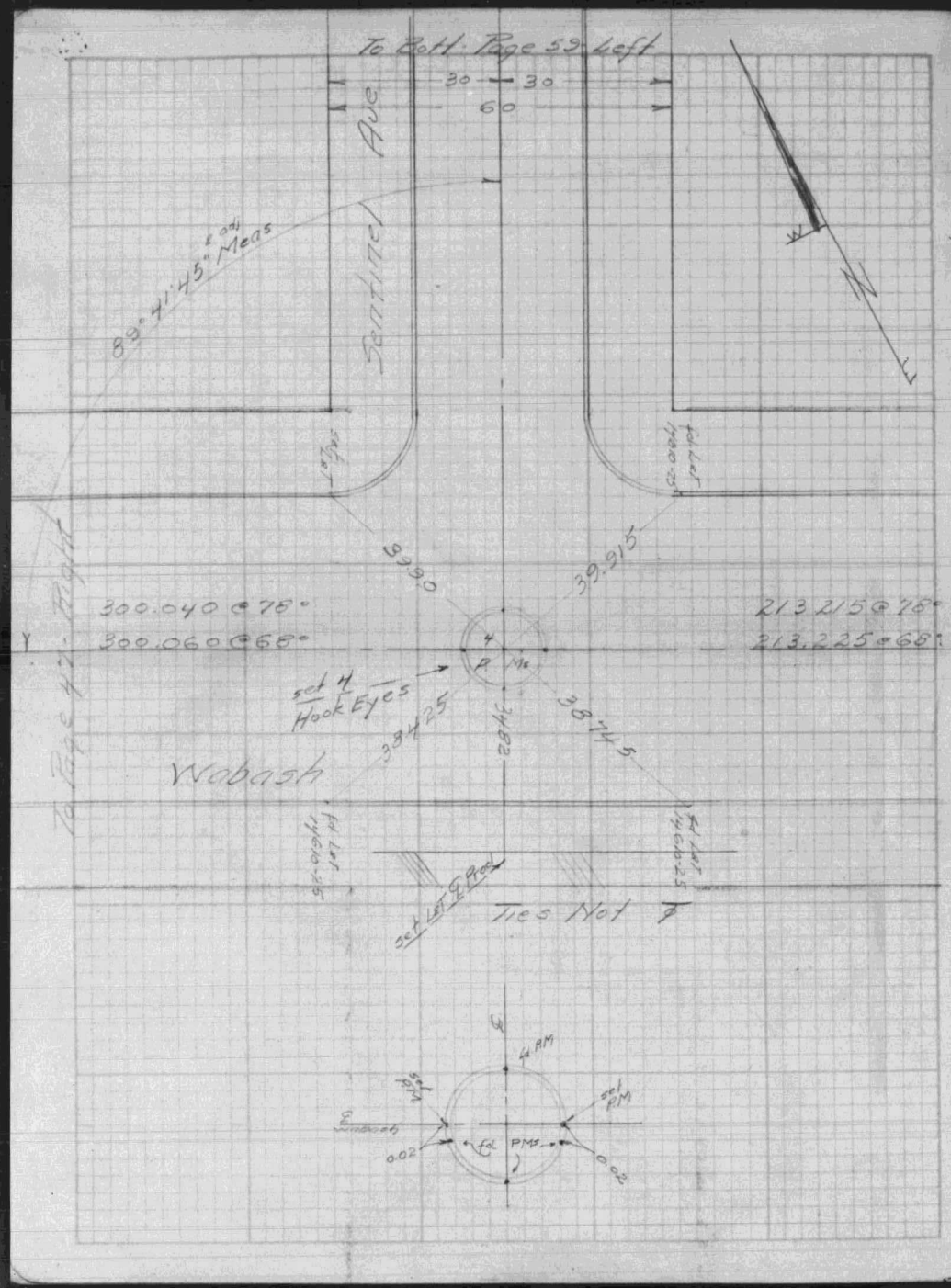
To Bott. Page 59 Left
30
30
60
Sentinel Ave
89° 41' 45" Meas
39.90
39.915
300.040 @ 78°
300.060 @ 68°
213.215 @ 78°
213.225 @ 68°
set 4 Hook Eyes
38.425
38.745
Wabash
To Page 47 Right
Ties Not ⌀
4 PM
0.02
0.02

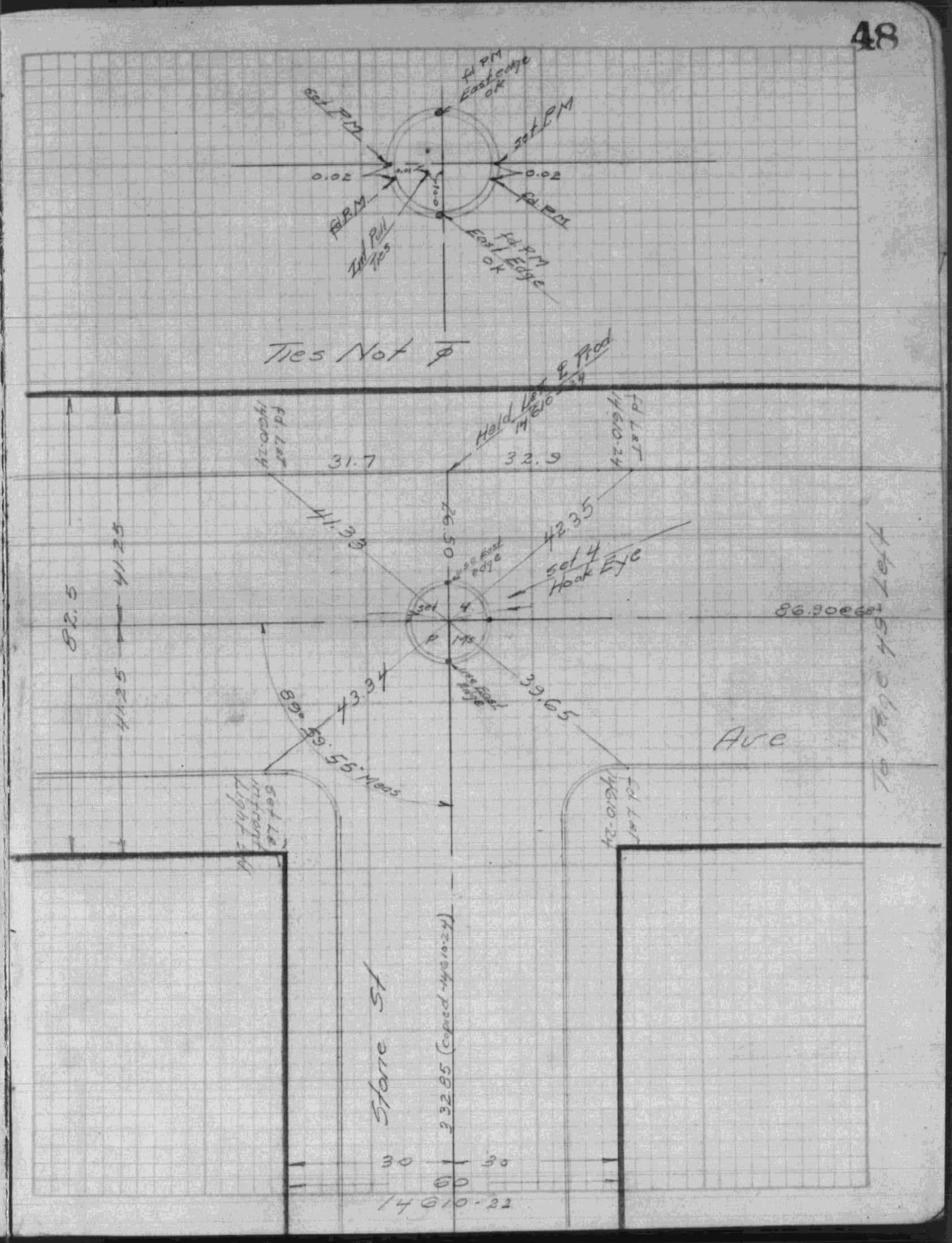
48
set PM
set PM
0.02
0.02
Ties Not ⌀
31.7
32.9
41.33
42.35
set 4 Hook Eye
86.90 @ 68°
82.5
41.25
41.25
43.34
39.65
89° 59' 55" Meas
Ave
To Page 49 Left
Stone St
30
30
60
14610-22

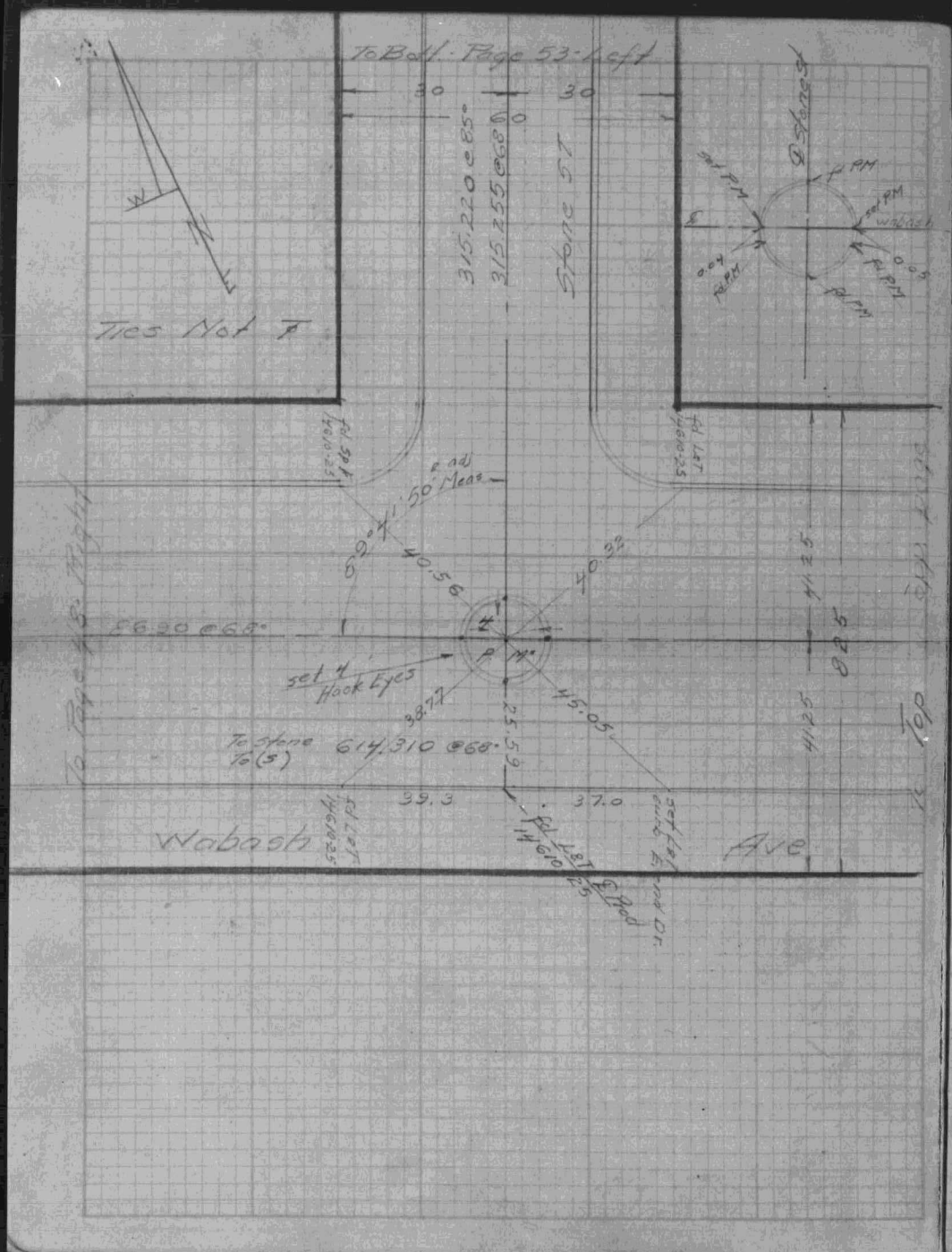
To Bdl. Page 53-Left
30
30
60
315.220 @ 85°
315.255 @ 68°
Stone ST
Ties Not ⊼
set PM
fd PM
wabash
0.04
0.05
fd PM
fd PM
fd Spk 14610-25
fd LaT 14610-25
69°41'50" Meas
40.56
40.32
86.90 @ 68°
set 4 Hook Eyes
38.77
25.59
45.05
To Stone To (S) 614.310 @ 68°
39.3
37.0
41.25
41.25
82.5
Top
To Page 48 Right
Wabash
Ave
fd LaT 14610-25
fd LaT 14610-25
set LaT
Road
Dr.

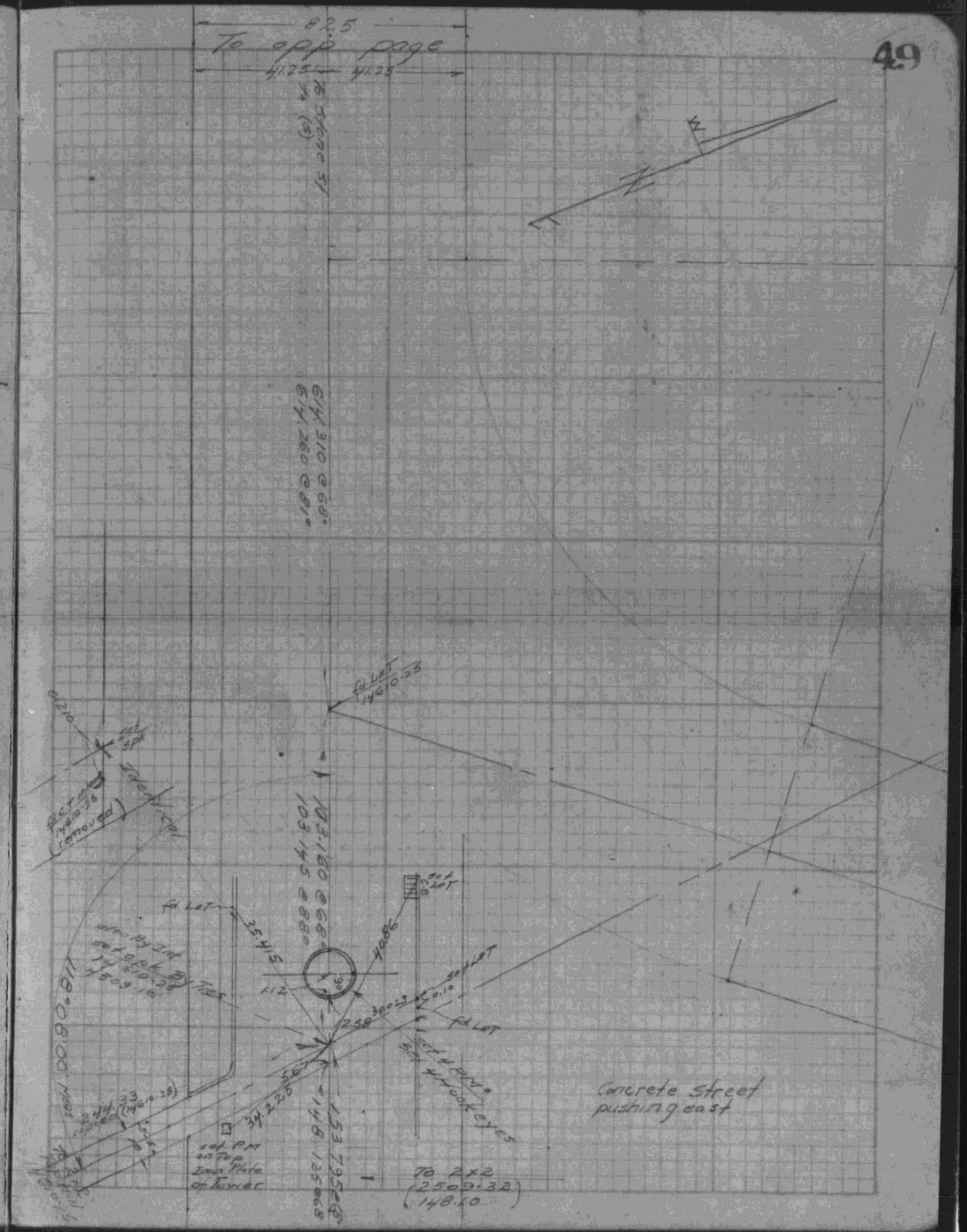
82.5
To opp page
41.25
41.25
To Stone St
614.310 @ 68°
614.260 @ 81°
fd LaT 14610-25
103.160 @ 68°
103.145 @ 88°
fd LaT
35.415
40.86
set LaT
fd LaT
set 4 PM's
set 4 Hook eyes
Concrete street pushing east
set PM on Top Iron Plate of Tower
To 2x2 (2509.32) (148.10)
118°08'00" Meas
244.33 copied (14610-25)
34.225
153.795 @ 68°
148.125 @ 68°

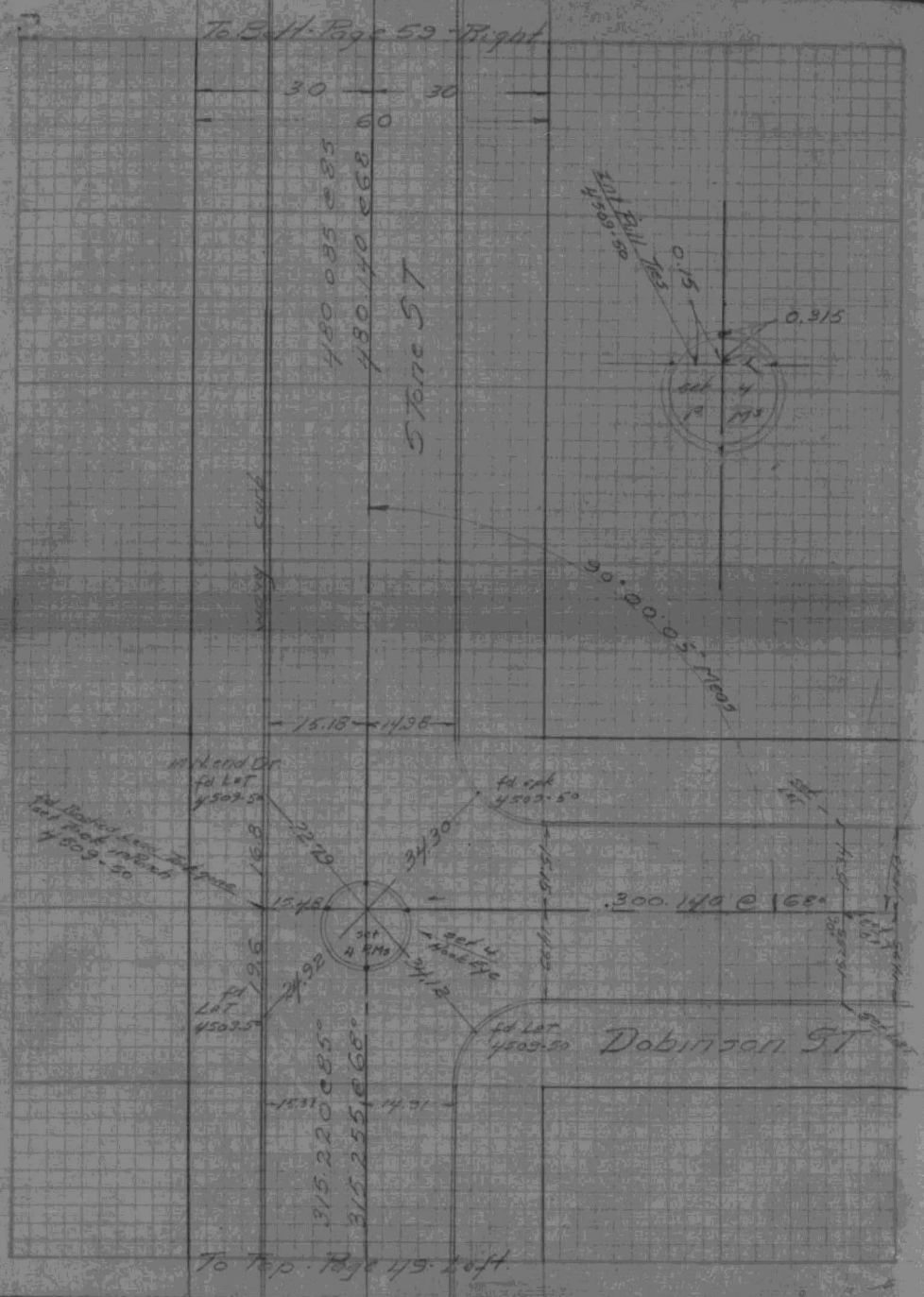
To Bott. Page 59 - Right
30
30
60
480.085 @ 85
480.140 @ 68
Stone ST
Int Bull Ties 4509.50
0.15
0.315
90°00'05" Meas
15.18
14.98
fd Lat 4509.50
fd spk 4509.50
34.30
15.48
.300.140 @ 68°
set 4 P.M.s
set 4 Hook Eye
24.92
fd Lat 4509.50
fd Lat 4509.50
Dobinson ST
315.220 @ 85°
315.255 @ 68°
To Top. Page 49 - Left

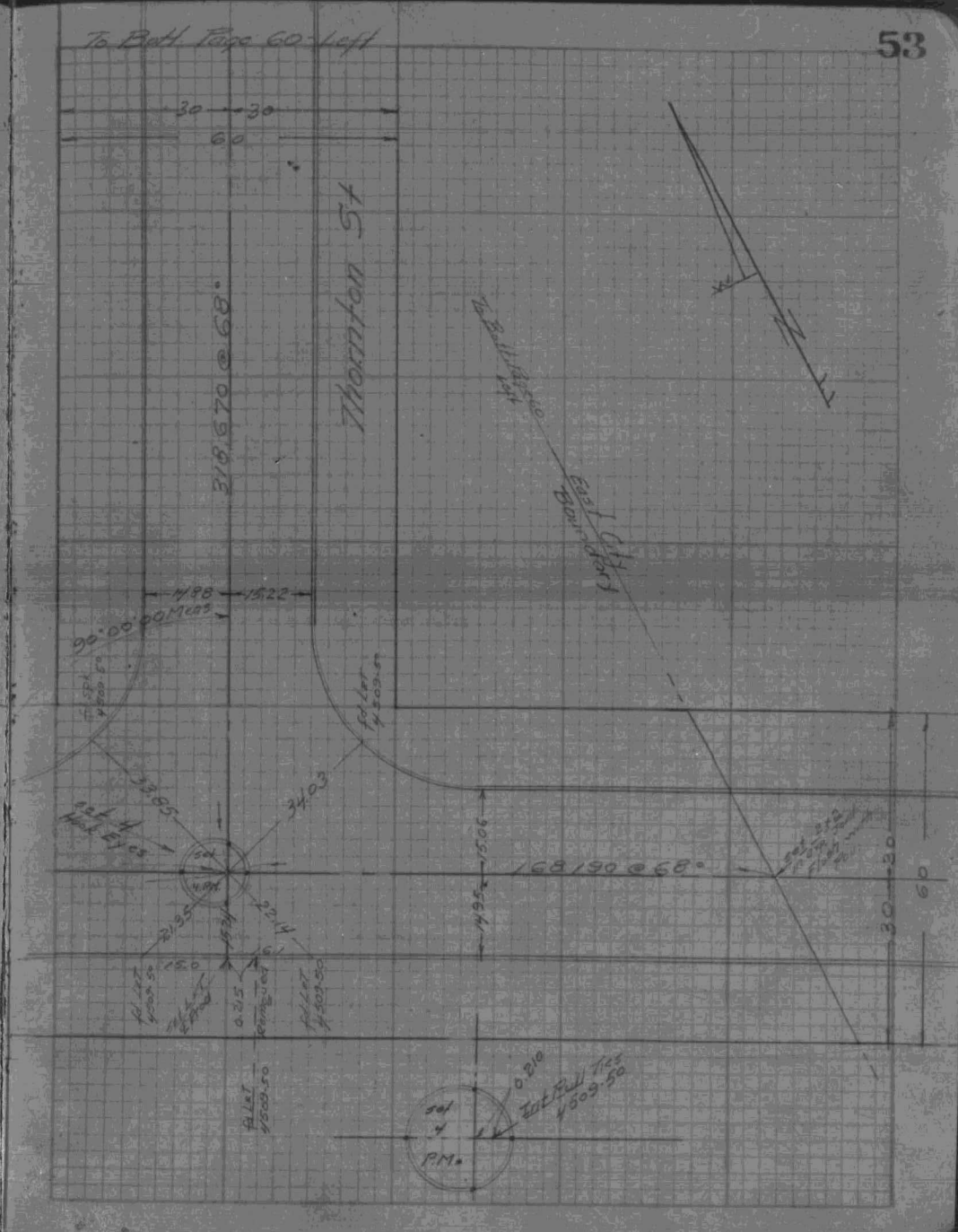
To Bott. Page 60 - Left
53
30
30
60
Thornton St
318.670 @ 68°
East City Boundary
14.88
15.22
90°00'00" Meas
fd Lat 4509.50
33.85
34.03
set 4 Hook Eyes
168.190 @ 68°
15.06
14.95
21.35
22.14
15.0
fd Lat 4509.50
fd Lat 4509.50
0.210
Int Bull Ties 4509.50
set 4 P.M.s
30
30
60

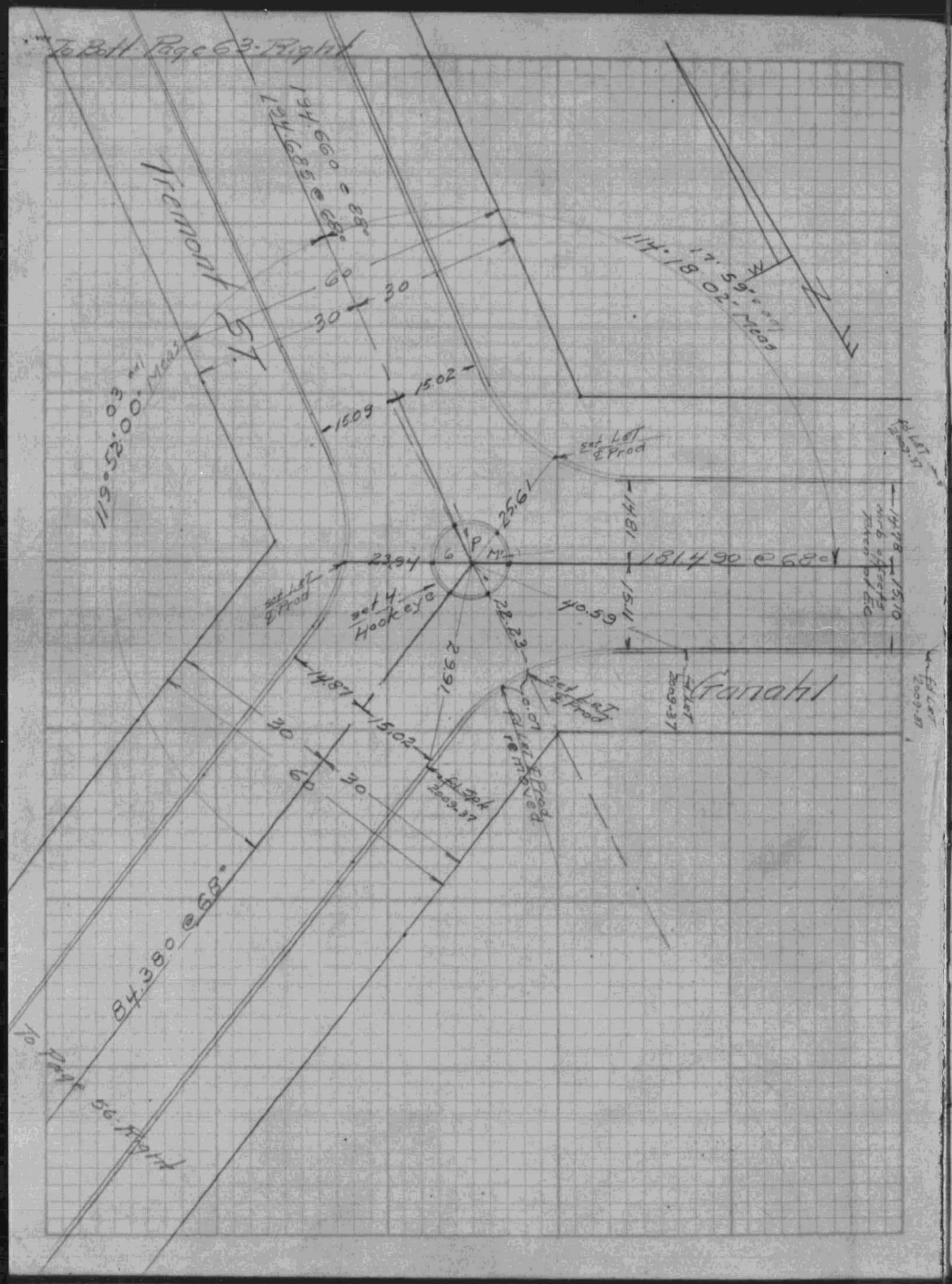
To Bott Page 63 Right
Tremont ST.
Granahl
181.490 @ 68°
84.380 @ 68°
To Page 56 Right

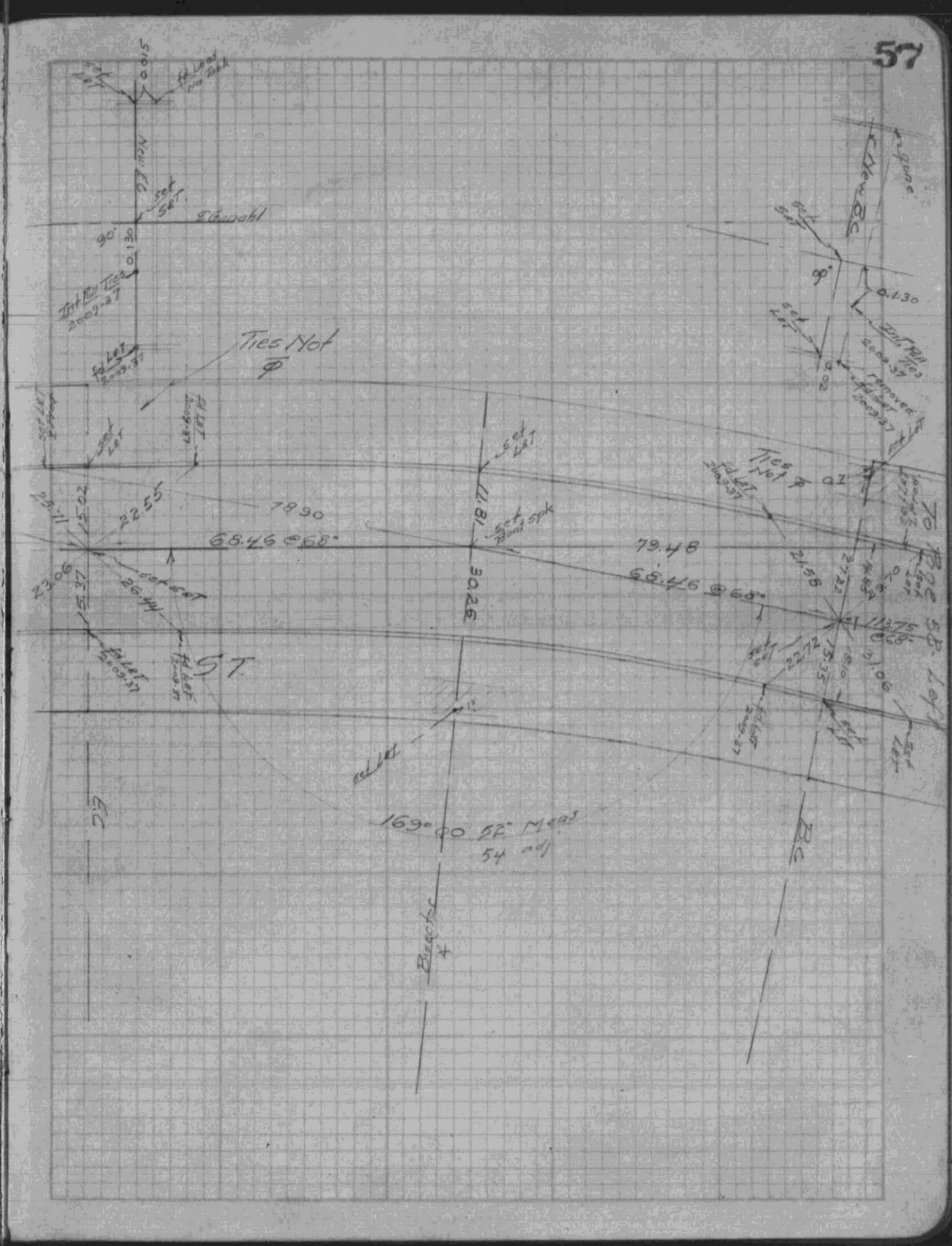
57
Ties Not
68.46 @ 68°
79.48
68.46 @ 68°
169°00 52" Meas
54 adj
To Page 58 Left

F.B. 989-133

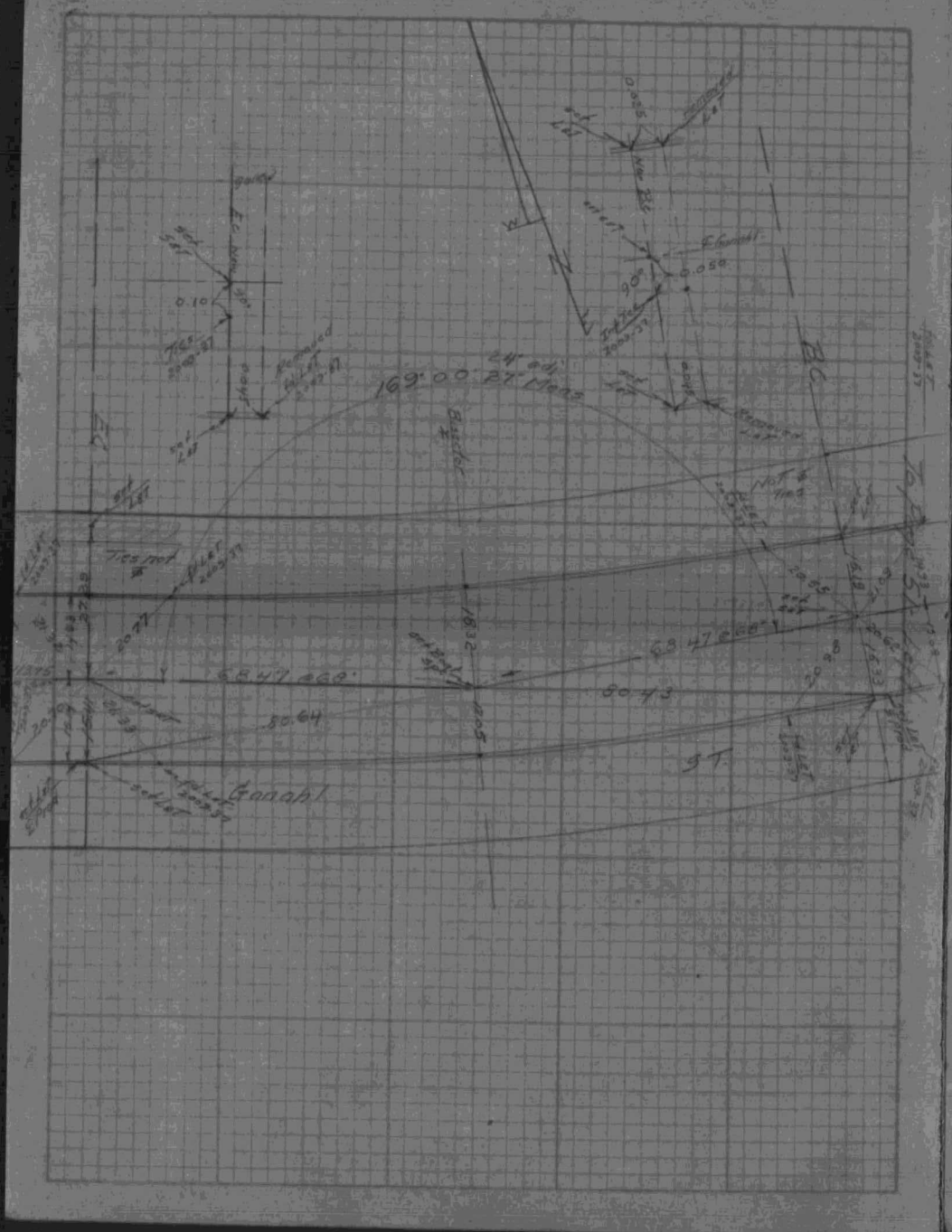

L.A. City 17709

F.B. 989-134

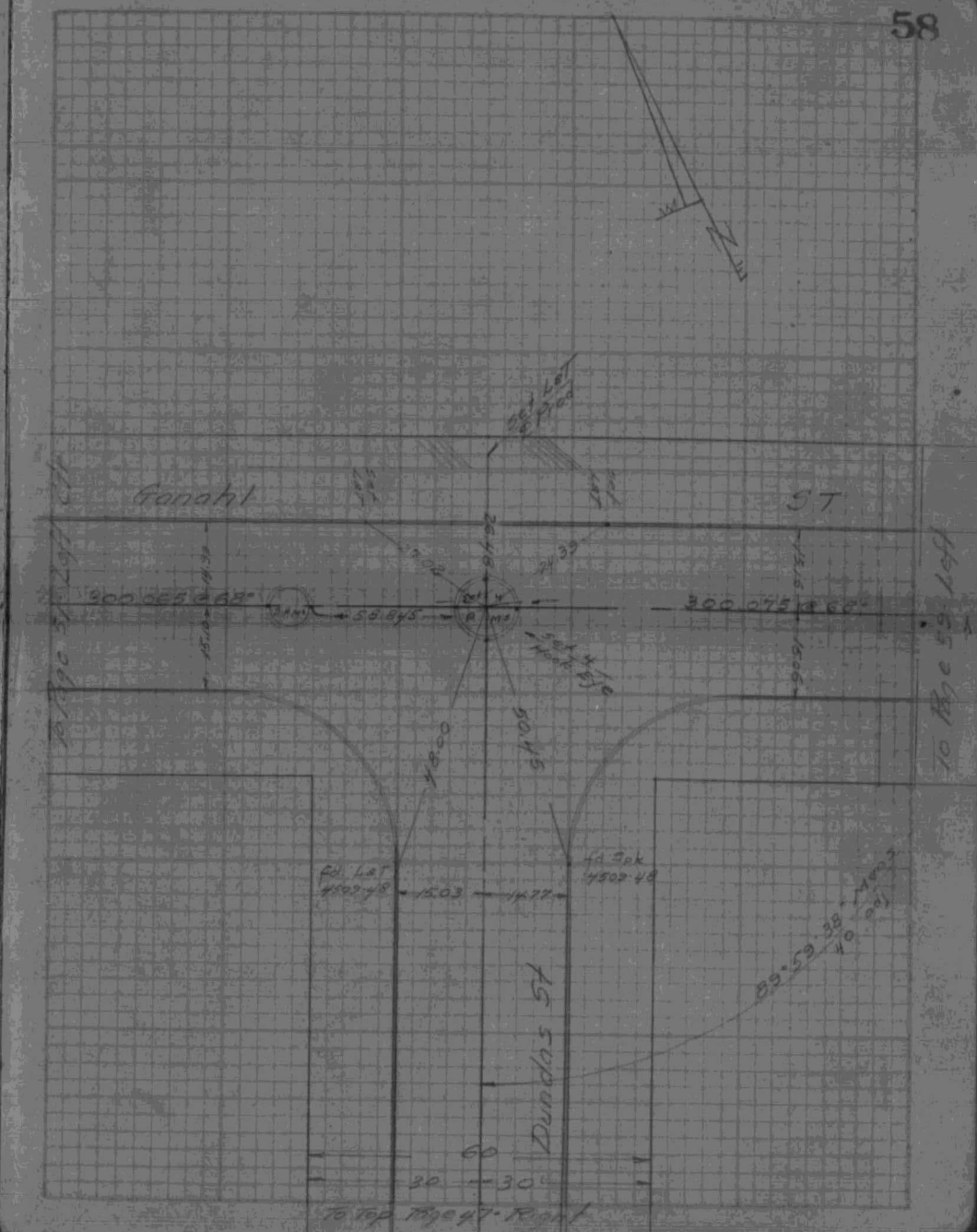

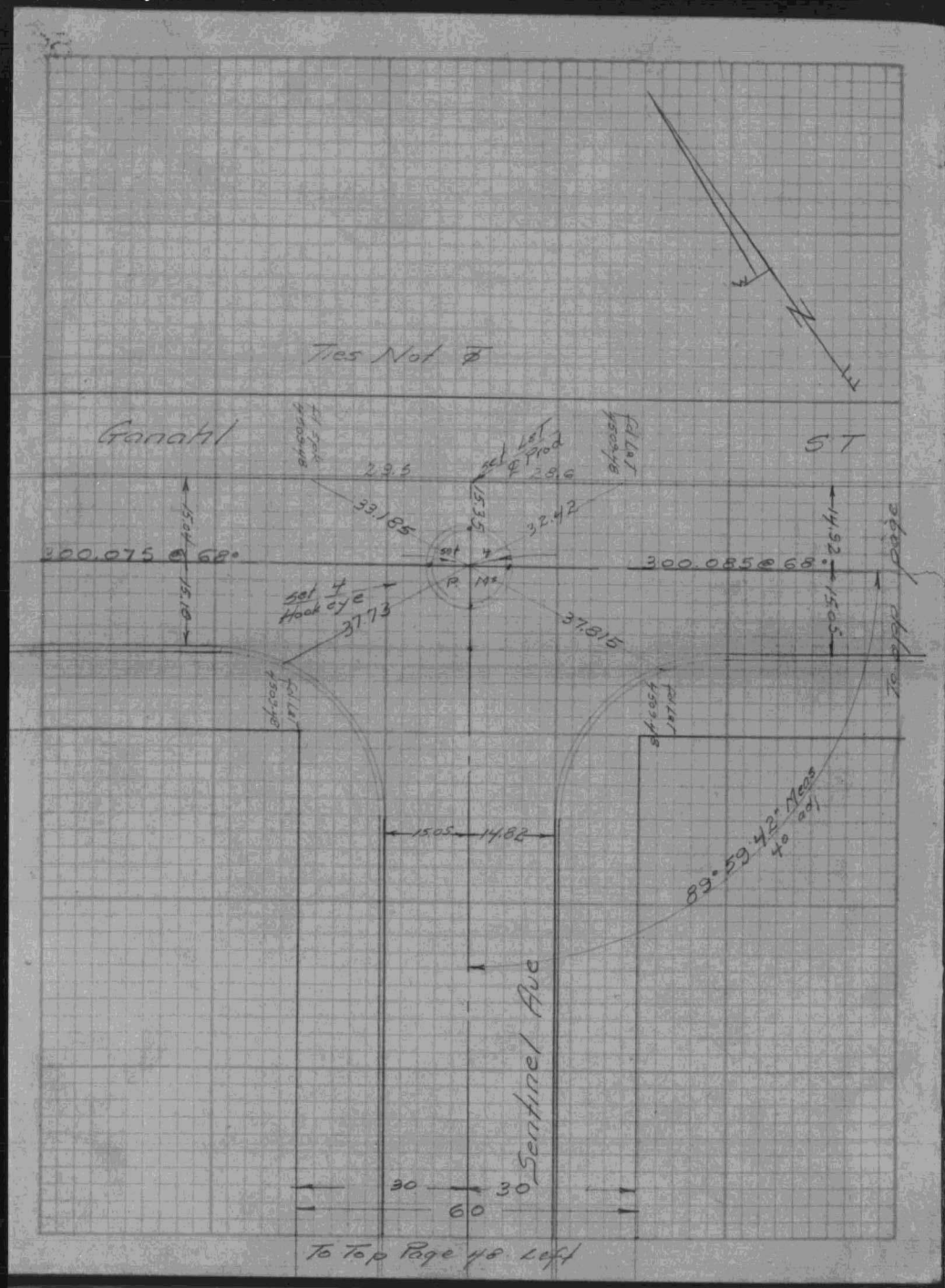
Ties Not Ø
Ganahl
ST
29.5
28.6
33.185
32.42
300.075 @ 68°
300.085 @ 68°
set 4 Hook eye
37.73
37.815
15.05
14.82
89°59.42' Meas
40 adj
Sentinel Ave
30
30
60
To Top Page 48 Left

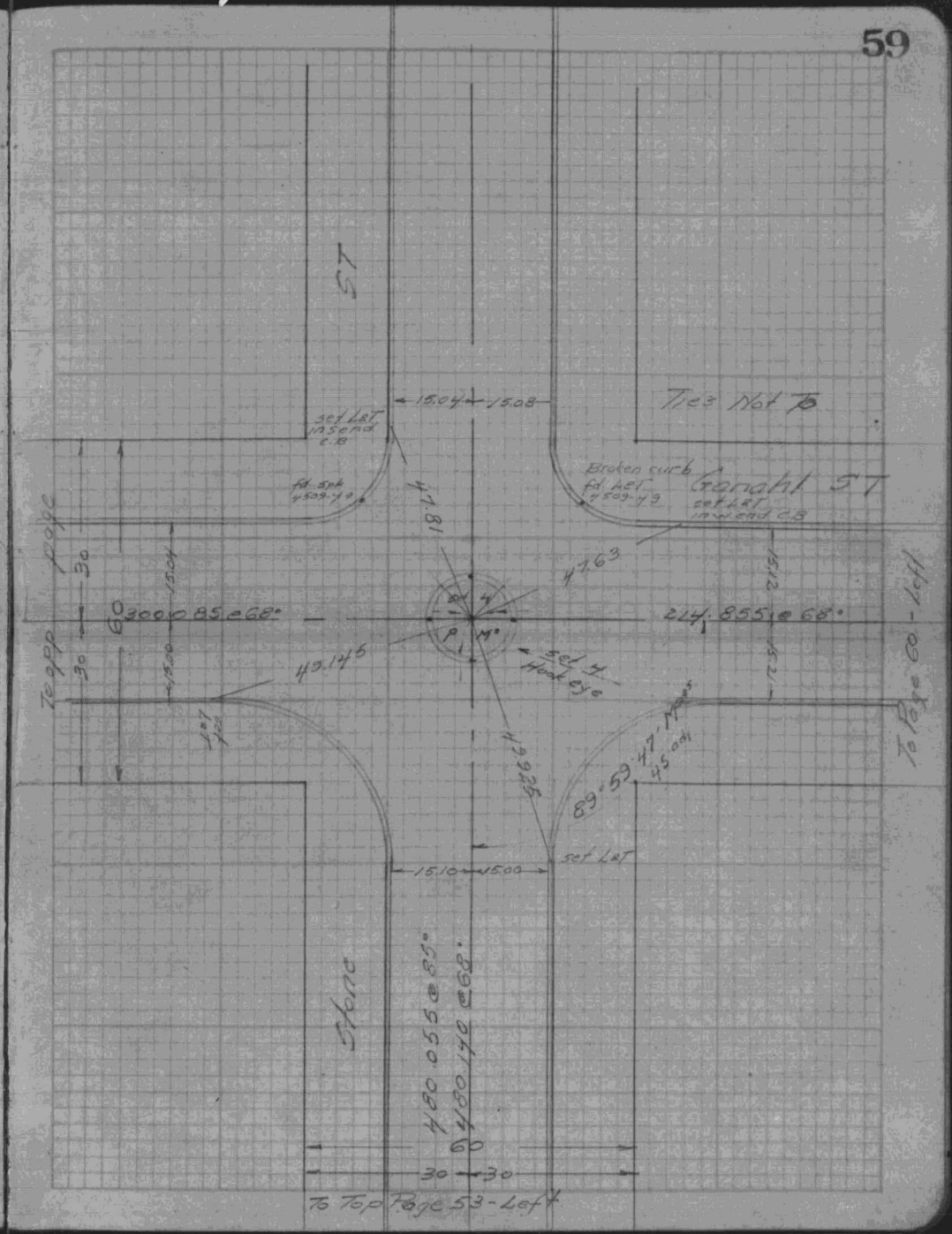
ST
Ties Not To
Ganahl ST
15.04
15.08
set L&T in send C.B
Broken curb
fd L&T
set L&T in w end C.B
47.81
47.63
300.085 @ 68°
214.855 @ 68°
49.145
set 4 Hook eye
49.925
89°59.47' Meas
45 adj
set L&T
15.10
15.00
Stone
480.055 @ 85°
480.140 @ 68°
60
30
30
To Top Page 53 - Left
To Page 60 - Left

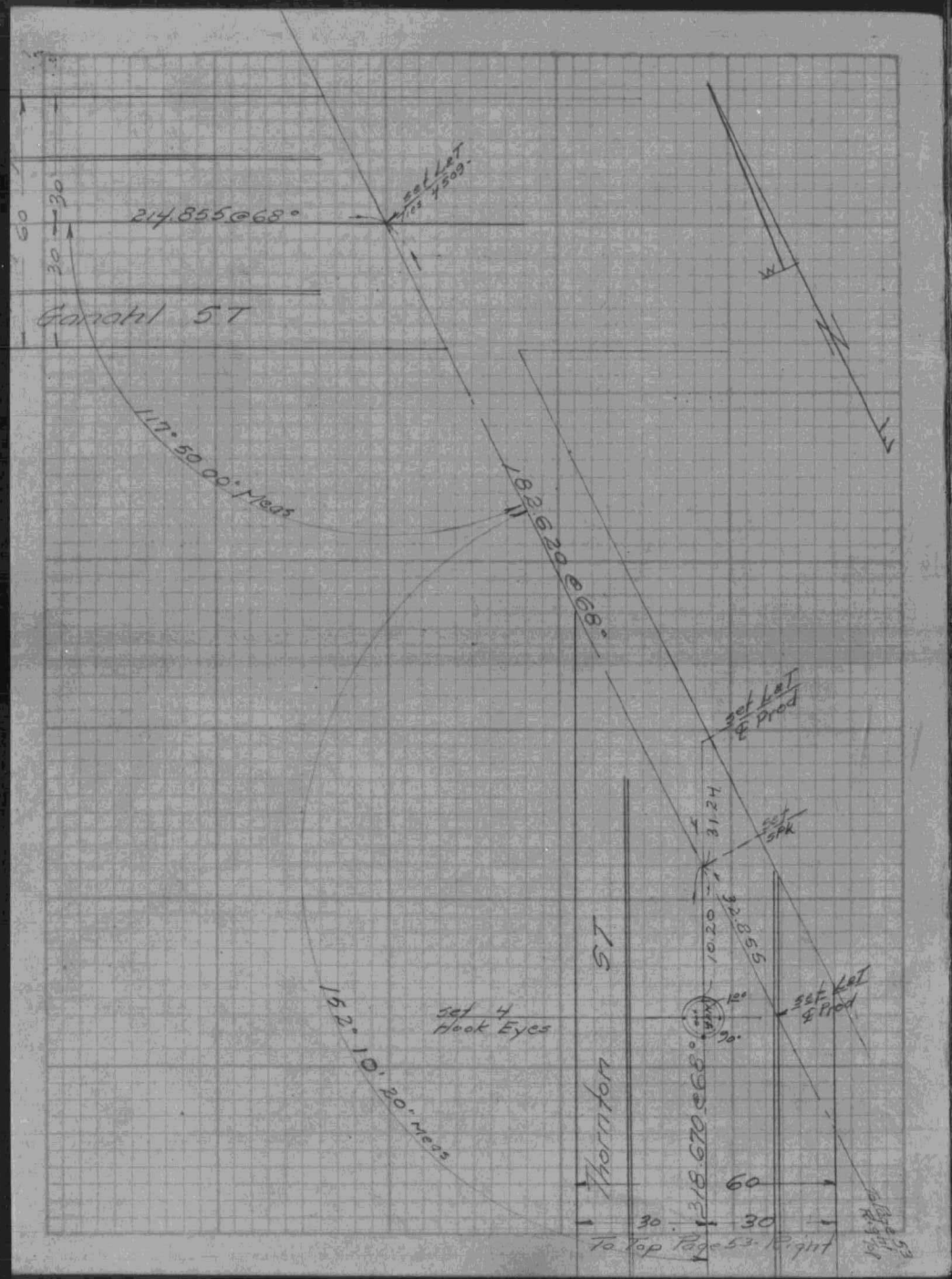
214.855@68°
Ganahl ST
117° 50' 00" Meas
182.620@68°
set L&T
℄ Prod
31.24
set SPK
32.855
10.20
set L&T
℄ Prod
set 4
Hook Eyes
152° 10' 20" Meas
Thornton ST
318.670@68°
60
30
30
To Top Page 53 Right

F.B. 989-139

9/30-46 W.E.B.

L.A. City 4509

F.B. 989-140

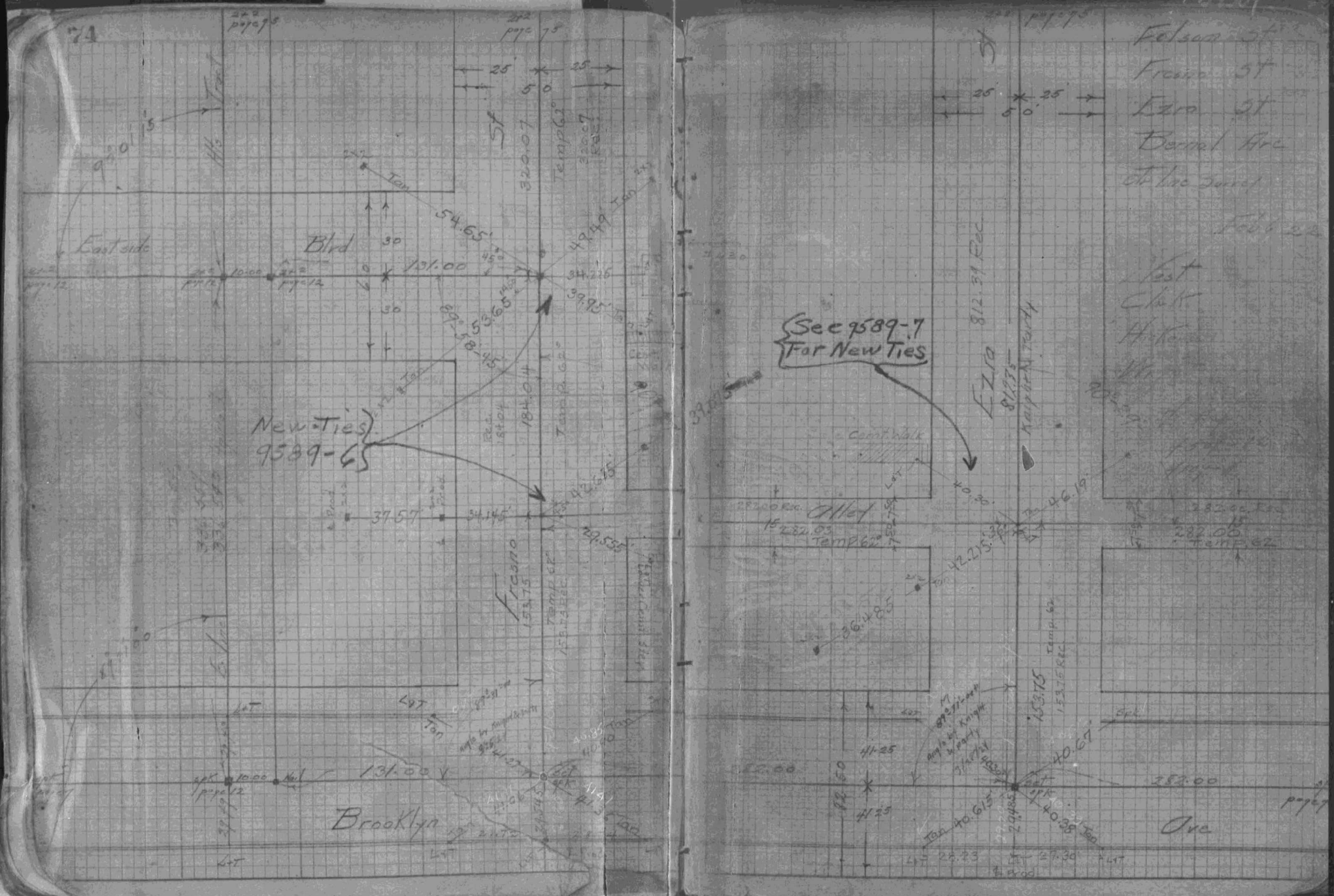

F.B. 989-141 9/30-46-W.F.B.

L.A. City 4509 F.B. 989-142



F.B. 989-143

L. A. City 4509

F.B. 989-144

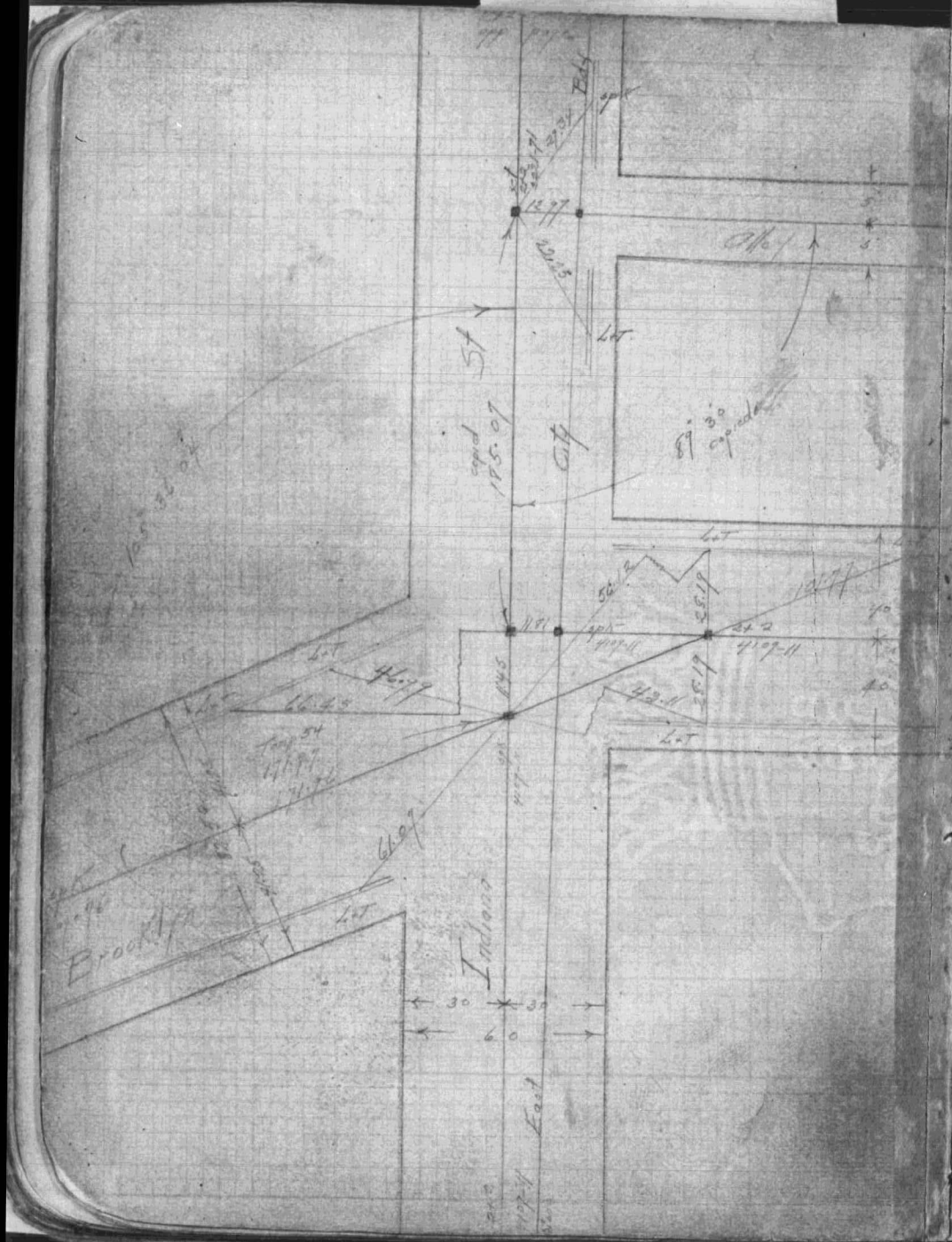

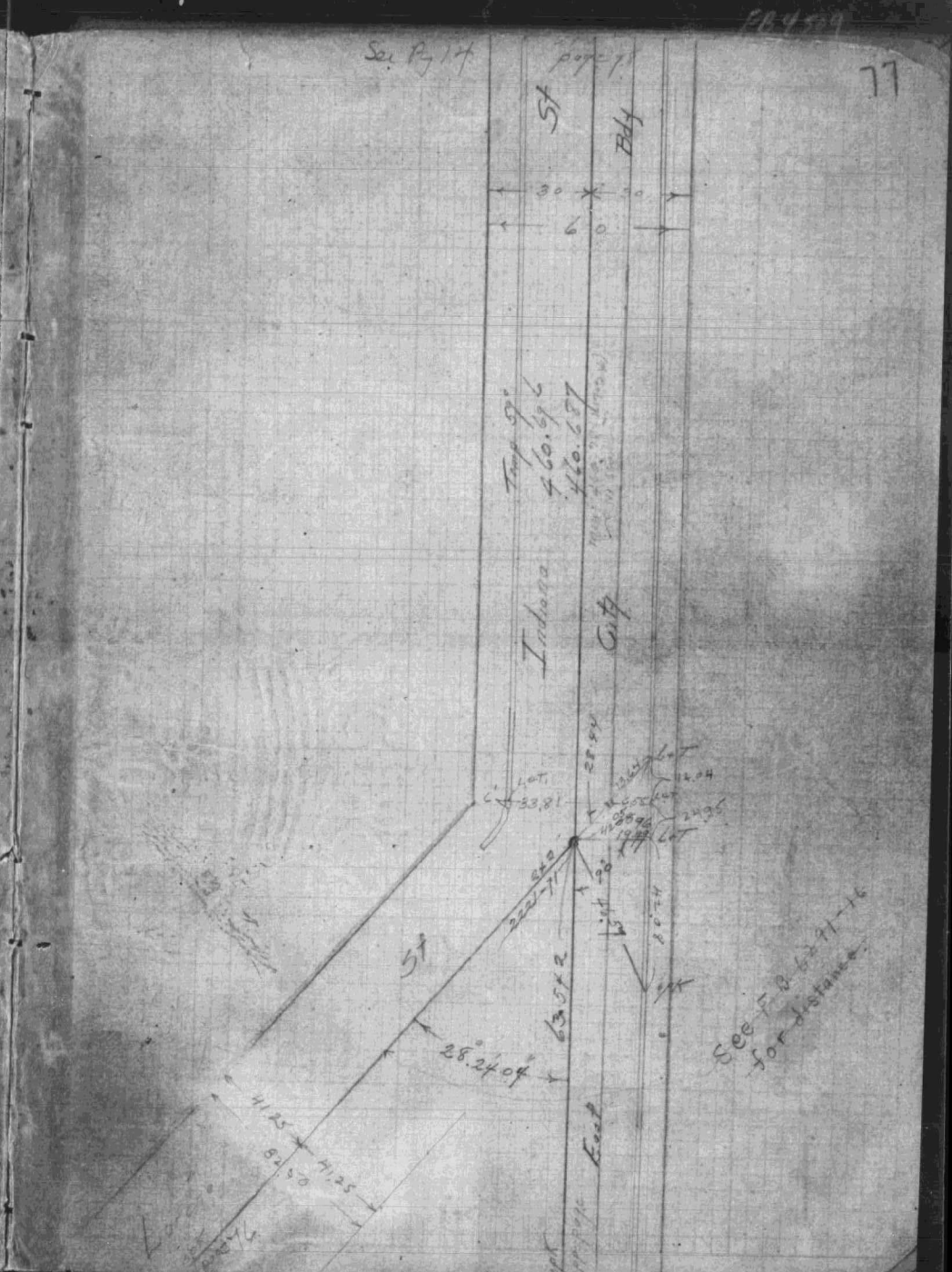

F.B. 989-145

L. A. City 4509

F.B. 989-146



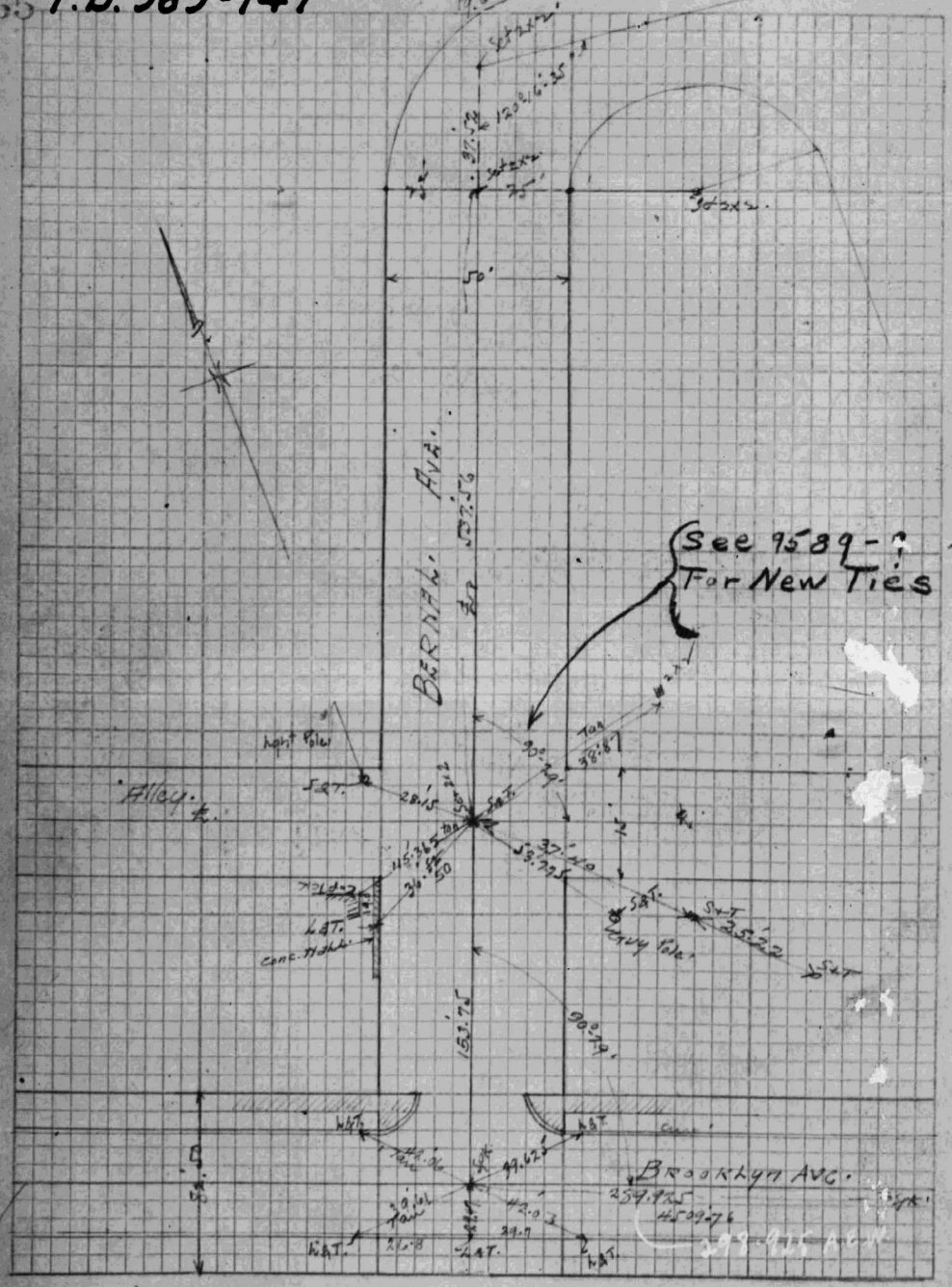

See 9589-?
For New Ties
BERNAL AVE.
Alley
Brooklyn AVE.
50'
153.75