The original pages of this book are of poor quality. Care has been taken to make the best scans possible. If necessary you can arrange to see the original book at:

Department of Public Works

900 S. Fremont Ave

Survey Public Counter

Alhambra, CA 91803

F.B 993-1

F.B 993-2

12603

INDEXED 3/9 1937

39

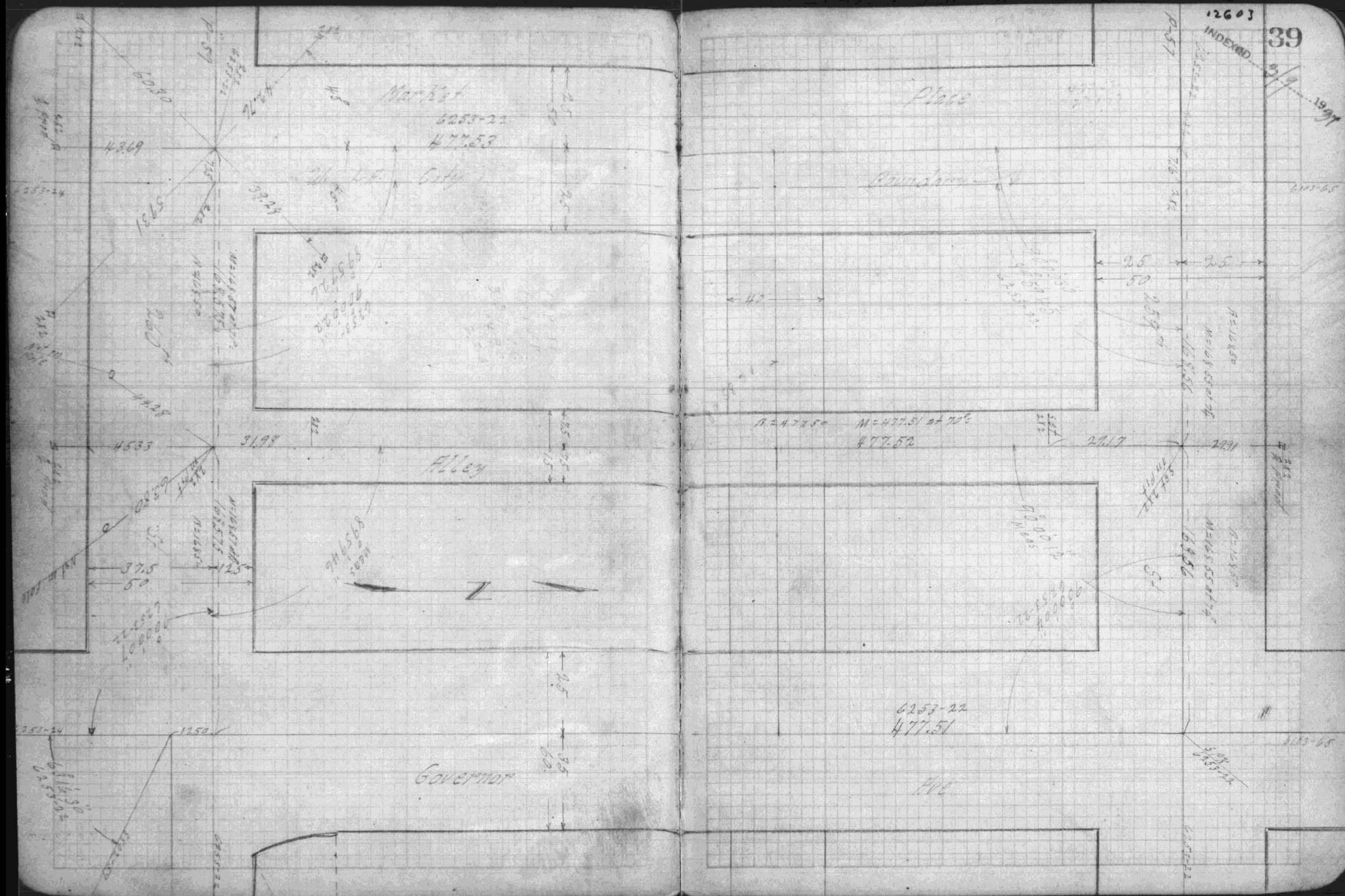

F.B. 993-3

F.B. 993-4

12603

55

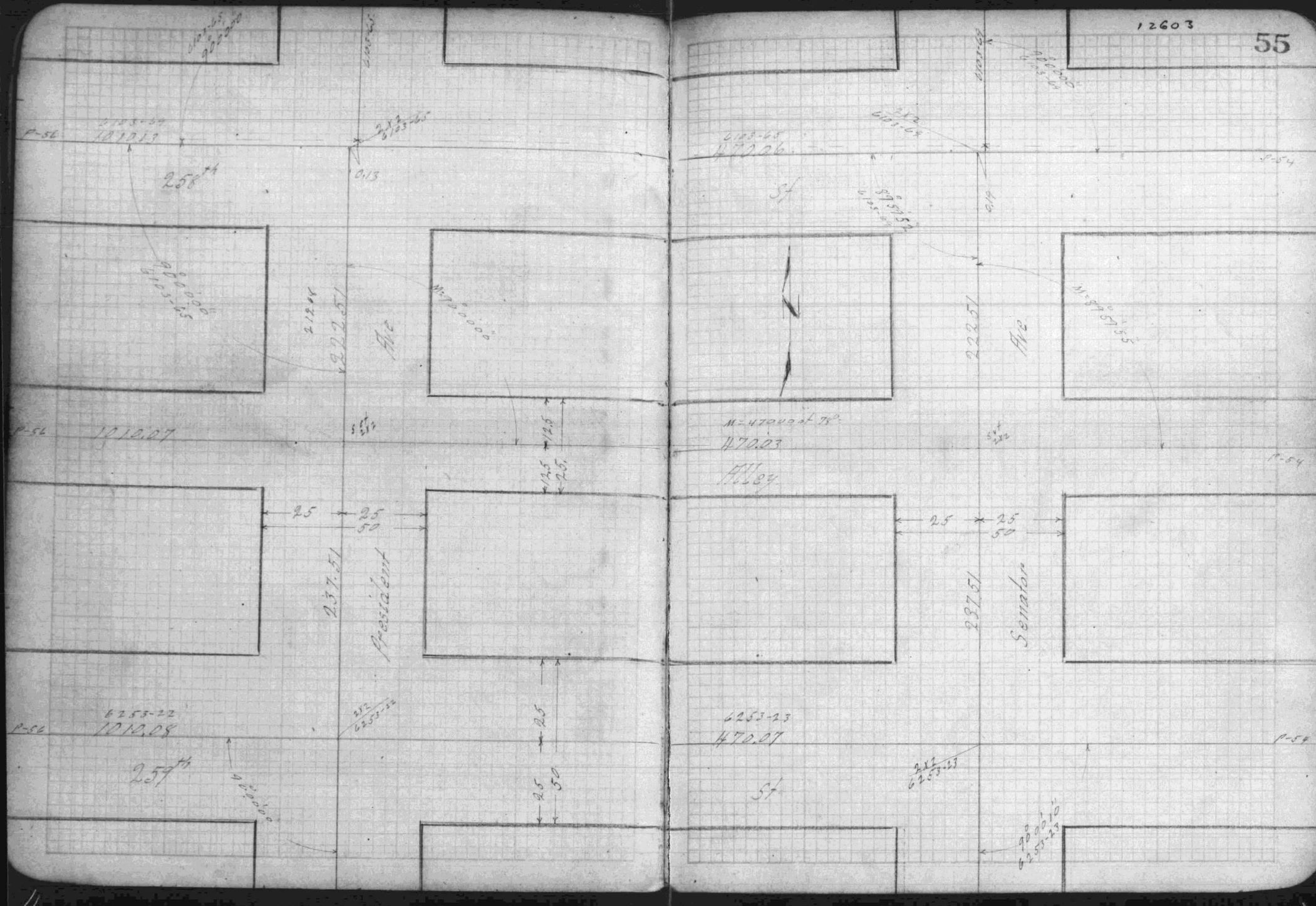

F.B. 993-5

F.B. 993-6

12603

56

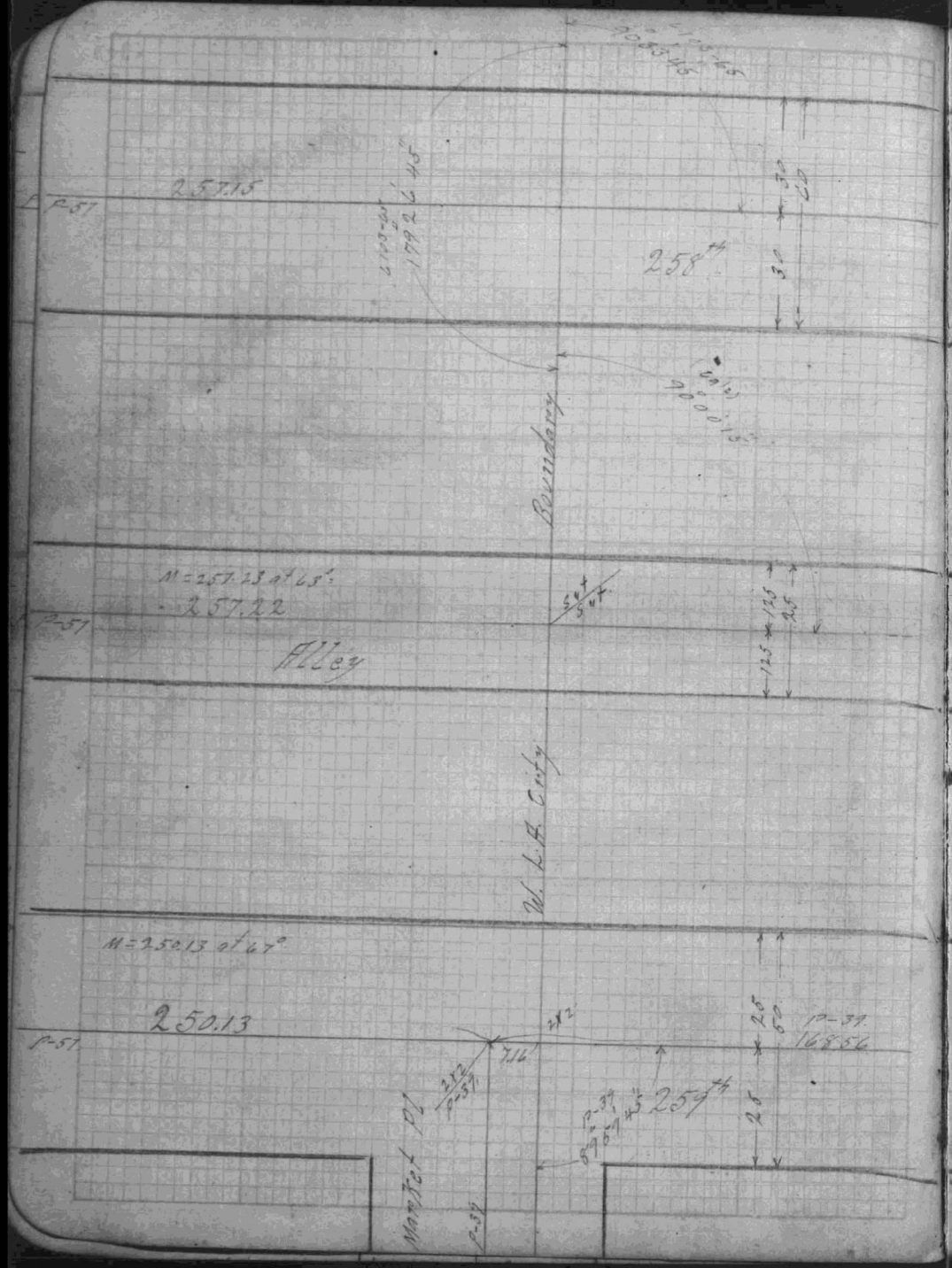



12603
INDEXED
Way
303.71
M=303.71 at 68°
Ave
M=90°00'30"
M=134°58'00"
R=134°56'15"
Nat in pole
Alley
214.65
214.87
House
Cayuga
237.53
Appian
M=335.75 at 68°
335.75
49.38
33.13
M=423.99 at 68°
423.99
451.79 Meas.
By Stafford.
9/32
259±
258±
68.53
63.63
Set 2x2
Rec=434.09
P-56
P-59

F.B. 993-9

F.B. 993-10

12603

59



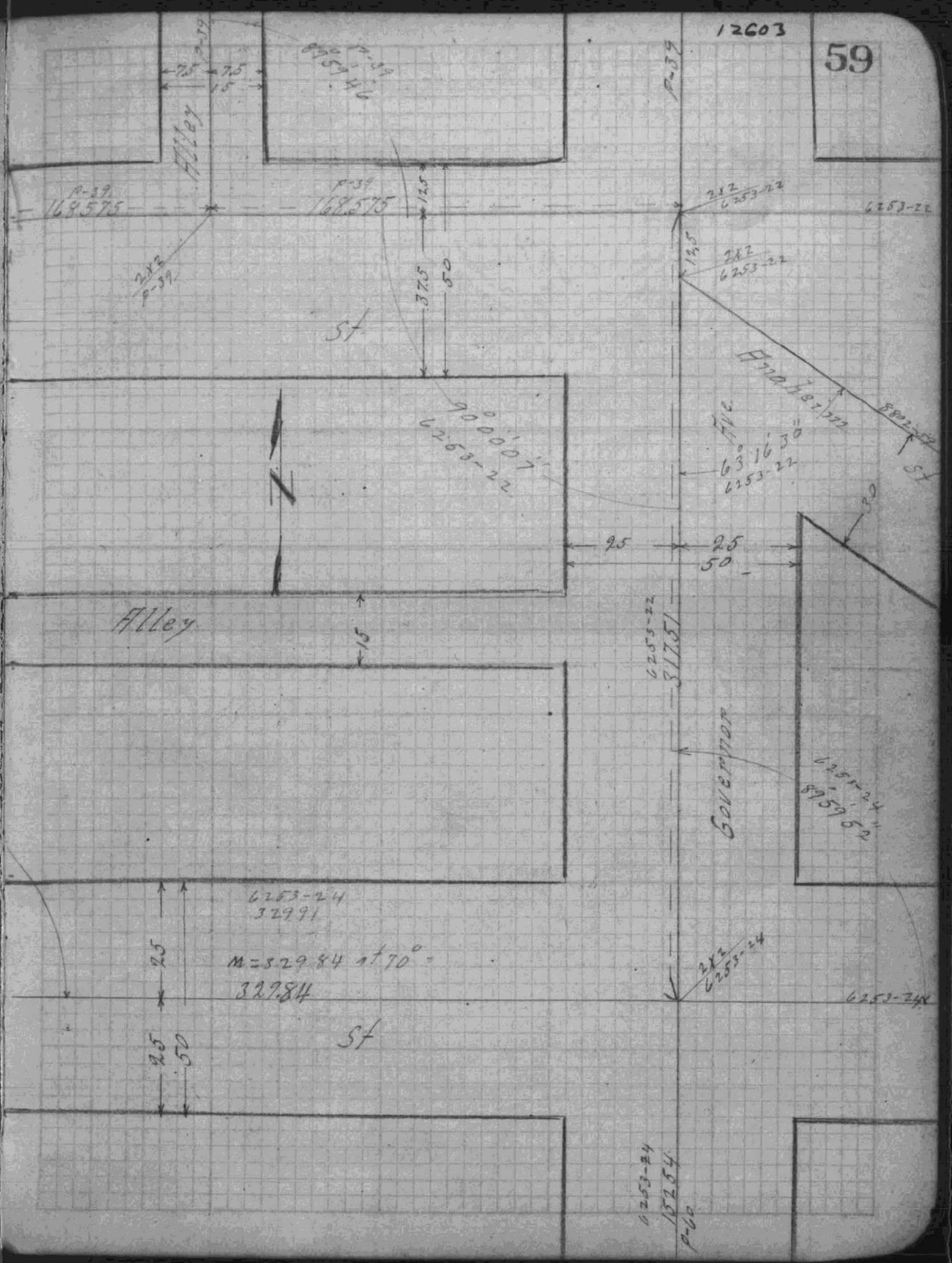

F.B. 993-11

F.B. 993-12

F.B. 993-13

F.B. 993-14

12603

61



F.B. 993-15

F.B. 993-16

12603

62

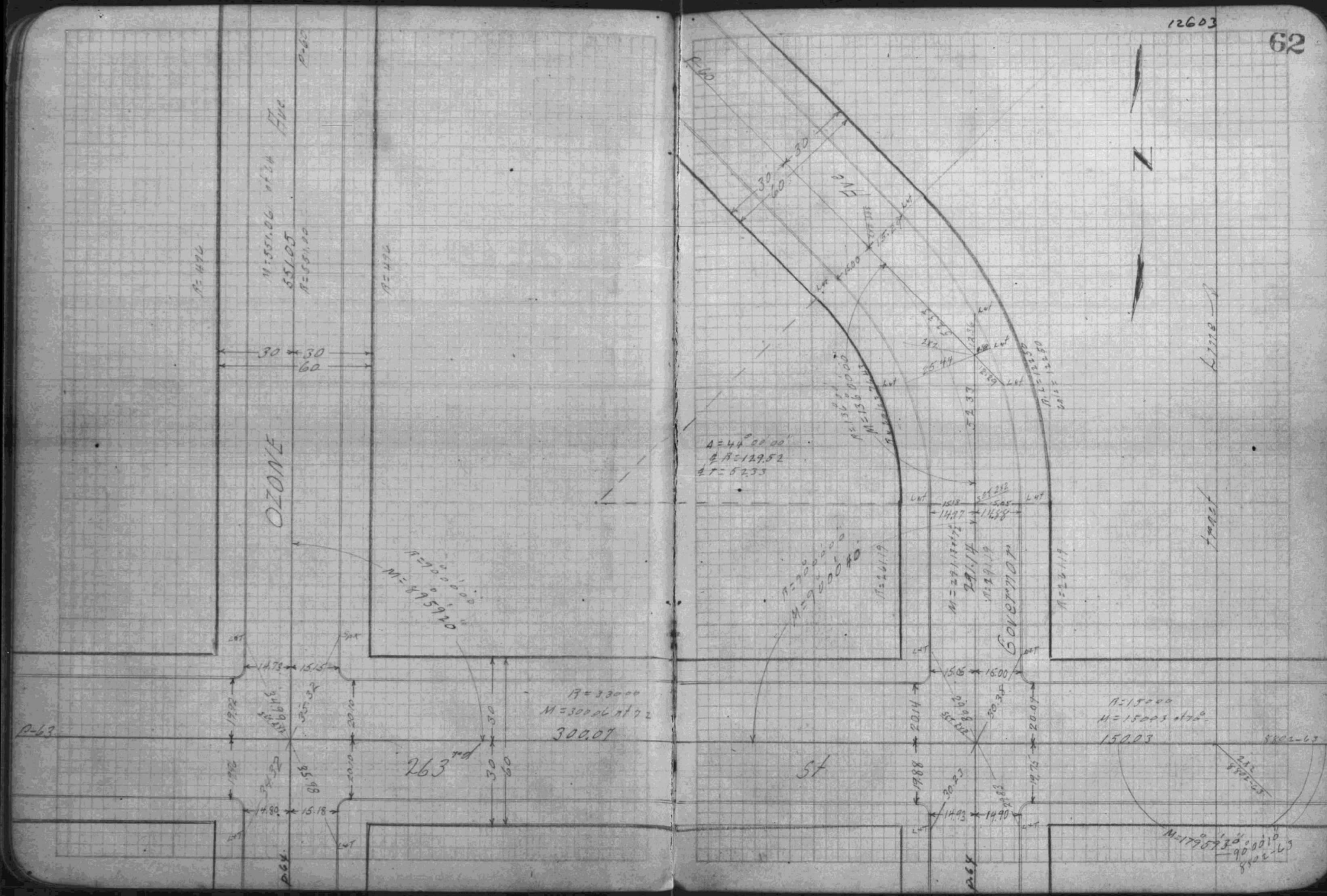

F.B 993-17

F.B. 993-18

1203

63

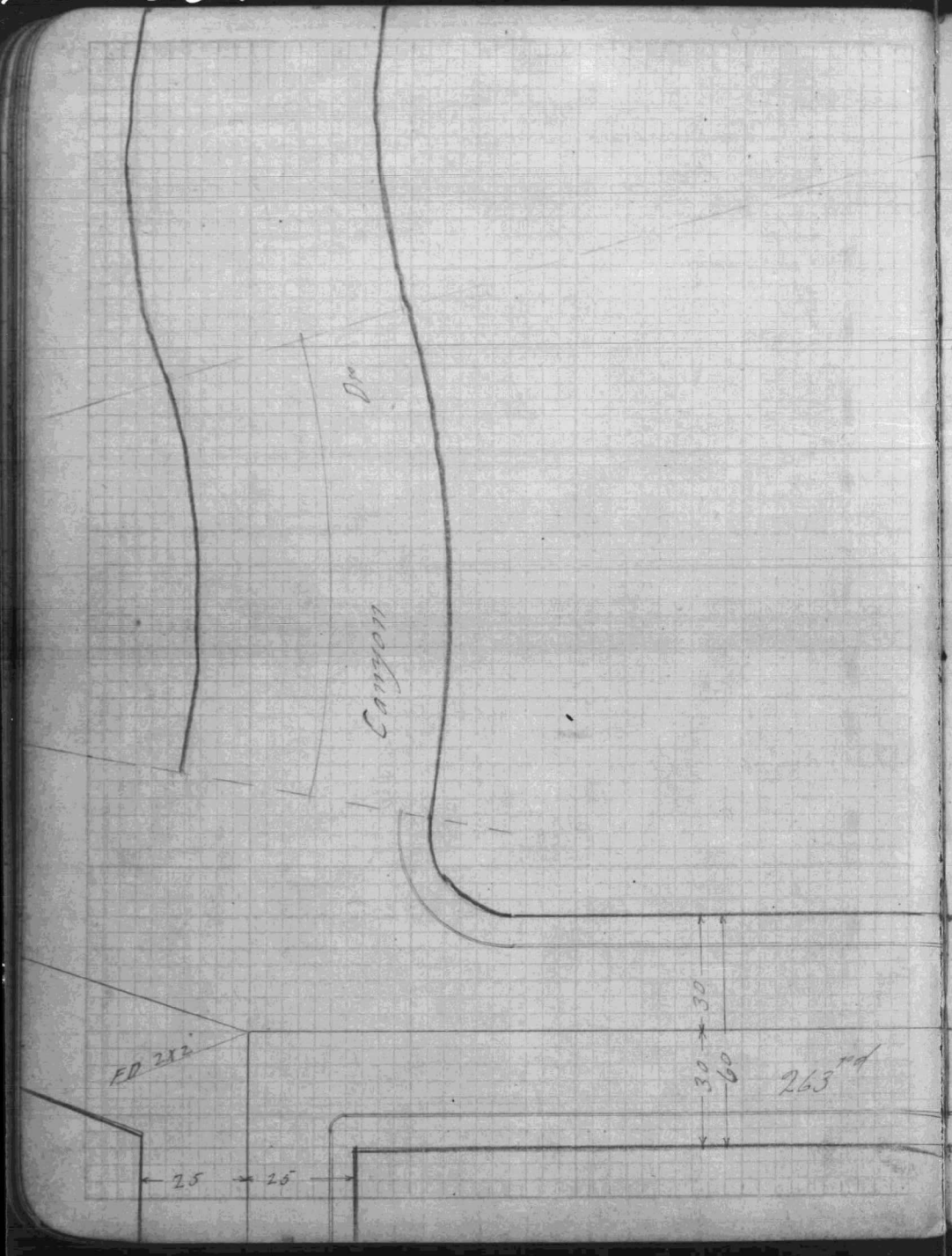

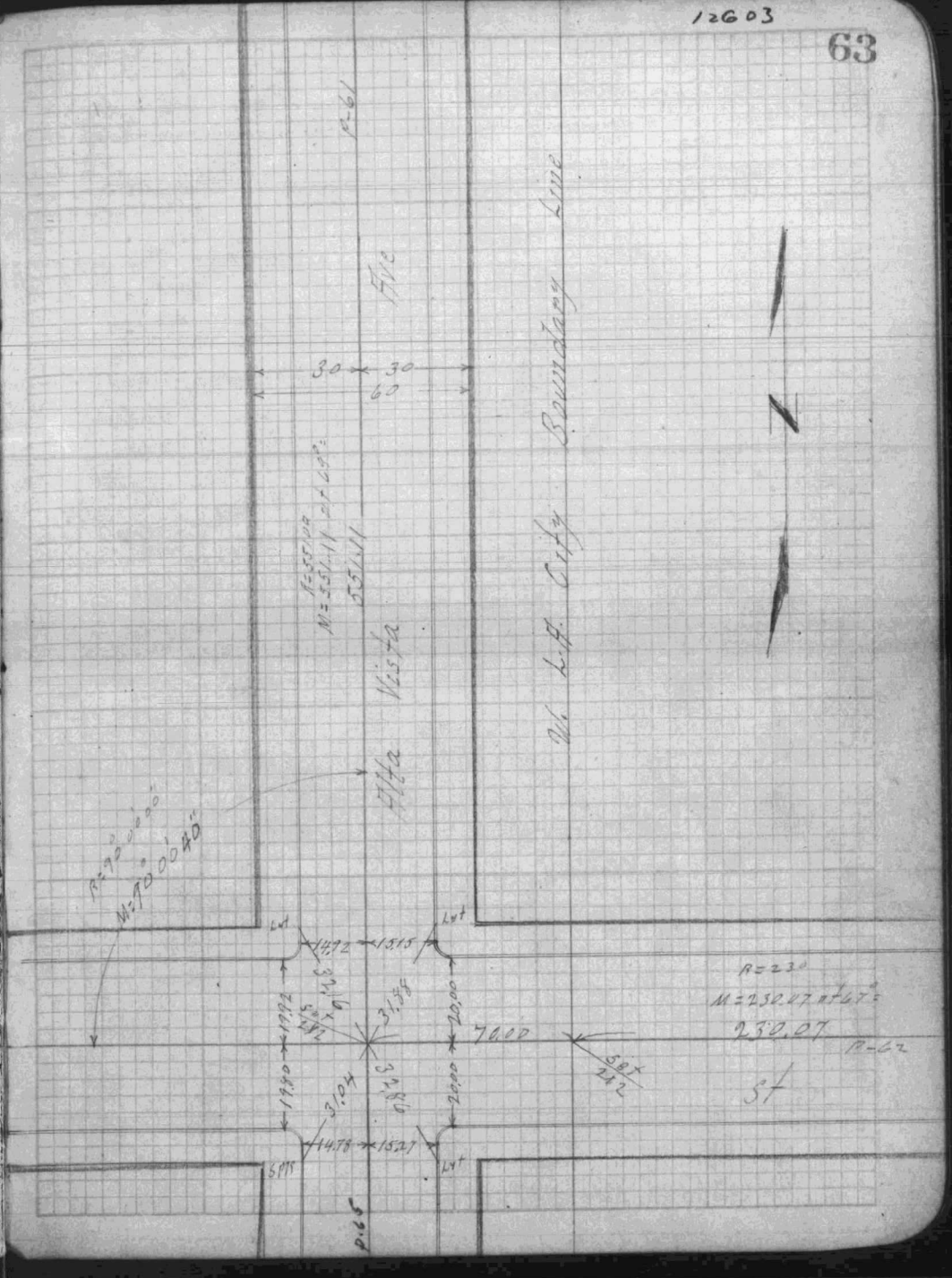

F.B. 993-19

F.B. 993-20

12603

64

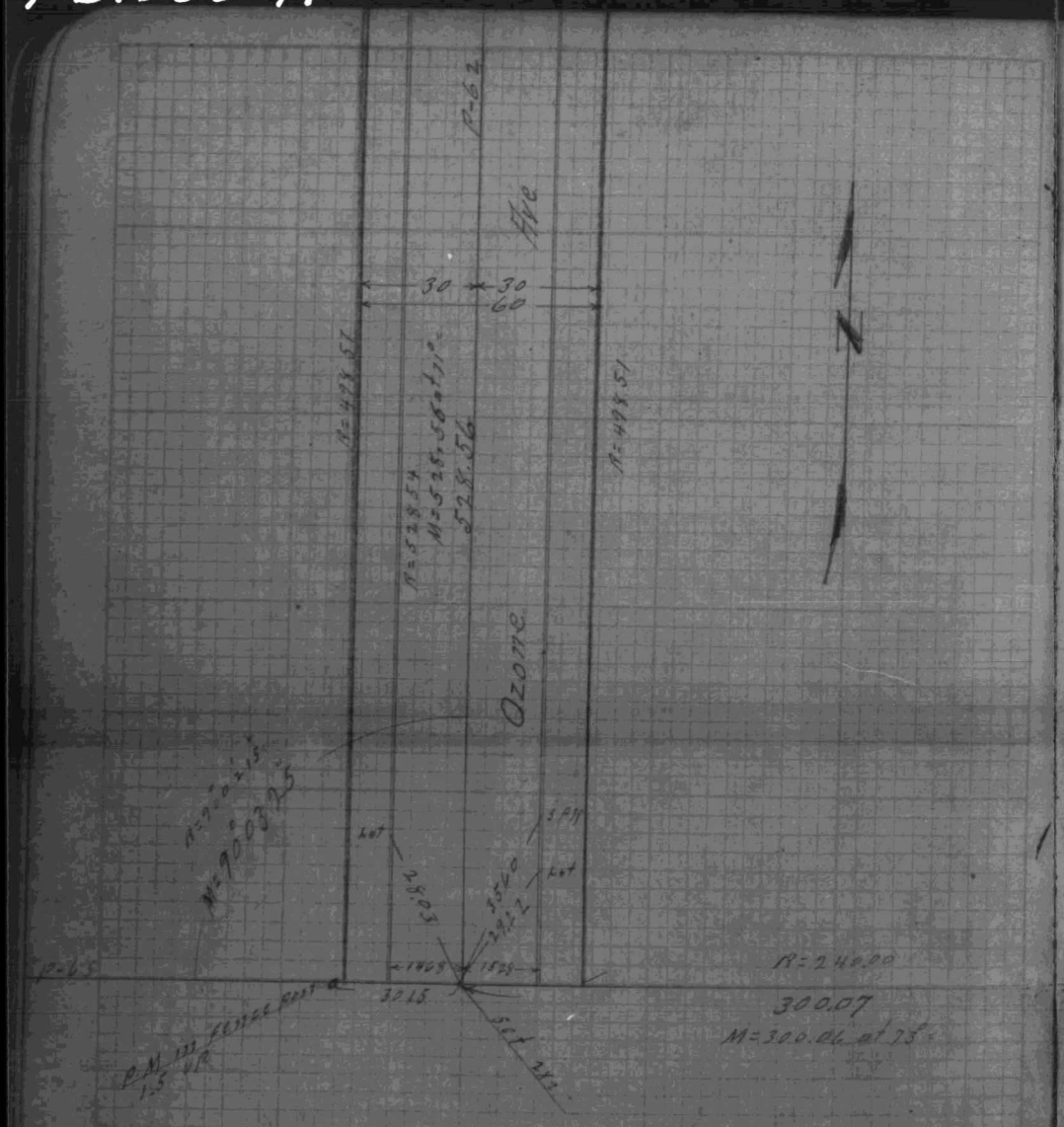



F.B. 993-21

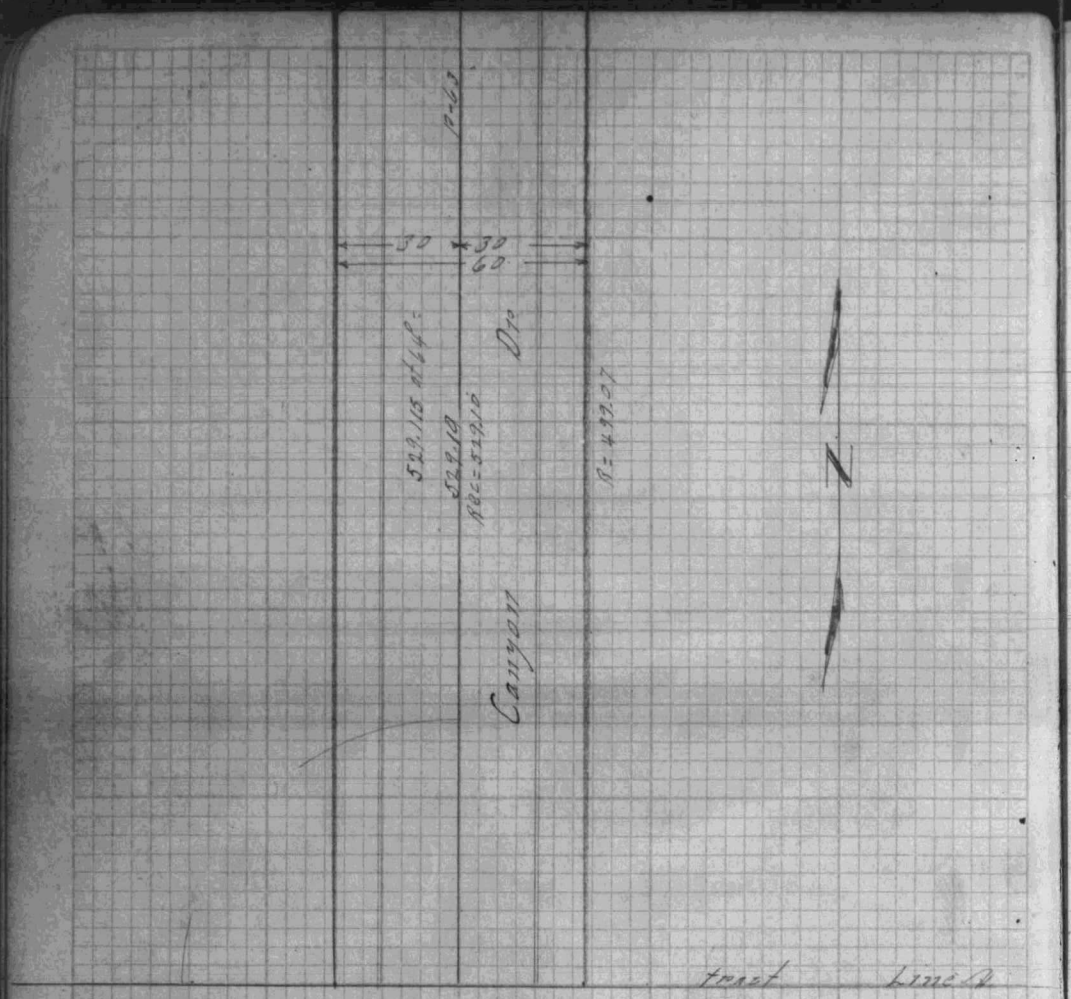

F.B. 993-22

12603

INDEXED 3/1 19

65



L.A. City F.B. 17402

INDEXED 5/20/1935

"N" & "O" STREET

330' WLY. OF WESTERN AVE TO WILMINGTON BLVD.

TIES, ANGLES & DISTANCES

MAY 1935

STRATFORD LN
DRAKE M.G.
GOULD M.G.
COLLINS M.L.

℄ REF: 6103-65-69
B808-26 to 30
B509-58 to 61

F.B. 993-25

F.B. 993-26

L.A. City F.B. 17402

17402

2

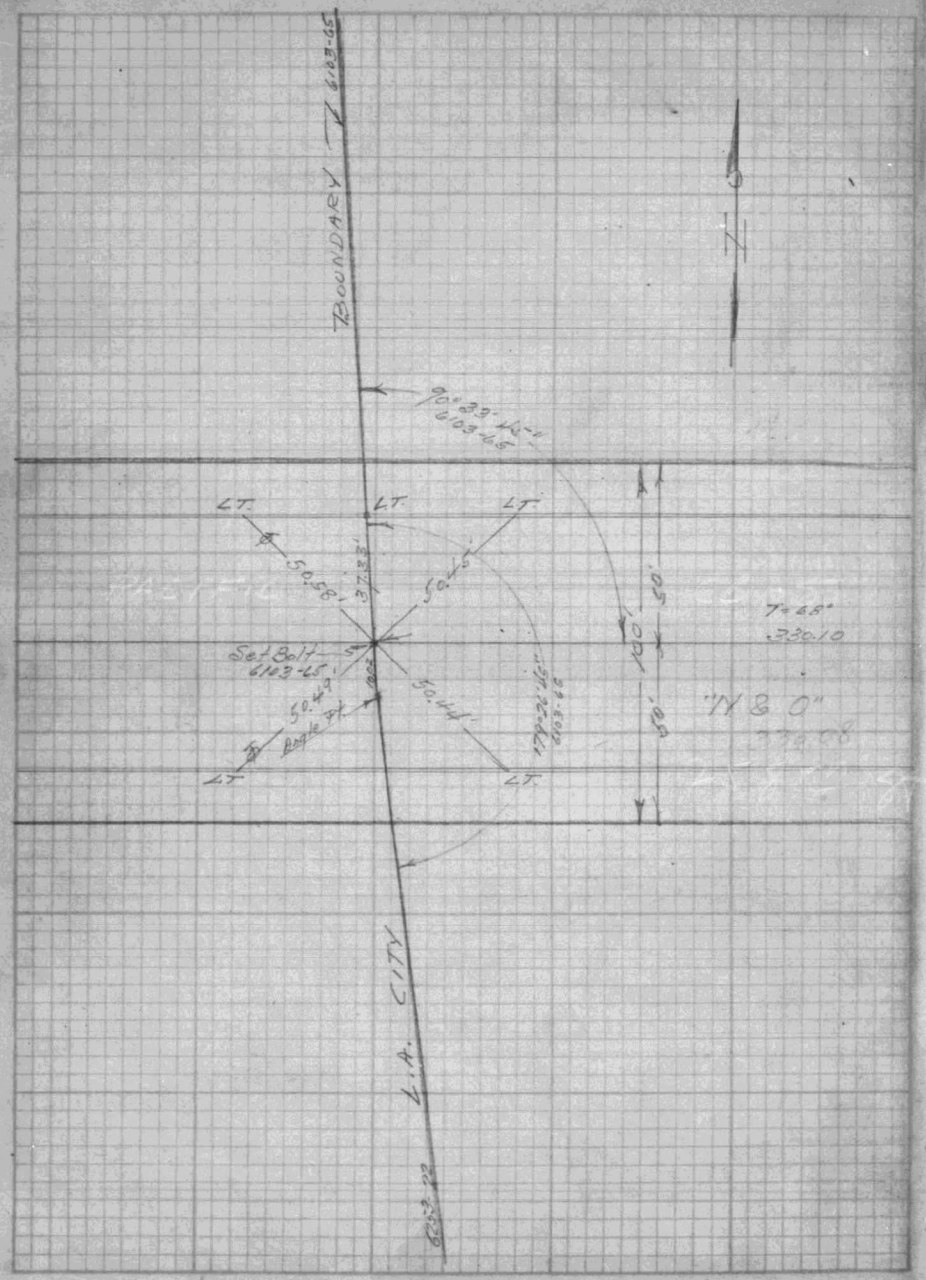

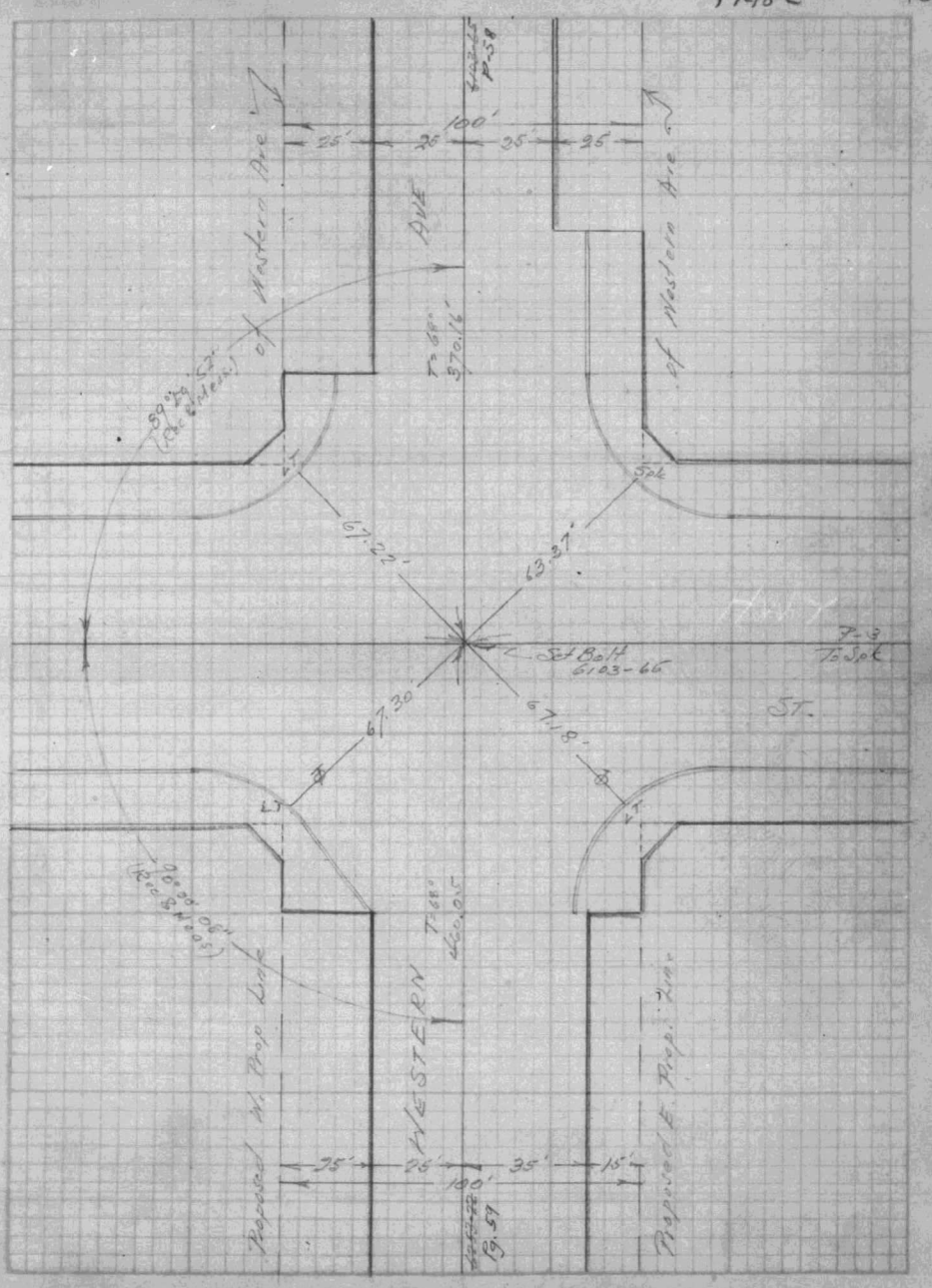

L.A. City F.B. 17402

17402

3



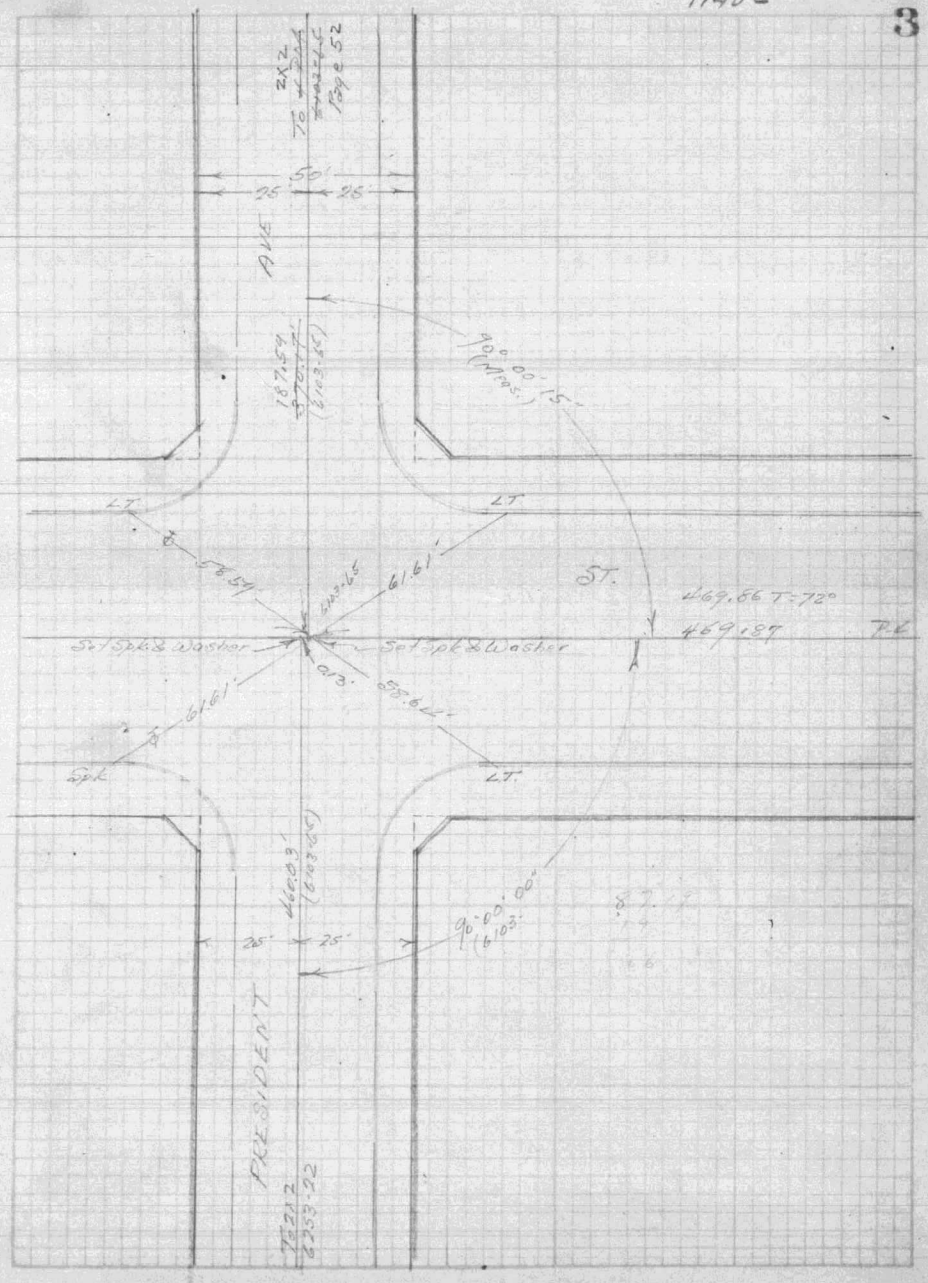

F.B. 993-29

F.B. 993-30

L.A. City F.B. 17402

4

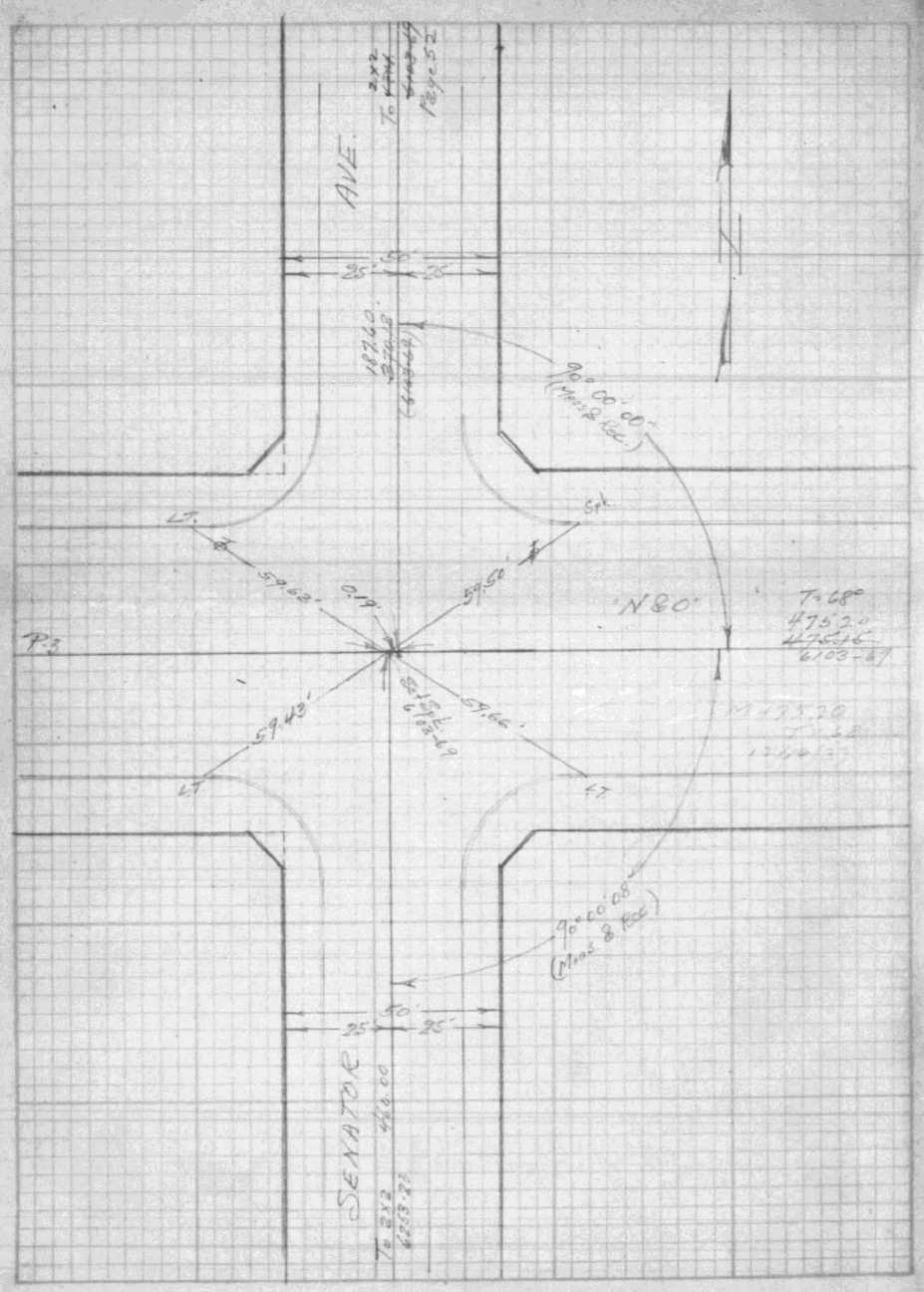

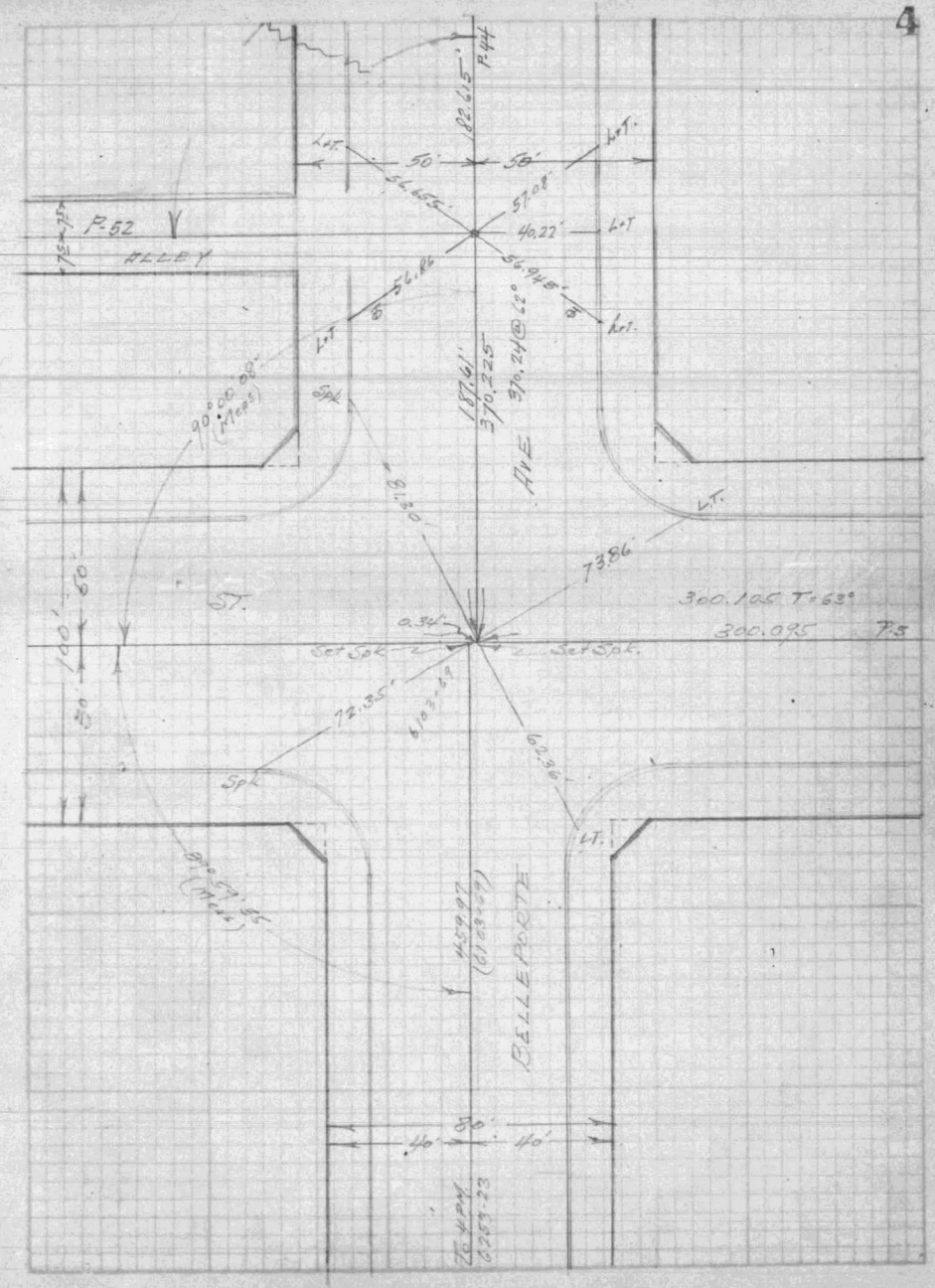

F.B. 993-31

F.B. 993-32

L.A. City F.B. 17402

5

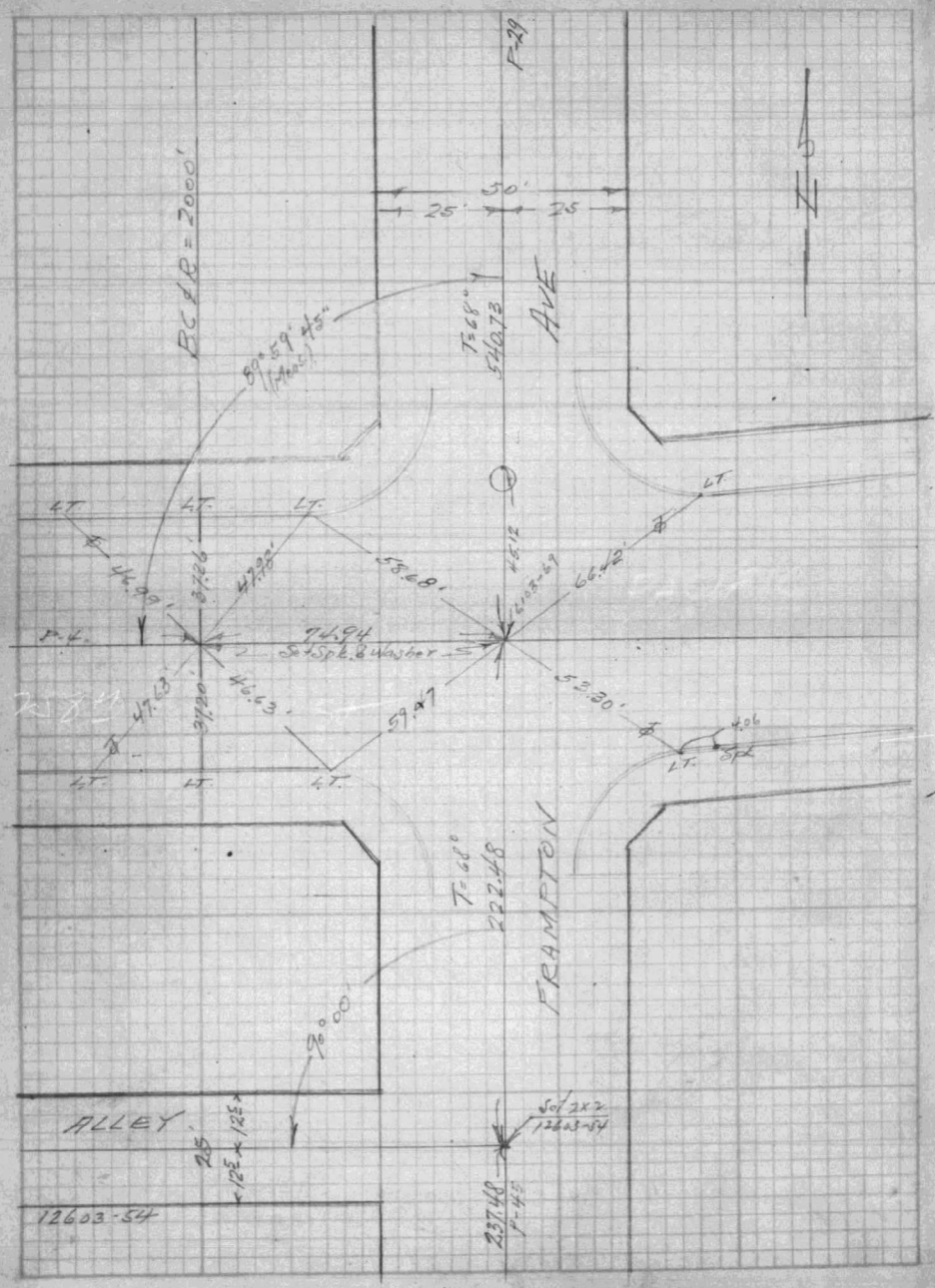

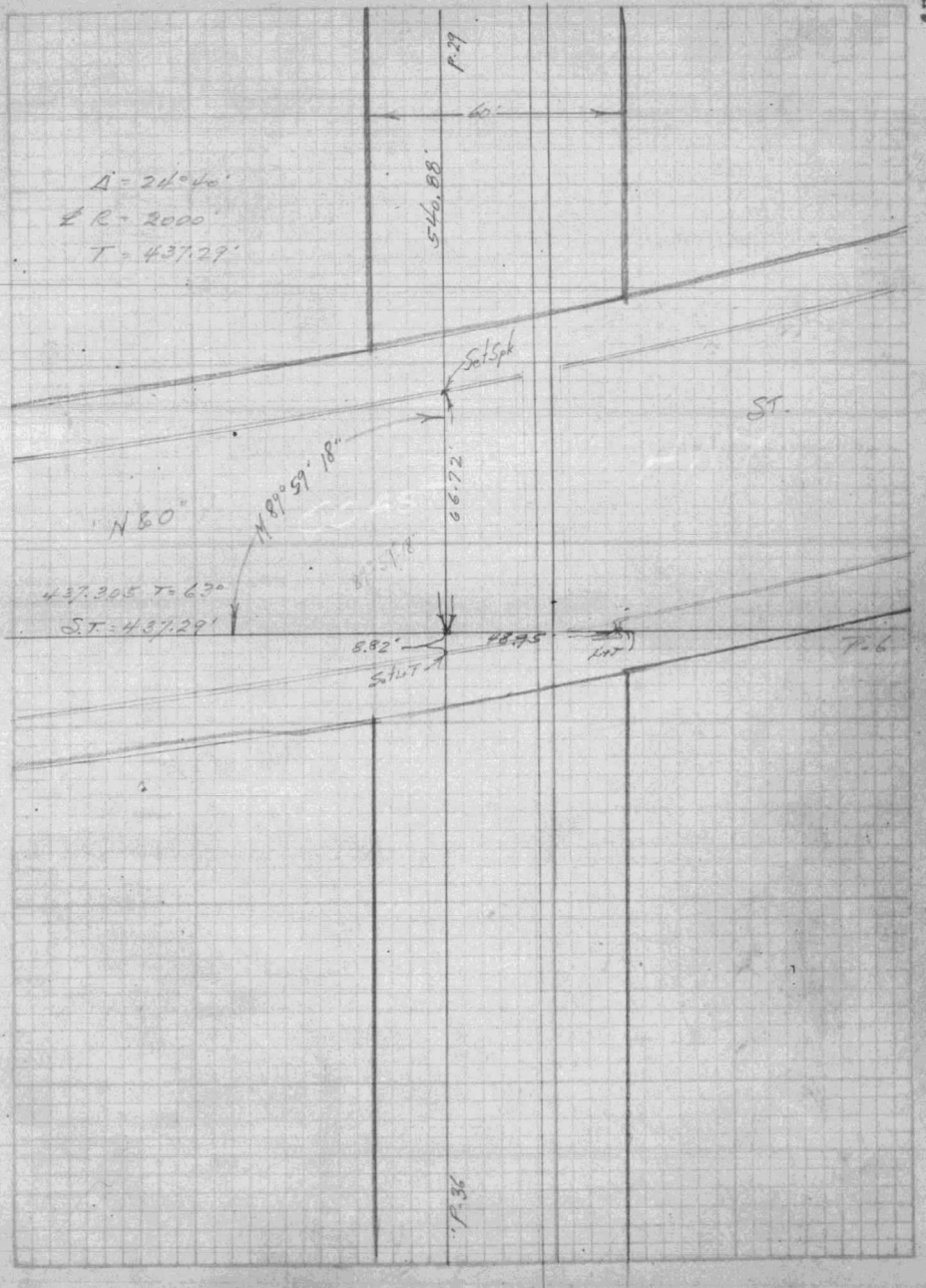

F.B. 993-33

F.B. 993-34

L.A. City F.B. 17402

6

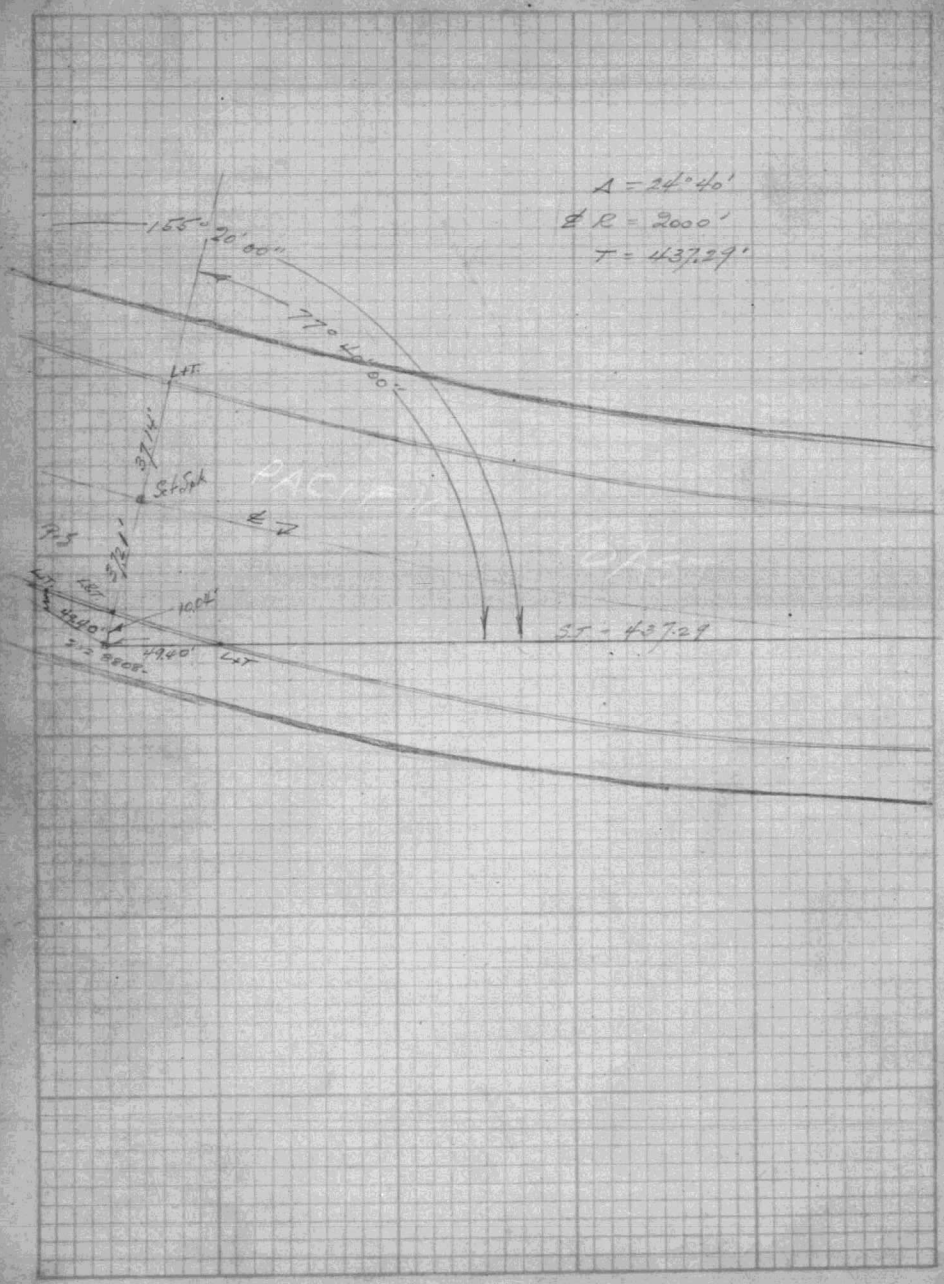

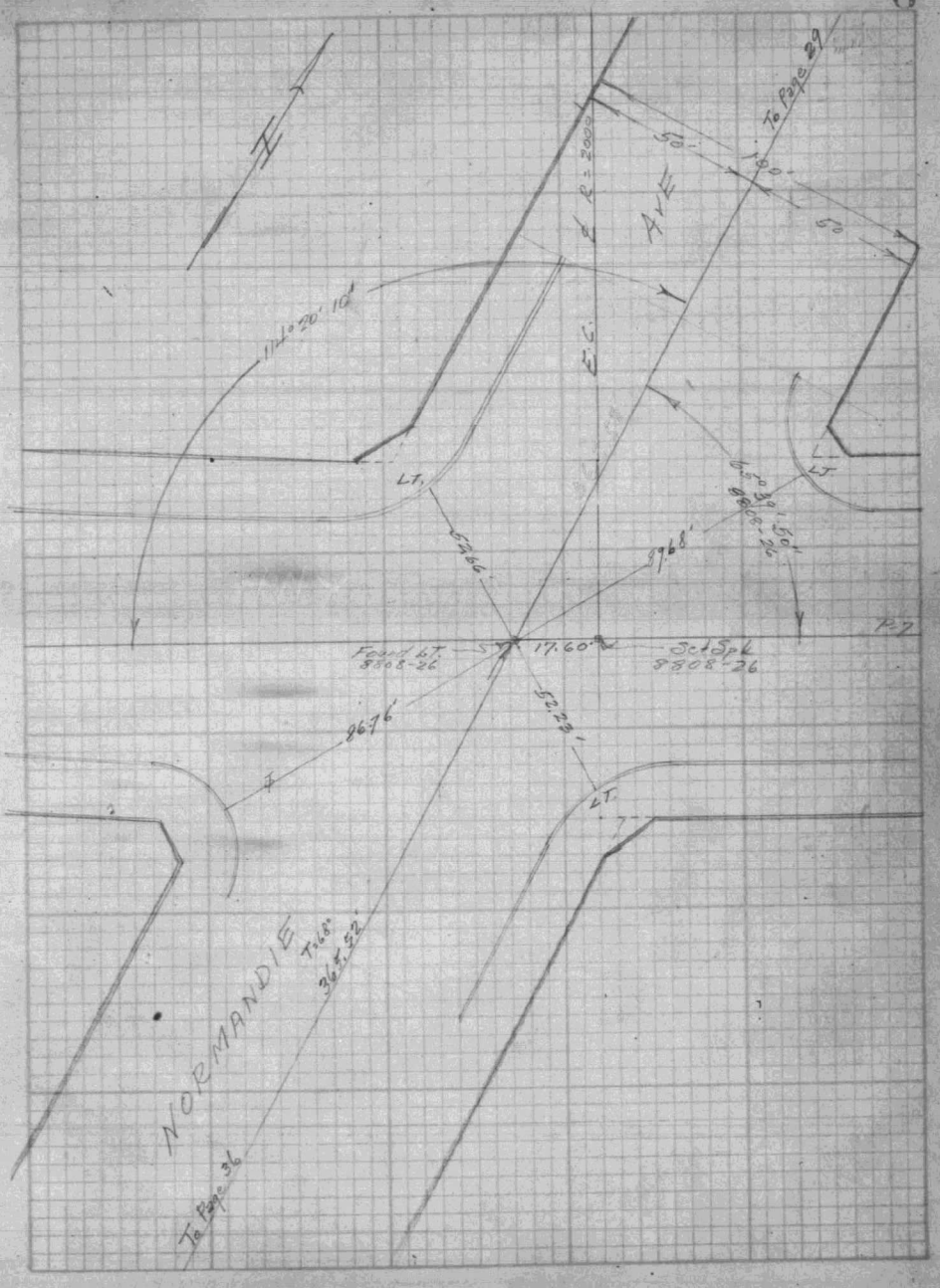

F.B. 993-35

F.B. 993-36

L.A. City F.B. 17402

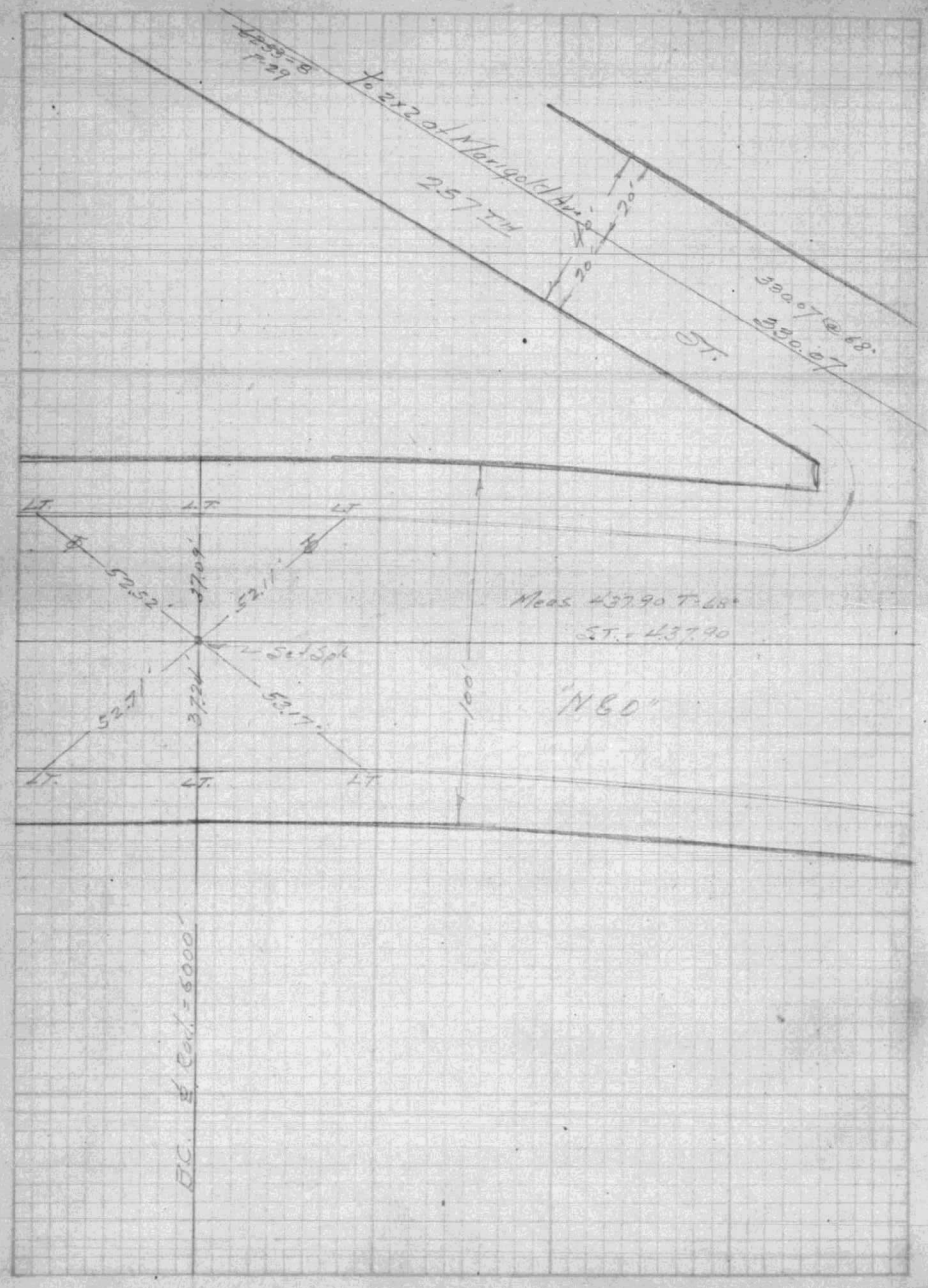

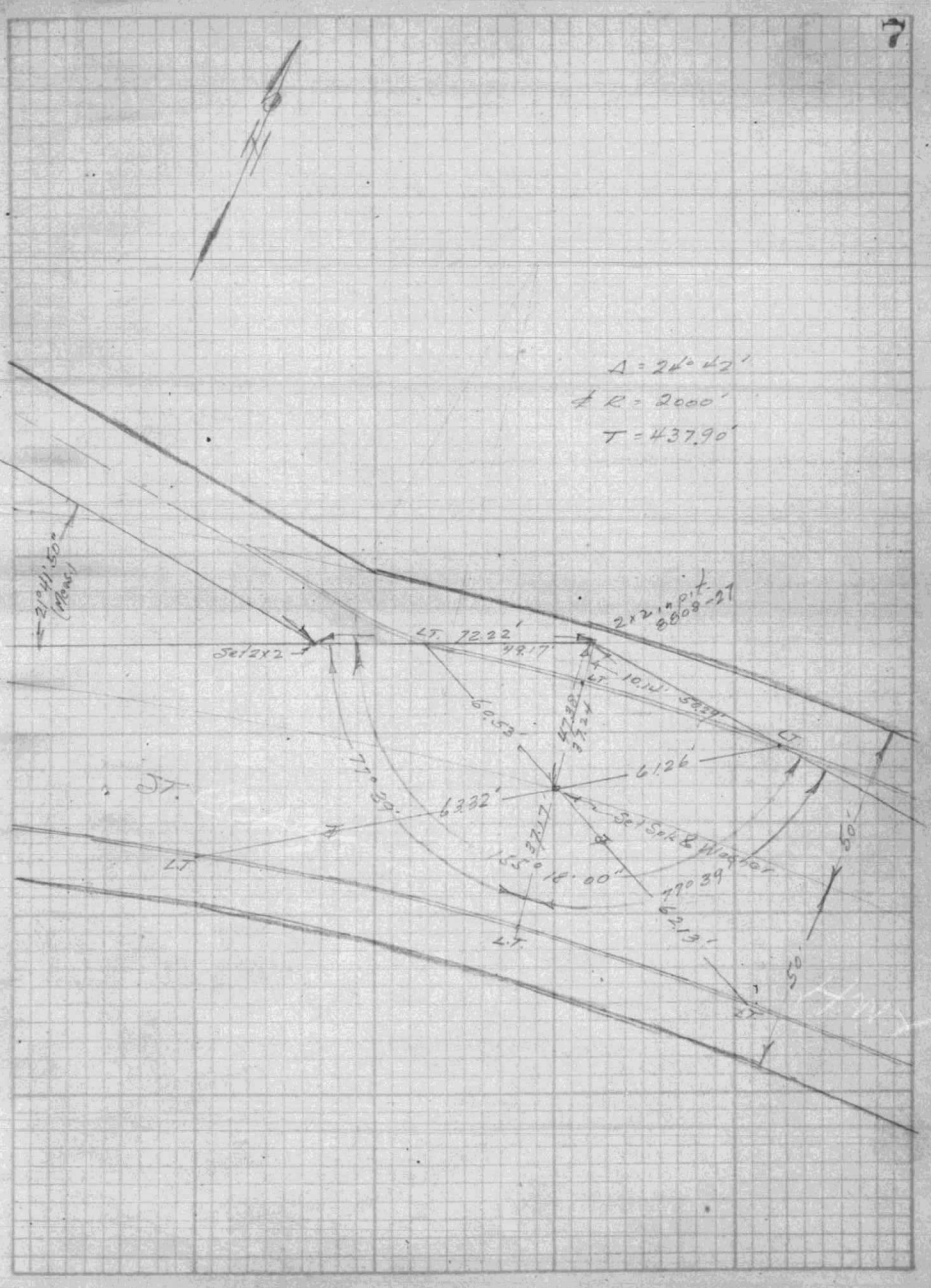

F.B. 993-37

F.B. 993-38

L.A. City F.B. 17402

8

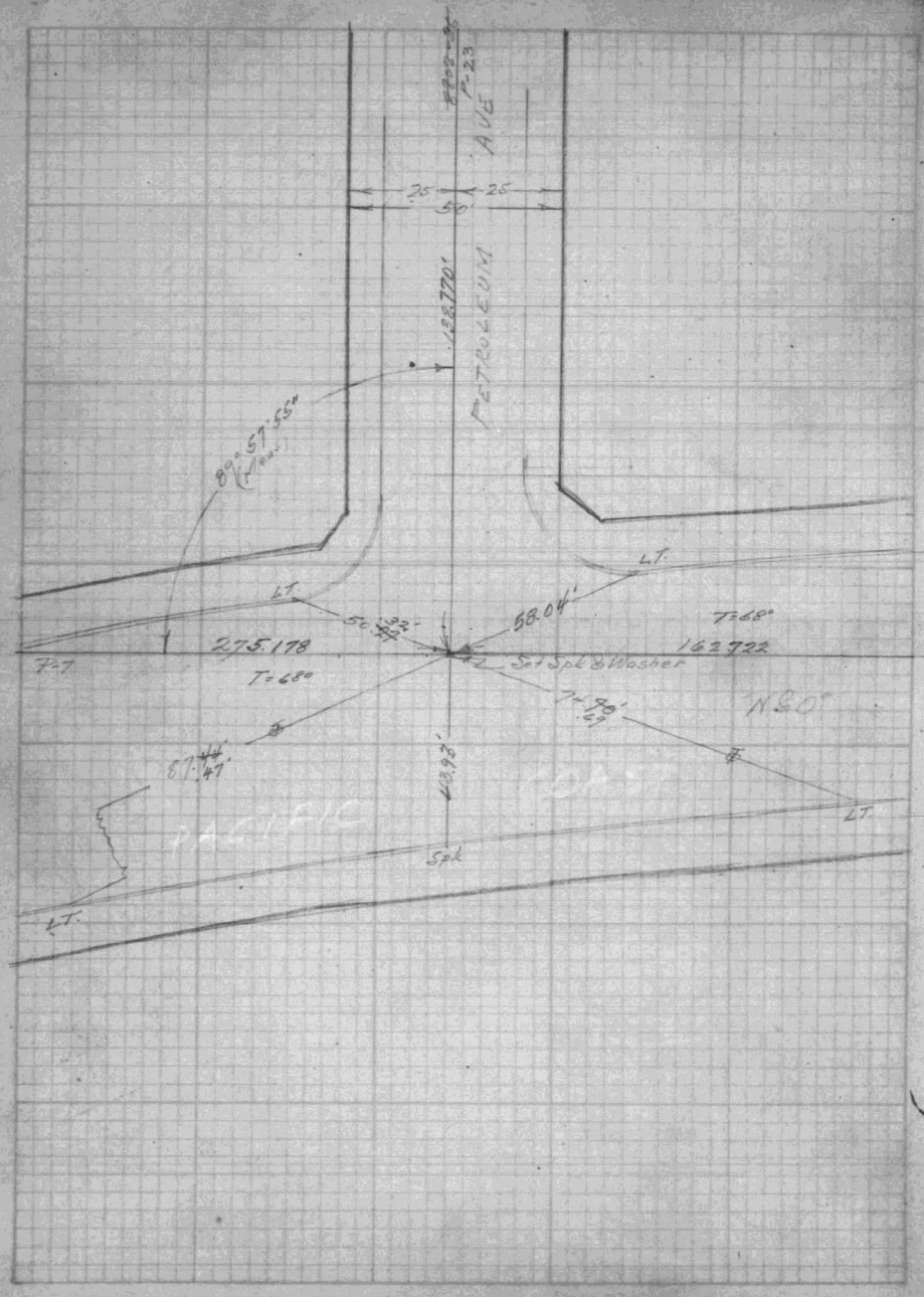

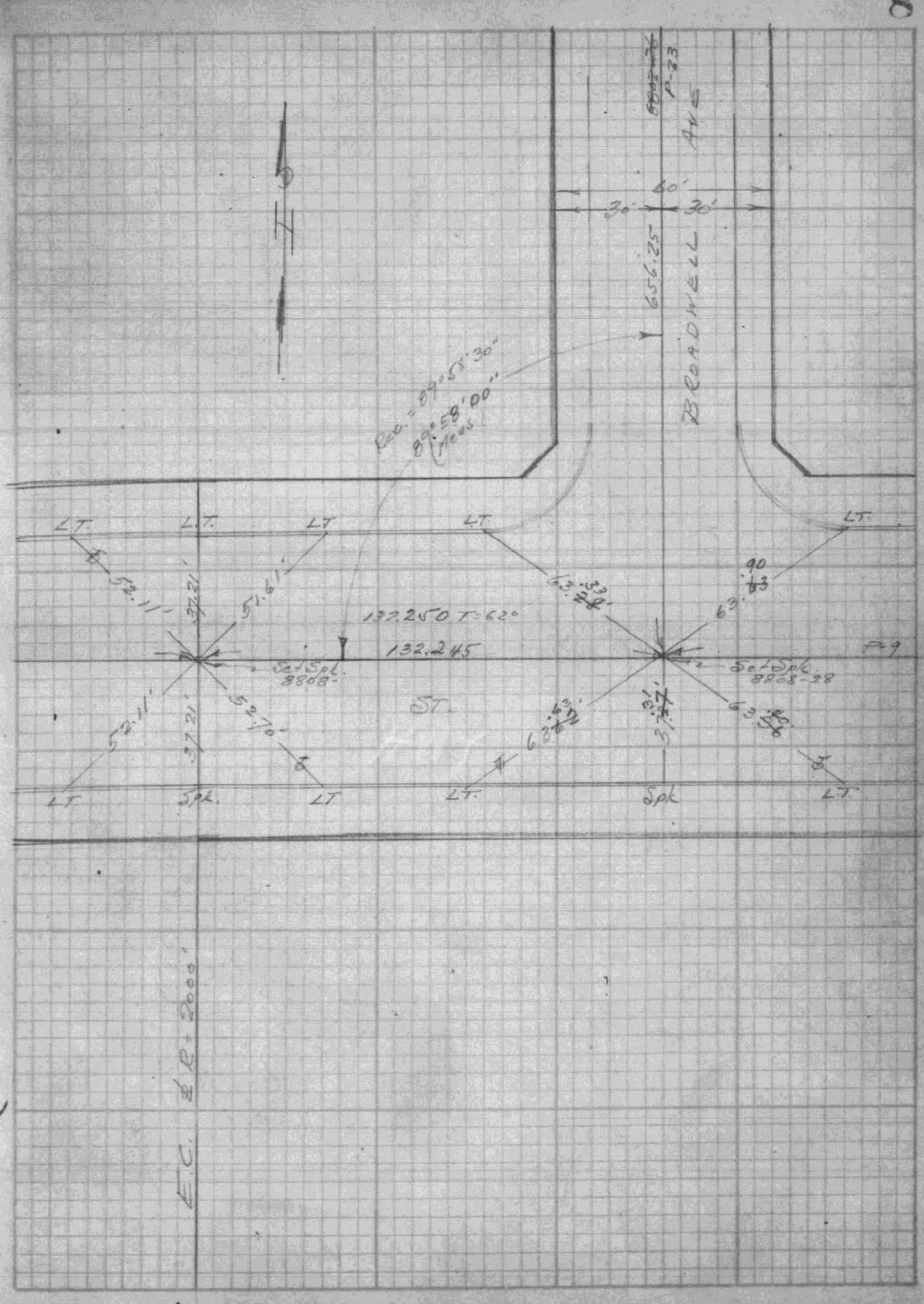

F.B. 993-39

F.B. 993-40

L.A. City F.B. 17402

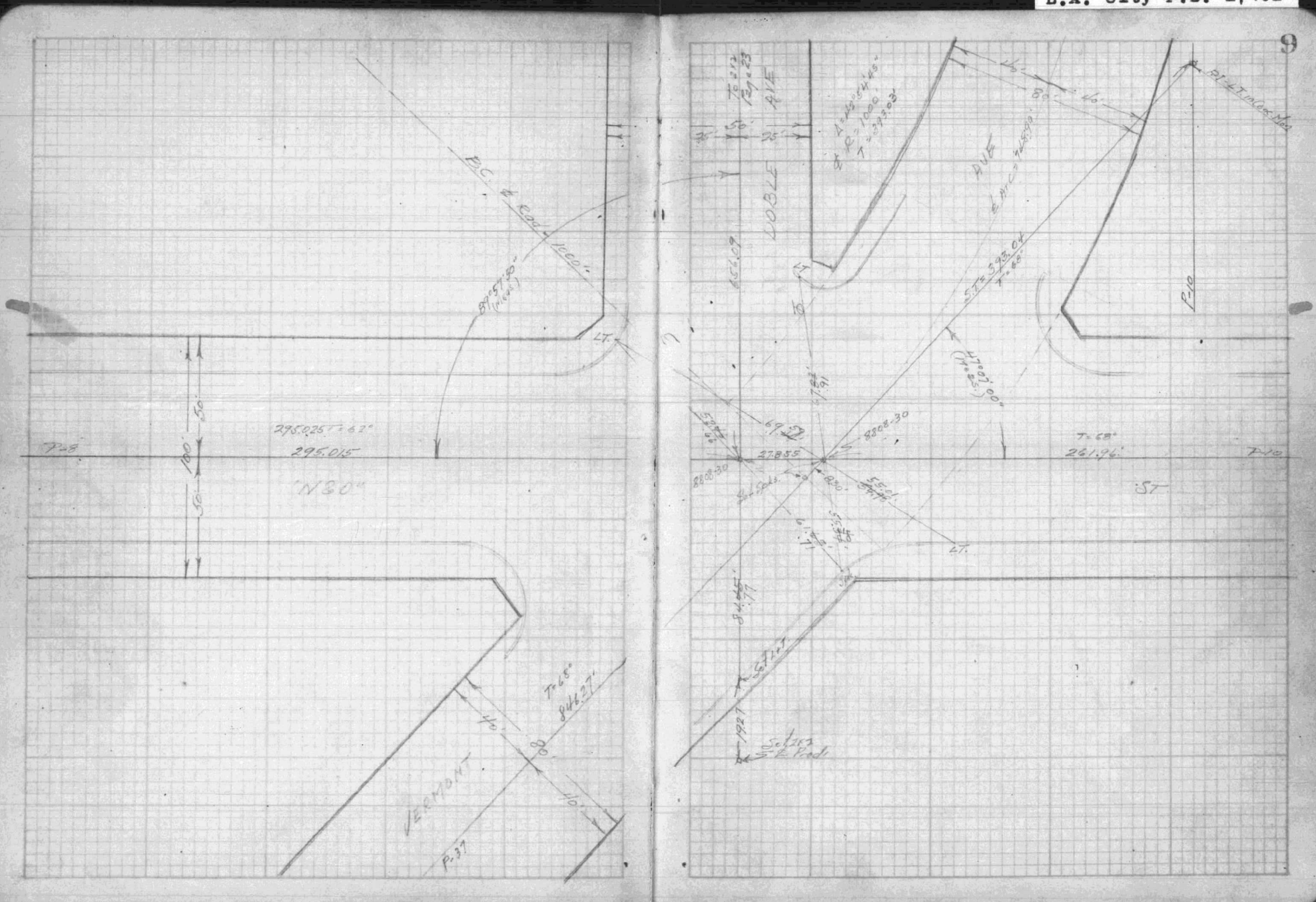

L.A. City F.B. 17402

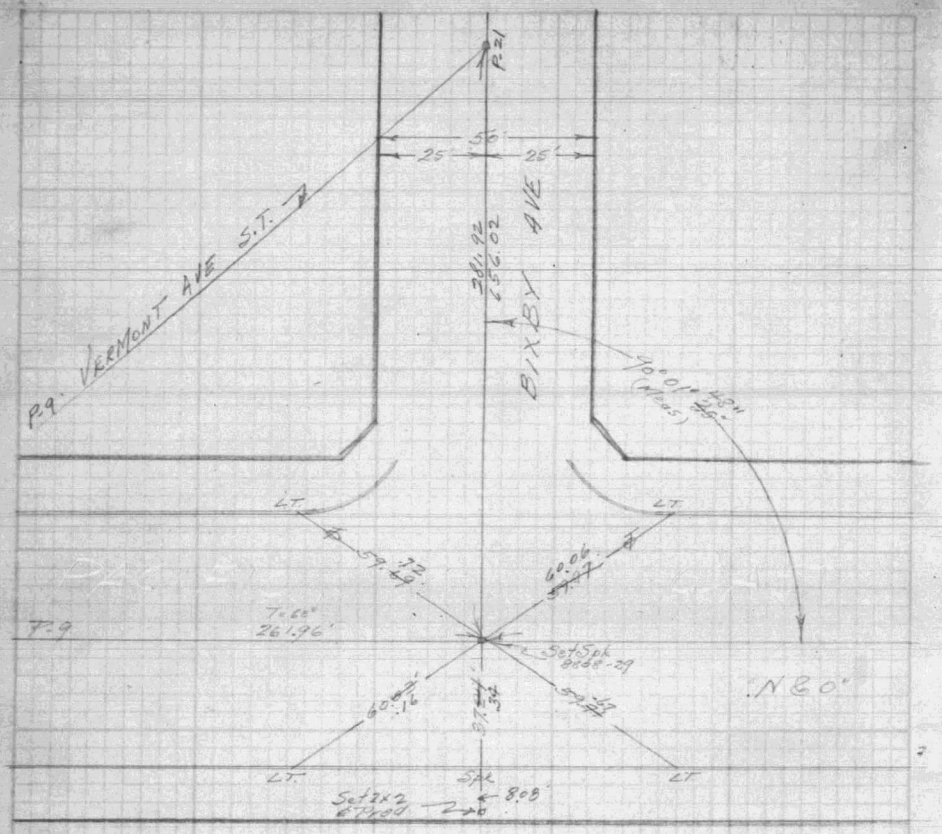

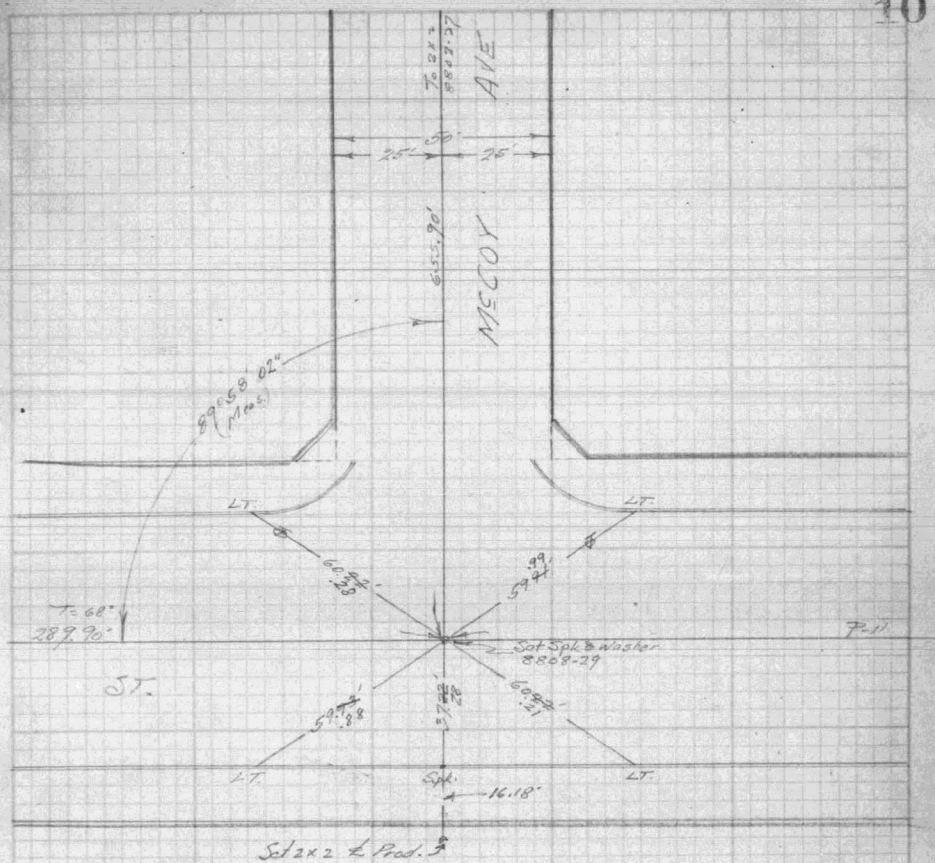

F.B. 993-43

F.B. 993-44

L.A. City F.B. 17402

11

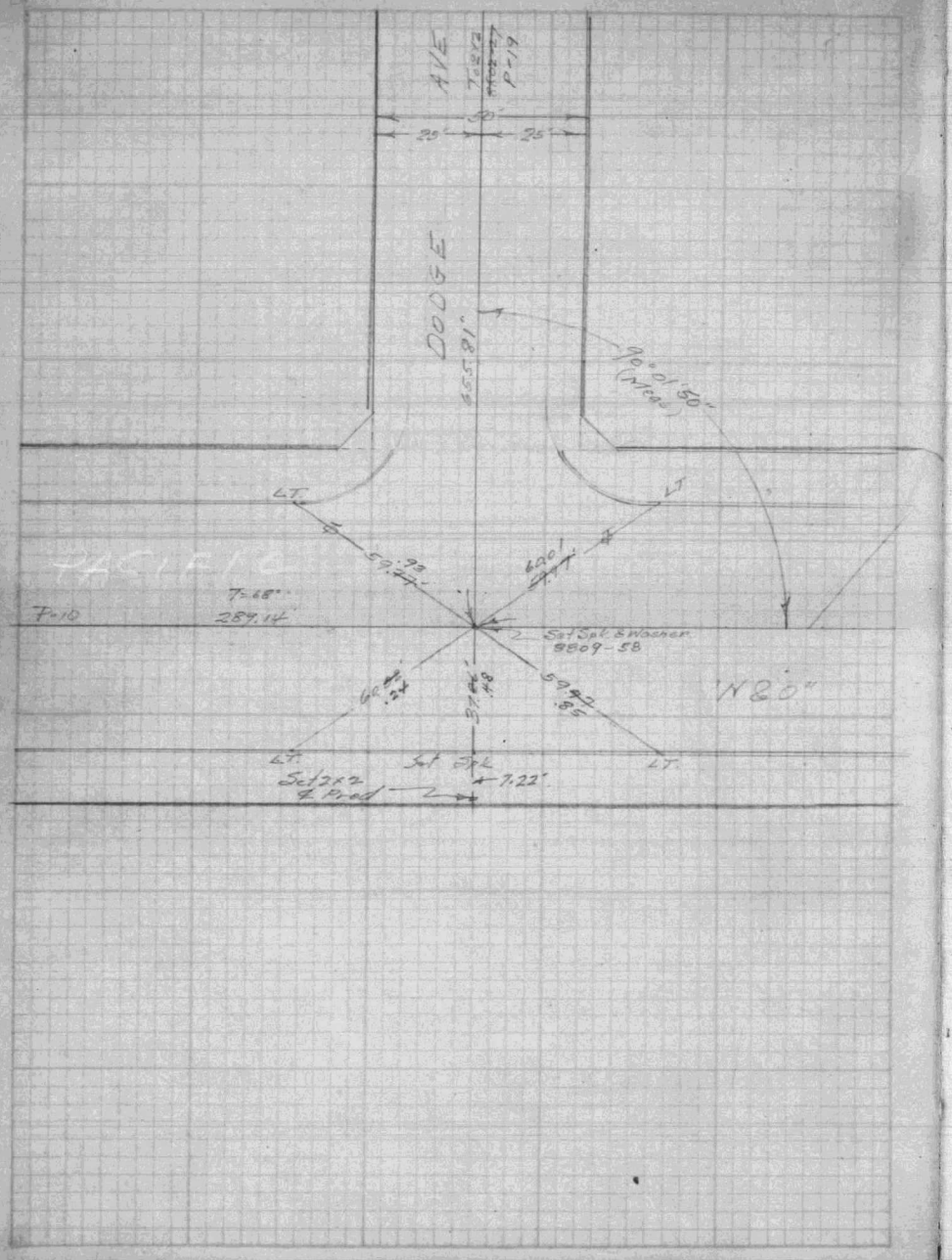

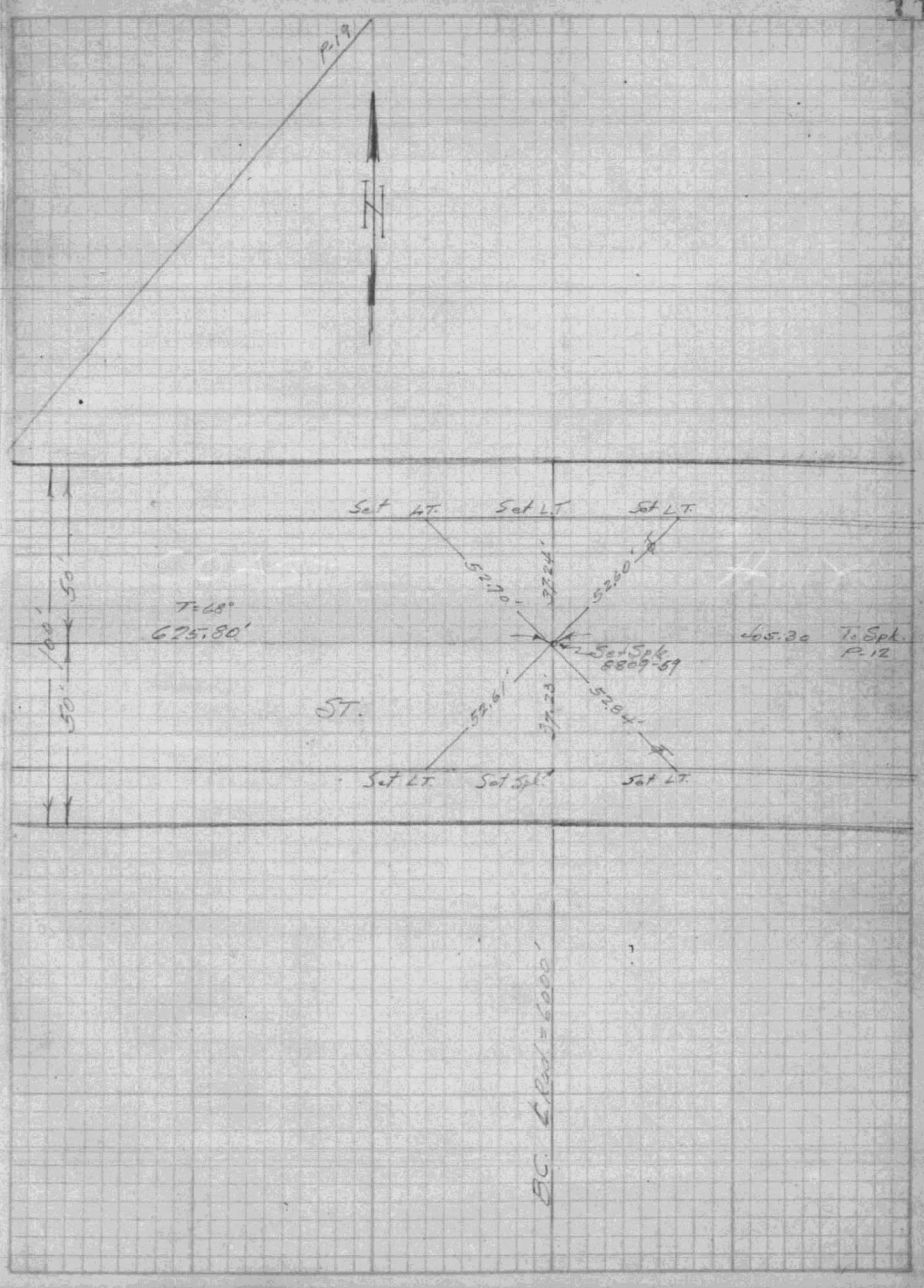

F.B. 993-45

F.B. 993-46

L.A. City F.B. 17402

12

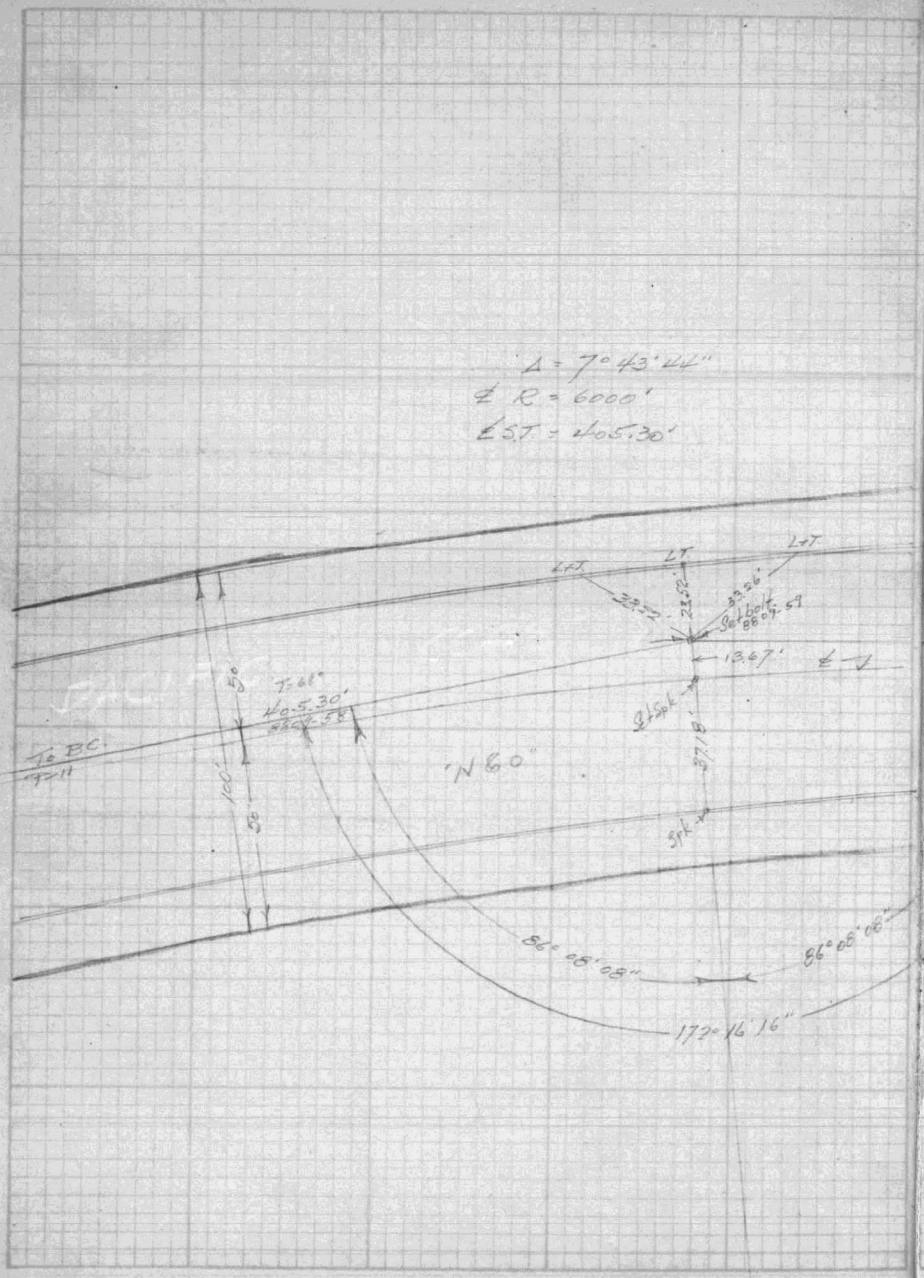



F.B. 993-47

F.B. 993-48

F.B 17402 Contd in F.B. 1010-17

L.A. City F.B. 17402

13

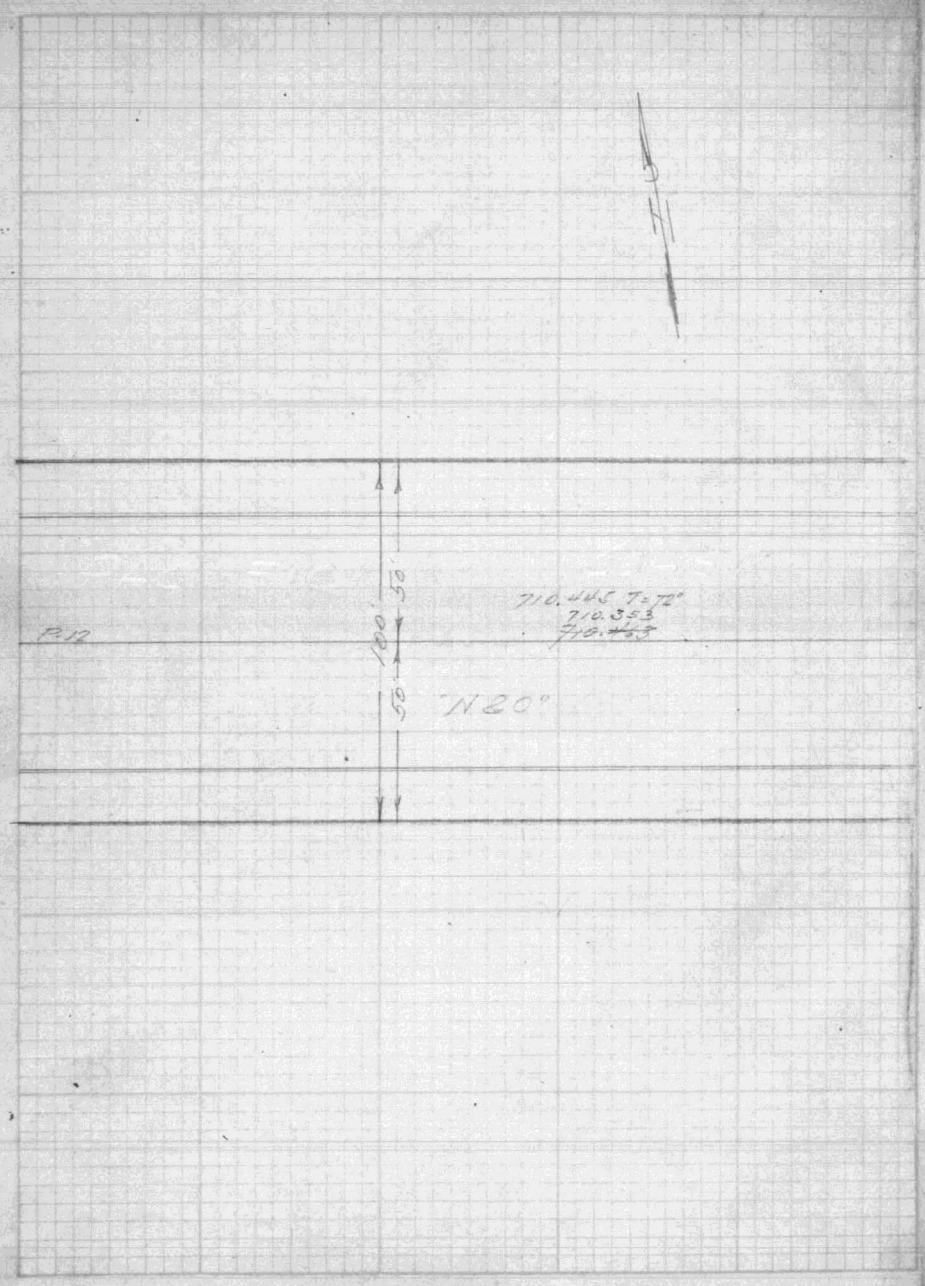

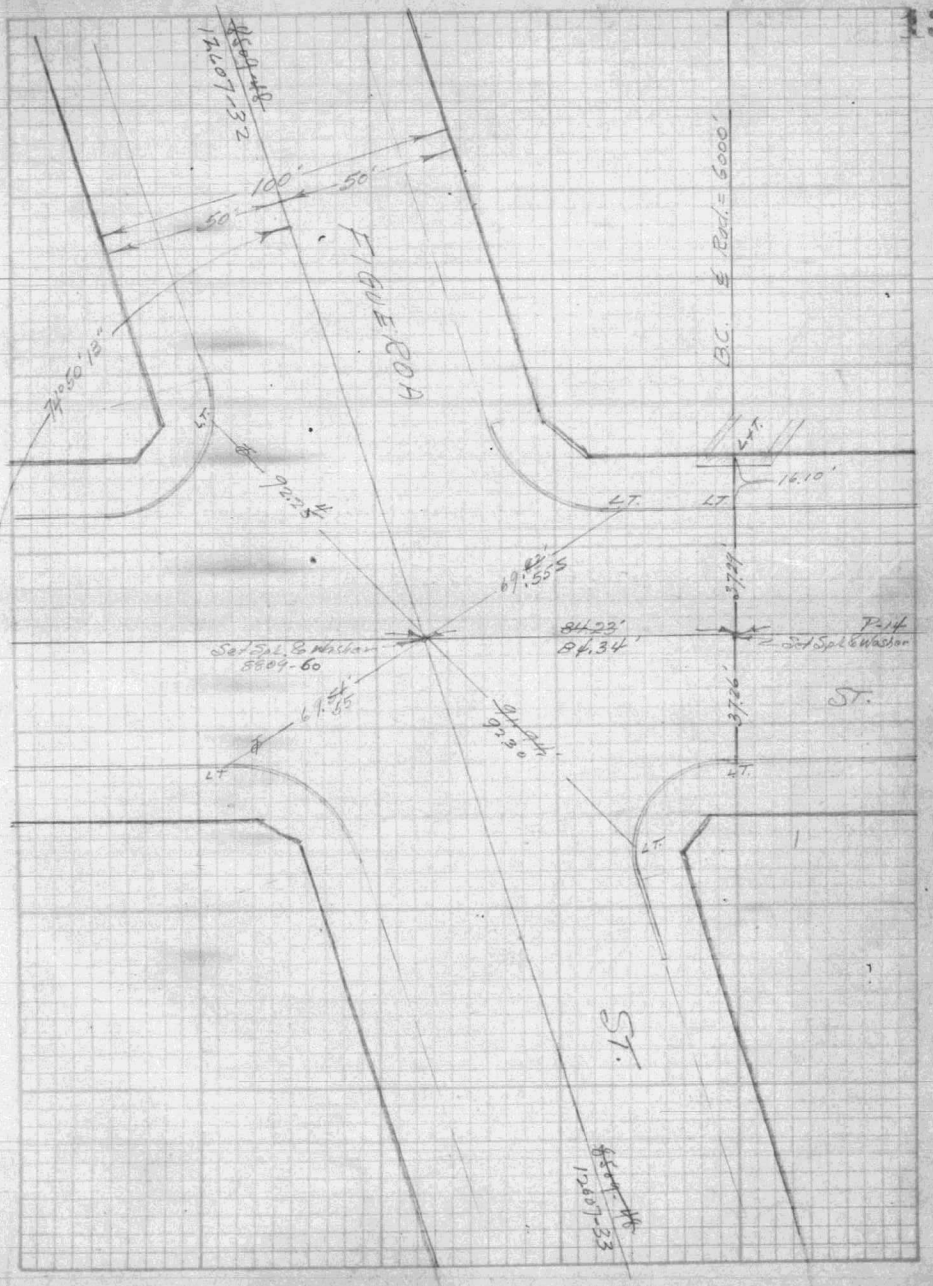

Contd in FB 1010-17
PACIFIC COAST HWY (to Wilmington Blvd.)

F.B993-49

FB993-50

L.A. City FB12320

AUG 9 1929
INDEXED

MANCHESTER AVE. VERMONT TO NORMANDIE AVE.
BUDLONG AVE. MANCHESTER TO 90TH ST
VERMONT " " " " "
NORMANDIE " " " " "
87TH ST VERMONT AVE TO NORMANDIE AVE
88TH " " " " "
89TH " " " " "
90TH " " " " "

& SURVEY & TIES

1911-87710

AUG 1-29

Douthitt
Murray-Cox
Henson-Thompson
Hoover-Babpst

Manchester Ave & Fixed by 5706-36-12303-9-8510-57
Normandie " " " " 12303-9-10-11
Vermont (W) " " " " County FC. 211-2-3-4-5-6-7-8-9-47&48
" (E) " " " " 9541-35-36

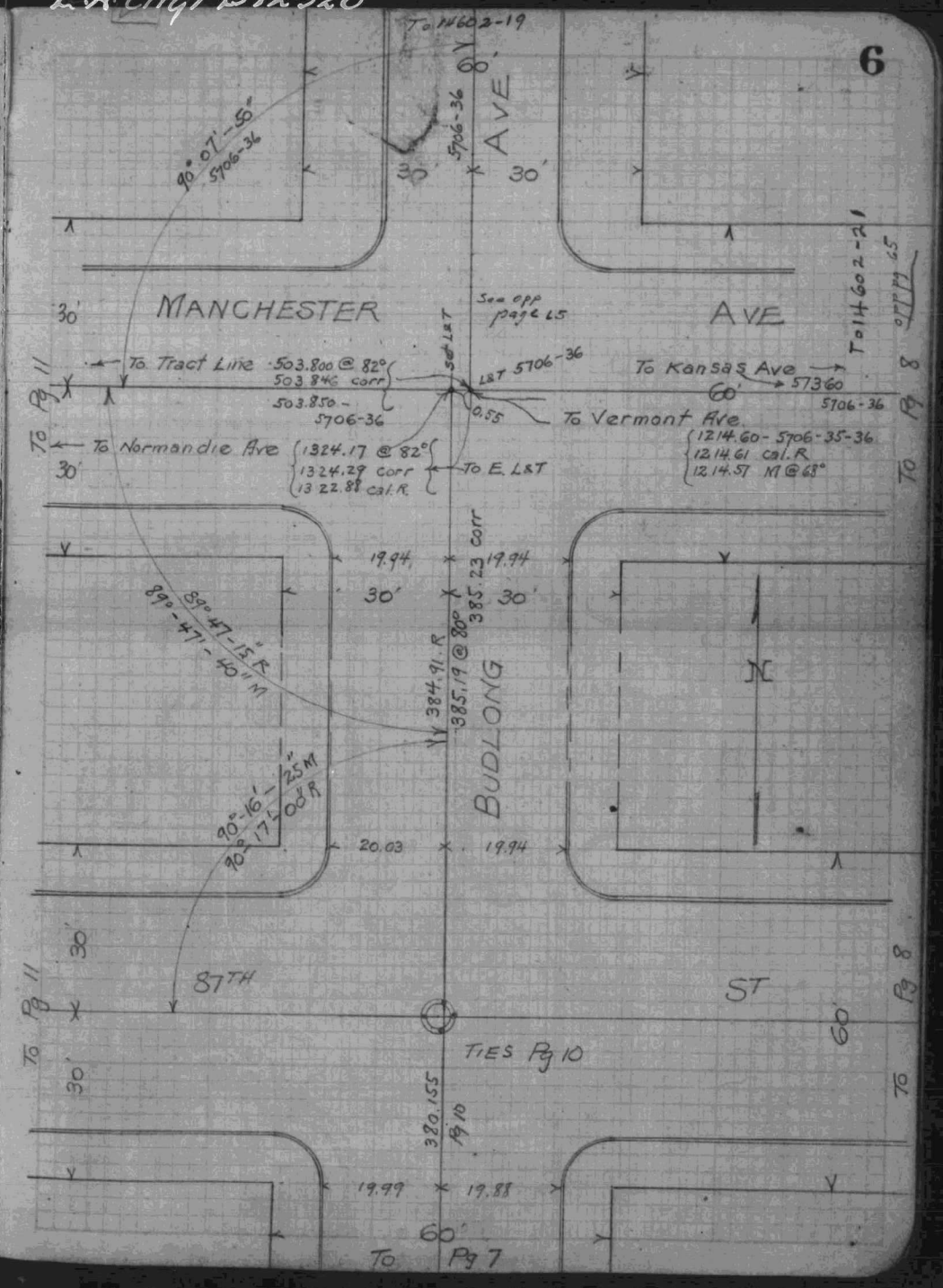

FB993-51

FB993-52

L.A. City FB 12320

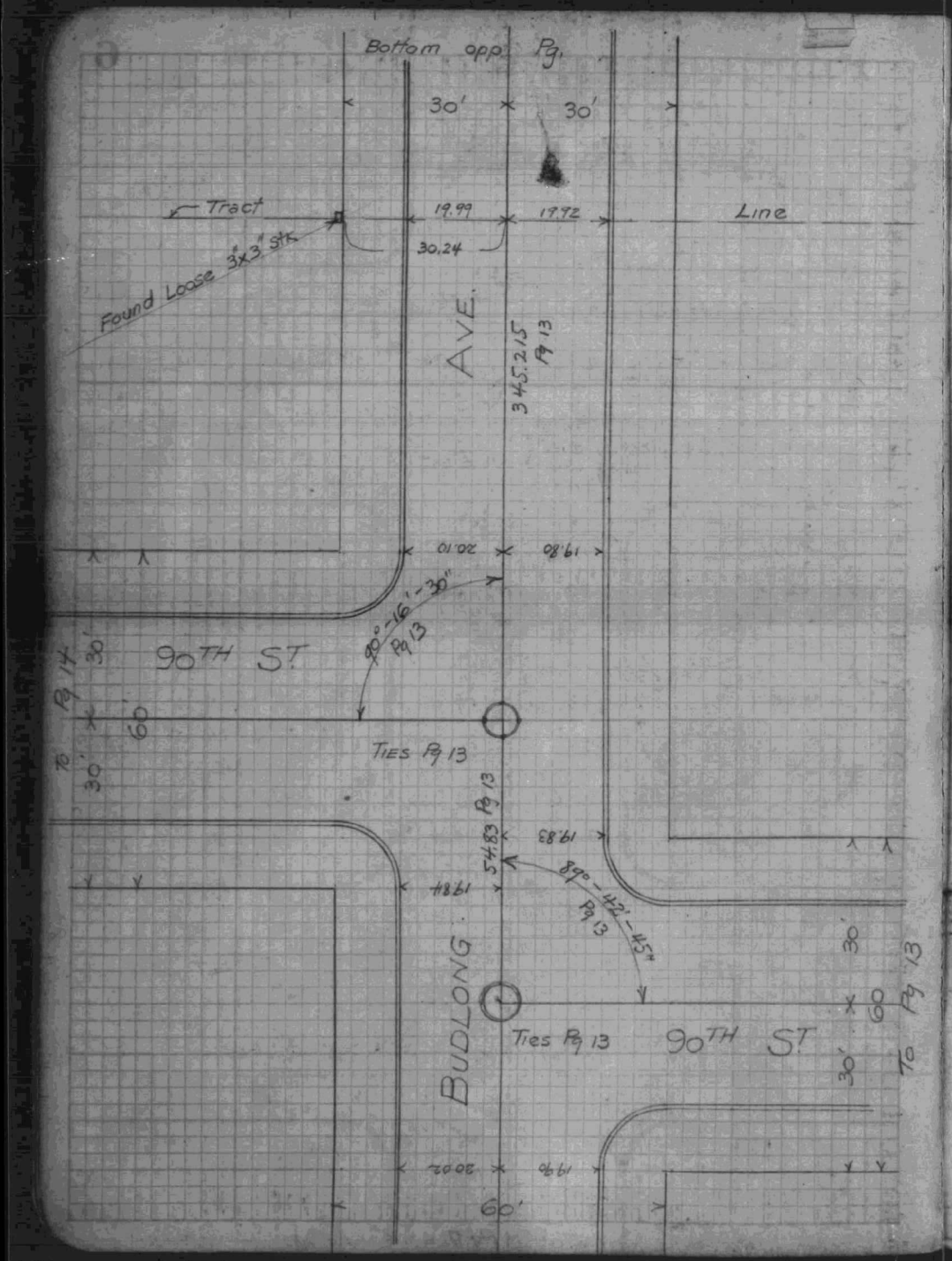

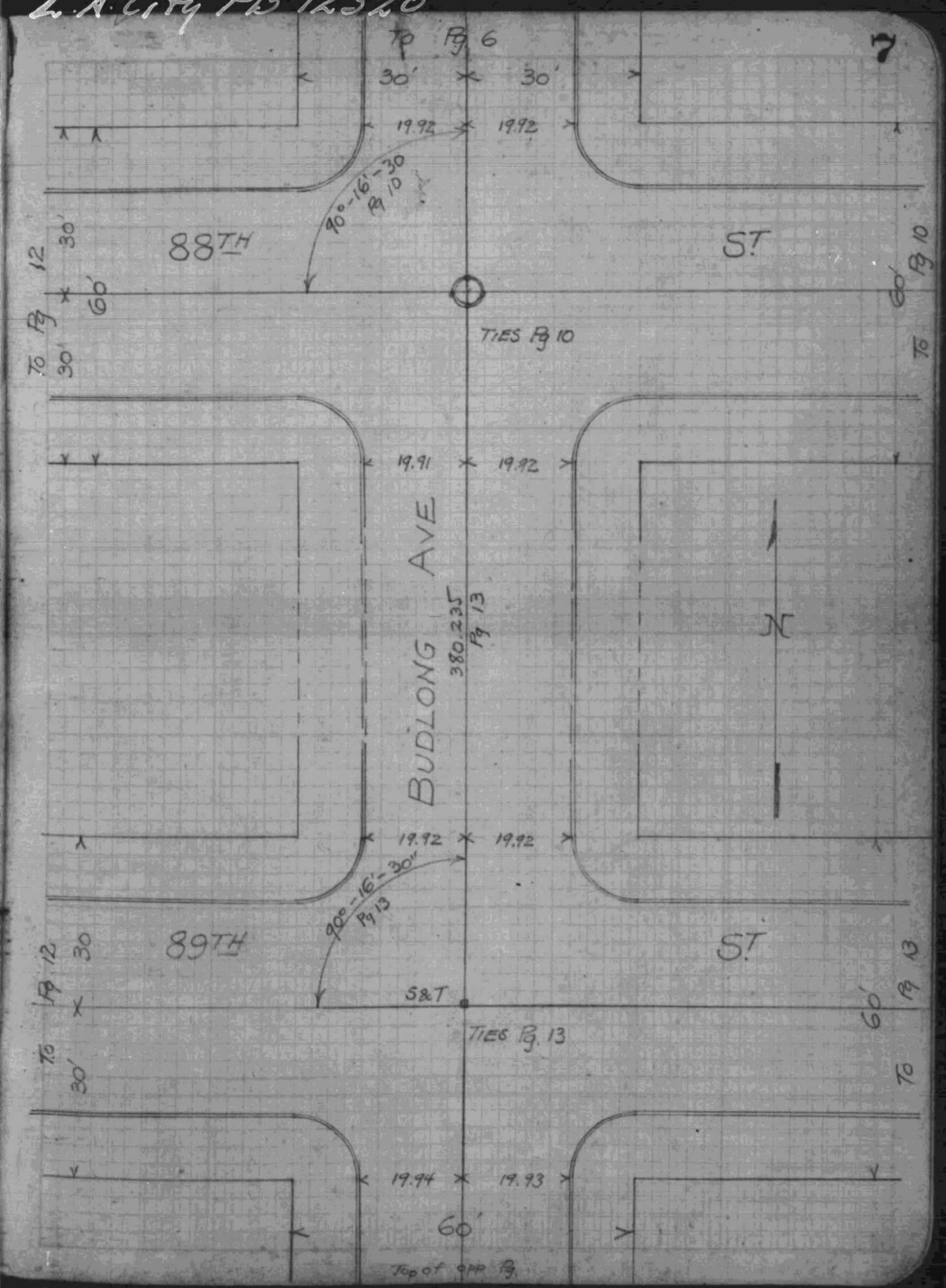

F.B993-53

F.B993-54

L.A.City FB12320

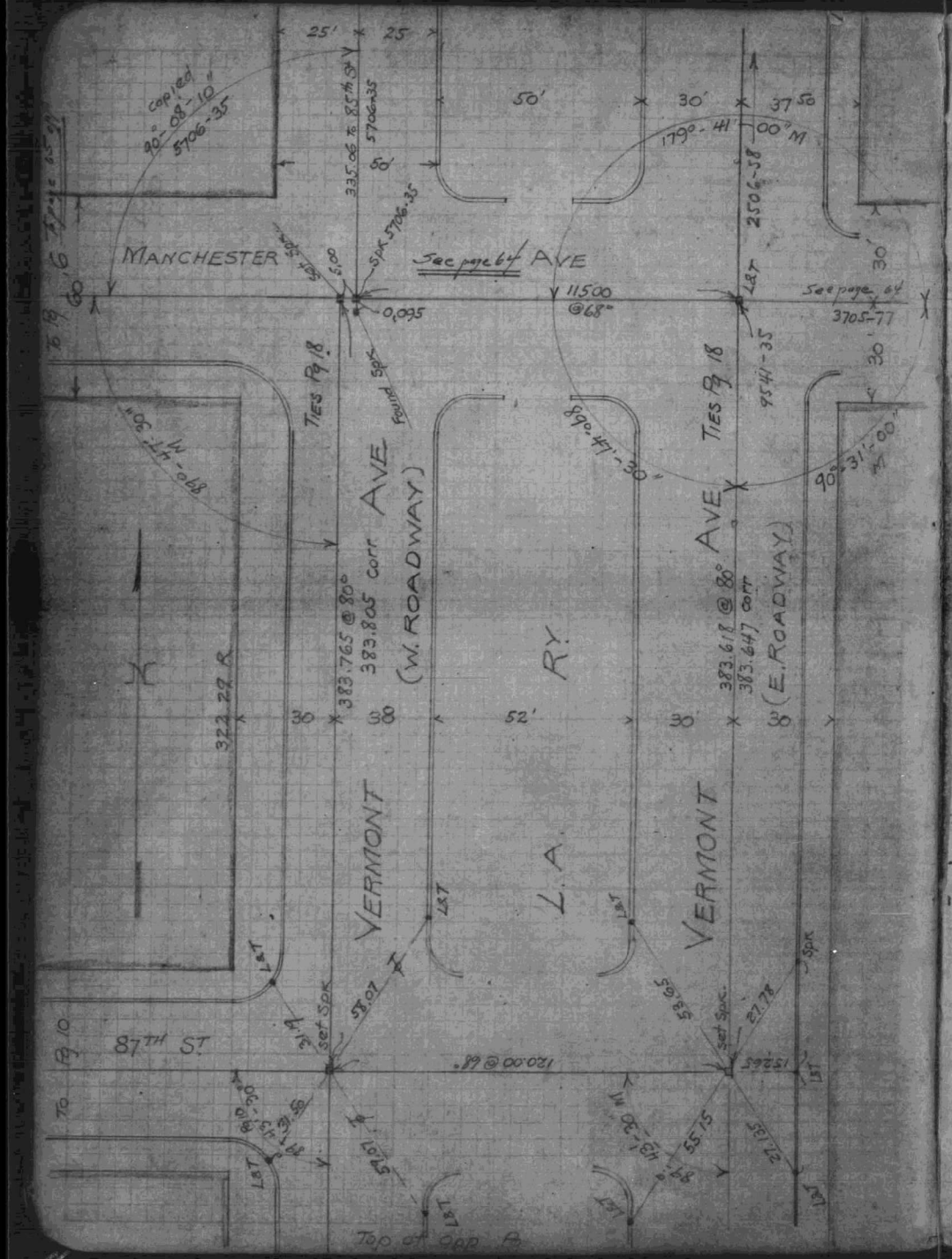

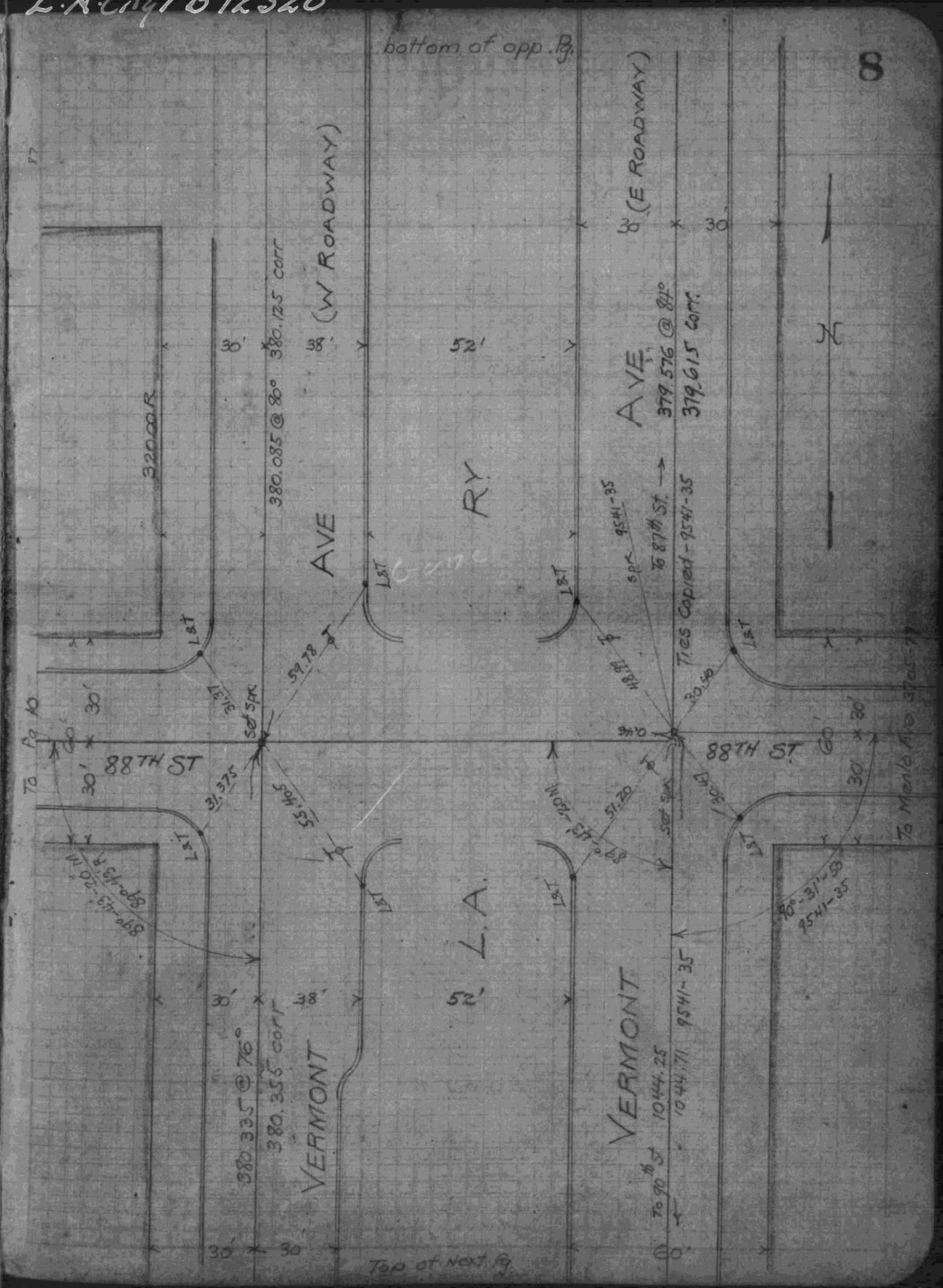

F.B993-55

F.B993-56

L.A. City FB 12320

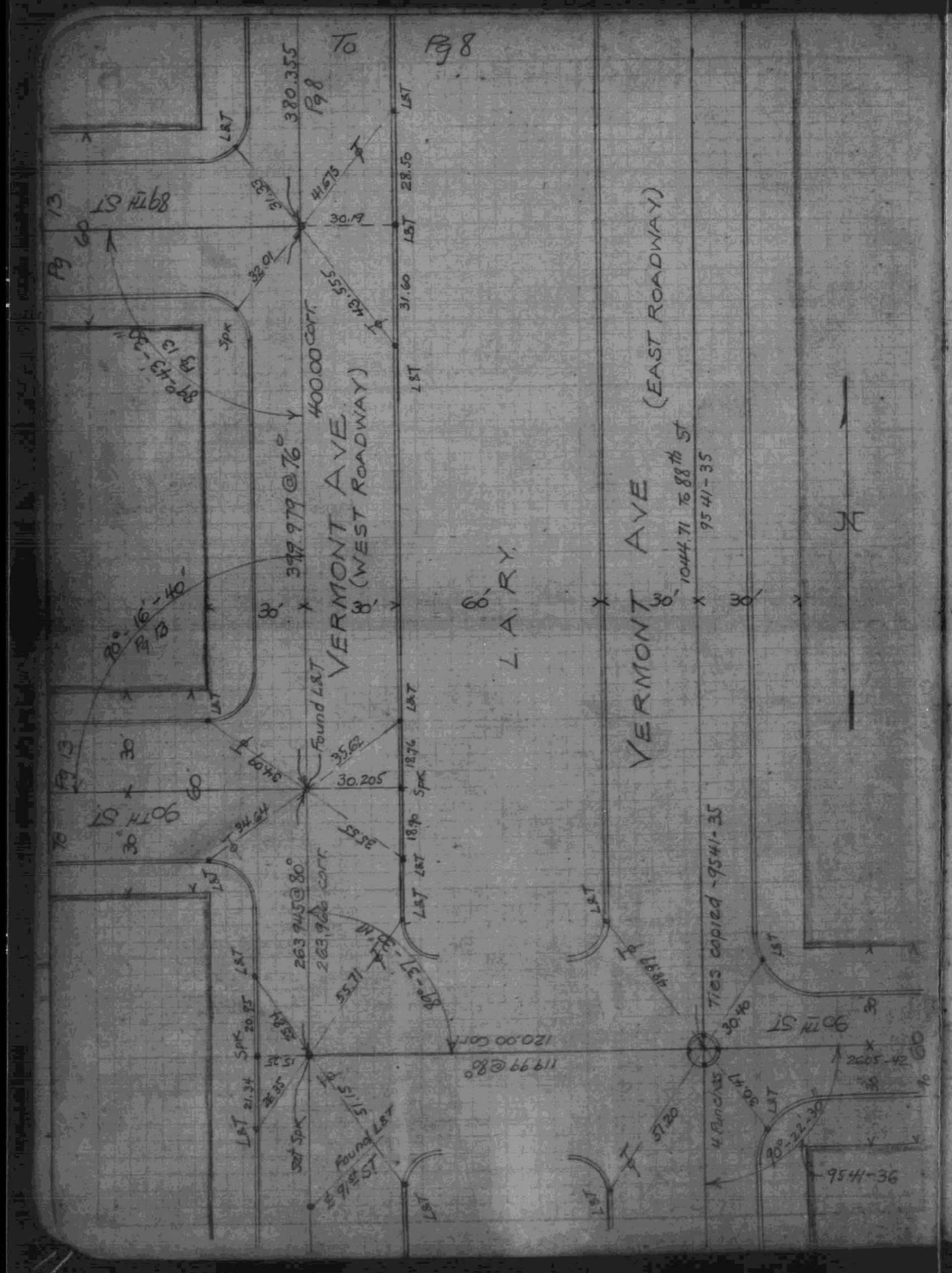

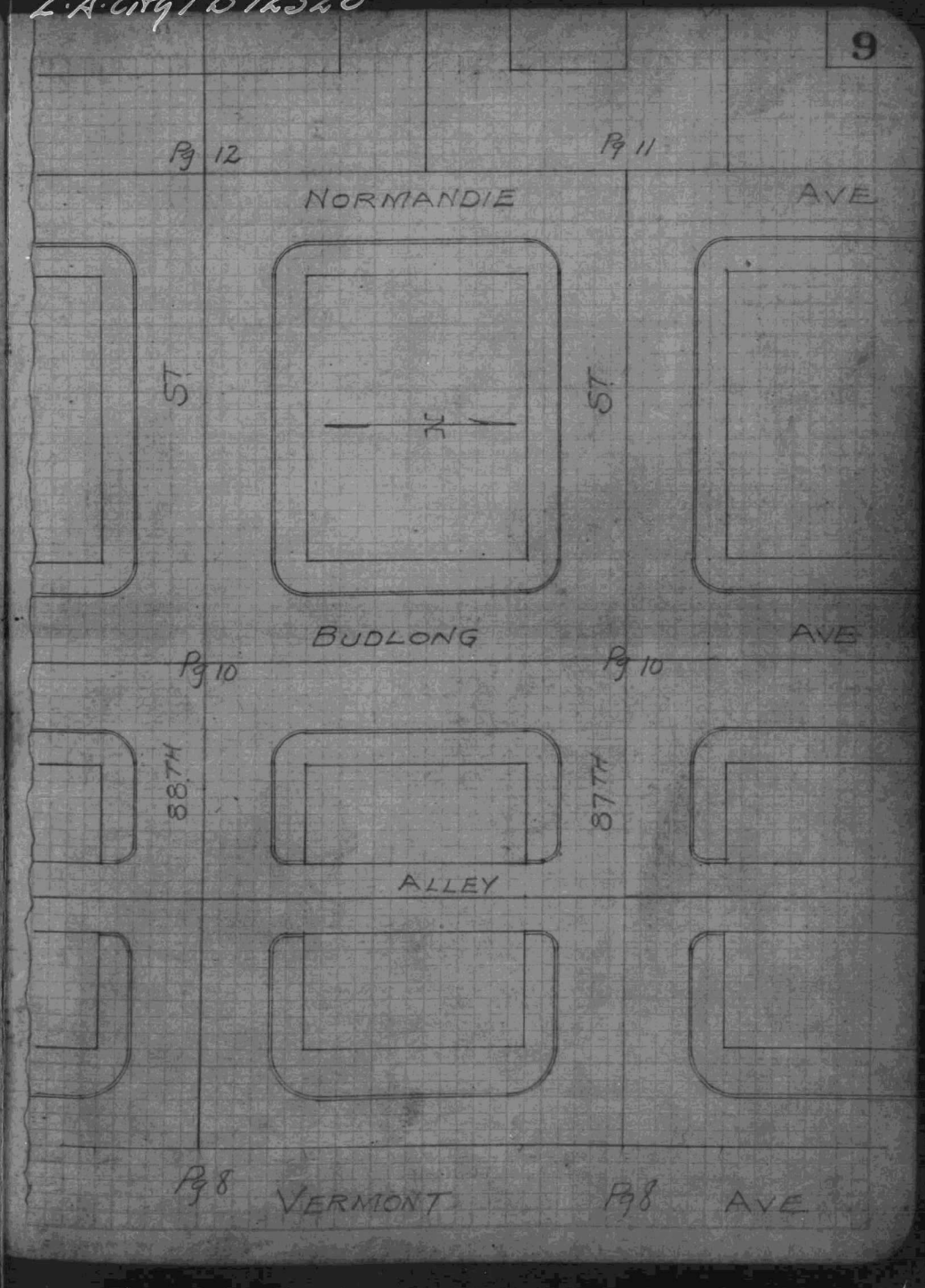

F.B 993-57

FB 993-58

L.A. City F.B 12320

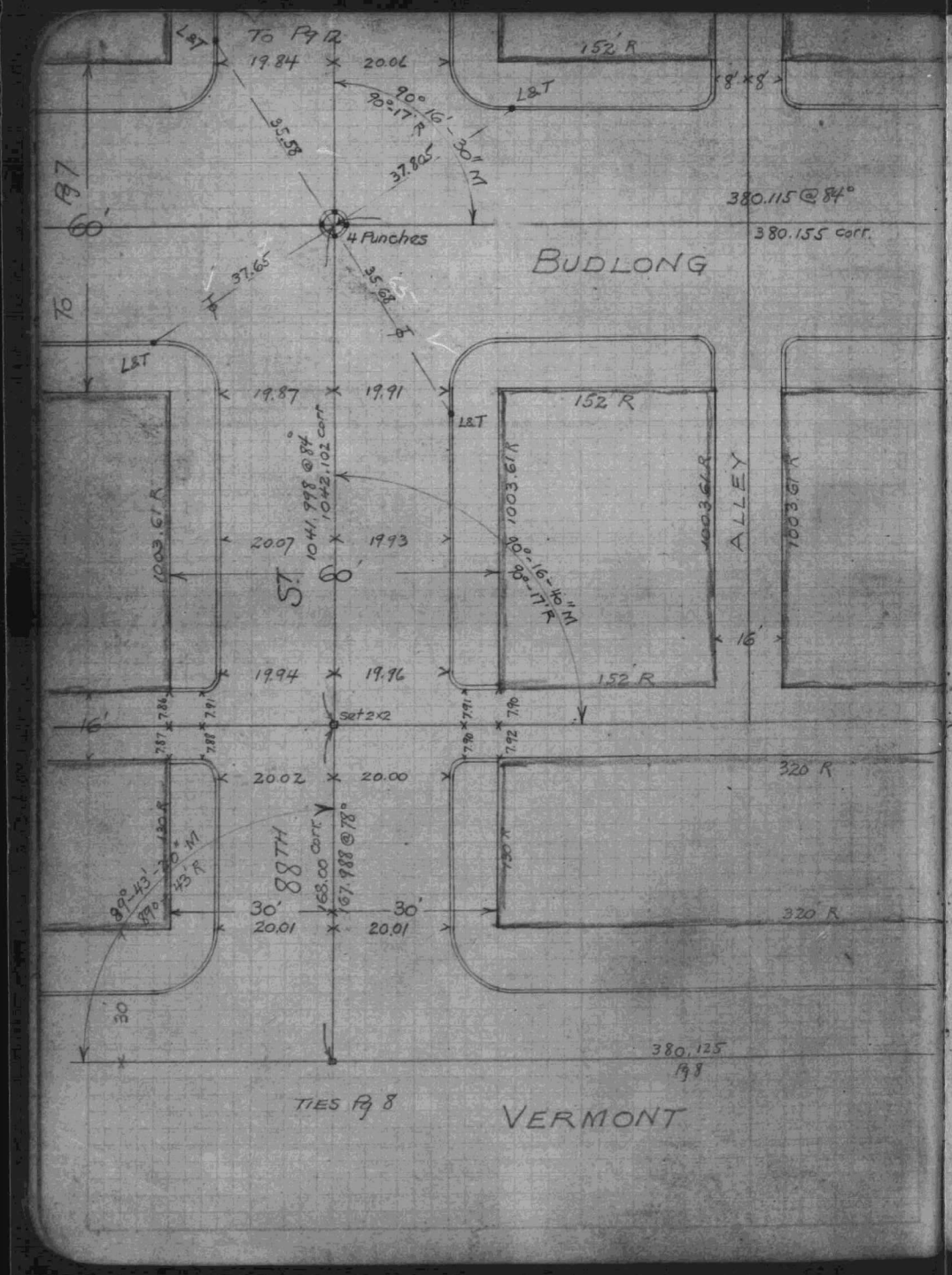

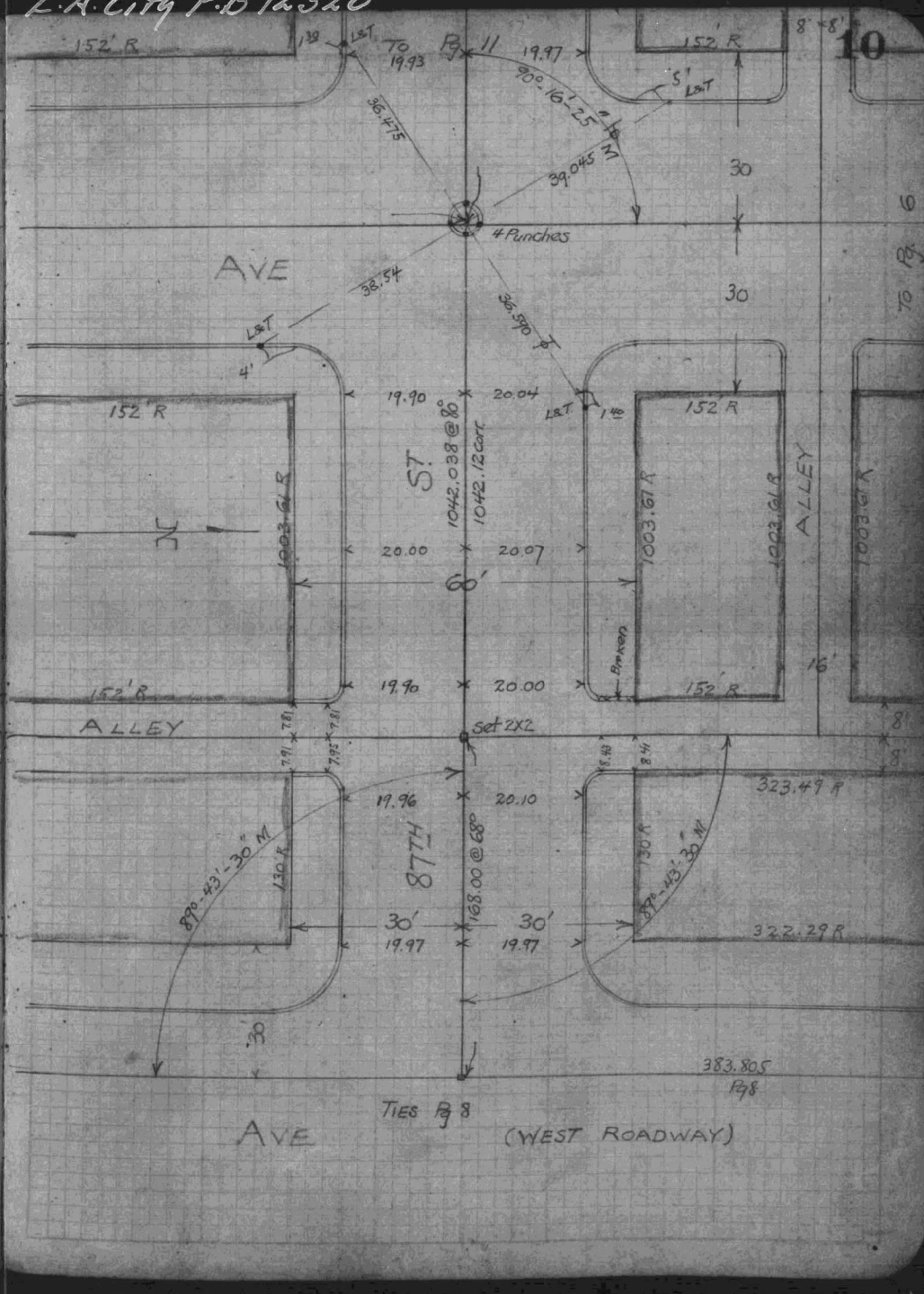

F.B. 993-59

L.A. City FB 12320

F.B 993-60



F.B 993-61

F.B 993-62

L.A. City FB 12320

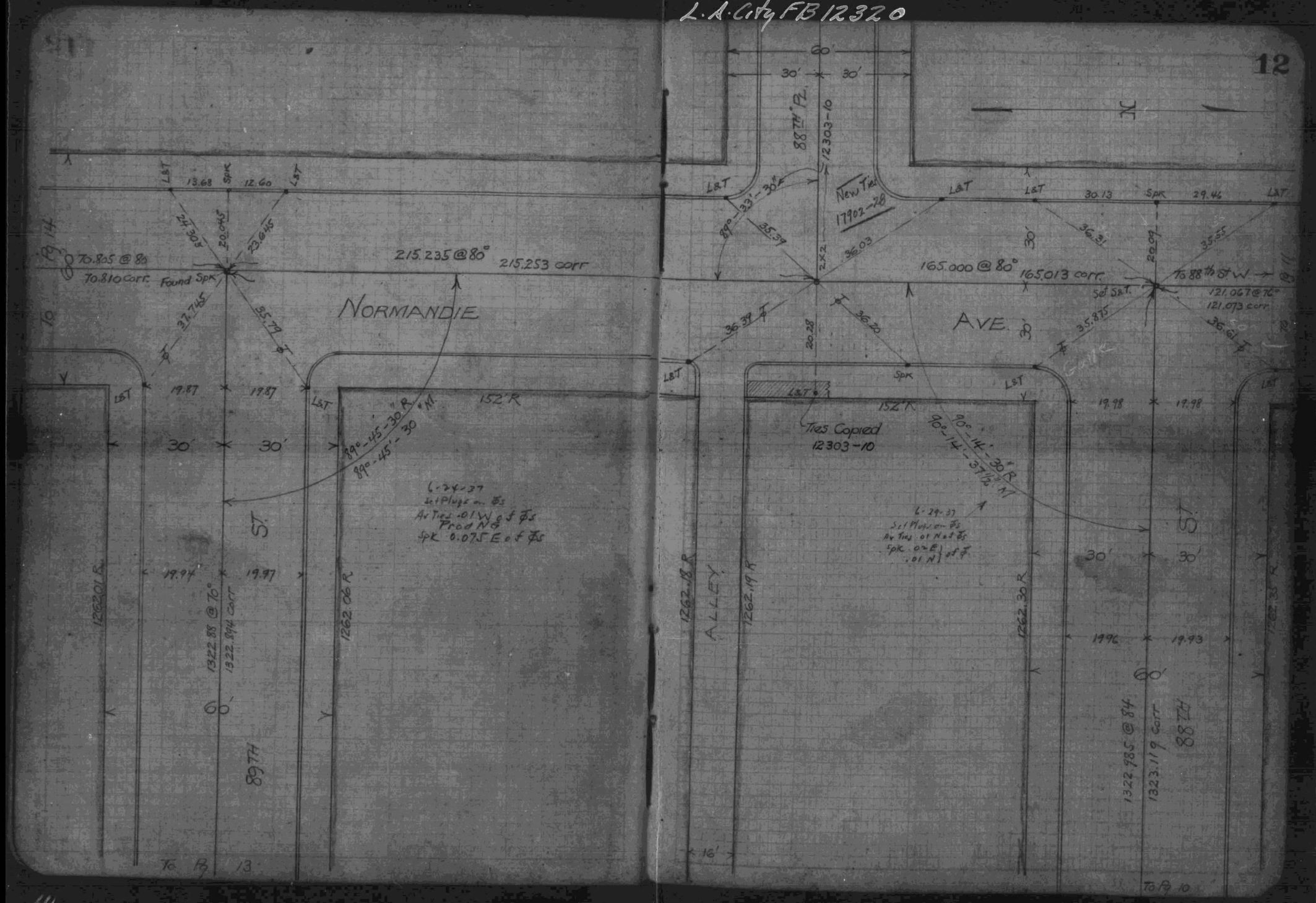

F.B 993-63

L.A. City FB 12320

F.B 993-64

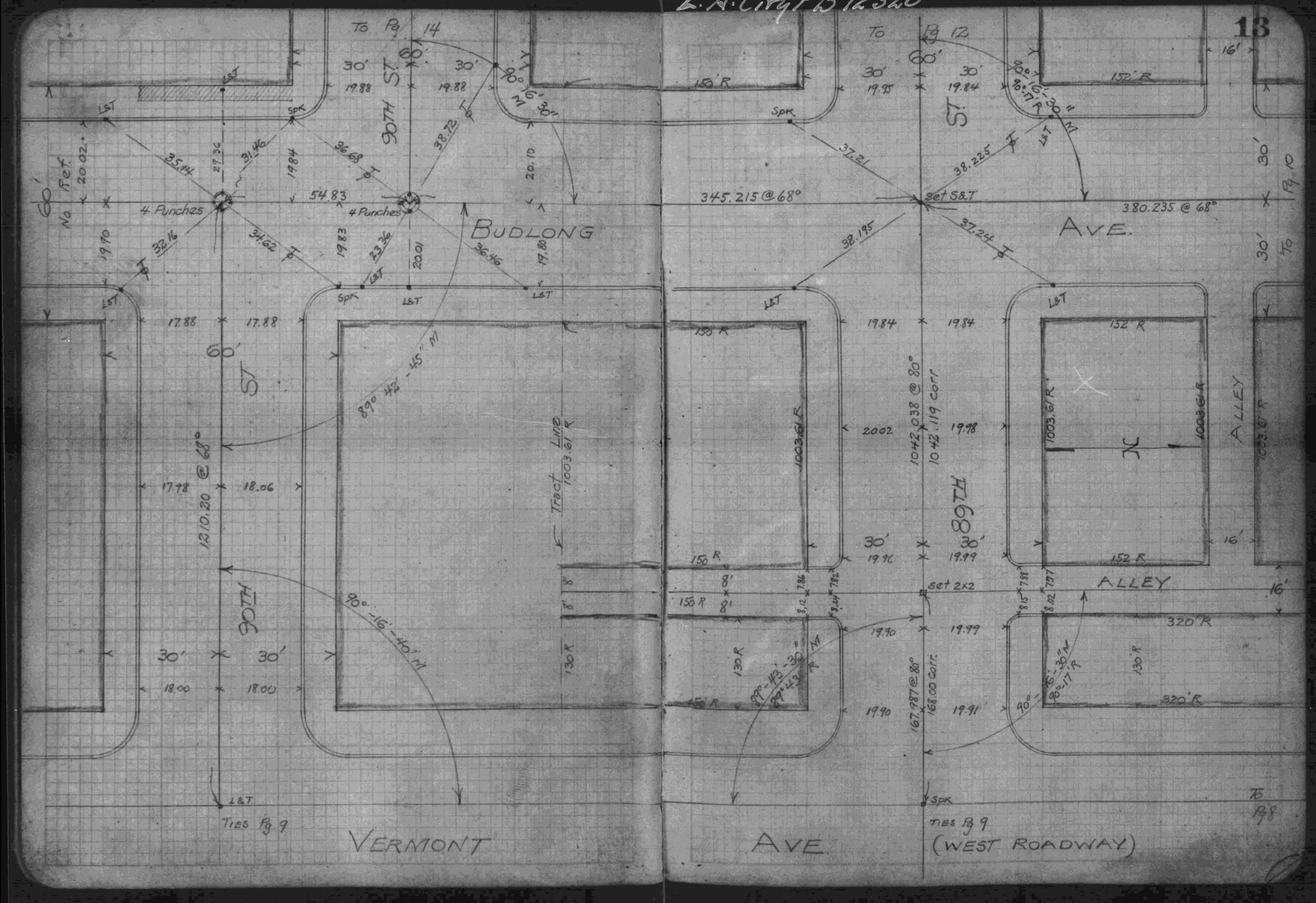

F.B. 993-65

F.B 993-66

L.A. City FB 12320

14

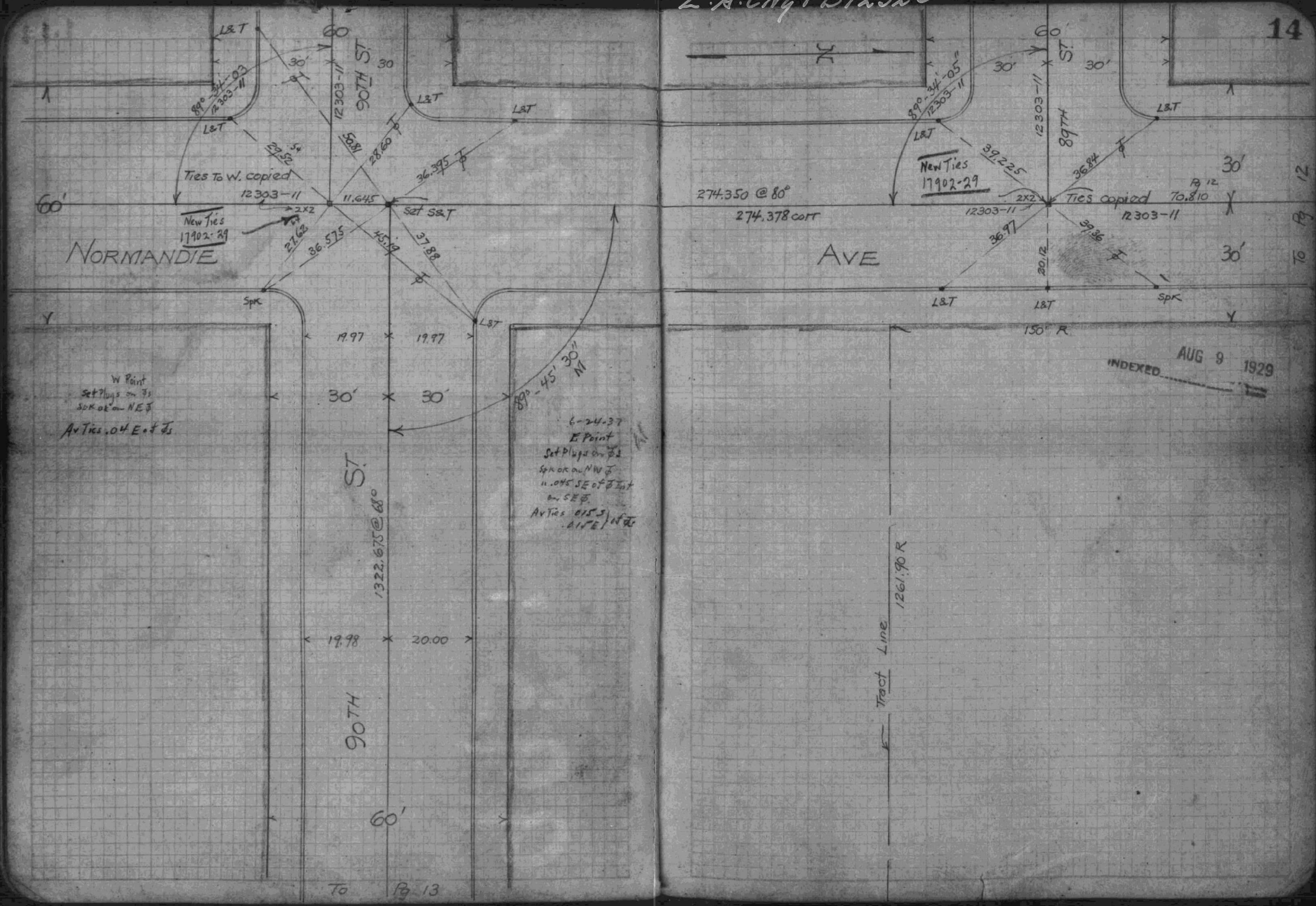

FB 993-67

LA City FB 12320

FB 993-68

FB993-69

LA City FB 12320

FB993-70

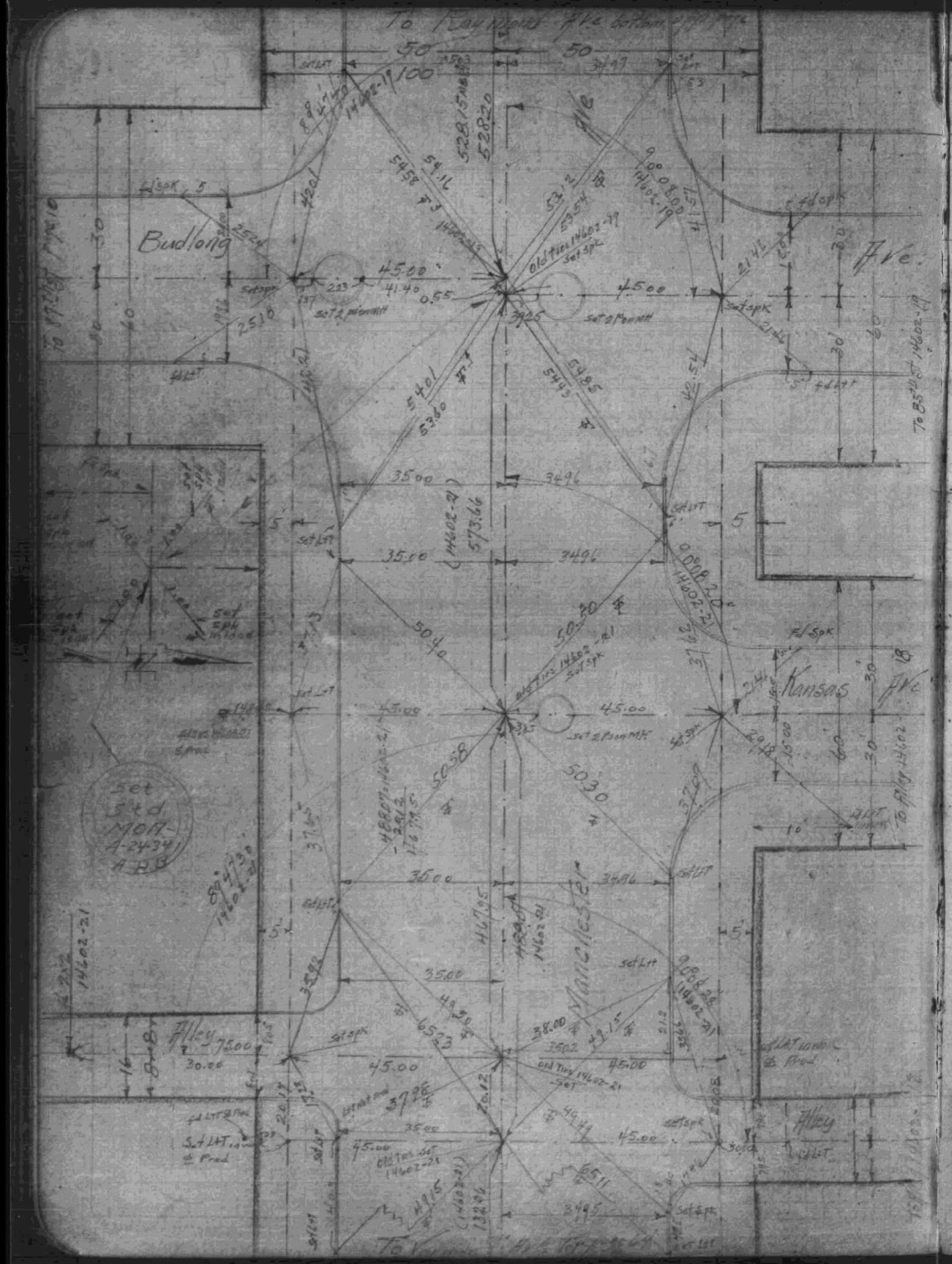

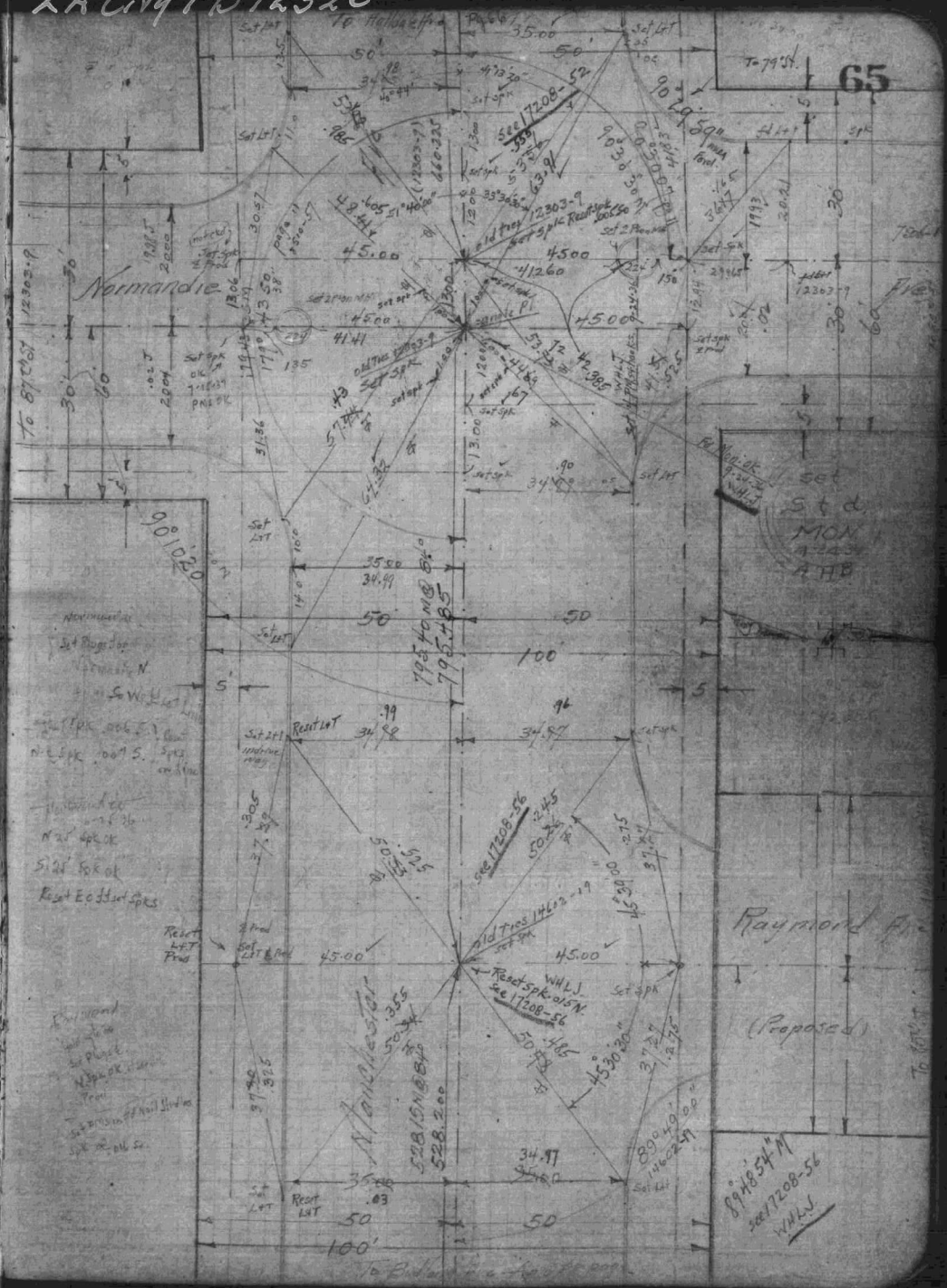

FB993-71

FB993-72

LA City FB 12320

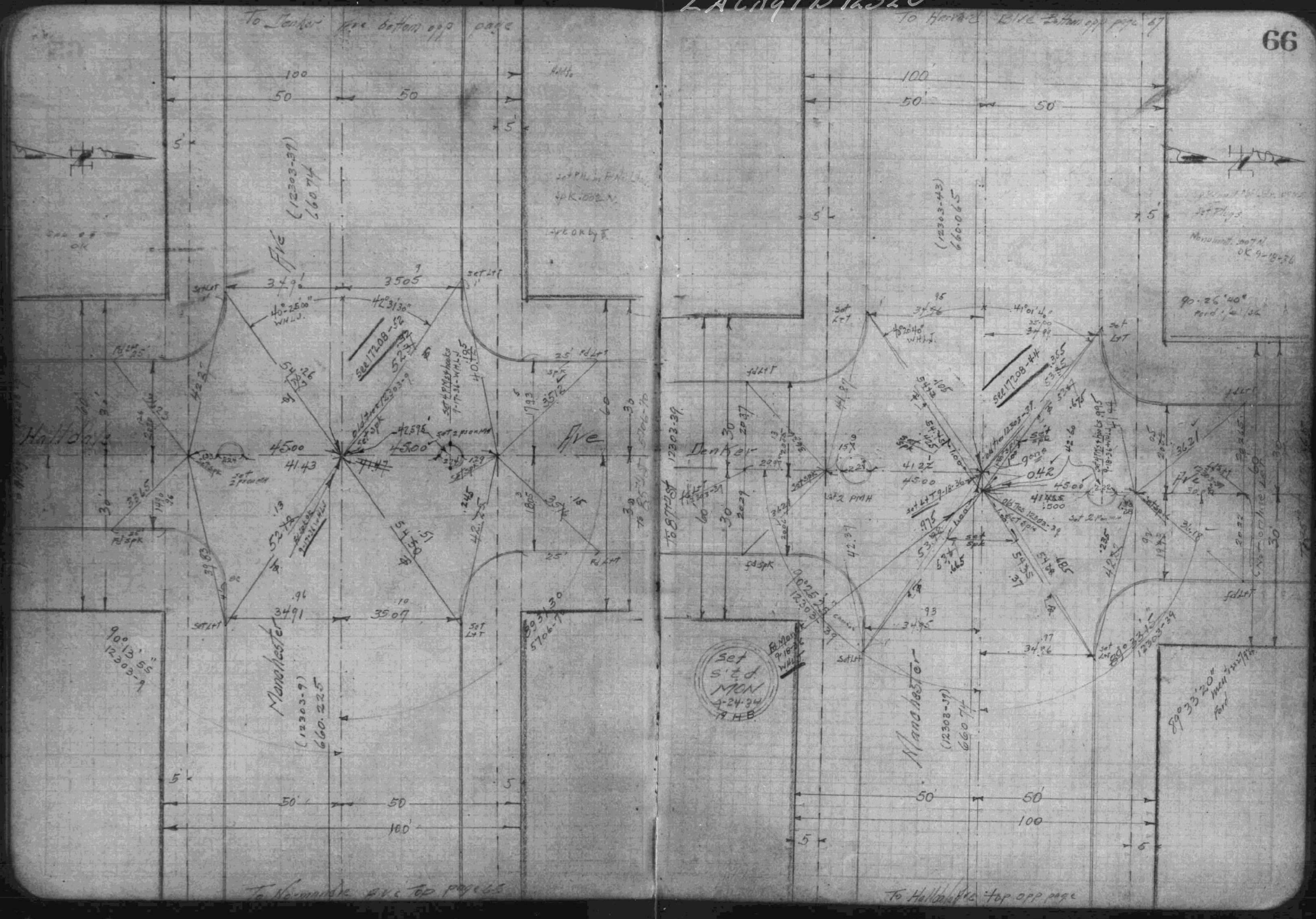

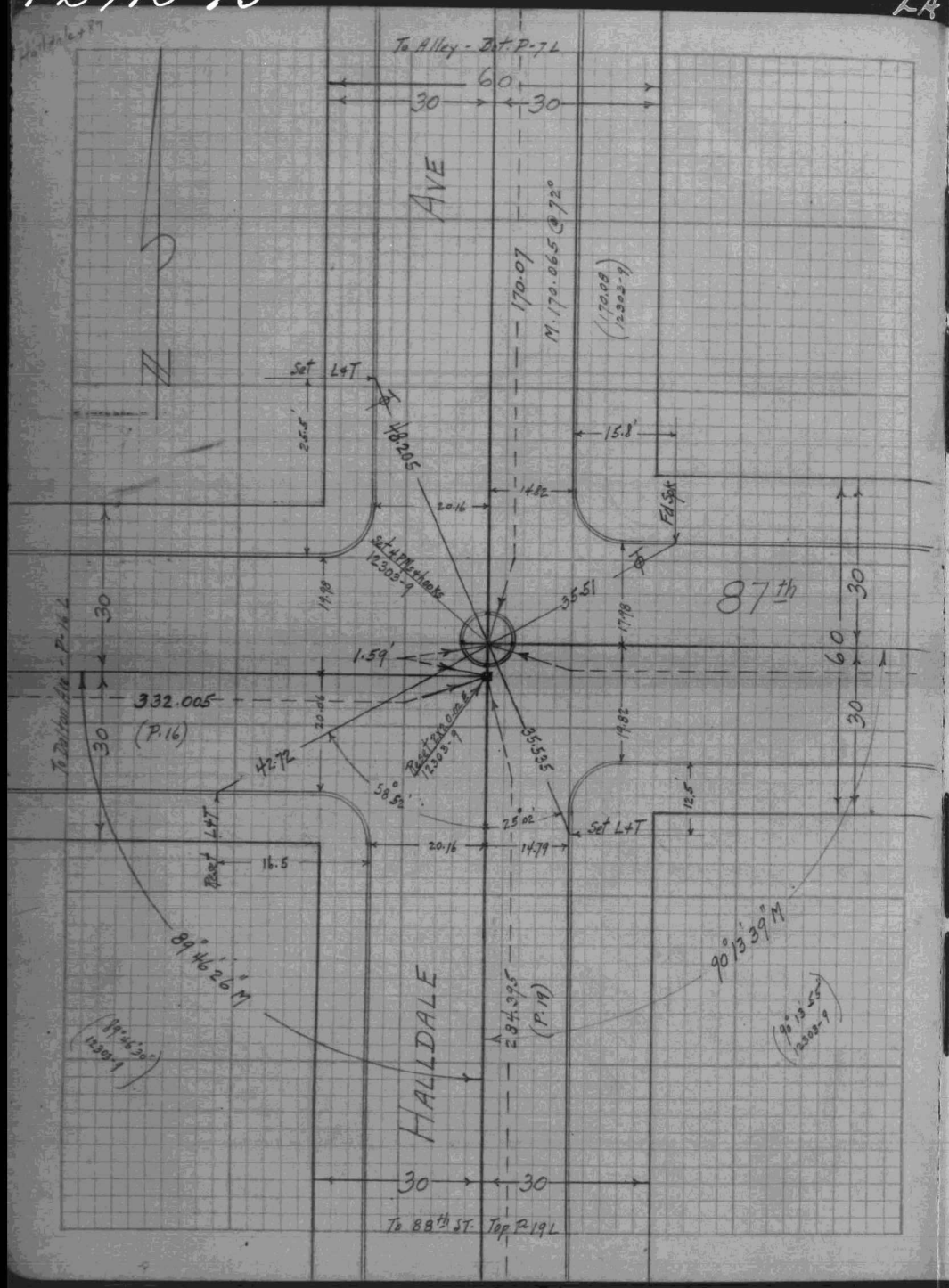
To Alley - Bot. P-7L
60
30
30
AVE
170.07
M. 170.065 @ 72°
(170.08 12303-9)
Set L&T
25.5'
48.205
15.8'
14.82
20.16
Fd Spk
Set 4 PMs & hooks 12303-9
35.51
87th
1.59'
332.005
(P.16)
42.72
58°52'
25°02'
35.535
Set L&T
20.16
14.79
16.5
Reset L&T
89°46'26"M
(89°46'30" 12303-9)
HALLDALE
284.395
(P.19)
90°13'39"M
(90°13'55" 12303-9)
30
30
To 88th ST. Top P-19L

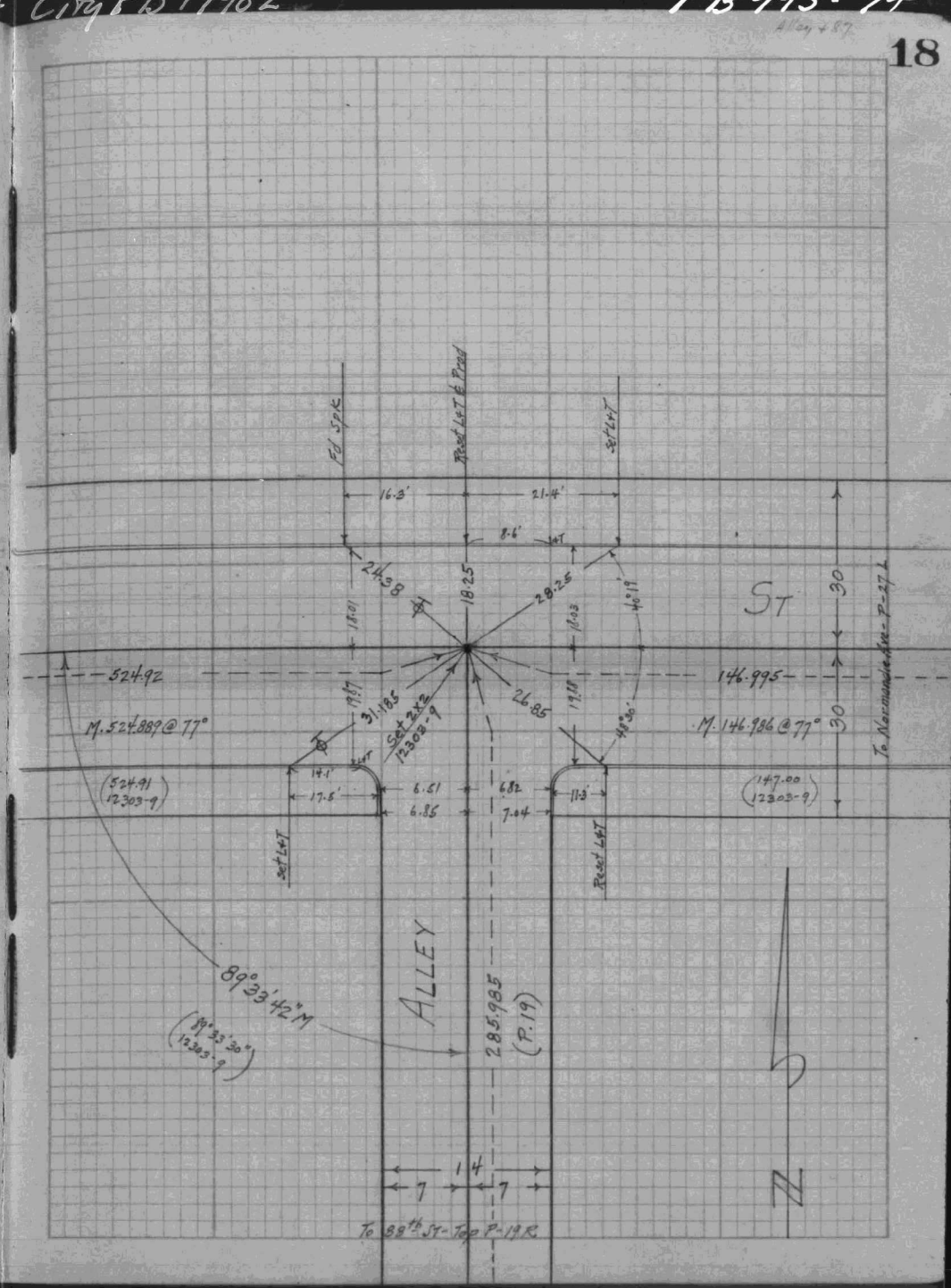
Fd Spk
Reset L&T & Prod
Set L&T
16.3'
21.4'
8.6'
24.38
18.25
28.25
ST
524.92
146.995
M. 524.889 @ 77°
M. 146.986 @ 77°
31.185
Set 2x2 12303-9
26.85
(524.91 12303-9)
(147.00 12303-9)
17.5'
6.51
6.85
6.82
7.04
11.3'
Set L&T
Reset L&T
89°33'42"M
(89°33'30" 12303-9)
ALLEY
285.985
(P.19)
14
7
7
To 88th ST - Top P-19R
To Normandie Ave - P-27L

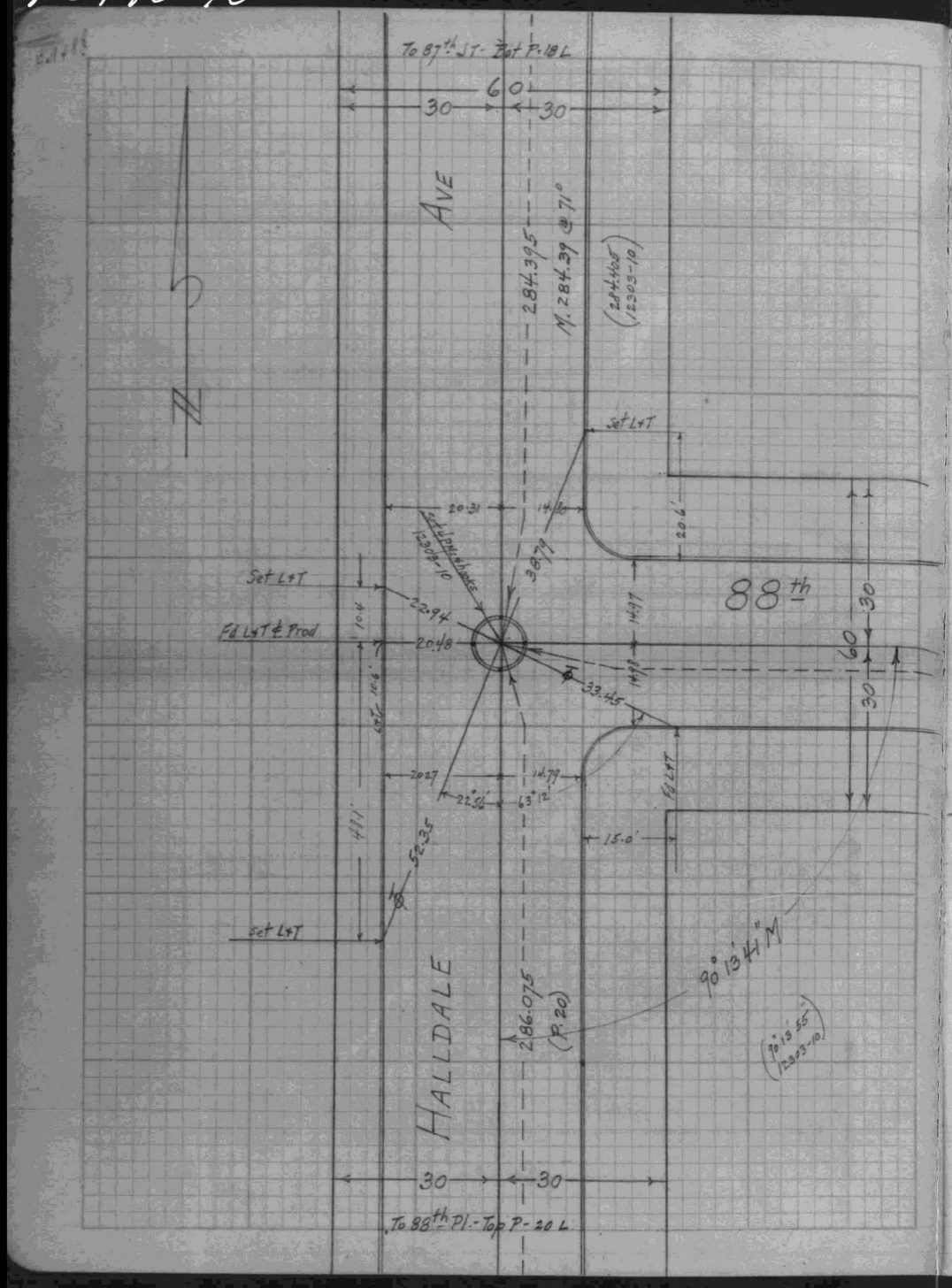
To 87th St - Tot P-18L
60
30
30
AVE
284.395
M. 284.39 @ 71°
(284.405 12303-10)
Set L+T
20.31
14.86
20.6'
Set L+T
Set L+T
Fd L+T & Prod
20.48
14.97
88th
30
60
30
33.45
20.27
14.79
22.56'
63° 12'
Fd L+T
15.0'
52.35
Set L+T
90° 13' 41" M
(90° 13' 55" 12303-10)
HALLDALE
286.075
(P. 20)
30
30
To 88th Pl. - Top P-20 L

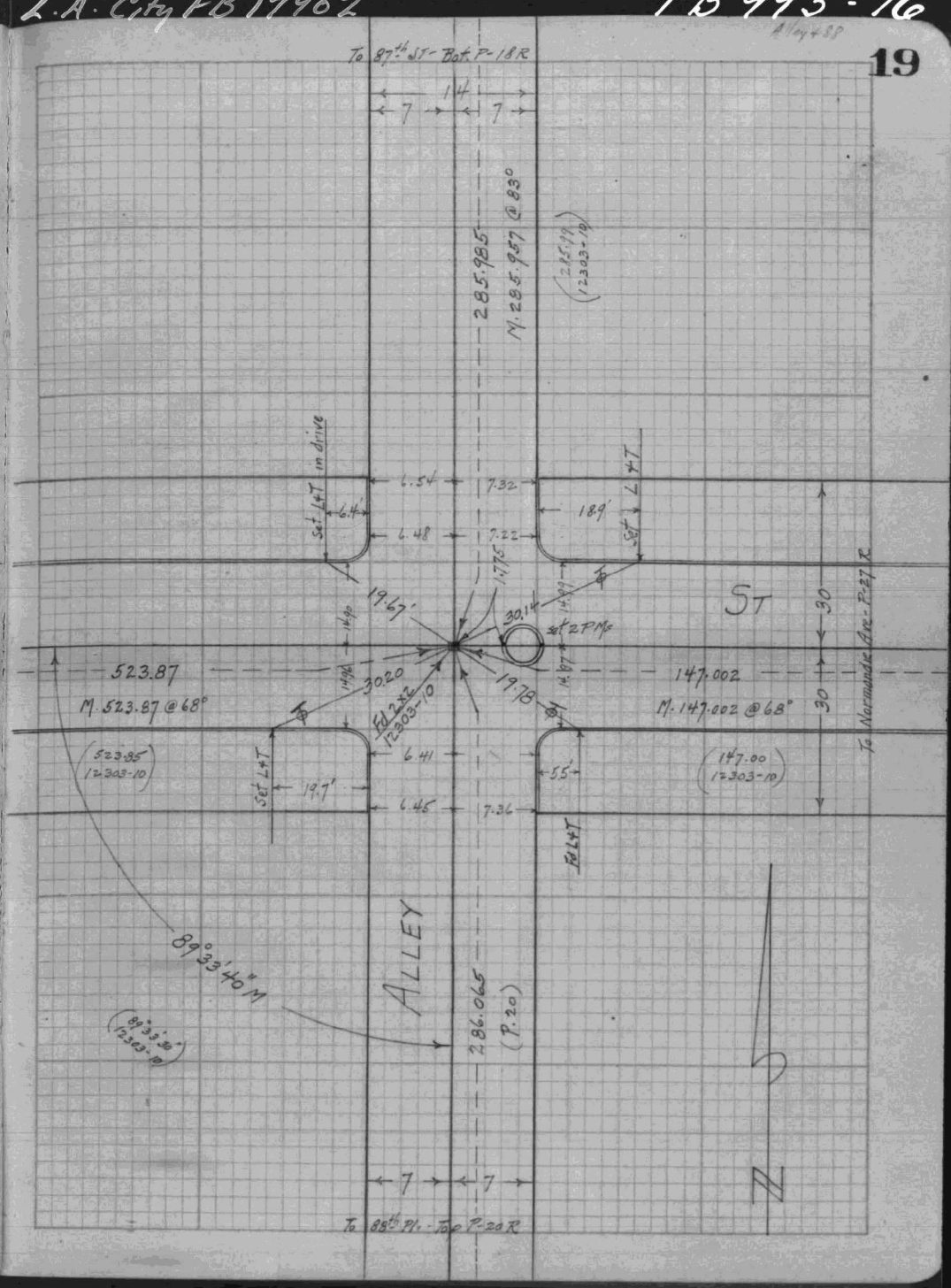
To 87th St - Tot P-18R
14
7
7
285.985
M. 285.987 @ 83°
(285.979 12303-10)
Set L+T in drive
6.54
7.32
6.4
6.48
7.22
18.9'
Set L+T
1.775
19.67'
30.14'
Set 2PM's
ST
30
30
523.87
M. 523.87 @ 68°
30.20
Fd 2x2 12303-10
19.78
147.002
M. 147.002 @ 68°
(523.85 12303-10)
(147.00 12303-10)
Set L+T
19.7'
6.41
6.45
7.36
55'
Fd L+T
To Normandie Ave - P-27 R
89° 33' 40" M
(89° 33' 30" 12303-10)
ALLEY
286.065
(P. 20)
7
7
To 88th Pl. - Top P-20 R

F.B 993-77

L A City FB 17902

FB 993-78

20

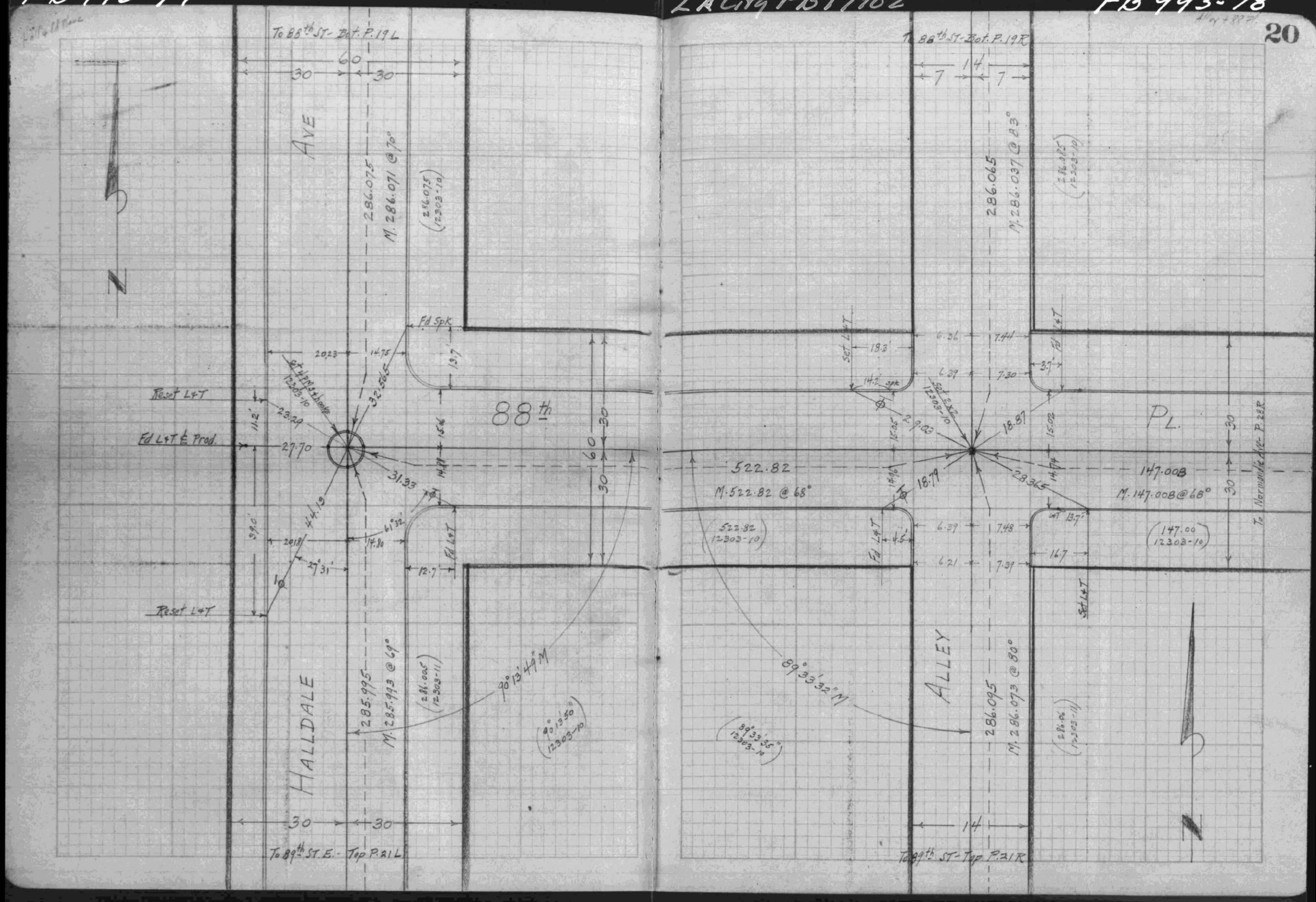

F.B. 993-79

LA City FB 17902

FB 993-80

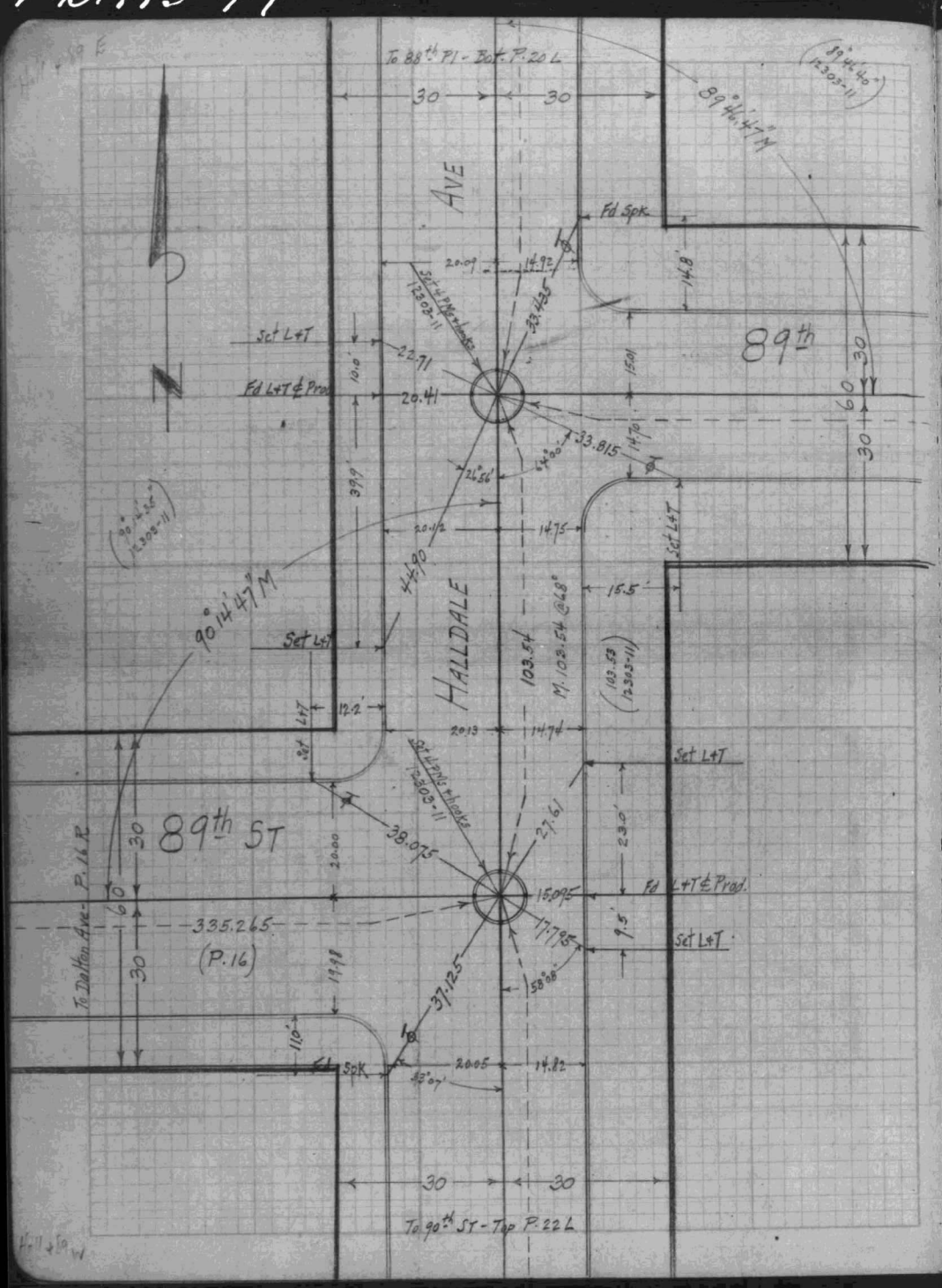

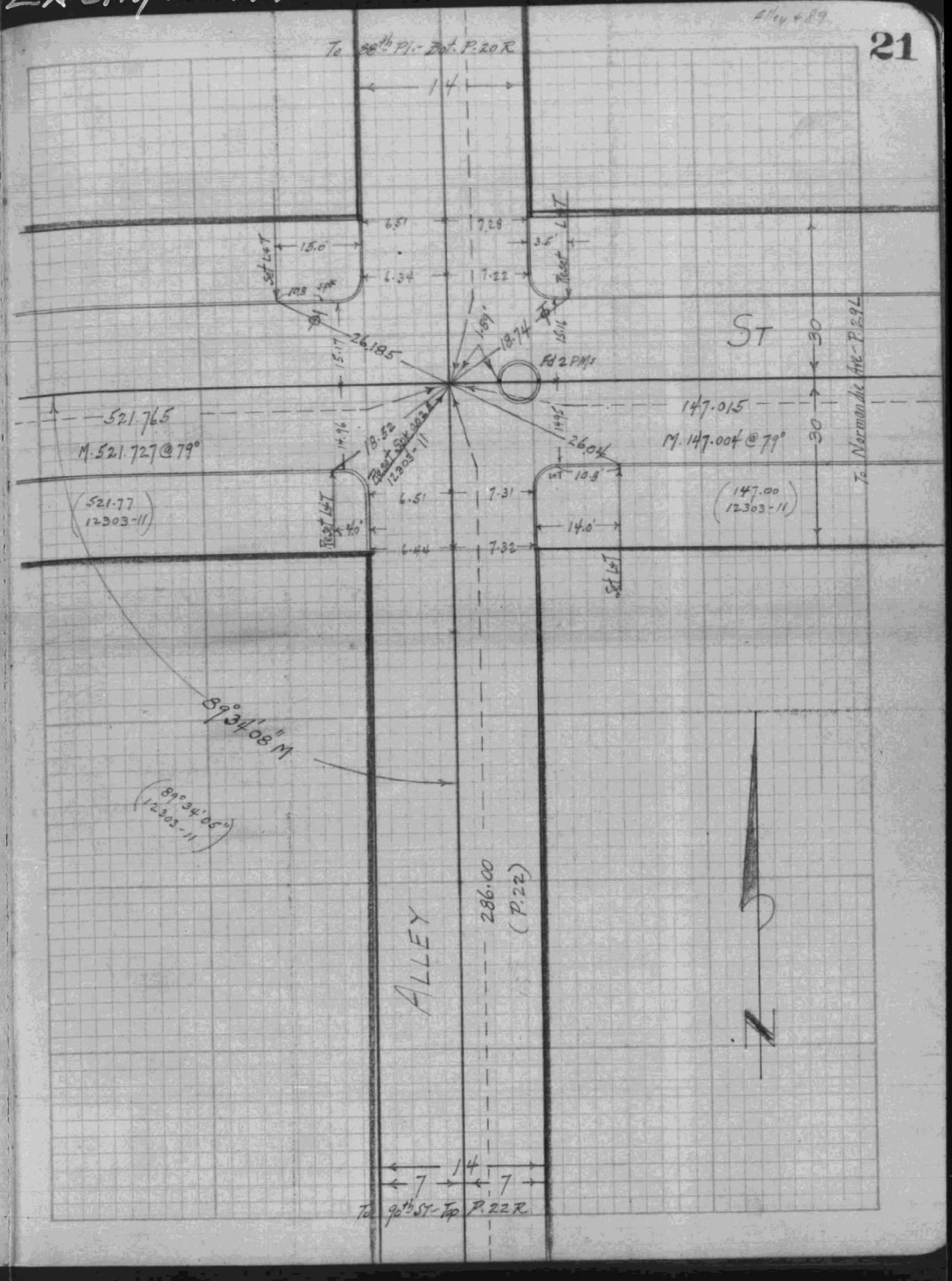

F.B993-81

L.A City FB 17902

F.B993-82

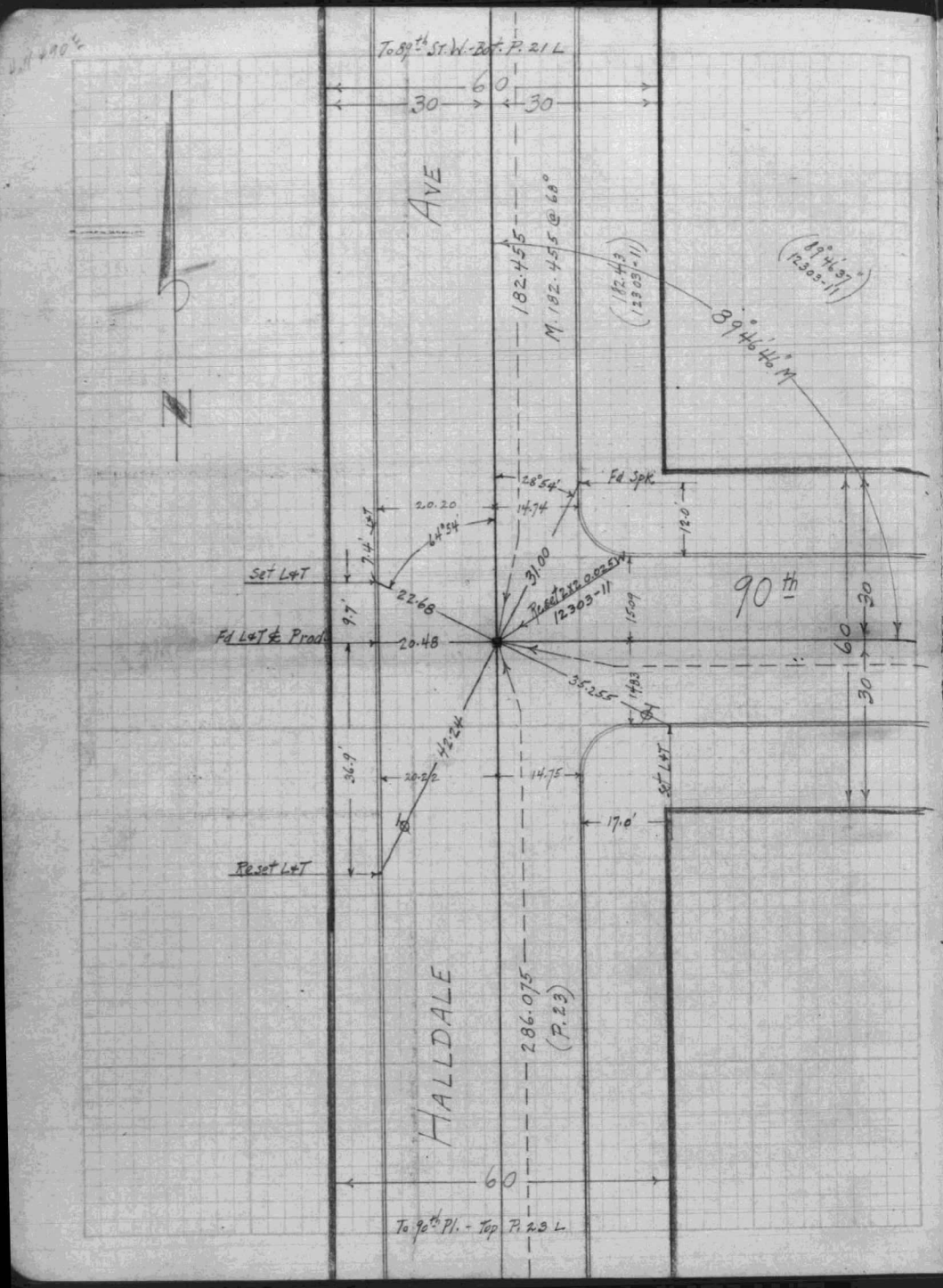

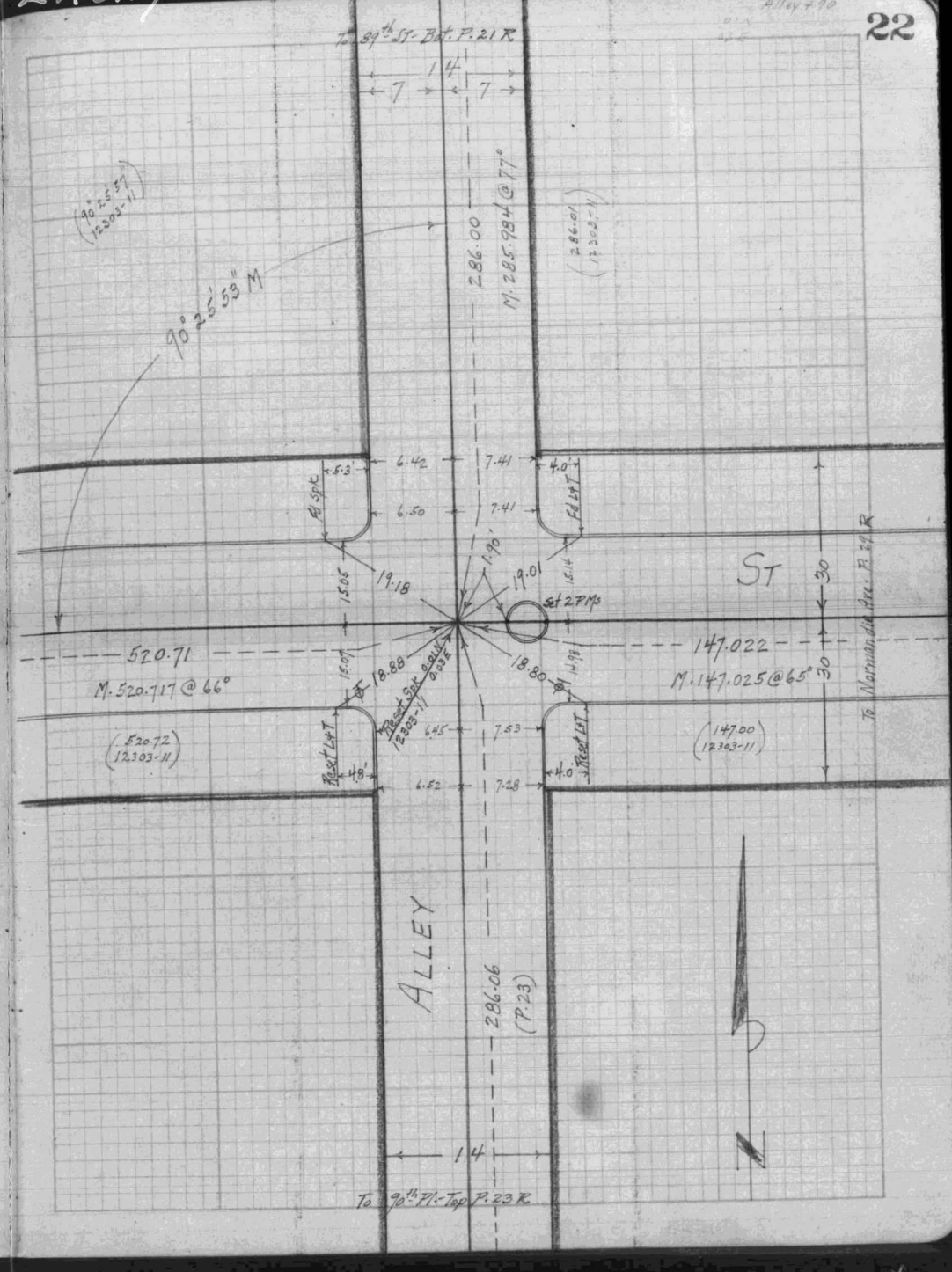

F.B.993-83

L.A.City FB17902

F.B.993-84

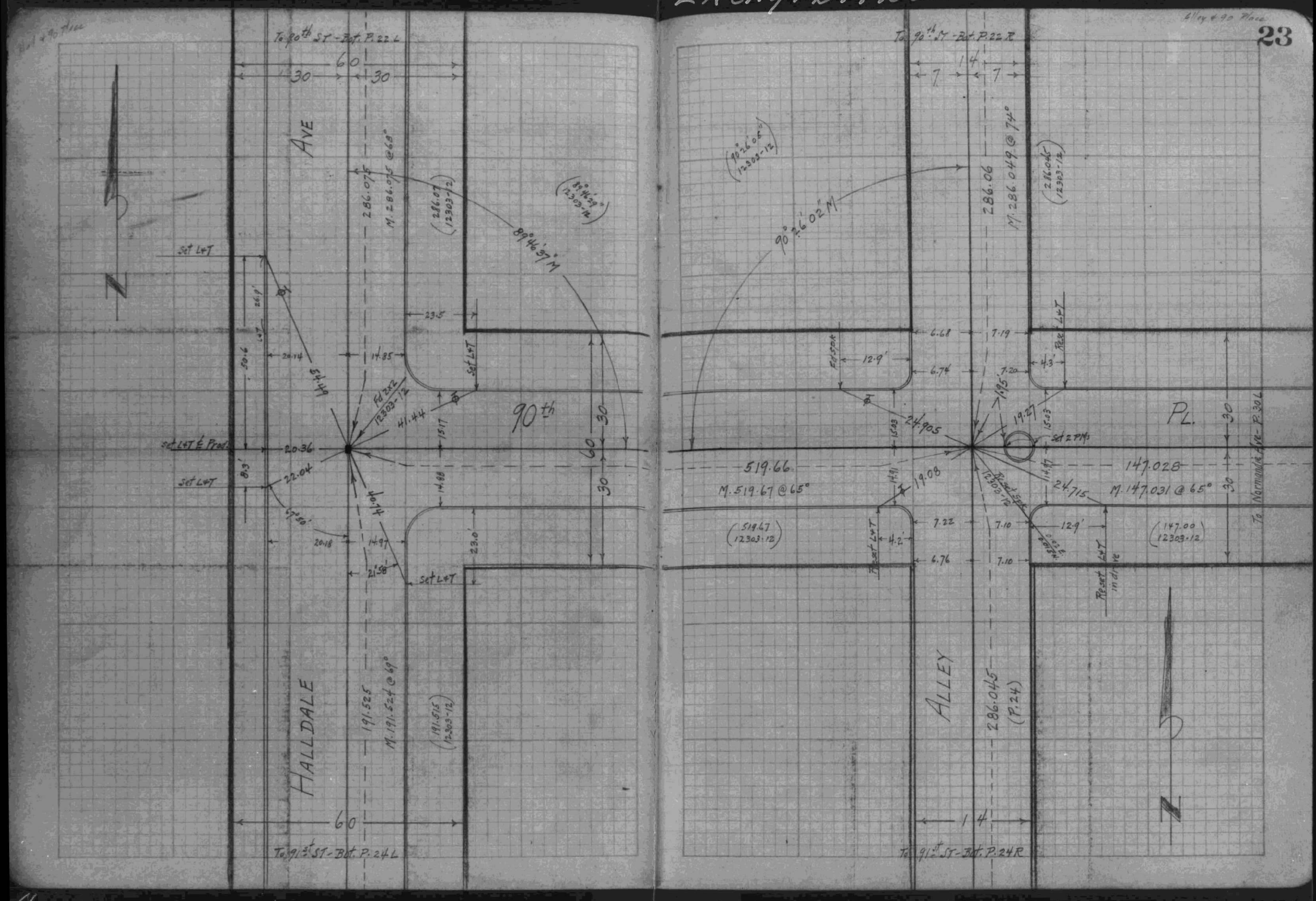

23

F.B. 993-85

L.A. City F.B. 17902

F.B 993-86

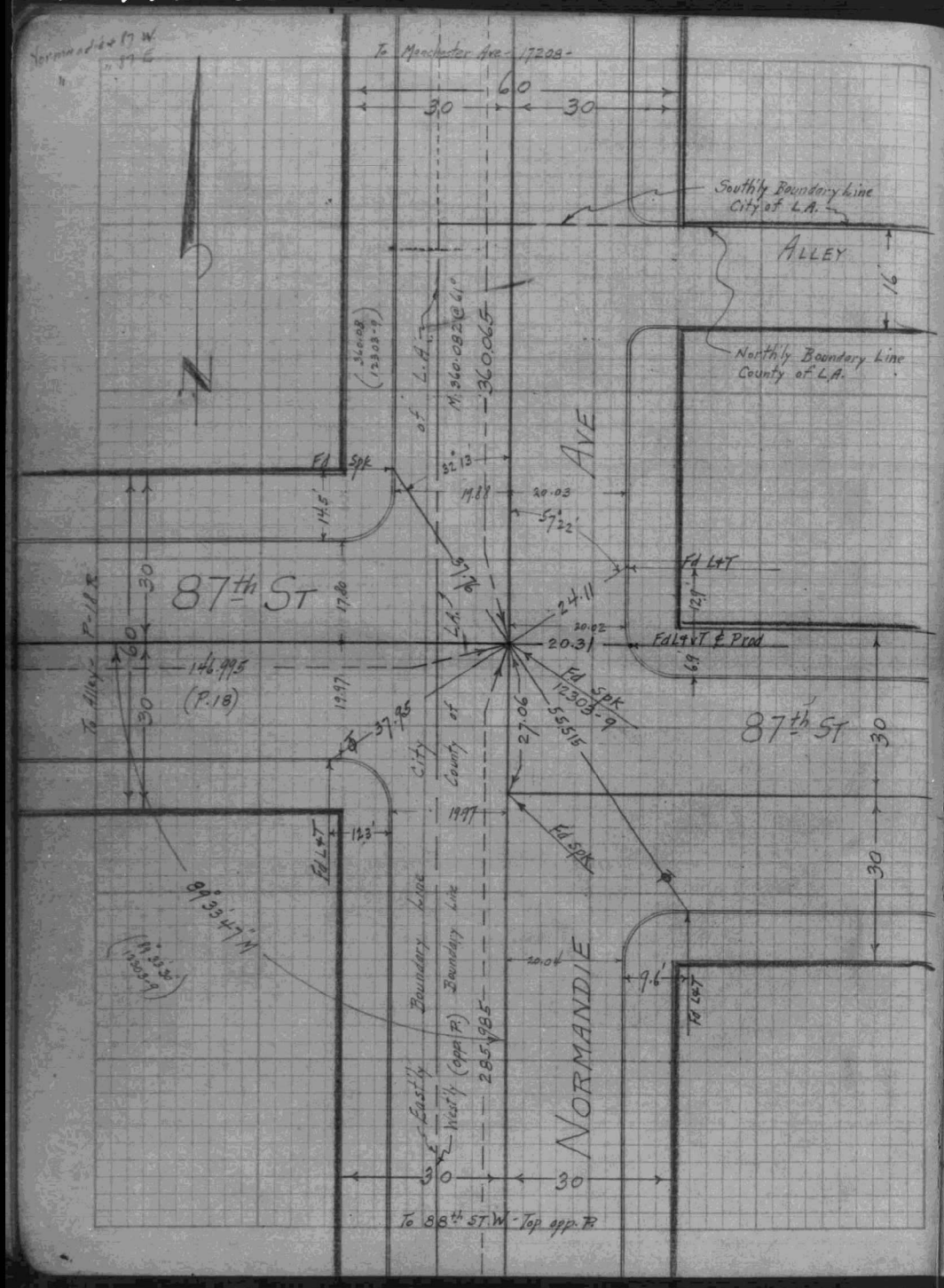

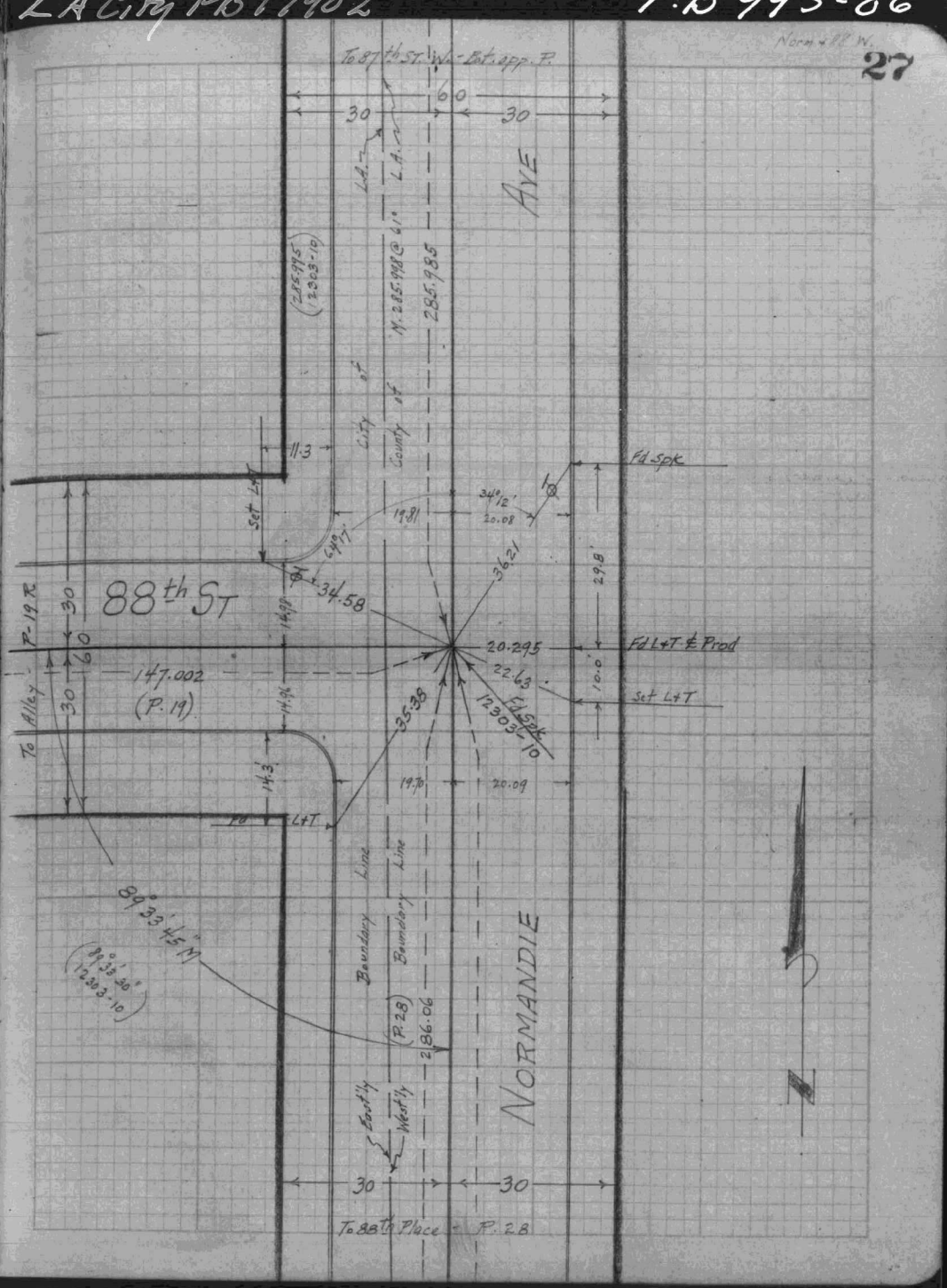

F.B. 993-87

LA City FB 17902

F.B. 993-88

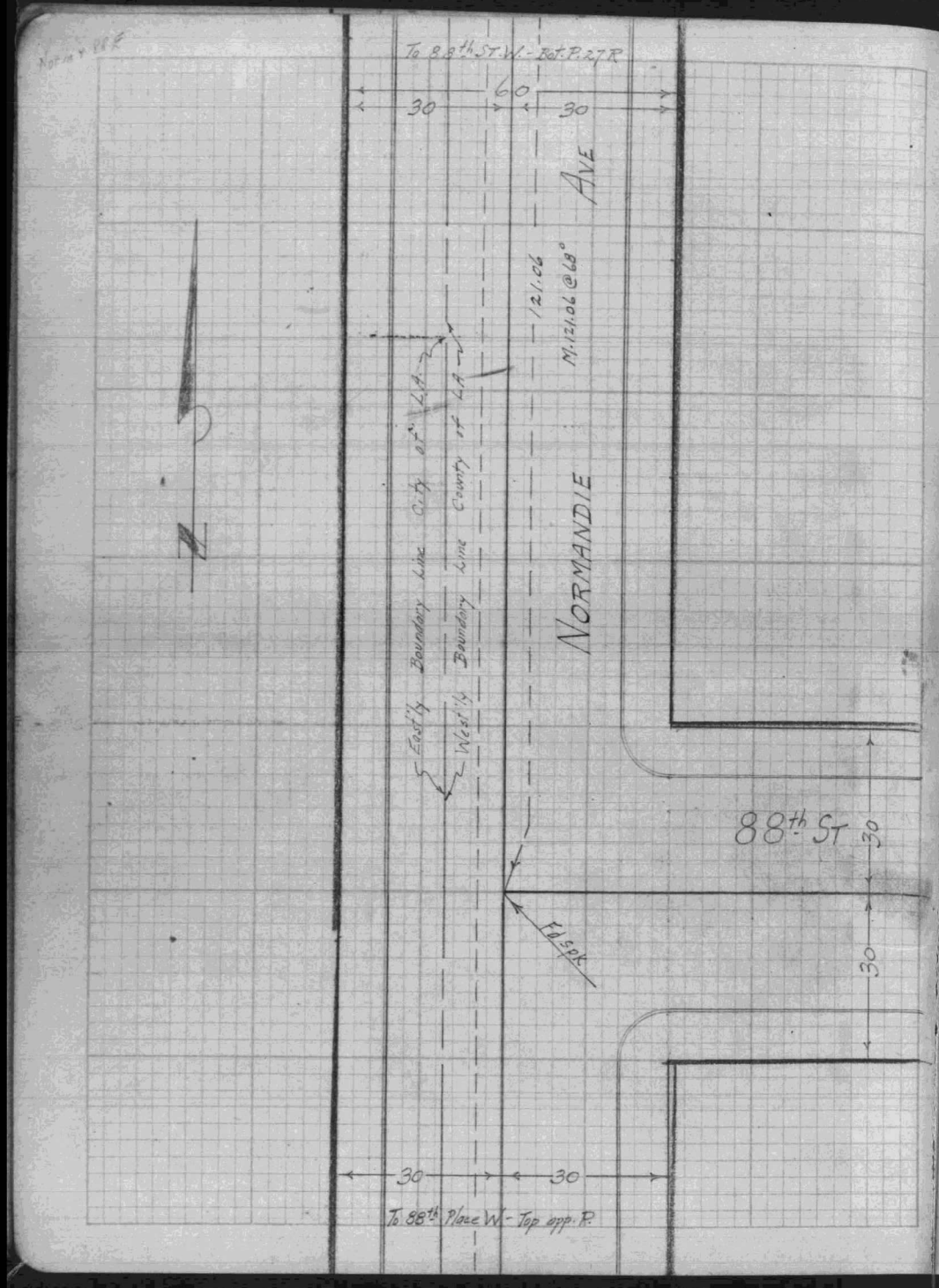

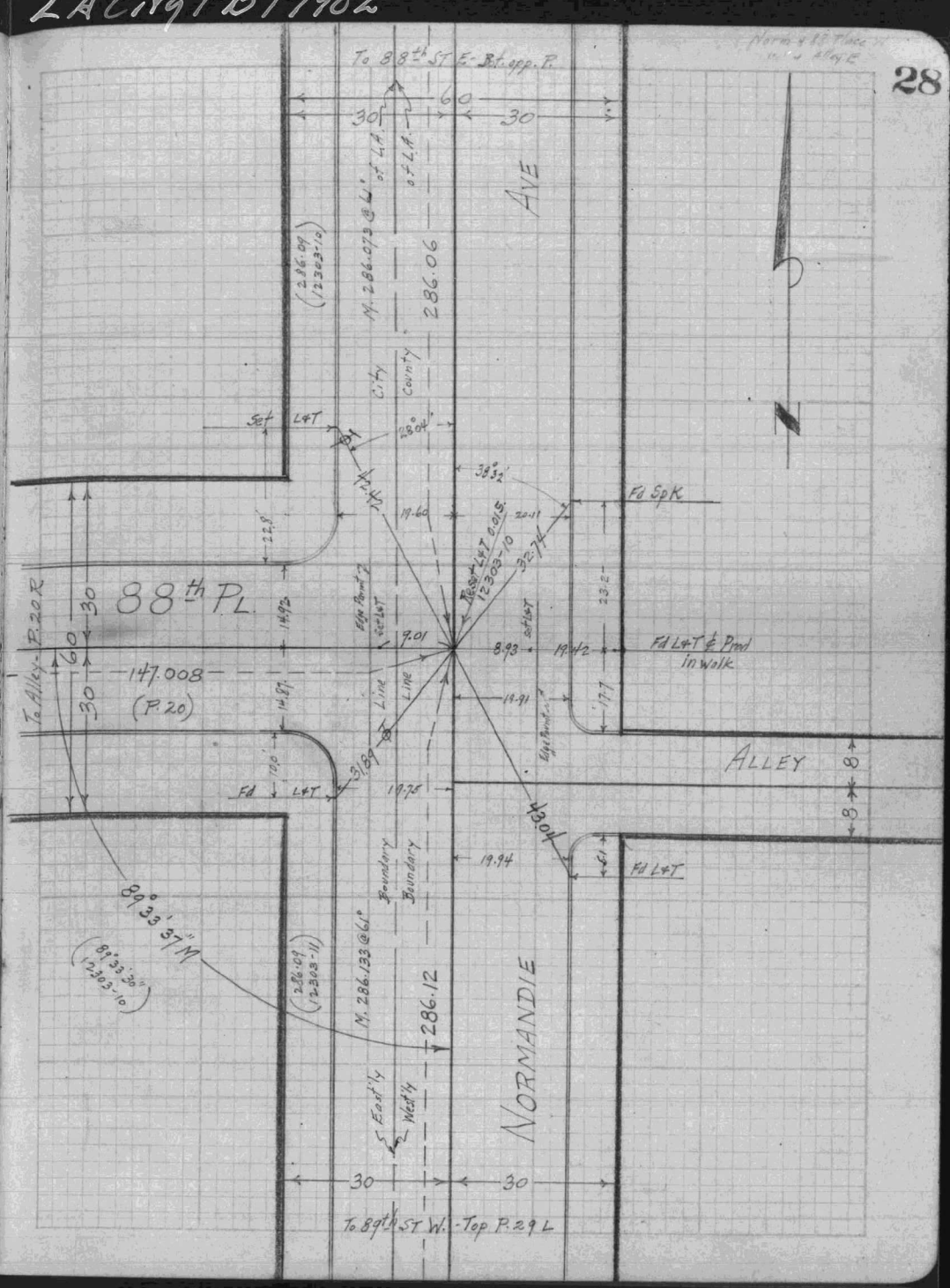

F.B. 993-89

LA City FB 17902

F.B. 993-90

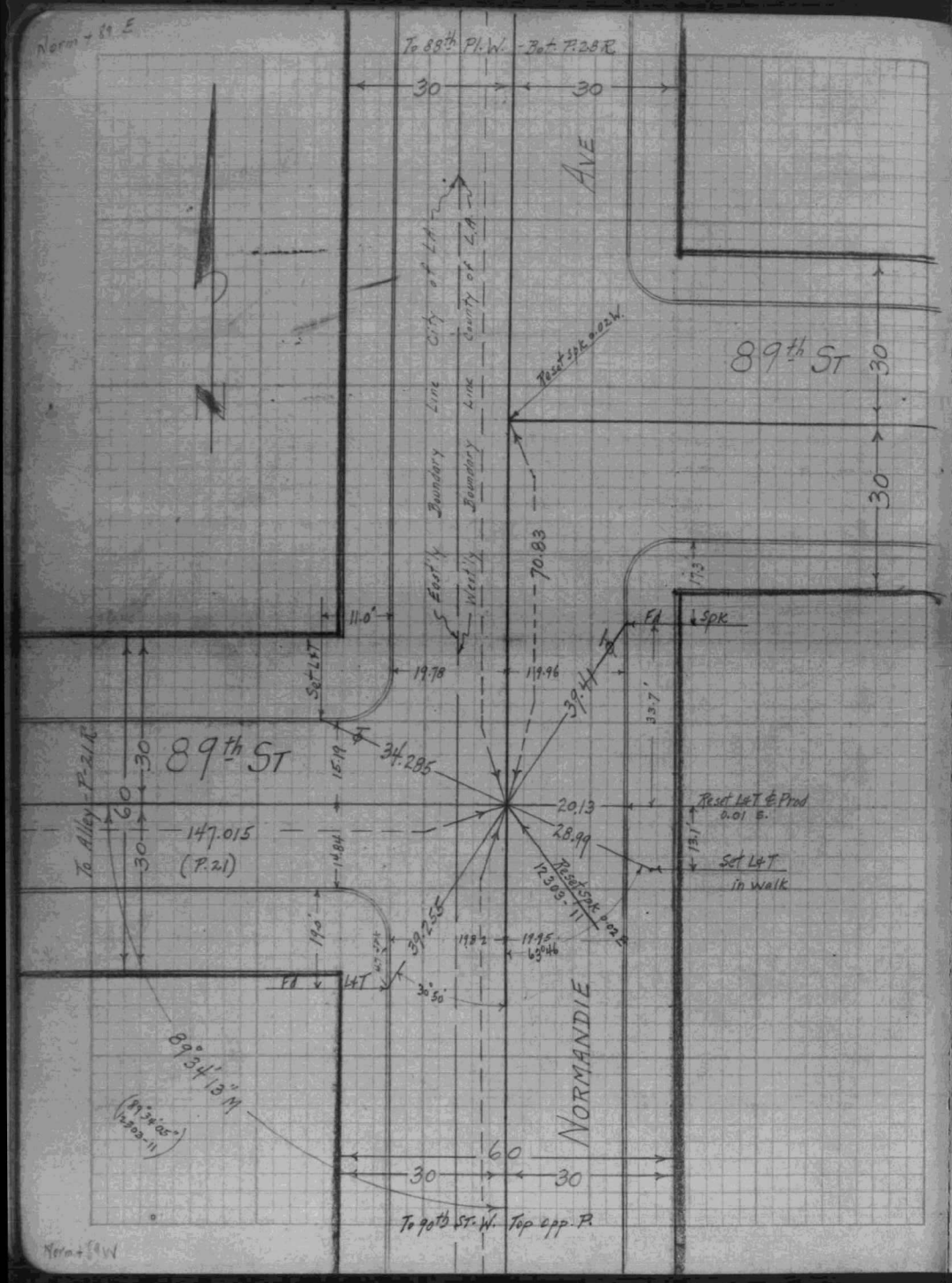

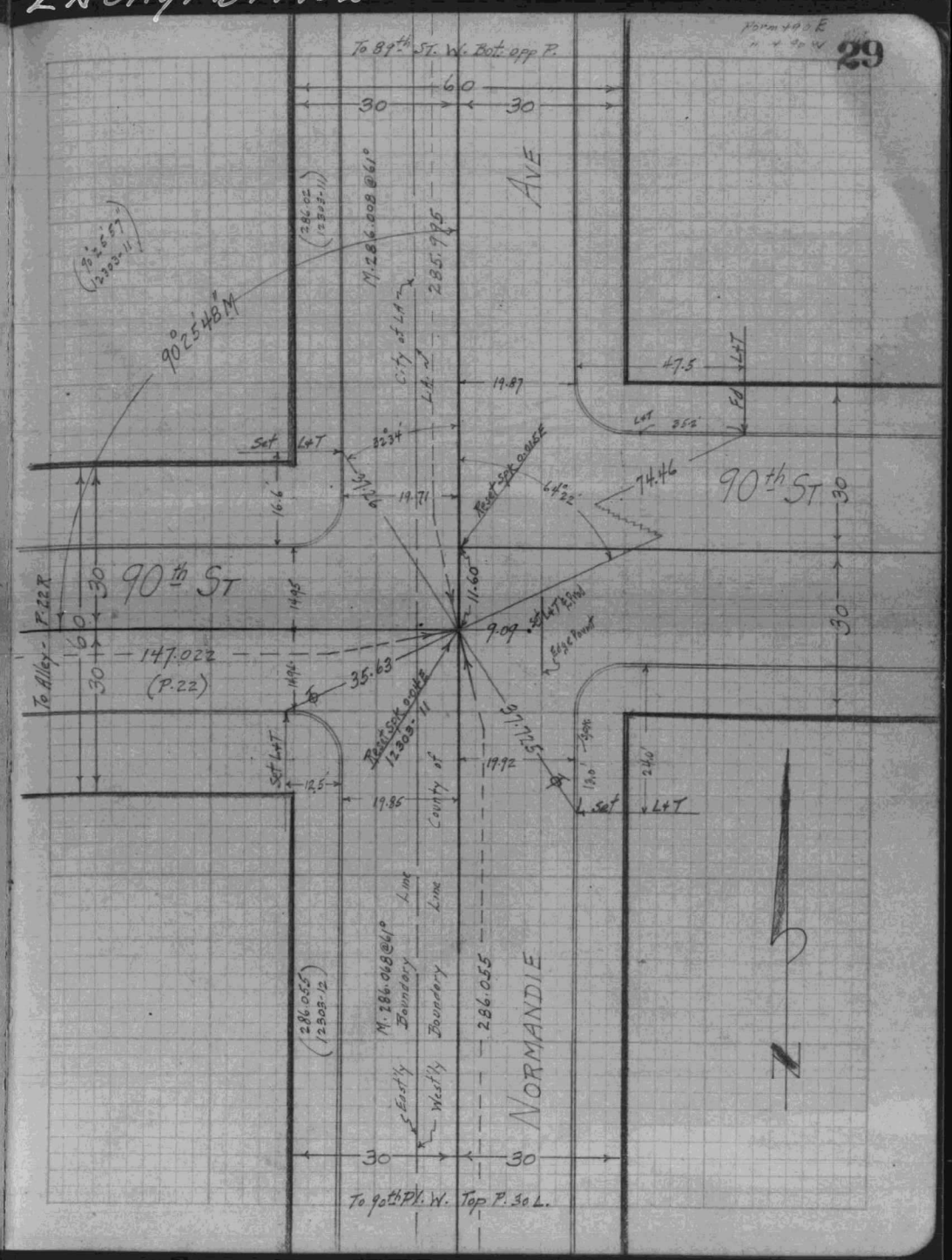

FB. 993-91

L A City FB 17902

F.B. 993-92

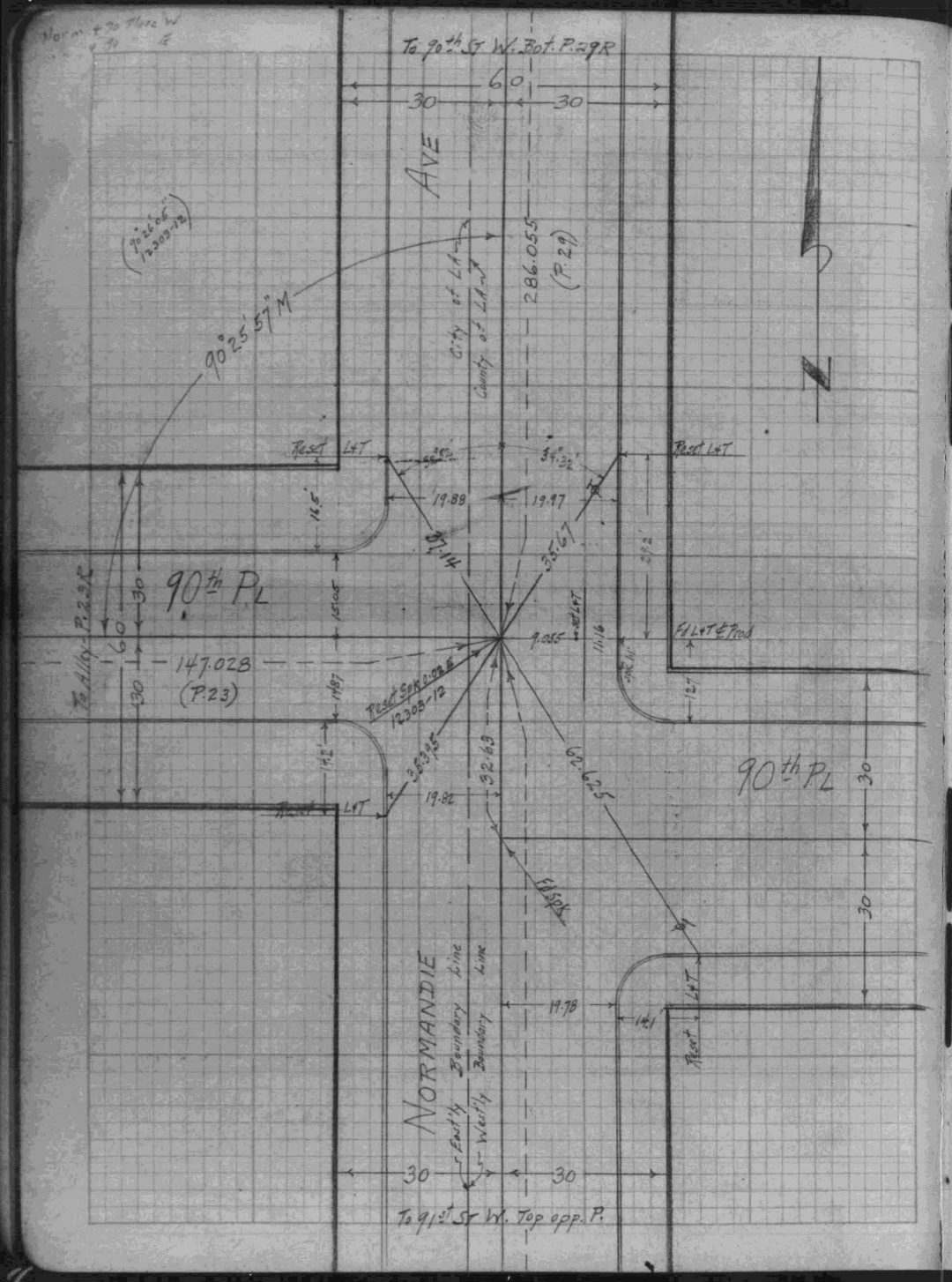

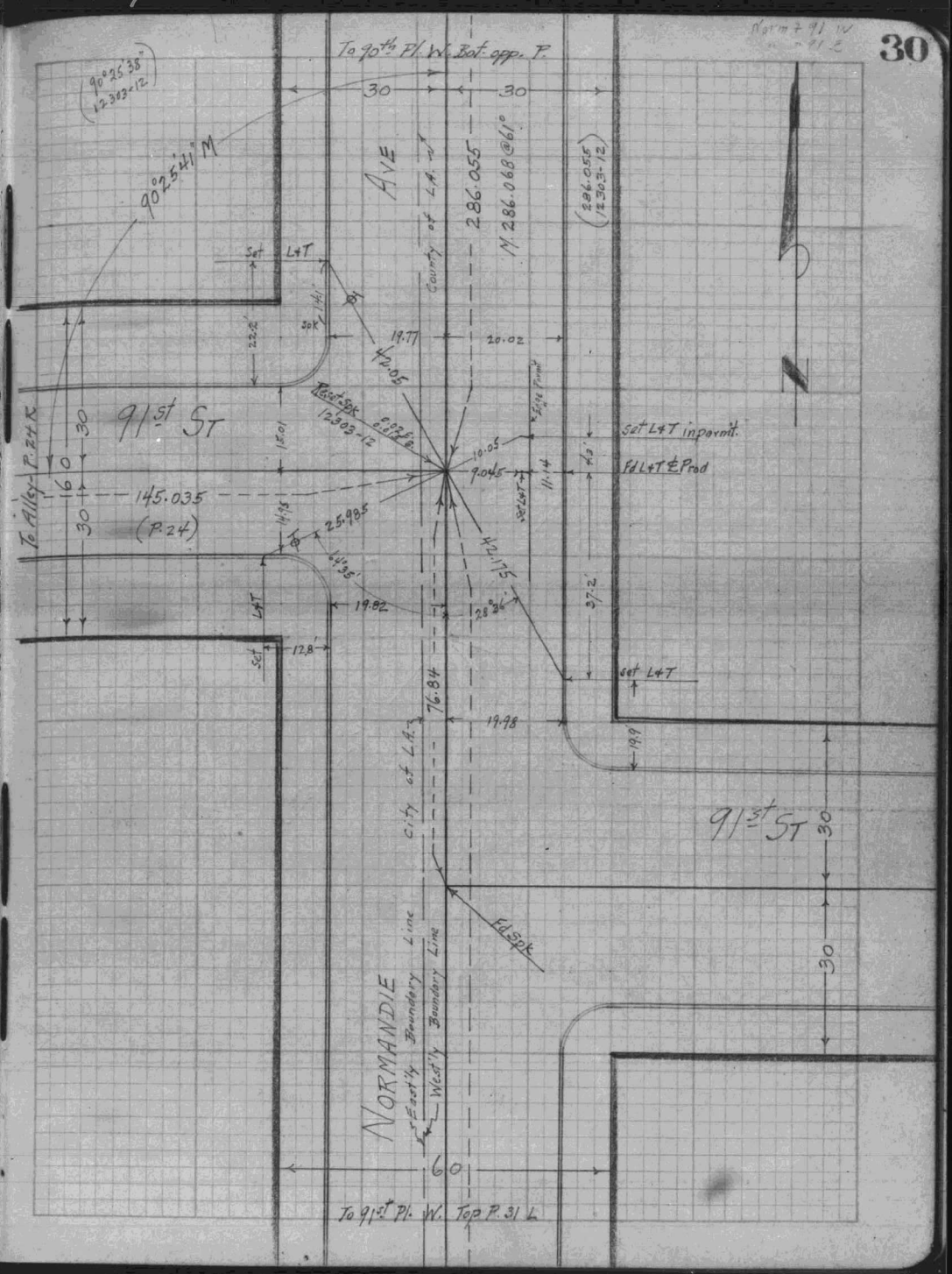

F.B993-93

JAN 23 1931
INDEXED

MANCHESTER AVE - CENTRAL TO AVALON BLVD
83RD STREET - CENTRAL AVE. To AVALON BLVD.
84TH STREET - " " "
84TH PLACE - " " "
85TH STREET - " " "

CENTRAL AVE. - 83RD To MANCHESTER Ave
WADSWORTH AVE. - " " "
McKINLEY AVE - " " "
STANFORD AVE - " " "
AVALON BLVD - " " "

ALLEY - 1ST W. OF CENTRAL AVE. " " "
ALLEY - 1ST W OF STANFORD AVE " " "

ALLEY - 1ST So. OF 83RD ST - Alley W of Central Ave to Alley W of Stanford Ave
" " " " 84TH " - " " " " " " "
" " " " 84TH Pl. - " " " " " " "
" " " " 85TH ST - " " " " " " "

CENTERLINE, TIES, DISTANCES
AND, ANGLES.

Waller December 1930
Jobe
Donker
Horn.

℄ Ref. 8504-21-22-and 41 To 45

Tape used #L-151
Length = 100.00 @ 19 1/2 tension @ 68°
All ℄ distances Corr. To 68°

JUN 7 1937

F.B993-95

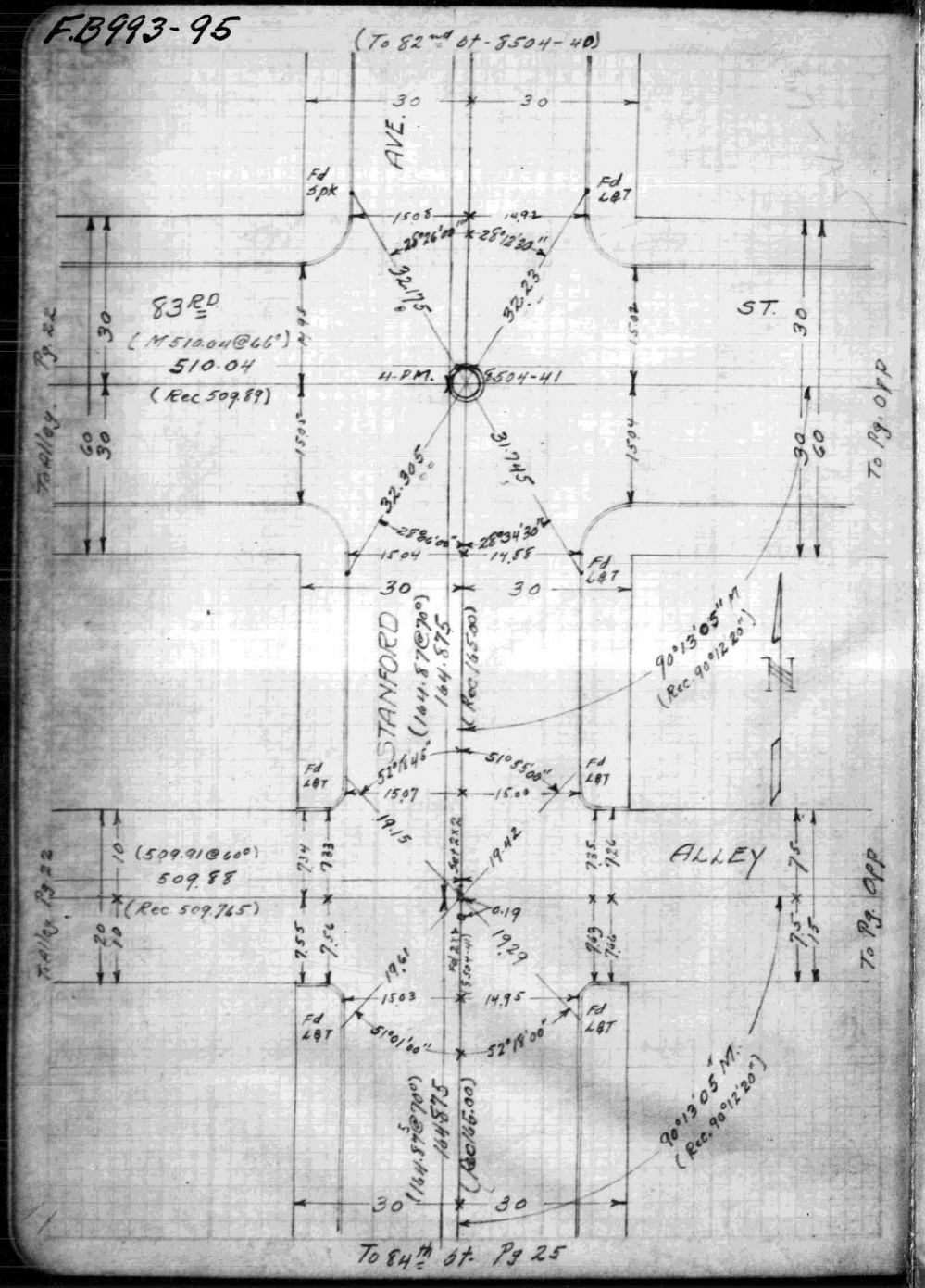

FB993-96 23



JUN 7 1937

FB. 993-97

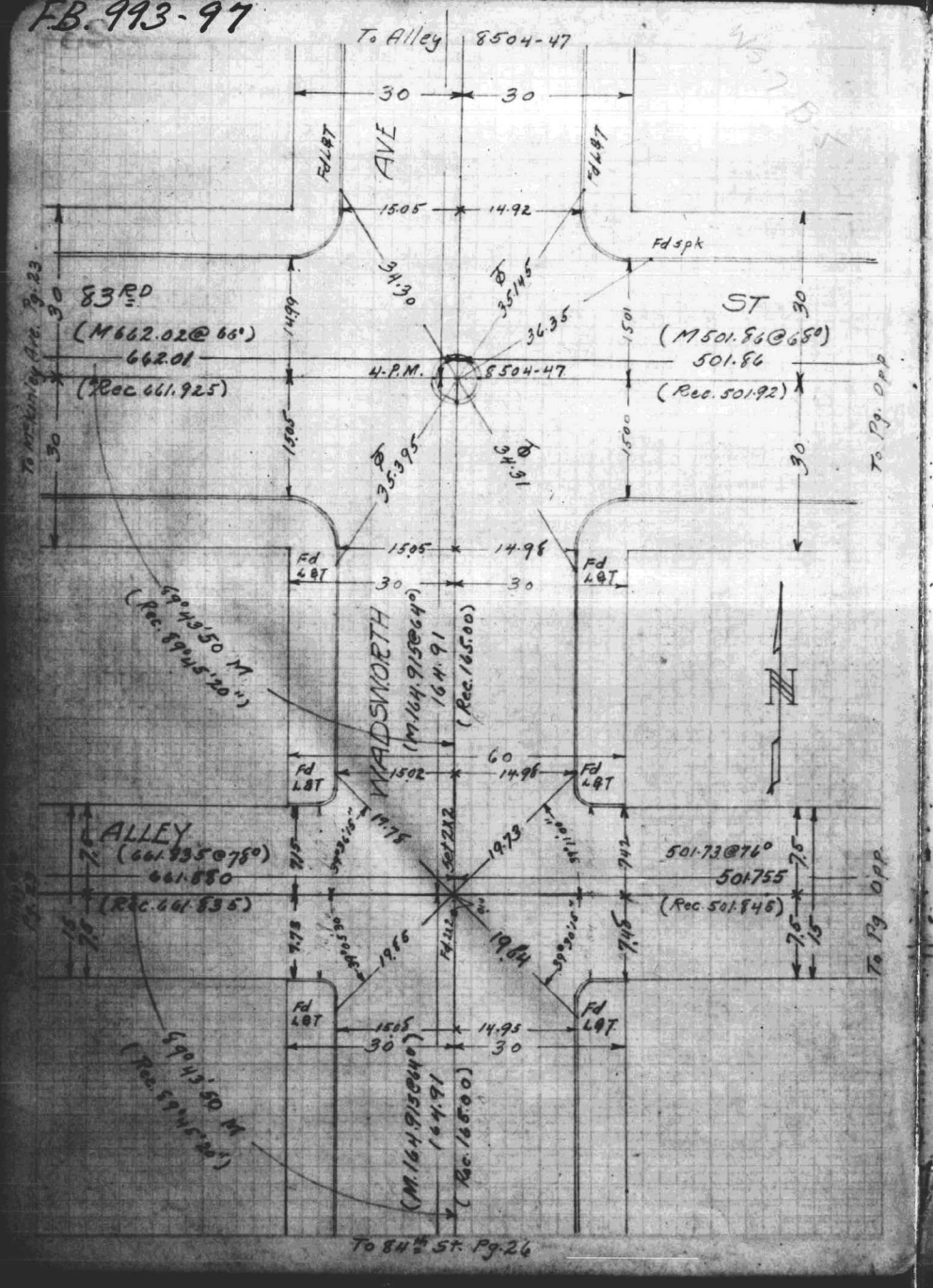

FB. 993-98

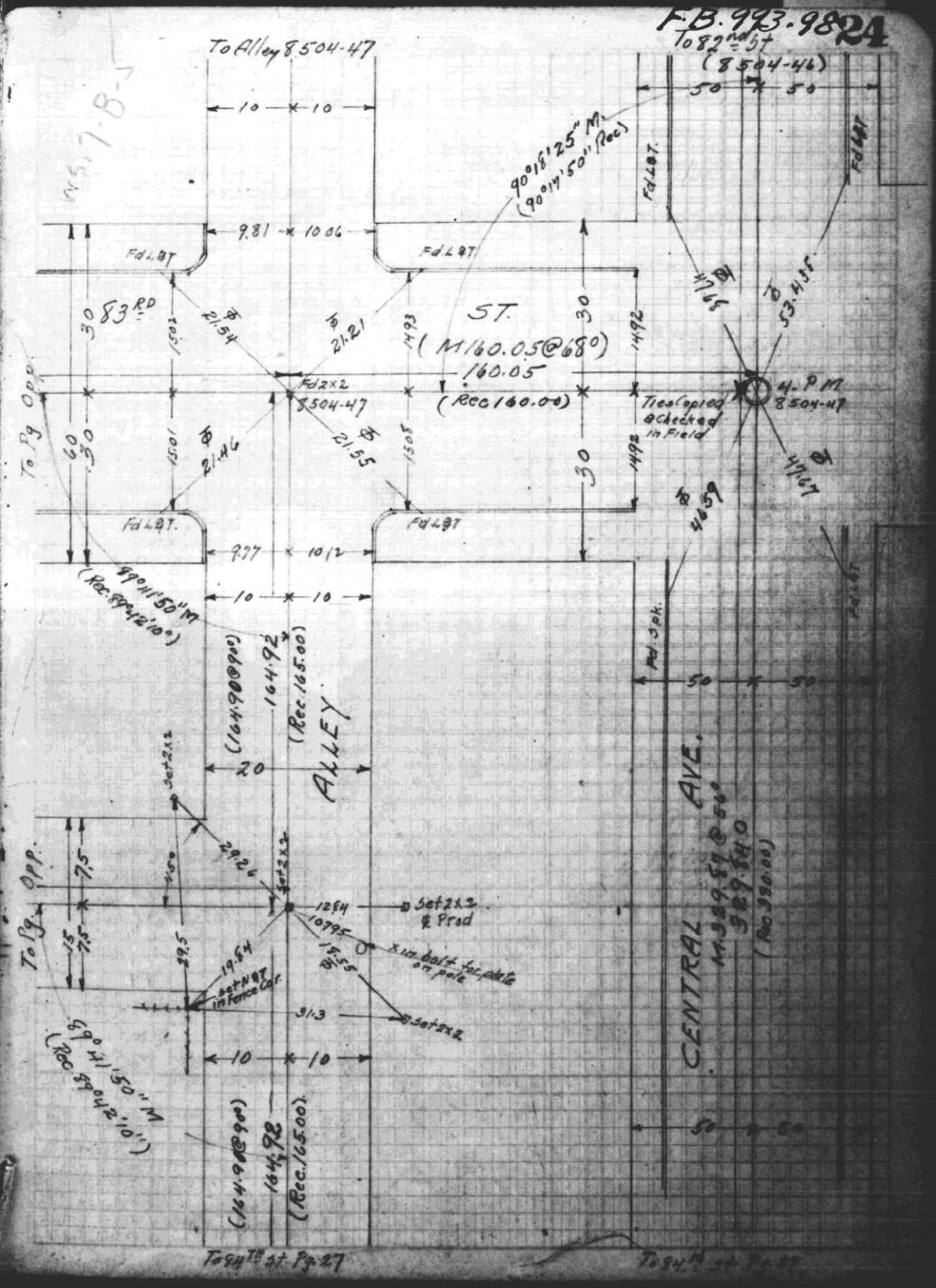

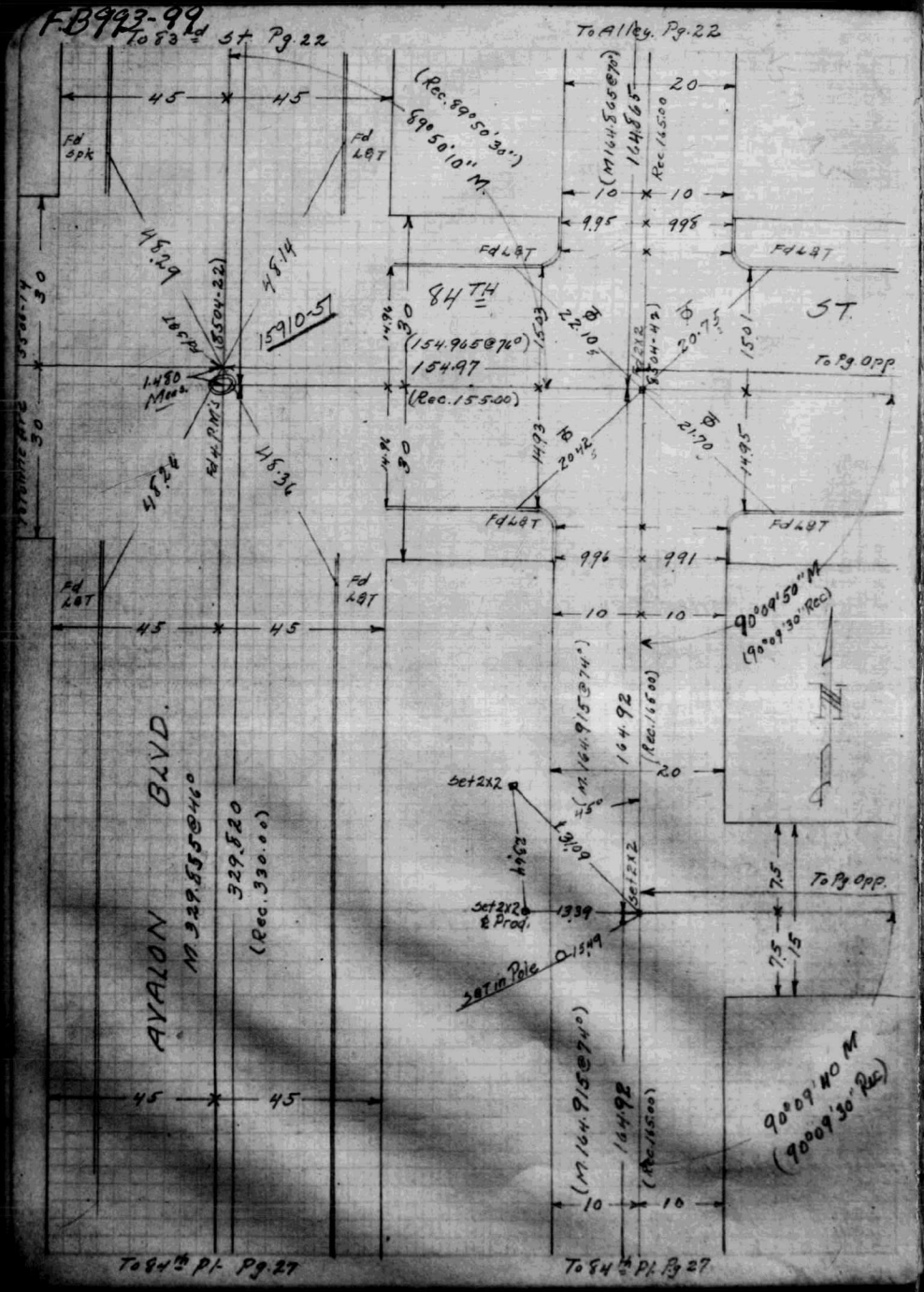
F.B993-99
To 83rd St. Pg. 22
To Alley. Pg. 22
(Rec. 89°50'30")
89°50'10" M.
(M164.865@70°)
164.865
Rec 165.00
Fd Spk
Fd L&T
84TH
(154.965@76°)
154.97
(Rec. 155.00)
ST.
To Pg. Opp.
15910-57
1.480 Meas.
Fd 4 P.M.'s
(8504-22)
48.29
48.14
48.26
48.36
90°09'50" M
(90°09'30" Rec)
AVALON BLVD.
M 329.855@46°
329.820
(Rec. 330.00)
(M164.915@74°)
164.92
(Rec. 165.00)
Set 2x2
Set 2x2 & Prod.
Set in Pole
90°09'40 M
(90°09'30" Rec)
To 84th Pl. Pg. 27
To 84th Pl. Pg. 27

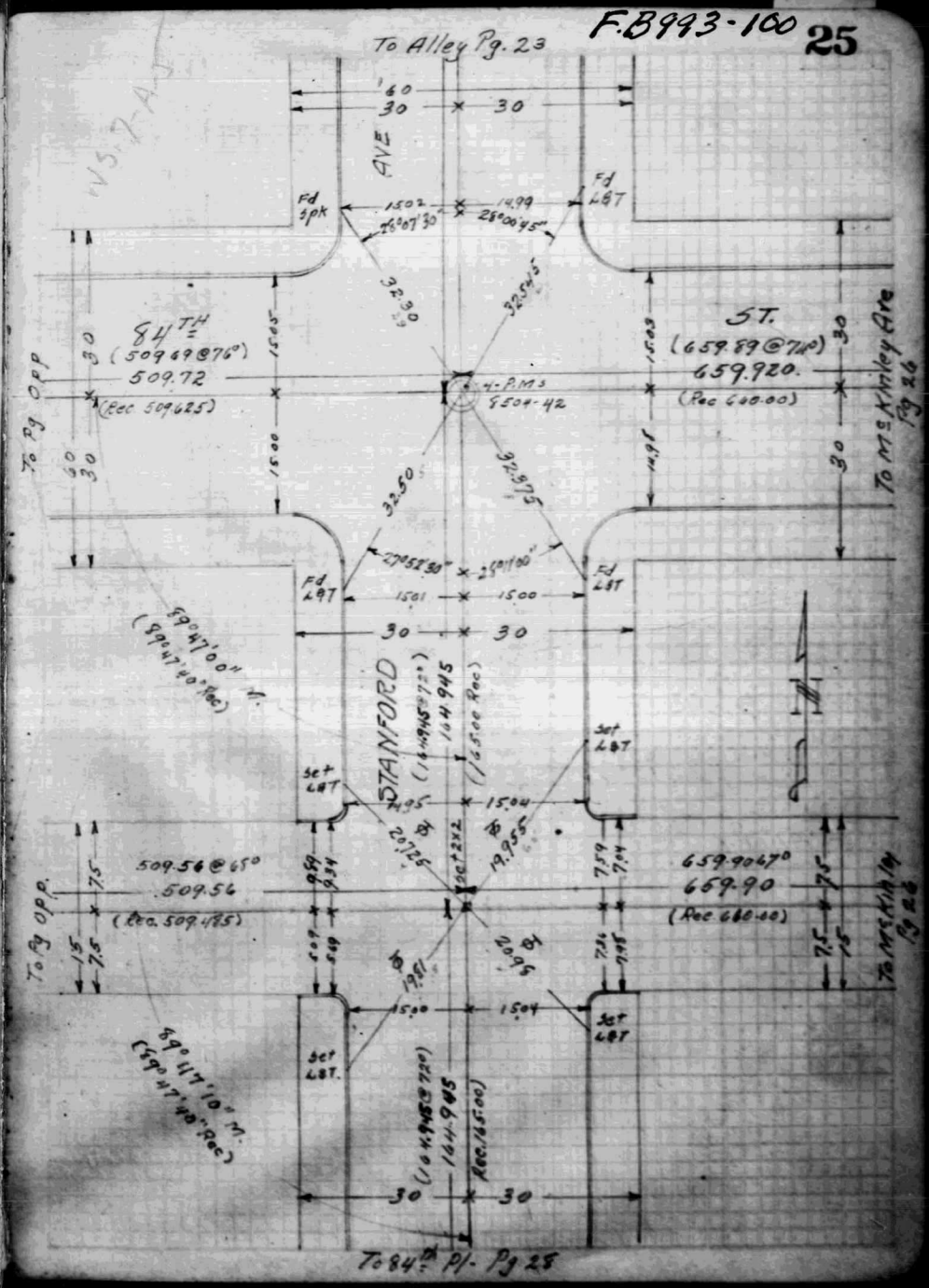
To Alley Pg. 23
AVE
Fd Spk
Fd L&T
84TH
(509.69@76°)
509.72
(Rec 509.625)
ST.
(659.89@74°)
659.920.
(Rec 660.00)
4-P.M.'s
8504-42
To Pg Opp
To McKinley Ave Pg 26
89°47'00" M.
(89°47'40" Rec)
STANFORD
(164.945@72°)
164.945
(165.00 Rec)
Set L&T
509.56@65°
509.56
(Rec. 509.485)
659.9067°
659.90
(Rec 660.00)
To Pg Opp.
To McKinley Pg 26
89°47'10" M.
(89°47'40" Rec)
(164.945@72°)
164.945
Rec. 165.00
To 84th Pl. Pg 28

JAN 7 1937

F.B993-101

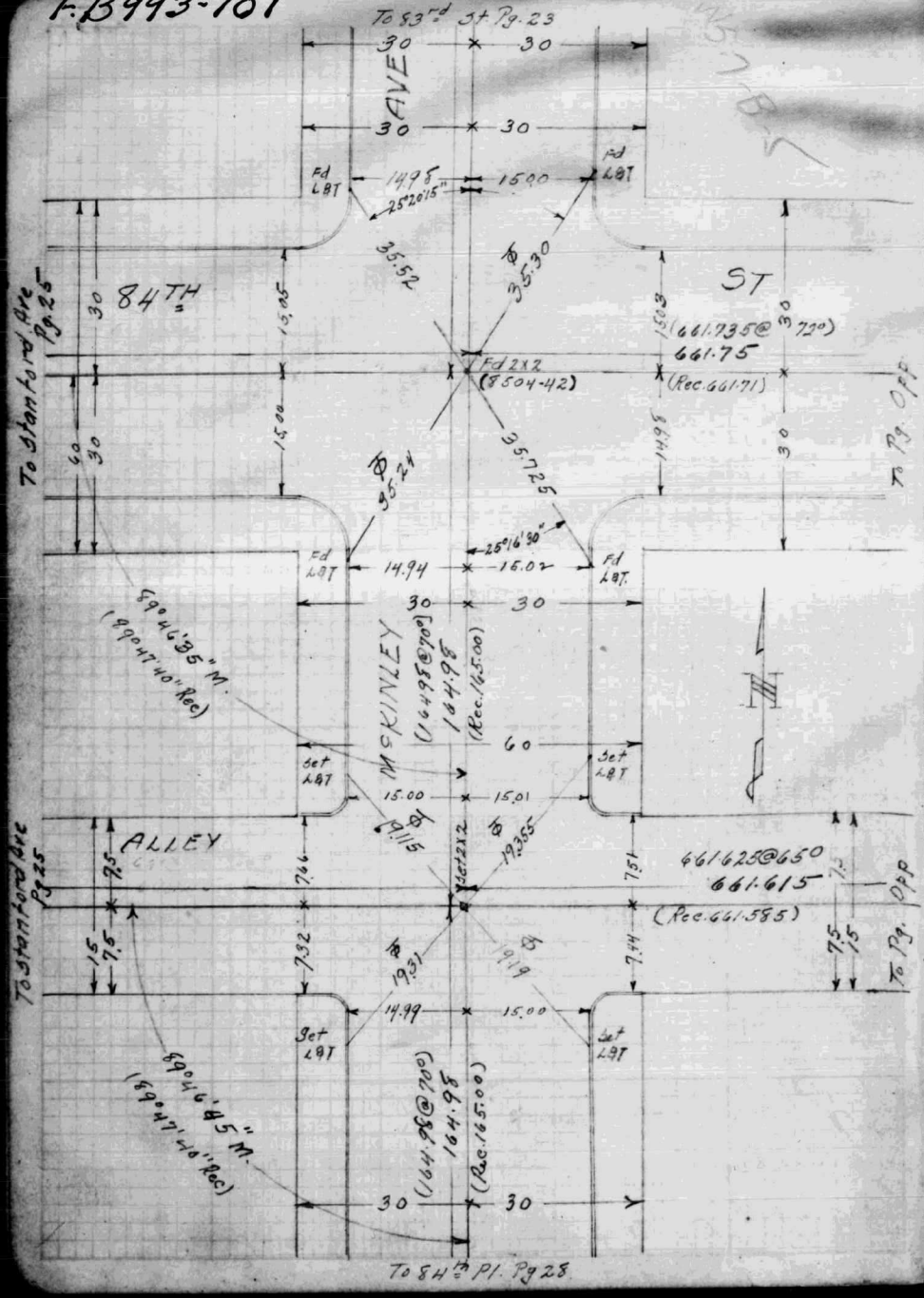

F.B993-102

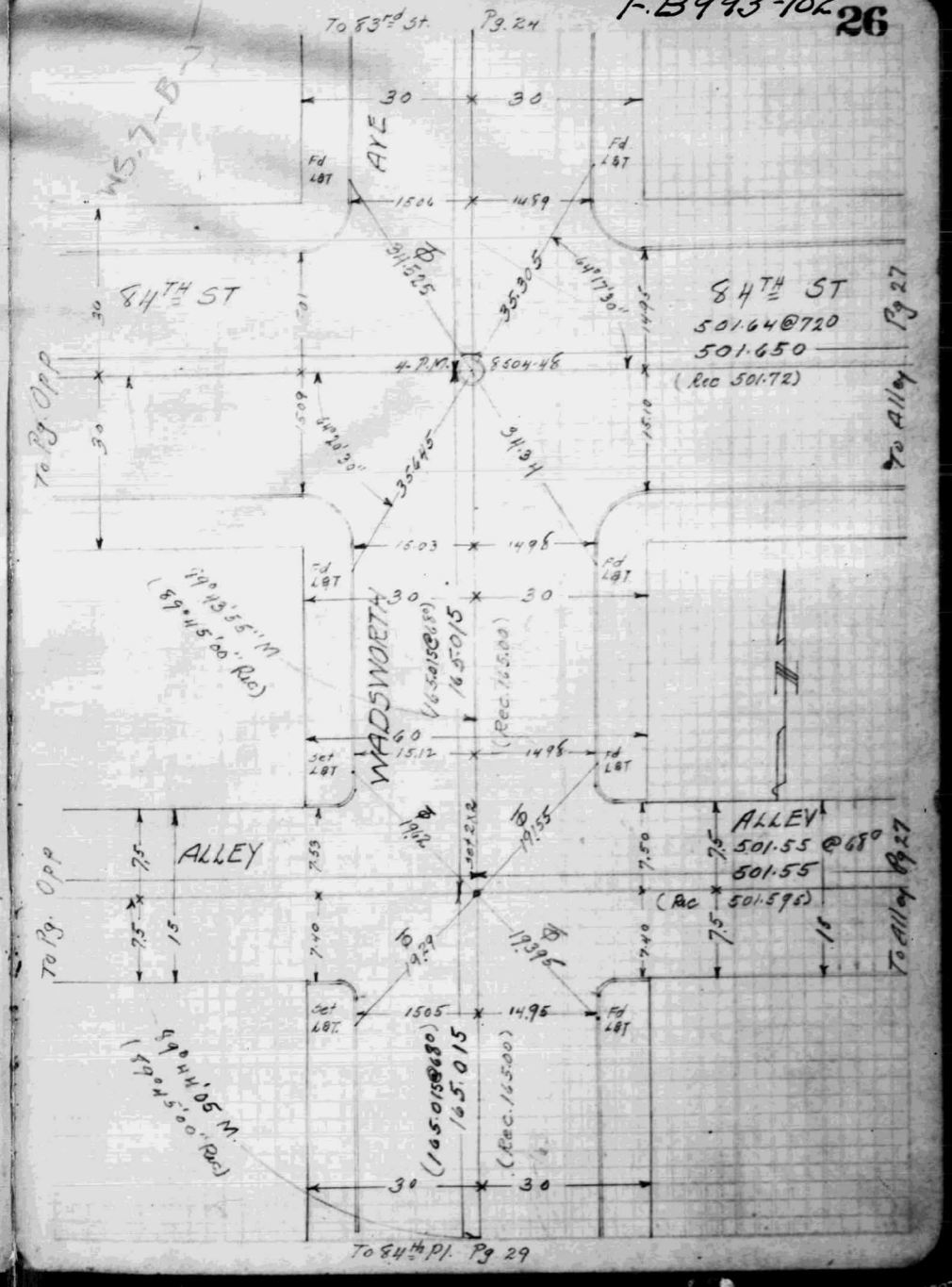

JUN 7 1937

FB993-103

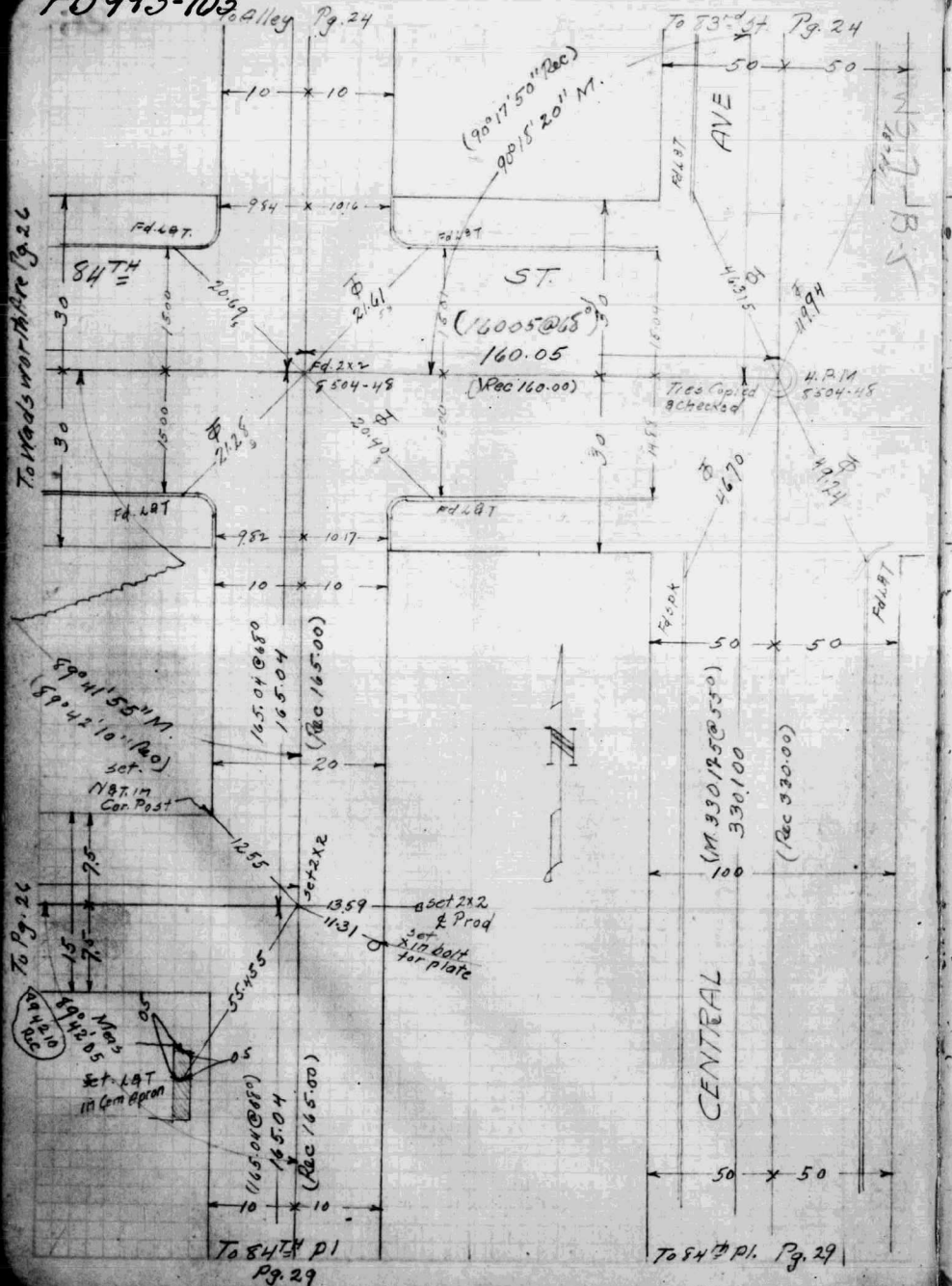

F.B993-104 27

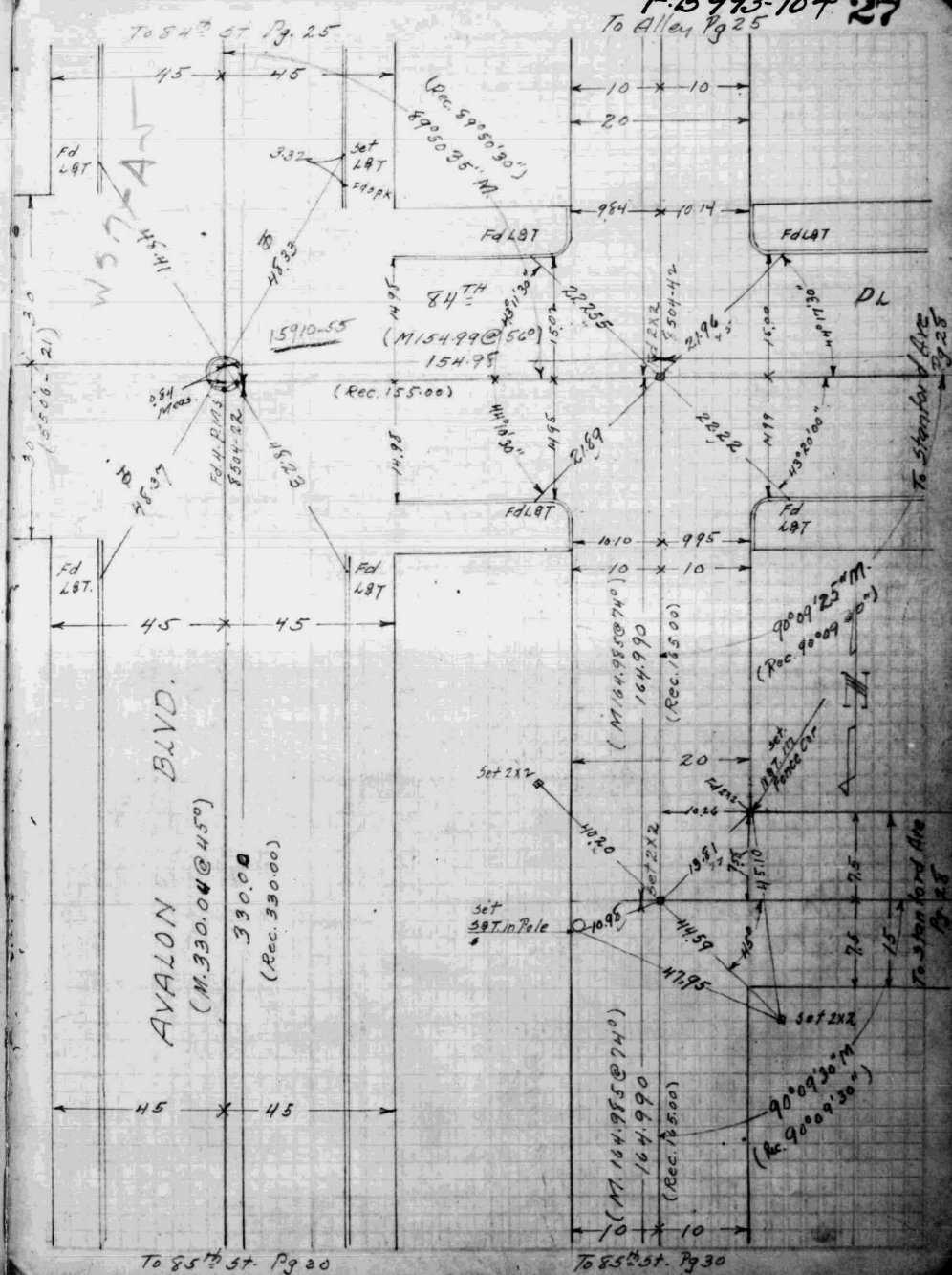

JUN 7 1957

F.B993-105

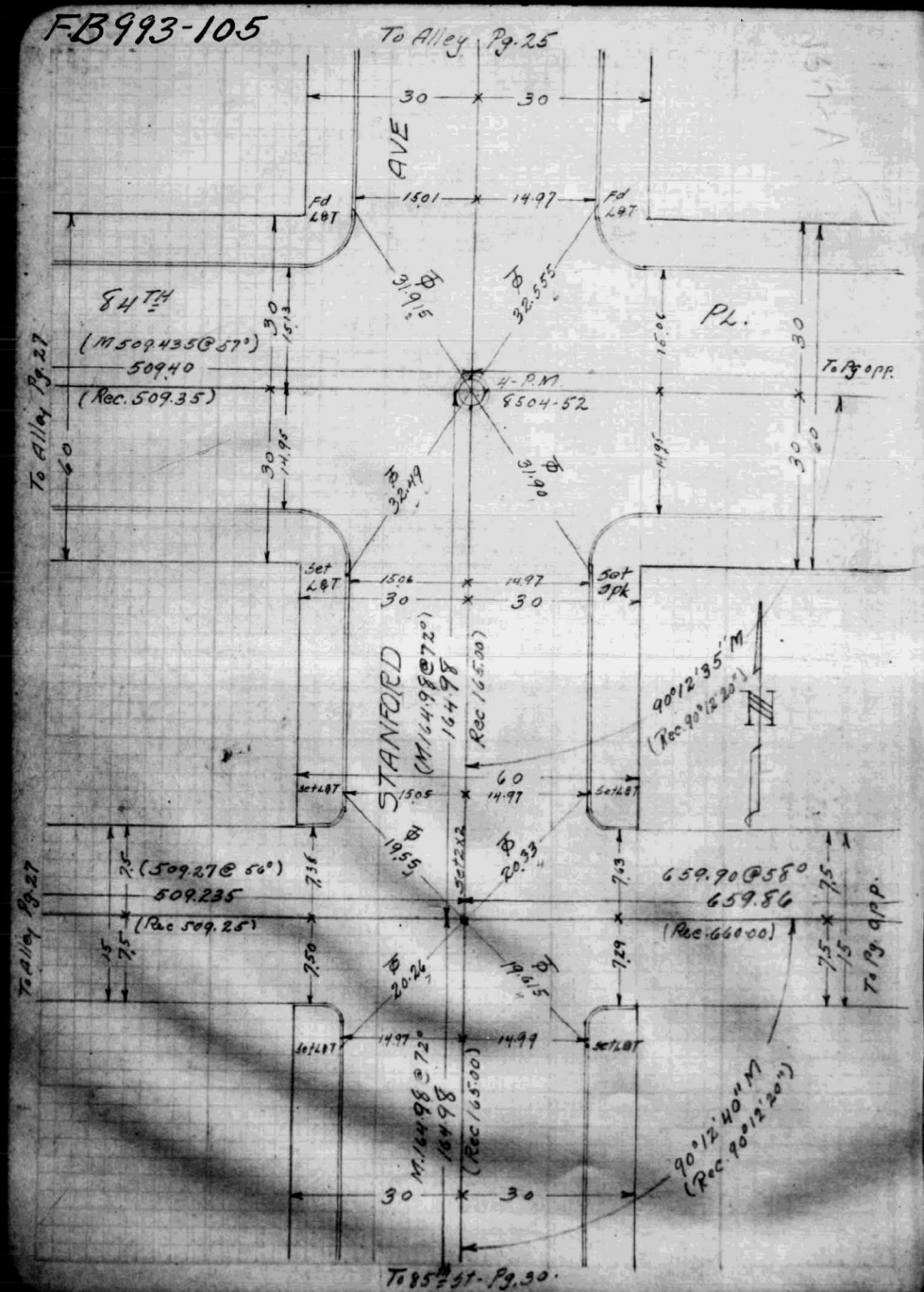

F.B993-106

28

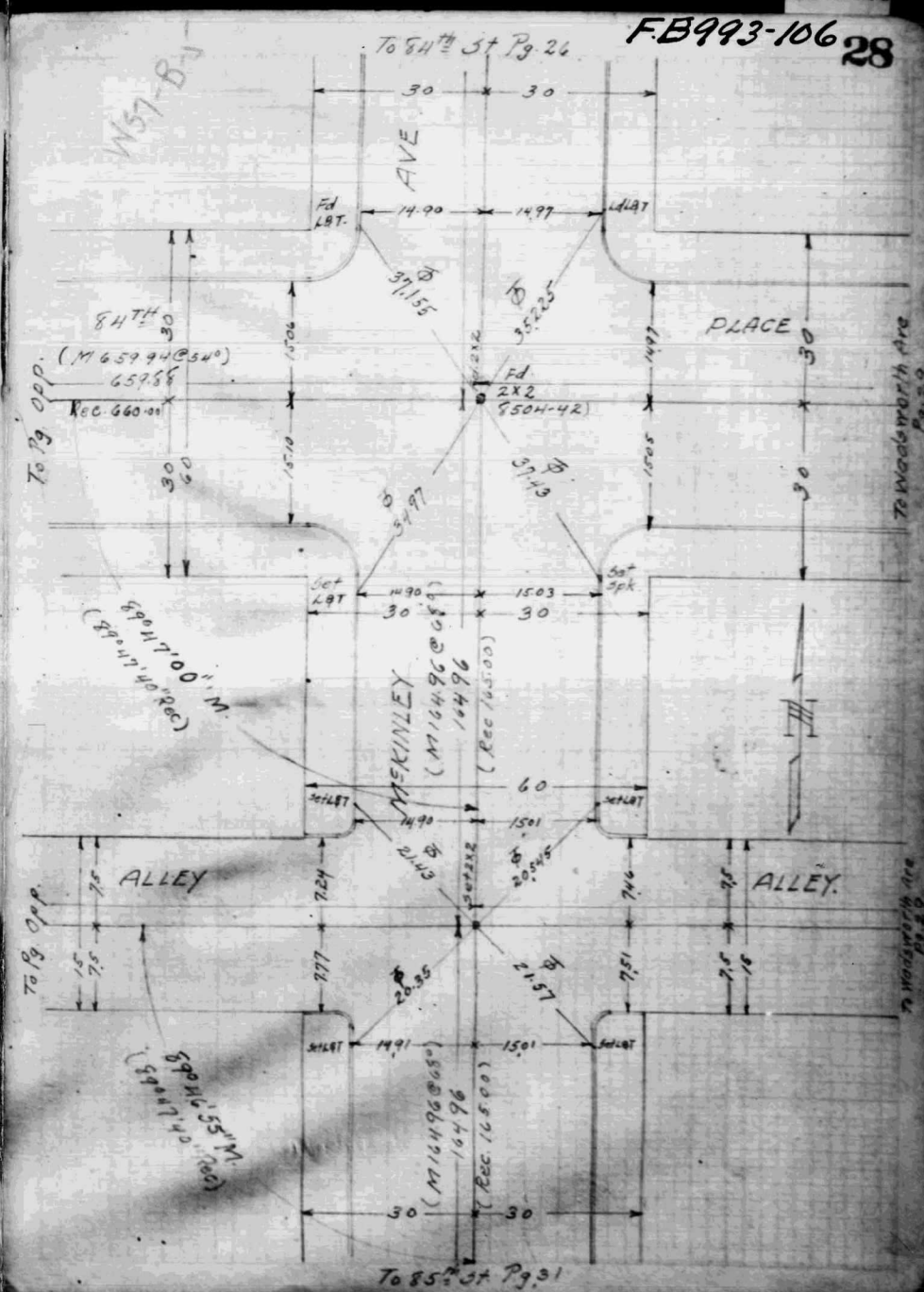

JUN 7 1957

F.B. 993-107

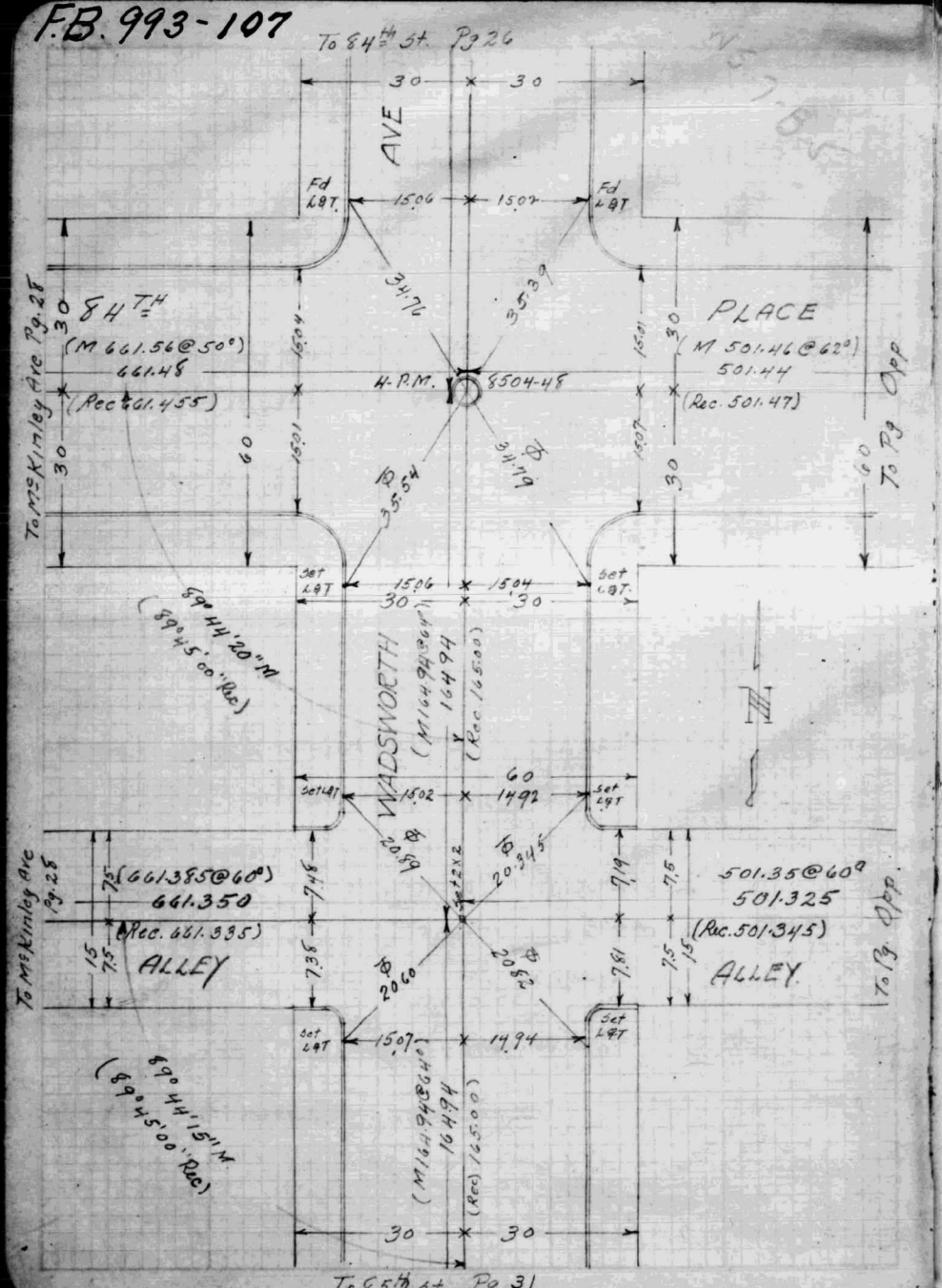

F.B. 993-108

29

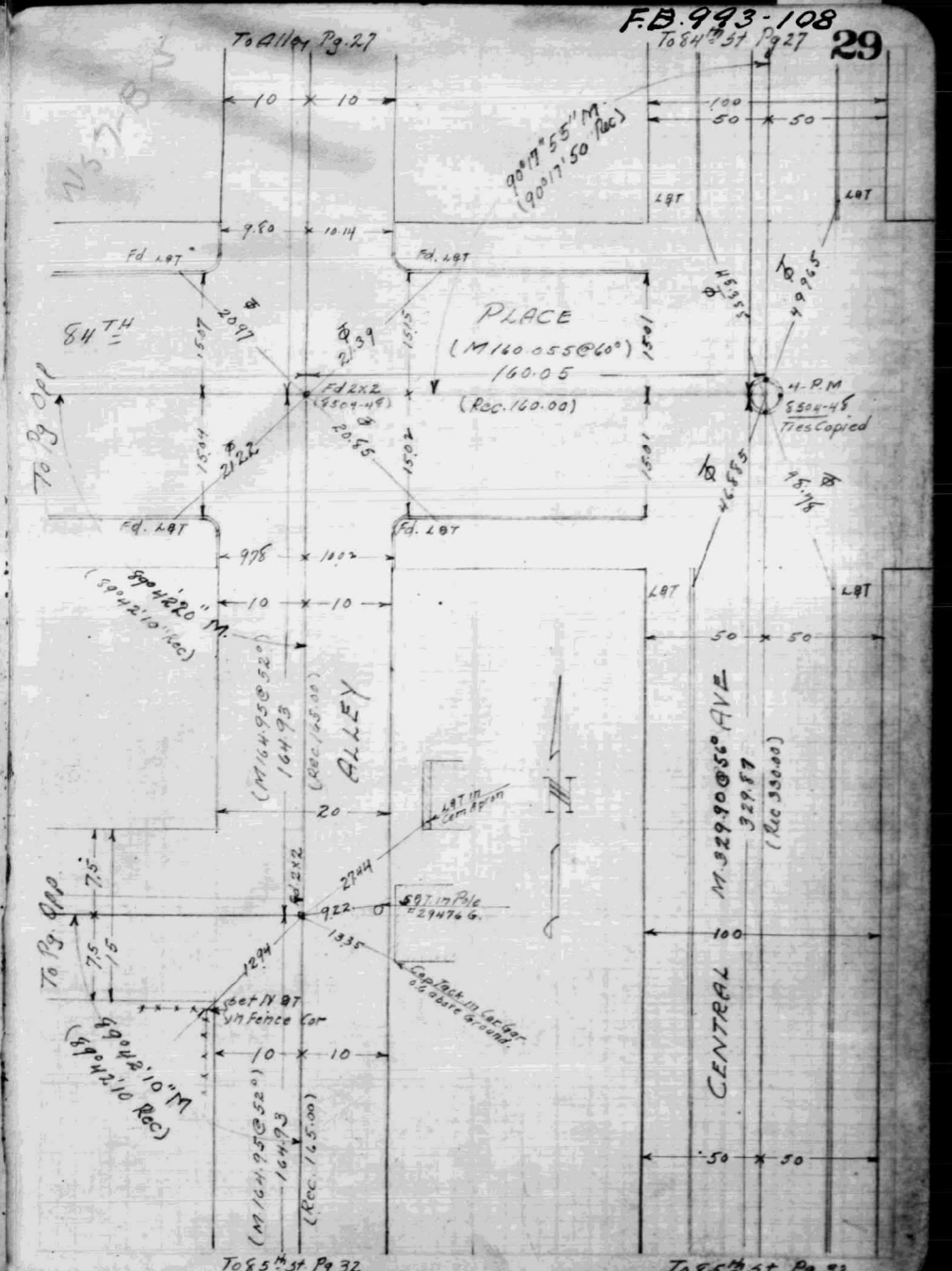

F.B. 993-109

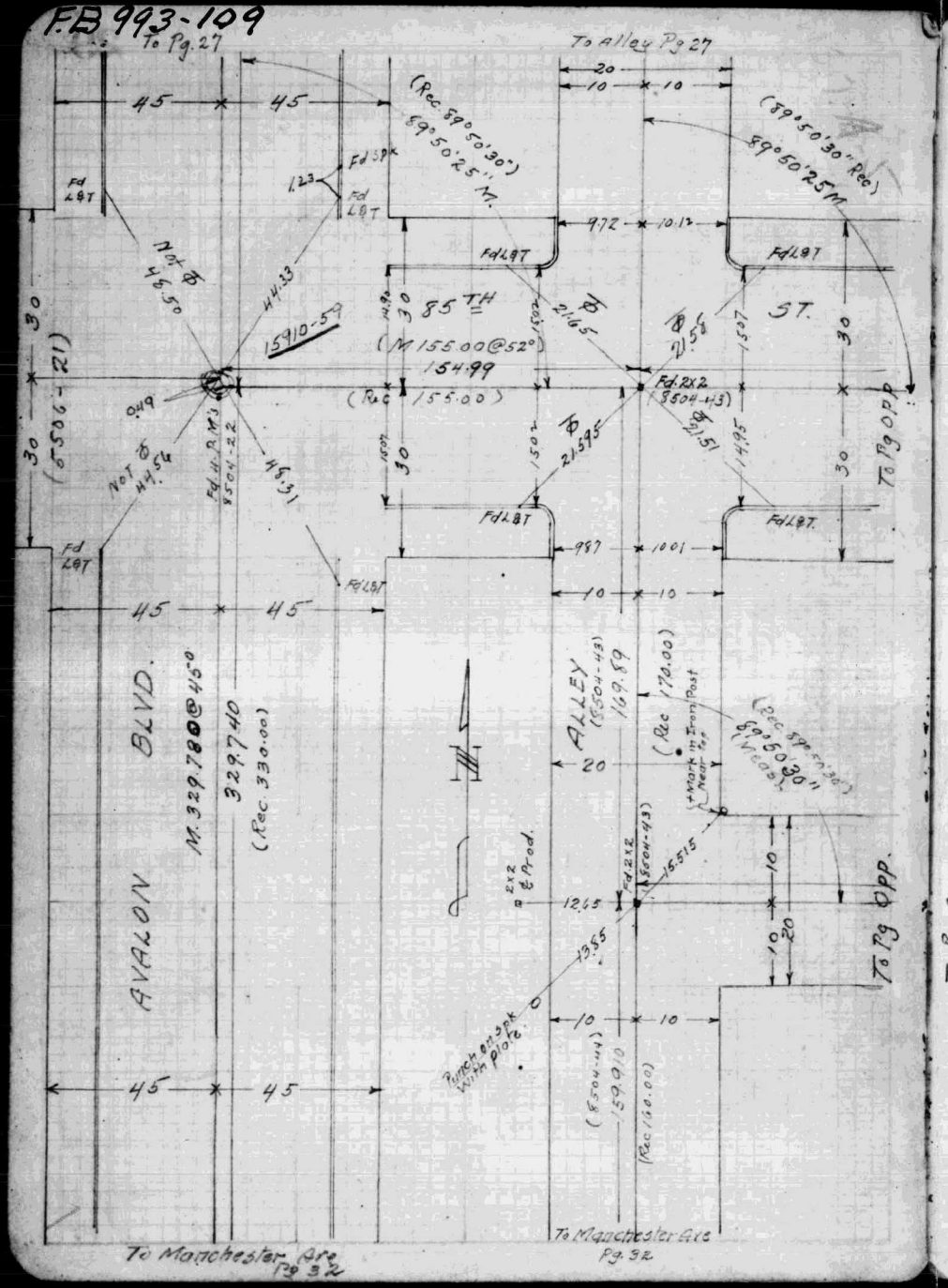

F.B. 993-110

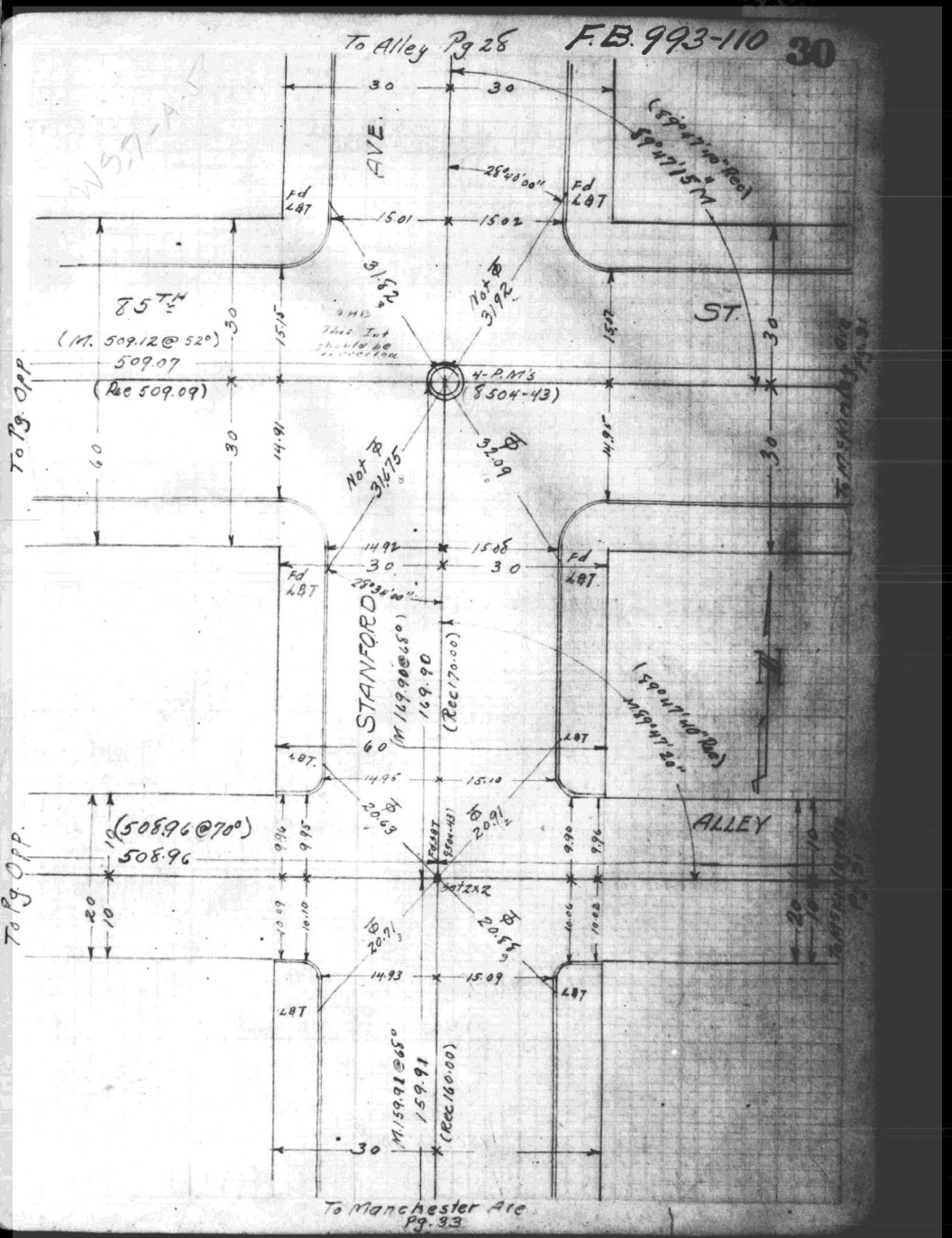

JUN 7 1937

F.B 993-111

To Alley Pg. 28

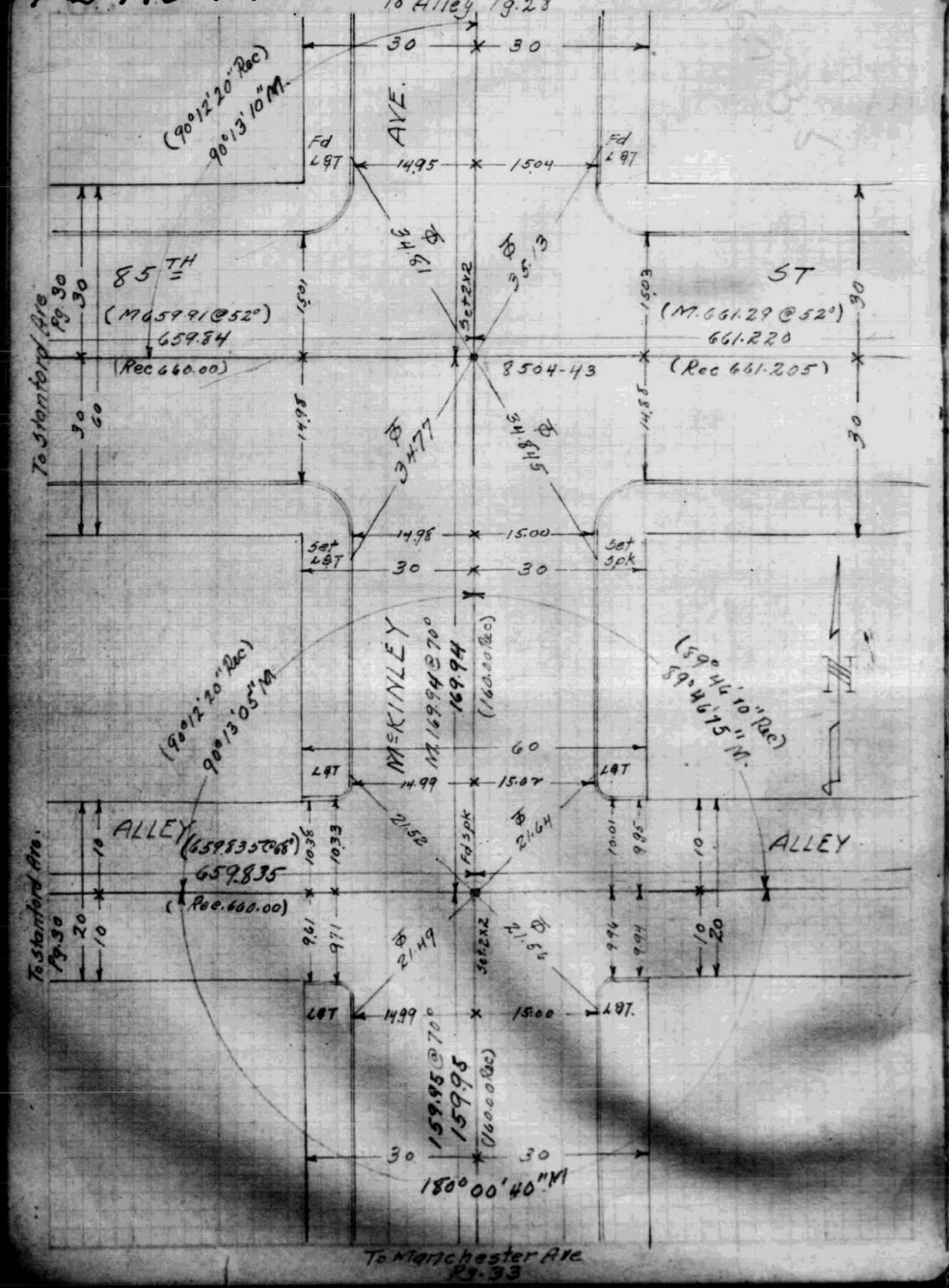

F.B 993-112 31

To 84th Pl. Pg. 29.

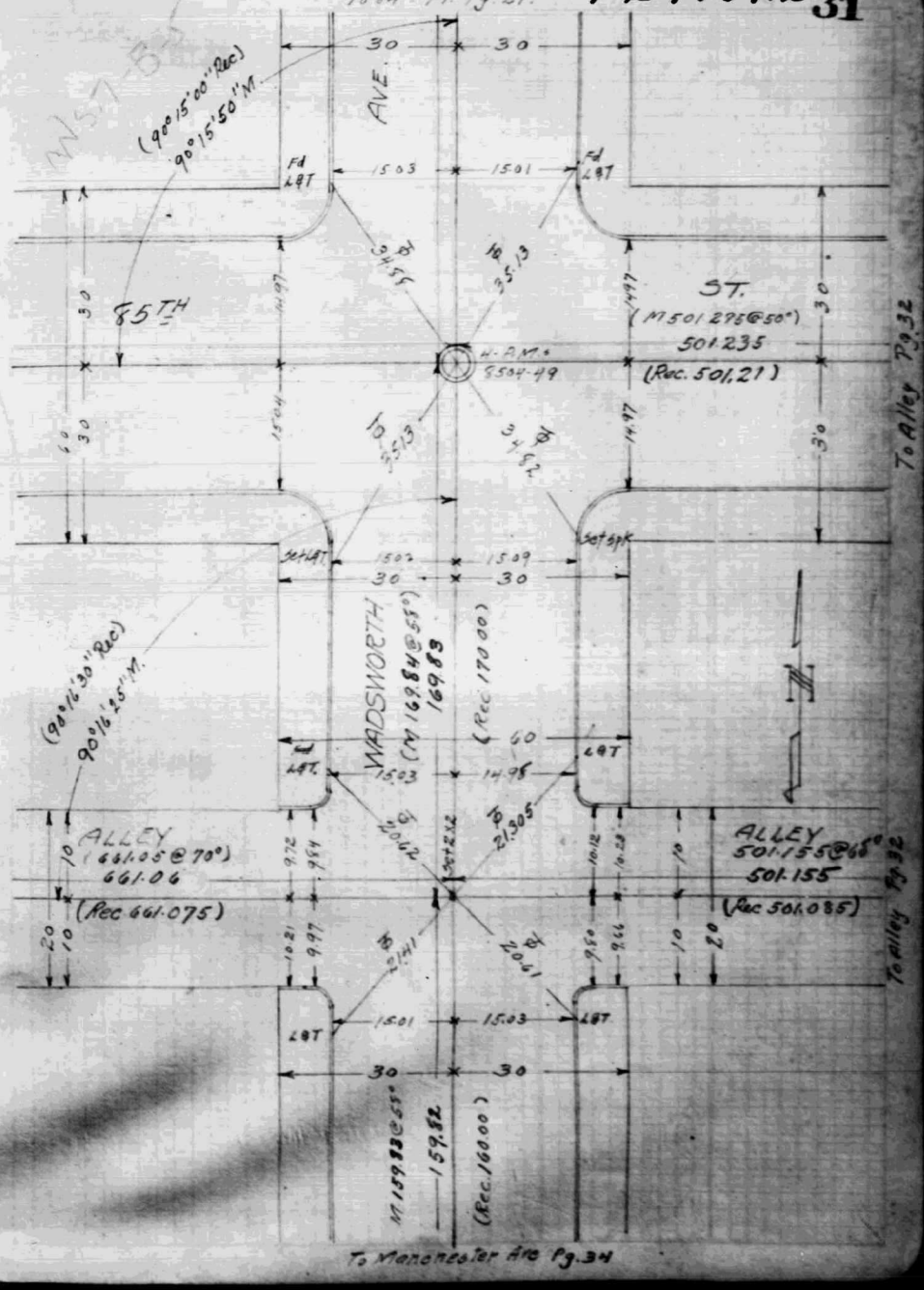

JUN 7 1937

F.B 993-113

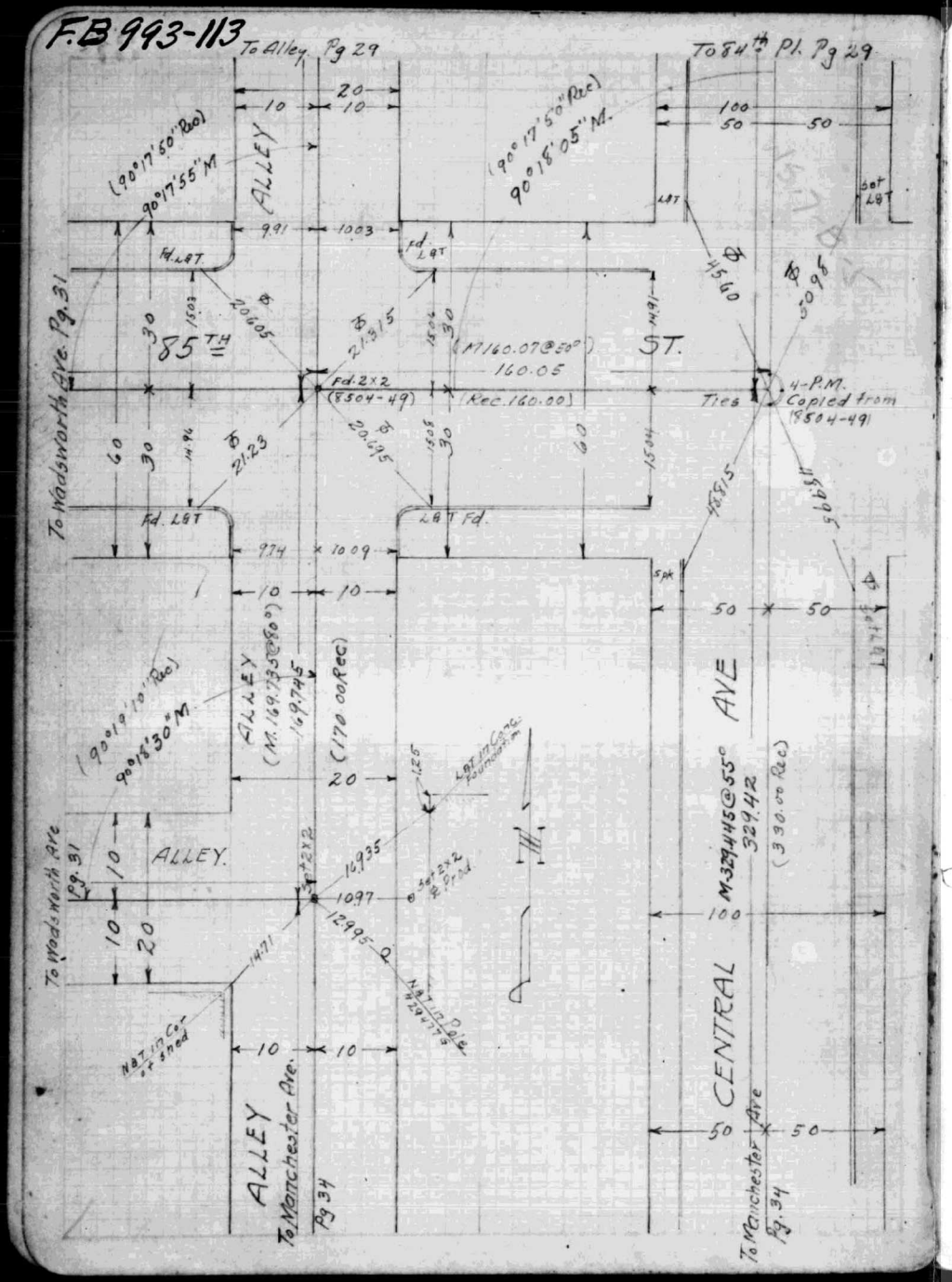

F.B 993-114 32

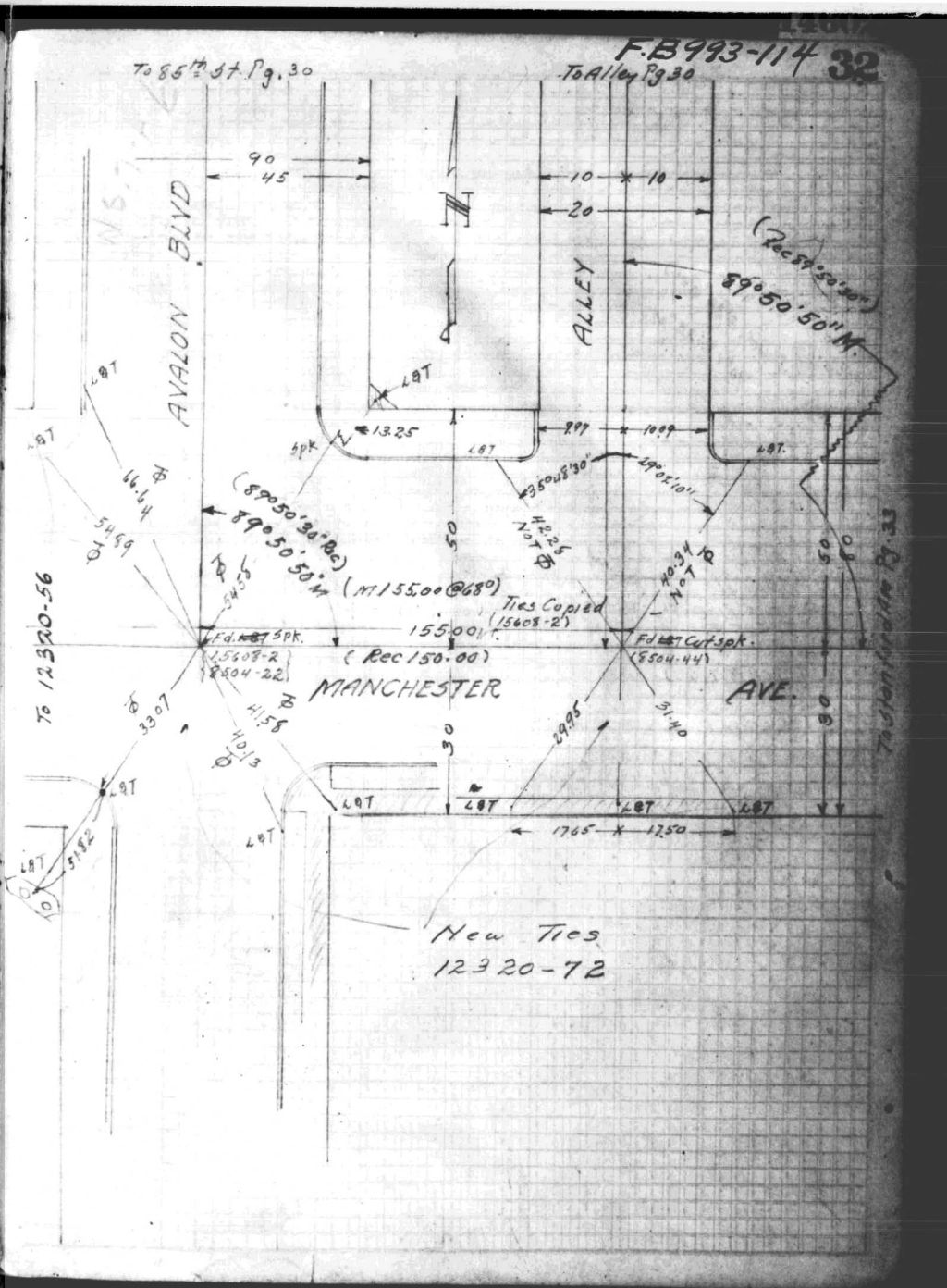

JUN 7 1937

F.B993-115

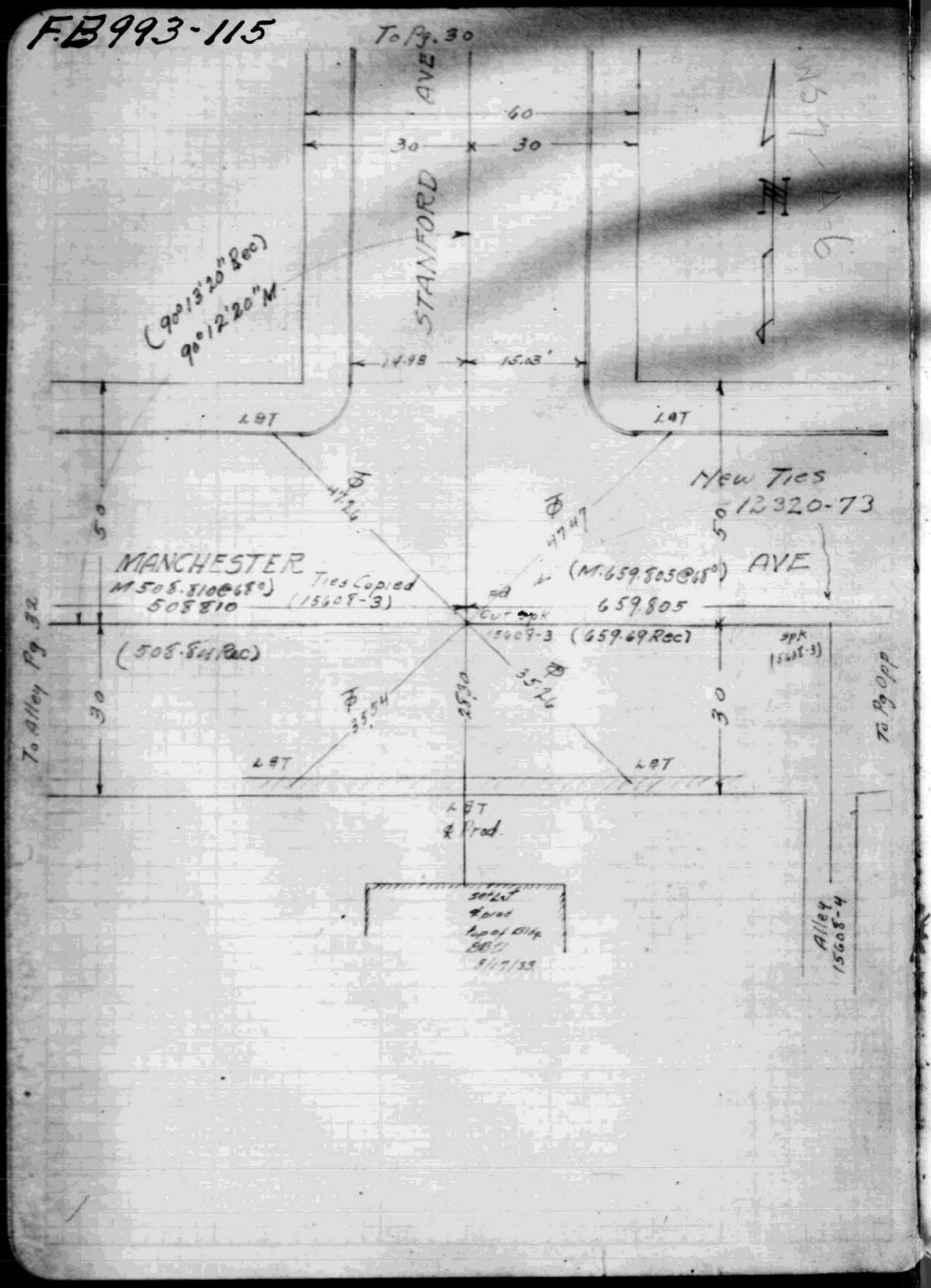

F.B993-116 33

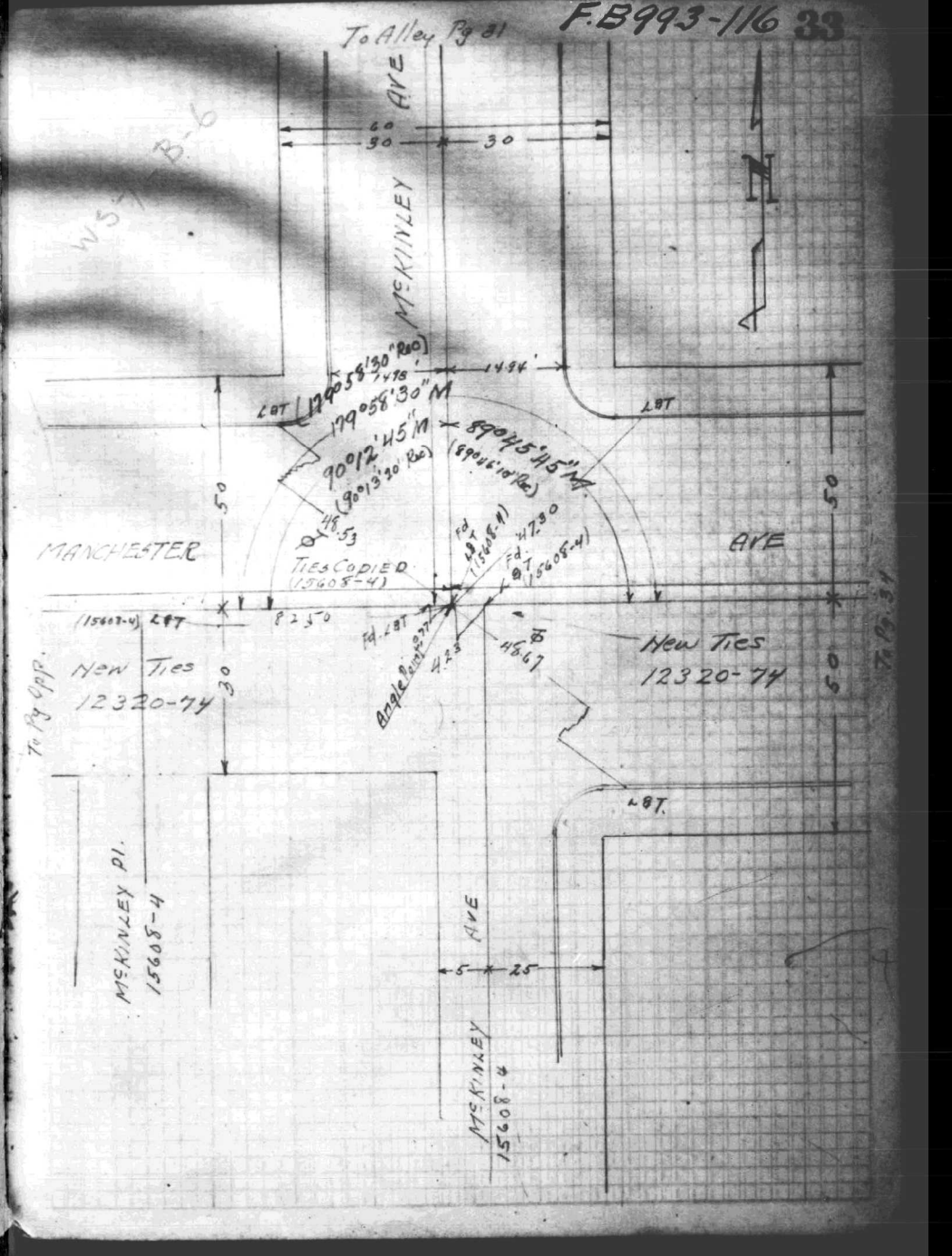

JUN 7 1931

14602

FB 993-117

To Alley Pg. 31

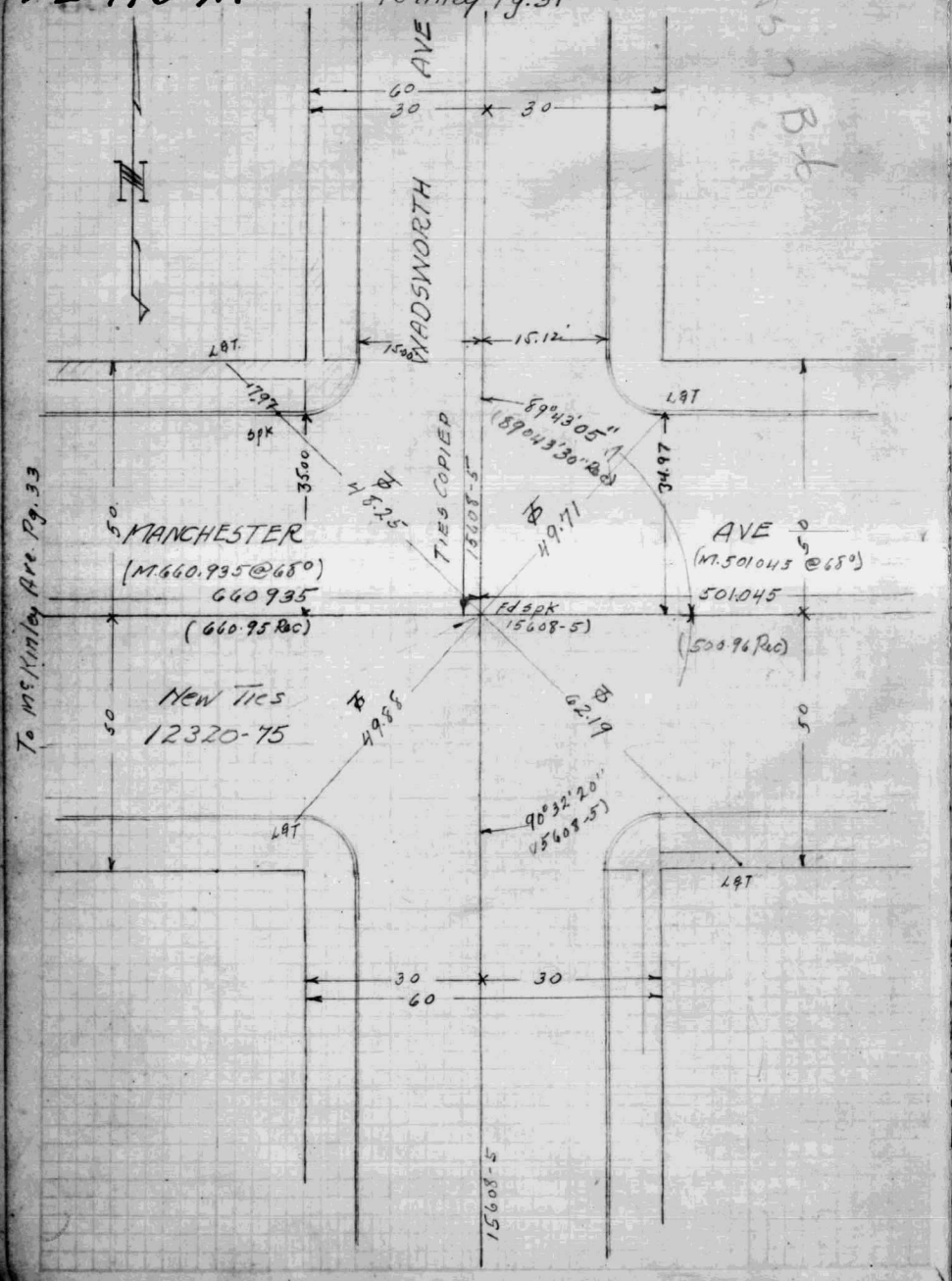

FB 993-118

34

To 85th St. Pg. 32

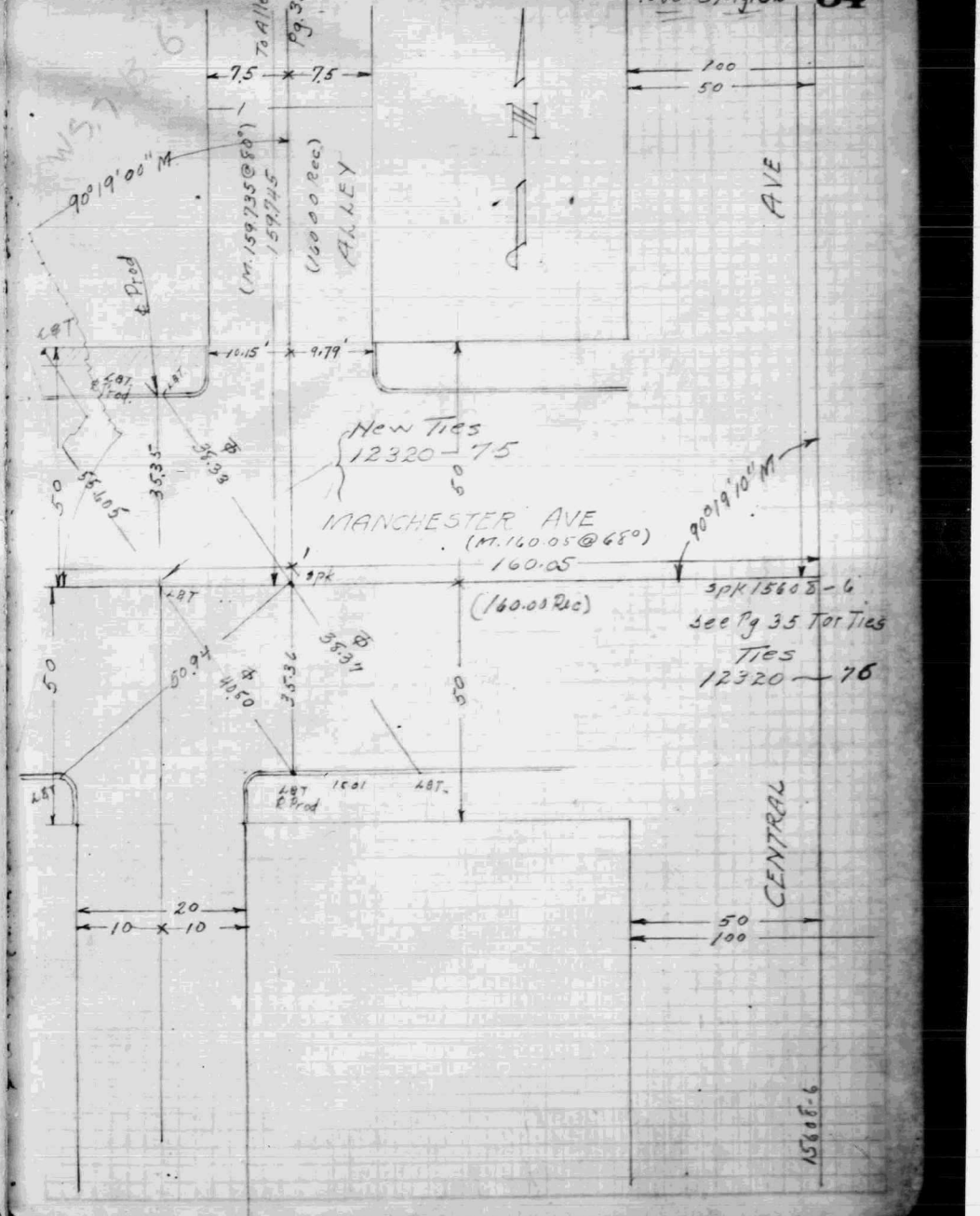

JUN 7 1337

F.B993-119

JAN 23 1931
INDEXED

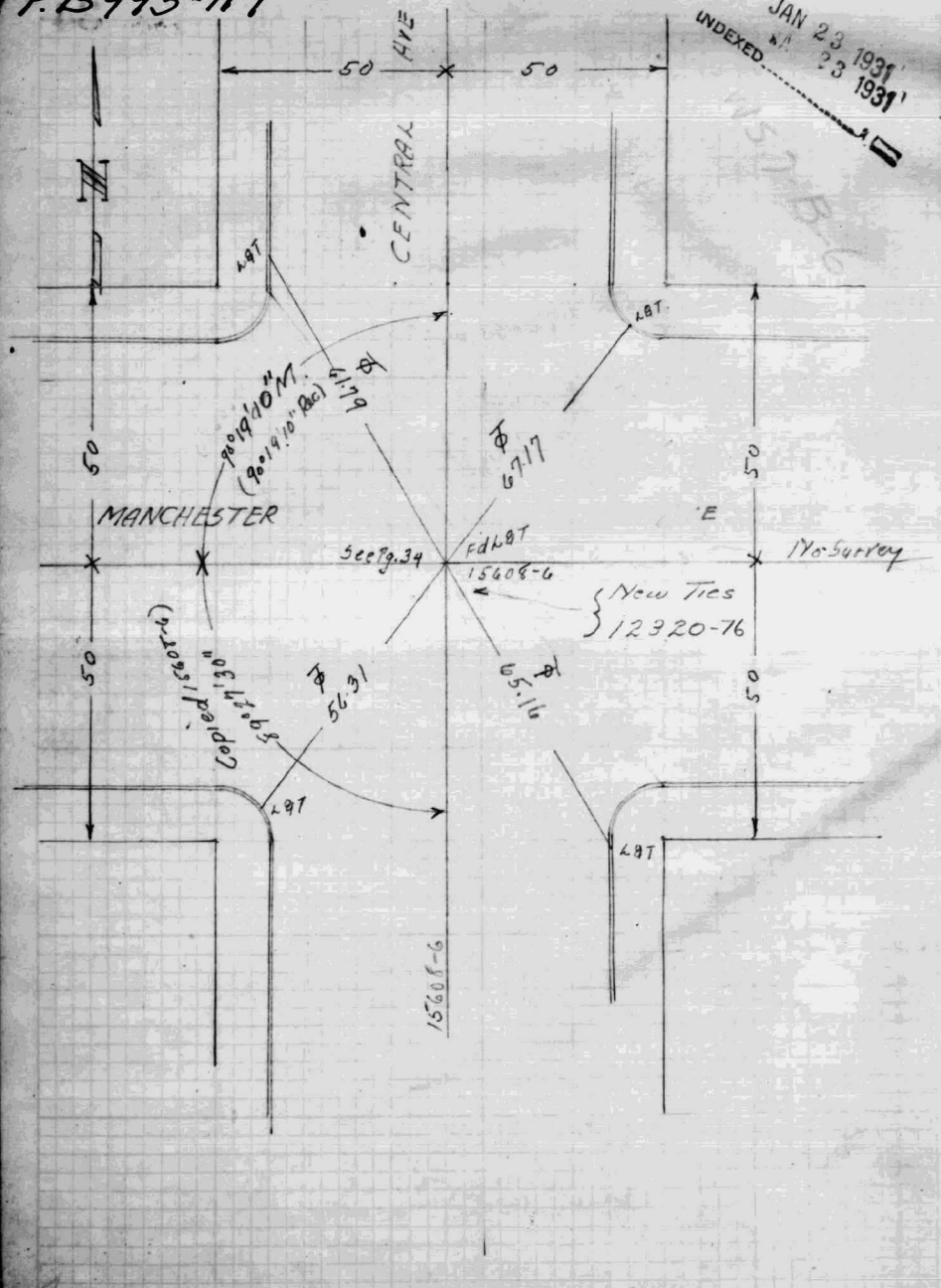

14602

F.B. 993-120 35

JUN 7 1937