AUG 7 1936

FOUNTAIN AVENUE.
Gardner St. to Fairfax Ave.

HAMPTON AVE.
LEXINGTON AVE.
NORTON AVE.
ALLEY So. of NORTON AVE
} Gardner St to Genesee St.

CURSON AVE.
SPAULDING AVE.
GENESEE ST.
OGDEN DR.
ORANGE GROVE AVE.
FAIRFAX AVE
} Fountain Ave to Santa Monica Blvd.

P.E. Ry R/W
Spaulding Ave Fountain Ave. to Sta. Monica Blv. Fairfax Ave

ALLEY E. of Sierra Bonita Ave.-(156' No. of to Fountain Ave

— ℄ TIES —

GE-36501 - Surv - ℄ - Orig.
H-843

July 31, 1936

Beifler
Wilcox
Cavin
Thornton
Peterson - Foglesong

Survey - 17602-45-66
℄ Ref. - 8402-1-10- 13938-67-72.

Ties Sta. Monica Blvd. Pg. 11-

Tape #L-268

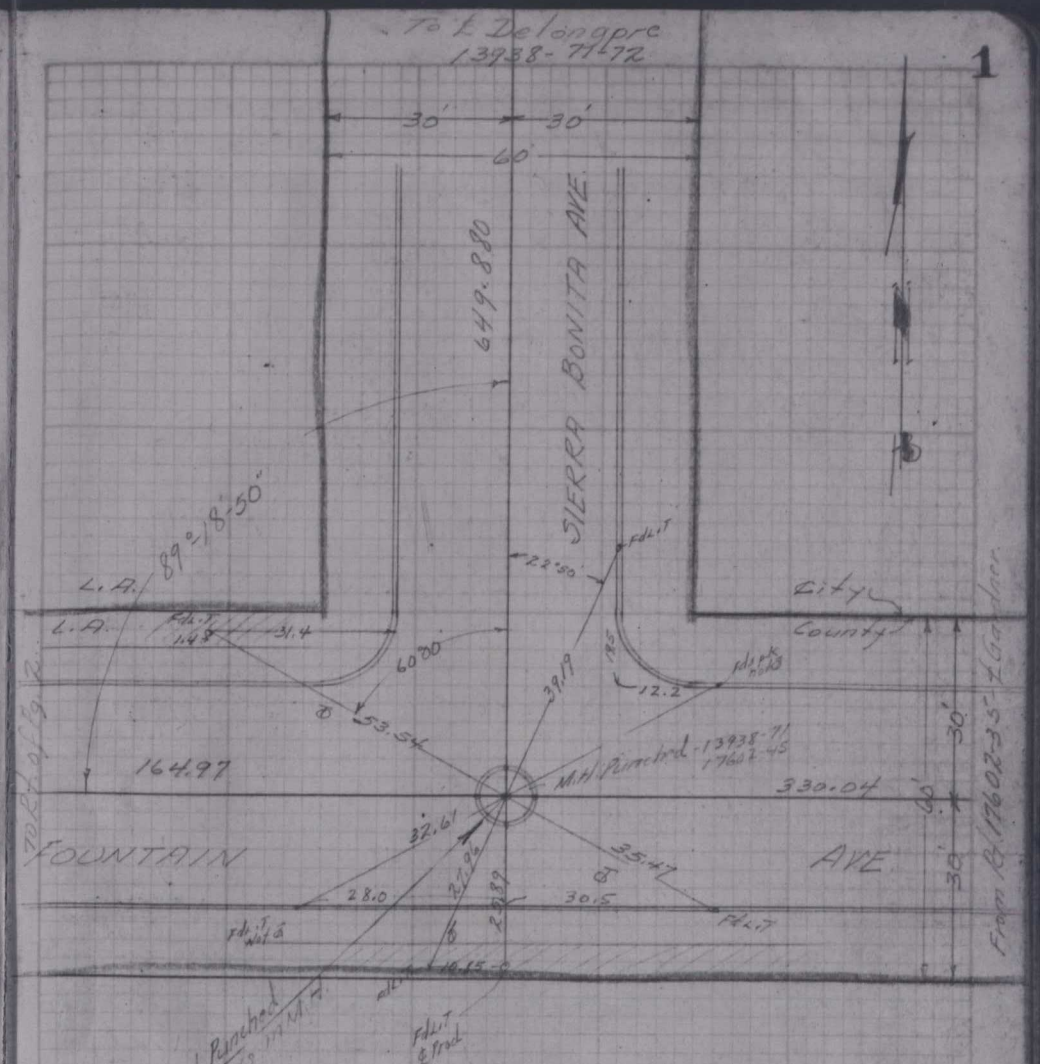

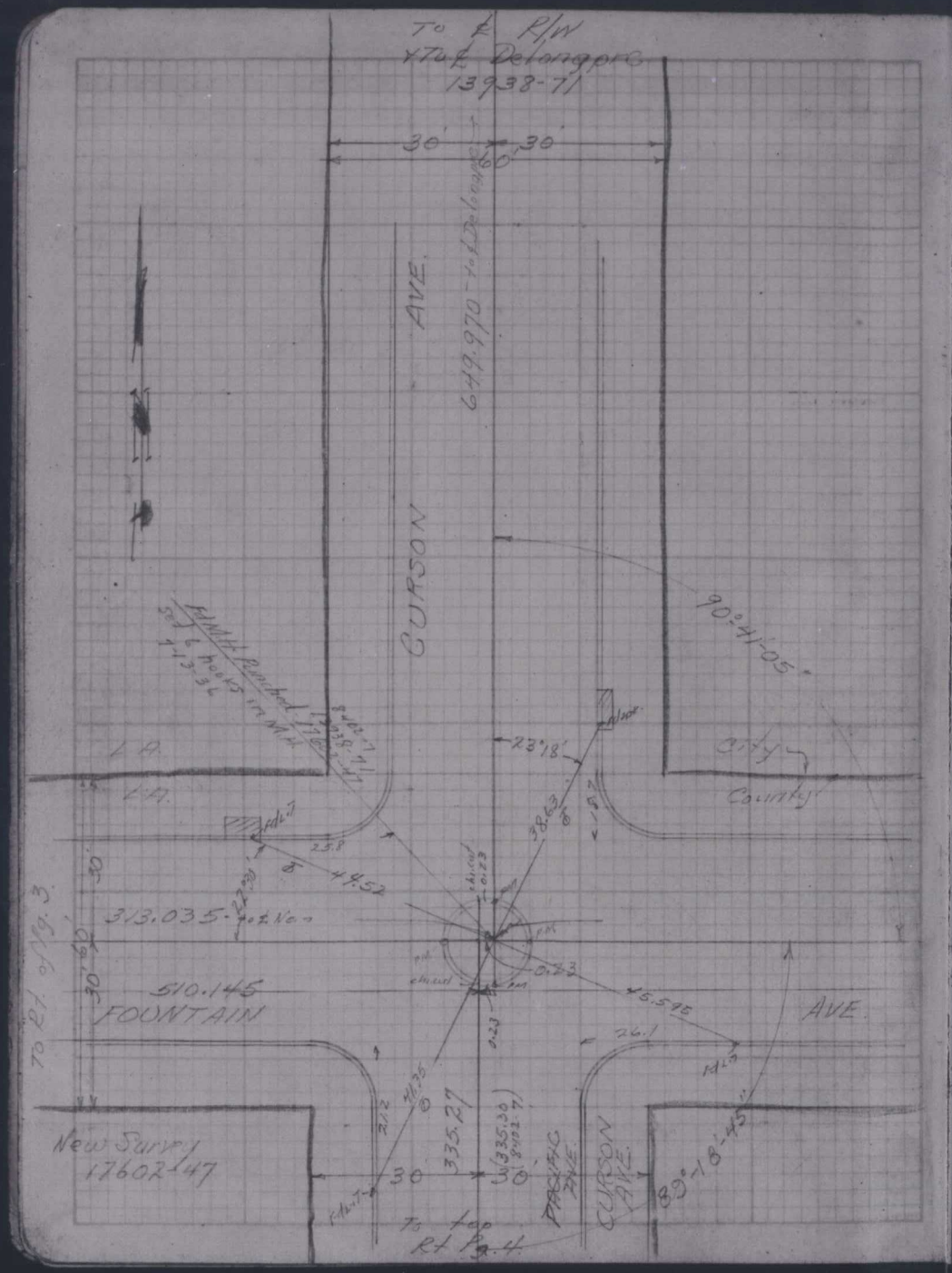
To ℄ R/W
Tuk Delangere
13938-71
30'
30'
60'
649.970 - To ℄ Delangere
CURSON AVE.
90°41'05"
L.A.
City
County
23°18'
38.63
44.52
313.035 - Pot. No.
510.145
FOUNTAIN
AVE.
To ℄ of Hy. 3
New Survey
17602-47
335.27
(335.30)
30
To top
Rt Pg. 4
PACIFIC AVE.
CURSON AVE.
89°18'45"

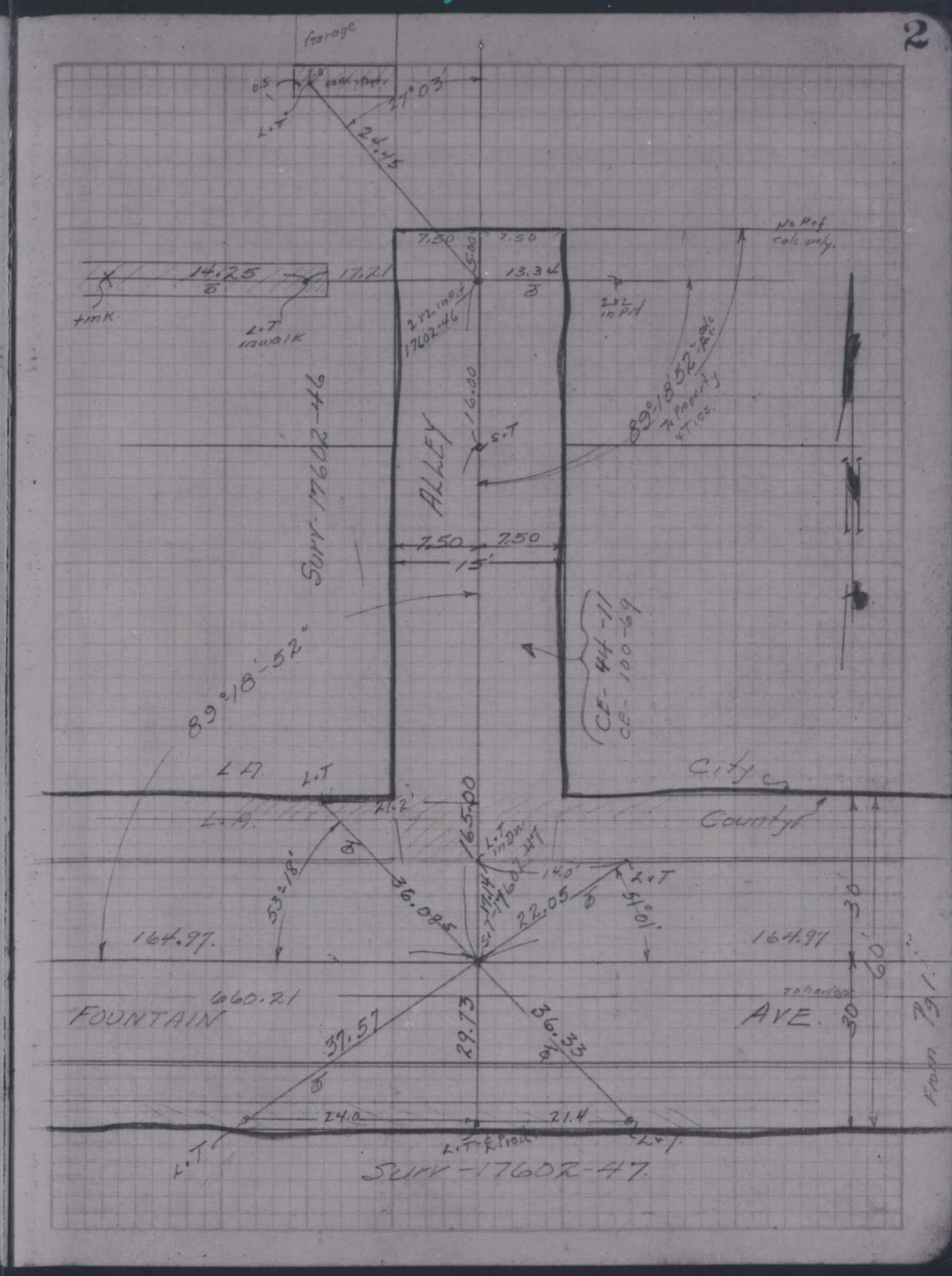
2
Garage
27°03'
24.45
7.50
7.50
14.25
17.21
13.34
No Ref
Calc. only
L.T
walk
ALLEY
16.00
Surv-17602-46
89°18'52"
7.50
7.50
15'
89°18'-52"
CE-44-11
CE-100-69
L.A.
City
County
41.2'
165.00
53°18'
36.085
22.05
51°01'
14.0'
164.97
164.97
460.21
FOUNTAIN
AVE.
37.57
29.73
36.33
24.0
21.4
Surv-17602-47
30
60'
30
Map 791

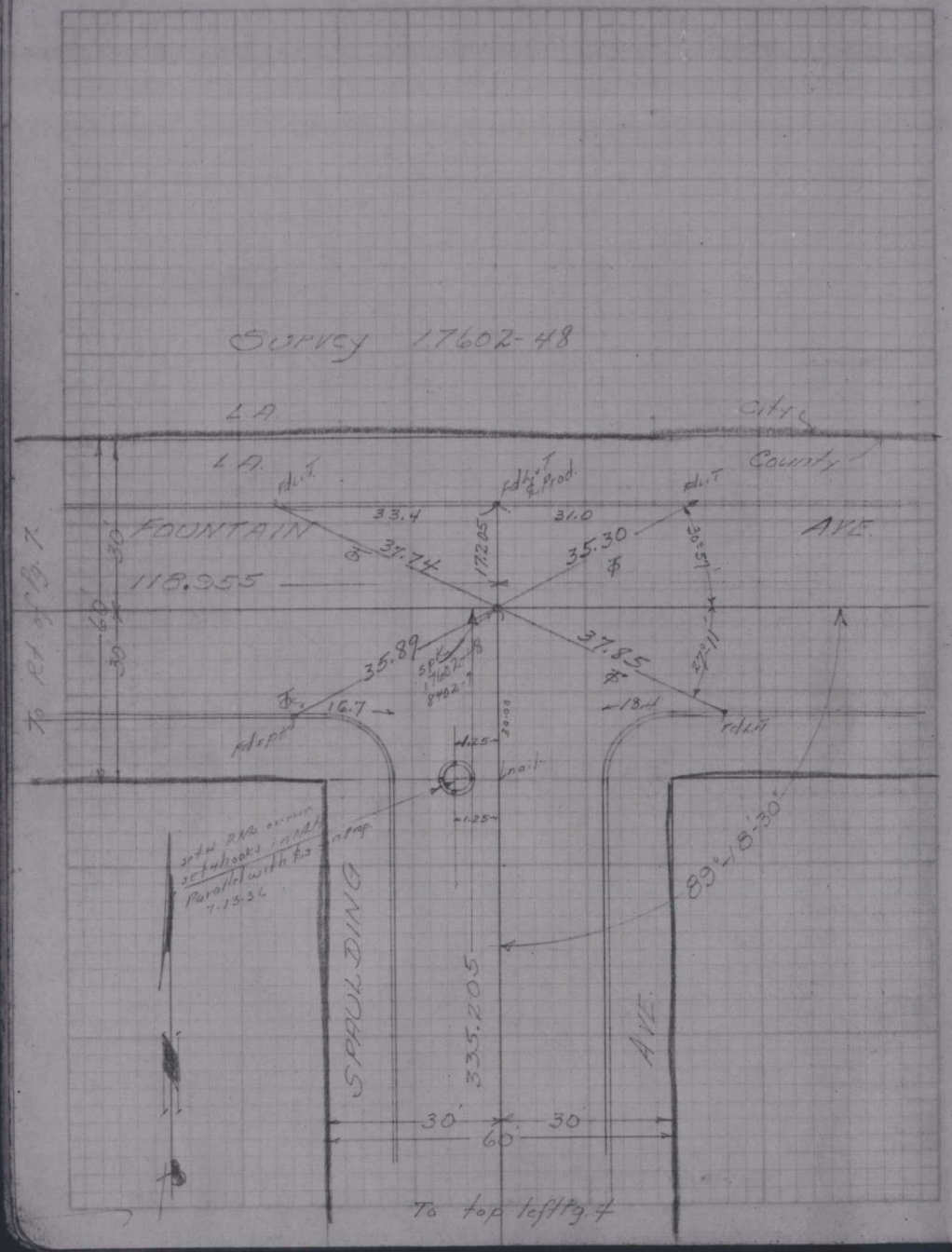
Survey 17602-48
L.A.
City
County
L.A.
FOUNTAIN
AVE.
118.955
To ed of F.B. 1
Fd L.T.
Fd L.T. & Prod.
Fd L.T.
33.4
31.0
37.74
35.30
30.57
17.25
35.89
37.85
27.11
16.7
18.11
Fd x PK
Fd L.T.
Spk 4.07 ft 8.42
1.25
2.00
nail
1.25
Set PK on cross setback, on line parallel with P.L. 7-13-36
89°-18'-30"
SPAULDING
AVE.
335.205
30'
30
60
To top left Pg. 4

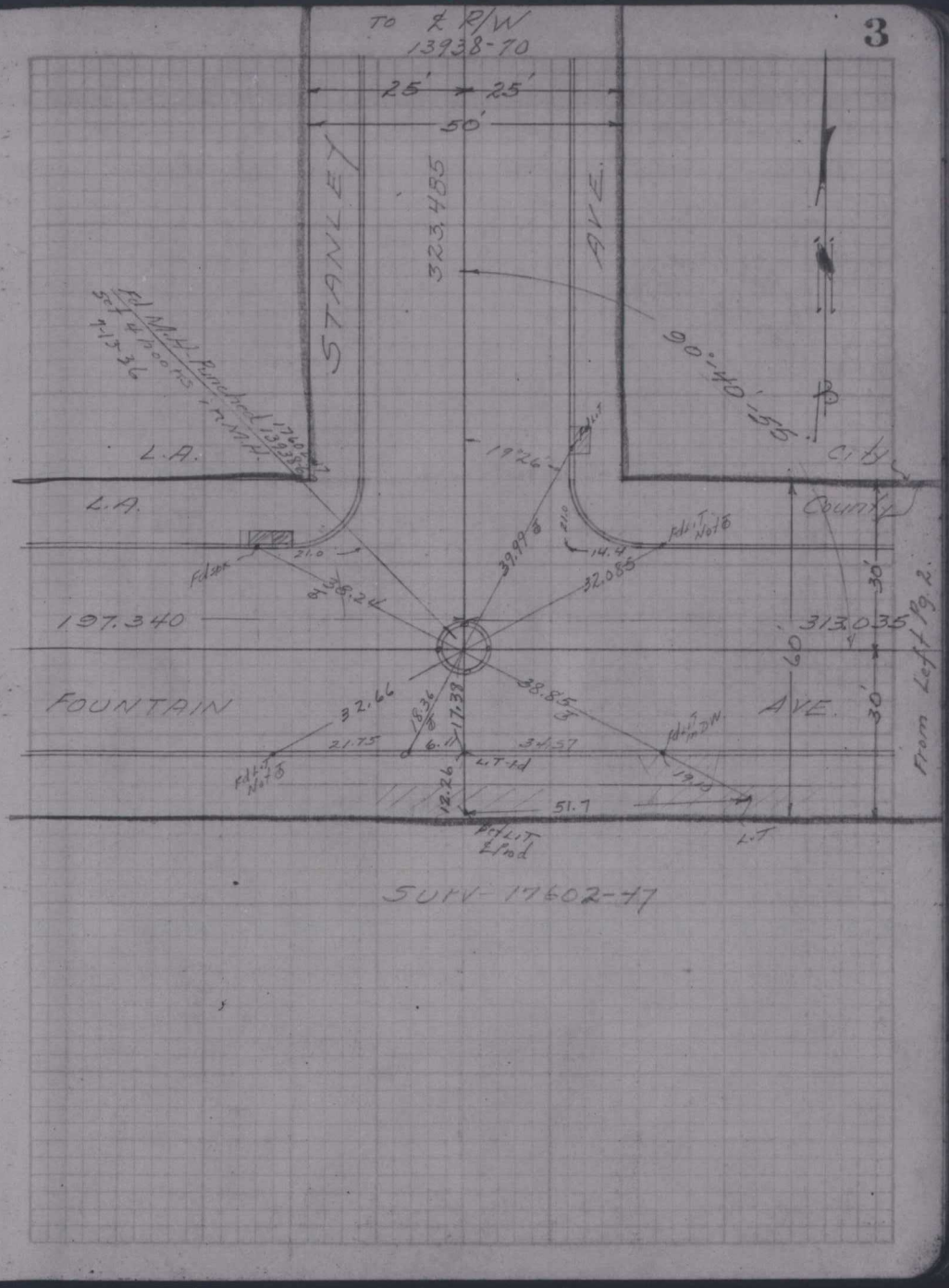
To ℄ R/W 13938-70
25'
25'
50'
STANLEY
AVE.
323.455
90°-40'-00"
Ed Mkd Punched 17602-7 13938-7 Set 4 Pk coins 7-13-36
L.A.
City
L.A.
County
19.26
Fd x
31.0
38.24
39.97
14.4
32.085
Fd L.T. Not 8
197.340
313.035
60
30'
30'
From Left Pg. 2
FOUNTAIN
AVE.
32.66
21.75
18.36
17.39
6.11
38.85
34.57
Fd L.T. Not 8
L.T. Fd
Fd L.T. on DN
19.0
18.26
51.7
Fd L.T. & Prod.
L.T.
SURV 17602-77

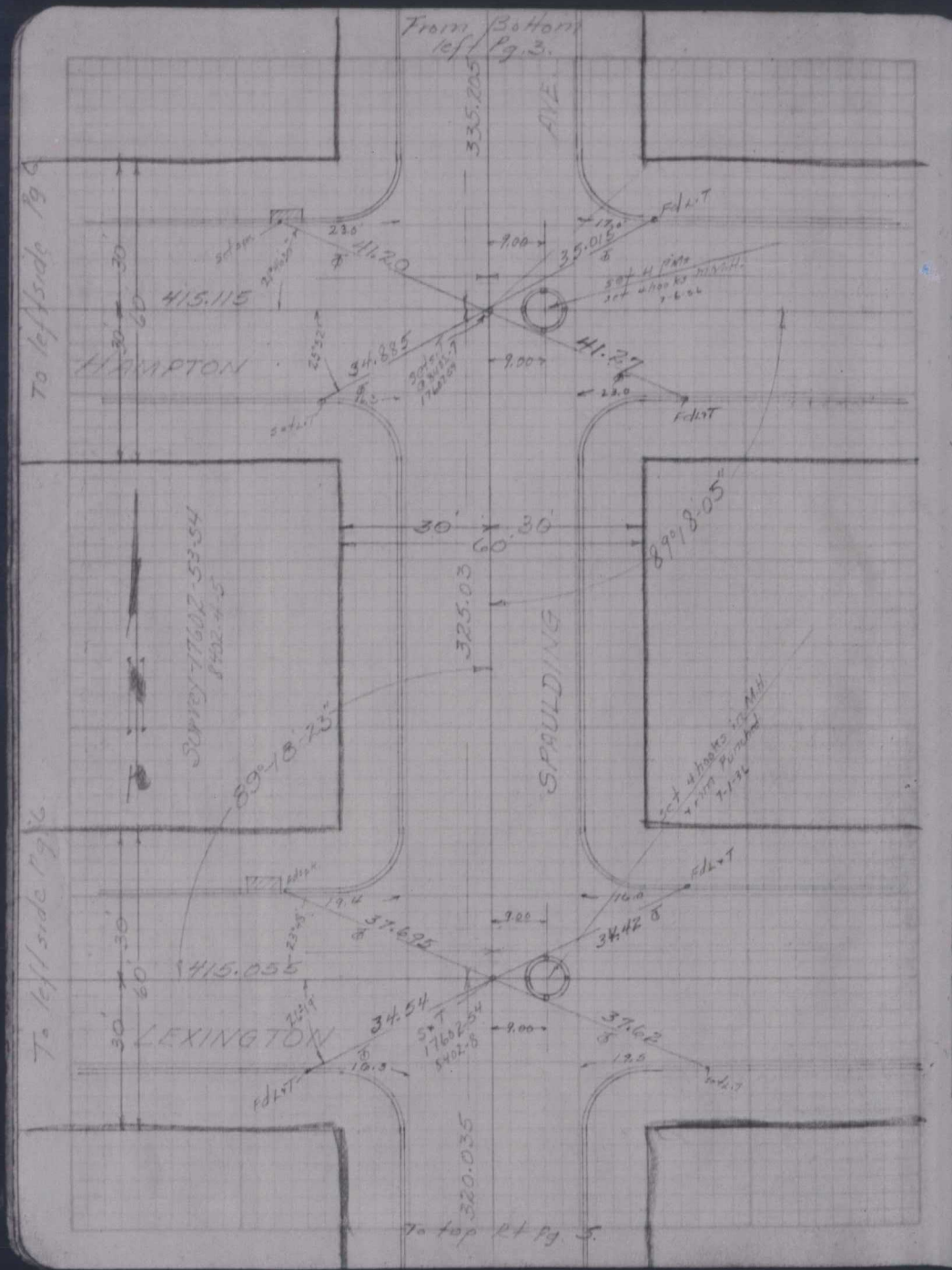
From Bottom left Pg. 3.
335.205
AVE.
To left side Pg. 6
415.115
HAMPTON
41.20
35.015
34.885
41.27
30'
30'
60'
89°18'05"
325.03
SPAULDING
Survey-17602-53-54
8402-4-5
89°18'23"
415.055
LEXINGTON
37.695
34.42
34.54
37.62
320.035
To top Rt Pg. 5.

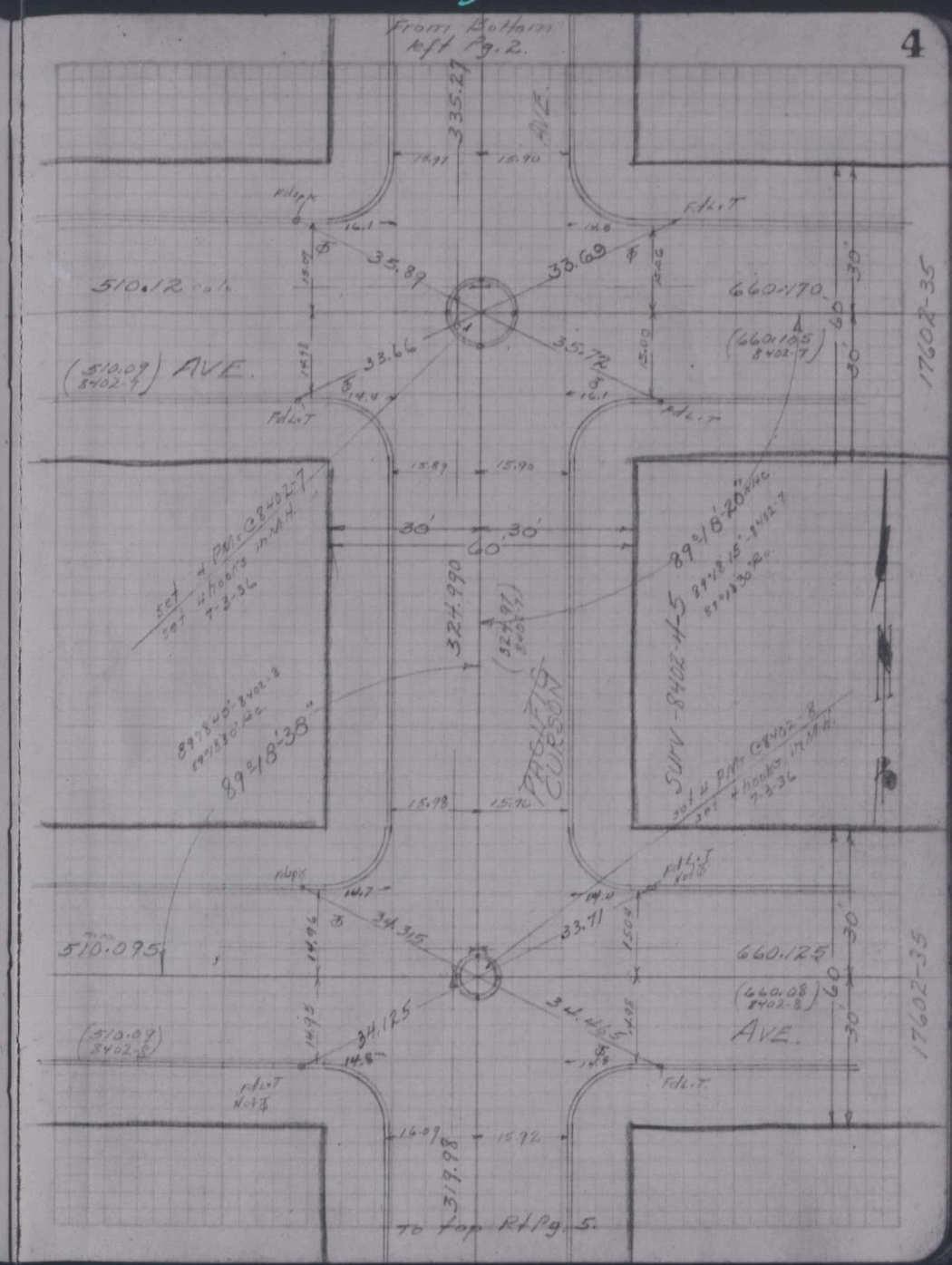
From Bottom left Pg. 2.
335.27
AVE.
510.12 cal.
35.89
33.69
660.170
(510.09 8402-7) AVE.
33.66
35.72
(660.105 8402-7)
17602-35
30'
30'
60'
89°18'20"
324.990
89°18'38"
PACIFIC CURSON
SURV-8402-4-5
510.095
34.315
33.71
660.125
(660.08 8402-8) AVE.
34.125
(510.09 8402-8)
319.98
To top Rt Pg. 5.

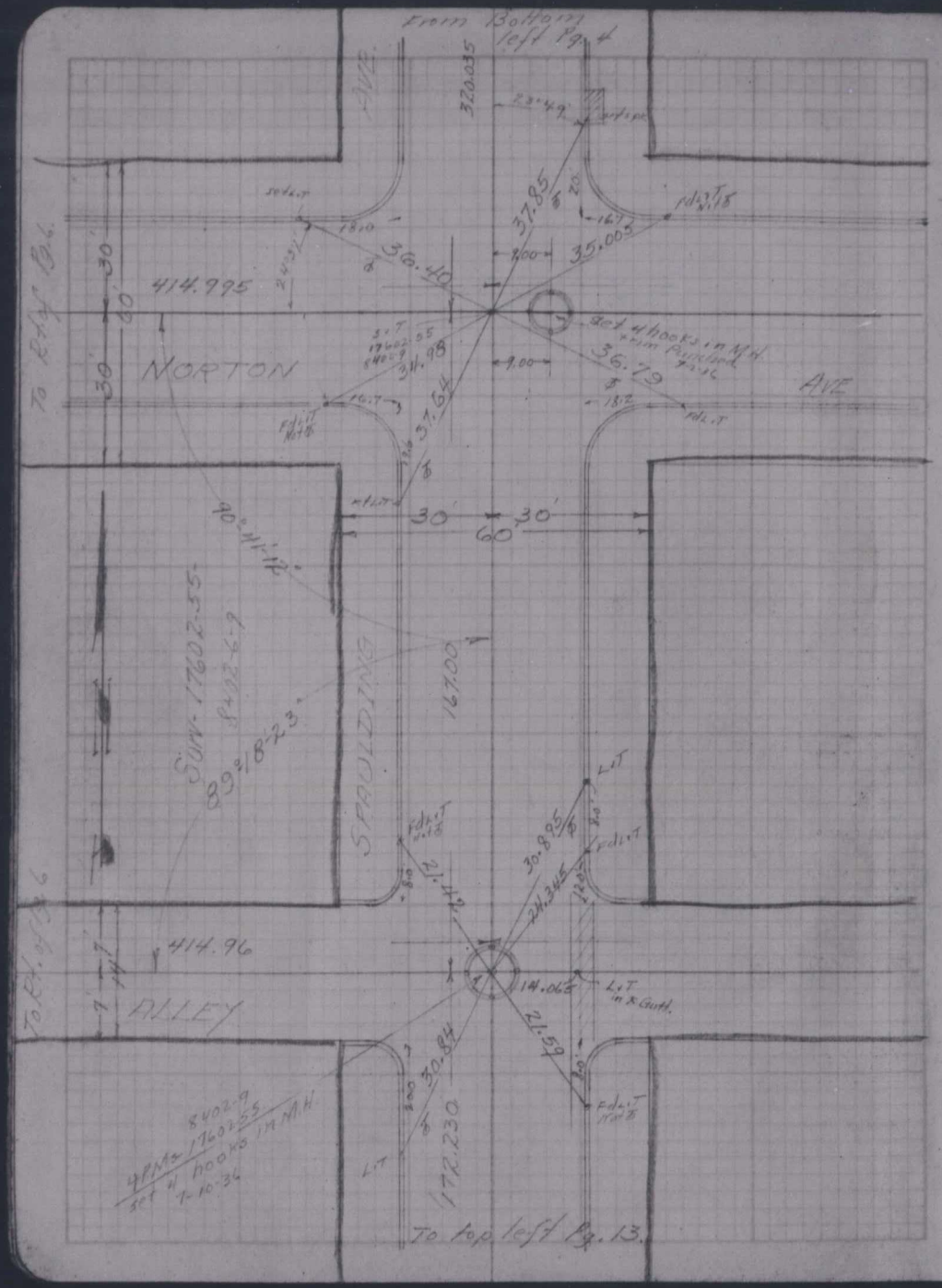
From Bottom left Pg. 4
AVE.
NORTON
AVE
414.995
414.96
ALLEY
SPAULDING
SURV-17602-55
89°18'23"
167.00
172.230
To top left Pg. 13.

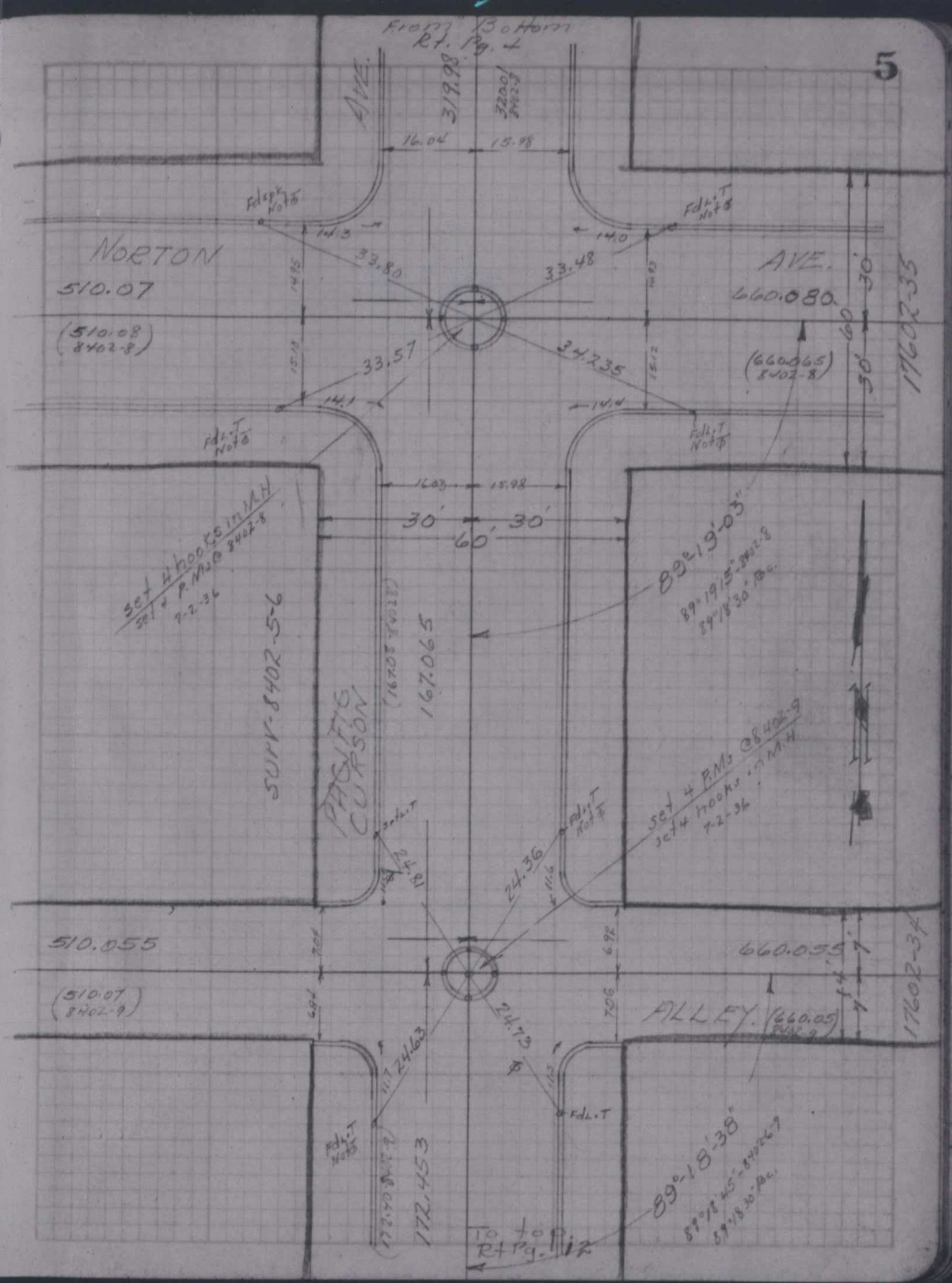
From Bottom Rt. Pg. 4
AVE.
NORTON
AVE.
510.07
660.080
(510.08 8402-8)
(660.065 8402-8)
17602-35
SURV-8402-5-6
PACIFIC CURSON
167.065
89°19'03"
510.055
660.055
ALLEY
(510.07 8402-9)
(660.05 8402-9)
17602-34
172.453
89°18'38"
To top Rt Pg. 12

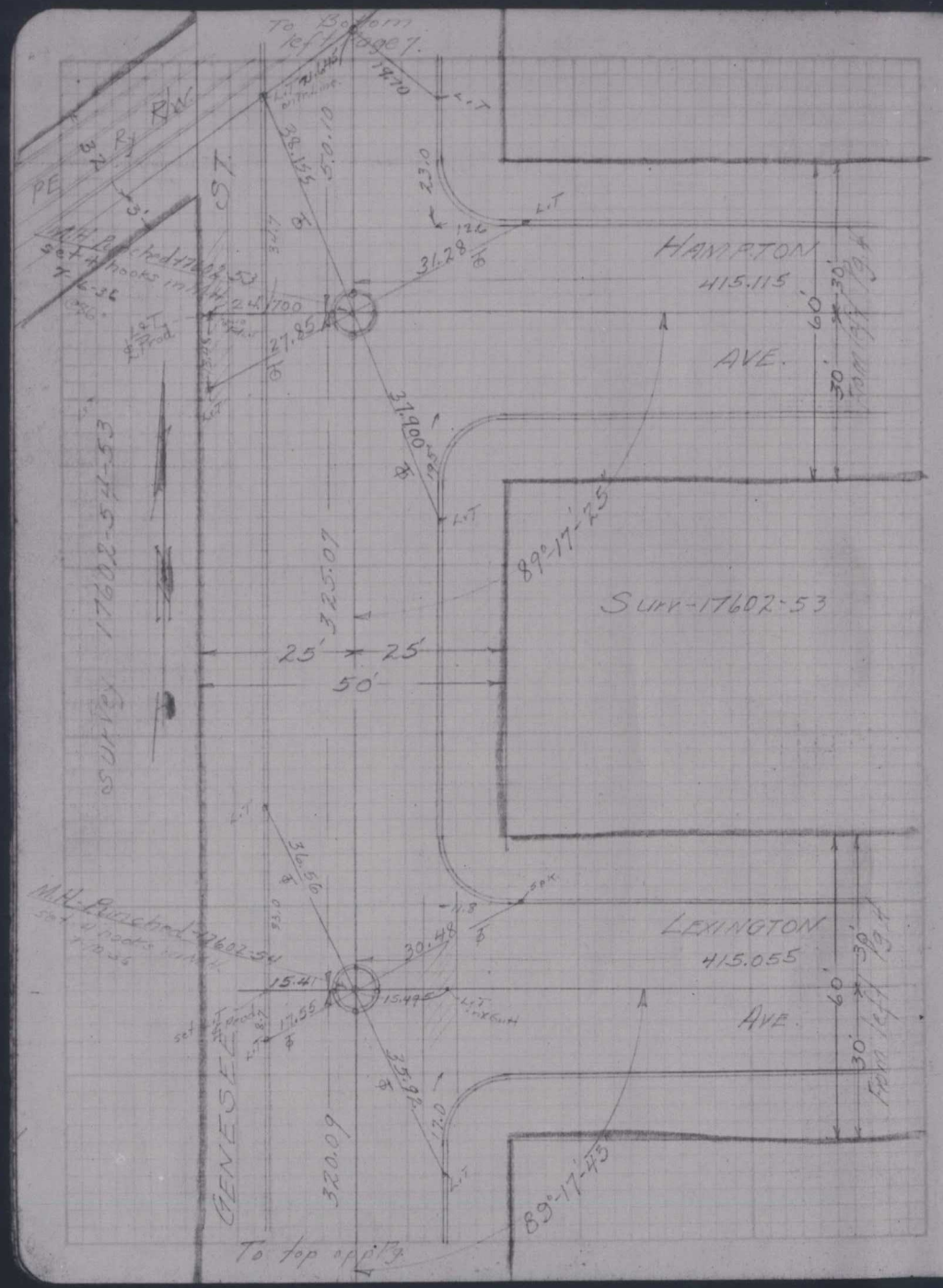
To Bottom left page 7.
HAMPTON
415.115
AVE.
Survey 17602-54-53
Survey 17602-53
89°-17'-25"
25' 25'
50'
325.07
LEXINGTON
415.055
AVE.
GENESEE ST.
320.09
89°-17'-45"
To top opp. Pg.

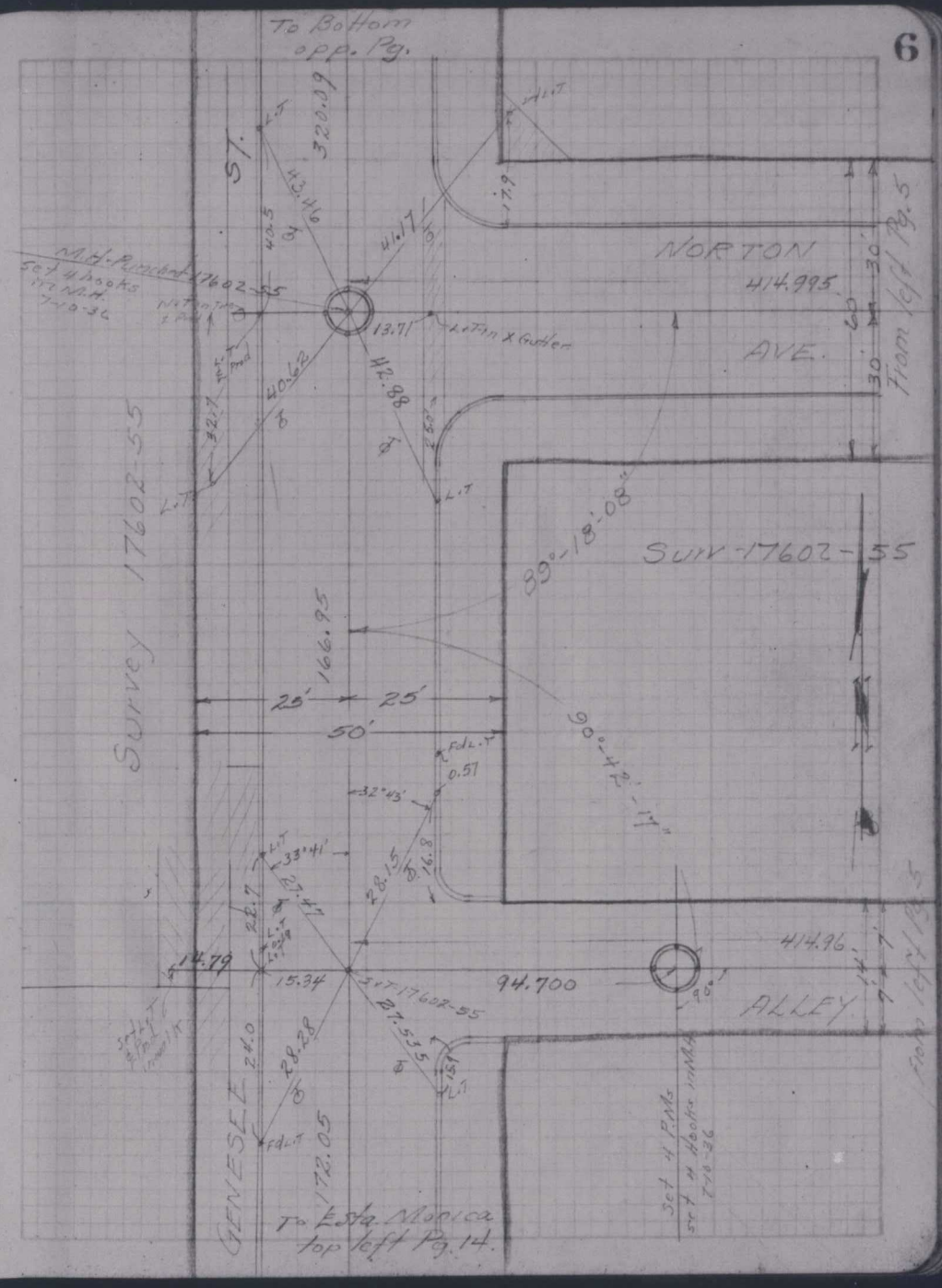
To Bottom opp. Pg.
6
NORTON
414.995
AVE.
From left Pg. 5
Survey 17602-55
Survey 17602-55
89°-18'-08"
166.95
25' 25'
50'
90°-42'-17"
414.96
ALLEY
94.700
GENESEE ST.
320.09
172.05
To Esta. Monica top left Pg. 14.

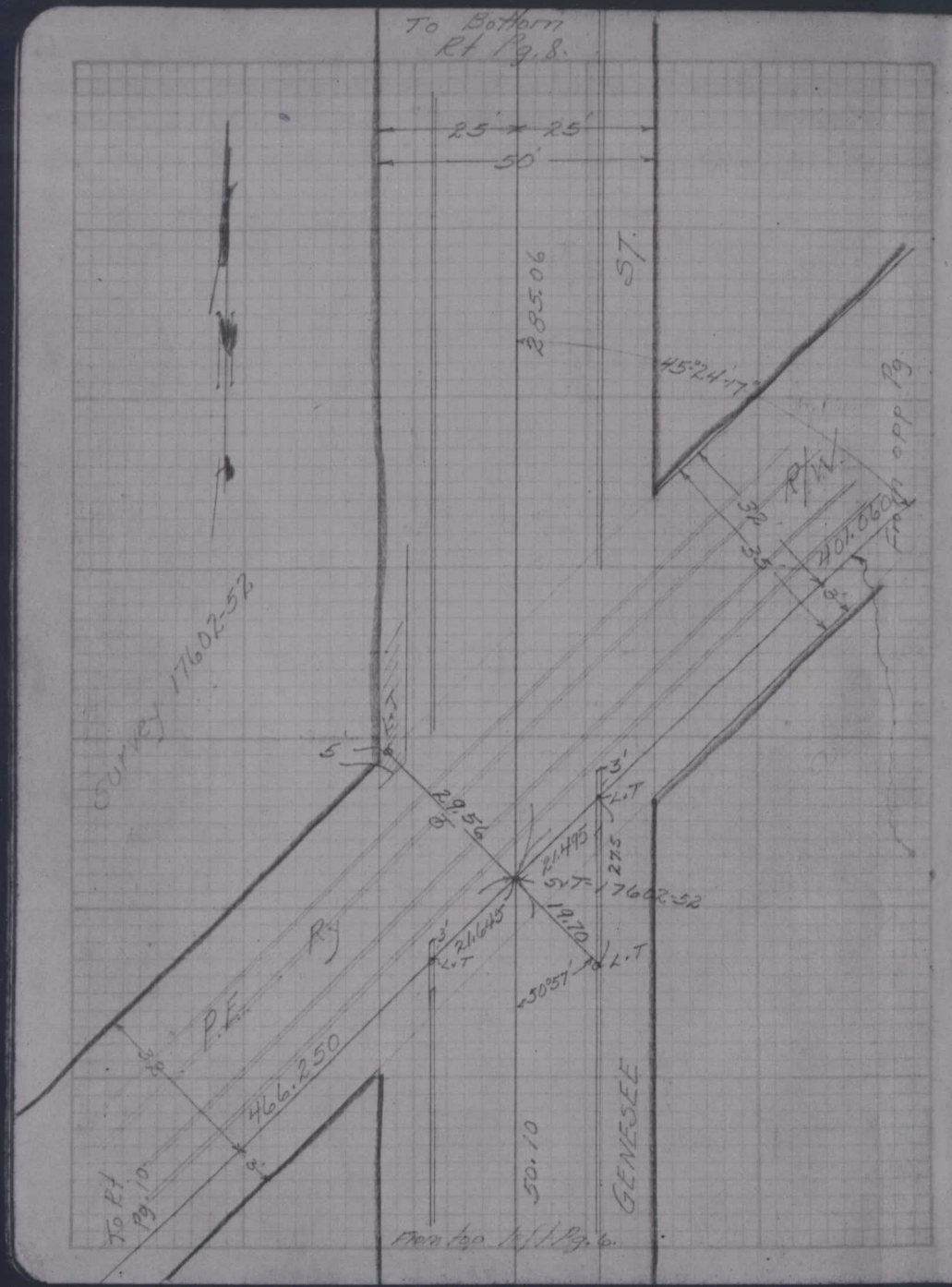
To Bottom Rt Pg. 8.
25'
25'
50'
ST.
285.06
45°24'-7"
R/W
401.0600 opp Pg
Survey 17602-52
5'
L.T
2.9.56
3'
L.T
21.495
2.75
S.T. 17602-52
19.70
3'
21.645
L.T
30°57'
L.T
Pj
P.E.
466.250
To Rt Pg. 10
50.10
GENESEE
From top Rt Pg. 6.

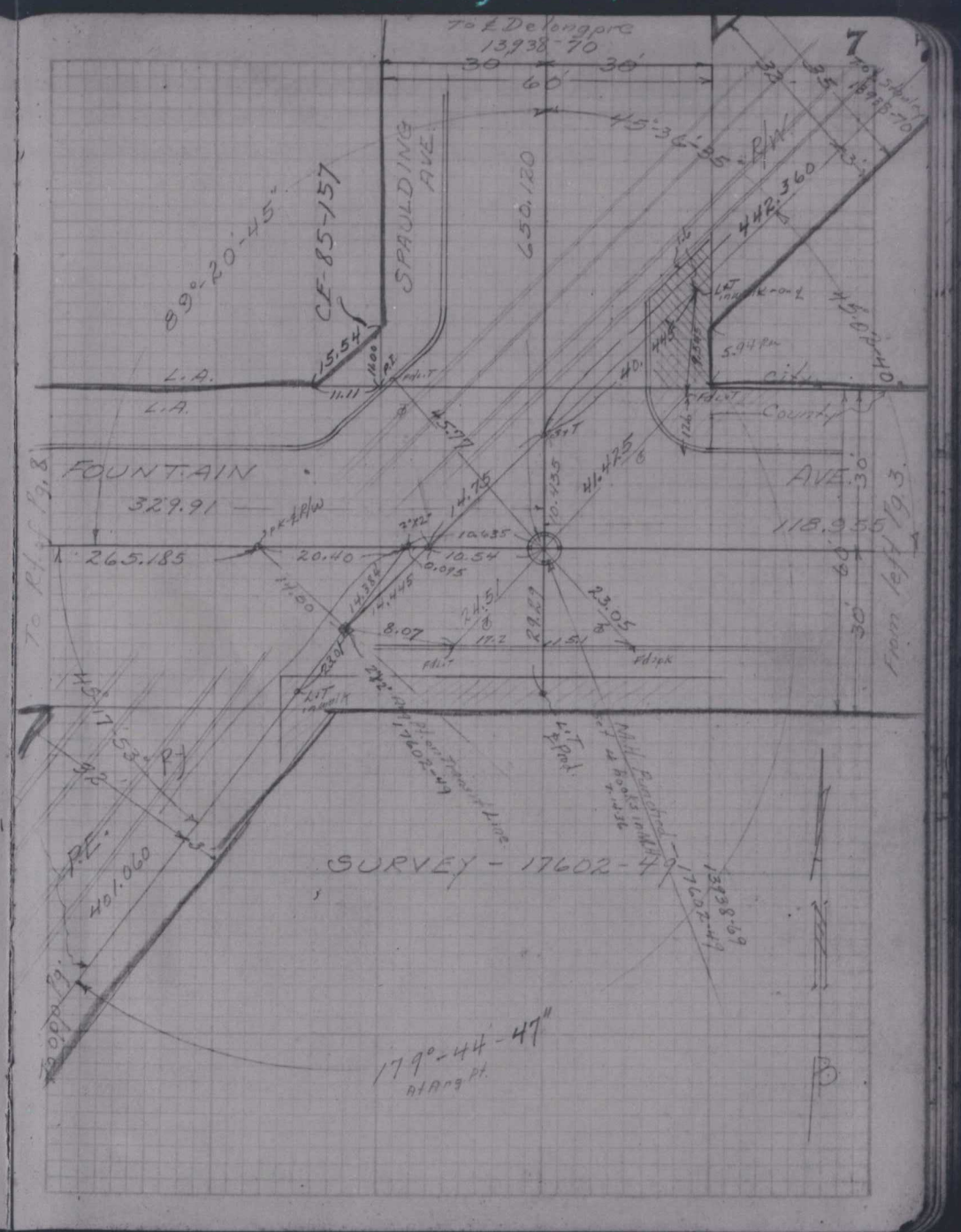
To Delongpre 13938-70
30'
30'
60'
45-34-95
R/W
442.360
SPAULDING AVE.
CF-85-157
89°-20-45"
630.120
15.54
L.A.
L.A.
11.11
FOUNTAIN
329.91
265.185
20.40
10.54
14.75
10.435
116.475
8.07
24.51
23.05
29.57
11.51
Pd-Pk
Survey 17602-49
P.E.
401.060
179°-44-47"
At Arg Pt.
AVE.
118.956
30'
60'
30'
From Rt Pg. 3.

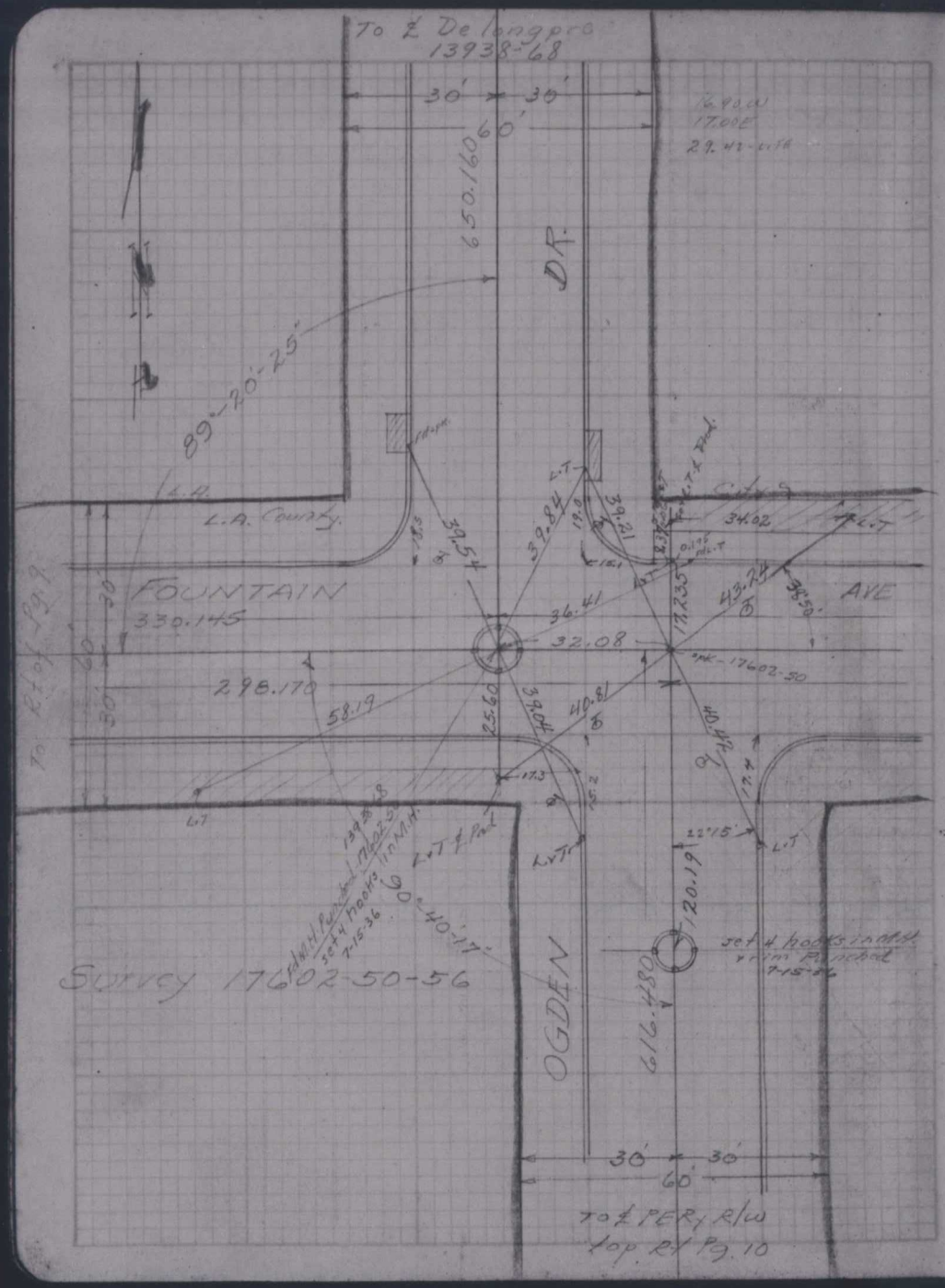
To ℄ De longpre
13938-68
30'
30'
60'
650.160
DR.
89°-20'-25"
L.A.
L.A. County
City
FOUNTAIN
AVE
330.145
298.170
58.19
39.54
39.84
39.21
34.02
36.41
32.08
43.24
17.235
25.60
39.04
40.81
40.42
17.3
15.2
17.4
22°15'
120.19
616.480
90°-40'-17"
Fd M.H. Punched 17602-50
set 4 hooks in M.H.
7-15-36
set 4 hooks in M.H.
rim Punched
7-15-36
OGDEN
Survey 17602-50-56
30'
30'
60'
To ℄ PERy R/W
top Rt Pg. 10

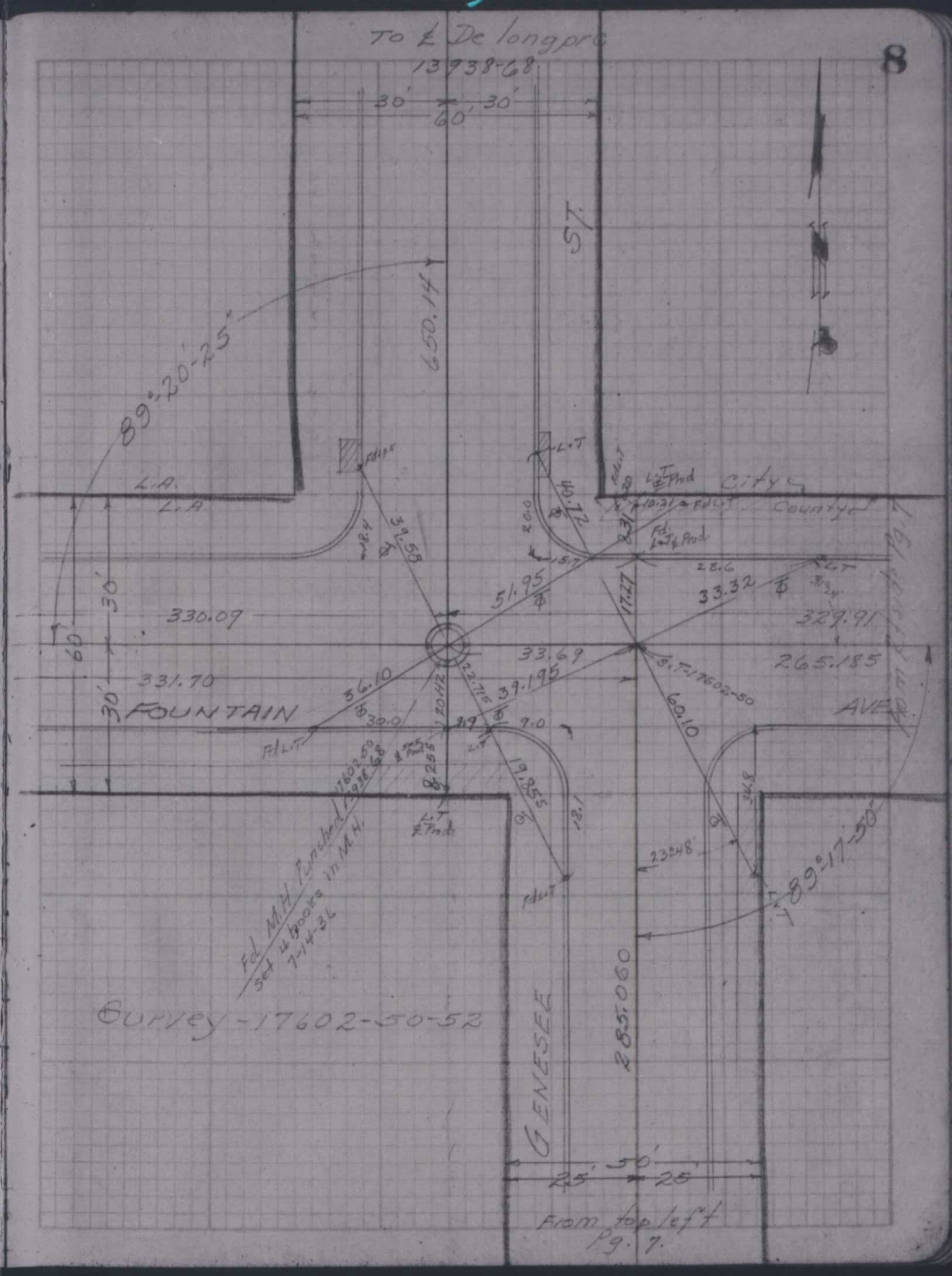
8
To ℄ De longpre
13938-68
30'
30'
60'
ST.
650.14
89°-20'-25"
L.A.
L.A.
City
County
FOUNTAIN
AVE
330.09
331.70
329.91
265.185
51.95
33.32
33.69
39.195
36.10
60.10
39.58
19.855
23°48'
89°-17'-50"
Fd M.H. Punched 17602-50
set 4 hooks in M.H.
7-14-36
GENESEE
285.060
Survey-17602-50-52
25'
50'
25'
From top left
Pg. 7.

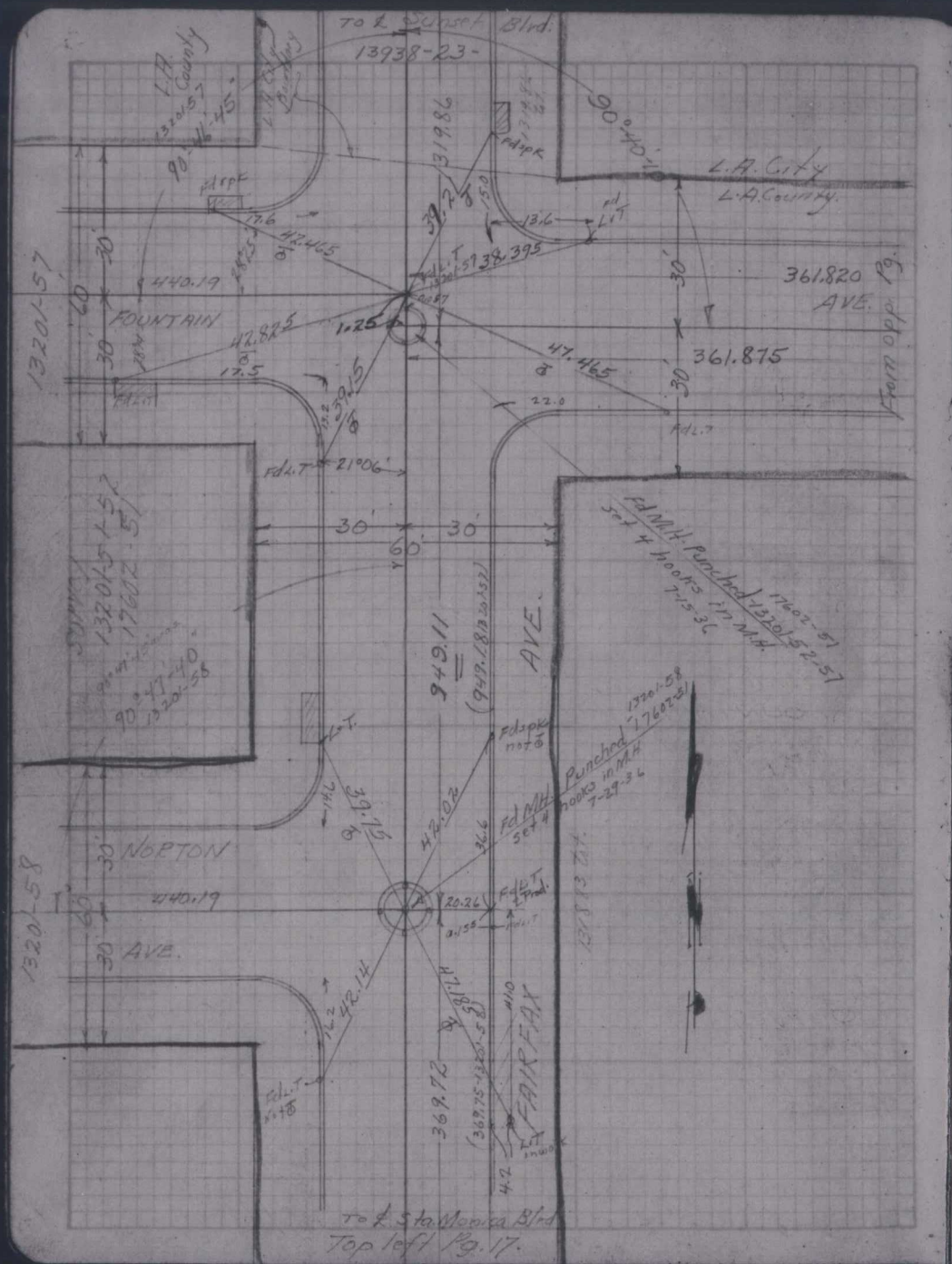
To & Sunset Blvd.
13938-23-
L.A. County
L.A. City
L.A. County
361.820
AVE.
361.875
Form opp. Pg.
FOUNTAIN
949.11
AVE.
NORTON
AVE.
FAIRFAX
To & Sta Monica Blvd
Top left Pg. 17.

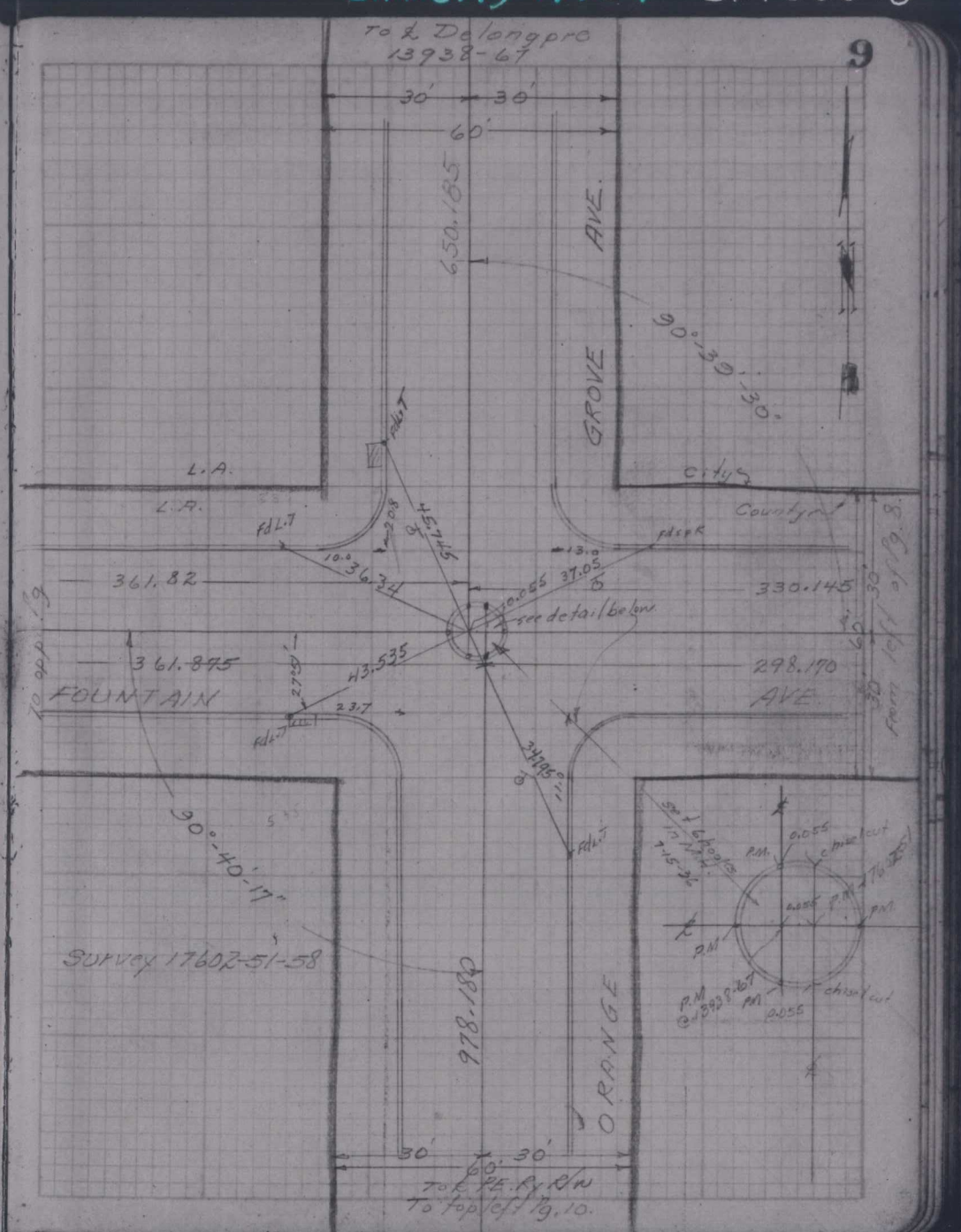
To & Delongpre
13938-67
9
GROVE
AVE.
L.A.
City
County
361.82
330.145
see detail below
361.875
298.170
FOUNTAIN
AVE
Survey 17602-51-58
978.180
ORANGE
To E. PE. Ry R/W
To top left Pg. 10.

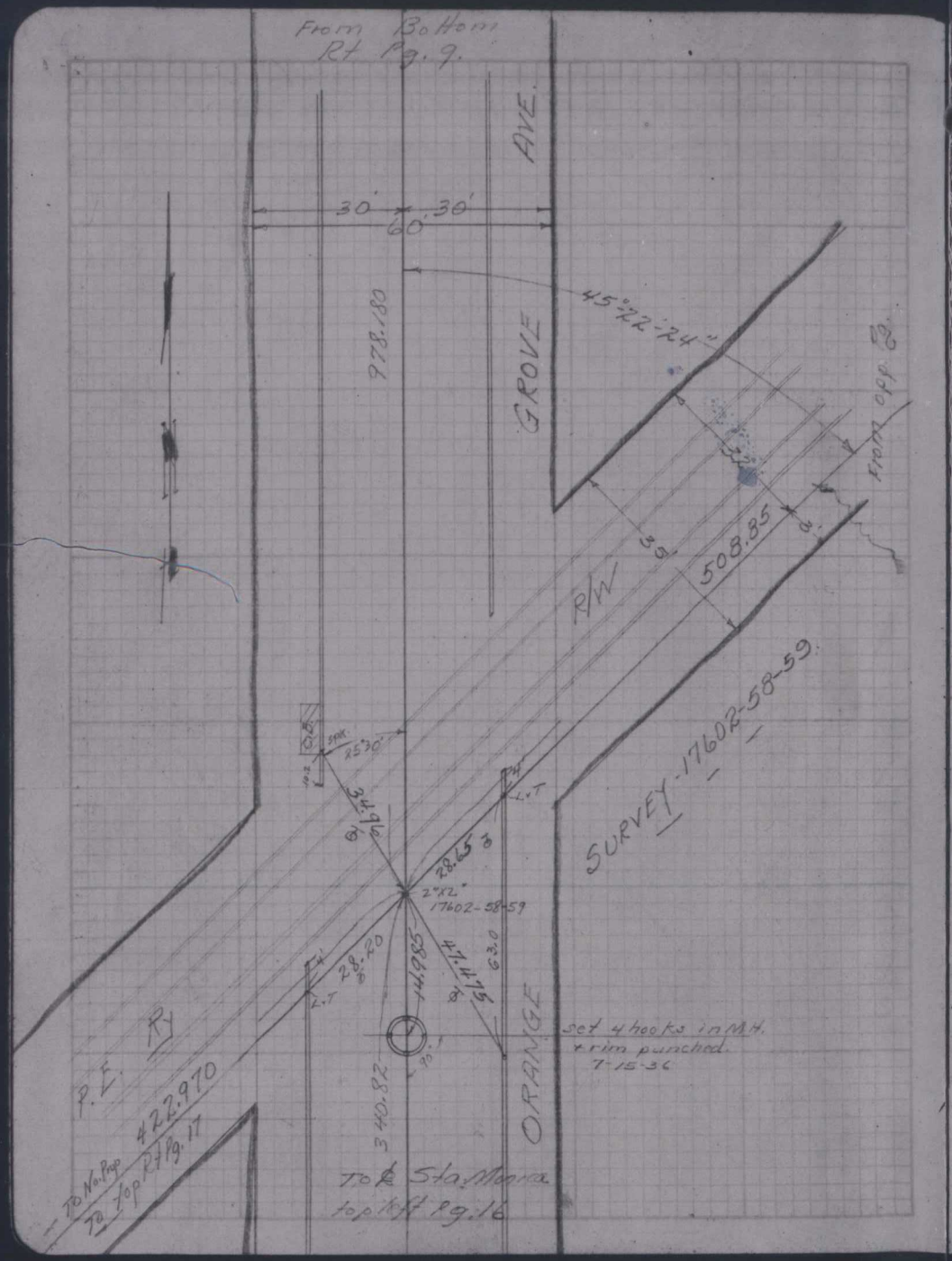
From Bottom Rt. Pg. 9.
AVE.
30'
30'
60'
778.80
GROVE
45°22'24"
From opp. Pg.
R/W
508.85
SURVEY-17602-58-59
25°30'
34.96
28.65
2"x2"
17602-58-59
28.20
47.475
63.0
14.985
set 4 hooks in M.H. + rim punched. 7-15-36
ORANGE
P.E. RY
422.970
To No. Prop.
To Top R7 Pg. 17
340.82
To & Sta. Monica top left Pg. 16

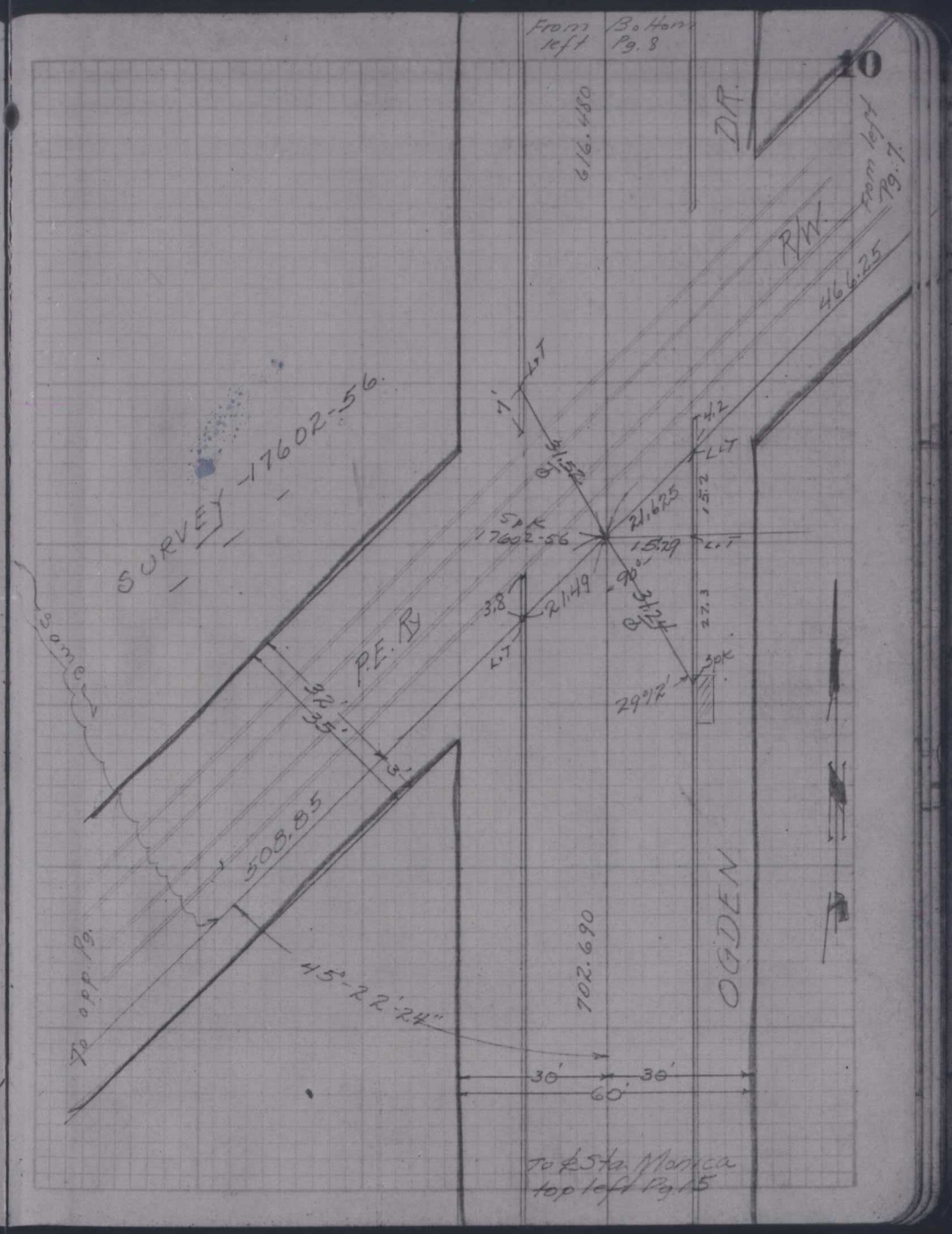
From Bottom left Pg. 8
10
616.450
DR.
From left Pg. 7
R/W
466.25
SURVEY-17602-56
41.52
50 ft
17602-56
21.625
15.29
21.149
90°
37.24
29°17'
30 ft
P.E. RY
32'
35'
3'
508.85
Come
To opp. Pg.
45°22'24"
702.690
OGDEN
30'
30'
60'
To & Sta. Monica top left Pg. 15

SANTA MONICA BLVD.
Gardner St. to Fairfax AVE.

— & TIES —

H-850
GE-36501-Surv-&-Orig. Aug. 3, 1936.
26+2.

Beitler
Wilcox
Cavin
Thornton
Peterson

Int. to So. Tied by EL. Stocking.

Width of St. 80.
Survey 17602-60-66
Ties to North - Pg 1 to 10.
Ties to South - 17601-21-
Santa Monica Blvd to East - 17602-42

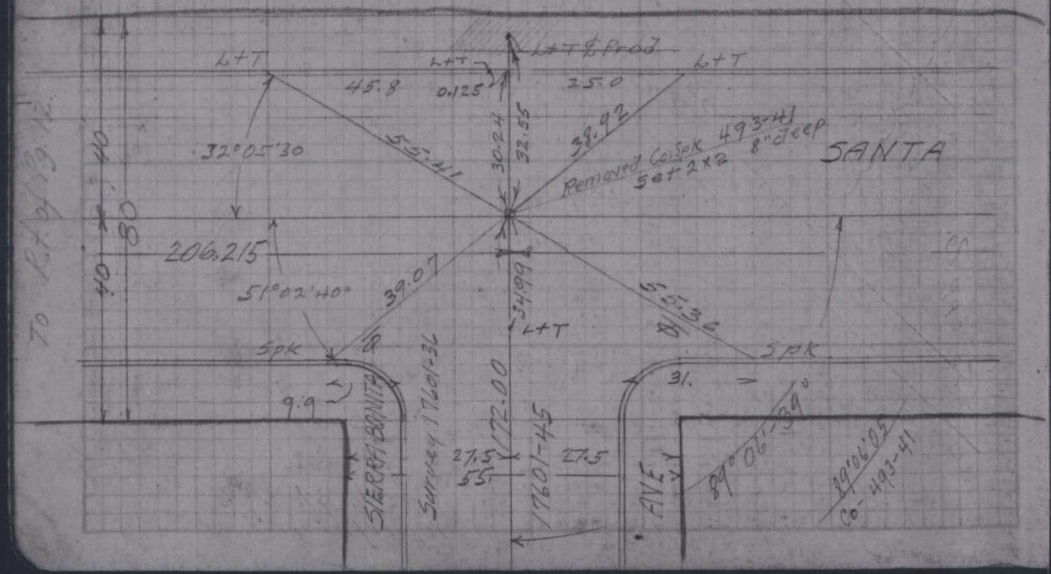

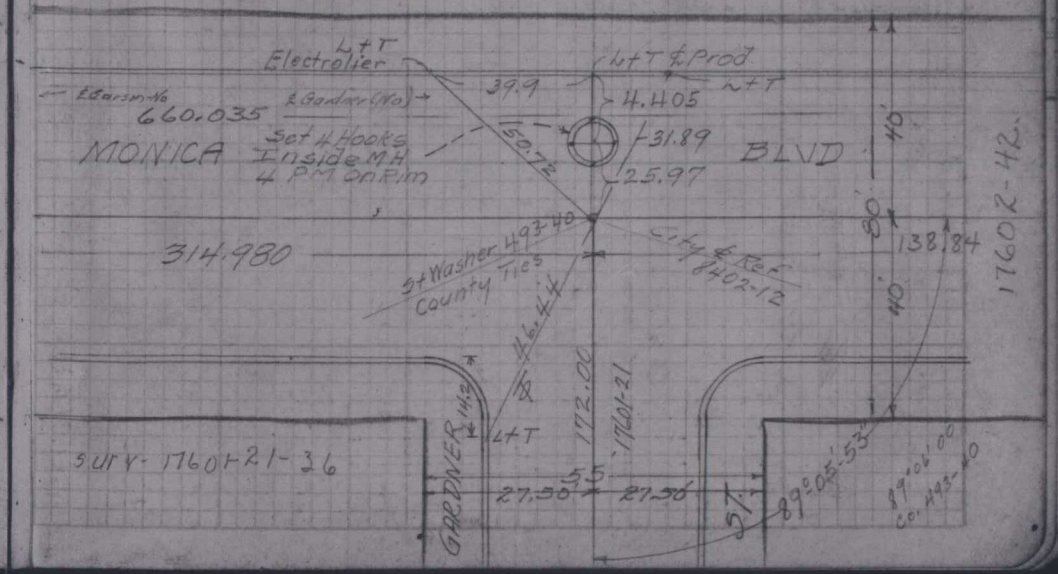

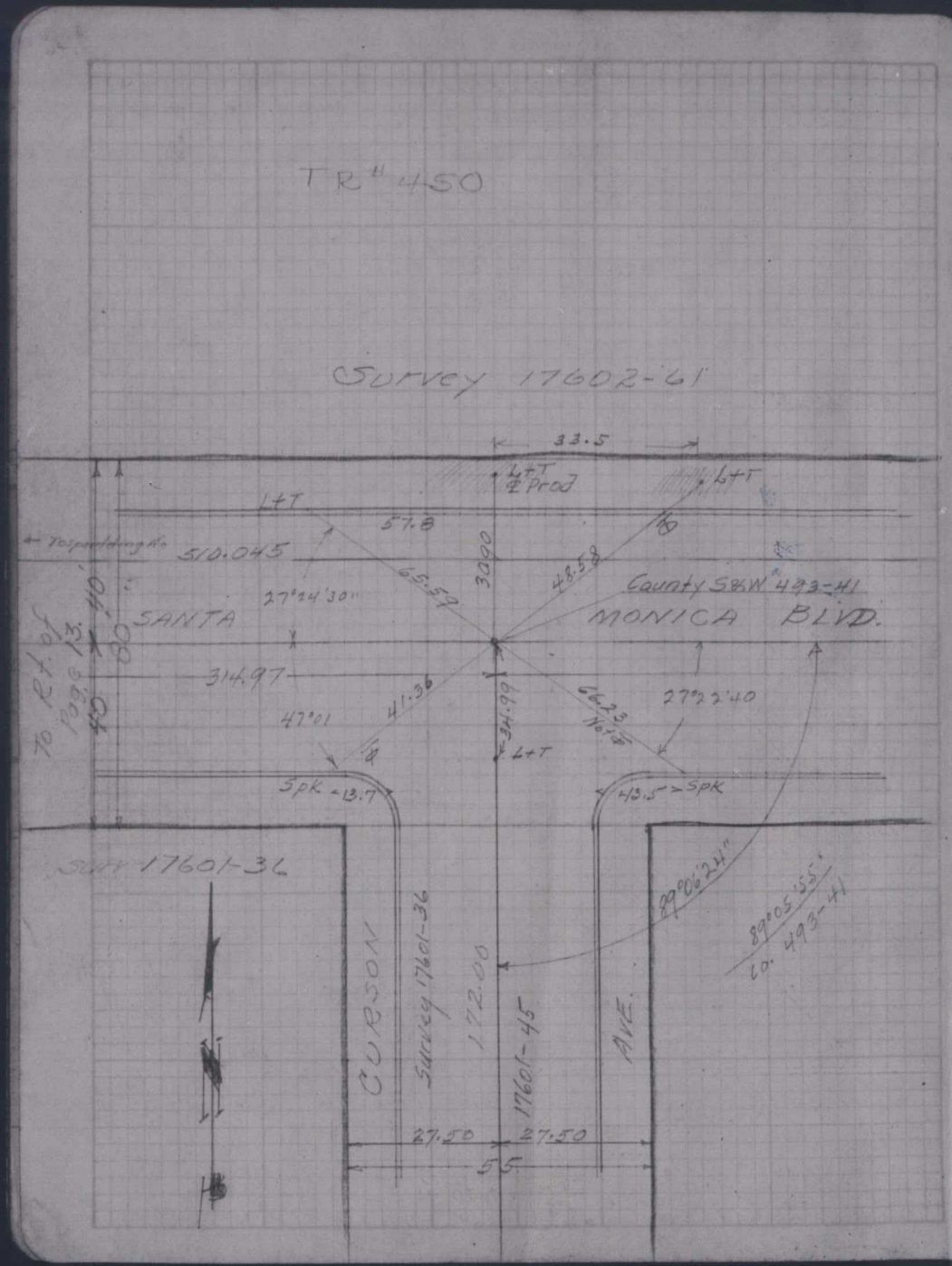
TR# 450
Survey 17602-61
33.5
L+T
℄ Prod
L+T
L+T
57.8
← To parallelogram
510.045
27°24'30"
65.59
30.90
48.58
County S&W 493-41
SANTA
MONICA BLVD.
To Pt. of Pg. 13
314.97
41.36
47°01
34.99
66.23
16°54'
27°22'40
L+T
Spk
13.7
43.5
Spk
Surv 17601-36
89°06'24"
89°05'55"
Co. 493-41
CURSON
Survey 17601-36
172.00
17601-45
AVE.
27.50
27.50
55

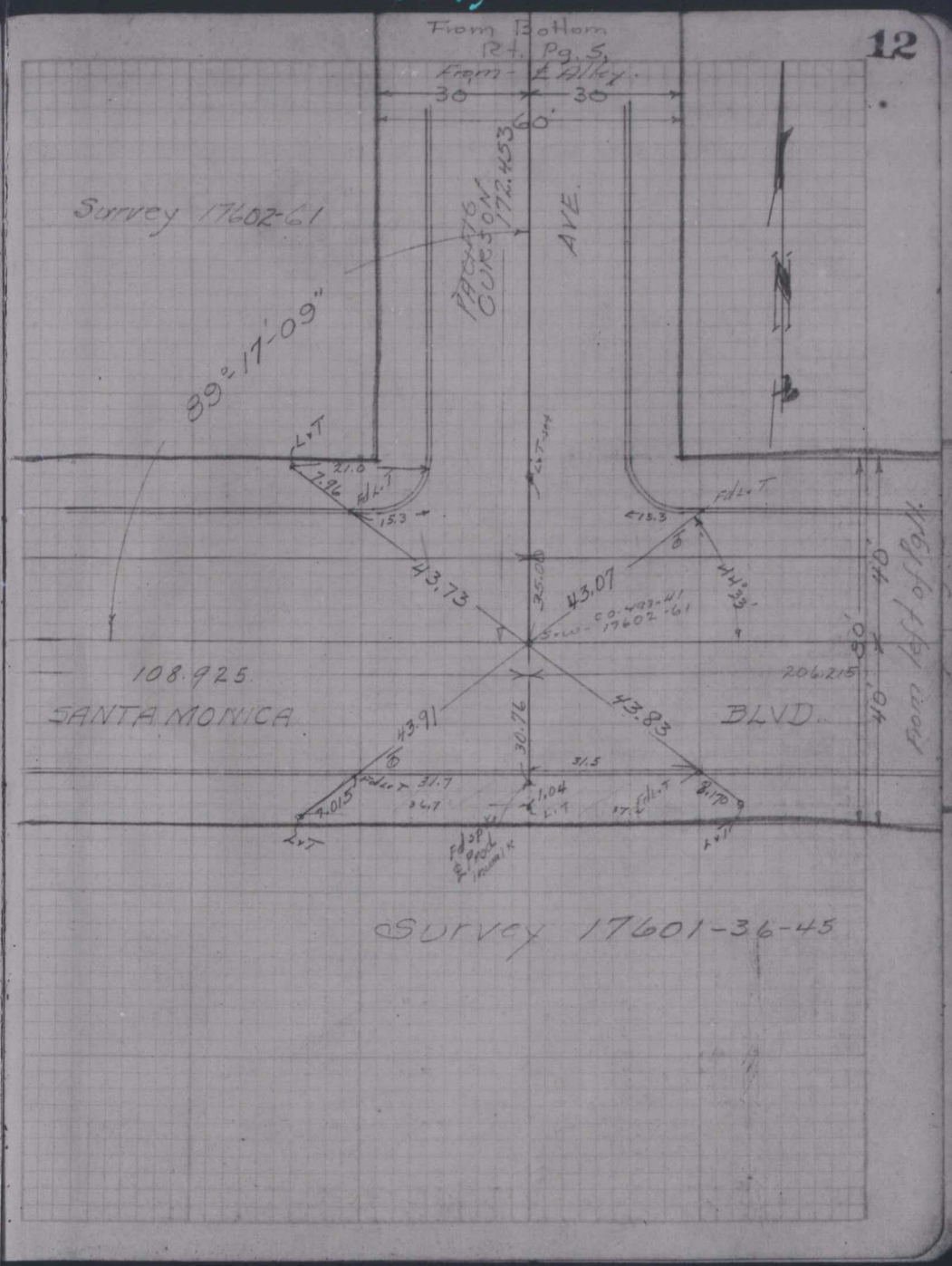
From Bottom Rt. Pg. 5
From - ℄ Alley
30
30
60
Survey 17602-61
Prolong Curson 172.453
AVE.
89°17'09"
L+T
21.0
7.96
15.3
43.73
35.00
43.07
S.W. Co. 493-41
17602-61
44°33'
108.925
SANTA MONICA
BLVD.
206.215
From left of Pg. 11
43.91
43.83
30.76
31.5
31.7
34.7
4.015
1.04
8.170
Spk
℄ Prod
Survey 17601-36-45

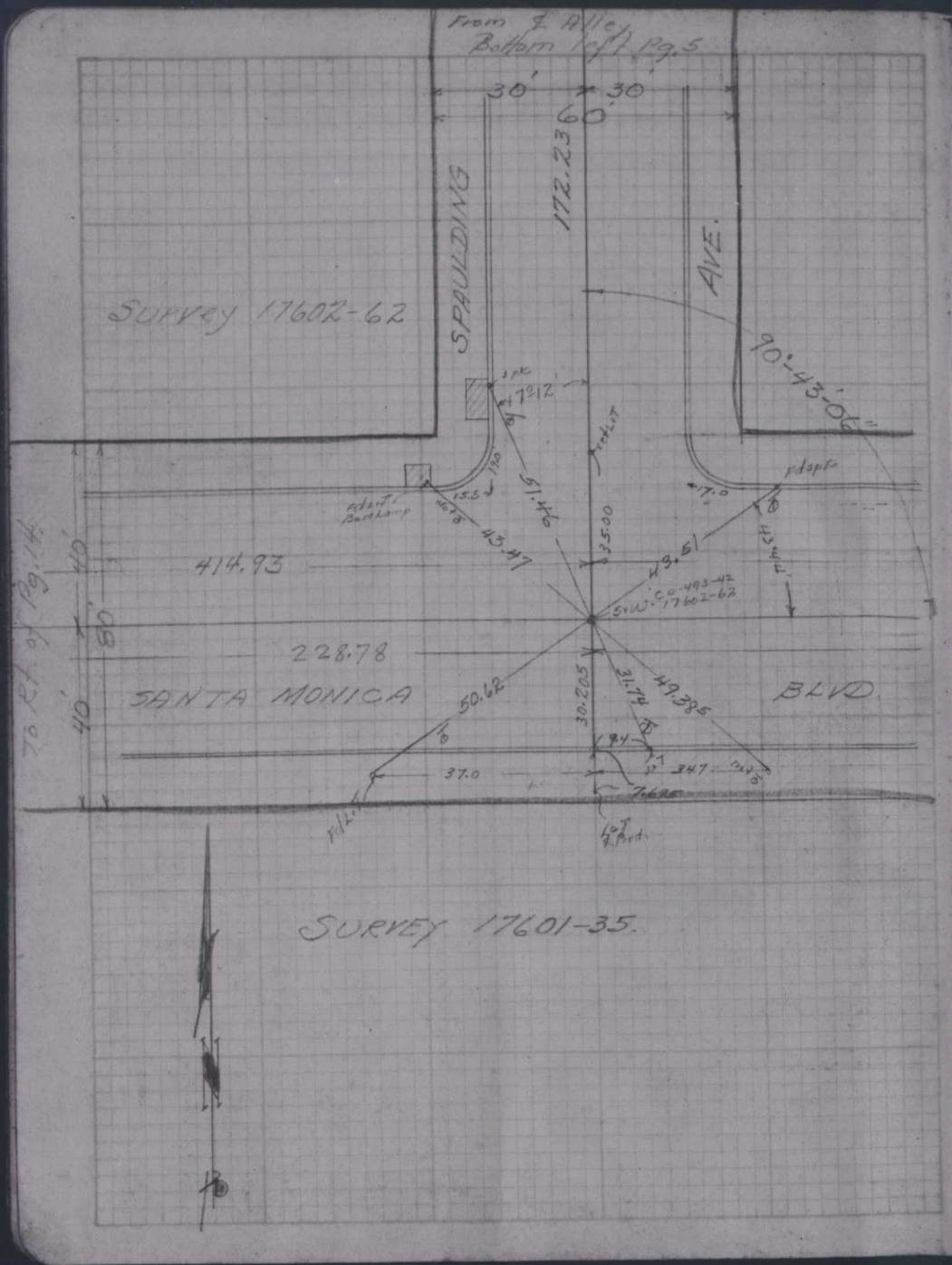
From ℄ Alley
Bottom left Pg. 5
30'
30'
60'
172.23
SPAULDING
AVE.
SURVEY 17602-62
90°-43'-06"
17°12'
51.46
43.47
35.00
43.51
414.93
228.78
SANTA MONICA
BLVD.
50.62
30.205
31.74
49.385
37.0
34.7
SURVEY 17601-35.
To Rt. of Pg. 14.
40'
80'
40'

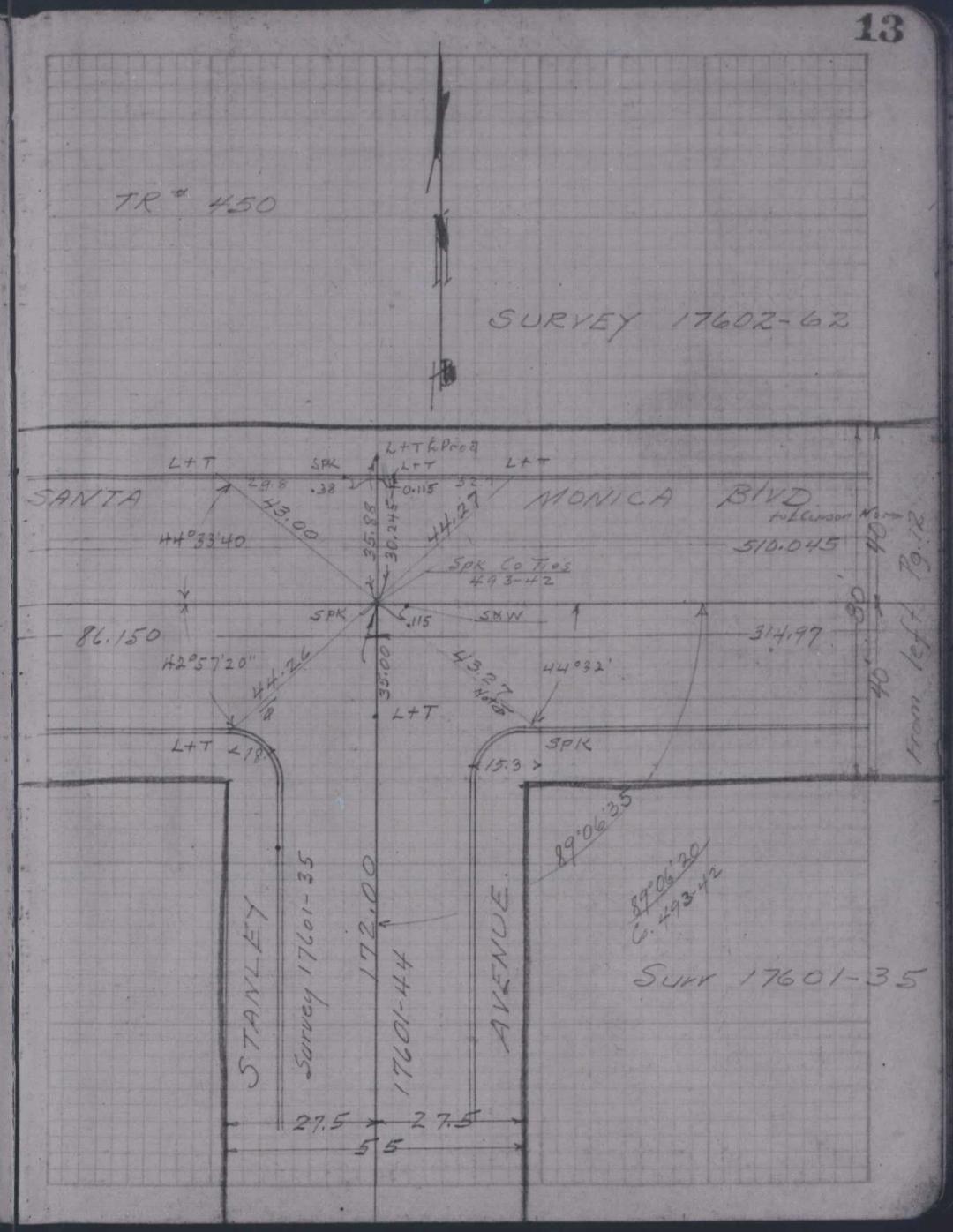
TR # 450
SURVEY 17602-62
L+T
SPK
L+T & Prod
SANTA
MONICA
BLVD
43.00
44°33'40
35.88
30.245
44.27
510.045
Spk Co Ties
493-42
SPK
SMW
86.150
314.97
42°57'20"
44.26
35.00
43.27
44°32'
L+T
SPK
15.3
89°06'35
89°06'20
Co. 493-42
STANLEY
Survey 17601-35
172.00
17601-44
AVENUE
Surv 17601-35
27.5
27.5
55
From left Pg. 12
40'
80'
40'

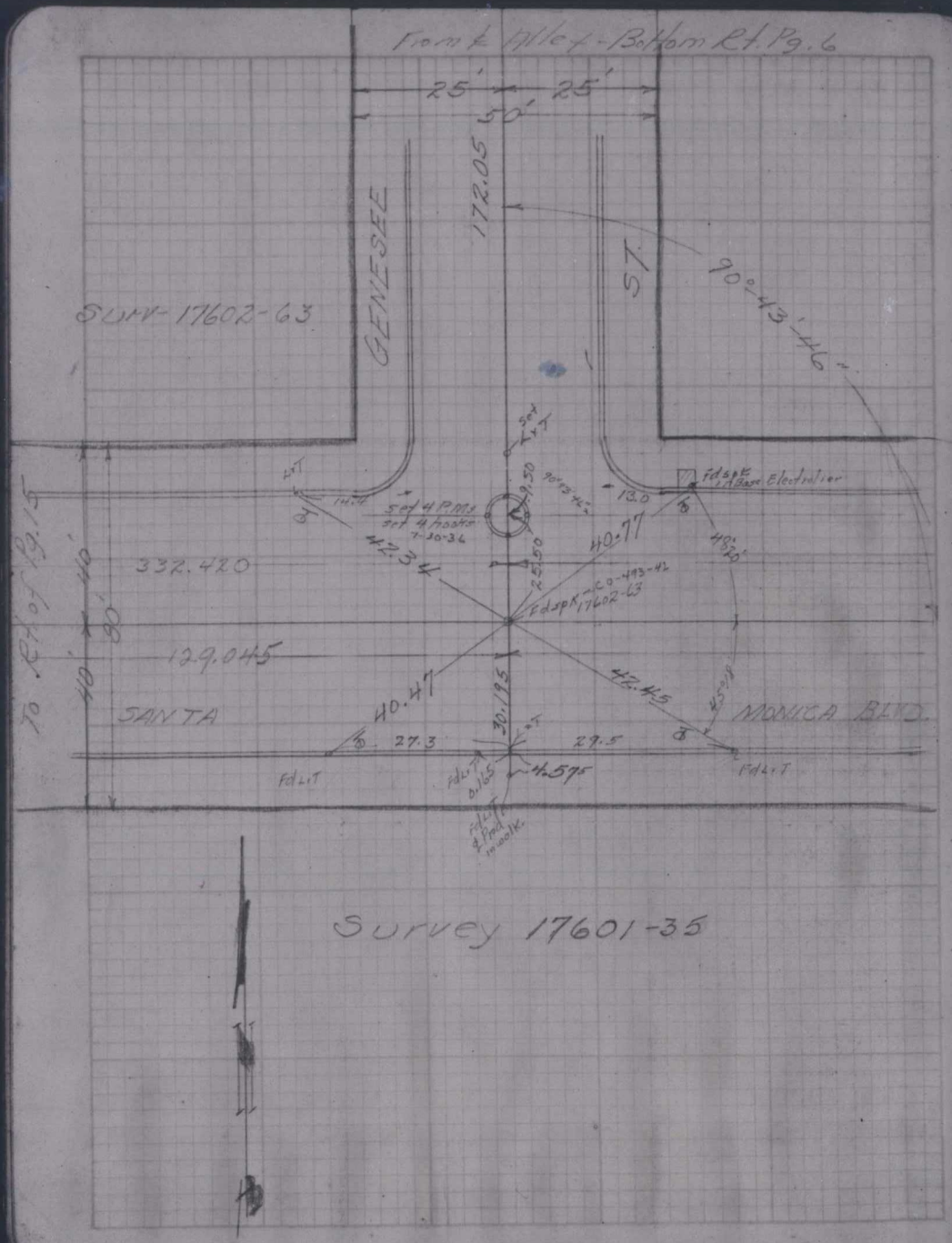
From ℄ Alley - Bottom Rt. Pg. 6
25'
25'
50'
172.05
GENESEE
ST.
90°-43'-46"
Surv-17602-63
Set L+T
Set 4 P.M.s
Set 4 hooks
7-30-36
Fd spk 1 Base Electrolier
13.0
40.77
42.34
332.420
Fd spk Co-493-42
17602-63
129.045
40.47
42.45
SANTA
MONICA BLVD.
27.3
29.5
4.575
Fd L+T
Fd L+T
Fd L+T
Fd L+T
Fd L+T
℄ Prod
in walk.
To Rt. of Pg. 15
40'
80'
40'
Survey 17601-35

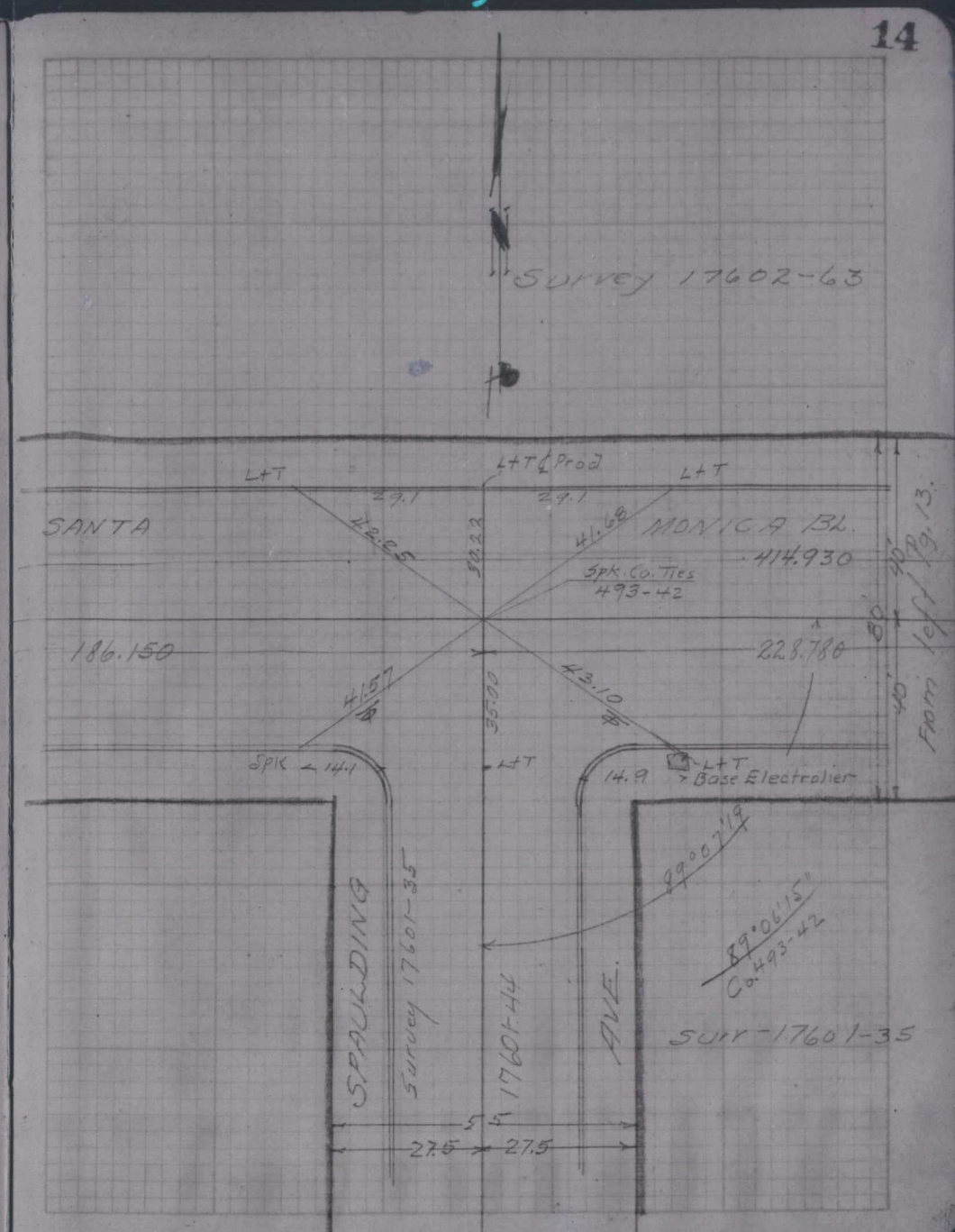
Survey 17602-63
L+T
L+T ℄ Prod
L+T
29.1
29.1
SANTA
MONICA BL.
42.25
41.68
414.930
Spk. Co. Ties
493-42
186.150
228.780
41.57
43.10
35.00
Spk
14.1
L+T
14.9
L+T
Base Electrolier
From left Pg. 13.
80'
40'
89°07'19"
89°06'15"
Co. 493-42
SPAULDING
Survey 17601-35
17601-44
AVE.
Surv-17601-35
5.5
27.5
27.5

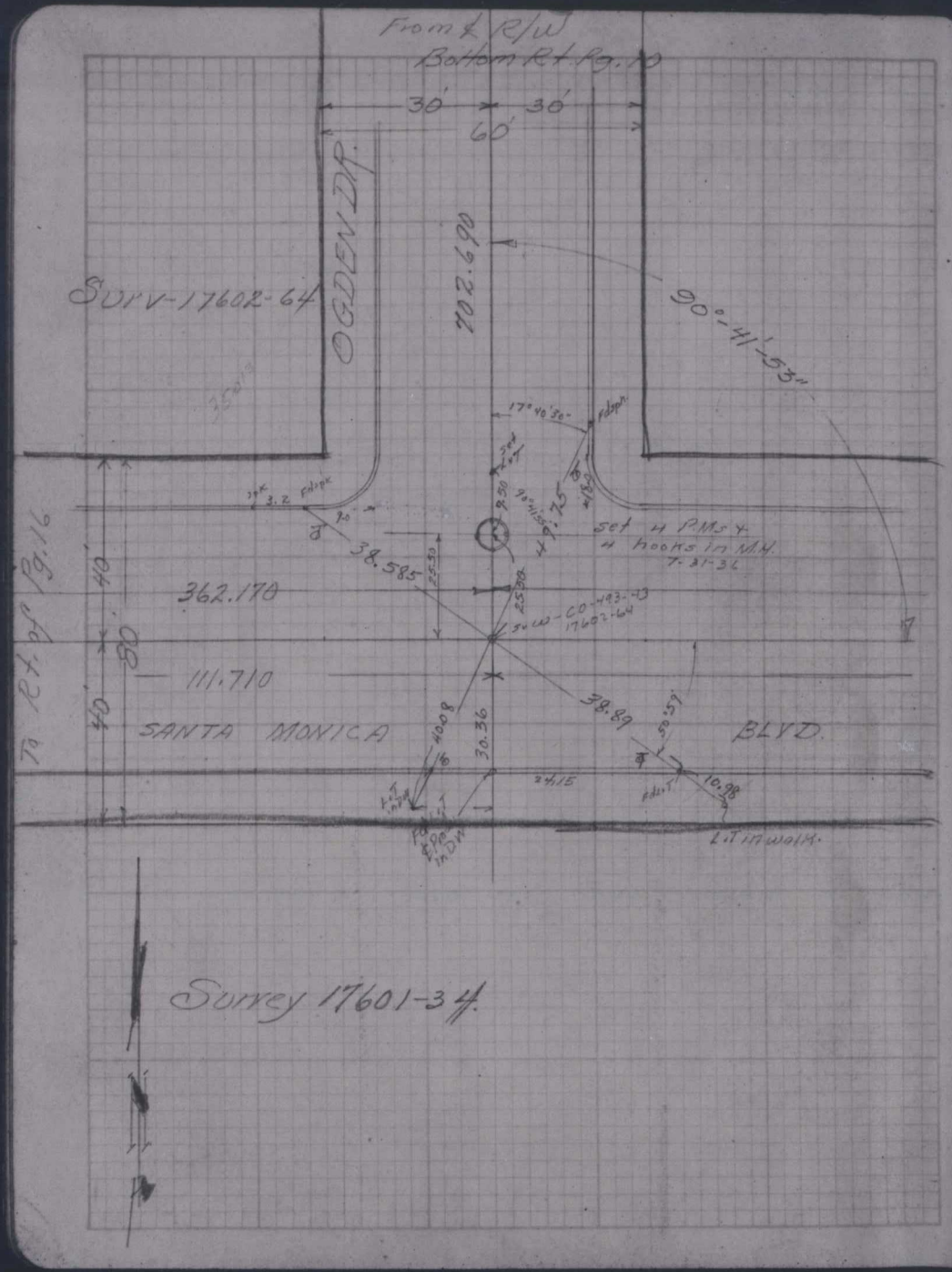
From ℄ R/W
Bottom Rt. Pg. 10
30'
30'
60'
OGDEN DR.
Surv-17602-64
702.690
90°-41'-53"
17°40'30"
Set 4 PMs &
4 hooks in M.H.
7-31-36
38.585
362.170
Co-493-43
17602-64
111.710
SANTA MONICA BLVD.
To Rt. of Pg. 16
40'
40'
90'
30.36
38.89
24.15
10.98
L.T in walk.
Survey 17601-34

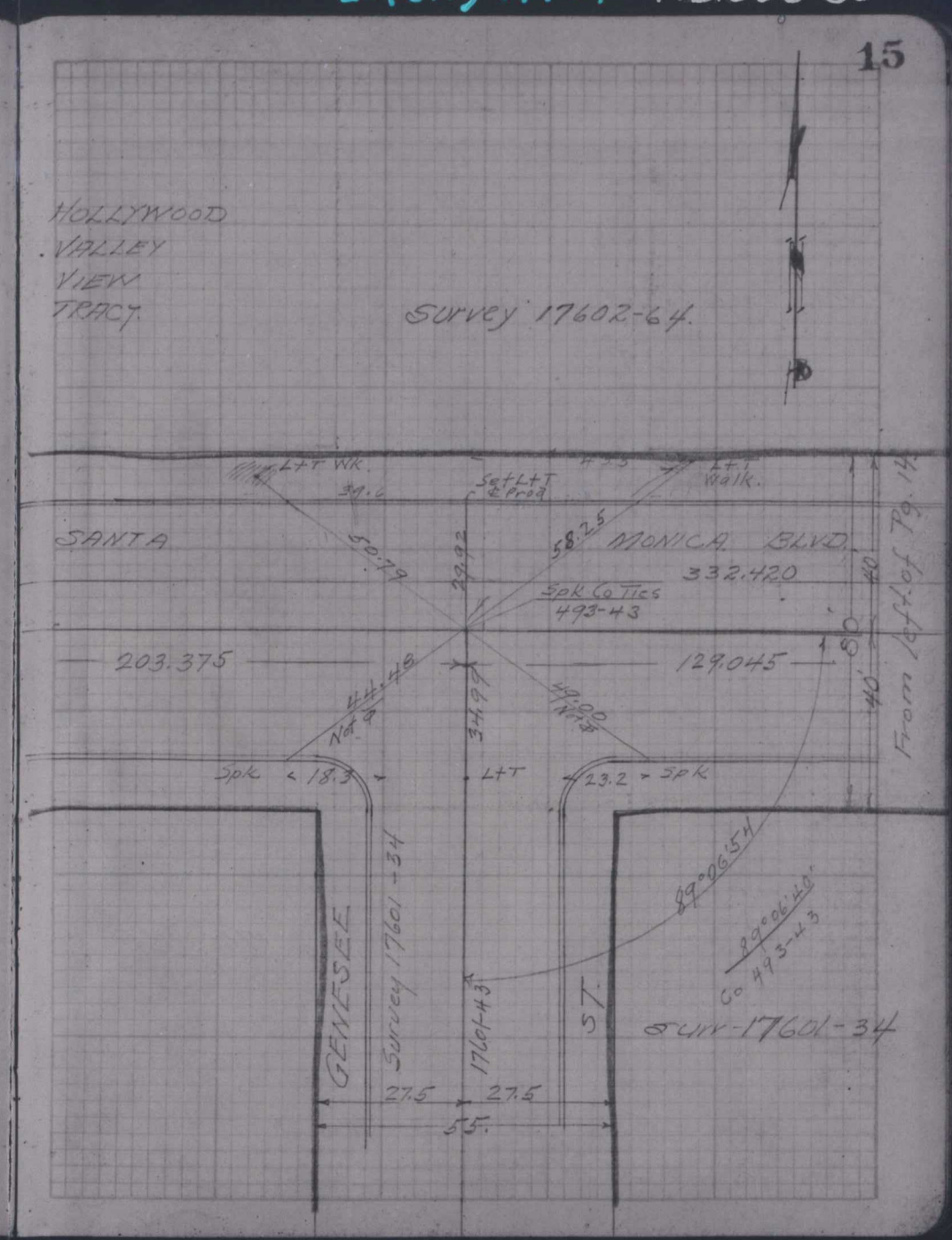
HOLLYWOOD
VALLEY
VIEW
TRACT
Survey 17602-64.
L+T Wk.
Set L+T & Prod
L+T Walk.
SANTA MONICA BLVD.
332.420
Spk Co Tics
493-43
203.375
129.045
50.79
58.25
29.92
44.48
34.99
40.00
Spk
18.3
L+T
23.2
Spk
GENESEE
Survey 17601-34
17601-43
27.5
27.5
55'
ST.
89°06'54"
89°06'40"
Co 493-43
Surv-17601-34
From left of Pg. 14
80'
40'
40'

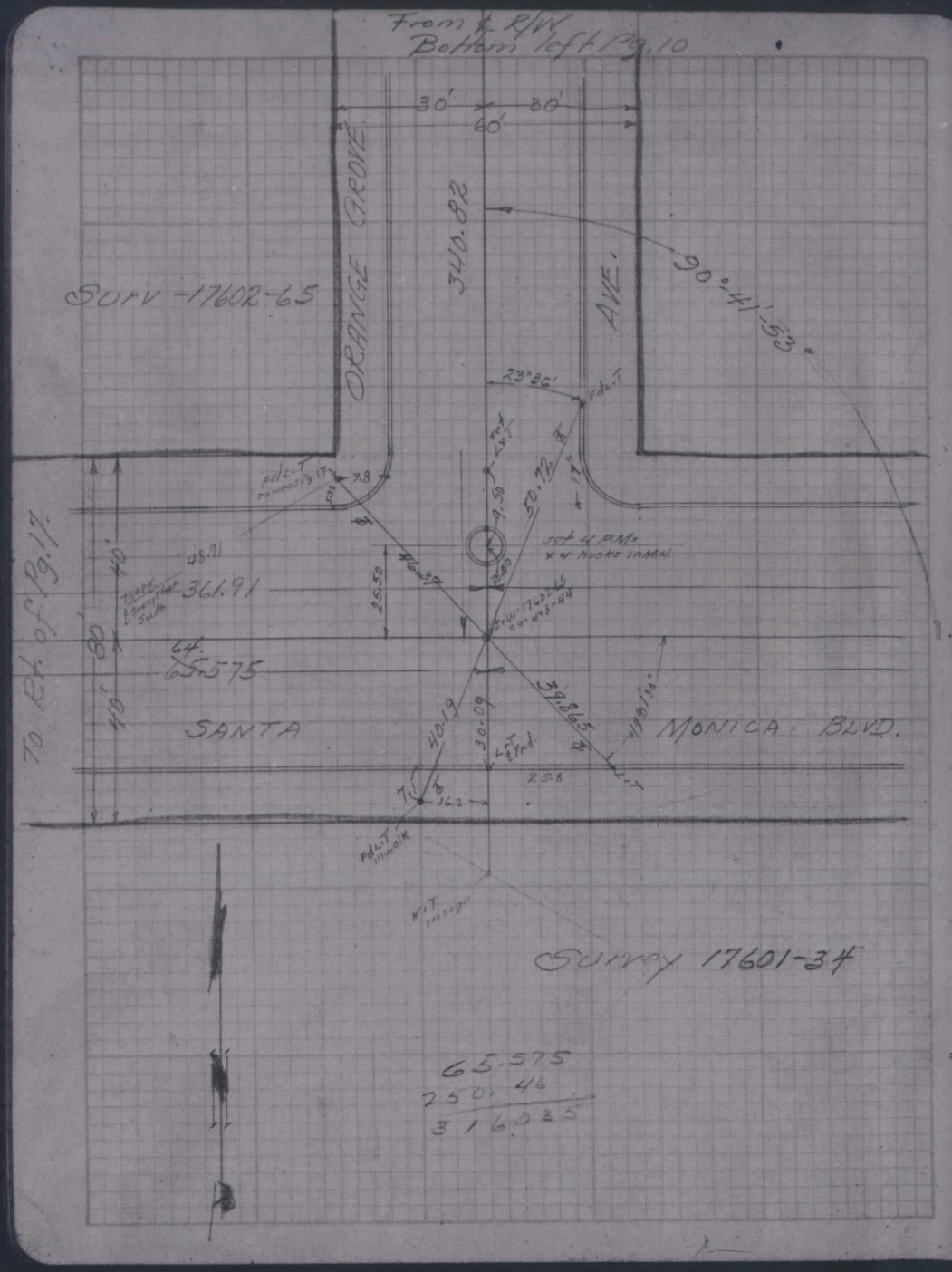
From ℄ R/W
Bottom left Pg. 10
30'
30'
60'
ORANGE GROVE
340.82
AVE.
90°-41'-53"
Surv -17602-65
23°36'
Fdl.T
Set L+T
50.72
Set 4 P.M.s
x 4 hooks in M.N.
48.91
361.91
25.50
46.37
Surv-17602-65
Co-493-44
64.
65.575
39.865
40.19
30.09
SANTA
MONICA BLVD.
25.8
16.2
Fdl.T in walk
M.T. in sign
To Rt. of Pg. 17
Survey 17601-34
65.575
250.46
316.035

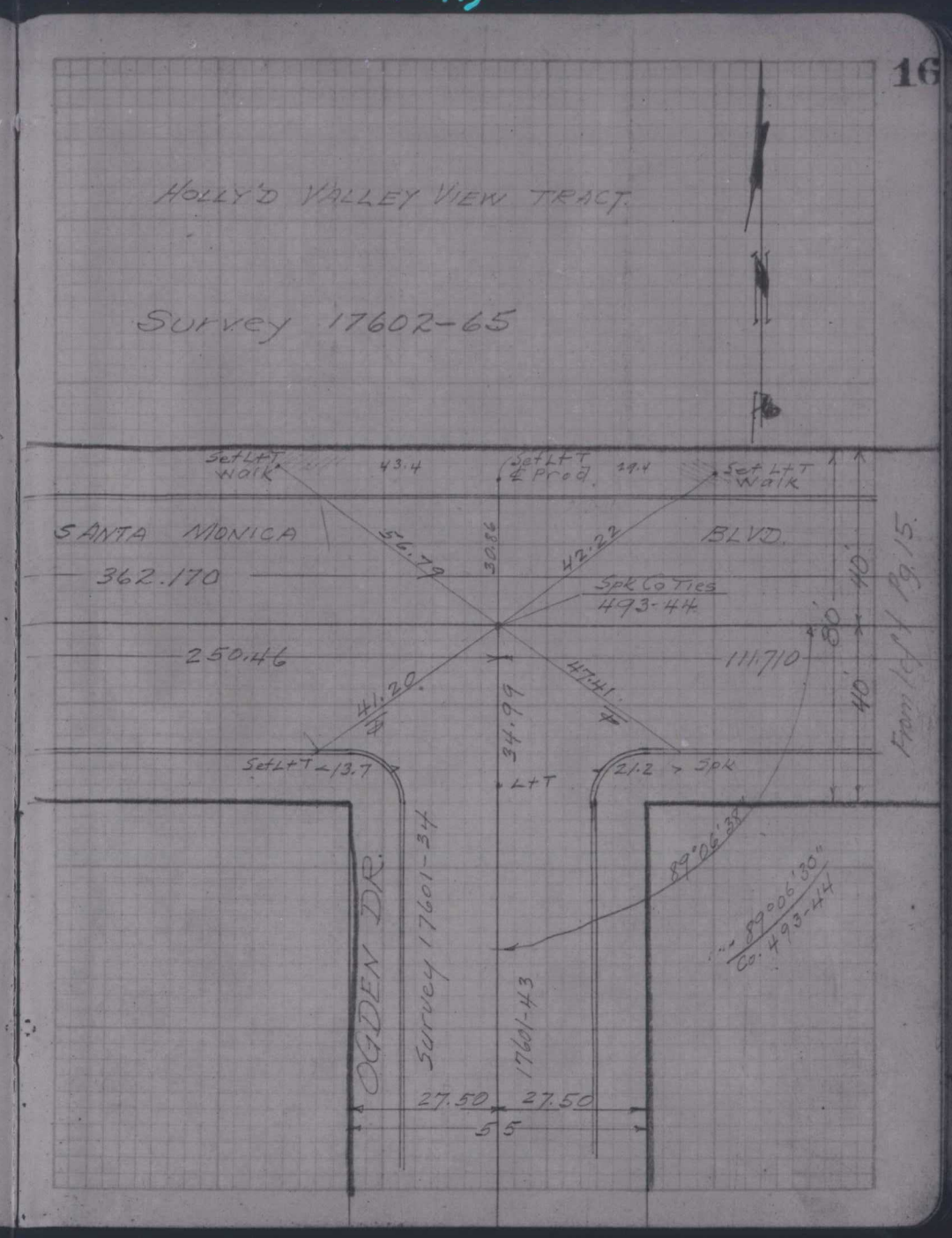
HOLLY'D VALLEY VIEW TRACT.
Survey 17602-65
Set L+T Walk
43.4
Set L+T ℄ Prod.
29.4
Set L+T Walk
SANTA MONICA
BLVD.
56.79
30.86
42.22
362.170
Spk Co Ties
493-44
250.46
111.710
41.20
47.41
34.99
Set L+T
13.7
L+T
21.2
Spk
OGDEN DR.
Survey 17601-34
17601-43
89°06'38"
89°06'30"
Co. 493-44
27.50
27.50
55
From left Pg. 15

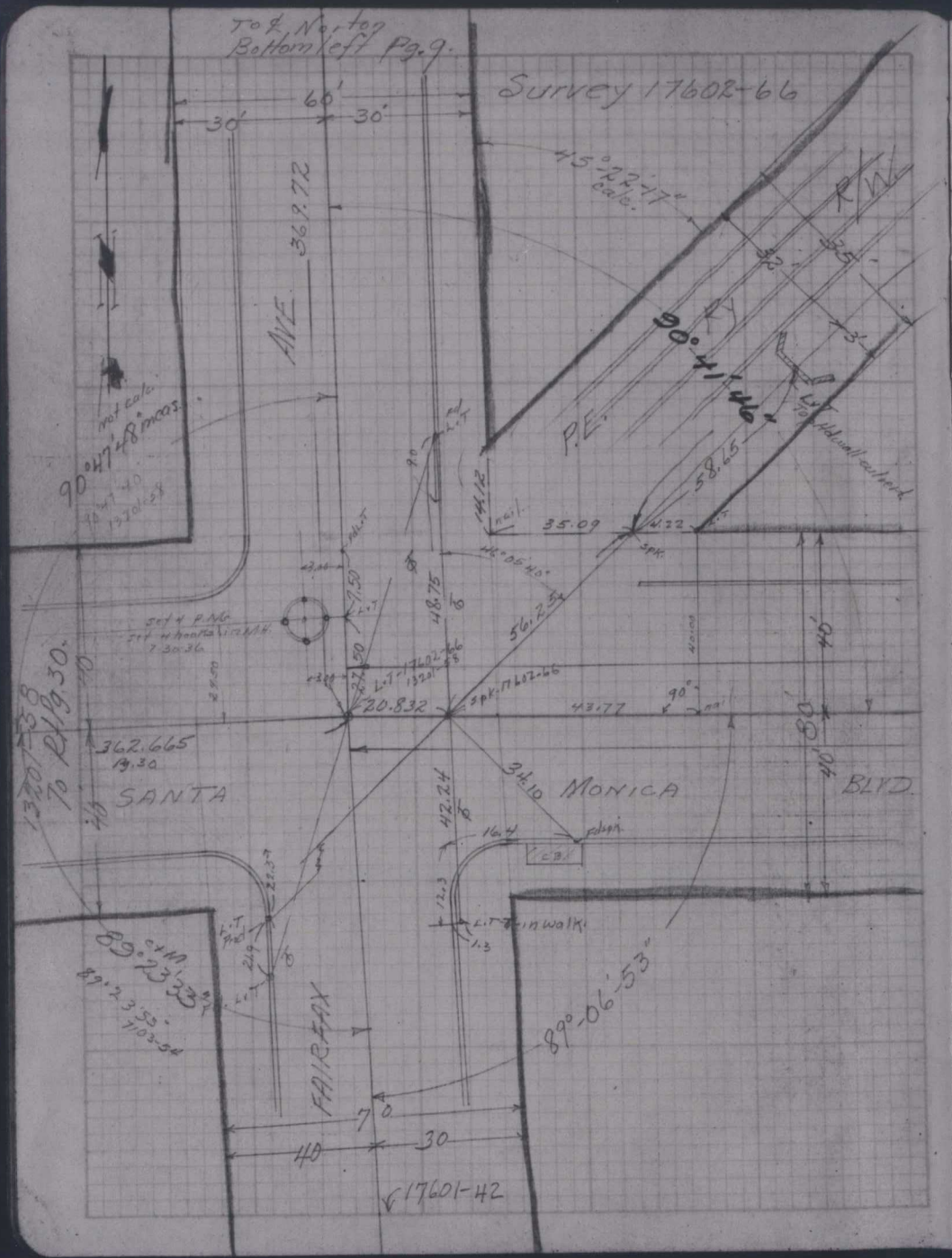
To & Norton
Bottom left Pg. 9.
Survey 17602-66
60'
30'
30'
AVE
362.72
45°22'47"
calc.
R/W
32
25
3
90°41'46"
P.E.
58.65
1/10 Hdwall ealtard
35.09
4.22
spk.
48°06'40"
141.12
nail
48.75
56.234
90°47'48" meas.
not calc.
90°47'40"
1320.254
set PNG
for Monta Vista Blk.
7.30.36
L.T.-17602-66
1320.254
spk. 17602-66
220.832
43.77
90°
362.665
19.30
To Pg. 30.
1320.254
SANTA
MONICA
BLVD.
34.10
42.24
16.4
plugs
C.B.
1.3
in walk
89°23'33"
89°23'33"
7103.54
FAIRFAX
89°06'53"
70
40
30
17601-42

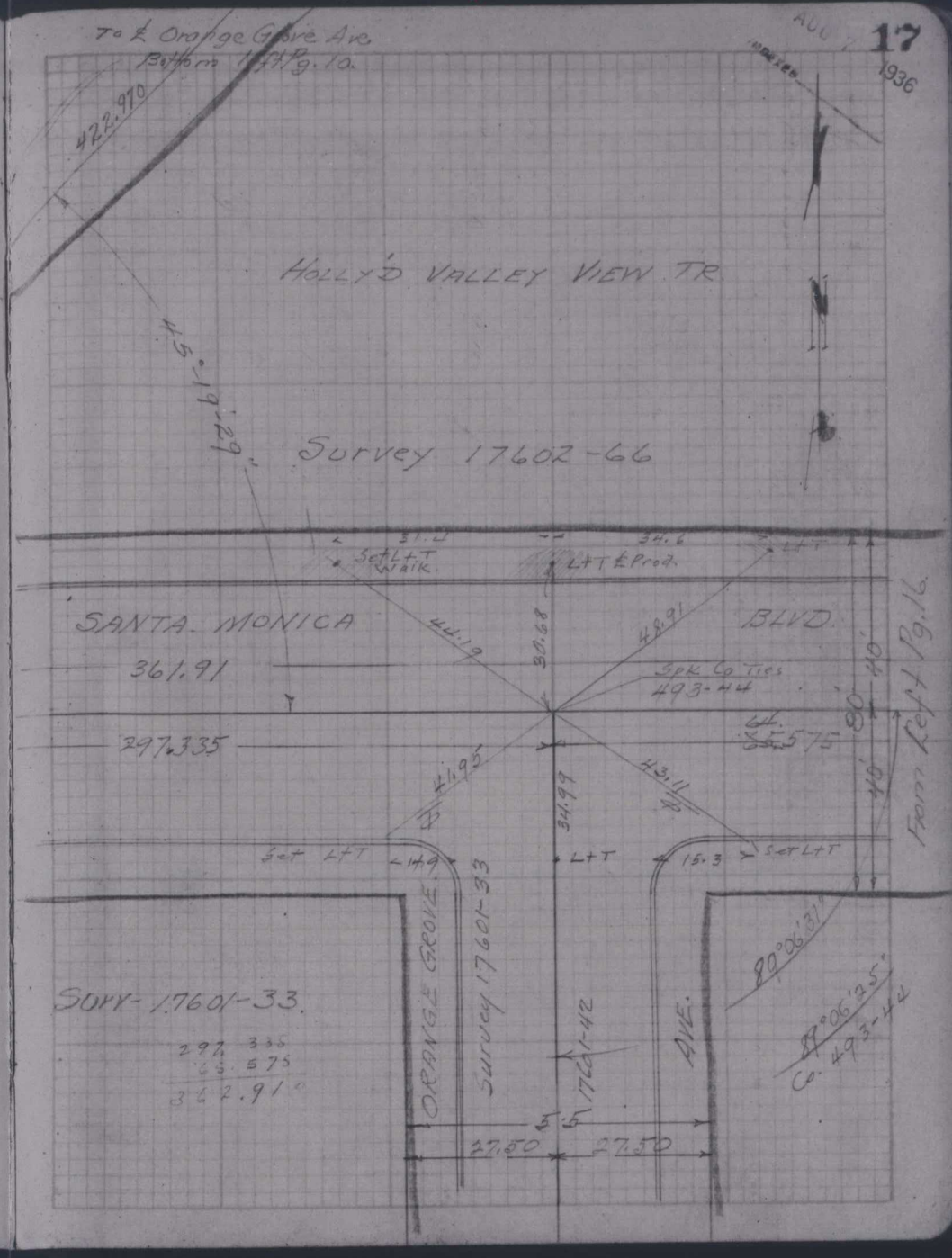
To & Orange Grove Ave.
Bottom left Pg. 10.
422.970
HOLLY'D VALLEY VIEW TR.
45°19'29"
Survey 17602-66
31.0
34.6
Set L+T
Walk.
L+T & Prod.
SANTA MONICA
BLVD.
361.91
297.335
44.19
39.68
48.91
Spk. Co Ties
493-44
L+T
Set 575
41.95
43.11
34.99
Set L+T
L+T
15.3
Set L+T
149
From Left Pg. 16
ORANGE GROVE
AVE.
Survey 17601-33
17601-42
Survey-17601-33.
297.335
65.575
362.910
89°06'31"
89°06'25"
Co. 493-44
5.5
27.50
27.50

F.B. 996-35

L.A. City 17704 F.B. 996-36

JUL 1 1938
ORDERED

MELROSE AVENUE.
ROMAINE ST.
x WARING AVENUE.
x WILLOUGHBY AVE.
SANTA MONICA BLVD.
} Fairfax Ave to Sweetzer Ave.

x ALLEY So. of Waring Ave.
Alley W. of Fairfax Ave to Sweetzer Ave.

x ALLEY W. of Fairfax Ave.
Willoughby Ave to Melrose Ave.

x HAYWORTH AVE.
x EDINBURGH AVE
x LAUREL AVE.
x CRESCENT HTS BLVD.
KILKEA AVE.
LA JOLLA AVE.
HARPER AVE.
SWEETZER AVE.
} Santa Monica Blvd to Melrose Ave.

—— ℄ TIES ——

GF-36501
H-889 - Surv-℄Mt.
H-919

June 30, 1938.

Beitler
Wilcox-Horn-Wilson
Carin
Thornton-Evans-Owens

℄Ref. 17601-46-50-7103-8410-8402-7305-

Tape #L 268 17 lbs Susp. @ 68° Temp.

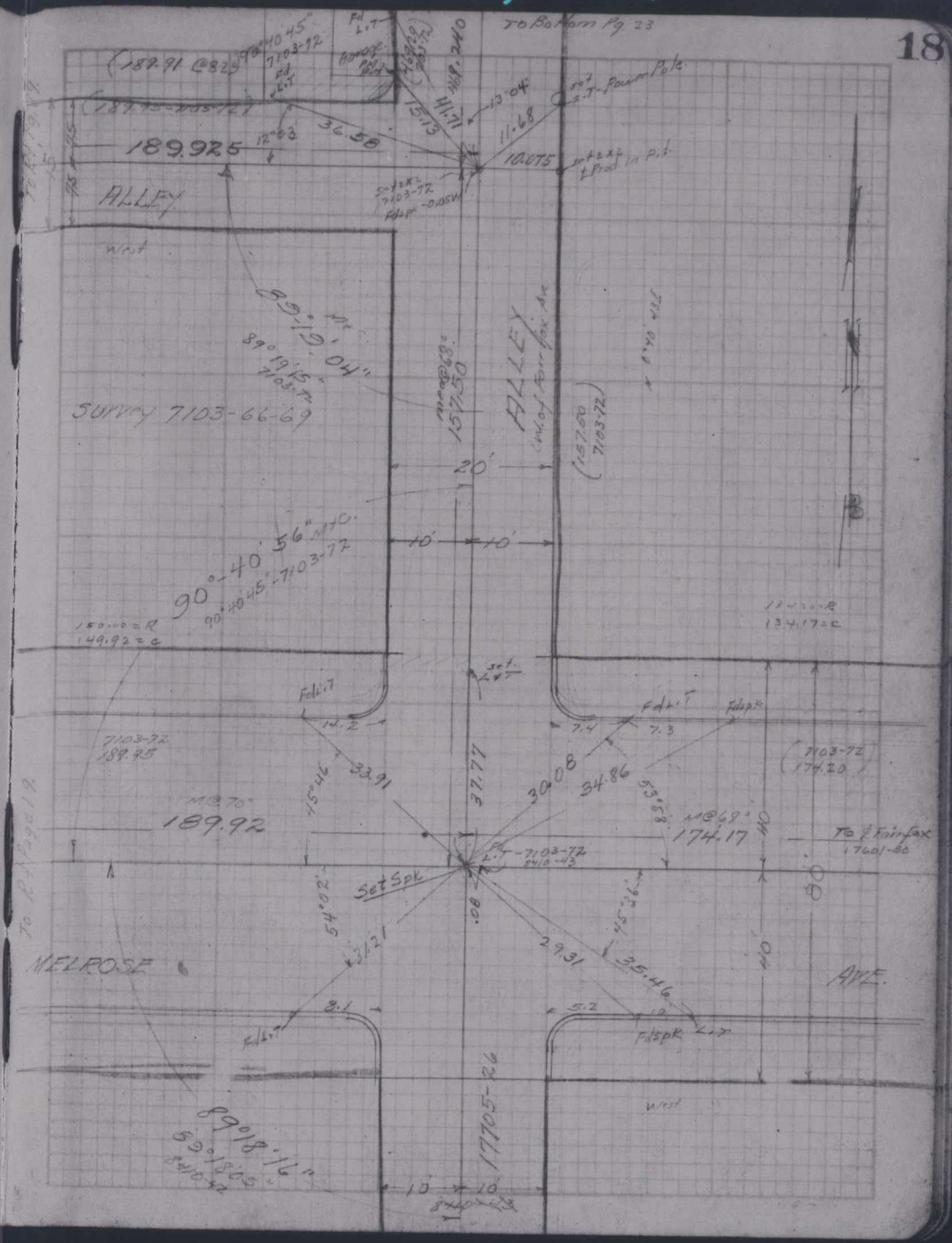

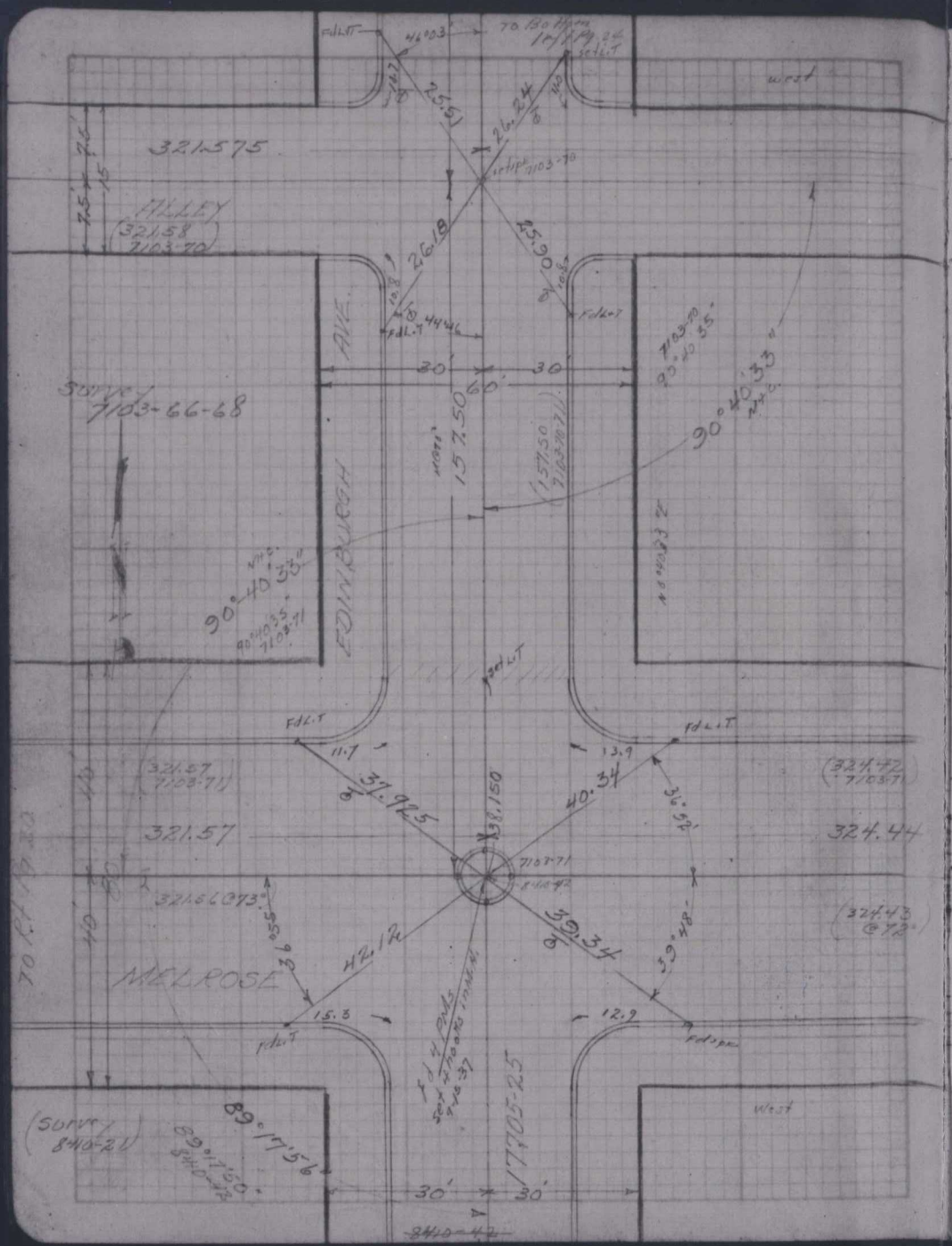
321.575
ALLEY
(321.58 7103-70)
AVE.
EDINBURGH
Survey 7103-66-68
157.50
90°40'33"
(157.50 7103-70-71)
(321.57 7103-71)
321.57
324.44
(324.42 7103-71)
(324.43 @72)
MELROSE
17705-25
West
(Survey 8410-21)
89°17'56"
30'
60'

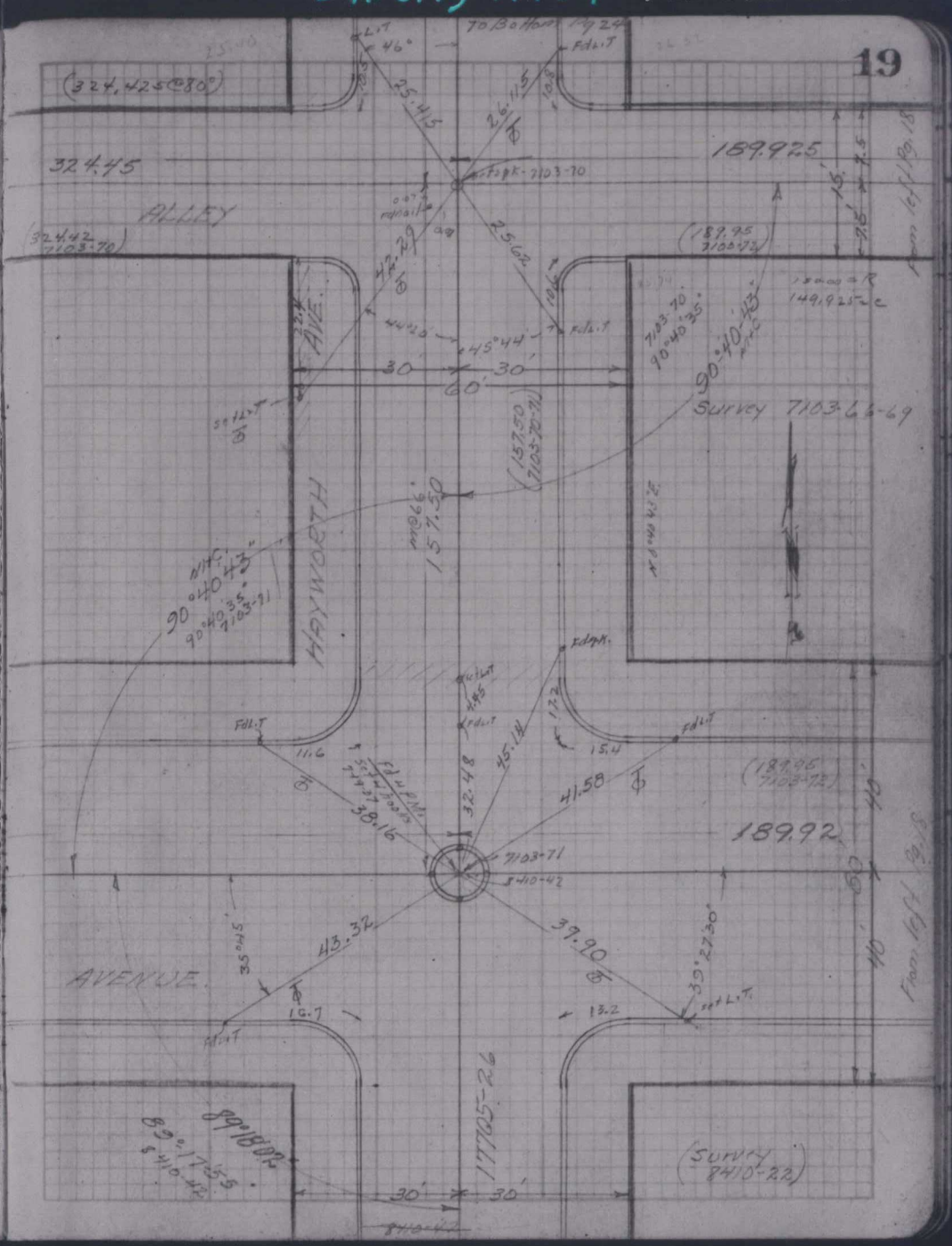
(324.425 @80°)
324.45
ALLEY
(324.42 7103-70)
189.925
(189.95 7103-72)
AVE.
HAYWORTH
Survey 7103-66-69
157.50
(157.50 7103-70-71)
90°40'43"
189.92
(189.96 7103-72)
AVENUE
17705-26
(Survey 8410-22)
30'
60'

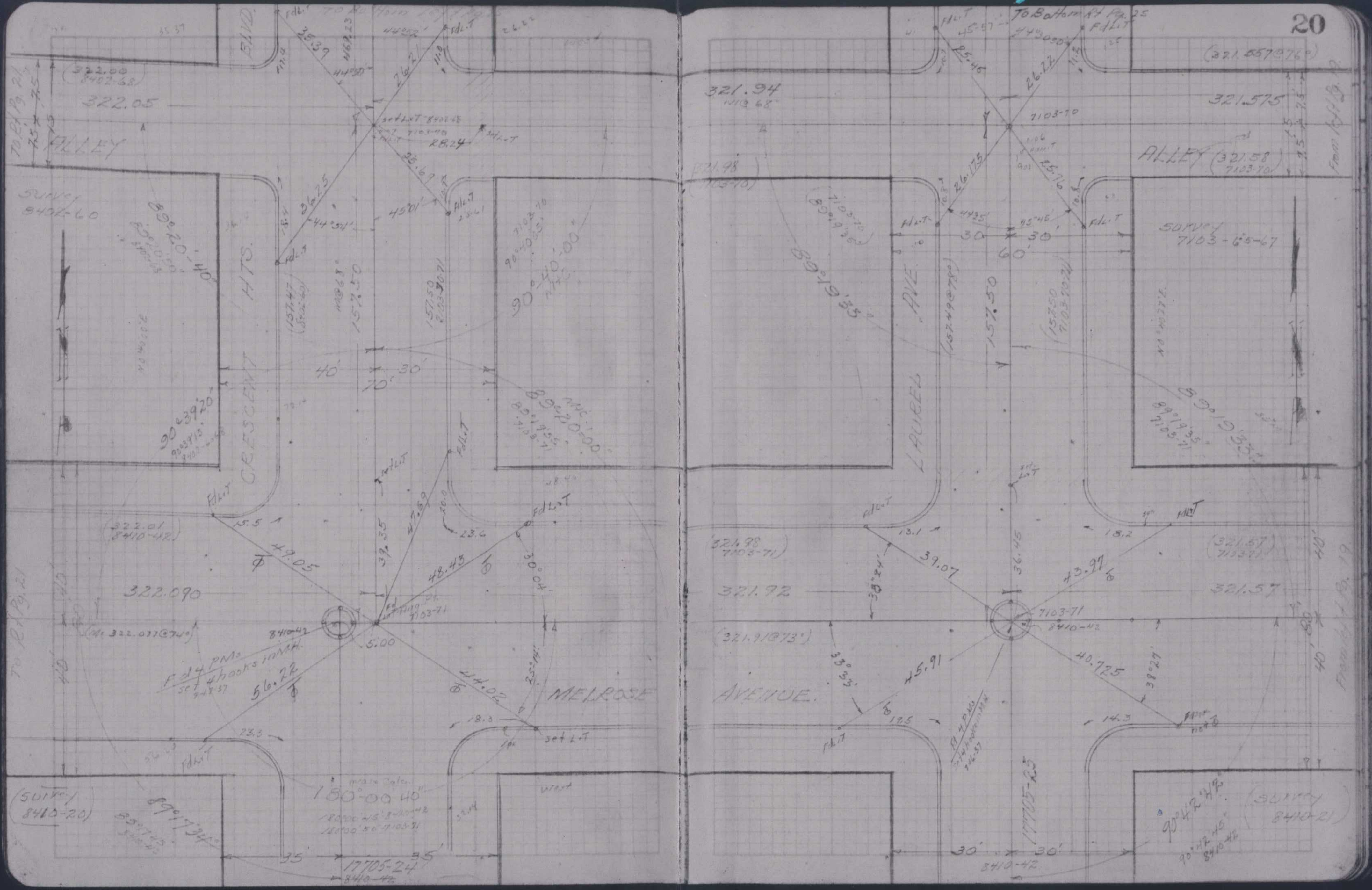
BLVD.
ALLEY
CRESCENT HTS.
MELROSE
AVENUE.
LAUREL AVE.
322.05
322.090
321.94
321.575
321.92
321.57
ALLEY
Survey 8402-60
Survey 7103-65-67
Survey 8410-20
Survey 8410-21
Fd 4 PMs set 4 hooks in MH.
180°00'40"
17706-24
17705-25
8410-42
To Bottom Rt Pg. 25
157.50
49.05
56.22
44.02
48.43
47.69
39.07
43.97
45.91
40.725
26.22
25.46
26.175
25.76

F.B. 996-41

L.A. City 17704 F.B. 996-42

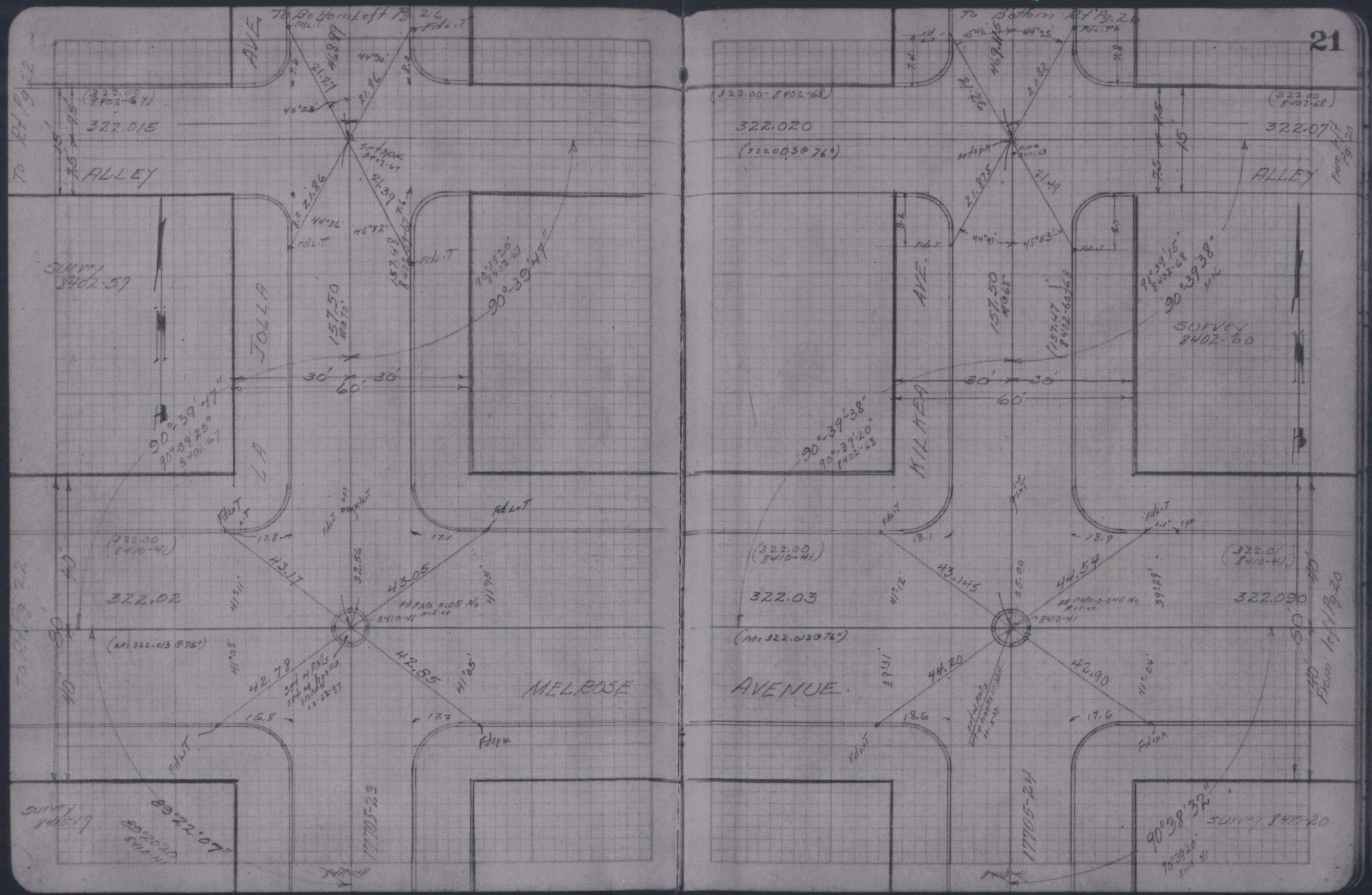

F. B. 996-43

A. City 17704 F.B. 996-44

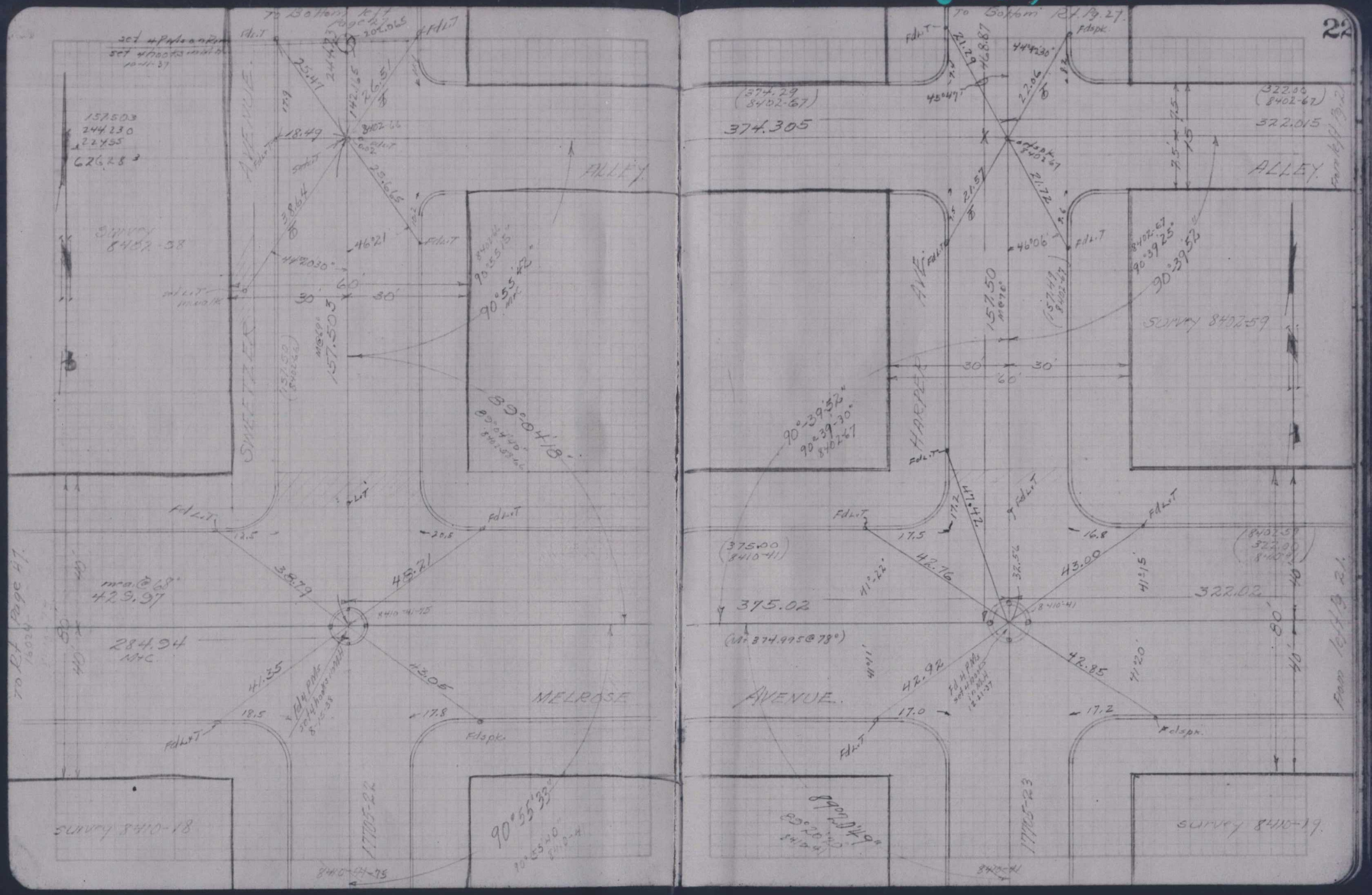

F.B. 996-45

L.A. City 17704

F.B. 996-46

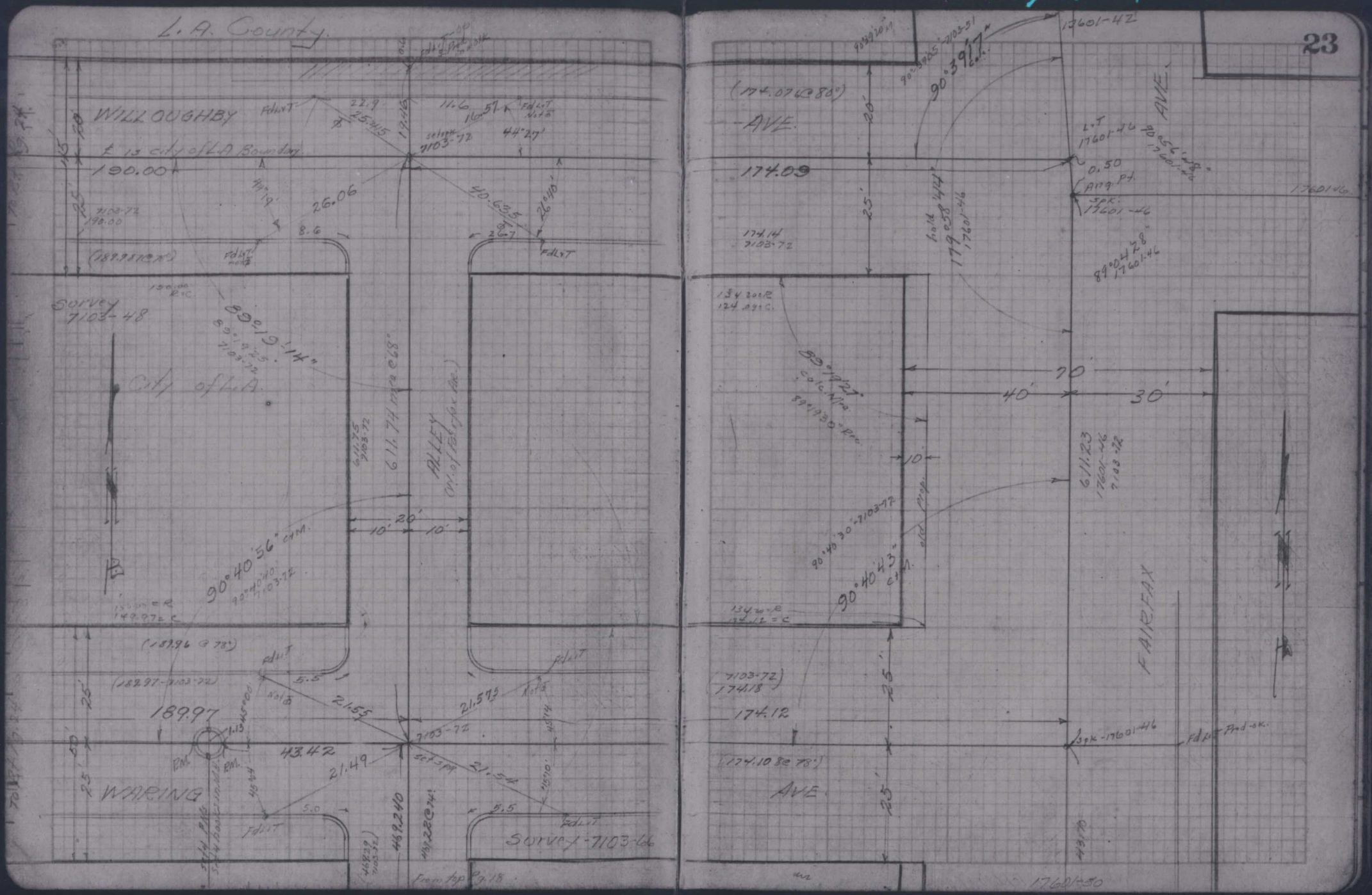

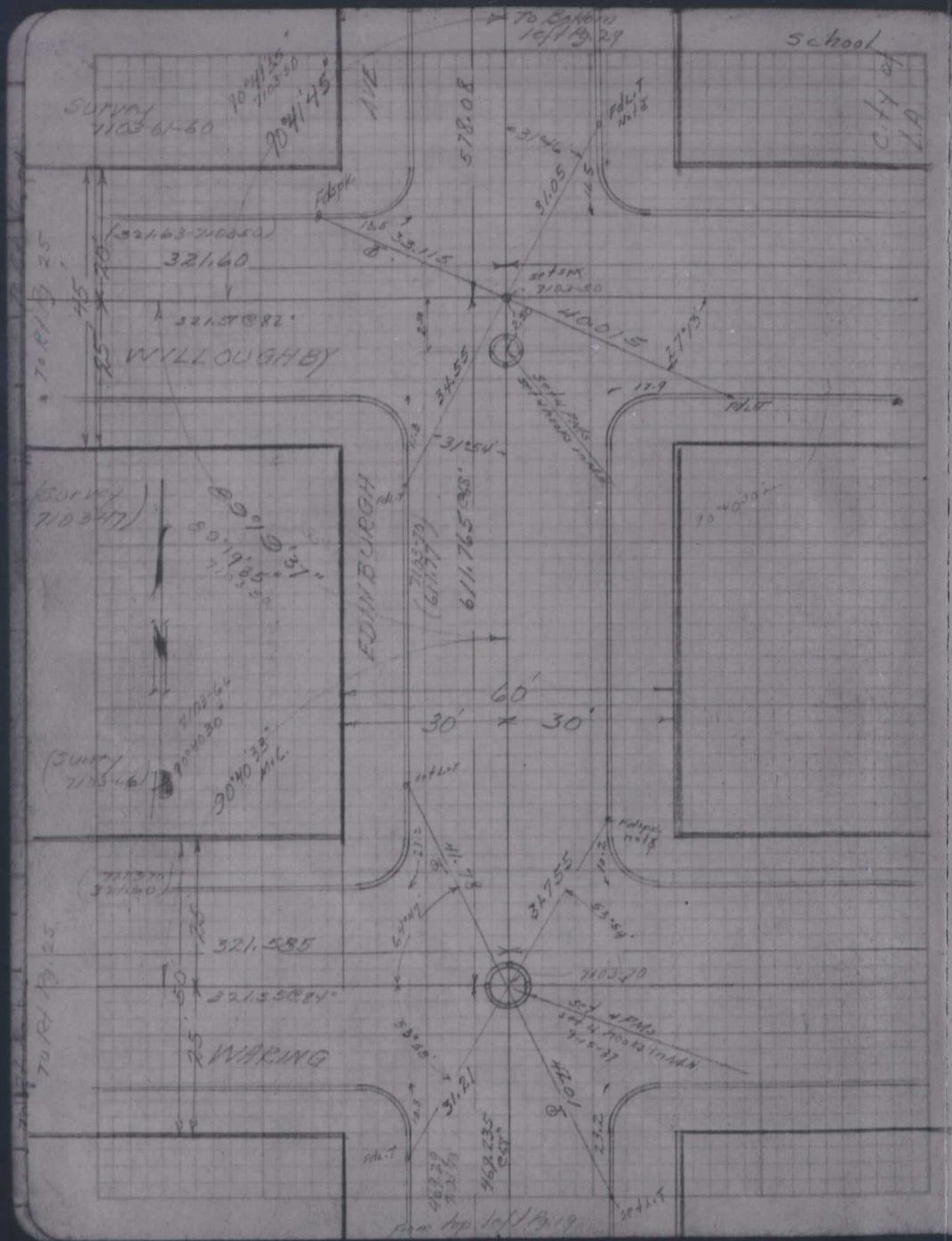
To Bakers 1619.29
School
City of LA
Survey 7103-61-60
90°41'45"
AVE
578.08
(321.63-7103-60)
321.60
WILLOUGHBY
400.15
Survey 7103-47
89°16'31"
POINSEUGH
611.765
60'
30'
30'
Survey 7103-61
90°40'33"
321.585
WARING
From top of B.19

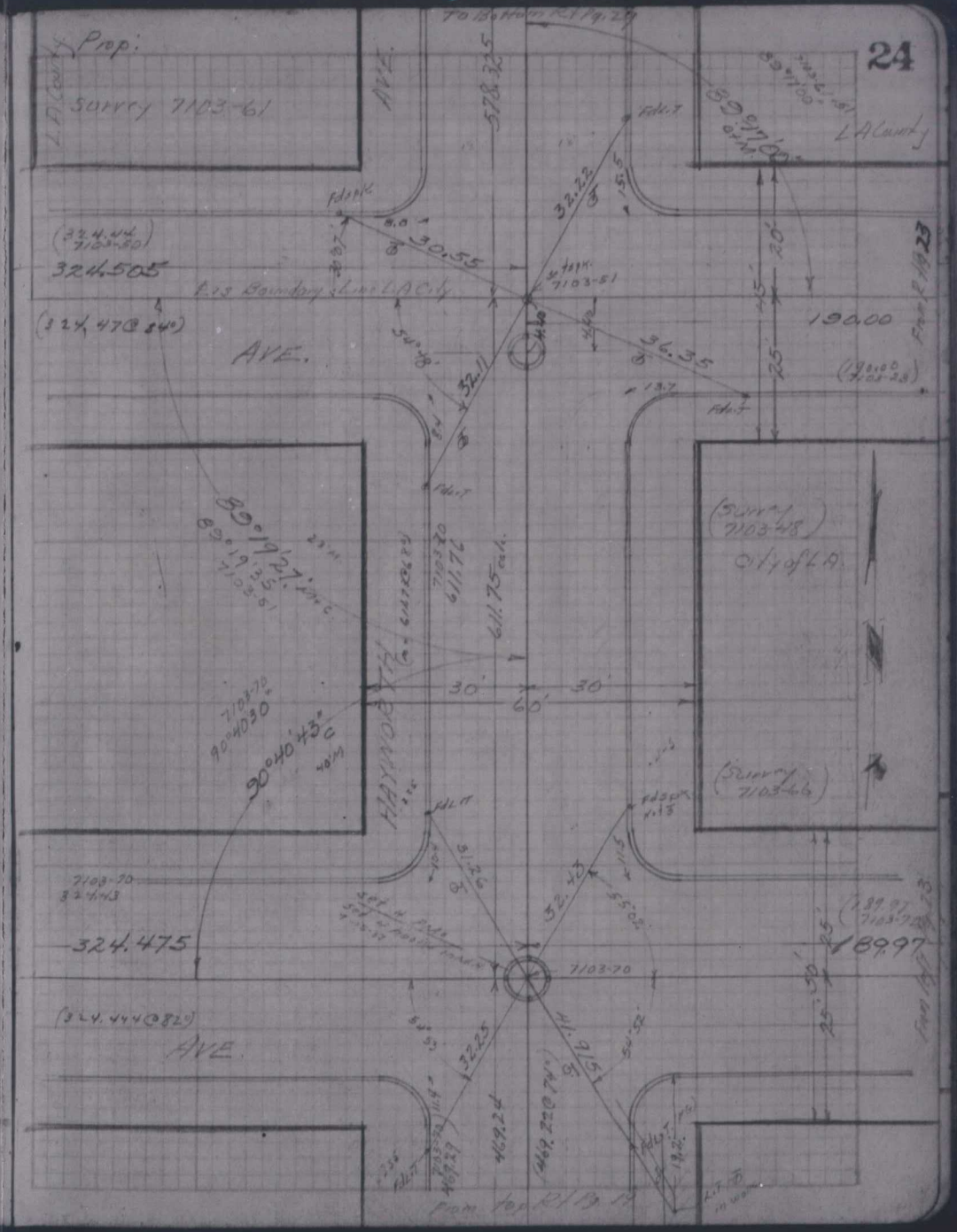
24
To Bakers R.1 19.29
Prop:
L.A. County
Survey 7103-61
AVE.
578.32
(324.44-7103-60)
324.505
R.1.3 Boundary Line L.A. City
(324.478 @ 84°)
AVE.
89°19'27"
HAYWOOD
611.75 calc.
30'
30'
60'
30°40'43"
7103-70
324.43
324.475
(324.444 @ 82°)
AVE.
32.43
19000
(19000-7103-28)
Survey 7103-48
City of LA
Survey 7103-66
18997
From top of B.19

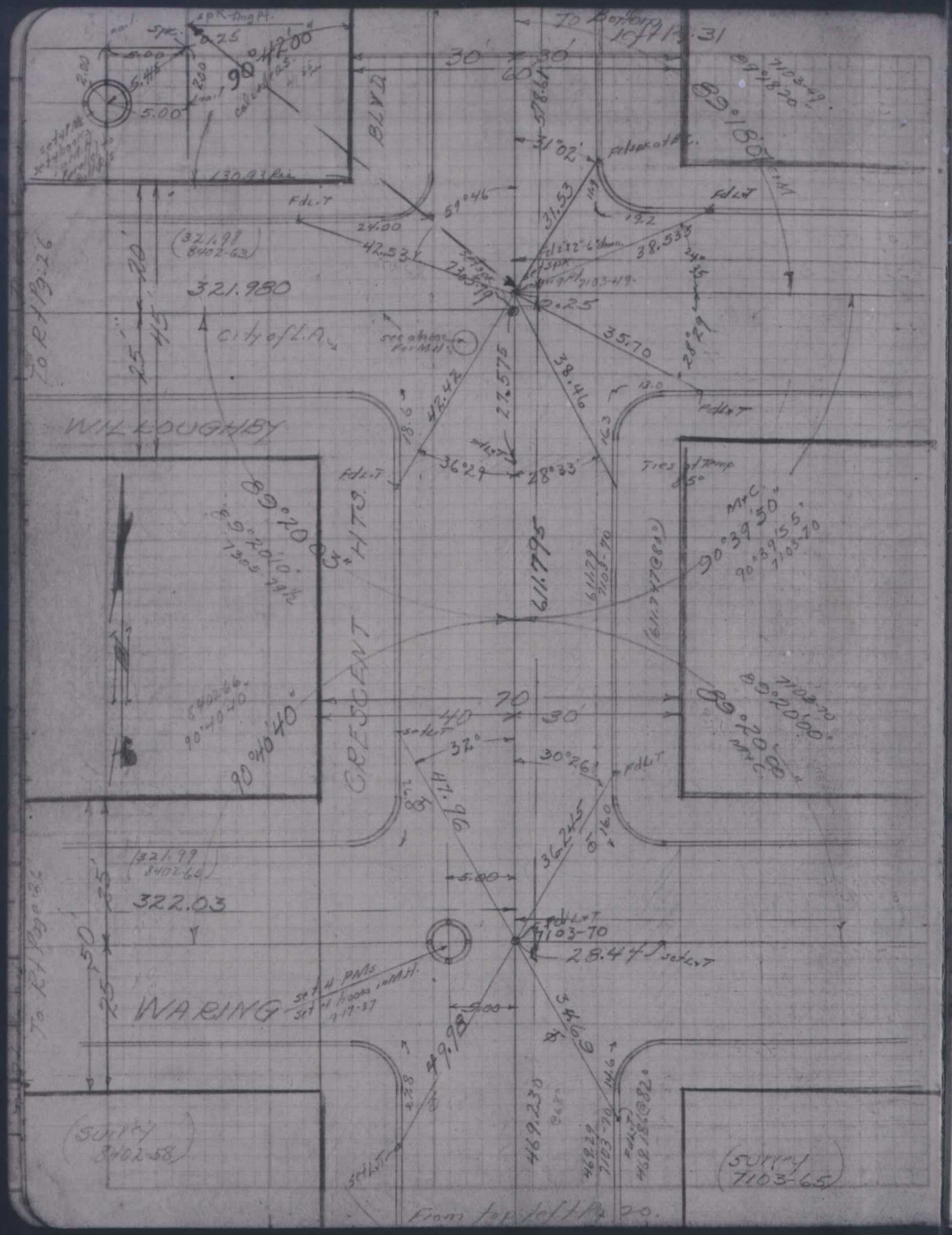
To Bottom Rt Pg. 131
BLVD
WILLOUGHBY
CRESCENT
WARING
City of L.A.
321.950
322.03
To Rt Pg. 26
From top left Pg. 20.

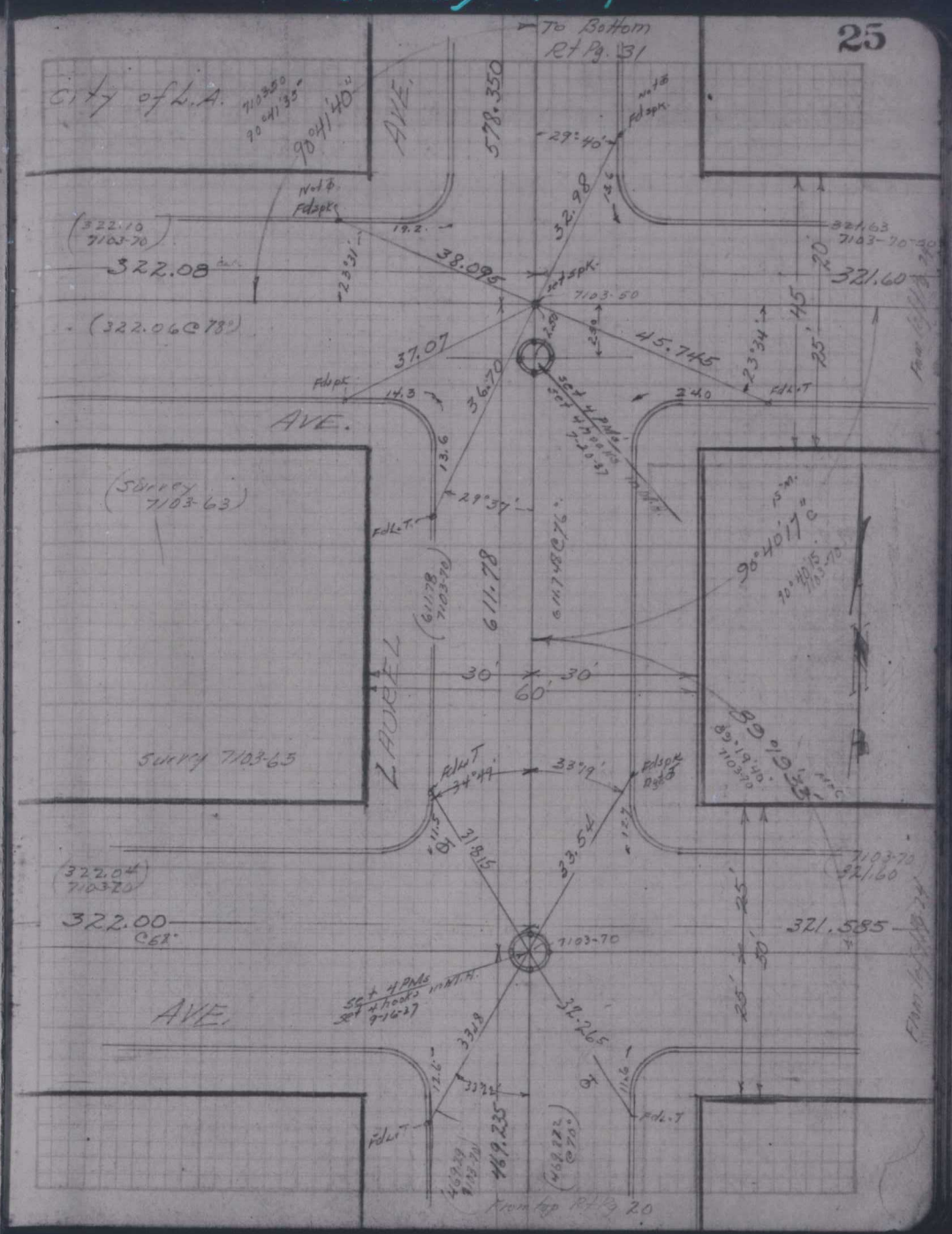
To Bottom Rt Pg. 131
City of L.A.
AVE.
LAUREL
AVE.
322.08
322.00
321.60
321.585
From top Rt Pg. 20

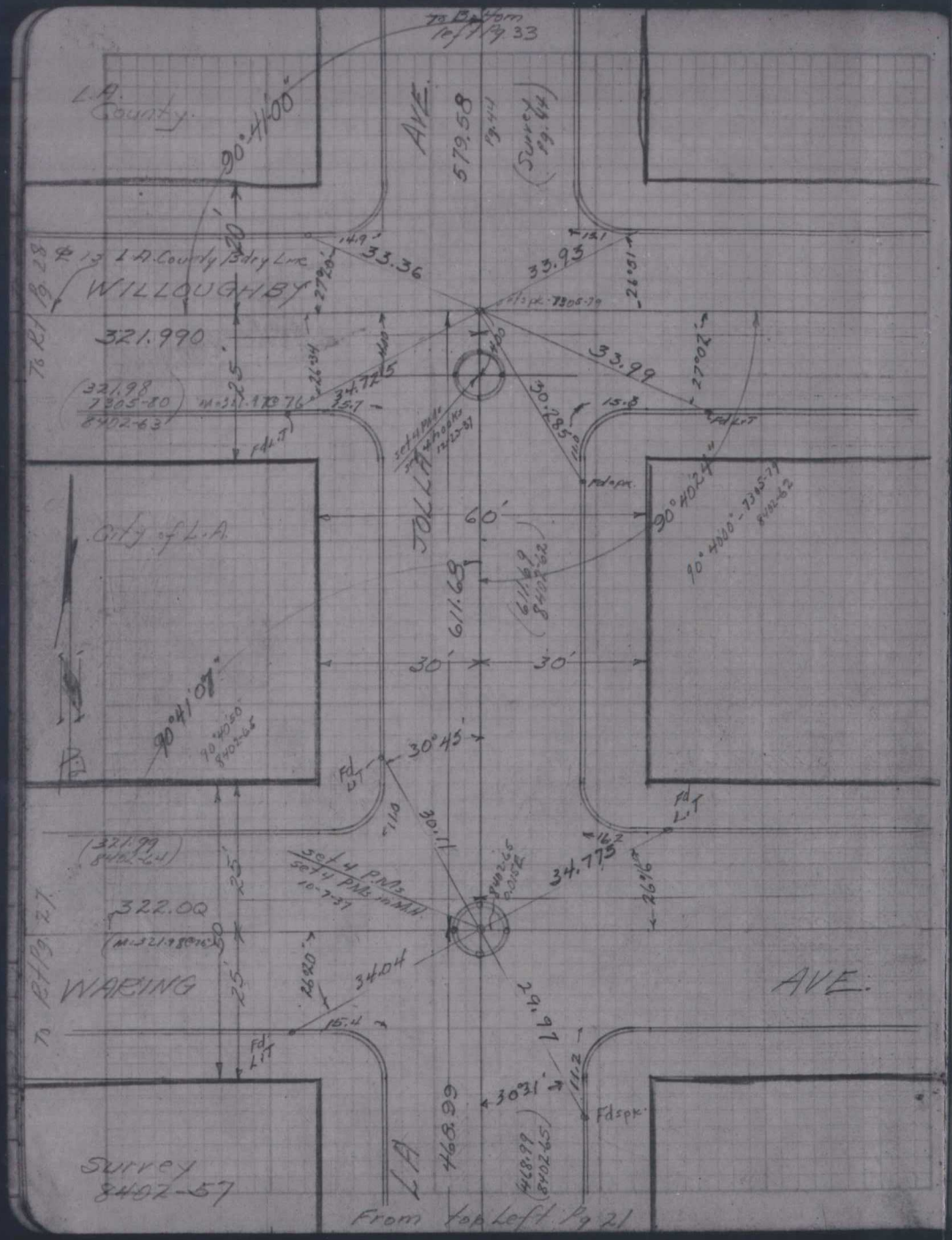
To Bottom Lt. Pg. 33
L.A. County
90°41'00"
579.58
(Survey Pg. 44)
AVE.
R=13 L.A. County Bdry Line
WILLOUGHBY
321.990
(321.98 7305-80 8402-63)
(M=321.98@76°)
33.36
33.93
33.99
34.725
30.28
27°02'
27°20'
26°31'
Fd L.T.
Fd spk. 7305-79
City of L.A.
90°41'07"
90°40'50"
8402-65
90°40'24"
7305-79
8402-62
TOLLAH
611.68
(611.68 8402-62)
60'
30'
30°45'
30.11
34.775
26°16'
322.00
(M=321.98@76°)
WARING
AVE.
34.04
26°20'
29.97
30°31'
468.99
(468.99 8402-65)
LA
Fd spk.
Survey 8402-57
From top Left Pg. 21

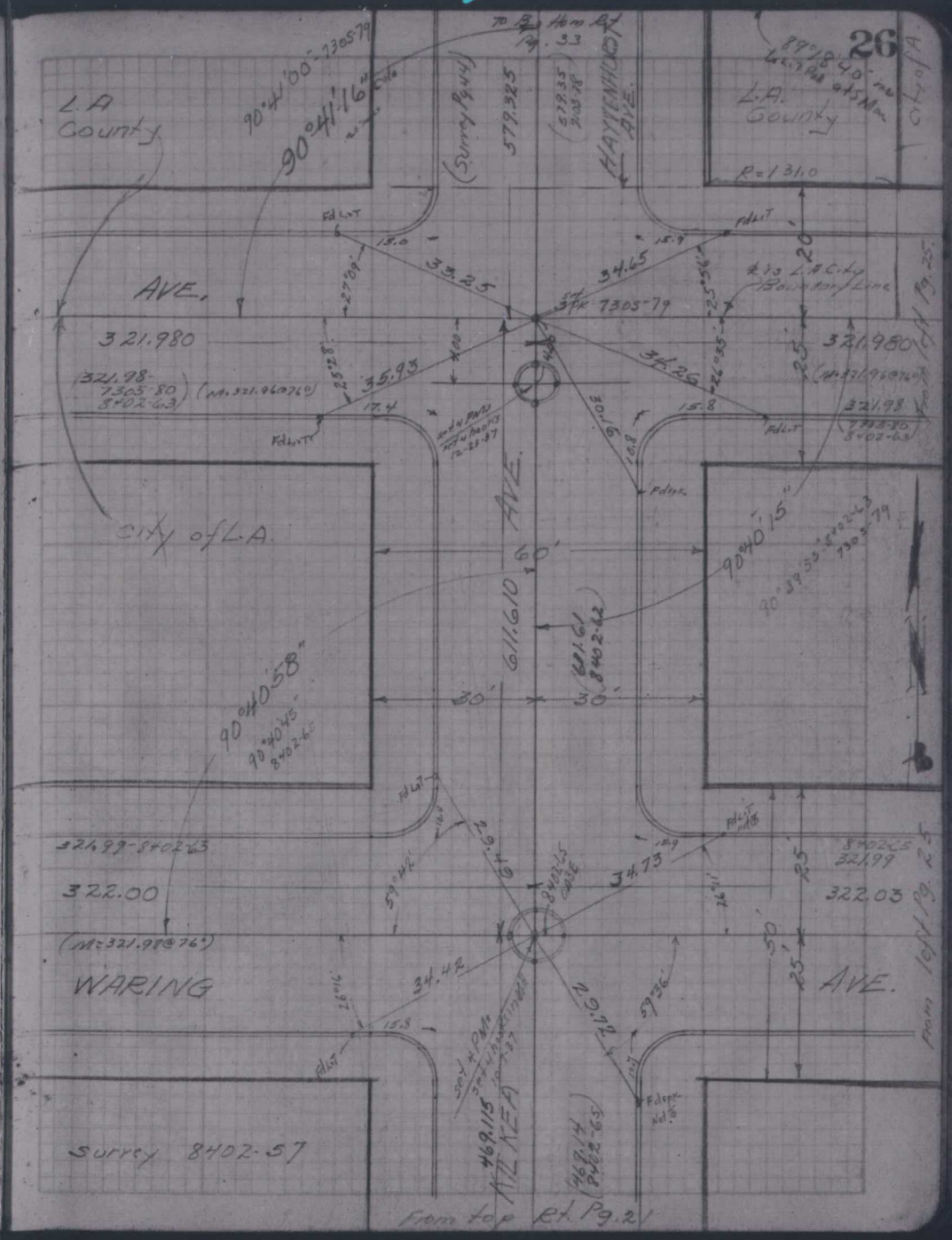
To Bottom Left Pg. 33
26
L.A. County
90°41'00"-7305-79
90°41'16"
579.325
(Survey Pg. 44)
HAYTENHURST AVE.
8402.40 Line
R=131.0
AVE.
321.980
(321.98- 7305-80 8402-63)
(M=321.98@76°)
33.25
34.65
35.93
34.26
30.16
26°35'
Fd L.T.
Fd spk. 7305-79
R=13 L.A. City Boundary Line
City of L.A.
90°40'15"
90°39'50"-8402-63
7305-79
611.610
(611.61 8402-62)
90°40'58"
90°40'45"
8402-65
321.99-8402-63
322.00
(M=321.98@76°)
WARING
AVE.
34.42
34.73
29.72
26°41'
87°36'
468.115
(468.11 8402-65)
LA
Fd spk. Nail
Survey 8402-57
From top Lt. Pg. 21
from left Pg. 25

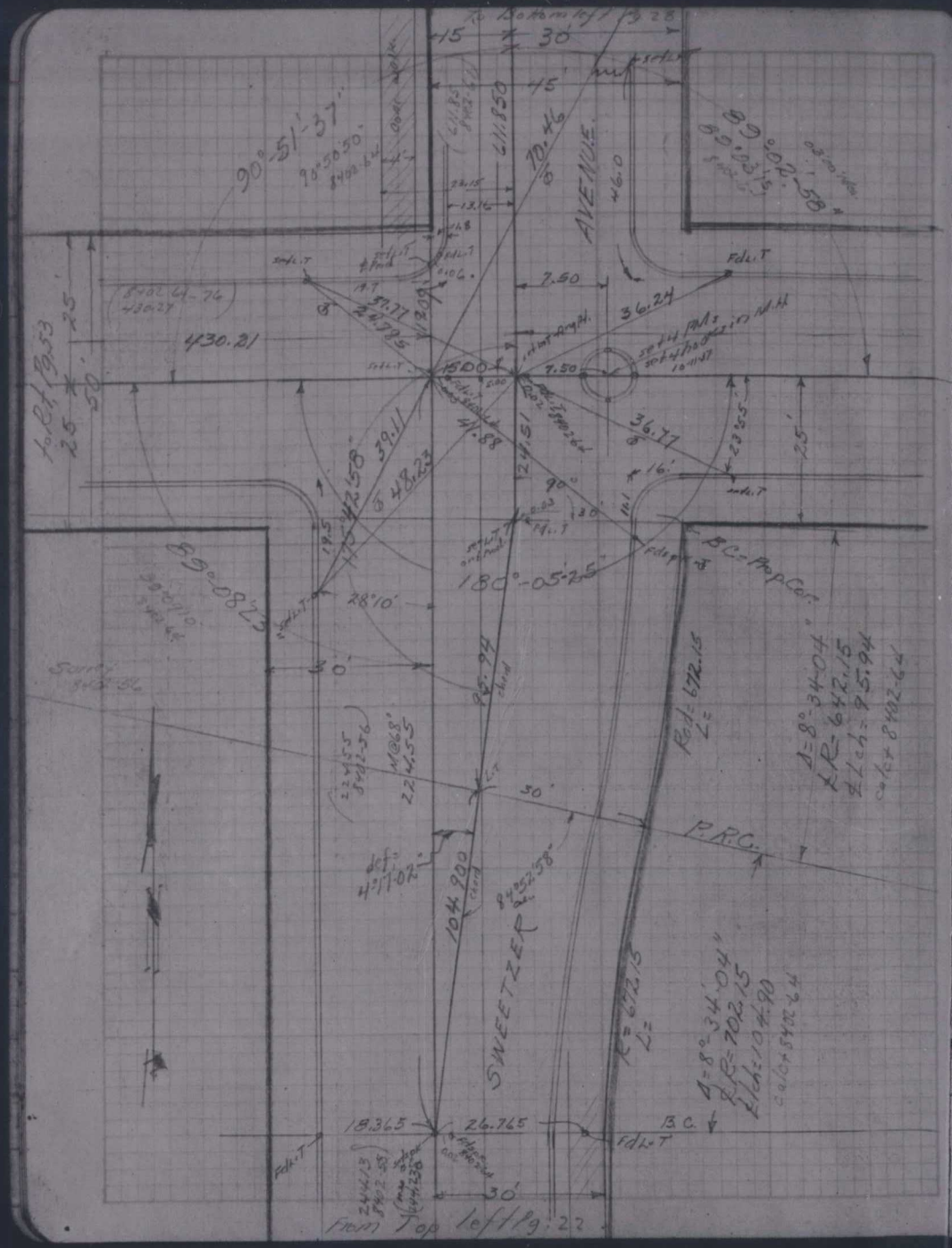
To Bottom left Pg. 28
AVENUE
SWEETZER
P.R.C.
B.C.
From Top left Pg. 22

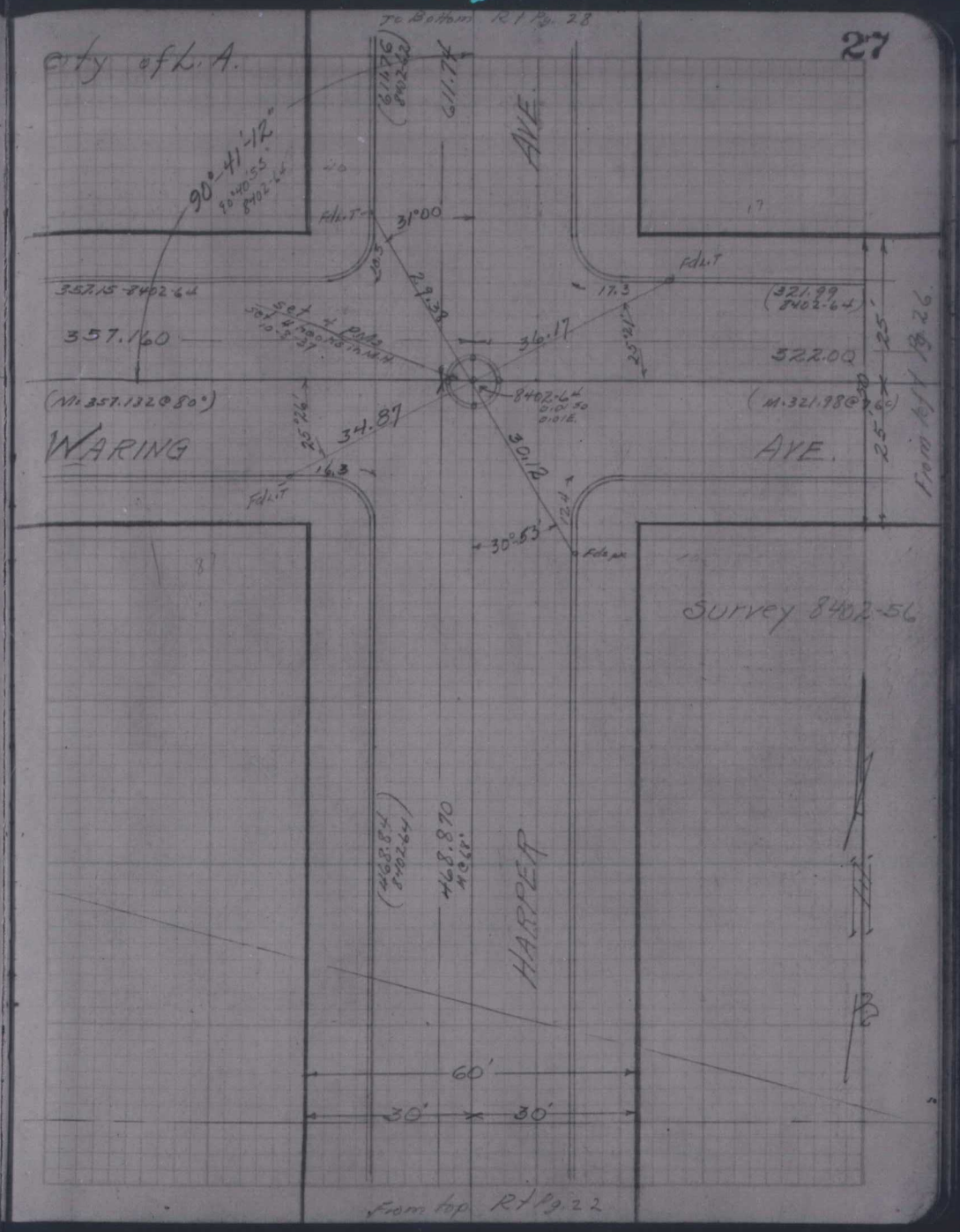
27
To Bottom Rt Pg. 28
city of L.A.
AVE.
WARING
AVE.
HARPER
Survey 8402-56
From top Rt Pg. 22

To Bottom
Rt Pg. 34
15'
30'
45'
580.15
Pg 45
AVE.
Survey Pg. 45
L.A. County
city bdy.
90°53'20"
89°04'13"
WILLOUGHBY
445.46
33.18
35.25
29.14
35.395
34.18
25.57
27.48
20
25
26
30'
to Rt Pg. 53
Bdy. Line
13.26
18.00
23.30
29.40
Block Wall
89°06'08"
90°56'19"
90°55'55"
611.850
Transit
Lines
SWEETZLER
City of L.A.
45'
15'
30'
From top left
Pg. 27.

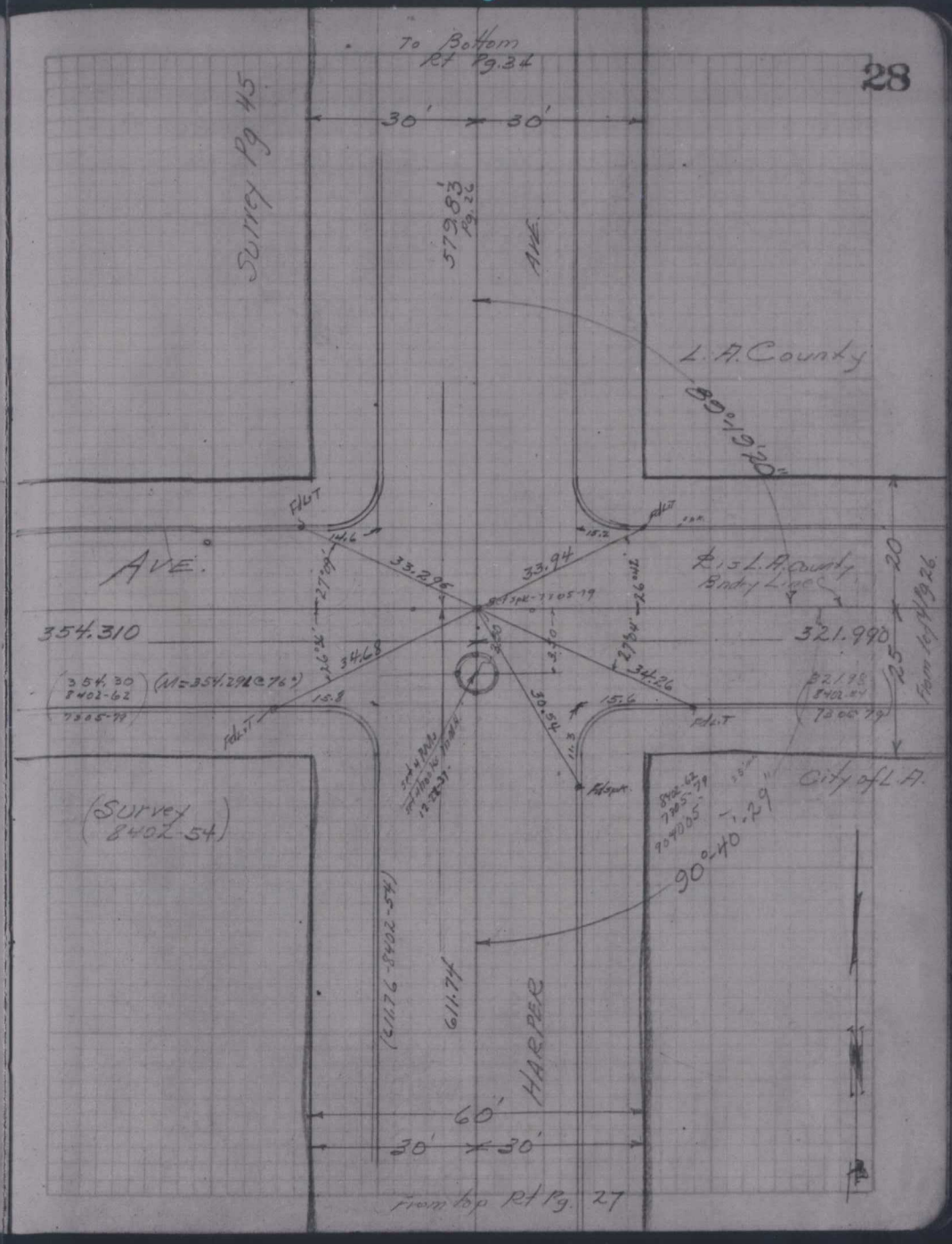
To Bottom
Rt Pg. 34
30'
30'
Survey Pg 45
572.83
Pg. 26
AVE.
L.A. County
89°19'20"
354.310
321.990
33.94
33.296
34.68
34.26
30.54
(Survey
8402-54)
611.76
611.74
HARPER
60'
30'
30'
City of L.A.
90°40'
From top Rt Pg. 27

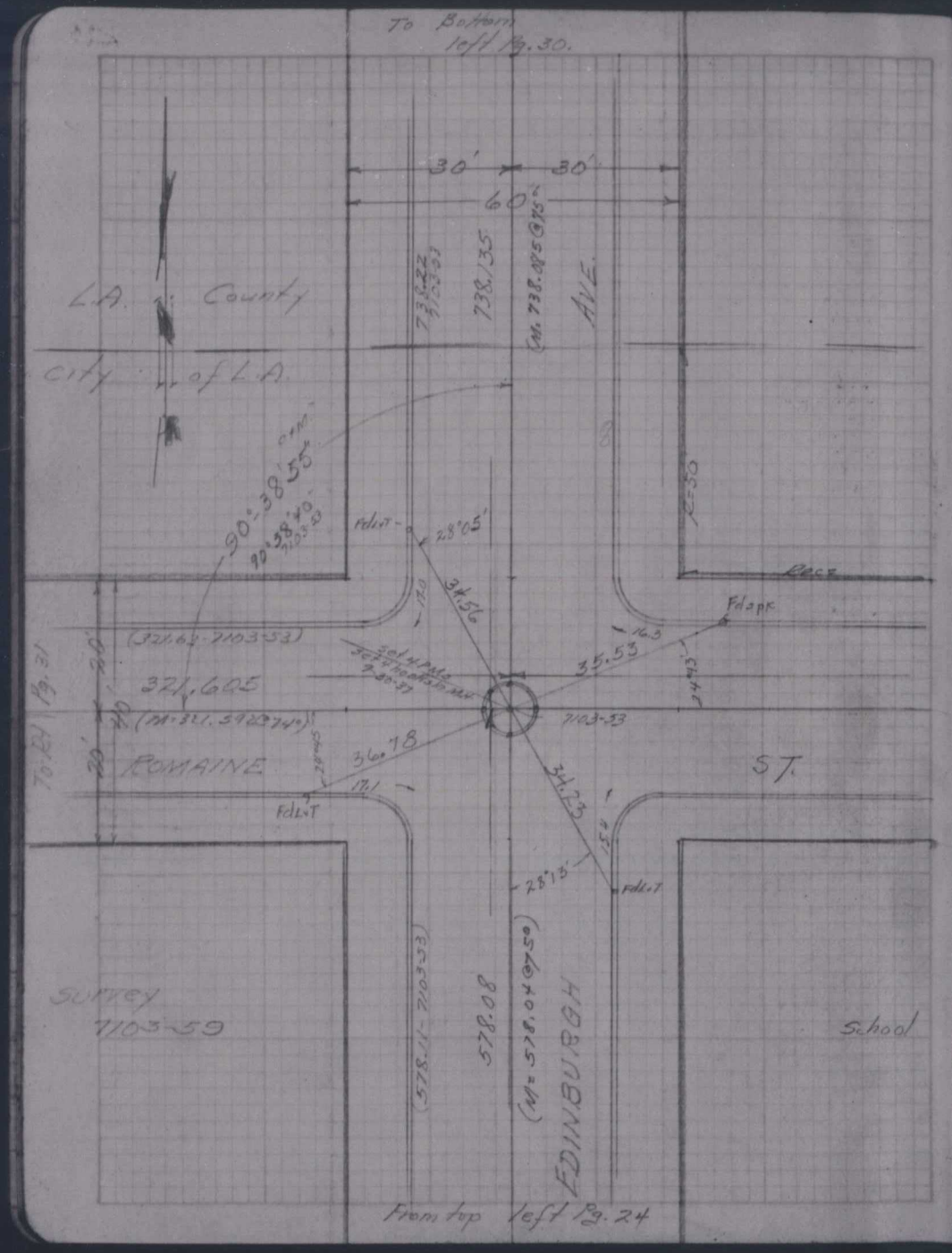
To Bottom left Pg. 30.
30'
30'
60'
738.135
(M. 738.085 @ 95°)
AVE.
L.A. County
City of L.A.
90°38'55"
90°38'40"
7103-53
Fd L.T.
28°05'
34.56
Fd spk
35.53
7103-53
(324.64-7103-53)
324.605
(M. 321.592 @ 740)
ROMAINE
ST.
360.78
34.23
28°13'
Fd L.T.
Survey 7103-59
(578.11-7103-53)
578.08
(M. 578.04 @ 750)
EDINBURGH
School
From top left Pg. 24
To Rt. Pg. 31

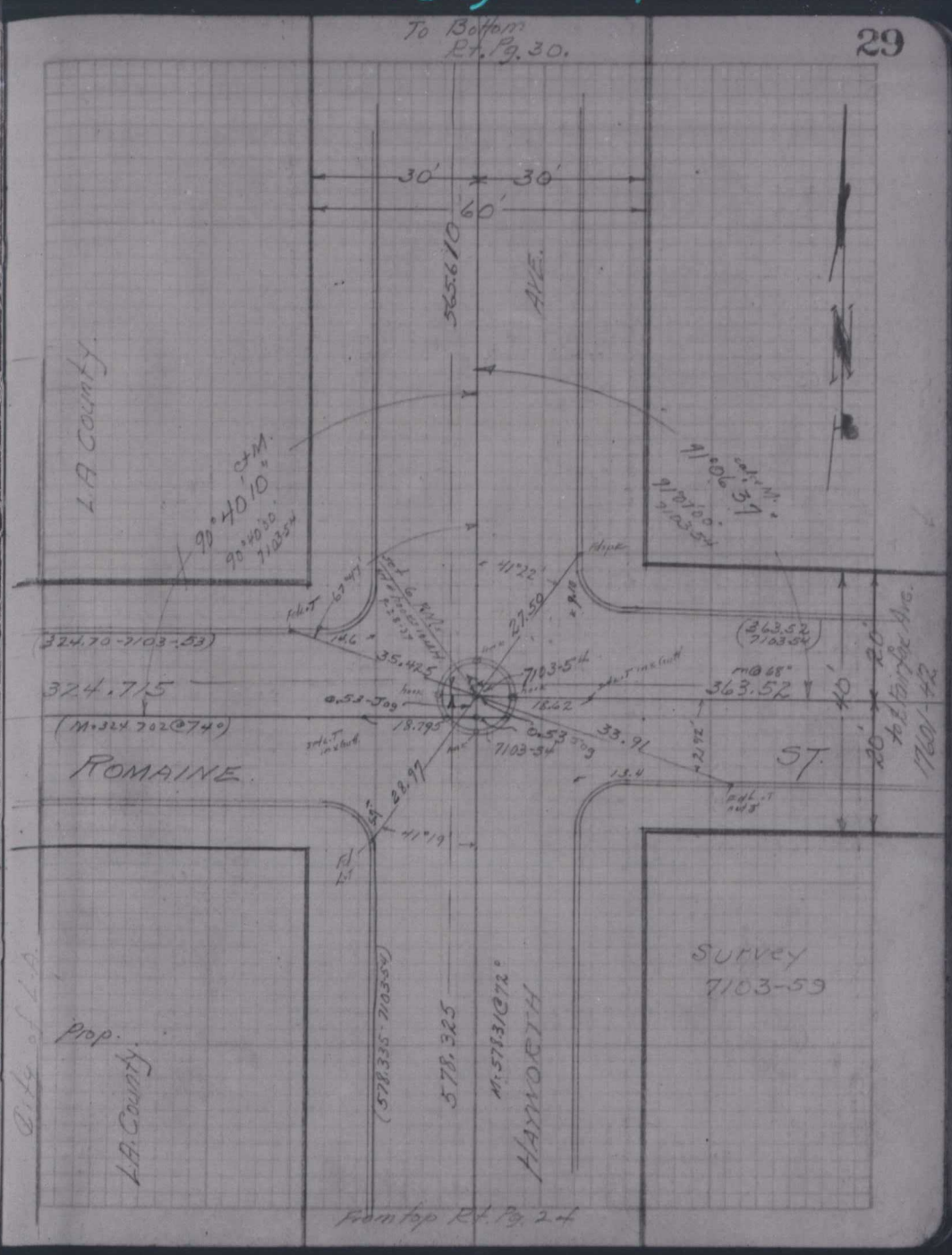
To Bottom Rt. Pg. 30.
30'
30'
60'
565.610
AVE.
L.A. County
90°40'10"
90°40'30"
7103-54
41°06'31"
Fd L.T.
Fd spk
27.59
(324.70-7103-53)
324.715
(M. 324.702 @ 740)
ROMAINE
35.445
7103-54
18.62
18.795
7103-54
33.91
(363.52 7103-54)
363.52
ST.
Survey 7103-59
Prop. L.A. County
(578.335-7103-54)
578.325
M. 578.31 @ 72°
HAYWORTH
From top Rt. Pg. 24
To Rt. Pg. 31
Hollenbeck Ave.
17601-42

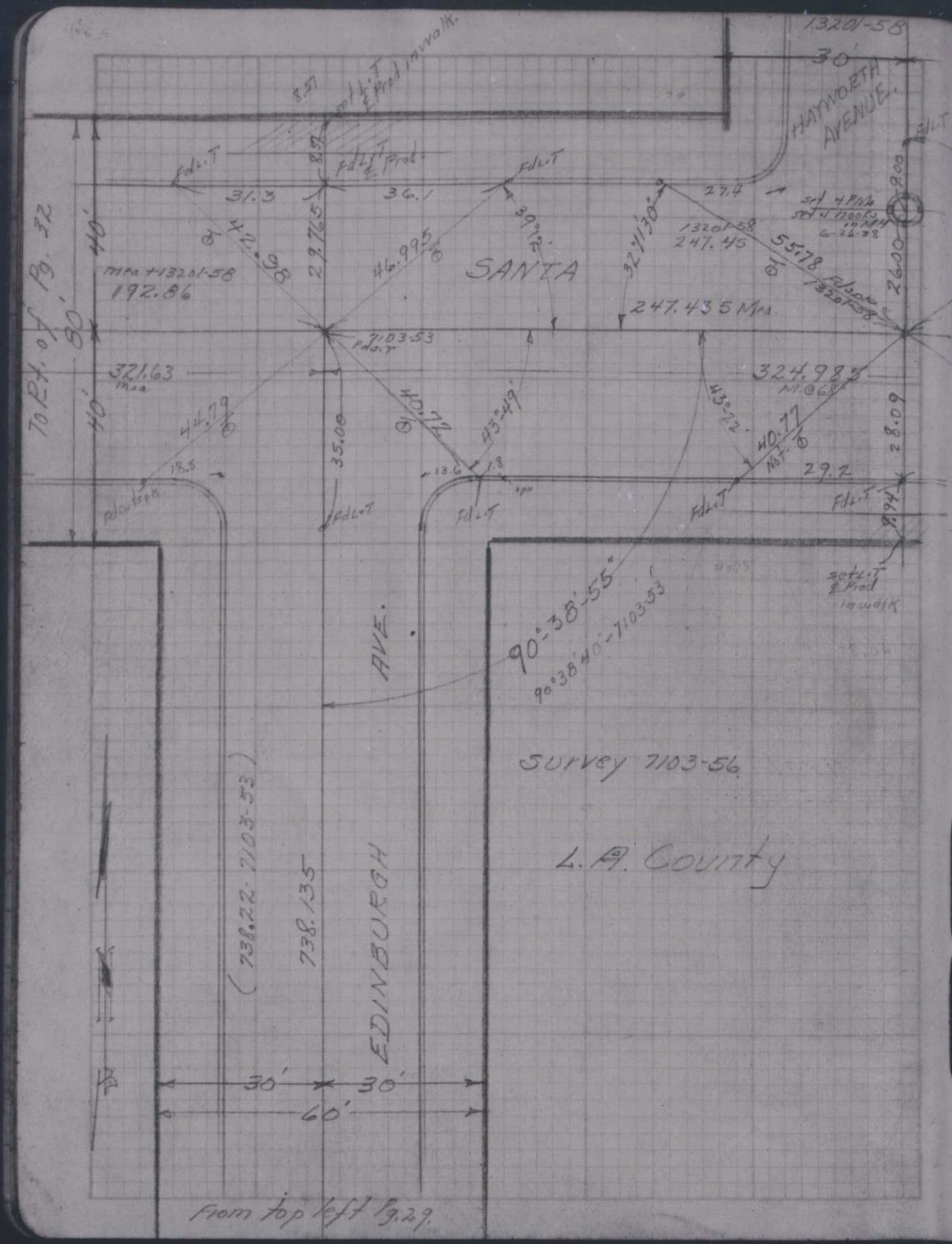
HAYWORTH AVENUE
SANTA
AVE.
EDINBURGH
Survey 7103-56
L.A. County
From top left Pg. 29

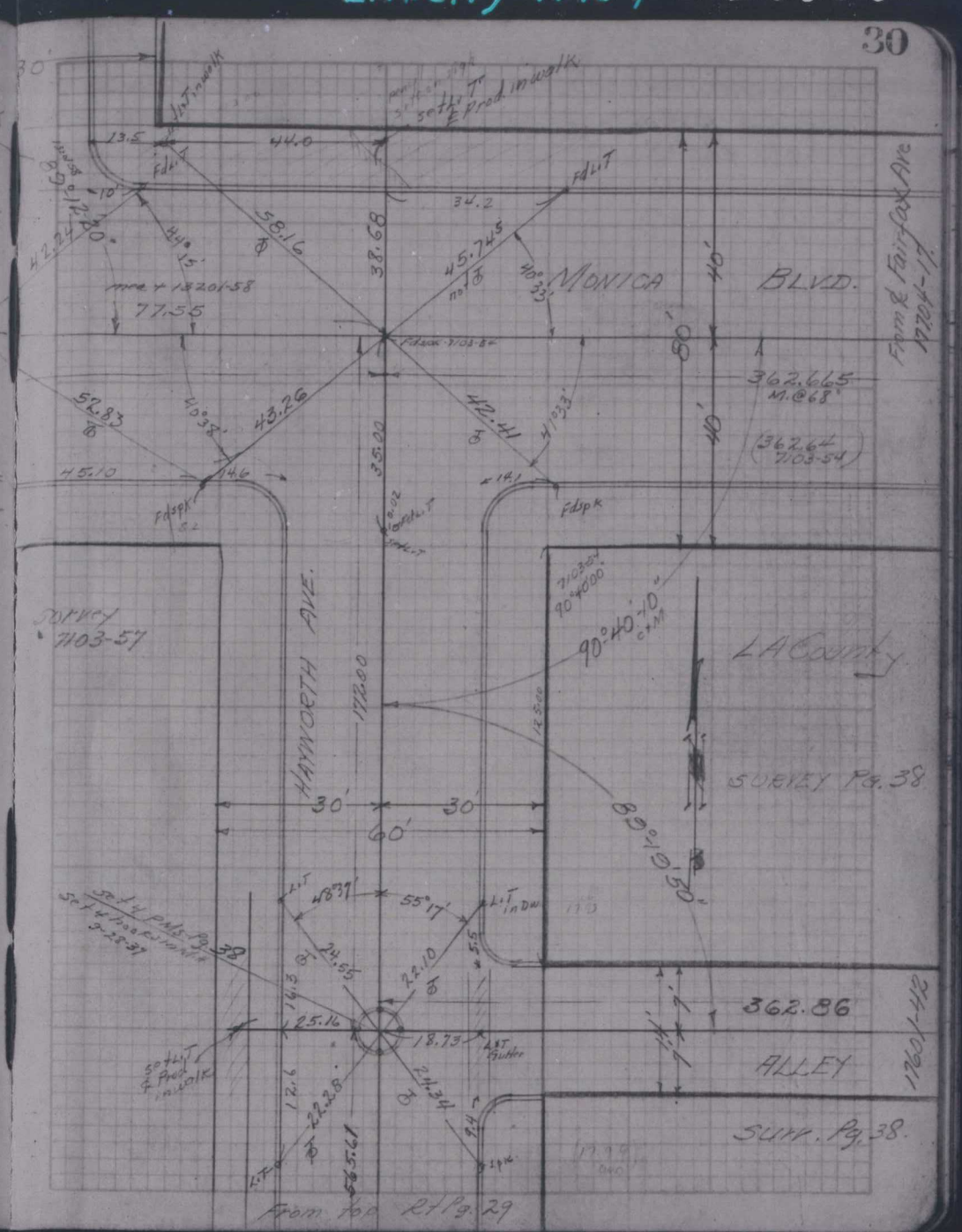
MONICA BLVD.
HAYWORTH AVE.
Survey 7103-57
L.A. County
Survey Pg. 38
362.86
ALLEY
Surv. Pg. 38.
From top Rt Pg. 29

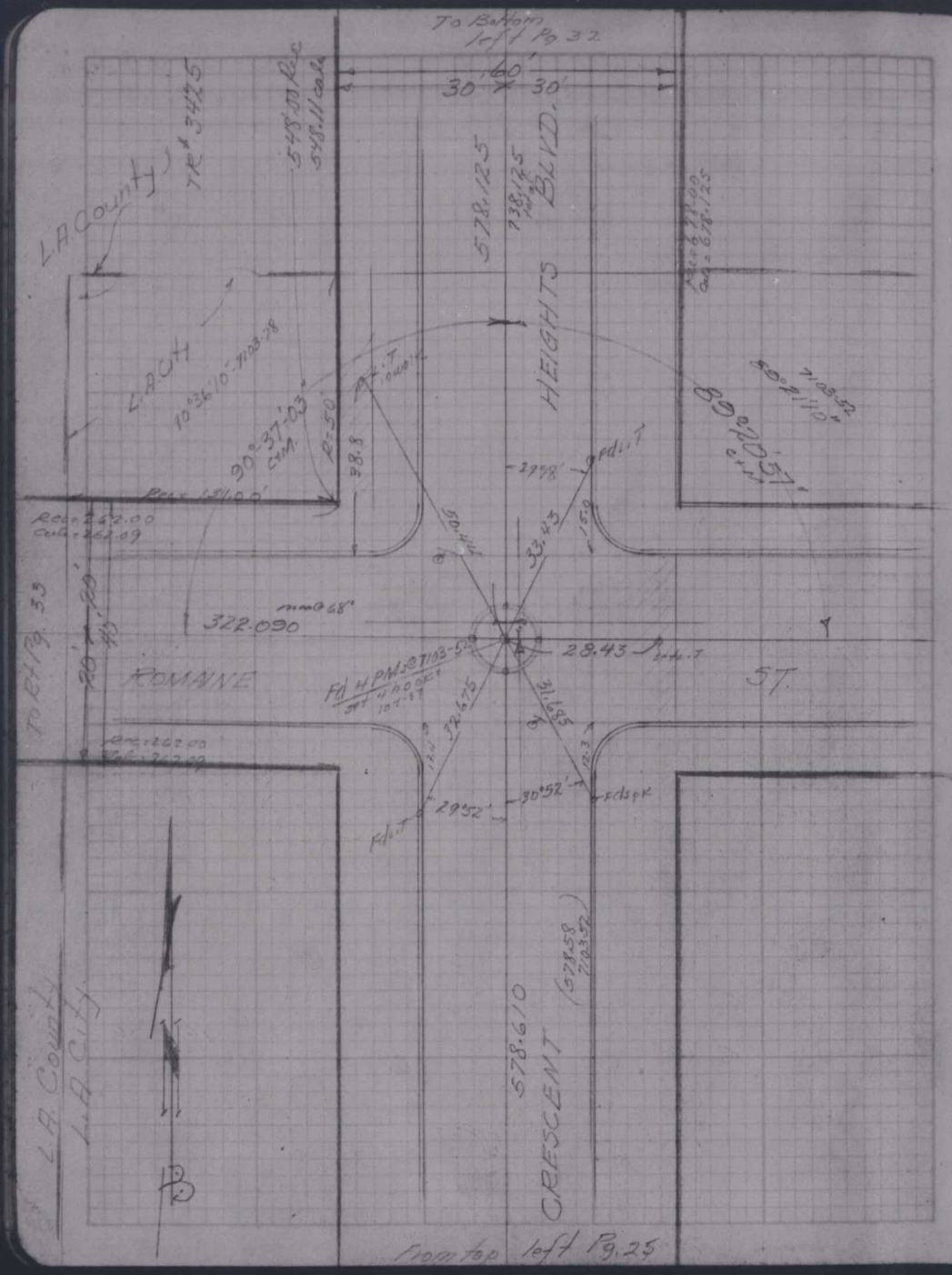
To Bottom
Left Pg 32
60'
30'
30'
578.125
738.125
BLVD.
HEIGHTS
L.A.County
L.A.City
90°37'03"
CHM
R=50'
Rec=262.00
Calc=262.09
322.090
ROMAINE
ST.
28.43
Fd H PM
Fd.I.T
Fd.Spk
578.610
CRESCENT
L.A.County
L.A.City
From top left Pg.25

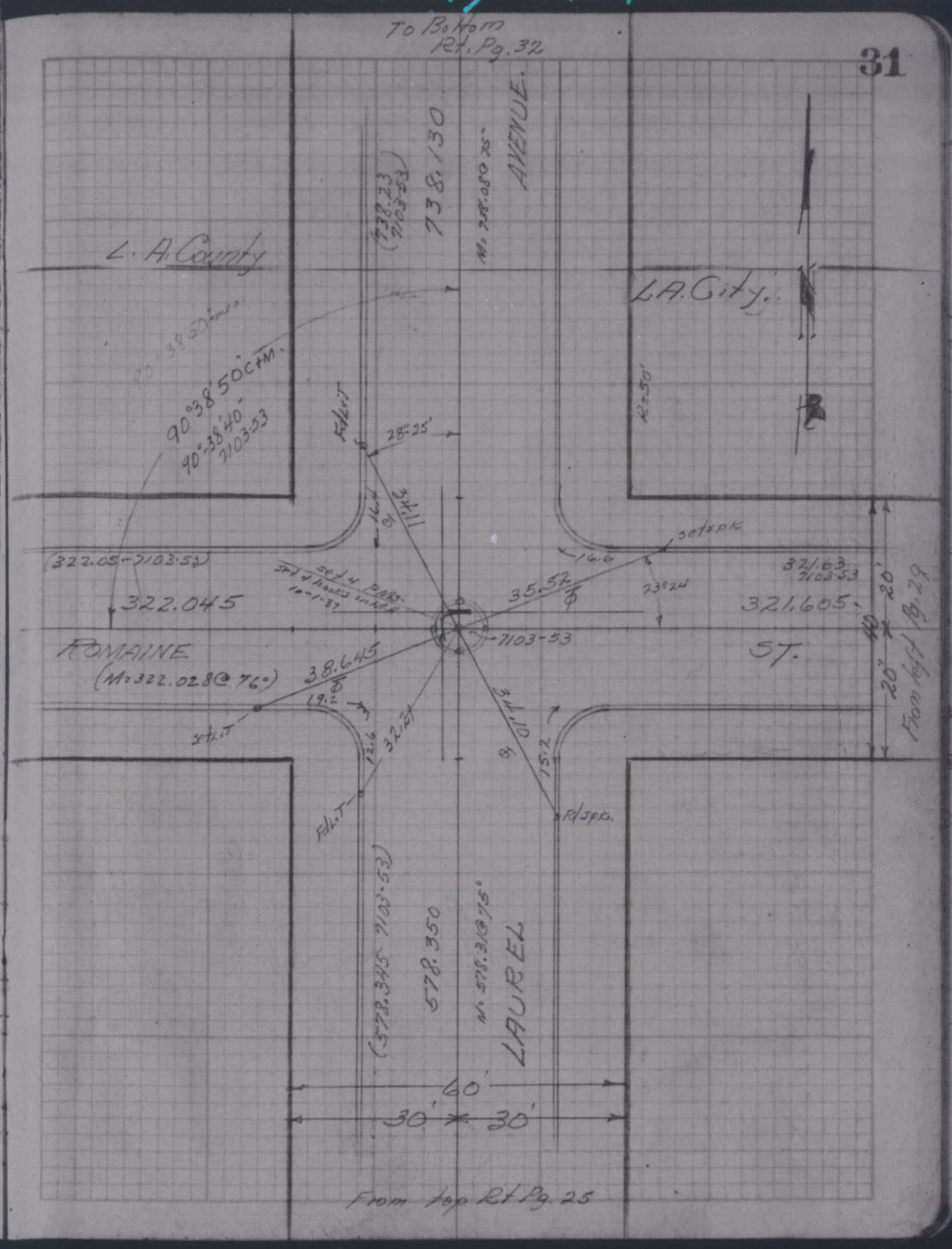
To Bottom
Rt. Pg.32
738.130
AVENUE
L.A.County
L.A.City
90°38'50"CHM
90°38'40"
7103.53
R=50'
322.045
ROMAINE
(M:322.028@76°)
ST.
321.605
38.645
Set spk
Fd.I.T
Fd.Spk.
578.350
LAUREL
60'
30'
30'
From top Rt Pg. 25
From left Pg.29
To Rt Pg. 33

F.B. 996-63

L.A. City 17704 F.B. 996-64

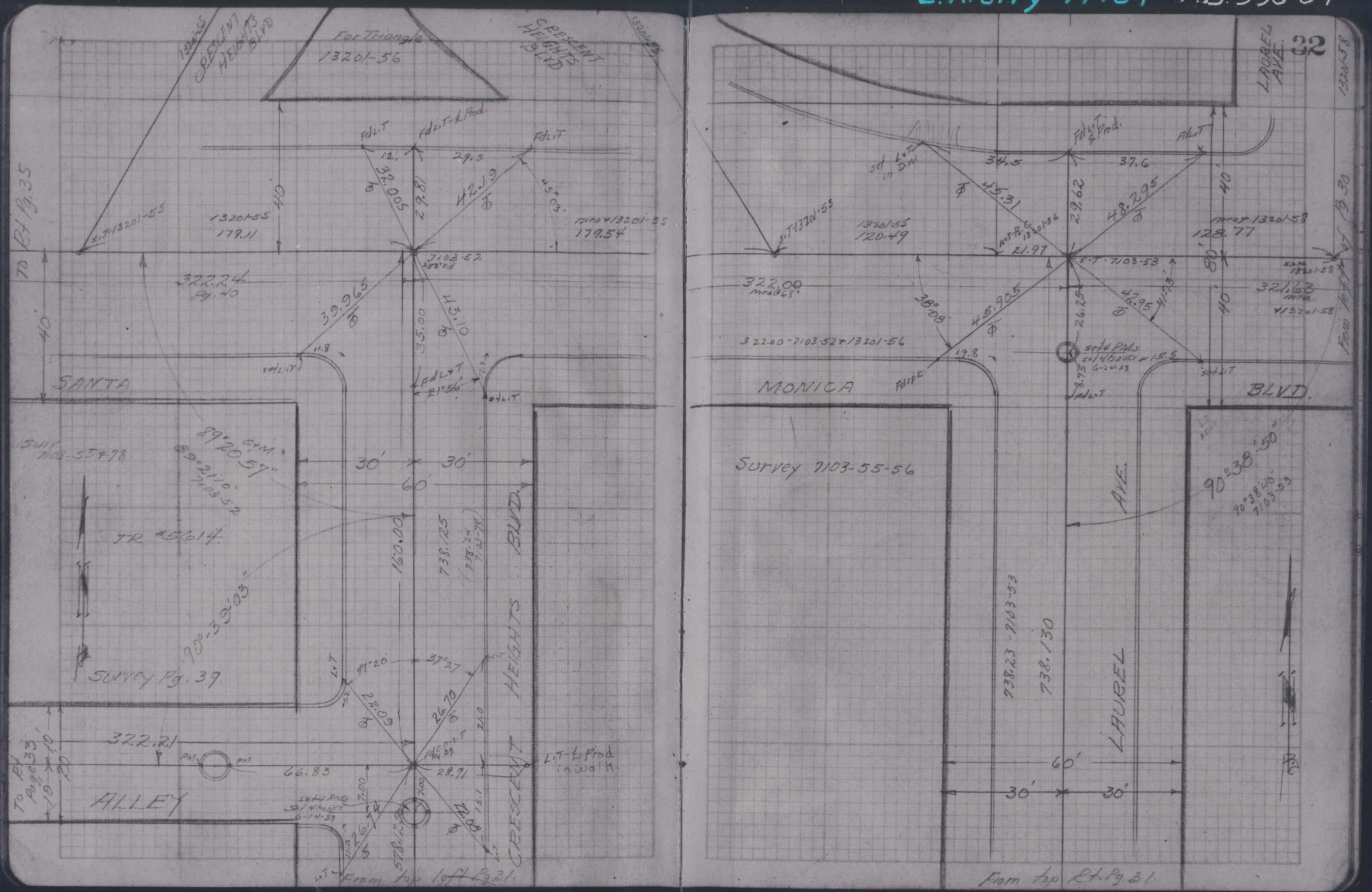

The original pages of this book are of poor quality. Care has been taken to make the best scans possible. If necessary you can arrange to see the original book at:

Department of Public Works

900 S. Fremont Ave

Survey Public Counter

Alhambra, CA 91803

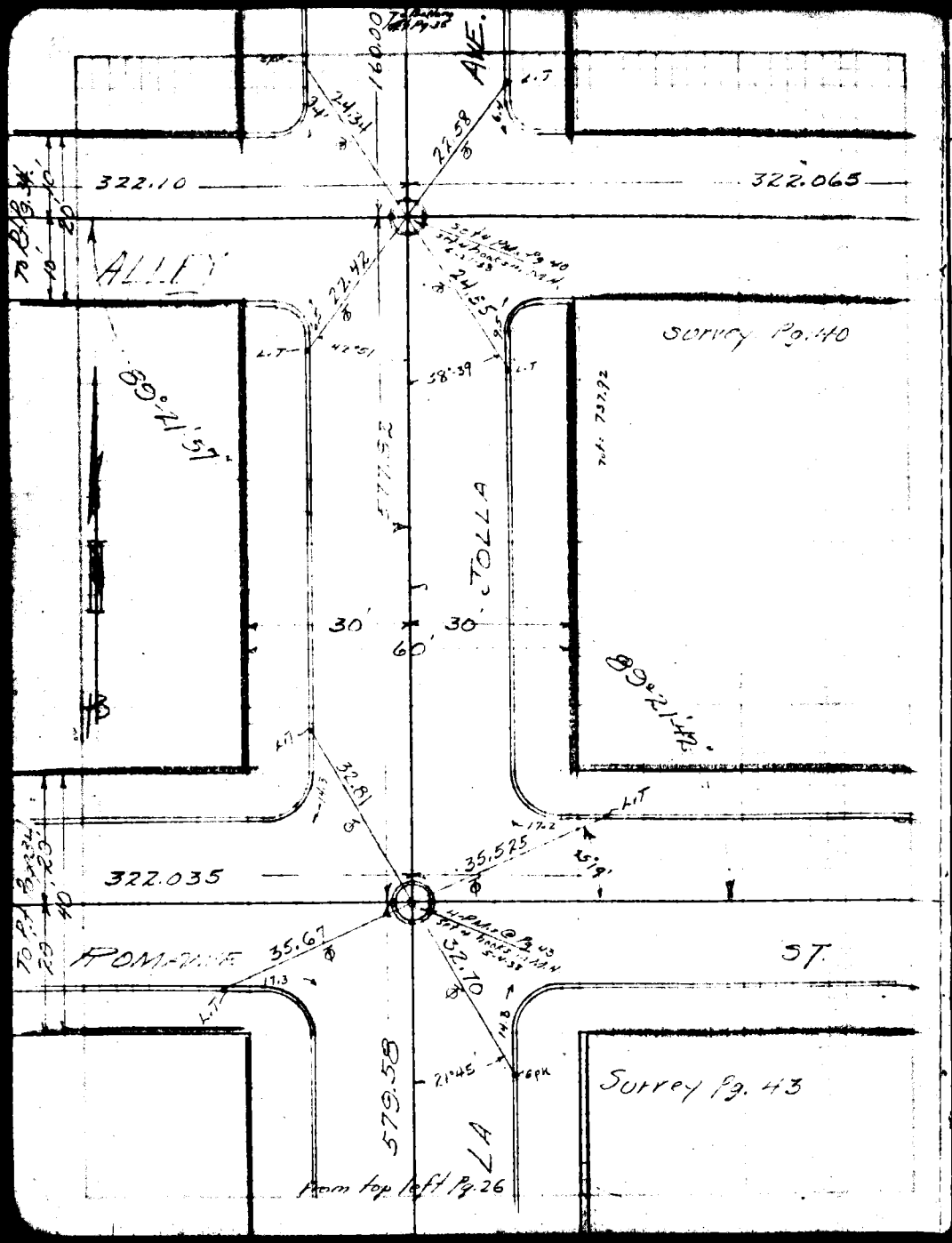
AVE.
160.000
322.10
322.065
ALLEY
Survey Pg. 40
TOLLA
30'
60'
30'
322.035
POMAINE
ST.
579.58
LA
Survey Pg. 43
From top left Pg. 26

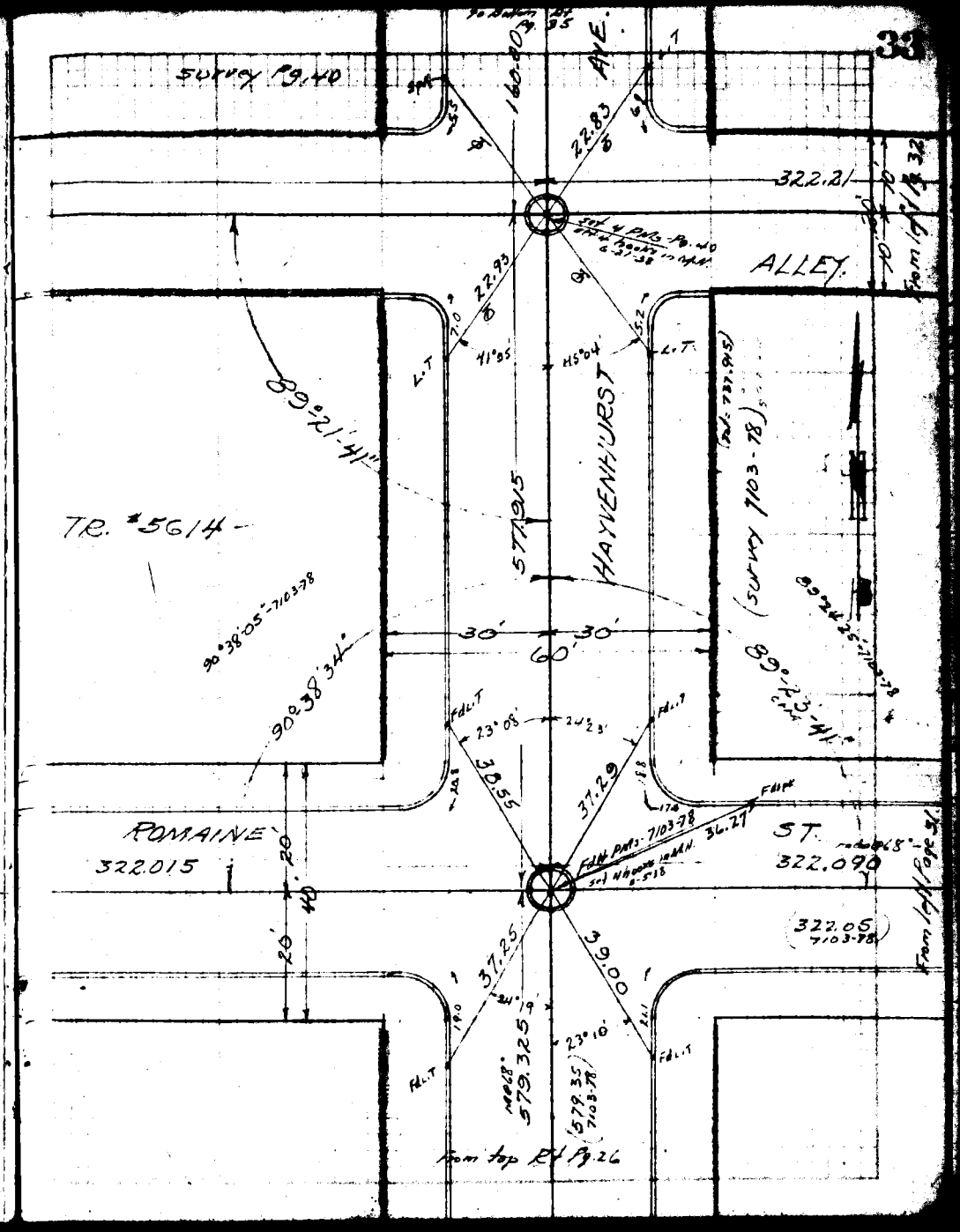
33
Survey Pg. 40
AVE.
160.000
322.21
ALLEY
TR. #5614
HAYVENHURST
30'
60'
30'
POMAINE
322.015
ST.
322.090
322.05
From top left Pg. 26

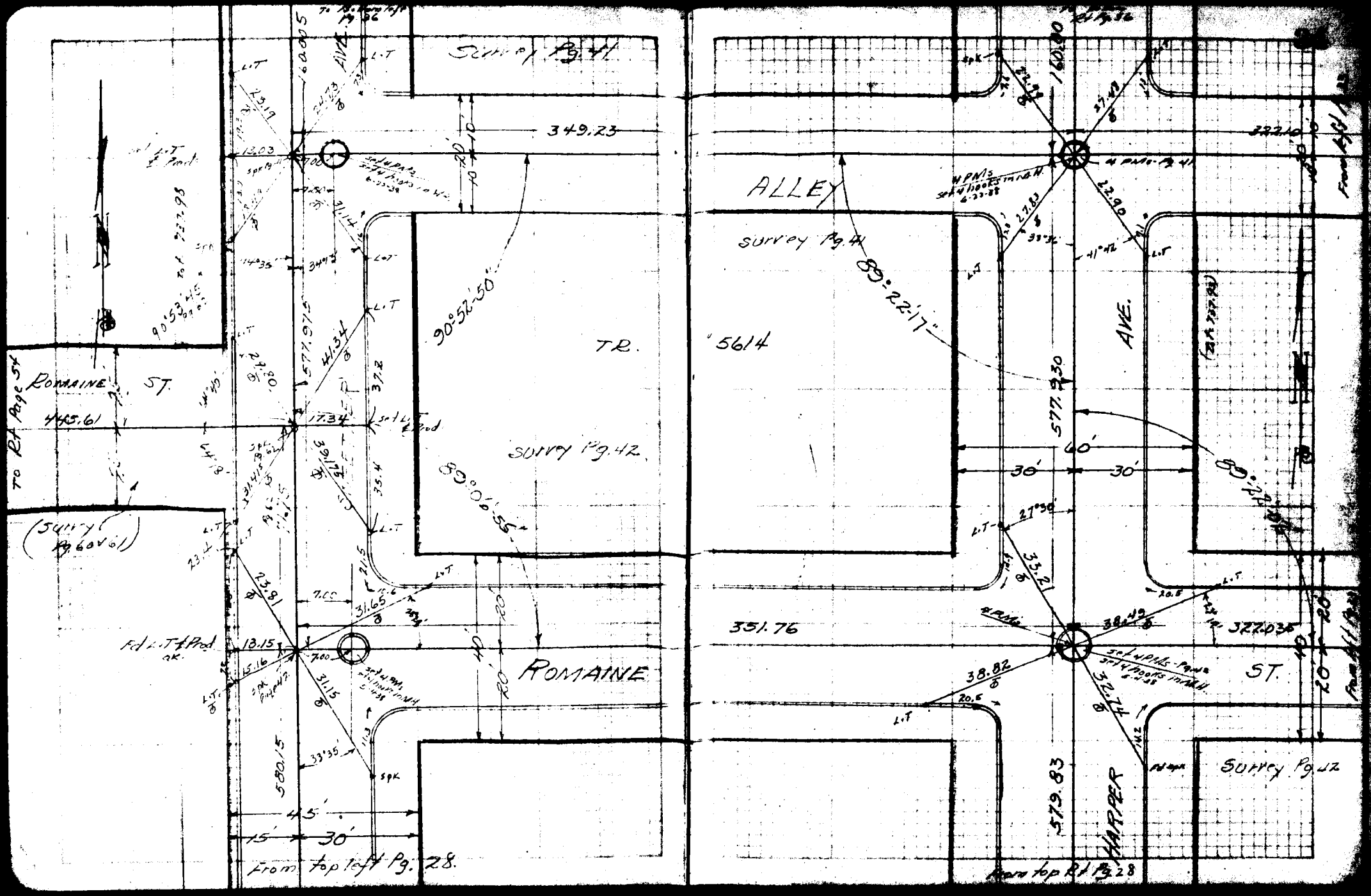
Survey Pg. 41
349.23
ALLEY
survey Pg. 41
89°22'17"
90°52'50"
T.R.
5614
survey Pg. 42
89°00'55"
ROMAINE ST.
445.61
To Rd Page 54
(Survey Pg. 60 & 61)
Fd L.T. & Pad
351.76
ROMAINE
From top left Pg. 28.
580.15
577.930
AVE.
HARPER
579.83
Survey Pg. 42
From top Rd Pg. 28
327.035
ST.
Survey Pg. 42

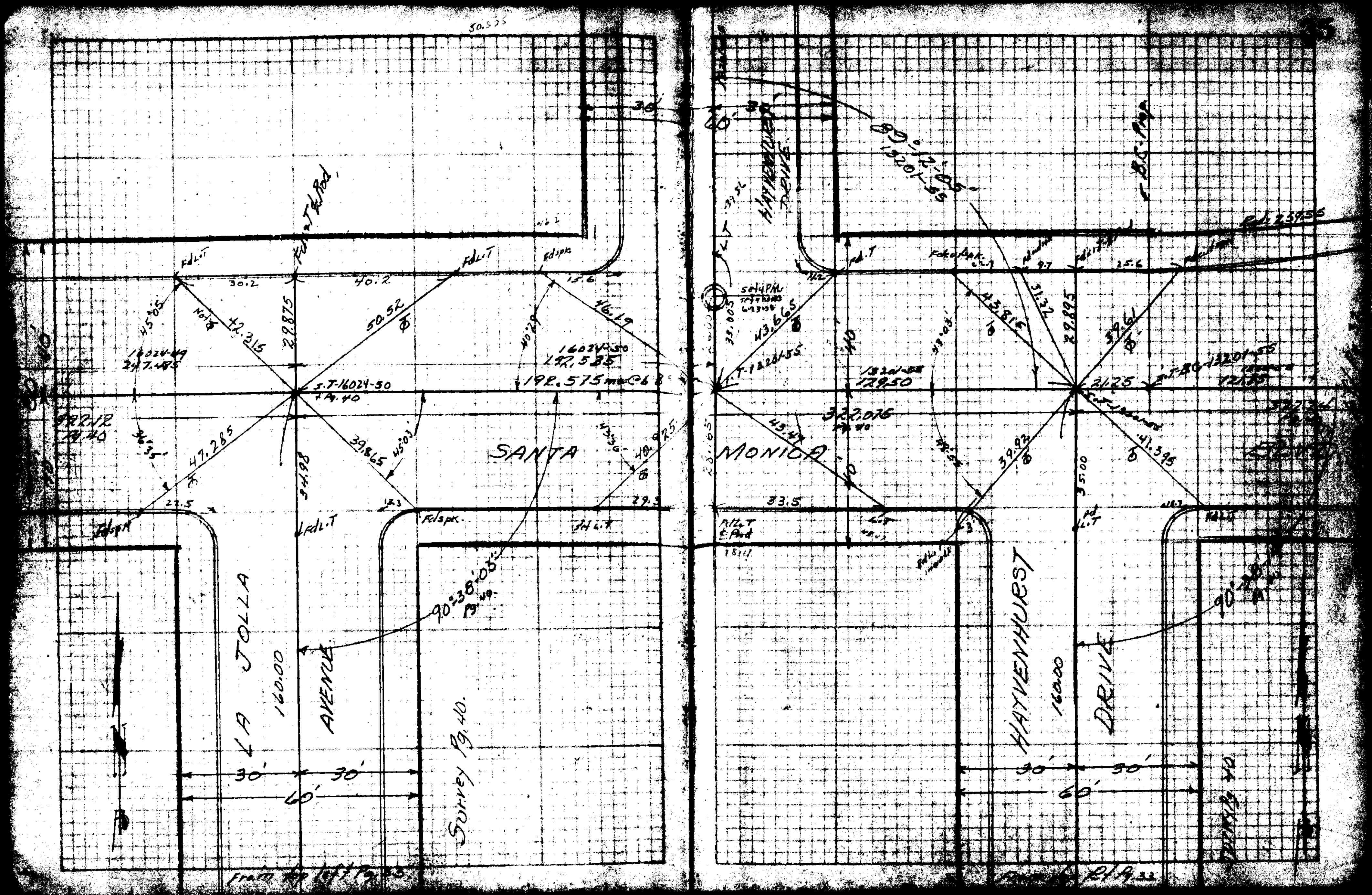
LA JOLLA
AVENUE
160.00
SANTA
MONICA
HAYVENHURST
DRIVE
160.00
30'
30'
60'
90°38'05"
Survey Pg. 40.
192.575
29.875
42.315
50.52
47.285
39.865
43.665
43.816
39.61
39.93
41.395
29.895
322.076
12.950

F.B. 996-71

L.A. City 17704 F.B. 996-72

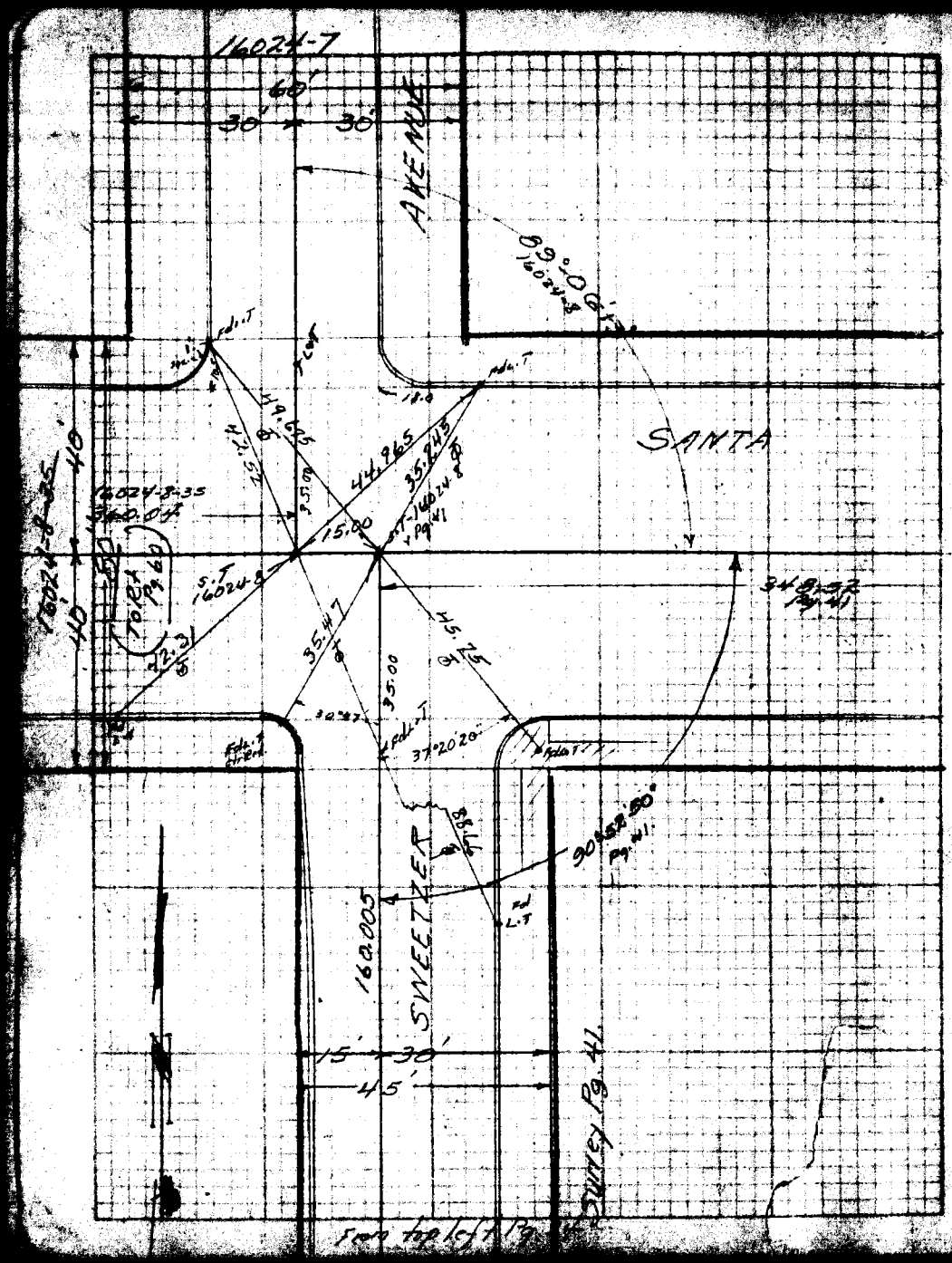

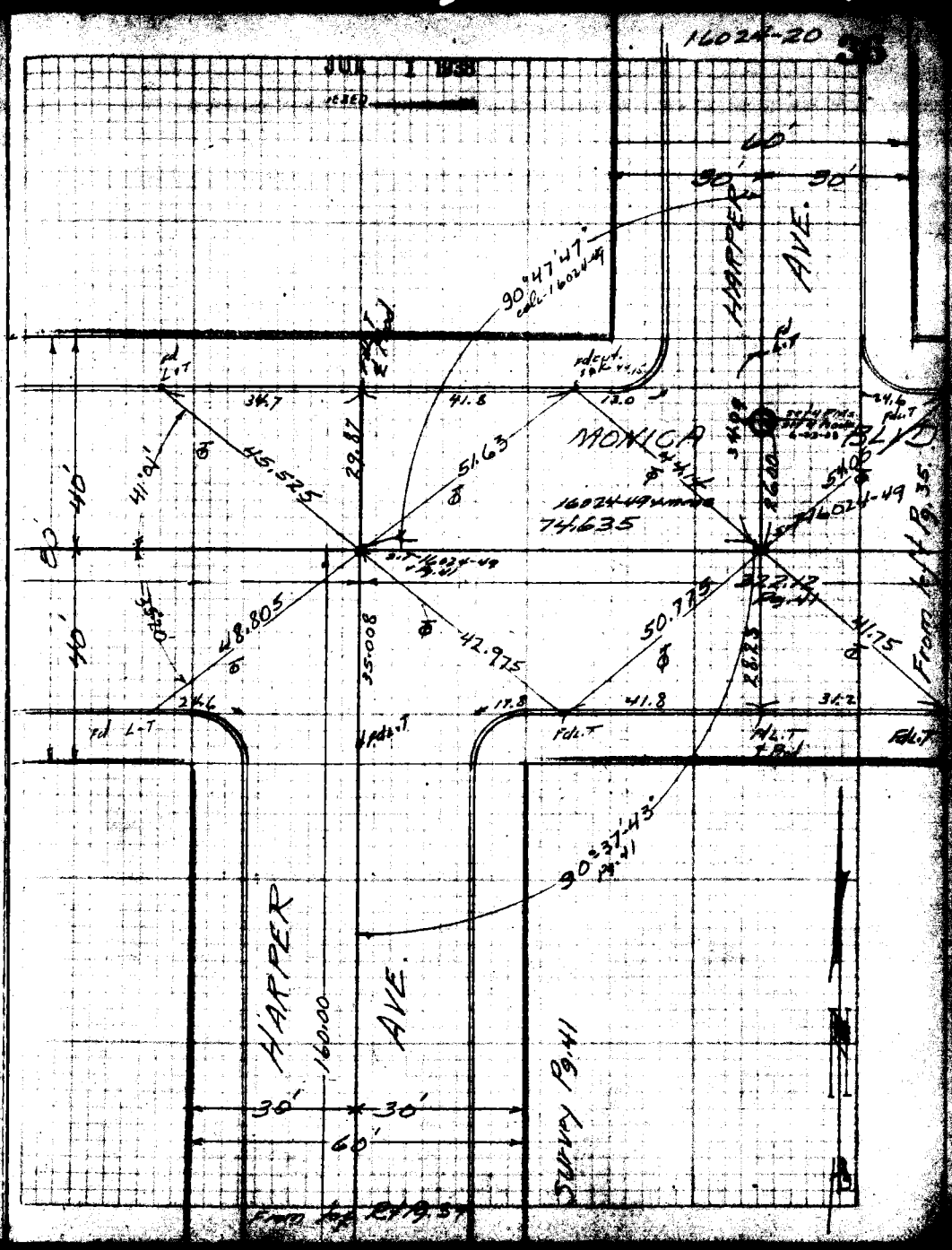

F.B. 996-73

L.A. City 17704 F.B. 996-74

37

ALLEY So. of Sta Monica Blvd.
Fairfax Ave to Hayworth Ave.

SURVEY

JUL 1 1938

H-919
GE-36501 - Surv. & Mt.
363'

Sept. 30, 1937.

Beitler
Wilcox
Cavin
Thornton.

Width of Alley - 14' - (D-39160)
Tract # 3567. - & BK-3059-56 - L.A. County
& Ref 17601-33-42 - 7103-54-57
Ties Page 30 & 17601-33.
Plat Page 38.

Tape #2-268 - 17 lbs - suspended at 68 Temp.

F.B 996-75

L.A City 1770+ F.B 996-76

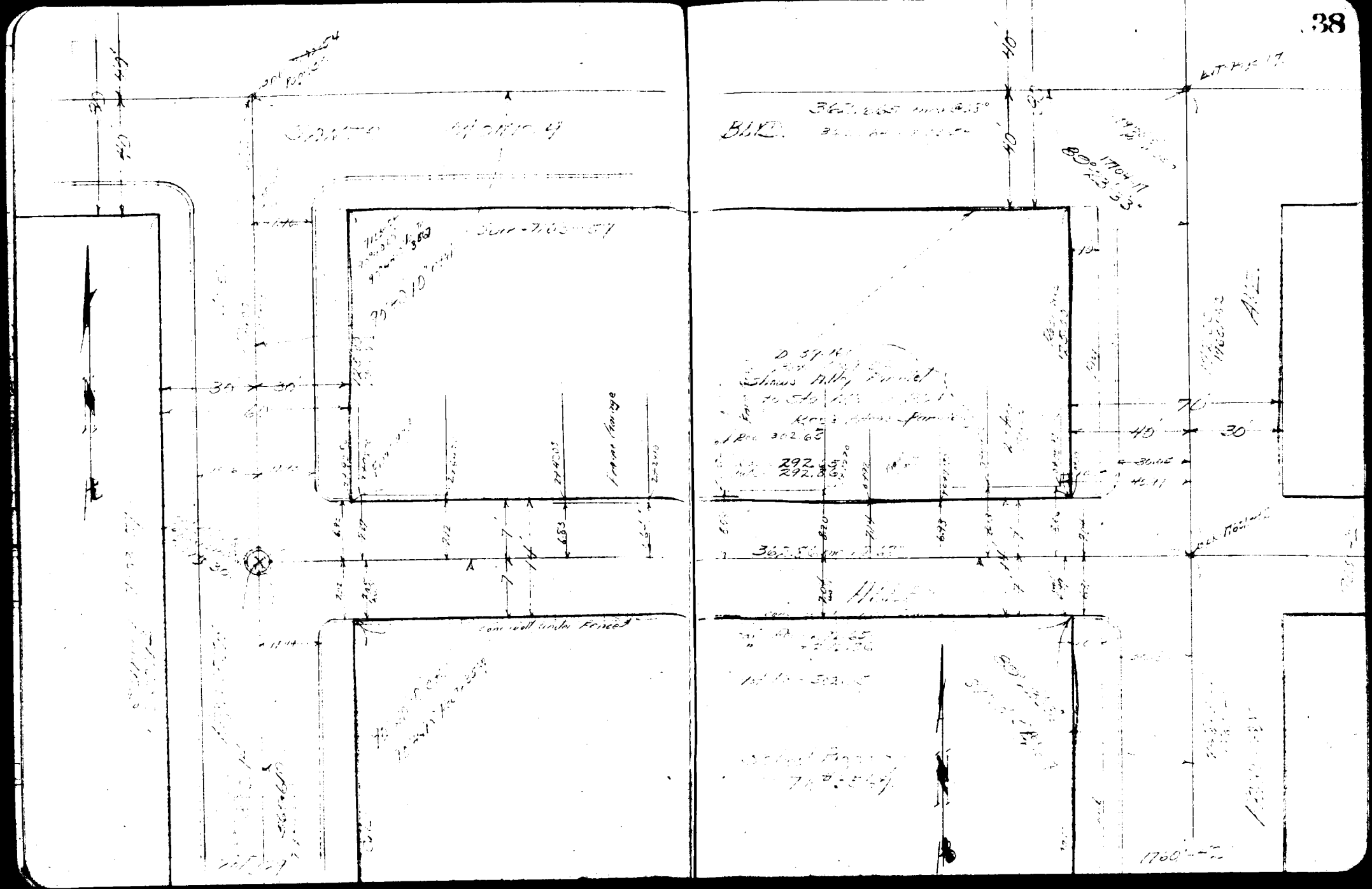

JUL 1 1938

ALLEY SOUTH of STA. MONICA BLVD.
Crescent Hts. Blvd. to Sweetzer Ave.

ROMAINE ST.
~~Hayvenhurst Ave to Sweetzer Ave.~~

LA JOLLA AVENUE.
Santa Monica Blvd. to Willoughby Ave.

HARPER AVENUE.
Santa Monica Blvd to Willoughby Ave.

SWEETZER AVENUE.
Santa Monica Blvd. to Willoughby Ave.

SANTA MONICA BLVD.
Crescent Hts Blvd. to Sweetzer Ave.

— ℄ SURVEY —

GE-36501- ℄ Maint. June 30, 1938
H-919.-

Beitler.
Wilcox
Gavin. -Foglesong.
Thornton-Vaiden.

TR #5614 - #3425.- #2679.-
℄ Ref- 13201- 16024- 7103-
CO-F.B.-493-

Ties Pg. 28-36.

Tape #L268- 16½ lbs. Sup. at 68° Standard Temp.

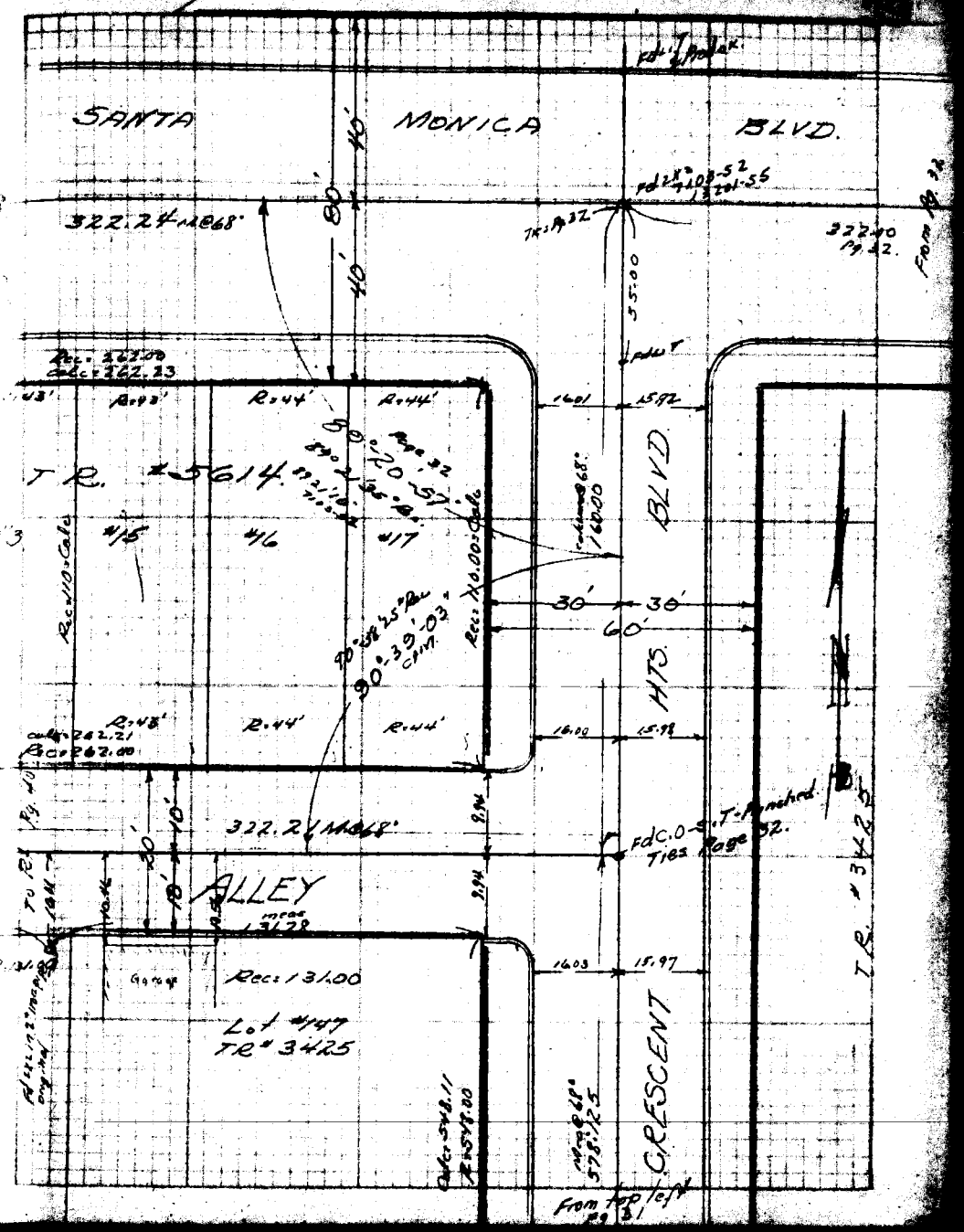

F.B. 996-79

L.A. CITY 17704 F.B. 996-80

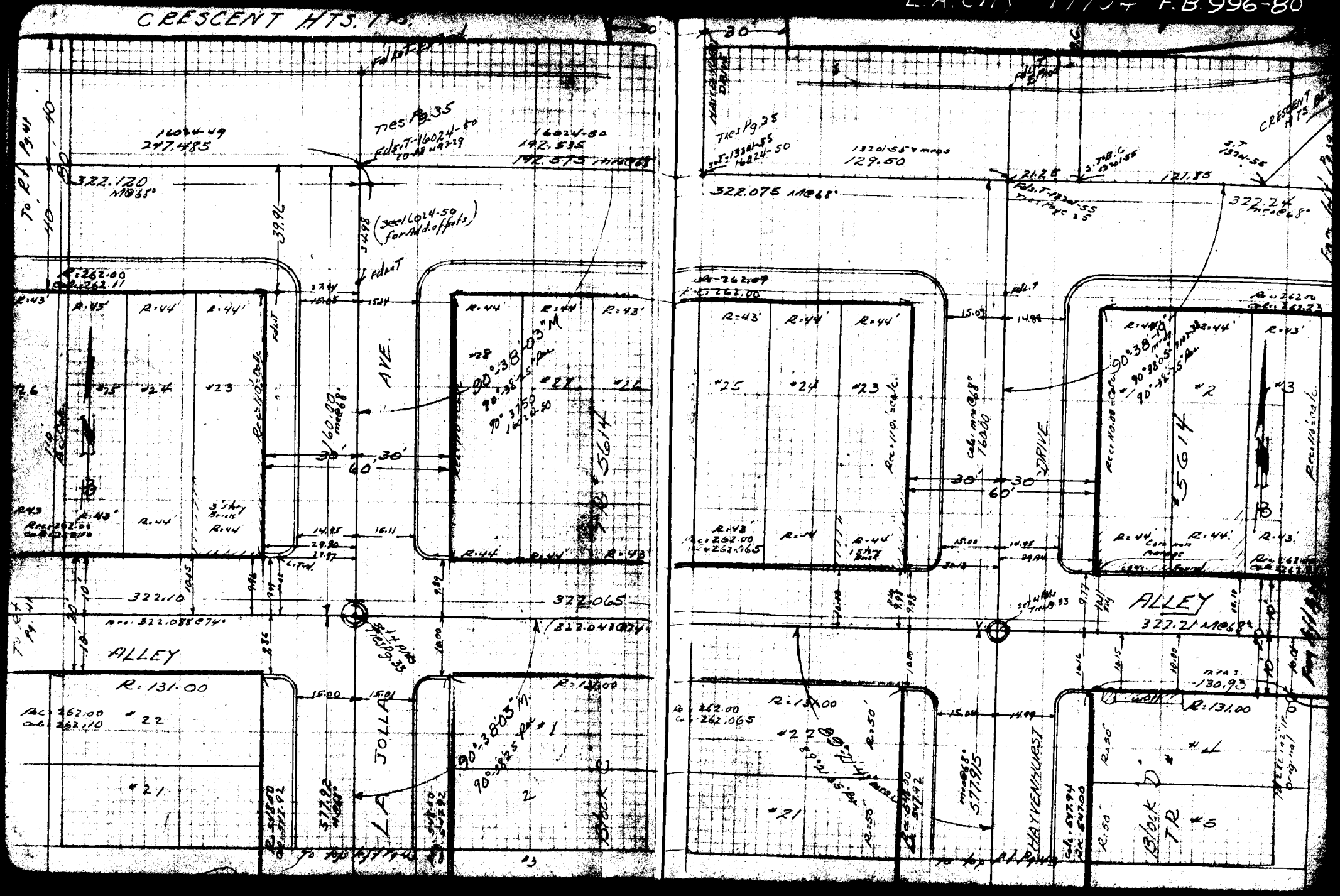

F.B. 996-81

L.A. City 1770+ F.B. 996-82

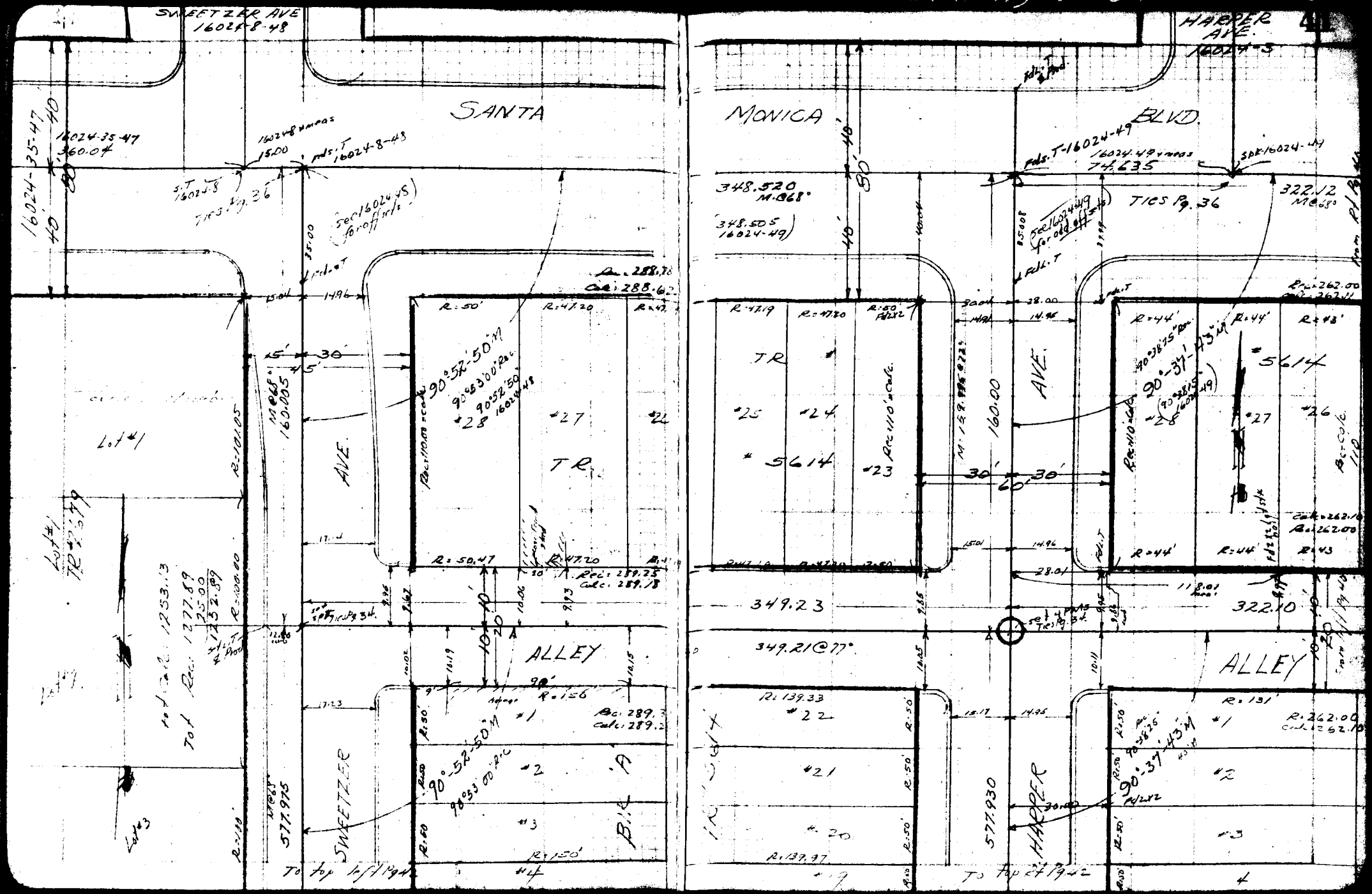

F.B 996-83

L.A. City 1770 # F.B. 996-84

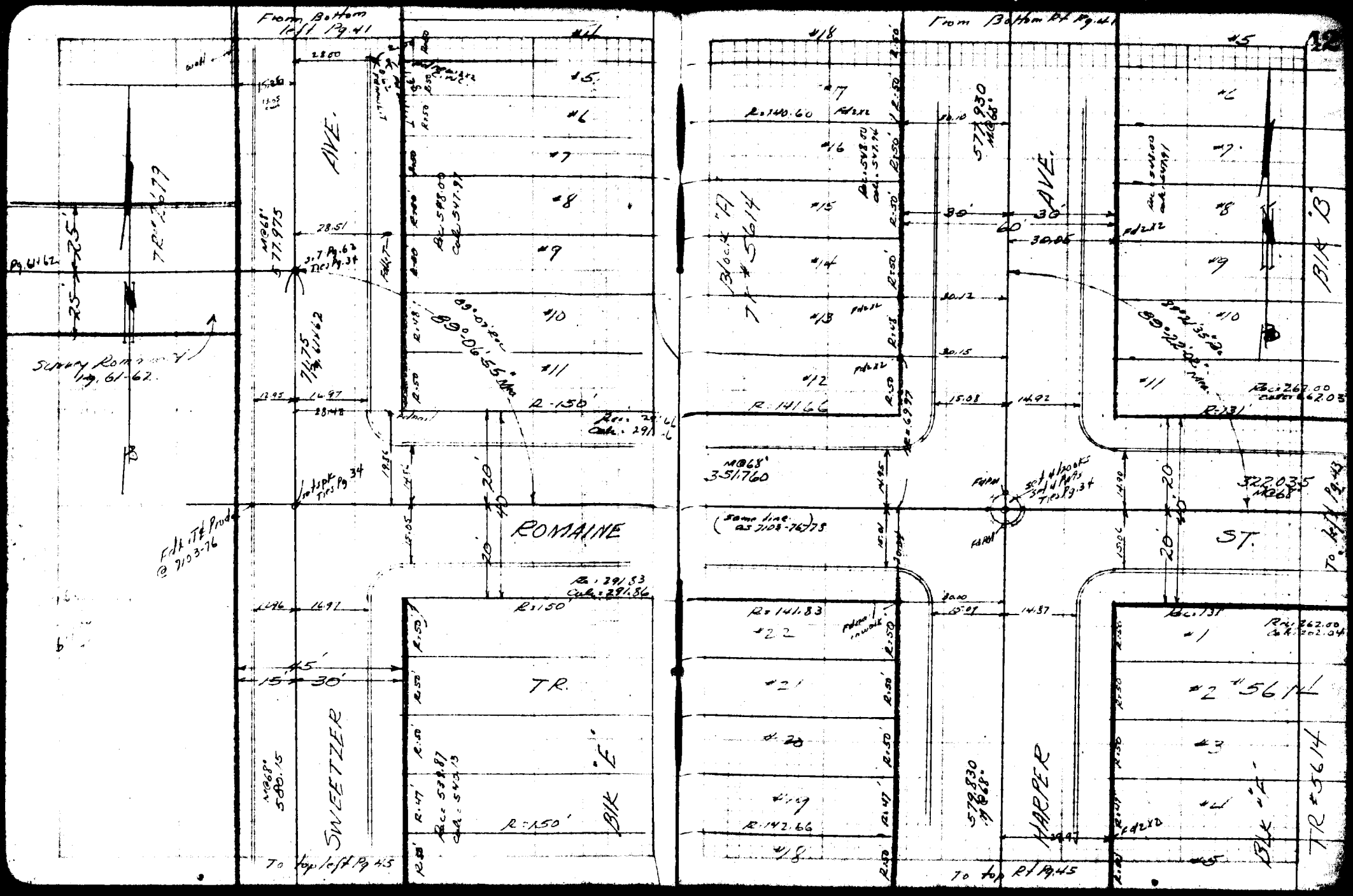

F.B. 996-85

L.A. City 17704 F.B. 996-86

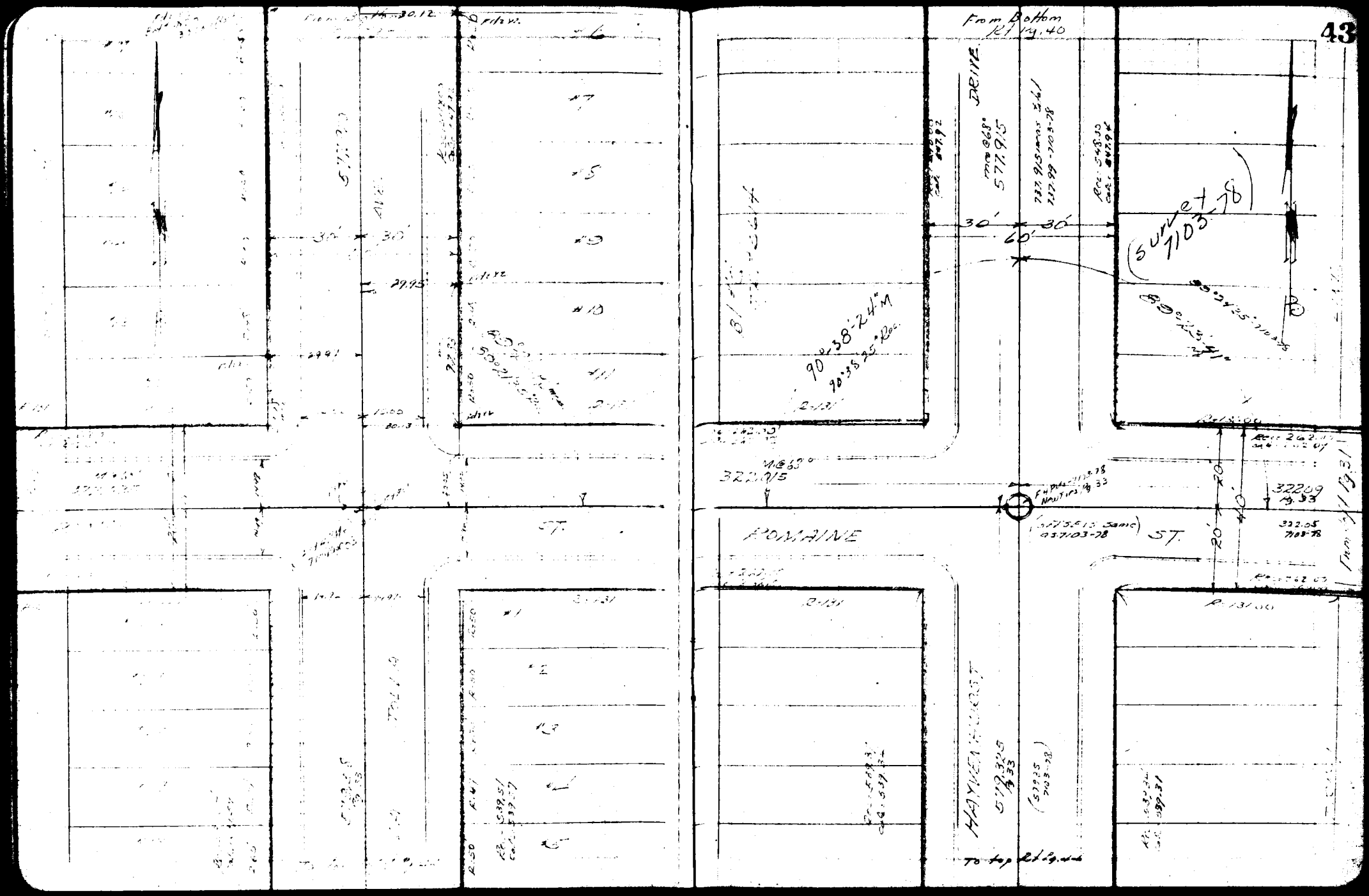

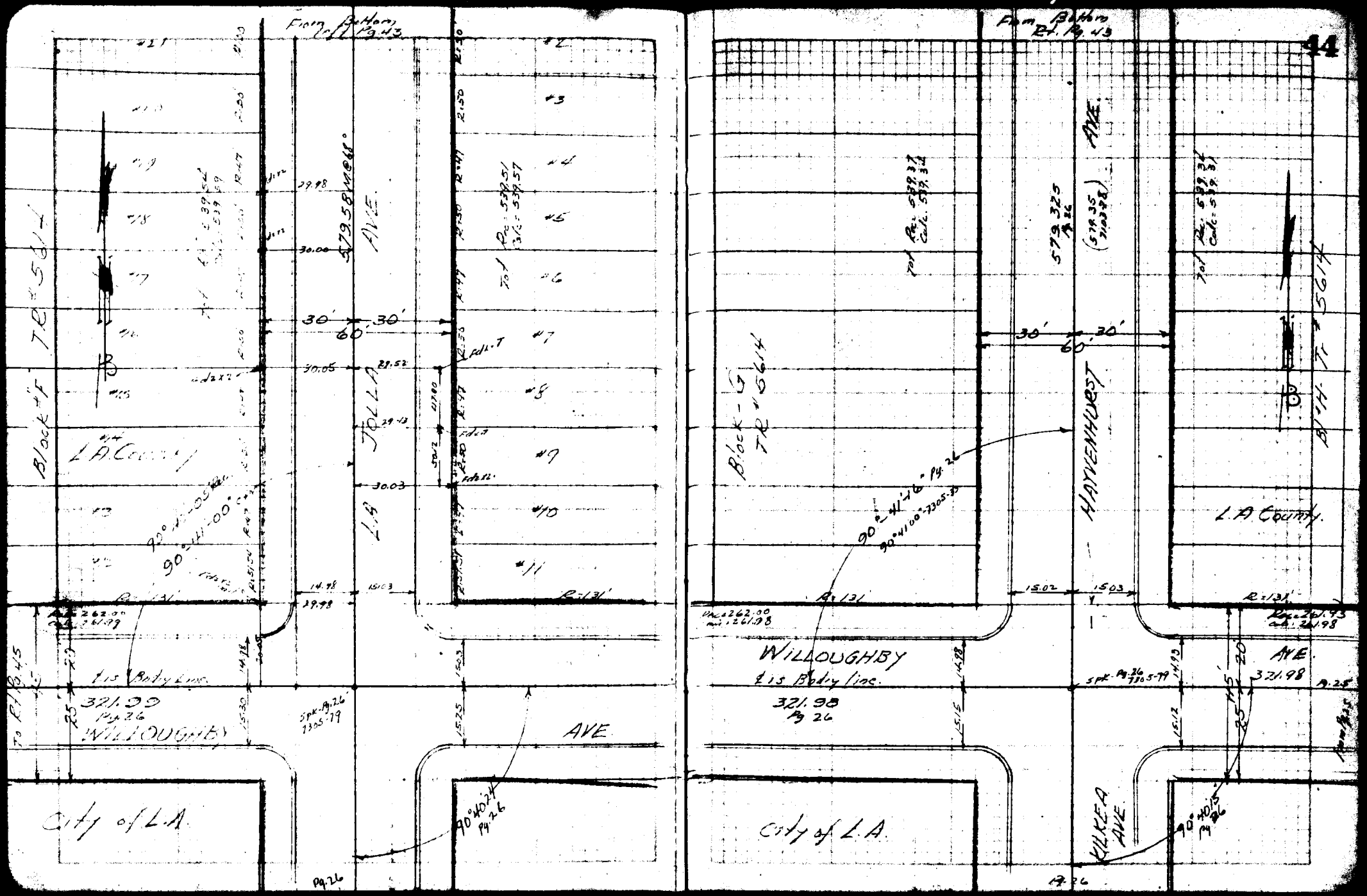
From Bottom Pg. 43
Block "F" TR #5614
L.A. County
S79.58'N68.68°
AVE.
TOLLA
L.A.
30'
30'
60'
30.05
29.52
29.48
30.03
14.98
15.03
29.98
30.00
90°41'00"
90°41'00"
R=131'
262.00
261.99
Rd. Bdy. Line
321.99
Pg. 26
WILLOUGHBY
Spk. Pg. 26
7305-79
AVE
City of L.A.
90°40'24"
Pg. 26
Pg. 26
From Bottom Pt. Pg. 43
Block "G" TR #5614
Tot. Rec. 599.37
Calc. 599.37
579.325
Pg. 26
(579.35)
(710.398)
HAYVENHURST
AVE.
30'
30'
60'
90°41'16" Pg. 26
90°41'00" 7305-79
R=131'
15.02
15.03
262.00
261.98
WILLOUGHBY
Rd. Bdy. line
321.98
Pg. 26
Spk. Pg. 26
7305-79
321.98
Pg. 25
AVE.
L.A. County
Block "H" TR #5614
Tot. Rec. 599.37
Calc. 599.37
R=131'
261.93
261.98
City of L.A.
KILKEA AVE.
90°40'15"
Pg. 26
Pg. 26

F.B. 996-89

L.A City 17701 F.B. 996-90

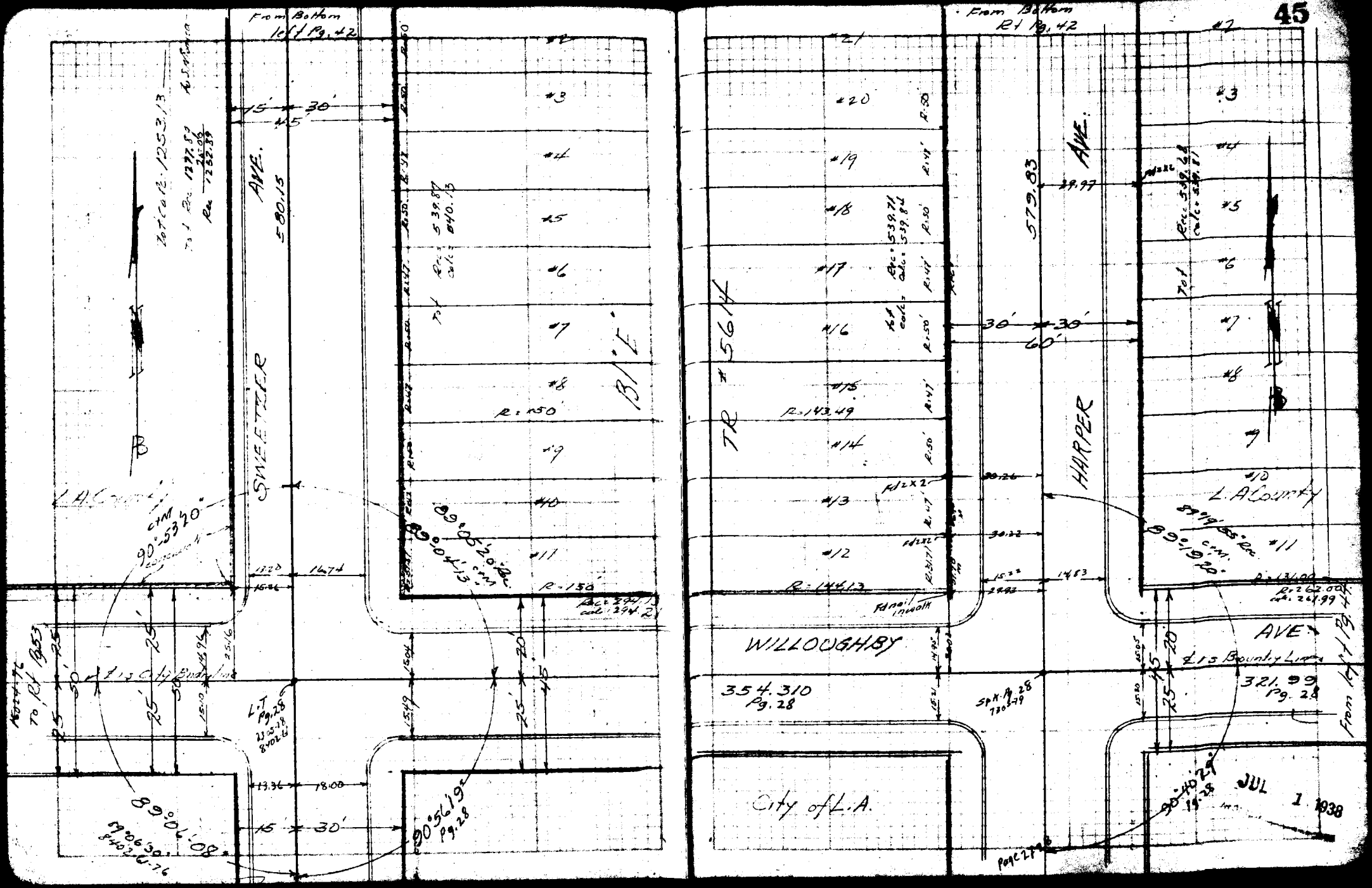

SEP 27 1938

KINGS ROAD.
ORLANDO AVE.
} Santa Monica Blvd. to Melrose Ave.

CROFT AVE
ALFRED AVE.
LA CIENEGA BLVD.
} Santa Monica Blvd. to Melrose Place.

SANTA MONICA BLVD.
ROMAINE ST.
WILLOUGHBY AVE.
WARING AVE.
} Sweetzer Ave to La Cienega Blvd.

MELROSE AVE.
Sweetzer Ave to Orlando Ave.

ALLEY So. of SANTA MONICA BLVD.
Orlando Ave to La Cienega BLVD.

ALLEY So. of Waring Ave.
Croft Ave to La Cienega Blvd.

ALLEY West of ALFRED AVE.
Romaine St. to ALLEY So. of Waring Ave.

MELROSE PLACE.
Orlando Ave to La Cienega Blvd.

— & TIES —

GE-36501 - & Maint.
H-890

— & TIES —

GE-36501 - & Maint. Sept. 27, 1938
H-890

Beitler.
Wilcox. - Wheeler.
Vaiden. - Gavin - Handrehan
Kurland. - Thornton. - Campbell

& Ref- 16024-44 to 77. -17705-
8402-75-
8501-35-31-
8410-72-74
9515-13-24
8112-6

Tape # L-268 - 16½ lbs Susp. @ 68° Stand. Temp.

F.B. 996-93

L.A. City 17704 F.B. 996-94

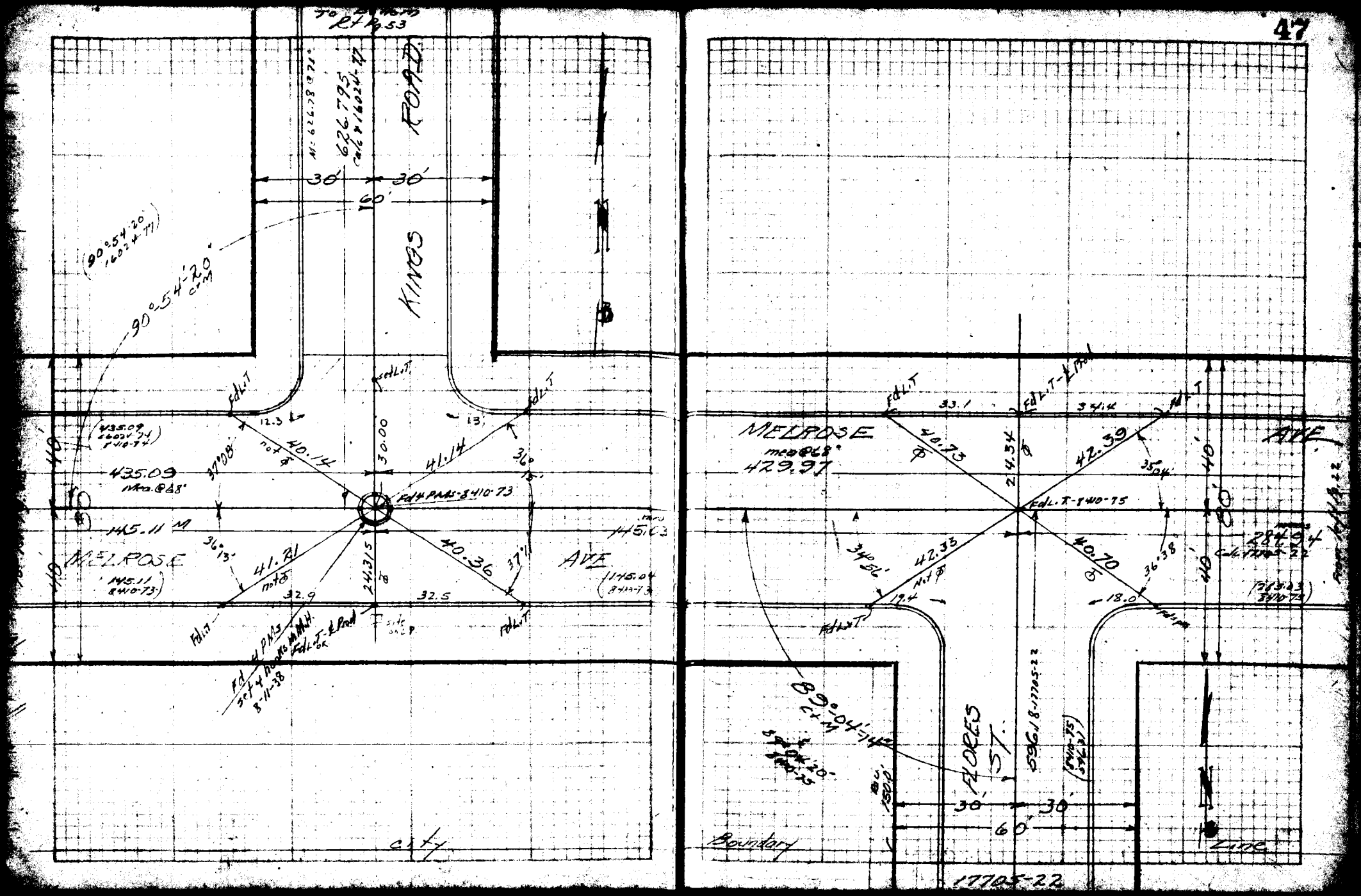

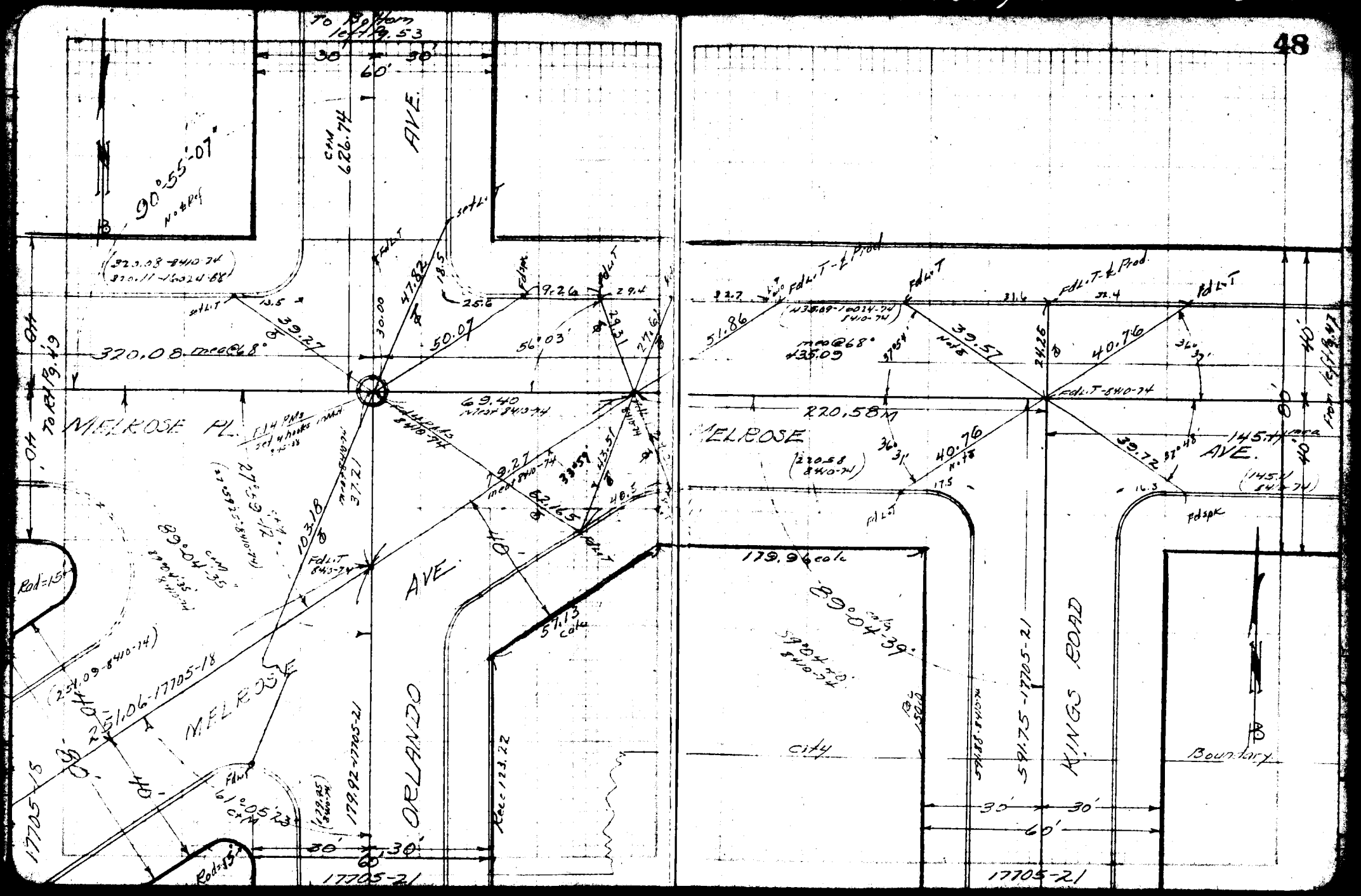
To Bottom 1047.53
30'
30'
60'
AVE.
90°55'-07"
N. 8 Pol
CM 626.74
(323.08-8410-74)
(320.11-16024-68)
set L.T
Fd L.T
Fd spk
47.82
18.5
25.6
9.26
29.4
39.27
30.00
50.07
56°03'
29.31
27.61
320.08 meas @ 68°
To Bottom 1019.19
MELROSE PL.
69.40
N 70° 8410-74
Fd L.T 8410-74
19.27
meas 8410-74
33.59
43.51
82.165
40.5
27°59'-12"
37.21
103.18
Fd L.T 8410-74
AVE.
40'
57.13 calc
89°04'-35"
Rad=15'
(254.09-8410-74)
251.06-17705-18
MELROSE
179.92-17705-21
Rec 123.22
61°05'23"
Rad=15'
30'
30'
60'
17705-21
17705-15
Fd L.T-8410-74 Prod.
Fd L.T
Fd L.T-8410-74 Prod.
Fd L.T
32.7
31.6
32.4
(435.09-16024-74)
8410-74
51.86
meas @ 68°
435.09
39.57
N 0°18'
40.76
N 0°18'
40.76
36°31'
36°31'
Fd L.T-8410-74
220.58 M
MELROSE
(220.58 8410-74)
39.72
87°48'
145.14 meas
AVE.
(145.14 8410-74)
17.5
16.3
Fd L.T
Fd spk
179.94 calc
89°04'-39"
59°04'-20"
8410-74
City
Rad 15'
S 0°18' 8410-74
591.75-17705-21
KINGS ROAD
Boundary
30'
30'
60'
17705-21
40'
40'

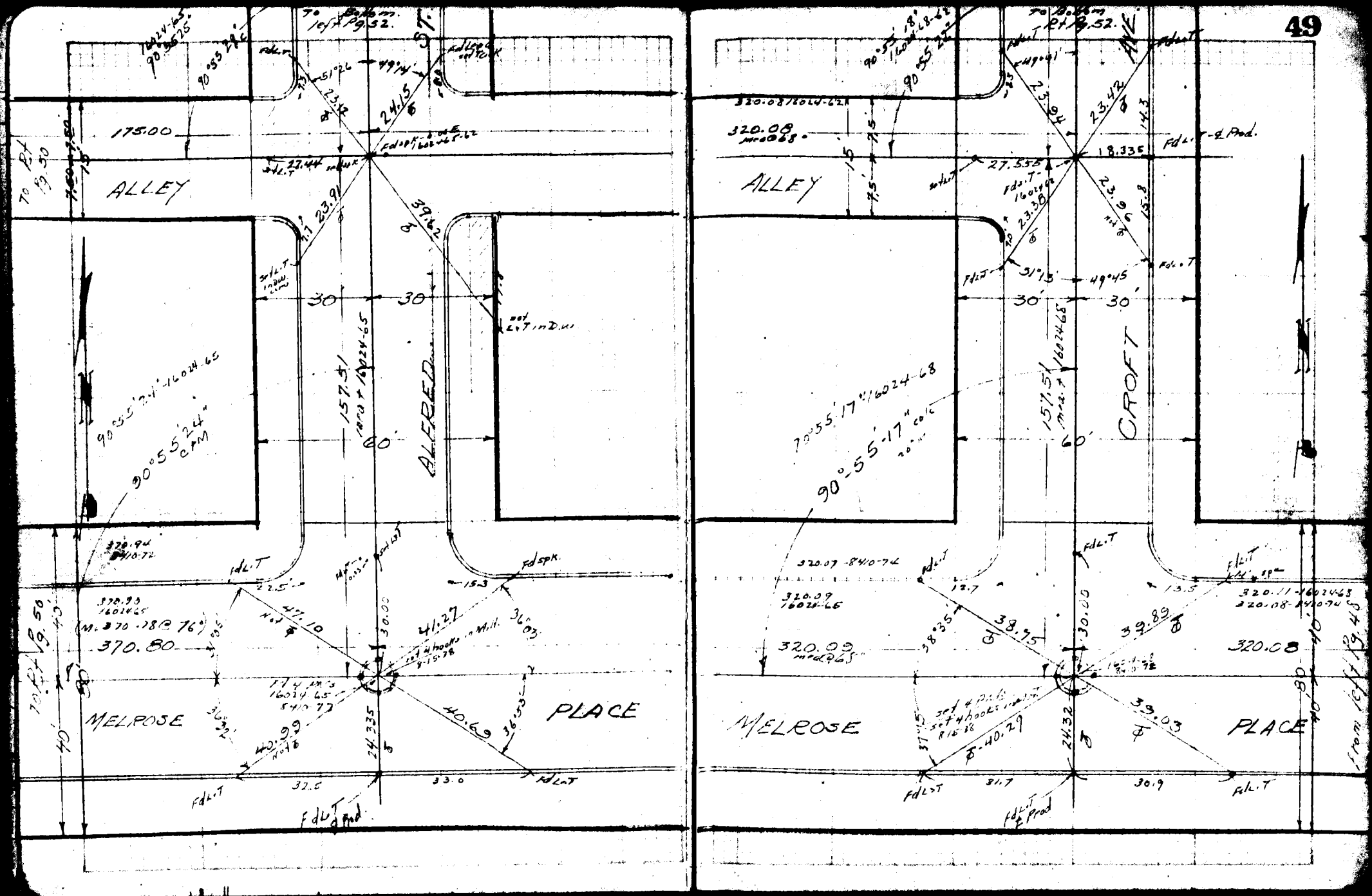
49
ALLEY
ALFRED
ST.
MELROSE
PLACE
CROFT
AVE.
175.00
370.80
320.09
320.08
30'
60'
To Bottom left Pg. 52.
To Bottom Rt Pg. 52.
To Rt Pg. 50
From left Pg. 48
90°55'24" CPM
90°55'17" 16024-68
157.51
Fd L.T
Fd spk.
Fd L.T & Prod.
Set L.T in D.W.
Set 4 hooks in Mill.

F.B. 996-99

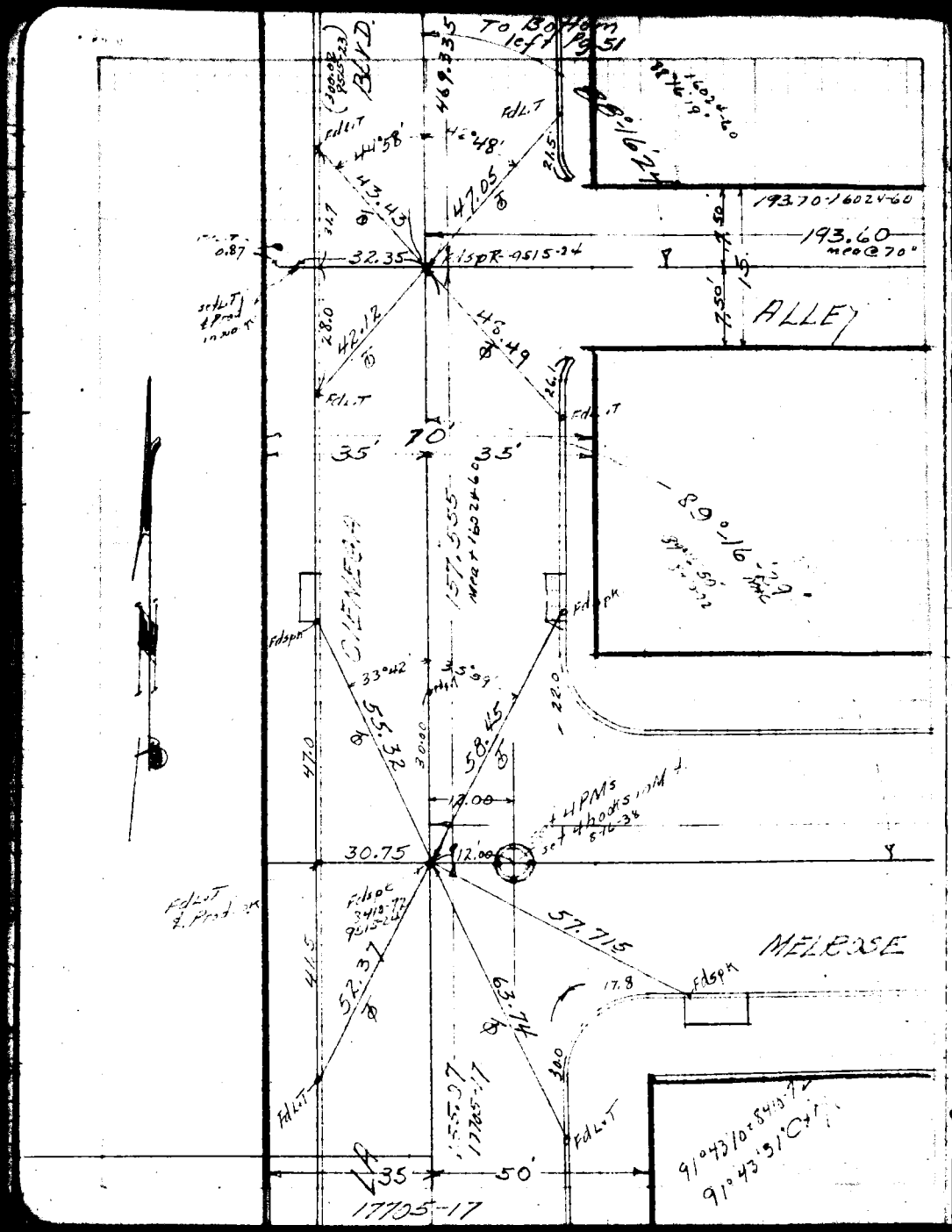

L.A. City 17704 F.B. 996-100

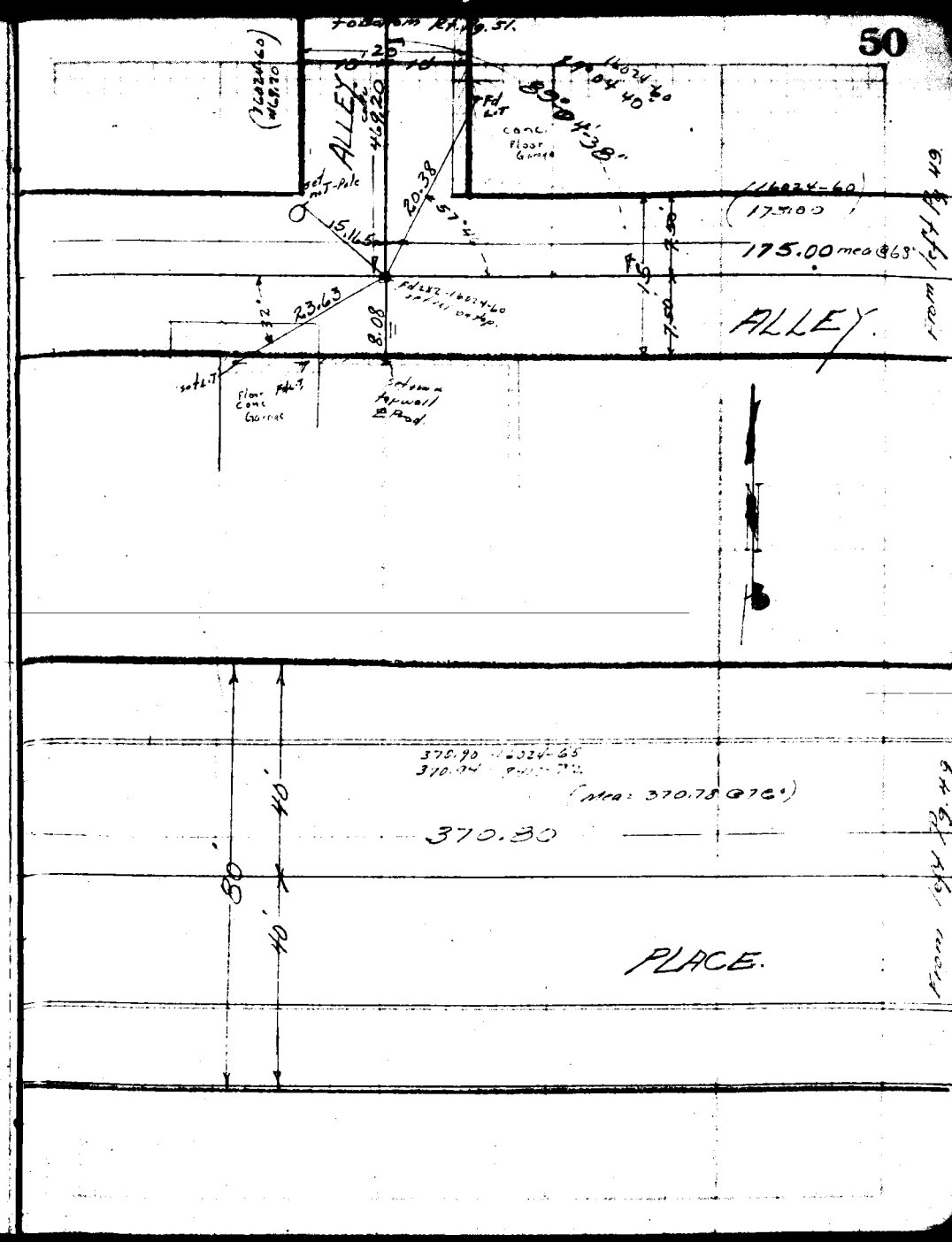

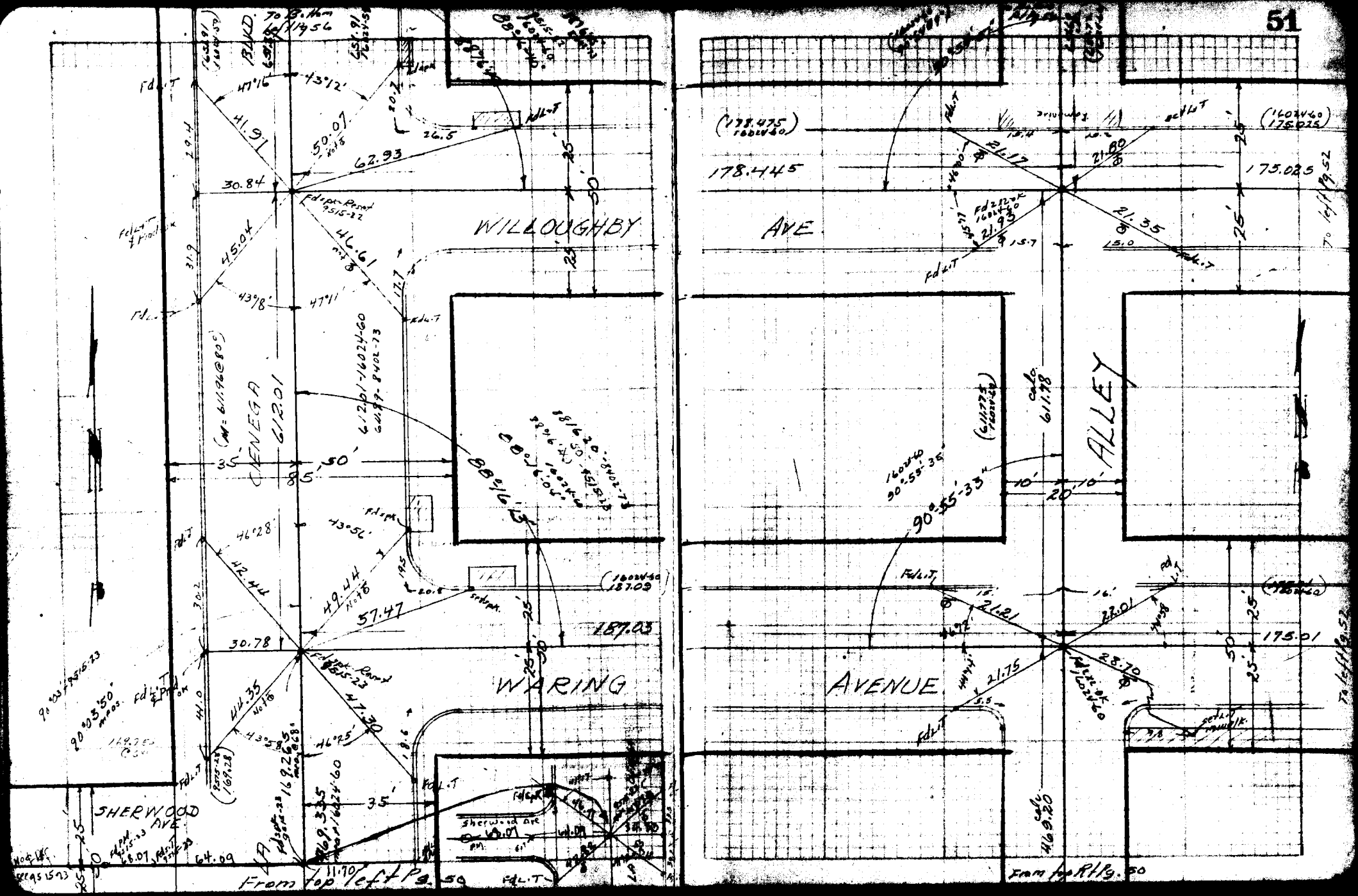
51
WILLOUGHBY
AVE
WARING
AVENUE
ALLEY
SENECA
SHERWOOD AVE
From top left Pg. 50
From top Rt Pg. 50

F.B. 996-103

L.A. City 17704 F.B. 996-104

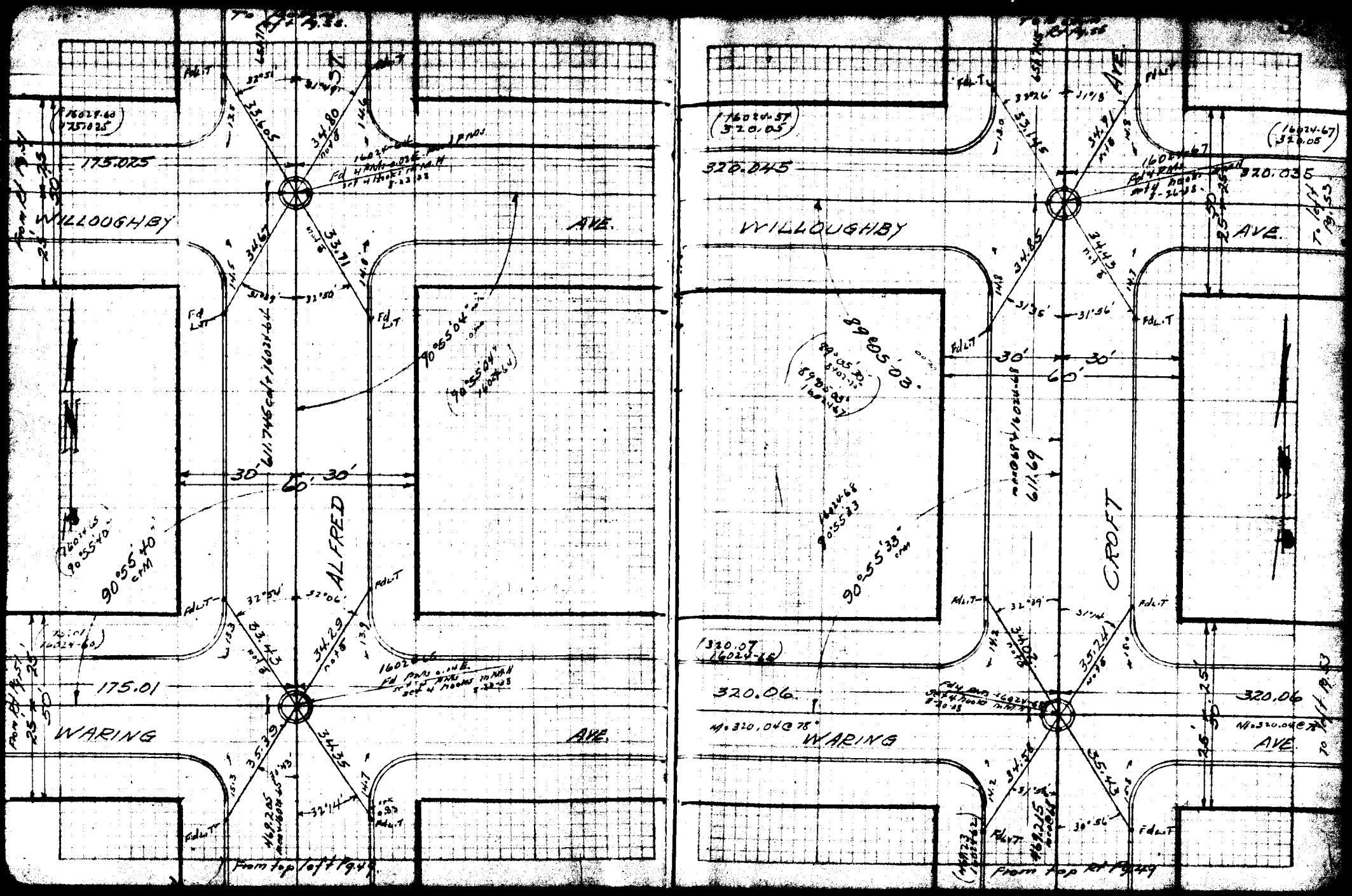

F.B. 996-105

L.A. City 17704 F.B. 996-106

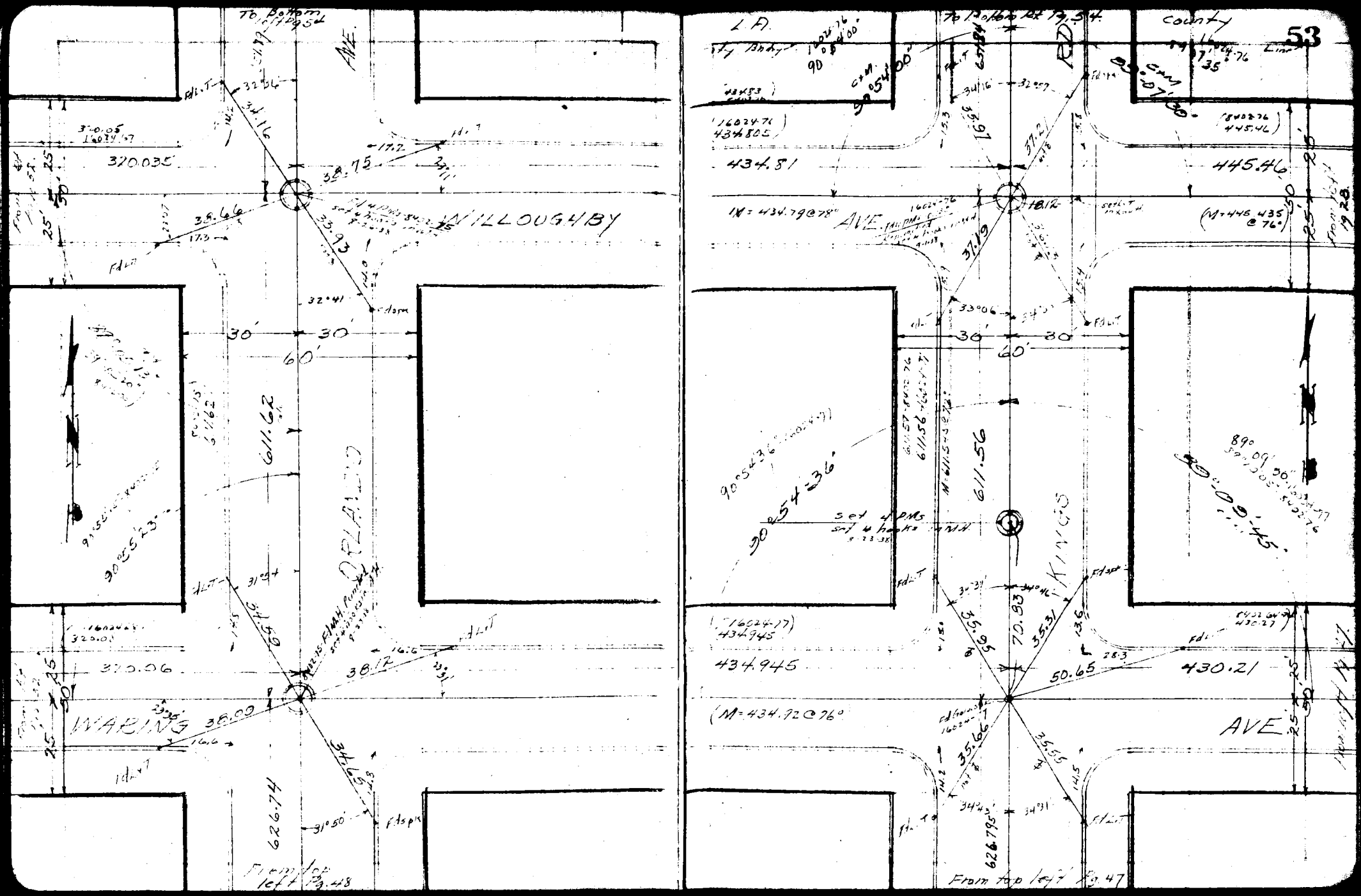

F.B. 996-107

L.A. City 17704 F.B. 996-108

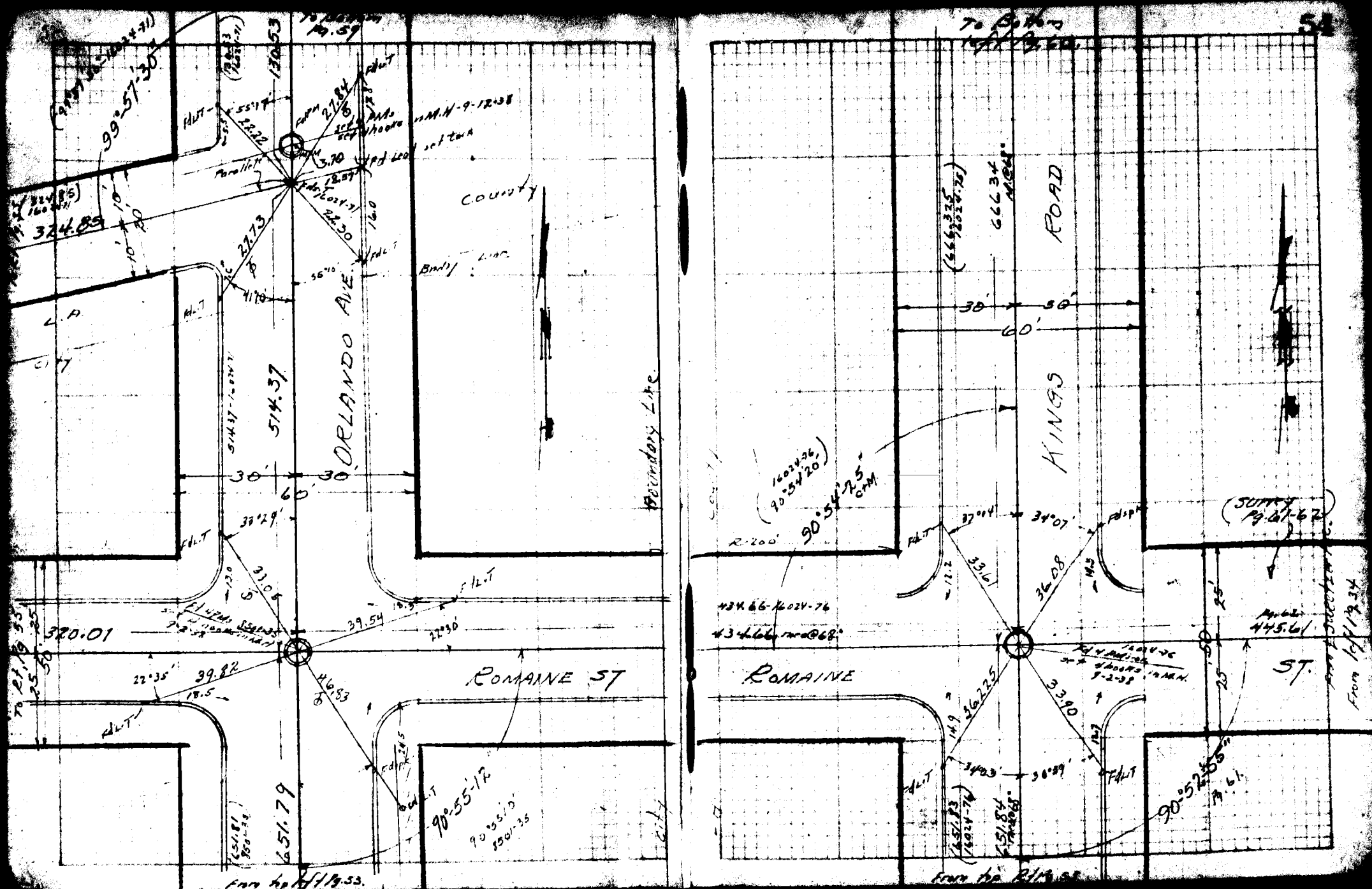

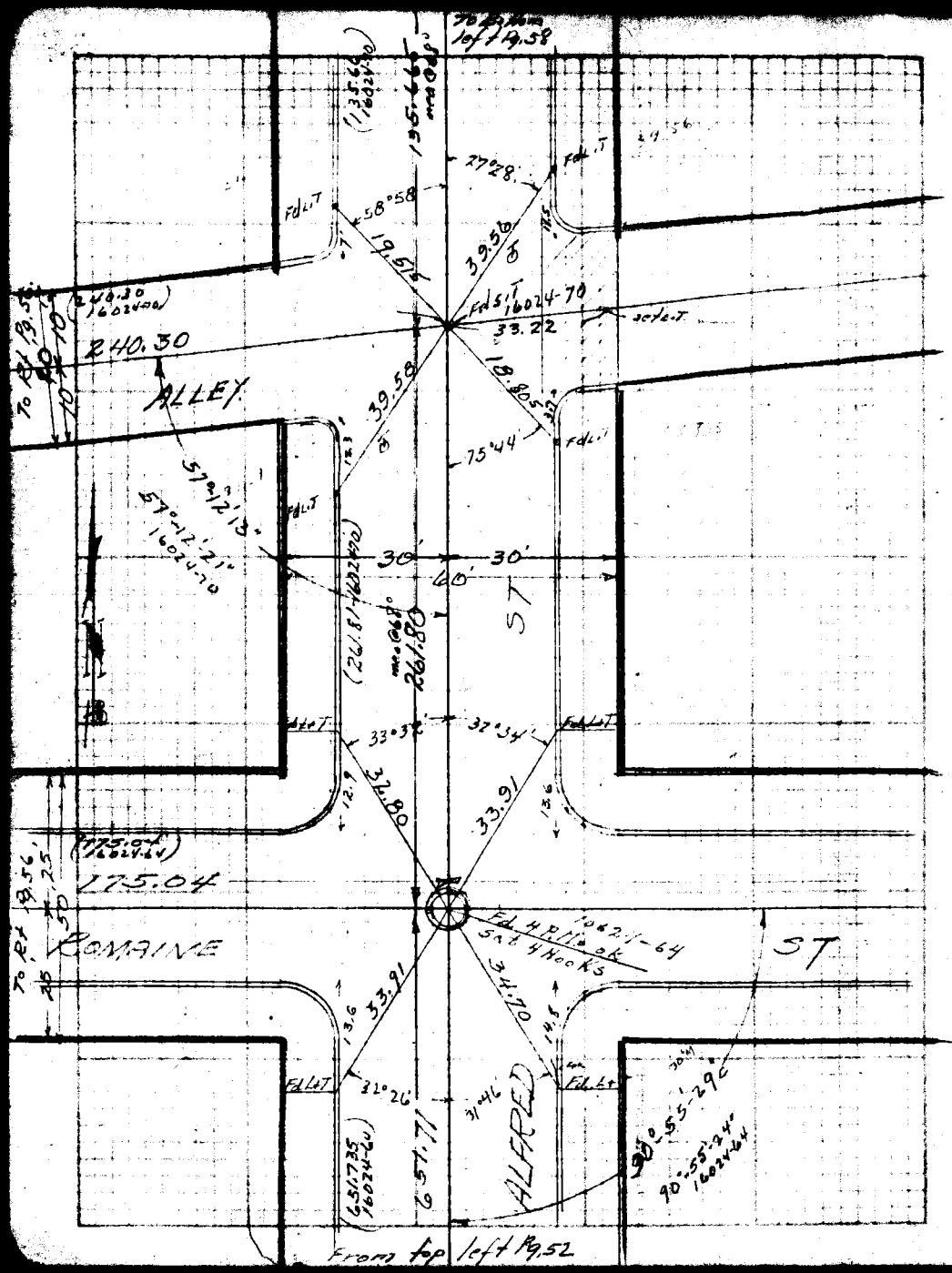
ALLEY
240.30
ST
261.80
ROMAINE
175.04
ST
ALFRED
From top left Pg. 52

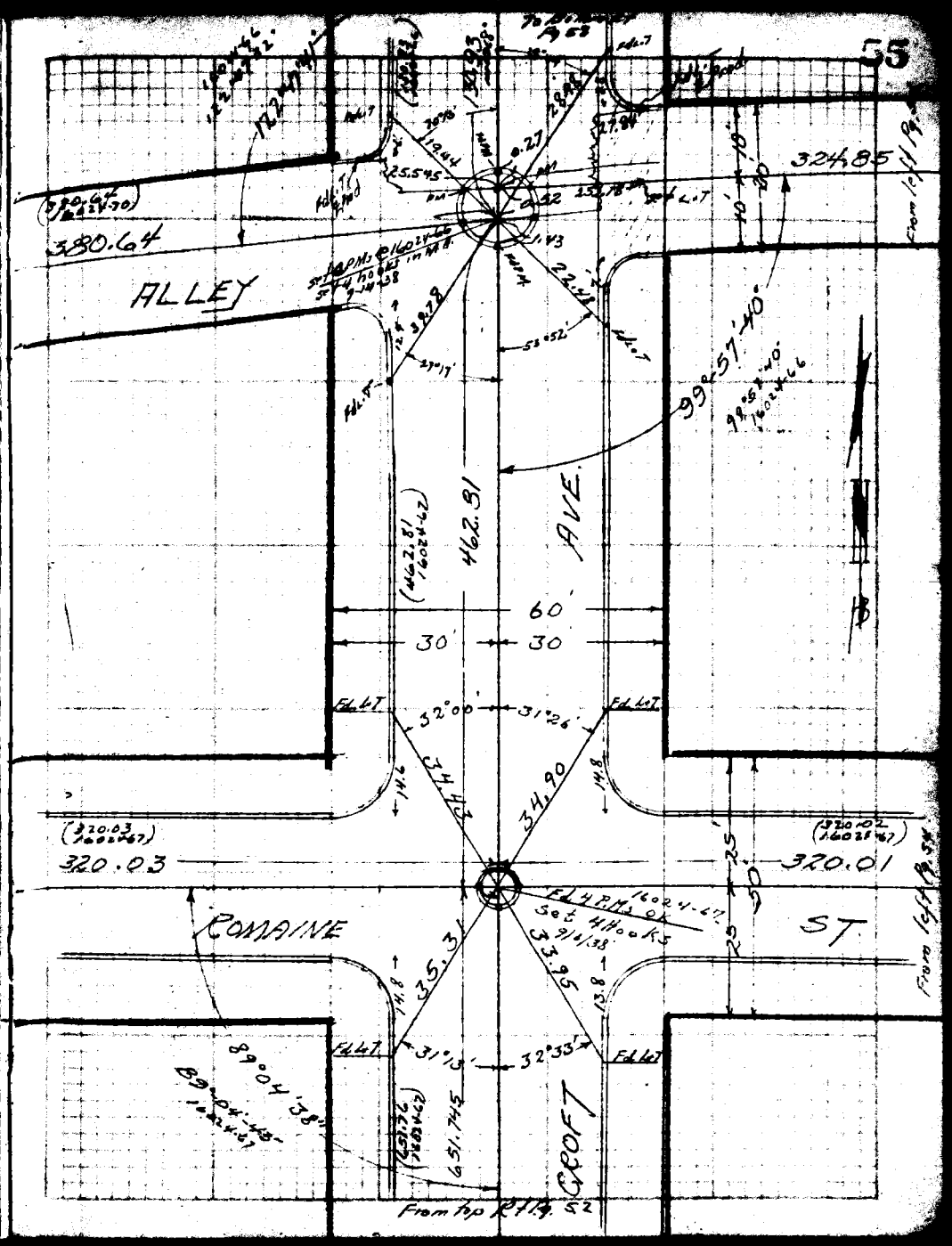
55
ALLEY
380.64
324.85
AVE.
462.81
ROMAINE
320.03
320.01
ST
CROFT
From top left Pg. 52

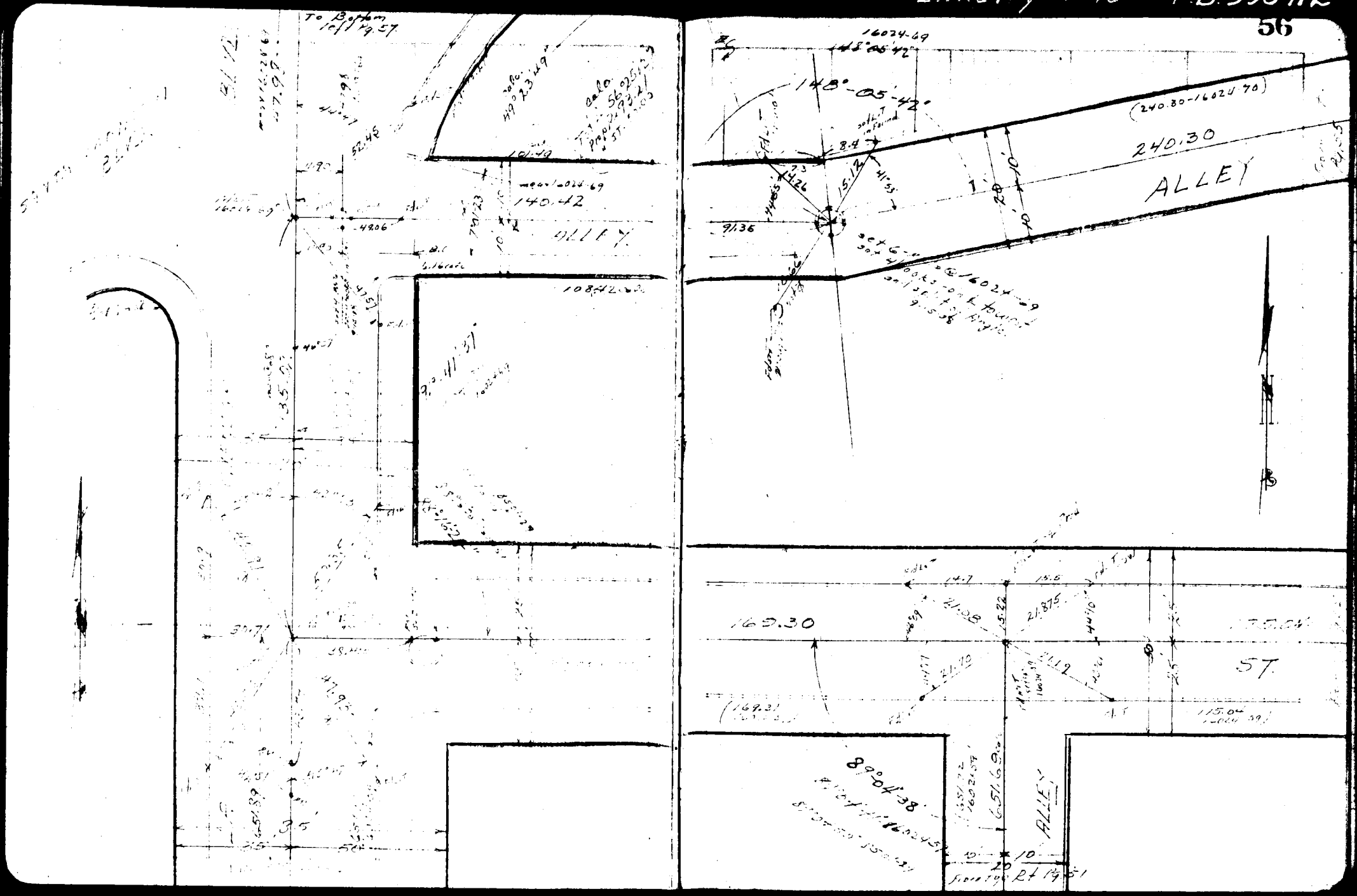
140.42
ALLEY
148°-05'-42"
240.30
ALLEY
169.30
ST.
ALLEY

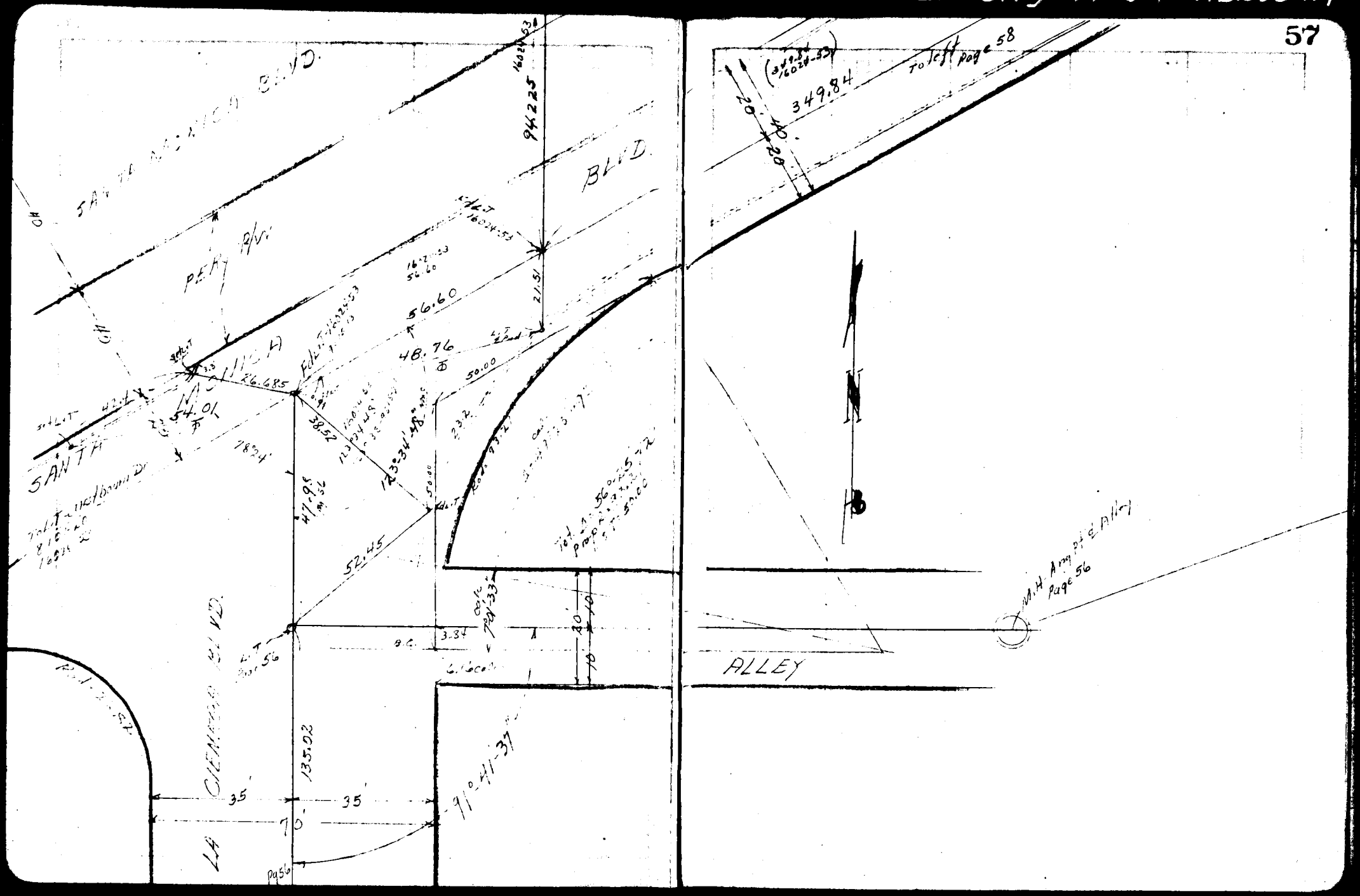
SANTA MONICA BLVD.
PERY R/W
BLVD.
SANTA MONICA
LA CIENEGA BLVD.
ALLEY
To left page 58
M.H. Ang pt & Alley Page 56
349.84
94.225
21.51
56.60
48.76
50.00
26.685
54.01
38.52
52.45
135.02
35'
35'
70'
91°41'37"
20'
10'
N

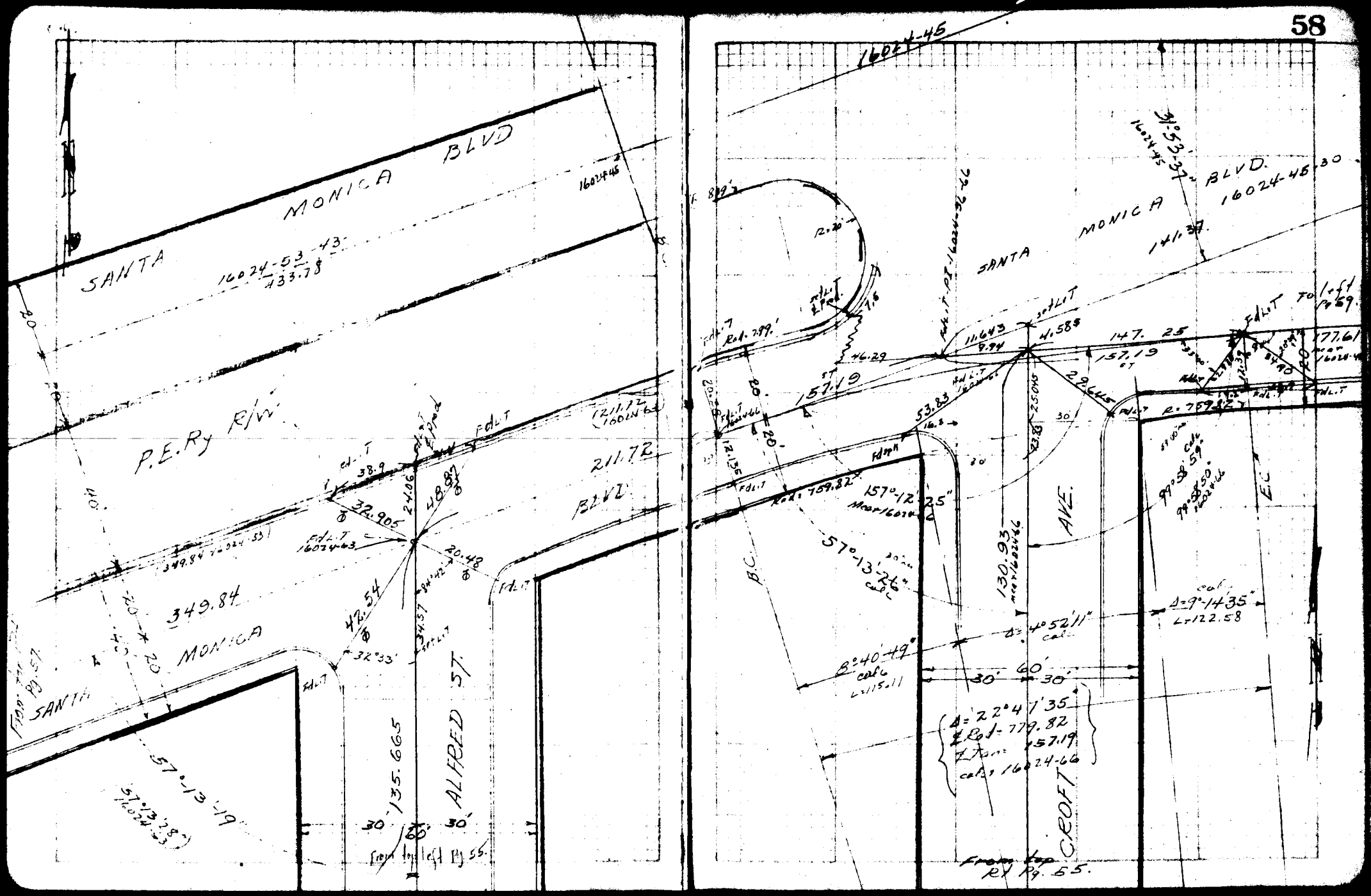
SANTA MONICA BLVD
16024-53-43
433.78
P.E.Ry R/W
211.72
BLVD
349.84
MONICA
SANTA
ALFRED ST.
135.665
From top left Pg 55.
16024-45
SANTA MONICA BLVD.
16024-45-30
141.37
157.19
147.25
177.61
53.83
157°-12'-25"
57°-13'-26"
130.93
AVE.
CROFT
B.C.
E.C.
Δ=9°-14'35"
L=122.58
Δ=4°52'11"
8°40'49"
Δ=22°47'35"
From top Rt Pg. 55.

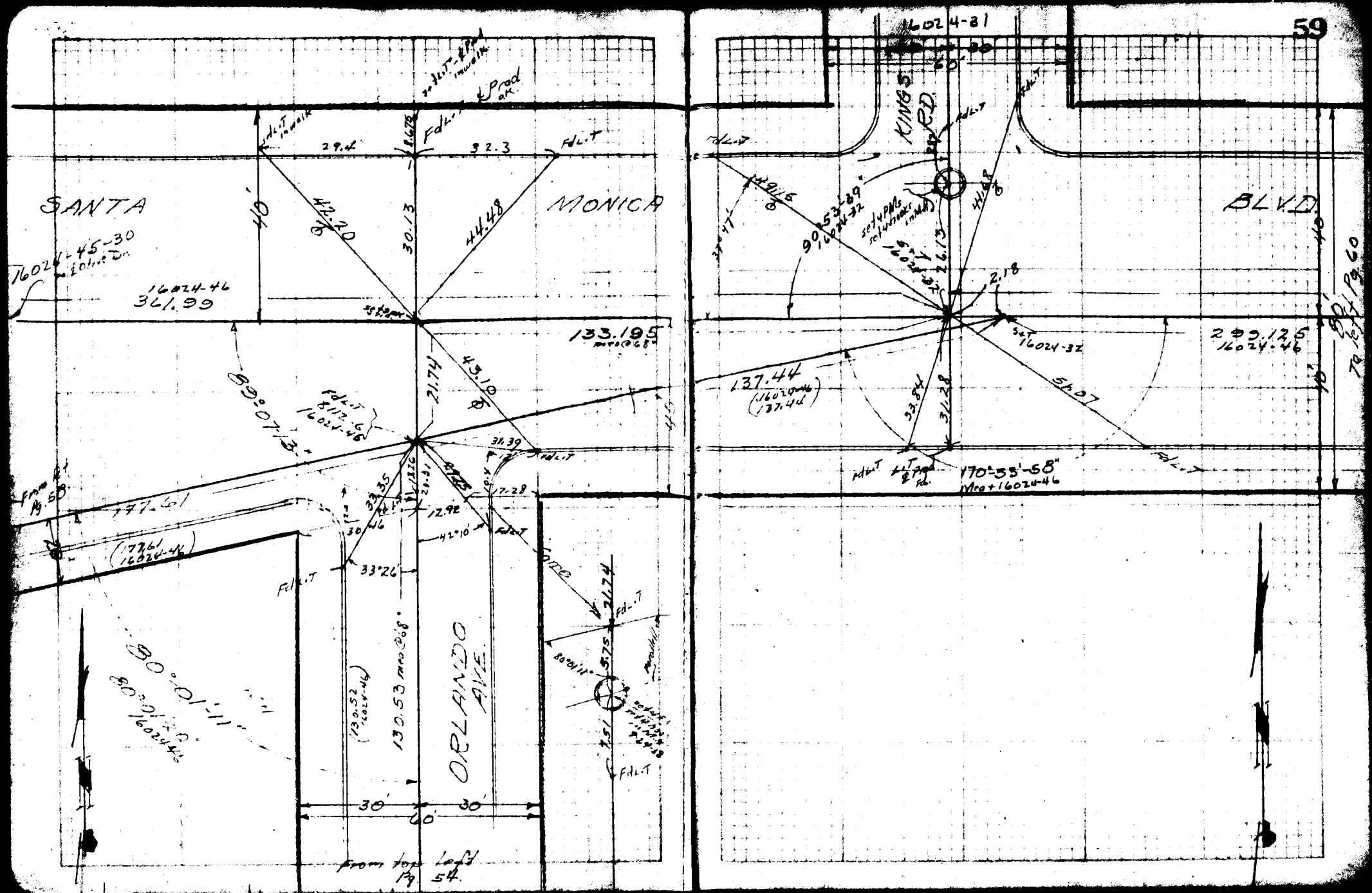
59
SANTA
MONICA
BLVD.
KINGS RD.
ORLANDO AVE.
16024-45-30
16024-46
361.99
133.195
177.61
137.44
299.125
16024-46
170°-53'-58"
Mea + 16024-46
130.53 mea @ 68°
From top left Pg. 54
From Rt Pg. 58
To left Pg. 60
Same

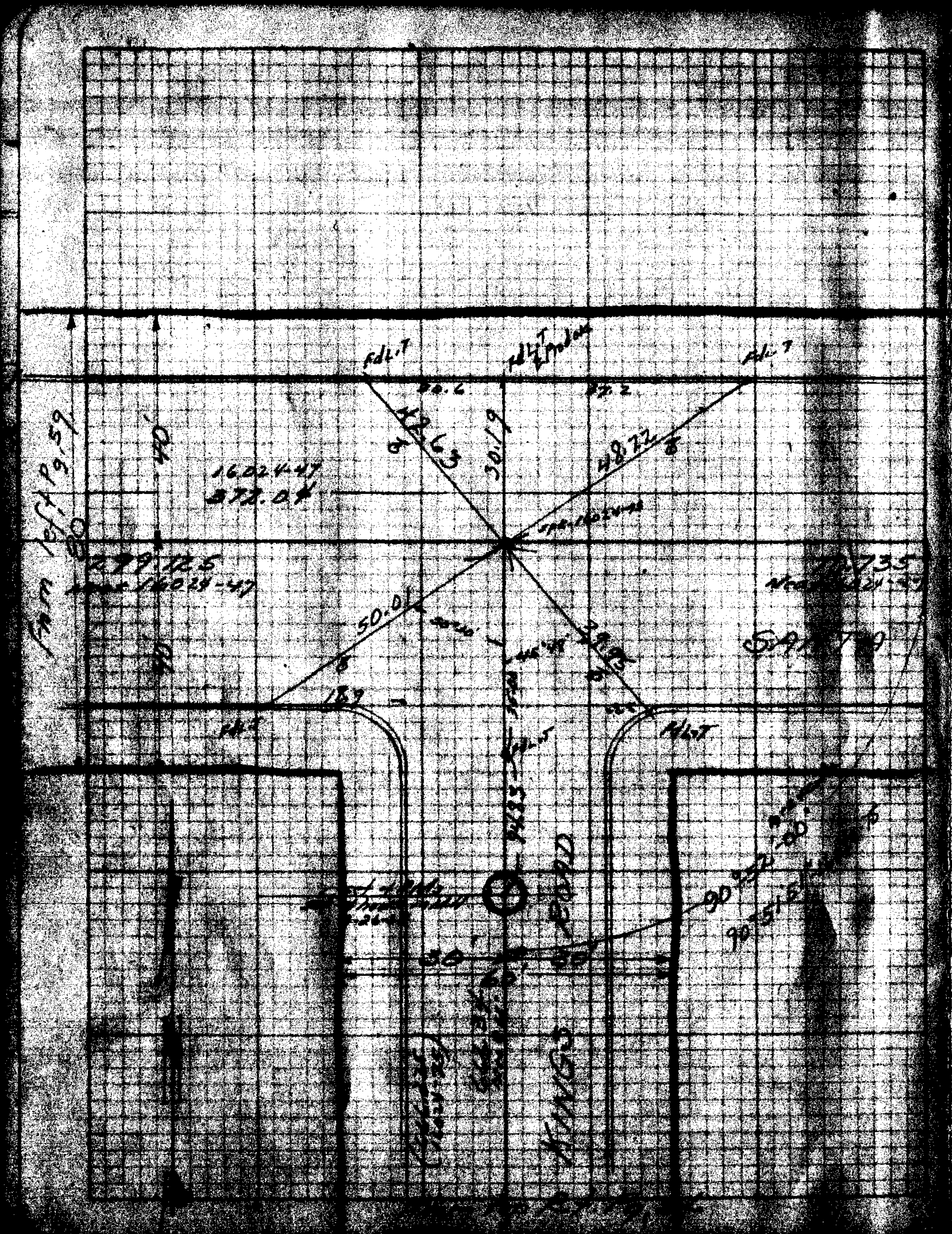
From left P. 59
40'
16024-47
372.04
279.125
48.63
30.19
48.72
50.01
KINGS ROAD

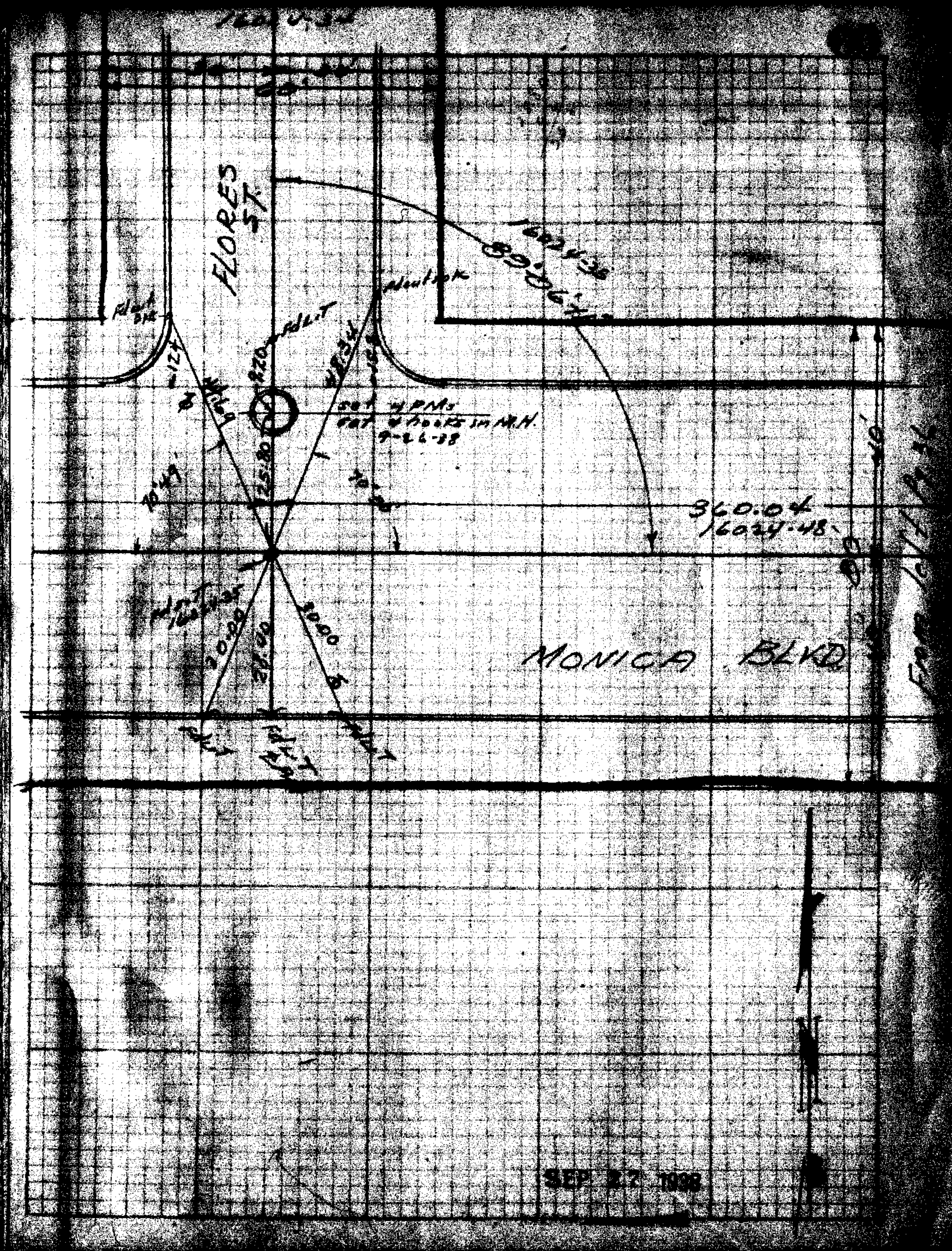
FLORES ST.
360.04
16024-48
MONICA BLVD
SEP 22 1938