Rosecrans Ave. Div. [illegible]
Survey - Lower Line along Stockton [illegible]
135th St. to Compton Blvd.
Rosecrans Ave. Div. 3 - J.[illegible]
ties along Rosecrans-Long Beach [illegible]
City Bay.

[illegible]-150 Compton Health Center Site - 00[illegible]
City Engr. Notes - Alameda and Rosecrans Ave

1007:5-74

BOOK 1007.

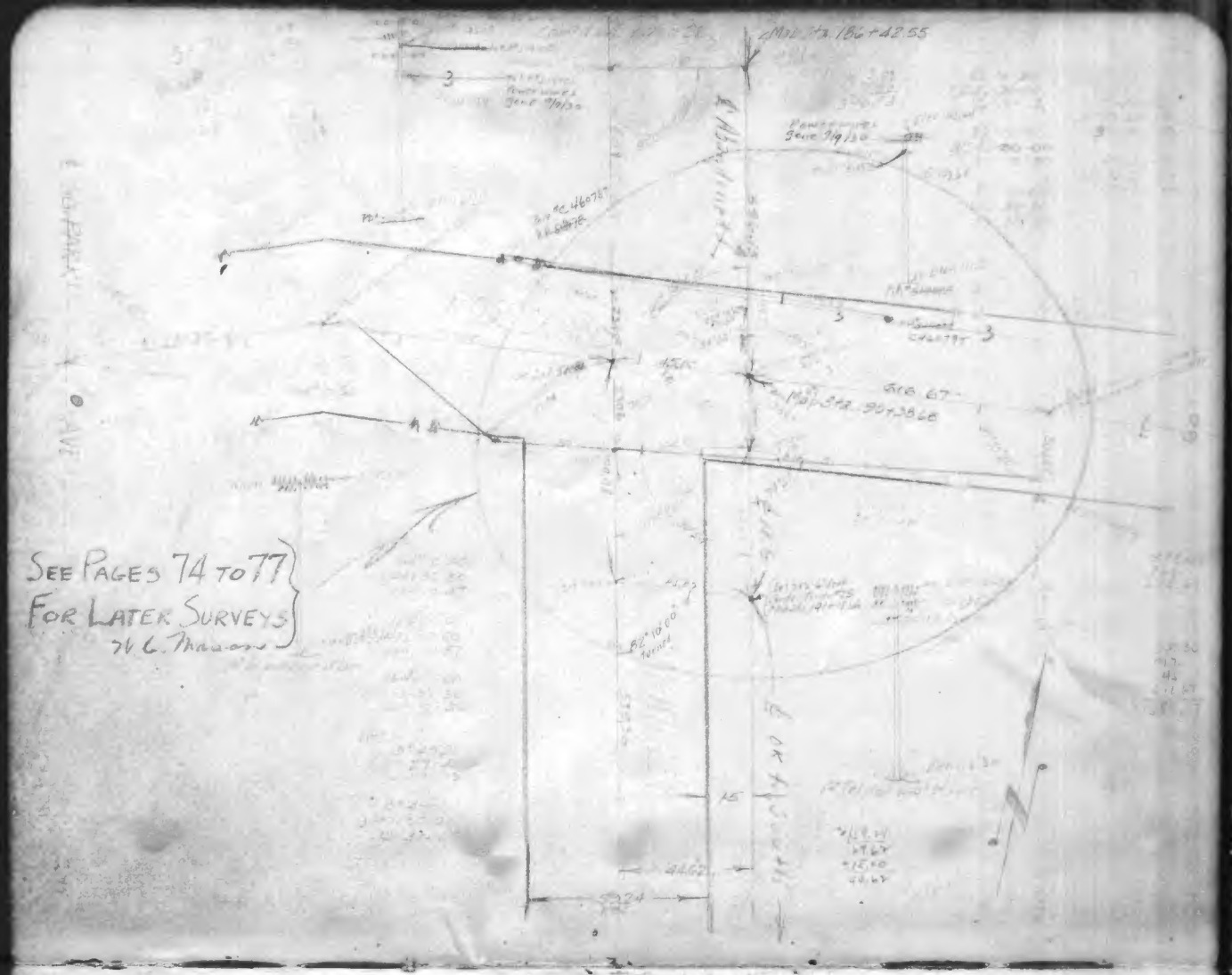
SEE PAGES 74 TO 77
FOR LATER SURVEYS
W. C. Mason

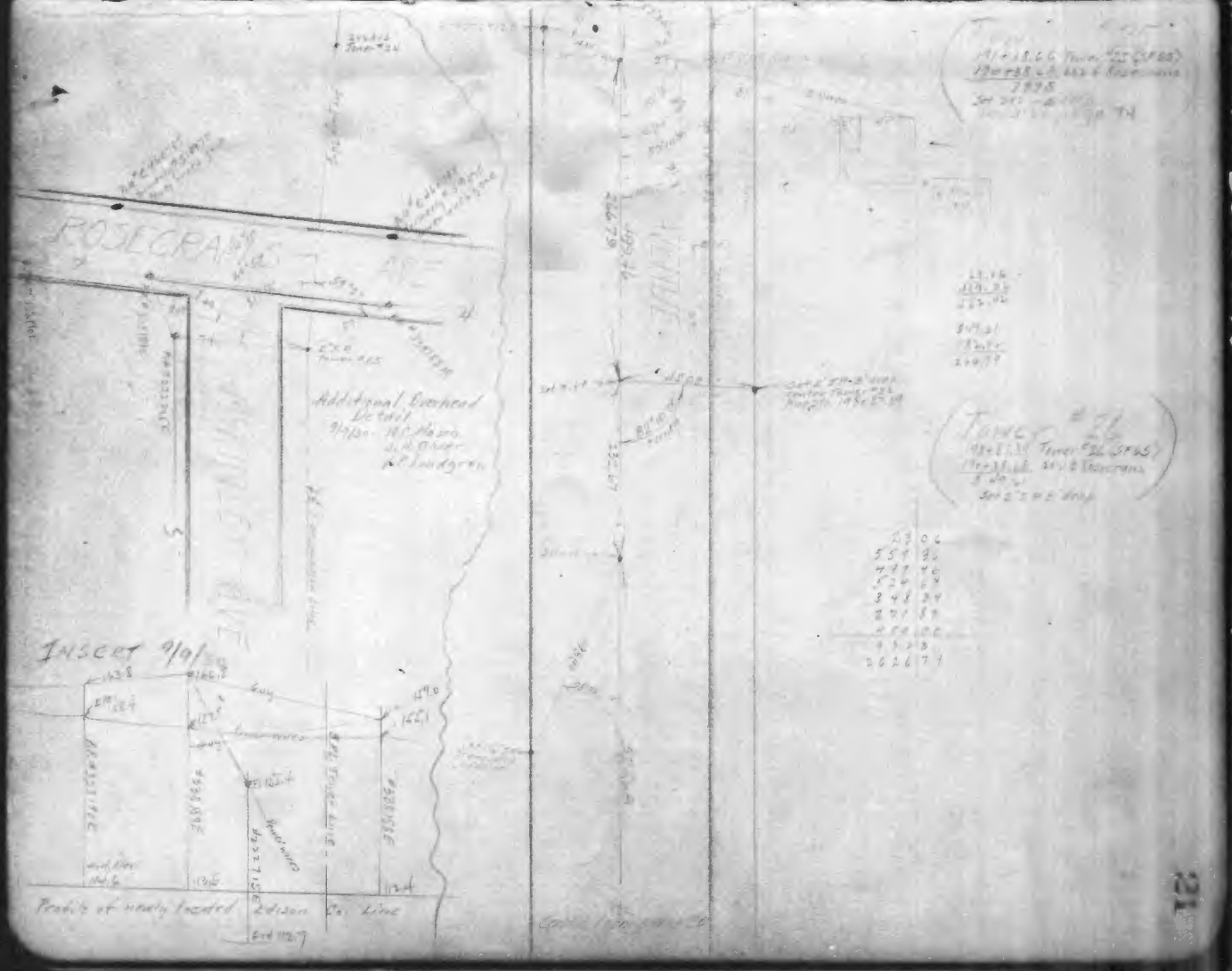
ROSECRANS
Additional Deadhead Detail
INSERT 9/9/59
Profile of newly located Edison Co. Line

Burr Pow. & Lt. Book 1293

Cont'd from page 23

Map Sta 168+51.11

Tower #22
(Tower #21 BF 65) AP
Sta 168+51.11
Def 8-11-00'56"
See page 74

Map Sta 171+06.13

NOTE

For Survey Covering L of Transmission Line Right of Way Title into Tract 1 & 2 See Page 77 76.7A. WO

For FINAL Tower Line Survey Towers 21 to 25 incl. See Page 14 76.7A

Map Sta 176+11.50

Tower #23
176+11.50
176+11.50
See page 74

Map Sta 181+88.03

Tower #24
See page 74

Cont'd from page 25

F.B. 1007-11

SURVEY SHOWING FINAL LOCATION OF TOWERS NO. 21 TO 25 INCLUSIVE

See Sketches on page 77, and on page 75

Sta. 168+5.105
Tower No. 22 (B-66)

ROSEWALL AVE

PASSCHENDAELE AVE

Bur. Pow. & Lt., Book #293

F.B. 1007-12

SURVEY OF CENTER LINE OF TRANSMISSION LINE R/W AS PER RECORDS SHOWN ON MAP OF TRACT No 9295

(SEE FIRST: SURVEY ON PAGE 11)



F.B. 1007-13

Bur. Pow. Cntl. Book #293

F.B. 1007-14

Bur. Pow. & Lt. Book #293



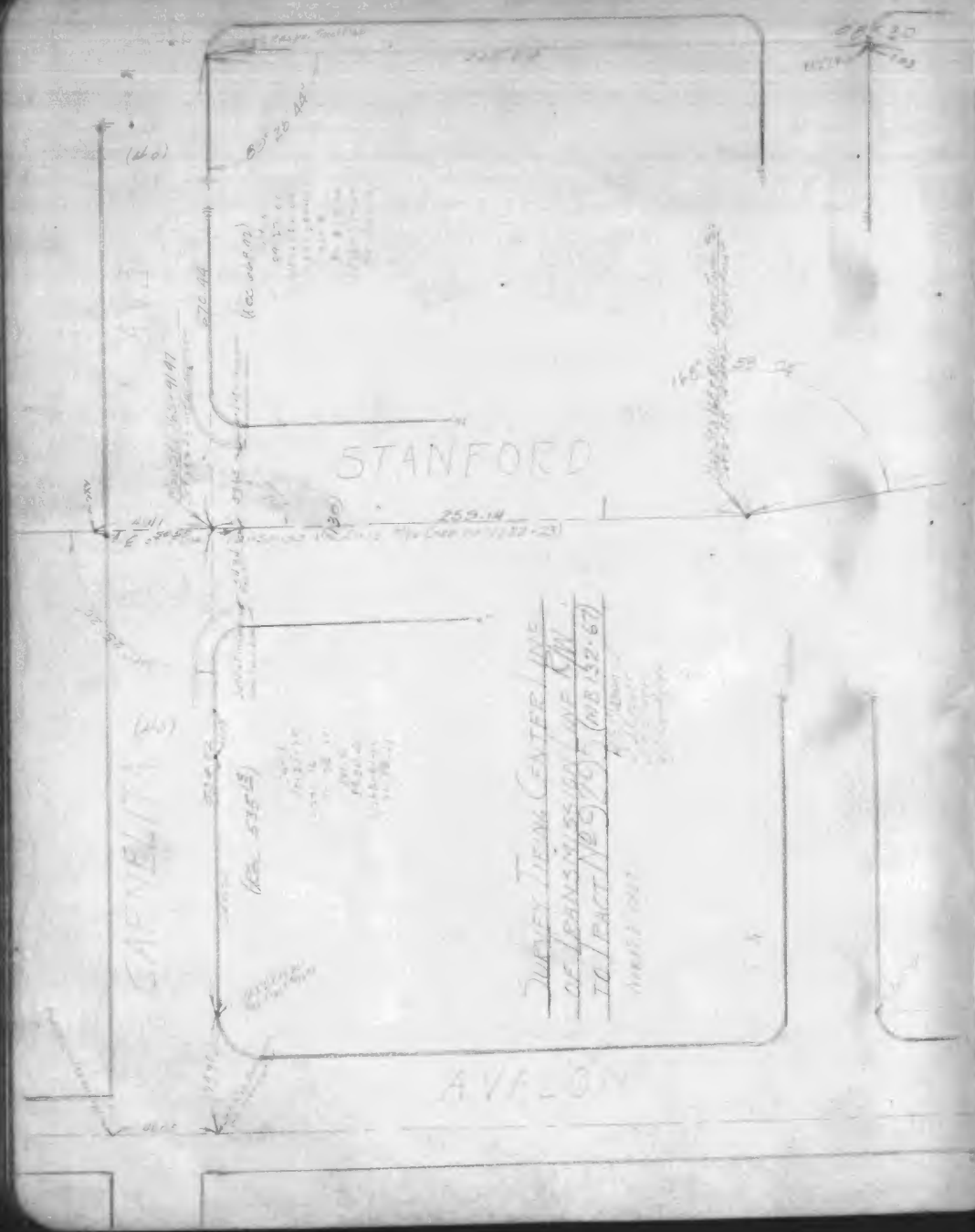
STANFORD
AVE
AVALON
SURVEY TIE ON CENTER LINE
OF LEONARD STREET
TO TRACT No 3 (MB 132-67)
259.14

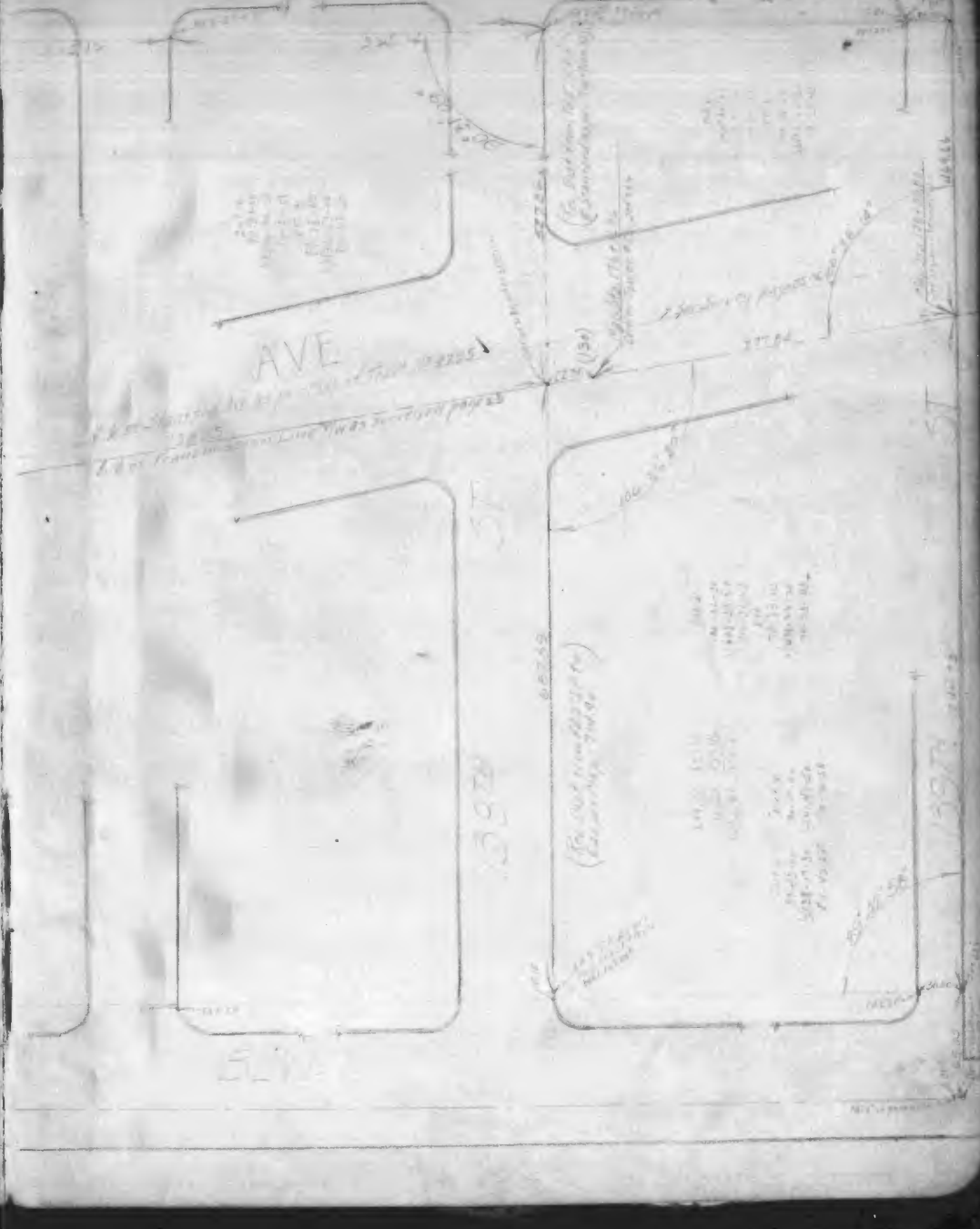
AVE
SLY
SLY

CITY OF COMPTON F.B

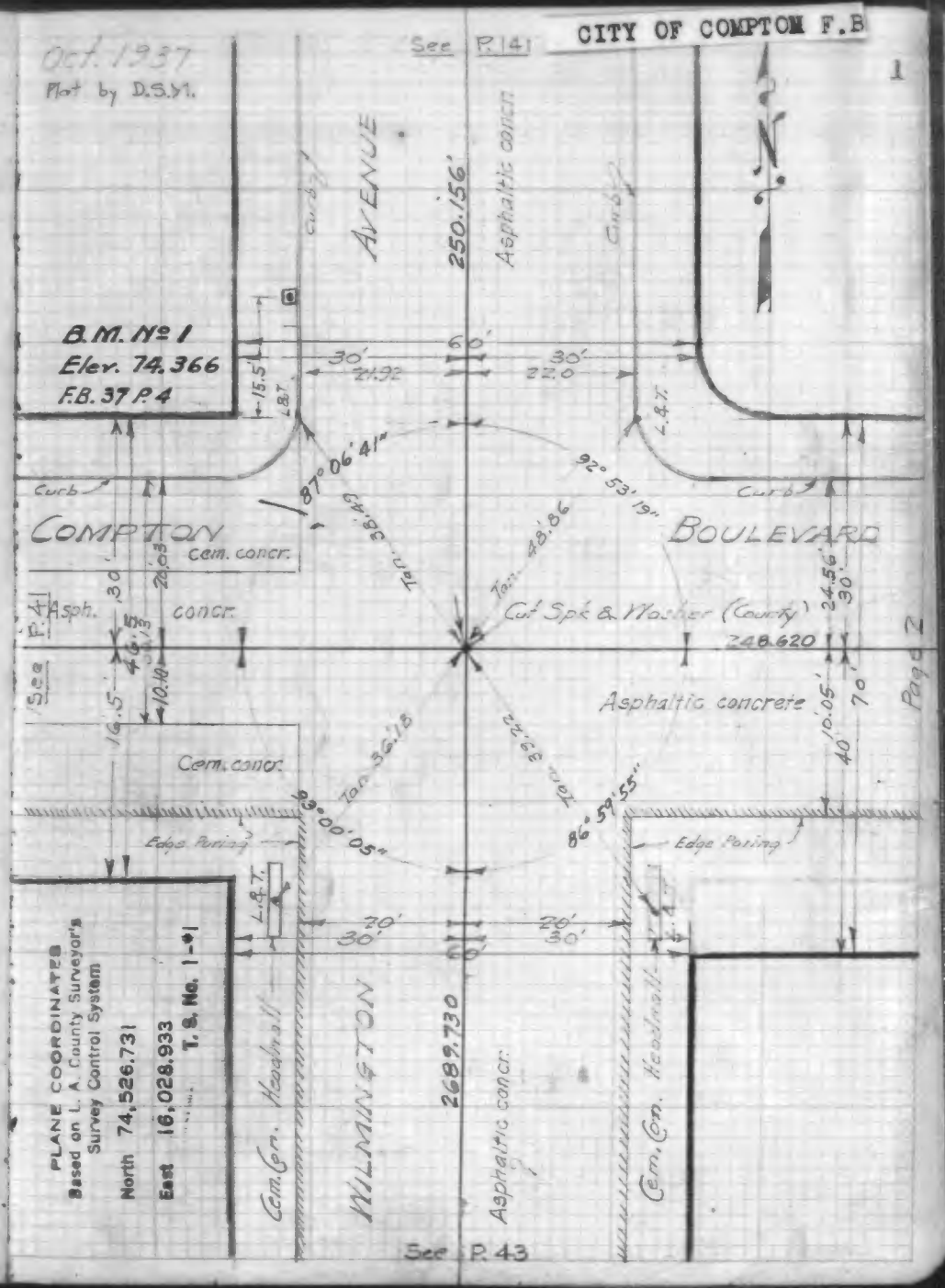

CITY OF COMPTON F.B

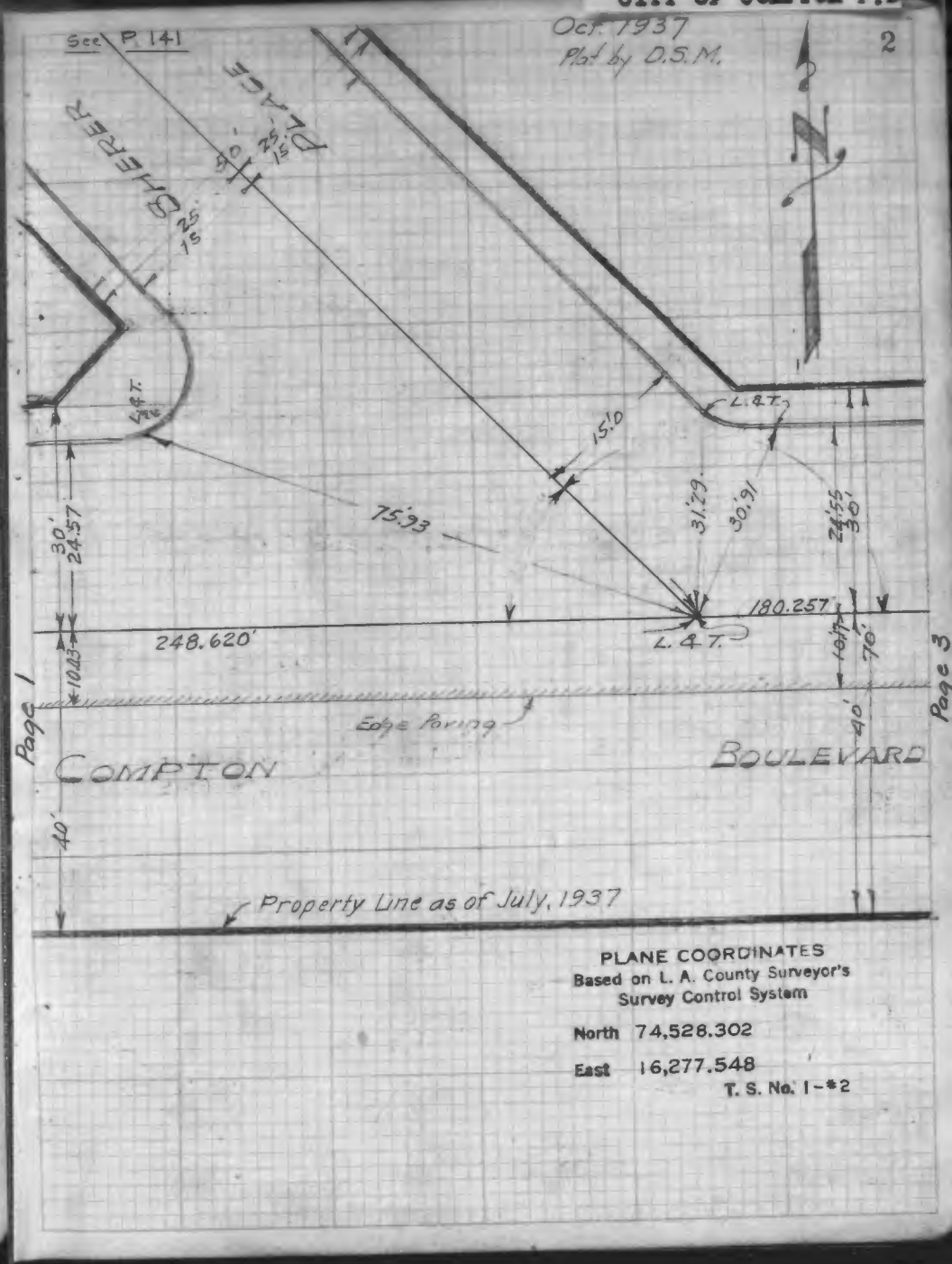

Jan. 1938
Plat by A.L.P.

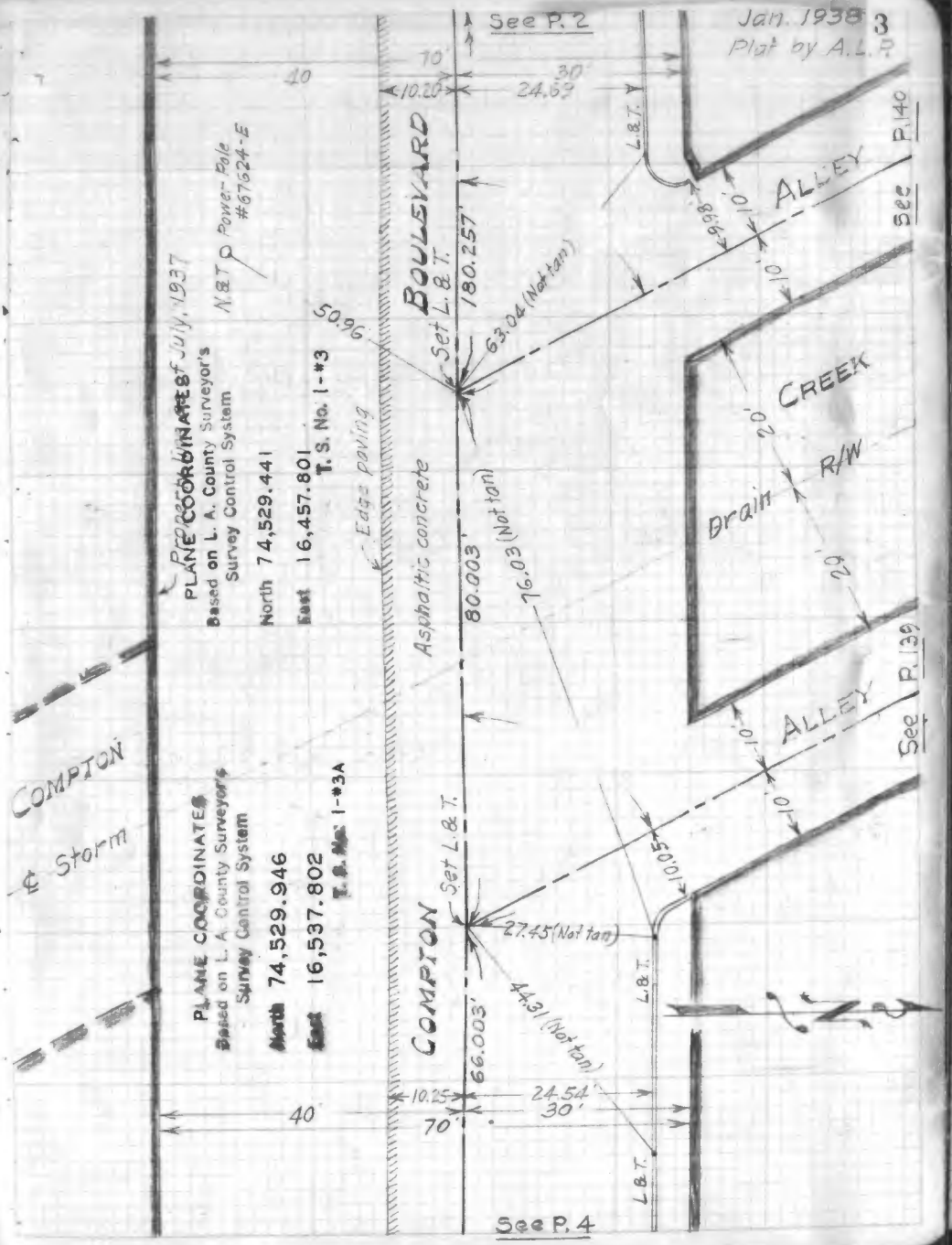

Jan. 1938
Plat by A.L.P.

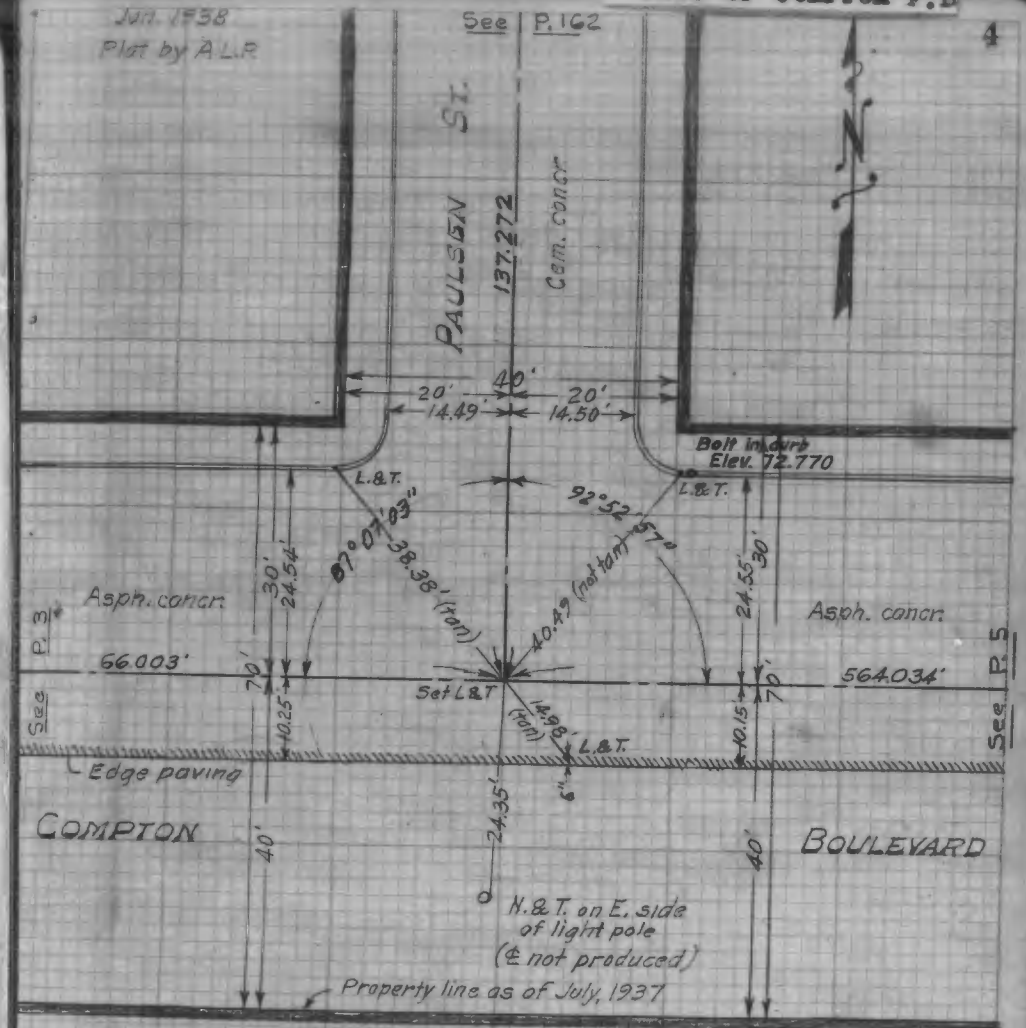

PLANE COORDINATES
Based on L. A. County Surveyor's Survey Control System
North 74,530.363
East 16,603.804
T. S. No. 1-#4

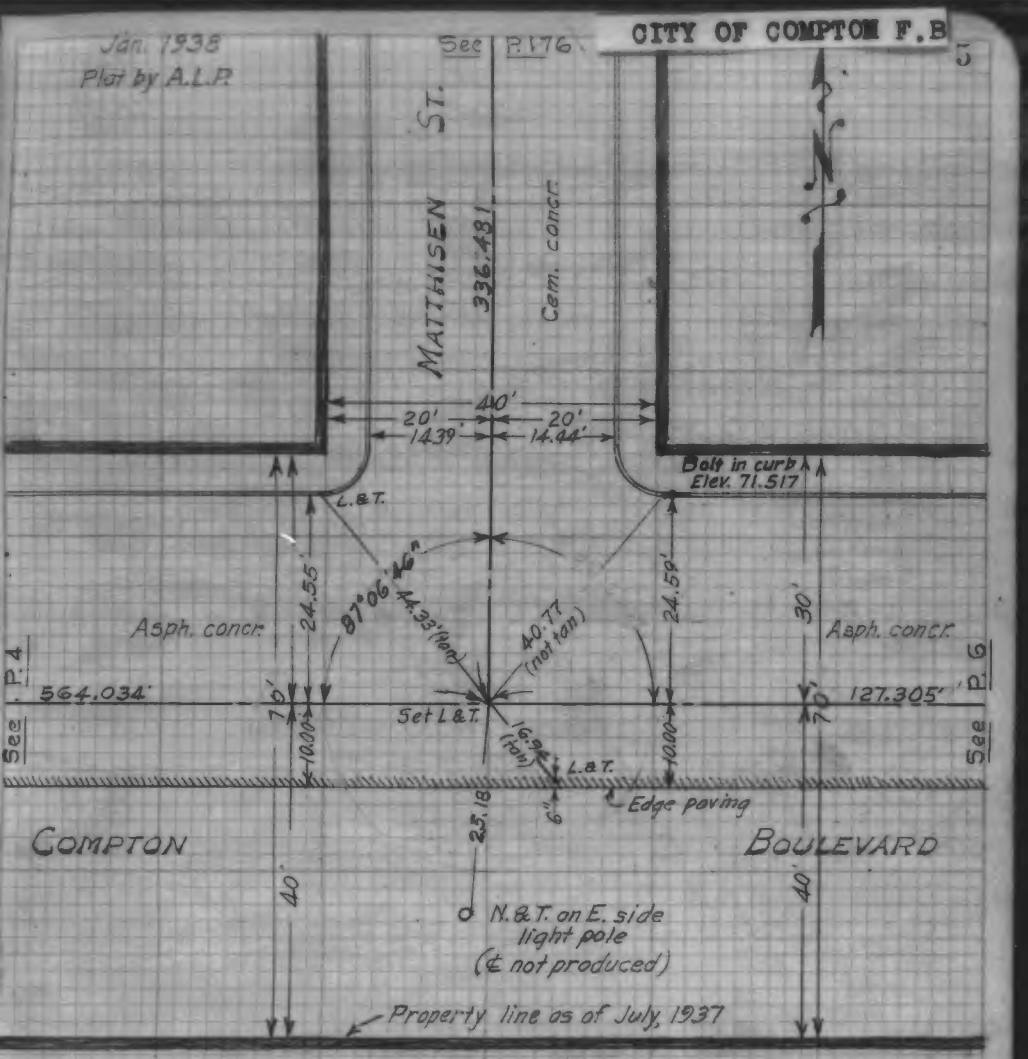
CITY OF COMPTON F.B.
5
Jan. 1938
Plot by A.L.P.
See P.176
MATTHISEN ST.
336.481
Cem. concr.
40'
20'
20'
14.39
14.44
Bolt in curb
Elev. 71.517
L.&T.
87°06'46"
44.33' (tan)
40.77 (not tan)
24.55'
24.59'
30'
Asph. concr.
Asph. concr.
P.4
P.6
564.034'
127.305'
70'
70'
10.00
10.00
Set L.&T.
16.9 (tan)
L.&T.
6"
Edge paving
25.18
COMPTON
BOULEVARD
40'
40'
N.&T. on E. side light pole (℄ not produced)
Property line as of July, 1937
PLANE COORDINATES
Based on L. A. County Surveyor's Survey Control System
North 74,533.926
East 17,167.828
T. S. No. 1-#5

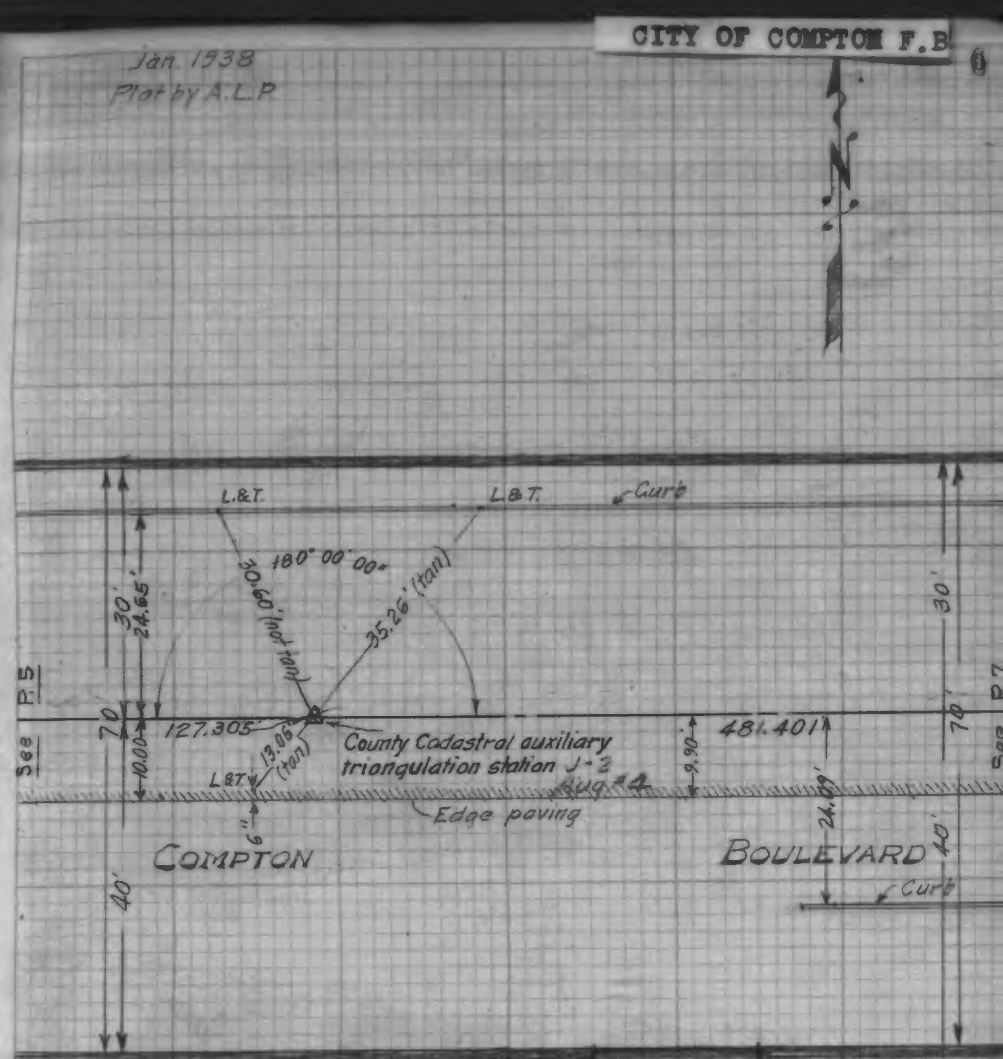
CITY OF COMPTON F.B.
6
Jan. 1938
Plot by A.L.P.
L.&T.
L.&T.
Curb
180°00'00"
20.60' (not tan)
35.26' (tan)
30'
24.65'
30'
P.5
P.7
70'
70'
127.305'
481.401'
10.00
13.06 (tan)
L.&T.
County Cadastral auxiliary triangulation station J-2
Aug. 44
9.90
6"
Edge paving
24.69'
COMPTON
BOULEVARD
40'
40'
Curb
PLANE COORDINATES
Based on L. A. County Surveyor's Survey Control System
North 74,534.730
East 17,295.130
T. S. No. 1-#6
ALLEY (Vacated)

CITY OF COMPTON F.B.

Jan. 1938
Plat by A.L.P.

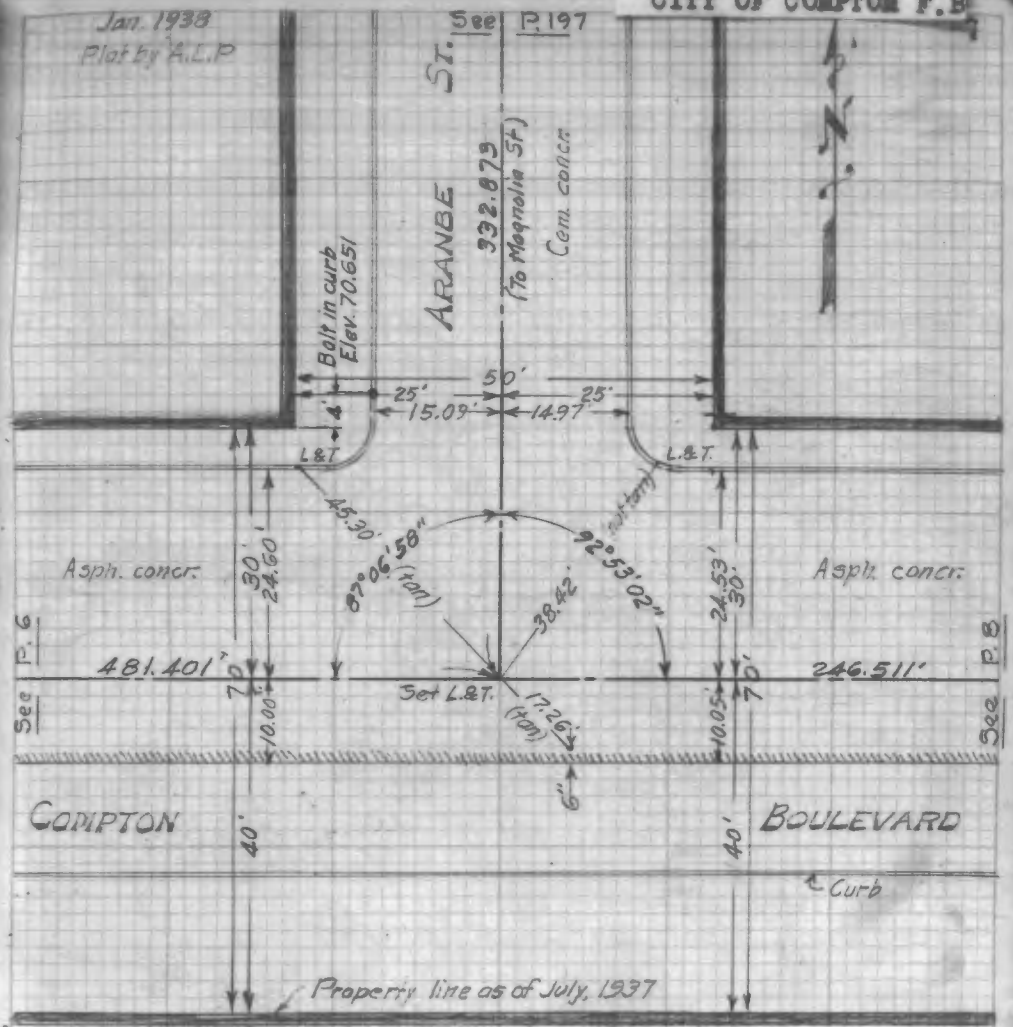

PLANE COORDINATES
Based on L. A. County Surveyor's
Survey Control System

North 74,537.771

East 17,776.521

T. S. No. 1-#7

CITY OF COMPTON F.B. 8

Jan. 1938
Plat by A.L.P.

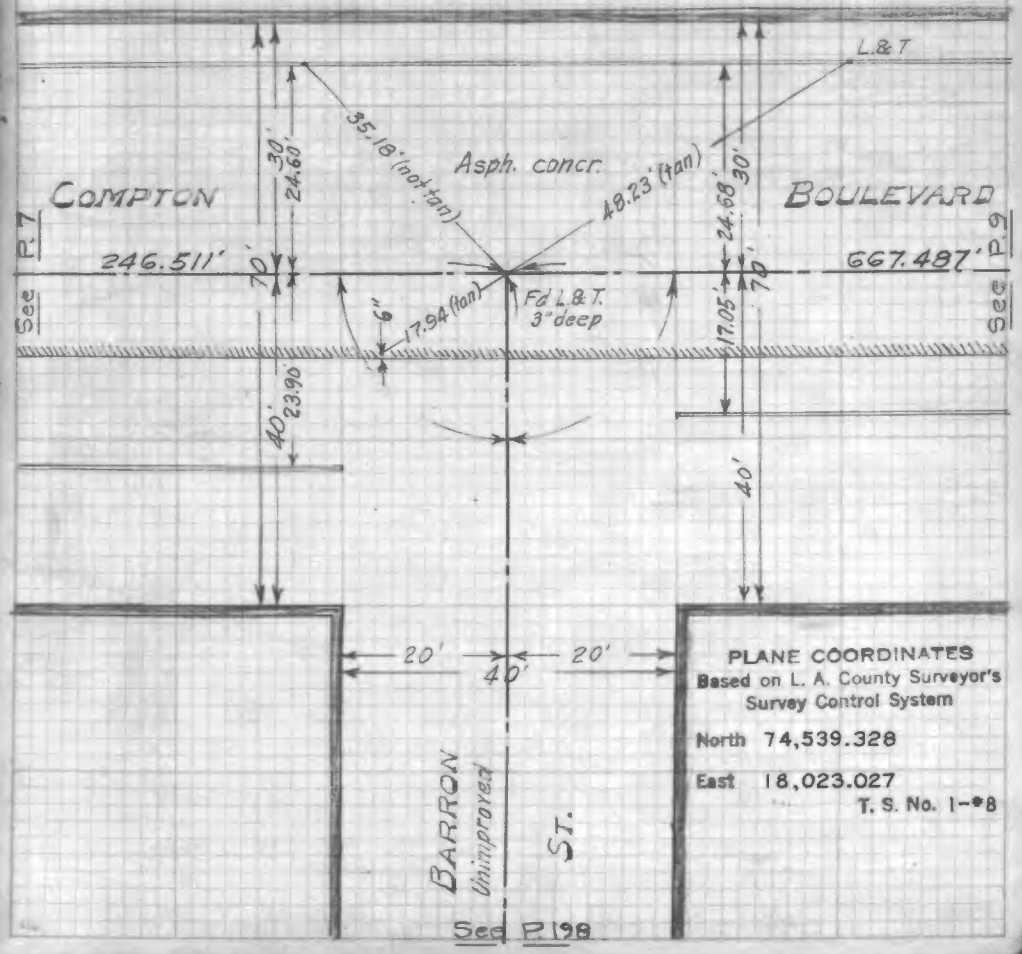

PLANE COORDINATES
Based on L. A. County Surveyor's
Survey Control System

North 74,539.328

East 18,023.027

T. S. No. 1-#8

Jan. 1938
Plat by A.L.P.

See P. 218

PLANE COORDINATES
Based on L. A. County Surveyor's Survey Control System
North 74,543.545
East 18,690.502
T. S. No. 1-9A

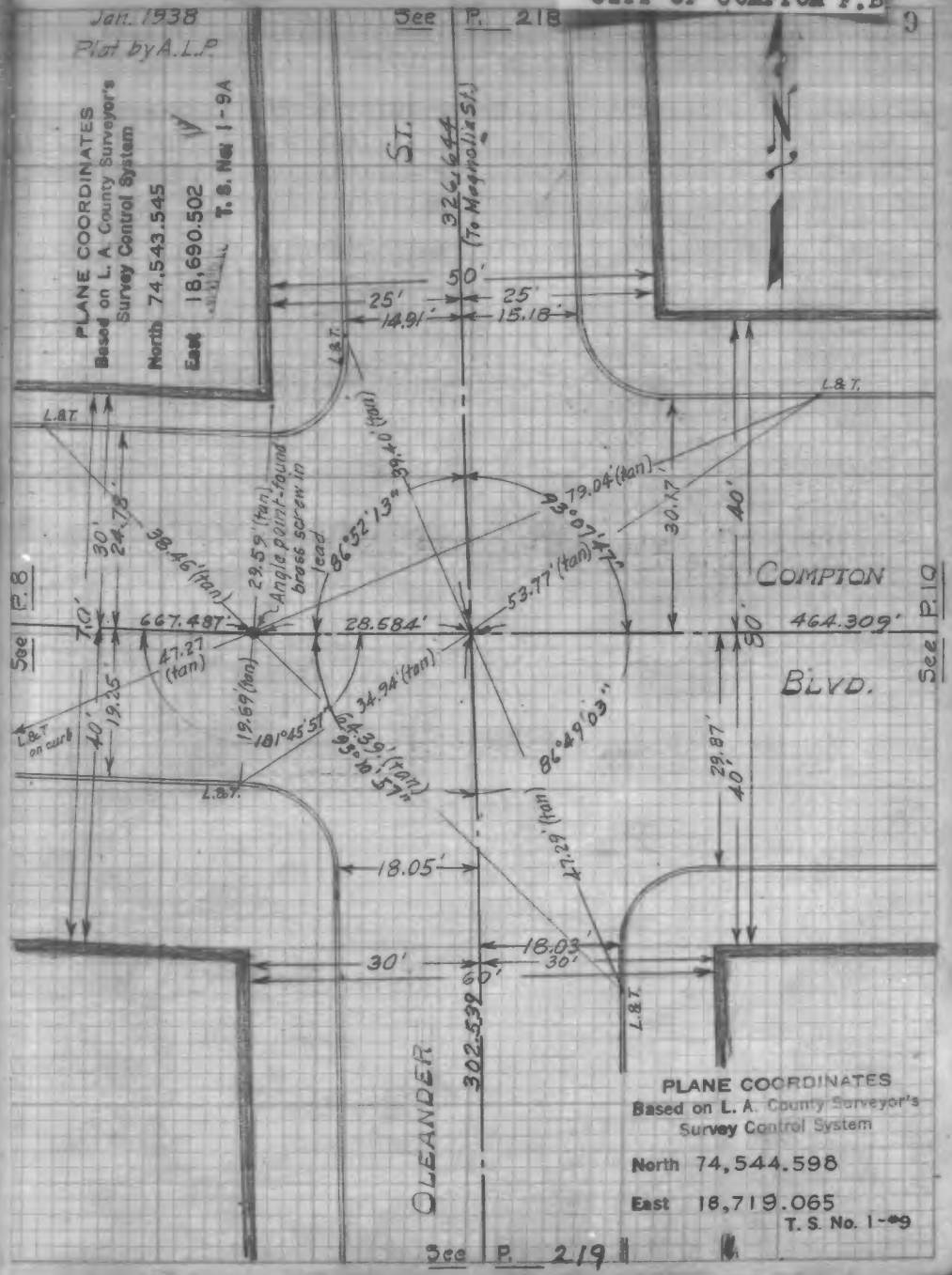

PLANE COORDINATES
Based on L. A. County Surveyor's Survey Control System
North 74,544.598
East 18,719.065
T. S. No. 1-*9

See P. 219

Jan. 1938
Plat by A.L.P.

PLANE COORDINATES
Based on L. A. County Surveyor's Survey Control System
North 74,561.702
East 19,183.060
T. S. No. 1-*10

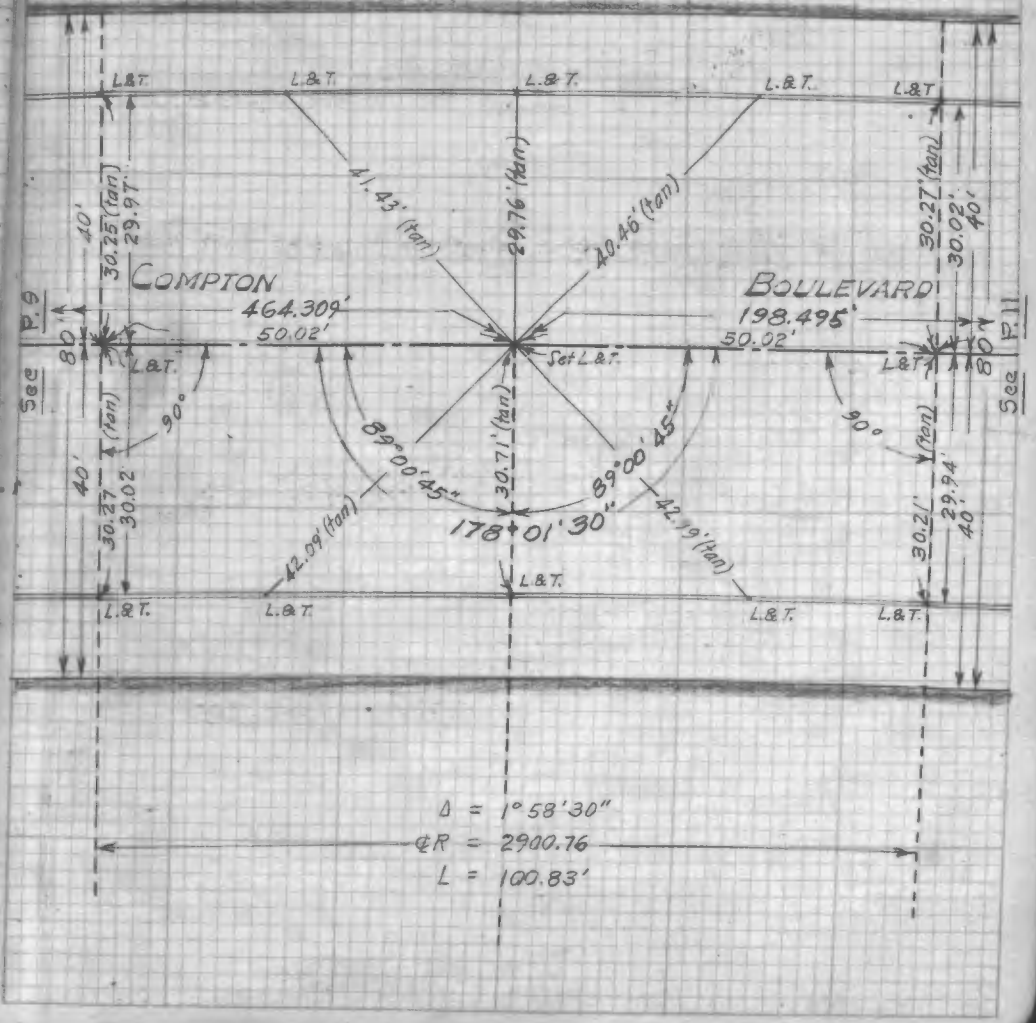

CITY OF COMPTON F.B

11

Jan. 1938
Plat by A.L.P.

PLANE COORDINATES
Based on L. A. County Surveyor's Survey Control System
North 74,562.174
East 19,381.554
T. S. No. 1-#11A

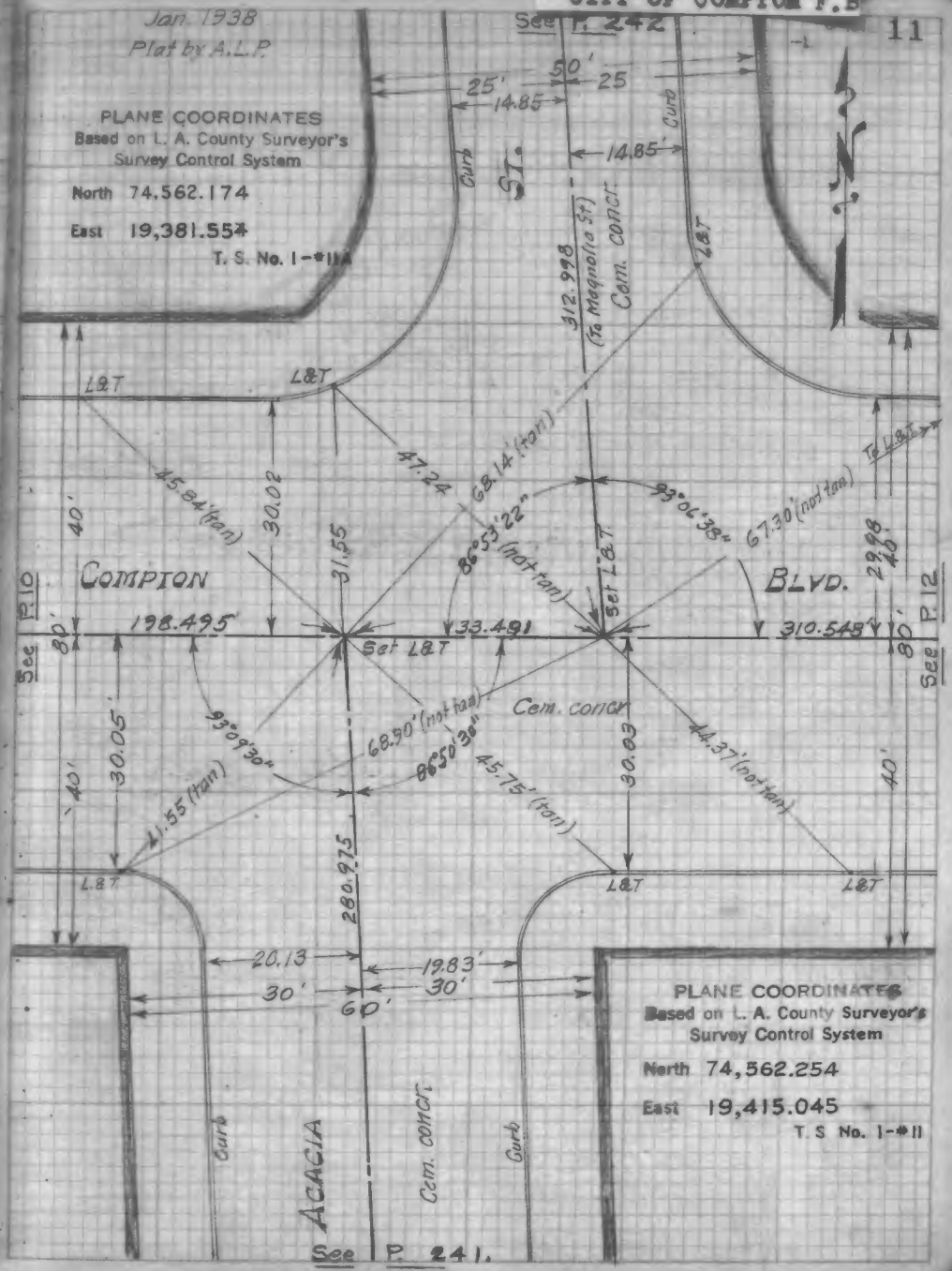

PLANE COORDINATES
Based on L. A. County Surveyor's Survey Control System
North 74,562.254
East 19,415.045
T. S No. 1-#11

CITY OF COMPTON F.B

12

Jan. 1938
Plat by A.L.P.

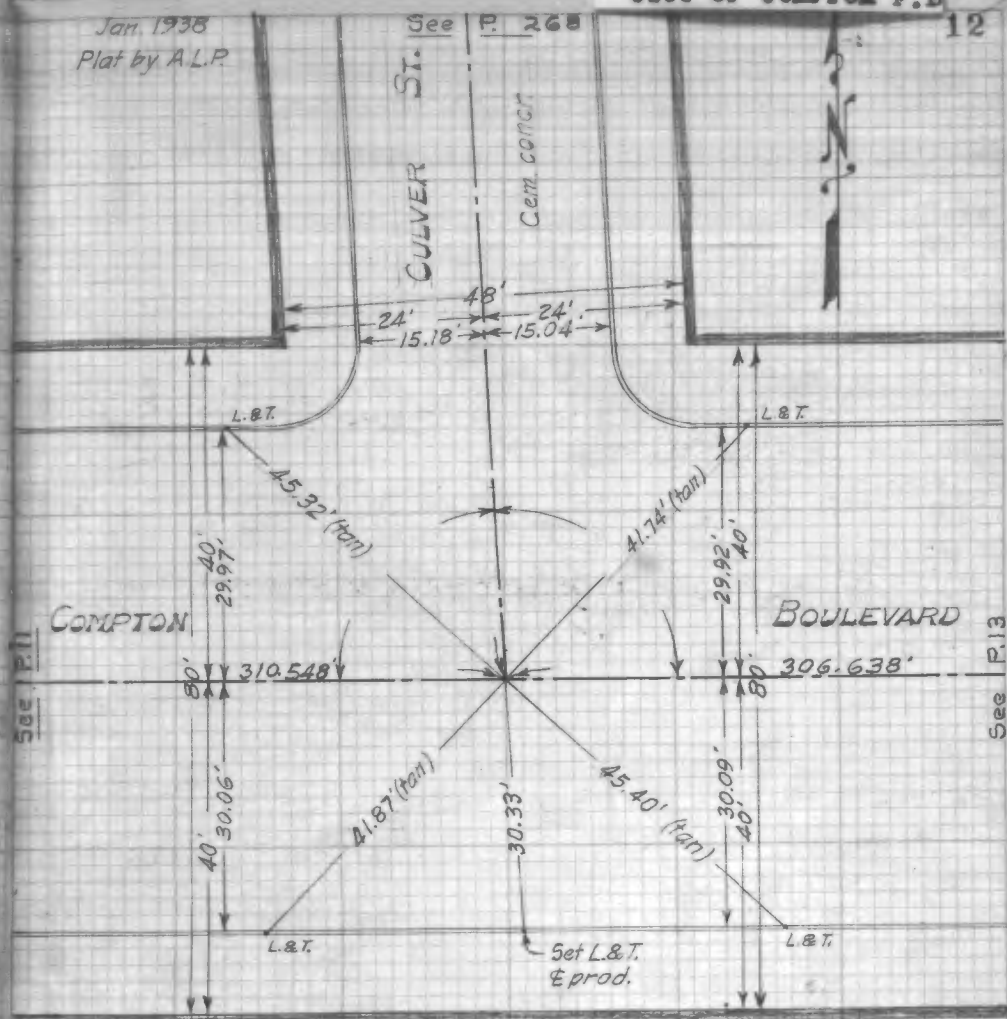

PLANE COORDINATES
Based on L. A. County Surveyor's Survey Control System
North 74,562.992
East 19,725.593
T. S. No. 1-#12

F.B. 1007-31

CITY OF COMPTON F.B

13

Jan. 1938
Plat by A.L.P.

See P. 276

PLANE COORDINATES
Based on L. A. County Surveyor's
Survey Control System
North 74,566.725
East 20,032.057
T. S. No. 1-#13A

AVE.
Cem. conc.
Edge pavement
RIGHT OF WAY
Curb
L.&T.
Cem. conc.
(not tan)
(tan)
33.18'
36.0'
93°09'39"
86°50'17"
40'
29.98'
38.87
41.58
(not tan)
(tan)
105.171'
City Engr's ℄ –
N. line Town of Compton
306.638'
80'
Set R.R. sp.
3.01'
73
See P. 12
See P. 14
COMPTON
BOULEVARD
93°60'40"
30.04'
40'
36.14'
33.39
53.55
56.40
(not tan)
(tan)
Bolt in curb
Elev. 69.514
PLANE COORDINATES
Based on L. A. County Surveyor's
Survey Control System
North 74,563.720
East 20,032.230
T. S. No. 1-#13
9.64'
17.5'
35'
17.52'
17.5
WILLOWBROOK
Cem. conc.
P. E. R. R.
See P. 277

F.B. 1007-32

CITY OF COMPTON F.B

14

Feb. 1938
Plat by A.L.P.

See P. 15

550.04'
BOULEVARD
23.27'
33.00'
93°09'43"
(tan)
44.28' (tan)
Curb
L.&T.
WILLOW BROOK
Cem. conc.
35'
17.5'
9.43'
17.5'
17.54'
See P. 299
Cem. conc.
Town of Compton
N. line
℄
City Engr's
33.77'
26°50'17"
51°26'15" (tan)
59.093'
30.03'
45.12' (not tan)
(not tan)
38.46'
26.82' (not tan)
105.171'
COMPTON
Note: Absolute location of property line on Compton Blvd. from Willowbrook to Alameda is in doubt
PLANE COORDINATES
Based on L. A. County Surveyor's
Survey Control System
North 74,567.118
East 20,196.321
T. S. No. 1-#14
PLANE COORDINATES
Based on L. A. County Surveyor's
Survey Control System
North 74,566.977
East 20,137.228
T. S. No. 1-#14A
curb
AVE.
9.39'
17.5'
35'
17.5'
17.5
See P. 300
See P. 13

F.B. 1007-33

CITY OF COMPTON F.B. 15

Feb. 1938
Plat by A.L.R.

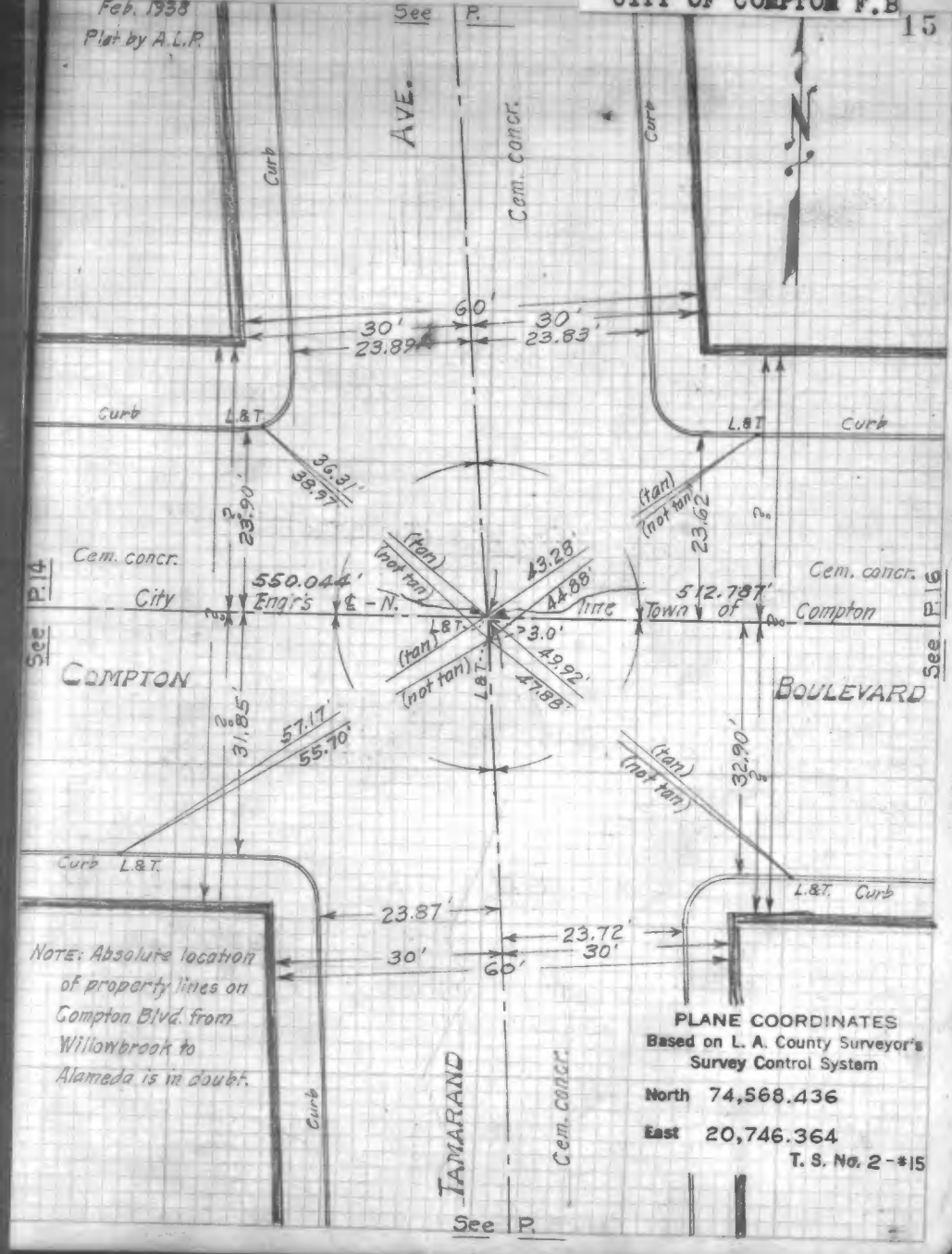

NOTE: Absolute location of property lines on Compton Blvd. from Willowbrook to Alameda is in doubt.

PLANE COORDINATES
Based on L. A. County Surveyor's Survey Control System

North 74,568.436

East 20,746.364

T. S. No. 2-#15

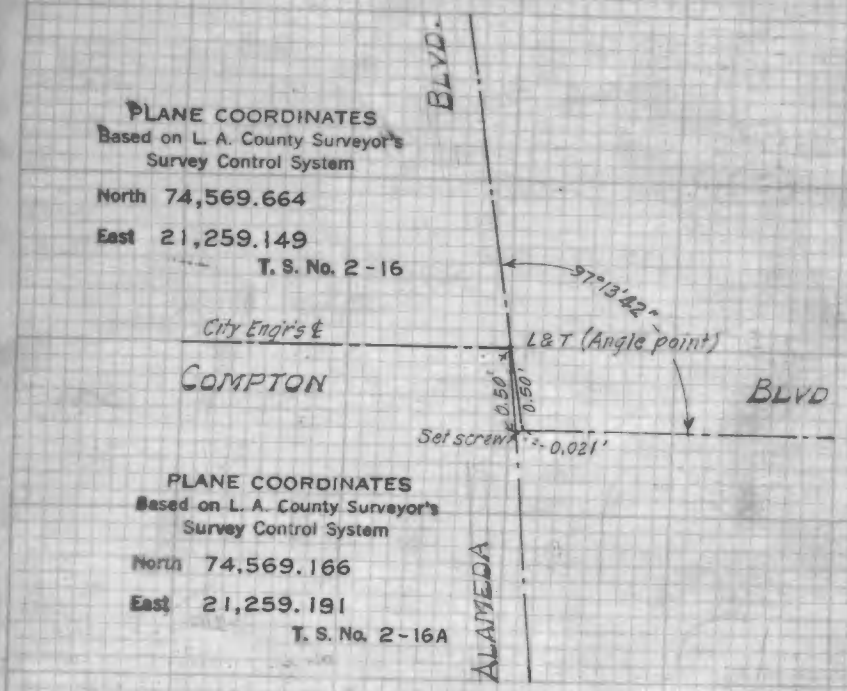

SKETCH OF INTERSECTION TO
EXAGGERATED SCALE
(See opposite page)

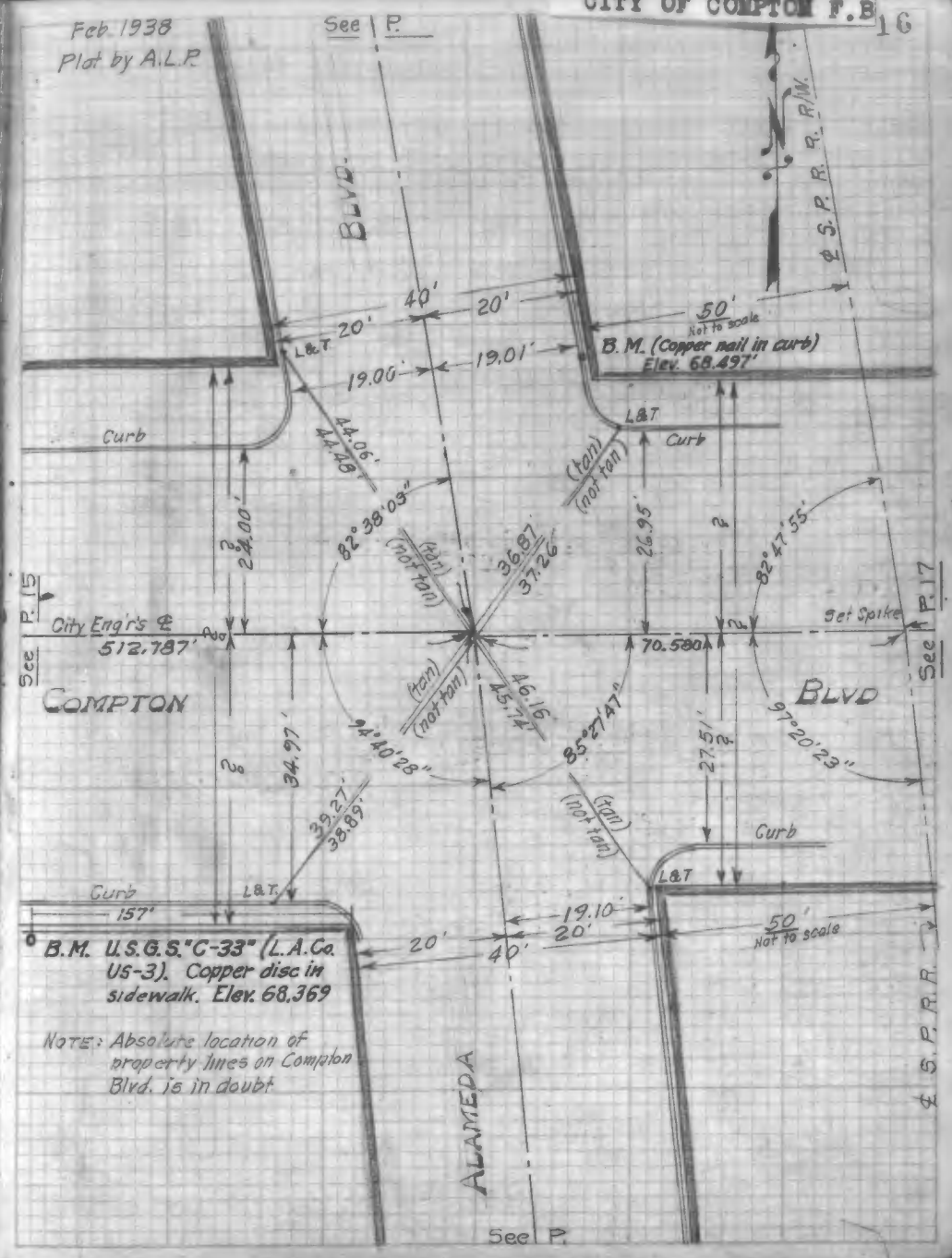

Feb. 1938
Plat by A.L.P.

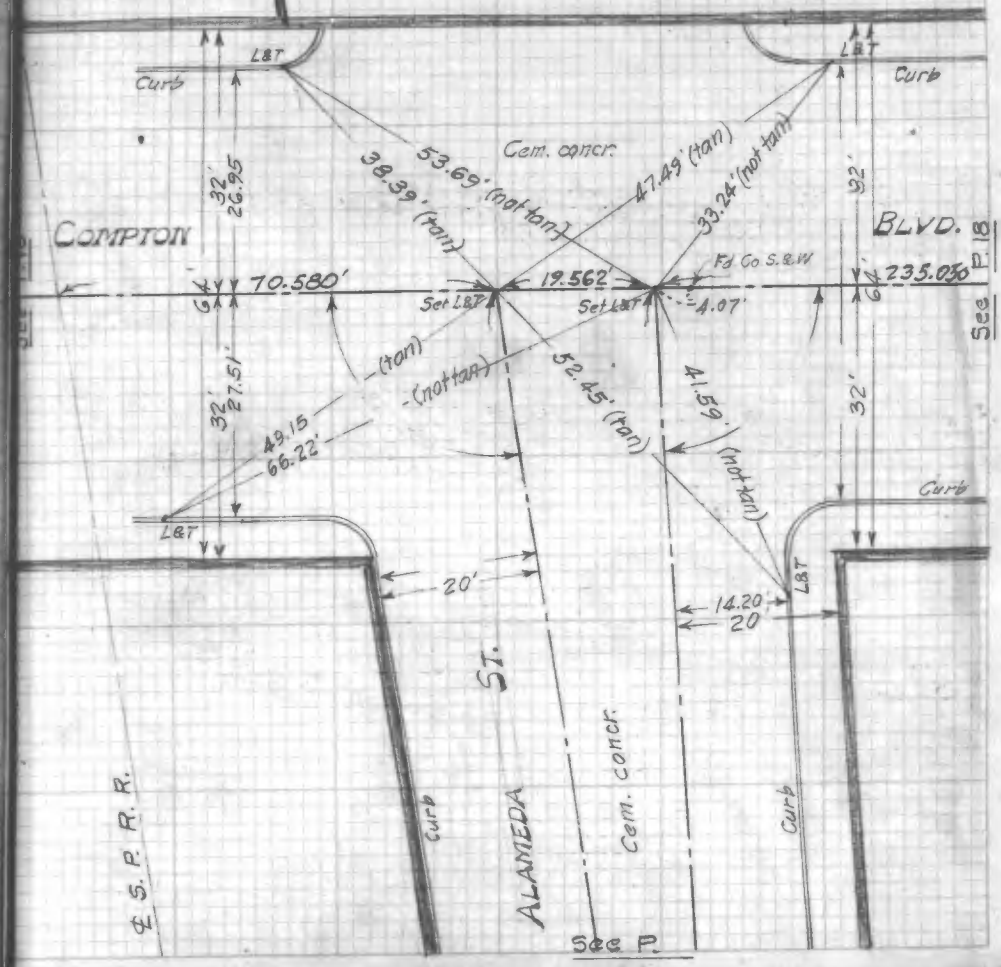

PLANE COORDINATES
Based on L. A. County Surveyor's Survey Control System
North 74,569.843
East 21,400.370
T. S. No. 2-#17

PLANE COORDINATES
Based on L. A. County Surveyor's Survey Control System
North 74,569.937
East 21,419.932
T. S. No. 2-#17A

Feb. 1938
Plat by A.L.P.

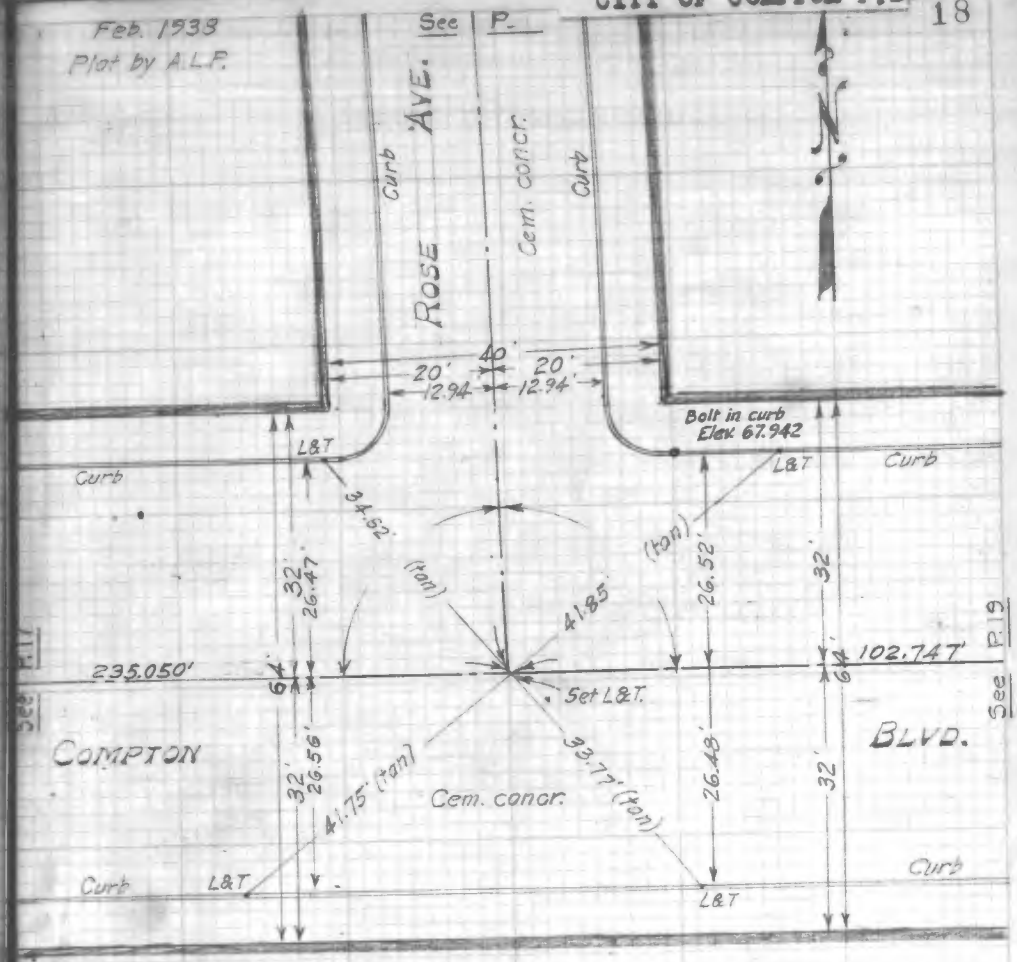

FLANE COORDINATES
Based on L. A. County Surveyor's Survey Control System
North 74,571.064
East 21,654.979
T. S. No. 2-#18

F.B.1007-38

CITY OF COMPTON F.B 19

Feb. 1938
Plat by A.L.P.

PLANE COORDINATES
Based on L. A. County Surveyor's
Survey Control System
North 74,571.557
East 21,757.725
T. S. No. 2-#19

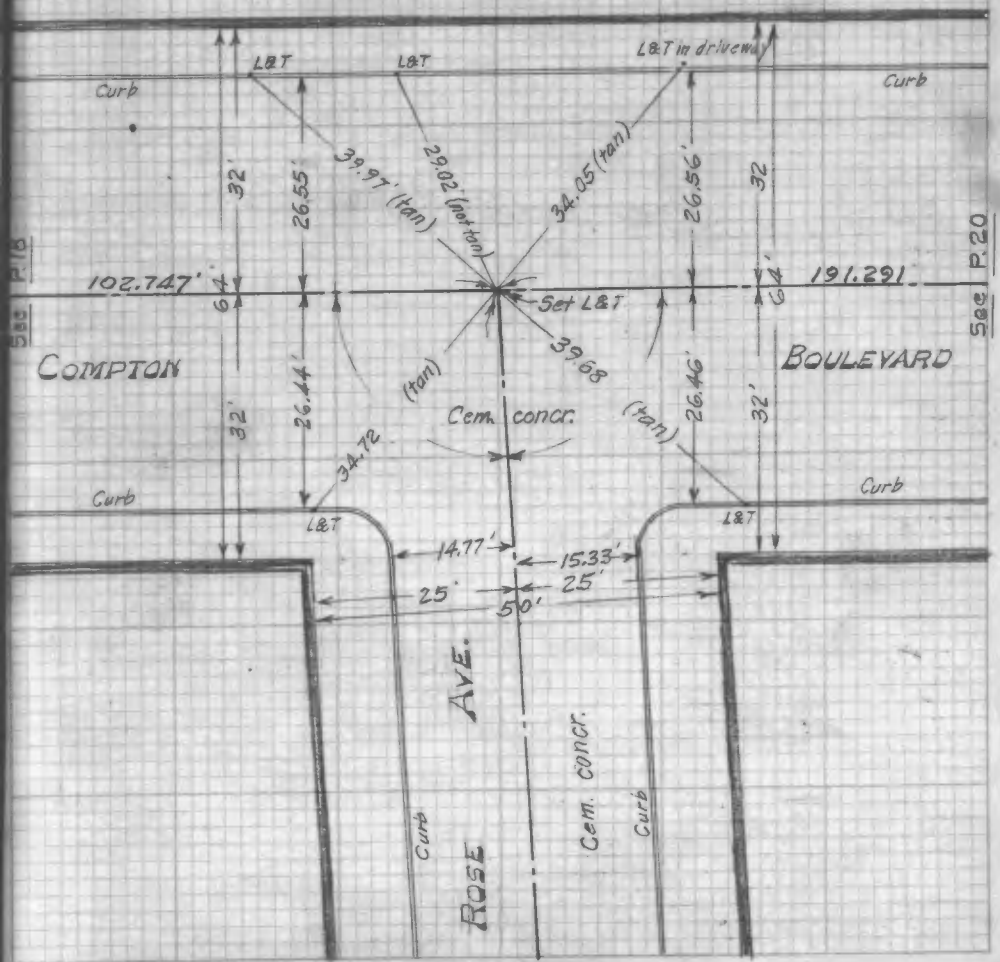

F.B.1007-39

CITY OF COMPTON F.B 20

Feb. 1938
Plat by A.L.P.

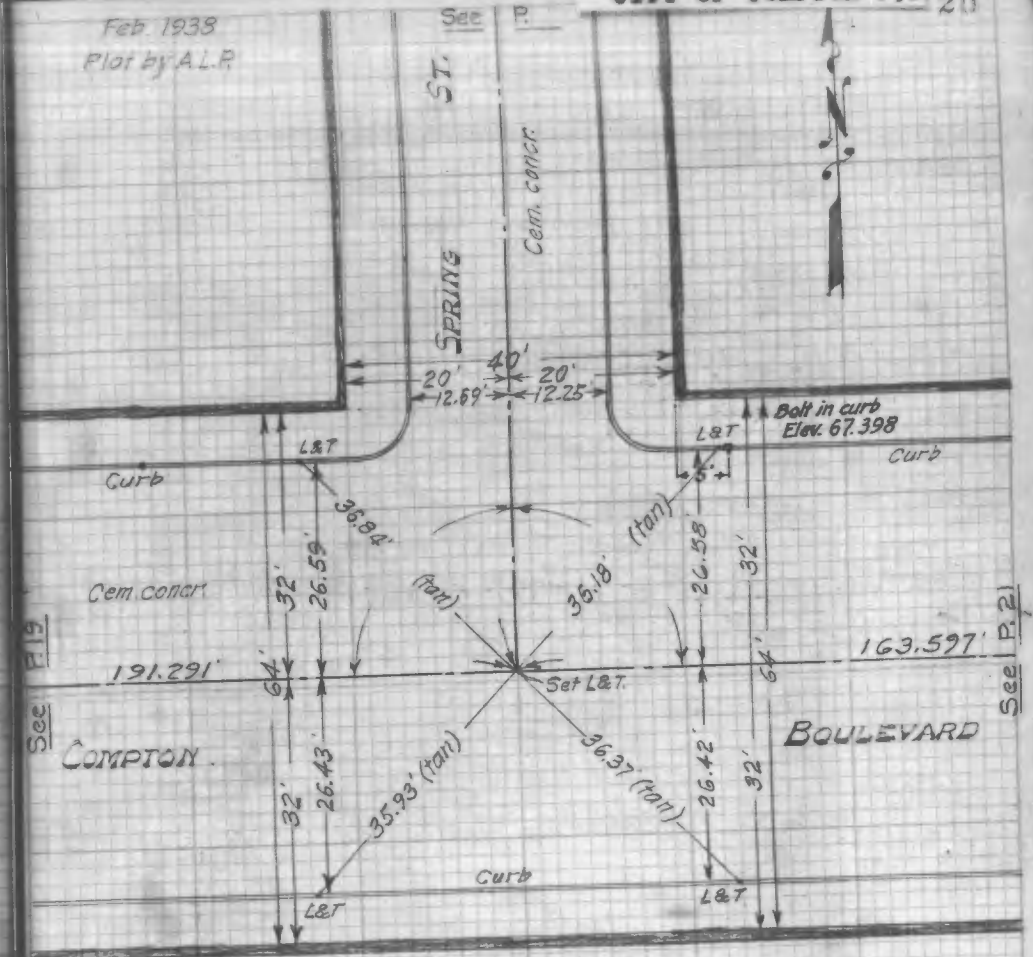

PLANE COORDINATES
Based on L. A. County Surveyor's
Survey Control System
North 74,572.474
East 21,949.014
T. S. No. 2-#20

Feb. 1938
Plat by A.L.P.

PLANE COORDINATES
Based on L. A. County Surveyor's Survey Control System

North 74,573.258

East 22,112.609

T. S. No. 2-*21

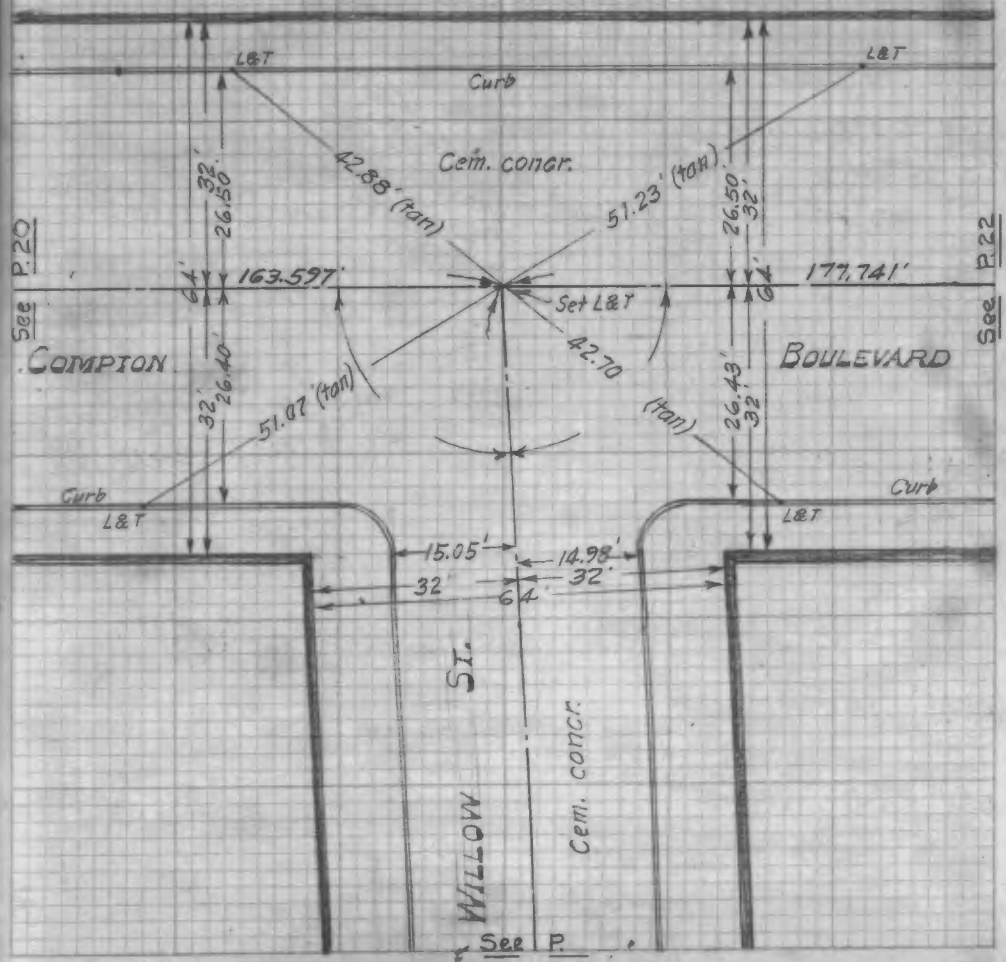

Feb 1938
Plat by A.L.P.

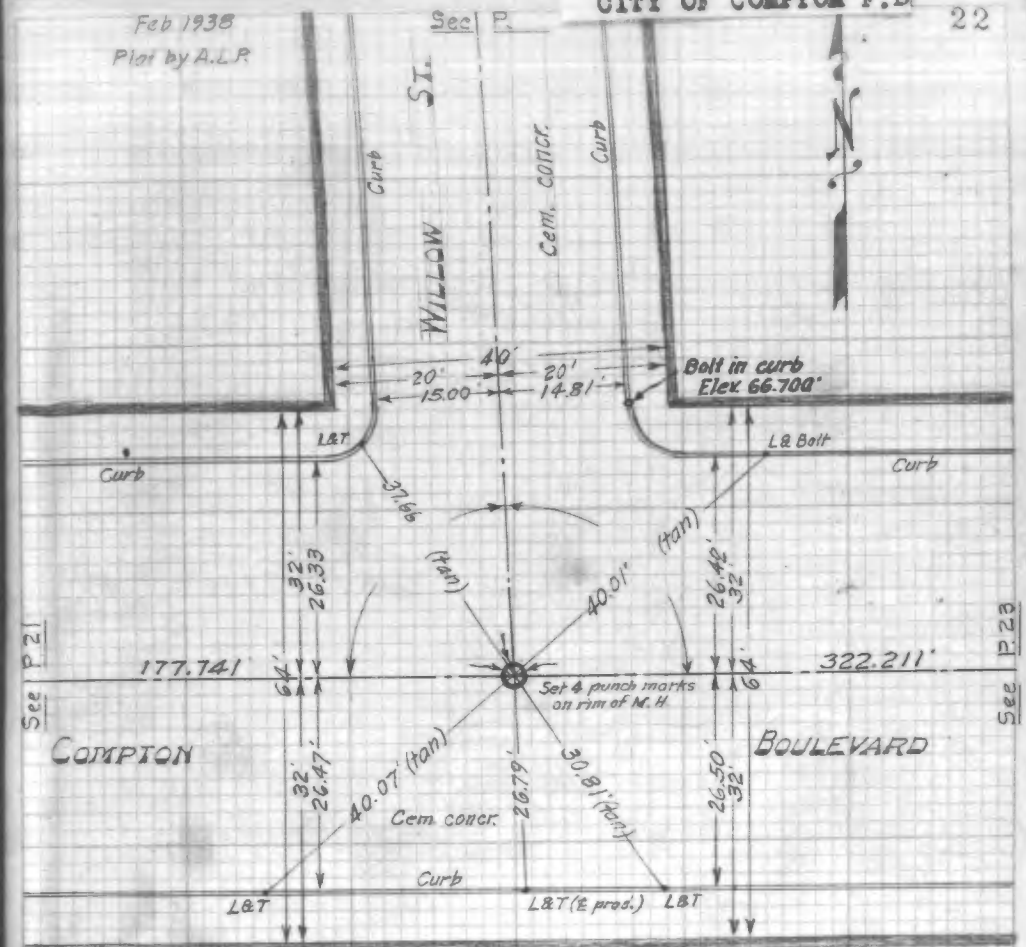

PLANE COORDINATES
Based on L. A. County Surveyor's Survey Control System

North 74,574.110

East 22,290.348

T. S. No. 2-*22

Feb 1938
Plat by A.L.P.

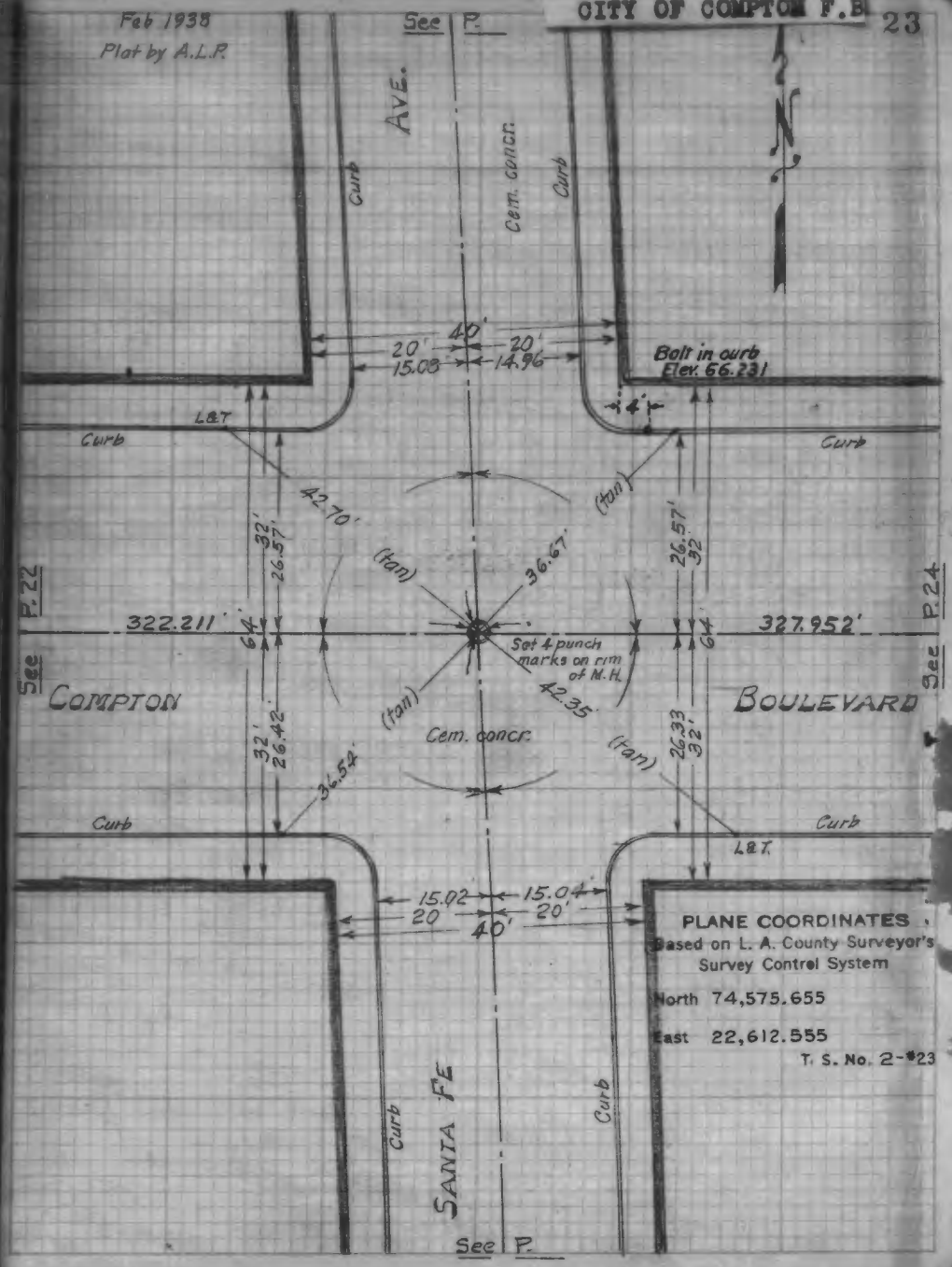

Feb. 1938
Plat by A.L.P.

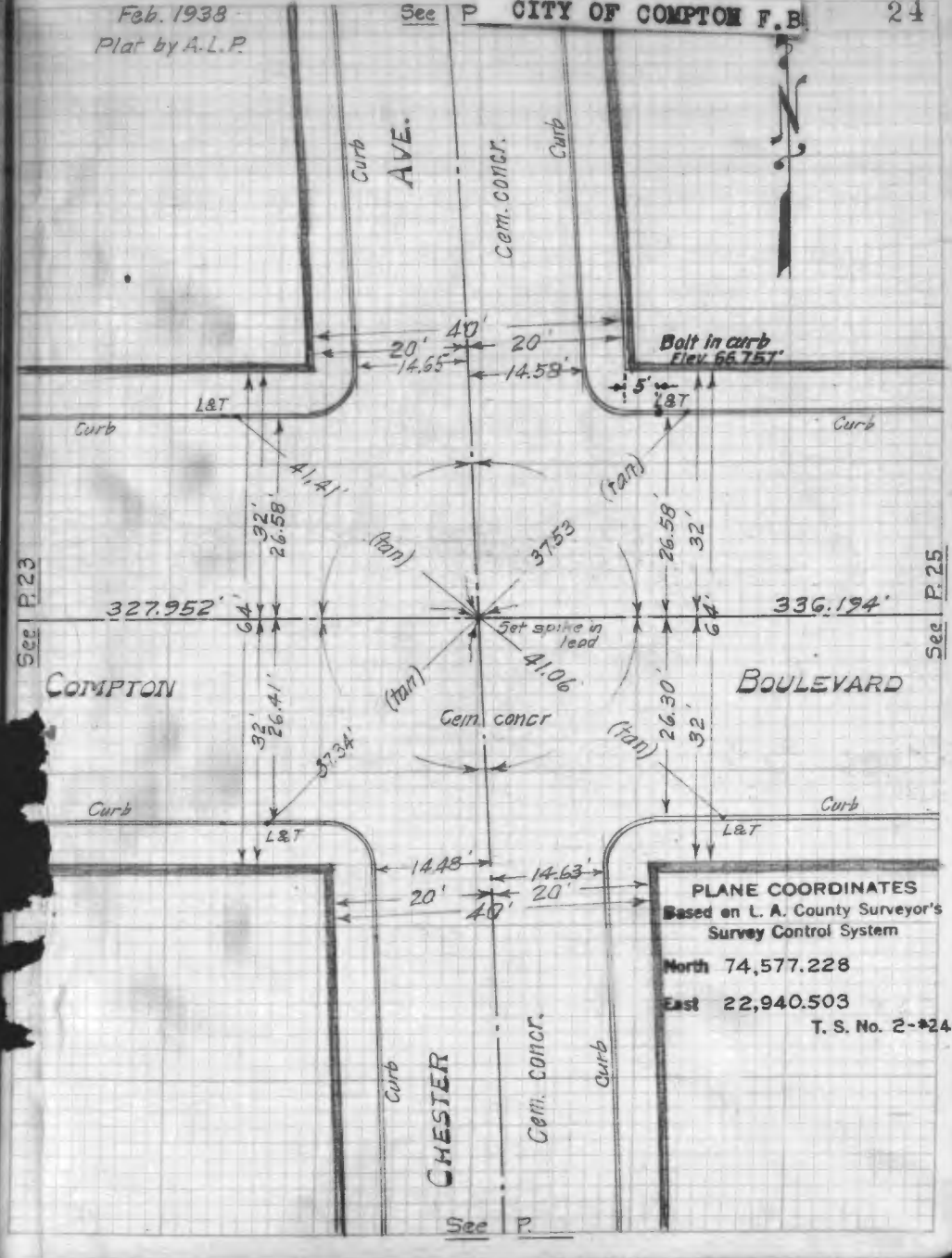

F.B. 1007-44

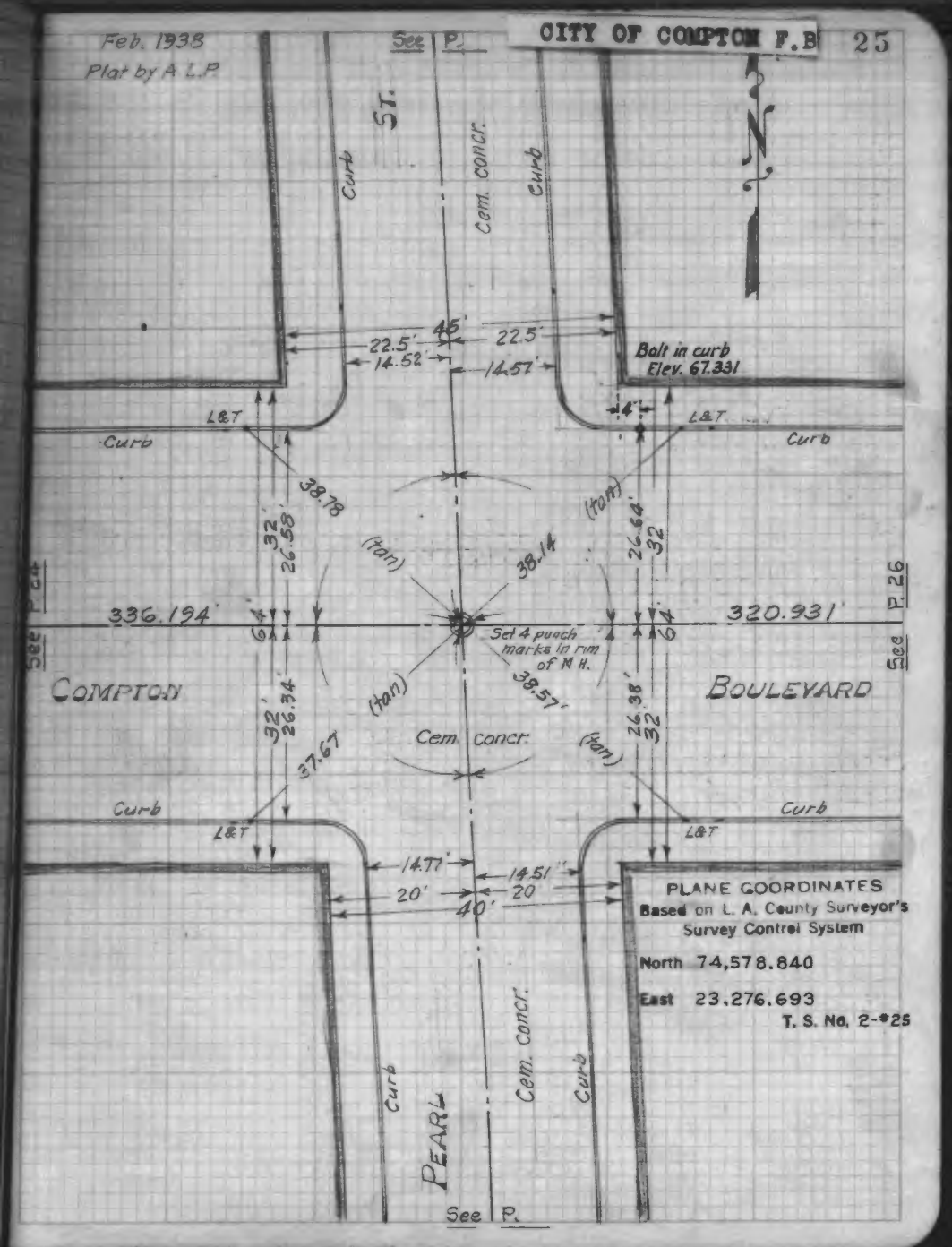

F.B. 1007-45

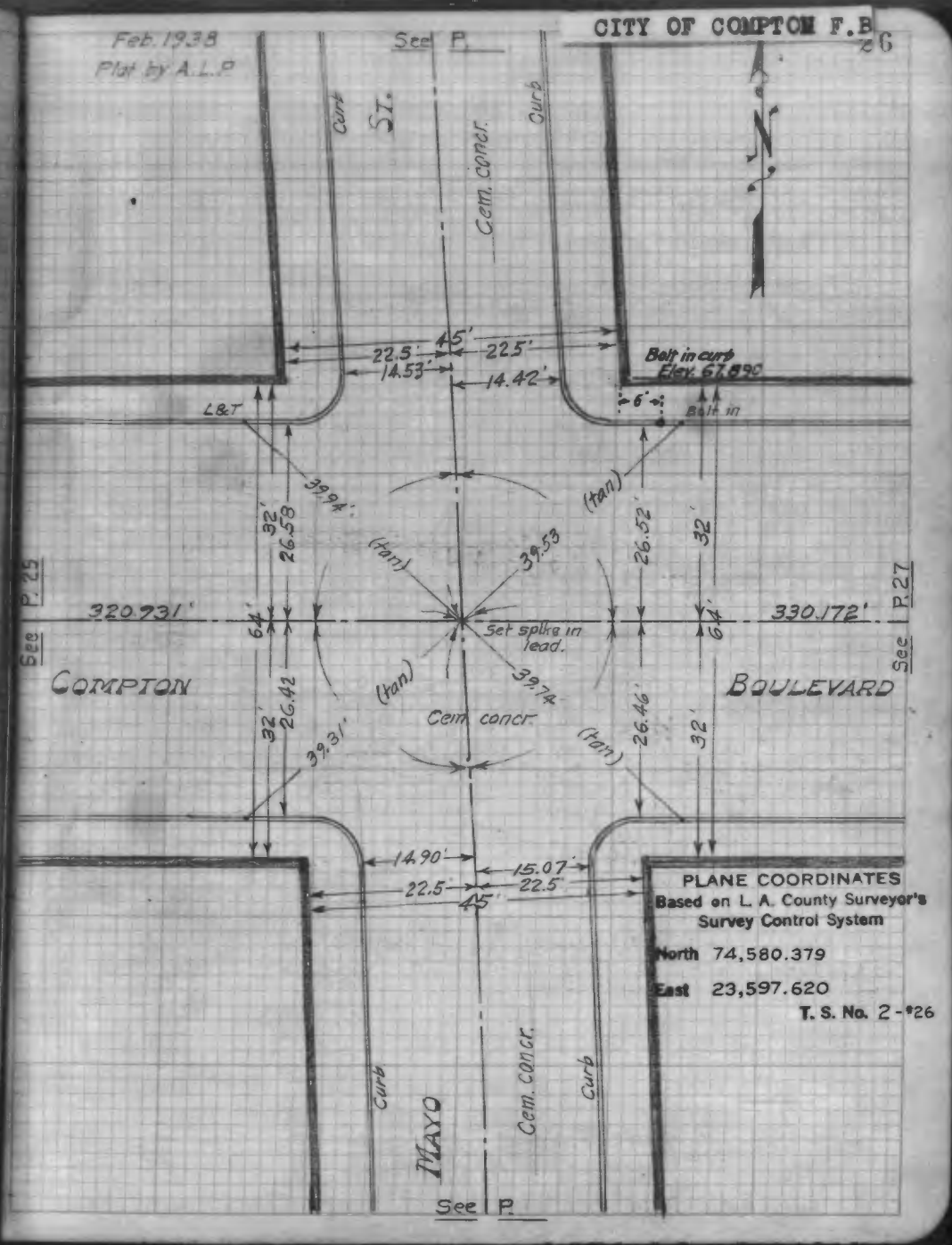

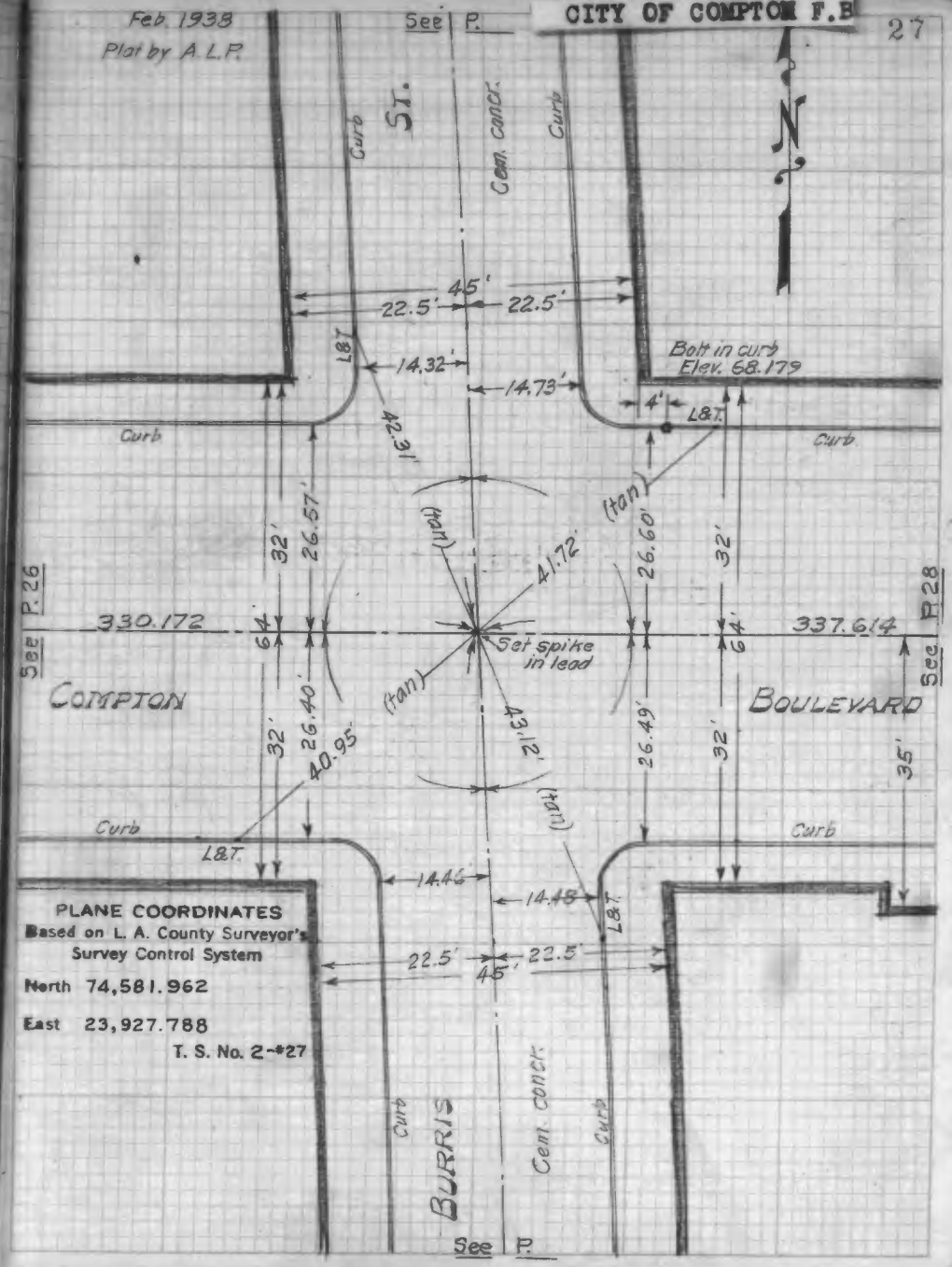
Feb. 1938
Plat by A.L.P.
See P.
ST.
Curb
Cem. concr.
N
45'
22.5'
22.5'
L&T.
14.32'
14.73'
Bolt in curb
Elev. 68.179
4'
L&T.
Curb
Curb
42.31'
(tan)
(tan)
41.72'
26.57'
26.60'
32'
32'
P. 26
P. 28
See
See
330.172
337.614
64'
64'
Set spike
in lead
COMPTON
BOULEVARD
(tan)
(tan)
43.12'
26.40'
26.49'
32'
32'
35'
40.95'
Curb
Curb
L&T.
14.46'
14.48'
L&T.
22.5'
22.5'
45'
PLANE COORDINATES
Based on L. A. County Surveyor's
Survey Control System
North 74,581.962
East 23,927.788
T. S. No. 2-#27
Curb
BURRIS
Cem. concr.
Curb
See P.

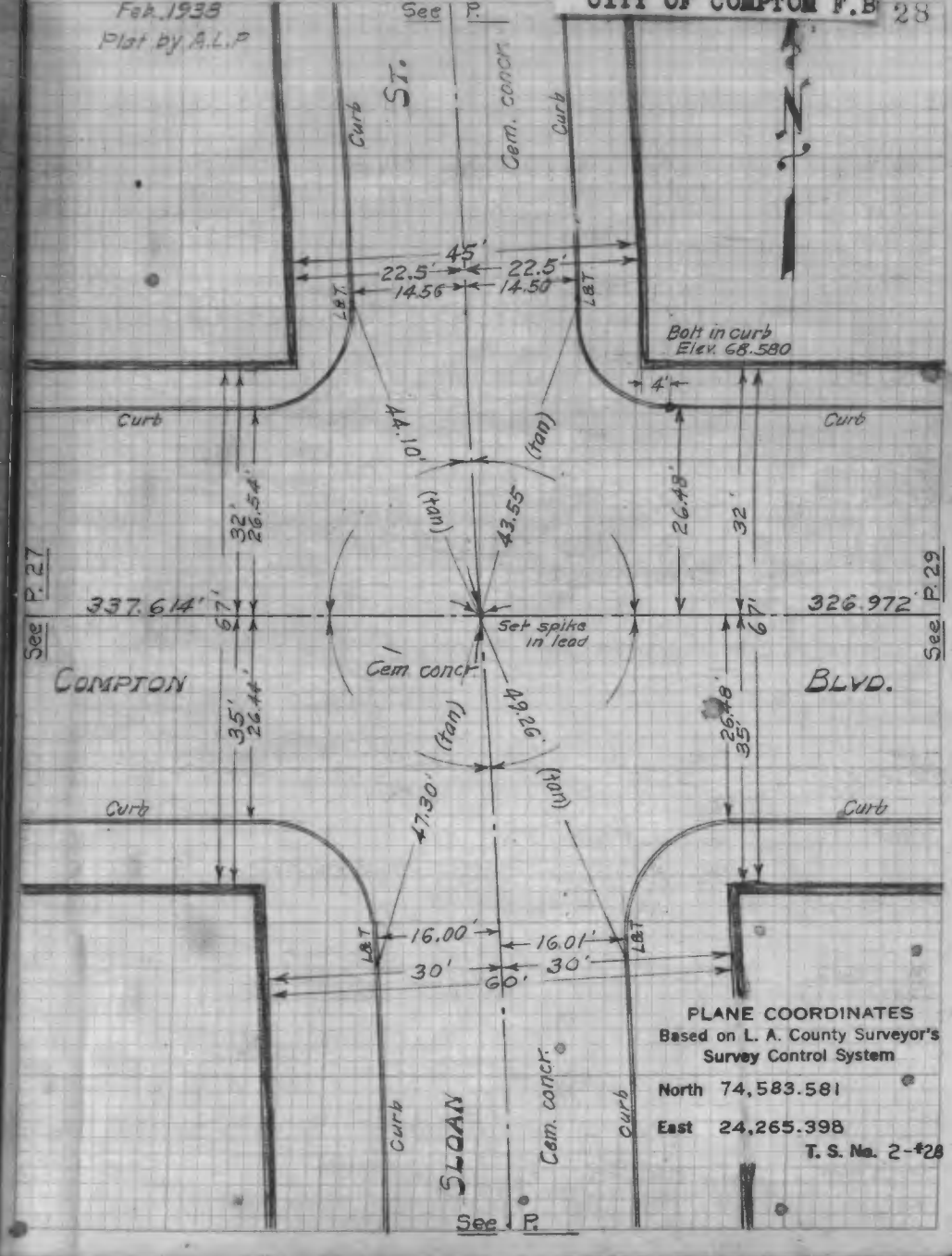
Feb. 1938
Plat by A.L.P.
See P.
ST.
Curb
Cem. concr.
Curb
N
45'
22.5'
22.5'
14.56
14.50
L&T.
L&T.
Bolt in curb
Elev. 68.580
4'
Curb
Curb
44.10'
(tan)
(tan)
43.55'
32'
26.54'
26.48'
32'
P. 27
P. 29
See
See
337.614'
326.972'
67'
67'
Set spike
in lead
Cem concr.
COMPTON
BLVD.
(tan)
(tan)
46.26'
35'
26.44'
26.48'
35'
47.30'
Curb
Curb
L&T.
L&T.
16.00'
16.01'
30'
30'
60'
PLANE COORDINATES
Based on L. A. County Surveyor's
Survey Control System
North 74,583.581
East 24,265.398
T. S. No. 2-#28
Curb
SLOAN
Cem. concr.
Curb
See P.

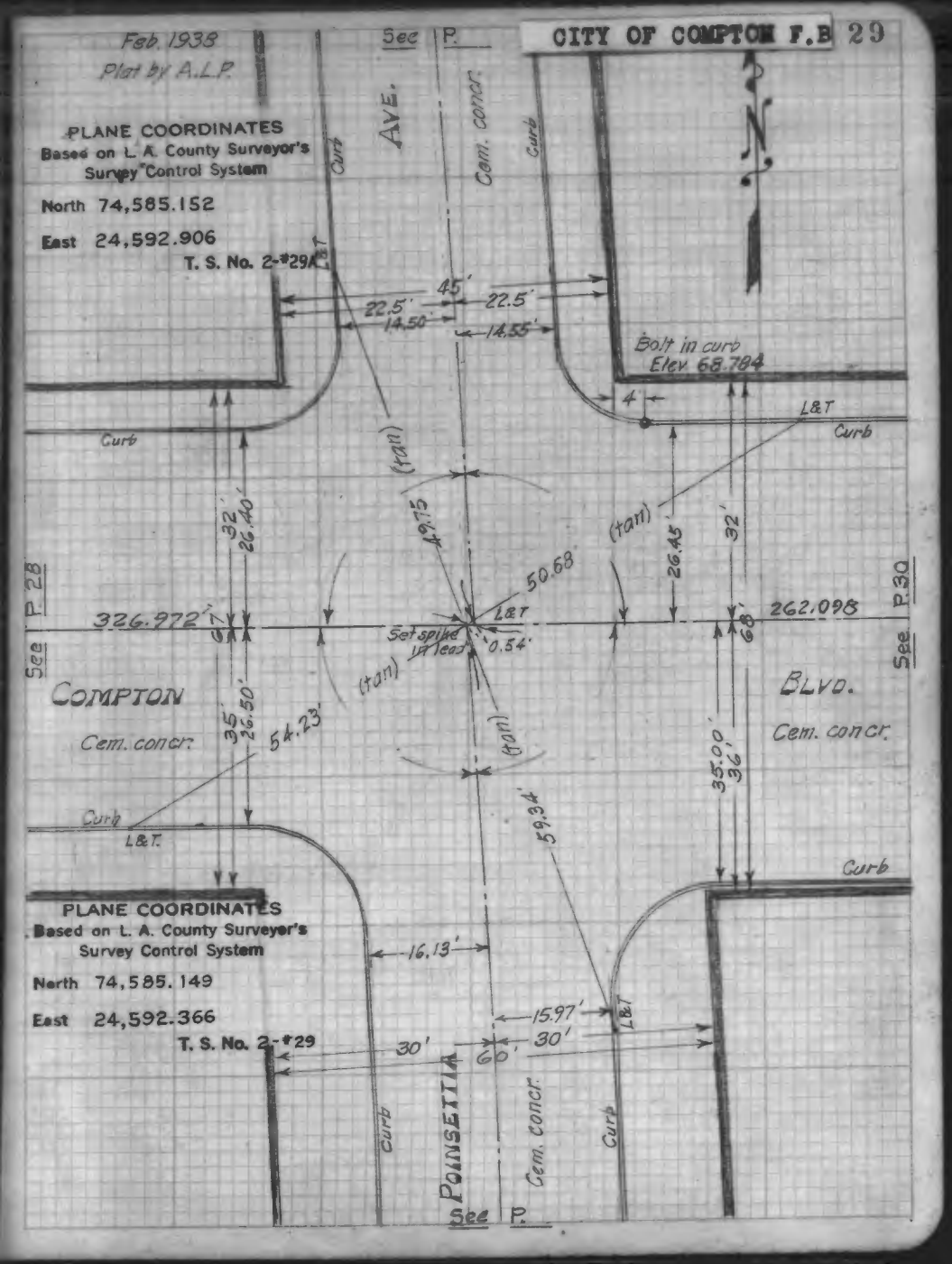
Feb. 1938
Plat by A.L.P.
See P.
AVE.
Cem. concr.
Curb
PLANE COORDINATES
Based on L. A. County Surveyor's Survey Control System
North 74,585.152
East 24,592.906
T. S. No. 2-#29A
45'
22.5'
22.5'
14.50'
14.55'
Bolt in curb
Elev. 68.784
4'
L&T
Curb
(tan)
49.75'
50.68'
26.45'
32'
26.40'
P.28
326.972'
262.098'
P.30
Set spike in lead
0.54'
COMPTON
BLVD.
Cem. concr.
35'
26.50'
54.23'
35.00'
36'
59.34'
PLANE COORDINATES
Based on L. A. County Surveyor's Survey Control System
North 74,585.149
East 24,592.366
T. S. No. 2-#29
16.13'
15.97'
30'
60'
POINSETTIA
Cem. concr.

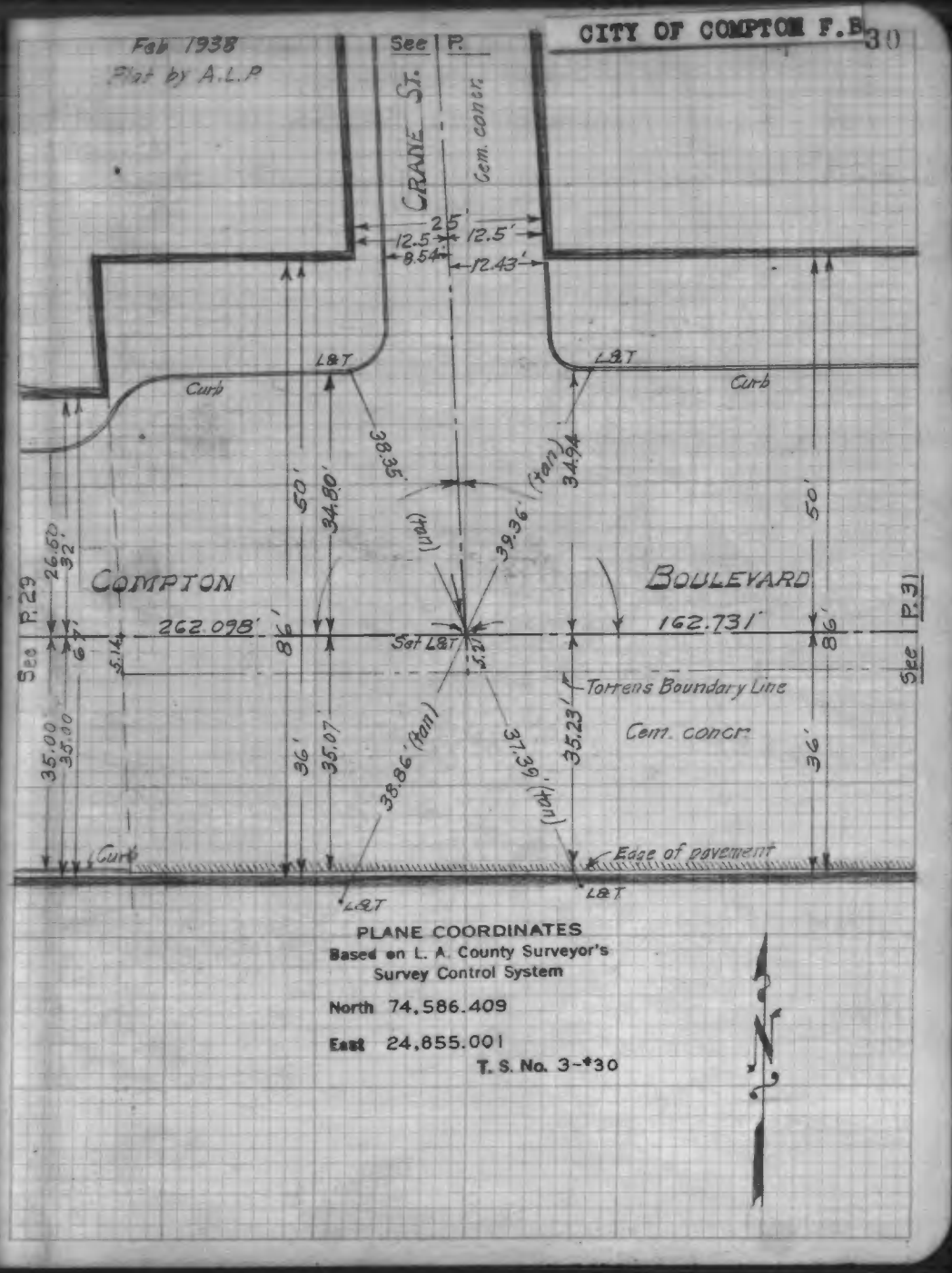
Feb. 1938
Plat by A.L.P.
See P.
CRANE ST.
Cem. concr.
25'
12.5'
12.5'
8.54'
12.43'
L&T
Curb
38.35'
34.94'
50'
34.80'
39.36'
(tan)
26.60'
32'
COMPTON
BOULEVARD
P.29
P.31
262.098'
162.731'
86'
Set L&T
5.14'
5.22'
Torrens Boundary Line
Cem. concr.
35.00'
35.00'
36'
35.07'
38.86'
37.39'
35.23'
Edge of pavement
PLANE COORDINATES
Based on L. A. County Surveyor's Survey Control System
North 74,586.409
East 24,855.001
T. S. No. 3-#30

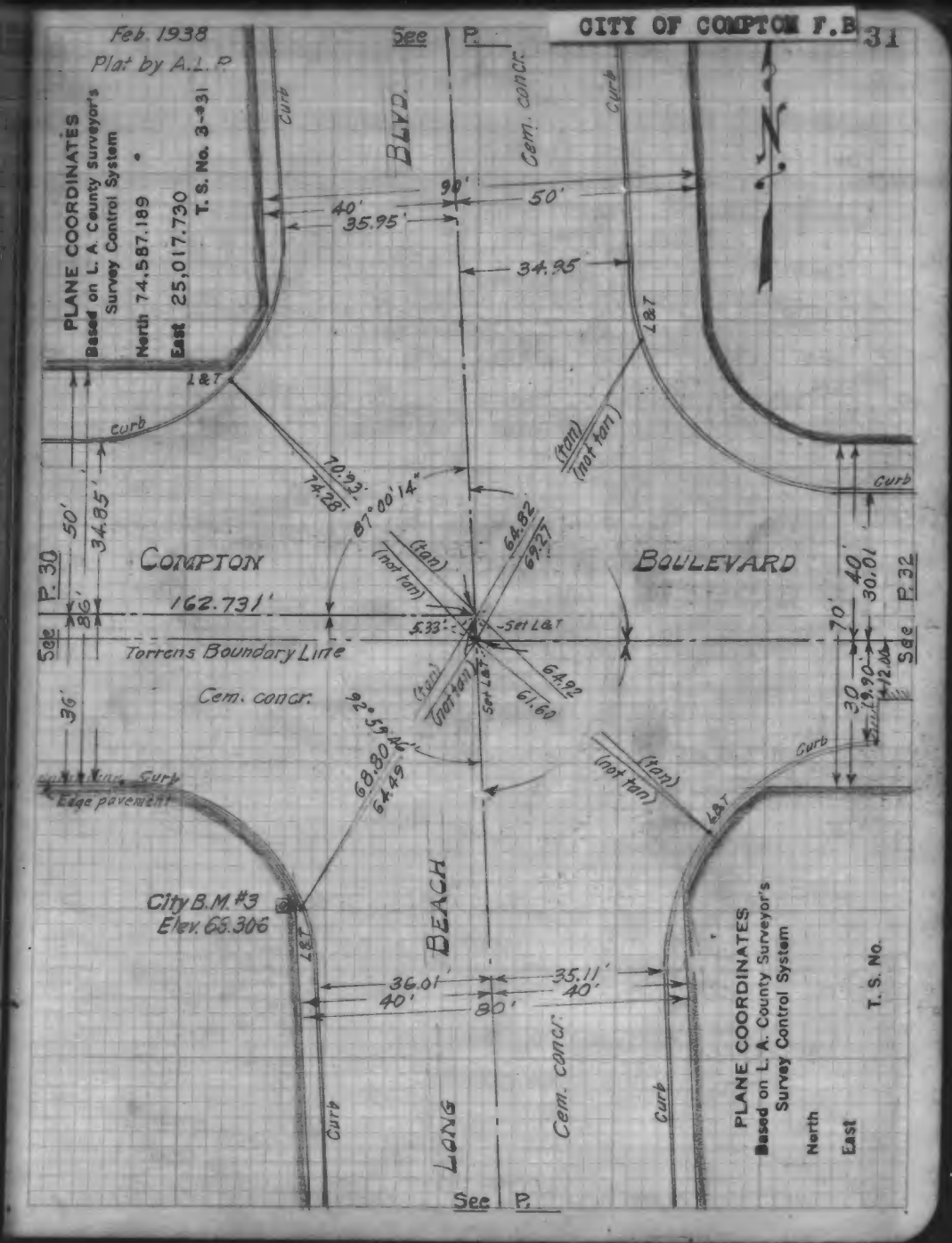
CITY OF COMPTON F.B
31
Feb. 1938
Plat by A.L.P.
See P.
PLANE COORDINATES
Based on L. A. County Surveyor's Survey Control System
North 74,587.189
East 25,017.730
T. S. No. 3-431
BLVD.
Cem. concr.
Curb
90'
50'
40'
35.95'
34.95
L&T
curb
70.93'
74.28'
87°00'14"
(tan)
(not tan)
64.82
69.27
COMPTON
BOULEVARD
P.30
P.32
50'
34.85'
162.731'
5.33'
Set L&T
Torrens Boundary Line
Cem. concr.
64.92
61.60
92°59'46"
68.80
64.49
Edge pavement
City B.M. #3
Elev. 65.306
BEACH
LONG
36.01'
35.11'
40'
80'
PLANE COORDINATES
Based on L. A. County Surveyor's Survey Control System
North
East
T. S. No.

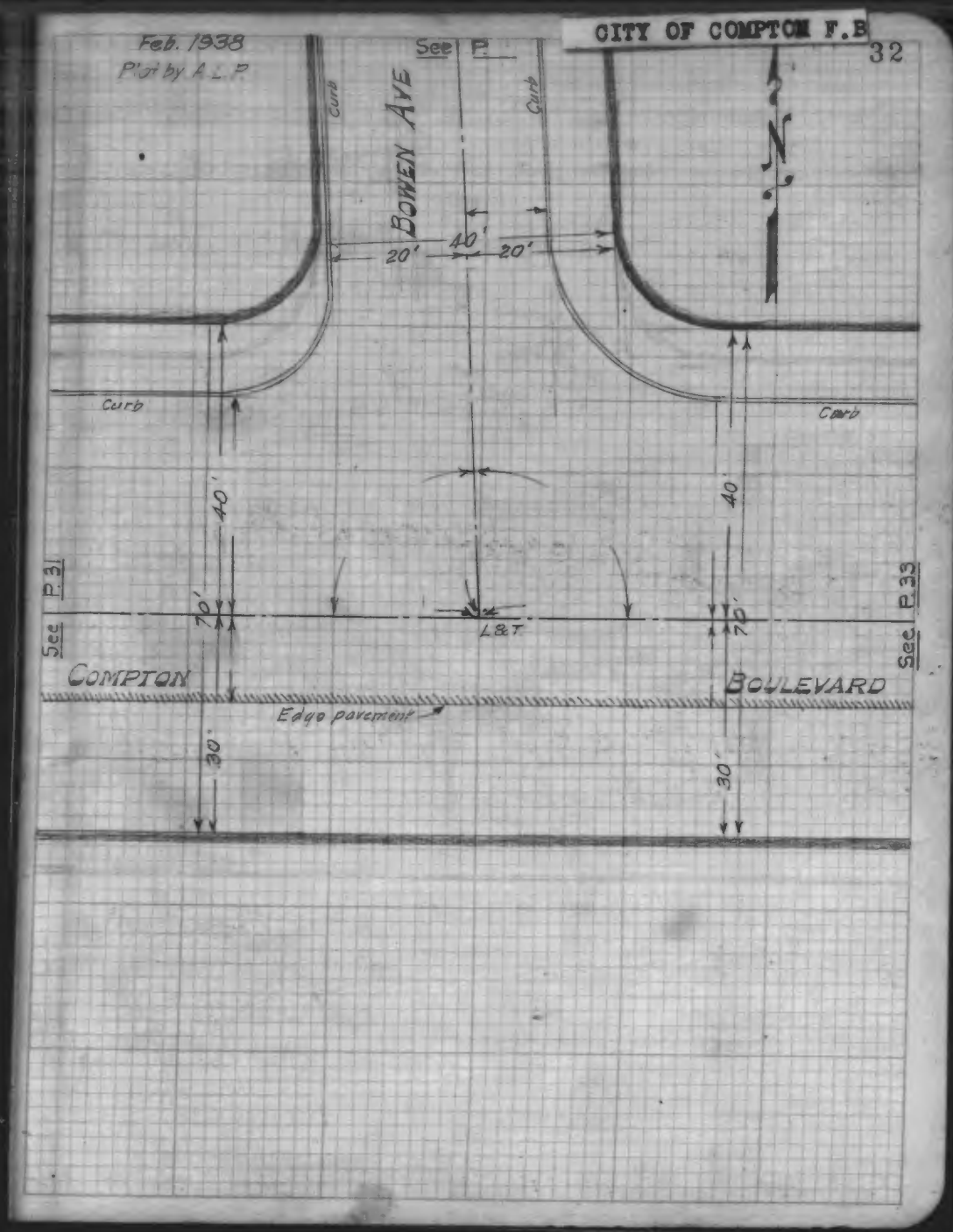
CITY OF COMPTON F.B
32
Feb. 1938
Plat by A.L.P.
See P.
BOWEN AVE
Curb
40'
20'
P.31
P.33
70'
L&T
COMPTON
BOULEVARD
Edge pavement
30'

F.B. 1007-52

Feb. 1938
Plat by A.L.P.

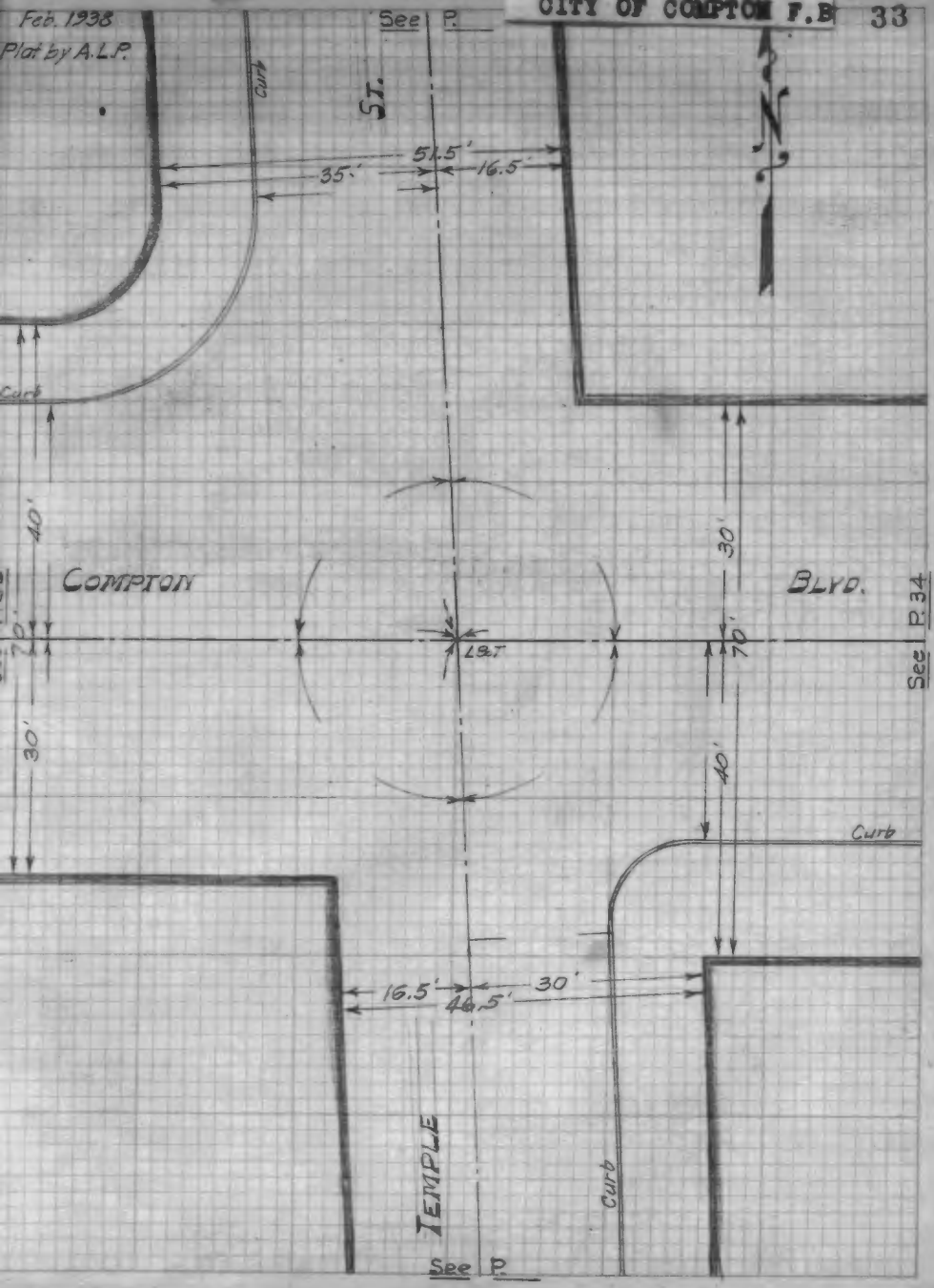

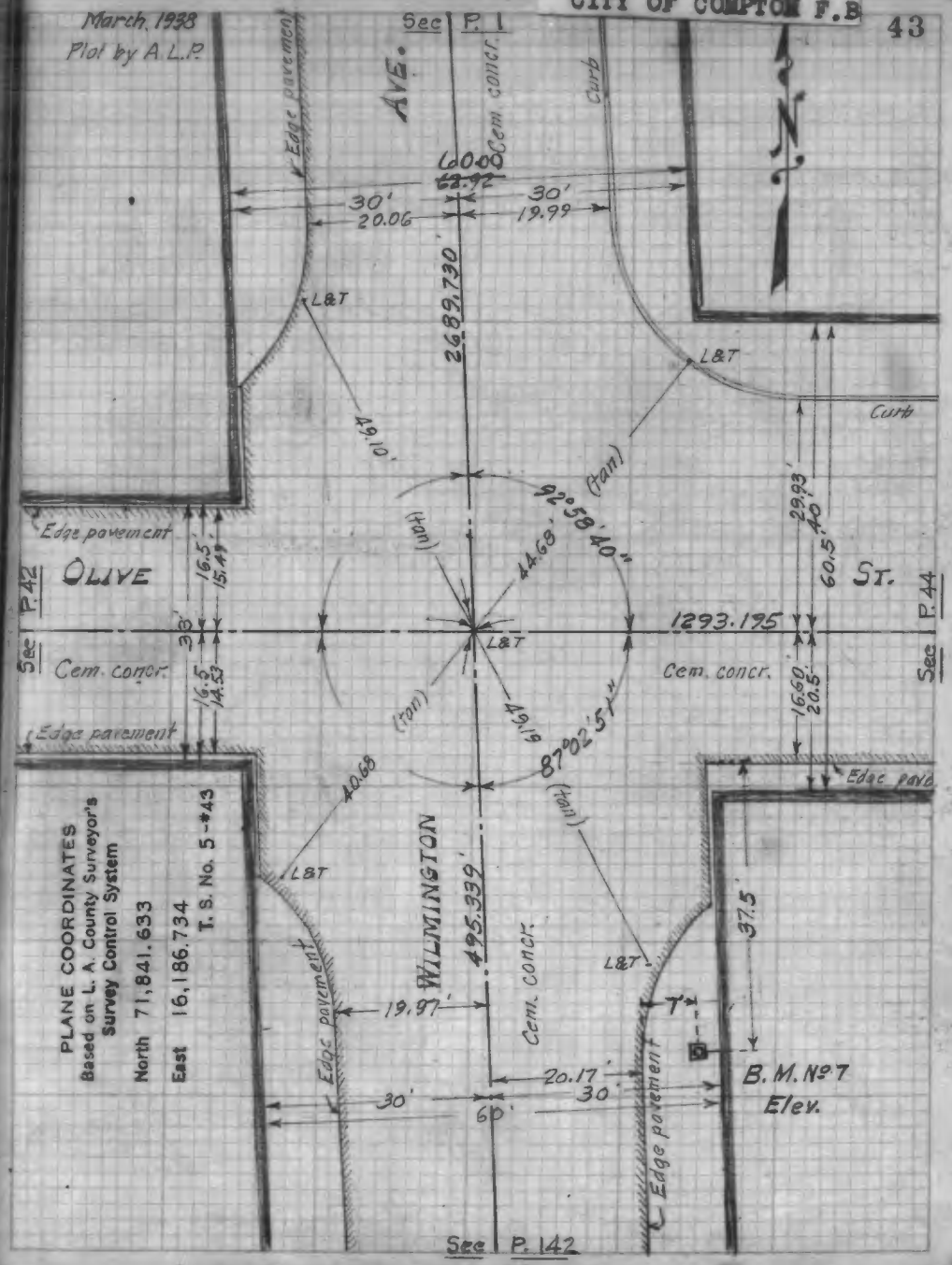
March, 1938
Plot by A.L.P.
Sec P. 1
AVE.
Edge pavement
Cem. concr.
Curb
60.00
62.92
30'
20.06
30'
19.99
2689.730
L&T
49.10'
92°58'40" (tan)
44.68'
(tan)
(tan)
49.19'
87°02'51"
(tan)
40.68
29.93
40
60.5
Curb
Edge pavement
OLIVE
ST.
Sec P. 42
Sec P. 44
16.5
15.49
38
1293.195
L&T
Cem. concr.
Cem. concr.
16.5
14.53
16.60
20.5
Edge pavement
Edge pavement
PLANE COORDINATES
Based on L. A. County Surveyor's
Survey Control System
North 71,841.633
East 16,186.734
T. S. No. 5-*43
WILMINGTON
495.339'
L&T
37.5'
19.97'
Cem. concr.
Edge pavement
Edge pavement
20.17'
30'
30'
60'
B.M. No. 7
Elev.
Sec P. 142

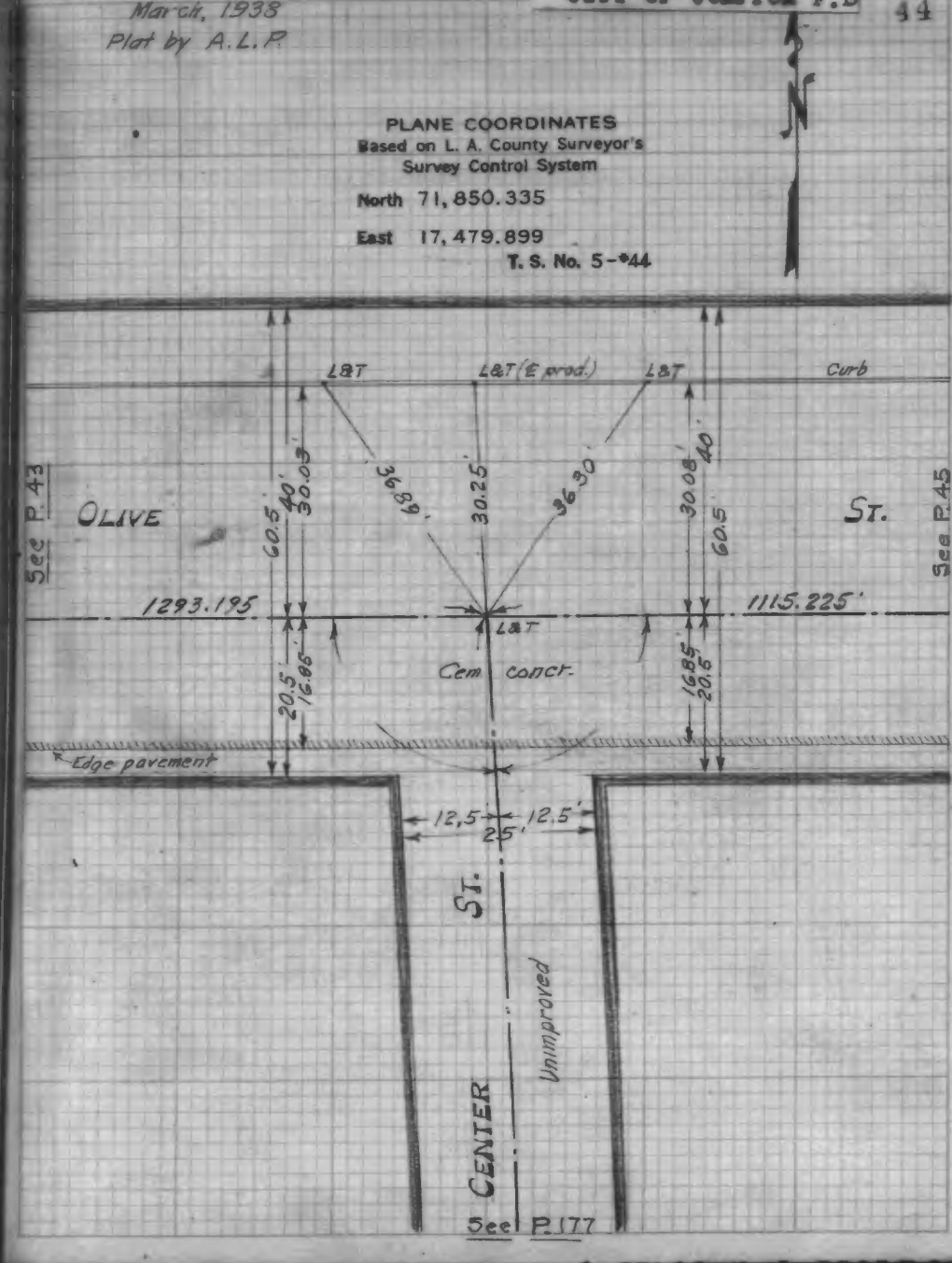
March, 1938
Plot by A.L.P.
PLANE COORDINATES
Based on L. A. County Surveyor's
Survey Control System
North 71,850.335
East 17,479.899
T. S. No. 5-*44
L&T
L&T (E prod.)
L&T
Curb
Sec P. 43
OLIVE
60.5'
40'
30.09'
36.89'
30.25'
36.30'
30.08'
40'
60.5
ST.
Sec P. 45
1293.195
1115.225'
L&T
Cem. concr.
20.5'
16.96'
16.85
20.5
Edge pavement
12.5'
12.5'
25'
ST.
Unimproved
CENTER
Sec P. 177

March 1938
Plat by A. L. P.

PLANE COORDINATES
Based on L. A. County Surveyor's
Survey Control System
North 71,857.839
East 18,595.099
T. S. No. 5-#45

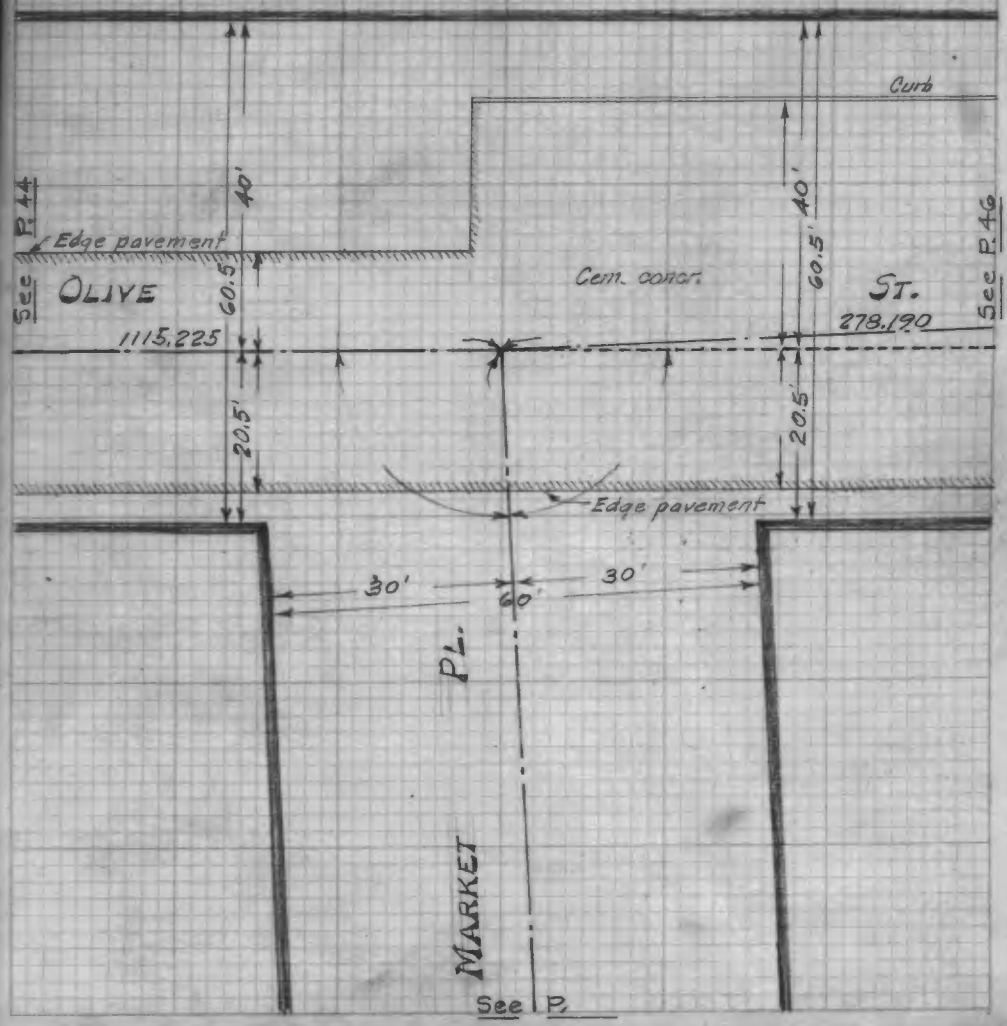

PLANE COORDINATES
Based on L. A. County Surveyor's
Survey Control System
North 71,867.713
East 18,873.114
T. S. No. 5-#46

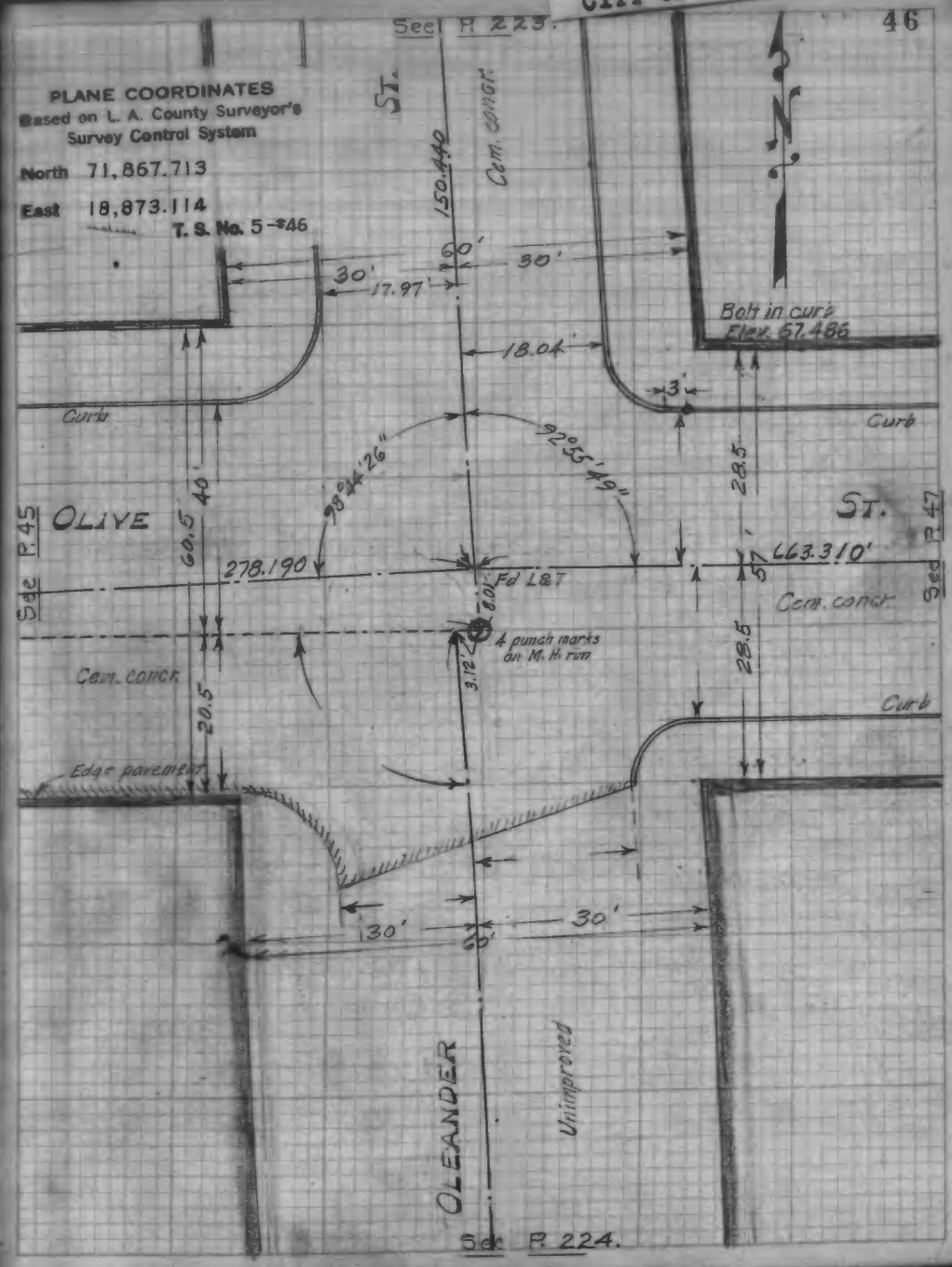

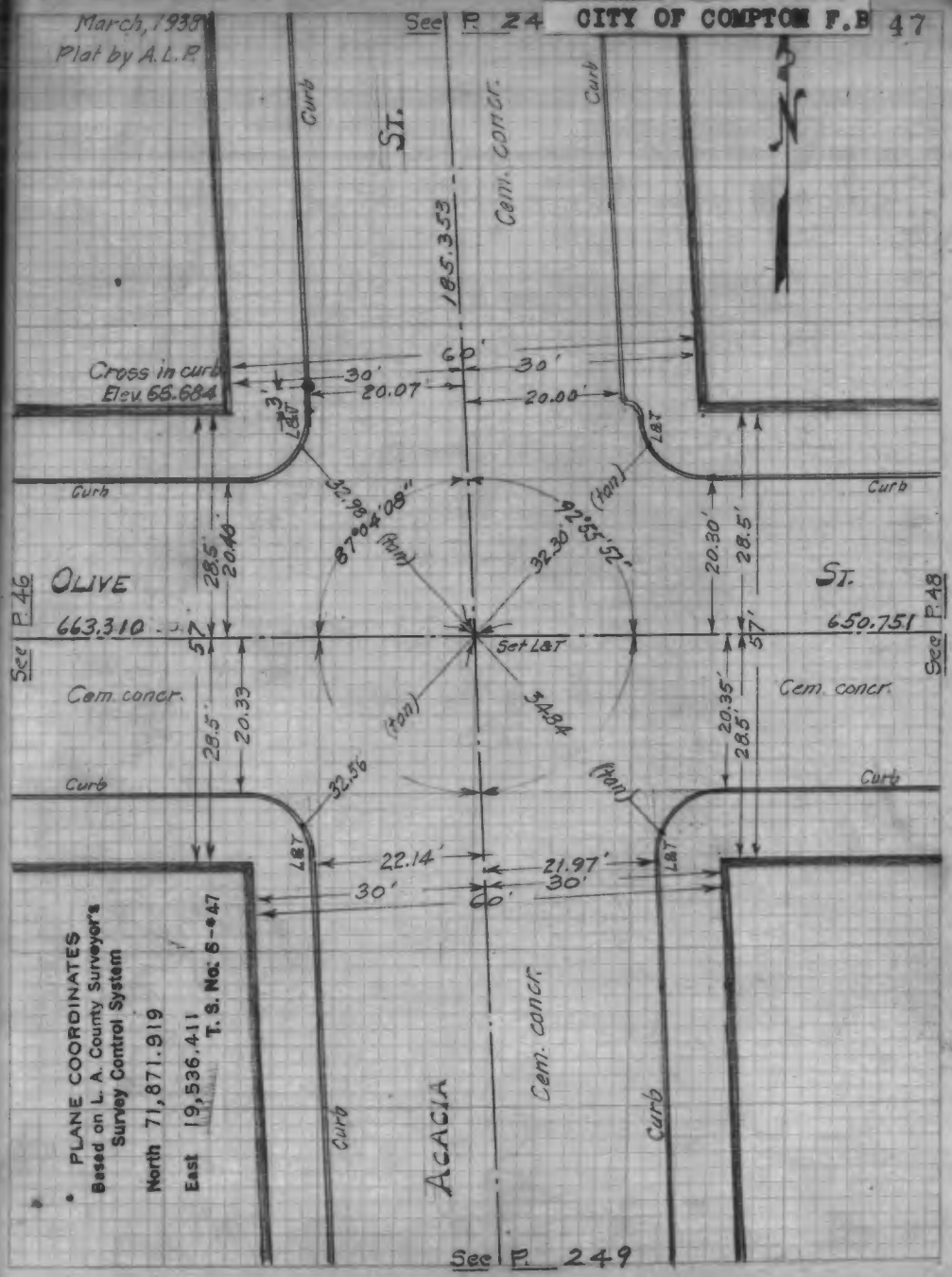
March, 1938
Plat by A.L.P.
See P. 24
ST.
Curb
Cem. concr.
185.353
Cross in curb
Elev. 65.684
30'
20.07'
60'
30'
20.00'
L&T
32.98'
87°04'08" (tan)
92°55'52" (tan)
32.30'
20.30'
28.5'
20.40'
OLIVE
ST.
See P. 46
See P. 48
663.310
650.751
57'
Set L&T
Cem. concr.
20.39'
34.84'
20.35'
28.5'
32.56'
22.14'
21.97'
30'
60'
ACACIA
See P. 249
PLANE COORDINATES
Based on L. A. County Surveyor's Survey Control System
North 71,871.919
East 19,536.411
T. S. No. 5-*47

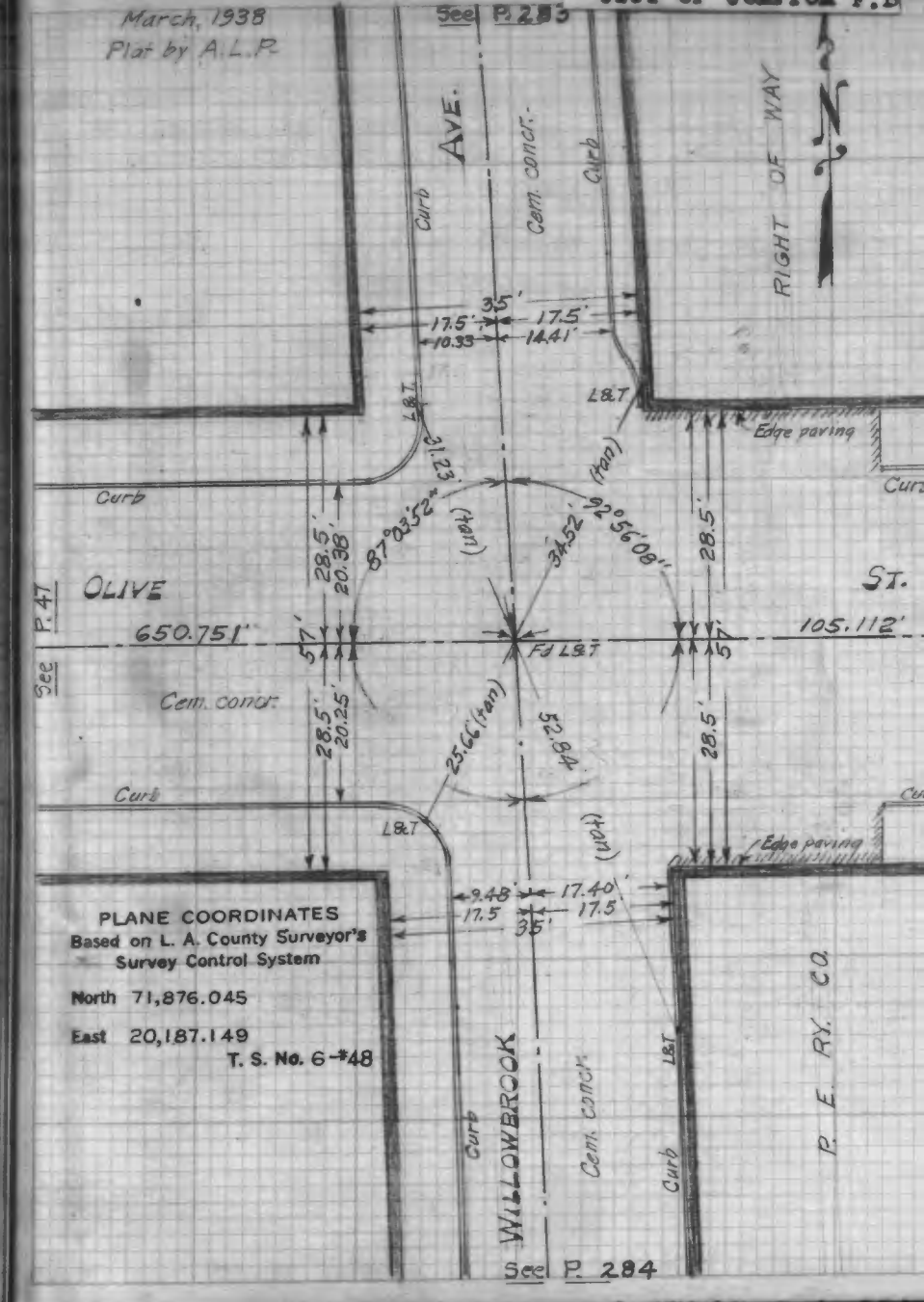
March, 1938
Plat by A.L.P.
See P. 283
AVE.
Curb
Cem. concr.
RIGHT OF WAY
35'
17.5'
10.33
14.41'
L&T
31.23'
87°03'52" (tan)
92°56'08" (tan)
34.52'
Edge paving
28.5'
20.38'
OLIVE
ST.
See P. 47
650.751'
105.112'
57'
FJ L&T
Cem. concr.
20.25'
25.66' (tan)
52.84'
9.48'
17.40'
17.5
WILLOWBROOK
See P. 284
P. E. RY. CO.
PLANE COORDINATES
Based on L. A. County Surveyor's Survey Control System
North 71,876.045
East 20,187.149
T. S. No. 6-*48

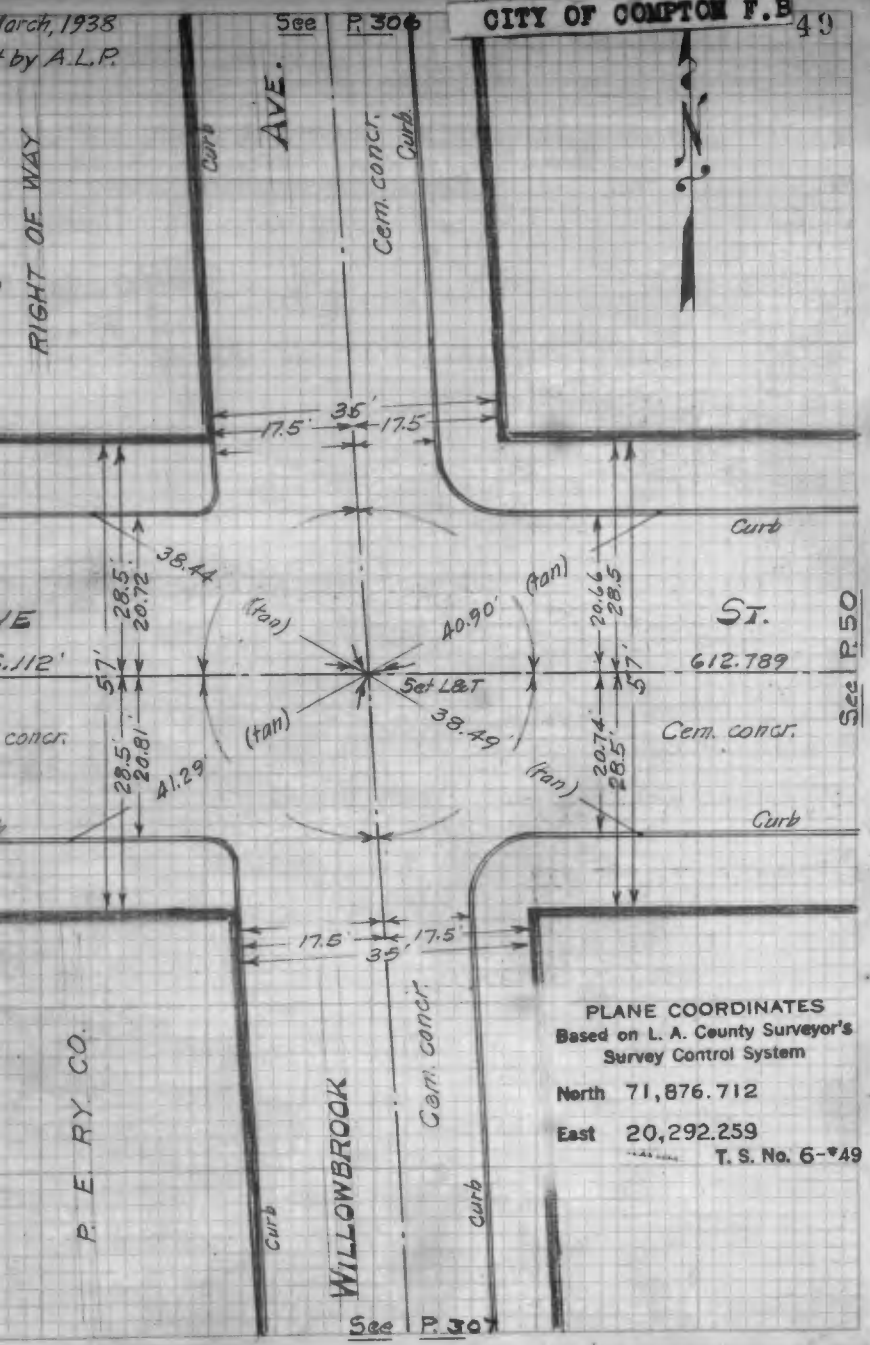
March, 1938
Plat by A.L.P.
See P. 30
AVE.
RIGHT OF WAY
Curb
Cem. concr.
Curb
35'
17.5'
17.5'
Curb
38.44
28.5'
20.72
(tan)
40.90'
(tan)
20.66
28.5
ST.
See P. 50
612.789
57'
Set L&T
38.49'
(tan)
Cem. concr.
28.5'
20.81'
41.29'
20.74
28.5'
(tan)
Curb
17.5'
17.5'
35'
P. E. RY. CO.
Curb
WILLOWBROOK
Cem. concr.
Curb
See P. 30
PLANE COORDINATES
Based on L. A. County Surveyor's Survey Control System
North 71,876.712
East 20,292.259
T. S. No. 6-*49

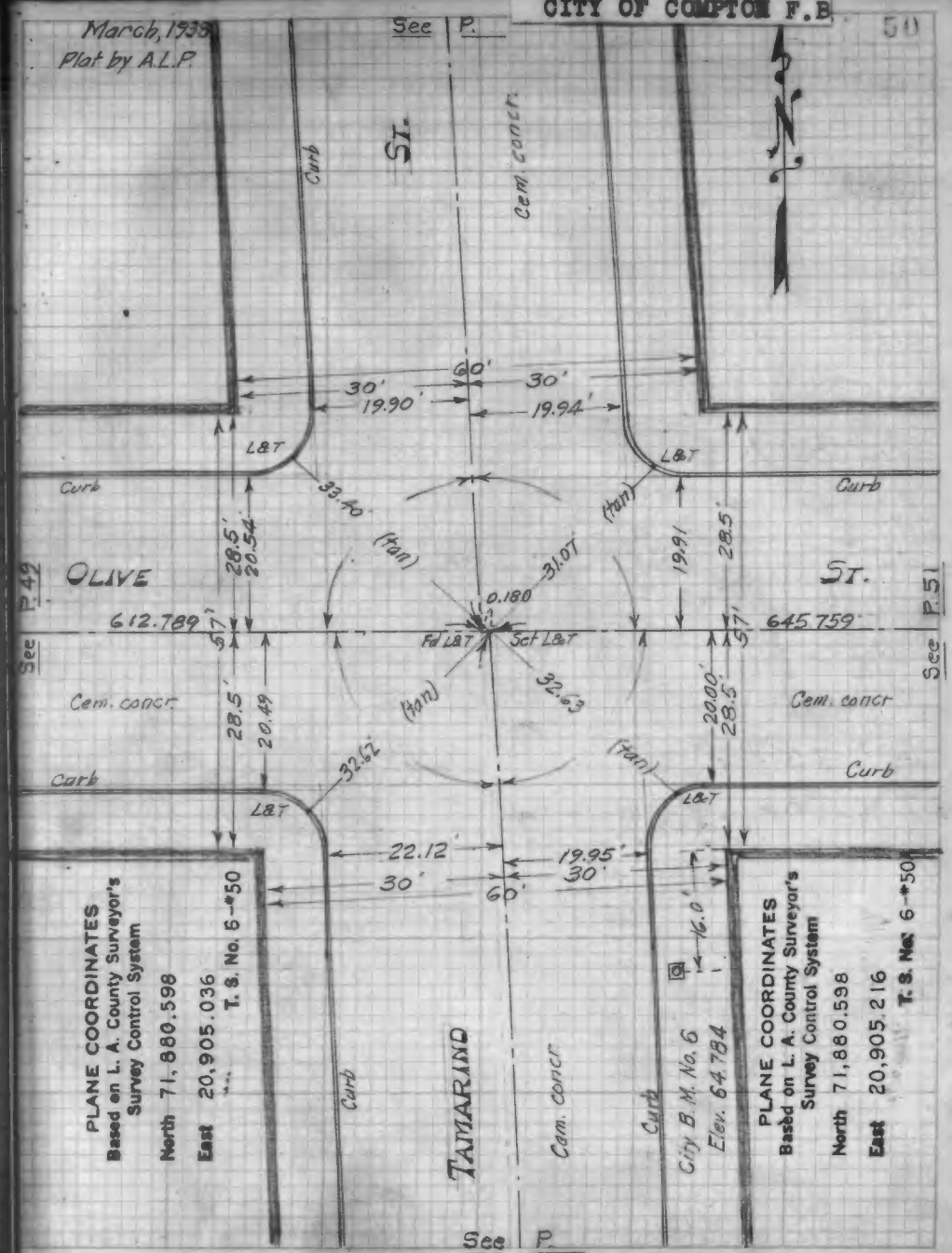
March, 1938
Plat by A.L.P.
See P.
ST.
Curb
Cem. concr.
60'
30'
30'
19.90'
19.94'
L&T
L&T
Curb
33.40
(tan)
Curb
28.5'
20.54'
(tan)
31.07
19.91
28.5'
See P. 49
OLIVE
ST.
See P. 51
0.180
612.789
57'
Fd L&T
Set L&T
645.759'
57'
See
Cem. concr.
28.5'
20.49
(tan)
32.63
20.00'
28.5'
Cem. concr.
(tan)
Curb
32.62
Curb
L&T
L&T
22.12'
19.95'
30'
30'
60'
16.0'
City B.M. No. 6
Elev. 64.784
PLANE COORDINATES
Based on L. A. County Surveyor's Survey Control System
North 71,880.598
East 20,905.036
T. S. No. 6-*50
Curb
TAMARIND
Cem. concr.
Curb
PLANE COORDINATES
Based on L. A. County Surveyor's Survey Control System
North 71,880.598
East 20,905.216
T. S. No. 6-*50
See P.

March, 19[illegible]
Plat by A.L.P.

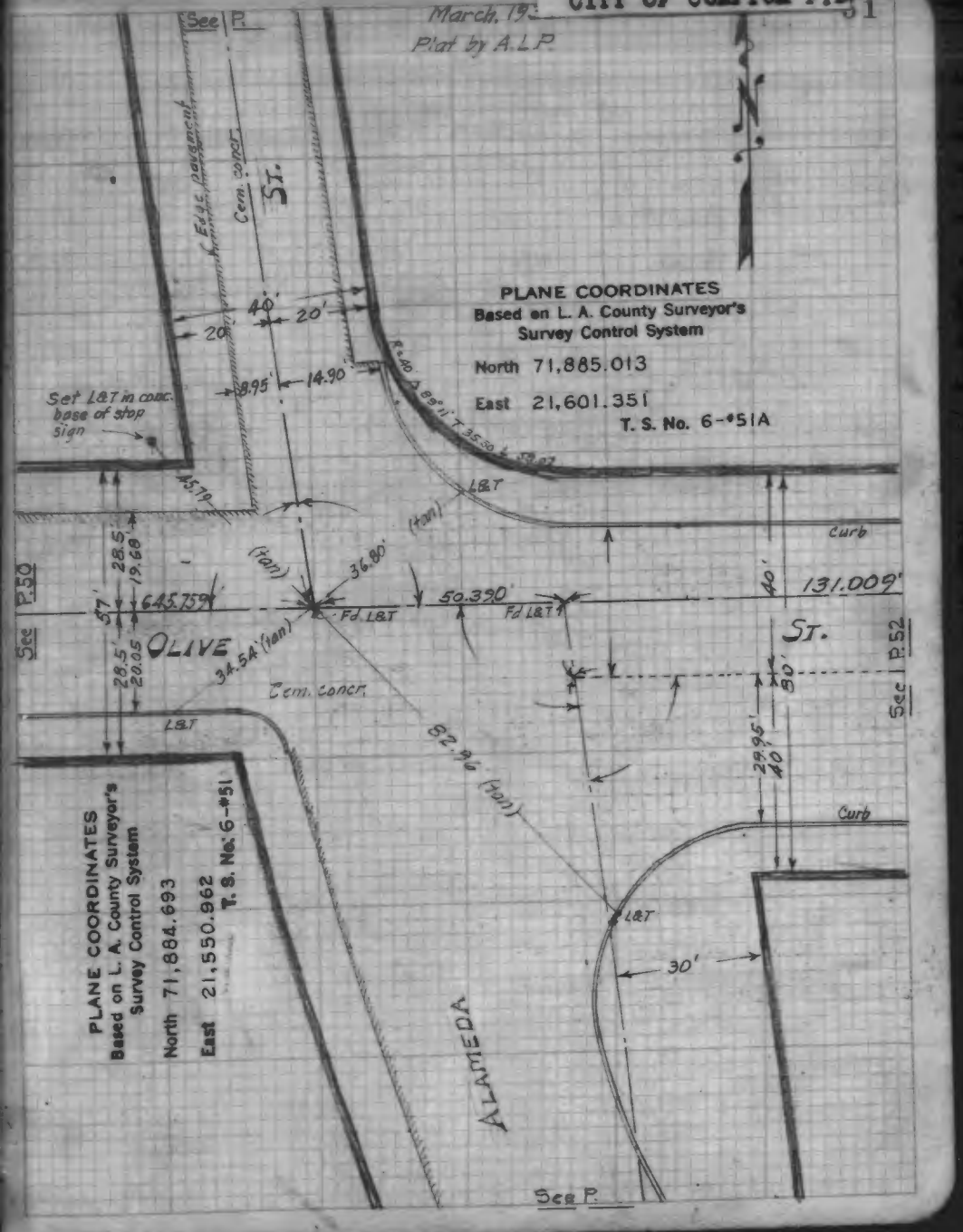

March, 1938
Plat by A.L.P.

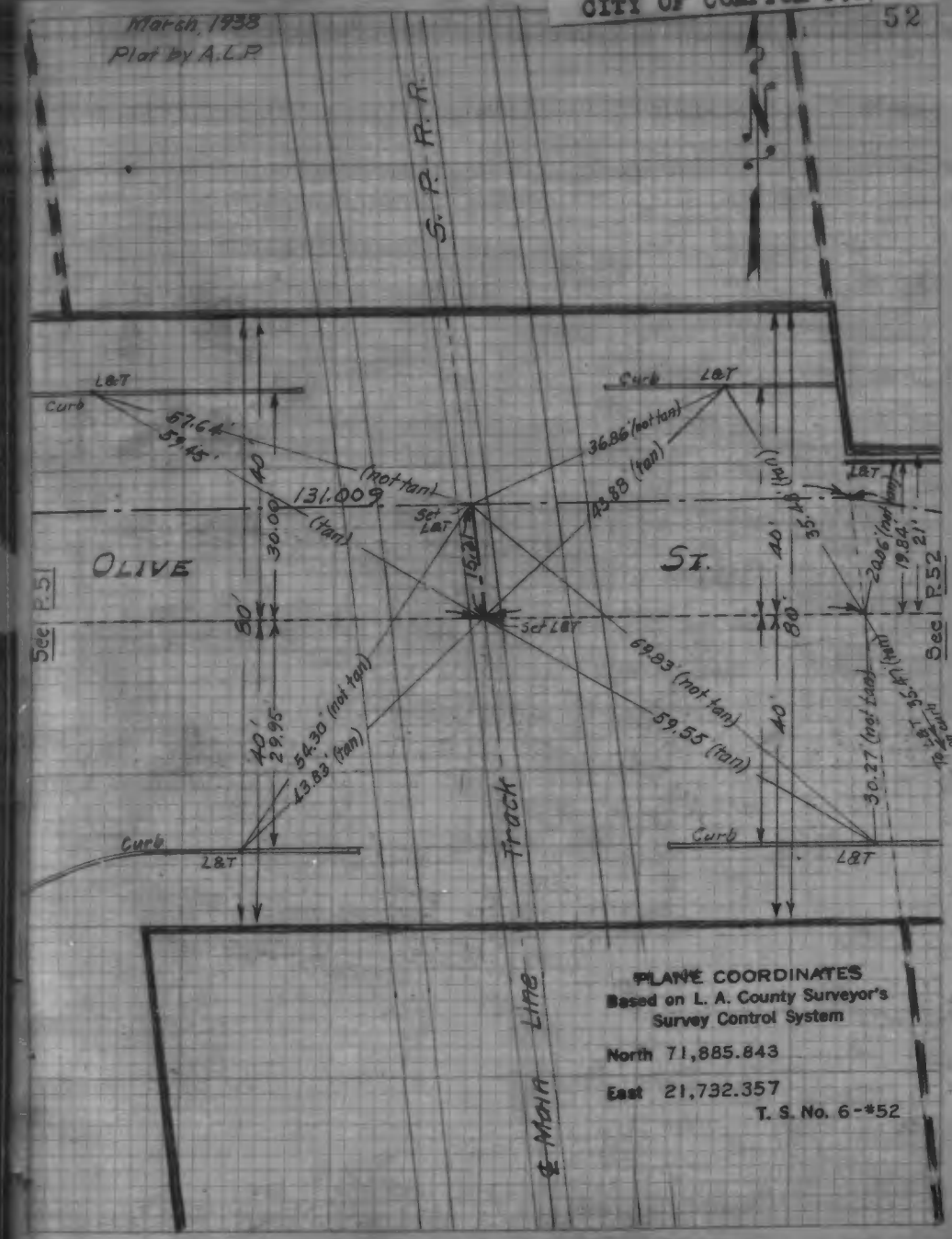

CITY OF COMPTON F.B

53

March, 1938
by A.L.P.

PLANE COORDINATES
Based on L. A. County Surveyor's
Survey Control System
North 71,874.552
East 22,035.177
T. S. No. 6-#53

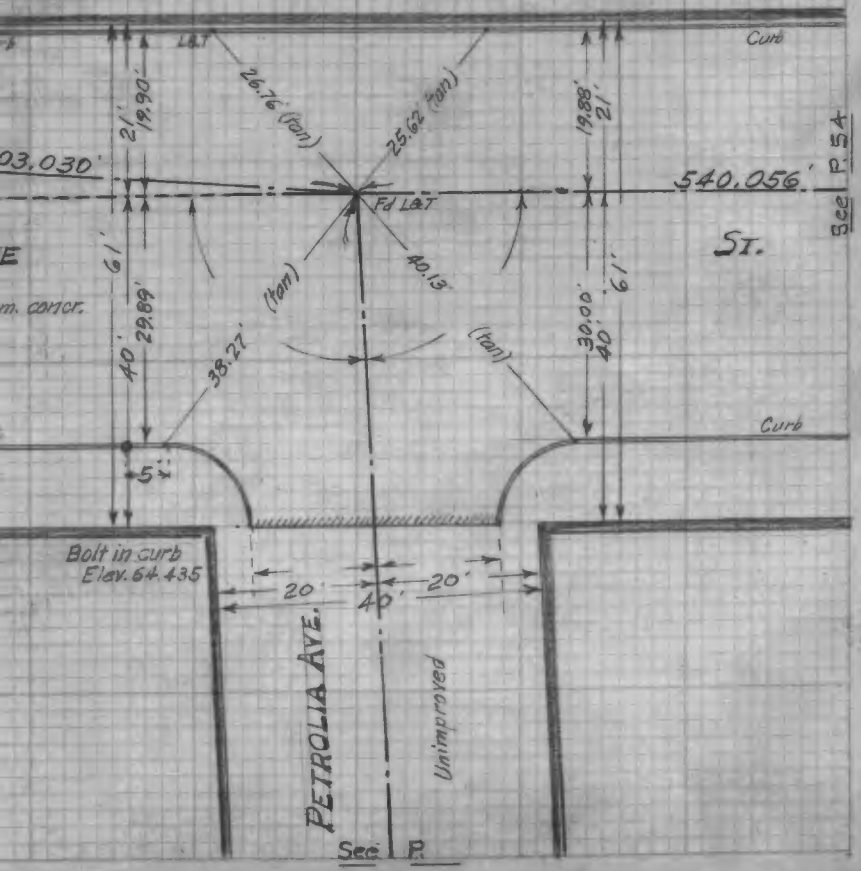

CITY OF COMPTON F.B

54

March, 1938
Plat by A.L.P.

PLANE COORDINATES
Based on L. A. County Surveyor's
Survey Control System
North 71,880.896
East 22,575.196
T. S. No. 6-#54

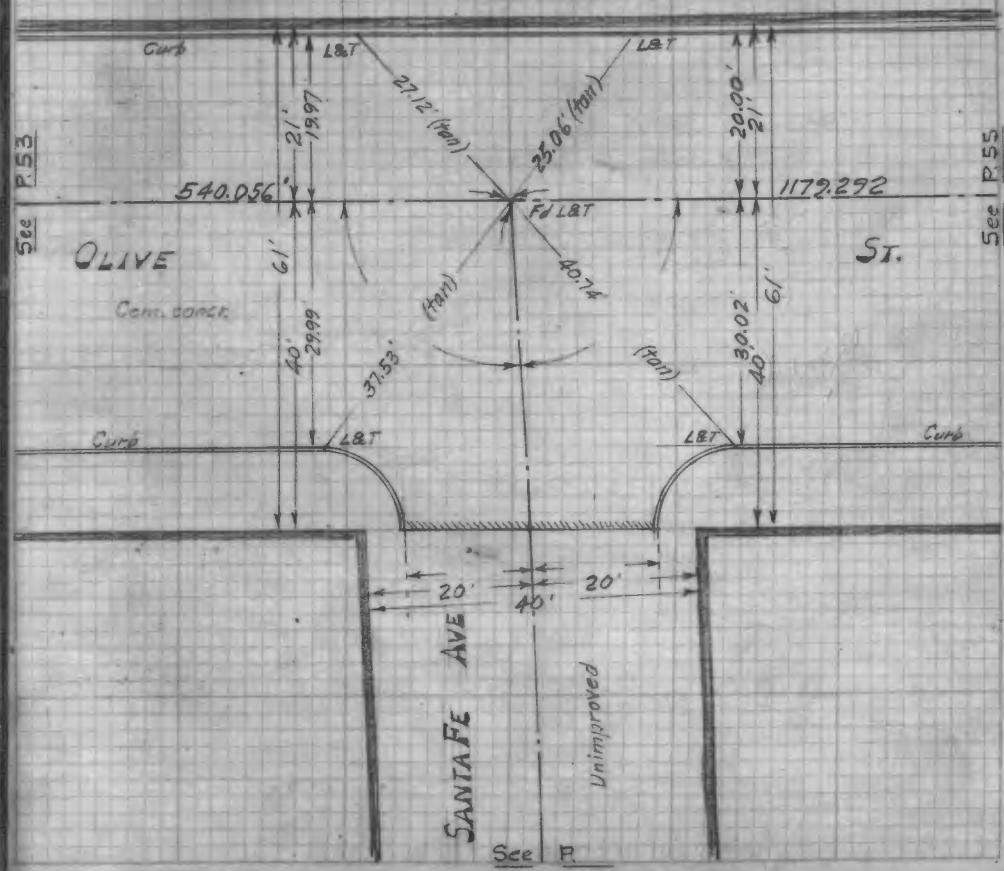

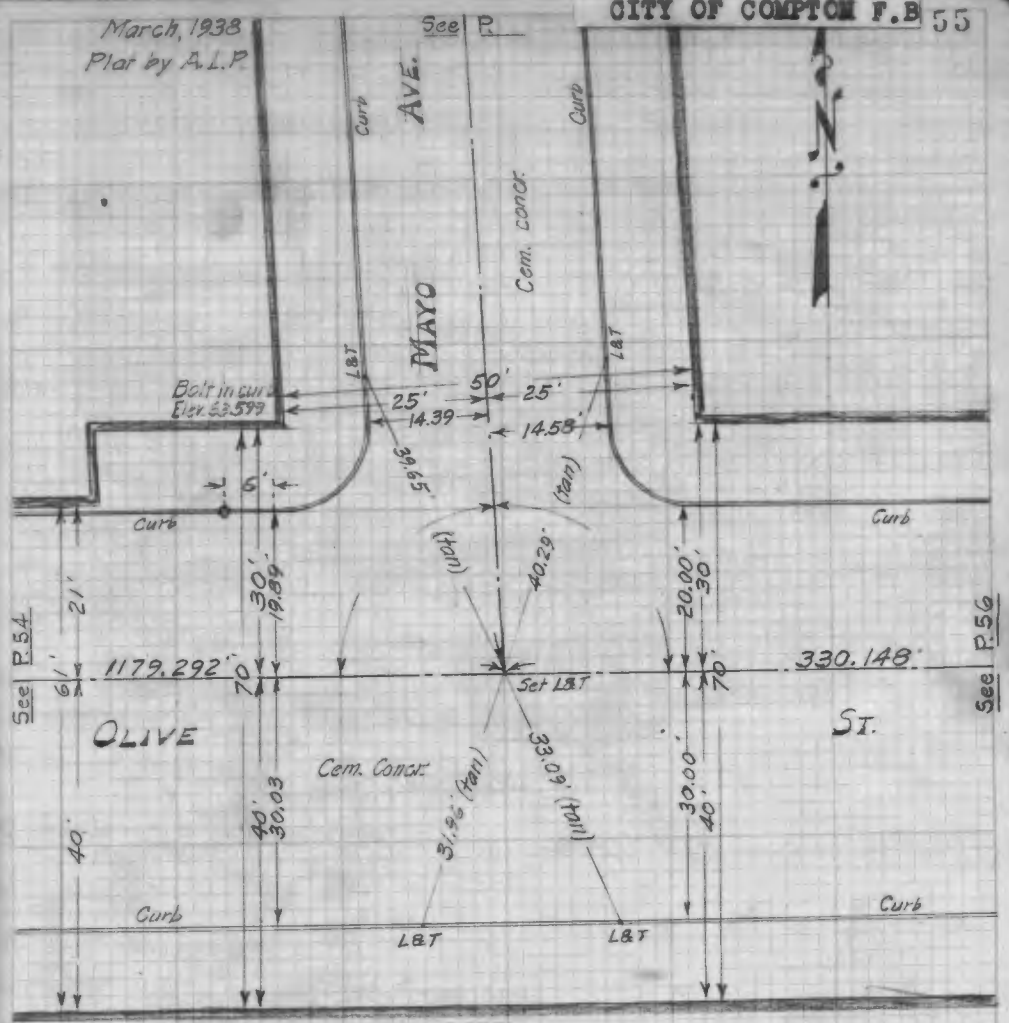

PLANE COORDINATES
Based on L. A. County Surveyor's
Survey Control System

North 71,894.750

East 23,754.407

T. S. No. 6-#55

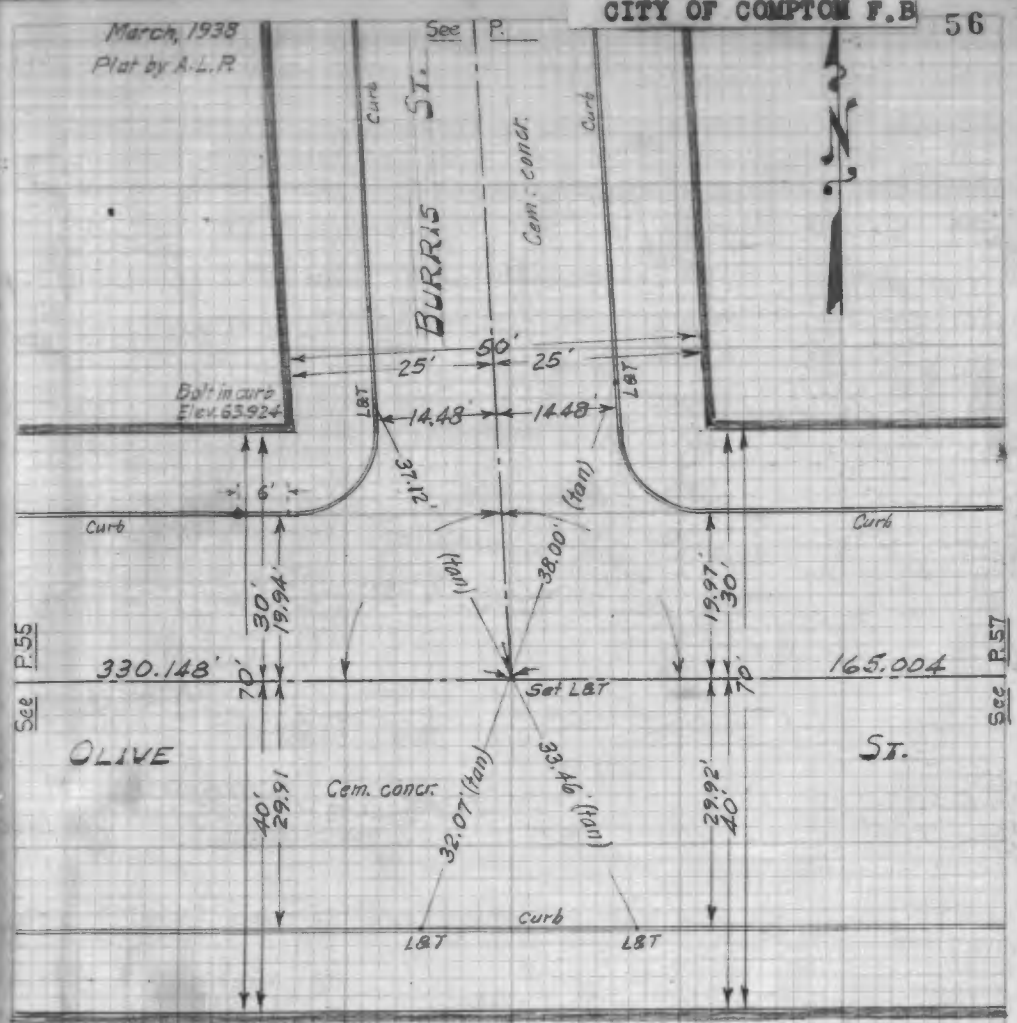

PLANE COORDINATES
Based on L. A. County Surveyor's
Survey Control System

North 71,898.628

East 24,084.532

T. S. No. 6-#56

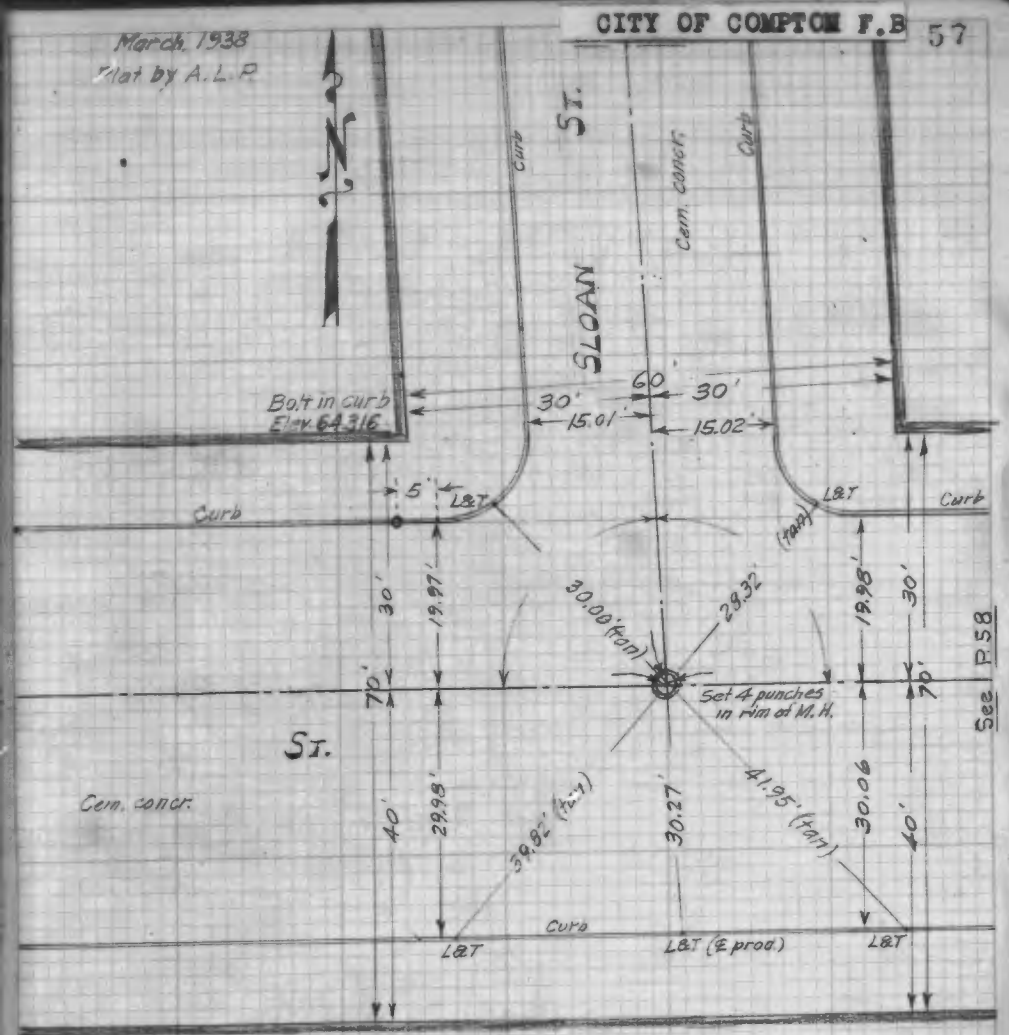

PLANE COORDINATES
Based on L. A. County Surveyor's
Survey Control System

North 71,902.801

East 24,414.588

T. S. No. 6-#57

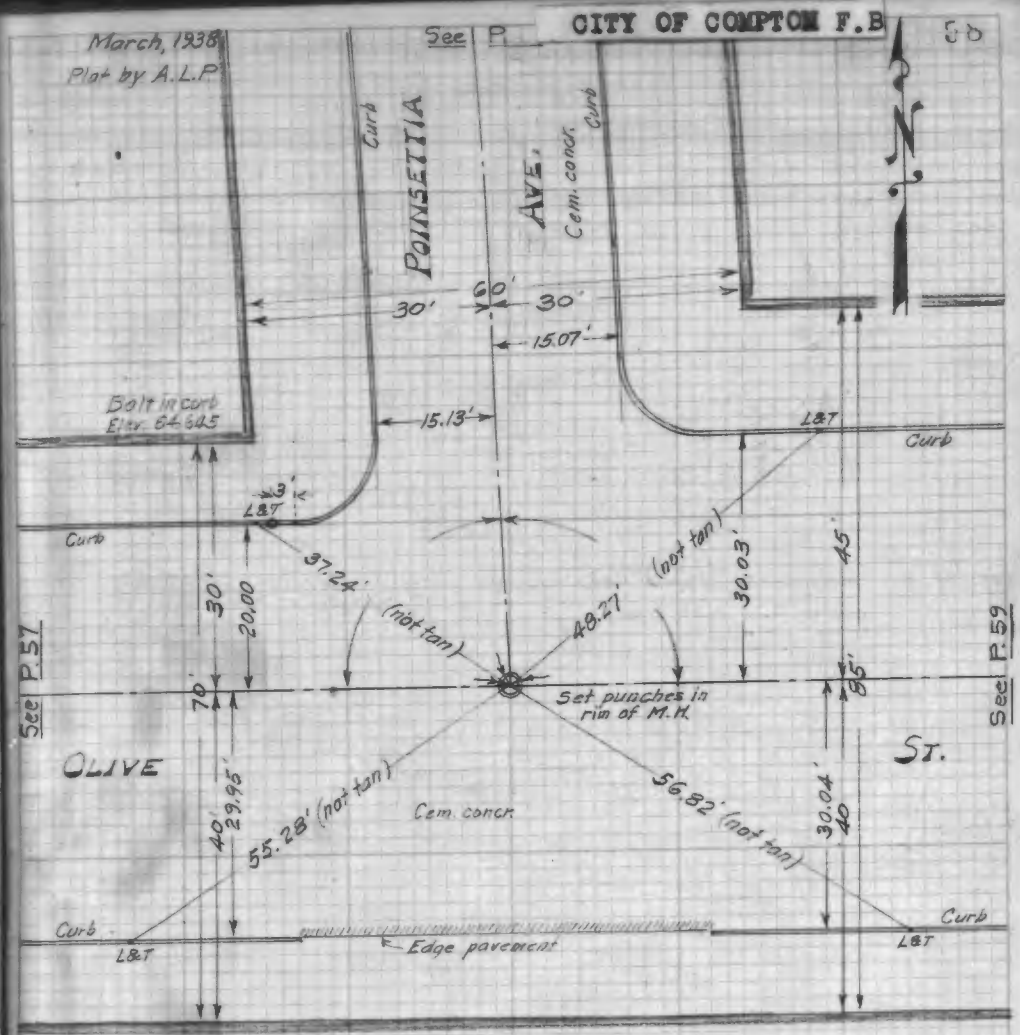

PLANE COORDINATES
Based on L. A. County Surveyor's
Survey Control System

North 71,907.270

East 24,744.616

T. S. No. 6-#58

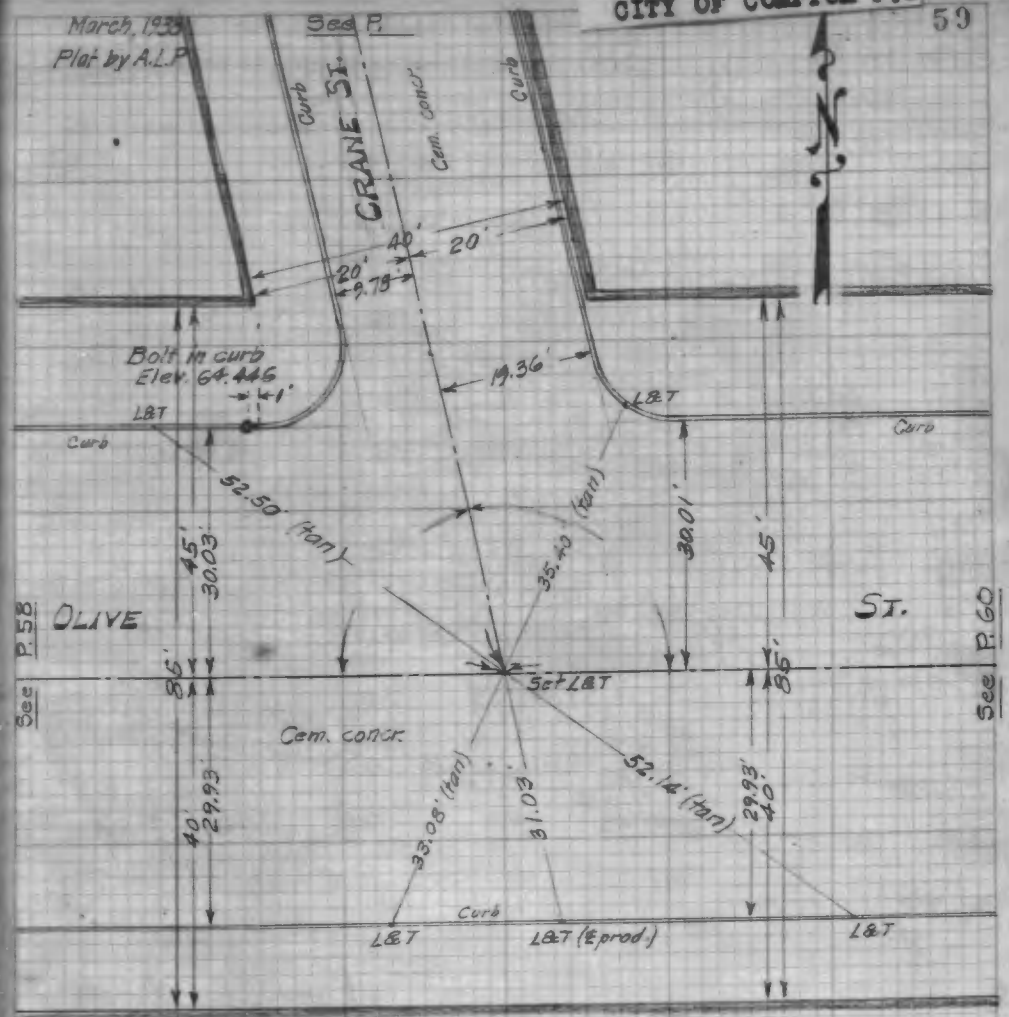

PLANE COORDINATES
Based on L. A. County Surveyor's
Survey Control System

North 71,912.346

East 25,119.424

T. S. No. 6-*59

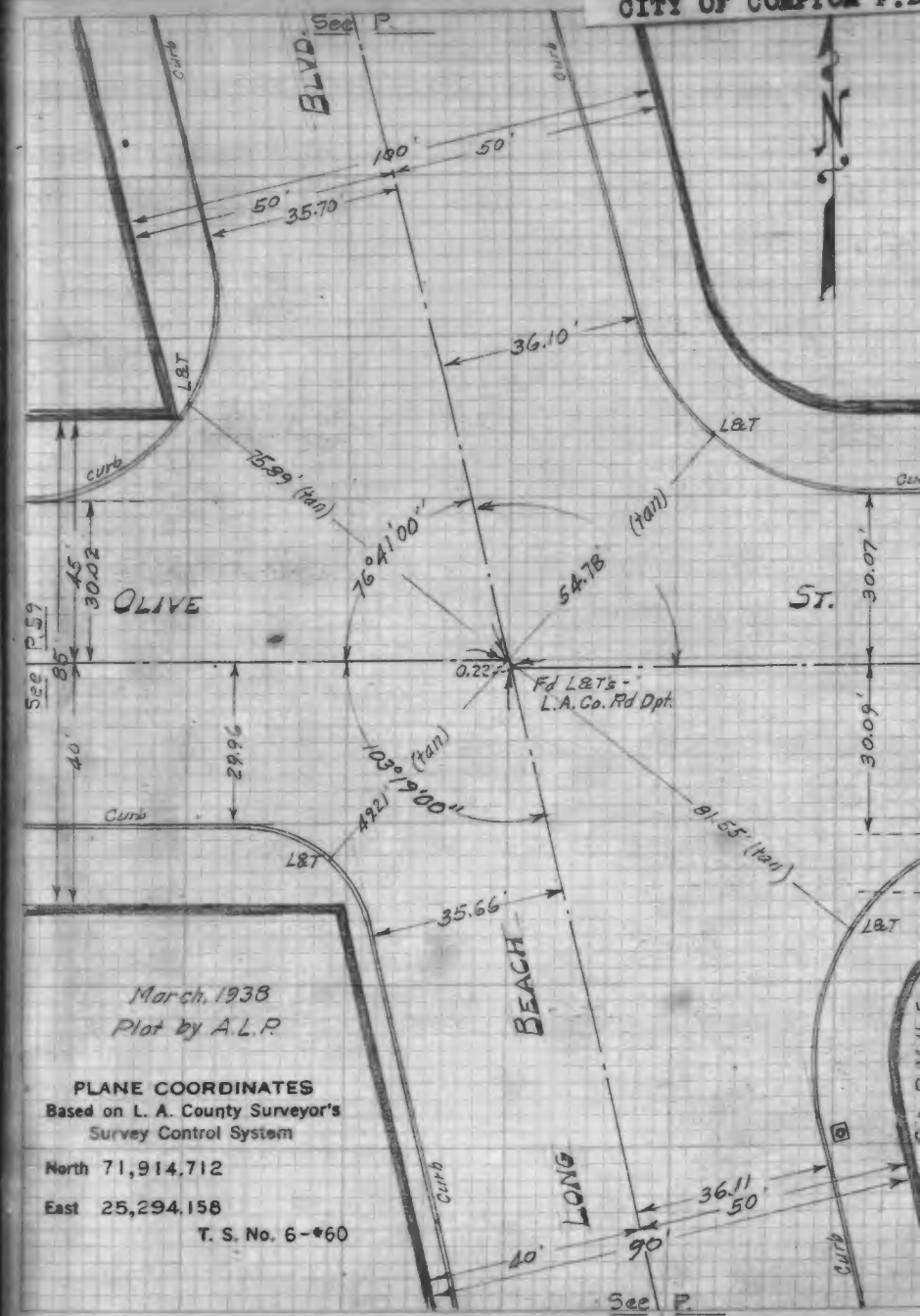

March, 1938
Plat by A.L.P.

PLANE COORDINATES
Based on L. A. County Surveyor's
Survey Control System

North 71,914.712

East 25,294.158

T. S. No. 6-*60

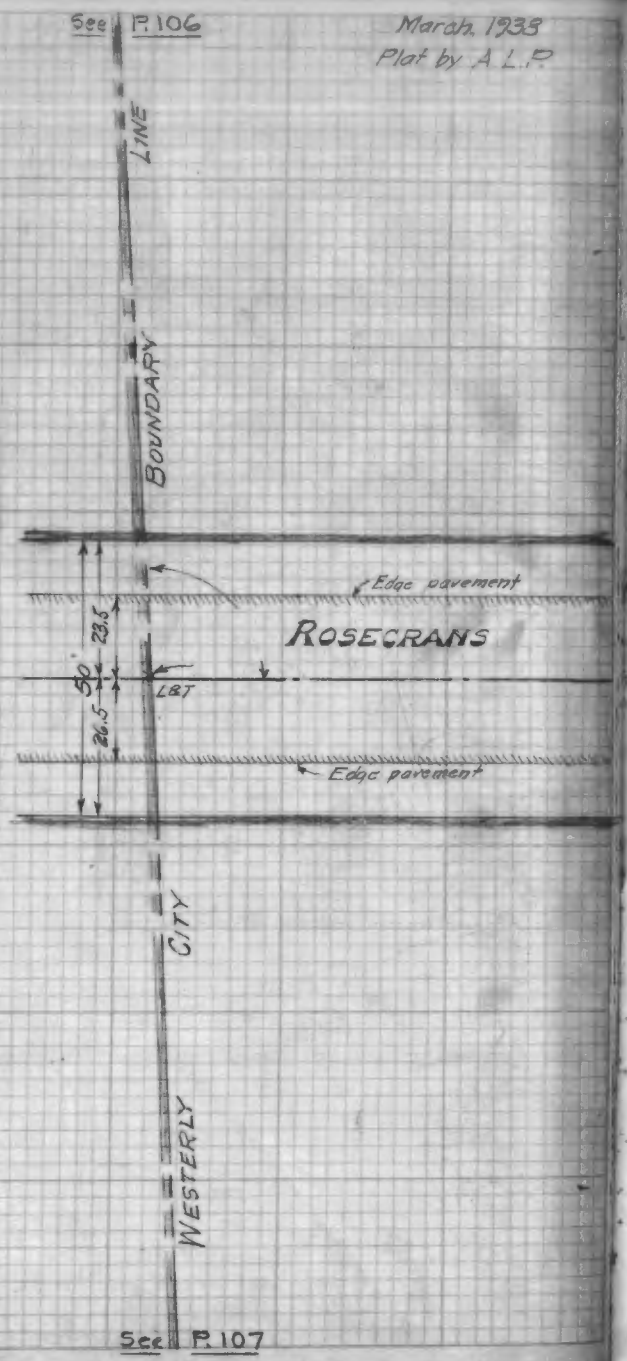
See P.106
March, 1938
Plat by A.L.P.
BOUNDARY LINE
Edge pavement
ROSECRANS
23.5
50'
26.5
L&T
Edge pavement
WESTERLY CITY
See P.107

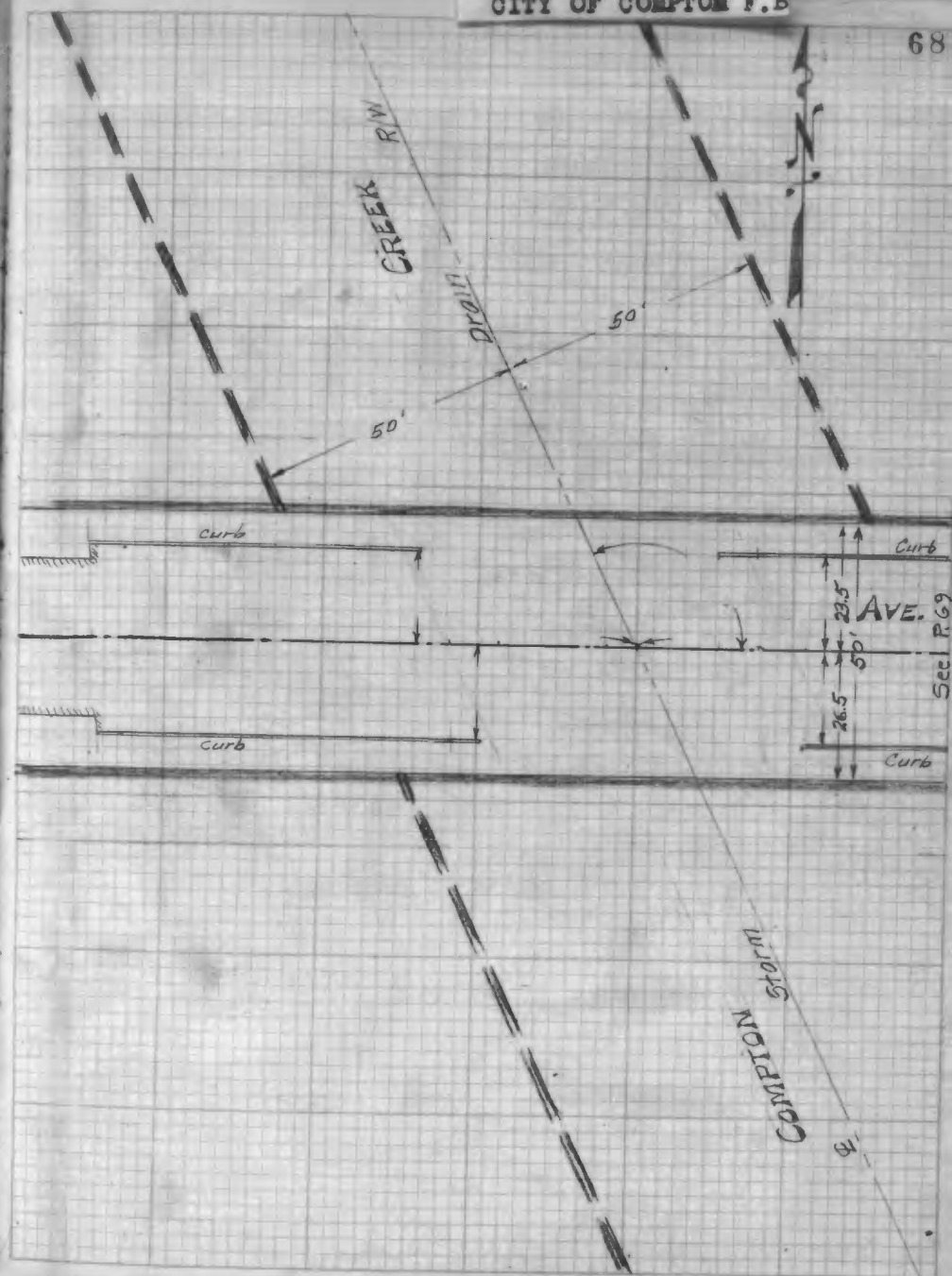
CREEK R/W
Drain
50'
50'
Curb
Curb
23.5
50'
26.5
AVE.
See P.69
Curb
Curb
COMPTON Drain
E

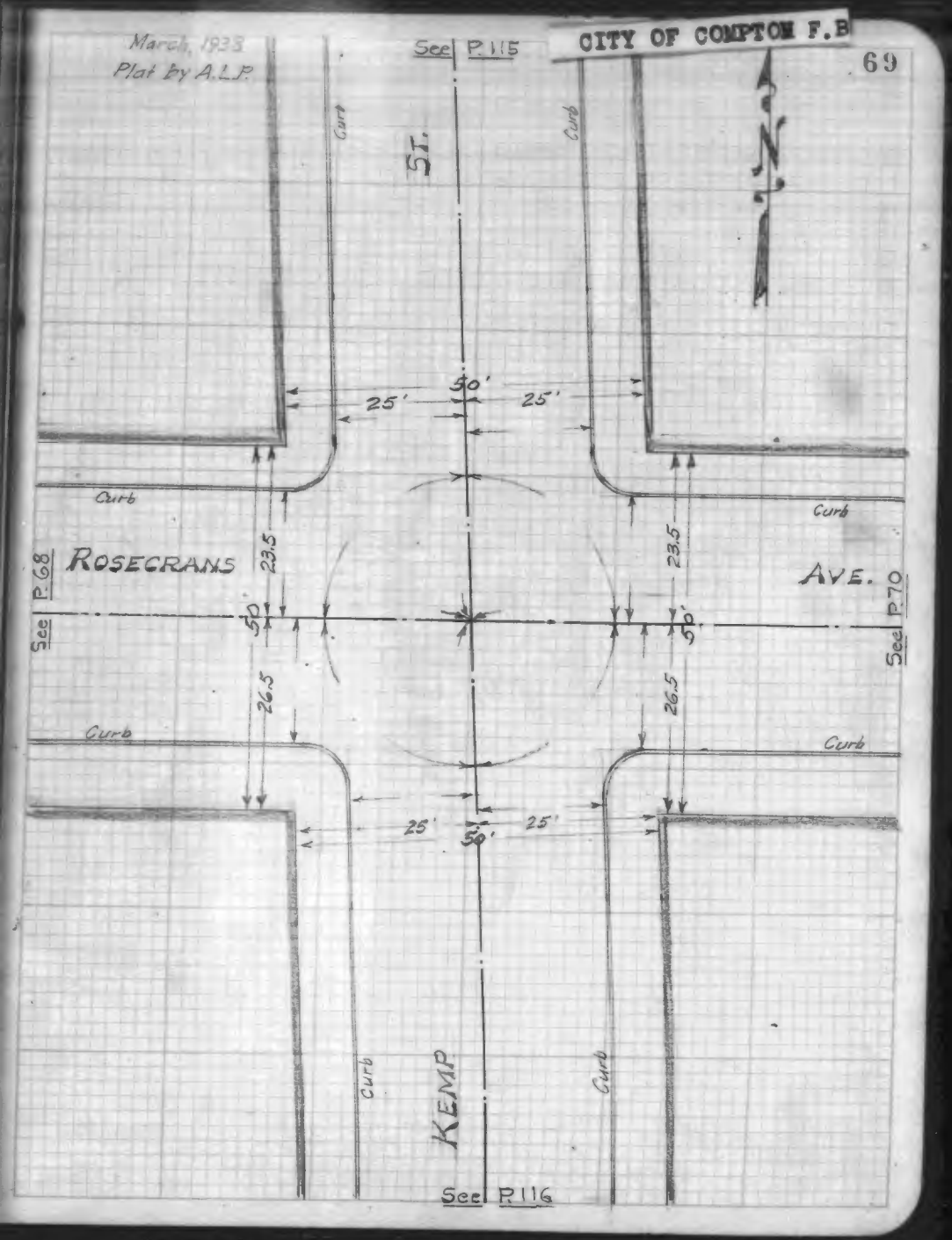

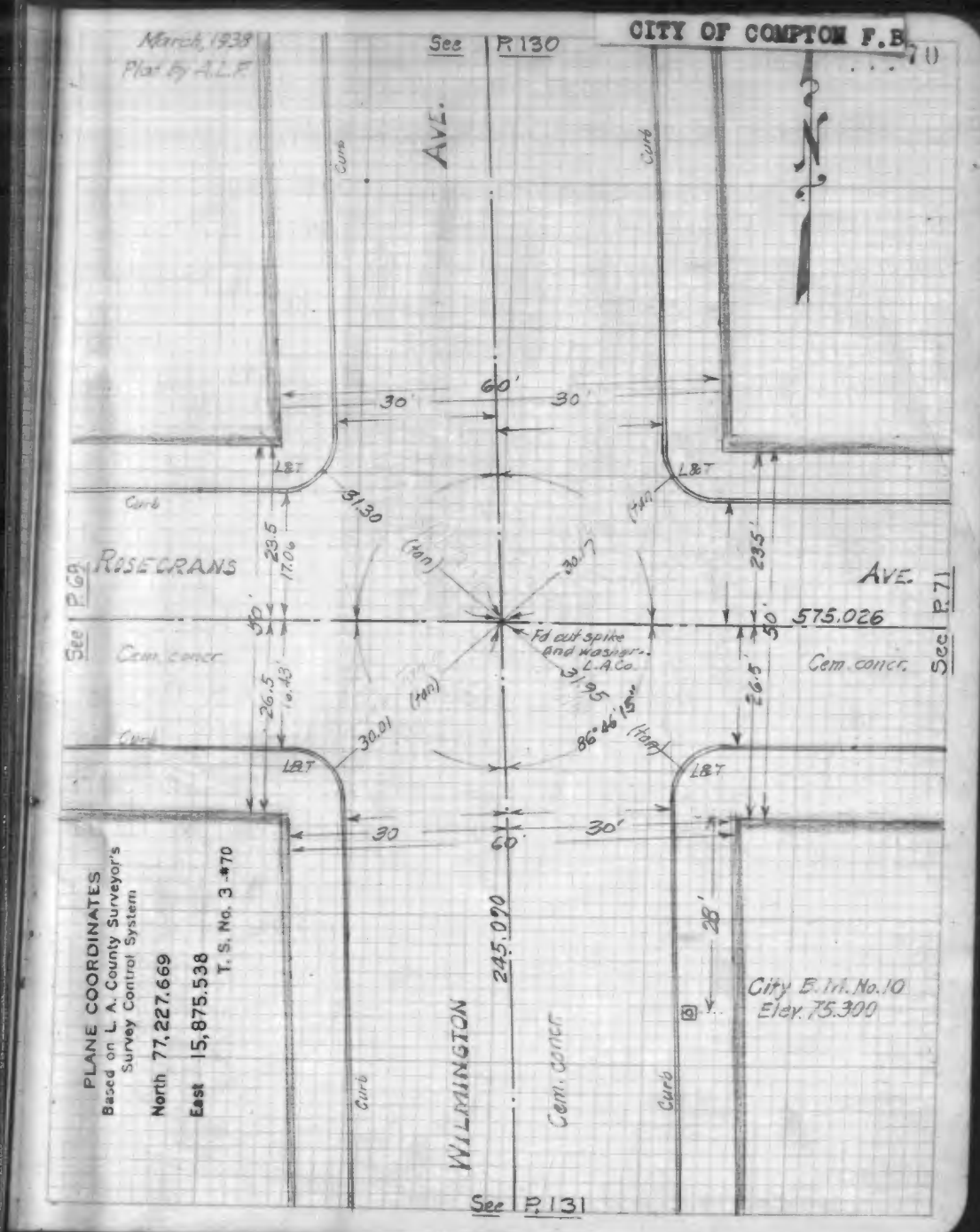

PLANE COORDINATES
Based on L. A. County Surveyor's Survey Control System
North 77,227.669
East 15,875.538
T. S. No. 3 - #70

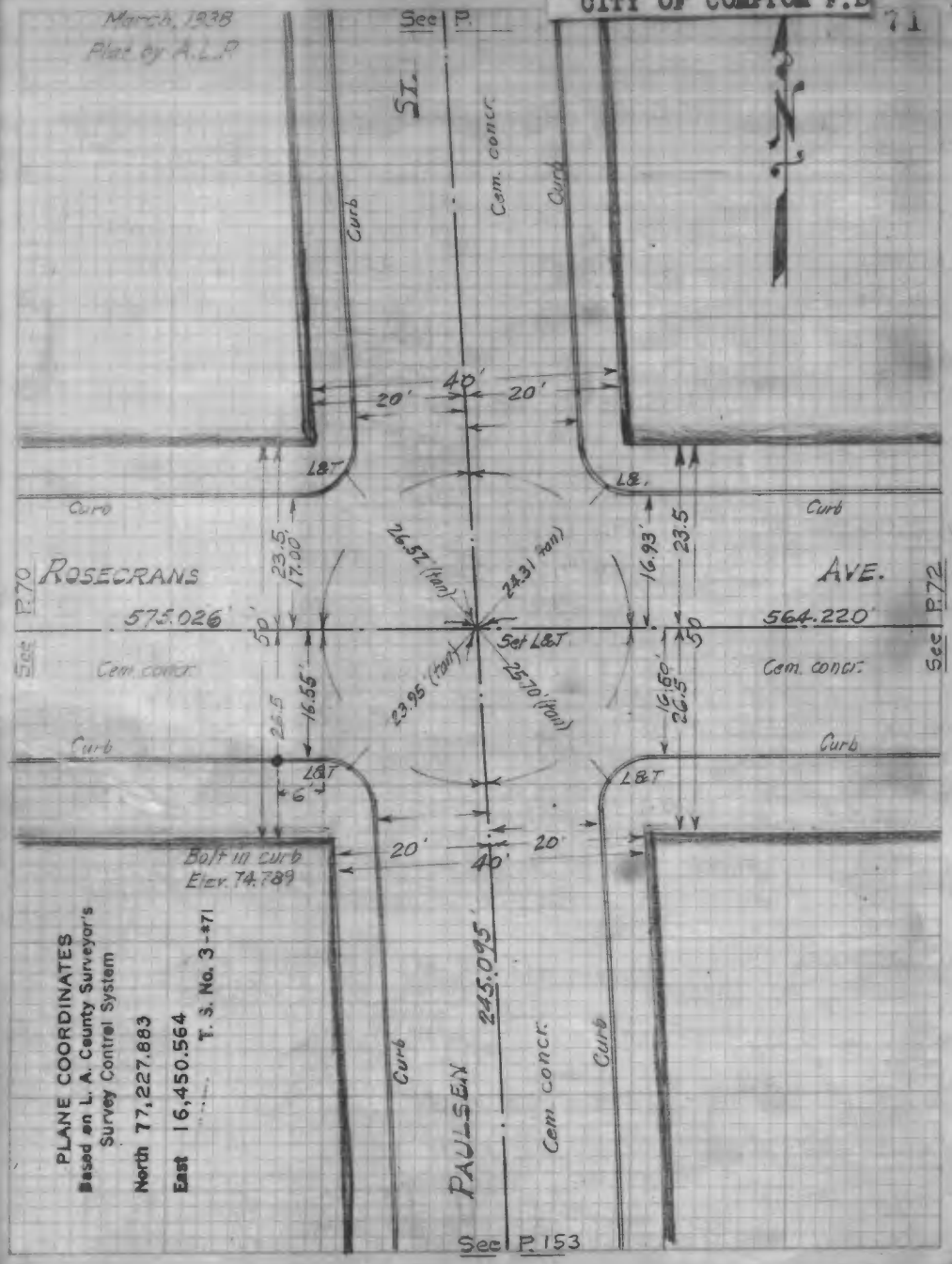
March, 1938
Plat by A.L.P.
See P.
St.
Cem. concr.
Curb
20'
40'
L&T
ROSECRANS
AVE.
P.70
P.72
575.026'
564.220'
23.5
17.00'
26.57 (tan)
24.31 (tan)
16.93'
23.5
Set L&T
Cem. concr.
16.55'
23.95 (tan)
25.70 (tan)
16.60'
26.5'
6'
Bolt in curb
Elev. 74.789
245.095'
PAULSEN
See P.153
PLANE COORDINATES
Based on L. A. County Surveyor's
Survey Control System
North 77,227.883
East 16,450.564
T. S. No. 3-*71

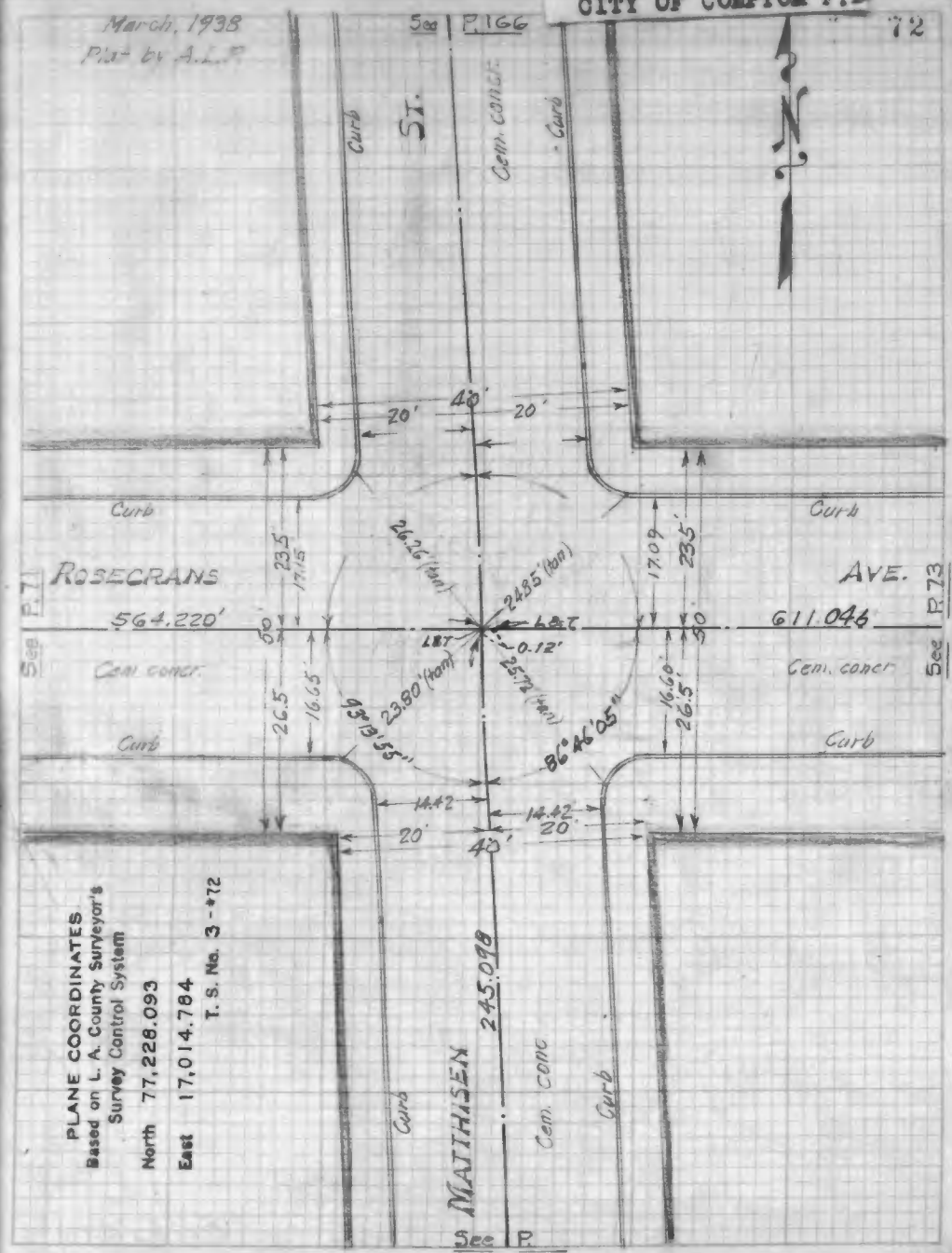
March, 1938
Plat by A.L.P.
See P.166
St.
Cem. concr.
Curb
20'
40'
L&T
ROSECRANS
AVE.
P.71
P.73
564.220'
611.046'
23.5
17.15
26.26 (tan)
24.35 (tan)
17.09
23.5
0.12'
Cem. concr.
26.5
16.65
23.80 (tan)
25.72 (tan)
16.60'
26.5'
43°13'55"
86°46'05"
14.42
245.098
MATTHIASEN
See P.
PLANE COORDINATES
Based on L. A. County Surveyor's
Survey Control System
North 77,228.093
East 17,014.784
T. S. No. 3-*72

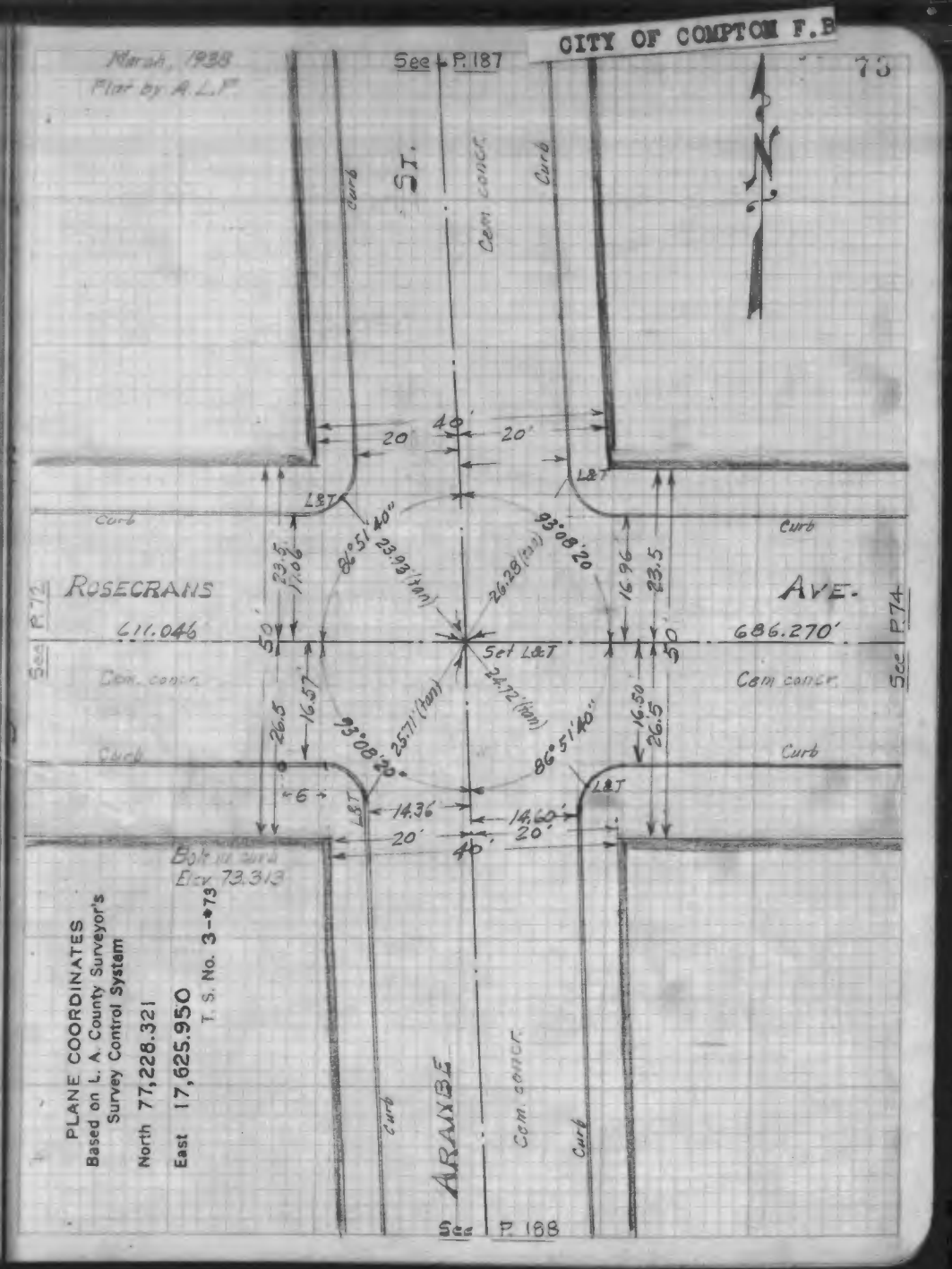
CITY OF COMPTON F.B.
73
March, 1938
Plat by A.L.P.
See P.187
ST.
Curb
Com. corner
ROSECRANS
AVE.
611.046
686.270'
Set L&T
Com. corner
Bolt in curb
Elev. 73.313
PLANE COORDINATES
Based on L. A. County Surveyor's
Survey Control System
North 77,228.321
East 17,625.950
T. S. No. 3-#73
ARANBE
See P.188
See P.72
See P.74

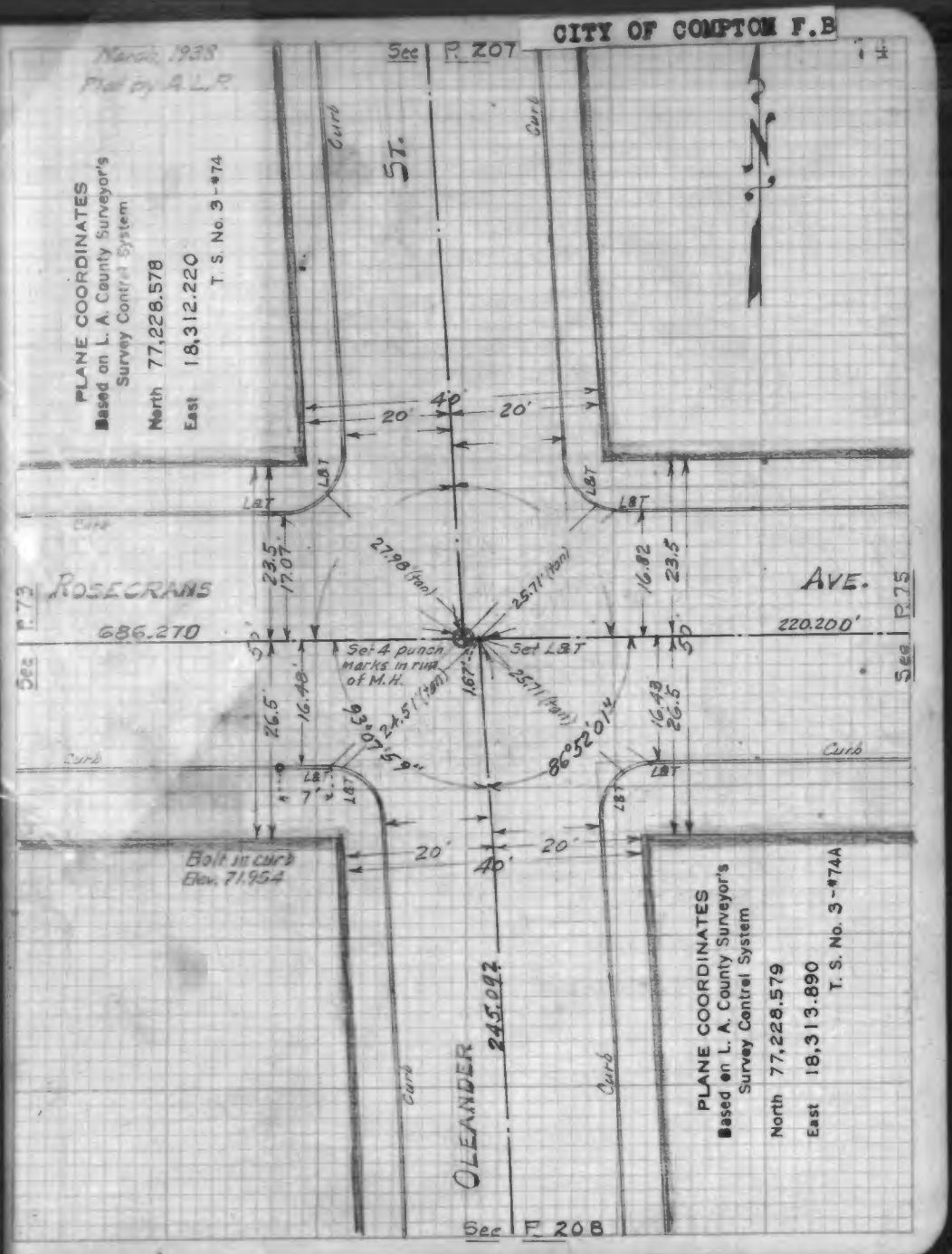
CITY OF COMPTON F.B.
74
March, 1938
Plat by A.L.P.
See P.207
ST.
Curb
PLANE COORDINATES
Based on L. A. County Surveyor's
Survey Control System
North 77,228.578
East 18,312.220
T. S. No. 3-#74
ROSECRANS
AVE.
686.270
220.200'
Set L&T
Set 4 punch marks in rim of M.H.
Bolt in curb
Elev. 71.954
OLEANDER
245.092
PLANE COORDINATES
Based on L. A. County Surveyor's
Survey Control System
North 77,228.579
East 18,313.890
T. S. No. 3-#74A
See P.208
See P.73
See P.75

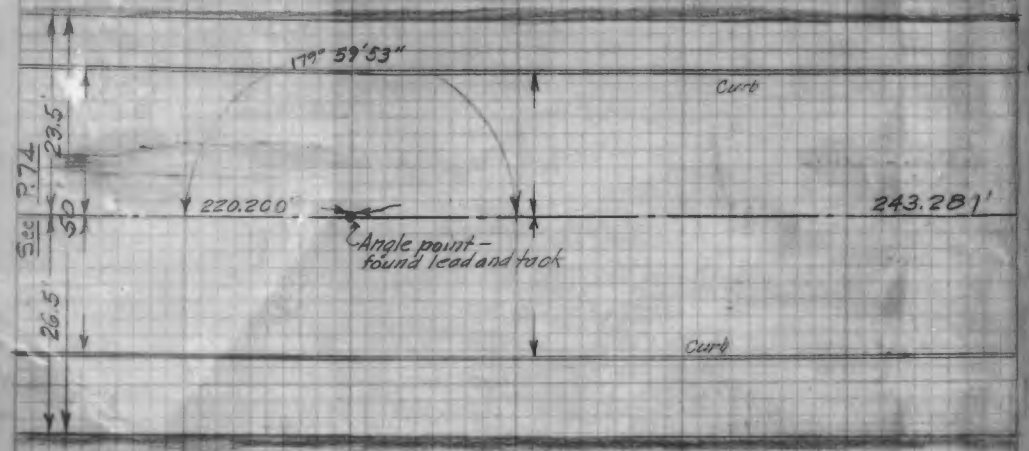

PLANE COORDINATES
Based on L. A. County Surveyor's
Survey Control System

North 77,228.661

East 18,584.090

T. S. No. 3-#75A

CITY OF COMPTON F.B. 75

March, 1938
Plat by A.L.P.

PLANE COORDINATES
Based on L. A. County Surveyor's
Survey Control System

North 77,228.760

East 18,777.371

T. S. No. 3-75

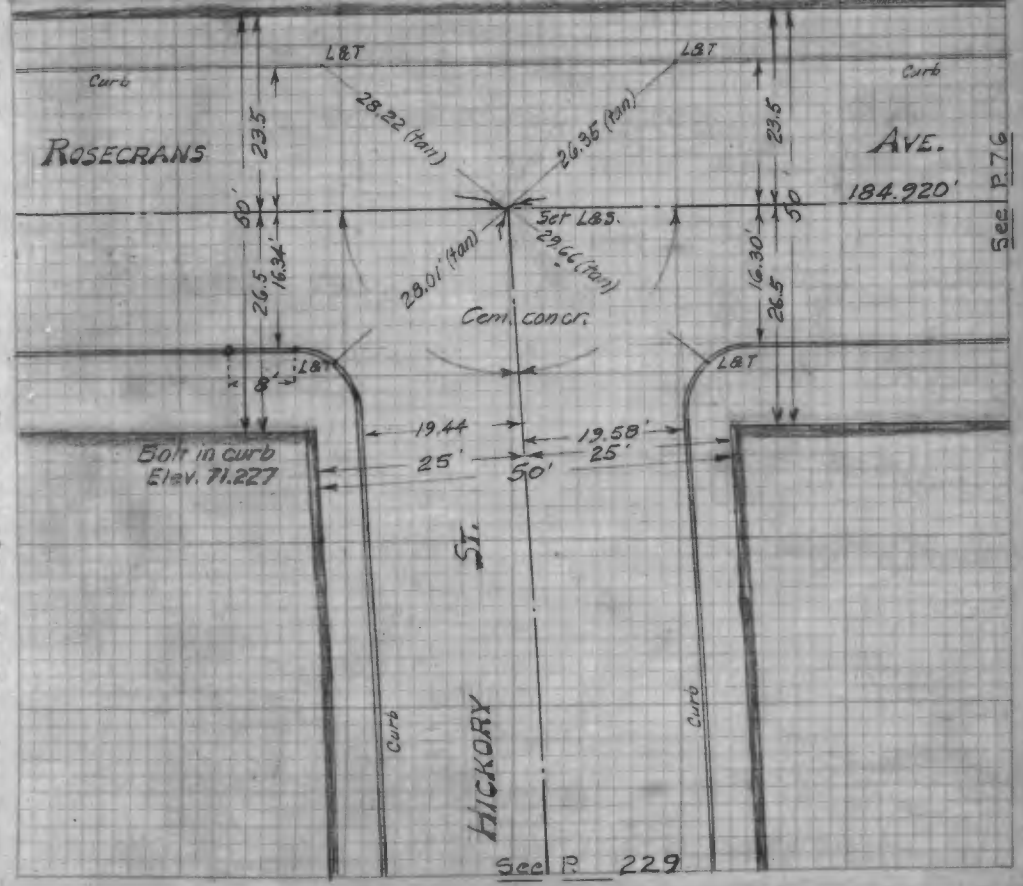

F.B. 1007-81

CITY OF COMPTON F.B. 76

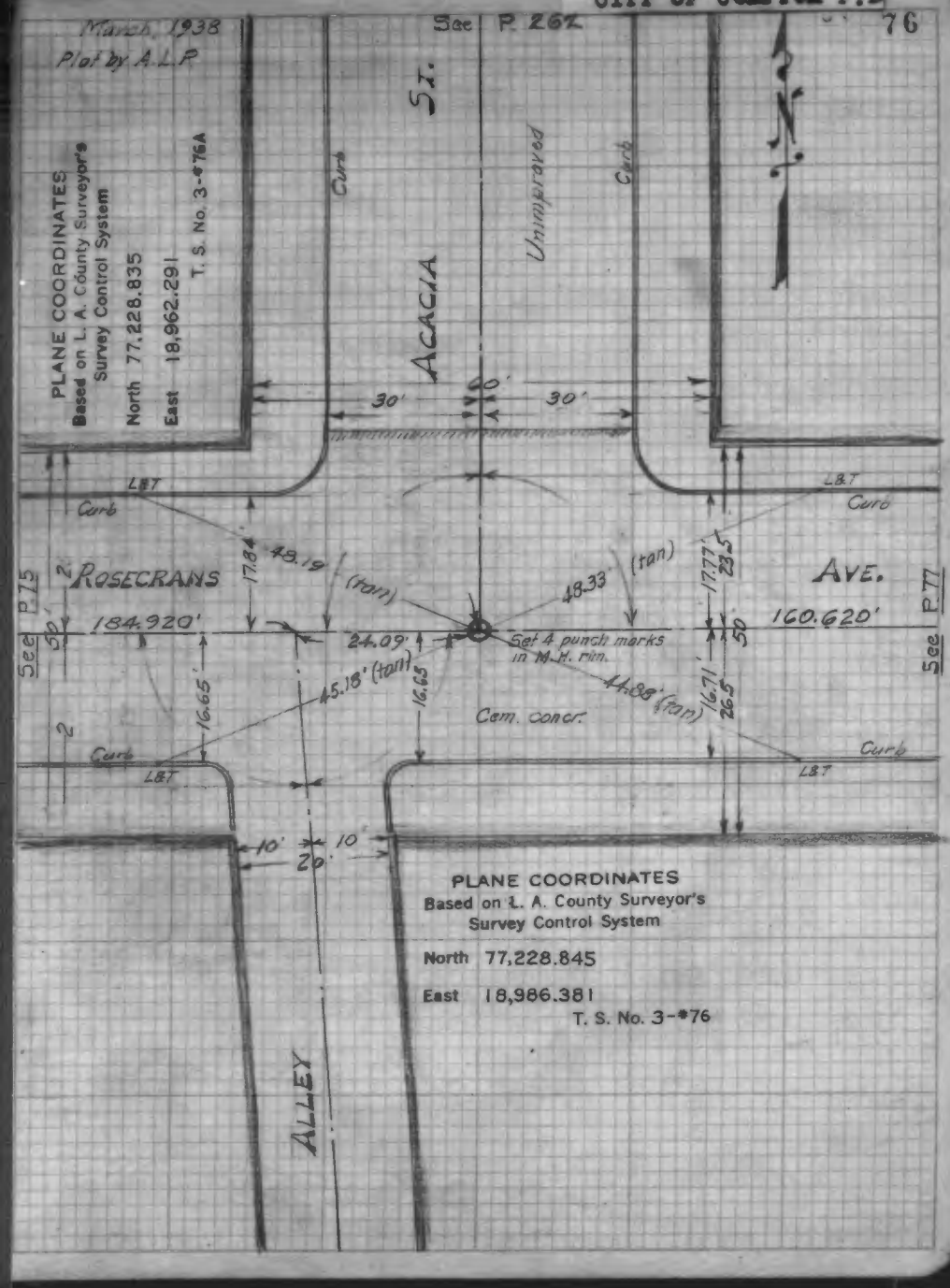

March, 1938
Plat by A.L.P.

PLANE COORDINATES
Based on L.A. County Surveyor's
Survey Control System
North 77,228.910
East 19,147.001
T. S. No. 3

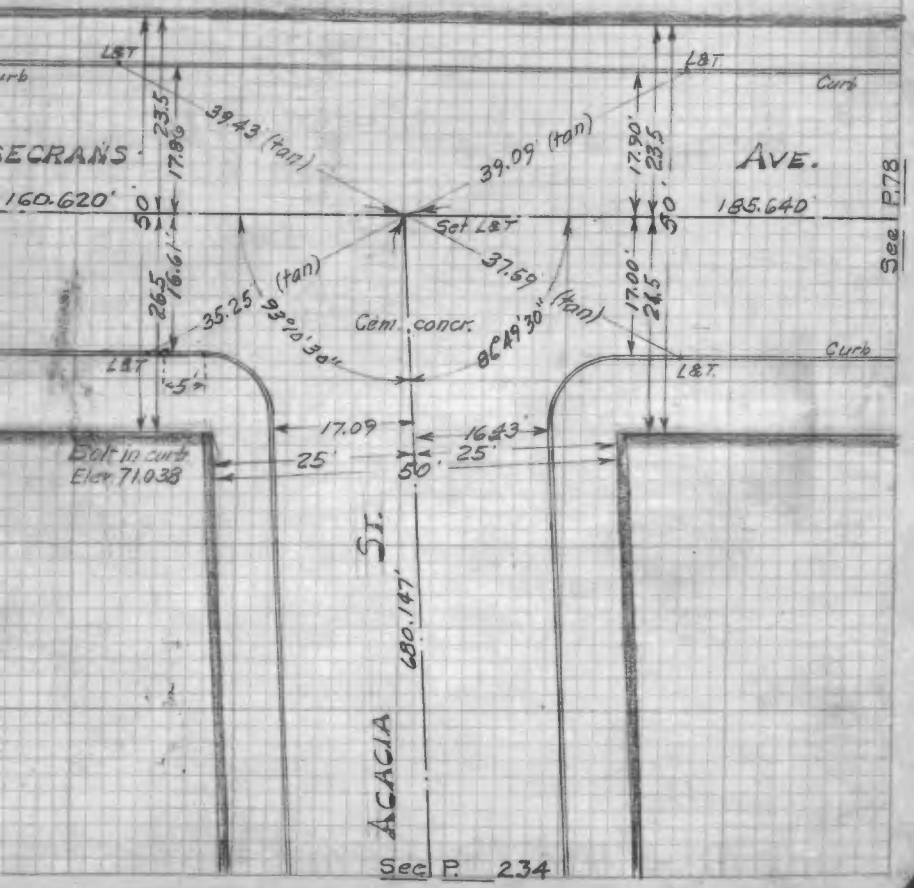

March, 1938
Plat by A.L.P.

PLANE COORDINATES
Based on L. A. County Surveyor's
Survey Control System
North 77,228.986
East 19,332.641
T. S. No. 3-78A

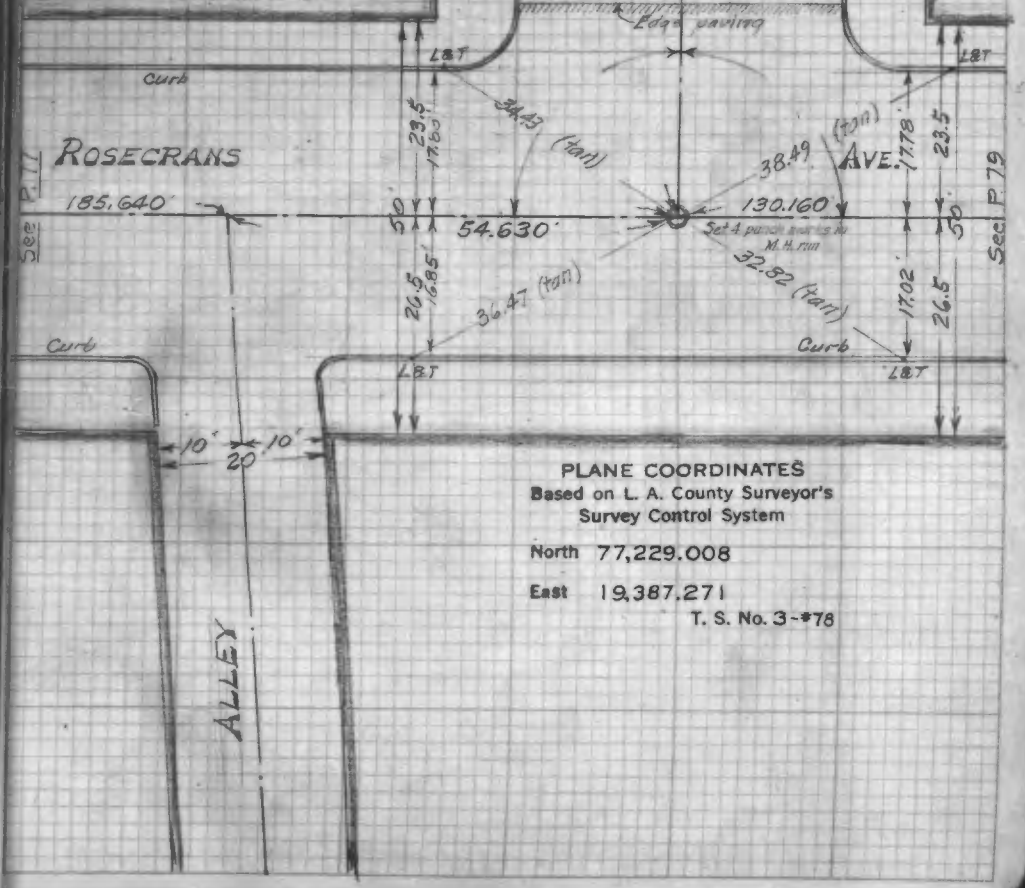

PLANE COORDINATES
Based on L. A. County Surveyor's
Survey Control System
North 77,229.008
East 19,387.271
T. S. No. 3-#78

F.B. 1007-84

March, 1938
Plat by A.L.P.

CITY OF COMPTON F.B 79

PLANE COORDINATES
Based on L. A. County Surveyor's
Survey Control System

North 77,229.061

East 19,517.431

T. S. No. 3-#79

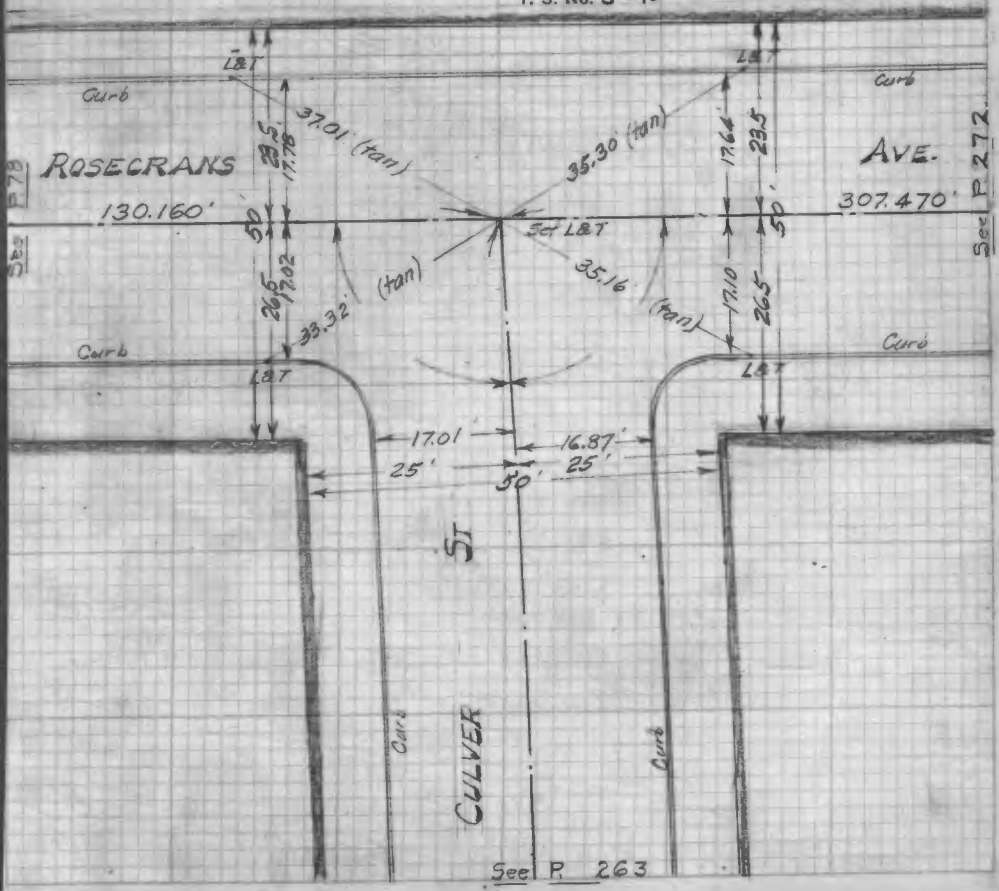

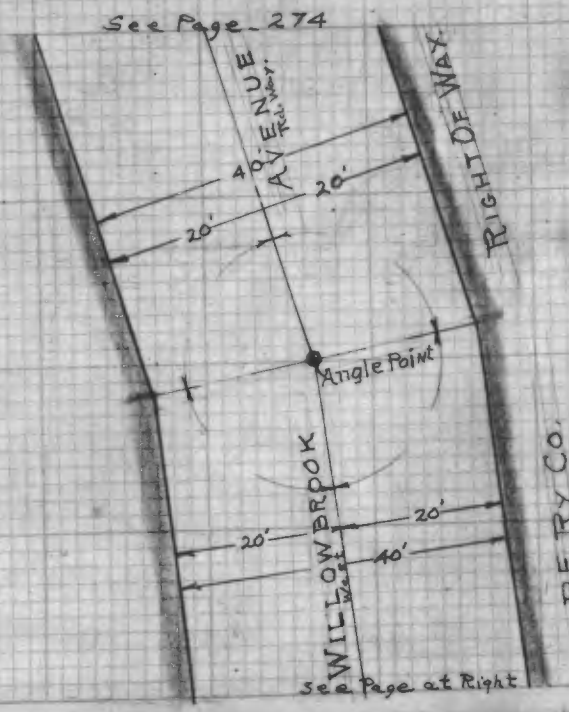

CITY OF COMPTON F.B.

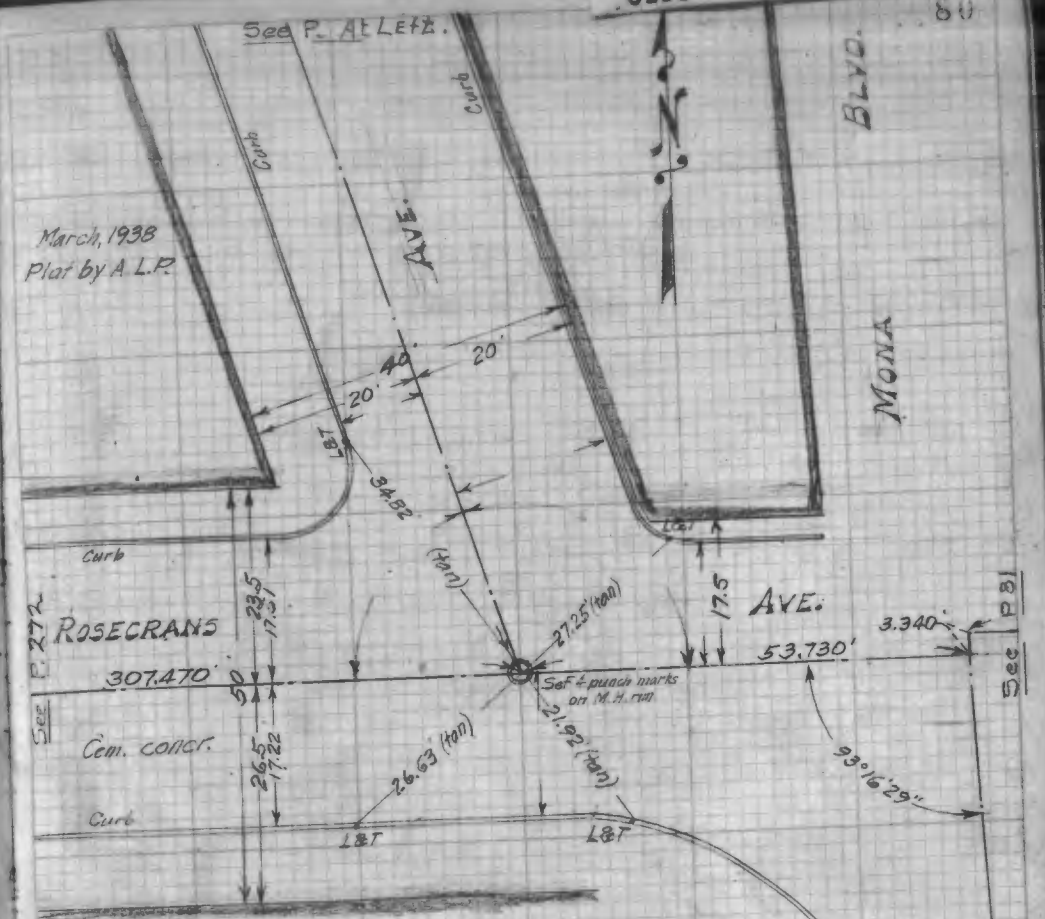

PLANE COORDINATES
Based on L. A. County Surveyor's Survey Control System
North 77,229.186
East 19,824.901
T. S. No. 3-80

PLANE COORDINATES
Based on L. A. County Surveyor's Survey Control System
North 77,232.542
East 19,878.439
T. S. No. 4-*80B

PLANE COORDINATES
Based on L. A. County Surveyor's Survey Control System
North 77,229.208
East 19,878.631
T. S. No. 4-*80A

See Page 275

F.B. 1007-87

CITY OF COMPTON F.B

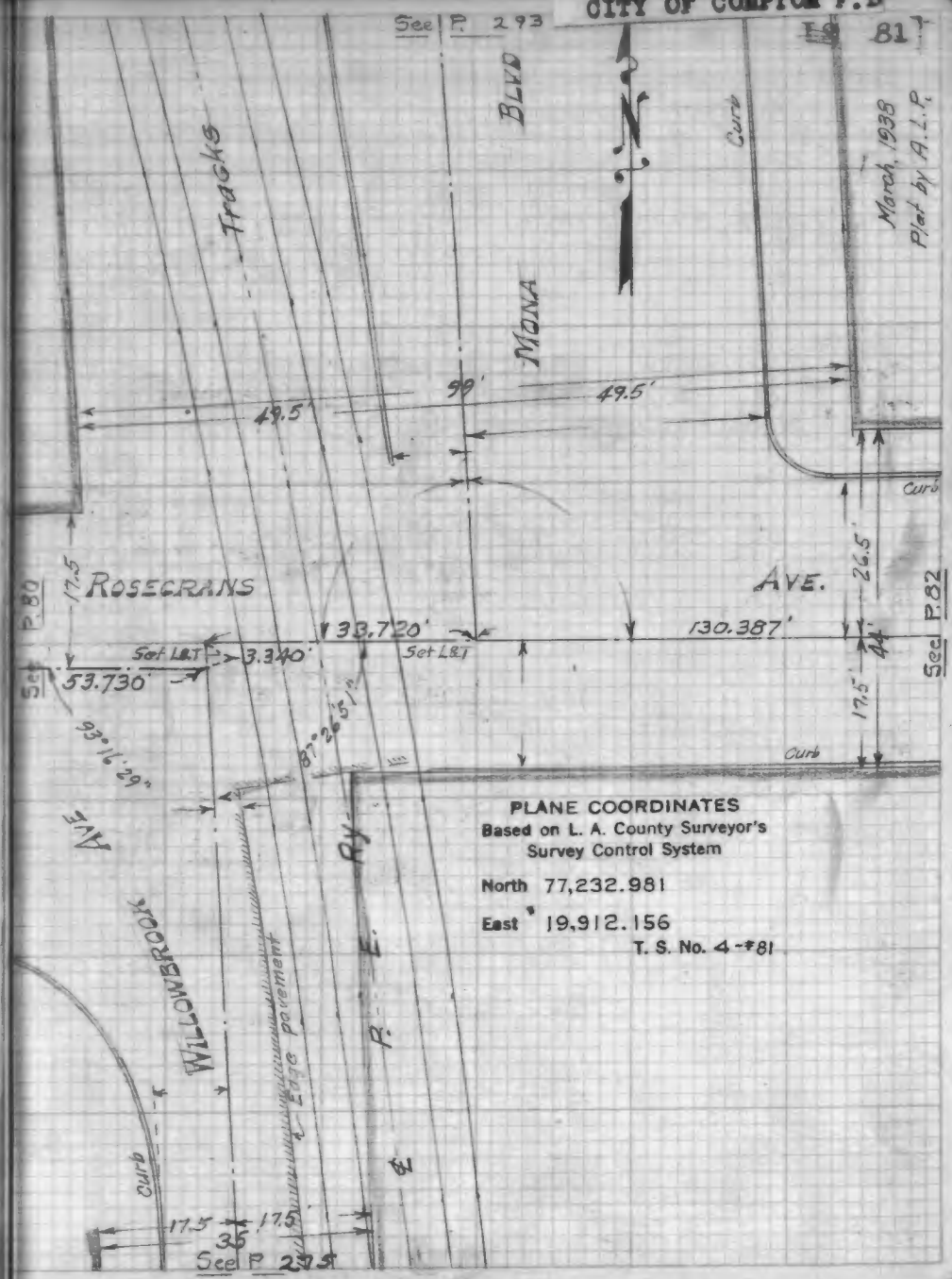

PLANE COORDINATES
Based on L. A. County Surveyor's
Survey Control System

North 77,232.981

East 19,912.156

T. S. No. 4-#81

F.B. 1007-88

CITY OF COMPTON F.B

82

March, 1938
Plat by A.L.P

PLANE COORDINATES
Based on L. A. County Surveyor's
Survey Control System

North 77,234.678

East 20,042.532

T. S. No. 4-82

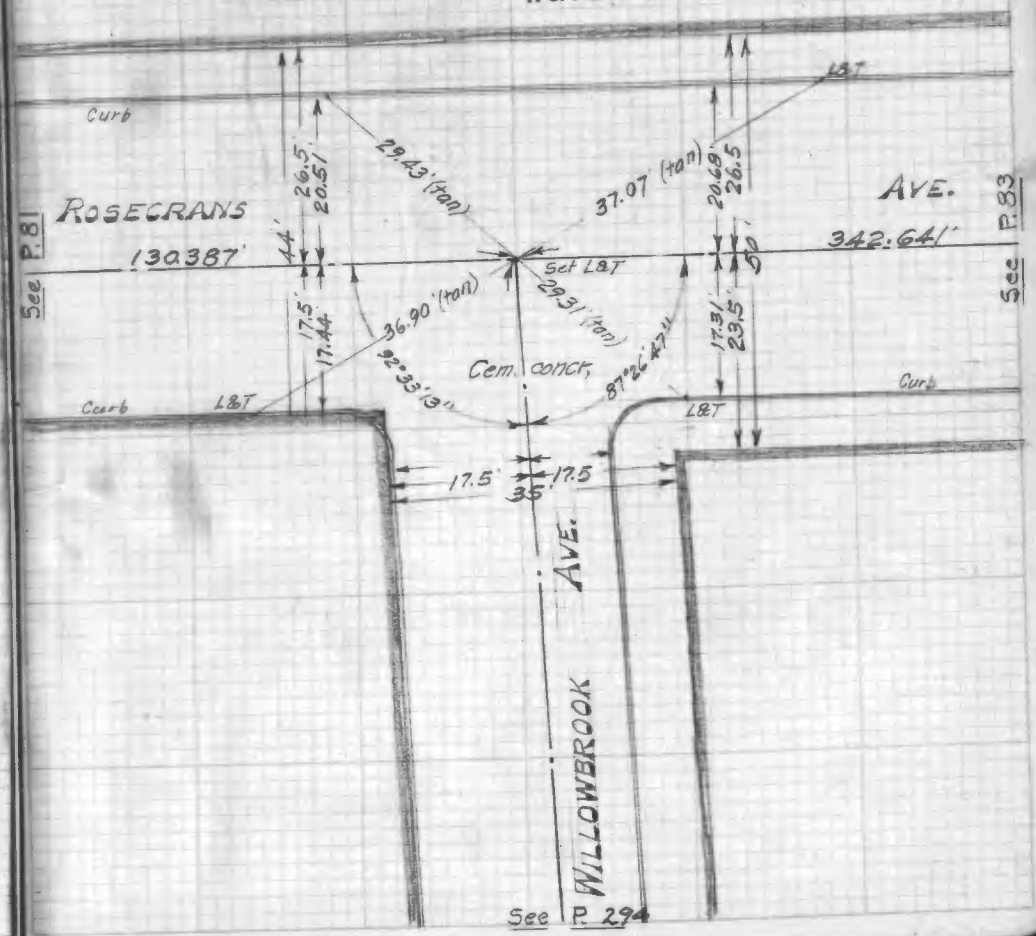

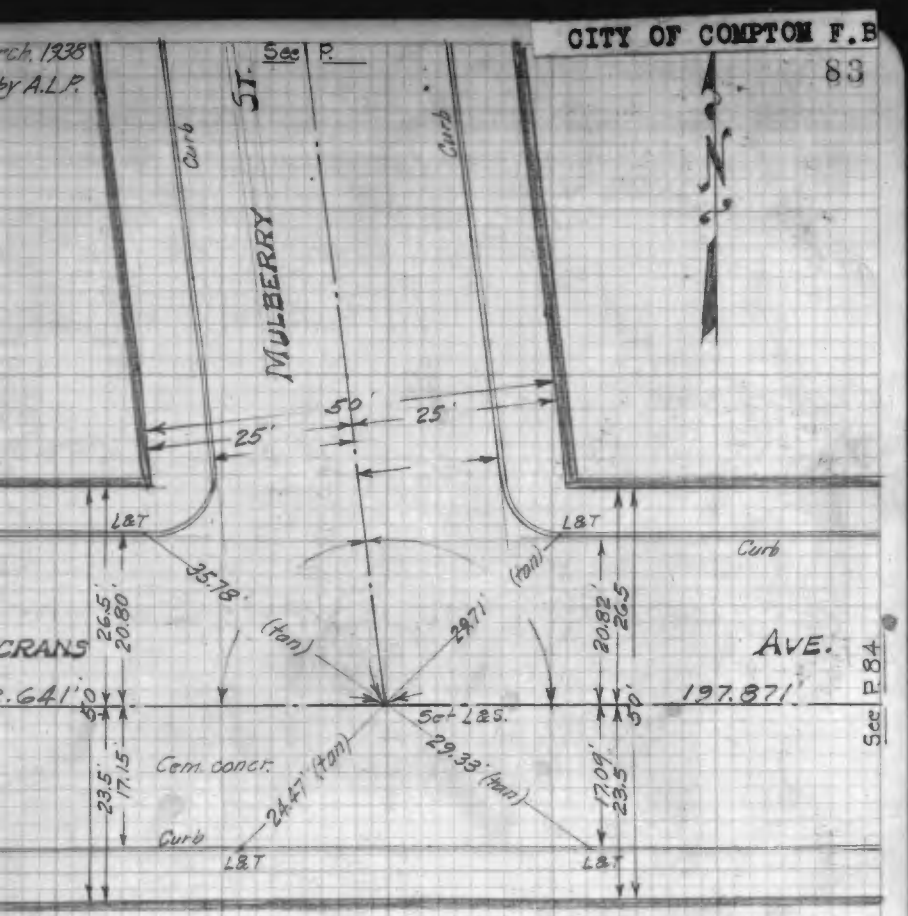

PLANE COORDINATES
Based on L. A. County Surveyor's
Survey Control System
North 77,239.136
East 20,385.143
T. S. No. 4-*83

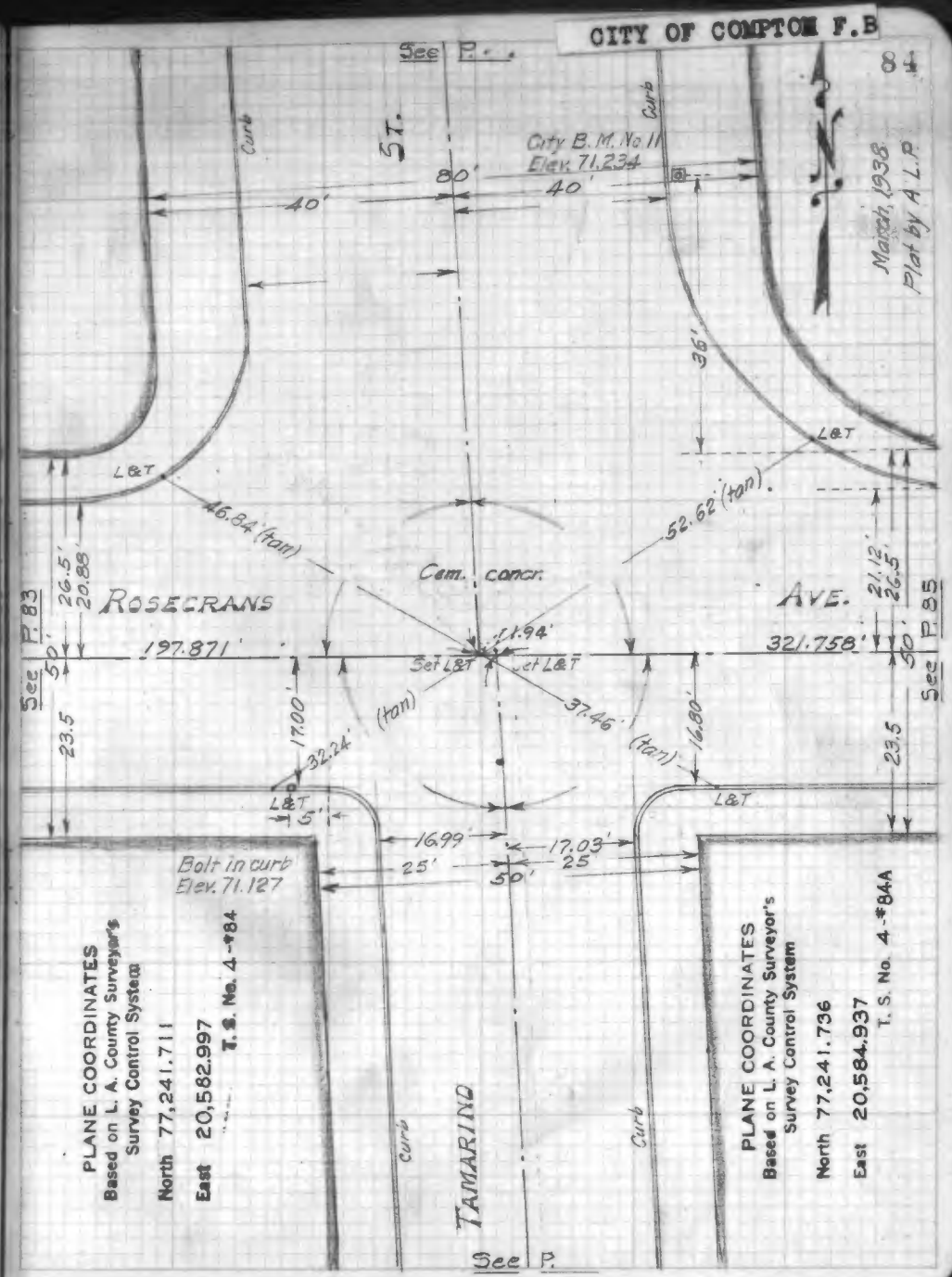

PLANE COORDINATES
Based on L. A. County Surveyor's
Survey Control System
North 77,241.711
East 20,582.997
T. S. No. 4-*84

PLANE COORDINATES
Based on L. A. County Surveyor's
Survey Control System
North 77,241.736
East 20,584.937
T. S. No. 4-*84A

CITY OF COMPTON F.B

85

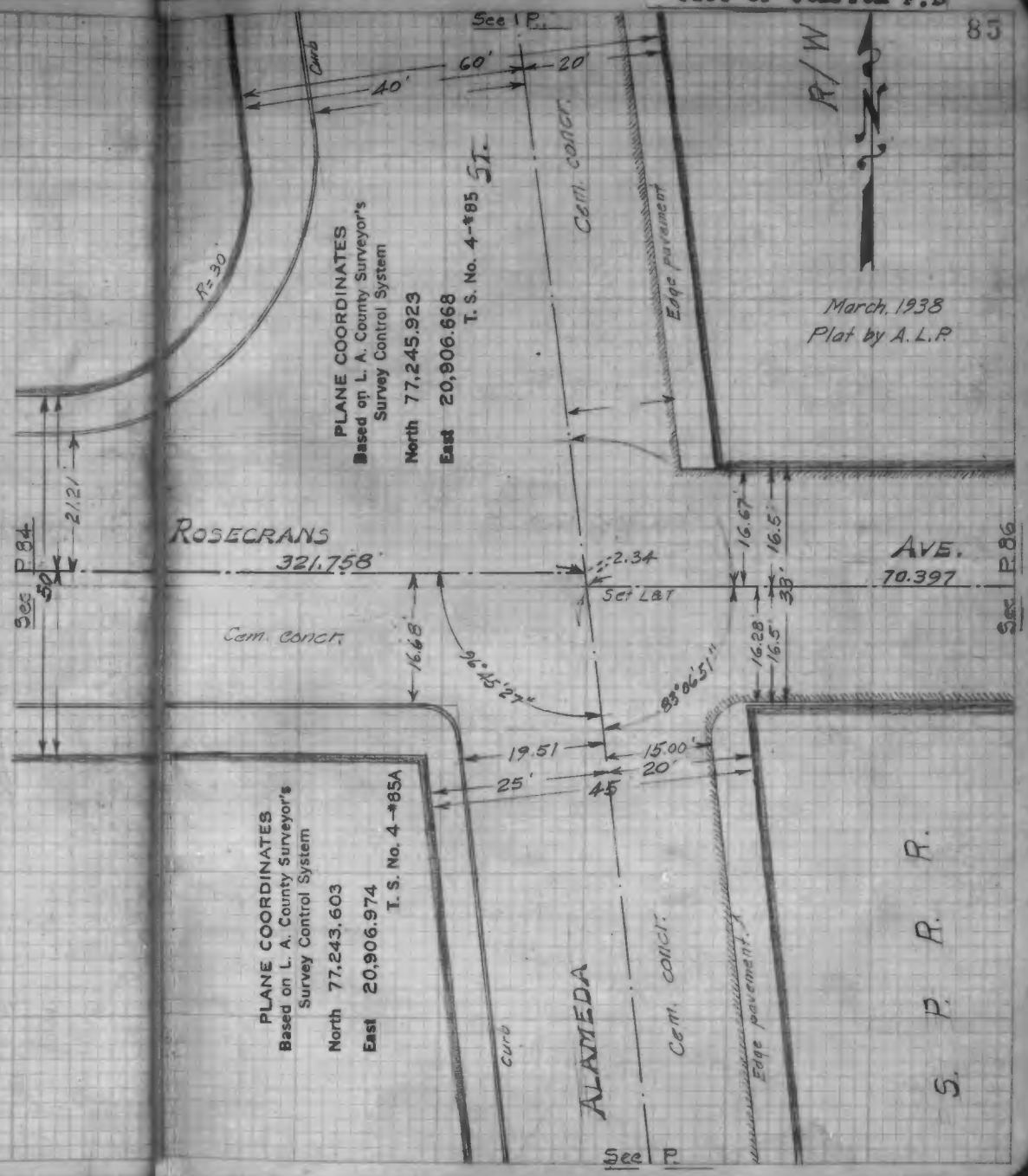

F.B.1007-93

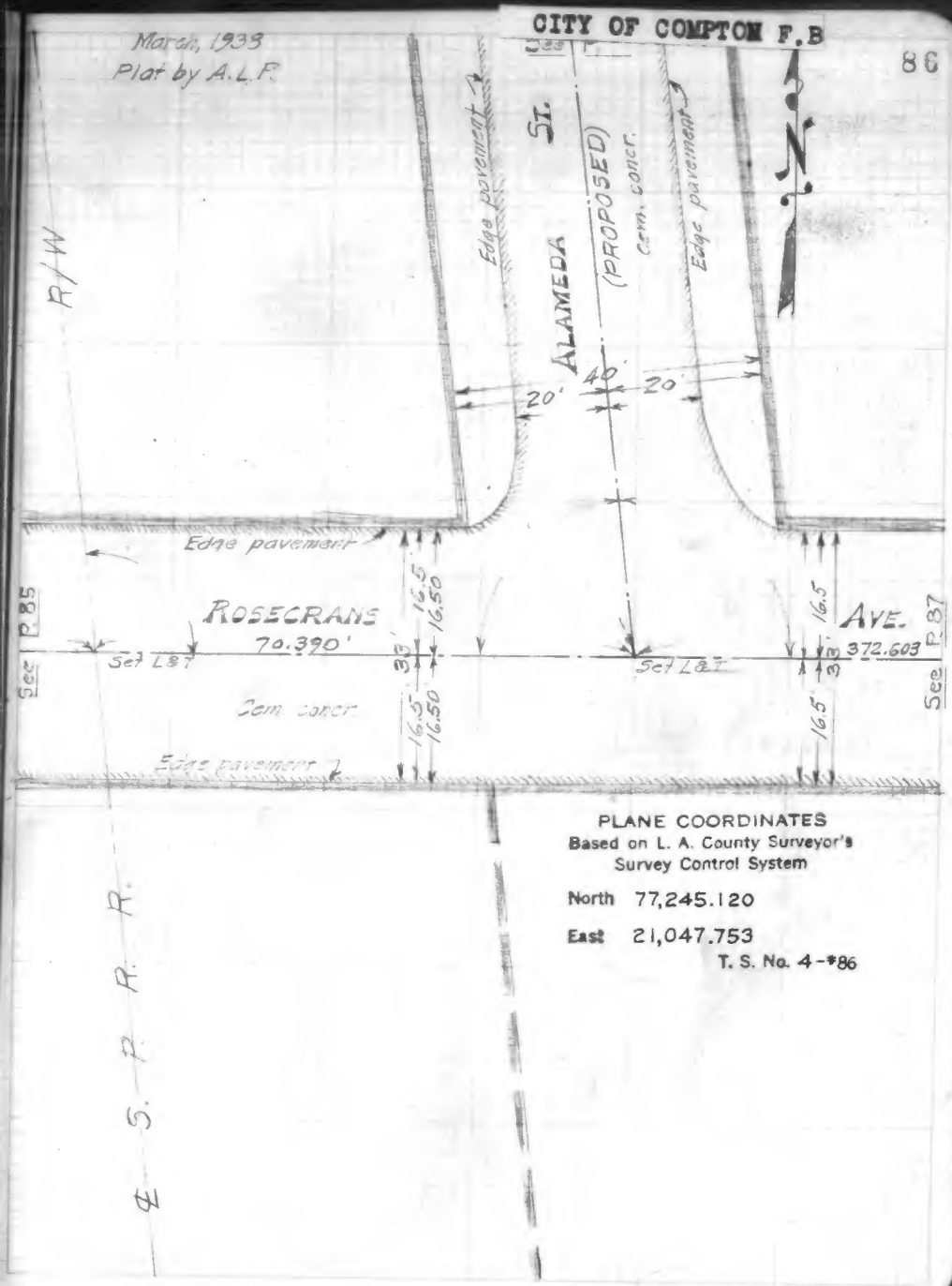

PLANE COORDINATES
Based on L. A. County Surveyor's
Survey Control System

North 77,245.120

East 21,047.753

T. S. No. 4-*86

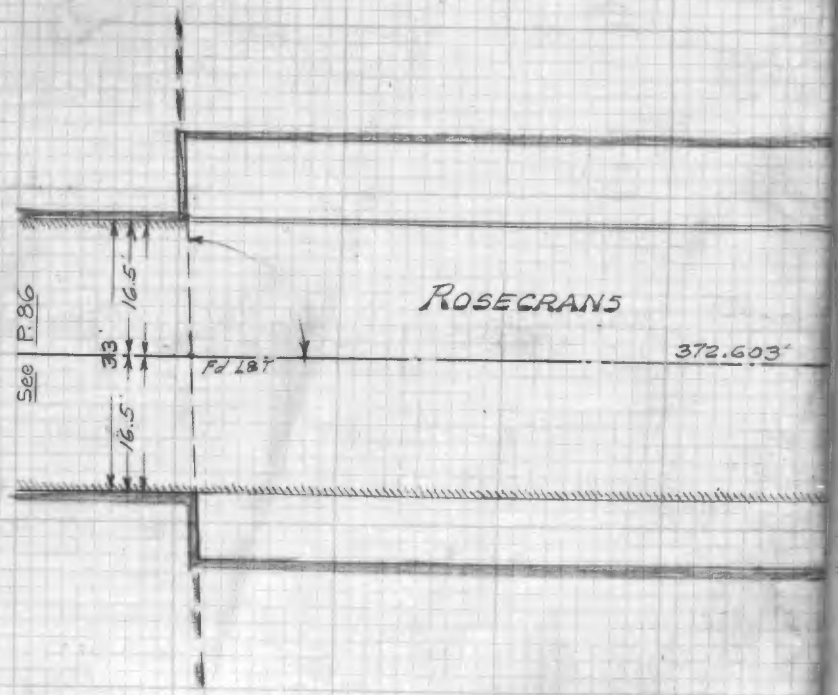

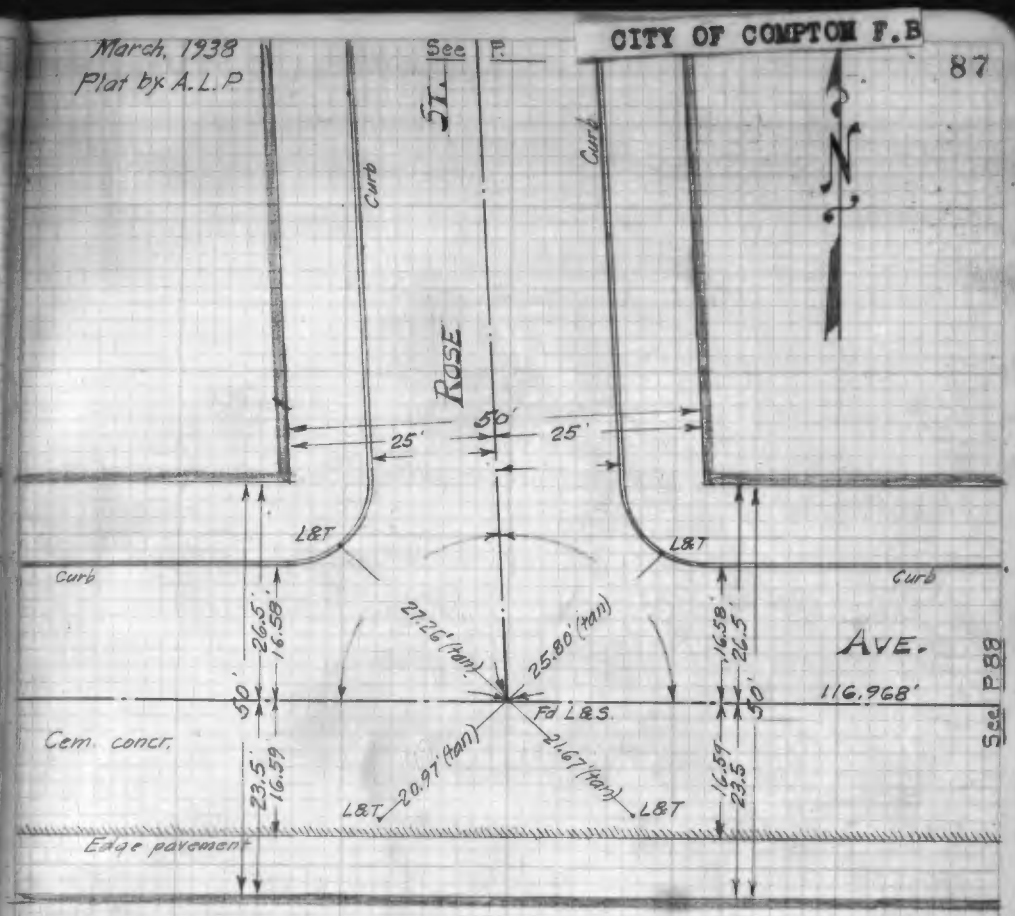

PLANE COORDINATES
Based on L. A. County Surveyor's
Survey Control System

North 77,249.133

East 21,420.334

T. S. No. 4-#87

COUNTY OF LOS ANGELES
ORDER FOR BLUE PRINTING

D.S.O. NO.

REQ. NO.

INVOICE NO.

DATE

No

F.B. 1007-95

CITY OF COMPTON F.B. 88

March 1938
Plot by A.L.P.

N

PLANE COORDINATES
Based on L. A. County Surveyor's
Survey Control System

North 77,250.393

East 21,537.295

T. S. No. 4-#88

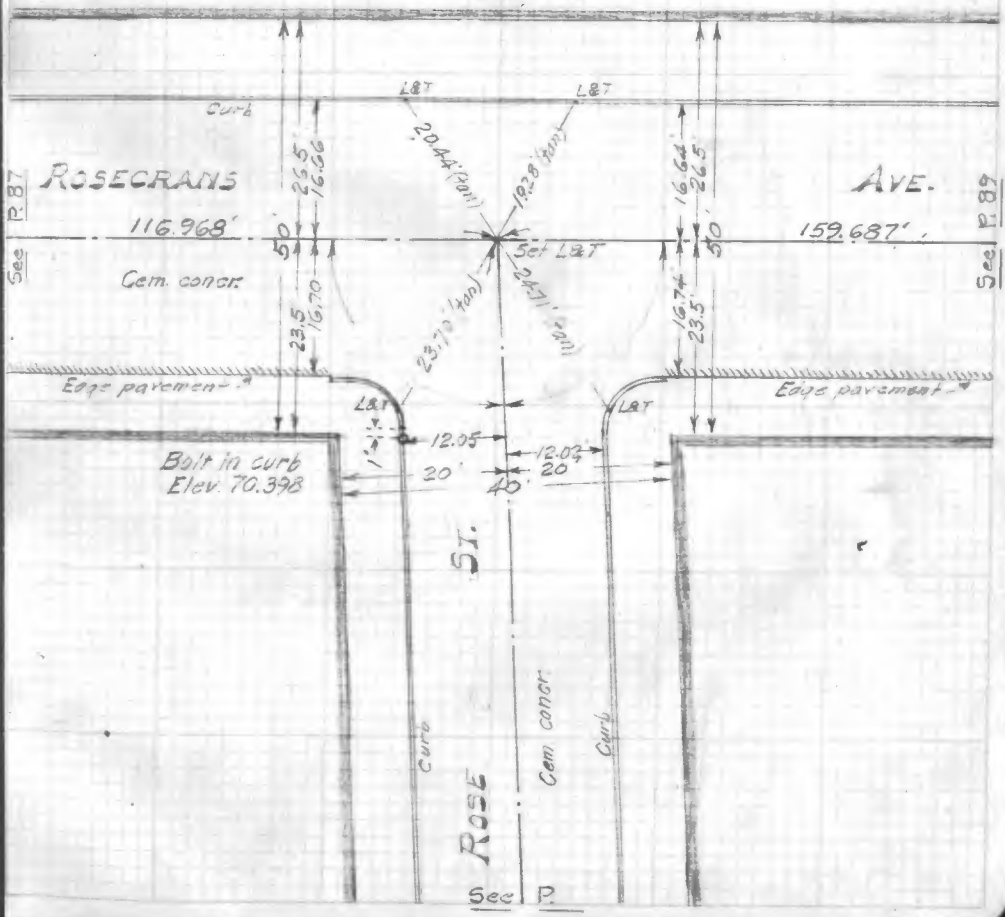

CITY OF COMPTON F.B

March 1938
Plot by A.L.P.

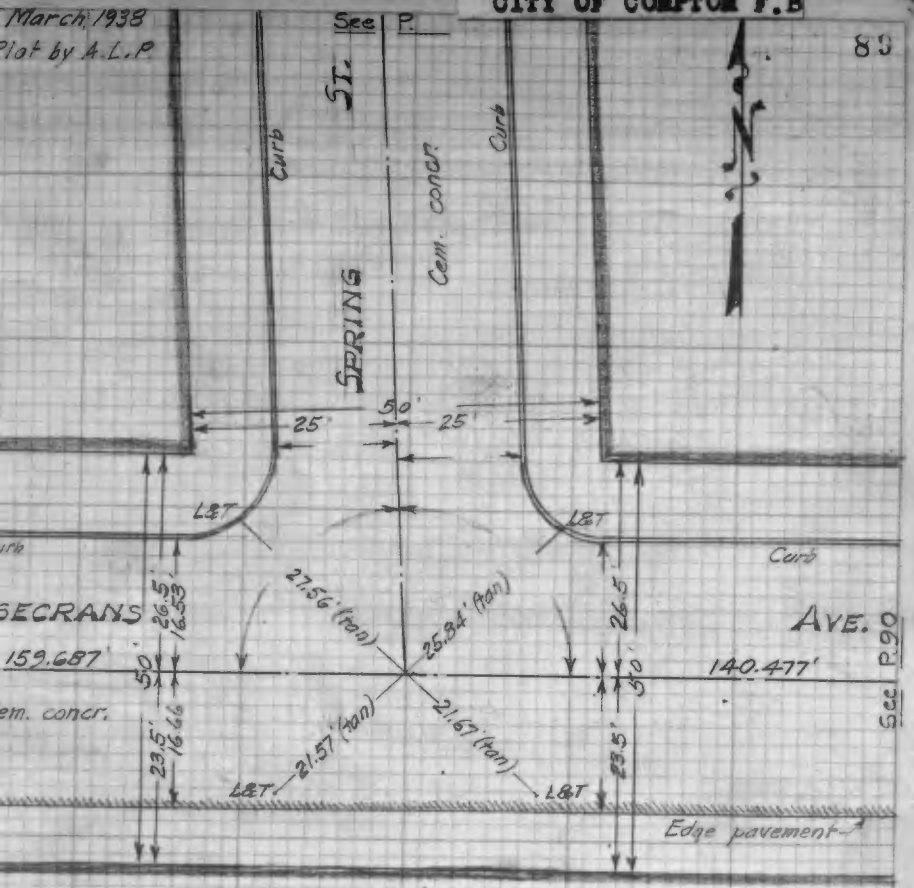

PLANE COORDINATES
Based on L. A. County Surveyor's
Survey Control System

North 77,252.113

East 21,696.973

T. S. No. 4-#89

CITY OF COMPTON F.B

March 1938
Plot by A.L.P.

PLANE COORDINATES
Based on L. A. County Surveyor's
Survey Control System

North 77,253.626

East 21,837.442

T. S. No. 4-#90

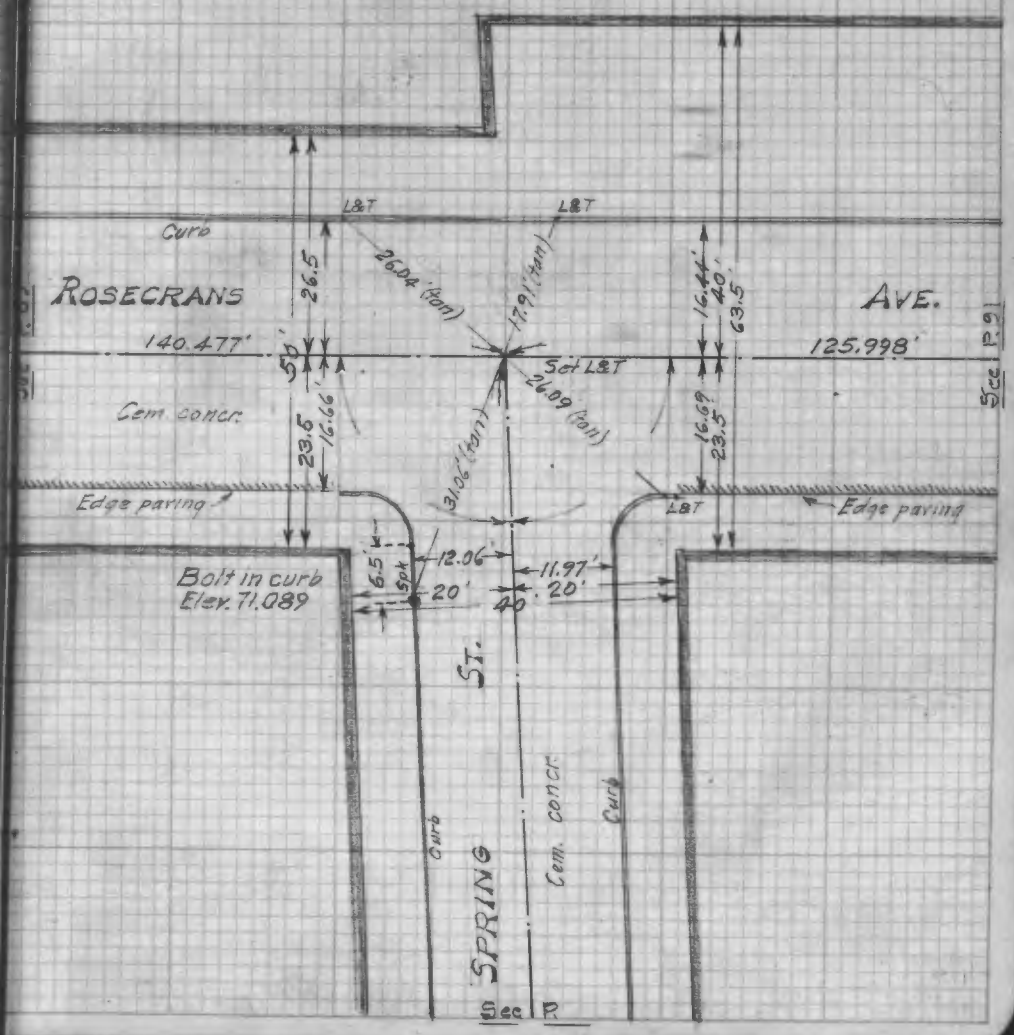

April, 1938
Plat by A.L.P.

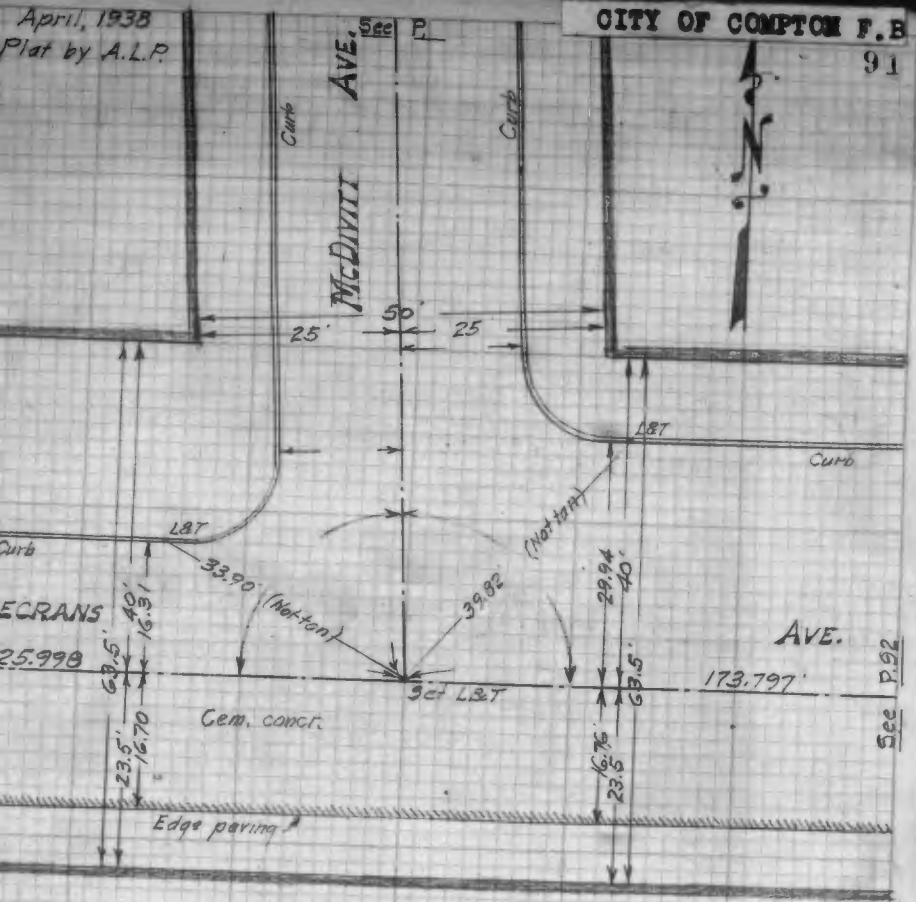

PLANE COORDINATES
Based on L. A. County Surveyor's
Survey Control System

North 77,254.983

East 21,963.433

T. S. No. 4-#91

April 1938
Plat by A.L.P.

PLANE COORDINATES
Based on L. A. County Surveyor's
Survey Control System

North 77,256.855

East 22,137.220

T. S. No. 4-#92

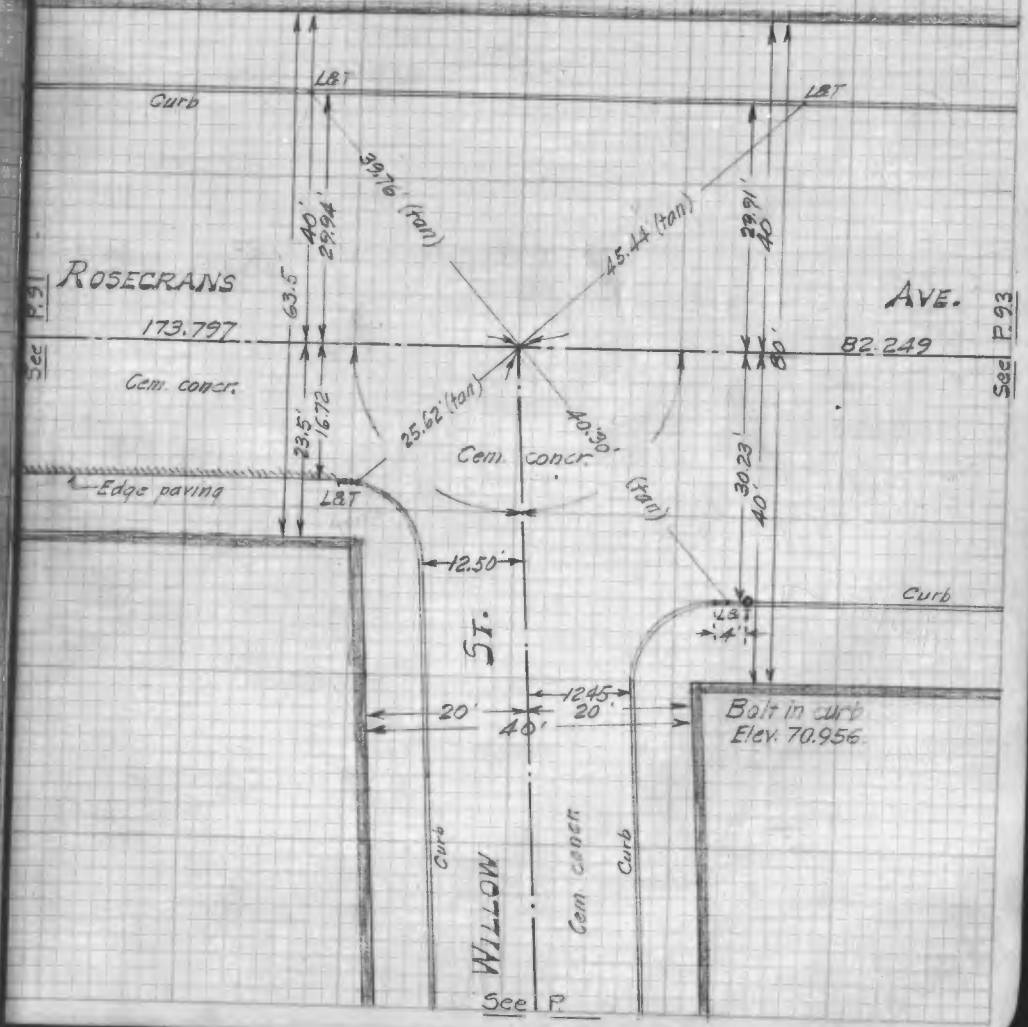

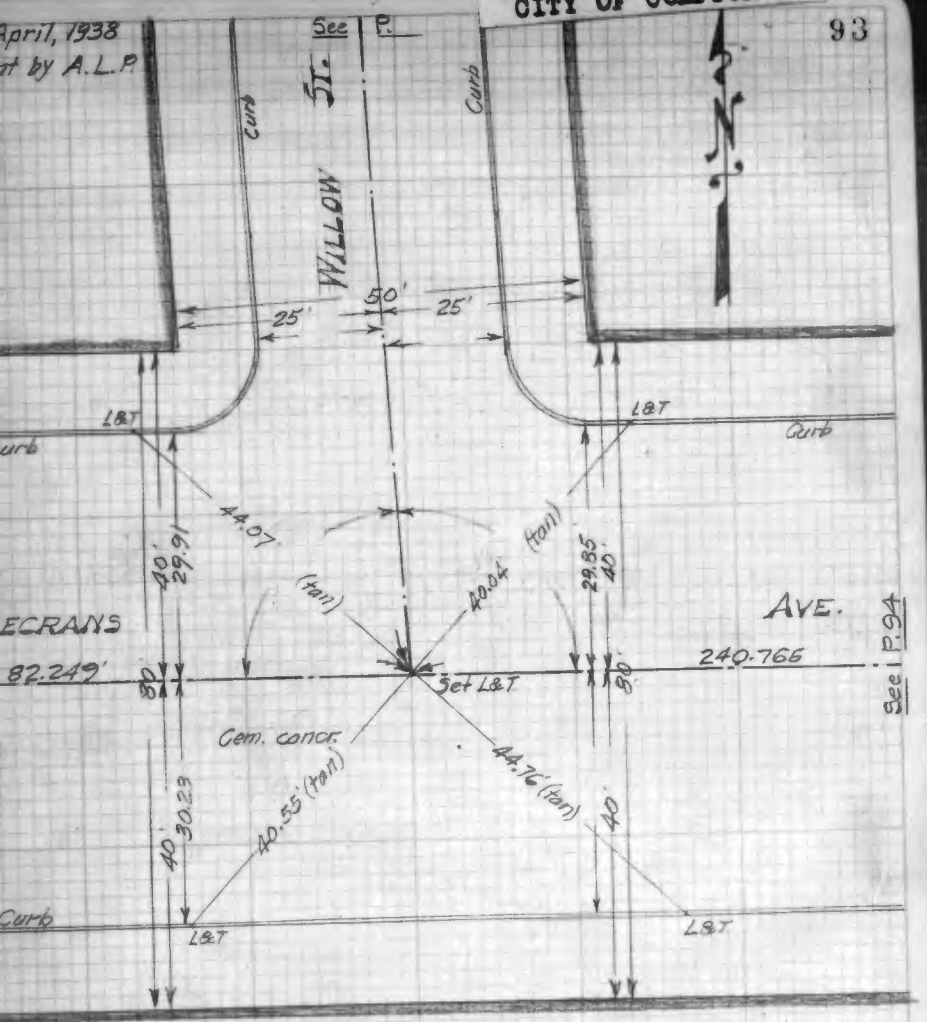

PLANE COORDINATES
Based on L. A. County Surveyor's
Survey Control System

North 77,257.741

East 22,219.464

T. S. No. 4-*93

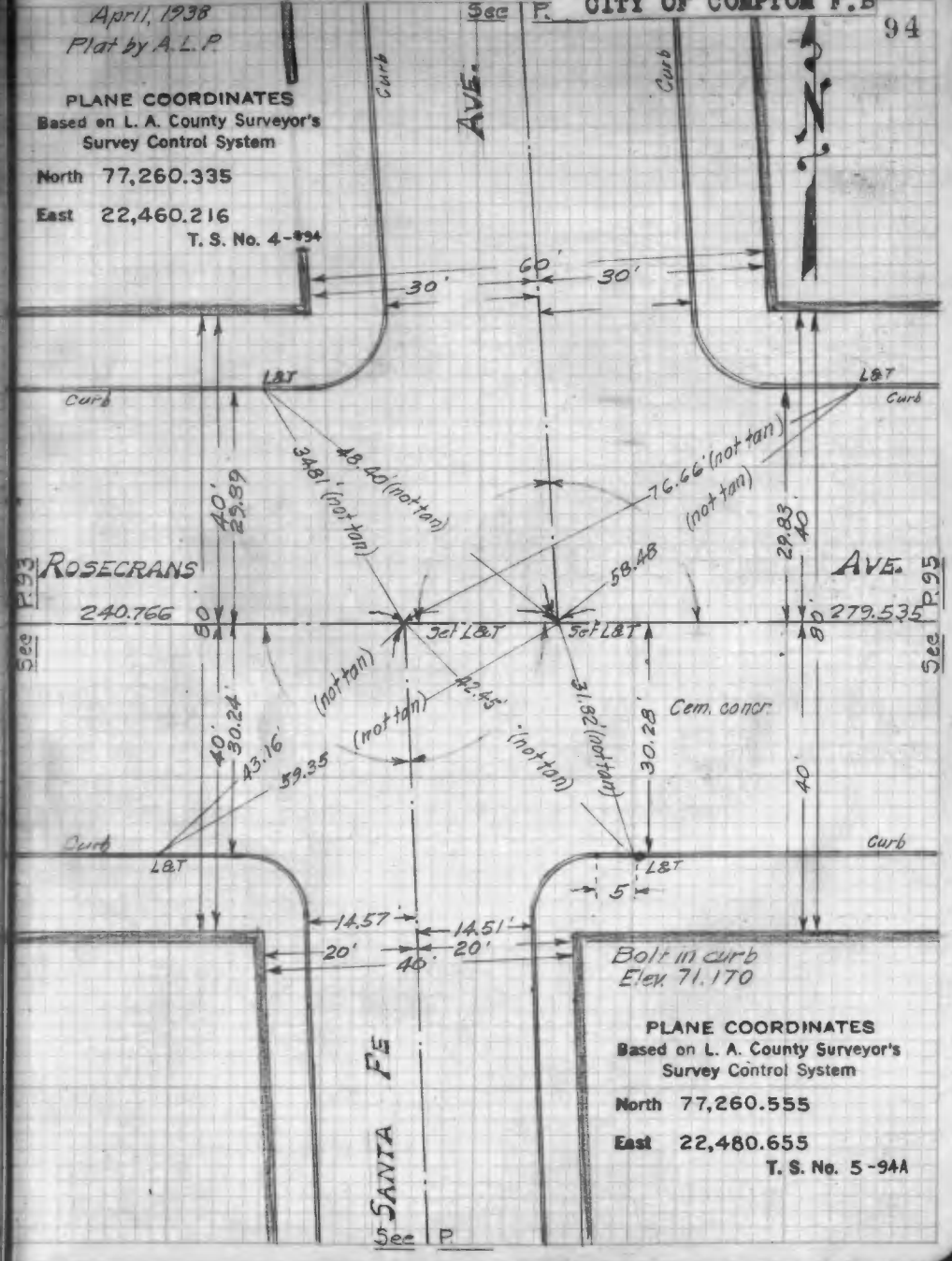

PLANE COORDINATES
Based on L. A. County Surveyor's
Survey Control System

North 77,260.335

East 22,460.216

T. S. No. 4-*94

PLANE COORDINATES
Based on L. A. County Surveyor's
Survey Control System

North 77,260.555

East 22,480.655

T. S. No. 5-94A

April, 1938
Plat by A.L.P.

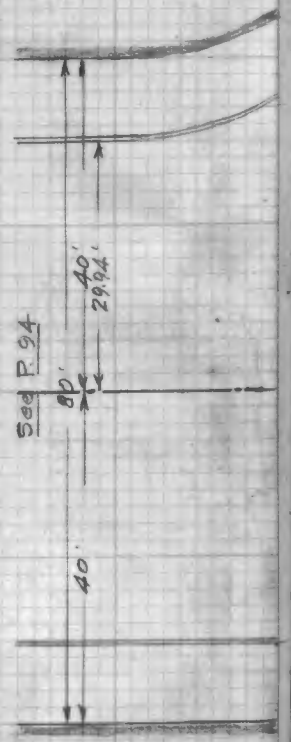

CITY OF COMPTON F.B.

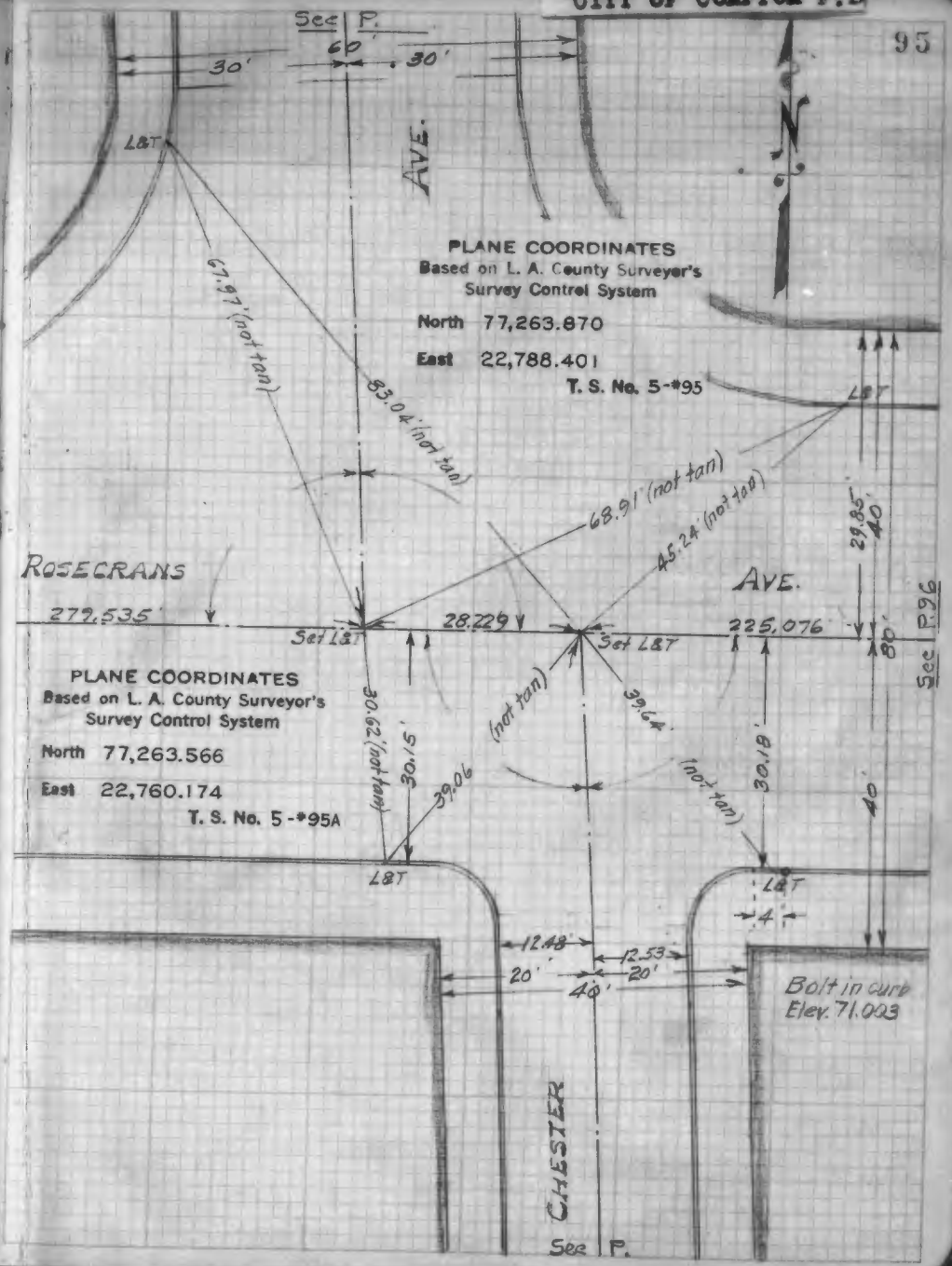

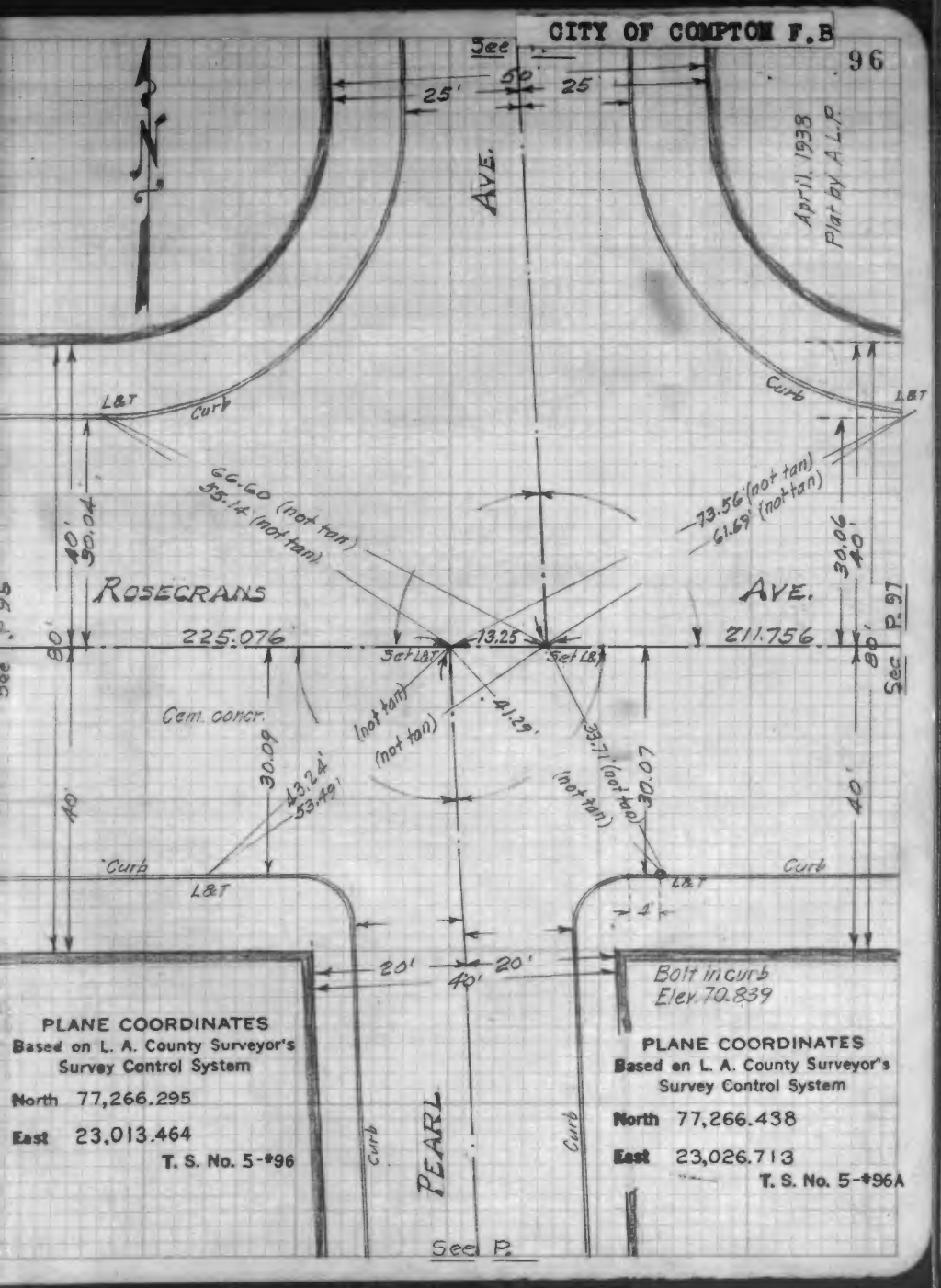
CITY OF COMPTON F.B
96
See
25'
50'
25'
AVE.
April, 1938
Plat by A.L.P.
L&T
Curb
66.60 (not tan)
55.14' (not tan)
73.56' (not tan)
61.69' (not tan)
40'
30.04
30.06
40'
ROSECRANS
AVE.
225.076
13.25
211.756
80'
80'
Set L&T
Set L&T
Sec P. 97
Cem. concr.
(not tan)
(not tan)
41.29'
33.71' (not tan)
(not tan)
30.09
43.24'
53.49'
30.07
40'
40'
Curb
Curb
L&T
L&T
4'
20'
20'
40'
Bolt in curb
Elev. 70.839
PLANE COORDINATES
Based on L. A. County Surveyor's
Survey Control System
North 77,266.295
East 23,013.464
T. S. No. 5-#96
PLANE COORDINATES
Based on L. A. County Surveyor's
Survey Control System
North 77,266.438
East 23,026.713
T. S. No. 5-#96A
Curb
PEARL
Curb
See P.

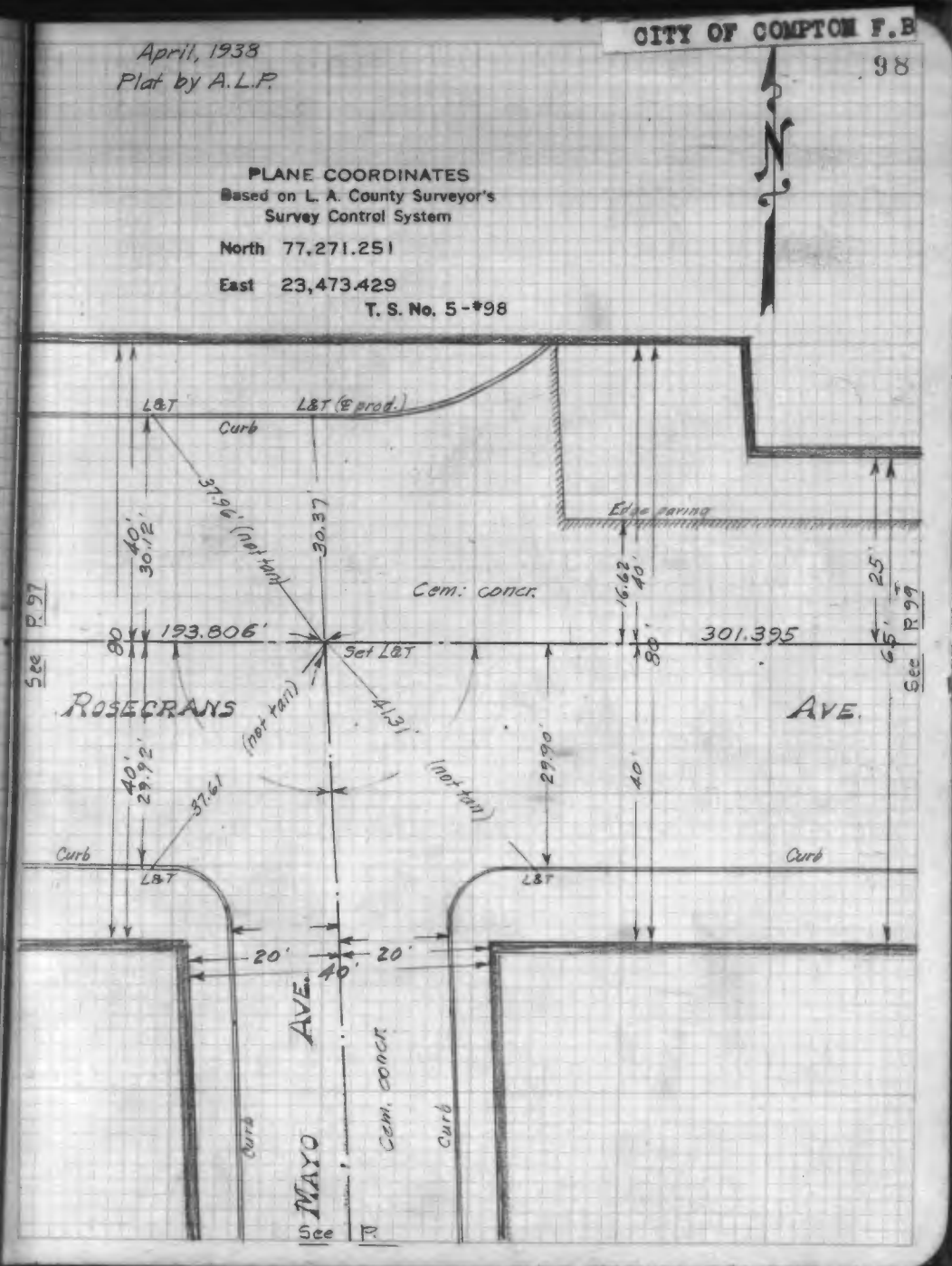
CITY OF COMPTON F.B
98
April, 1938
Plat by A.L.P.
PLANE COORDINATES
Based on L. A. County Surveyor's
Survey Control System
North 77,271.251
East 23,473.429
T. S. No. 5-#98
L&T
L&T (℄ prod.)
Curb
Edge paving
37.96' (not tan)
30.37'
40'
30.12
Cem. concr.
16.62
40'
25'
P. 97
193.806'
301.395
80'
80'
65'
Set L&T
See
ROSECRANS
AVE.
See
(not tan)
41.31'
(not tan)
40'
29.92'
37.61
29.90'
40'
Curb
Curb
L&T
L&T
20'
20'
40'
AVE.
Cem. concr.
Curb
Curb
MAYO
See P.

F.B. 1007-106

CITY OF COMPTON F.B

97

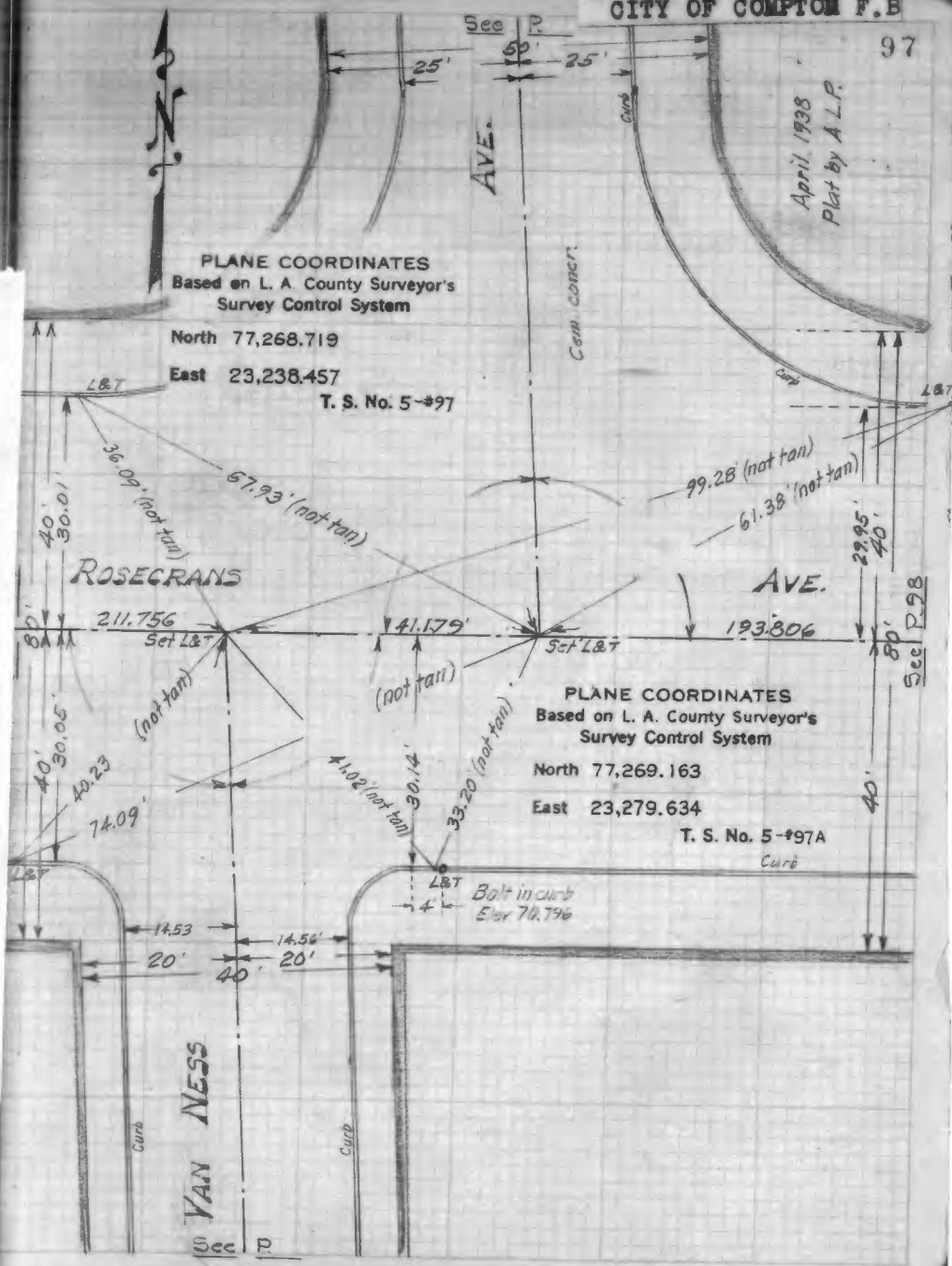

April, 1938
Plat by A.L.P.

PLANE COORDINATES
Based on L. A. County Surveyor's
Survey Control System
North 77,274.498
East 23,774.806
T. S. No. 5-#99

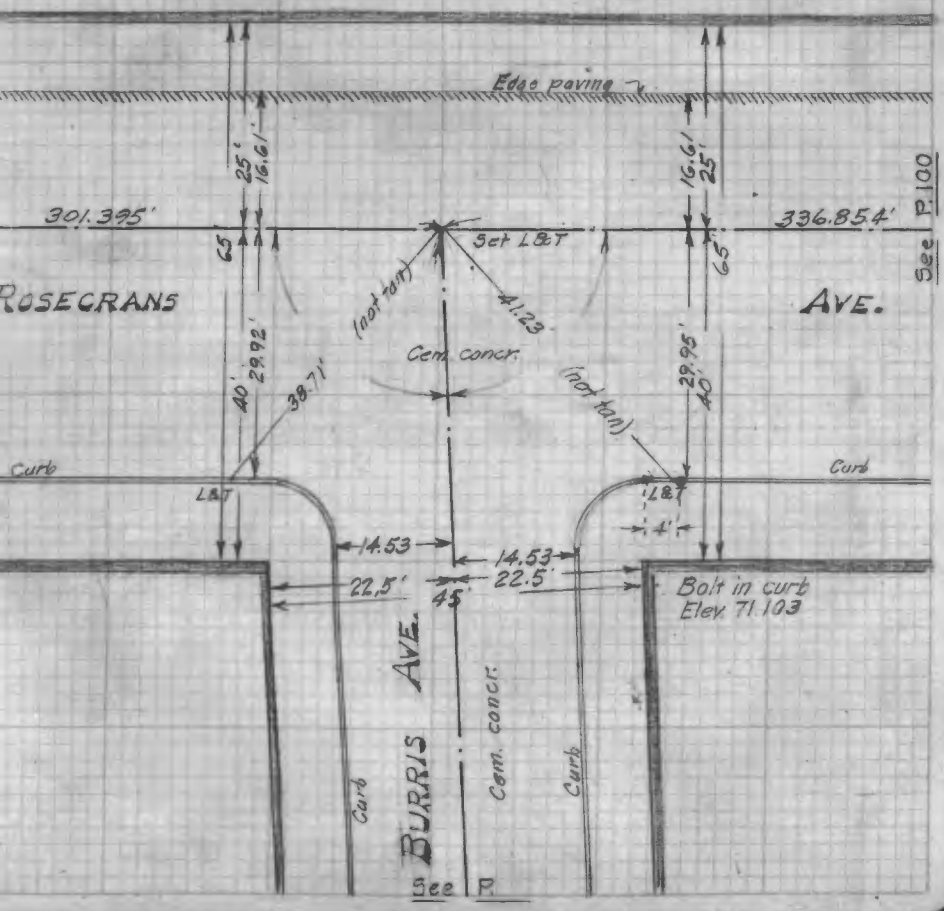

April, 1938
Plat by A.L.P.

PLANE COORDINATES
Based on L. A. County Surveyor's
Survey Control System
North 77,278.126
East 24,111.640
T. S. No. 5-#100

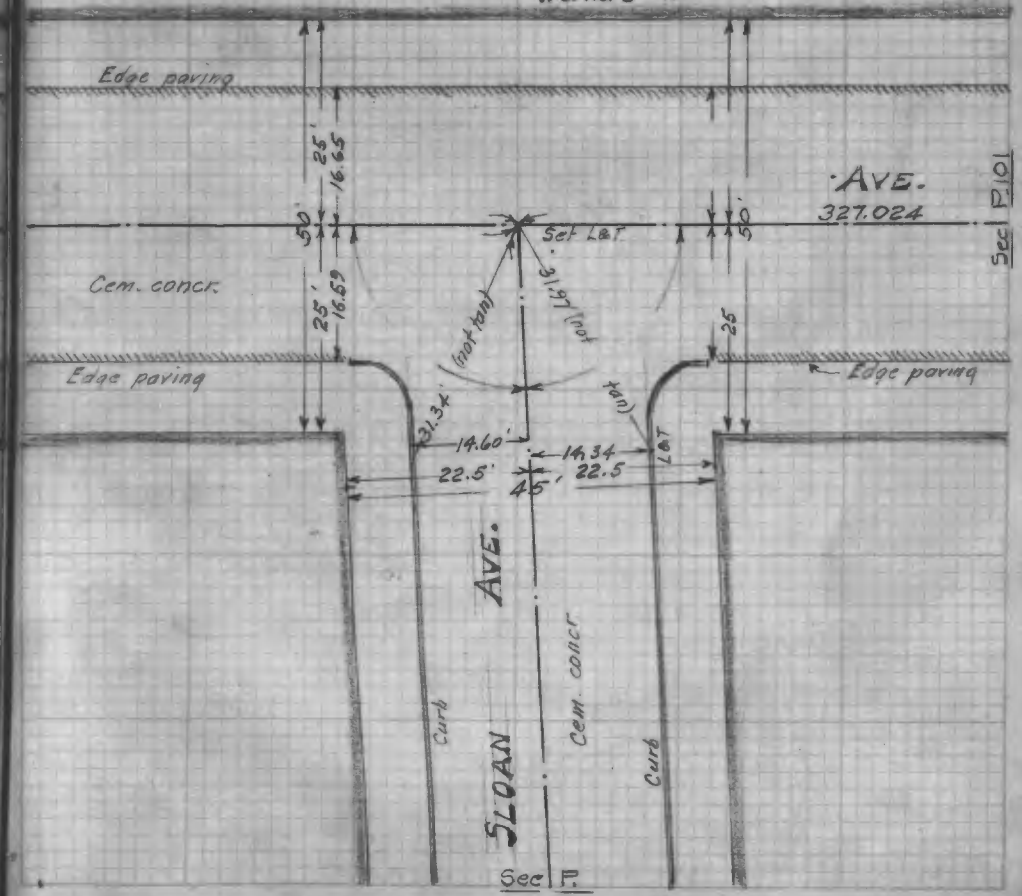

F.B. 1007-109

CITY OF COMPTON F.B

101

April, 1938
Plat by A.L.P.

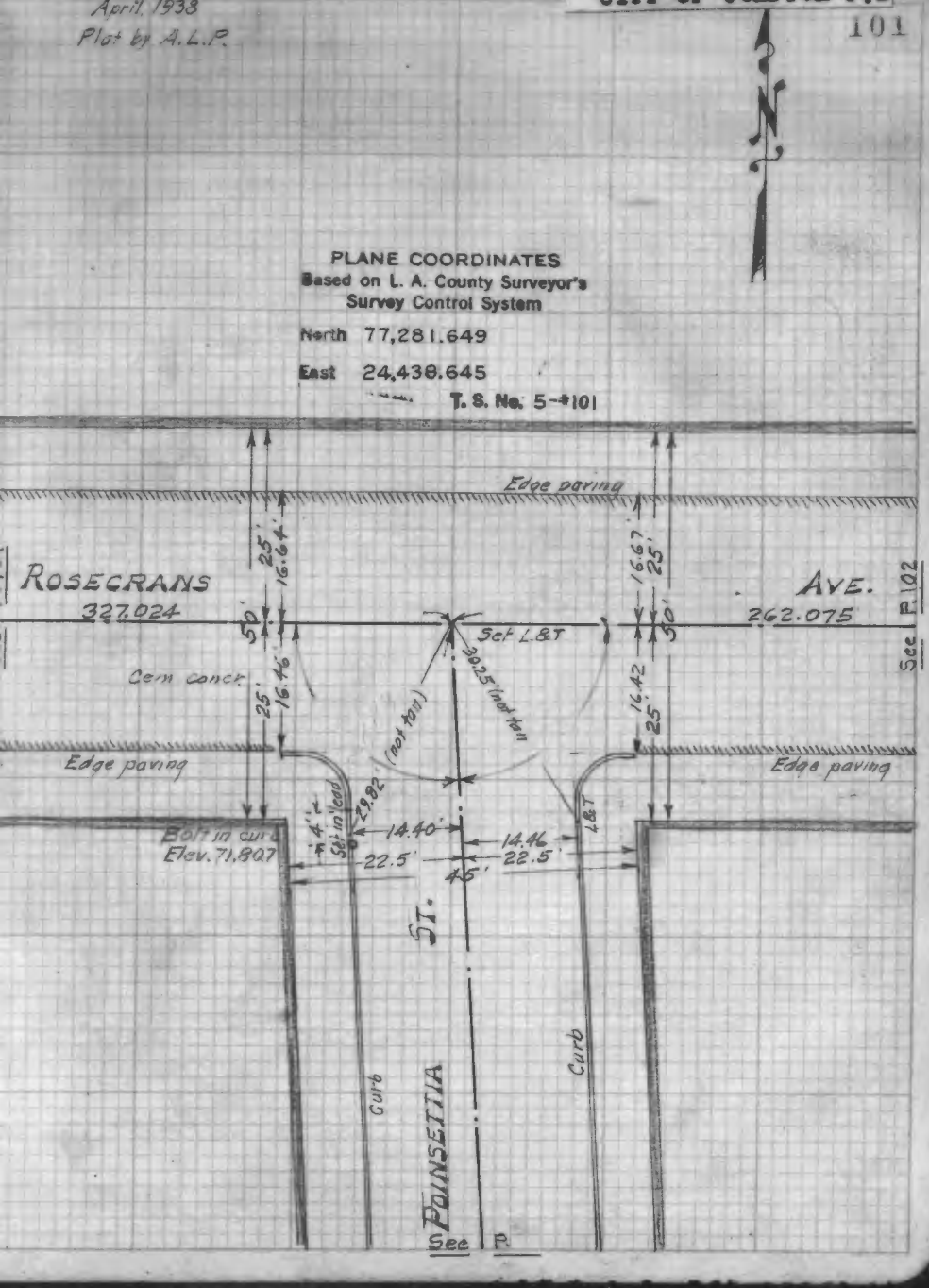

April, 1938
Plat by A.L.P.

PLANE COORDINATES
Based on L. A. County Surveyor's
Survey Control System

North 77,284.472

East 24,700.702

T. S. No. 5-#102

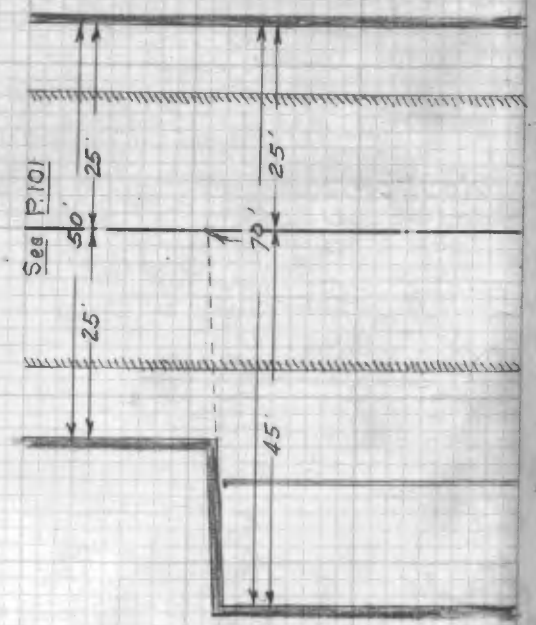

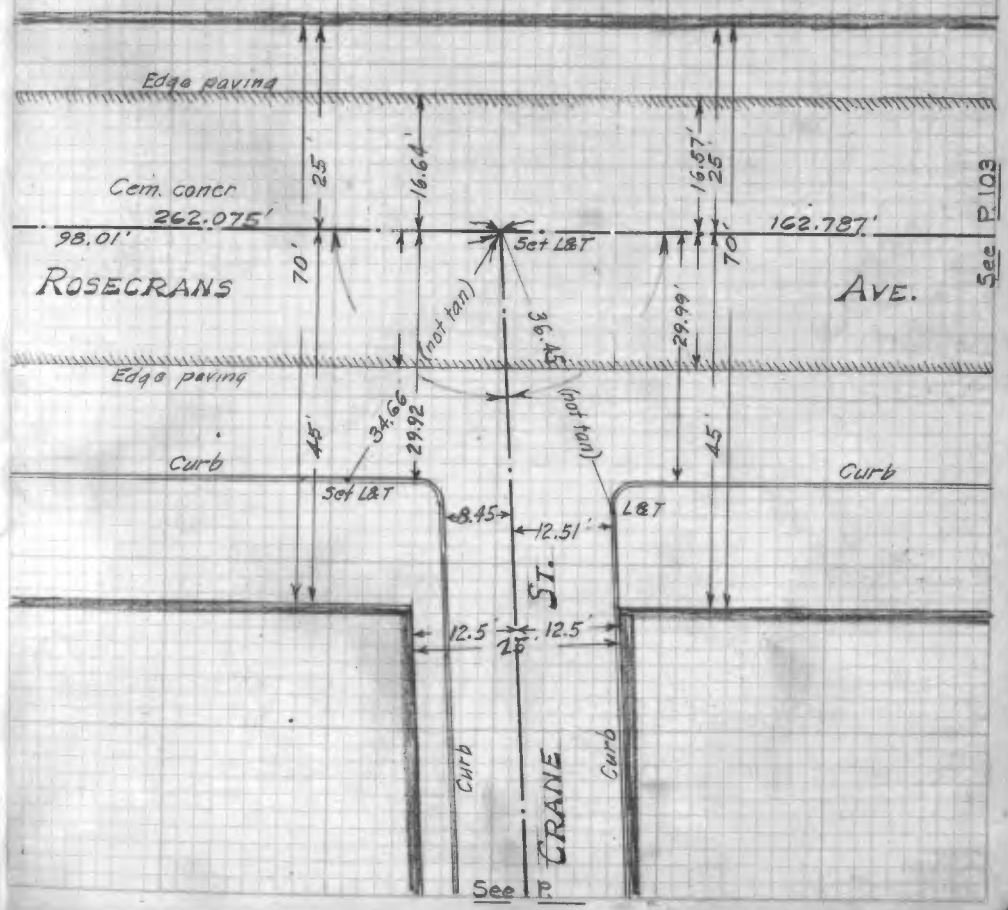

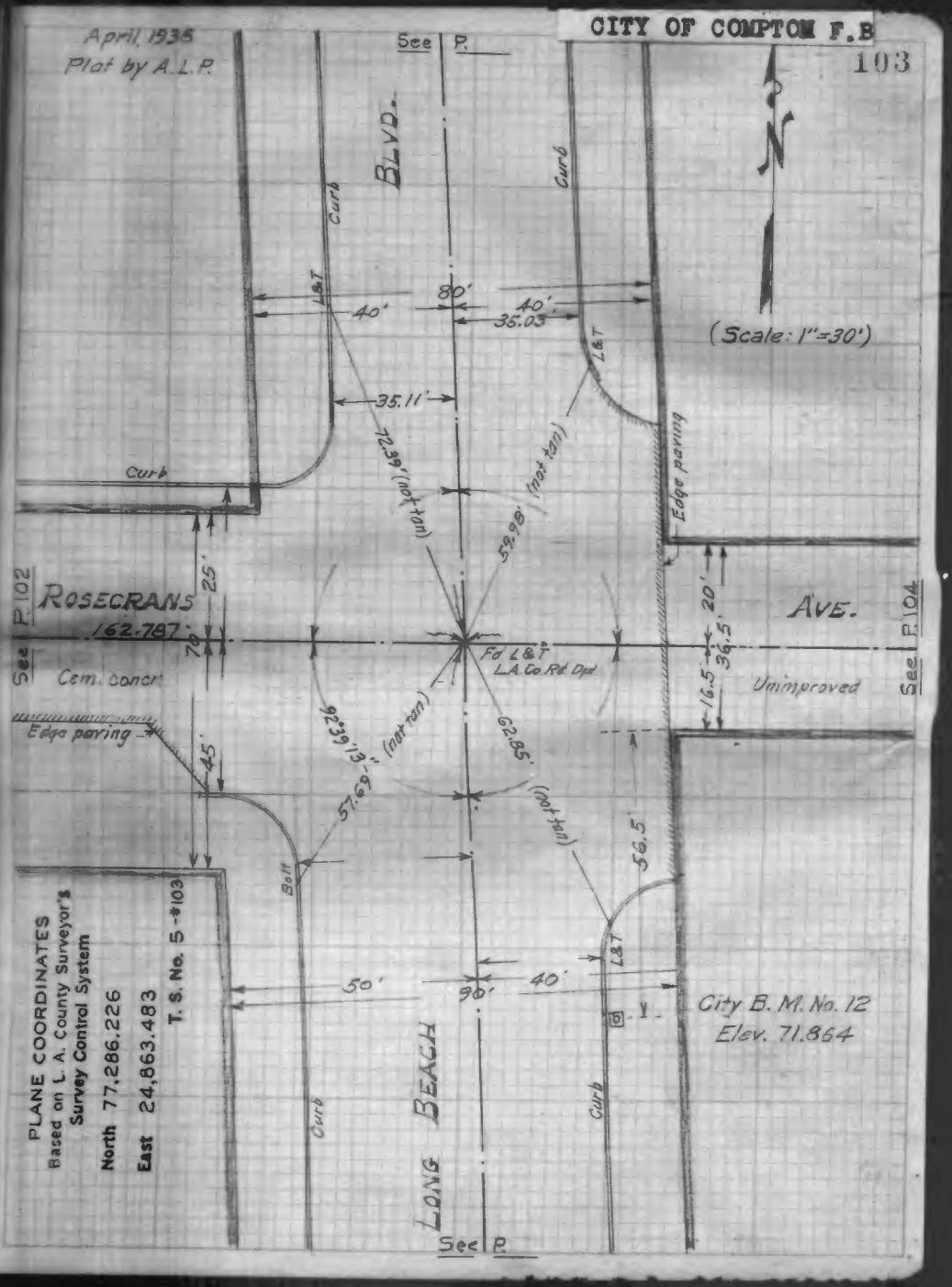
April, 1938
Plat by A.L.P.
See P.
CITY OF COMPTON F.B
103
BLVD.
Curb
L&T
40'
80'
40'
35.03'
35.11'
72.39' (not tan)
59.98' (not tan)
Edge paving
(Scale: 1"=30')
Curb
25'
ROSECRANS
162.787'
See P. 102
See P. 104
AVE.
20'
36.5'
16.5'
Fd L&T
L.A. Co. Rd. Dpt.
Cem. concr.
Unimproved
Edge paving
45'
62.85' (not tan)
57.69-31.66.26' (not tan)
56.5'
Bolt
50'
90'
40'
City B.M. No. 12
Elev. 71.864
PLANE COORDINATES
Based on L.A. County Surveyor's
Survey Control System
North 77,286.226
East 24,863.483
T.S. No. 5-#103
LONG BEACH
See P.

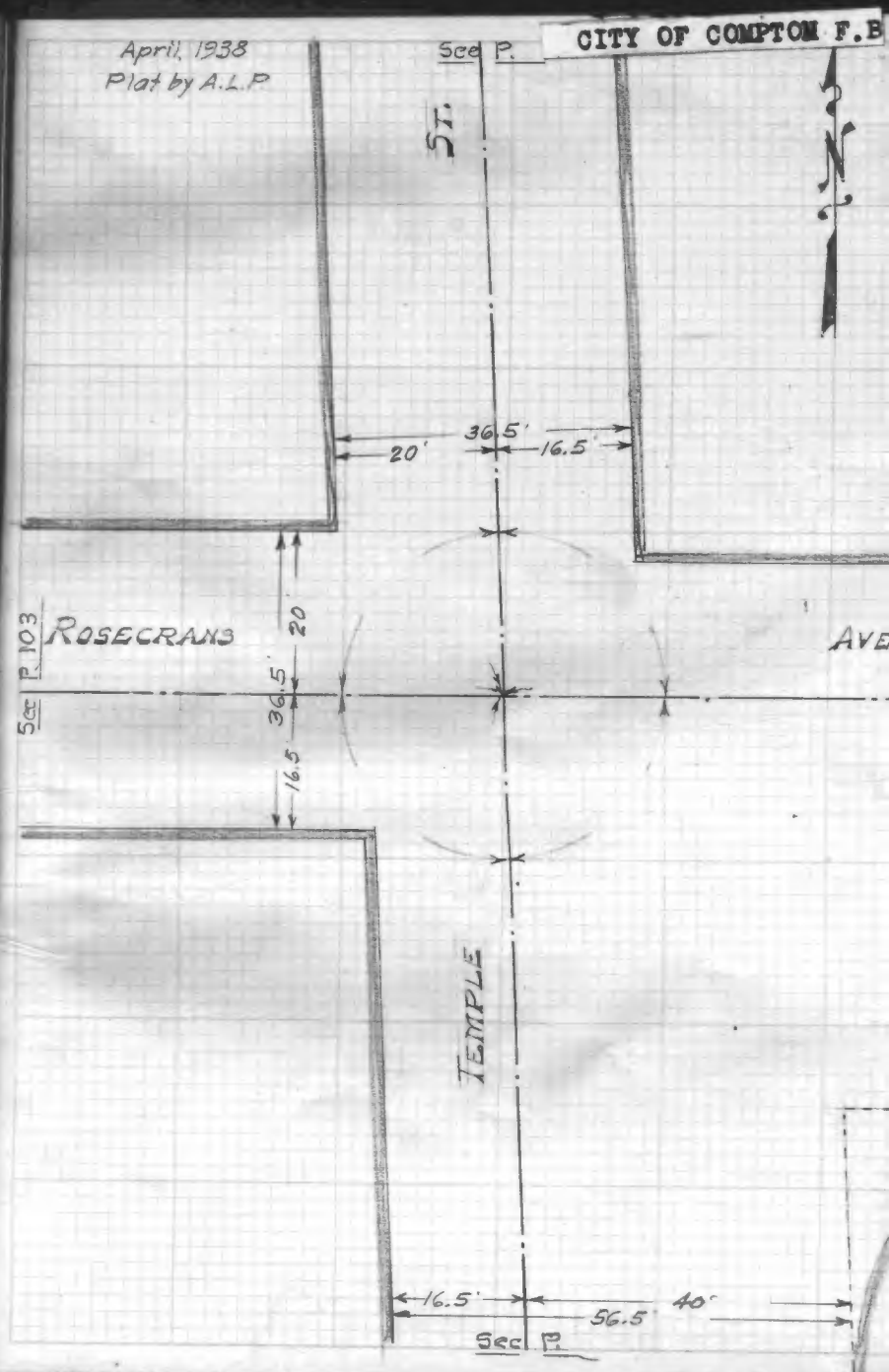
April, 1938
Plat by A.L.P.
See P.
CITY OF COMPTON F.B
ST.
36.5'
20'
16.5'
See P. 103
ROSECRANS
20
AVE
36.5'
16.5
TEMPLE
16.5'
56.5'
40'
See P.

April, 1938
Plat by A.L.P

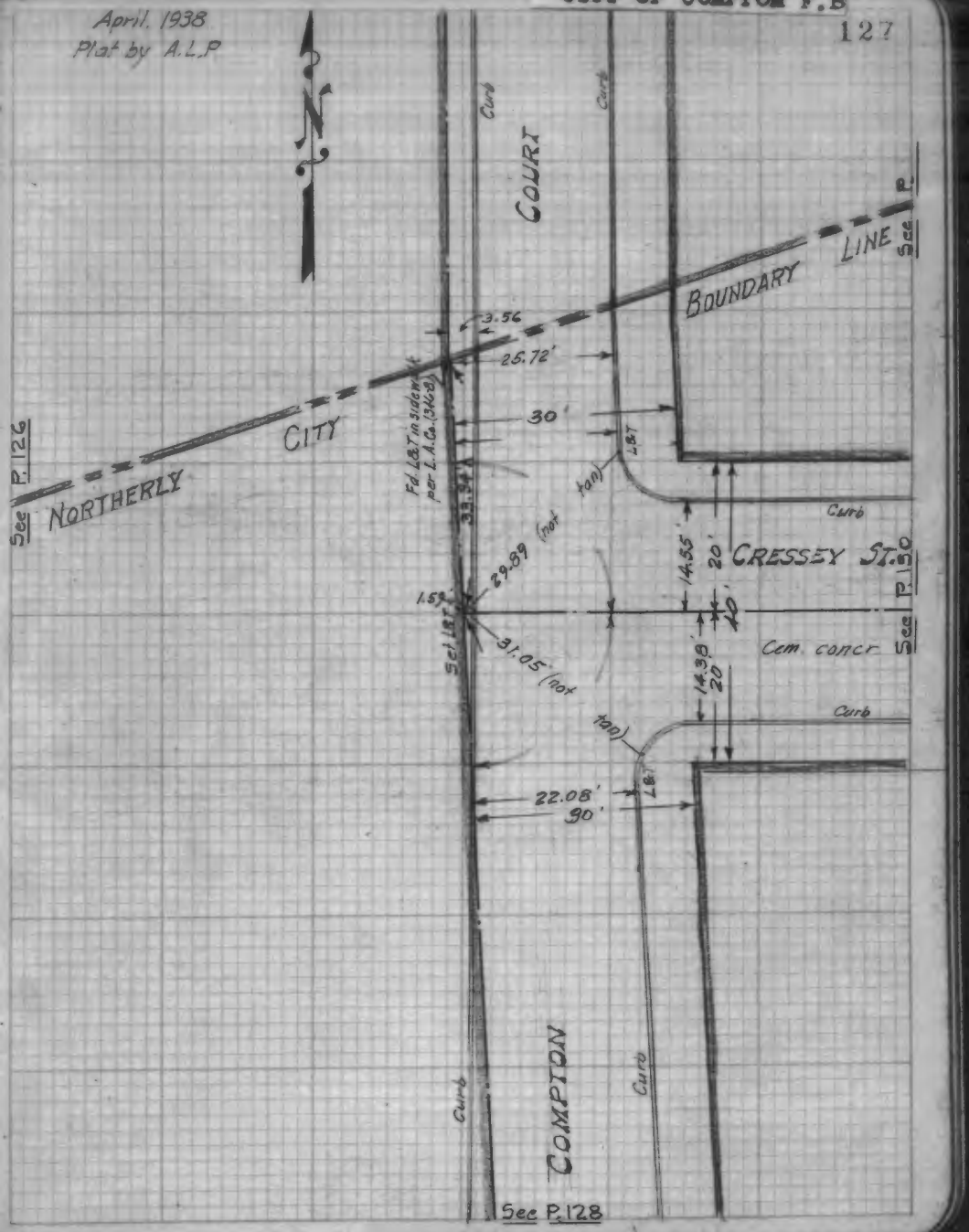

April, 1938
Plat by A.L.P

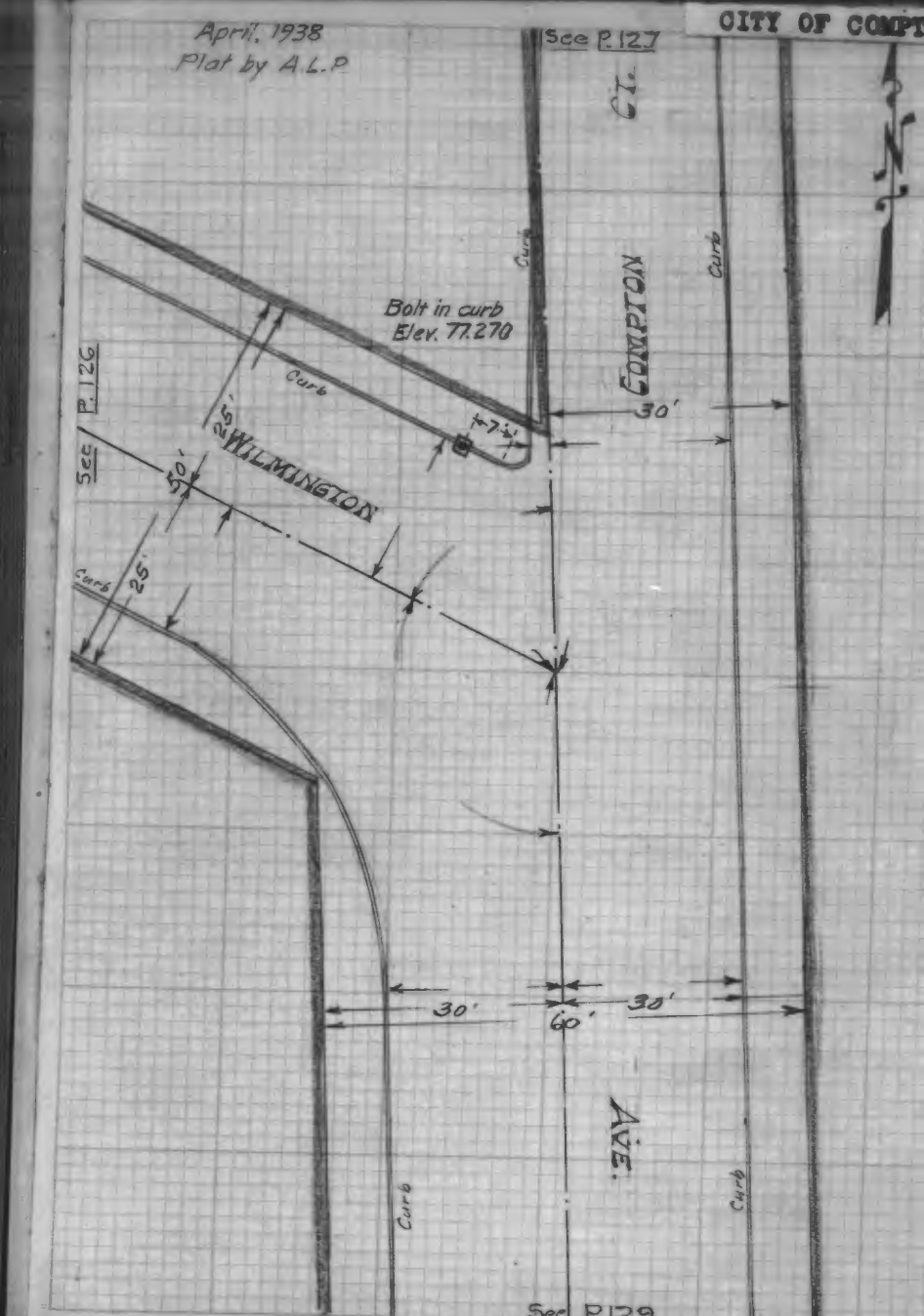

F.B. 1007-116

April, 1938
Plat by A.L.P.

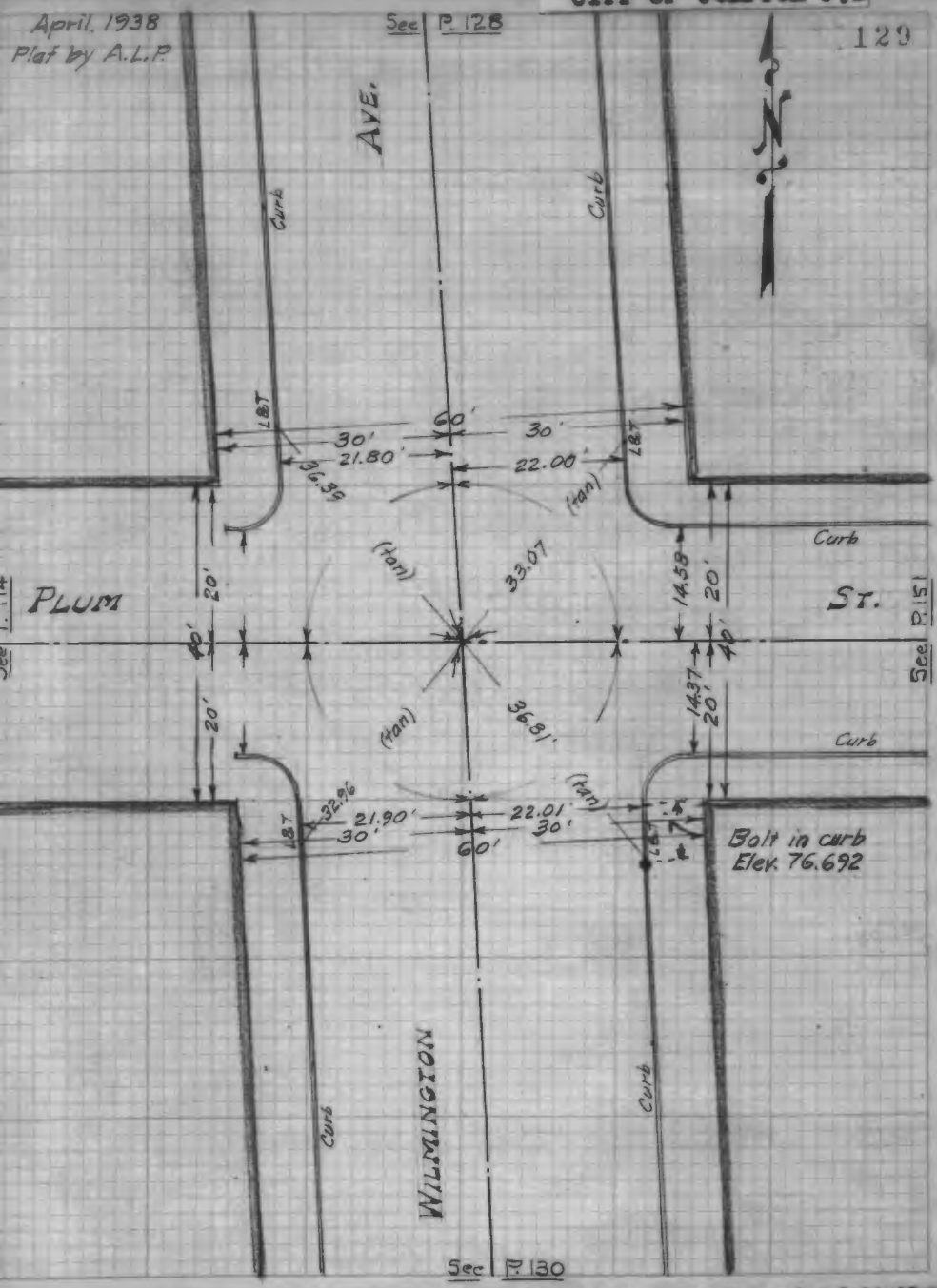

F.B. 1007-117

CITY OF COMPTON F.B.

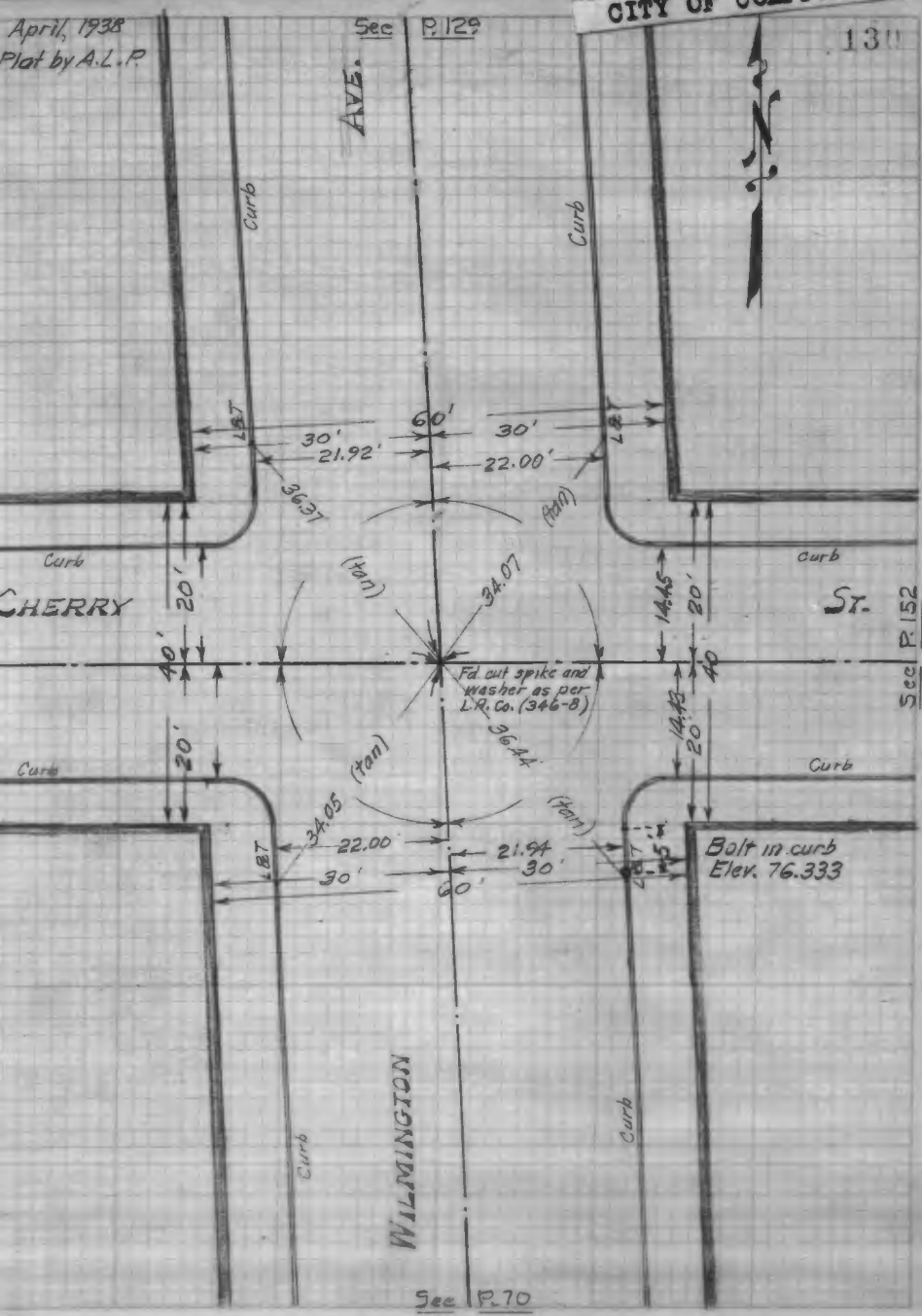

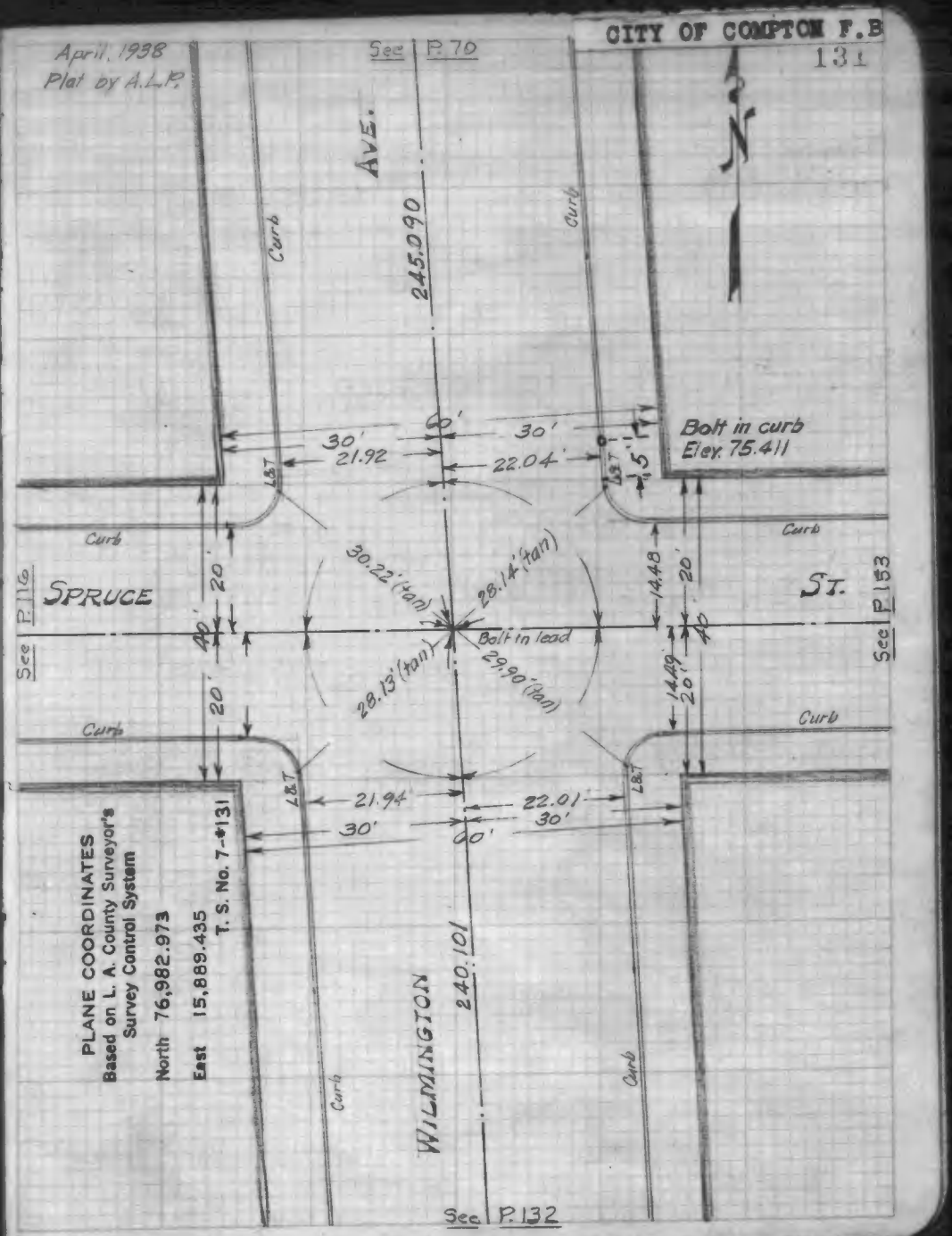
April, 1938
Plat by A.L.P.
See P.70
AVE.
245.090
Curb
Bolt in curb
Elev. 75.411
30'
21.92
60'
30'
22.04'
L&T
1.5'
Curb
SPRUCE
ST.
See P.116
See P.153
20'
40'
30.22' (tan)
28.14' (tan)
Bolt in lead
29.90' (tan)
28.13' (tan)
14.48
14.49
21.94'
22.01'
30'
60'
PLANE COORDINATES
Based on L. A. County Surveyor's
Survey Control System
North 76,982.973
East 15,889.435
T. S. No. 7-#131
WILMINGTON
240.101
See P.132

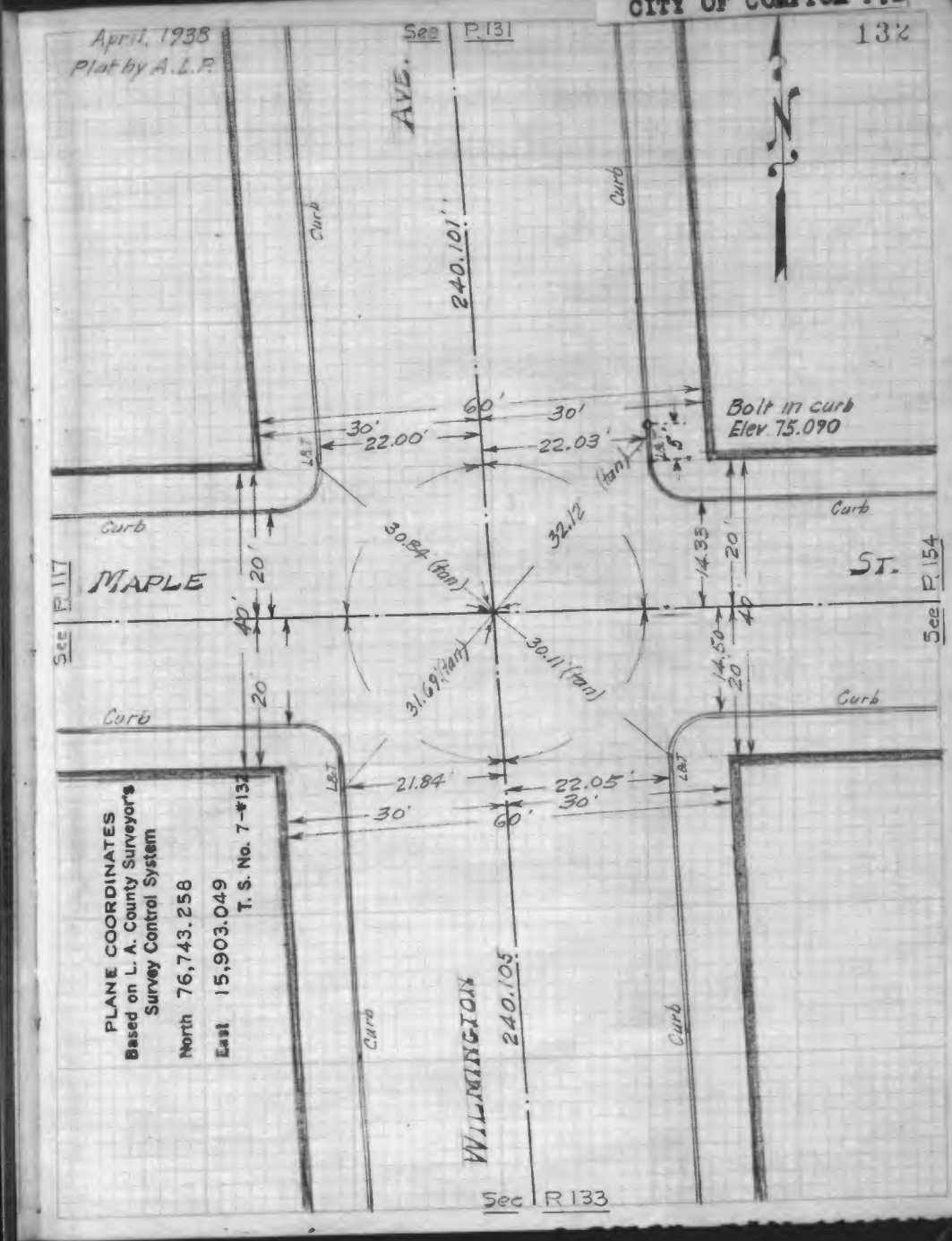
April, 1938
Plat by A.L.P.
See P.131
AVE.
240.101'
Curb
Bolt in curb
Elev. 75.090
30'
22.00'
60'
30'
22.03'
L&T
1.5'
MAPLE
ST.
See P.117
See P.154
20'
40'
30.84' (tan)
32.12'
31.69' (tan)
30.11' (tan)
14.33
14.50
21.84'
22.05'
30'
60'
PLANE COORDINATES
Based on L. A. County Surveyor's
Survey Control System
North 76,743.258
East 15,903.049
T. S. No. 7-#132
WILMINGTON
240.105
See P.133

April, 1938
Plat by A.L.P.

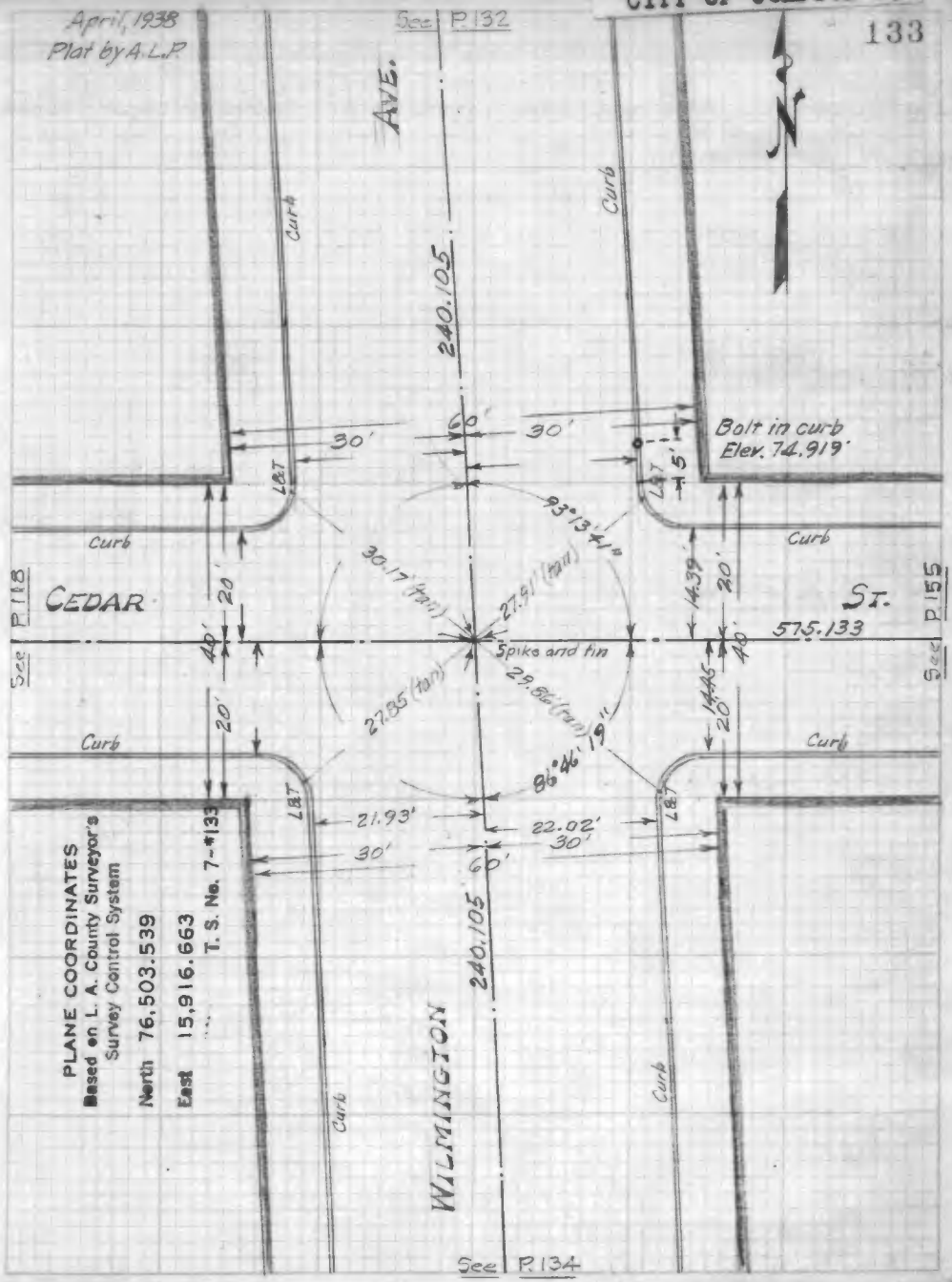

PLANE COORDINATES
Based on L. A. County Surveyor's
Survey Control System
North 76,503.539
East 15,916.663
T. S. No. 7-#133

April, 1938
Plat by A.L.P.

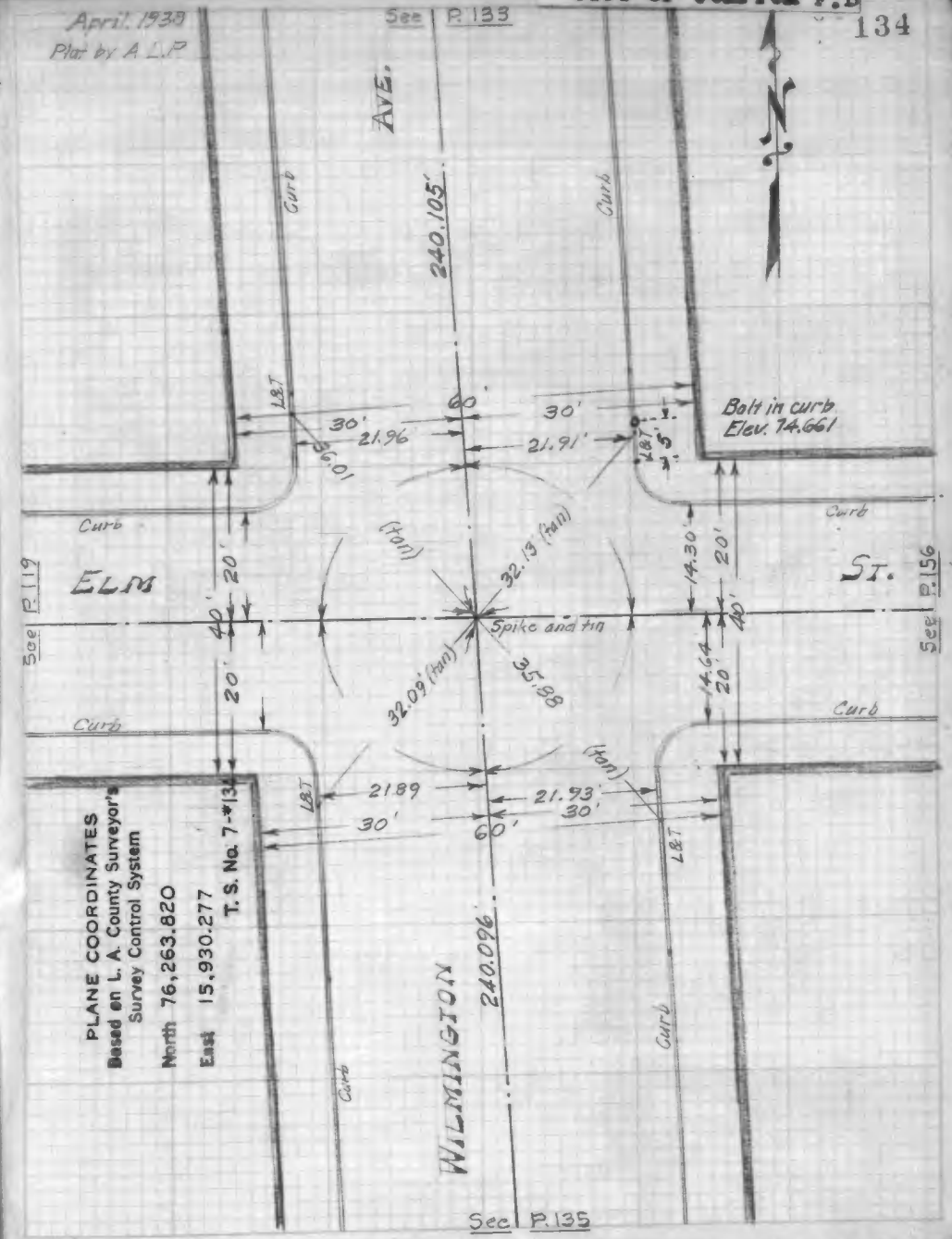

PLANE COORDINATES
Based on L. A. County Surveyor's
Survey Control System
North 76,263.820
East 15,930.277
T. S. No. 7-#13

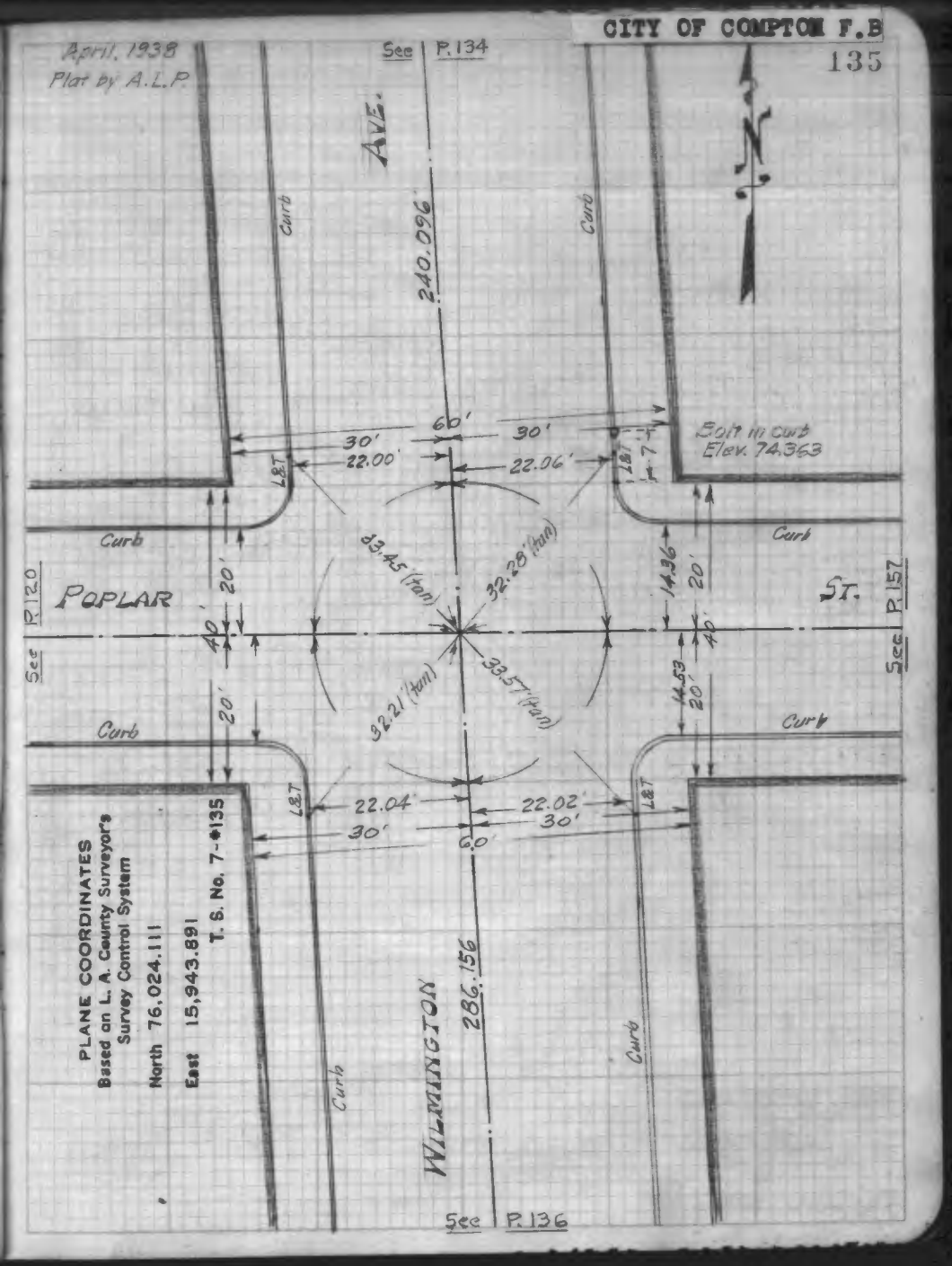
April, 1938
Plat by A.L.P.
See P.134
AVE.
240.096'
Curb
Bolt in curb
Elev. 74.363
30'
60'
30'
22.00'
22.06'
L&T
Curb
23.45' (tan)
32.28' (tan)
14.36
20'
40'
POPLAR
ST.
See P.120
See P.157
32.21' (tan)
33.57' (tan)
14.53
22.04'
22.02'
30'
60'
PLANE COORDINATES
Based on L. A. County Surveyor's
Survey Control System
North 76,024.111
East 15,943.891
T. S. No. 7-#135
WILMINGTON
286.156
See P.136

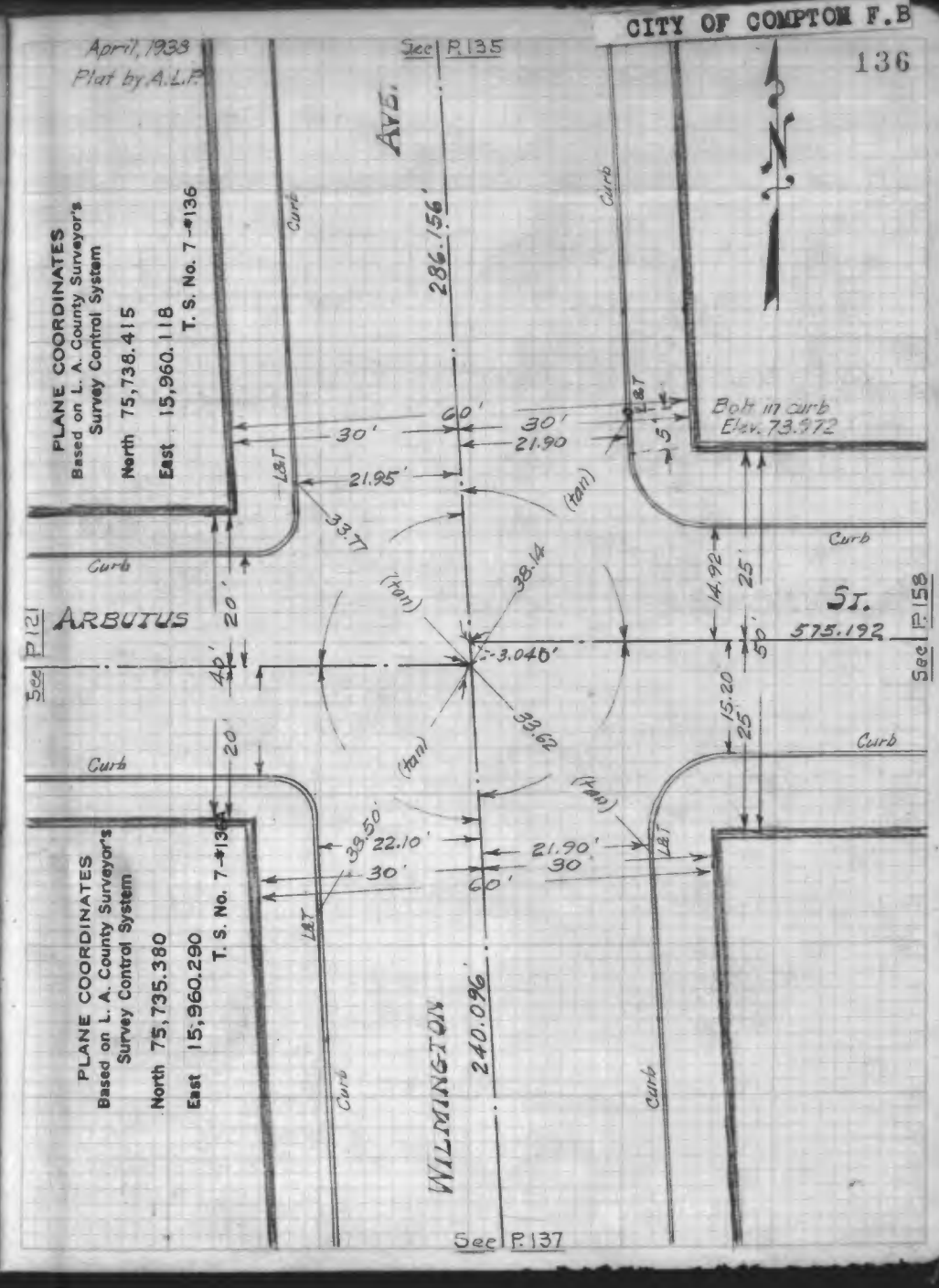
April, 1938
Plat by A.L.P.
See P.135
AVE.
286.156'
Curb
Bolt in curb
Elev. 73.972
PLANE COORDINATES
Based on L. A. County Surveyor's
Survey Control System
North 75,738.415
East 15,960.118
T. S. No. 7-#136
30'
60'
30'
21.90
21.95'
33.77
(tan)
38.14
14.92
25'
50'
ARBUTUS
ST.
575.192
See P.121
See P.158
-3.040'
33.62
15.20
39.50'
22.10'
21.90'
PLANE COORDINATES
Based on L. A. County Surveyor's
Survey Control System
North 75,735.380
East 15,960.290
T. S. No. 7-#137
WILMINGTON
240.096'
See P.137

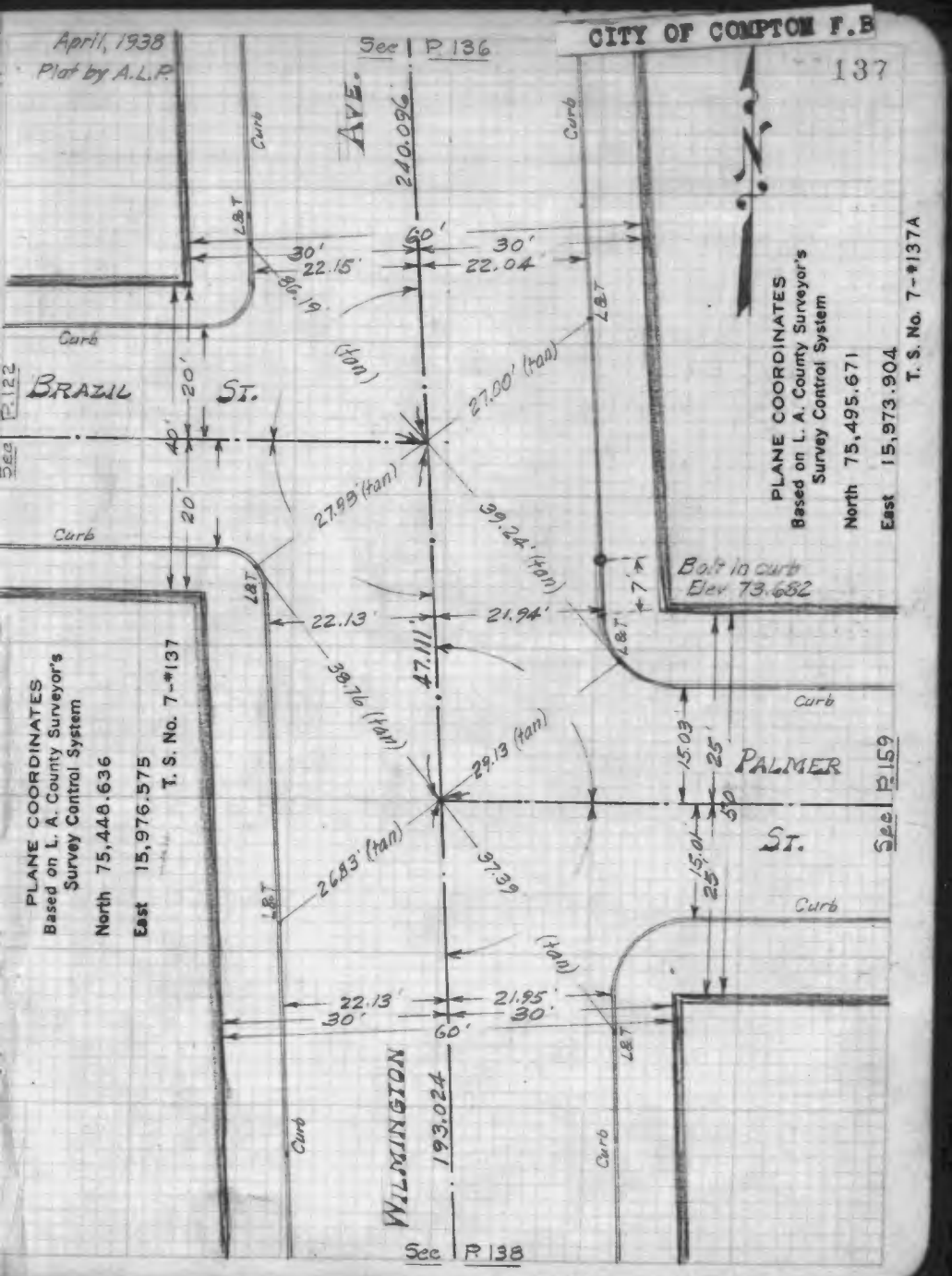
April, 1938
Plat by A.L.P.
CITY OF COMPTON F.B
137
Sec P.136
Sec P.122
Sec P.159
Sec P.138
BRAZIL ST.
PALMER ST.
WILMINGTON AVE.
240.096
47.111
193.024
Curb
L&T
30'
22.15'
86.19'
60'
30'
22.04'
20'
40'
27.00' (tan)
27.99' (tan)
39.24' (tan)
22.13'
21.94'
38.76' (tan)
29.13' (tan)
26.83' (tan)
37.39
15.03'
25'
50'
15.01'
25'
22.13'
30'
60'
21.95'
30'
Bolt in curb
Elev. 73.682
7'
PLANE COORDINATES
Based on L. A. County Surveyor's
Survey Control System
North 75,448.636
East 15,976.575
T. S. No. 7-#137
PLANE COORDINATES
Based on L. A. County Surveyor's
Survey Control System
North 75,495.671
East 15,973.904
T. S. No. 7-#137A

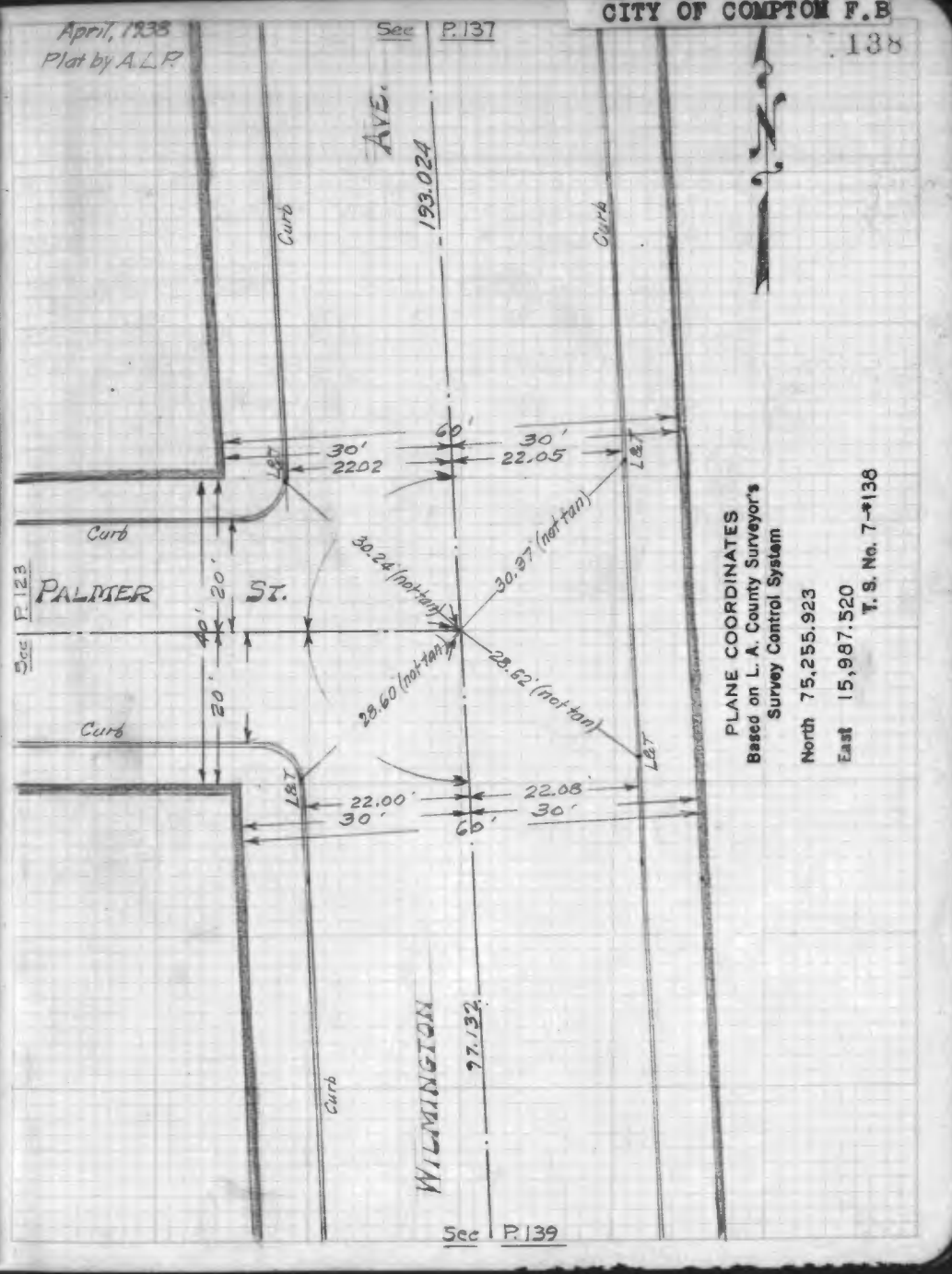
April, 1938
Plat by A.L.P.
CITY OF COMPTON F.B
138
Sec P.137
Sec P.123
Sec P.139
PALMER ST.
WILMINGTON AVE.
193.024
77.132
Curb
L&T
30'
22.02
60'
30'
22.05'
20'
40'
30.24' (not tan)
30.37' (not tan)
28.60' (not tan)
28.62' (not tan)
22.00'
30'
60'
22.08
30'
PLANE COORDINATES
Based on L. A. County Surveyor's
Survey Control System
North 75,255.923
East 15,987.520
T. S. No. 7-#138

F.B. 1007-126

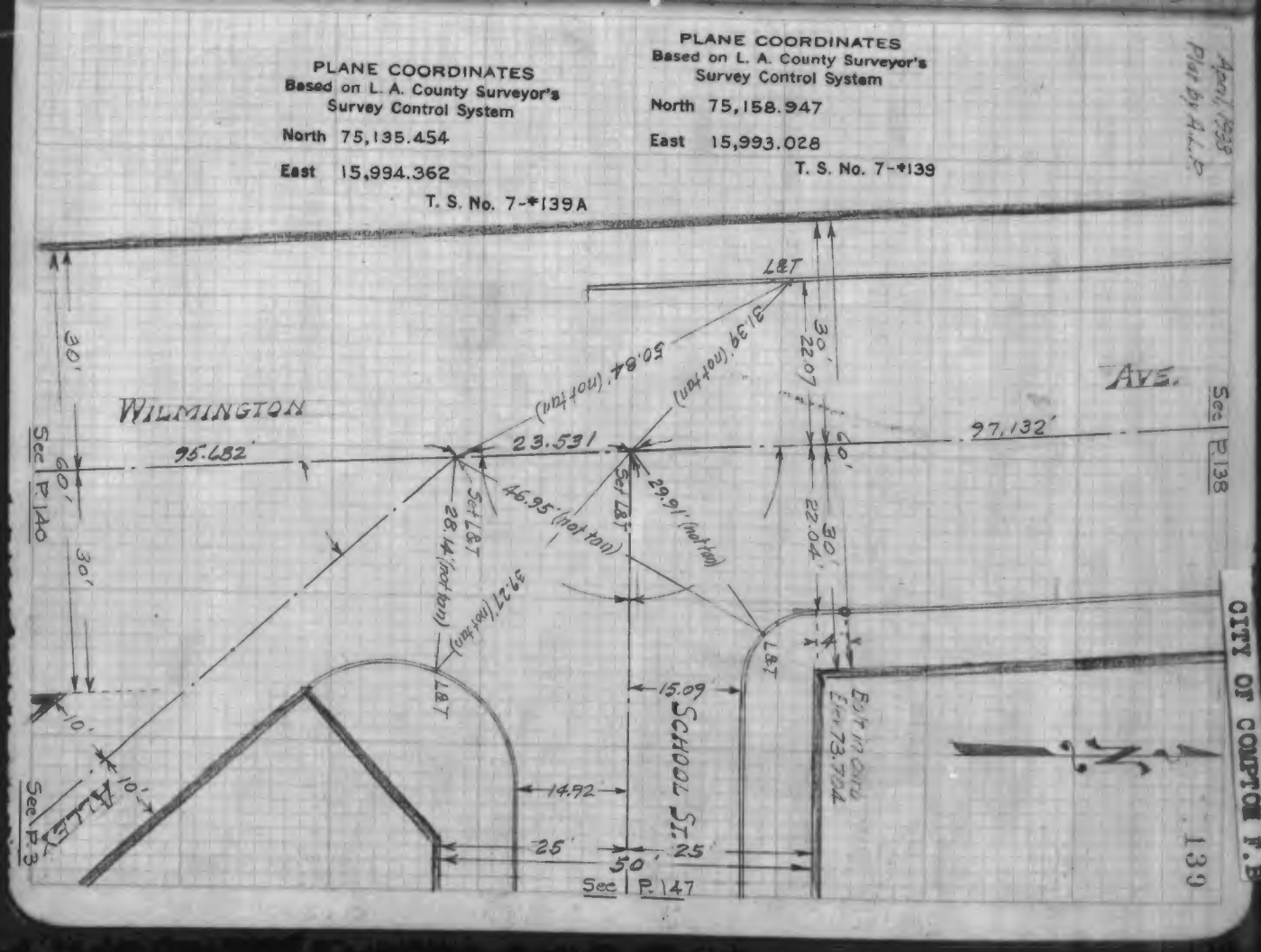

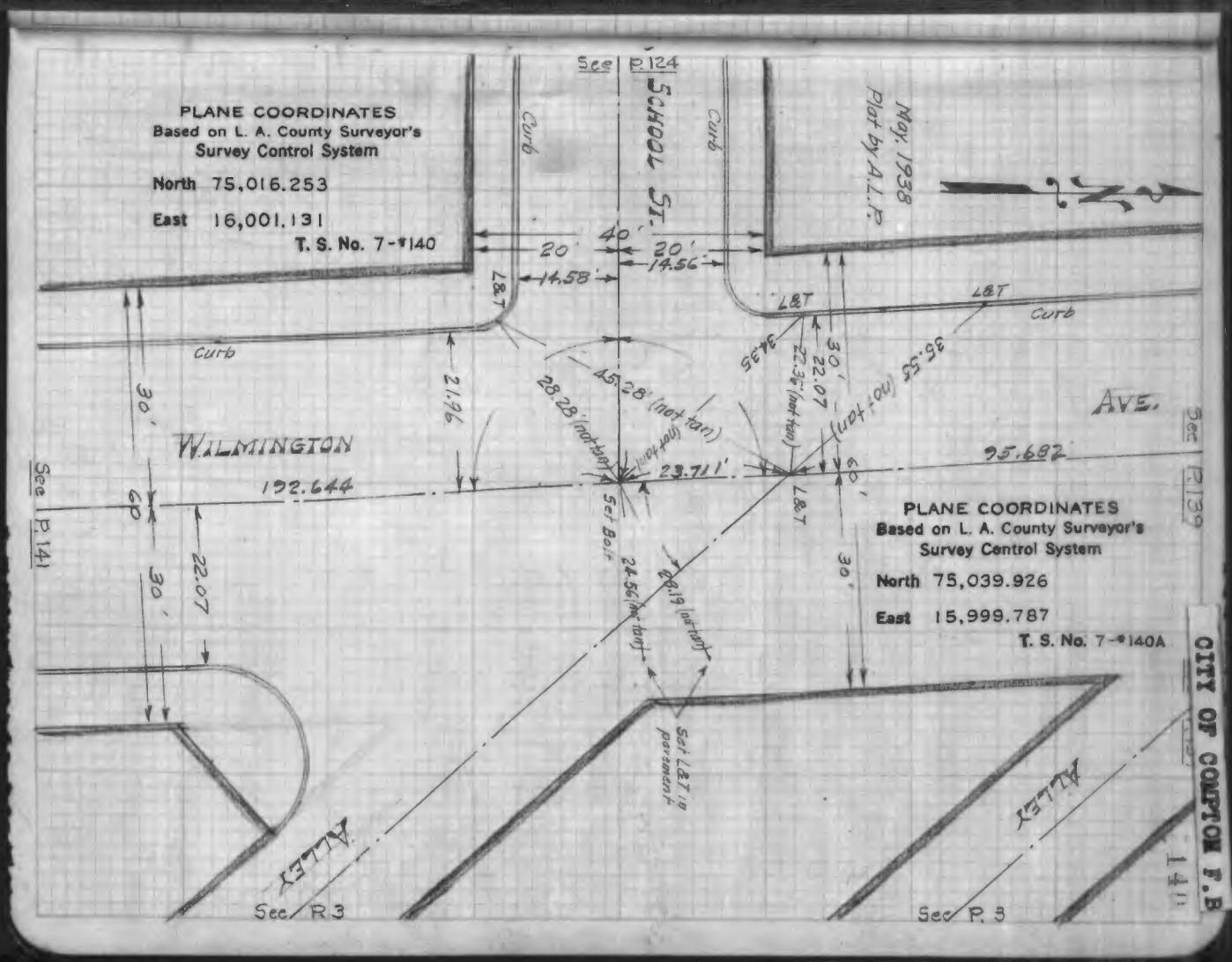

F.B. 1007-127

F.B. 1007-128

CITY OF COMPTON F.B.

141

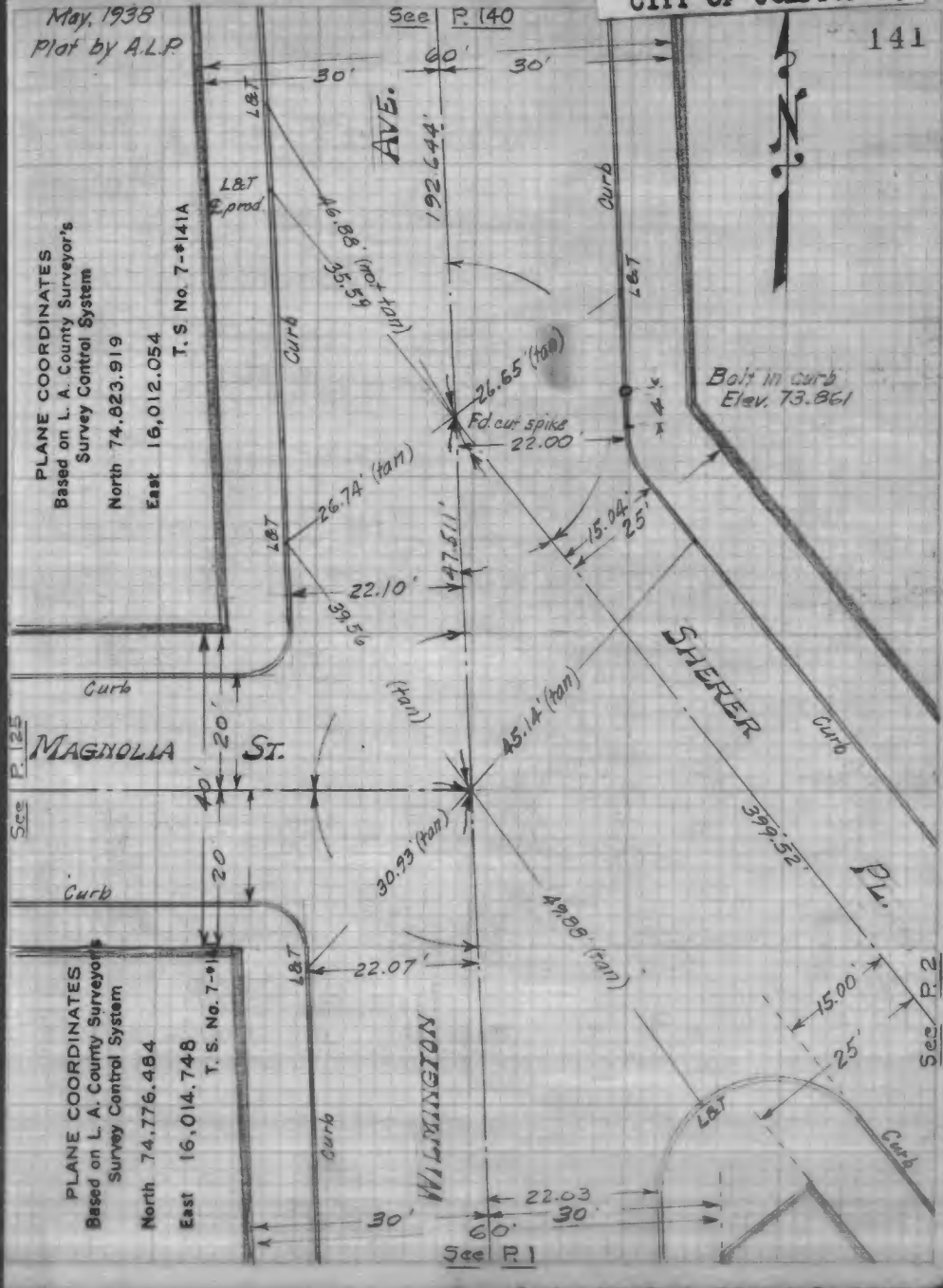

May, 1938
Plat by A.L.P.

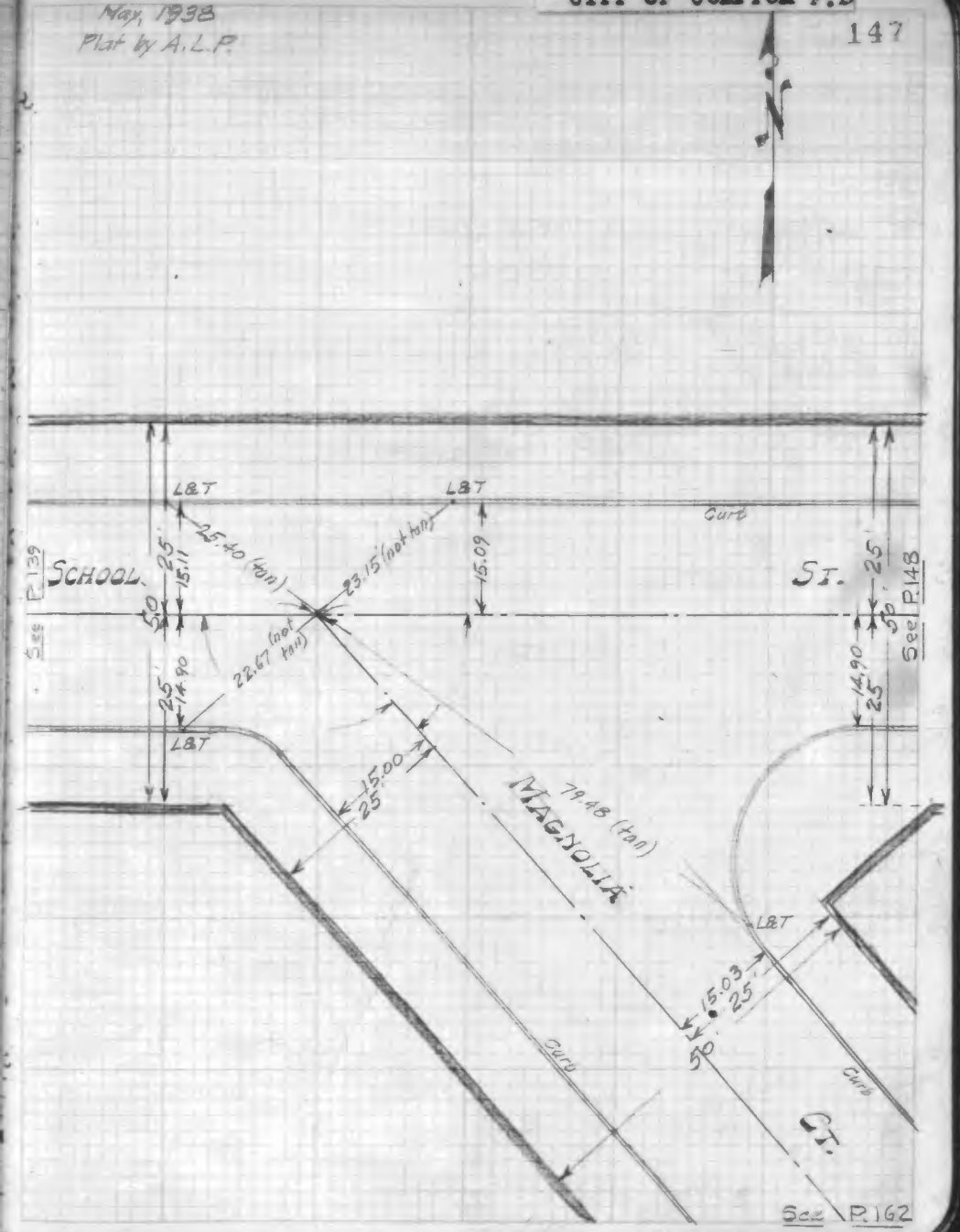

May, 1938
Plat by A.L.P.

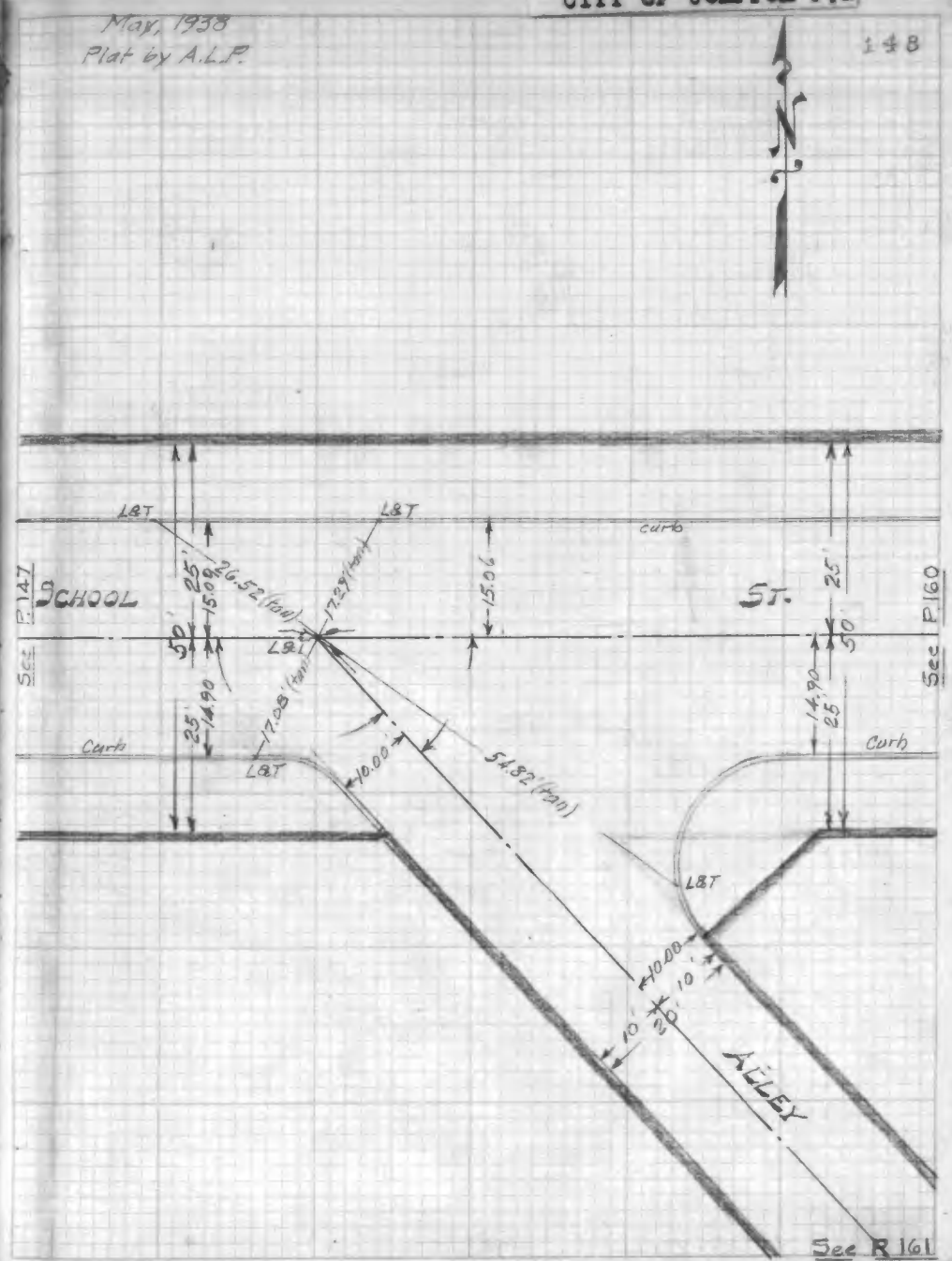

May. 1938
Plat by A.L.R.

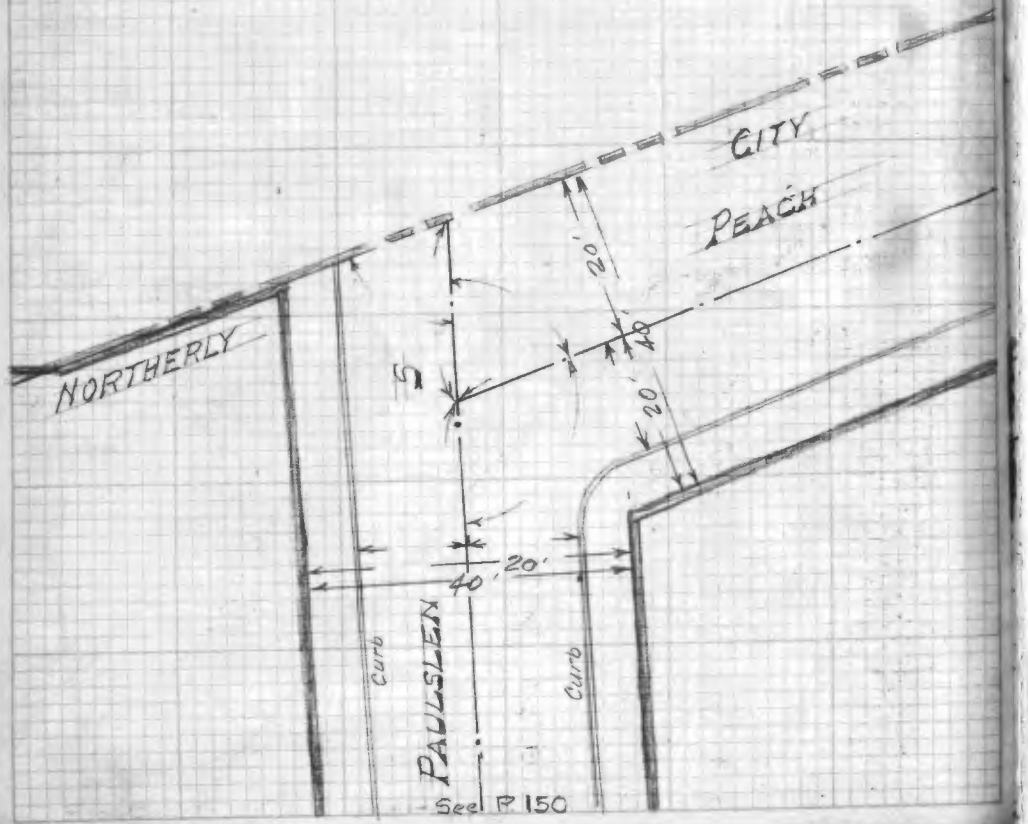

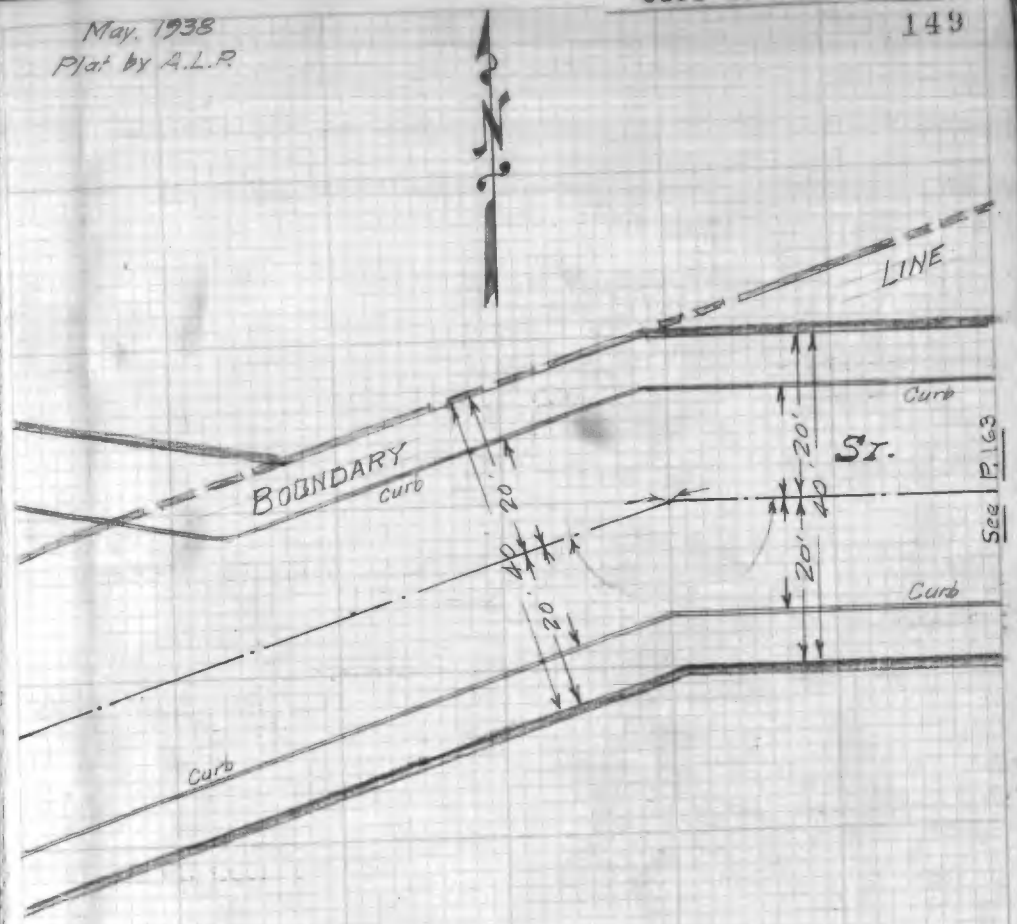

F.B. 1007-13

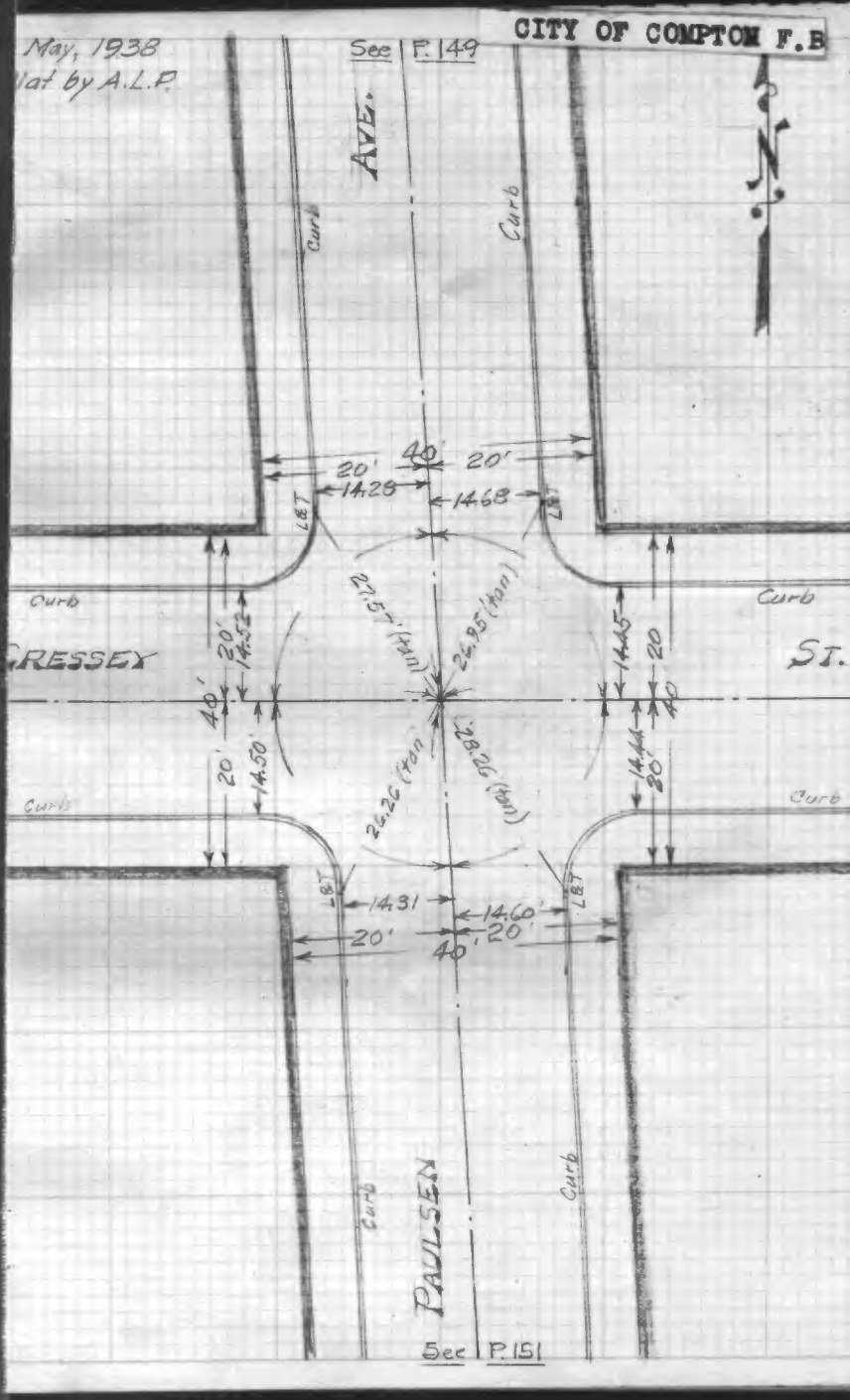
May, 1938
Plat by A.L.P.
CITY OF COMPTON F.B.
See P.149
AVE.
N.
Curb
Curb
40'
20'
20'
14.28
14.68
L&T
L&T
Curb
Curb
GRESSEY
ST.
20'
14.52
40'
20
14.45
40
20'
14.50
14.44
20'
Curb
Curb
22.57' (Hyp)
26.95' (Hyp)
26.26' (Hyp)
28.62' (Hyp)
L&T
L&T
14.31
14.60
20'
20'
40'
Curb
Curb
PAULSEN
See P.151

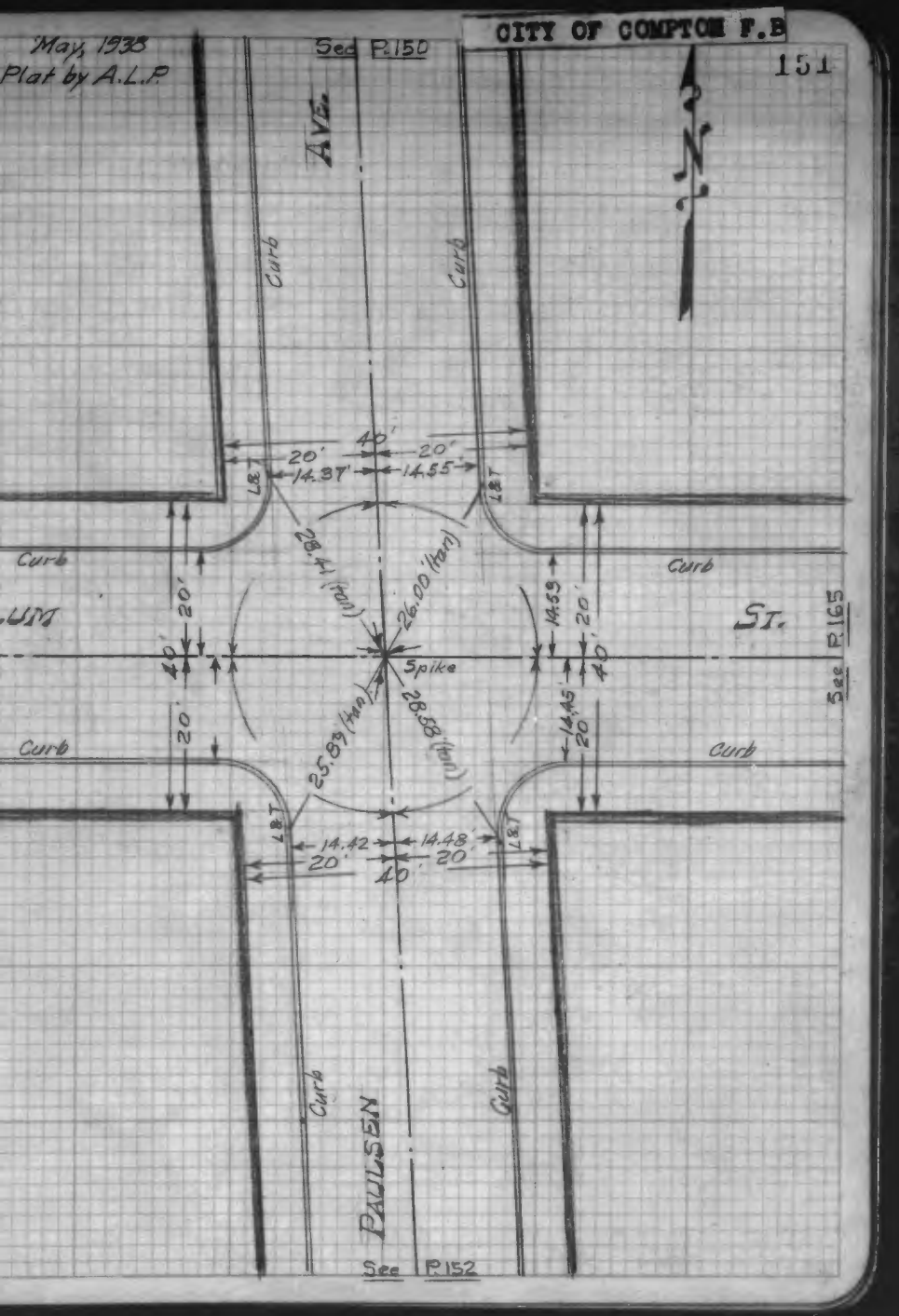
CITY OF COMPTON F.B
151
May, 1938
Plat by A.L.P.
See P.150
AVE.
Curb
Curb
20'
40'
20'
14.37'
14.55'
L&T
L&T
28.44 (Hard)
26.00 (Hard)
Curb
Curb
LUM
ST.
See P.165
20'
40'
Spike
14.59
20'
40'
20'
25.83 (Hard)
28.58 (Hard)
14.45
20'
Curb
Curb
L&T
L&T
14.42
14.48'
20'
20'
40'
Curb
Curb
PAULSEN
See P.152

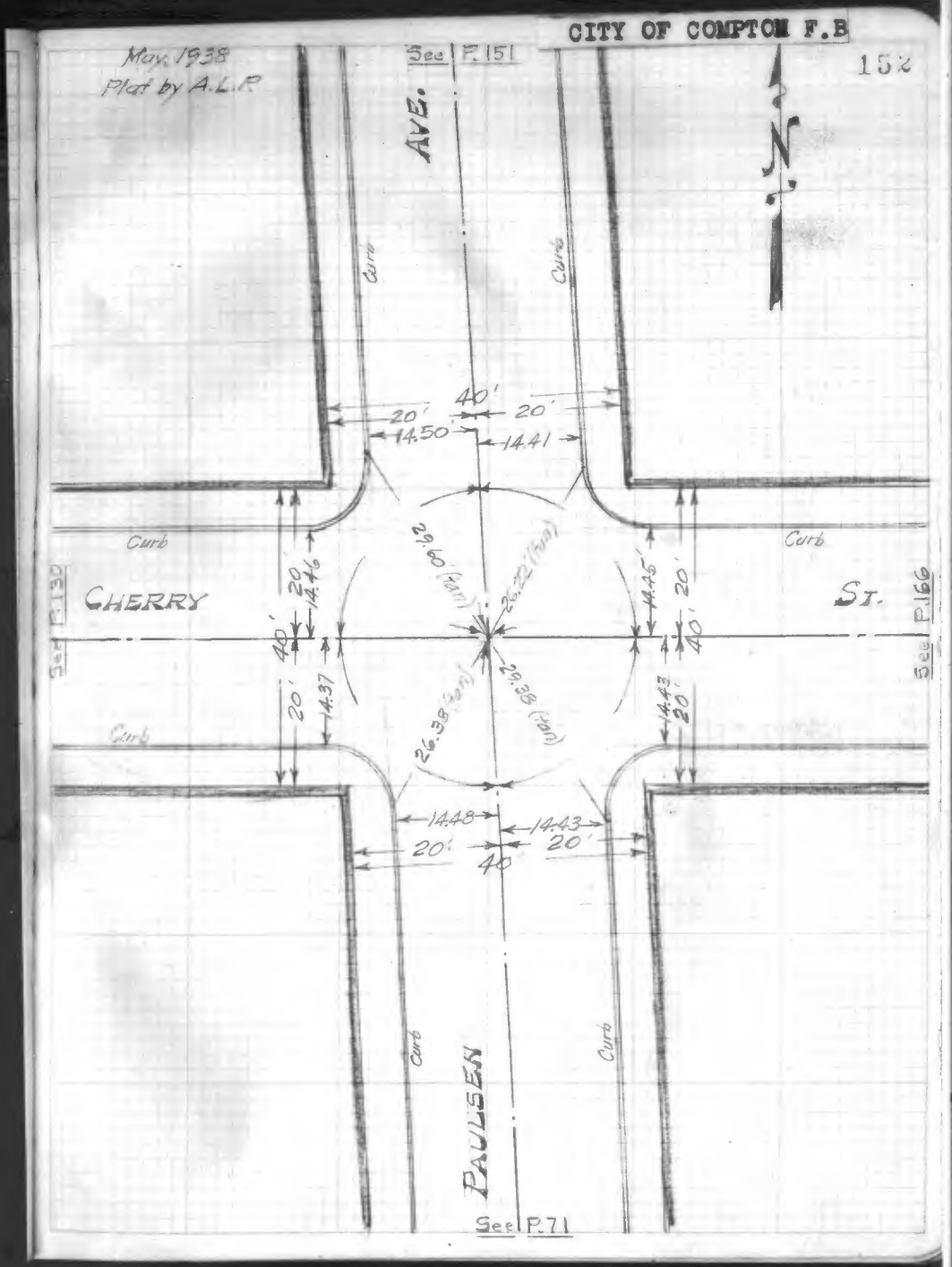
CITY OF COMPTON F.B
152
May, 1938
Plat by A.L.P.
See P.151
AVE.
Curb
Curb
40'
20'
20'
14.50'
14.41
Curb
Curb
26.09 (Hard)
26.22 (Hard)
See P.130
CHERRY
ST.
See P.166
20'
14.46
14.45
20'
40'
40'
20'
14.37
26.38 (Hard)
26.38 (Hard)
14.43
20'
Curb
Curb
14.48
14.43
20'
20'
40
Curb
Curb
PAULSEN
See P.71

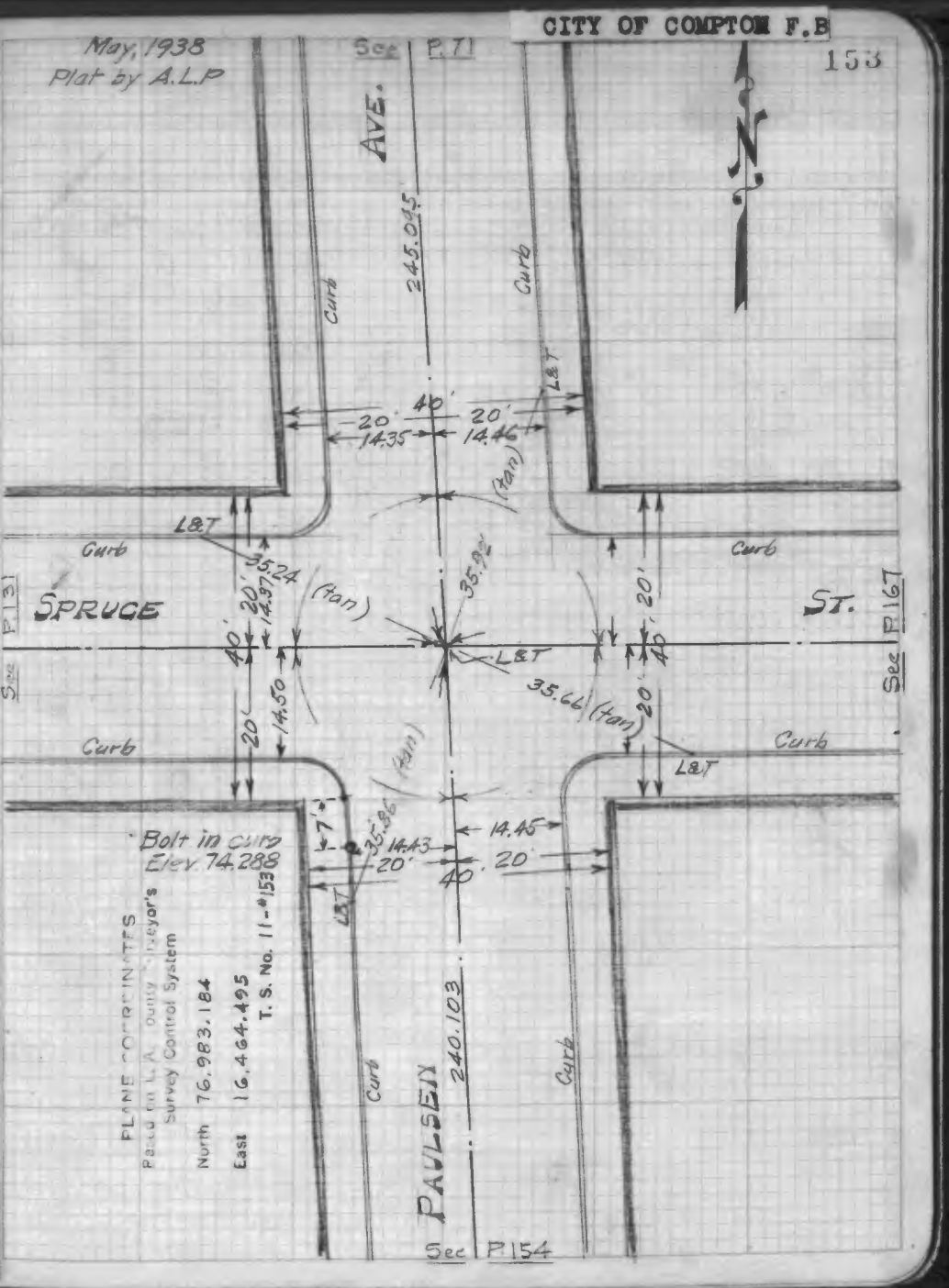
CITY OF COMPTON F.B
153
May, 1938
Plat by A.L.P
See P.71
AVE.
245.045
Curb
L&T
40'
20'
14.35
14.46
(Tan)
35.24
14.97
35.92
SPRUCE
ST.
See P.131
See P.167
14.50
35.66
35.86
7'
Bolt in curb
Elev. 74.288
14.43
14.45
PAULSEN
240.103
See P.154
PLANE COORDINATES
Based on L.A. County Surveyor's
Survey Control System
North 76,983.184
East 16,464.495
T.S. No. 11-#153

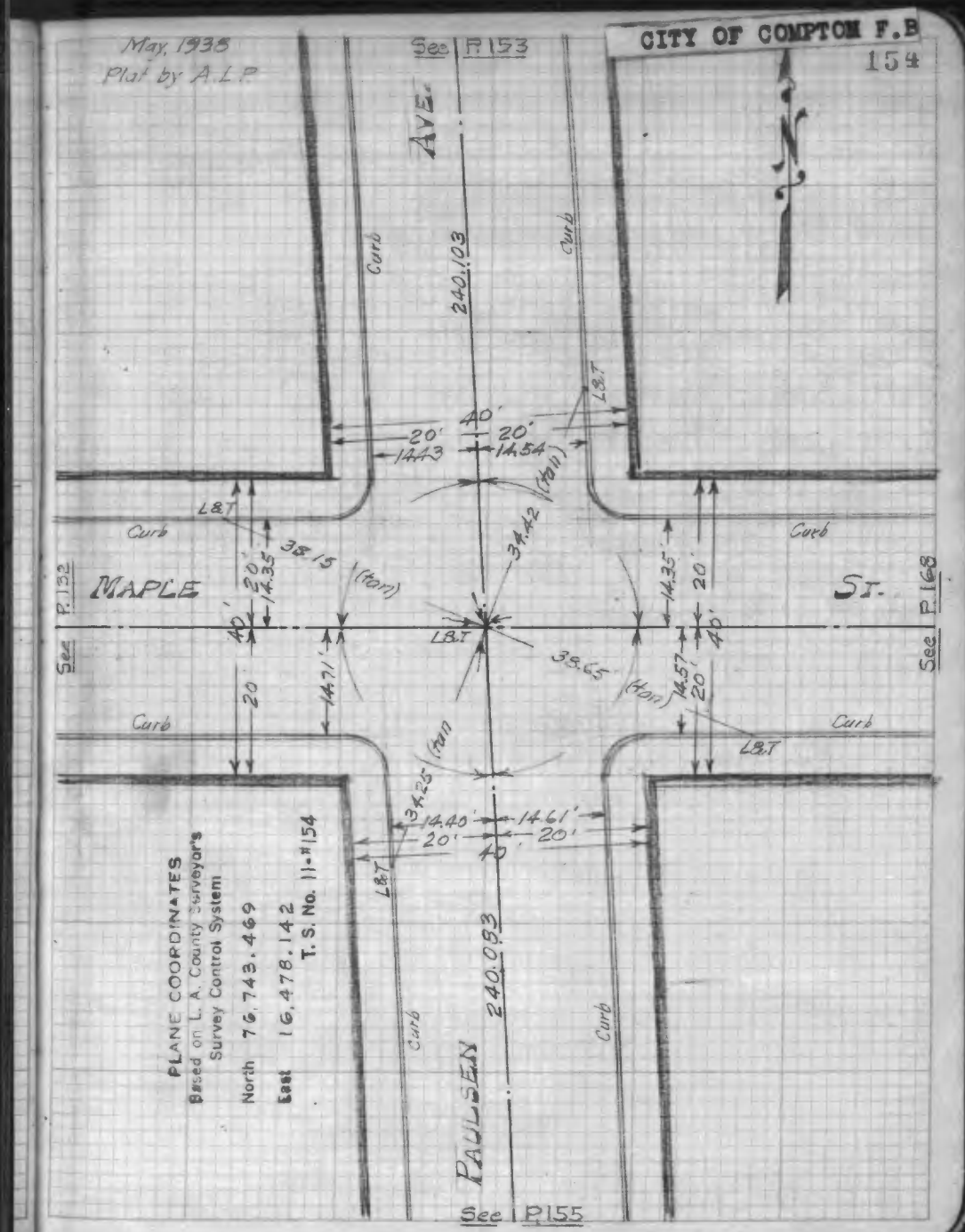
CITY OF COMPTON F.B
154
May, 1938
Plat by A.L.P
See P.153
AVE.
240.103
Curb
L&T
40'
20'
14.43
14.54
(Tan)
35.15
34.42
MAPLE
ST.
See P.132
See P.168
14.35
14.71
35.65
14.57
34.25
14.40
14.61
PAULSEN
240.093
See P.155
PLANE COORDINATES
Based on L.A. County Surveyor's
Survey Control System
North 76,743.469
East 16,478.142
T.S. No. 11-#154

May, 1938
Plat by A.L.P.

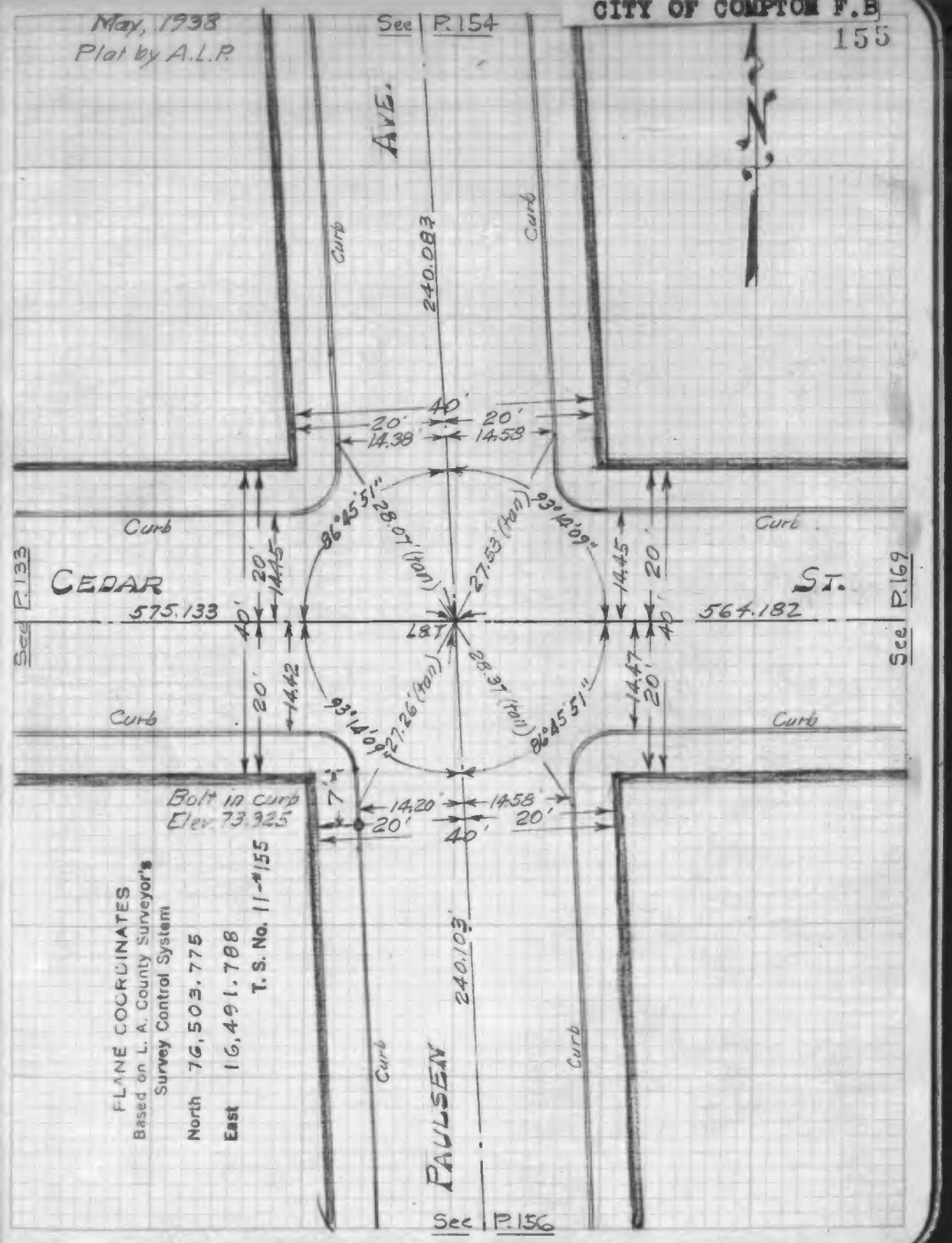

May, 1938
Plat by A.L.P.

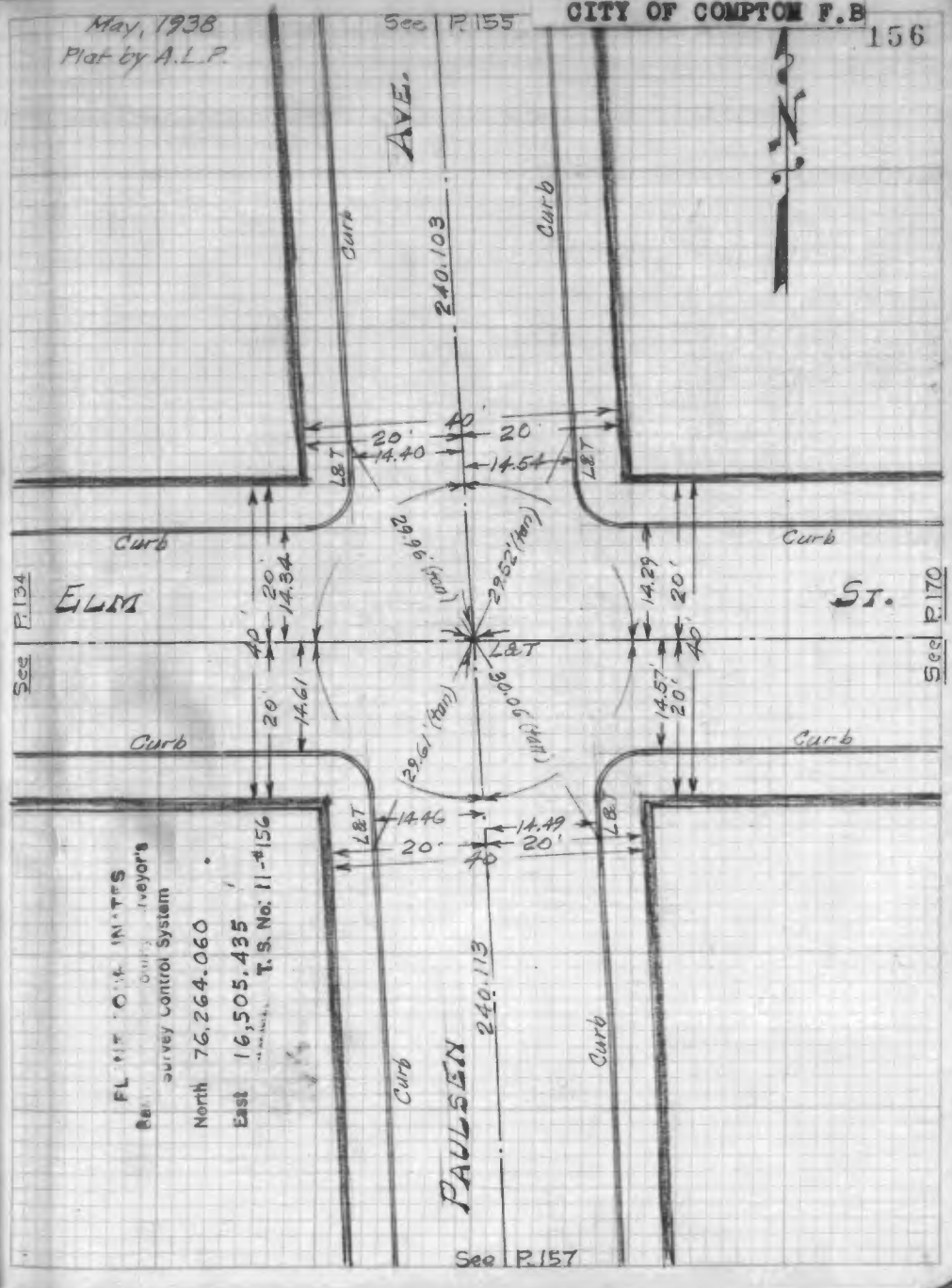

F.B. 1007-139

CITY OF COMPTON F.B. 157

May, 1938
Plot by A.L.P.

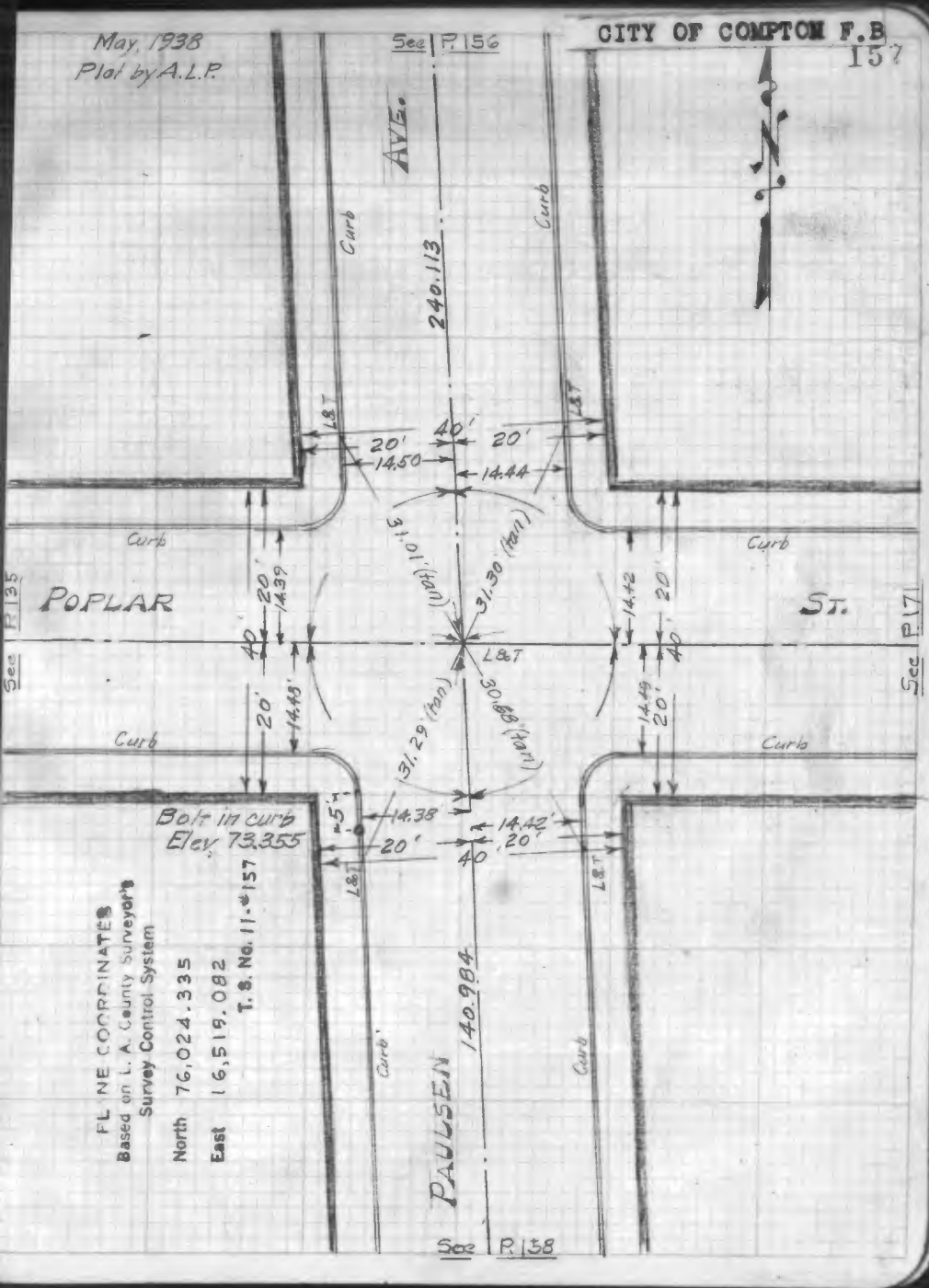

FL NE COORDINATES
Based on L. A. County Surveyor's
Survey Control System
North 76,024.335
East 16,519.082
T. S. No. 11-157

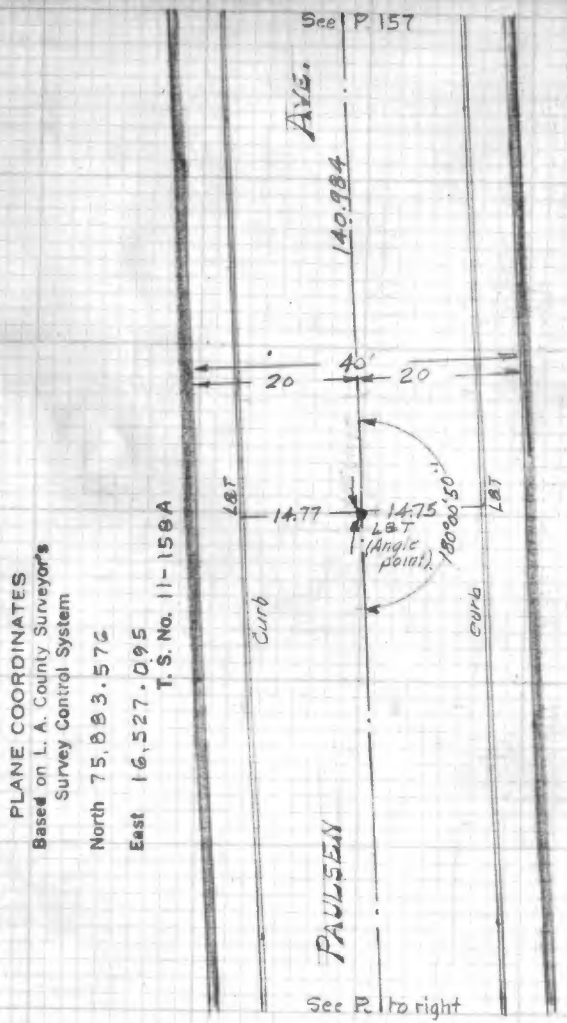
See P. 157
Ave.
140.984
20
40'
20
L&T
14.77
14.75
L&T
(Angle point)
180°00'50"
L&T
Curb
Curb
PAULSEN
See P. to right
PLANE COORDINATES
Based on L. A. County Surveyor's
Survey Control System
North 75,883.576
East 16,527.095
T. S. No. 11-158A

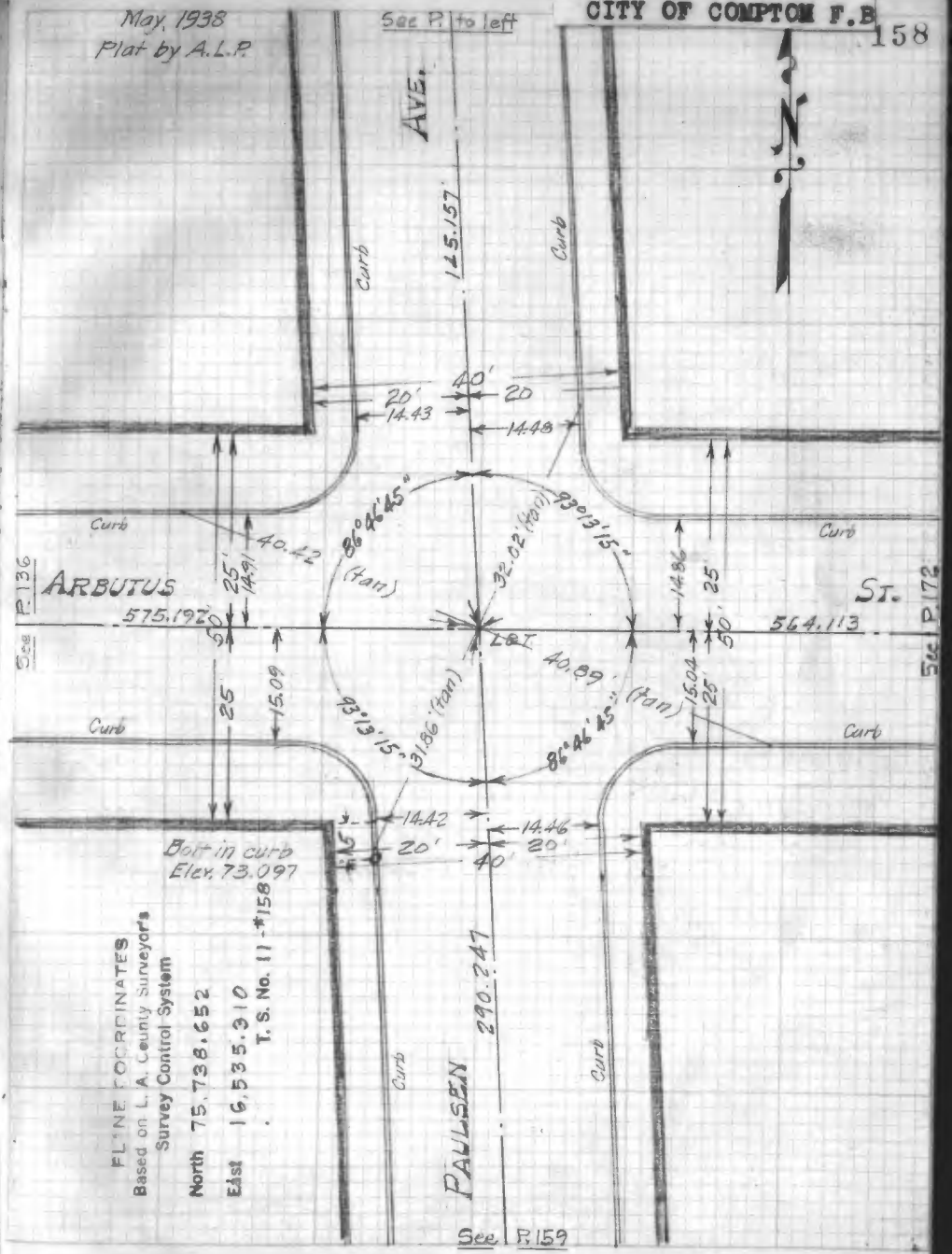
May, 1938
Plat by A.L.P.
See P. to left
Ave.
125.157
Curb
Curb
20'
14.43
40'
20
14.48
Curb
Curb
86°46'45"
(Tan)
93°13'15"
32.02' (Tan)
40.42
25'
14.91
14.86
25'
See P. 136
ARBUTUS
575.192'
50'
L&T
40.89'
50'
564.113'
St.
See P. 172
25'
15.09
93°13'15"
31.86' (Tan)
86°46'45" (Tan)
15.04
25'
Curb
Curb
14.42
14.46
Bolt in curb
Elev. 73.097
20'
20'
40'
PLANE COORDINATES
Based on L. A. County Surveyor's
Survey Control System
North 75,738.652
East 16,535.310
T. S. No. 11-158
Curb
Curb
290.747
PAULSEN
See P. 159

May, 1938
Plat by A.L.P.

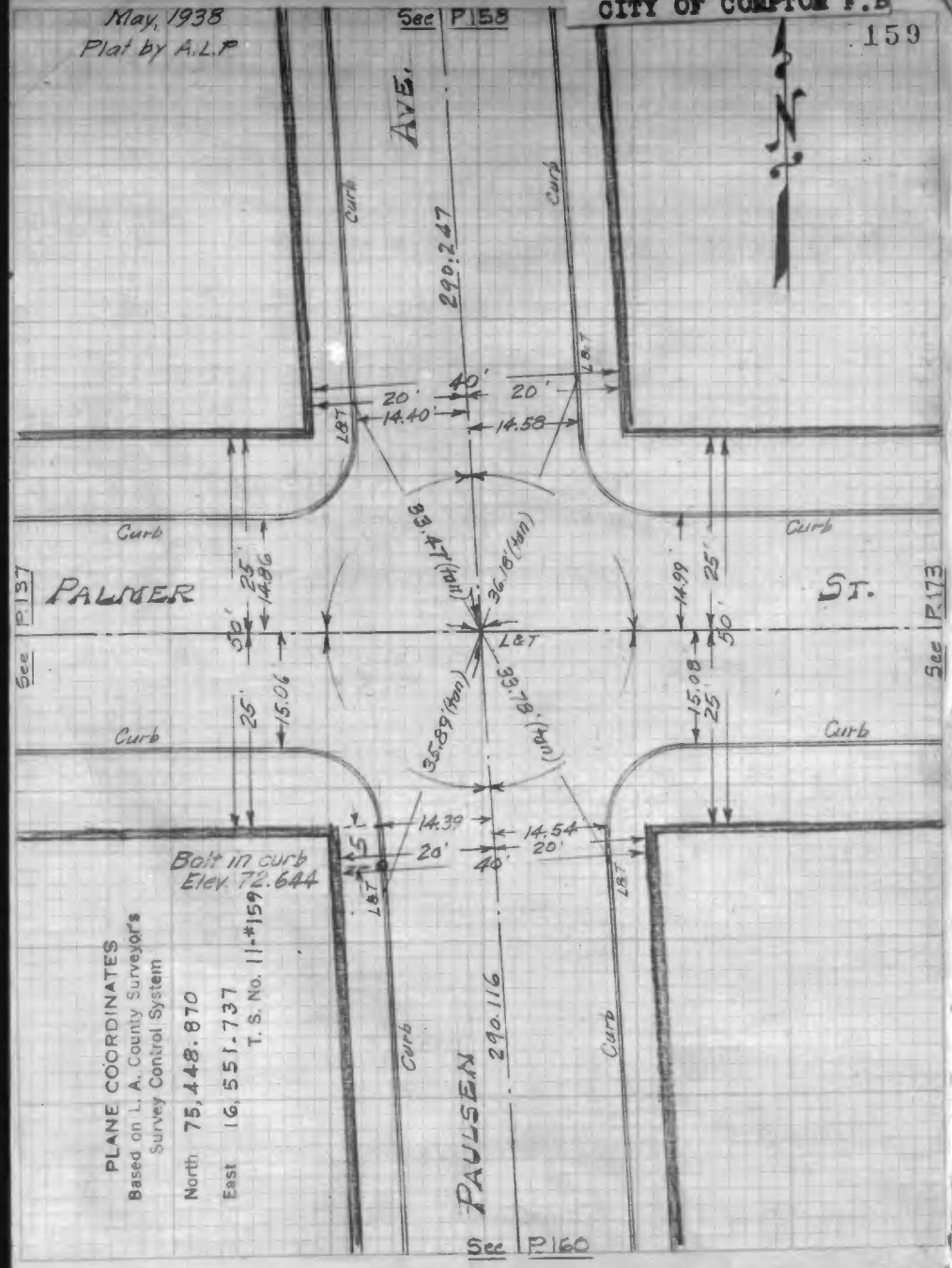

May, 1938
Plat by A.L.P.

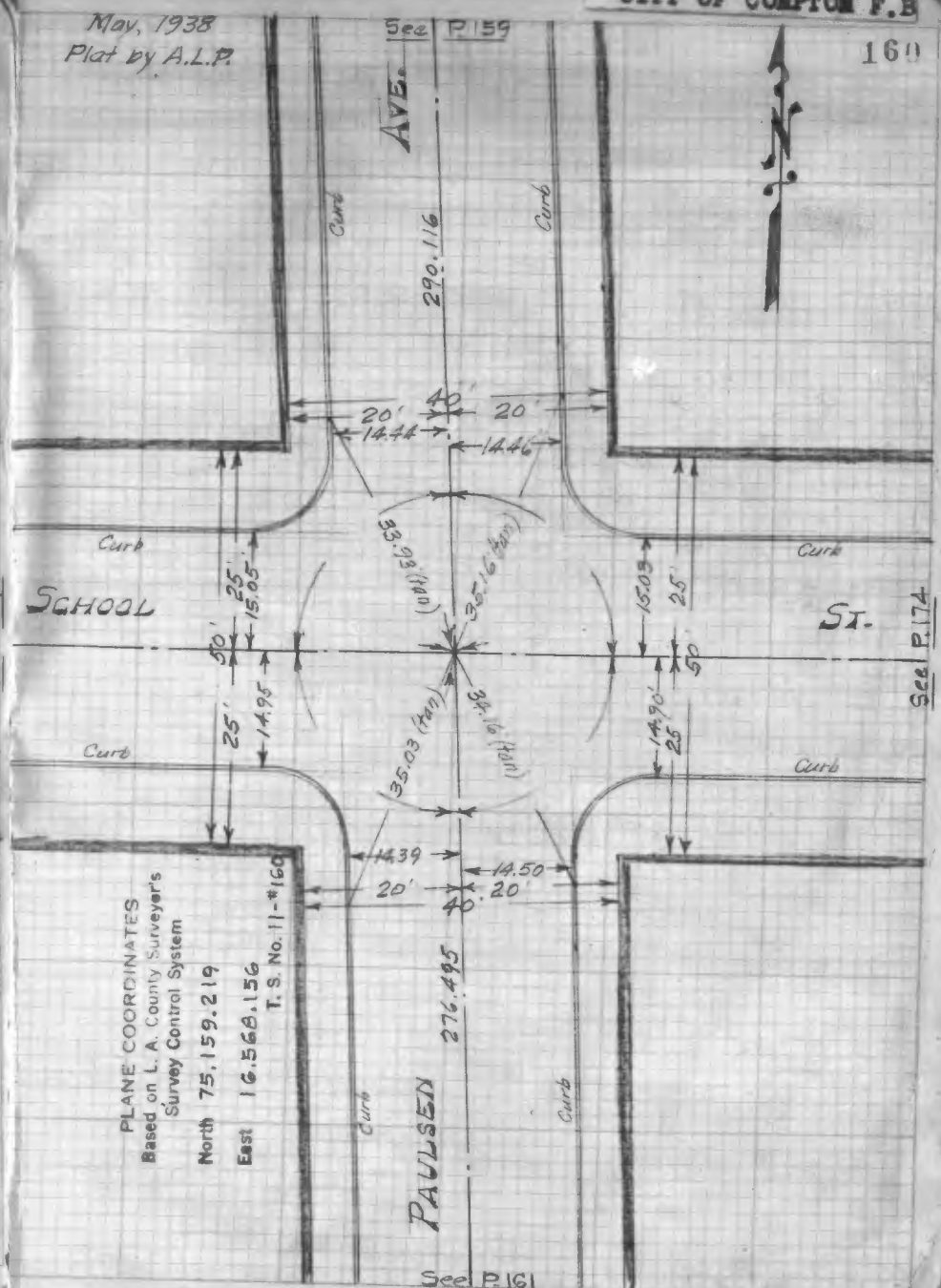

Notes Ck'd by	Survey of
Map No.	W. O. Tape No. St'd. °F
Office Work	Surveyed by
Checked	Notes Date
Date	Indexed K. C. Johnson 5-12-54

F. B. 1007 PG. 145

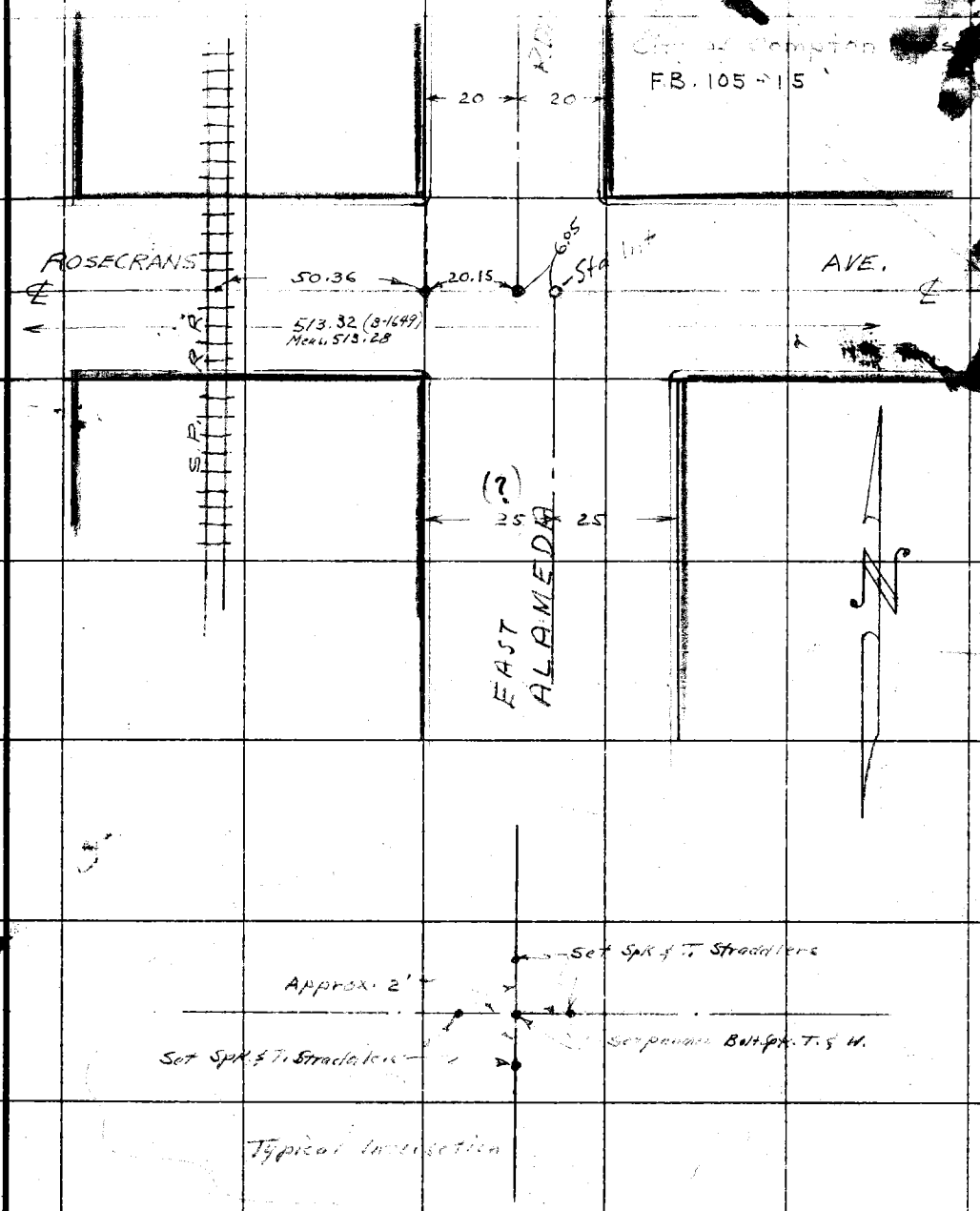

RETURN TO
LOS ANGELES COUNTY SURVEYOR
726 LOS ANGELES COUNTY
ENGINEERING BLDG.

Note: Any Additions or Changes on This Sheet Must be Made or Circled in Red Ink With Date and Name of Person Making Change.

Do not extend notes this side of this line.

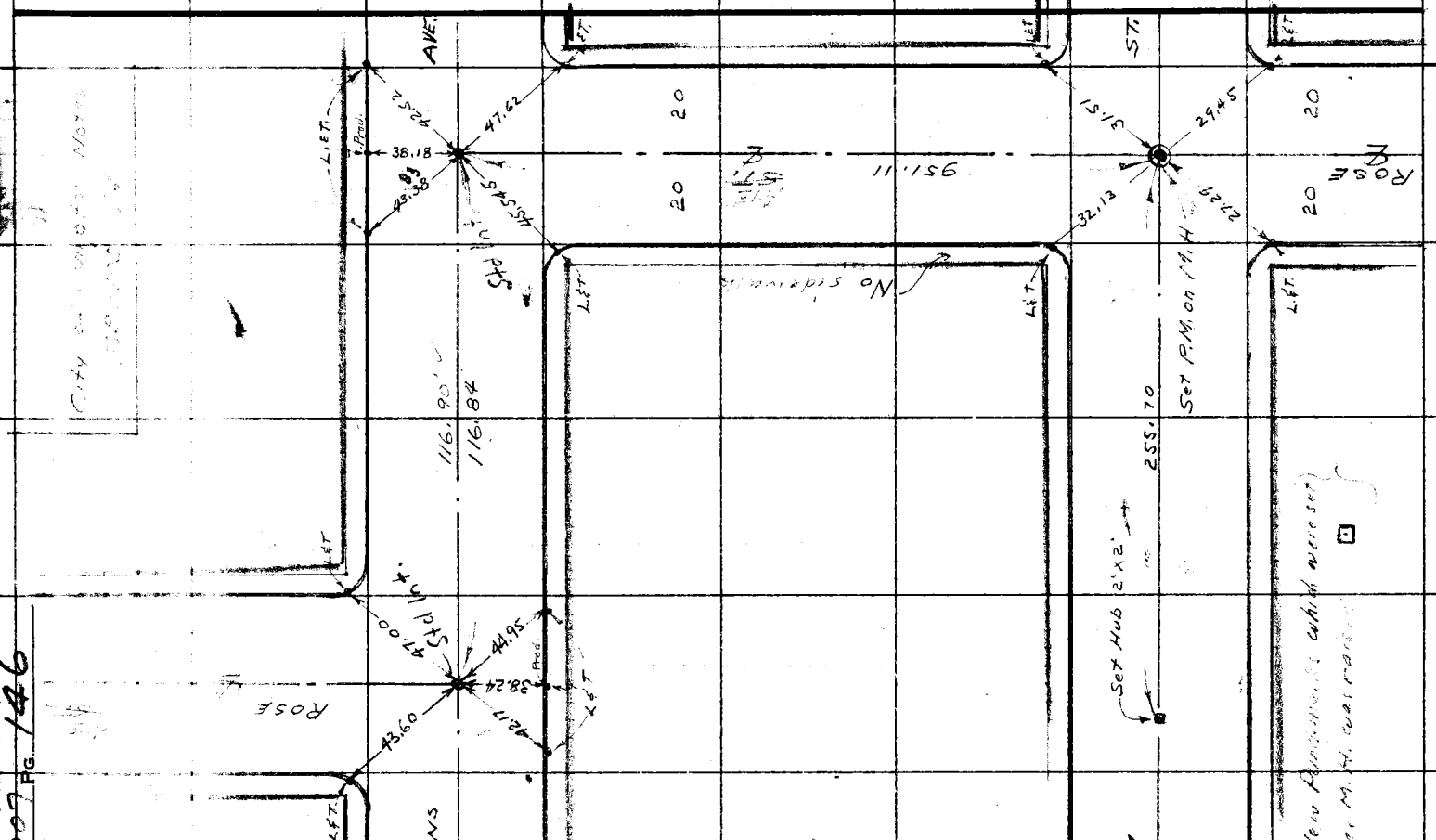

PG. 146

Notes Ck'd by	Survey of Compton Heights
Map No.	W. O. Tape No. St'd. °F
Office Work	Surveyed by
Checked	Notes Date
Date	Indexed H. C. Johnson

F.B. 147

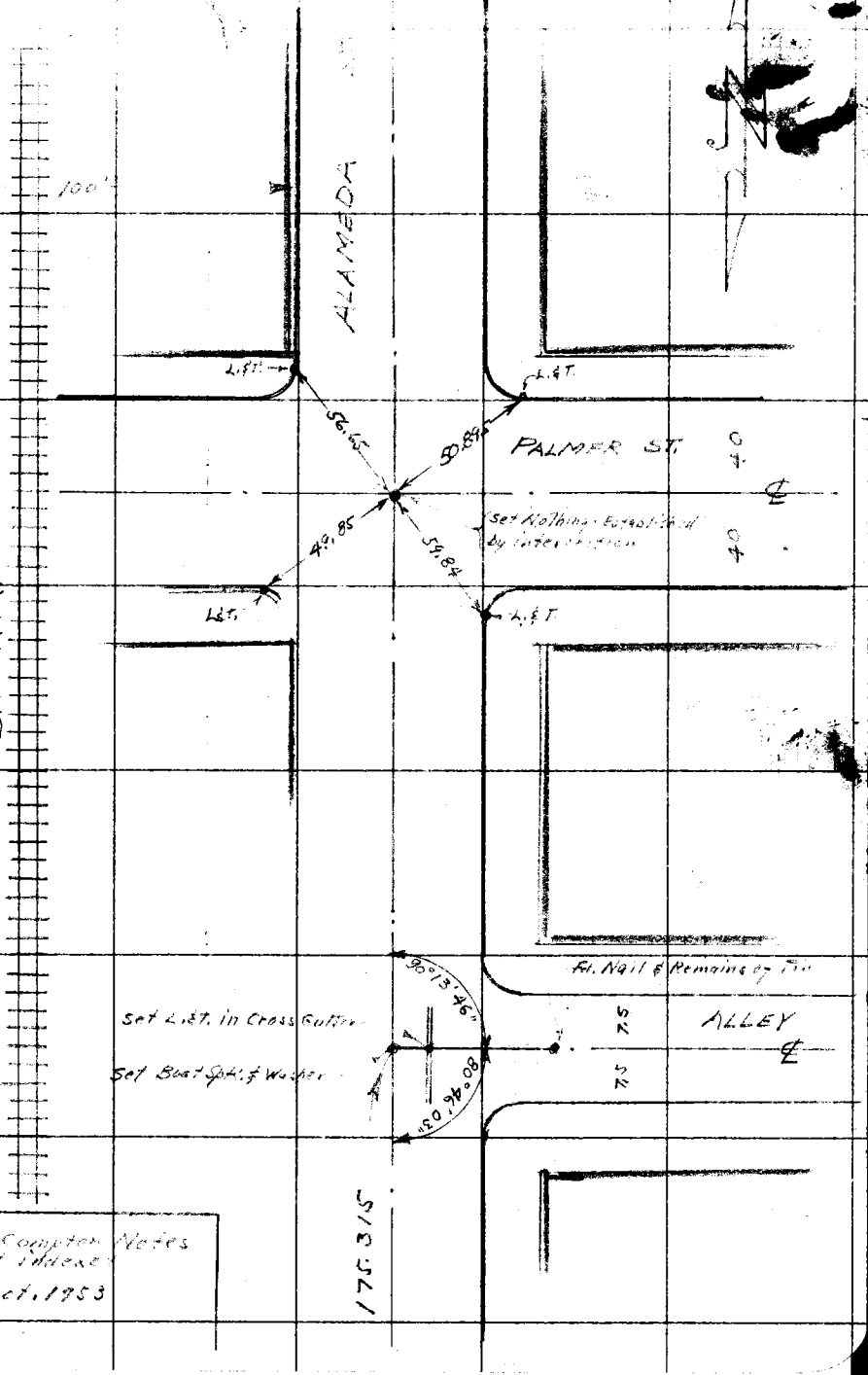

New Compton Notes
Not Filed
Oct. 1953

RETURN TO
LOS ANGELES COUNTY SURVEYOR
726 LOS ANGELES COUNTY
ENGINEERING BLDG.

Note: Any Additions or Changes on This Sheet Must be Made or Circled in Red Ink With Date and Name of Person Making Change.

Do not extend notes this side of this line.

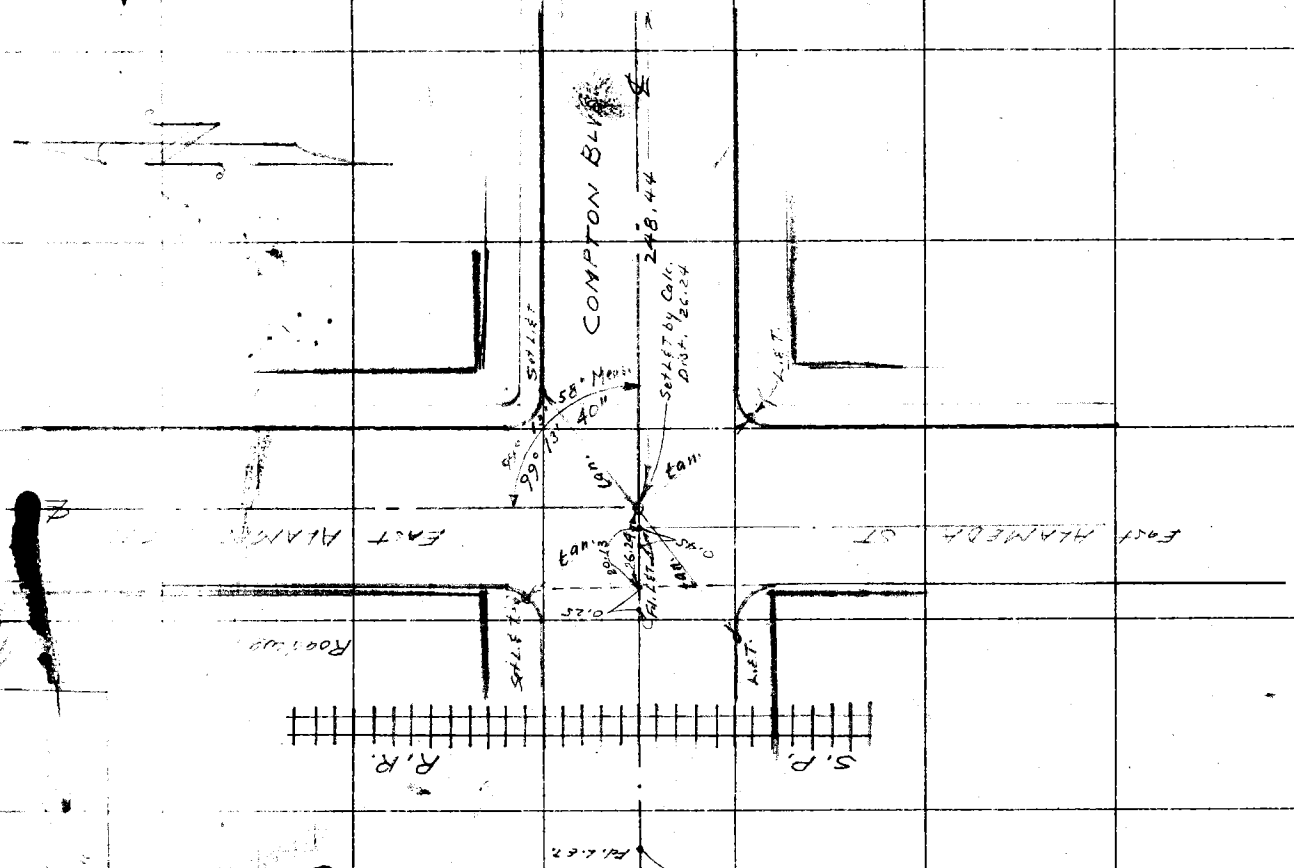

Notes Ck'd by	Survey of Compton Herald
Map No.	W. O. Tape No. St'd. °F
Office Work	Surveyed by
Checked	Notes Date
Date	Indexed E. O. Johnson

F.B. 1007 Pg.

City of Compton Notes
Not indexed

To Palmer Ave.

26

Set 2 1/2 I.P.

52.28
43.00
33.13
24.00
34.82
36.01
28
80

5 S 85 E

7.5
7.5
16.62

ALLEY

86.10

Fd. 2 1/2 I.P. R.E. 2567

3.285

Set 2 1/2 I.P.

3.305

Conc. Block Bldg.

Conc. Walk

Set Spot Spk. & Washer

ALAMEDA

175.315

EAST

To Compton Blvd.

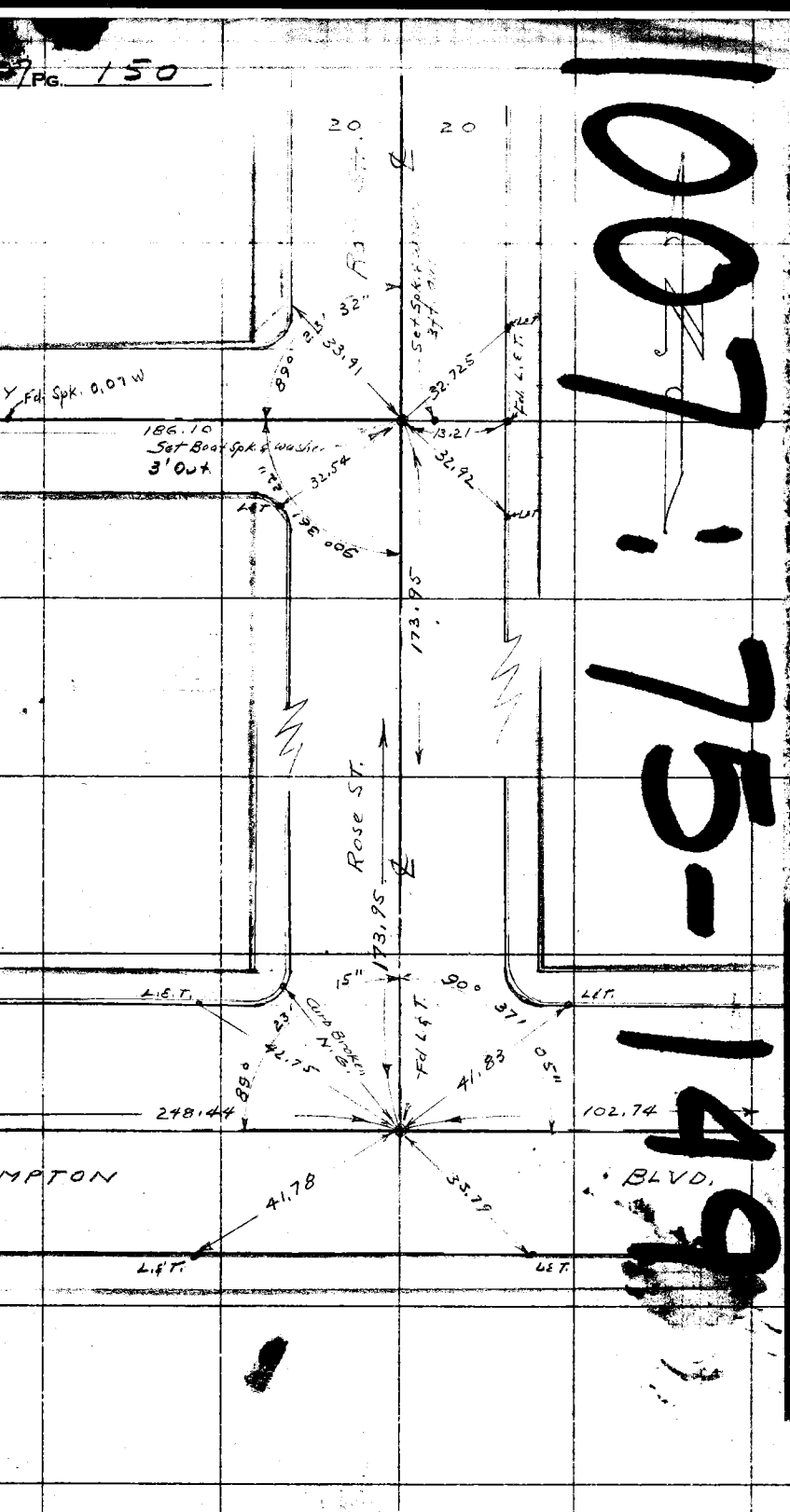
20
20
Fd. Spk. 0.07 W
186.10
Set Bent Spk. & washer
3' Out
Set Spk. & washer
3' Out
Fd. L.E.T.
32.725
33.91
32.92
32.54
13.21
173.95
Rose ST.
173.95
L.E.T.
Fd. L.E.T.
Curb Broken
248.44
102.74
41.75
41.83
41.78
33.79
MPTON
BLVD.

10071-1968