1010

1010 : 5-52

BOOK 1010

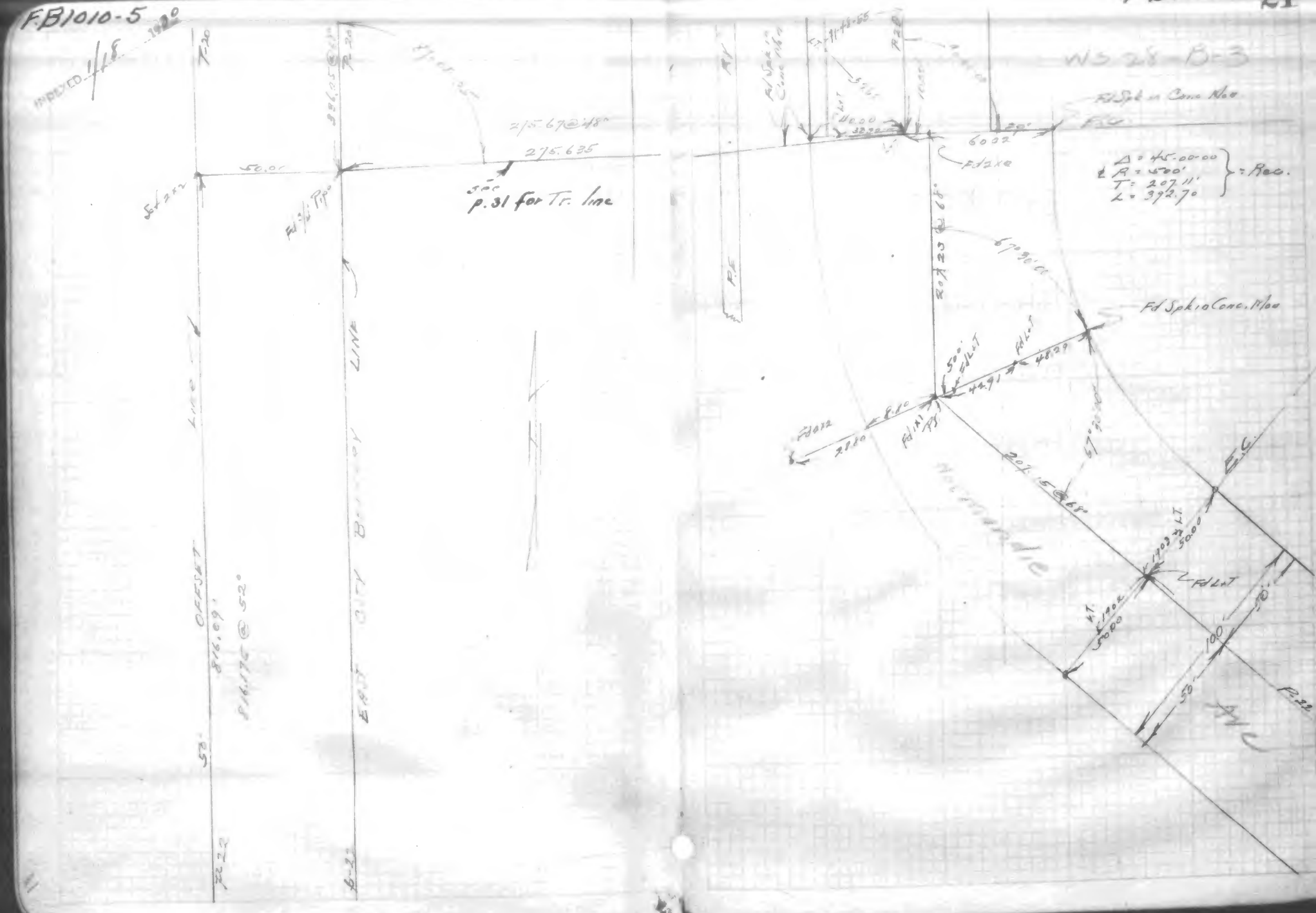
WS 28 BF3
Fd Spk in Conc Mon
Fd Spk in Conc Mon
Δ = 45-00-00
R = 500'
T = 207.11'
L = 372.70
= Rec.
Fd axe
Fd axe
Fd Spk in Conc. Mon
Fd LNT
Fd axe
Fd axe
Fd LNT
Fd LNT
Fd LNT
Fd LNT
Set axe
Fd 3/4" Pipe
275.67 @ 48°
275.635
50.0
p. 31 for Tr. line
EAST CITY BOUNDARY LINE
OFFSET
816.09'
816.17 @ 52°
50'
Line
Normale
E.C.
P.C.
P.T.
P.E.
P.R.
P.S.
P.T.
100'
50'
50'
Arc

F.B 1010-7

R21
R21
LINE
BOUNDARY LINE
50.00
CITY
EAST
OHIO
80.630 @ 50°
80.535
R23

Normandie
R21
186.25 @ 60°
186.24
50'
100'
50'
LT.
34.46
50.00
33.03
LT.
Fd L.T
35.58
50.00
35.91
LT.
195.18
195.195 @ 55°
B.C.
68°46' 40"
Fd Spk. in Conc. Nlon
1.26
18.12
LT.
96.74
Fd Spk. in Conc. Nlon
Fd Spk. in Conc. Nlon
Rec = { Δ = 42° 38' 30"
℄ R = 500'
T = 195.15
L = 372.12.
68°
40'
40"
91.56
N 1°17' W @ 55°
LT.
96.06
33.95
LT.
E.C.
50.01
50.01
34.00
35.44
Fd LT.
LT.
LT.
R23

F.B 1010-9



F.B 1010-10

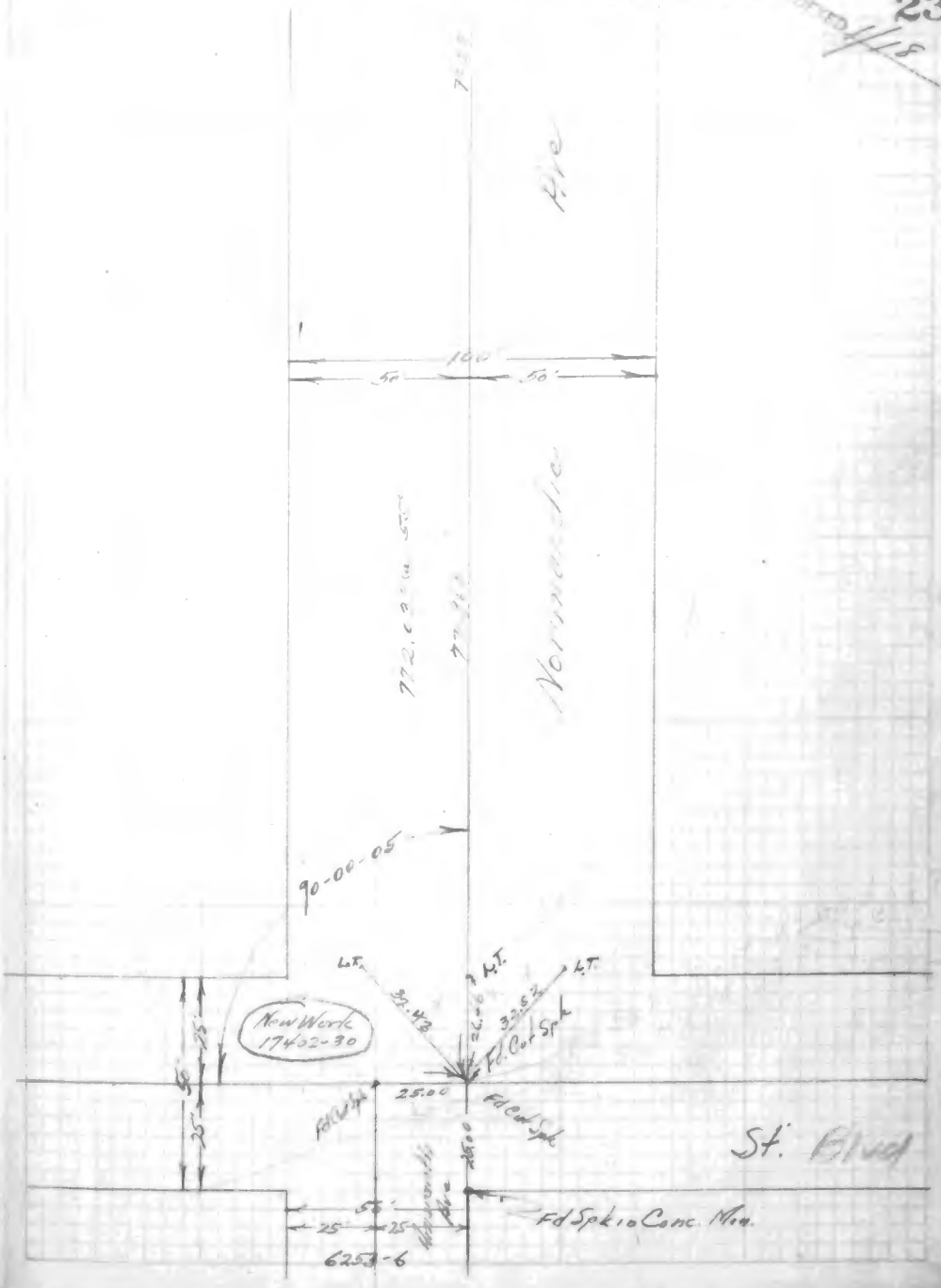

F.B 1010-11



F.B 1010-12

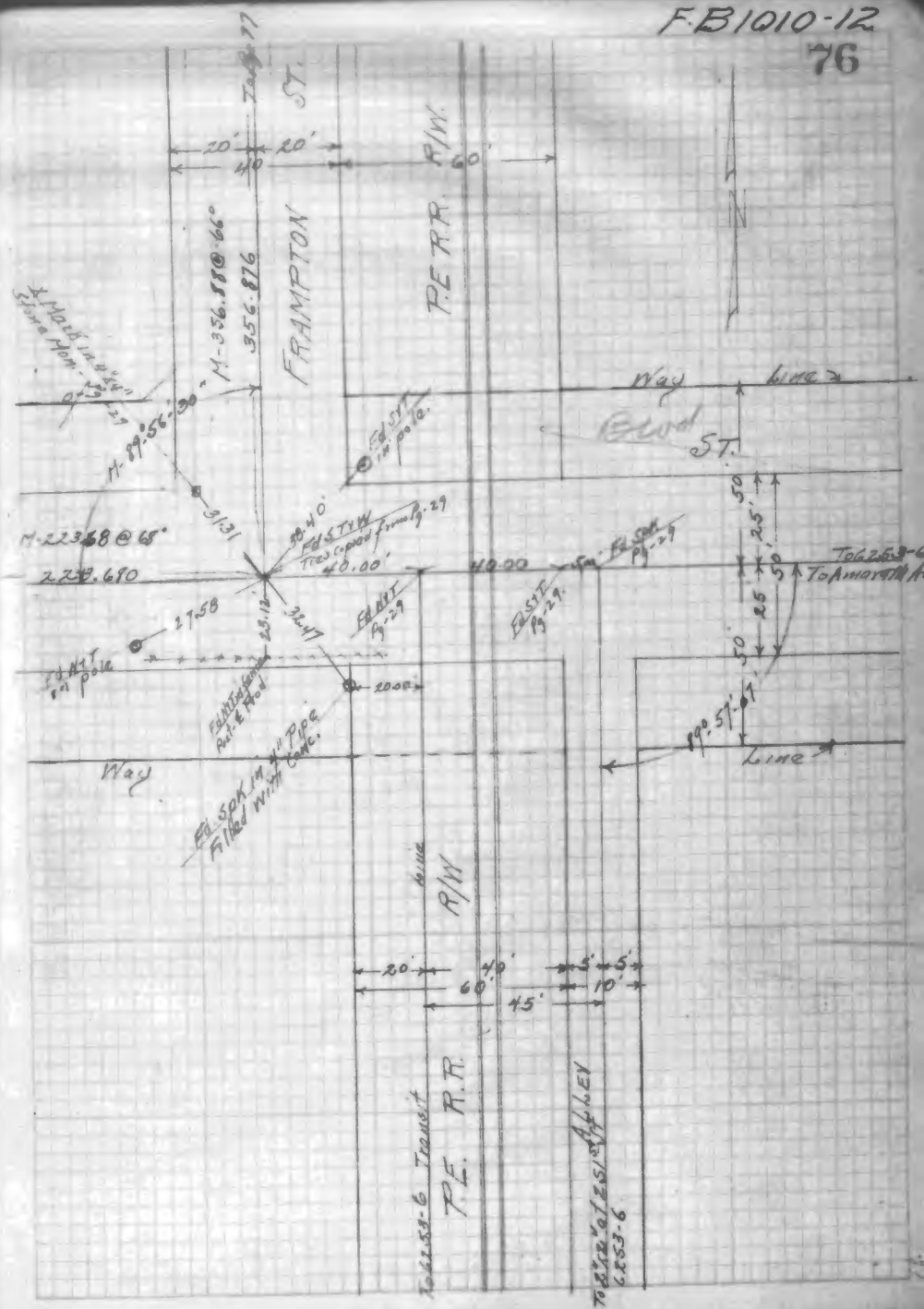

F.B1010-13

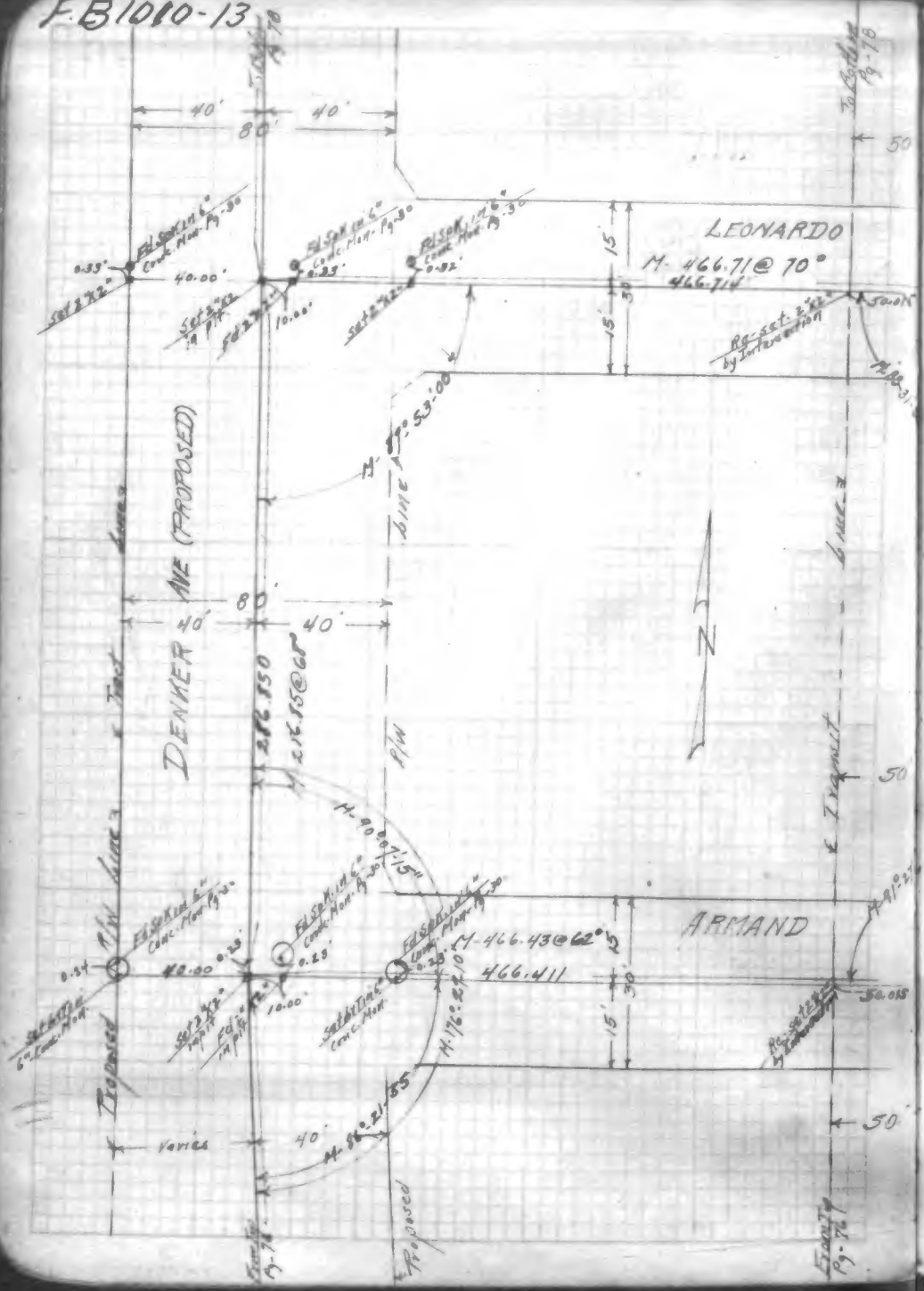

F.B1010-14

77

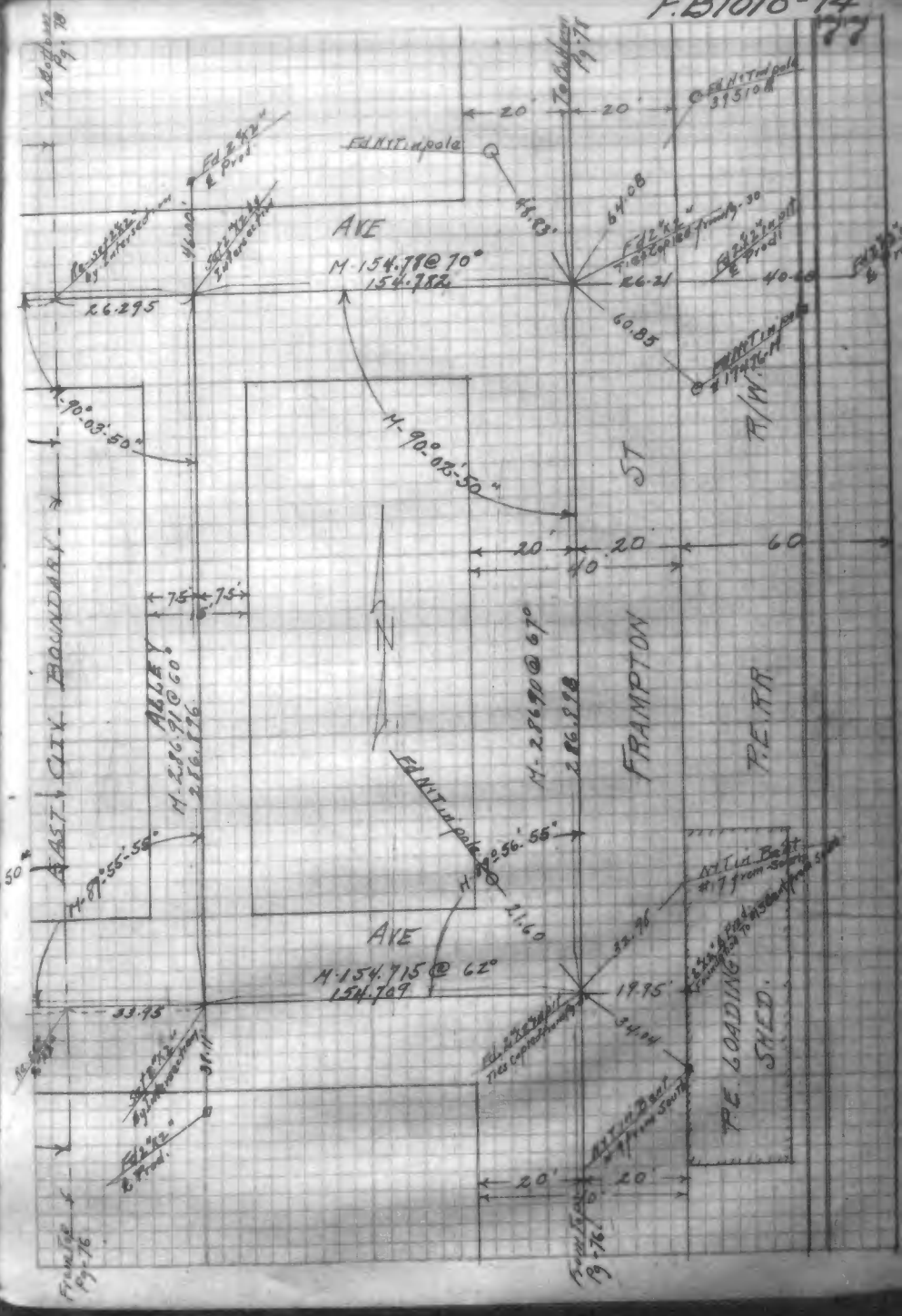

F.B 1010-15

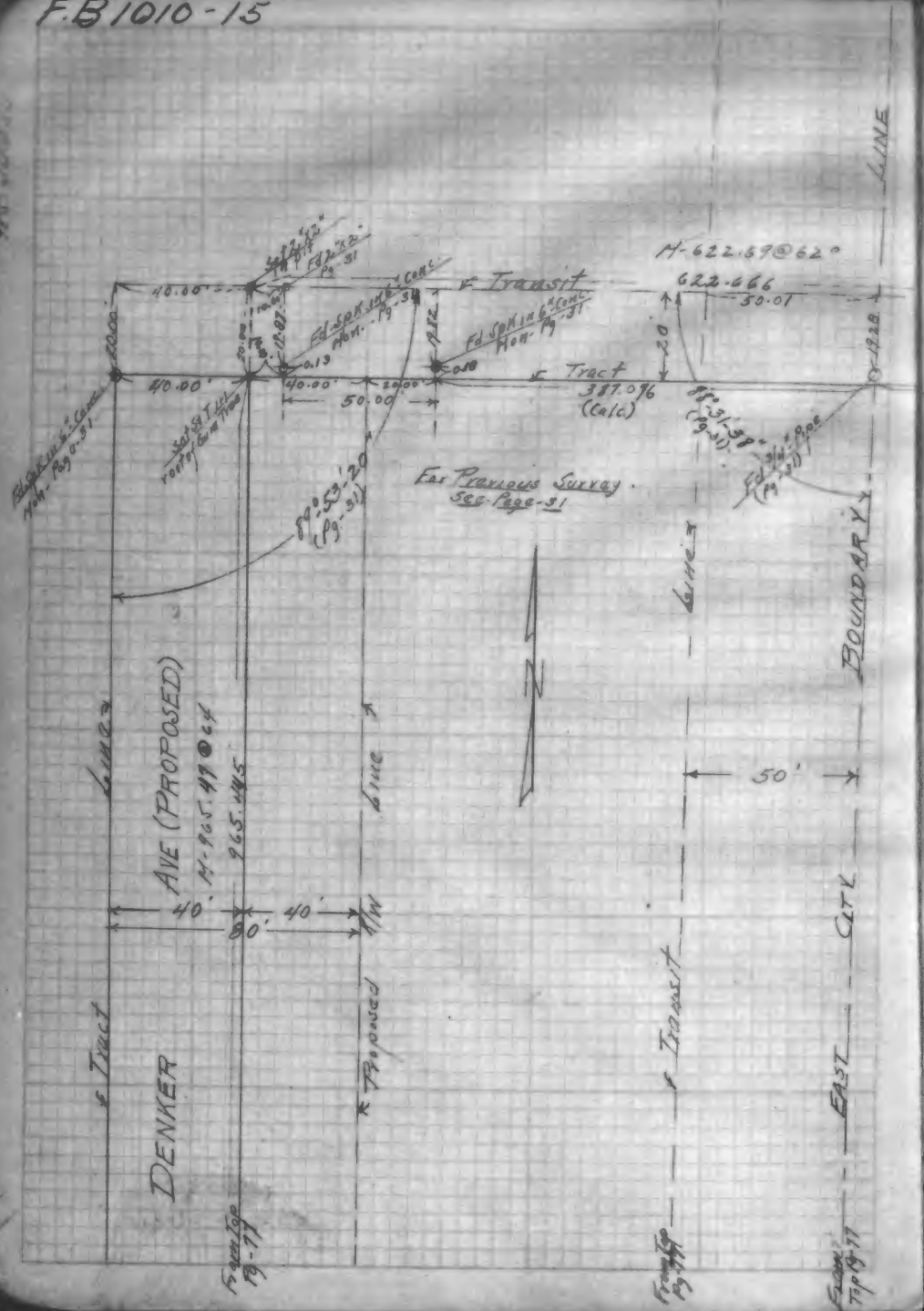
DENKER AVE (PROPOSED)
M-965.47 @ 64
965.44
BOUNDARY LINE
℄ Transit
℄ Tract
Proposed R/W
Line
Tract
387.0%
(Calc)
50.00
40.00
20.00
M-622.69 @ 62°
622.666
Fd 1/2" Pipe
Fd Spk. Set in Conc.
Fd Spk. Set in 6" Conc.
Fd Spk. Set in Conc.
Fd Spk. Set in Conc.
Fd Spk. Set in Conc.
Fd 1/2" Pipe
Fd 1/2" Pipe
Fd 1/2" Pipe

L.A. City F.B. 17402

F.B. 17402 Contd. From F.B. 993 - 48

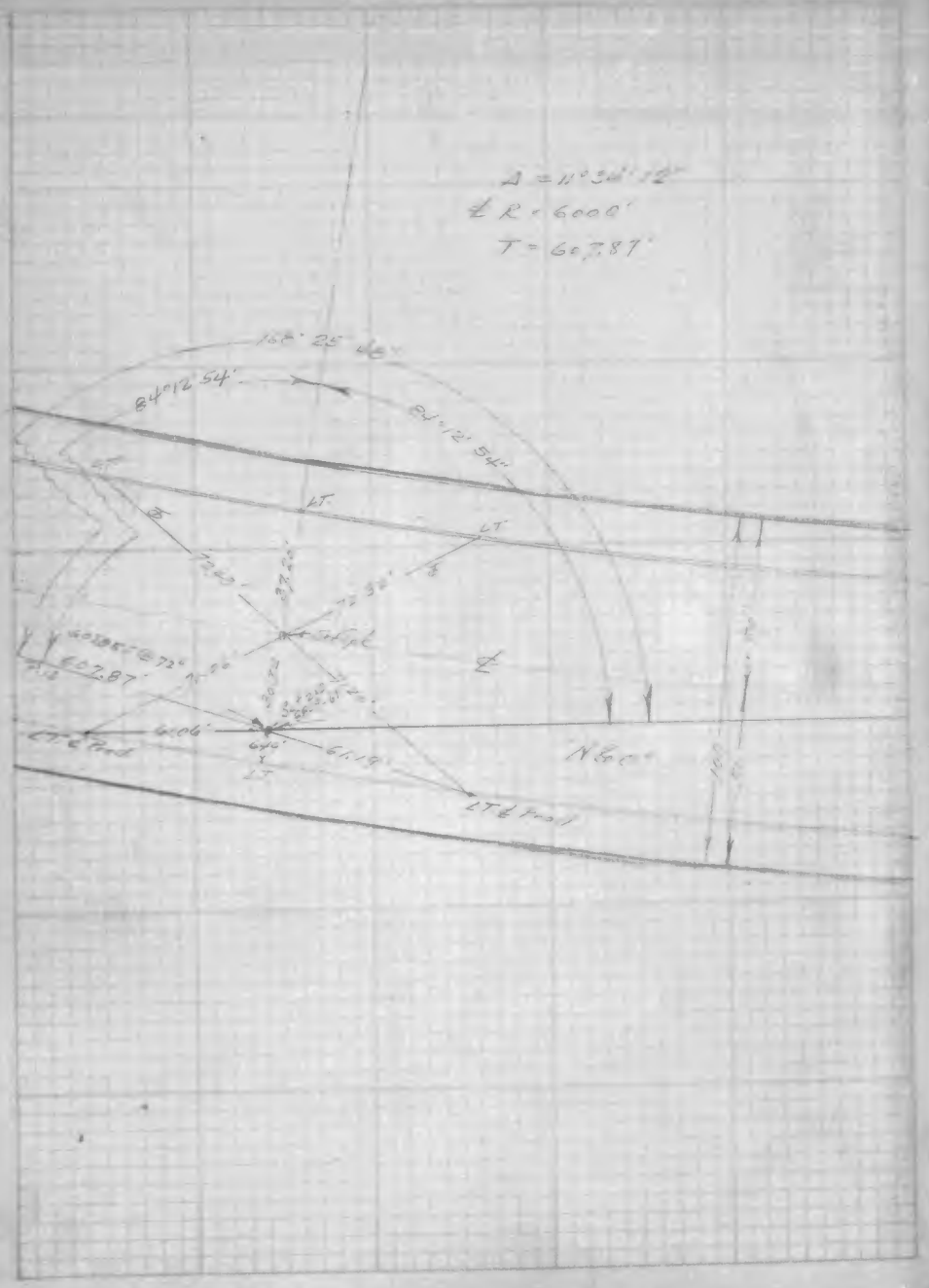

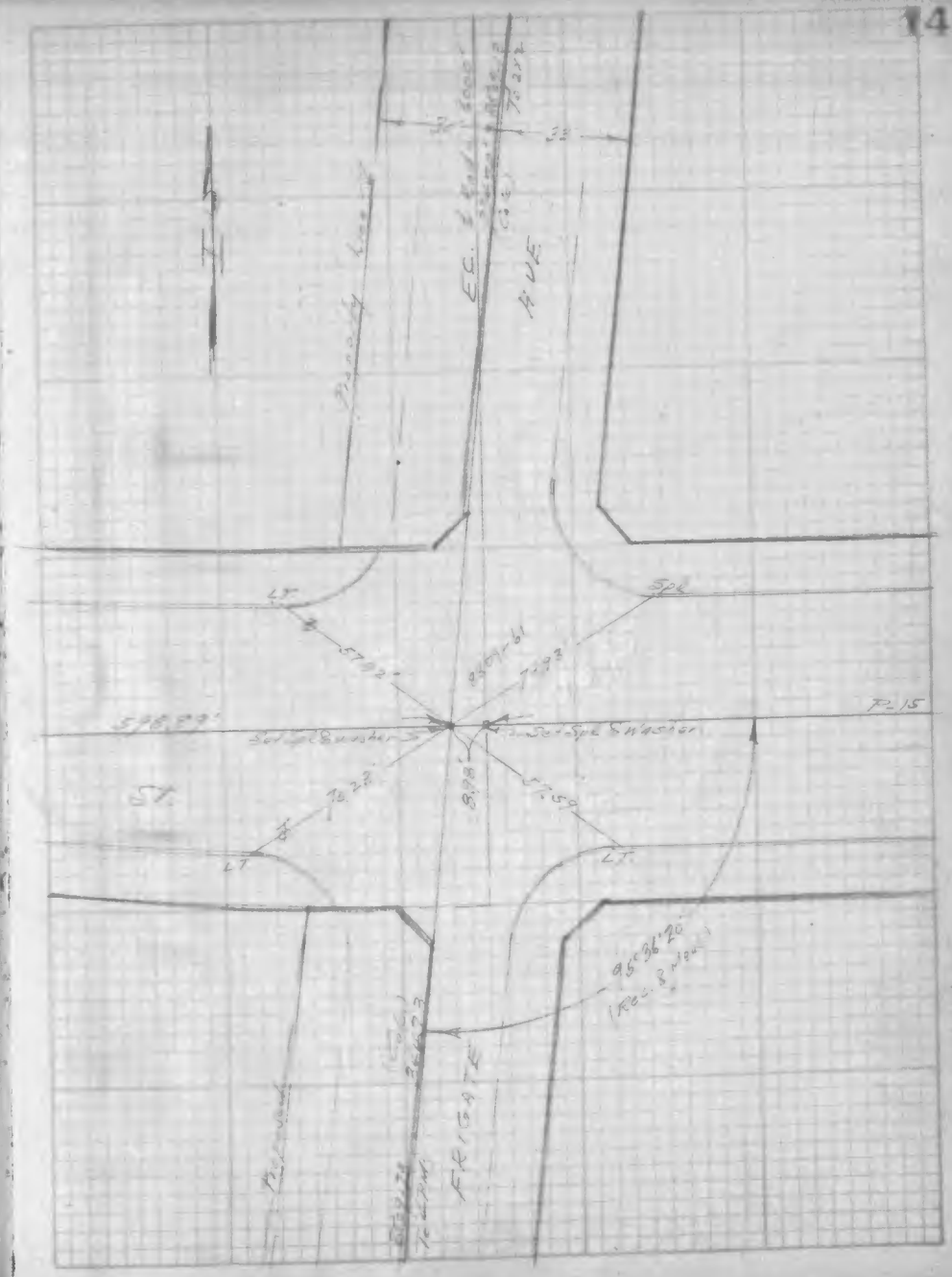

contd FB 993-48

L.A. City F.B. 17402

INDEXED 5/20/26



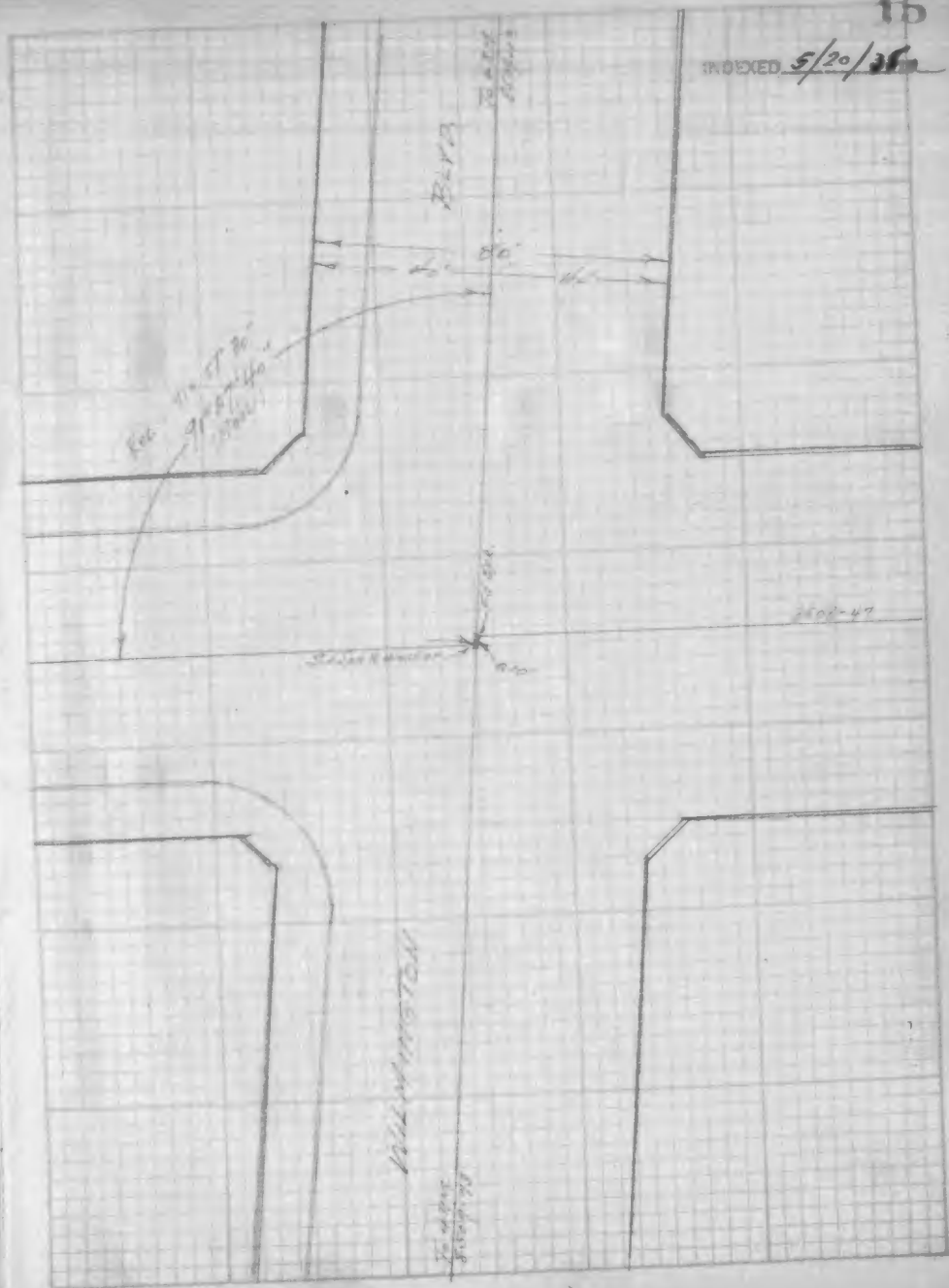

L.A. City F.B. 17402

5/6/38

LOMITA BLVD. PAGE 17
DODGE AVE TO WEST CITY BDRY

ALLEY SO. OF LOMITA BLVD PAGE 24
PETROLEUM AVE TO WEST CITY BDRY.

251ST ST. PAGE 24
PETROLEUM AVE TO WEST CITY BDRY.

ALLEY SO. OF 251ST ST. PAGE 25
PETROLEUM AVE TO WEST CITY BDRY.

252ND ST. PAGE 25
PETROLEUM AVE TO WEST CITY BDRY.

ALLEY SO. OF 252ND ST. PAGE 25
PETROLEUM AVE TO WEST CITY BDRY.

253RD ST. PAGE 18
203.98' ELY OF DODGE AVE TO WEST CITY BDRY.

ALLEY SO. OF 253RD ST. PAGE 26
PETROLEUM AVE TO WEST CITY BDRY.

254TH ST. PAGE 27
PETROLEUM AVE TO WEST CITY BDRY.

ALLEY SO OF 254TH ST. PAGE 27
PETROLEUM AVE TO WEST CITY BDRY.

255TH ST. PAGE 19
119.22' ELY OF WATERMAN WAY TO W. CITY BDRY.

ALLEY SO. OF 255TH ST. PAGE 28
PETROLEUM AVE TO WEST CITY BDRY.

256TH ST. PAGE 28
PETROLEUM AVE TO WEST CITY BDRY.

ALLEY SO. OF 256TH ST PAGE 28
PETROLEUM AVE TO WEST CITY BDRY.

257TH ST. PAGE 29
MARIGOLD AVE TO WEST CITY BDRY.

ALLEY SO. OF 257TH ST. PAGE 4
BELLEPORTE AVE TO WEST CITY BDRY.

WESTERN AVE PAGE
LOMITA BLVD TO 258TH STREET

PRESIDENT AVE
LOMITA BLVD. TO 258TH STREET

SENATOR AVE
LOMITA BLVD TO 258TH ST.

BELLEPORTE AVE
LOMITA BLVD. TO 258TH ST.

FRAMPTON AVE
LOMITA BLVD. TO ANAHIEM ST.

PACIFIC ELECTRIC R/W
LOMITA BLVD. TO 105576' SLY OF 259TH ST.

ALLEY WEST OF NORMANDIE AVE
LOMITA BLVD. TO 257TH STREET

NORMANDIE AVE.
LOMITA BLVD. TO ANAHIEM ST.

MARIGOLD AVE
LOMITA BLVD. TO 257TH ST.

PETROLEUM AVE
LOMITA BLVD TO 257TH ST.

L.A. City F.B. 17402

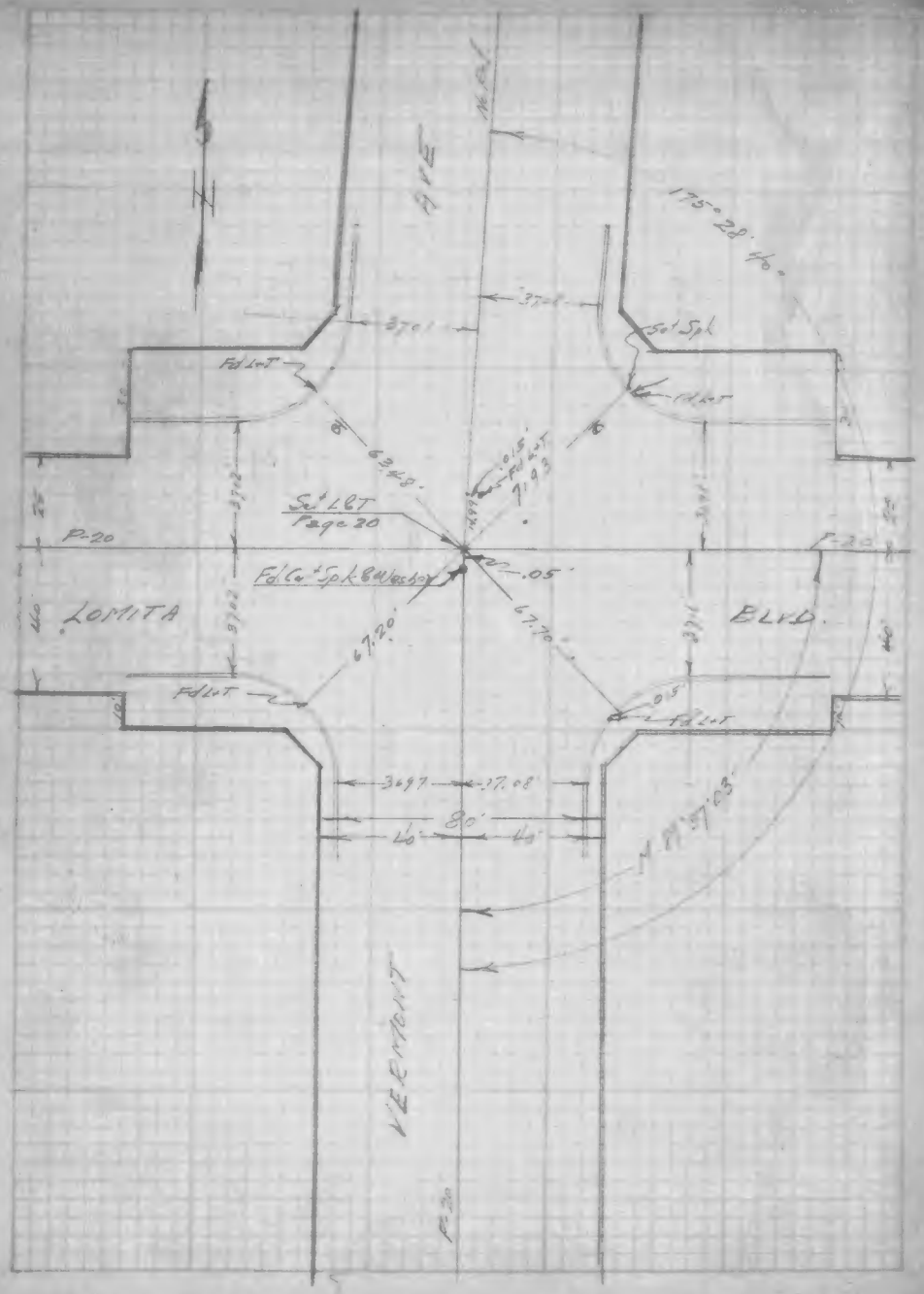

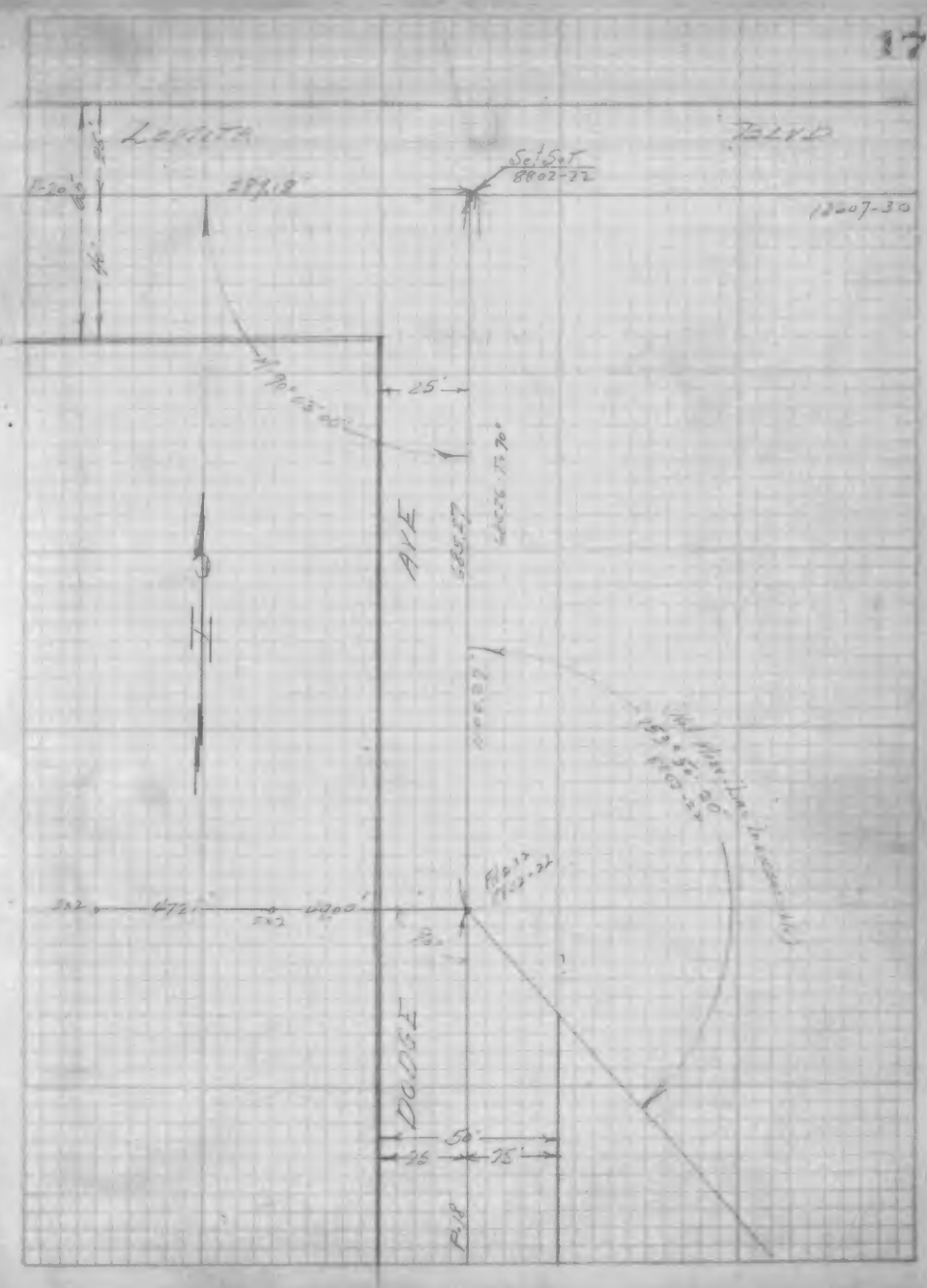

L.A. City F.B. 17402

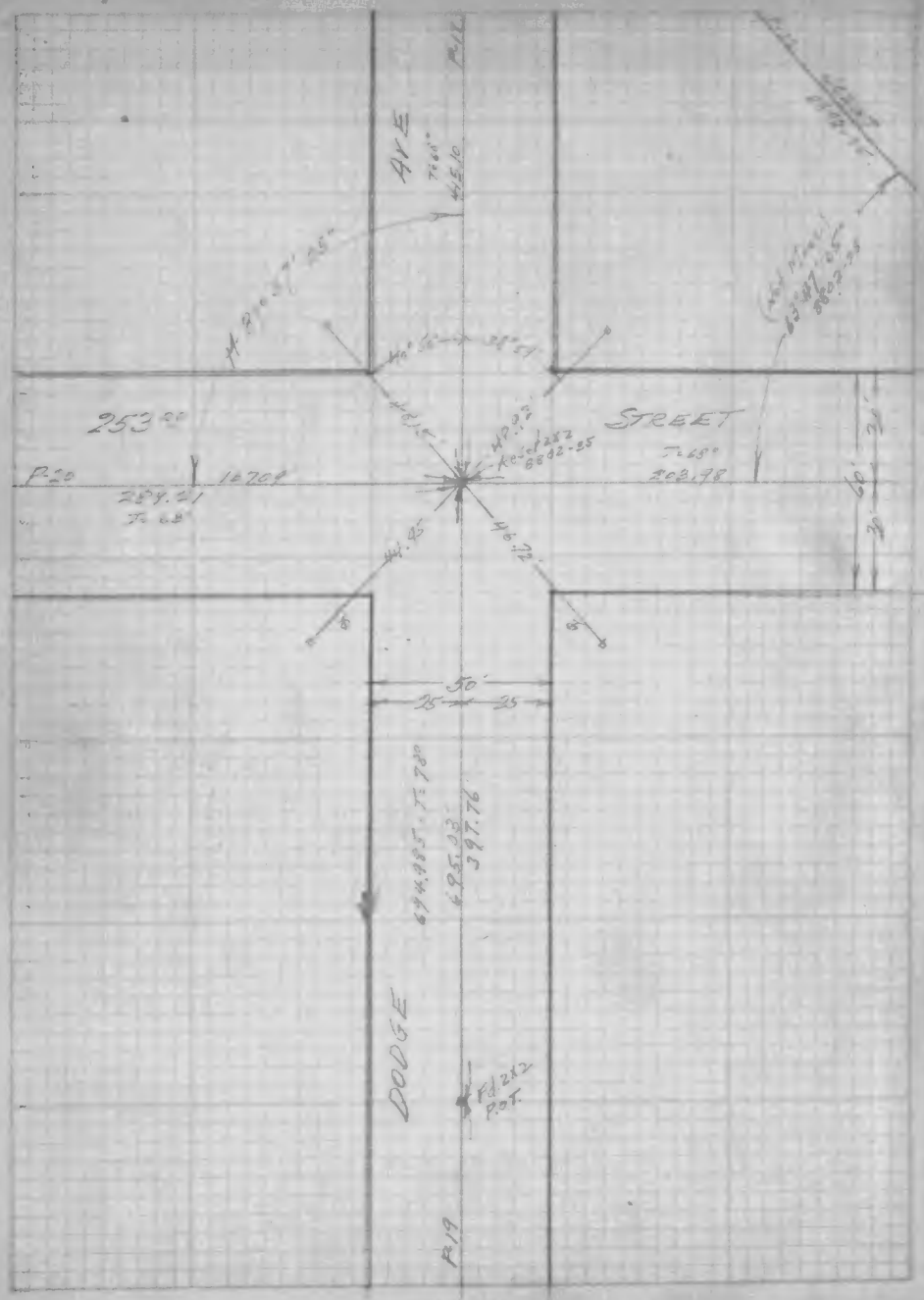

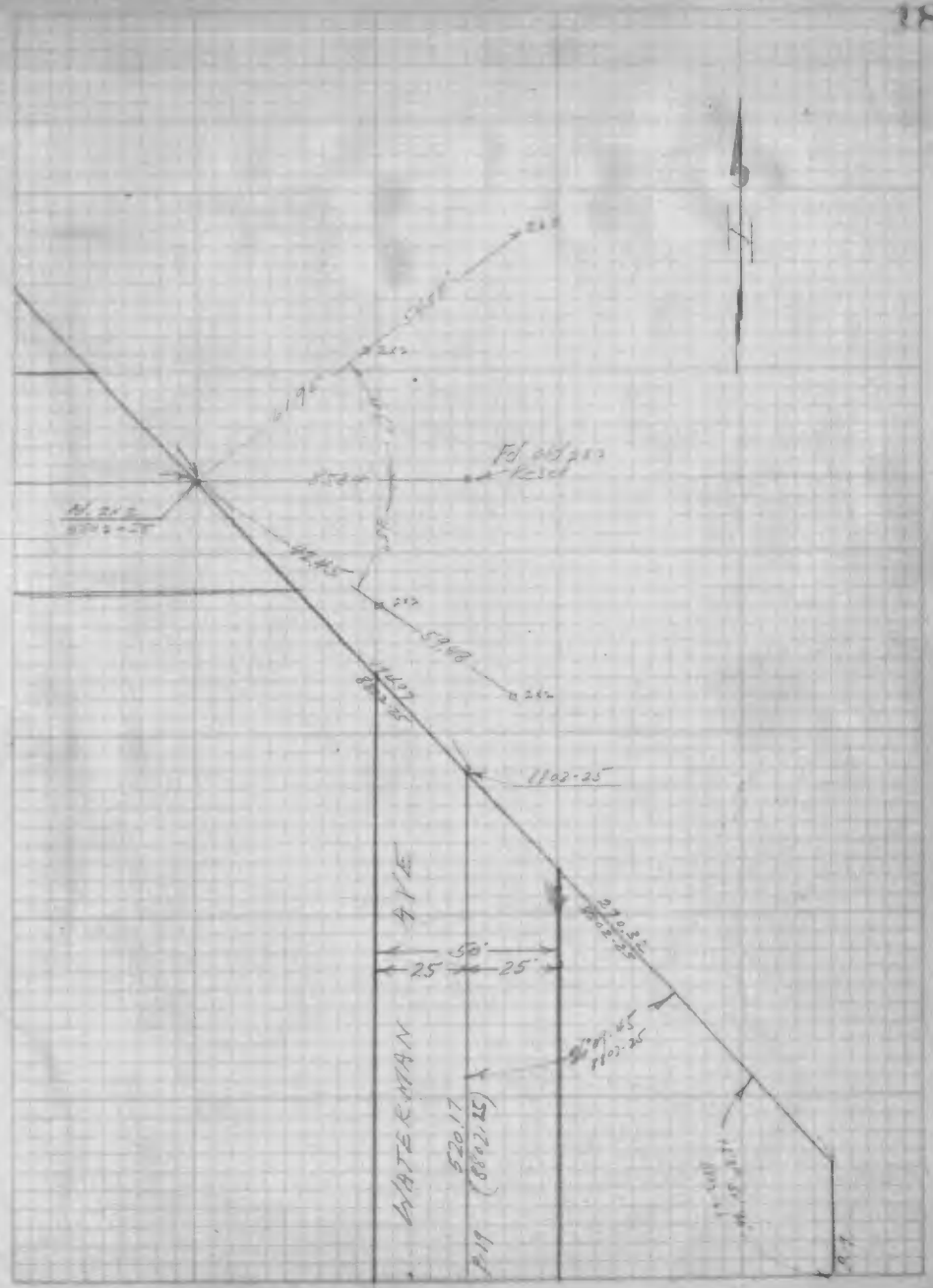

L.A. City F.B. 17402

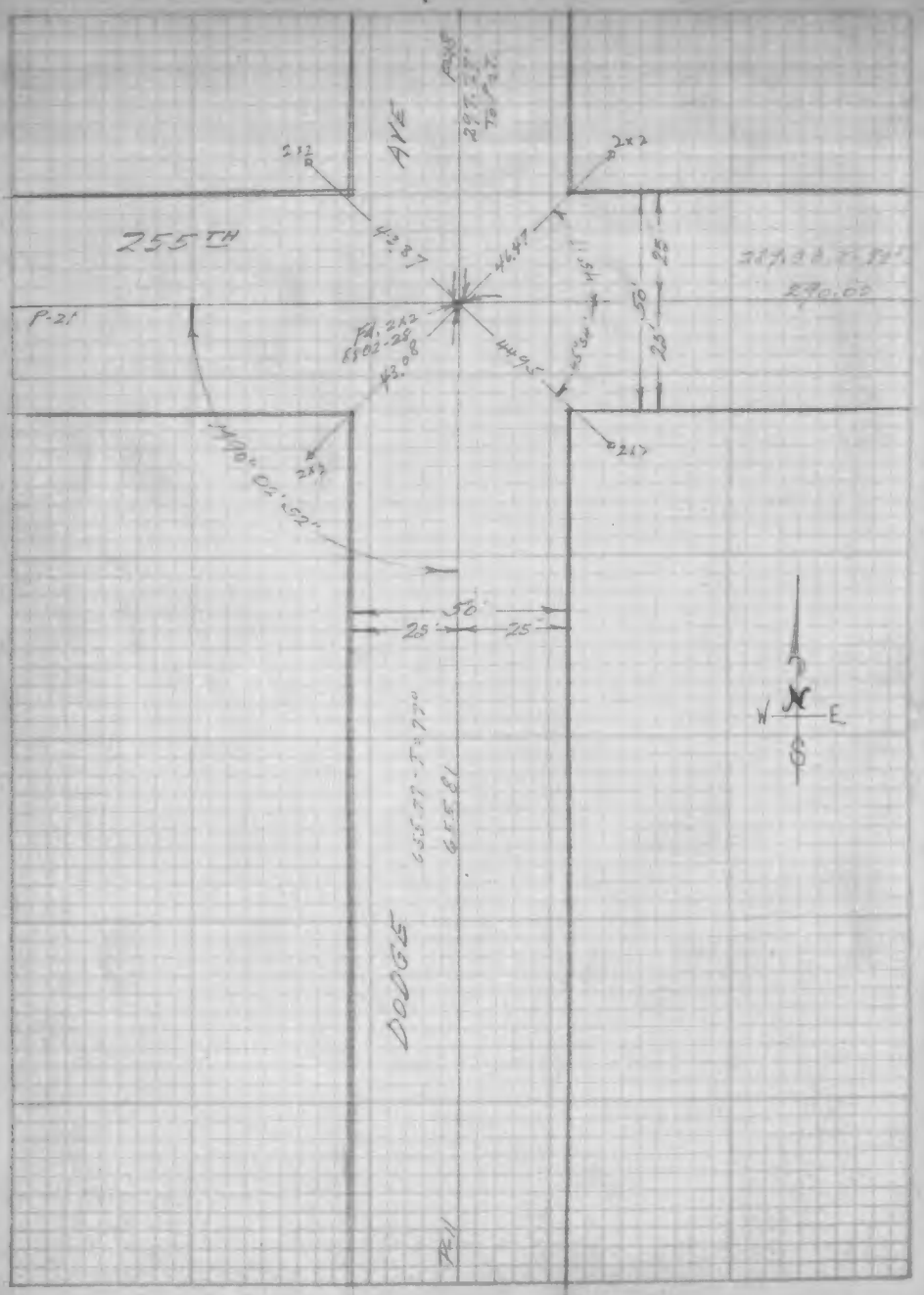

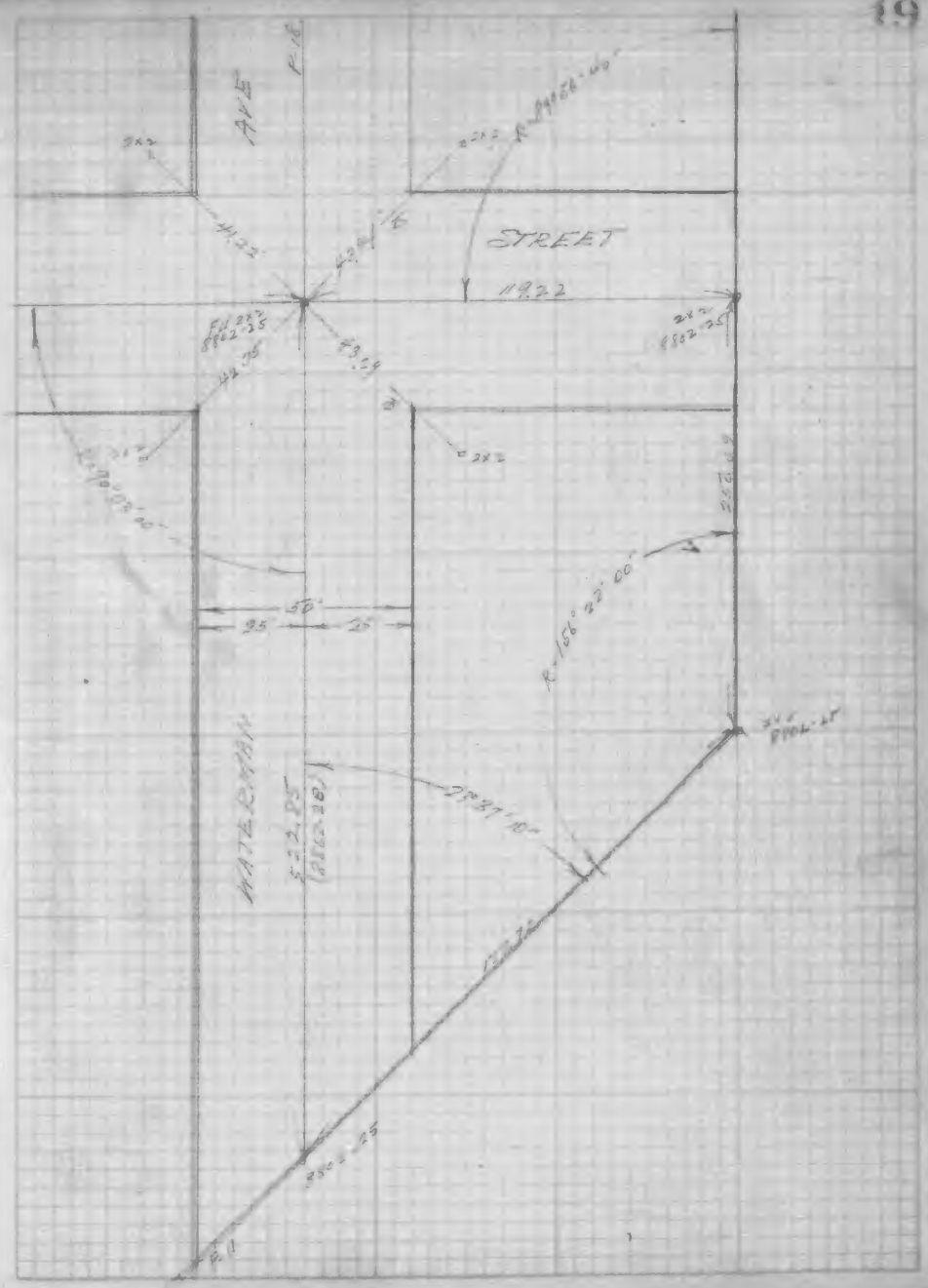

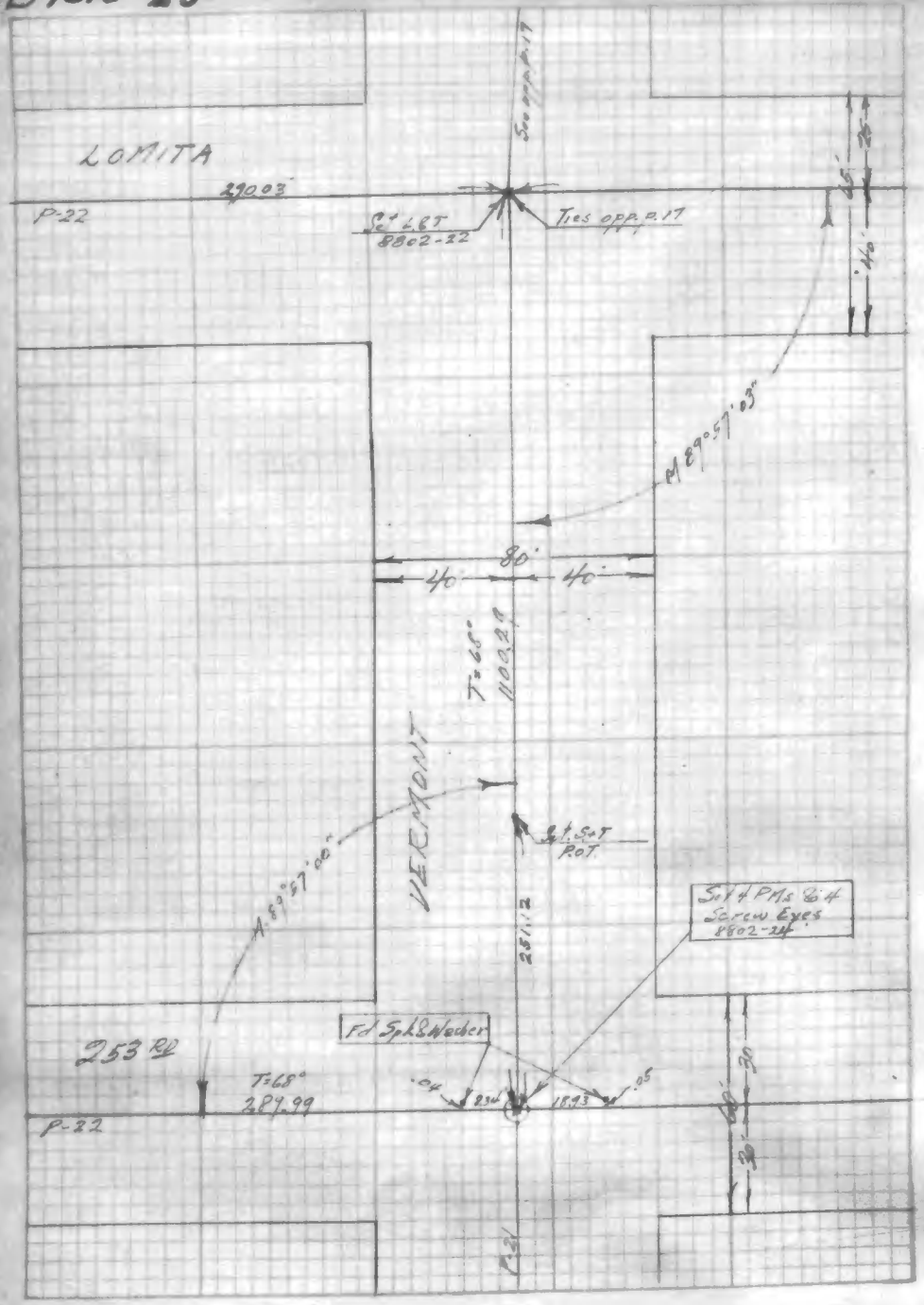
LOMITA
290.03'
P-22
Set LBT
8802-22
Ties opp. P.17
See opp. P.17
25'
40'
N 89°57'03"
40'
80'
40'
T=65°
1109.29
VERMONT
Set Spk
P.O.T.
A 89°57'00"
251.12
Set 4 PMs & 4
Screw Eyes
8802-24
Fd Spk & Washer
.04
.25
18.93
.05
253 Rd
T=68°
289.99
P-22
30'
30'
P-21

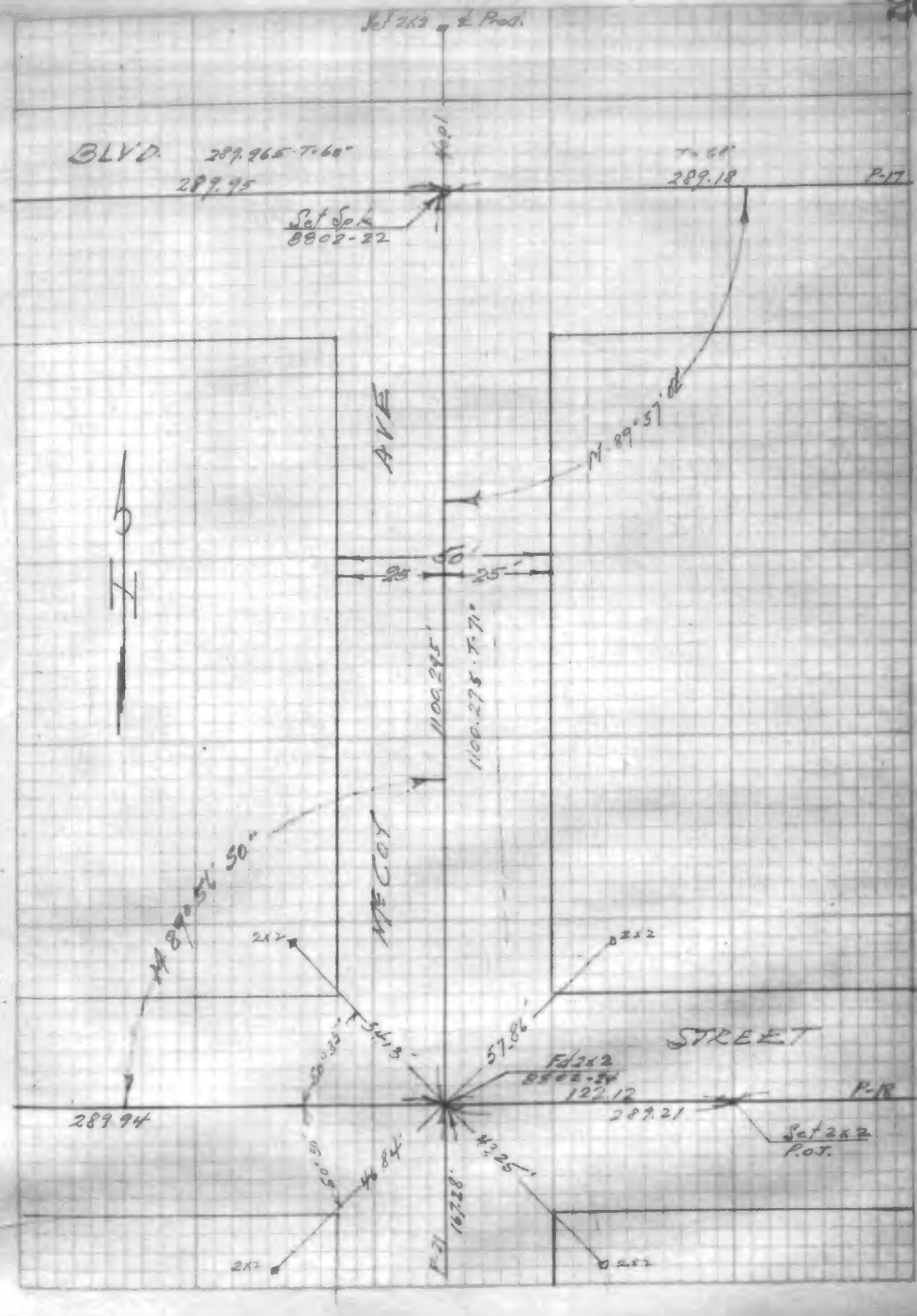
Set 2x2 ± Prod.
BLVD.
289.965 T=66°
289.95
T=66°
289.18
P-17
Set Spk
8802-22
AVE
N 89°57'00"
50'
25'
25'
T=71°
1109.275
VERMONT
A 89°57'50"
2x2
2x2
54.13
57.86
Fd 2x2
8802-24
122.12
STREET
P-18
289.94
289.21
Set 2x2
P.O.T.
46.84'
43.25'
16.28'
P-21
2x2
2x2

L.A. City F.B. 17402

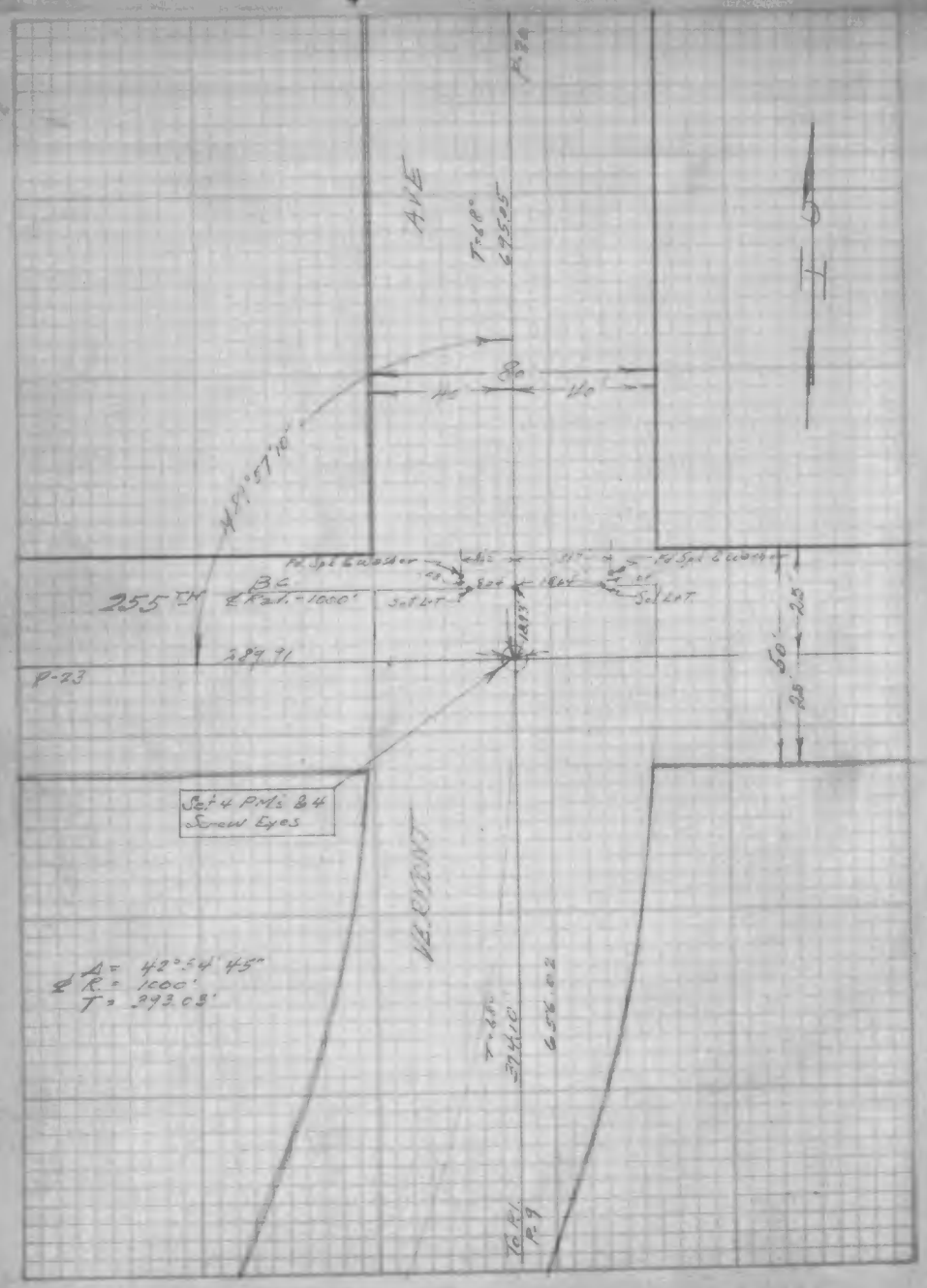

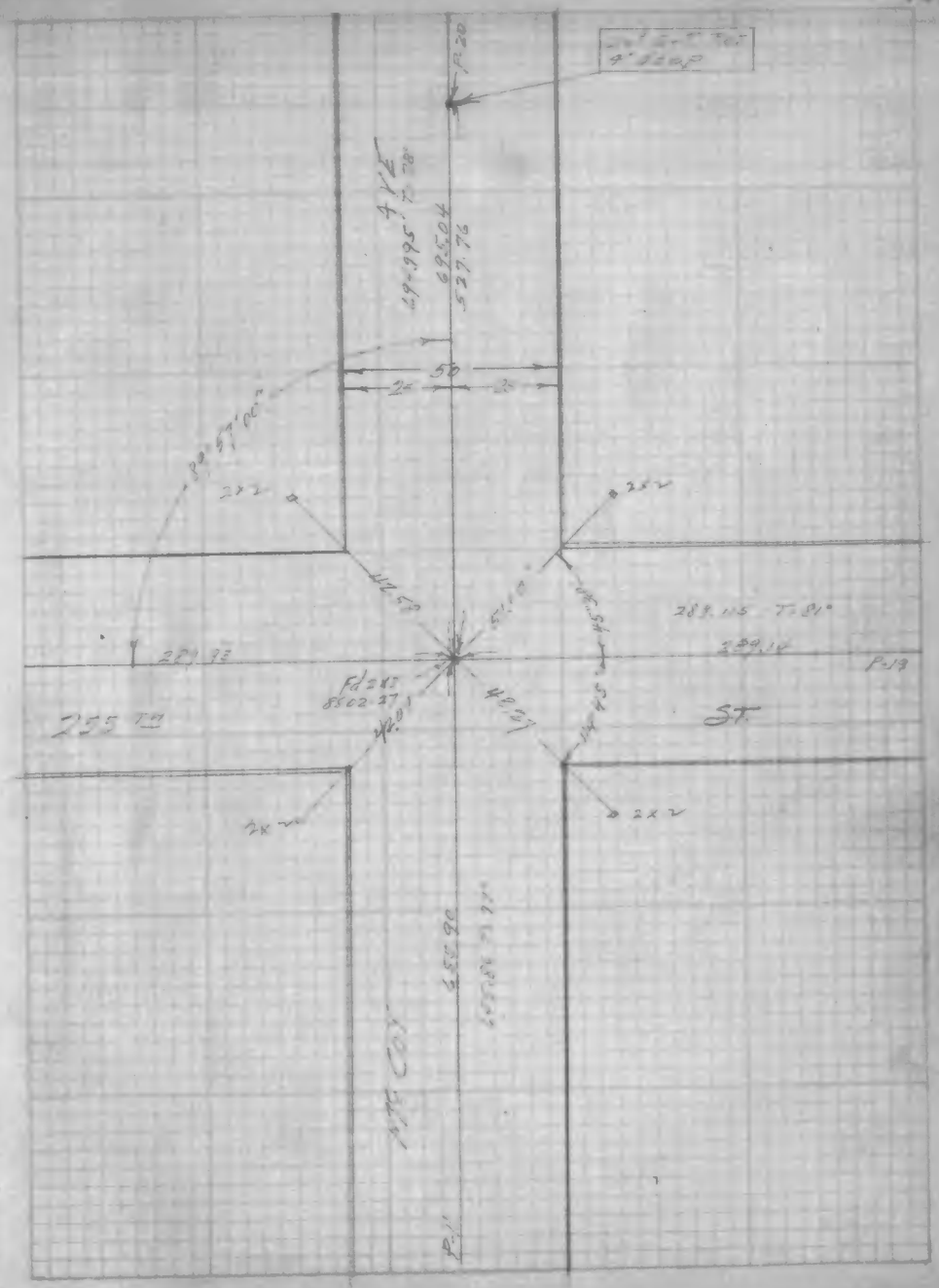

L.A. City F.B. 17402

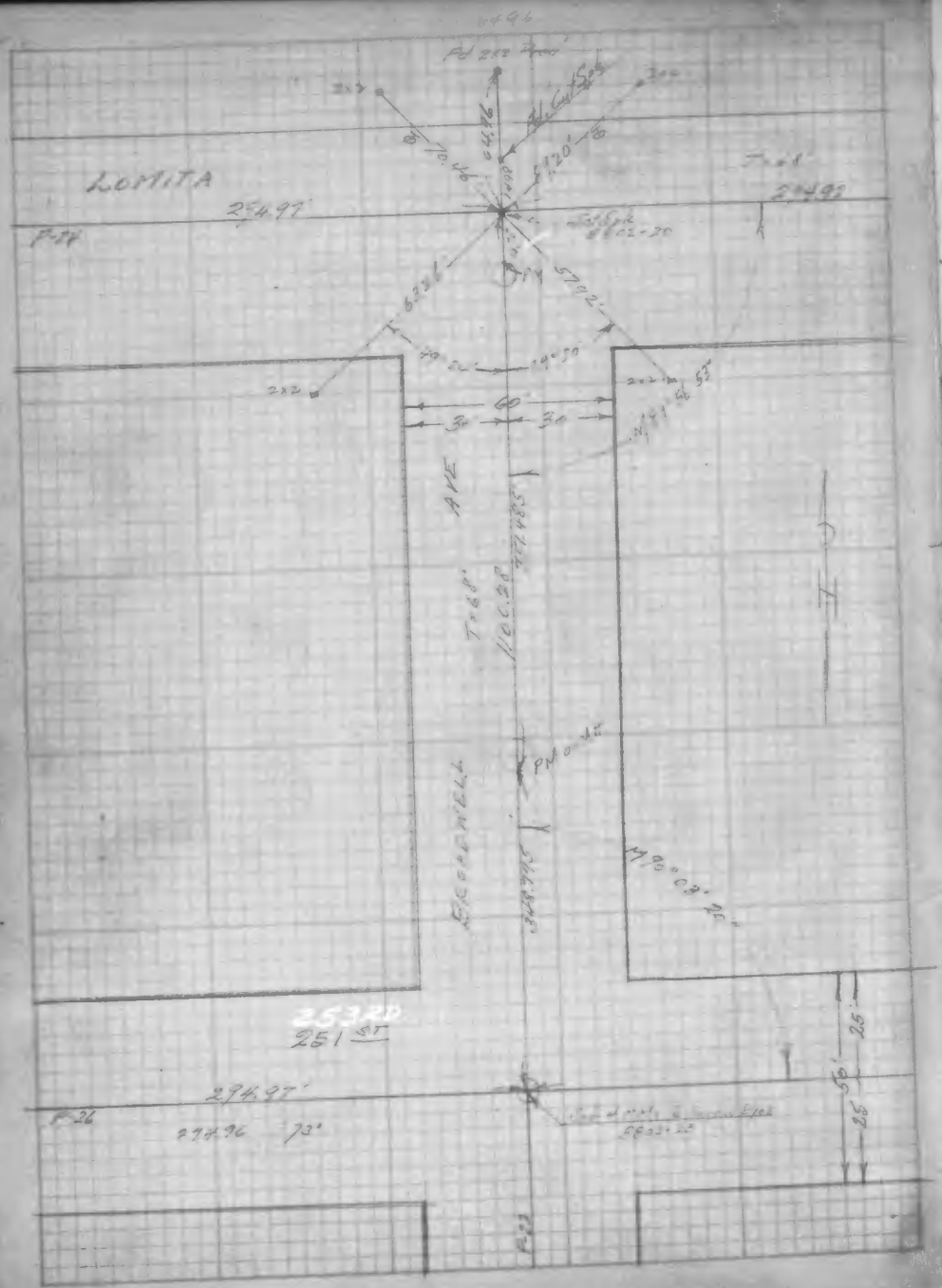

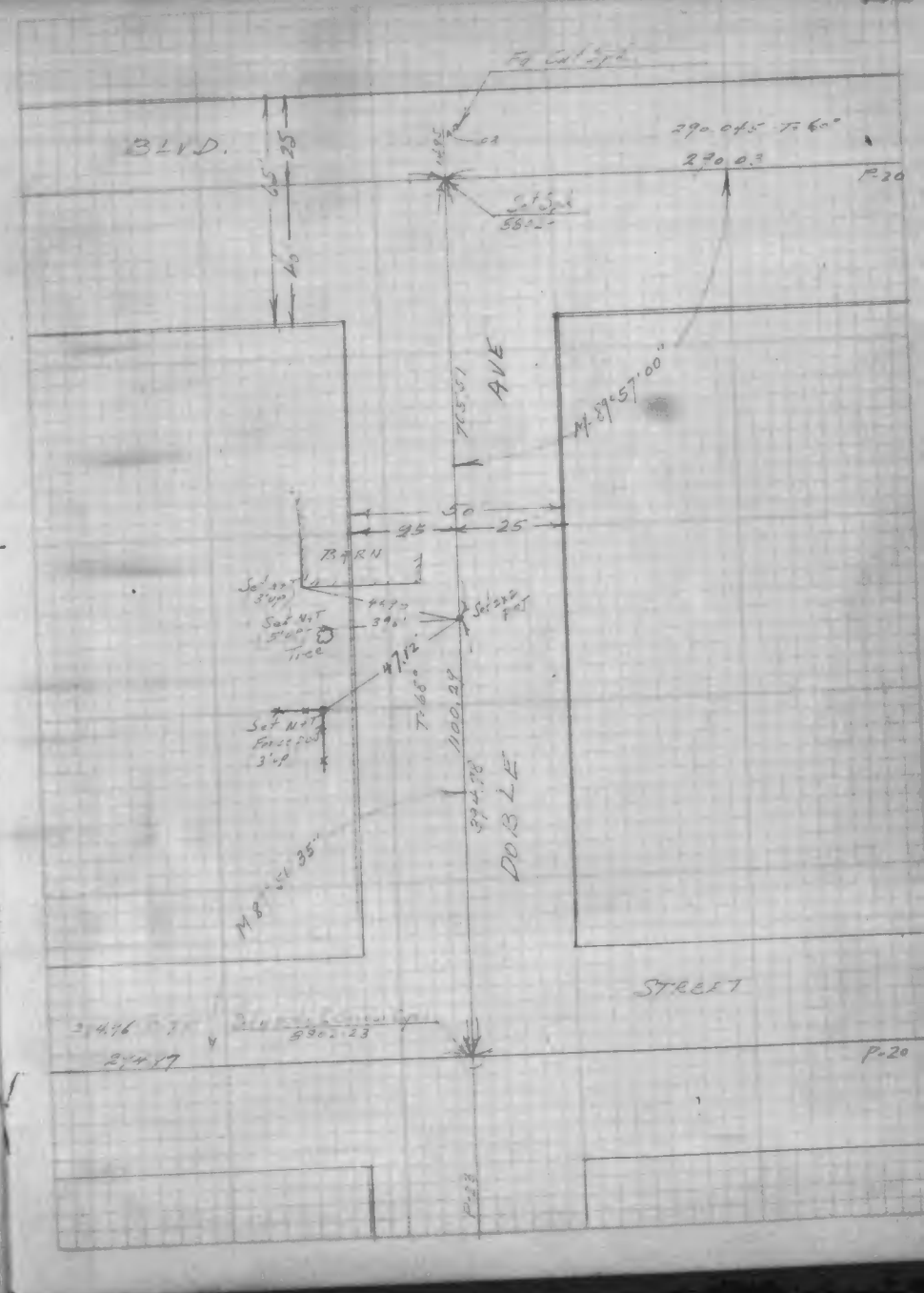

L.A. City F.B. 17402

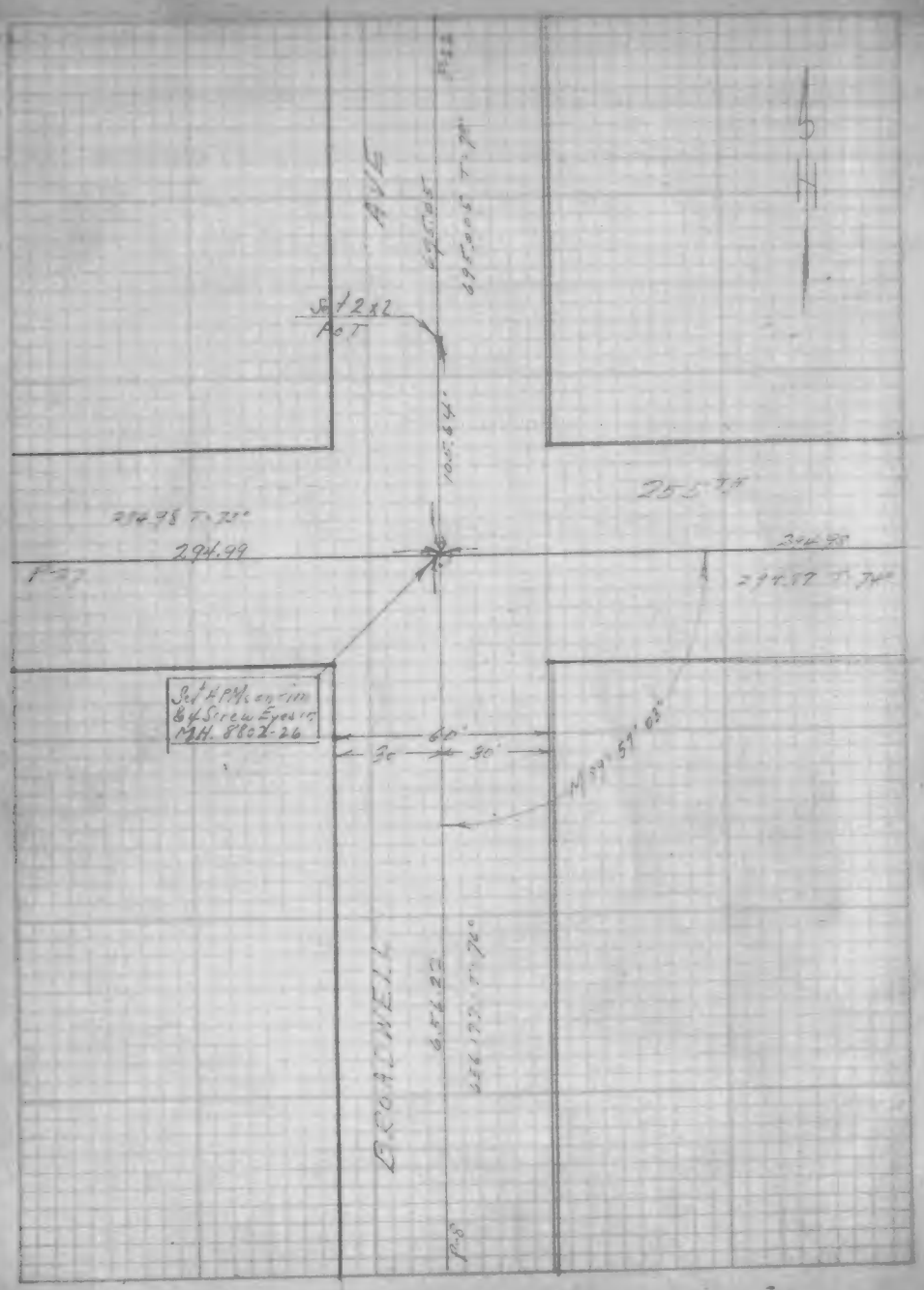

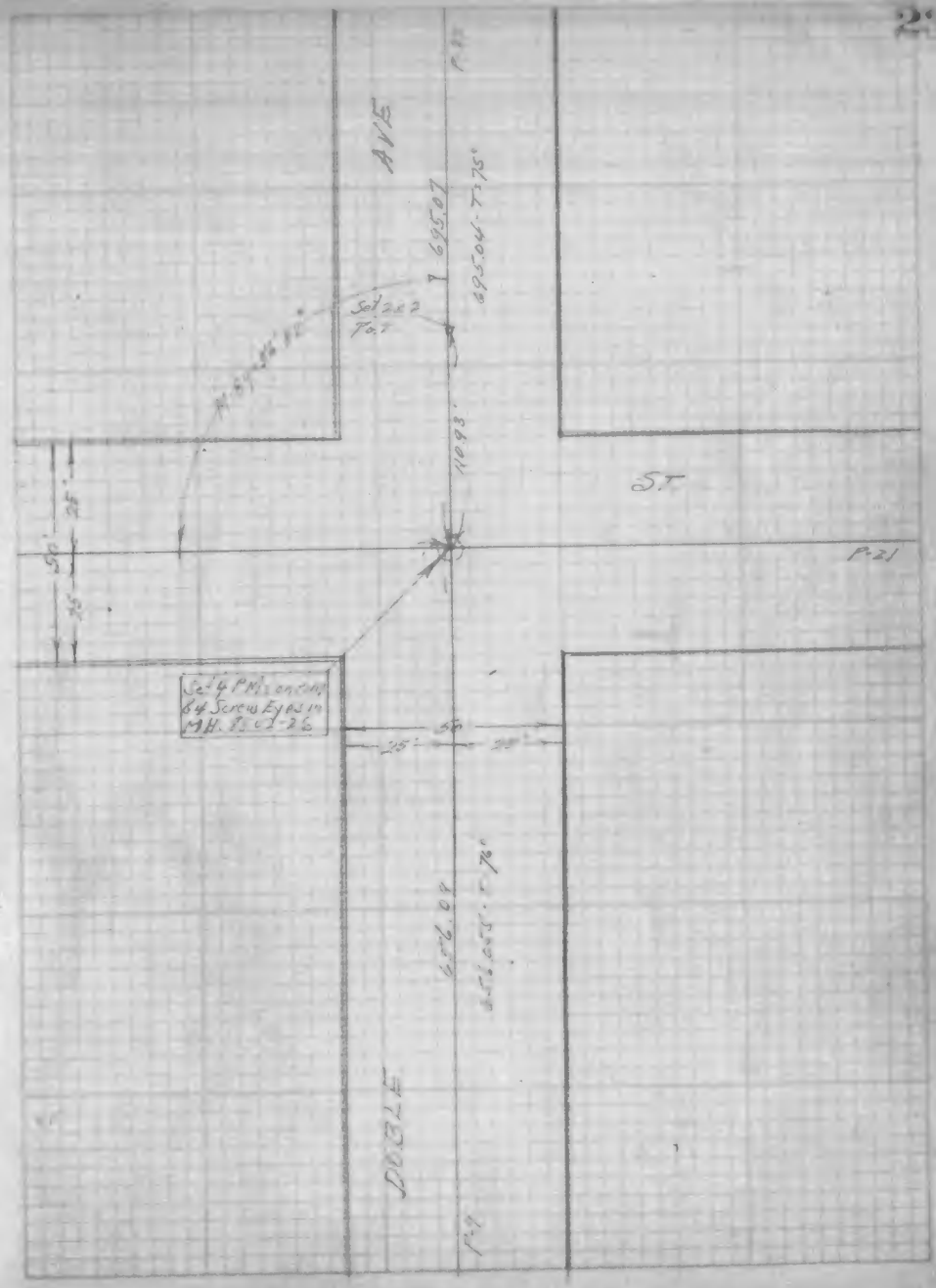

L.A. City F.B. 17402

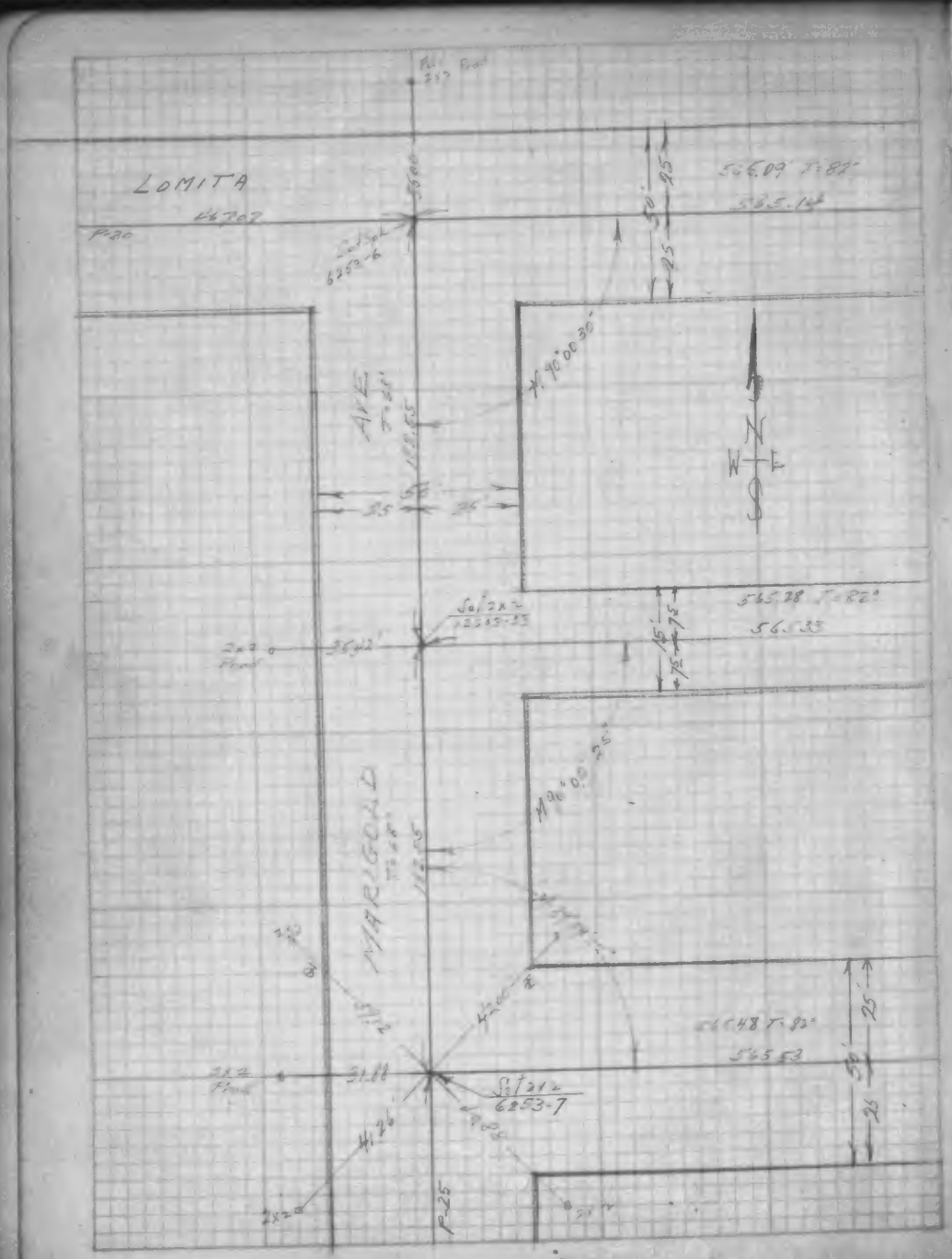



L.A. City F.B. 17402

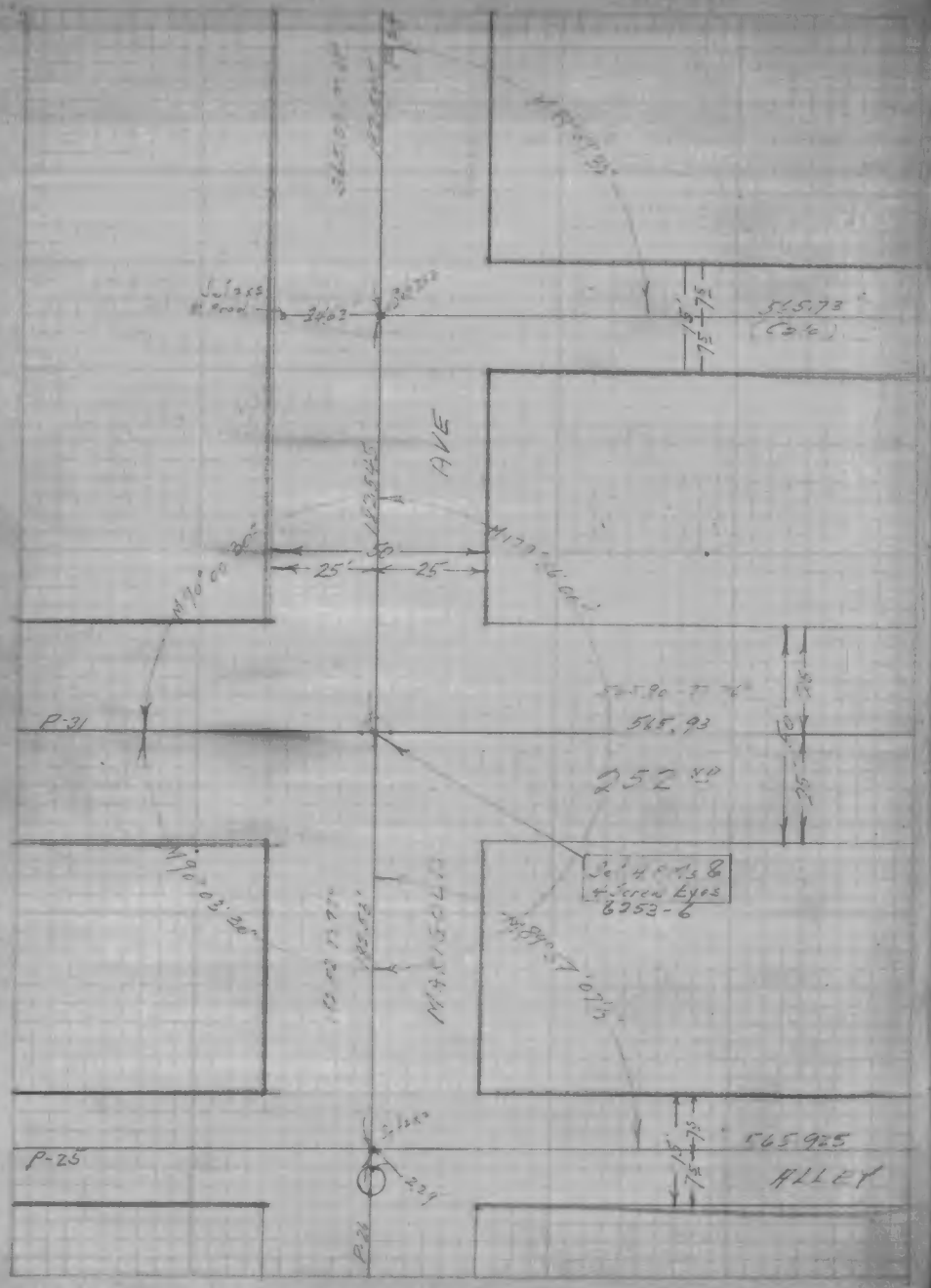

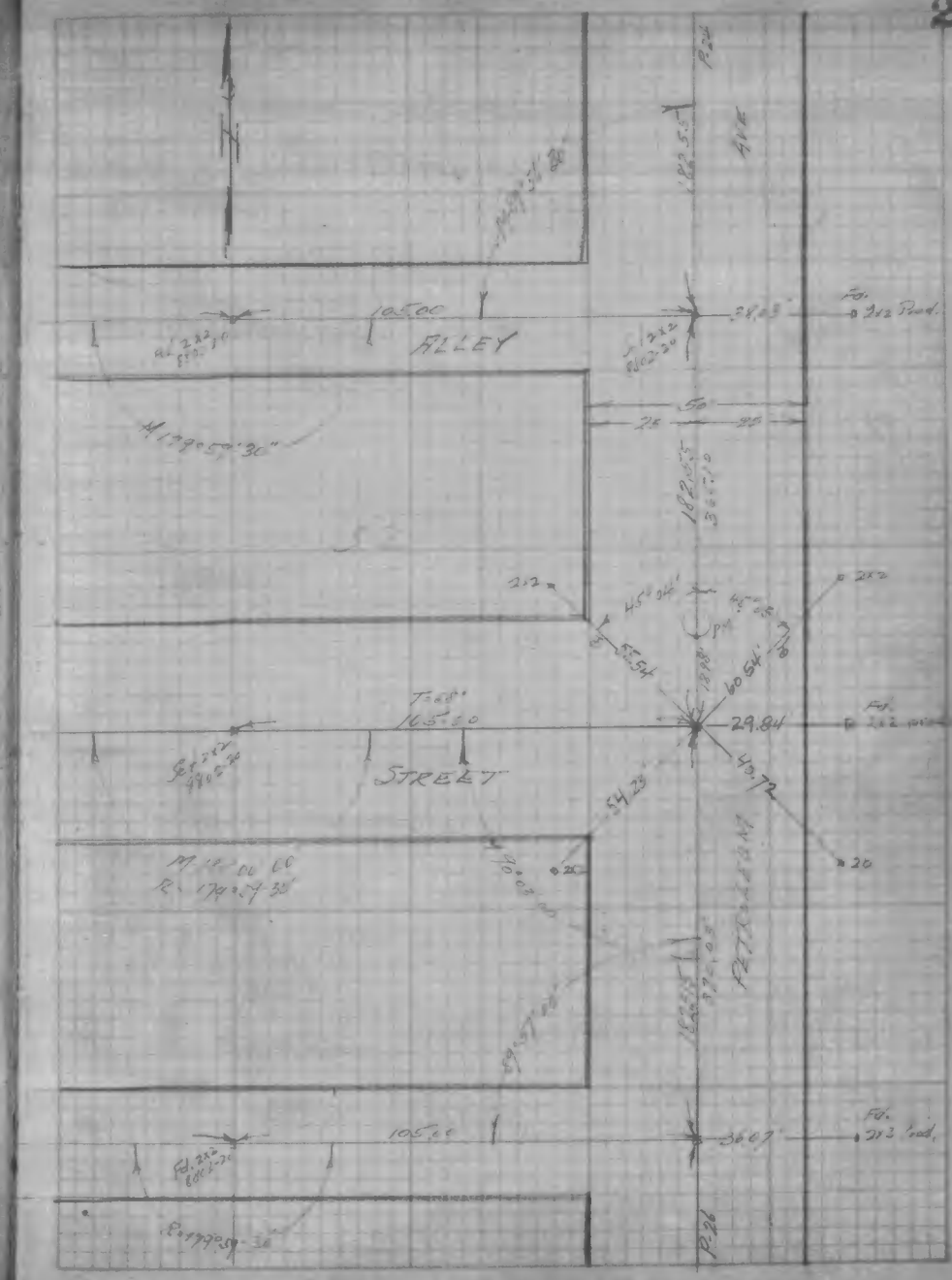

L.A. City F.B. 17402

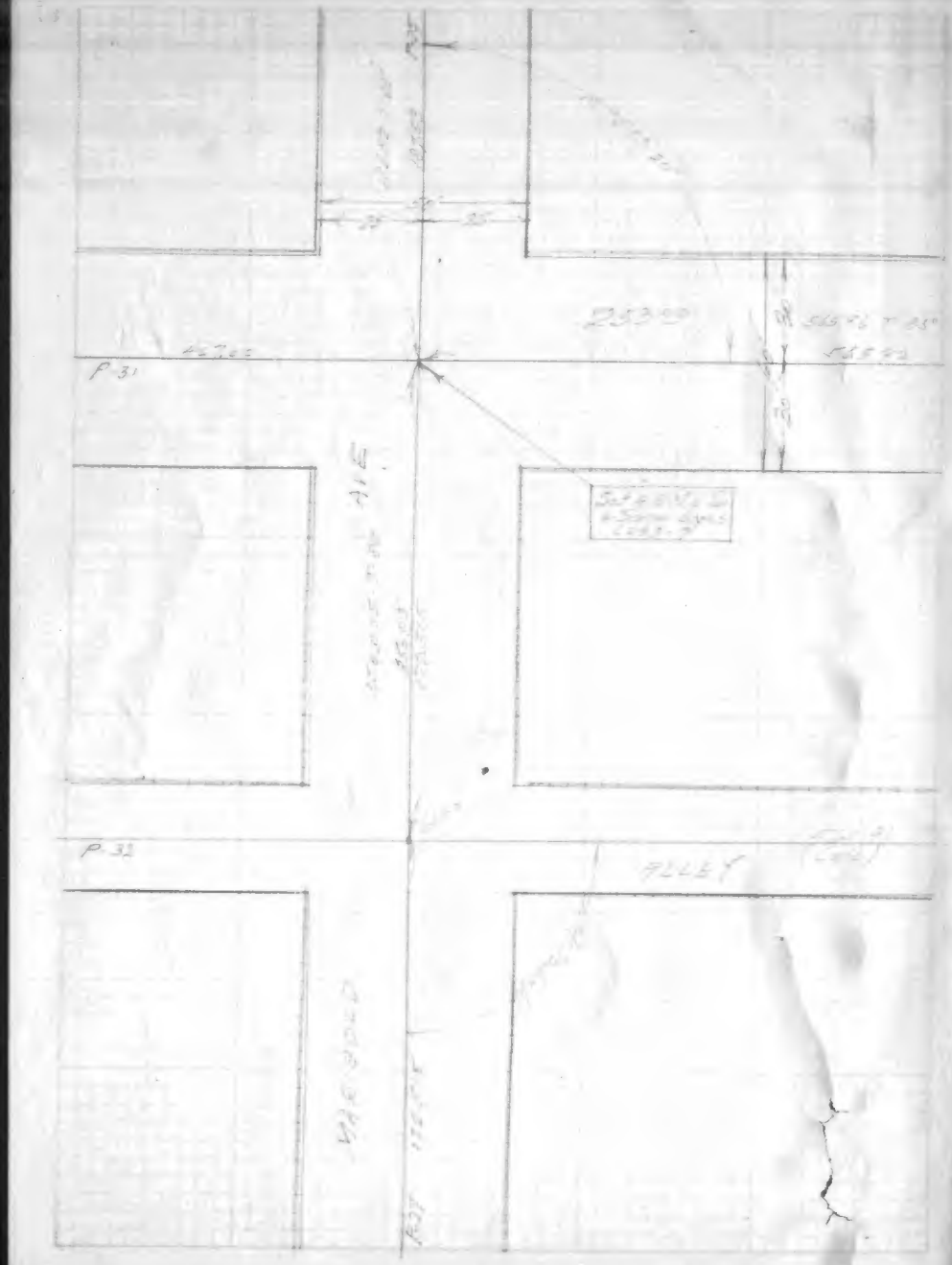

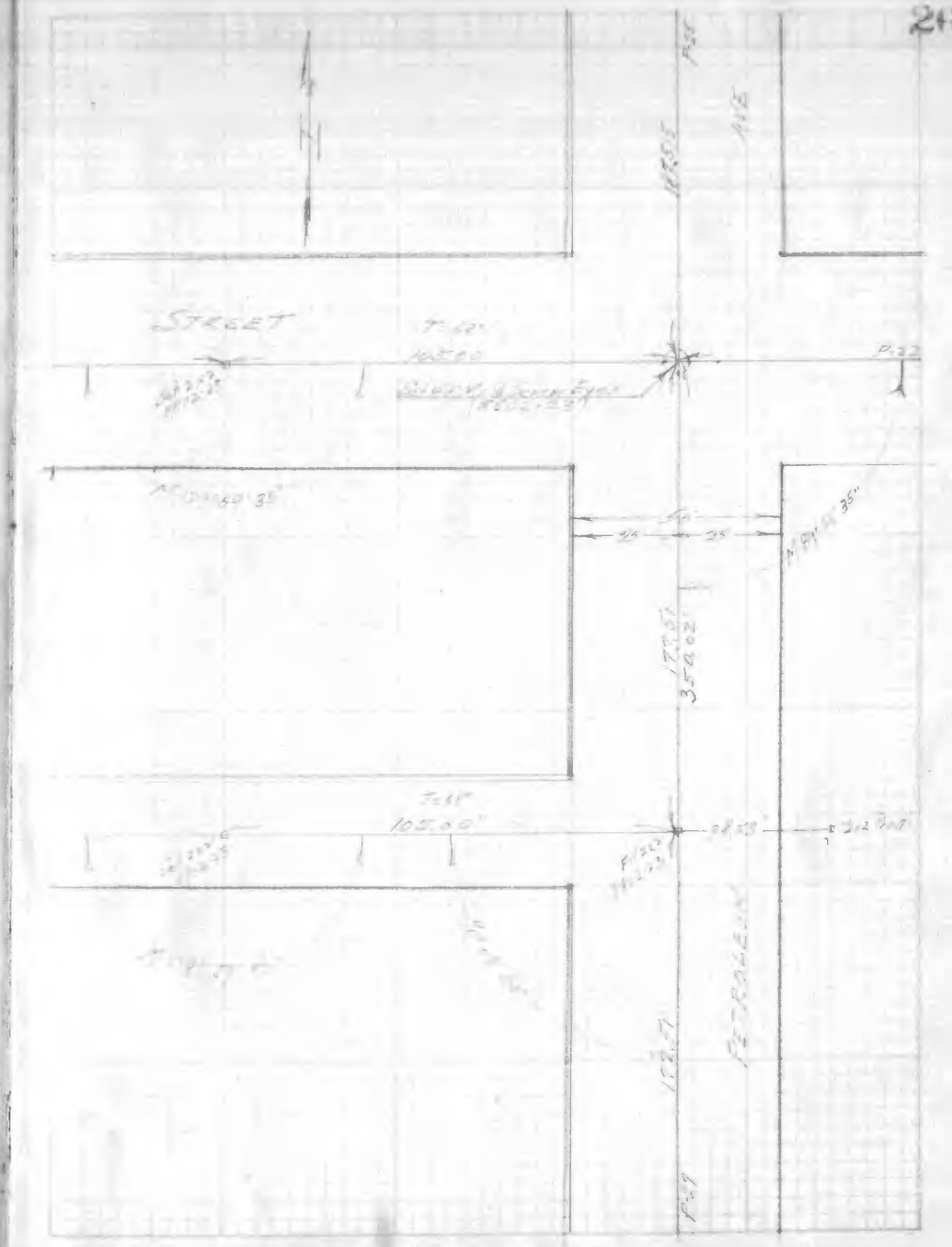

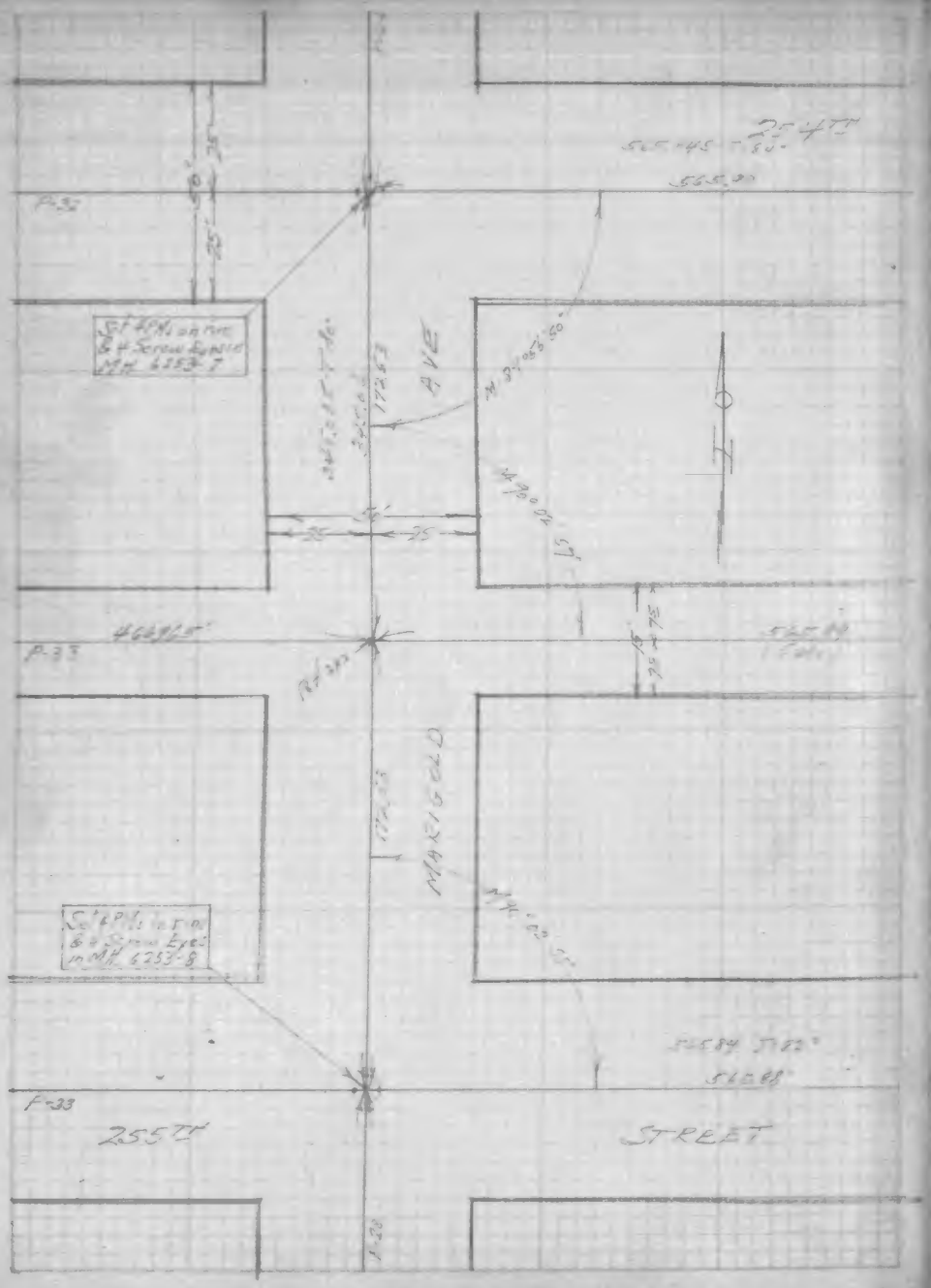
254TH
P-32
P-33
P-28
MAXIGALD
AVE
ST
255TH
STREET

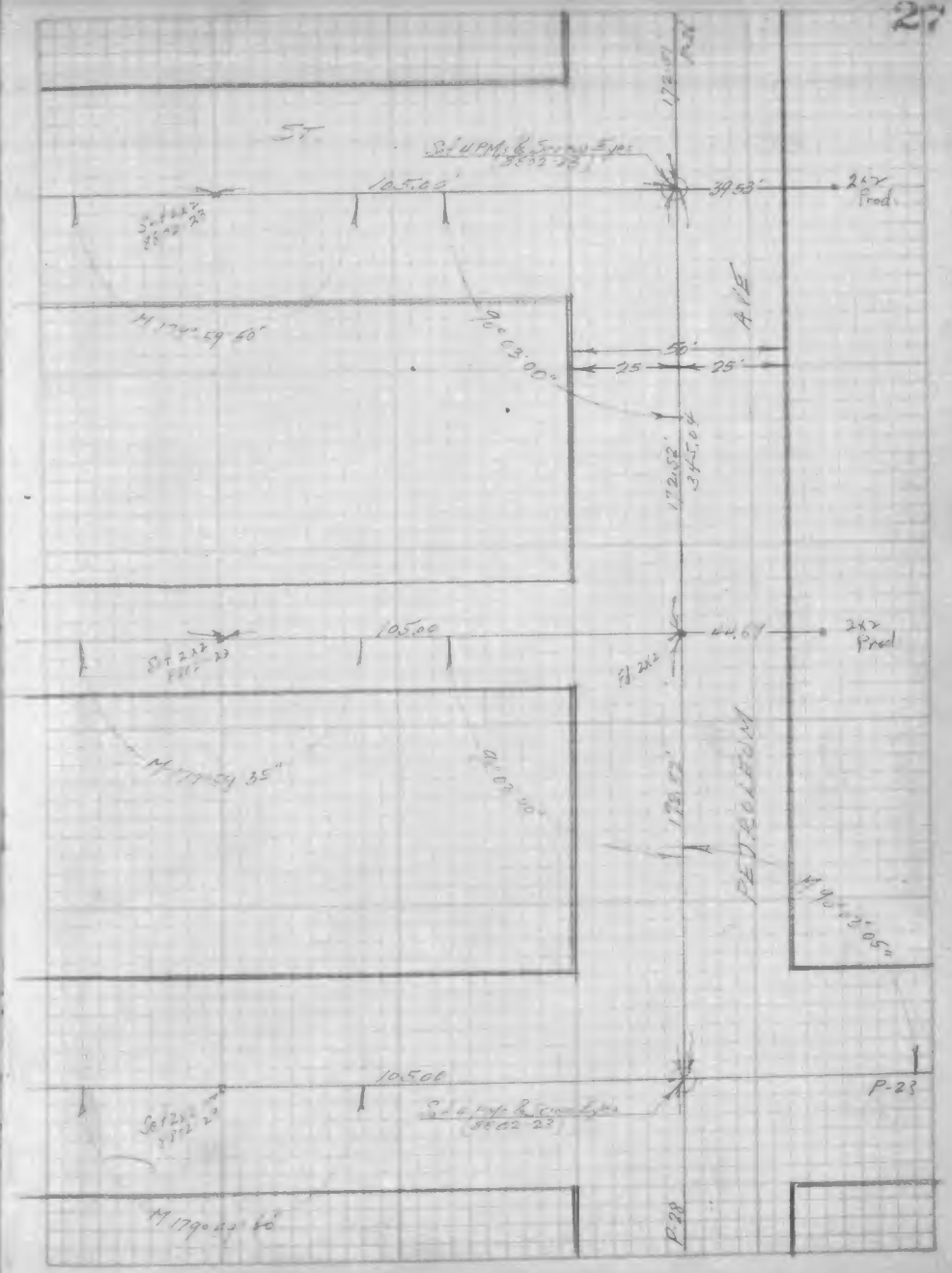
ST
AVE
PETROLEUM
P-23
P-28

L.A. City F.B. 17402

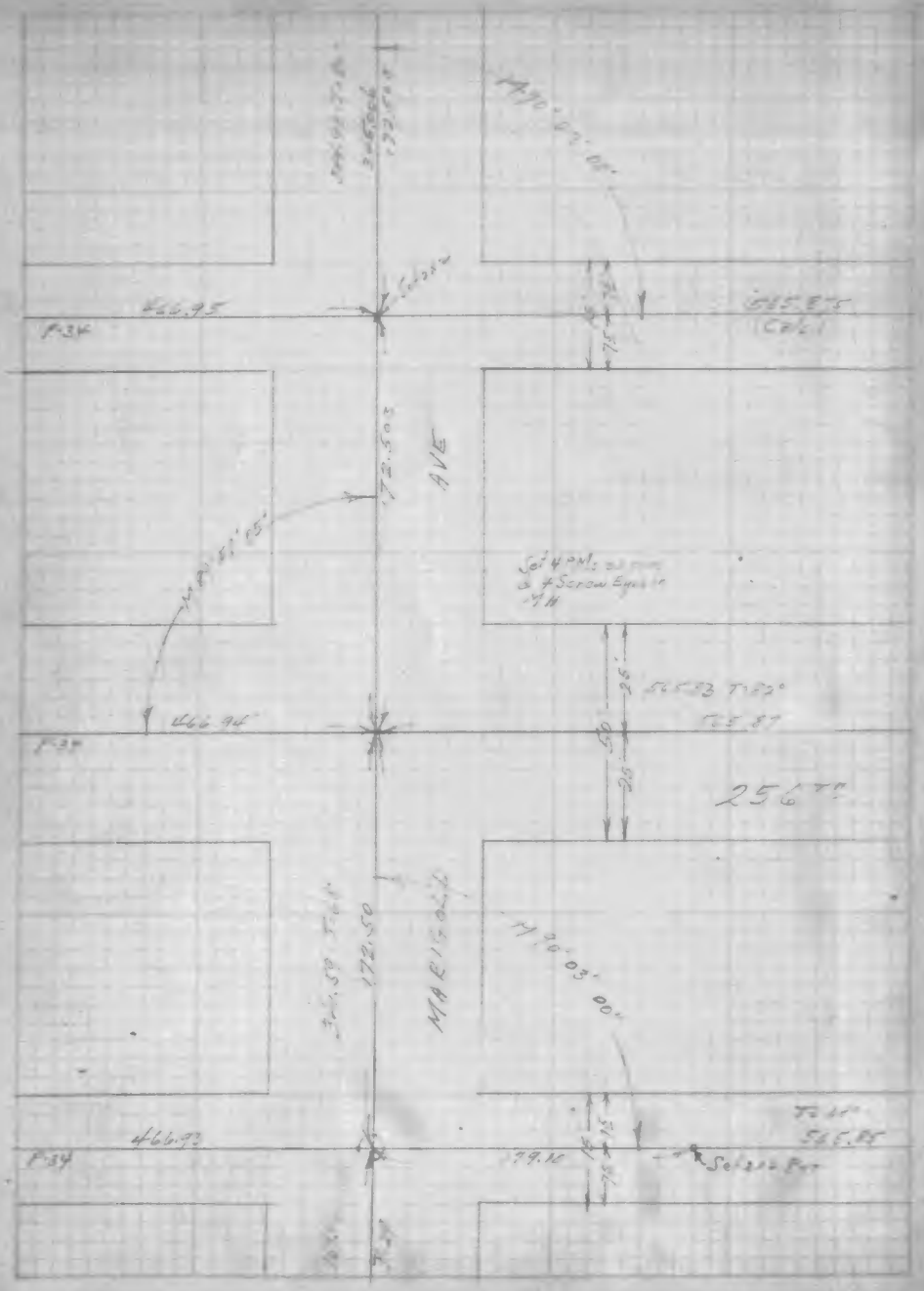



L.A. City F.B. 17402

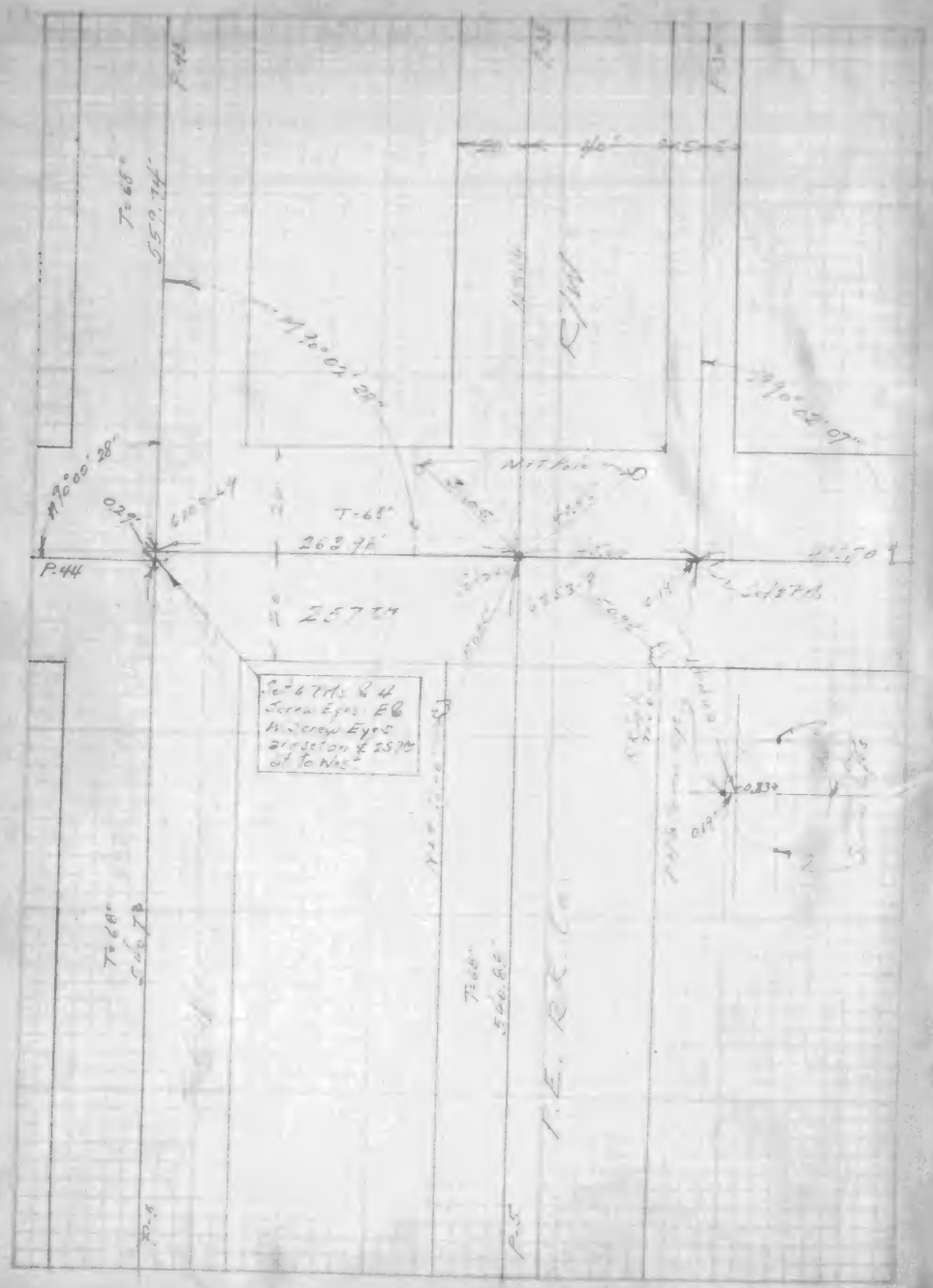

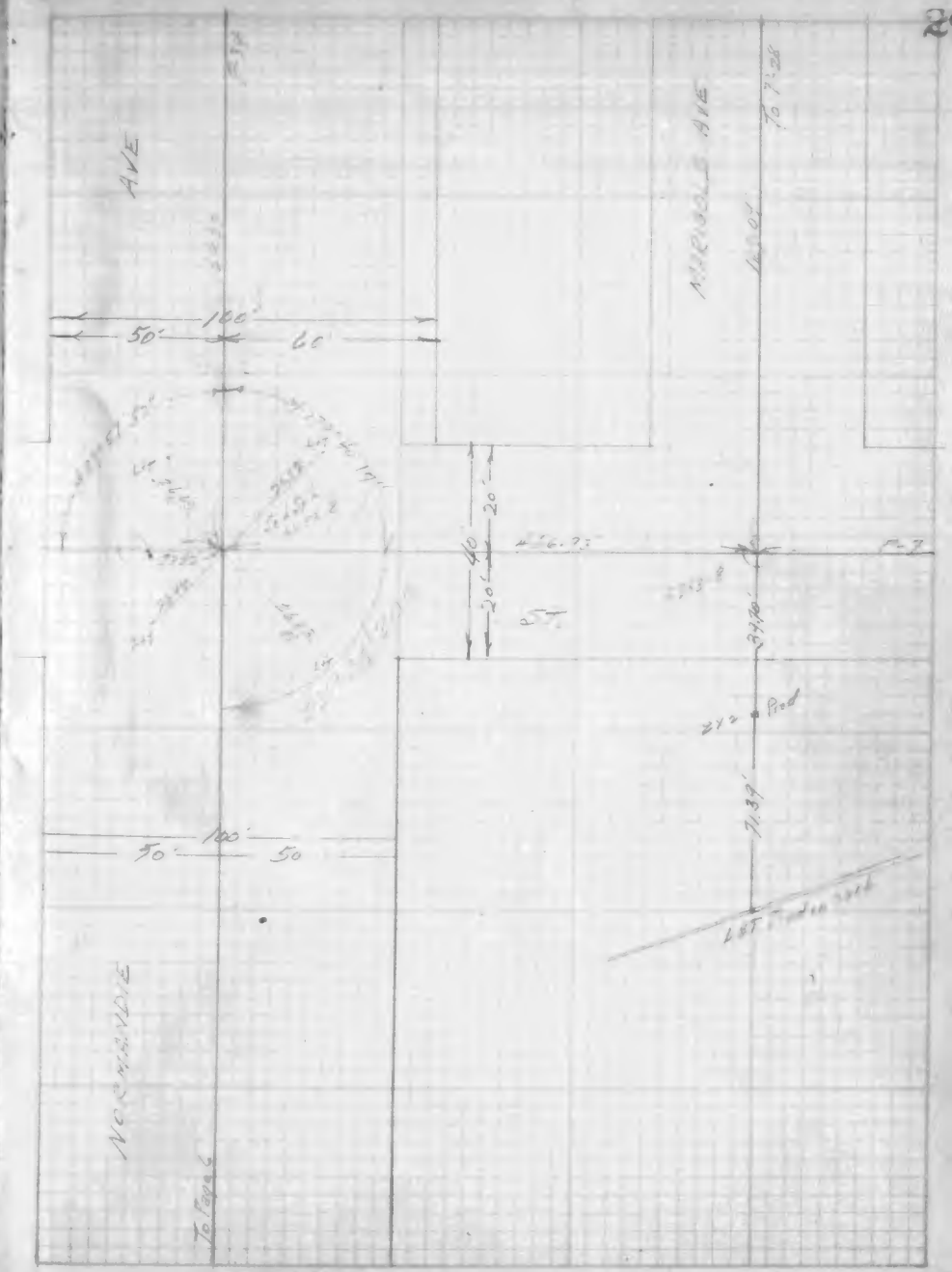

L.A. City F.B. 17402

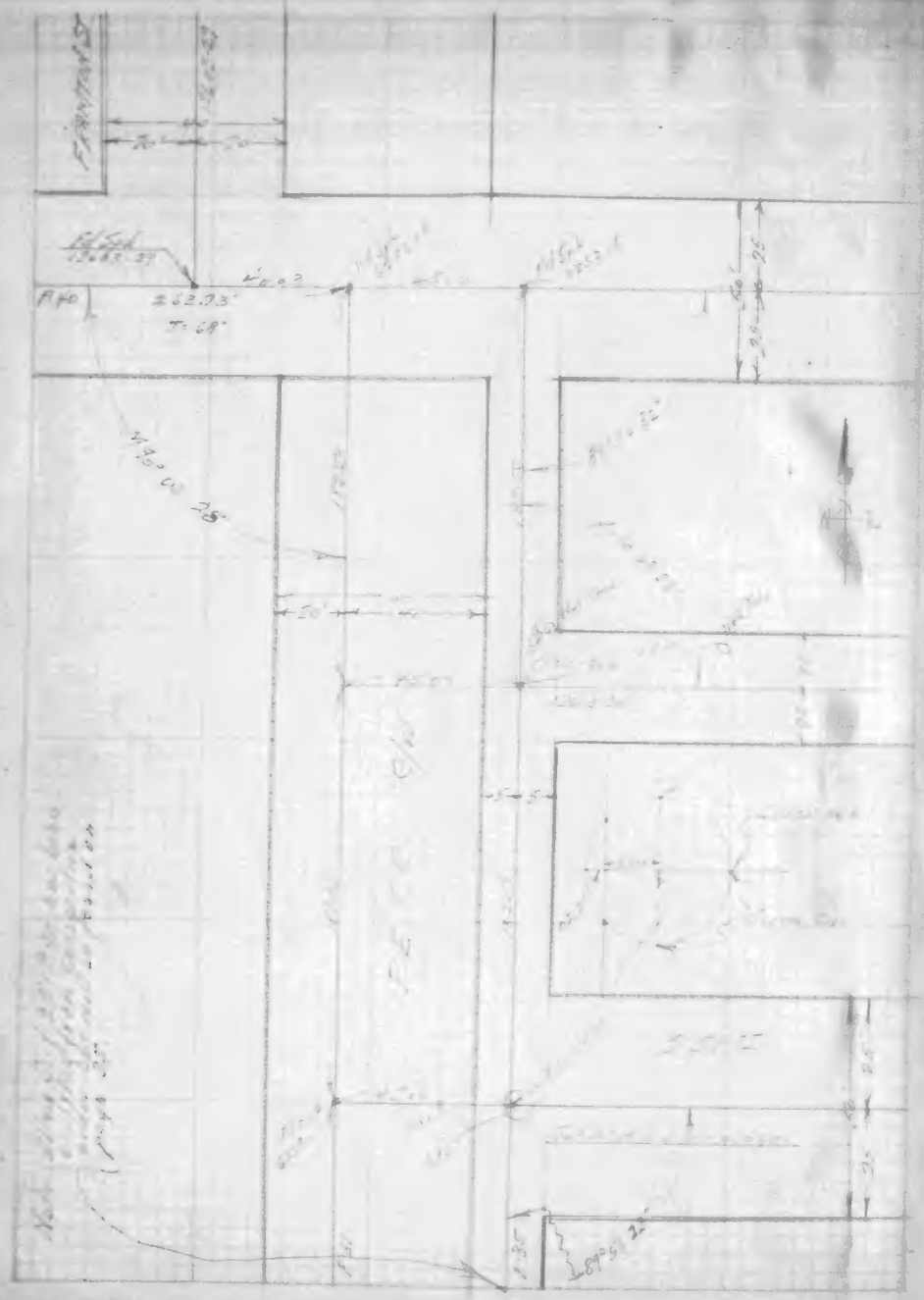

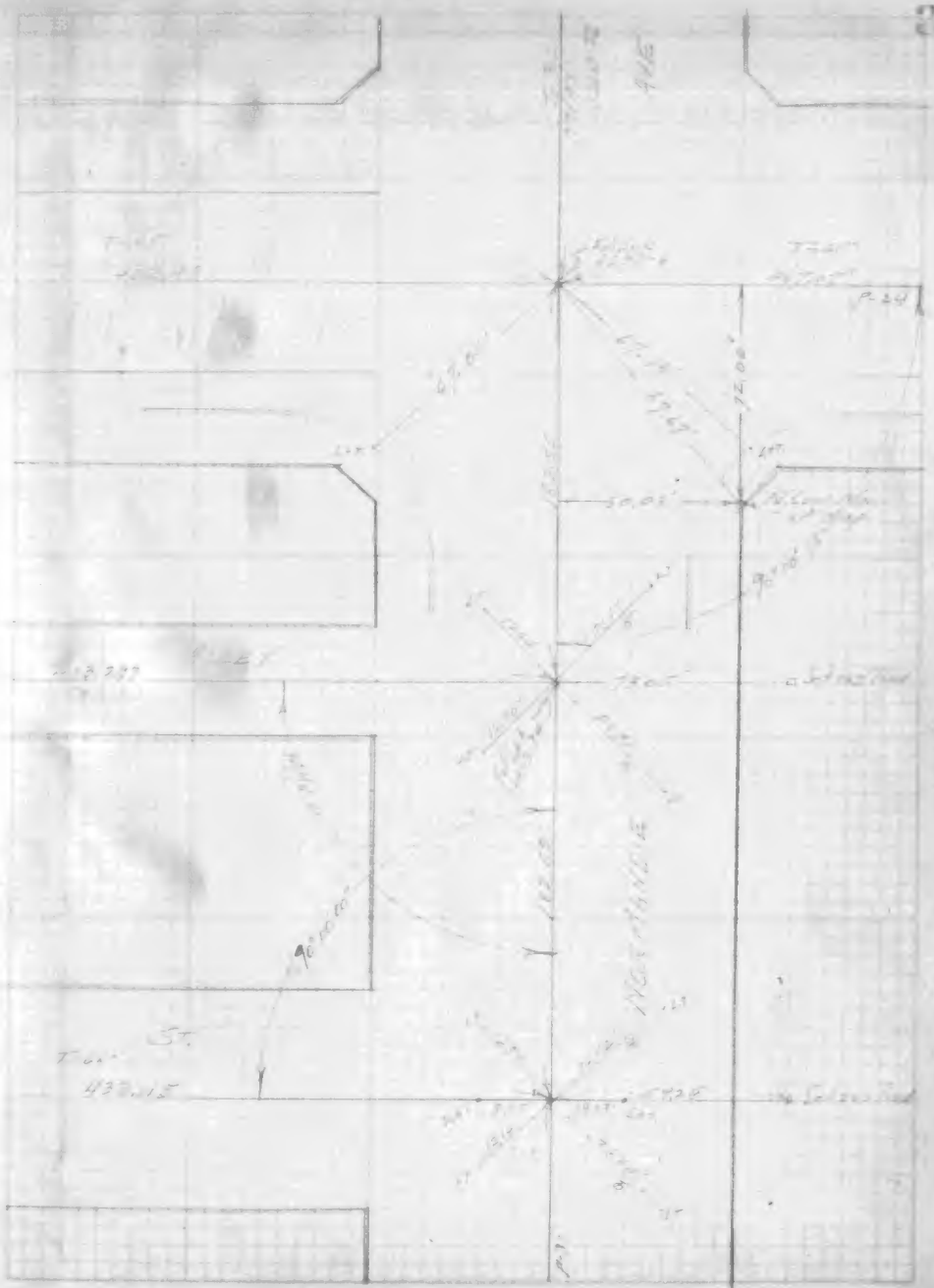

L.A. City F.B. 17402

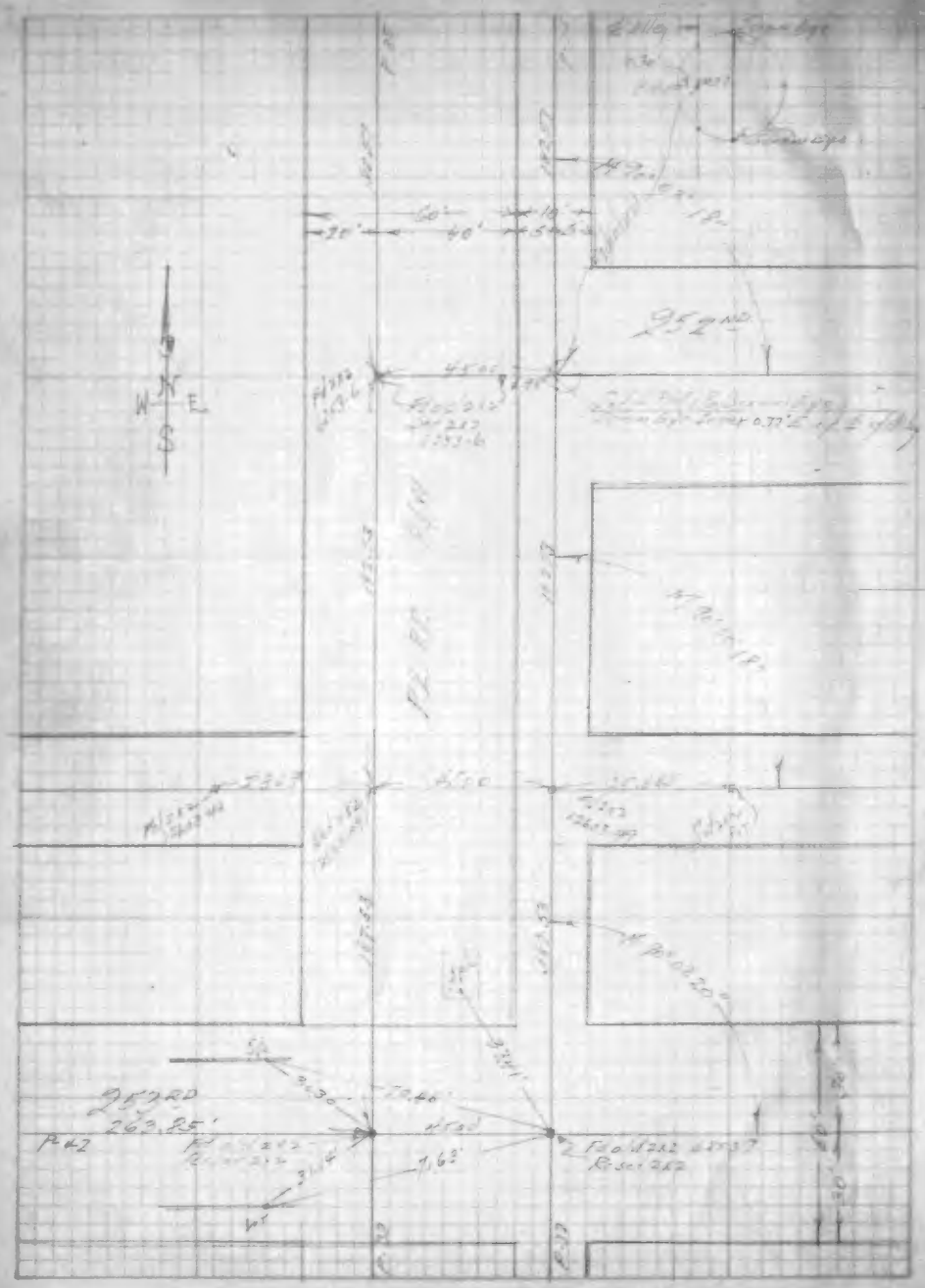



L.A. City F.B. 17402

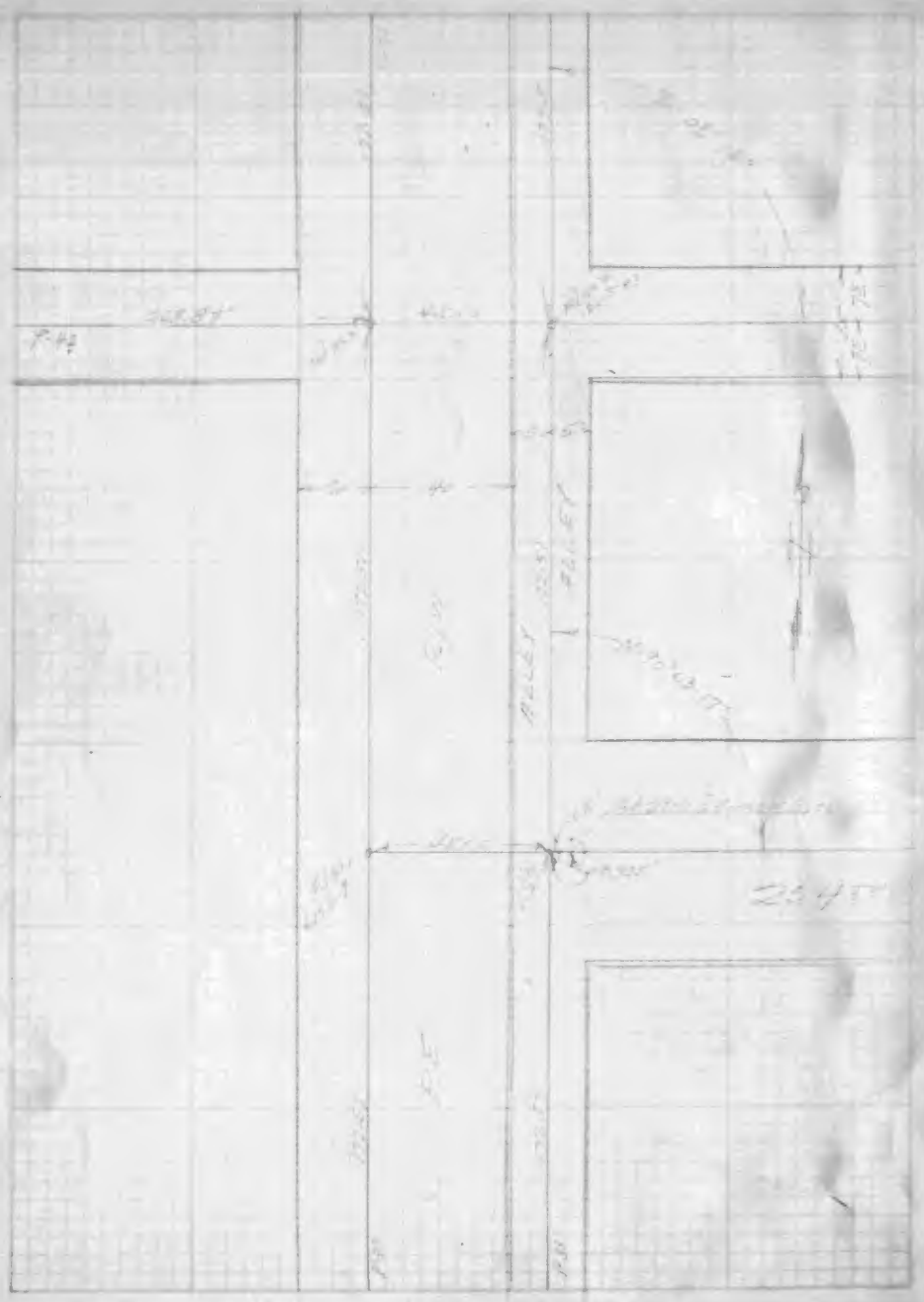

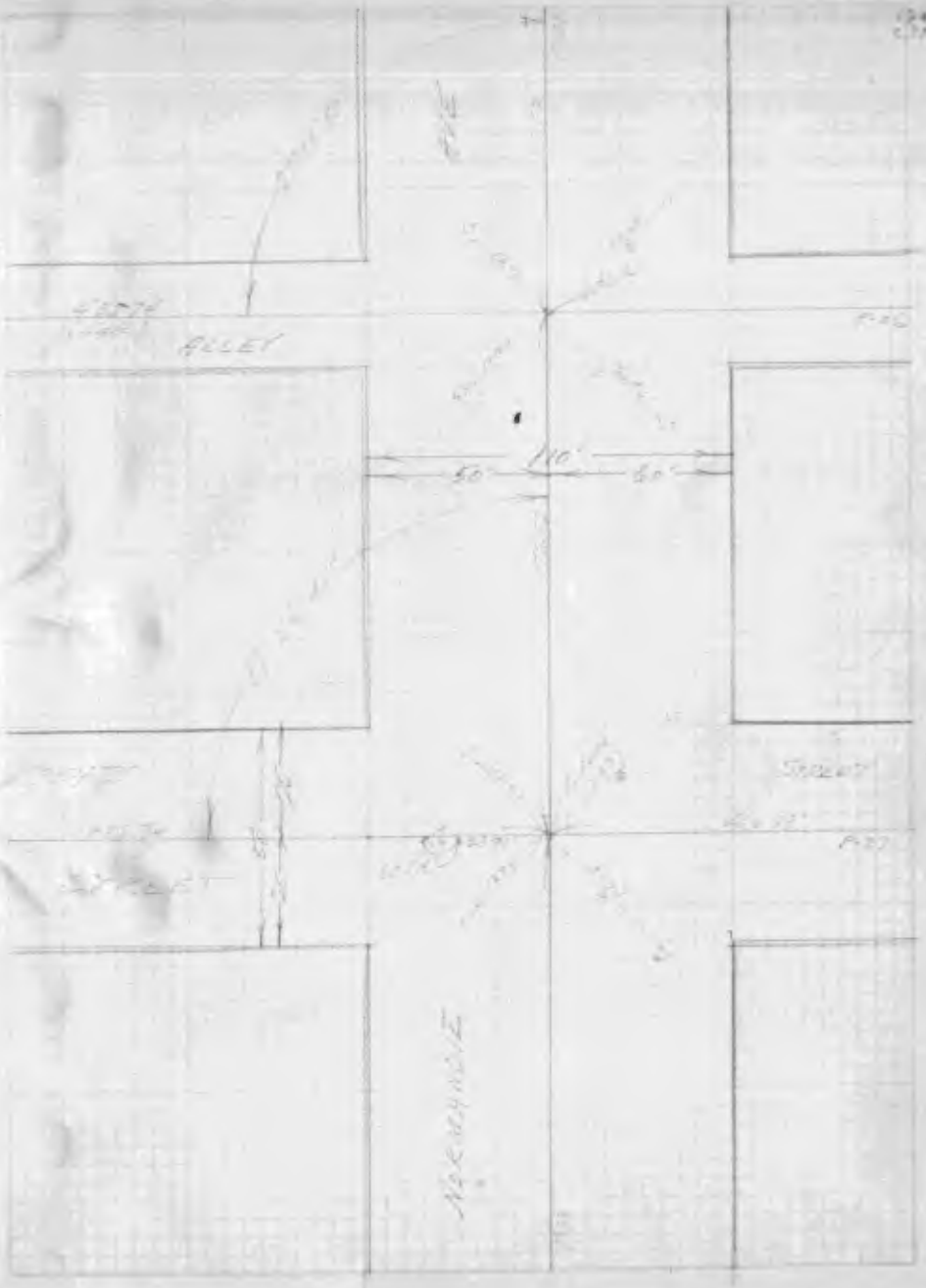

L.A. City F.B. 17402

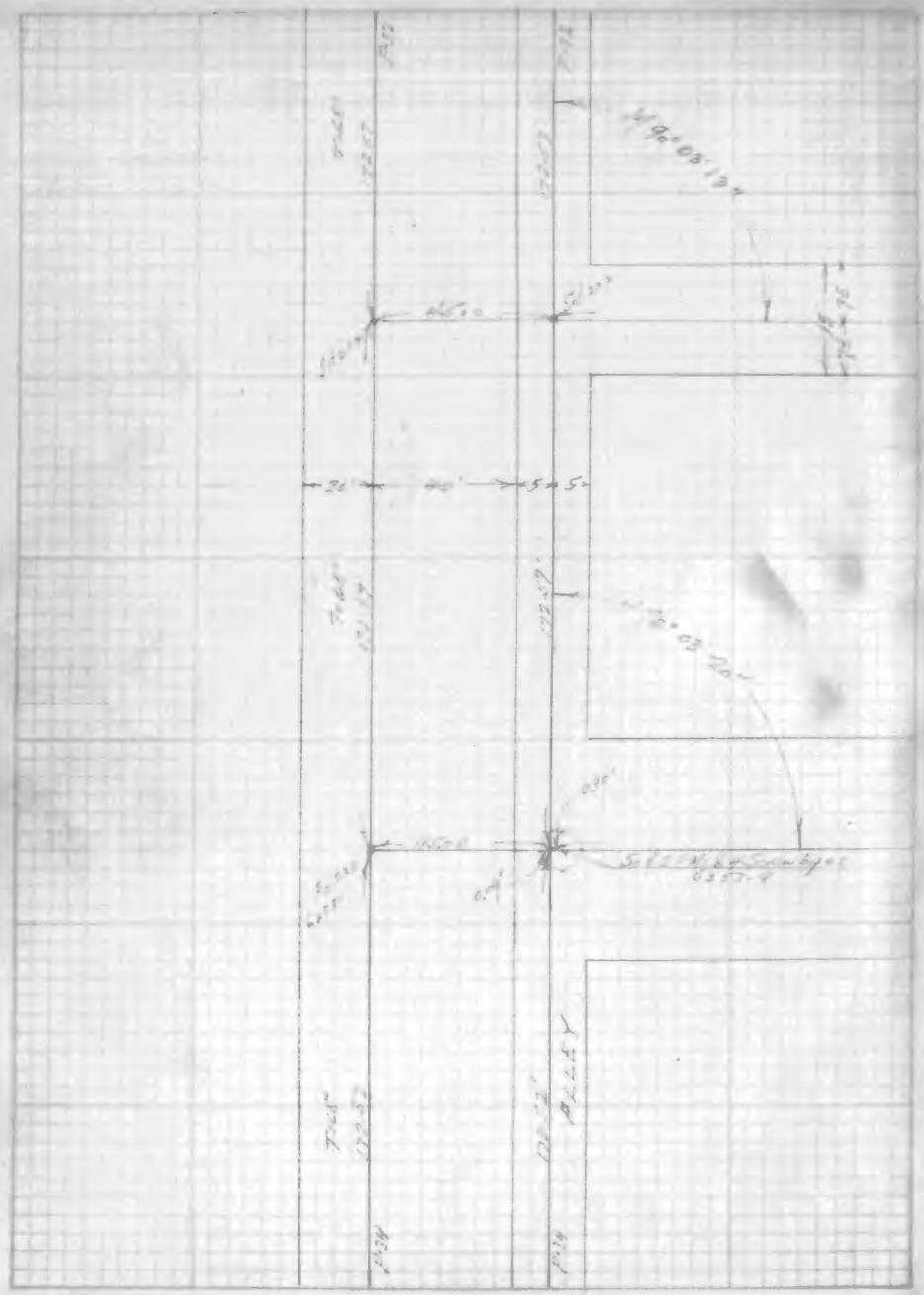

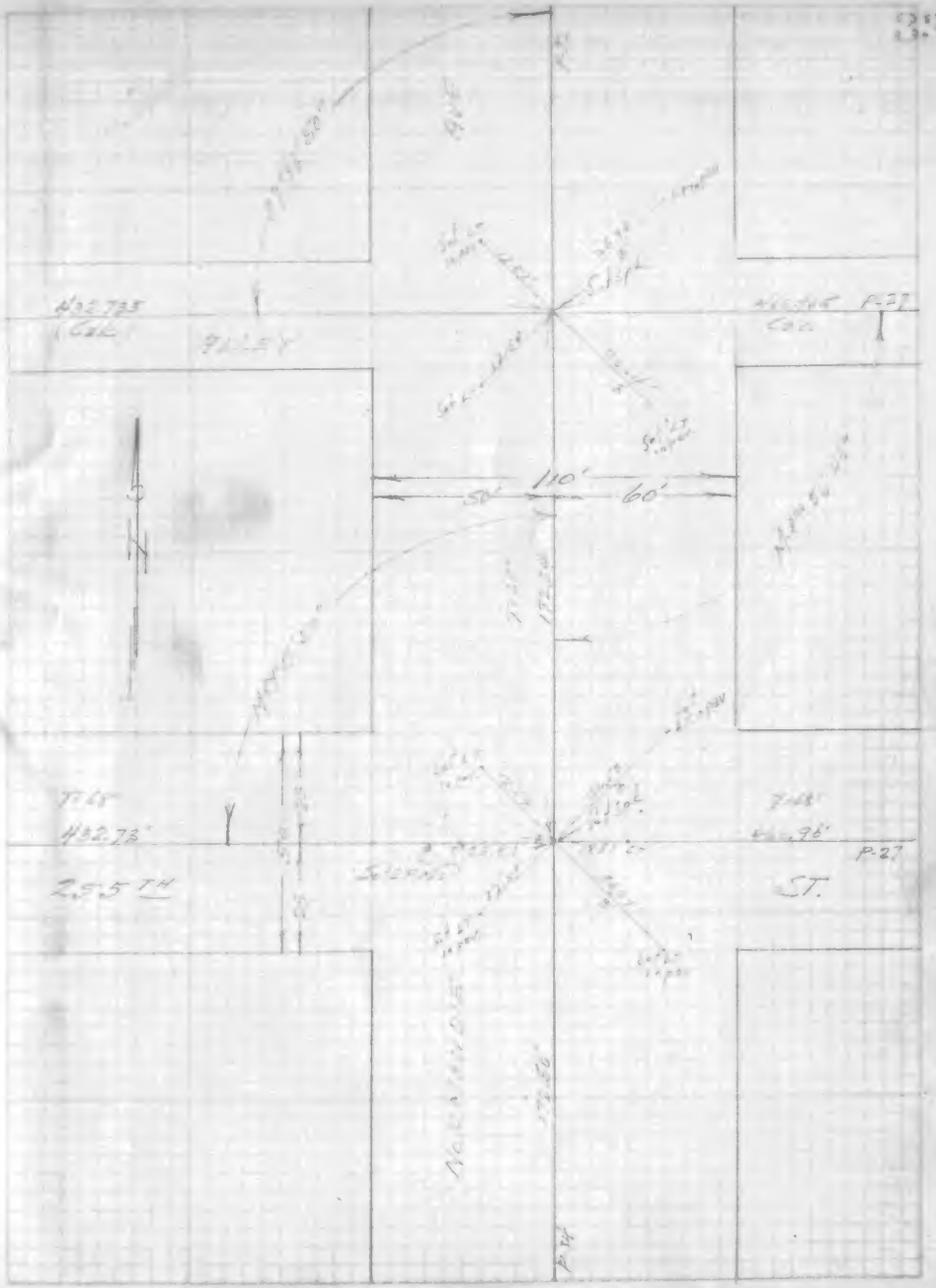

L.A. City F.B. 17402



L.A. City F.B. 17402



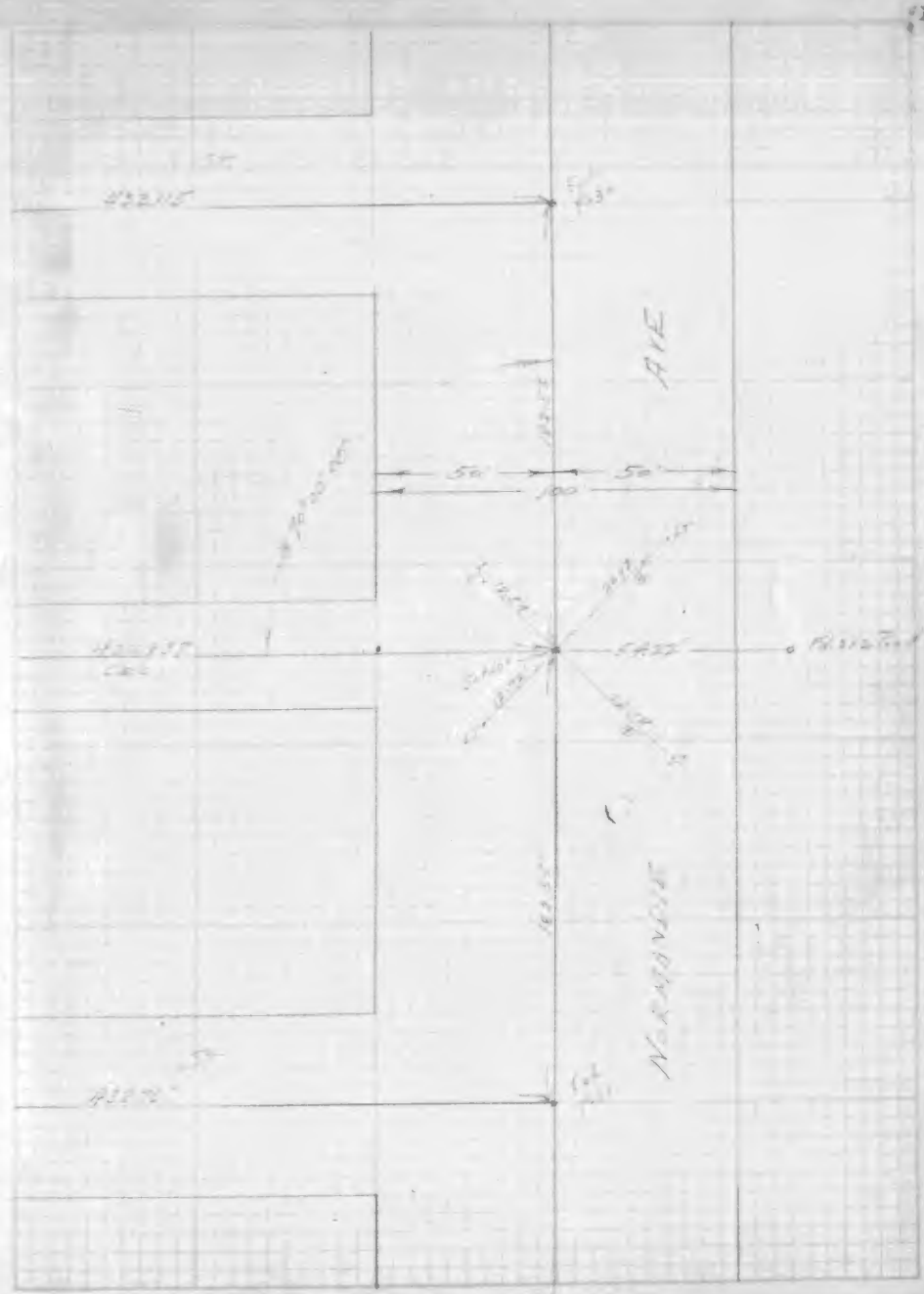

L.A. City F.B. 17402



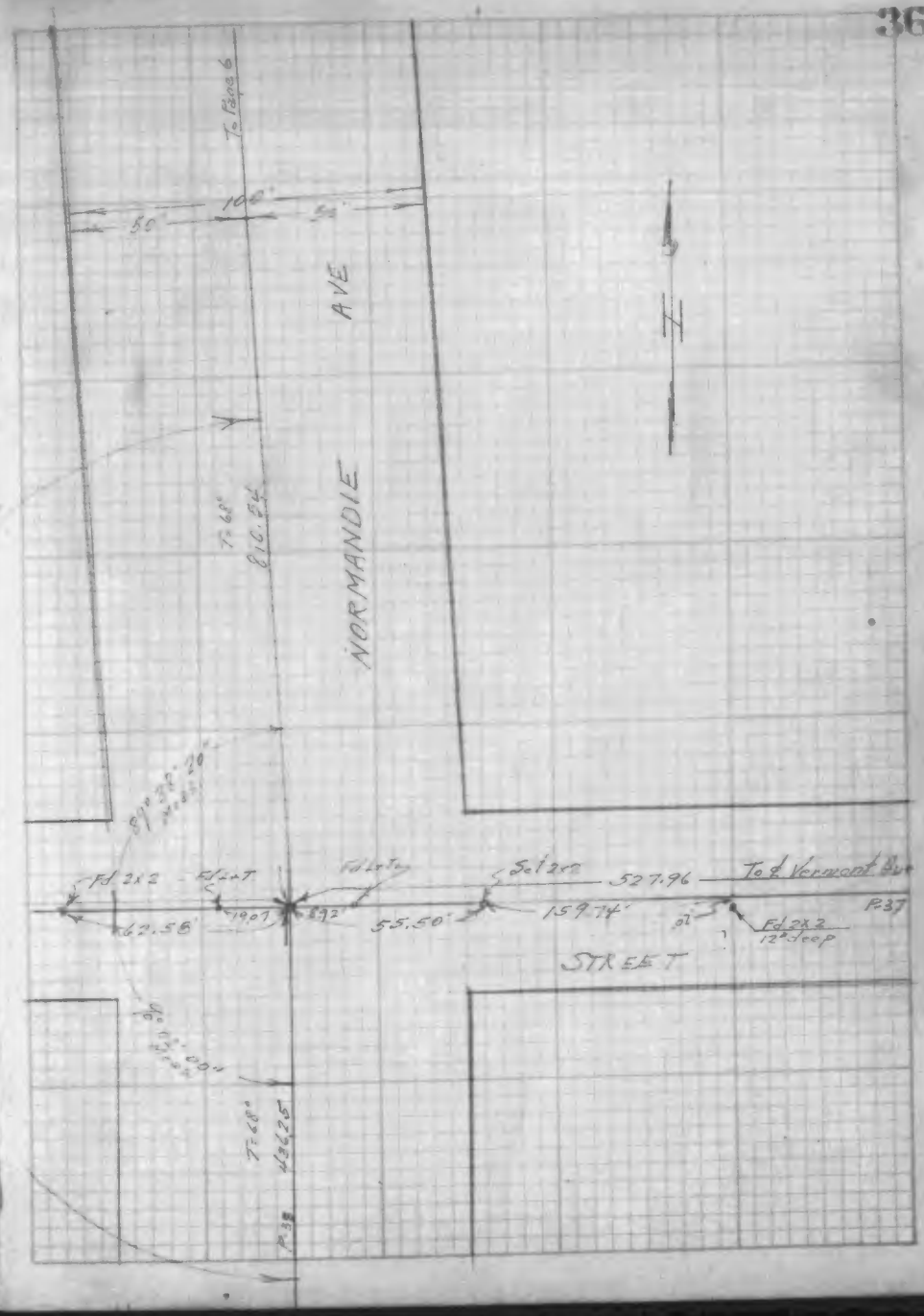

L.A. City F.B. 17402

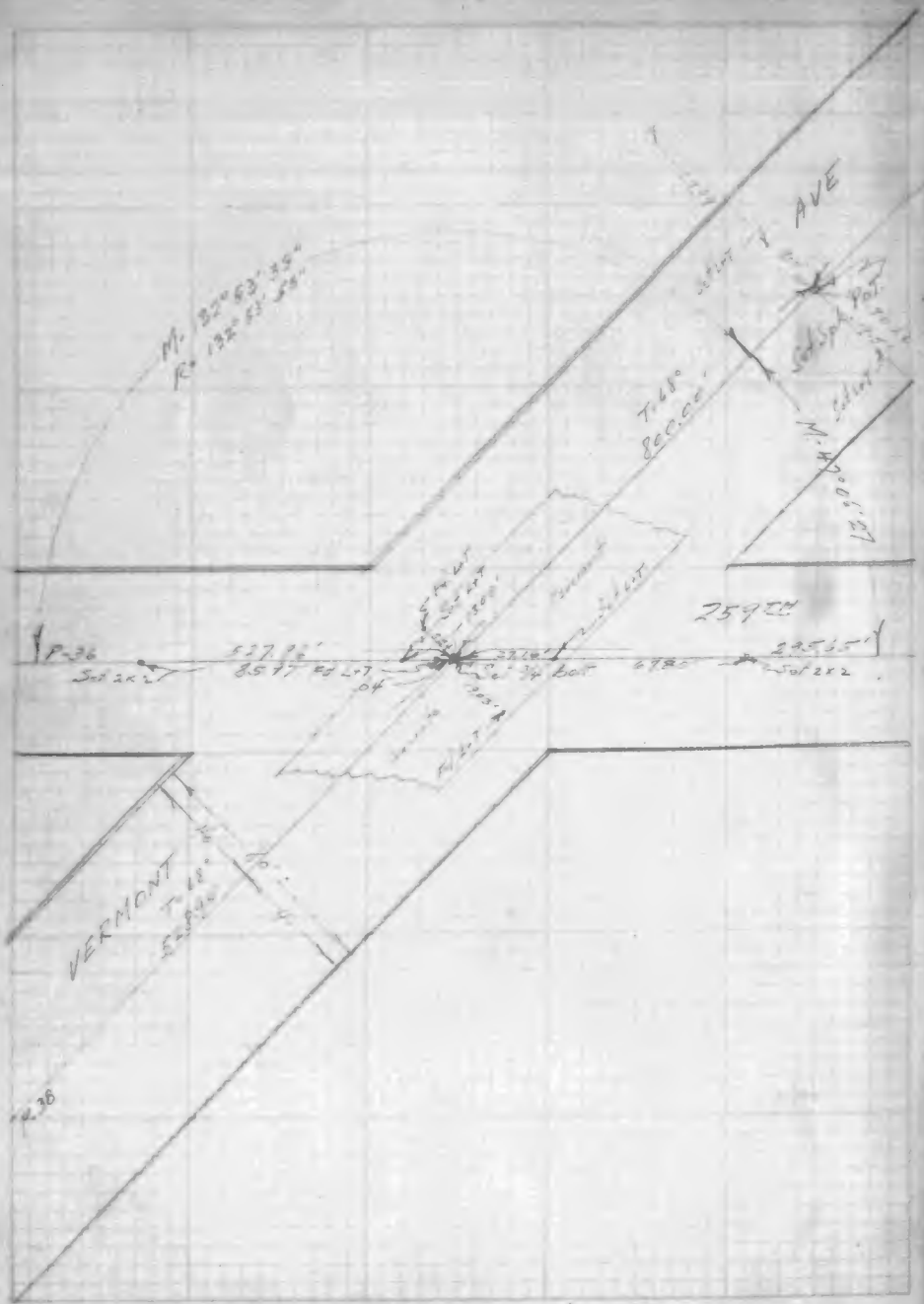
AVE
259TH
VERMONT
P-36
Set 2x2
Set 2x2
Set 2x2
Set Sp. Bot
Set Sp. Bot
M. 32° 53' 35"
R= 132° 53' 35"
M. N 70° 05' 27"
T-48
Sec. 20
T-48
Sec. 29
T-48
Sec. 28
Set 2x2
Set 2x2
Set 2x2

L.A. City F.B. 17402

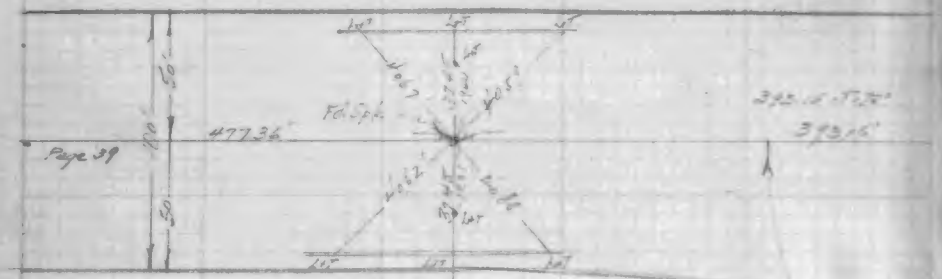
Page 39
Fd Spk
Set Lot
Concrete
Bd.
NORMANDIE AVE
VERMONT
AVE
Set 2x2
Fd Spk
Set Lot
Set 2x2
Set Lot
Set Lot
Set 2x2
Set 2x2
Set 2x2
Set 2x2
Set Lot
Set Lot
Set 2x2
Set 2x2
Set 2x2
Set 2x2

L.A. City F.B. 17402

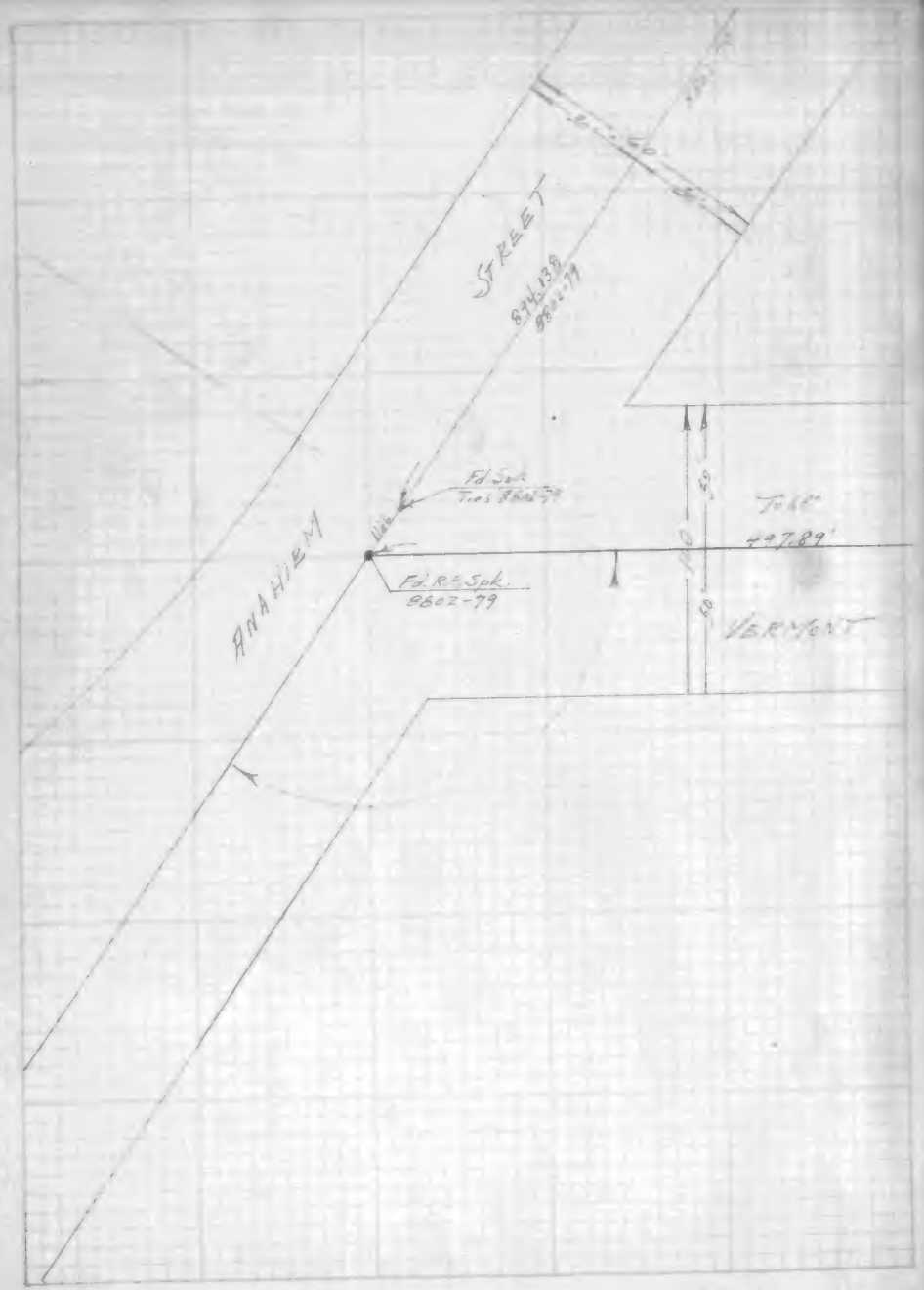

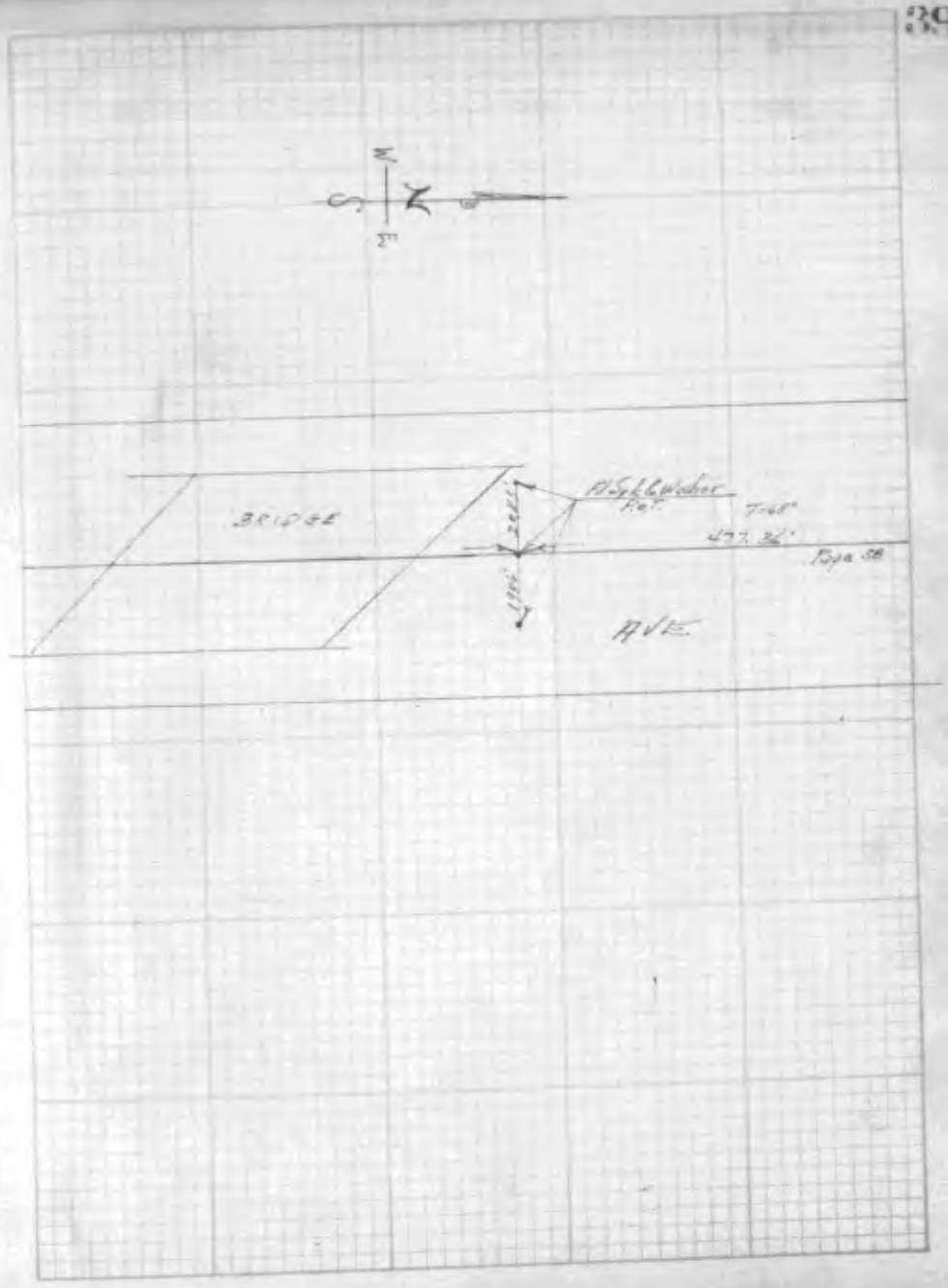

L.A. City F.B. 17402

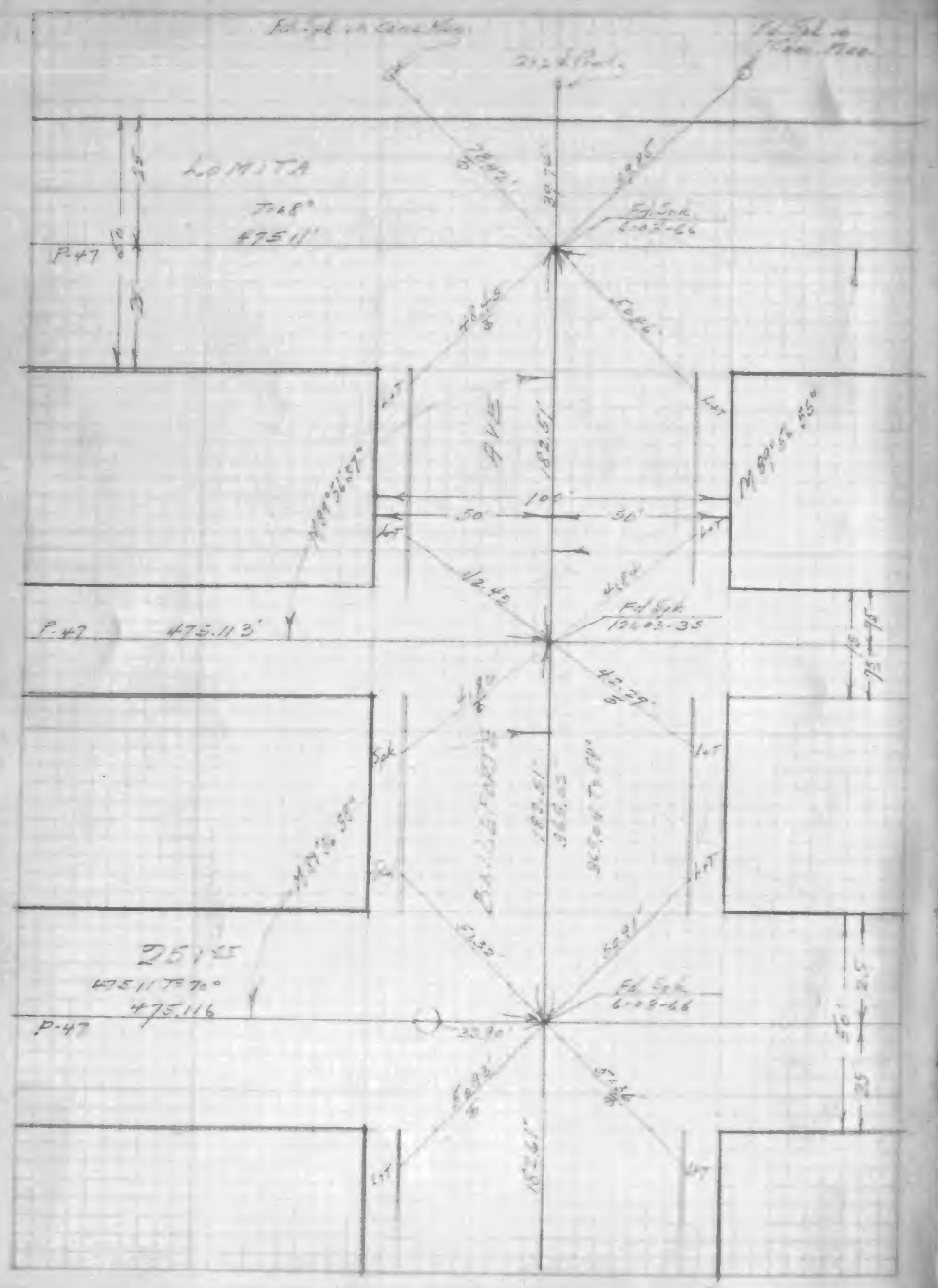

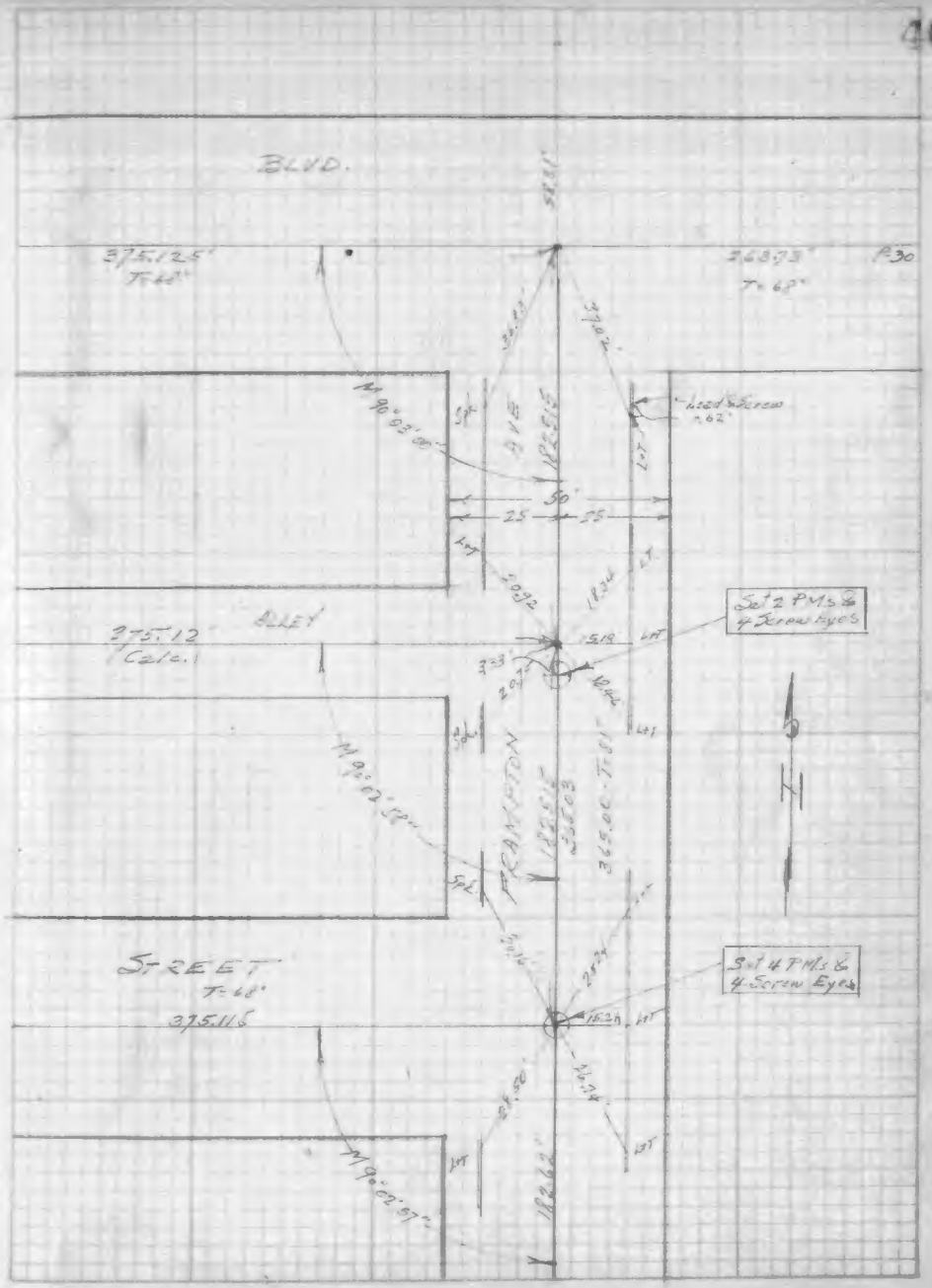

L.A. City F.B. 17402

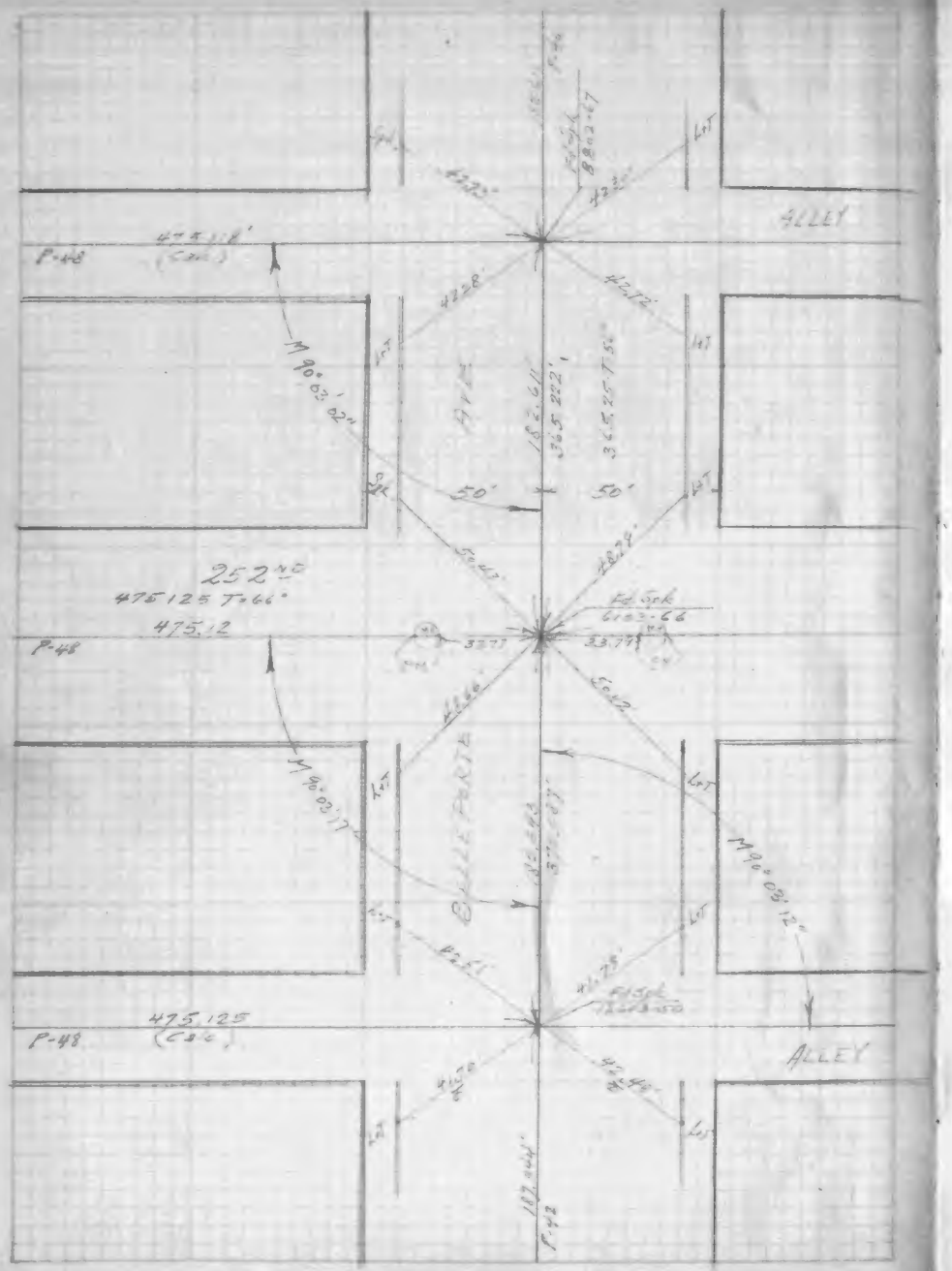

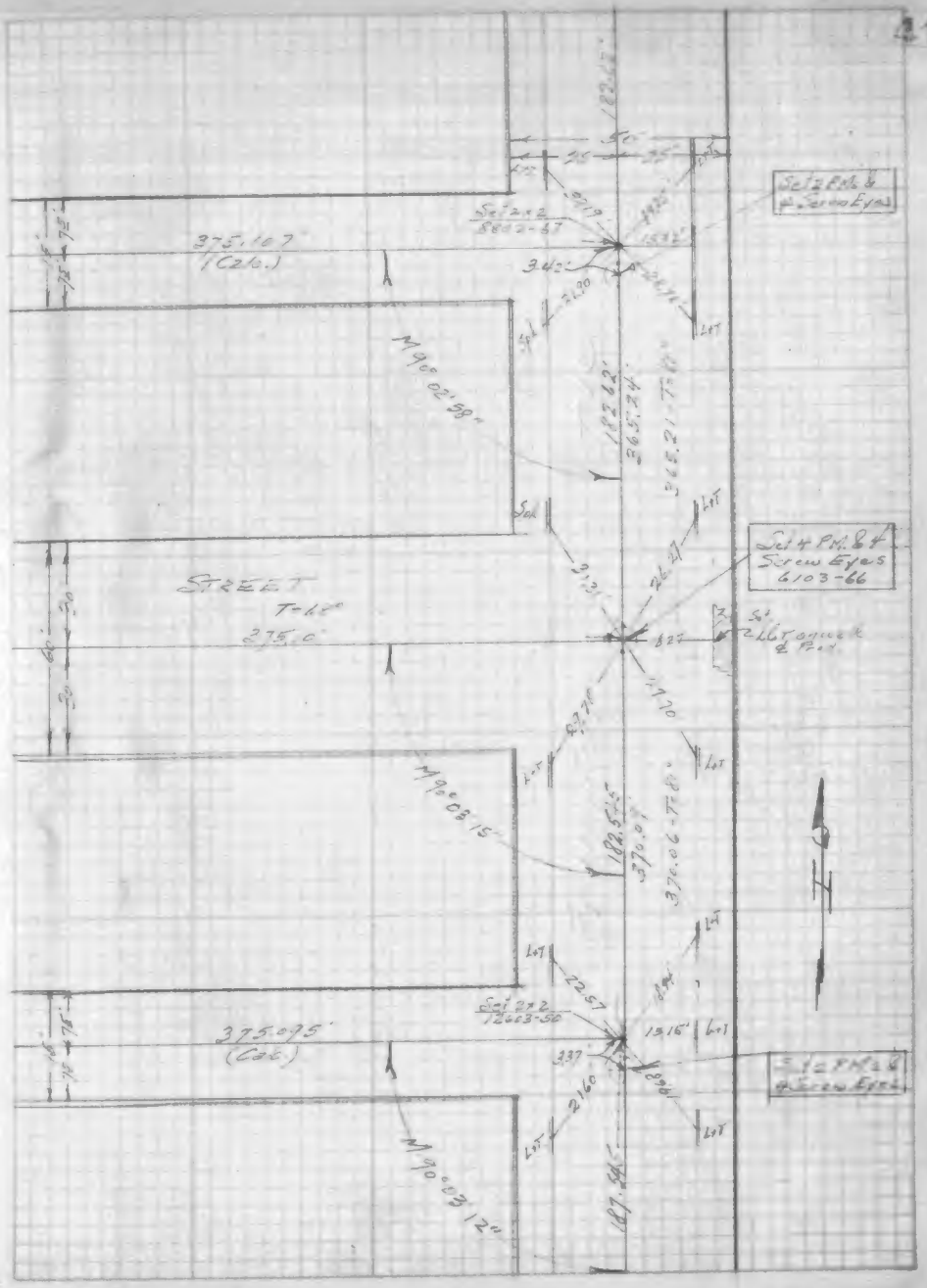

L.A. City F.B. 17402

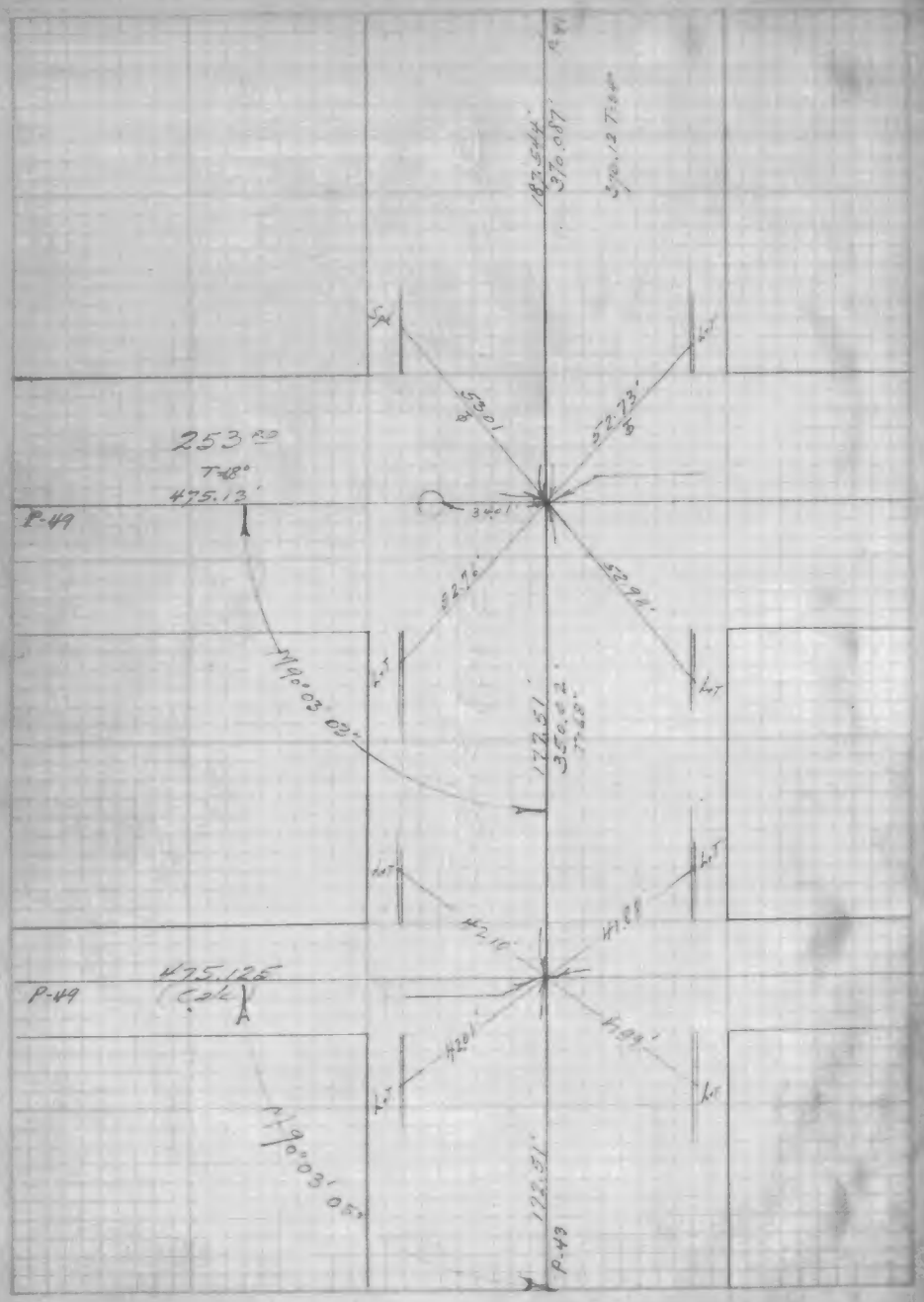

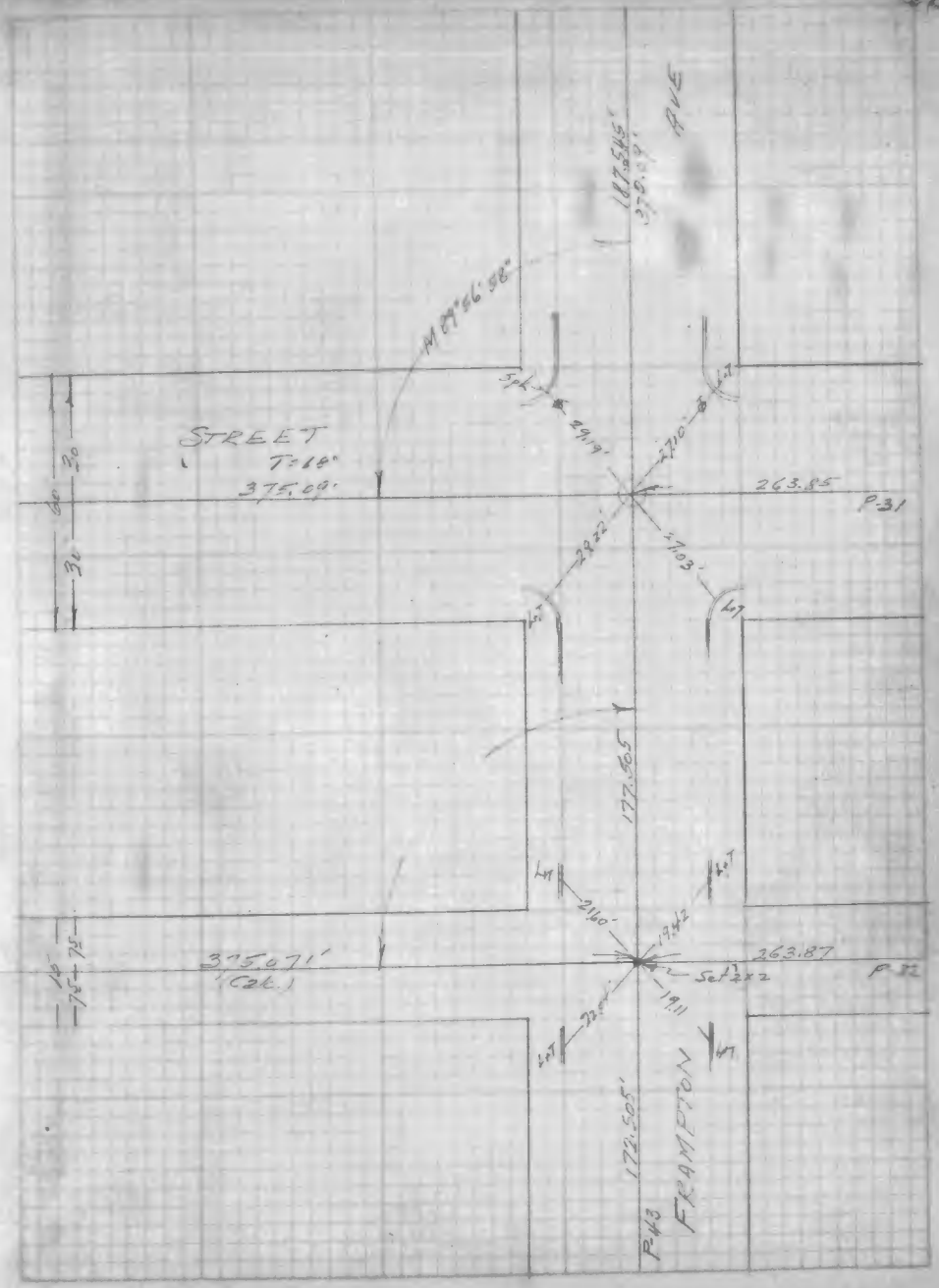

L.A. City F.B. 17402

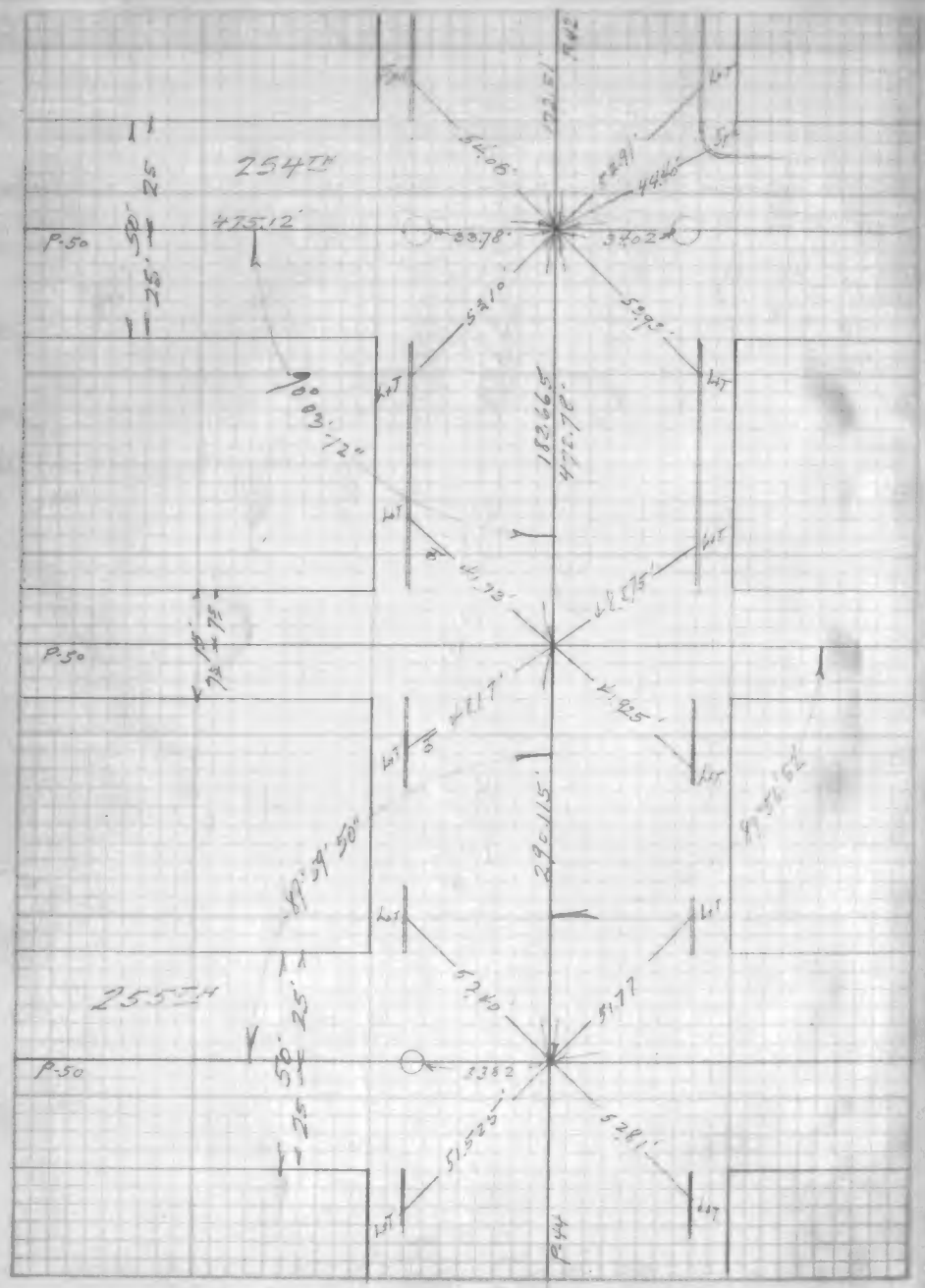

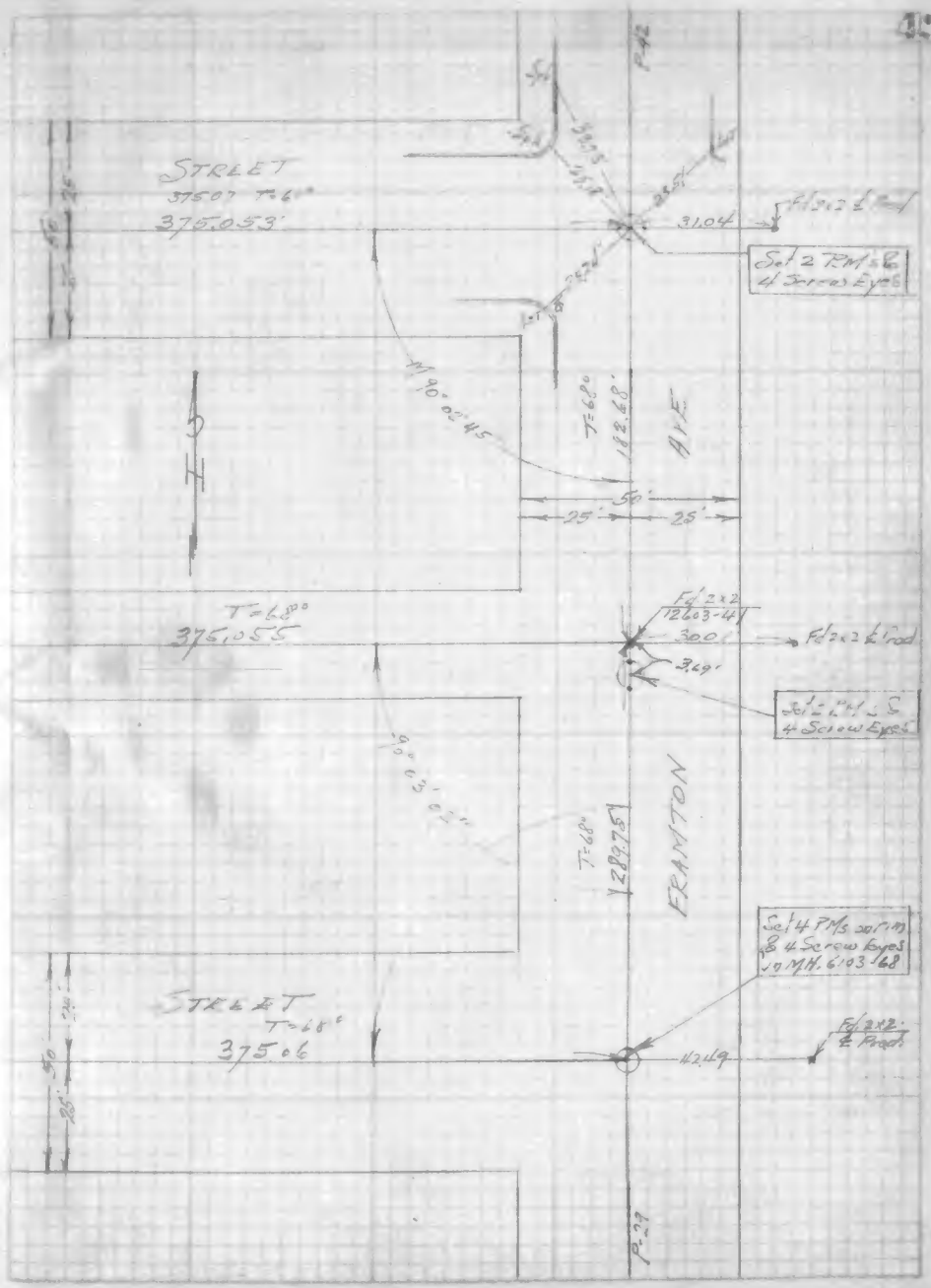

L.A. City F.B. 17402



L.A. City F.B. 17402

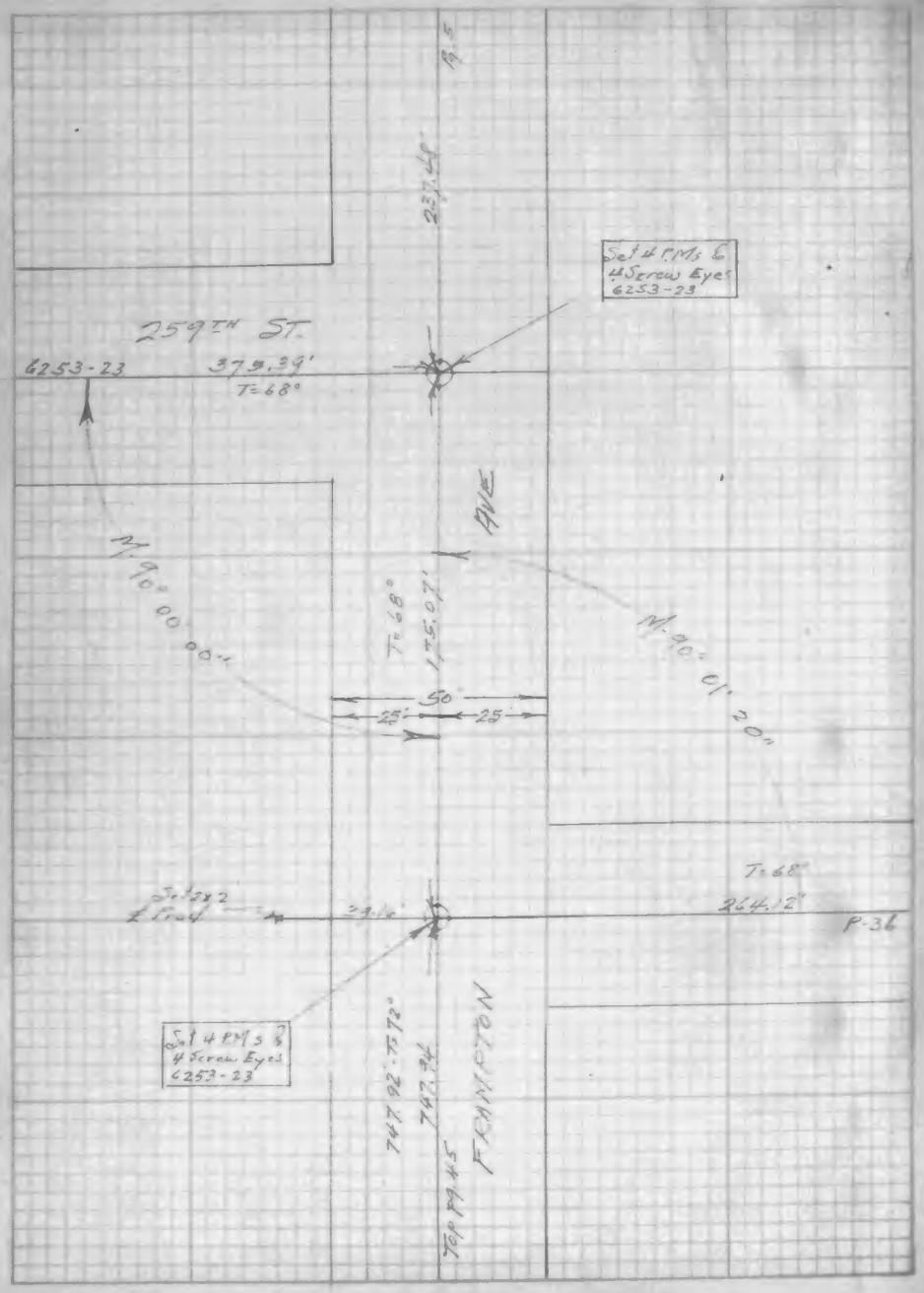

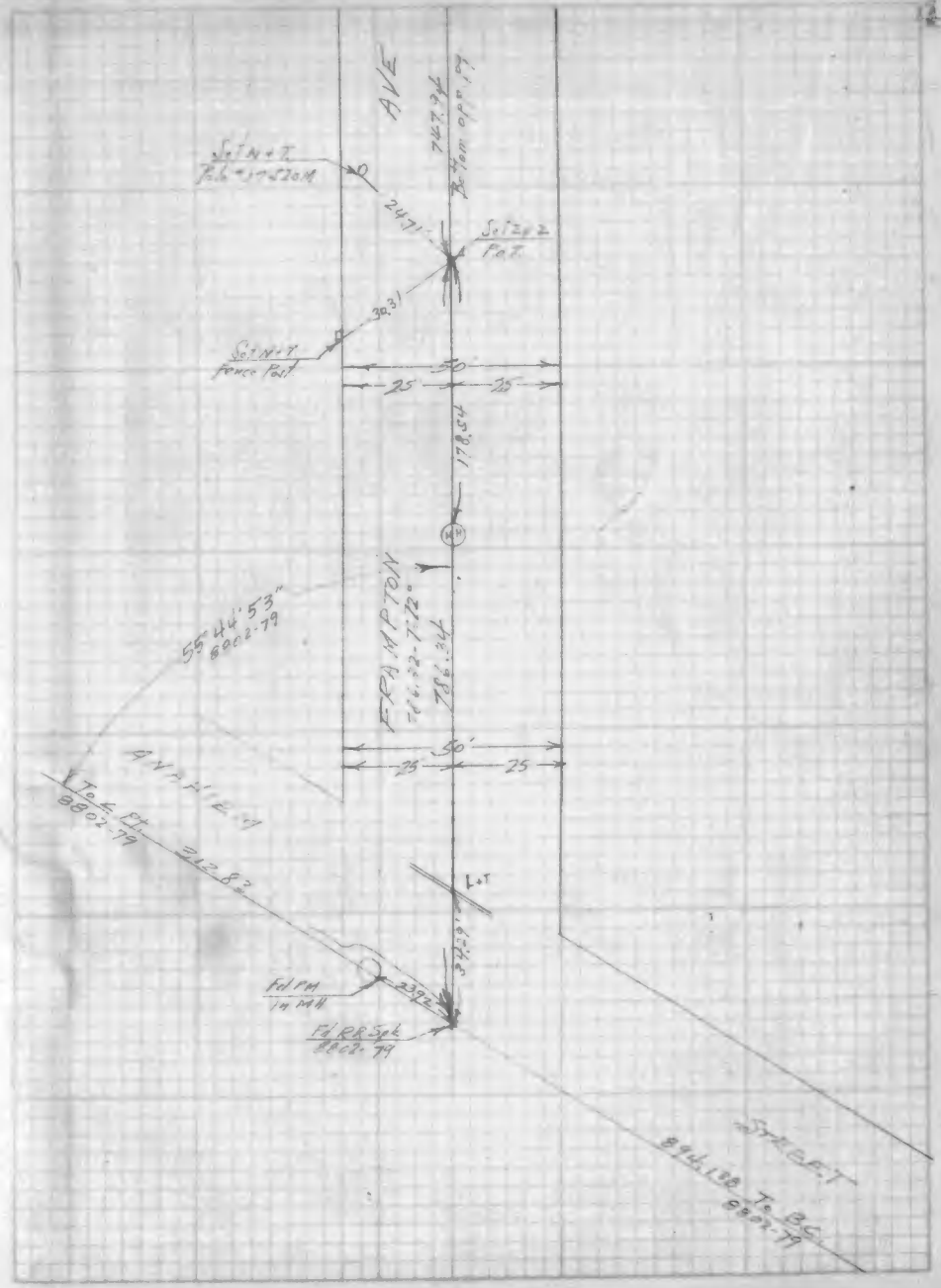

L.A. City F.B. 17402



L.A. City F.B. 17402

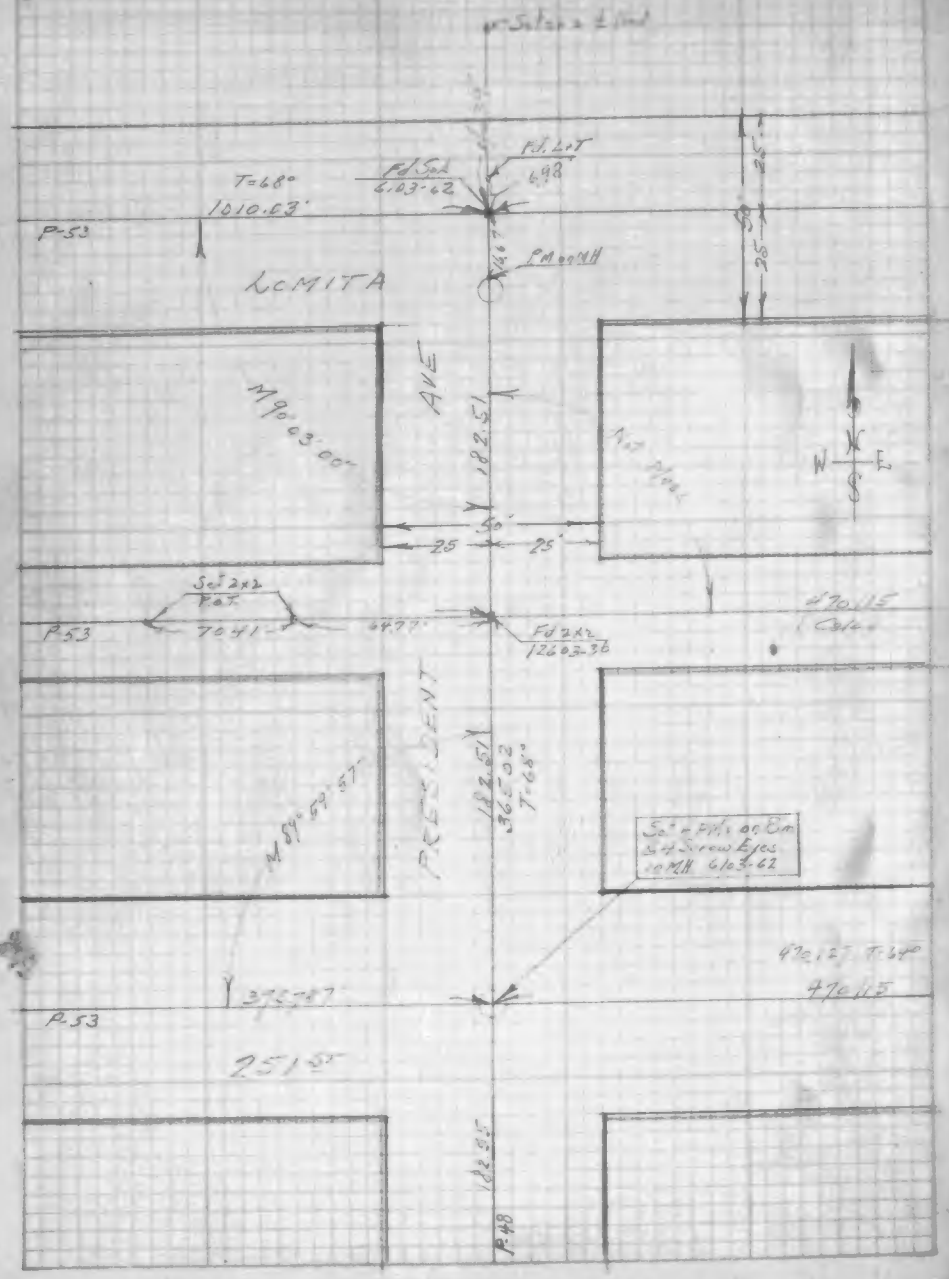

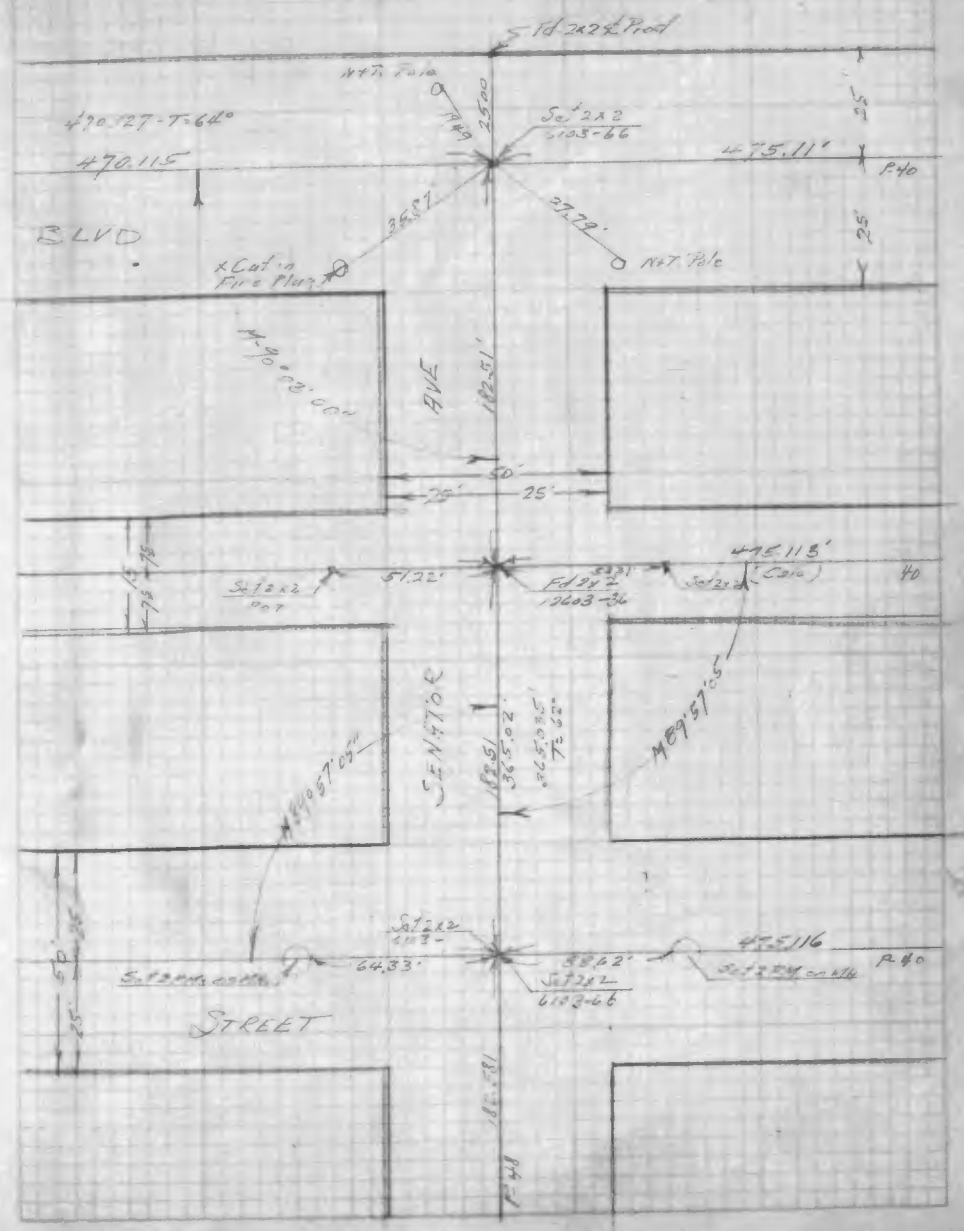

L.A. City F.B. 17402

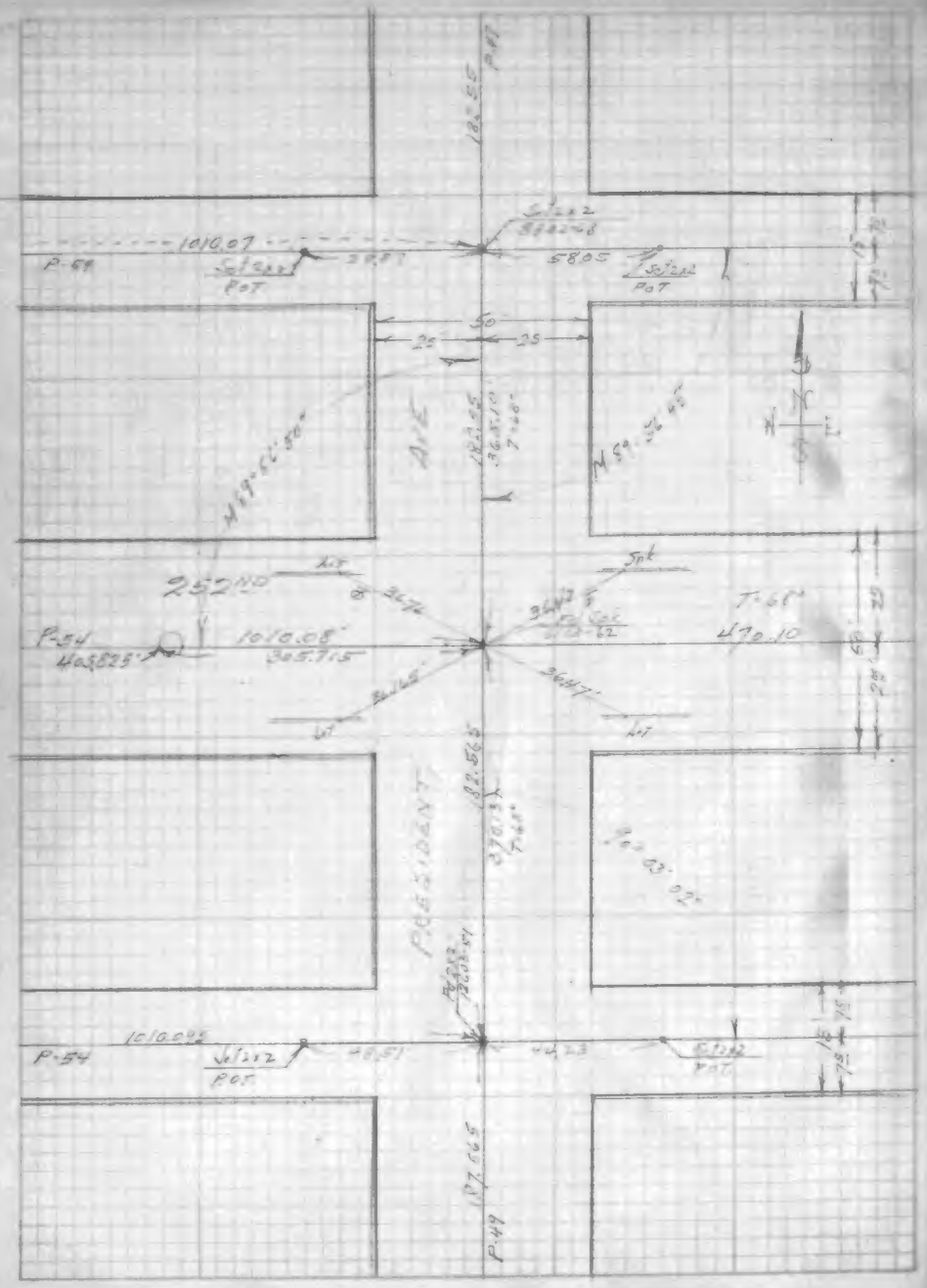

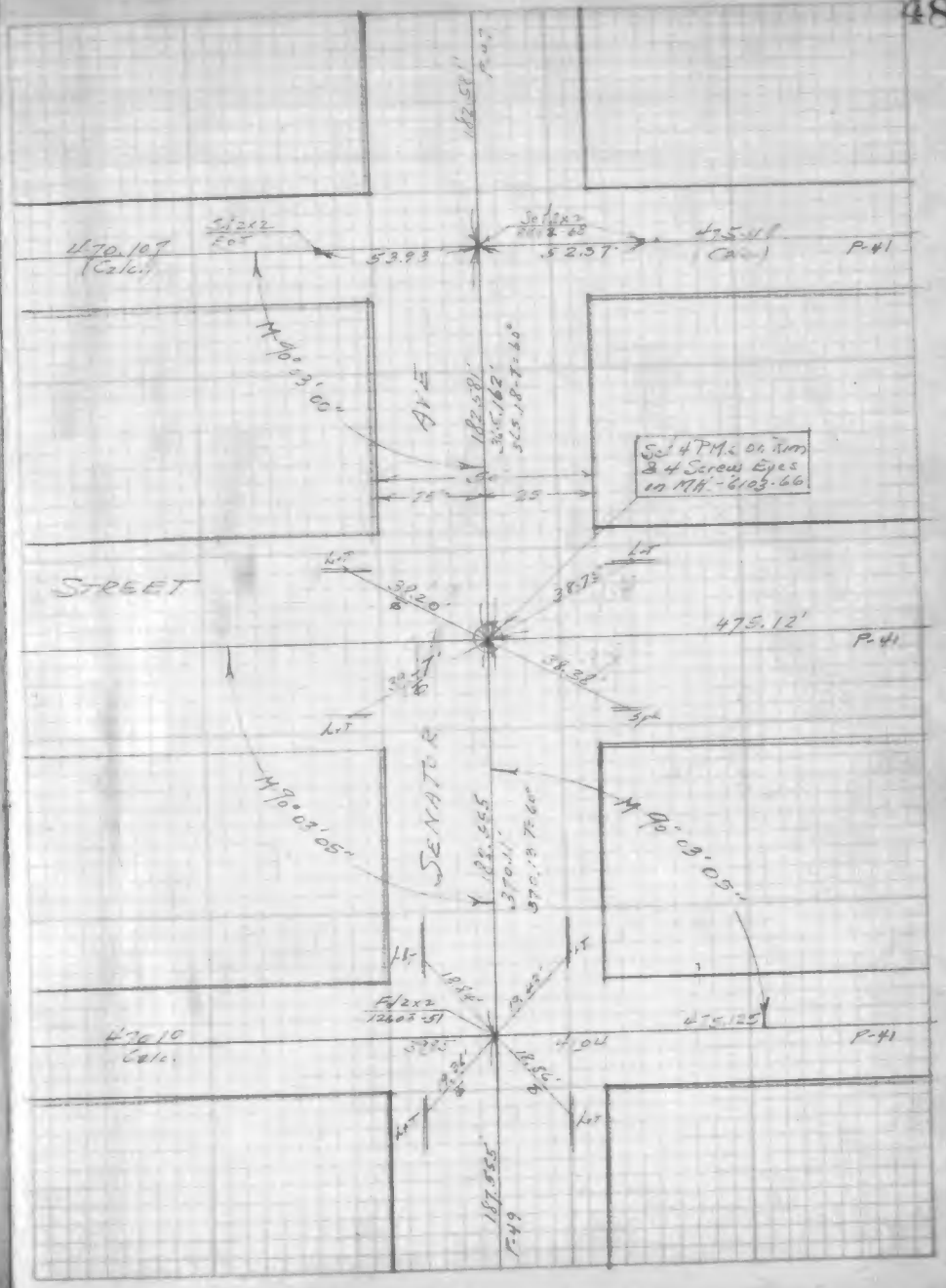

L.A. City F.B. 17402

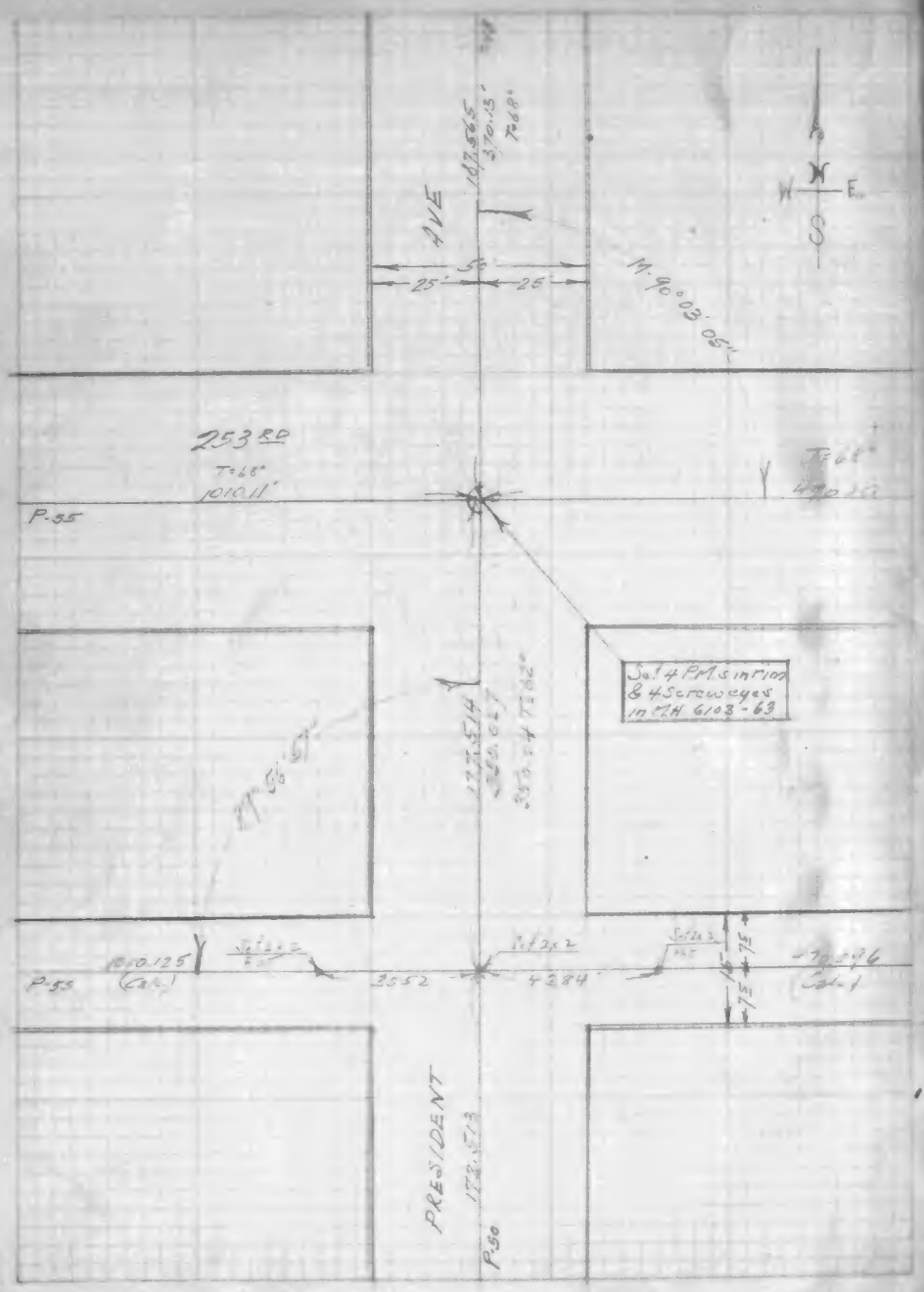

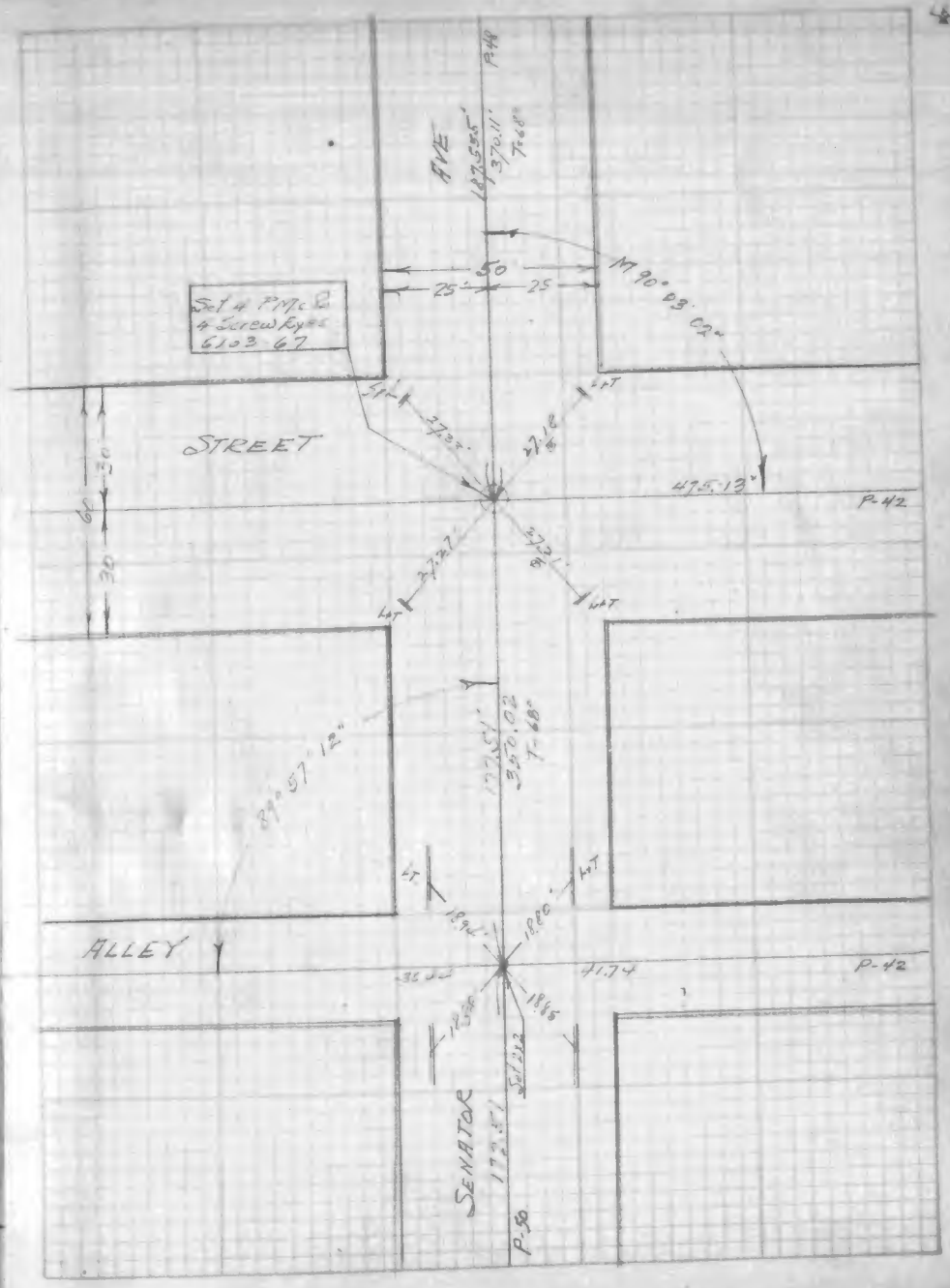

L.A. City F.B. 17402

17402

50

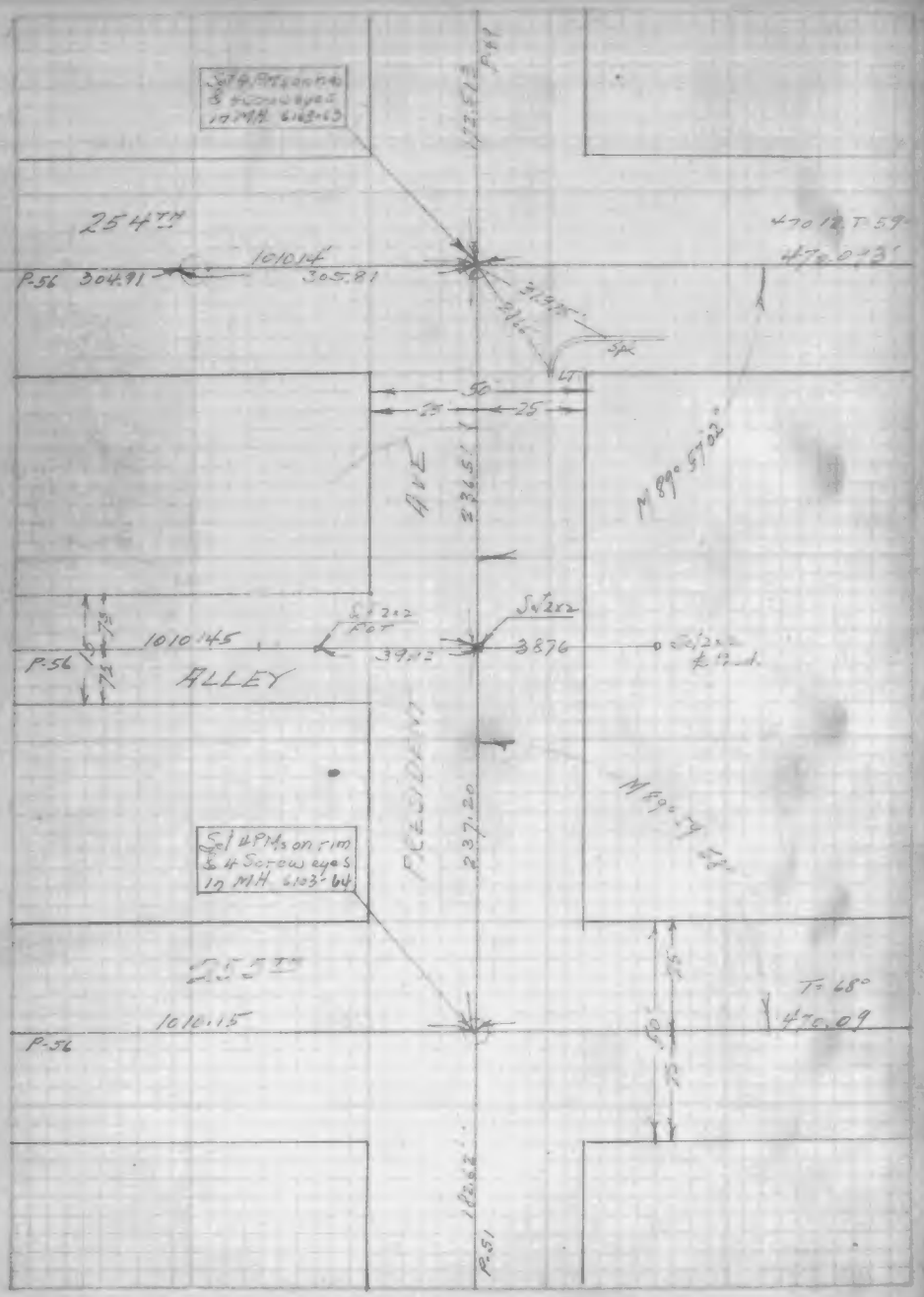

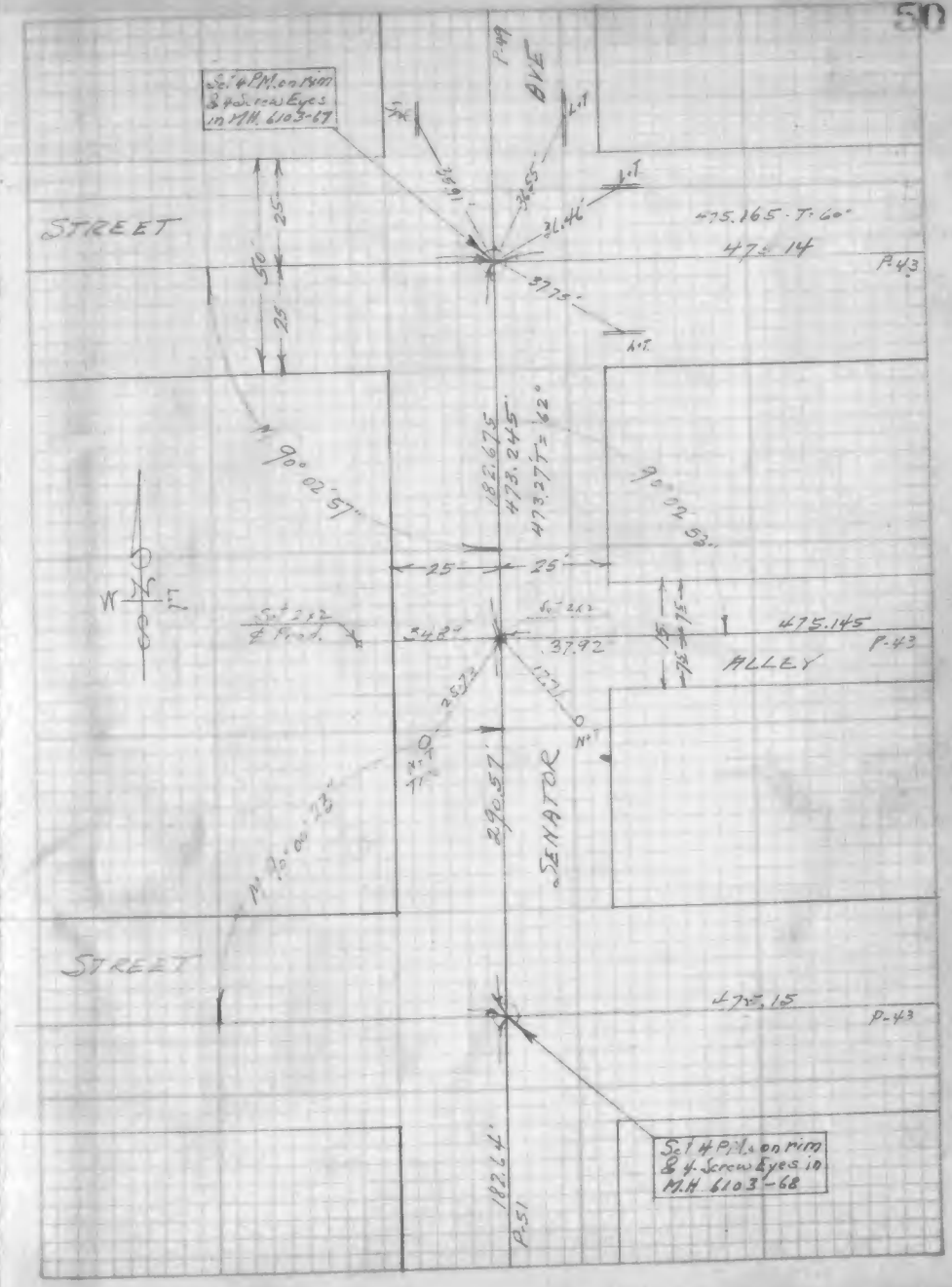

L.A. City F.B. 17402

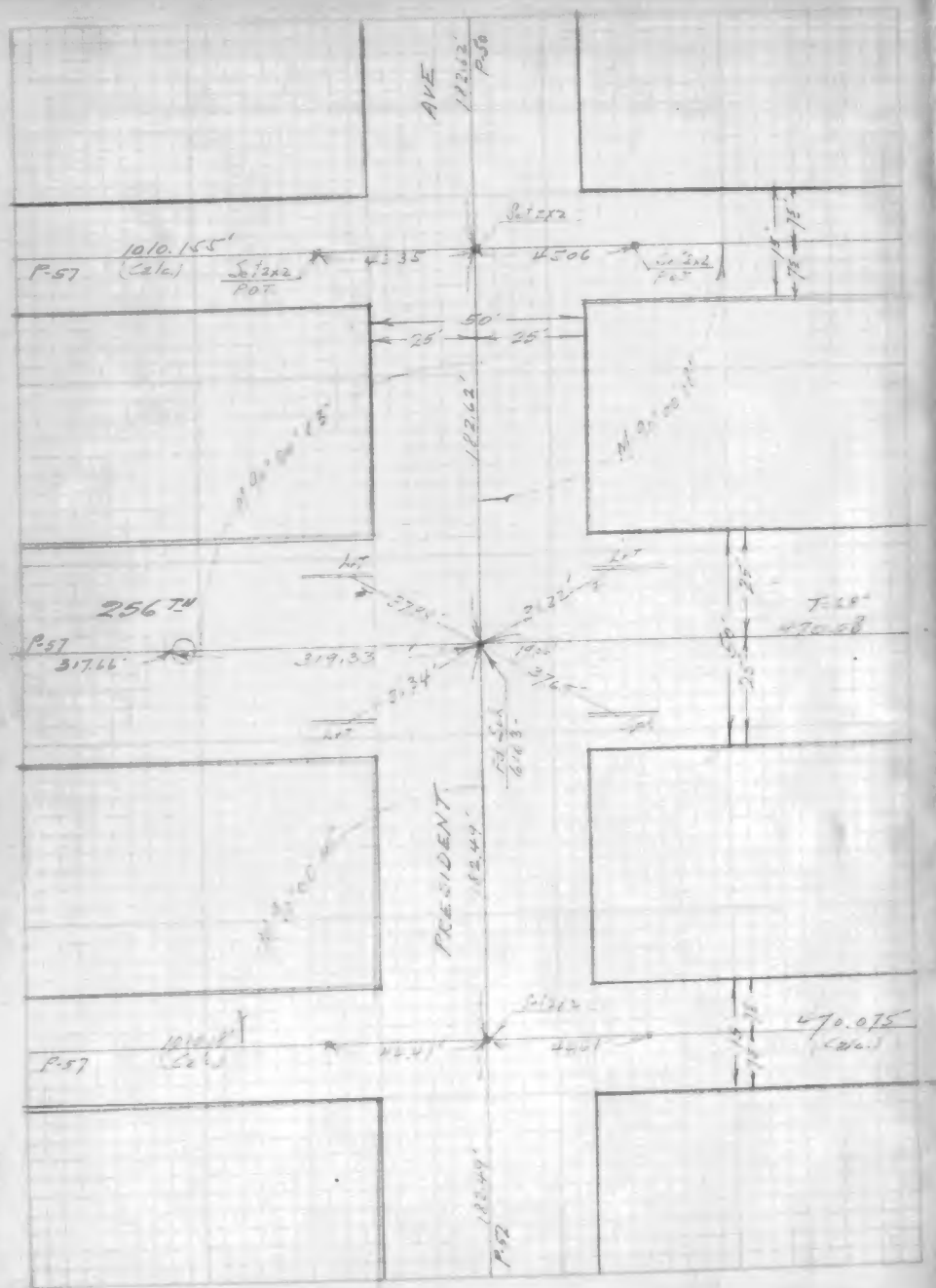



L.A. City F.B. 17402

17402

52

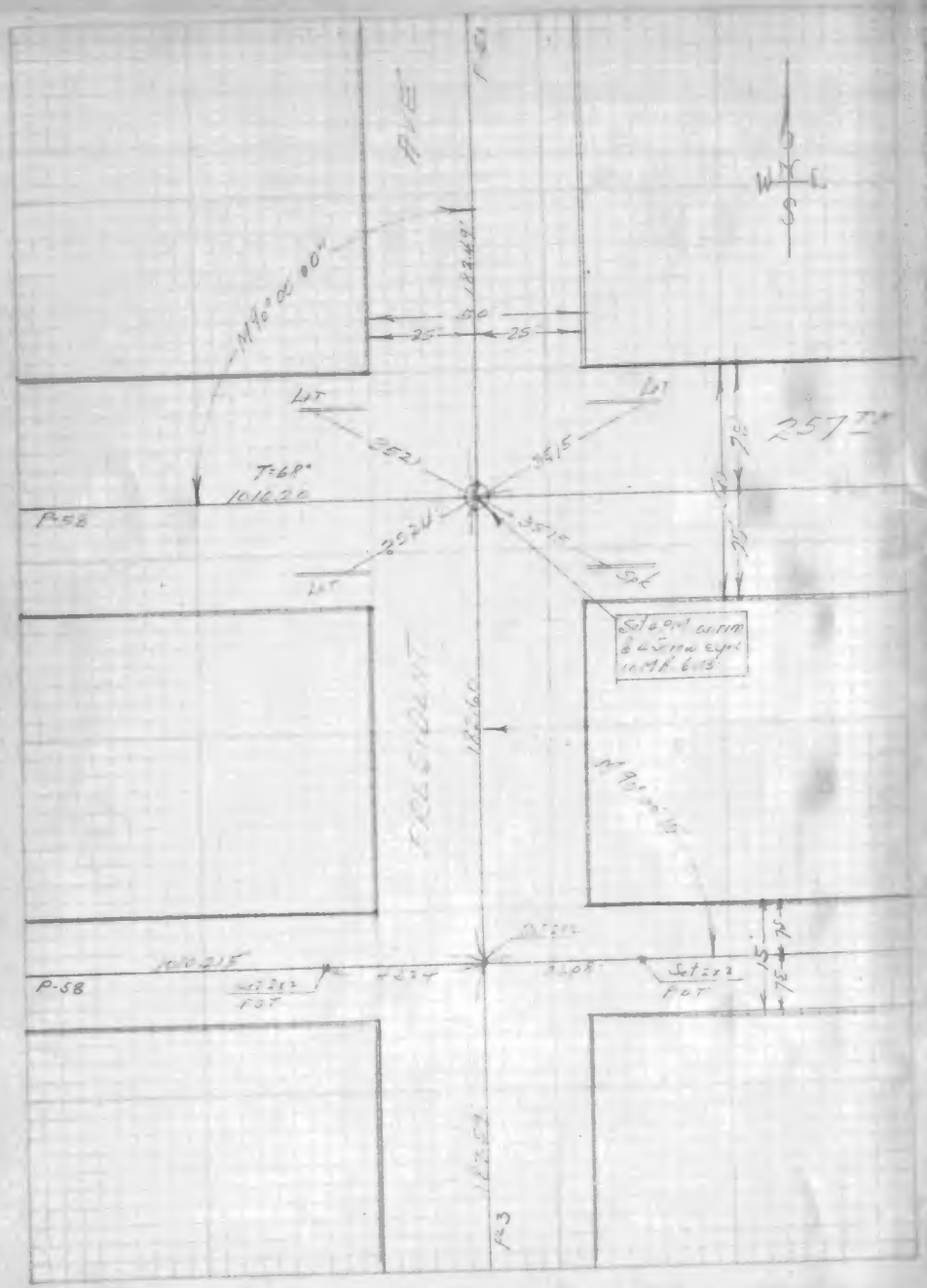

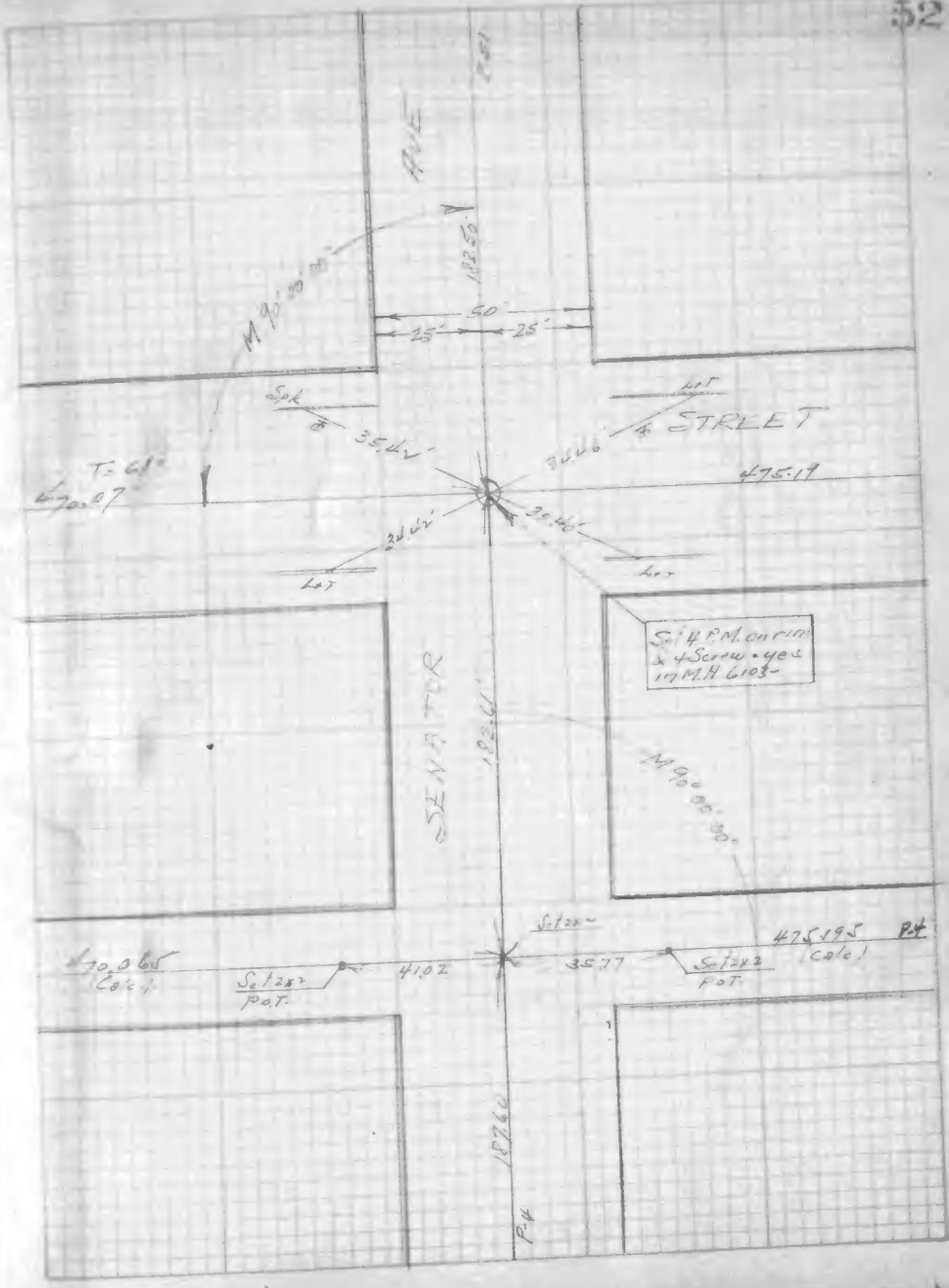

F.B.1010-96

L.A. City F.B. 17402



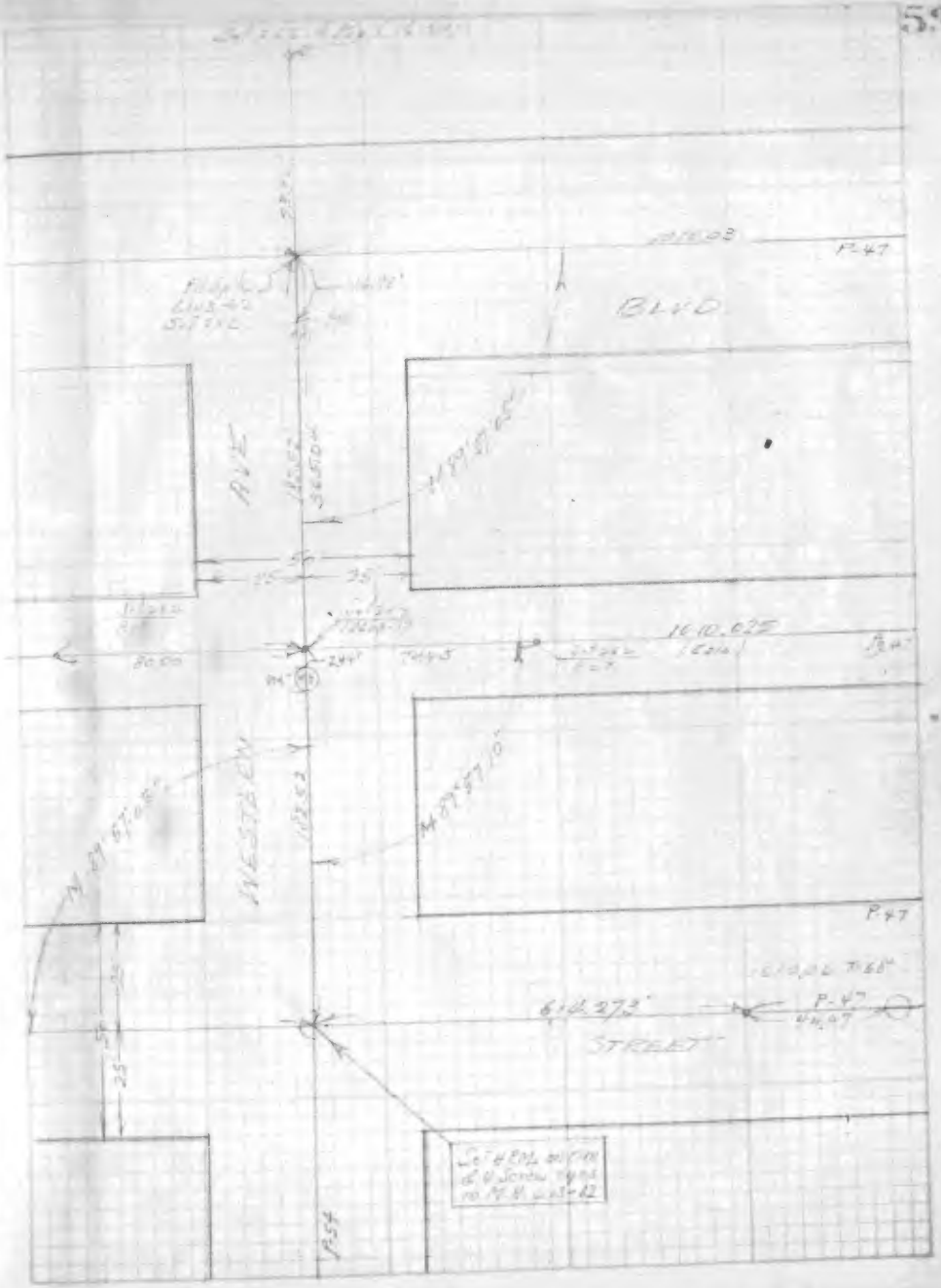


97
EAST
L.A. City
(1174.50')
(1174.91')
(6103.62')
351.94'
ALLEY
West
P-55


AVE
ST.
WESTERN
P-48
1010.095'
Coc.
P-54

L.A. City F.B. 17402

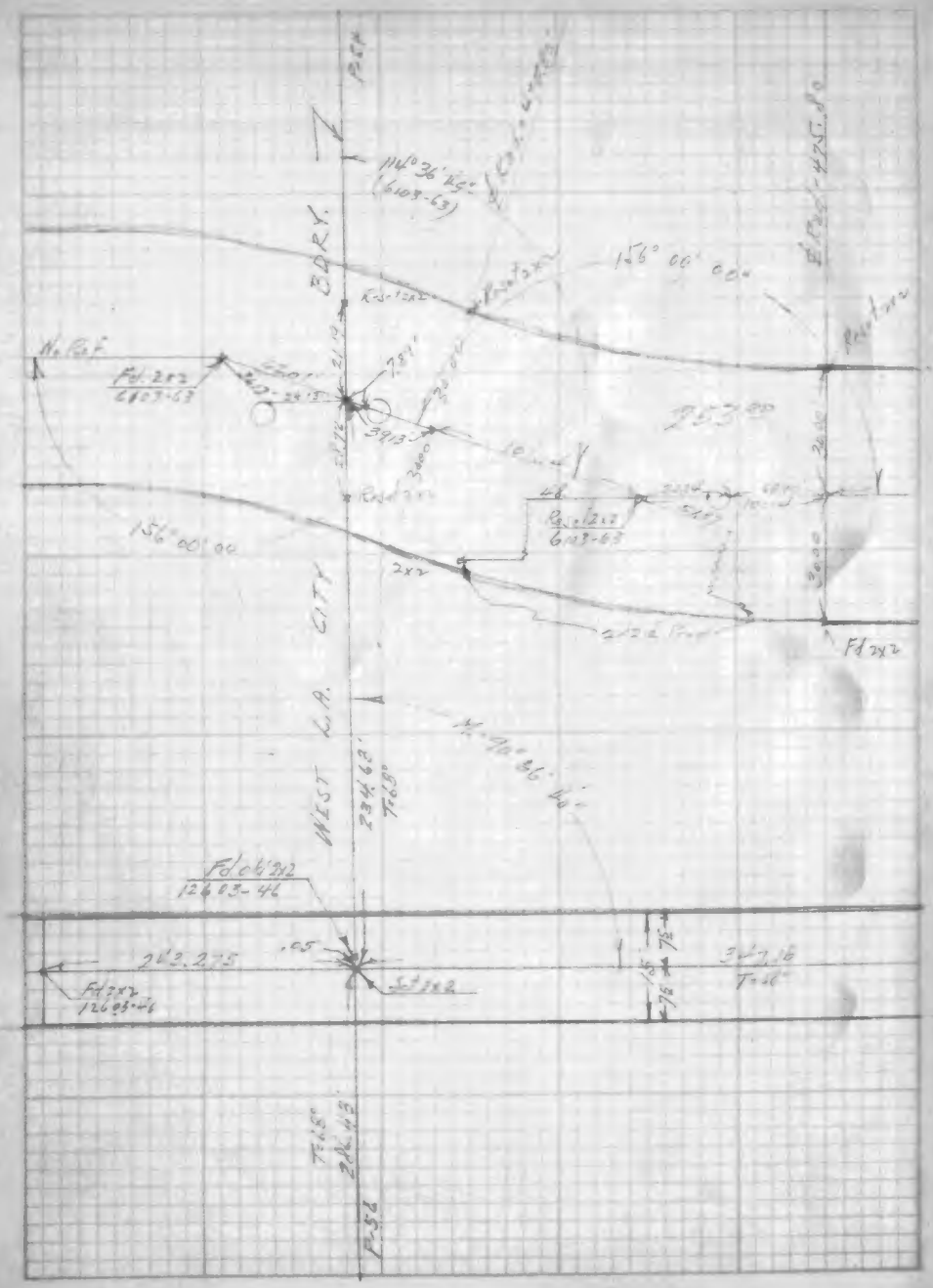

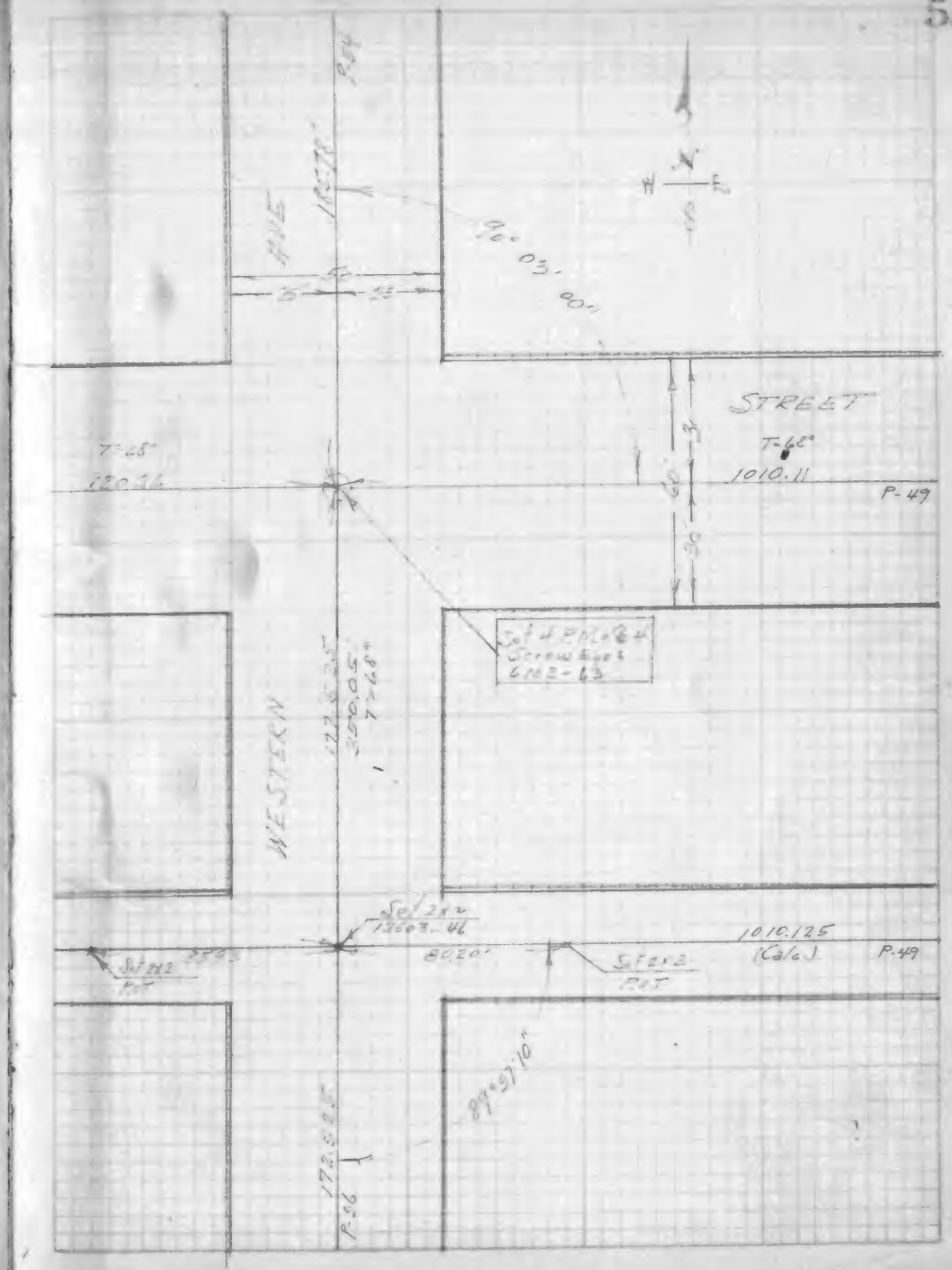

L.A. City F.B. 17402

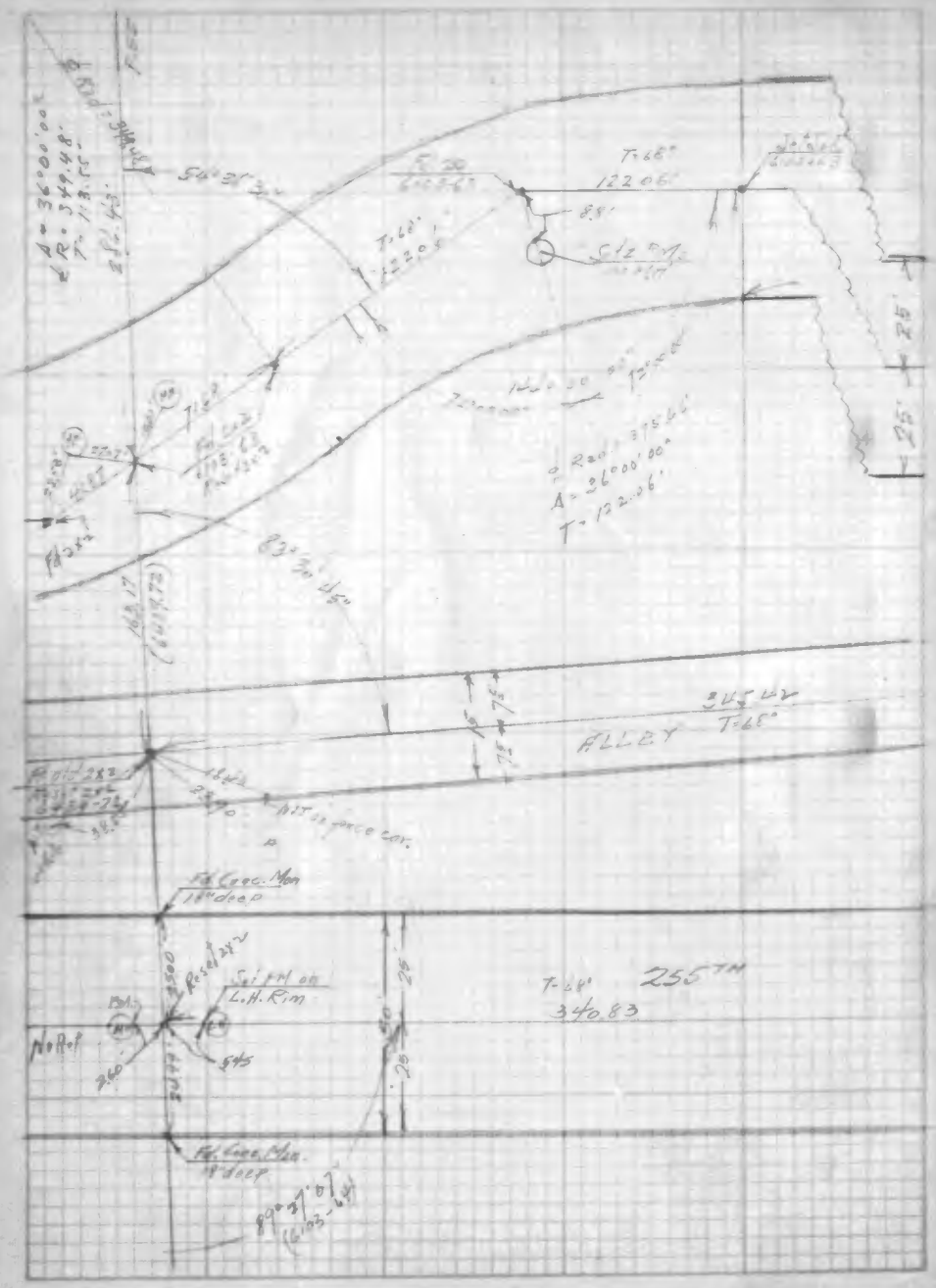

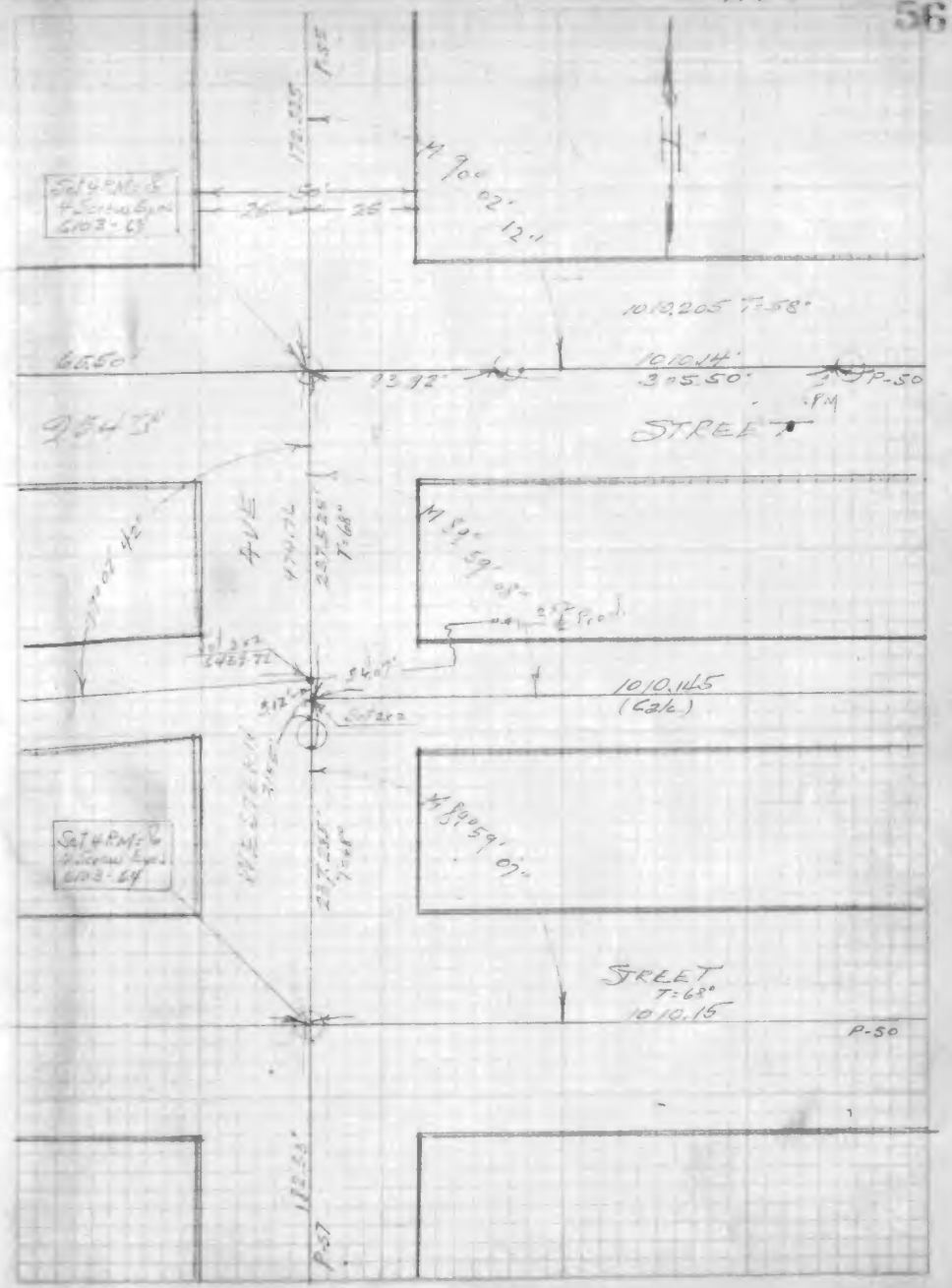

L.A. City F.B. 17402

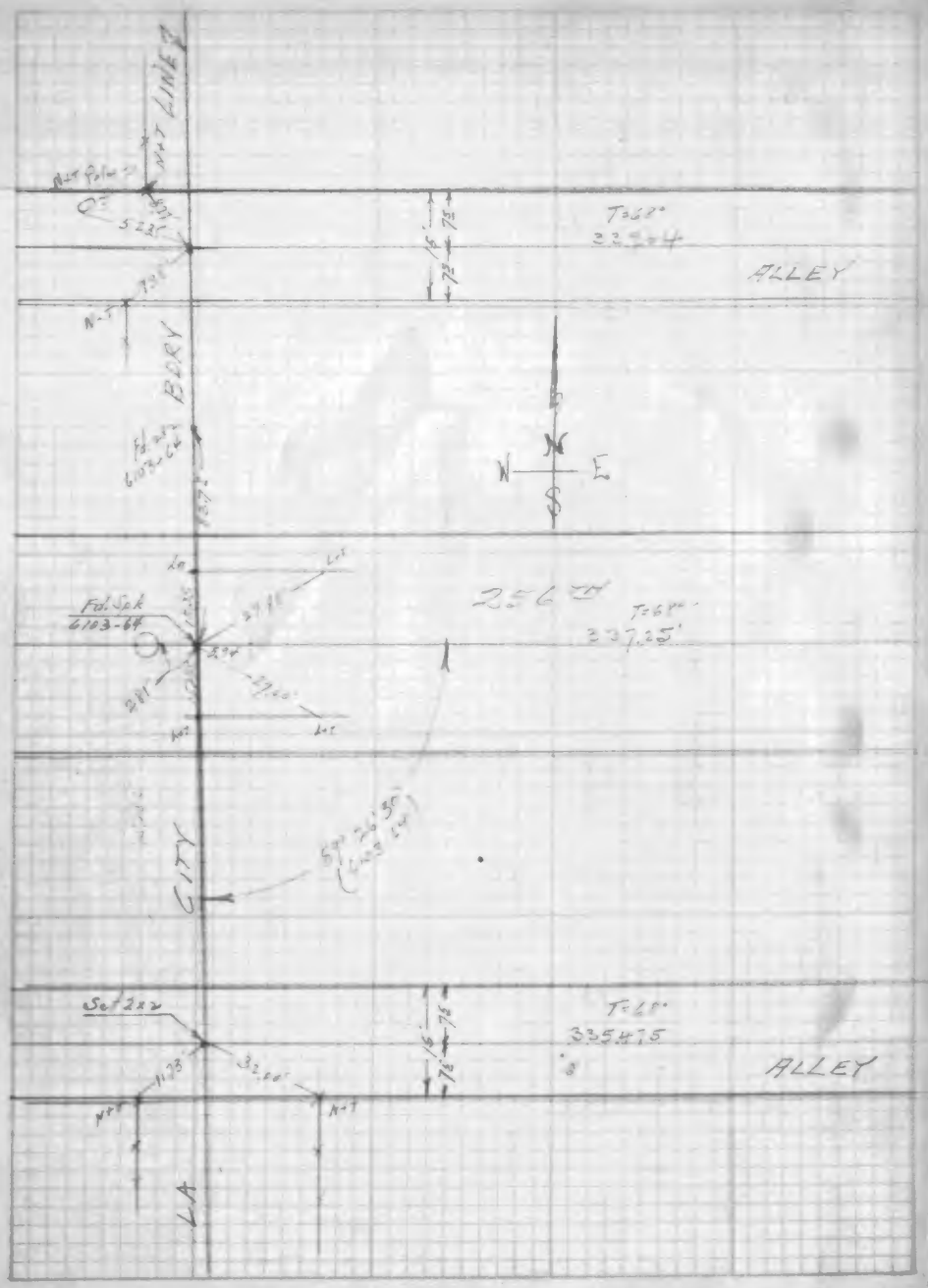

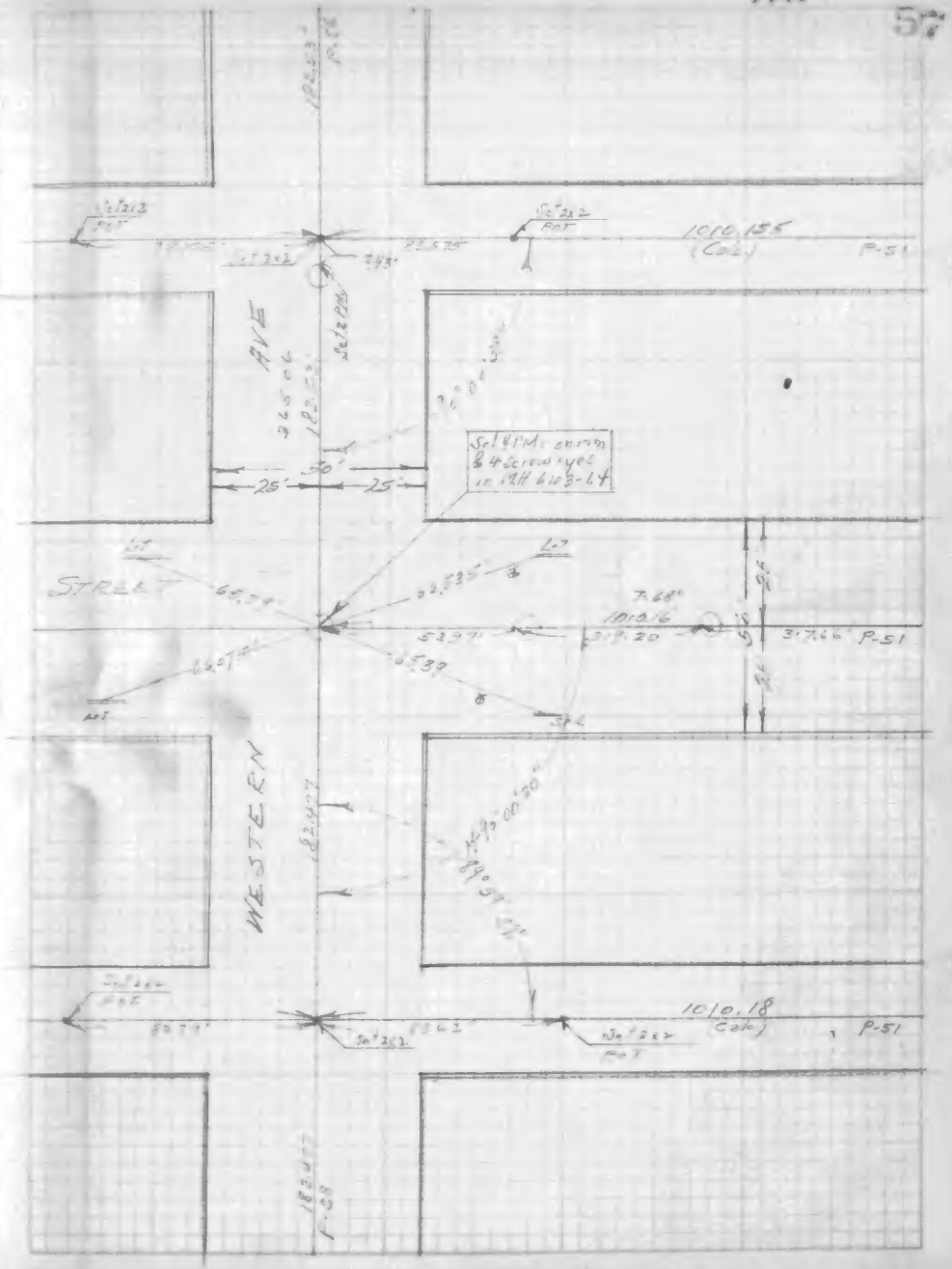

L.A. City F.B. 17402

17412 5/6 38

58



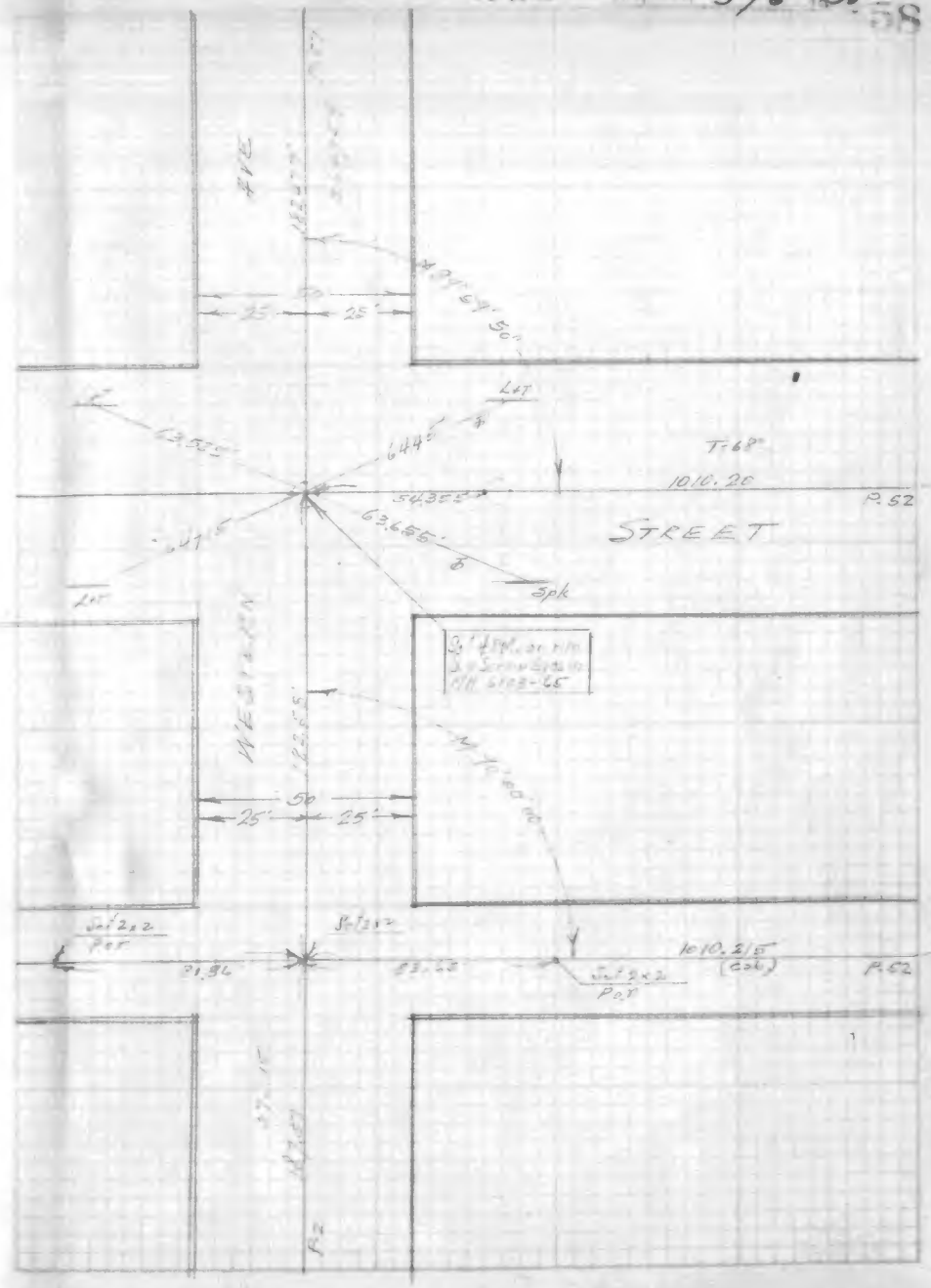

L.A. City F.B. 17402

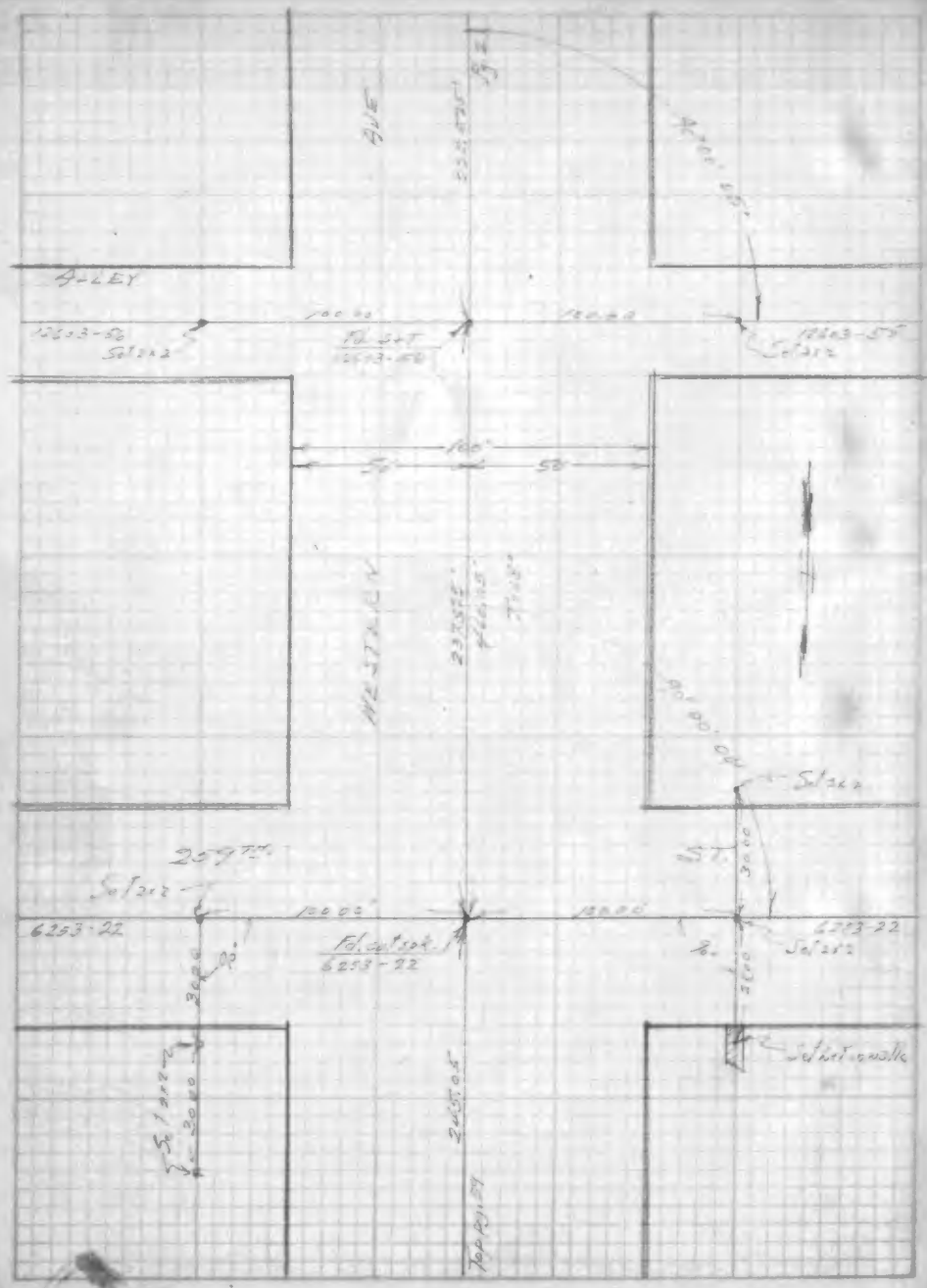
ALLEY
100.00
100.00
50
50
100
WESTERN
Set 2x2
Set 2x2
Set 2x2
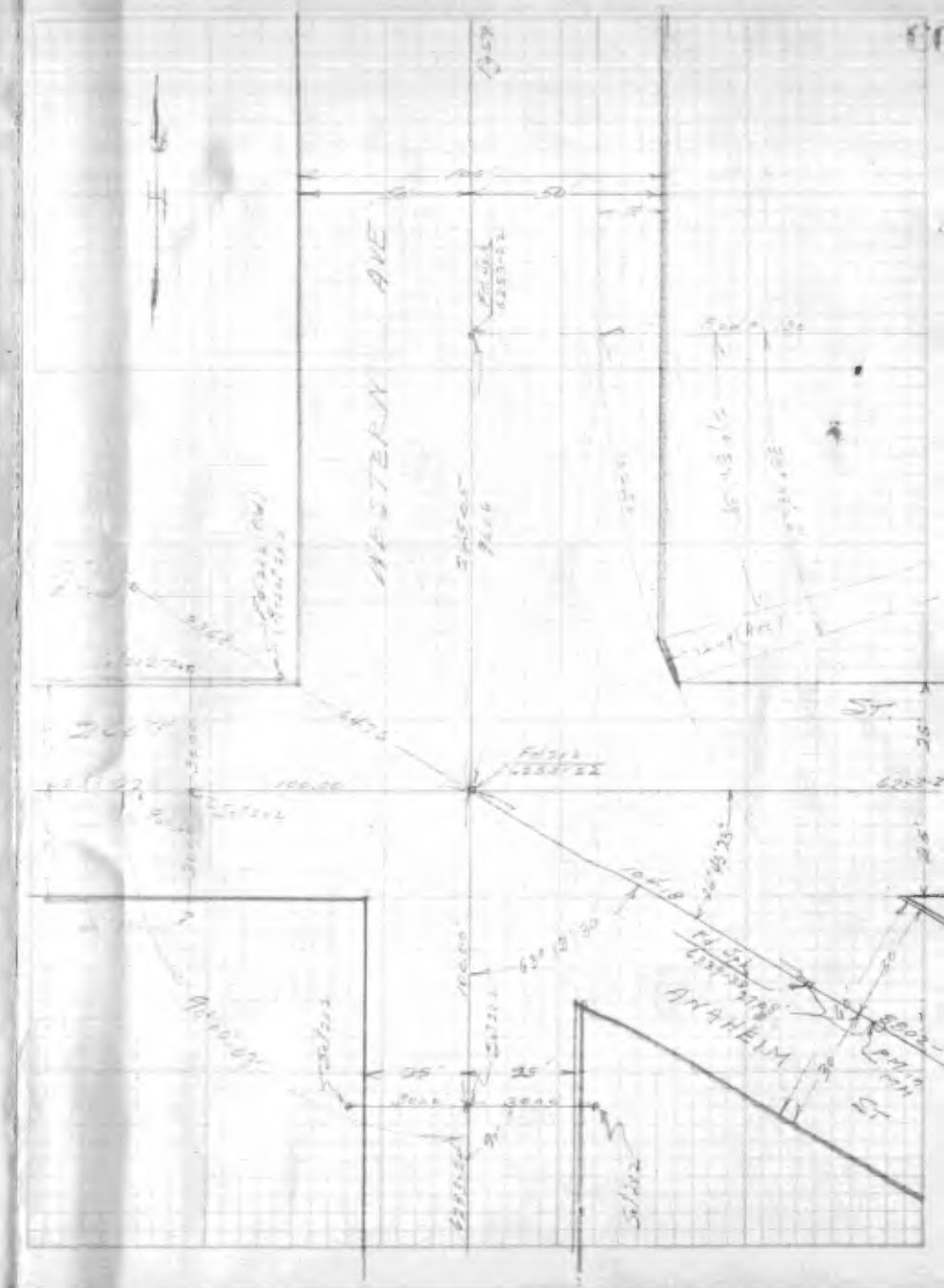
L.A. City F.B. 17402