4-27 Inglewood Freeman Blvd., J.N. 8305
L.A. City Engr's. Centerline ties - Century Blvd. and Inglewood to Imperial Highway L.A. F.B.13101

28 Inglewood Freeman Blvd., J.N. 8305
Inglewood City Engr's. Centerline ties from Arbor Vitae to Redondo Blvd. and Freeman Blvd. to Inglewood Ave. Inglewood F.B.1A, F.B. 223, F.B. 180, F.B. 200

BOOK 1014

1014: 4-65

L.A. City F.B. 14101

F.B.1014-4

Inglewood & Redondo Rd.
Rutland St. to Imperial Highway

Survey
Ties.

April 1932

Lougheed
Cleaver
Ashley
Van Iersel

Ref. C.S. notes
pp. 17-19 to 19 - incl.

Tree "C" No. Standard type (PCS)

F.B.1014-5

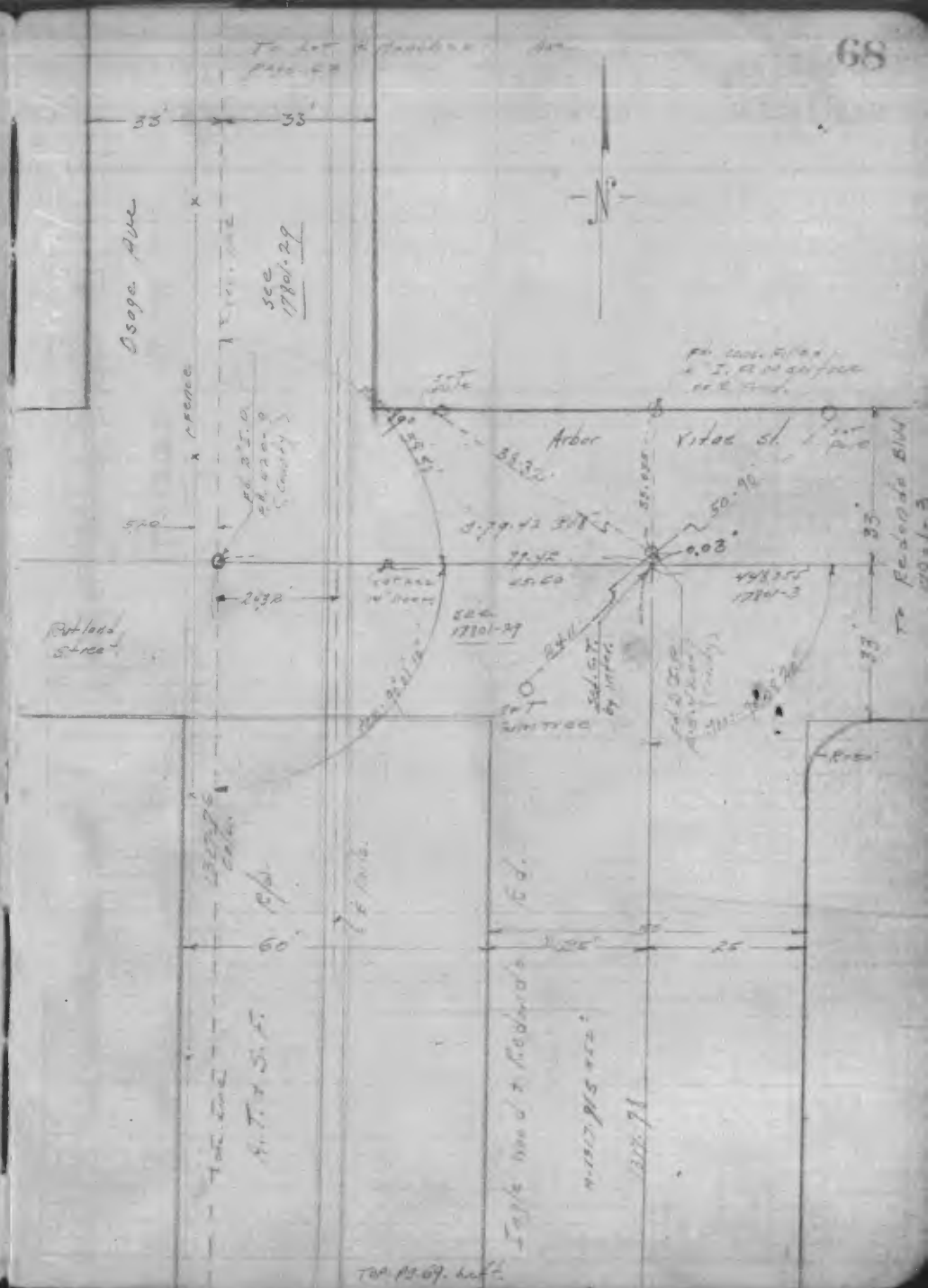

L.A City F.B. 13101

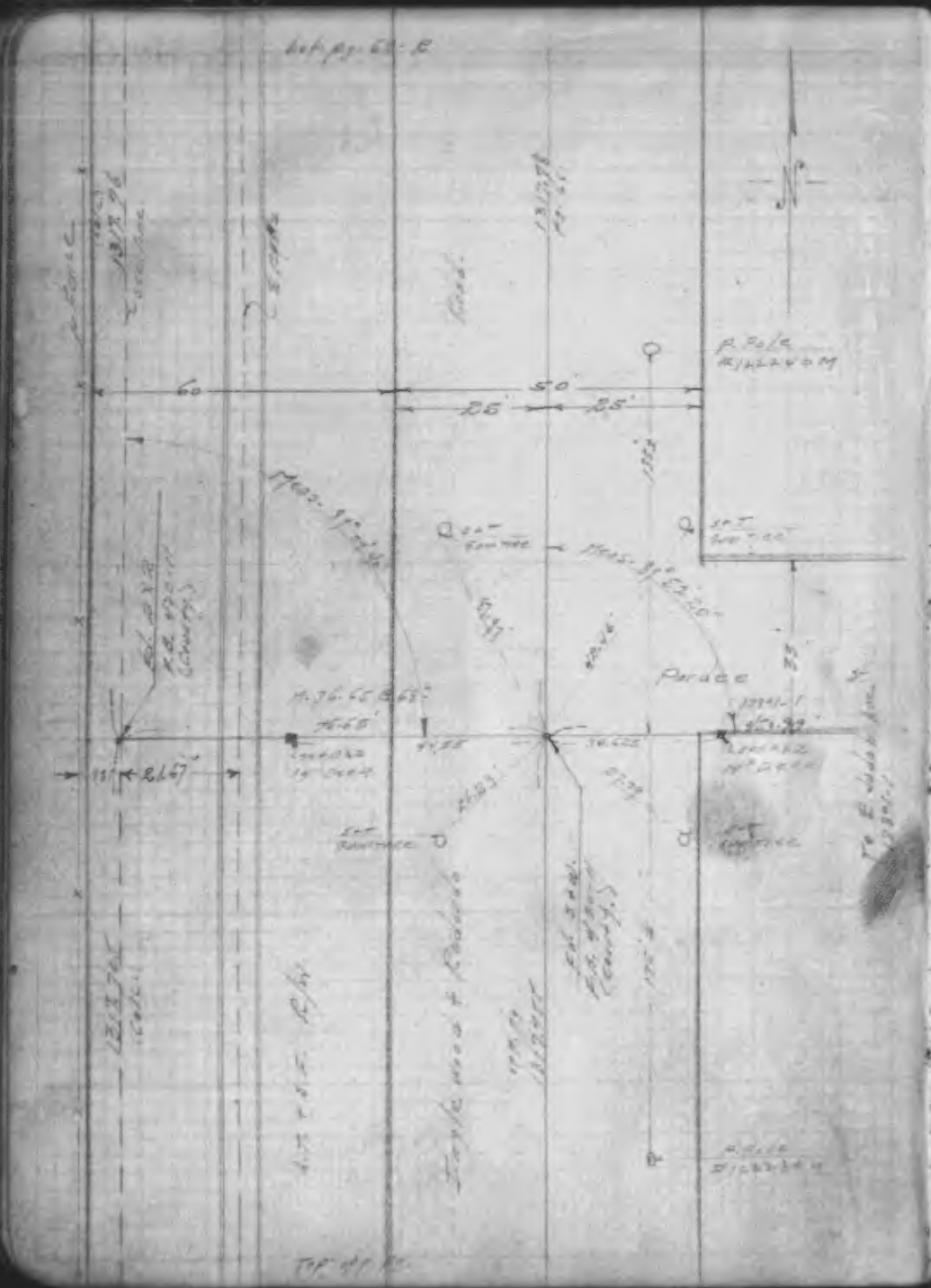

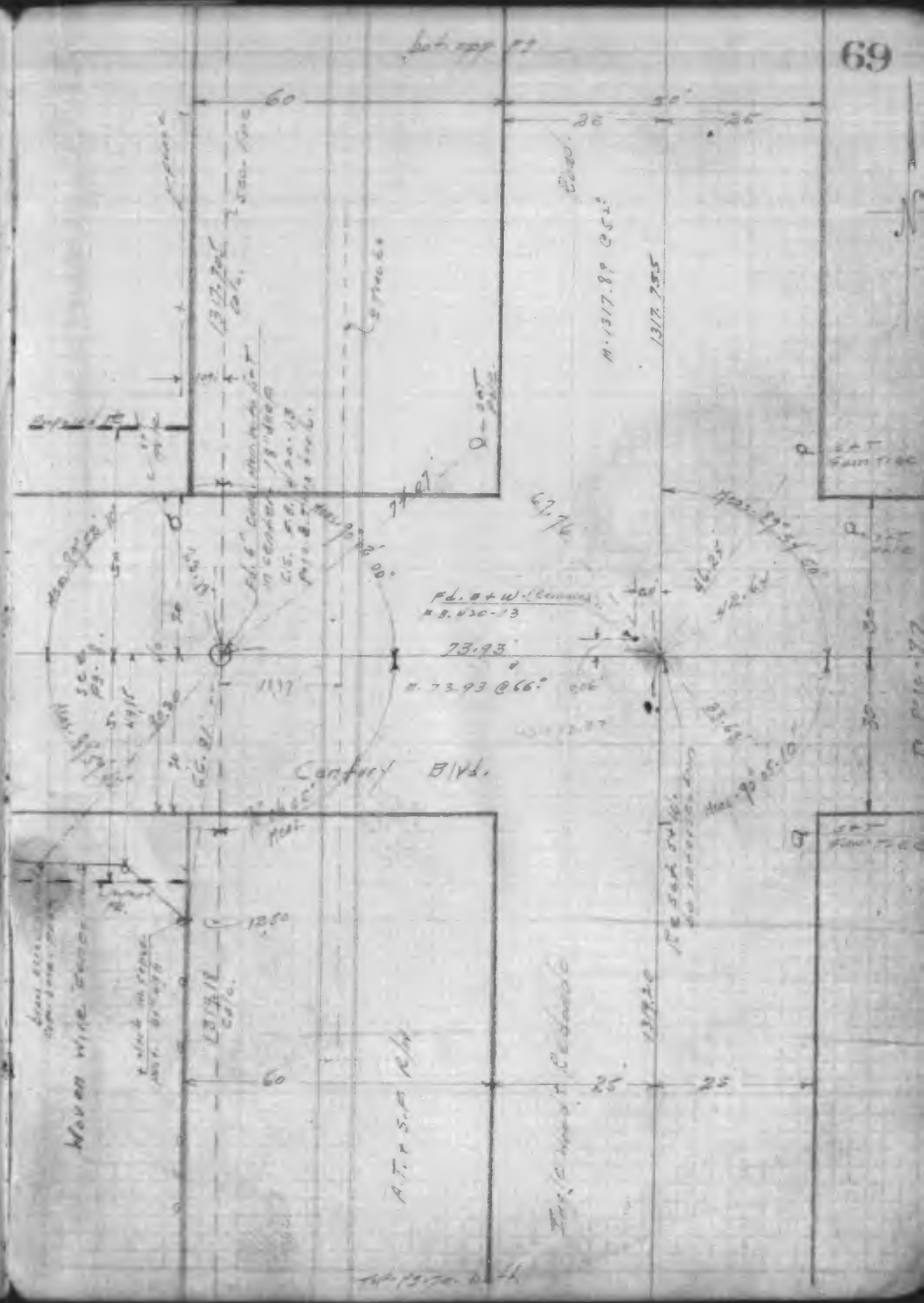

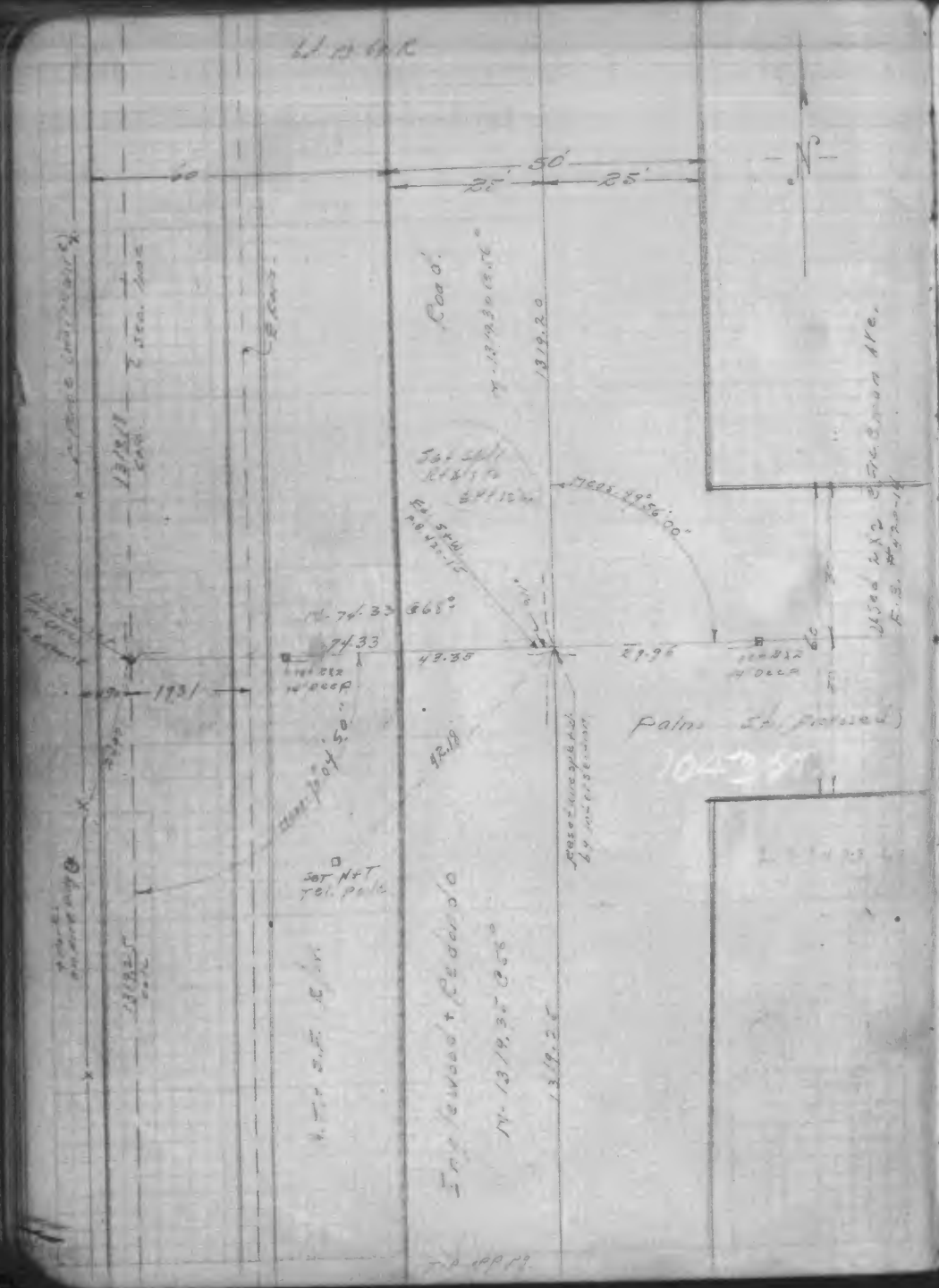
60'
50'
25'
25'
Road.
Palms St. (Proposed)
104287
Set opp. Pg.


Set opp. Pg.
Road.
60'
50'
25'
25'
74.705
44.445
30.15'
19.65'
Top Pg. 71. R


Imperial Highway
sec. line
30
30
Meas. 92°04'15"
Water main

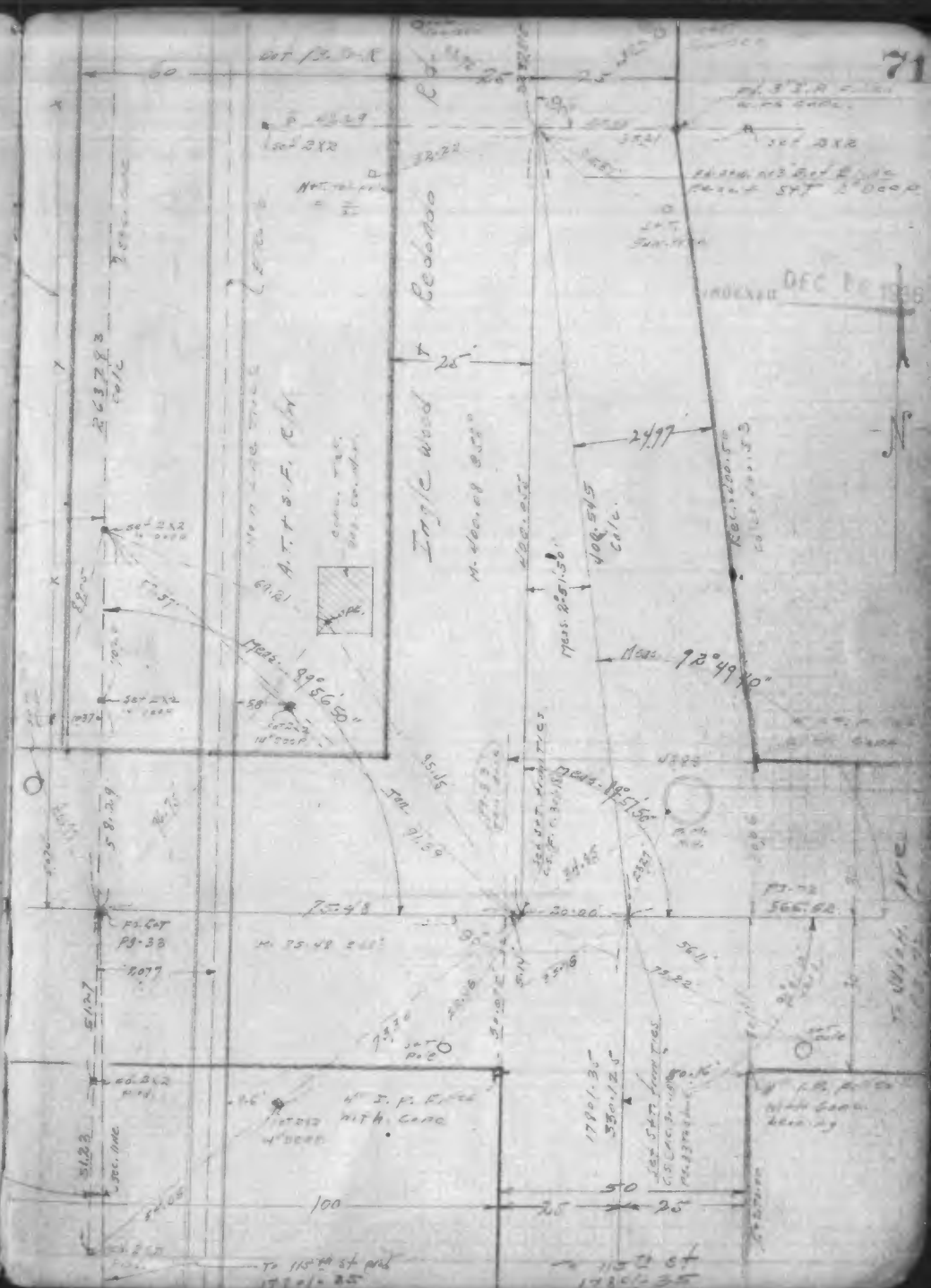
Eagle Wood Cedars
60
25
25
24.97
Meas. 92°49'10"
Meas. 89°56'50"
Meas. 89°57'50"
Meas. 92°51'50"
100
50
25
25
To 115th St. and 173d/1.35
115th St. 173d/1.35
DEC 16 1988

Imperial Highway

Eagle wood & Redondo Road to Hawthorne Ave

℄ survey ties

G.B. 3650

Closed

Roughead

Cleaver Avenue

Ashley

Mc Ivor

℄ Rel. - County Road perf. F.C. 301-17-18-20

Ref.-

Trial Map #2663, #324, #165, #97-7

Between Tr. Map - See Above Trial Map

Tr. Map. #5441 - #3265 - #1543 #7763

Tape # 6016 Standardized 68°

Judah Ave

Highway

Isis Ave

Imperial

Los Angeles Co. of Calif.

℄ vol. of Vacated

Angle Point

Set of pks in M.H. Rim

Set 4 hooks in M.H.

℄ sec.

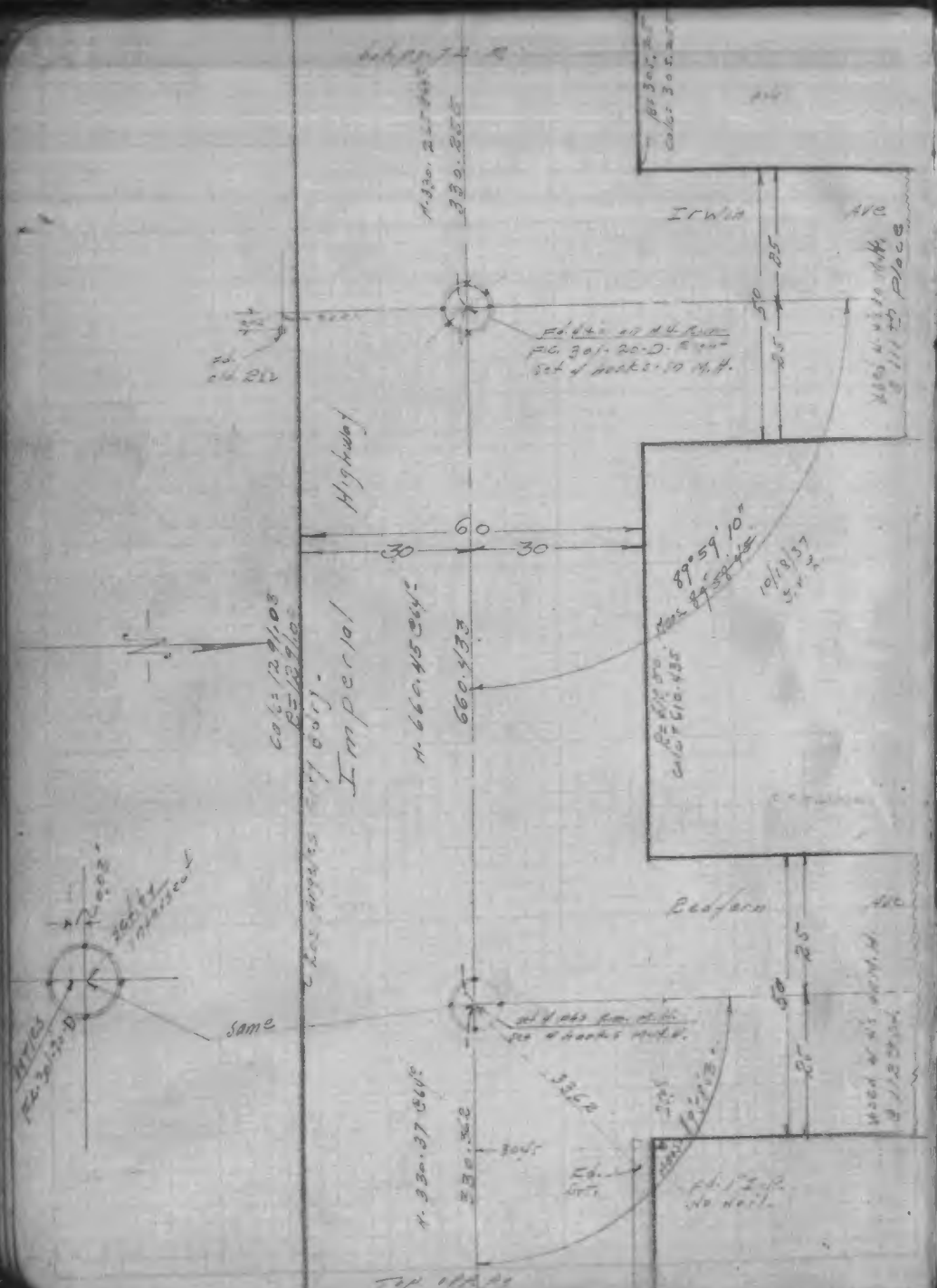
Irwin
Ave
Highway
Imperial
Bedford
Ave
Same
Notes
Fd. 4 hooks in M.H.
Set 4 hooks in M.H.
89°59'10"
10/18/37
S.W.

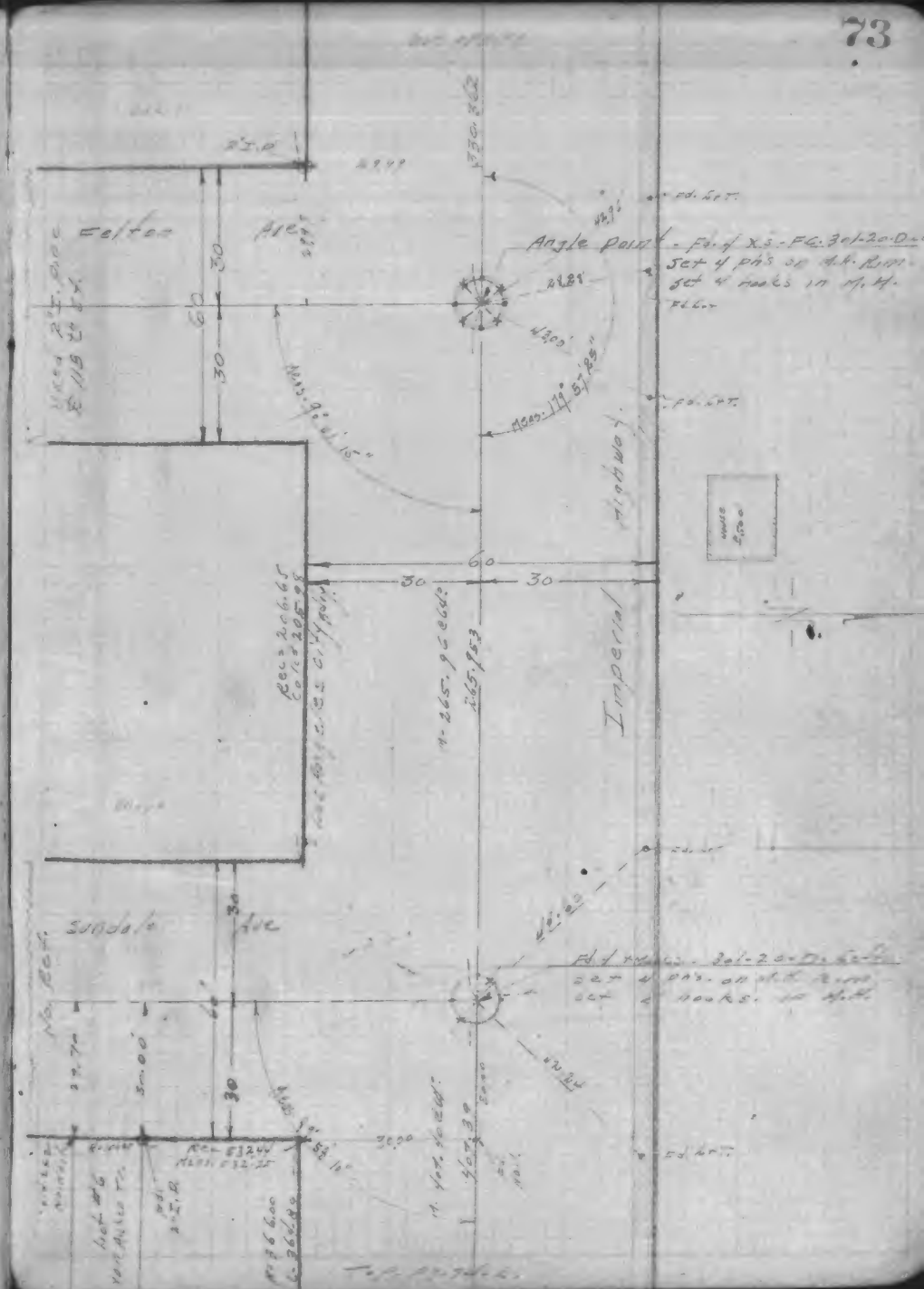
Felton
Ave
Angle Point
Fd. of X.S. - FC. 301-20-D
Set 4 pins on M.H. Rim
Set 4 hooks in M.H.
Highway
Imperial
Sandale
Ave
Fd. 4 hooks - 301-20-D
Set 4 pins on M.H. Rim
Set 4 hooks in M.H.

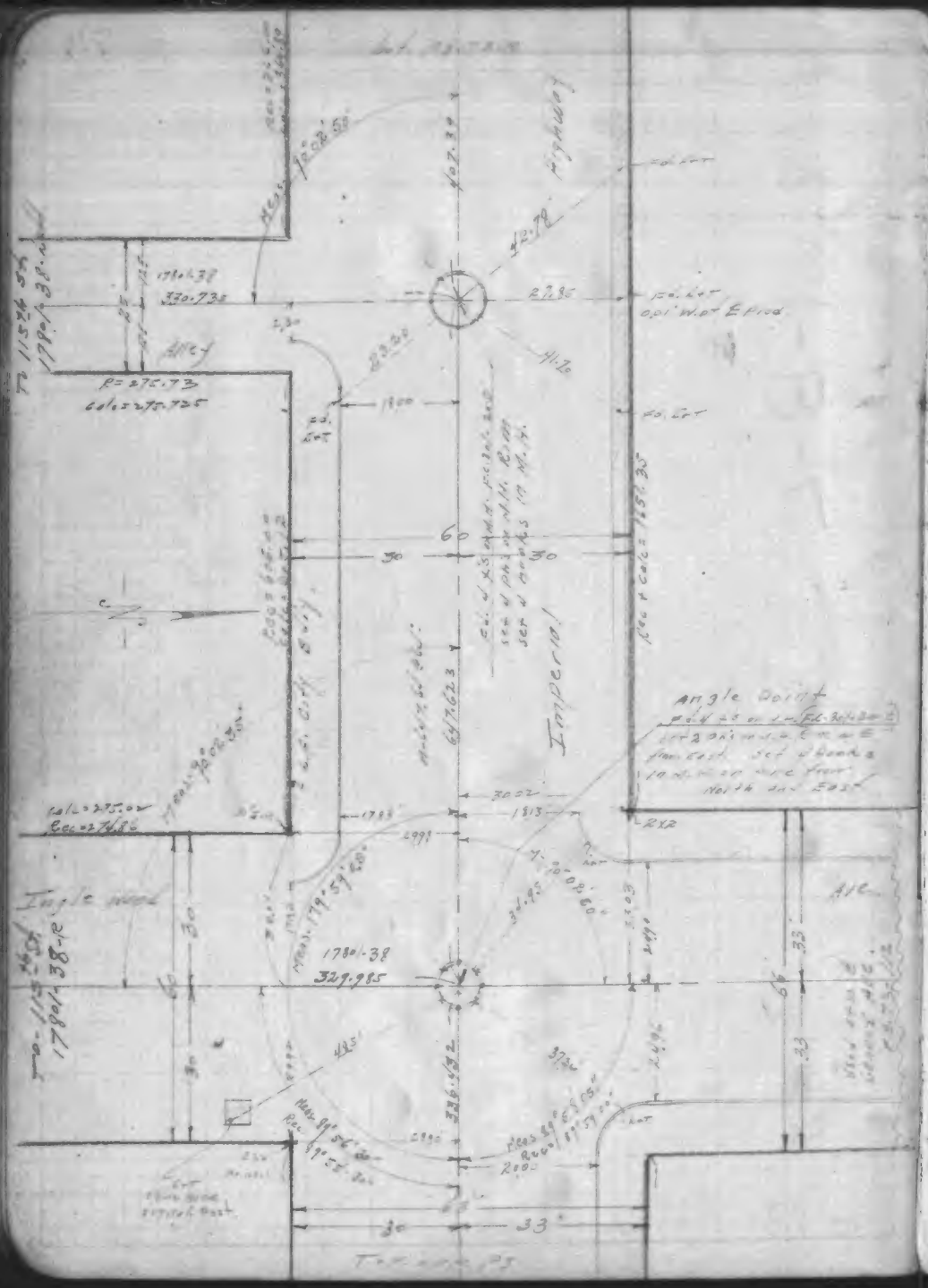
Angle Point
Imperial
Highway
Ave.
Angle Point
Imperial
Ave.

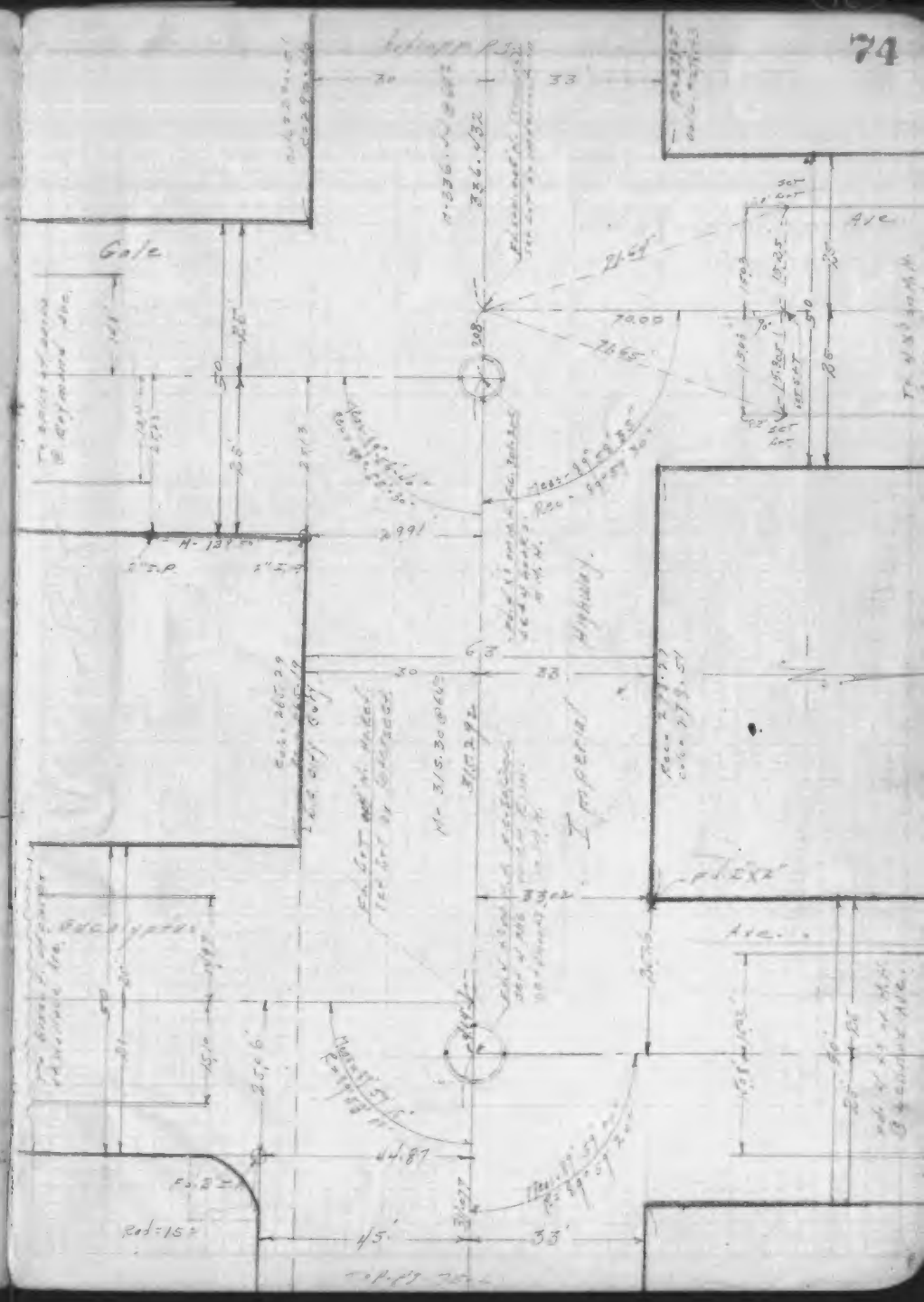
Gate
Imperial
Highway
Ave.
Eucalyptus
Imperial
Ave.

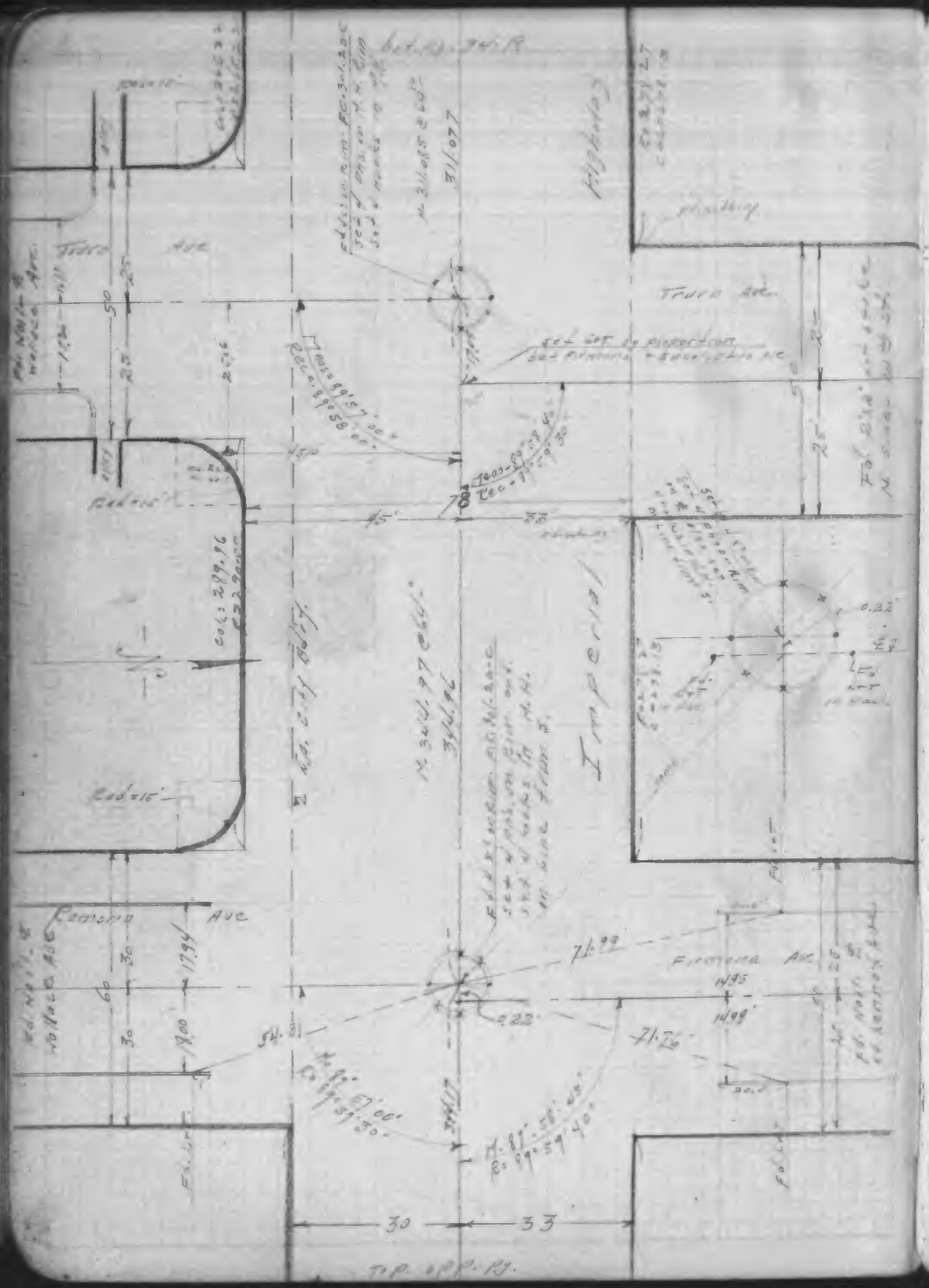
Highway
Imperial
Turo Ave
Ramona Ave
Firmona Ave
Radius 15'
Top. of P. Ry.

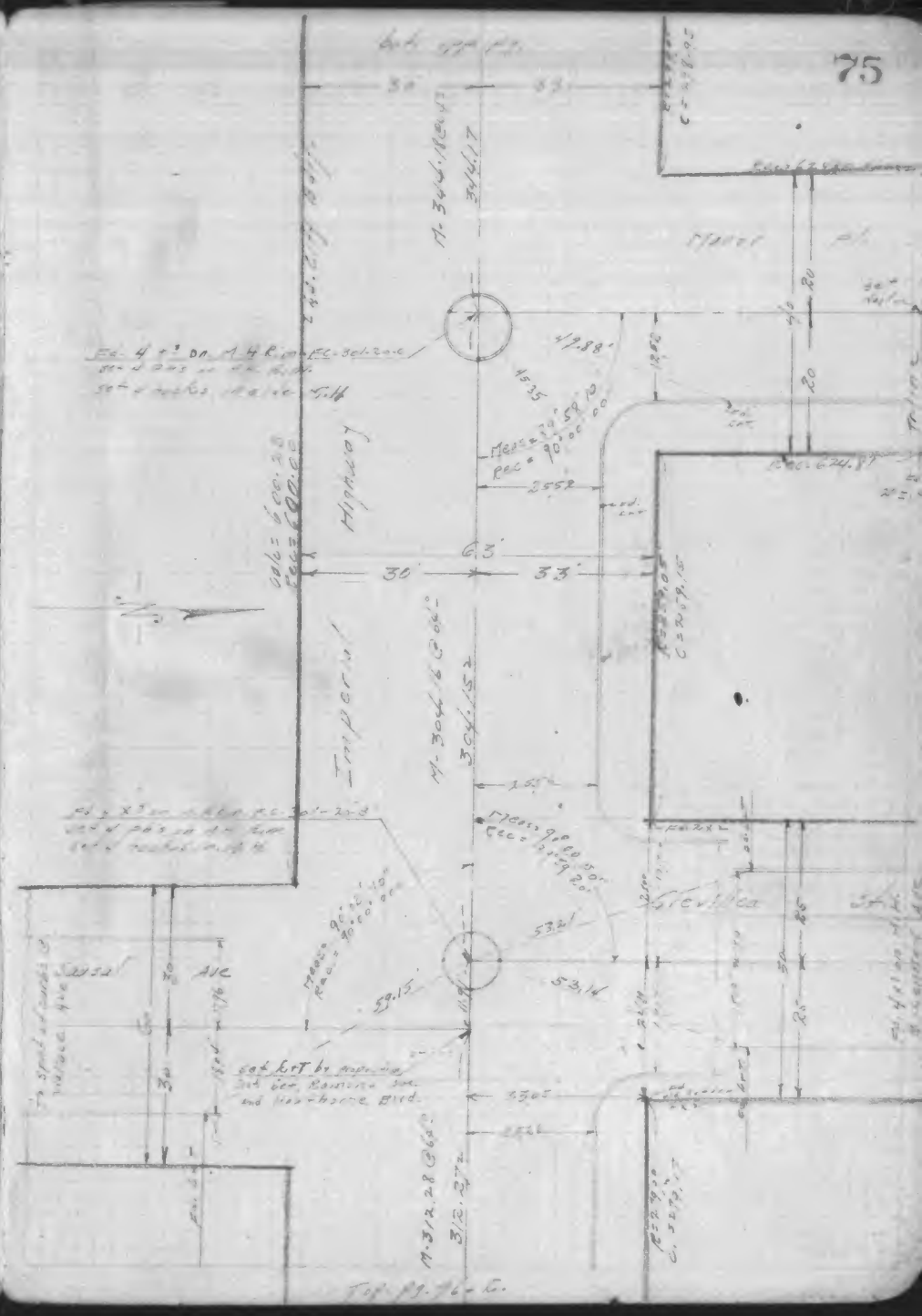
75
Highway
Imperial
Stevilla
Top. of P. Ry.

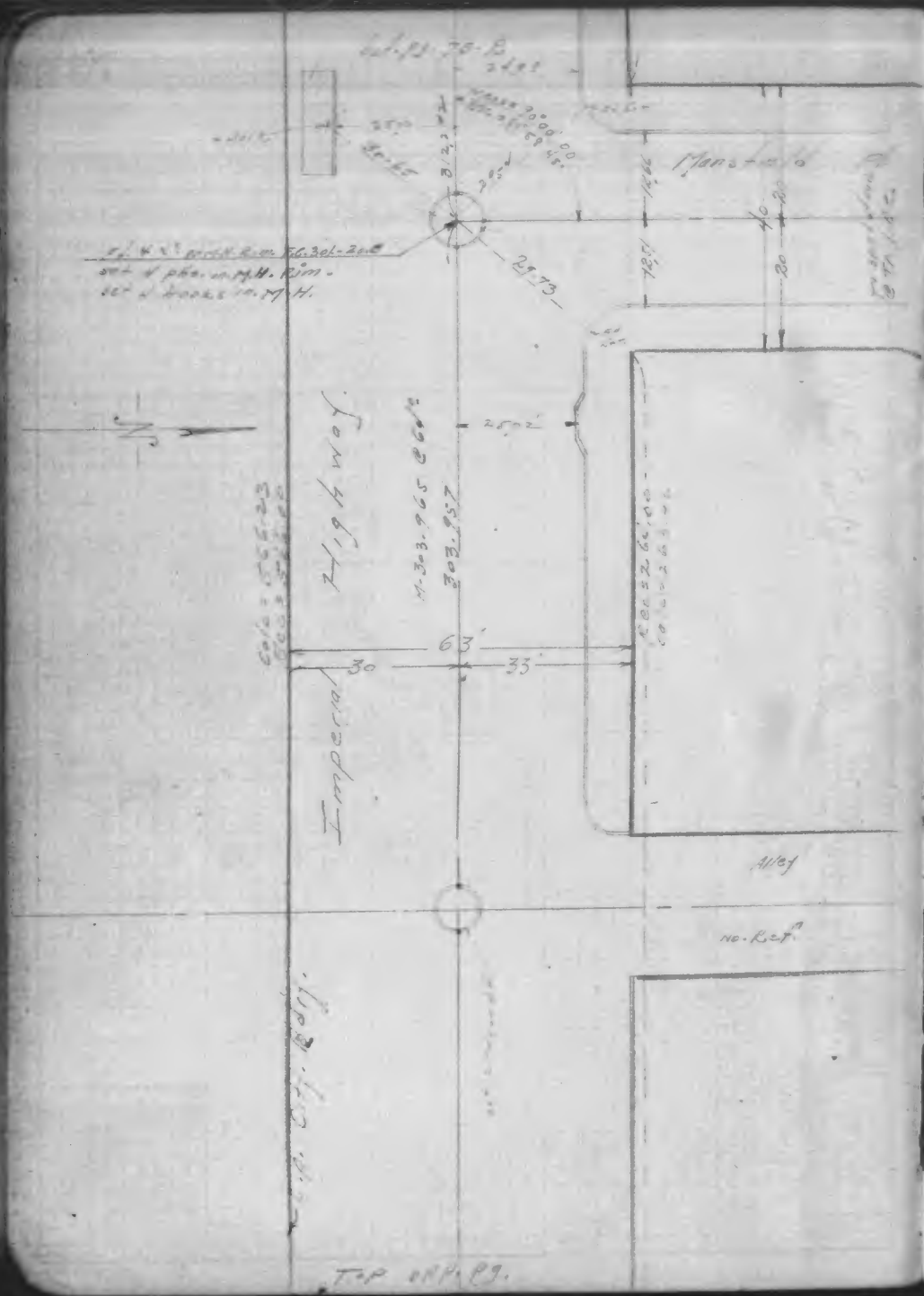
Manhole
Highway
Imperial
63'
30
33
Alley
No. Ref.
Top of P.P.

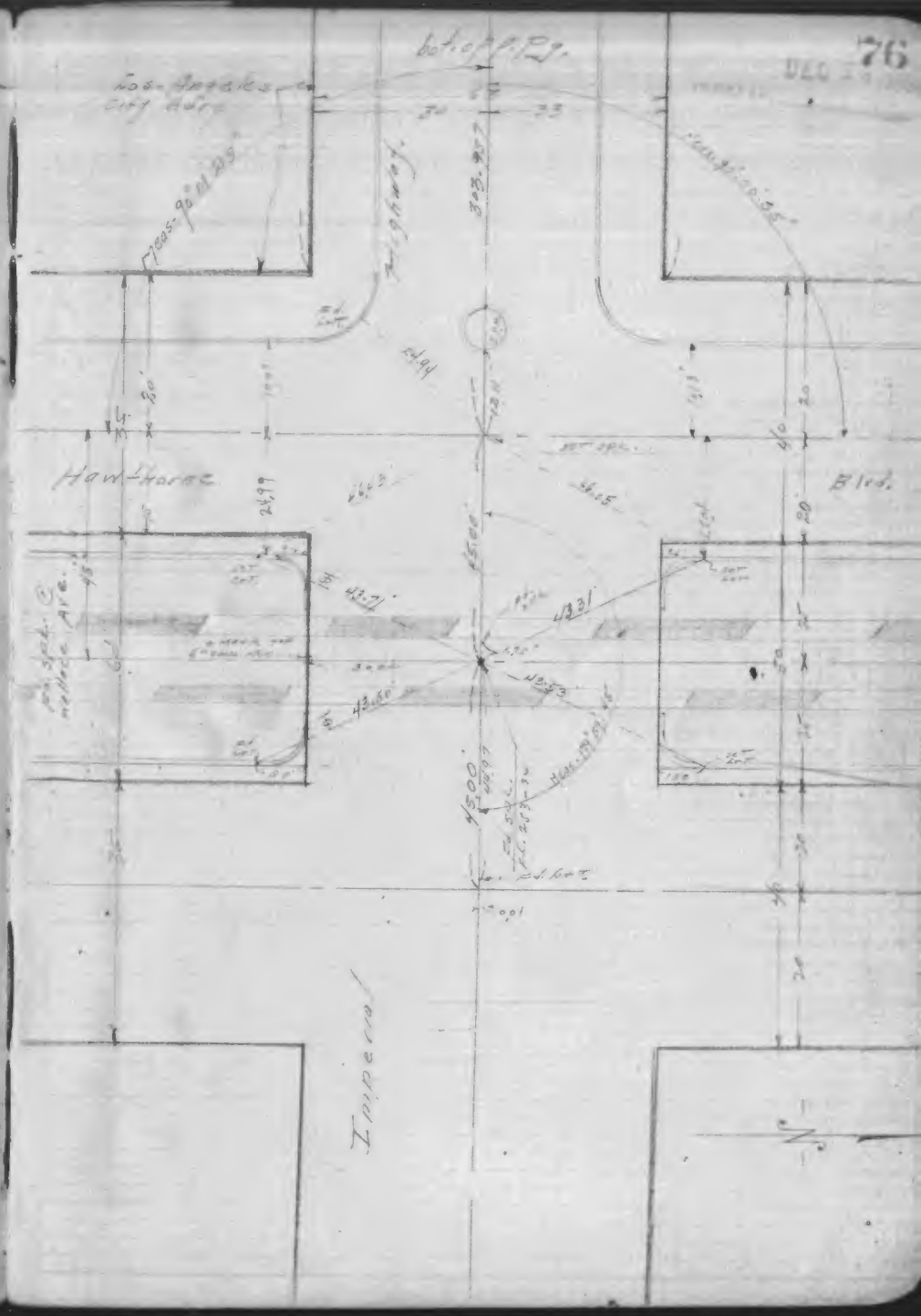
Hawthorne
Blvd.
Imperial
76

Century Blvd.
Inglewood + Redondo Rd. To ~~[illegible]~~ Freeman Ave.

Survey
Ties

S.E. 3650 / C. 1[illegible]

Adj. 12-1934

Lodgeco
Cleaver
Ashley
Van Ingel

Ref. C.S. F.B. 4/20-12-W

Tape & Lath

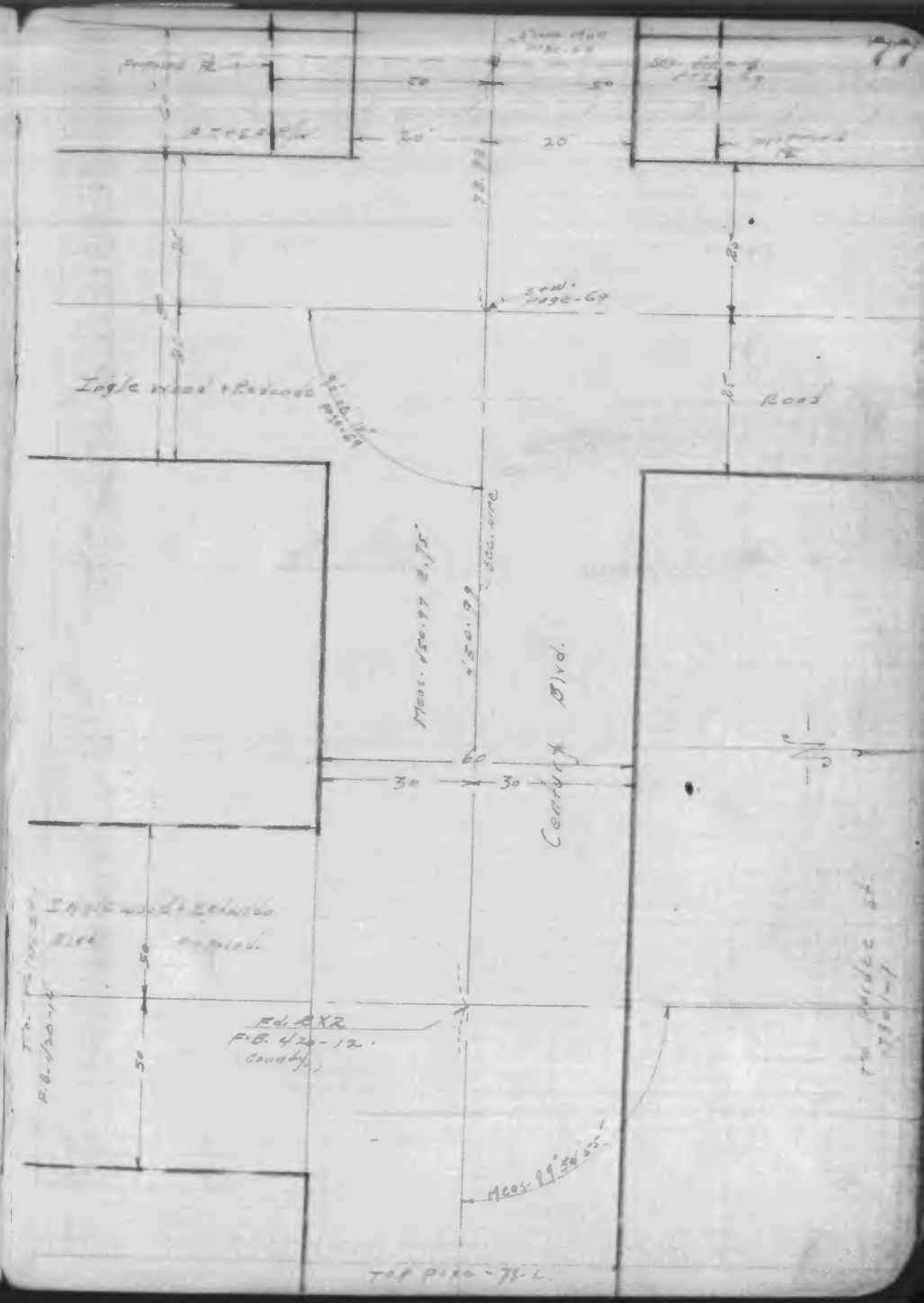

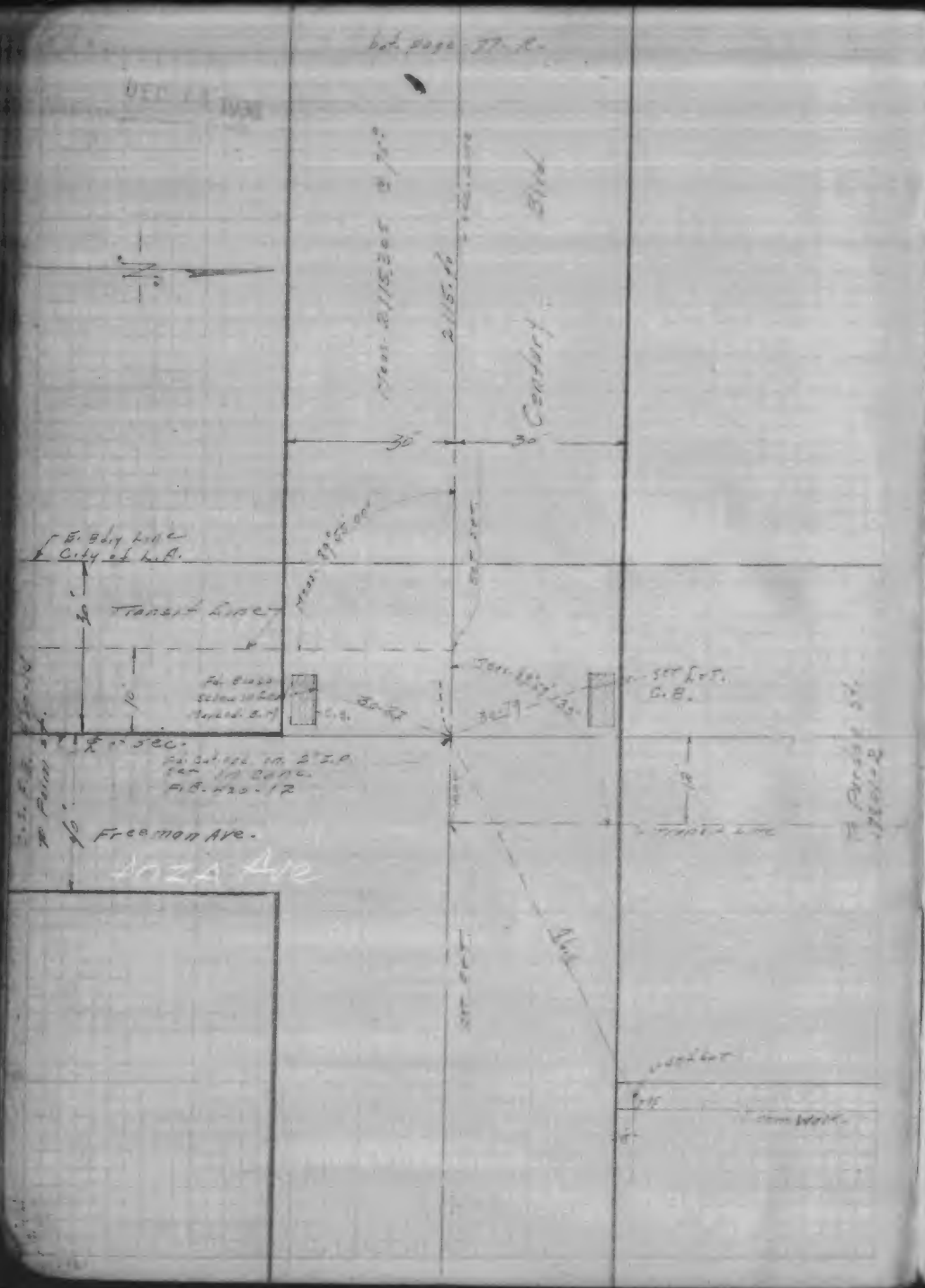
bot. page 77-R.
Blvd
Century
30
30
E. Bdy Line
City of L.A.
Transit Line
Set L.T.
C.B.
Freeman Ave.
Aviation Blvd

Manchester Ave
Osage Ave. To Georgetown Ave.

Survey
of
Tres

S.E. 3 Sta
C. 120

March 1926

Longtree
Cleaver
Arnold
Van Tassel
Price

Ref - [illegible]
[illegible]
[illegible]
[illegible]

Tract #6-160. Stockwell [illegible]

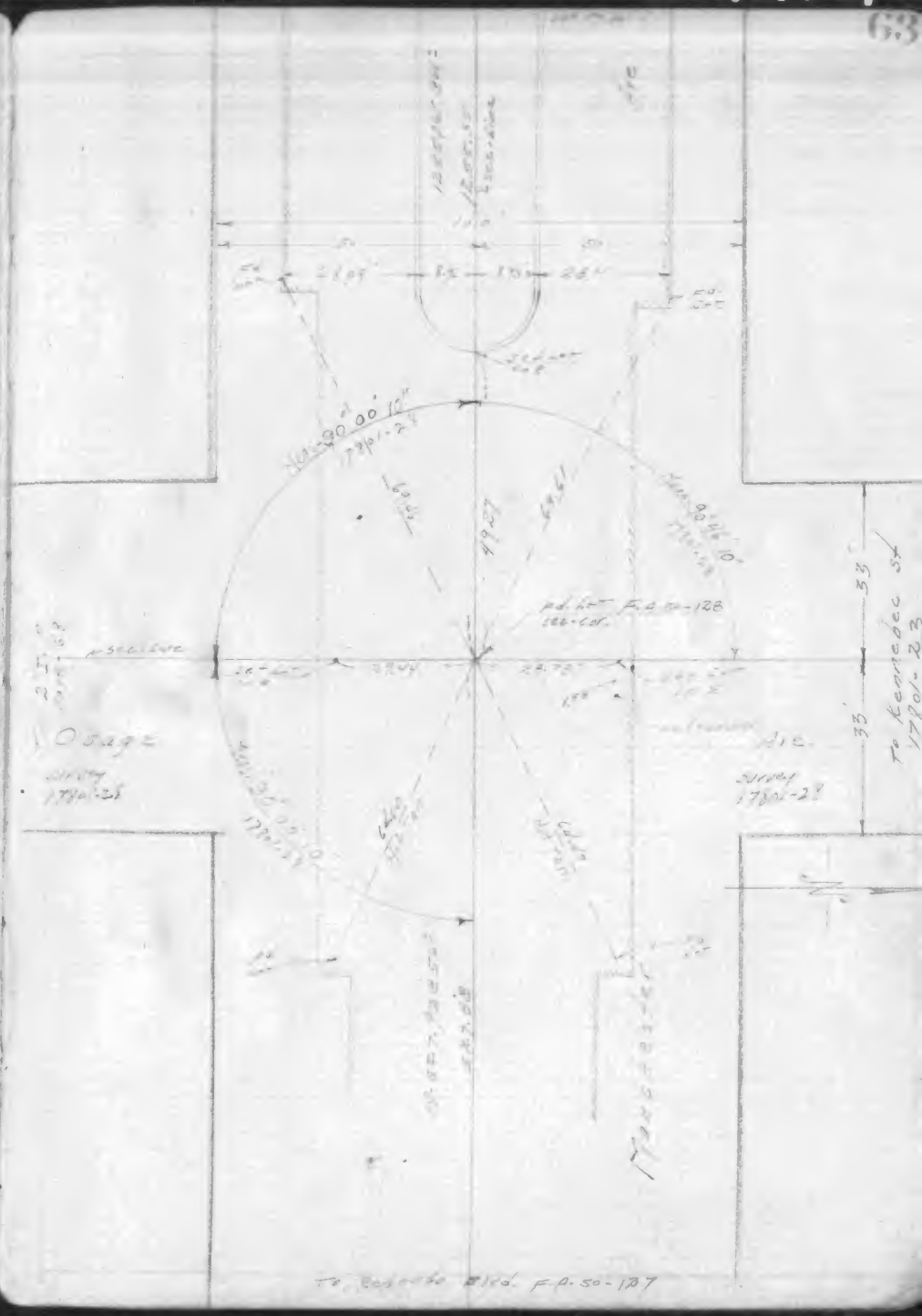

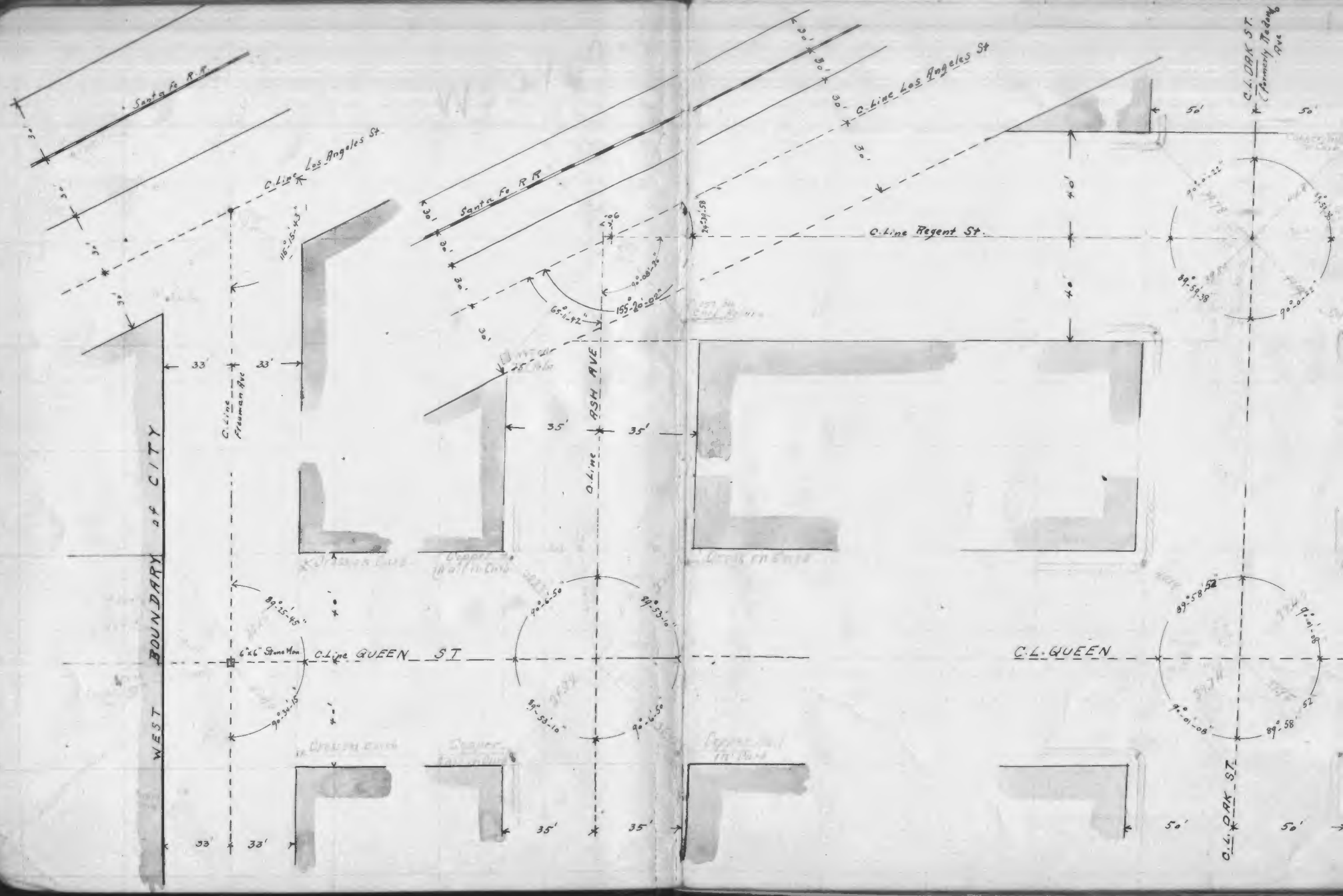
Santa Fe R.R.
C. Line Los Angeles St.
Santa Fe R.R.
C. Line Los Angeles St.
C. Line Regent St.
C.L. OAK ST. (Formerly Tedong Ave)
116°-15'-43"
24°-39'-58"
0°-08'-20"
155°-20'-02"
65°-1'-42"
WEST BOUNDARY of CITY
C. Line Freeman Ave
ASH AVE
C. Line
33'
33'
35'
35'
50'
50'
40'
40'
89°-25'-45"
90°-34'-15"
6"x6" Stone Mon.
C. Line QUEEN ST
90°-6'-50"
89°-53'-10"
89°-53'-10"
90°-6'-50"
C.L. QUEEN
89°-58'-52"
90°-1'-08"
90°-1'-08"
89°-58'-52
90°-0'-22"
89°-59'-38"
89°-59'-38"
90°-0'-22"
C.L. OAK ST.

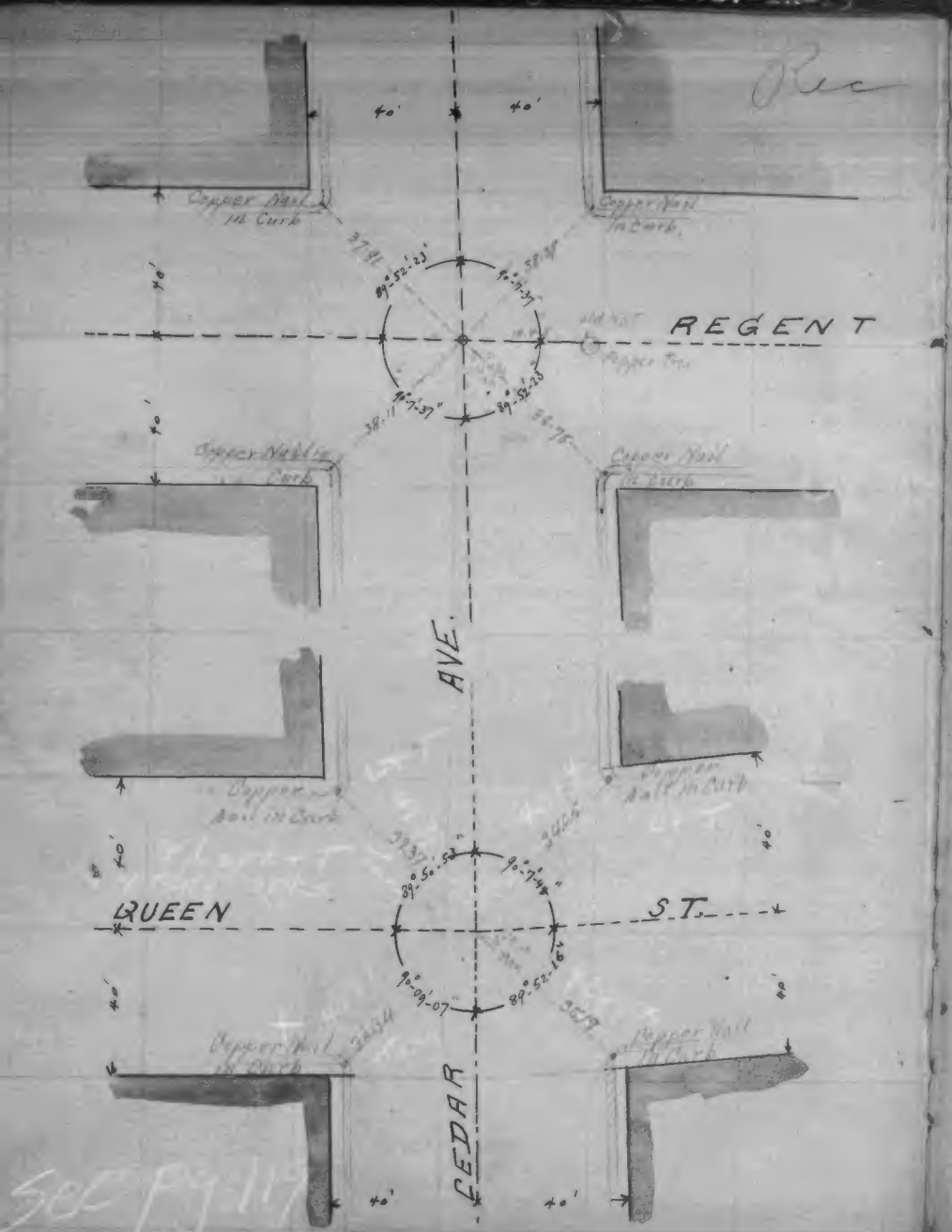
Rec
REGENT
AVE.
QUEEN
ST.
CEDAR
Copper Nail in Curb
40'
89°52'23"
90°7'37"
38.11
38.75
89°52'20"
90°7'37"
89°56'52"
90°7'44"
90°09'07"
89°52'16"
See Pg 11

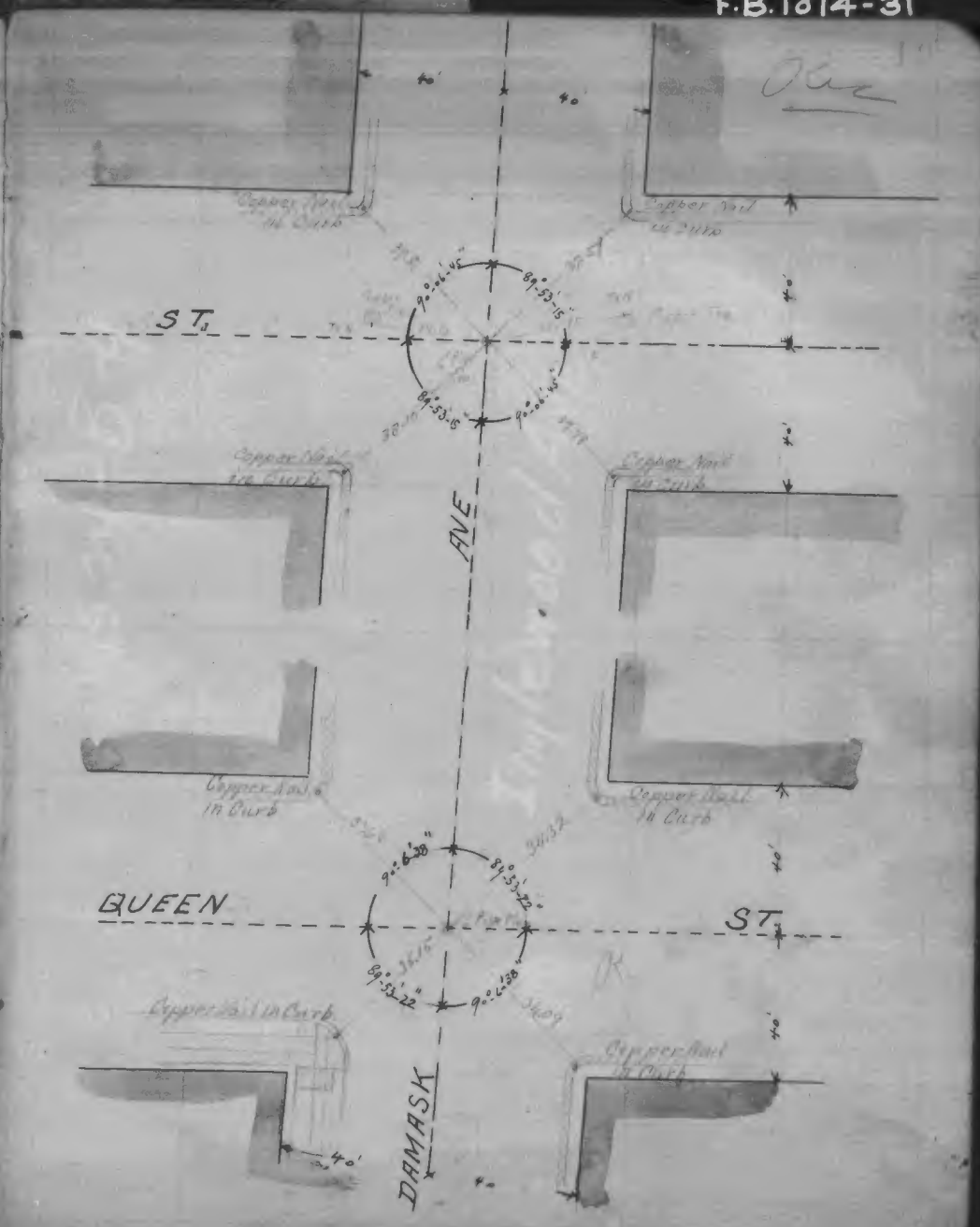
Rec
ST.
AVE
QUEEN
ST.
DAMASK
Copper Nail in Curb
40'
90°06'45"
89°53'15"
89°53'15"
90°06'45"
90°06'38"
89°53'22"
89°53'22"
90°06'38"

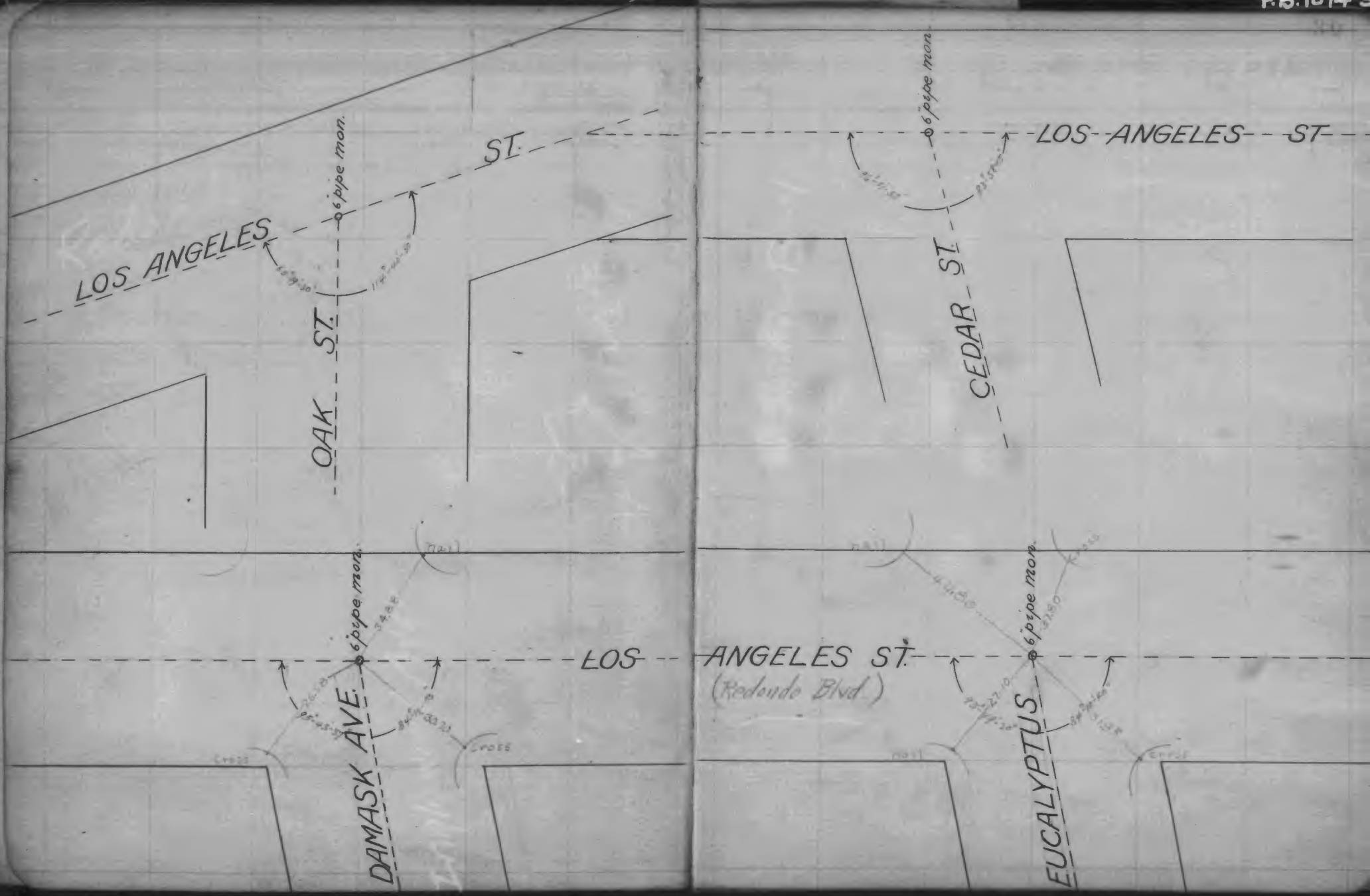
LOS ANGELES ST.
6" pipe mon.
OAK ST.
LOS ANGELES ST.
6" pipe mon.
CEDAR ST.
LOS ANGELES ST.
(Redondo Blvd.)
6" pipe mon.
DAMASK AVE.
6" pipe mon.
EUCALYPTUS

Survey of Tract 2870

S+3

No.1 90° 00' 10"

No.4 359° 59' 50"

0+00 No.1 90° 00' 20"
No 4 360° 01' 20"

May 26-30

Kalme
Eyre
Oestreich



9+90.00 N61 90°00'40"
N64 359°52'50"

0+00.00 N61 90°00'40
N64 360°02'30"



Survey of Tract 7560 June 2nd 1930 Kenwood

S/o.
0+00 No.1 89°59'40"
No.4 359°58'40"

No.1. 90°01'00"
9+89.88 No.4. 360°04'00"

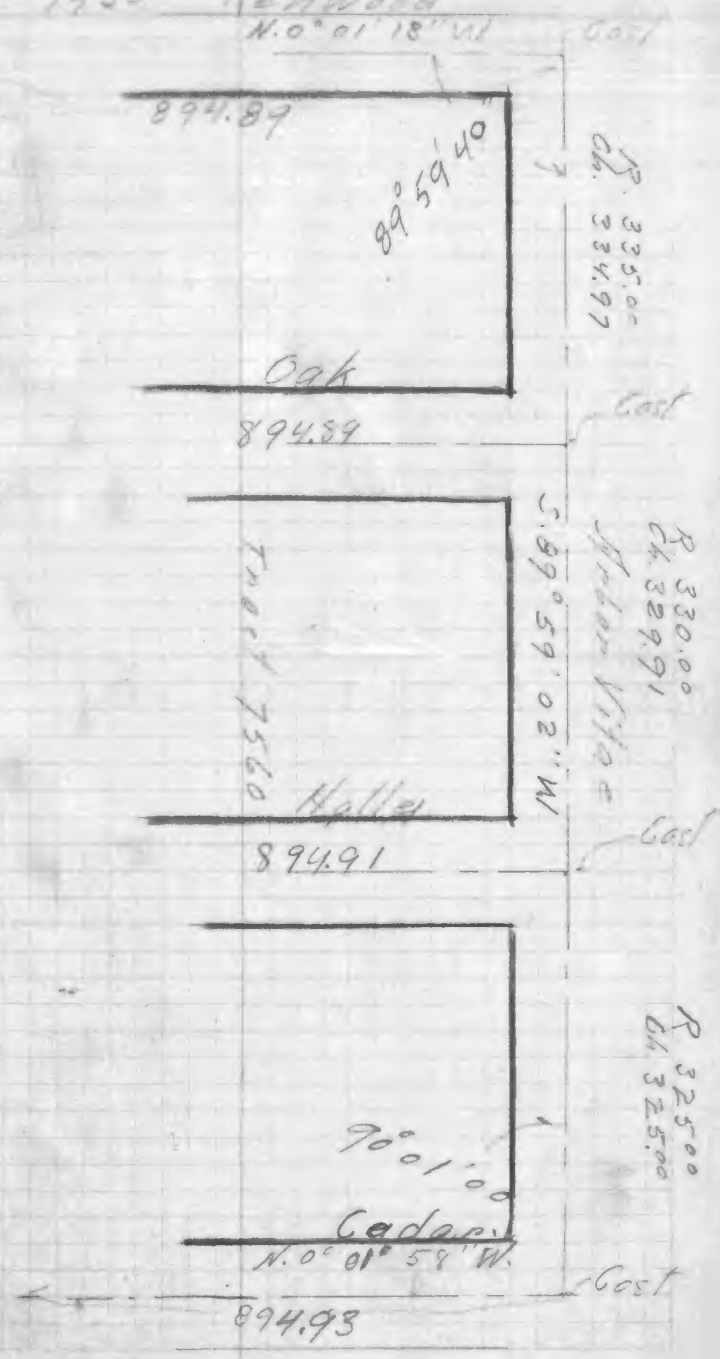

Sta. No.1. 89°58'30"
9+90.17 No.4. 359°53'30"

0+00 No.1. 90°01'00"
No.4. 360°03'00"

Inglewood F.B. 223-14 F.B. 1014-43

Survey of Lots 4, 5, 6 & 7
Tract 943
for H. F. Pelphrey

Audited
OK

June 8 1950
[illegible]
4.07
4.38 [illegible]



Ash Avenue and Edith Ave.
℄ Ties.

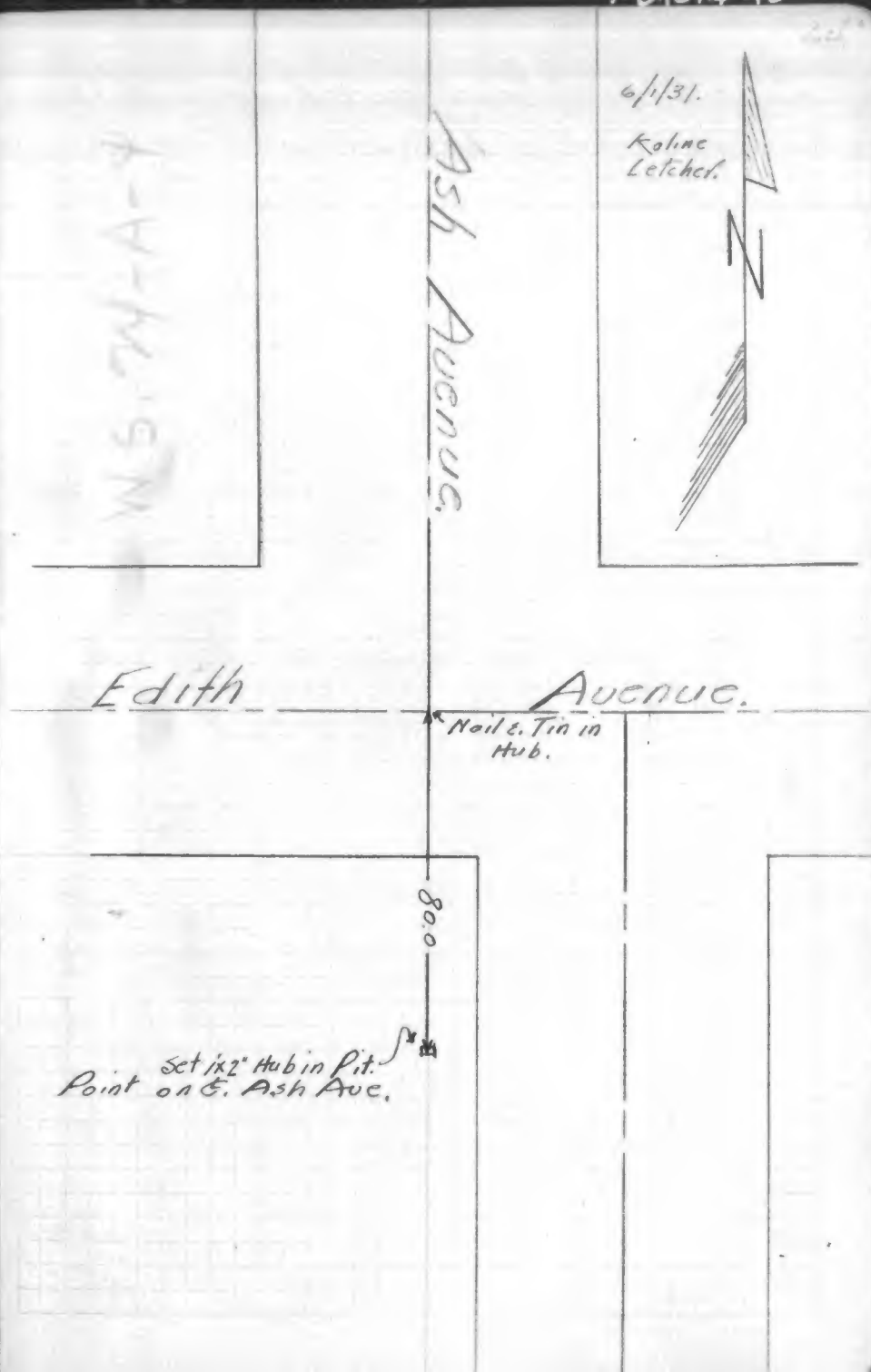

Kenwood Street & Edith Ave.
C. Ties.



Oak Street and Edith Ave.
℄ Ties.



Holly Street and Edith Ave.
C. Ties.

6/1/31.
Koline.
Letcher.

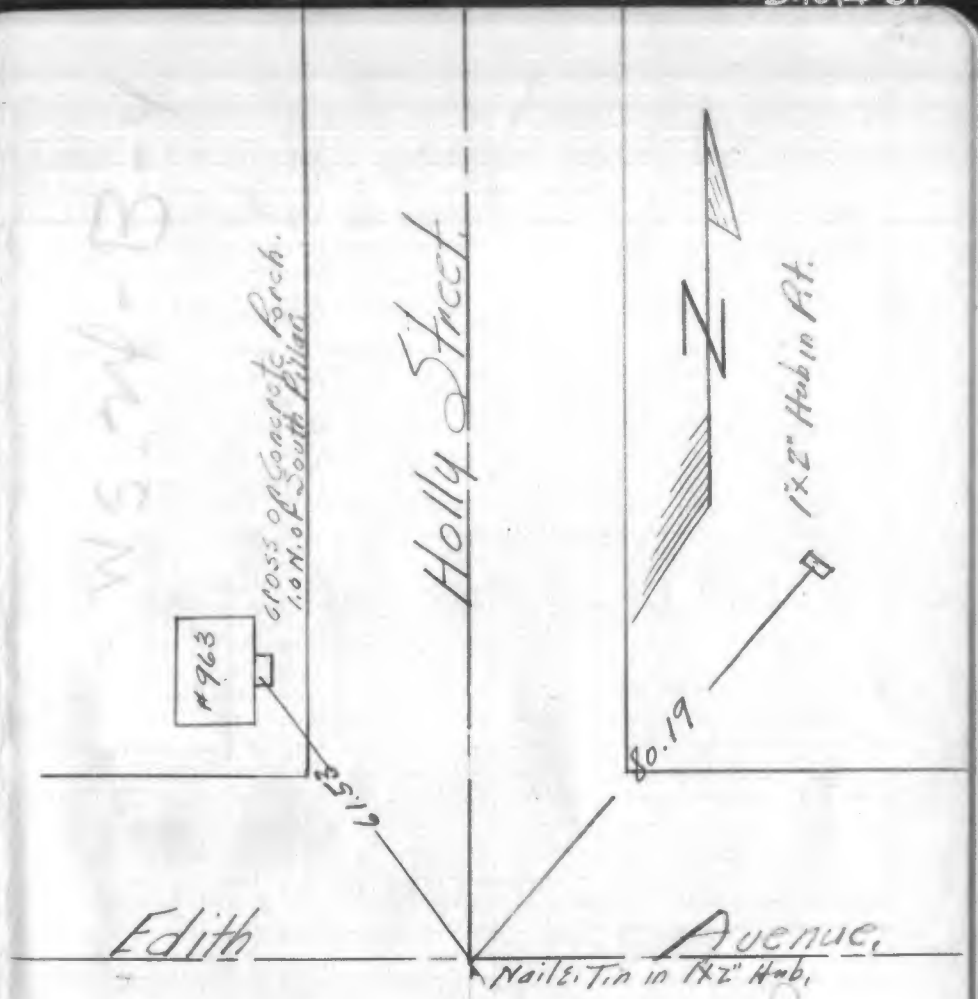

Indexed
AK

Arbor Vitae & Inglewood Ave.

Indexed

℄ Ties by Intersection.

9/30/27
N. Letcher.
F. Puetz.
N. Oldfield.



Inglewood
F.B. 1014-55
FB180

Arbor Vitae & Damask Ave.

℄ Ties by Intersection.

9/29/27.
A. Letcher.
E. Duelke.
A. Oldfield.

Indexed

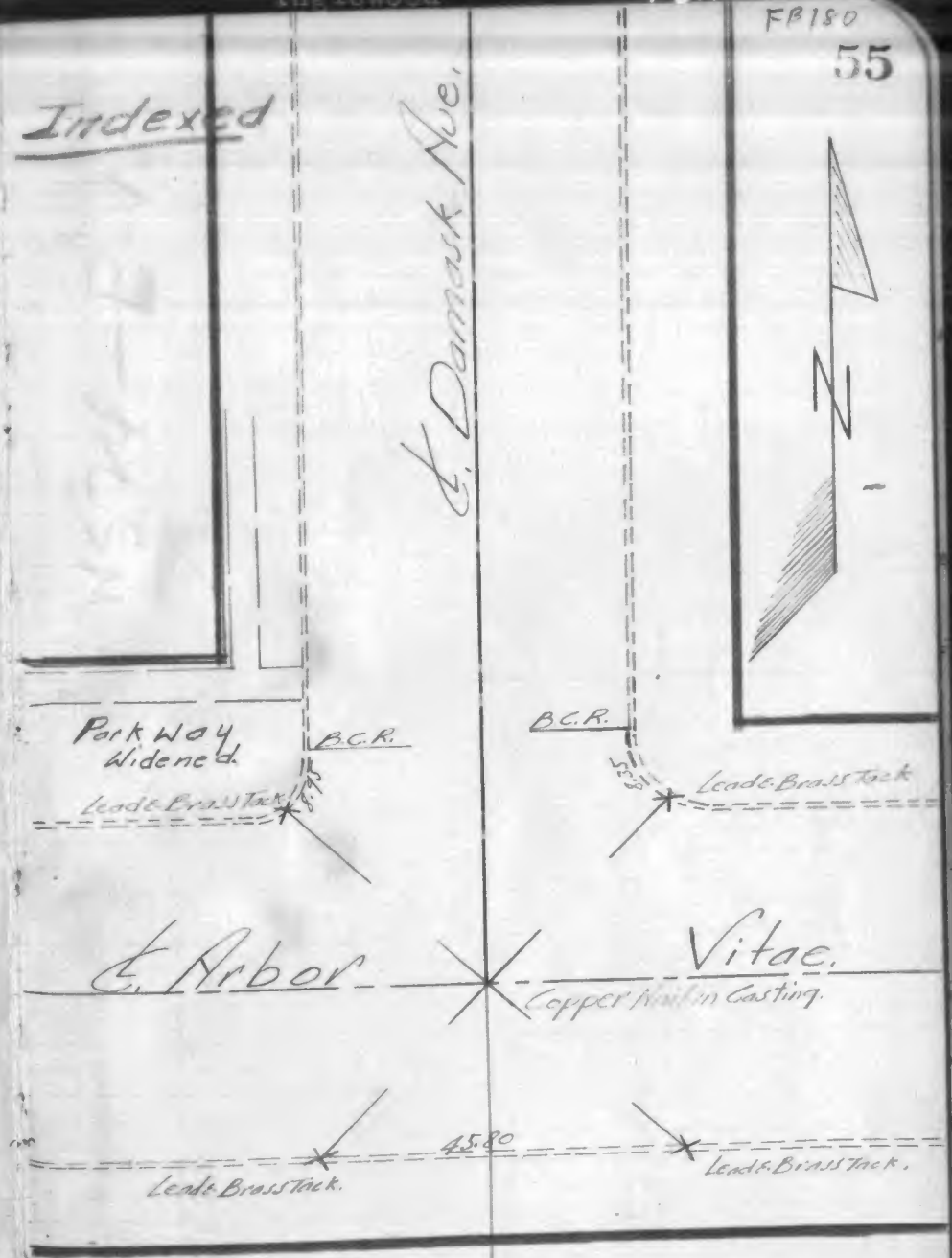

Arbor Vitae & Cedar Ave. (South)

℄ Ties by Intersection

9/30/27
N. Letcher.
E. Duelke
N. Oldfield

Indexed

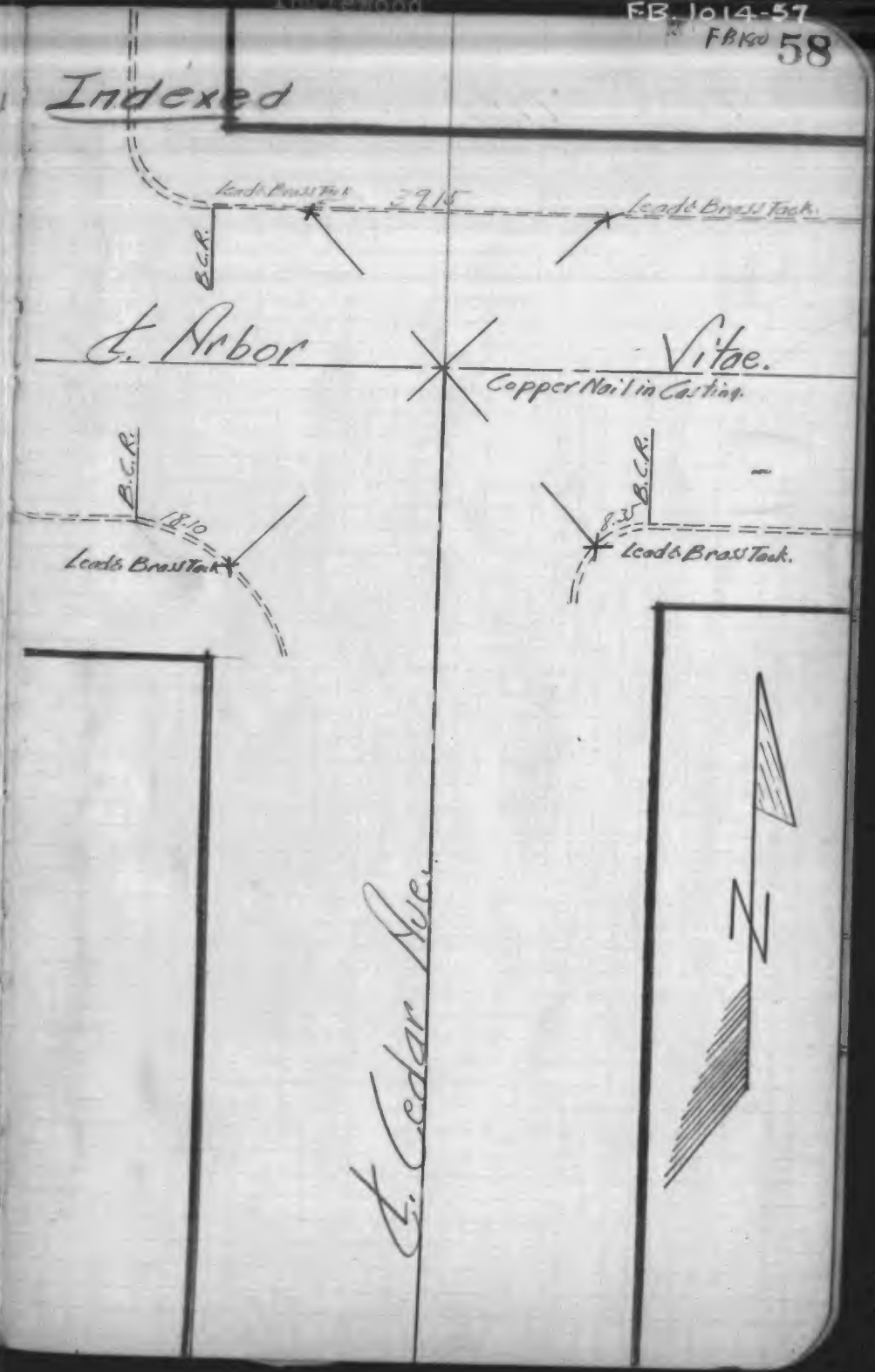

Arbor Vitae & Holly St.

℄ Ties by Intersection

7/30/27
N. Letcher.
E. Duelke.

Indexed

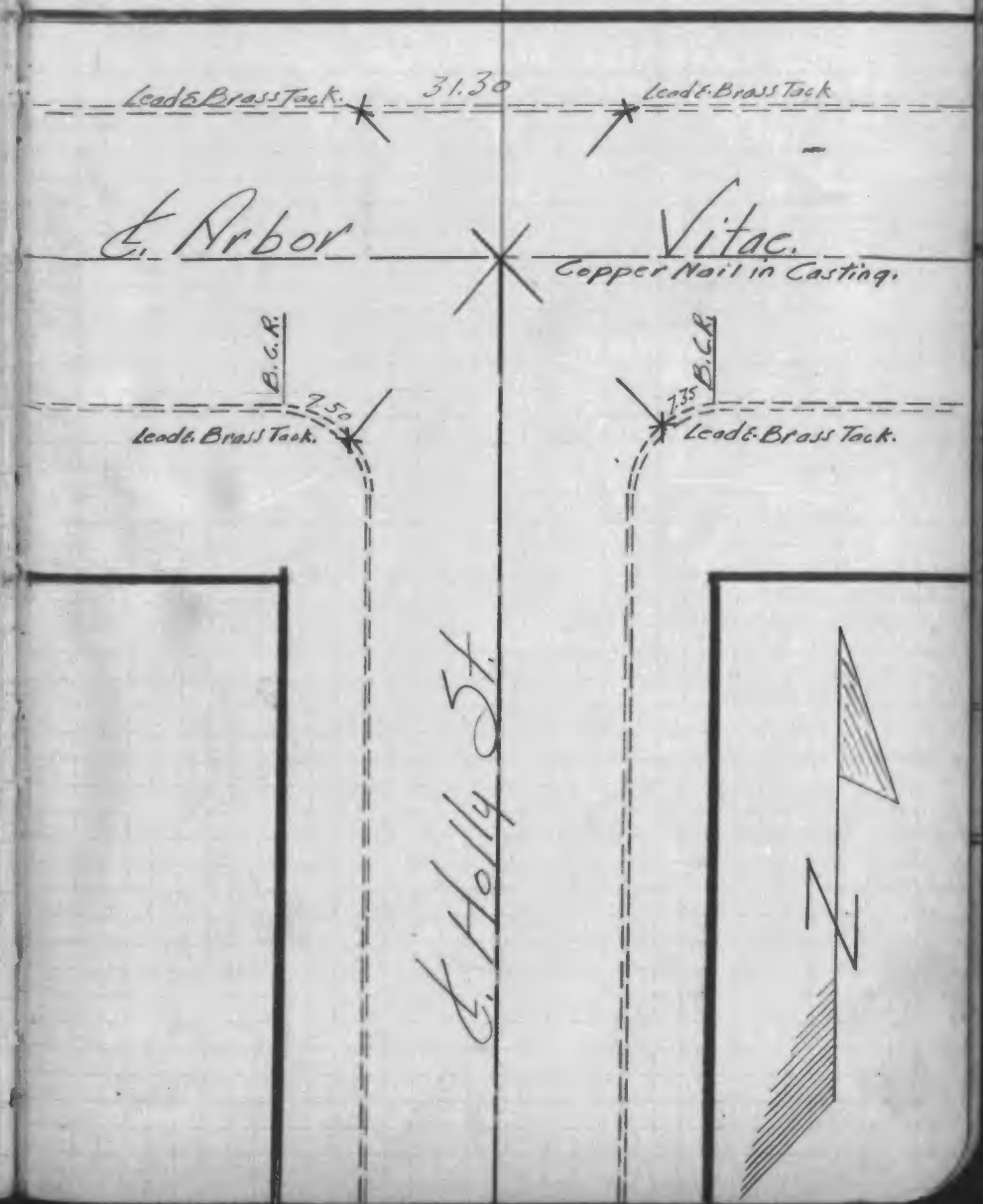

Arbor Vitae & Oak St. (South)

Indexed

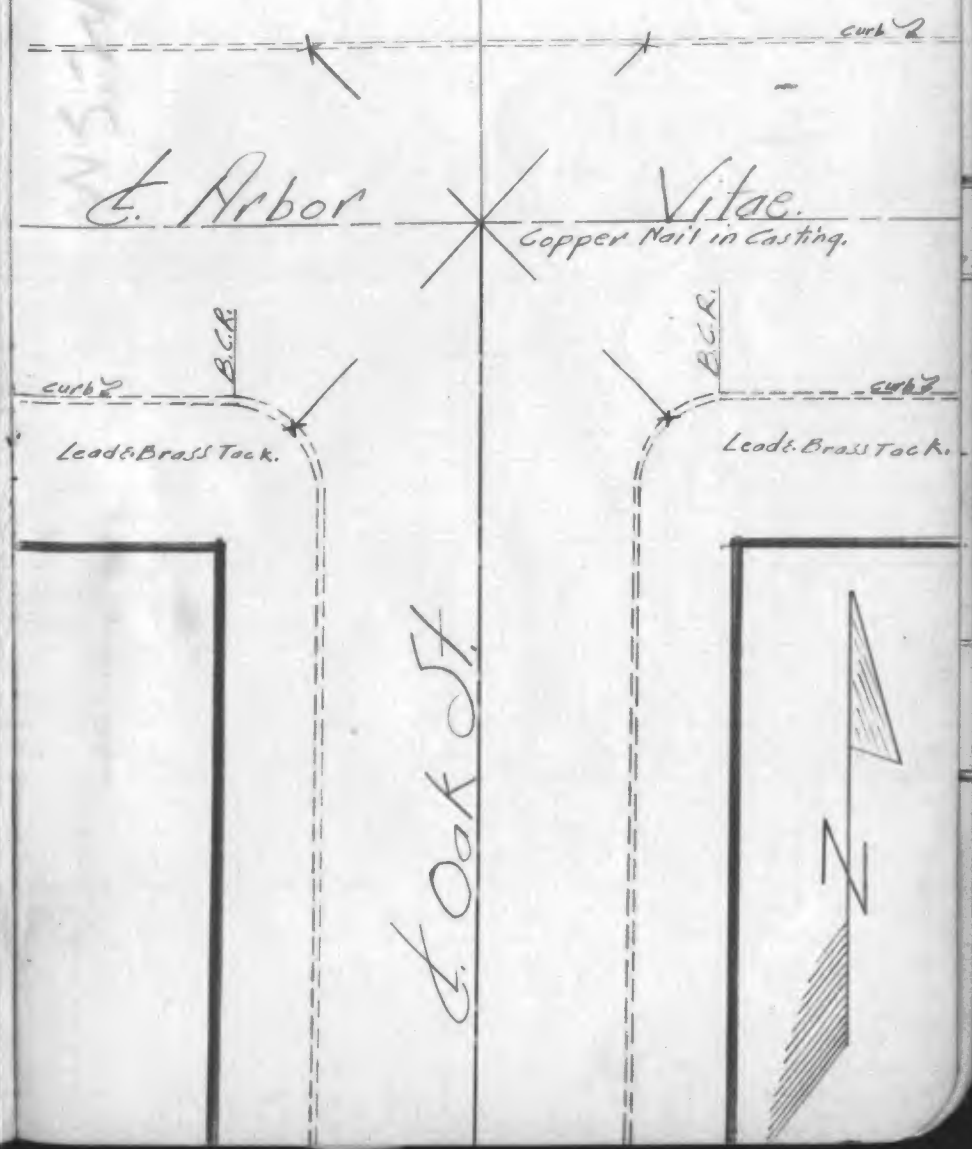

Arbor Vitae & Oak St. (North).

Indexed

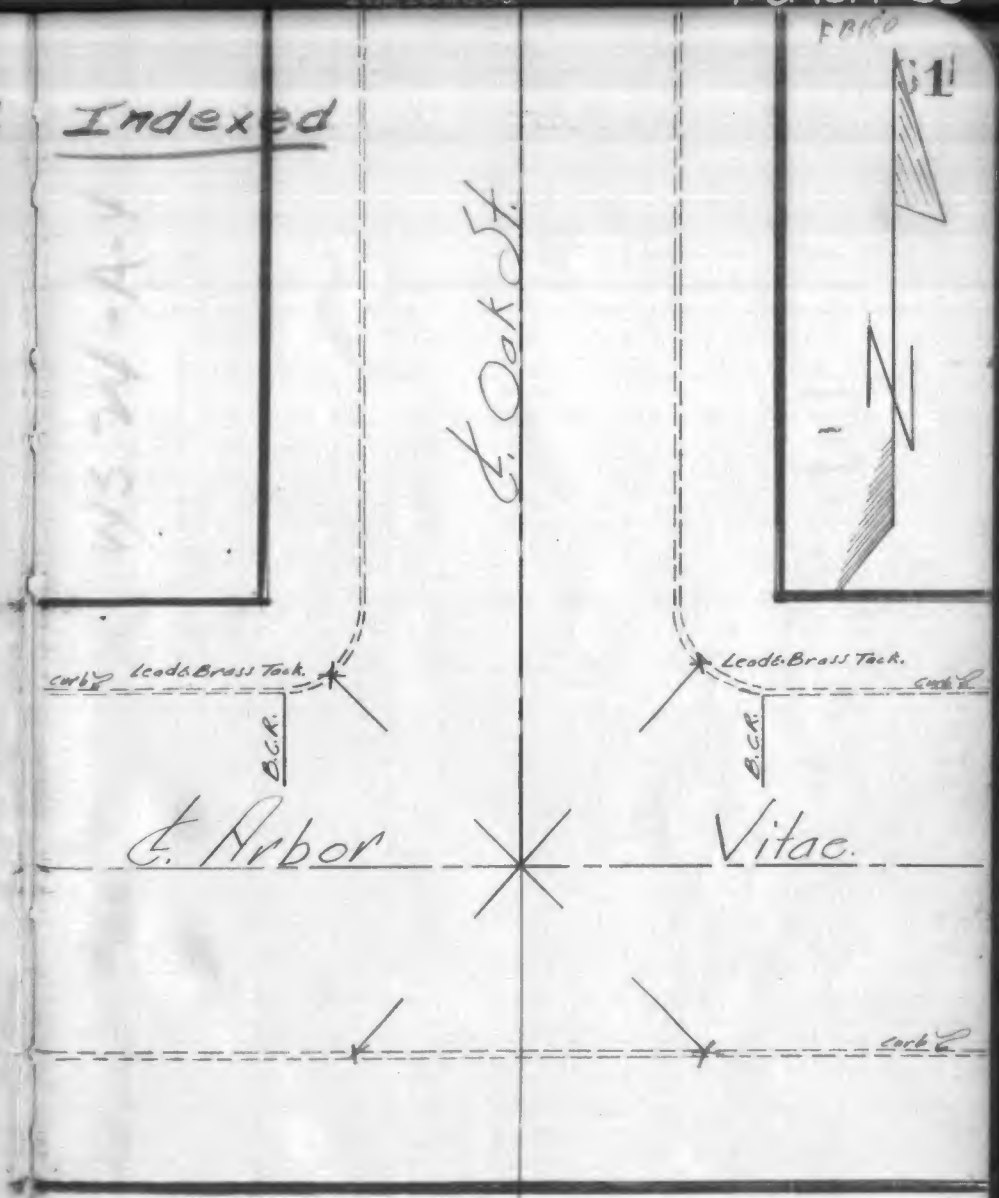

Arbor Vitae & Kenwood St.

Indexed

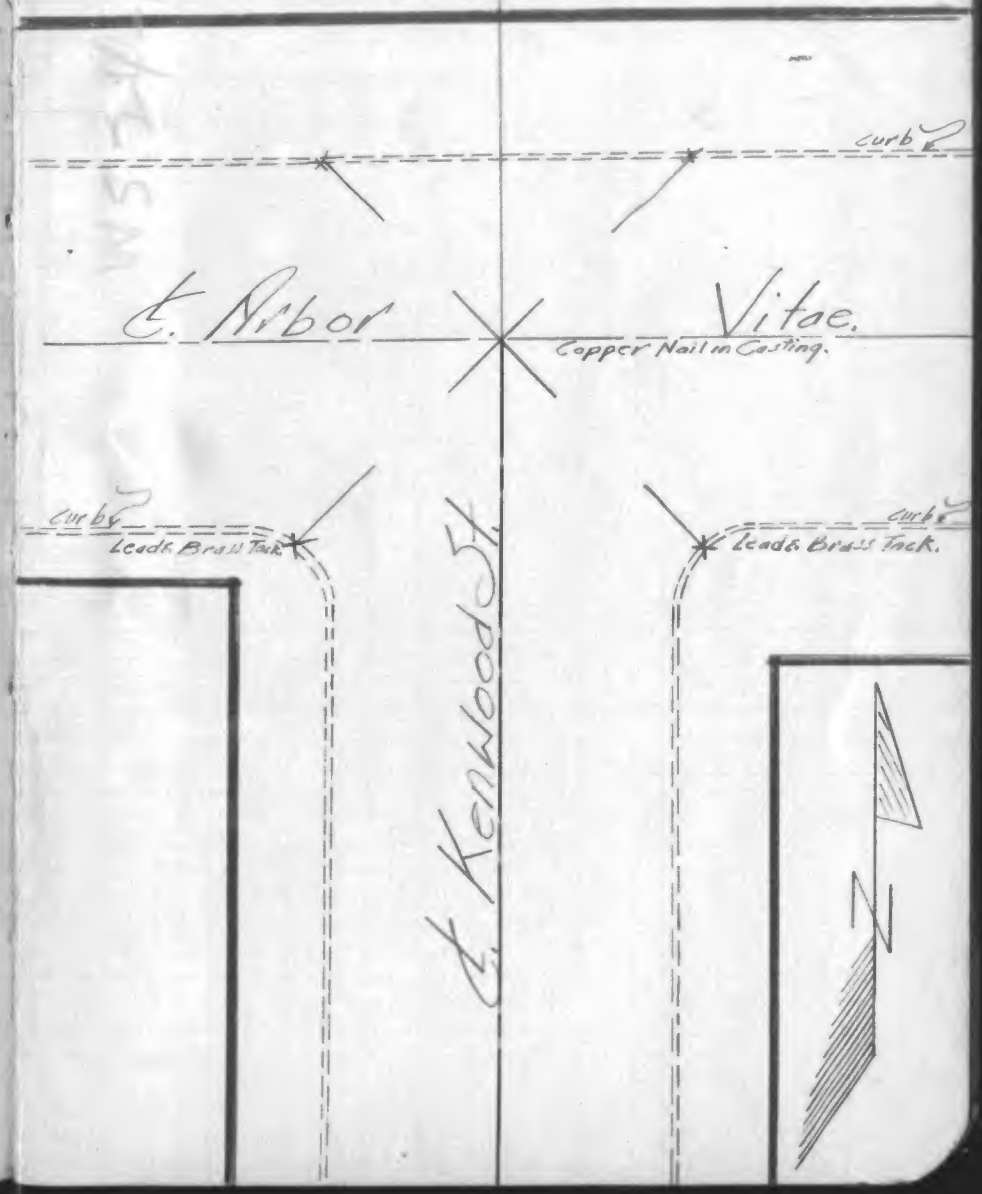

F.B. 1014-67
FB180

Arbor Vitae & Ash Ave. (South)

Indexed

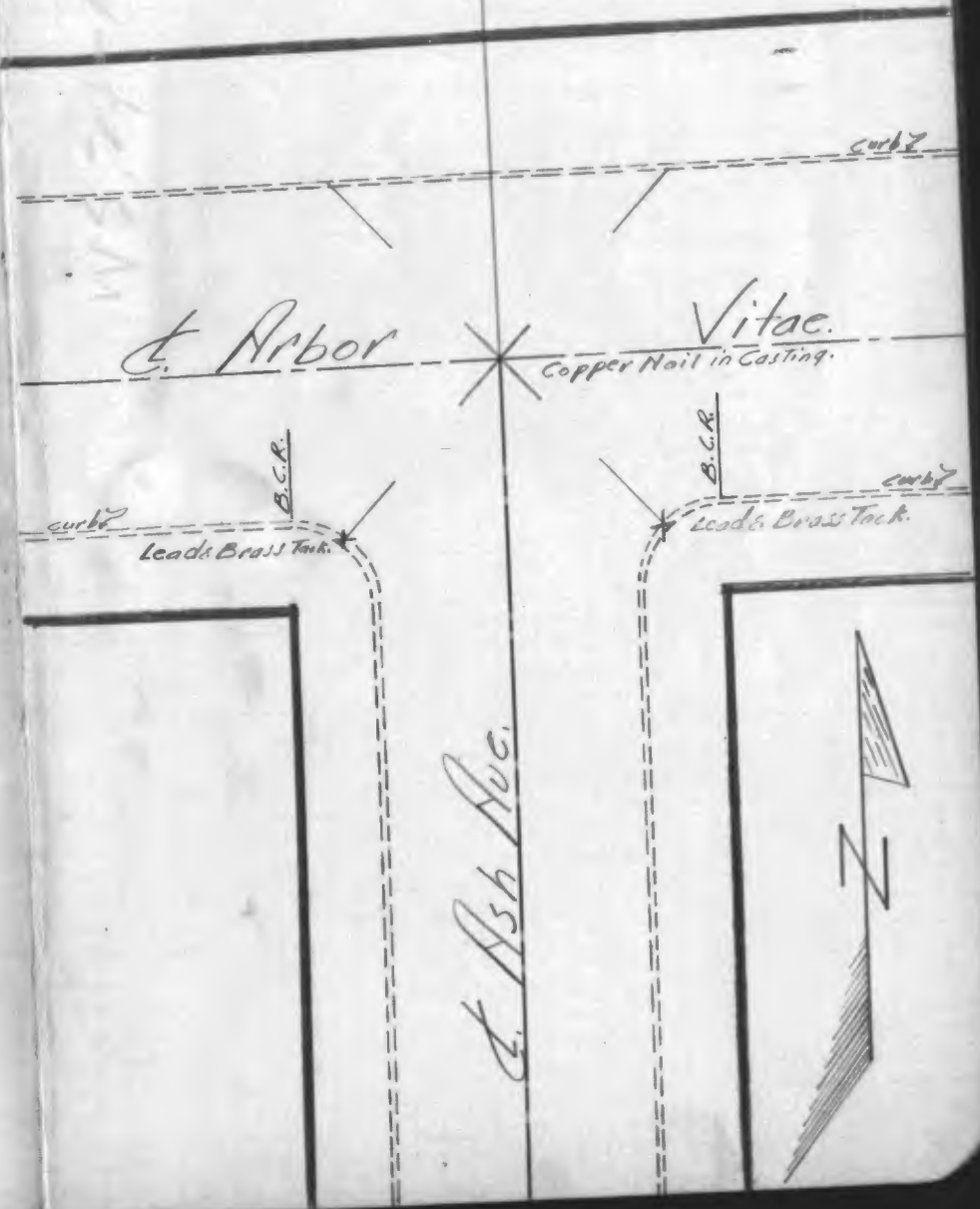

Inglewood
F. B. 1014-69
FB180

Arbor Vitae & Ash Ave. (North)

Indexed

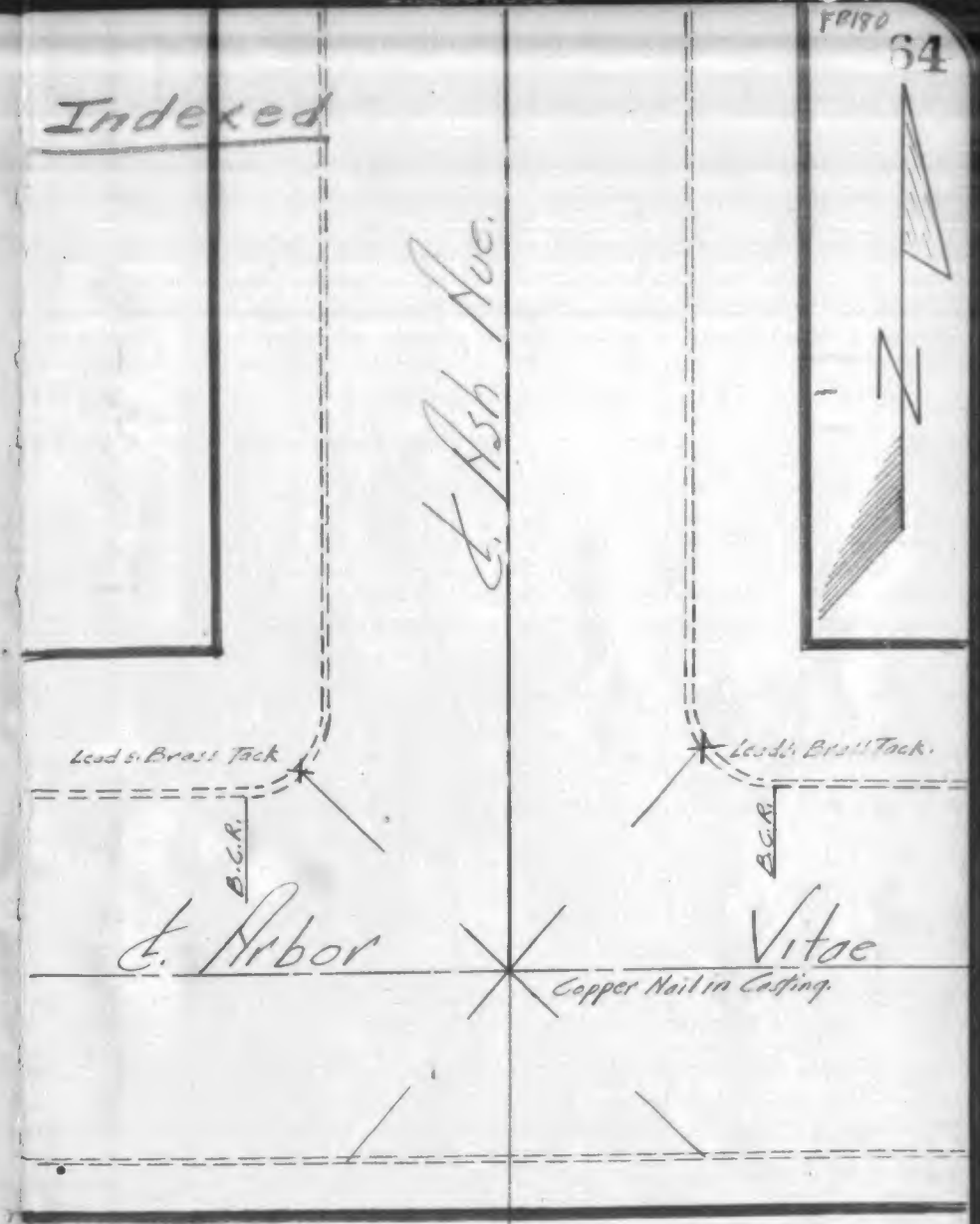

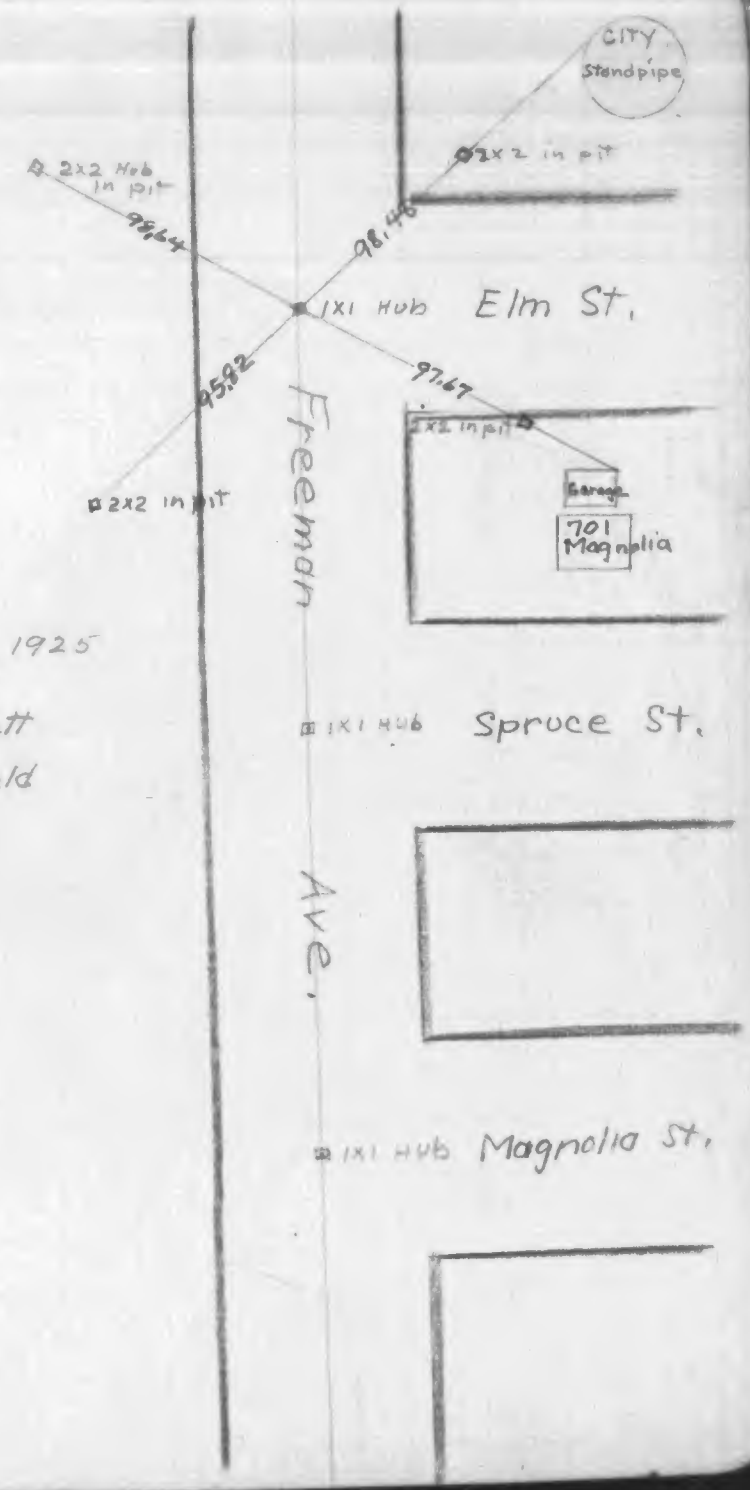

Nov. 3, 1925

Blyth
Bennett
Ellis
Oldfield

N
1x12 in pit
1x12 in pit
70.00
1x12 in pit
℄ Cedar
63°
21
33.34
cross on drive way.
cross on step.
443
442
cross on drive way.
33.39
17
62°
73.5
28.00
72.93
45°
45°
28.00
28.30
28.30
100.00
87.47
spike on 6" elm
out
on curb
on curb
on curb
℄ Buckthorn
1x2 Hub.
set spike in tin

F.B. 1014-75

Inglewood

11/10/25 140
Lerther
Ellis
Oldfield.

FB97

F.B. 1014-77
F.B. 200
3

OAK STREET
and
BUCKTHORN
TIES
by
INTERSECTION

10-26-27 { Tobin
Duelke
Hager

Indexed

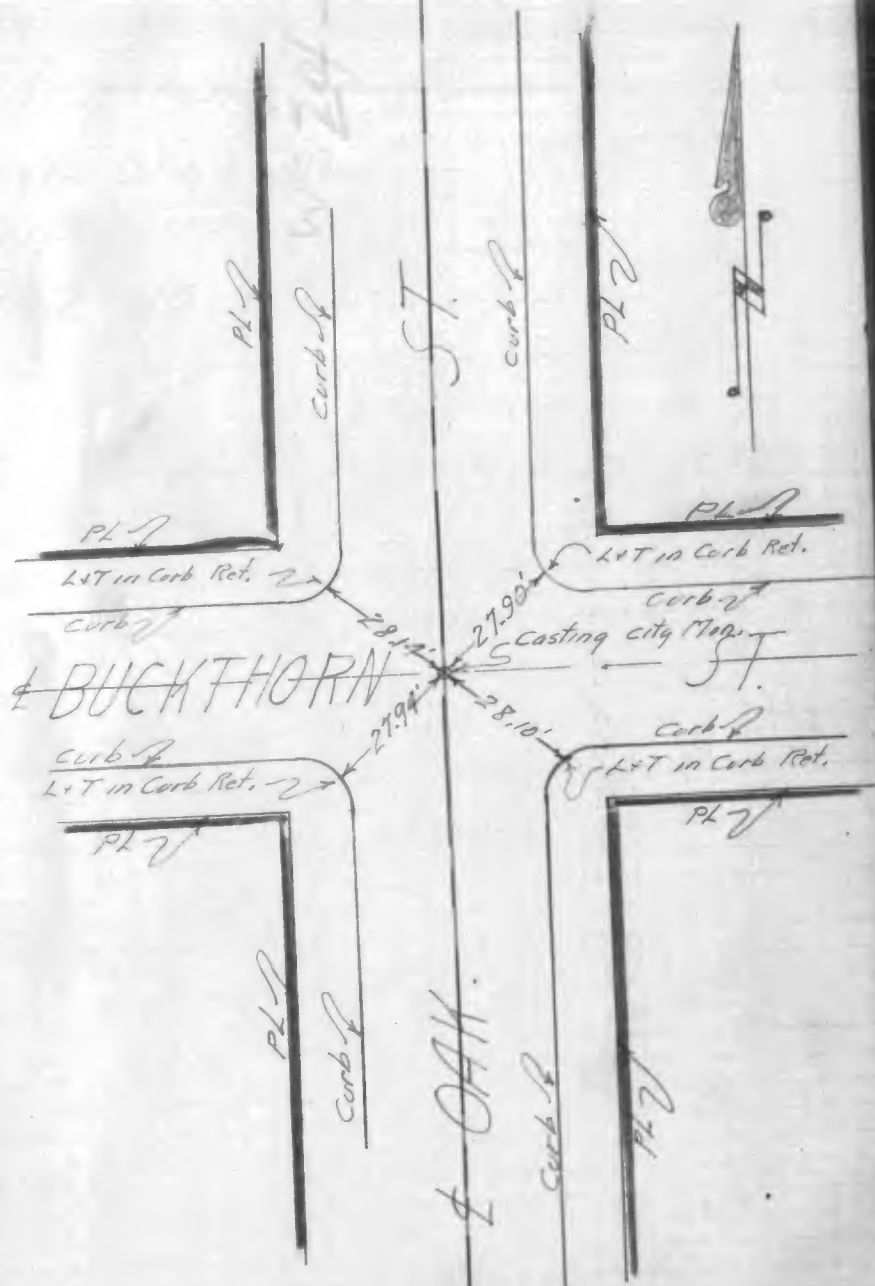

Indexed

OAK STREET
and
MAGNOLIA AVENUE
TIES
by
Intersection

10-26-27

Mahin
Duelke
Hager

Chisel + Marks Put on Rim of M.H.
Tie Points on Page 4.

2/25/29.
A. Letcher.
L. Blyth.
E. Duelke.

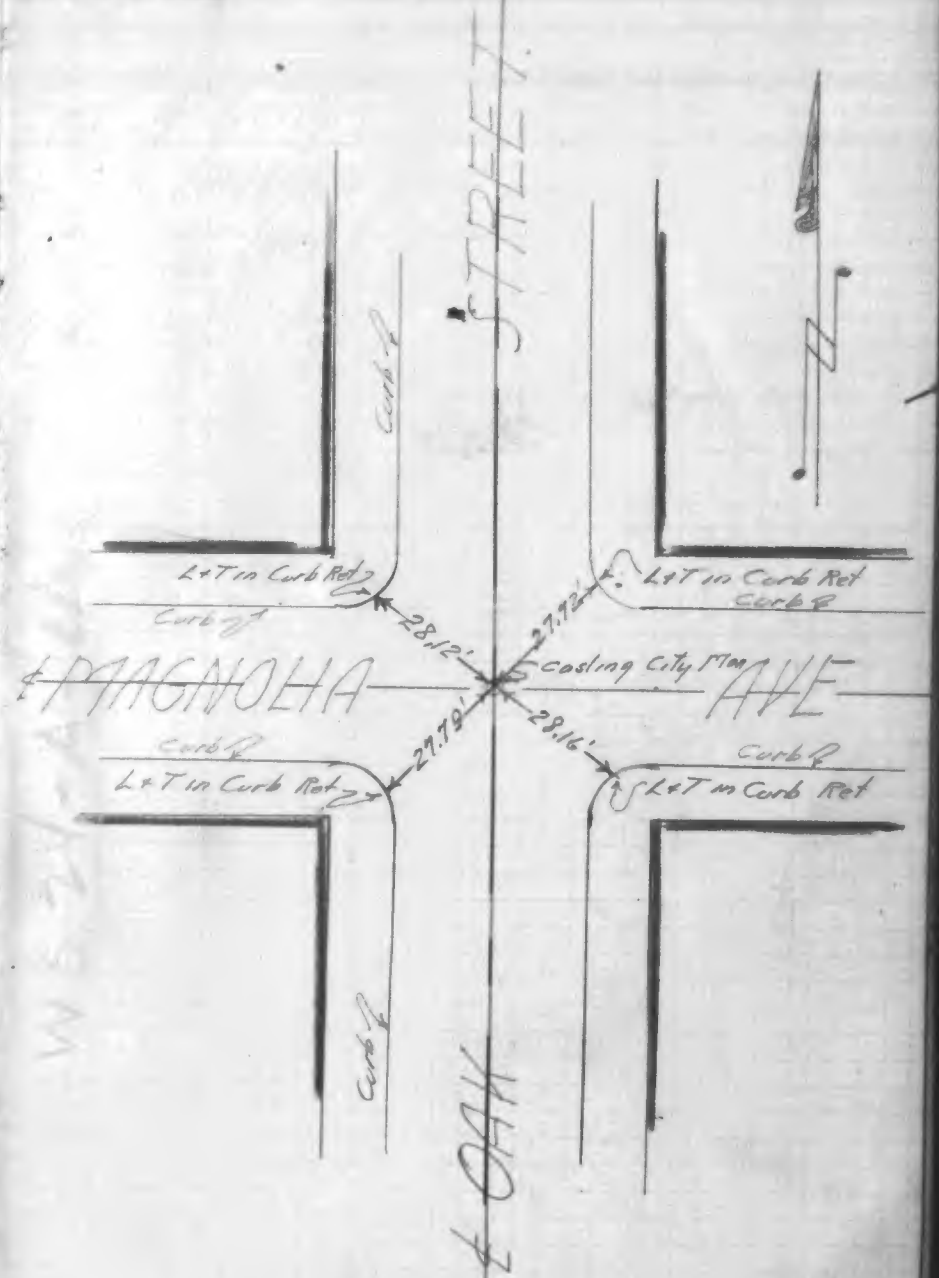

OAK STREET
and
SPRUCE AVE
TIES
by
Intersection

10-26-27 Mabio
Duelke
Hager

Indexed

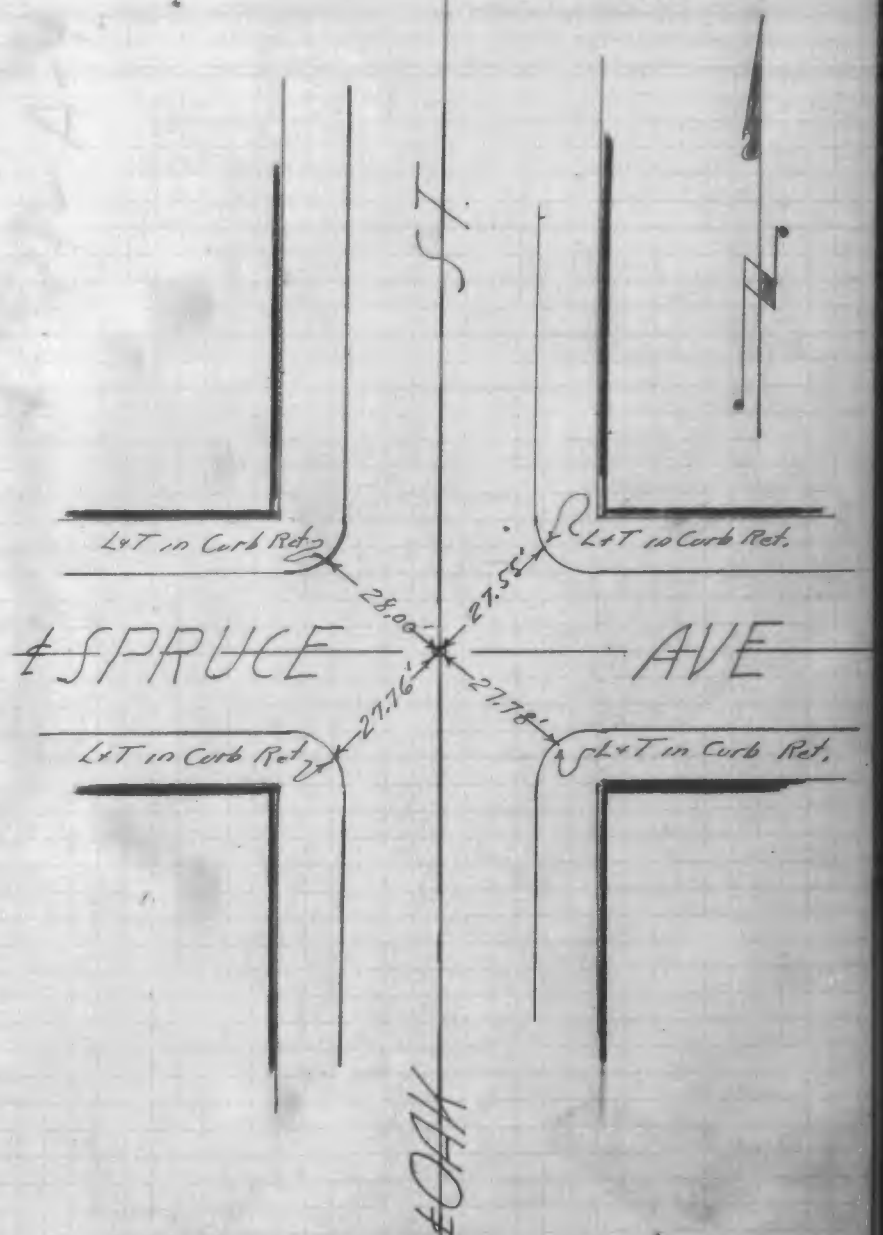

Park St. & Damask

Indexed

℄ Ties by Intersection.

11-14-27
~~A. Letcher~~
W. Letcher
A. Oldfield

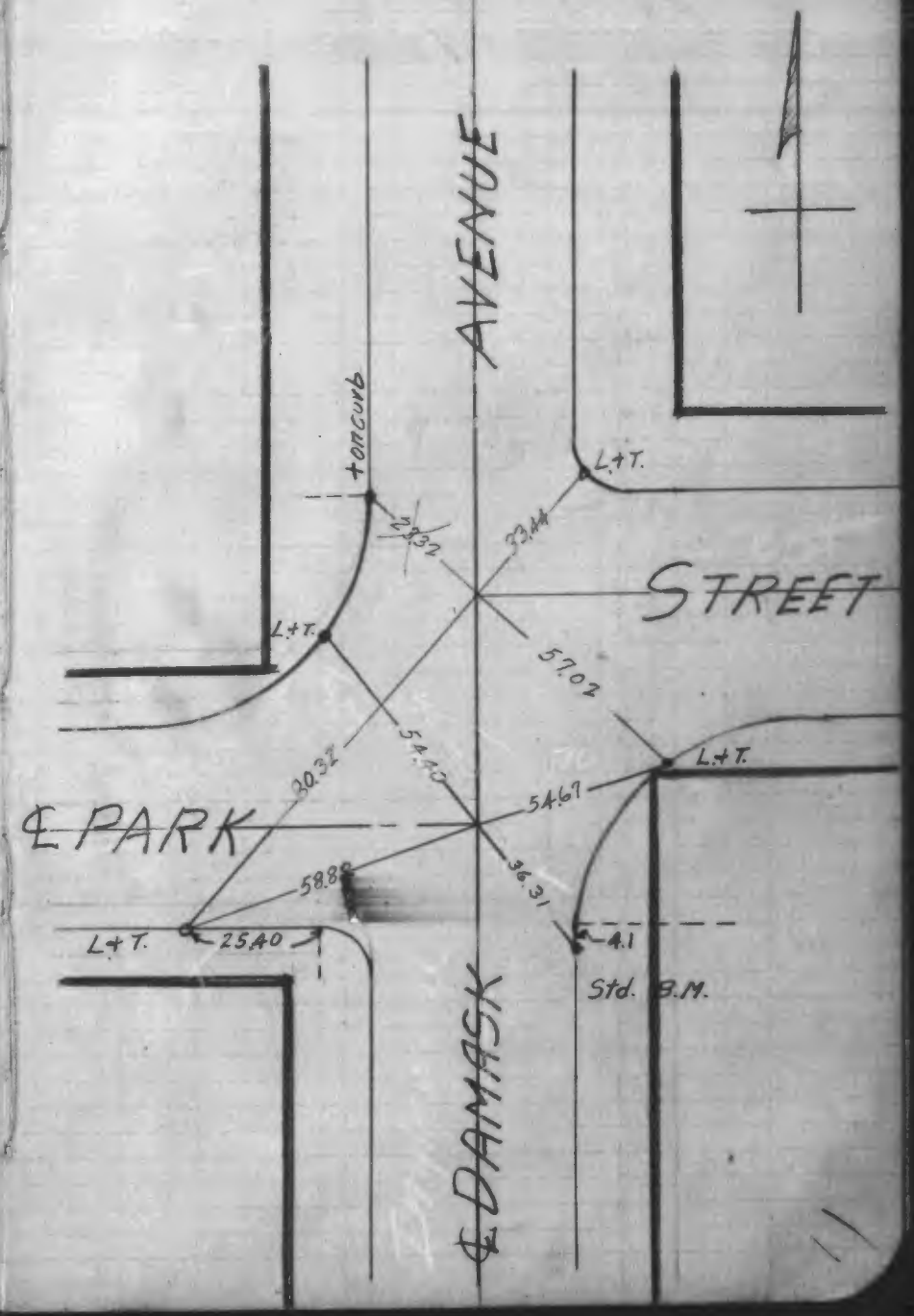

Spruce Ave & Damask Ave.
℄ Ties by Intersection.

Indexed

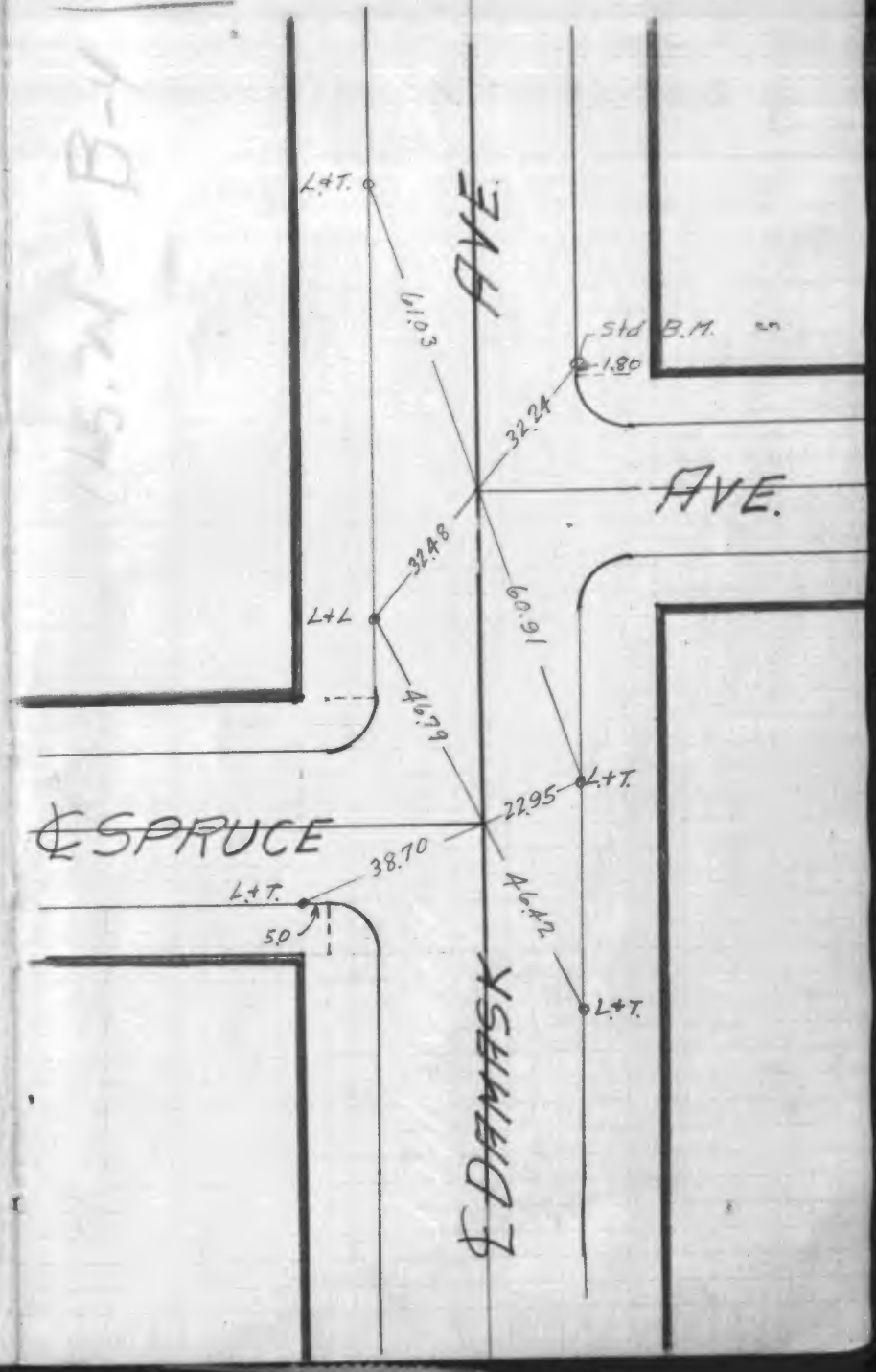

Damask Ave. & Olive St.

℄ Ties by Intersection

11/14/27

N. Letcher
W. Letcher
N. Oldfield

Indexed

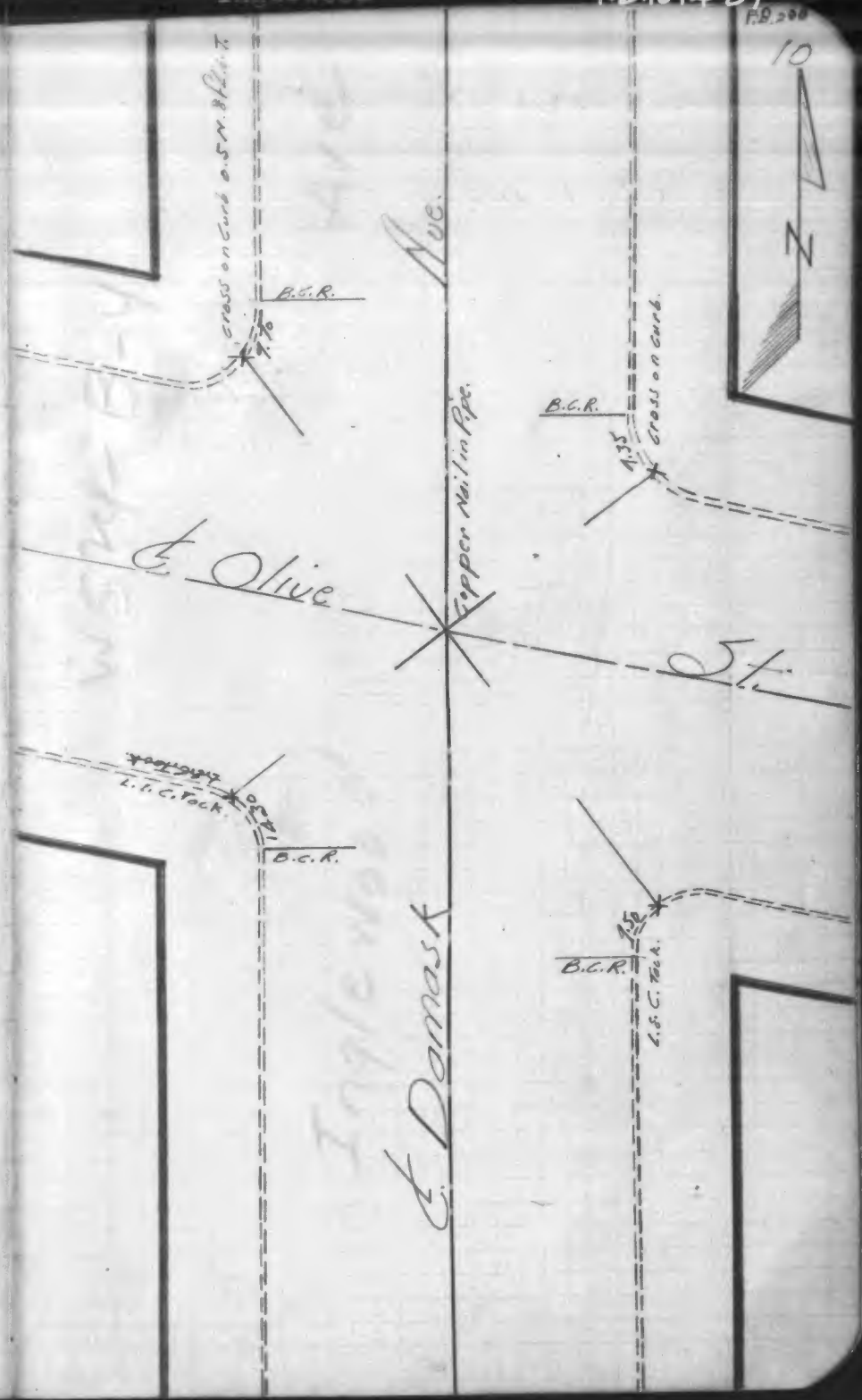

Damask Ave. & Manchester

& Ties by Intersection

11/14/27.

R. Letcher.
W. Letcher
R. Oldfield

Indexed

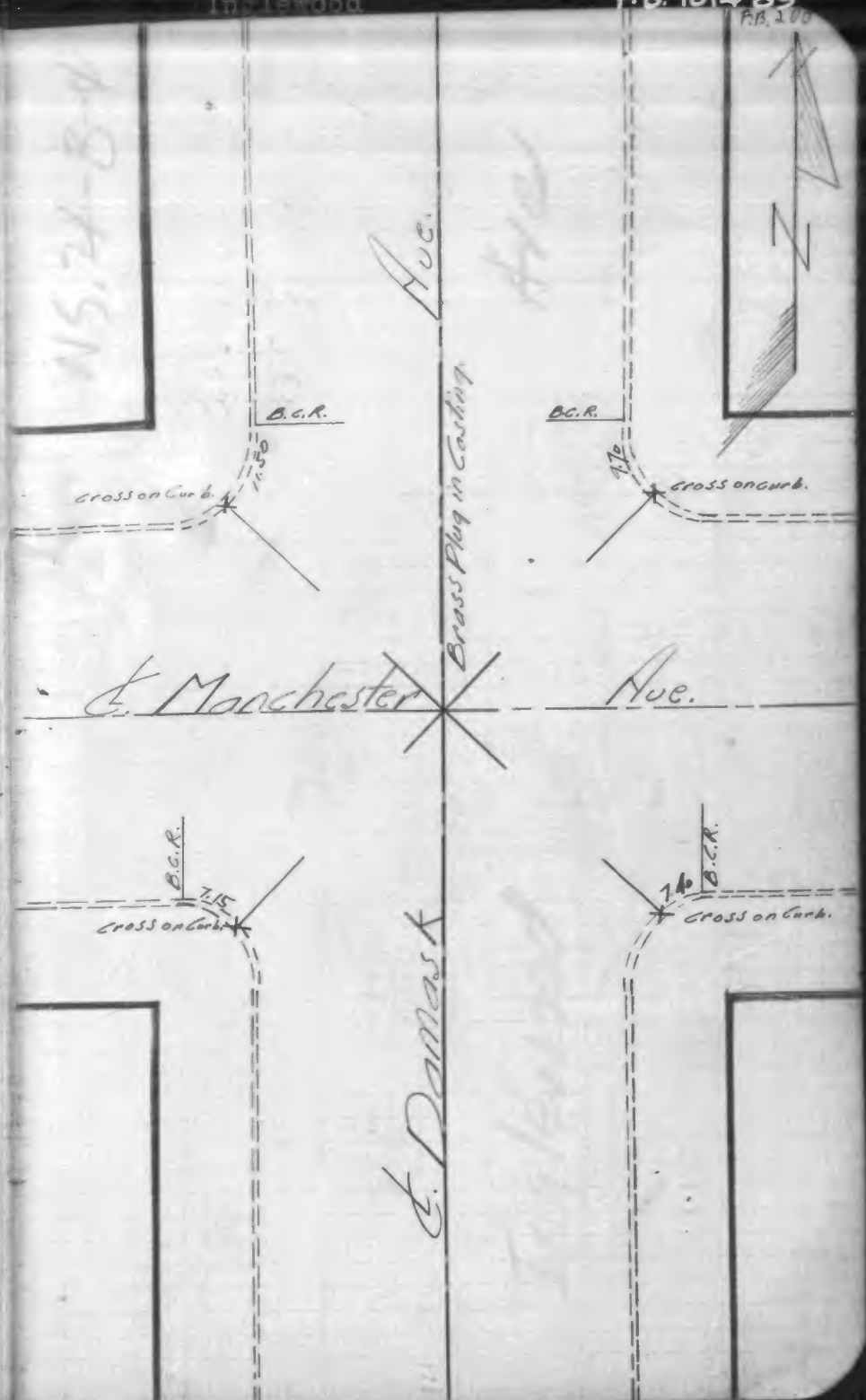

Cedar & Elm

Ties by Intersection

12-1-27
Mahin
Doelke
Hager

Crosses made on rim of Manhole.
9/25/28.

Indexed

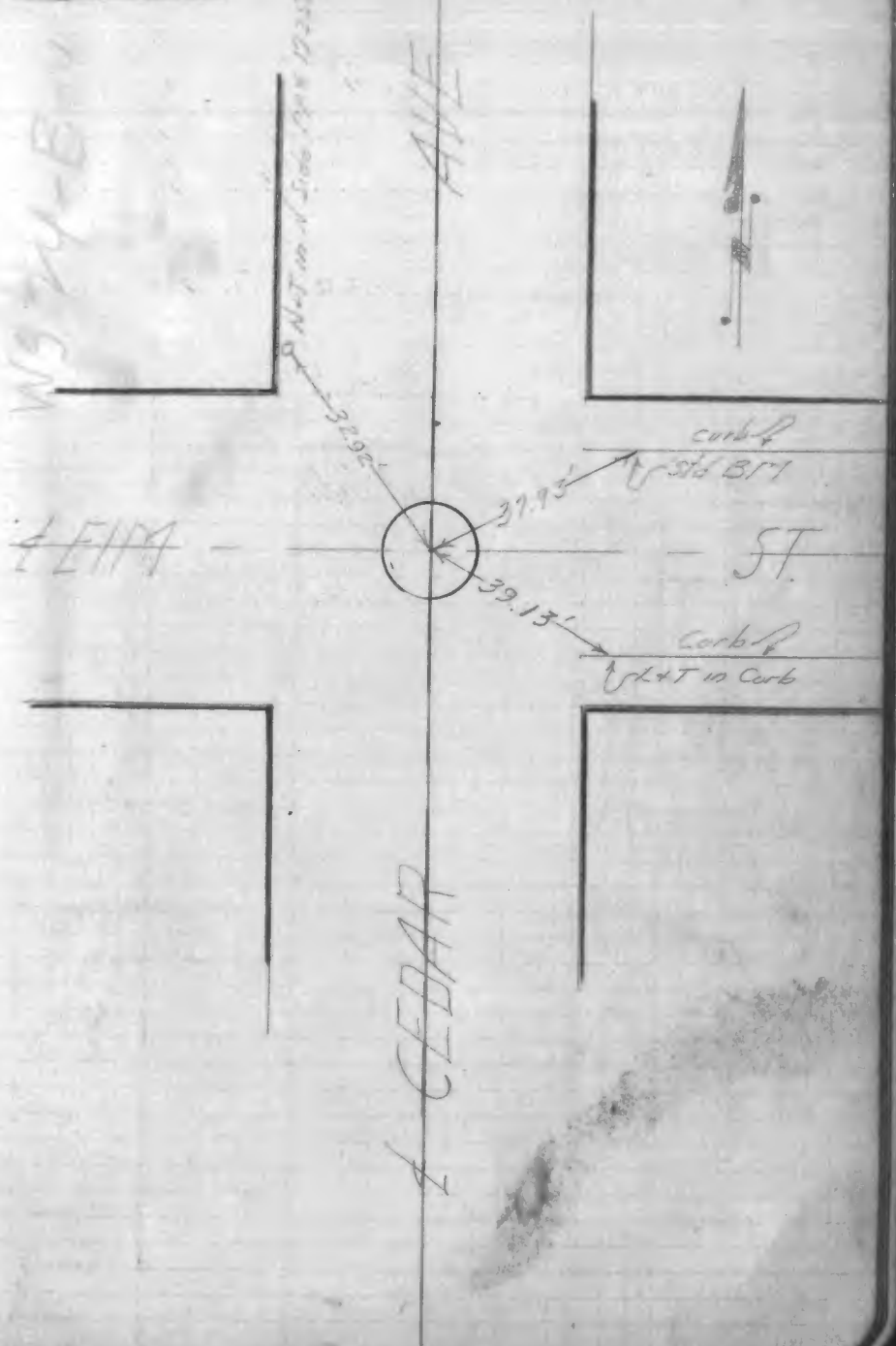

Indexed

DAMASK AVE
& Buckthorn Buckthorn St

Taken
Helle
Hager

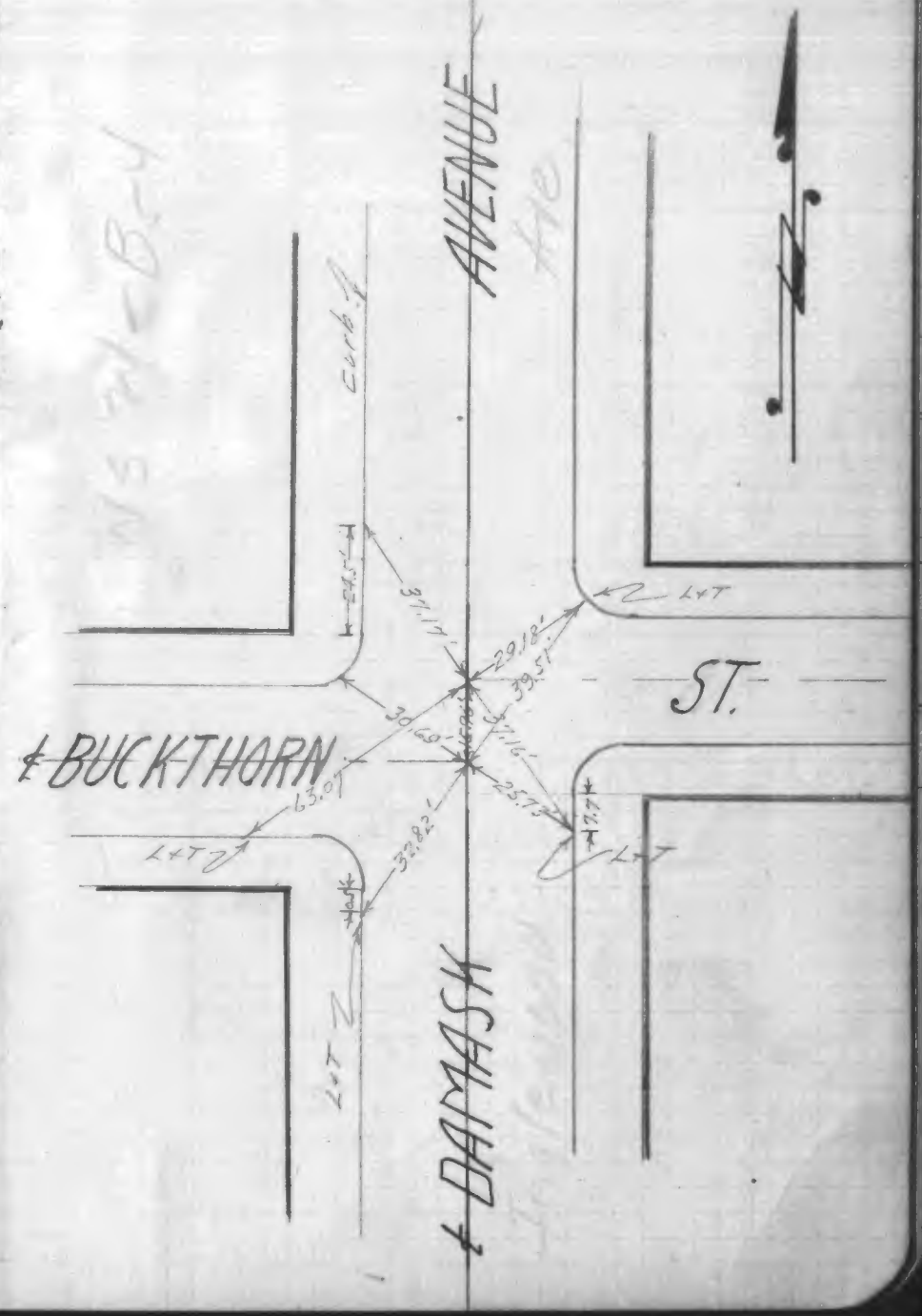

Indexed

DAMASK Ave + MAGNOLIA ST

℄ Intersection Ties by
Mahin
Duelky
Hager

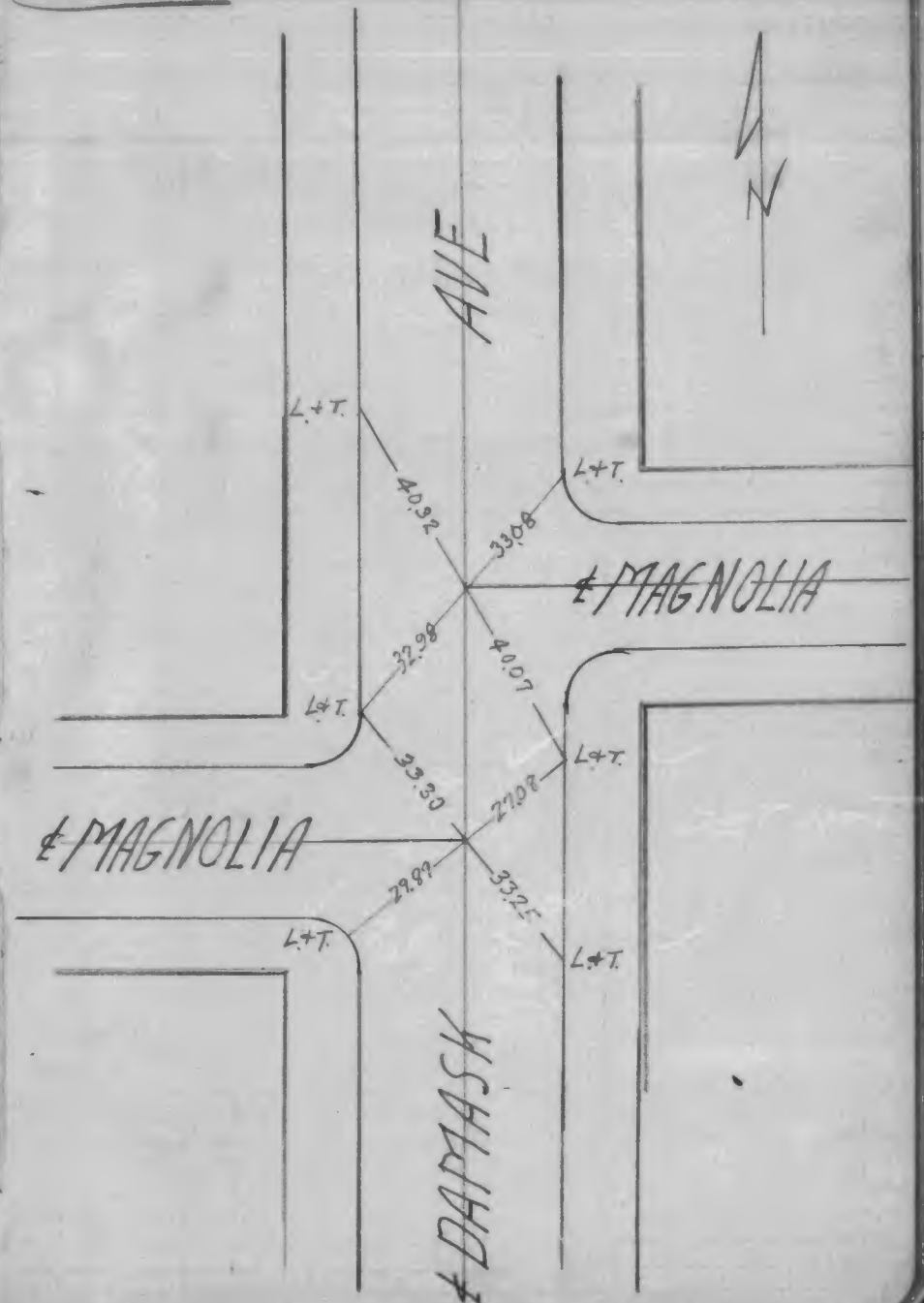

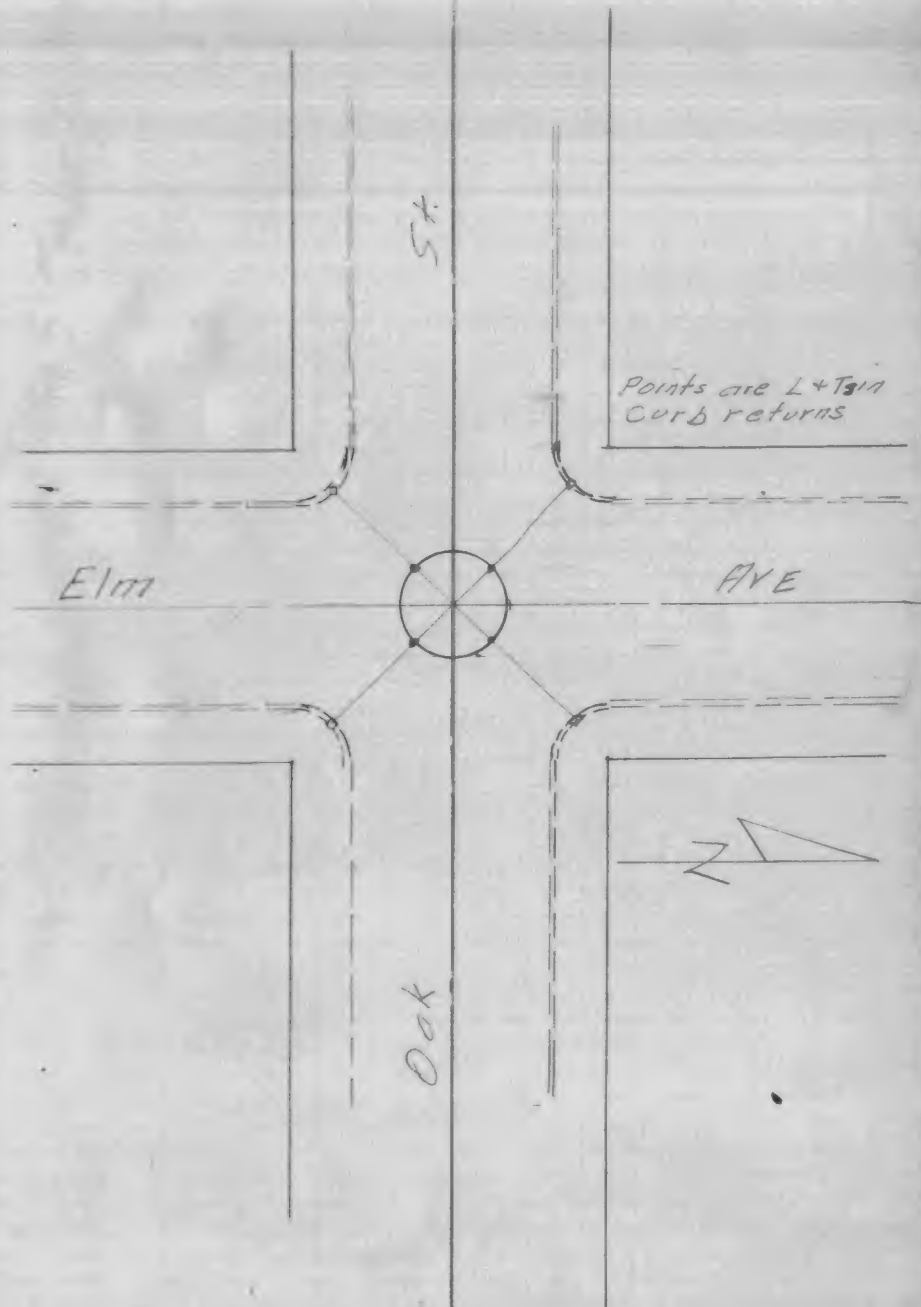
Oak
Elm
5th
AVE
Points are L+T's in
Curb returns
N

FB 100 93

Ash Ave. & Kelso St.

℄ Ties by Intersection.

9/14/28.

A. Letcher.
E. Duelke.
A. Williams.

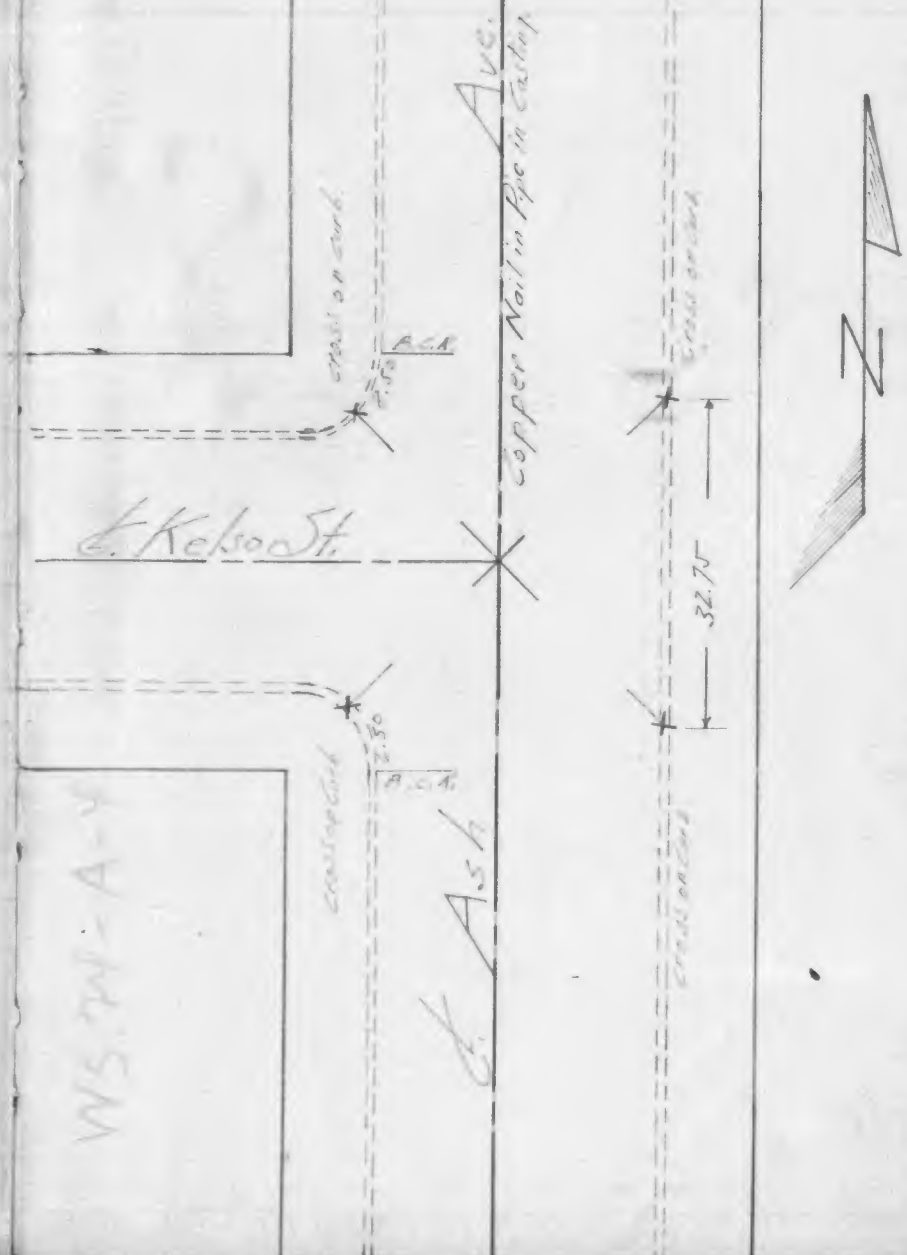

✓ Ash Ave. & Kelso St.

℄ Ties by Intersection

5/11/28.
A. Letcher.
E. Duelke.
A. Williams.

Tie Points were found & checked.



Ash Ave. & Nectarine St.

℄ Ties by Intersection.

5/14/28.
A. Letcher.
E. Duelke.
A. Williams.

Tie Points were found & checked.

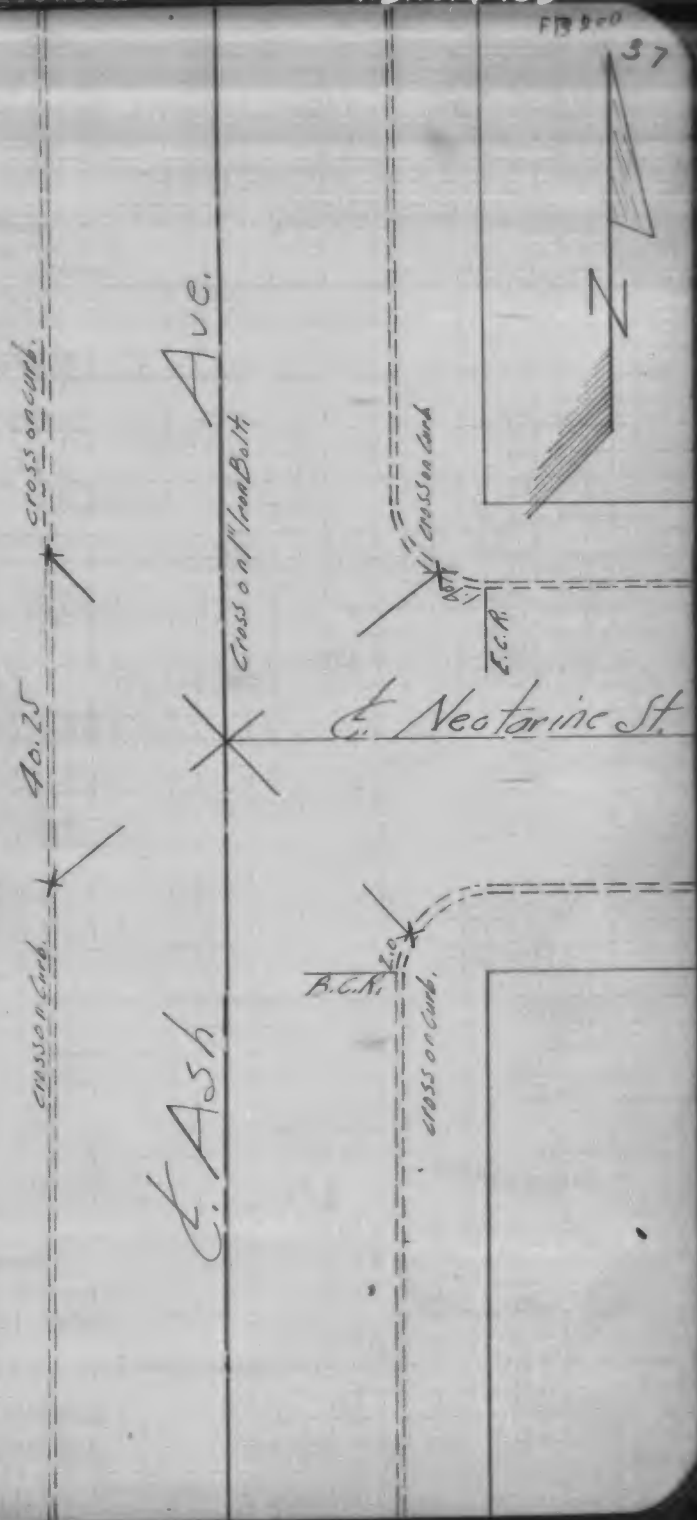

✓ Oak St. & Nectarine St.

& Tiesby Intersection

5/14/28
A. Letcher
E. Dudke
A. Williams

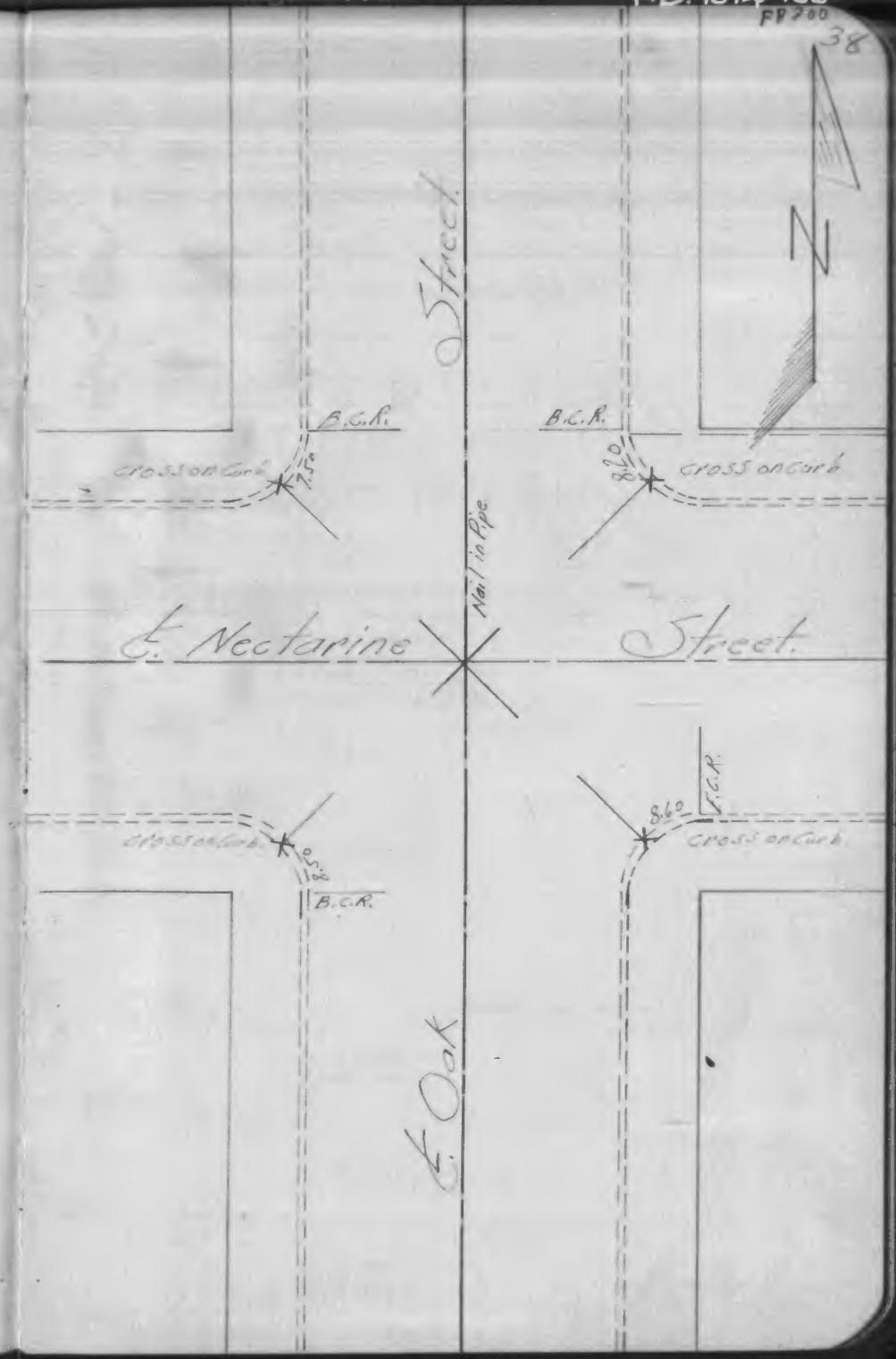

Oak St. & Kelso St.

℄ Ties by Intersection

5/14/28.
A. Letcher
E. Duelke.
A. Williams.

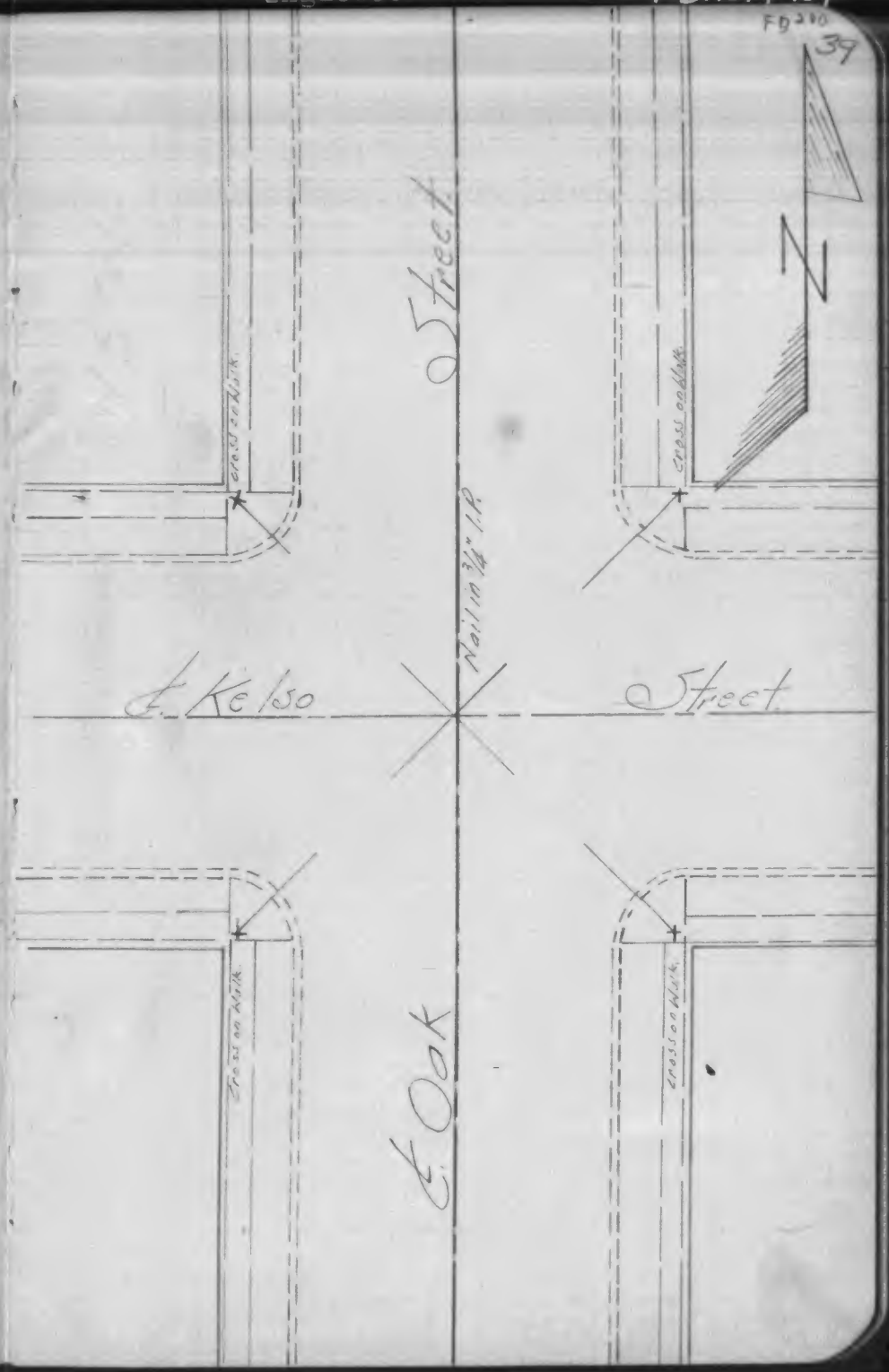

Oak St. (North) & Olive St.

℄ Ties by Intersection.

5/14/28.
A. Letcher.
E. Duelke.
A. Williams.

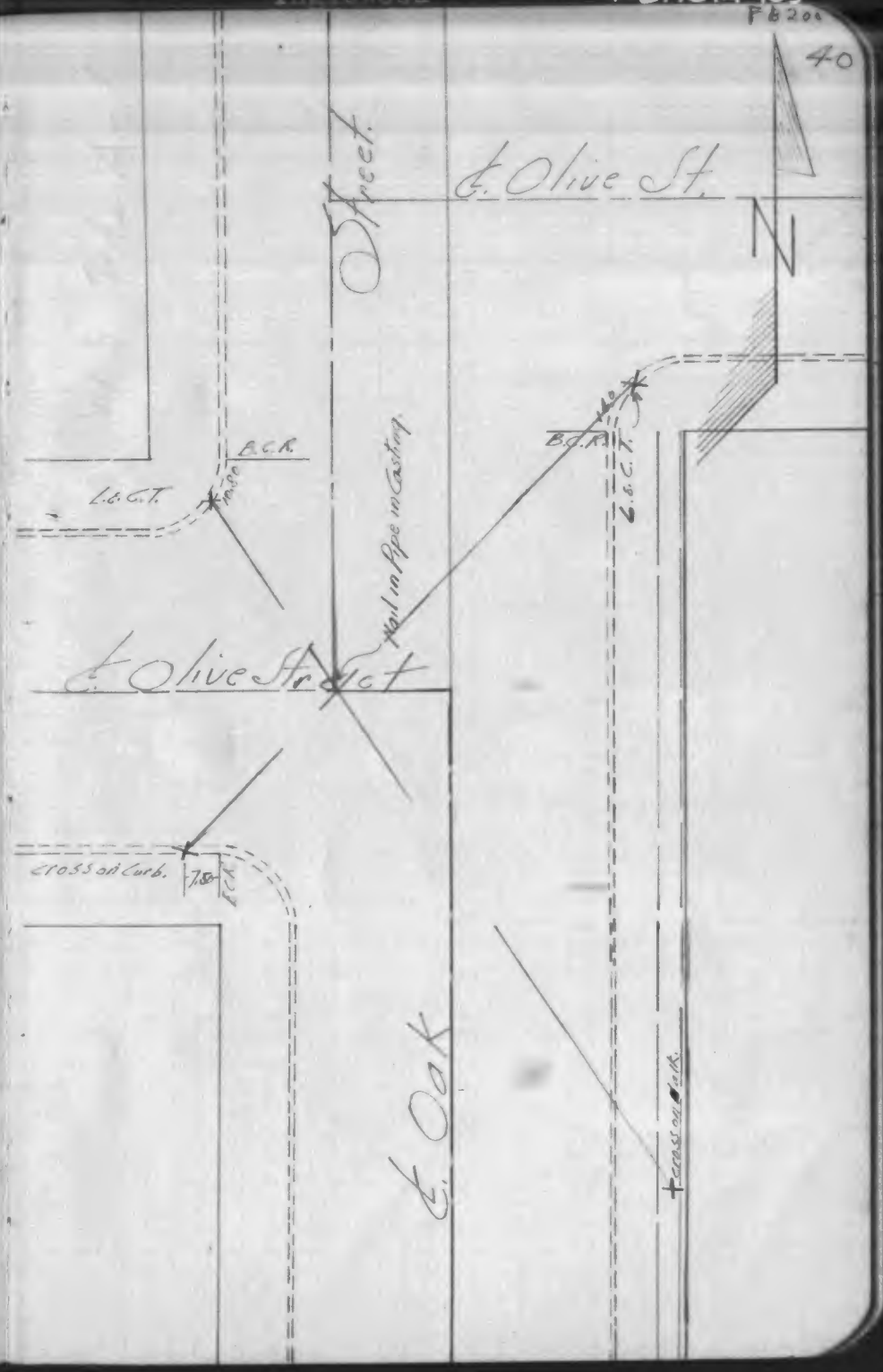

✓ Ash Ave. & Olive Street.

℄ Ties by Intersection.

5/16/28.
A. Letcher.
E. Duelke.
A. Williams

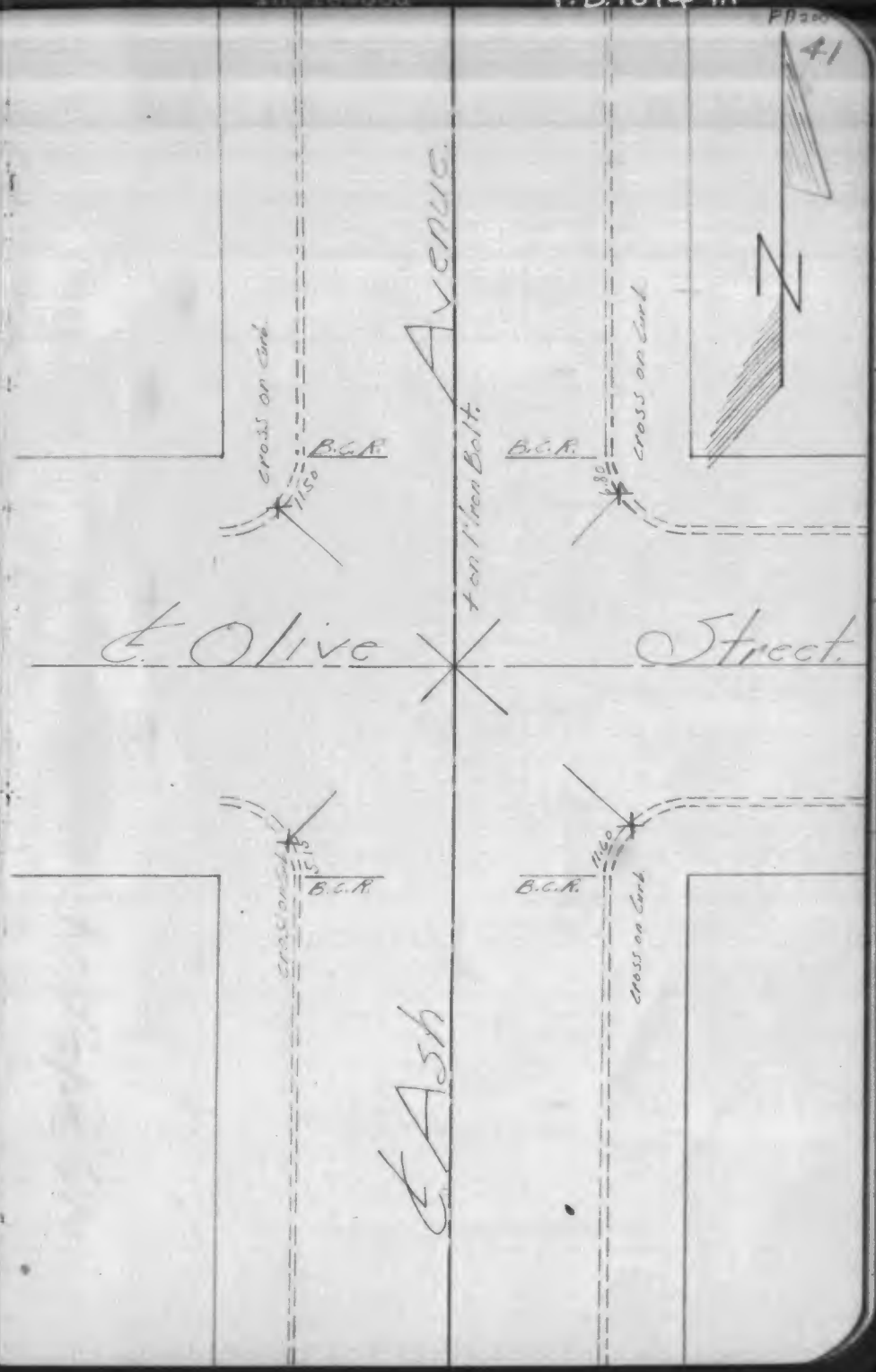

Olive St. & Cedar Avenue.

Ties to Angle Point.

5/11/28
A. Letcher
L. Blythe
F. Duelfer
H. Graf

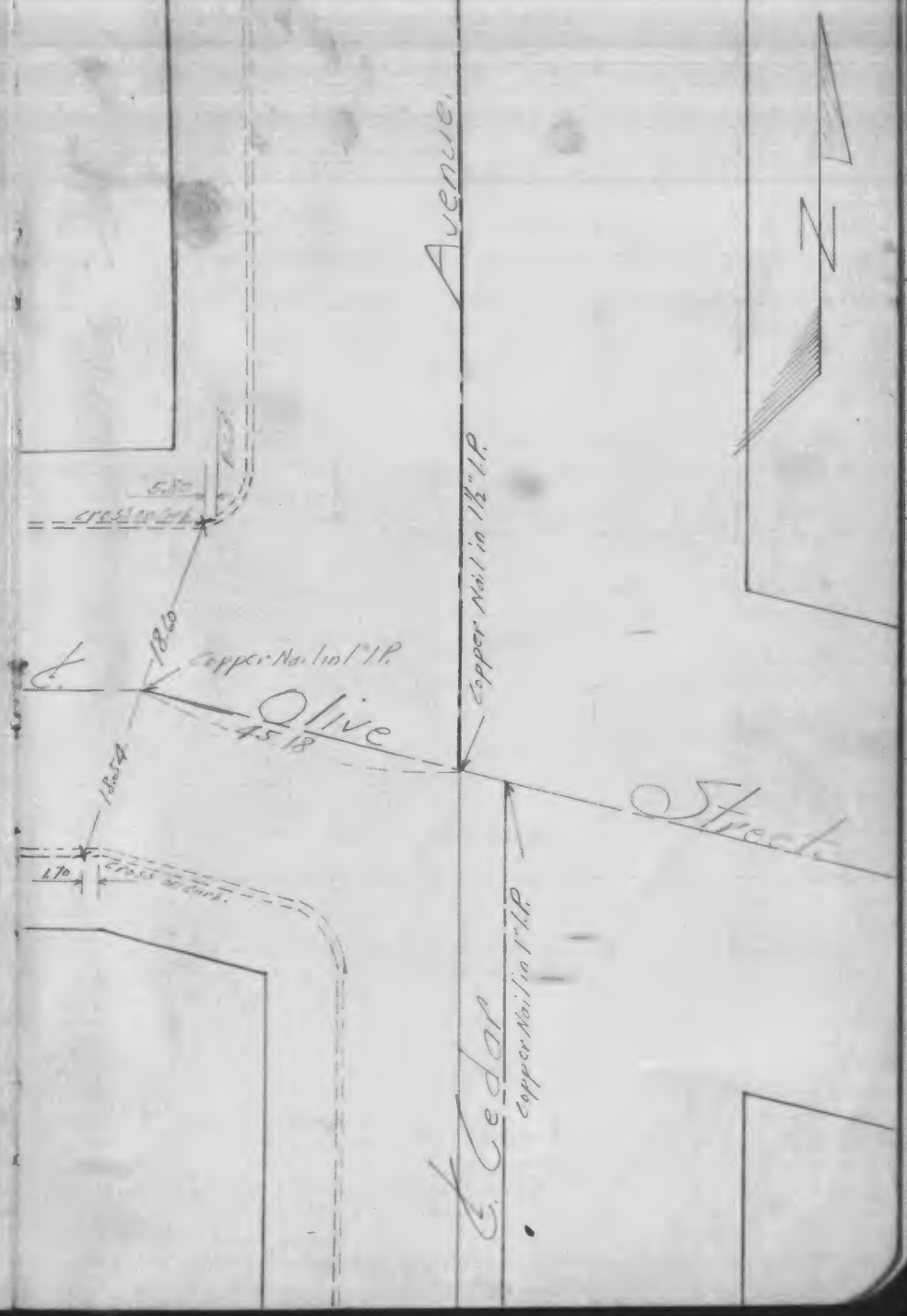

44

✓ Oak Street & Queen Street

℄ Ties by Intersection

5/18/28
A. Letcher
E. Duelke
A. Williams

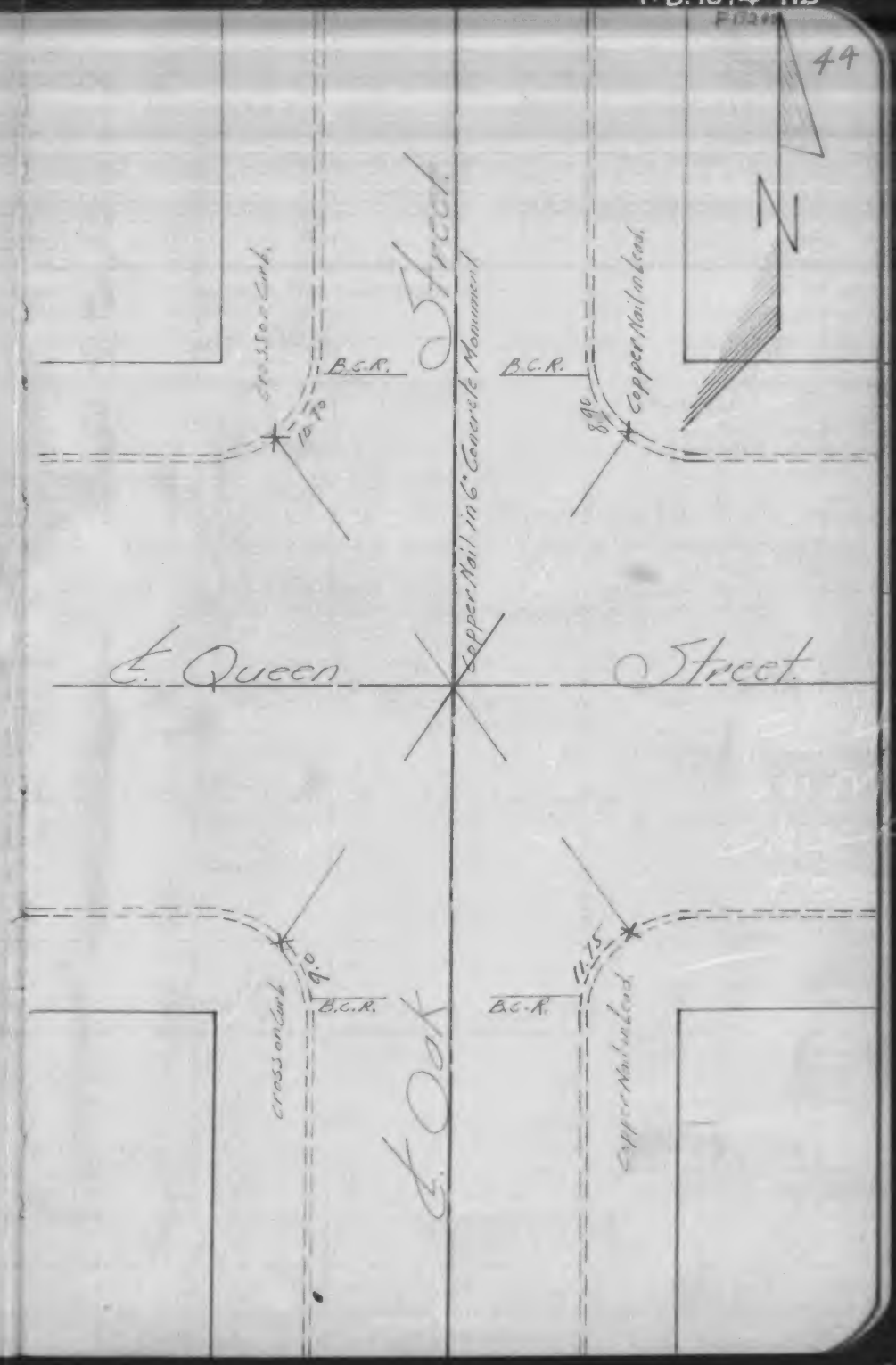

Ash Ave. & Queen Street

℄ Ties by Intersection

5/18/28.
A. Letcher
E. Duelke.
A. Williams

Tie Points found. Checked by



Cedar Street & Queen Street.

℄ Ties by Intersection.

5/25/28
A. Letcher.
E. Duelke.
A. Williams.

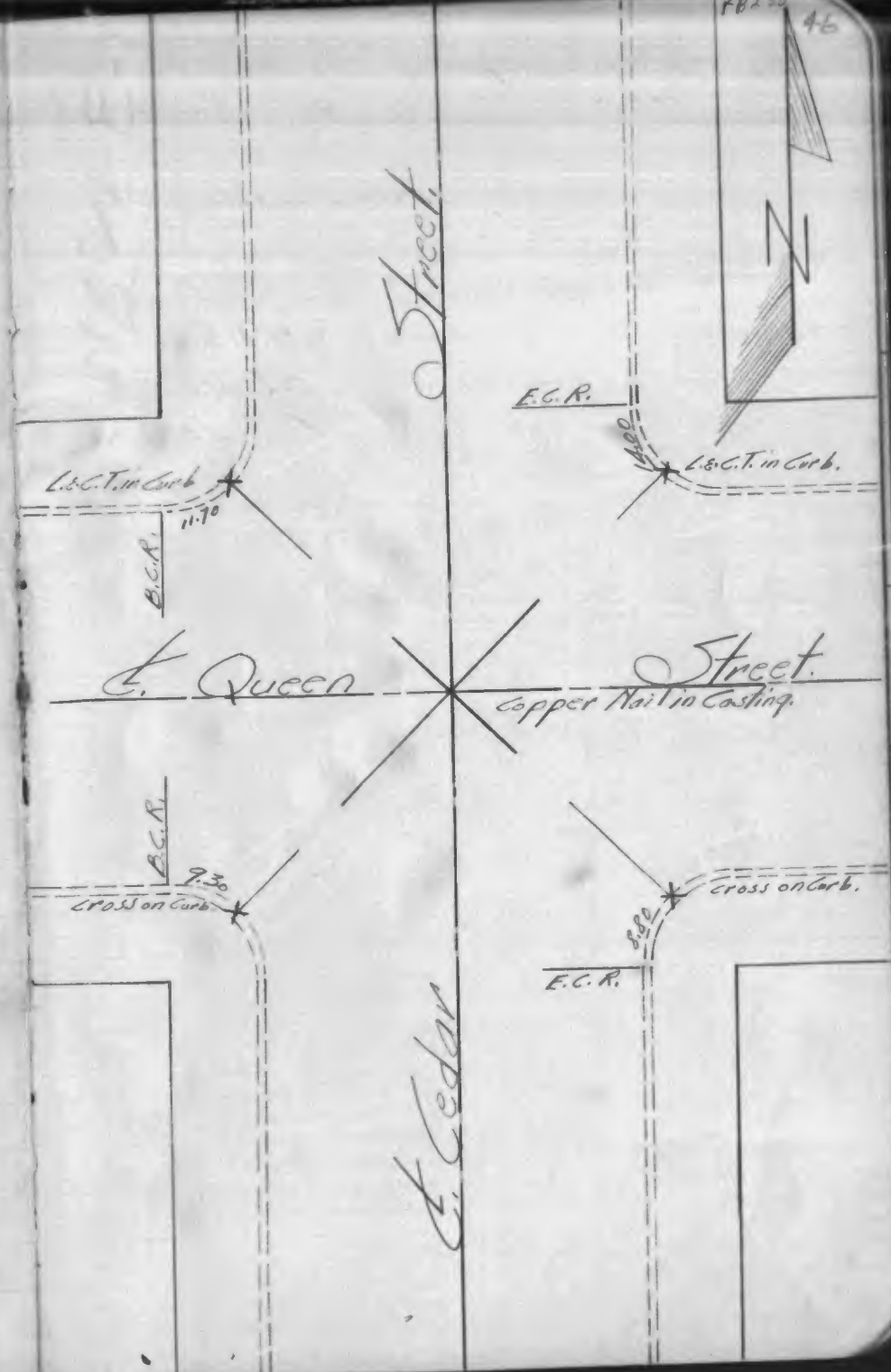

√ Regent St. Ash Ave. & Redondo
Ct. Ties by Intersection.

5/22/28.
A. Letcher.
E. Duelke.
A. Williams.

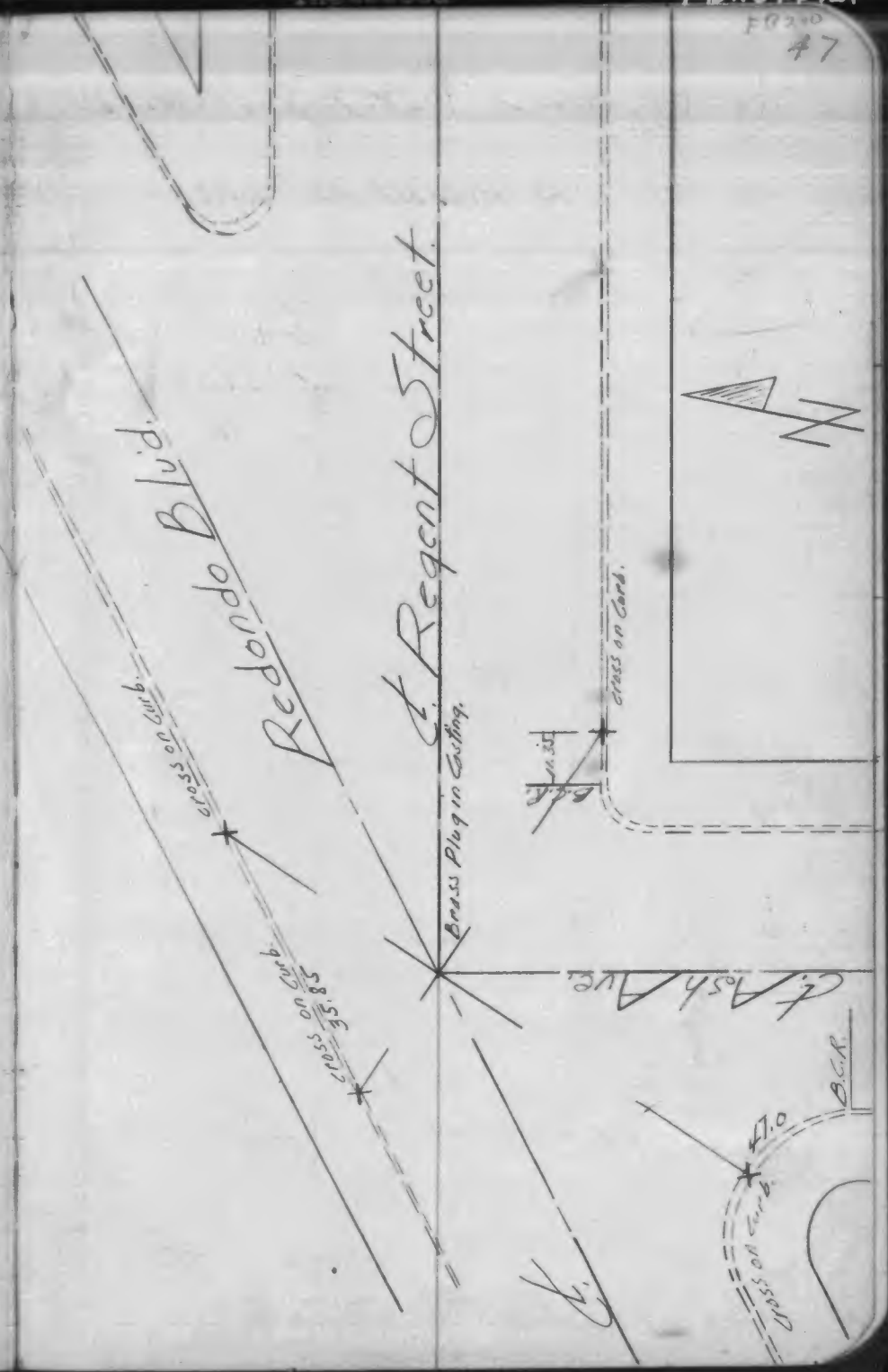

Vesta Street & Freeman Ave.

℄ Ties by Intersection.

7/27/28.
A. Letcher.
E. Duelke
A. Williams.

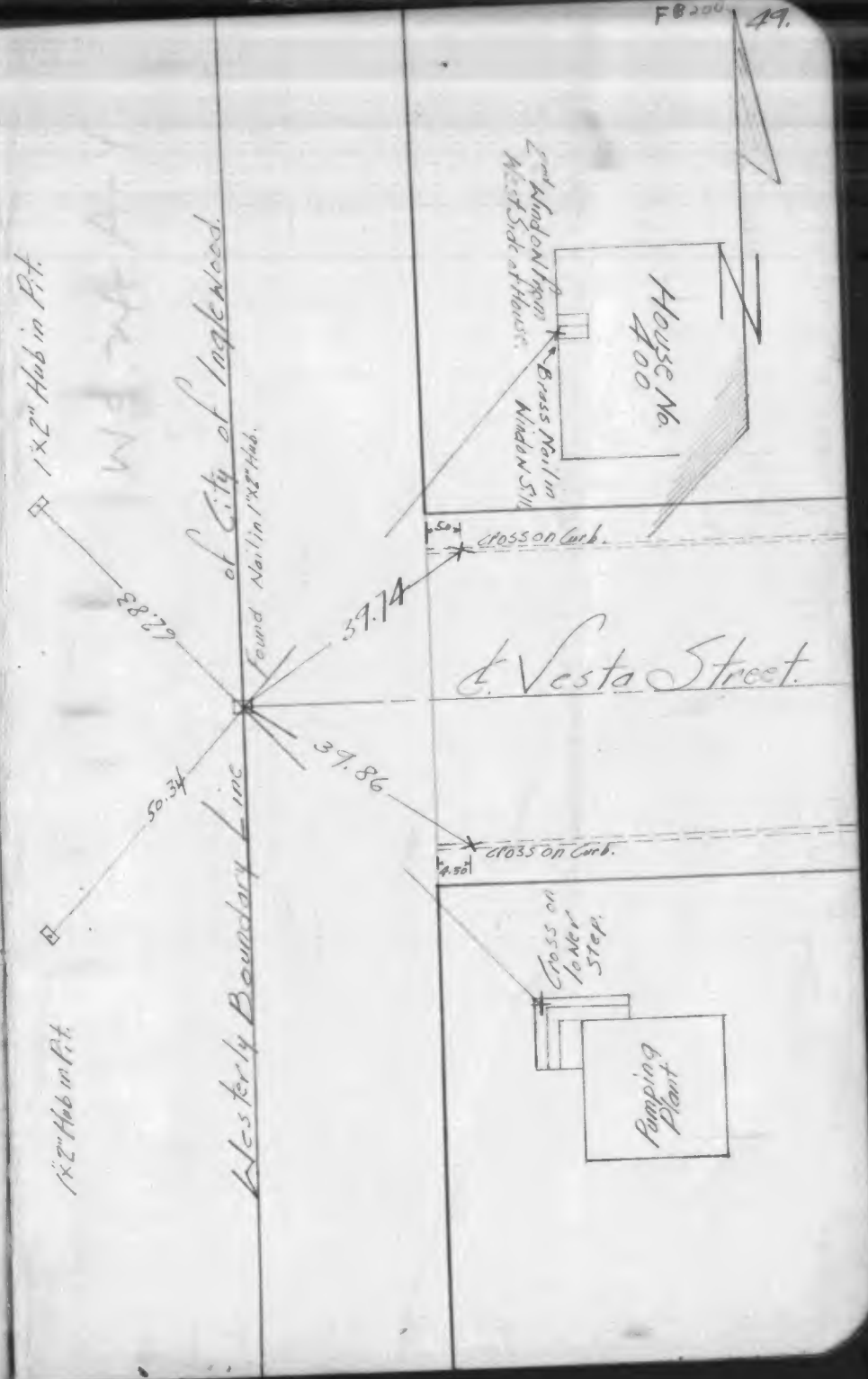

Vesta Street & Stella Street.
℄ Ties by Intersection.
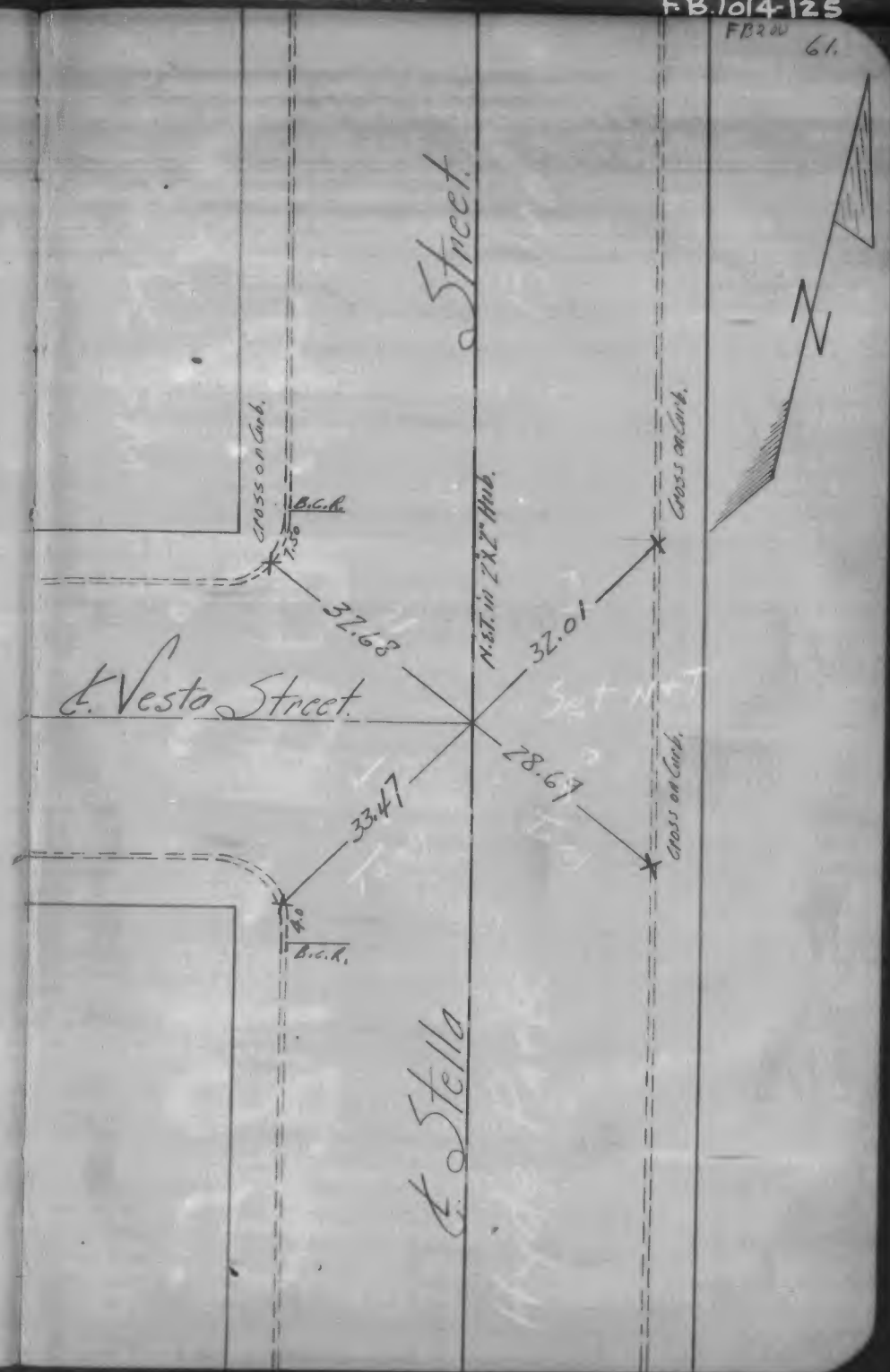
6/26/29
A. Letcher
L. Blyth.
E. Duelke.