Cadastral Mapping - Glendale Burbank Area -
J.L. 1902 - Burbank Cit Engineer ties to monuments to reset center lines in Burbank

Book 1016

1016

F.B. 1016-3

City of Burbank 7-1-40
Cadastral Tie.

Pg C-2



Transit 1 Minute Direct.
Angle Turned 8 Times
Temperature 84°
Chain Calib 68'

5

F.B. 1016-5

6-27-40

City of Burbank
Cadastral Ties

B-2

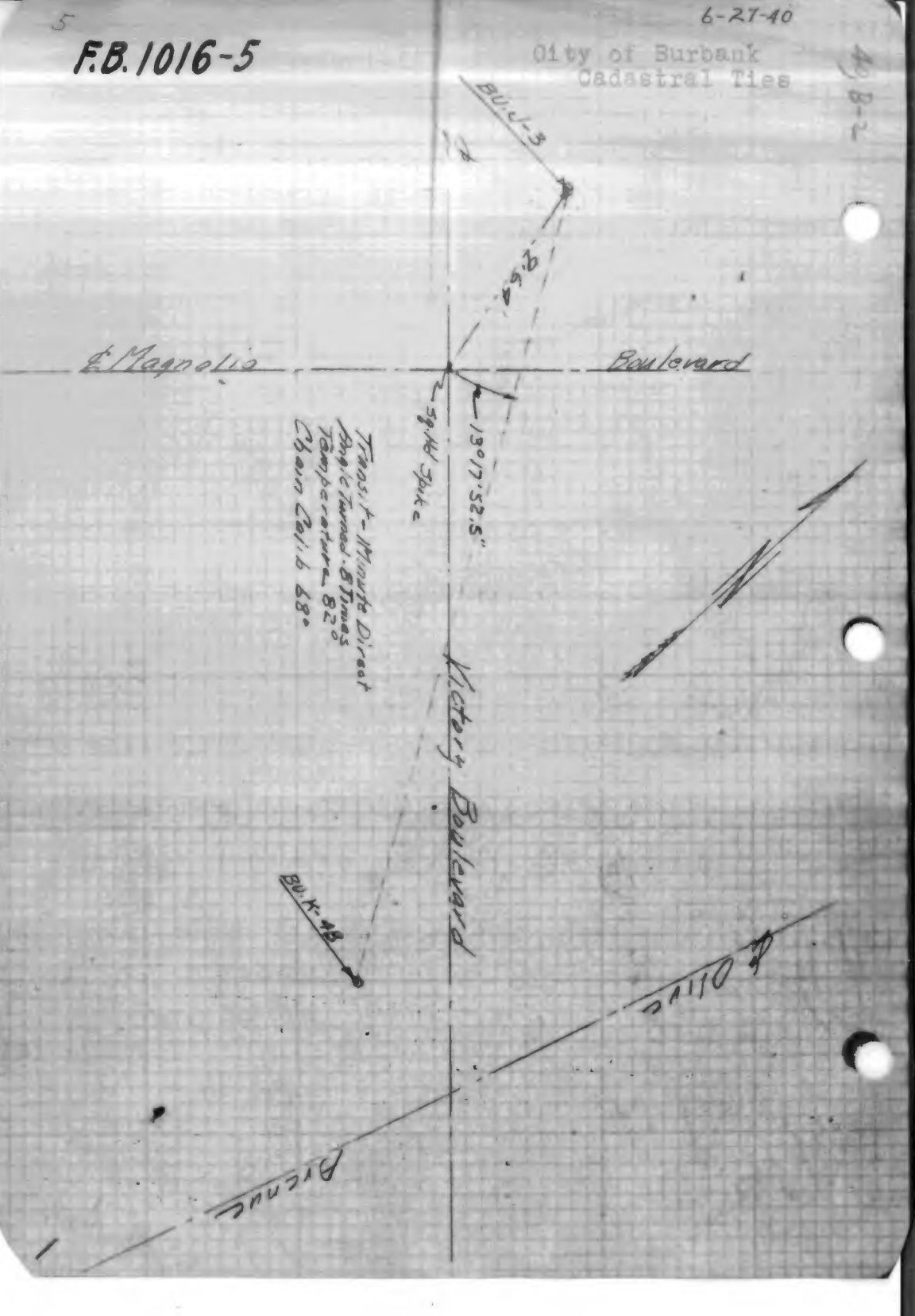

6-11-40

7

F.B. 1016-6

City of Burbank
Cadastral Ties

AP B-3



F.B. 1016-7

6-11-40

City of Burbank
Cadastral Ties

Aug C-3

Transit - 1 Minute Direct
Angle Turned up 8 Times
Temp. 85°
Chain Calib. 68°

11

F.B. 1016-8

6-12-40

City of Burbank
Cadastral Ties

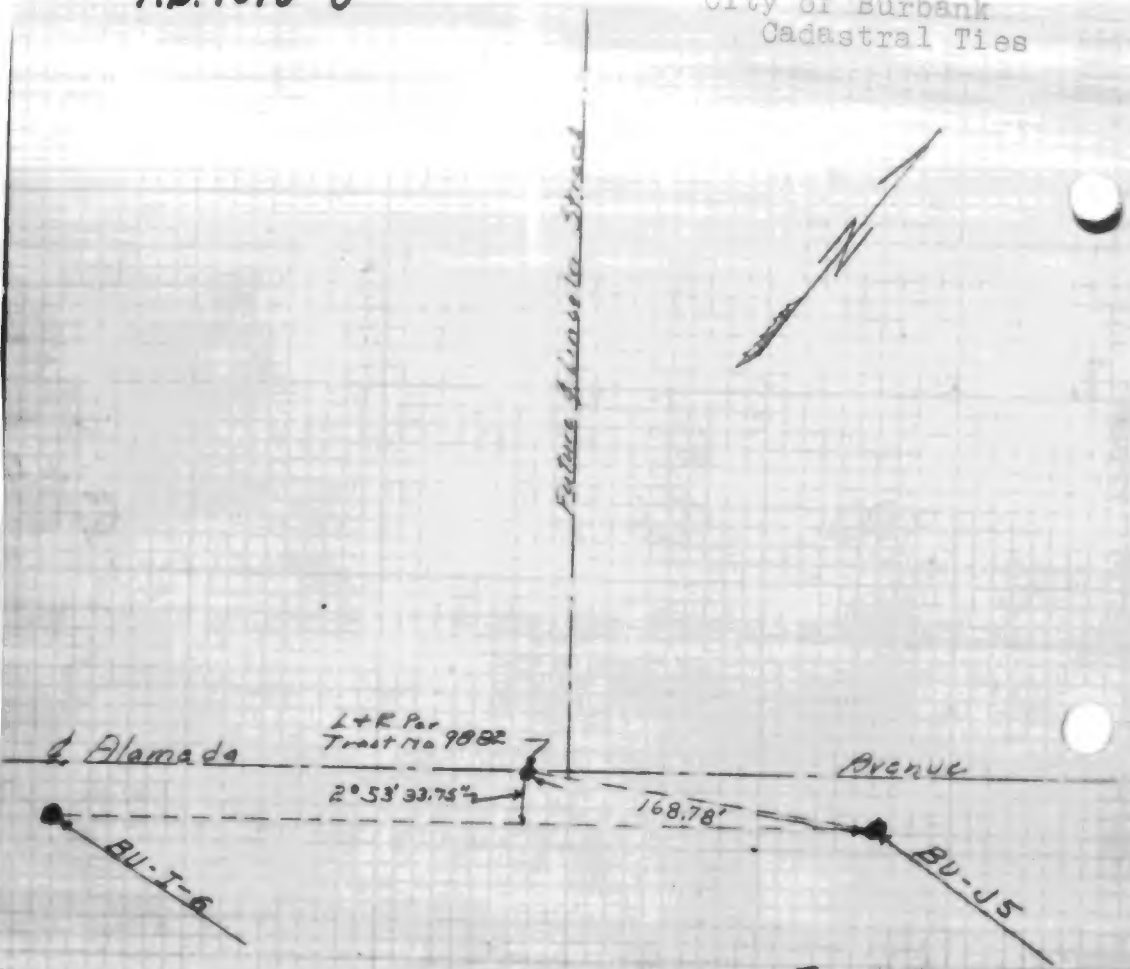

Transit - 1 Minute Direct
Angle Turned up 8 Times
Temperature 76°
Chain Calib. 68°

13

F.B. 1016-9

6-12-40

City of Burbank
Cadastral Ties



15

7-1-40

℄ Glenoaks Boulevard

F.B. 1016-10

City of Burbank
Cadastral Ties

Eng C-2

Transit - 1 Minute Direct
Angle Turned 8 Times
Temperature - 80°
Chain Calib 68°

17

F.B. 1016-11

6-27-40

City of Burbank
Cadastral Ties



19

F.B. 1016-12

6-11-40

City of Burbank
Cadastral Ties

40, A-3



F.B. 1016-13

6-12-40

City of Burbank
Cadastral Ties

49 4-3



23

F.B. 1016-14

6-13-40

City of Burbank
Cadastral Ties

49 A 3

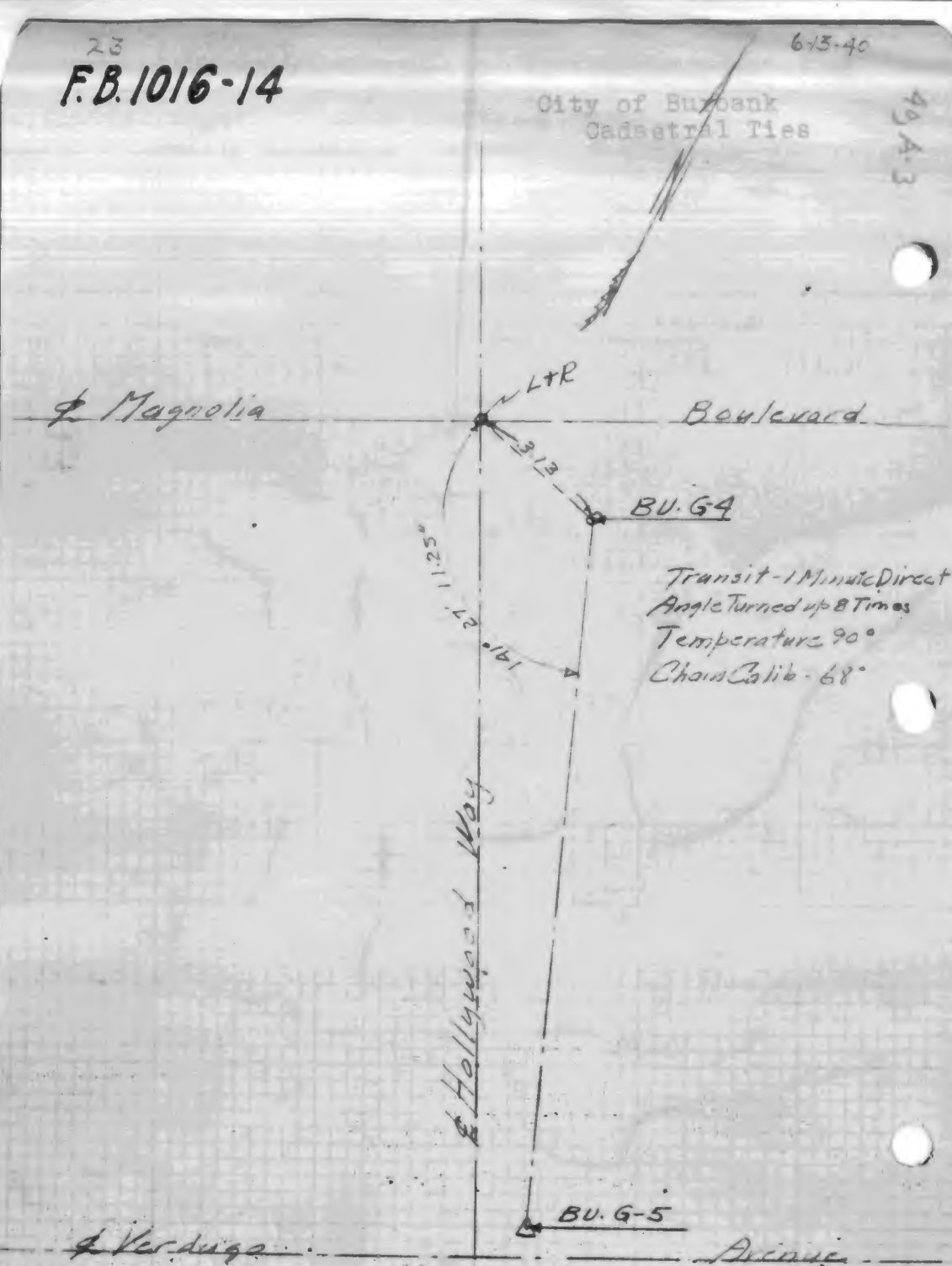

Transit - 1 Minute Direct
Angle Turned up 8 Times
Temperature 90°
Chain Calib - 68°

F.B. 1016-15

6-29-1C

City of Burbank
Cadastral Ties

49-4-2



F.B. 1016-16

6-3-40

City of Burbank
Cadastral Ties



29

F.B. 1016-17

6-28-40

City of Burbank
Cadastral Ties

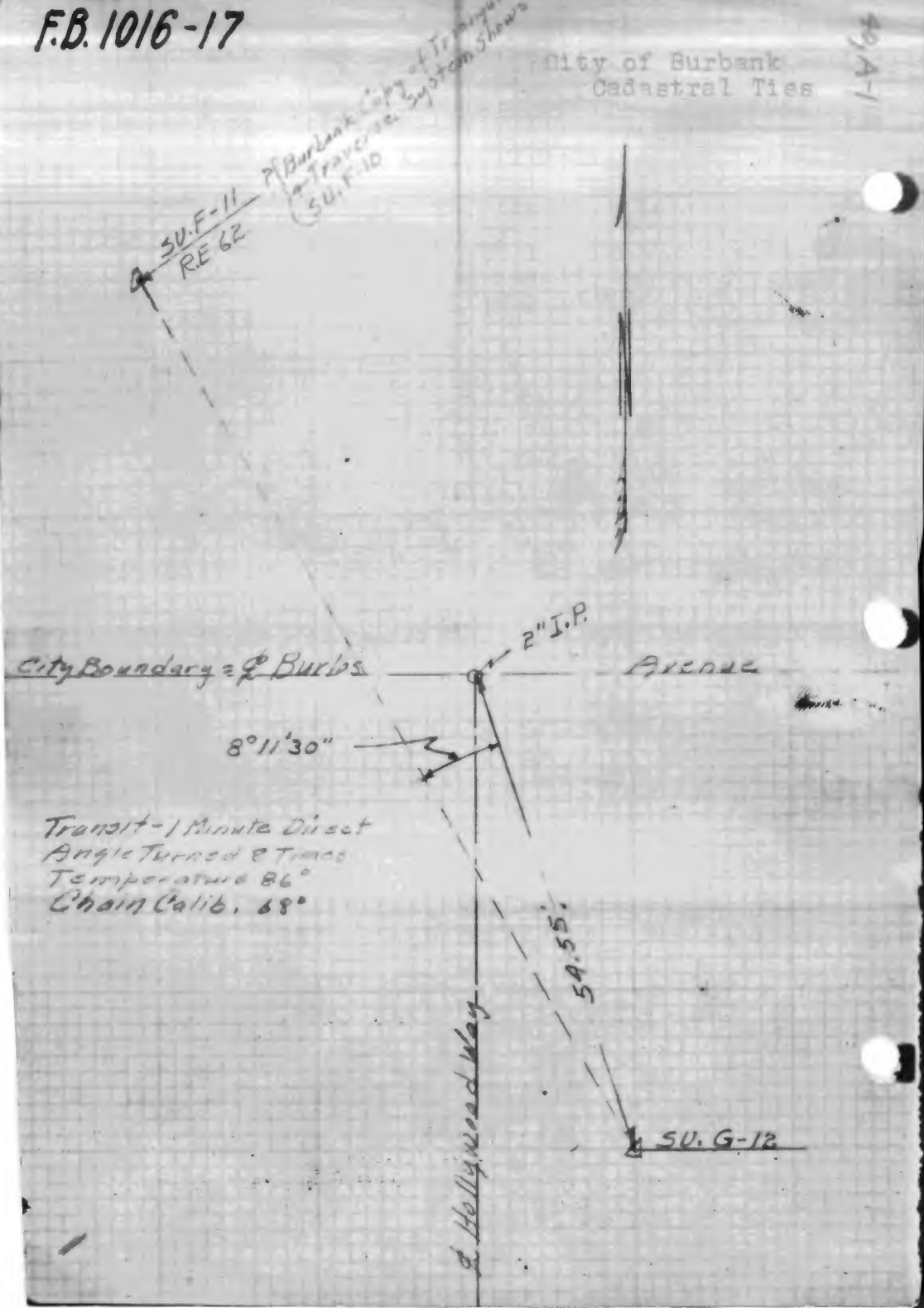

31

F.B. 1016-18

3-13-40

City of Burbank
Cadastral Ties

40 A-2

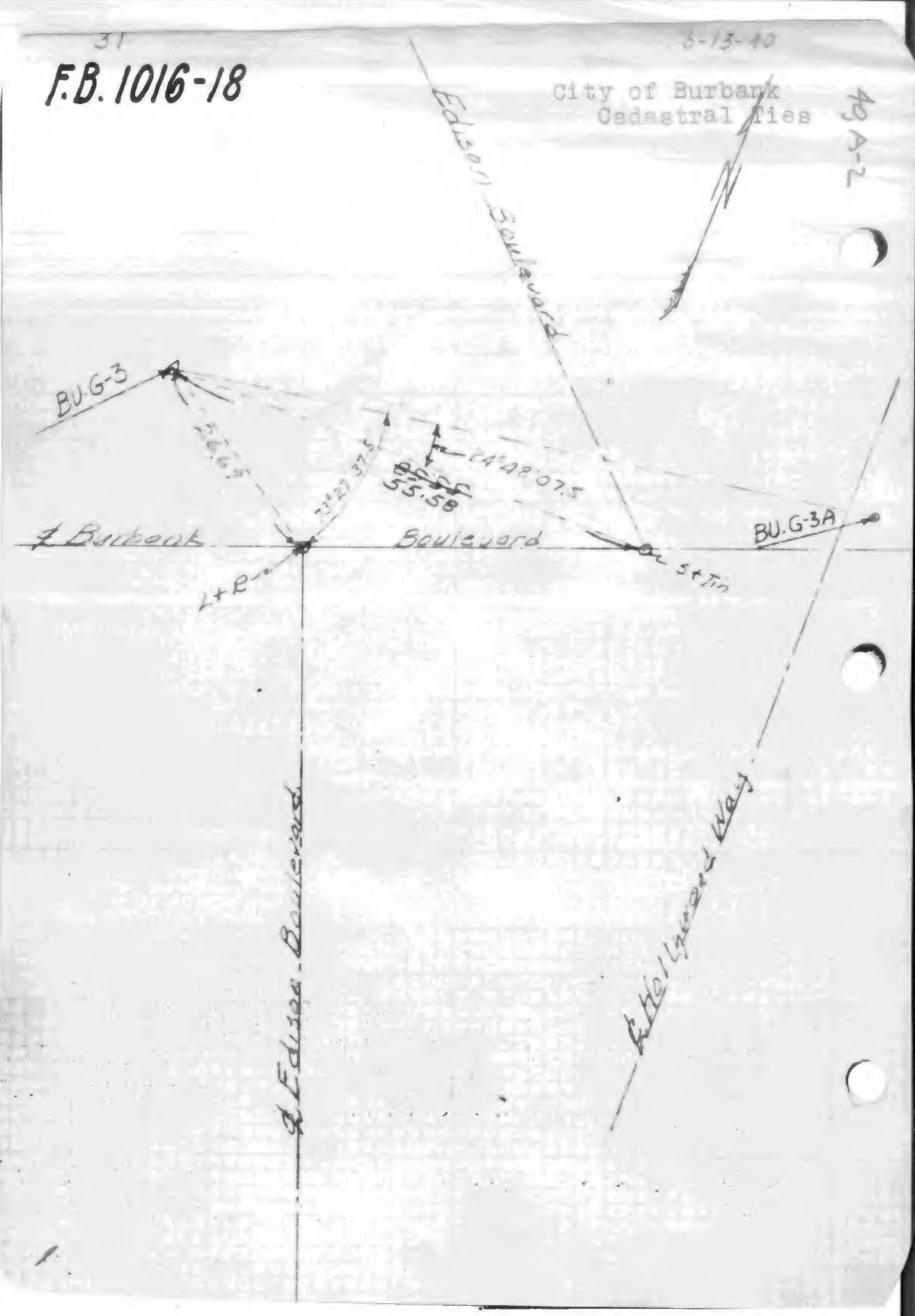

40, B-2

City of Burbank
Cadastral Ties

6-14-40

F.B. 1016-18



F.B. 1016-20

City of Burbank
Cadastral Ties

40 B-3

40, B-3

City of Burbank
Cadastral Ties

Transit - 1 Minute Direct
Angle Turned up 8 Times
Temperature - 80°
Chain Ratio - 68°

F.B. 1016-21

39

6-13-40

F.B. 1016-22

City of Burbank
Cadastral Files

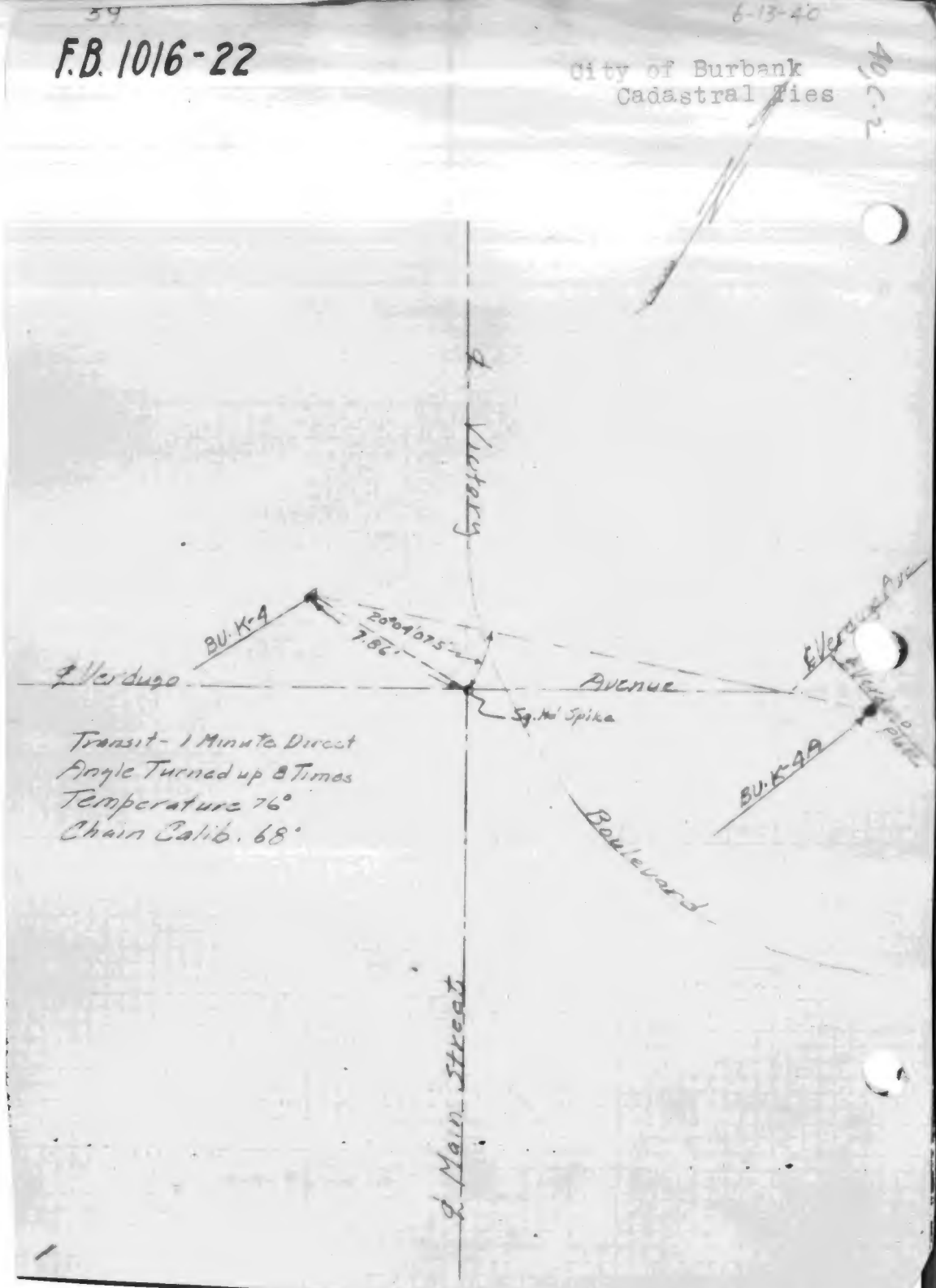

F.B. 1016-23

City of Burbank
Cadastral Ties



43

F.B. 1016-24

6-26-9?

City of Burbank
Cadastral Ties

40 B-2



7-1-40

F.B. 1016-25

City of Burbank
Cadastral Ties



47

6-24-40

F.B. 1016-26

City of Burbank
Cadastral Ties

49C-2



49

F.B. 1016-27

City of Burbank
Cadastral Files

40-C-2



F.B. 1016-28

6-25-45

City of Burbank
Cadastral Ties



49 C-2

City of Burbank
Cadastral Files



Transit - 1 Minute Direct
Angle Turned 8 Times
Temperature 80°
Chain Calib. 68°

F.B. 1016-29

55

F.B. 1016-30

6-25-40

City of Burbank
Cadastral Ties

40 B-1



1

57

F.B. 1016-31

6-25-40

City of Burbank
Cadastral Ties

40, B-1

59

F.B. 1016-32

6-25-40

City of Burbank
Cadastral Ties

B-1

Transit - 1 Minute Direct
Angle Turned 8 Times
Temperature 80°
Chain Calib 68°

Glenoaks

SU.H-12

Sand Spike & Tin

33°24'26.25"

Lincoln Street

Boulevard

Whoona Avenue

BU.I-1

F.B. 1016-33

City of Burbank
Cadastral Ties

6-26-40

City of Burbank
Cadastral

63

F.B. 1016-34

1016



F.B. 1016-35

6-26-40
City of Burbank
Cadastral Ties