Washington Blvd. J.N. 8323 - Los Angeles City
Engineer Ties - Indiana St. to Soto Street -
F.P. 12984 and 15406

L 67 Washington Blvd. -J.N. 8323 Los Angeles City
Engr. ties - Downey Rd. to Soto St. proposed
centerline

BOX 1021

1021

123924

F.B. 1021-4

30

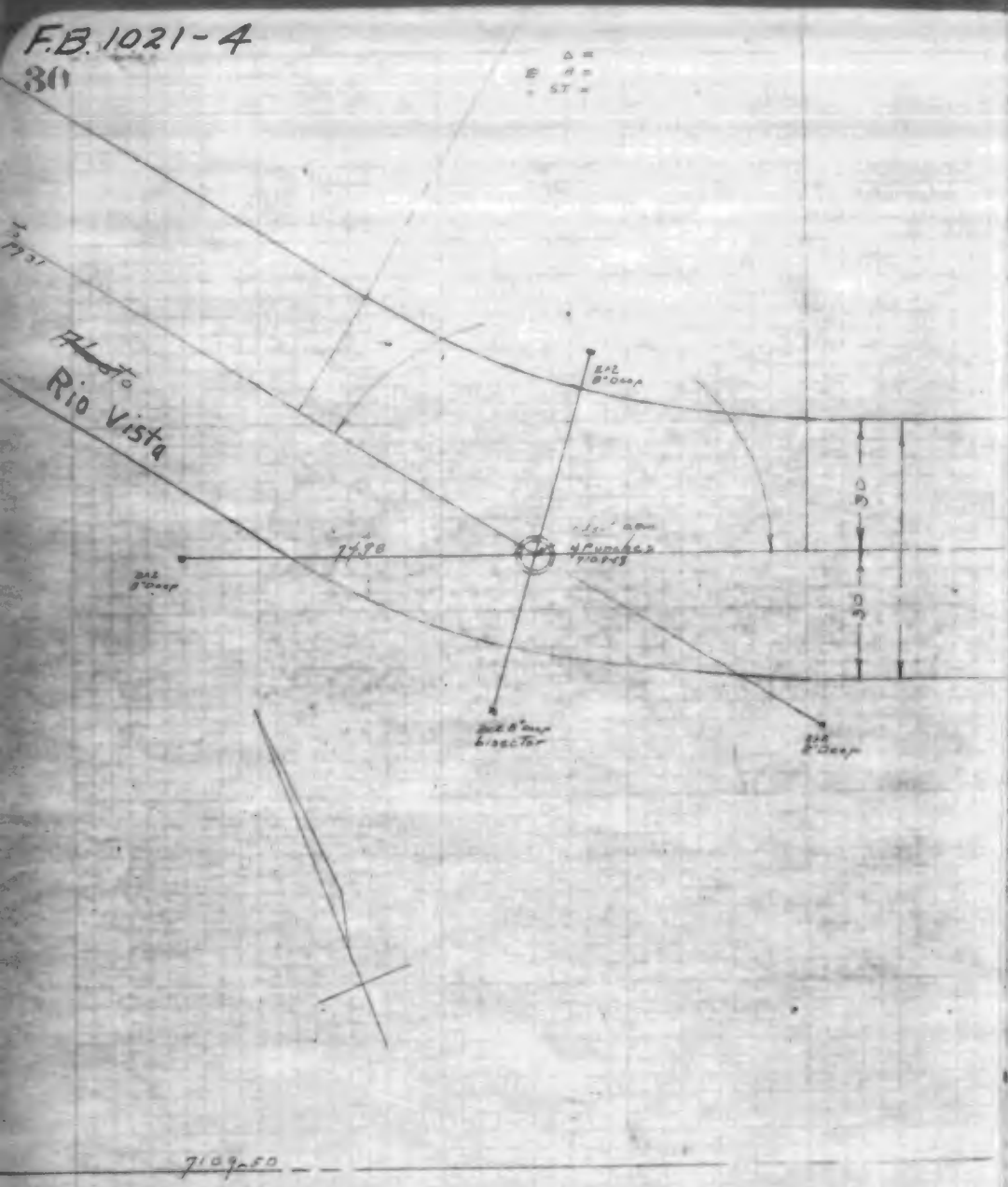

F.B. 1021-5

3

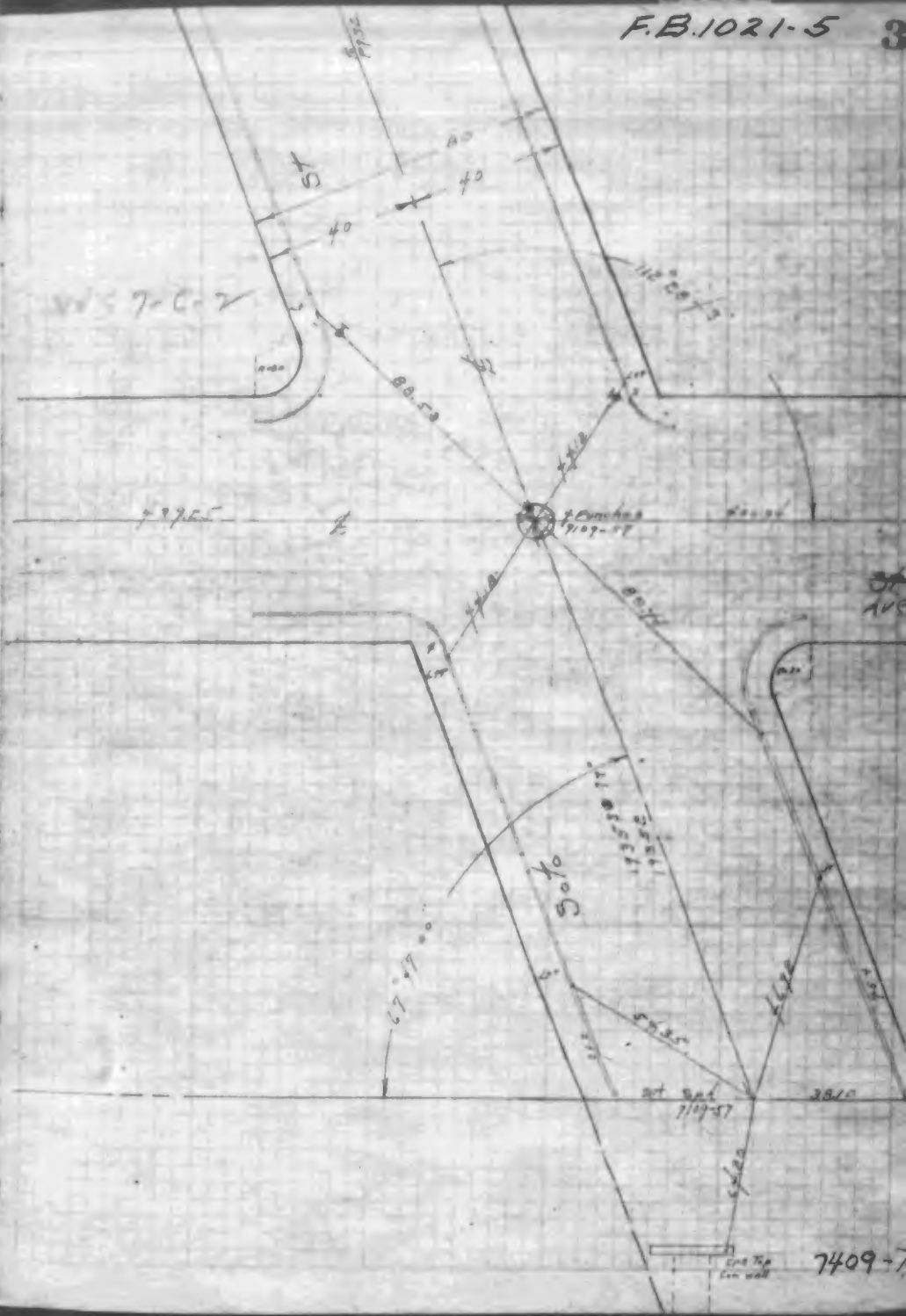

F.B. 1021-6

DEC 19 1929

INDEXED

SOTO ST

WASHINGTON BLD. (PROPOSED)

TO 614'± S. OF LUGO ST. (S city Bdry)

℄ TIES

(Soto St & Lugo St I.D.)

DEC 16-29

Douthitt

Tierney

Maxfield

Waite

REF Washington Bld "Proposed" 7409-76

Lugo St 7409-66

7409-76 F.B. 1021-7

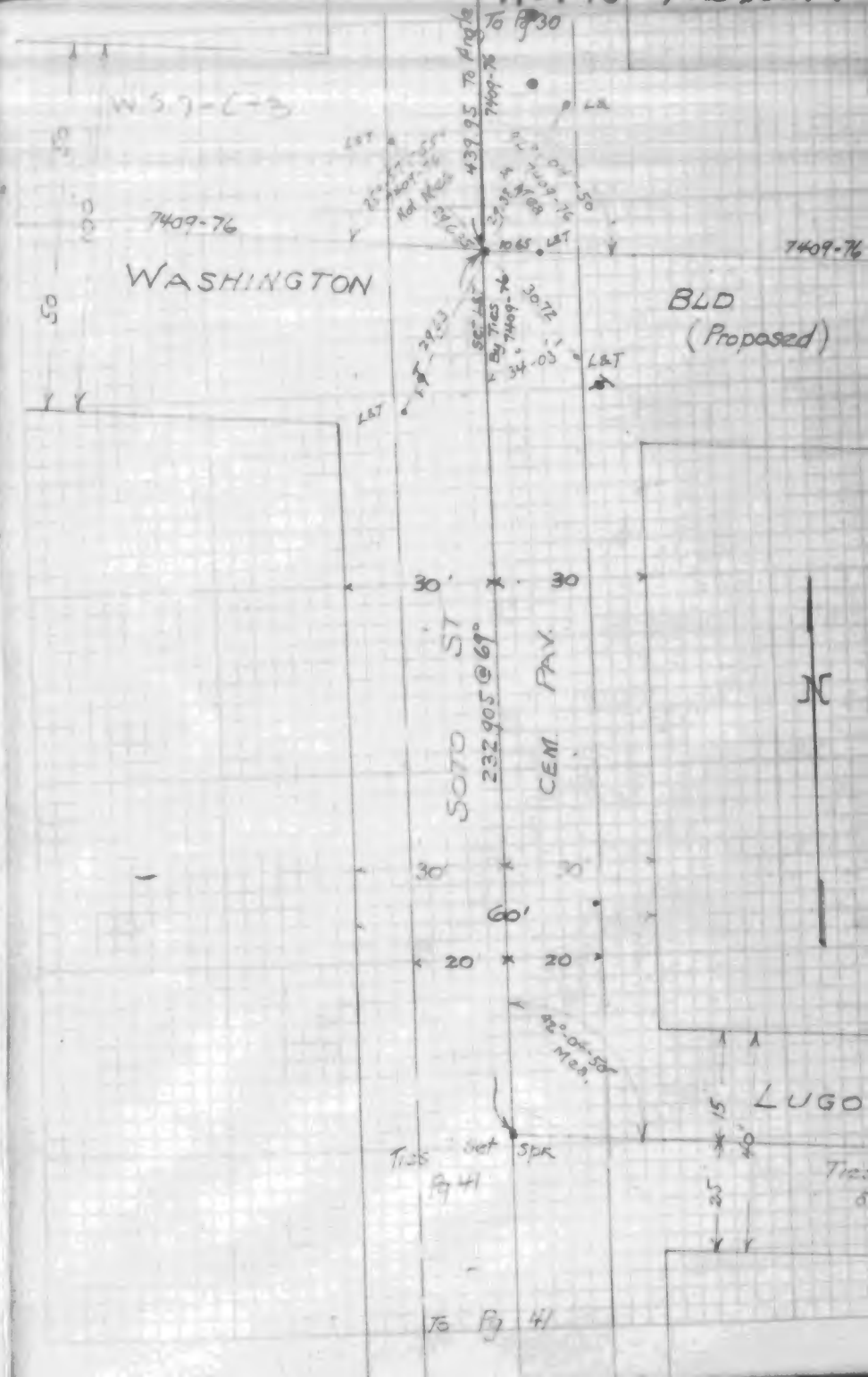

F.B. 1021-8

INDEXED DEC 19 1929



F.B. 1021-10

MAR 14 1931
INDEXED

Washington St

Soto St. to Harriet St

℄ Ties

Meyers 3-12-31

Horn

Anderson

Pettit

Ref 7409-73
Page 46 This book
15351-1

Tape # L 153
12 & 20 lbs.

All dist corrected
for temperature

F.B 1021-

F.B. 1021-12

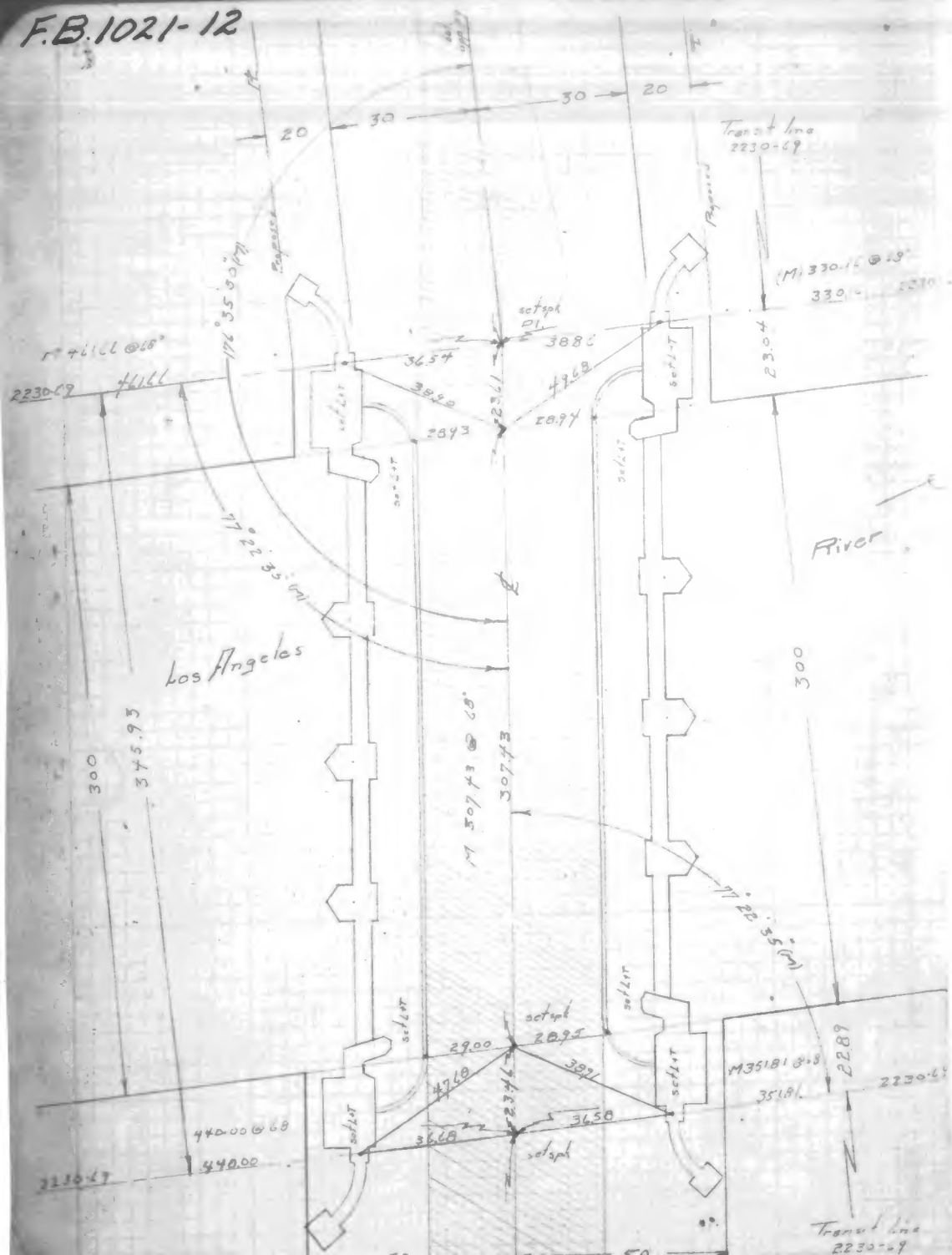

F.B. 102

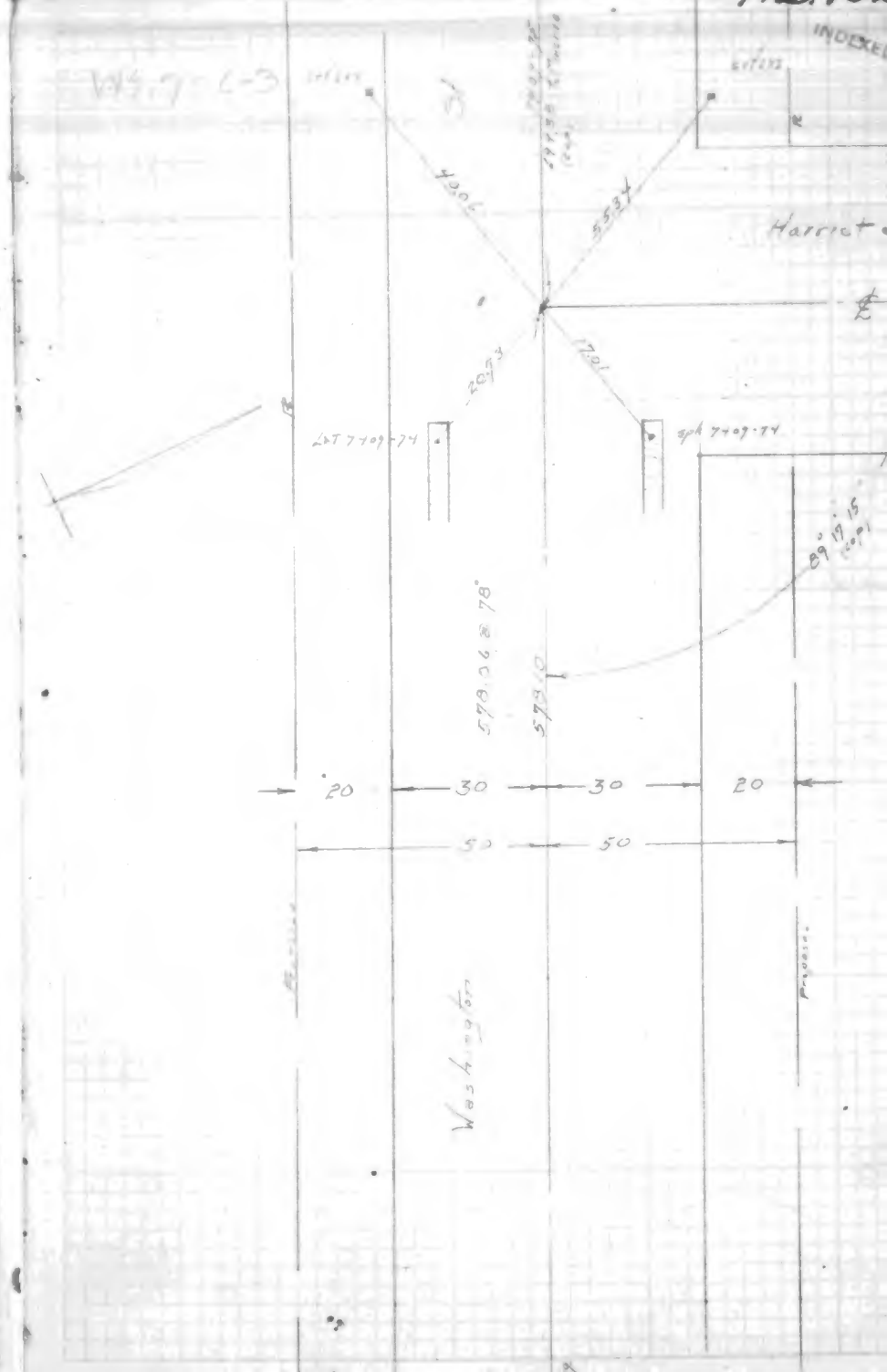

F.B. 1021-14

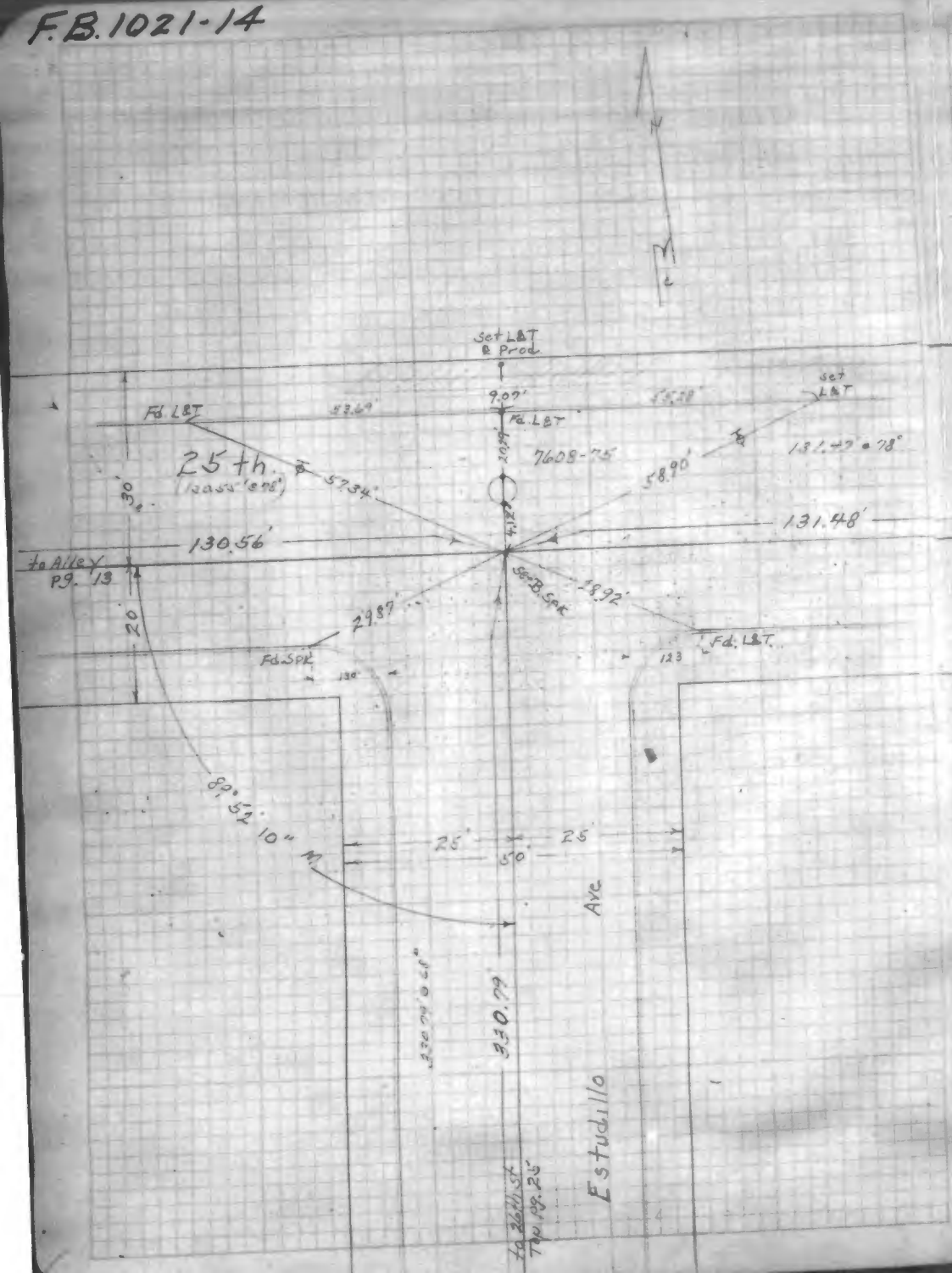

F.B. 1021-1

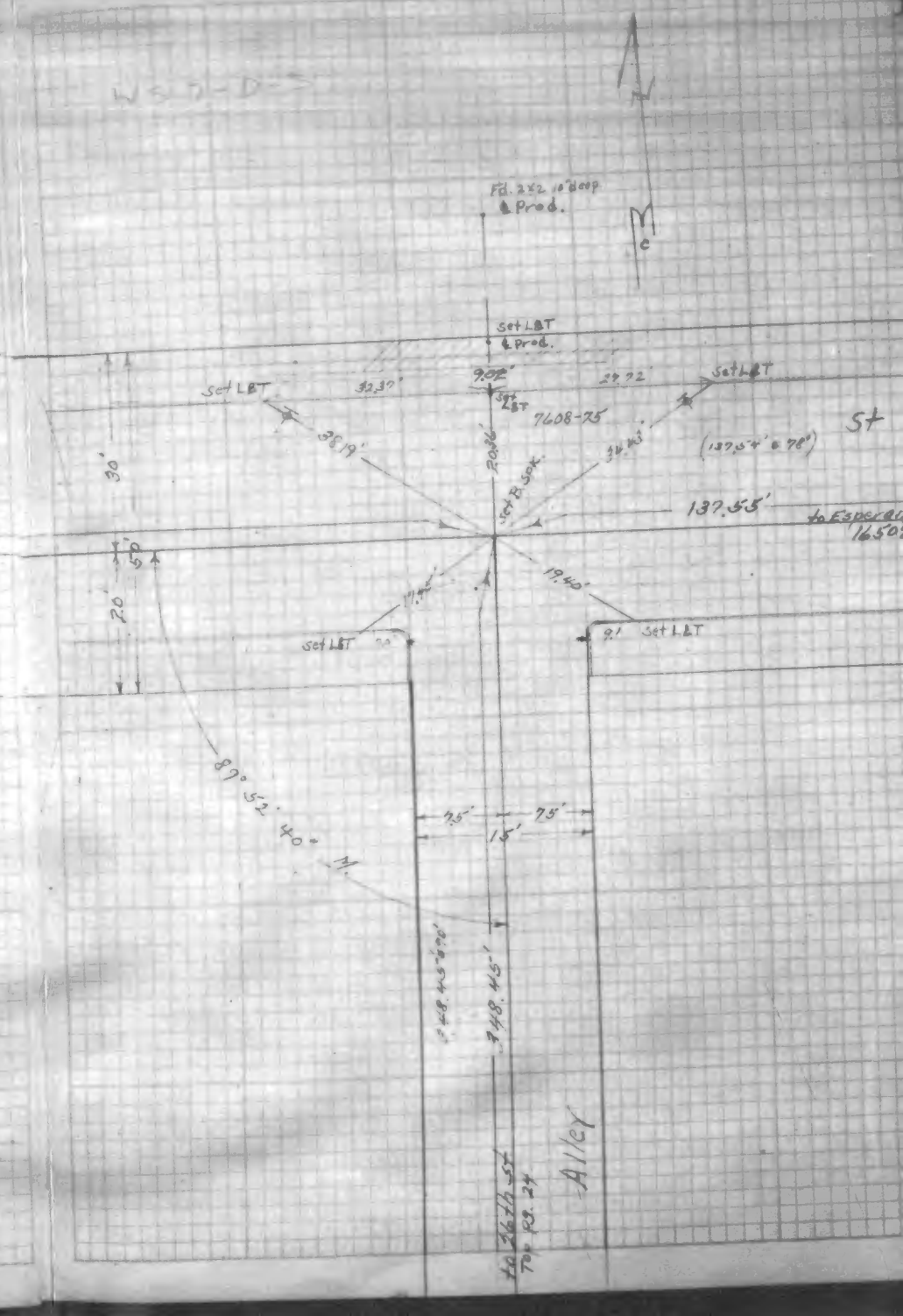

F.B. 1021-16

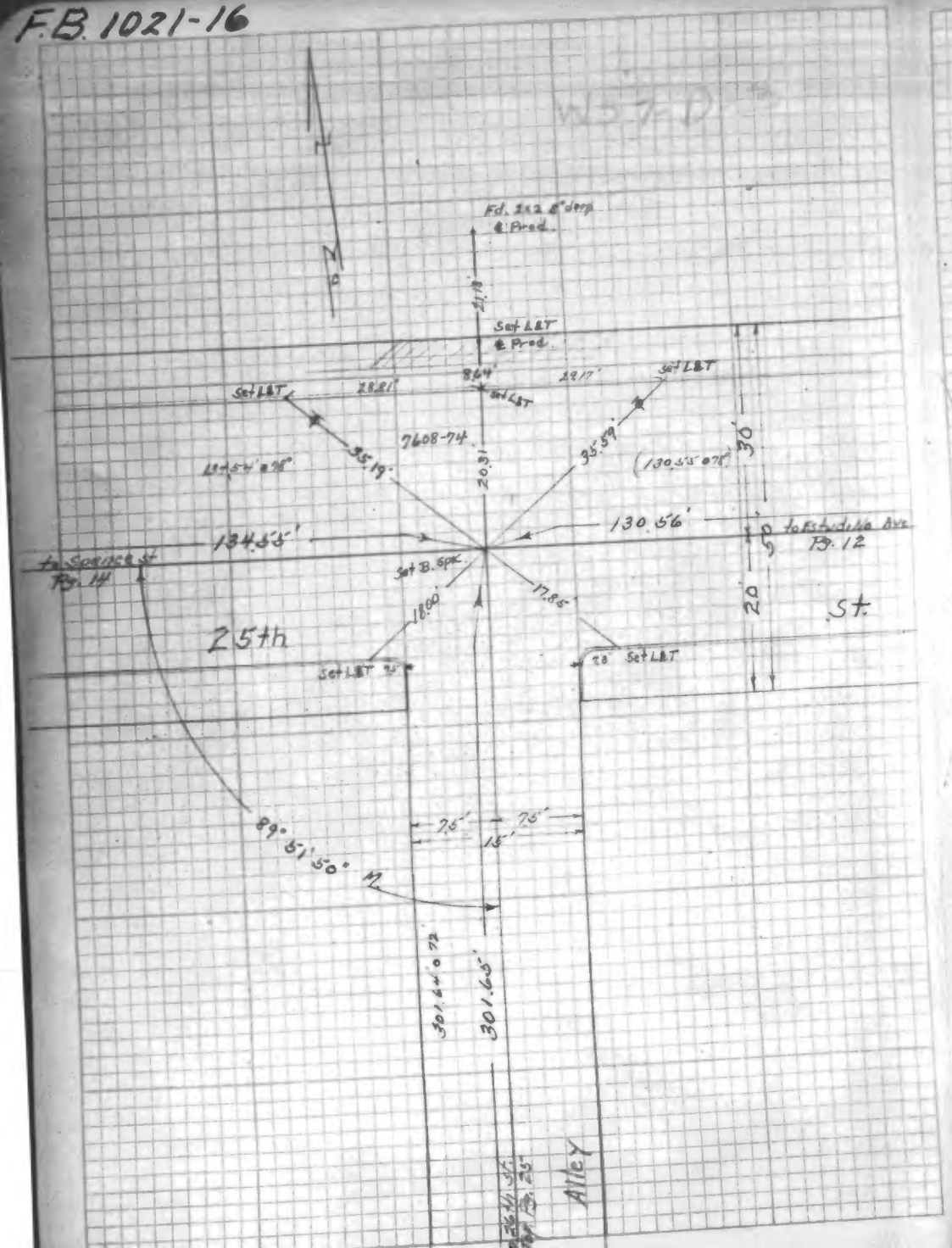

F.B. 1021-17

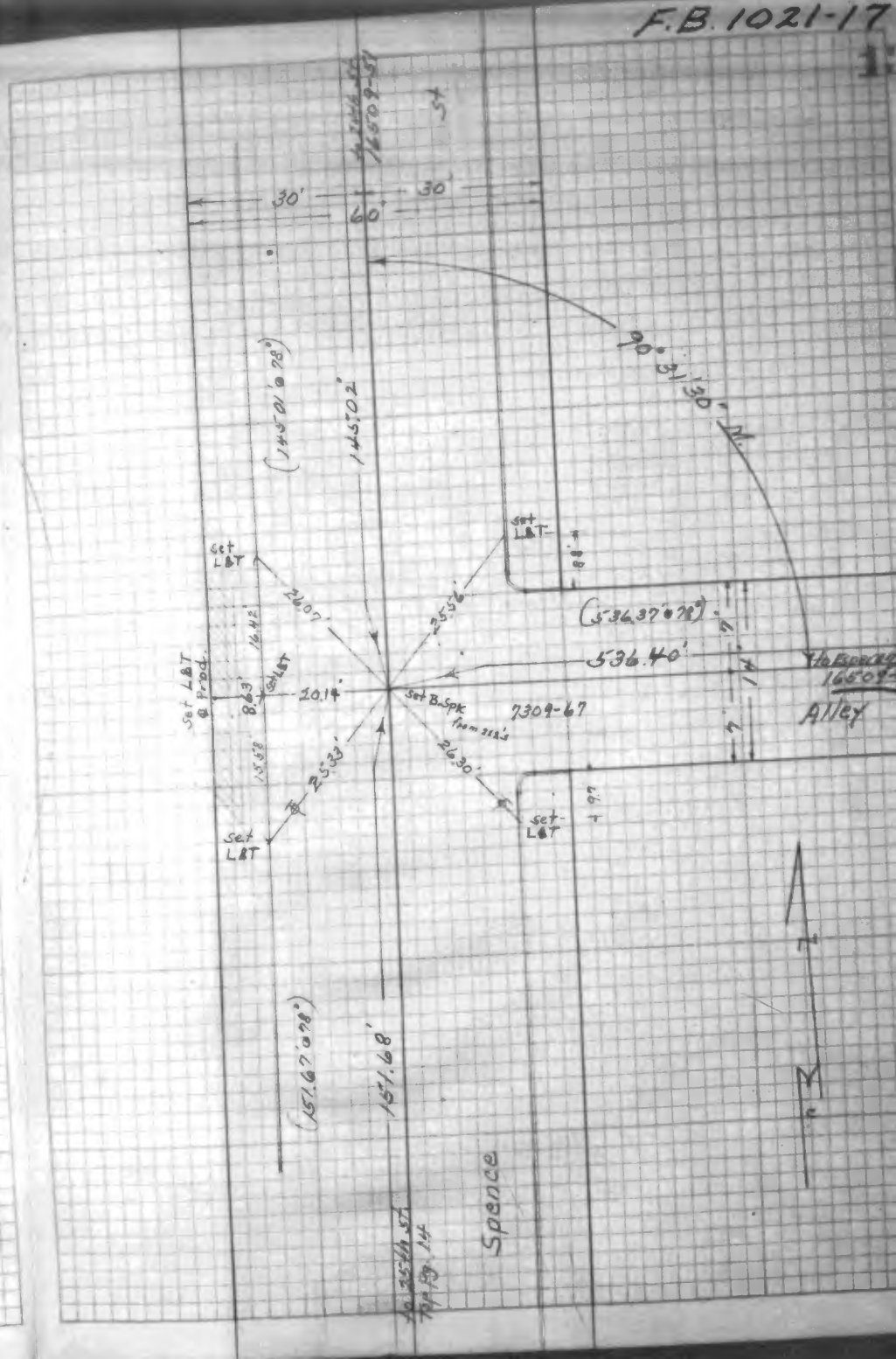

15406

F.B. 1021-18

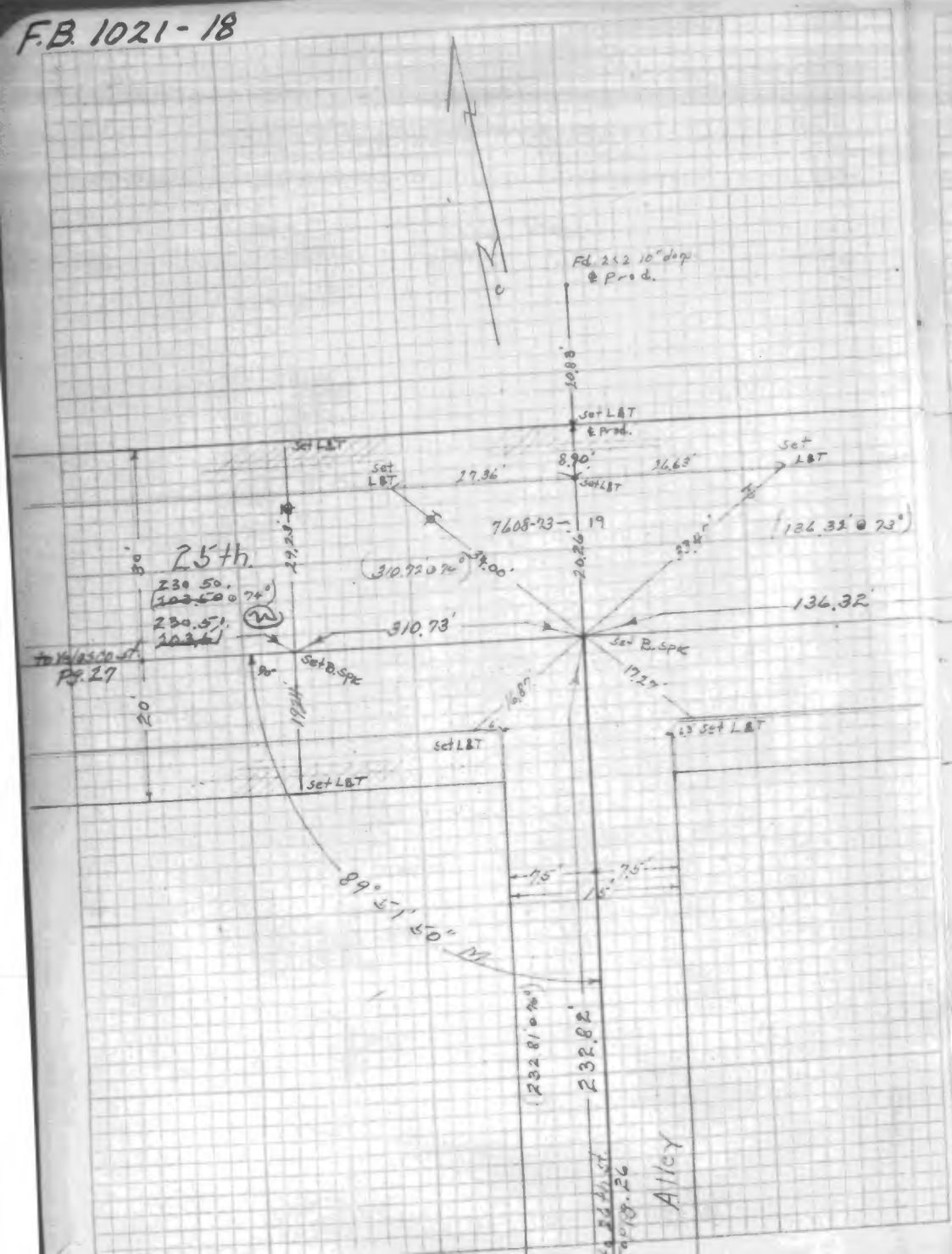

F.B. 1021-19

14

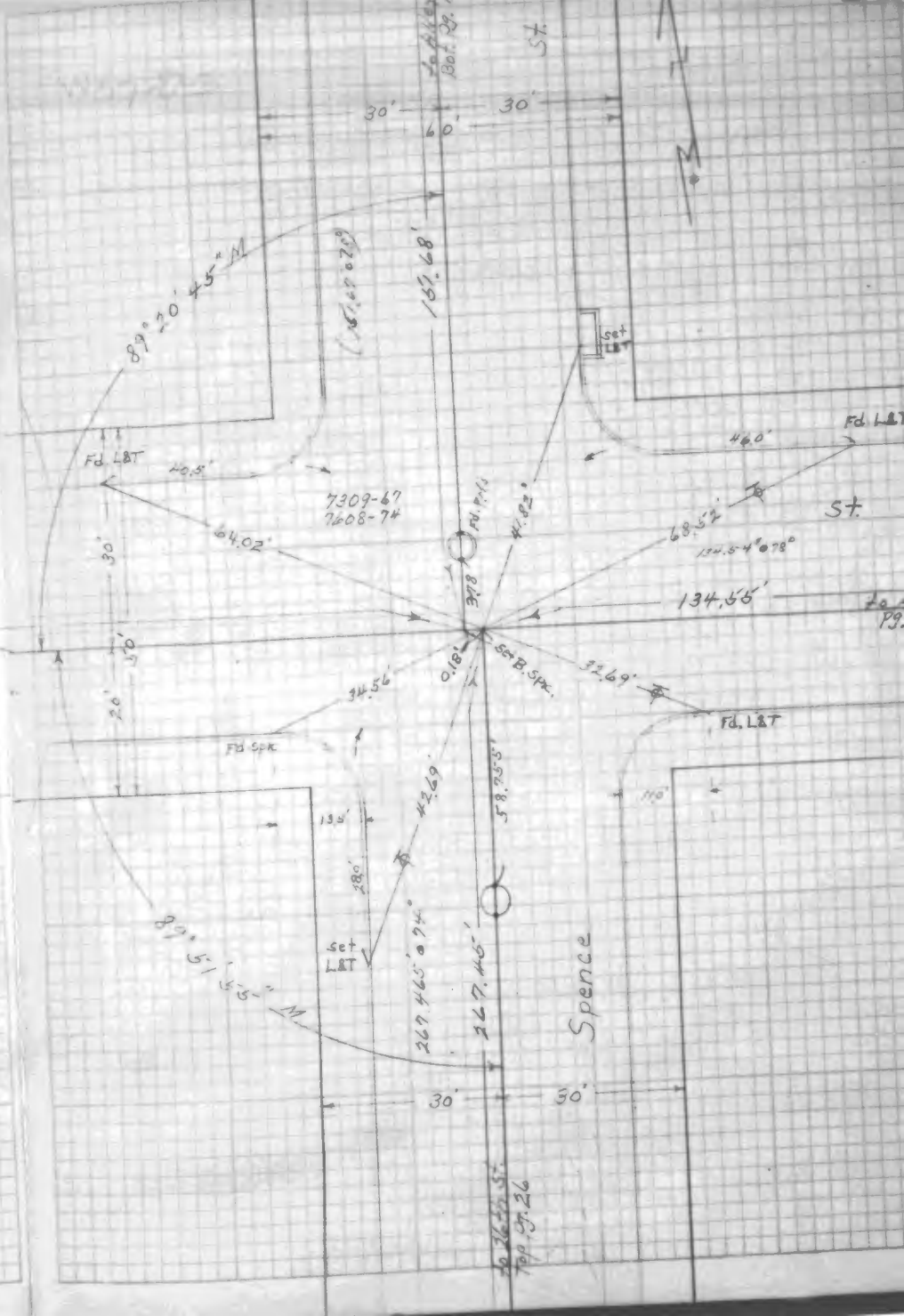

F.B. 1021-20

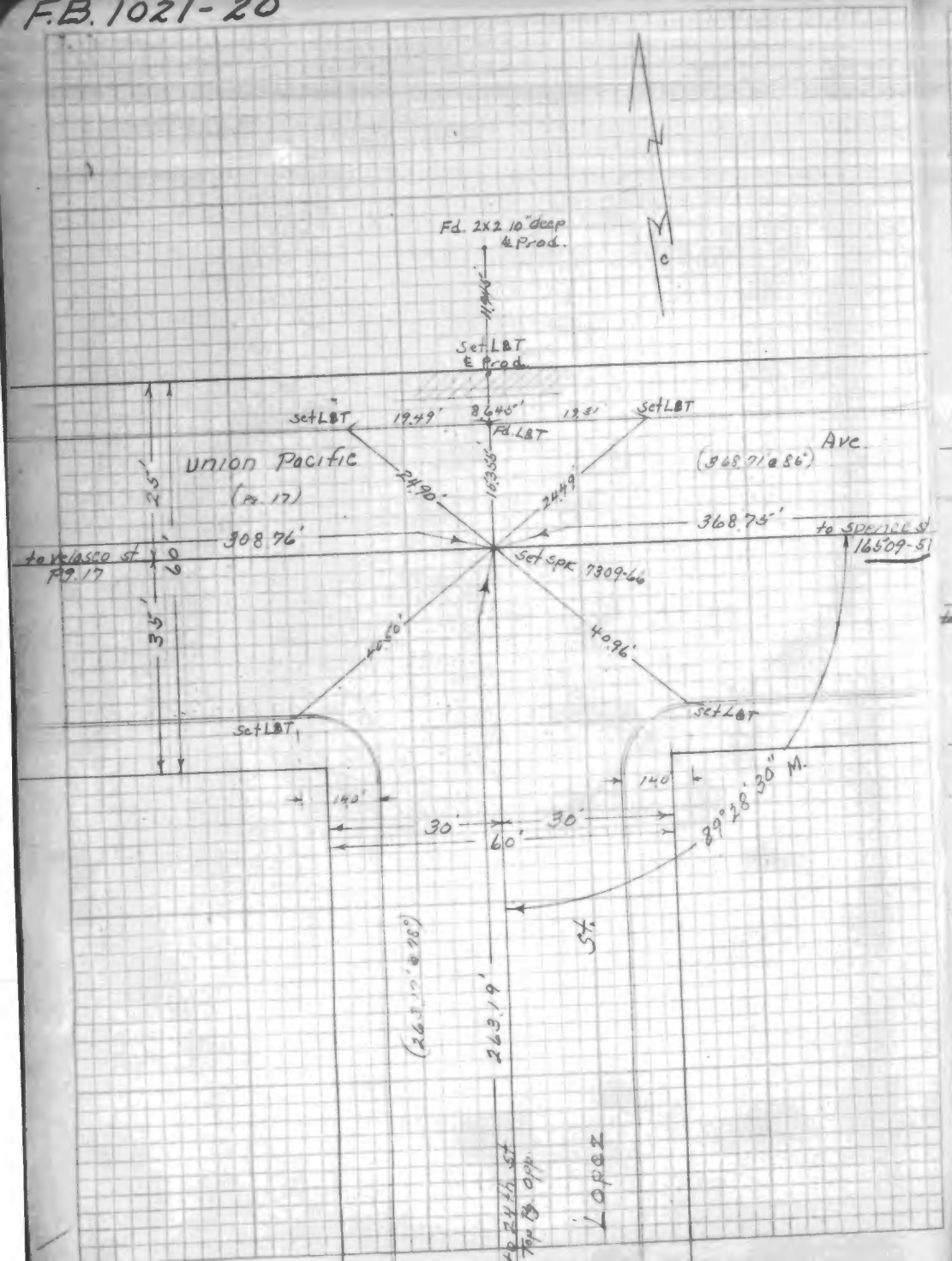

F.B. 1021-21

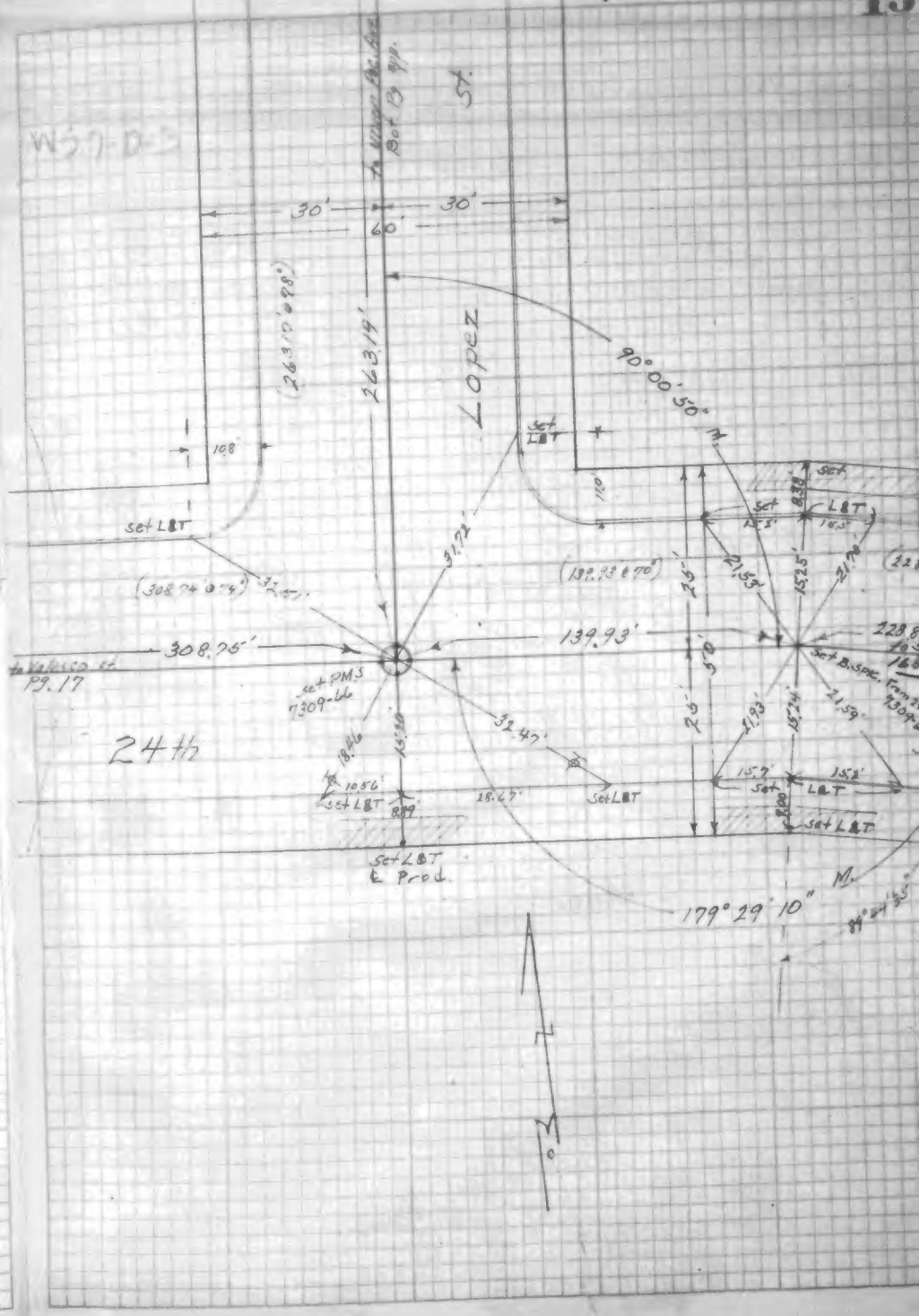

F.B. 1021-22

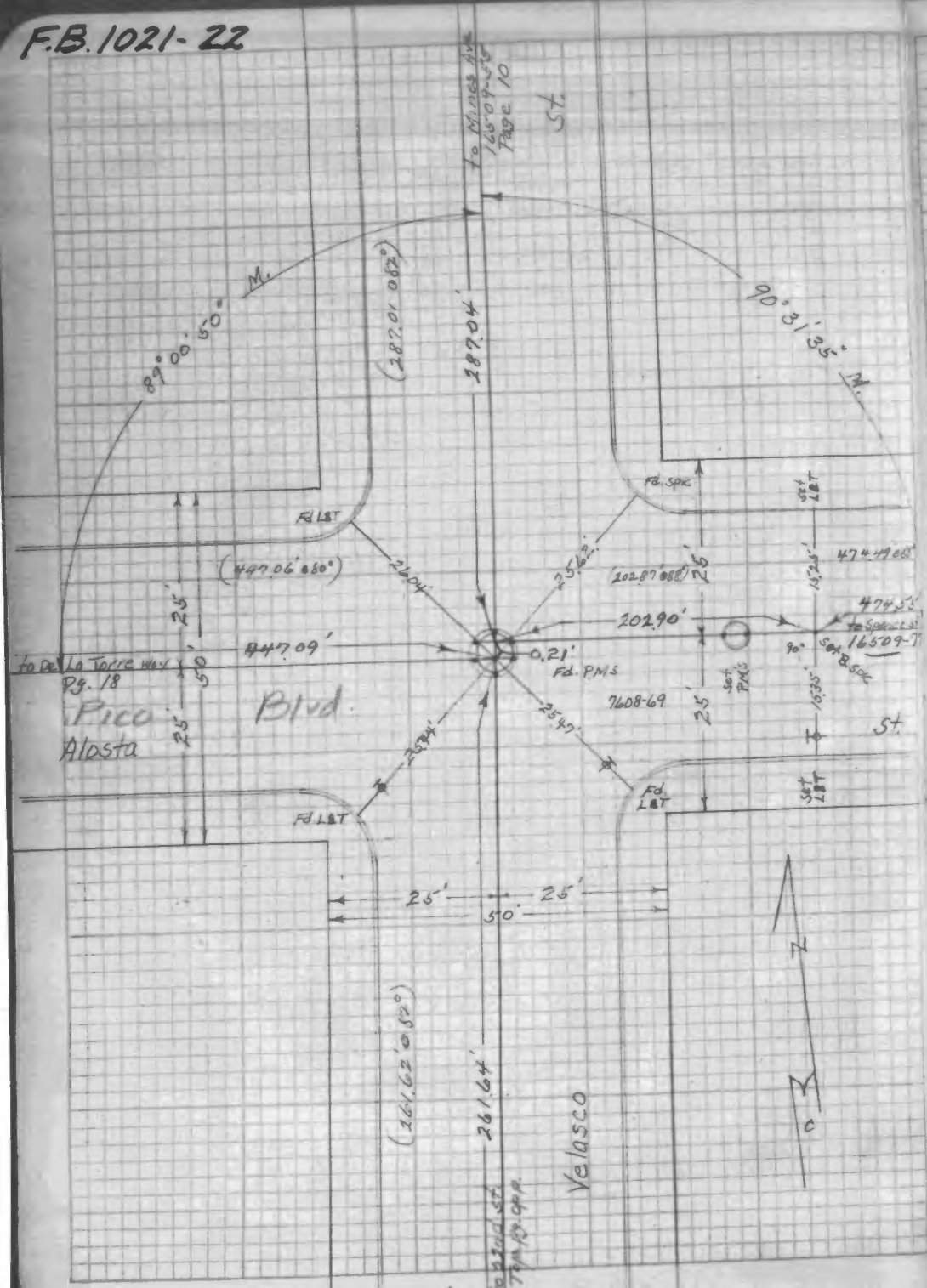

F.B. 1021-23

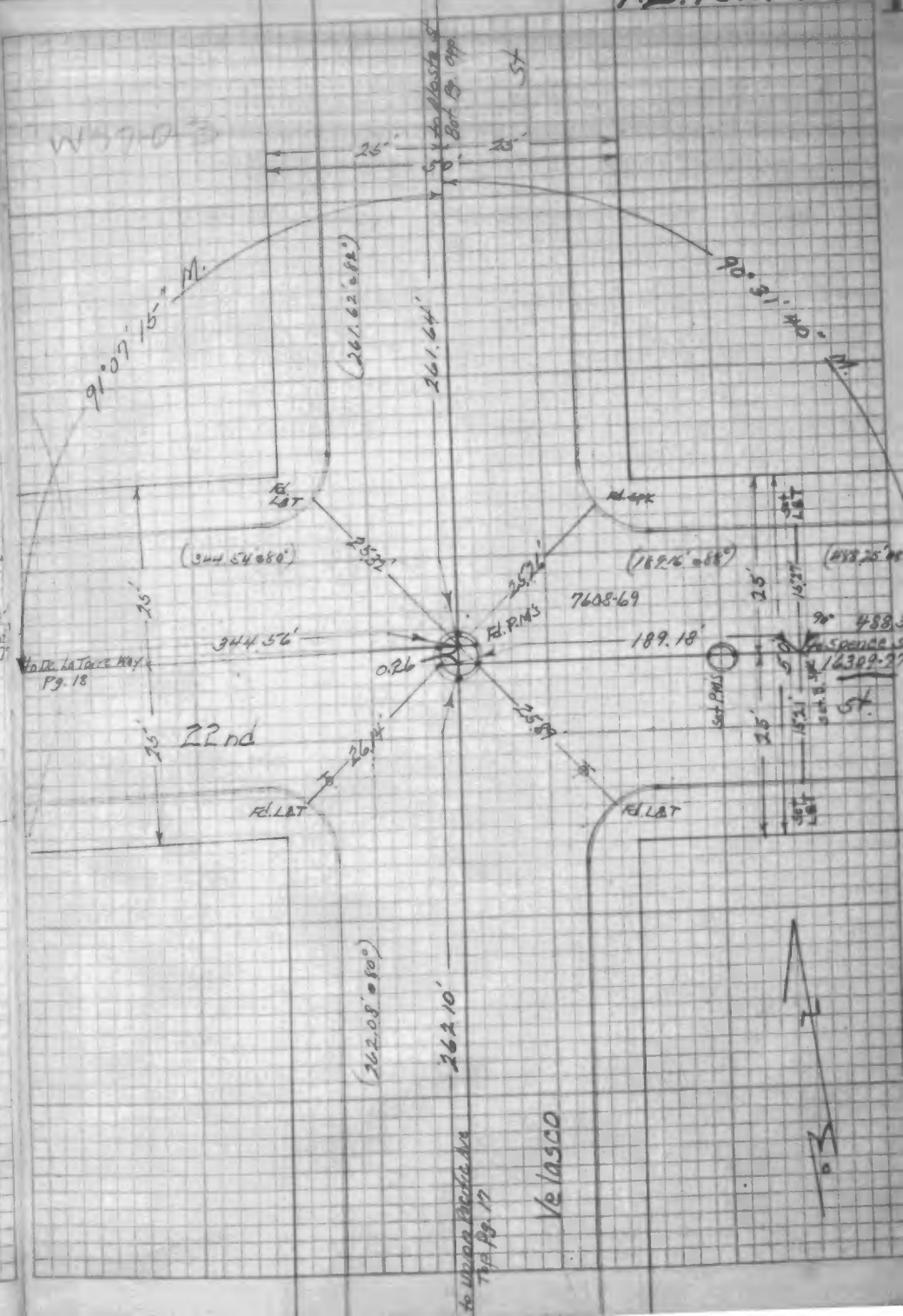

F.B. 1021-24

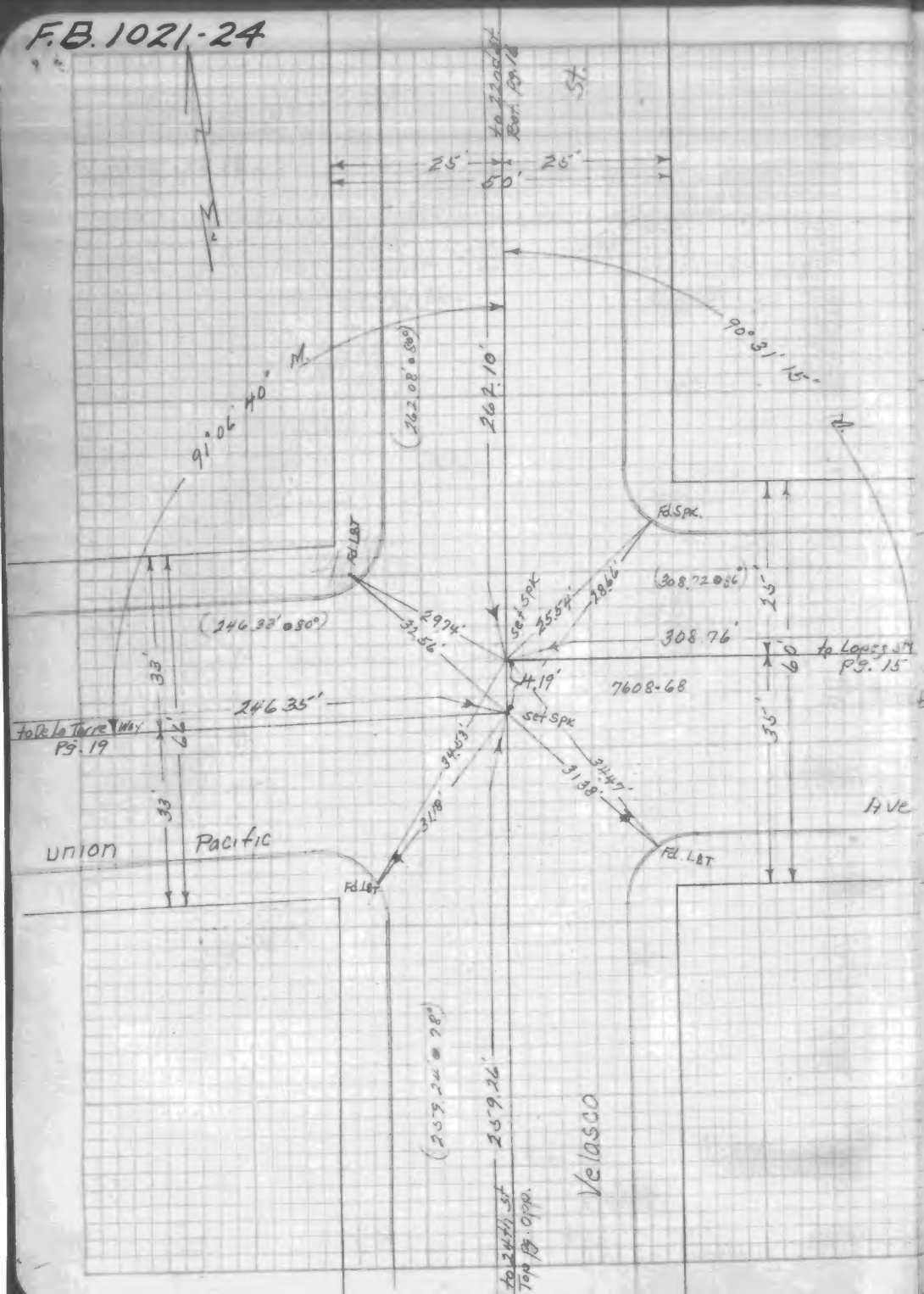

F.B. 1021-25

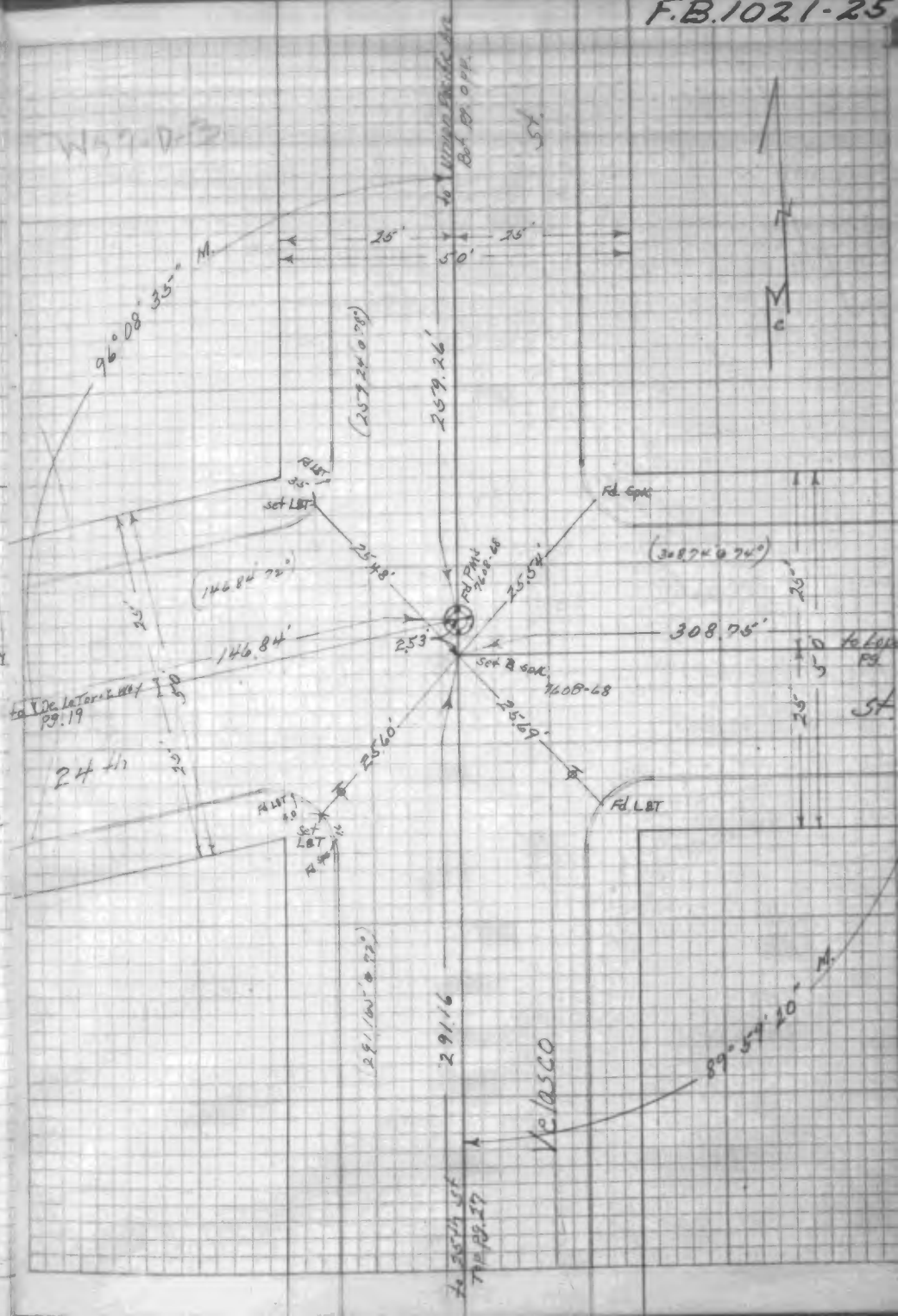

F.B. 1021-26

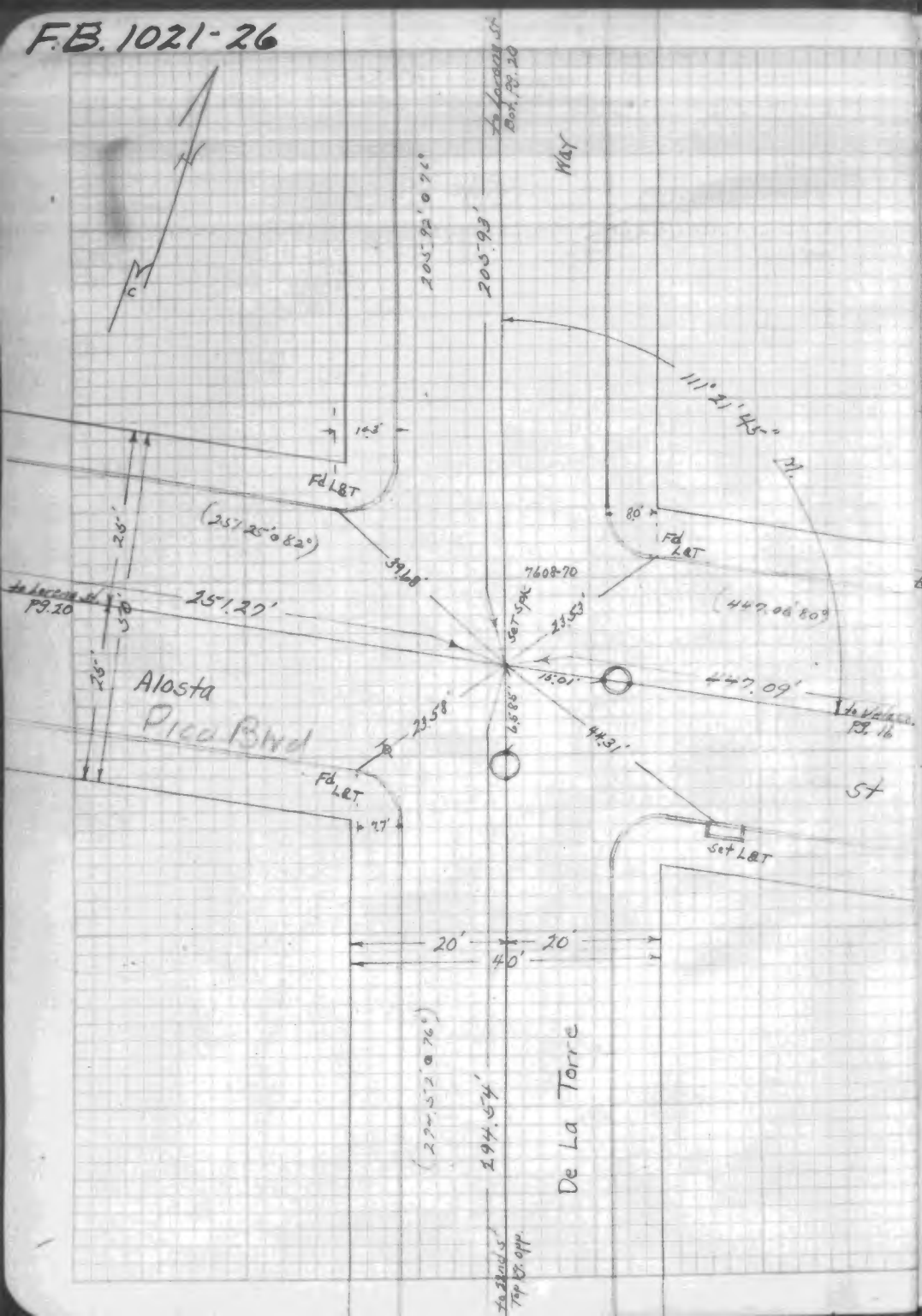

F.B. 1021-27 18

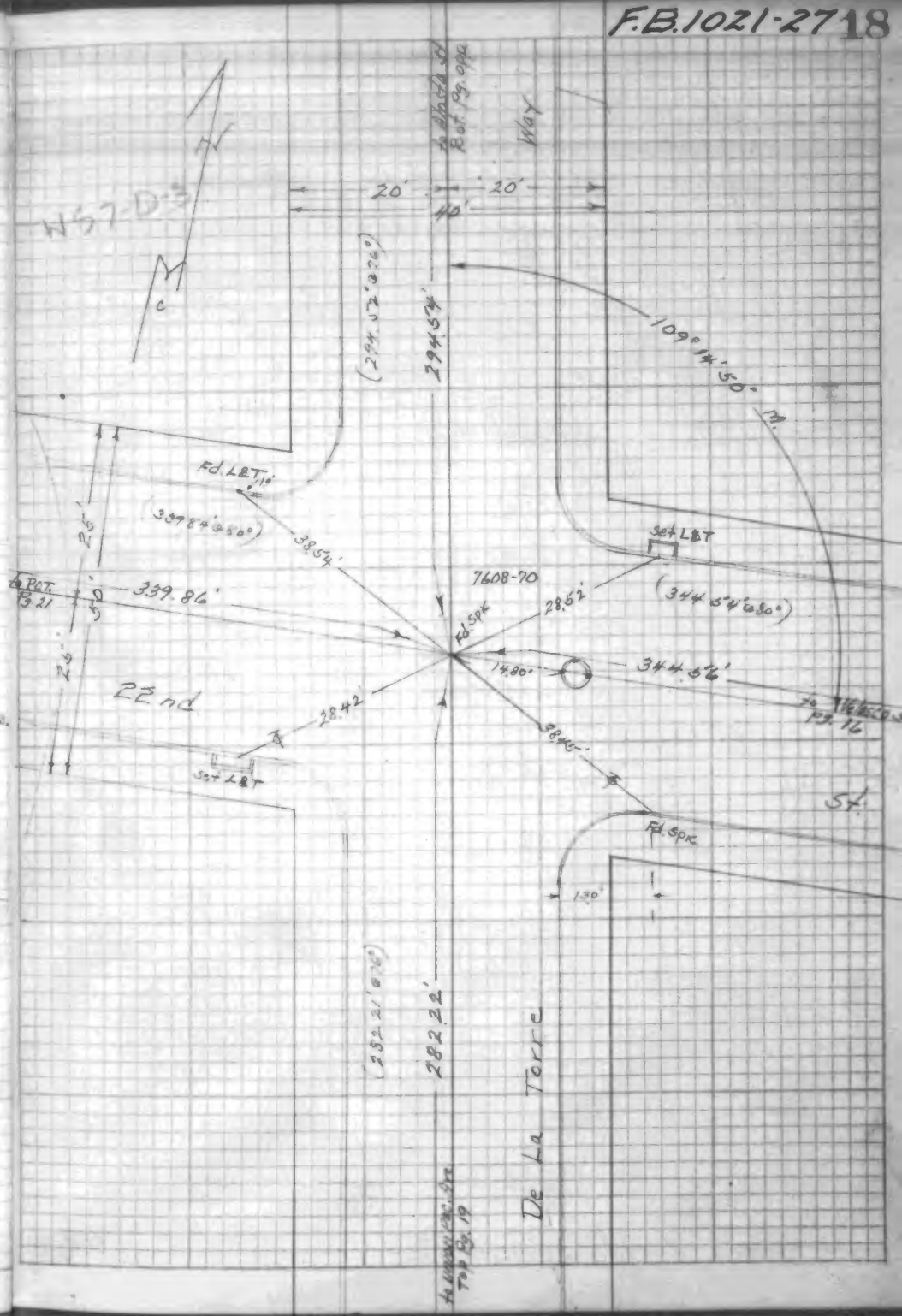

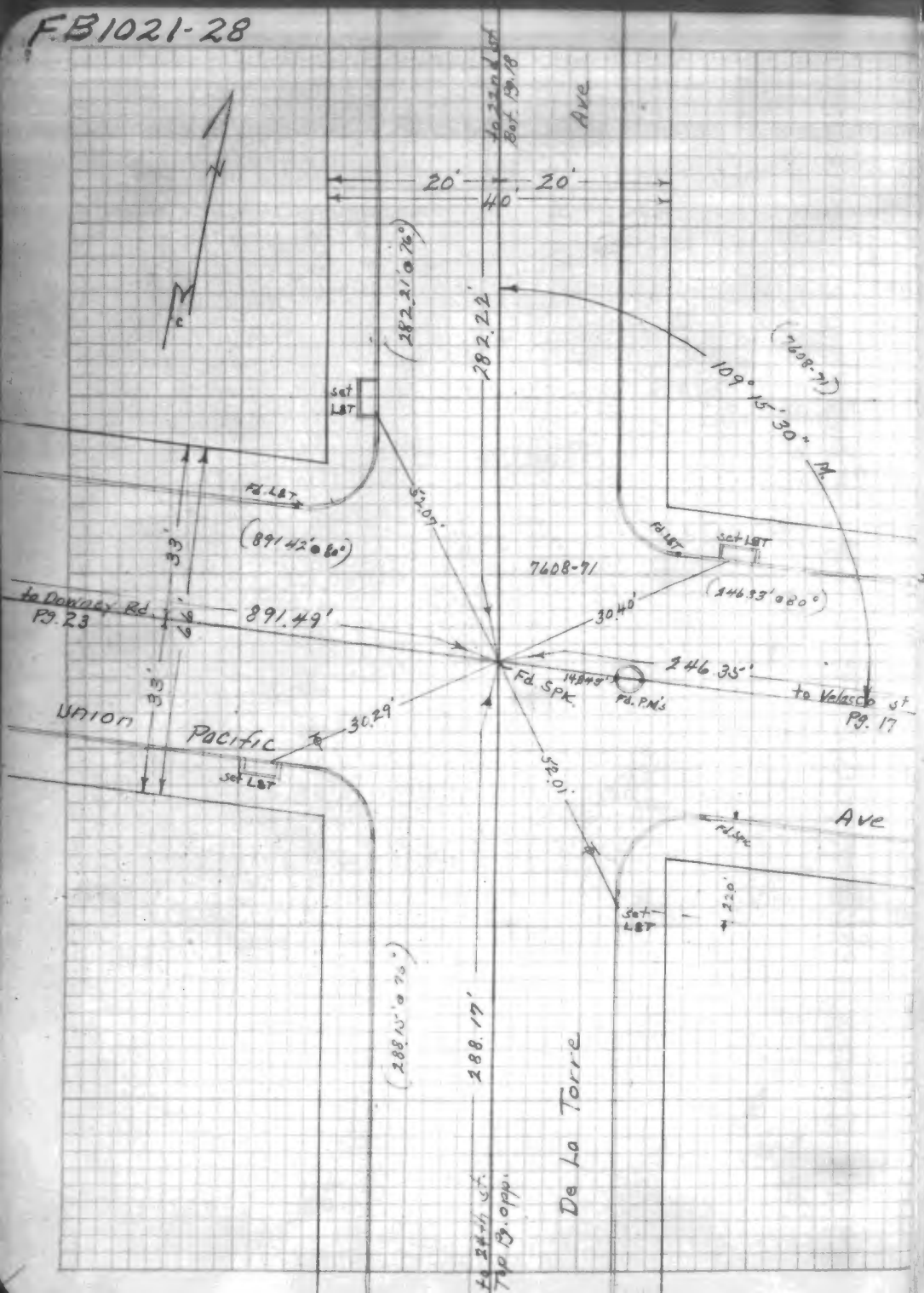
to 33rd St
Bot. 13.18
Ave
20'
20'
40'
282.22'
(282.21 @ 76°)
109° 15' 30" M.
(7608-71)
set LBT
Fd. LBT
(891.42' @ 80°)
33'
33'
7608-71
Fd. LBT
set LBT
(146.33' @ 80°)
to Downey Rd
Pg. 23
891.49'
30.40'
246.33'
Fd. SPK.
Fd. PN's
to Velasco St
Pg. 17
Union Pacific
30.29'
set LBT
Ave
Fd. Spk.
set LBT
220'
288.17'
(288.15' @ 76°)
De La Torre
to 24th St.
Top 13.0 opp.

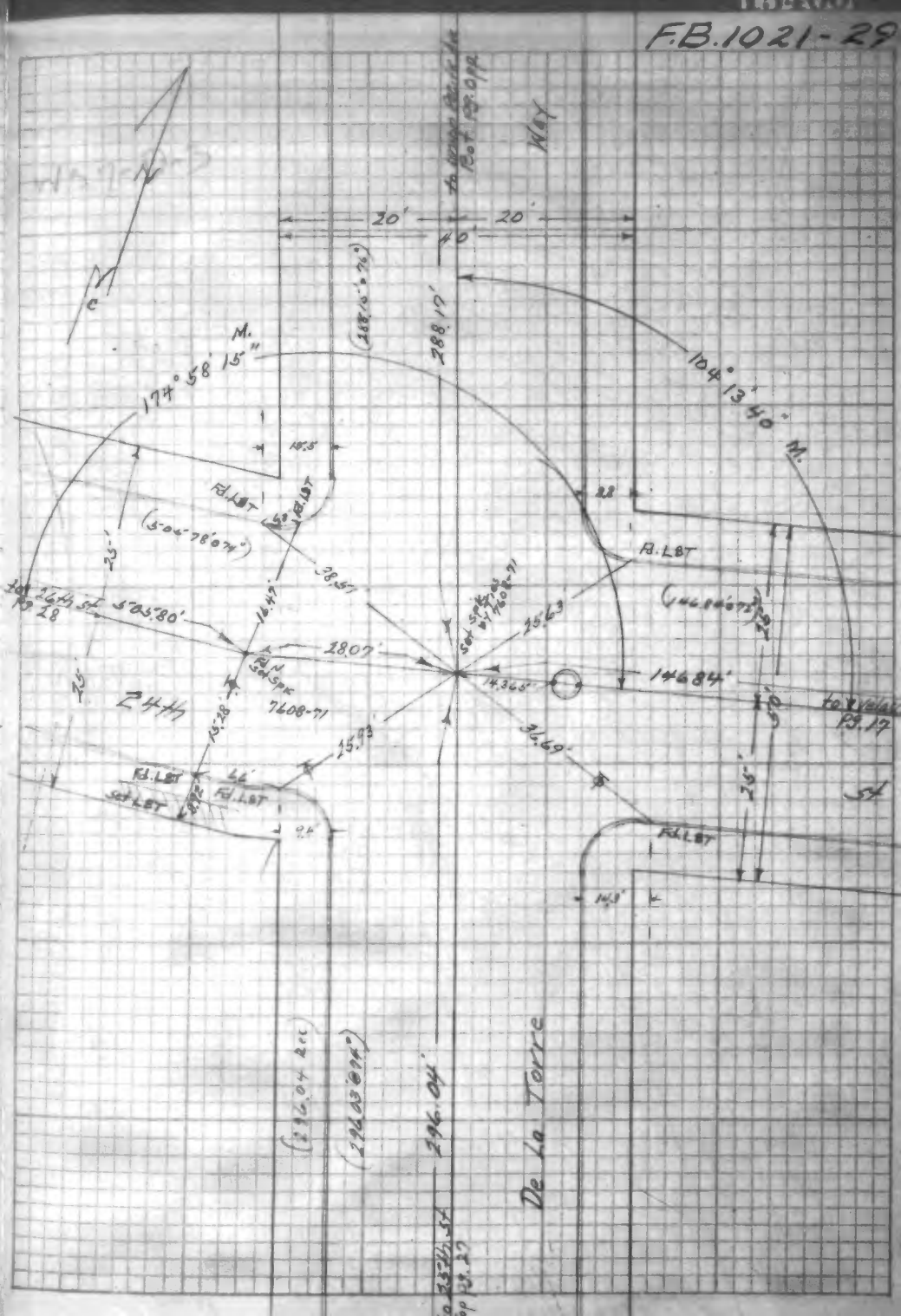
to 32nd St
Bot. 13.0 opp.
Way
20'
20'
40'
288.17'
(288.15' @ 76°)
M.
174° 58' 15"
104° 13' 40" M.
Fd. LBT
(S 04° 78' 07")
38.57'
Fd. LBT
(146.84' @ 72°)
to 24th St
Pg. 28
S 05° 80'
28.07'
146.84'
to Velasco St
Pg. 17
Fd. SPK
7608-71
Z 44
Fd. LBT
set LBT
Fd. LBT
Fd. LBT
54
(192.04' arc)
(196.03' @ 74°)
296.04'
De La Torre
to 33rd St
Top 13.0 opp.

F.B. 1021-30

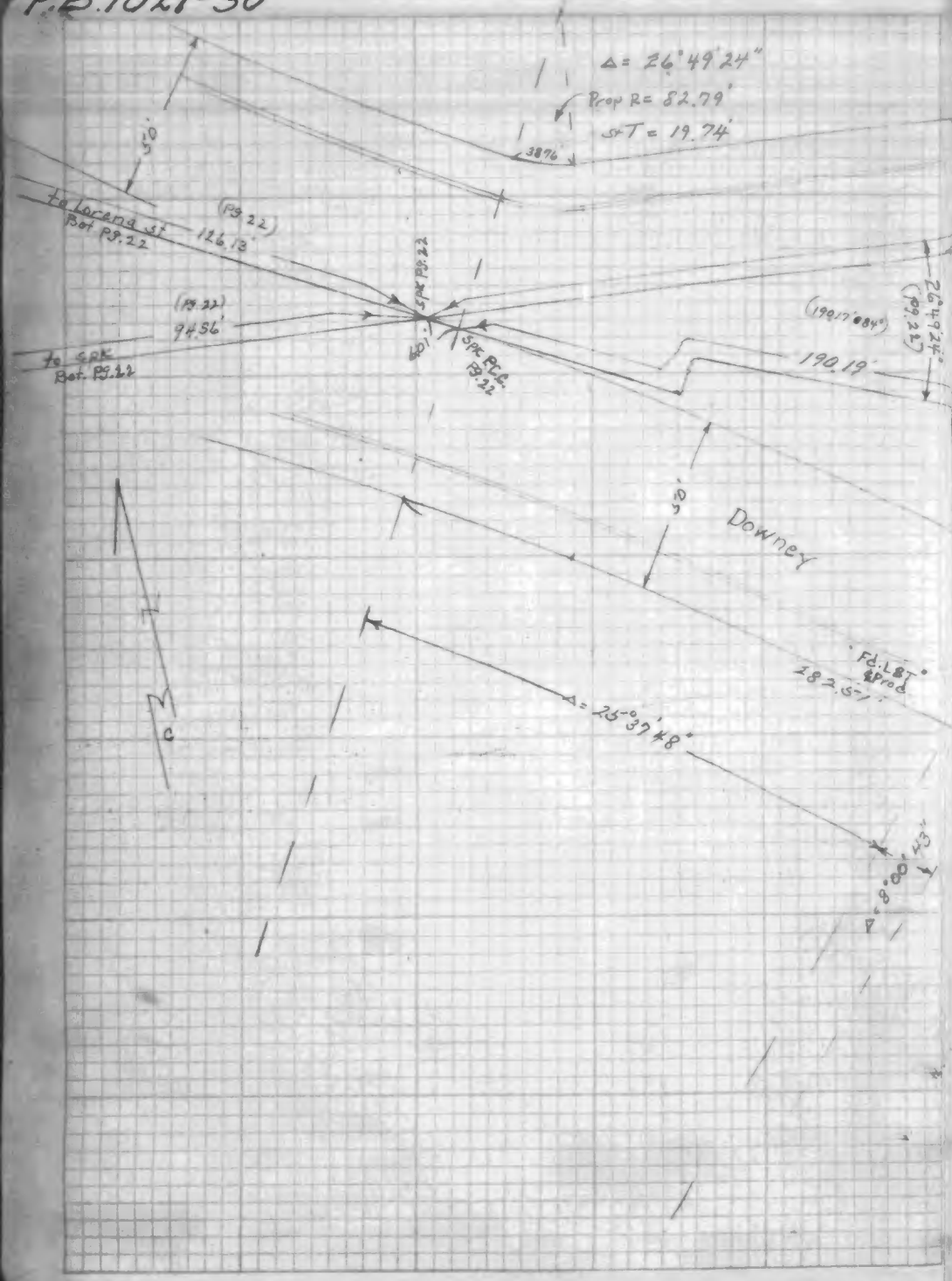

F.B. 1021-31

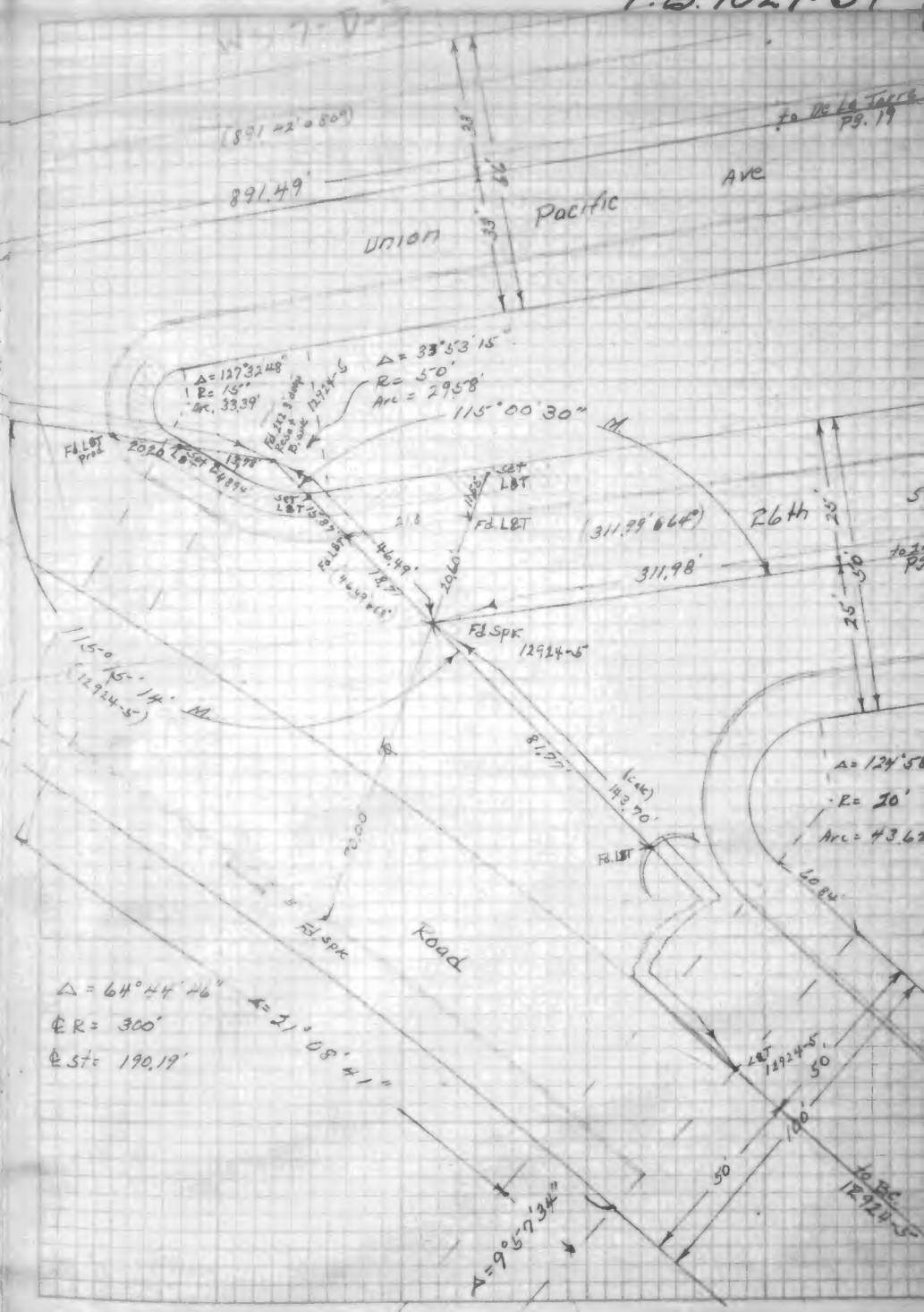

F.B. 1021-32

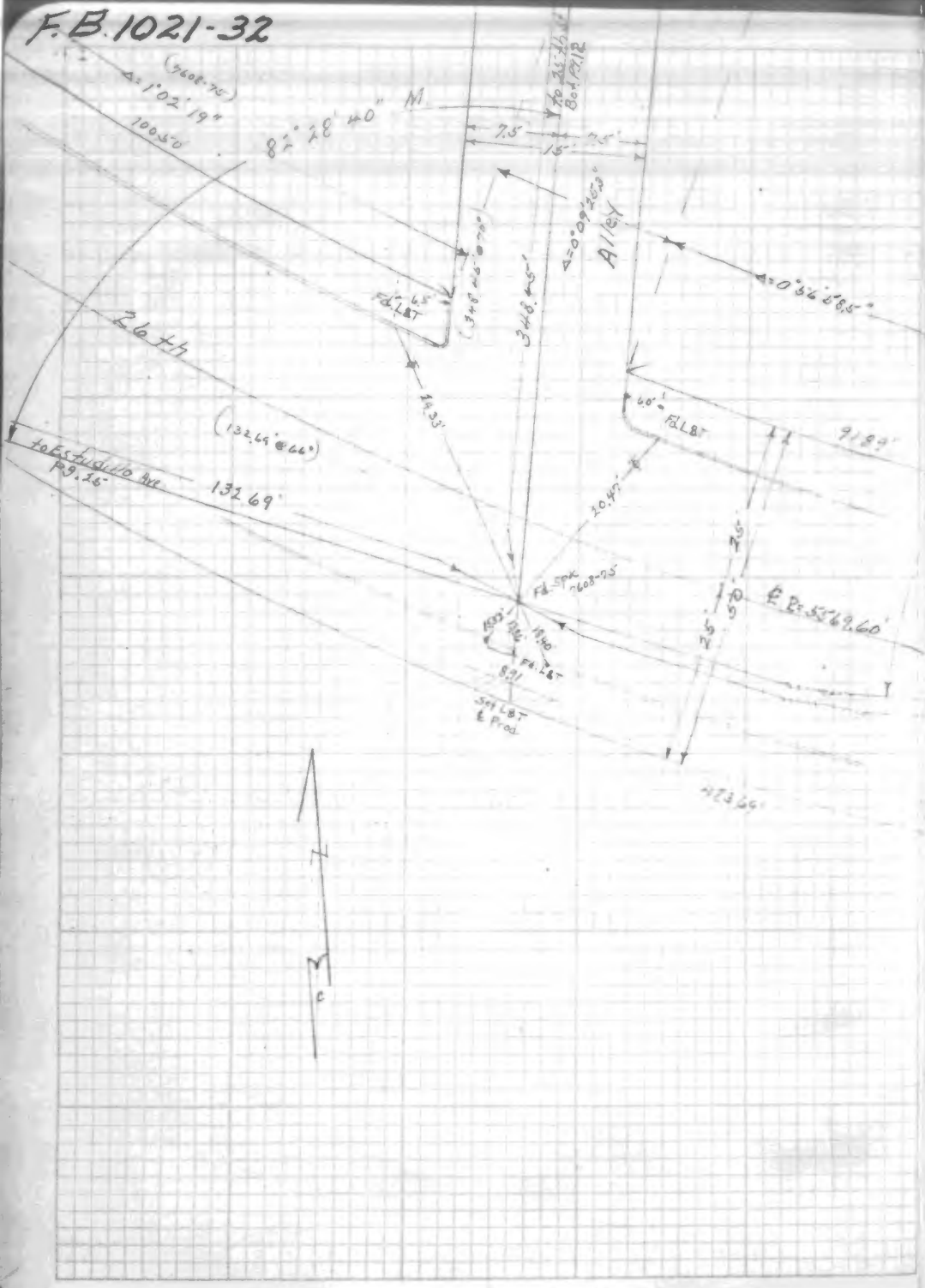

F.B. 1021-33

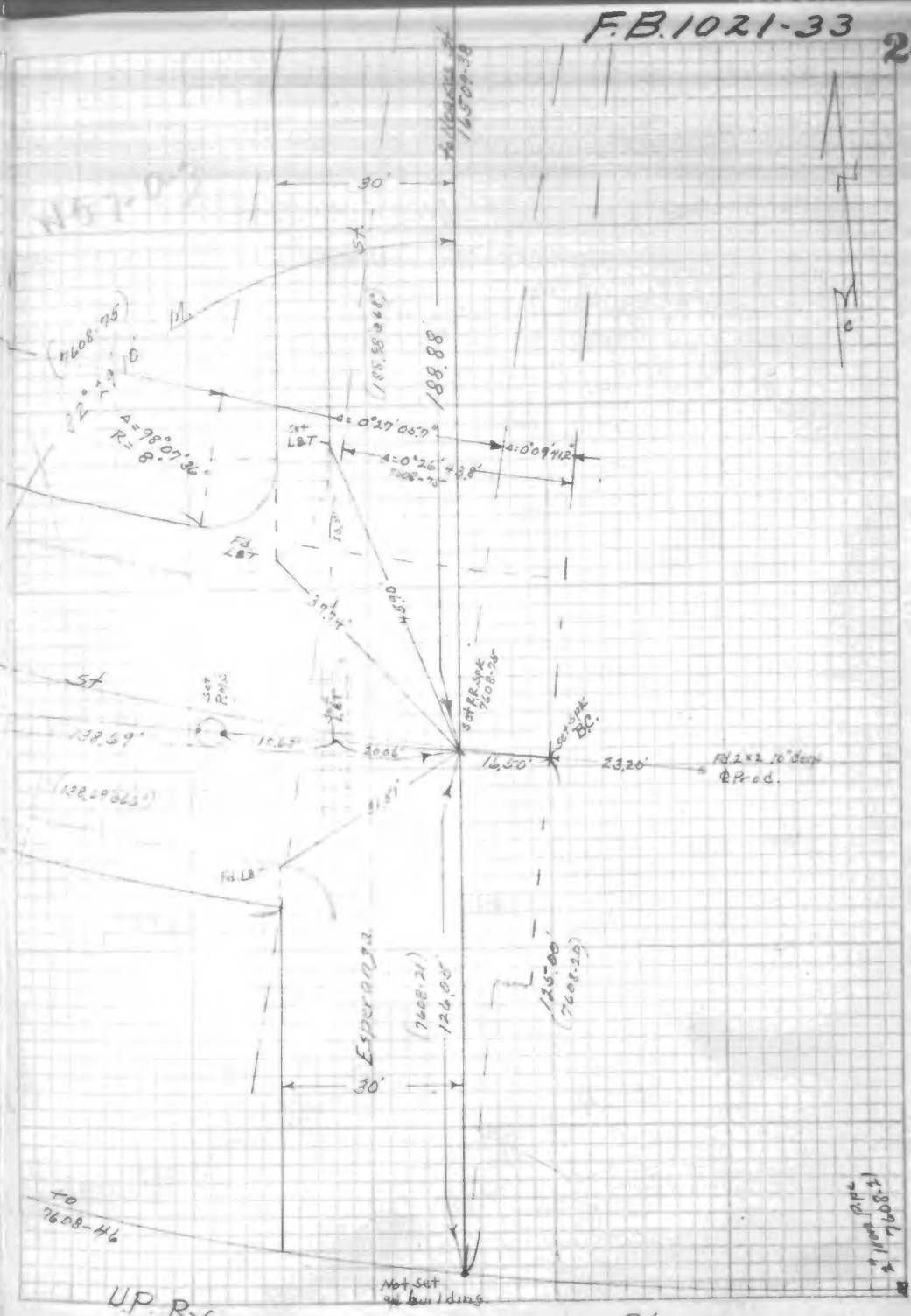

F.B. 1021-34

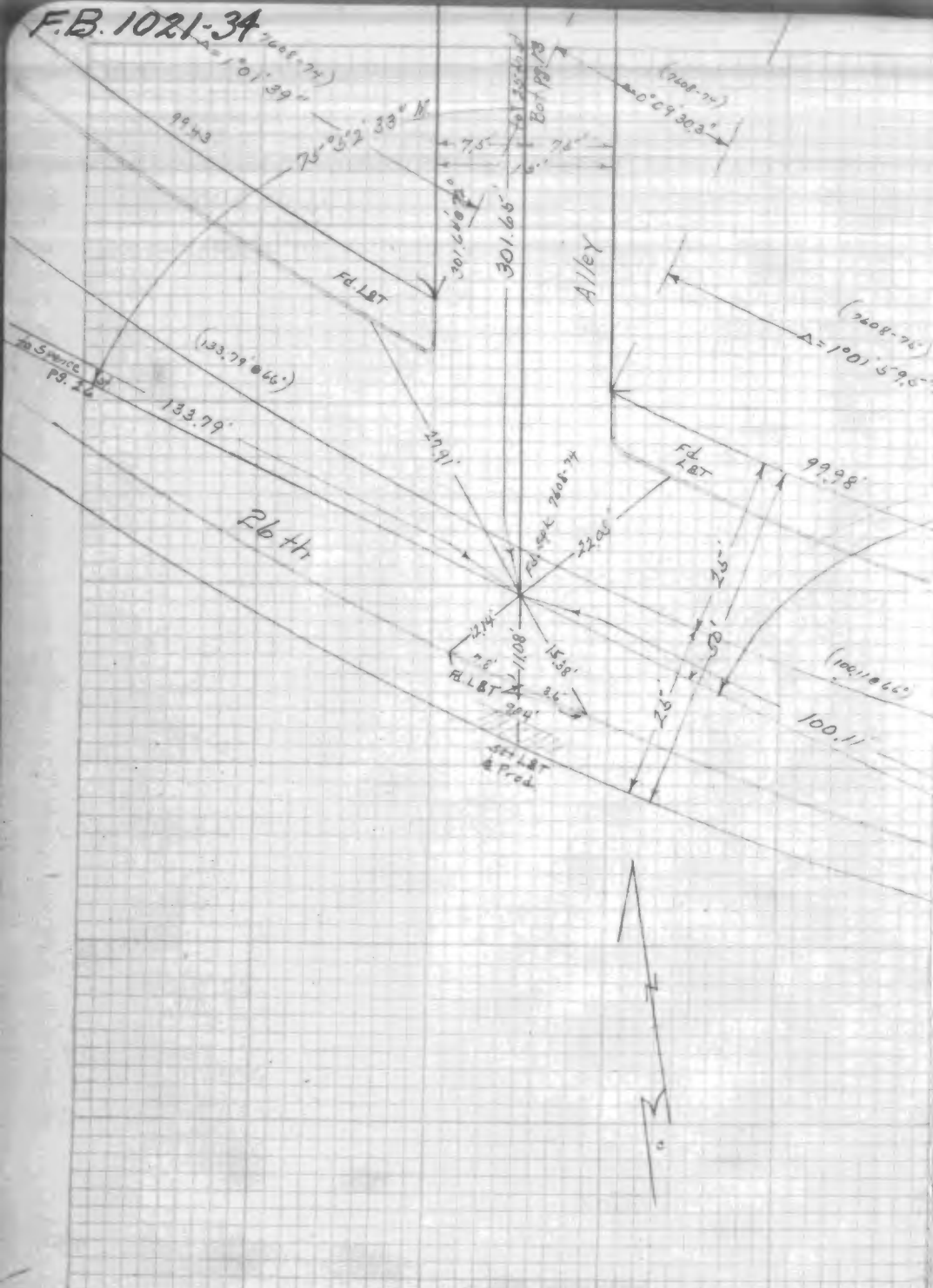

F.B. 1021-35

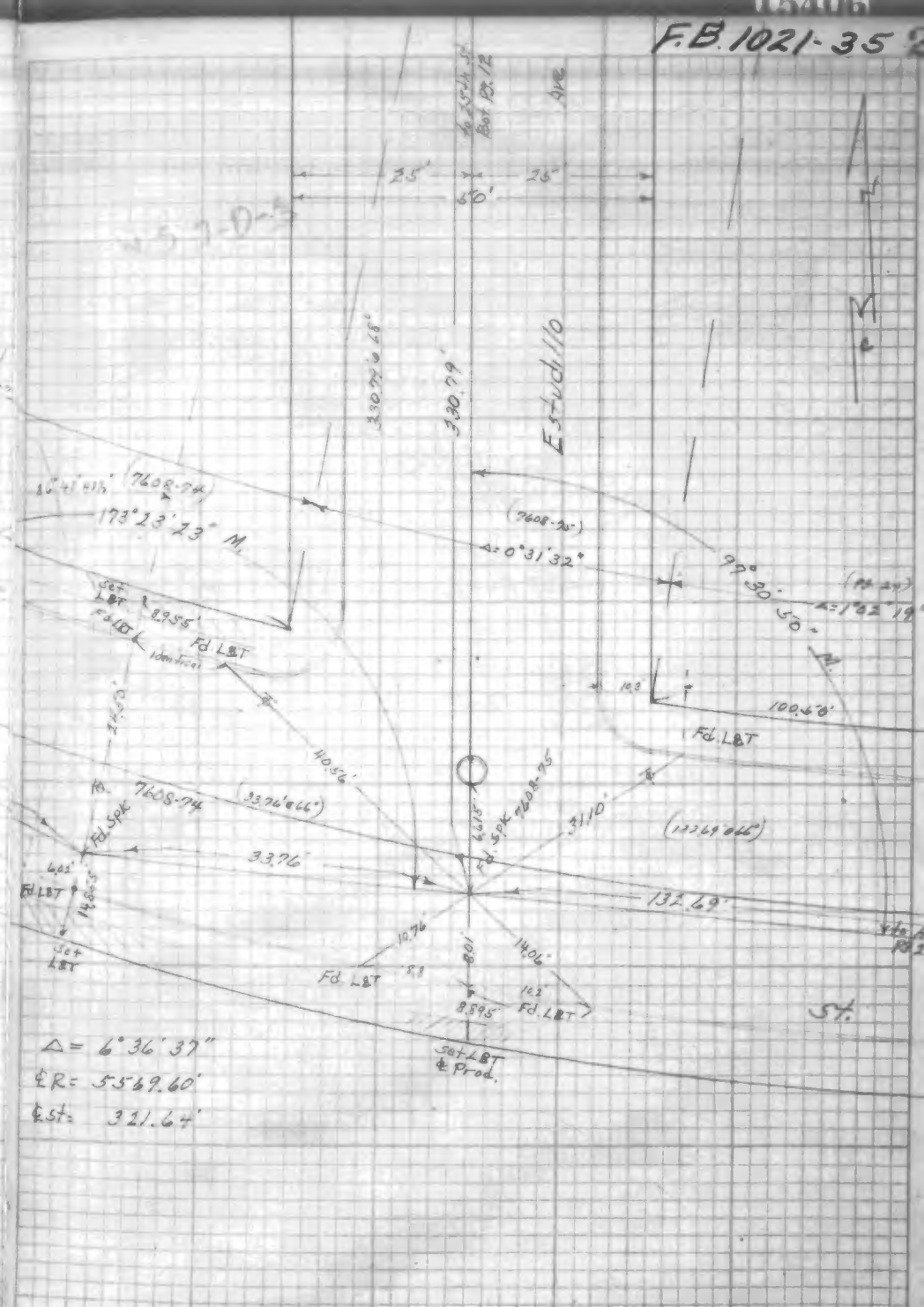

F.B. 1021-36

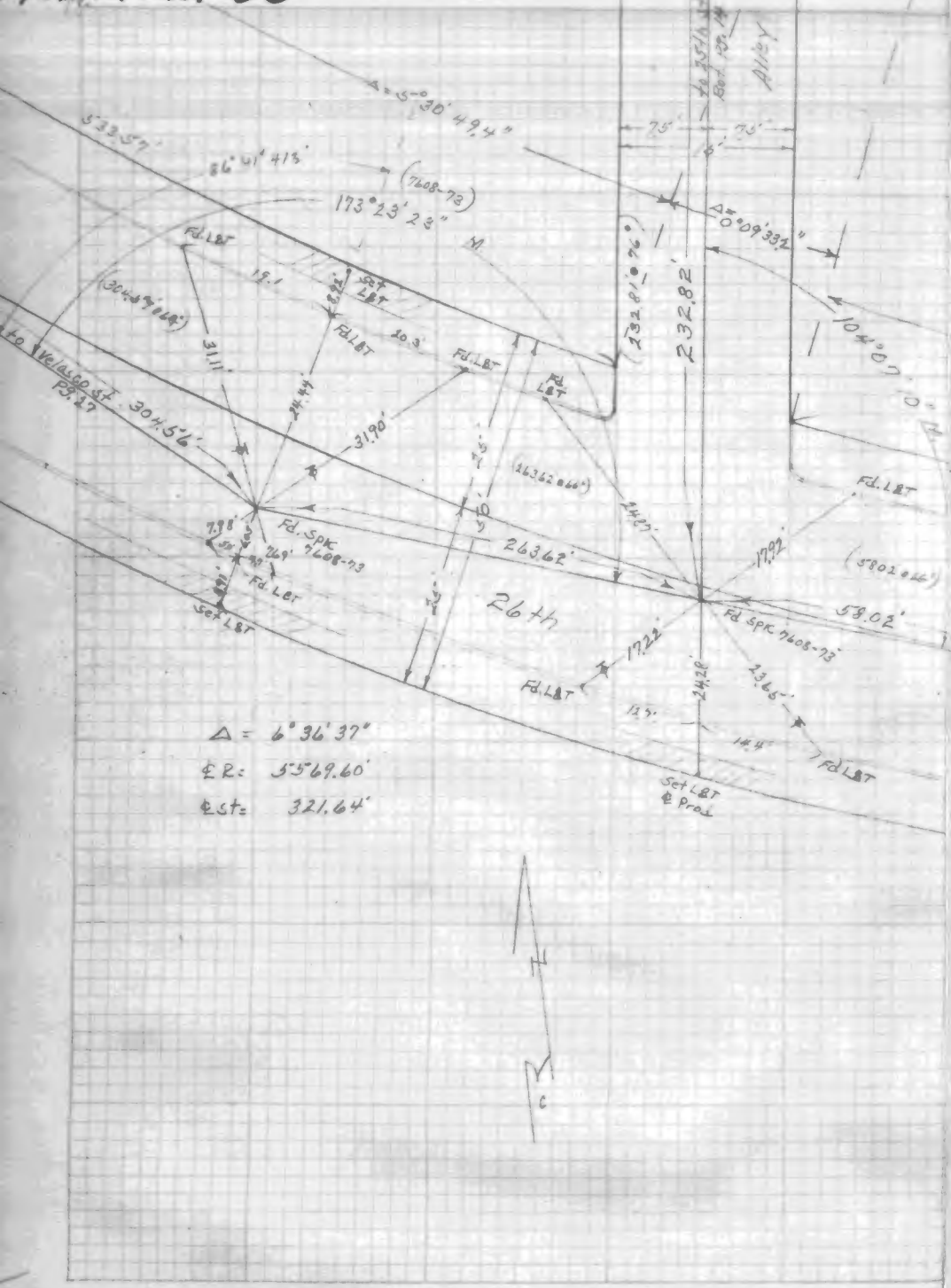

F.B. 1021-37

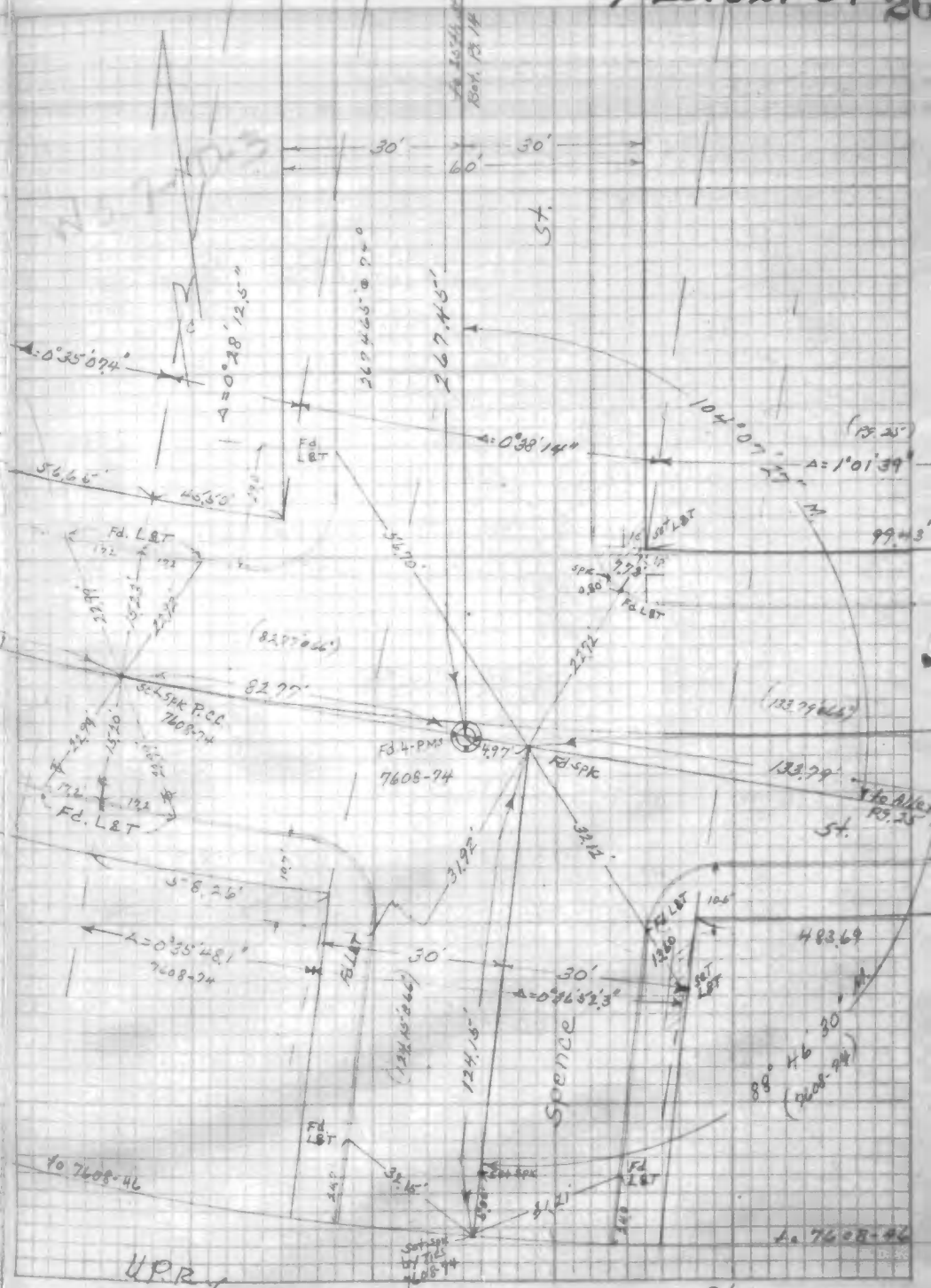

F.B. 1021-38

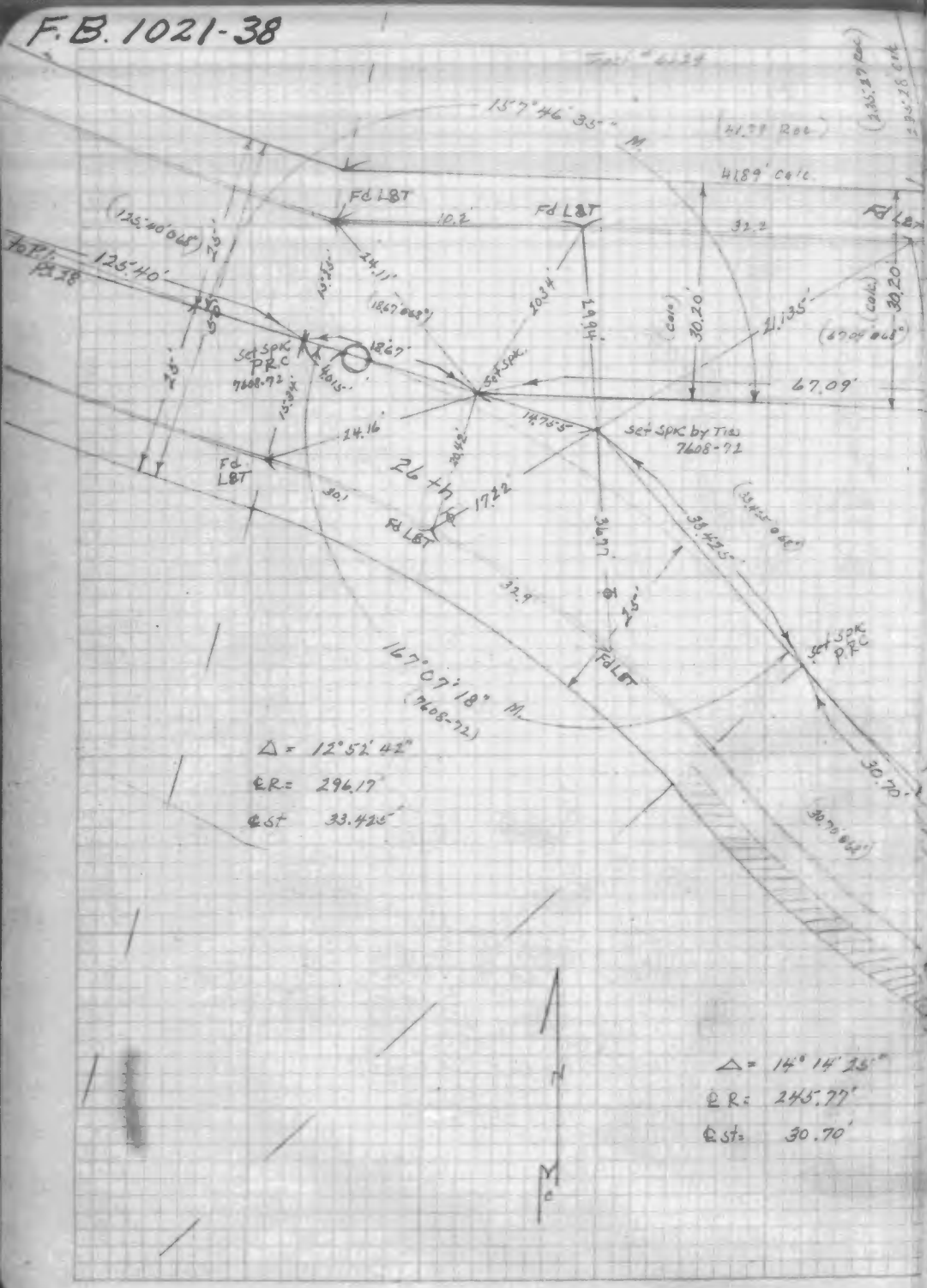

F.B. 1021-39

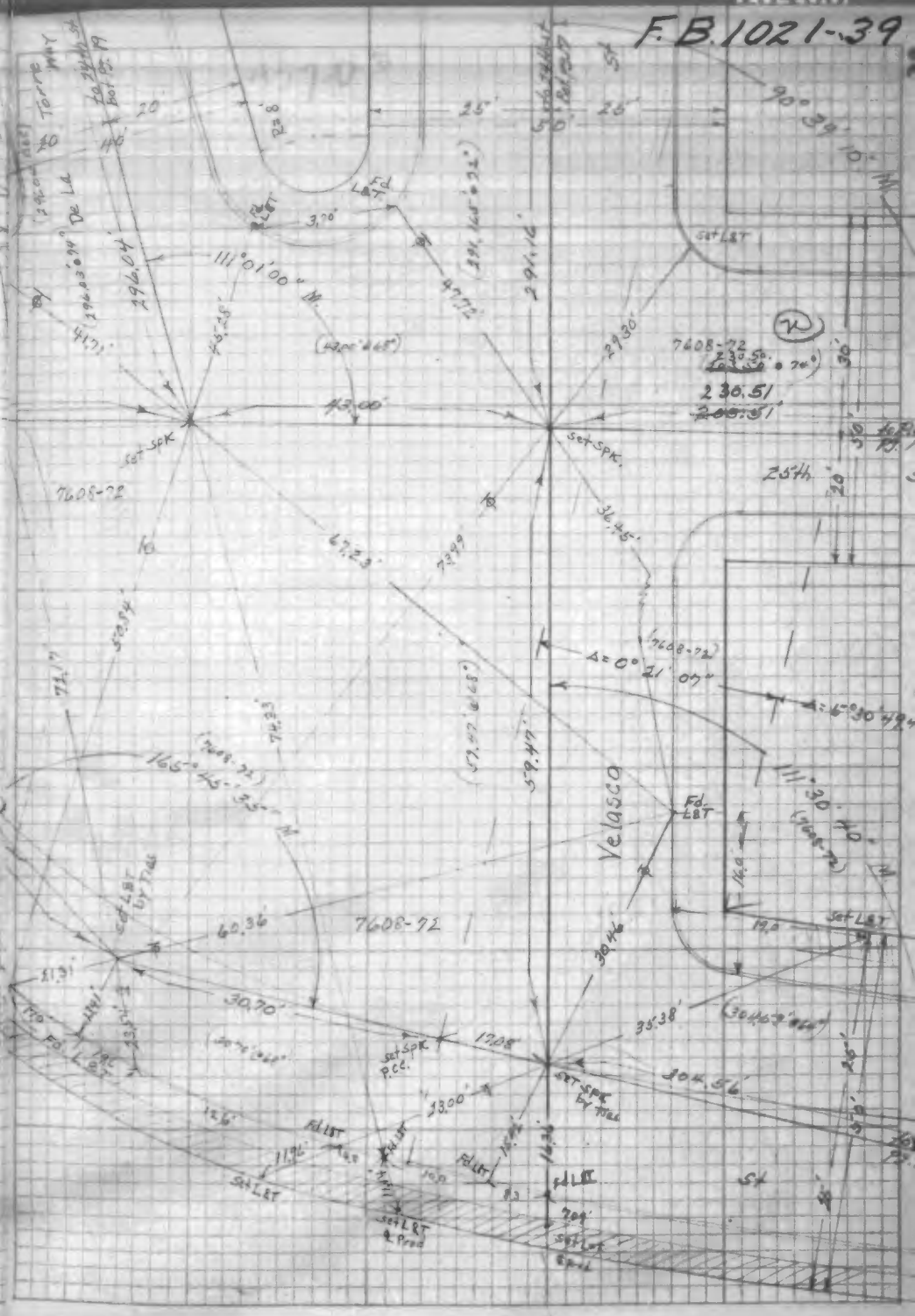

F.B. 1021-40

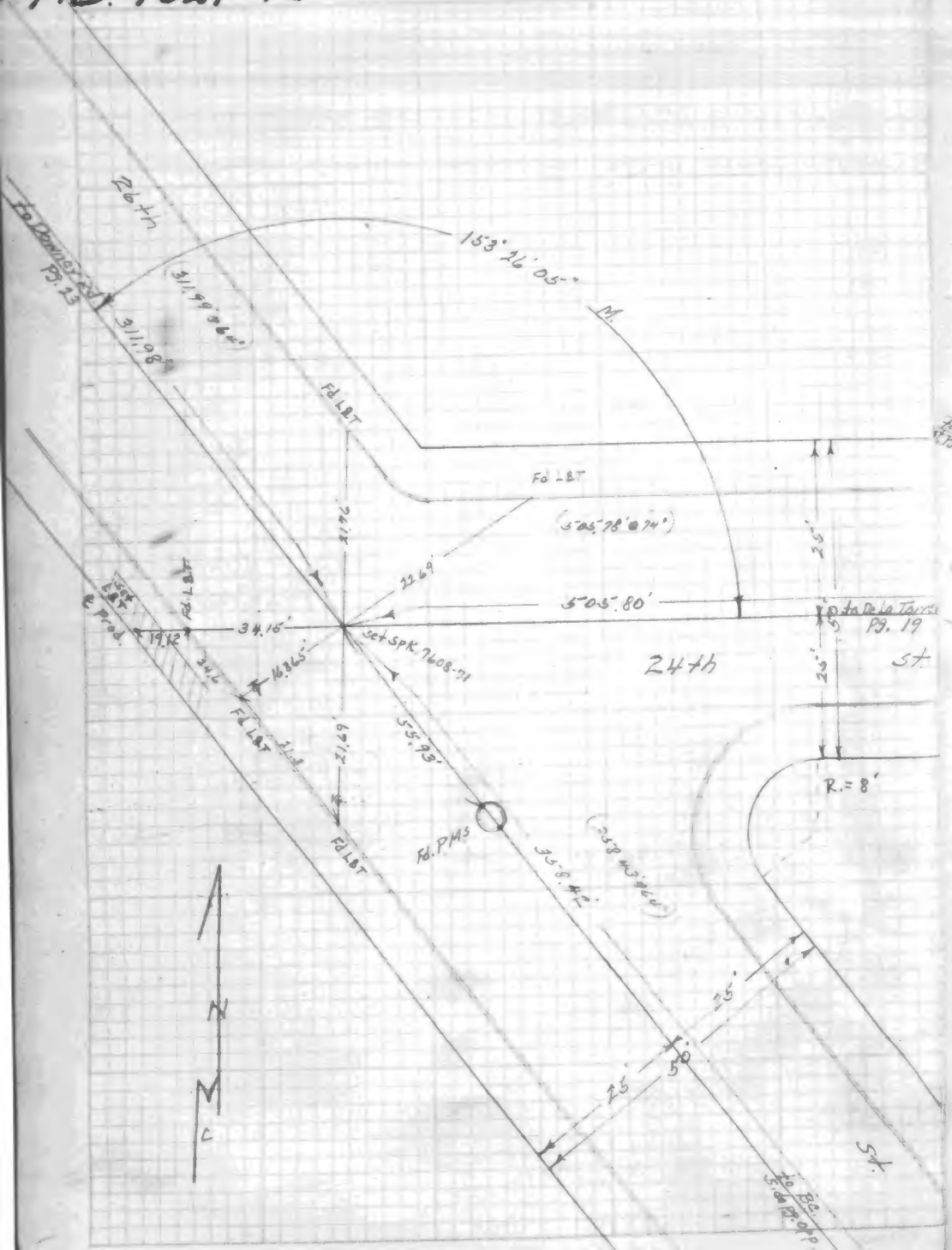

F.B. 1021-41

2

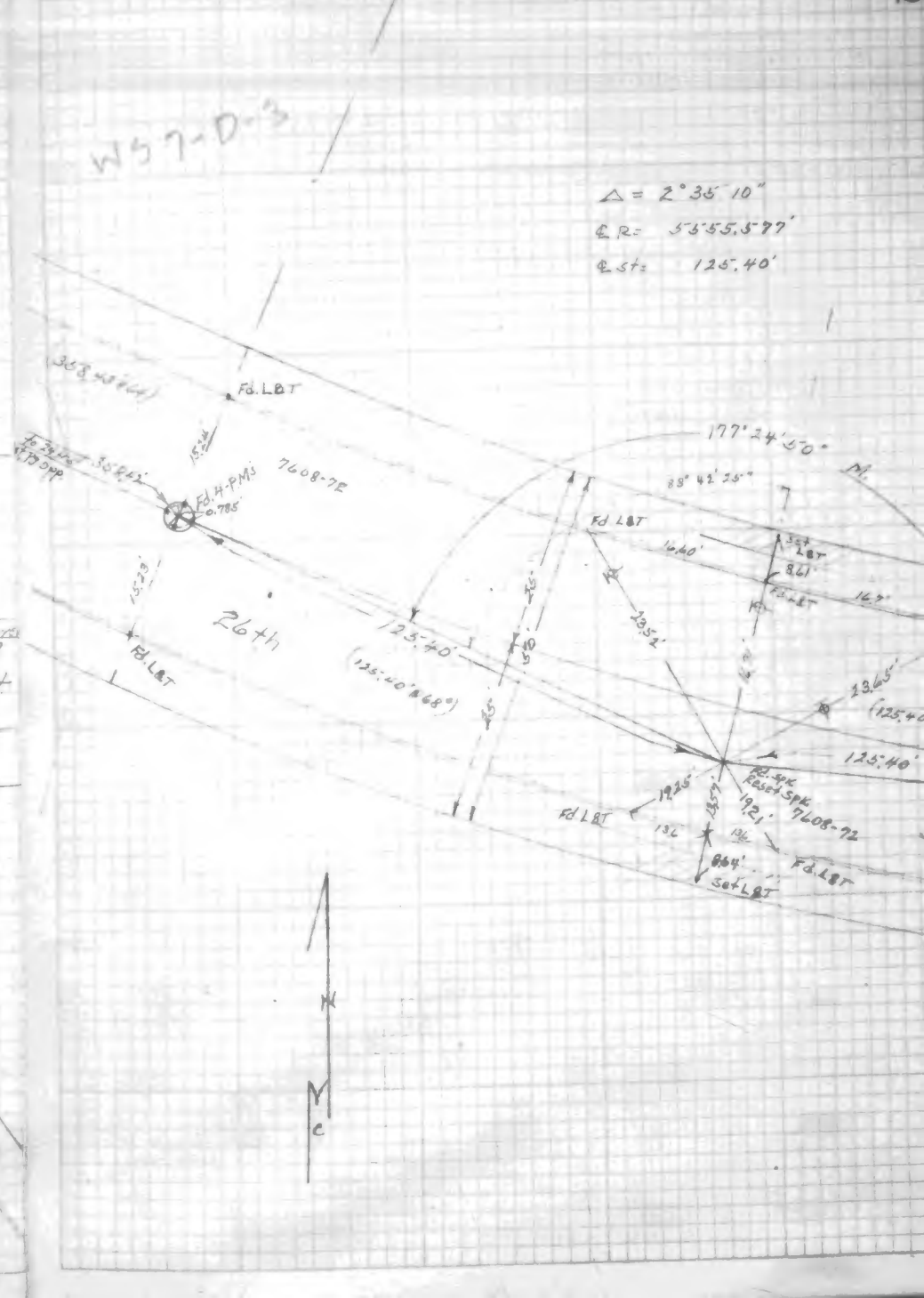

F.B.1021-42

F.B._____ Pg._____

RETURN TO
LOS ANGELES COUNTY SURVEYOR
700 HALL OF RECORDS

Note: Any Additions or Changes on This Sheet Must be Made or Circled in Red Ink With Date and Name of Person Making Change.

Do not extend notes this side of this line

F.B.1021-43

10608

INDEXED FEB 9 1934

Washington Blvd

Soto St to Downey Rd

O&W Survey

O&W 41627
C-146

2-8-34

Meyers
Austin
Arnsberg
Chapman

Bief F.B.75 L.A.Co.Rd.Dept
10608 25-27
L.A.Co. Surveyor O&W Map 311-364/33

Plat page 179

F.B. 1021-44

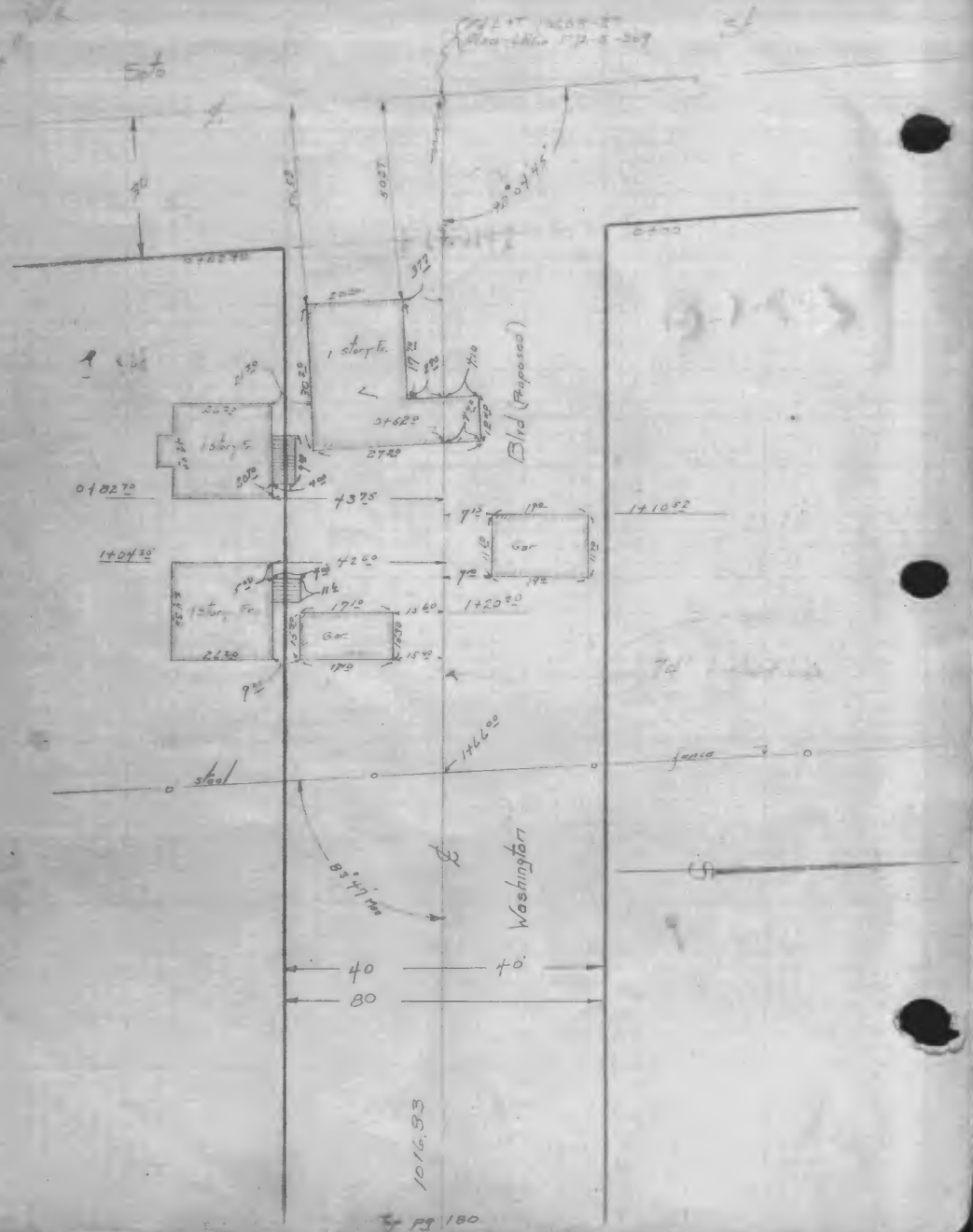

Top pg 180

F.B. 1021-45

Top pg 181

F.B. 1021-46

F.B. 1021-4



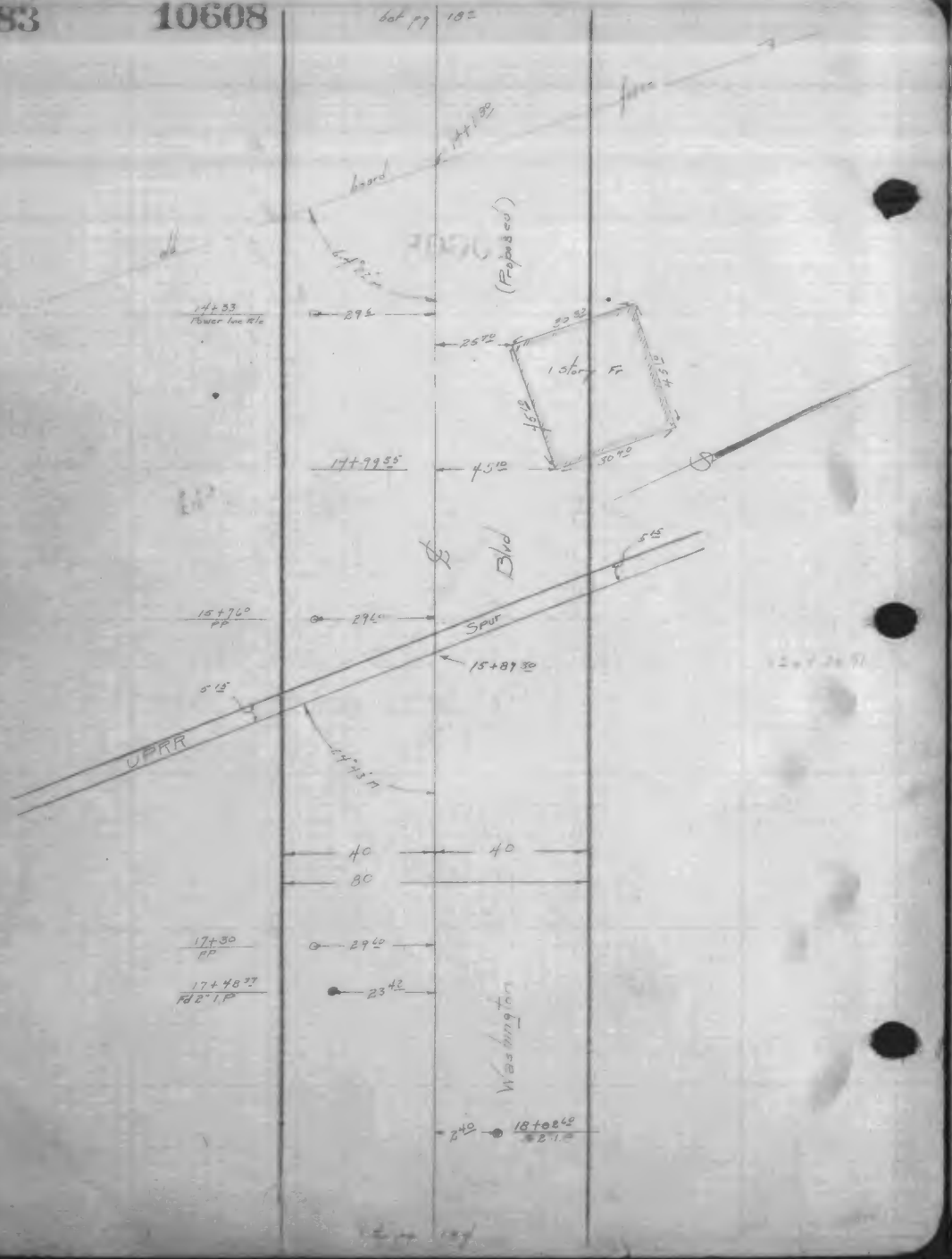
Lot pg 182
fence
14+18.8
board
(Proposed)
14+33
Power loc Rte
29.5
25.72
50.92
1 Story Fr
17+79.55
45.12
30.40
Blvd
5.5
15+76.0
PP
29.0
Spur
15+87.30
5.5
UPRR
40
40
80
17+30
PP
29.0
17+48.77
Rd 2.1P
23.42
Washington
2.40
18+02.40
2.1P
Lot pg 184

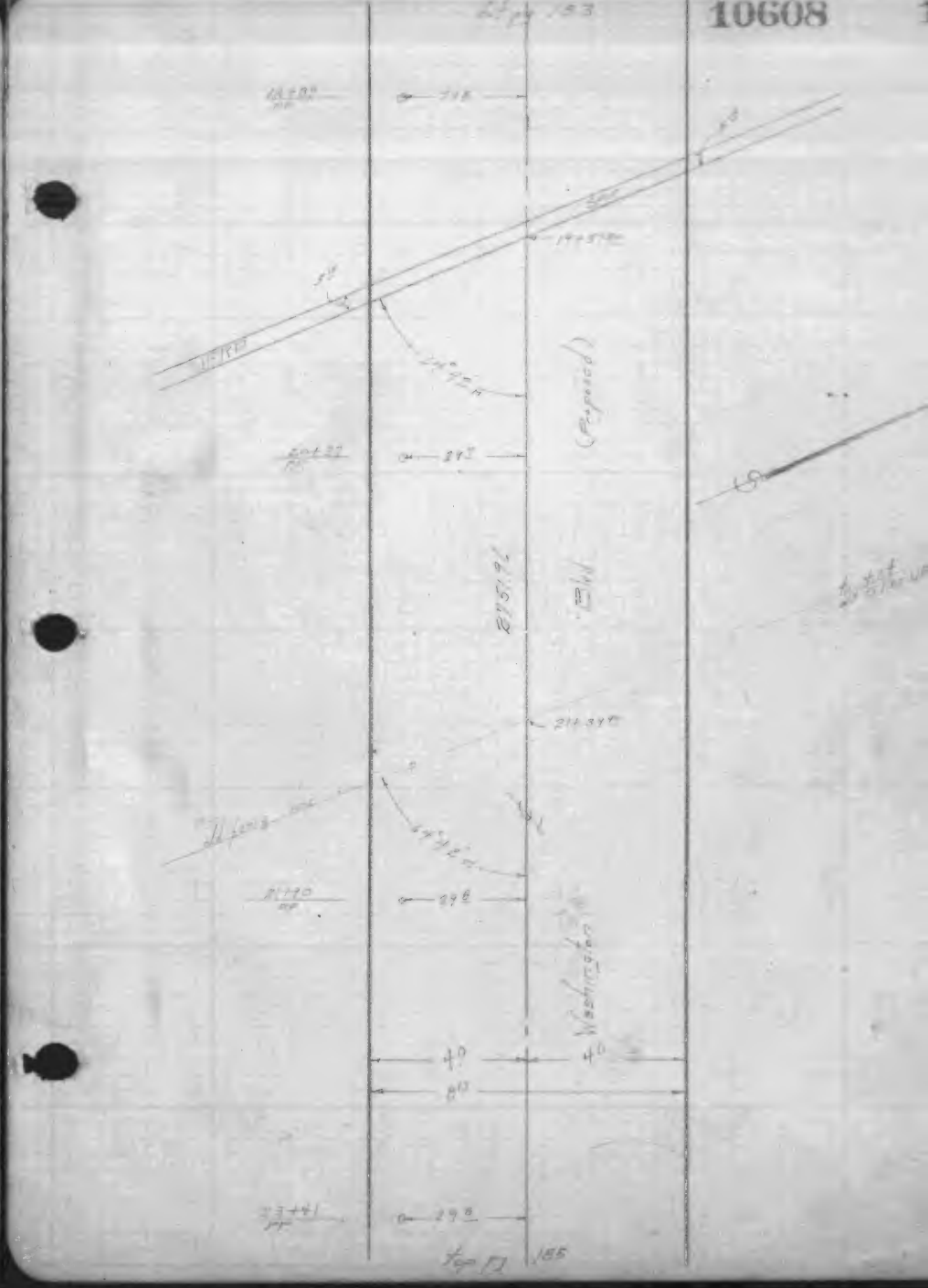
Lot pg 183
10608
48+80
PP
29.8
14+51.2
UPRR
(Proposed)
50+32
PP
29.7
2151.92
Blvd
21+34.75
21+70
PP
29.8
Washington
40
40
80
23+41
PP
29.8
Lot pg 185

F.B. 1021-50

185 10608

Blvd (Represented)

Washington

40 40
80

F.B. 1021-51

10608

40 40
80

Blvd (Impressed)

old steel fence

29+27.25

I.R. City Body

Blvd

11825

Washington

30+44
PP

30+45.58

30+79.41

Washington

F.B. 1021-52

F.B. 1021-5

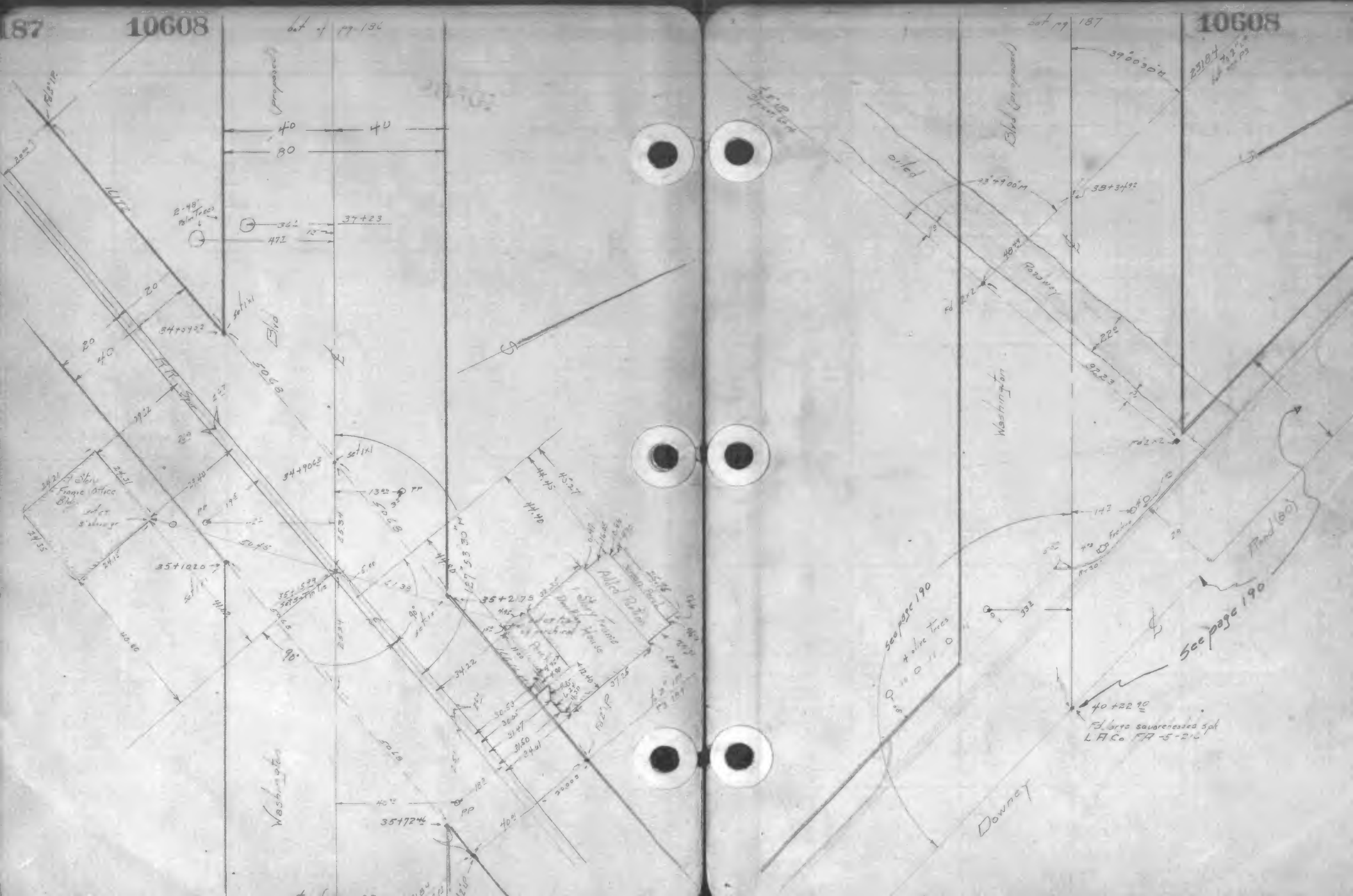


South City Bndry
9061
3458
1025
33
50
BC
Downey
Washington
115°16'54"
158°37'54"

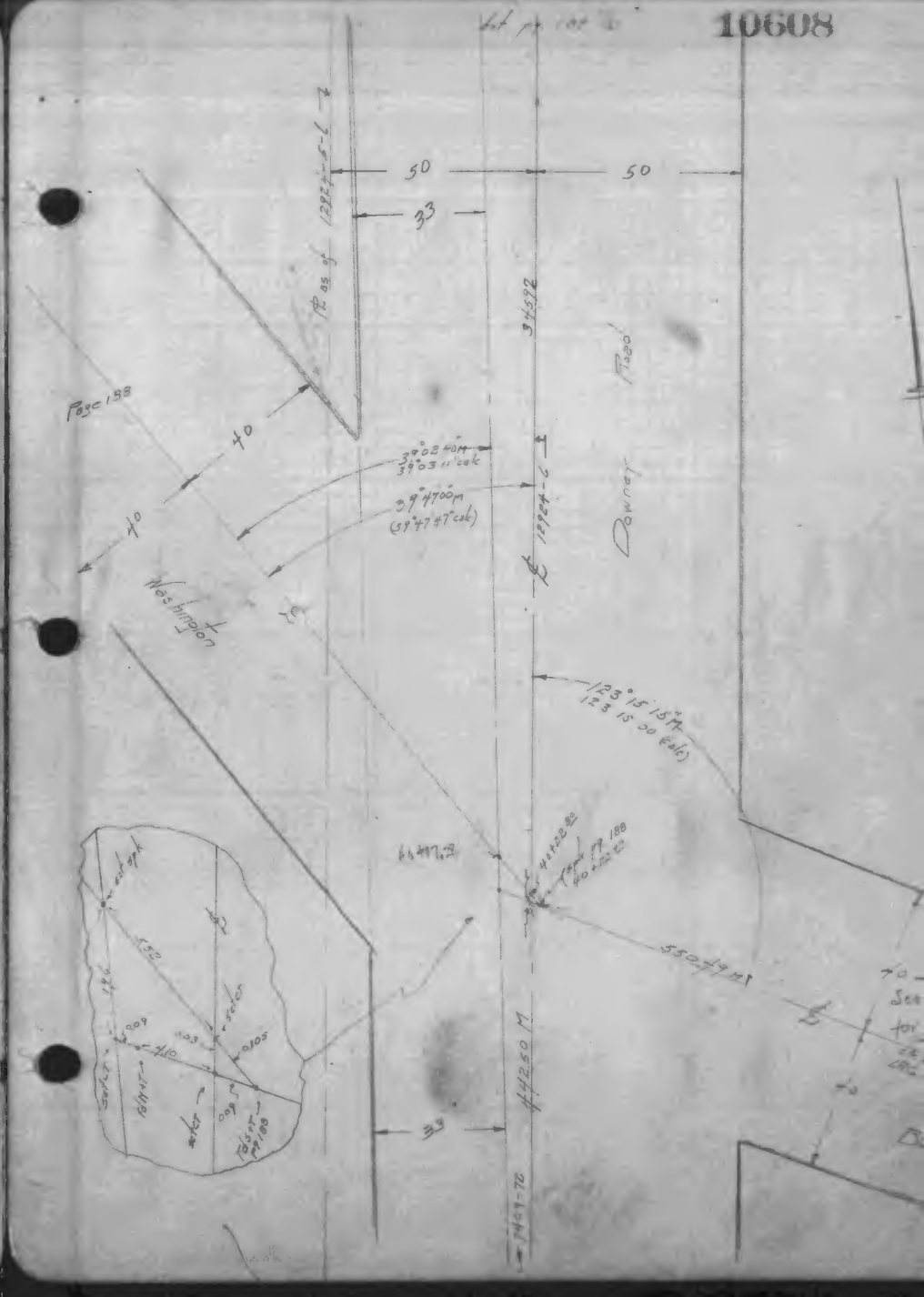
50
33
40
Downey
Washington
123°15'16"
550.79 M
44250 M

F.B. 1021-56

F.B. 1021-

continued from Pg 190
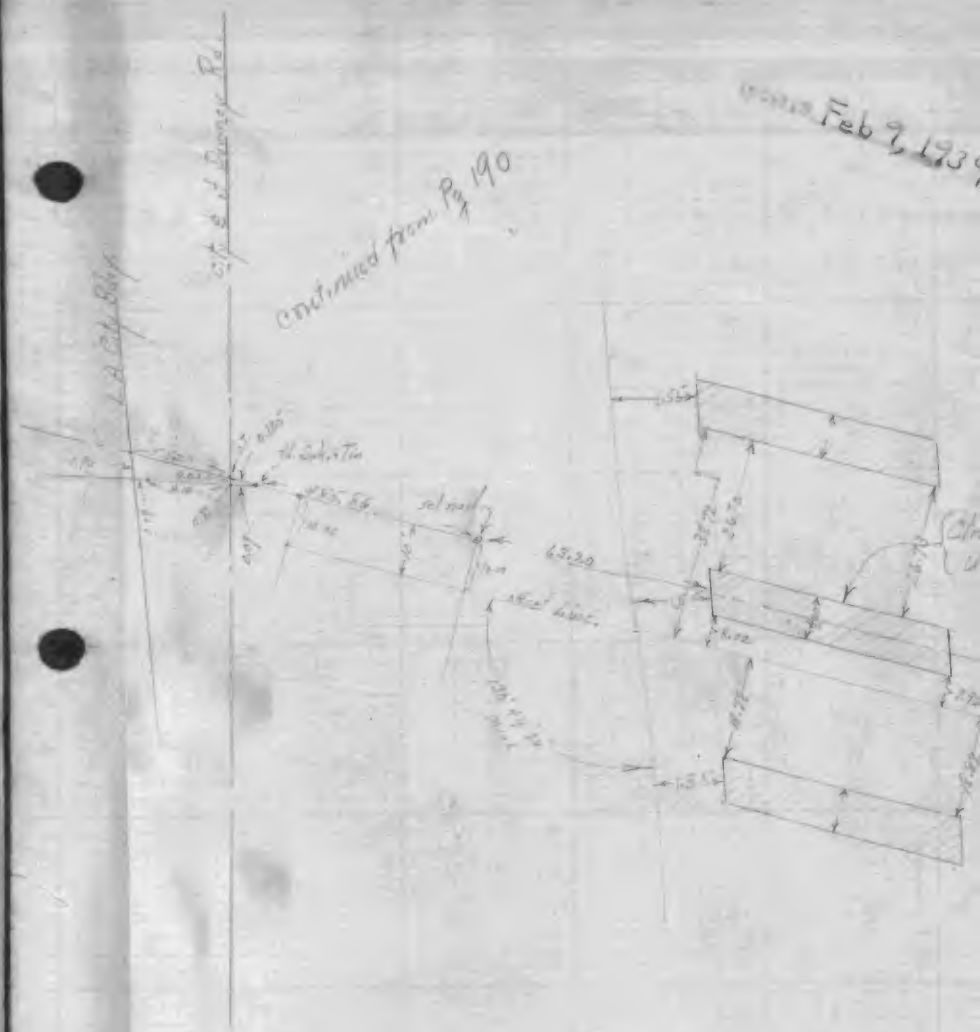
Feb 9, 193