Central Ave., J.N. 8326 - L.A.City [illegible]
Central to Avalon and 109th St. [illegible]
F.B.12320, 13102, 15610, 15909

BOOK 1027

1027:3

HB 56

INDEXED DEC 28 1929

109th St

Avalon Blvd to 247.53 E of Wadsworth Ave

Ties, Angles and Distances

Dec-10-29

Garrison
Griesheimer
Nipper
Miller H. O.

& Ref
10603-58-133-134-139-140-145

Note - Angles and distances Copied from above & References

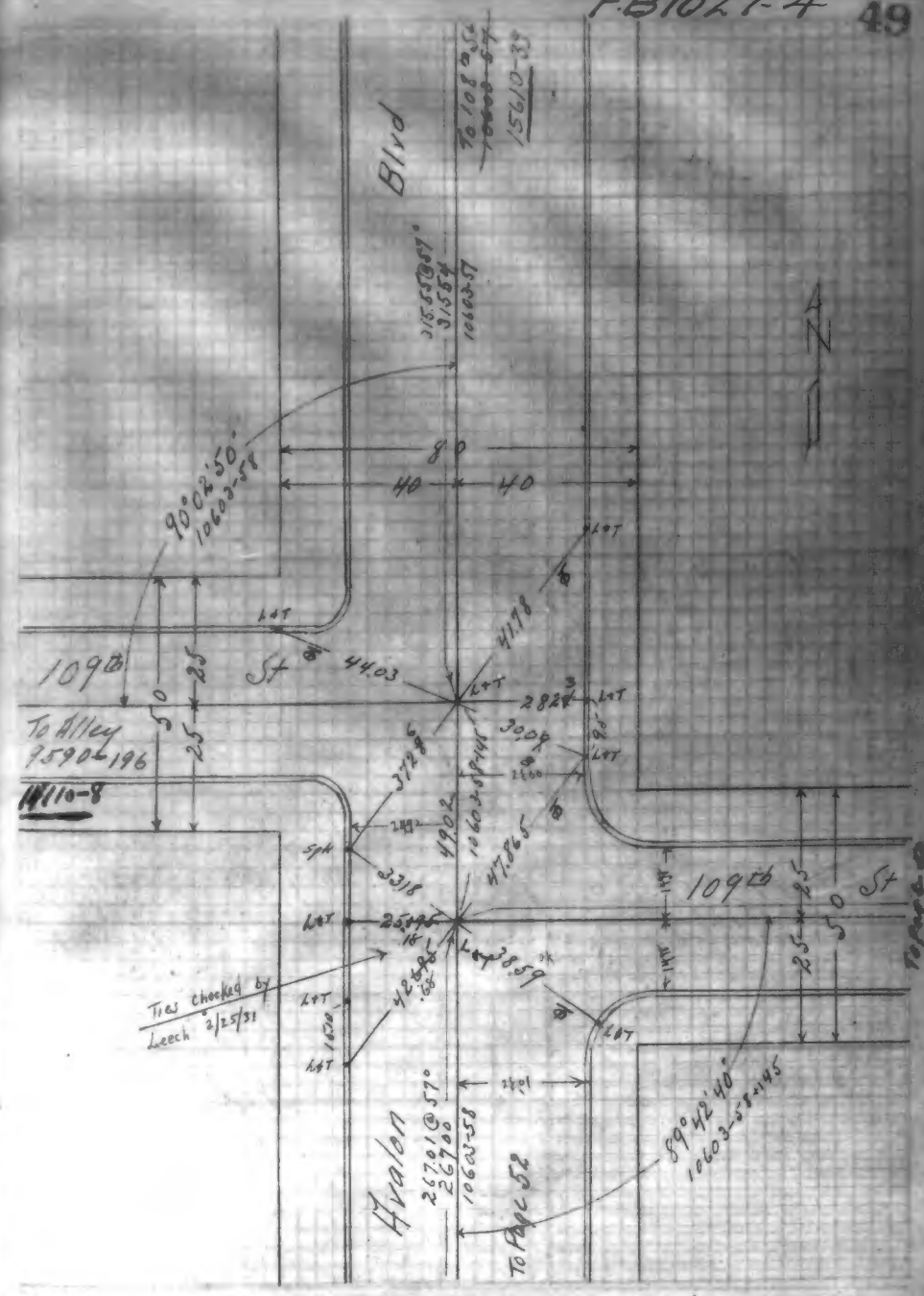

F.B 1027-5

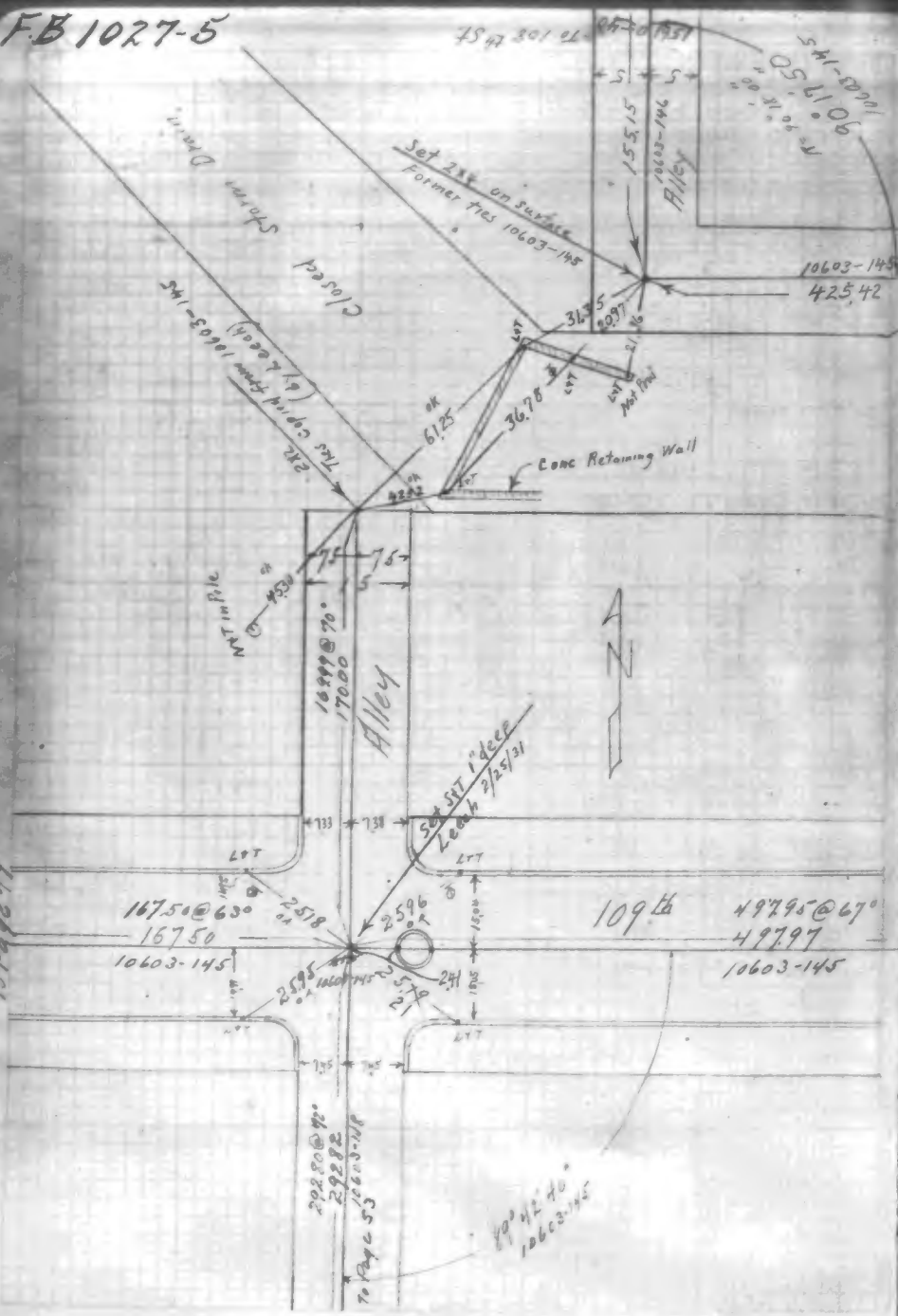

F.B 1027-6 50

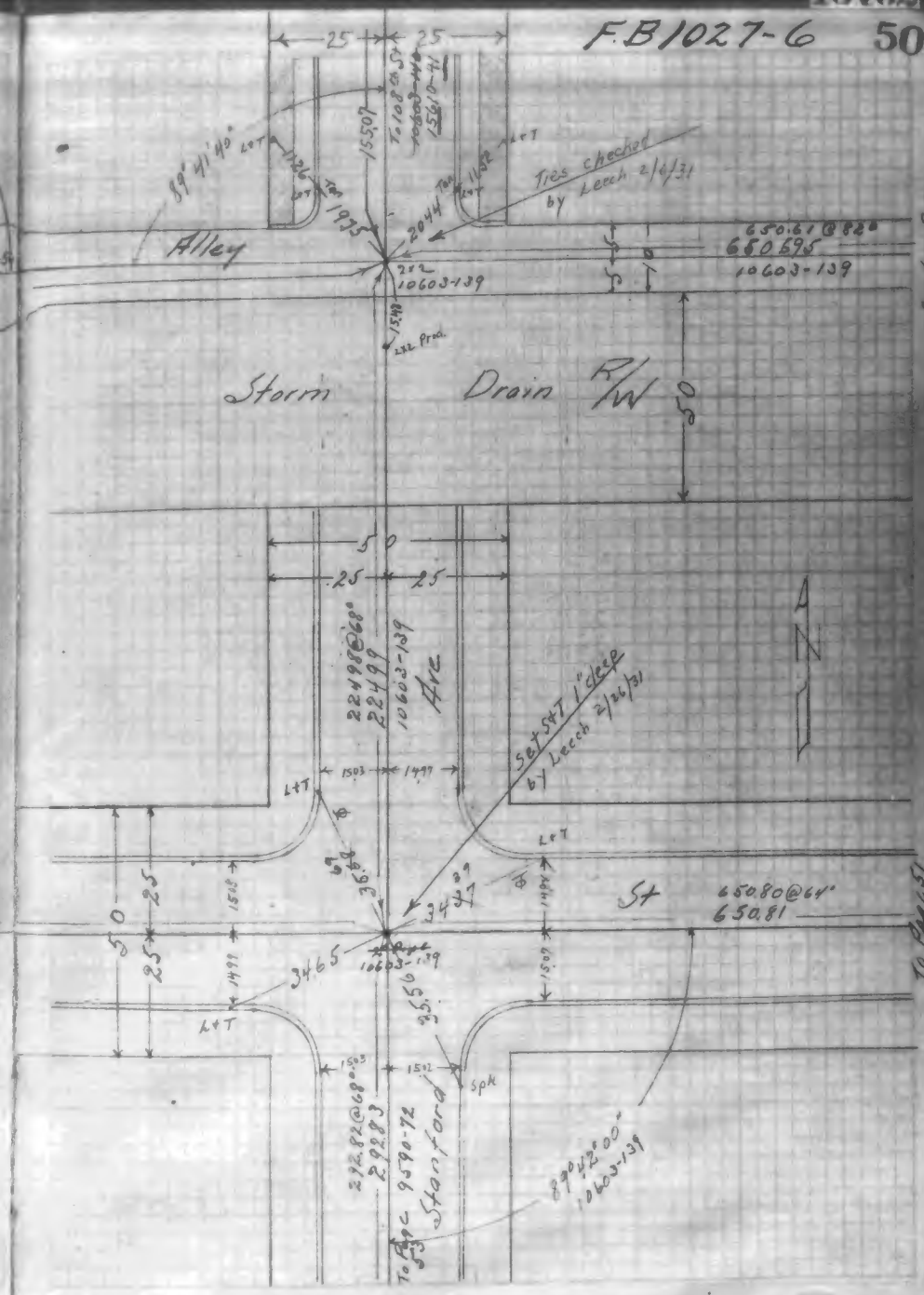

F.B1027-7

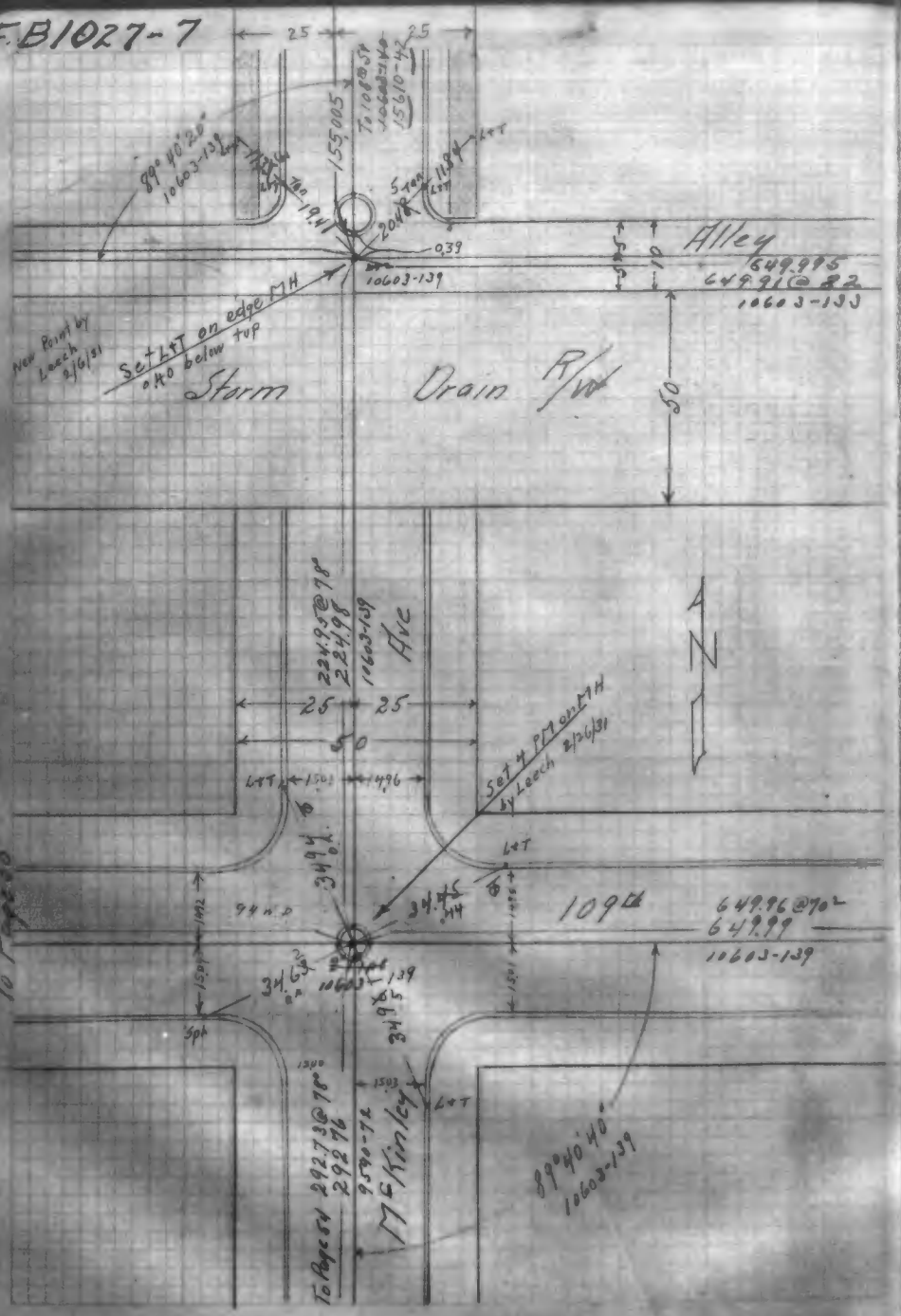

F.B.1027-8

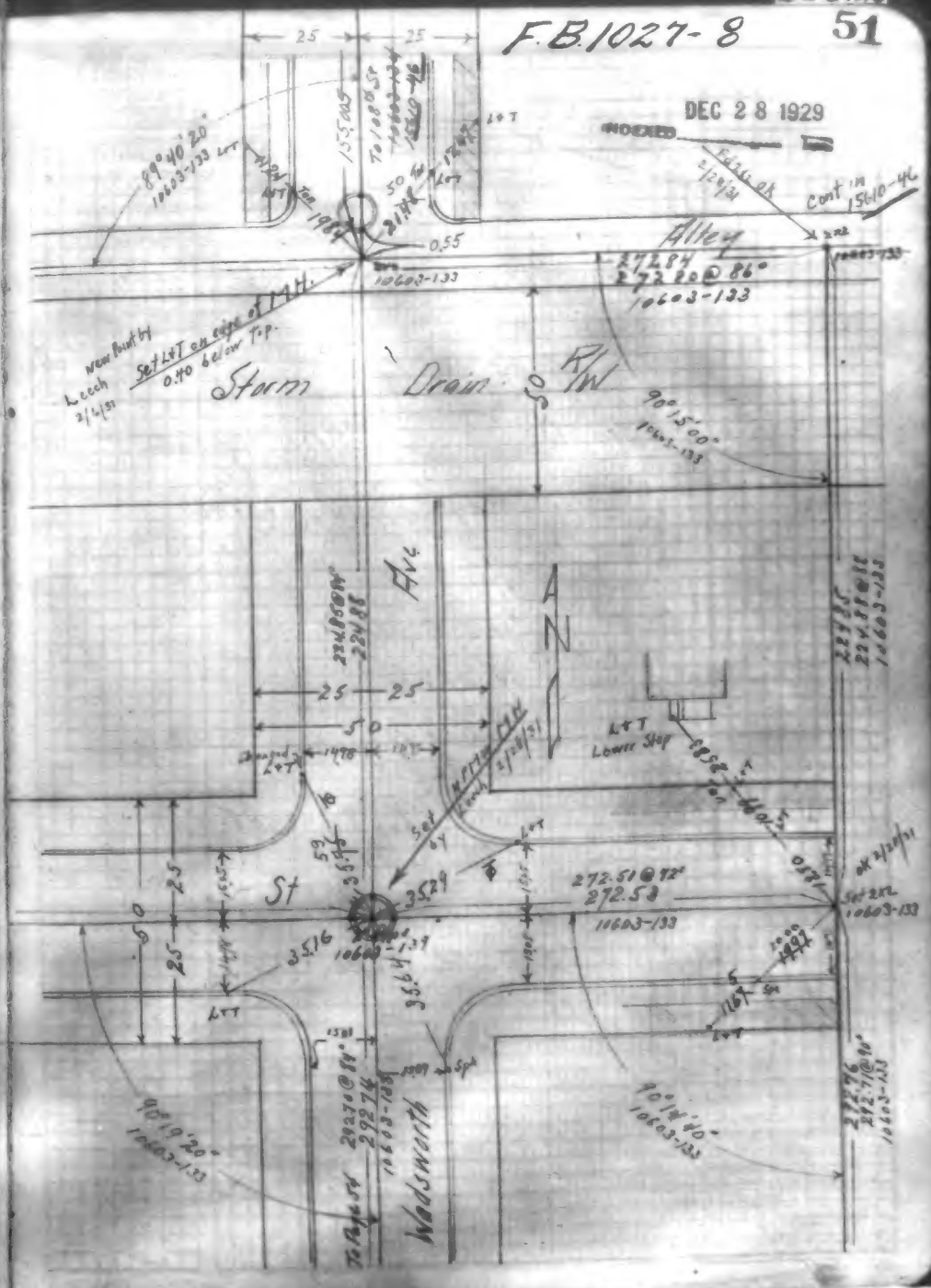

DEC 28 1929
INDEXED

109th Place

Avalon Blvd to 111th Place

110th St

Avalon Blvd to McKinley Ave

Ties Angles and Distances

Dec 11-29

Garrison

Griesheimer

Nipper

Miller HD

& Ref.

10603-58-59-147-148

9590-72-74-75

Note Angles and distances Copied from above & References

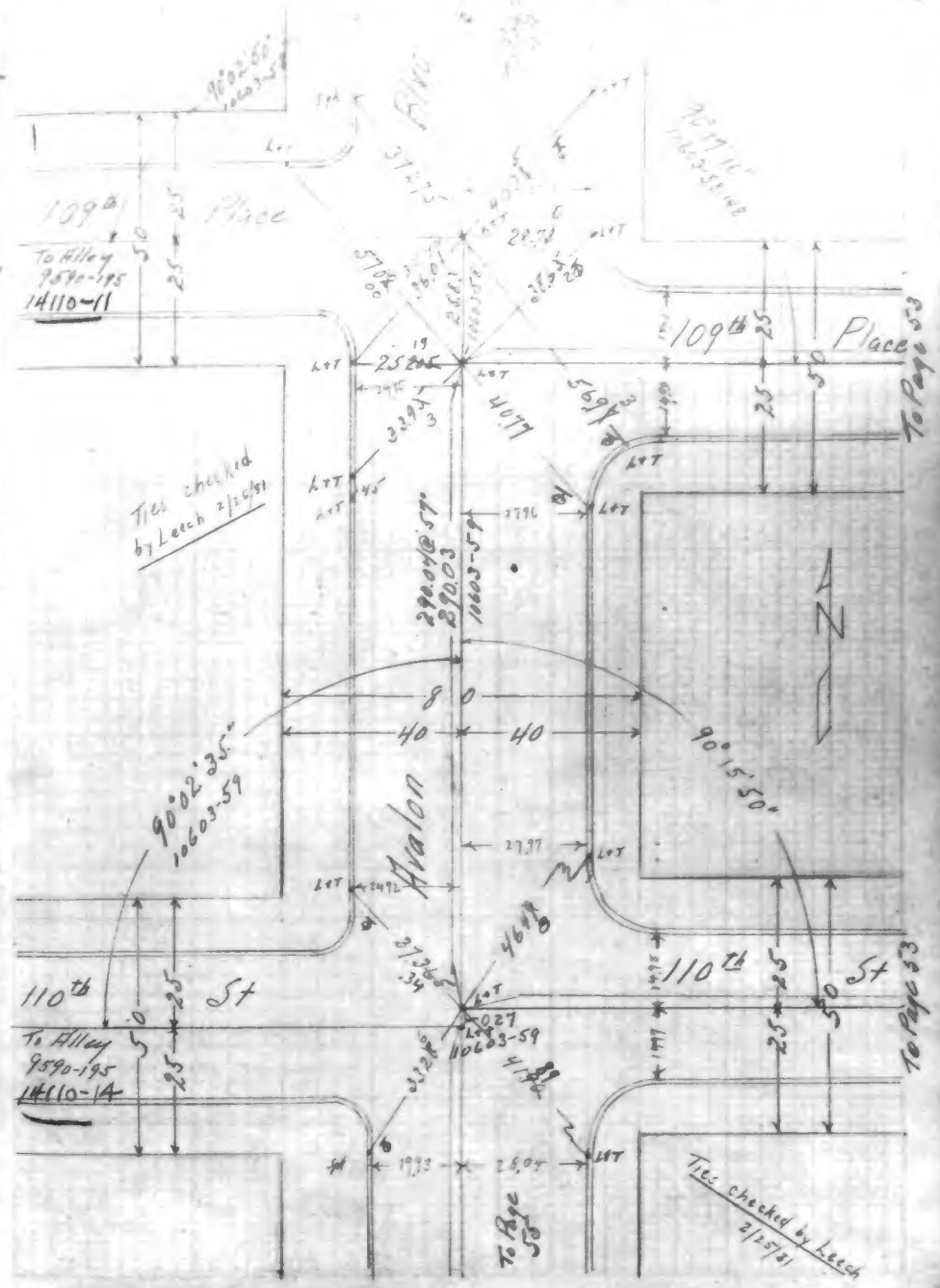

F.B. 1027-11

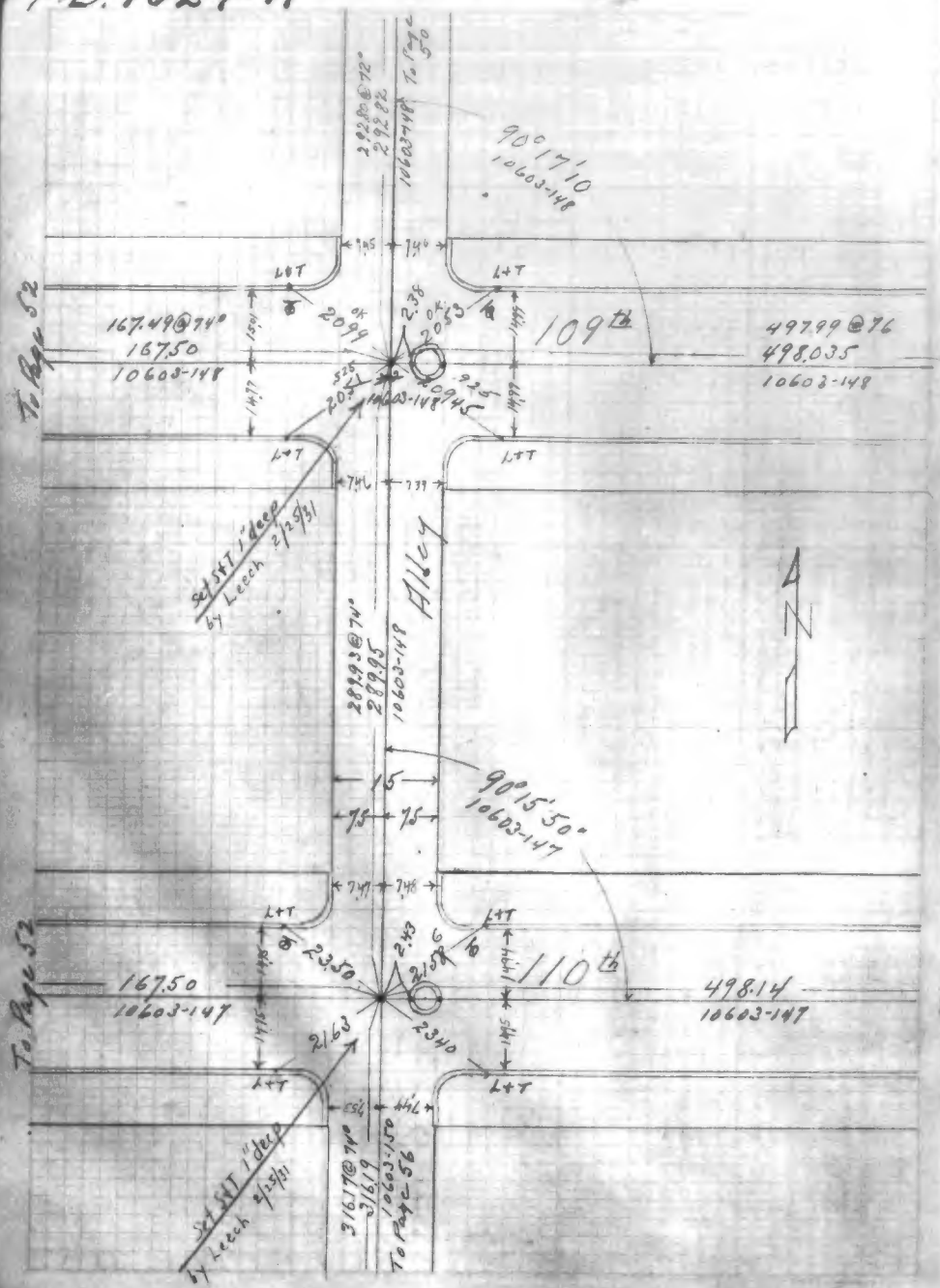
To Page 52
To Page 52
To Page 52
To Page 56
109th
110th
Alley
N
167.49@74°
167.50
10603-148
497.99@76
498.035
10603-148
167.50
10603-147
498.14
10603-147
90°17'10"
10603-148
90°15'50"
10603-147
Set SKT 1' deep by Leech 2/25/31
Set SKT 1' deep by Leech 2/25/31
2.38
2.43
2.350
2.340
2.163
2.099
2.053
2.094
2.345
2.343
2.358

DEC 28 1929
INDEXED

F.B. 1027-13

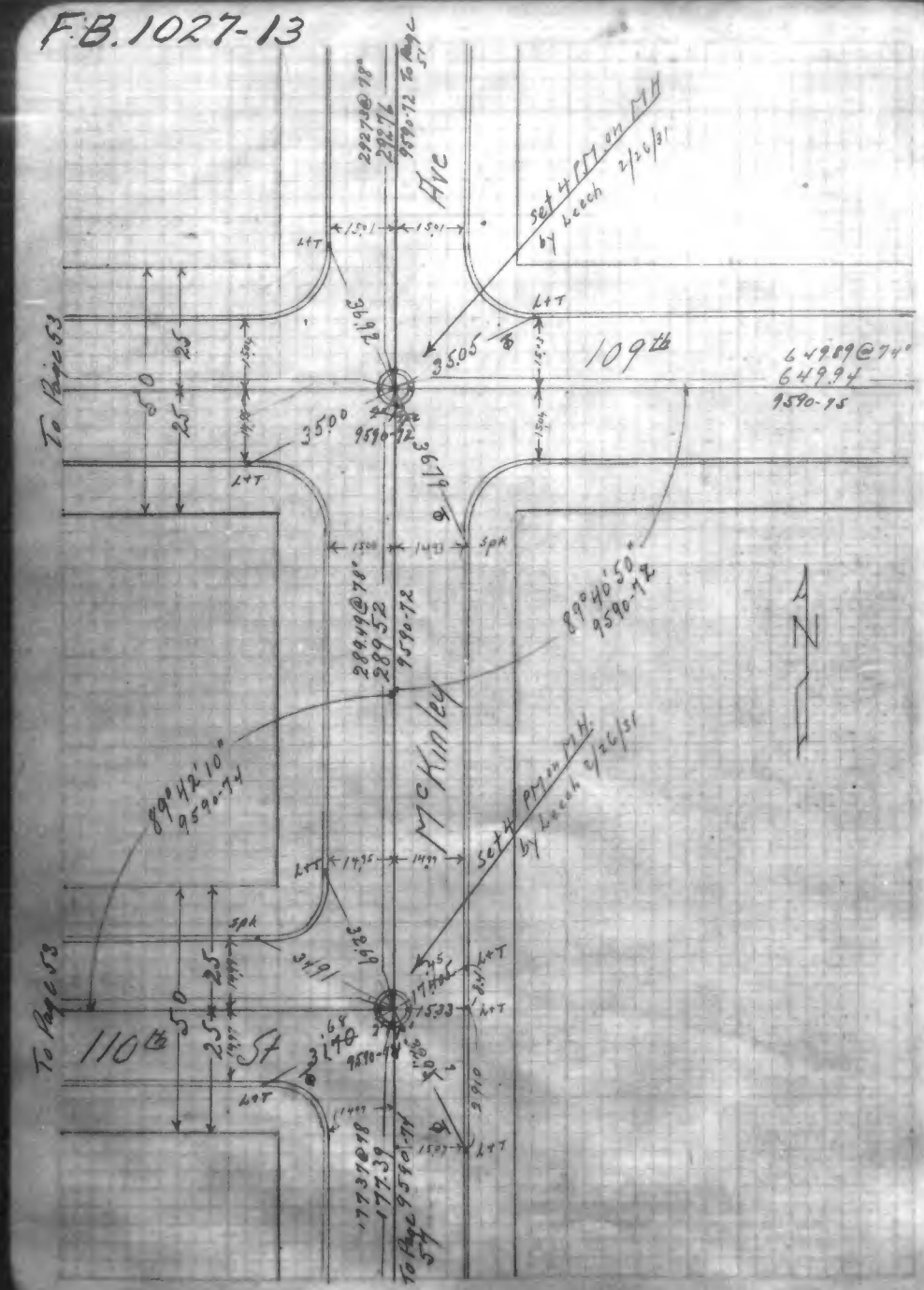

FB 1027-14

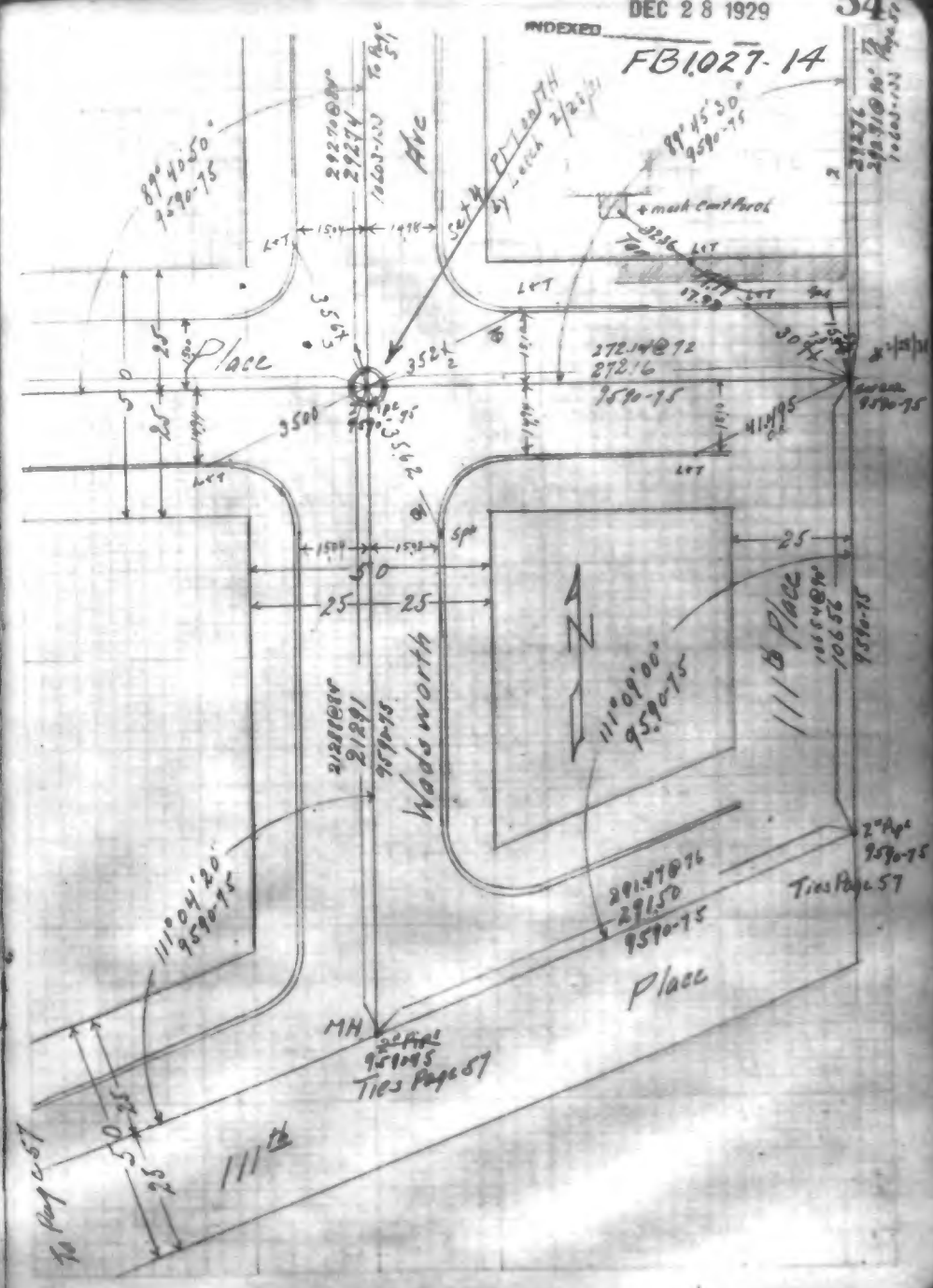

F.B. 1027-15

INDEXED DEC 28 1929

111th St

Avalon Blvd to Stanford Ave

111th Place

Avalon Blvd to 109th Place

Ties Angles and Distances

Dec 12-29

Garrison

Griesheimer

Nipper

Miller H.D.

& Ref

10603-59-60-149-150

9590-73-75

Note - Angles and distances Copied from above & References

F.B. 1027-16 55

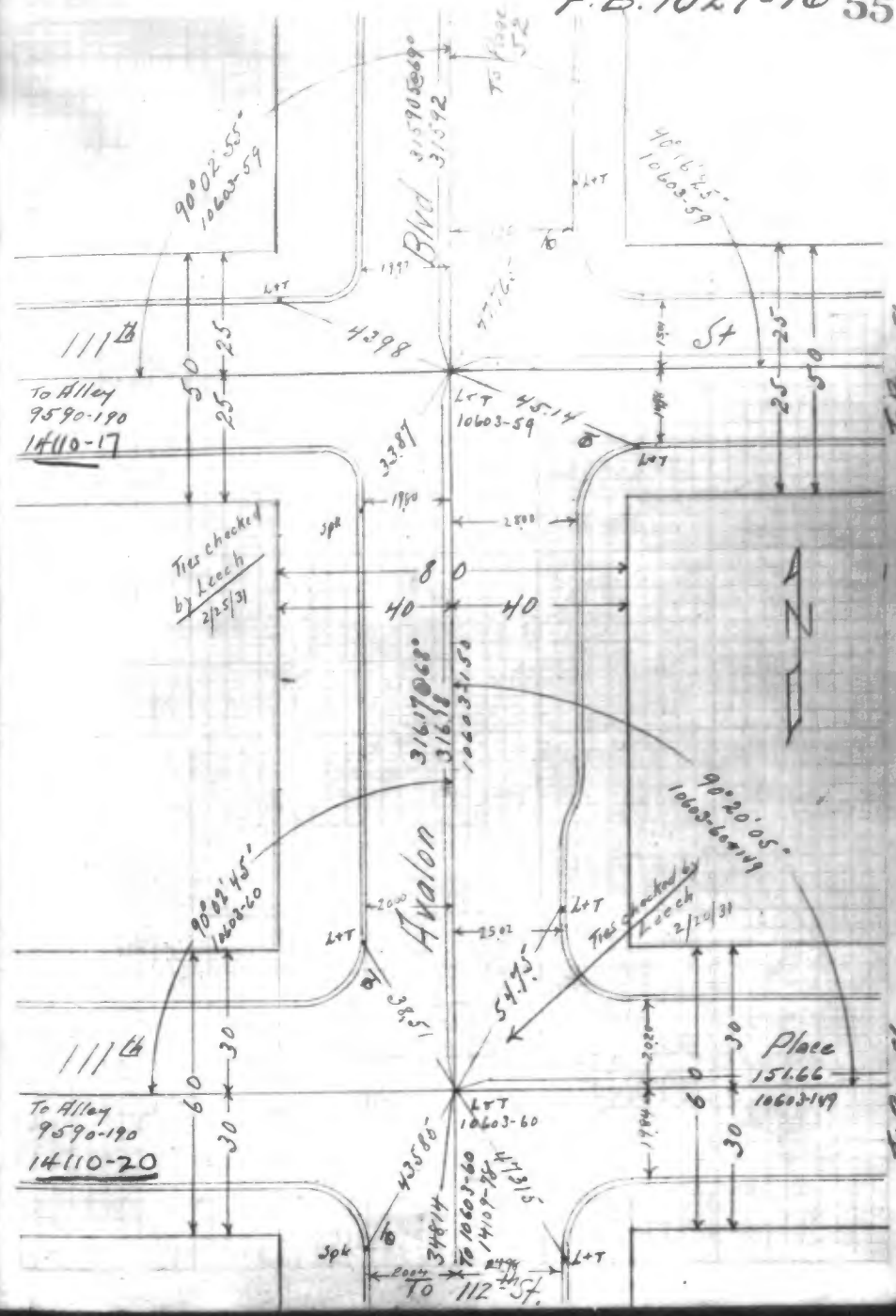

F.B. 1027-17

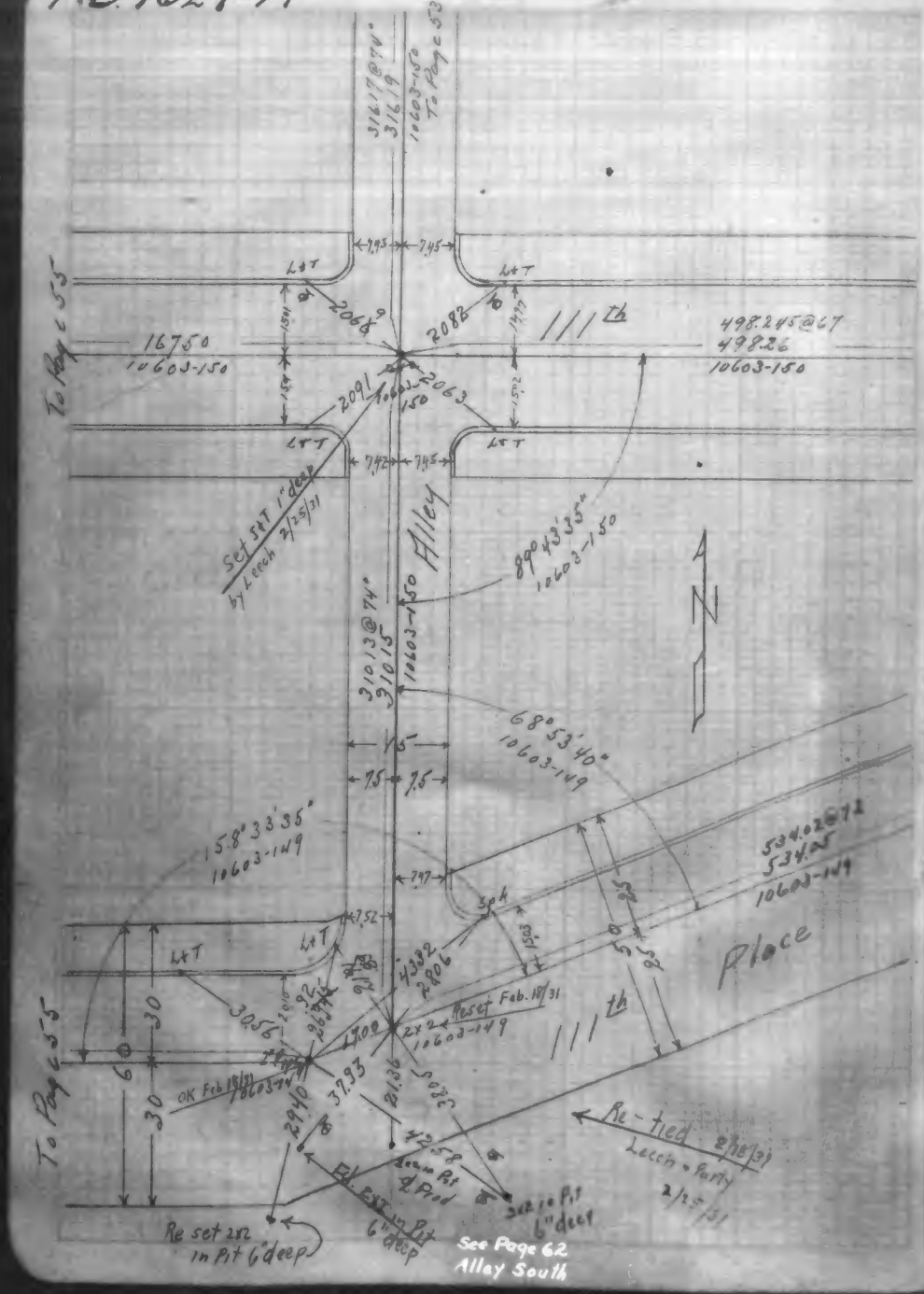

F.B. 1027-18 56

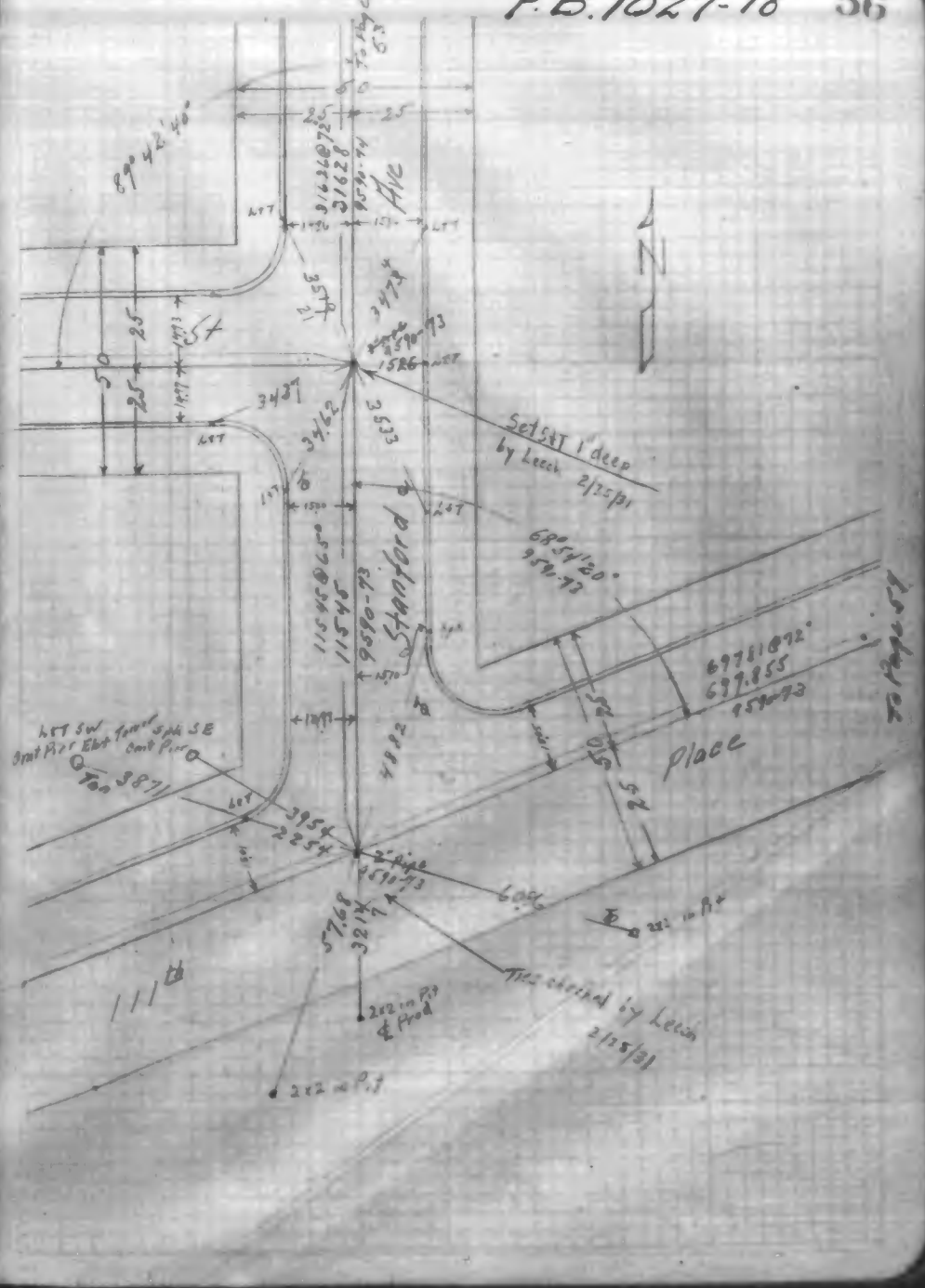

F.B. 1027-19

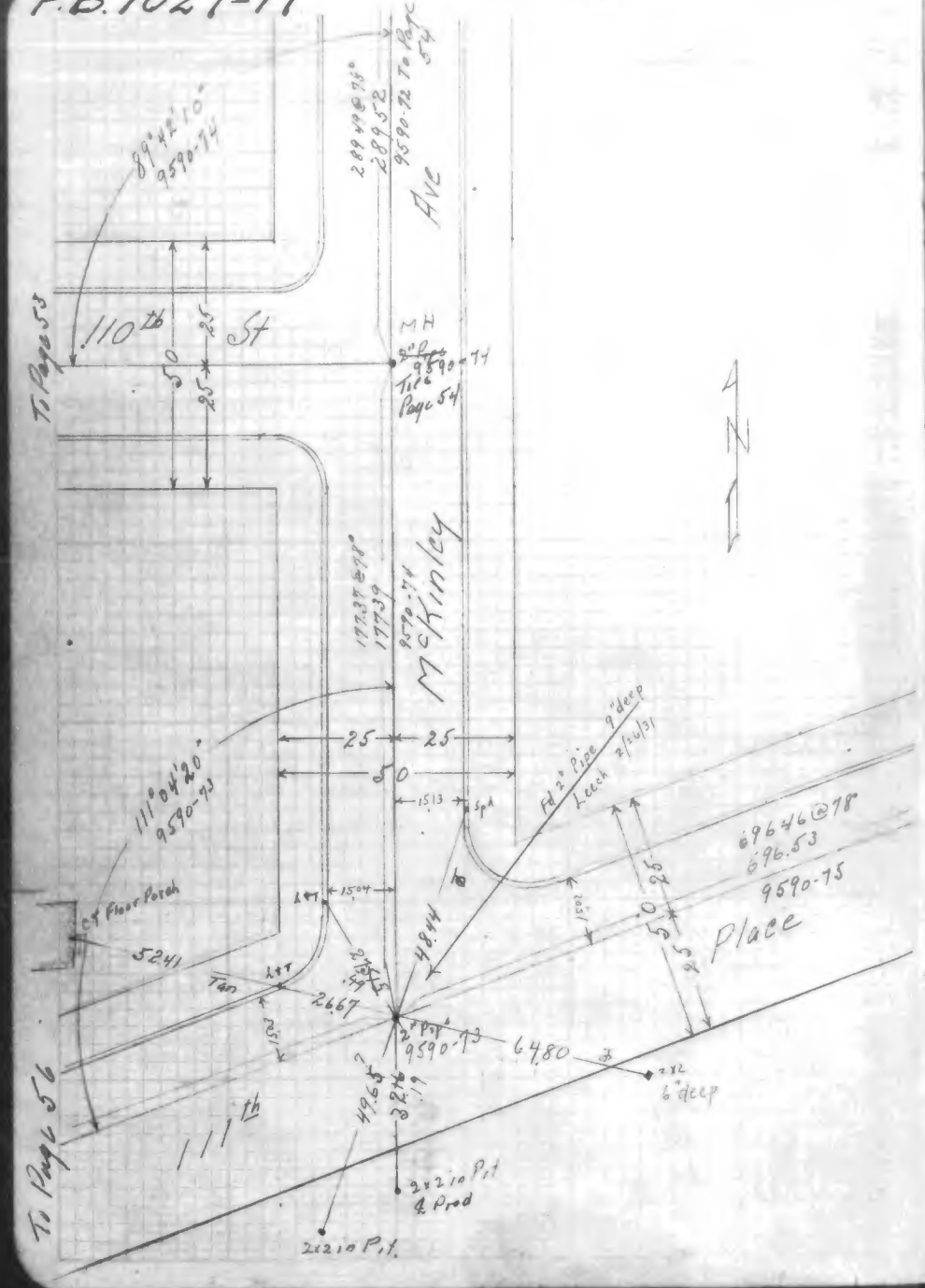

13102

F.B. 1027-20 57

DEC 28 1929

INDEXED

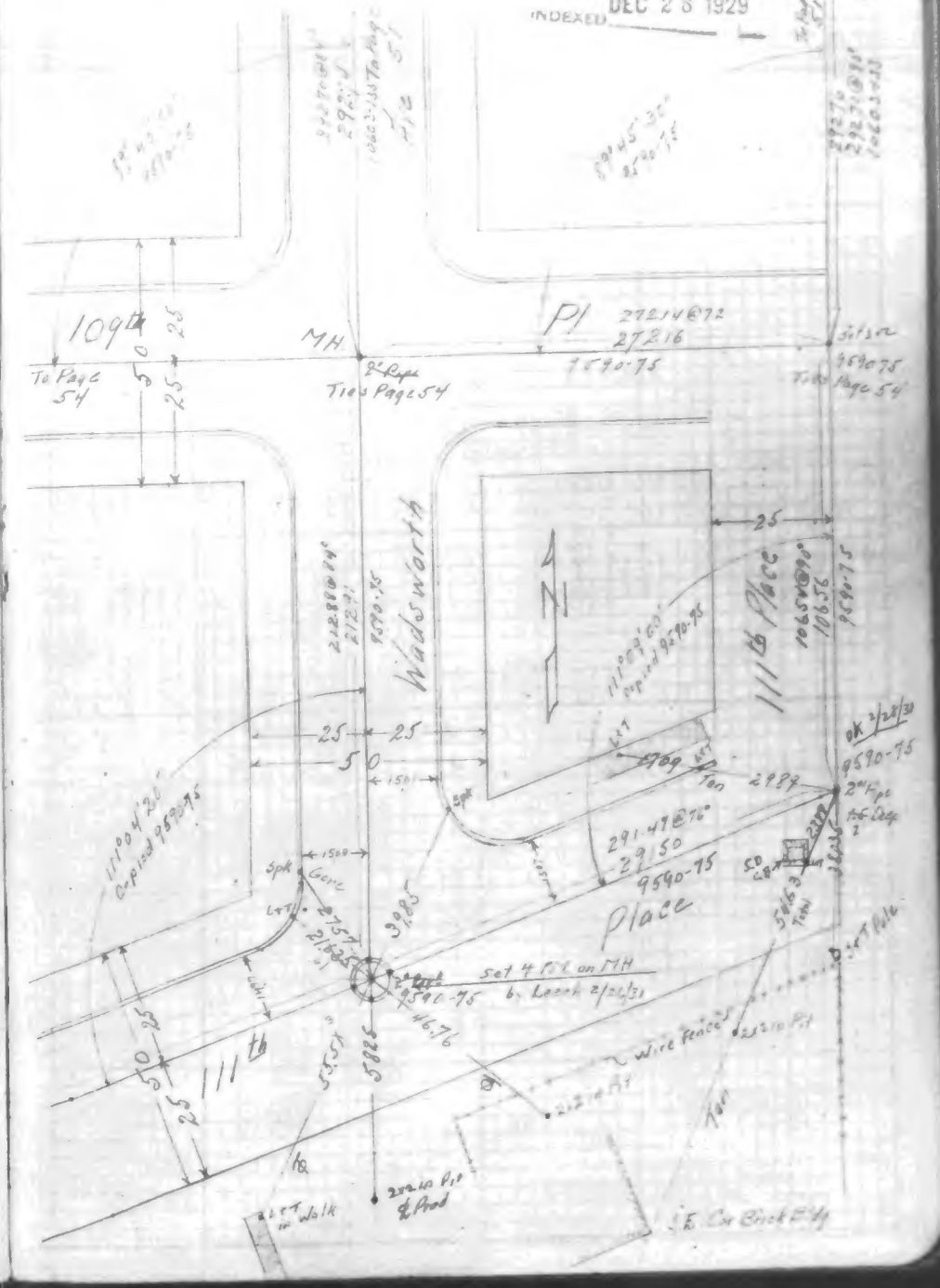

F.B. 1027-21

1st Alley E. of Avalon Blvd.
111th Place to 459.74' South.

Ctr. Line Ties, Measmts and Angles
Copied from F.B. 10603-151.

See Page 56 for connecting work.
U.

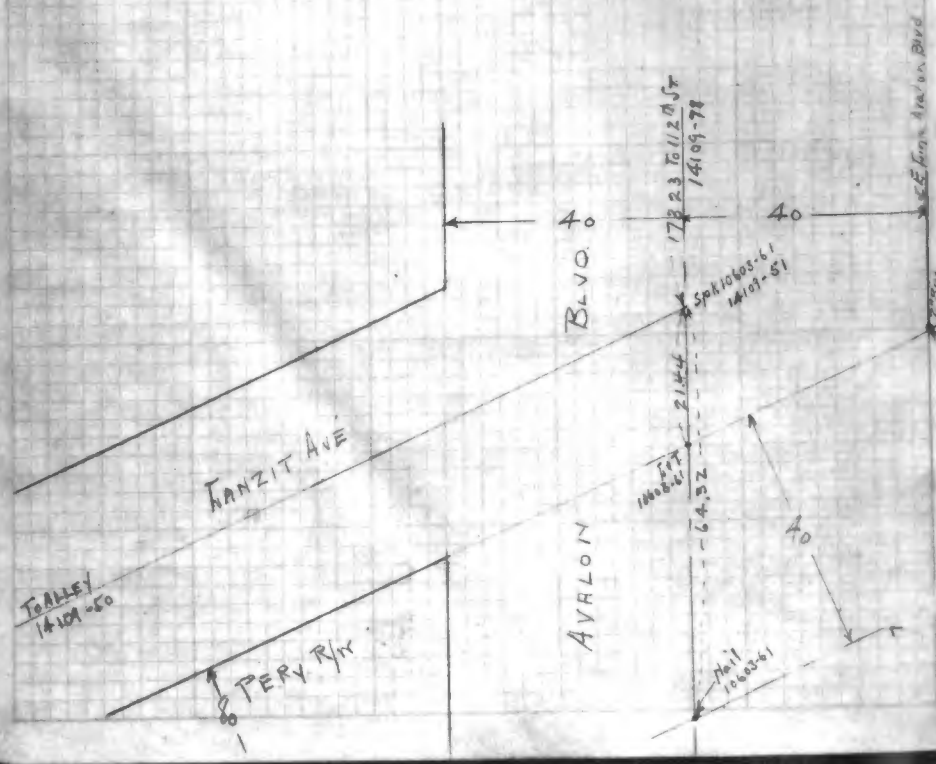

F.B. 1027-2262

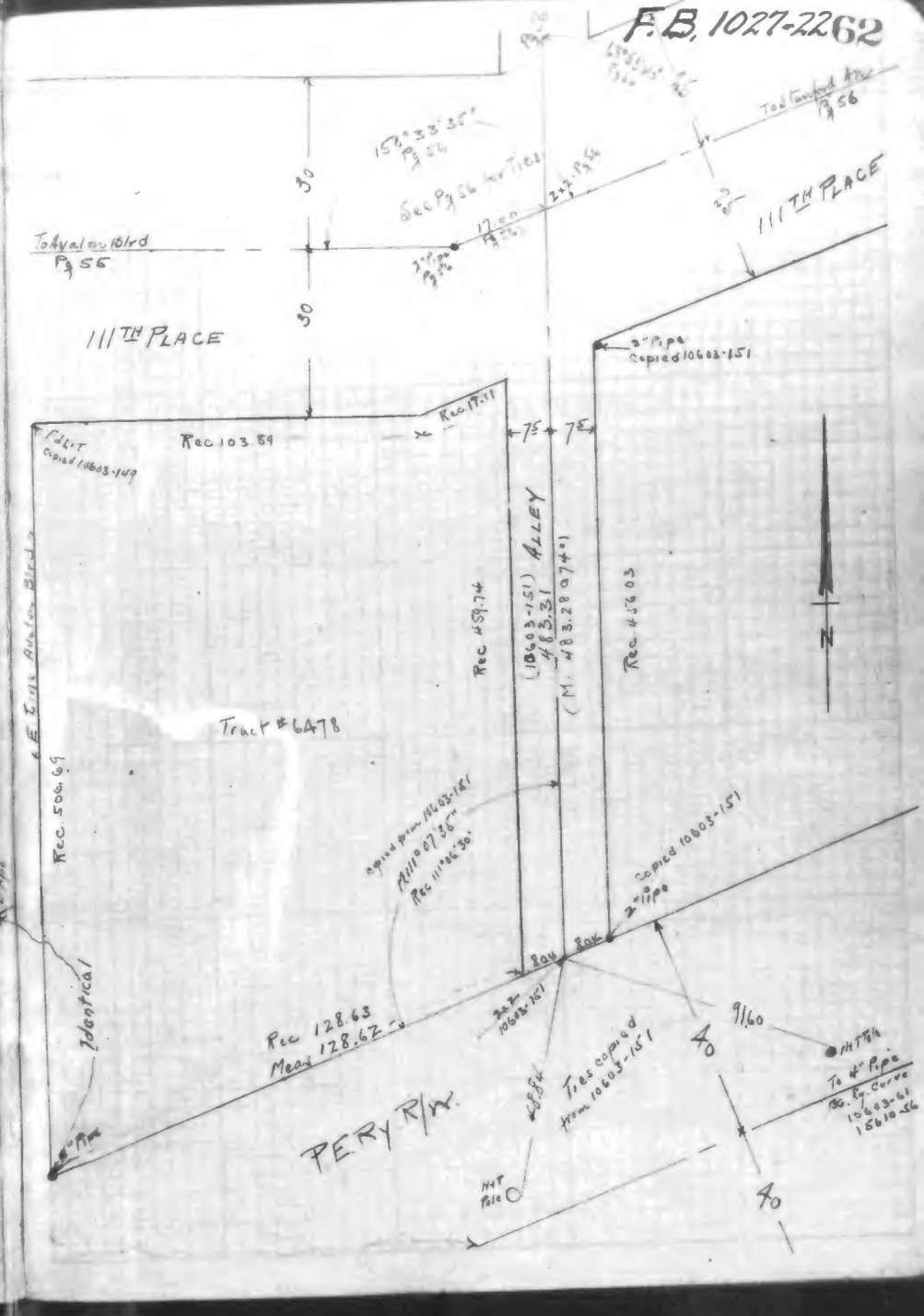

F.B. 1027-23

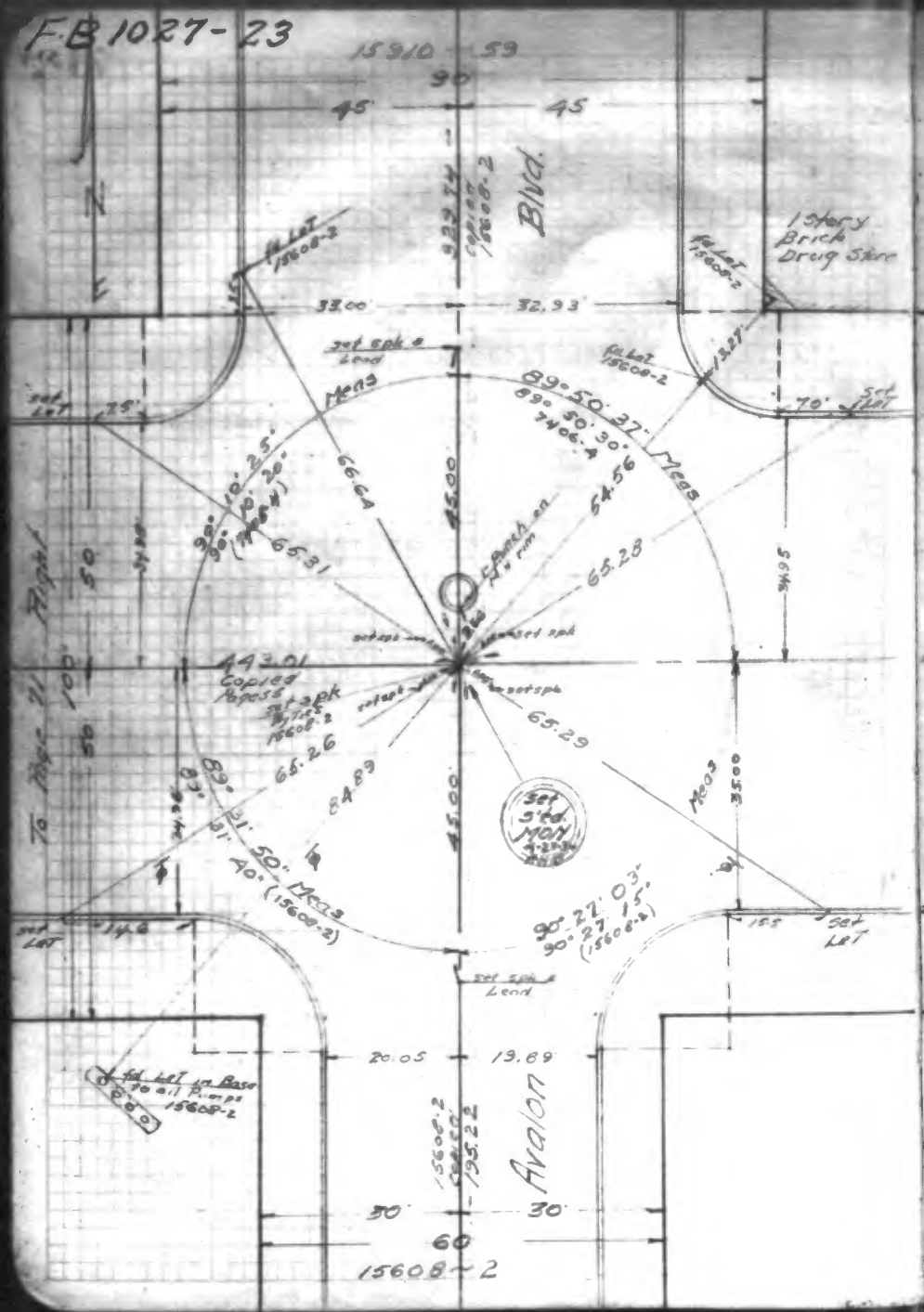

F.B. 1027-24

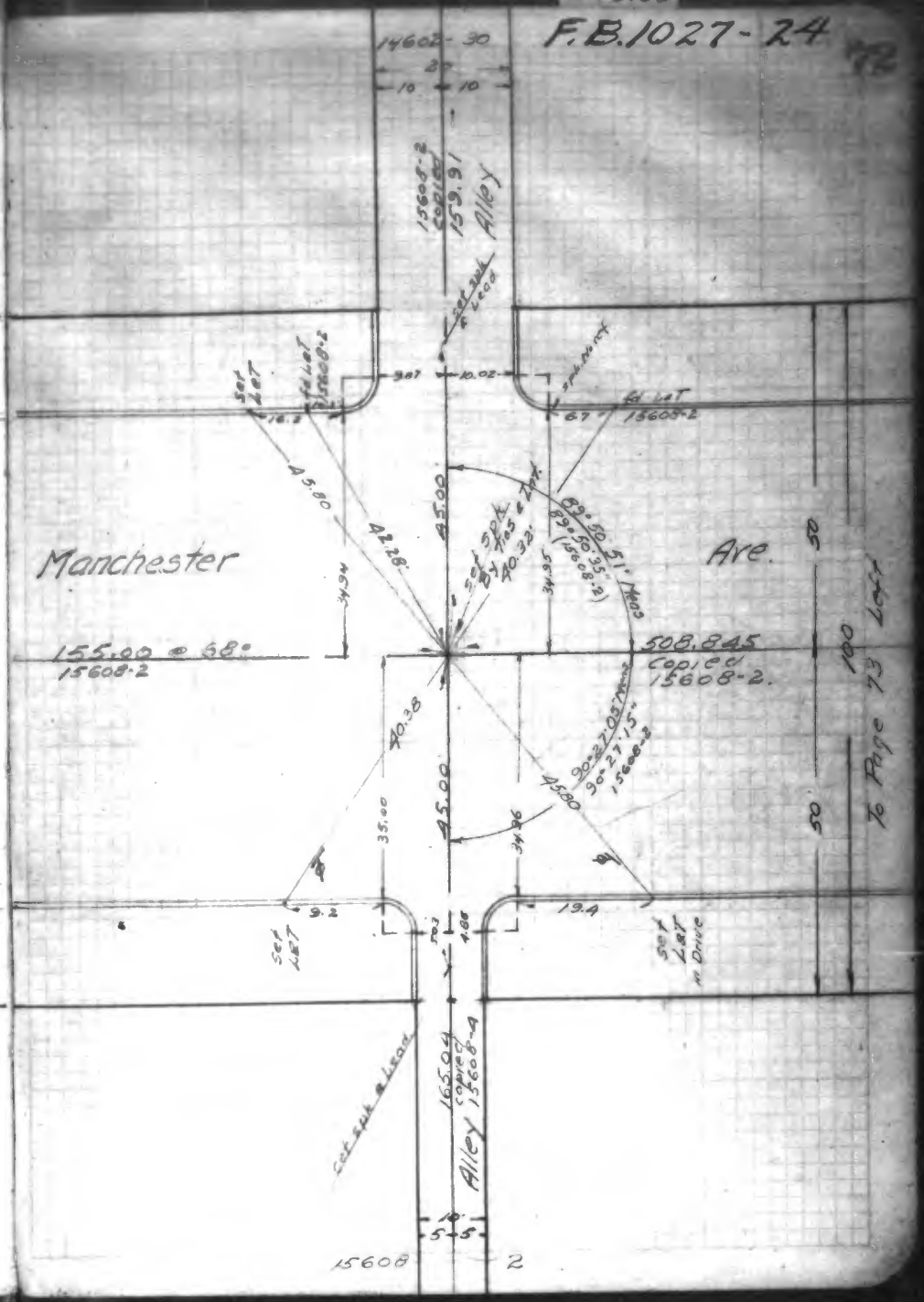

F.B. 1027-25

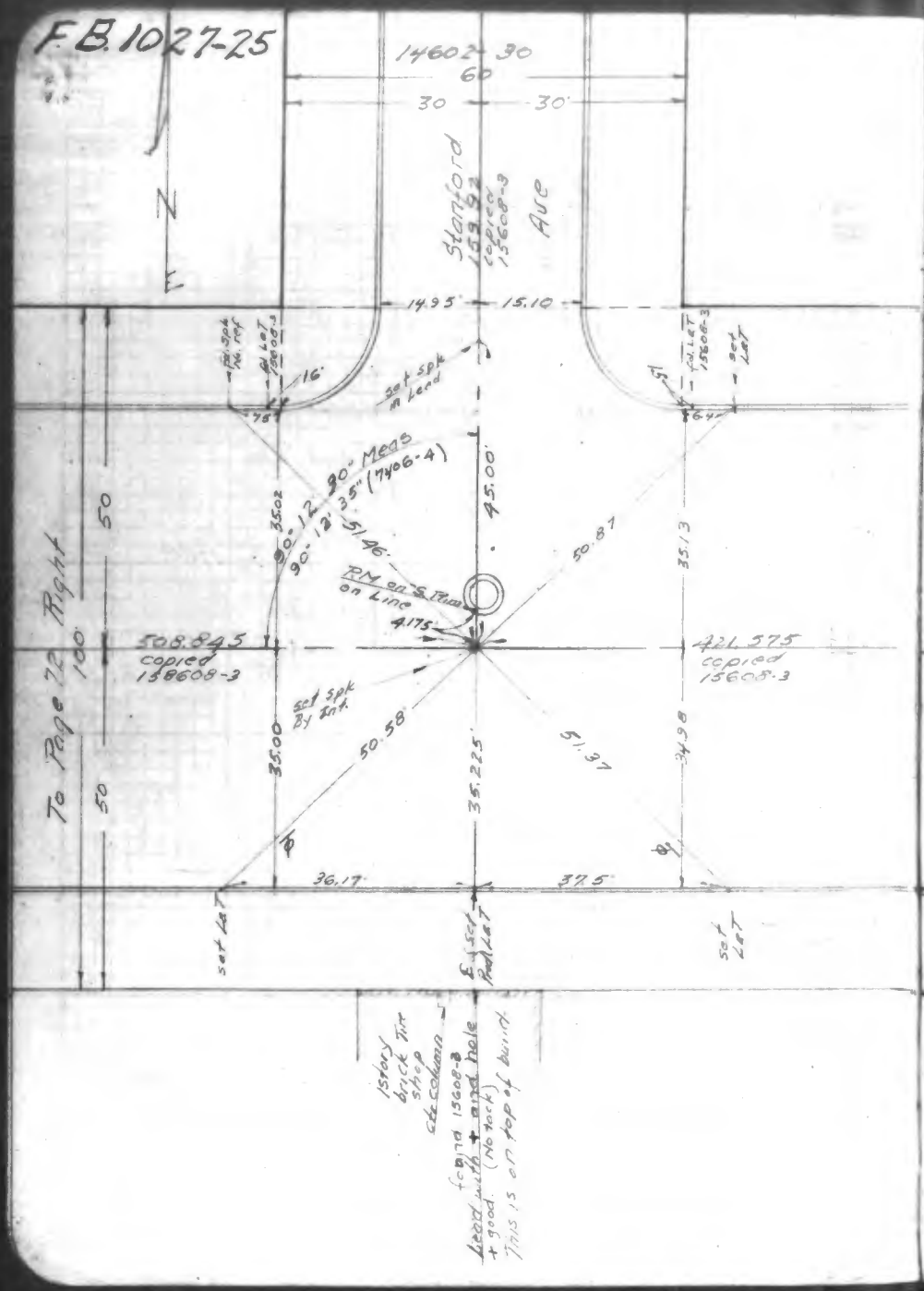

F.B. 1027-26

73

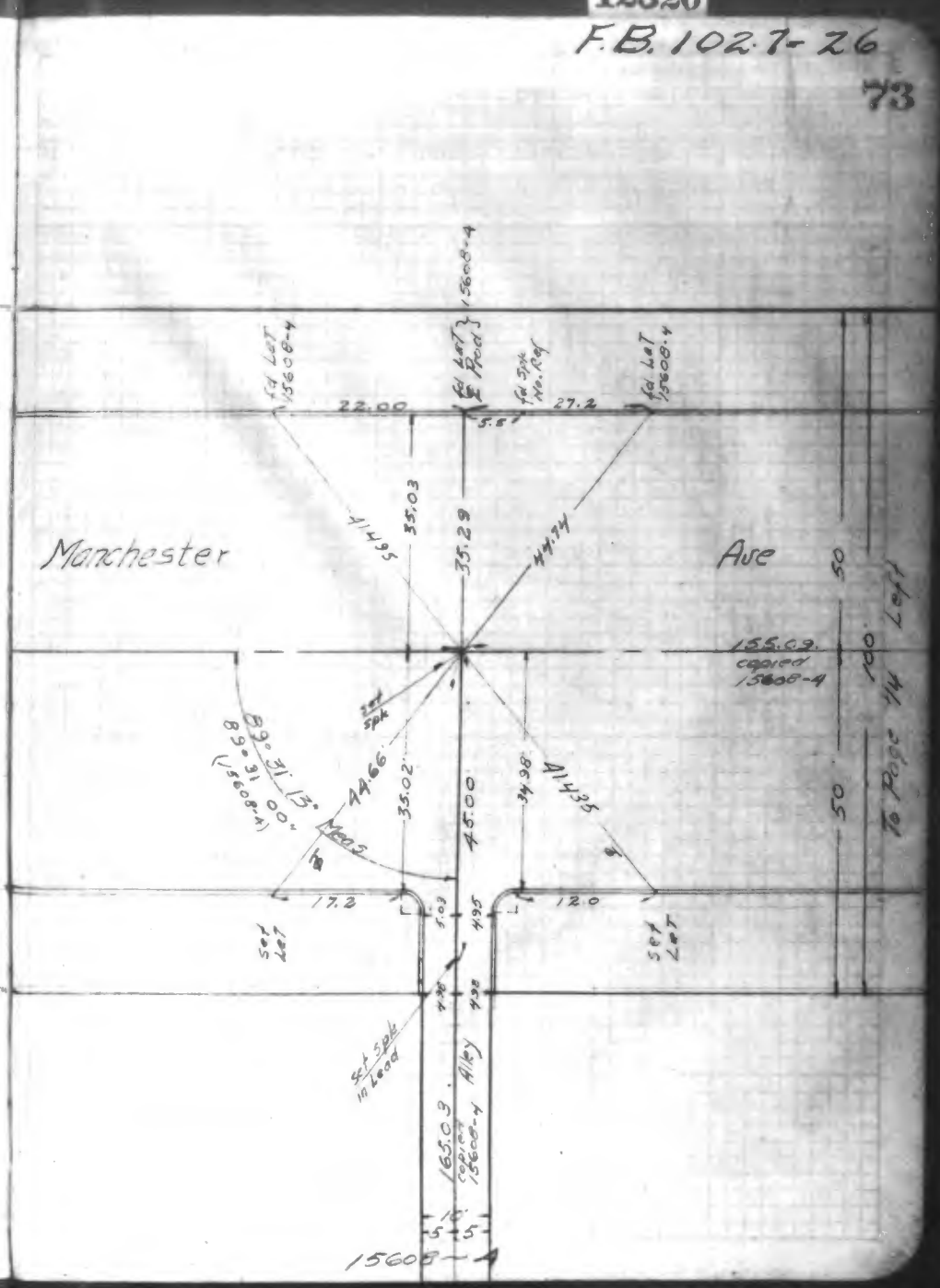

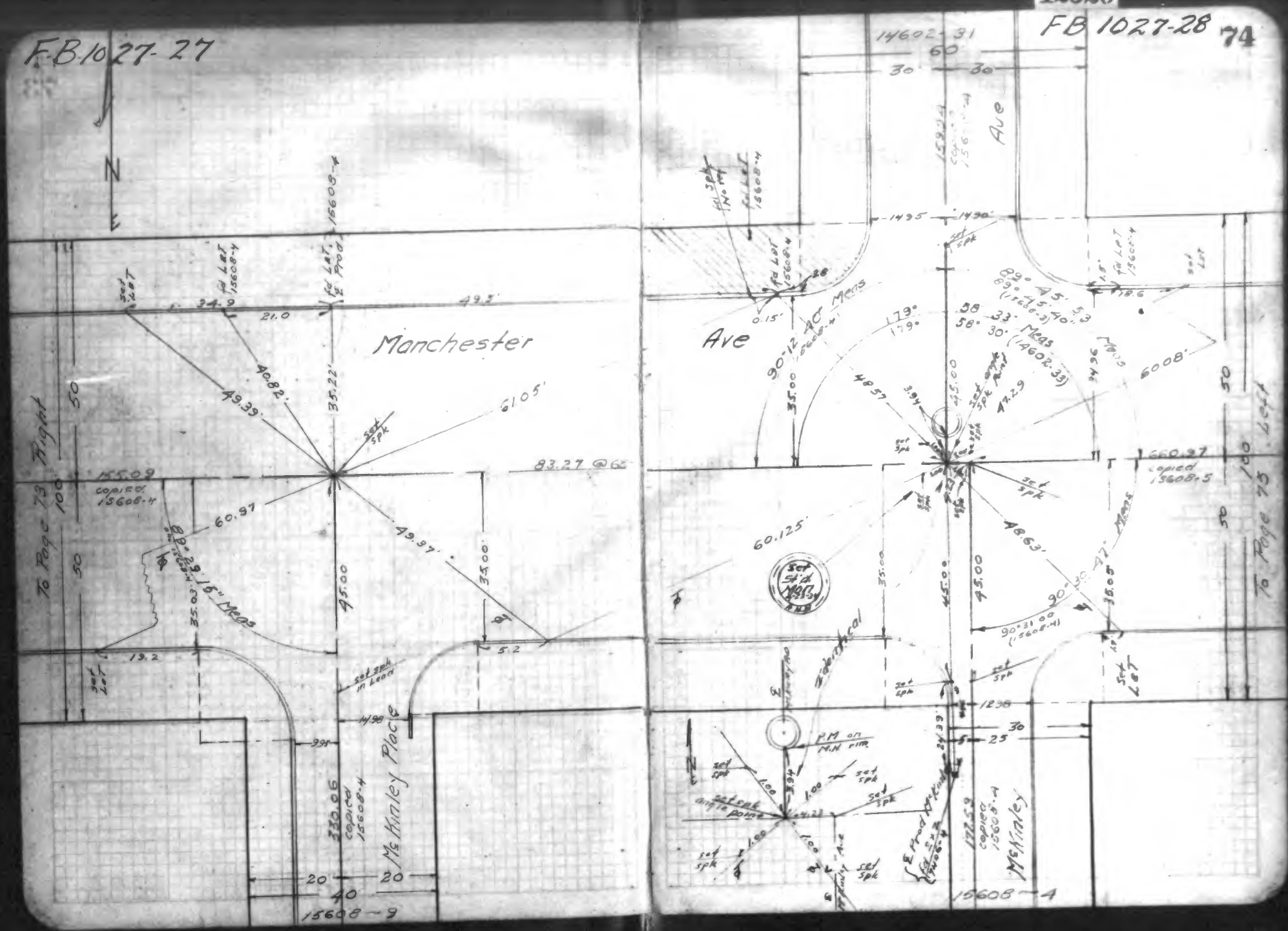
F.B. 1027-27
N
Manchester
Ave
McKinley Place
McKinley
To Page 73 Right
To Page 75 Left
14602-31
15608-4
15608-9
15608-4
49.2'
21.0
34.9
40.82'
49.39'
61.05'
83.27 @ 62
60.97
49.97'
35.22'
45.00
35.00
155.09
copied 15608-4
13.2
5.2
1430
995
220.06
copied 15608-4
20
40
60
30
30
1435
1430
179°
179°
90-12 AC Meas
58° 33' 30" Meas (14602-33)
89° 45' 40" 3
(15608-3)
48.57
47.29
60.125'
48.63'
90° 30' 47" Meas
90° 31' 00" (15608-4)
660.27
copied 15608-5
1238
30
25
177.59
copied 15608-4
PM on M.H rim
set spk angle point
set spk
set spk in Lead
set LOT
Fd LOT 15608-4
Fd LOT 15608-4 E Prod
Fd LOT 15608-4 N.W.
E Prod

F.B. 1027-29

14602-31

Ave.

Copper Tack

Manchester Ave

Manchester

Westworth

To page 74 Right

To page 76 Left

To Alley

ALLEY

15608-5

15608-6

14602-32

MAR 20 1940

12320

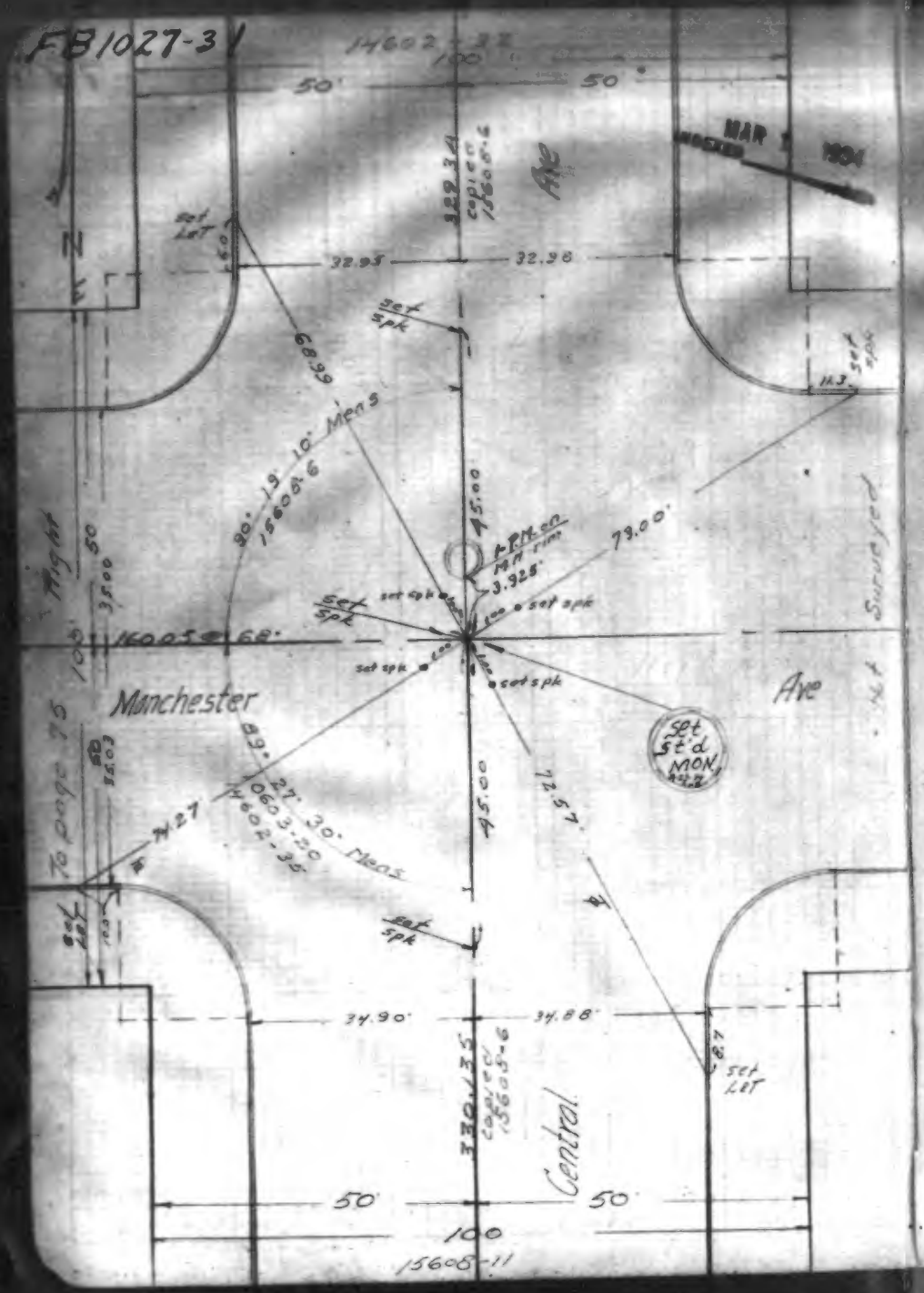

F.B1027-32

MANCHESTER AVE
at Broadway and
at Hoover St

Center Line Sur. - Ties - Distances - Angles

GE 36501
C 1786

Feb 27 1934

→ Plat - pages 77-78 ←

Boysen A.H.
Douthitt J.M.
Behning R.V.
Sawyer G.W.

℄ Ref 12320-59 62-58
7106-13
7610-56
4506-40
} Broadway

12320-63-64-62-16
2610-73
8503-30
2506-69
} Hoover St

Plat - pages 77-78

Tape L-226 Standard @ 68°

MAY 25 1931
INDEXED

111th Dr.
Belhaven St to Lanzit Ave
also
1st Alley S. of 111th Dr.
Belhaven St to Lanzit Ave

Center line angles, distances and ties

March 1931

Leech
Behring
Leonhardt
Ilott

Center lines length and distances taken
from 9590-59-92

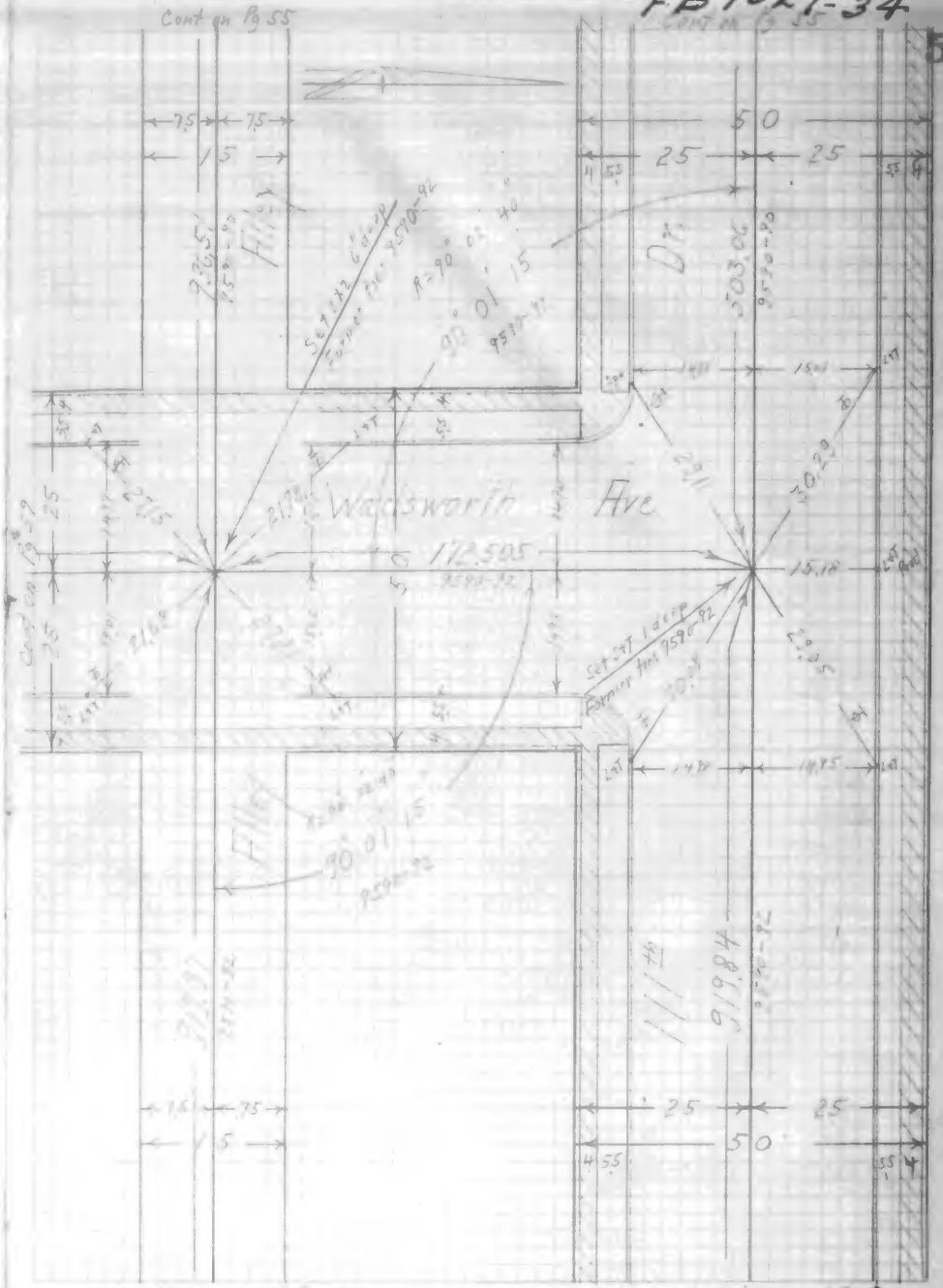

F.B.1027-35

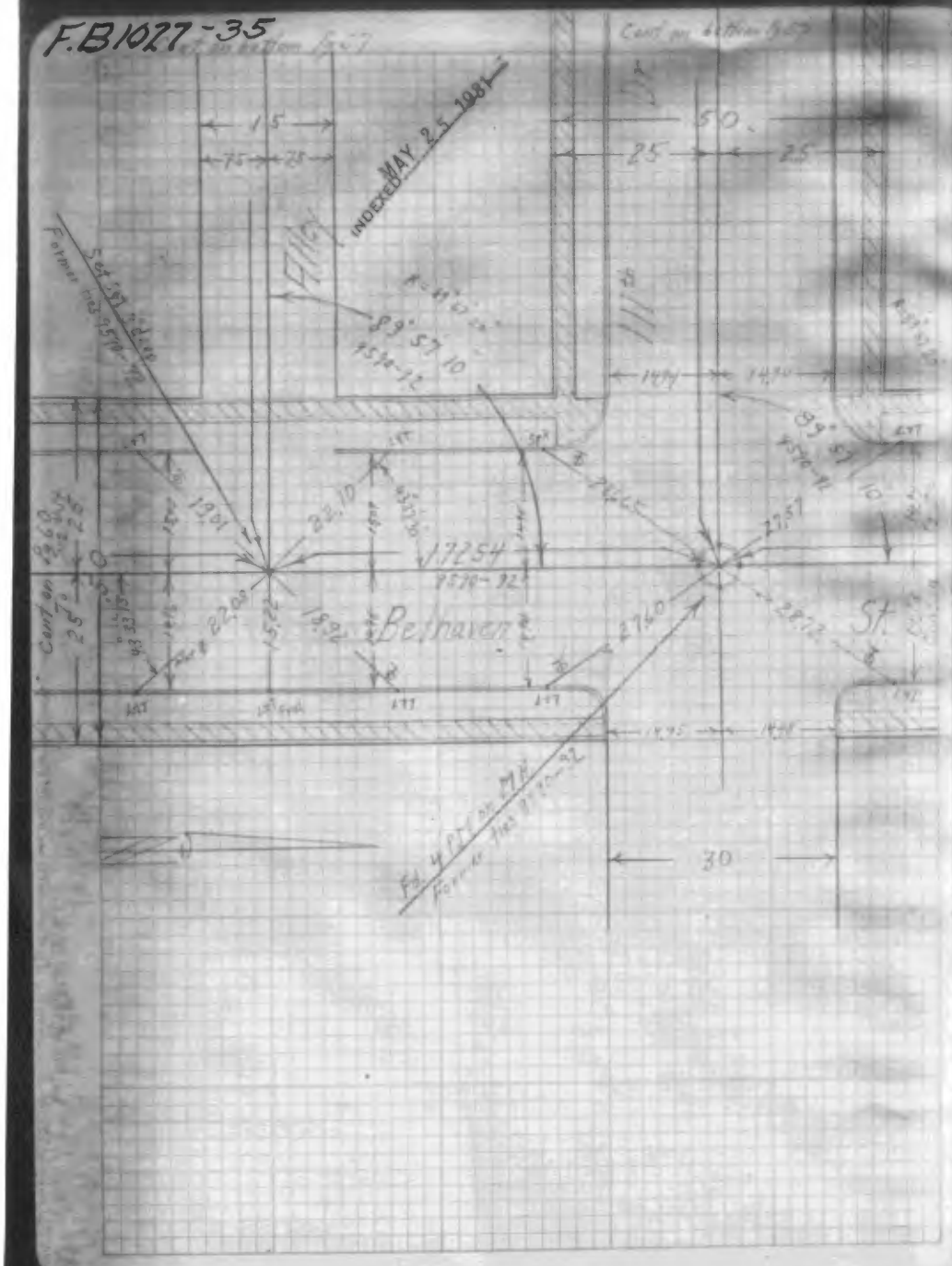
INDEXED MAY 25 1931
Belhaven St.
Alley
Former line 9570-92
Set 581
Cent on Mt
Former line 9570-92
Cent on Bottom Fr. 7
Cent on Bottom Fr. 7
15
7.5
7.5
50
25
25
30
89° 57' 10"
9570-92
17254
9570-92
14.44
14.44
14.95
14.95
19.81
22.10
27.57
27.40
28.12
82.00
15.22
18.92
23.70
25.70
93.33
24.8
24.8
24.8

F.B 1027-37

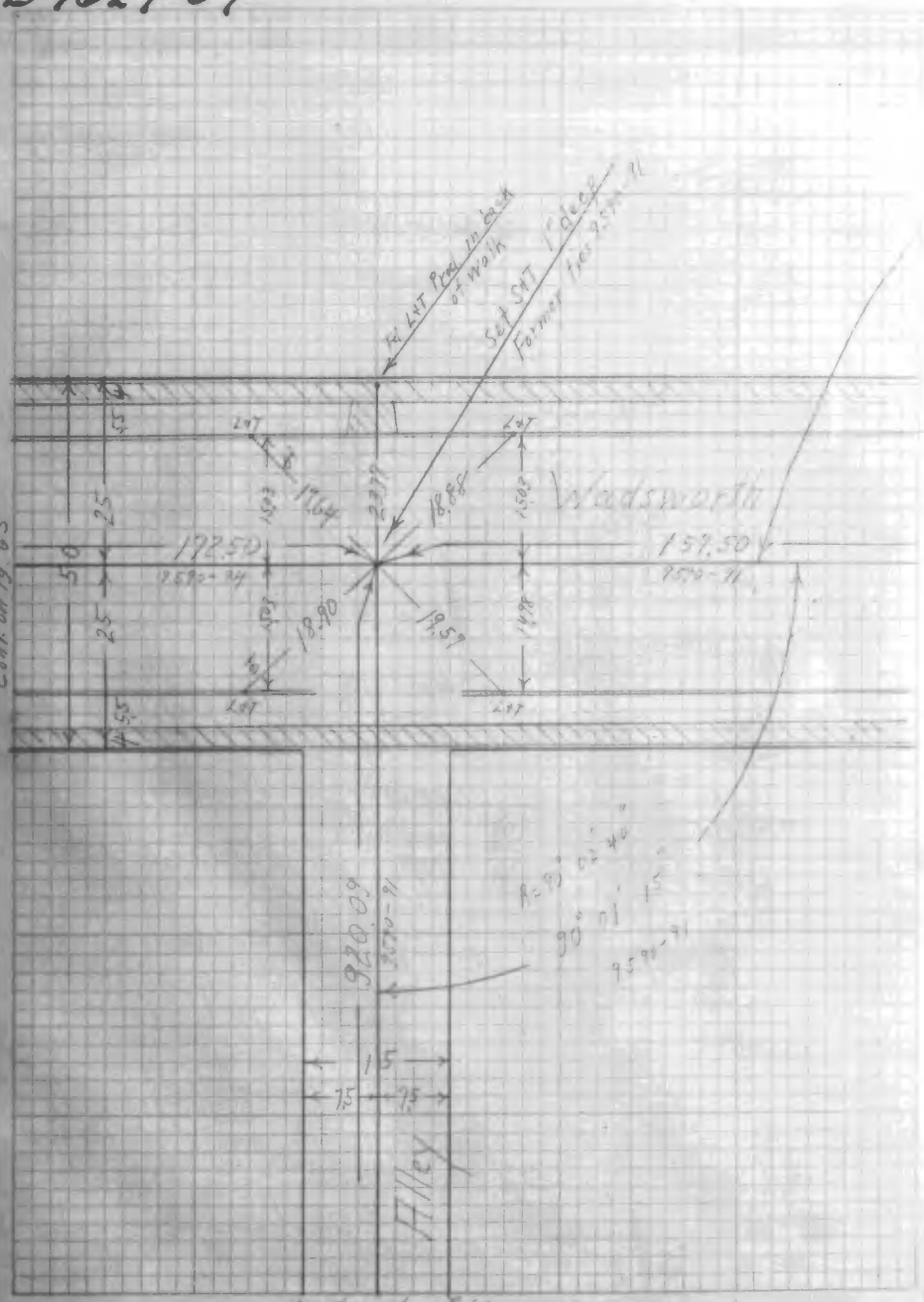

F.B1027-38

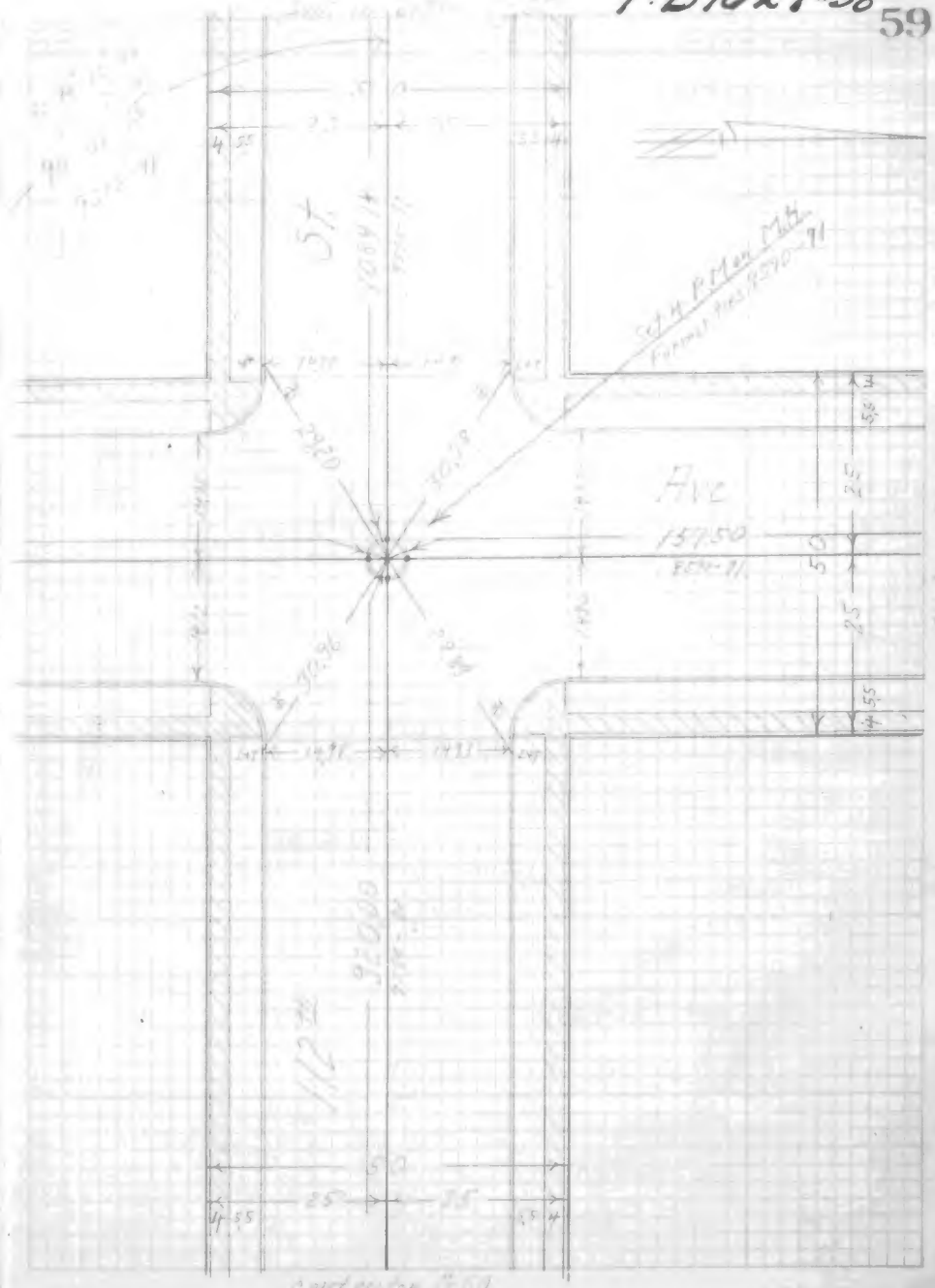

F.B 1027-39

Cont on bottom Pg 59

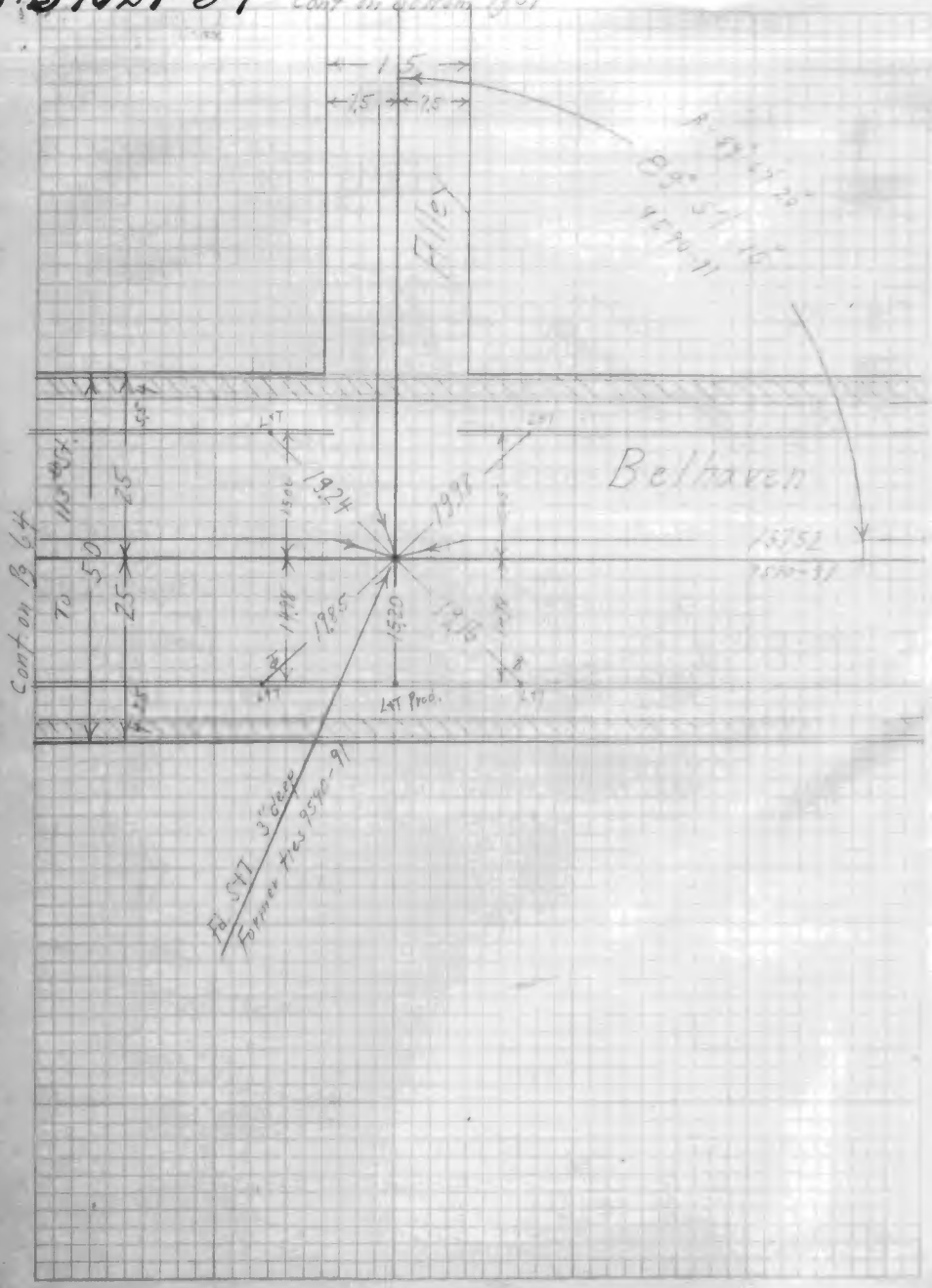

F.B.1027-40

INDEXED MAY 25 1931

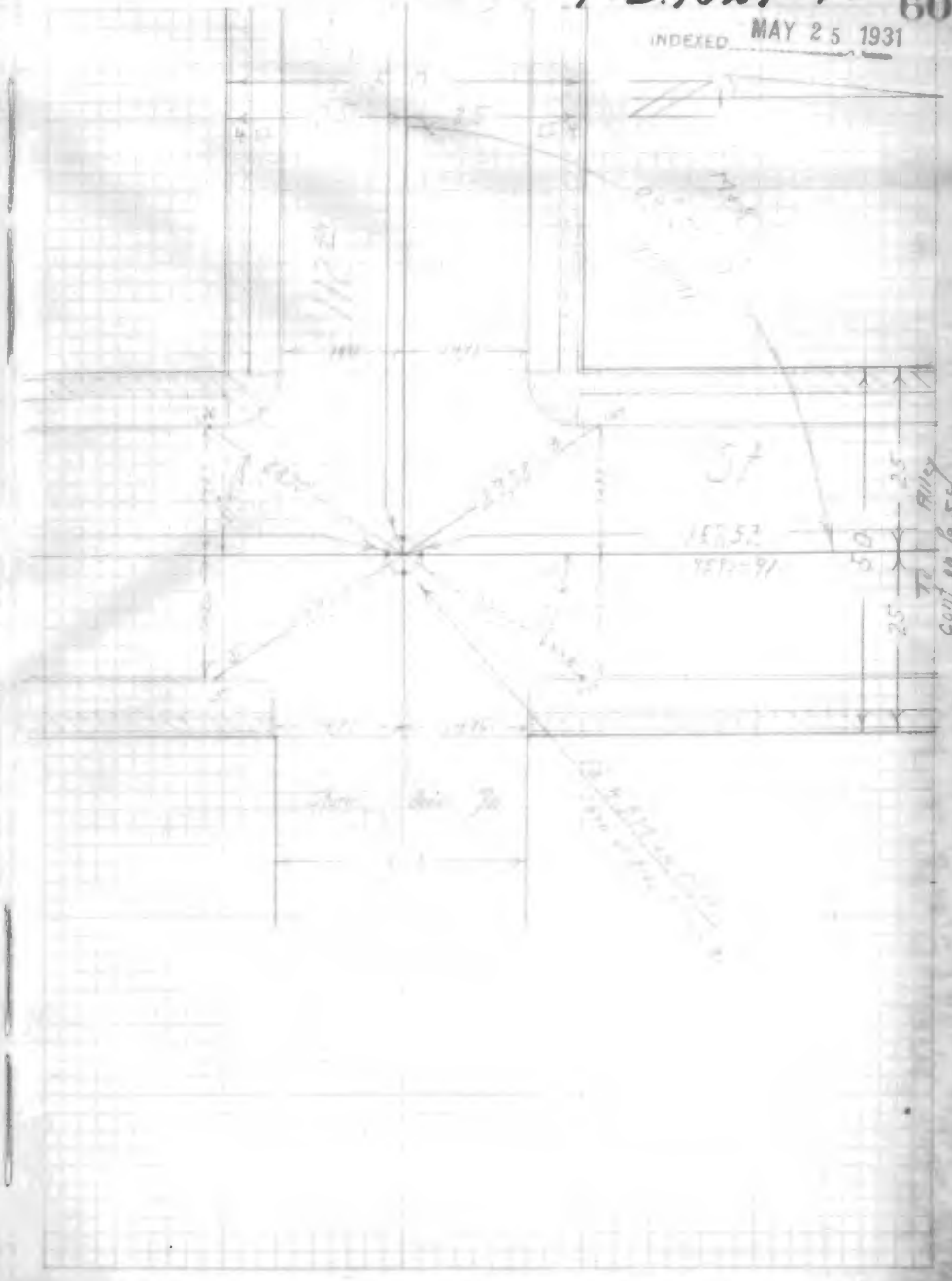

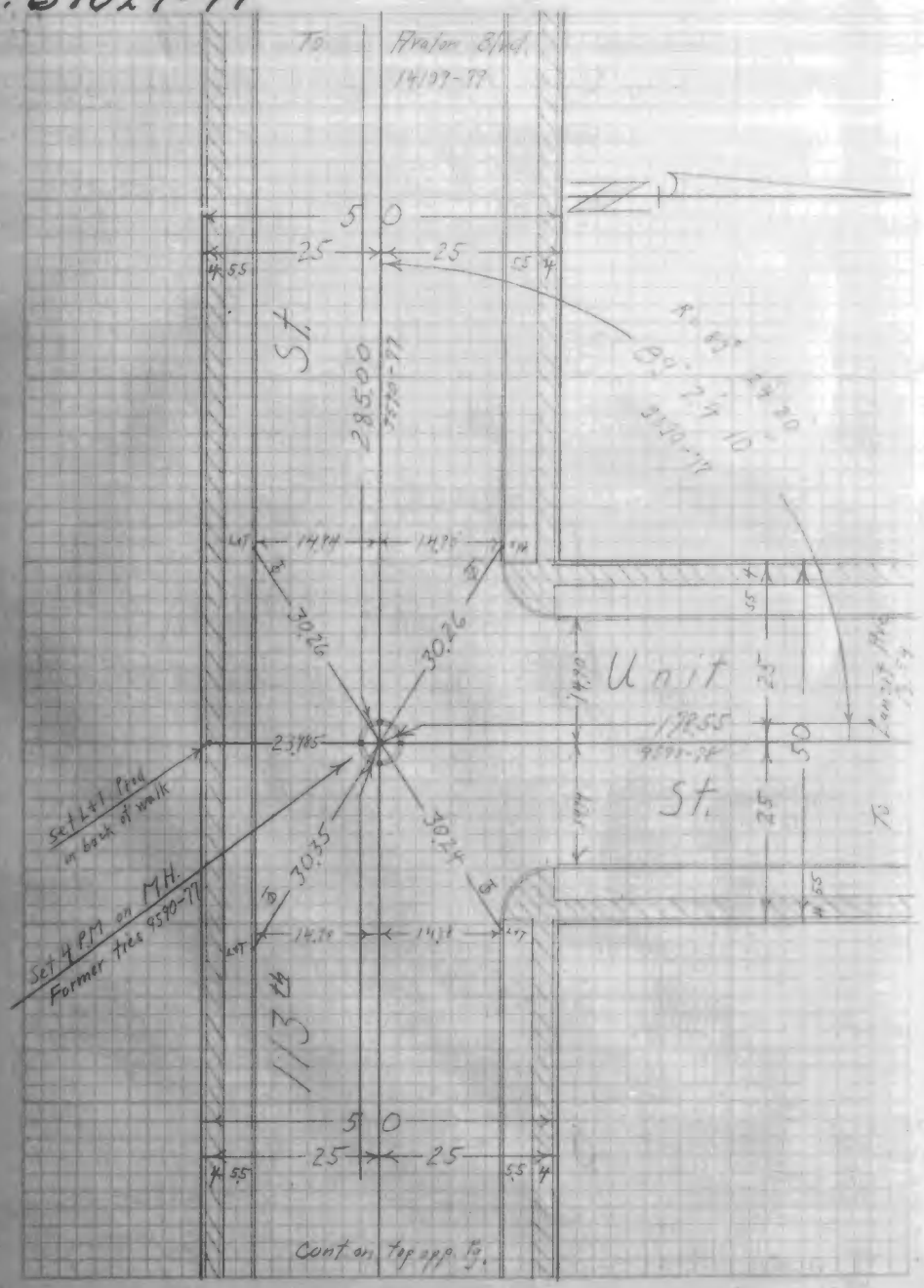
To Avalon Blvd.
14197-77
50
25
25
St.
28500
9590-77
R=63
Δ=24°10'
9590-77
14.74
14.74
30.26
30.26
Unit
172.55
9590-77
St.
23.785
Set 4 PM on M.H.
Former tree 9590-77
30.35
30.24
14.38
14.38
113th
50
25
25
Cont on top opp. Pg.

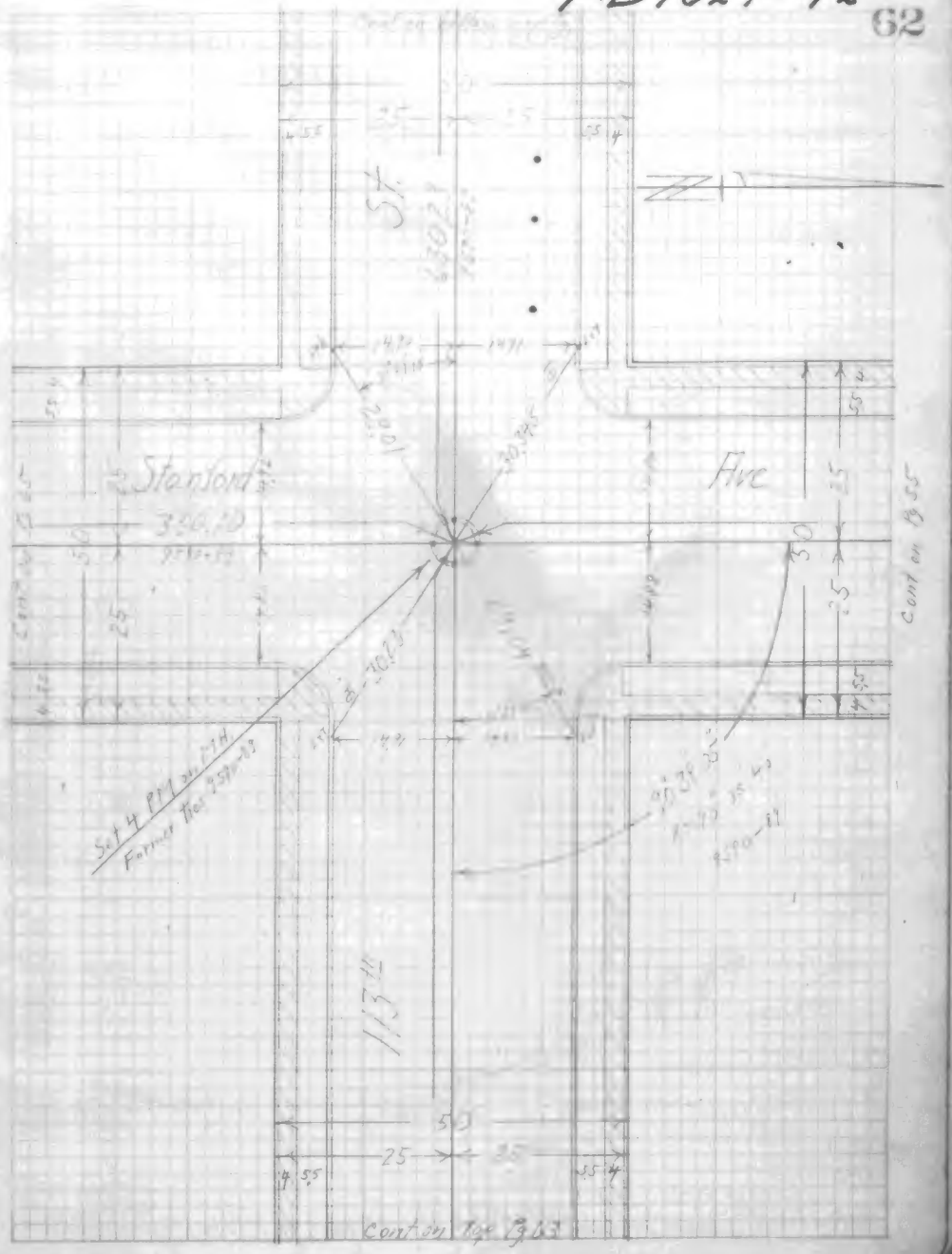
St.
Stanford
350.10
Ave
30.01
30.25
30.23
Set 4 PM on M.H.
Former Tree 9590-83
113th
50
25
25
Cont on top Pg 63
Cont on Pg 55

F.B 1027-43

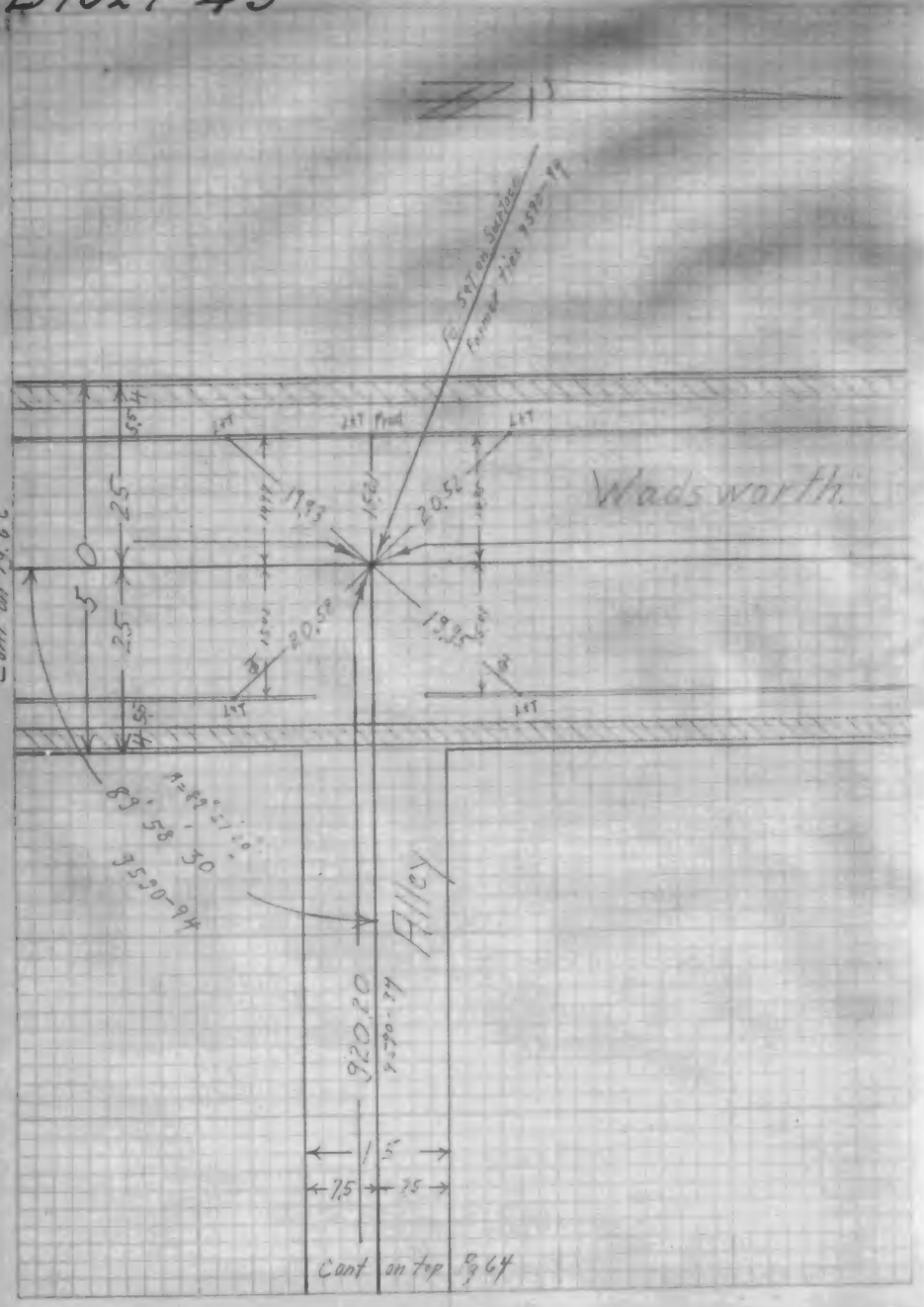

F.B. 1027-44

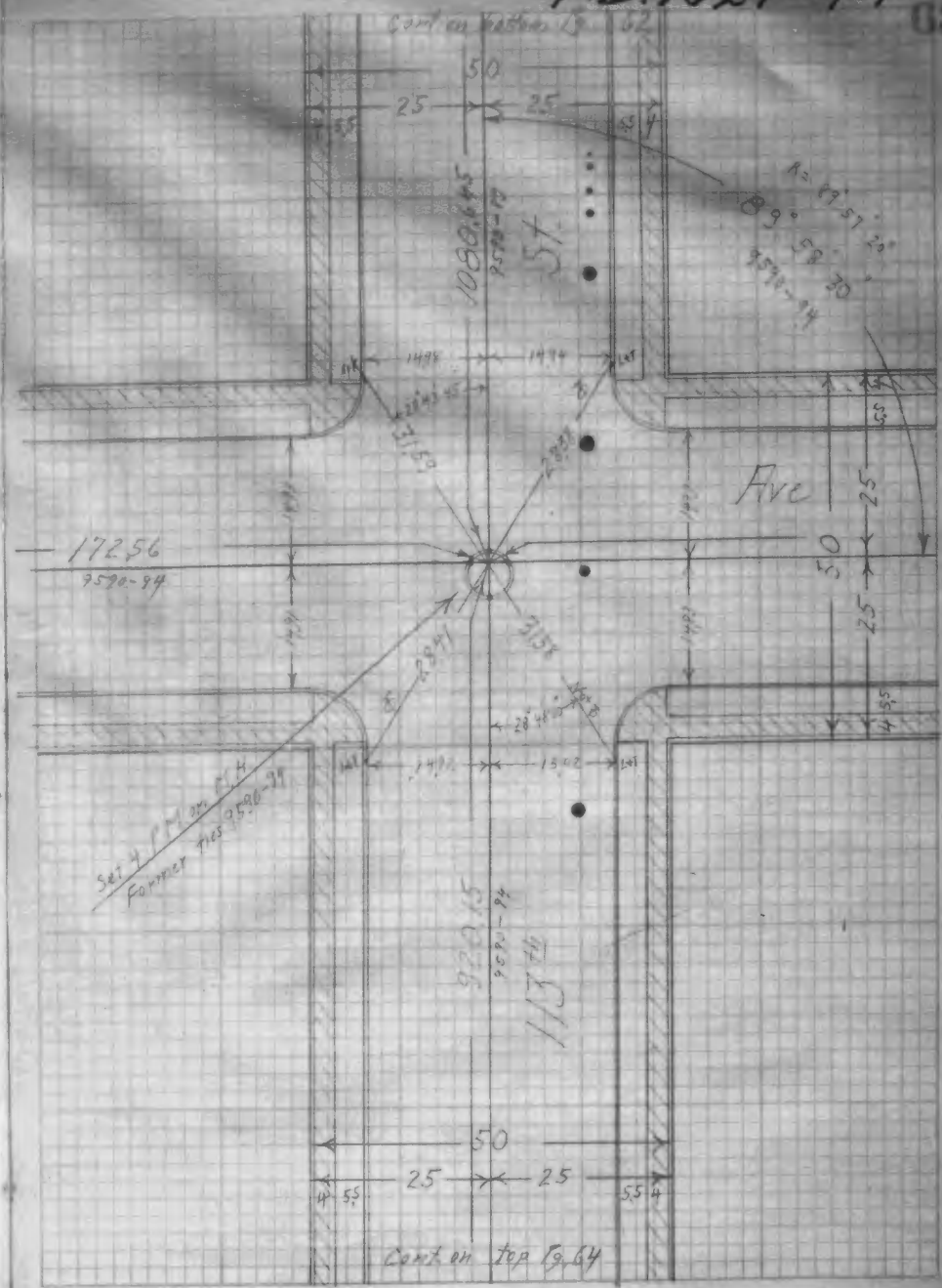

F.B. 1027-45

Cont. on bottom Pg. 63

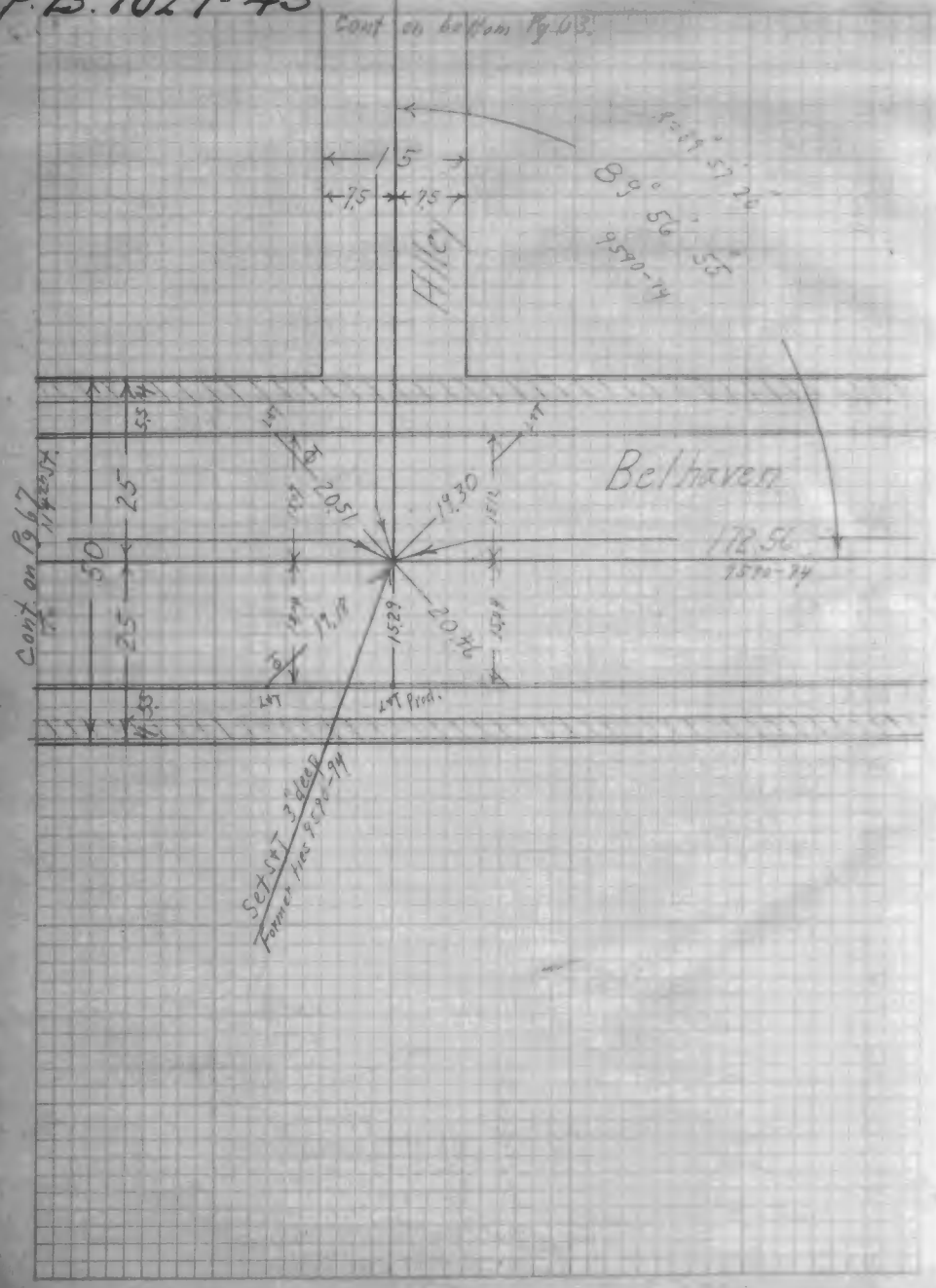

INDEXED MAY 25 1931

Cont. on bottom Pg. 62

F.B. 1027-46

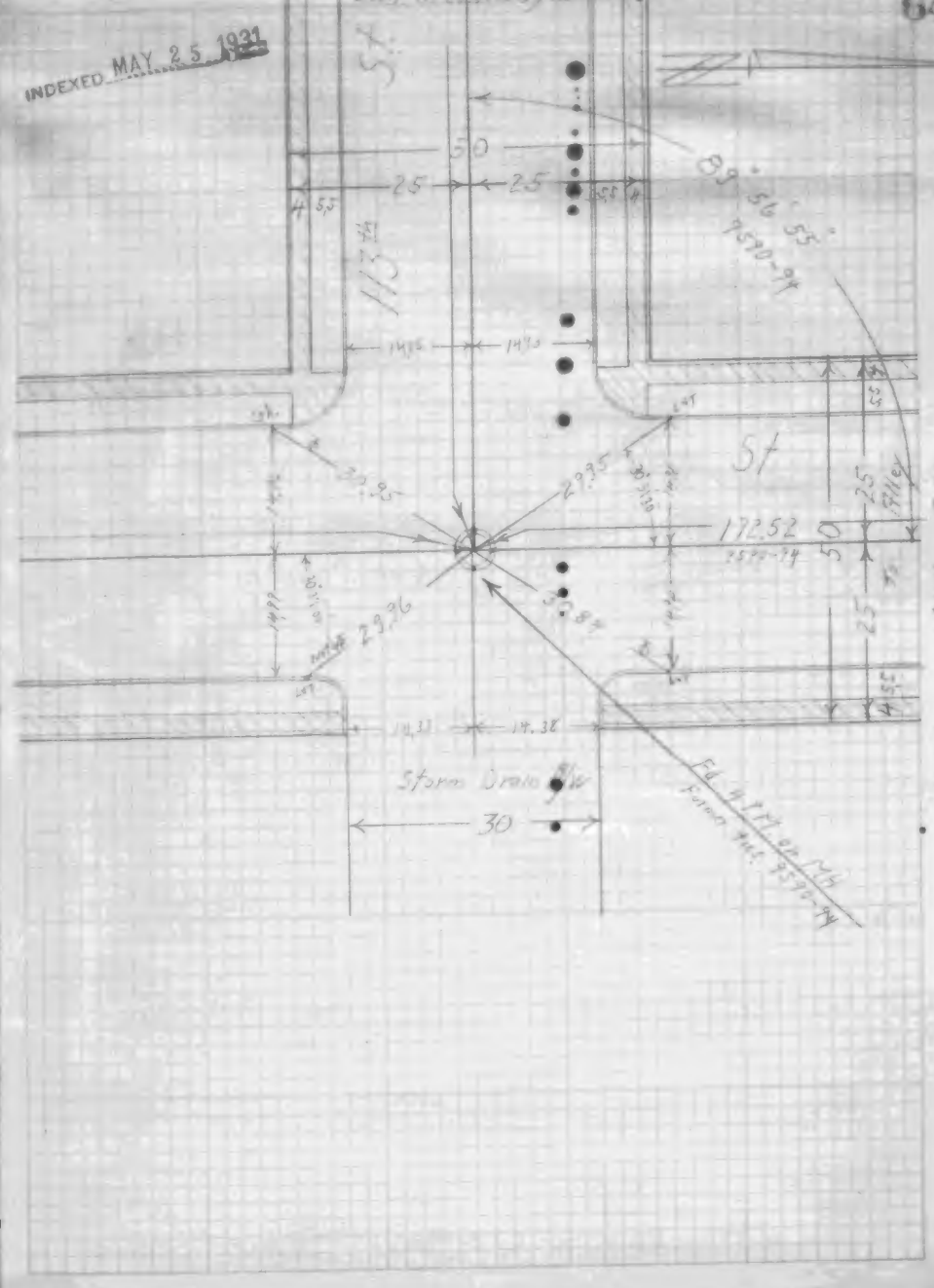

INDEXED MAY 25 1931

114th St.

Central Ave to Avalon Blvd.

Center line angles distances and ties.

March 1931

Sur. Leech

Inst. Behning

Chain. Leonhardt

Chain. Flitt

Center line angles and distances copied from 9590-80-93-99

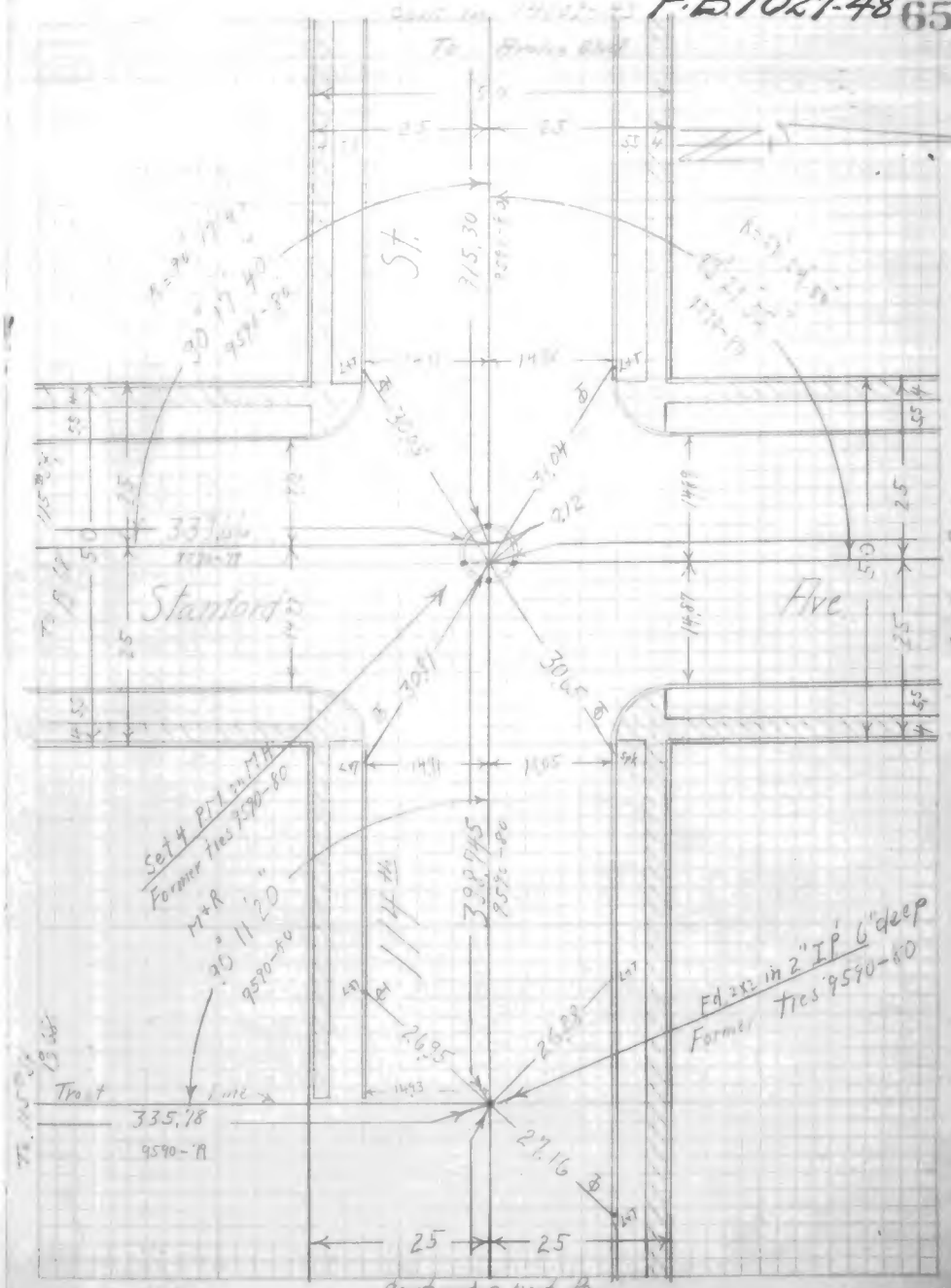

Cont on top next Pg.

Cont on Pg 62

FEB 17 1938

F.B. 1027-49

Cont. on bottom pg. 65

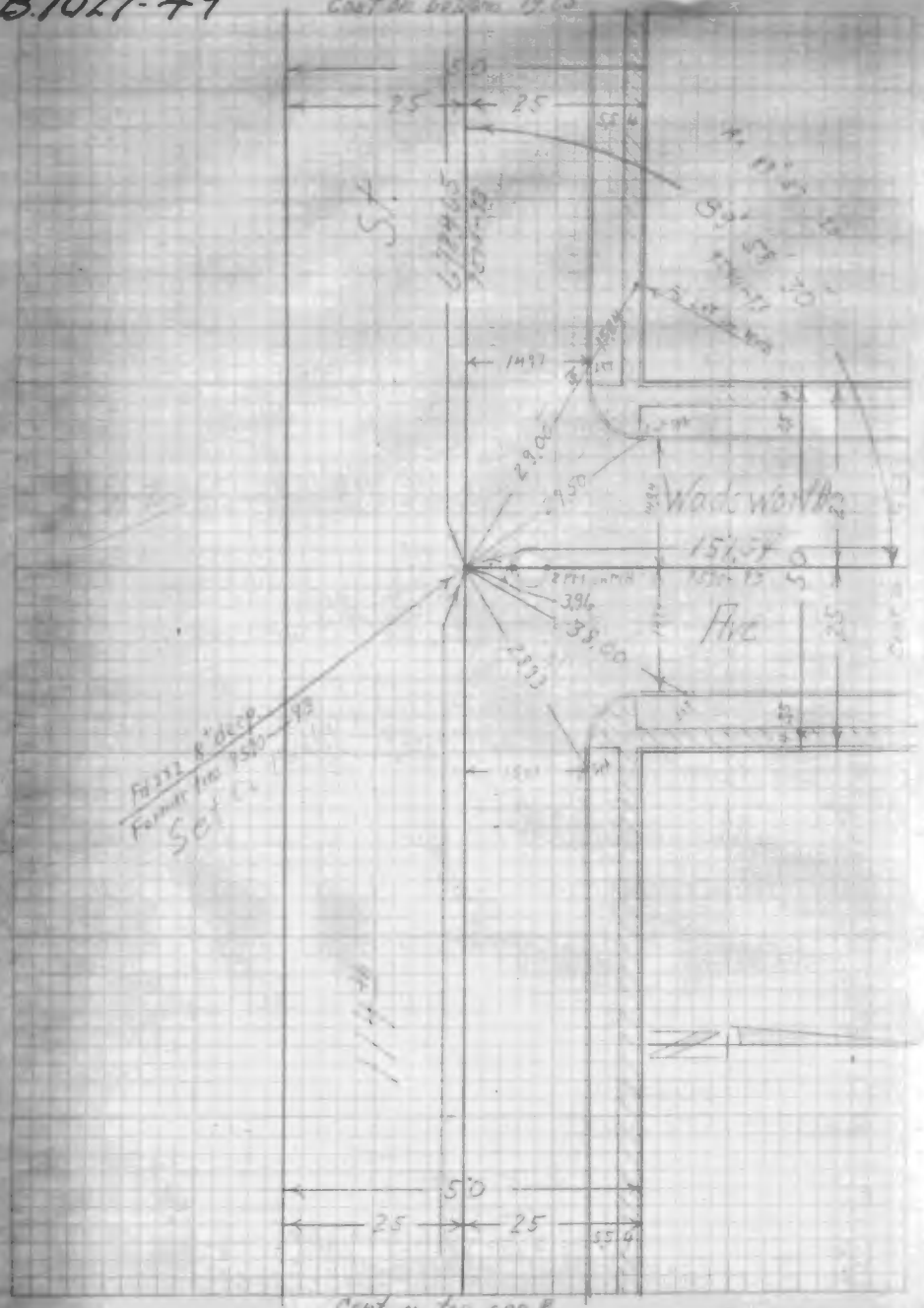

Cont. on top opp. pg.

Cont. on bottom opp. pg.

F.B. 1027-50

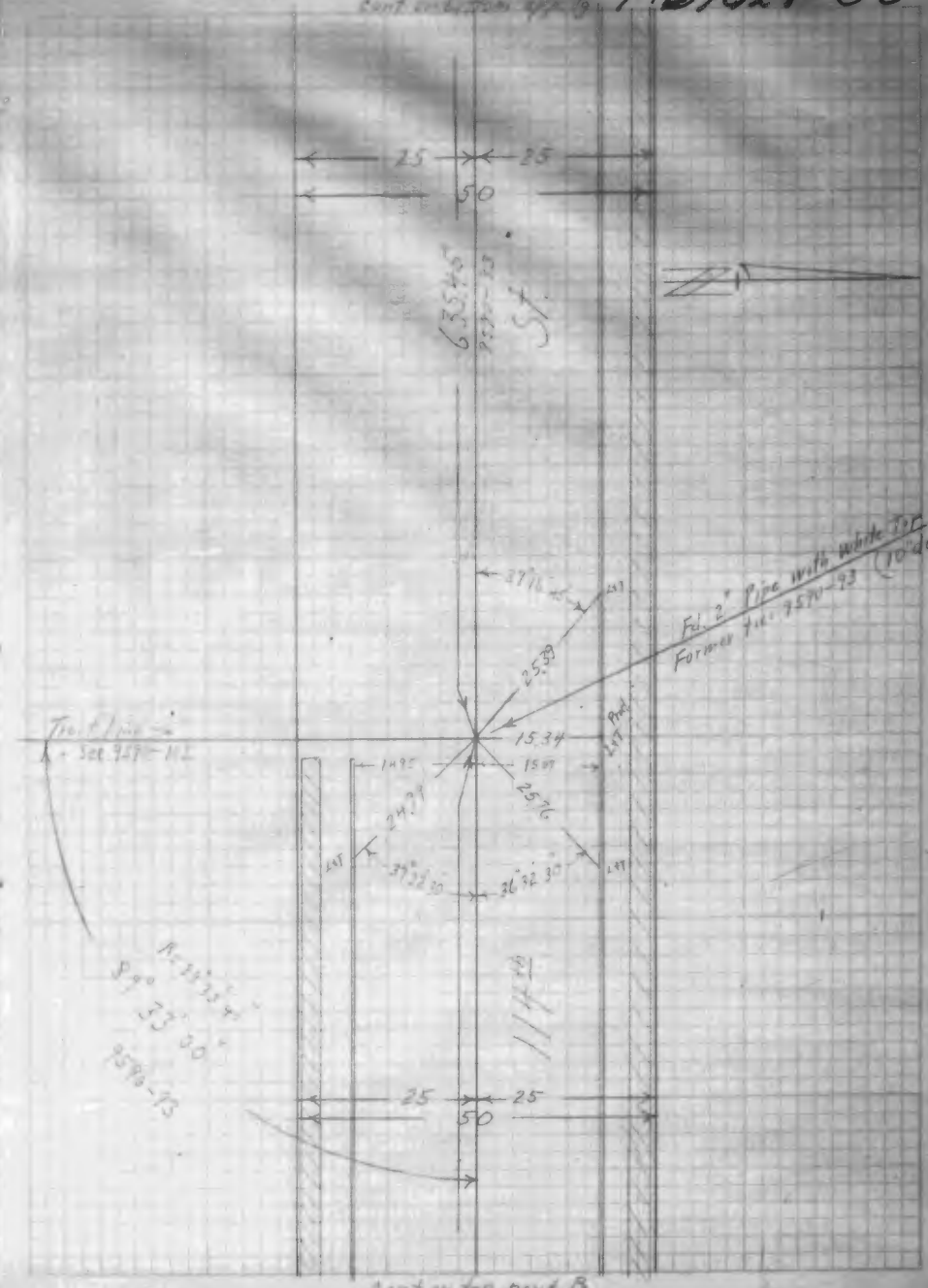

Cont. on top next pg.

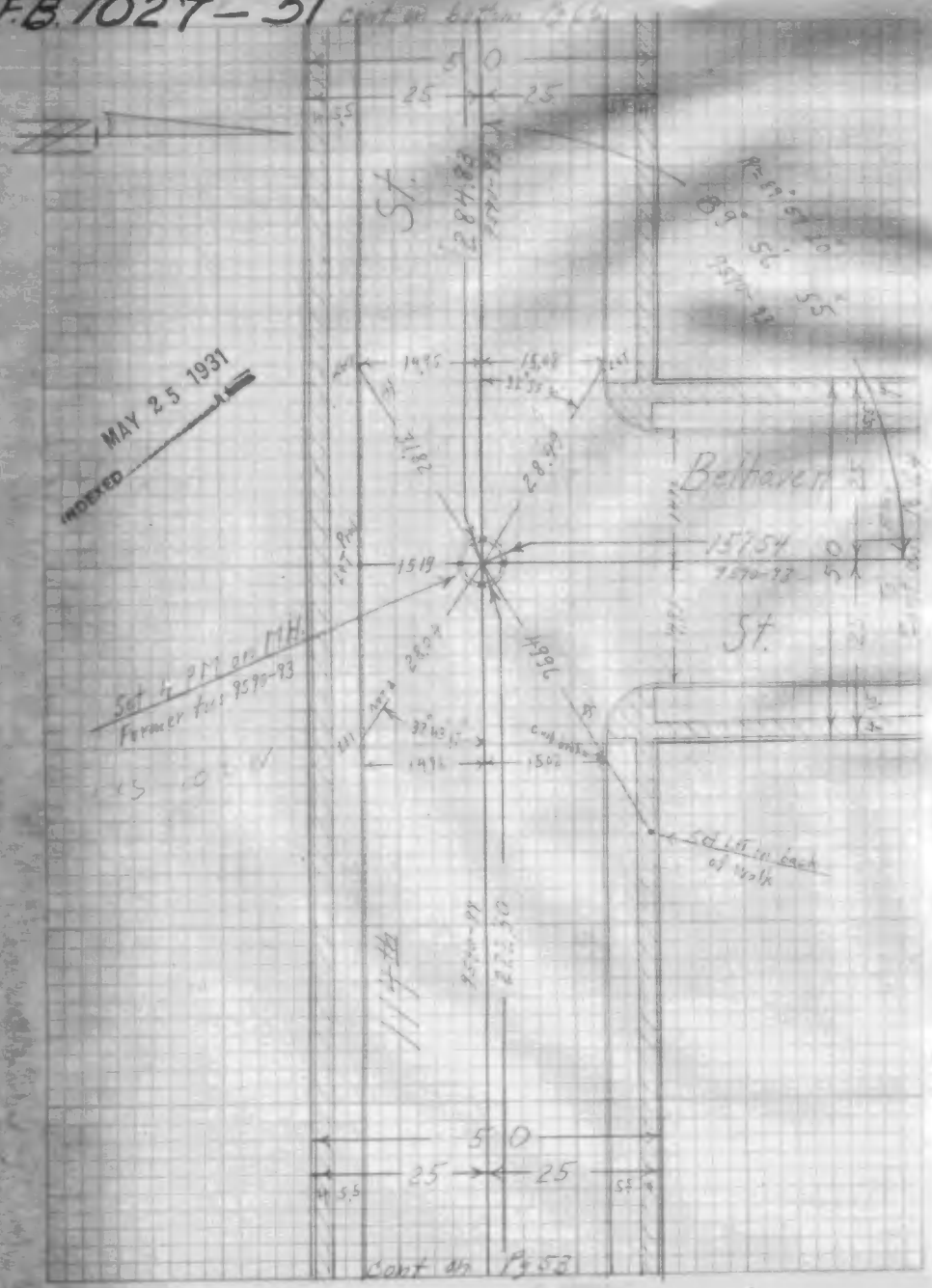

MAY 25 1931
INDEXED

115th St.

398.2± E. of Stanford Ave to Avalon Blvd.

Center line angles distances and ties.

March 1931

Surv. Leech
Inst. Behning
Chain Leonhardt
Chain Hiff.

Center line angles and distances copied from 9590-79

FB 1027-53

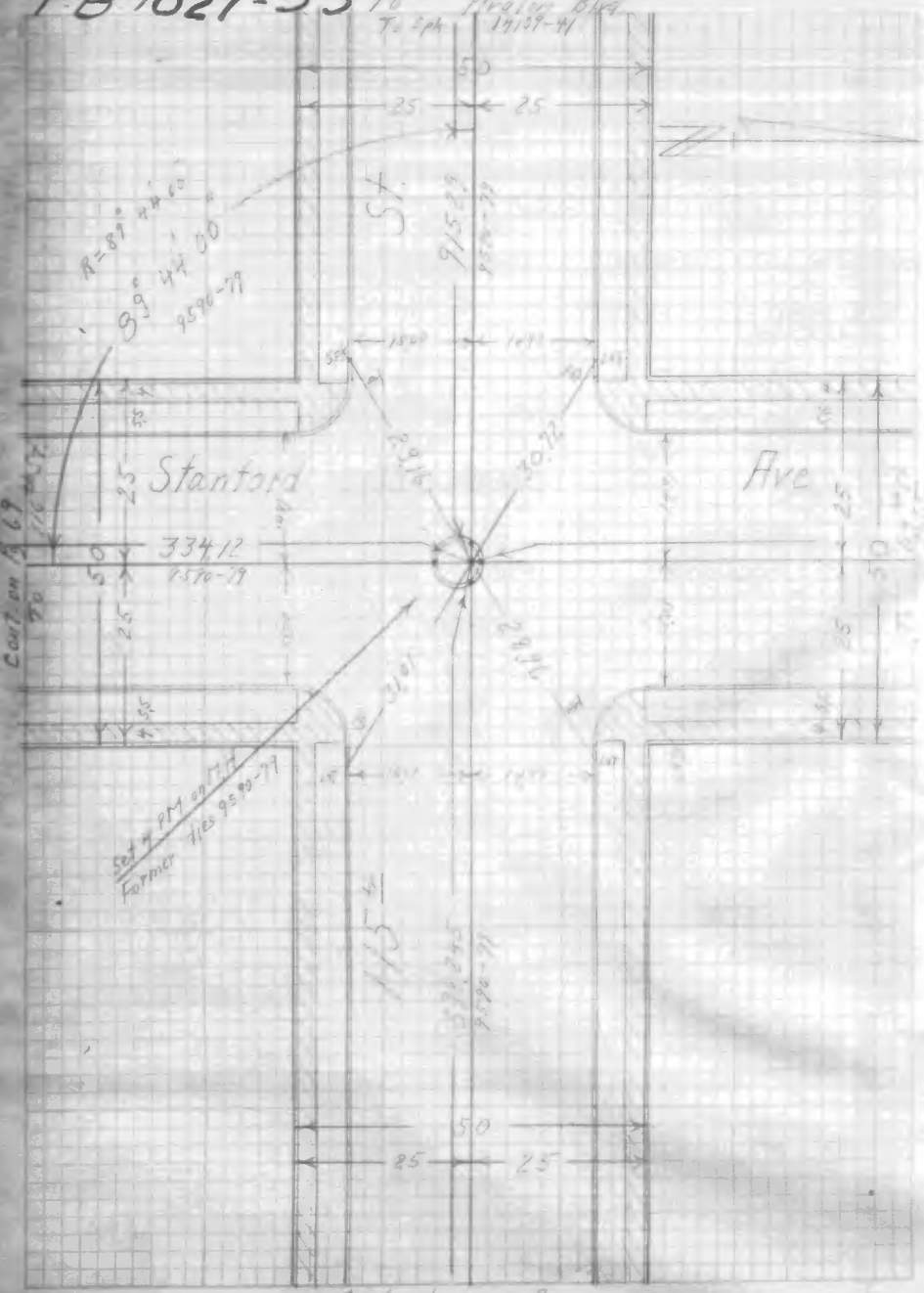

INDEXED MAY 25 1931

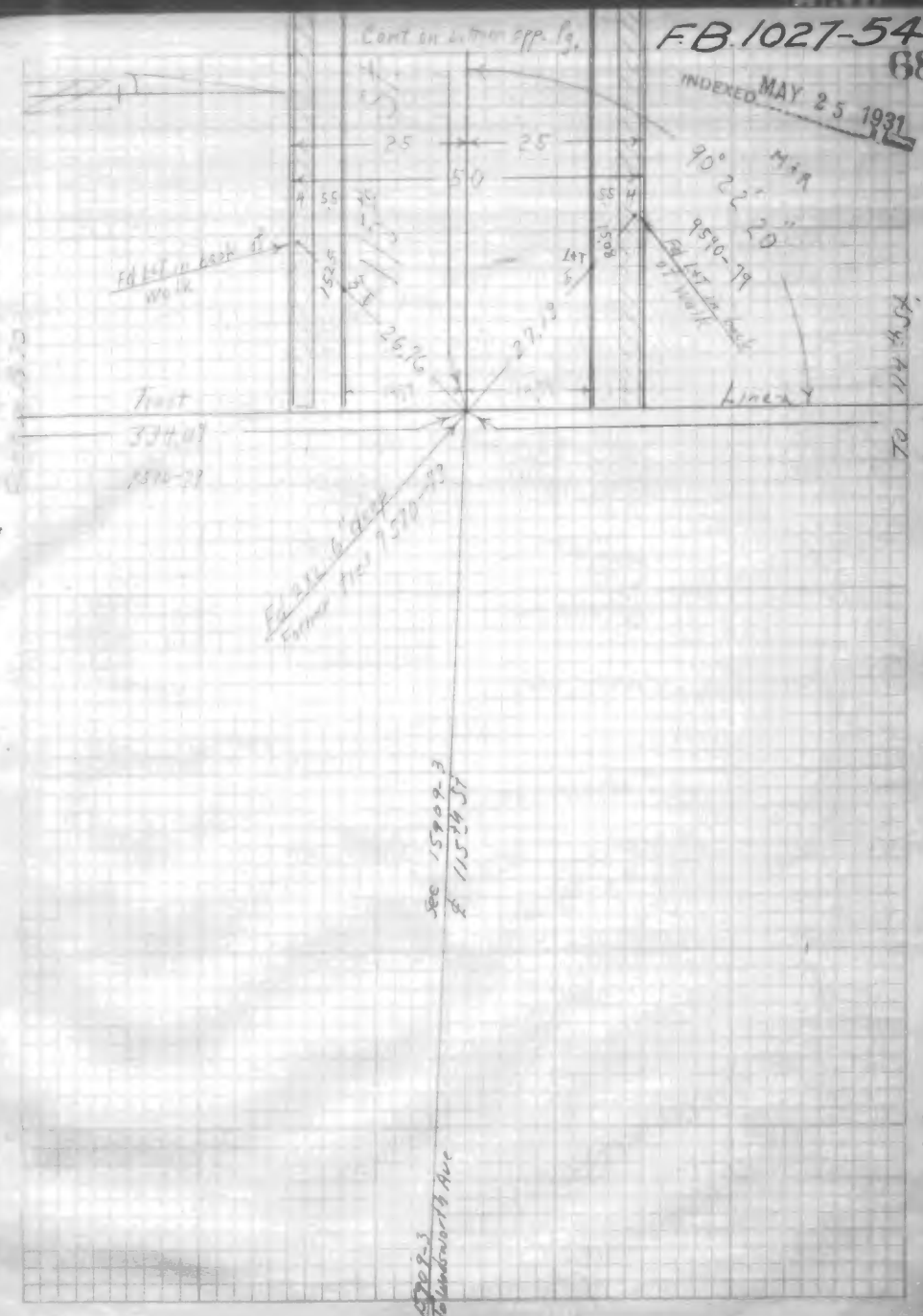

F.B 1027-55

INDEXED MAY 25 1931

116th St.

397.63 E. of Stanford Ave to Avalon Blvd.

Center line angles distances and ties

March 1931

Sur. Leech

Inst. Benning

Chain Leonhardt

Chain Iliff

Center line angles and distances copied from 9590-82

F.B. 102

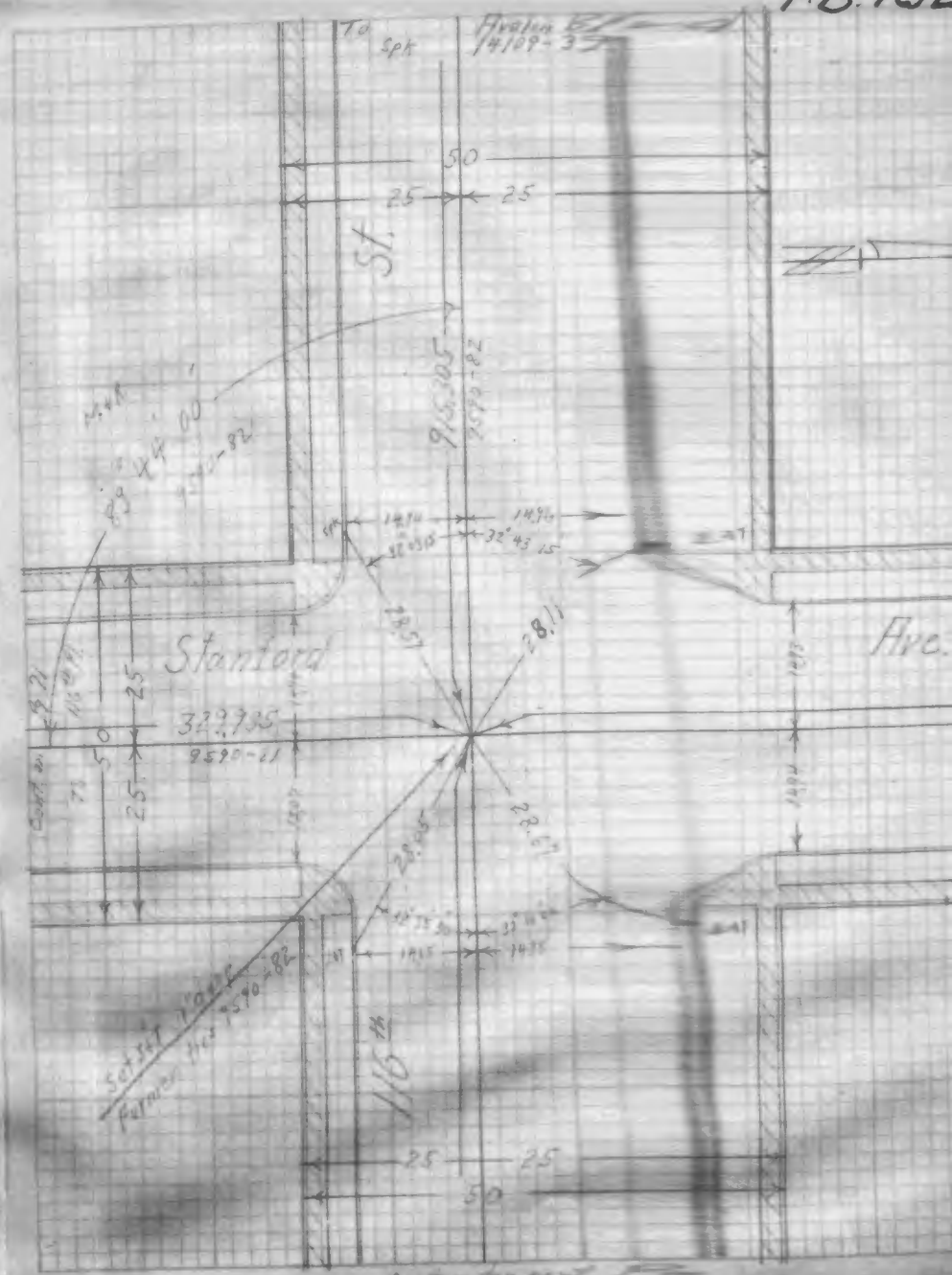

F.B. 1027-57

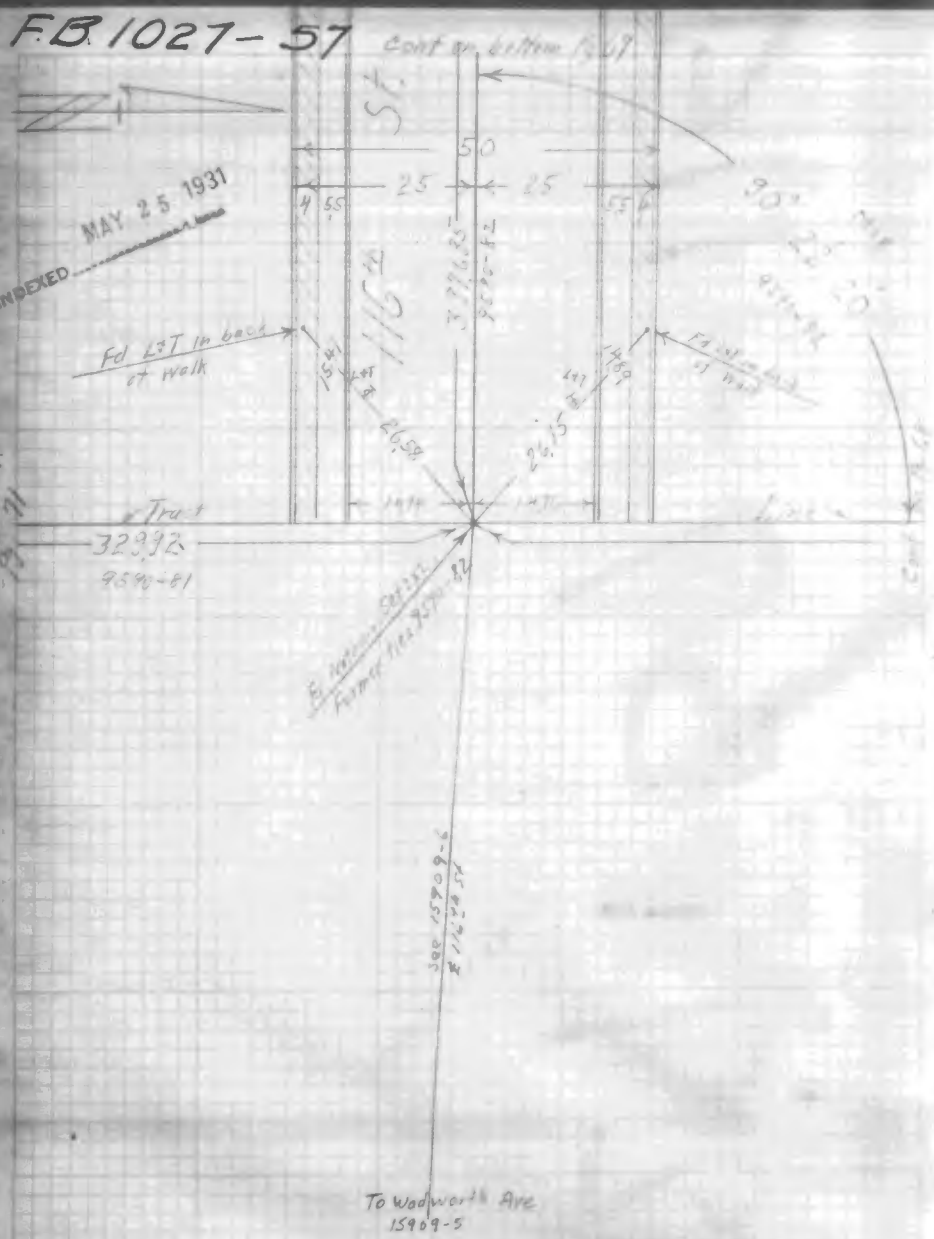

INDEXED MAY 25 1931

F.B. 1027-58

INDEXED MAY 25 1931

70

116th Pl.

337.03 E. of Stanford Ave to Avalon Blvd.

Center line angles distances and ties

March 1931

Leech
Behning
Leon Trust
Filk

Center line angles and distances are copied from 3590-81.

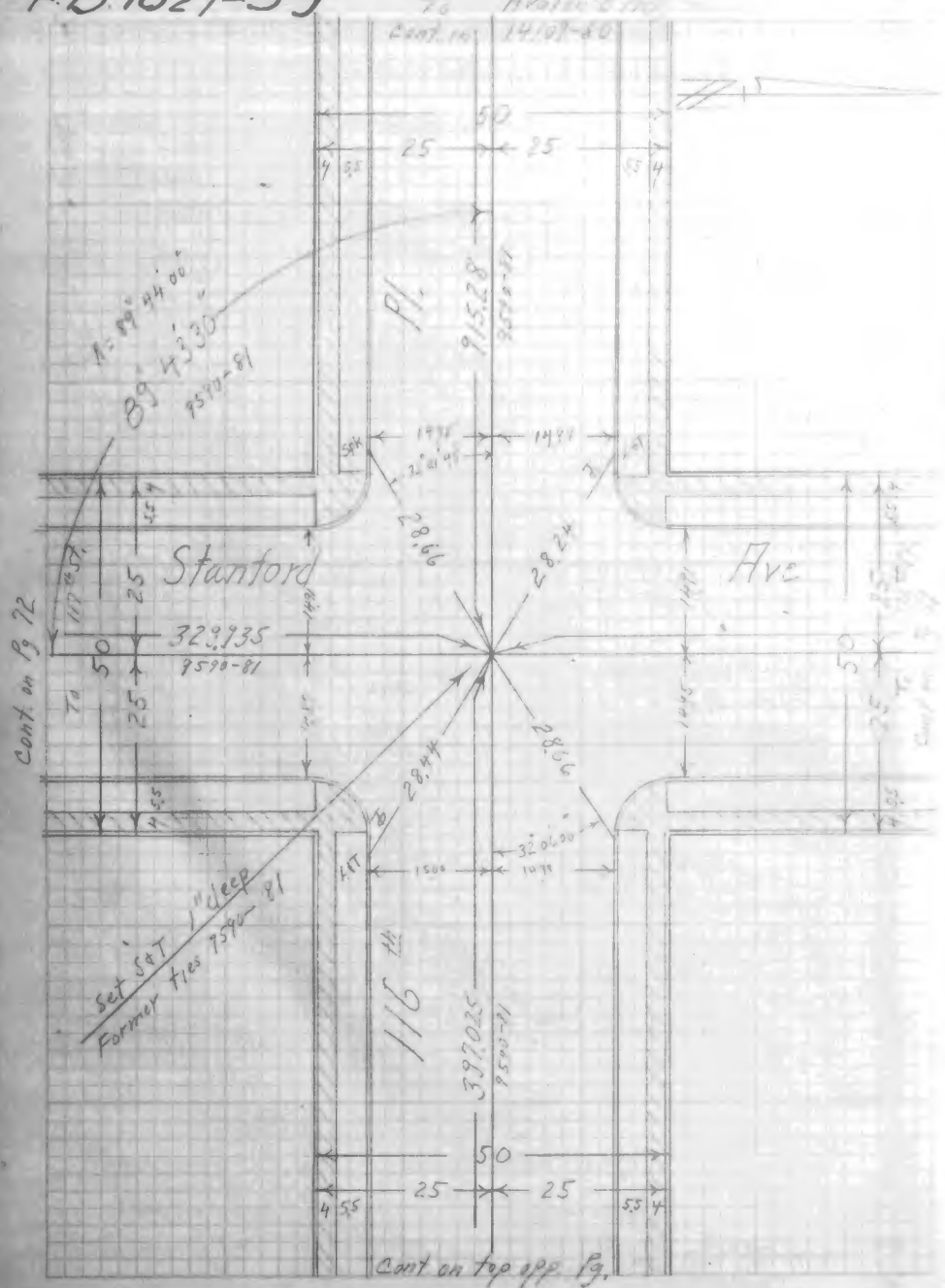

5610
INDEXED MAY 25 1931



F.B. 1027-61

INDEXED MAY 25 1931

117th St

396.42 E. of Stanford Ave to Avalon Blvd.

Center line angles distances and ties.

March 1931

Inst. Leach

Foreman Behring

Chkr. Leonardt

Chkr. Hitt

Center line angles and distances copied from 3590-84

F.B. 1027-62

72

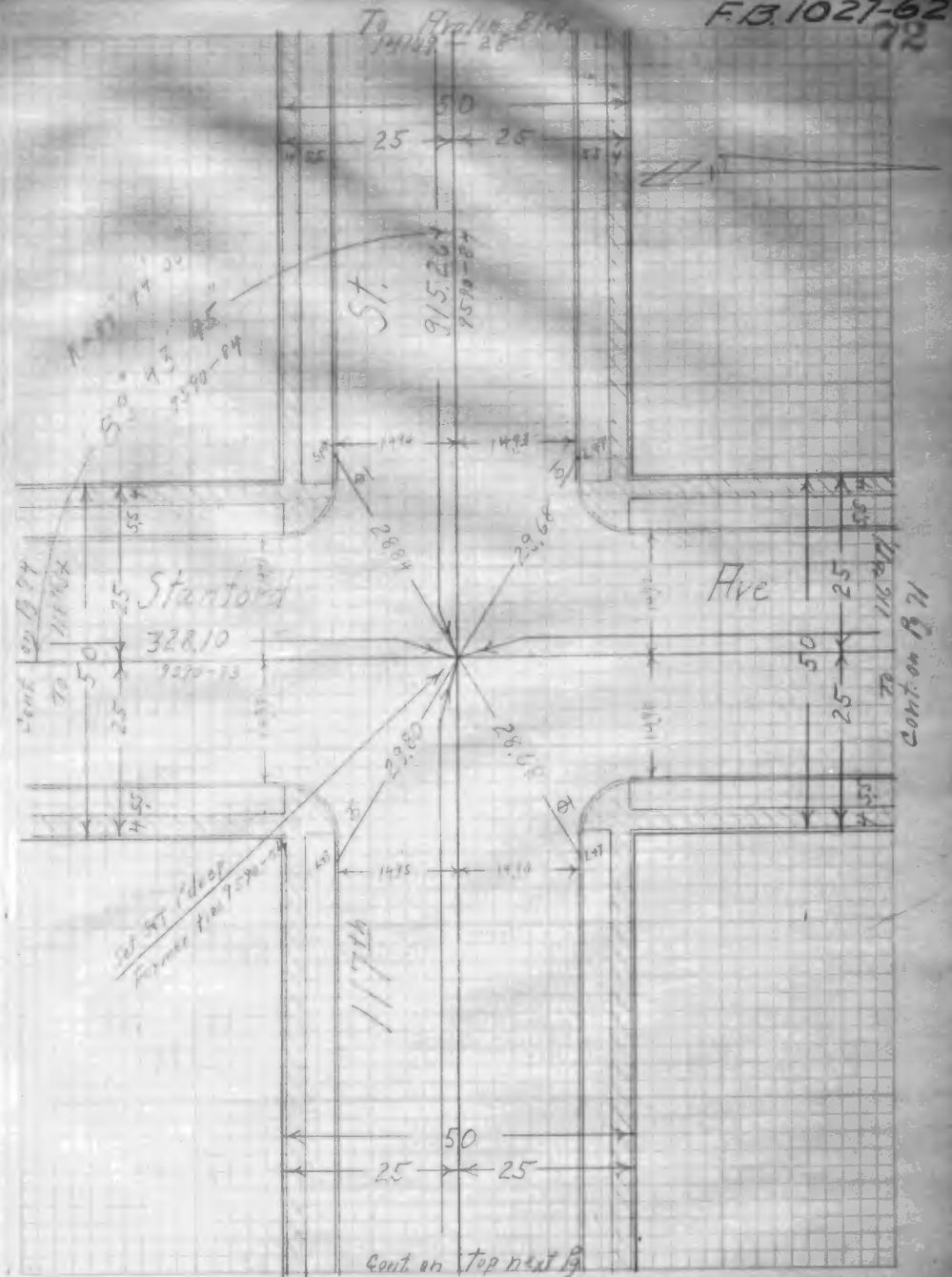

Cont. on next page

MAY 25 1931
INDEXED

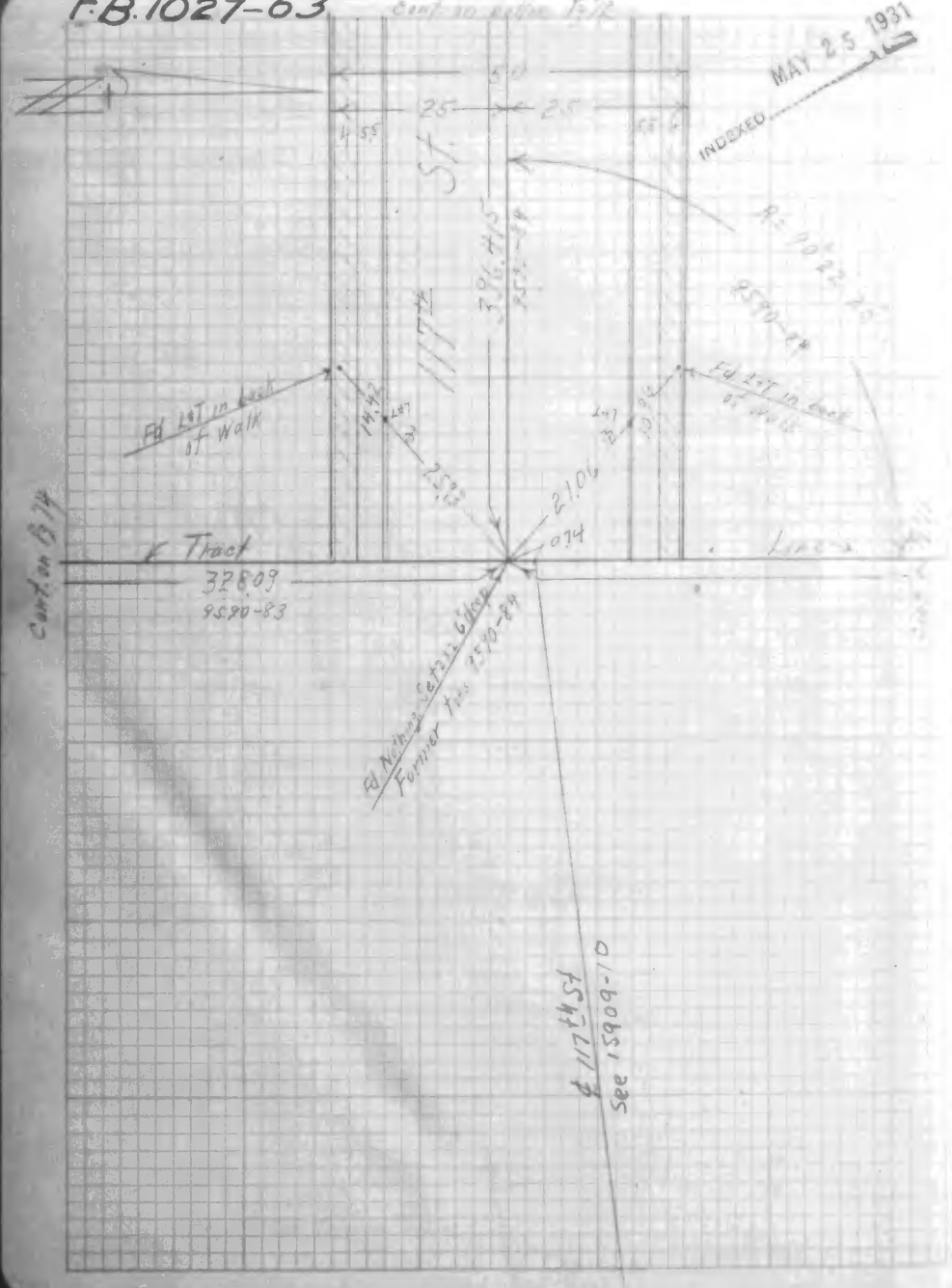

Cont. on B 74

MAY 25 1931
INDEXED

118th St.

Center line angles and distances are copied from 9590-83

F.B. 1027-65

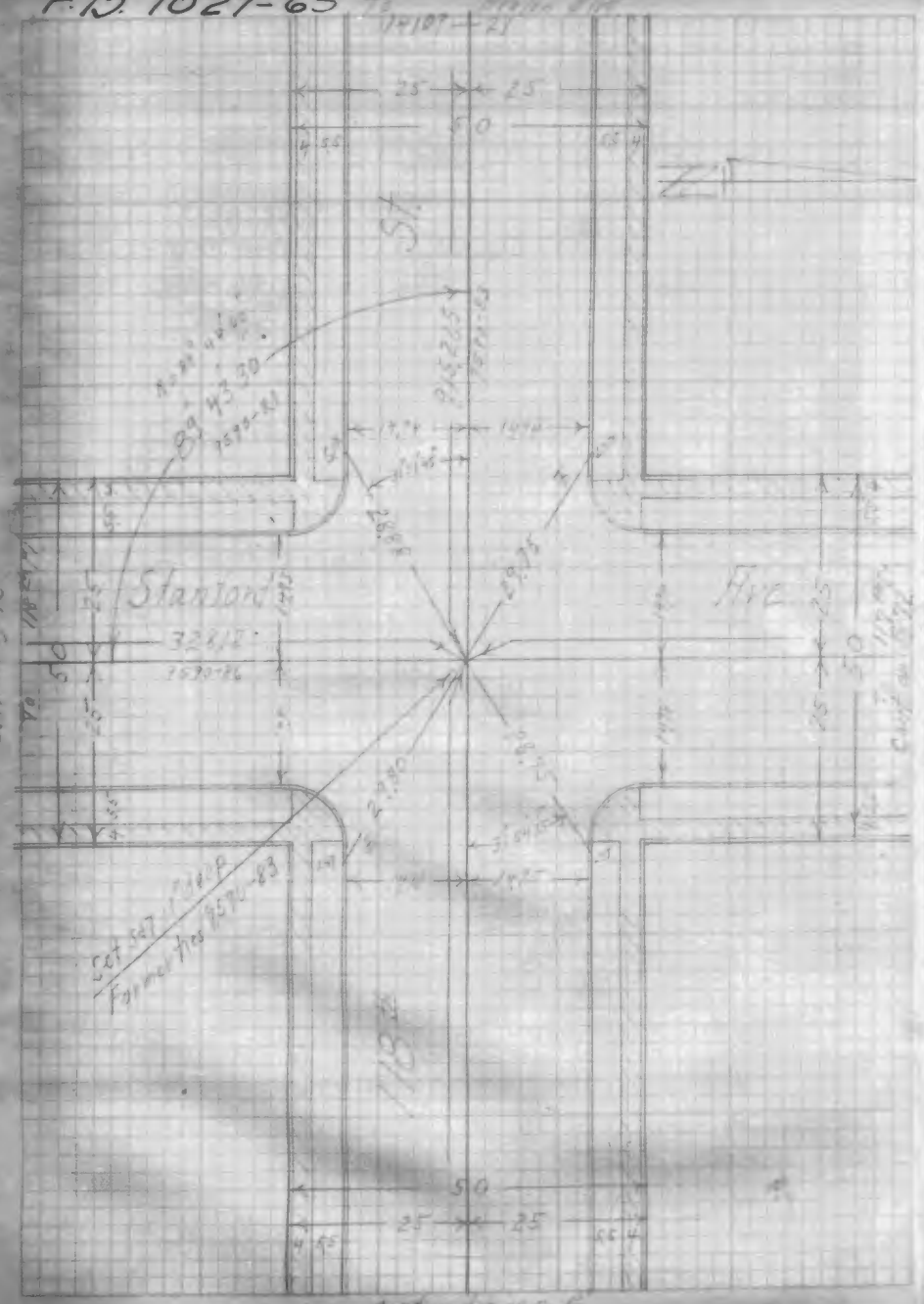

F.B. 1027-66

INDEXED MAY 25 1931

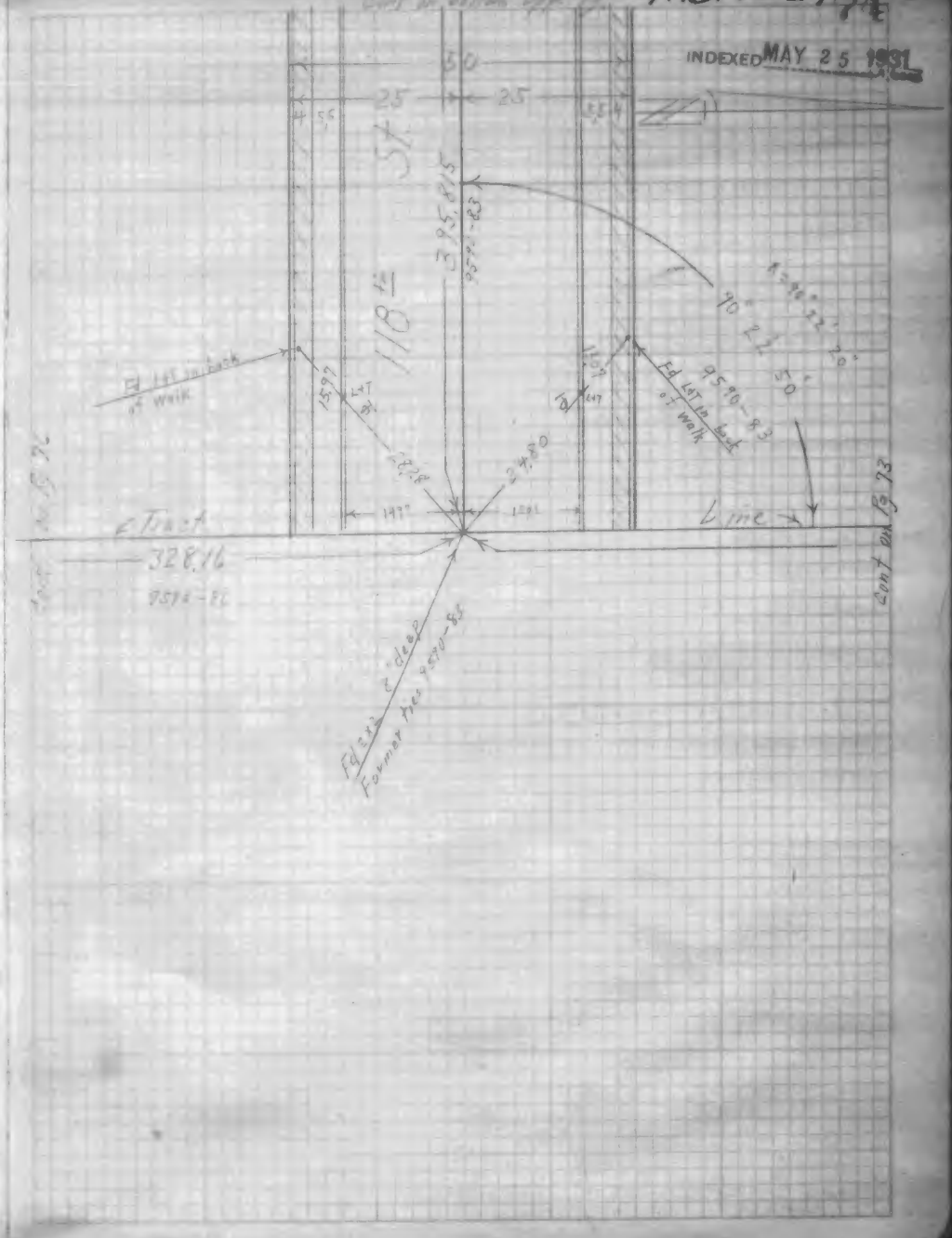

INDEXED MAY 25, 1931

118th Pl

395.21 E. of Stanford Ave to Hooker Blvd

Center line angles, distances and ties.

March 1931

Sur. Leech

Inst. Benning

Chm. Beathard

Chk. Hall

Center lines angles and distances are copied from 9590-86

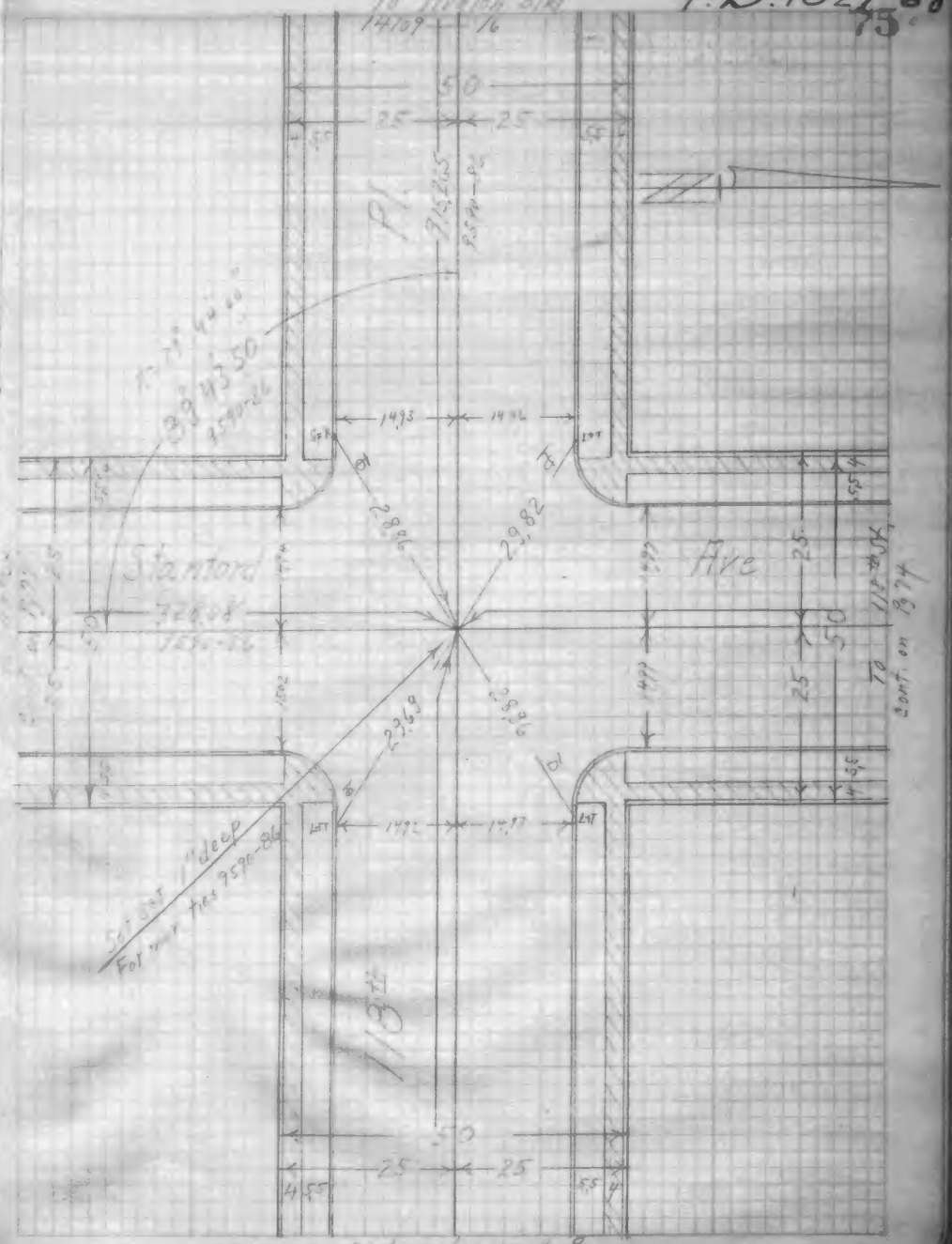
To Hooker Blvd
14109
16
50
25
25
Pl
715.215
85.94 - P.S.
1°-13'-40"
89°-43'-50"
9590-86
14.93
14.96
6.54
2.86
2.82
Stanford
726.08
726.26
Ave
25
50
25
To
118th St.
Cont. on P.74
2.69
2.96
1.49
1.49
1.49

F.B. 1027-69

MAY 25 1931
INDEXED

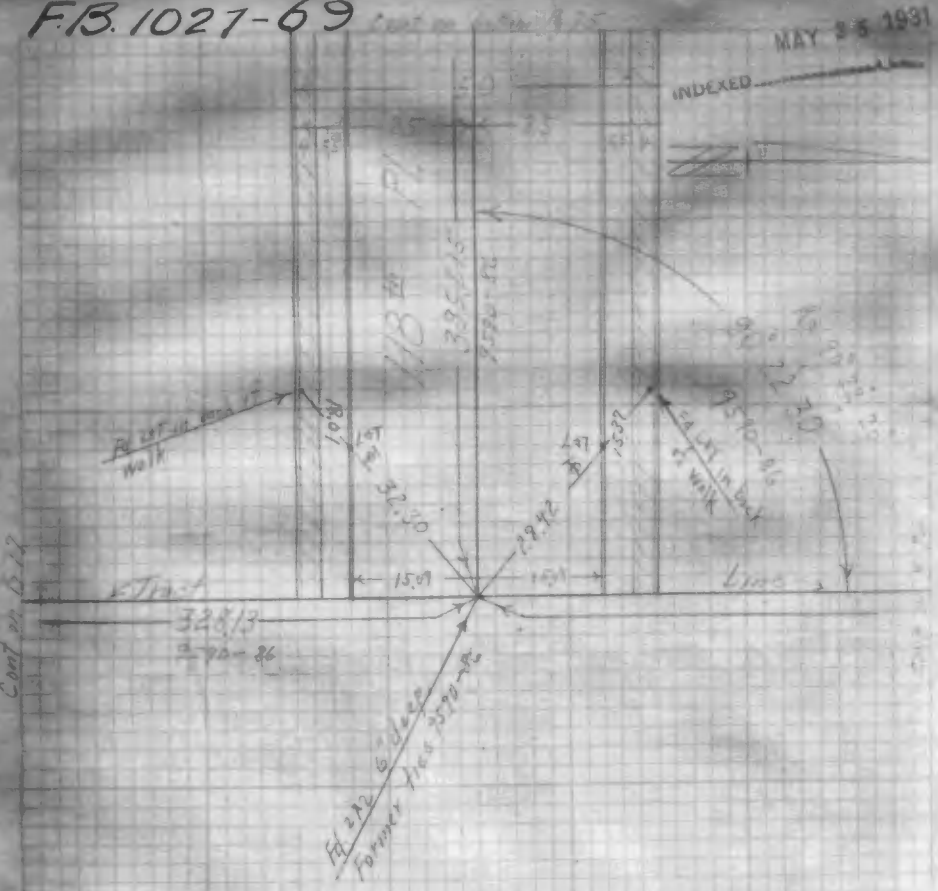

F.B. 1027-70

MAY 25 1931
INDEXED

119 to 5th

39 [illegible] E of Standard Pipe to Avalon Blvd

Center line angles distances and ties.

March 1931.

Leech

Behning

Leonhardt

Iliff

Center line angles and distances are copied from 9590-85

FB 1027-71

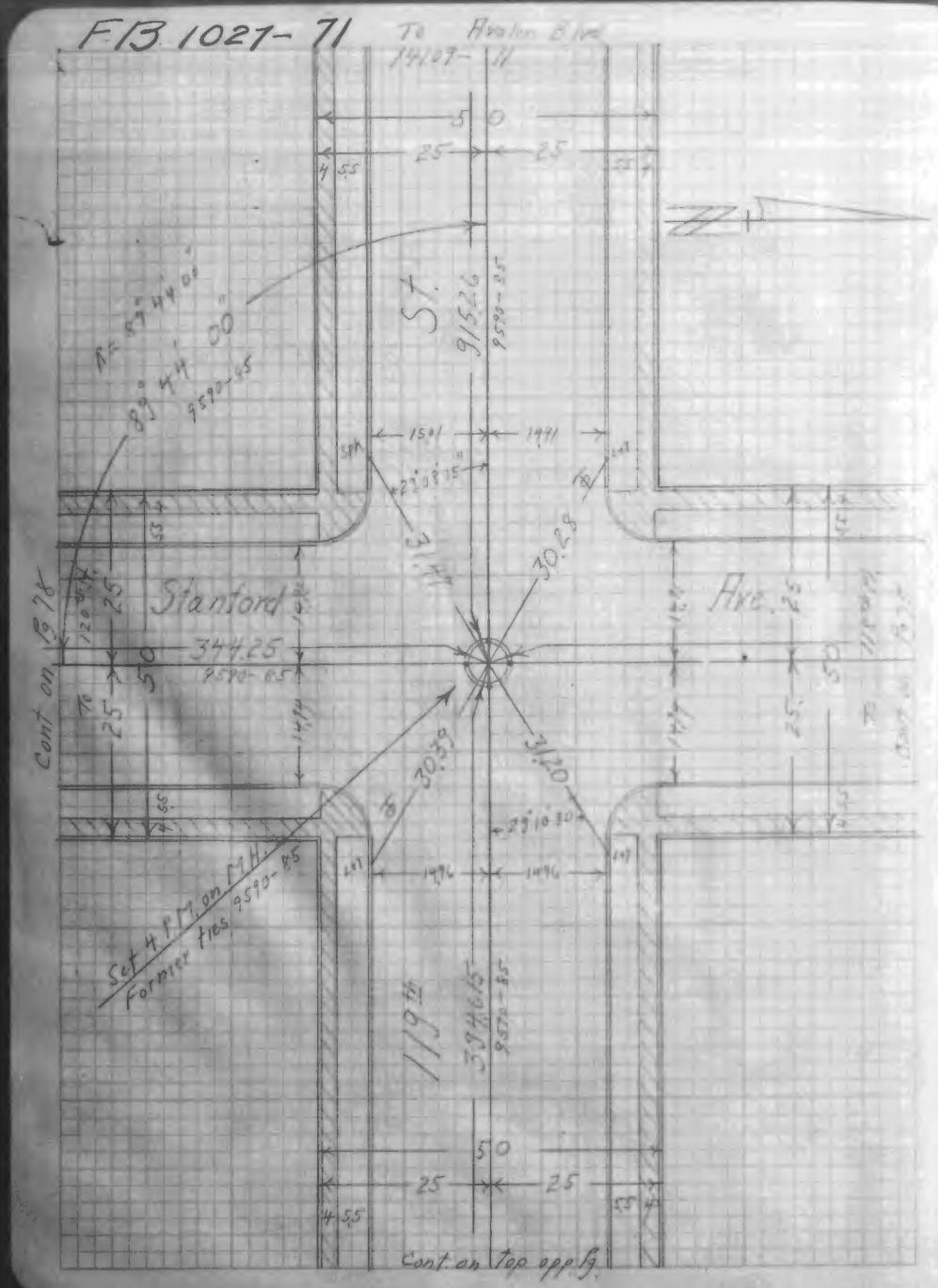

FB 1027-72

77

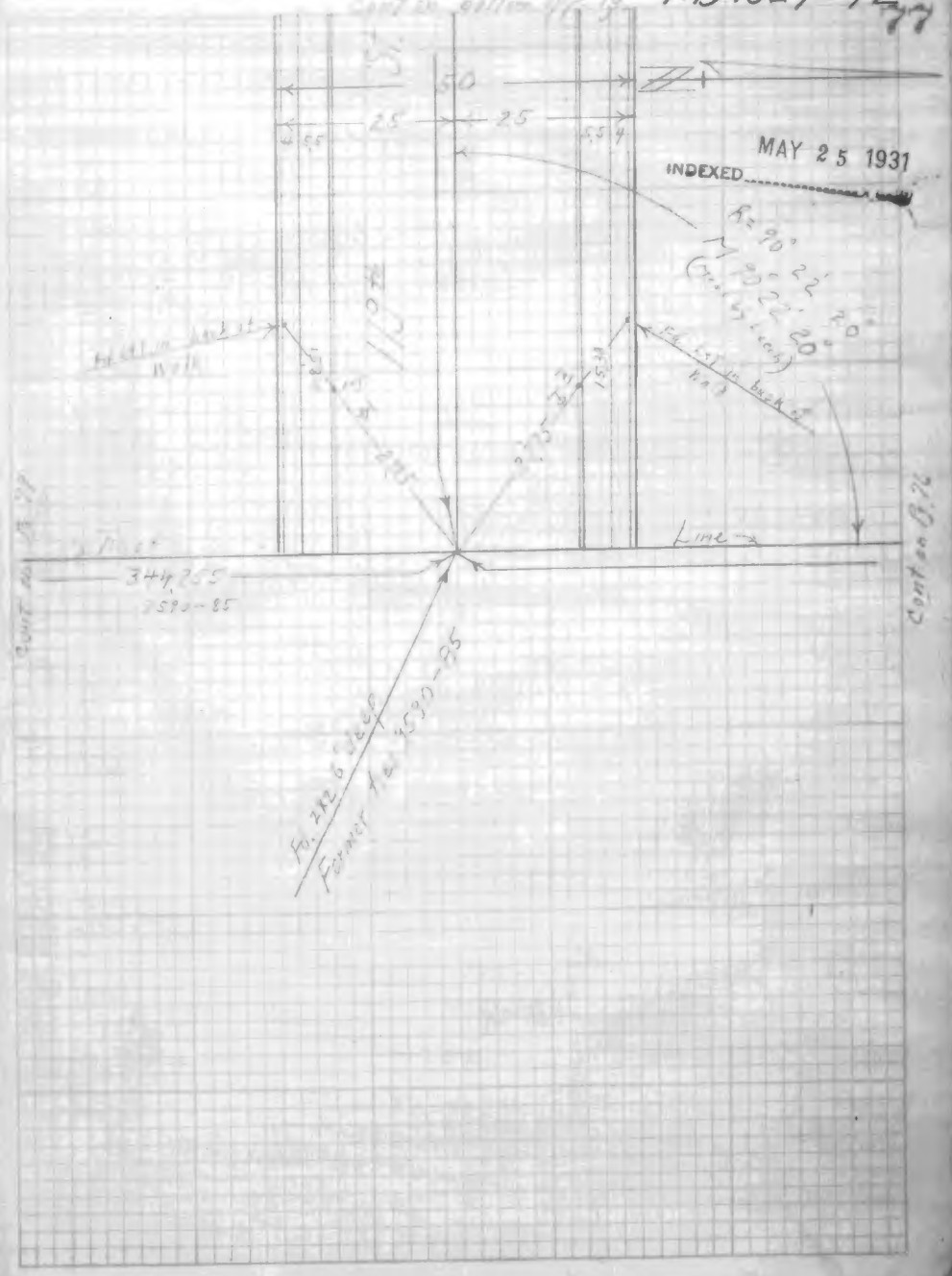

FB. 1027-73

MAY 25 1931
INDEXED

120th St.

3939.94 E. of Stanford Ave to Avalon Blvd.

Center line angles distances and ties

March 1931

Inc. Leech
Ind. Behring
Chm. Leonhardt
Chm. Tilt

Center line angles and distances copied from 9590-88.

FB. 1027-74 78

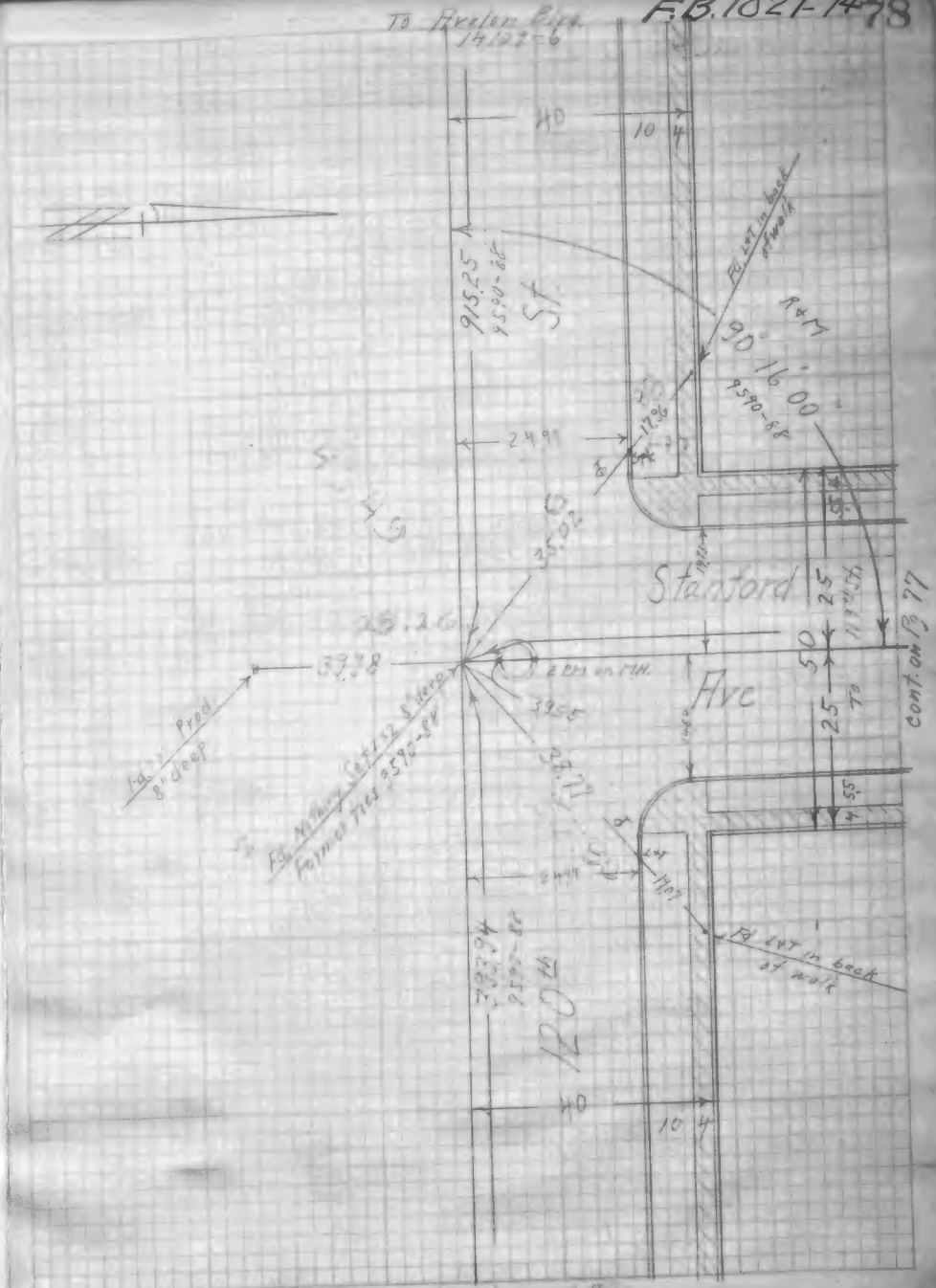

Cont on Top next Pg.

F.B 1027-75
INDEXED MAY 25 1931

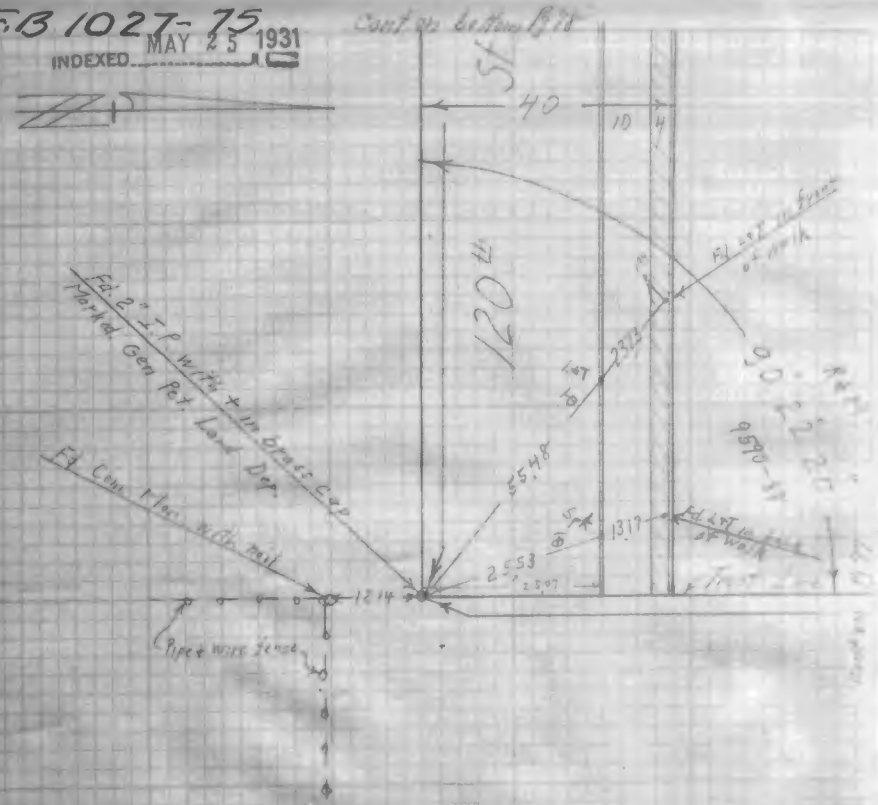

15610

F.B. 1027-76

F.B. 1027-77

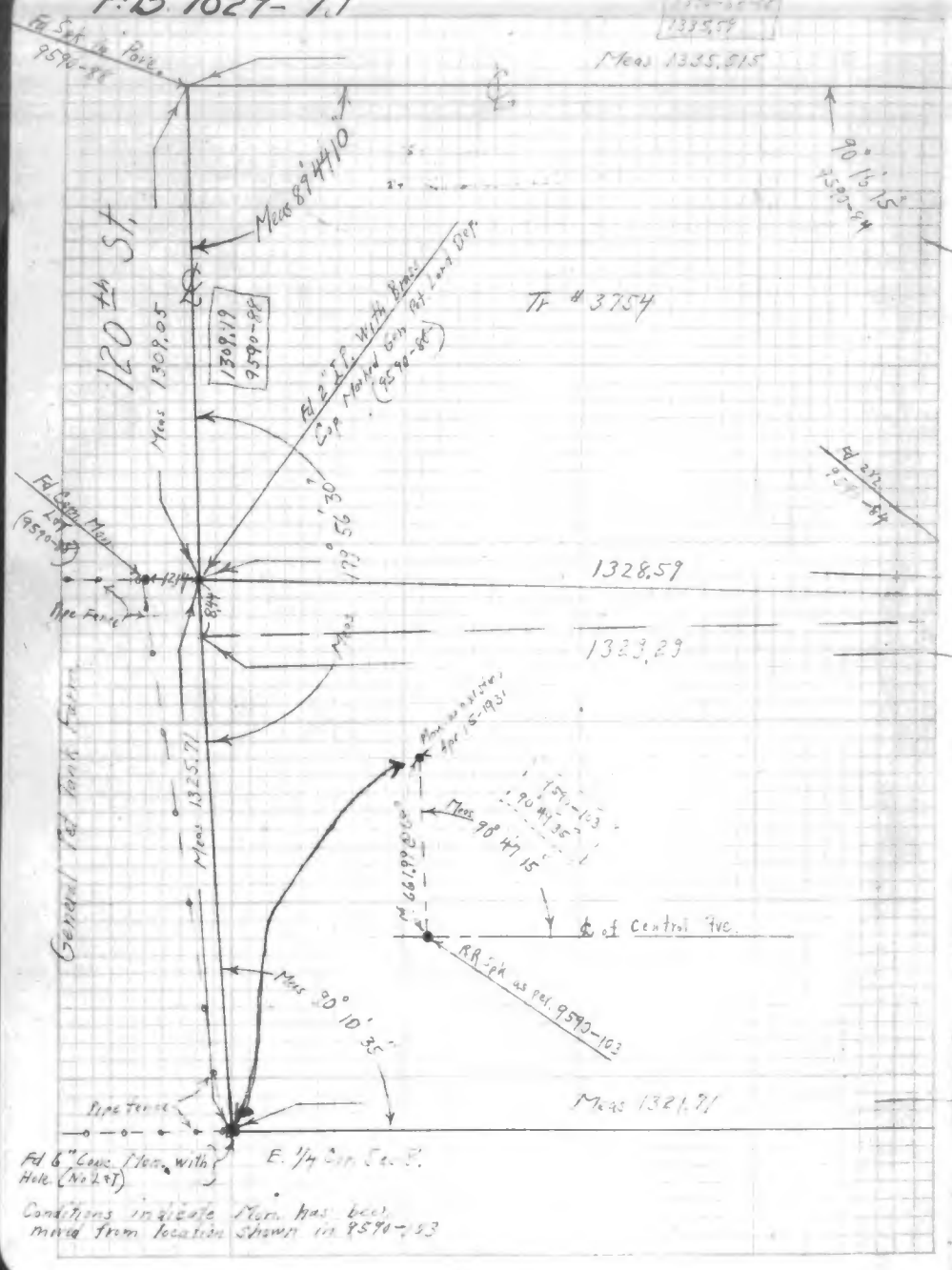
9590-80-84
1335.58
Meas 1335.515
Fd Set in Pipe 9590-88
Meas 89°44'10"
90°15'25" 9590-94
120th St.
Meas 1308.05
1308.19 9590-88
Fd 2" I.P. with Brass Cap Marked 6th Pct Land Dep. (9590-85)
Tr # 3754
Fd 2" I.P. 9590-84
Fd Bolt Meas 1.94 (9590-87)
1328.59
1323.29
Pipe Fence
Meas 1325.71
Meas 90°10'35"
Meas 1321.71
Fd 6" Conc. Mon. with Hole. (No L.T.)
E. 1/4 Cor. Sec. 8.
Conditions indicate Mon. has been moved from location shown in 9590-93
General Pet Tank Farm
Meas 90°47'35"
Meas 90°47'15"
℄ of Central Ave.
RR Spk as per 9590-103
Meas 89°50'25"
Avalon Blvd.
9590-80-84
1335.58
F.B. 1027-78
Meas 1335.475
℄ of Avalon Blvd A
JUL 2 1931
INDEXED
Meas 89°42'15"
Tr # 3754
Meas 1311.675
Meas 90°00'25"
Meas 1311.12
1311.12 9590-80
Meas 90°11'10"
Fd 2" Pipe
Meas 1328.895
℄ E. Boundry Tract # 3754
W. Boundry Tr # 9083
1328.89
N.E. 1/4 of N.E. 1/4 of Sec 8 T.3.S. R.13 W S.B.M.
Tr # 9083
Meas 89°53'50"
Meas 1312.87
Meas 90°26'55"
Meas 90°26'30"
Meas 1312.87
1312.915 9590-83
Meas 89°50'25"
Meas 1322.28
Fd 6" Conc. Mon. with Hole
Fd 2" Pipe on ℄ of 114th St.

FB 1027-79

INDEXED JUL 2 1931

115th STREET

WADSWORTH AVE to 647.75' W of Wadsworth Ave

℄ SURVEY & TIES

Ties, Angle, and Measurements

June 1931

C.W. Clark
H.J. Jobe
H.D. Miller
C.A. Nipper

Tract #9083

℄ Ref 15610-68

WIDTH ST 60 Ft

Tape L-129 1816 Pull @ 68° = 100,000

15909

F.B. 1027-80

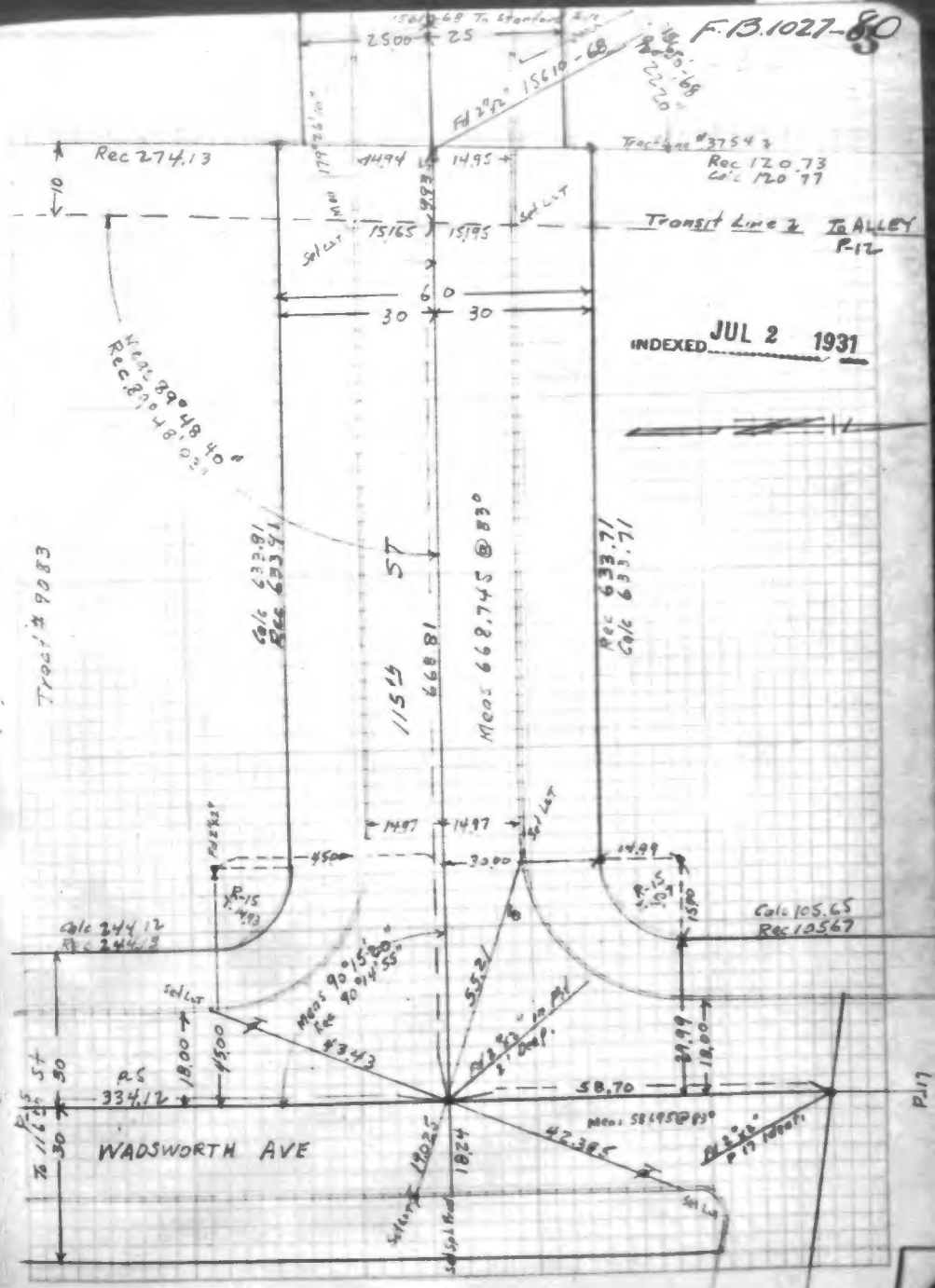

F.B. 1027-81

INDEXED JUL 2 1931

116th ST

BELHAVEN ST to 647.03' W of Wadsworth Ave

℄ SURVEY + TIES

Ties, Angles and Measurements

June 1931

C.W. Clark
H.J. Jobe
H.D. Miller
C.A. Nipper

Tract # 9083

℄ Ref 15610-70

WIDTH ST. 60 Ft

Tape L 129 1816. Pull @ 68° = 100.00

15909

F.B. 1027-82

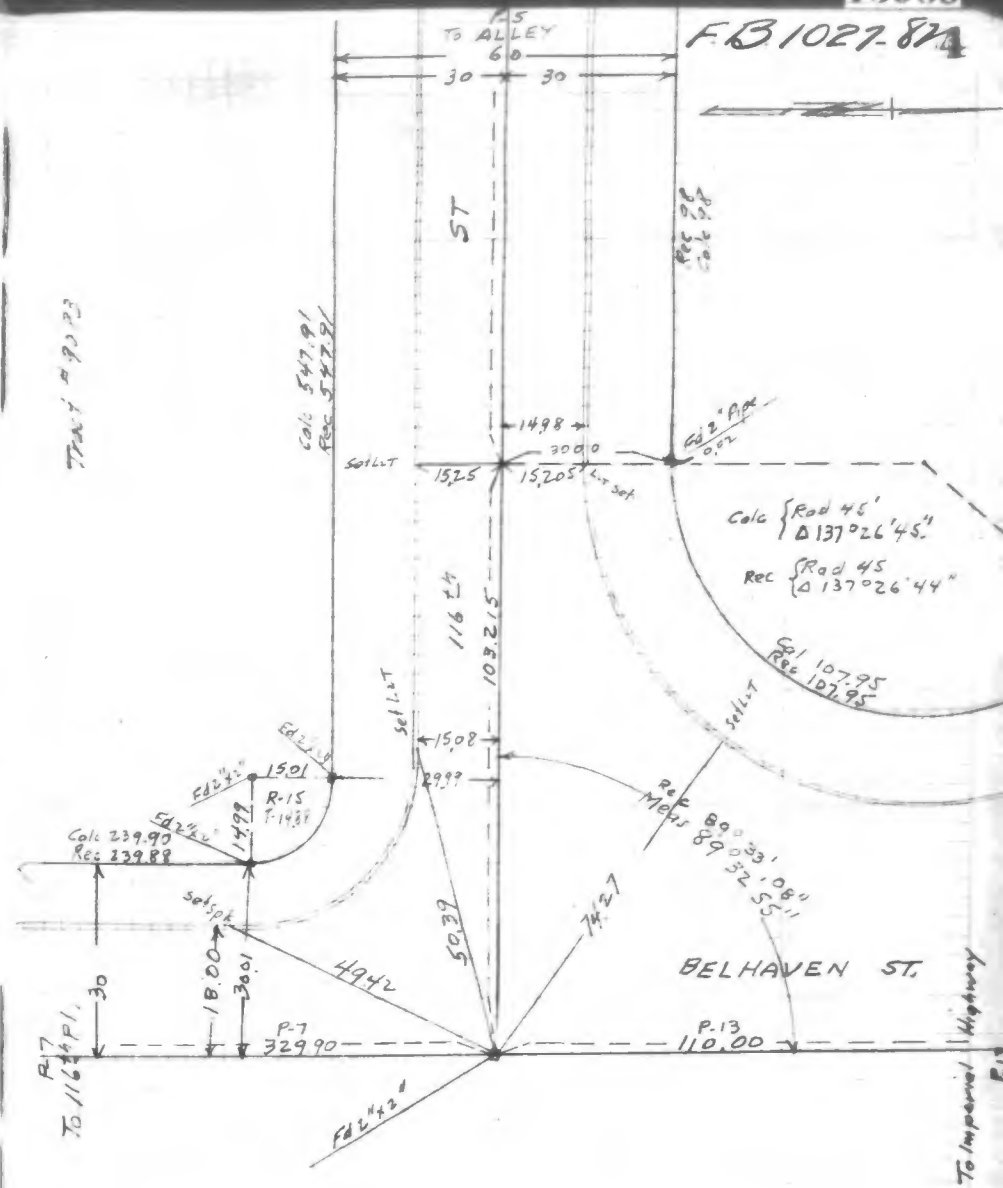

F.B 1027-83

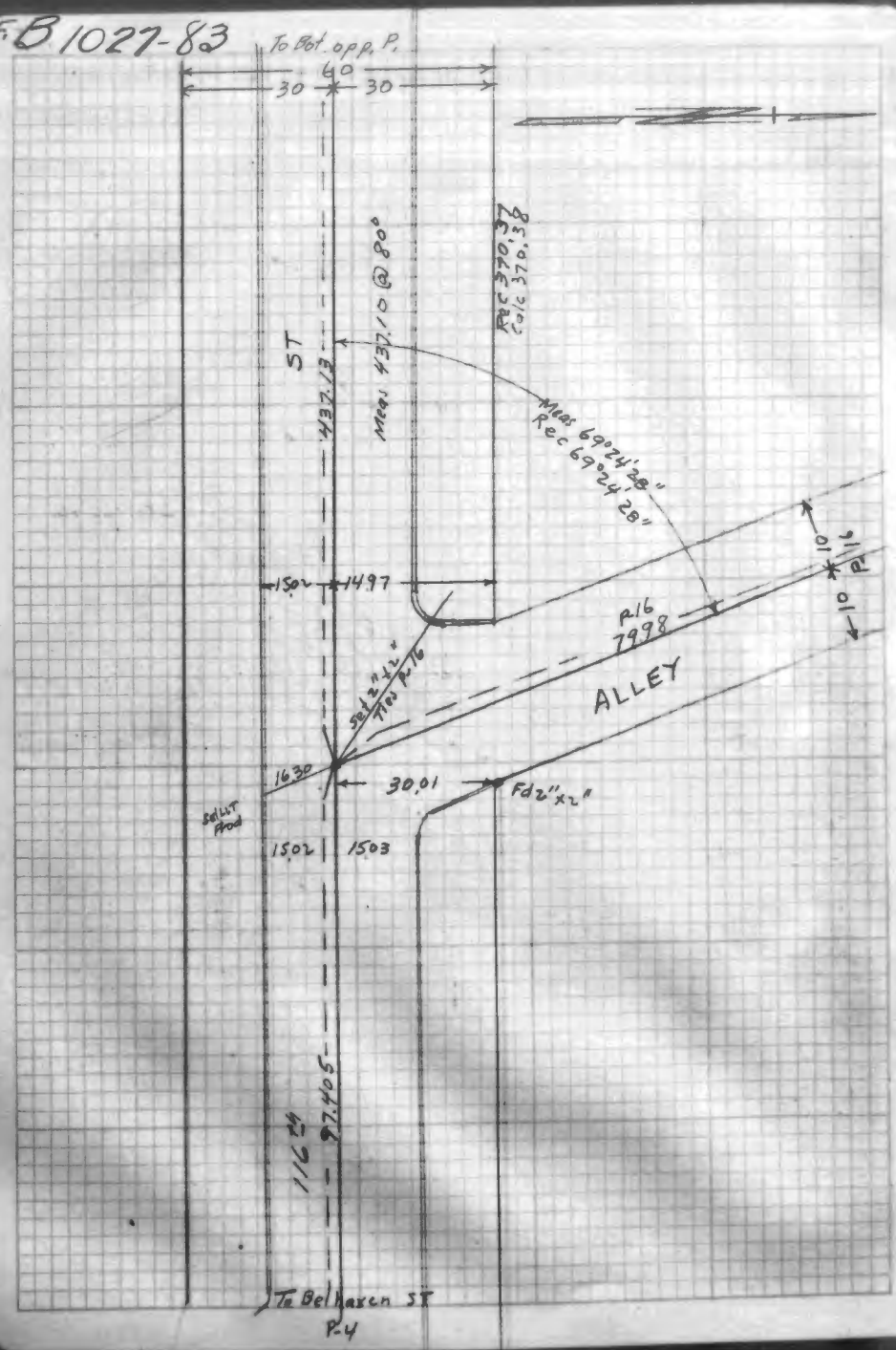

F.B 1027-845

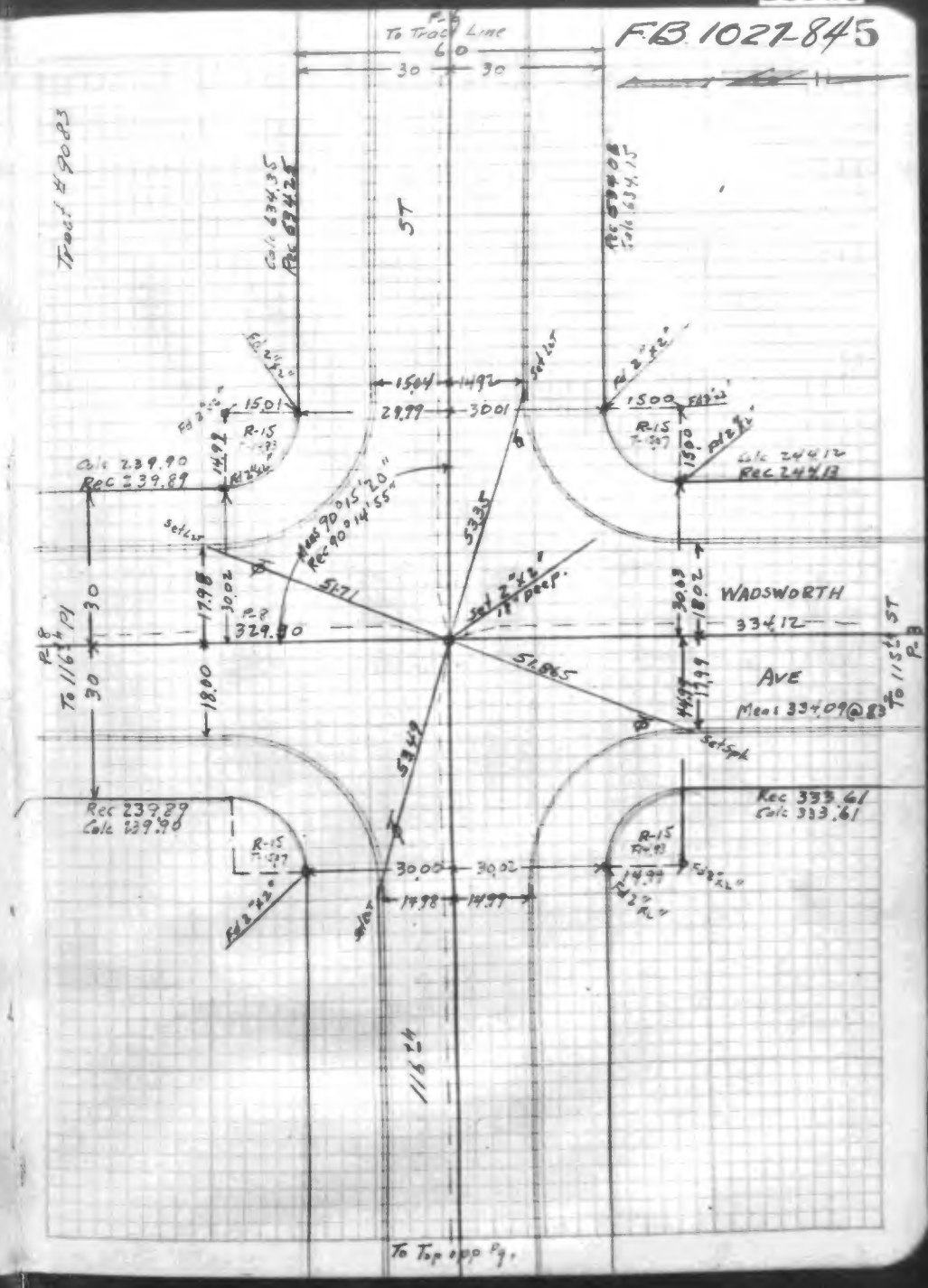

FB 1027-85

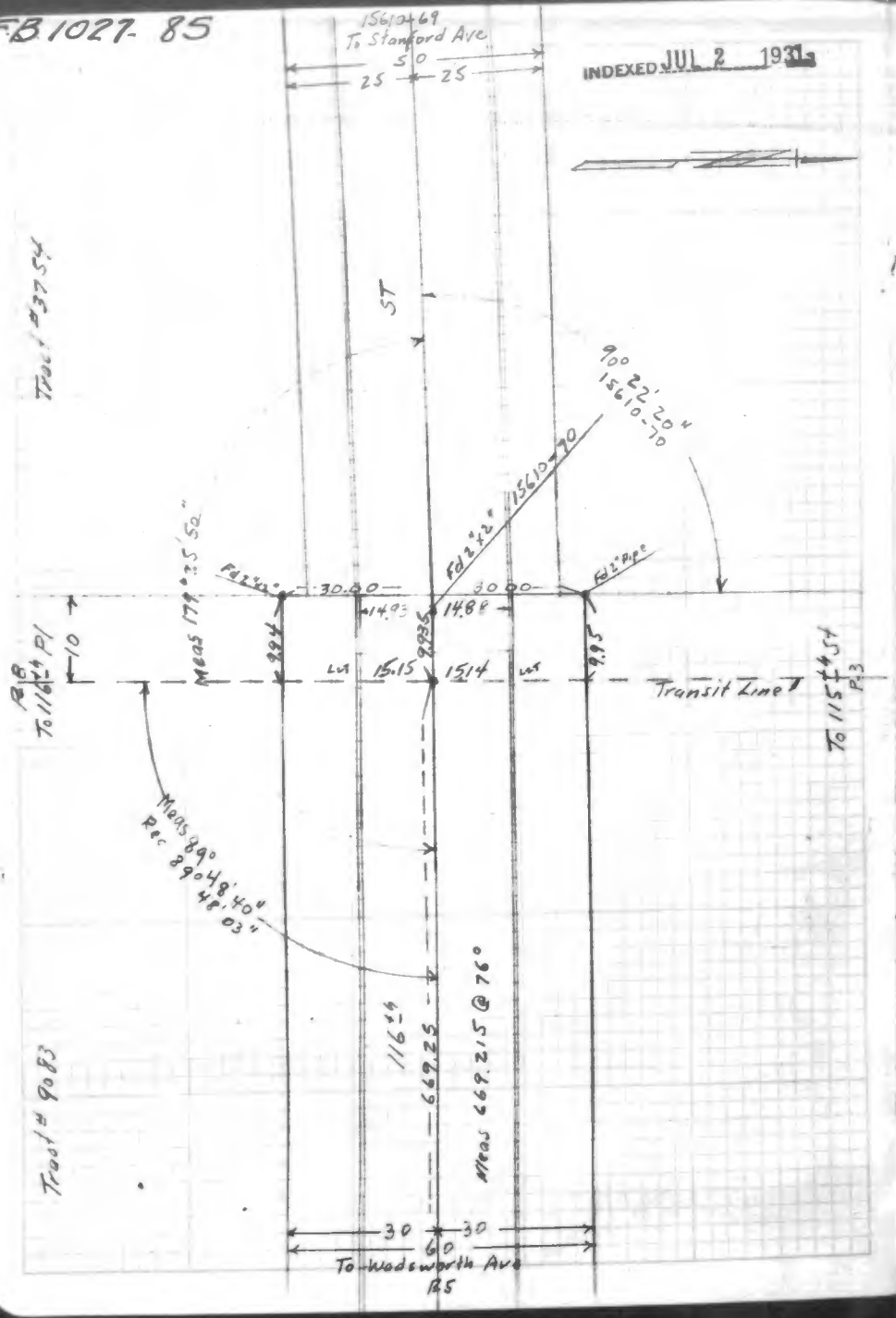

FB 1027-86

INDEXED JUL 2 1931

F.B. 1027-87

116th PLACE

Belhaven St to 646.33 Ft. W. of Wadsworth Ave

℄ SURVEY + TIES

Ties, Angles and Measurements

June 1931

C. W. Clark
H. J. Jobe
H. D. Niller
C. A. Nipper

Tract # 9083

℄ Ref 15610-71

Width St. 60 Ft

Tape L-129 1816 Pull @ 68° = 100,000

15909

F.B. 1027-887

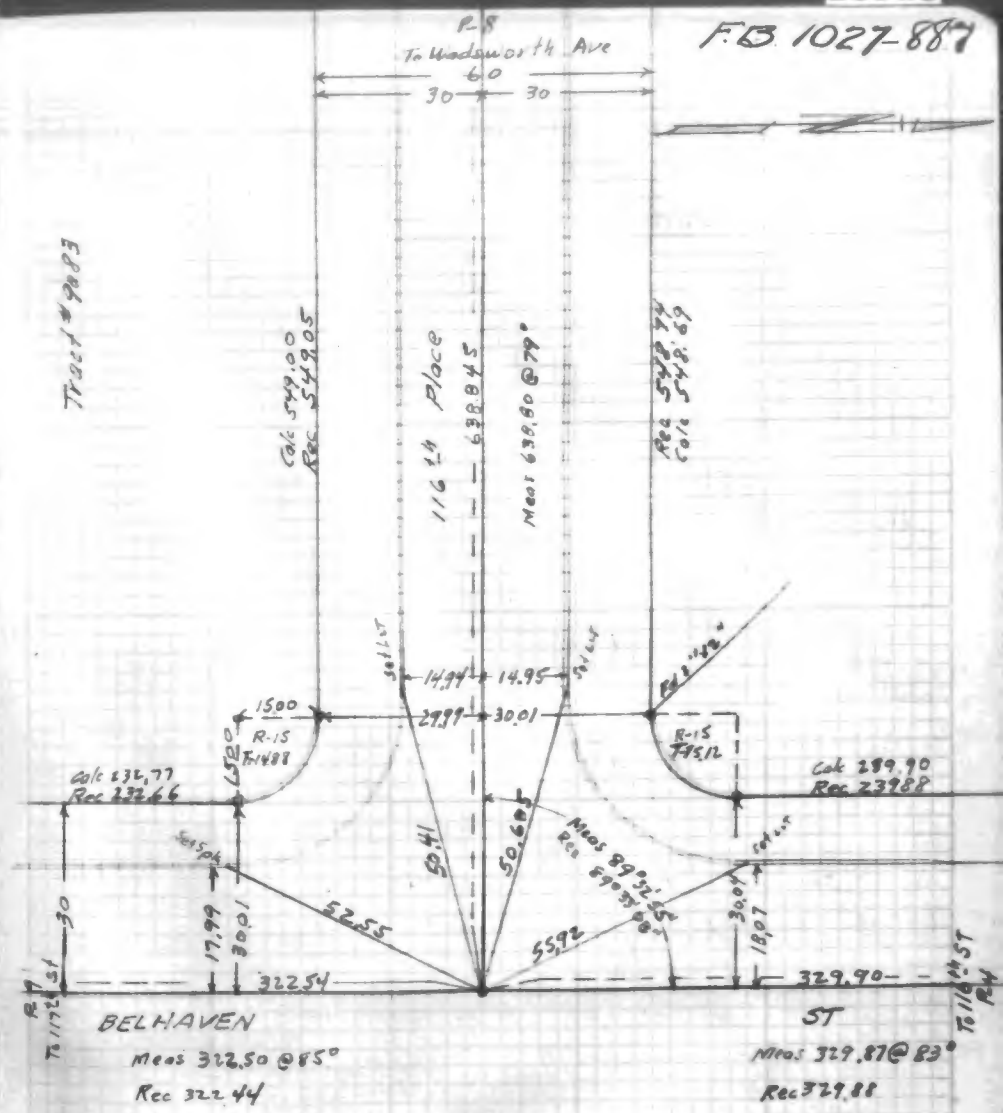

15909

FB. 1027-89

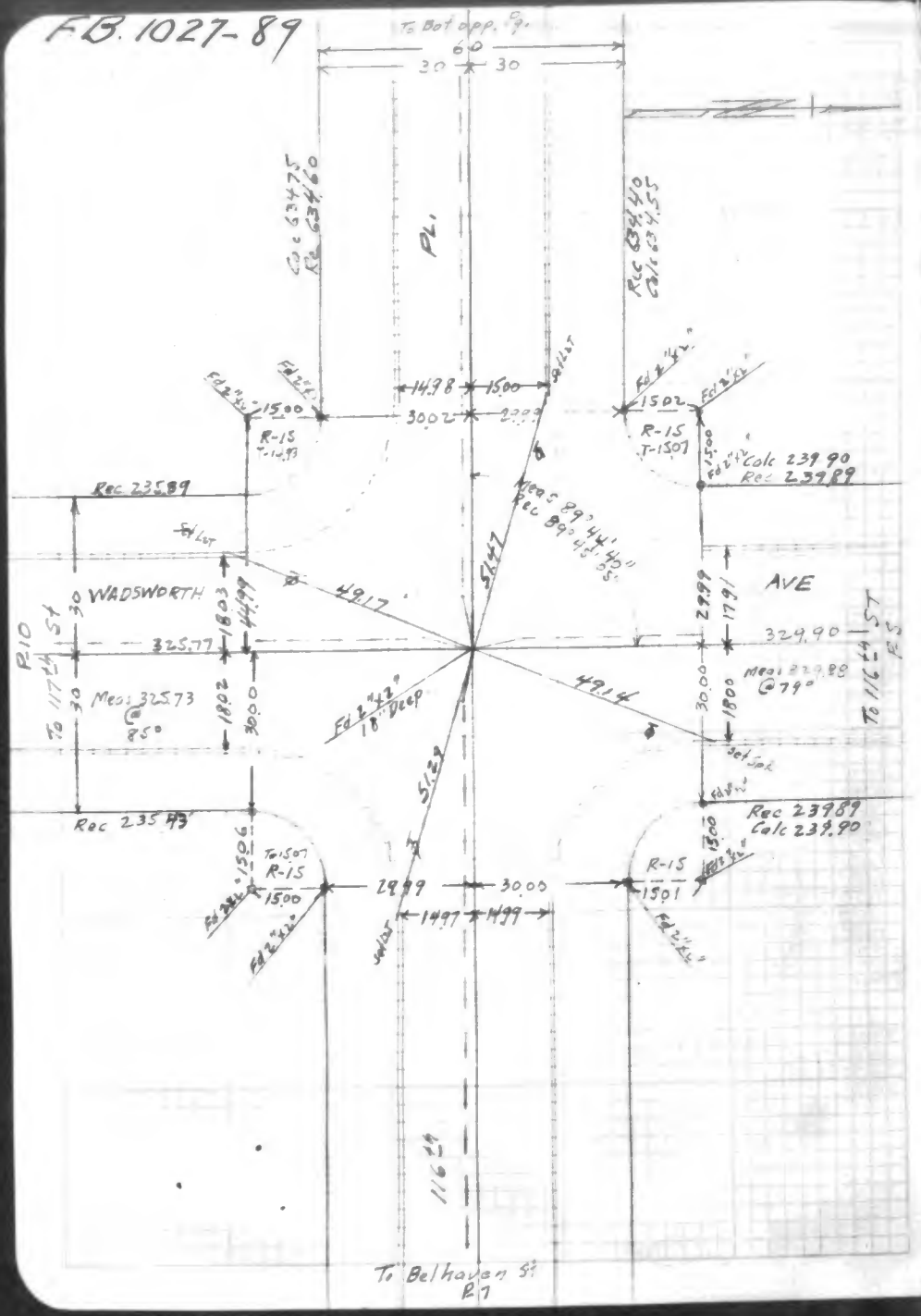

FB. 1027-90

INDEXED JUL 2 1937

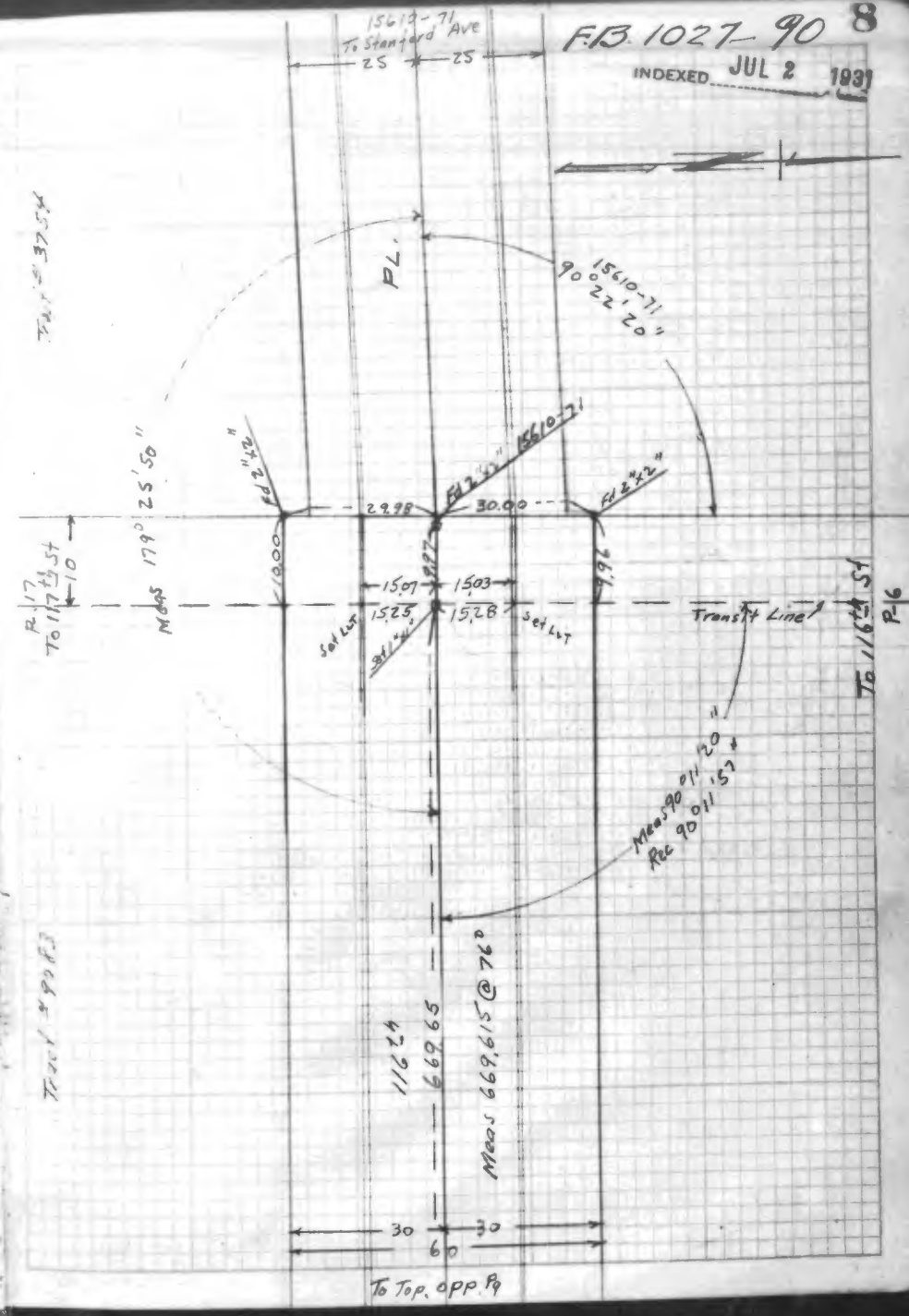

15909

JUL 2 1931
INDEXED

F.B. 1027-91

117th ST

Belhaven St to 643.60 Ft W of Woodworth Ave

SURVEY & TIES

Ties, Angles and Measurements

June 1930

C.W. Clark
G.H. Lilly
J.M Donker
C.A Nipper

Tract # 9083

Ref 15610-73

WIDTH ST 30 Ft

Tape L-129 18 lb Pull @ 68° = 100.00

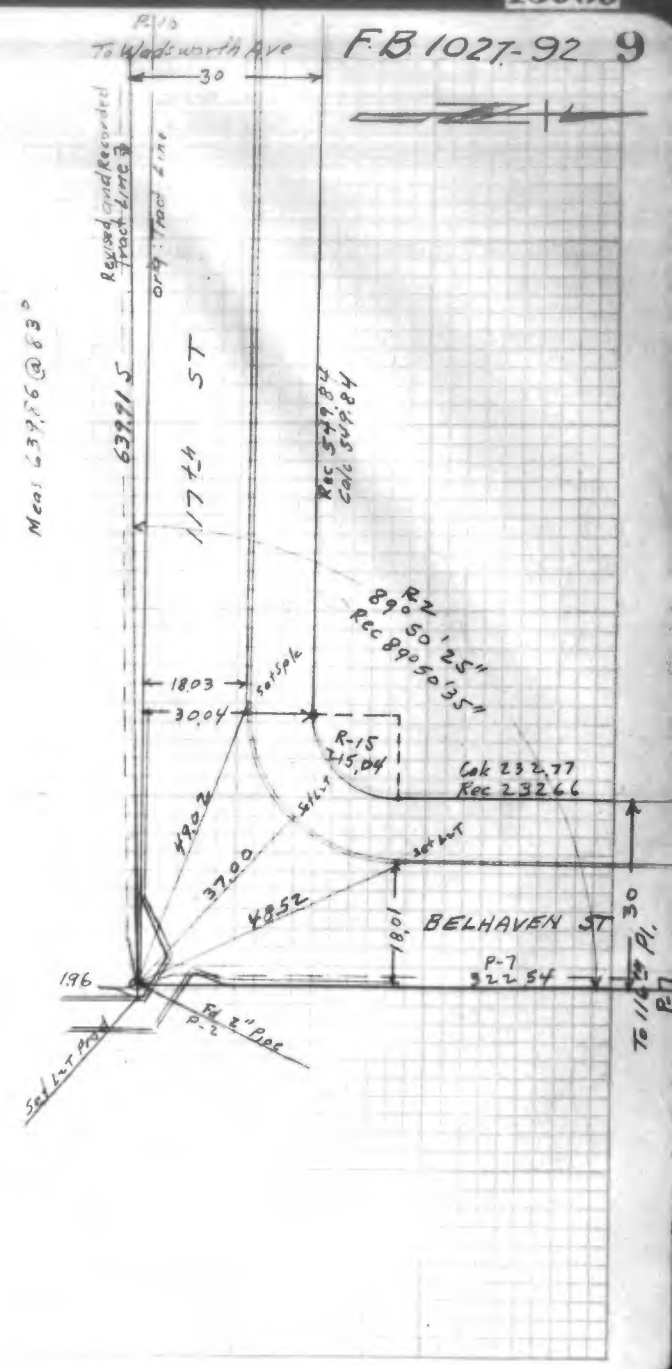

F.B. 1027-93

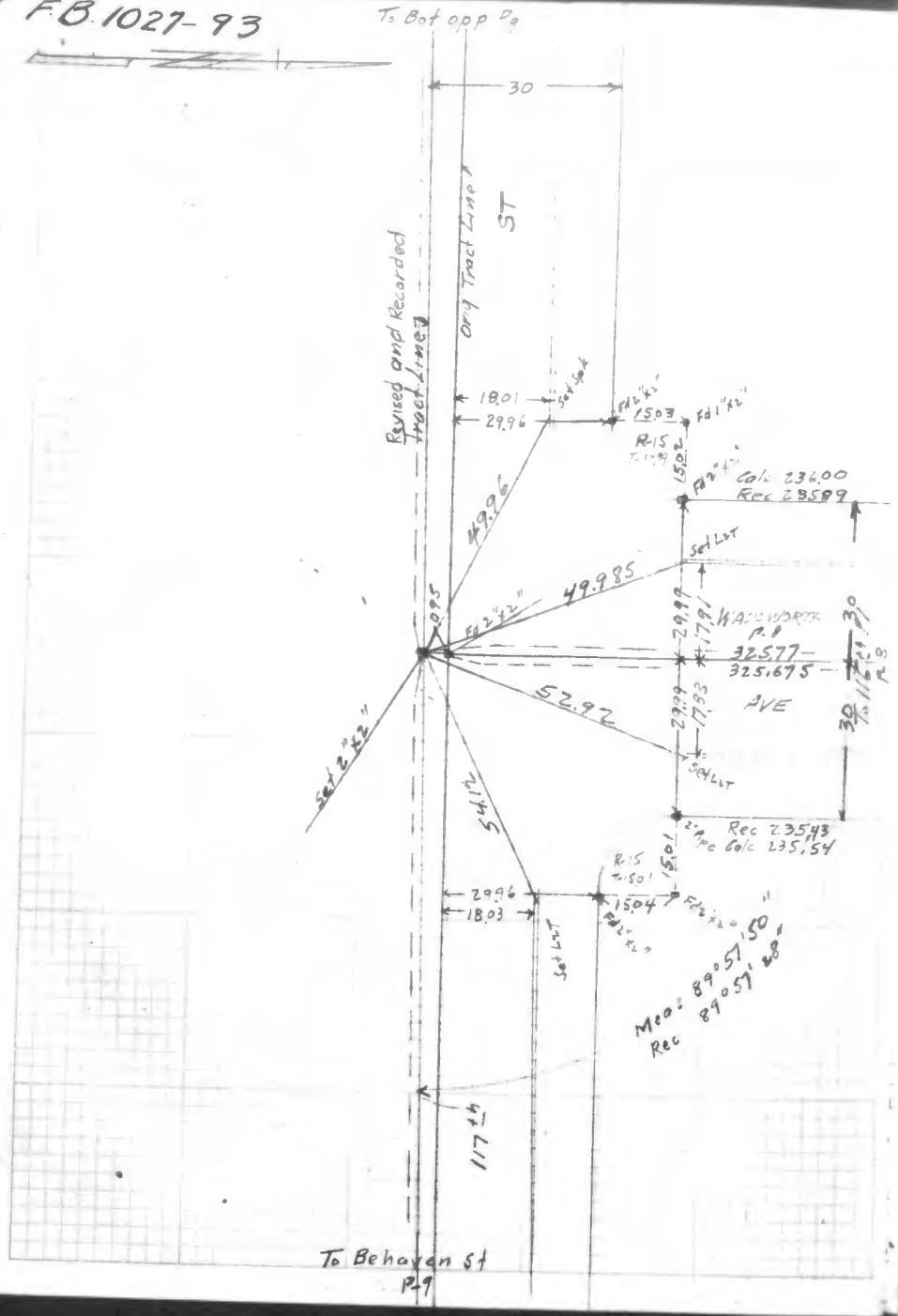

15909

F.B. 1027-94

INDEXED JUL 2 1931

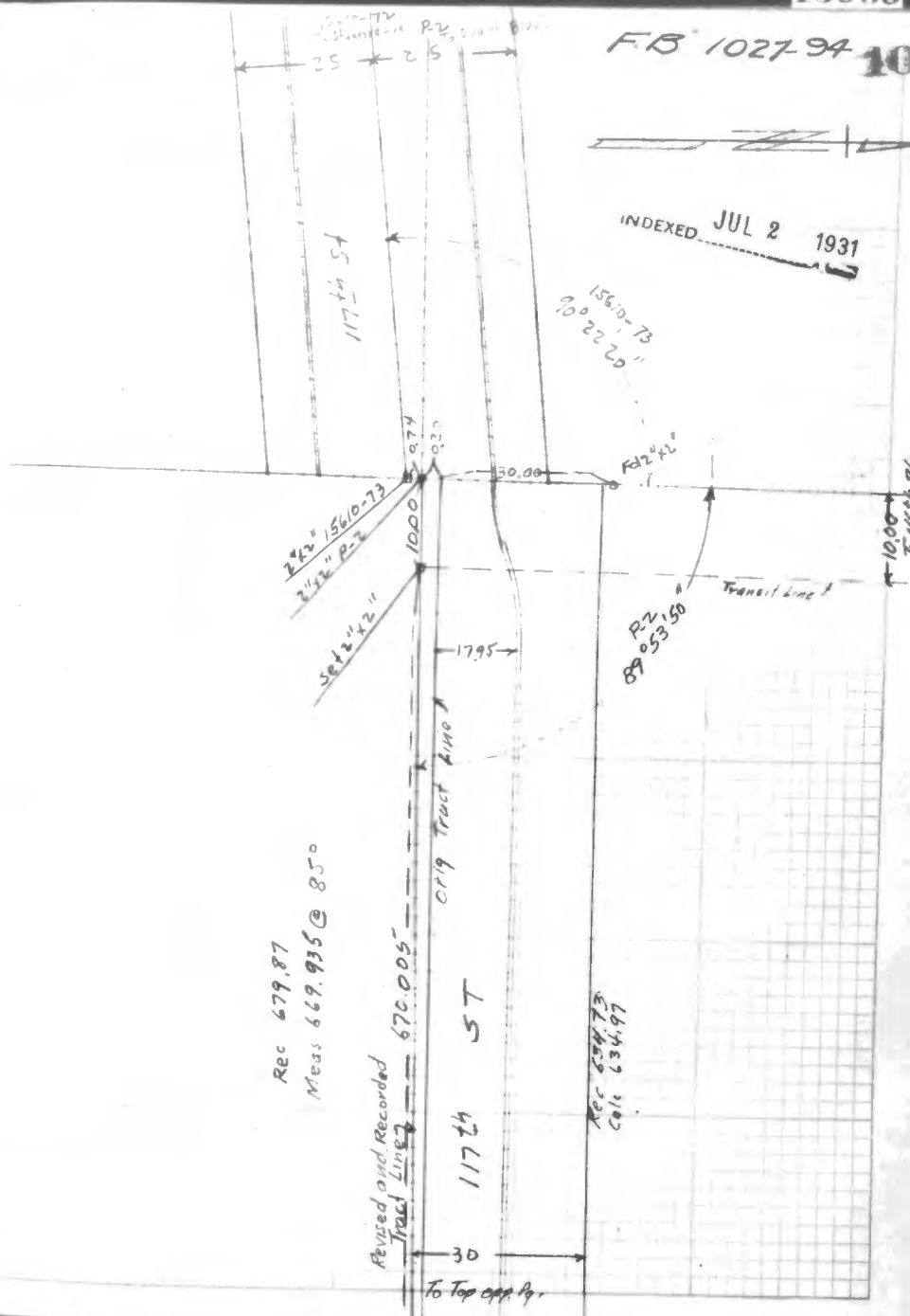

JUL 2 1931
INDEXED

FB 1027-95

1st ALLEY So of Imperial Highway
WADSWORTH AVE to 1st ALLEY W. of Wadsworth Ave

1st ALLEY W. of Wadsworth Ave.
Imperial highway to 1st Alley So. of Imperial Highway

SURVEY TIES

Ties, Angles and Measurements

C.W. Clark
G.H. Lilly
J.M. Donker
C.A. Nipper

Tract # 9083

Width Alley 20 Ft

Tape L-129 18 lb Pull @ 68° = 100.000

15909

FB 1027-96 11

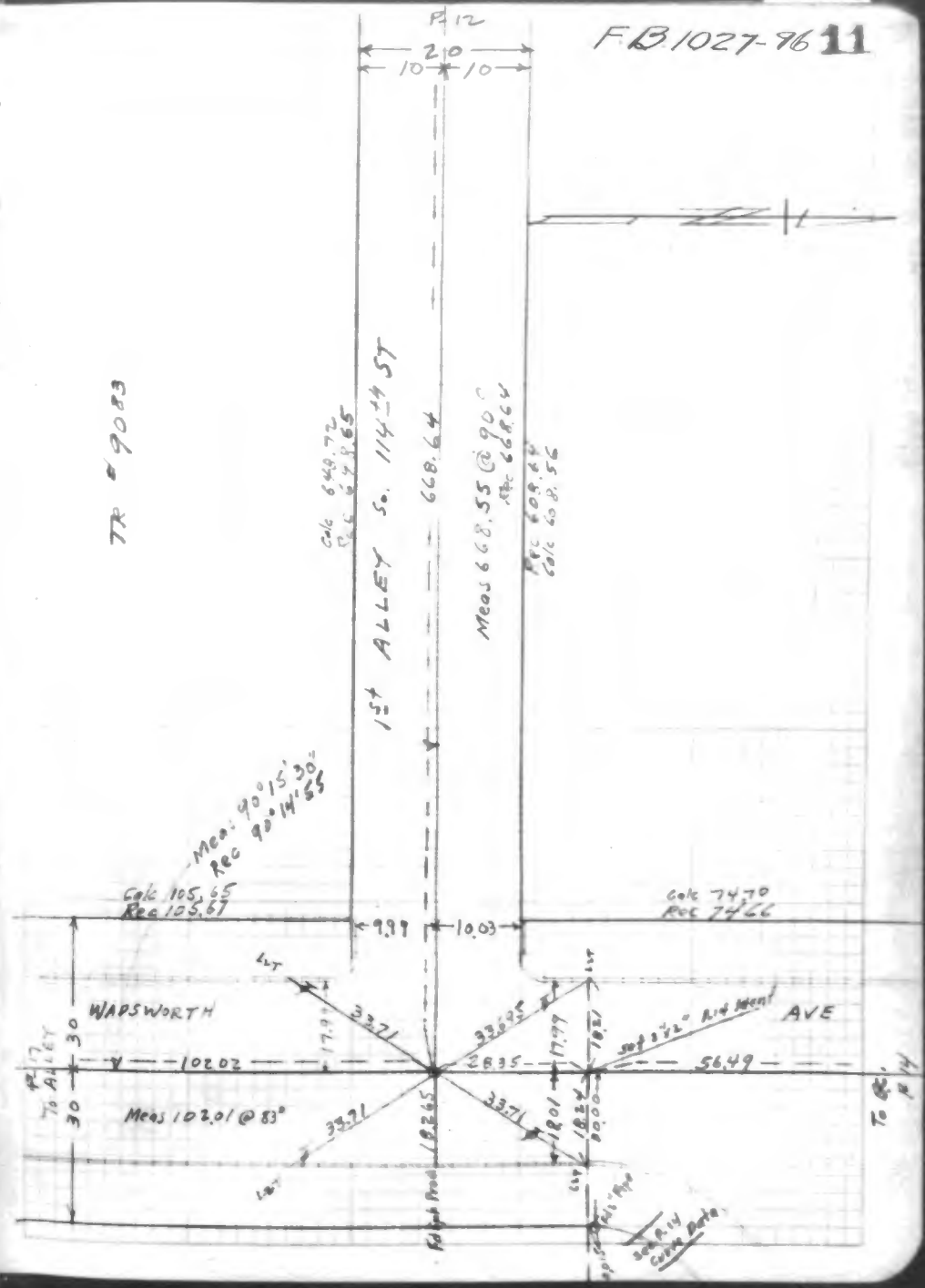

15909

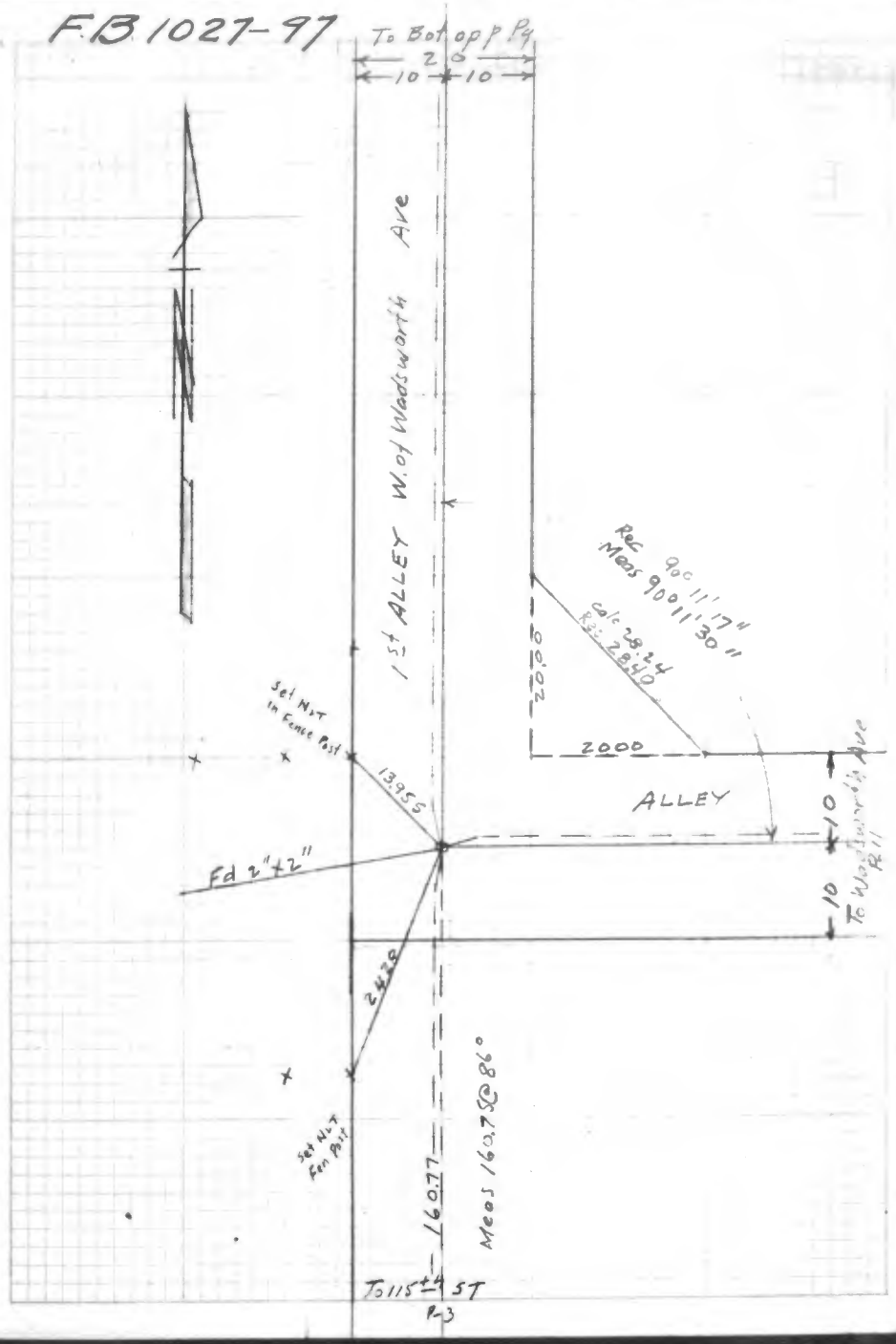

INDEXED JUL 2 1922

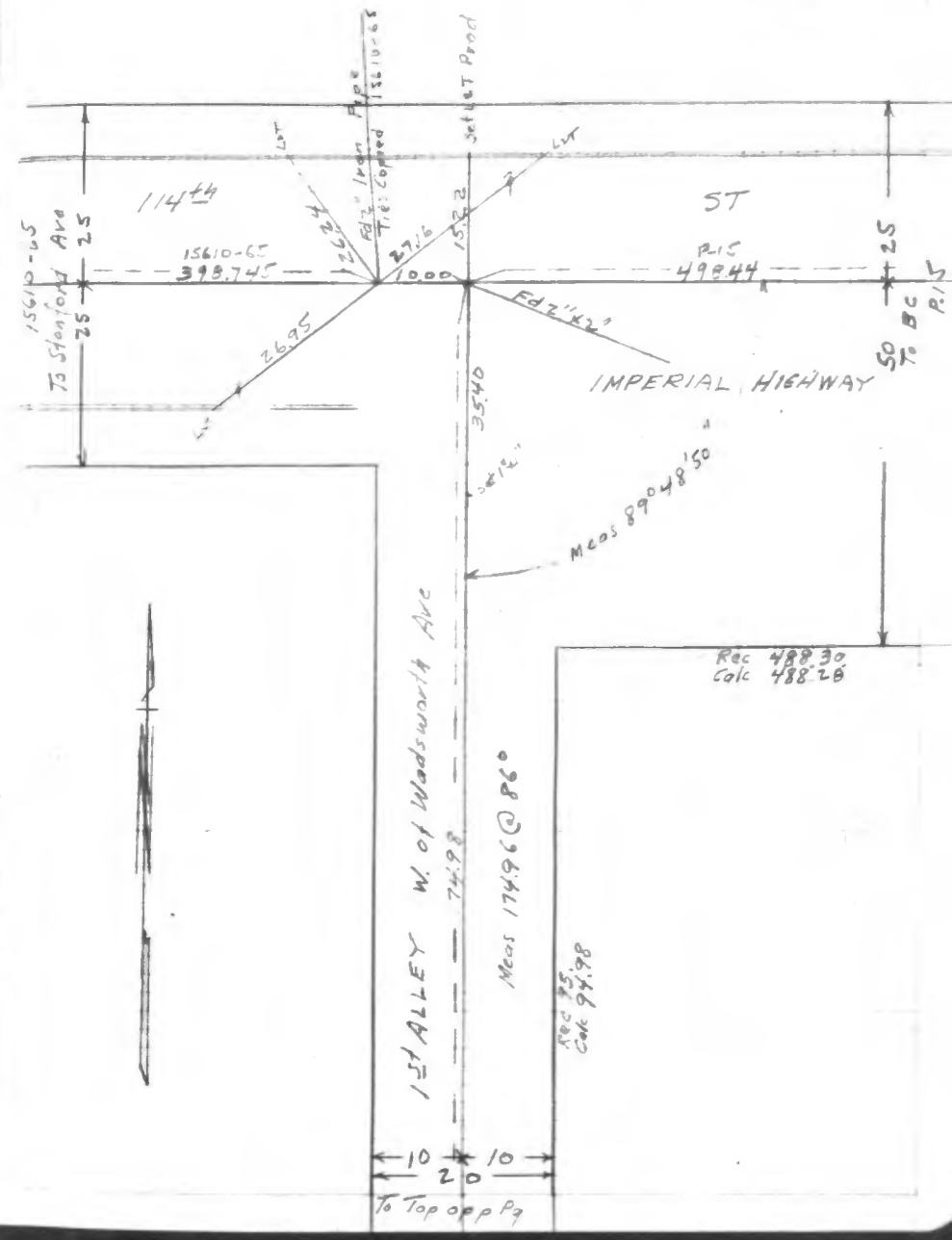

INDEXED JUL 2 1931

IMPERIAL ~~3rd~~ HWY.
BELHAVEN ST to 114th ST

℄ SURVEY + TIES
Ties, Angles, and Measurements

C.W. Clark
H.J. Jobe
H.D. Miller
C.A Nipper

Tract #9083

WIDTH ST 100.00

Tape L-129 1816 Pull @ 68° = 100.000

15909

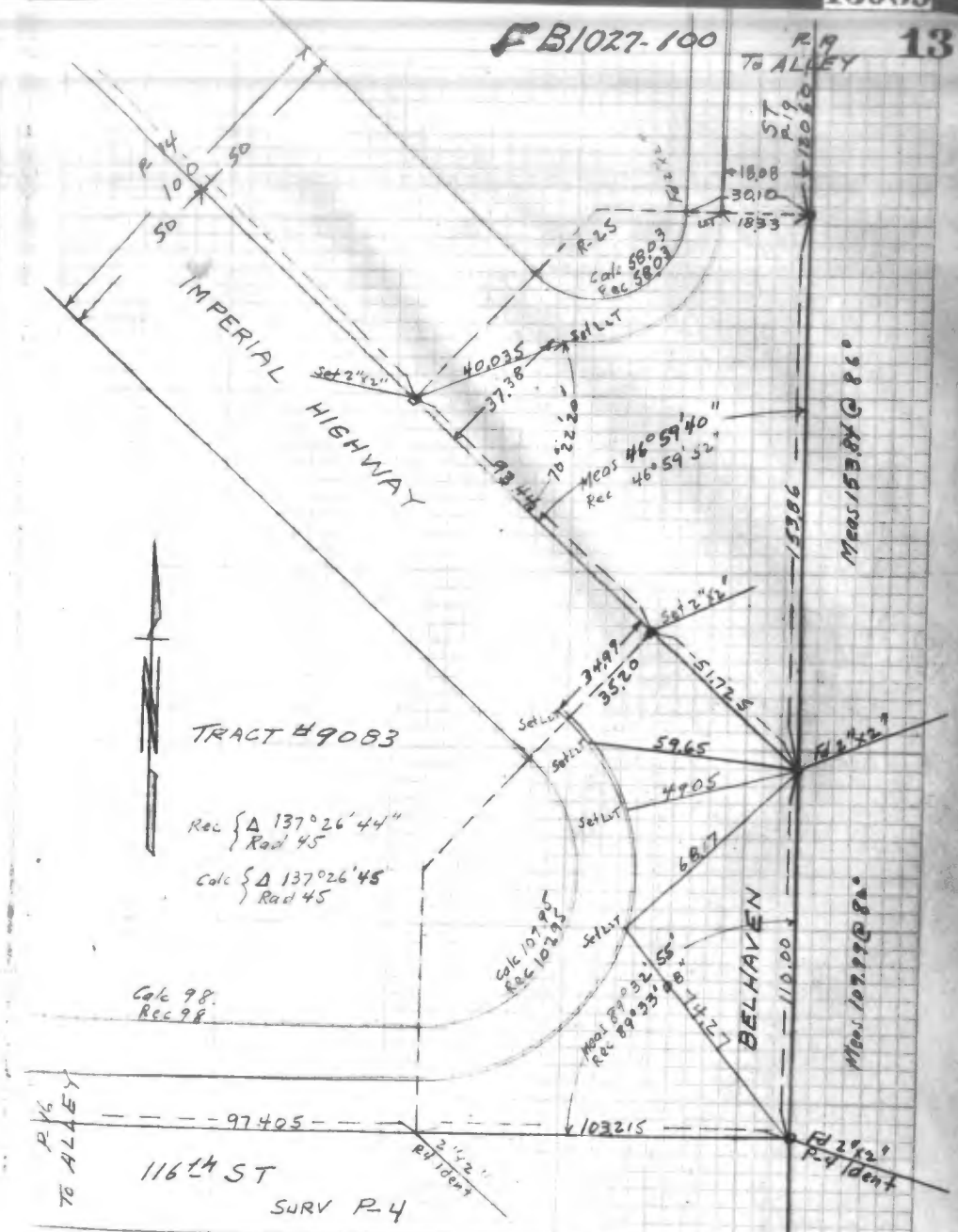

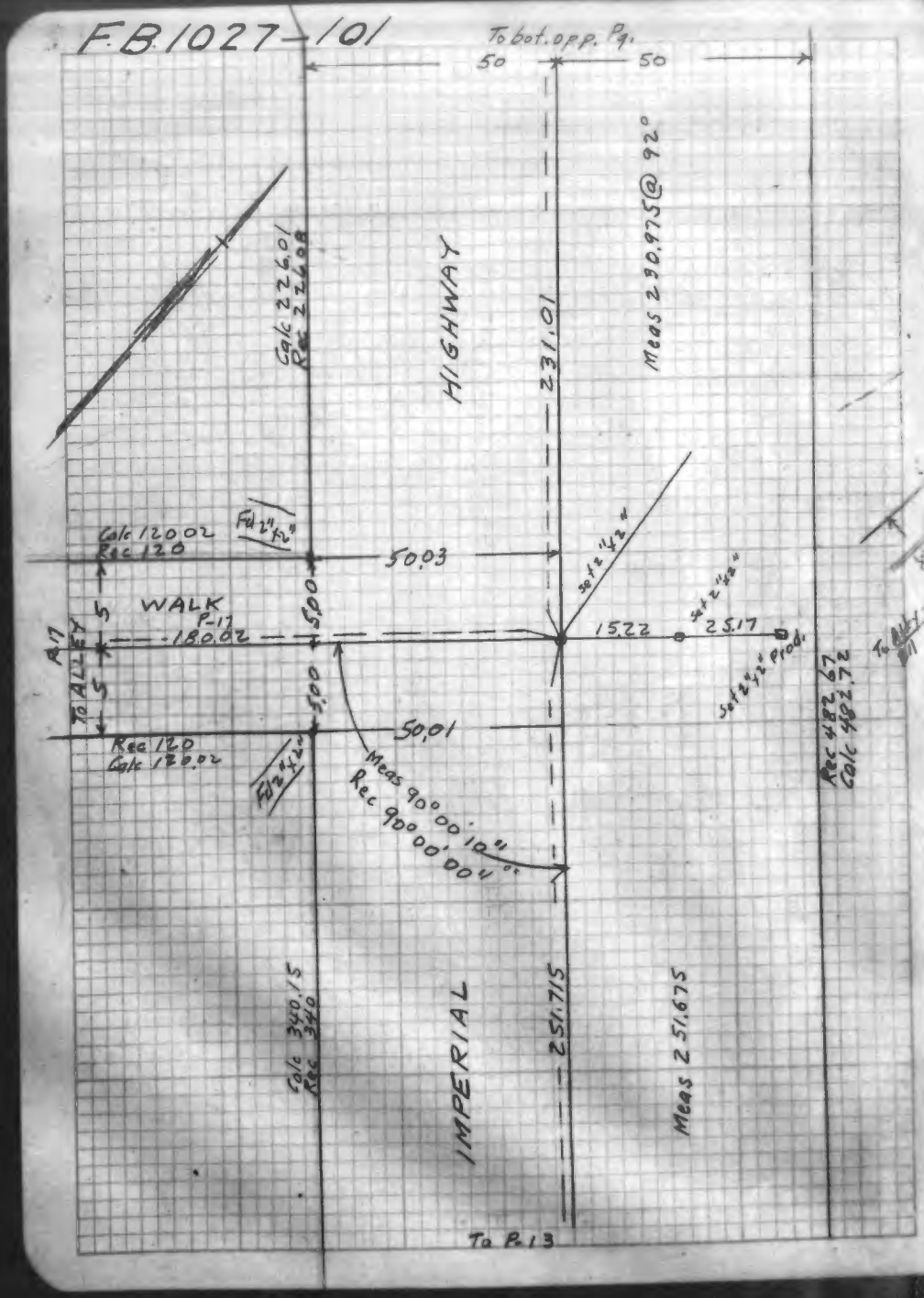
F.B. 1027-101
To bot. opp. Pg.
50
50
HIGHWAY
Calc 226.01
Rec 226.08
231.01
Meas 230.975 @ 92°
Calc 120.02
Rec 120
Fd 2"x2"
50.03
Set 2"x2"
WALK
P-17
180.02
15.22
25.17
Set 2"x2" Prod.
A-17
TO ALLEY
5.00
5.00
50.01
Rec 120
Calc 120.02
Meas 90°00'10"
Rec 90°00'00"
Rec 482.67
Calc 482.72
Calc 340.15
Rec 340
IMPERIAL
251.715
Meas 251.675
To P.13

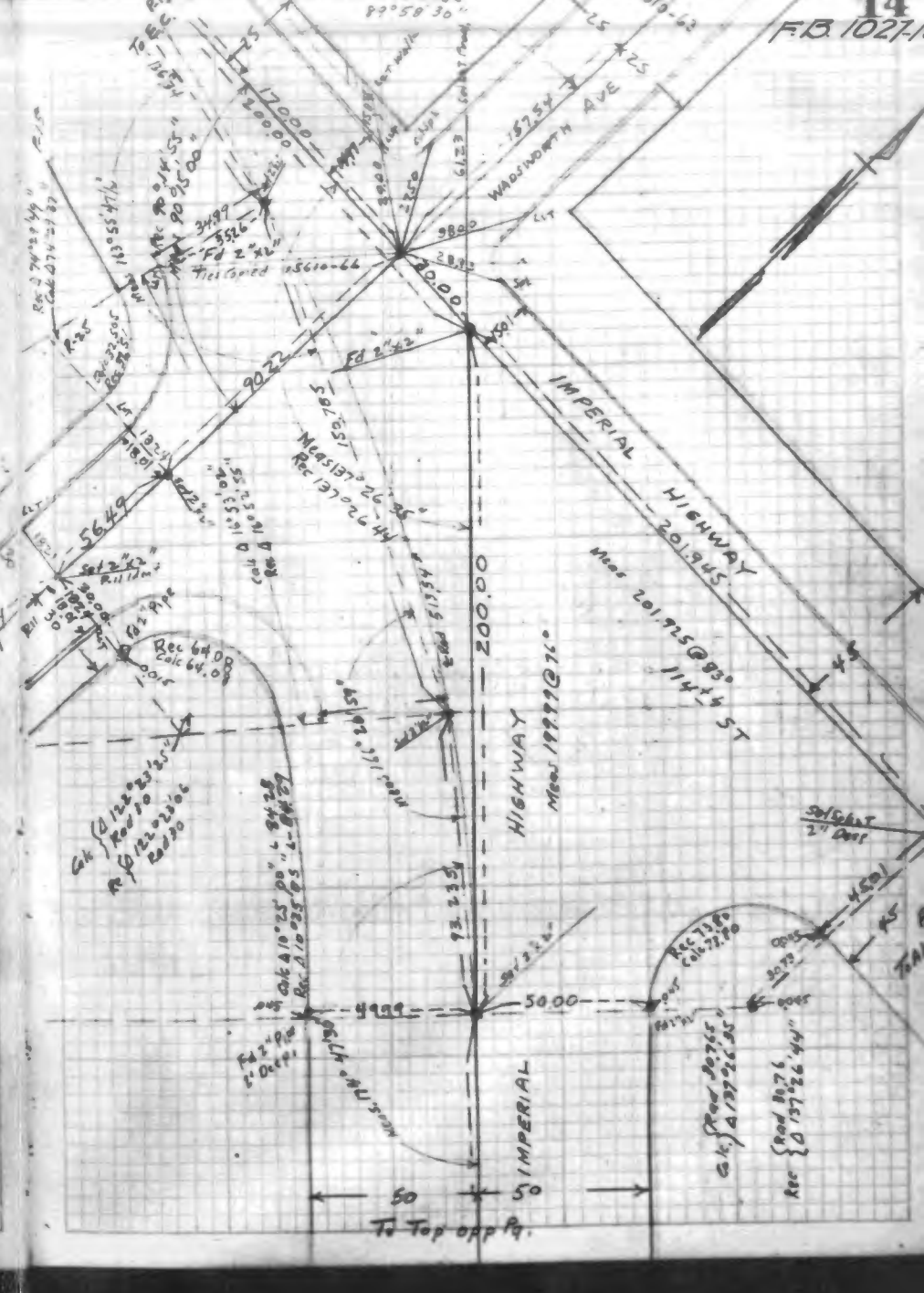
15610-66
89°58'30"
15610-62
To E.C.
R.13
17.00
200.00
WADSWORTH AVE
157.54
9800
20.00
Fd 2"x2"
Restored 15610-66
90.22
Meas 137°26'44"
Rec 137°26'44"
IMPERIAL
HIGHWAY
Meas 201.945 @ 93°
114th ST
56.49
Set 2"x2"
Rec 64.00
Calc 64.00
200.00
HIGHWAY
Meas 199.77 @ 76°
73.23
50.00
49.99
IMPERIAL
Rec 73.80
Calc 73.80
50
50
To Top opp Pg.

F.B. 1027-103



F.B. 1027-104

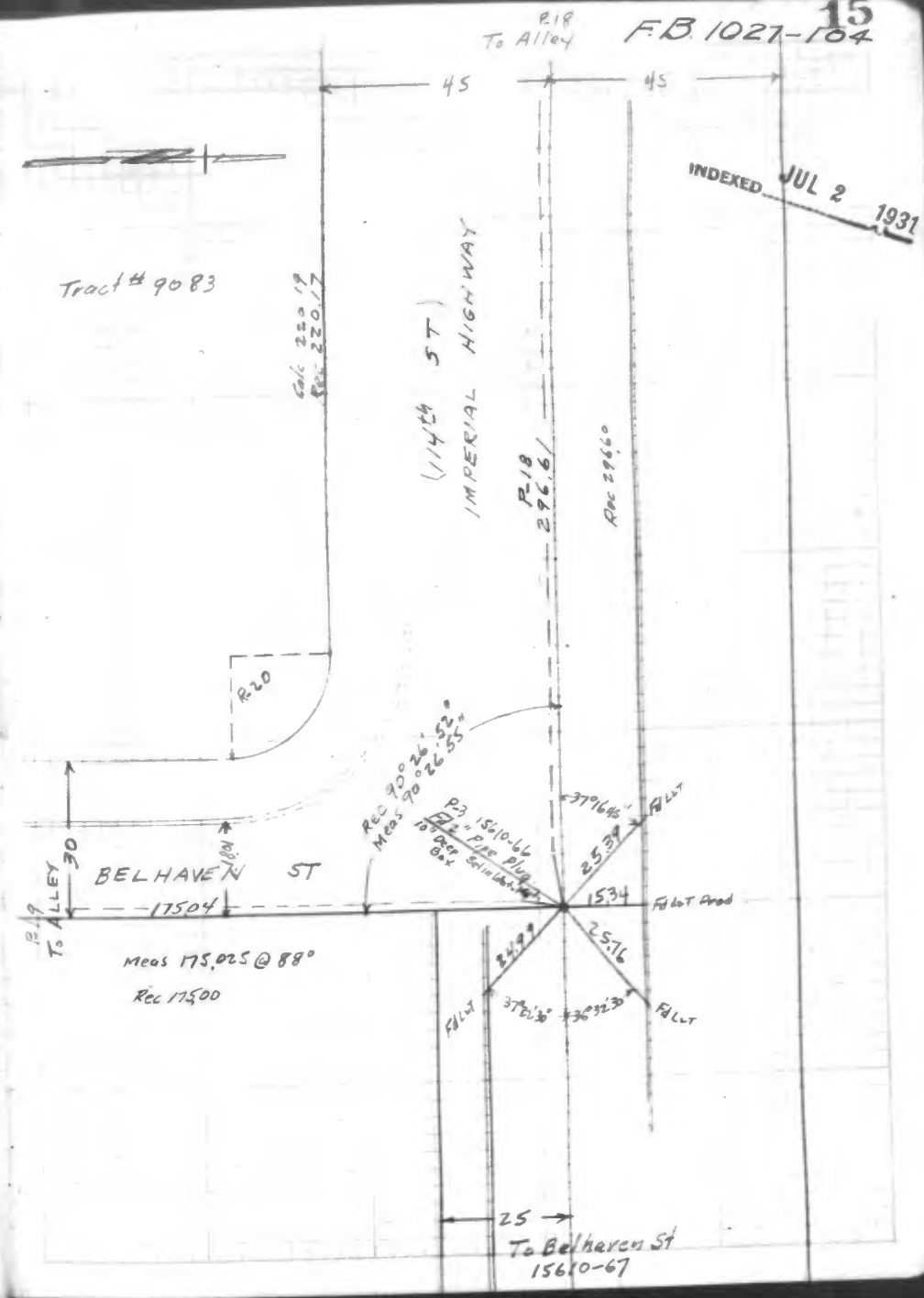

INDEXED JUL 2 1931

15909

INDEXED JUL 2 1931

1st ALLEY So. of Imperial Highway

116th ST to WADSWORTH AVE

℄ SURVEY + TIES

Ties, Angles, and Measurements

June 1930

C. W. Clark
H. J. Jobe
H. D. Miller
C. A. Nipper

Tract # 9083

WIDTH ALLEY 20 Ft.

Tape L-129 1816 Pull @ 68° = 100000

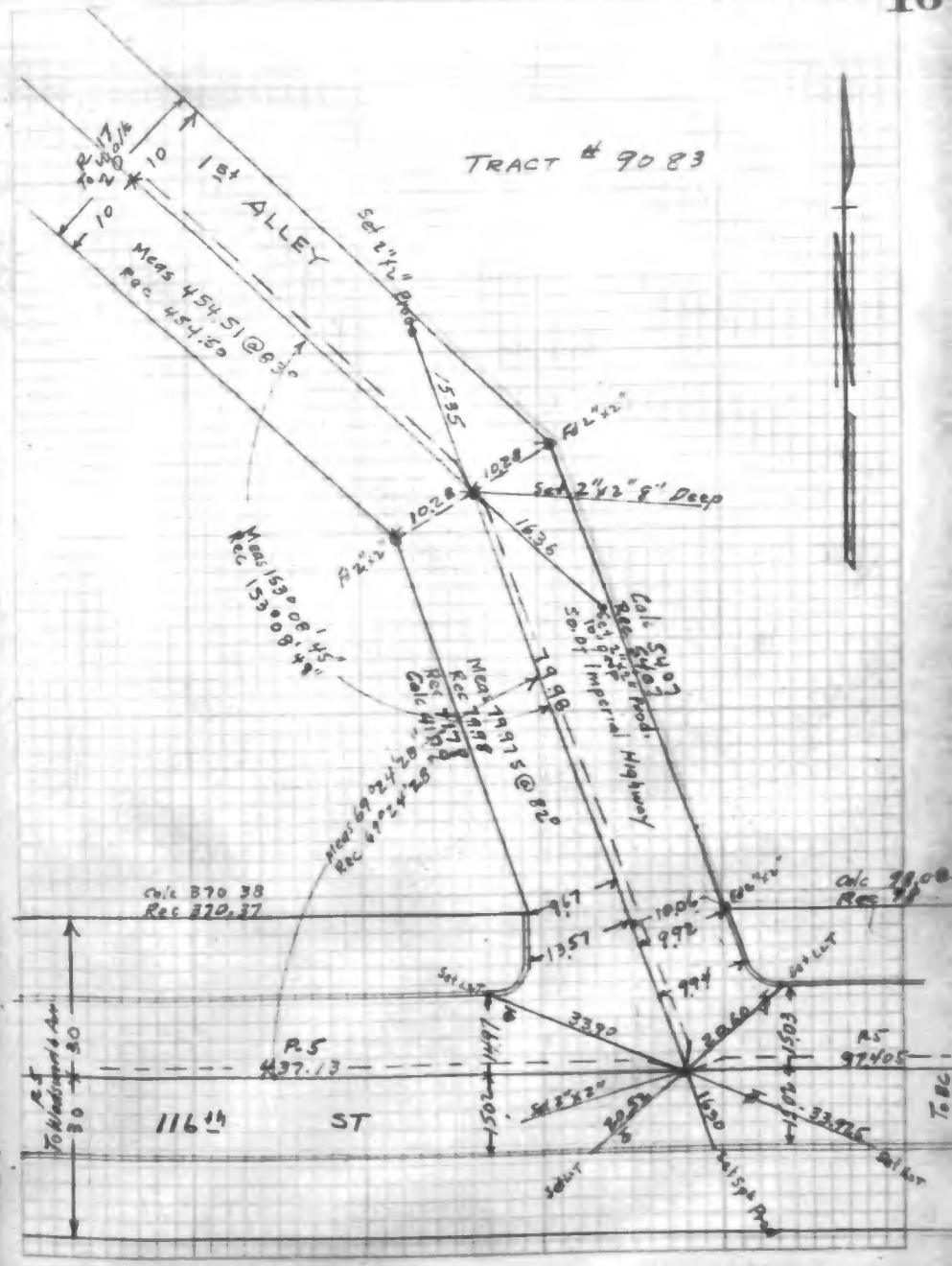

FB 1027-107



15909
17
INDEXED JUL 2 1931

F.B. 1027-108

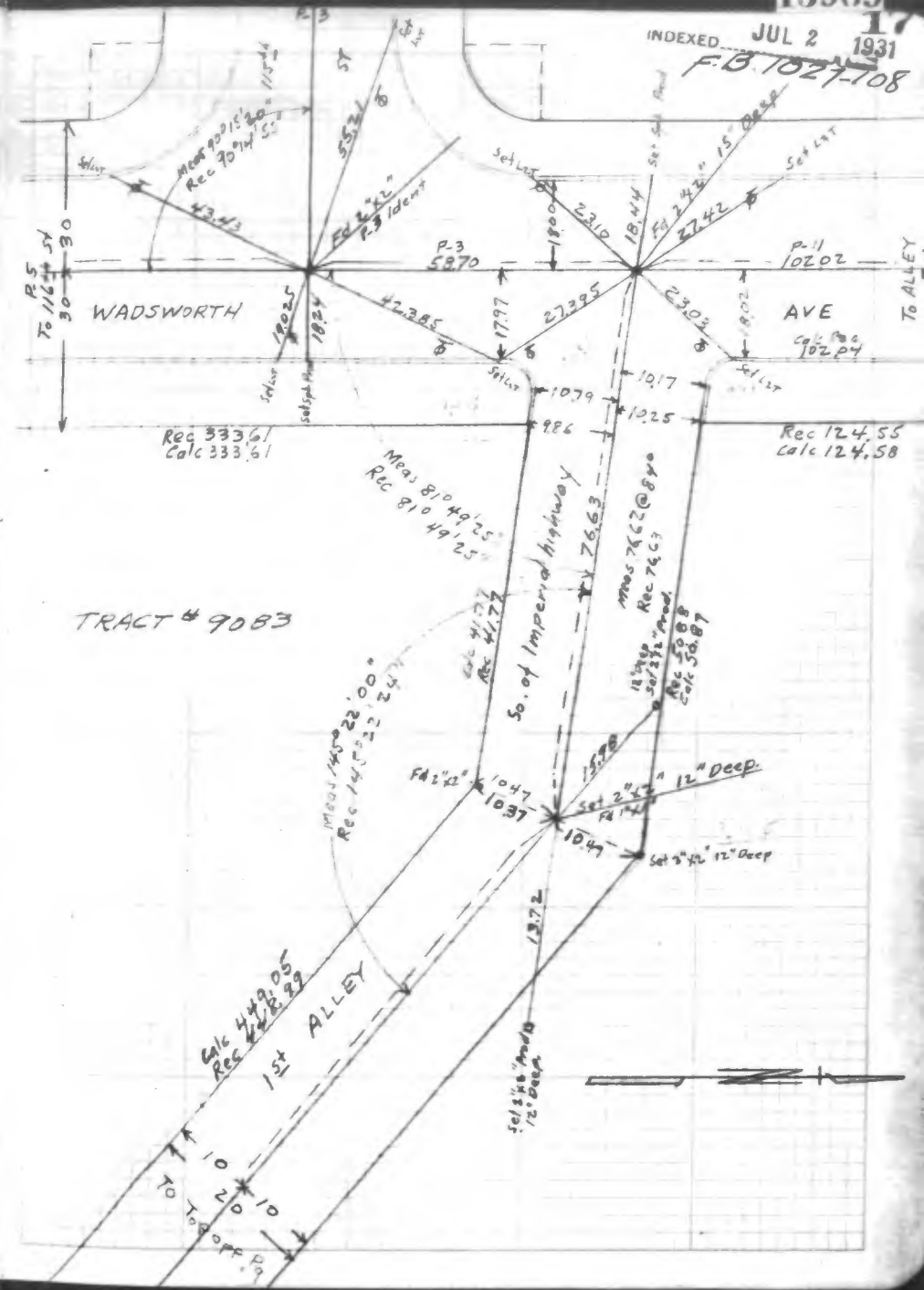

1st ALLEY W. of BELHAVEN ST
BELHAVEN ST to (Imperial Highway) 114th ST
and
1st ALLEY So of (Imperial Highway) 114th ST
BELHAVEN ST to 1st ALLEY W. of Belhaven St

℄ Survey + Ties
Ties, Angles and Measurements.

June 1931

C. W. Clark
H. T. Tobe
H. D. Miller
C. A. Nipper

Tract #9083

WIDTH ALLEY 20 Ft

Tape L-129 18#6 Pull @ 68° = 100.000

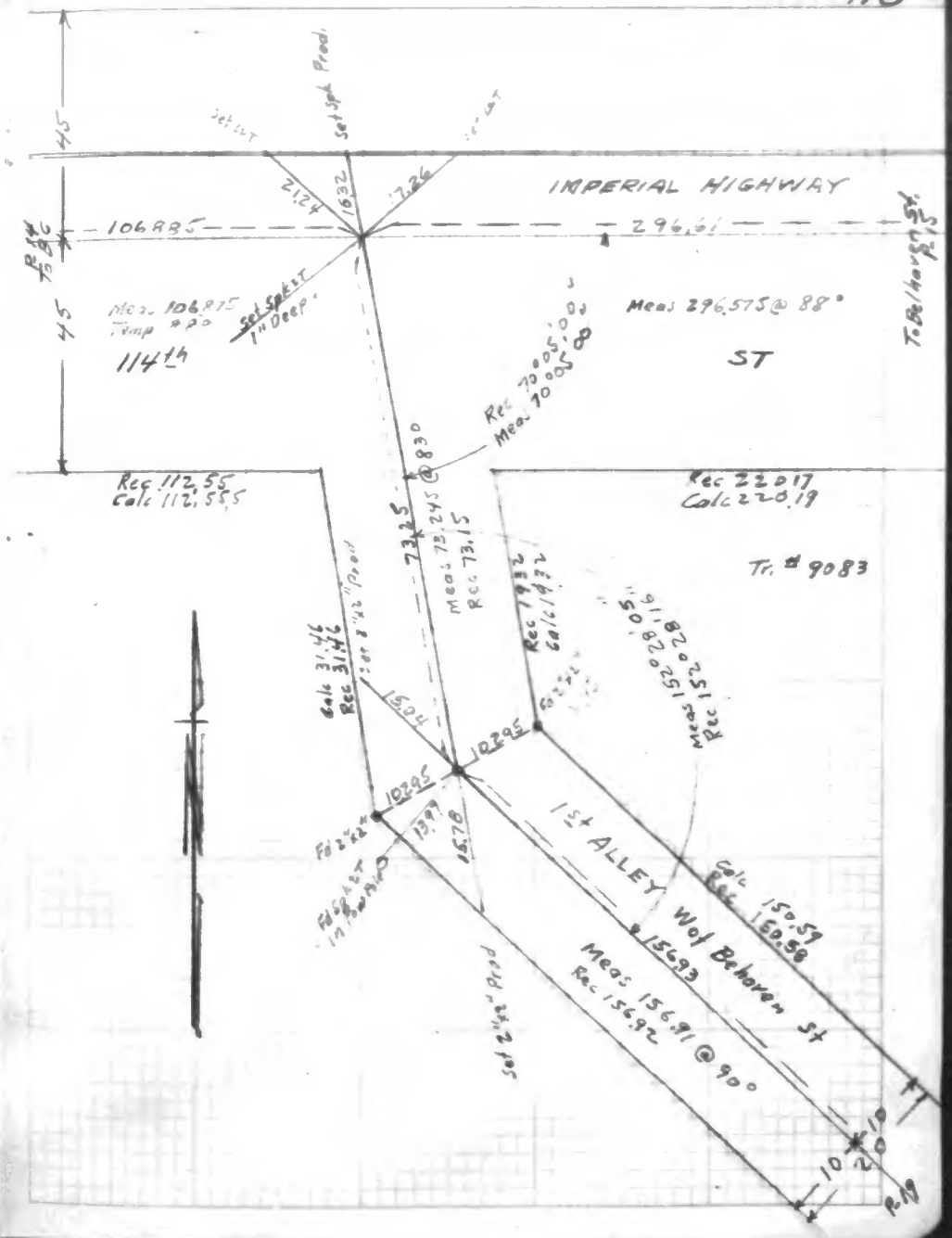
IMPERIAL HIGHWAY
106.85
296.61
Meas 106.875
Tump 9.20
Set Spike 1" Deep
114th
Meas 296.575 @ 88°
ST
Rec 70.005.00
Meas 70.005.08
Rec 112.55
Calc 112.555
Rec 22.017
Calc 220.19
Tr. # 9083
Meas 73.245 @ 8.30
Rec 73.15
Calc 31.46
Rec 31.46
Set 3/4" Pipe
Rec 17.932
Calc 17.932
Meas 152.0516
Rec 152.0281
1st ALLEY
W of Belhaven St
Calc 150.59
Rec 150.58
Meas 156.91 @ 90°
Rec 156.92
Set 3/4" Pipe
Set Spike Prod.
Set Cut
Set Cut
Set Cut

INDEXED JUL 2 1931

F.B. 1027-111

TRACT #9083

Rec 137°
Meas 137°26'44"
50"

Fd 2"x2"

P.18

10.73
Block

Set 2"x2"
Prod

12.975

16.34

Fd spikes
Available

33.86

33.86

68°43'25"
68°43'25"

24.72

10.00

Rec 10.89
Calc 5.90

10

10

10

1st ALLEY

Rec 300
Calc 300.02

104.48

Meas 138.315 @ 98°
Rec 138.33

Calc 123.47
Rec 123.44

1st ALLEY So 114th ST

123.58

Meas 157.41 @ 98°
Rec 157.42

Rec 86.82
Calc 86.82

Meas 90°26'50"
Rec 90°26'54"

Rec 154° 05'54"
Meas 154° 06'00"

Calc 95.35
Rec 95.33

W of Belvaden St

Fd 2"x2"

Calc 22.09
Rec 22.09

Set 2"x2"
12" Deep

15.255

10.26

10.26

15.705

58.95

Meas 58.845 @ 83°

Rec 32.84
Calc 32.84

Set 2"x2" Prod

Fd 2"x2"

Meas 107°06'02"
Rec 107°06'02"

Calc 119.36
Rec 119.36

To 114th St
Imperial Highway

8.15

30

Calc 100.20
Rec 100.16

Set Lot

ST

P.15
Rec 175.00

18.04

27.20

30.83

Fd 2"x2"
12" Deep

9.95

10.00

10.03

9.97

30.56

27.17

18.00

Set Lot

BELHAVEN

Calc 80.98
Rec 80.98

Fd 2"x2"

Set Lot

18.03

16.85

25.13

10.02

10.01

11.75

10.11

10.92

29.02

23.46

Set 2"x2"
2" Deep

18.04

110.44

Rec 99.44 Error
Meas 110.42 @ 86° To 114th St

Meas 559.875 @ 86° To Imperial Highway

Meas 120.585 @ 86° To Imperial Highway

Rec 2.25.42 Error
Meas 274.45

120.60

To Imperial Highway

P.13

F.B. 1027. 113

INDEXED APR 25 1934

Imperial Highway, Proposed
Central Ave to Belhaven St.

℄ Survey + Tie S.

W.O. 36419 (Imperial Highway - Central Ave to 113' E. of Figueroa St.)
C-1827

Loughreed
Cleaver
Leonhardt
Johnson

℄ Ref. 9590-101-102
10603-39
15610-53
15909-4-13-15-19
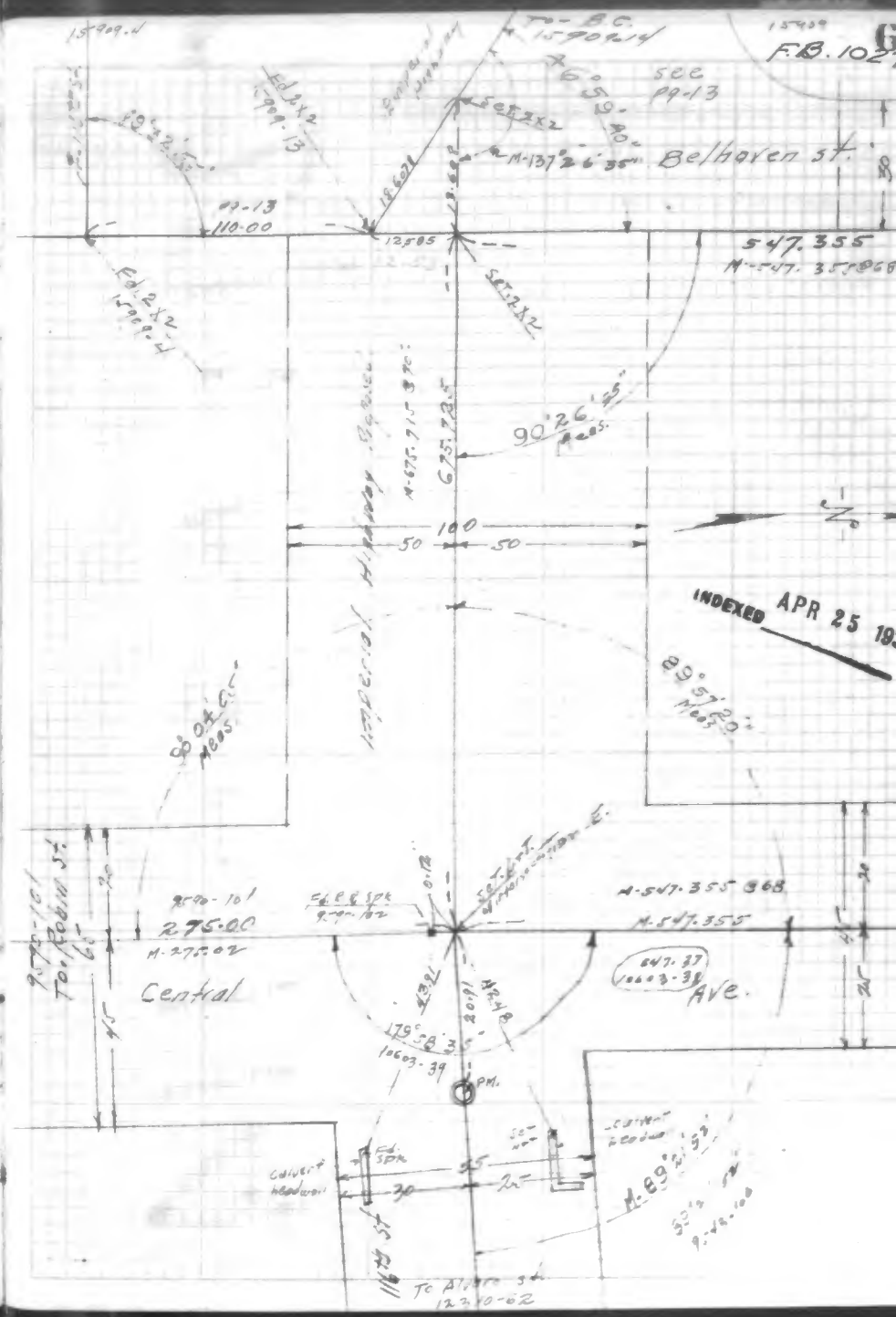
Tape # standardized @ 68° F