3-110 Lomita Blvd., T.V. cable
Dist. notes of aqueduct from
263rd St. P.B. 25-1

BOOK 1034

1034:3-52

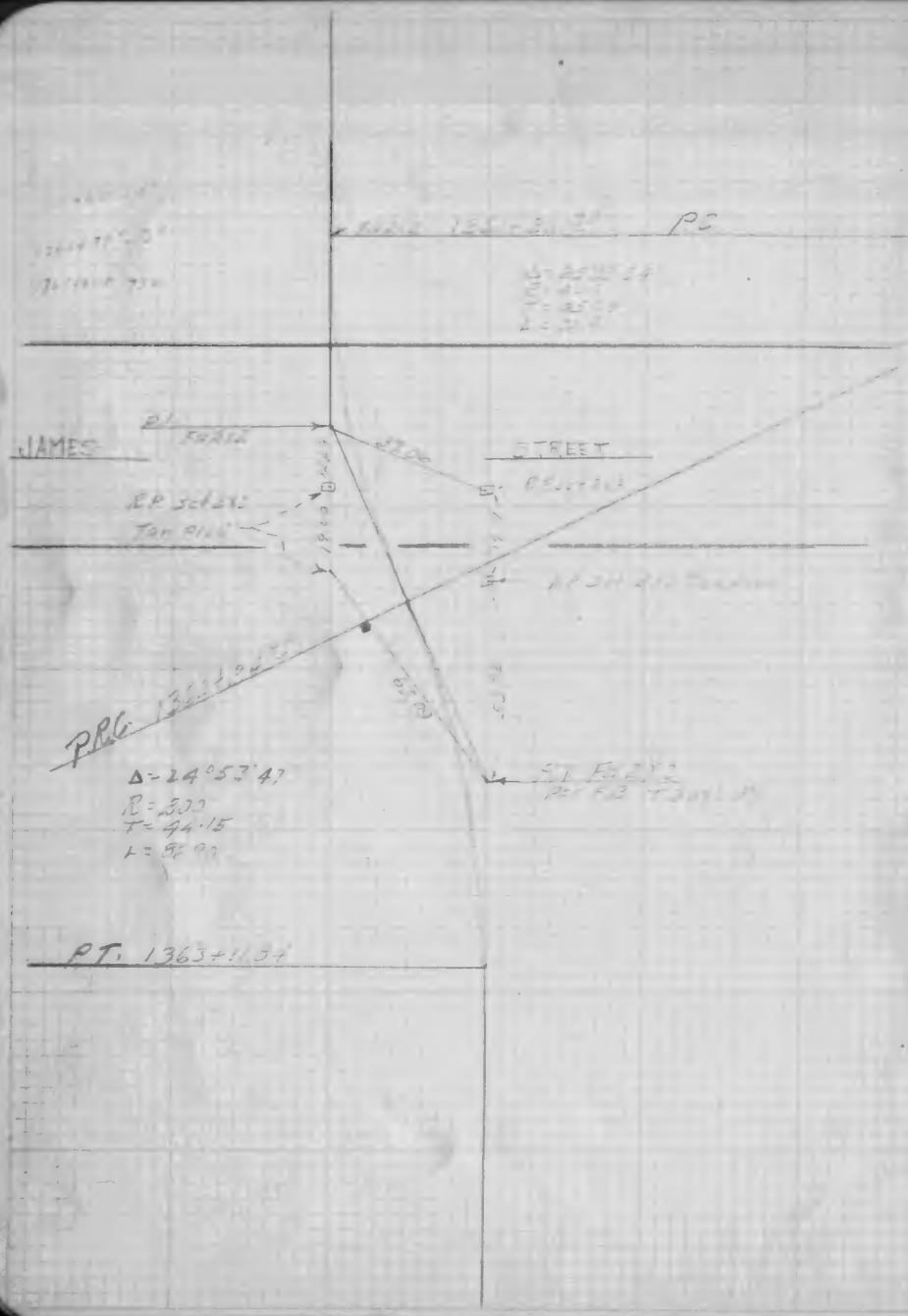

4

1361+18.22 Meas in Pl. 6-23-39

+47.92

+77.33

1362+06.94

1362+36.42

1362+65.94

1362+95.45

1363+25.12 BK=
1363+25.10 Ah
Meas in Pl. 6-22-39

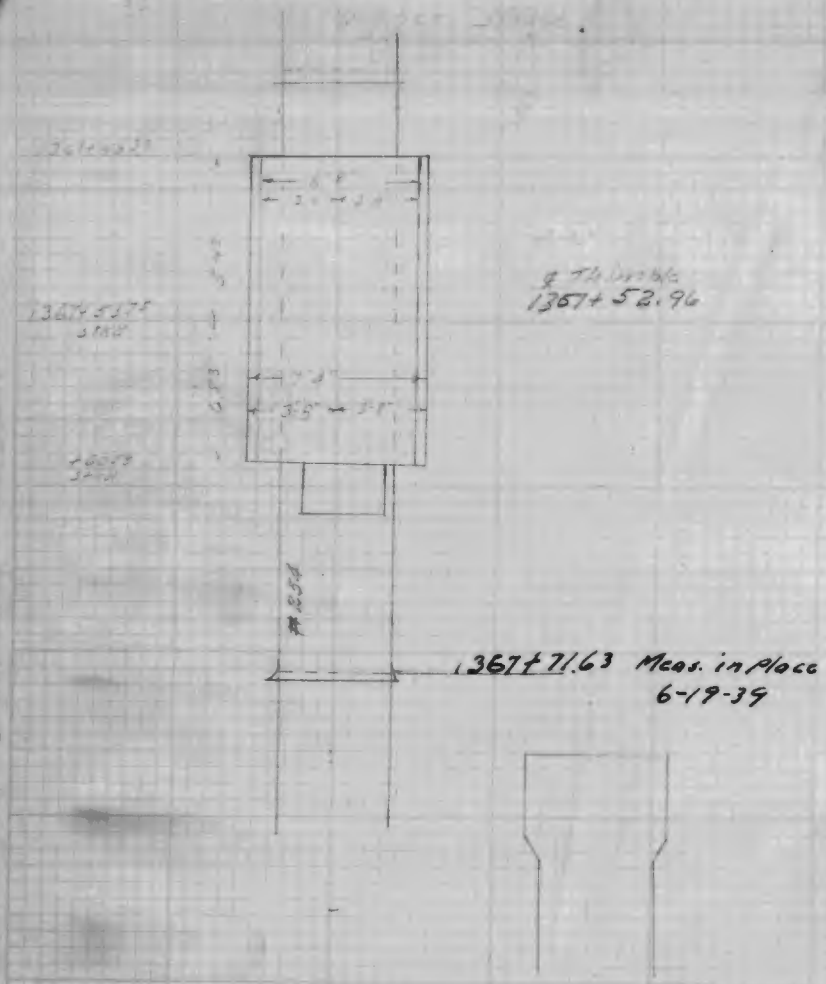
1367+52.96
1367+71.63 Meas. in Place
6-19-39


5

6
TYPE C
7/16" Plate
3/16" Enamel
2" Gunite
2 5/8"
2.34
9.2"
4.6"
1/2" Plate
3/16" Enamel
1" Gunite
3.83
0.13
3.96
2.12
1.84
2.34
1.62
3.00
PLAN
2.82
2.23
1.84
1.76
1.72
7/16" Plate
3/16" Enamel
3/8" Gunite
TYPE 13"
1376+35.26
inv. in Pl.
6-19-39
Type "C" Coating
#225
El
10.69
1376+
inv. in Pl.
El. 9.2
1376+
inv.
9.51
PROFILE
1376+
inv.
9.76
El. 13.72
Type "B" Coating
#224
#224A

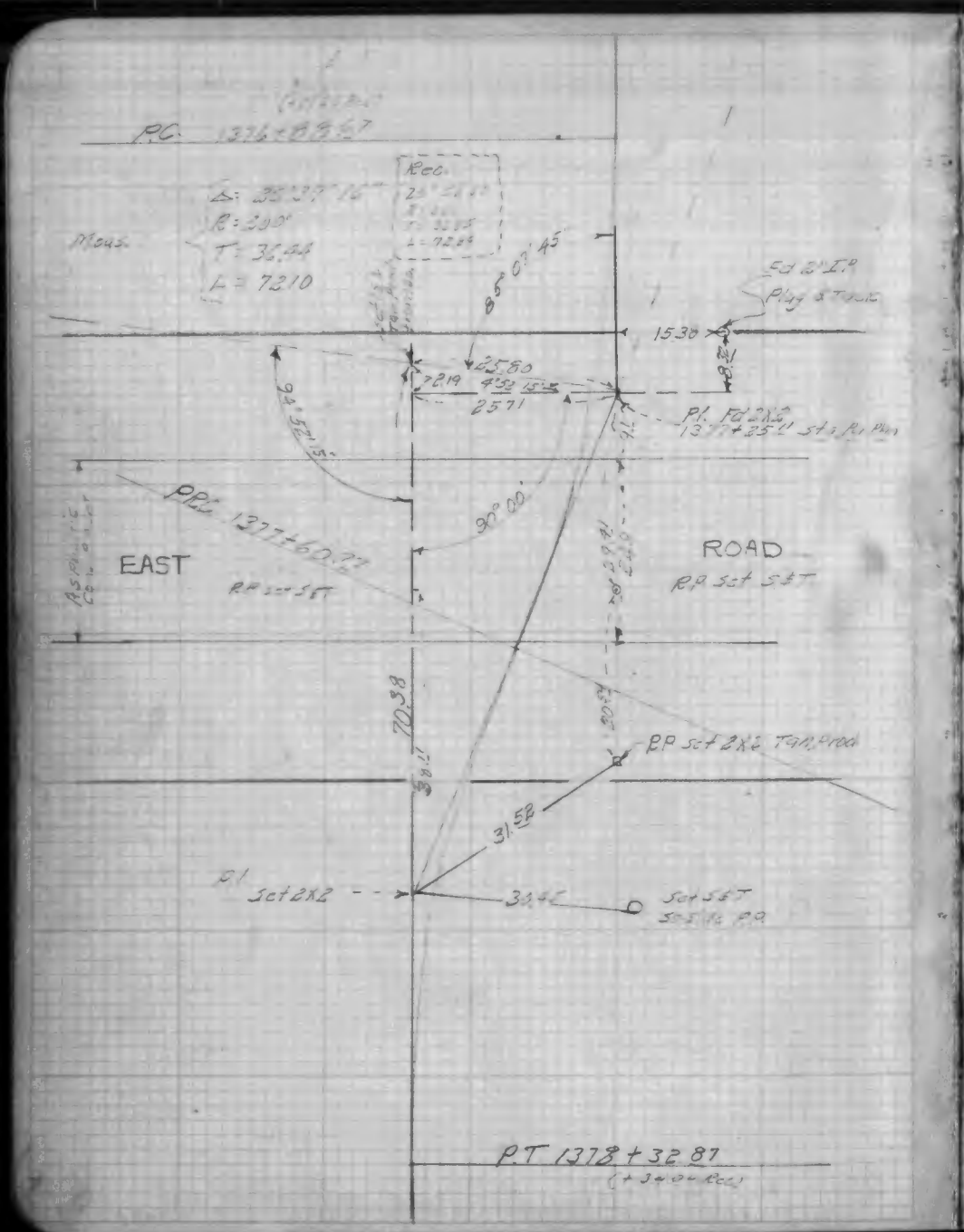
P.C. 1376+88.67
Meas.
Rec.
R = 200'
T = 36.44
L = 72.10
85° 07' 45"
Fd 2" I.P.
Plug & Tack
15.38
25.80
72.19
25.71
94° 52' 15"
P.I. Fd 2X2
1377+25.11 Sta. Pr. Plan
PRC 1377+60.77
90° 00'
EAST
ROAD
RP Set S&T
RP Set S&T
70.38
RP Set 2X2 Tan. Prod.
31.52
P.I. Set 2X2
Set S&T
P.T. 1378+32.87
(+34.04 Rec.)

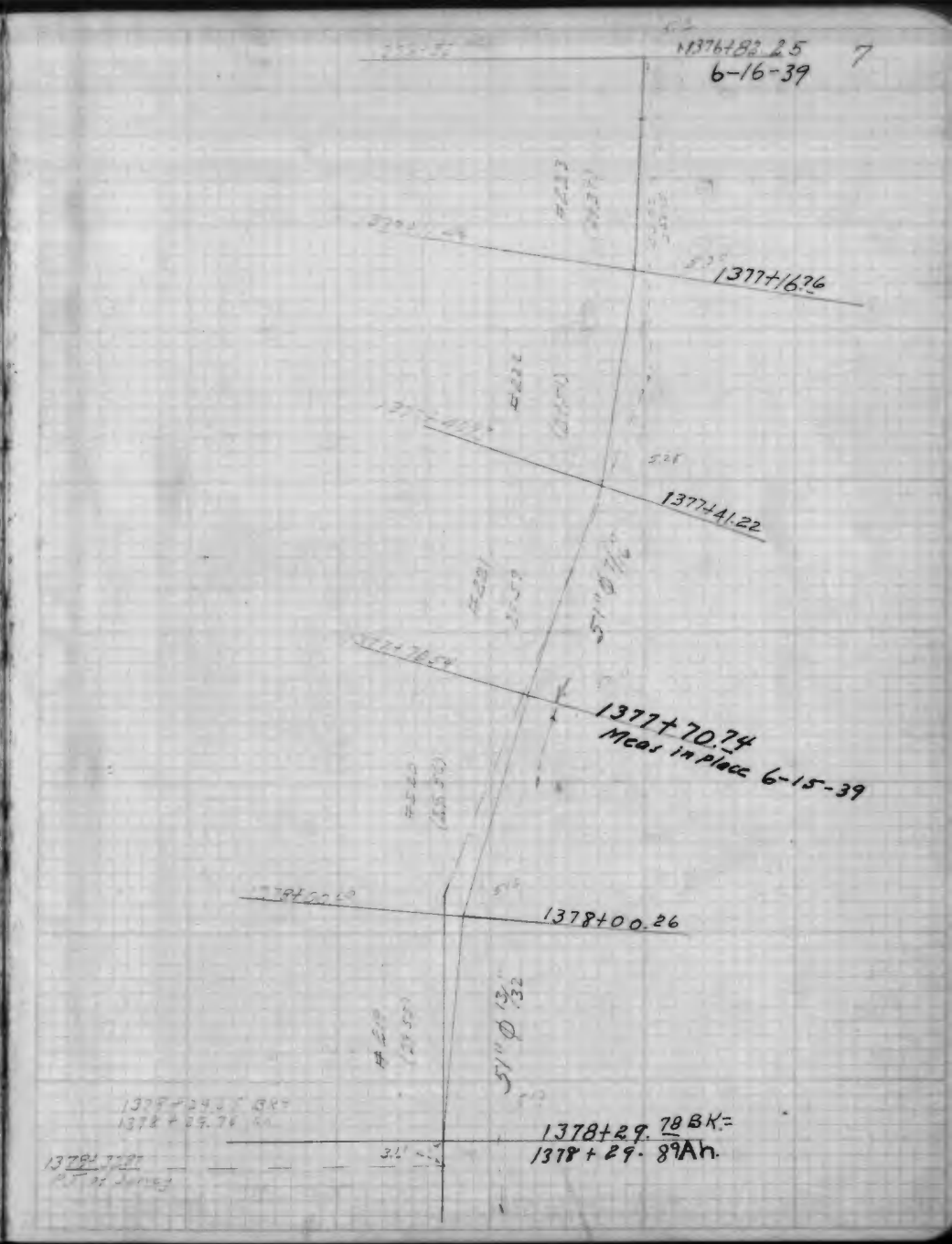
1376+82.25
6-16-39
7
1377+16.76
1377+41.22
1377+70.74
Meas in place 6-15-39
1378+00.26
1378+29.78 BK=
1378+29.89 Ah.

#215-A FILL-IN SECTION

"Used 7/16" Plate"

Emsco had no 13/32" Plate available for Fill in section.

1395+46.32 PRC
Compound Curve Data
Fd 2" SP
Pt. Set 2x2
Pt. Set 2x2
1396+07.81 sta from N.
30°
89°
90°
0°12' 23"
Fd 2" SP
Bk. 1397+88.29 Meas sta from North
Ah. 1396+06.37 Meas sta from South
Set on Prop. Line. For H-3266
Prop. Line

9
1395+25.99
1395+55.72
+85 .49
Pt. of Survey Line
1396+14.96
+44.44
+73.92
Pt. of Survey Line
1397+03.44
1397+33.04. Bk =
1396+17.27 Ah
Meas in Pl.
6-12-39
1383+51
1384+54
Meas. in
6-13-39

Frame
1 Story
Frame
Dwelling
Porch
214TH
ST
1405+60.69 POT.



1415+26
1396+06
9 20

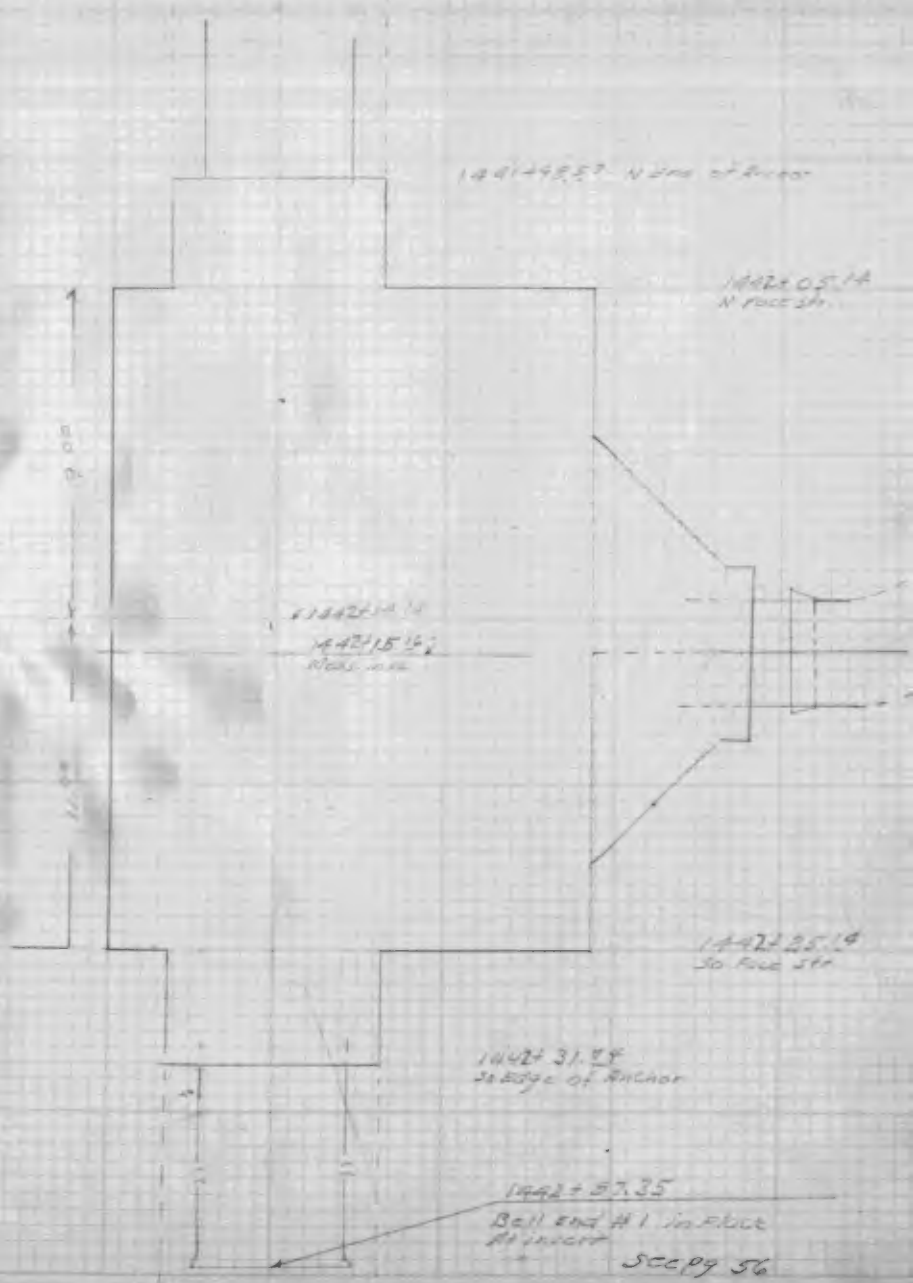
1441+48.57 N End of Anchor
1442+05.14
N Face Str.
1442+14.14
1442+15.16
1442+25.14
So Face Str.
1442+31.74
So Edge of Anchor
1442+57.35
Bell End #1 in Place
At invert
See pg 56

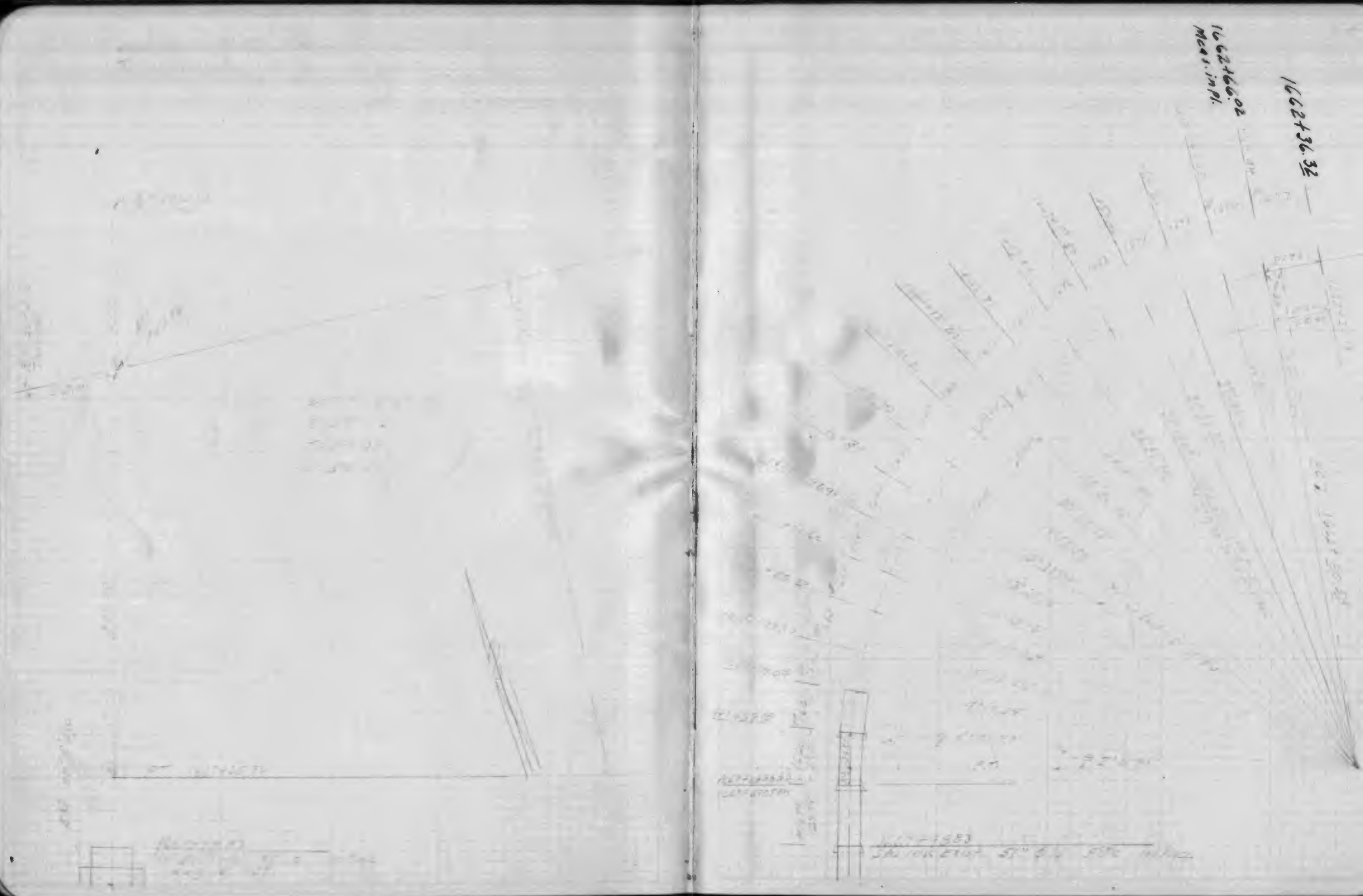
1662+36.32
1662+66.02
Meas. in Pl.

F.B. 1034-23

MET. WATER F.B. 25-2

F.B. 1034-24

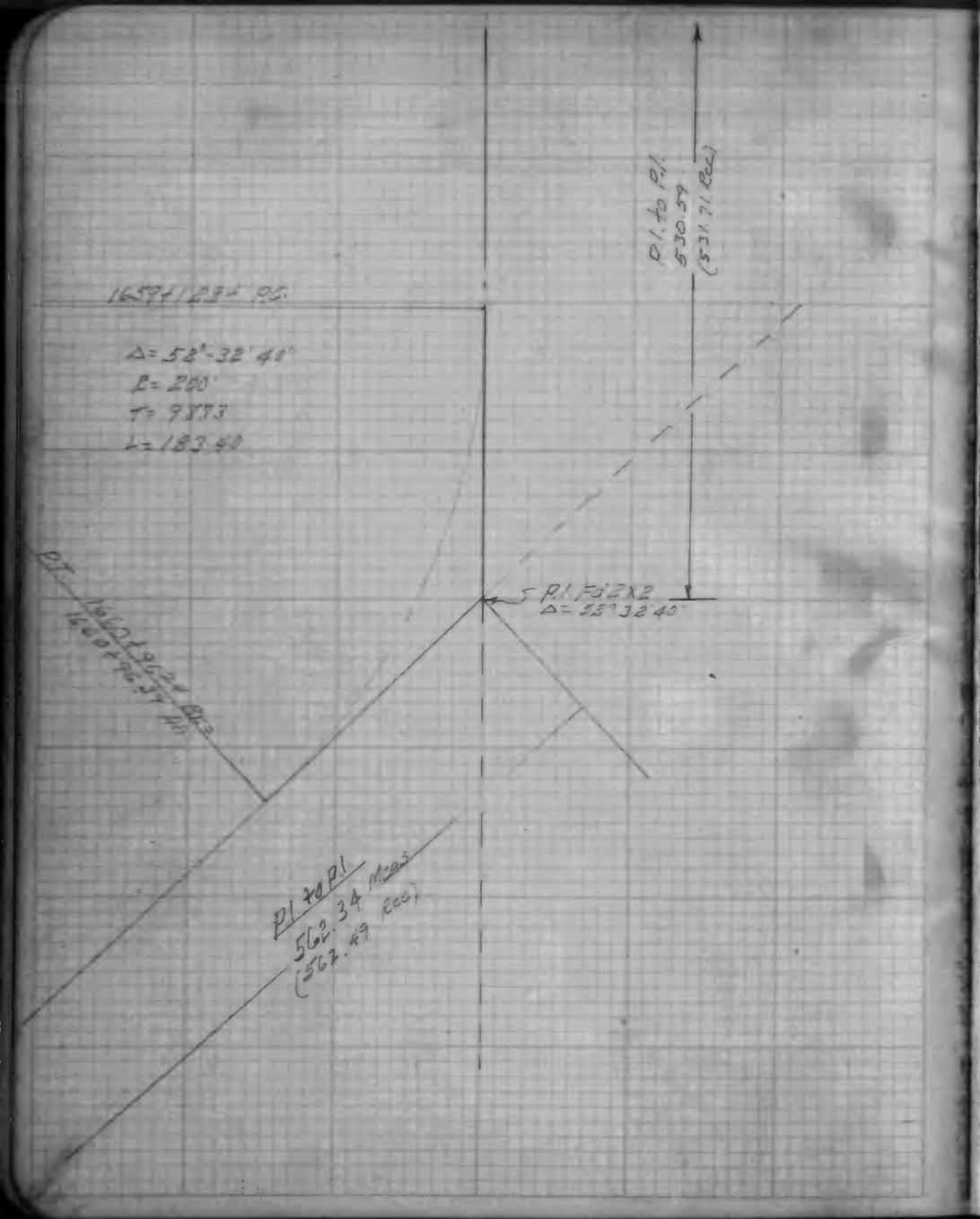

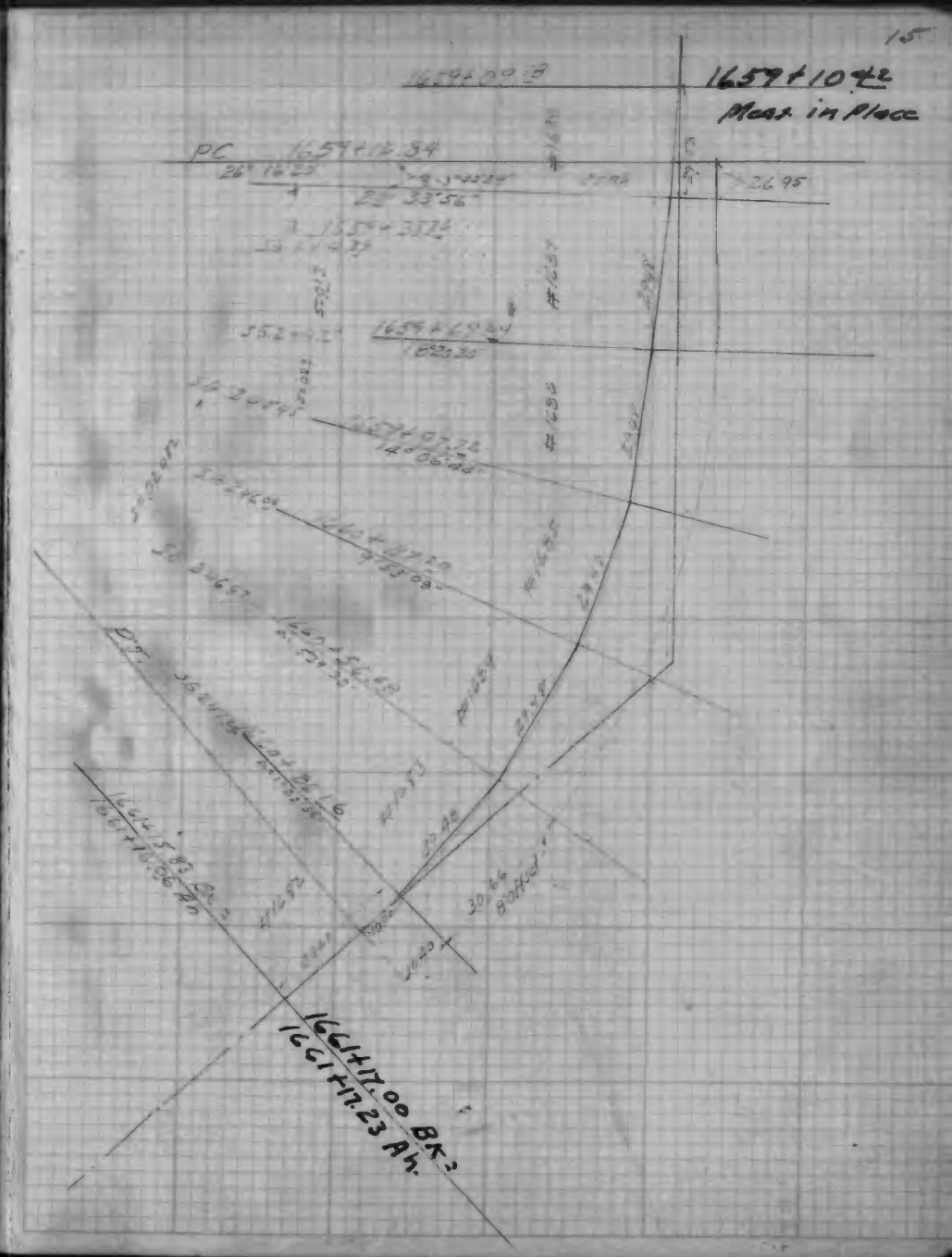

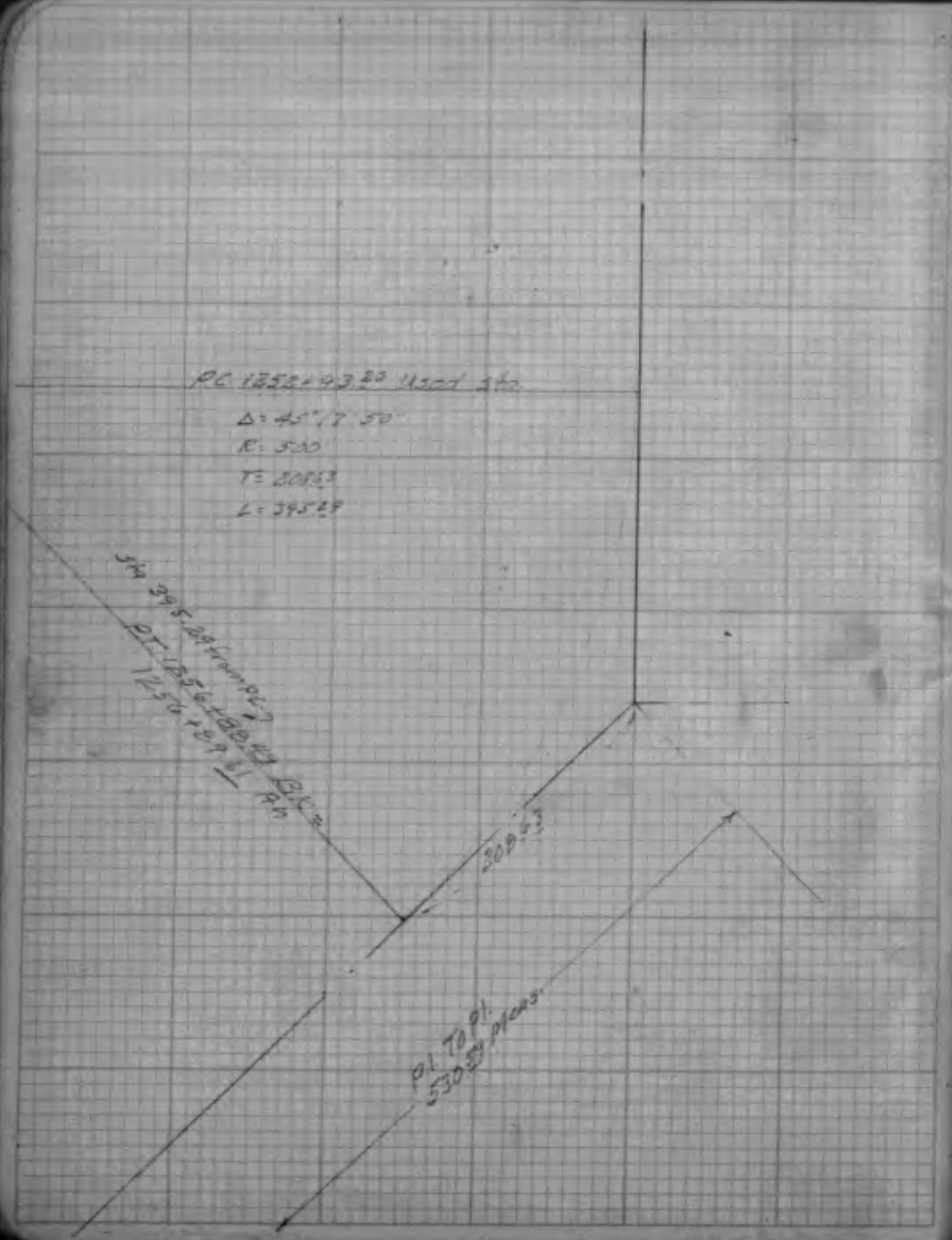
PC 1252+93.20 Used sta.
Δ = 45°17'50"
R = 500
T = 208.63
L = 395.29
208.63
PI. To PI.
530.59 Meas.


1652+87.92
Meas. in Pl.
1657+00.90 BK=
1657+02.33 Ah

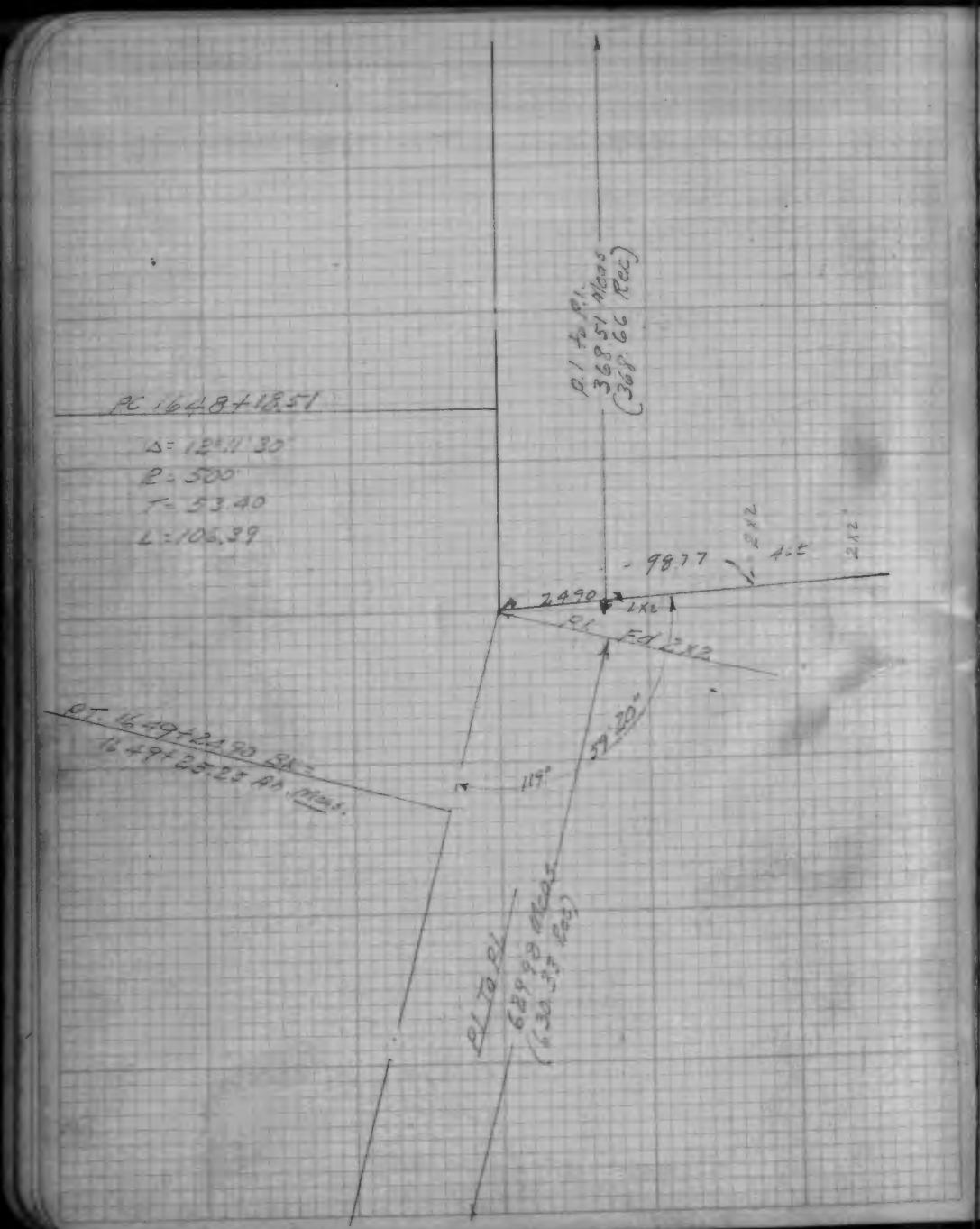
PC 1648+18.51
Δ = 12°11'30"
R = 500'
T = 53.40
L = 106.39
P.I. to P.I. 368.51 Meas (368.66 Rec)
2490
98.77
PT. 1649+24.90 BK
1649+25.25 Ah Meas.
119°
59°20"
P.I. to P.I. 629.98 Meas (630.33 Rec)

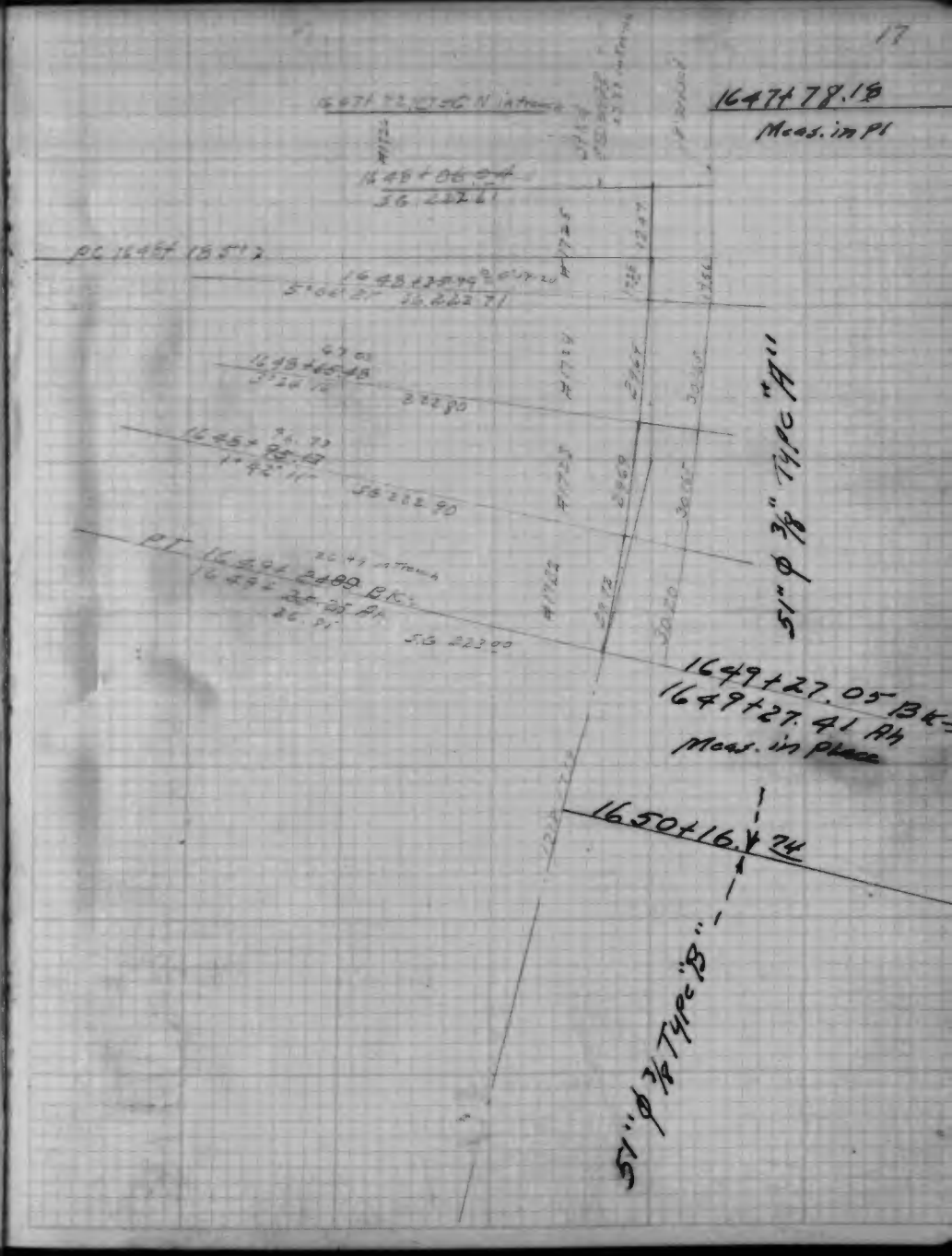
17
1647+78.18
Meas. in Pl
PC 1648+18.51
1649+27.05 BK
1649+27.41 Ah
Meas. in Place
1650+16.74
51" φ 3/8" Type "A"
51" φ 3/8" Type "B"

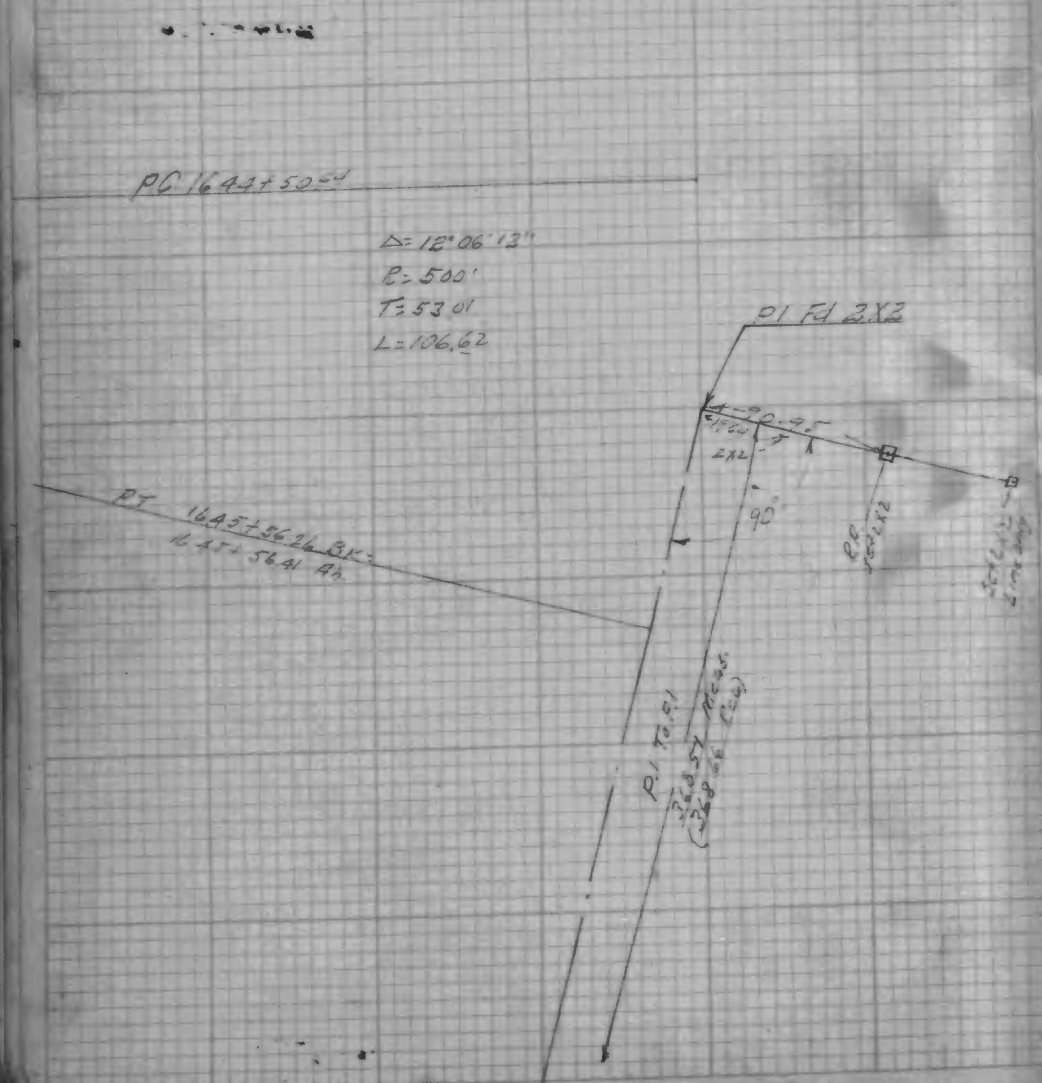
PC 1644+50.64
Δ=12°06'13"
R=500'
T=53.01
L=106.62
P1 Fd 2X2
90°
PT 1645+56.26 BK=
1645+56.41 Ah.
P.I. To.51
368.57 Meas.
(368.66 Cal)

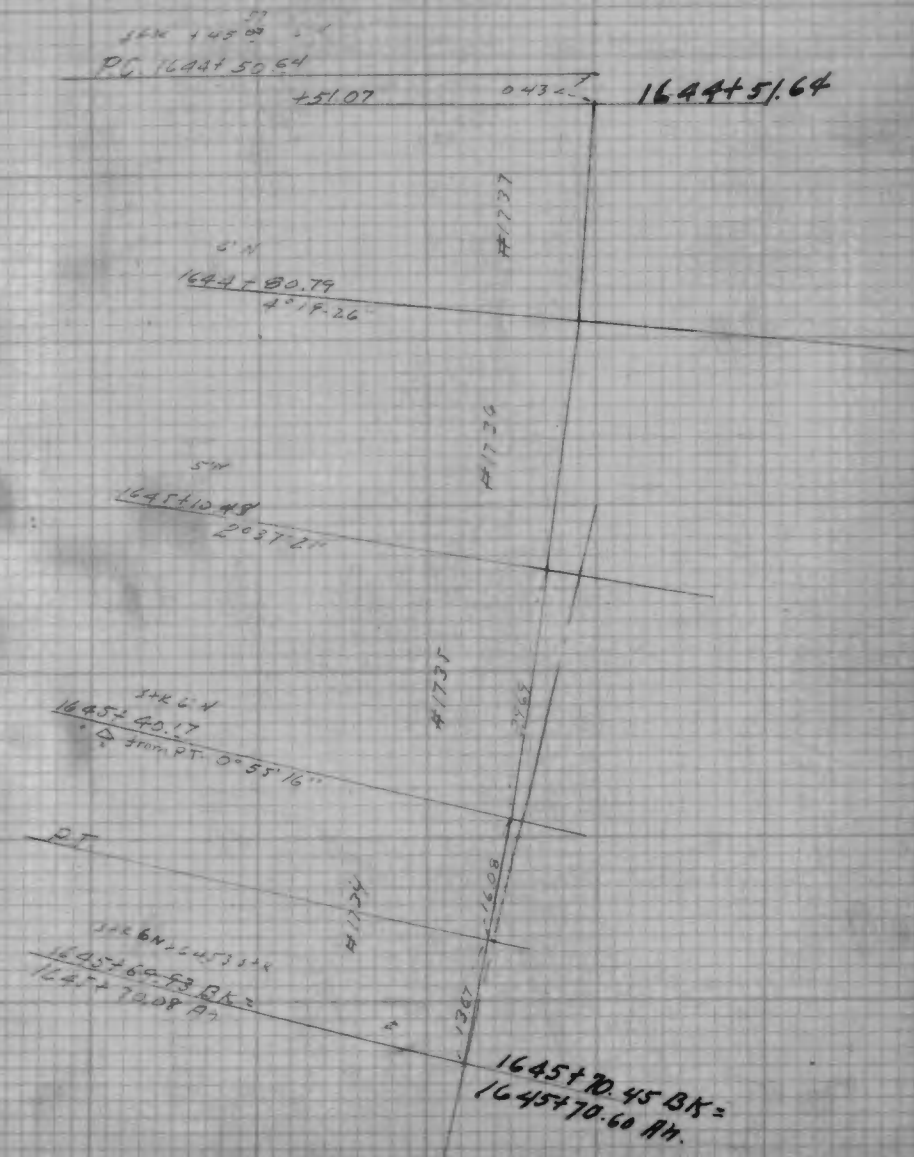
PC 1644+50.64
+51.07
1644+51.64
1644+80.79
4°19.26'
1645+10.48
2°37'21"
1645+40.17
Δ from PT 0°55'16"
PT
1645+69.93 BK=
1645+70.08 Ah.
1645+70.45 BK=
1645+70.60 Ah.


Rec Δ = 71°C.
Used Def Angle for
Pipe Sections
9545
R.P. Set 2X2
30' ±
1643+06.51
1643+06.68
20.52
Fd 2X2
Set 2X2


Cont Pg. 21
19
1635+09.81 Meas. in Place
51"φ 13/32"
1636+79.98
1643+32.32 BK
1643+32.49 Ah

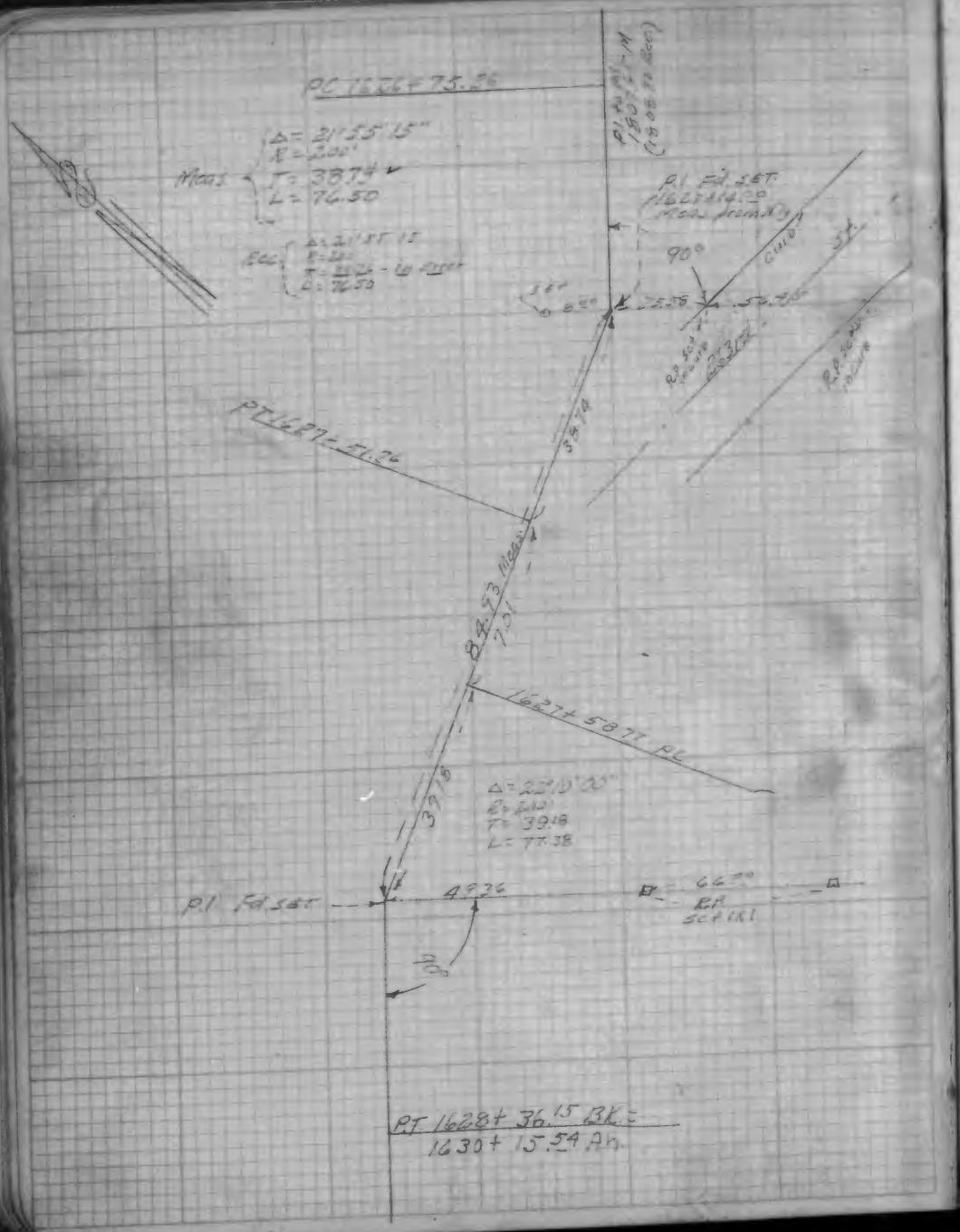
PC 1626+75.26
Δ = 21°55'15"
R = 200'
Meas
T = 38.74
L = 76.50
Rec
P.I. Fd. SET
90°
PT 1627+51.26
38.74
84.93 Meas
7.01
1627+58.77 PC
39.18
T = 39.18
L = 77.38
P.I. Fd. SET
49.36
66.50
RP
PT 1628+36.15 BK =
1630+15.54 Ah.

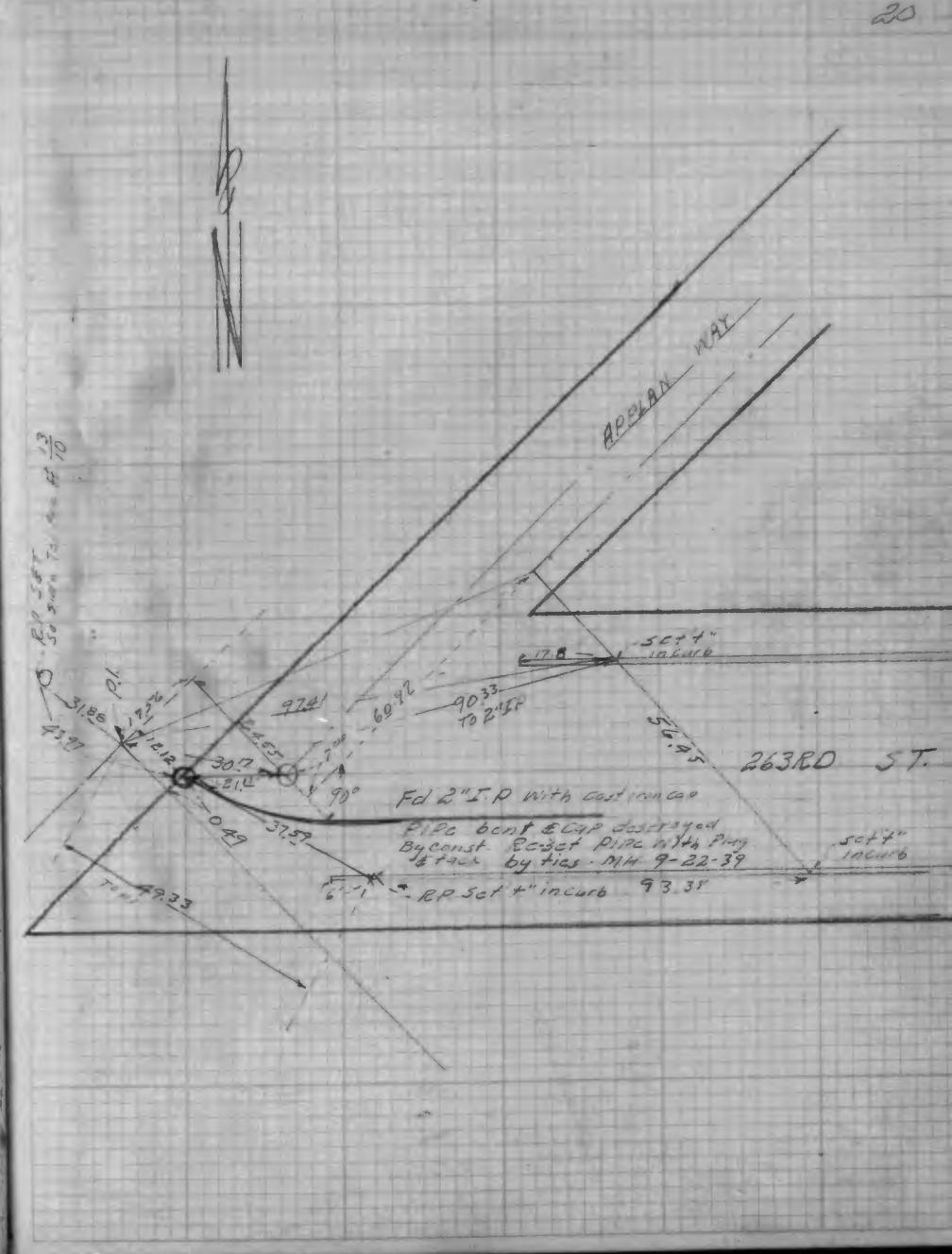
20
APPLAN WAY
RP SET
P.I.
31.88
43.97
17.56
12.12
30.17
21.1
97.41
60.92
90.33
To 2" IP
17.8
Set 4" in curb
56.45
263RD ST.
90°
Fd 2" I.P with cast iron cap
Pipe bent & Cap destroyed
By const. Re-set Pipe with Plug
& tack by ties. MH 9-22-39
37.59
0.49
49.33
RP Set 4" in curb
93.38
Set 4" in curb

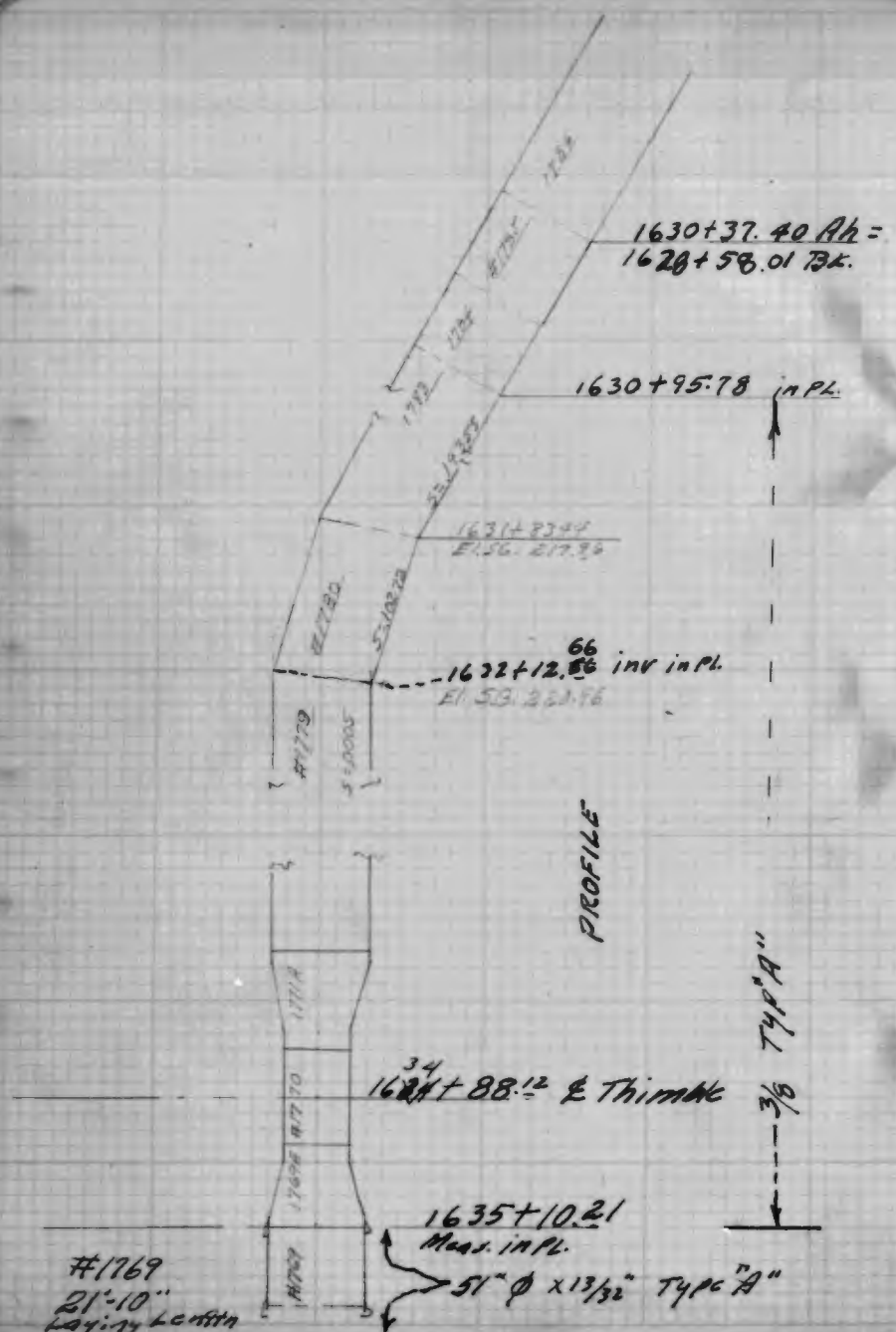
1630+37.40 Ah =
1628+58.01 Bk.
1630+95.78 in PL.
1631+83.44
El. SG. 217.96
1632+12.66 inv in PL.
El. SB. 220.96
PROFILE
1634+88.12 ℄ Thimble
3/8 Typ "A"
1635+10.21
Meas. in PL.
51" ϕ x 13/32" Type "A"
#1769
21'-10"
Laying Length

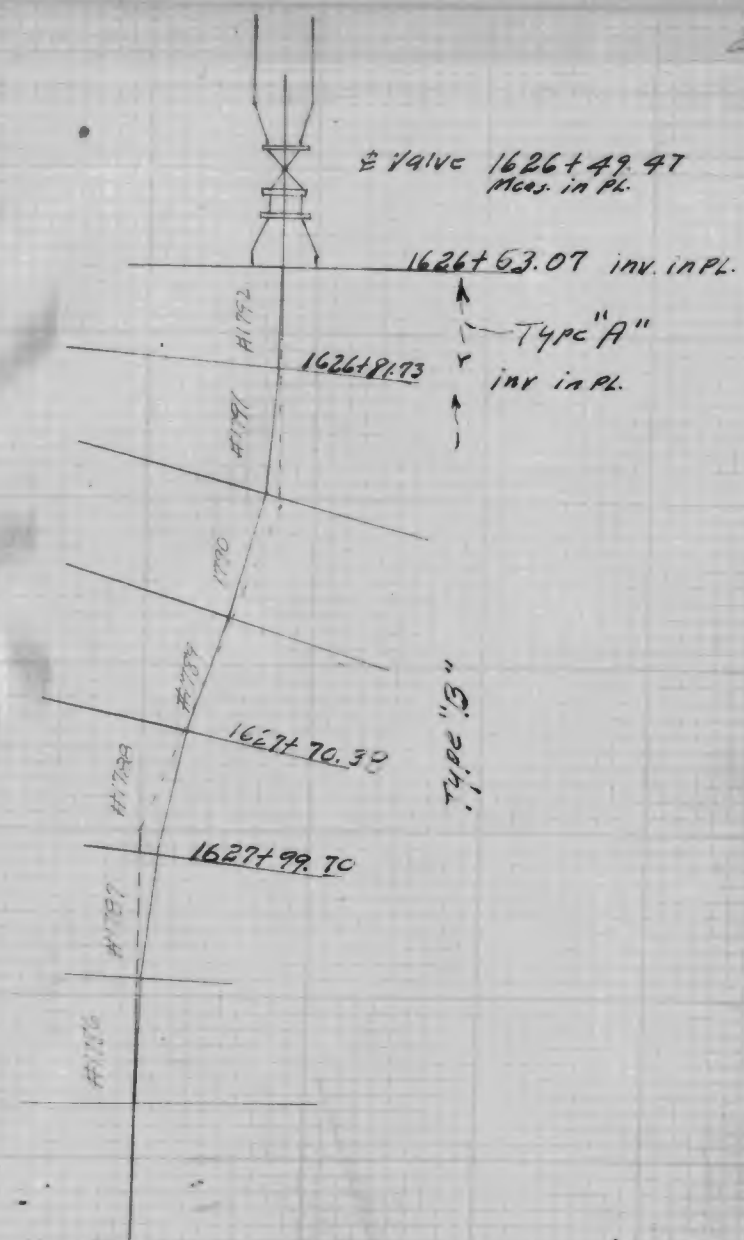
℄ Valve 1626+49.47
Meas. in PL.
1626+63.07 inv. in PL.
Type "A"
inv in PL.
1626+81.73
1627+70.39
1627+99.70
Type "B"

& Offsets to Original Perimeter on Appian Way



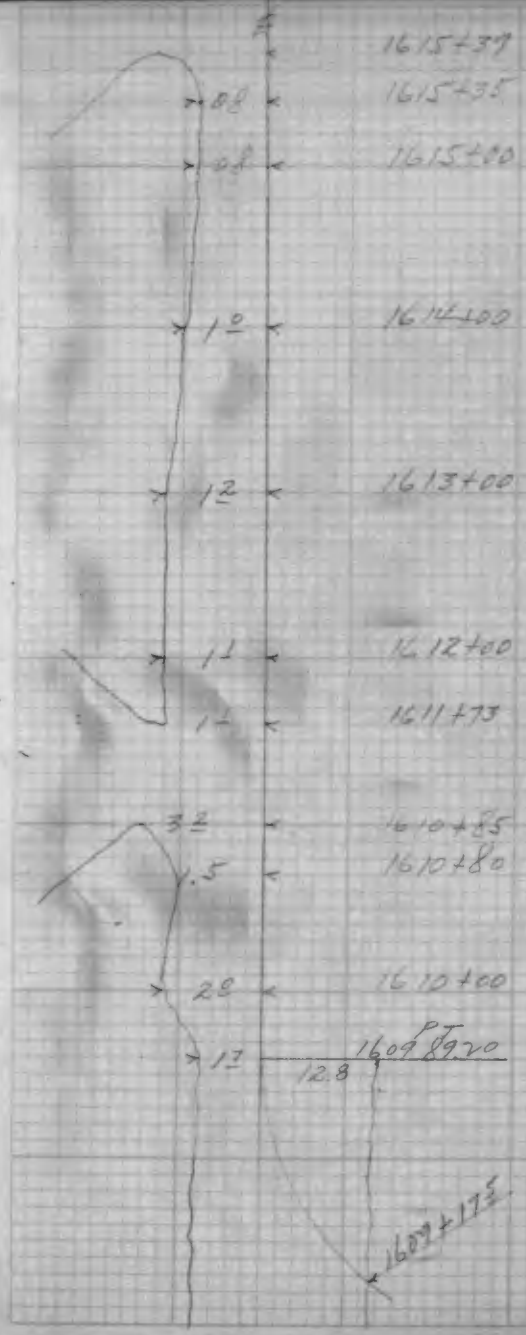

MET. WATER F.B. 25-1

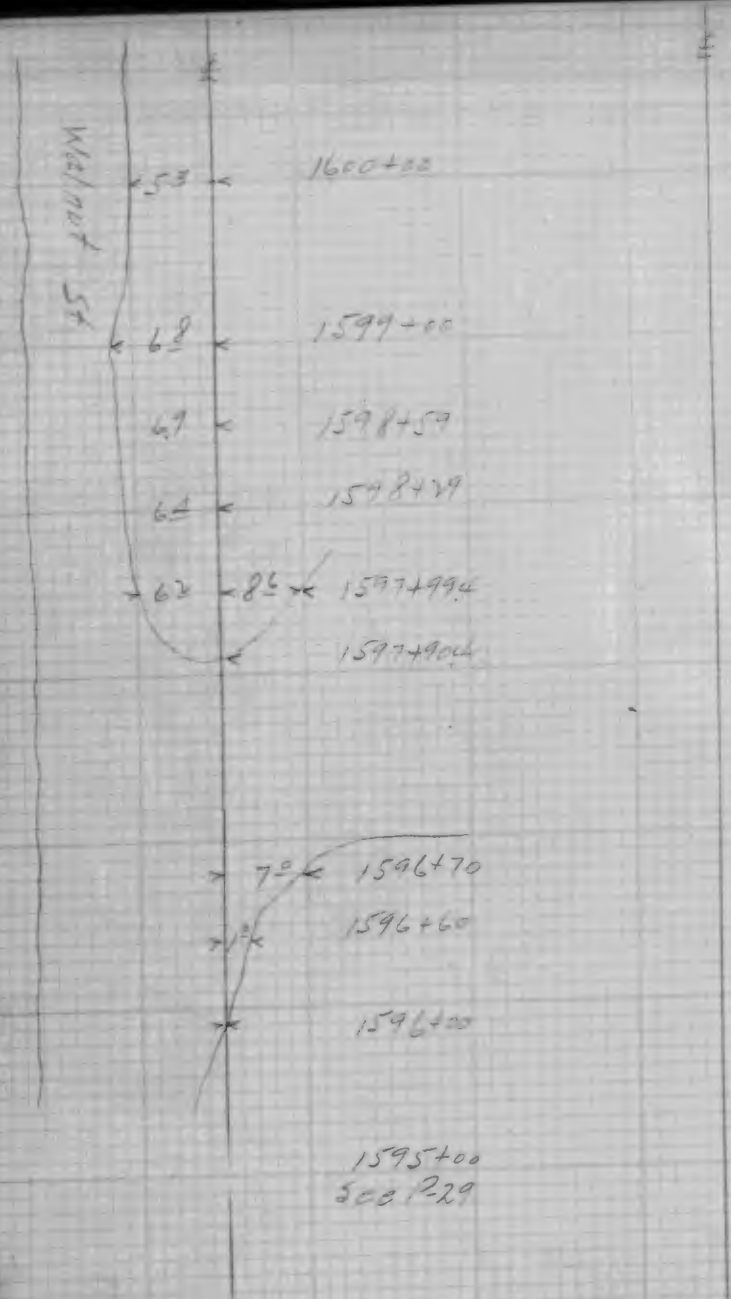

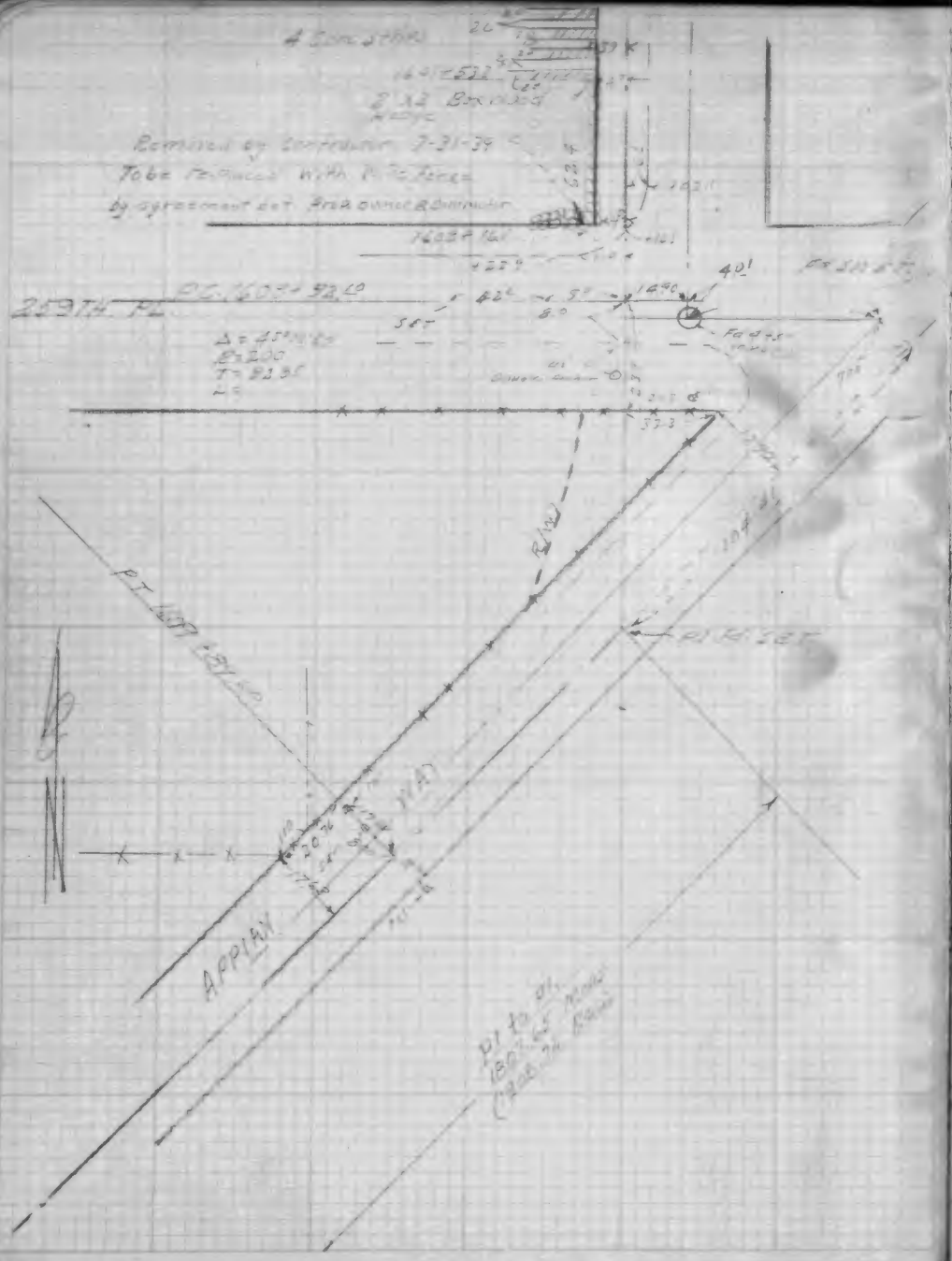
4 Conc. Stairs
Removed by Contractor 7-31-39
To be replaced with Pipe Fence
by agreement det. from owner & Contractor
259TH PL
APPLAY
WAY

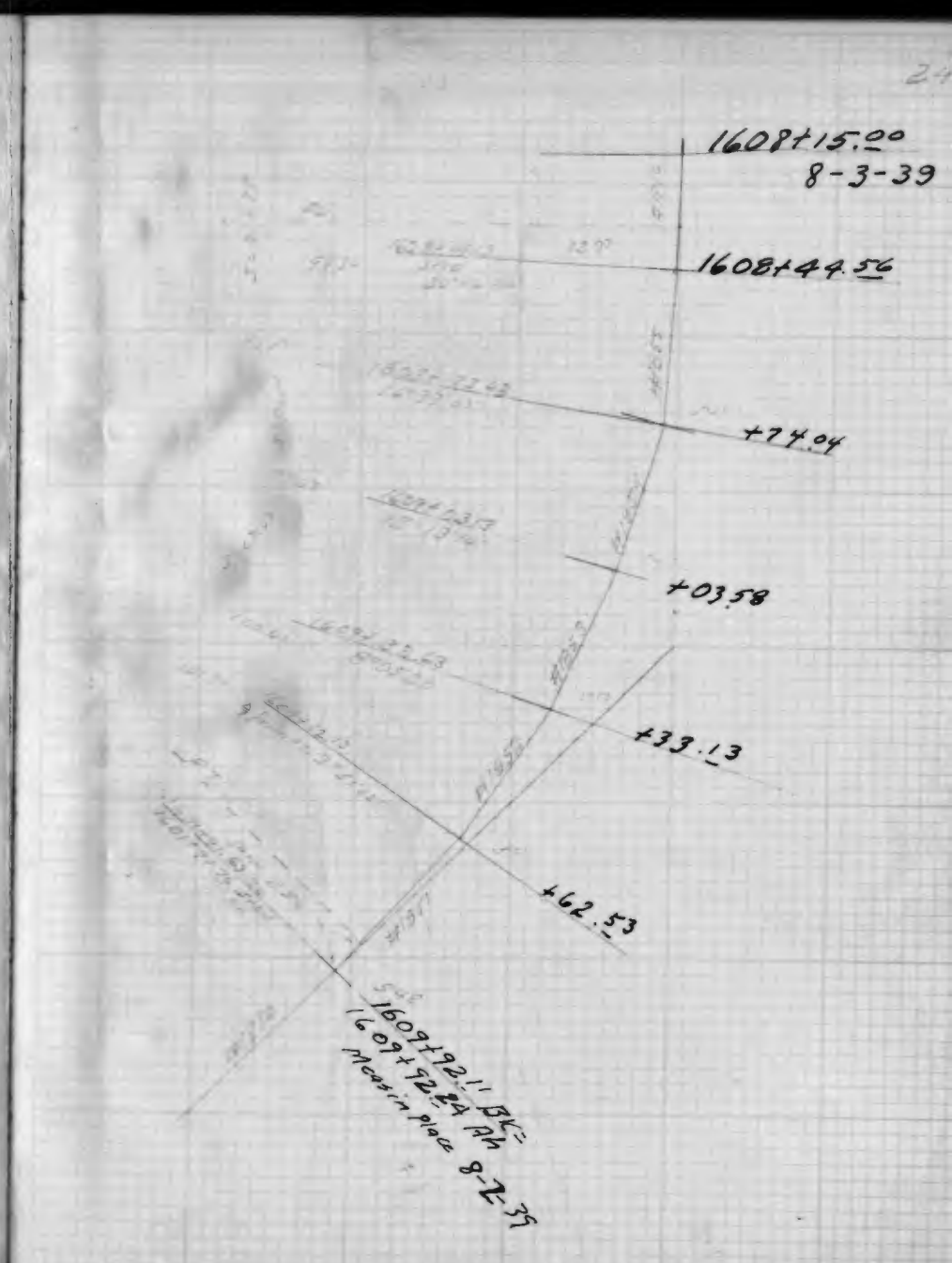
1608+15.00
8-3-39
1608+44.56
+74.04
+03.58
+33.13
+62.53
1609+92.11 BK=
1609+92.24 Ah
Measin place 8-2-39


1603+43.2 WM
1603+56.7
Concrete
8'
1603+85.2
Conc wall
Badly broken
12.9
1603+76
8" Steel CMP
1203 FF
1603+92 WM
1604+30
6.5
1604+43.4
2' Steel Pipe Culvert
1604+57.3
1604+59.2
Lattice Fence
Barbed Wire
Const
Set 1" W.B.M. 5.5 MF
52.38
2 IP Pipe & Post
Prop Set
1606+10.5
6.0
5.8
Flower Bed
1606+55.5
Concrete
Box Culv
30.85
Set 1.5" Sq Stake
2.5
4 I.P. Gate Post
in Conc
+37.0
+34.5
1606+48.0
Plank
Box Culv
D'Way - unimproved
1606+62.3
Honey Suckle
on Stump
6.0

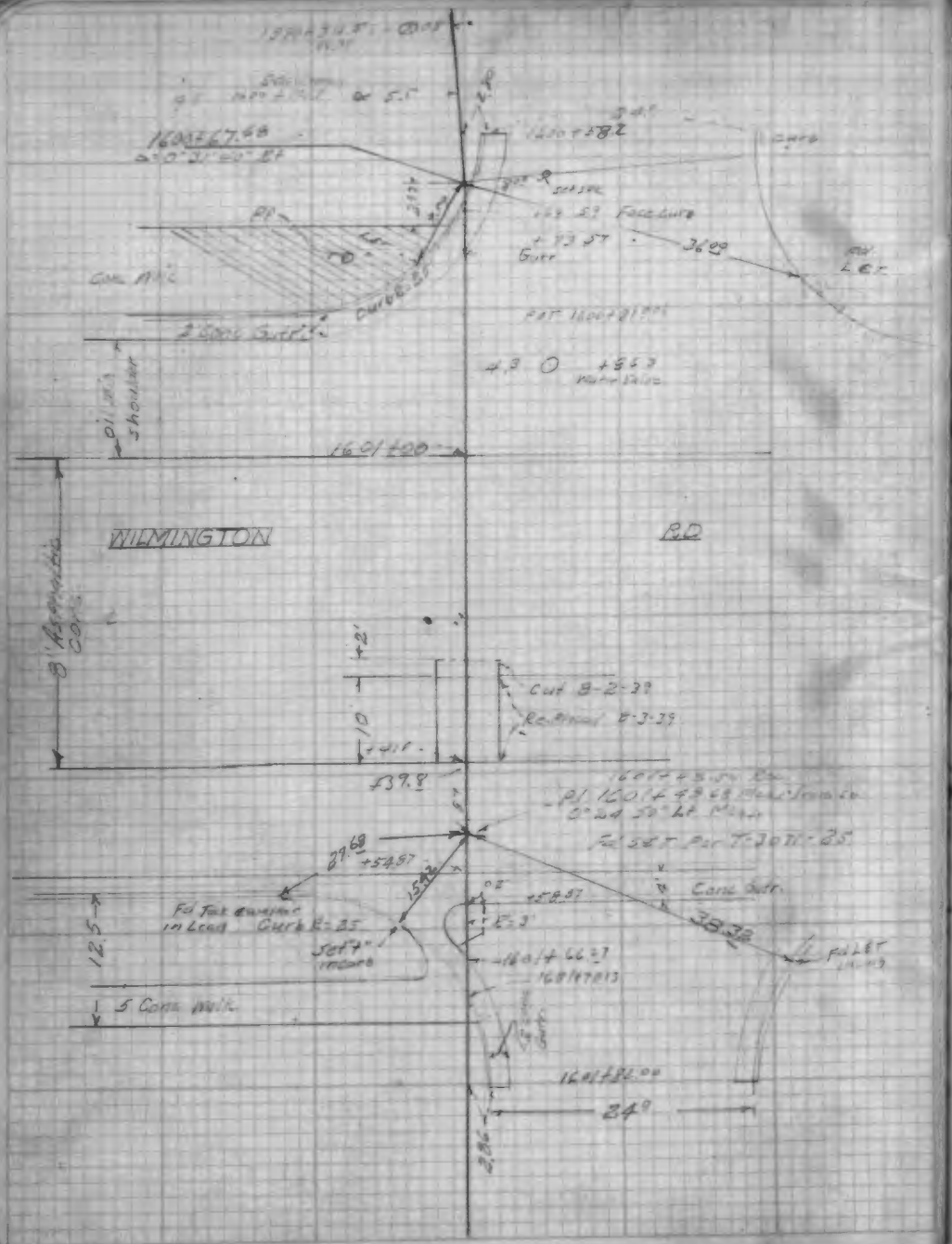
WILMINGTON
R.D.
Cut 8-2-39
Re-Placed 8-3-39
Conc Gutr
5 Conc Walk
24'
12.5
Face Curb
Gutr
2' Conc Gutr
Water Valve
Oil Mix Shoulder
8' Asphaltic Conc.

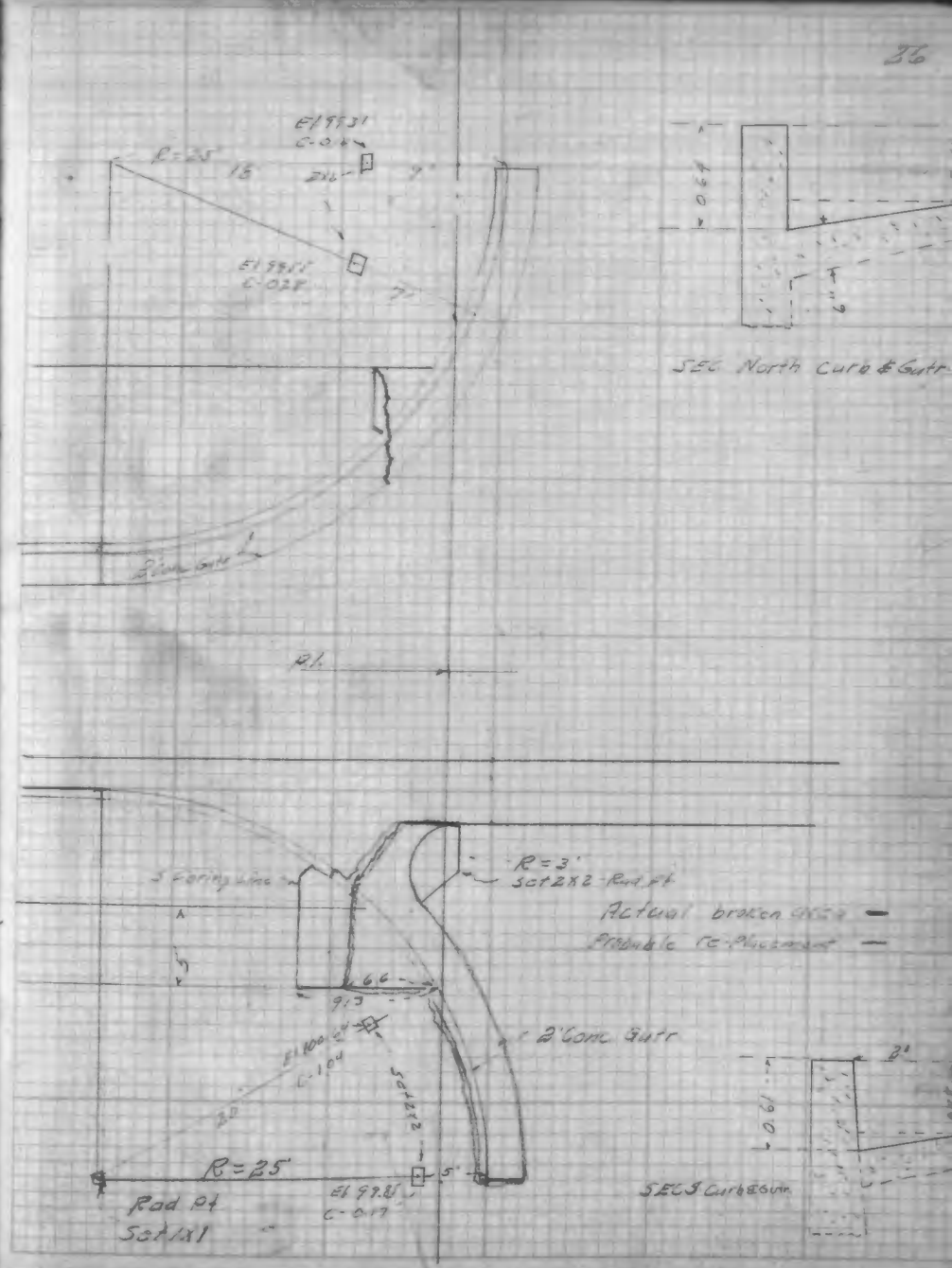
26
R=25'
R=3'
Set 2x2 Rad Pt
Actual broken area
Probable re-placement
2' Conc Gutr
R=25'
Rad Pt
Set 1x1
SEC North Curb & Gutr
SEC S Curb & Gutr


Removed
Permit from LACS
Pl. 1598+59.2'
7.5
6.0
9.9
10.0
Branch, Poor Cond.

1598+03.24
Meas. in Pl. 8-8-39

MET. WATER F.B. 25-1



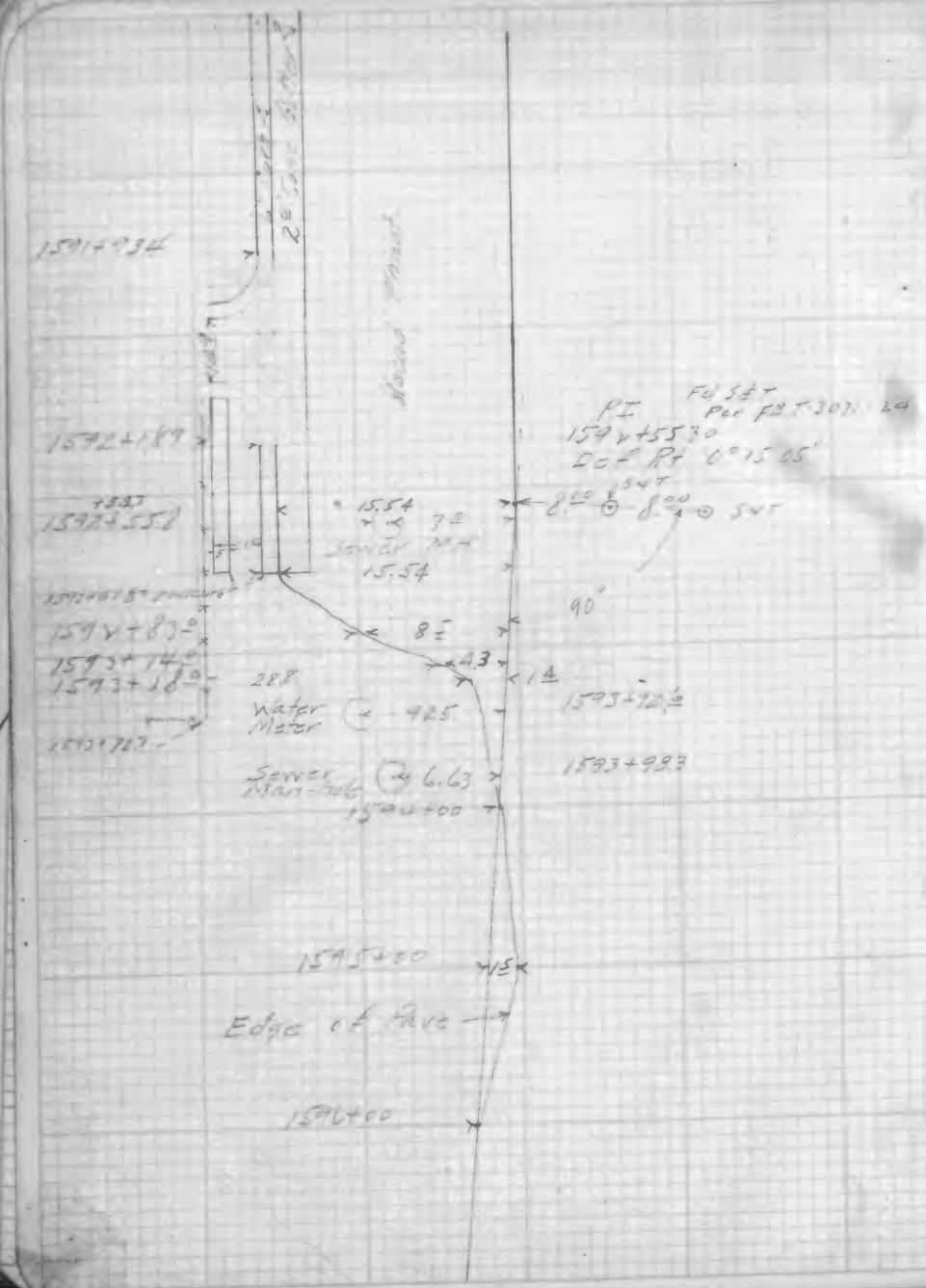
1591+934
1592+189
1592+558
1592+615
1593+14
1593+18
1593+72
1593+92
1593+99
1594+00
1595+00
1596+00
Edge of Pave
Sewer MH
15.54
7
8
4.3
1
28.8
Water Meter
Sewer Manhole
6.63
90°
P.I.
Fd S&T
Per FB T-307 24
159v+55.30
Def Rt 0°15'05"
S&T
8.00
1.5

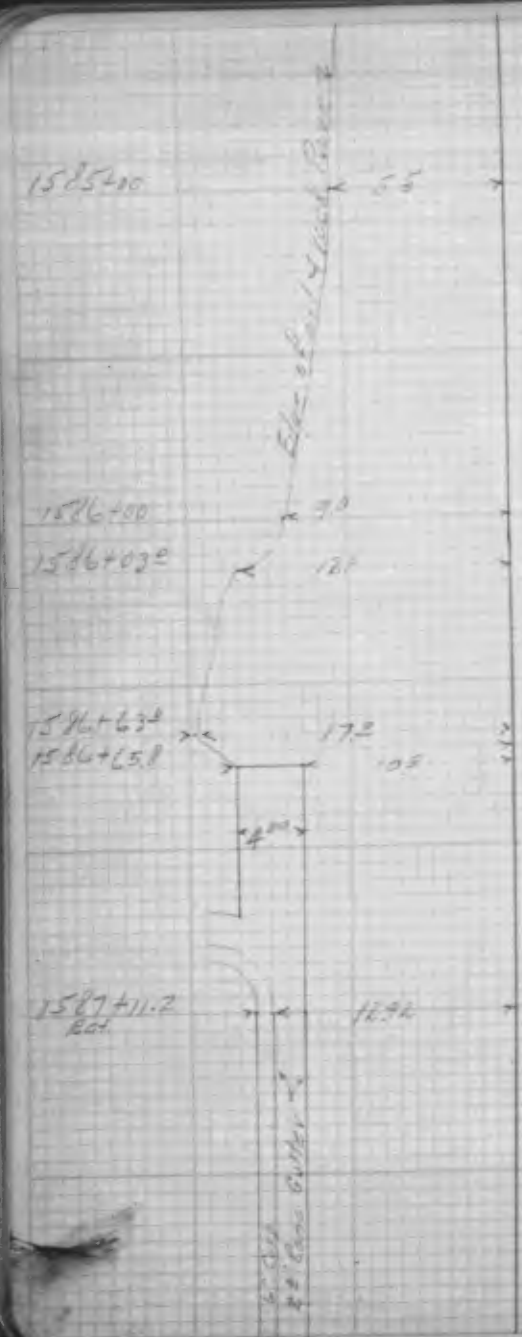
1585+00
1586+00
1586+03.0
1586+63.0
1586+65.8
1587+11.2
Bot.

PI
Center MH
Edge of Pave
8' Gutt Rack
Δ=1°07'45" Lt
Fd SW ET

PI 1581+12.60
Δ=0°52'15" Rt
50'
54.79
1583+98.42
SET
Set S.E.T. in Eucalyptus


Improvements on W. Side Walnut St
PP
Fire Hyd
Sycamore
Conc walk
Conc walk
Conc walk
Fire Hyd
Sycamore


254th ST
1587+089

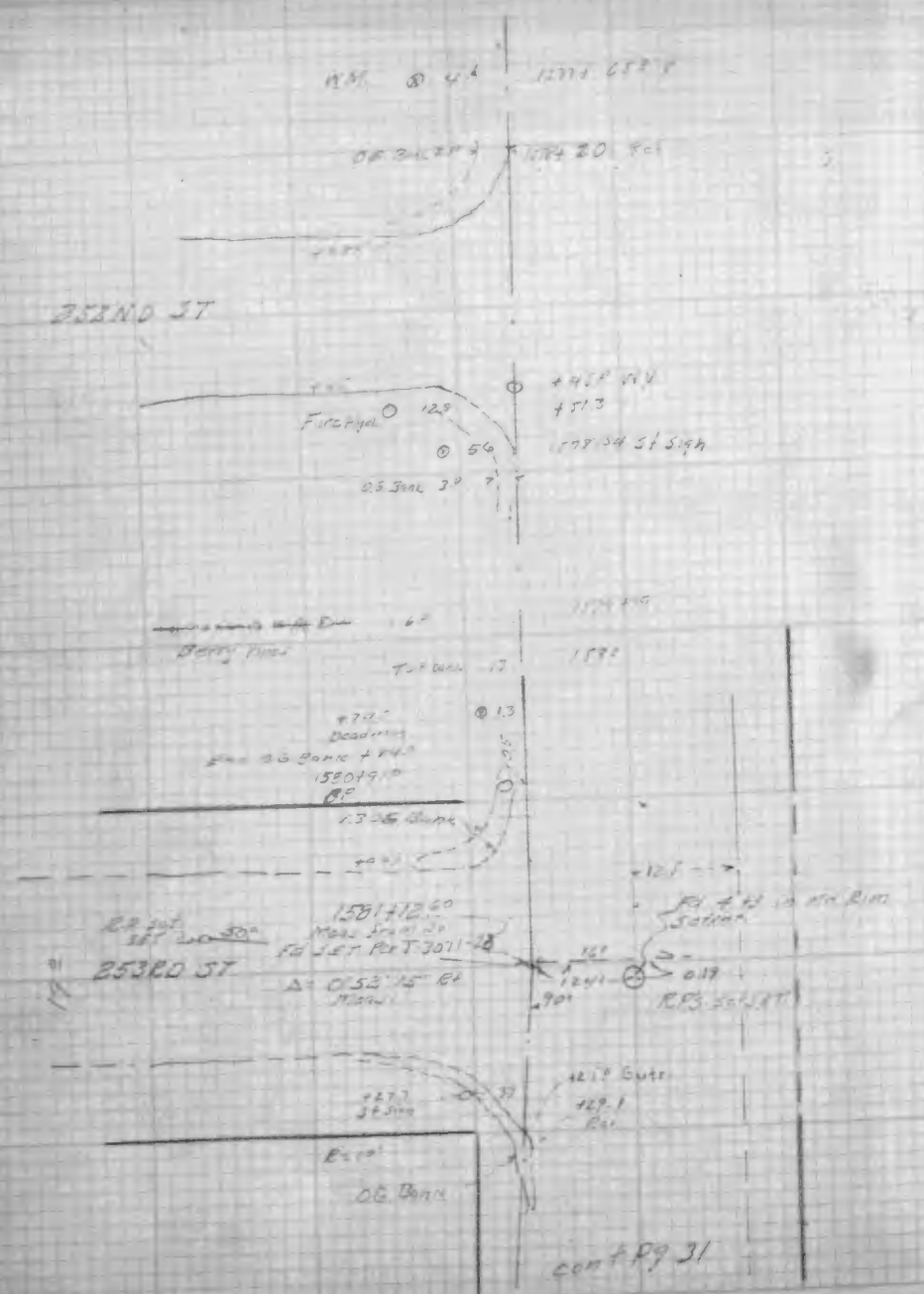
252ND ST
253RD ST
O.G. Bank
Berry Pines
Fd SET Per T-3071-28
RPS Set SET
Gutter
Bearing
O.G. Bank

cont Pg 31

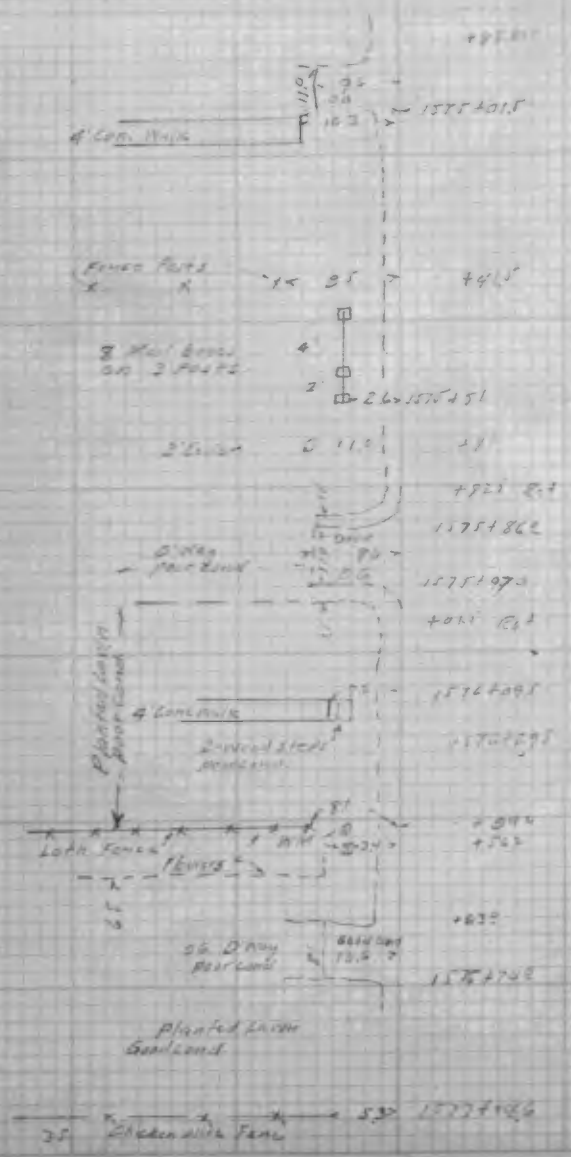
4' Con. Walk
Fence Posts
Planted Lawn Poor Cond.
4' Con. Walk
Lath Fence
Flowers
Planted Lawn Good Cond.
Chicken Wire Fence

Fence Posts
NOTE:
1572+10 to 1565+30
+50
Fire Hyd
+24 523
Conc. Porch
+6 27
1572+73 Mailbox
+94
+090
WM
+113 Rct
+150
D Way
Poor Cond
+242
1573+2
+70 Rct
Old Bul.
Poor Cond
+845
Flowers
1573+915
WM
1574+28
1574+54.5

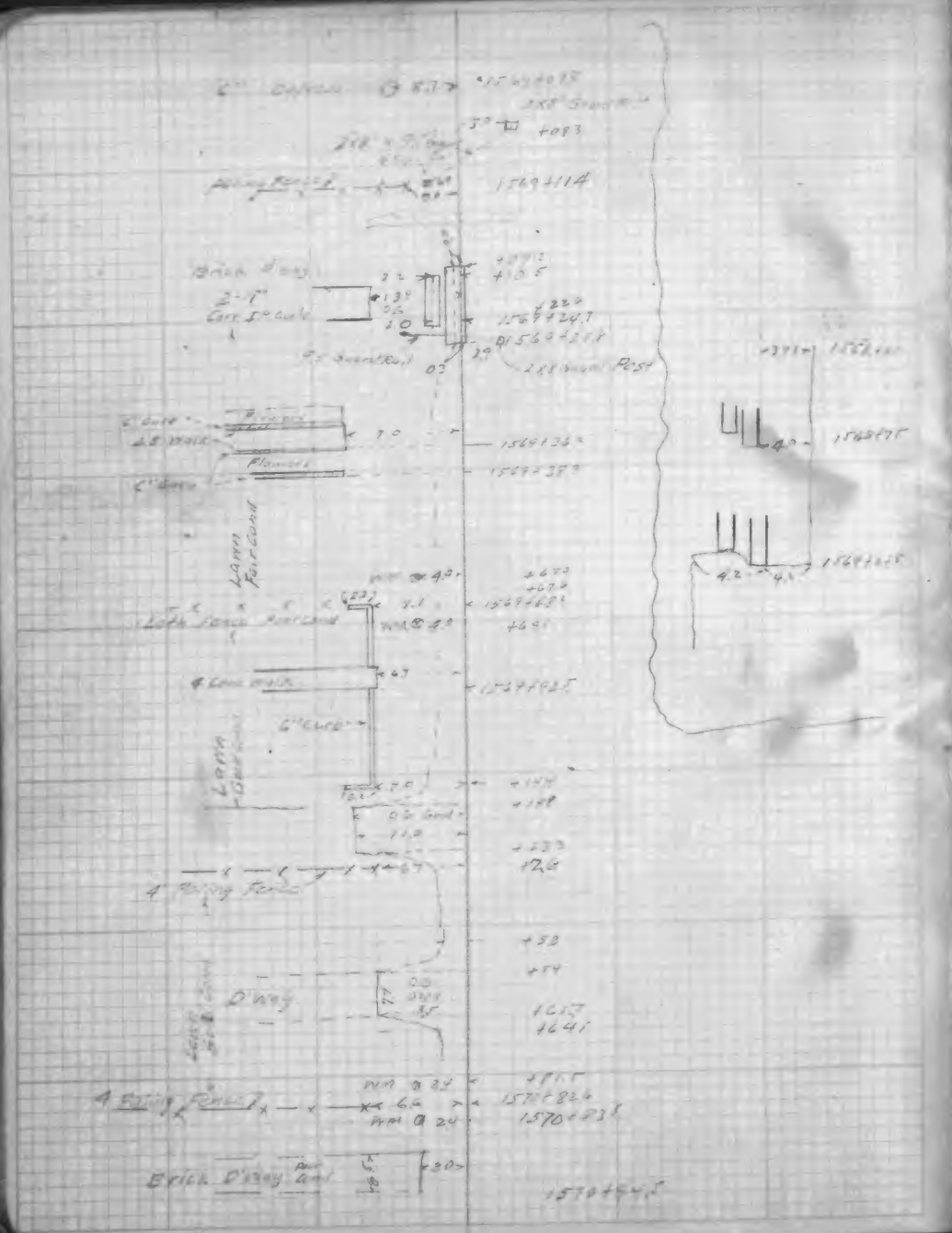
Brick D'way
Lawn Fair Cond
Lath Fence Fair Cond
4" Paling Fence
D'way
Brick D'way


Trowled Corners
Broken Cor
Crack
10" Conc Wall
Settled
Unimproved D'way
2-18" Conc Curb
5" Curb
8" Cypress
4" Conc Curb
3" Conc Walk
4" Conc Curb
6" Cypress
3x8 Guard Post
3x8 Guard Post
3x8 Guard Post
3x8 Guard Post
3x8 Guard Post
4-2"x16" boards Walk
3 Mail boxes on 1 Post
2 Mail boxes on 1 Post

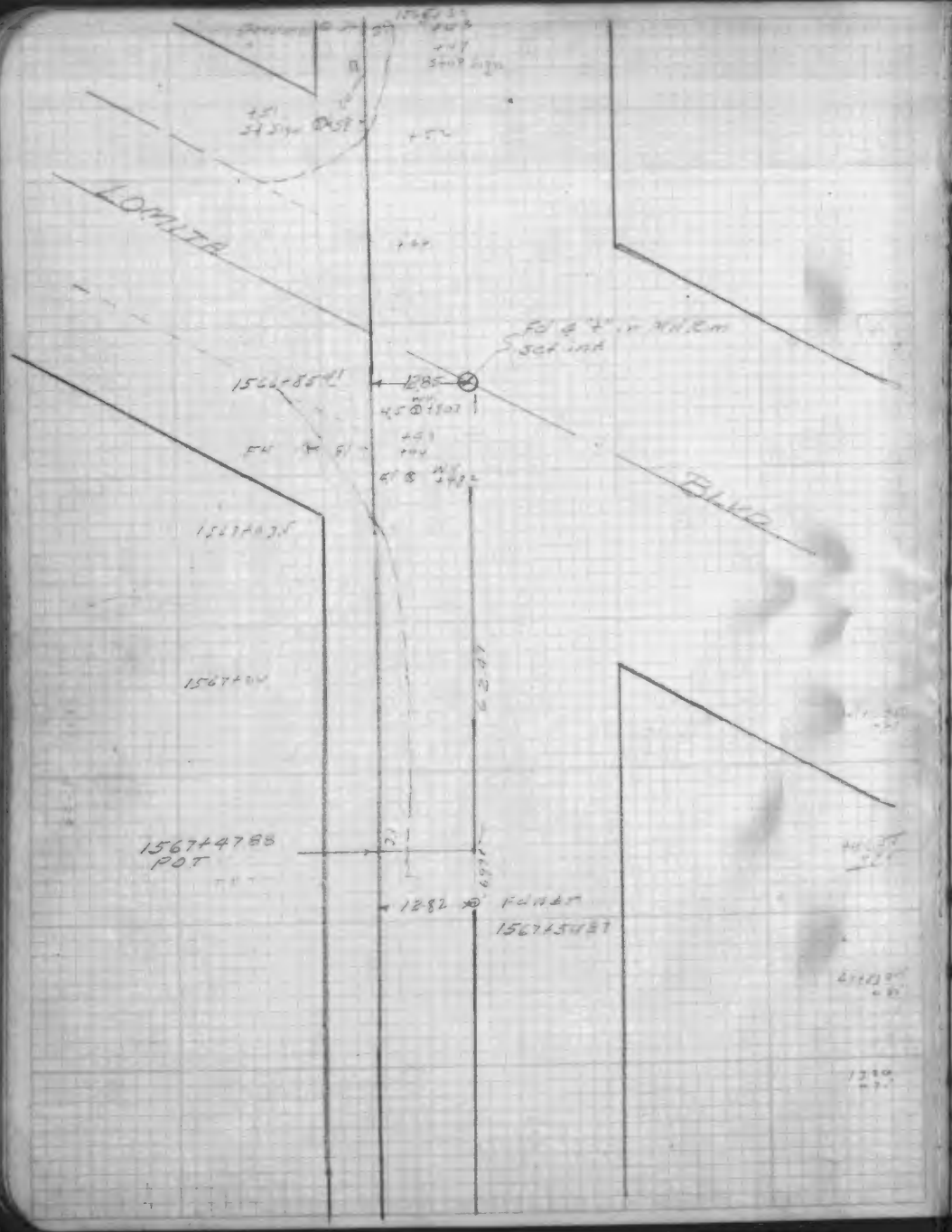
LOMITA
BLVD
1567+47.88
POT

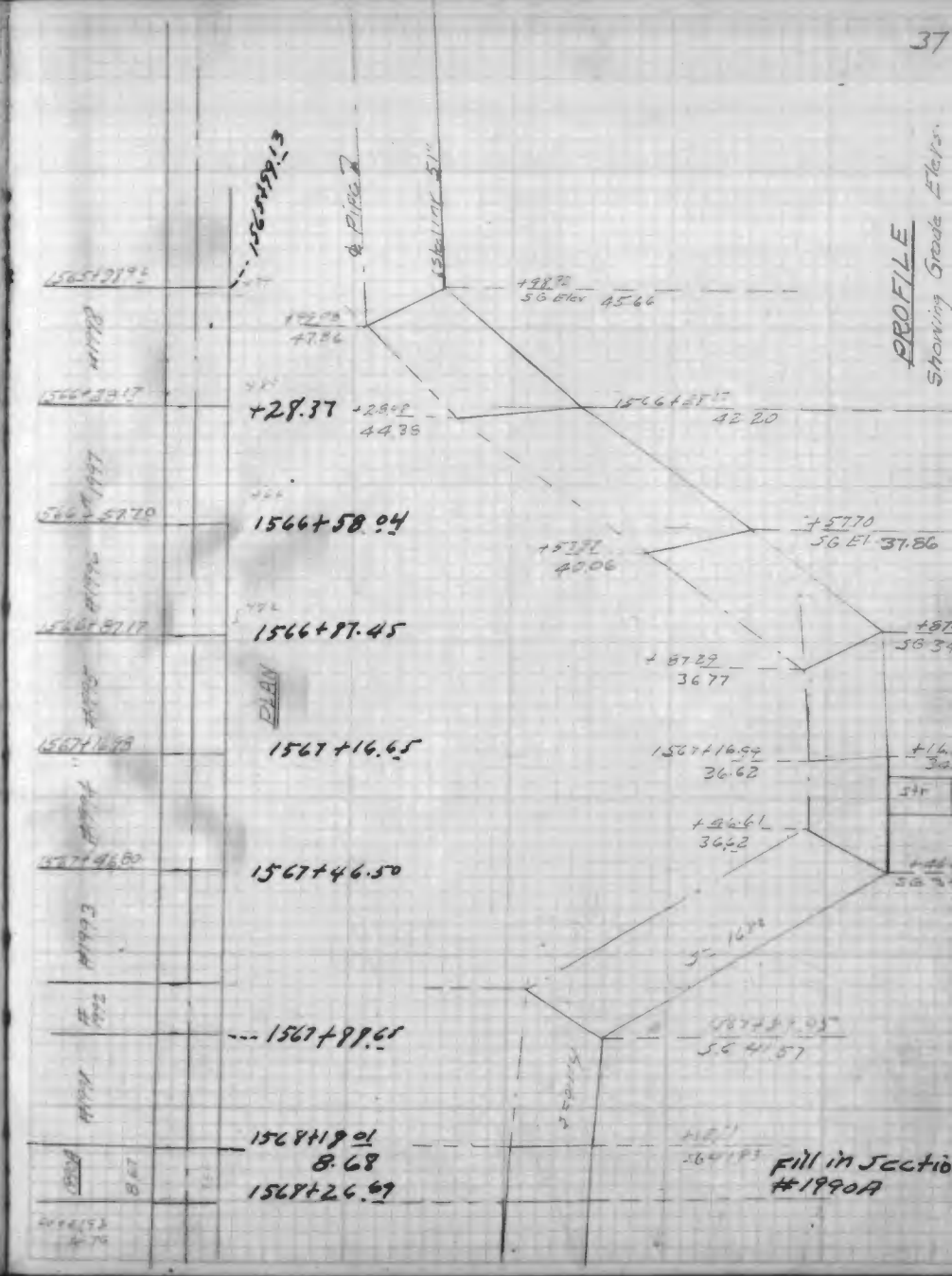
37
PROFILE
Showing Grade Elevs.
1566+28.37
1566+58.04
1566+87.45
1567+16.65
1567+46.50
1567+89.65
1568+19.01
8.68
1568+26.69
PLAN
Fill in Section
#1990A

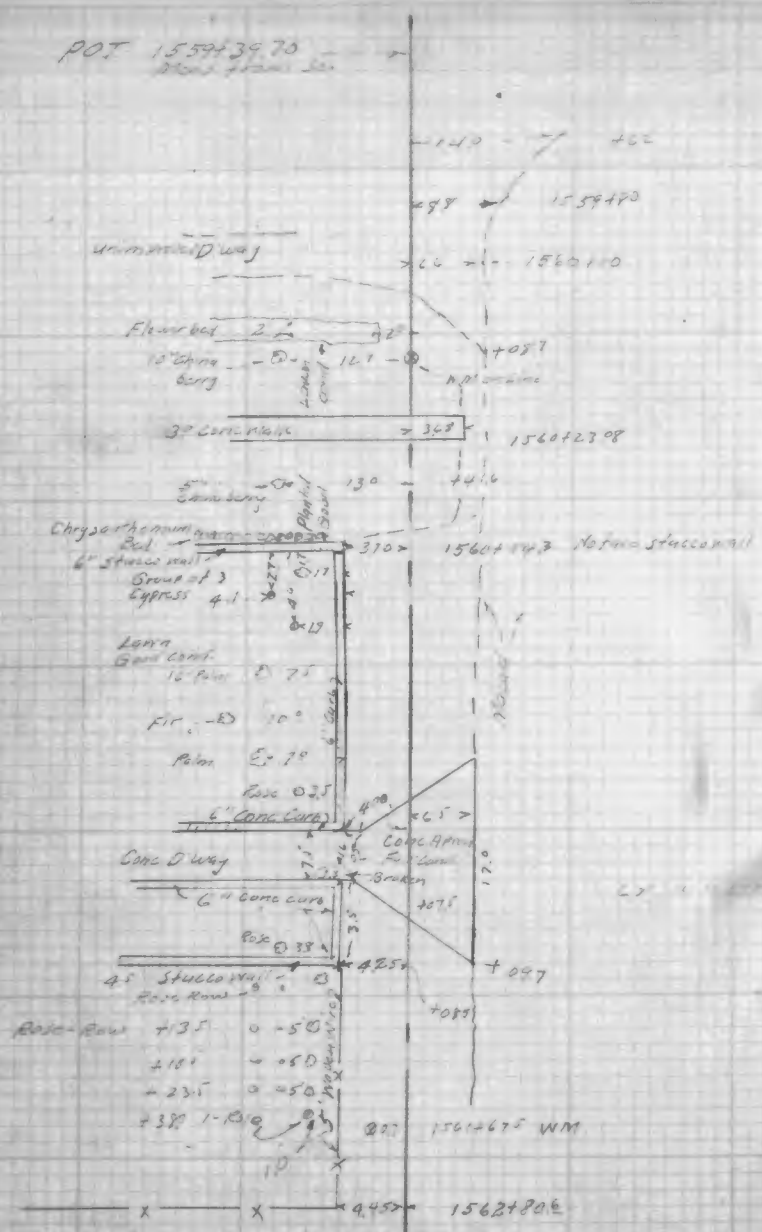
POT 1559+39.70
1559+80
1560+10
Flower bed
3" Conc walk
1560+23.08
Chrysanthemum Bed
6" Stucco wall
Group of 3 Cypress
Lawn Good Cond.
Fir
Palm
Rose
6" Conc Curb
Conc D Way
6" Conc curb
Stucco Wall
Rose Row
1561+67.5 WM
1562+80.6

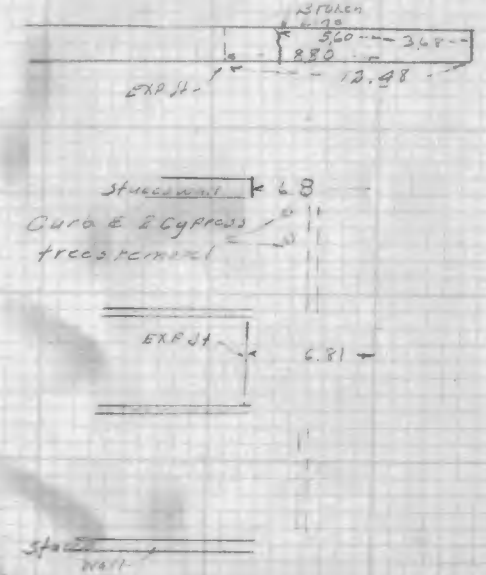
Broken
5.60
3.68
8.80
12.48
EXP Jt
Stucco wall
6.8
Curb & 2 Cypress trees removed
EXP Jt
6.81
Stucco Wall

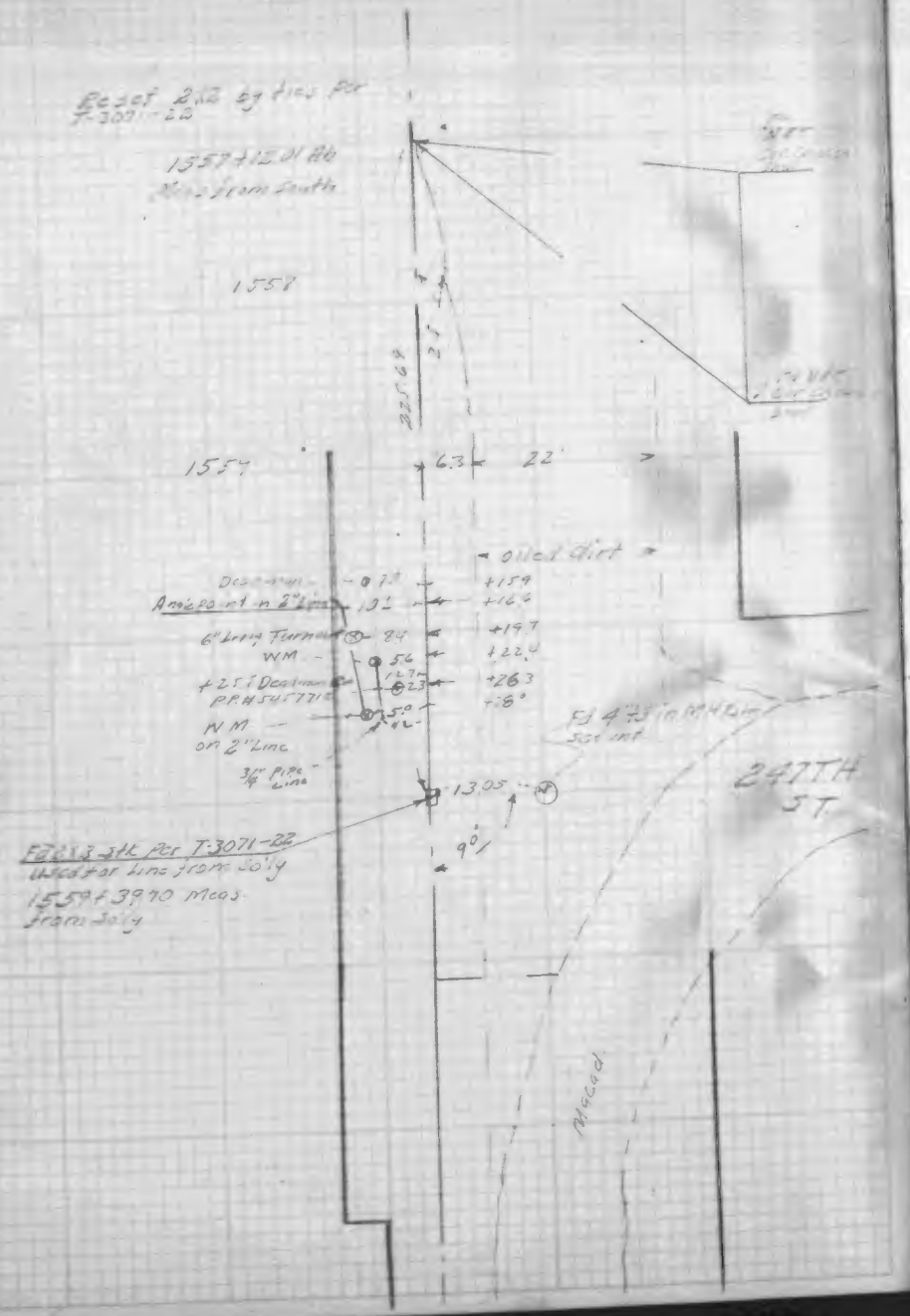
Reset 2x2 by ties per T-3071-22
1557+12.01 Ab
Meas from South
1558
1559
6.3
22'
Oiled dirt
Deadman
Angle point in 2" Line
6" Long Turnout
WM
+25 Deadman
P.P. #545771
WM on 2" Line
3/4" Pipe Line
+15.9
+16.6
+19.7
+22.0
+26.3
+28°
13.05
9°
Fd 4"x3 in MHR Line
Set int
247TH ST
Fd 2x3 stk per T-3071-22
Used for Line from Sol'y
1559+39.70 Meas from Sol'y
Macad.

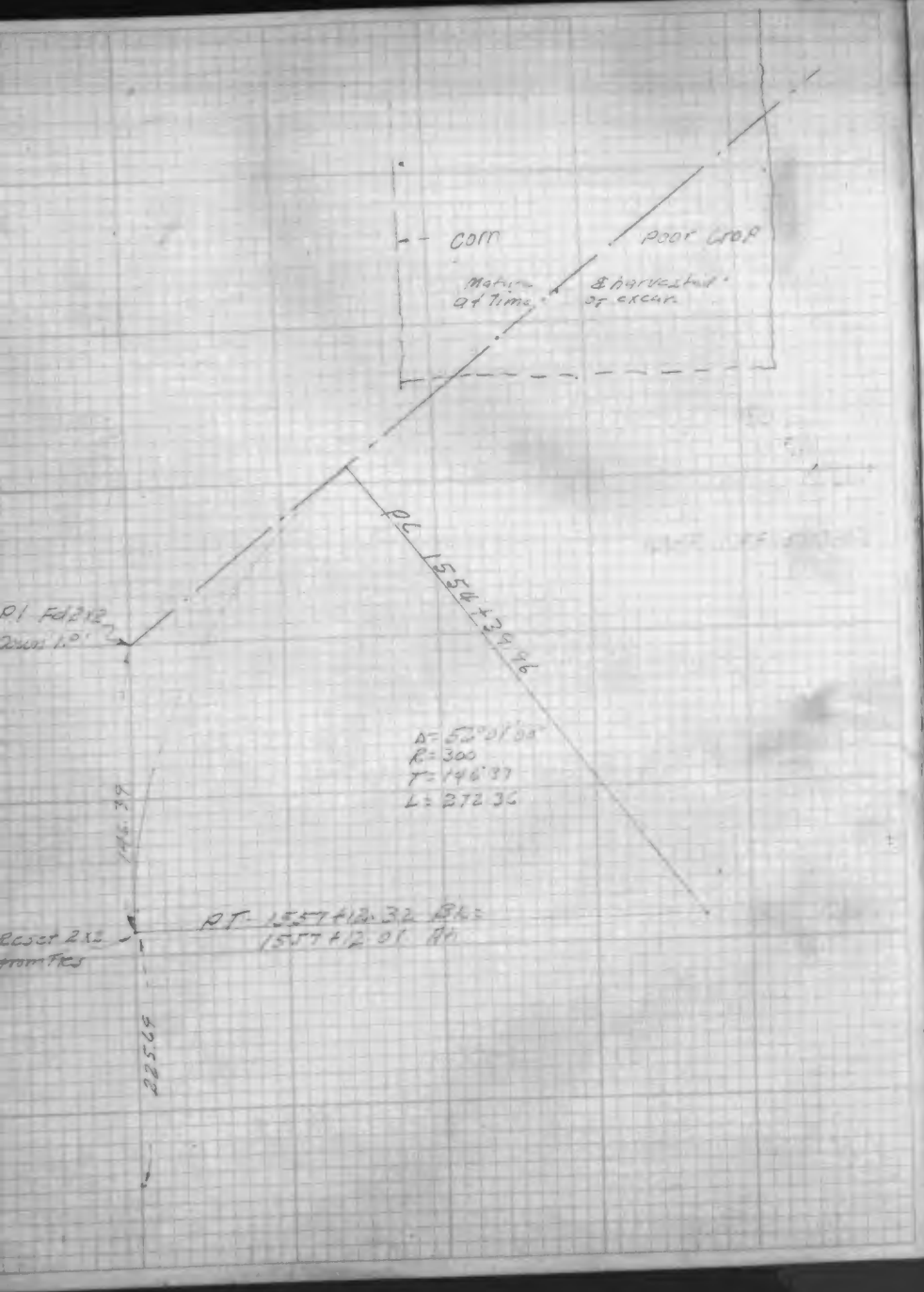

40

20" OUTLET
SCCP9. 62 Lt.

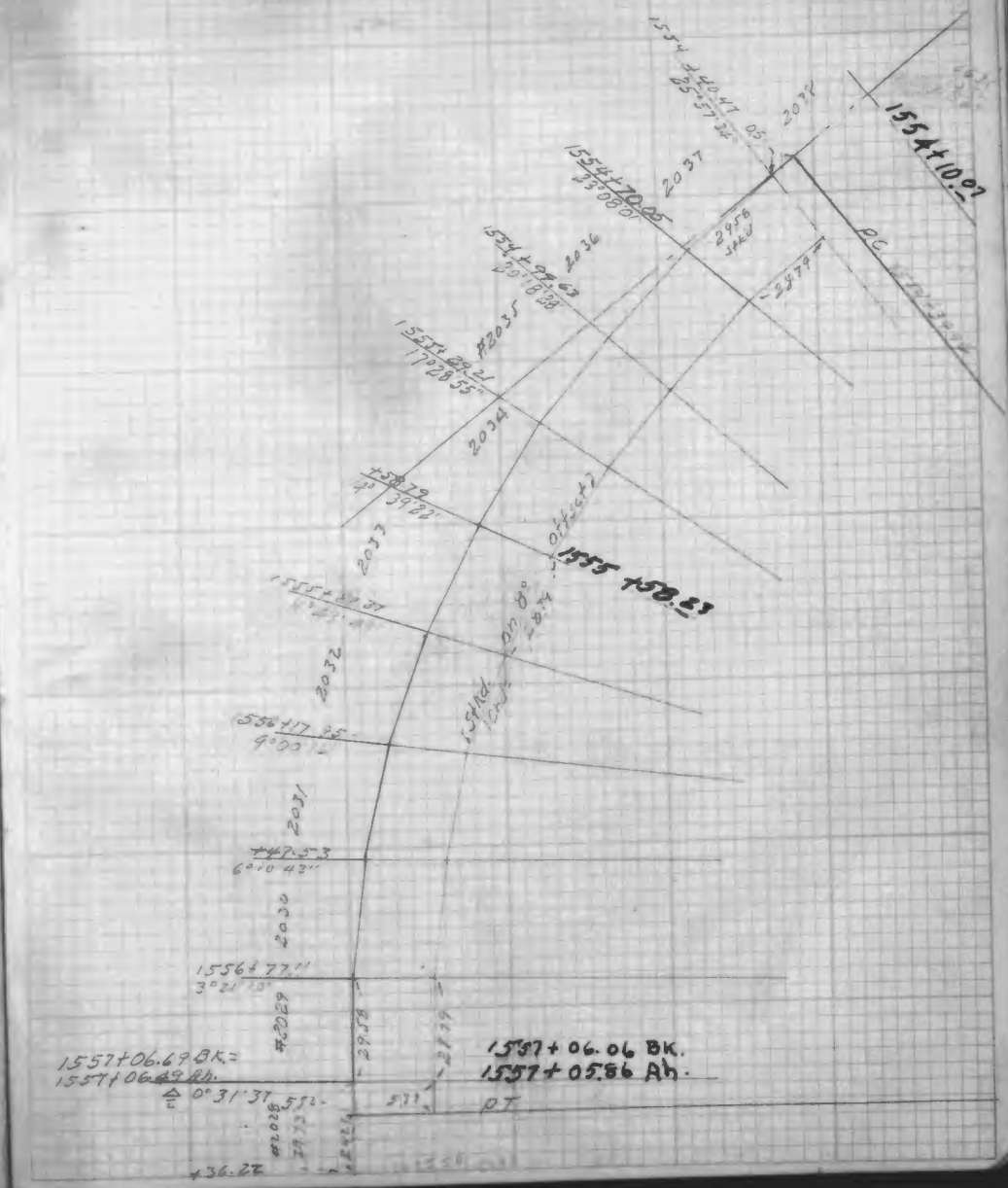

Not Planted
Irrig Canal
35
1539+91
Berries
Field Rd
1540+95
String Beans
Berries
Inter-planted
1542+77
Field Rd
Irrig ditch
1543+12
Squash
1544+16
1544+33
1531+42
1531+57
Irrig
Berries
1532+91
1532+57
Lima beans
1533+40
Various Vegetables
Field Rd
Rd
1535+21
Not Planted
1535+38
Straw berries
1535+64
Field Rd
1535+93
Straw berries
Straw Berries
1537+87
Irrig
Field
Field Rd

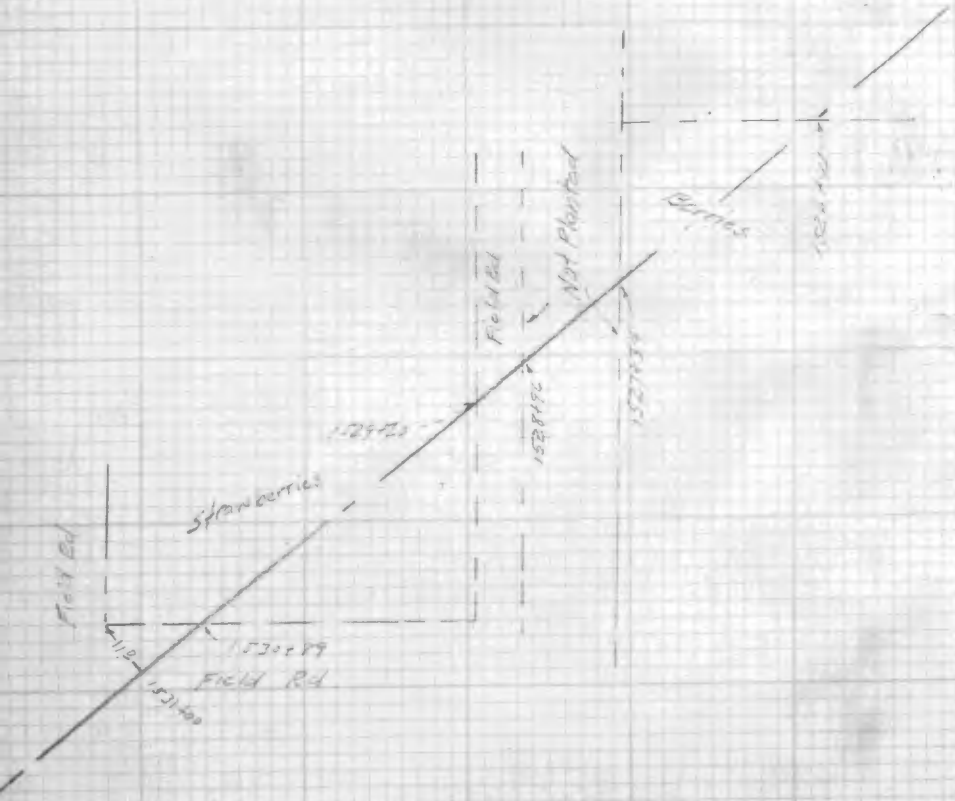
Field Rd
Strawberries
Field Rd
Not Planted
Berries
1529+20
1528+96
1527+35
1530+89
1531+00

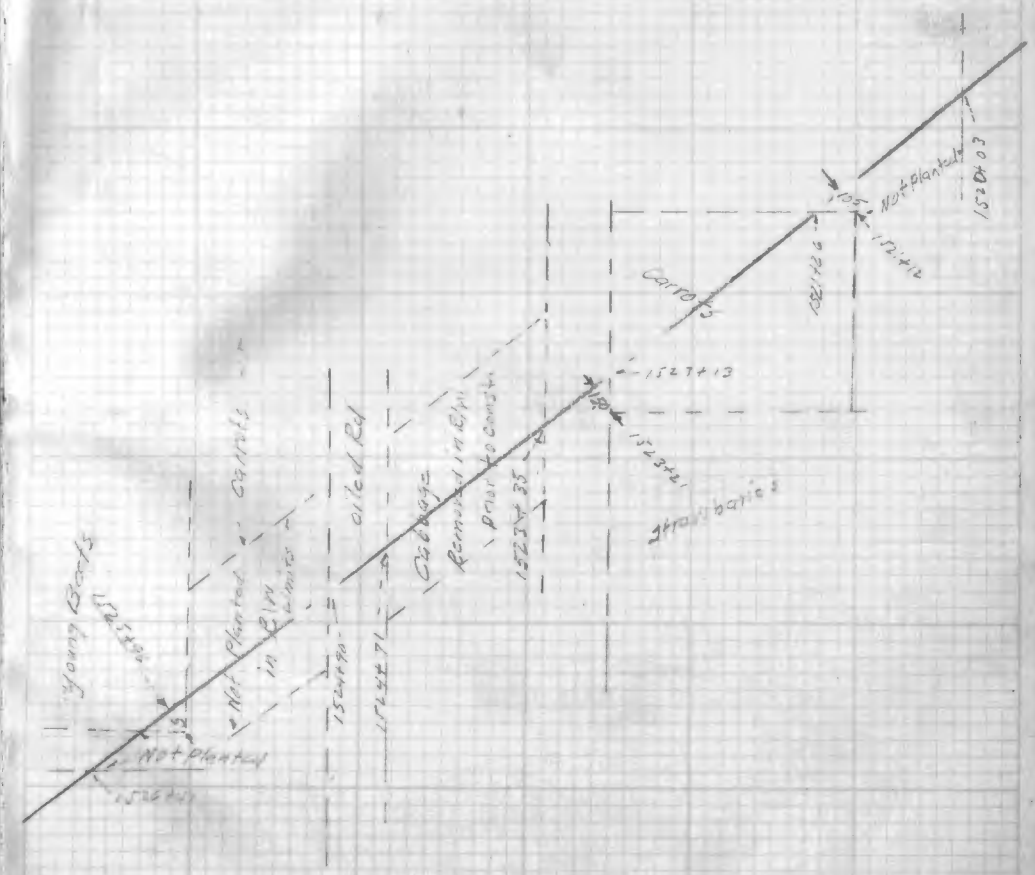
Young Beets
Not Planted
Carrots
Not Planted in R/W limits
Oiled Rd
Cabbage
Removed in R/W prior to constr.
Strawberries
Carrots
Not Planted
1527+13
1523+21
1524+90
1524+71
1523+35
1521+26
1521+12
1520+03

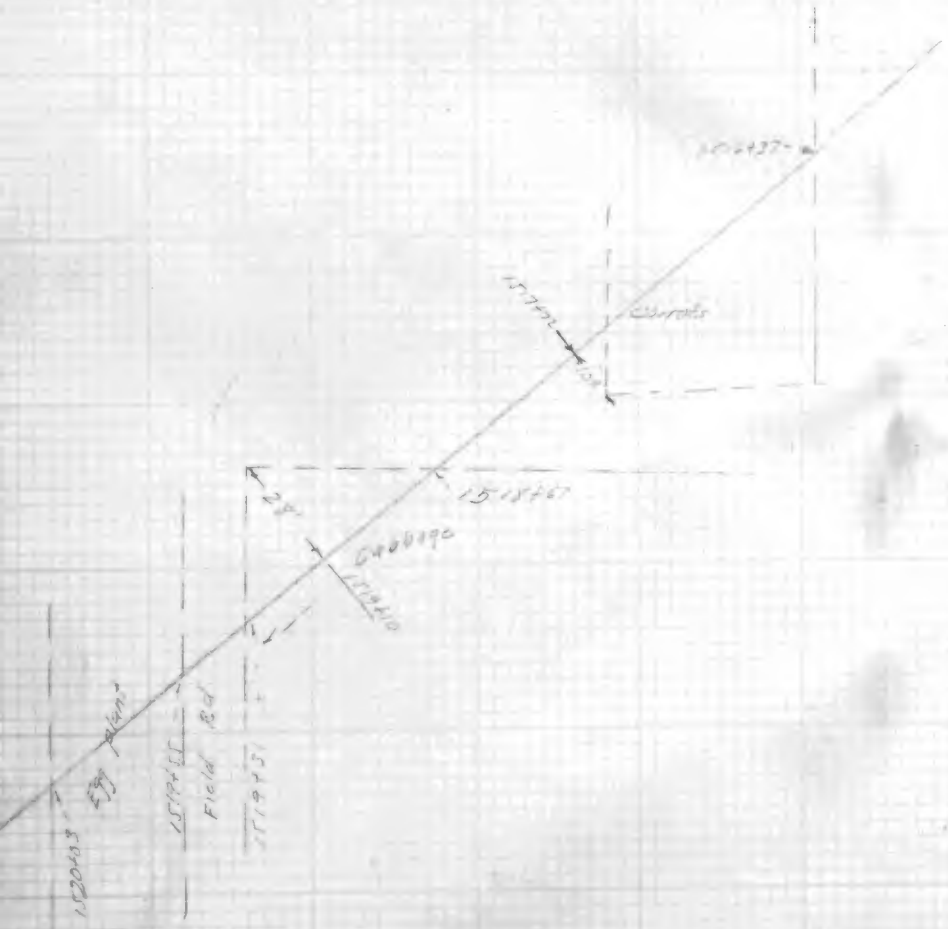
Egg plant
Field Rd

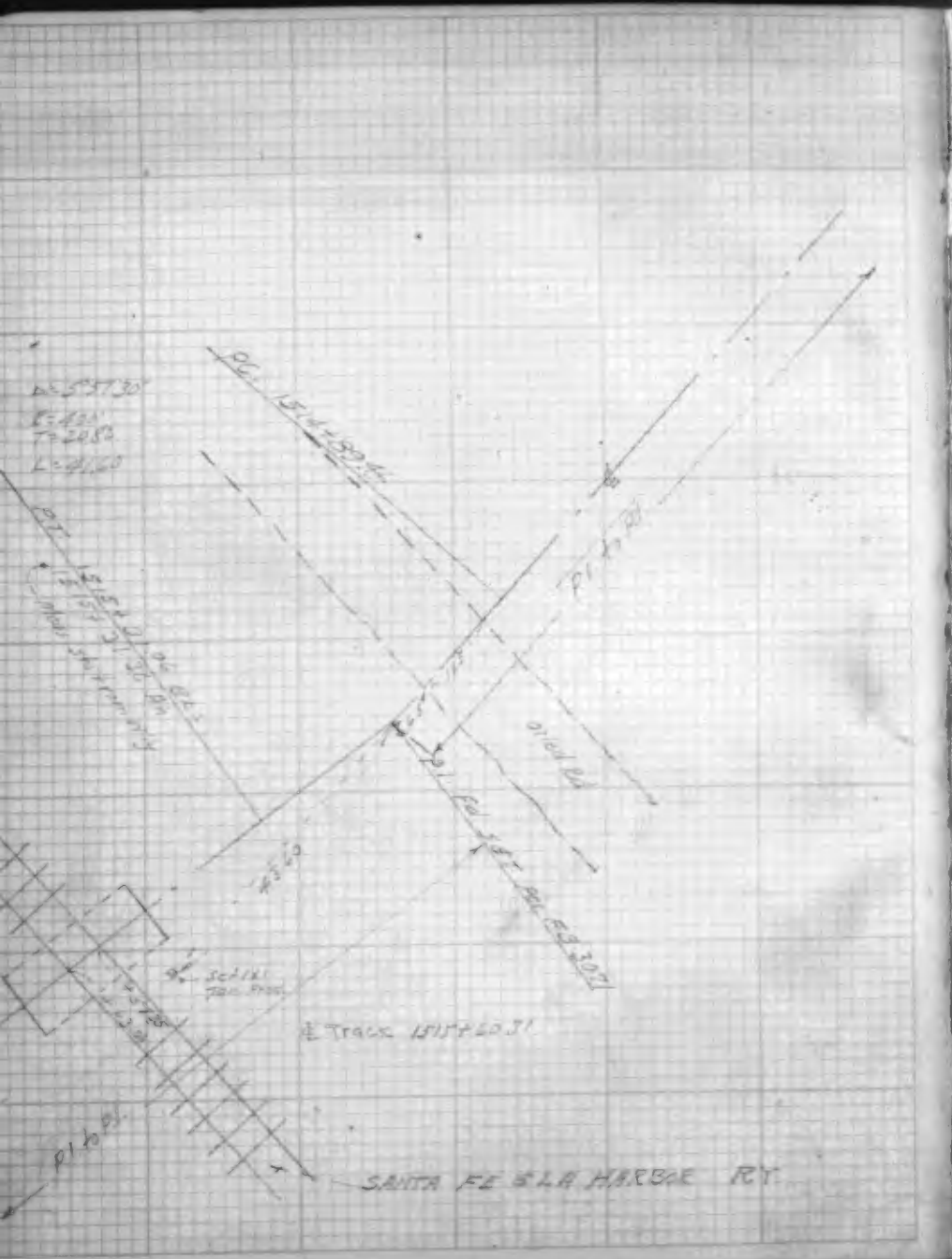
SANTA FE S.L.A. HARBOR RT.
℄ TRACK 1515+40.31
Pl. to Pl.
Pl. to Pl.
Pl. to Pl.
Offset Pl.
Scale: 1" = 100'

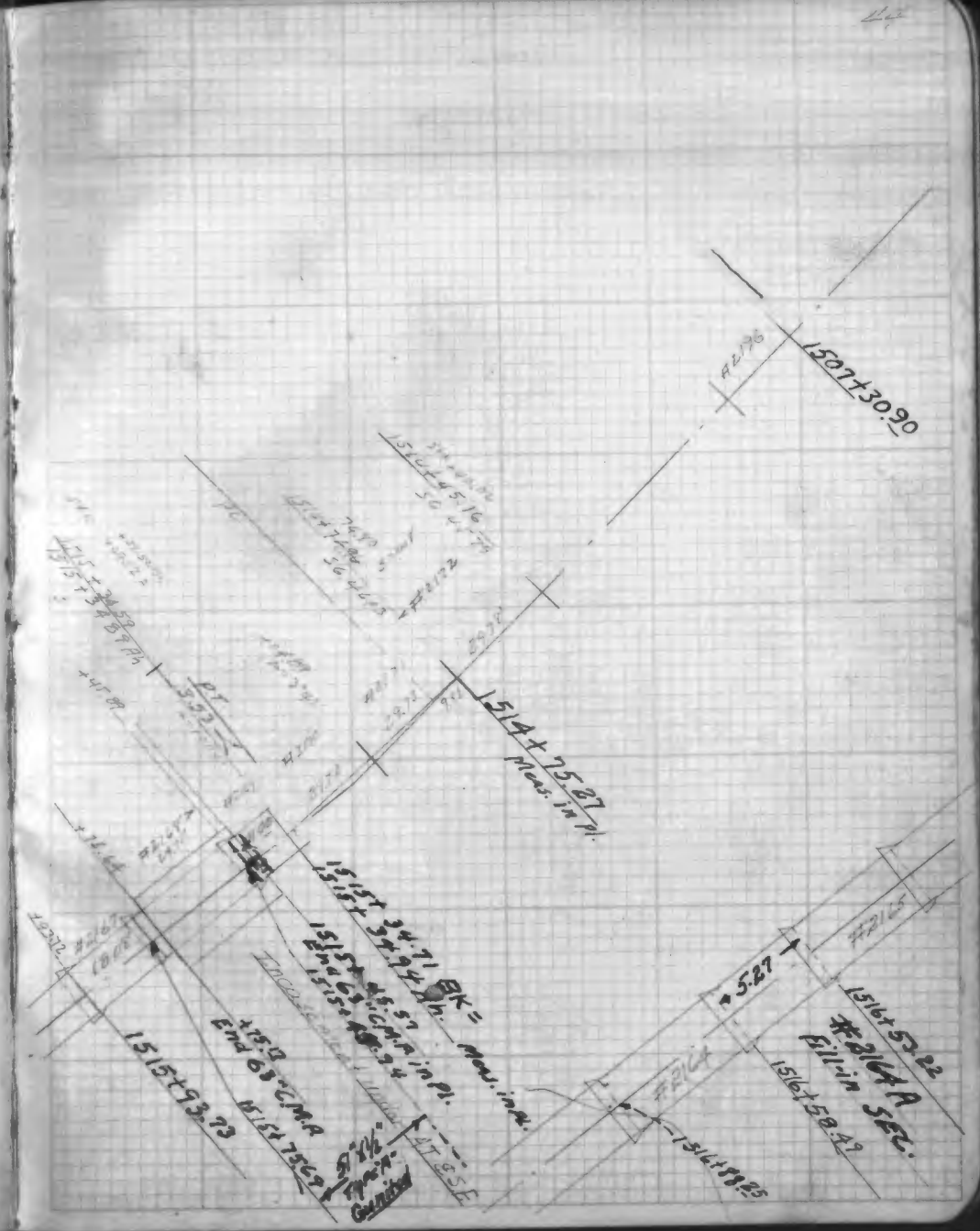
1507+30.90
1514+75.27
Meas. in Pl.
1515+34.71 BK = Meas. in Pl.
1515+37.94 Ah.
1515+93.93
1516+57.22
#21+A
Fill-in Sec.
1516+58.49
1516+99.25
Spiral
Tangent
Curve
Ahead
Back
Equation
Radial
Tangent

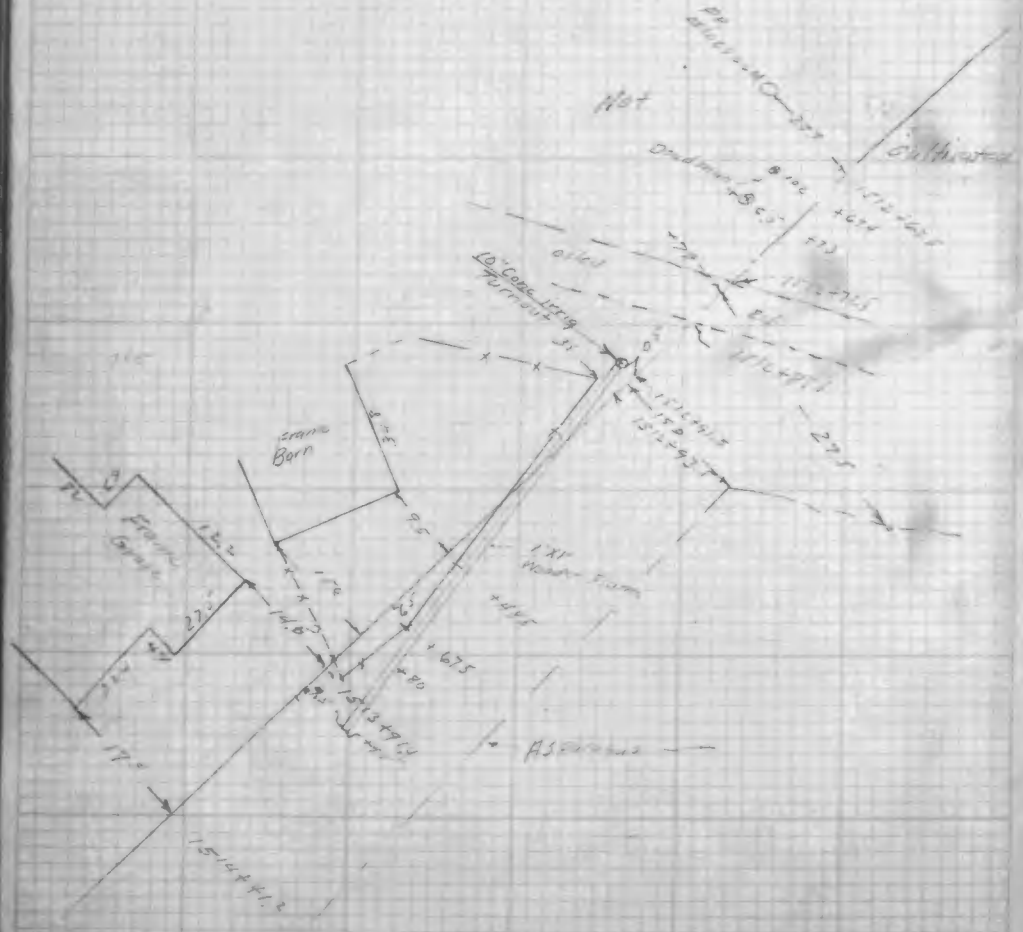
Not
Cultivated
Frame Barn
Frame Grape
Asparagus

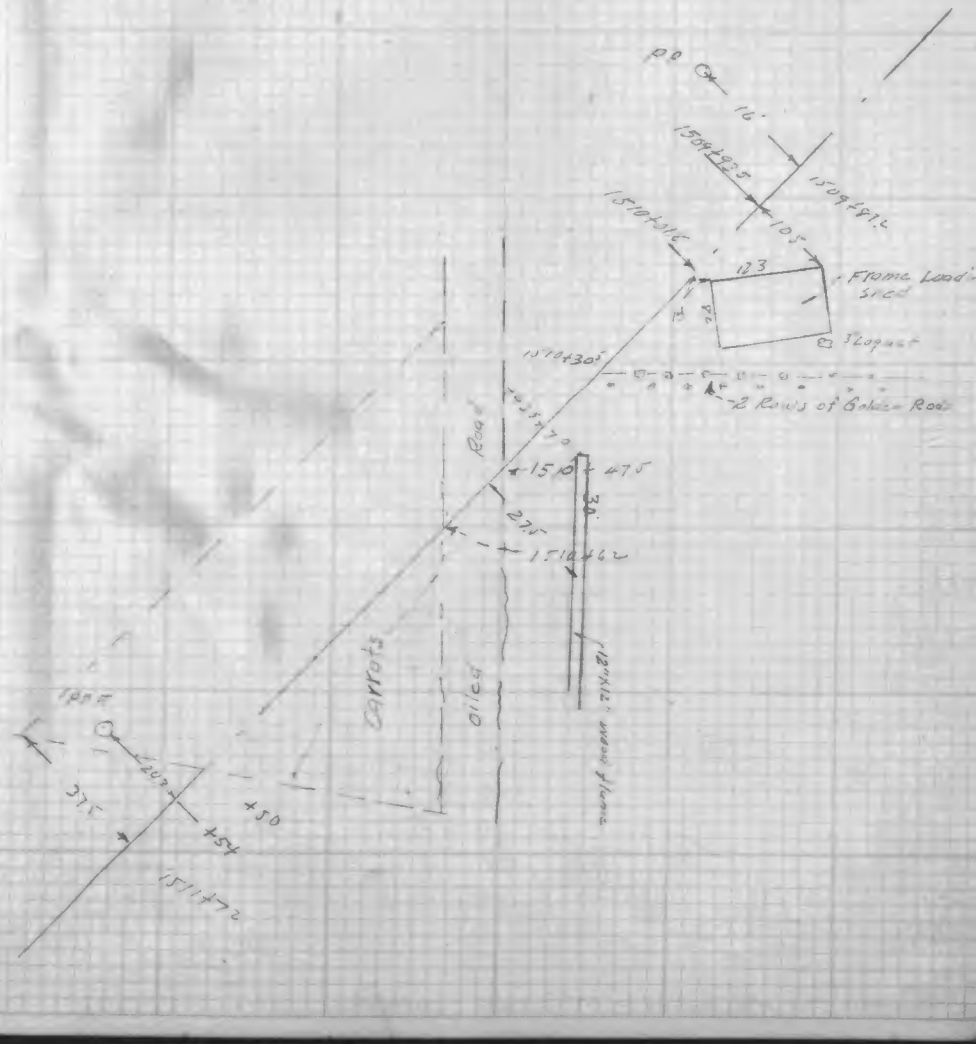
Frame Loading Shed
2 Rows of Golden Rod
Road
Carrots
Oiled

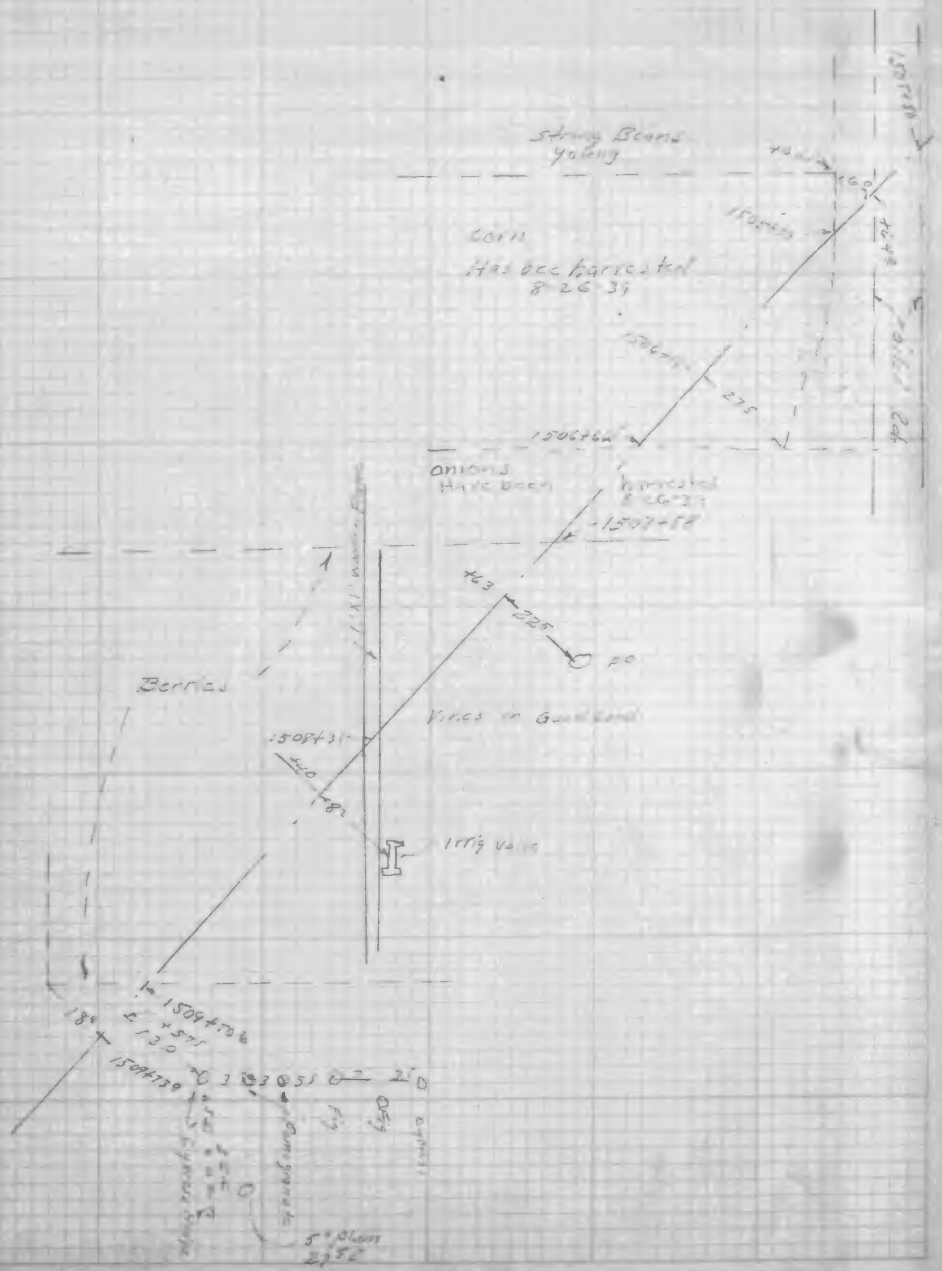
String Beans
Young
Corn
Has bee harvested
8-26-39
1506+66
Onions
Have been
harvested
8-26-39
1507+58
Berries
Vines in Good Land
1508+31
Irrig valve
1509+50
1509+73
5" Plum

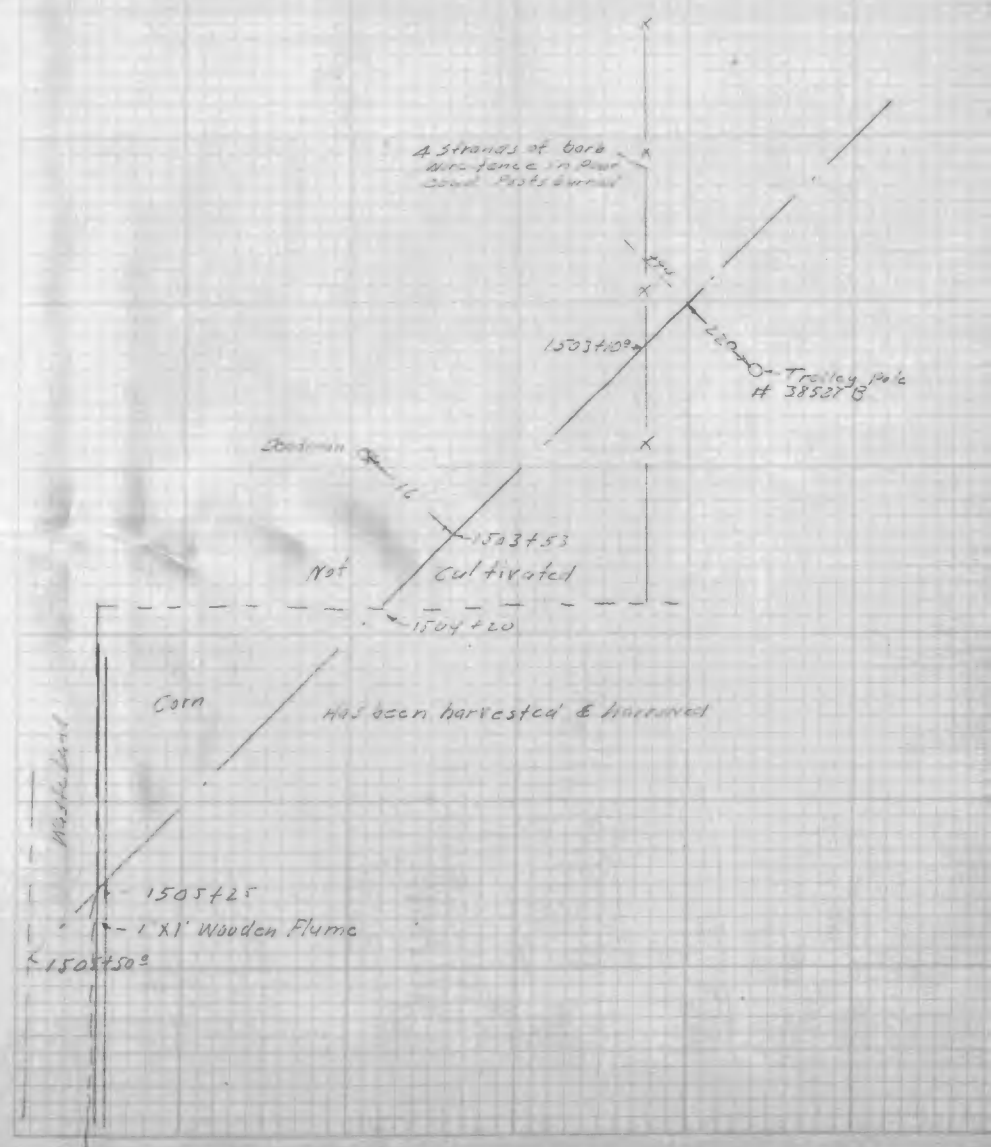
4 Strands of barb
Wire fence in Poor
Good Posts burned
1503+10
Trolley Pole
38527 B
Goodman
1503+53
Not
Cultivated
1504+20
Corn
Has been harvested & harrowed
Waste Land
1505+25
1 X 1' Wooden Flume
1505+50

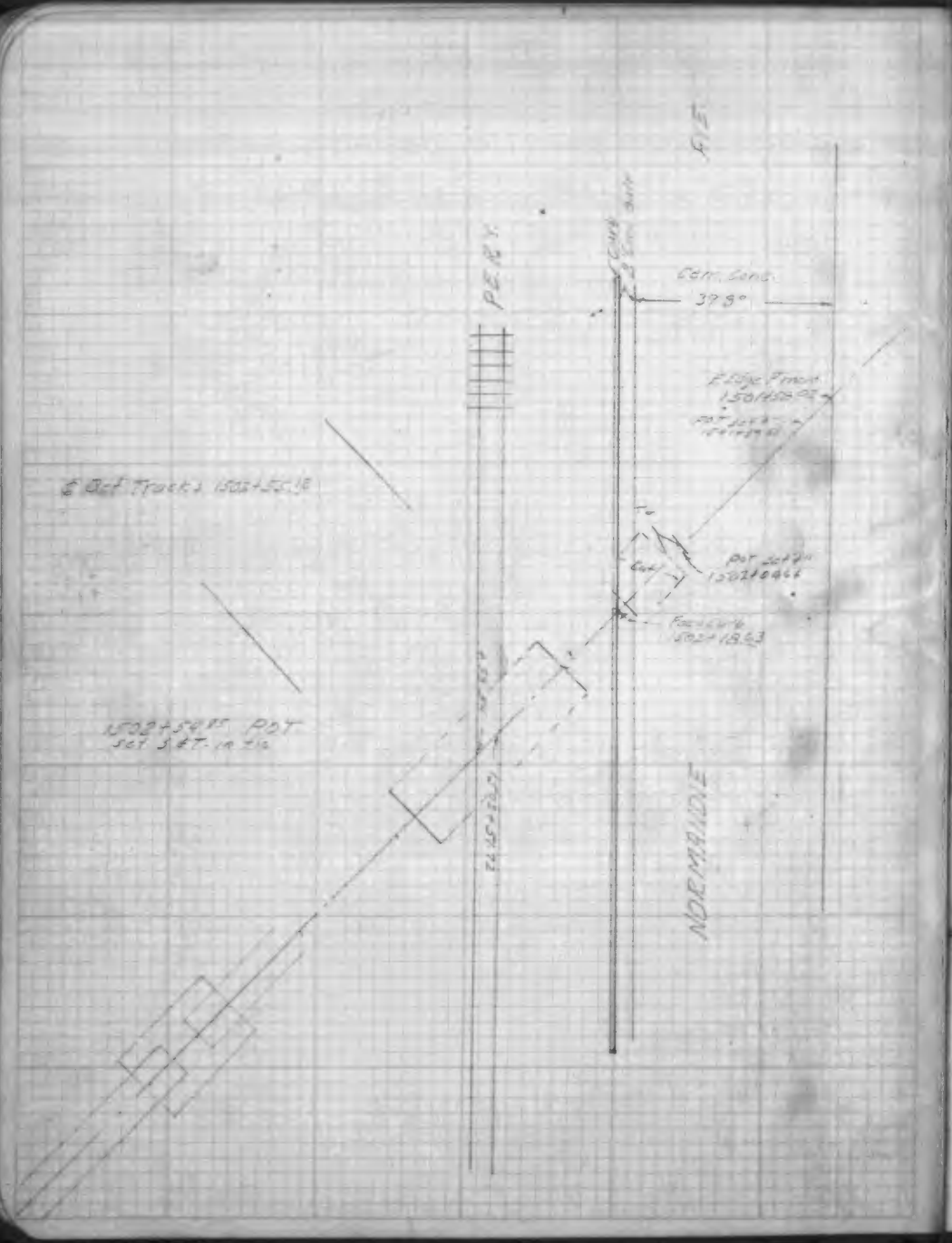
PERY.
NORMANDIE
Cem. Conc.
39.8°
℄ Bet Tracks 1502+55.18
1502+54.85 POT
Set S&T in tie
Cut
Face Curb
1502+18.63

1502+31.76
1502+16.00
+33.14
51" φ x 1/2" Type "B"
1502+76.06
+24.84
63" CMP
#2213
#2214
#2212
1503+05.97
1503+12.97
1503+17.97
1503+20.97
1503+25.97
1503+50.80
29.83
#2210
#2209
#2208
closing section 25.08
+13.00
+17.89
+20.86
+25.72
#2204
#2203
51" x 3/8" Type "A"

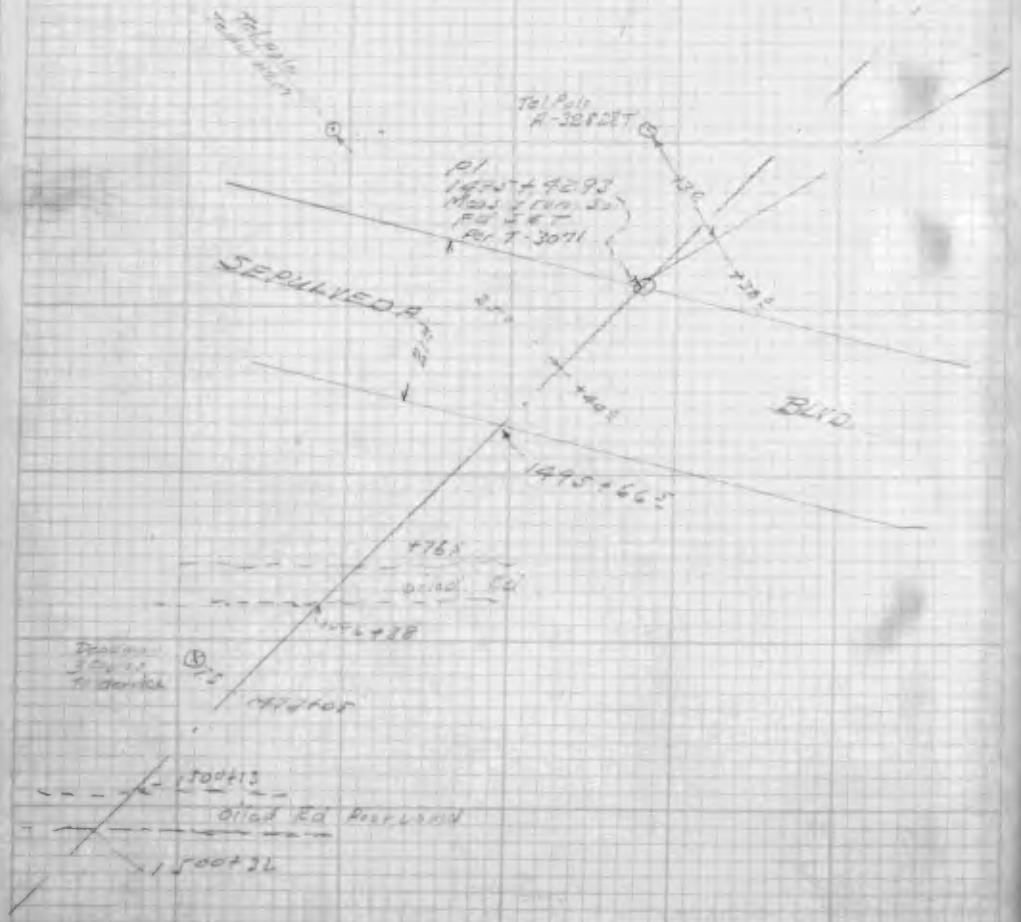
Tel Pole
A-32828T
P1
1495+42.93
Per T-3071
SEPULVEDA
BLVD
1495+66.5
+76.5
Oiled Rd
1500+13
Oiled Rd Roadway
1500+32

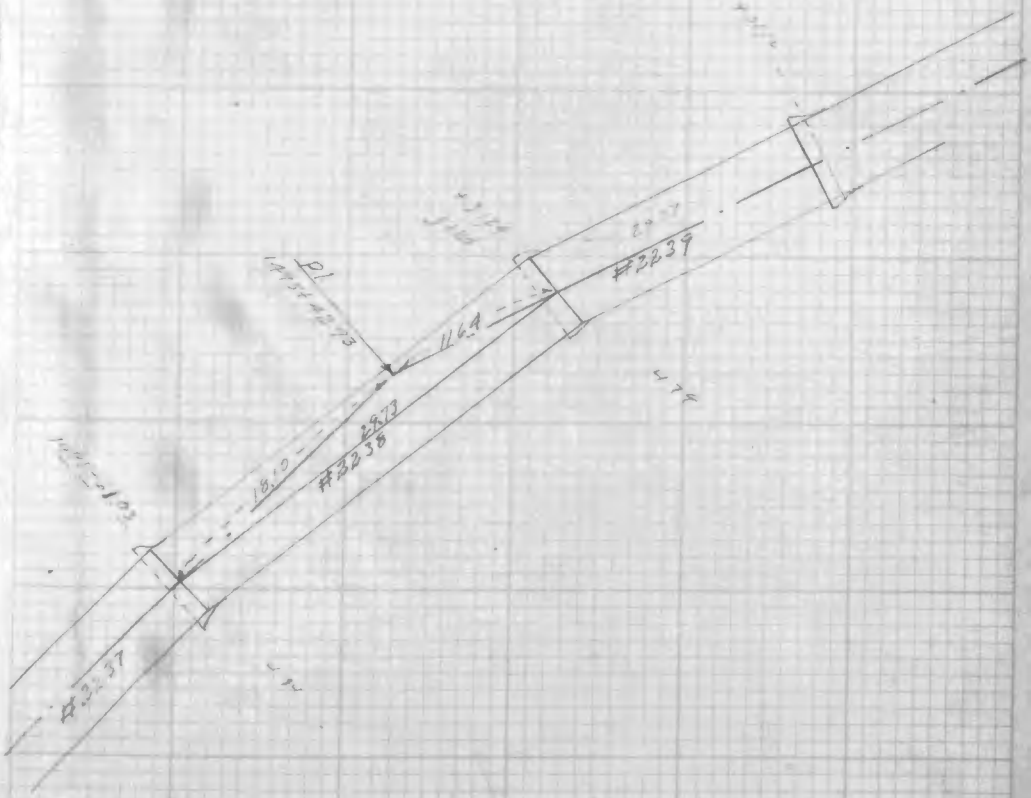
P1
1495+42.93
#2239
#2238
#2237
11.64
29.73
18.10

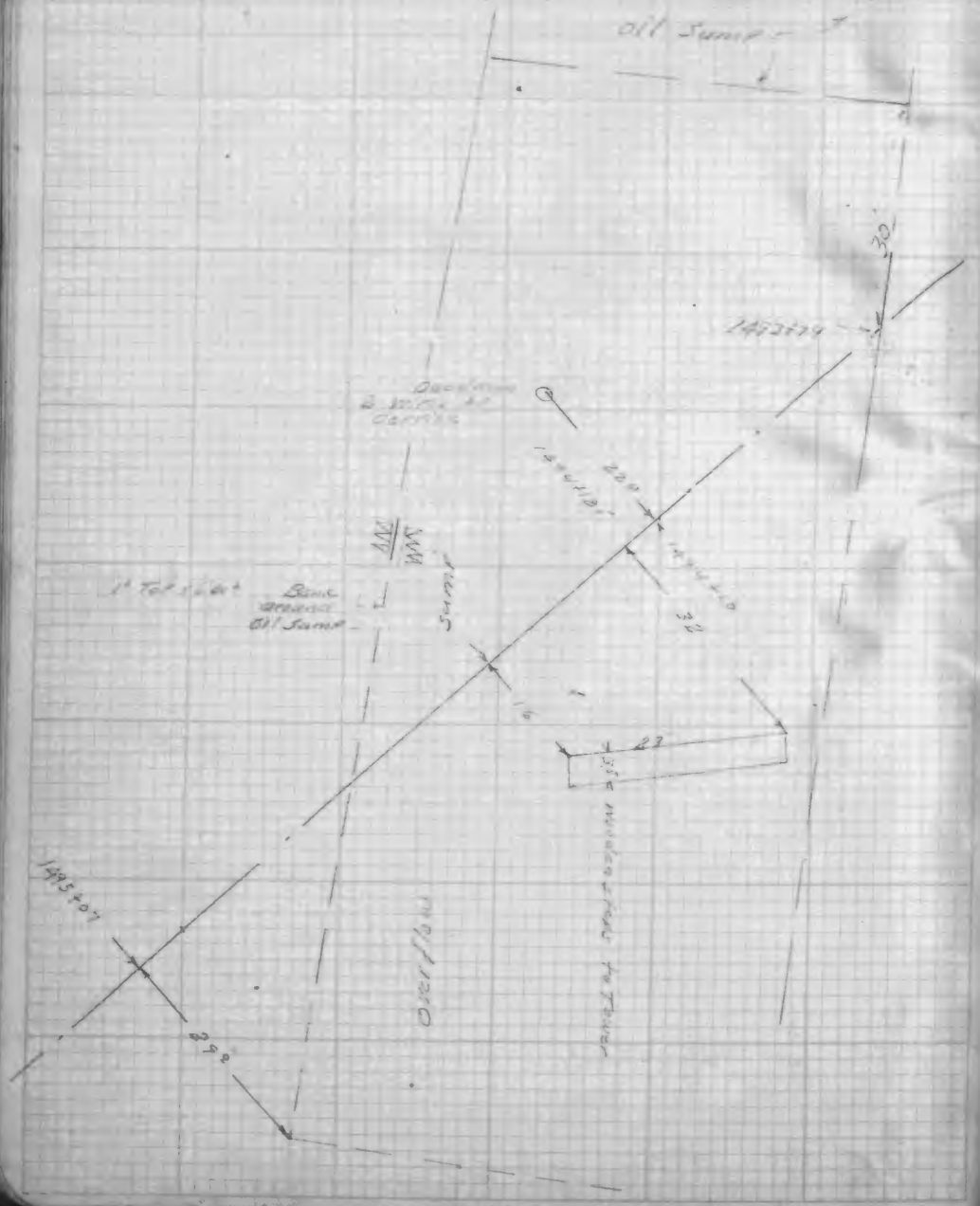
Oil Sump
30
1493+79
Deadman
2 Wire to Cerrito
1494+18
220
1494+10
32
1" Top Soil
Bank around Oil Sump
Sump
16
23
35 Wooden steps to Tower
1495+07
292
Overflow

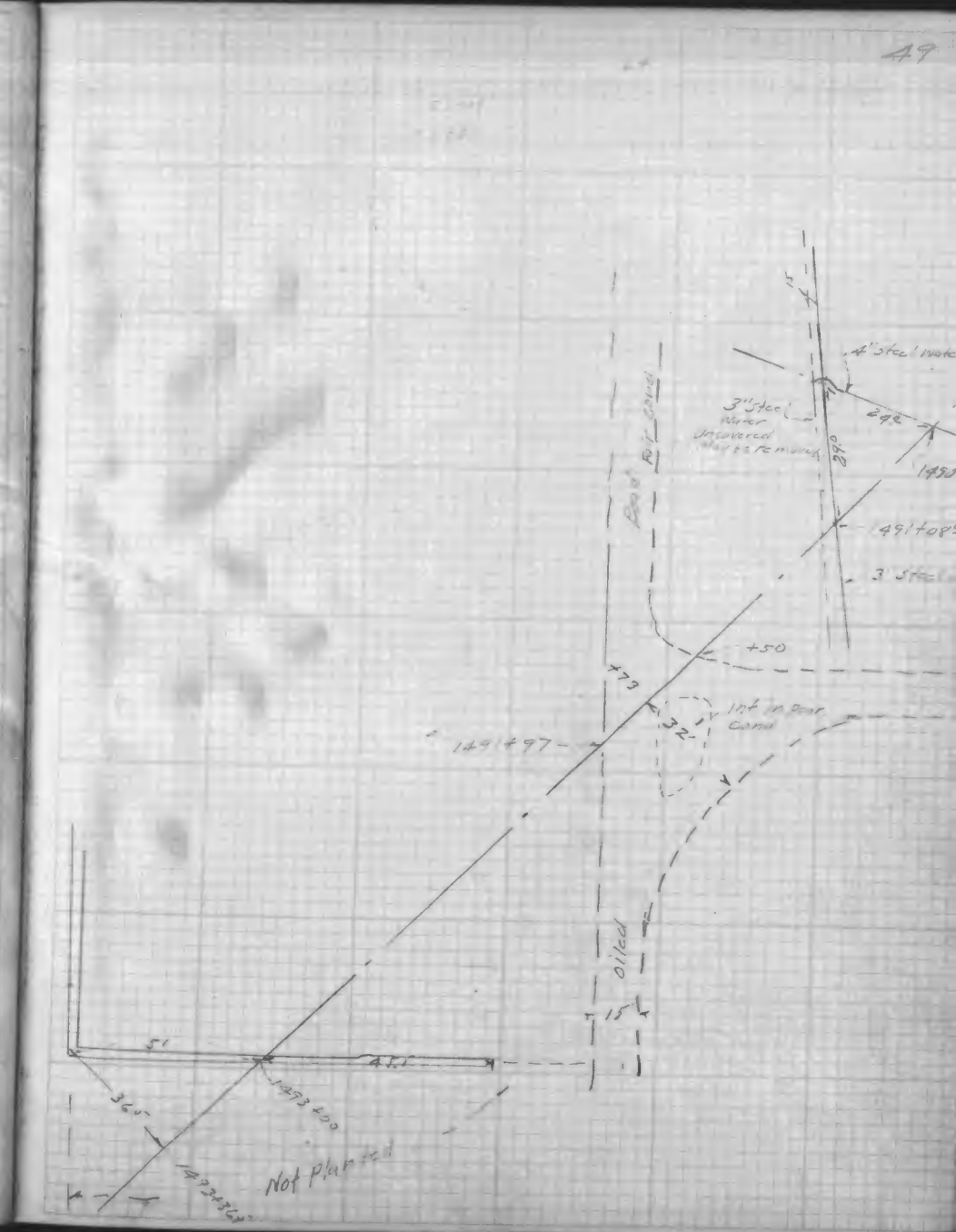
49
4" Steel Water
3" Steel Water Uncovered May be removed
292
290
1490
1491+08
3" Steel
Road for Cond
+50
+73
Int in Poor Cond
32
1491+97
Oiled
15
51
45
1493+00
365
Not Planted

F. B. 1034-93

MET. STATE F. B. 25-1

F. B. 1034-94

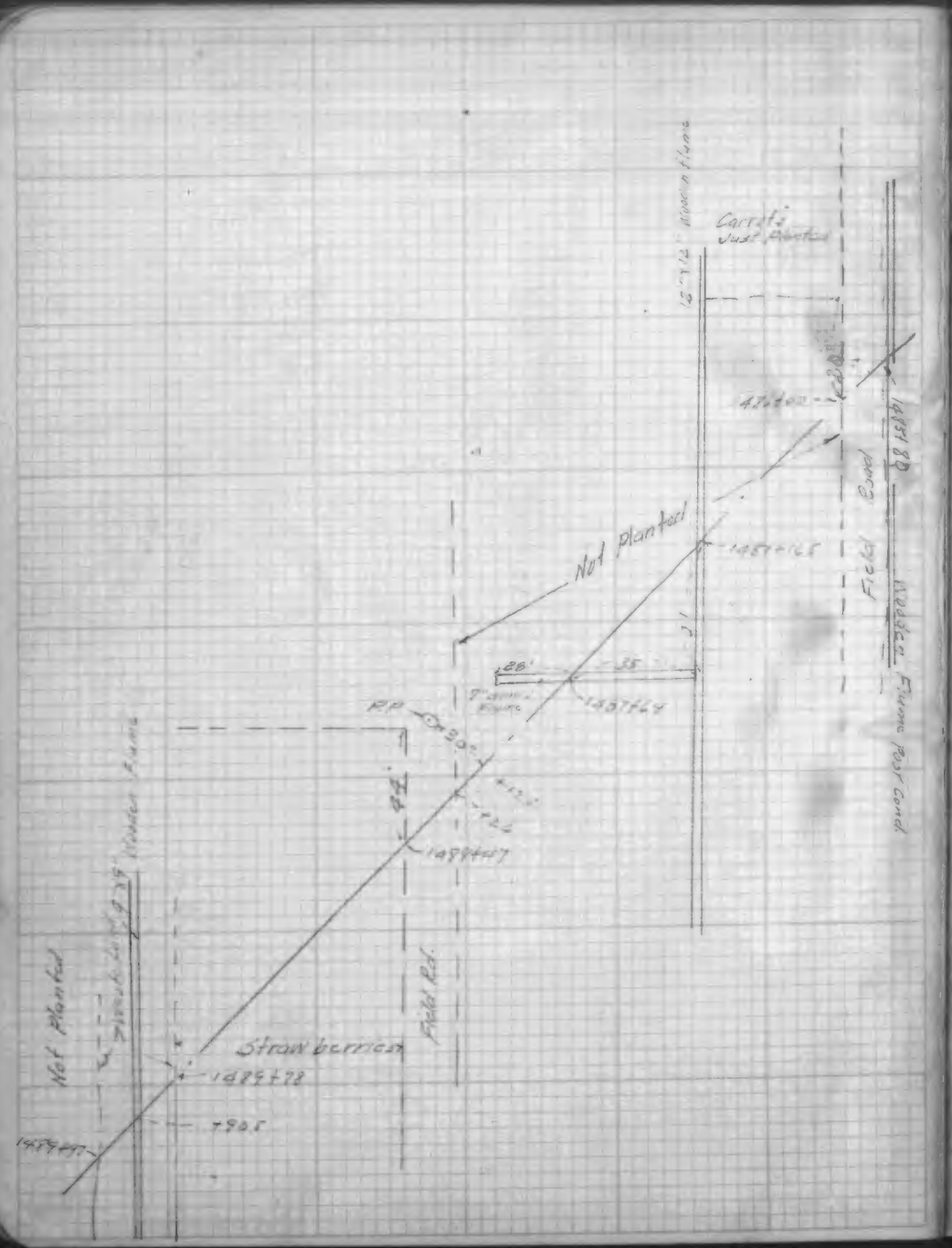

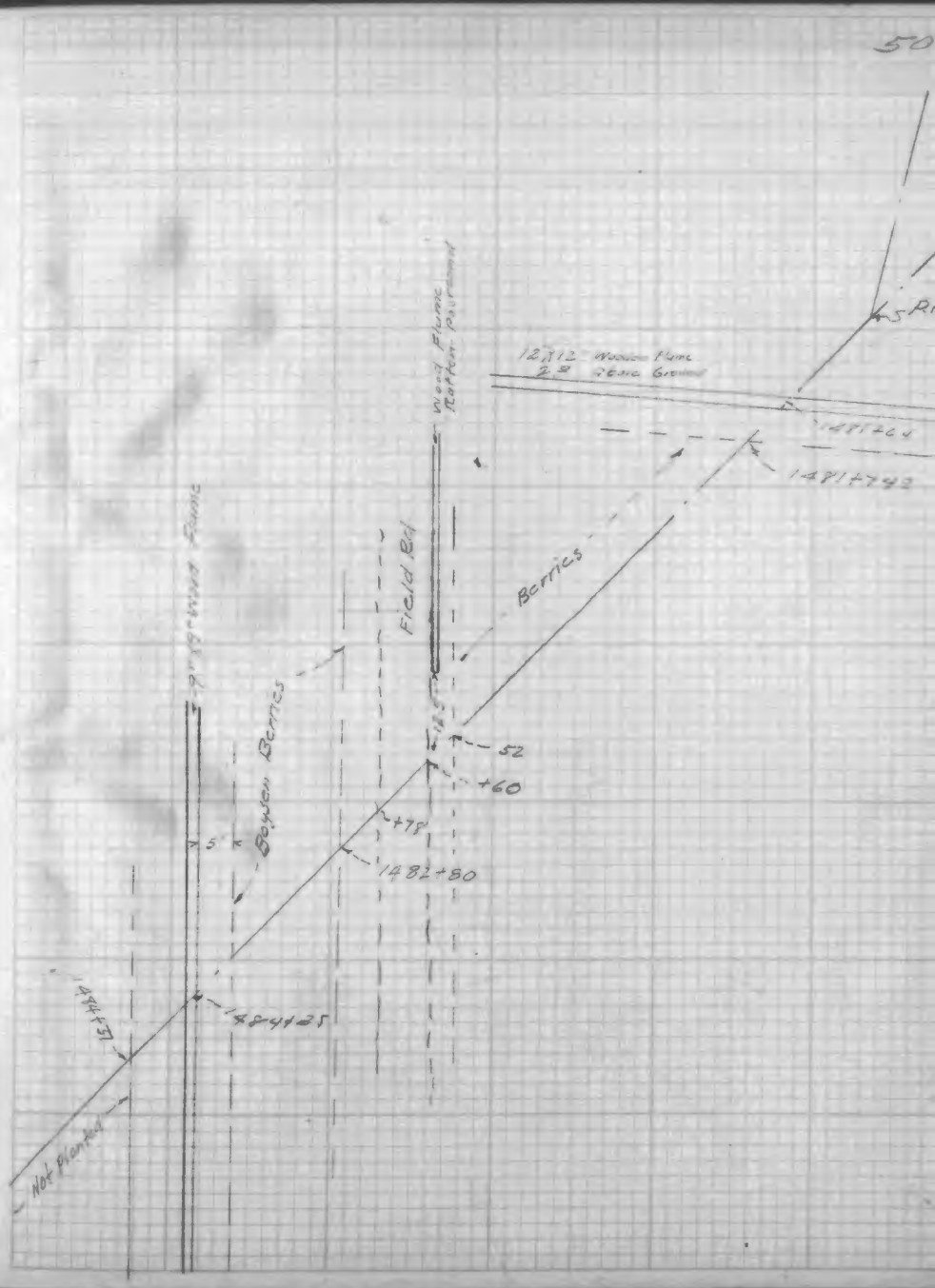

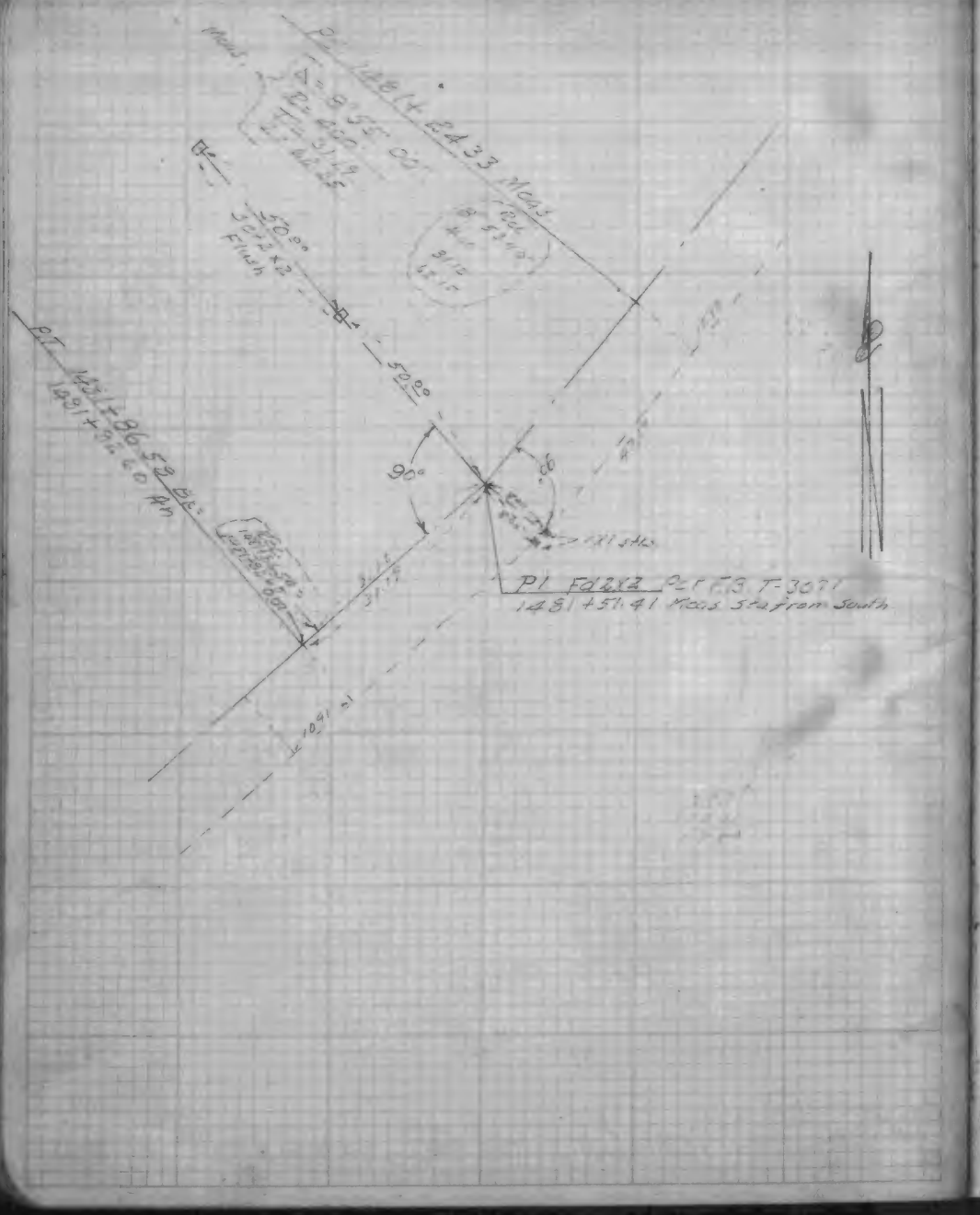
P1 Fd2x2 Pcf F.B. T-3071
1481+51.41 Meas. Sta from South
90°
50.00
Flush

51
1481+08.57
1481+38.25
1481+67.97
1481+97.57 BK=
1481+93.60 Ah
#2285
#2284
#2283

Rd.
Field
Beans
+04
Field Rd.
+135
Not Planted
+59
Beans
1450
+19
Rd.
+45
Blackberries
Field
+81
P.I.

375
1473+83
1474
+09
Poor Stand
Wood Flume
Field Rd.
+23
+40
Not
Planted
Field
Rd
18"x10" Wood Flume
+94
1476
+16
Boysen Berries
+125
+16
18"x10" Wood Flume
Field Rd
Not Planted

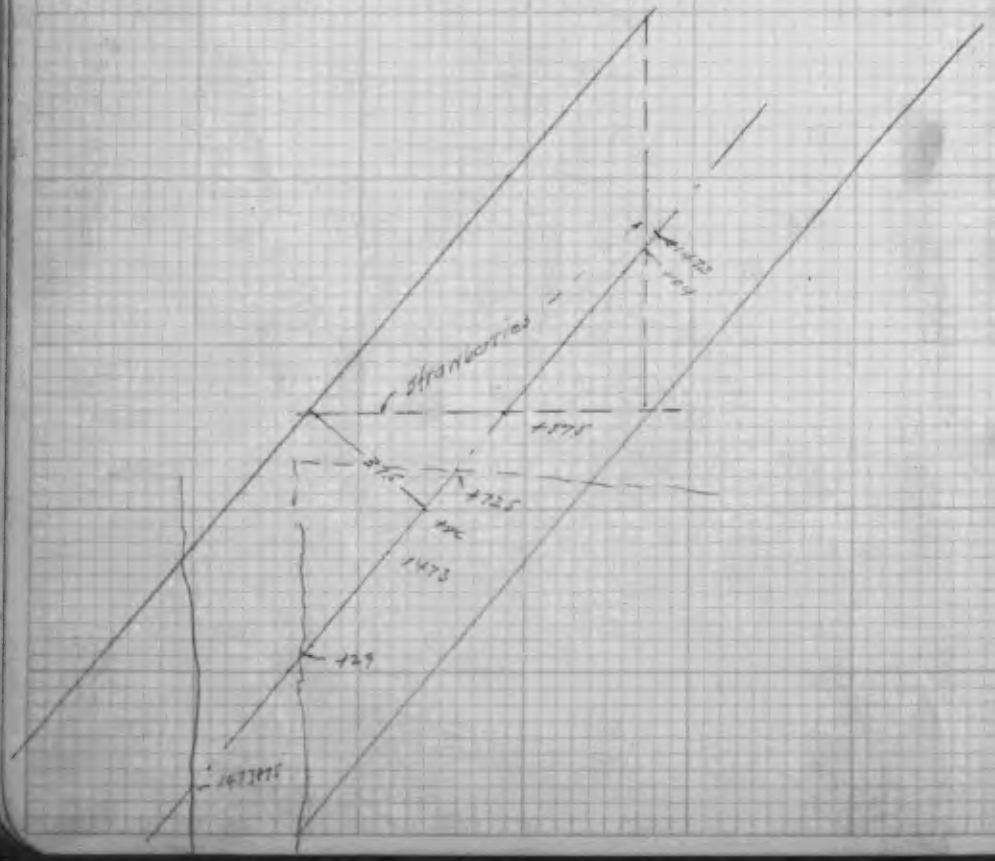
Strawberries
+575
+725
1473
+29


Cem Conc
p'mont
AVE
OG Shoulder
+09.20
1467+19.75
Set Nail
1467+66.30
+76.5
Set 4"
VERMONT
OG Shoulder

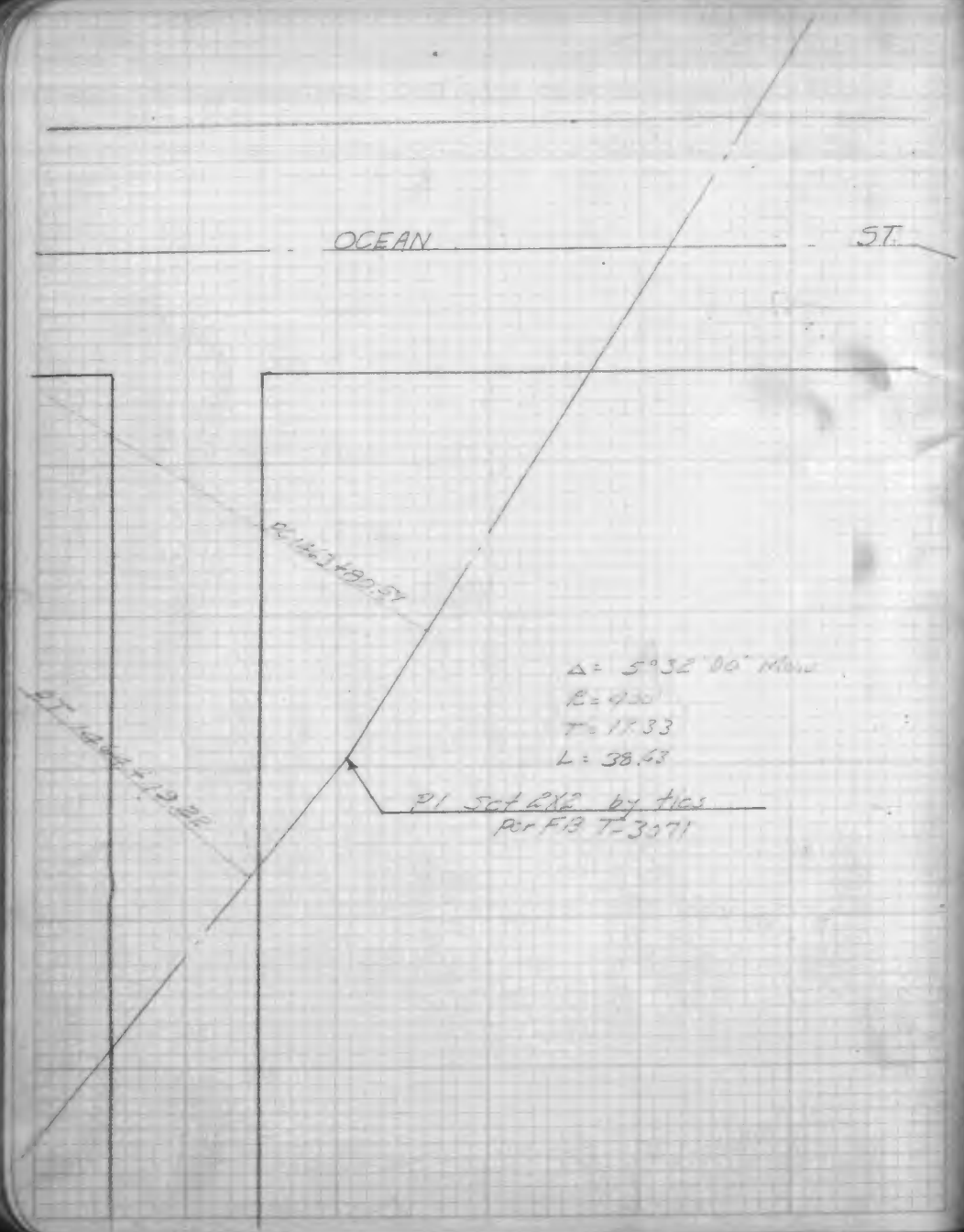
OCEAN
ST.
PC 1463+80.57
PT 1464+19.22
Δ = 5°32'00" Main
R = 400
T = 17.33
L = 38.63
P1 Set 2X2 by ties
Per FB T-3071

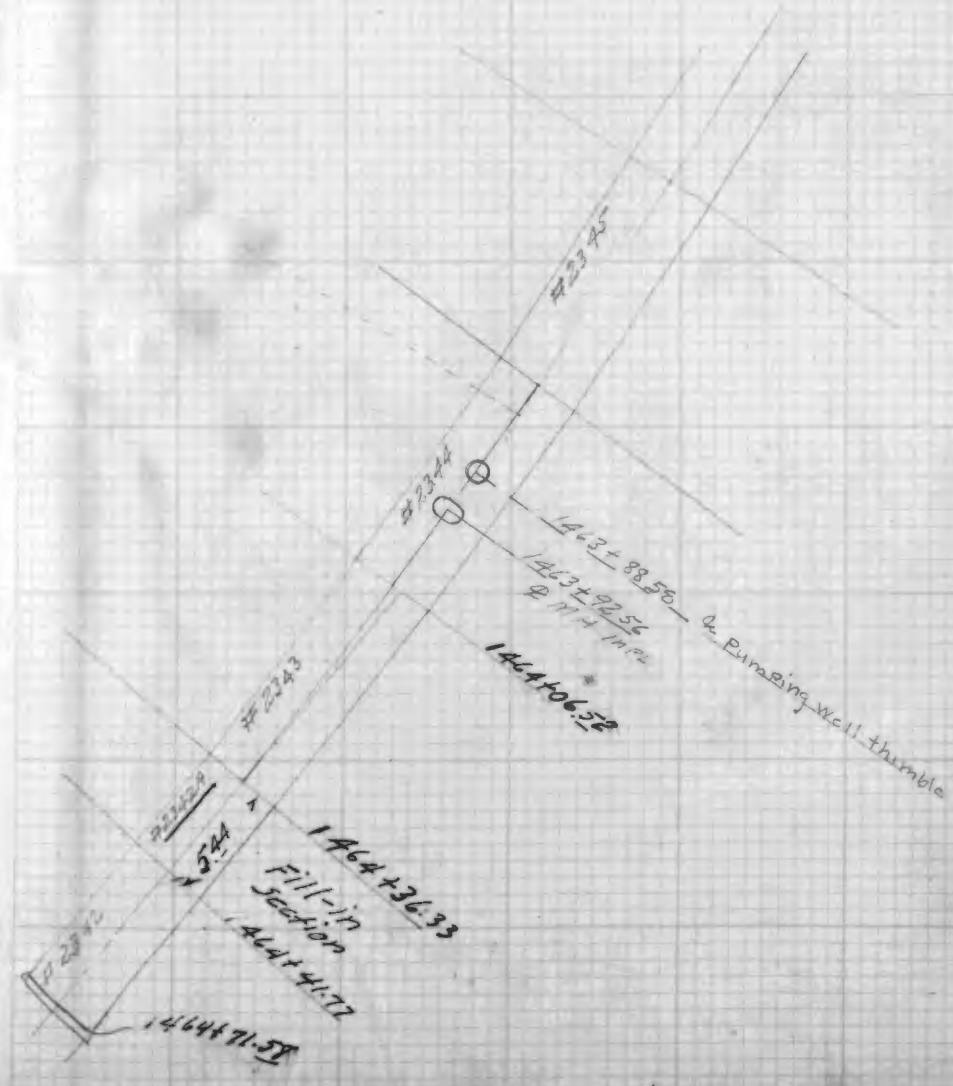
#2345
#2344
1463+88.58 ℄ Pumping Well thimble
1463+92.56
℄ MH Inlet
1464+06.52
#2343
#2342A
5.44
1464+36.33
Fill-in
Section
1464+41.77
#2342
1464+71.58

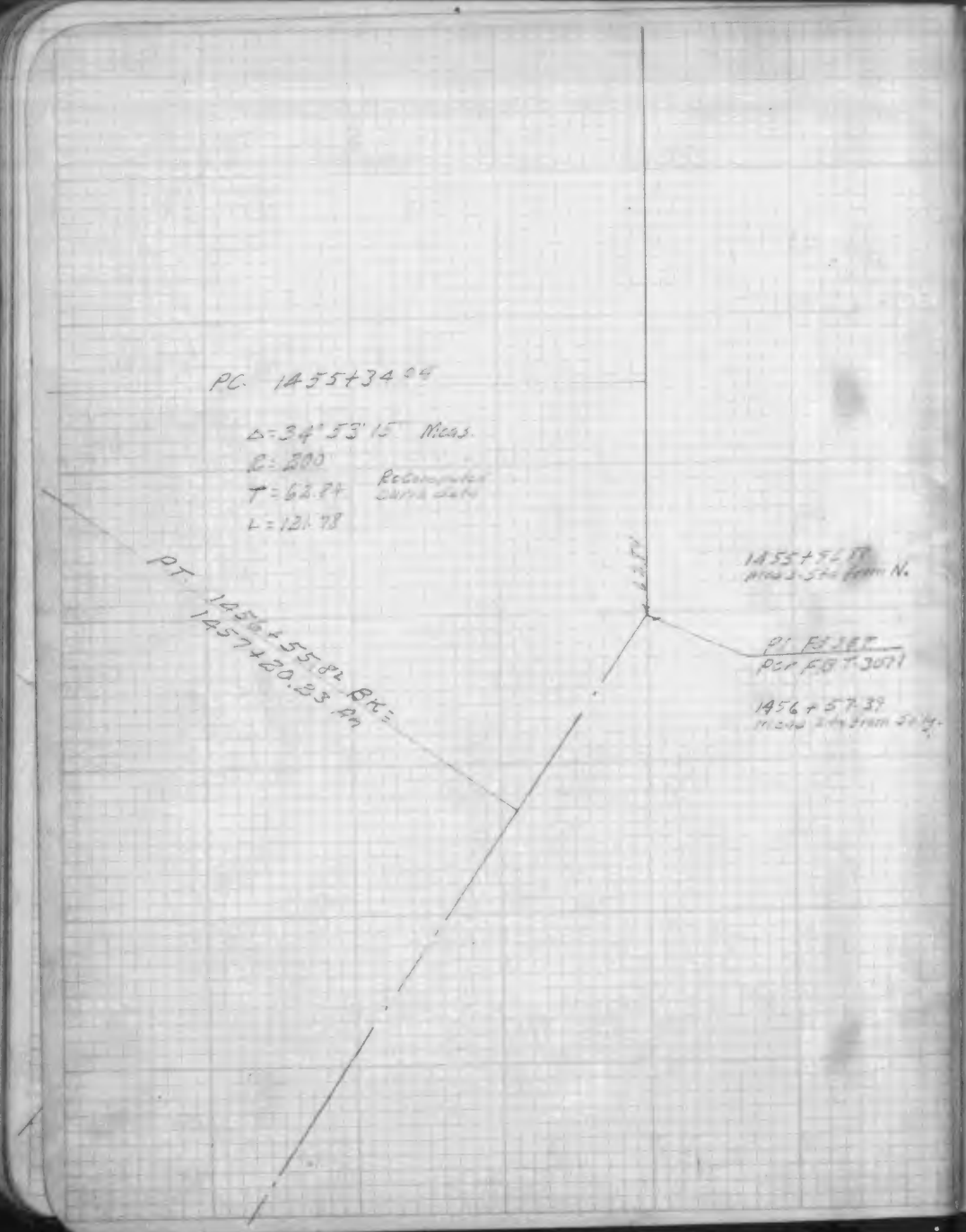
PC. 1455+34.04
Δ=34°53'15" Meas.
R=200
T=62.84
L=121.78
PT. 1456+55.82 BK=
1457+20.23 Ah
1455+56.17
Meas. Sta from N.
PT. F.B. 387
Per F.B. T-3071
1456+57.39
Meas. Sta from Sdlg.

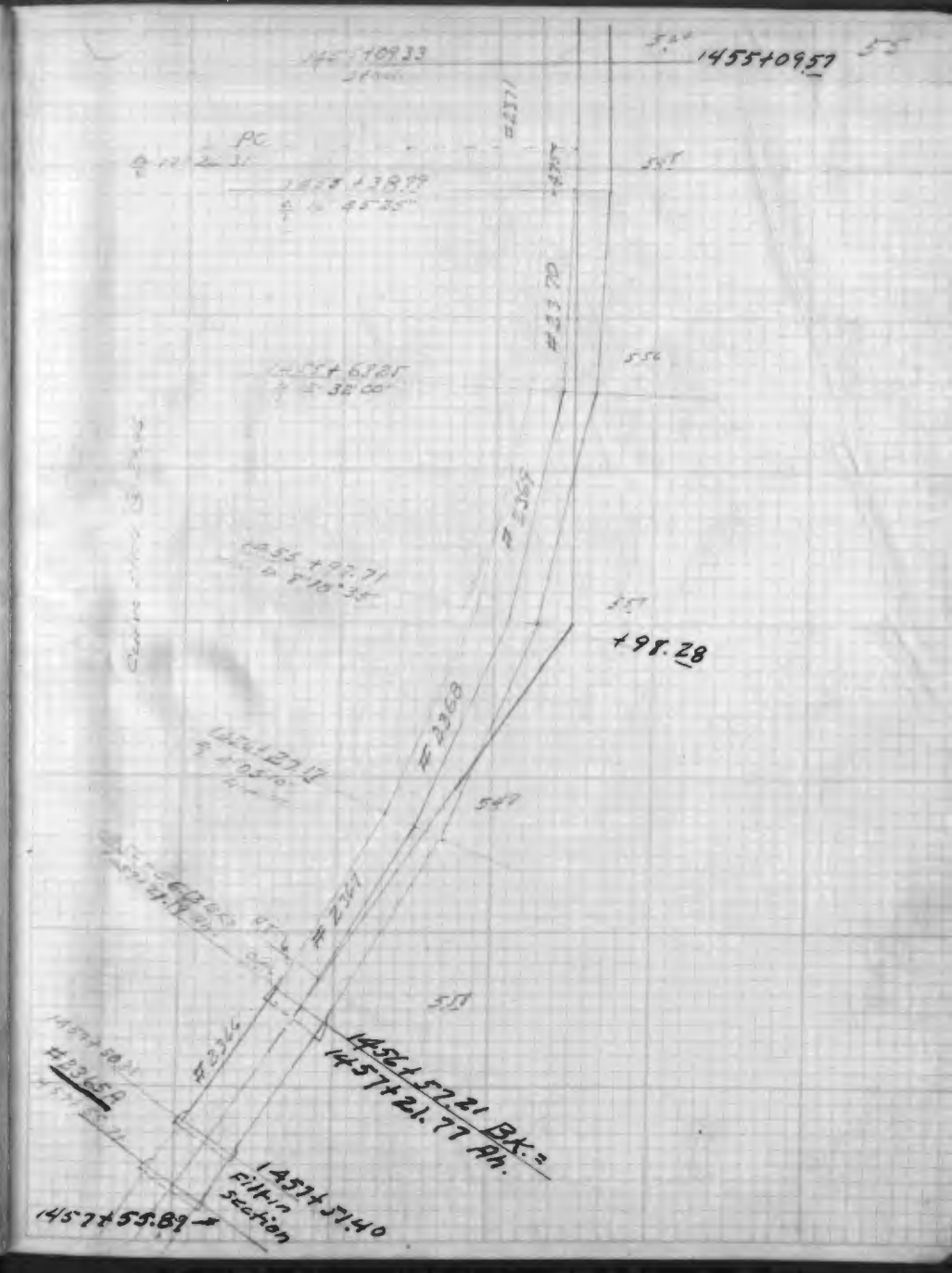
1455+09.57
PC
1455+38.79
#2371
#2370
#2369
#2368
#2367
#2366
#2365A
+98.28
1456+57.21 BK=
1457+21.77 Ah.
1457+51.40
Filt in
Section
1457+55.89

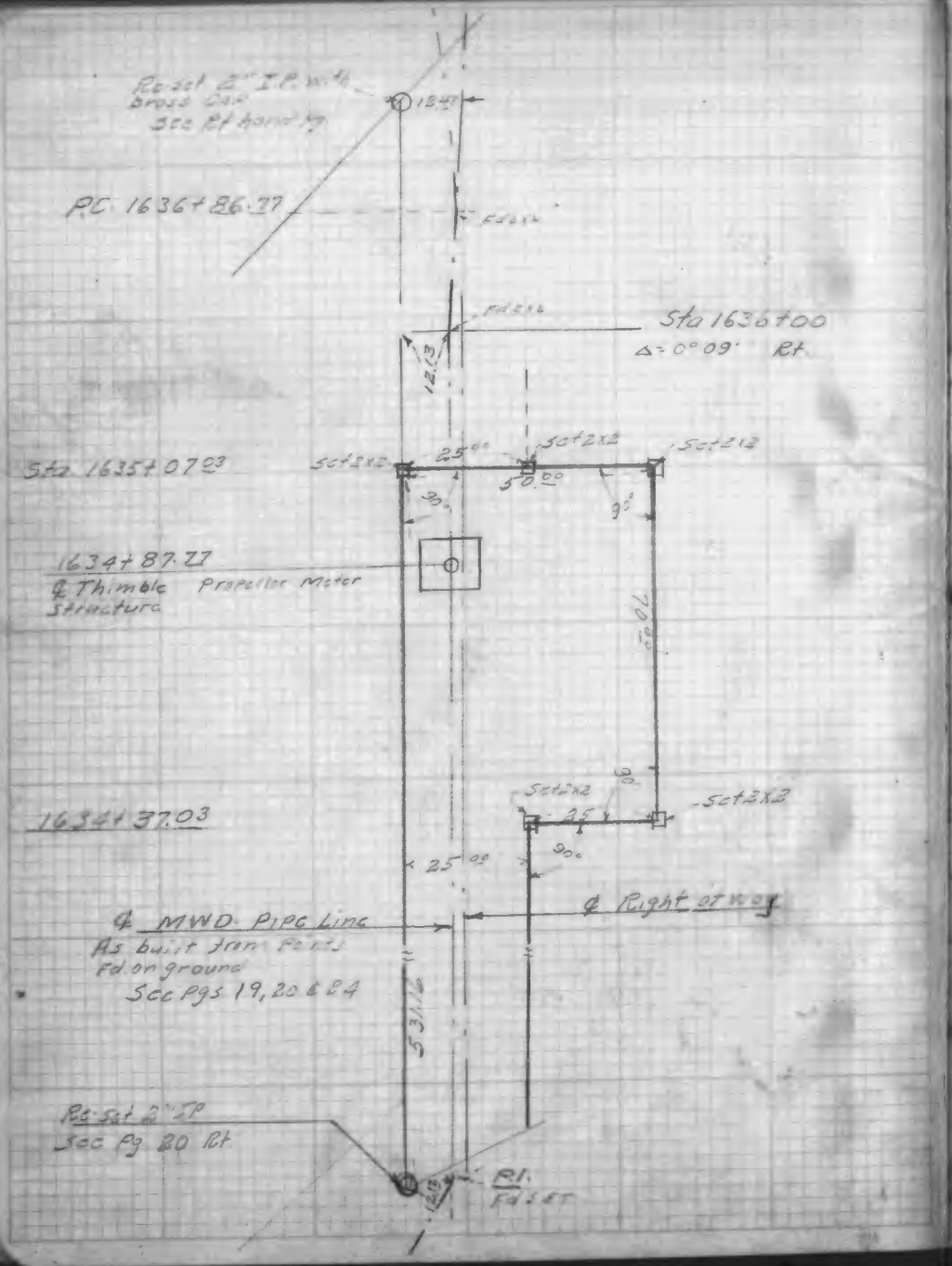
Re-set 2" I.P. with brass Cap See Rt hand Pg
12.47
P.C. 1636+86.77
Fd 2x2
Sta 1636+00
Δ = 0°09' Rt
12.13
Sta 1635+07.03
Set 2x2
25.00
50.00
90°
1634+87.77
℄ Thimble Propeller Meter Structure
70.00
1634+37.03
25.00
℄ MWD Pipe Line
As built from Points Fd on ground
See Pgs 19, 20 & 24
℄ Right of Way
531.16
Re-set 2" IP
See Pg 20 Rt
P.I.
Fd SET

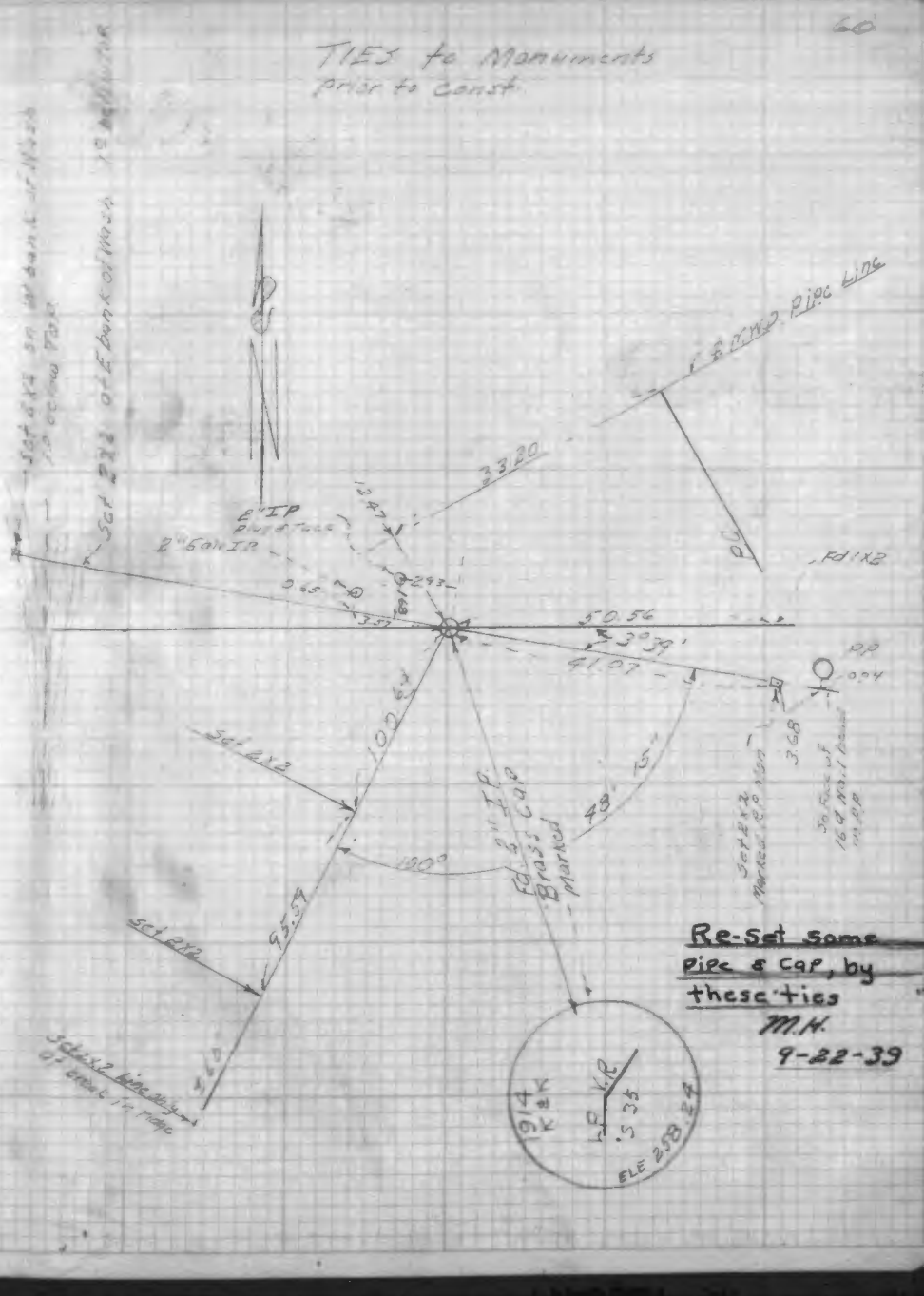
60
TIES to Monuments prior to Const.
℄ MWD Pipe Line
33.20
2" IP
2" Gal IP
Fd 1x2
50.56
3°39'
41.07
P.P.
Set 2x2
100.64
100°
95.59
Fd 2" I.P. Brass Cap Marked
48' 15"
3.68
Set 2x2 Marked
Re-Set Same Pipe & Cap, by these ties
M.H.
9-22-39
1914 K&K
ELE 258.24

TIES to 20 OUTLETS

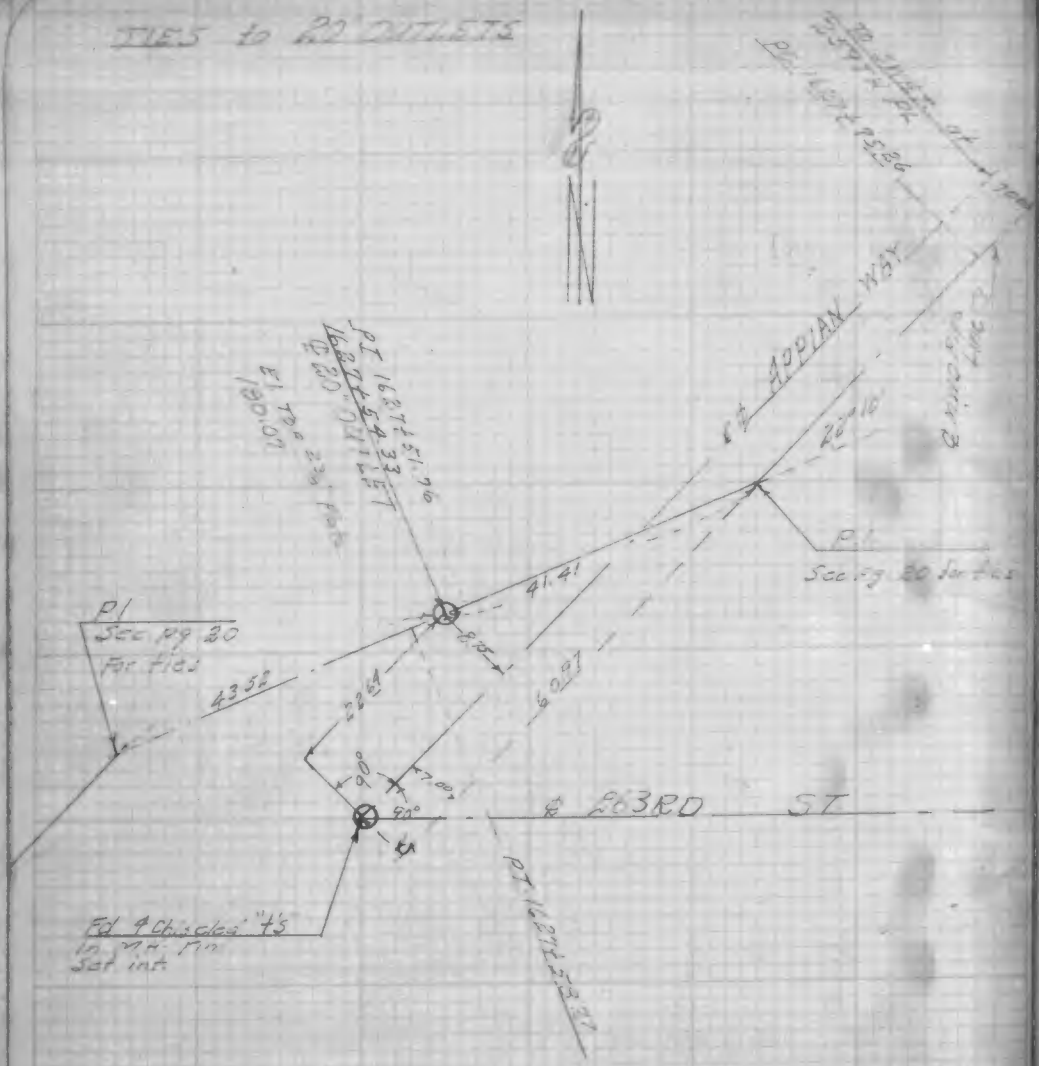

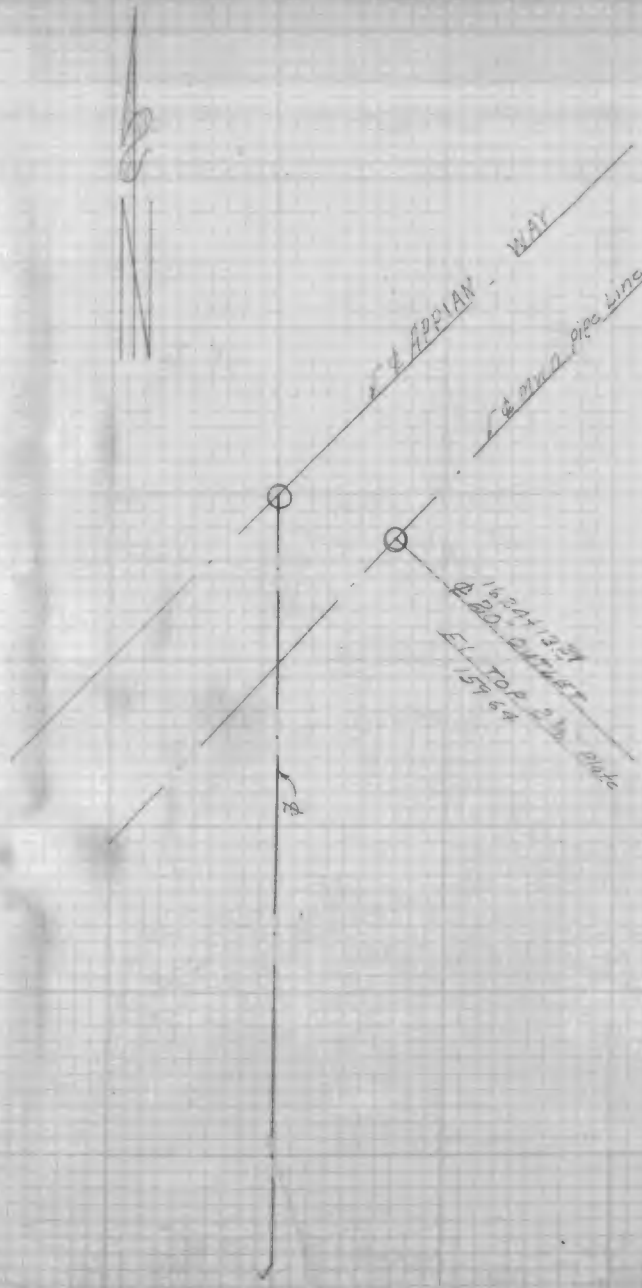

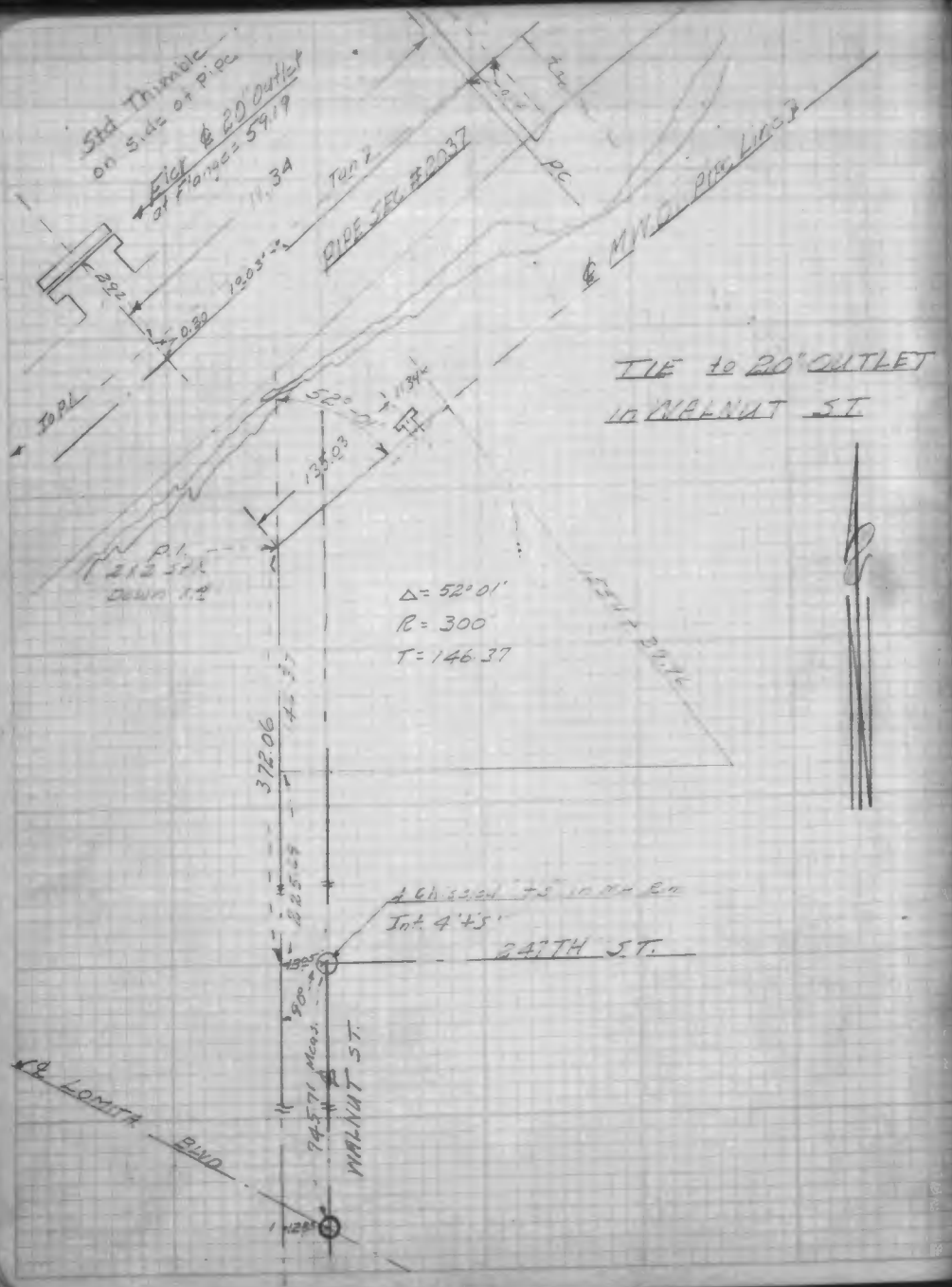

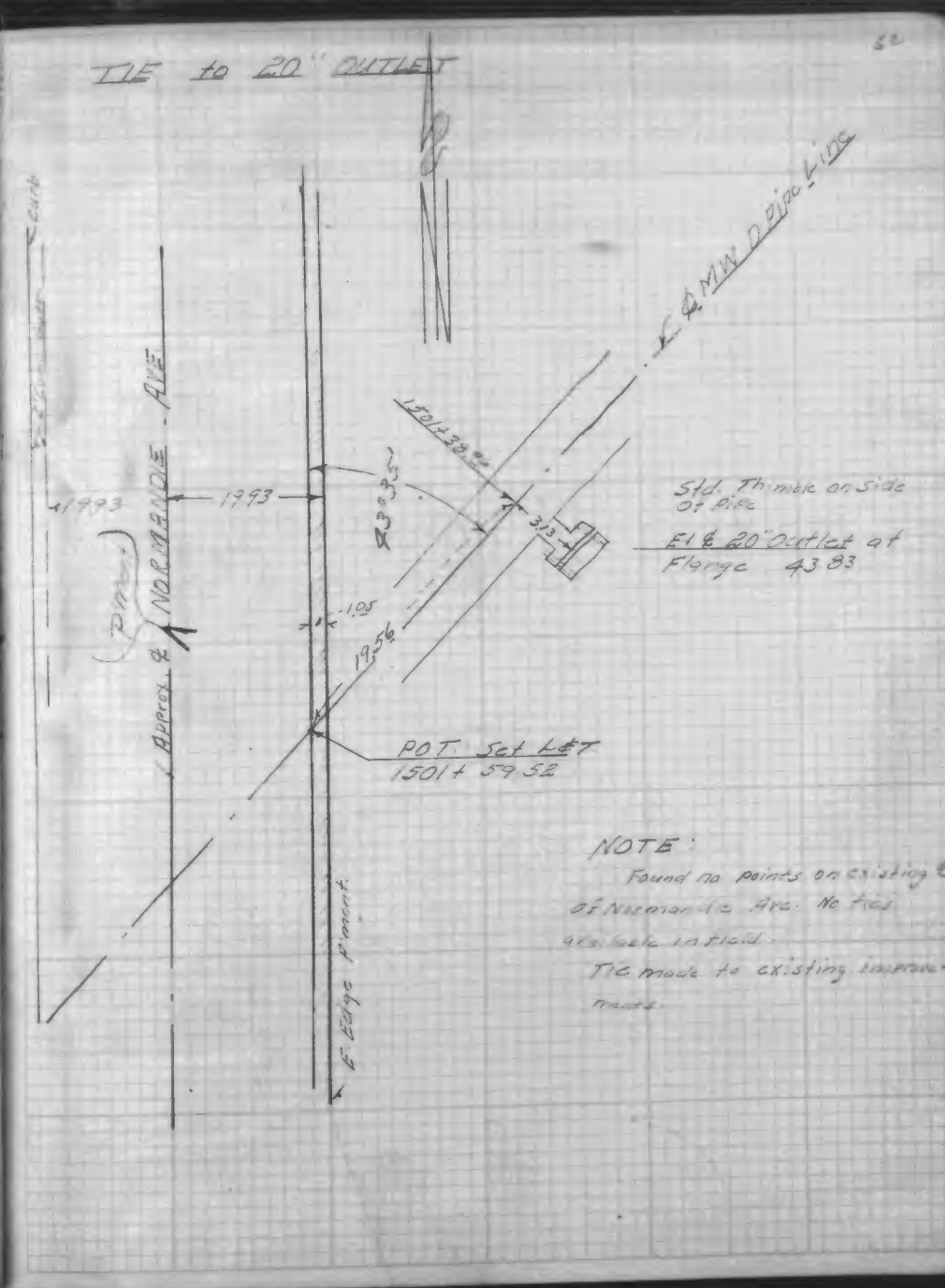

NOTE:
Found no points on existing ℄ of Normandie Ave. No field ties could be set in field.
TIE made to existing improvements.