5-112

Rosecrans Ave. Div. 3 J.E. [illegible]
City of, Olive Street Div. 1 [illegible]
Compton City Notes - Cooperative [illegible]
survey Olive St. to Greenleaf [illegible]
Blvd. to P.E. Ry. F.B. 150:5-[illegible]

BOOK 1035

1035 : 5-62

F.B. 150 Pg. 54-1

Notes Ck'd by	Survey of Compton ℄
Map No.	W. O. Table No. Std. of
Office Work	Surveyed by Steele
Checked	Notes Hunting Date 9-1940
Date	Indexed

W. P. A. COOPERATIVE
CENTER LINE SURVEY

CITY OF COMPTON
OFFICE OF CITY ENGINEER
CITY HALL

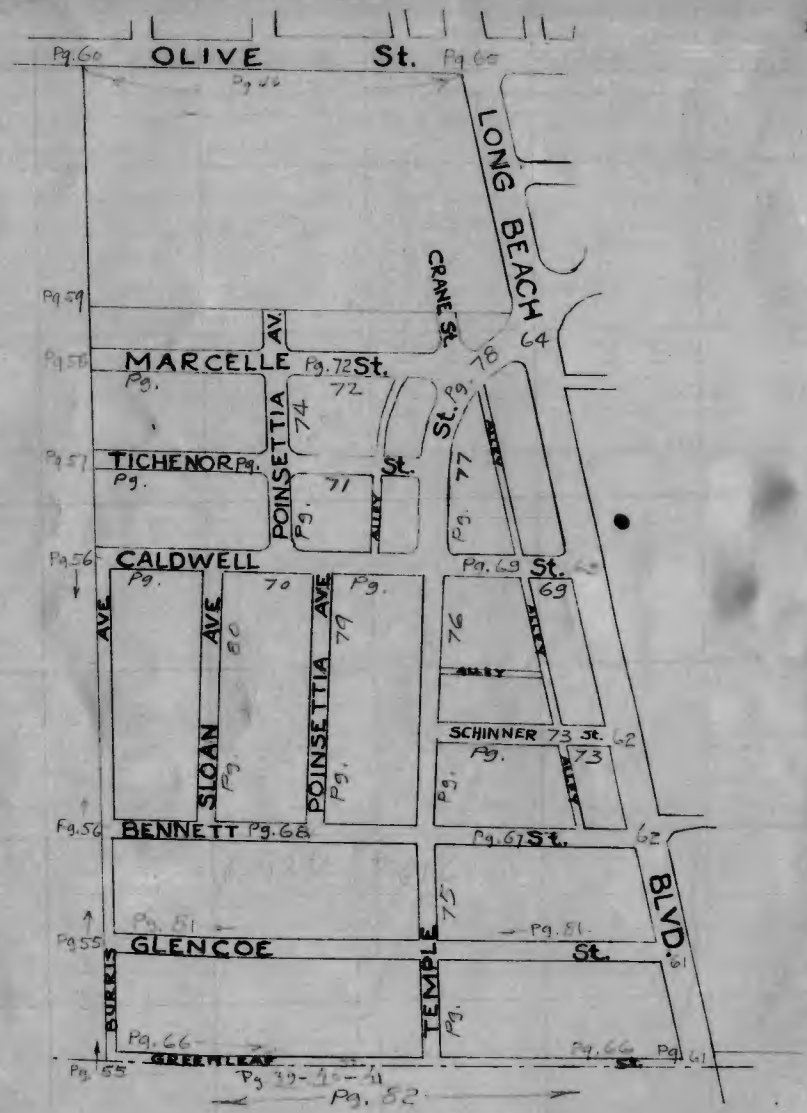

F.B. 150 Pg. 55

W. P. A. COOPERATIVE
CENTER LINE SURVEY

CITY OF COMPTON
OFFICE OF CITY ENGINEER
CITY HALL



F.B. 150 Pg. 6

To bottom of Pg. 8

Set 1/2 Flush by Intersection

Found 1" I.P. Flush with Surface of Concrete Pavement Perm. 7115 & Tr. 7910

Caldwell

Fd. 2" I.P. Flush Per Tr. 7115

29.96
29.98
(30')
29.97
29.95
29.97
29.98
30.01
30.04
30.04
30.04
30.06
30.07
(30')
18.07
30.07

Lot 3
Lot 4
Lot 5
Lot 6
Lot 7
Lot 8
Lot 10
Lot 11
Lot 13
Lot 14

(718.79 G.L.)

10 New 2 x 2

2" I.P. per Pg. 5

Office Work
Checked
Date
Notes
Indexed

Bennett St.

2" I.P. per Pg. 5

2" I.P. per Pg. 5

30.00

Set 1/2 per Pg. 5

29.96 per Offset Line

718.72 @ 96°F
= 718.83

CITY OF COMPTON
OFFICE OF CITY ENGINEER
CITY HALL

W.P.A. COOPERATIVE
CENTER LINE SURVEY

From Top of Pg. 5.

F.B. 150 Pg. 7

Notes Ck'd by
Map No.
Office Work
Checked
Date

Survey of
W.O. Tape No. Std. of
Surveyed by
Notes Date
Indexed

Olive

Fd. L&T per C.S. Map 2636

(1) 87°21'20"
(4) 349°25'20"
Avg. 89°21'20"

87°21'20"

Set 1/2" by Intersection

Tr. 1724

(1) 92°45'40"
(6) 556°21'20"
Avg. 92°45'10"

Fd. 2" I.P. Per Tr. 99.10

30.02

N. Line Tr. 99

W. bdy. of Tr. 99

MARCELLE

Set 1/2 per Pg. 8

682.66 @ 72°F
Pg. 60

W.P.A. COOPERATIVE
CENTER LINE SURVEY

CITY OF COMPTON
OFFICE OF CITY ENGINEER
CITY HALL

Notes Ck'd by
Map No.
Office Work
Checked
Date

Survey of
W.O. Tape No. Std. of
Surveyed by
Notes
Indexed

From Top of Pg. 5.

CITY OF COMPTON
OFFICE OF CITY ENGINEER
CITY HALL

W. P. A. COOPERATIVE
CENTER LINE SURVEY

Notes Ck'd by
Map No.
Office Work
Checked

Survey of
W. O. Tape No. St'd of
Surveyed by
Date
Indexed

Set a 1"x2" by proportion between the N line of Tr. 9910 with the 29.96 offset and the intersection of the ℄ of Tichenor and the 29.96 offset line

268.03
Pg. 56

Per. B.ty. Line monument found

West Line Tr. 9910

134.68 (Calc.)

Caldwell St.

Tichenor St.

Marcelle St.

Pg. 23

CITY OF COMPTON
OFFICE OF CITY ENGINEER
CITY HALL

W. P. A. COOPERATIVE
CENTER LINE SURVEY

Notes Ck'd by
Map No.
Office Work
Checked
Date

Survey of
W. O. Tape No. St'd of
Surveyed by
Date
Indexed

2" I.P. pk. log 6

CALDWELL

310.64
310.44 Per Pg 70

Lot 15

BURRIS

SLOAN AVE

Pg. 11

F.B. 150 Pg. 10

CITY OF COMPTON
OFFICE OF CITY ENGINEER
CITY HALL

W. P. A. COOPERATIVE
CENTER LINE SURVEY

Notes Ck'd by	Survey of
Map No.	W. O. Tape No. St'd of
Office Work	Surveyed by
Checked	Notes Date
Date	Indexed

Notes Ck'd by	Survey of
Map No.	W. O. Tape No. St'd of
Office Work	Surveyed by
Checked	Notes Date
Date	Indexed

F.B. 150 Pg. 11

F.B. 150 Pg. 12

CITY OF COMPTON
OFFICE OF CITY ENGINEER
CITY HALL

W. P. A. COOPERATIVE
CENTERLINE SURVEY.

Notes Ck'd by	Survey of
Map No.	W. O. Tare No. St'd ... of
Office Work	Surveyed by
Checked	Date
	Noted

Per. Pg.

ALLEY

Establishing Bond Point on Proportion Section between Temple and Lot Based Engineer's Map Centerline Tract 2 Pg. Tr. 7115

ST.

Fd. 2" I.P. 14" deep
O.F.A. Compound E.B.

CALDWELL

Transit St.

St.

~~290.04~~
290.072 per pg 69

See Pg. 15

See Pg.

St. 50'

(25) (75)

Lot 1

~~289.94 F~~
~~290.04~~
290.072 per pg 69

POINSETTIA

TEMPLE

(25) (25)

50'

F.B. 150 Pg. 12

Notes Ck'd by	Survey of
Map No.	W. O. Tape No. Sr'd of
Office Work	Surveyed by
Checked	Notes Date
Date	Indexed

CITY OF COMPTON
OFFICE OF CITY ENGINEER
CITY HALL

W. P. A. COOPERATIVE
CENTER LINE SURVEY

Pg. 16

F.B. 150 Pg. 16

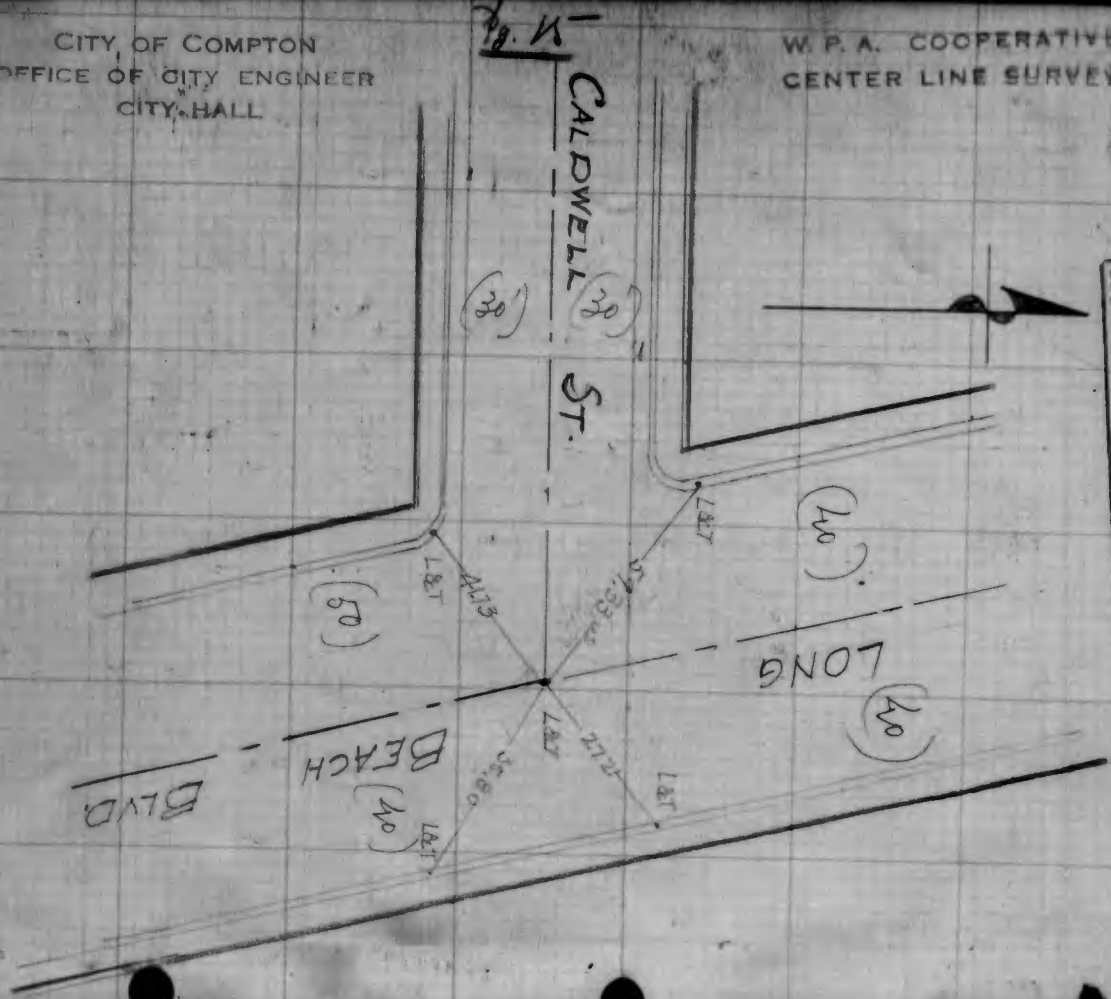

Notes Ck'd by	Survey of
Map No.	W. O. Tape No. St'd. of
Office Work	Surveyed by
Checked	Notes Date
Date	Indexed

CITY OF COMPTON
OFFICE OF CITY ENGINEER
CITY HALL

W. P. A. COOPERATIVE
CENTER LINE SURVEY

Pg. 25

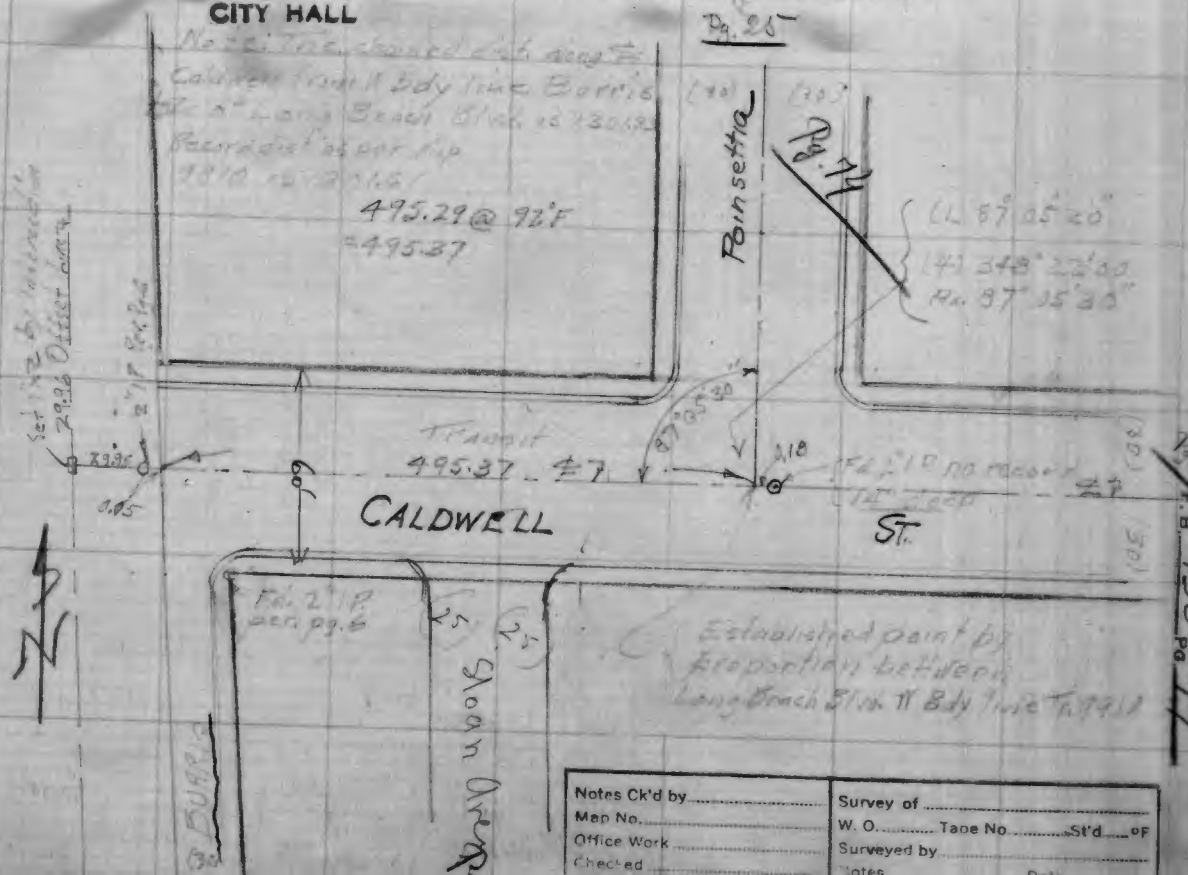

Notes Ck'd by	Survey of
Map No.	W. O. Tape No. St'd. of
Office Work	Surveyed by
Checked	Notes

F.B. 150 Pg. 18

CITY OF COMPTON
OFFICE OF CITY ENGINEER
CITY HALL

W. P. A. COOPERATIVE
CENTER LINE SURVEY

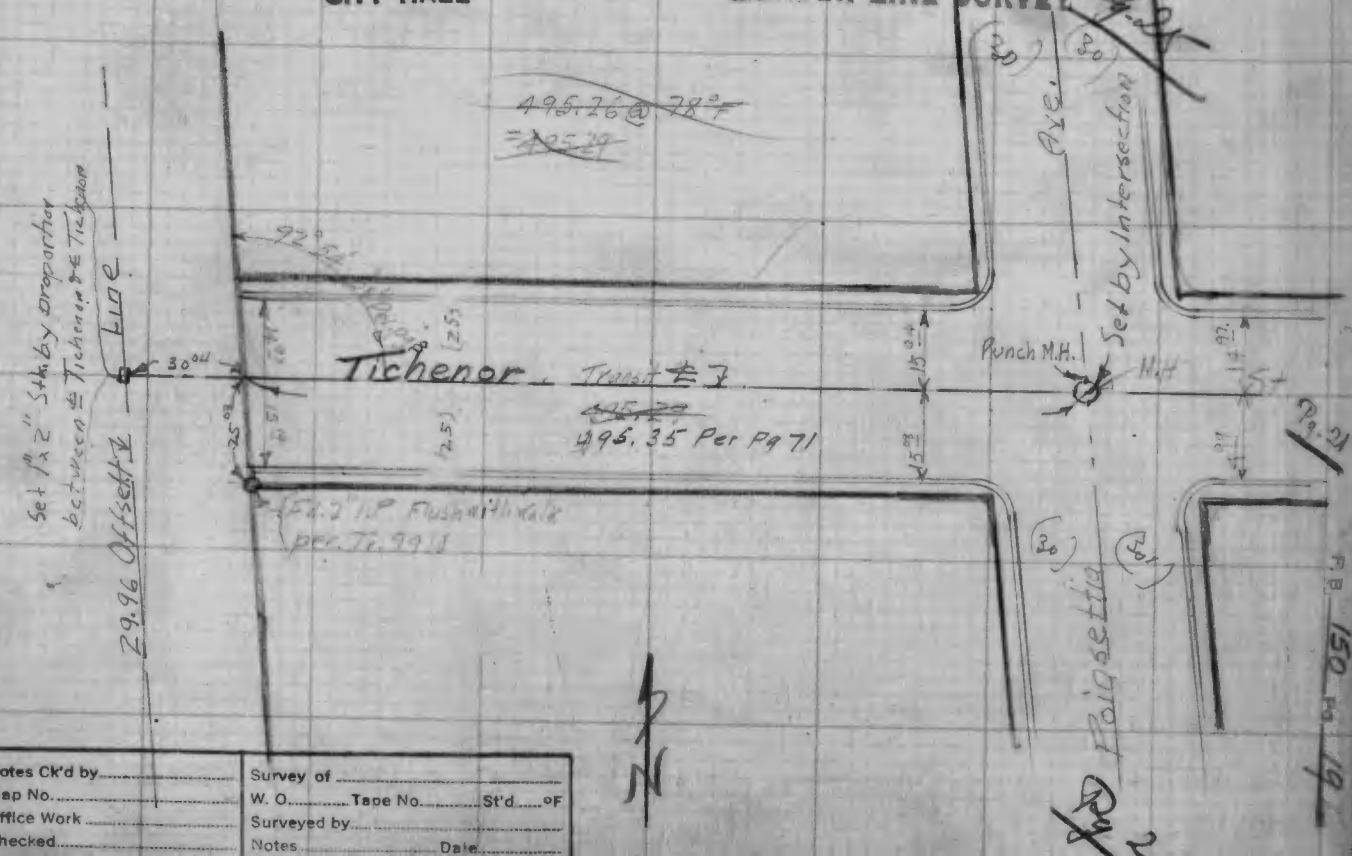

Notes Ck'd by	Survey of
Map No.	W. O. Tape No. St'd °F
Office Work	Surveyed by
Checked	Notes Date

F.B. 1035-19

F.B. 1035-20

F.B. 150 Pg 20

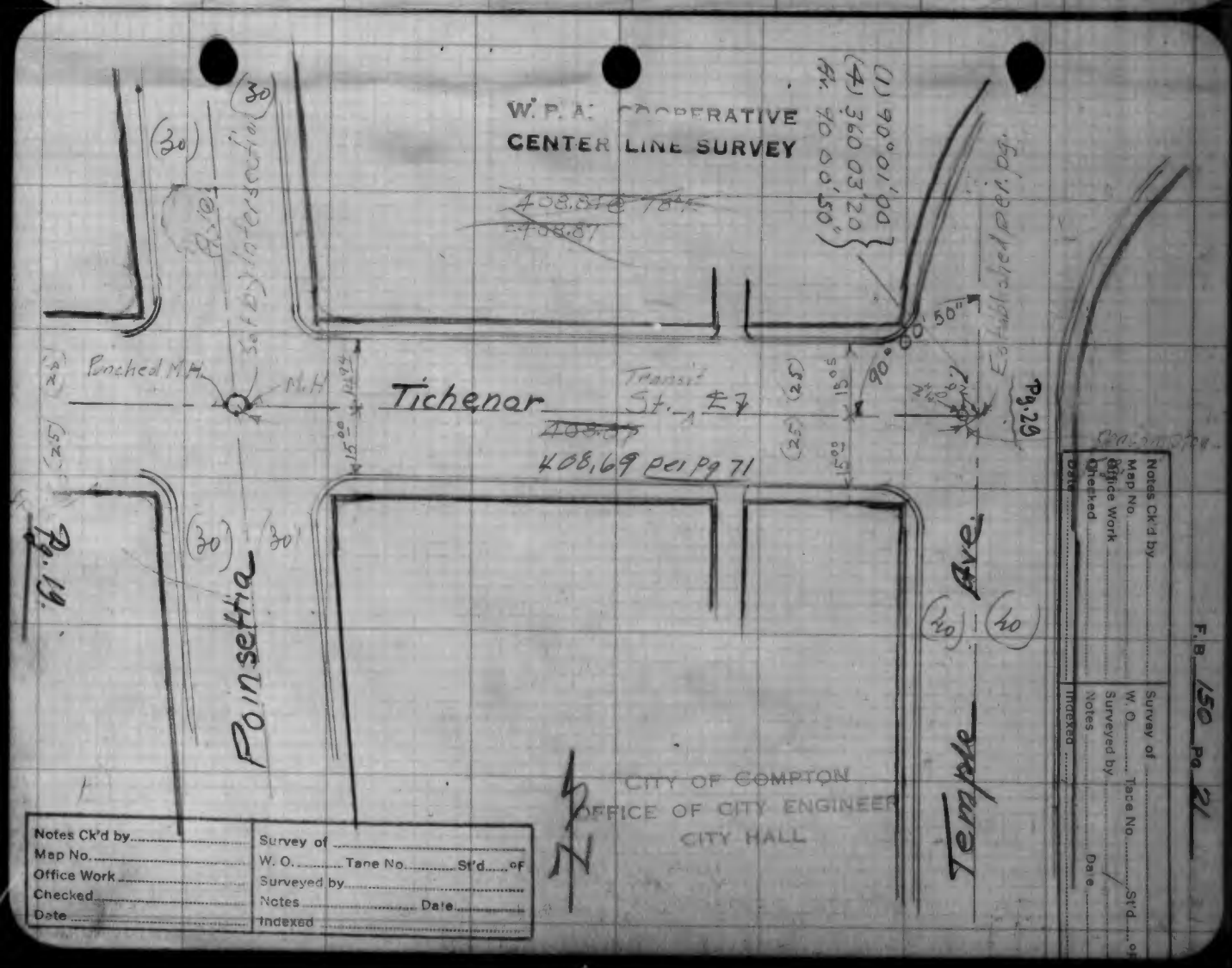

F.B. 150 Pg 21

W.P.A. COOPERATIVE
CENTER LINE SURVEY
CITY OF COMPTON
OFFICE OF CITY ENGINEER
CITY HALL
29.96 Offset Line
Pg. 8
Set 1"x2" stk. by engineer tree bet. Richelieu & Marcelle
MARCELLE
POINSETTIA
ST.
Pg. 25
TEMPLE
CRANE ST.
Punched MH
Pg. 29
Notes Ck'd by
Map No.
Office Work
Checked
Date
Survey of
W.O.
Tape No.
Surveyed by
Notes
Indexed
St'd.
Date

F. B. 150 Pg. 24

Notes Ck'd by	Survey of
Map No.	W. O. Tape No. St'd °F
Office Work	Surveyed by
Checked	Notes Date
Date	Indexed

W. P. A. COOPERATIVE
CENTER LINE SURVEY

CITY OF COMPTON
OFFICE OF CITY ENGINEER
CITY HALL

F. B. 150 Pg. 25

Notes Ck'd by	Survey of
Map No.	W. O. Tape No. St'd °F
Office Work	Surveyed by
Checked	Notes Date
Date	Indexed

W. P. A. COOPERATIVE
CENTER LINE SURVEY

Notes Ck'd by	Survey of
Map No.	W. O. Tape No. St'd °F
Office Work	Surveyed by
Checked	Notes Date
Date	Indexed

CITY OF COMPTON
OFFICE OF CITY ENGINEER
CITY HALL

F.B. 150 Pg 26

Notes Ck'd by	Survey of
Map No.	W. O. Tape No. St'd of
Office Work	Surveyed by
Checked	Notes Date
Date	Indexed

W. P. A. COOPERATIVE
CENTER LINE SURVEY

LONG BEACH BLVD.

SCHINNER ST.

L&T

62.48

60.20

43.05

7.42

Pg. 32

CITY OF COMPTON
OFFICE OF CITY ENGINEER
CITY HALL

F.B. 150 Pg 27

Fd. L&T as per St. 26+87.19 in Co. Rd. Dept. F.B. FM 19-205

Pg. 65

Pg. 28

(1) 103°19'20"
(4) 103°17'00"
Ave. 103°19'15"

OLIVE ST.

0.21

Fd. L&T. as per St. 26+87.41 in Co. Rd Dept. F.B. FM 19-205

(50)

(40)

Notes Ck'd by	Survey of St'd of
Map No.	W. O. Tape No.
Office Work	Surveyed by
Checked	Notes Date
Date	Indexed

W. P. A. COOPERATIVE
CENTER LINE SURVEY

723.08 @ 76.5'

~~723.10~~

LONG BEACH BLVD.

~~728.19~~ 723.16 per pg 64-65

L&T Fd. per Tract 9910 19.70

Fd. L&T per Tr. 9910

(1) 179°59'20"
(5) 899°59'25"
Ave. 179°59'28"

TEMPLE BLVD.

Pg. 29

CITY OF COMPTON
OFFICE OF CITY ENGINEER
CITY HALL

F.B. 150 Pg. 28

Notes Ck'd by	Survey of
Map No.	W. O. Tape No.
Office Work	Surveyed by
Checked	Notes Date
Date	Index of

W. P. A. COOPERATIVE
CENTER LINE SURVEY

CITY OF COMPTON
OFFICE OF CITY ENGINEER
CITY HALL

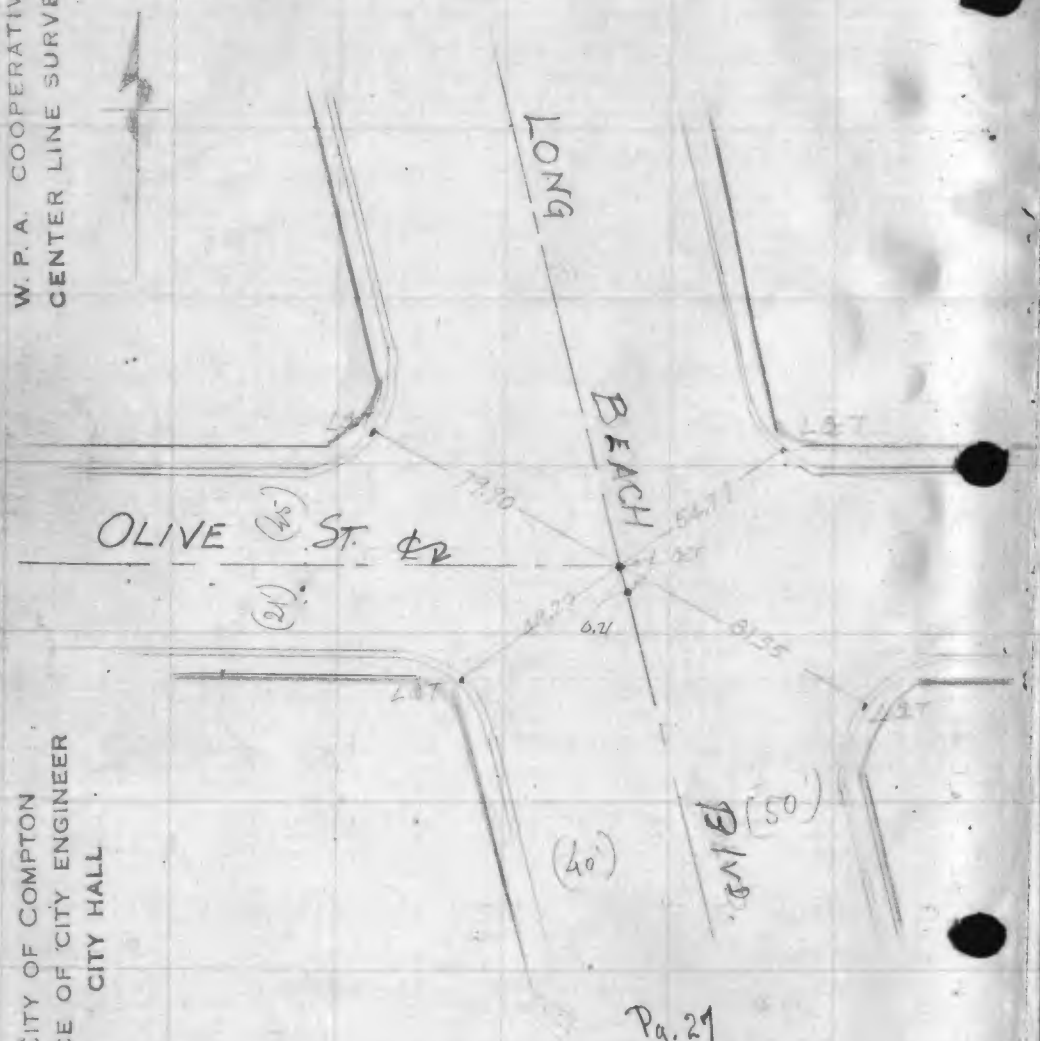

Pg. 21

F.B. 150 Pg. 29

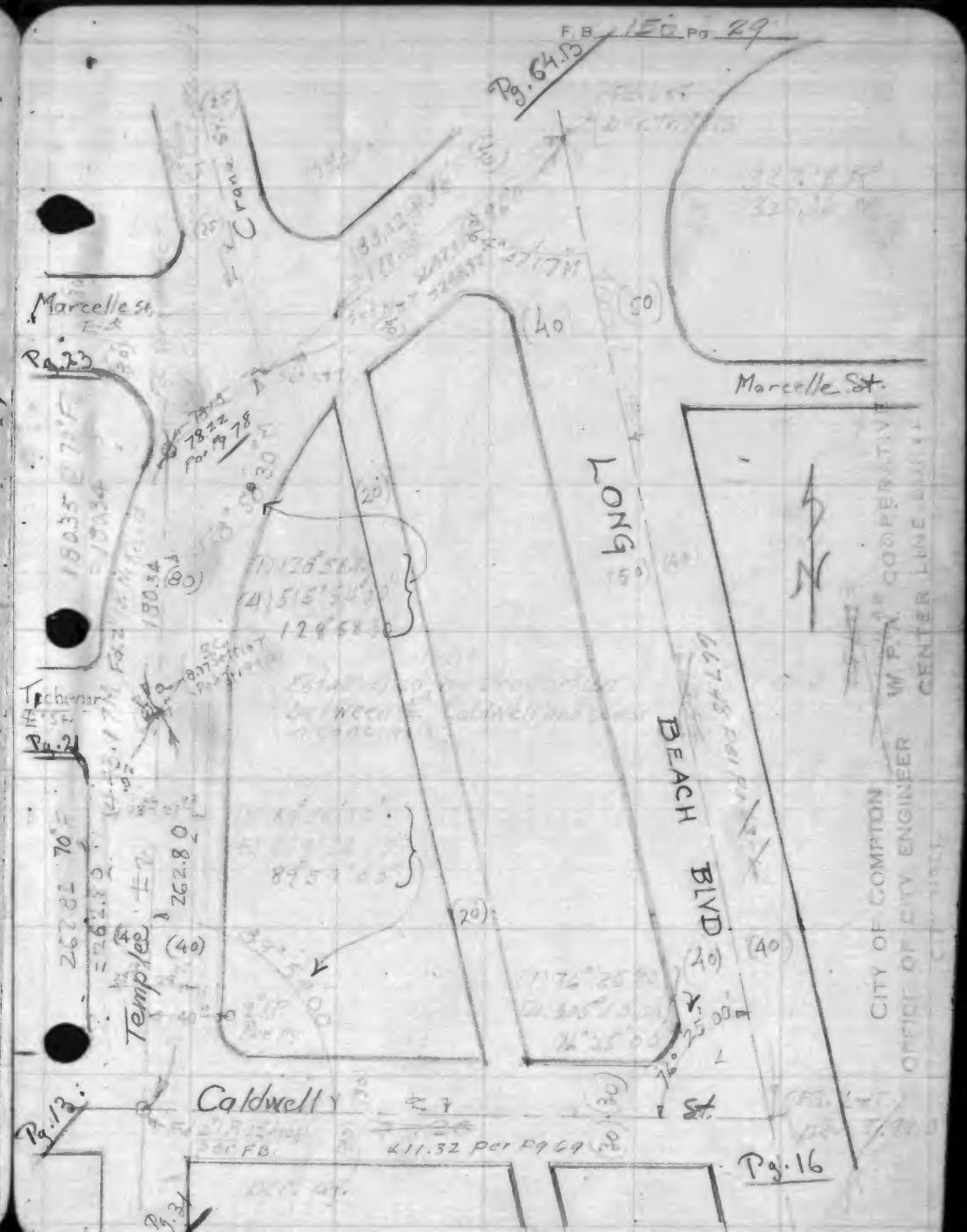

W. P. A. COOPERATIVE
CENTER LINE SURVEY

CITY OF COMPTON
OFFICE OF CITY ENGINEER

F.B. 1035-31

F.B. 150 Pg. 30

Notes Ck'd by	Survey of
Map No.	W. O. Tape No. Crd. of
Office Work	Surveyed by
Checked	Notes Tape
Date	Indexed

W. P. A. COOPERATIVE
CENTER LINE SURVEY

CITY OF COMPTON
OFFICE OF CITY ENGINEER
CITY HALL

LONG BEACH BLVD (80)

GREENLEAF DRIVE (49.5)

Pg. 34

L&T

52.34 42.77 36.25 43.76 41.15 45.00 4.87 2.56

F.B. 150 Pg. 31

See Pg. 29

CALDWELL ST.

Pg. 13

Pg. 15

Alley

(1) 90° 01' 00"
(6) 540° 06' 30"
(7) 90° 01' 05"

N

SCHIMMER St

See Pg. 32

Lot 16 Lot 17 Lot 18 Lot 19 Lot 20 Lot 21 Lot 22 Lot 23 Lot 24 Lot 25 Lot 26 Lot 27 Lot 28

Pg. 76

270.20 @ 68°

270.20

TEMPLE

Lot 7 Lot 8 Lot 9 Lot 11

(1) 89° 50' 50"
(6) 539° 57' 30"
(7) 89° 59' 50"

BENNETT ST.

Pg. 35

Pg. 36

(20) (20)

See Pg. 34

W. P. A. COOPERATIVE
CENTER LINE SURVEY

CITY OF COMPTON
OFFICE OF CITY ENGINEER
CITY HALL

F.B. 1035-33

F.B. 1035-34

F.B. 150 Pg. 32

Notes Ck'd by	Survey of
Map No.	W. O. Tape No. St'd °F
Office Work	Surveyed by Date
Checked	Notes
Date	Indexed

W.P.A. COOPERATIVE
CENTER LINE SURVEY

CITY OF COMPTON
OFFICE OF CITY ENGINEER
CITY HALL

BEACH BLVD.

LONG

SCHINNER

TEMPLE

Pg. 26

Pg. 31

Pg. 31

F.B. 150 Pg. 33

Notes Ck'd by	Survey of
Map No.	W. O. Tape No. St'd °F
Office Work	Surveyed by
Checked	Notes Date
Date	Indexed

W.P.A. COOPERATIVE
CENTER LINE SURVEY

CITY OF COMPTON
OFFICE OF CITY ENGINEER
CITY HALL

LONG BEACH BLVD.

BENNETT ST.

Pg. 36

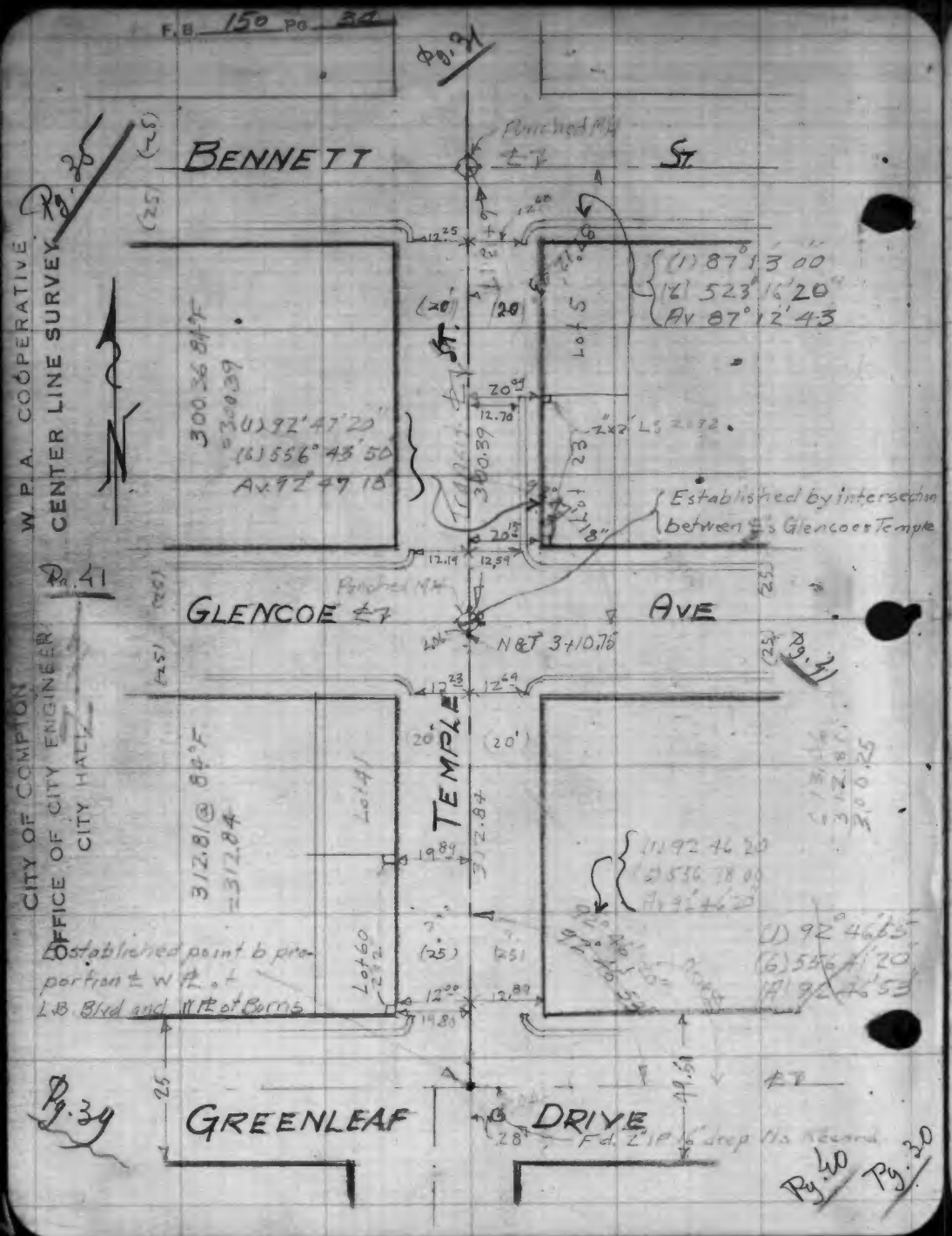
F.B. 150 PG. 34
BENNETT ST.
GLENCOE AVE
TEMPLE ST.
GREENLEAF DRIVE
Punched N.H.
N&T 3+10.76
Established by intersection between ℄'s Glencoe & Temple
Established point by proportion ± W ℄ of L.B. Blvd and W ℄ of Burris
300.36 84°E
=300.39
(1) 92°47'20"
(2) S56°43'50"
Av 92°49'18"
(1) 87°13'00"
(2) S23°16'20"
Av 87°12'43"
312.81 @ 84°E
=312.84
Lot 41
Lot 60
Lot 5
Pg. 35
Pg. 41
Pg. 31
Pg. 34
Pg. 39
Pg. 40
Pg. 30
CITY OF COMPTON
OFFICE OF CITY ENGINEER
CITY HALL
W.P.A. COOPERATIVE
CENTER LINE SURVEY

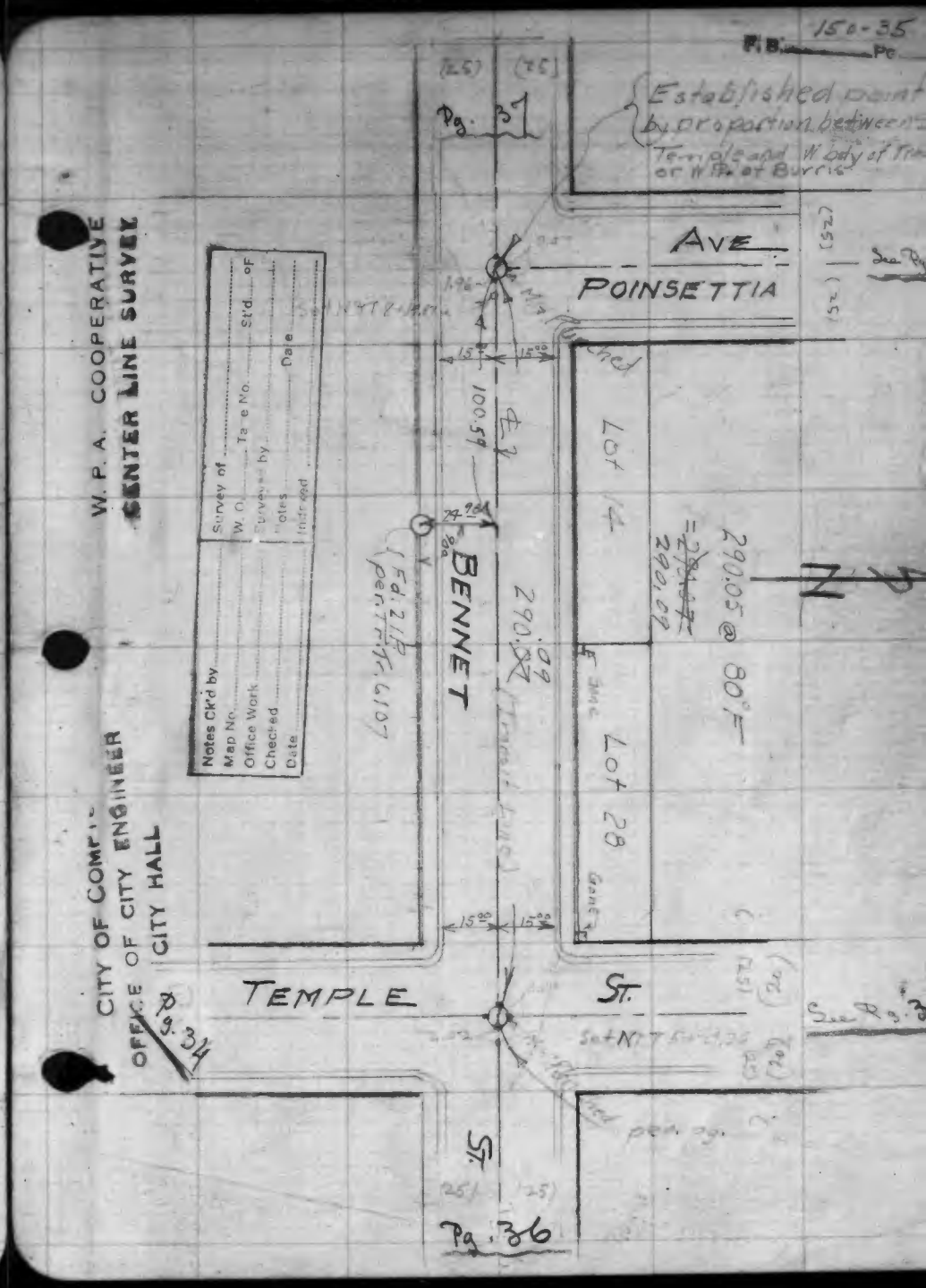
F.B. 150-35 Pg.
POINSETTIA AVE
BENNET
TEMPLE ST.
Established point by proportion between ℄ Temple and W Bdy of Tract or W ℄ of Burris
Lot 14
Lot 28
290.05 @ 80°E
=290.09
Pg. 37
Pg. 36
Pg. 34
Survey of
Tape No.
Std. of
Surveyed by
Notes
Indexed
Date
Notes Ck'd by
Map No.
Office Work
Checked
Date
W.P.A. COOPERATIVE
CENTER LINE SURVEY
CITY OF COMPTON
OFFICE OF CITY ENGINEER
CITY HALL

150-36
Pg. 35
Pg. 34
TEMPLE
ST.
Pg. 34
M.H. Punched
Set 11 ST 5+29.76
Lot 8
Lot 9
Lot 10
Lot 11
Lot 12
Lot 13
Lot 14
Lot 15
BENNETT
ST.
Transit Line
583.12 @ 94°
583.22
1438.30
Record dist 1386.28
Pg. 33
Pg. 33
LONG BEACH BLVD
W.P.A. COOPERATIVE
CENTER LINE SURVEY
CITY OF COMPTON
OFFICE OF CITY ENGINEER
CITY HALL

150-37
F.B. Pg.
Pg. 35
POINSETTIA AVE.
Pg. 35
ST.
Lot 28
Lot 14
290.05 @ 80°
290.09
BENNET
SLOAN AVE.
Pg. 33
Pg. 38
W.P.A. COOPERATIVE
CENTER LINE SURVEY
CITY OF COMPTON
OFFICE OF CITY ENGINEER
CITY HALL
Survey of
W.O. Tare No. Std. of
Surveyed by
Notes
Date
Indexed
Notes Ck'd by
Map No.
Office Work
Checked
Date

CITY OF COMPTON
OFFICE OF CITY ENGINEER
CITY HALL

W. P. A. COOPERATIVE
CENTER LINE SURVEY

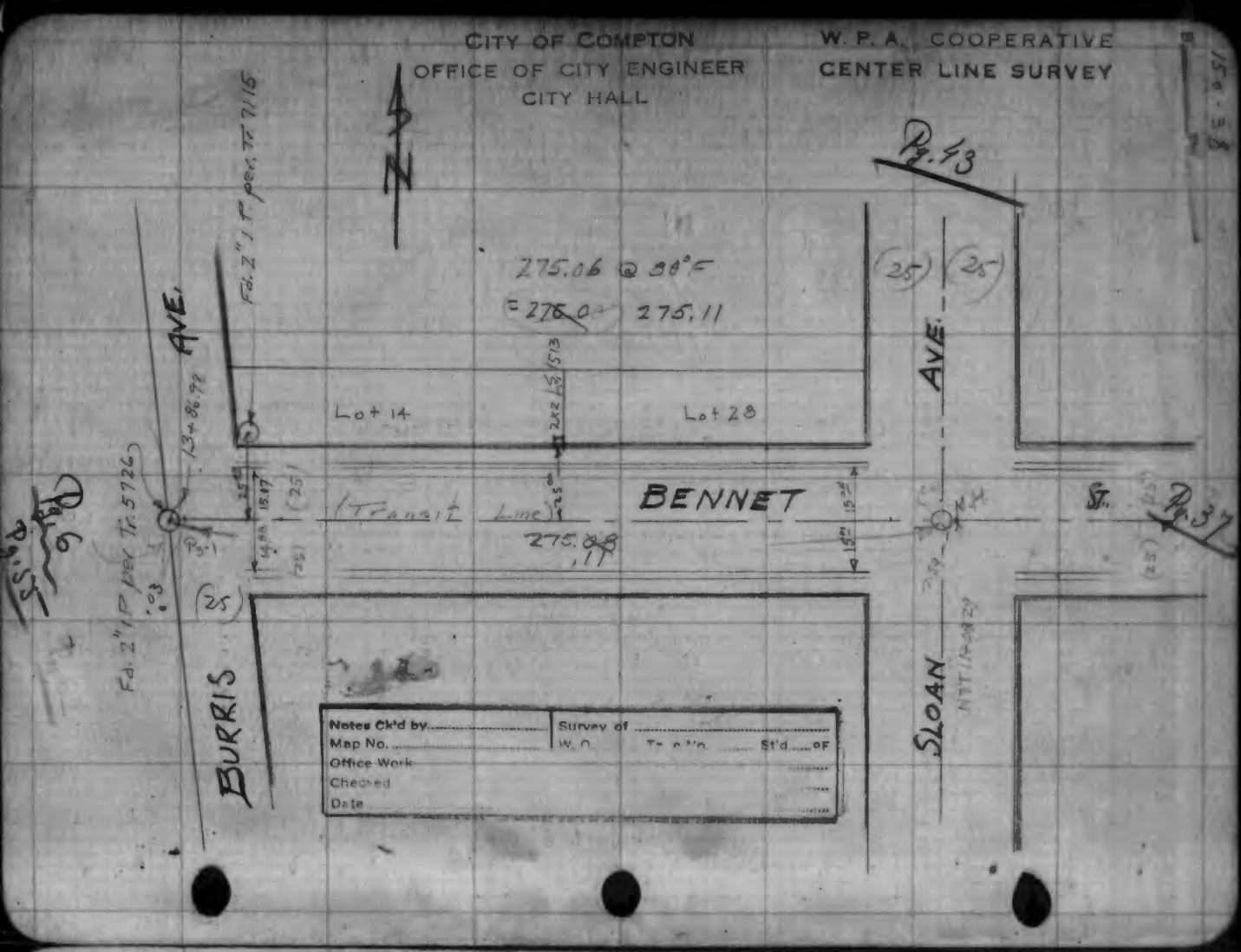

CITY OF COMPTON
OFFICE OF CITY ENGINEER
CITY HALL

W. P. A. COOPERATIVE
CENTER LINE SURVEY

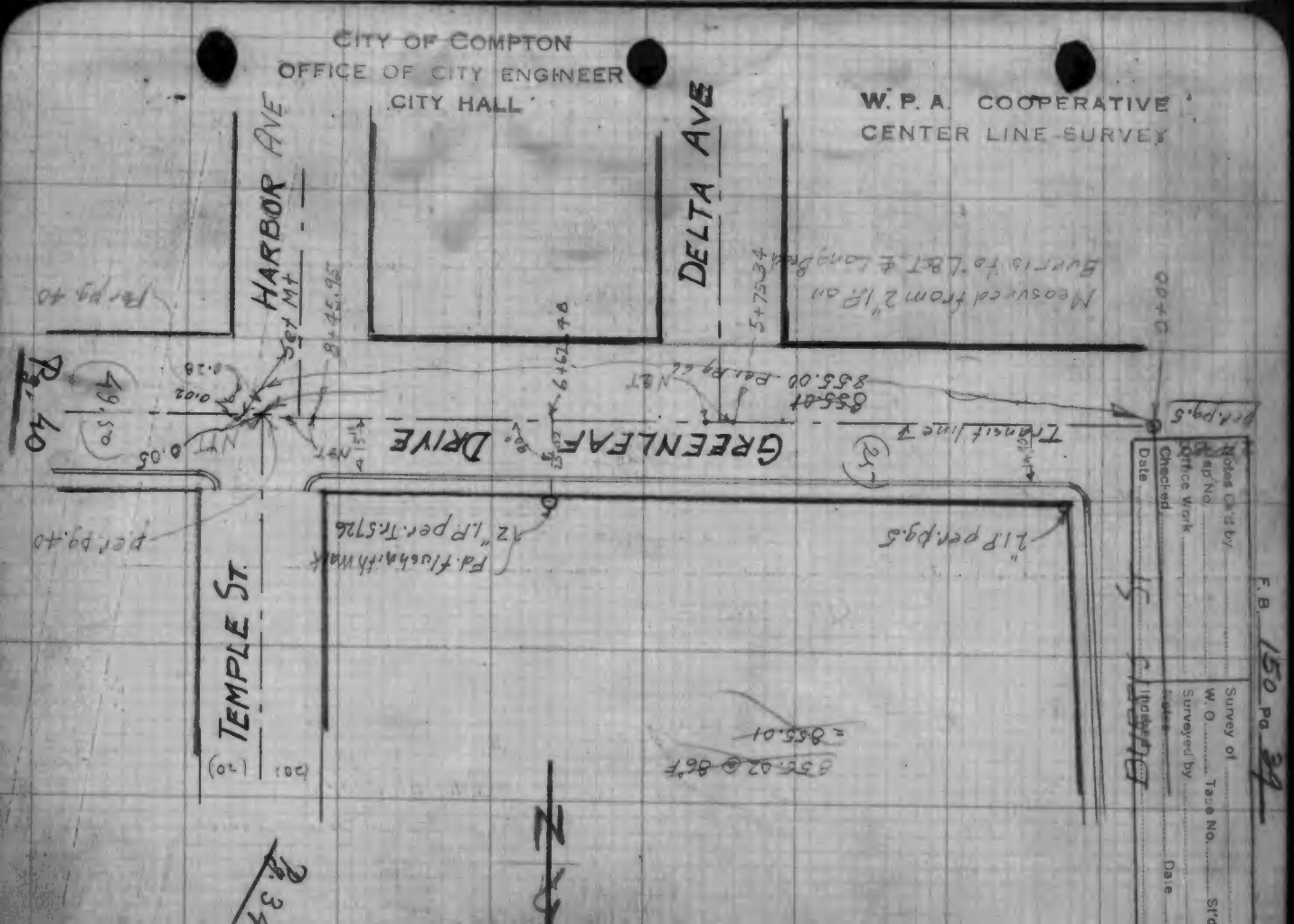

F.B. 1035-41

F.B. 1035-42

F.B. 150 PG 42

Notes Ck'd by	Survey of
Map No.	W. O. Tape No. St'd °F
Office Work	Surveyed by
Checked	Notes Date
Date	Indexed

W. P. A. COOPERATIVE
CENTER LINE SURVEY

CITY OF COMPTON
OFFICE OF CITY ENGINEER
CITY HALL

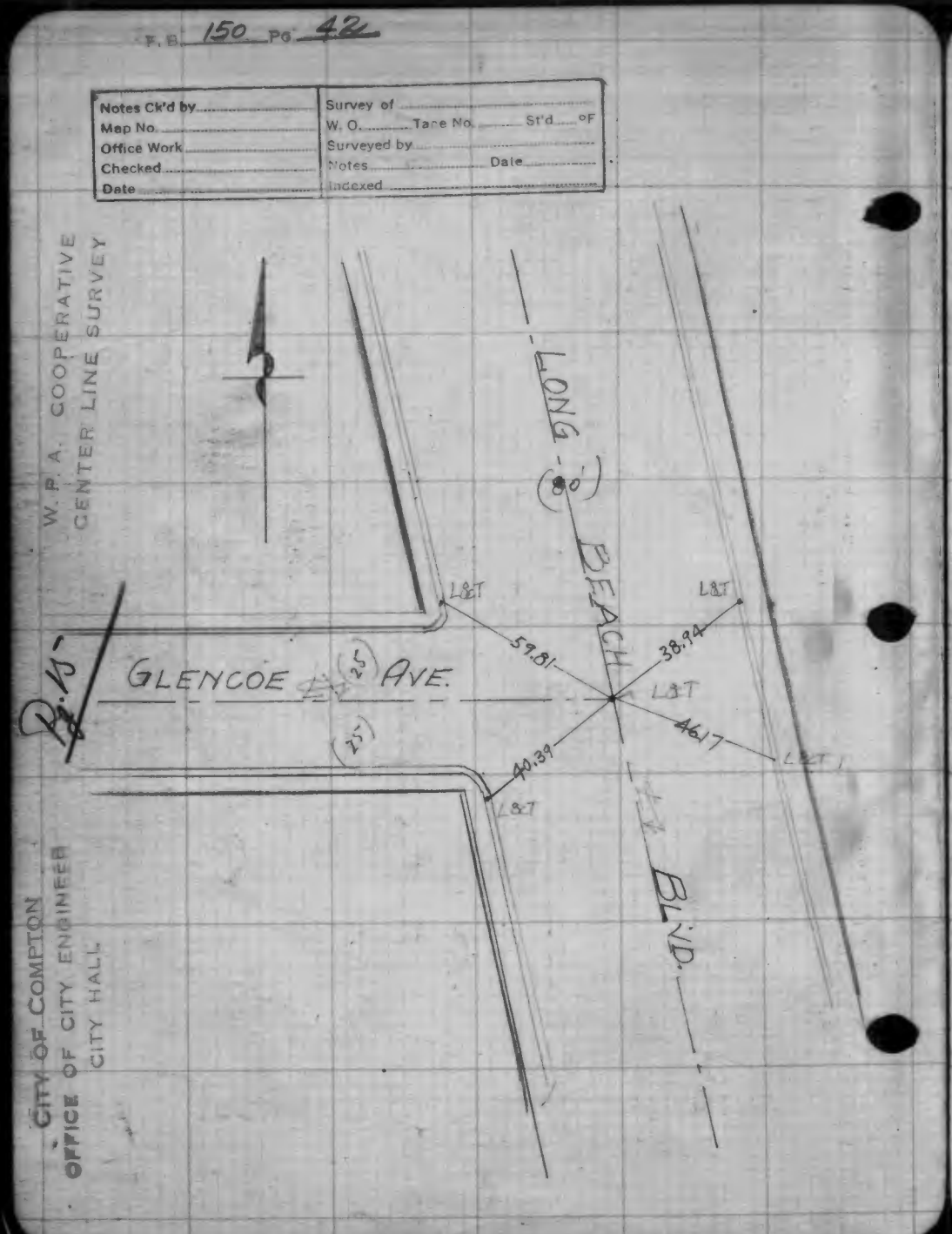

F.B. 150 PG 43

W. P. A. COOPERATIVE
CENTER LINE SURVEY

CITY OF COMPTON
OFFICE OF CITY ENGINEER
CITY HALL

CITY OF COMPTON
OFFICE OF CITY ENGINEER
CITY HALL

W. P. A. COOPERATIVE
CENTER LINE SURVEY

F.B. 150 Pg. 44

BENNET (25)

Lot 28 Lot 27 Lot 26 Lot 25 Lot 24 Lot 23 Lot 22 Lot 21 Lot 20 Lot 19 Lot 18 Lot 17 Lot 16 Lot 15

716.95 Pel Pg. 79

POINSETTIA AVE

CALDWELL ST.

Lot 13 Lot 12 Lot 11 Lot 10 Lot 9 Lot 8 Lot 7 Lot 6 Lot 5 Lot 4 Lot 3 Lot 2 Lot 1

(1) 89°55'20"
(6) 539°30'40"
Av. 89°55'07"

(1) 89°55'20"
(6) 539°30'40"
Av. 89°55'07"

Pg. 35

Pg. 13

Notes Ck'd by	Survey of
Map No.	W. O. Tape No. St'd °F
Office Work	Surveyed by
Checked	Notes Date
Date	Indexed

N

SLOAN AVE

(1) 179°54'00"
(6) 179°25'20"
(Av.) 179°54'13"

179° 54' 13"

Pg. 60

2" P. Set Nail

0.86

OLIVE ST.

Exper. C.S.-B-1686-3

See Pg. 46

(1) 92°45'00"
(6) 556°28'40"
Av. 92°44'47"

Angle Point per C.S. Map 8483

296 Offset Line

Notes Ck'd by	Survey of
Map No.	W. O. Tape No. St'd °F
Office Work	Surveyed by
Checked	Notes Date
Date	Indexed

CITY OF COMPTON
OFFICE OF CITY ENGINEER
CITY HALL

W. P. A. COOPERATIVE
CENTER LINE SURVEY

F.B. 150 Pg. 45

F.B. 1035-45

F.B. 1035-46

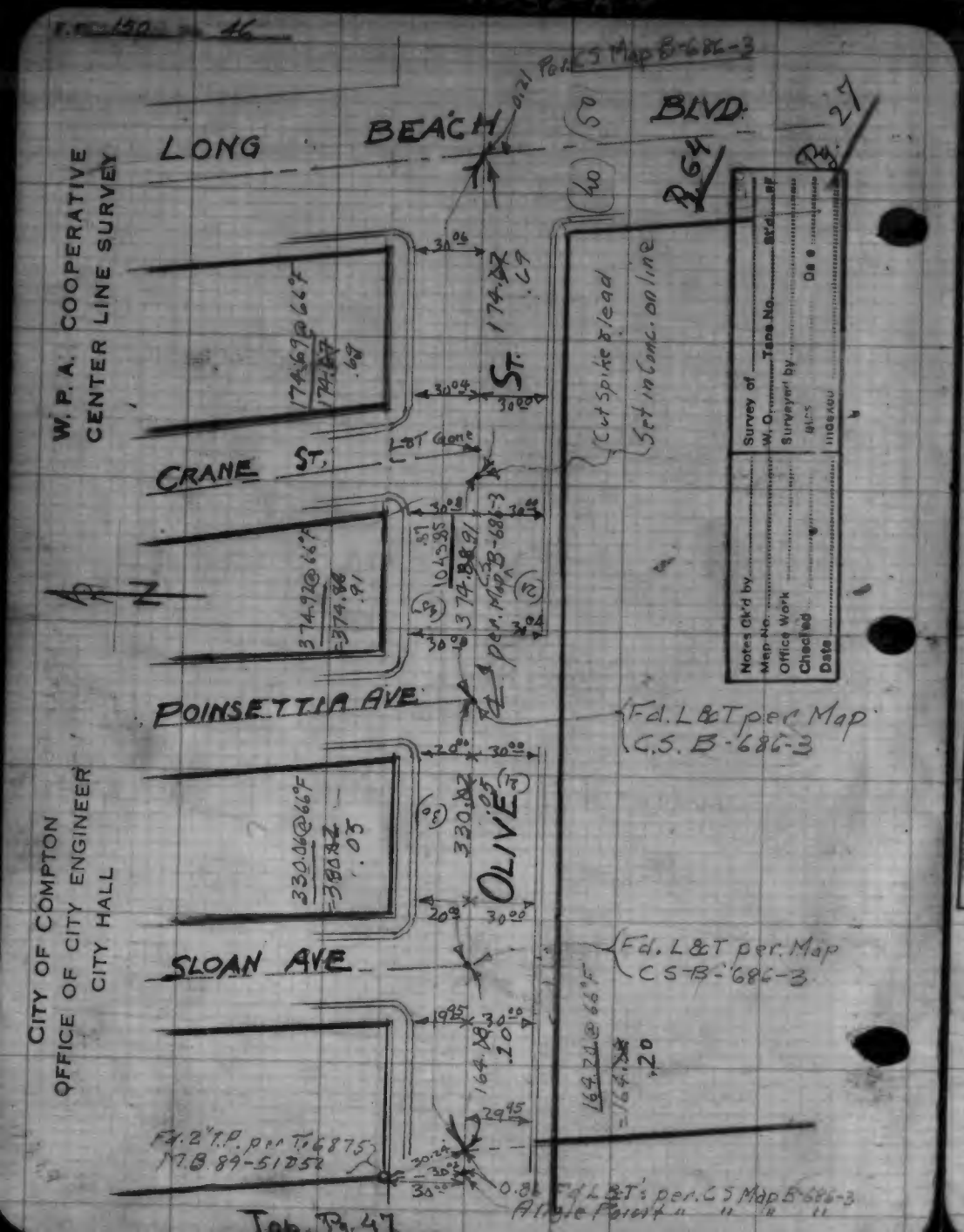
F.B. 150 Pg. 46
Pot. C.S. Map B-686-3
LONG BEACH BLVD.
W.P.A. COOPERATIVE CENTER LINE SURVEY
CRANE ST.
L&T Gone
Cut Spike & lead Set in Conc. on line
POINSETTIA AVE.
Fd. L&T per Map C.S. B-686-3
OLIVE
SLOAN AVE
Fd. L&T per Map C.S. B-686-3
Fd. 2" I.P. per T.6875 N78.89-51.52
Angle Point
CITY OF COMPTON OFFICE OF CITY ENGINEER CITY HALL
Tab. Pg. 47

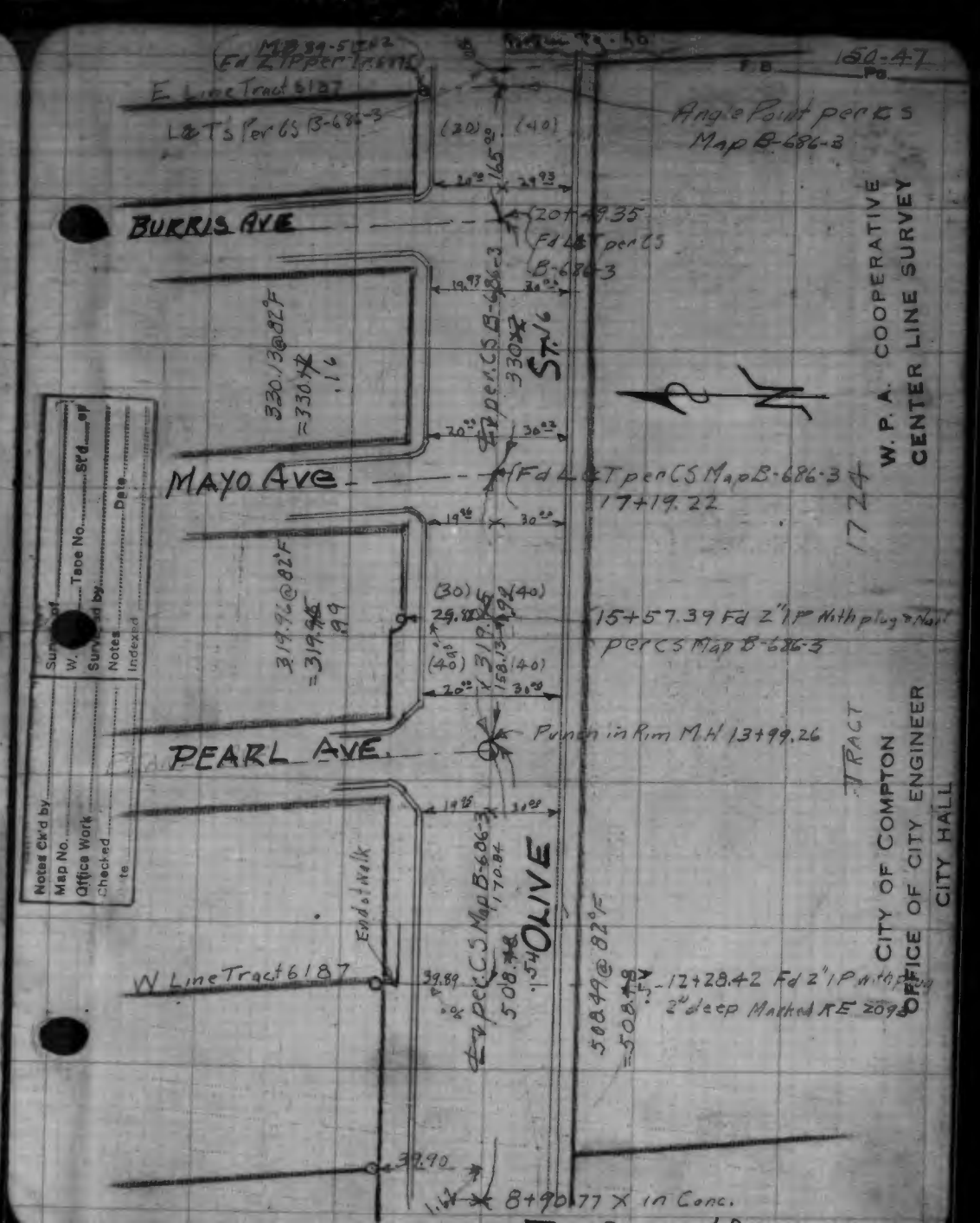
150-47
Angle Point per C.S. Map B-686-3
E. Line Tract 6187
L&T's Per C.S. B-686-3
BURRIS AVE
Fd L&T per C.S. B-686-3
MAYO AVE
Fd L&T per C.S. Map B-686-3 17+19.22
15+57.39 Fd 2" I.P. with plug & Nail per C.S. Map B-686-3
PEARL AVE
Punch in Rim M.H. 13+99.26
OLIVE
W. Line Tract 6187
12+28.42 Fd 2" I.P. with plug 2" deep Marked RE 2095
8+90.77 X in Conc.
W.P.A. COOPERATIVE CENTER LINE SURVEY
TRACT
CITY OF COMPTON OFFICE OF CITY ENGINEER CITY HALL

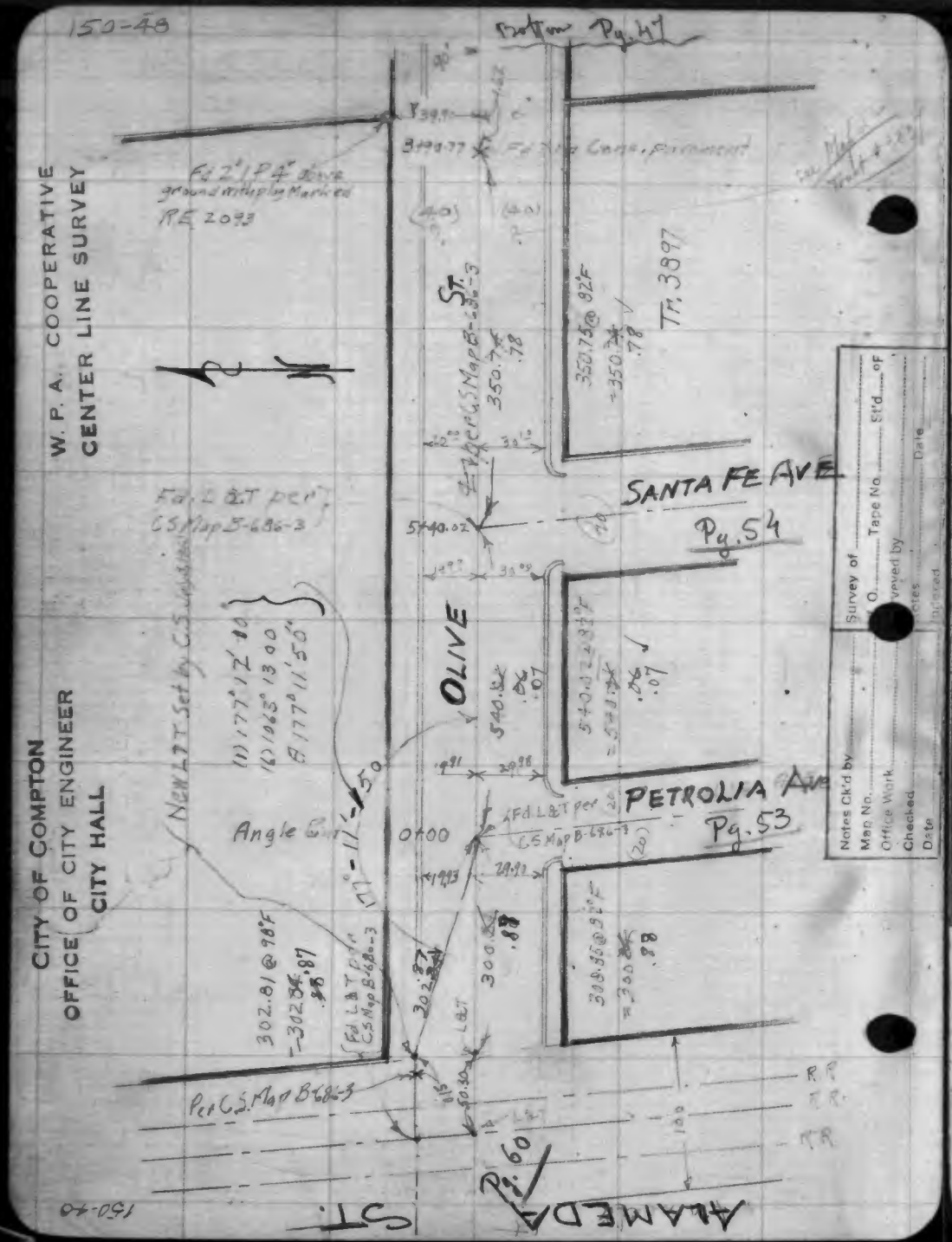
150-48
Bottom Pg. 47
W. P. A. COOPERATIVE
CENTER LINE SURVEY
CITY OF COMPTON
OFFICE OF CITY ENGINEER
CITY HALL
Fd 2" IP 4" above ground with Ply Marked RE 2093
Fd Nail Cross, Permanent
Tr. 3897
SANTA FE AVE
Pg. 54
OLIVE
PETROLIA AVE
Pg. 53
Fd. L&T per C.S. Map B-686-3
NEW L&T Set by C.S.
Angle Curve
Fd L&T per C.S. Map B-686-3
Per C.S. Map B-686-3
ALAMEDA ST.
Pg. 60
R.R.
150-49

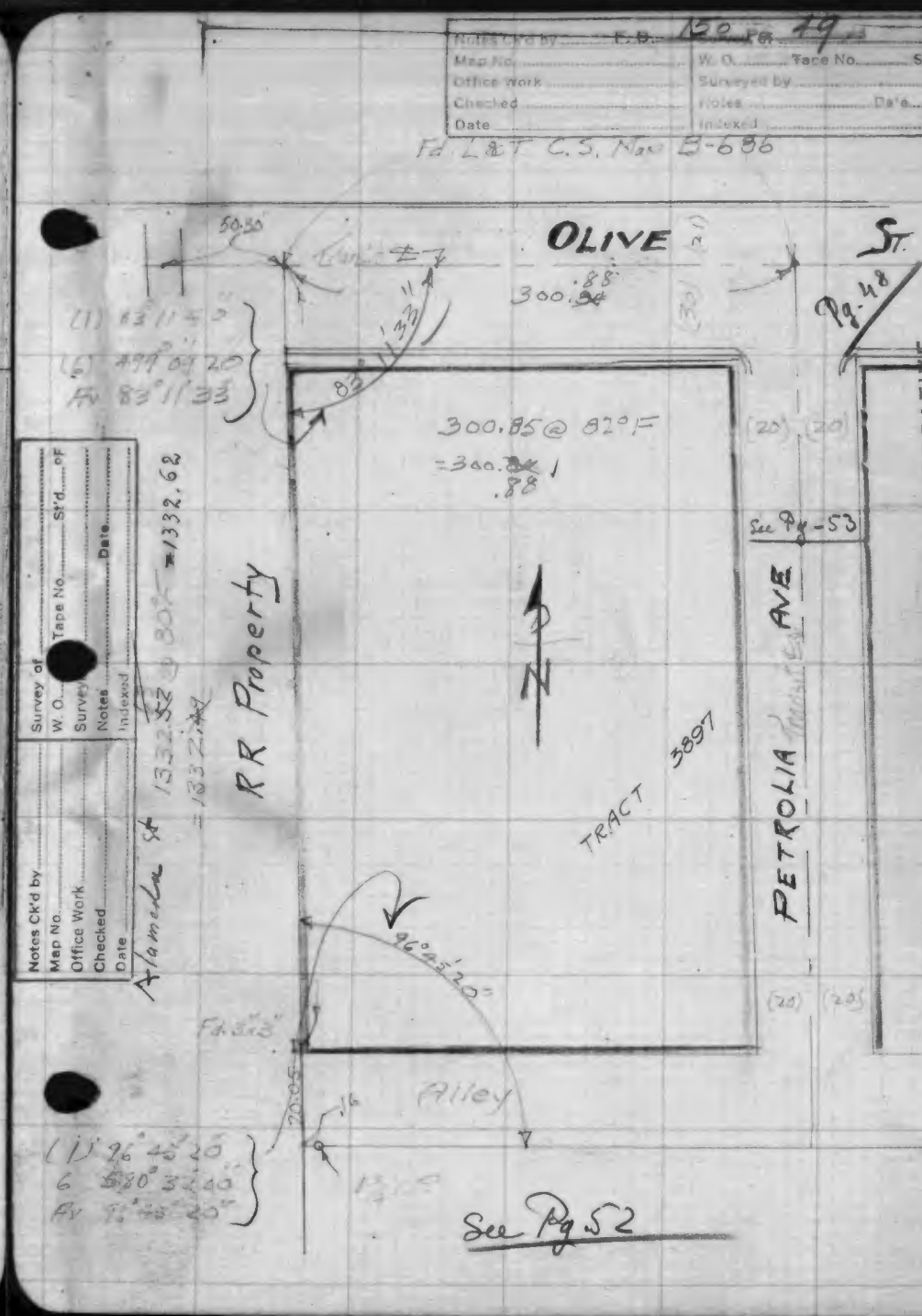
Fd. L&T C.S. Map B-686
OLIVE ST.
Pg. 48
300.85 @ 82°F
TRACT 3897
See Pg. 53
PETROLIA AVE
RR Property
Alameda St
Alley
See Pg. 52
CITY OF COMPTON

F.B. 150 Pg. 50

660.50
667.81
1327.31

1330.81

Notes Ch'd by F.B. 150 Pg. 51
Map No.
Office Work
Checked
Date 4-07 Tr. 1724
W. O. Tape No. St'd of
Surveyed by
Notes Date
Indexed

(1) 87°06'00"
(6) 52°37'00"
Av 87°06'10"

Fd. 2" I.P.

92°57'00"
557°40'00"
Ave 92°57'10"

(1) 92°57'40"
(6) 557°46'00"
Av 92°57'40"

W.P.A. COOPERATIVE
CENTER LINE SURVEY

CITY OF COMPTON
OFFICE OF CITY ENGINEER
CITY HALL

West Rd. Tract 1724

Lot 5 of Tr. 1724

Fd. 3/4" I.P.

N

Pg. 6 Goldwell

AVE

Pg. 5 Bennett

BURRIS

Pg. 5 Glencoe

Greenleaf

Solano Temple Per. 8940-2

(1) 92°49'00"
(6) 552°54'00"
Av 92°49'00"

92°57'20"
667.03 @ 72°F
667.05
667.05

660.50 @ 80°F
660.55

(1) 92°57'00"
(6) 557°44'00"
Av 92°57'20"

Fd. 2" I.P. Per. Map 8974-3

Fd. 3/4" I.P.

CSM 8940-2

2" I.P. Per. Pg. 6

F.B. 150 PG. 52

CITY OF COMPTON
OFFICE OF CITY ENGINEER
CITY HALL

W.P.A. COOPERATIVE
CENTER LINE SURVEY

West Bdy

Petrolia Pg. 53

Lot 7

Temple & Gibson St.

No. Bdy

So. Bdy

Alley

Munk Ave. Pg. 54

East Bdy

Notes Ck'd by	Survey of
Map No.	W. O. Tape No. St'd. °F
Office Work	Surveyed by
Checked	Notes Date
Date	Indexed

F.B. 150 PG. 53

CITY OF COMPTON
OFFICE OF CITY ENGINEER
CITY HALL

W.P.A. COOPERATIVE
CENTER LINE SURVEY

Pg. 48

OLIVE ST.

Pg. 48

PETROLIA AVE

Tr 3897

Fd 3x3

Fd 2x2

Alley

Pg. 52

Pg. 52

Notes Ck'd by	Survey of
Map No.	W. O. Tape No. St'd. °F
Office Work	Surveyed by
Checked	Notes Date
Date	Indexed


F.B. 150 Pg. 54
Pg. 48
OLIVE
ST.
Pg. 48
(1) 92° 41' 20"
(6) 536.09 00
A 92° 41' 30"
(20)
(20)
40'
Fd L&T
per C.S. Map 8974
SANTA FE. AVE.
1343.81 @ 82°F =
=1343.79
=1343.93
1343.74
.93
Fd 3/4" I.P.
20.00
Lot 11
Lot 10
Fd 3"x3" Stk. per
(20)
(20)
(1) 92 38 30
4 370 33 40
92 38 25
92° 38' 25"
(20)
Alley
(20)
Pg. 52
CITY OF COMPTON
OFFICE OF CITY ENGINEER
CITY HALL
W.P.A. COOPERATIVE
CENTER LINE SURVEY
Notes Ck'd by
Map No.
Office Work
Checked
Date
Survey of
W.O. Tape No. St'd
Surveyed by
Notes
Date
Indexed

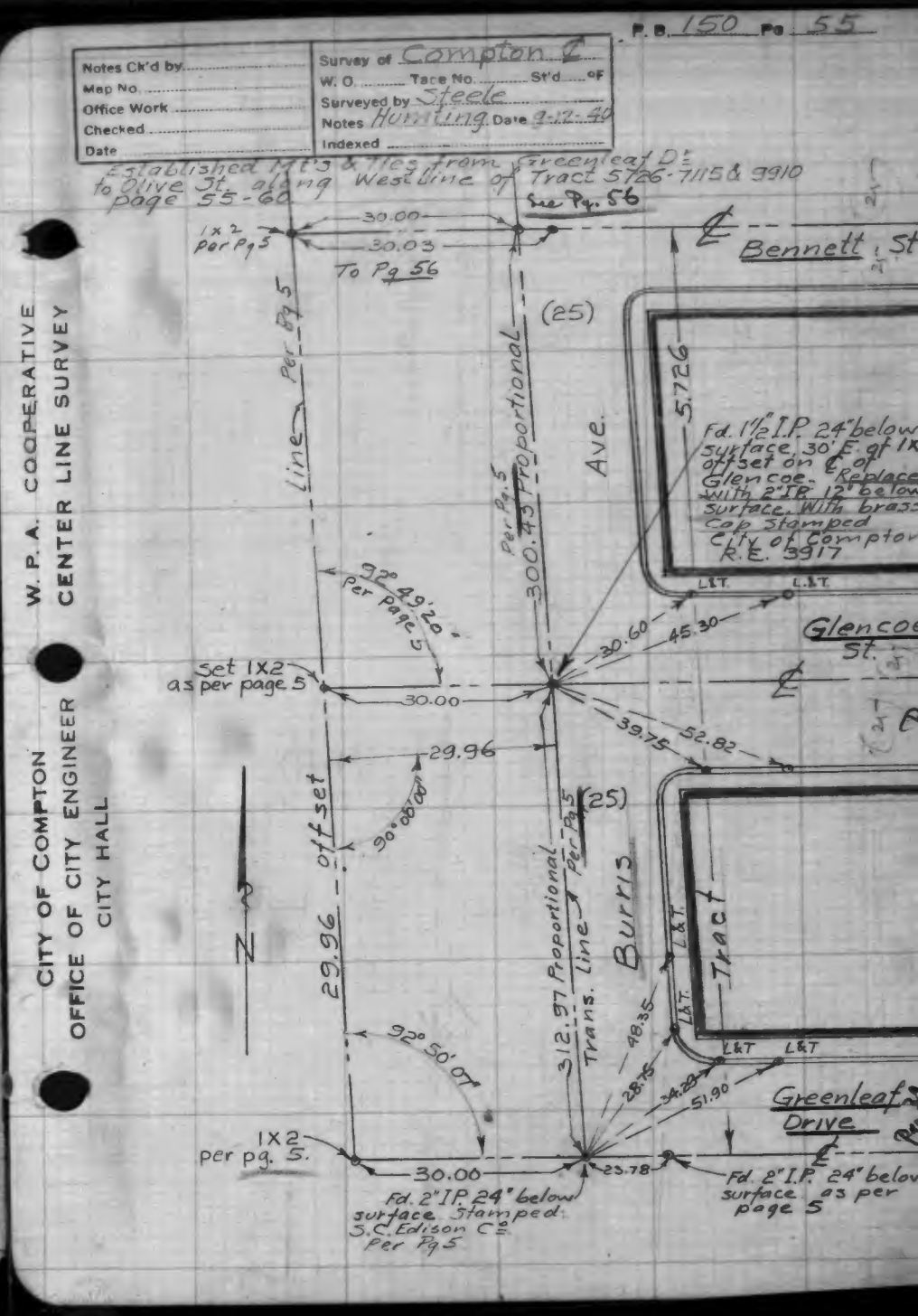
F.B. 150 Pg. 55
Notes Ck'd by
Map No.
Office Work
Checked
Date
Survey of Compton ℄
W.O. Tape No. St'd
Surveyed by Steele
Notes Hunting Date 9-12-40
Indexed
Established Pt's & Ties from Greenleaf Dr. to Olive St. along West line of Tract 5726-7115 & 9910 page 55-60
See Pg. 56
1x2 per Pg 5
30.00
30.03
To Pg 56
Bennett St.
(25)
Per Pg 5
Line
Per Pg. 5
300.43 Proportional
Ave.
5.726
Fd. 1½" I.P. 24" below surface, 30' E. of 1x offset on ℄ of Glencoe. Replace with 2" I.P. 12" below surface. With brass cap stamped City of Compton R.E. 3917
L&T
L.&T.
92° 49' 20" per page 5
30.60
45.30
Glencoe St.
Set 1x2 as per page 5
30.00
39.75
52.82
29.96
90° 00' 00"
29.96 - offset
(25)
Per Pg 5
312.97 Proportional
Trans. Line
Burris
Tract
48.35
28.75
34.28
51.90
92° 50' 07"
Greenleaf Drive
1x2 per pg. 5.
30.00
23.78
Fd. 2" I.P. 24" below surface Stamped S.C. Edison C.E. Per Pg 5
Fd. 2" I.P. 24" below surface as per page 5
CITY OF COMPTON
OFFICE OF CITY ENGINEER
CITY HALL
W.P.A. COOPERATIVE
CENTER LINE SURVEY

F B 150 Pg 54-4

Notes Ck'd by	Survey of Compton ℄
Map No.	W. O. ____ Ta e No ____ St'd ____ oF
Office Work	Surveyed by Steele
Checked	Notes Humting Date 3-1940
Date	Indexed

W. P. A. COOPERATIVE
CENTER LINE SURVEY

CITY OF COMPTON
OFFICE OF CITY ENGINEER
CITY HALL

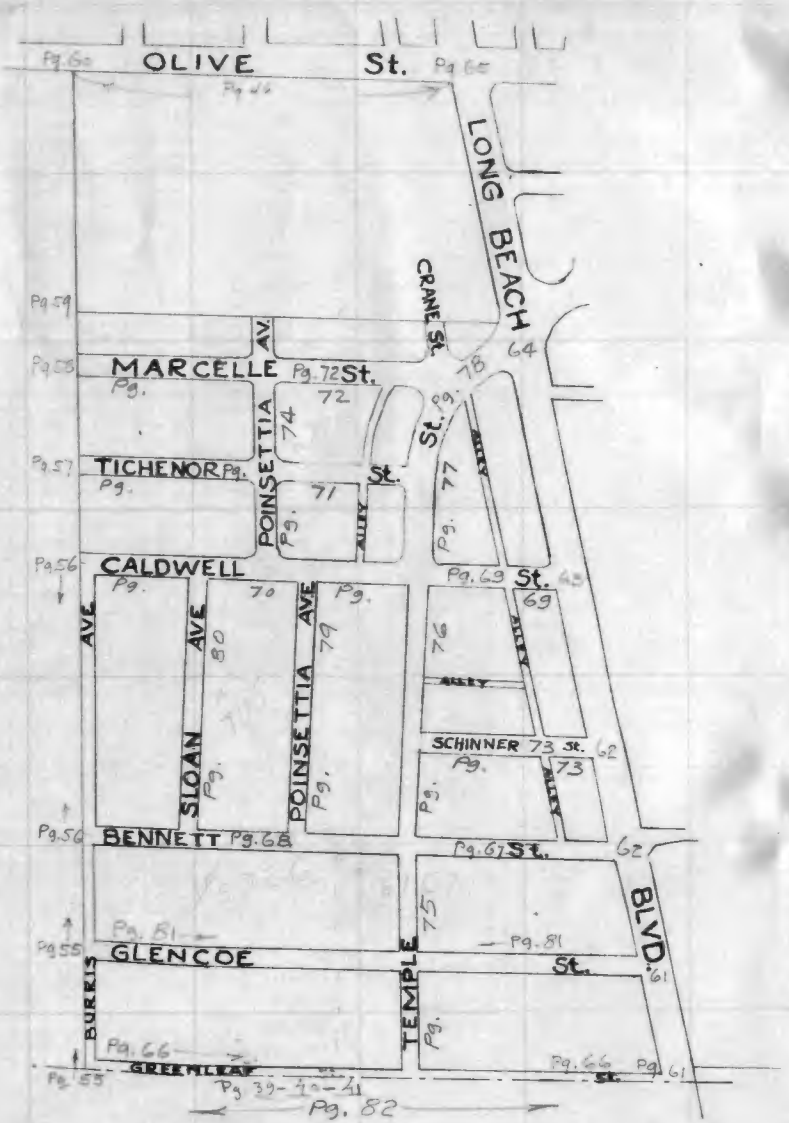

F. B. 150 Pg 55 To 56

Notes Ck'd by	Survey of Compton ℄
Map No	W. O. ____ Ta e No ____ St'd ____ oF
Office Work	Surveyed by Steele
Checked	Notes Humting Date 9/12/40
Date	Indexed

W. P. A. COOPERATIVE
CENTER LINE SURVEY

CITY OF COMPTON
OFFICE OF CITY ENGINEER
CITY HALL

Established Mt's & Ties from Greenleaf Dr. to Olive St. along West line of Tract 5726-7115 & 9910 Page 55-60

Cat. to page 55 FB 150

Notes Ck'd by
Map No.
Office Work
Checked
Date

Survey of Compton ℄
W. O. Ta e No. St'd oF
Surveyed by Steele
Notes Humting Date 9-12-40
Indexed

F. B. 150 Pg 56

CITY OF COMPTON
OFFICE OF CITY ENGINEER
CITY HALL

W. P. A. COOPERATIVE
CENTER LINE SURVEY

Pg. 57

Fd. 2" I.P. 29.95 from 1X2 offset as per page 6 Removed same.

92° 54' 40"
Pg. 6

1X2 per pg. 5
29.95
30.00

35.95
50.90

Caldwell St.

℄

Pg. 9
Pg. 69

87° 05' 20"

39.03
48.50

Burns Ave

offset line

29.96

Placed 2" I.P. in concrete 12" below surface 30.00 from 1X2 offset with brass cap stamped City of Compton R.E. 3917.

(30)

Ave.

29.96

90° 00' 00"

29.96

Pg. 6
718.79 Calc.

Trans. line

Burris

(30)

Placed 2" I.P. in concrete 12" below surface. 30' E of 1X2 offset. on ℄ of Bennett St with brass cap stamped City of Compton R.E. 3917

36.09
53.04

Pg. 68

1X2 per pg. 5
30.00
30.03

℄

Bennett St.

87° 10' 27"

0.03

31.30
54.50

(25)

Fd. 2" I.P. 18" below surface. per pg. 5. Removed same.

From top Pg 55

N

Notes Ck'd by
Map No.
Office Work
Checked
Date

Survey of Compton ℄
W. O. Ta e No. St'd oF
Surveyed by Steele
Notes Humting Date 9/12/40
Indexed

F. B. 150 Pg 56

9910

CITY OF COMPTON
OFFICE OF CITY ENGINEER
CITY HALL

W. P. A. COOPERATIVE
CENTER LINE SURVEY

Block 4

Set 1X2 ~~F.B. 150~~ per pg 6

Ref to FB 150 page 56

Block 5

Fd. 2" I.P. 29.95 from 1X2 offset as per ~~F.B. 150~~ per pg. 5. Removed same.

29.95
30.00

Tract

Caldwell St.

Center line

35.95
50.90

48.50
39.03

115

(30)

Ave.

Placed 2" I.P. in concrete. 12" Below surface. 30.00 from 1X2 offset with brass cap stamped: City of Compton R.E. 3917.

Placed 2" I.P. 12" below surface 30' E of 1X2 offset, on ℄ of Bennett St. with brass Cap stamped City of Compton R.E. 3917

29.96

29.96 offset line

90° 00' 00"

718.79 Calc.

Burris

(30)

36.09
53.04

Tract

Bennett St.

Center line

1X2 per ~~F.B. 150~~ 5 per pg 5

30.00
30.03

87° 10' 27"

31.30
54.50

0.03

Trans. line

(25)

Fd. 2" I.P. 18" below surface. ~~F.B. 150~~ Removed same.

N

F.B. 1035-6

F.B. 150 Pg 56

Notes Ck'd by	Survey of Compton ℄
Map No.	W. O. ..... Ta e No. ..... St'd ..... of
Office Work	Surveyed by Steele
Checked	Notes Humting Date 9-12-40
Date	Indexed

CITY OF COMPTON
OFFICE OF CITY ENGINEER
CITY HALL

W. P. A. COOPERATIVE
CENTER LINE SURVEY

Burns Ave

Pg. 57

Fd. 2" I.P. 29.95 from 1X2 offset as per page 6. Removed same.

92° 54' 40"
3.6

35.95
50.90

Coldwell St.

1X2 per pg. 5

29.95
30.00

87° 05' 20"

35.03
48.50

Pg. 9
Pg. 69

offset line

29.96

90° 00' 00"

(30)

Placed 2" I.P in concrete 12" below surface 30.00 from 1X2 offset. With brass cap stamped City of Compton R.E. 3917

29.96

Pg. 6
718.79 Calc.

Trans. line

Burris Ave.

(30)

Placed 2" I.P in concrete 12" below surface. 30' E of 1X2 offset. on ℄ of Bennett St. With brass cap stamped City of Compton R.E. 3917

36.09
53.04

Pg. 68

1X2 per pg. 5.

30.00
30.03

87° 10' 27"

0.03
31.30
54.50

Bennett St.

(25)

Fd. 2" I.P. 18" below surface. per pg. 5. Removed same.

From top Pg. 55

Notes Ck'd by	Survey of Compt n ℄
Map No.	W. O. ..... Tape No. ..... St'd ..... of
Office Work	Surveyed by Steele
Checked	Notes Humting Date 9-13-40
Date	

F.B. 150 Pg

CITY OF COMPTON
OFFICE OF CITY ENGINEER
CITY HALL

W. P. A. COOPERATIVE
CENTER LINE SURVEY

Pg. 58

268.12
268.03

268.12

268.03
Per Pg. 8

(Sec. 268.07)

Set 2" I.P. in co
12" below surf
With brass Ca
Stamped Ci
Compton R.

L.&T.

30.03
44.25

Tich

Set 1X2 per pg. 8

30.00

25.03

30.15
45.10

30.00

Fd. 2" I.P.
surface.
Used to fi
of lichen

0.04

Block

263.14

29.96 offset line

263.14

29.9

90° 00' 00"

92° 54' 48"
3.56

Fd. 2" I per
29.95 from
1X2 offset
Removed s

Caldwe

Set 1X2 per pg. 6

29.95
30.00

Pg. 56

Notes Ck'd by	Survey of Compton ℄
Map No.	W. O. ..... Tape No. ..... St'd ..... °F
Office Work	Surveyed by Steele
Checked	Notes Humting Date 9/12/40
Date	Indexed

F.B. 150 Pg 57 To 58

W. P. A. COOPERATIVE
CENTER LINE SURVEY

CITY OF COMPTON
OFFICE OF CITY ENGINEER
CITY HALL

Ref to FB150 Page 57

Set 2" I.P. in concrete 12" below surface. with brass cap stamped: City of Compton RE.3917

Tichenor St.

Center line

Set 1X2 ~~FB.150~~-8 per pg 8

Fd. 2" I.P. 12" below surface. ~~FB.150~~-8 per pg 7 used to fix ℄ of Tichenor

Fd 2" I.P. ~~FB.150-5~~ per pg 6 29.95 from 1x2 offset Remove same

Set 1X2 ~~FB.150-6~~ per pg. 6

℄ Caldwell St

Black Tract

Paid

Notes Ck'd by	Survey of Compton ℄
Map No.	W. O. ..... Tape No. ..... St'd ..... °F
Office Work	Surveyed by Steele
Checked	Notes Humting Date 9/14/40
Date	Indexed

F.B. 150 Pg 60

W. P. A. COOPERATIVE
CENTER LINE SURVEY

CITY OF COMPTON
OFFICE OF CITY ENGINEER
CITY HALL

Ref to FB150 Page 60

R.P. Set 2" I.P. in 12" below ground, brass Cap. stam City of Compton

Fd. 2" IP & Nail

Set 1X2

Curb

Center li

Olive St.

L&T per ~~FB150~~-7

R.P. Set 2" I. Concrete 12" with brass ca Stamped: C Compton R

Fd. 1¼" I.P. 0.06

2" I.P. N.W. Tract 99 see page

2" IP & Tac

Set 1X2

Per ~~FB150~~ Page 8 Set 1X2

see page 59

Paid

F.B. _____ PG. _____

RETURN TO
LOS ANGELES COUNTY SURVEYOR
700 HALL OF RECORDS

Note: Any Additions or Changes on This Sheet Must be Made or Circled in Red Ink With Date and Name of Person Making Change.

Do not extend notes this side of this line.

CITY OF COMPTON
OFFICE OF CITY ENGINEER
CITY HALL

W. P. A. COOPERATIVE
CENTER LINE SURVEY

Ref to FB 150 Page 60

Notes Ck'd by	Survey of Compton ℄
Map No.	W. O. ..... Tape No. ..... St'd ..... °F
Office Work	Surveyed by Steele
Checked	Notes Hunting Date 9/16/40
Date	Indexed

F.B. 150 PG 60

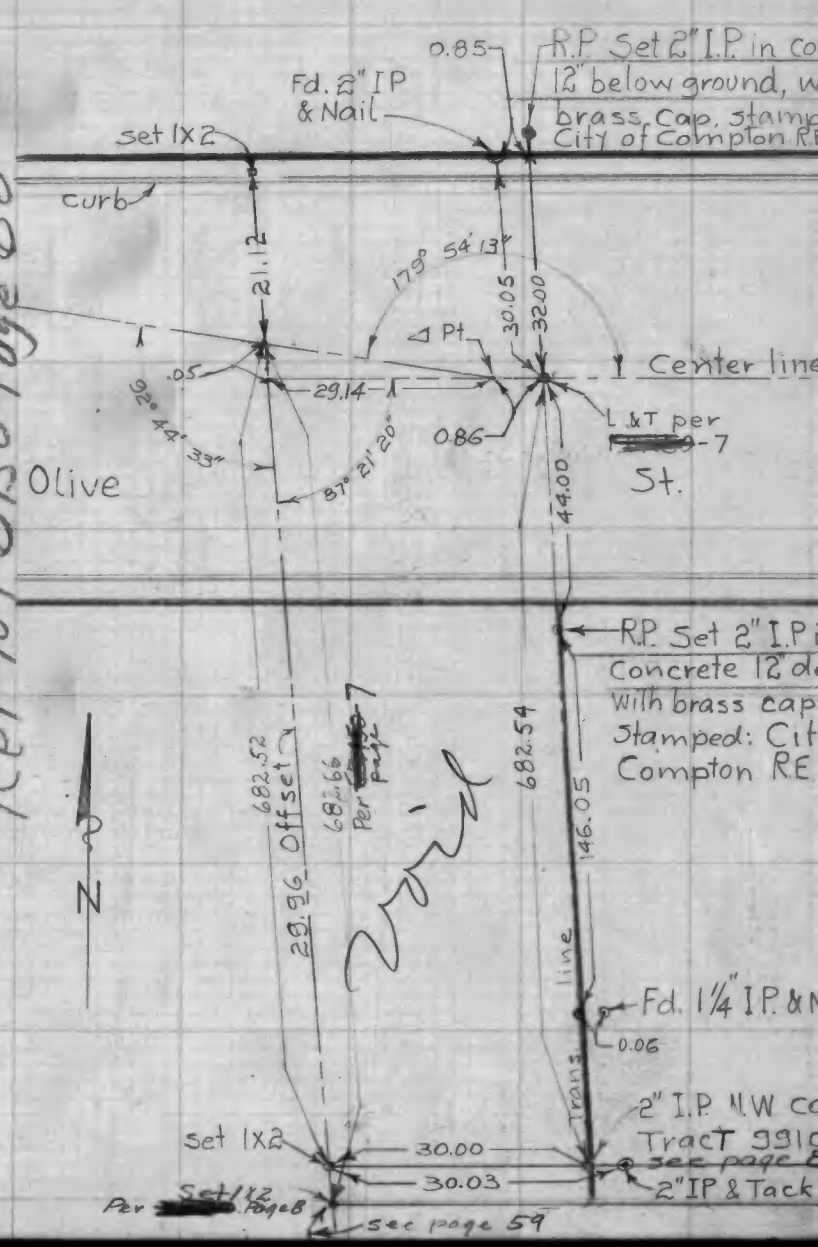

F.B. 150 Pg 60

Notes Ck'd by	Survey of Compton ℄
Map No.	W. O. ____ Tsce No. ____ St'd ____ of
Office Work	Surveyed by Steele
Checked	Notes Hunting Date 9-1940
Date	Indexed

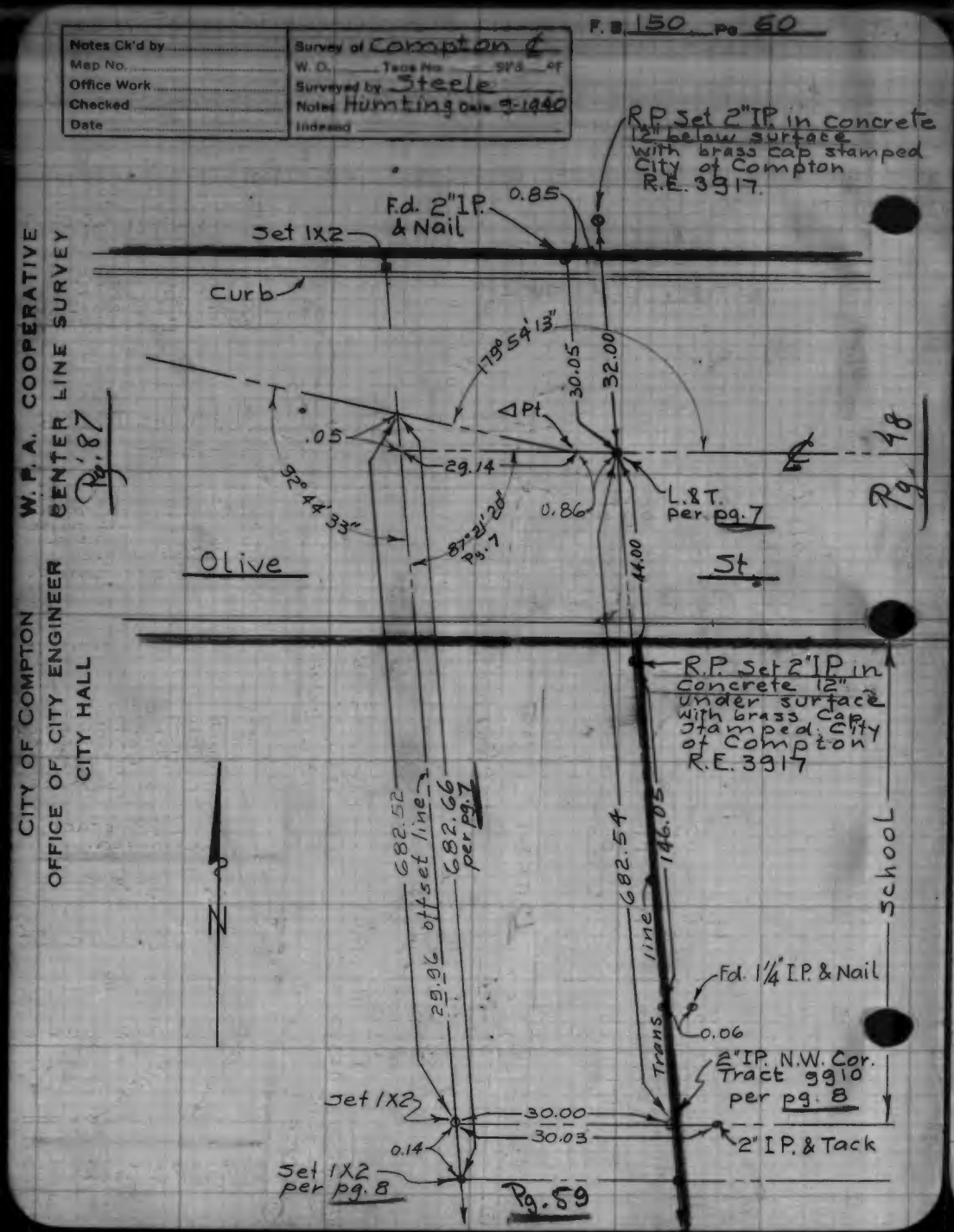

F.B. 150 Pg 61

To Bottom page 6

Notes Ck'd by	Survey of Compton ℄
Map No.	W. O. ____ Tsce No. ____ St'd ____ of
Office Work	Surveyed by Steele
Checked	Notes Steele Date Sep 1940
Date	Indexed

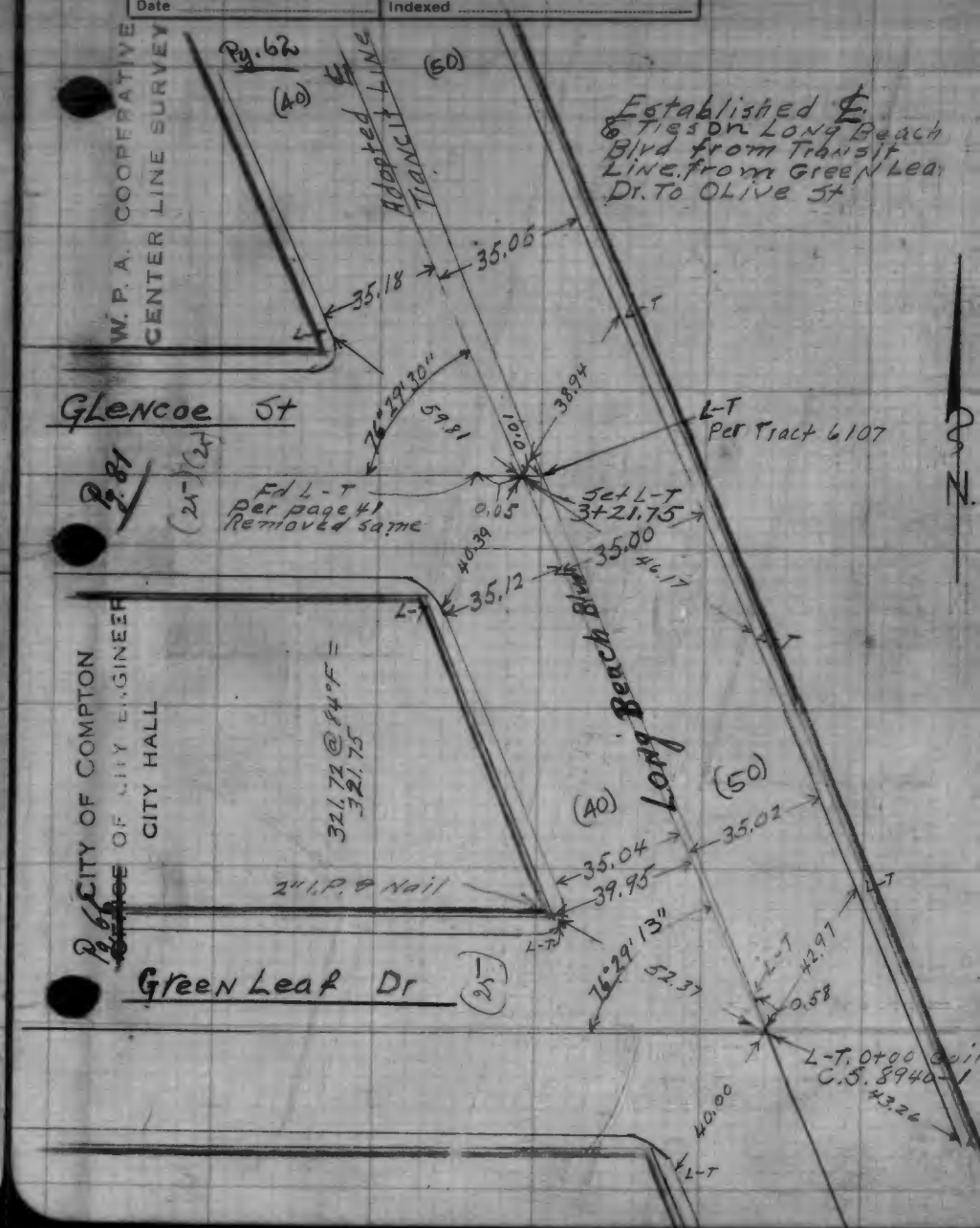

F.B. 150 Pg 59 To 60

Notes Ck'd by	Survey of Compton ℄
Map No.	W. O. ..... Tape No. ..... St'd ..... °F
Office Work	Surveyed by Steele
Checked	Notes Hunting Date Sep/2n
Date	Indexed

W.P.A. COOPERATIVE
CENTER LINE SURVEY
CITY OF COMPTON
OFFICE OF CITY ENGINEER
CITY HALL

Void

Ret to FB 150 Page 58

Recorded

N

134.65
134.60
(134.69 Rec)
134.67
134.72 Calc

Fd 1 IP & Tack flush 0.03 N. of ℄ Marcelle 30.00 E from 1X2 offset. Replaced with 2" IP set in concrete 12" below surface with brass cap, stamped City of Compton R.E. 3917

Fd. 2" I.P. no tack 18" below surface Center of pipe on ℄ of Marcelle & 30.00 E. from 1X2 offset. Removed

Set 1X2 by proportion from N.W. corner track 9910 to Tichenor St

Marcelle St.

30.00
0.03
center line
0.09
0.15
Trans line
28.80

Set 1X2 by proportion ~~F.B. 150-8~~ per page 8

1½ IP & Tk. 0.15 south of ℄ Marcelle & 28.80 from 1X2 off set

268.03
29.96 off set line
268.12
268.03
(268.07 Rec.)

2" IP See Page 8

29.96

Set 1X2 per pg. 8

30.00

℄ Tichenor St

F.B. 150 Pg 61
To Bottom page 62

Notes Ck'd by	Survey of Compton ℄
Map No.	W. O. ..... Tape No. ..... St'd ..... °F
Office Work	Surveyed by Steele
Checked	Notes Steele Date Sep/1949
Date	Indexed

W.P.A. COOPERATIVE
CENTER LINE SURVEY
CITY OF COMPTON
OFFICE OF CITY ENGINEER
CITY HALL

Pg. 62

(40)
(50)
Established TRANSIT LINE

Established ℄ & Ties on Long Beach Blvd from Transit Line from Green Leaf Dr. To Olive St

35.05
35.18
38.94
76°29'30"
59.81
10.0
L-T Per Tract 6107

Glencoe St

Pg. 81

Fd L-T per page 41 Removed same
0.05
Set L-T 3+21.75
40.39
35.00
46.17
35.12

Long Beach Blvd

(50)
(40)
35.02
35.04
39.95
2" I.P. & Nail
76°29'13"
52.37
42.97
0.58
L-T. 0+00 Equ
C.S. 8940
43.26
40.00

Pg. 61

Green Leaf Dr

N

F.B. 150 Pg 62

To bottom of page 63

Notes Ck'd by
Map No.
Office Work
Checked
Date

Survey of Compton ℄
W. O. Tape No St'd °F
Surveyed by Steele
Notes Hunting Date 10-1940
Indexed

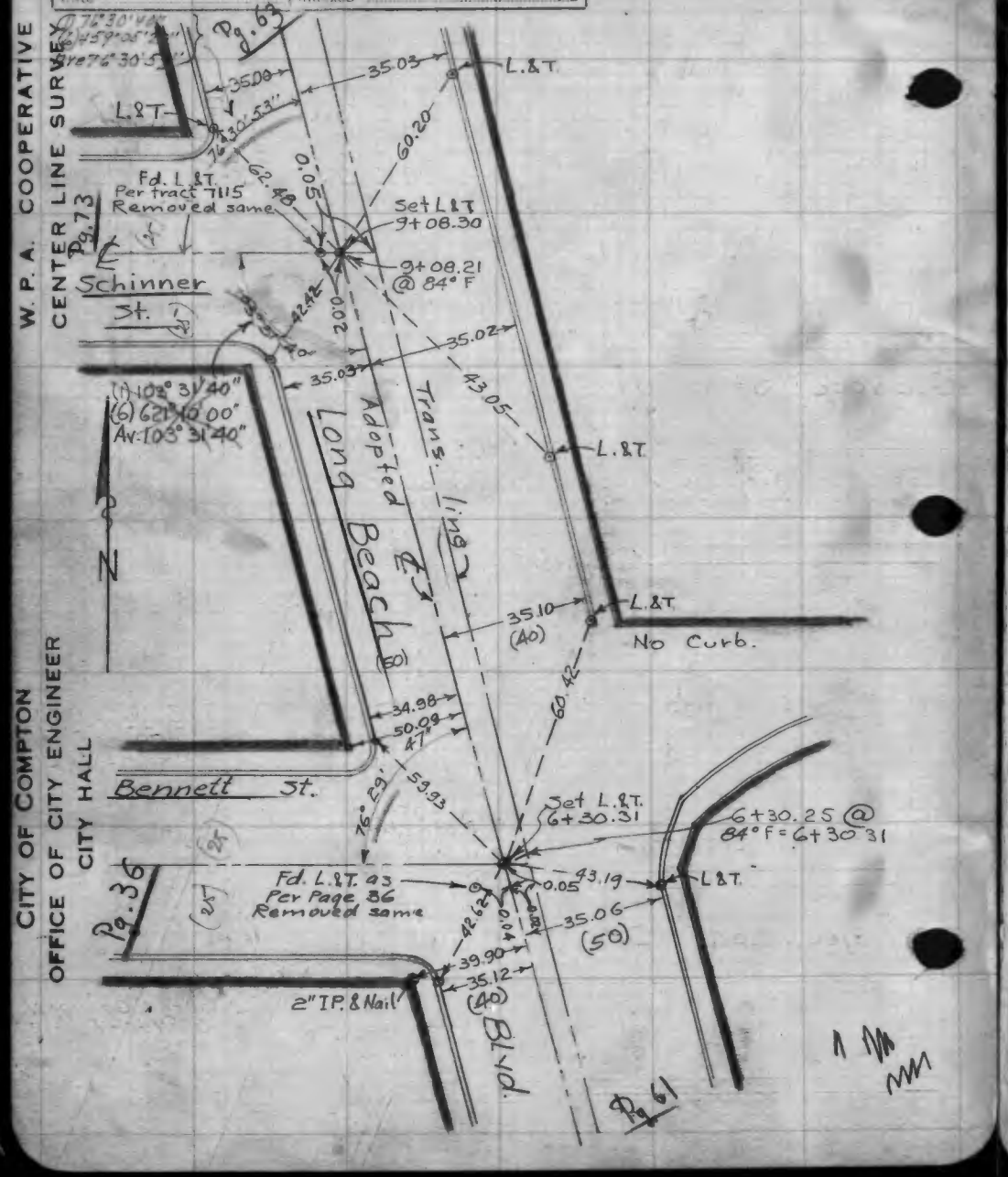

F.B. 150 Pg.

Notes Ck'd by
Map No.
Office Work
Checked
Date

Survey of Compton ℄
W. O. Tape No St'd °F
Surveyed by STEELE
Notes Date 10-19-40
Indexed

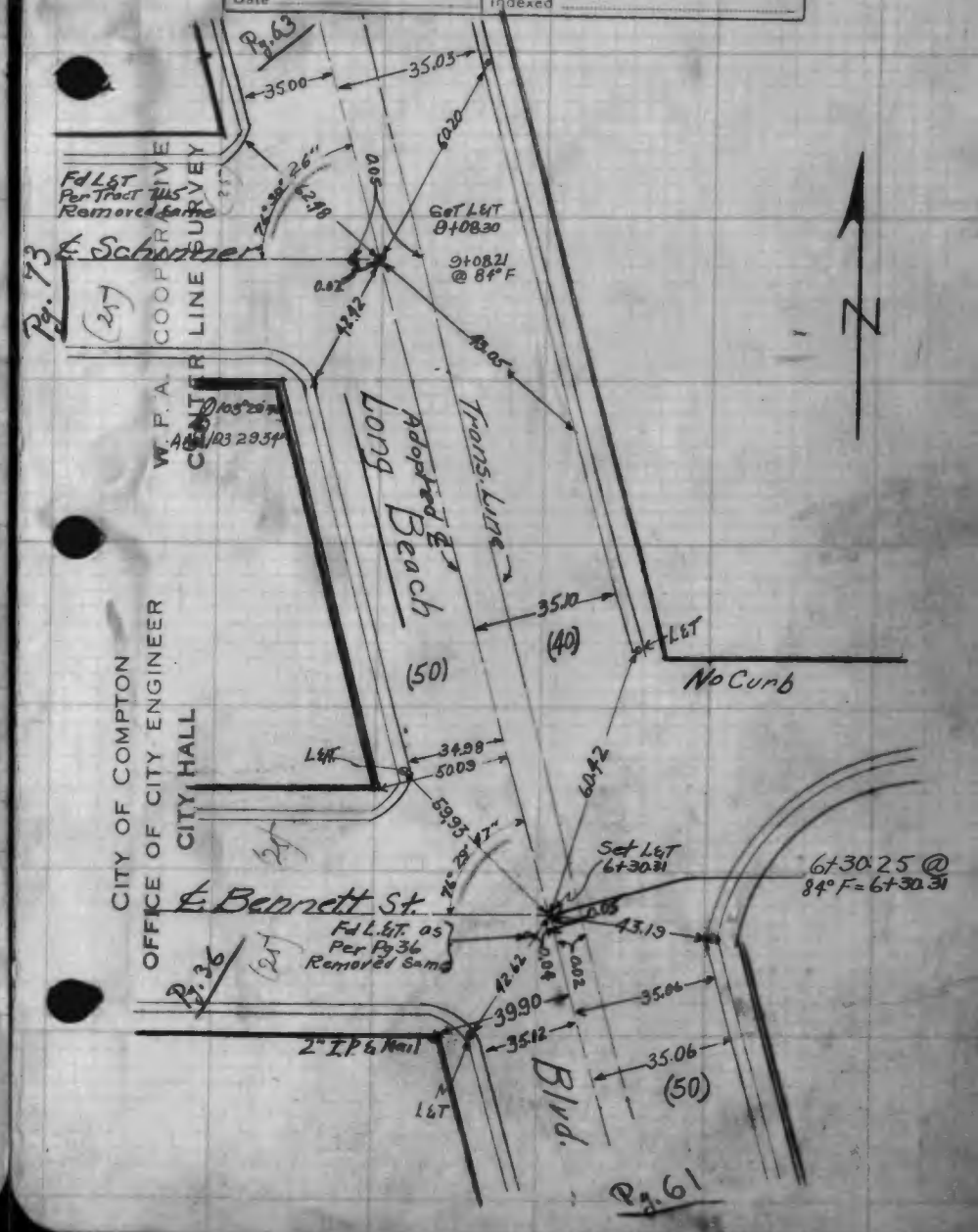

Notes Ck'd by	Survey of Compton E
Map No.	W. O. Tape No. St'd. °F
Office Work	Surveyed by Steele
Checked	Notes Steele Date Sep 1945
Date	Indexed

F. B. 150 Pg. To Bottom page

CITY OF COMPTON
OFFICE OF CITY ENGINEER
CITY HALL

W. P. A. COOPERATIVE
CENTER LINE SURVEY

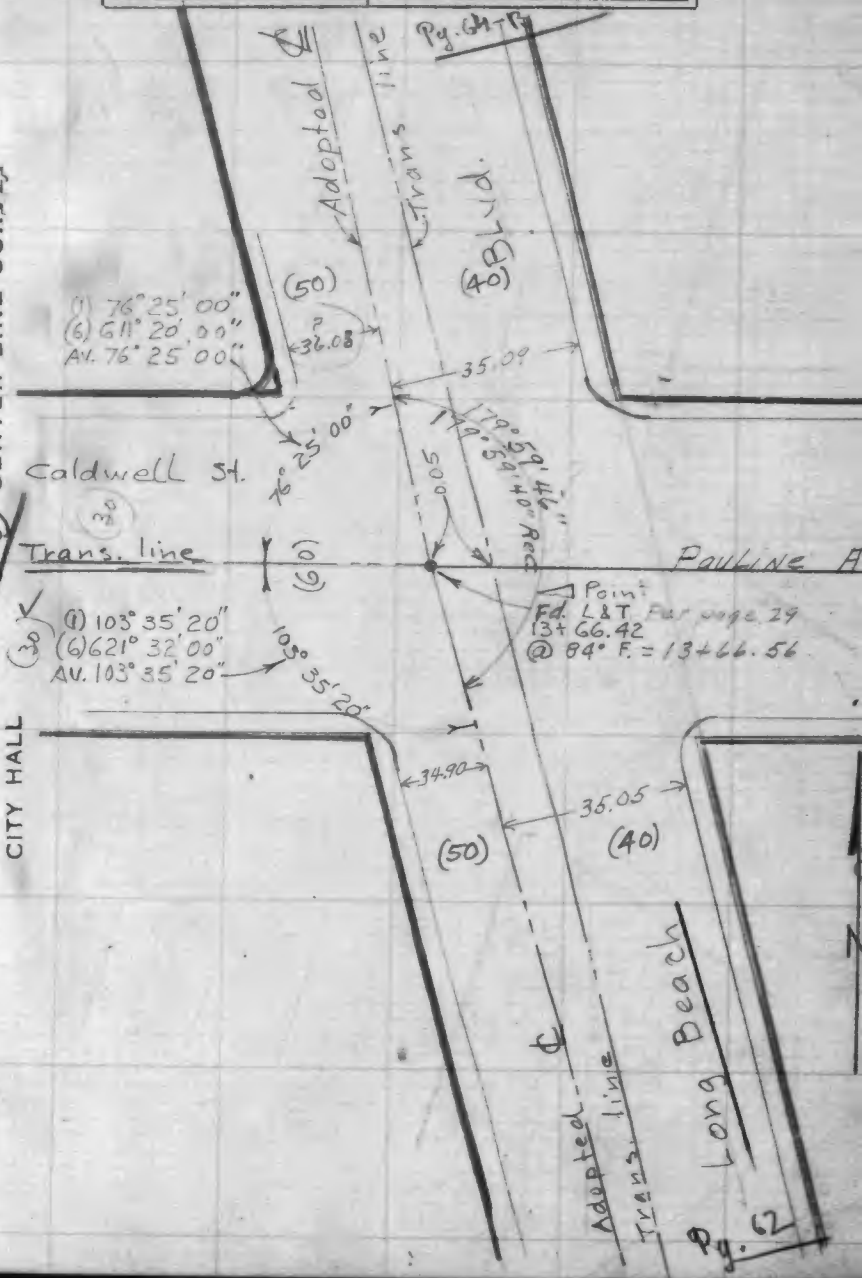

Notes Ck'd by	Survey of
Map No.	W. O. Tape No. St'd °F
Office Work	Surveyed by
Checked	Notes Date
Date	Indexed

F. B. 150

W. P. R. COOPERATIVE
CENTER LINE SURVEY

CITY OF COMPTON
OFFICE OF CITY ENGINEER
CITY HALL

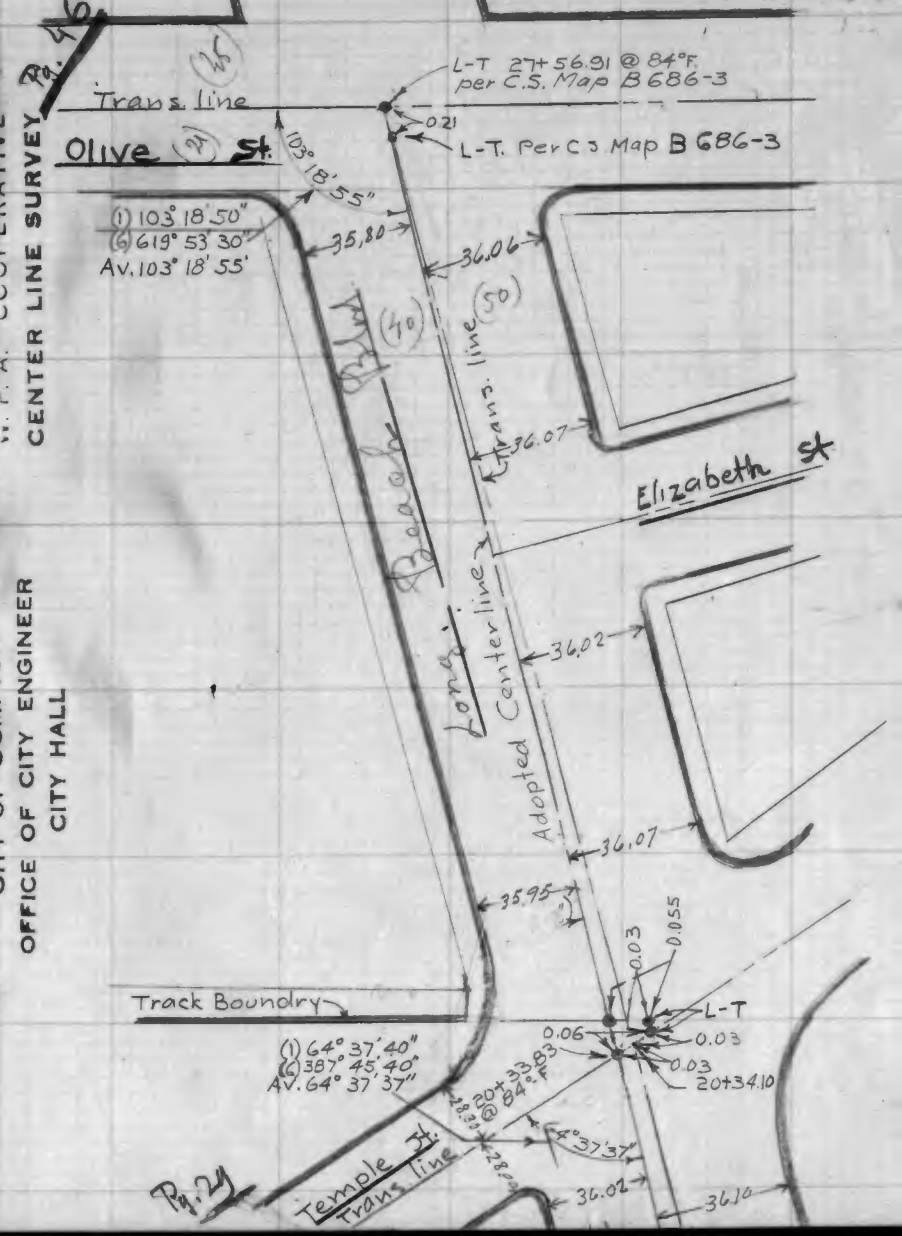

F.B. 150 Pg 64-A
To bottom page 65

Notes Ck'd by	Survey of Compton ℄
Map No.	W. O. Tape No. St'd °F
Office Work	Surveyed by Steele
Checked	Notes Hunting Date 10-1940
Date	Indexed

W. P. A. COOPERATIVE
CENTER LINE SURVEY

CITY OF COMPTON
OFFICE OF CITY ENGINEER
CITY HALL

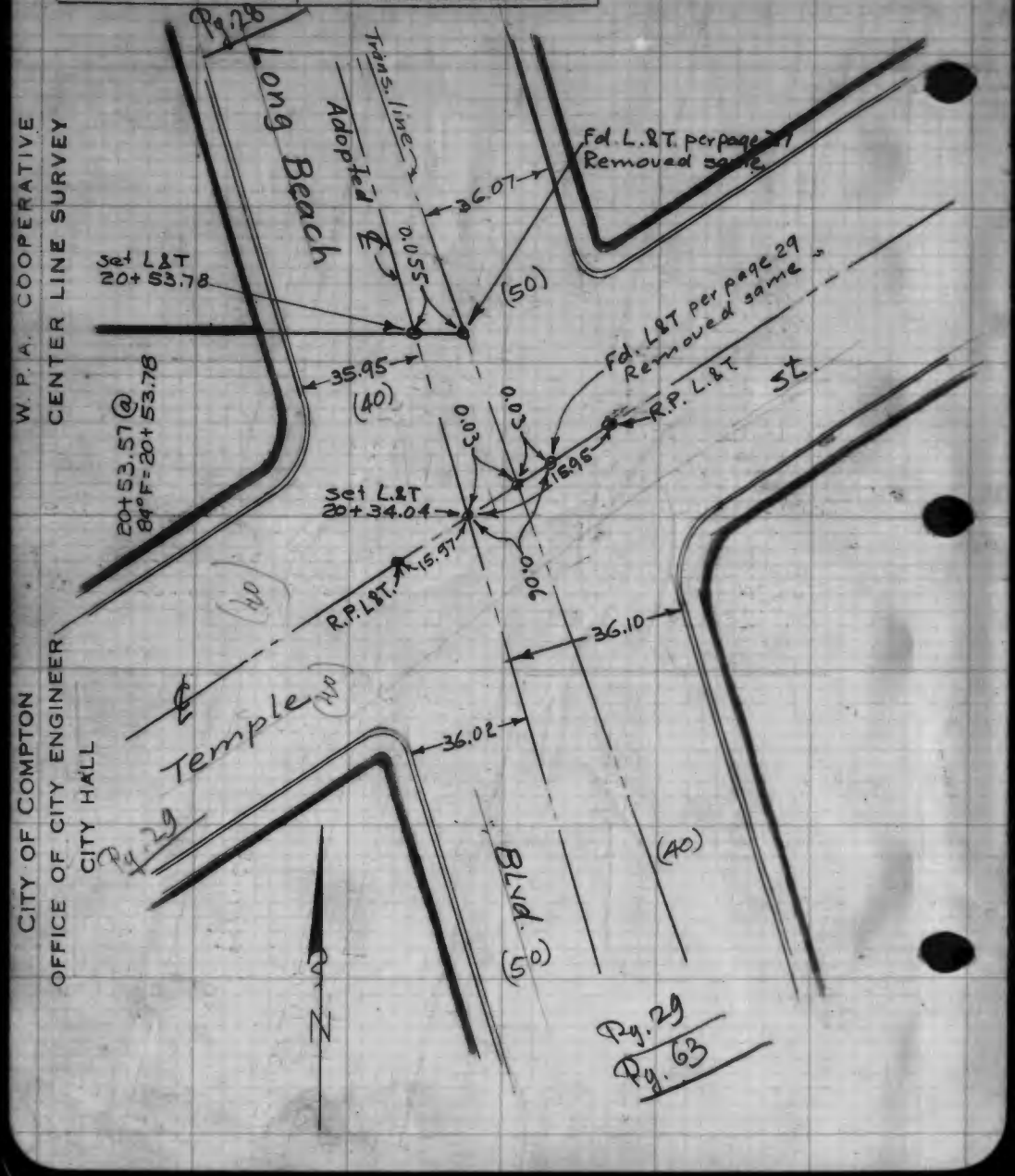

Notes Ck'd by	Survey of
Map No.	W. O. Tape No. St'd °F
Office Work	Surveyed by
Checked	Notes Date
Date	Indexed

F.B. 150 Pg 64-B

W. P. A. COOPERATIVE
CENTER LINE SURVEY

CITY OF COMPTON
OFFICE OF CITY ENGINEER
CITY HALL

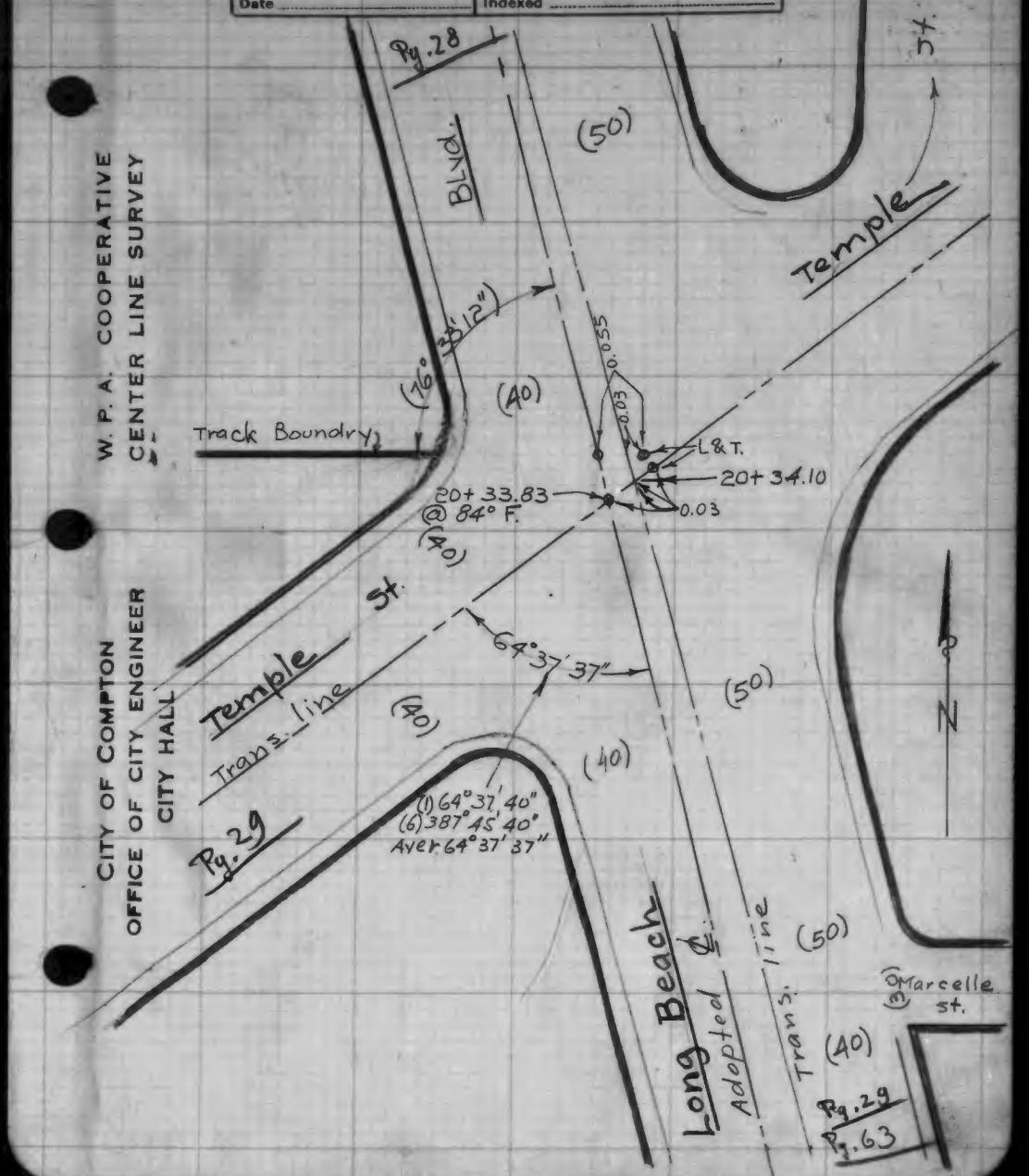

F. B. 150 Pg. 65

Notes Ck'd by	Survey of Compton ℄
Map No.	W. O. Tape No. St'd. OF
Office Work	Surveyed by Steele
Checked	Notes Hunting Date Sep 1940
Date	Indexed

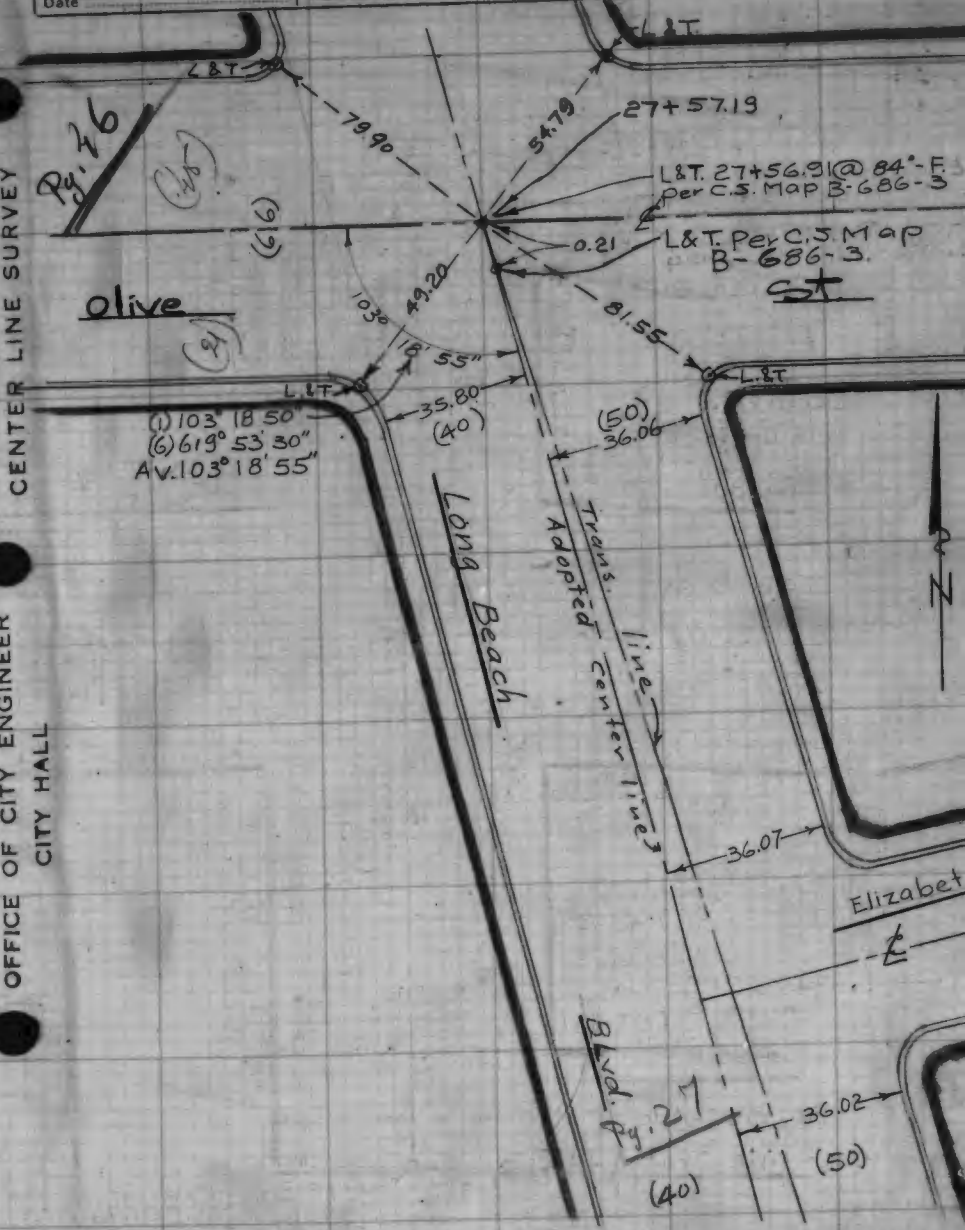

CITY OF COMPTON
OFFICE OF CITY ENGINEER
CITY HALL

W. P. A. COOPERATIVE
CENTER LINE SURVEY

F.B. 150 Pg. 66

Notes Ck'd by	Survey of Compton ℄
Map No.	W. O. Tape No. St'd °F
Office Work	Surveyed by Steele
Checked	Notes Hunting Date 9-30-40
Date	Indexed

W. P. A. COOPERATIVE
CENTER LINE SURVEY

CITY OF COMPTON
OFFICE OF CITY ENGINEER
CITY HALL

Long Beach Blvd.
℄
(80)
(80)
Temple St.
Adopted ℄
Trans. Line
Harbor Ave.
℄
Greenleaf Dr.
Center Line
Burris Ave.
West line Track 9910.
Pg. 55
Set 2" IP in concrete 12" under ground with brass cap stamped City of Compton R.E. 3917
1555.27 ch @ 96°F
1555.55 (Rec. 1555.65)
700.61 Per Page 40
700.55 Proportional
700.42 ch. @ 96°F (Rec. 700.59)
2" IP. & Nail Per page 40 Removed
(49.50)
0.23
0.05
41.04
43.59
34.42
L.T.
N & Tin per page 40
L.T.
132.42
Fd. 2" I.P. & Nail per track 7115
25.08
2" I.P. & Nail flush
25.03
855.00 Proportional
854.85 ch. @ 96°F (Rec. 855.05)
L.T.
L.T. in side walk
2" I.P. Brass Cap stamped Southern Cal. Edison Co. S.W. Cor. Track 9910.
(25)
(25)
(25)

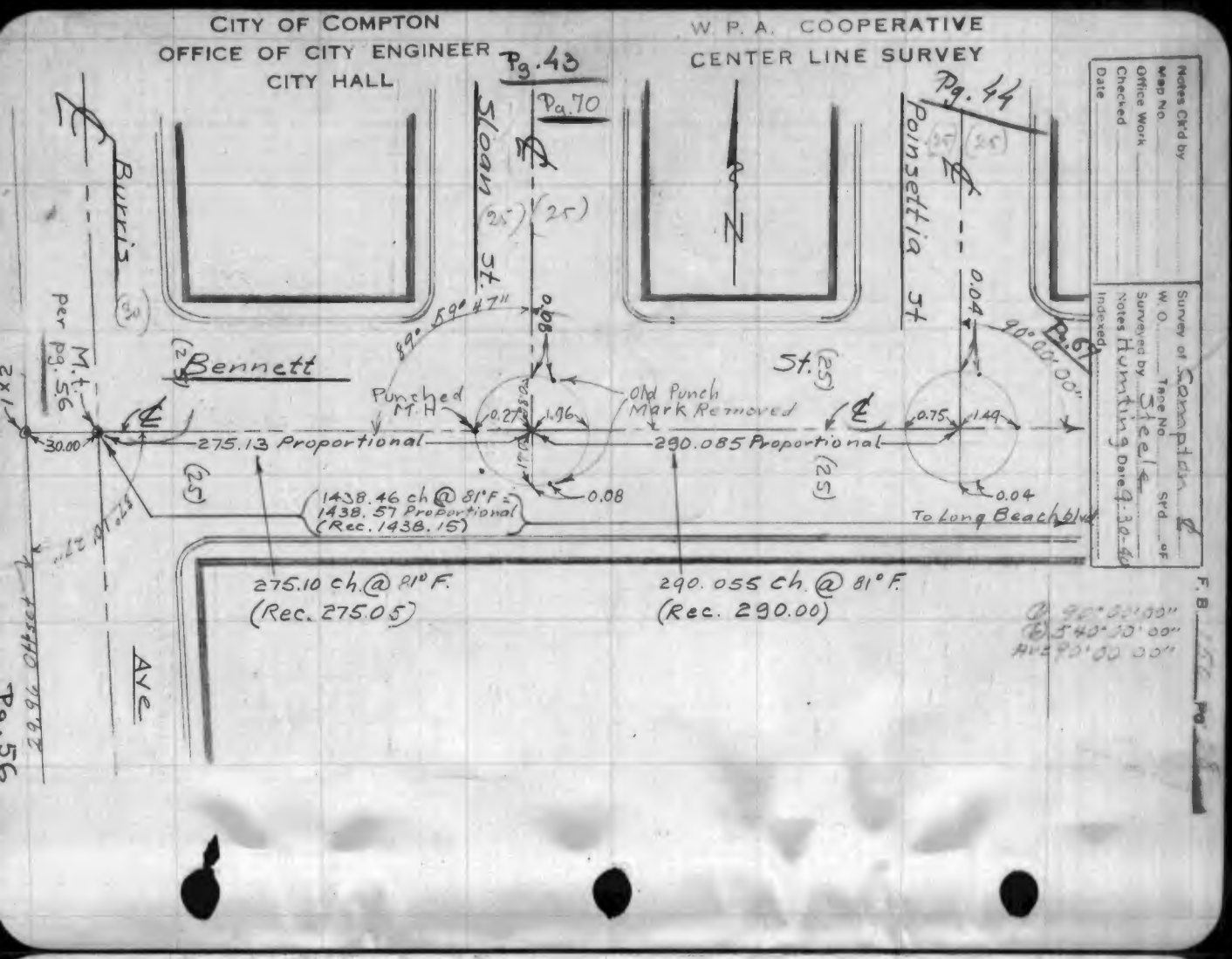
CITY OF COMPTON
OFFICE OF CITY ENGINEER
CITY HALL
W. P. A. COOPERATIVE
CENTER LINE SURVEY
Pg. 43
Pg. 70
Pg. 44
Pg. 69
Sloan St.
Poinsettia St.
Burris Ave
Bennett St.
N
Punched M.H.
Old Punch Mark Removed
89° 59' 47"
90° 00' 00"
275.13 Proportional
290.085 Proportional
1438.46 ch @ 81°F = 1438.57 Proportional (Rec. 1438.15)
275.10 ch. @ 81° F. (Rec. 275.05)
290.055 ch. @ 81° F. (Rec. 290.00)
To Long Beach Blvd
Per M.t. Pg. 56
Pg. 56
Notes Ck'd by
Map No.
Office Work
Checked
Date
Survey of Compton
W. O.
Tape No.
Std.
Surveyed by Steele
Notes Hunting Date 9-30-40
Indexed
F. B.

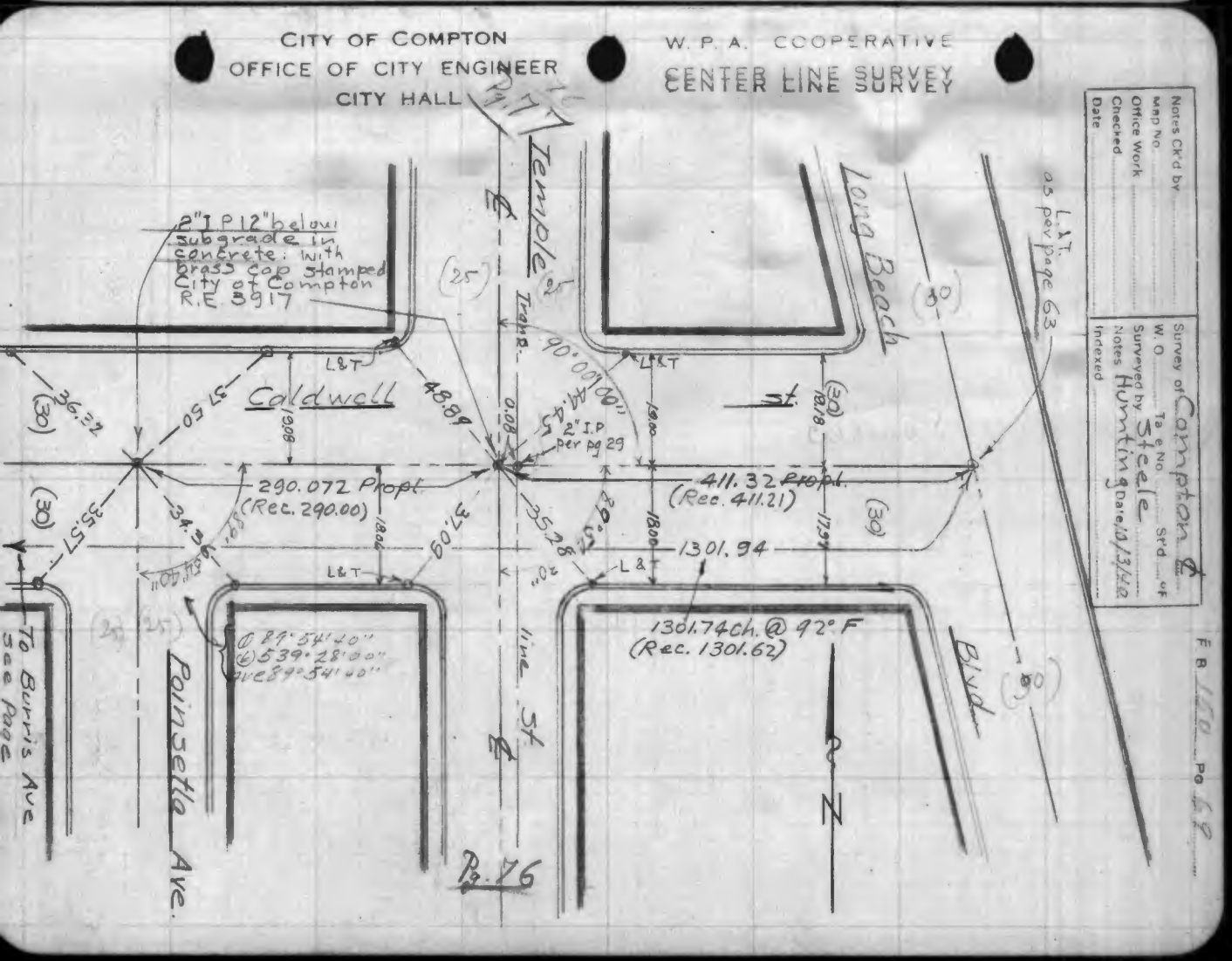
CITY OF COMPTON
OFFICE OF CITY ENGINEER
CITY HALL
W. P. A. COOPERATIVE
CENTER LINE SURVEY
Pg. 77
Temple
Long Beach
Coldwell St.
Poinsettia Ave.
Blvd
2" I P 12" below subgrade in concrete; with brass cap stamped City of Compton R.E. 3917
L.&T. as per page 63
2" I.P. per pg 29
90° 00' 00"
290.072 Propl. (Rec. 290.00)
411.32 Propl. (Rec. 411.21)
1301.94
1301.74 ch. @ 92° F (Rec. 1301.62)
To Burris Ave see Page
Pg. 76
N
Notes Ck'd by
Map No.
Office Work
Checked
Date
Survey of Compton
W. O.
Tape No.
Std.
Surveyed by Steele
Notes Hunting Date 10/13/40
Indexed
F. B.

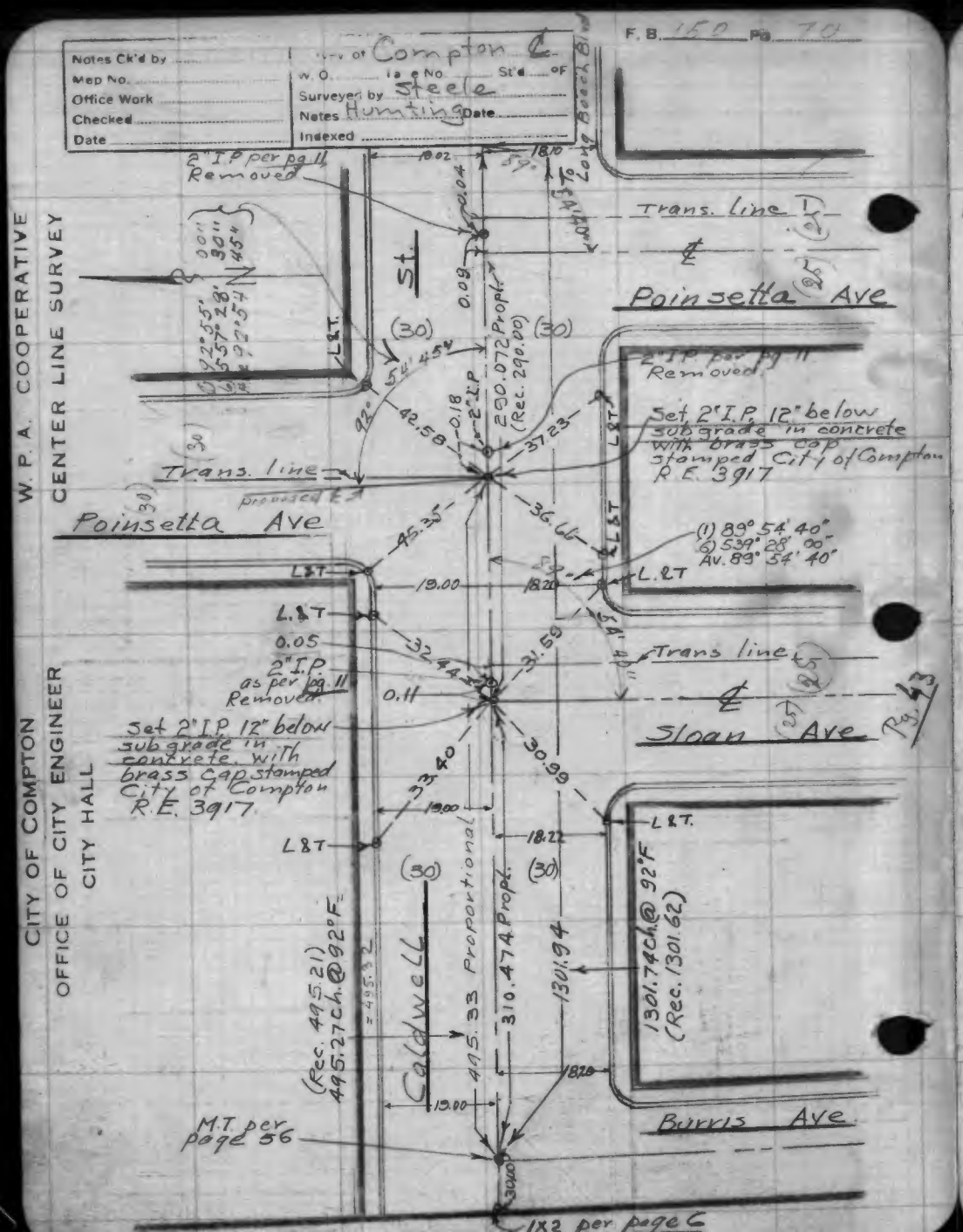
F.B. 150 Pg. 70
Notes Ck'd by
Map No.
Office Work
Checked
Date
Survey of Compton ℄
W.O. Tace No. St'd OF
Surveyed by Steele
Notes Humting Date
Indexed
W.P.A. COOPERATIVE
CENTER LINE SURVEY
CITY OF COMPTON
OFFICE OF CITY ENGINEER
CITY HALL
2" I.P. per pg 11 Removed
Trans. line
Poinsetta Ave
St.
Set 2" I.P. 12" below subgrade in concrete with brass cap stamped City of Compton R.E. 3917
(1) 89° 54' 40"
(6) 539° 28' 00"
Av. 89° 54' 40"
Sloan Ave
Pg. 43
Caldwell
Burris Ave
MT per page 56
1x2 per page 6

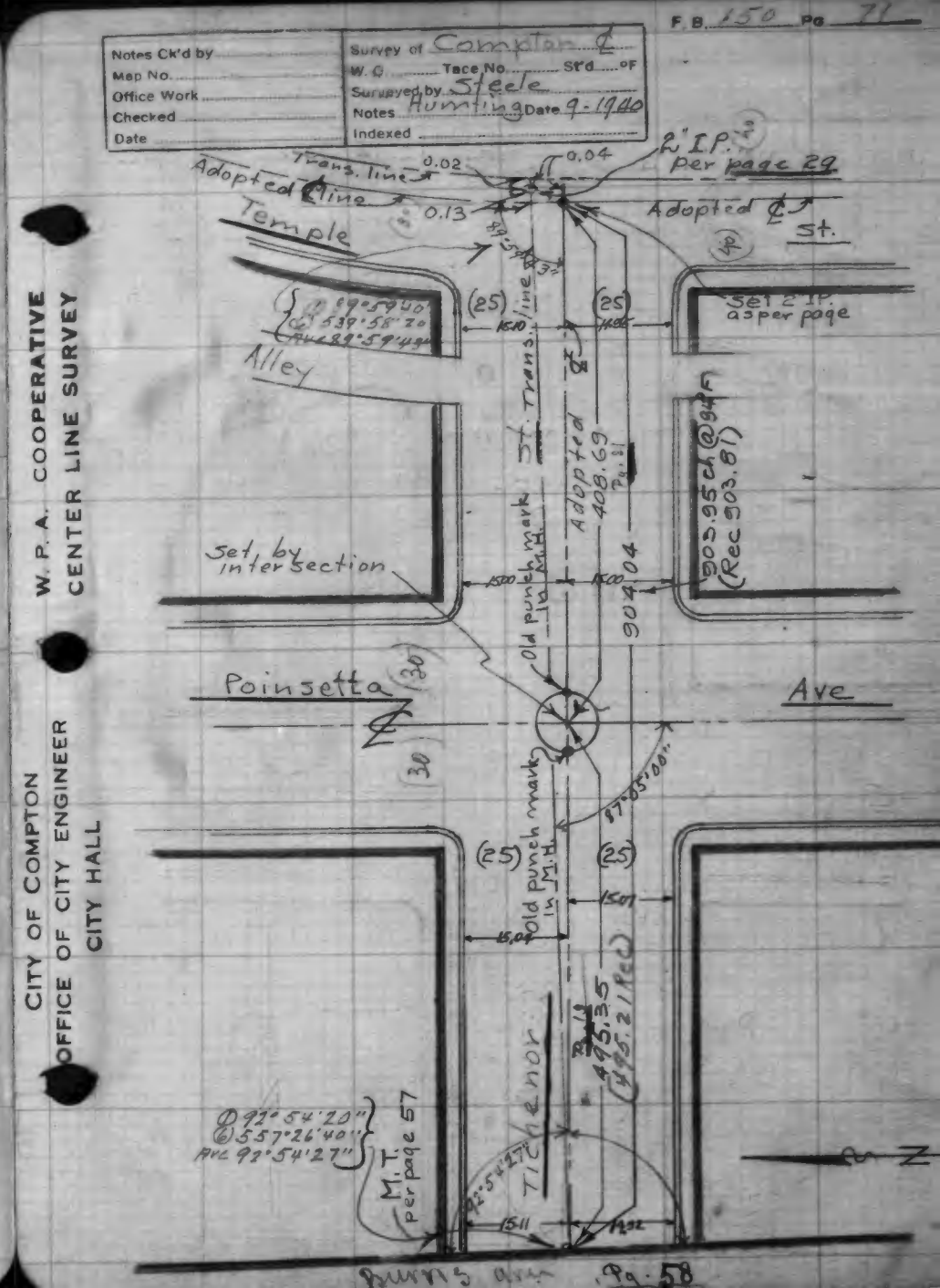
F.B. 150 Pg. 71
Notes Ck'd by
Map No.
Office Work
Checked
Date
Survey of Compton ℄
W.O. Tace No. St'd OF
Surveyed by Steele
Notes Humting Date 9-1940
Indexed
W.P.A. COOPERATIVE
CENTER LINE SURVEY
CITY OF COMPTON
OFFICE OF CITY ENGINEER
CITY HALL
2" I.P. per page 29
Adopted ℄ line
Temple
Adopted ℄ St.
Set 2" I.P. as per page
Alley
Set by intersection
Poinsetta Ave
Old punch mark in M.H.
Pg. 58
Burris Ave

W. P. A. COOPERATIVE
CENTER LINE SURVEY

CITY OF COMPTON
OFFICE OF CITY ENGINEER
CITY HALL

Notes Ck'd by	Survey of Compton E
Map No.	W. O. Tape No. St'd of
Office Work	Surveyed by G. Steele
Checked	Notes Humting Date 9-14-60
Date	Indexed

F B 150 Pg 72

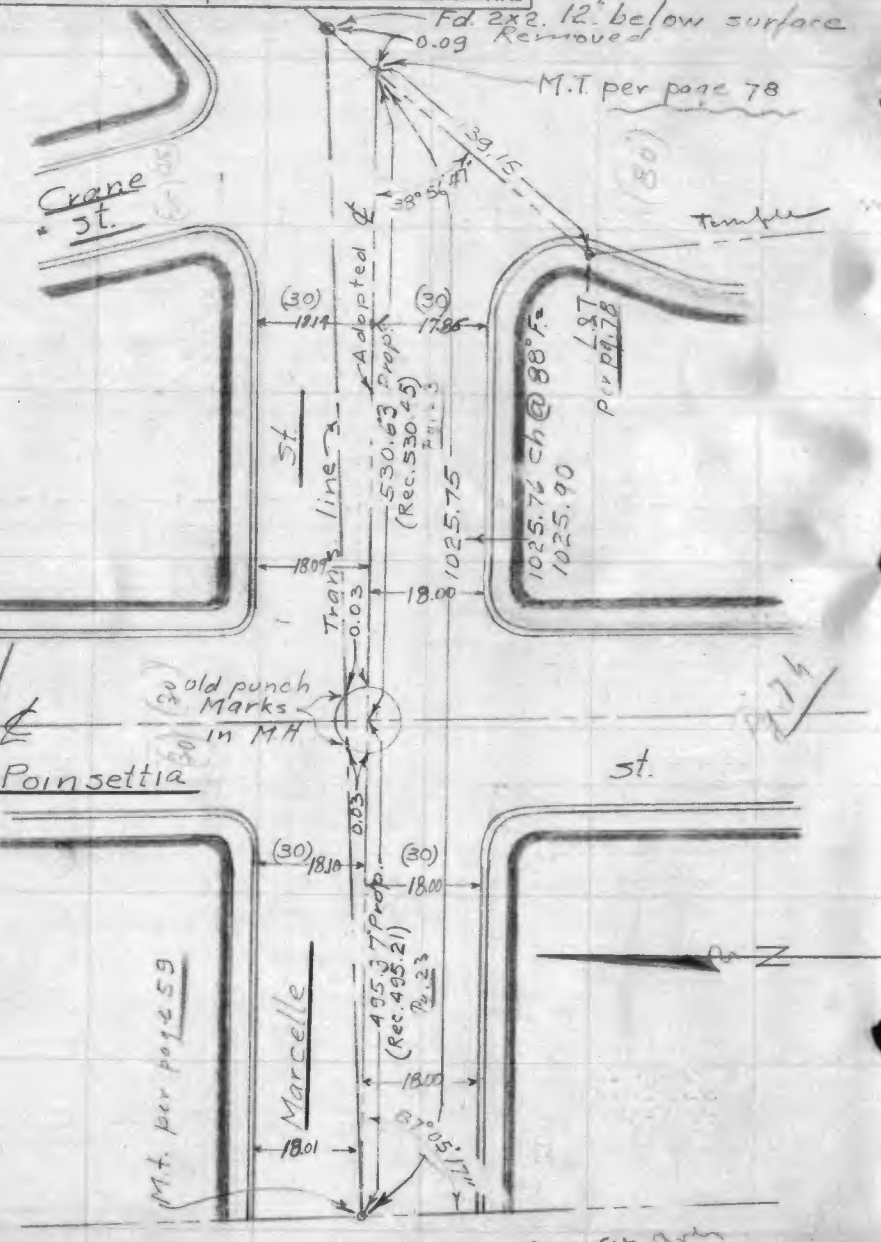

W. P. A. COOPERATIVE
CENTER LINE SURVEY

CITY OF COMPTON
OFFICE OF CITY ENGINEER
CITY HALL

Notes Ck'd by	Survey of Compton E
Map No.	W. O. Tape No. St'd of
Office Work	Surveyed by G. Steele
Checked	Notes G. Steele Date 10-16-60
Date	Indexed

F B 150 Pg 73

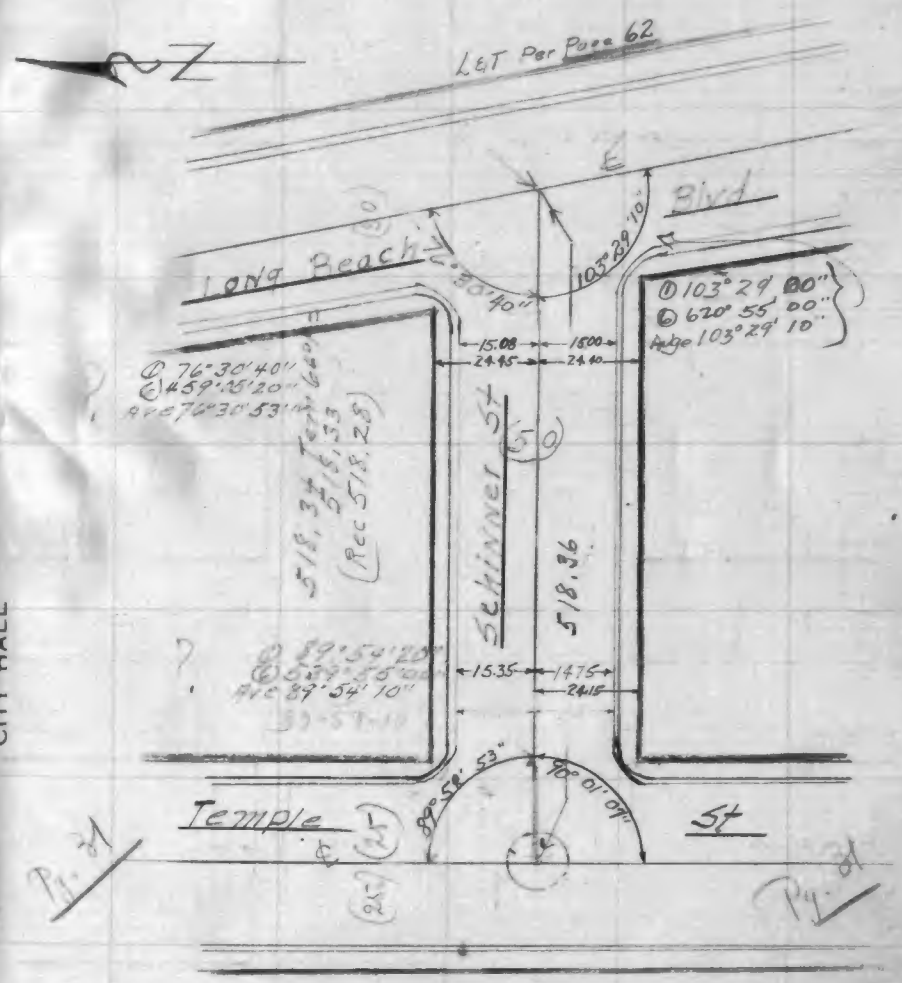

Punched Manhole
Per Page 76

F.B. 150 Pg 74

Notes Ck'd by
Map No.
Office Work
Checked
Date

Survey of Compton ℄
W. O. Tape No. St'd °F
Surveyed by Steele
Notes Humting Date 10-4-40
Indexed

CITY OF COMPTON
OFFICE OF CITY ENGINEER
CITY HALL

W. P. A. COOPERATIVE
CENTER LINE SURVEY

North line
Produced ahead from Caldwell & Marcelle.

old 2x2 Per page 25
Tract 9910
Fd. 2" I.P. 12" under ground. No tack used Center. Per Page 25

30.07
30.03
18.04
18.20
17.95 (30)
18.11 (30)
135.95 (Rec. 135.90)
136.00
0.04
0.02
st.

Marcelle st.
Pg. 23 / Pg. 72
M-H
(30)
22°54'55"
Pg. 23 / Pg. 72

18.00
18.16
Pencils Mt
1.07
1.13
Pencils M-H in M-H Bitm
(Rec. 268.06) 268.18 ch @ 68°F 268.18
268.18
268.09
@ 92°54'50"
@ 557°29'20"
Ave 92°54'58"
N

18.20
18.05
Tichenor st.
Pg. 21 / Pg. 71
M-H
Pg. 71
Pg. 71
by Intersection
87°05'00"
Pg. 71

18.08
18.04
Center line
Poinsettia
1.25
1.09
0.71
(Rec. 263.06) 263.18 ch @ 68°F 263.18
263.18
263.12
Proposed
Trans.
92°45'55"

18.12 (30)
18.00 (30)
Caldwell st.
Pg. 75
Mt. Per page 70

F.B. 150 Pg 75

Notes Ck'd by
Map No.
Office Work
Checked
Date

Survey of Compton ℄
W. O. Tape No. St'd °F
Surveyed by G. Steele
Notes G. Steele Date 10-4-40
Indexed

CITY OF COMPTON
OFFICE OF CITY ENGINEER
CITY HALL

W. P. A. COOPERATIVE
CENTER LINE SURVEY

90°00'00"
M-H Pel. Pg 67
Bennett st.
Pg. 30 / Pg. 31
(25)
(25)
(25)
(25)
97°12'20"
300.46 Temp 68°F = 300.46 (Rec 300.36)
st.
300.46
℄
By Intersection
Glencoe Ave
Pg. 41 / Pg. 81
(25)
(25)
Punch in M-H
(Rec 312.59) 313.11 Temp 68°F = 313.11
0.82
0.71
1.33
1.43
Punch in M-H
Temple
313.11
(25)
(25)
92°48'18"
N
Greenleaf Drive
Pg. 39
Mt. per pg. 66

F.B. 150 Pg 76

Notes Ck'd by	Survey of Compton ℄
Map No.	W. O. Tape No. St'd °F
Office Work	Surveyed by G. Steele
Checked	Notes G. Steele Date 10-14-40
Date	Indexed

W. P. A. COOPERATIVE
CENTER LINE SURVEY

CITY OF COMPTON
OFFICE OF CITY ENGINEER
CITY HALL

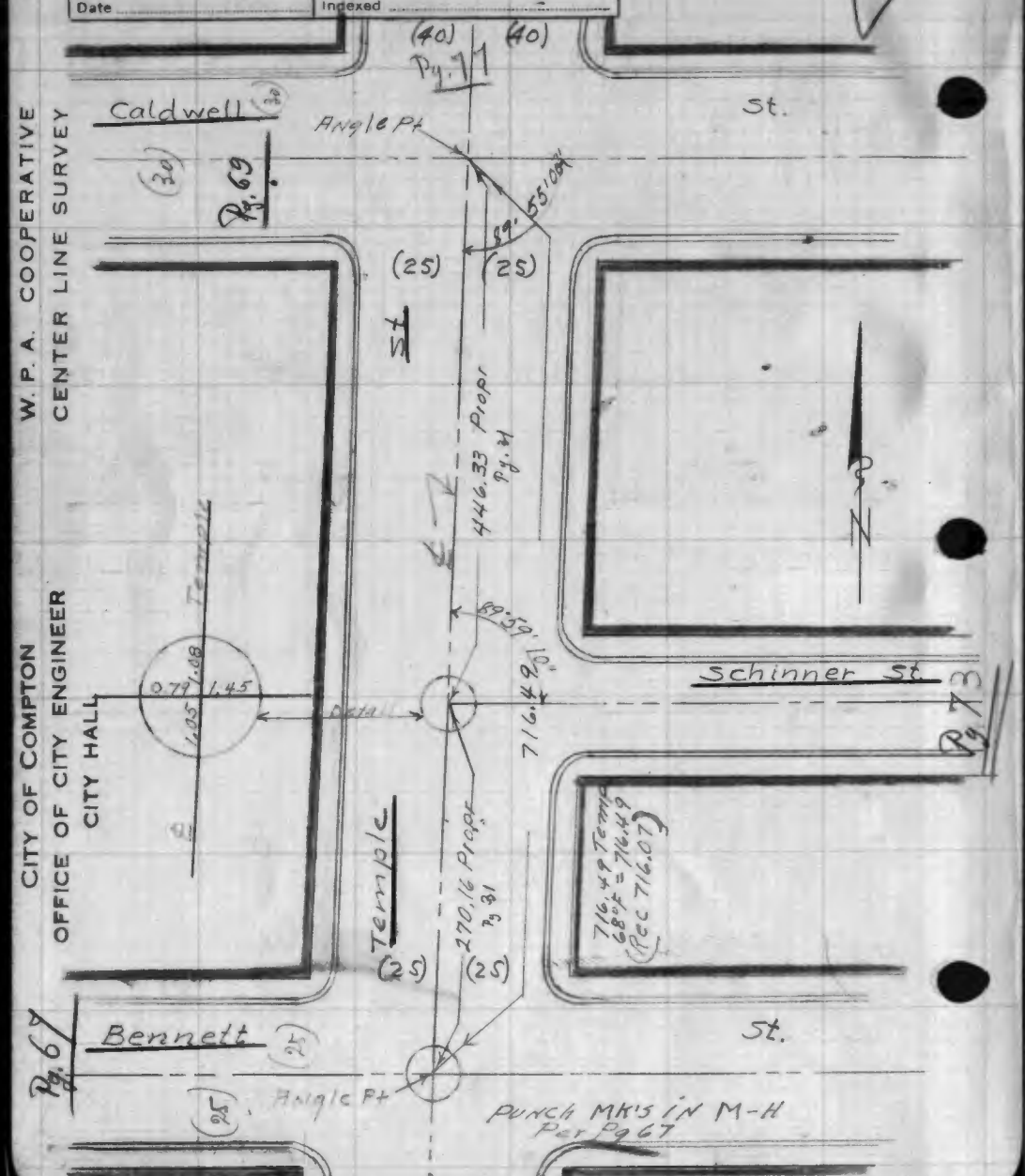

F.B. 150 Pg 77

Notes Ck'd by	Survey of Compton ℄
Map No.	W. O. Tape No. St'd °F
Office Work	Surveyed by Steele
Checked	Notes Humting Date 10-3-40
Date	Indexed

W. P. A. COOPERATIVE
CENTER LINE SURVEY

CITY OF COMPTON
OFFICE OF CITY ENGINEER
CITY HALL

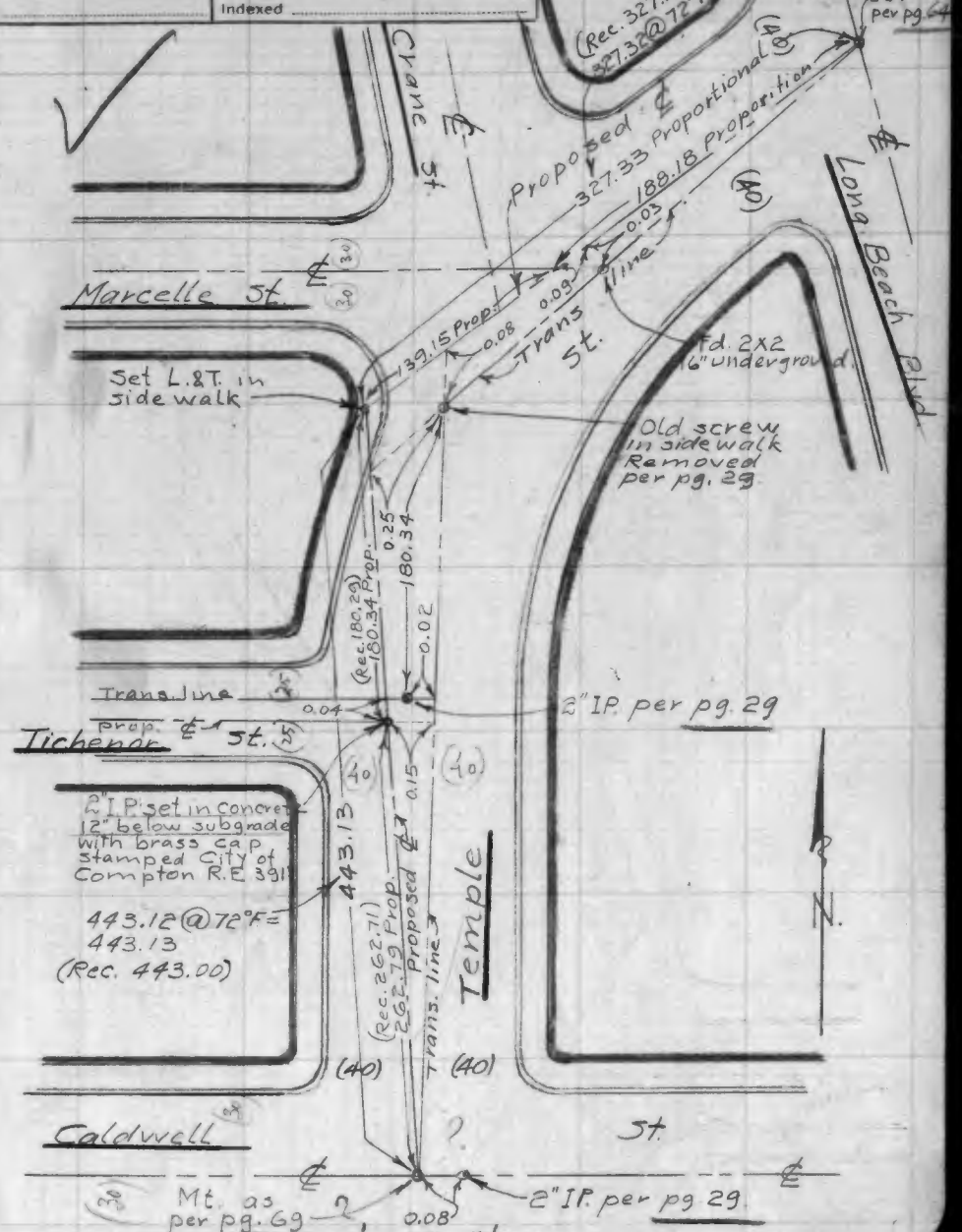

F.B. 150 Pg 78

Notes Ck'd by	Survey of Compton ℄
Map No.	W. O. ..... Tape No. ..... St'd ..... °F
Office Work	Surveyed by Steele
Checked	Notes Humting Date 10-3-40
Date	Indexed

W. P. A. COOPERATIVE
CENTER LINE SURVEY

CITY OF COMPTON
OFFICE OF CITY ENGINEER
CITY HALL

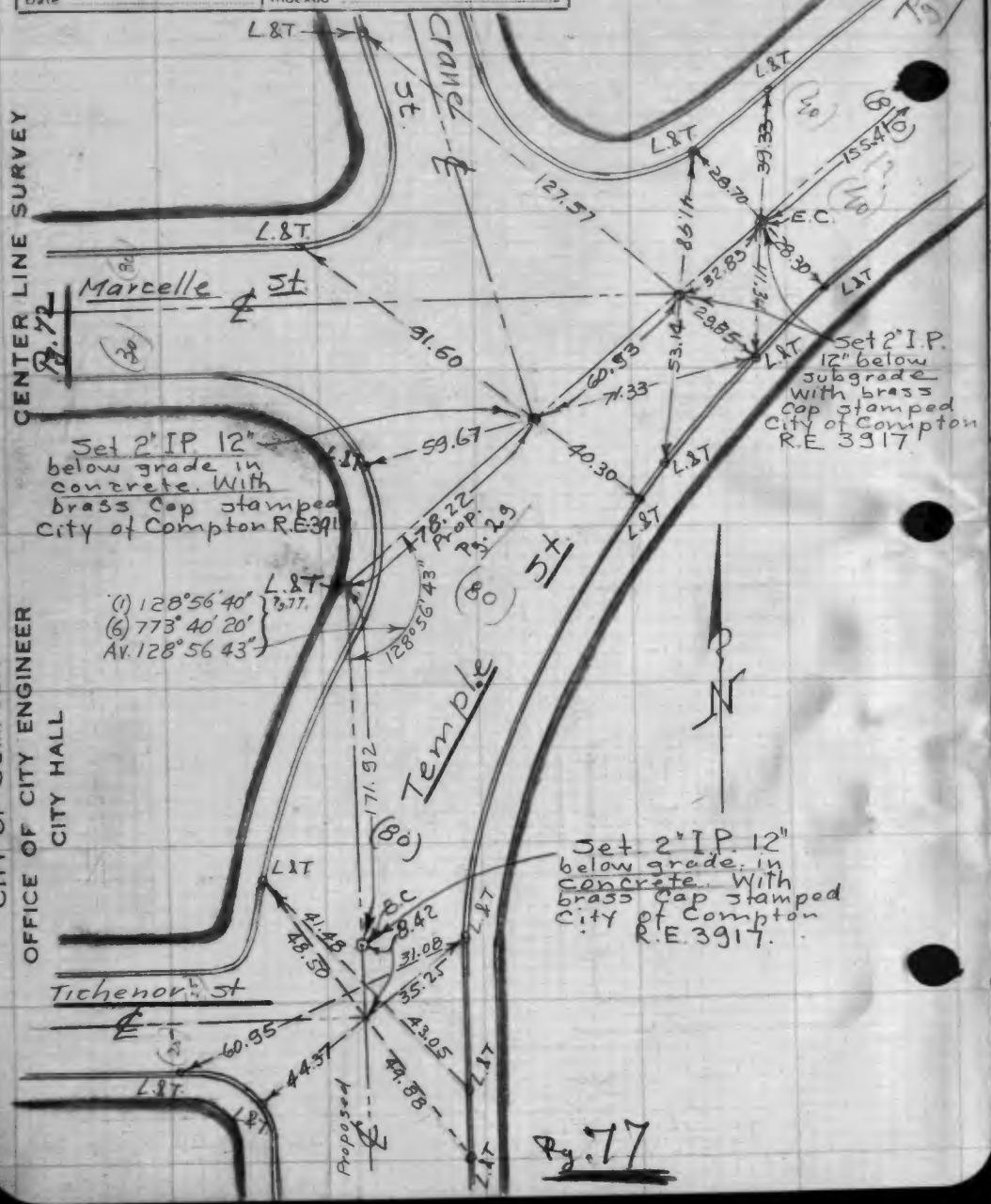

F.B. 150 Pg 79

Notes Ck'd by	Survey of Compton ℄
Map No.	W. O. ..... Tape No. ..... St'd ..... °F
Office Work	Surveyed by Steele
Checked	Notes Steele Date 10-6-40
Date	Indexed

W. P. A. COOPERATIVE
CENTER LINE SURVEY

CITY OF COMPTON
OFFICE OF CITY ENGINEER
CITY HALL

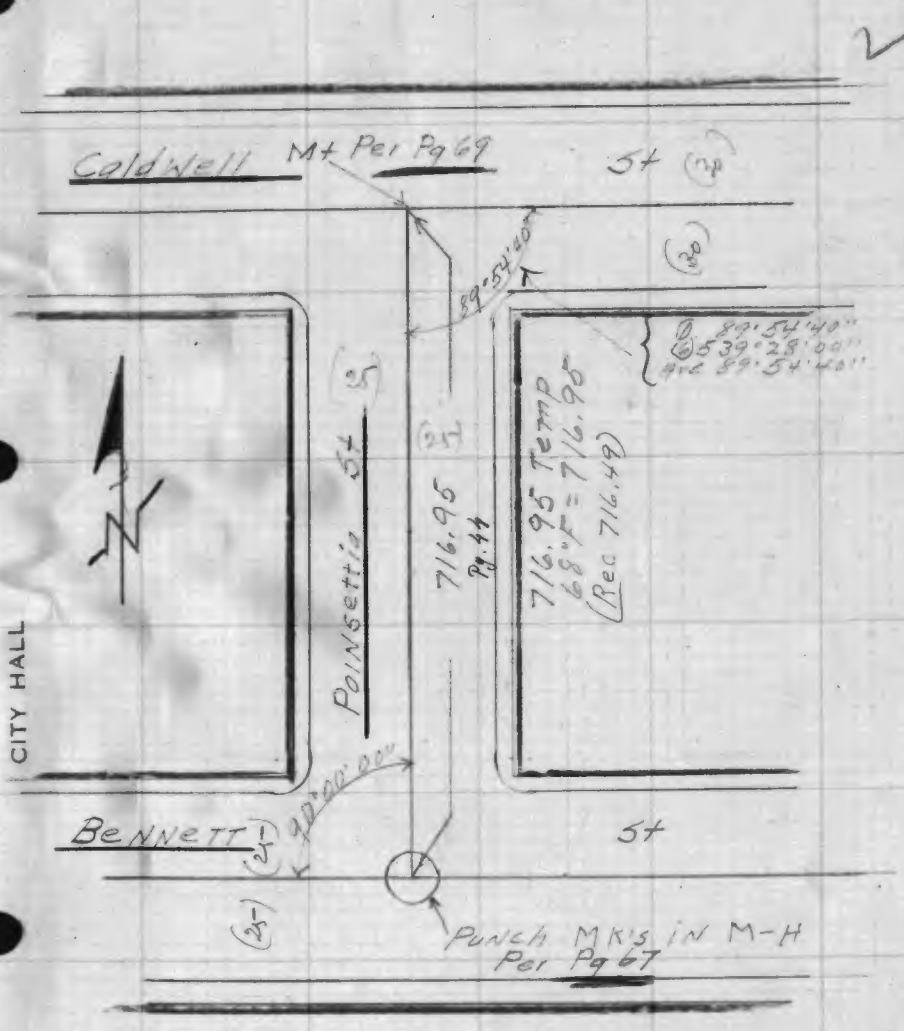

F.B. 1035-9

F.B. 150 Pg 80

Notes Ck'd by	Survey of Compton E
Map No.	W. O. Tape No. St'd OF
Office Work	Surveyed by G. Steele
Checked	Notes G. Steele Date 10-14-40
Date	Indexed

W. P. A. COOPERATIVE
CENTER LINE SURVEY

CITY OF COMPTON
OFFICE OF CITY ENGINEER
CITY HALL

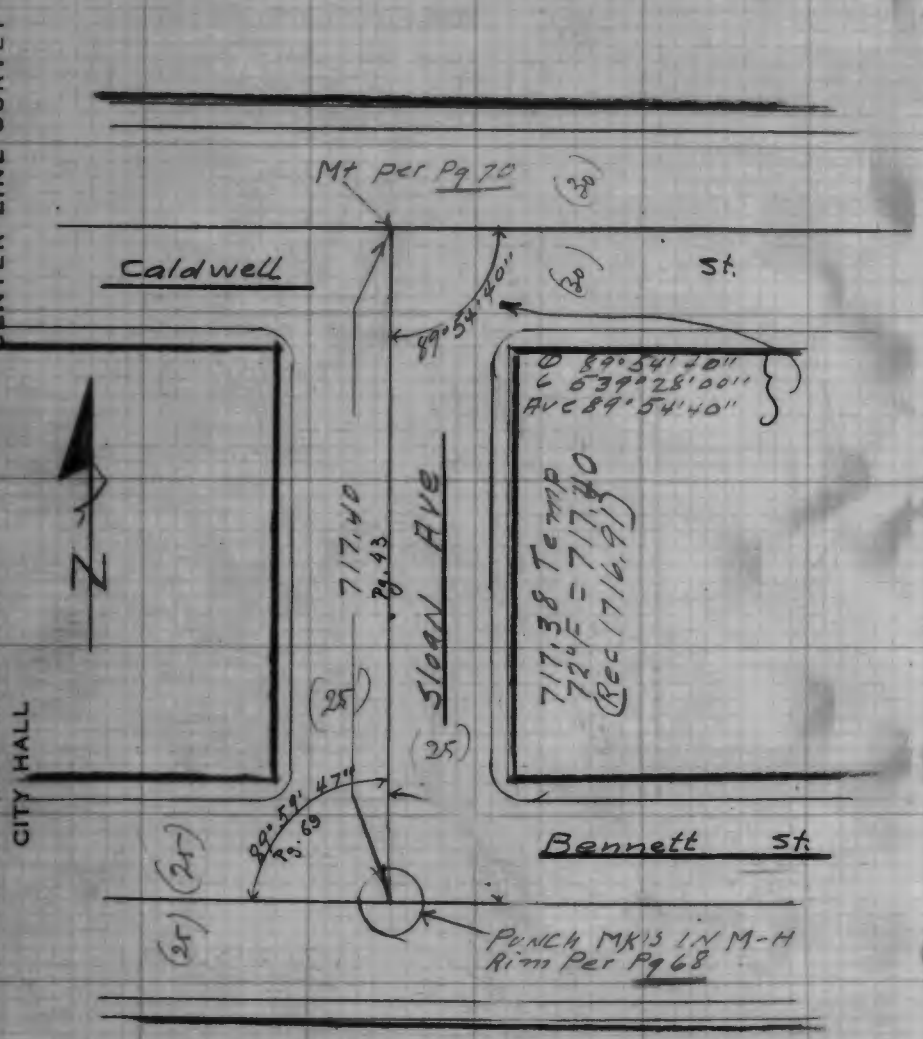

F.B. 150 Pg 8

Notes Ck'd by	Survey of Compton E
Map No.	W. O. Tape No. St'd OF
Office Work	Surveyed by G. Steele
Checked	Notes G. Steele Date 10-17-40
Date	Indexed

W. P. A. COOPERATIVE
CENTER LINE SURVEY

CITY OF COMPTON
OFFICE OF CITY ENGINEER
CITY HALL

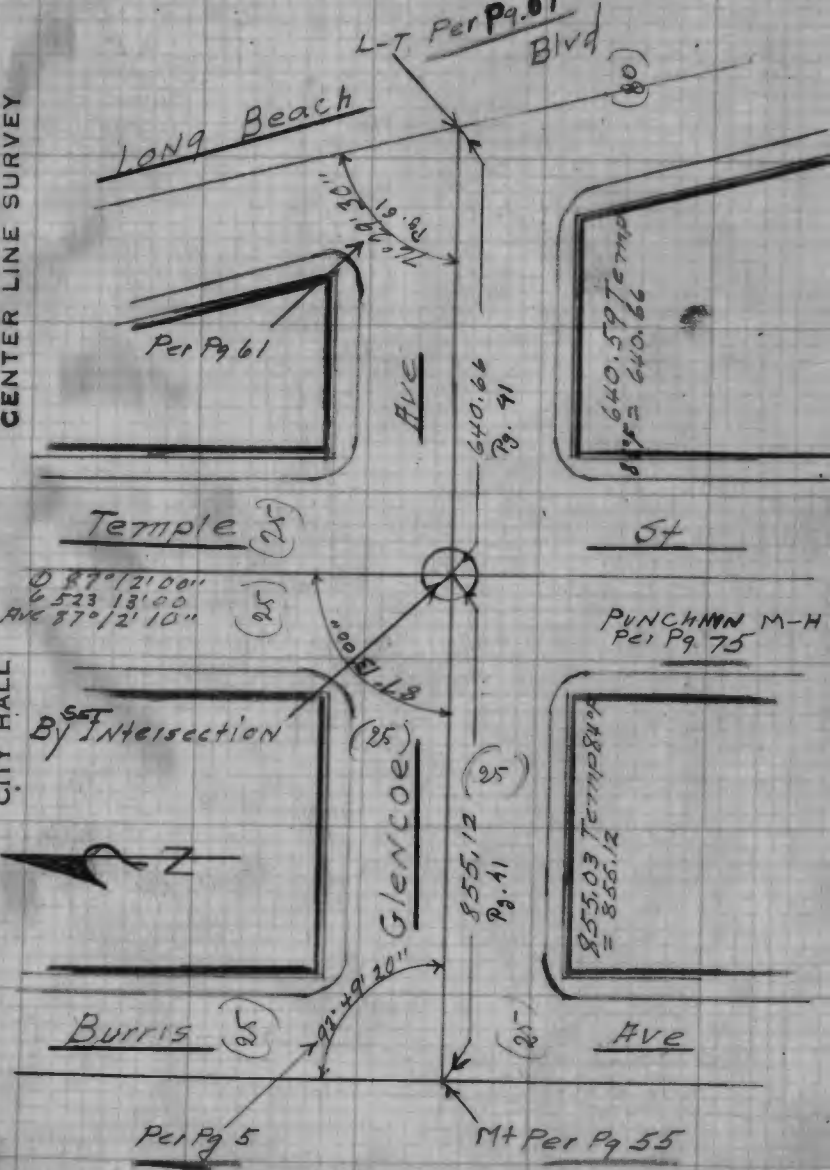

F.B. 150 Pg. 81

Notes Ck'd by	Survey of Compton E
Map No.	W. O. Tape No. St'd OF
Office Work	Surveyed by G. Steele
Checked	Notes G. Steele Date 10-17-40
Date	Indexed

W. P. A. COOPERATIVE
CENTER LINE SURVEY

CITY OF COMPTON
OFFICE OF CITY ENGINEER
CITY HALL

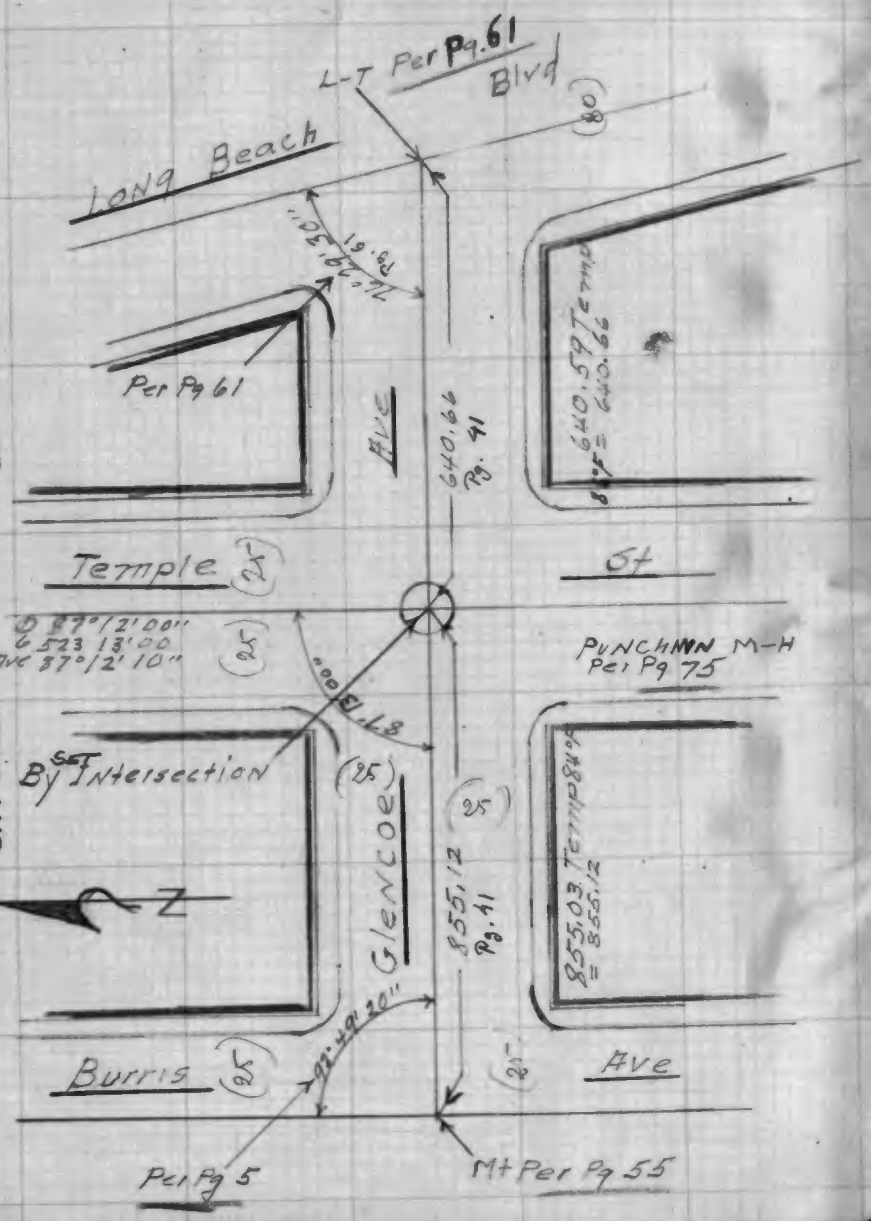

W. P. A. COOPERATIVE
CENTER LINE SURVEY

CITY OF COMPTON
OFFICE OF CITY ENGINEER
CITY HALL

Notes Ck'd by	Survey of F.B. 150 Pg. 81
Map No.	W. O. Tape No. St'd
Office Work	Surveyed by
Checked	Notes Pg.
Date	Indexed

Notes Ck'd by	Survey of Compton ℄
Map No	W. O. ..... Tape No. ..... St'd ..... of F
Office Work	Surveyed by Steele
Checked	Notes Hunting Date 12-17-40
Date	Indexed

F. B. 150 Pg 82

CITY OF COMPTON
OFFICE OF CITY ENGINEER
CITY HALL

W. P. A. COOPERATIVE
CENTER LINE SURVEY

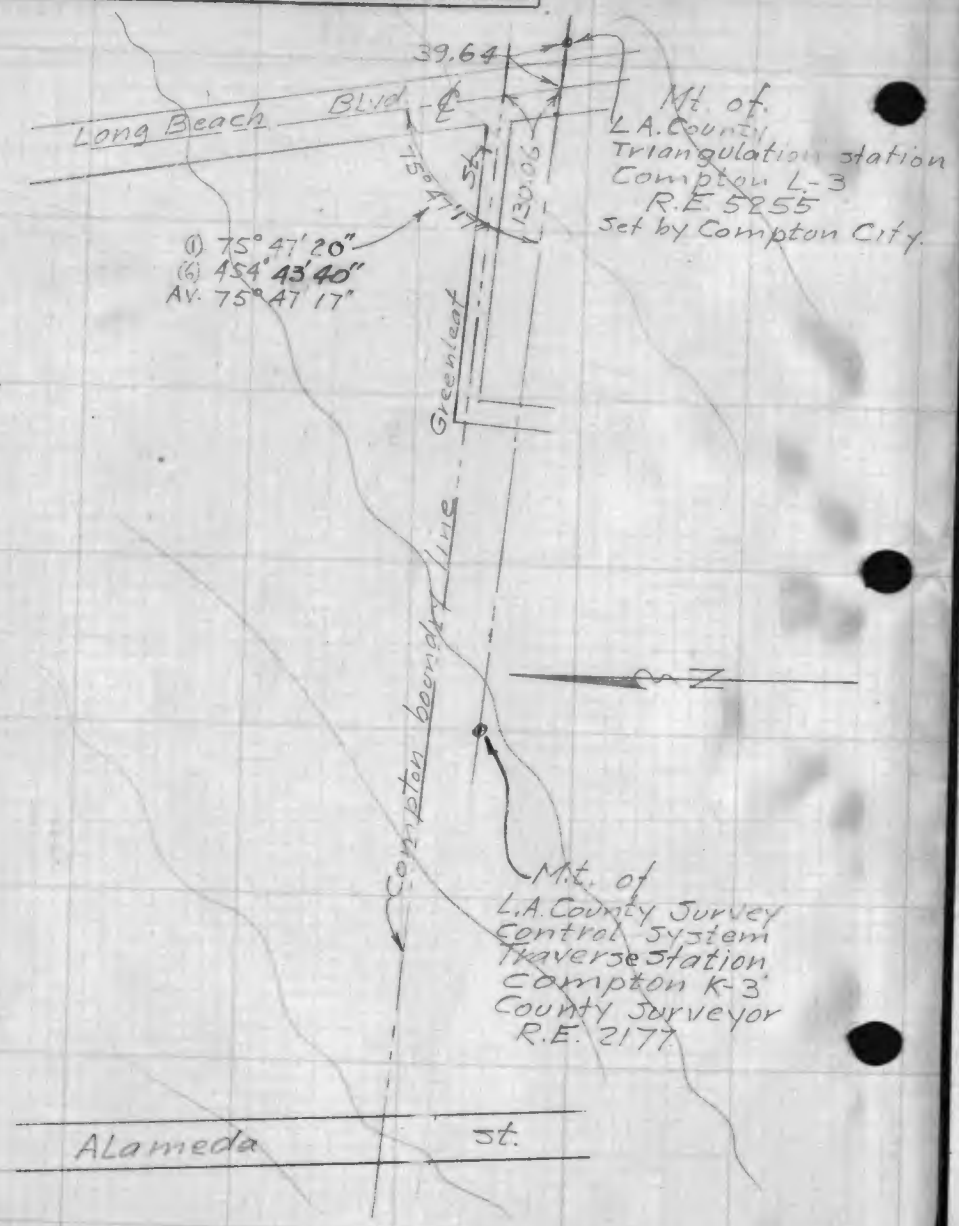

Notes Ck'd by	Survey of
Map No	W. O. ..... Tape No. ..... St'd ..... of F
Office Work	Surveyed by
Checked	Notes ..... Pg 4
Date	Indexed ..... Pg 87

F. B. 150 Pg. 81-A

CITY OF COMPTON
OFFICE OF CITY ENGINEER
CITY HALL

W. P. A. COOPERATIVE
CENTER LINE SURVEY

F.B. 1035-

F. B. 150 PG. 82

Notes Ck'd by	Survey of Compton Q
Map No.	W. O. Tape No. St'd °F
Office Work	Surveyed by Steel
Checked	Notes Hunting Date 10-17-30
Date	Indexed

W. P. A. COOPERATIVE
CENTER LINE SURVEY

CITY OF COMPTON
OFFICE OF CITY ENGINEER
CITY HALL

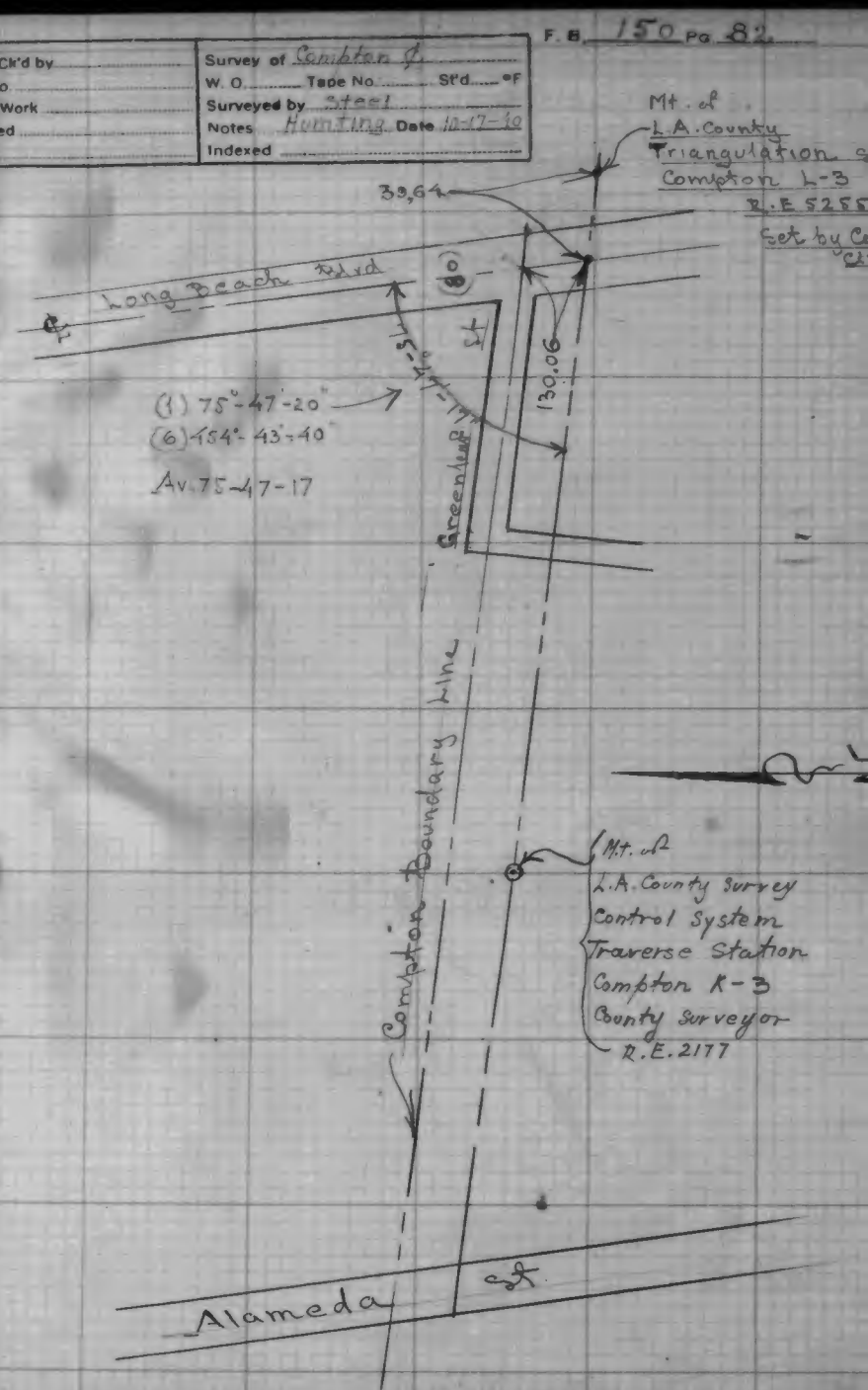

Notes Ck'd by	Survey of
Map No.	W. O. Tape No. St'd °F
Office Work	Surveyed by
Checked	Notes Date
Date	Indexed

F. B. Pg.

CITY OF COMPTON
OFFICE OF CITY ENGINEER
CITY HALL

W. P. A. COOPERATIVE
CENTER LINE SURVEY

Notes Ck'd by	Survey of Compton ℄
Map No.	W. O. Tape No. St'd °F
Office Work	Surveyed by Steele
Checked	Notes Date 10-30-49
Date	Indexed

F. B. 150 Pg. 83

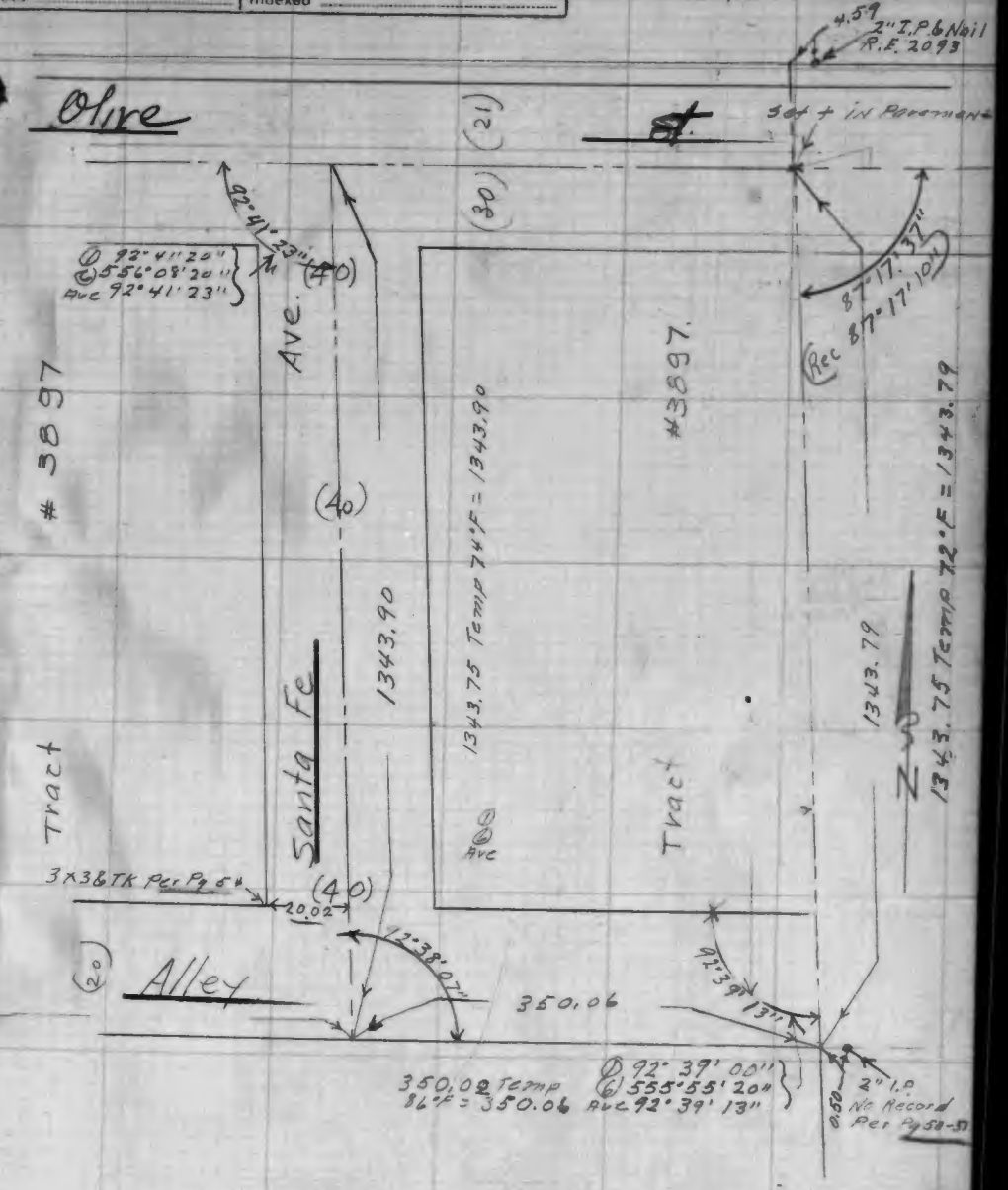

CITY OF COMPTON
OFFICE OF CITY ENGINEER
CITY HALL

W. P. A. COOPERATIVE
CENTER LINE SURVEY

Notes Ck'd by	Survey of Compton ℄
Map No.	W. O. ..... Tape No. ..... St'd ..... °F
Office Work	Surveyed by Steele
Checked	Notes ..... Date 10-29-60
Date	Indexed

F. B. 150 Pg. 84

W. P. A. COOPERATIVE
CENTER LINE SURVEY

CITY OF COMPTON
OFFICE OF CITY ENGINEER
CITY HALL

2" L.P. & Nail R.E. 2093'
4.89
1325.65 Propr
L-T
OLIVE st.
0.86
87° 17' 37"
43.83
Tract #3897
Lot 4
#1724
1343.79
1343.75 Temp 72°F =
1343.79
Public school property.
1348.62 Per Pg 57-60
Tract 9910
92° 55' 17"
20' 20' 42"
2" I.P. No Record Per Pg 50-51
Alley
Caldwell st.
180°
87° 04' 43"
3.51
0.50
92° 57' 10"
property of the City of Compton
Lot 5
Tract
Lot 7
1330.89
Burris Ave.
1332.19 Per Pg 5-6
87° 01' 33"
3.31
0.08
1327.55
96° 59' 27"
Greenleaf Dr.
2" I.P. Per Pg 52
2" I.P. & Angle Pt st. Per Pg 5

Notes Ck'd by	Survey of
Map No.	W. O. ..... Tape No. ..... St'd ..... °F
Office Work	Surveyed by Steele
Checked	Notes Steele Date 10-29-60
Date	Indexed

F. B. 150 Pg. 85

W. P. A. COOPERATIVE
CENTER LINE SURVEY

CITY OF COMPTON
OFFICE OF CITY ENGINEER
CITY HALL

Tract 3897
Alley
0.16
1½" I.P. Per Pg 50
st.
R. of Wy.
1333.09
1333.09 Temp 78°F = 1333.09
Alameda
S. P. R.R.
Lot 7. Range 2 Temple & Gibson Tract
0.25
2" I.P. Brass Cap Per Pg 80
Greenleaf Dr.

F. B. 150 Pg. 86

(5)

Notes Ck'd by	Survey of Compton ℄
Map No.	W. O. Tape No. St'd °F
Office Work	Surveyed by Steele
Checked	Notes Date 11-1-40
Date	Indexed

W. P. A. COOPERATIVE
CENTER LINE SURVEY

CITY OF COMPTON
OFFICE OF CITY ENGINEER
CITY HALL

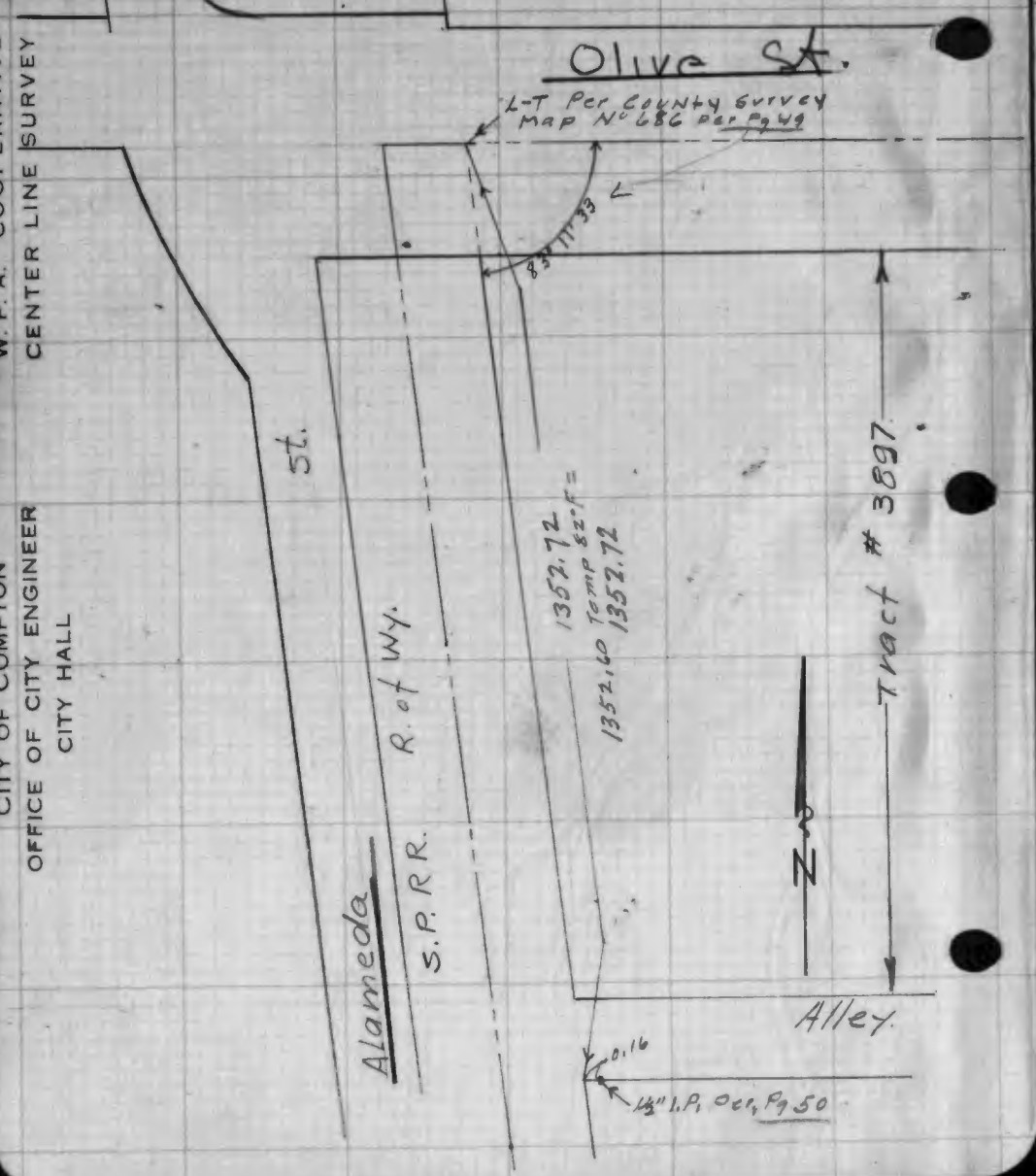

F. B. 150 Pg. 87

Notes Ck'd by	Survey of Compton ℄
Map No.	W. O. Tape No. St'd °F
Office Work	Surveyed by Steele
Checked	Notes Date 10-17-40
Date	Indexed

W. P. A. COOPERATIVE
CENTER LINE SURVEY

CITY OF COMPTON
OFFICE OF CITY ENGINEER
CITY HALL

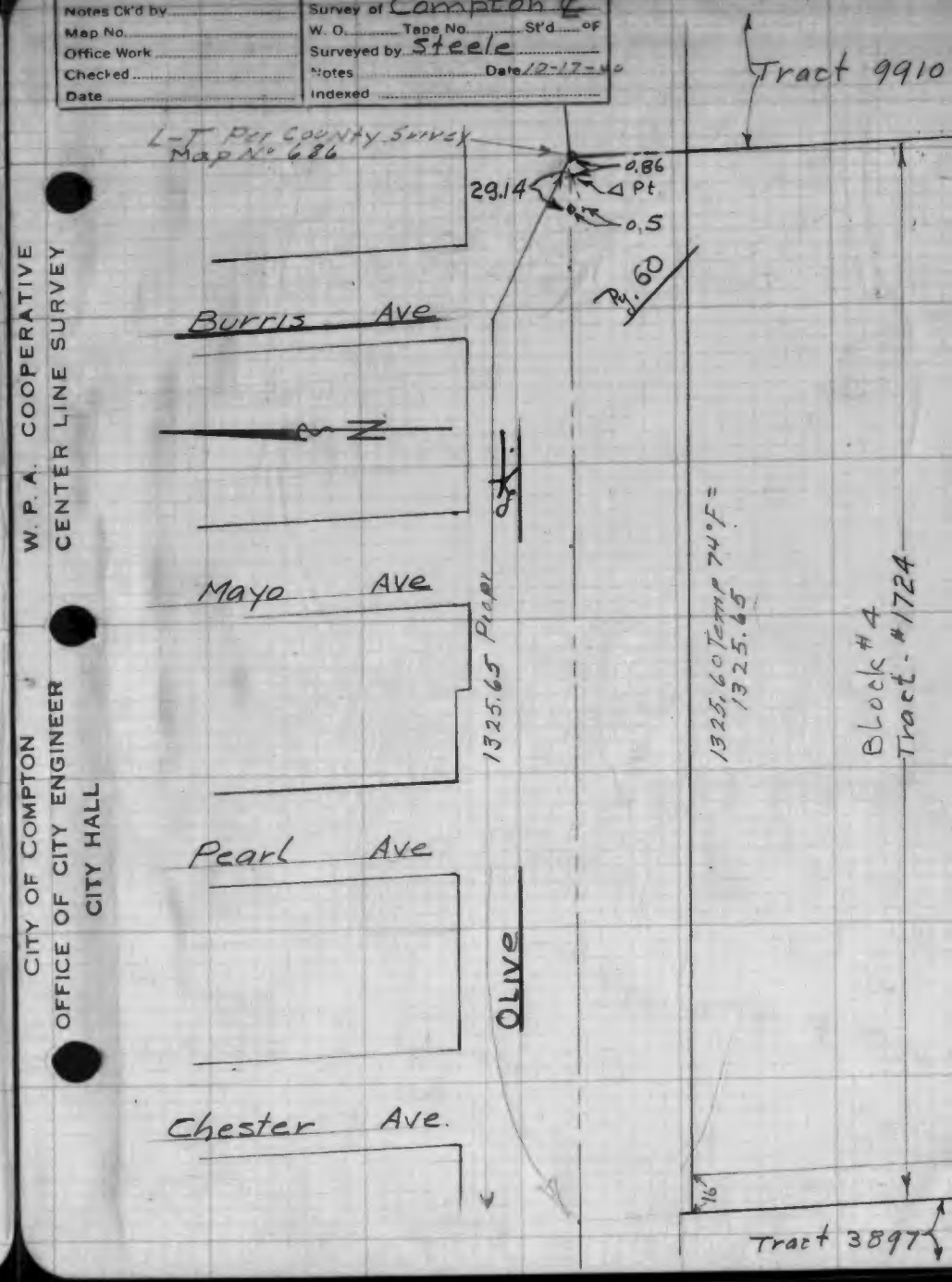

CITY OF COMPTON
OFFICE OF CITY ENGINEER
CITY HALL

W. P. A. COOPERATIVE
CENTER LINE SURVEY

Notes Ck'd by
Map No.
Office Work
Checked
Date

Survey of Compton
W. O. Tape No. Std. °F
Surveyed by Steele
Notes
Indexed Date 12-17-42

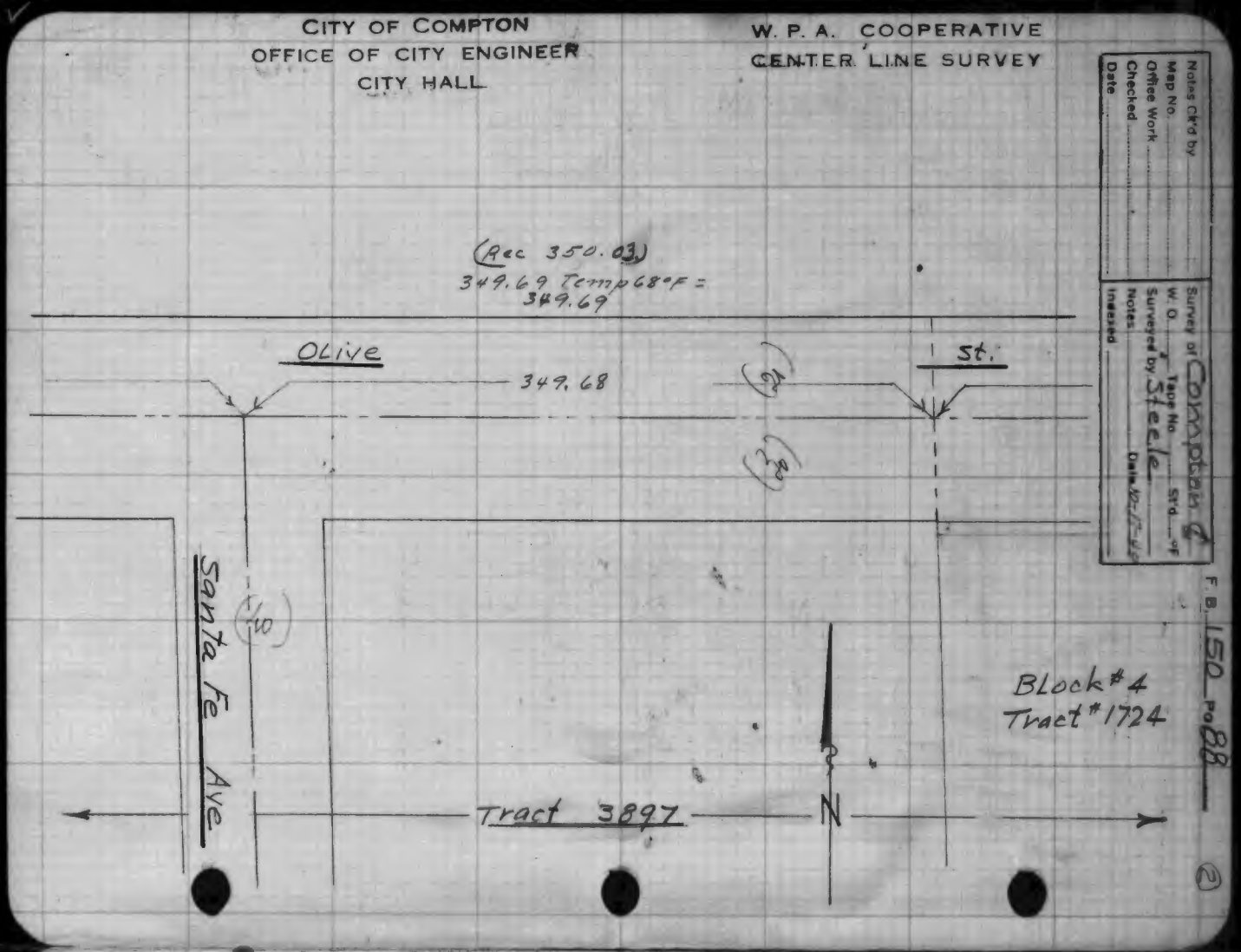

F.B. 150 Pg. 88

2

CITY OF COMPTON
OFFICE OF CITY ENGINEER
CITY HALL

W. P. A. COOPERATIVE
CENTER LINE SURVEY

Notes Ck'd by
Map No.
Office Work
Checked
Date

Survey of Compton
W. O. Tape No. Std. °F
Surveyed by Steele
Notes
Indexed Date 12-17-42

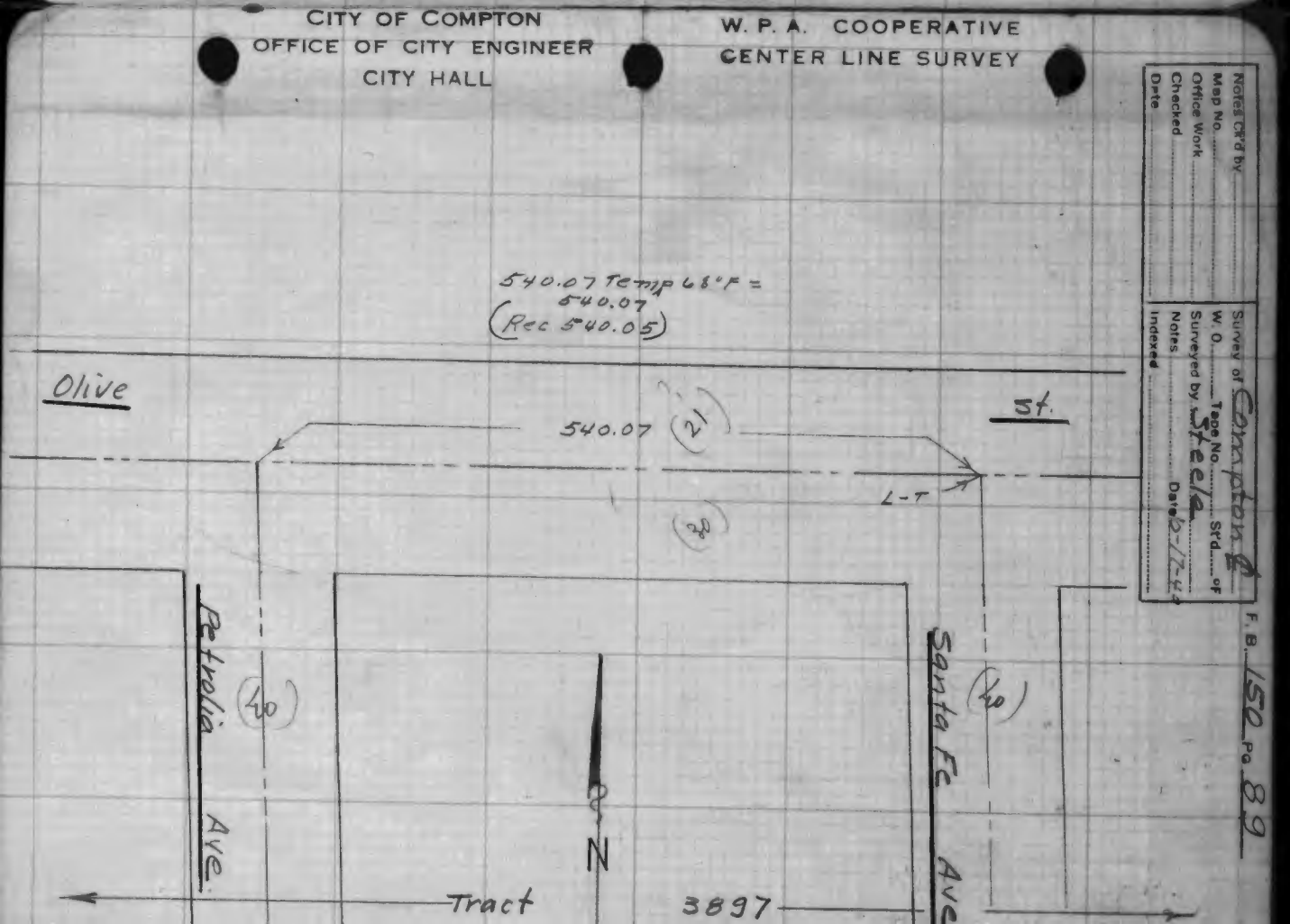

F.B. 150 Pg. 89

F.B. 1035-109

F.B. 1035-110

F.B. 1035-111

Notes Ck'd by
Map No.
Office Work
Checked
Date

Survey of Compton ℄
W. O. Tape No. St'd OF
Surveyed by Steele
Notes Date 10-17-40
Indexed

F. B. 150 Pg. 90

(4)

CITY OF COMPTON
OFFICE OF CITY ENGINEER
CITY HALL

W. P. A. COOPERATIVE
CENTER LINE SURVEY

Petrolia Ave

(40)

Tract # 3897

2516.18

300.86

300.86 Temp 68°F = 300.86 (Rec 300.53)

Olive St.

L-T Per County Survey Map No 686 Per Pg 48

L-T No Record

Close in pavement Per Pg 48

S.P.R.R. Pr. R of W

West S.P.R.R. Main Line ℄

Alameda St.

5' Offset Line

(100)

Z

Notes Ck'd by
Map No.
Office Work
Checked
Date

Survey of Compton ℄
W. O. Tape No. St'd OF
Surveyed by Steele
Notes Steele Date 10-29-40
Indexed

F. B. 150 Pg. 91

(4)

CITY OF COMPTON
OFFICE OF CITY ENGINEER
CITY HALL

W. P. A. COOPERATIVE
CENTER LINE SURVEY

1301.96 To ℄ LT ℄ Long Beach Blvd Per Pg 70

Cabrillo St.

Burris Ave

1332.19 Per Pg 5-6

M+ Per Pg 70

92°57'10"

Lot #5 Tract #1724

1330.81 Temp 68°F

1327.55

1327.55 Temp 68°F = 1327.55

92°58'27"

Santa Fe Ave

Lot 7 - Range 2 Temple & Gibson Tract.

Alley

Petrolia Ave

S.P.R.R. R of W.

Alameda St.

Greenleaf St.

1555.55 To ℄ LT on Long Beach Blvd

998.46

998.38 Temp 80°F = 998.46

97°04'23"