Page	Description
3-12	Barnett Sewers C.L. 1038-J.H. 5551 L.A. City ties, at Barnhart & Barnett Rd., Lonedome Ave. (City Terrace Blvd.) F.B. 14008
15-48	L.A.Co. Cemetery-J.H. 4830-L.A. City Engr. Notes - First to Brooklyn; Lorena to Evergreen, F.B. 4109, 4509, 14610, 18409.

BOOK 1037

1037

MARNEY ST.
DRUCKER ST TO HEIDLEMAN ROAD
MARNEY STREET
MARNEY ST TO SEIDNER STREET
S.E. 36501 & Survey & Ties APR. 27 1937
CHAMPION
SOSNEY
FRIEDMAN
CHAPMAN

Rec & Meas.
Δ = 10°24'38"
P.L.R = 439.08
L = 79.78

P-48
To Signal. Ave
195.05
195.05 @ 68

IDENTICAL

Rec & Meas
90°00'00"

Bisector

13500 Rec
134.95
169°35'22"

38.82 Tan
38.82 Tan

Set L & T
Set 2x2
Set S & T

2.92 M
2.97 R

27.00
40.00
20.00
30.12
9.96
27.92
27.00
55.60
30.10
9.59
9.89
10.24
9.73
9.91
14.08
6.2
5.8
36.5
38.5
12.6
14.59
37.40
57.18
20'
10
P.52 L
ALLEY
ALLEY

Bearing 89°30 L.
1.9
Set L & T
Set L & T Prod.
Set S & T Ties R.50
Rec
Δ = 16°34'30"
P.L.R = 184.91
L = 53.50
R.M.M.
89°23'30"
26.77
25.82
STREET
0.78
10.295
10.29
Set 2x2
Set L & T
Ed 2" Pipe
Set S & T
2.16
24.8
142.78
21.84
16.24
4.67
50.2
Set L & T
Set L & T Prod.
16.8
78.95 Meas
142°59'18" Rec
58.16
Rec
Δ = 14°57'08"
P.L.R = 158.91
L = 41.47
159°00'48" Rec. Meas.
South City
136.59 To
136.59 @ 6
Rec
Δ = 3°32'00"
R = 158.91
L = 9.80
Δ = 98°30'00"
P.L.R = 20.46
L = 35.17
Rec
Set L & T
29.55 Rec
Set L & T
28.13
26.54
Ed 2" Pipe
12.65
27.08
37.08
130.00 R.
129.95 M @ 68°
18.03
18.00
2.5
2.5
DRUCKER
Set L & T
22.3
R=15
35.0
13'
62.78
MARNEY
20
9.84

INDEXED

ALLEY - S of E OF MARNEY-ST
Heidleman Road To Alley No. Of Marianna Ave
℄ Ties

Champion & Party

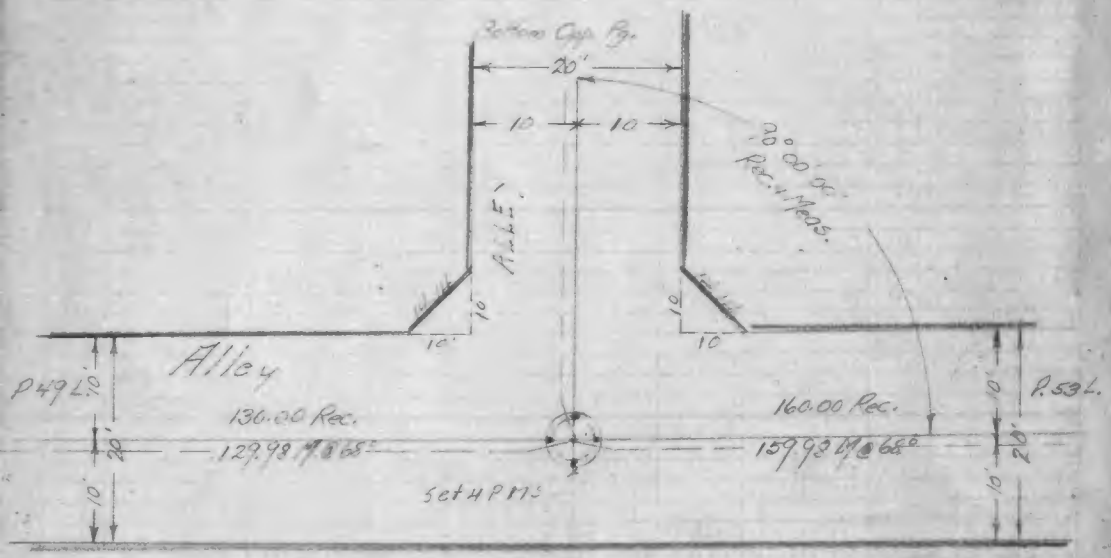

INDEXED

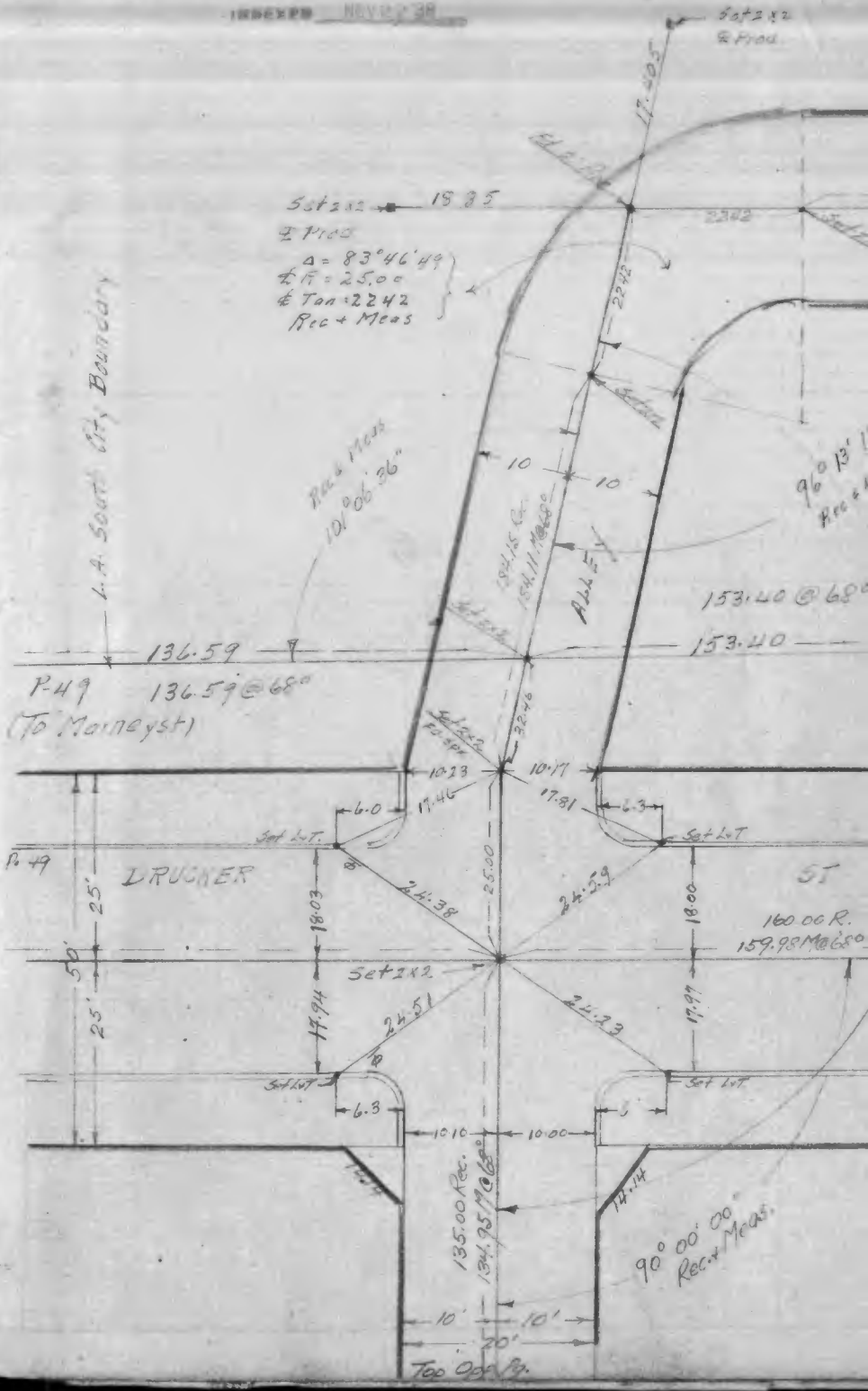

CITY-TERRACE BLVD
Barnett Road To Drucker Street
& Ties, Angles and Distances

GE-36501
C-186

Oct 24-38

Garrison
Gunn
Foglesong
Kight
Friedman

Survey & Original

Tape #L 232-17¾ lbs Suspended @ 68°

All & Measurments Corrected To 68°

89°52'40" } Rec
R=1500
89°52'02 } Calc
R=15.00

L.A. South City Boundary
To Alley 15340
Page 52 15340 @ 68°

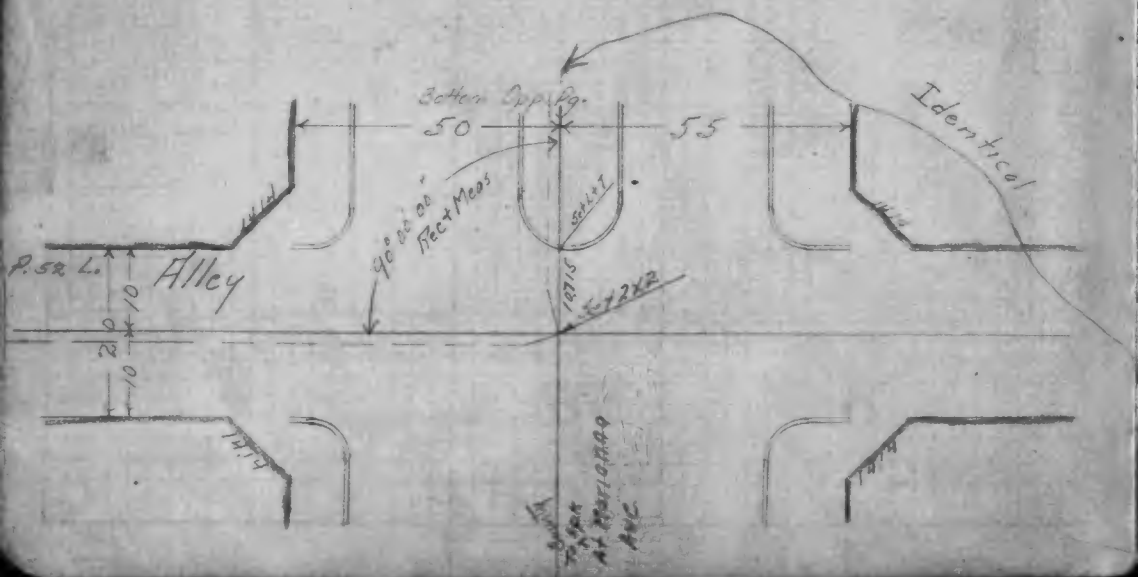

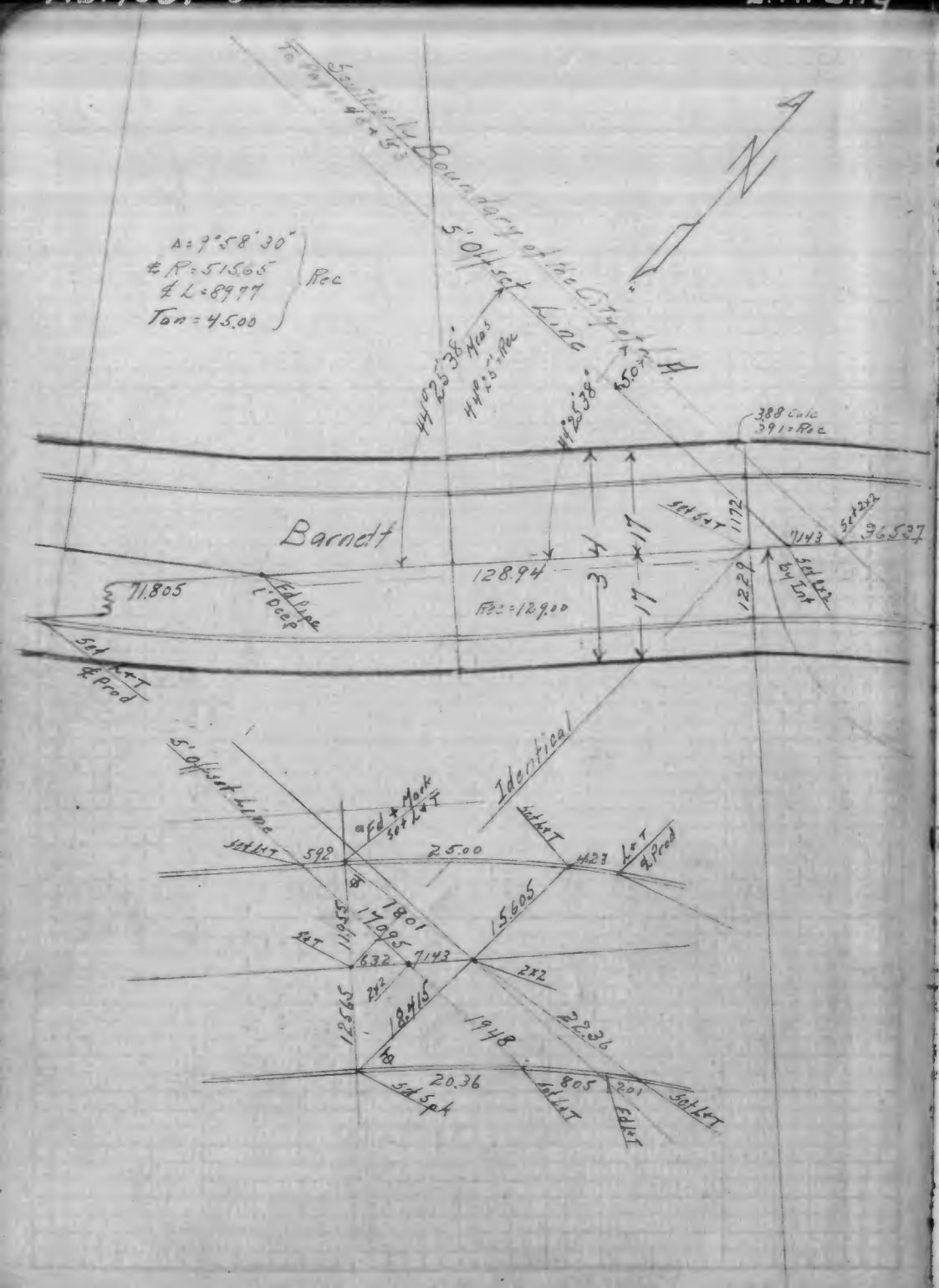
Southerly Boundary of the City of L.A.
5' Offset Line
Δ = 9°58'30"
℄ R = 515.65
℄ L = 89.77
Tan = 45.00
Rec
44°25'38" Meas
44°25' Rec
44°25'38"
50'
388 Calc
391 = Rec
Barnett
Set 5x7
1172
Set 2x2
7143
36.537
71.805
Fd Pipe 1' Deep
128.94
Rec = 129.00
17
17
1229
Set 5x7 by Tnt
Set L+T & Prod
5' Offset Line
Identical
Fd + Mark Set L+T
Set L+T
592
25.00
423
L+T & Prod
1801
17.095
15.605
11.055
632
7143
2x2
12.565
18.415
19.48
22.36
20.36
Set Spk
805
801
Fd L+T

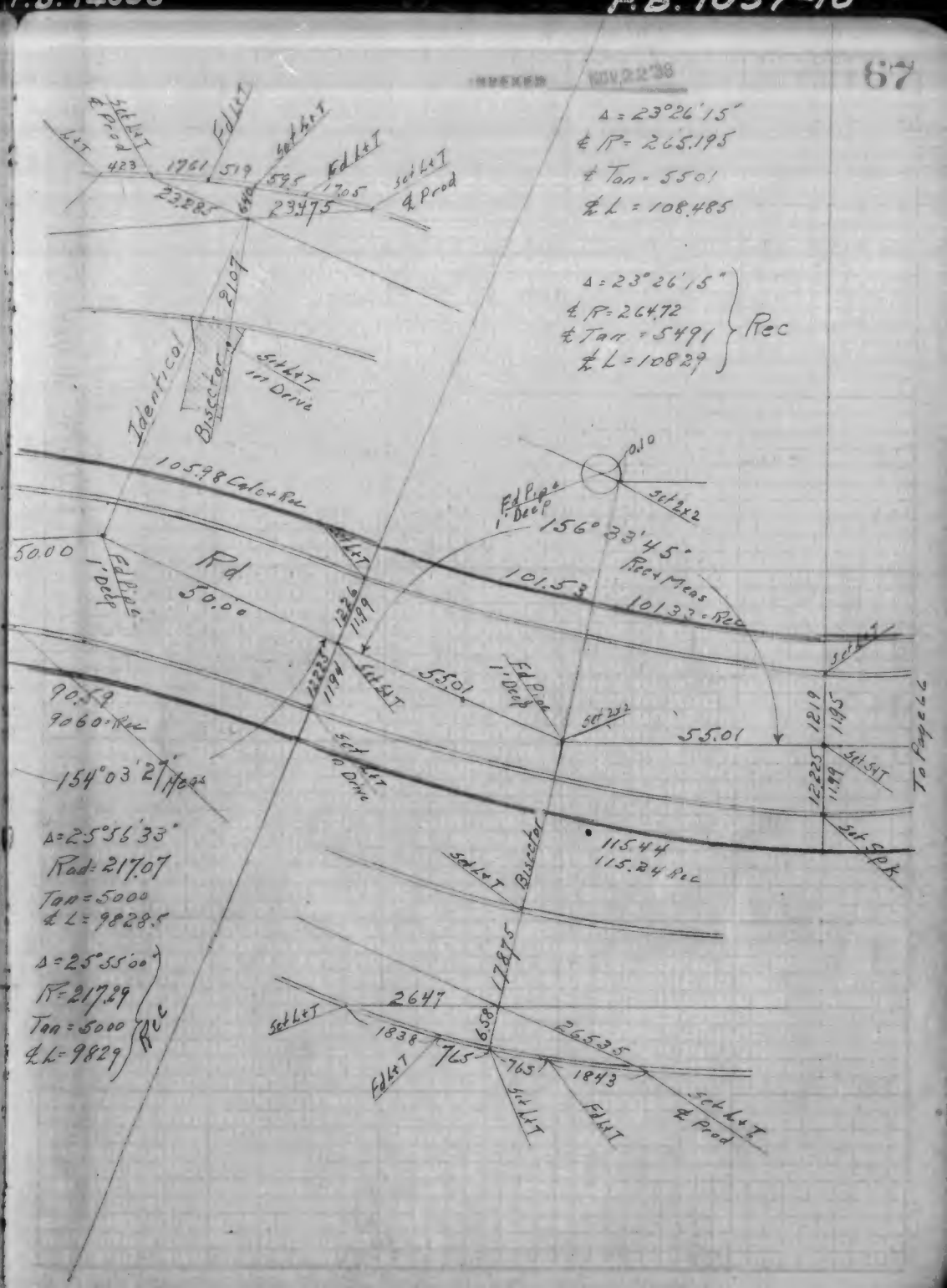
INDEXED NOV 22 '38
Δ = 23°26'15"
℄ R = 265.195
℄ Tan = 55.01
℄ L = 108.485
Δ = 23°26'15"
℄ R = 264.72
℄ Tan = 54.91
℄ L = 108.29
Rec
Set L+T & Prod
L+T
423
1761
519
595
Fd L+T
1705
23.825
640
23.475
2107
Identical
Bisector
Set L+T 1st Drive
105.98 Calc + Rec
010
Set 2x2
Fd Pipe 1' Deep
156°33'45"
Rec + Meas
101.53
101.37 = Rec
50.00
Fd Pipe 1' Deep
Rd
50.00
1226
1199
1223
1194
Set L+T
55.01
Fd Pipe 1' Deep
90.59
90.60 = Rec
154°03'27" Meas
Set L+T 10 Drive
55.01
1219
1195
1225
1199
To Page 66
Set Spk
115.44
115.24 Rec
Δ = 25°56'33"
Rad = 217.07
Tan = 50.00
℄ L = 98.28.5
Δ = 25°55'00"
R = 217.29
Tan = 50.00
℄ L = 98.29
Rec
Set L+T
Bisector
1787.5
2647
1838
658
765
765
2653.5
1843
Fd L+T
Set L+T & Prod

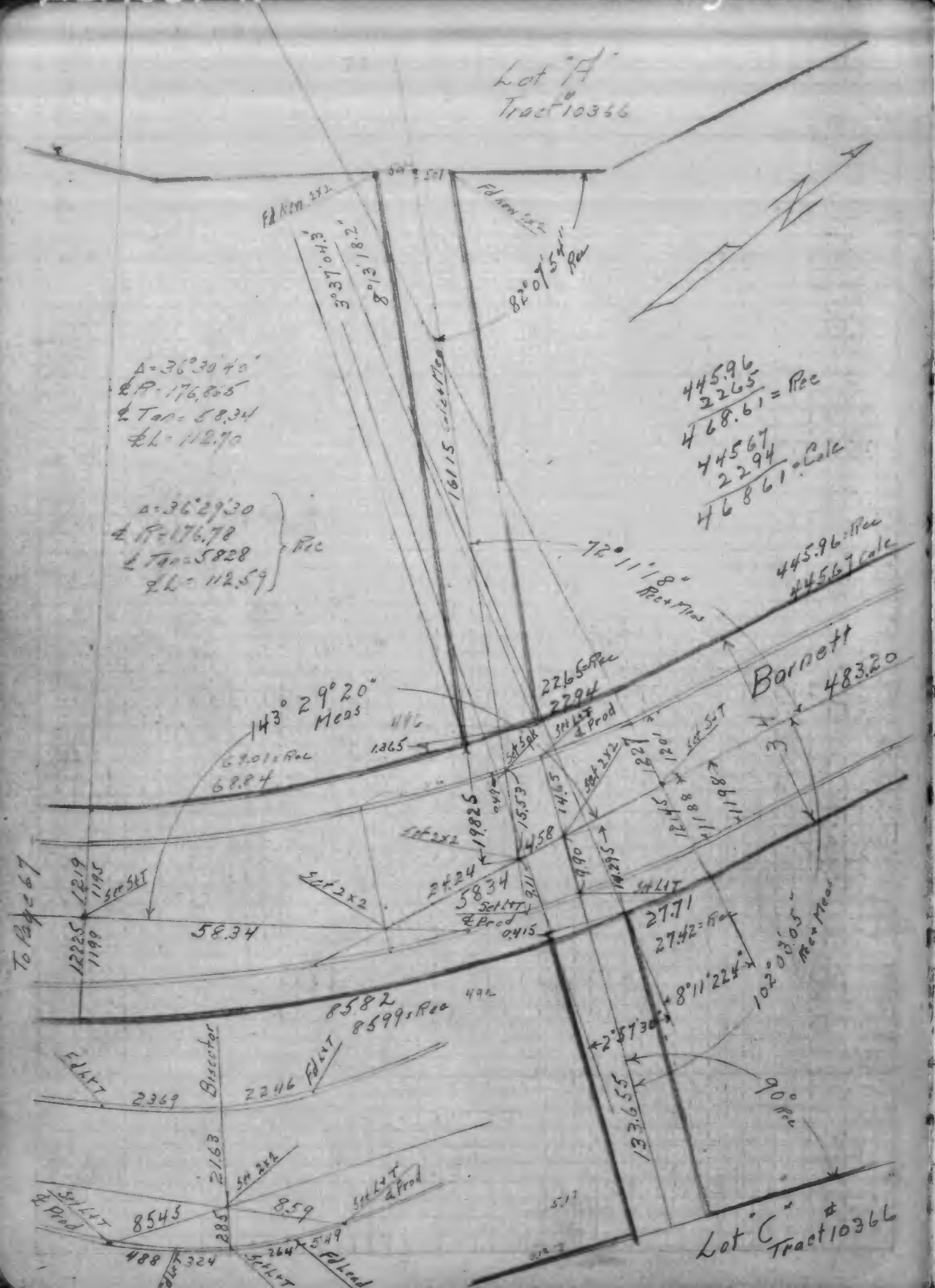
Lot "A"
Tract 10366
Δ=36°30'40"
℄ R=176.65
℄ Tan=58.34
℄ L=112.70
Δ=36°29'30
℄ R=176.78
℄ Tan=5828
℄ L=112.59
Rec
82°07'54" Rec
72°11'18" Rec+Meas
445.96 Rec
445.67 Calc
143° 29' 20" Meas
Barnett
483.20
To Page 67
58.34
8582
8599 Rec
Bisector
90° Rec
Lot "C"
Tract 10366

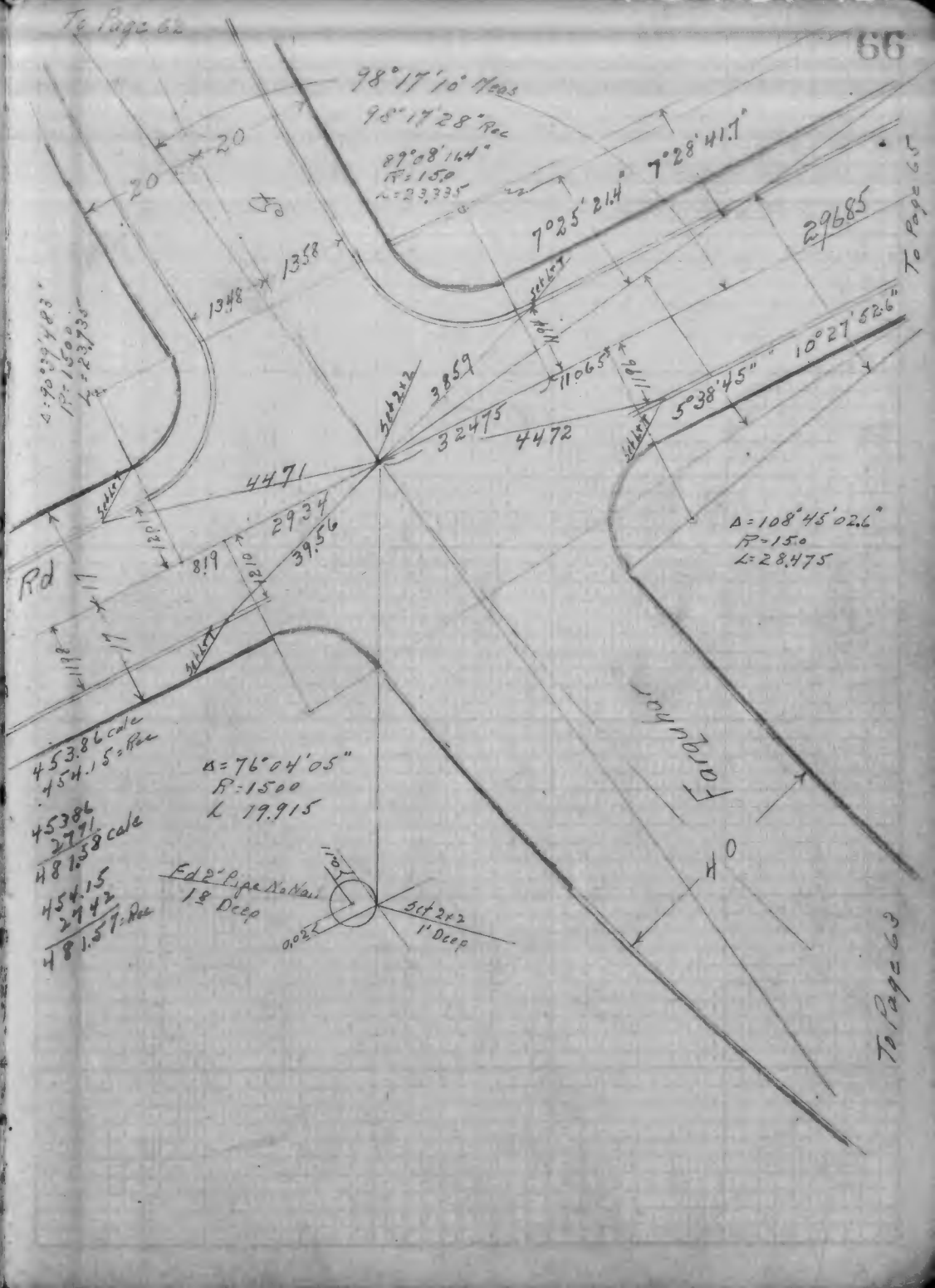
To Page 62
98°17'10" Meas
98°17'28" Rec
89°08'16.4"
R=150
L=23.335
7°25'21.4"
7°28'41.7"
To Page 65
Δ=90°09'43"
R=150
L=23.735
Rd
Δ=108°45'02.6"
R=150
L=28.475
Forquhar
Δ=76°04'05"
R=150
L 19.915
Ed 2" Pipe No Nail
1' Deep
Set 2x2
1' Deep
To Page 63

F.B. 1037-15

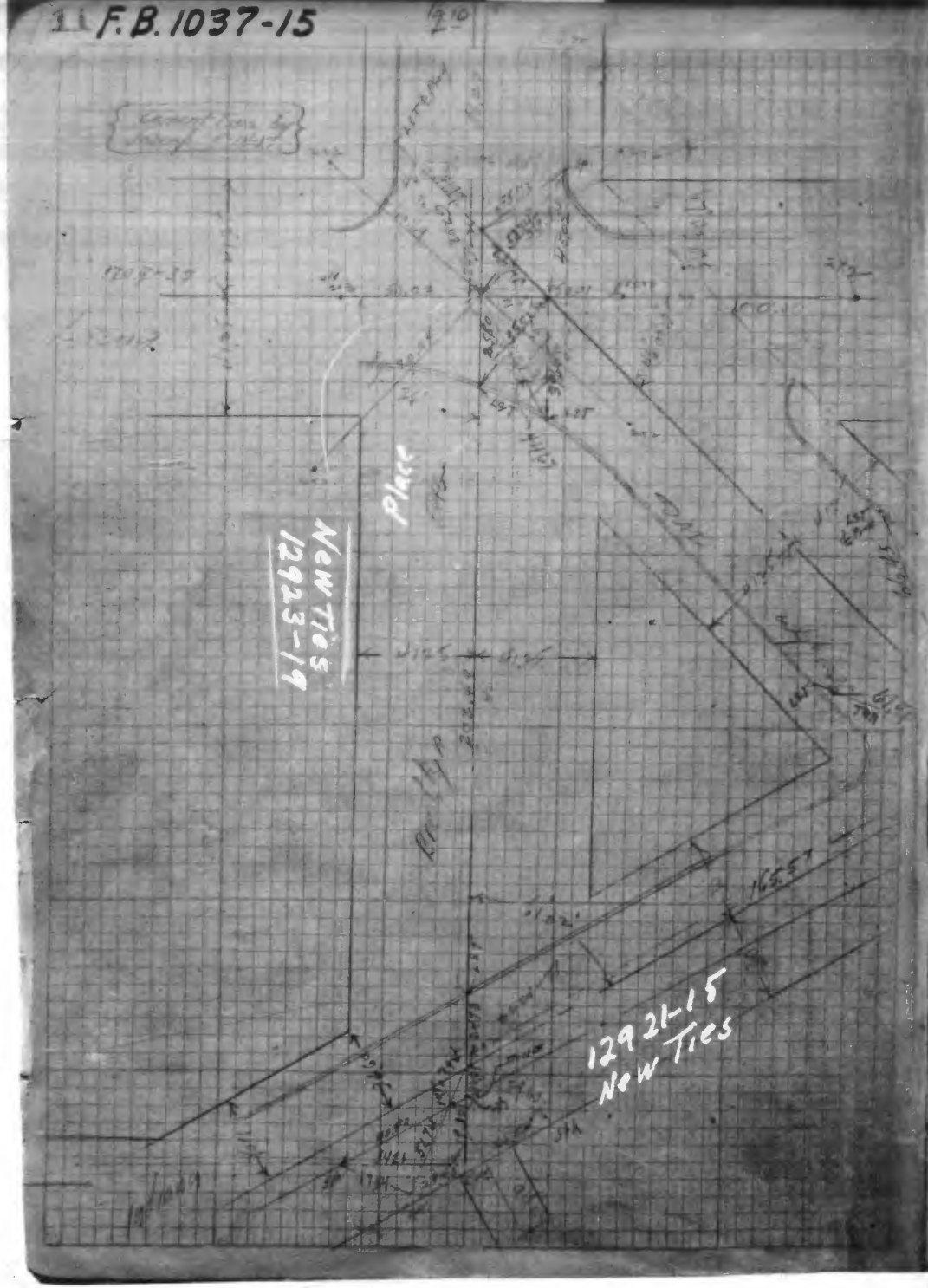

F.B. 1037-16

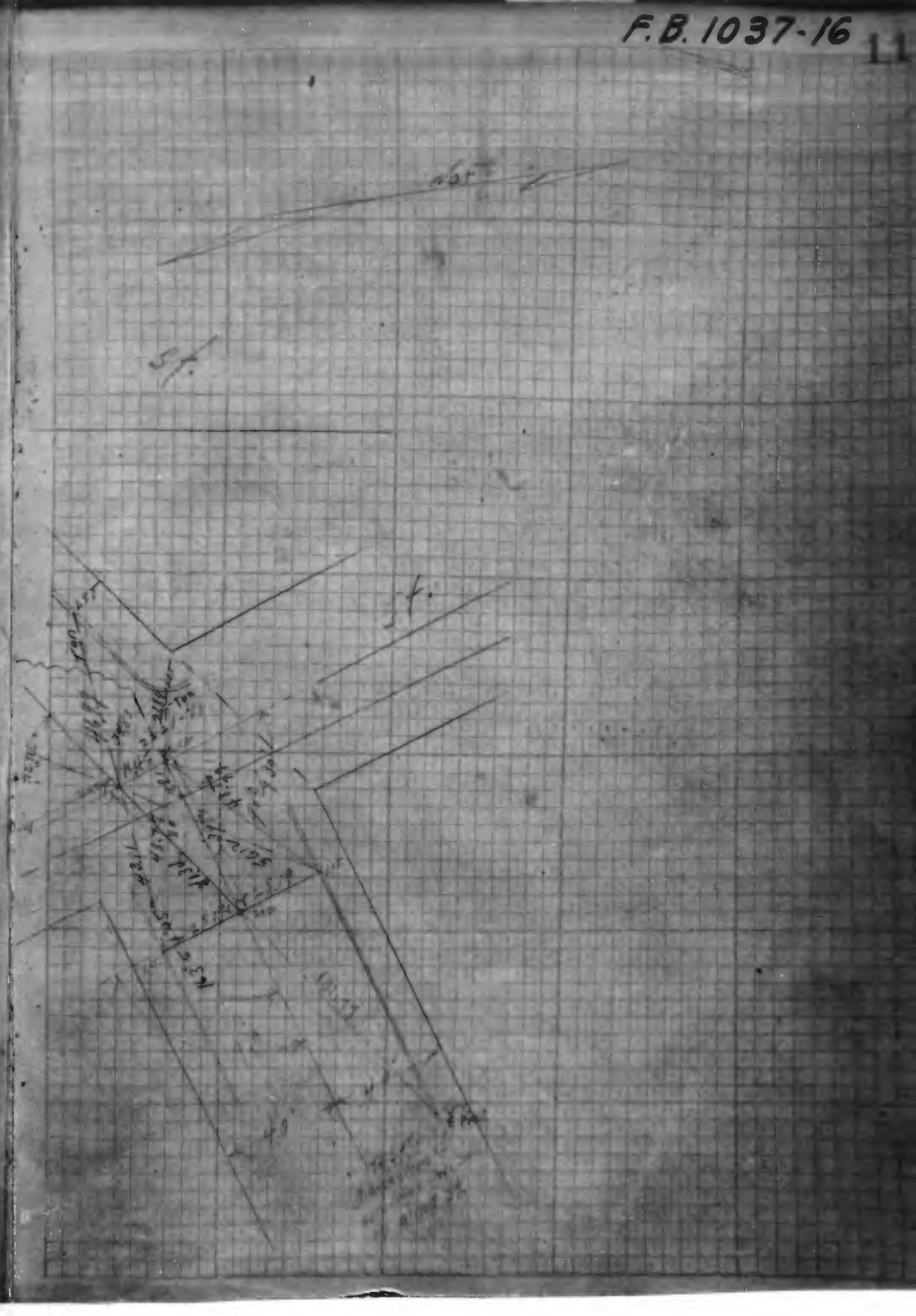

10 F.B.1037-17

F.B.1037-18

10

F.B. 1037-19

F.B. 1037-2

4509

4509

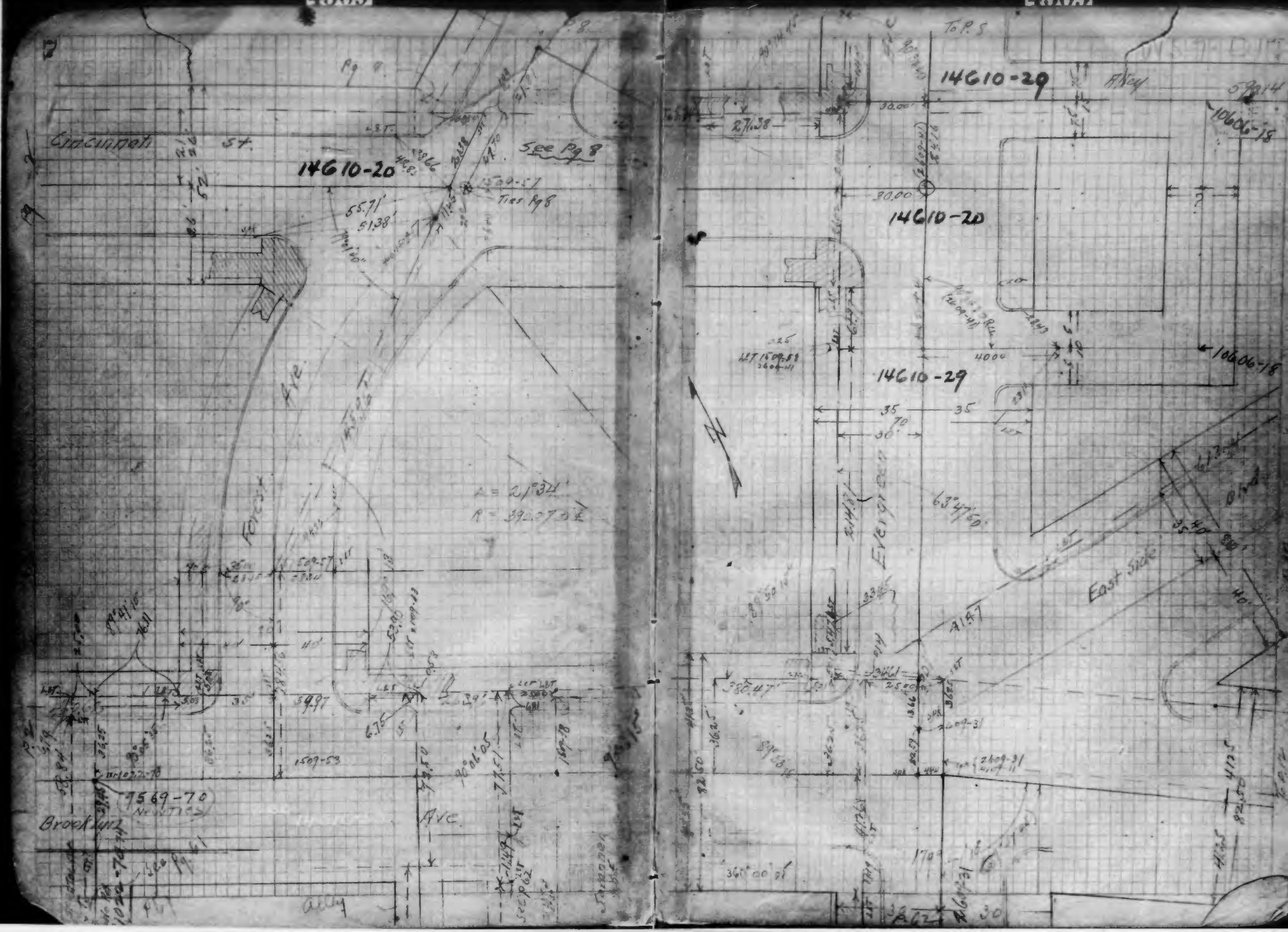

F.B. 1037-21

F.B. 1037-22

4509

12

14610-29

14610-29

Blvd.

+10"

4509

9589-6

+10"

Brooklyn

HWC.

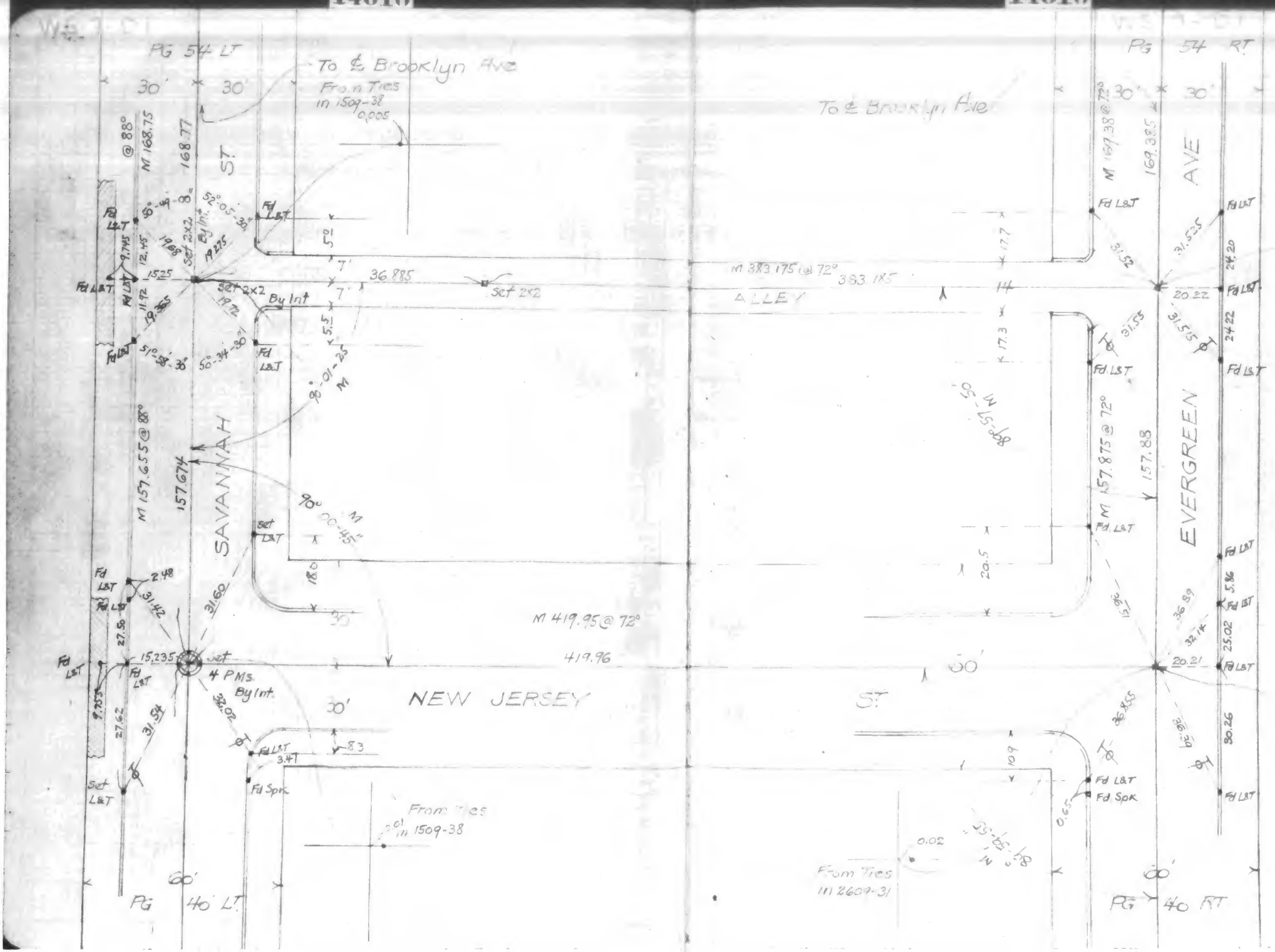
PG 54 LT
To ℄ Brooklyn Ave
From Ties in 1509-38
0.005
30'
30'
SAVANNAH ST.
M 168.75
168.77
@ 88°
52°-05'-30"
By Int.
Set 2x2
19.275
19.68
12.45
9.745
15.25
Fd L&T
36.885
Set 2x2
By Int
19.72
11.72
19.365
51°-38'-30"
50°-34'-30"
5.1
7'
7'
98°-01'-25"
M
M 157.655 @ 88°
157.674
90°
20'-45"
Set L&T
18.0
30
31.60
2.48
31.42
27.56
15.235
Set
4 PMs.
By Int.
9.755
27.62
31.54
32.02
30'
NEW JERSEY
Fd L&T
3.47
Fd Spk
Set L&T
8.3
From Ties
0.01 in 1509-38
60'
PG 40 LT
To ℄ Brooklyn Ave
M 383.175 @ 72°
383.185
ALLEY
17.7
17.3
89°-57'-50"
M
M 157.875 @ 72°
157.88
20.5
M 419.95 @ 72°
419.96
60'
ST.
10.9
0.65
0.02
From Ties in 2609-31
PG 54 RT
M 169.38 @ 72°
169.385
EVERGREEN AVE
31.52
31.525
20.22
31.55
31.515
24.20
24.22
5.96
36.89
32.14
25.02
20.21
36.855
36.85
30.26
Fd 2x2 OK 2609-31
Set 2x2 Fitg Ties in 2609-31
Fd 2x2 OK 2609-31
N
60'
PG 40 RT

14610

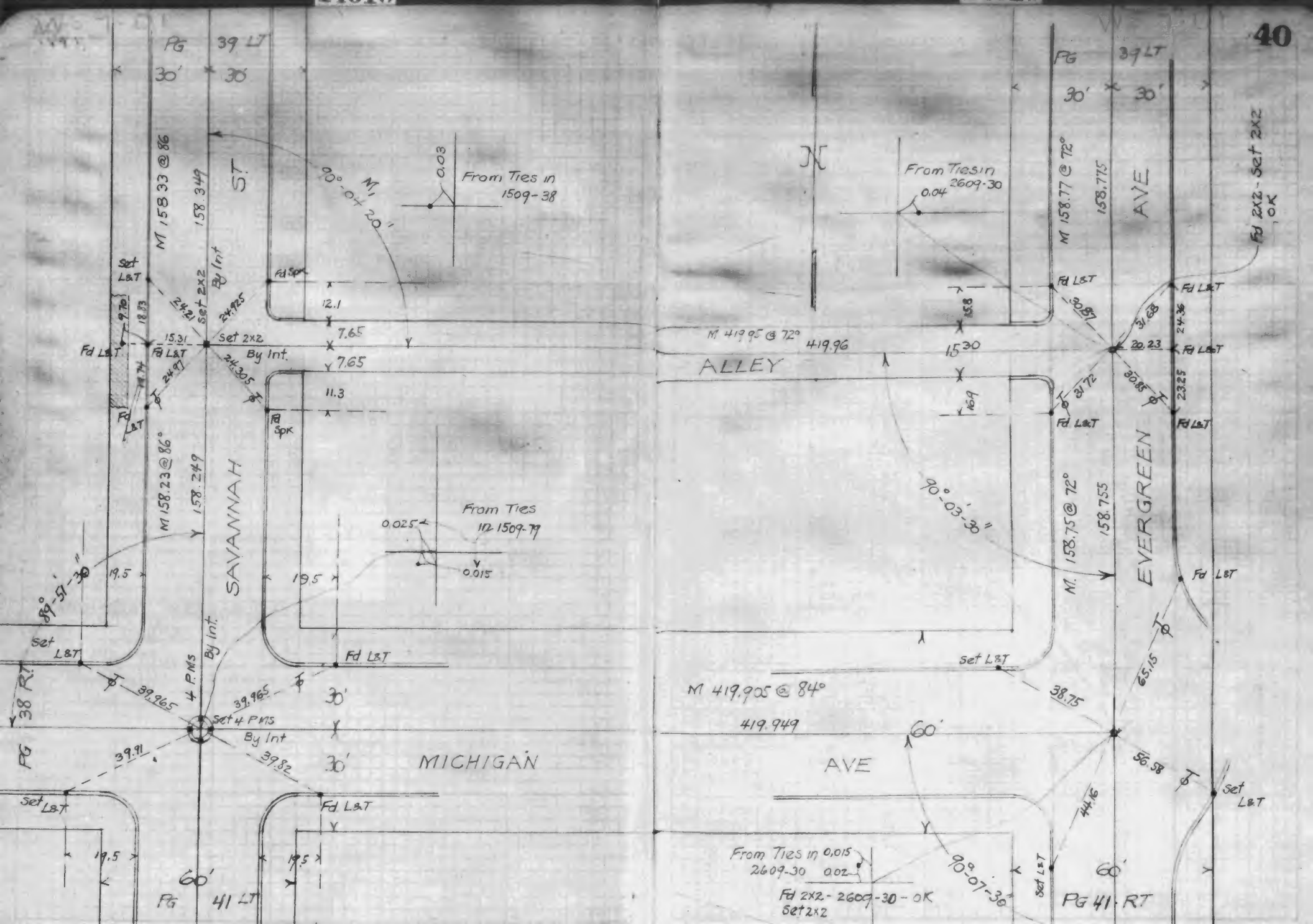
PG 39 LT
30'
30'
M 158.33 @ 86
158.349
ST.
90°-01'-20"
M.
From Ties in 1509-38
0.03
Set L&T
By Int
Fd Spk
12.1
7.65
Set 2x2
By Int.
Fd L&T
24.21
24.925
24.97
24.305
11.3
M 158.23 @ 86°
158.249
SAVANNAH
From Ties 112 1509-79
0.025
0.015
89°-51'-30"
19.5
4 PMS
By Int.
38 RT
39.965
Set 4 PMS
By Int
39.91
39.82
PG
MICHIGAN
60'
PG 41 LT
M 419.95 @ 72°
419.96
ALLEY
From Ties in 2609-30
0.04
15.30
M 158.77 @ 72°
158.775
AVE
Fd 2x2 - Set 2x2 OK
31.68
24.36
20.23
23.25
31.72
30.85
90°-03'-30"
M. 158.75 @ 72°
158.755
EVERGREEN
65.15
M 419.905 @ 84°
419.949
38.75
56.58
44.16
From Ties in 2609-30
0.015
0.02
Fd 2x2 - 2609-30 - OK
Set 2x2
90°-07'-30"
PG 41 RT

F.B. 1037-27

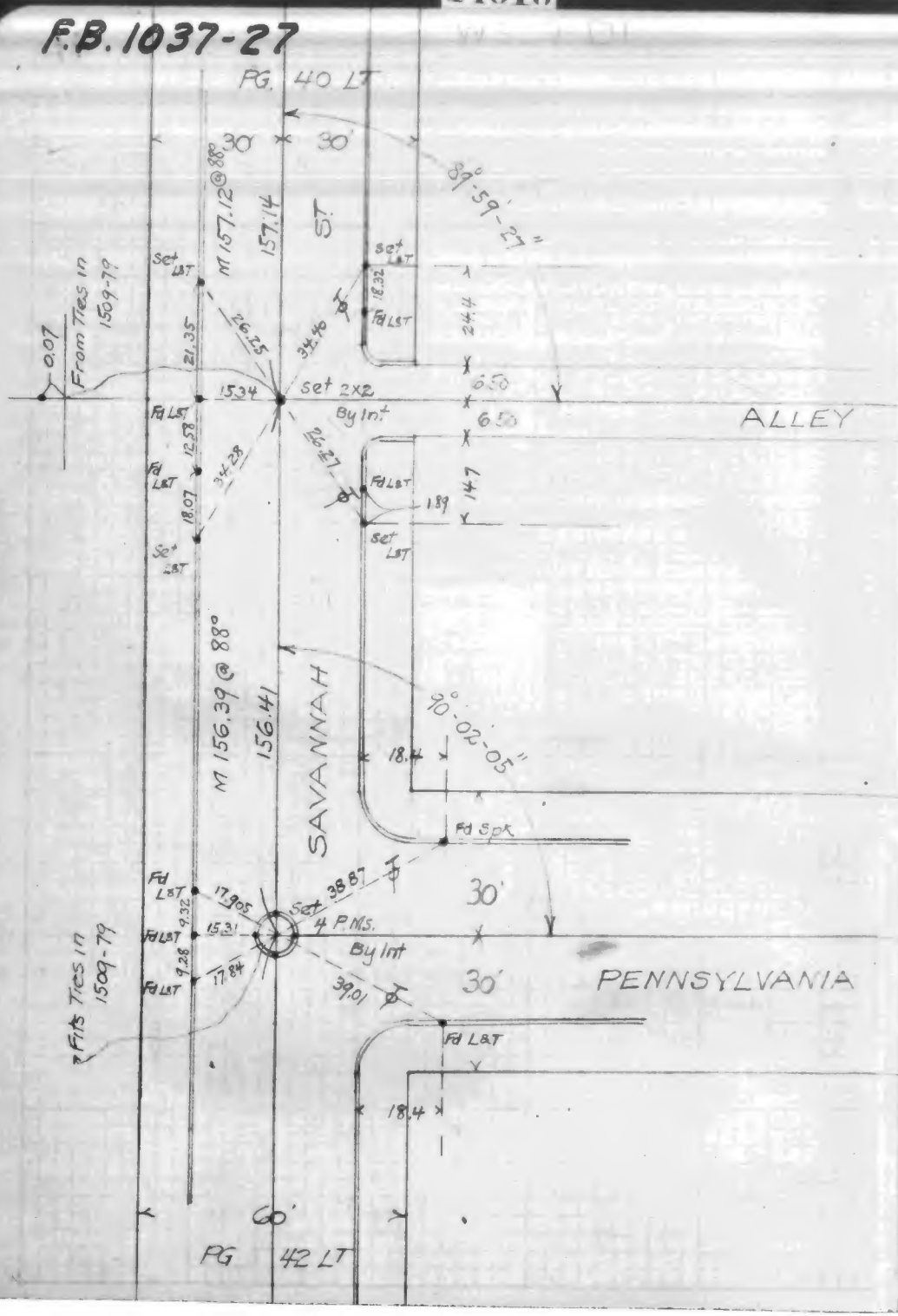

F.B. 1037-28

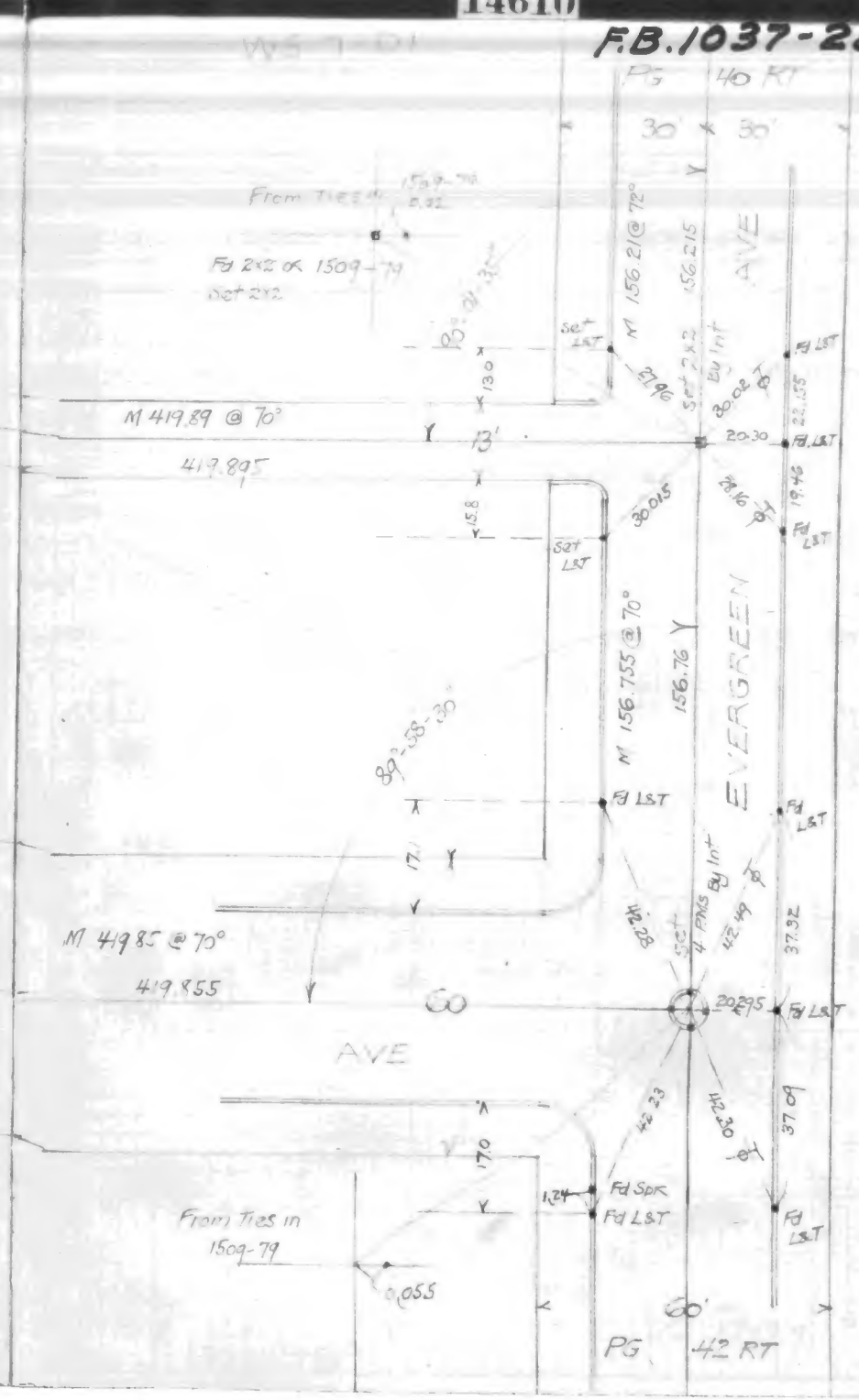

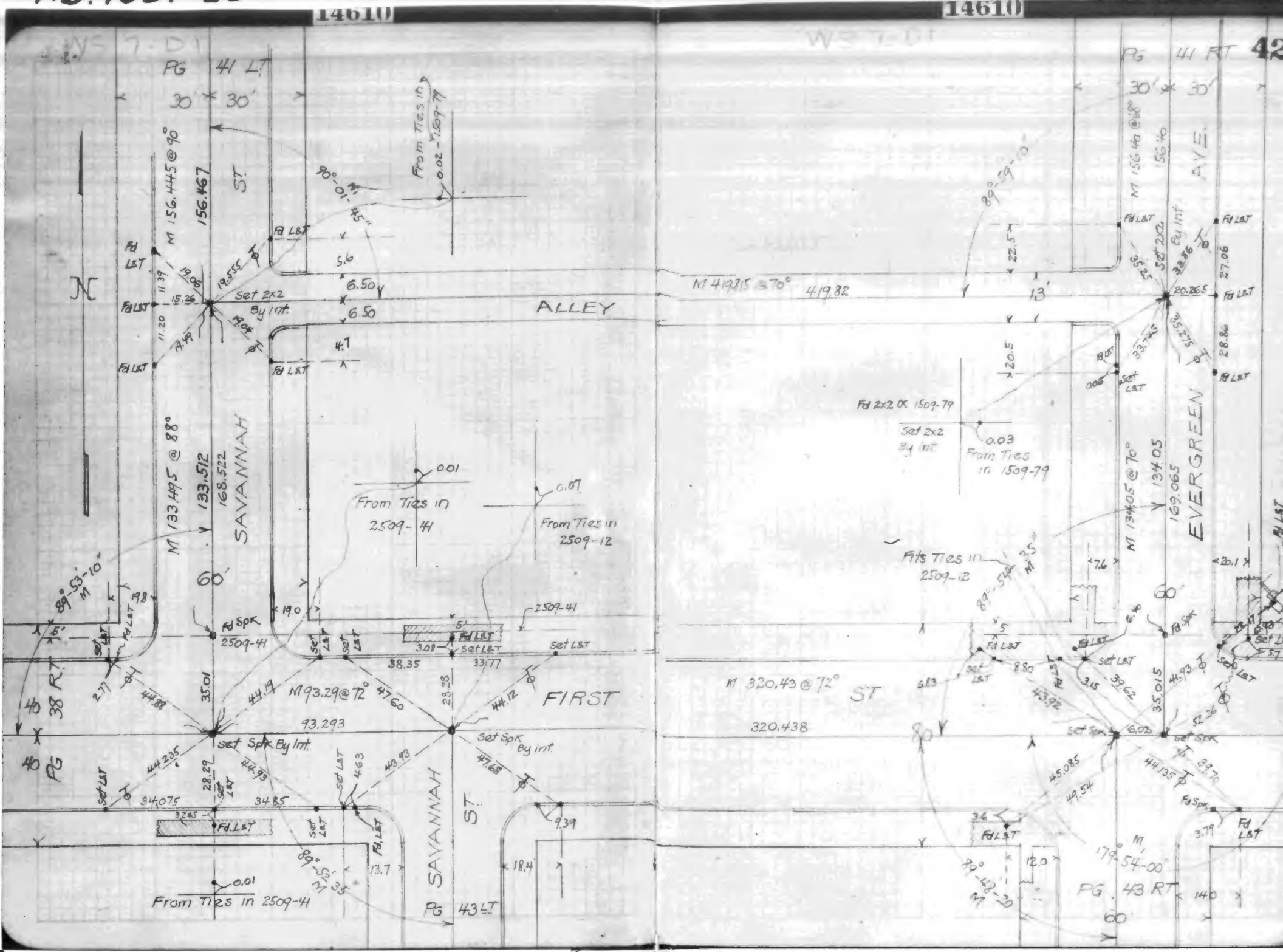
14610
14610
PG 41 LT
PG 41 RT
30'
30'
ST.
AVE.
ALLEY
SAVANNAH
EVERGREEN
FIRST
ST
PG 38 RT
PG 40
PG 43 LT
PG 43 RT
60'
M 156.445 @ 90°
156.467
M 133.495 @ 88°
133.512
168.522
M 419.815 @ 70°
419.82
M 134.05 @ 70°
134.05
169.065
M 93.29 @ 72°
93.293
M 320.43 @ 72°
320.438
Set 2x2 By Int.
Set Spk By Int.
From Ties in 2509-41
From Ties in 2509-12
From Ties in 1509-79
Fd 2x2 ok 1509-79
Fits Ties in 2509-12
Fd LST
Fd Spk
Set LST
Set Spk
2509-41

F.B. 1037-31

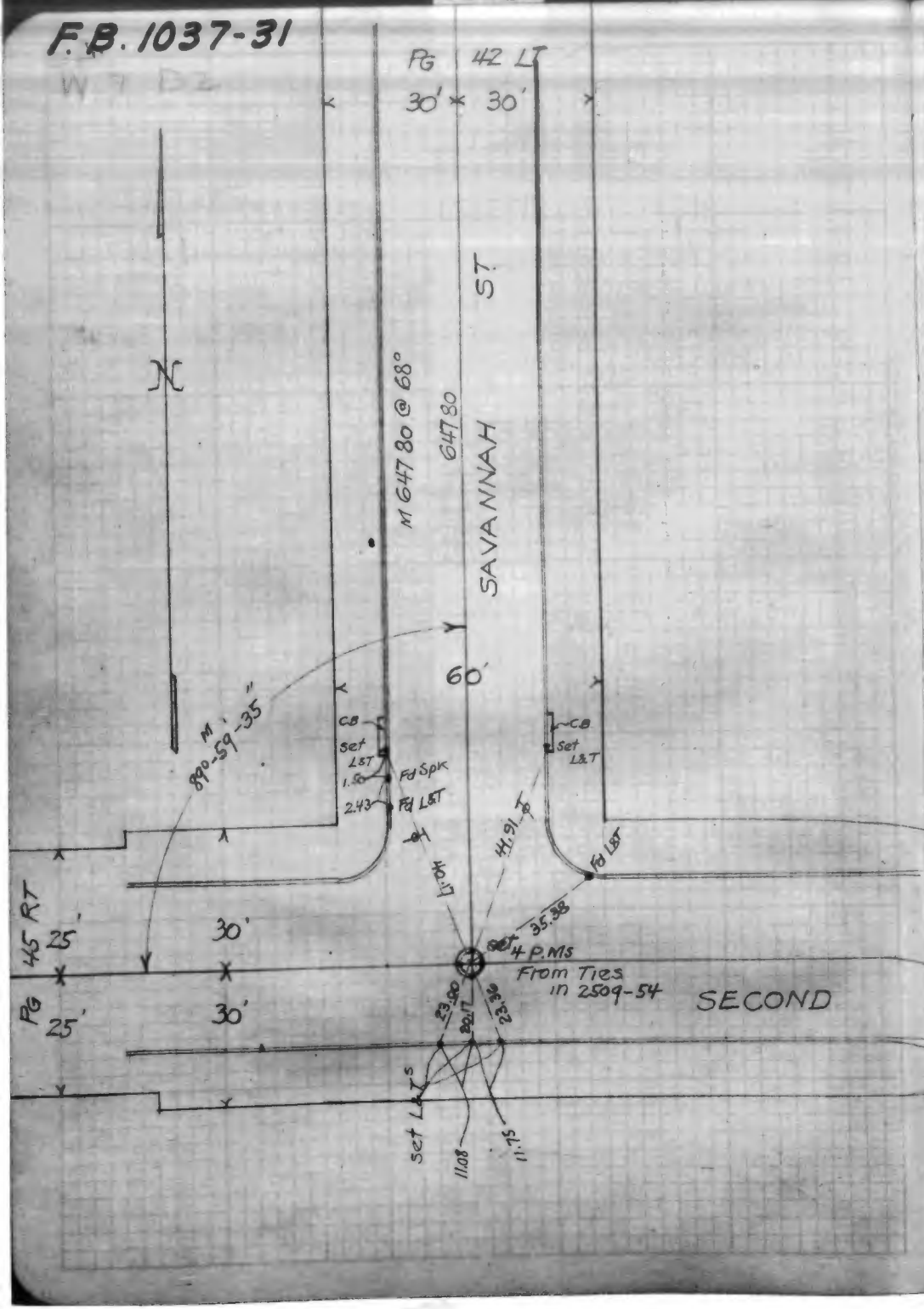

F.B. 1037-32

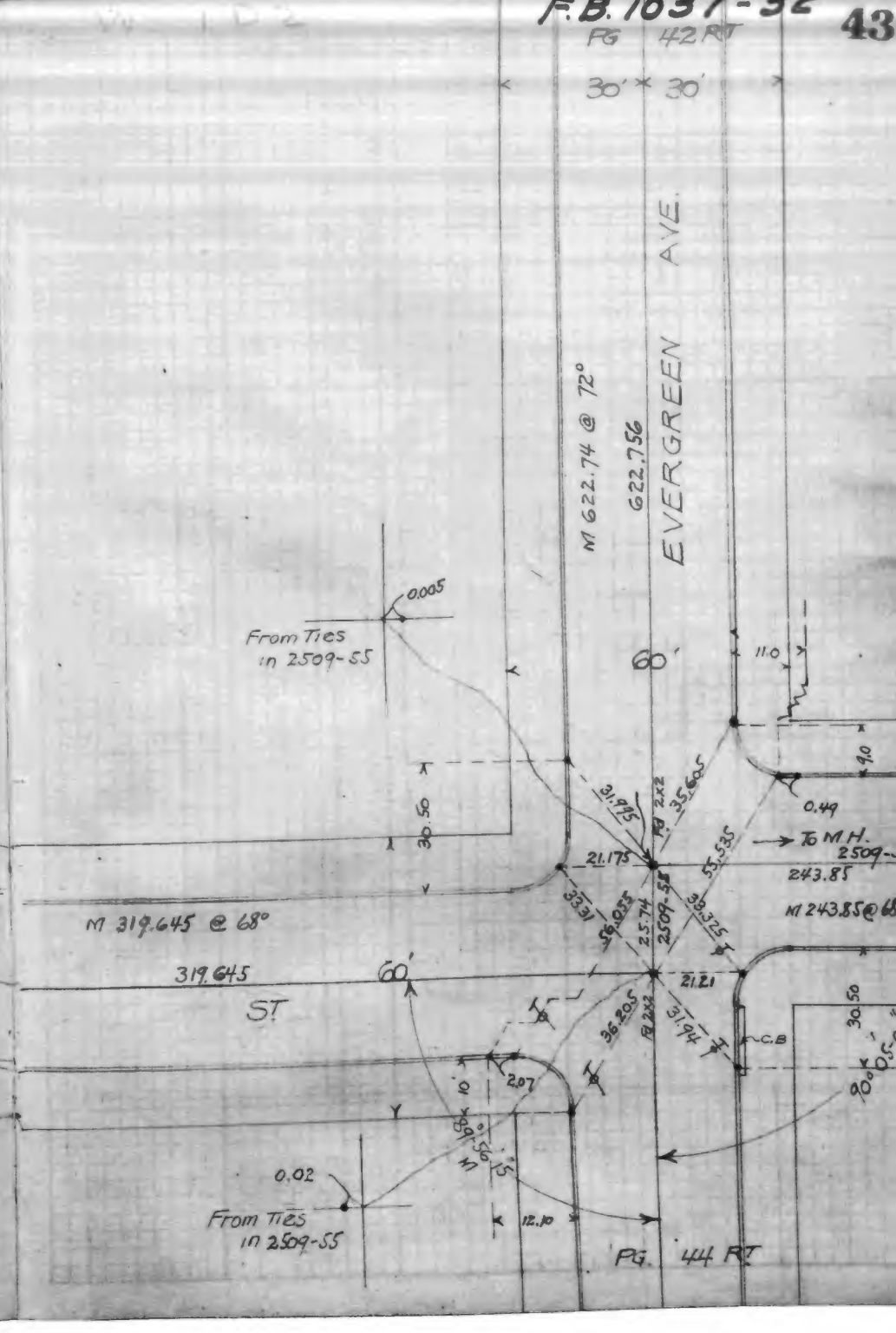

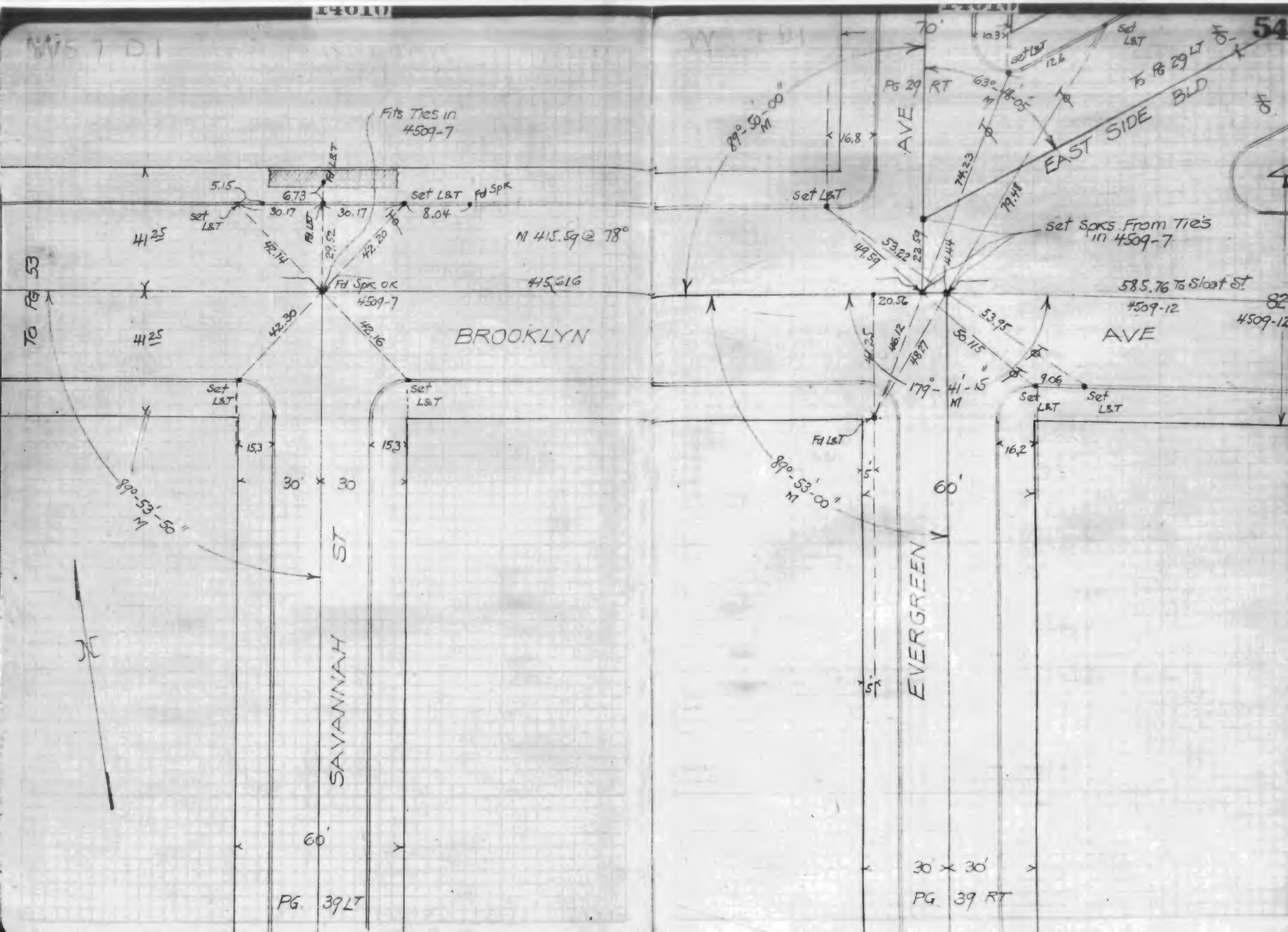
Fits Ties in 4509-7
5.15
6.73
30.17
30.17
8.04
set L&T
Fd Spk
Fd L&T
41.25
42.14
29.52
42.20
M 415.59 @ 78°
Fd Spk OK 4509-7
415.616
To Pg 53
41.25
42.30
42.16
BROOKLYN
Set L&T
Set L&T
15.3
15.3
30'
30
89°-53'-50" M
SAVANNAH ST
60'
PG. 39 LT
70'
PG 29 RT
AVE
89°-50'-00" M
16.8
Set L&T
74.23
79.48
EAST SIDE BLD
To Pg 29 LT
63°-18'-05" M
10.3
Set L&T
12.6
Set L&T
set Spks From Ties in 4509-7
53.22
23.59
49.59
4.44
20.56
585.76 To Sloat St.
4509-12
53.95
50.115
46.12
48.27
41.25
179°-41'-15" M
9.06
Set L&T
Set L&T
Fd L&T
16.2
89°-53'-00" M
5'
5'
60'
EVERGREEN
30 × 30'
PG. 39 RT
AVE
4509-12

18409

18409

INDEXED MAY 18 '42

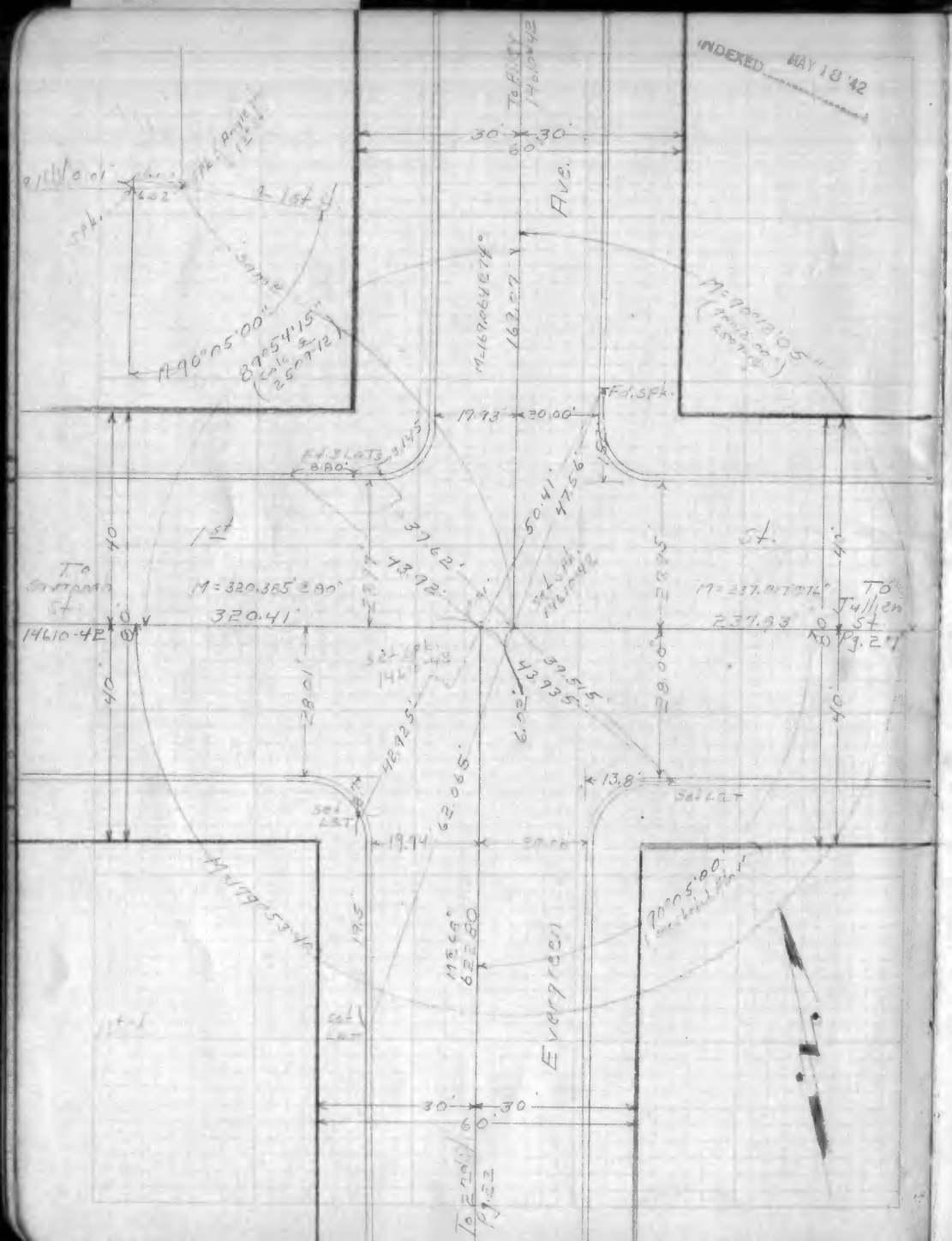
Ave.
1st
St.
Everett St.
To Swanton St.
To Tullien St.
To 2nd St.
30'
30'
60'
19.93'
30.00'
50.41'
47.56'
37.62'
43.92'
39.51.5'
43.935'
62.065'
48.925'
320.41'
237.93'
14610.42
19.2'
13.8'
Set L.S.T.
Set L.P.
Set L.P.
Set L.P

JAN 5 '43

Fresno St. - 1st St. to 4th St.

Dacotah St. - 1st St. to 4th St.

Rivera St. - 1st St. to 2nd St.

Jullien St. - 1st St. to 2nd St.

Alley W. of Fresno St. - Alley So. of 1st St. to Gleason St.

1st St. - Evergreen Ave. to Fresno St.

Alley So. of 1st St. - Alley W. of Fresno St. to Fresno St.

Gleason Ave. - 180'± W. of Dacotah St. to Alley W. of Fresno St.

2nd St. - Evergreen Ave. to Fresno St.

Alley So. of 2nd St. - Evergreen Ave. to 500'± E'ly.

Alley So. of 2nd St. - Fresno St. to 320'± W'ly.

3rd St. - Evergreen Ave. to 520'± E'ly.

3rd St. - Fresno St. to 320'± W'ly.

Alley So. of 3rd St. - Evergreen Ave. to 500'± E'ly.

Alley So. of 3rd St. - Fresno St. to 320'± W'ly.

2 Ties

April 1942

RE-36501
C-1355

Collins, R.M.	Behning, H.P.
Thornton, M.A.	Collins, R.M.
Friedman	Friedman
Jones	Horn, G.H.

2 Ref. 12921-68-70-71-72
2509-12-13-25-48-49-55-56
1709-36

Measurements made with tape No. 4-328 standardized at 68°F.

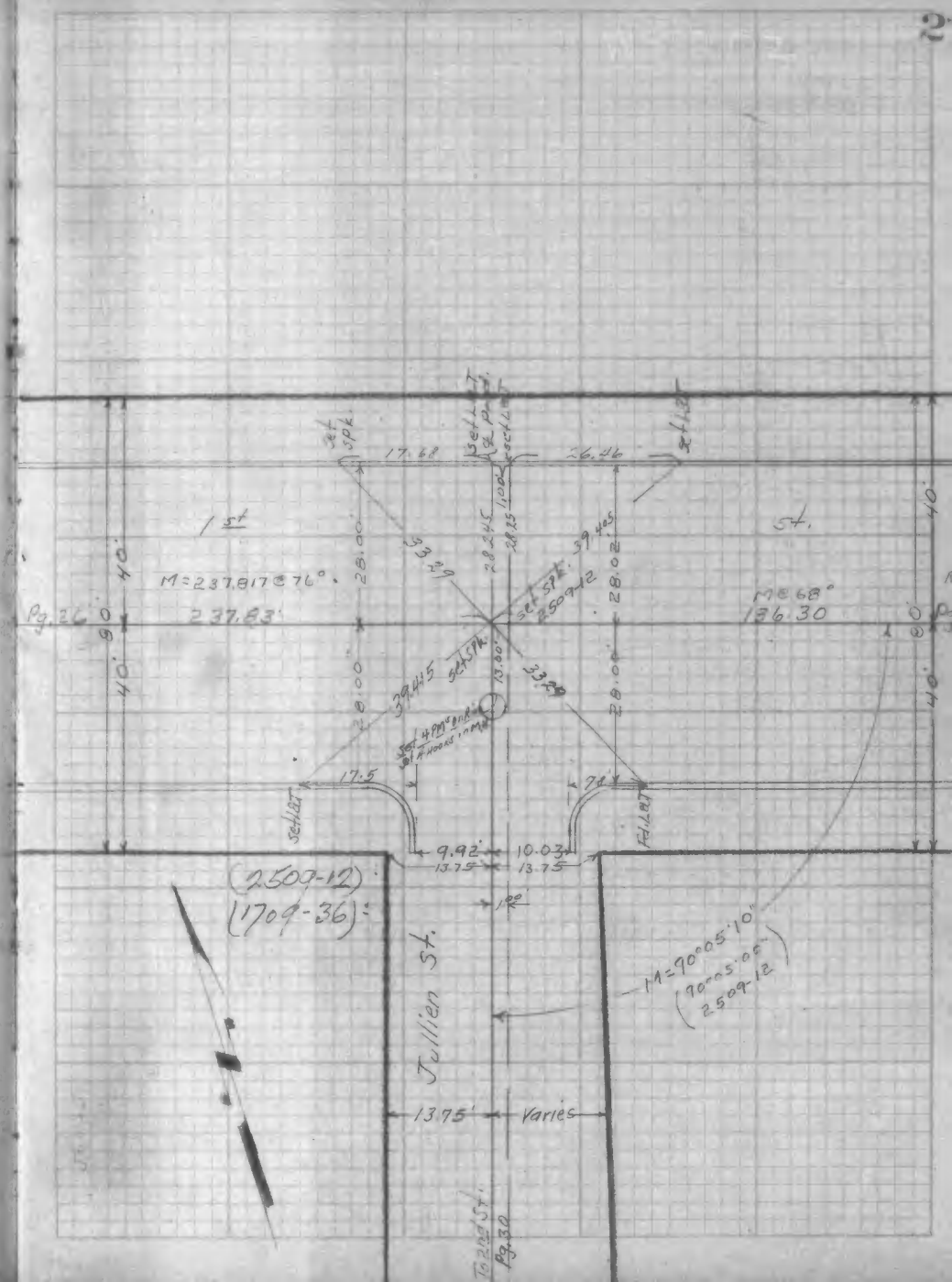

18409

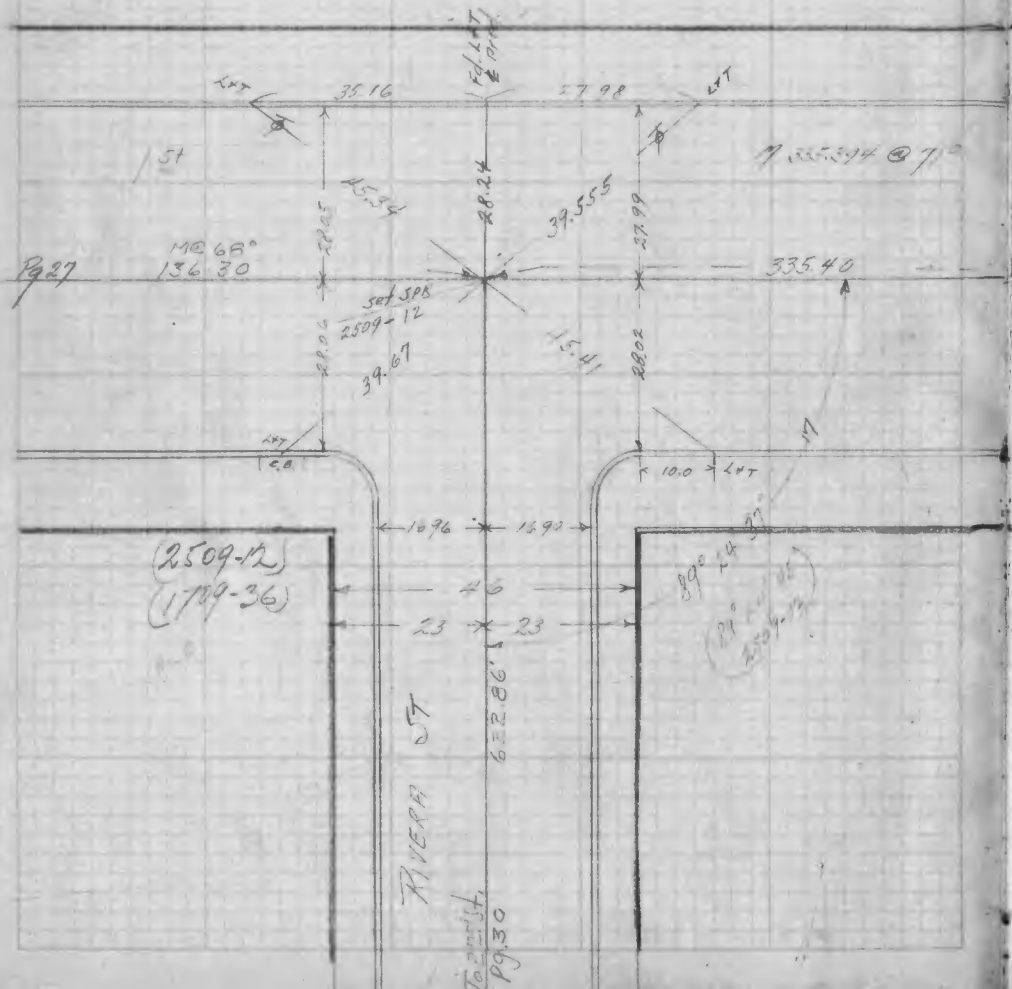
35.16
27.98
Fd. L&T
L&T
5T
45.54
28.24
39.555
27.99
335.40
Pg 27
M@ 68°
136.30
set SPK
2509-12
39.67
45.41
28.02
28.05
10.0
L&T
10.96
10.90
46
23
23
(2509-12)
(1709-36)
622.86'
RIVERA ST
To 2nd St.
Pg 30

18409

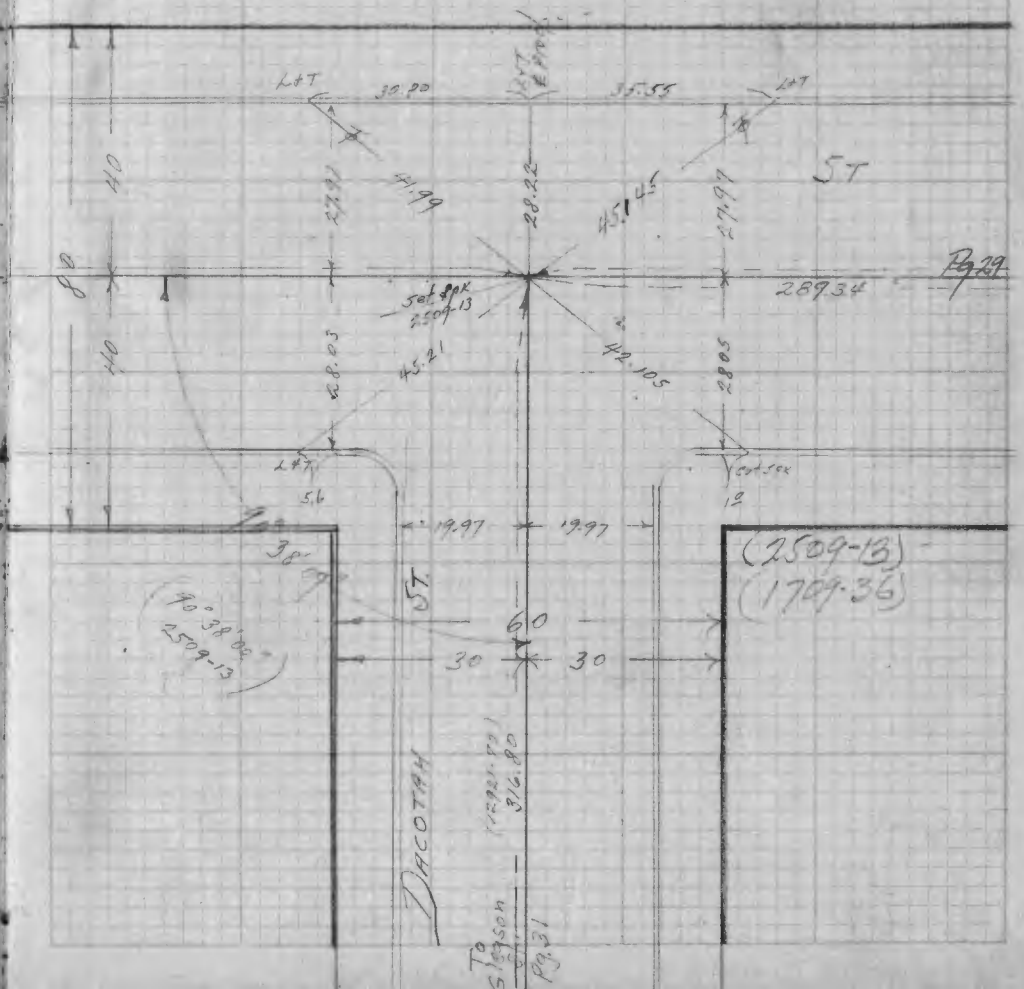
30.90
35.55
L&T
40
27.91
41.99
28.22
45.45
27.97
5T
Pg 29
289.34
set SPK
2509-13
45.21
42.105
28.03
28.05
5.6
19.97
19.97
60
30
30
(2509-13)
(1709-36)
DACOTAH
To Stevenson
Pg 31

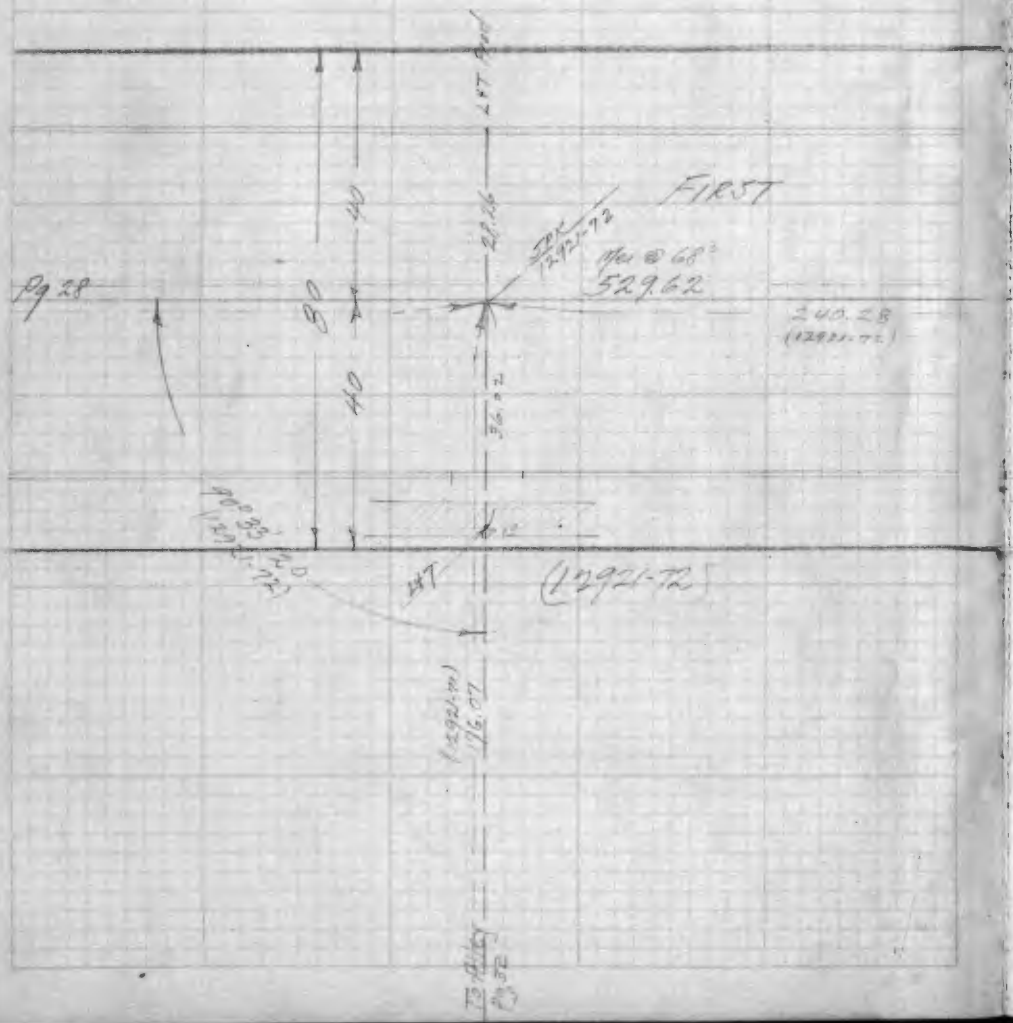
FIRST
Pg 28
80
40
40
21.16
56.02
12
529.62
240.28
(12921-72)
(12921-72)
(12921-72)
116.07
To Utility Pg 32

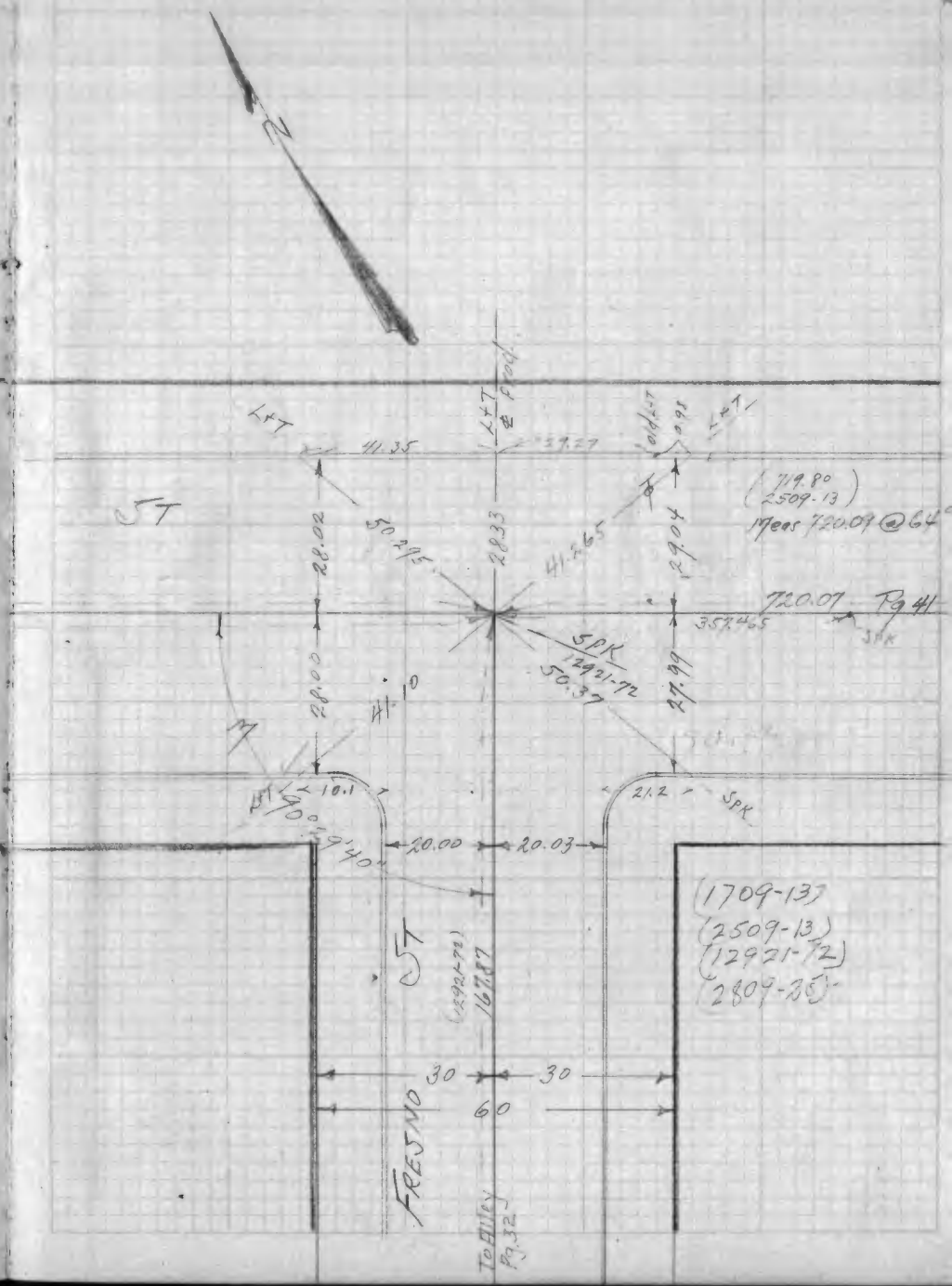
N
ST
41.35
28.02
28.00
28.33
50.29
41.465
29.04
47.99
50.37
720.07
Pg 41
(719.80
2509-13)
Meas 720.09 @ 64°
10.1
21.2
20.00
20.03
(1709-13)
(2509-13)
(12921-72)
(2809-25)
ST
(12921-72)
167.87
30
30
60
FRESNO
To Utility Pg 32

18409

WS 7-D 2

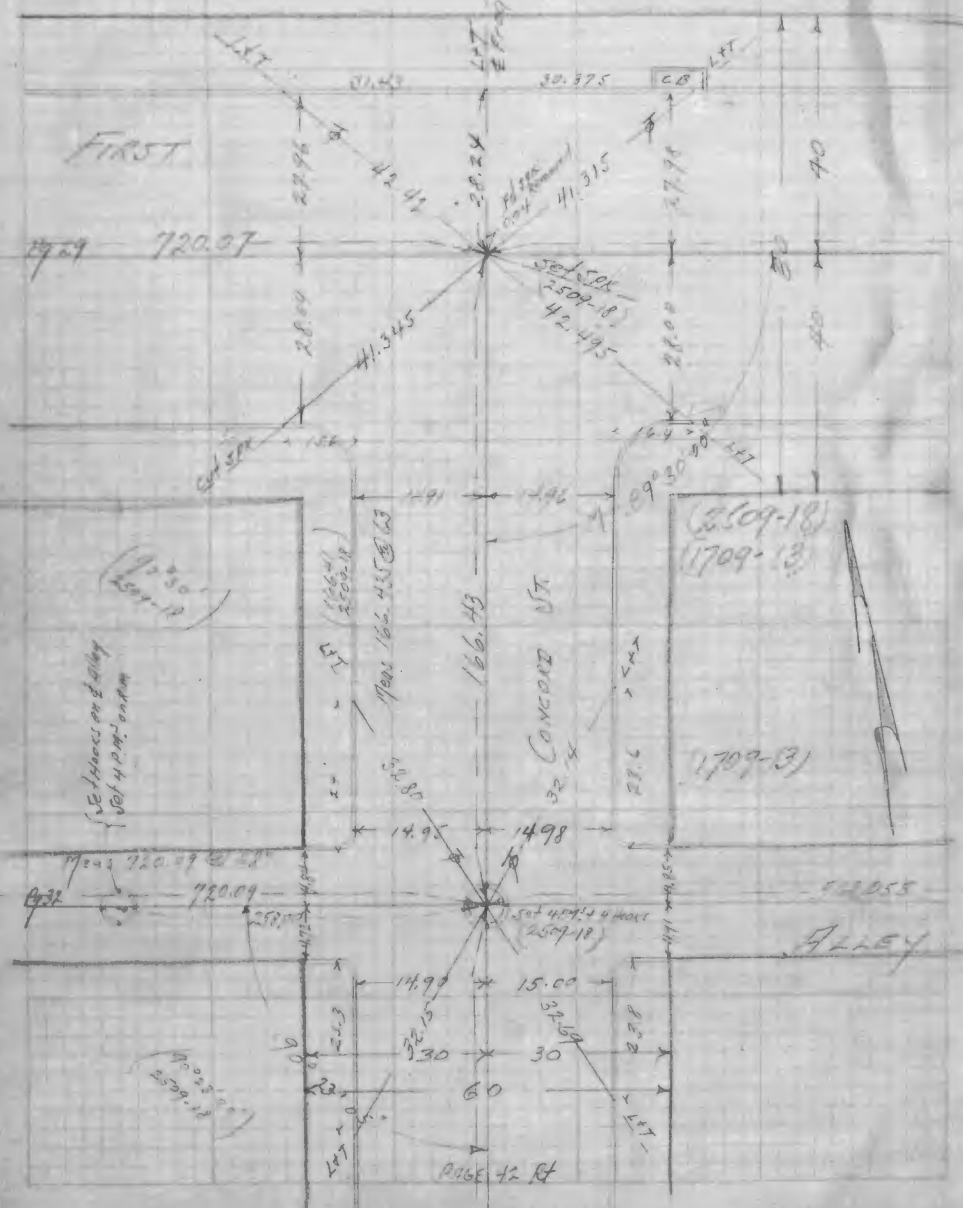

18409

WS 7-D 2

41

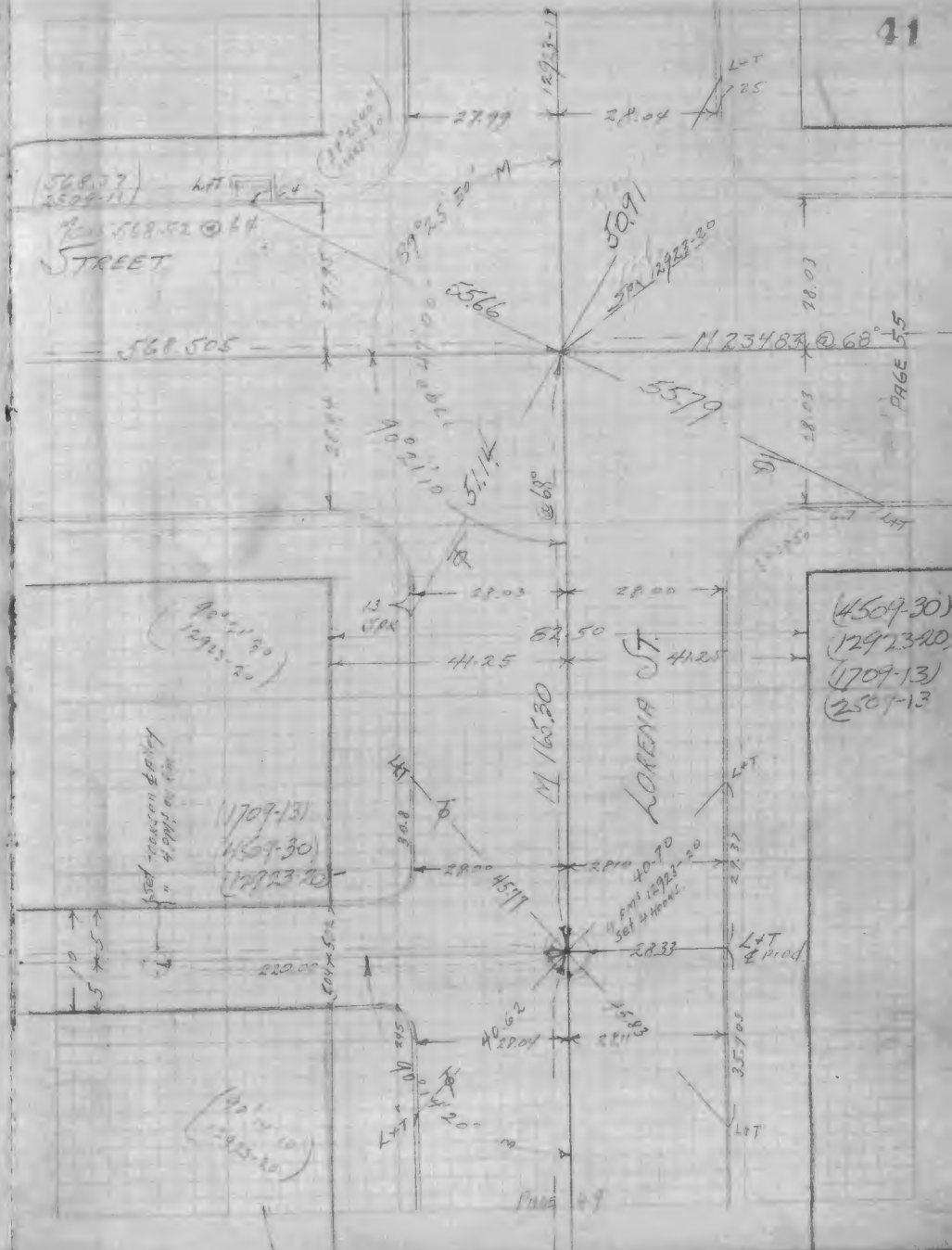

INDEXED DEC 28 1928

LORENA ST.

Brooklyn Arc. to Whittier Blvd

℄ Ties, Angles + Distances

1911-32751 Lorena St + 2nd St Imp Dis.

Champion
Gunn
Farrell
Eurist.

Nov. 1928

℄ Ref 4109-11
4509-23 to 30

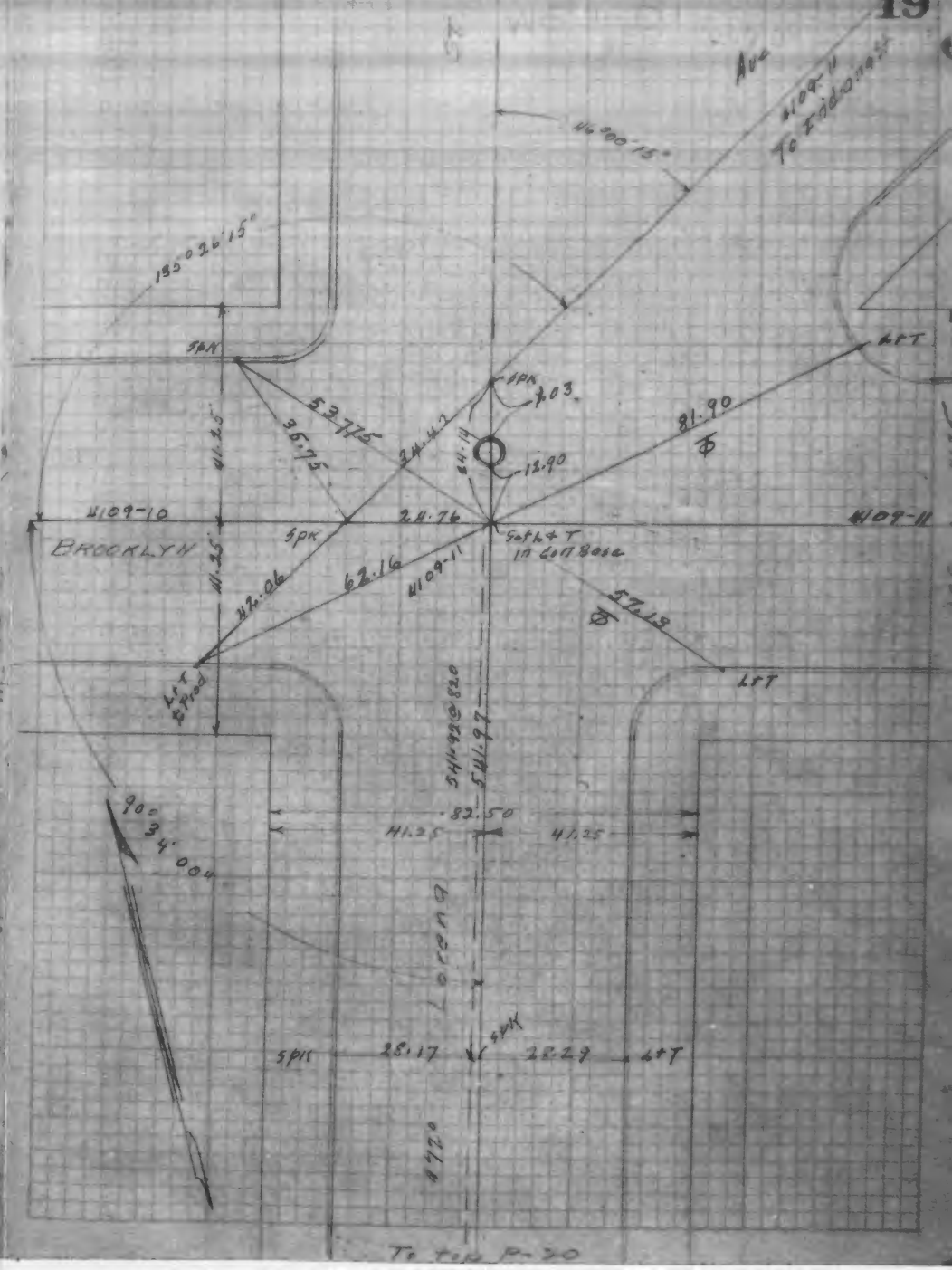

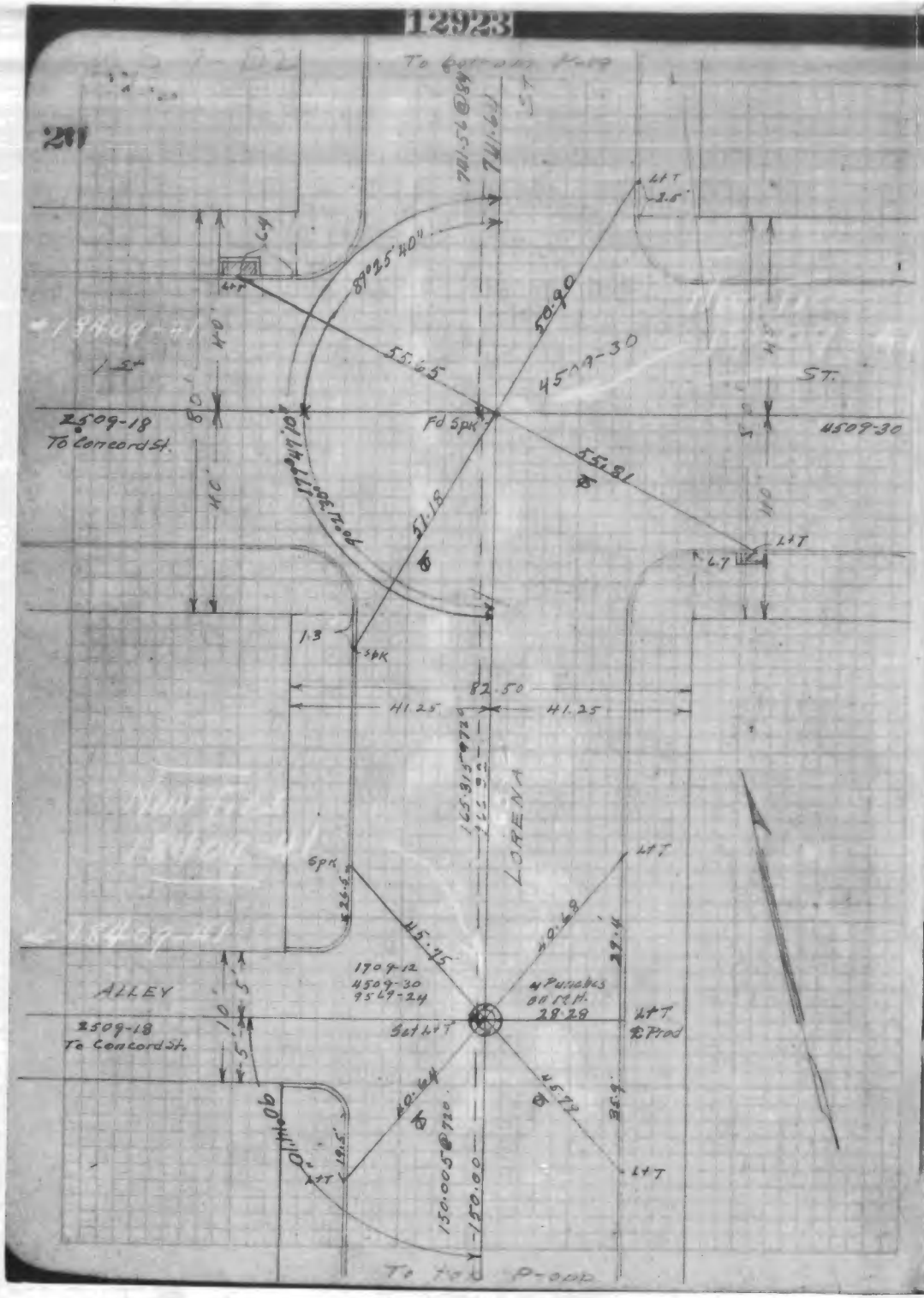
12923
To bottom P-19
21
LORENA
ST.
ALLEY
2509-18
To Concord St.
Fd Spk
4509-30
87°25'40"
55.65
50.90
45.79-30
55.81
51.18
82.50
41.25
41.25
165.31
150.00
4 Punches on N.H.
28.28
Set LT
1709-12
4509-30
9569-24
To top P-20

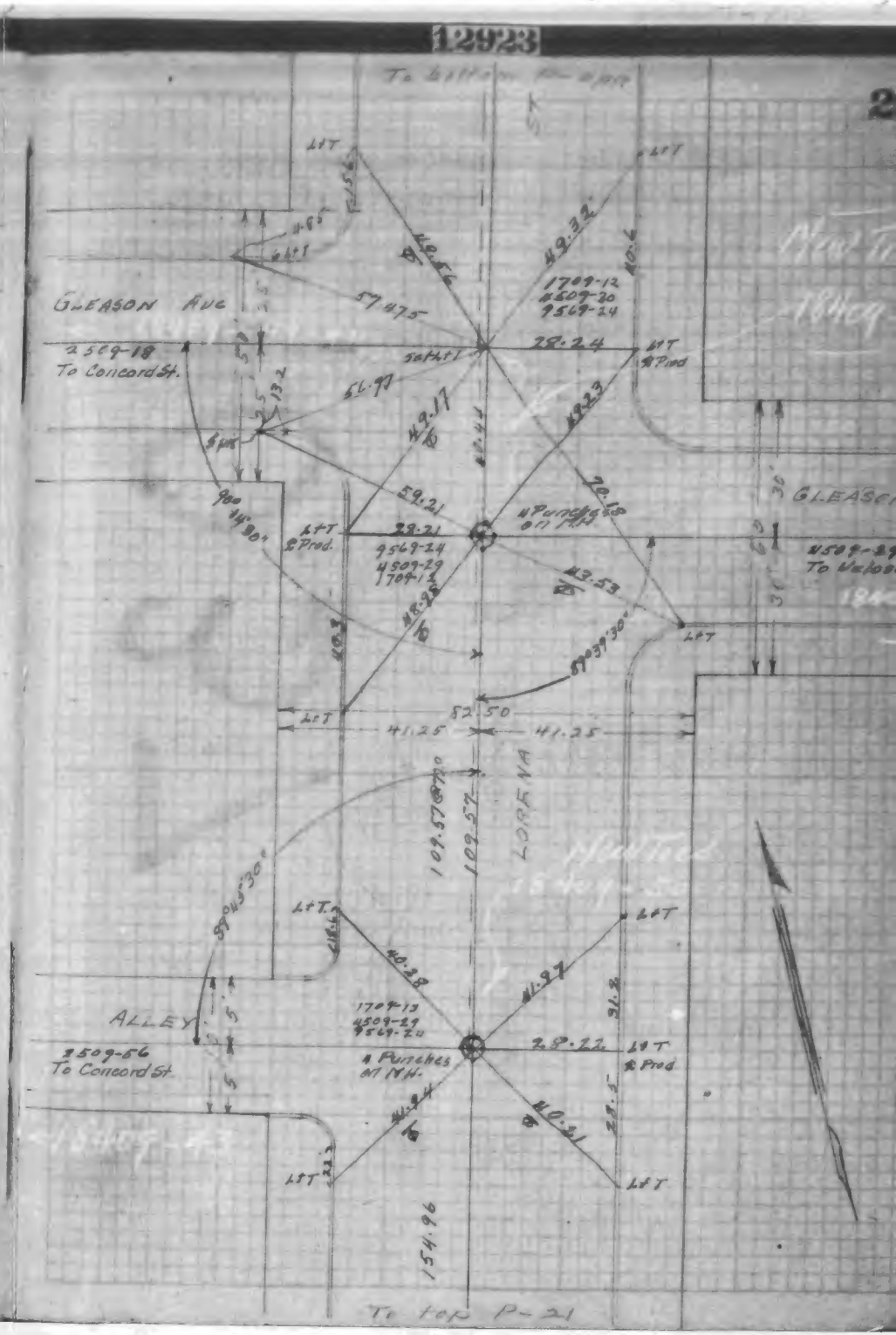
12923
To bottom P-20
GLEASON AVE
2509-18
To Concord St.
28.24
57.475
49.32
1709-12
4509-20
9569-24
51.97
49.17
59.21
29.21
9569-24
4509-29
1709-12
4 Punches on N.H.
43.53
87°39'30"
82.50
41.25
41.25
109.57
LORENA
87°45'30"
ALLEY
2509-56
To Concord St.
1709-13
4509-29
9569-24
4 Punches on N.H.
28.22
154.96
To top P-21