Tie Book Alignment-State [illegible] to
Ave.

Compton Creek #2 D.S. [illegible]
C[illegible], bounded by Centinela [illegible]
[illegible]harp Ave and Alameda [illegible]

BOOK 1039

1039 (3-60)

1039-3-60

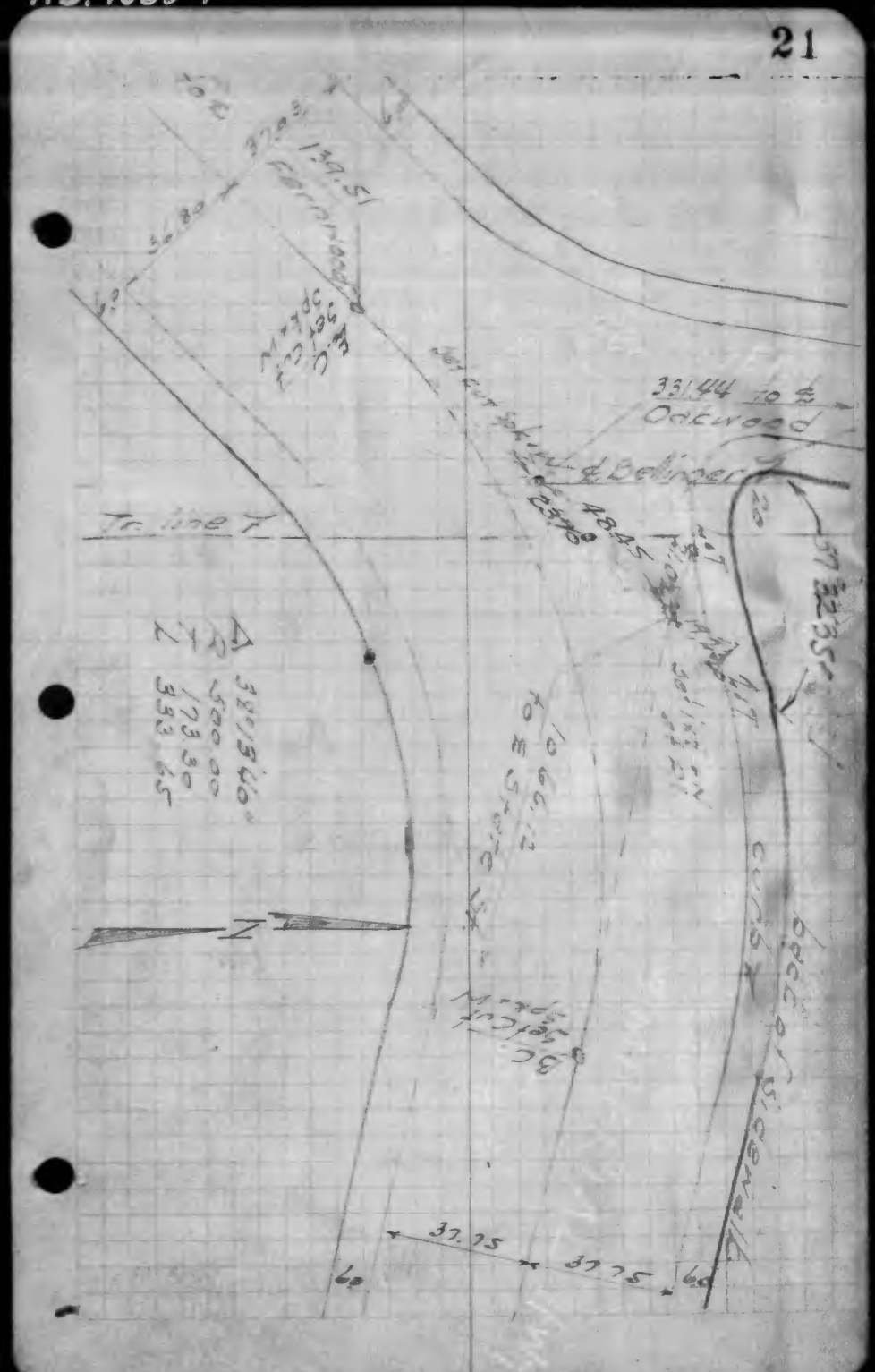
33.44 to ℄
Oakwood
Tr. line
Δ 38°15'40"
500.00
173.30
383.45
N


14.5
35.0
35.0
14.5
to ℄ Norton
Drury Lane
℄ Descadero
20 offset from East line of Lot 7
130.46 to ℄ Norton Ave
N

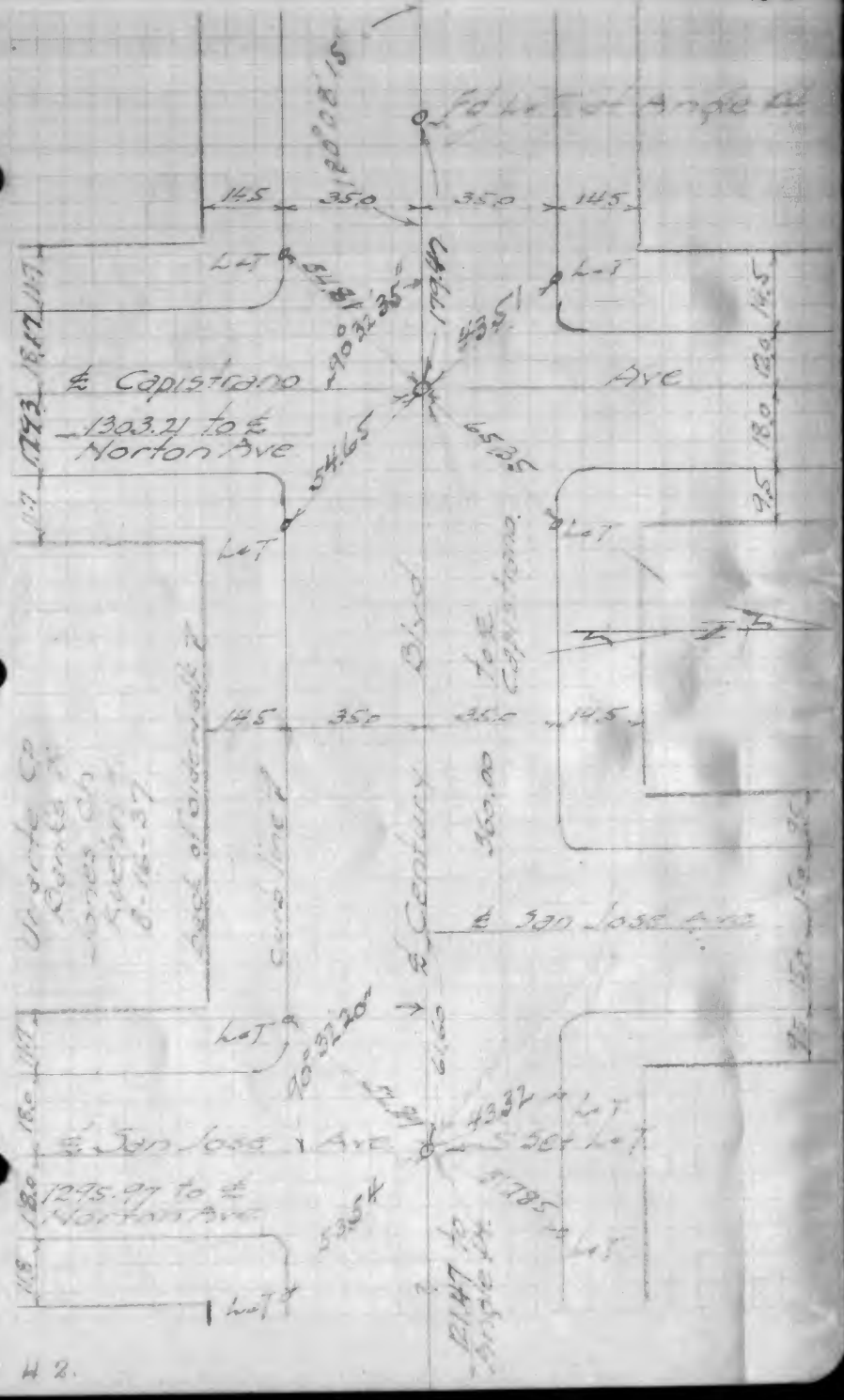
Fd Lot Cor Angle Pt
14.5
35.0
35.0
14.5
Lot
℄ Capistrano Ave
1303.21 to ℄ Norton Ave
Blvd
℄ Capistrano
℄ Century
360.00
℄ San Jose Ave
1295.97 to ℄ Norton Ave
Lot
Unionville Co
Banks Co
Jones Co
Kuehn
8-18-37
back of sidewalk
curb line
H 2.

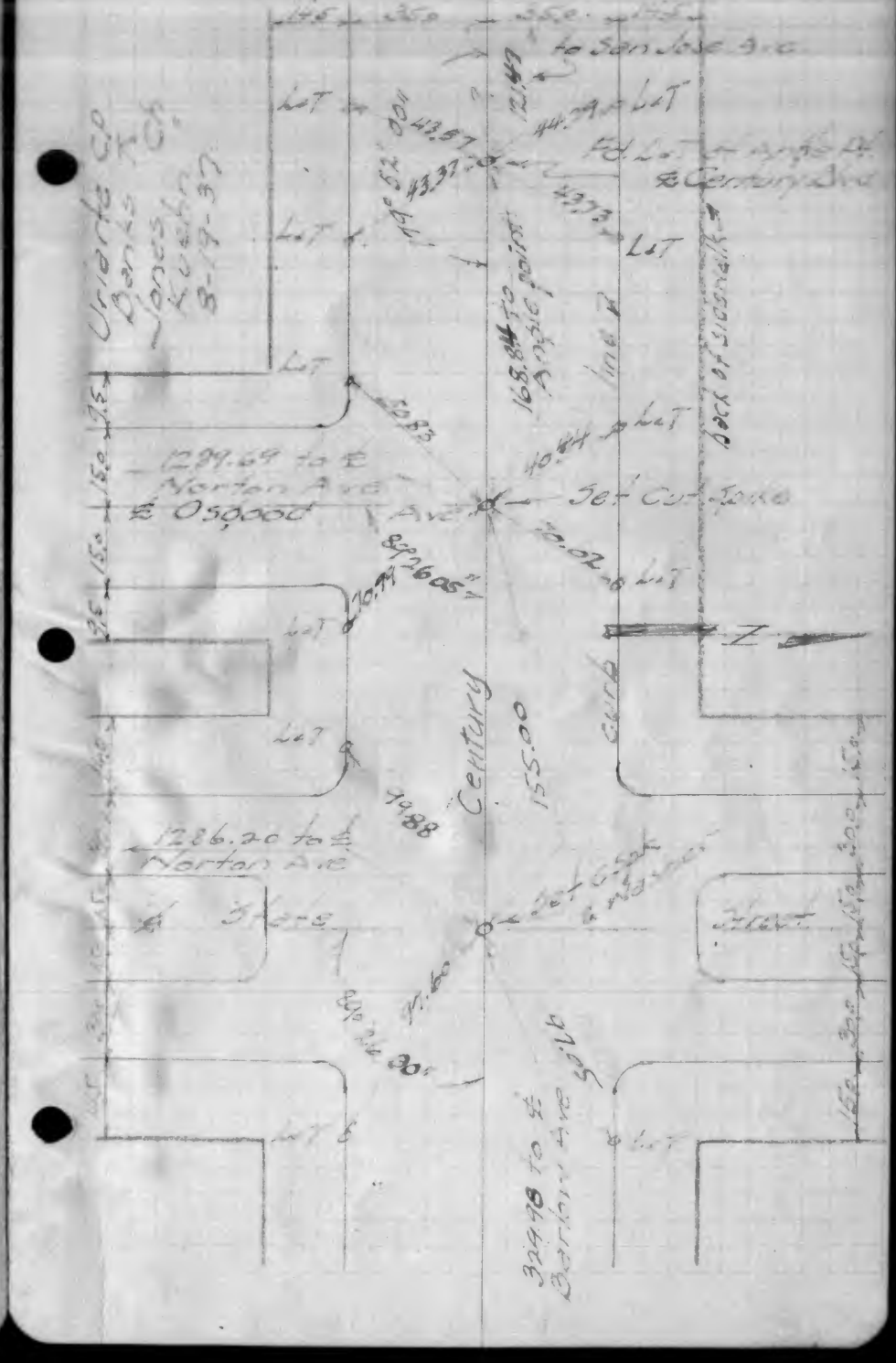
to San Jose Ave
Fd Lot Cor Angle Pt
℄ Capistrano
Lot
Unionville Co
Banks Co
Jones Co
Kuehn
8-18-37
back of sidewalk
line
1299.69 to ℄ Norton Ave
Set Cut Zone
Ave
Century
155.00
curb
1286.20 to ℄ Norton Ave
Street
324.98 to ℄ Norton Ave

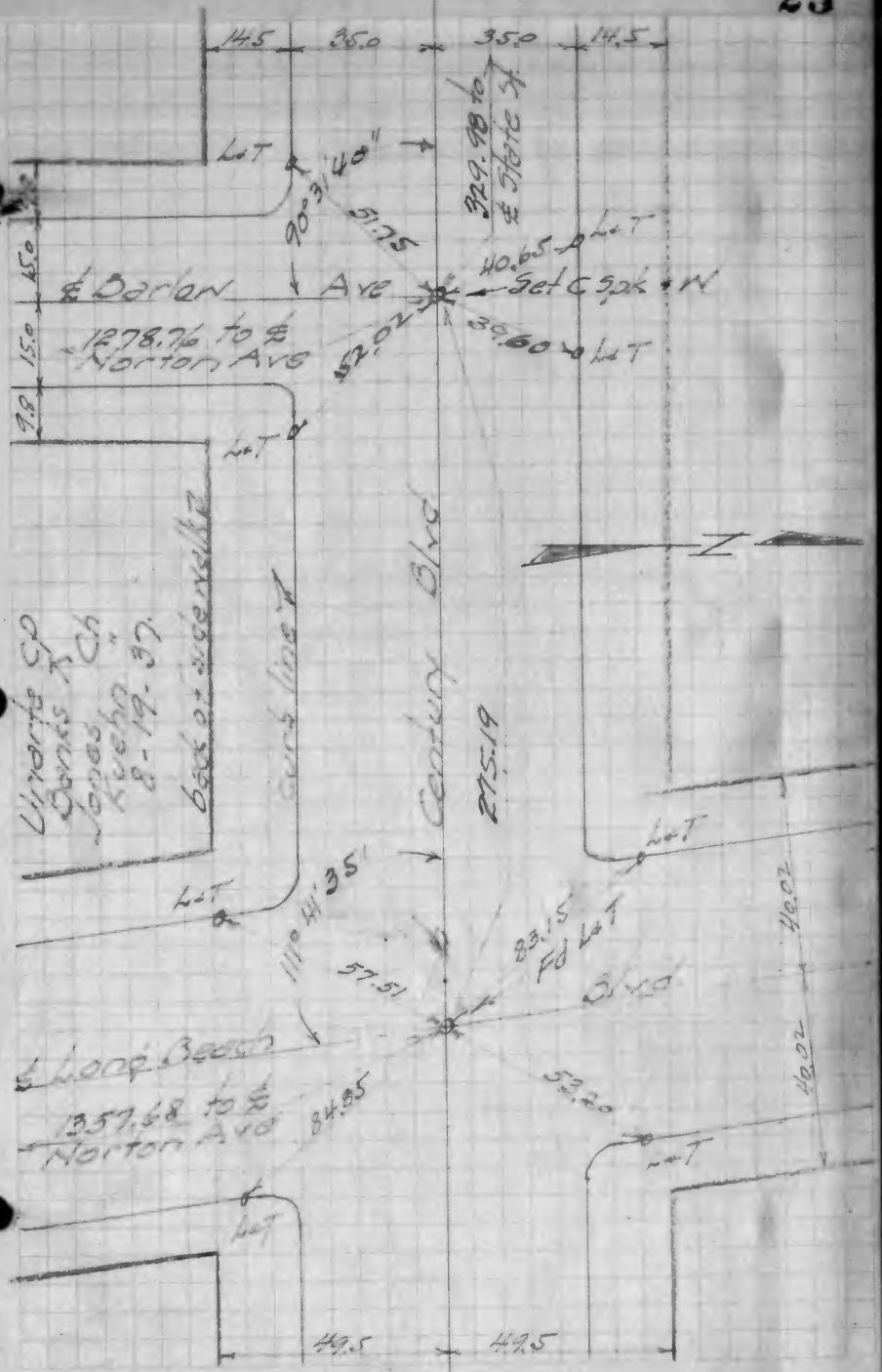
14.5
35.0
35.0
14.5
Lot
90°31'40"
51.75
329.98 to ℄ State St.
Lot
℄ Barton Ave
40.65
Set C Spk + W
39.60
Lot
52.02
1278.76 to ℄ Norton Ave
15.0
7.0
Lot
Uriarte Co
Banks Co
Jones "
Kuehn "
8-19-37.
back of sidewalk
curb line
Century Blvd
275.19
Lot
Lot
111°41'35"
57.51
83.15
Fd Lot
Blvd
40.02
40.02
℄ Long Beach
1357.68 to ℄ Norton Ave
84.85
52.20
Lot
Lot
49.5
49.5


So. line Albertville Tract
No line of Tr 92
1307.46 to ℄ Century Blvd.
Set C Spk + W on 20' offset line
20°36'16"
Fd 2" I.P. plug and nail SE Cor Lot 8 A.V. Tr
Set 2x2 & N of SE Cor Albertville Tr
23.5
℄ East line A.V. Tr.
So. line of Tr. 5456
End curb & Walk
End curb & Walk
26.5
23.5
Uriarte Co
Banks Co
Jones "
Kuehn "
8-11-37
back of sidewalk
curb line
114.64 to end curb + W
180.04 to SE Cor Albertville Tr.
℄ Norton Ave
180.00 Rec
Property line
Lot
36.34
90°37'05"
℄ Capistrano Ave.
Lot
20.18
1303.21 to ℄ Century Blvd
360.00 to ℄ Santa Rosa Ave
Set C Spk + W
38.76
curb
Lot
72
26.58
23.5
72
back of sidewalk

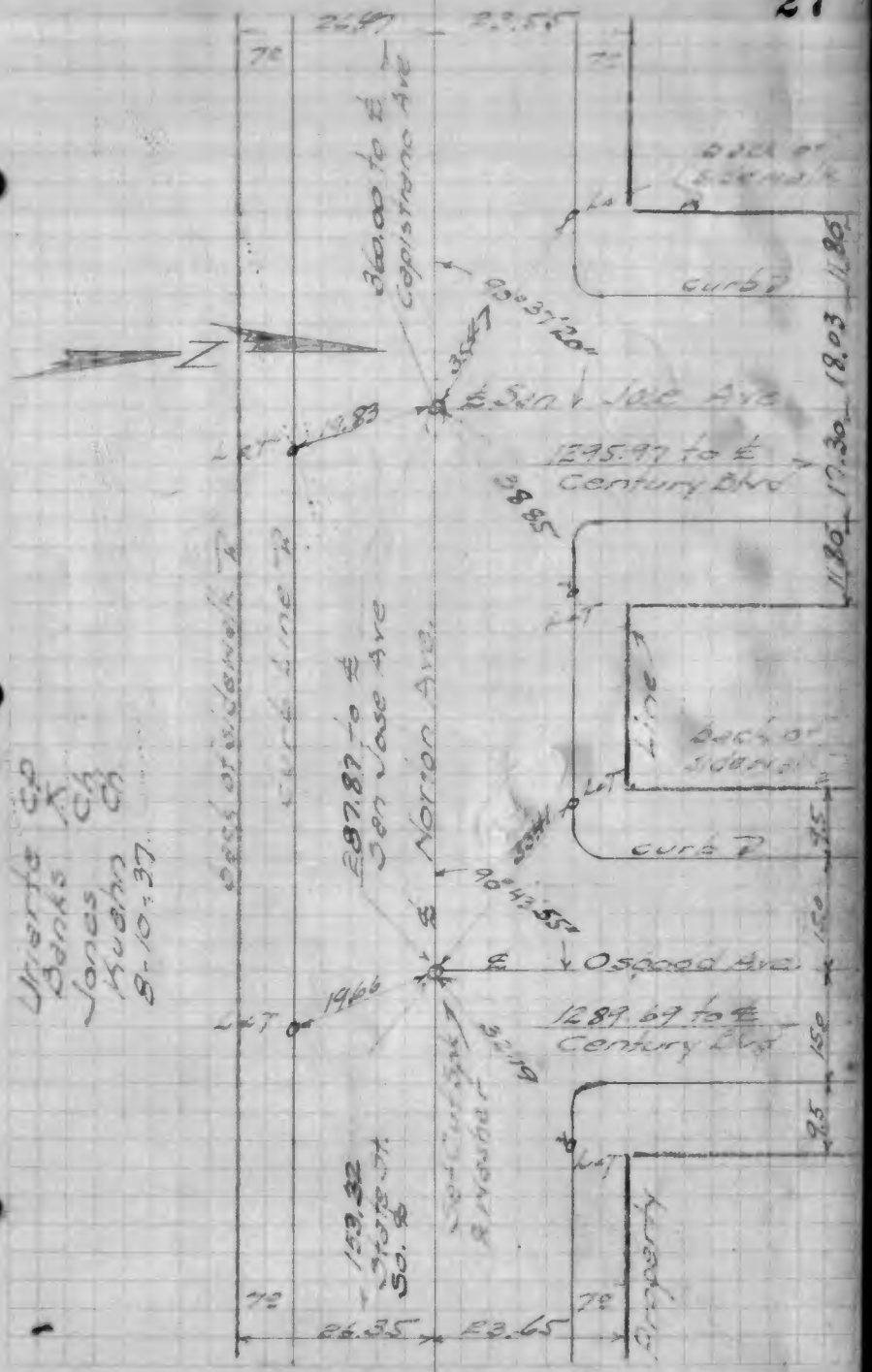
Uriarte CP
Banks Ch
Jones
Kubota
8-10-37
Edge of sidewalk
Curb line
360.00 to ℄ Capistrano Ave
90°37'20"
℄ San Jose Ave
1295.97 to ℄ Century Blvd
287.87 to ℄ San Jose Ave
Norton Ave
back of sidewalk
curb
90°43'55"
℄ Osgood Ave
1289.69 to ℄ Century Blvd
Set Curb Spk & Washer
Property
153.32 State Pt. So. ℄
26.35
23.65

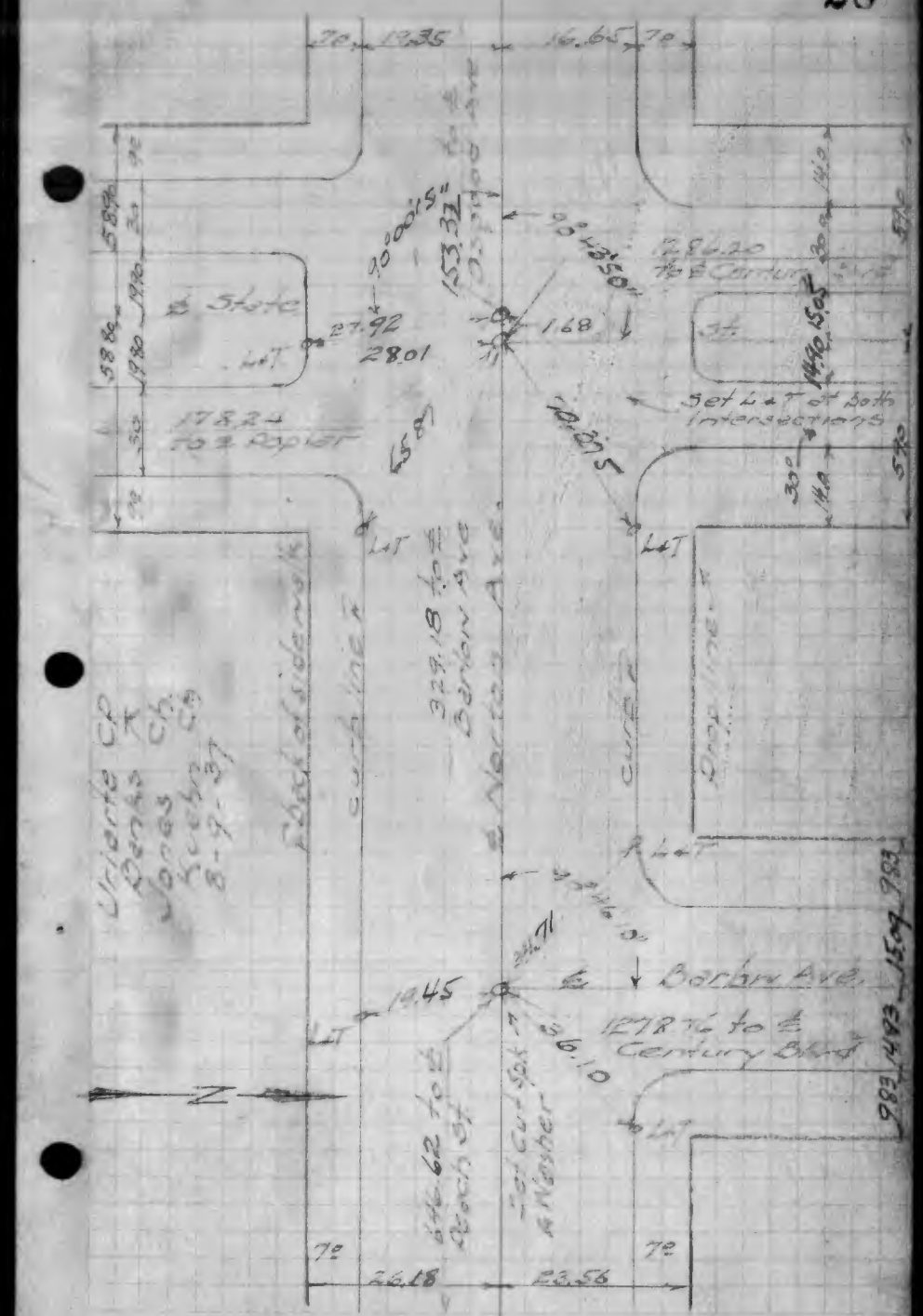
Uriarte CP
Banks Ch
Jones
Kubota
8-9-37
Edge of sidewalk
Curb line
329.18 to ℄ Barbara Ave
℄ Norton Ave
90°00'15"
153.32 to ℄ Capistrano Ave
90°43'50"
℄ State
178.24 to ℄ Poplar
1286.20 to ℄ Century
Set L&T of both intersections
Drop line
℄ Barbara Ave
1278.76 to ℄ Century Blvd
346.62 to ℄ Beach St
Set Curb Spk & Washer
26.18
23.56

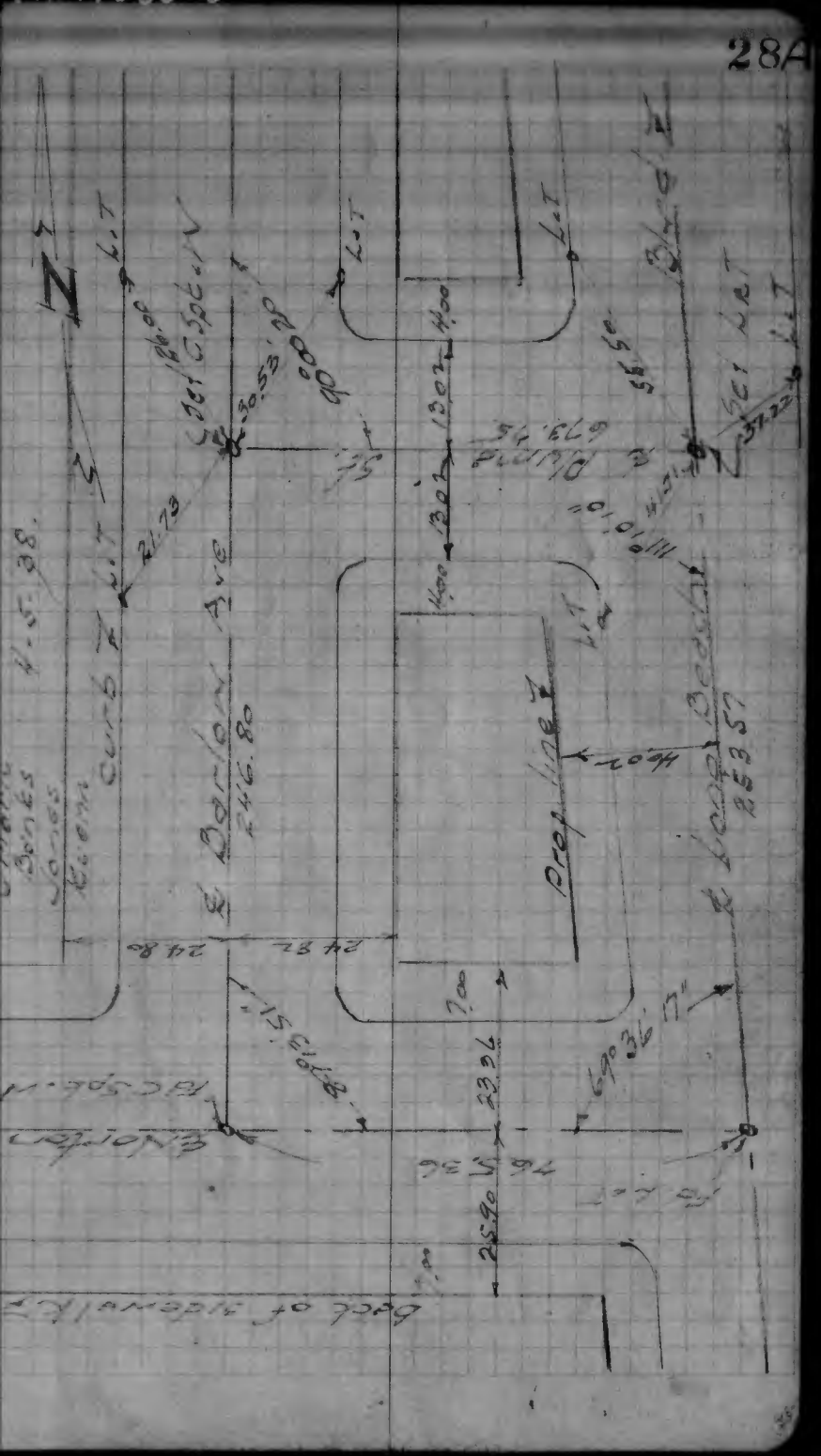
N
Curb & Lit
Curb & Lit
Curb & Lit

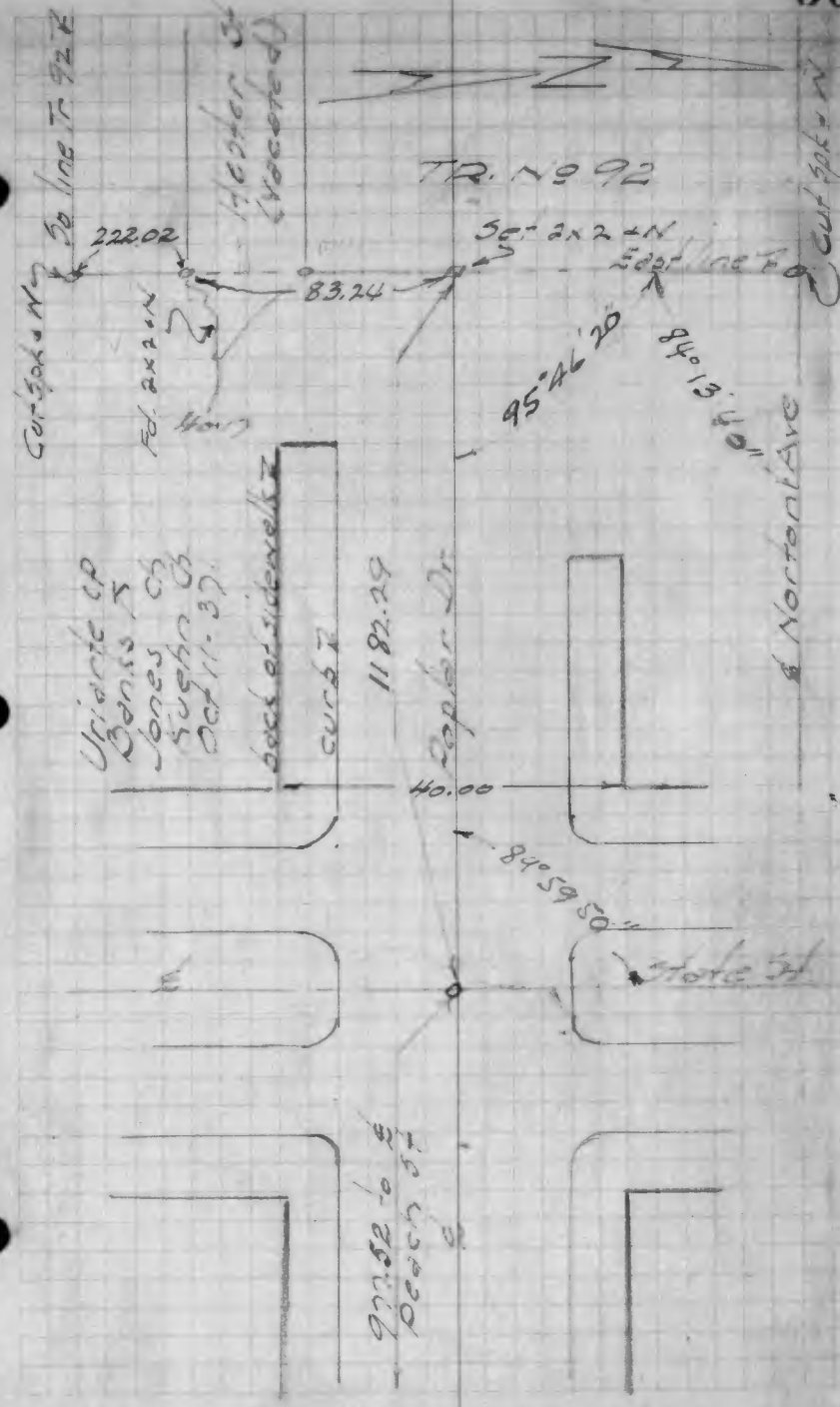
TR. No 92
Set 2x2 4N
East line Tr
Cut Spk N
Cut Spk N
To line Tr 92 E
Header St (Located)
222.02
83.24
Fd. 2x2 4N
40.00
95°46'20"
84°13'40"
Uriarte CP
Banks Co
Jones Co
Kuehn Co
Oct 11-37
Back of sidewalk
curb
1182.29
Poplar Dr
Norton Ave
40.00
84°59'50"
Store St
977.52 to ℄ Beech St

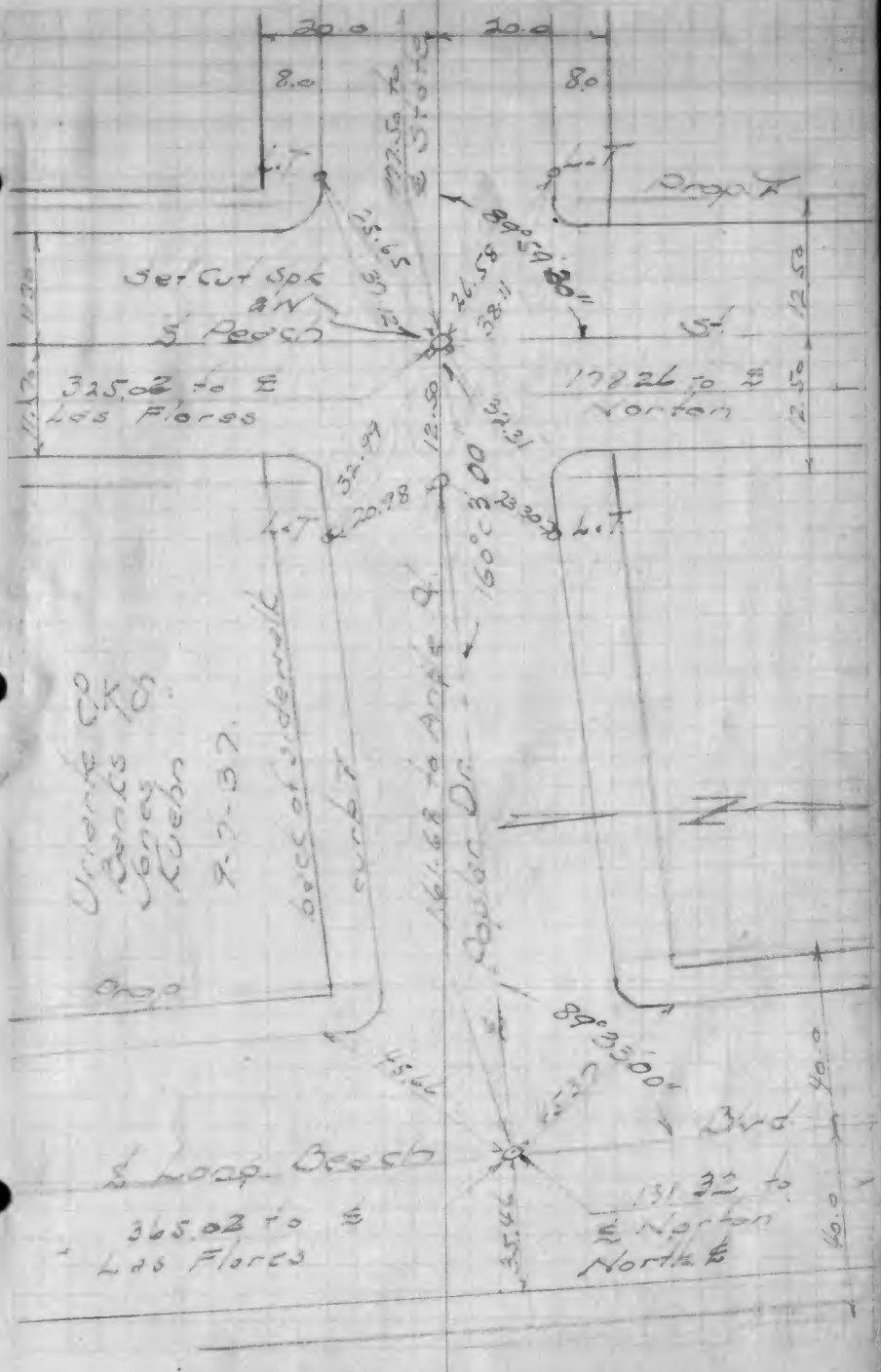
20.0
20.0
8.0
8.0
L.T.
L.T.
Drop
112.50 to ℄ Store
Set Cut Spk 8N
℄ Beech
℄
325.02 to ℄ Las Flores
172.26 to ℄ Norton
12.50
12.50
89°59'30"
Uriarte CP
Banks Co
Jones Co
Kuehn
Oct 7-37
Back of sidewalk
curb
161.68 to Apex of Poplar Dr
160°23'00"
Drop
L.T.
L.T.
89°35'00"
℄ Loop Beech
365.02 to ℄ Las Flores
131.32 to ℄ Norton North ℄
3rd
40.0
40.0

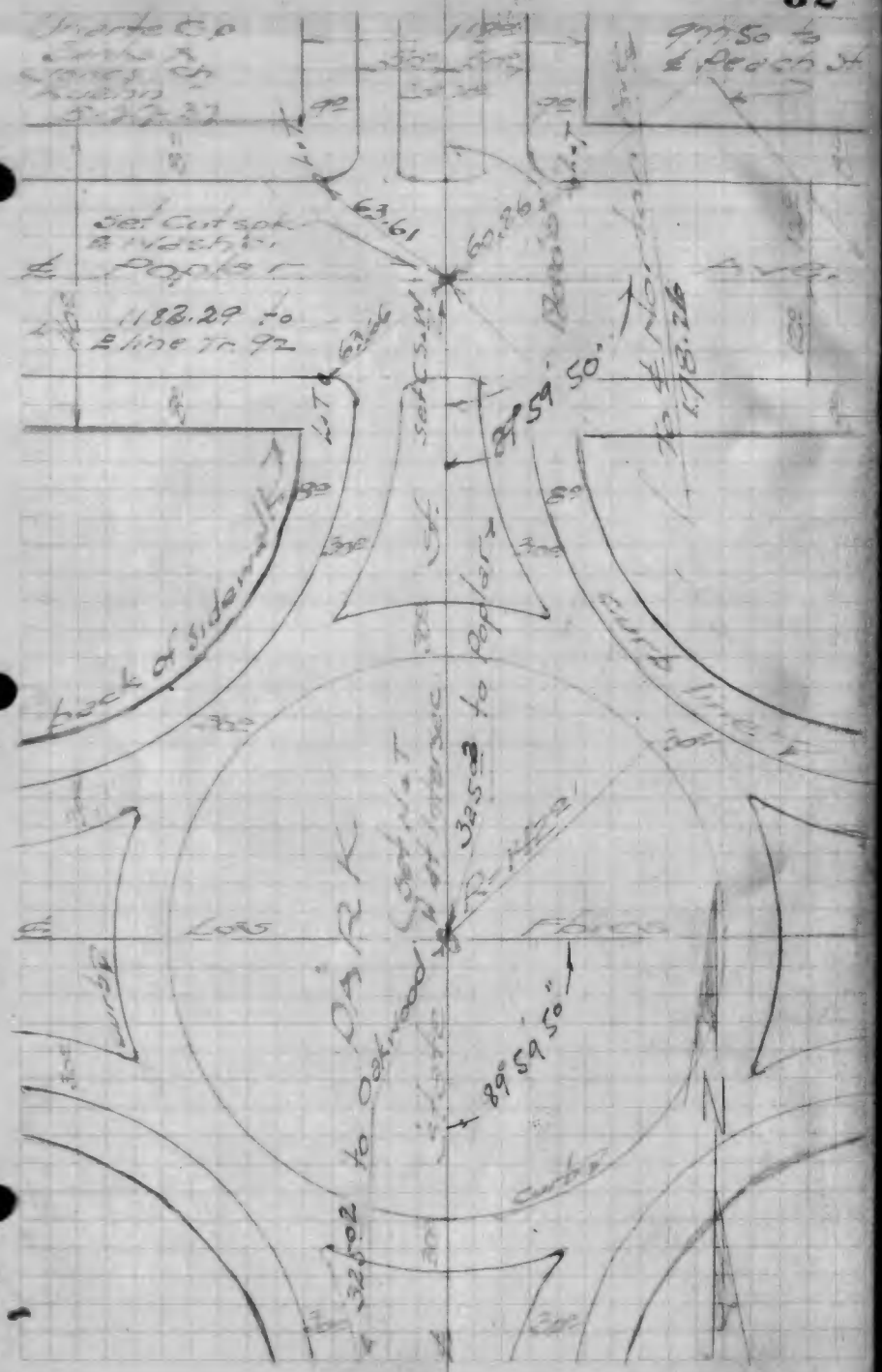
Set Cut spk
Poplar
1182.29 to
℄ line Tr. 92
63.61
63.26
89°59'50"
back of sidewalk
curb line
Oak
Set N.T.
Poplar
325.3 to Poplar
Oak St.
Set N.T.
Oakwood
325.02 to Oakwood
Lots
Fence
Curb
89°59'50"
Curb
Curb

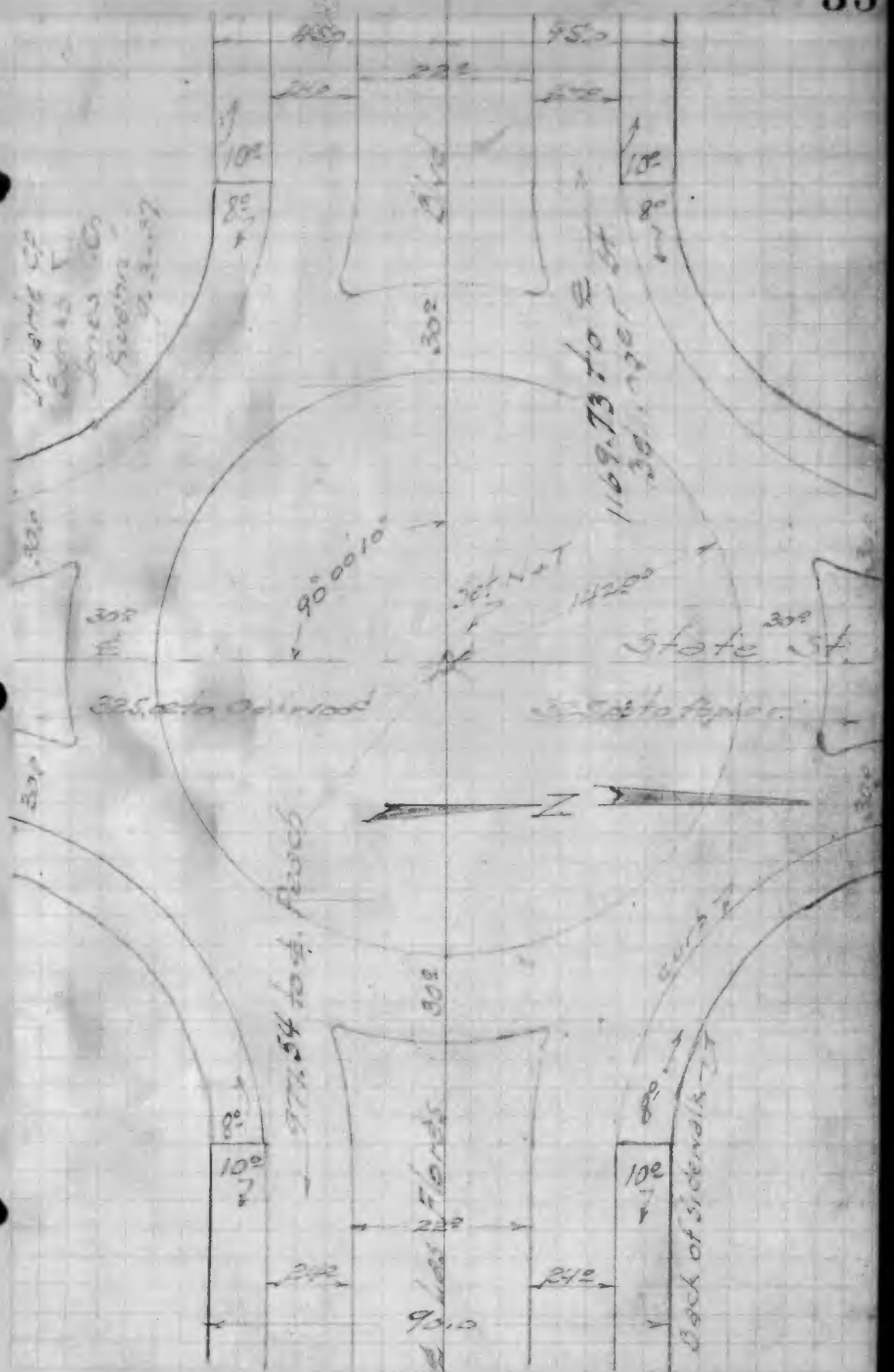
90°00'10"
Set N.T.
State St.
325.5 to Oakwood
325.5 to Poplar
N
Curb
Back of sidewalk

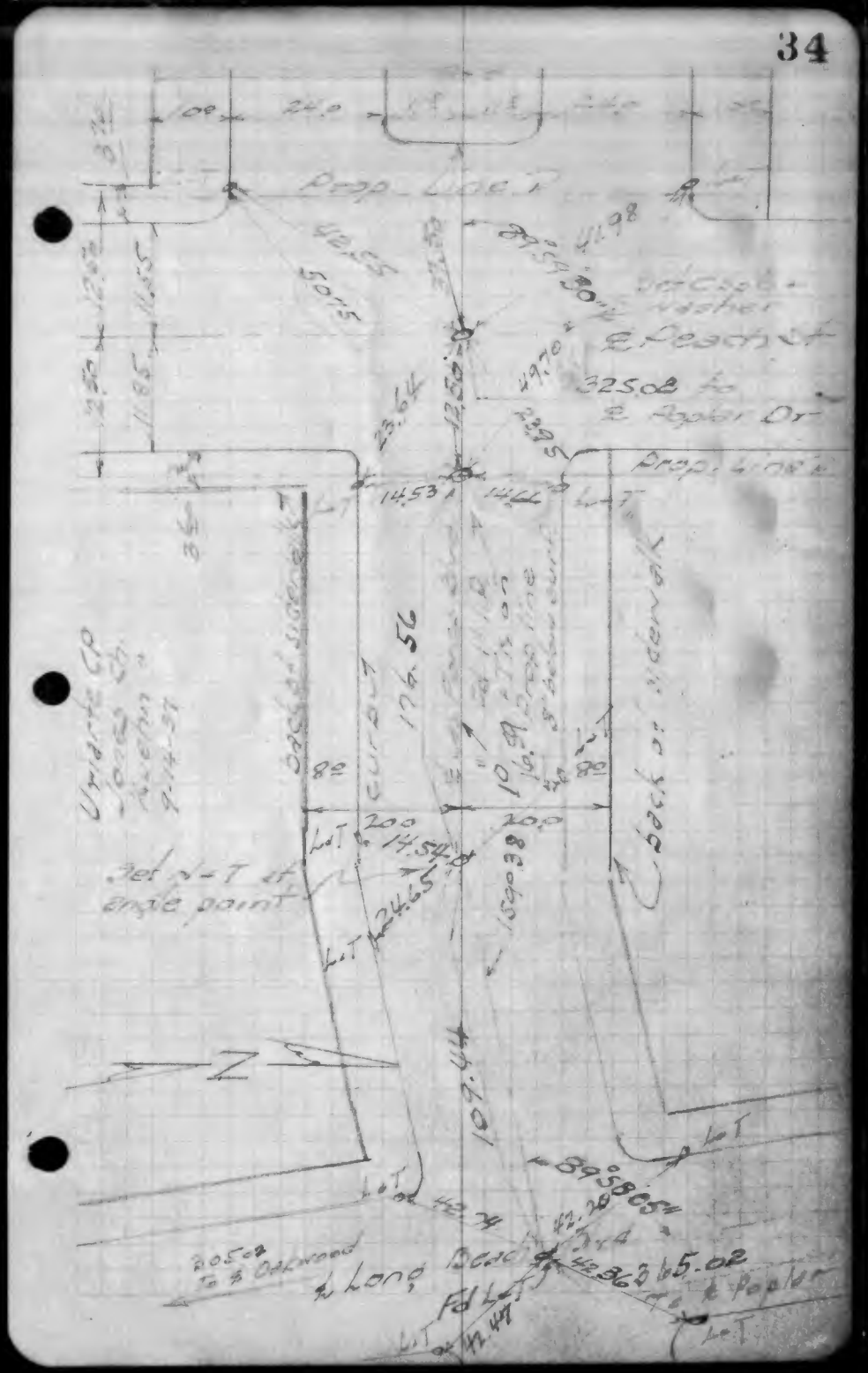
Prop. Line
Set C Spk & washer
E. Peach St
325.08 to ℄ Poplar Dr
Prop. Line
Back of sidewalk
Curbs
176.56
Set P-T at angle point
Back of sidewalk
Long Beach
Fd L.T.
to ℄ Poplar

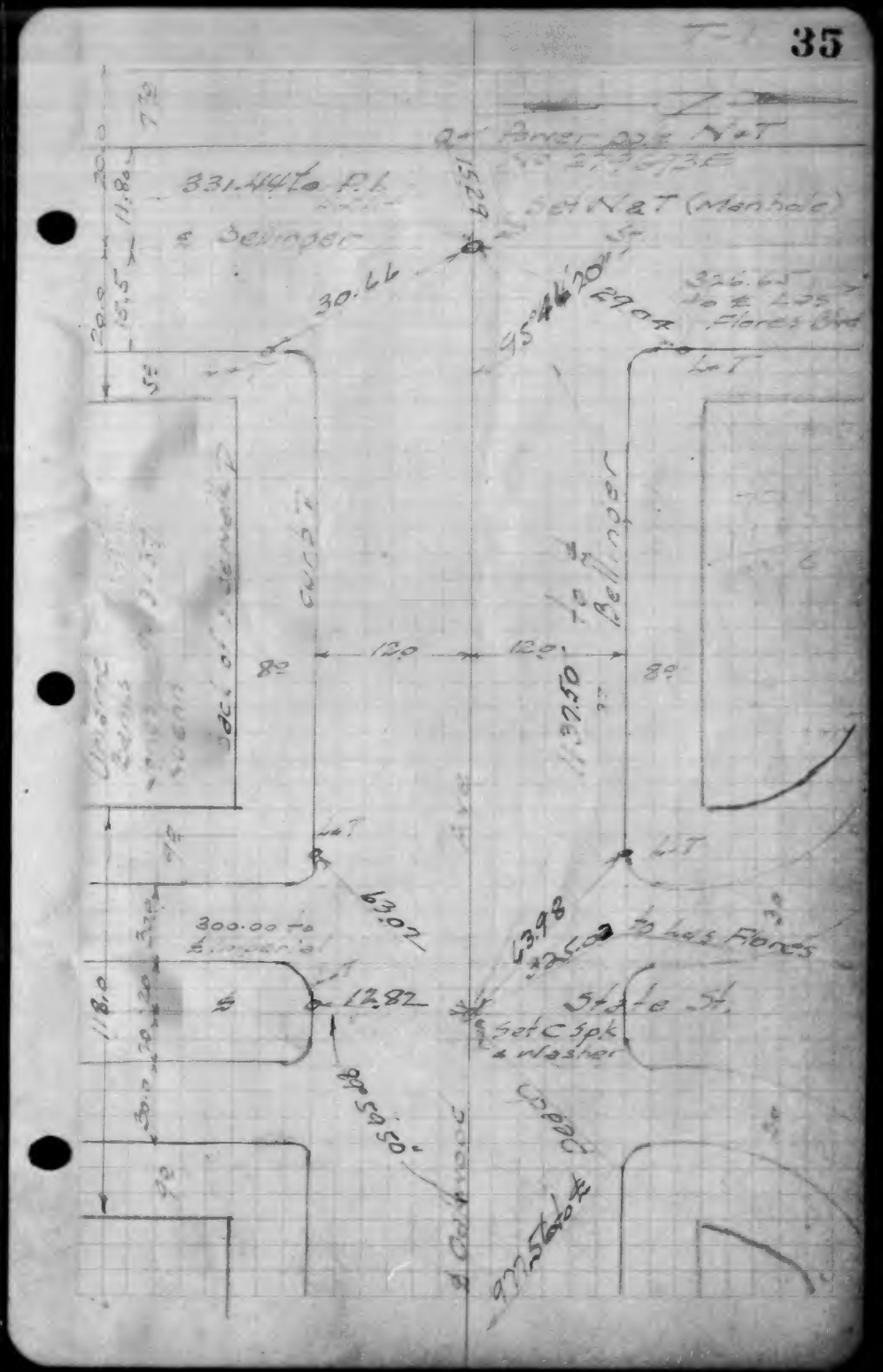
Power pole N&T
Set N&T (Manhole)
331.44 to P.L. & Bellinger
326.65 to ℄ Flores Blvd
Curbs
Curbs
Bellinger
300.00 to ℄ Imperial
325.00 to ℄ Flores
Set C Spk & washer
℄ Cedarwood

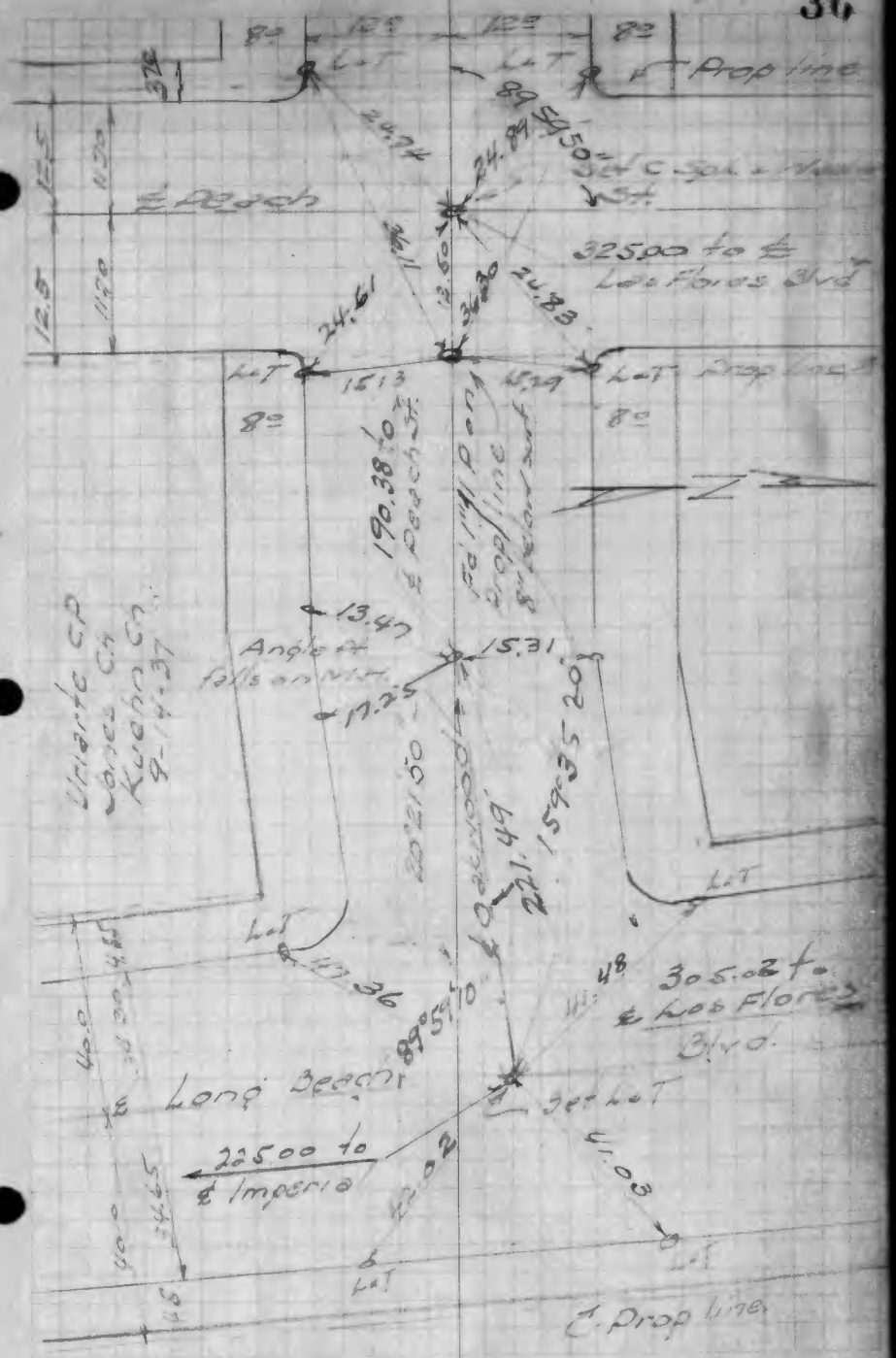
Prop line
℄ Beach
325.00 to ℄ Los Flores Blvd
Lot
Prop line
190.38 to ℄ Beach St.
Angle at falls on line
Unionic CP Jones Co. Kuehn Co. 9-14-37
305.02 to ℄ Los Flores Blvd.
℄ Long Beach
225.00 to ℄ Imperial
℄ Prop line

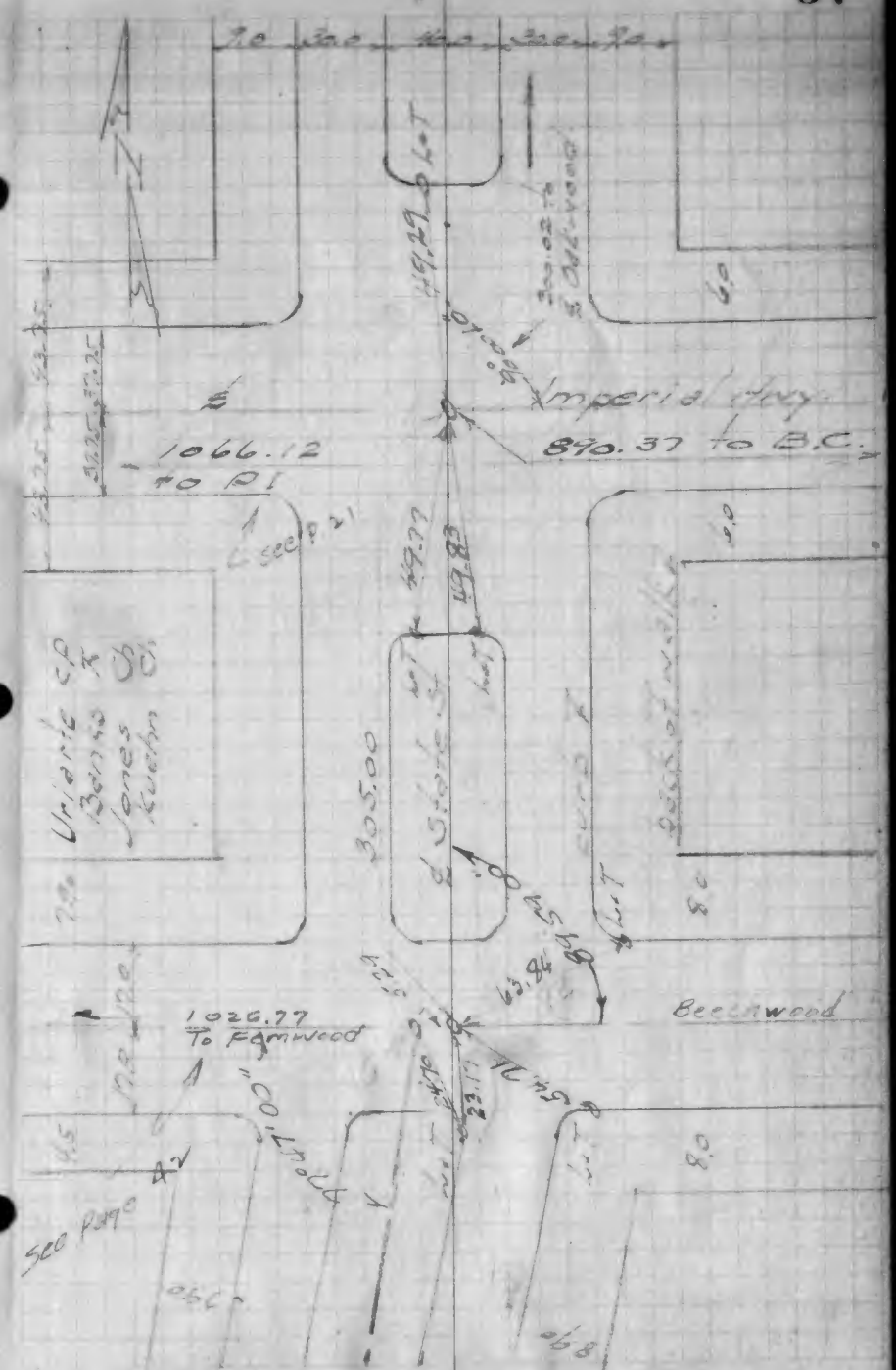
℄
1066.12 to PI
Imperial Hwy.
890.37 to B.C.
see p. 21
Unionic CP Bernard Jones Kuehn
℄ Stone St.
305.00
1026.77 To Farnwood
Beechwood
see page

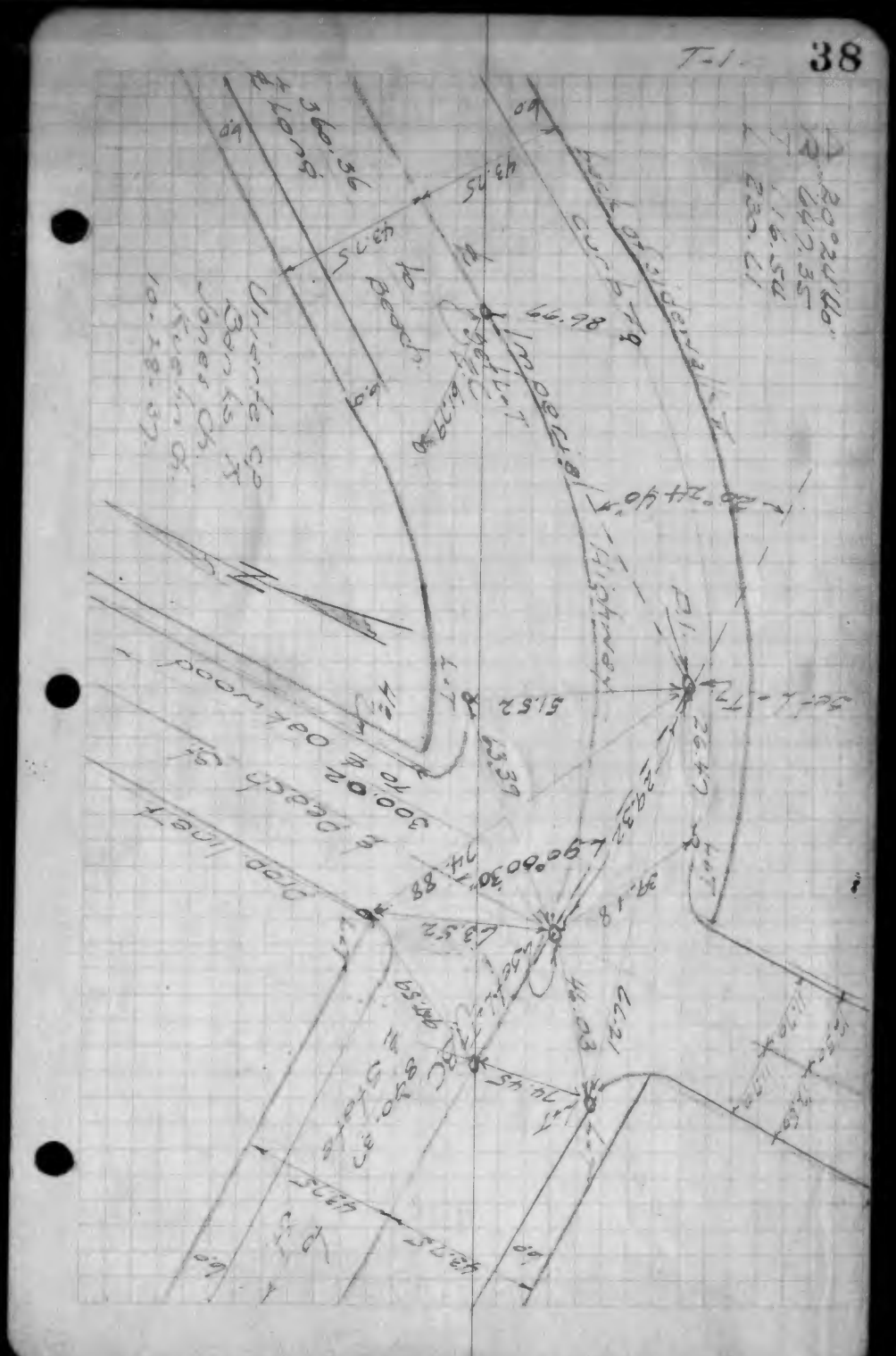
T-1
38
Curb line
Oak wood
Curb line
Curb line
Curb line

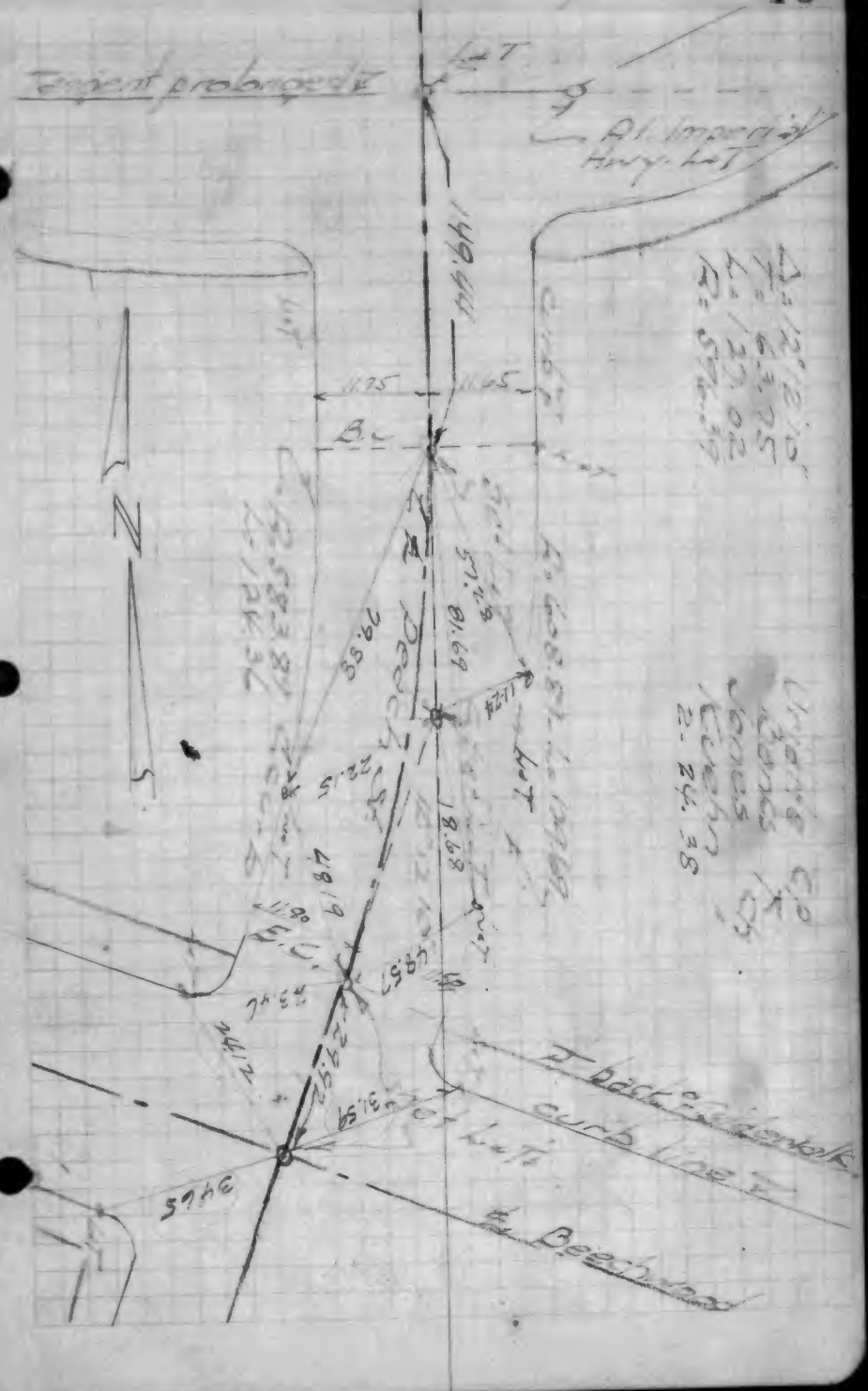
Tangent prolongation
Rt. Imperial Hwy. Lot
Lot
B.L.
Curb line
Back of sidewalk
Beechwood

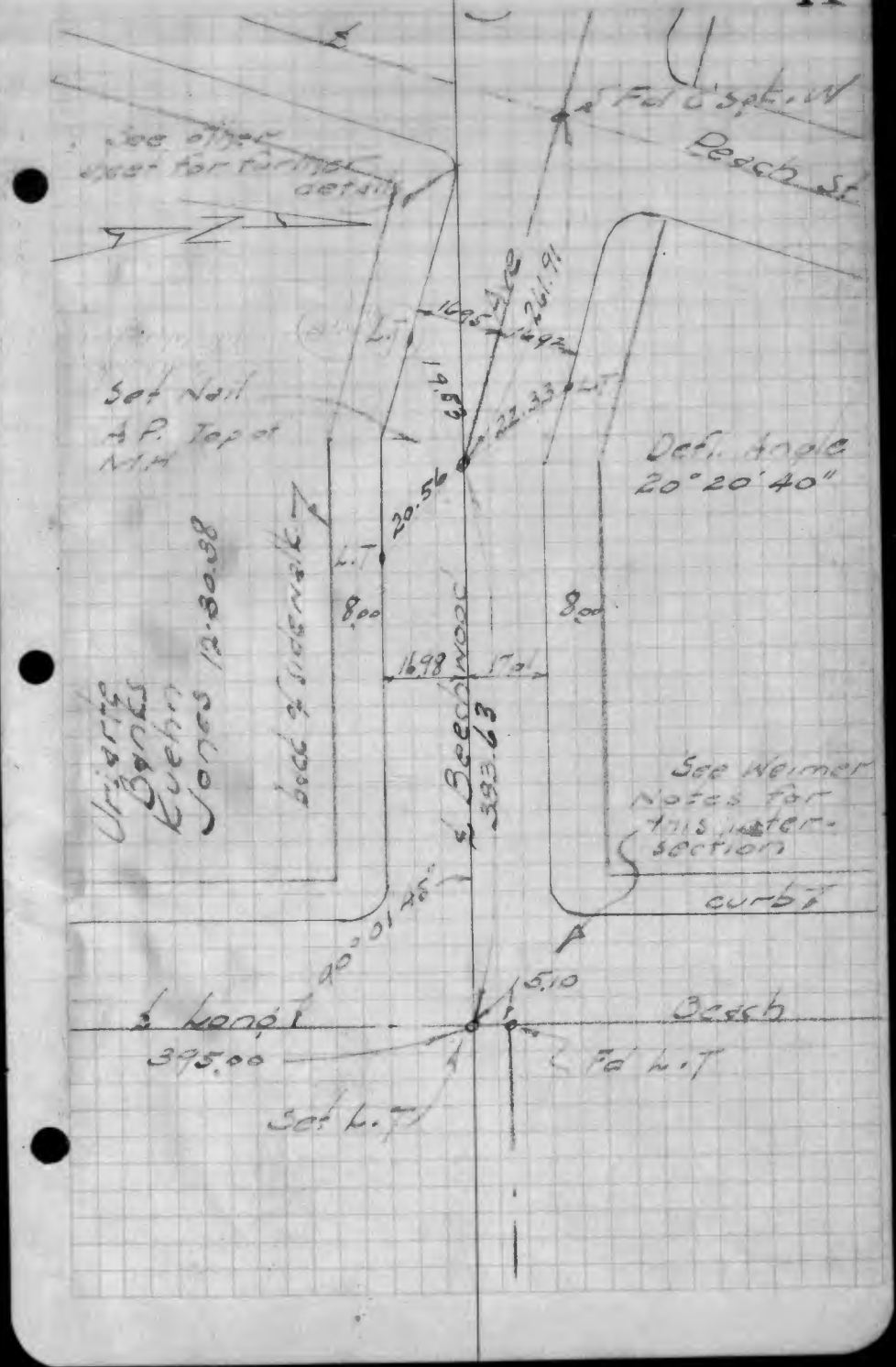
See other sheet for further details
Set Nail & P. Top of N.H.
Def. Angle 20°20'40"
Beach St.
Beechwood
See Weimer Notes for this intersection
curb
Beach
Set L.T.

℄ L.I.R.R. Co. R/W
℄ Fernwood
201.75
℄ Fernwood
℄ Beechwood
Bulkhead
Bulkhead
Bulkhead

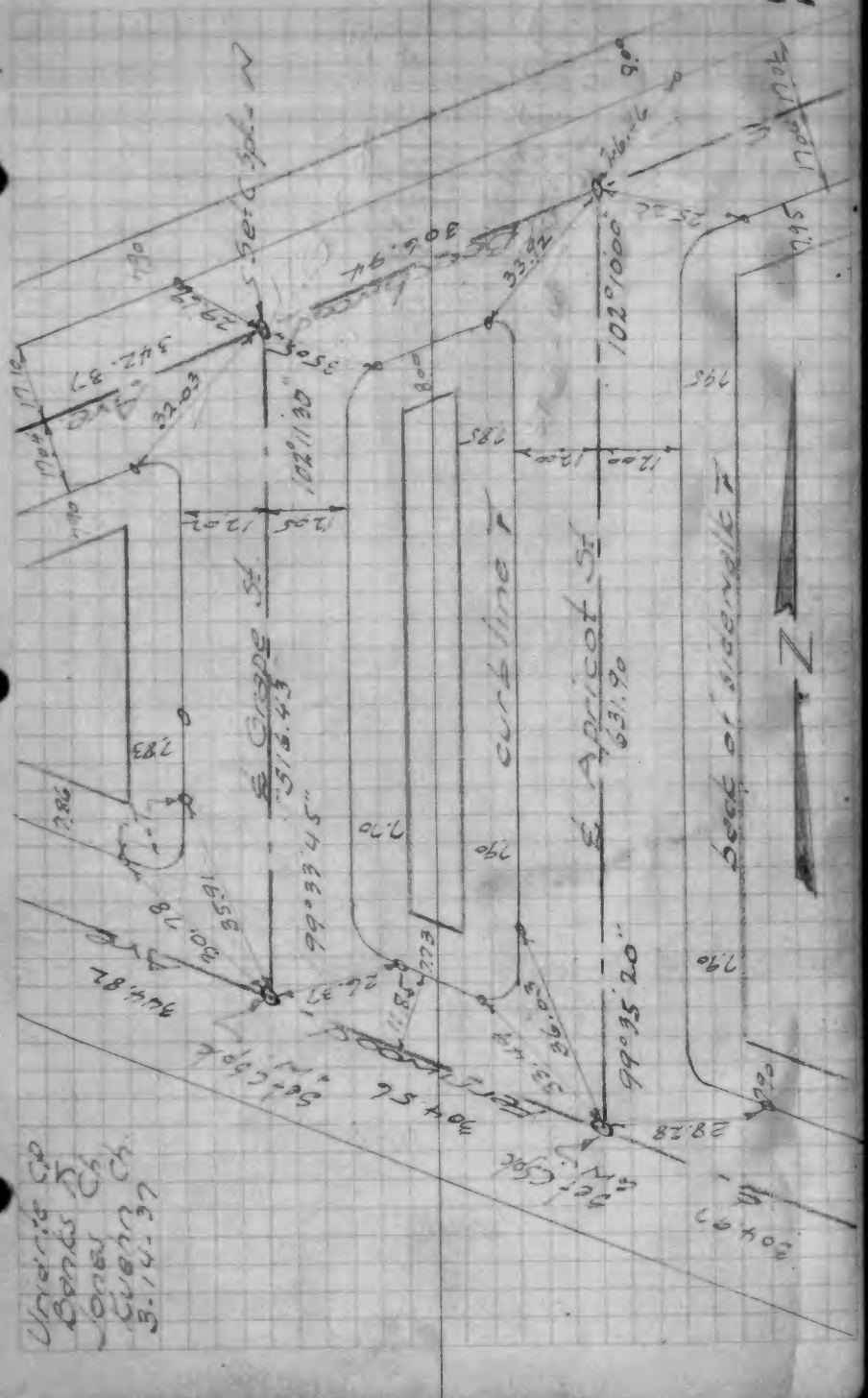
Set L.T.
curb line
E. Grape St.
E. Apricot St.
Back of sidewalk
Z
Unarrie Co
Bonds Ch
Jones Ch
3-14-37

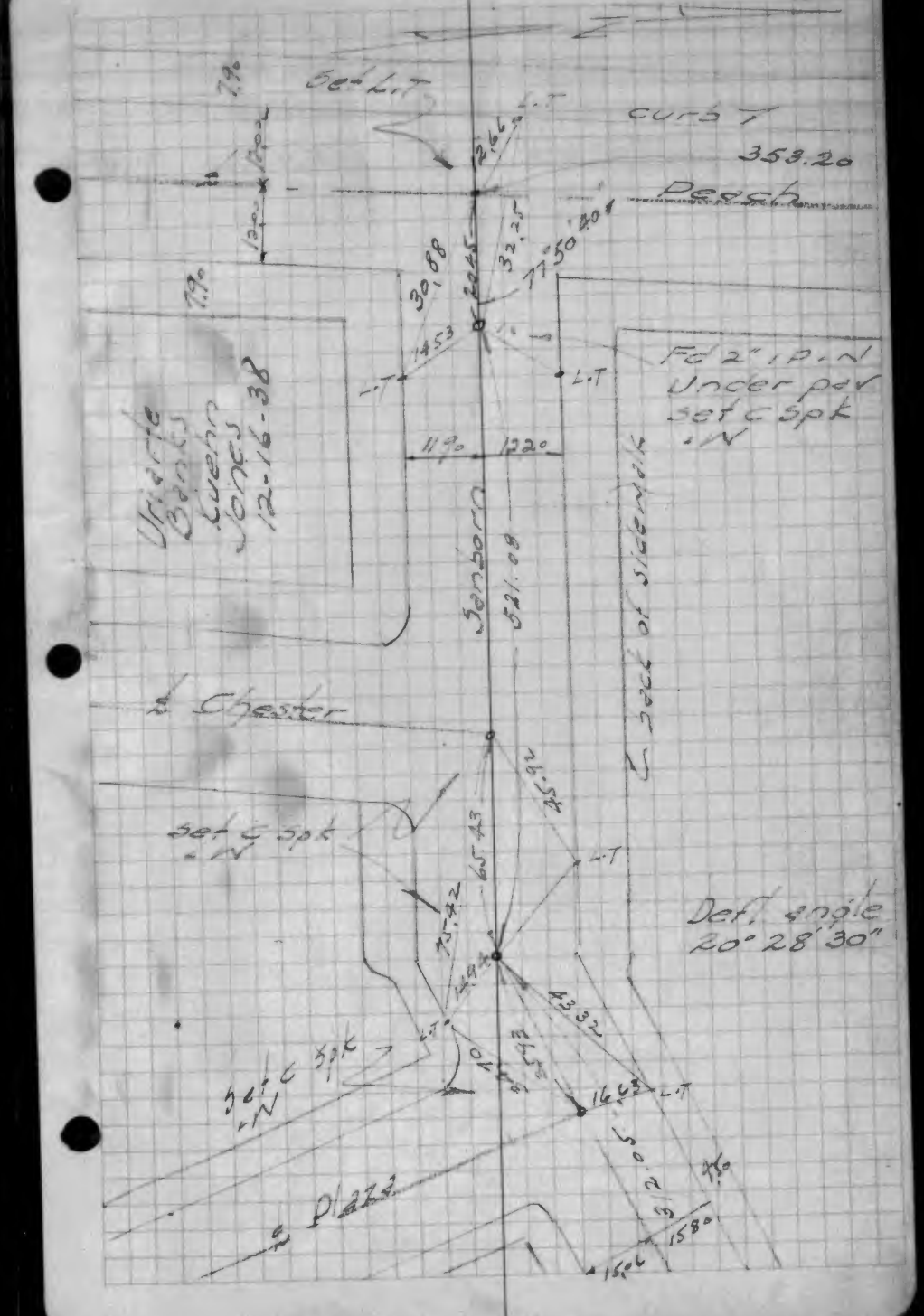
Set L.T.
curb T
353.20
Peach
Fd 2" I.P. N
Under pav
set c spk
N
Unarrie
Bonds
Lucas
Jones
12-16-38
Sanborn
Chester
set c spk
N
Back of sidewalk
Defl. angle
20° 28' 30"
set c spk
N
Plaza

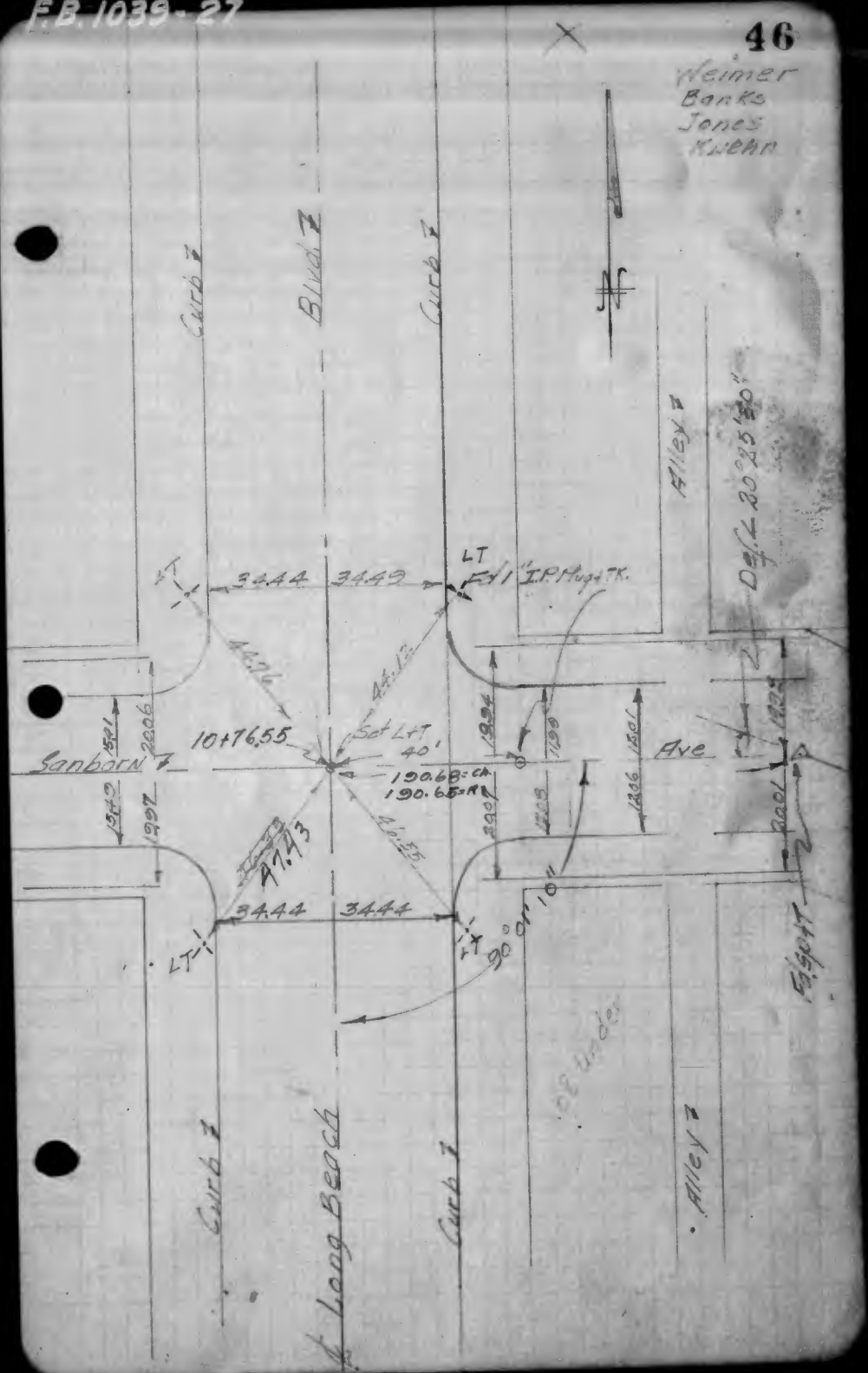
Weimer
Banks
Jones
Klehn
Curb
Blvd
Curb
Alley
Sanborn
10+76.55
Set LT
40'
190.68=CH
190.65=AH
Ave
3444
3449
3444
3444
LT
Long Beach
Curb
Curb
Alley
Alley
Under

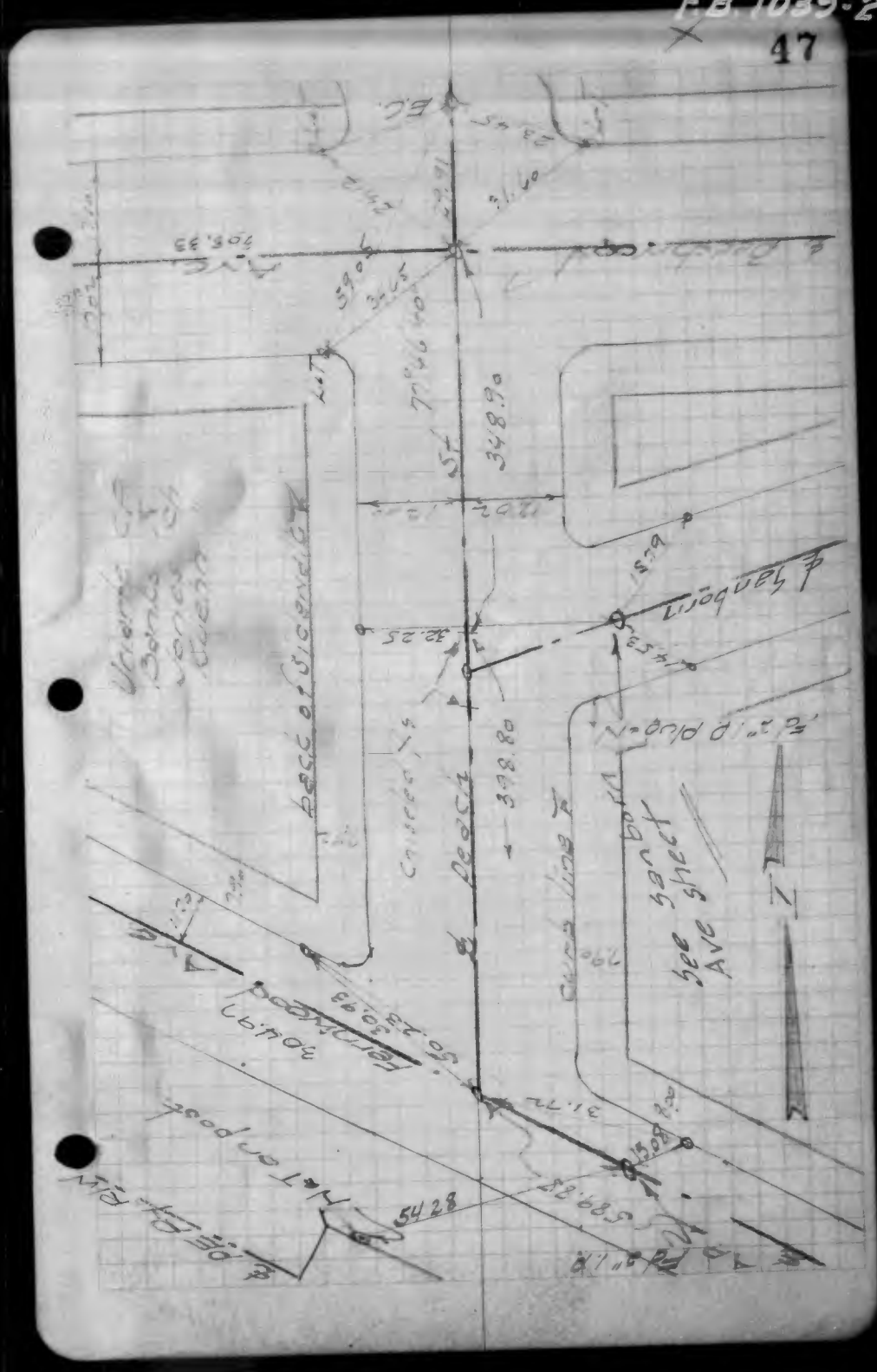
Weimer
Banks
Jones
Klehn
Beach or Signal St
Chestnut St
Beach St
Cherry Line
Long Beach
Alton Post
See Sheet
Ave
Alley
Alley

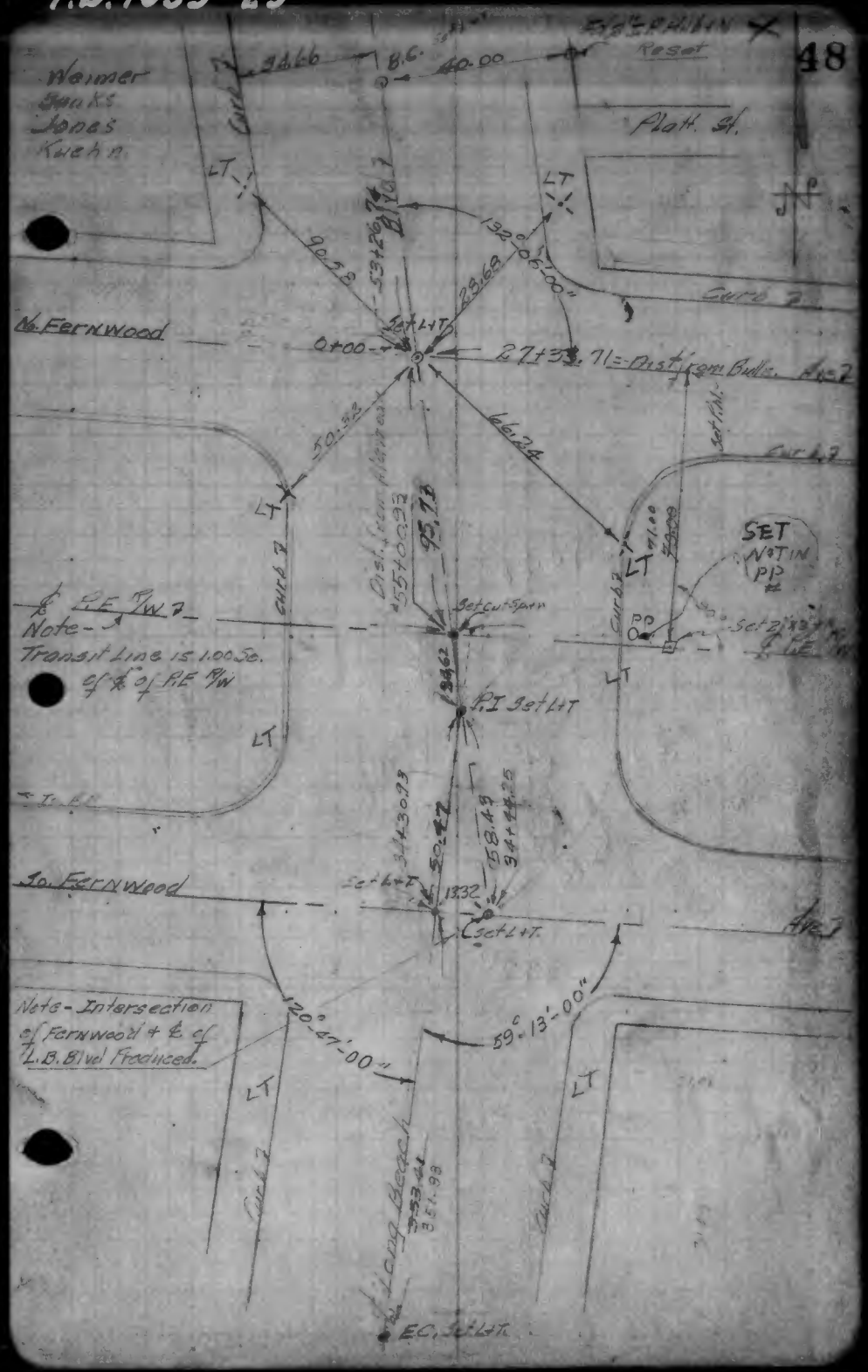
Weimer
Banks
Jones
Kuehn
Reset
Plat. St.
No. Fernwood
0+00
27+35.71 = Dist. from Bdy. Ave. 2
SET
NAIL IN
PP
Note -
Transit Line is 1.00 So.
of ℄ of RE Tw
PI Set L+T
No. Fernwood
Set L+T
Set L+T
Note - Intersection
of Fernwood + ℄ of
L.B. Blvd Produced.
EC, Set L+T.



F.B. 1039-31

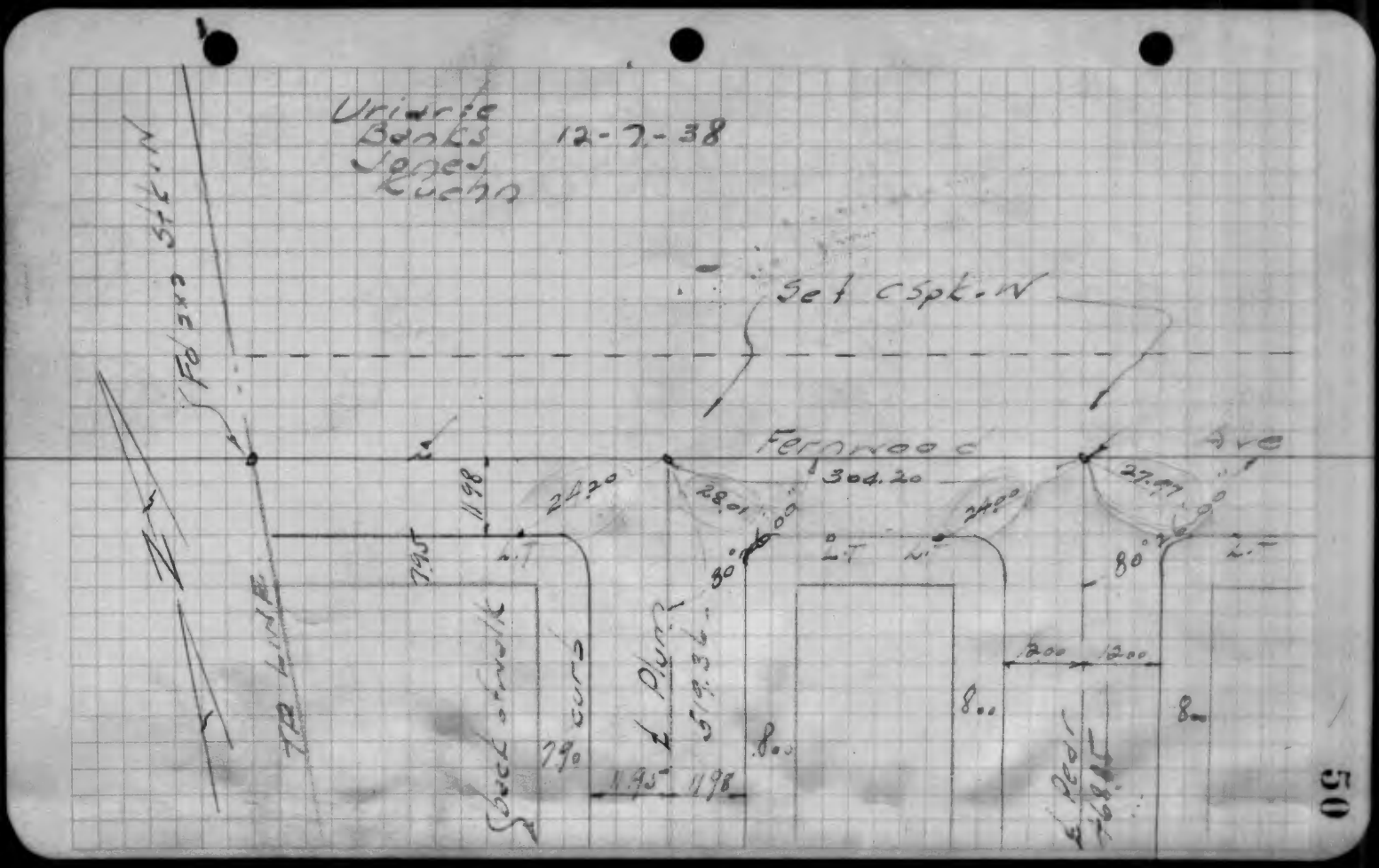

50

F.B. 1039-32



51

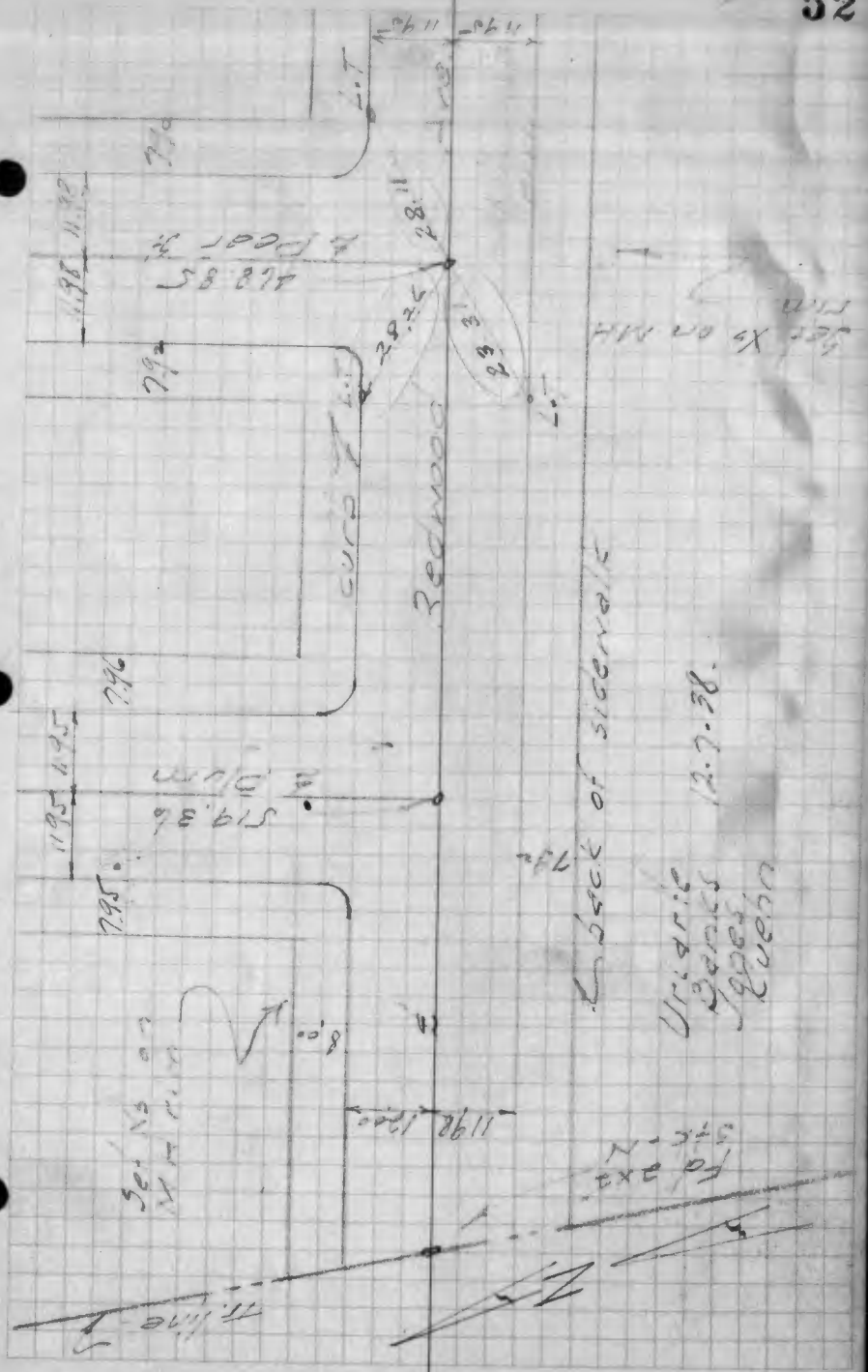
Redwood
Curb
Back of sidewalk
Urdarie
Banks
Lopez
Lueco
12-7-38.
Set Nail on line
Set Nail on line
Fd Exc
Set Nail on line
Set Nail on line
Set Nail on line

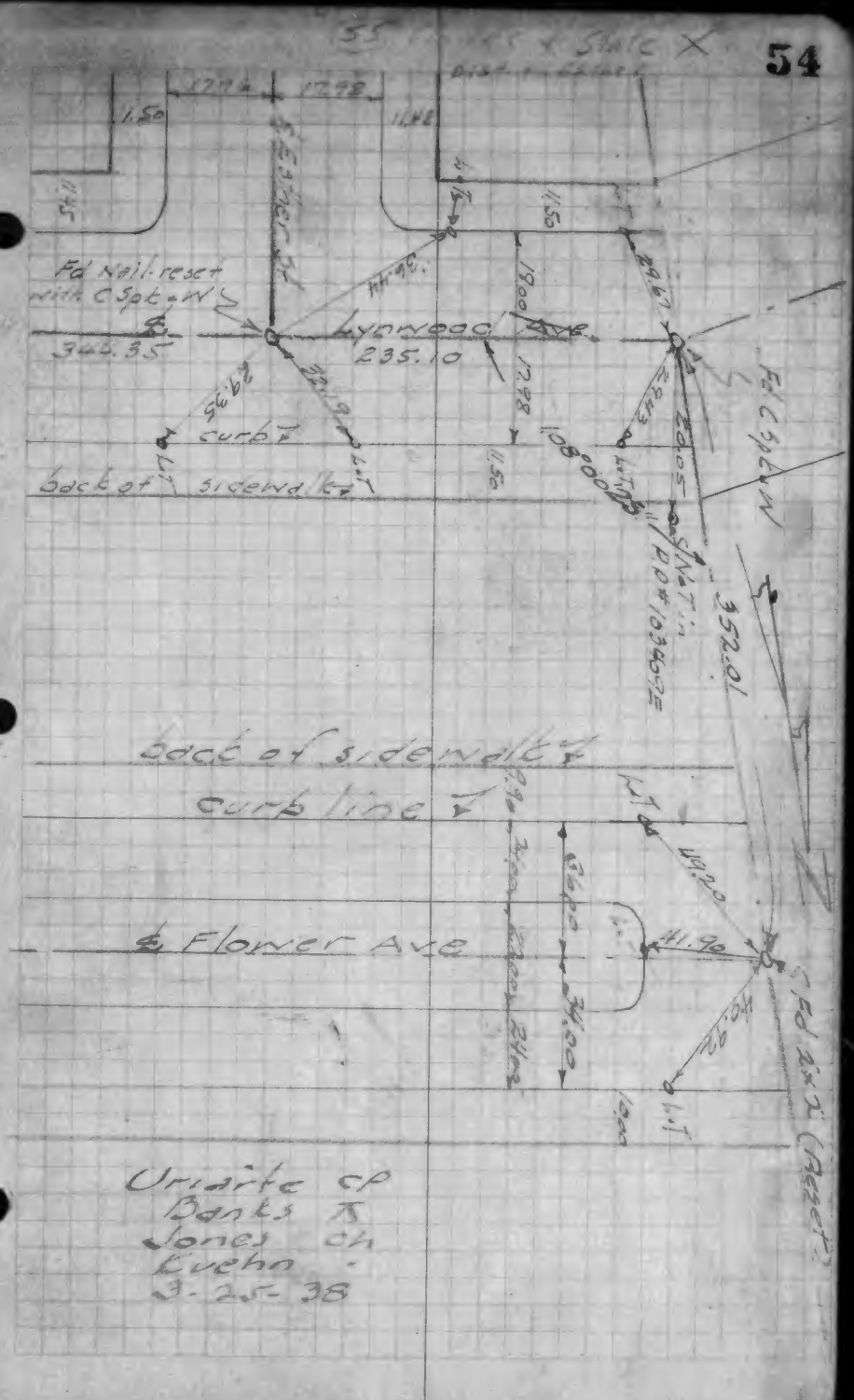
Fd Nail-reset with C Spot-NW
Hydroad
235.10
Fd C Spot-NW
curb
back of sidewalk
back of sidewalk
curb line
Flower Ave
Fd 2x2 (Reset)
Uriarte CP
Banks
Jones
Lucha
3-25-38


Flower
Fd C Spot-W
Beach
325.00
Hickwood
back of sidewalk
Uriarte
Banks
Jones
Lucha
Jones

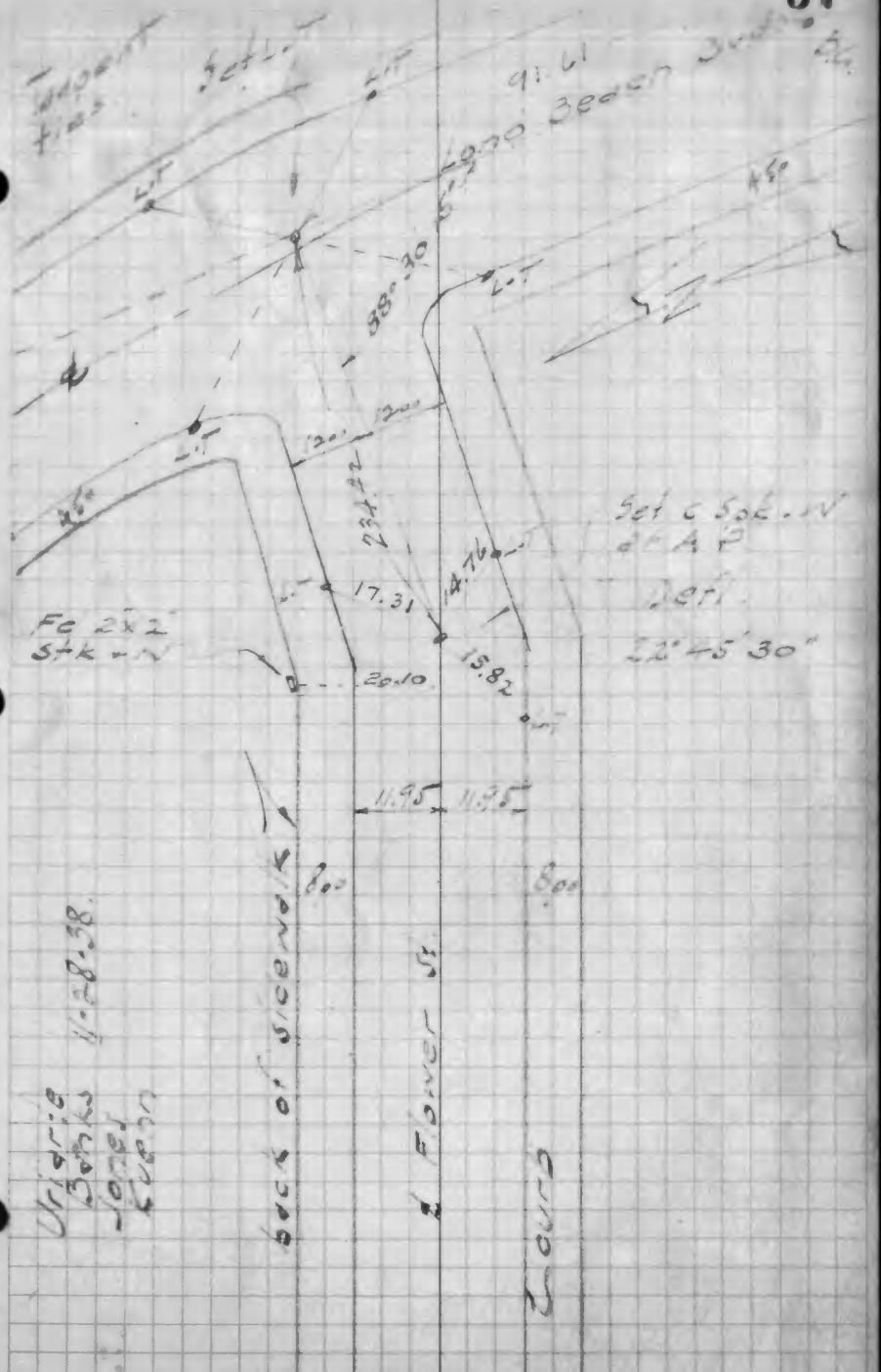
Tangent ties
Set L.T.
L.T.
91.61
Beech
38°30'
Set C Sok. in
Set
22°45'30"
Fe 2x2
Stk in
17.31
14.76
15.82
20.10
11.95
11.95
8.00
8.00
Back of sidewalk
Flower St.
Curb
Unidis
Banks
Jones
Kuehn
1:28.38

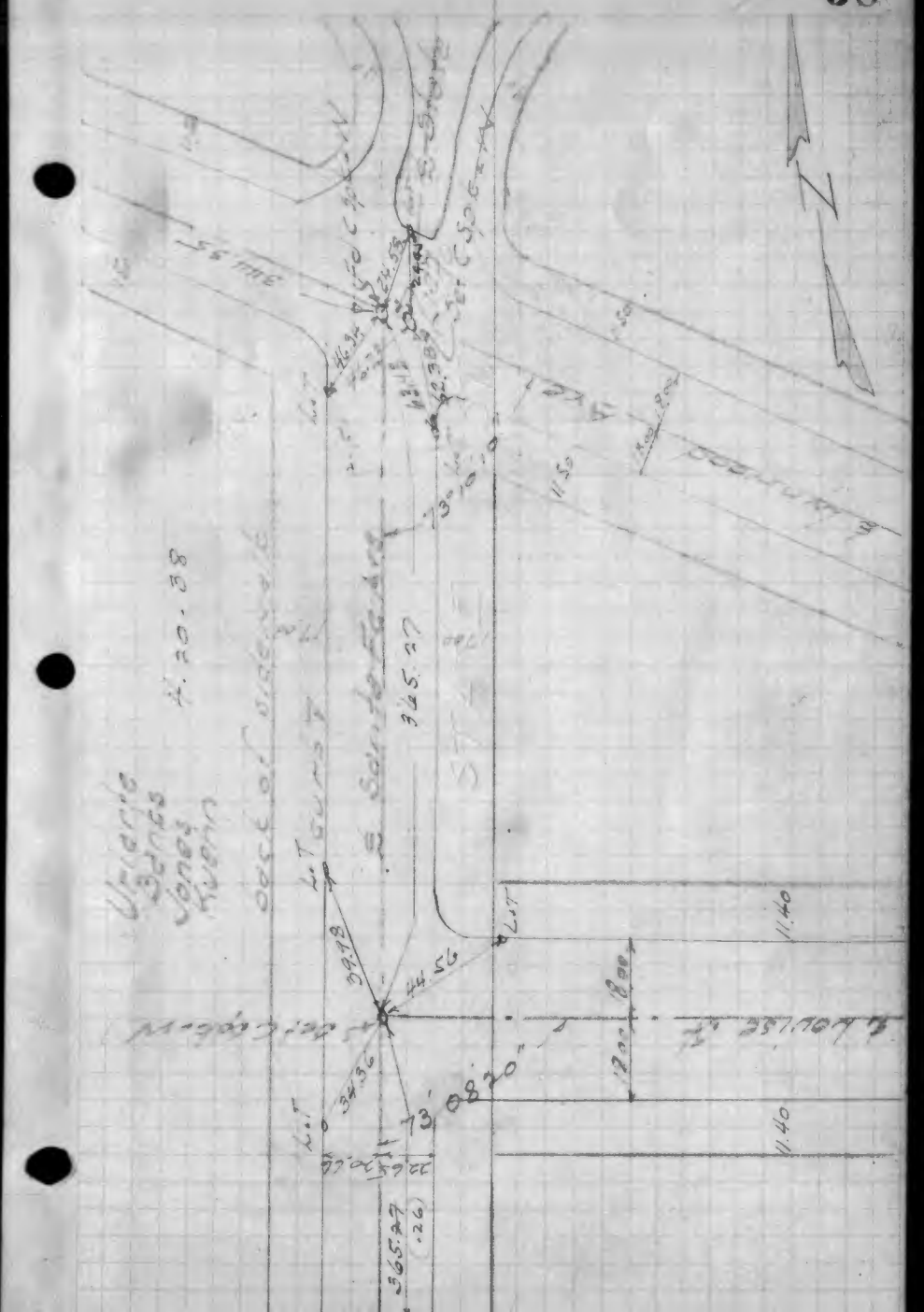
Unidis
Banks
Jones
Kuehn
1:20.38
Back of sidewalk
Curb
Set C Sok. in
Set C Sok. in
56 mile
73°08'20"
39.98
44.56
34.36
11.40
12.00
11.40

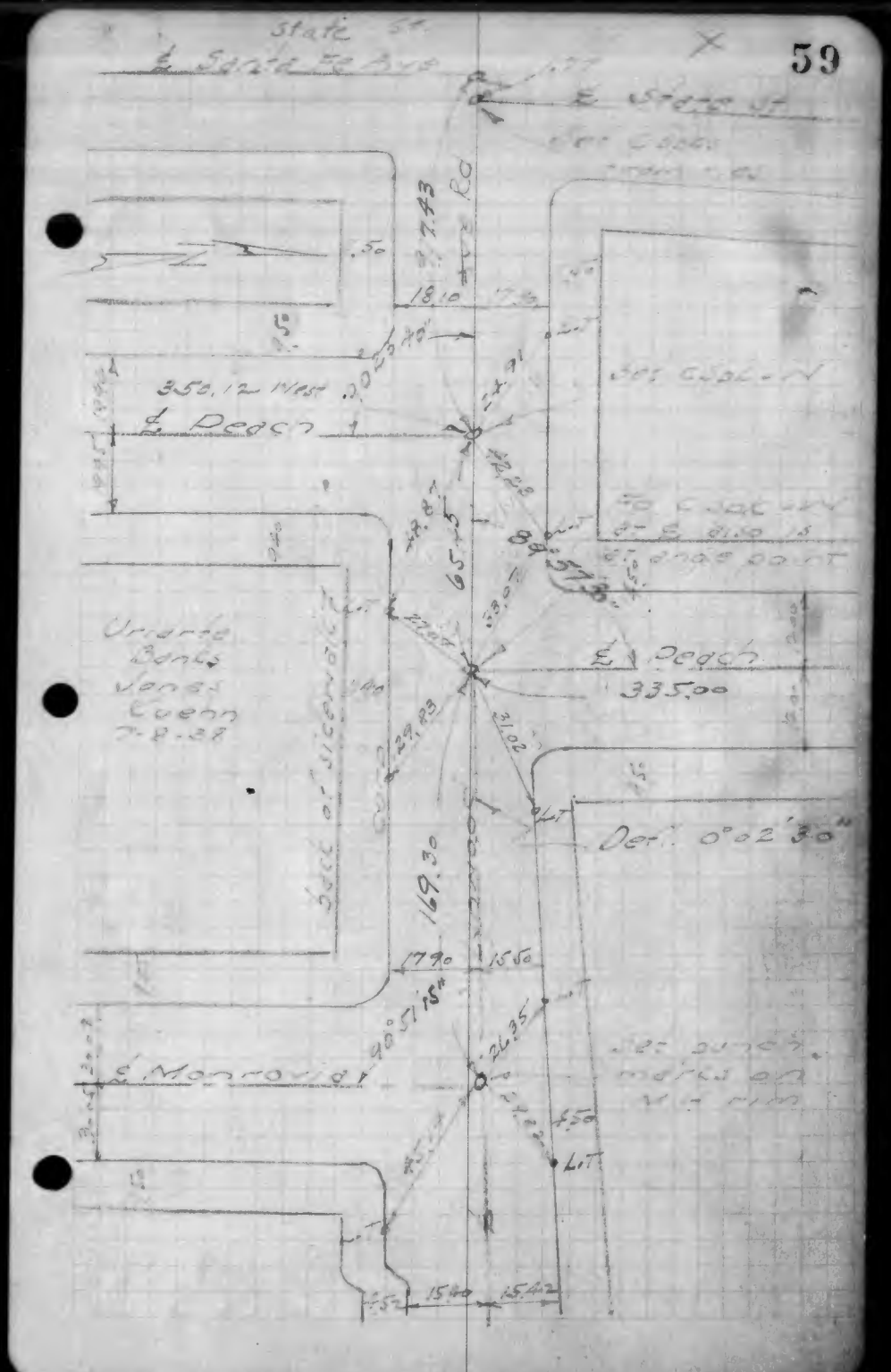
State St.
℄ Santa Fe Ave
℄ State St.
Set Cabel
Set Cabel
350.12 West
℄ Peach
To Cabel
at E 81.90 is
Set Cabel
Uniform Bank Jones Coenn 7-8-28
℄ Peach
335.00
Set of sidewalk
Def. 0°02'30"
169.30
℄ Monroe St
Set nails & marks on N. rim

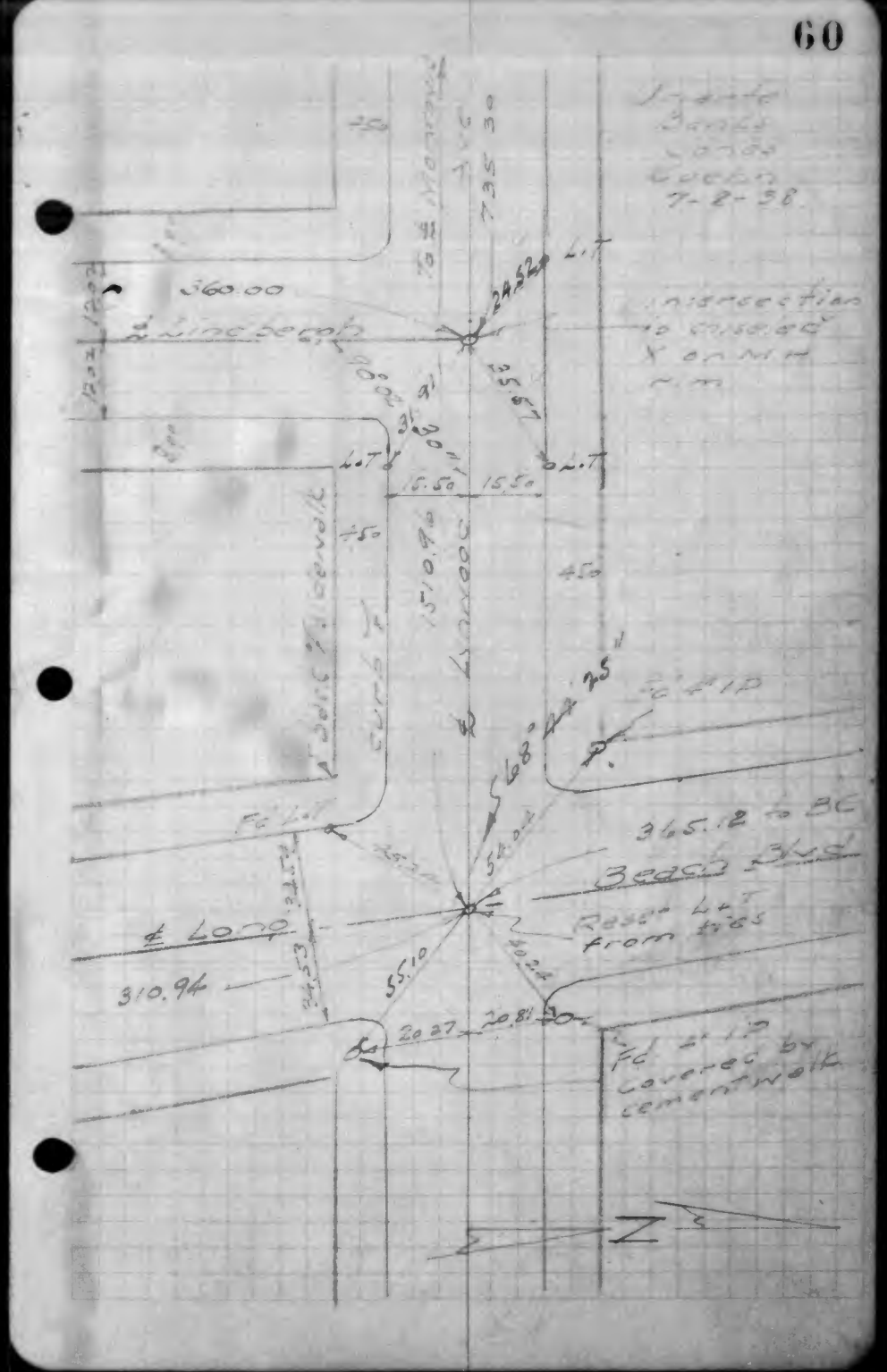
State Bank Jones Coenn 7-8-28
360.00
℄ Lincoln
Intersection is chiseled X on N. rim
℄ Long
310.94
365.12 to BC
Beach Blvd
Reset L.T. from tree
Fd. L.T. covered by cement walk

F.B. 1039-41

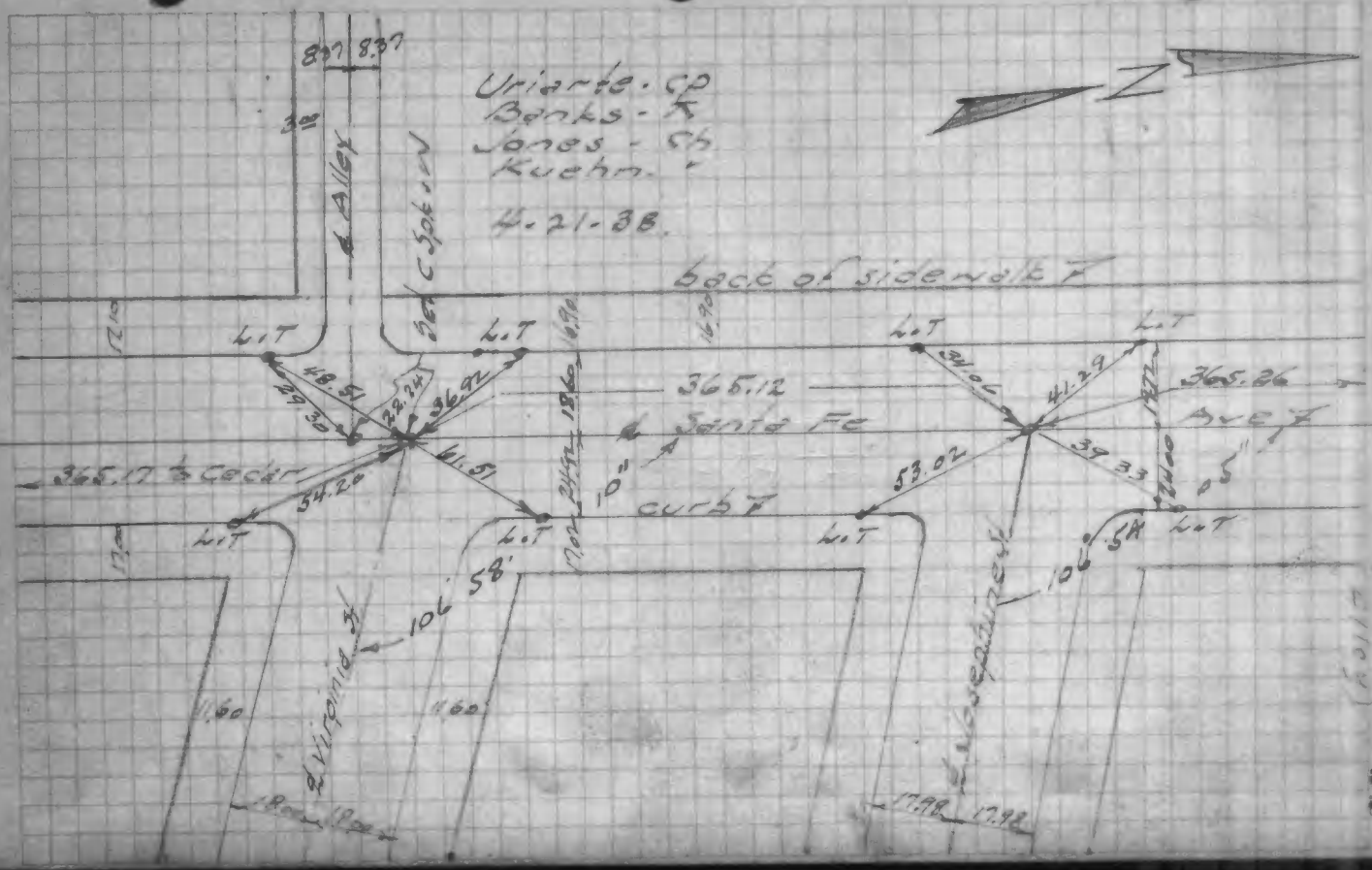

61

F.B. 1039-42

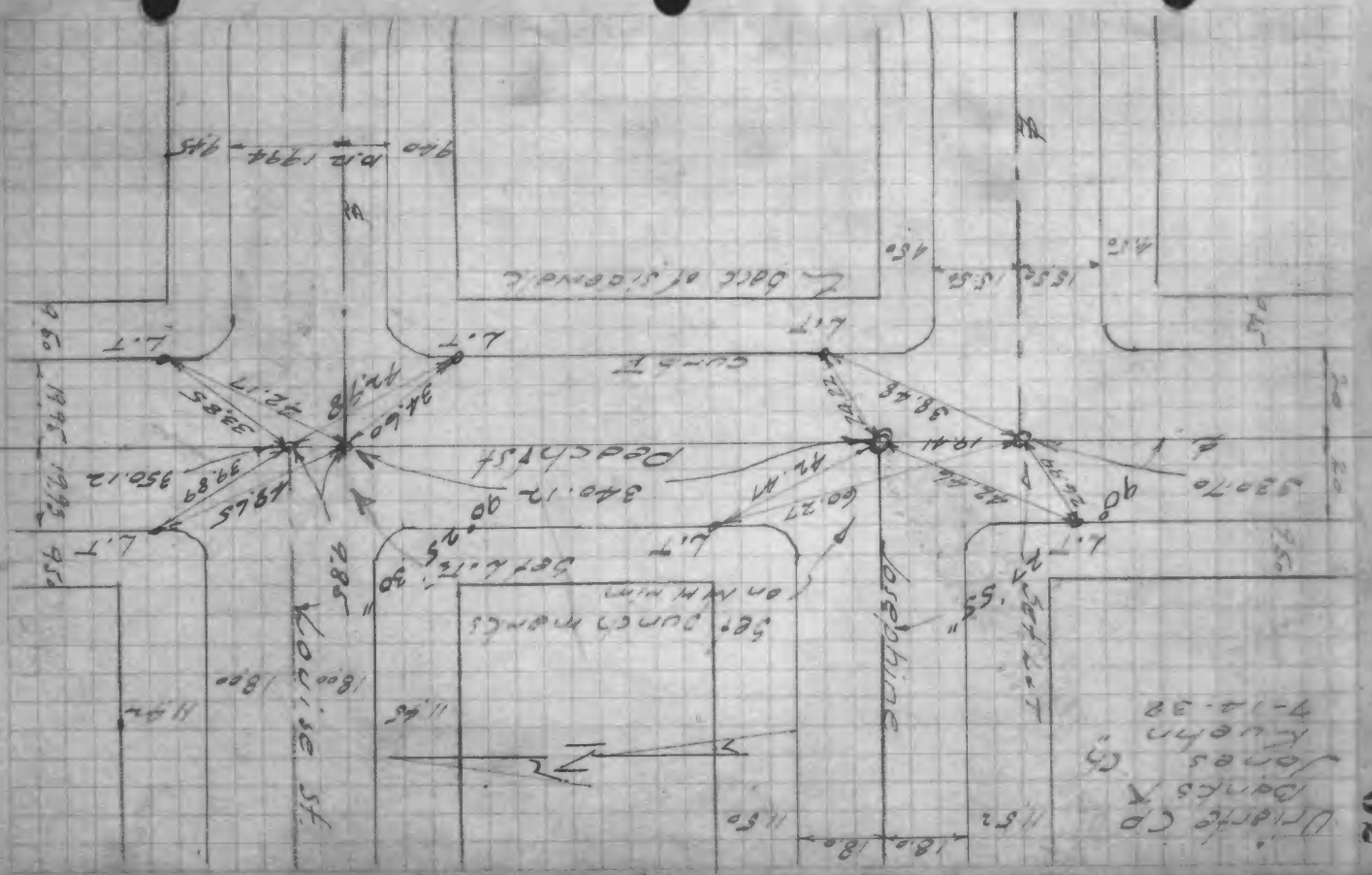

62

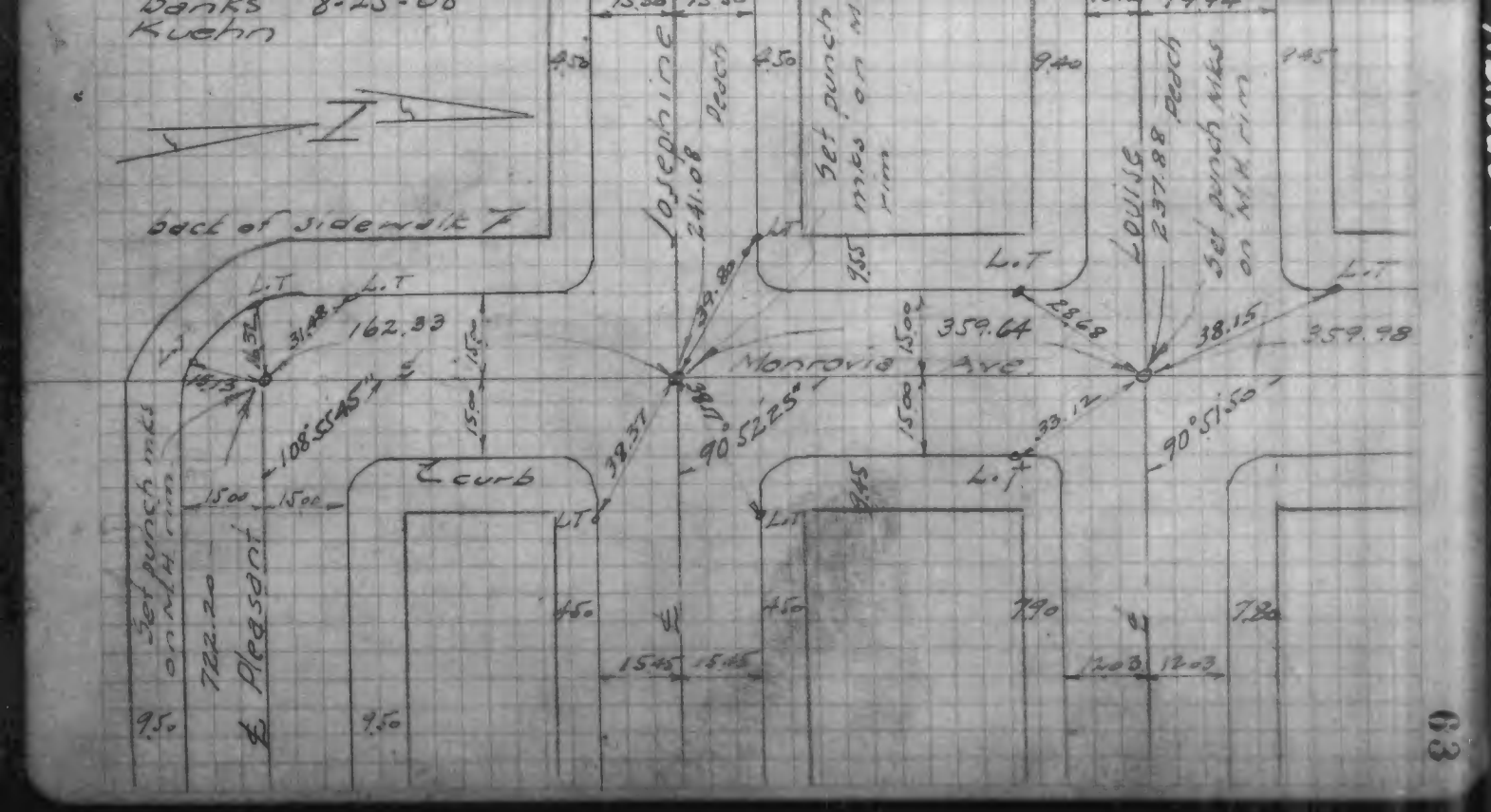
Banks 8-25-00
Kuehn
back of sidewalk
Josephine
241.08
Peach
Set punch mks on N.H. rim
Louise
237.88
Peach
Set punch mks on N.H. rim
L.T
162.33
359.64
359.98
Monrovia Ave
108°55'45"
90°52'25"
90°51'50"
curb
Set punch mks on N.H. rim
722.20
Pleasant
9.50
7.90
15.45
12.03


See supplementary sheet for this part. Set L.T
Josephine
Uridrie Banks Jones Kuehn 8-3-38
Louise
729.78
Set punch marks on N.H. rim
curb
239.78
359.70
Lindbergh
360.09
St
90°00'00"
71°58'00"
89°58'40"
89°58'05"
7.95
11.95
19.97

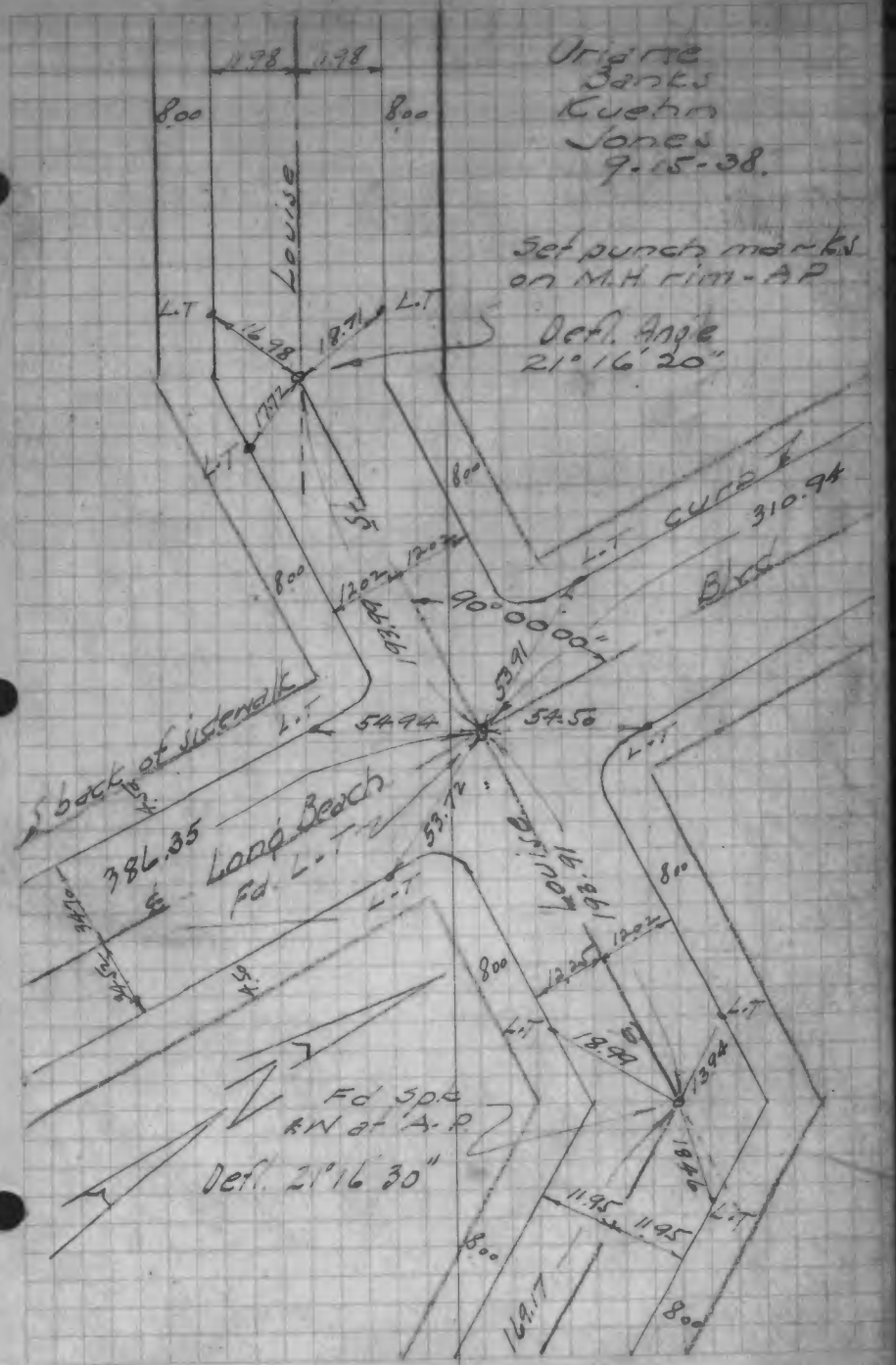
Urigarte
Banks
Kuehn
Jones
9-15-38.
Set punch marks on M.H. rim - A.P.
Defl. Angle
21°16'20"
Louise
L.T.
Curb
310.94
Blvd
90°00'00"
back of sidewalk
386.35
Long Beach
Fd. L.T.
Fd. Spk
RN at A.P.
Defl. 21°16'30"

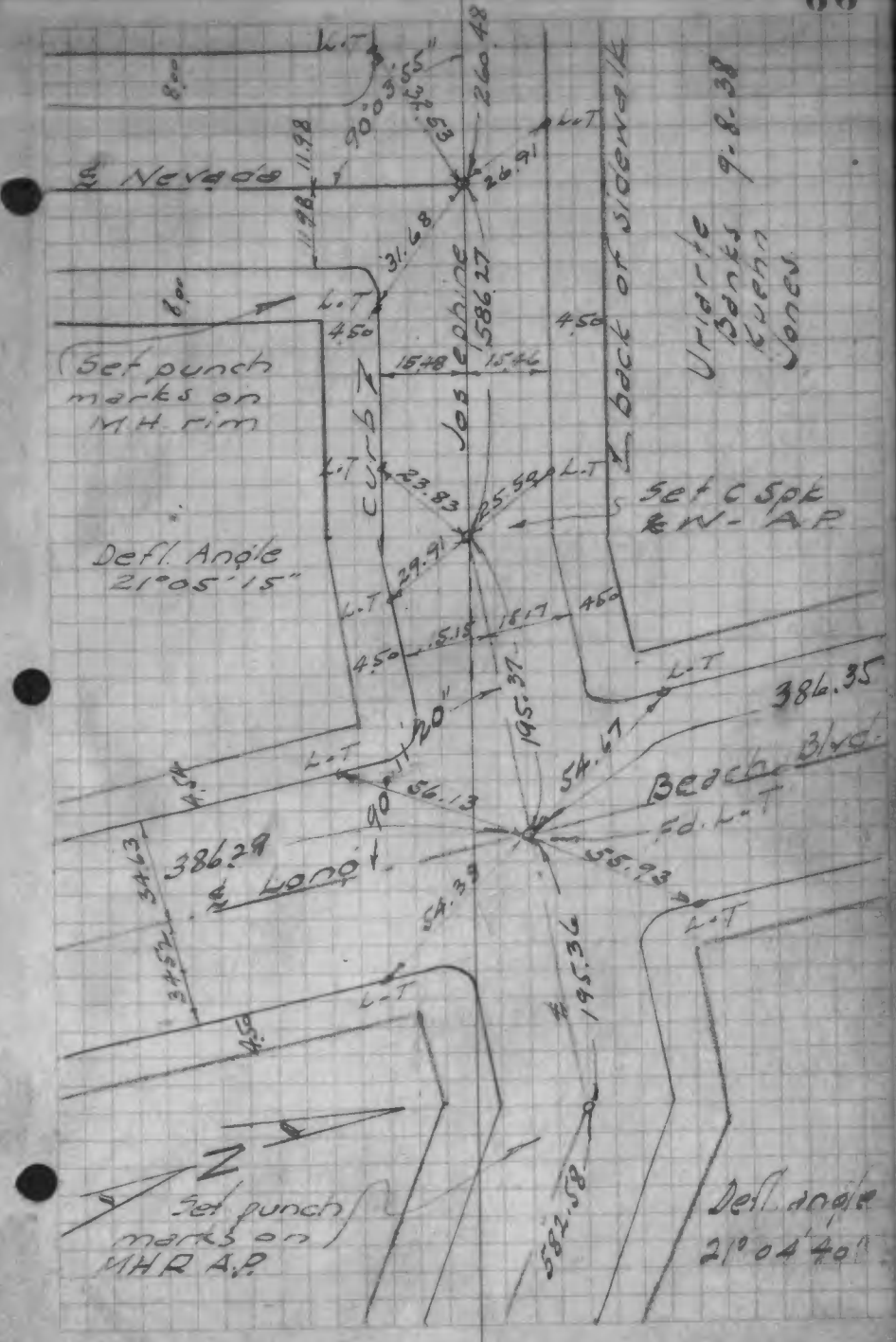
Urigarte
Banks
Kuehn
Jones
9-8-38
E. Nevada
Set punch marks on M.H. rim
Curb
Joslyn
back of sidewalk
Set C Spk RN - A.P.
Defl. Angle
21°05'15"
386.35
Beach Blvd.
Fd. L.T.
386.29
Long
Set punch marks on MHR A.P.
Defl. angle
21°04'40"

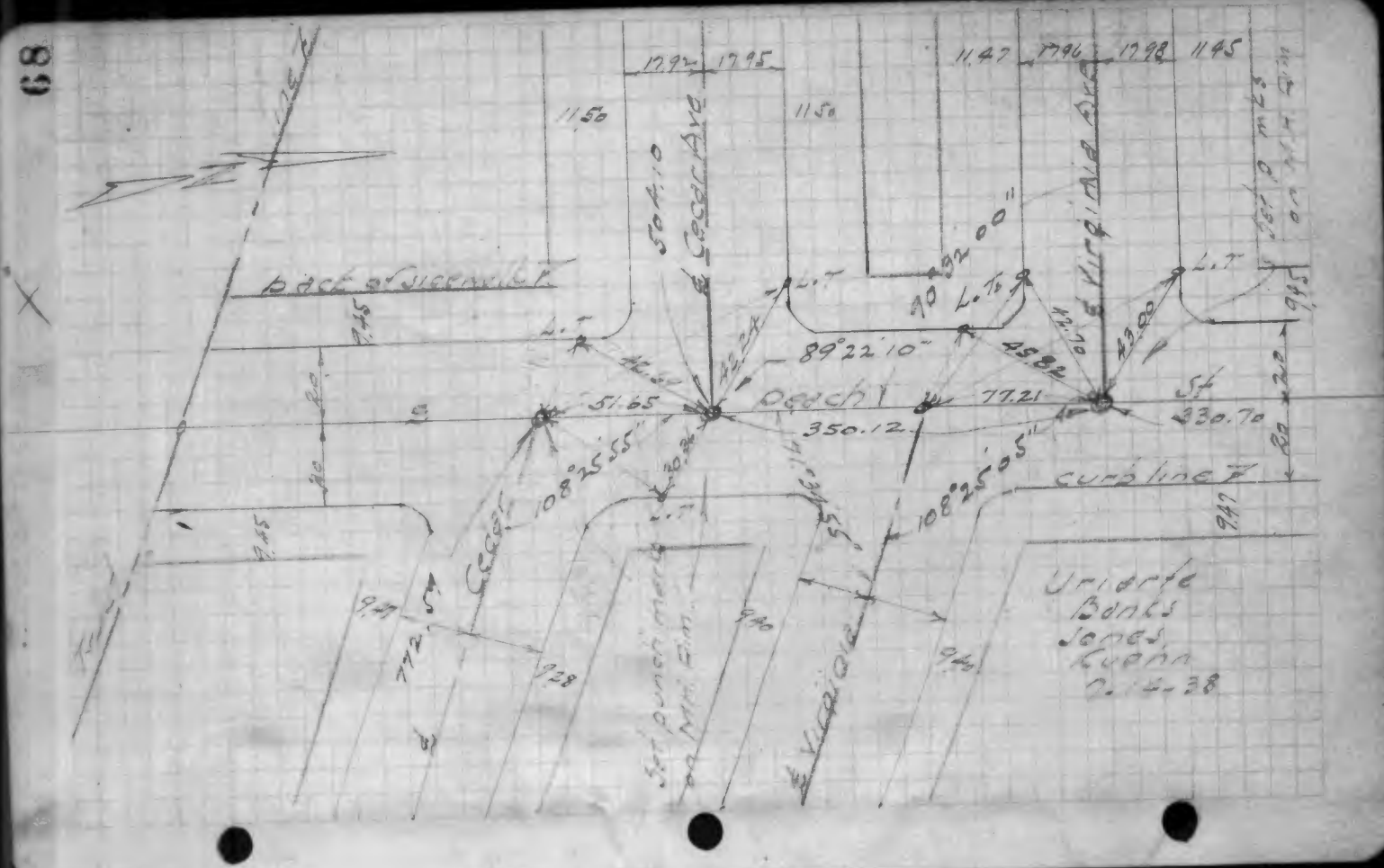
1792
1795
1147
1796
1798
1145
1150
1150
Cedar Ave
Virginia Ave
back of sidewalk
L.T.
90 L.T.
89°22'10"
51.65
Dedch
77.21
350.12
330.70
108°25'55"
108°25'05"
curb line
Cedar
Virginia
Set punch mark on Mid. Elm.
Uridrfe
Bonts
Jones
Kuehn
2-14-38

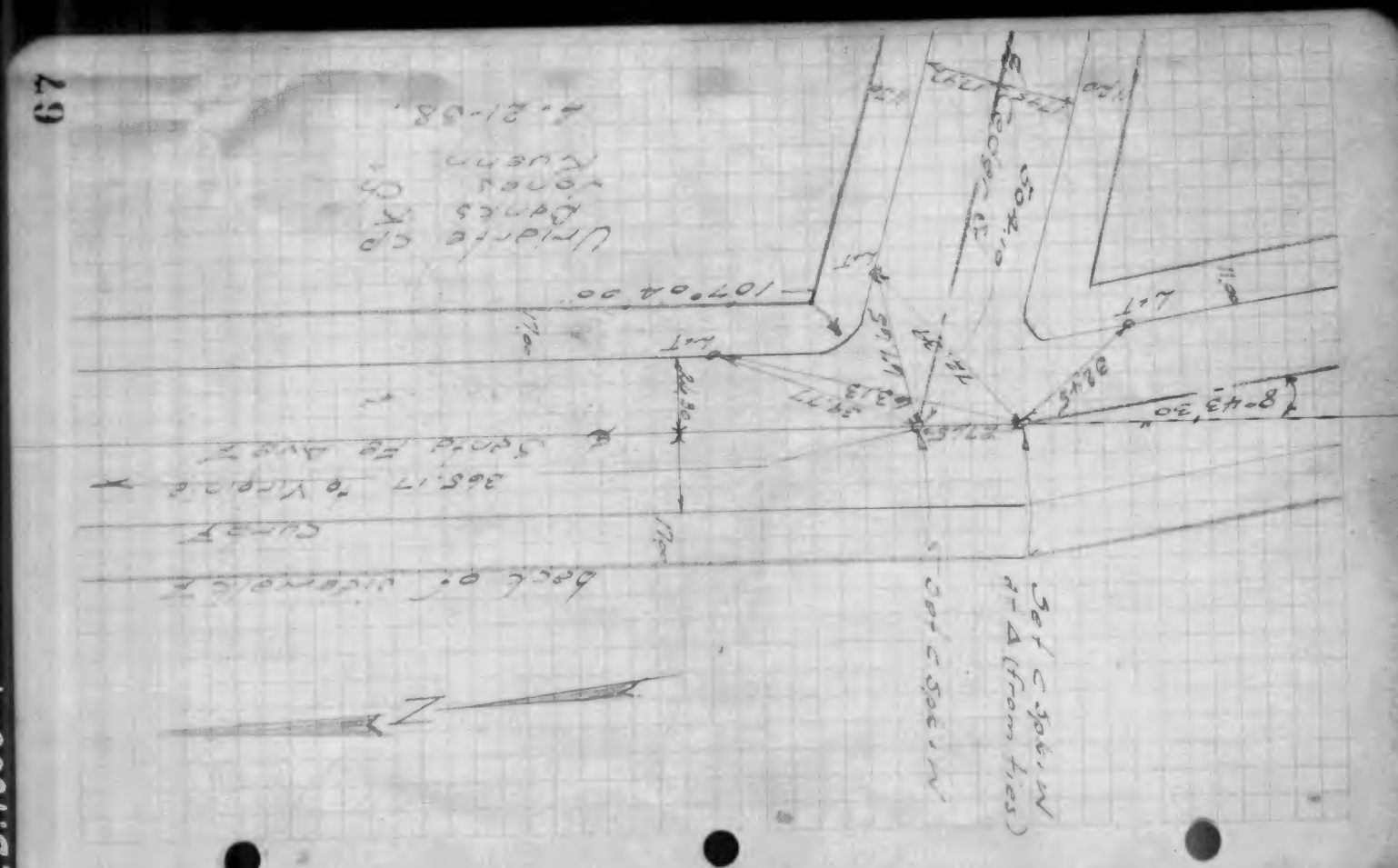
Set C. John in A (from Lis.)
Cedar
Virginia
107°04'00"
L.T.
Uridrfe cp
Bonts &
Jones cp
Kuehn
4-21-38
back of sidewalk
curb
365.17 to Virginia
Sand Ro Ave
8-43'30"


back of sidewalk
curb
Set L.T
L.T
239.78
Lindbergh
9.00
12.00
12.00
9.00
9.50
L.T
46.66
54.52
90°00'40"
161°58'00"
52.77
39.20
1.50
90°00'00"
L.T
60.07
41.22
14.63
Lindbergh
112.70
Pleasant
Josephine
Uriarte
Banks
Jones
Kuehn
8.17.38.
Set 2"x2" Stk
Tack
Angle Point
Fd 2" I.P.
no plug
Set plug & Tack

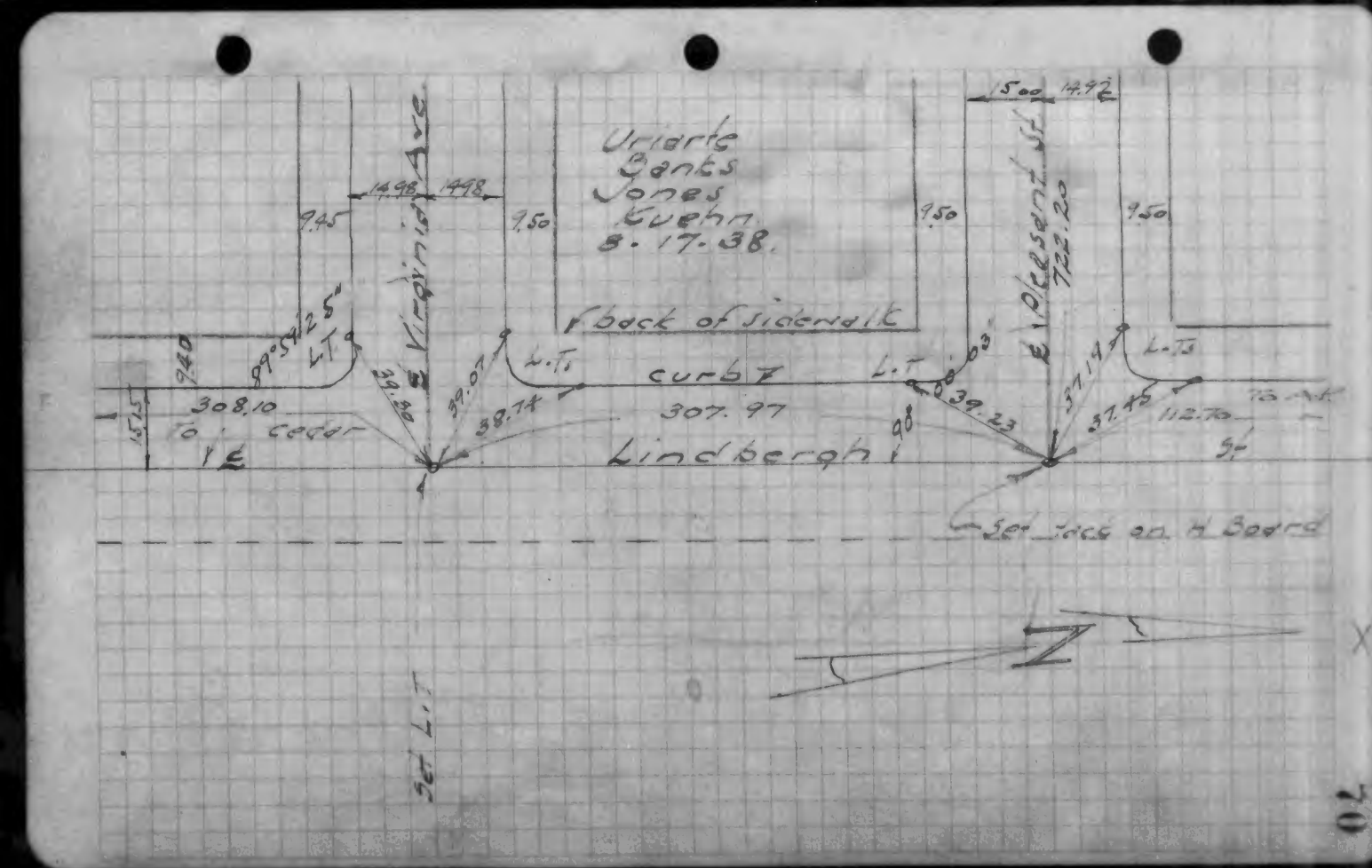
Virginia Ave
14.98
14.98
9.45
9.50
Uriarte
Banks
Jones
Kuehn
8.17.38.
9.50
15.00
14.92
Pleasant St.
722.20
9.50
back of sidewalk
curb
L.T
L.T
L.T
89°59'25"
9.40
39.80
39.07
38.74
39.23
37.14
37.45
112.70
308.10
307.97
To cedar
Lindbergh
Set Tack on H. Board
Set L.T

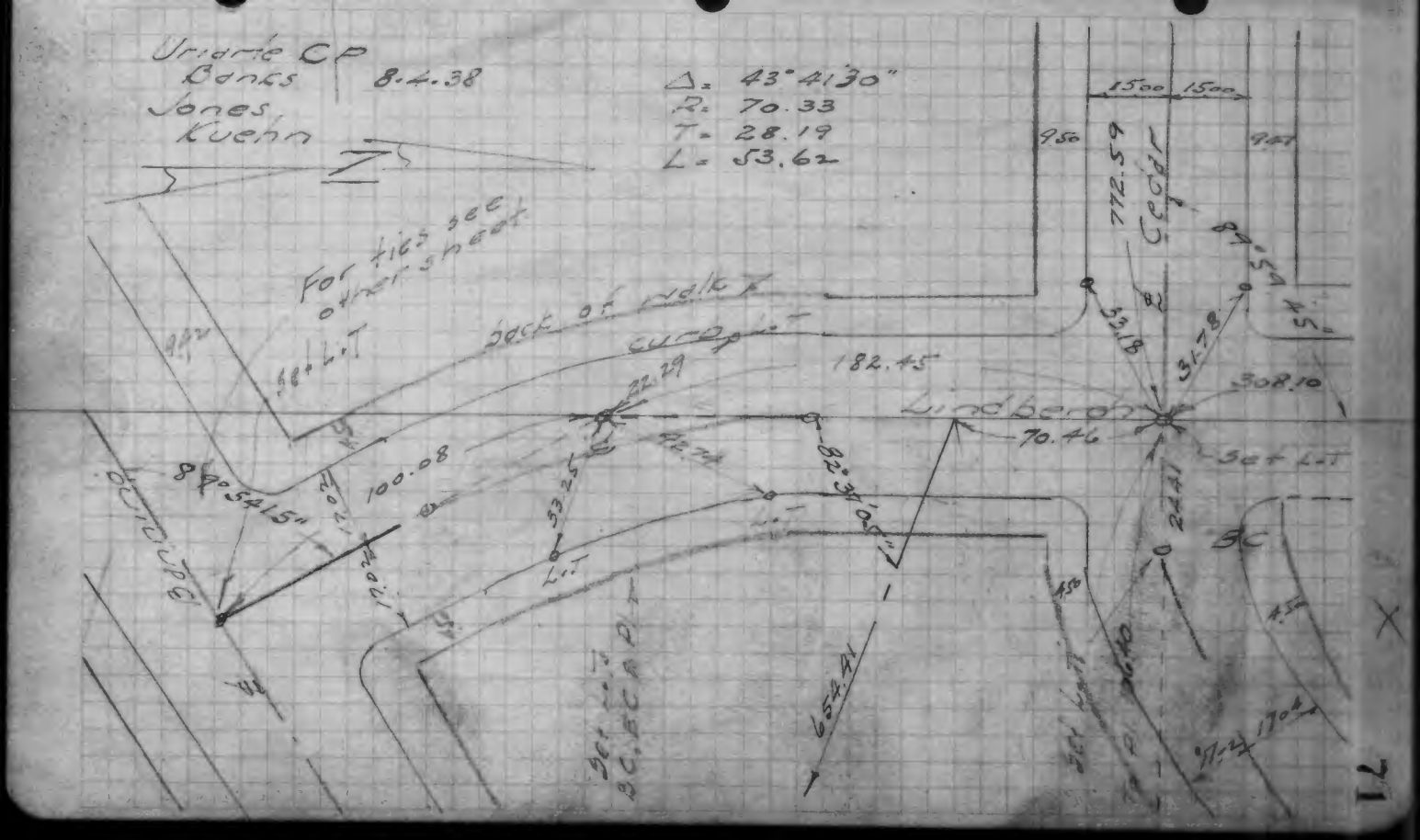
Uriarte CP
Bones
Jones
Kuehn
8.4.38
Δ = 43°41'30"
R = 70.33
T = 28.19
L = 53.62
1500
1500
9.50
9.50
772.59
Cedar
For ties see other sheet
back of walk
curb line
182.45
22.29
Lindberg
70.46
308.10
Set L.T
100.08
654.41
Set L.T
BC, BC & P.L.T
Set L.T
BC

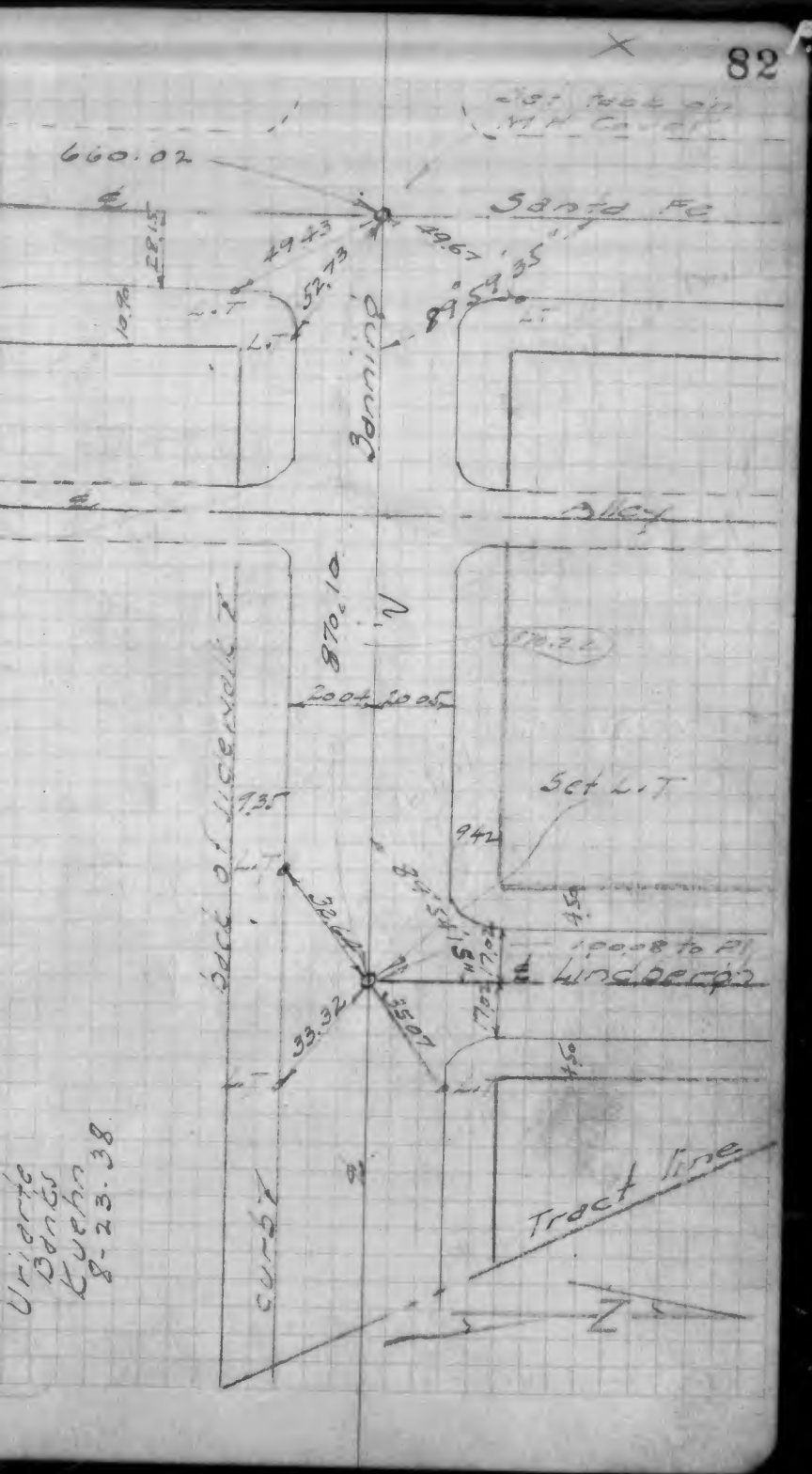
660.02
Santa Fe
49.43
49.67
52.73
89°59'35"
Bonning
Alley
870.10
N
Back of Licensee's
200.4
200.05
Set L.T.
9.35
9.42
32.61
33.32
35.07
1.00 to Pl
Lindberg
Tract line
Curb
Urierte Banks Kuehn 8-23-38

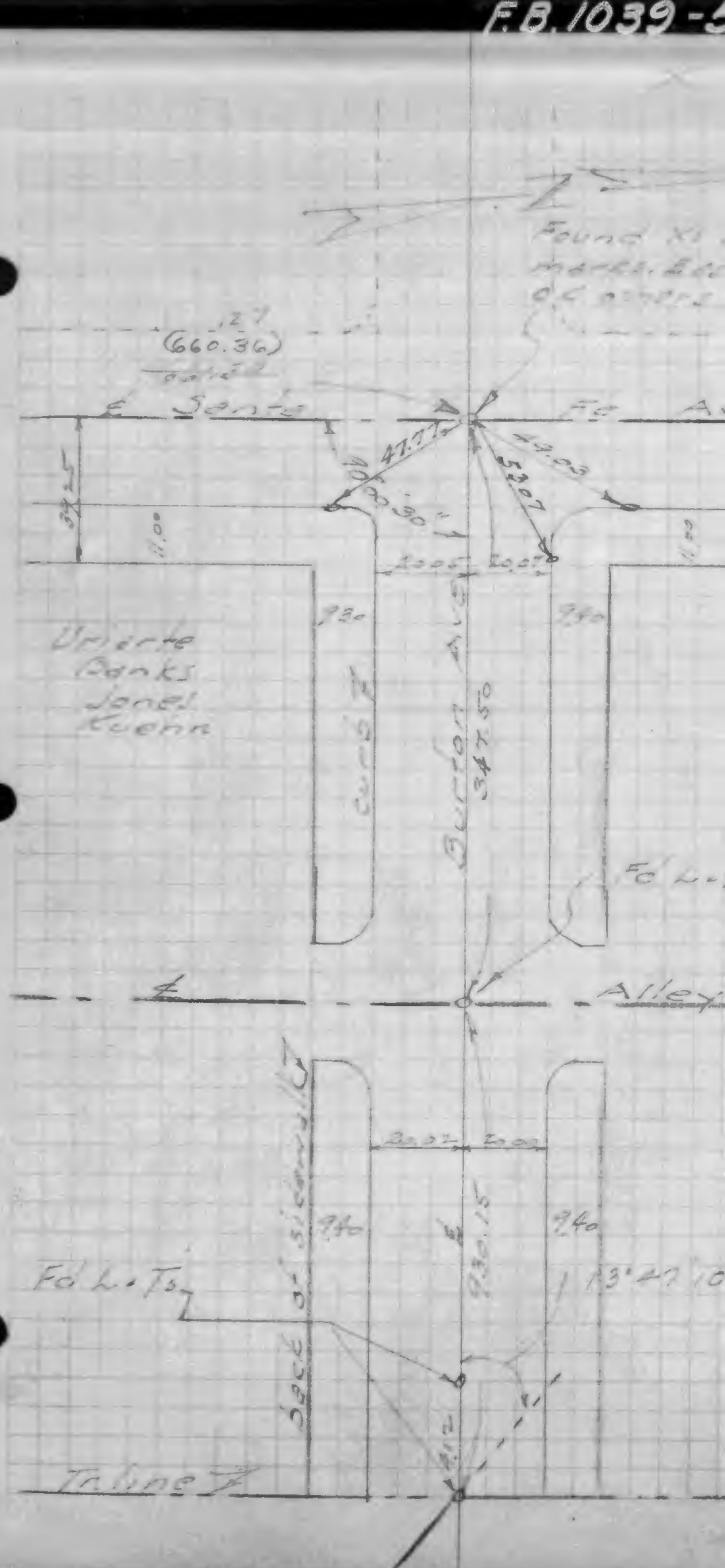
(660.36)
Santa Fe
47.77
49.03
52.07
Urierte Banks Jonel Kuehn
Curb
Burton Ave
Alley
Fd L.T.s
Back of Licensee's
Tribune

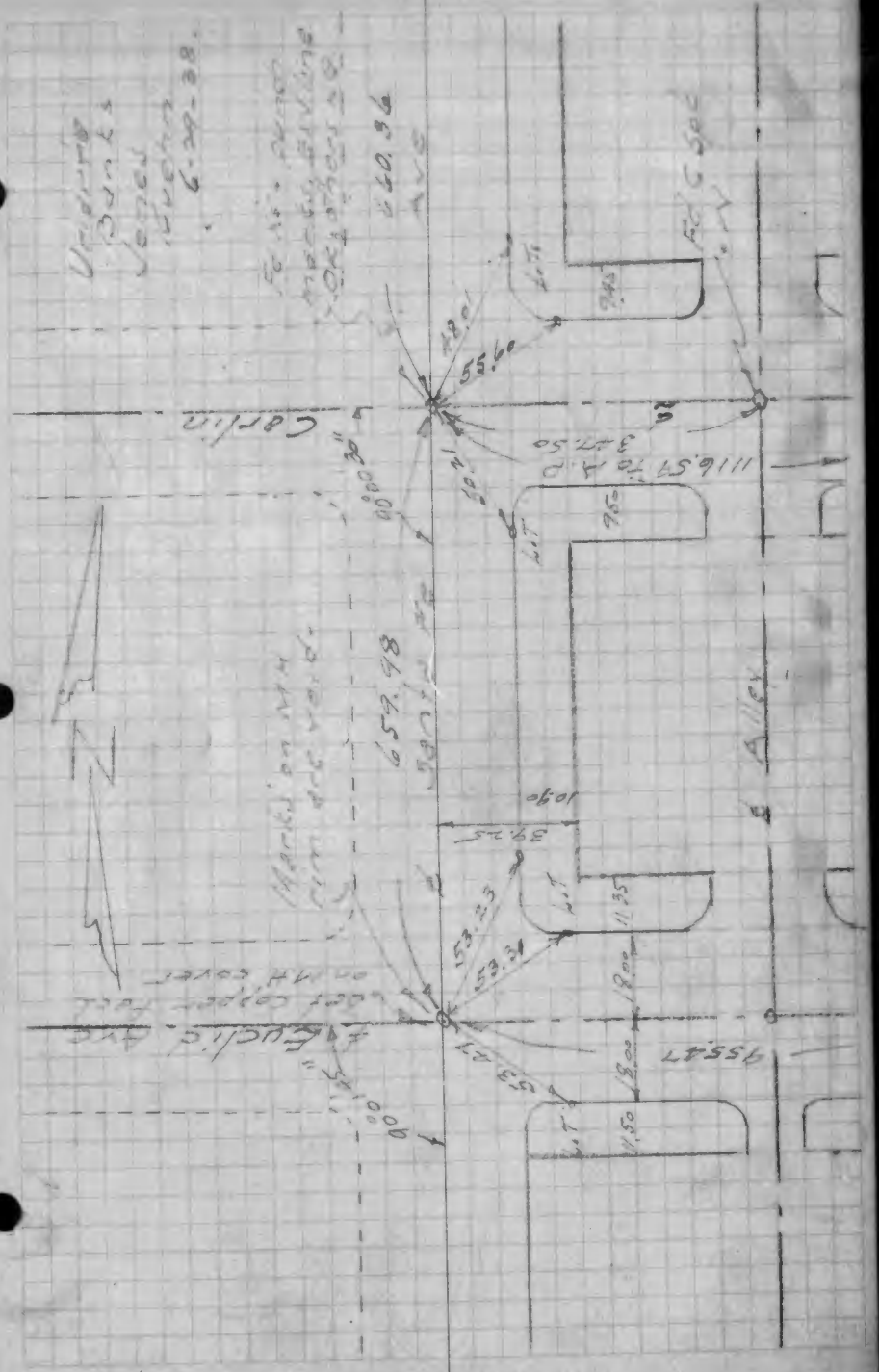
Carlin
Alley
Euclid Ave
Marks on M.H. rim are water
Fd C Spc
Fd C Spc
Fd. 1.5" Pipe Probably Elevine Crack other 2.8
Underlined Bonds Joined Lucian 6-29-38.
55.60
42.01
1116.57 to A.P.
34°50'
1090
960
1090
1800
1800
1800
1500
1100
1100
1100

FB. 1039-57

FB. 1039

CITY OF LYNWOOD

1

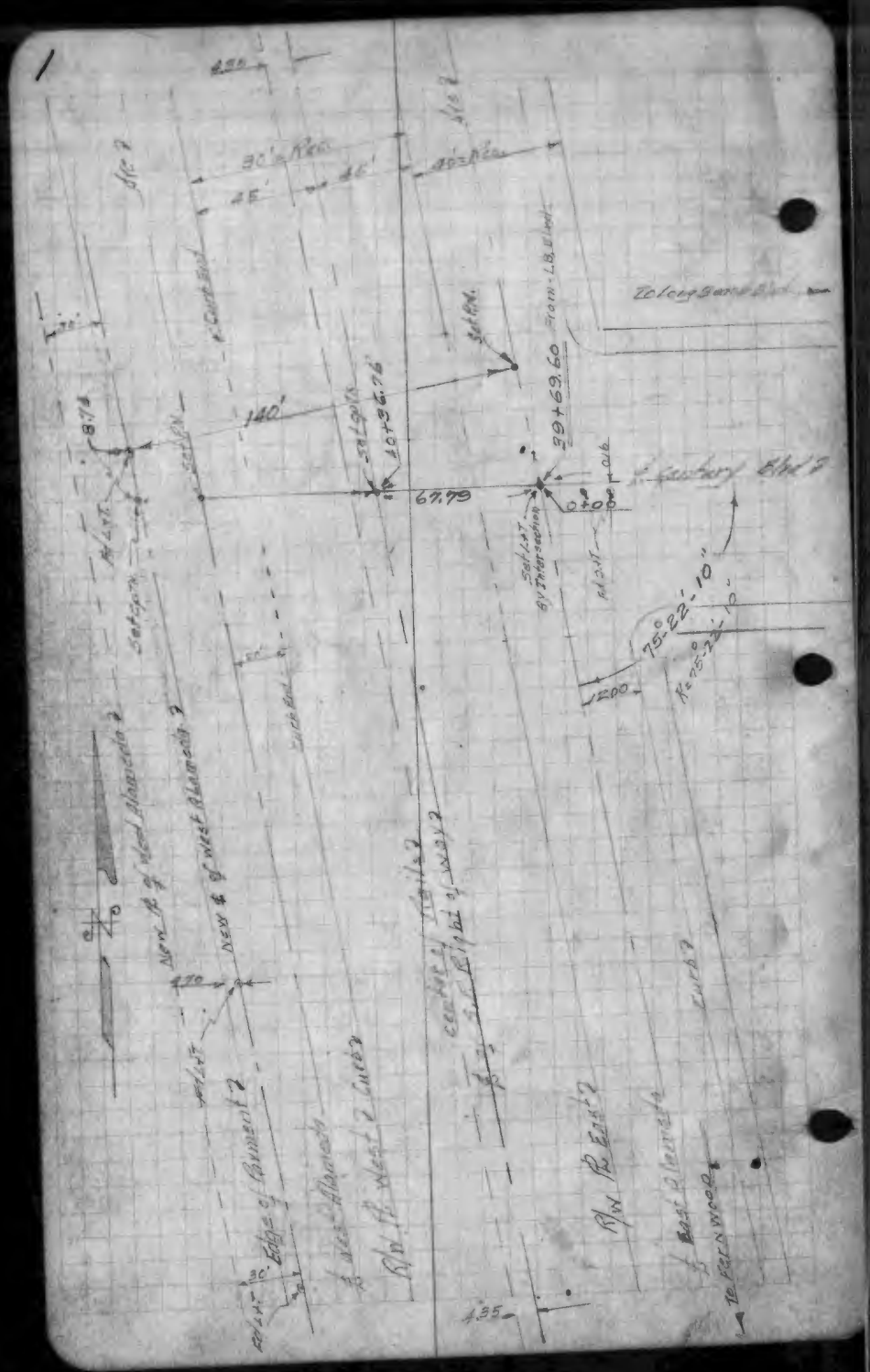

CITY OF LYNWOOD.

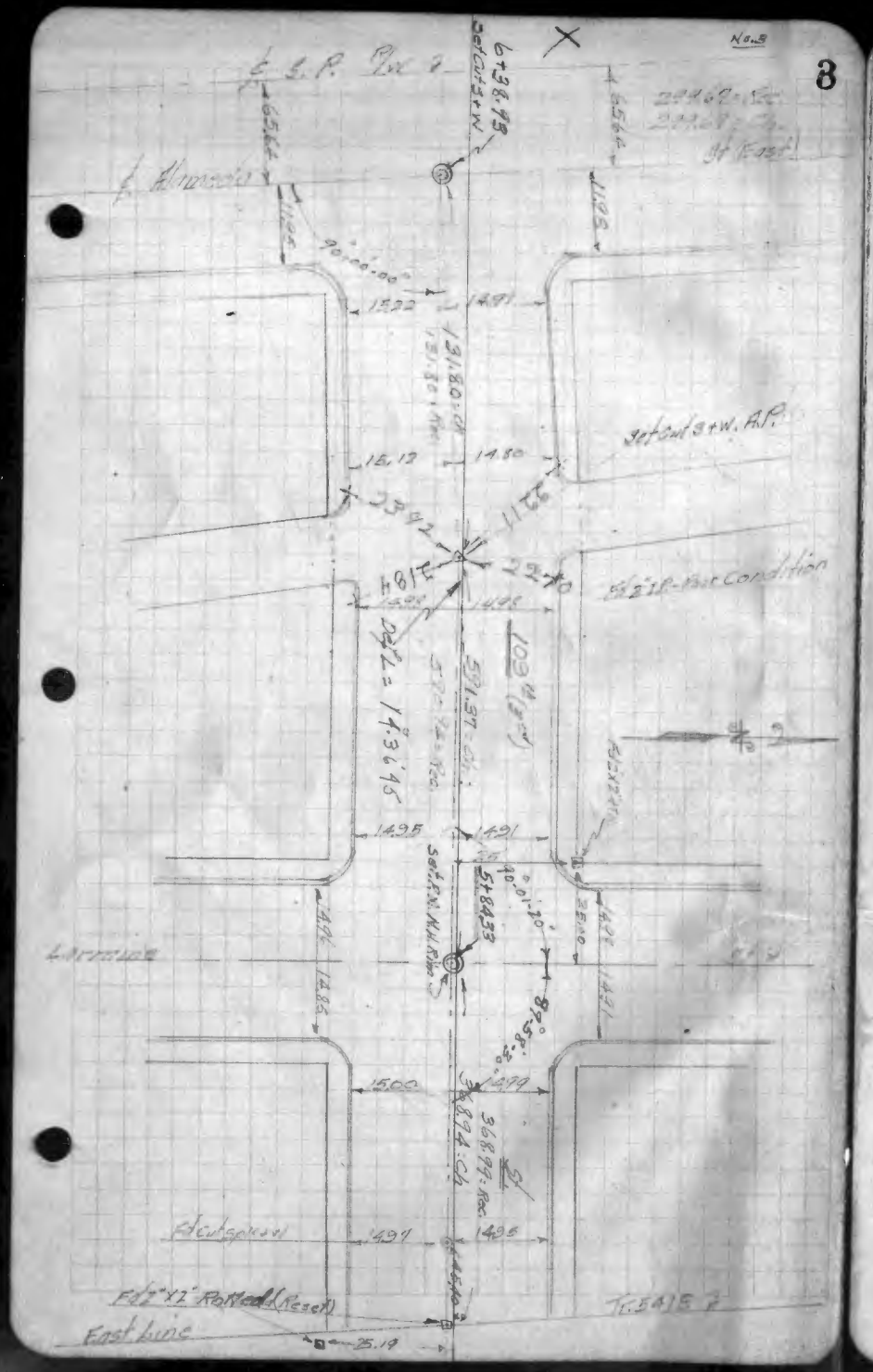

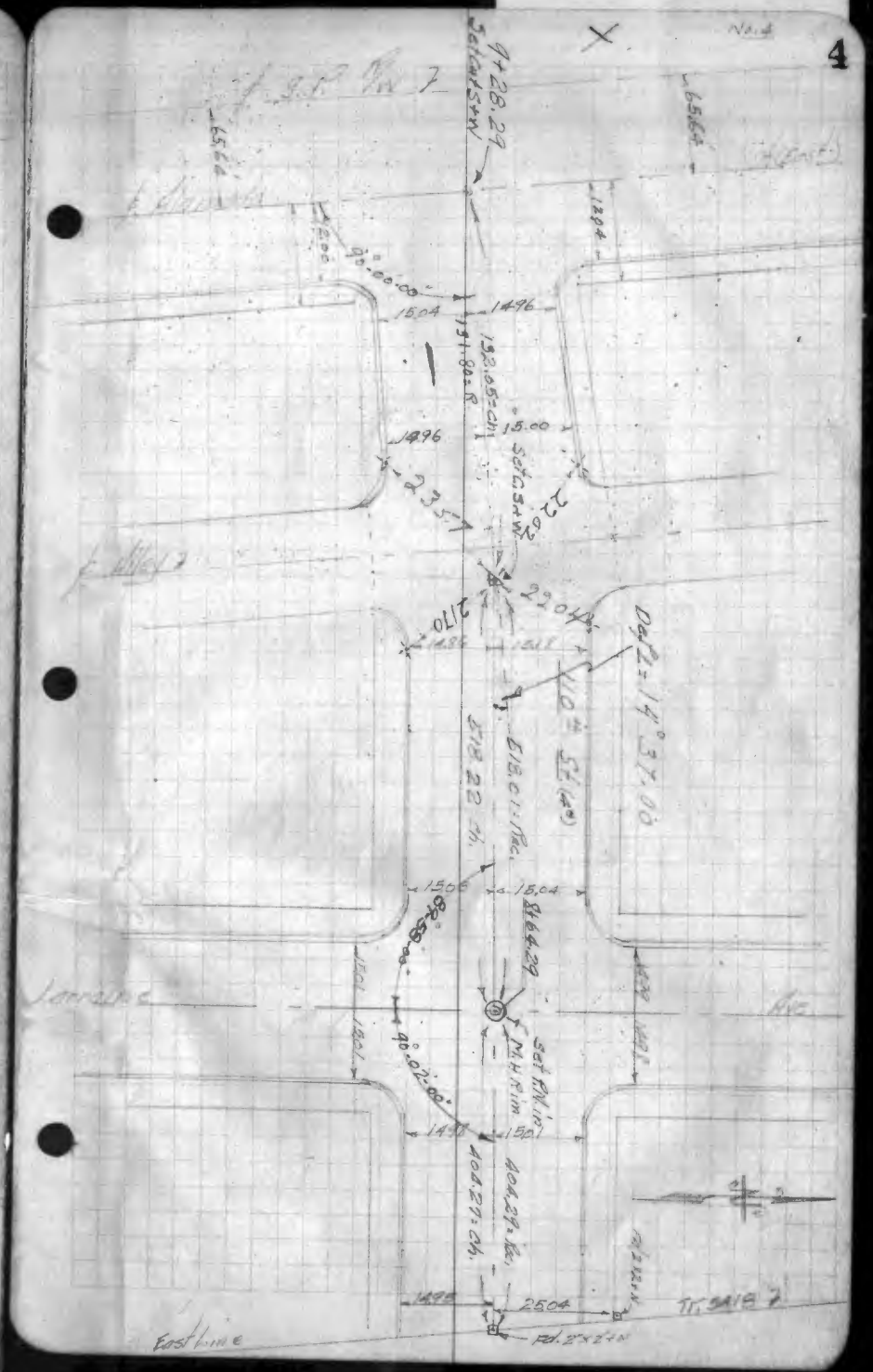

CITY OF LYNWOOD

5

No.5

439.58 = Rec.
434.57 = Ch. To 2 I.P.
439.59 = Ch. To E.R. Triline

6

No.6

Alley

Alley

Norton

Set P.K. in P.M.

427.89 = Rec.
428.57 = Ch.

Set Cwlsp+W. By Intersection

CITY OF LYNWOOD

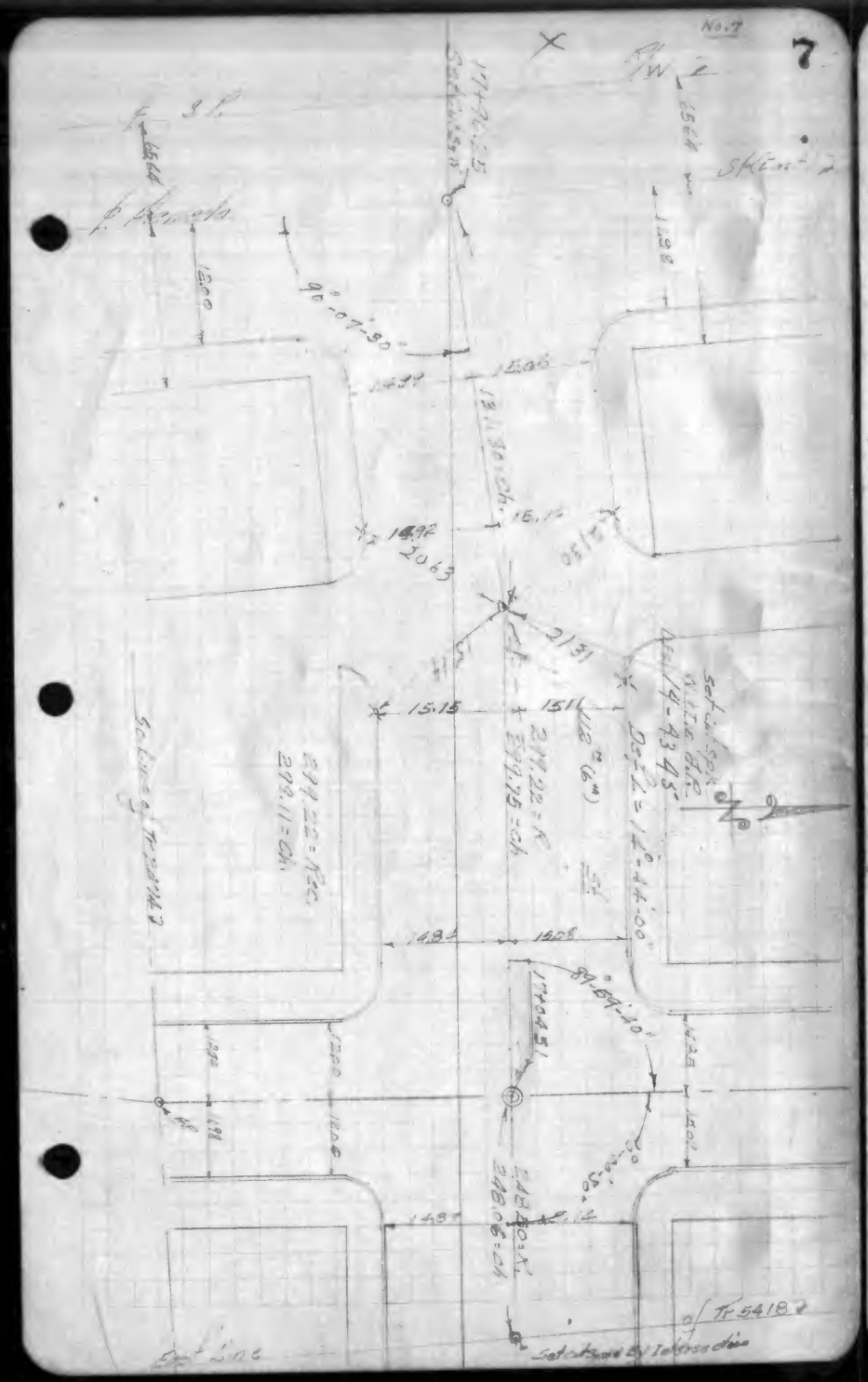
No. 7
7
Set Line
Set Nail & Tag
Set Nail & Tag By Intersection
Set Line of Tr. 5418 R
Set Line of Tr. 5414 R
Set Line of Tr. 5414 R
Set Line of Tr. 5418 R
90°-07'-30"
89°-59'-30"
90°-00'-00"
90°-00'-50"
14.92
15.12
15.15
15.06
14.84
14.87
14.84
14.87
14.84
14.87

CITY OF LYNWOOD





CITY OF LYNWOOD



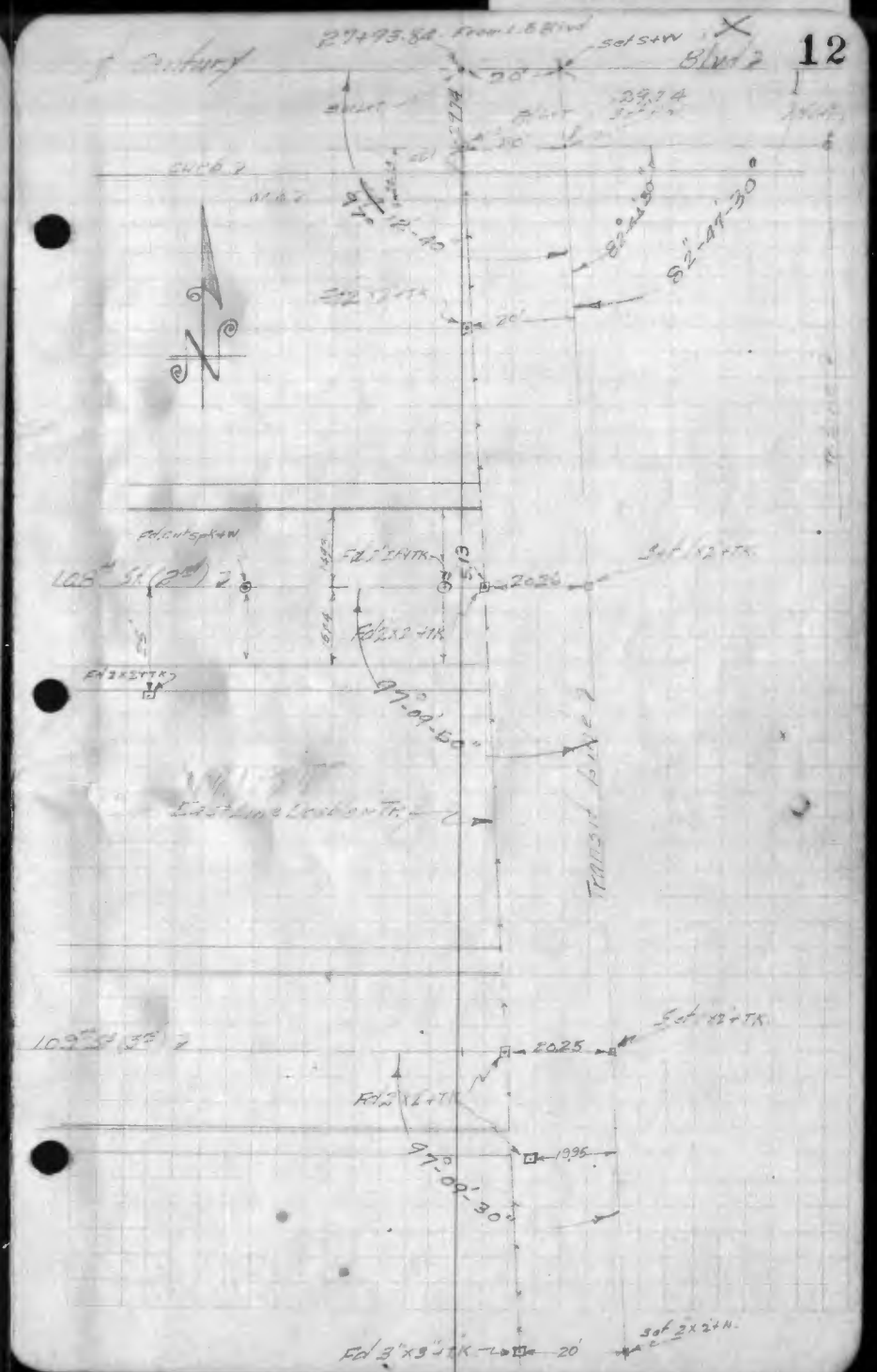

CITY OF LYNWOOD

13

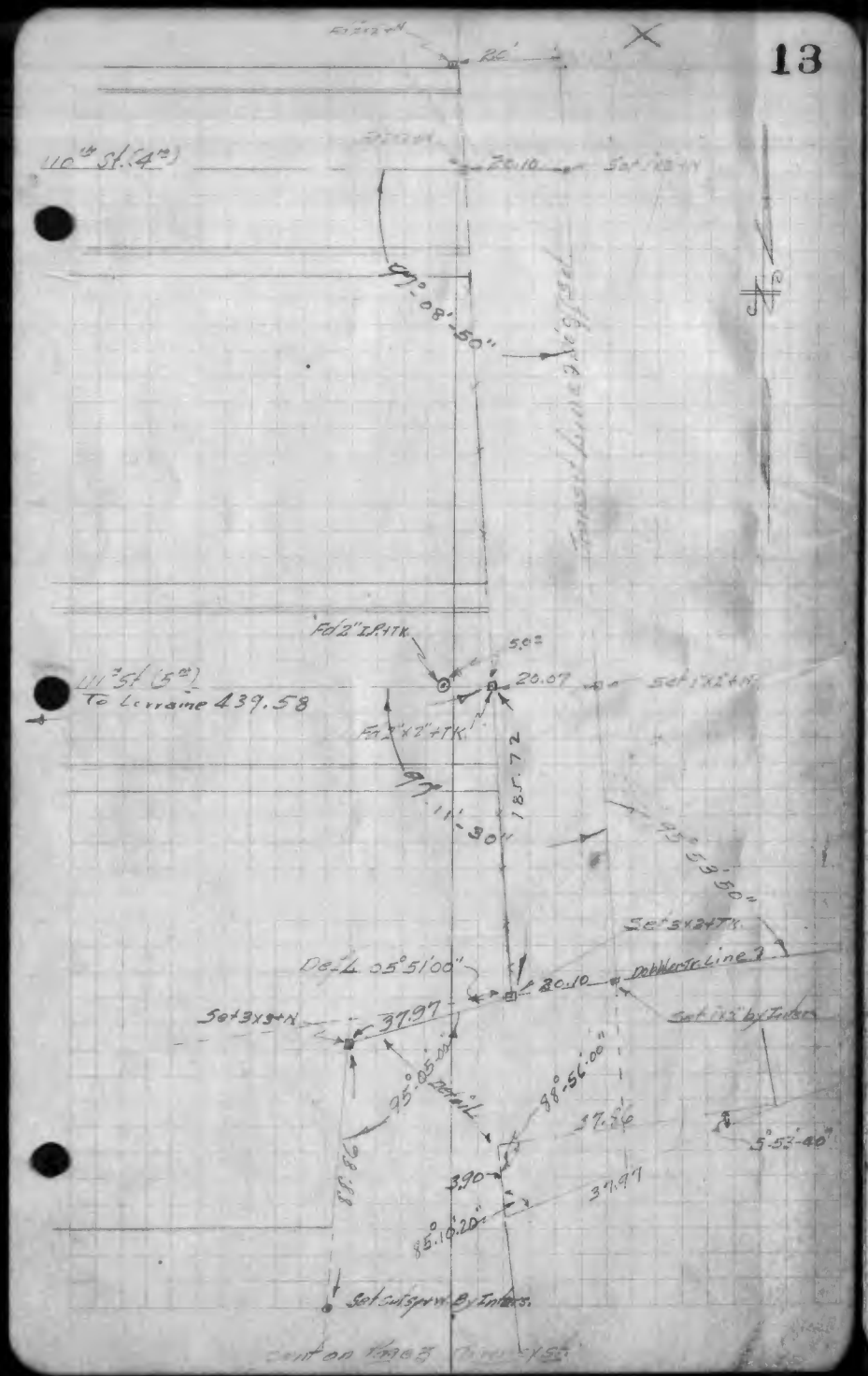

14

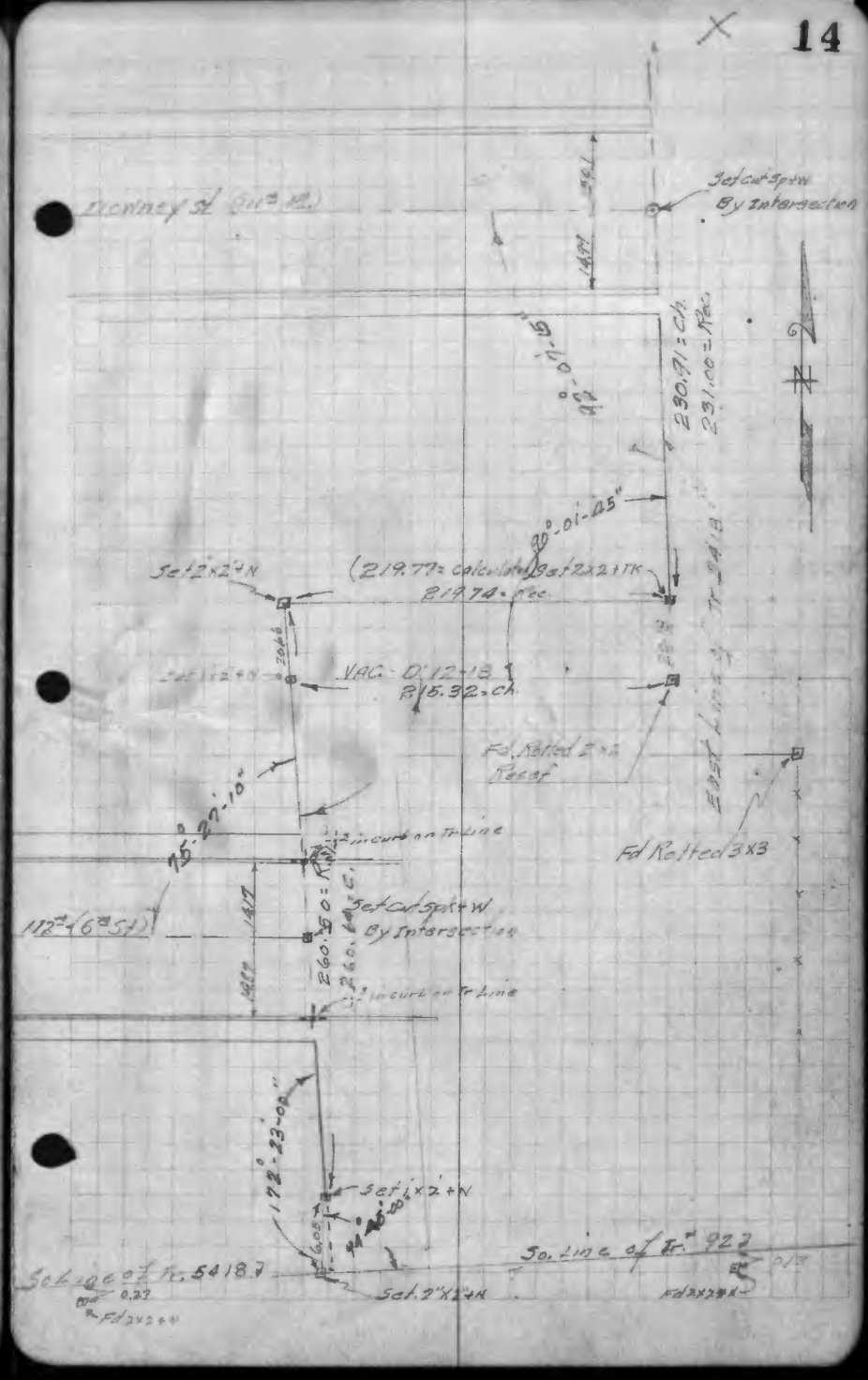

FB.1039-71

FB.1039-72

CITY OF LYNWOOD

15

West Line Doebler Tr. 2

Set RM.

Trans't Line 20' Off Set 2

S. Line Doebler Tr. 2

Set 1x2

N 1299.86 = Rec.
1299.83 = Ch.

To S. Line Doebler + Albert Villa Tr.

East Line Doebler Tr. 2

Set 1x2

To Dury Lane + Eastlane

Albert Villa Tract

Set Rm.

22+92.70
Set C.S. + W.

22+82.70
Set HT

Fd 1/2" Pipe

Curb

Old Rd. 2

Set Rm.

Old Rd. 2

Curb

Old Rd. 2

Tr. Line to E. Line
695.80 = Rec.
695.81 = Ch.

403.44 to E. Dury Lane

16

Fd 2x2 in N
NW Cor Lot 9
A. Villa Tr.

Uriarte CP
Banks
Jones
Jones
Koehn
8-11-37

Hester Ave (Vacated)

N-T on R. Pole
No 422982 E
1313.65 to E
Century Blvd.

Set C Spk + Washer

E Drury Lane

N-T on PP
No 382570 E

N-T on R. Pole
No 382571 E

Set C Spk + N

Hern + E Line Tr. 92

Drop Line

Set C Spk + Washer

Fd 2" I.P.
S.W. Lot 51
Tr. 5456

FB1039-73



17

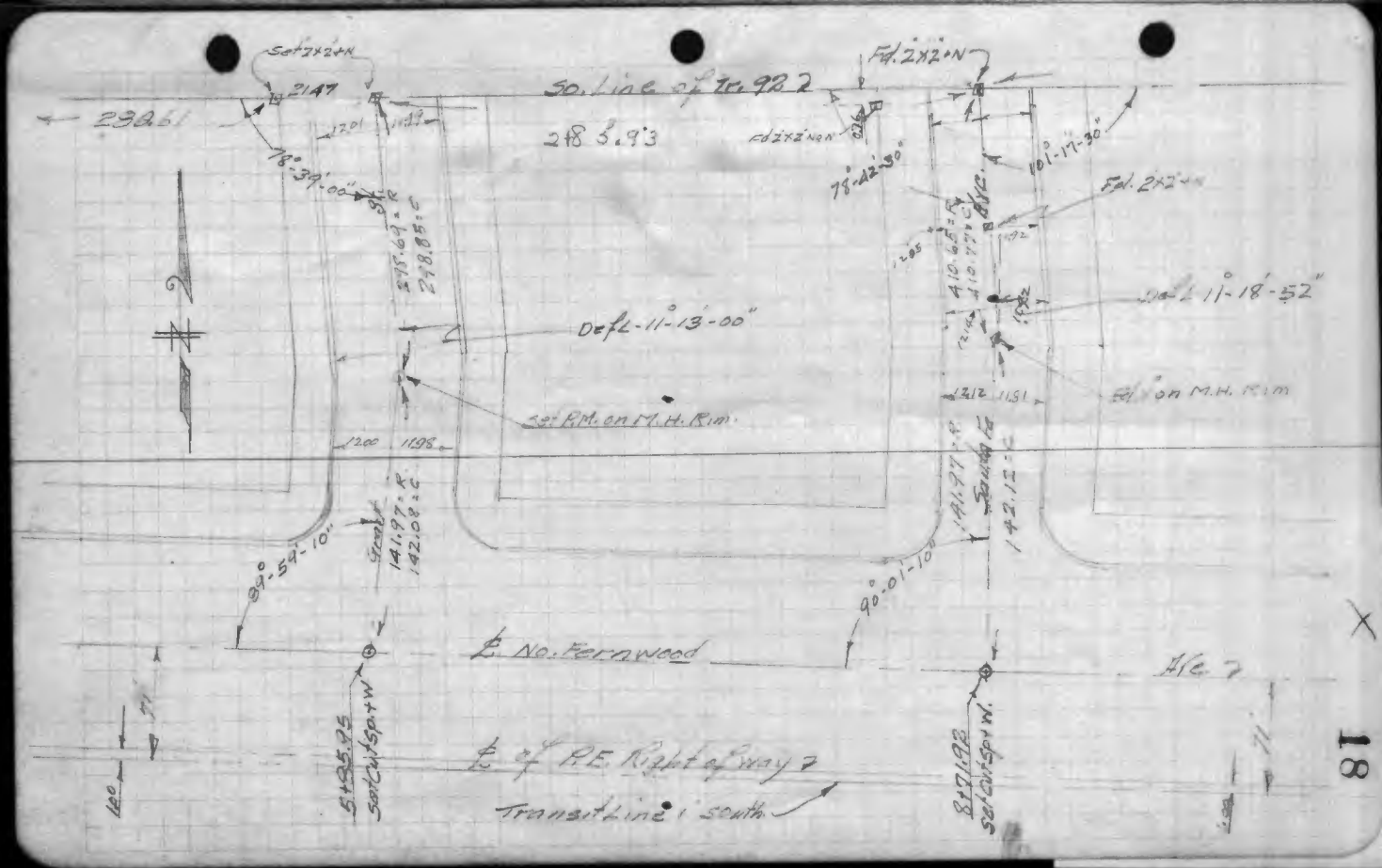

18

CITY OF LYNWOOD.

FB1039

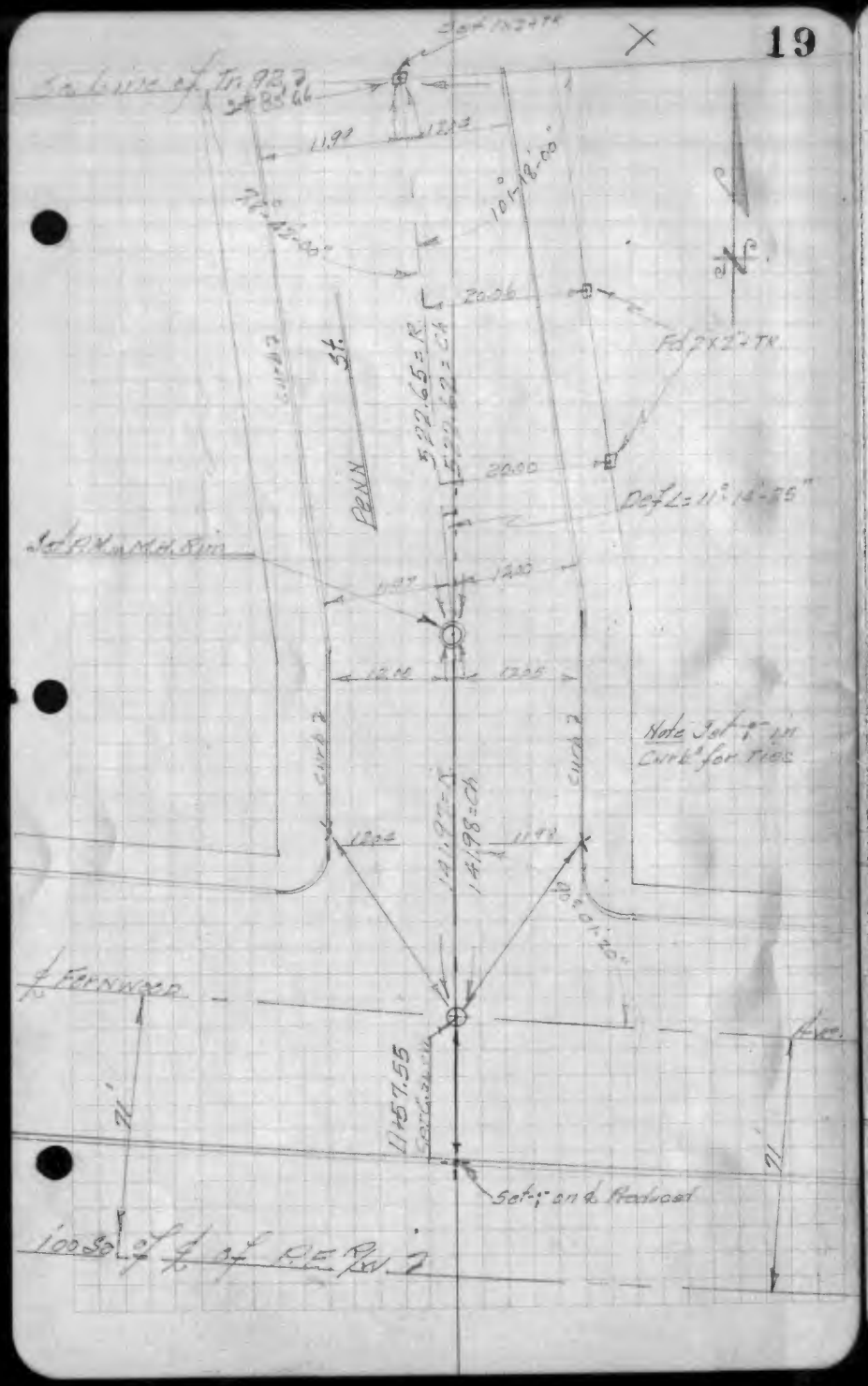
Set 1½x2½ Tk
To line of Tr. 98 Z
2+85.46
11.99
12.13
74°-45'-00"
101°-18'-00"
20.06
Fd 2x2½ Tk
5 22.65 = R
Curve 2 = CA
St.
Penn
20.00
Def L = 11°-14'-55"
Set Ex. Mon. Sim
1.00
12.00
12.00
12.04
12.05
Curve 2
Curve 2
Note Set ⊥ in Curb for ties
12.04
1.41.97 = T
1.41.98 = CA
11.99
30°-01'-20"
℄ Fernwood
Ave.
71'
71'
1457.56
Set ⊥ and Reset
100.00 Sta. of ℄ of R.E. Rw 2

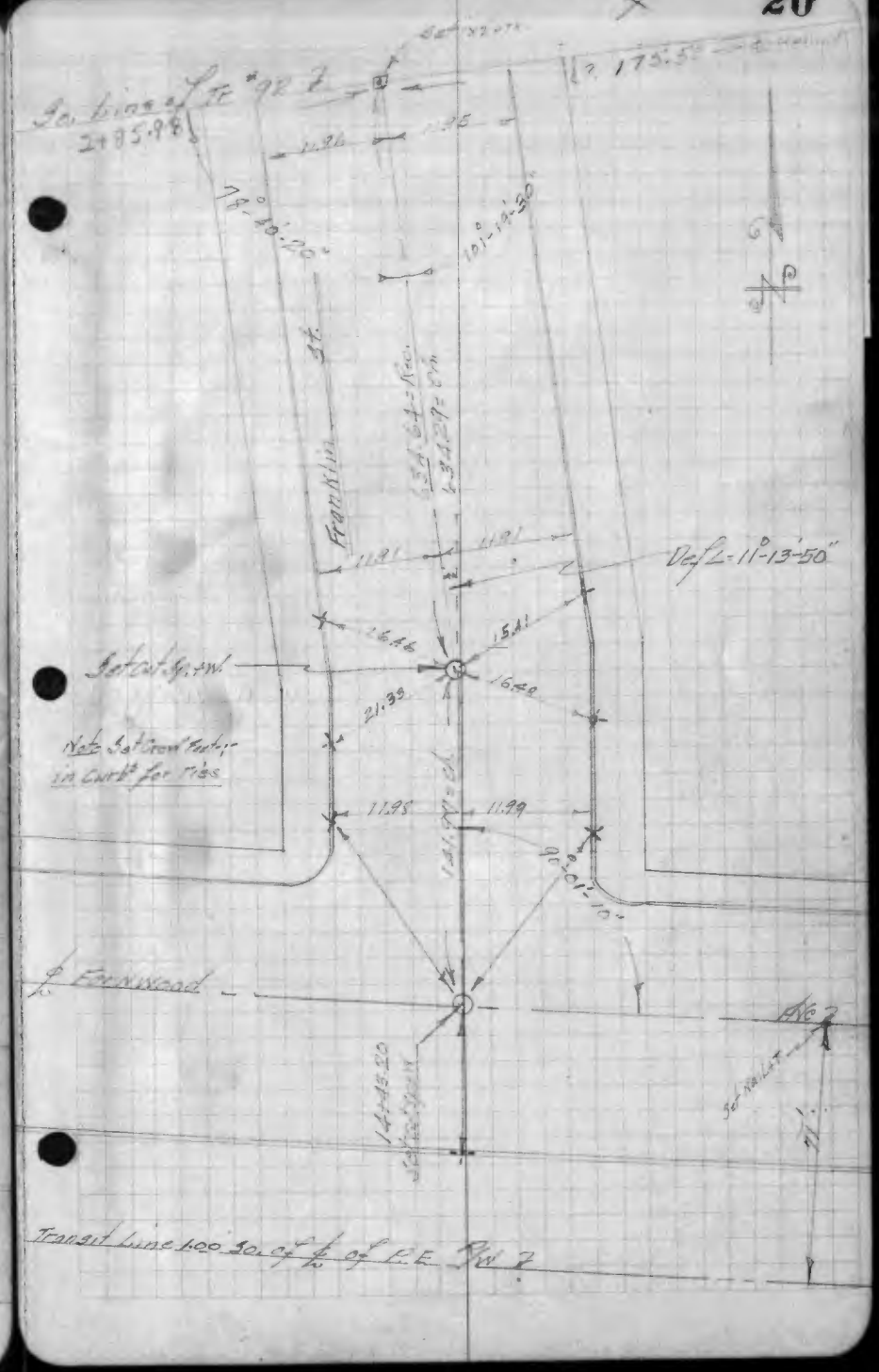
Set 1½x2½ Tk
To line of Tr. 98 Z
2+85.98
175.55
14.96
14.95
74°-40'-20"
101°-14'-30"
St.
Franklin
5 of 64 = Rad.
4.37.20 = CA
11.91
11.91
Def L = 11°-13'-50"
16.46
15.41
Set at G.P.W.
16.49
21.39
Note Set Crow Punch in Curb for ties
11.95
11.99
1.41.97 = CL
30°-01'-10"
℄ Fernwood
Ave 2
Set Nail
1.44.45.20
71'
Transit Line 1.00 Sta. of ℄ of R.E. Rw 2

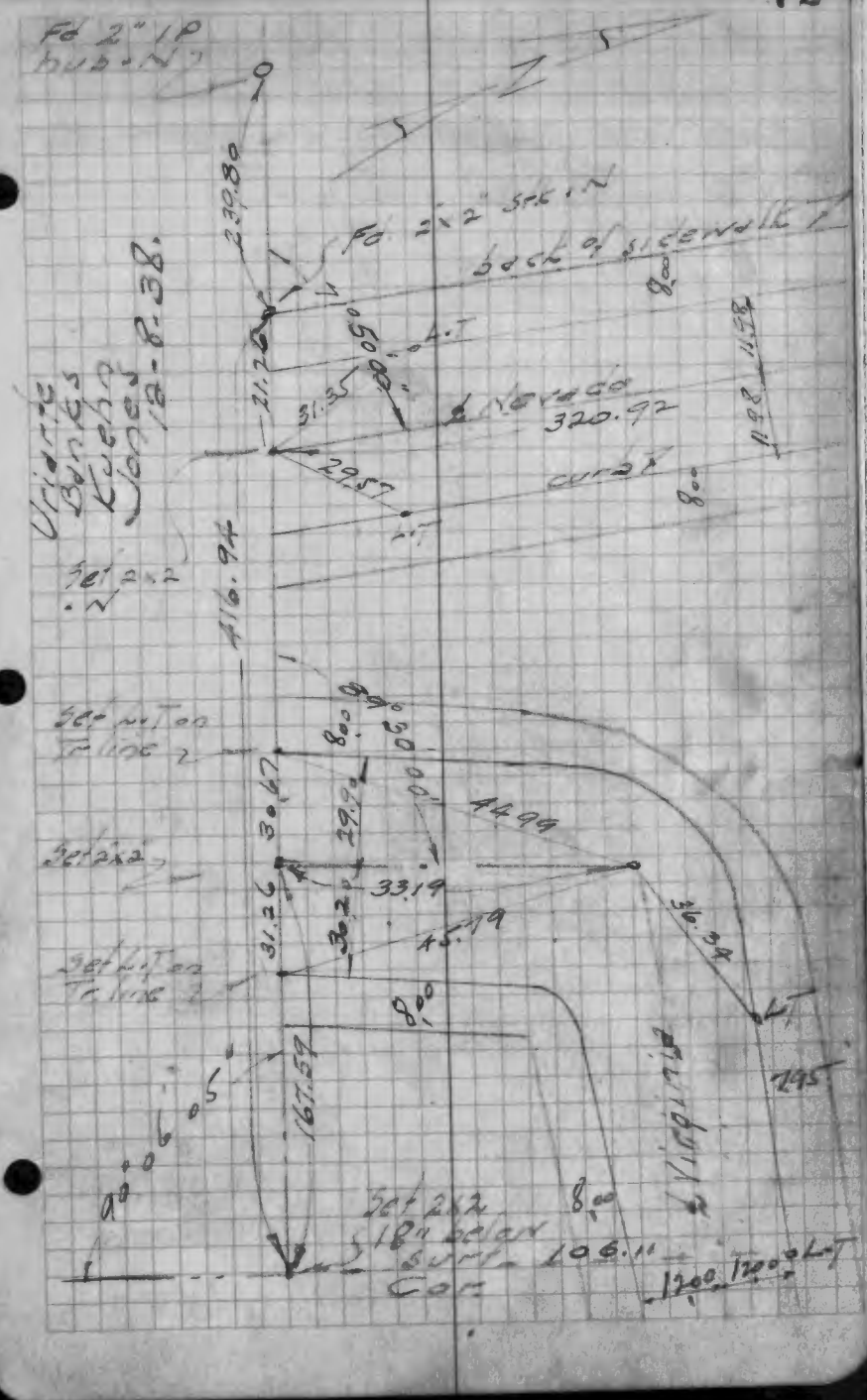
Fd 2" IP
hub N
Fd 2½" spk N
back of sidewalk
Uridrite
Banks
Kuenn
Jones
10-8-38.
Set 2x2
N
Intersect
320.92
curb
416.94
Set nail on
line
Set 2x2
Set L.T. on
line
4499
33.19
45.19
167.59
Set 2x2
18" below
surf
Cor
106.11
Uridrite
Banks
Jones
Kuenn
10-5-38.
Back of sidewalk
curb
Ave
Def. Angle 21° 3' 20"
Set punch marks
on Mt rim
back of sidewalk
curb
386.29
Beach Blvd.
Set L.T.
Long
386.34
Tangent ties
for intersection
LB Blvd.
Def. angle
21° 14' 30"
Set cut spike
& washer
on hub
point

CITY OF LYNWOOD



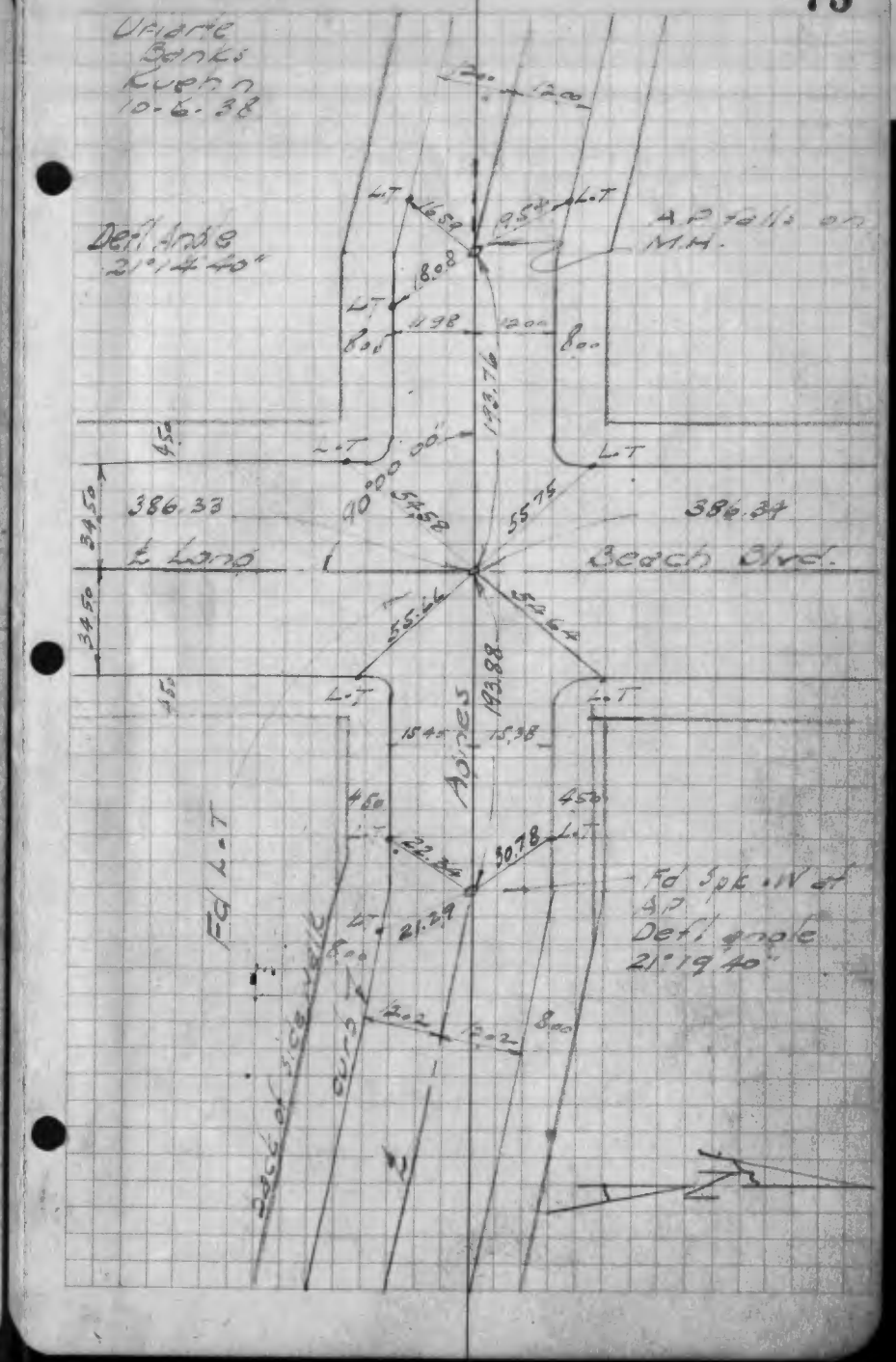

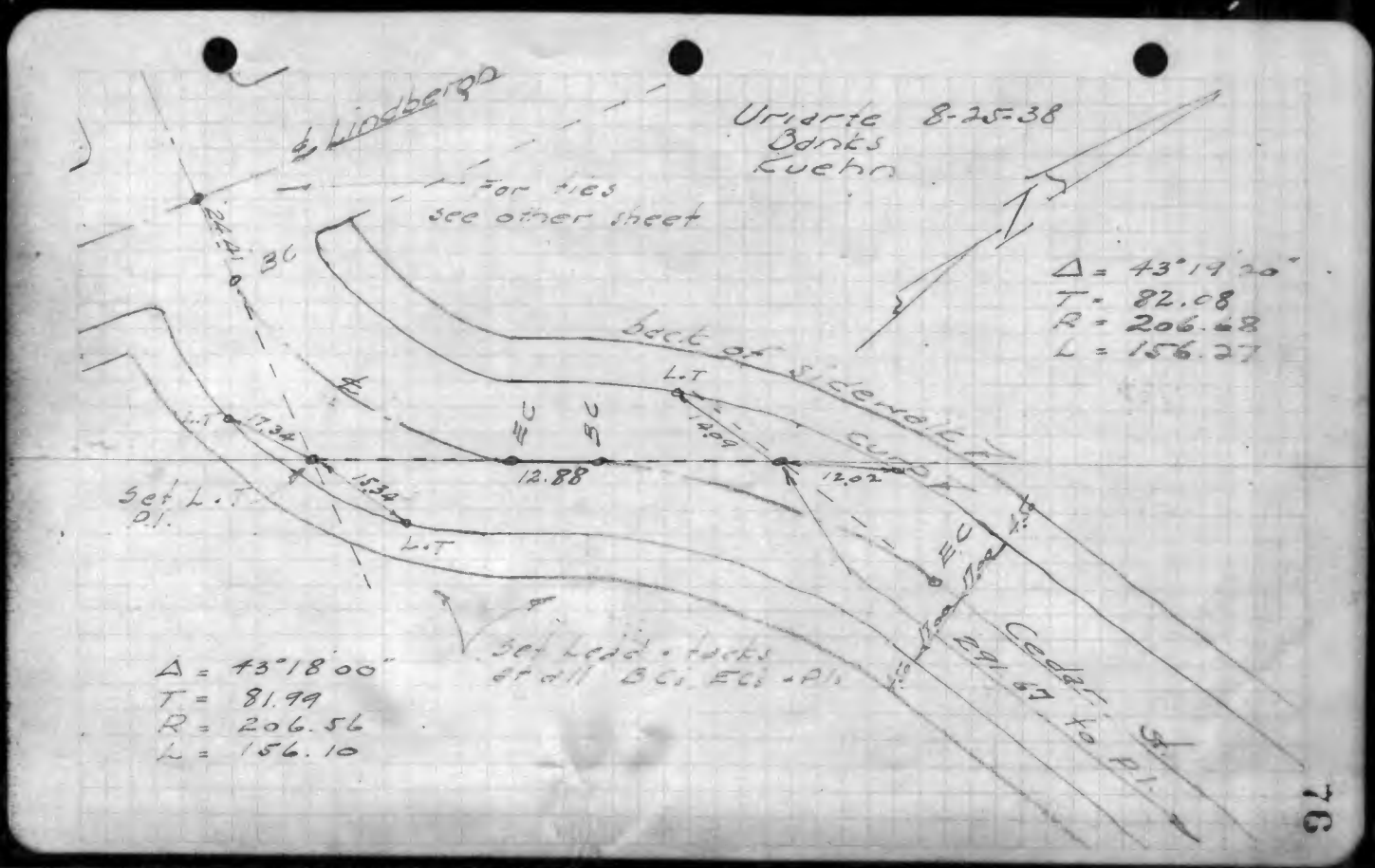

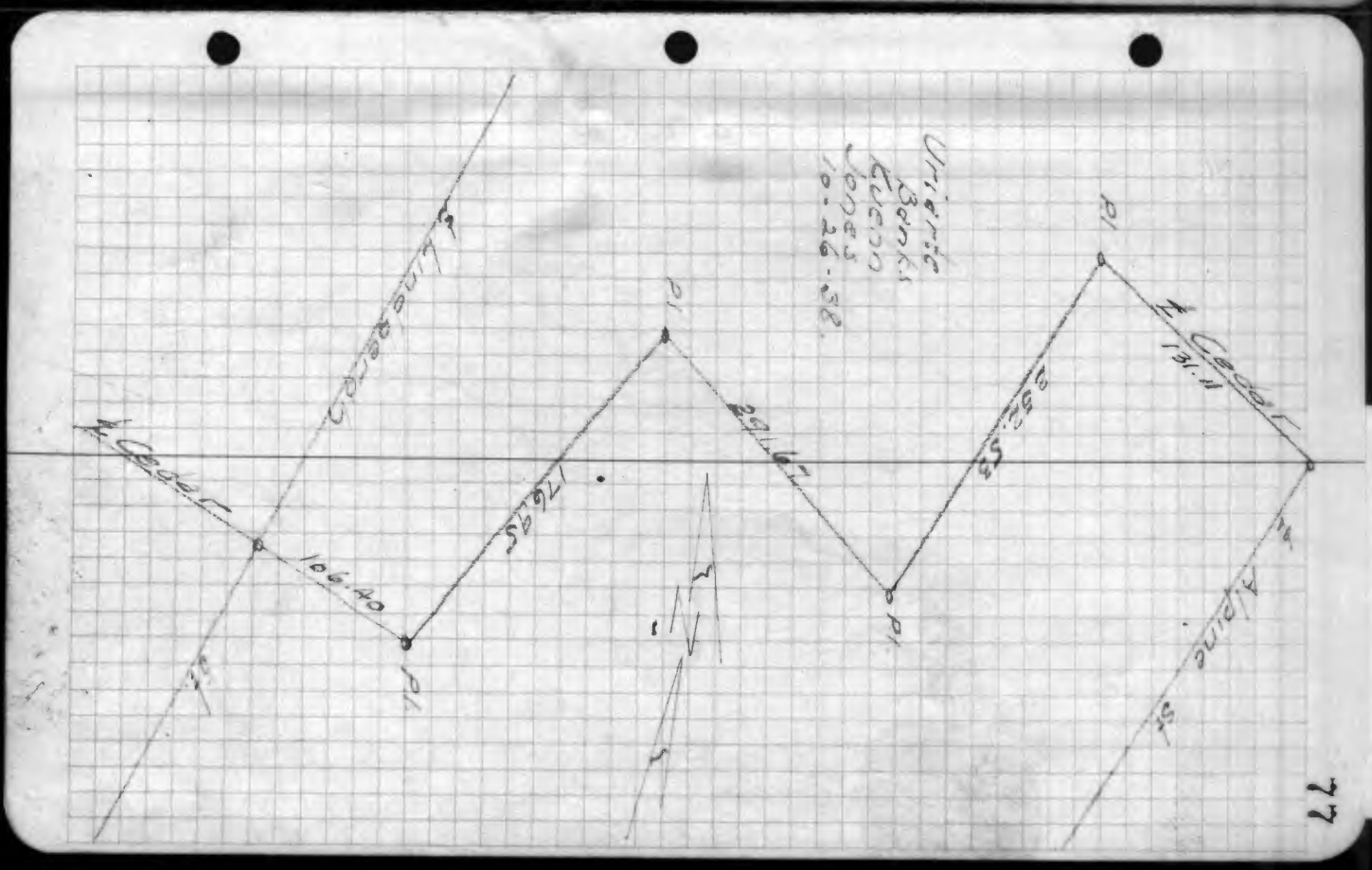

CITY OF LYNWOOD

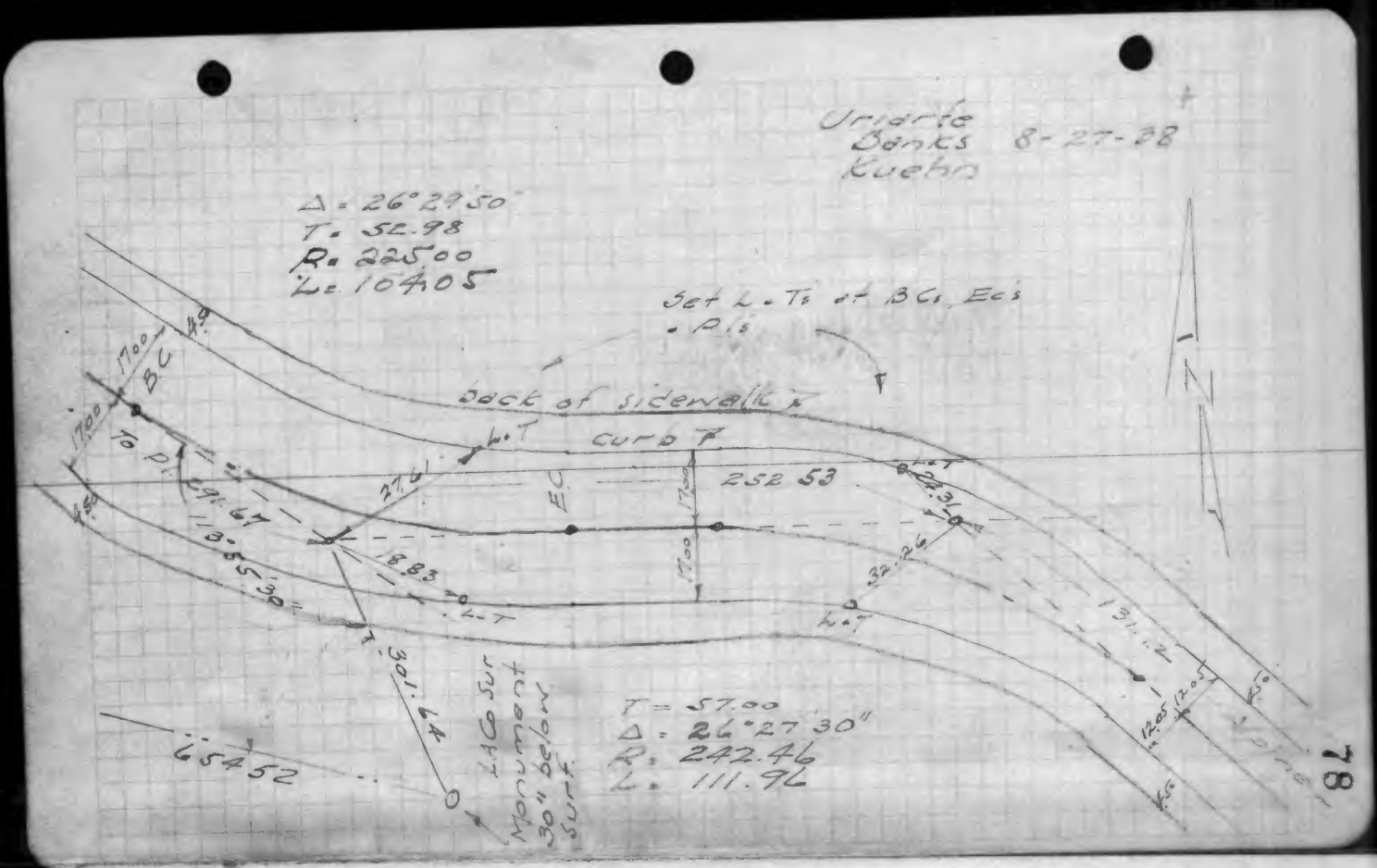
Uriarte
Banks 8-27-38
Kuehn
Δ = 26°29'50"
T = 52.98
R = 225.00
L = 104.05
Set L.T.s at BCs, ECs & PIs
Back of sidewalk
curb
BC
PI
EC
252.53
L.T.
L.C.
Sur
Monument
30" below
surf.
T = 57.00
Δ = 26°27'30"
R = 242.46
L = 111.96
78

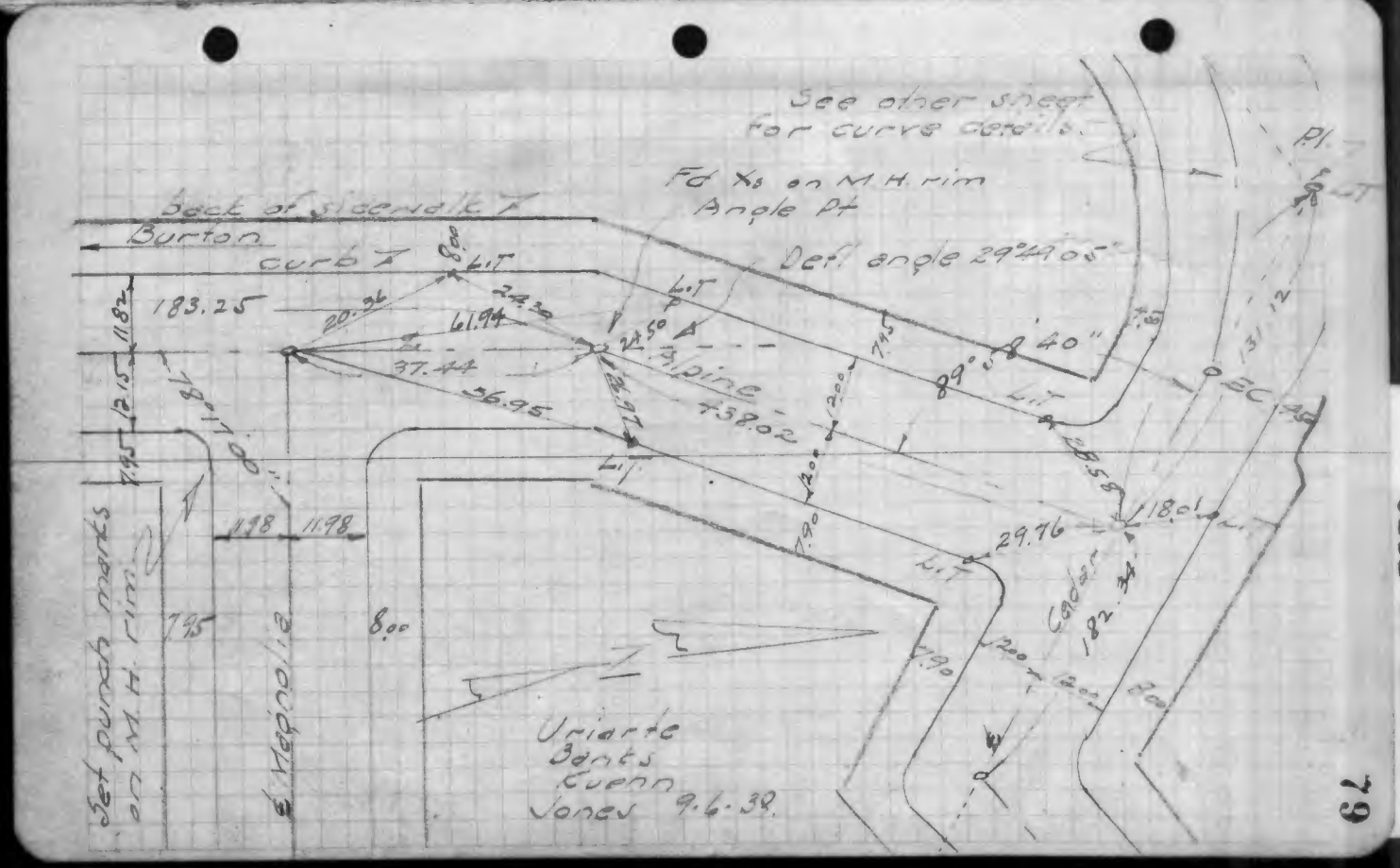
See other sheet
for curve details.
Fd Xs on M.H. rim
Angle Pt
Defl angle 29°49'05"
Back of sidewalk
Burton
curb
183.25
61.94
37.44
36.95
Alpine
738.02
89°
40"
EC
PI
Set punch marks
on M.H. rim
Uriarte
Banks
Kuehn
Jones 9.6.38.
79

CITY OF LYNWOOD

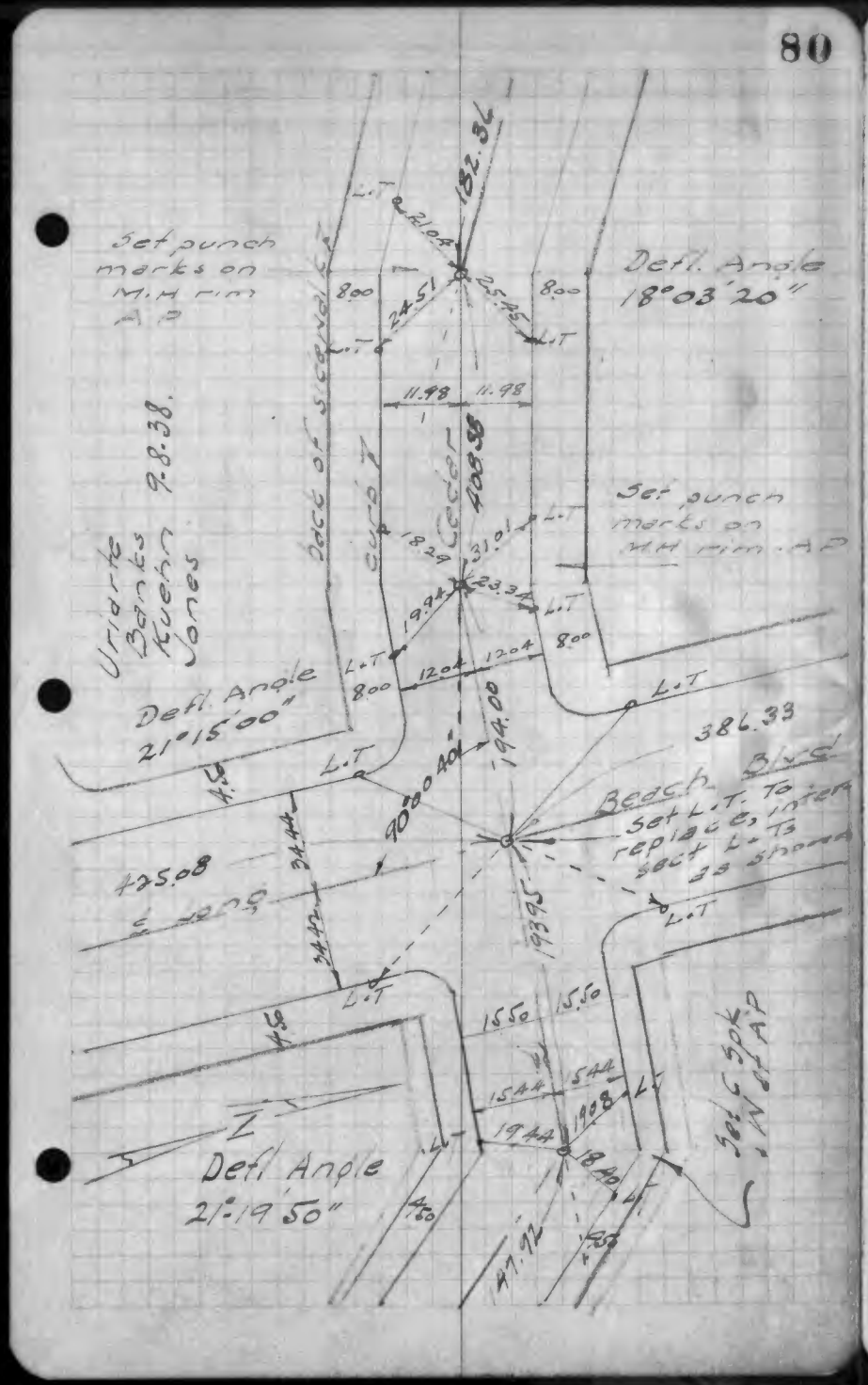

Line from East 1/4 Cor. Sec. Int. of 2 West ties. Tie on N.E. is .36 Long.



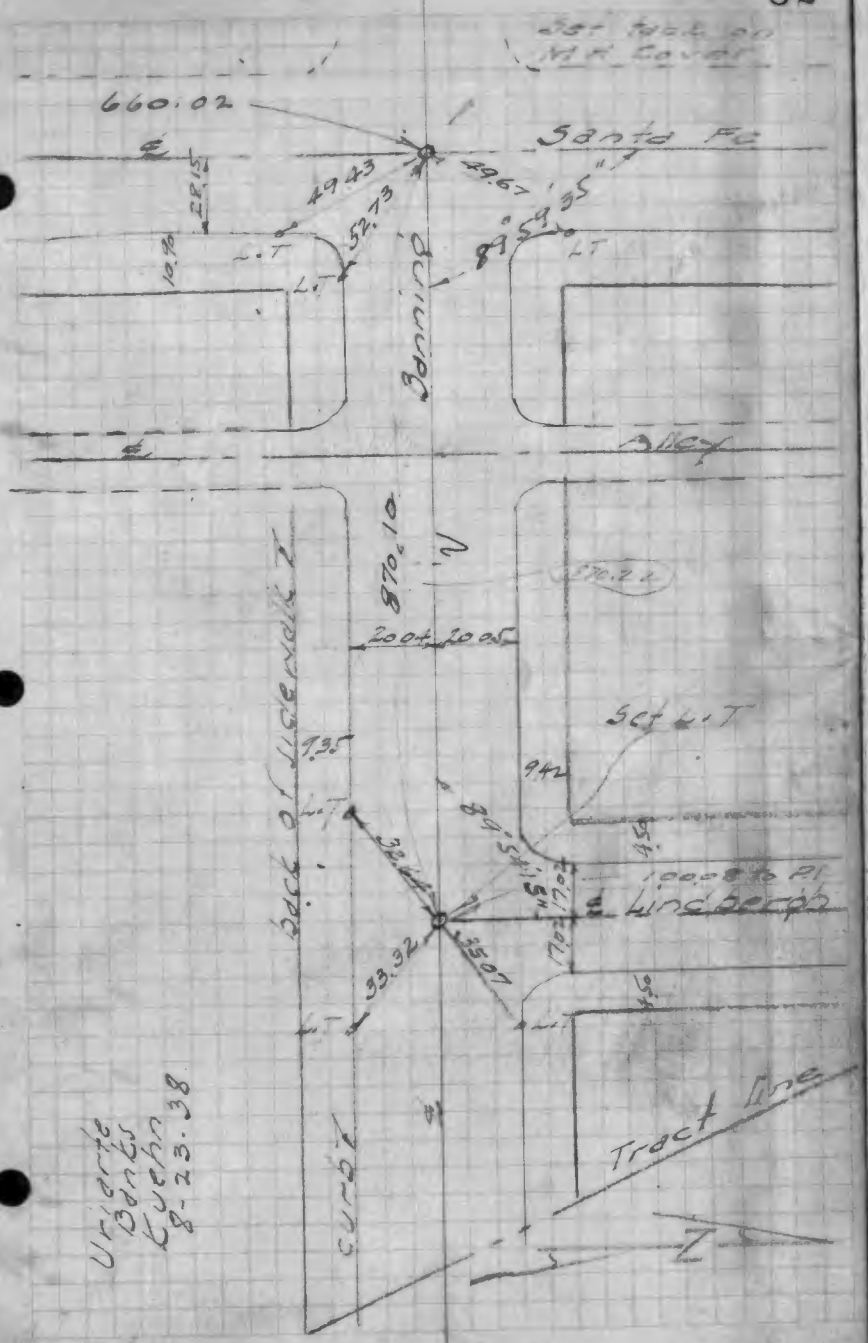
Set tack on M.R. Cover
660.02
Santa Fe
49.43
49.67
52.73
Burton
Alley
Back of sidewalk
870.10
20.04
20.05
Set L.T.
9.42
Lindbergh
Tract line
Curb
Uriarte Banks Cuehn 8-23-38

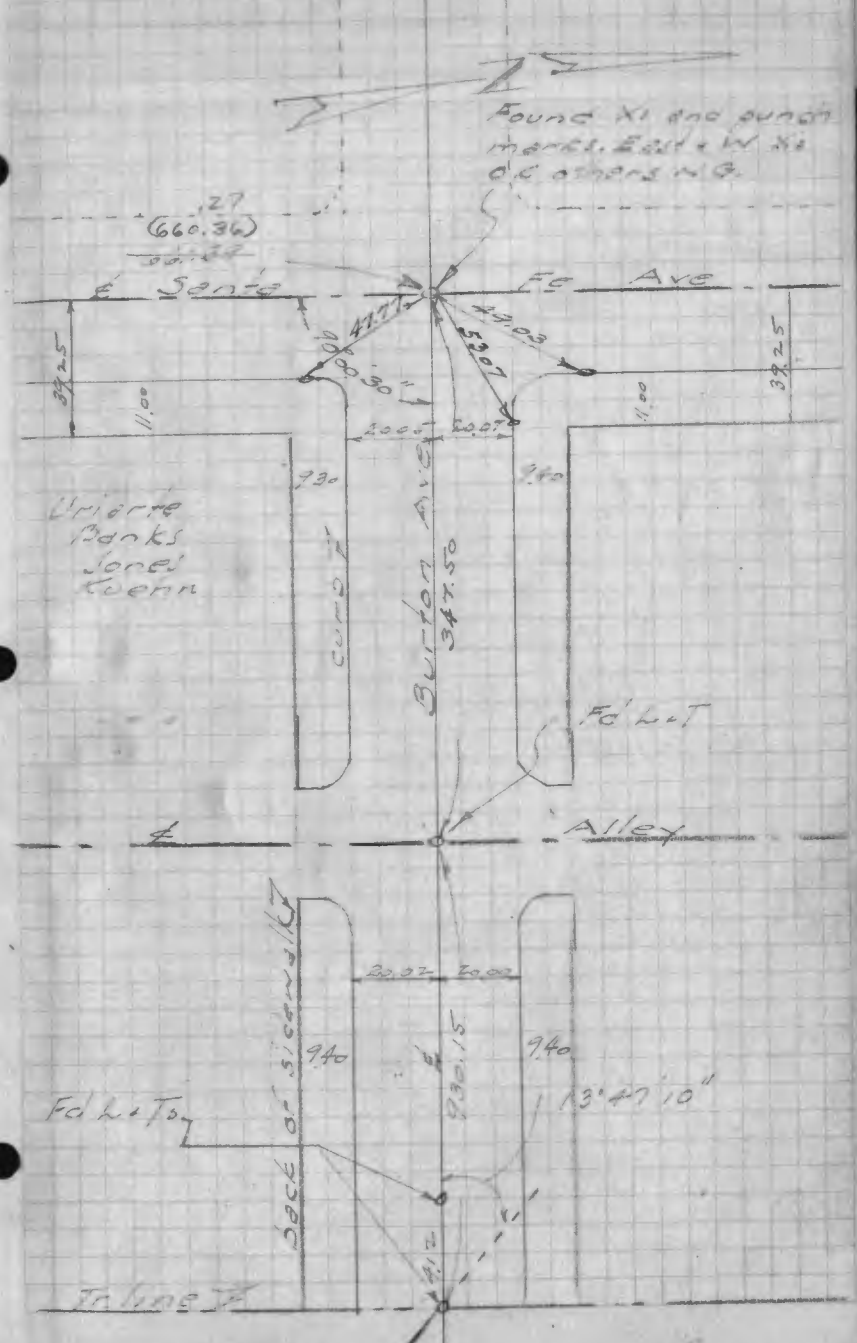
Found X1 and punch marks. East & West X1 of others in Q.
(660.36)
Santa Fe Ave
47.77
49.03
52.07
38.25
11.00
20.00
20.07
9.30
9.40
Uriarte Banks Jonel Koenn
Curb
Burton Ave
347.50
Fd L.T.
Alley
20.07
20.00
9.40
930.15
13°47'10"
Fd L.T.
Back of sidewalk
Tr line

CITY OF LYNWOOD.

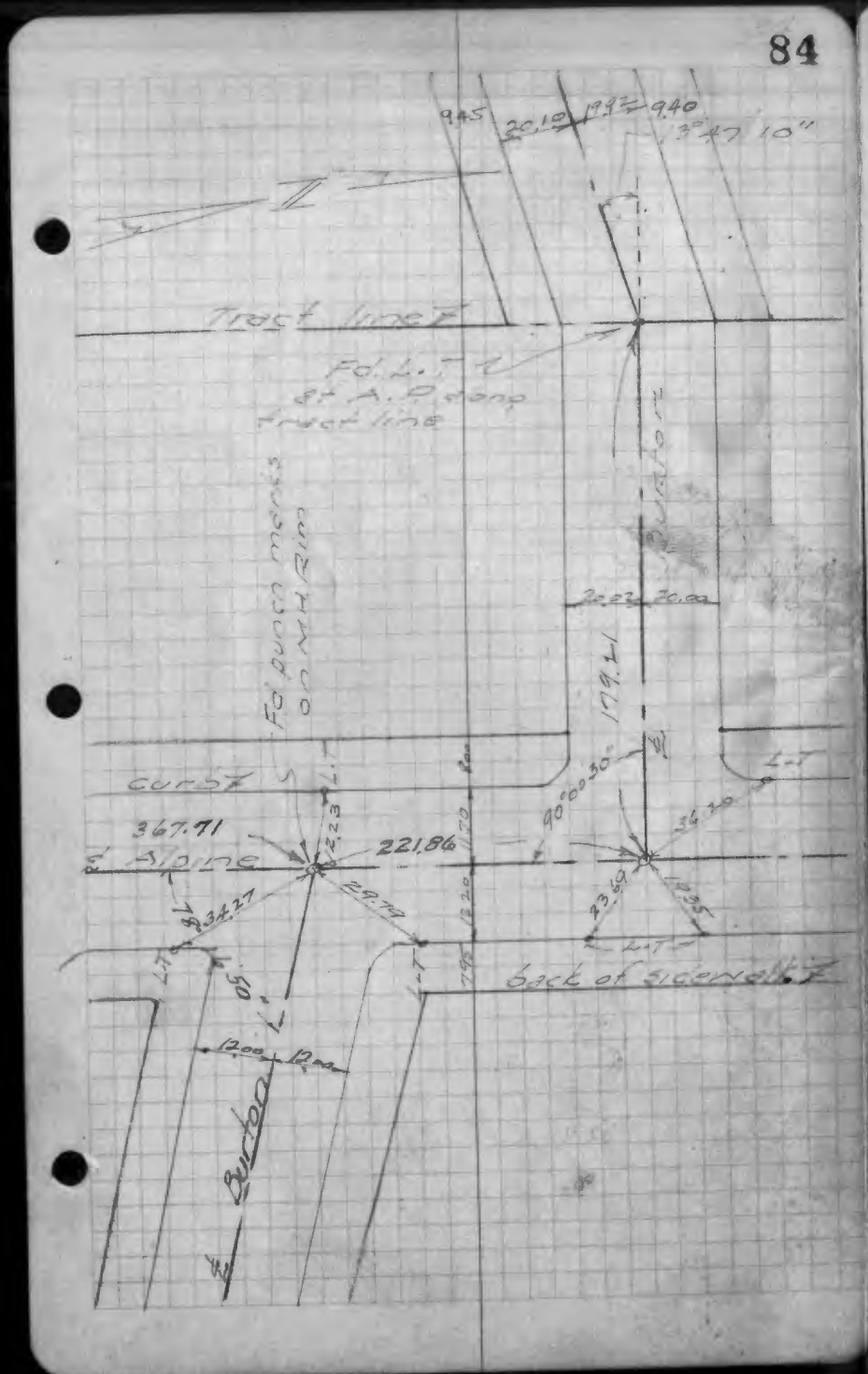

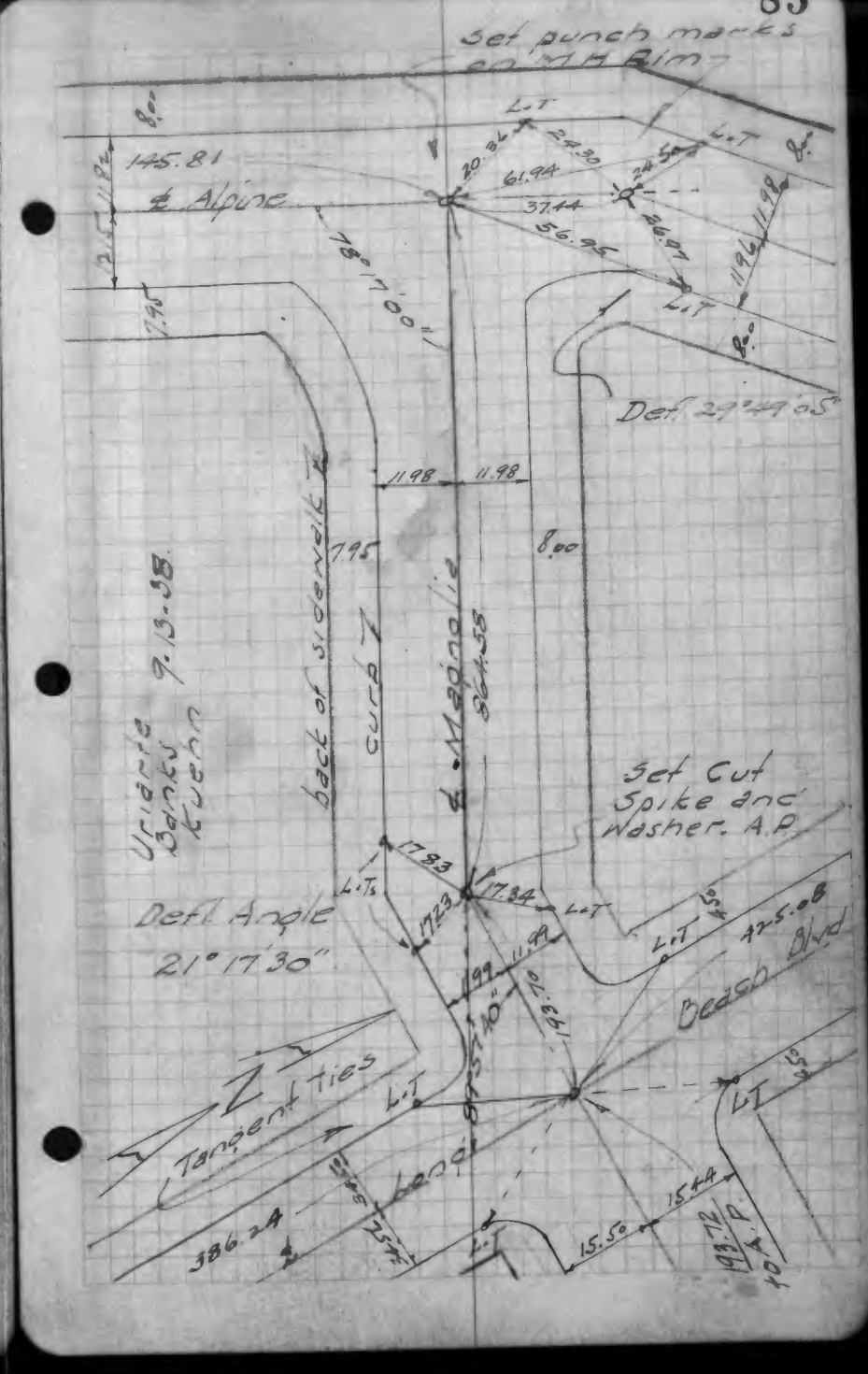

CITY OF LYNWOOD

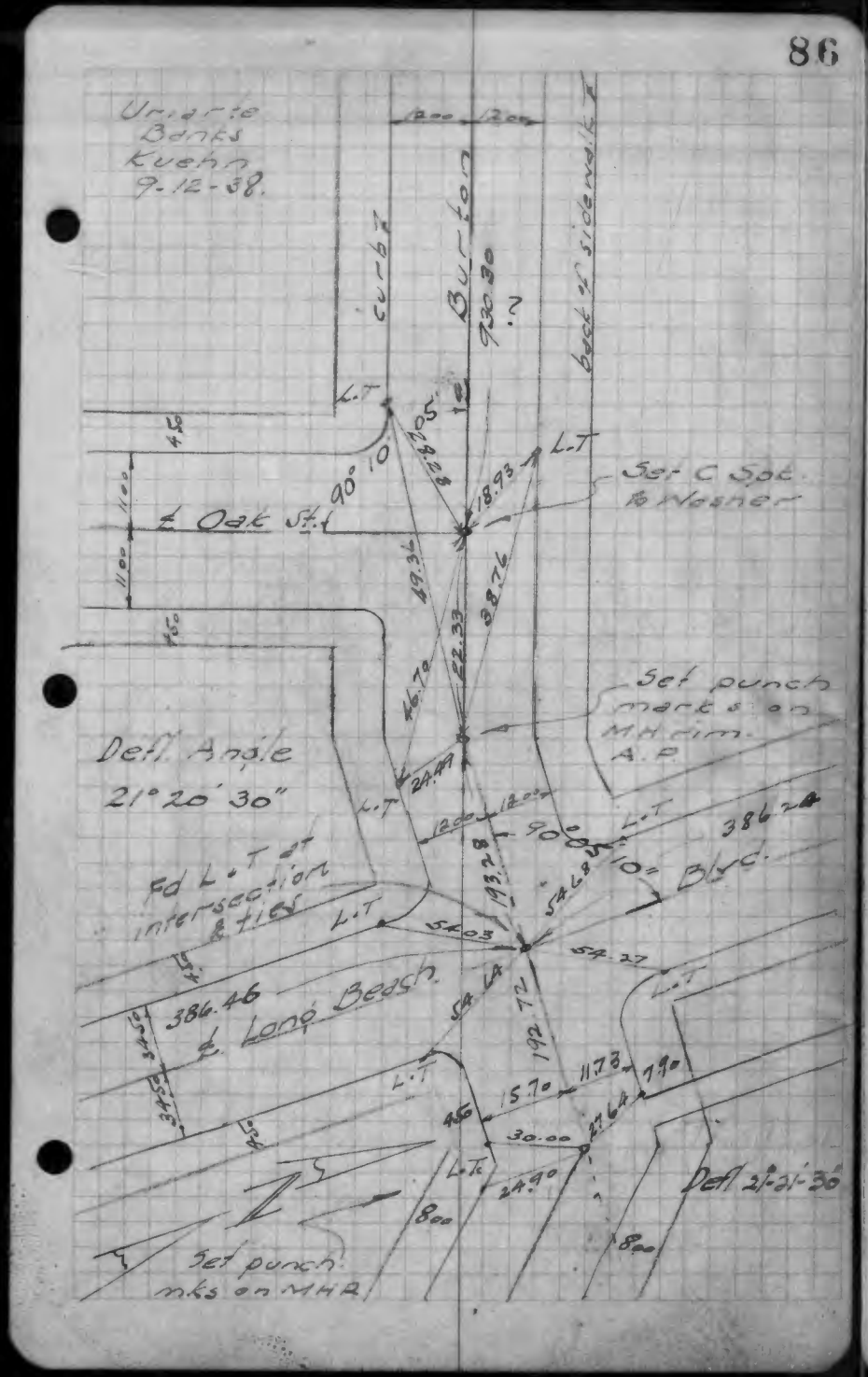

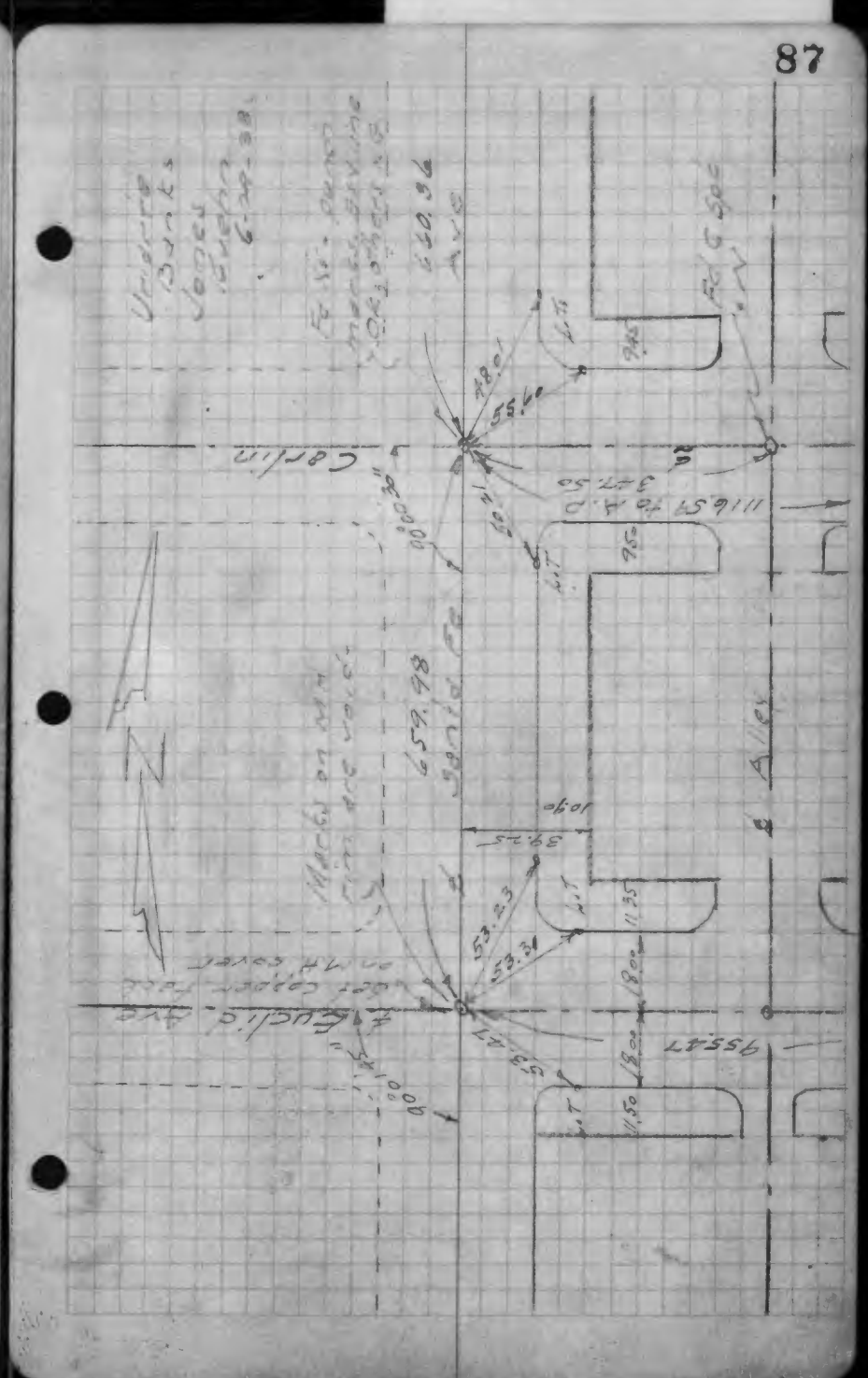

F.B. 1039-93

FB 1039-94

CITY OF LYNWOOD

88

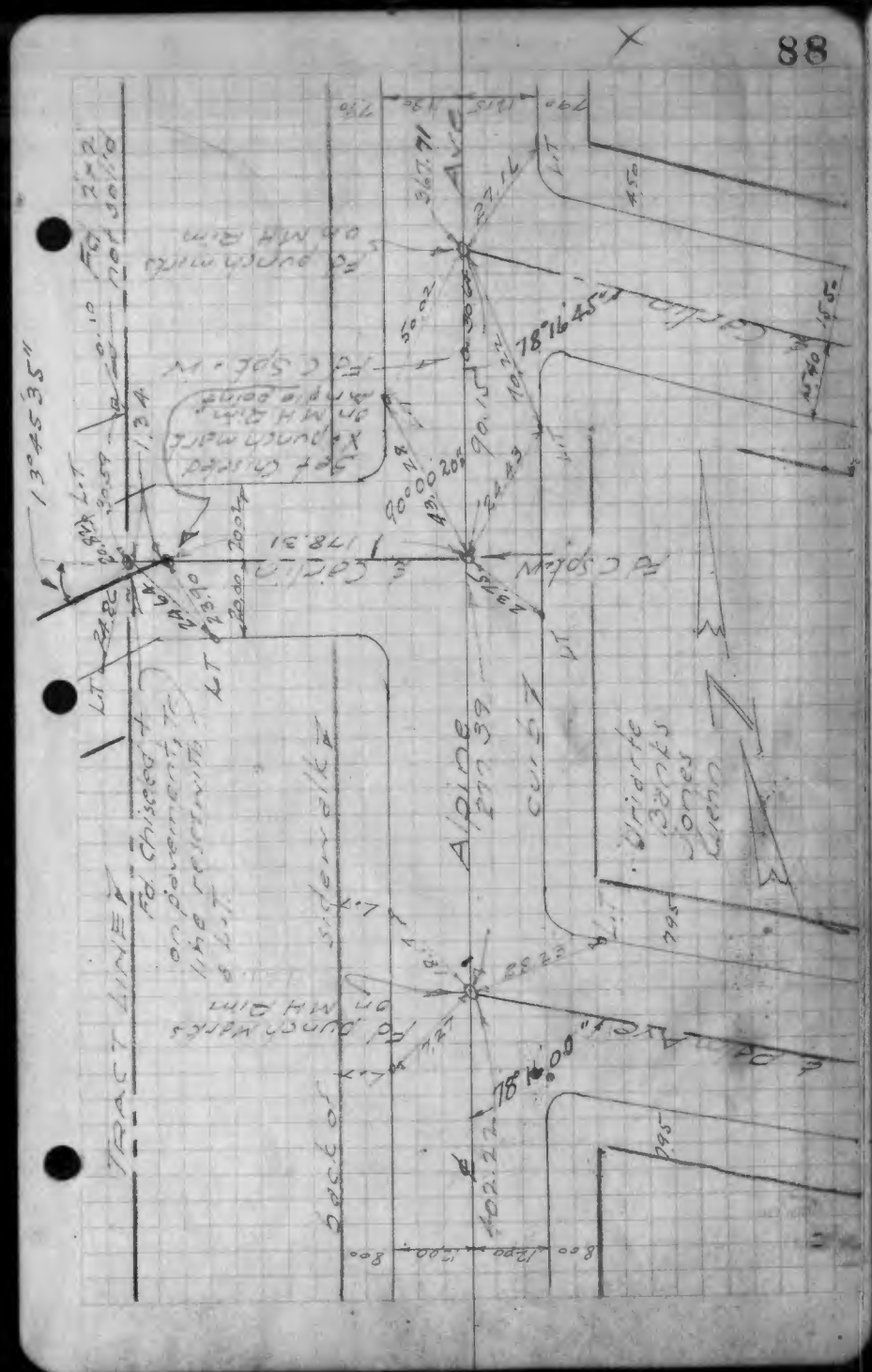

89

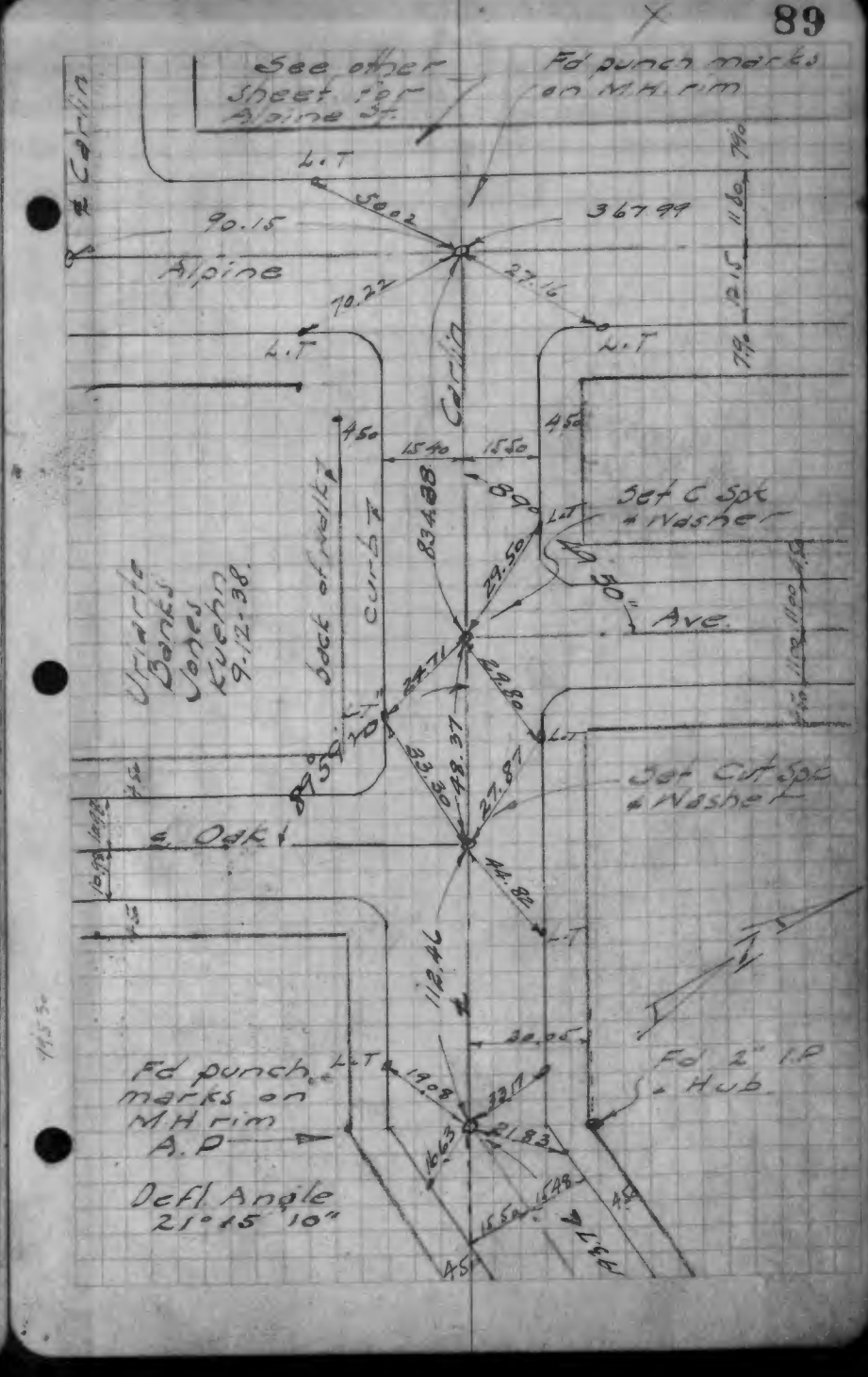

CITY OF LYNWOOD.

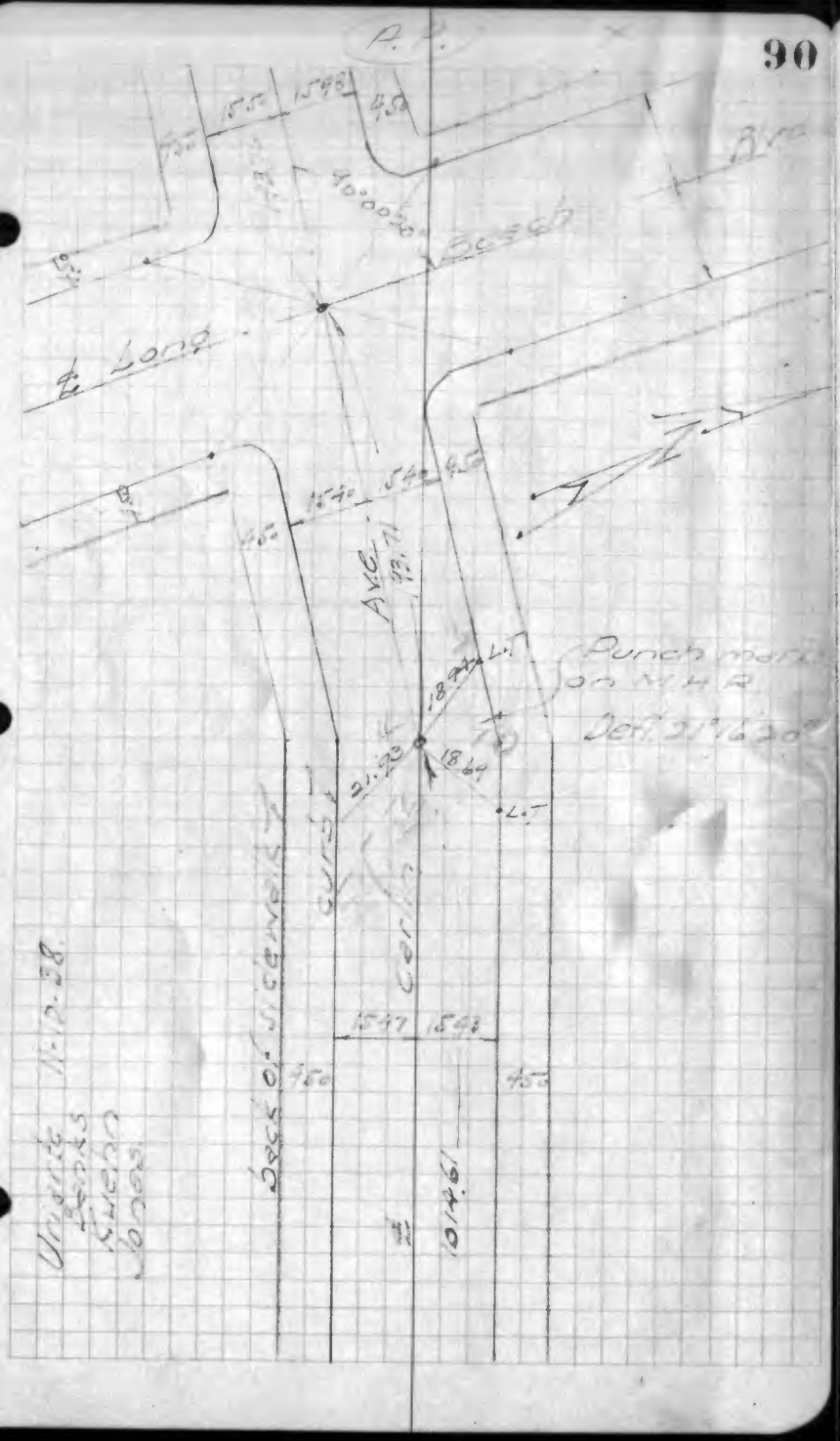

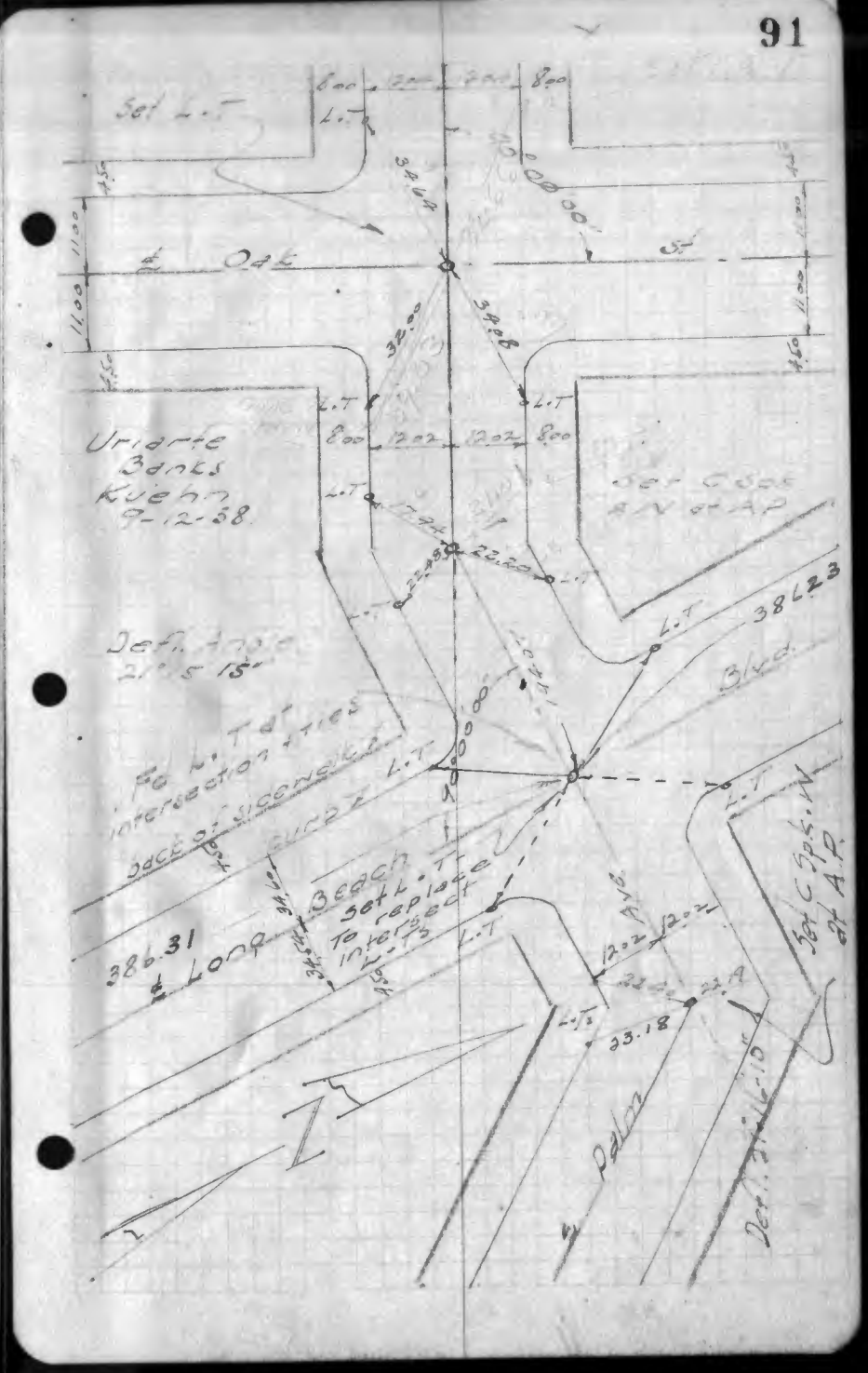

CITY OF LYNWOOD

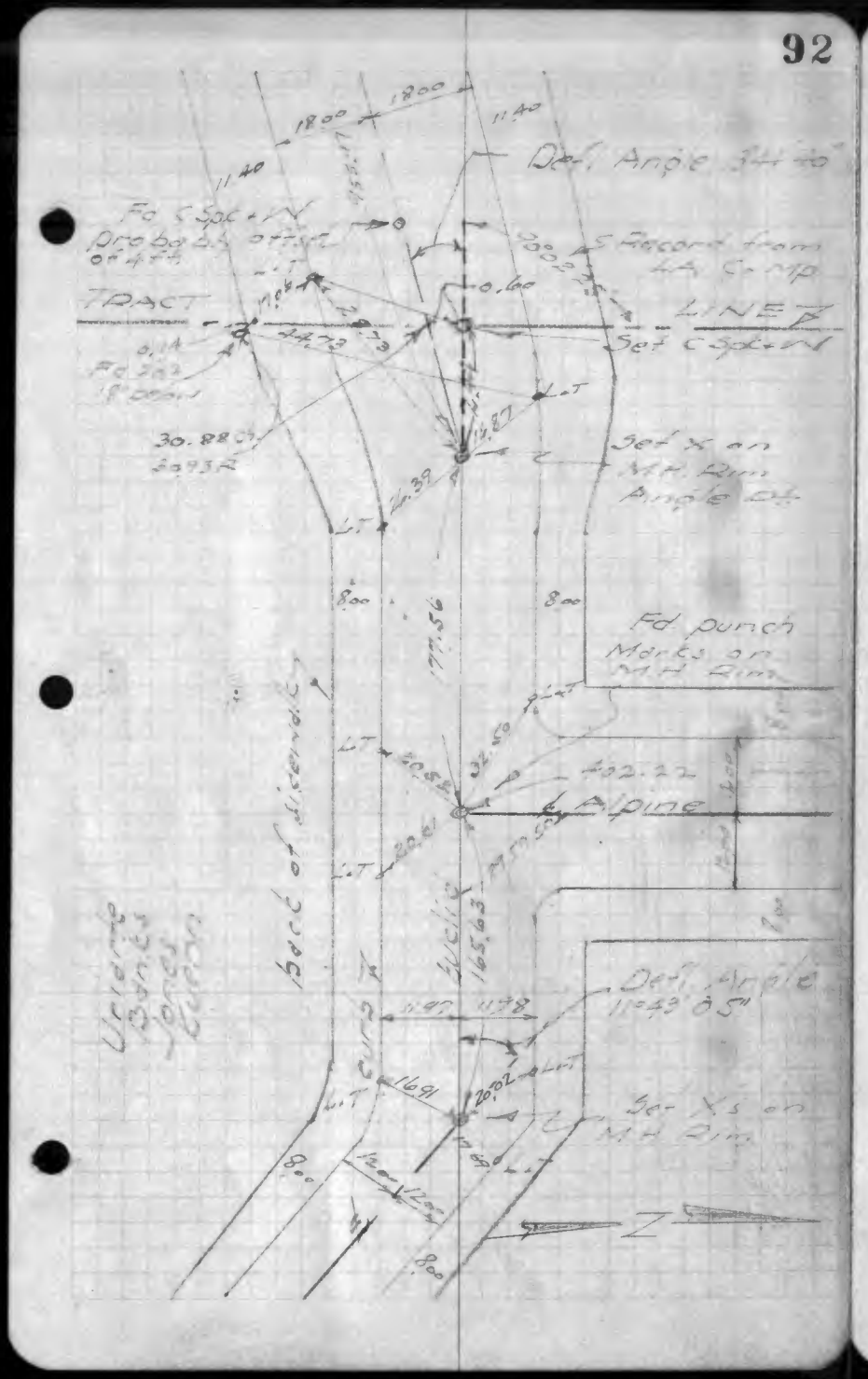

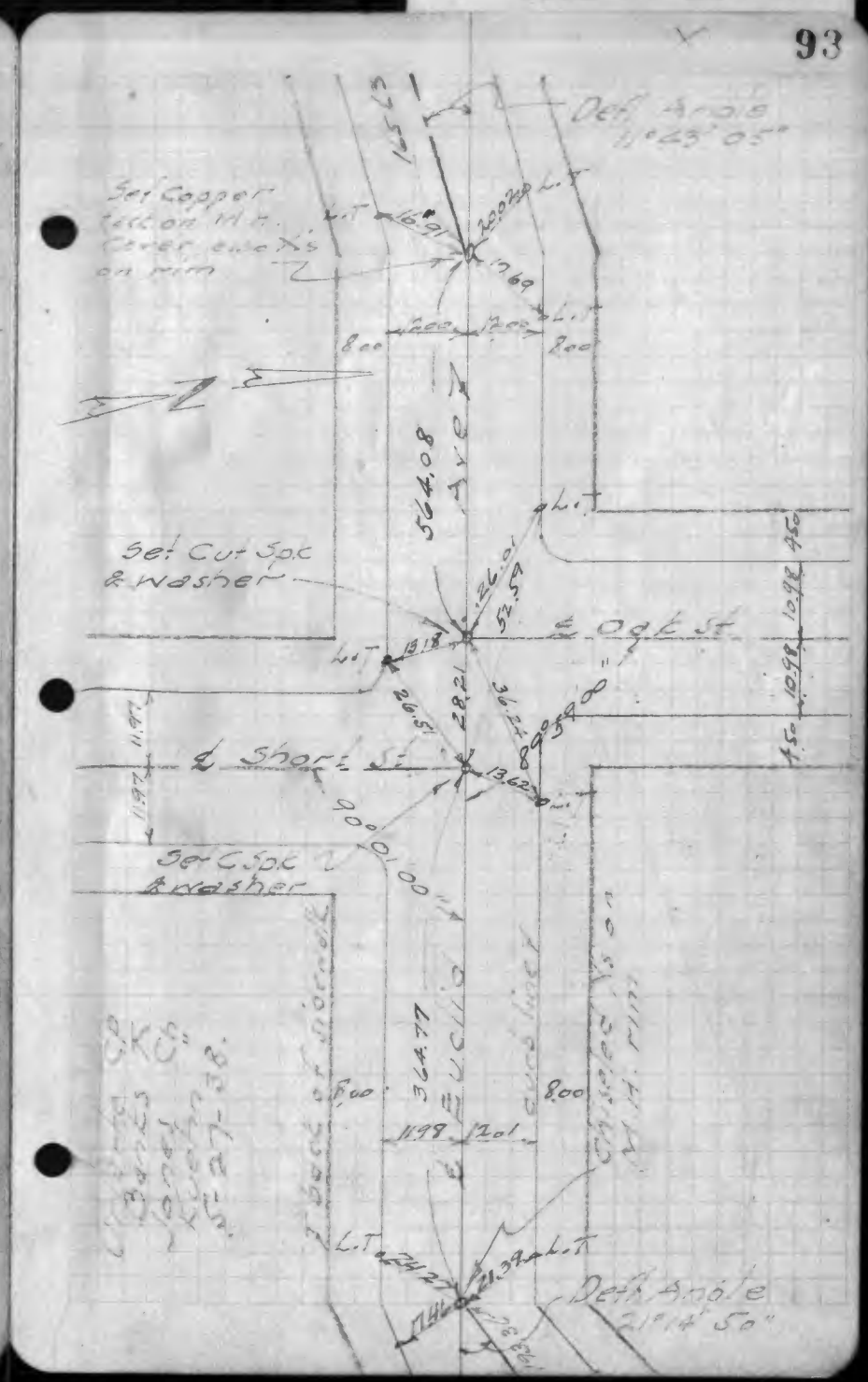

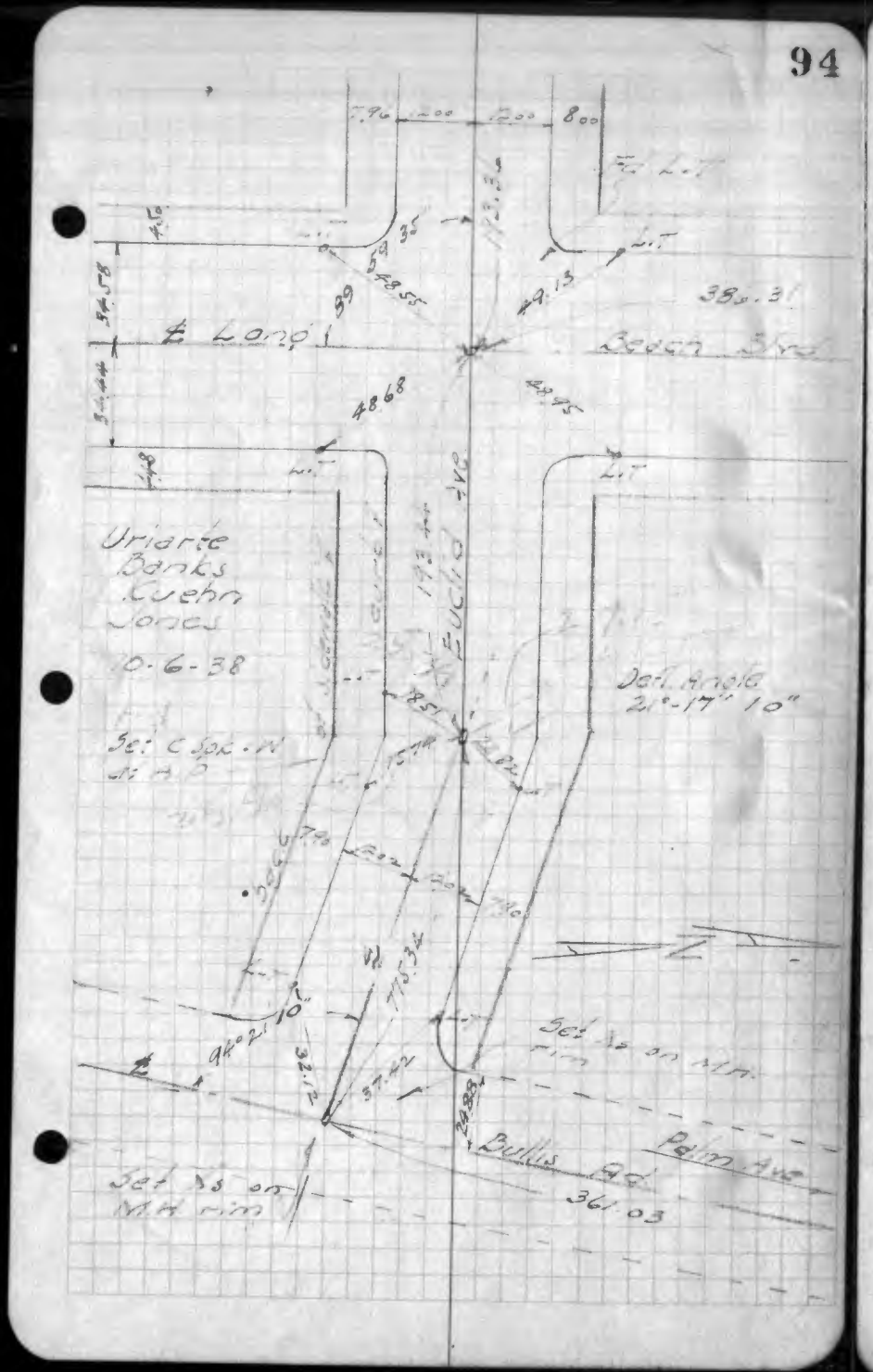
Long Beach Blvd
Euclid Ave
Uriarte
Banks
Kuehn
Jones
10-6-38
Set C Sok. in M.H.
Def. Angle 21°-17'-10"
Set Xs on rim
Set Xs on M.H. rim
Bullis Rd
Palm Ave
361.03

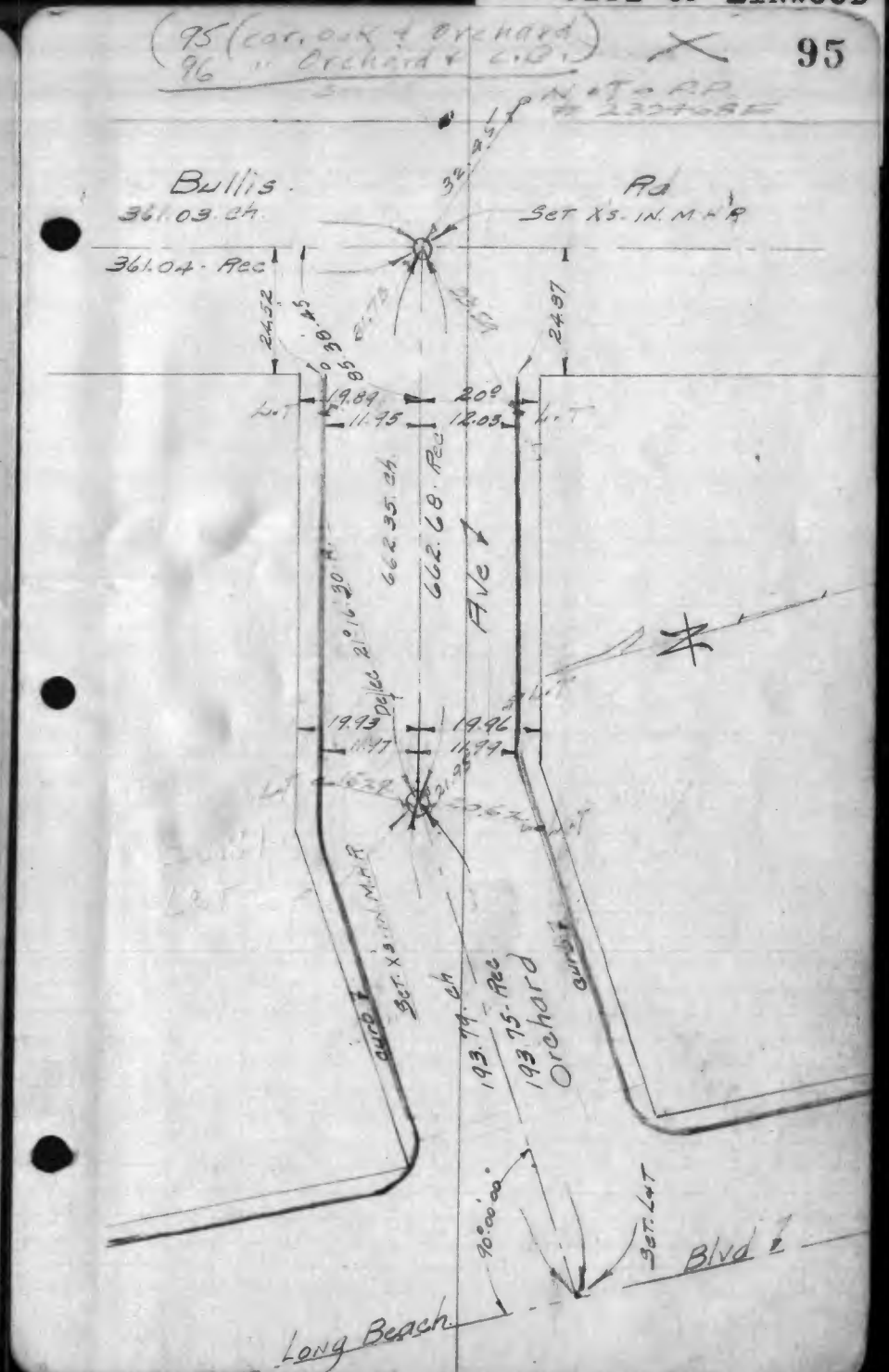
(95 (cor. Oak & Orchard)
96 " Orchard & C.B.)
N. to AP
Bullis Rd
361.03 ch.
361.04 Rec
Set Xs. in M.H.
662.35 ch.
662.68 Rec
Ave
Def. Angle 21°16'30"
Set Xs. in M.H.
Orchard
Blvd
Long Beach Blvd

CITY OF LYNWOOD

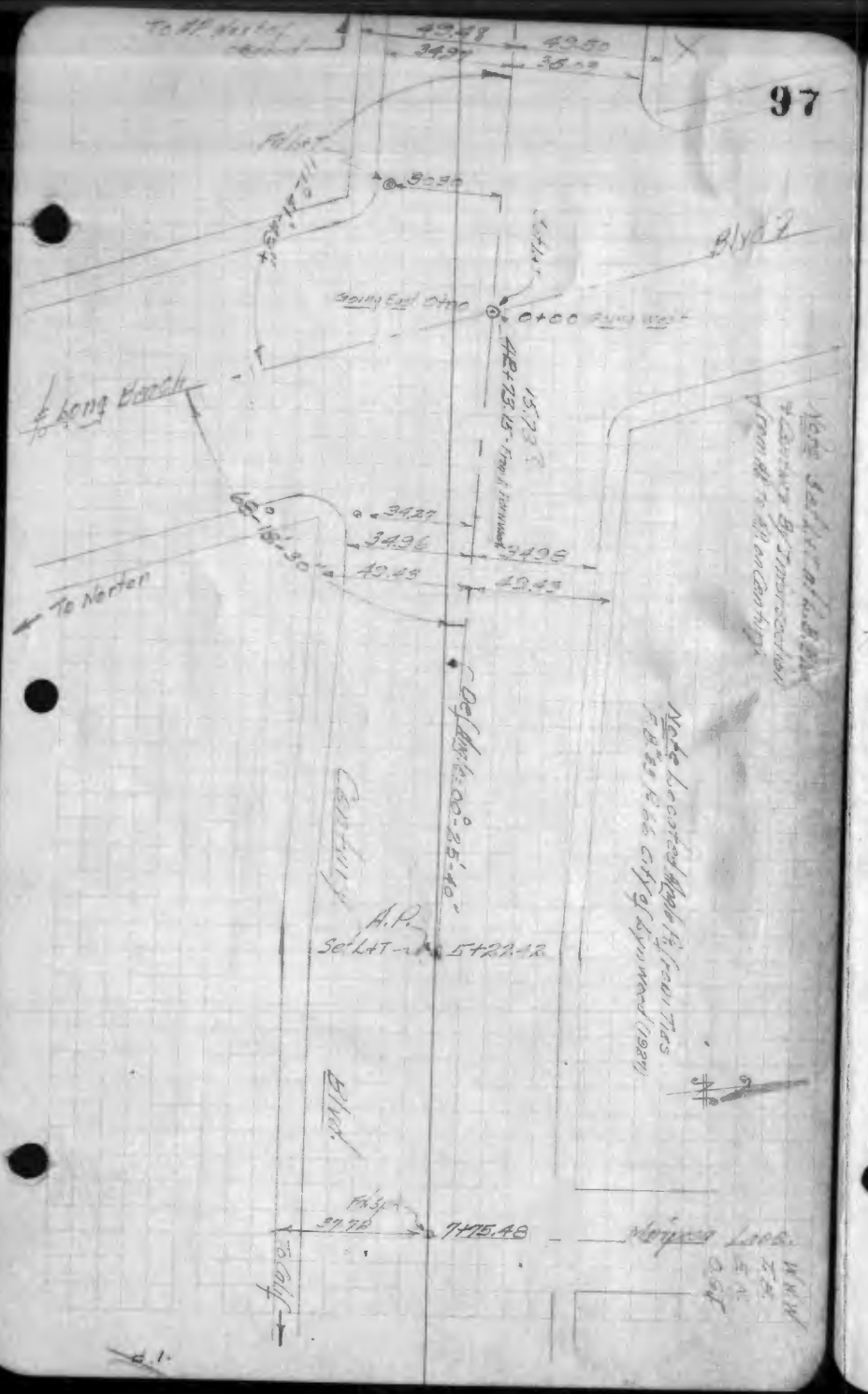

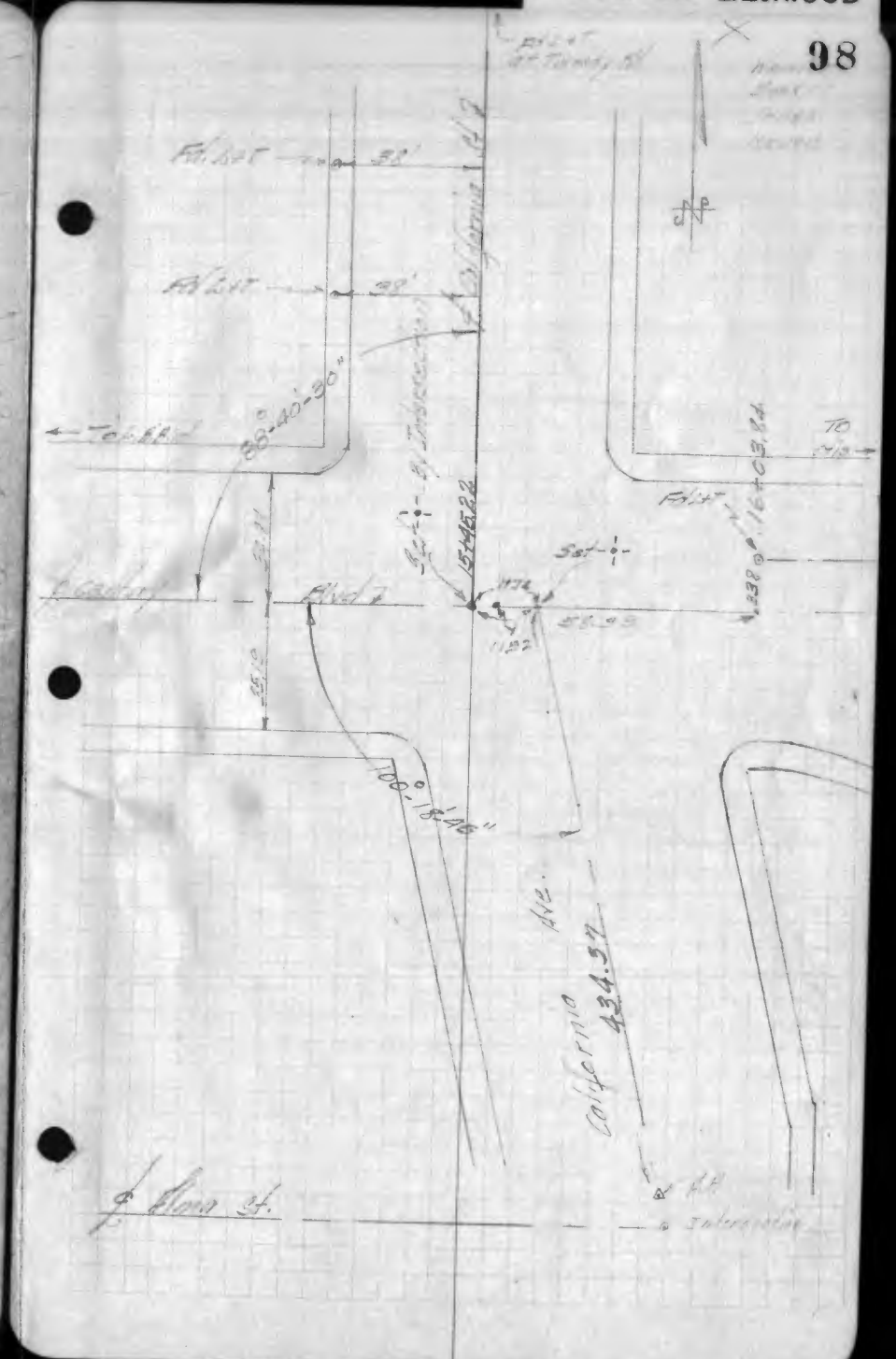

CITY OF LYNWOOD.

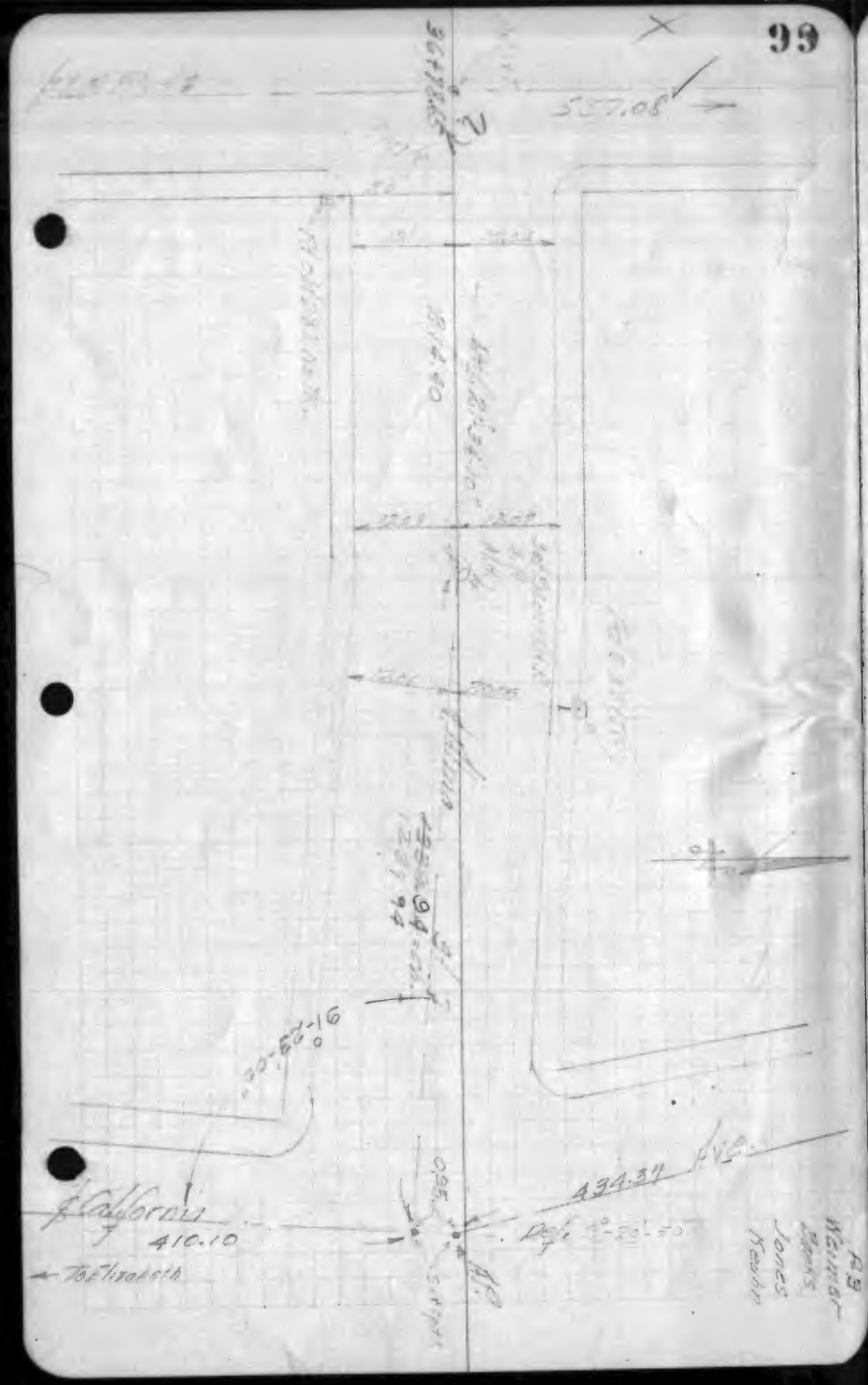




Elizabeth St
Norton
Set Lt.
A.P.
20
Rd.
4.34
5.95
410.10
California
Imperial

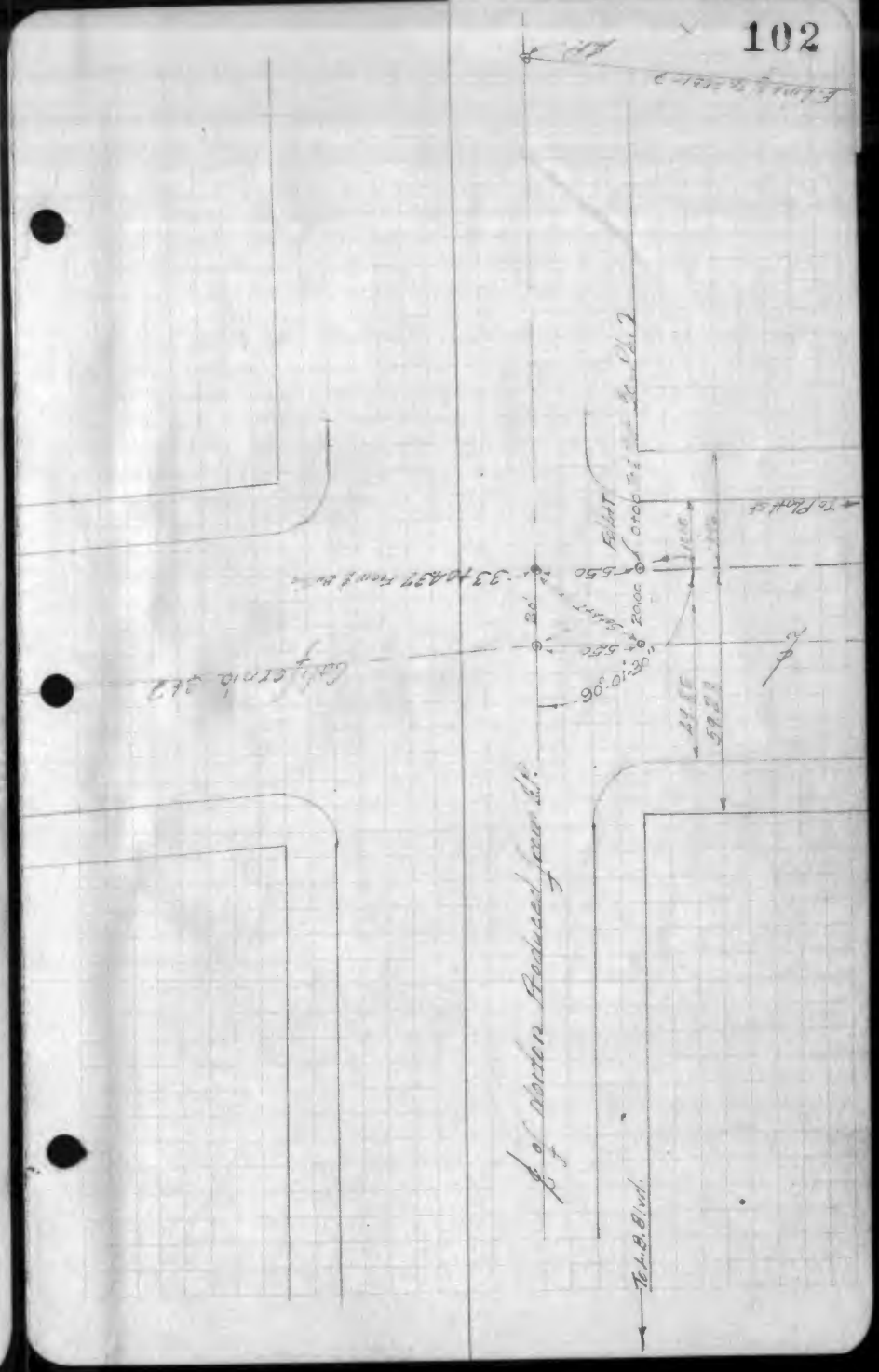
Elbert
To L.A. Blvd.
20
90°01'30"

CITY OF LYNWOOD.

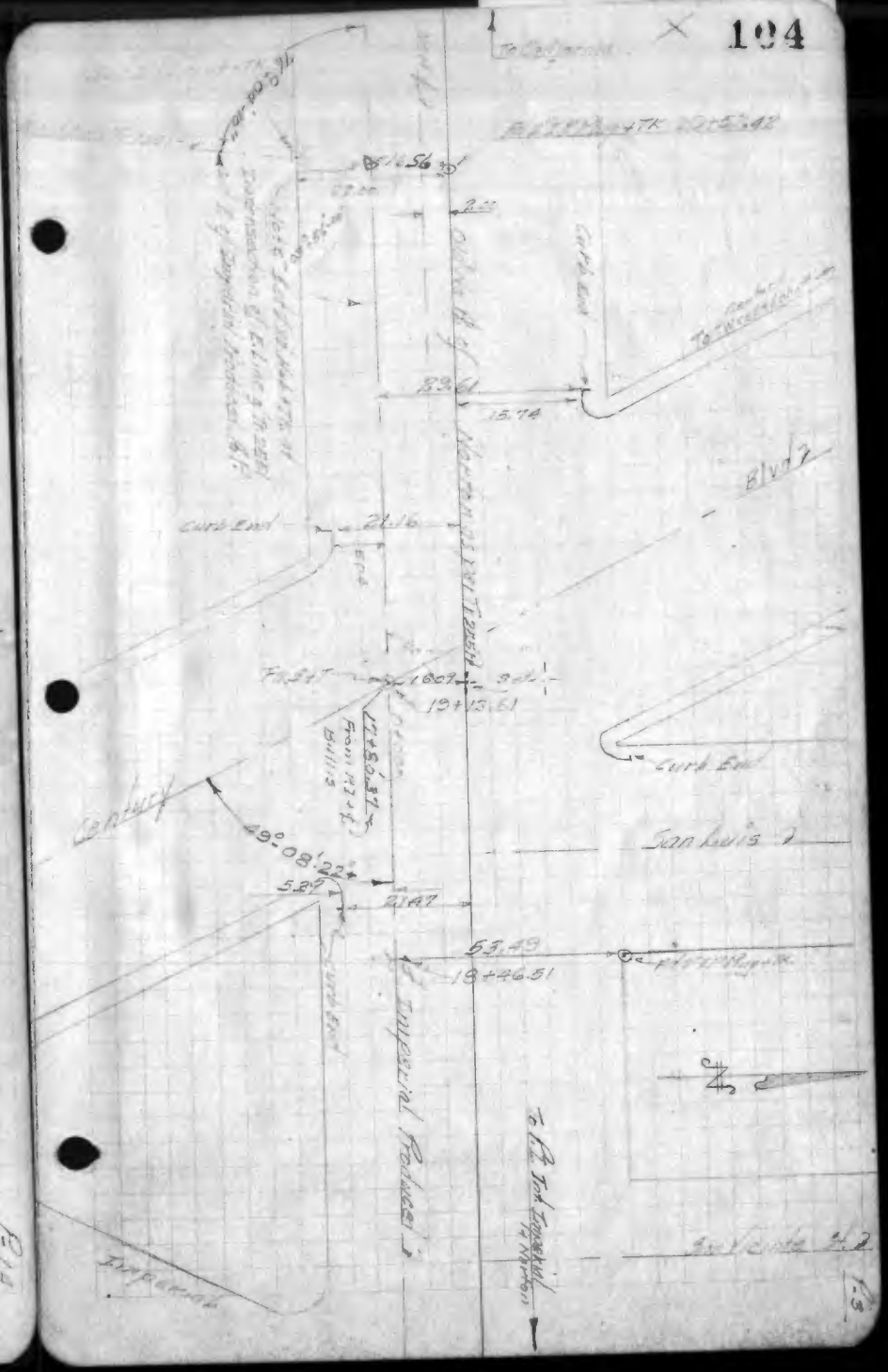

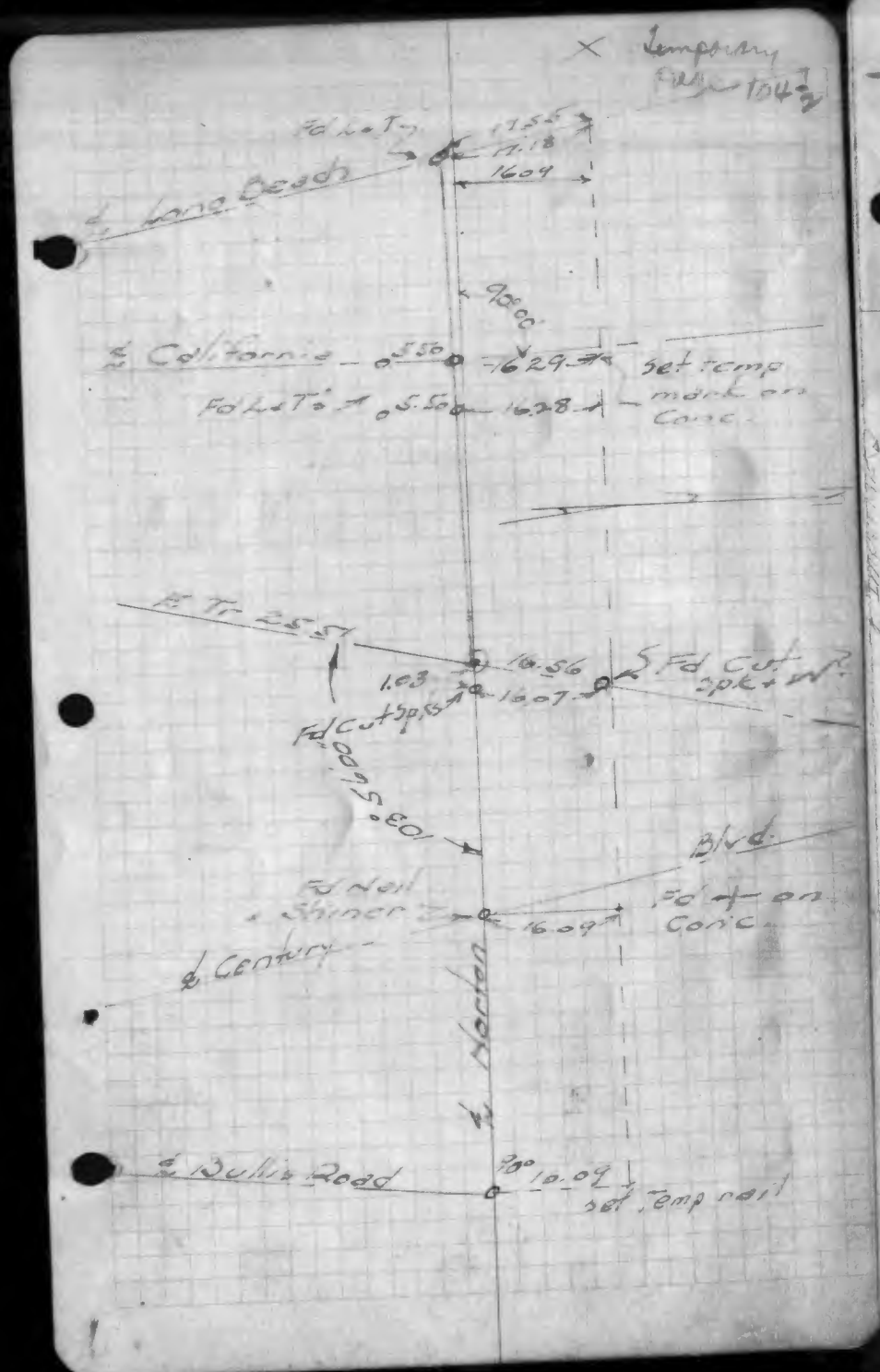
Temporary
Fd L.&T.
1356
11.18
1609
℄ Long Beach
90.00
℄ California
0.50
16.29
Set temp
Fd L.&T.
5.50
16.28
mark on
Conc.
℄ Tr. 25.57
16.56
Fd Cut
spk + W.P.
1.03
16.07
Fd Cut Spk
103°56'00"
Blvd.
Fd Nail
& Shiner
16.09
30' ⊥ on
Conc.
℄ Century
℄ Norton
℄ Dublin Road
P80
10.09
Set temp nail


To Century
Curb
℄ Norton (Reduced)
Fd 1" I.P.
P.I. 10+76.75
℄ Walter
Fd 2" S.C. P.S.C. 9+24.72
Set Spk
Tree
Fd 2x2 H.N.
151.88
17.71
6.24
.39
151.83
146°-19'-22"
103°-00'-40"
To Century
To Bell
West Tr. Line of L.S. Hope
1385.69
Set Spk
9+41.13
89°-54'-00"
Fd 2" Pipe H.N.
2' Deep
180°-58'-30"
Fd 1" I.P.
272.32
So. Tr. Line of L.S. Hope
E. Line Tr. 2.50
82°-58'-30"
See F.B. #17 - Pages 35 + 40

Page 105½
379.7
378.0
90°
90°
90°

FB. 1039-113

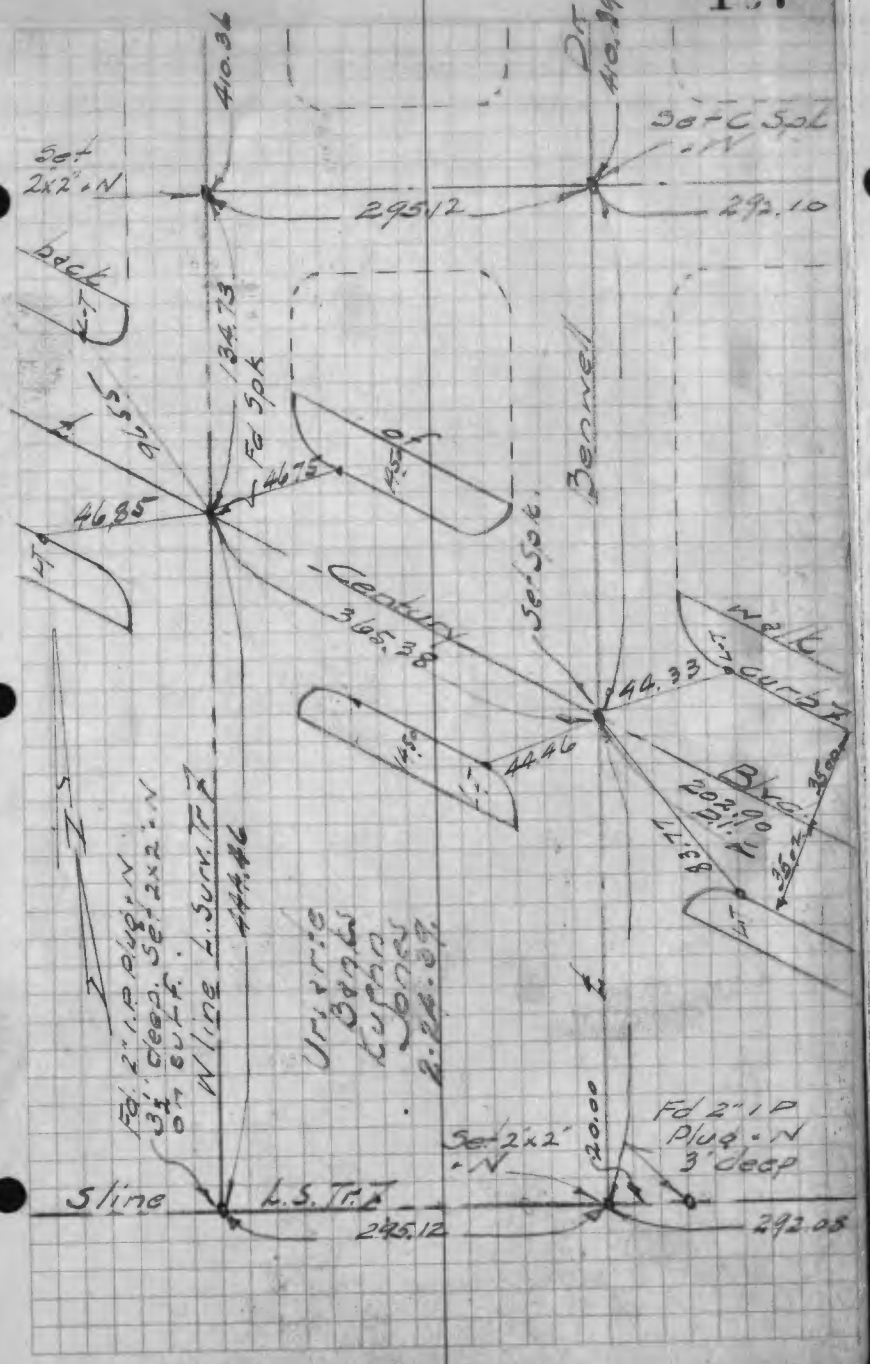
Set 2x2" in
back
Fd 5/8"
Set C Spk in
Bennett
Century
Walk
curb
Blvd
Set Spk
Set 2x2" in
Fd 2" I.P. Plug in
3' deep, Set 2x2" in
on BLF.
N line L. Surv. T.P.
Urquhart Bangs Engrs Jones 2-26-37
Fd 2" I.P. Plug in
3' deep
S line
L.S. T.P.
295.12
292.10
292.08
410.36
410.39
134.73
46.85
46.75
44.46
365.38
344.33
202.90
211.71
83.77
20.00

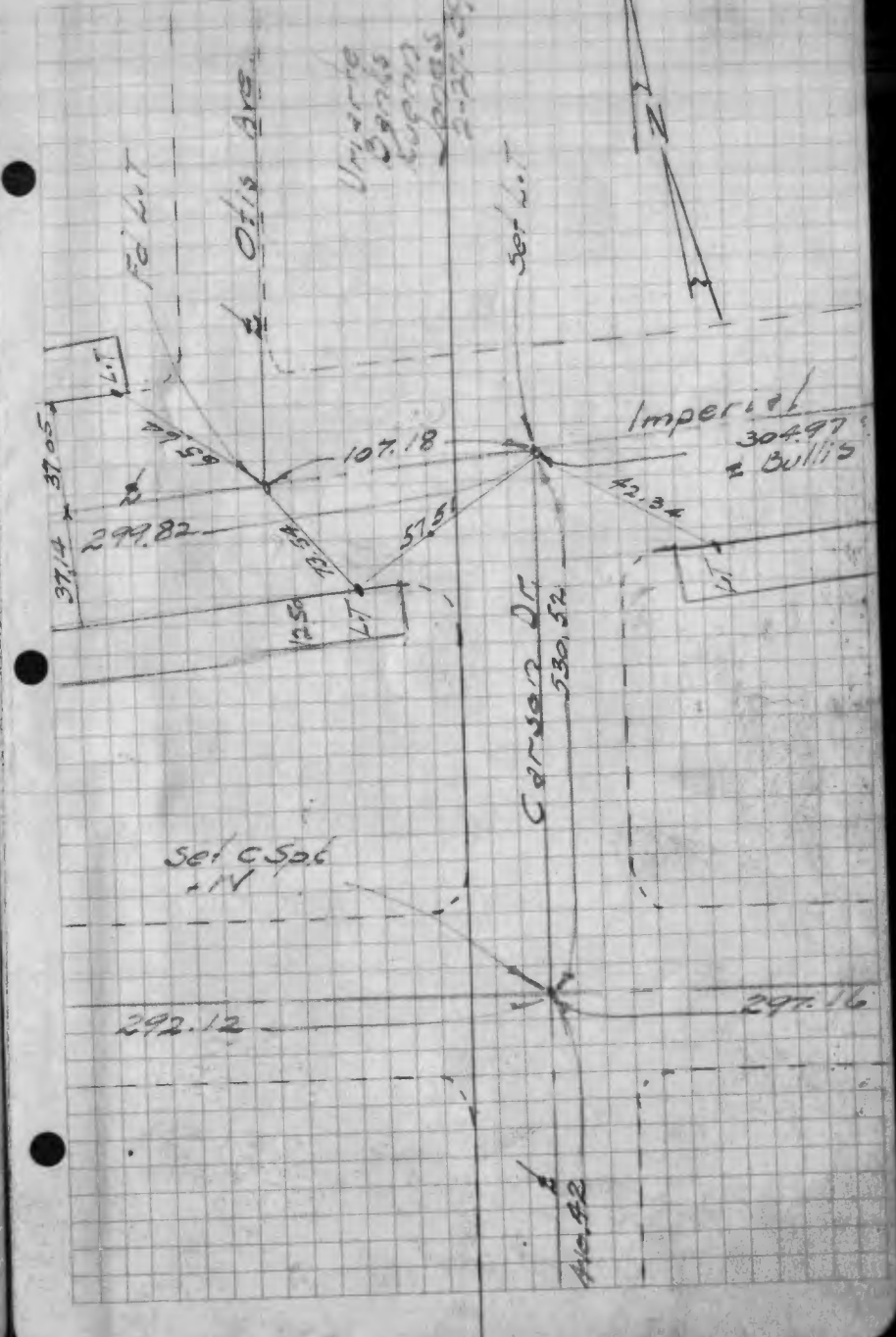
Fd L.T.
Otis Ave
Urquhart Bangs Engrs Jones 2-27-37
Set L.T.
Imperial
304.97
Bullis
Carson Dr
530.52
Set C Spk in
292.12
297.16
410.42
107.18
299.82
42.34
57.51
37.05
37.14
125.6

CITY OF LYNWOOD

Uriarte
Banks
Kuehn
Jones
2-27-89.

Fd L.T.

℄ McKenney

Fd L.T.

Imperial

℄

104.42

304.97

85.96

curb

L.T.

back of walk

Bullis Rd

578.59

Set punch marks on MHR.

297.16

410.44

N

DF

410.42

Set C 5/8-IN

292.10

297.20

back of walk

℄ Century

Carson

470.71

Uriarte
Banks
Kuehn
Jones
2-27-89.

curb

128.15

297.16

Blvd

49.76

L.T.

Set L.T.

108.54

Set 2x2-N on ℄

S line

292.08

℄ Bennett

Fd 2" I.P. Plug & N

℄ Sur. Tr.

297.25

℄ Bullis

FB. 1039-117

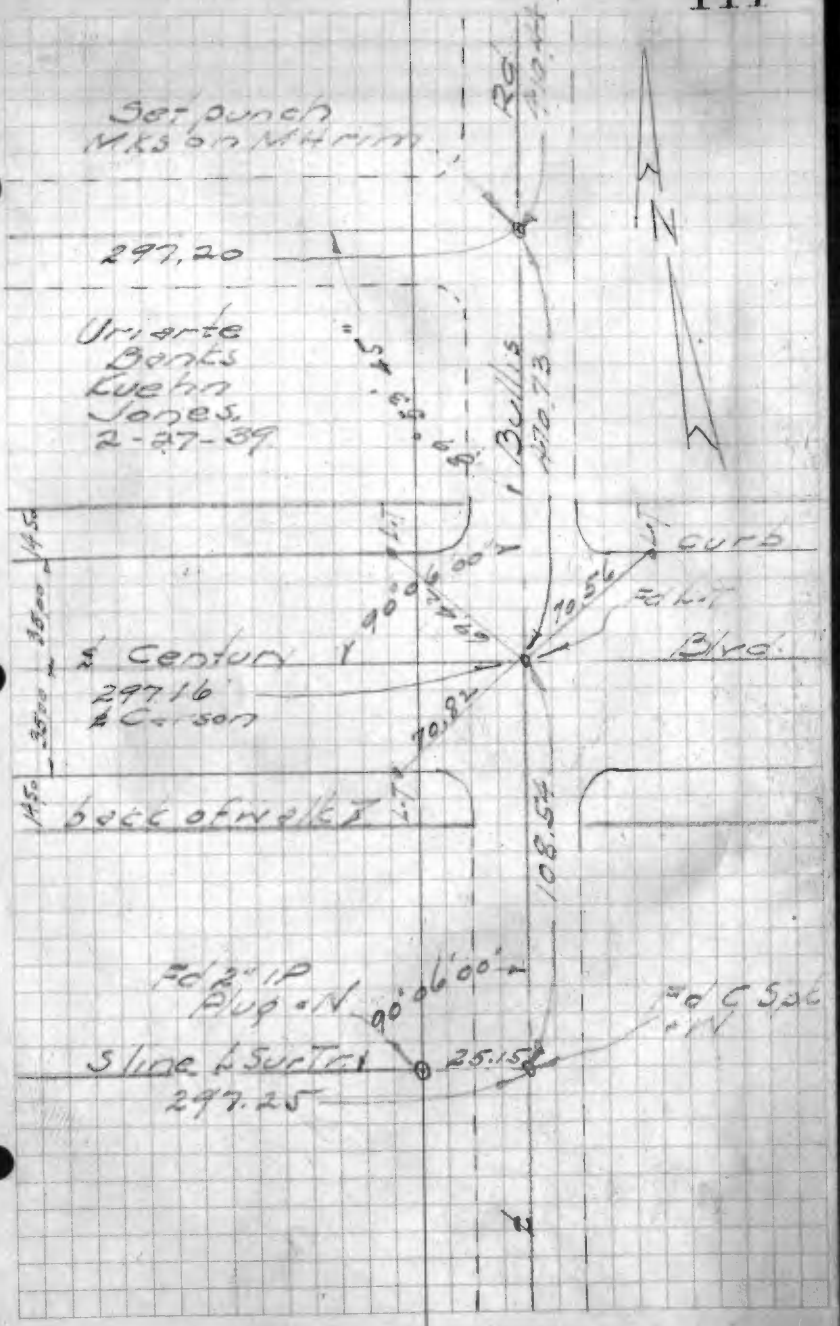

FB. 1039-118

CITY OF LYNWOOD

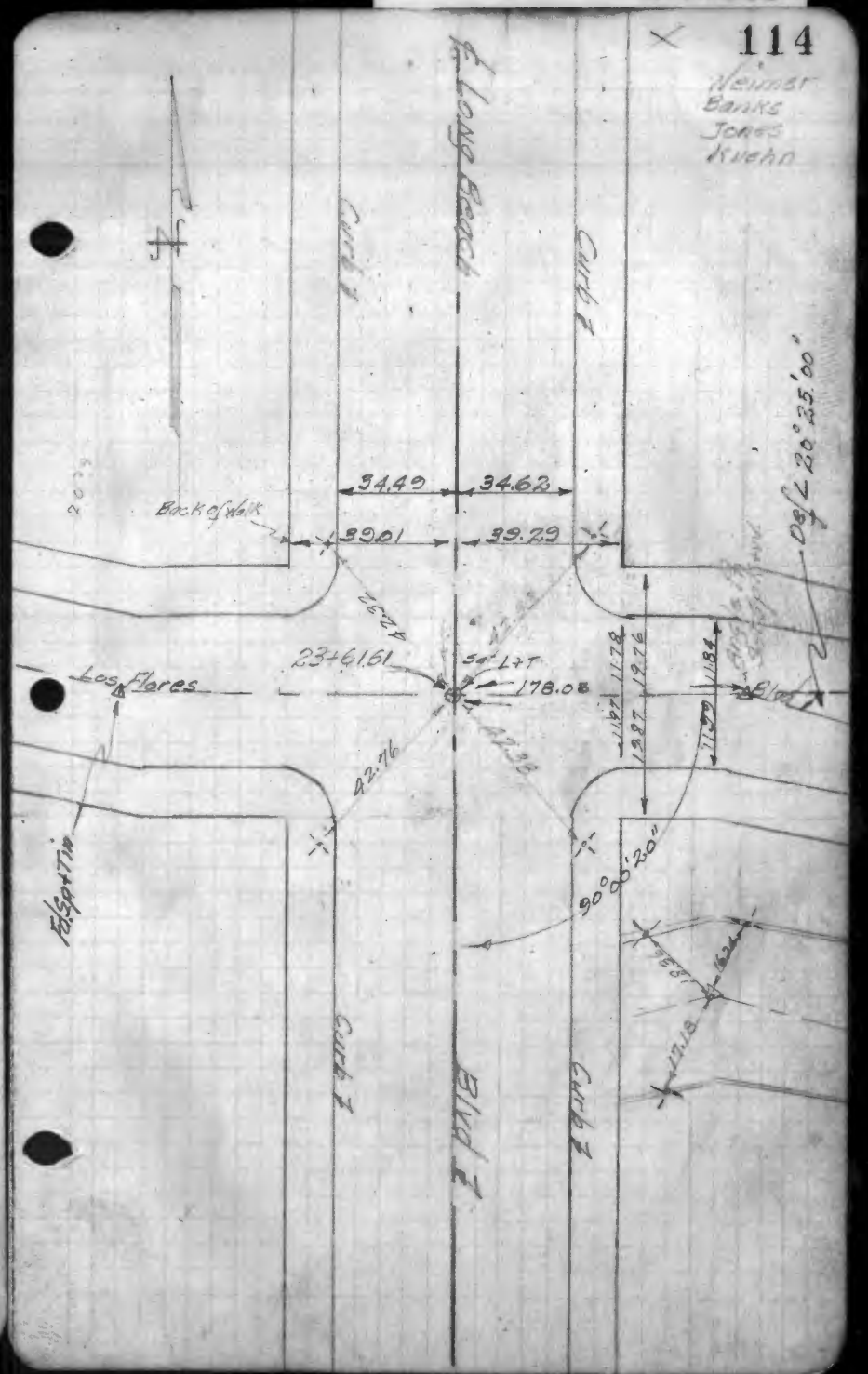

Weimer
Banks
Kuehn
Jones

To Norton

Ave

Ave 2

Los Flores

871.59 ch.

34800

Set Cp TK.

Fd L+T

1149.78 = Ch.
To Th. Line?

Note
Tangent Prod
from Norton to
Platt Misses
L+T at Los Flores
0.12 East

89°59'00"

20

5941
4988

2047
1001

1997
1195

2011
1195

1195
1197

1195
1197

49.99
59.48

1001
19.70

Newd Cty
Platted

Old Cty

CITY OF LYNWOOD.

Boundary Line 2

Tangent Line 2

Fd 2" P Hub + TK

Set 1/2" Hub

Fd 1/2" Hub

Fd 1/2" Hub + TK

Fd 1/2" P Hub + TK

Fd 1/2" Hub + TK

Tangential

Fd L+T

Fd L+T

Fd L+T

Alley

Alley

Los Flores Ave

Fd 2" P Hub + TK

Fd 2" P Hub + TK

Fd 2" P Hub + TK