Notes Ck'd by	Survey of
Map No.	W. O. Tape No. St'd °F
Office Work	Surveyed by
Checked	Notes Date
Date	Indexed

F.B. 1040

1040

ORIGINALS F.B. 1040-1 to 118

CITY OF LYNWOOD CENTER LINE NOTES

SEE CO. SUR. F.B. 1039-1 to 120 FOR ADDL. NOTES

MEMO. Copies of City of Lynwood Center Line notes, their pages 96, 112, 113, 122, 123, 193 218, 221 to 234, 240 to 252, 256 to 260, 289, 293 to 308, and from 325 forward, have not been obtained by Co. Sur. at this time. It may be advisable to obtain them later to assure having all their available ties.

May 24, 1944

CITY OF LYNWOOD

FB.1040-3

(check with (118)

Weimer
Banks
Kuehn
Jones

Old N. R/W of Norton — 165' from Tr. 2561 — 762.22' from Tr. Line

Fd 3/4" Tk. — 22.20

Fd 1/2" #2 Tk. — 22.08

Fd 1/2" Tk. — 22.03

Curb & Gutter — 16.10 — 20.31

Old & Gutter 2

New & Gutter 2

Fd Cut Spk. — 22.00

33+04.20 — 22.00

Fd Tk. — 5.86

N 1°20' W

New & Gutter 2

Old & Gutter 2

Fd Cut Spk.

30°02'20"

20.09 — 8.97

Fd Cut S.+W. — 9.22

Fd 3/4" P.S.E. Cor. Tr. 2794 — 7.81

20.18 — 8.78

Curb 2

℄ of Imperial Blvd. 2

Curb 2

Old & Gutter 2

New & Gutter 2

Fd 3/4" Tk.

CITY OF LYNWOOD

119

X Same Ind. on Page 3

Fd S+T

(+ Norton Produced)
17+80.39 - From PI + ℄ Bullis

℄ of Imperial

49°08'22"

℄ Gentury

Imperial

Fd. Cut Spk.

13+12.17 From PI + ℄ Bullis

℄ IMPERIAL
To Rt. at East
Line Tr. 2581

Hwy 2
To PI. ℄ Imperial

6+37.08

91°04'41"

Fd S+T
12+63.25

35' — 35'

Blvd 2

To E.C. ℄ Bullis Rd.

Tr. Line 2

Set S+W By
Intersection

5+68.17

FB. 1040-5

FB. 1040-6

CITY OF LYNWOOD



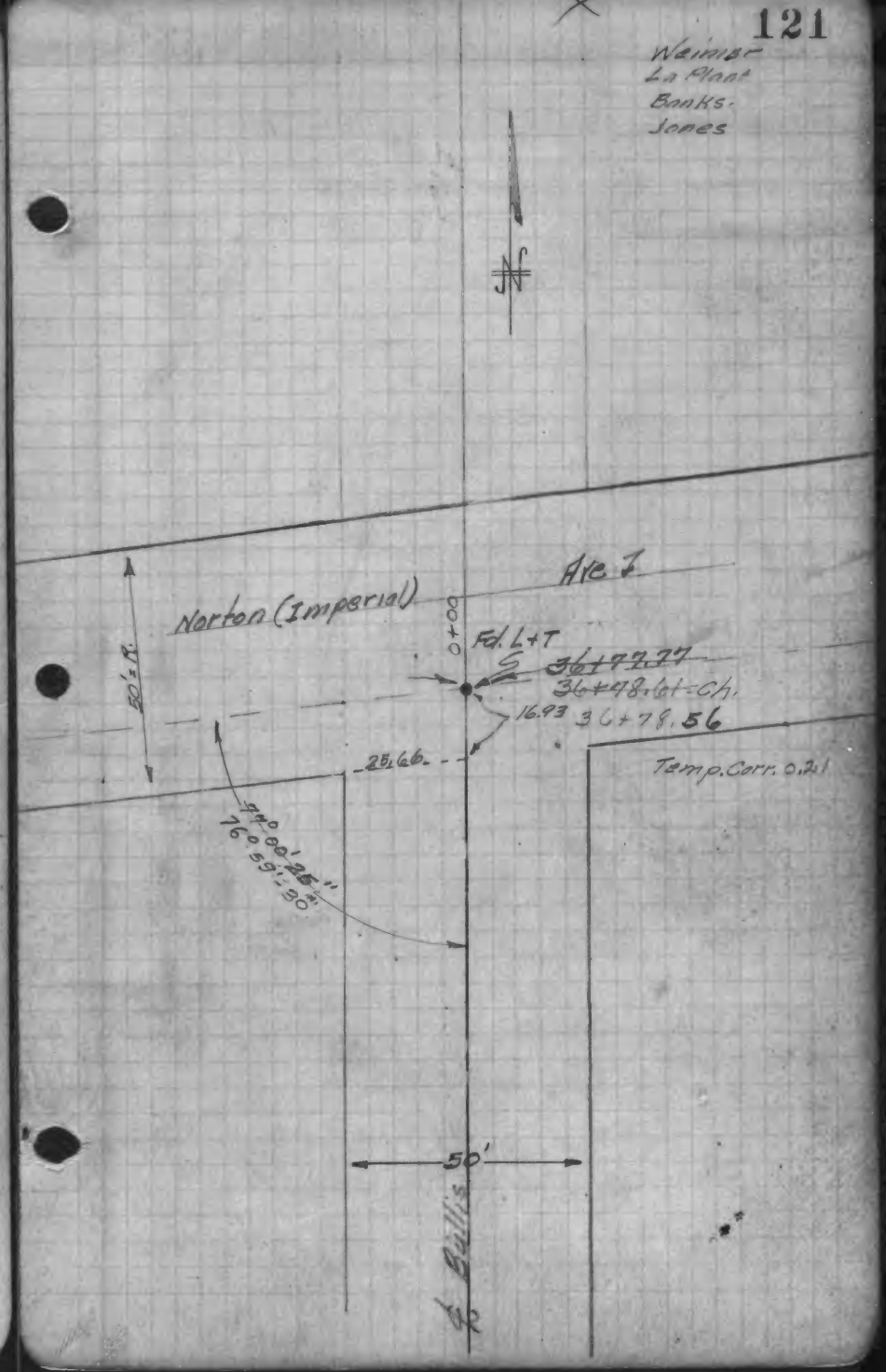

FB. 1040-7

124- Bellwell & Larson

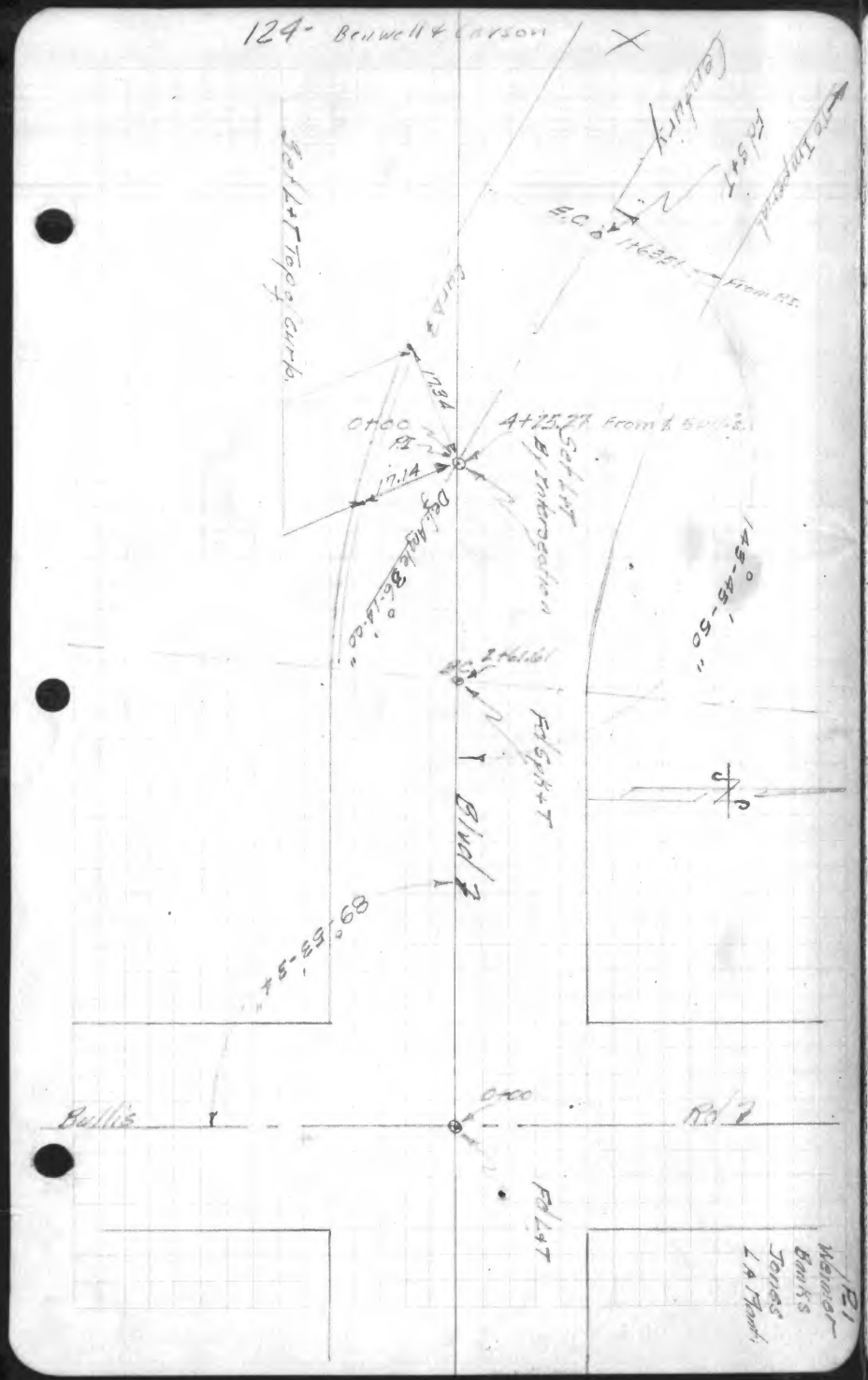

FB 1040-8

CITY OF LYNWOOD.

125
Weimer
Lathrop
Banks
Jones

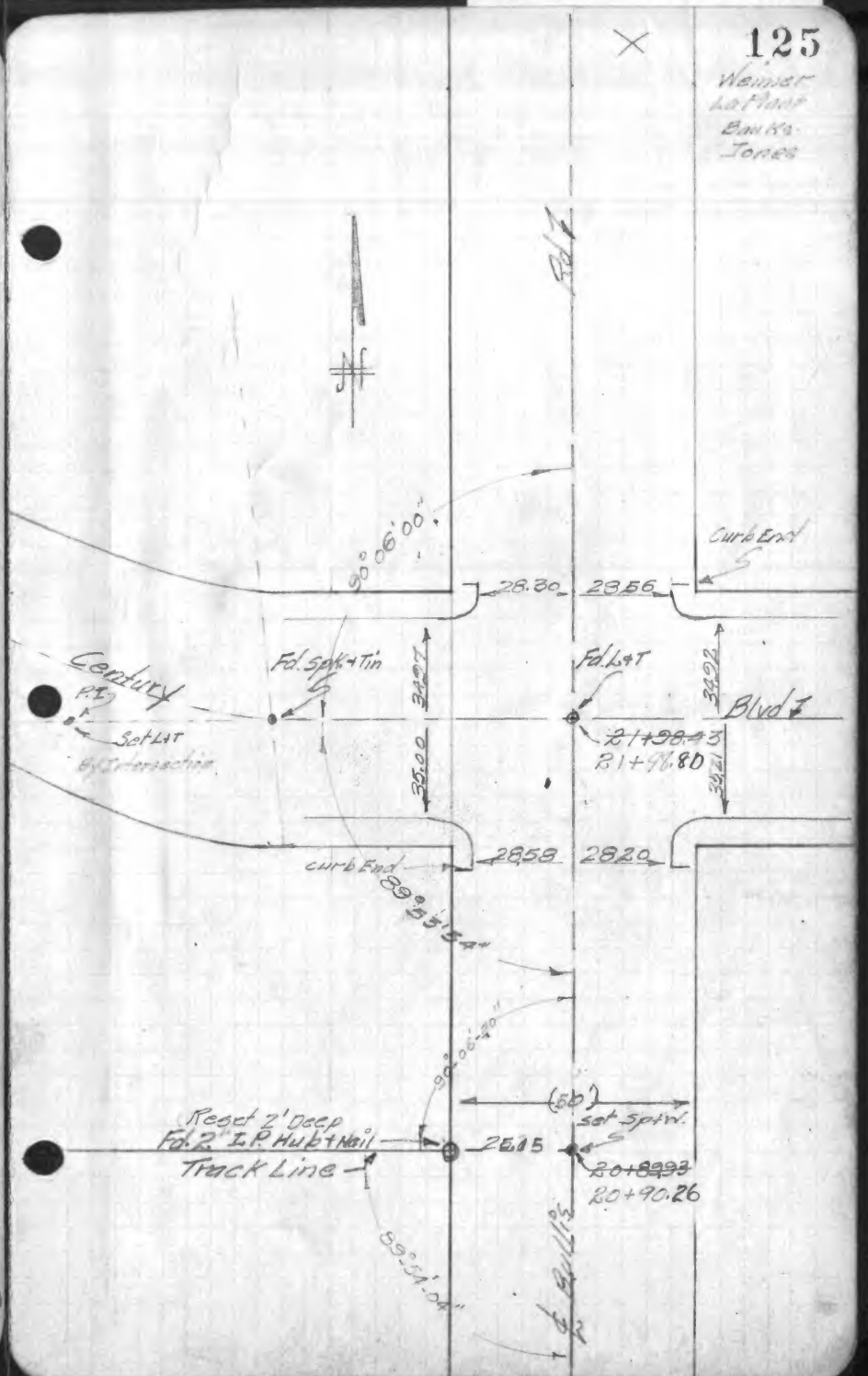

FB.1040-9

126



CITY OF LYNWOOD

FB.1040-10

127

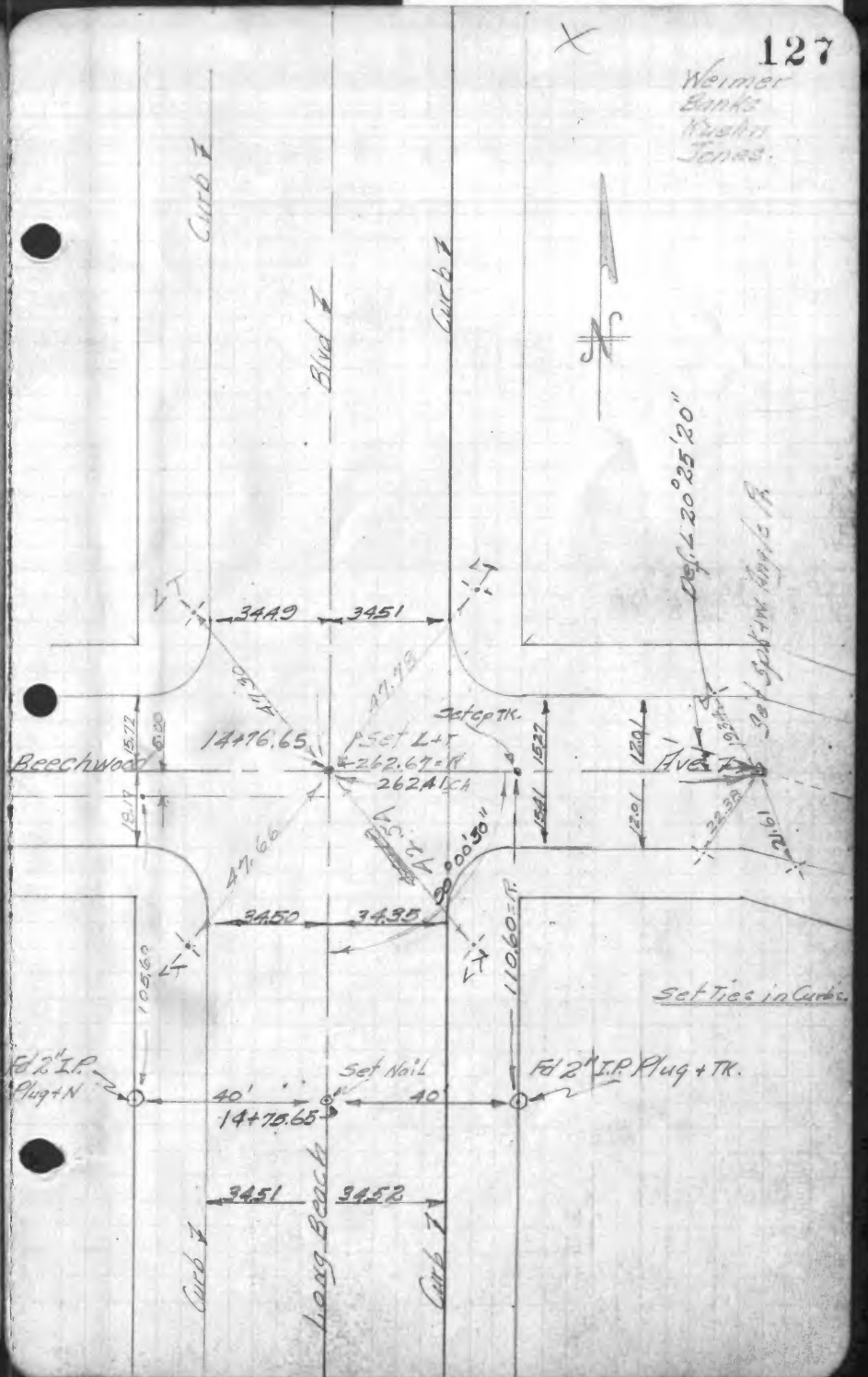

CITY OF LYNWOOD

FB.1040-13

FB.1040-14

CITY OF LYNWOOD

130

131



FB.1040-15

FB.1040-16

CITY OF LYNWOOD.

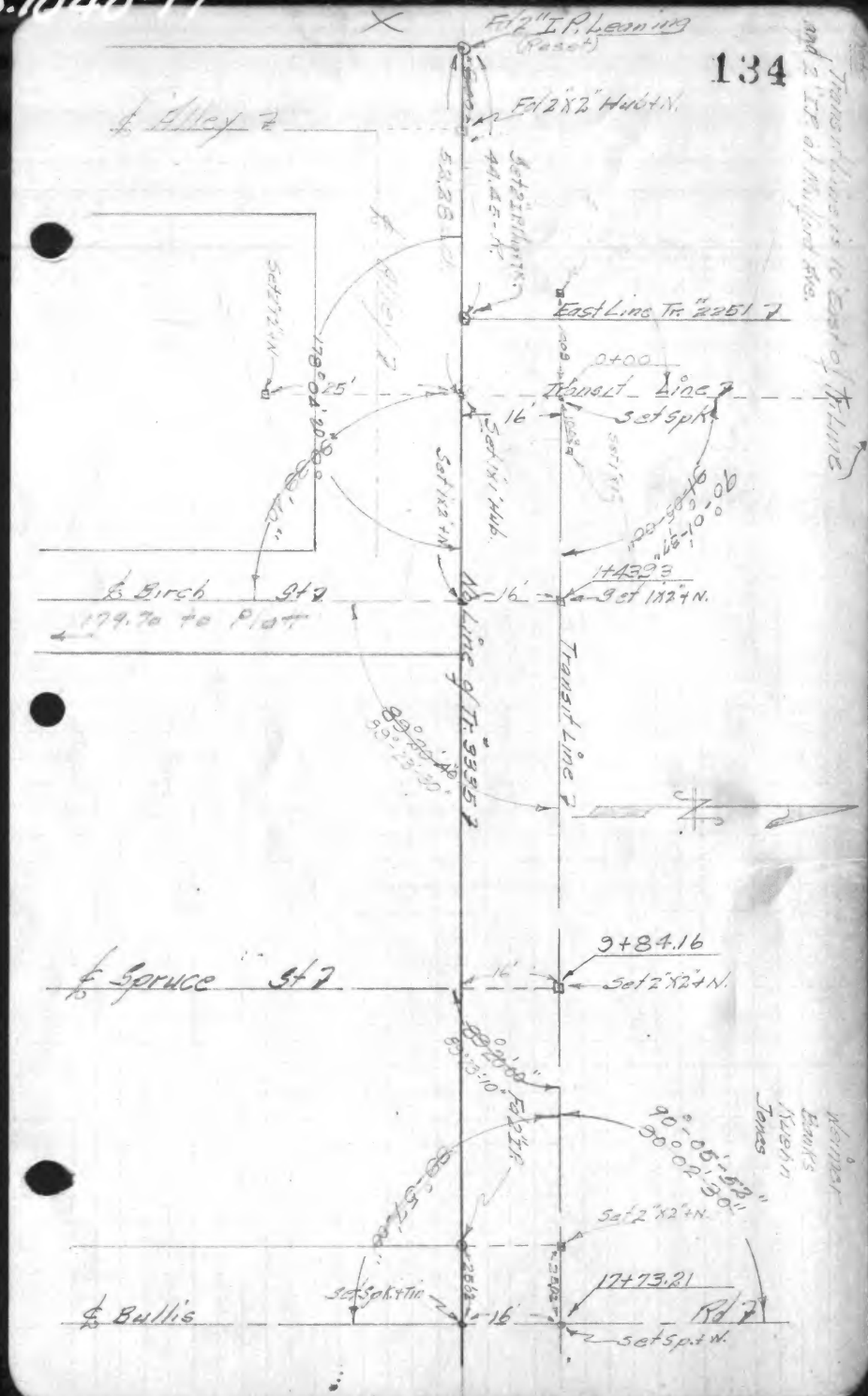
Fd 2" I.P. Leaning (Reset)
Fd 2"X2" Hub+N.
℄ Alley
East Line Tr. #2251
0+00
Transit Line
Set Spk
16'
25'
℄ Birch St
179.70 to Plat
1+43.93
Set 1"X2"+N.
No Line of Tr. #3395
Transit Line
9+84.16
Set 2"X2"+N.
℄ Spruce St
Fd 2" I.P.
Set 2"X2"+N.
17+73.21
Set Spk+Tin
℄ Bullis
Rd
Set Sp.+W.
Weimer Banks Kuehn Jones


2+70.86
35.43
35.56
℄ Platt St.
40'
2+36.29
154.54
Platt Reduced

FB.1040-19

CITY OF LYNWOOD

FB.1040-20

FB. 1040-21

137A

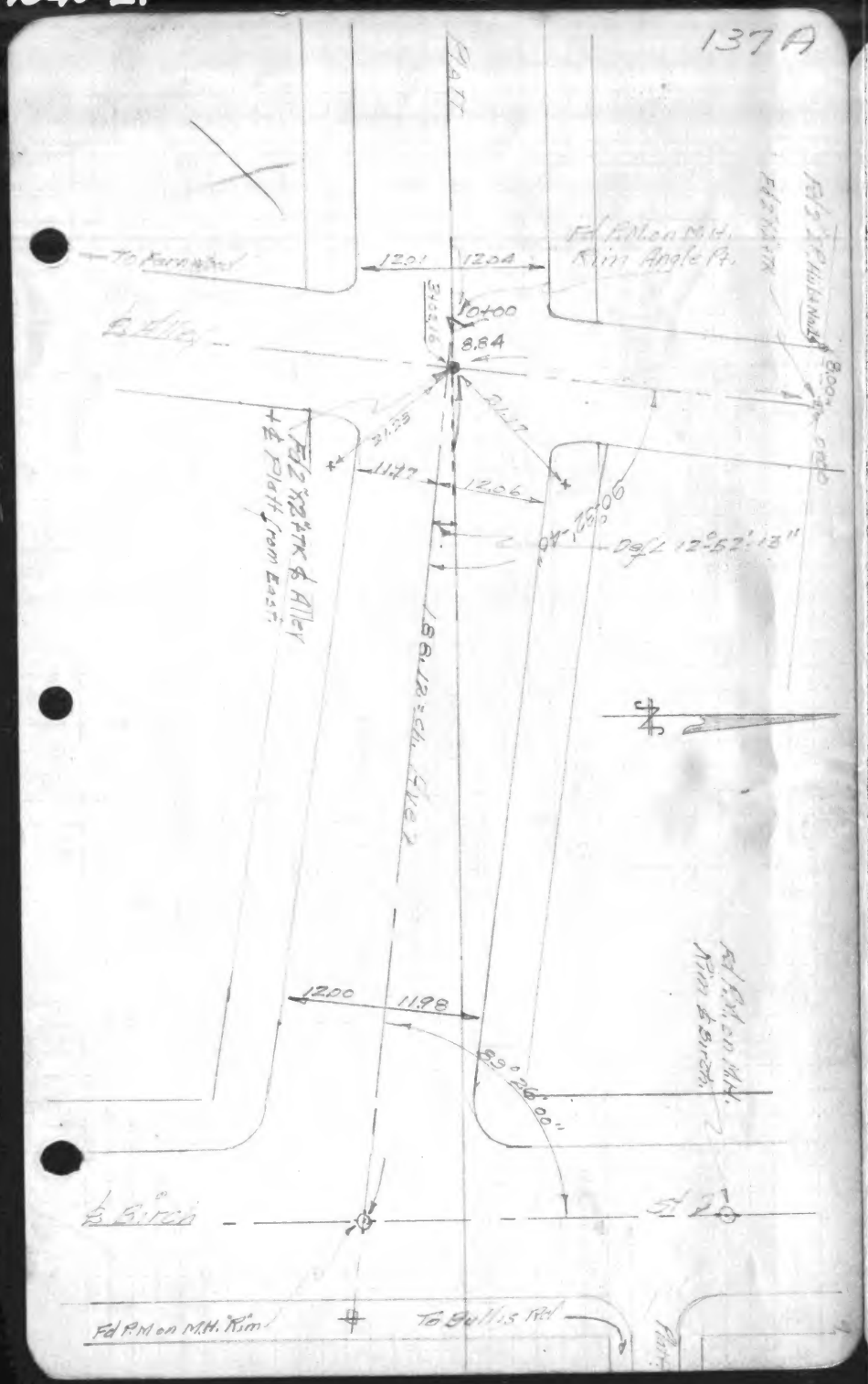

CITY OF LYNWOOD

FB 1040-22

138

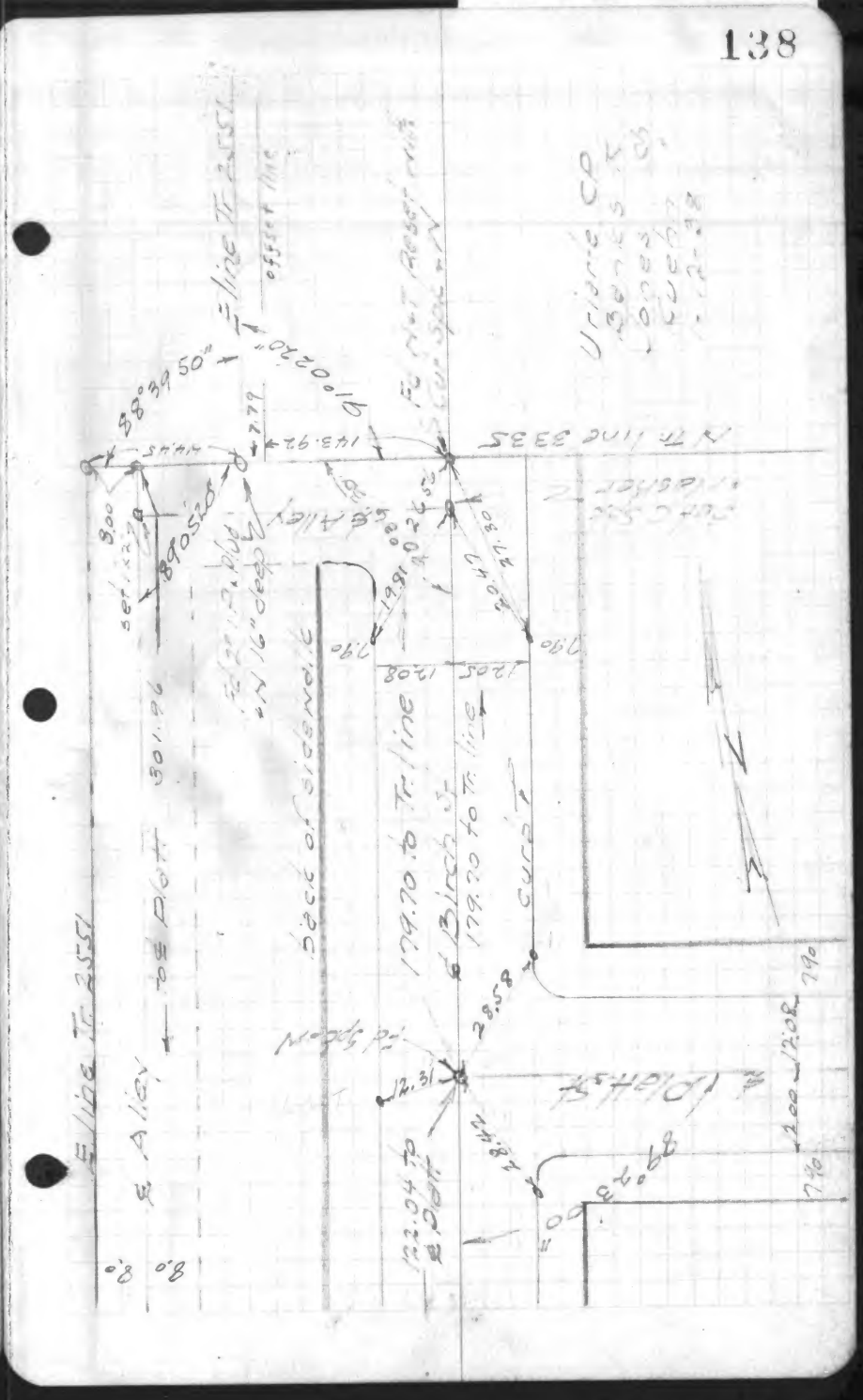

FB.1040-23

FB.1040-24

CITY OF LYNWOOD.

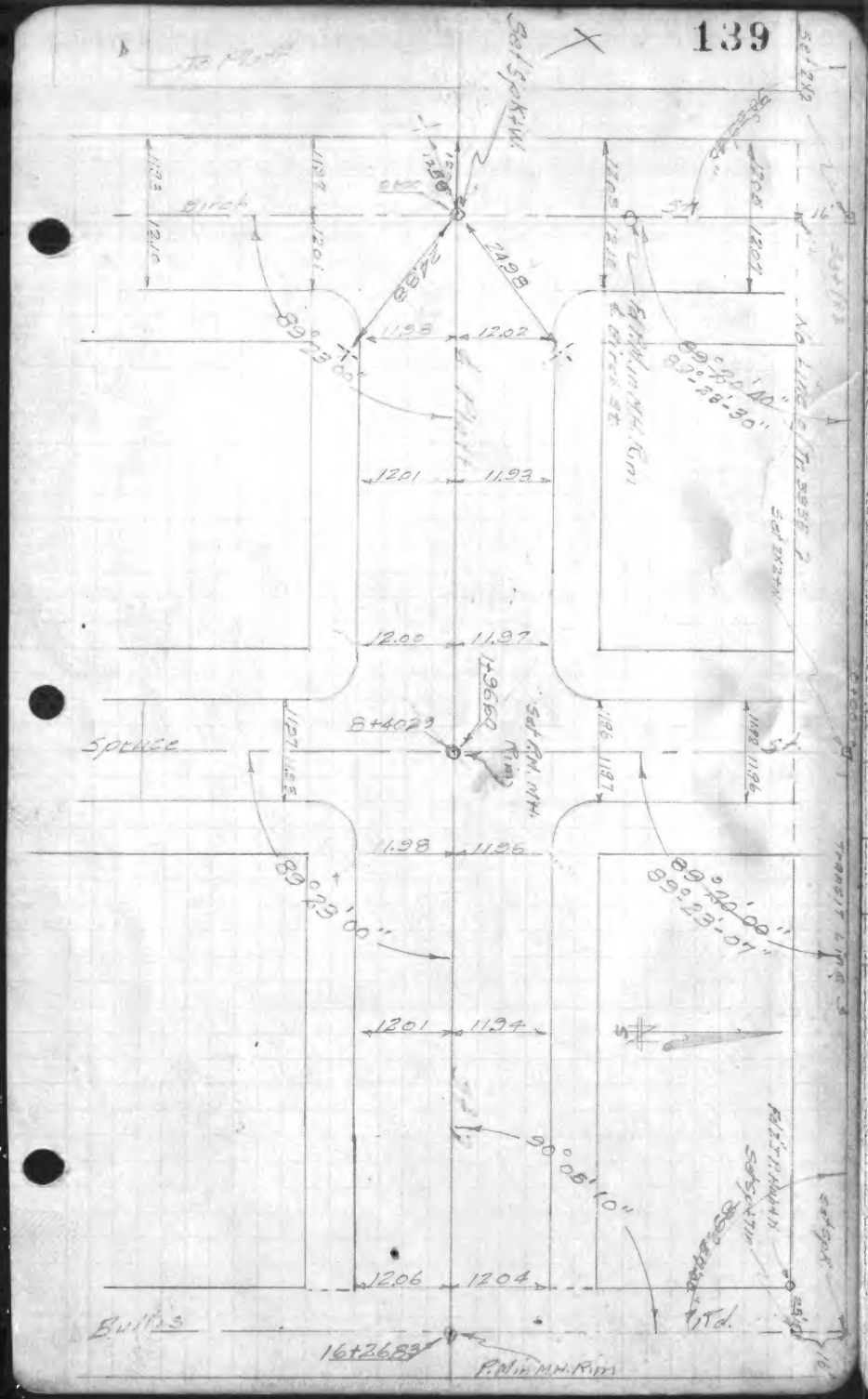

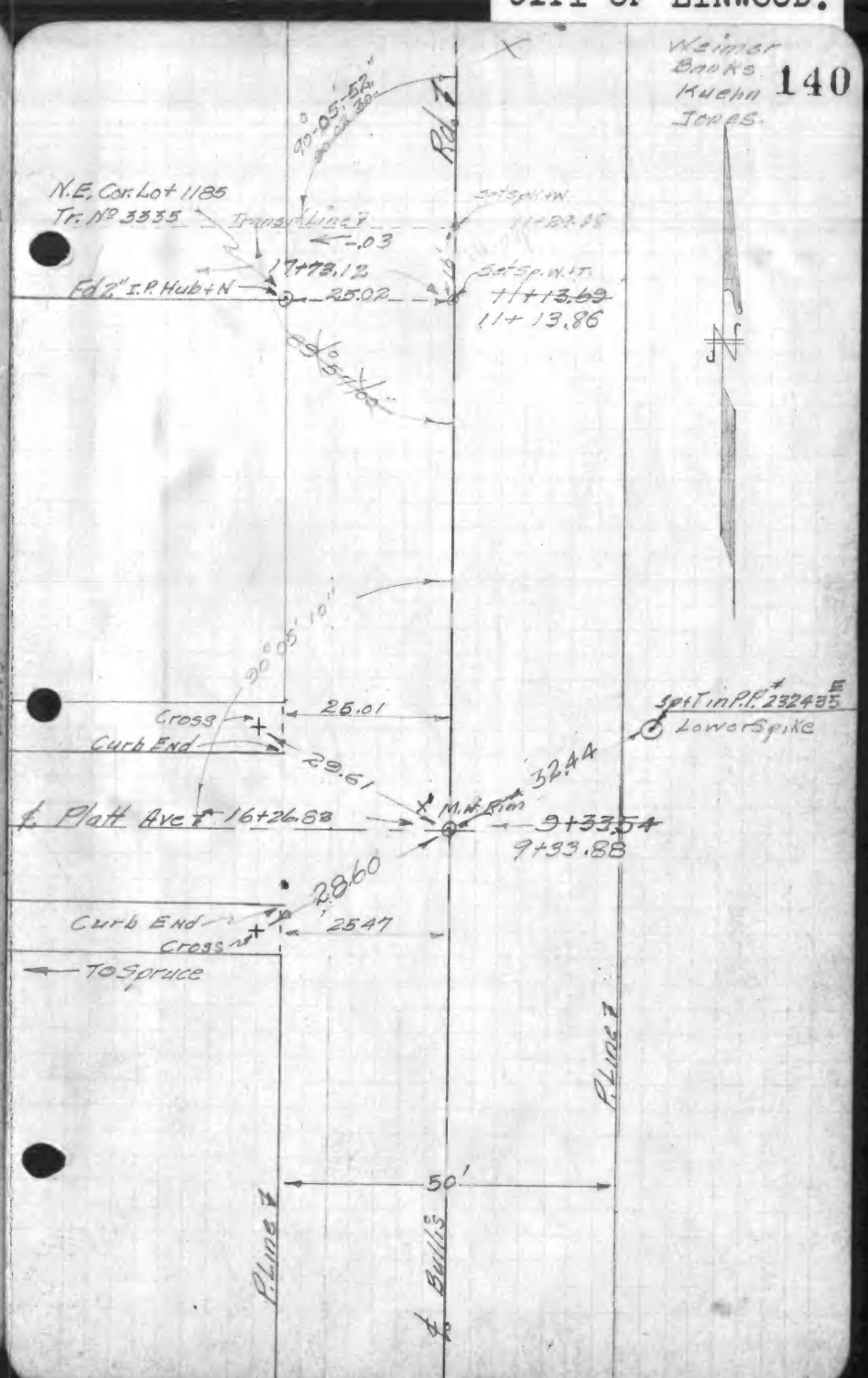

℄ Birch
Set R.M.
St ₮
0+00
Set Mon'd Tin
To Fernwood
To Platt
12.02
11.22
12.02
12.03
Fir
St ₮
12.22
Set Spk+W
To Fernwood
89°-21'-40"
℄ Walnut
89°-23'-40"
12.11
11.93
756.76
Spruce
8+40.27
St ₮
Set Spk on M.H. Rim
To Lugo
12.06
12.01
To Platt
To Bullis
Ave ₮

Weimer
Banks
Kuehn
Jones
Rd ₮
P. Line ₮
38.13
No Curb ₮
Set Spk+Tin+W.
By Intersection
6+35.93
WALNUT
Ave ₮
26.68
Curb ₮
25.11
To Caress
57.31
61.92
90°-05'-50"
34.57
L+T
Curb End
30.97
34.07
℄ Walnut
5+74.03
X on M.H. Rim
31.33
Curb End
33.40
L+T
25.11
Curb ₮
L+T
To Spruce
℄ Bullis
P. Line ₮

143

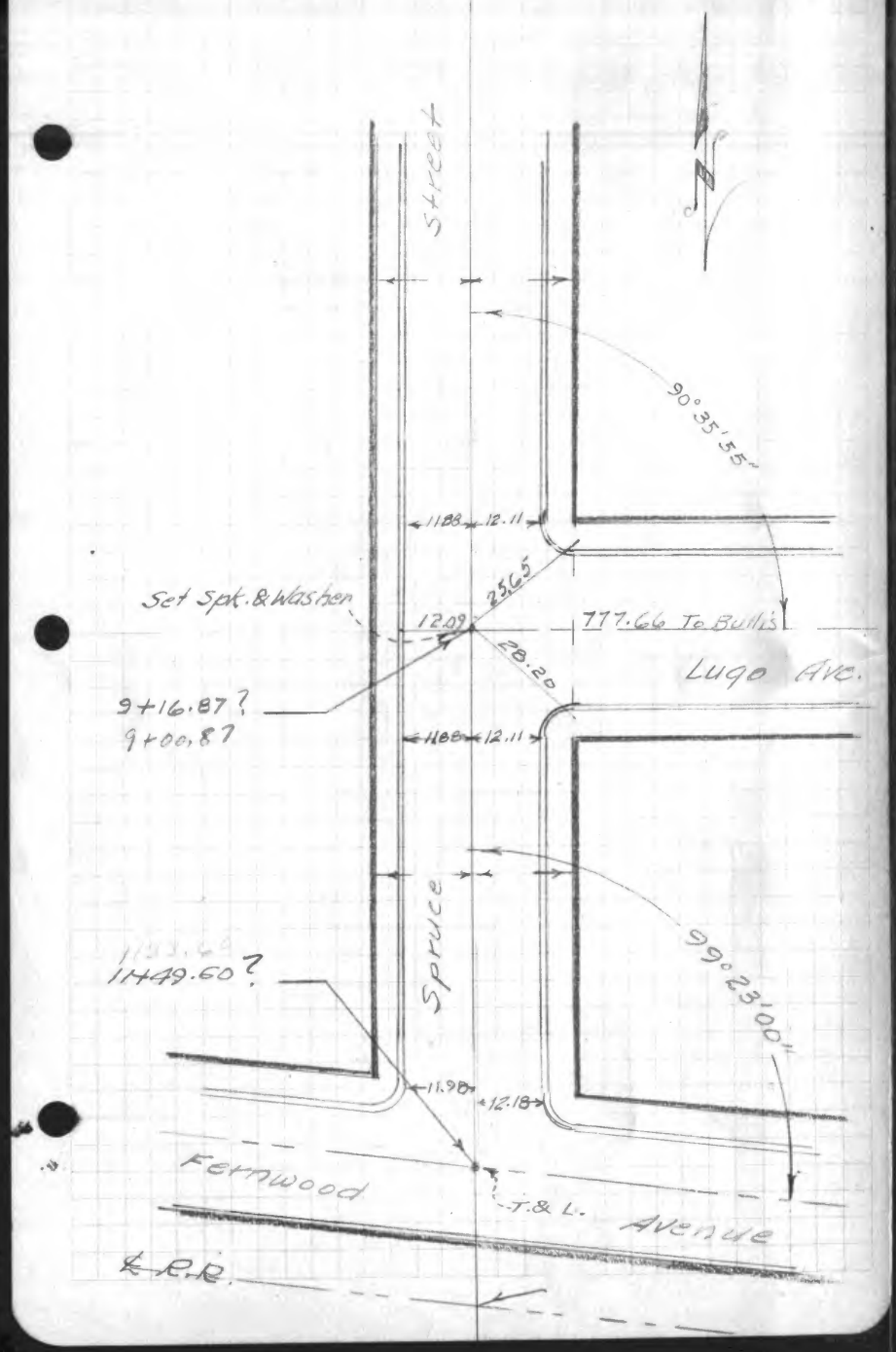

144

W. Weimer
T. Banks
E. Kuehn
O. Jones.

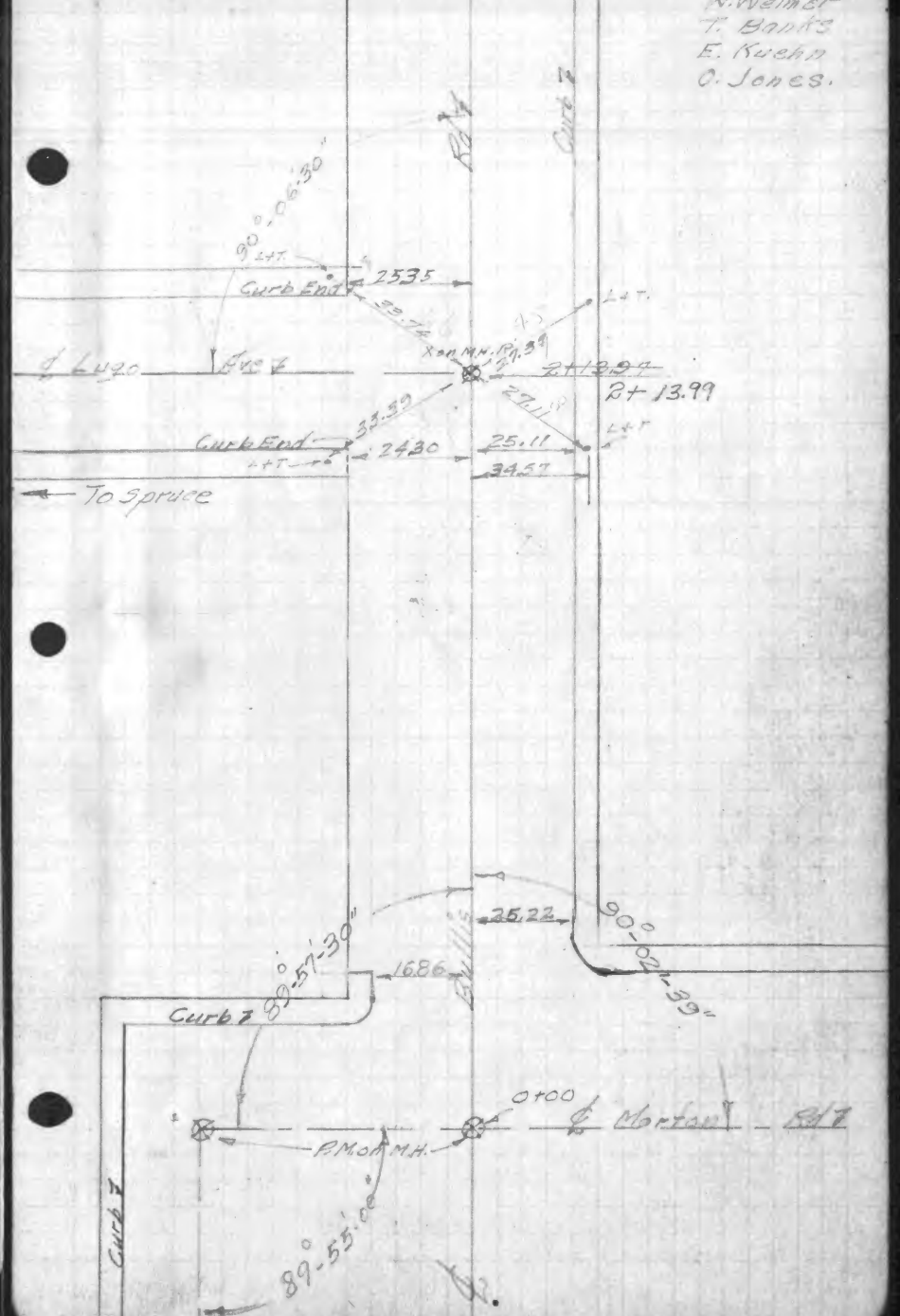

FB.1040-29

FB.1040-30

CITY OF LYNWOOD

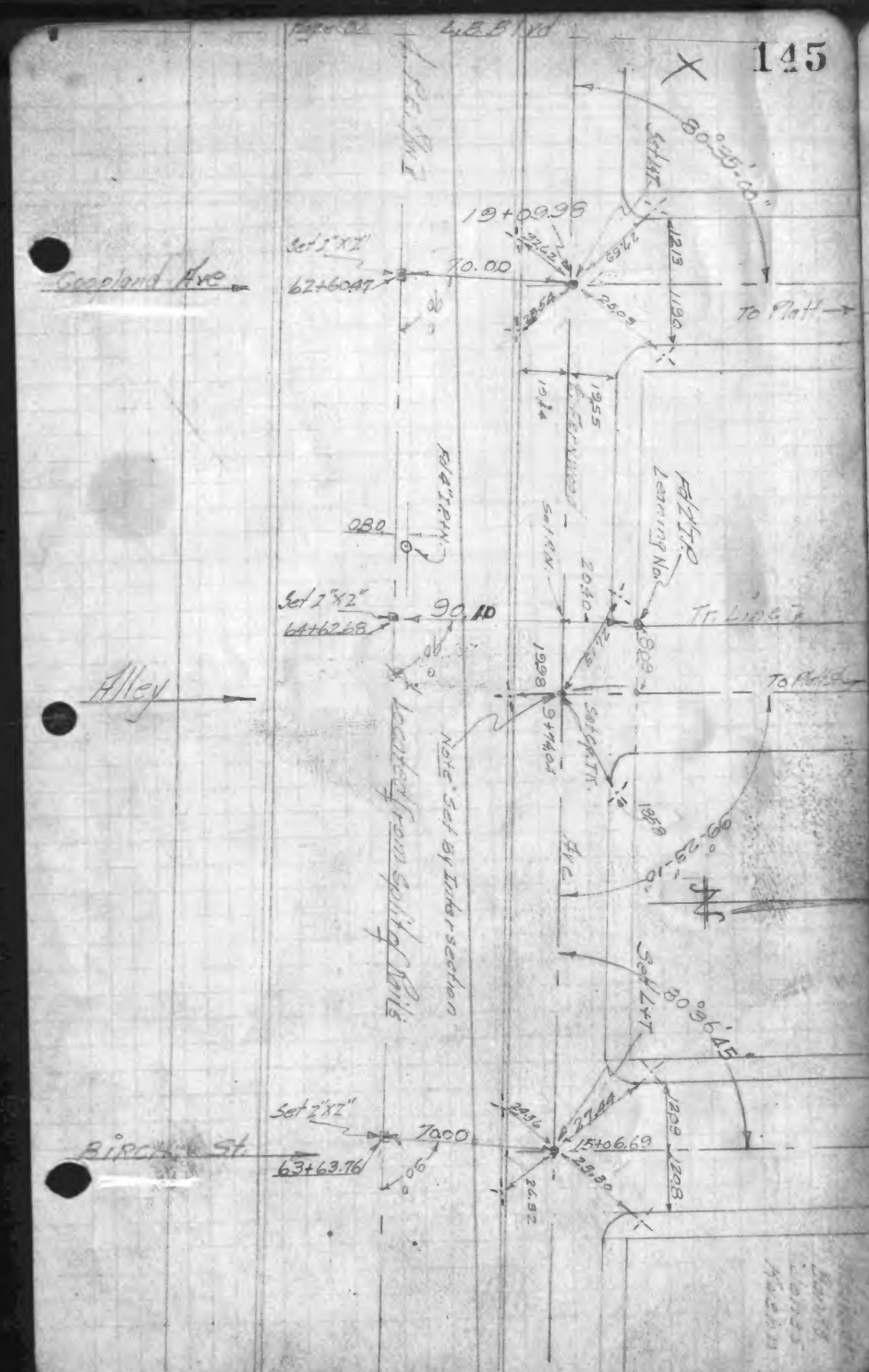

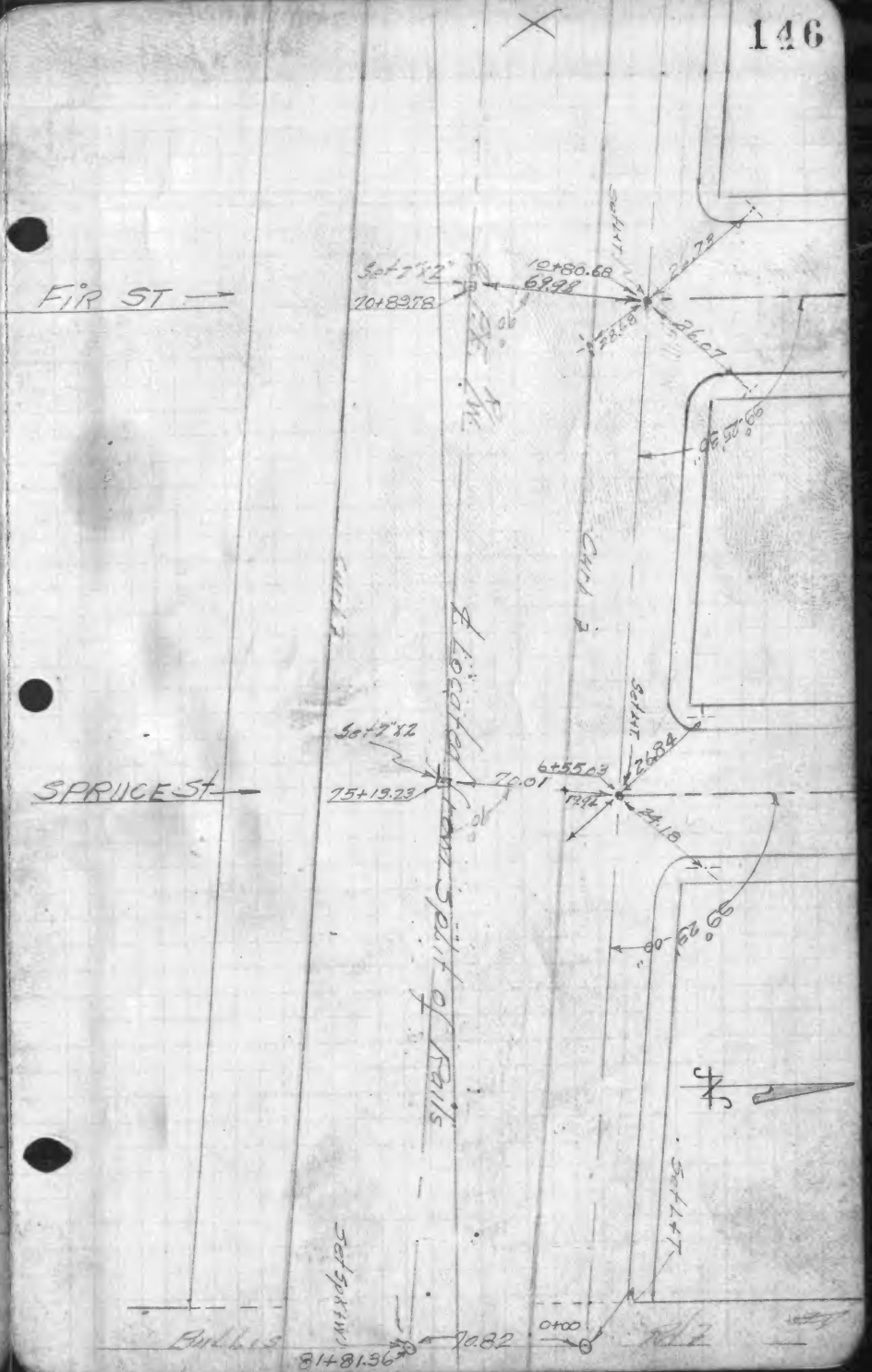

FB.1040-31

147

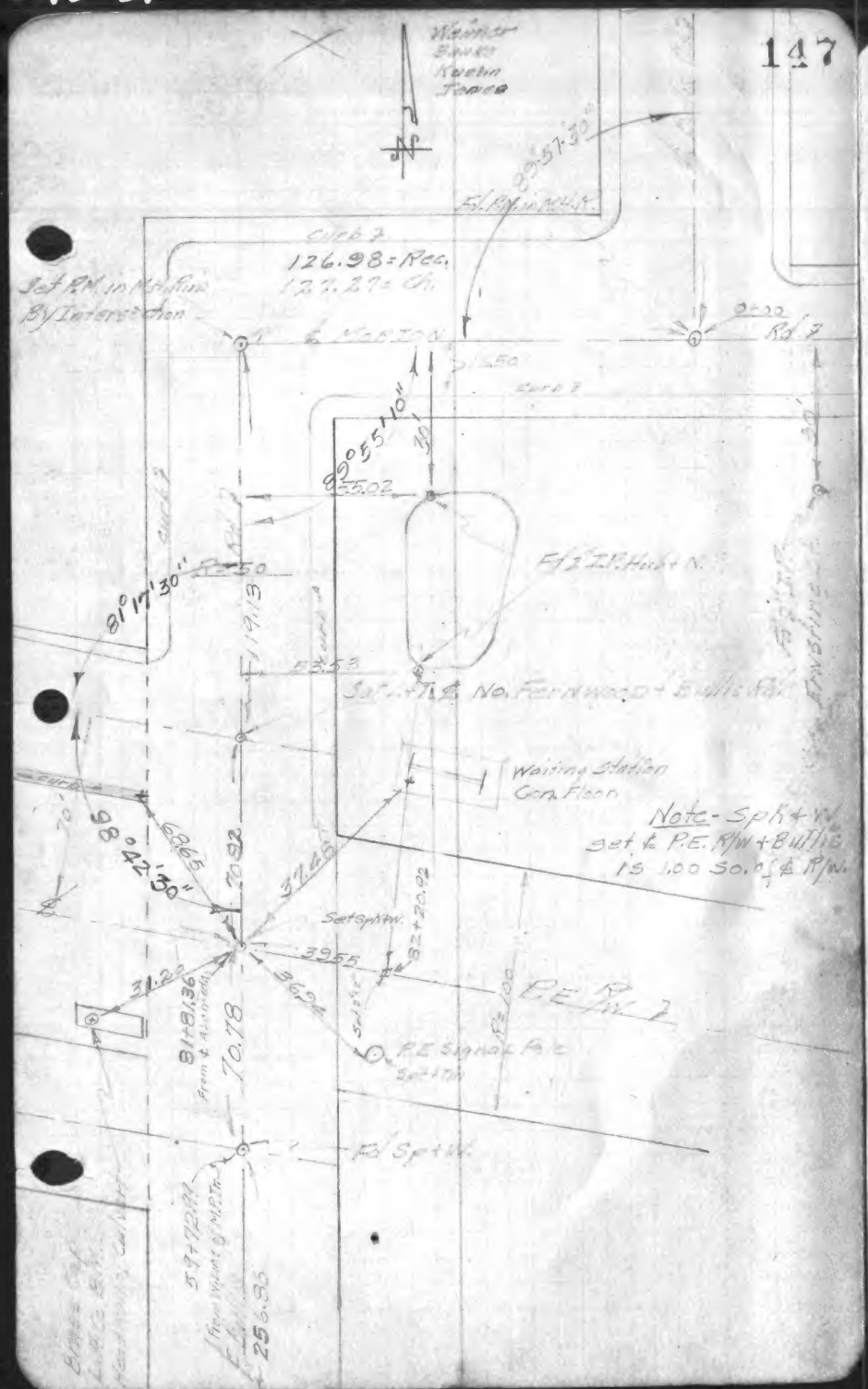

CITY OF LYNWOOD.

FB.1040-32

148

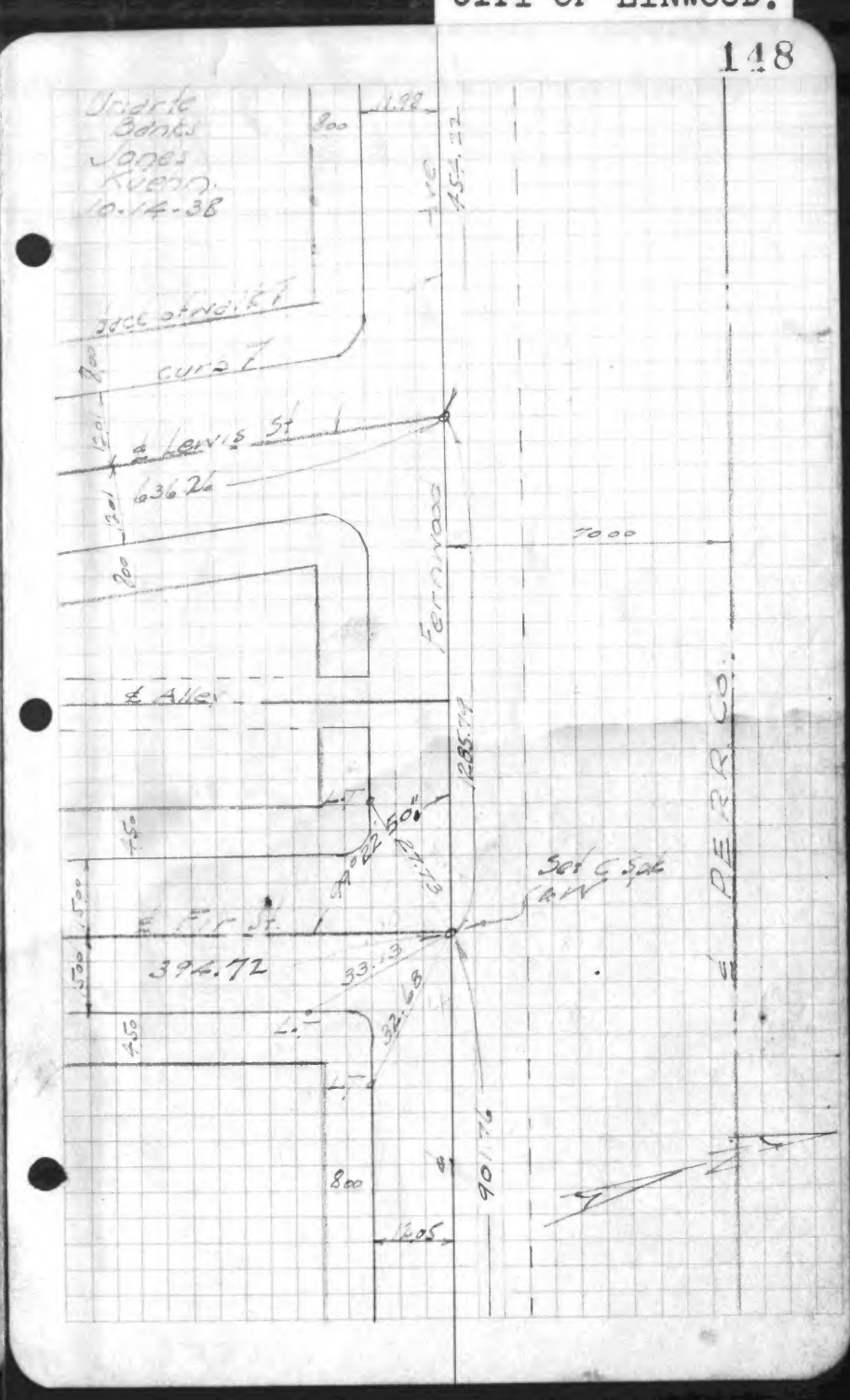

FB. 1040-33

149

FB. 1040-34

CITY OF LYNWOOD

150

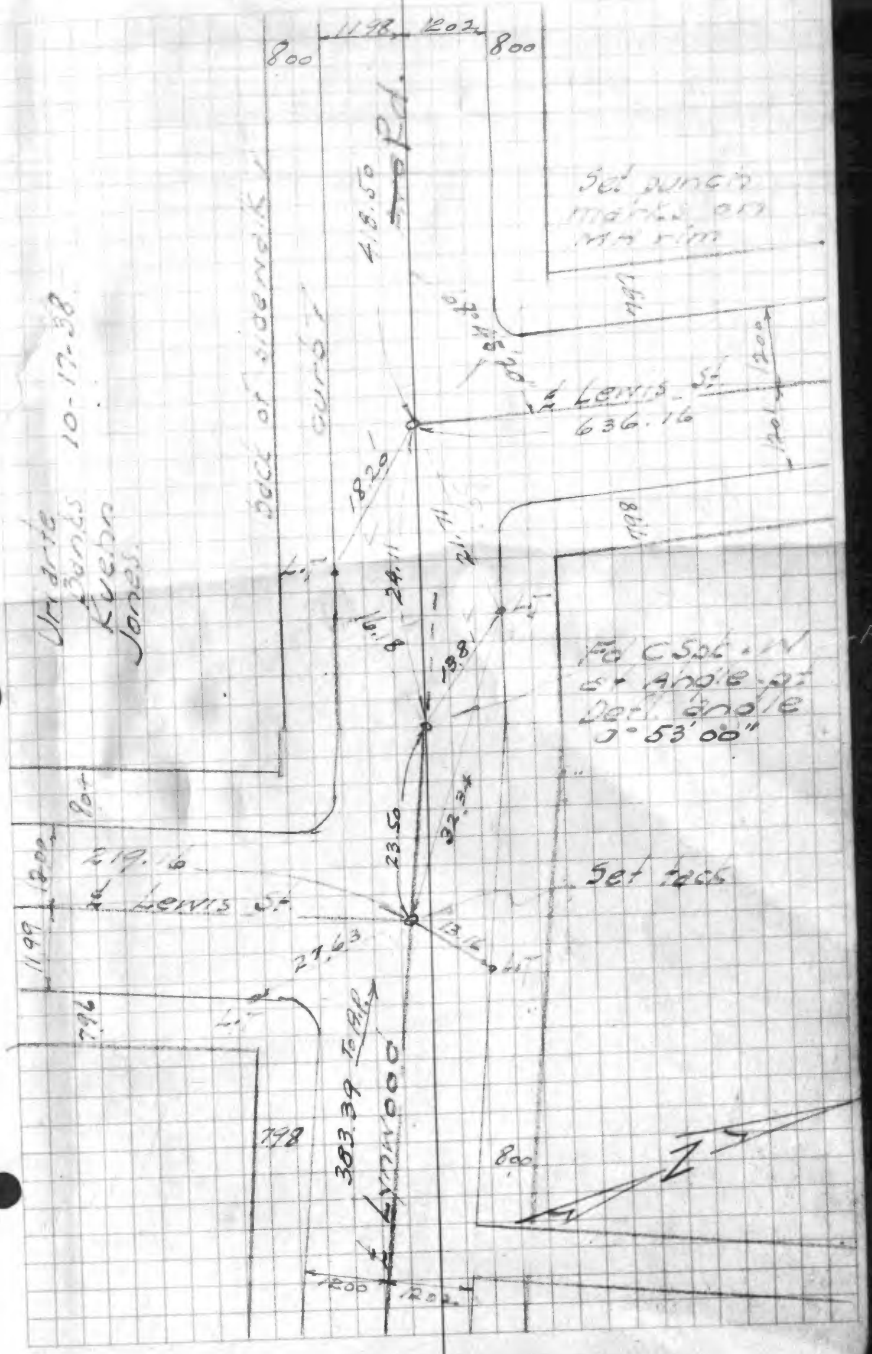

FB.1040-35

151

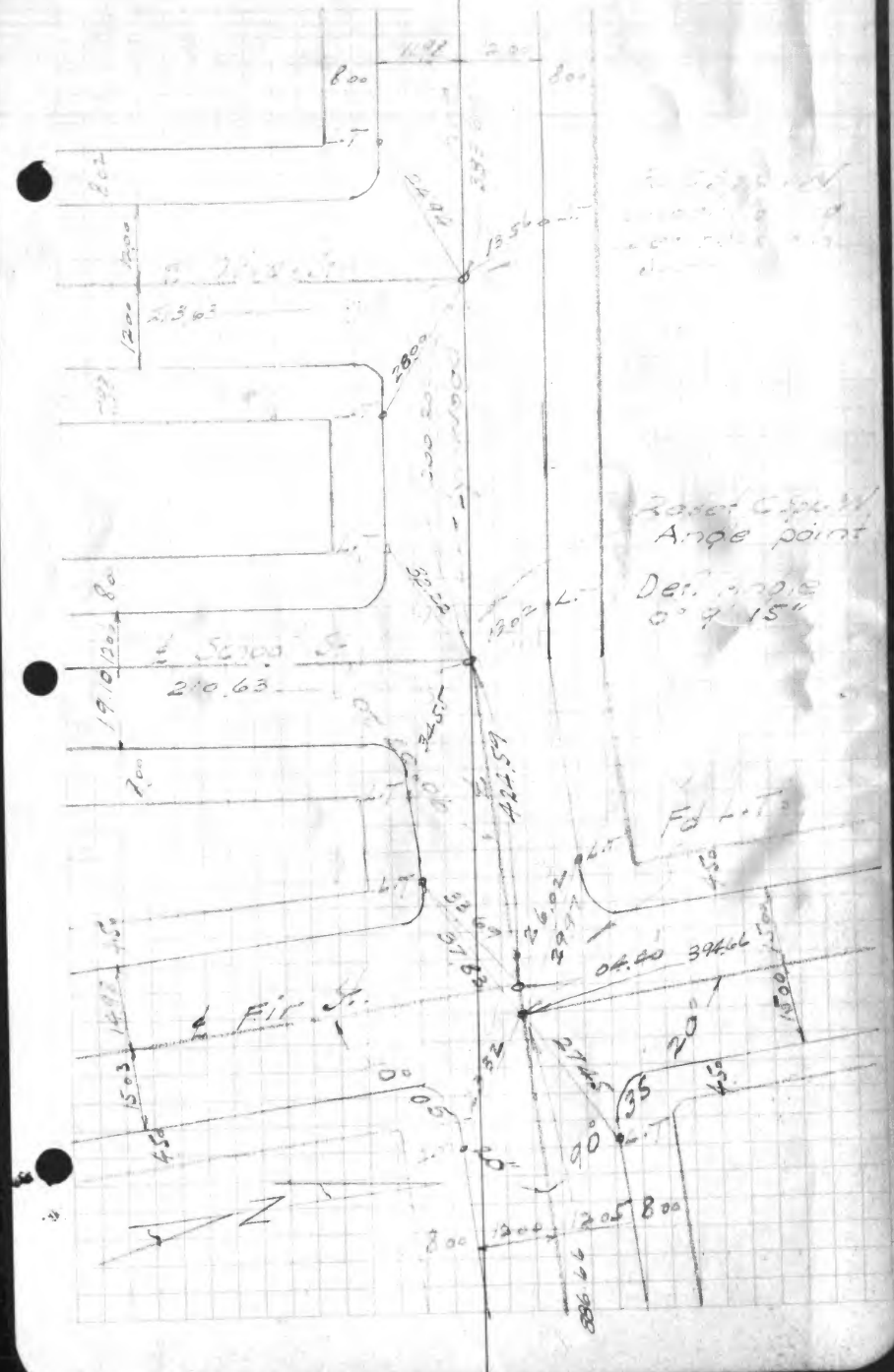

FB.1040-36

CITY OF LYNWOOD

152

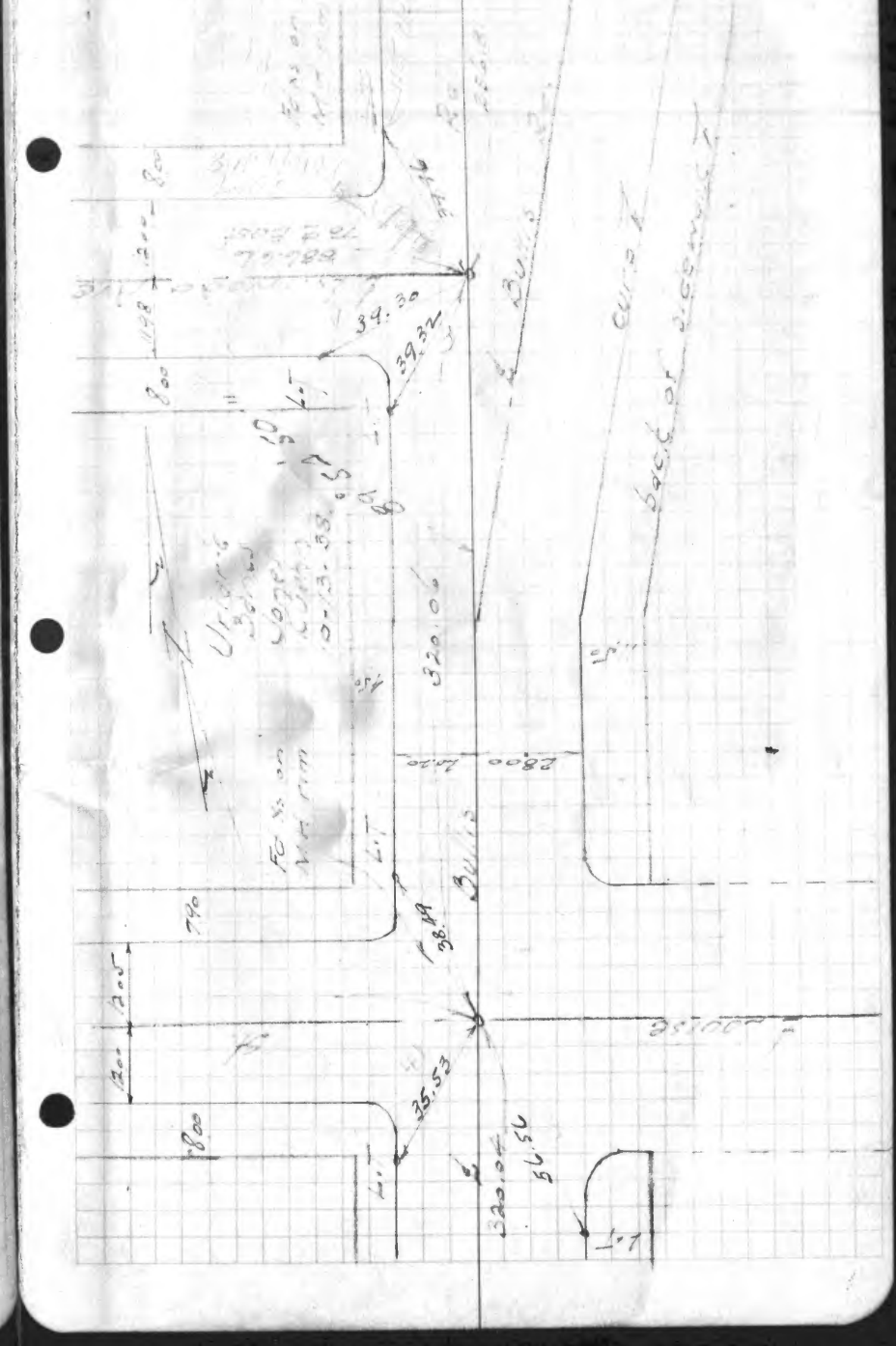

FB.1040-37

153

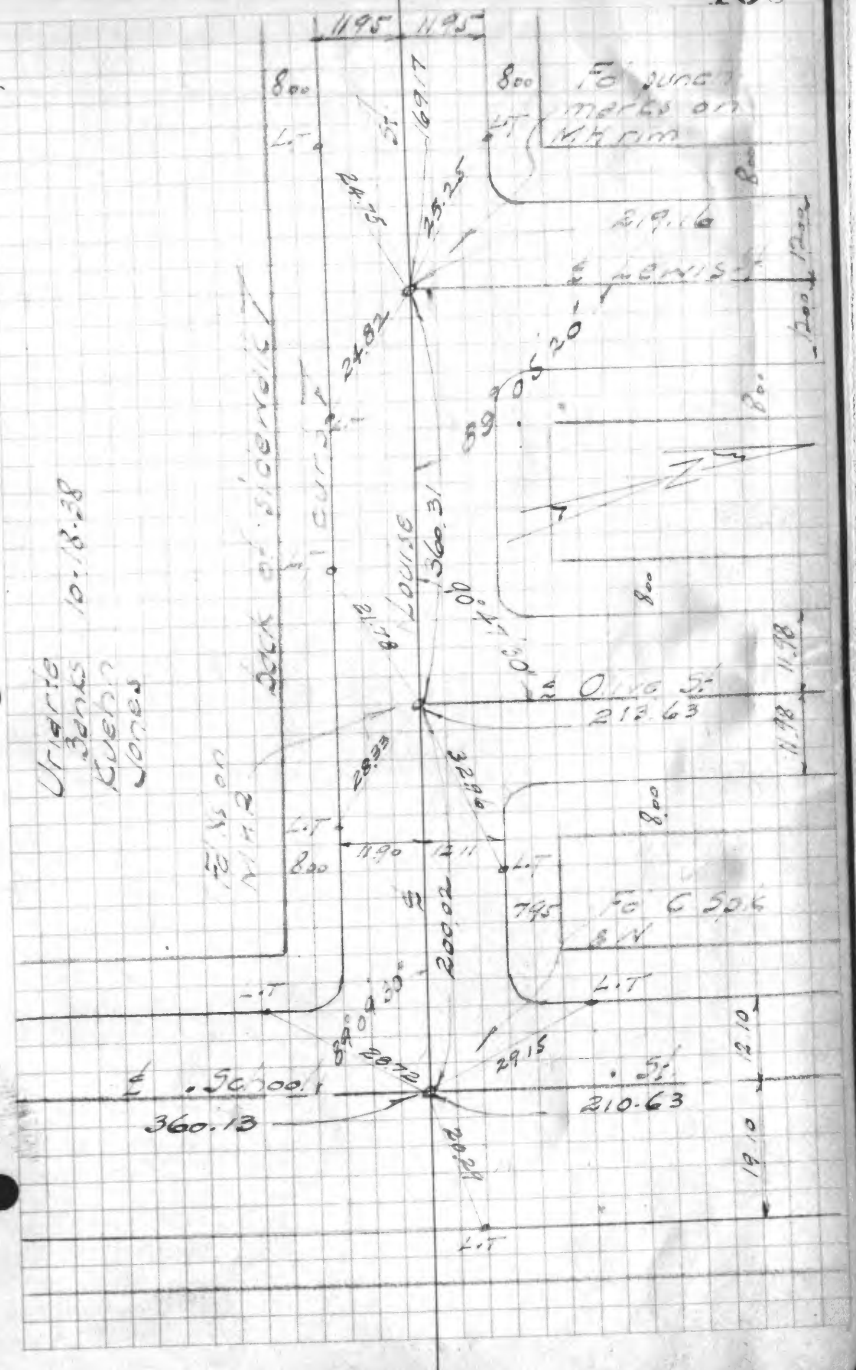

FB.1040-38

CITY OF LYNWOOD

154

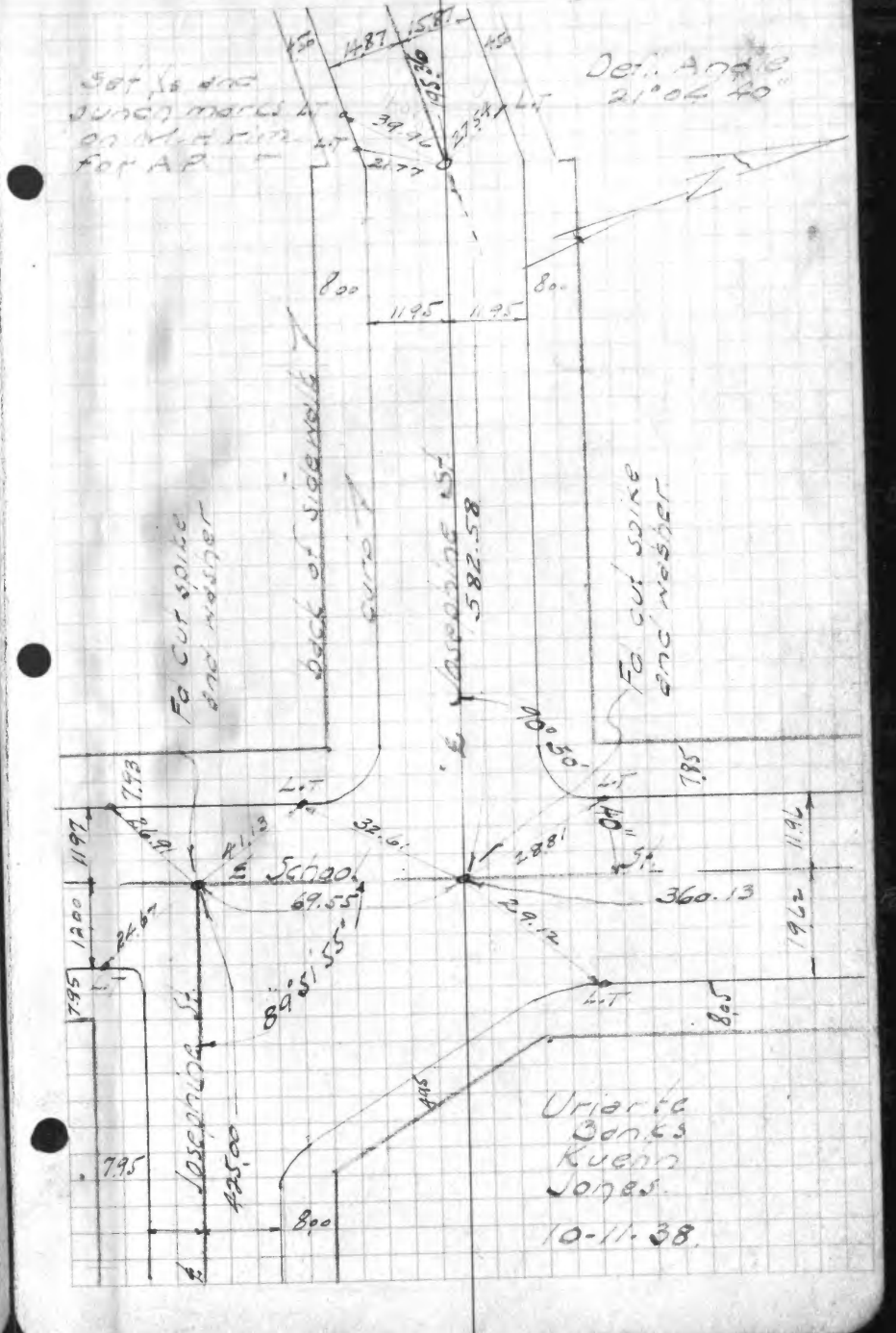

FB.1040-39

155

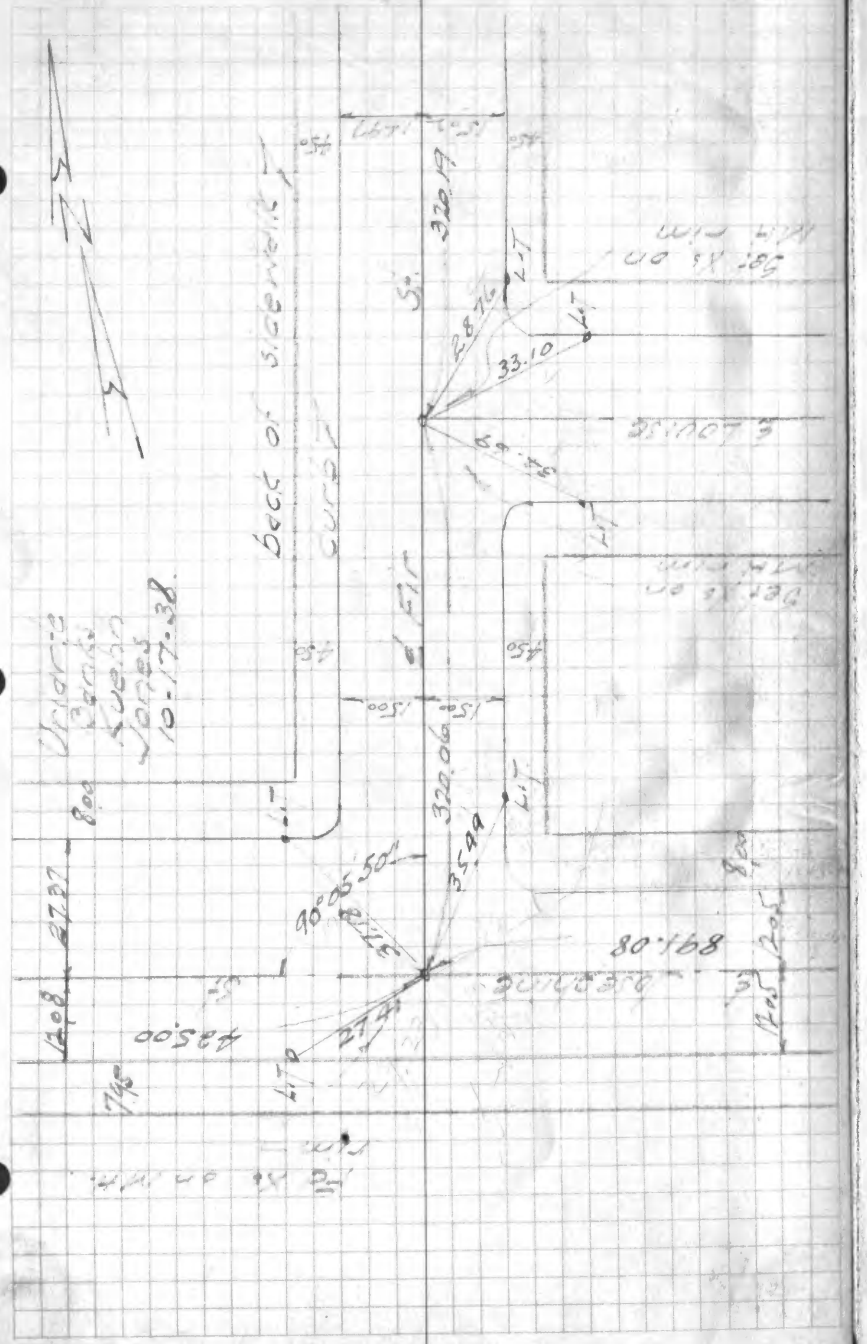

FB.1040-40

CITY OF LYNWOOD.

156

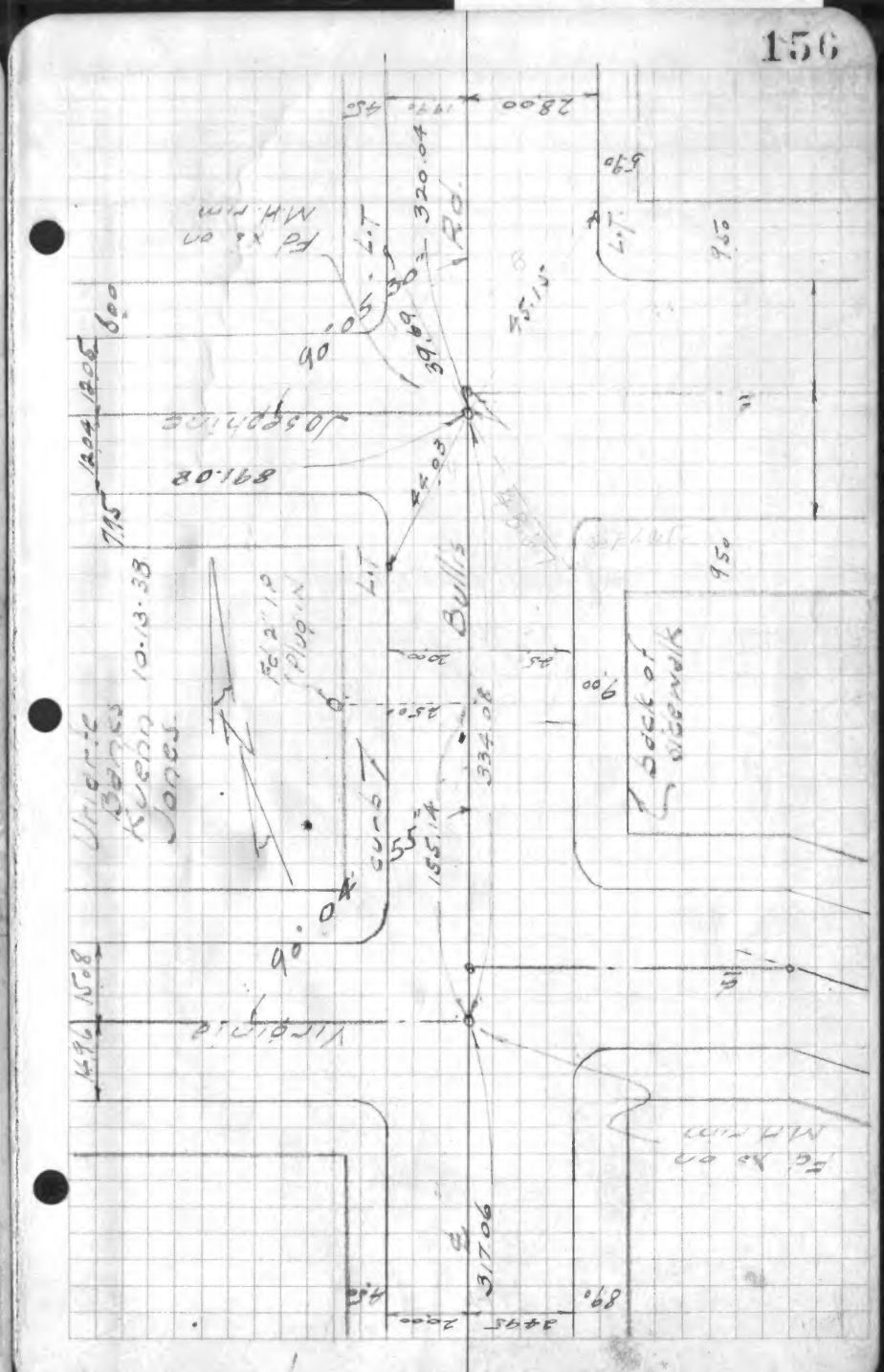

F.B.1040-41

F.B.1040-42

CITY OF LYNWOOD

CITY OF LYNWOOD

FB.1040-45

161

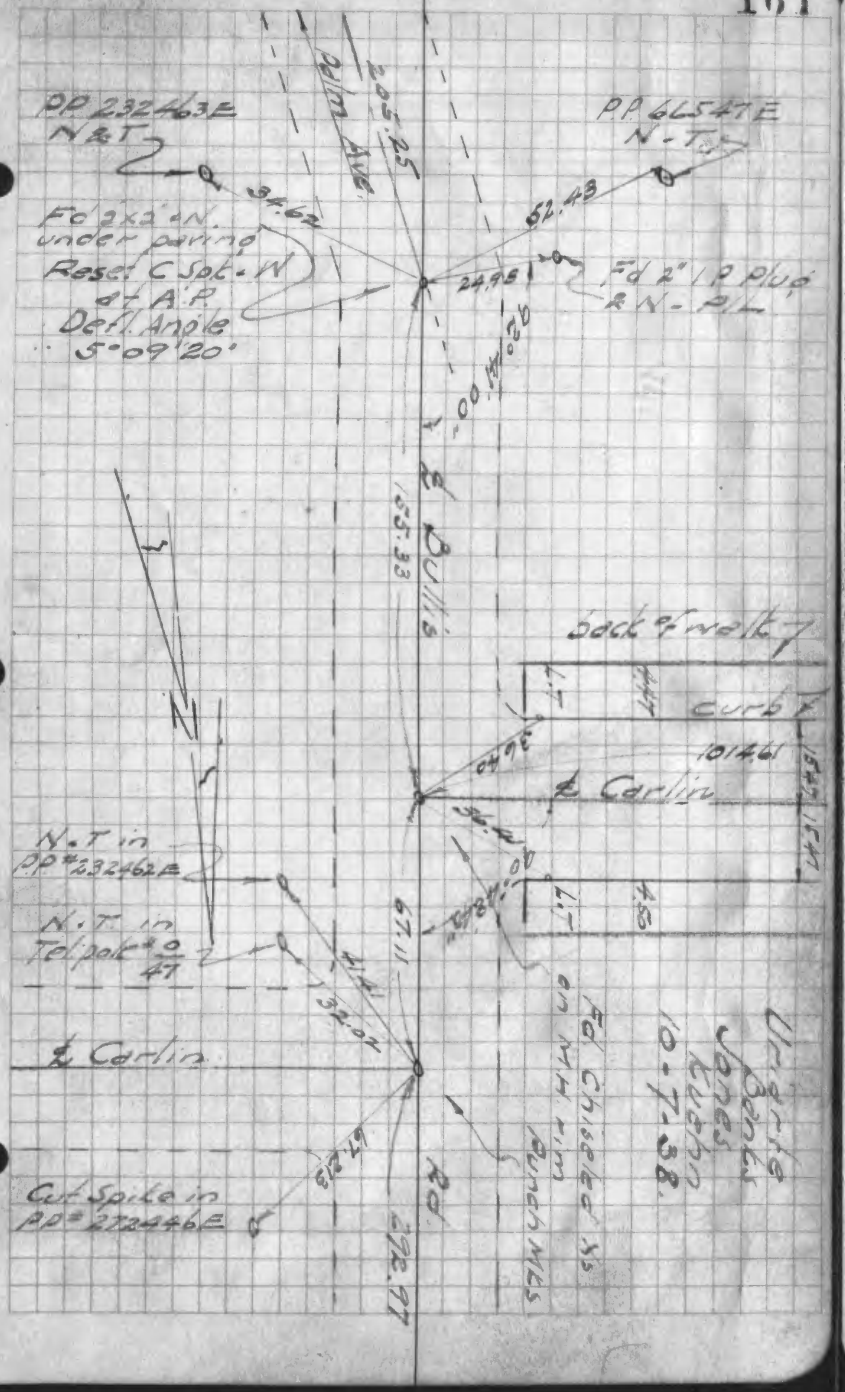

FB.1040-46

CITY OF LYNWOOD

162

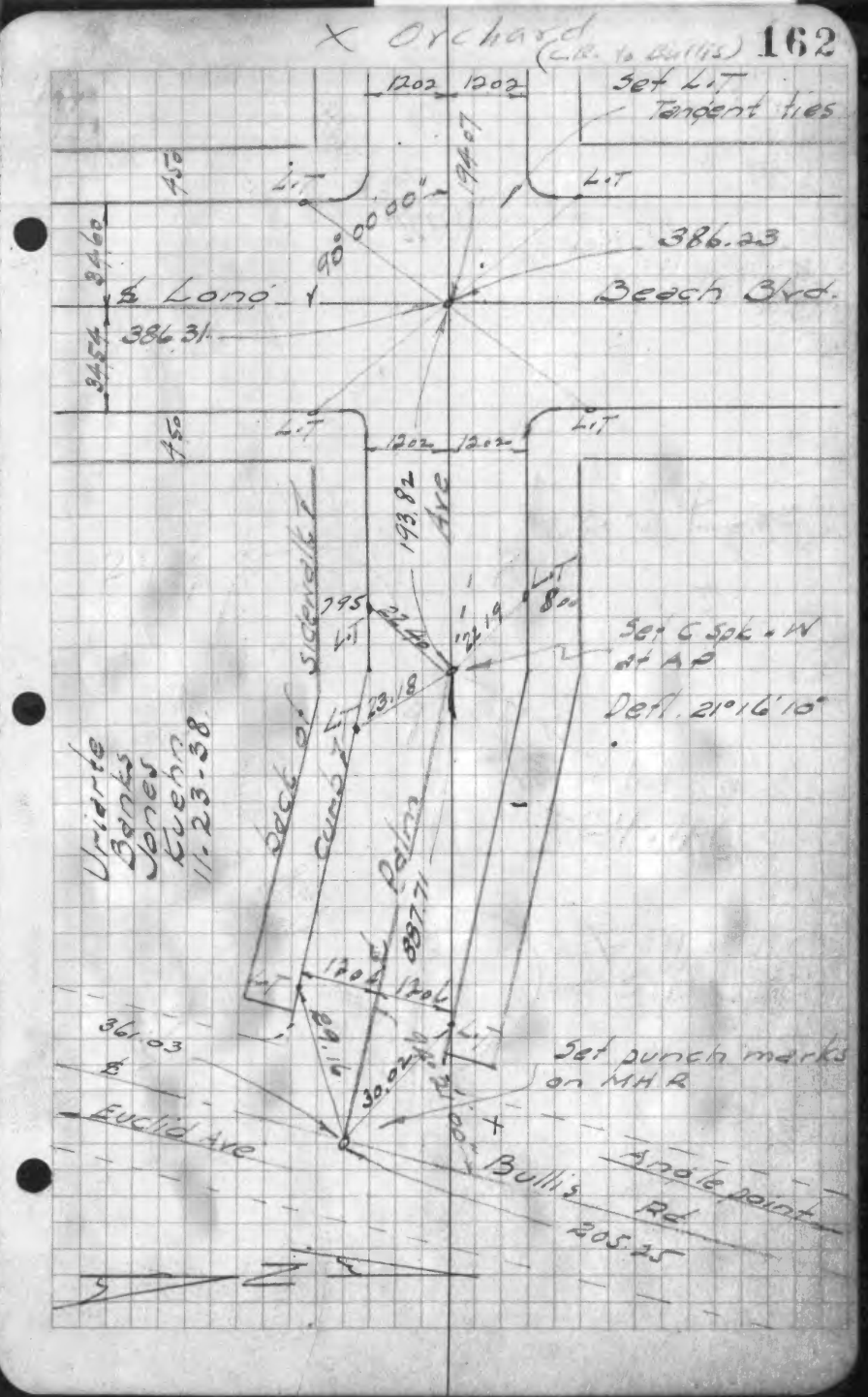

FB.1040-47

163



FB.1040-48

CITY OF LYNWOOD.

164

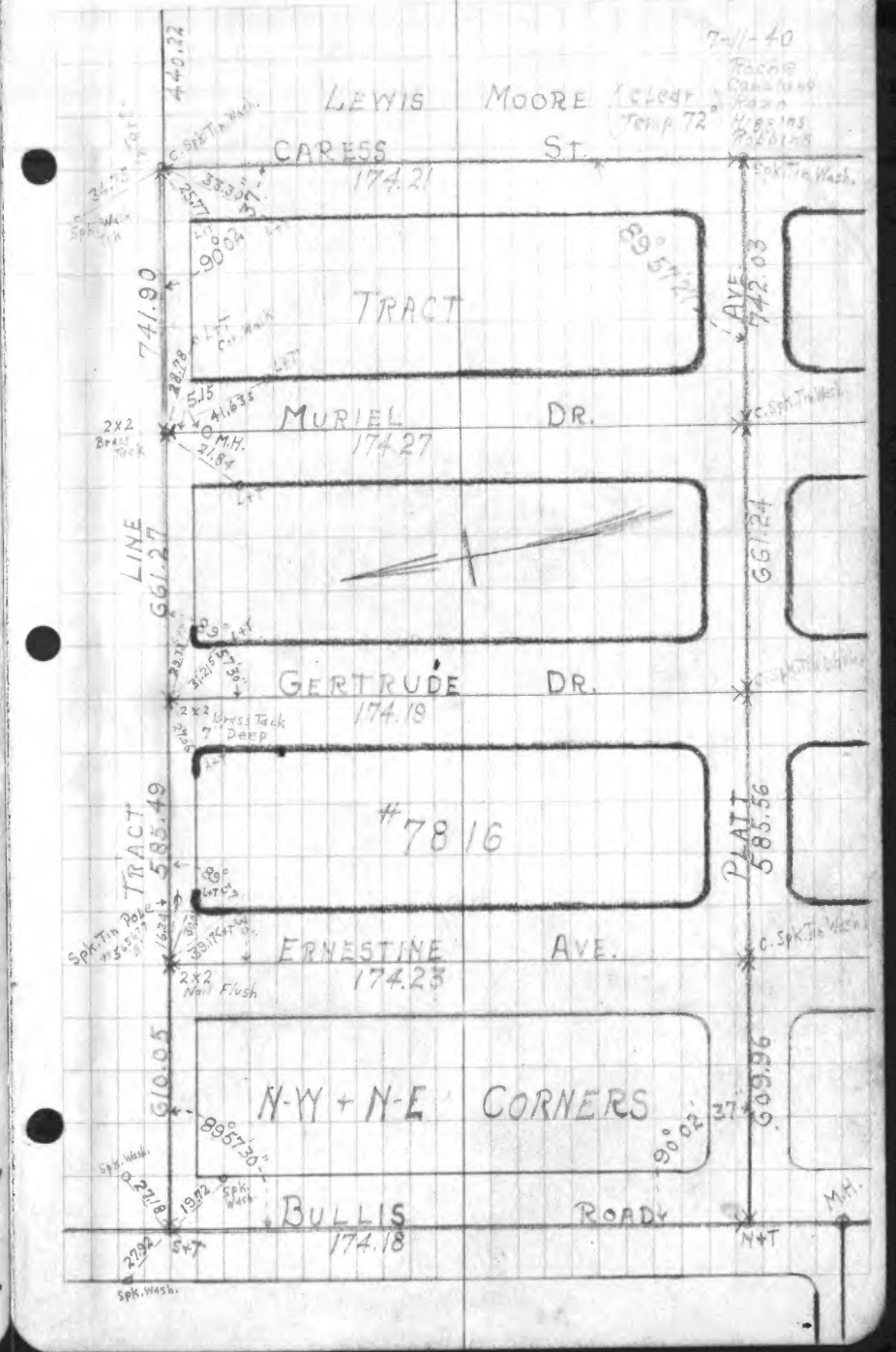

FB.1040-49

165

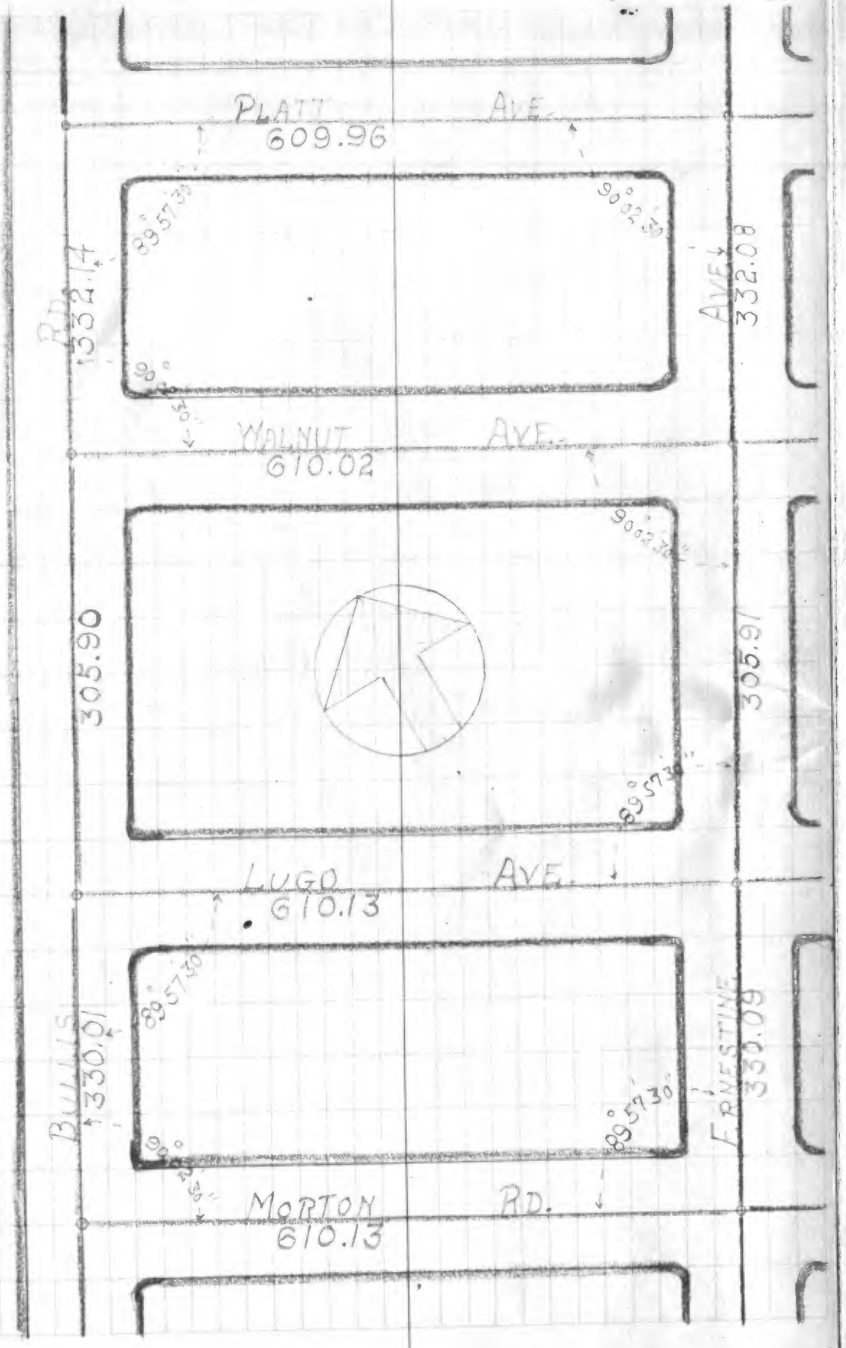

CITY OF LYNWOOD

FB.1040-50

166

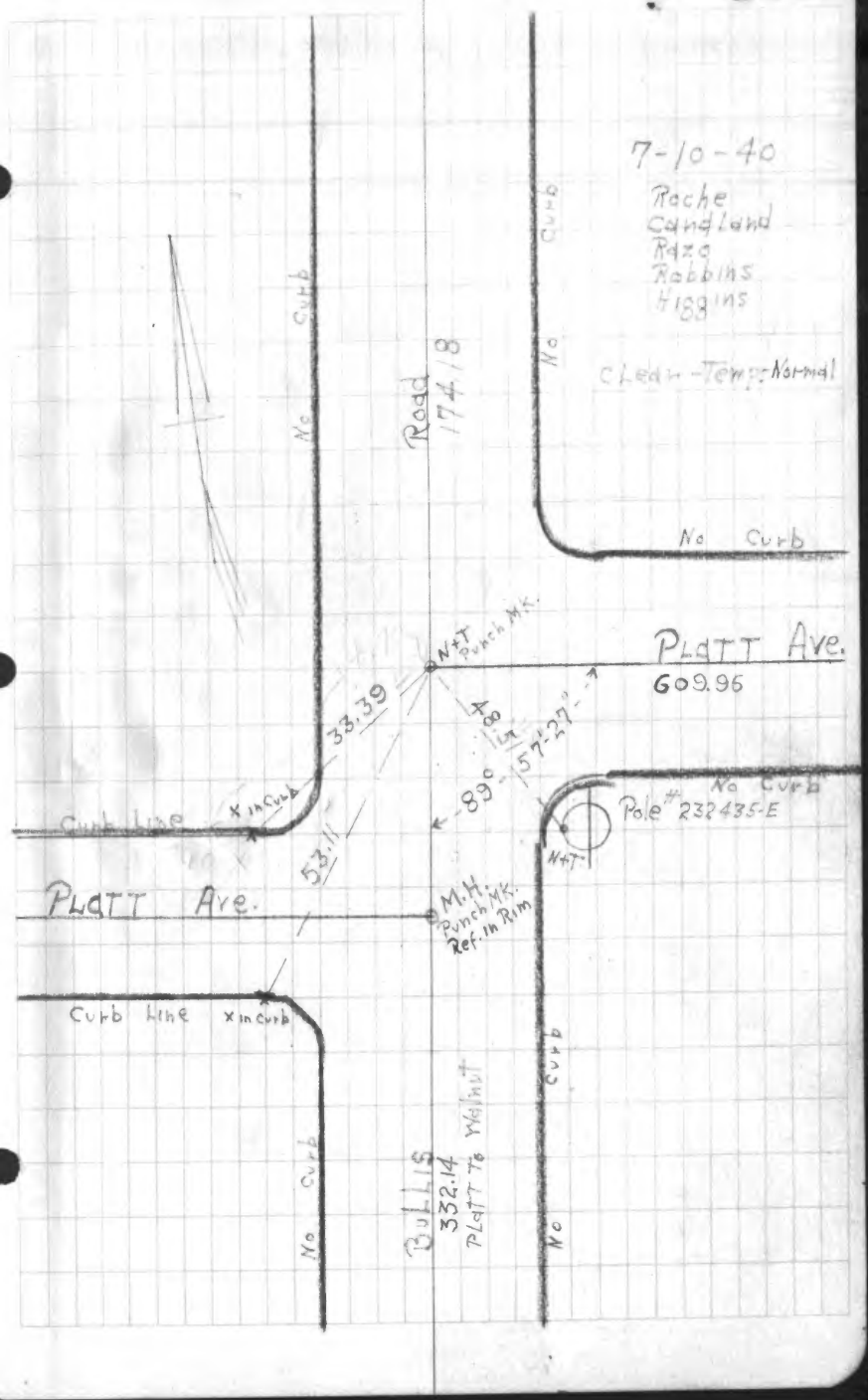

FB.1040-51

FB.1040-52

CITY OF LYNWOOD

167

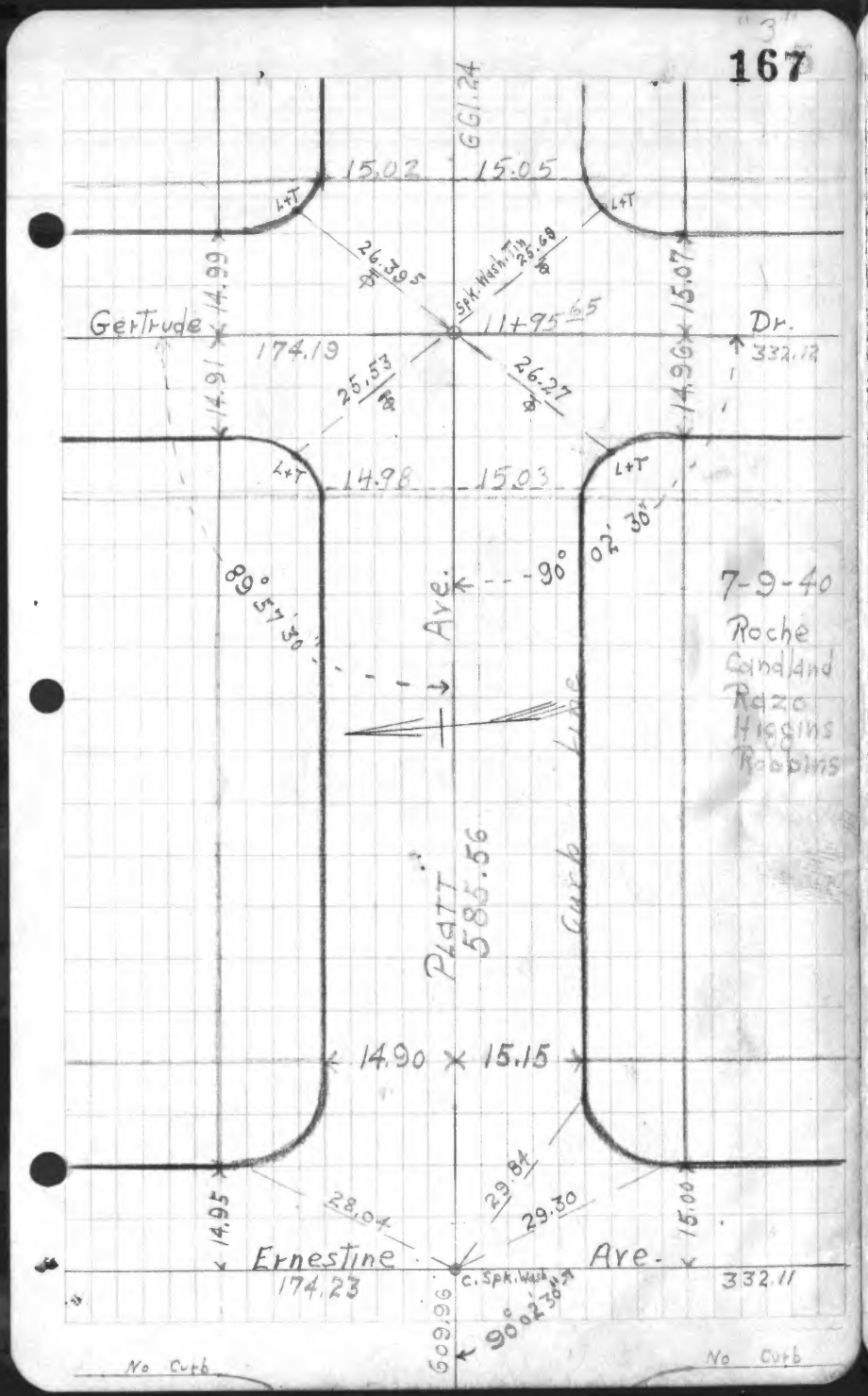

168

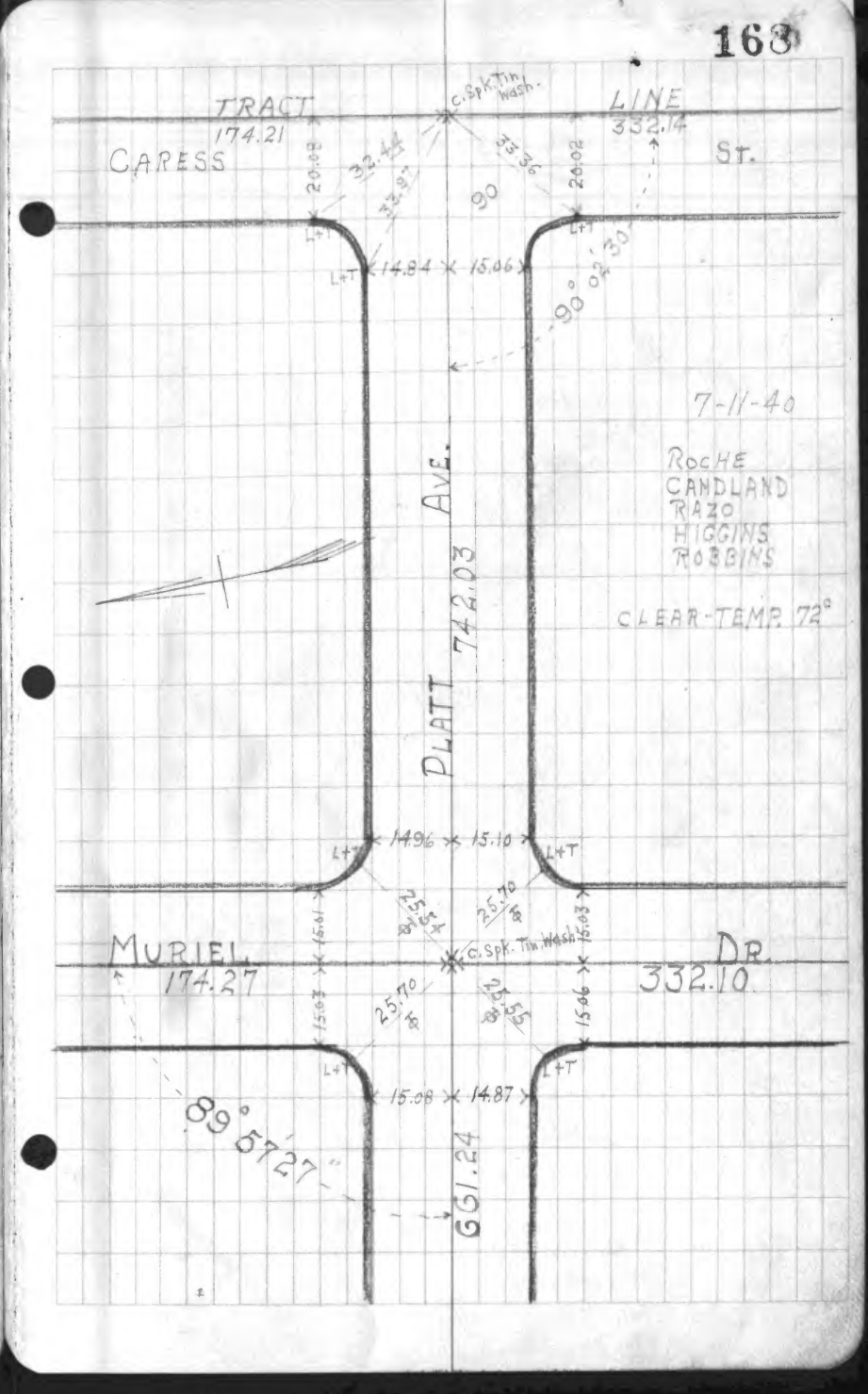

FB. 1040. 53

FB 1040-54

CITY OF LYNWOOD

169

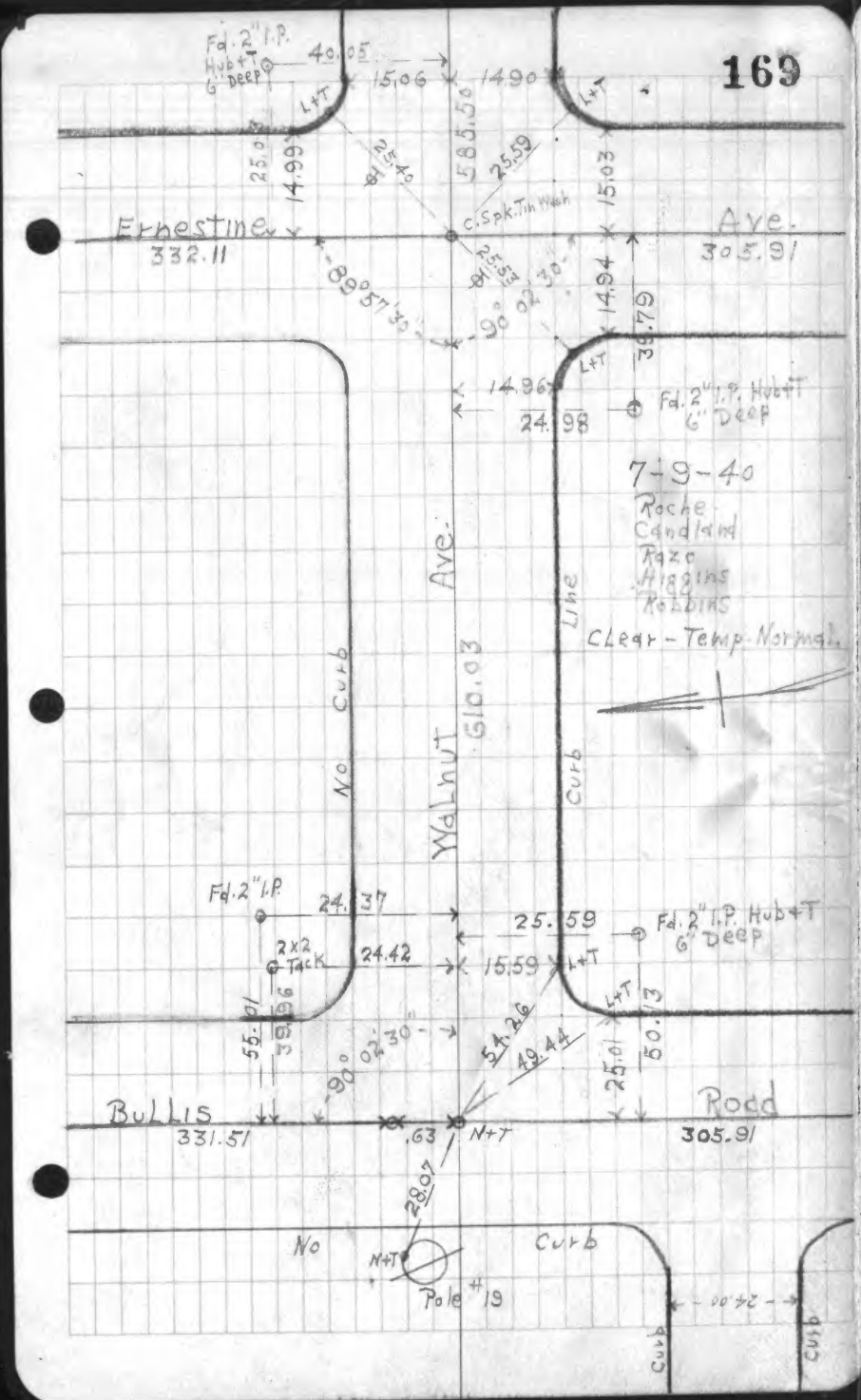

S 170

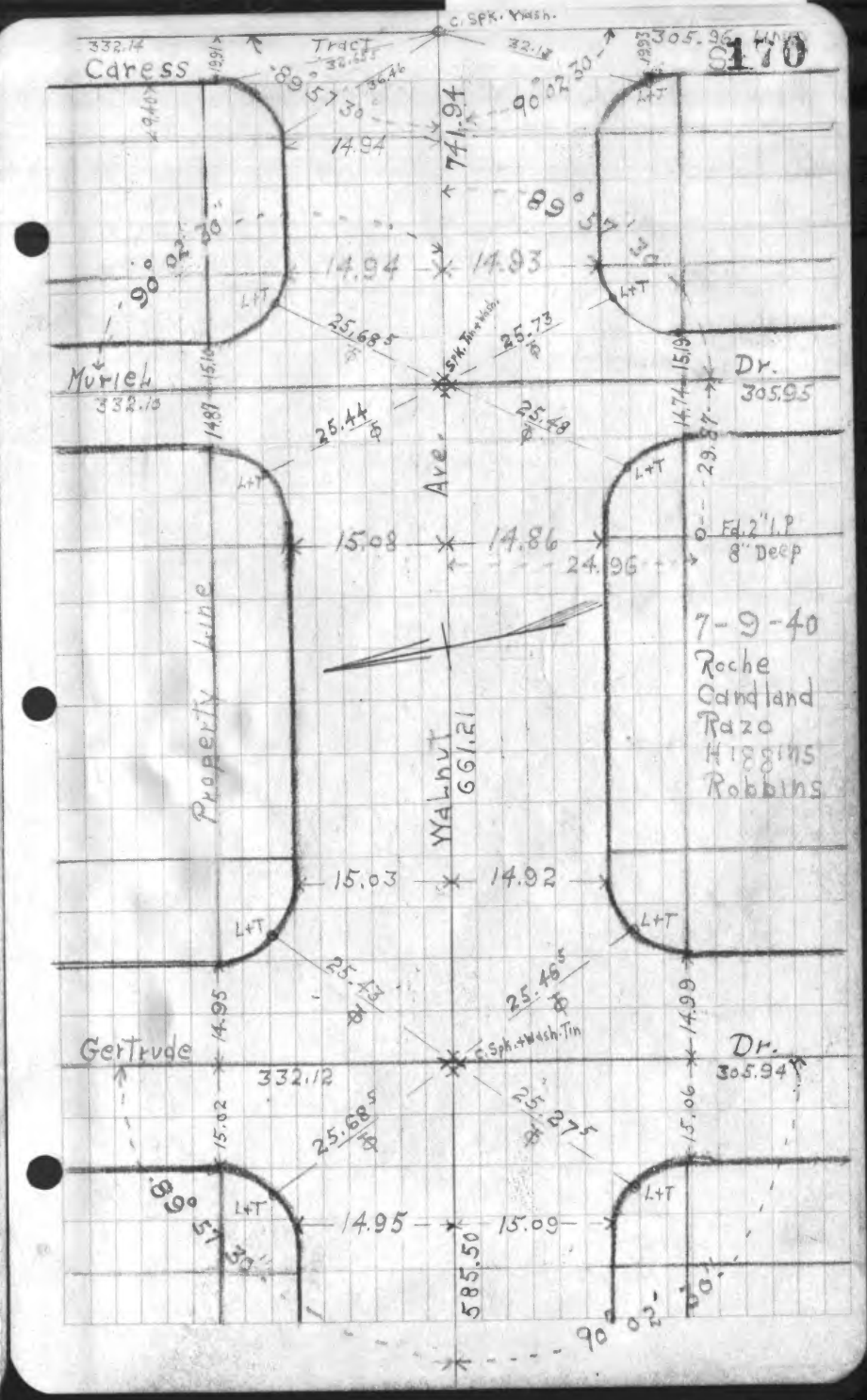

FB. 1040-55

171

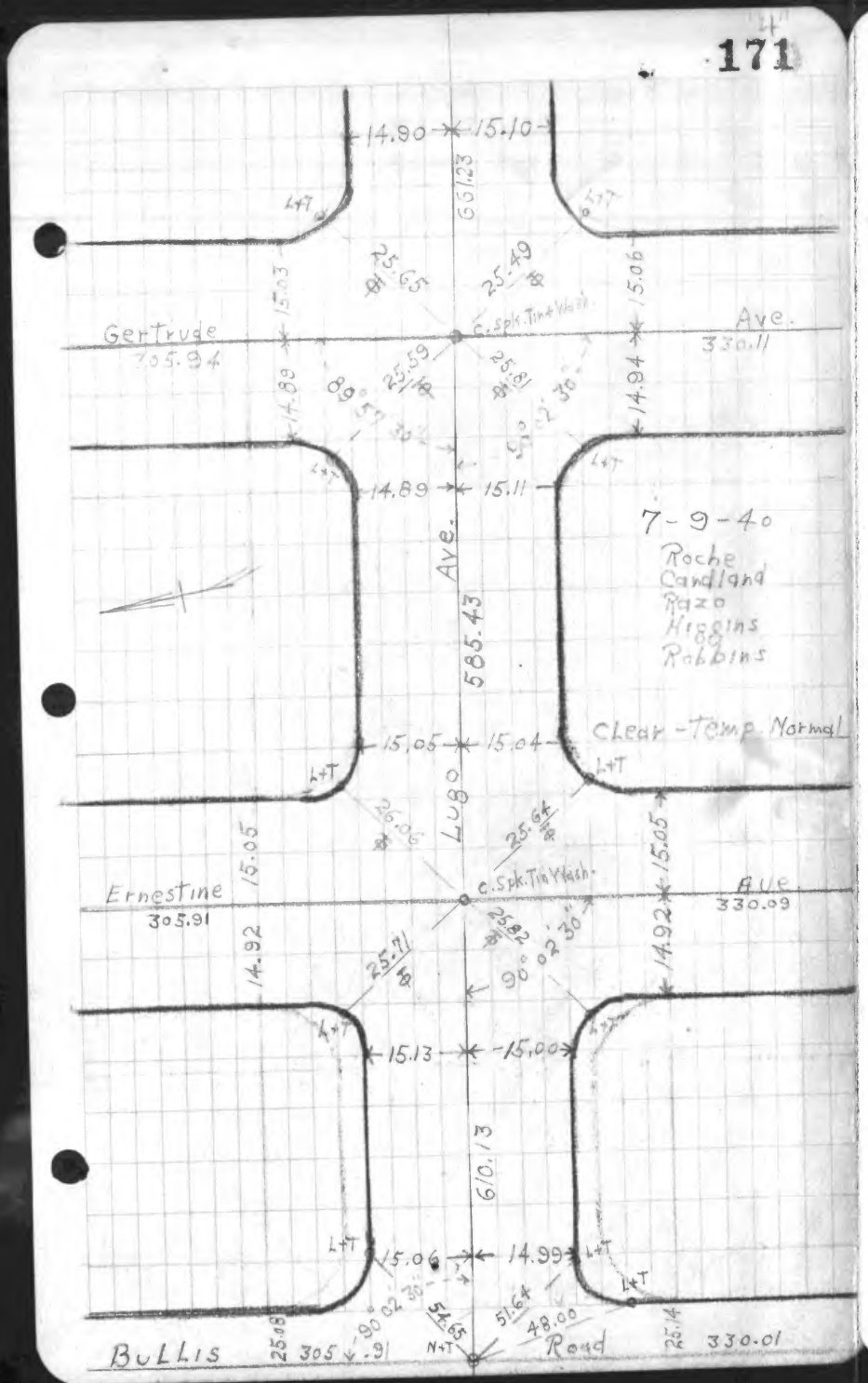

FB 1040-56

CITY OF LYNWOOD.

172

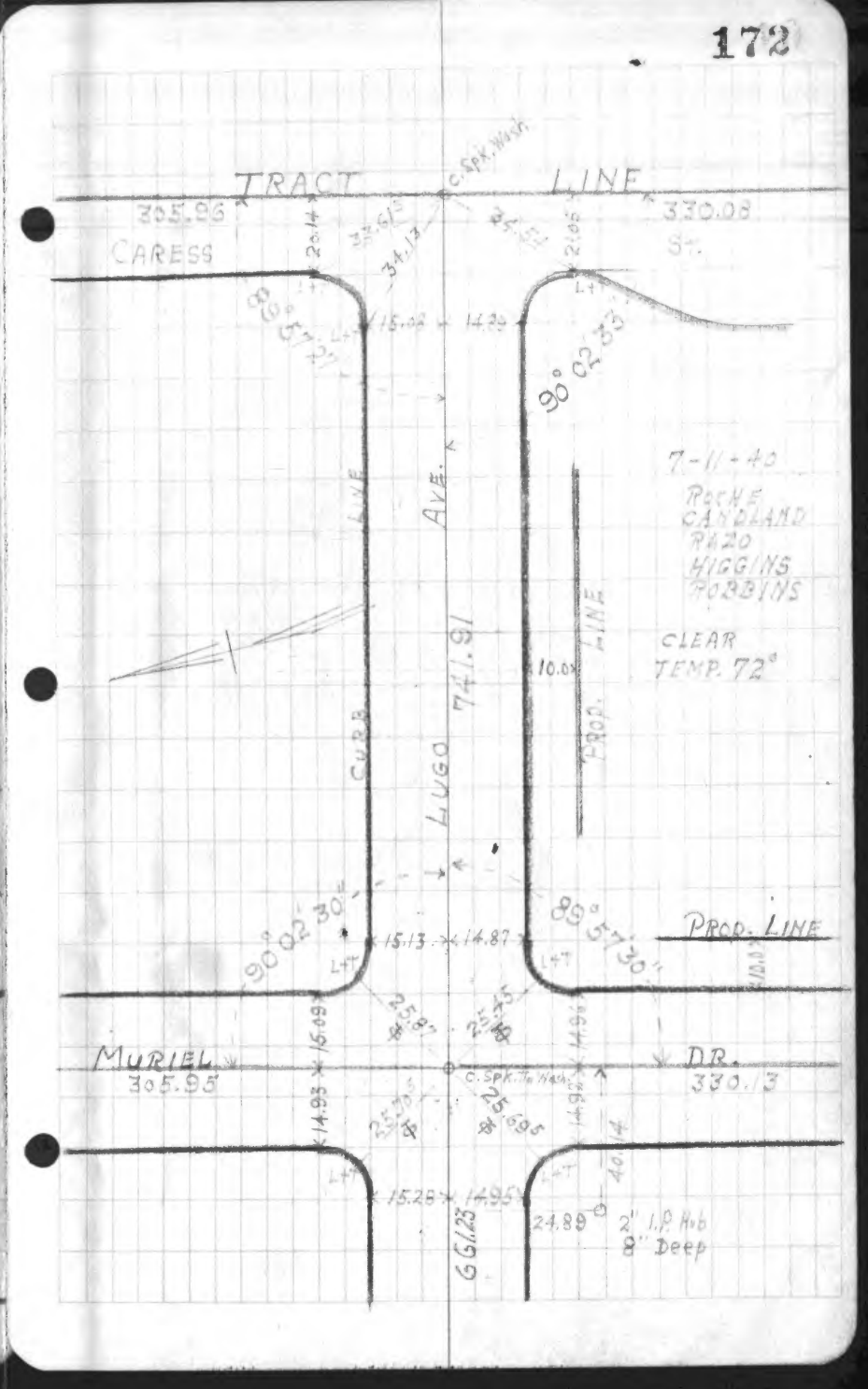

FB. 1040-57

FB 1040-58

CITY OF LYNWOOD

178

Gertrude Ave

6-28-40
Candland
Higgins
Razzo
Robbins

7-9-40
Roche
and Same Party

Road 585.41

Line

10.00 L+T 20.07

90° 02' 33"

32.86

89° 57' 27"

1.49 S

Ernestine
330.09

L+T 6+10.12 Ave.

1.50 E

39.97

33.94

33.47

L+T 20.02

30.08

Fd. 2" Iron Pipe
Hub + N. 8" deep

Property

10.00 20.00

90° 02' 33"

Morton
610.12

Ties To Intersection
Punch Marks
with X's in Trim

330.01 252.8 BULLIS M.H. Road

174

Curb

L+T

20.34

741.92 To Tract Line

32.45

33"

44.27

15.14

90° 02' 33"

Muriel
330.13

18+56.91 Dr.

L+T

89° 57' 27"

15.02

32.82

Line

L+T 20.31

7-9-40
Roche
Candland
Razzo
Higgins
Robbins

661.28 Rd.

Tract
#7816

Clear - Temp. Normal

No Curb Here

Curb

Morton
#7816
Tract

L+T 20.12

15.10

90° 02' 33"

Gertrude
330.11

L+T 11+95.53 Dr.

89° 57' 27"

15.11

33.62

40.52

33.40

L+T 20.00

585.41

Fd. 2" I.P.
Hub + N. 12 Deep

29.45

FB.1040-59

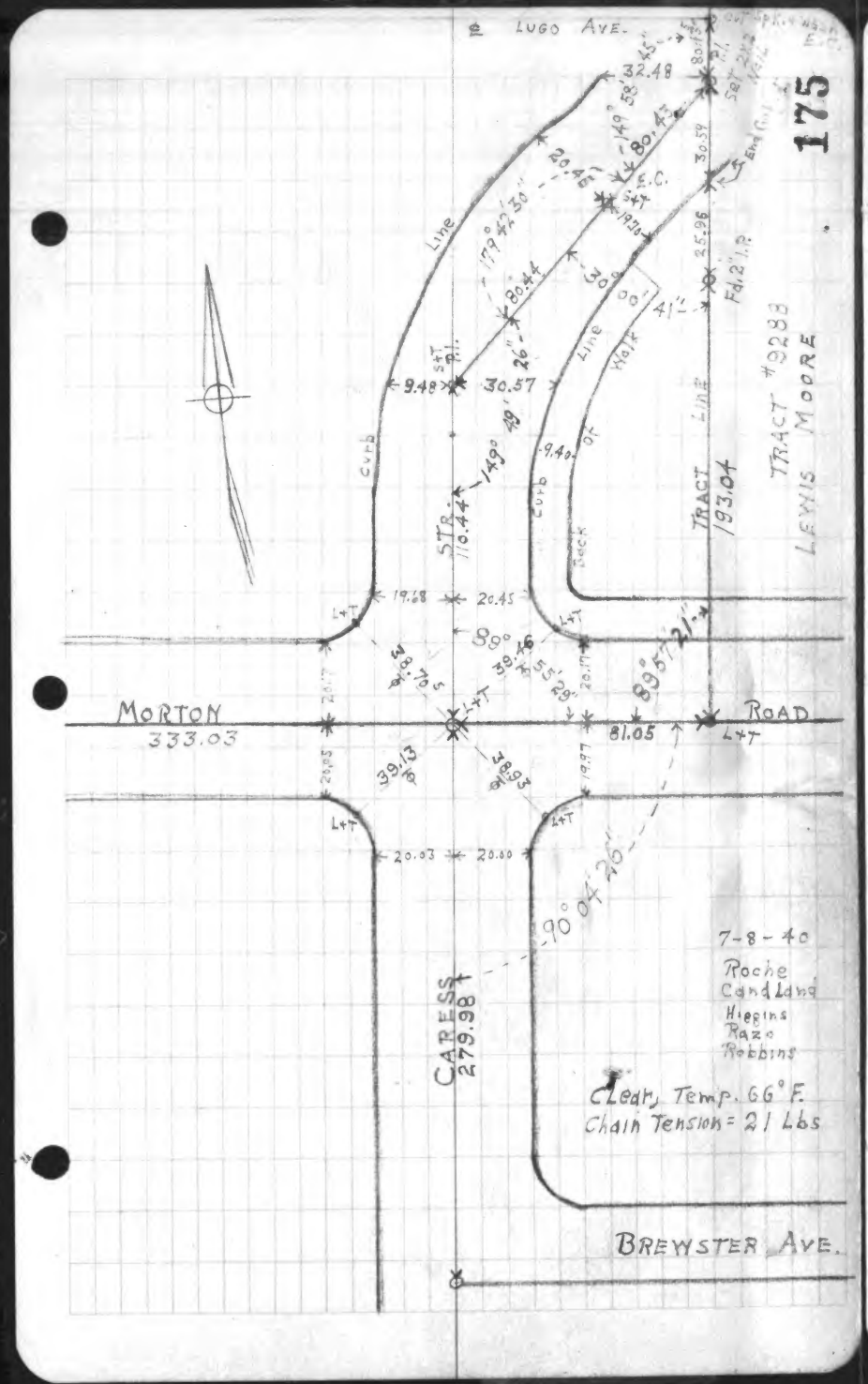

FB.1040-60

CITY OF LYNWOOD

175

BOUNDARY

AND

CENTER-LINE SURVEY

TRACT

#9288

FB.1040-61

176

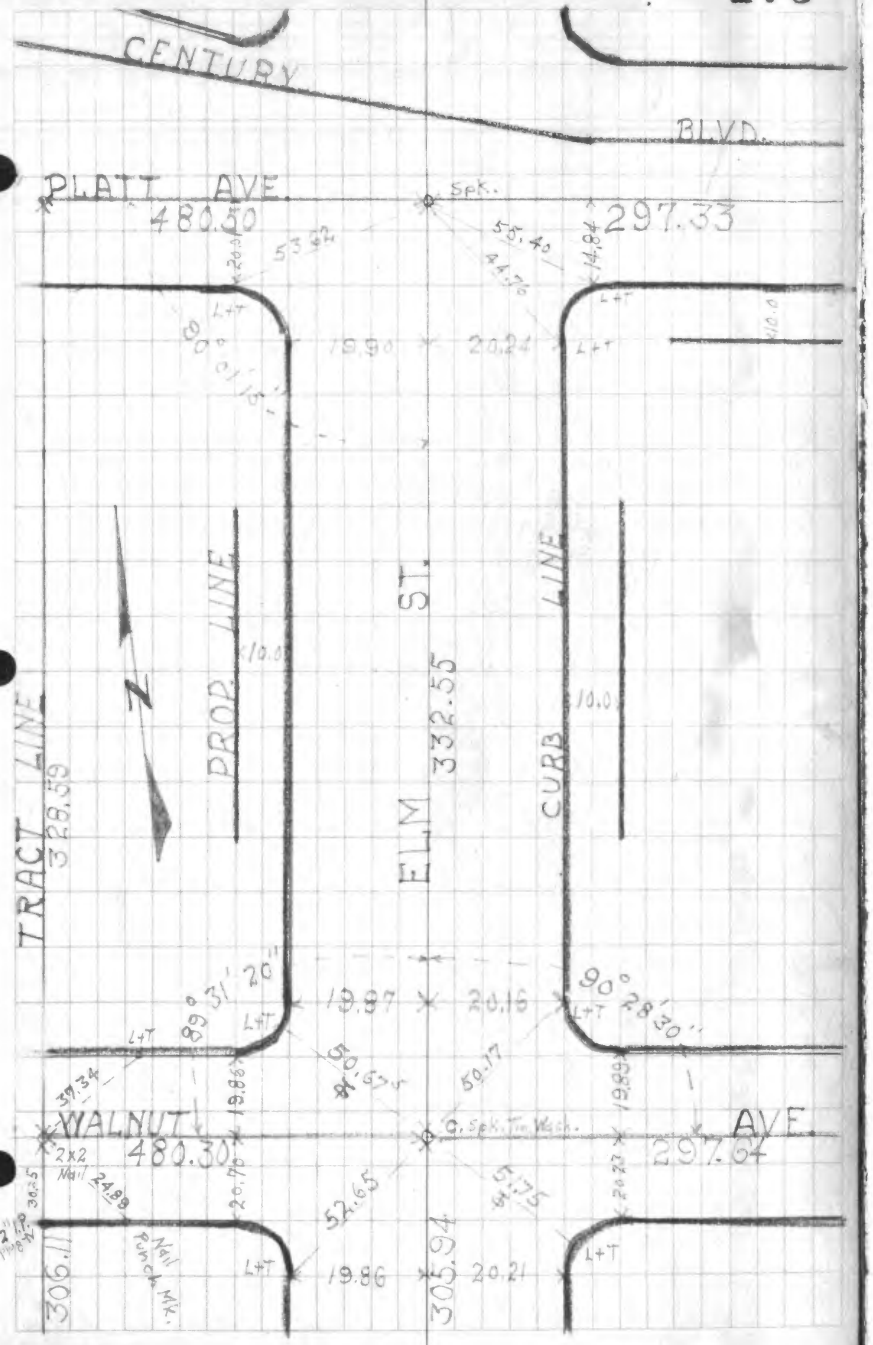

FB.1040-62

CITY OF LYNWOOD

177

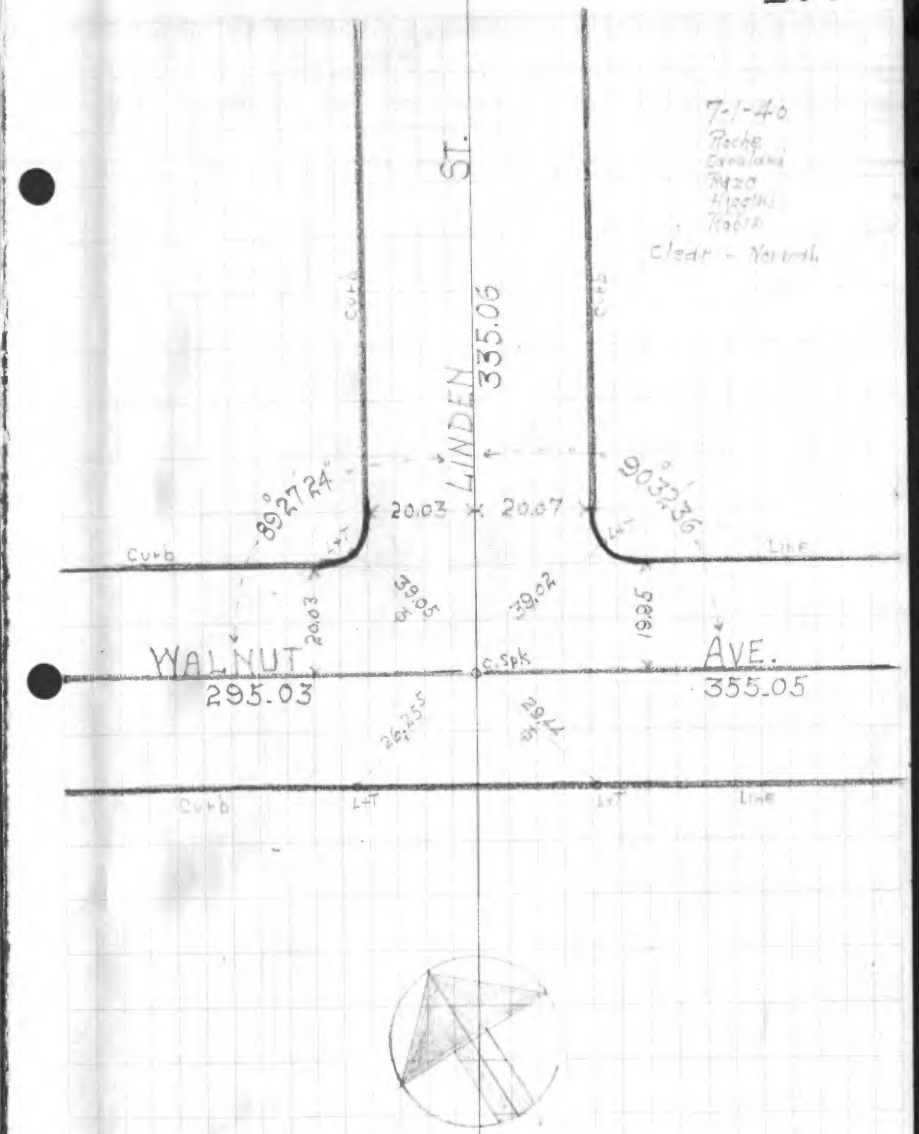

FB.1040-63

178

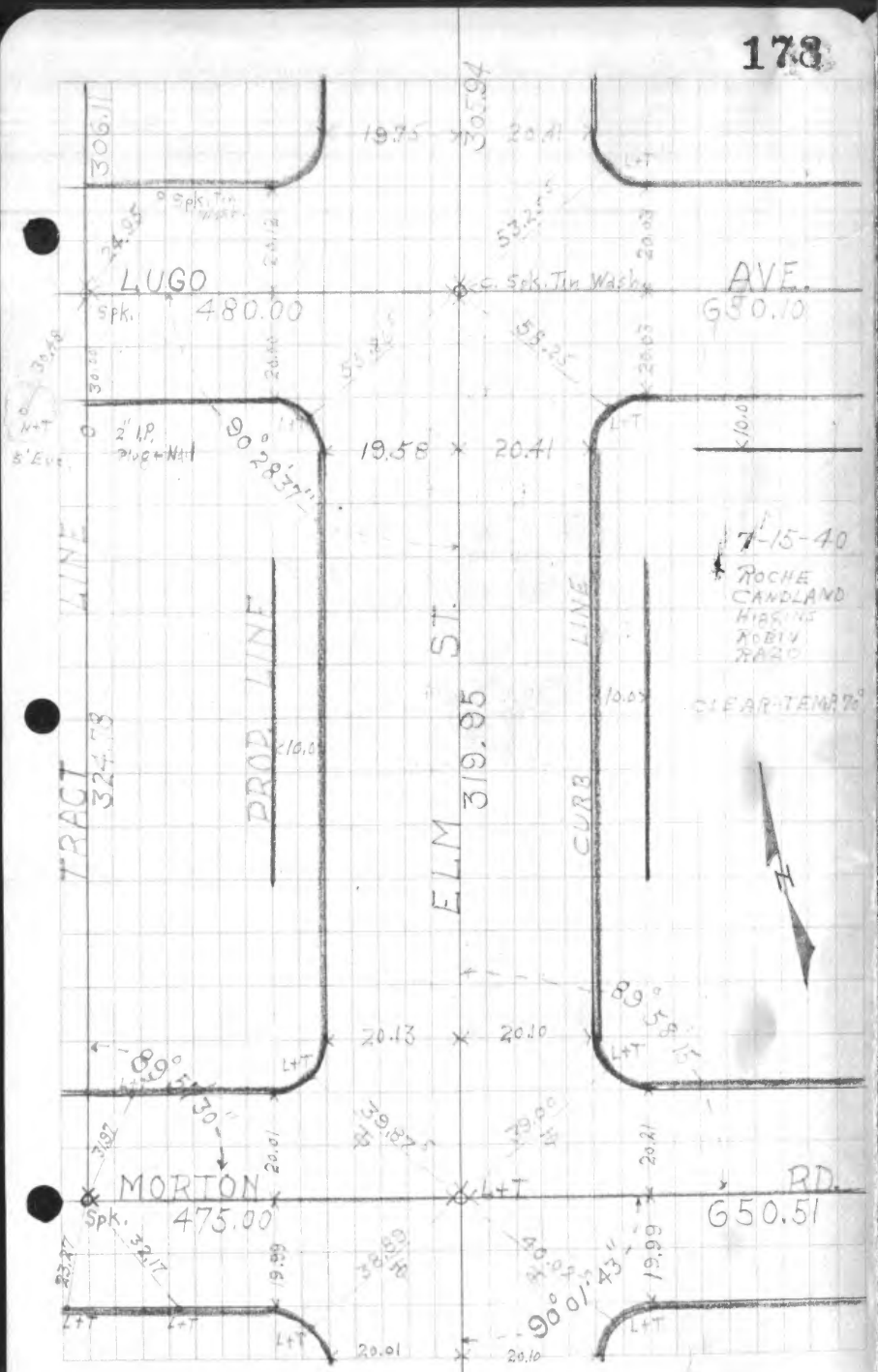

FB.1040-64

CITY OF LYNWOOD.

179

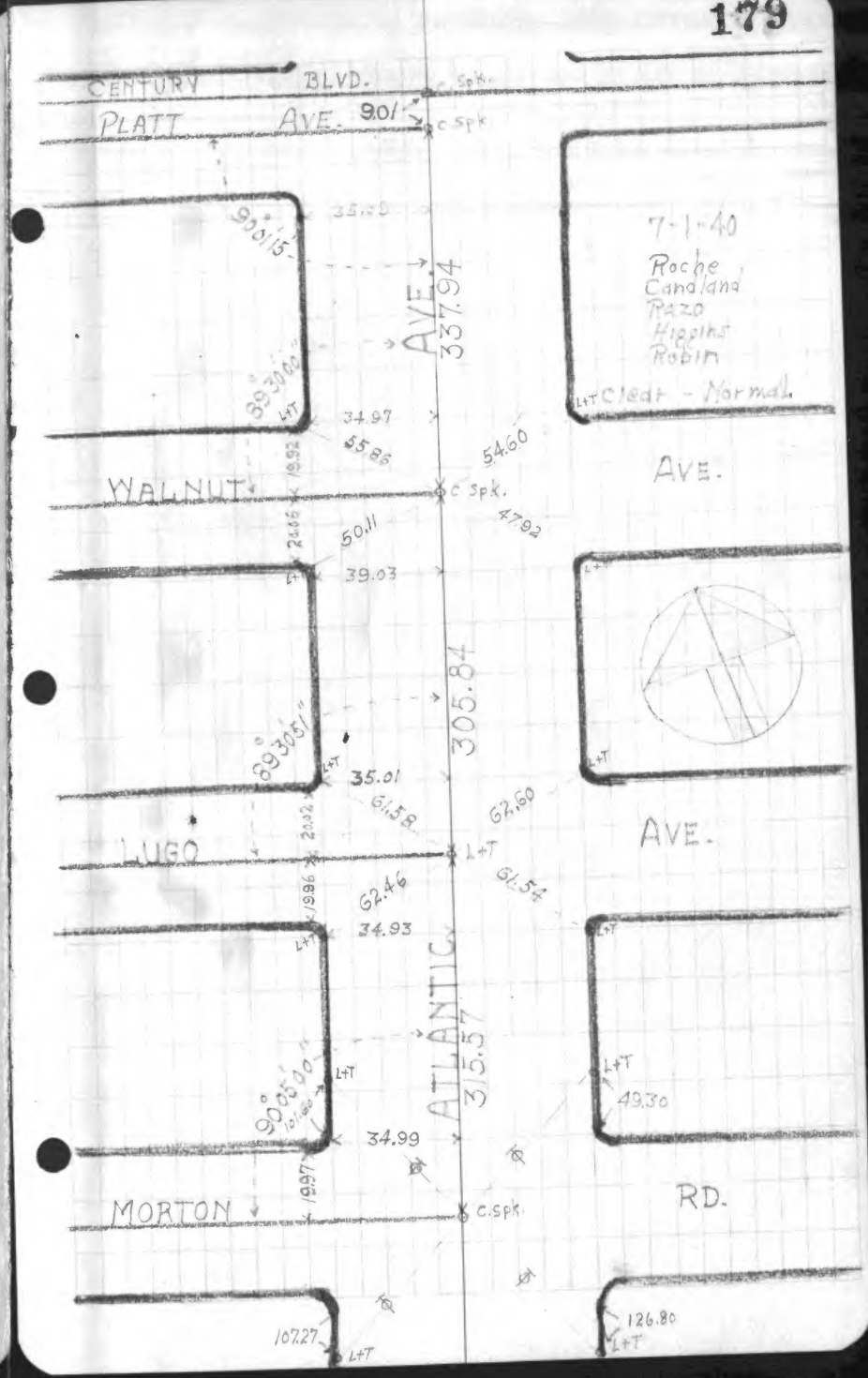

FB. 1040-65

BOUNDARY AND CENTER-LINE-SURVEY

CENTURY SQUARE

FB 1040-66

CITY OF LYNWOOD

180

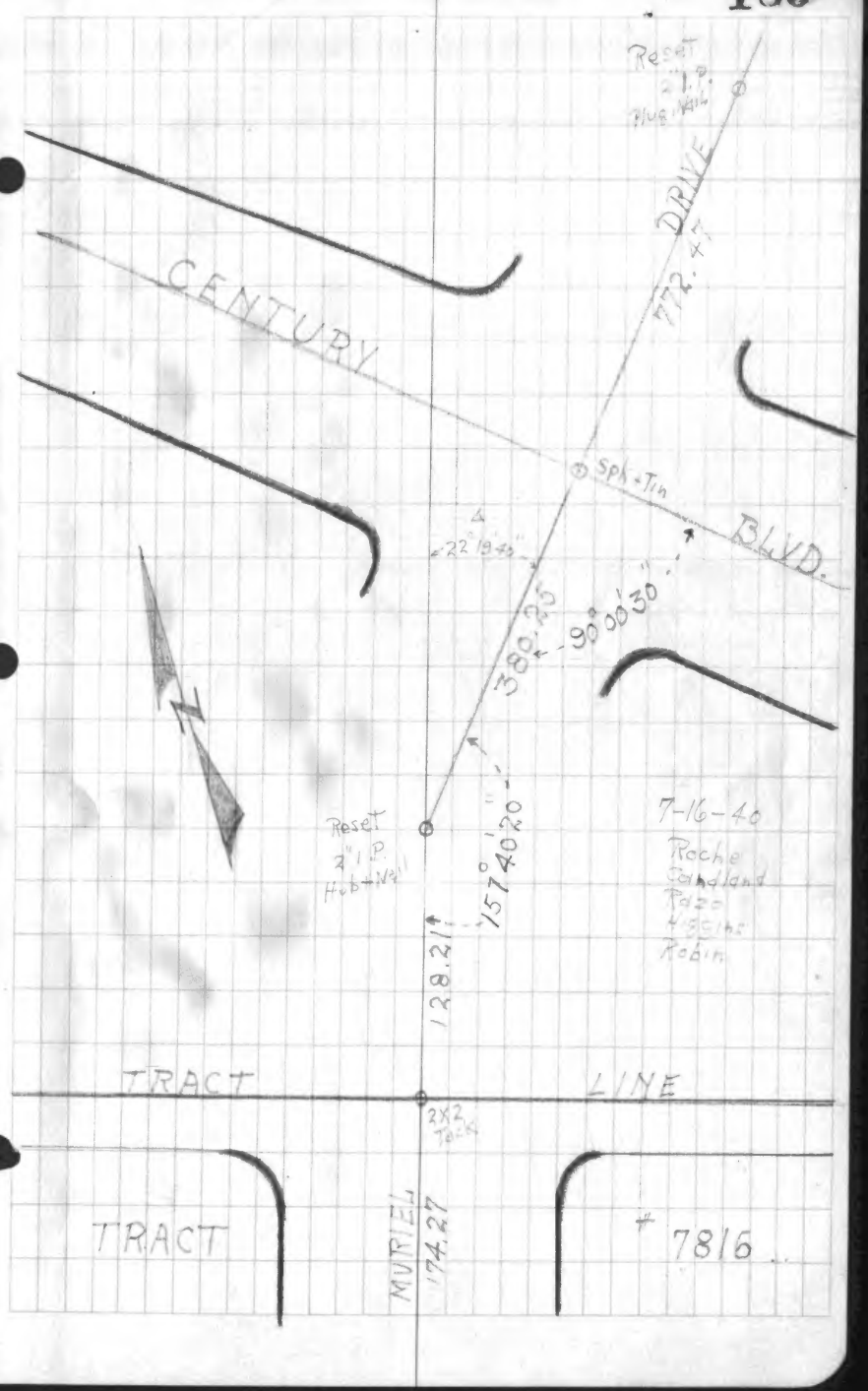

FB. 1040-67

FB. 1040-68

CITY OF LYNWOOD

181

182

FB.1040-69

FB.1040-70

CITY OF LYNWOOD.

183

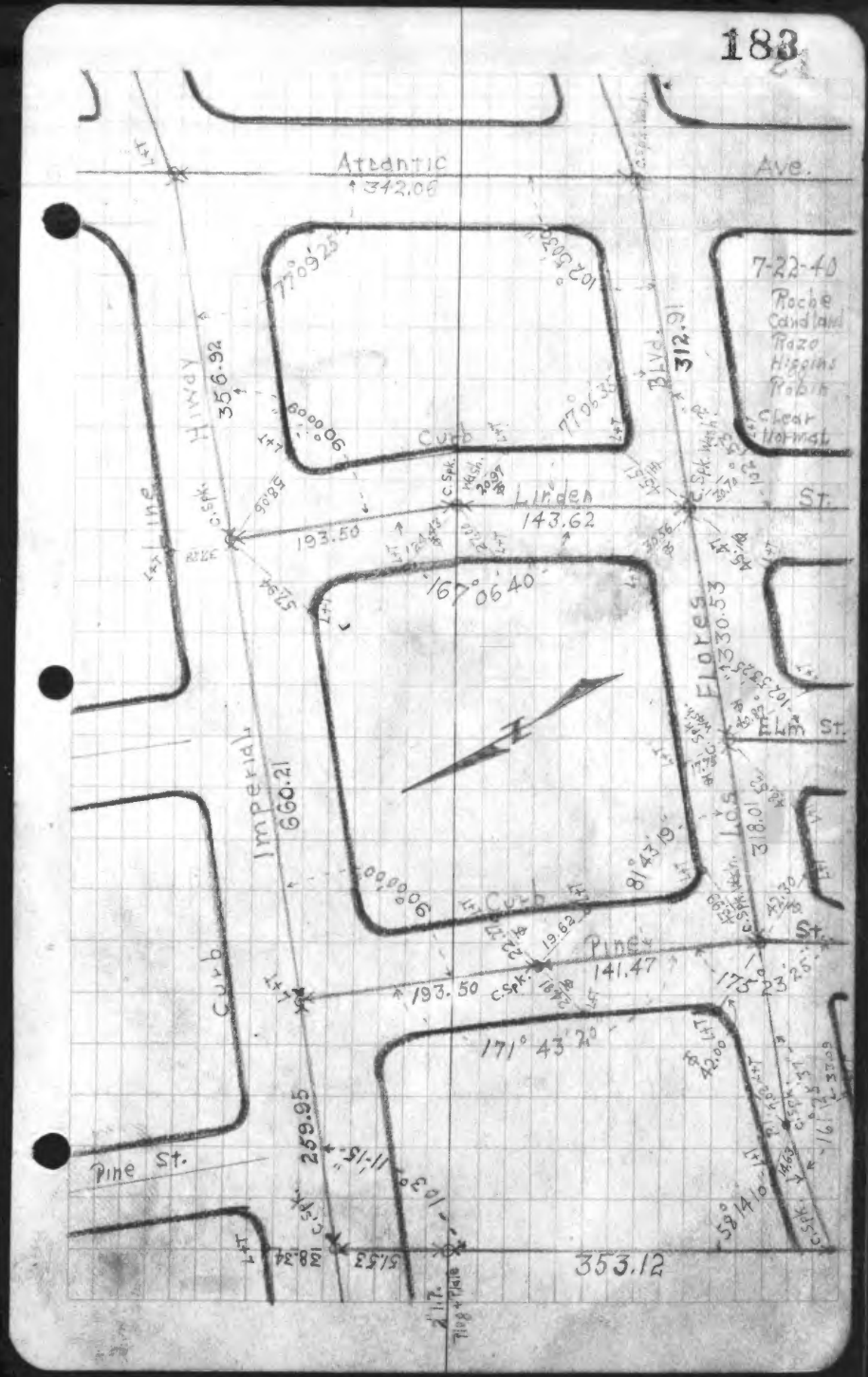

184

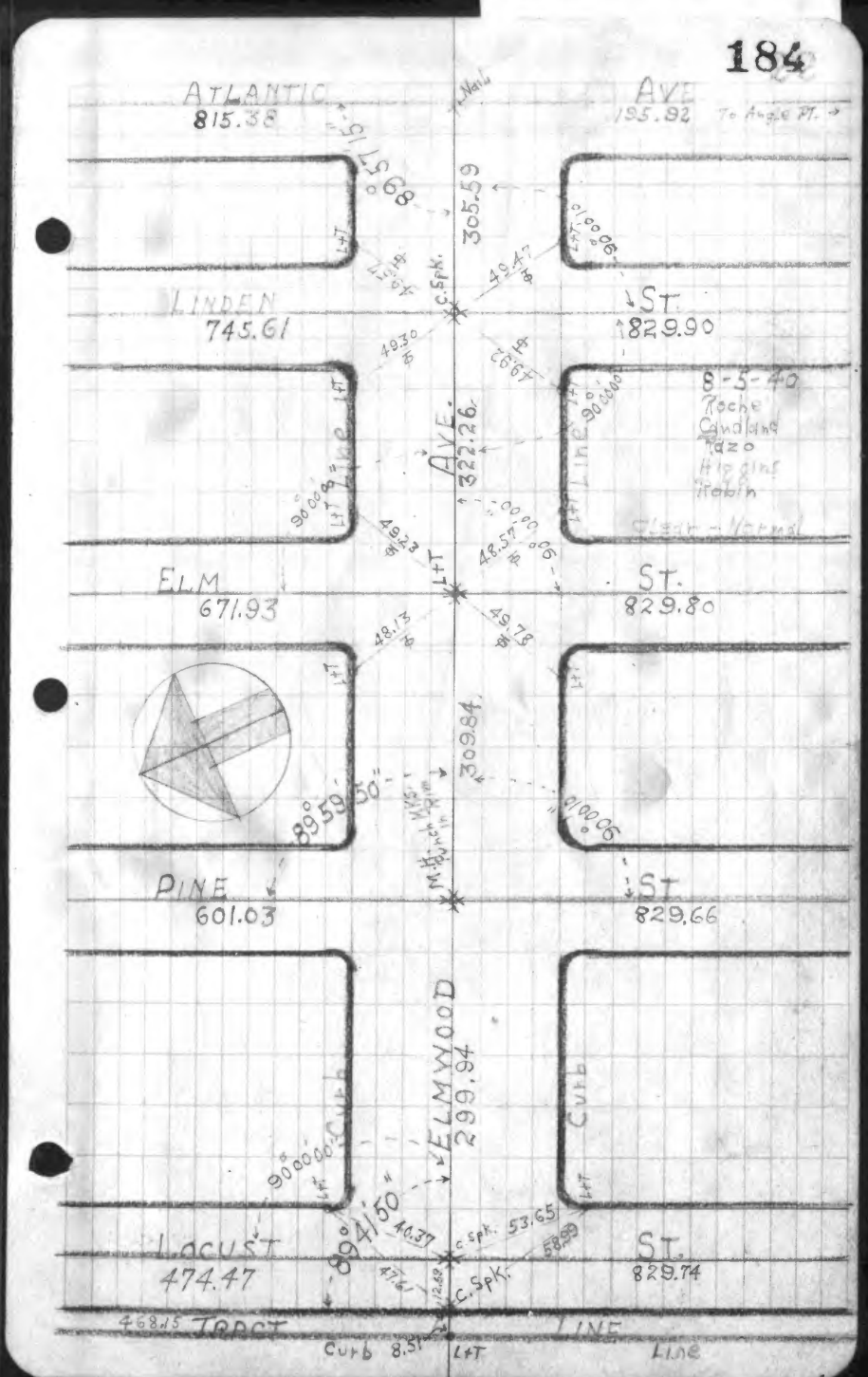

FB.1040-71

FB.1040-72

CITY OF LYNWOOD.

185

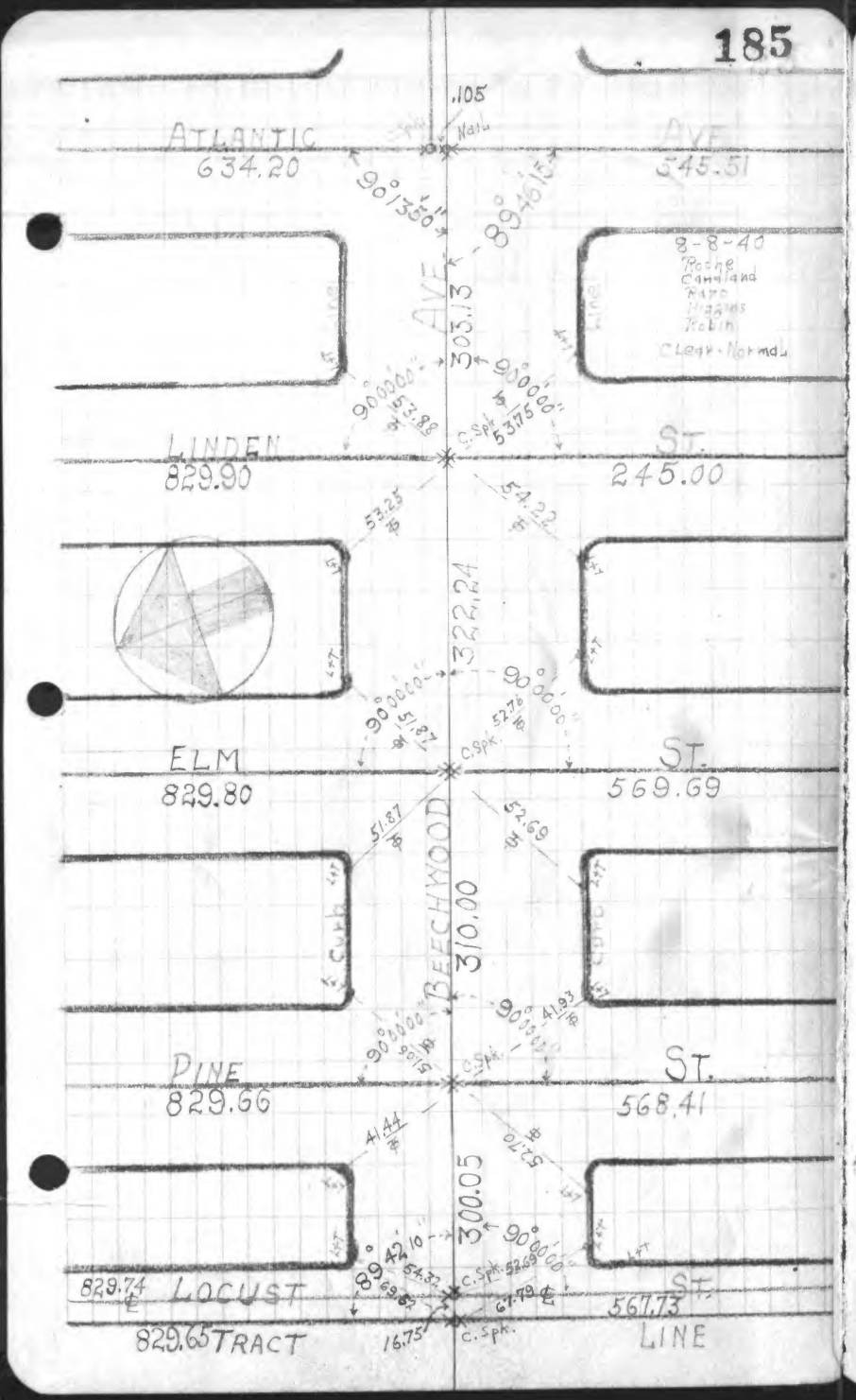

186

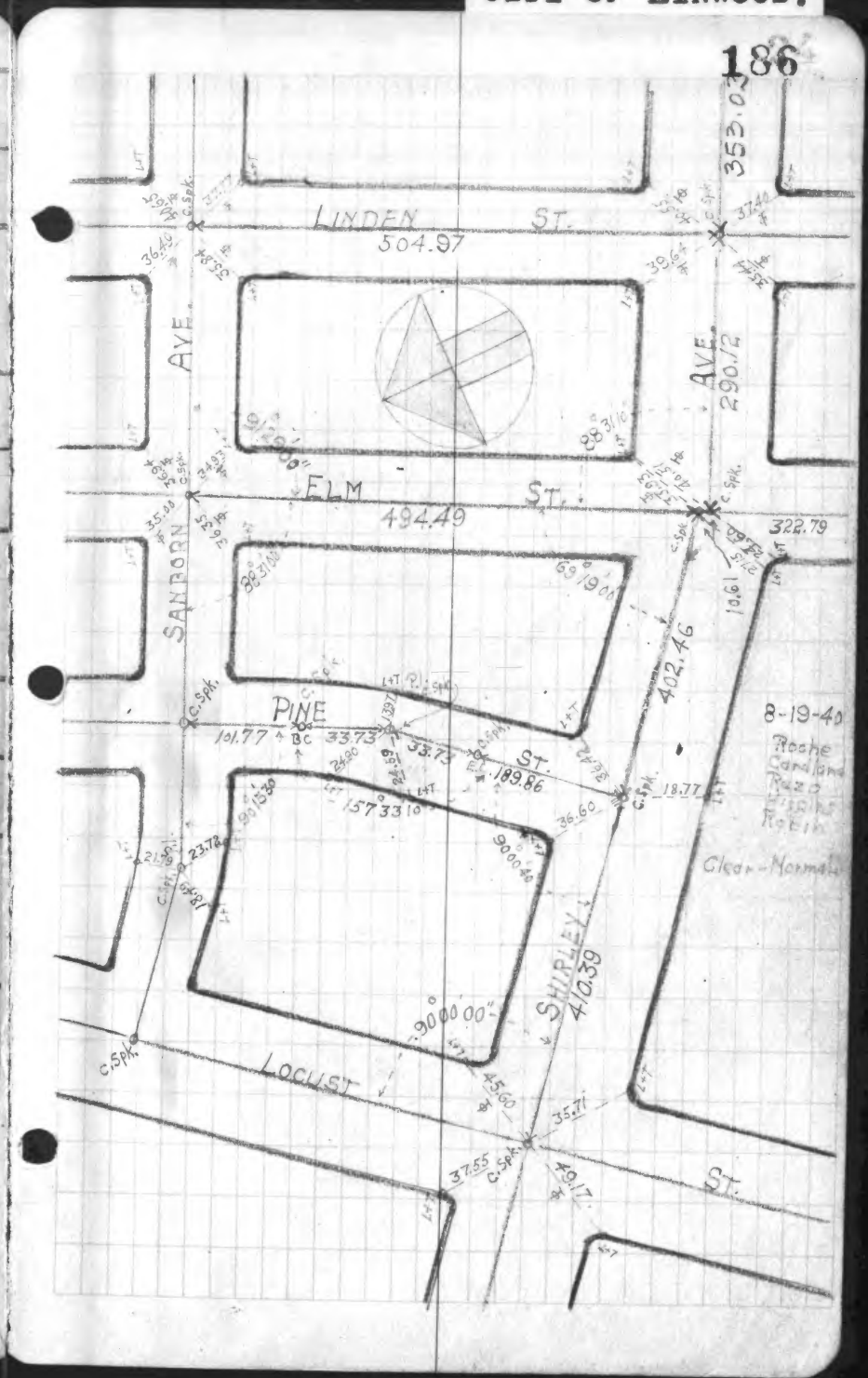

FB. 1040-73

FB. 1040-74

CITY OF LYNWOOD

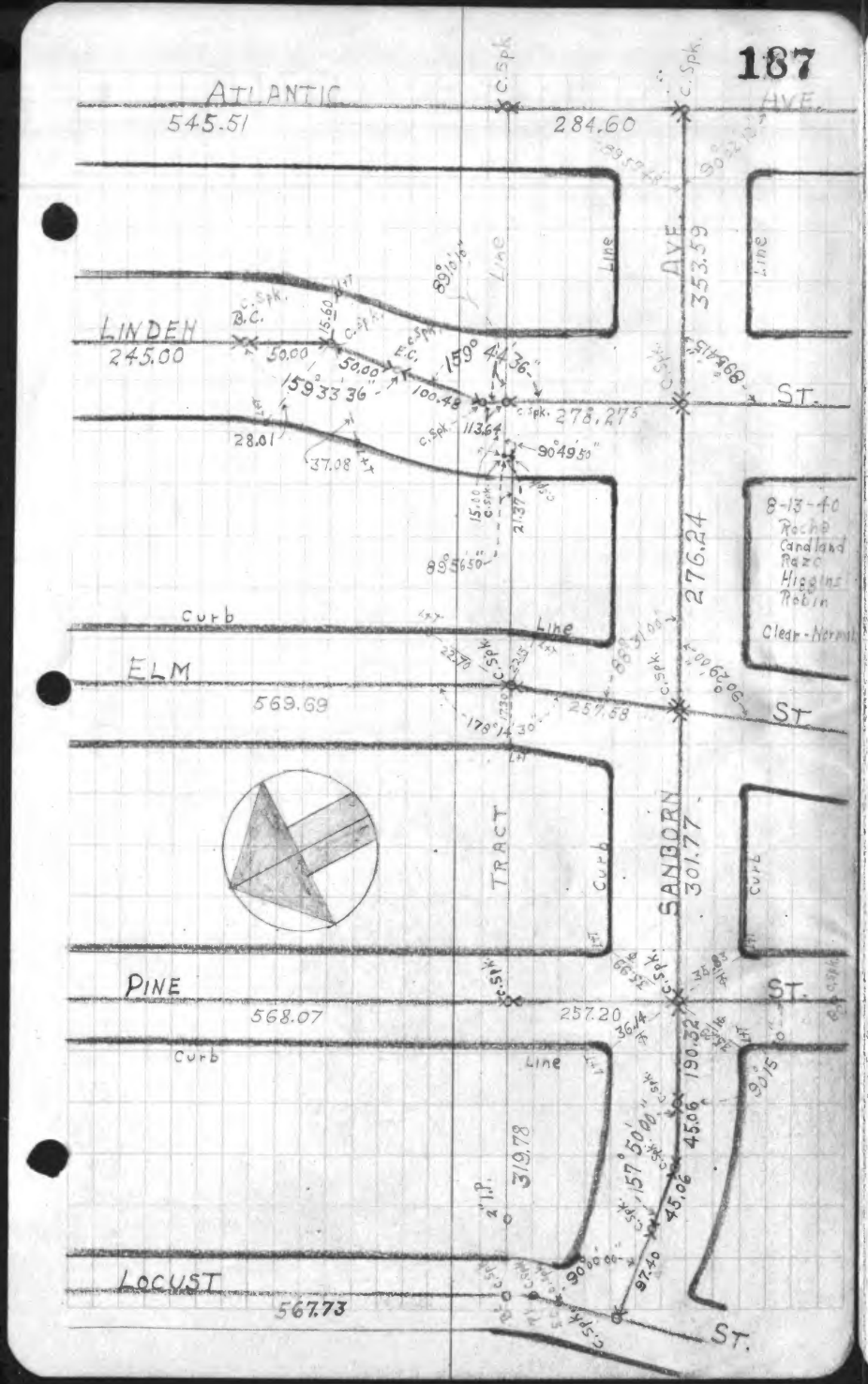

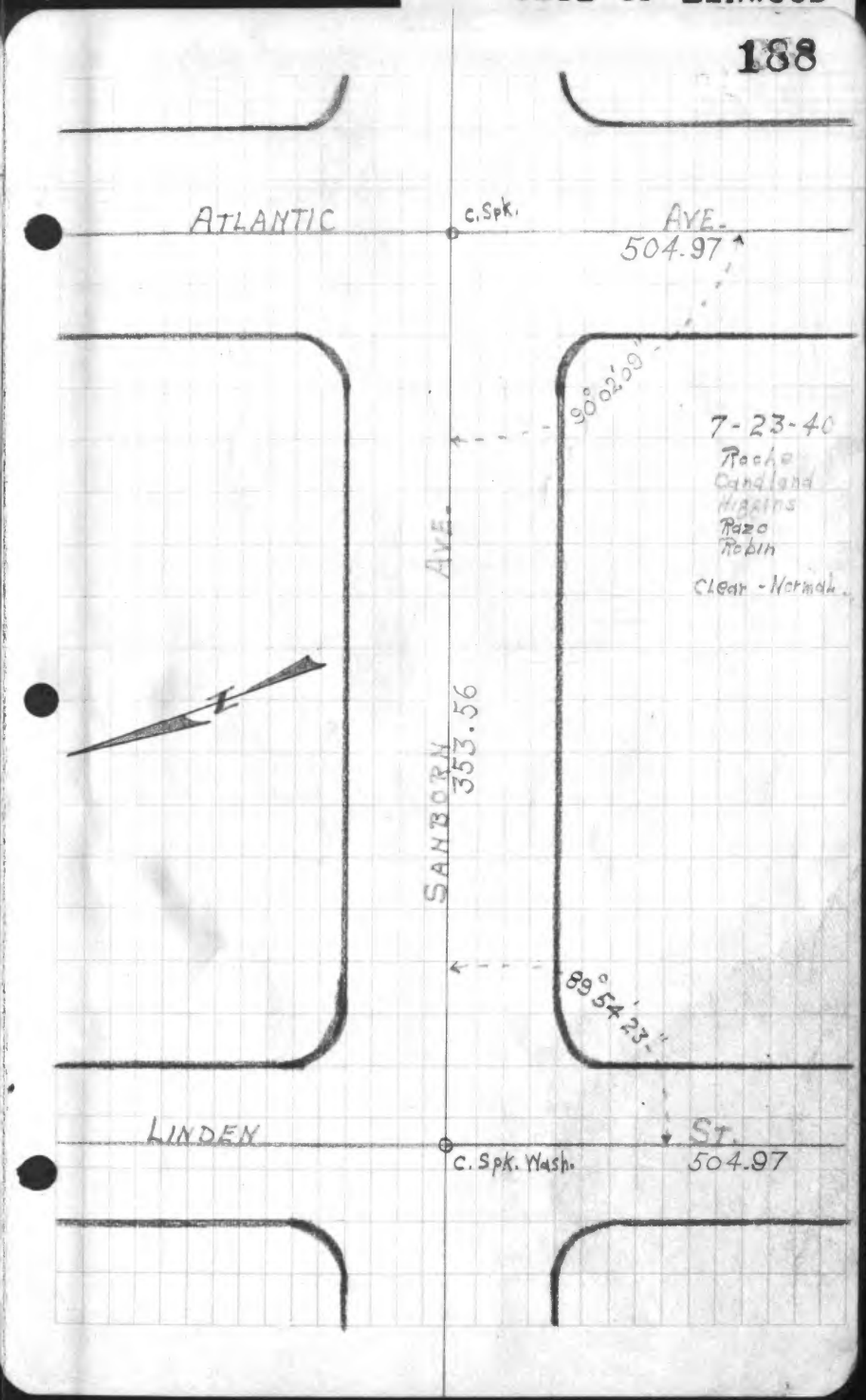

F.B.1040-75

F.B.1040-76

CITY OF LYNWOOD

189

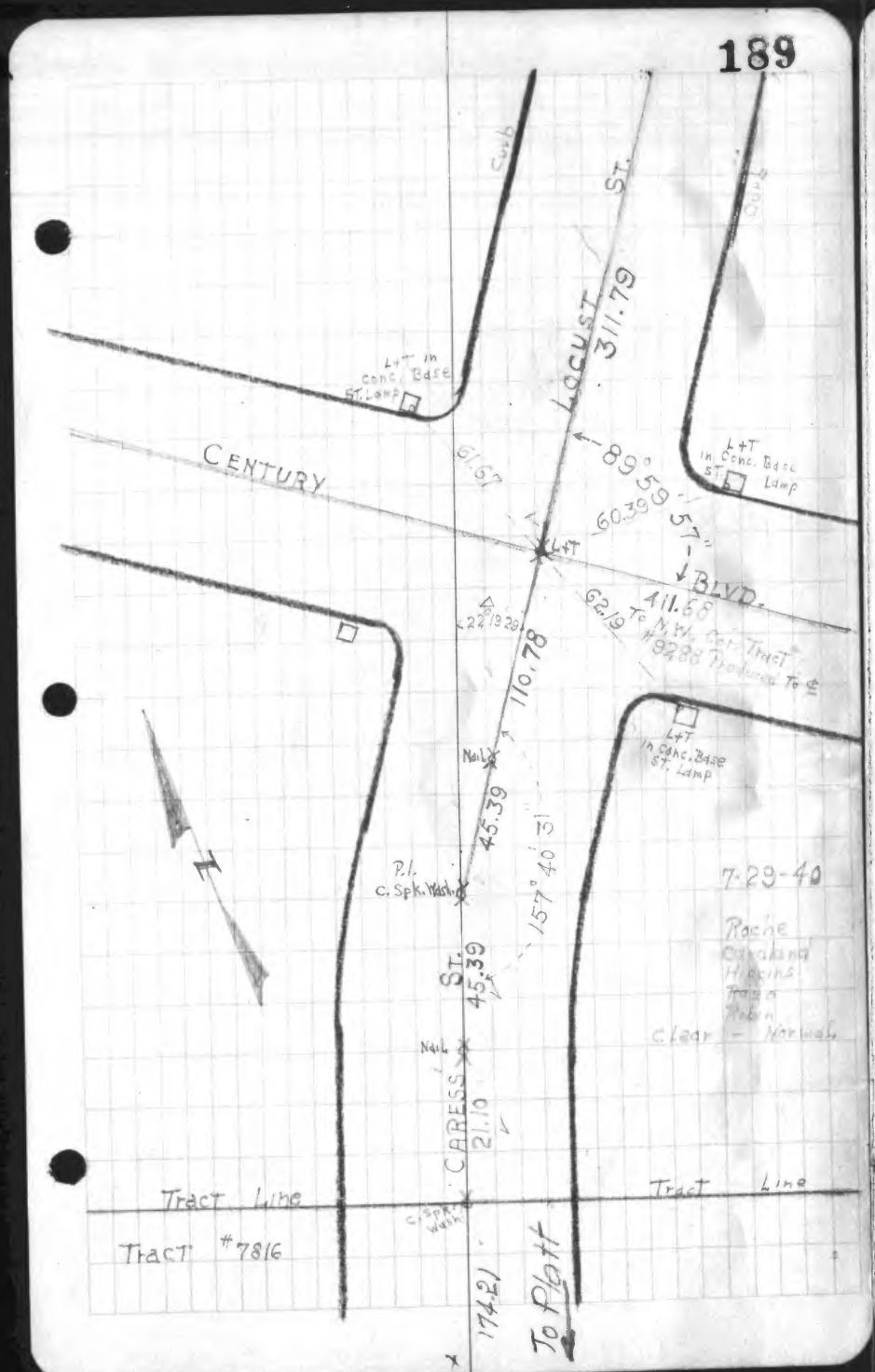

190

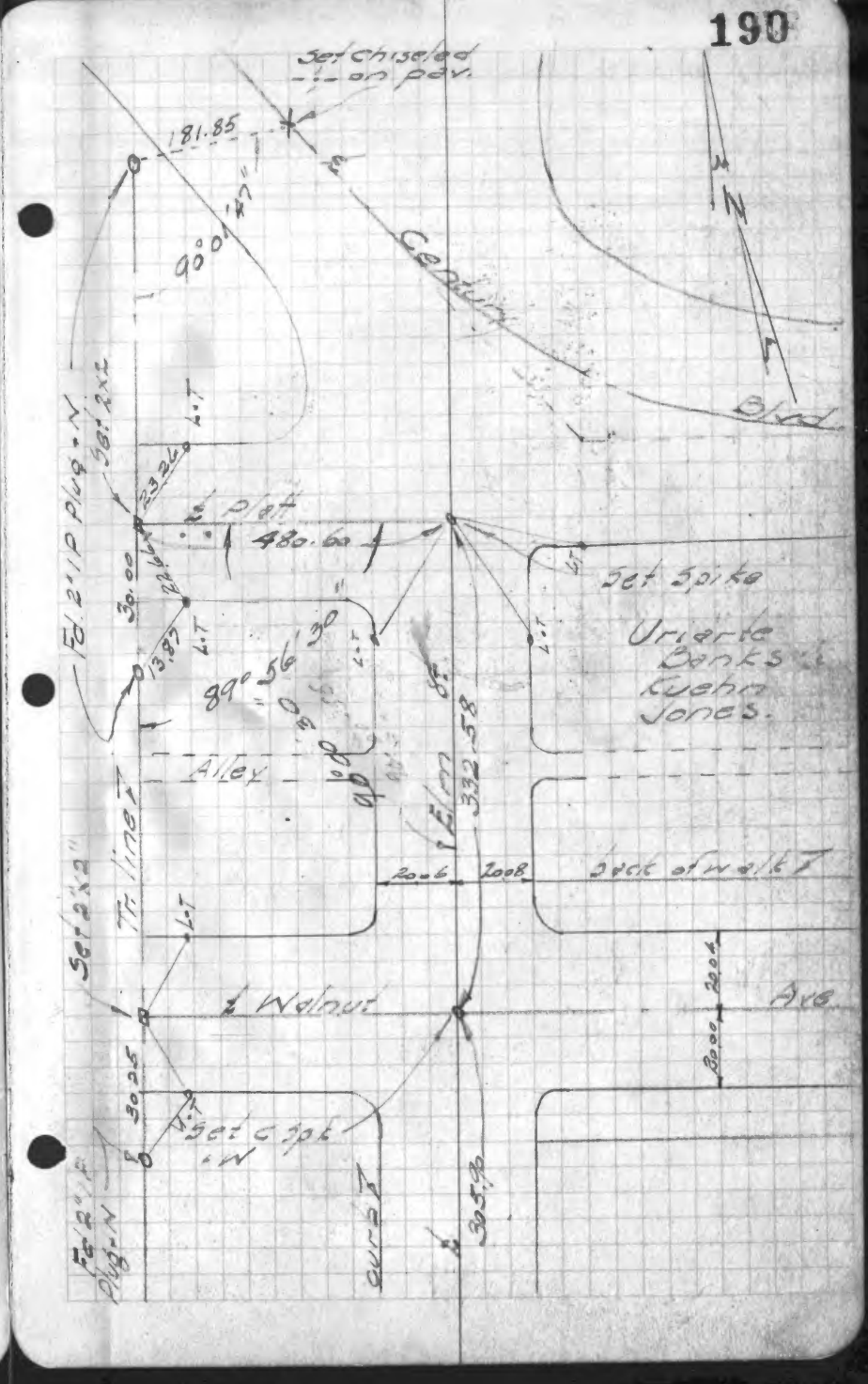

FB.1040-77

191

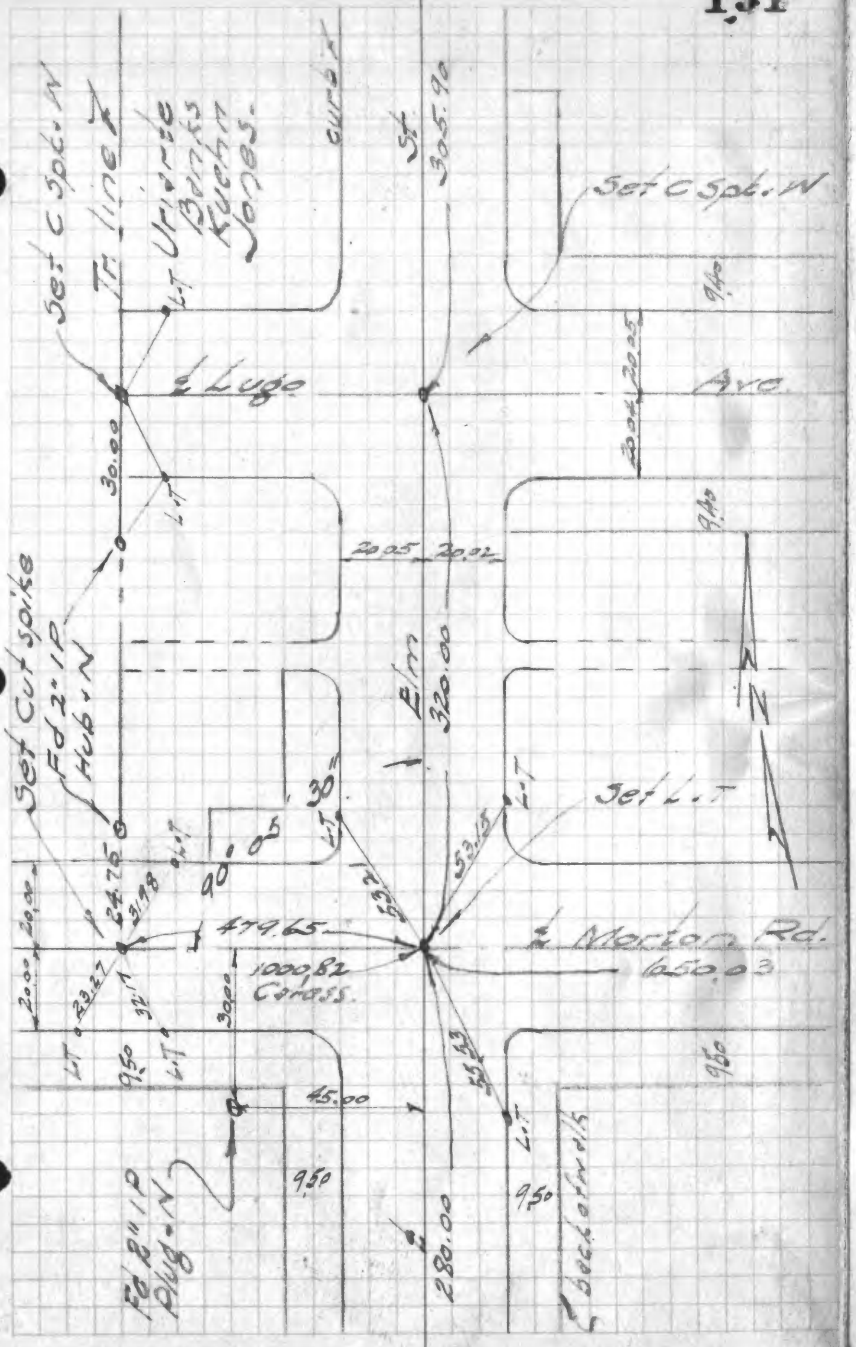

FB.1040-78

CITY OF LYNWOOD

192

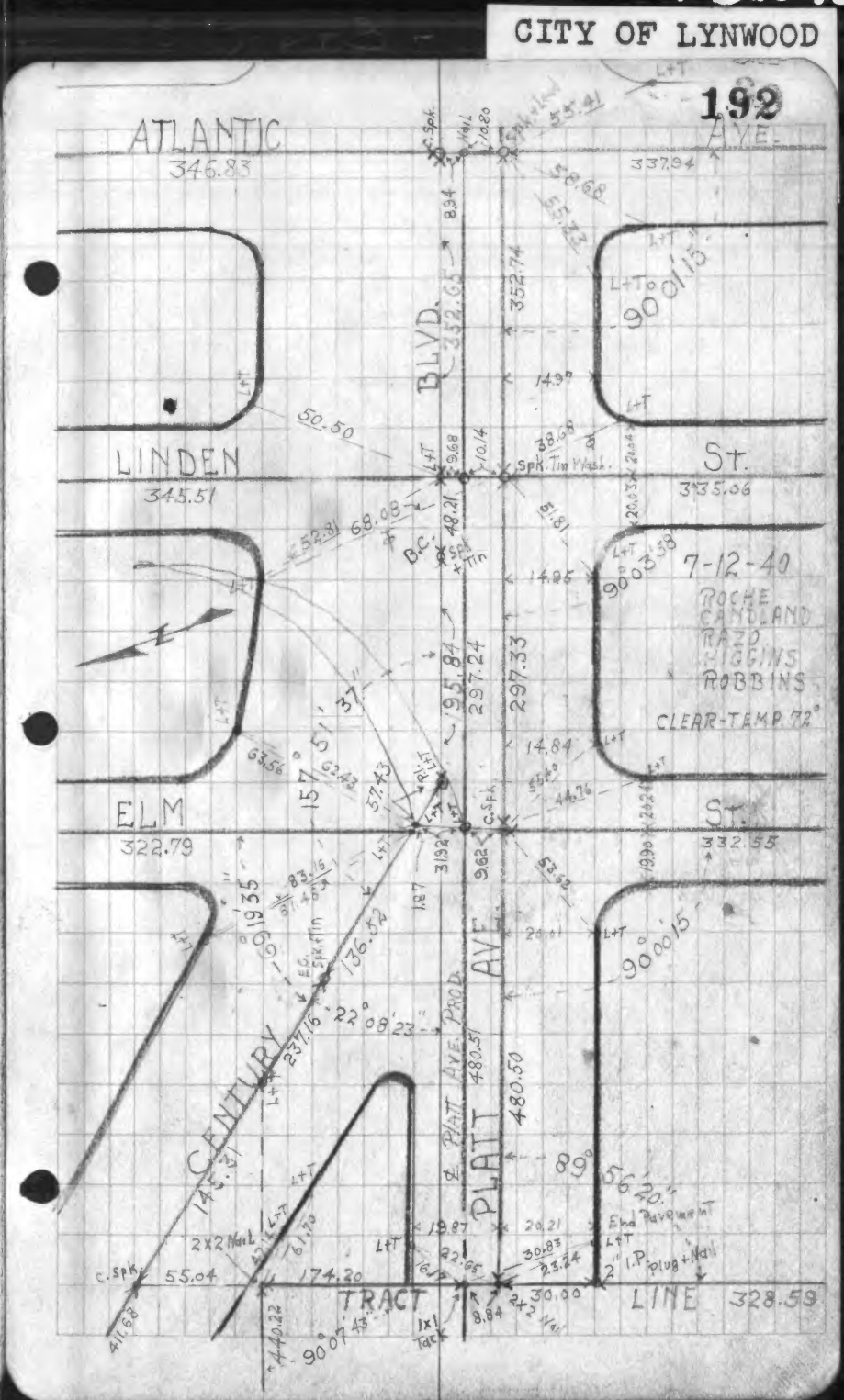

FB.1040-79

FB.1040-80

CITY OF LYNWOOD.

219

3-26-41.
TAN.
TIES TO P.Is. ON IMPERIAL HIGHWAY. LEWIS AVE. TO COLYER AVE. INCL.
Note
ALL L-Ts. ON N. SIDE OF STREET SET IN WALK — ON SIDE OF STREET SET IN CURB.

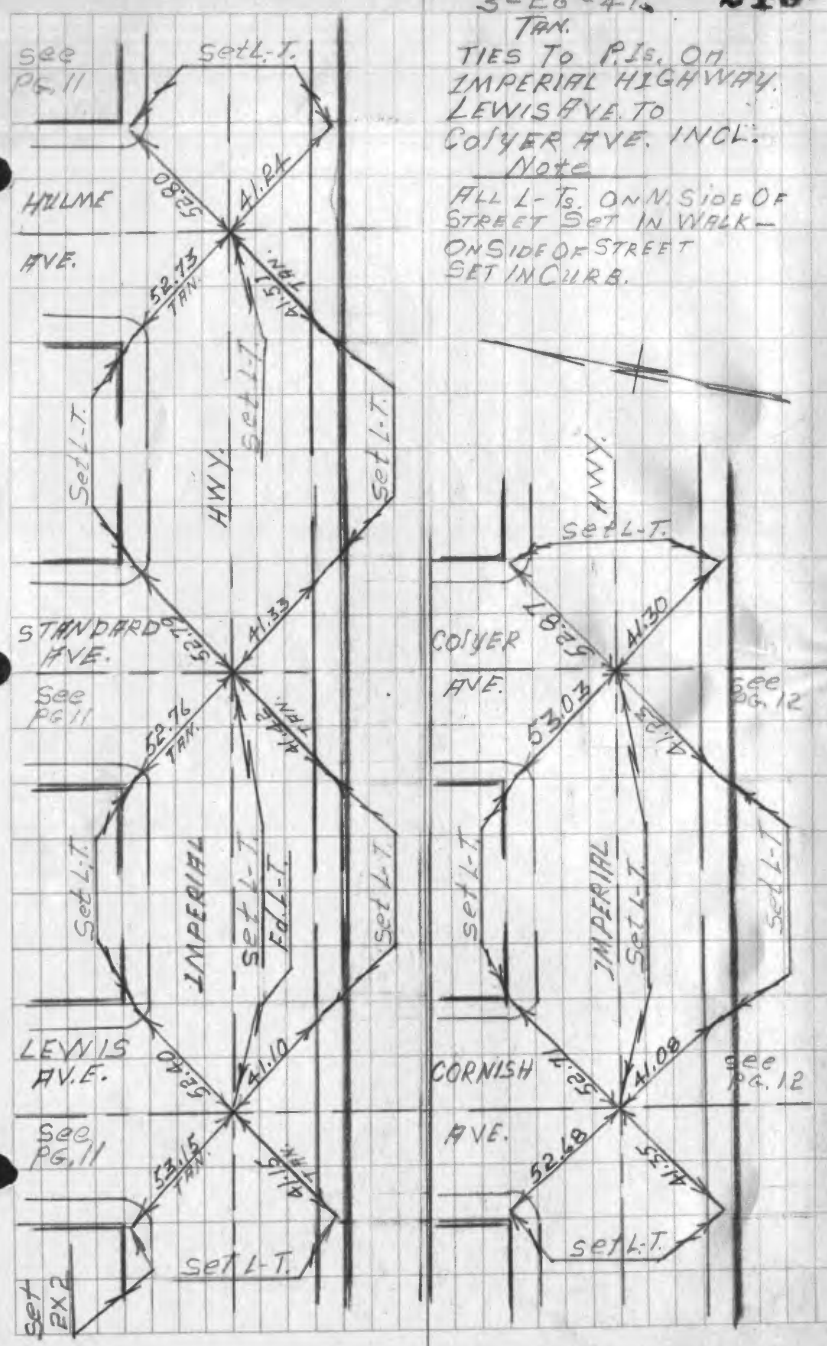

220

SET-4-2.

TAN. TIES TO P.Is. ON IMPERIAL HWY. SAMPSON AVE. EAST TO TRACT LINE.
Note.
ALL TIES AT TRACT LINE ARE IN CURB.
TIES AT STREETS EAST OF TRACT LINE — N. SIDE, ARE IN WALK — S. SIDE, ARE IN CURB.

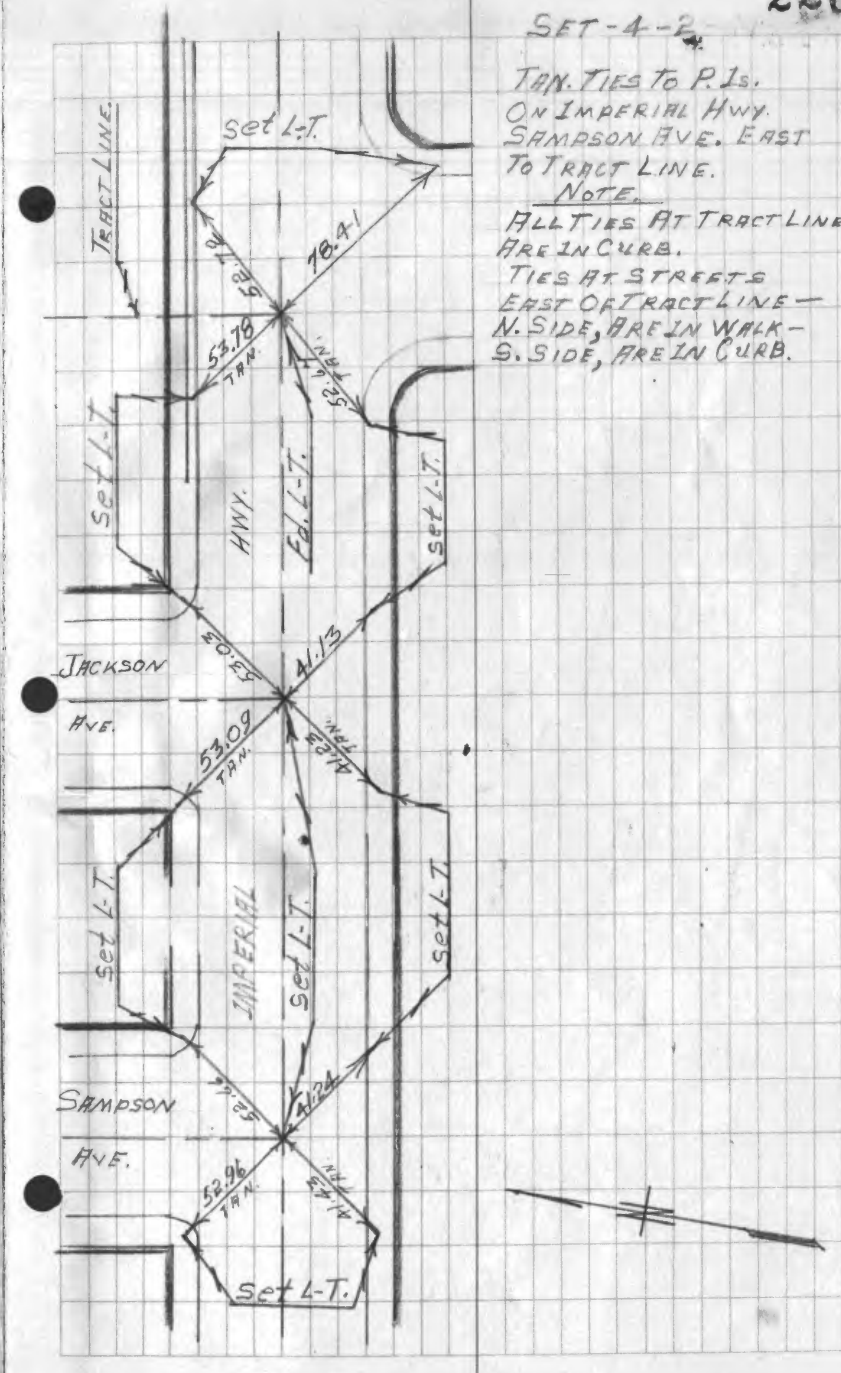

FB.1040-81

235

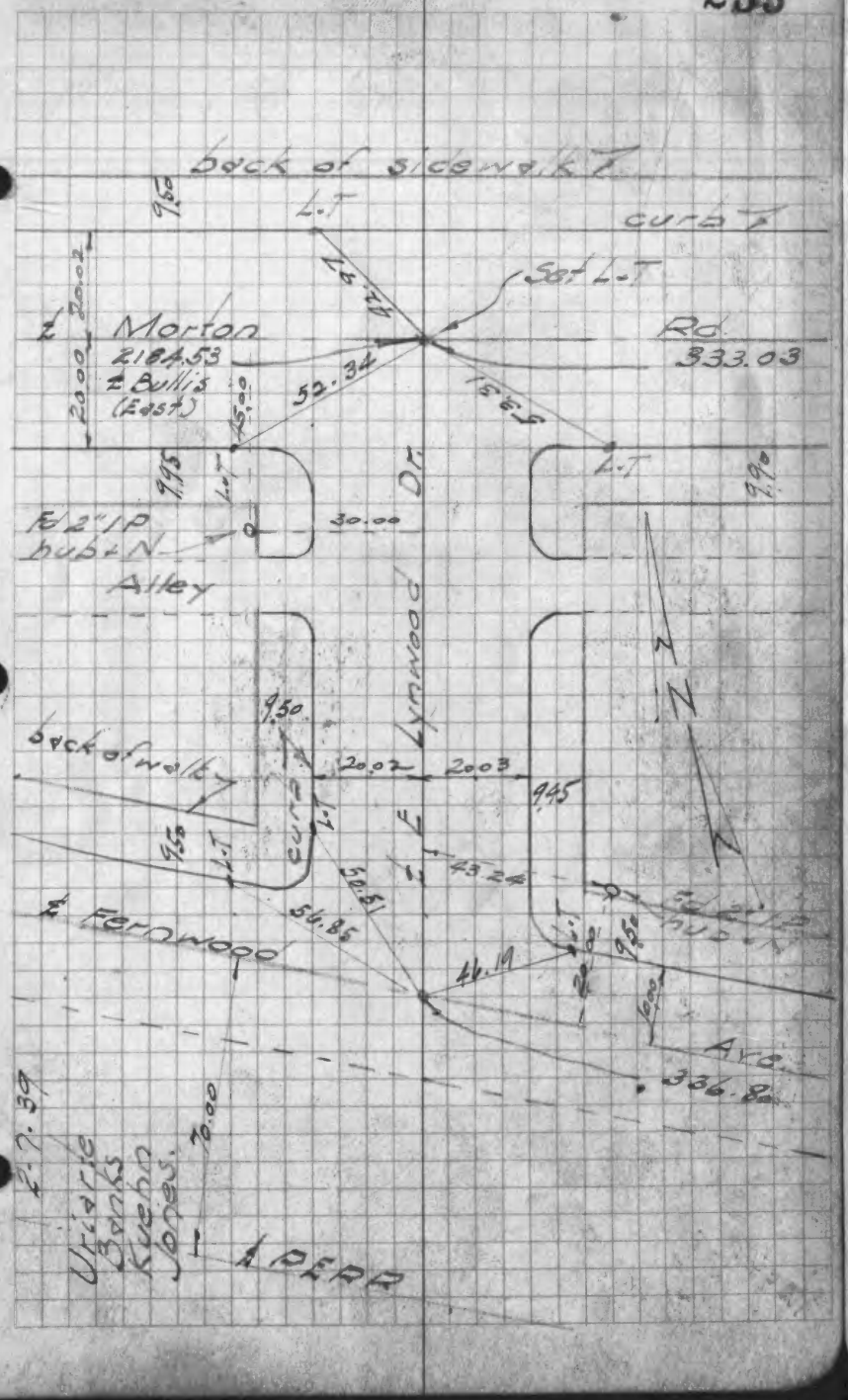

FB.1040-82

CITY OF LYNWOOD

236

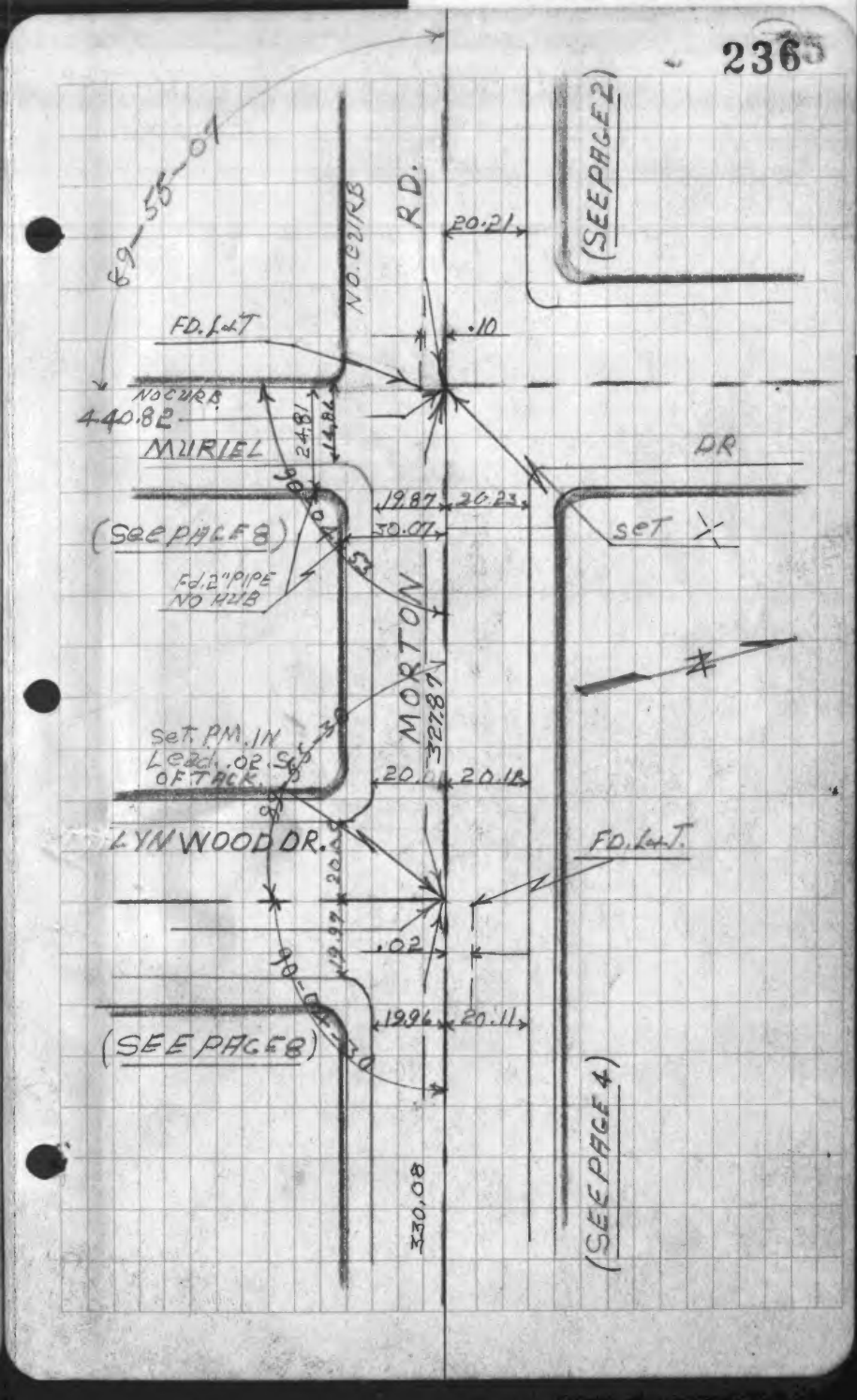

FB.1040-83

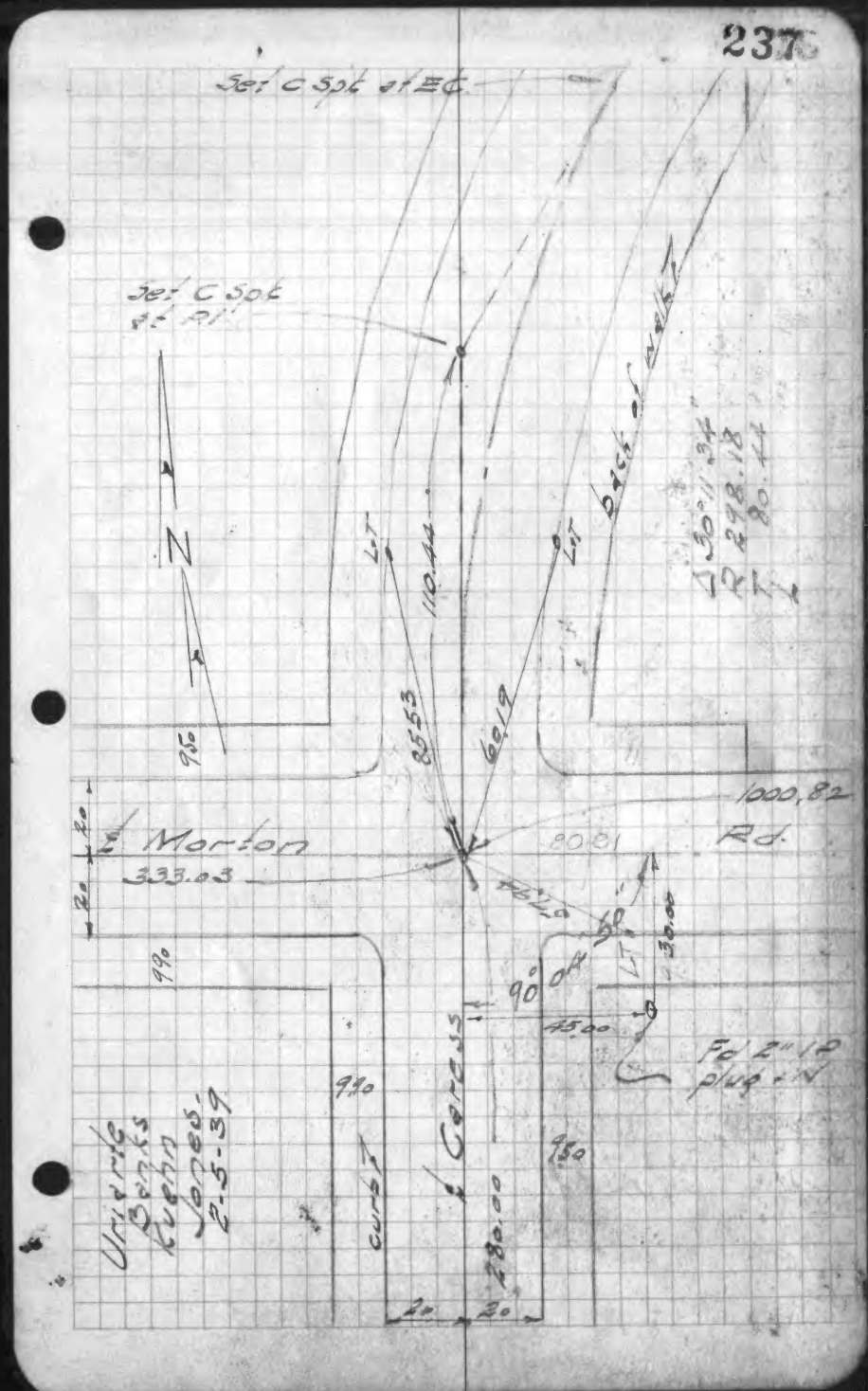

FB.1040-84

CITY OF LYNWOOD

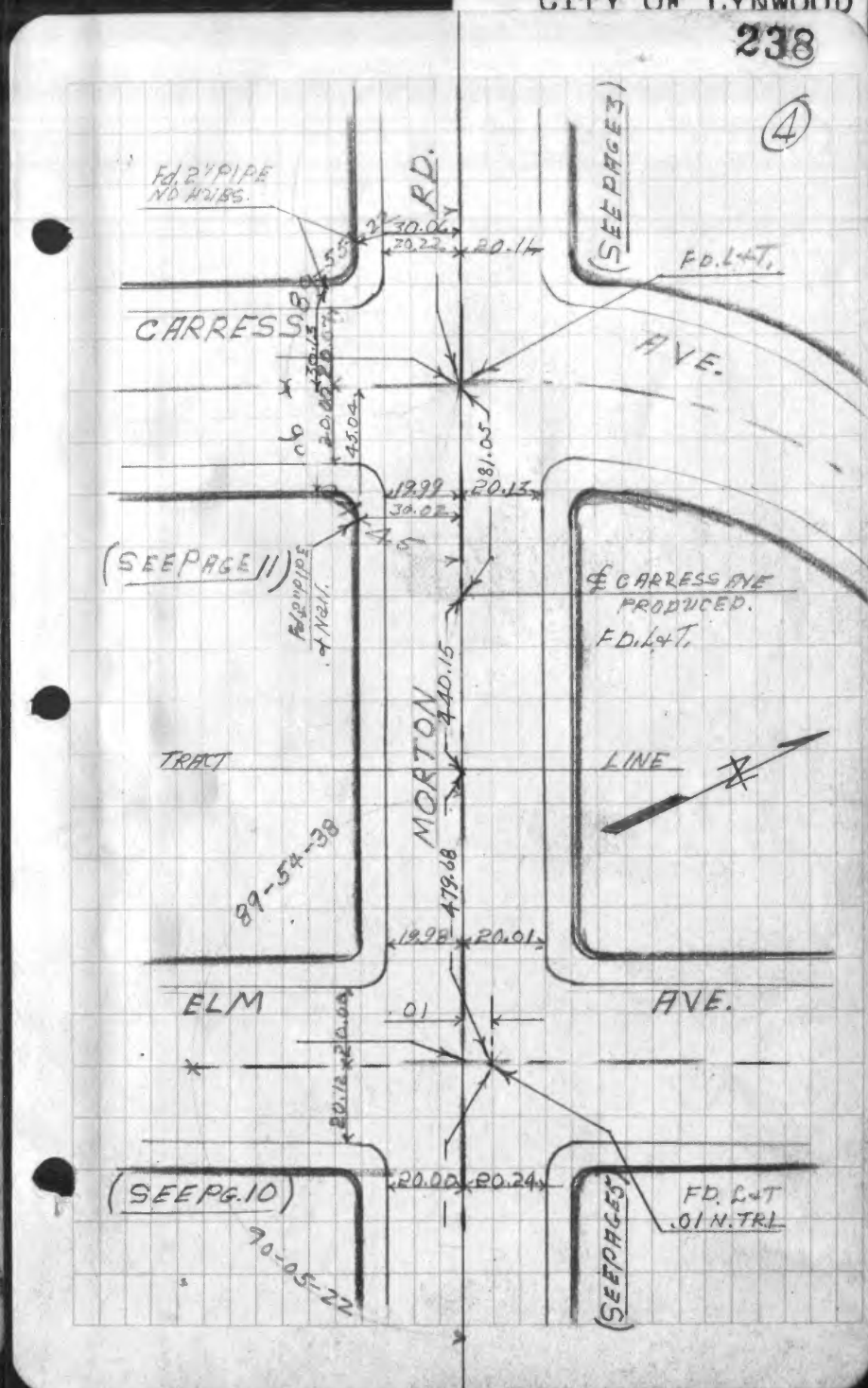

used for Line with Cut spk at Atlantic Page 64

FB.1040-85

239



FB.1040-86

CITY OF LYNWOOD

253

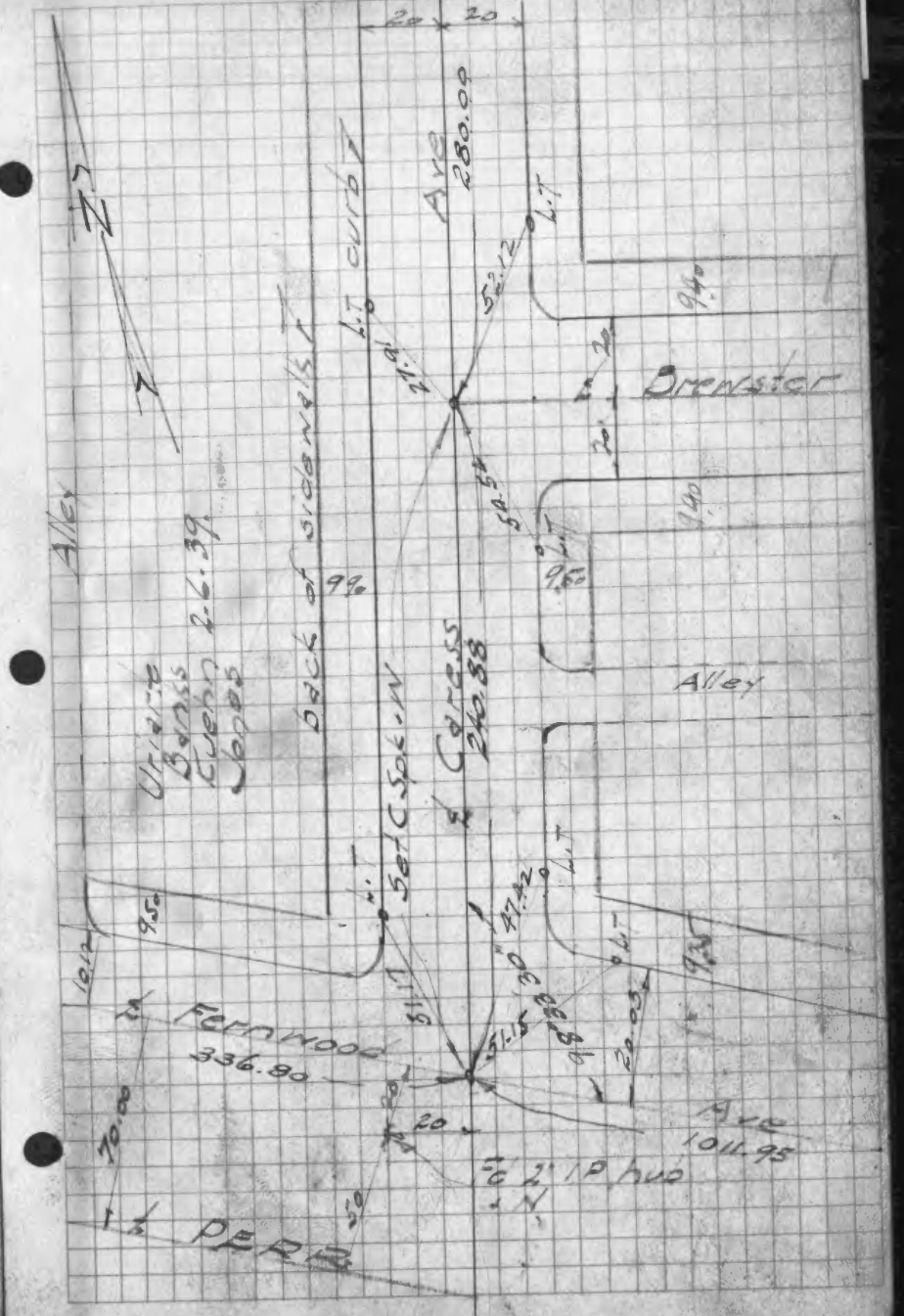

FB. 1040-87

254

(7)

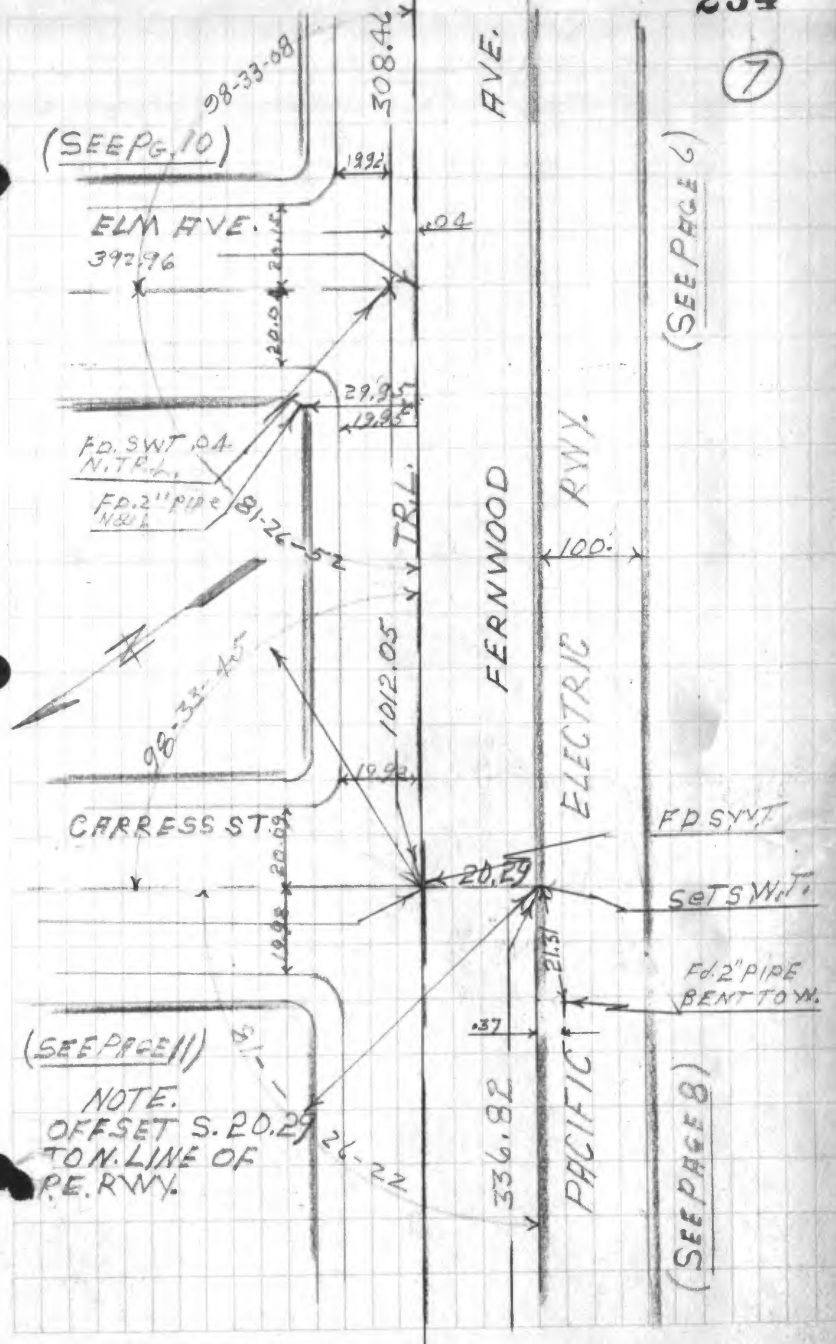

FB 1040-88

CITY OF LYNWOOD

253

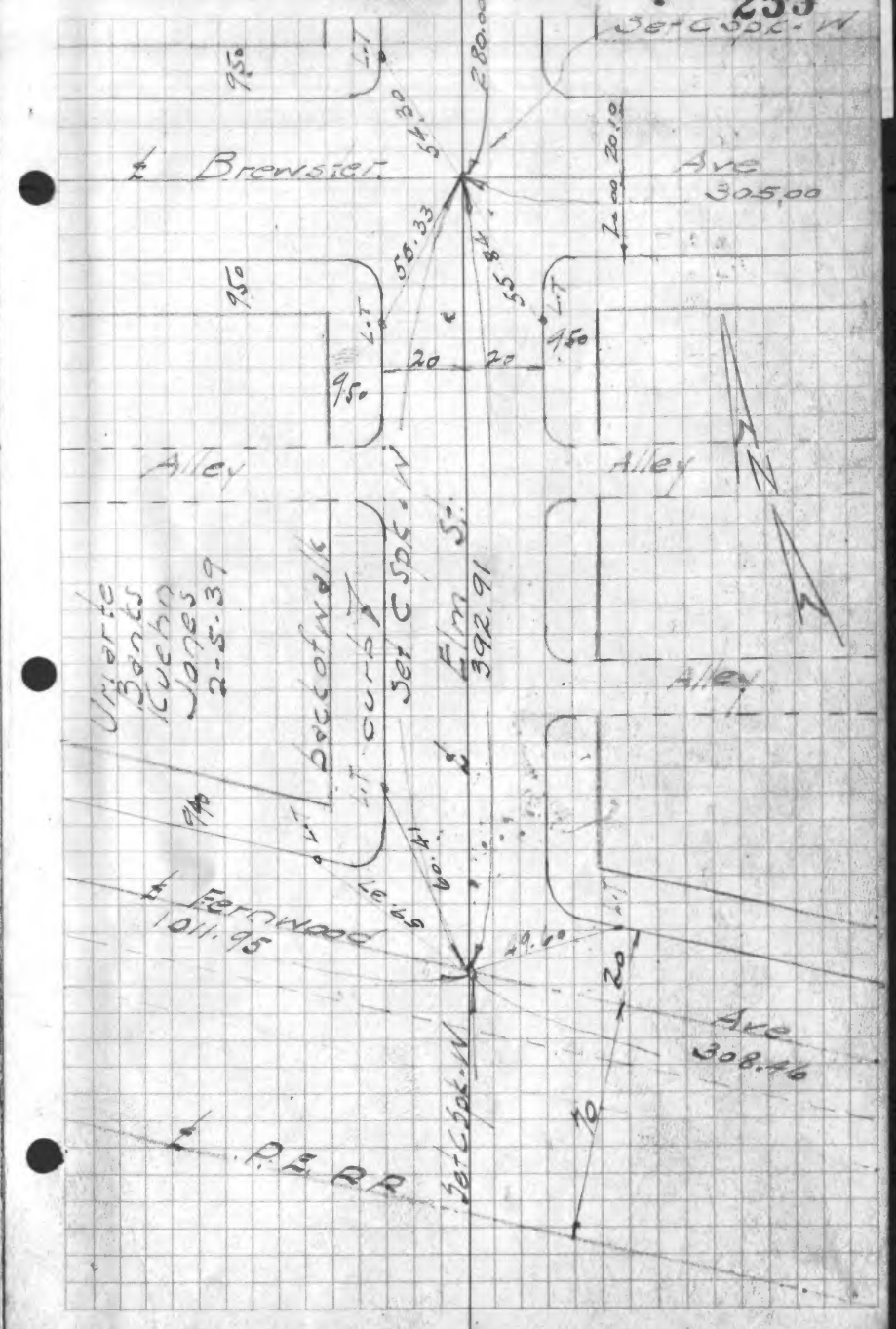

FB. 1040-89

FB 1040-90

CITY OF LYNWOOD

261

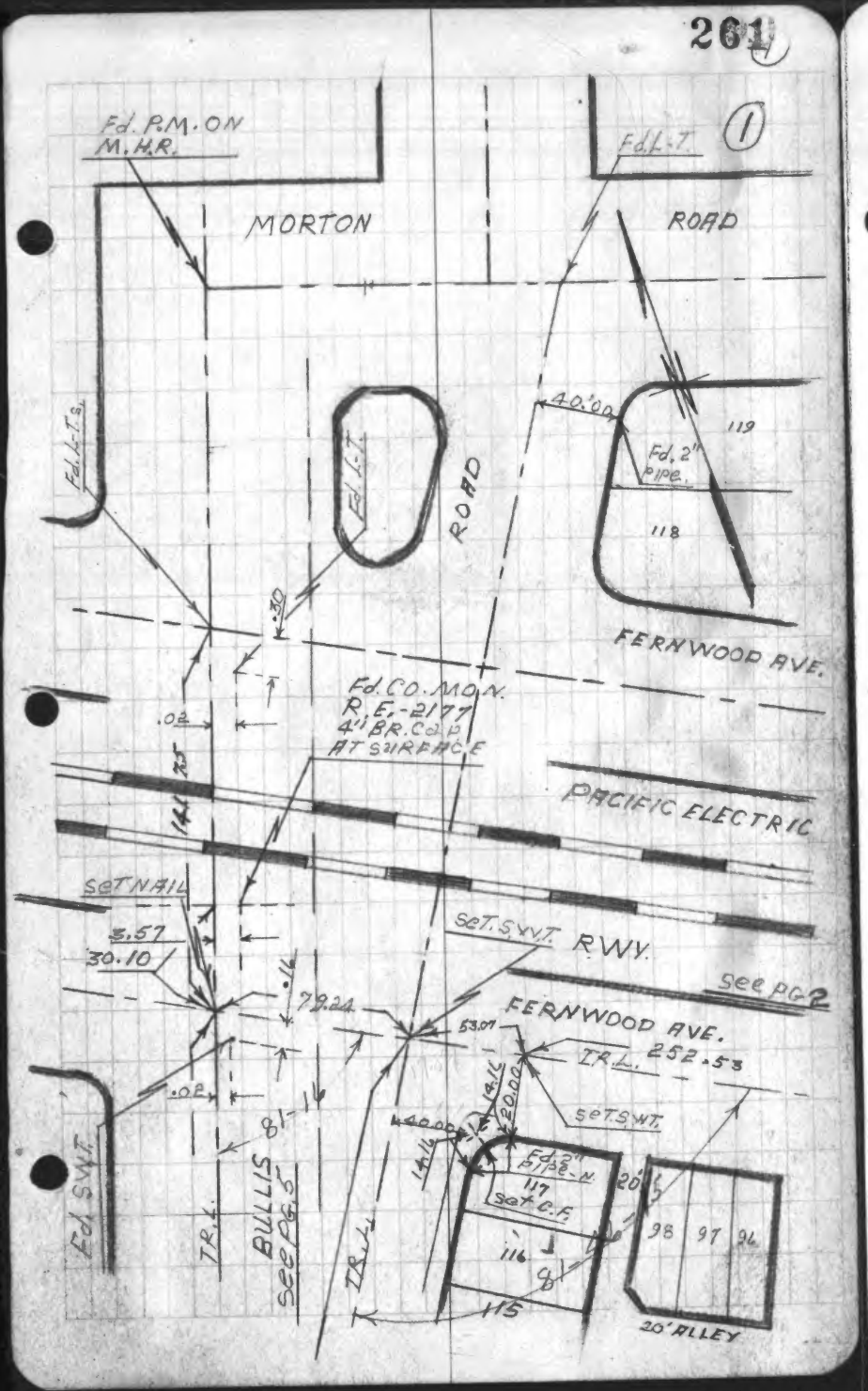

262

FB. 1040-91

FB. 1040-92

CITY OF LYNWOOD

268

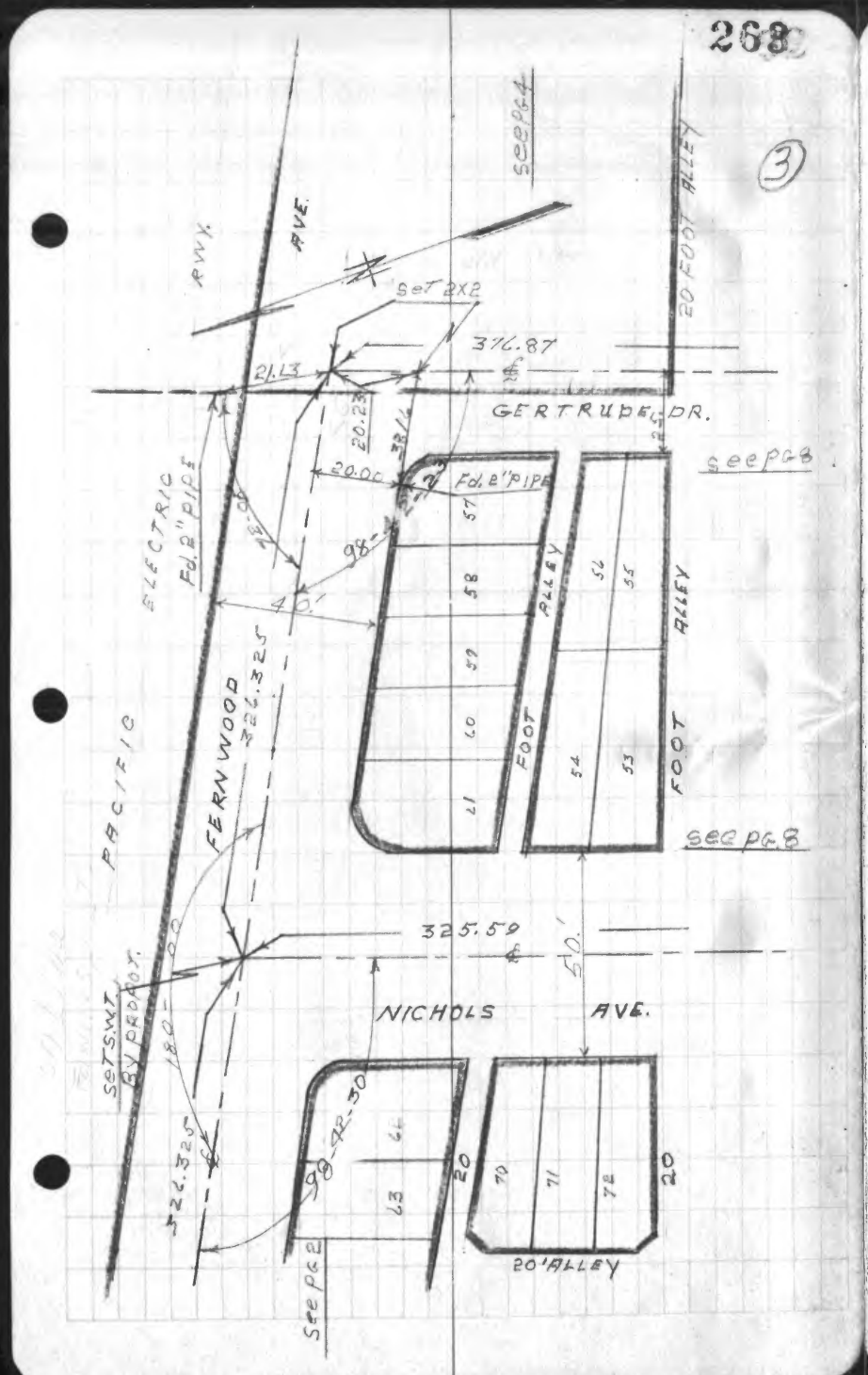

263

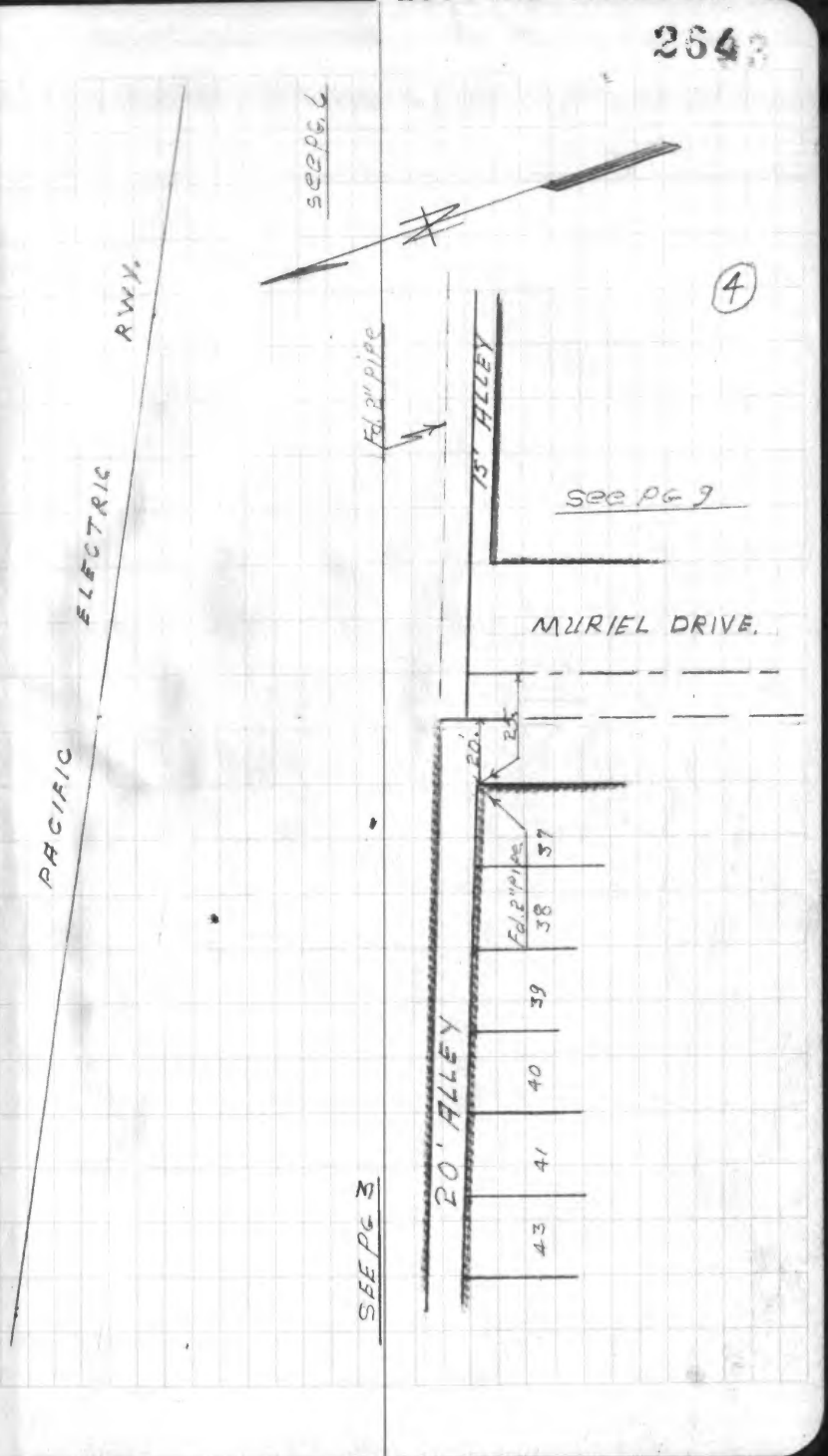

FB.1040-93

FB.1040-94

CITY OF LYNWOOD

265

(5)

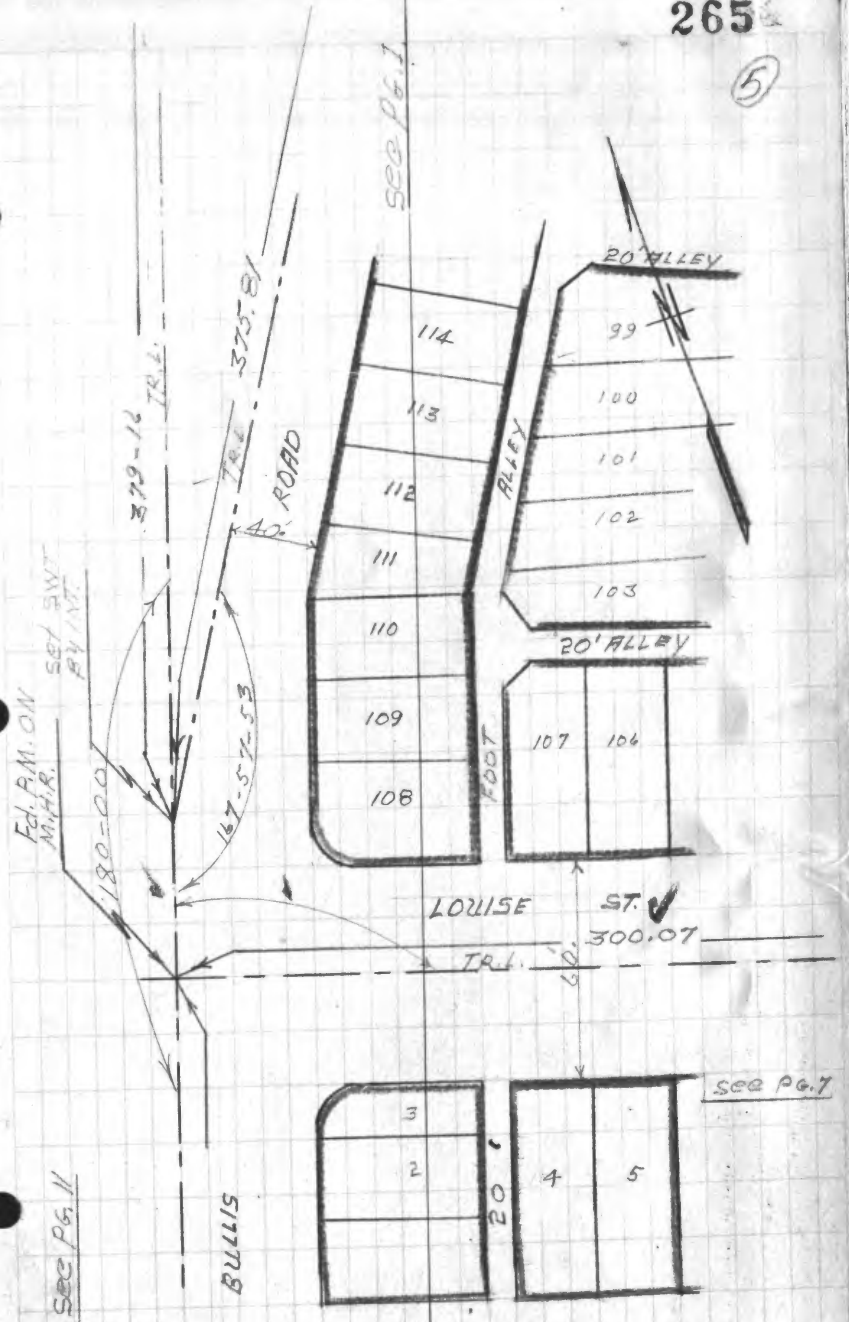

266

(6)

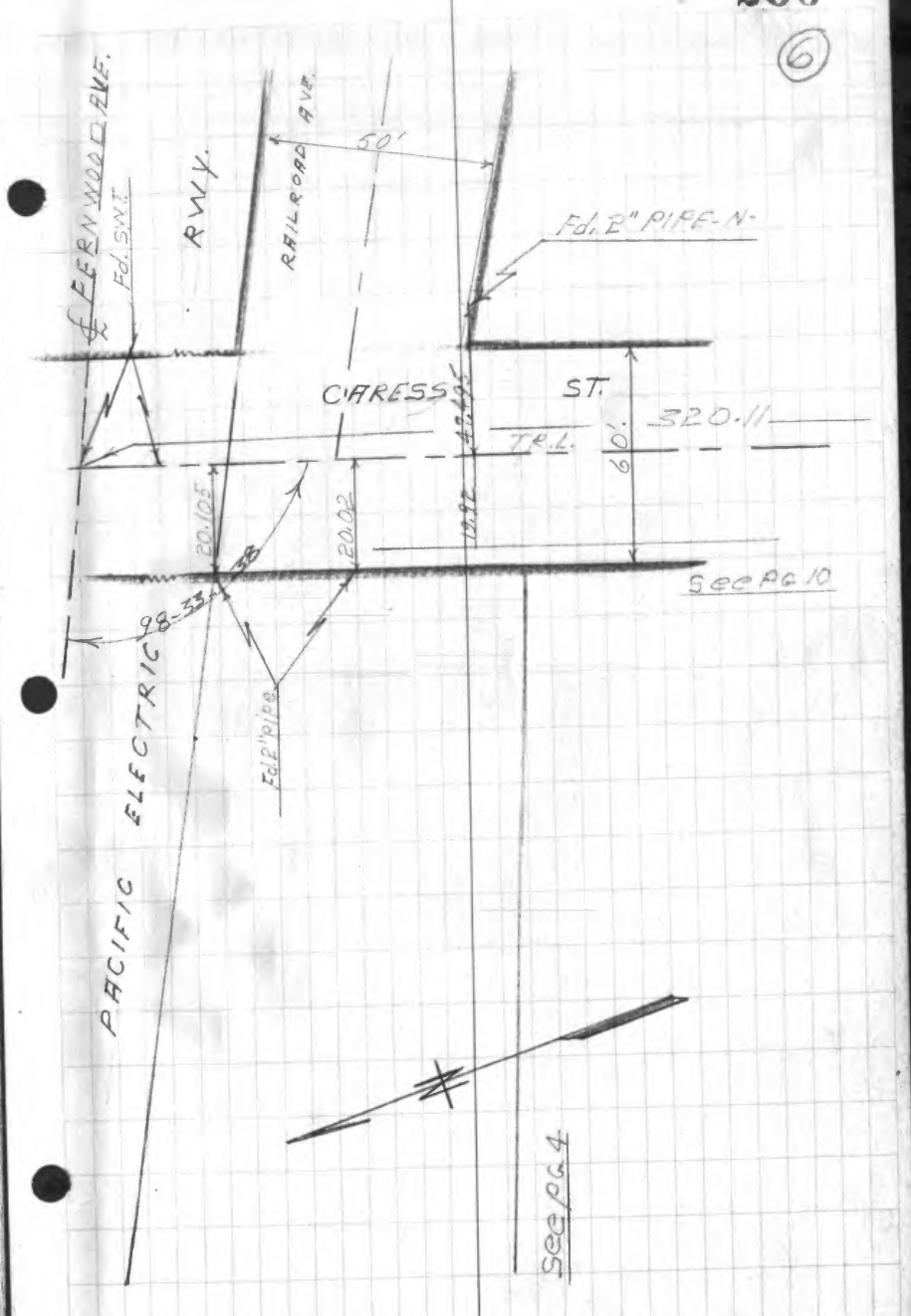

FB.1040-95

FB.1040-96

CITY OF LYNWOOD

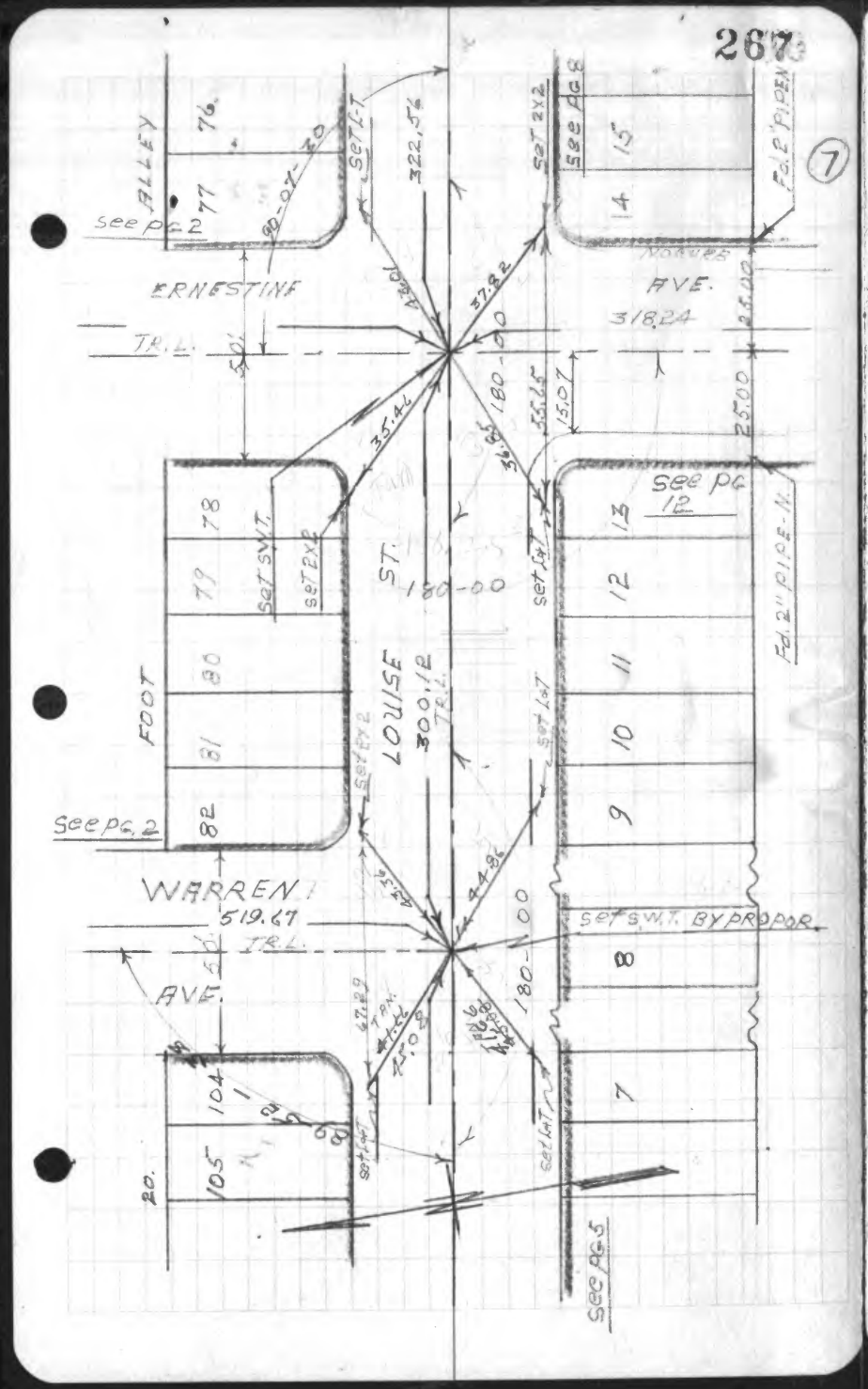

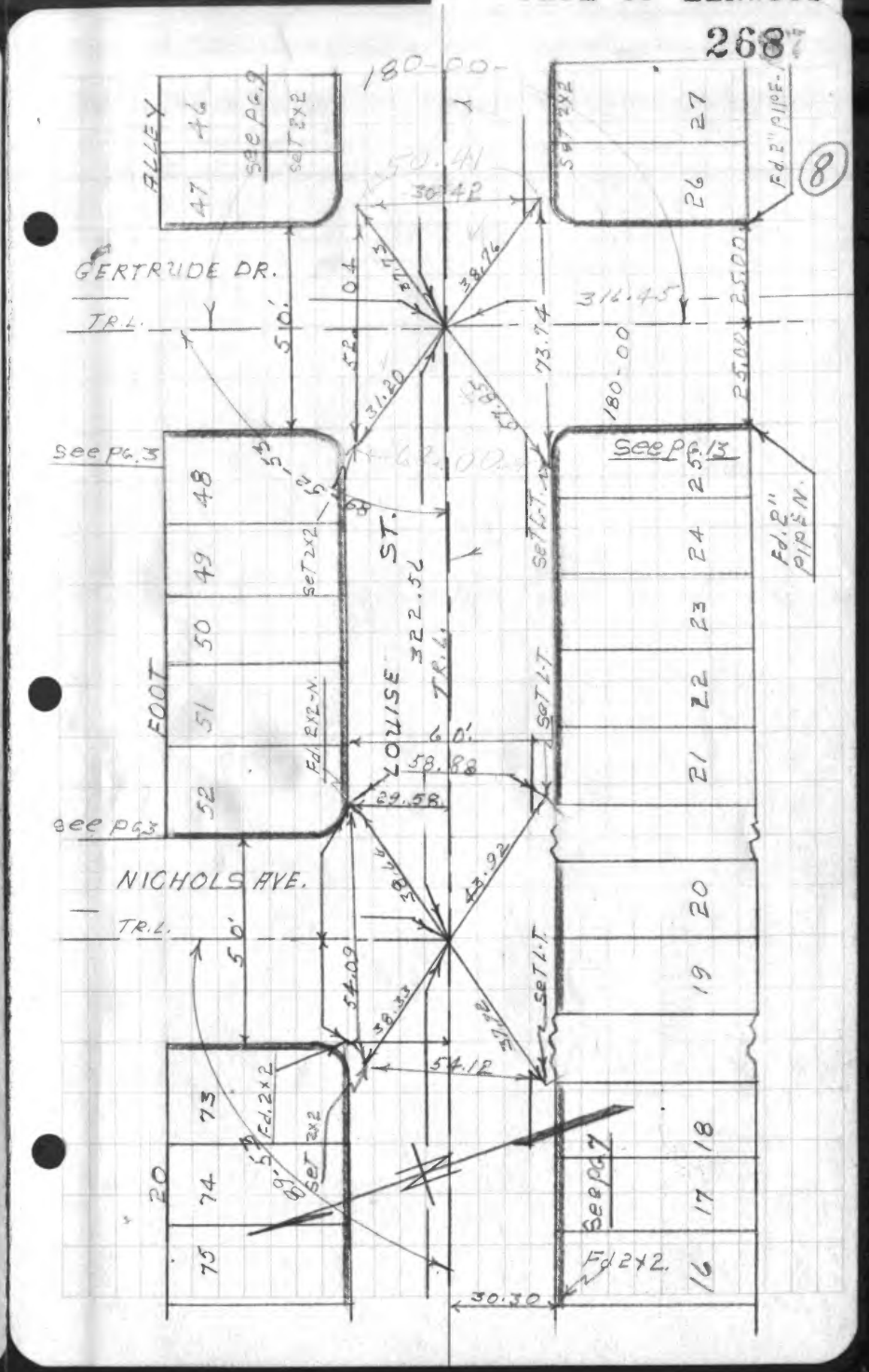

FB.1040-97

Lynwood TIE

Book #3

FB.1040-98

CITY OF LYNWOOD

269

(9)

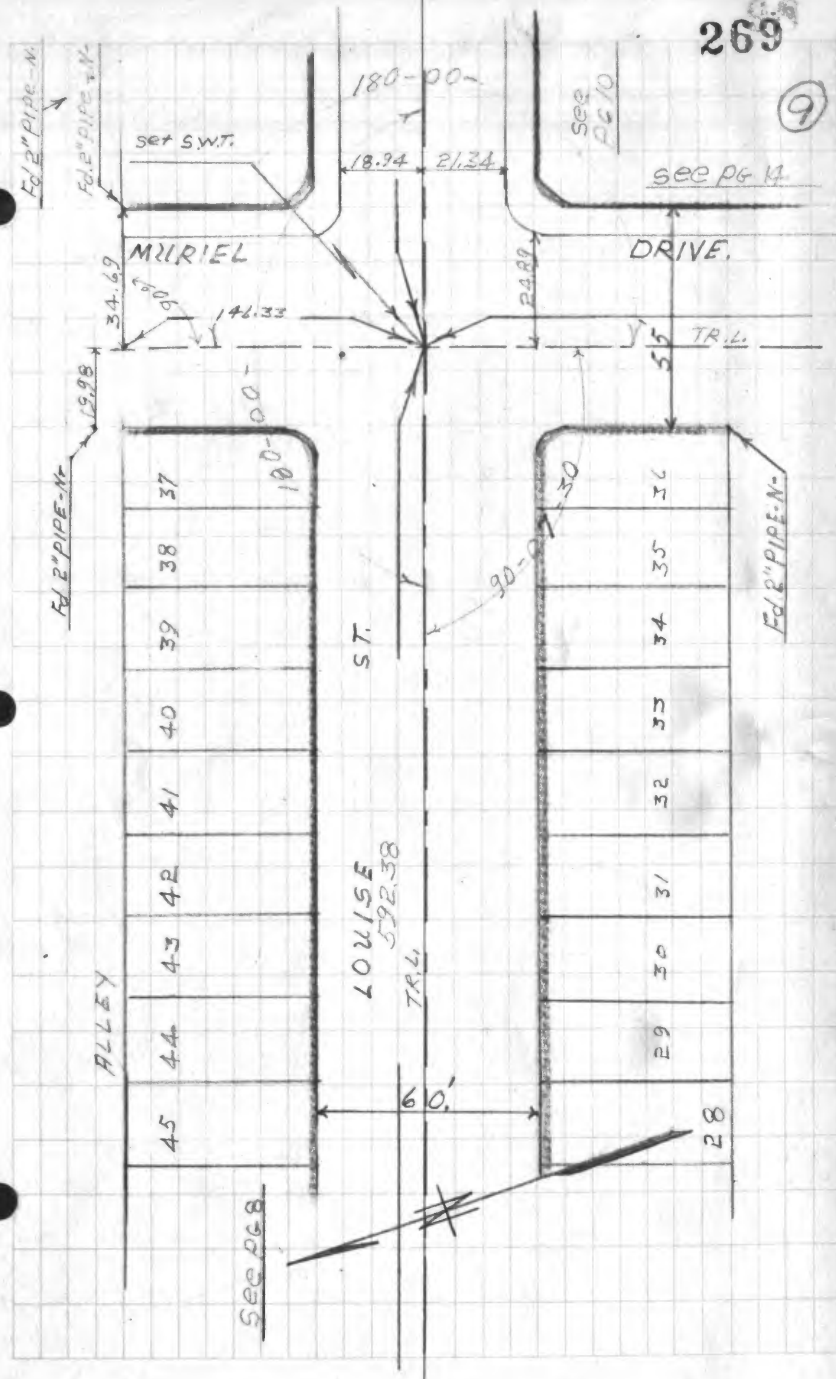

270

(10)

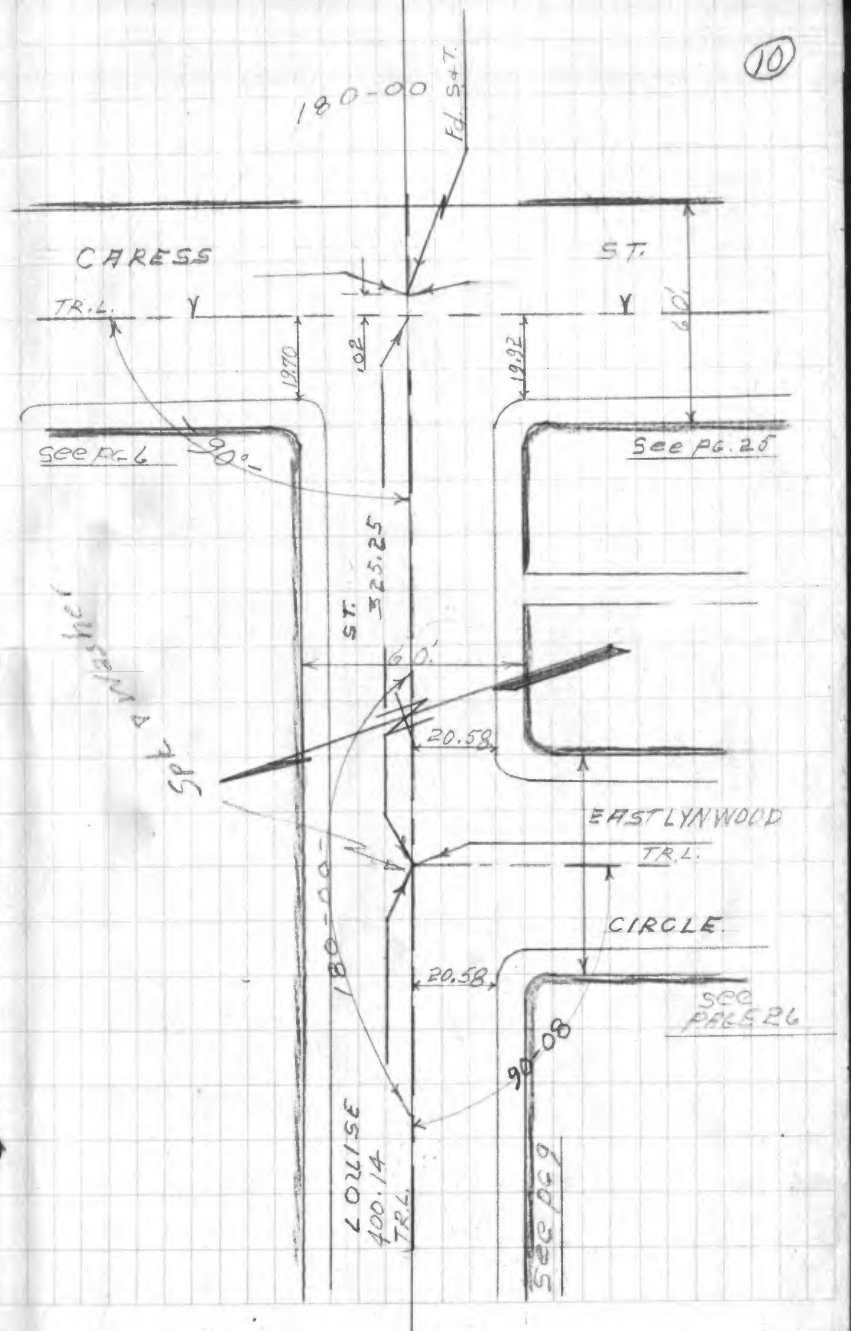

FB.1040-99

290 ③

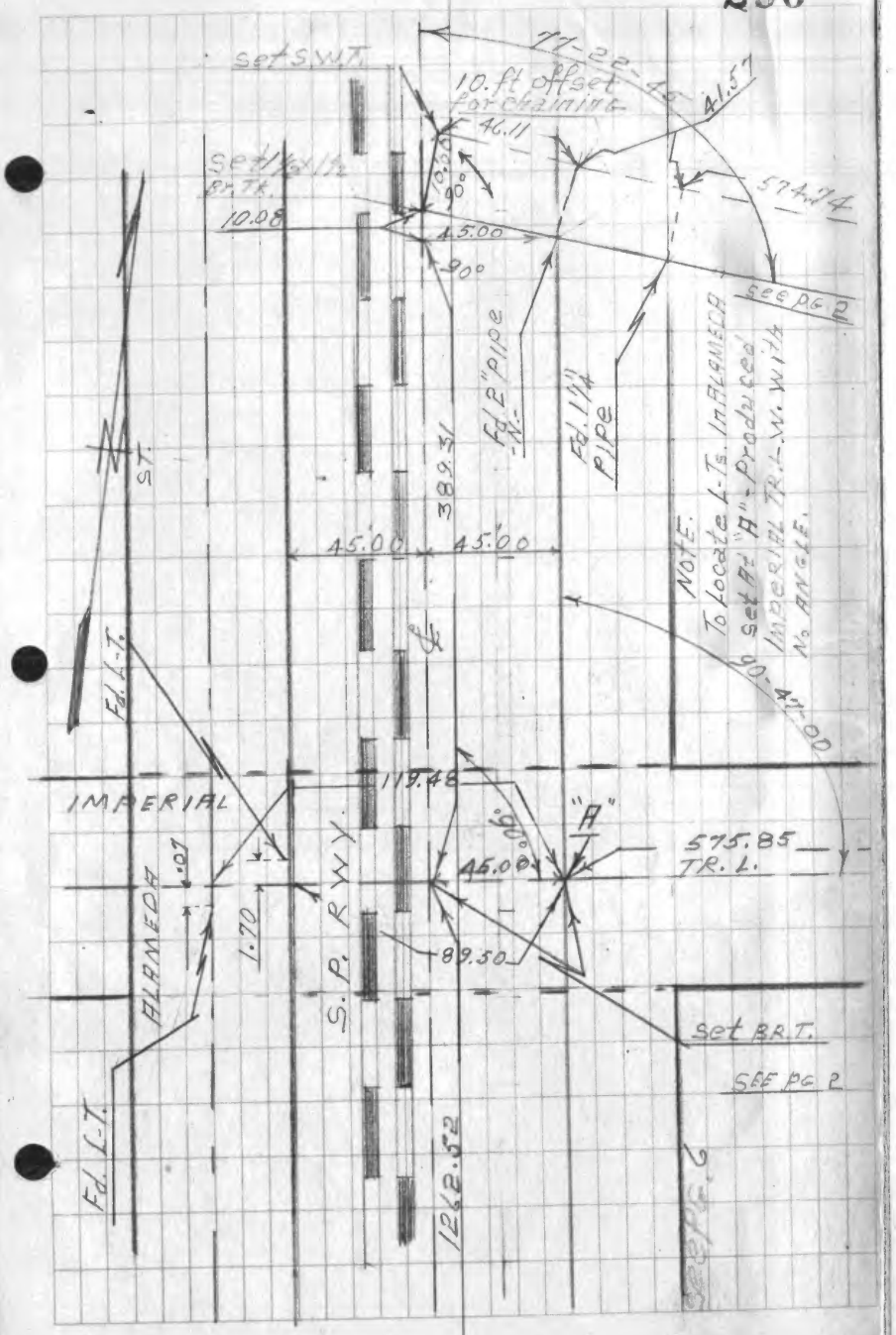

FB.1040-100

CITY OF LYNWOOD.

291 ④

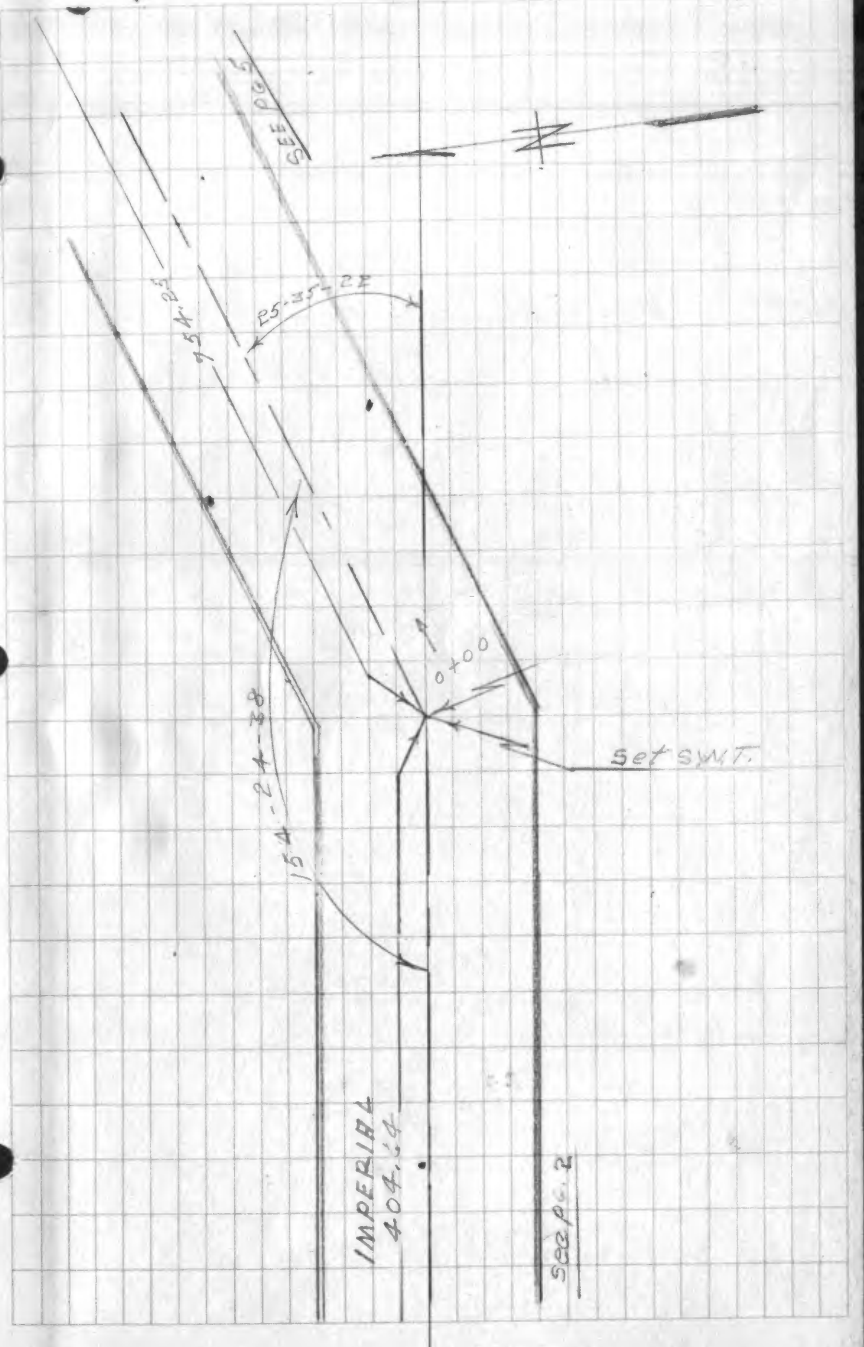

FB.1040-101

292

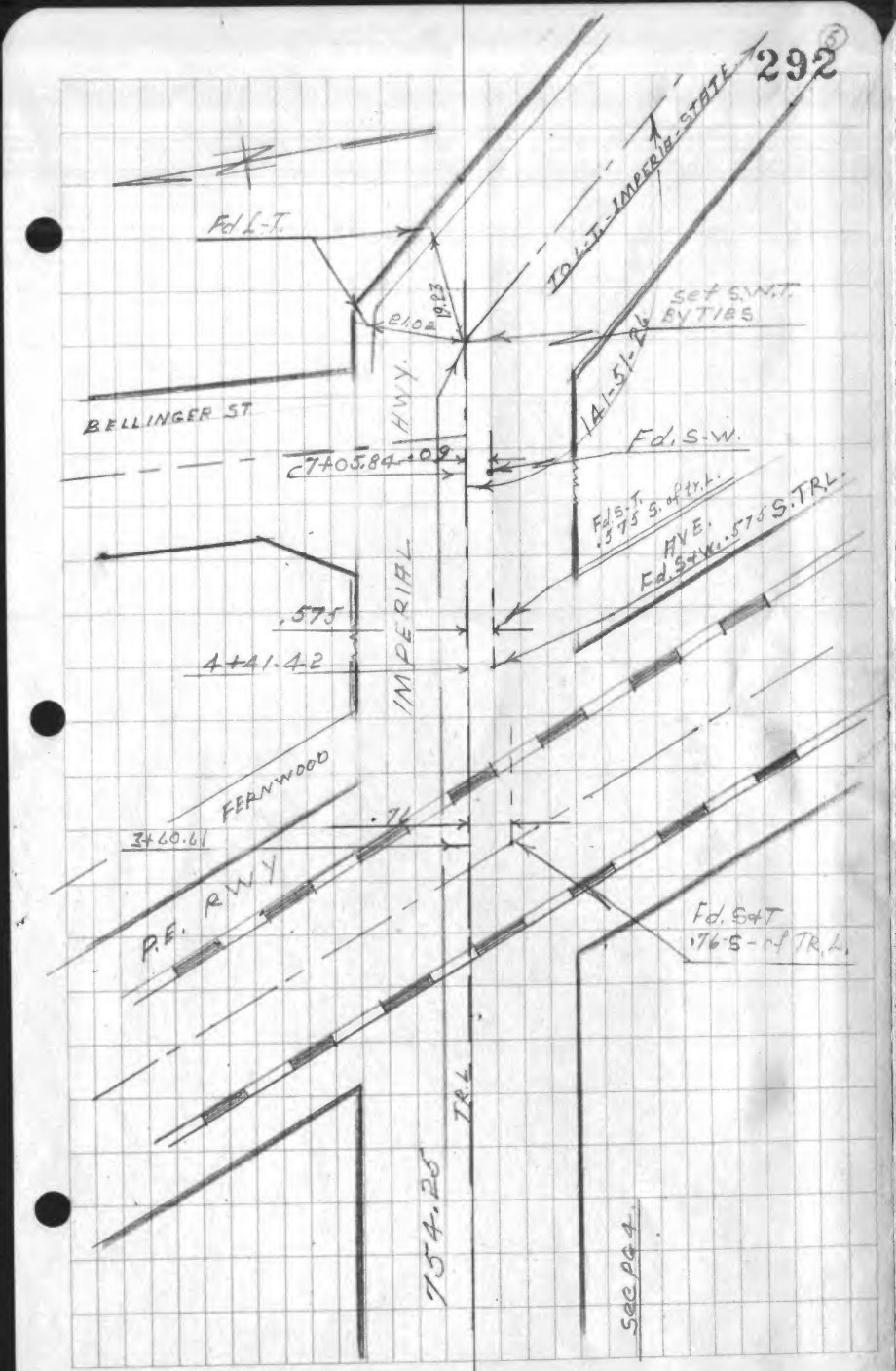

F.B. 1040-102

CITY OF LYNWOOD

309

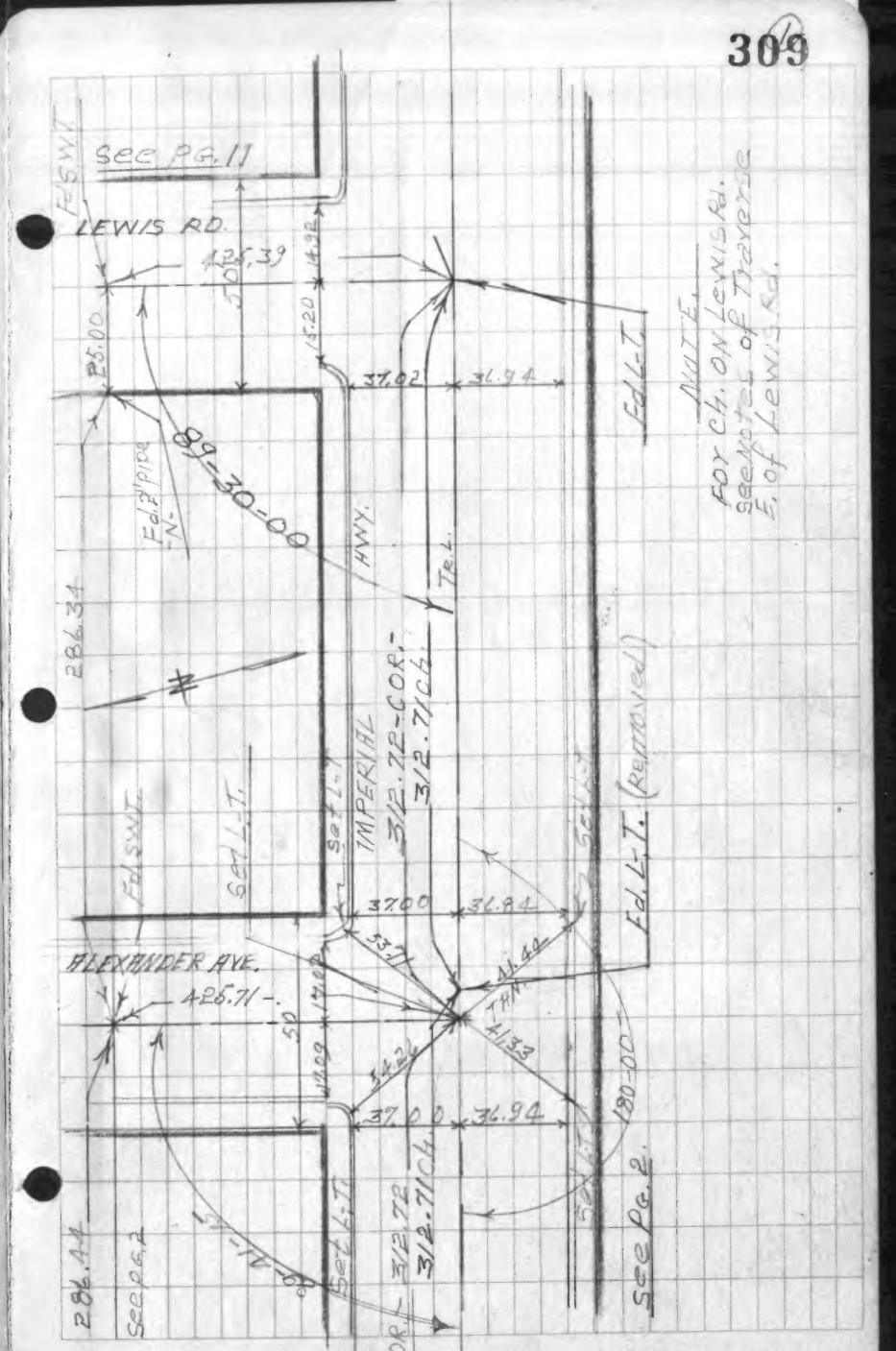

FB.1040-103

FB.1040-104

CITY OF LYNWOOD

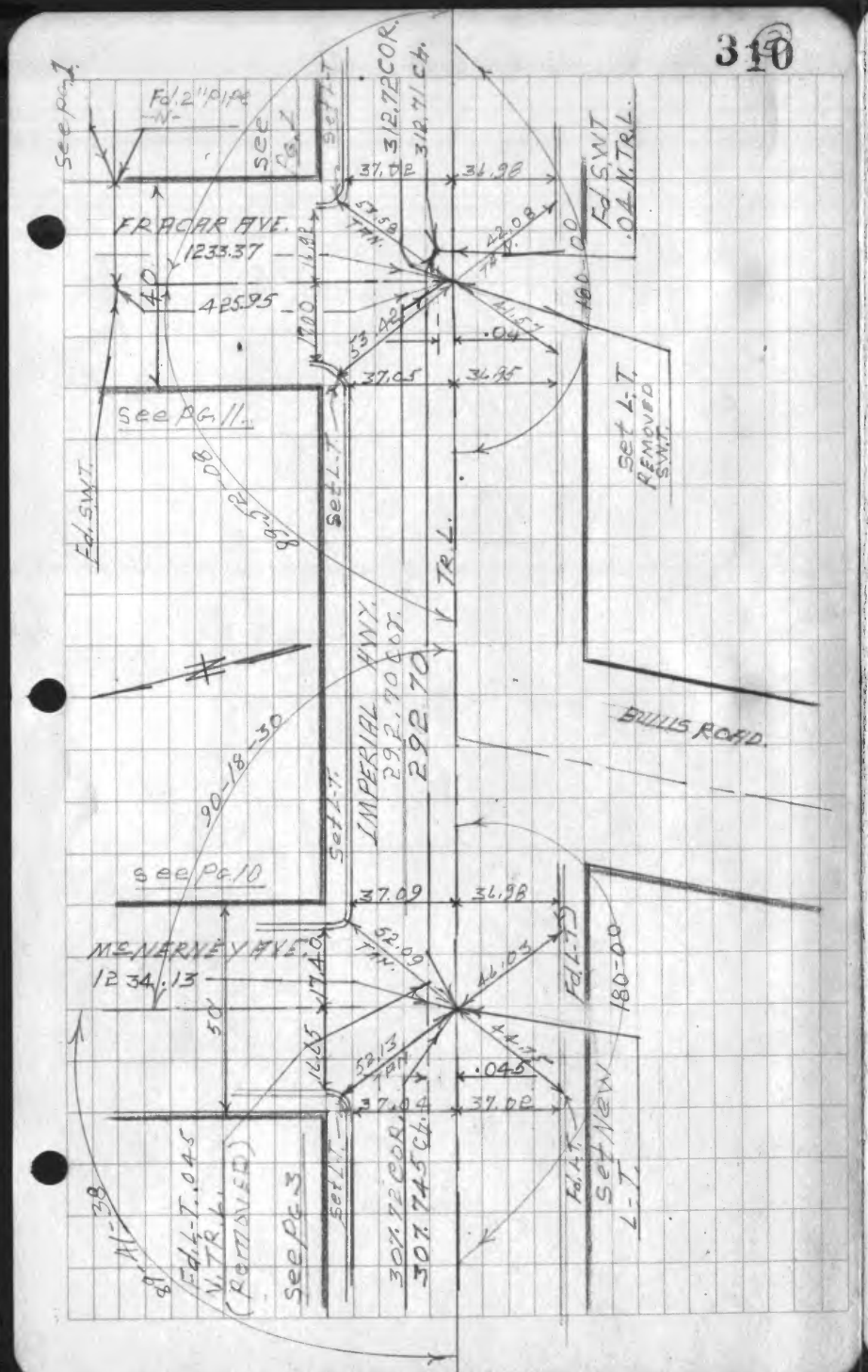

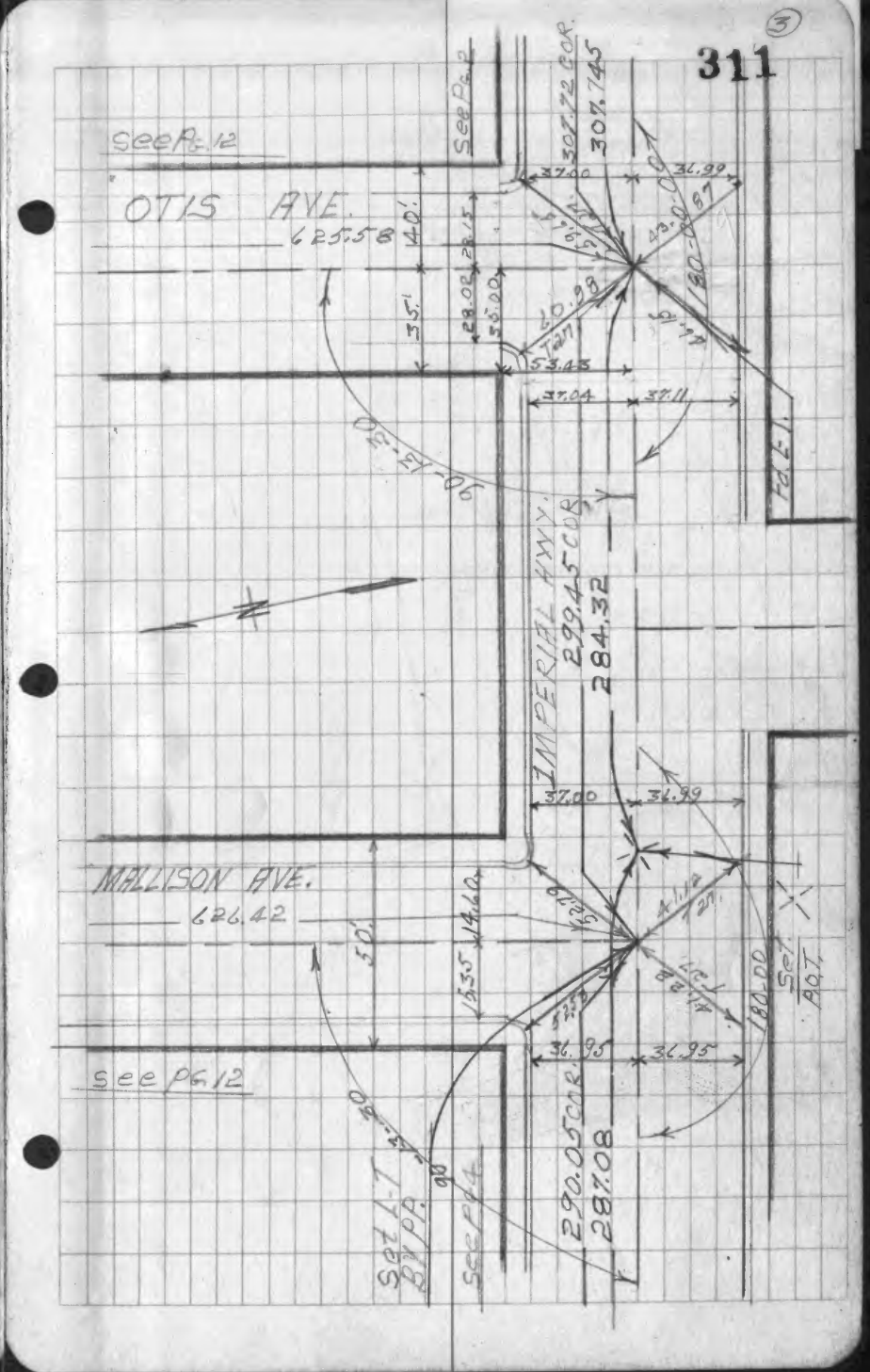

FB.1040-105

FB.1040-106

CITY OF LYNWOOD

312 (4)

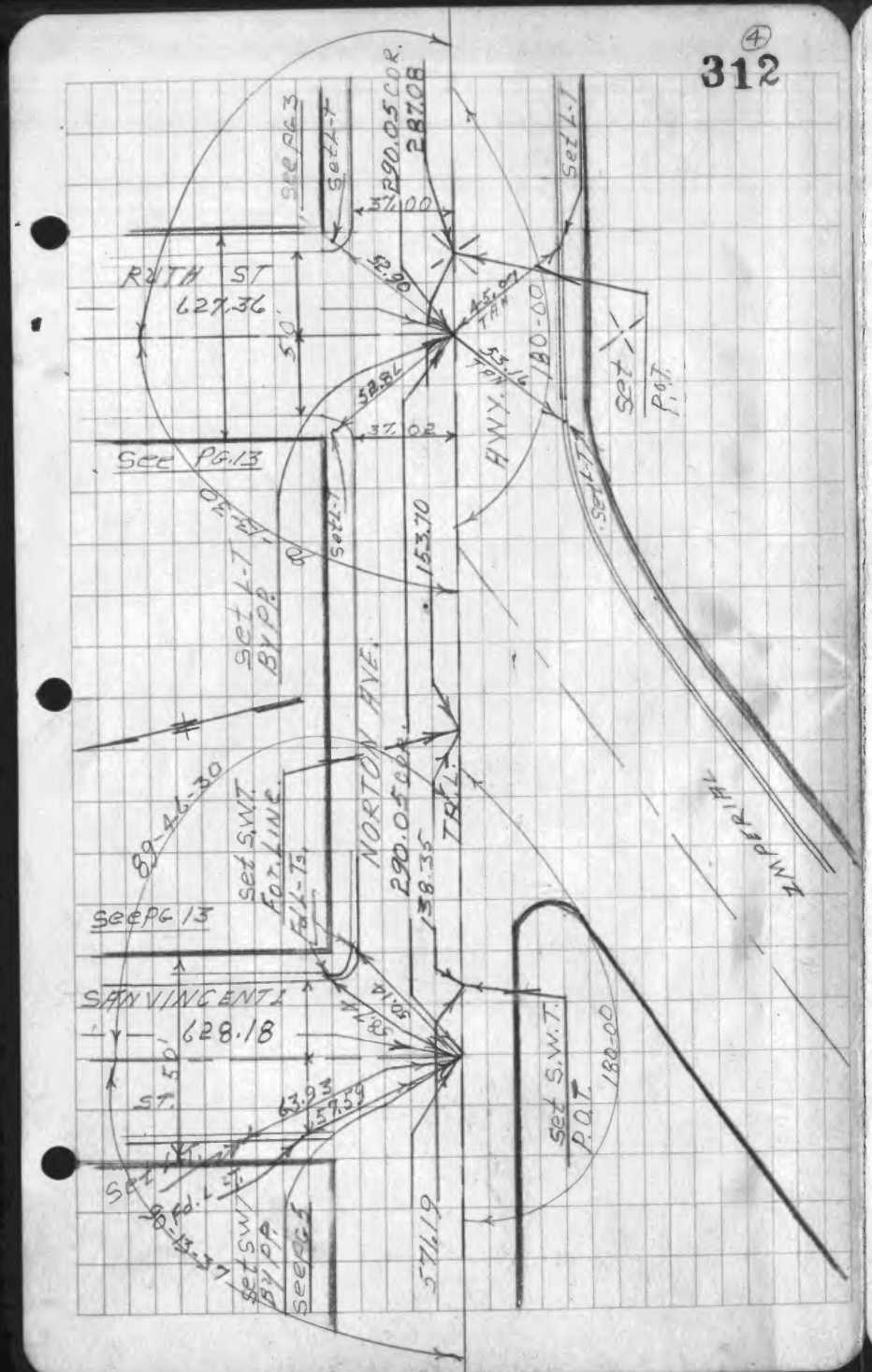

313 (5)

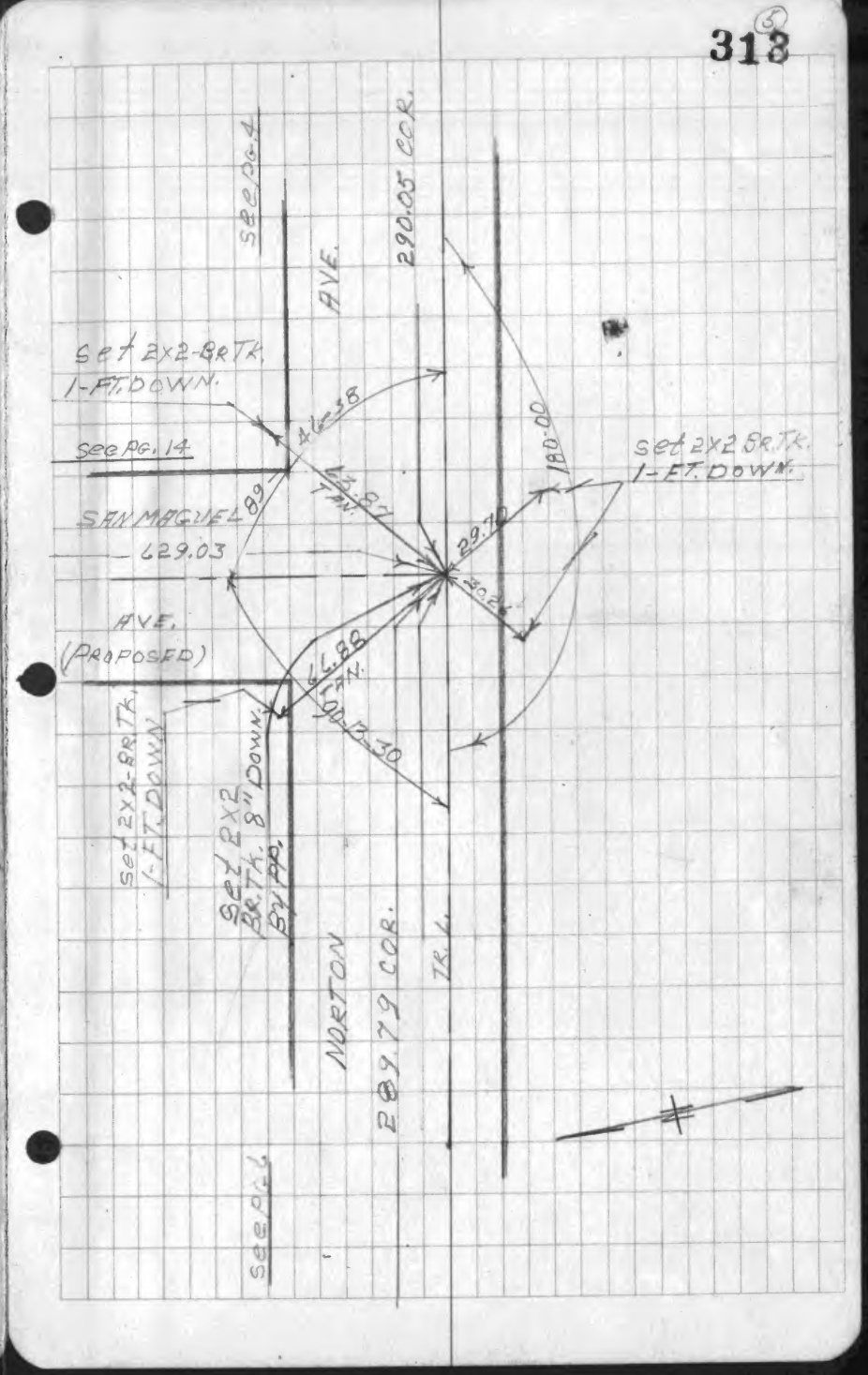

FB.1040-107

FB.1040-108

CITY OF LYNWOOD.

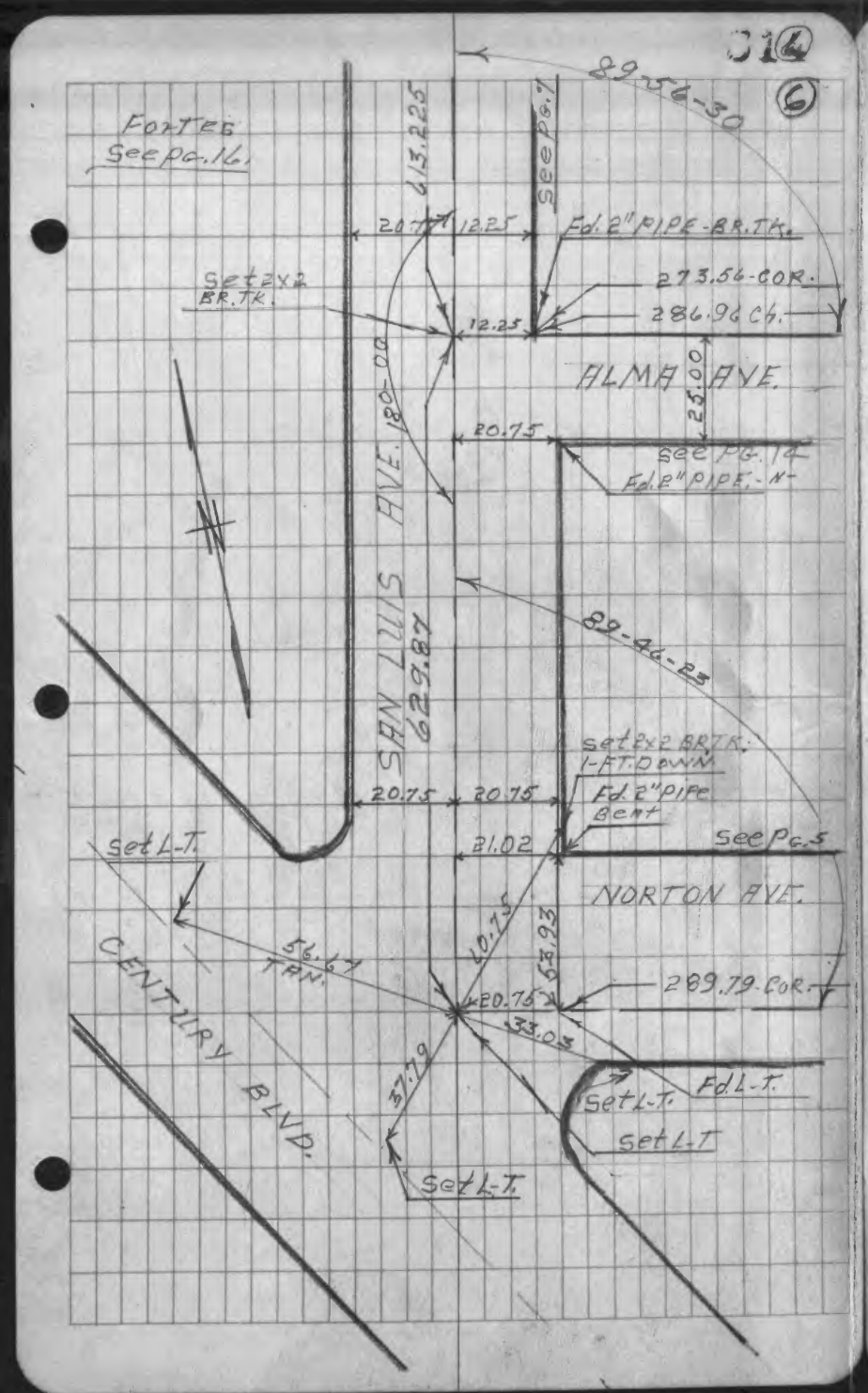

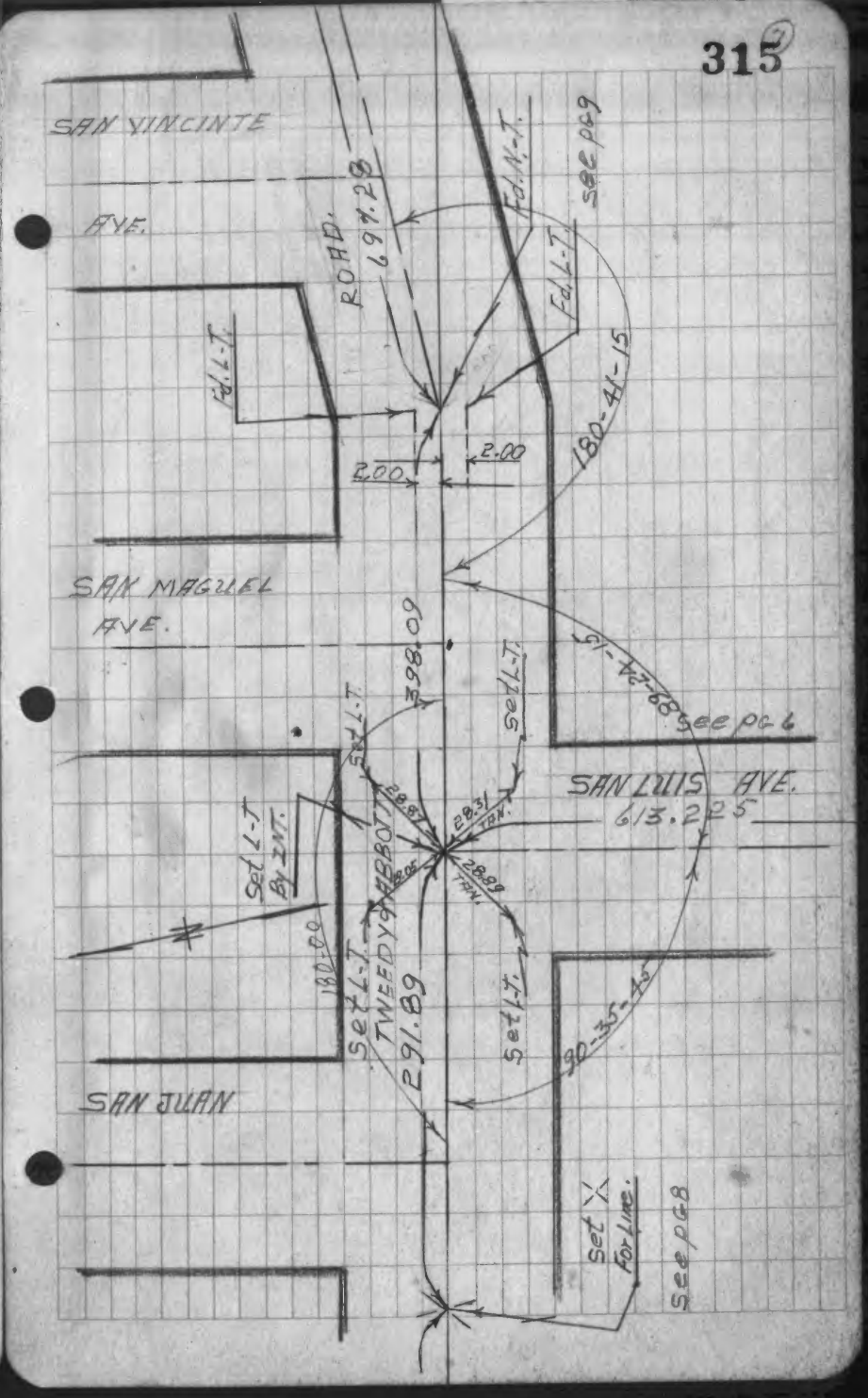

FB.1040-109

316

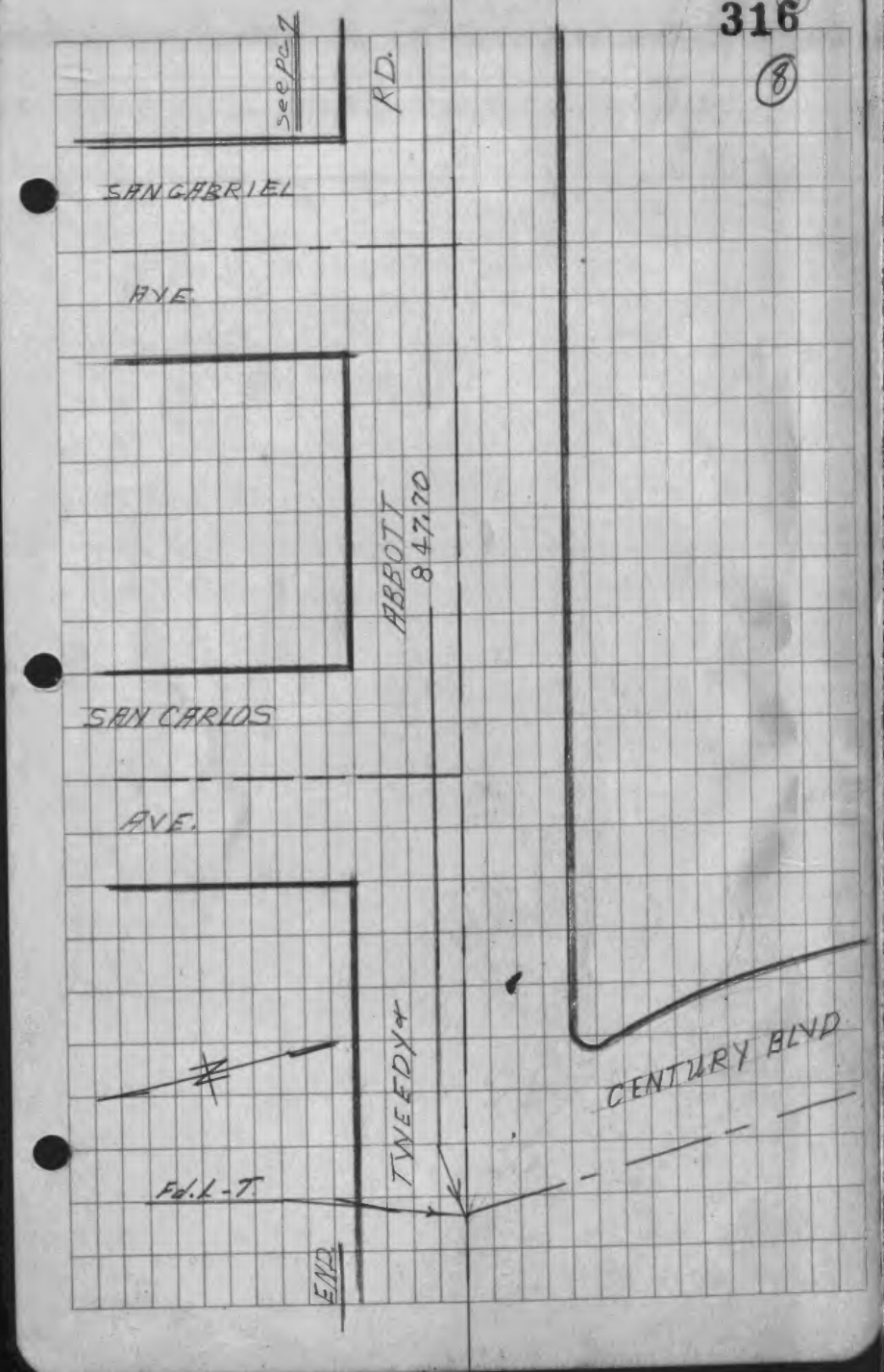

FB.1040-110

CITY OF LYNWOOD

317

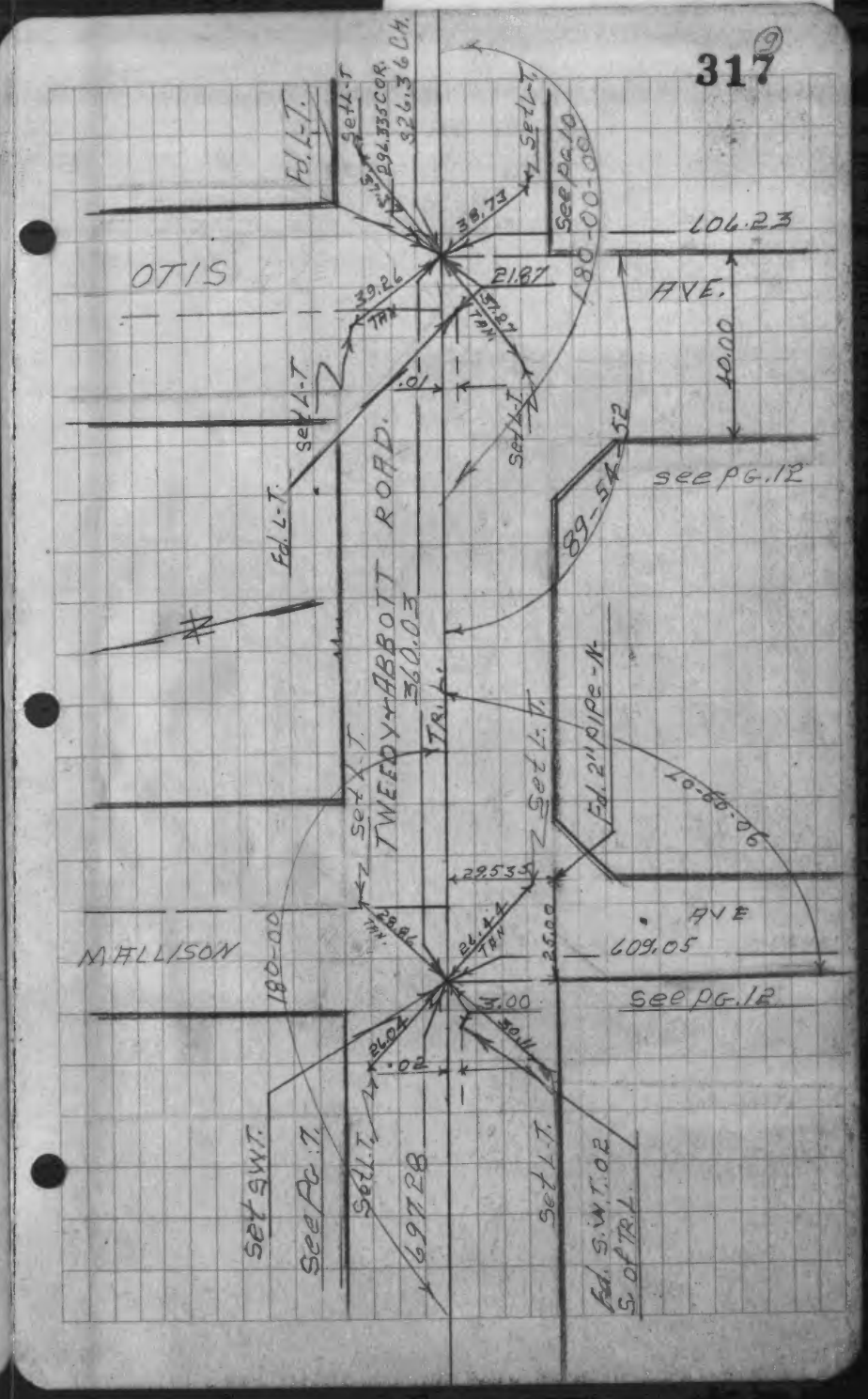

FB.1040-111

FB.1040-112

CITY OF LYNWOOD

FB.1040-113

FB.1040-114

CITY OF LYNWOOD

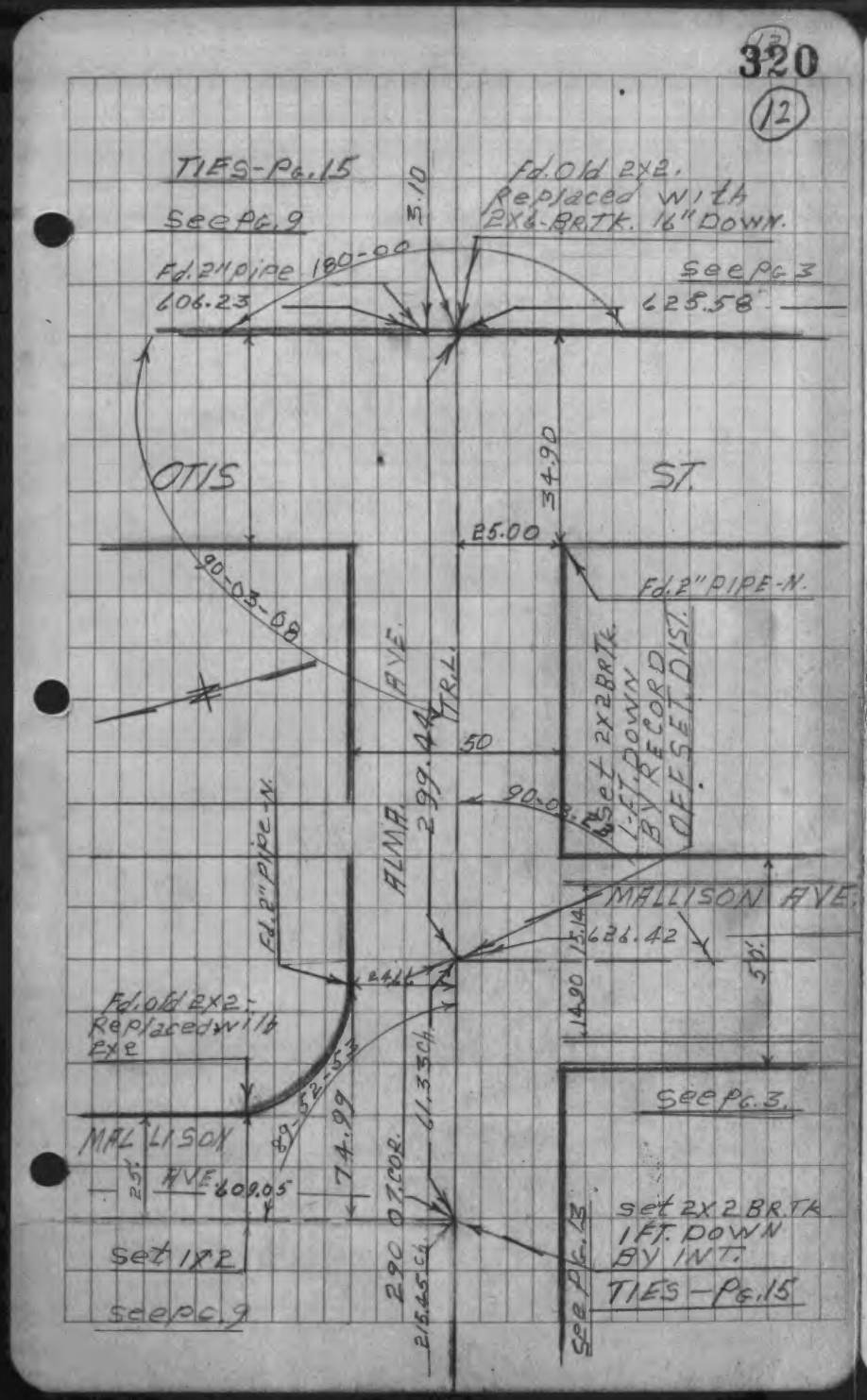

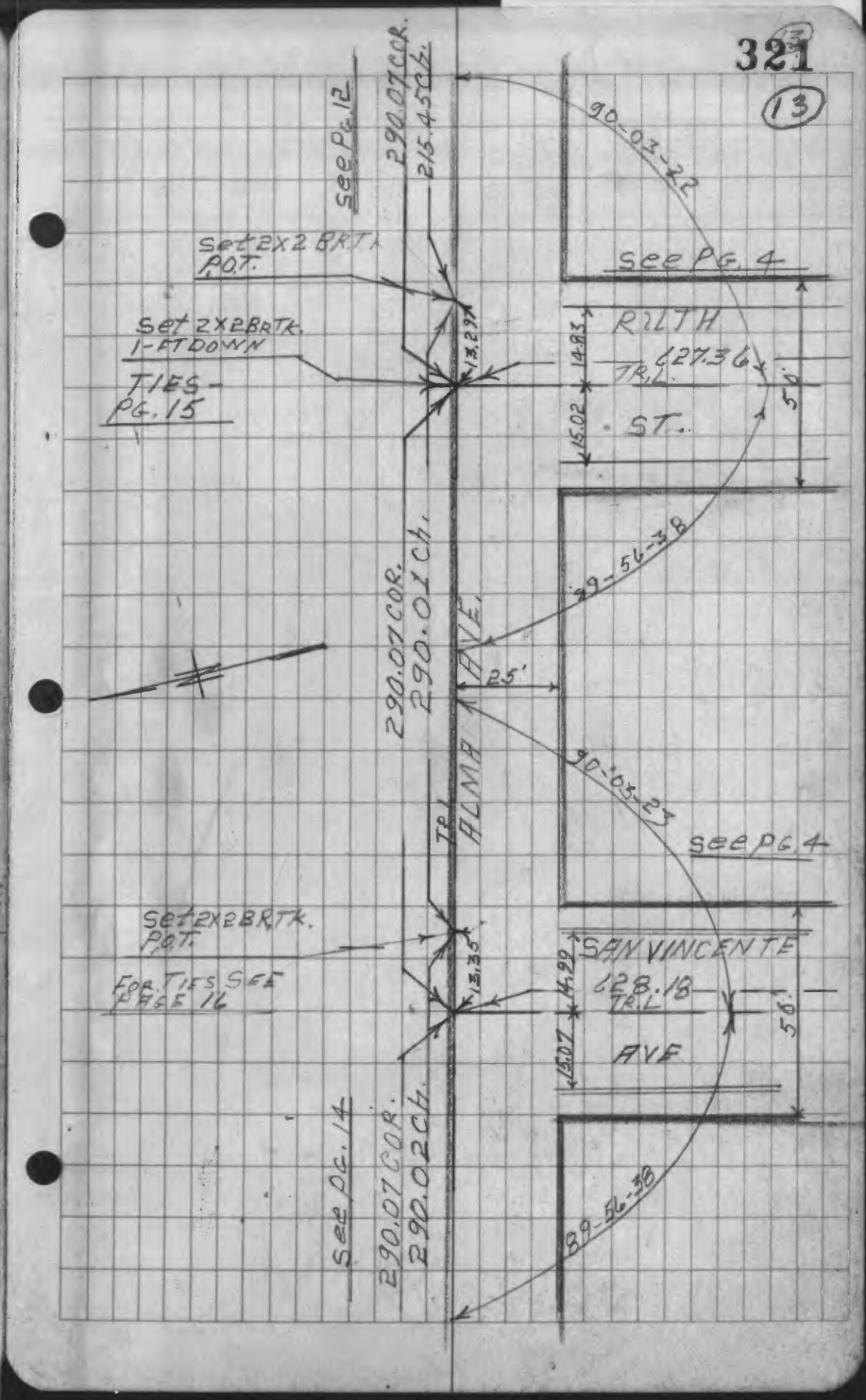

FB. 1040-115

CITY OF LYNWOOD.

FB. 1040-116

14

322

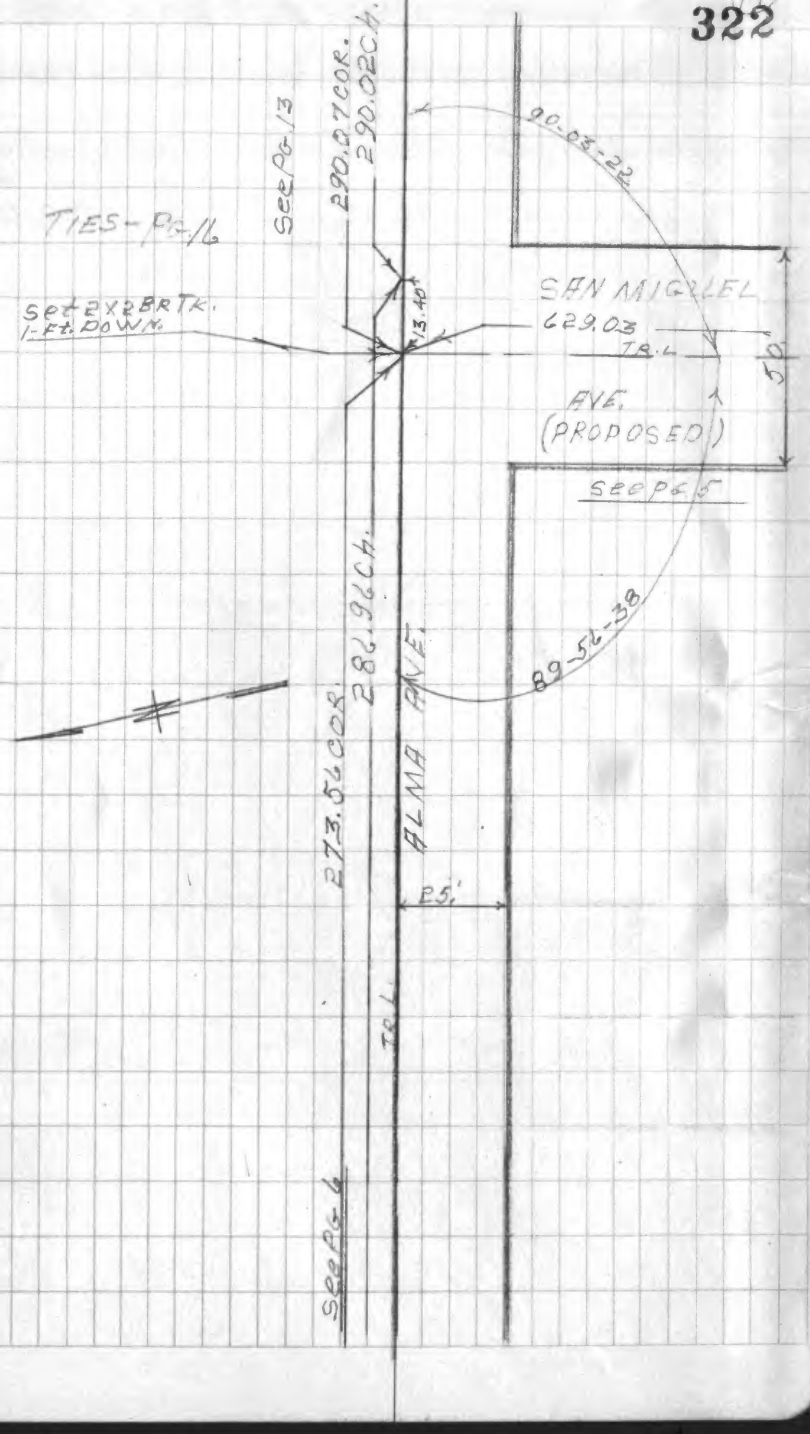

15

323

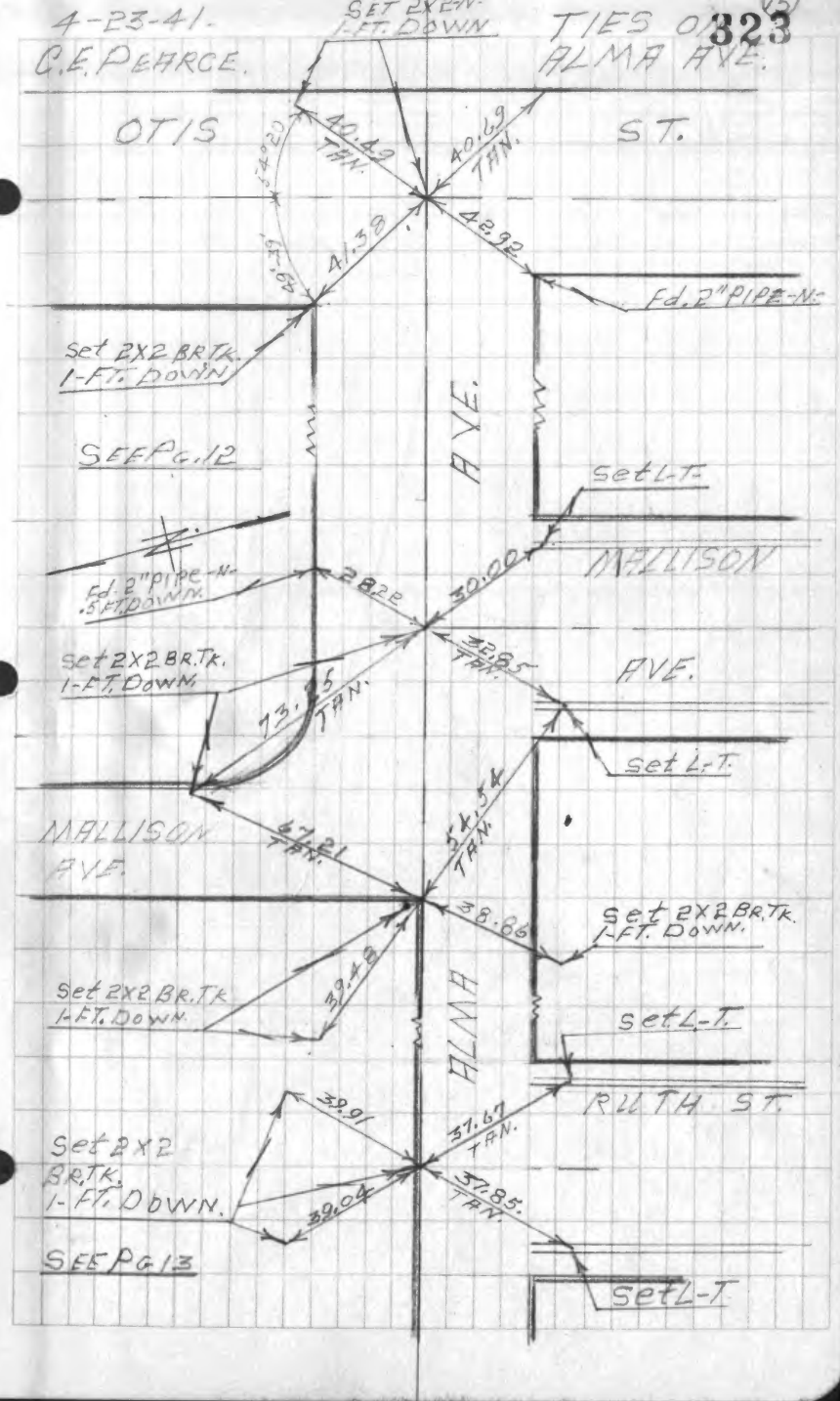

FB.1040-118

CITY OF LYNWOOD

324

TIES ON ALMA AVE.
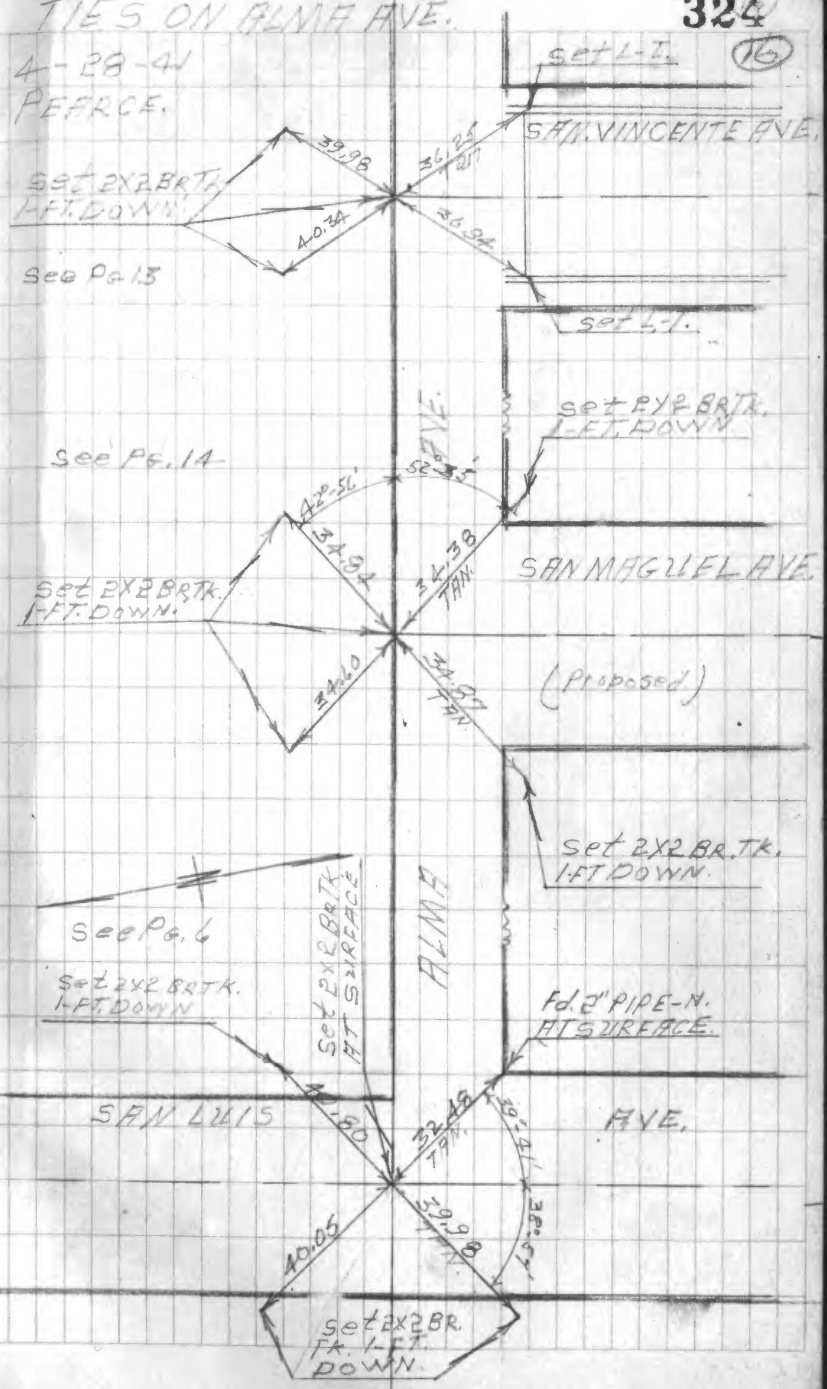
4-28-41
PEARCE.