alon Ave et al Sewers-J.N.6351-Resolo of L.A.Flow
Area from Angeles Vista W'ly, West of [illegible]
Irway Blvd.Sewer Dist.-J.N.6351-Resolo of L.A. [illegible]
Ties-Area Vernon Av,fr Victoria Av to President [illegible]

1-72

BOOK 1045

1045 : 1

Mullen Ave
June - July 1927
Dalton - Lafond - Harden

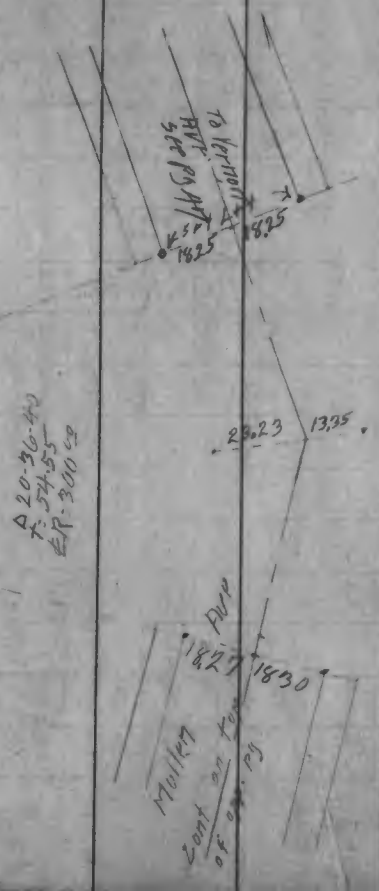


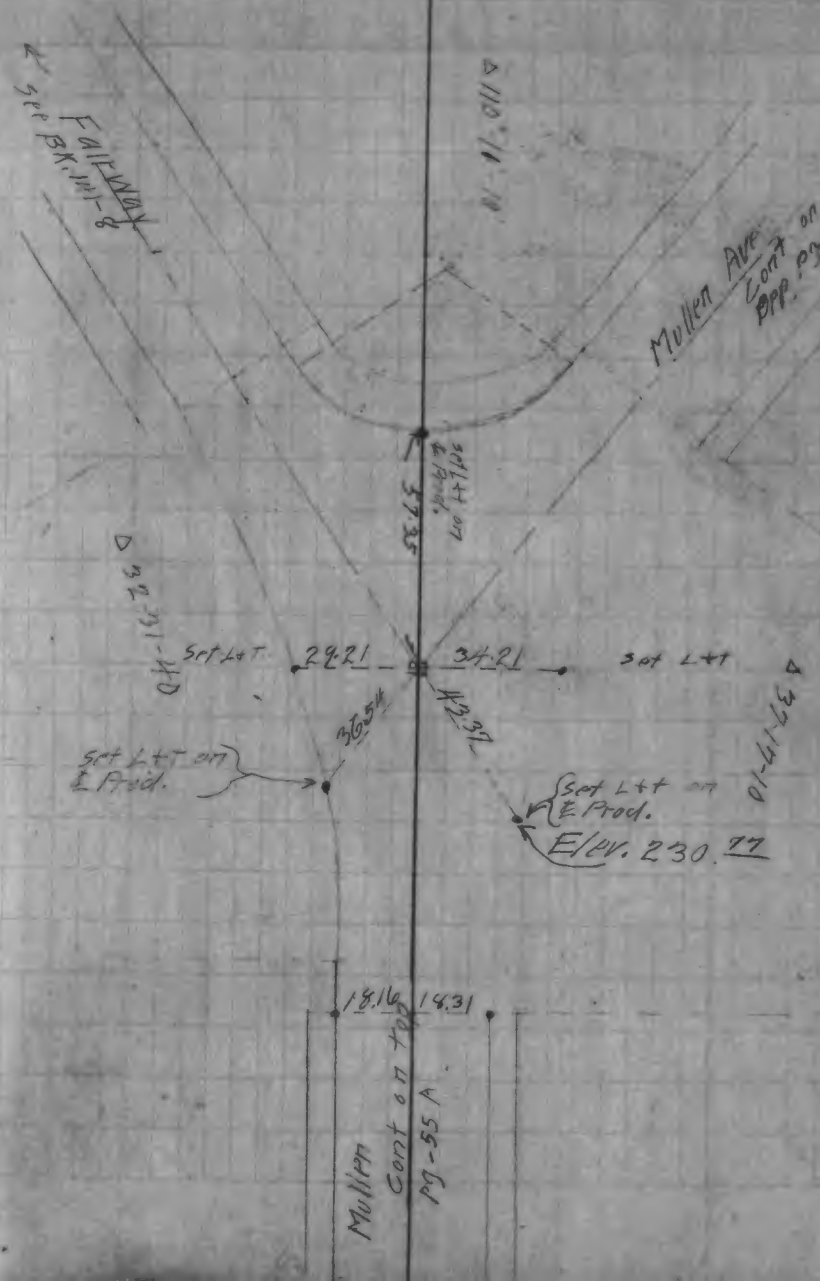

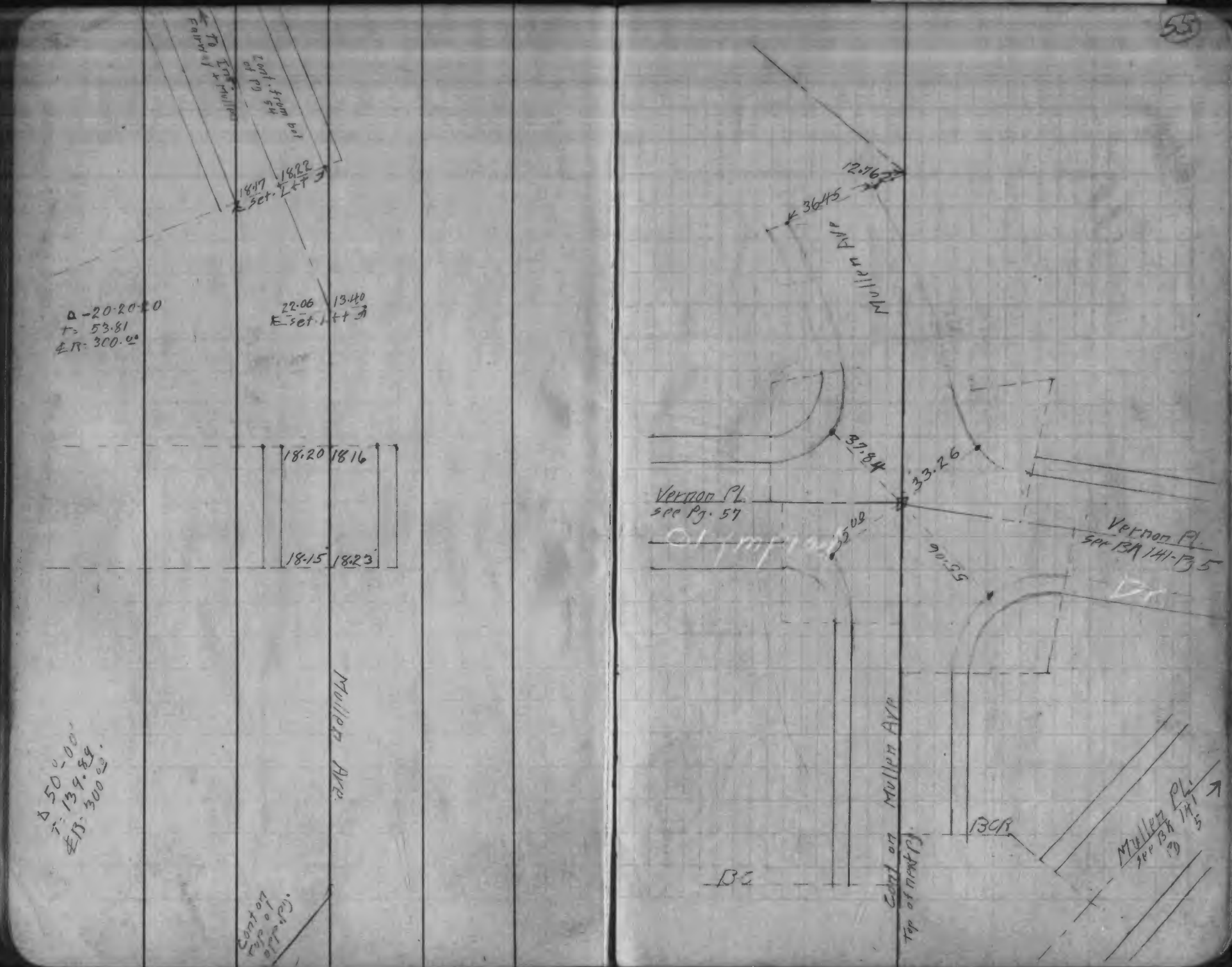
To Intersect of Mullen
Cont. from bot of pg.
18.17
18.22
Set. L++
Δ-20-20-20
T: 53.81
℄R: 300.00
22.06
13.40
Set. L++
18.20
18.16
18.15
18.23
Mullen Ave.
Δ 50-00-00
T: 139.84
℄R: 300.00
Cont on top of next pg.
12.76
36.45
Mullen Ave
37.84
33.26
Vernon Pl.
see Pg. 57
Olympus
5.08
90.55
Vernon Pl.
see BK 141-Pg 5
Dr.
Mullen Ave
BCR
Mullen Pl.
see BK 141 Pg 5
B-2
Cont on top of next pg.

La. Inv. F.B. 117





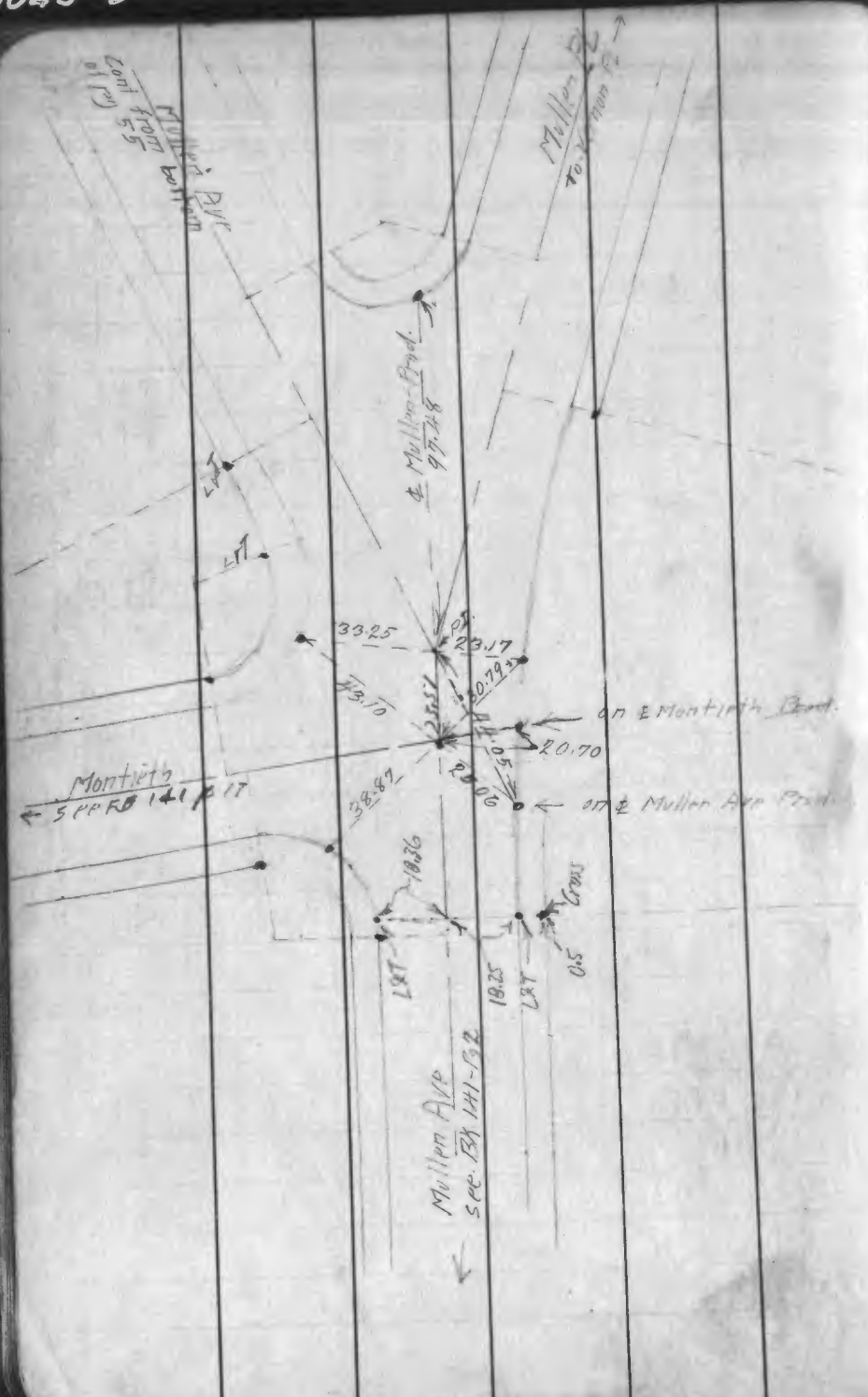


Olympiad Dr.
~~Vernon Pl.~~
TR. 4961
July 1927
Delhi-Lafond-Weis-Harden


To F.B. cont on bott. of pg
0.50
set L+T
15.24
15.23
0.50
40'
15'
15'
10'
0.50
15.29
15.17
set L+T
0.50
11.92
25.68
80-10
0
Δ 19-39-40
T. 121.31
E.R. 700.00
set L+T
15.24
15.16
0.50
0.50
To Mullem A/P
see pg 55


57
Cont. on bot of next pg
33.92
Addington Way
set L+T
24.40
15.21
22.31
set L+T
Walk
24.37
F.C.
15.27
15.25
0.50
0.50
30.54
24.44

La. Inv. F.B. 117



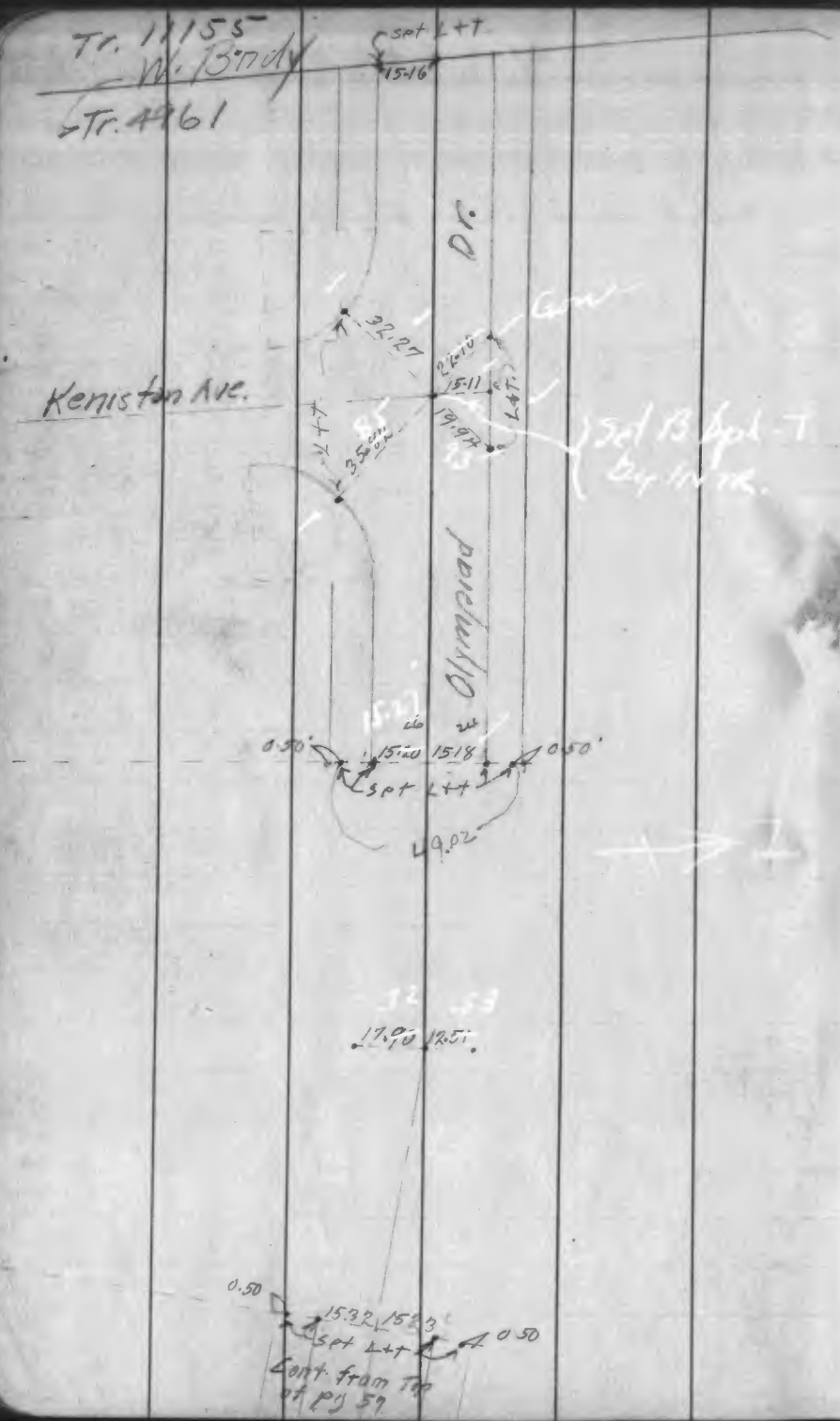
Tr. 12155
W. Bondy
Tr. 4961
spot L+T
15.16
Dr.
32.27
Kenistan Ave.
15.11
L+T
Set B Spk-T
by Ink.
Olympiad
0.50'
15.10
15.18
spot L+T
0.50'
49.02
17.90
12.51
0.50
15.32
15.23
spot L+T
0.50
Cont. from top of pg 57

La. Inv. Co F.B. 141



:—NOTE—:

ALL L+Ts are set on tangent.
Delhi

Mullen Ave
and
Mullen Pl. & MULLEN WAY
From Montieth to W. Brady Tr. 6177
Sept-1927-
Delhi-Lafond-Harden
51-128

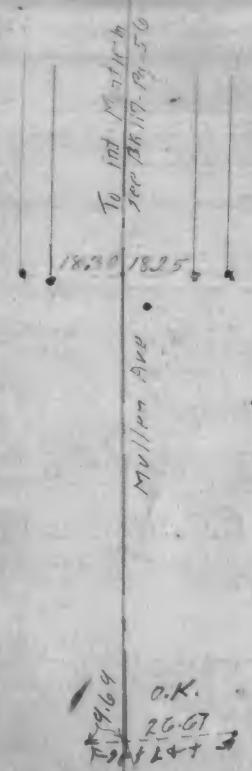
To Ind Matrix
See Bk 119 Pg 56
18.30
18.25
Mullen Ave
O.K.
26.67
L+T 3

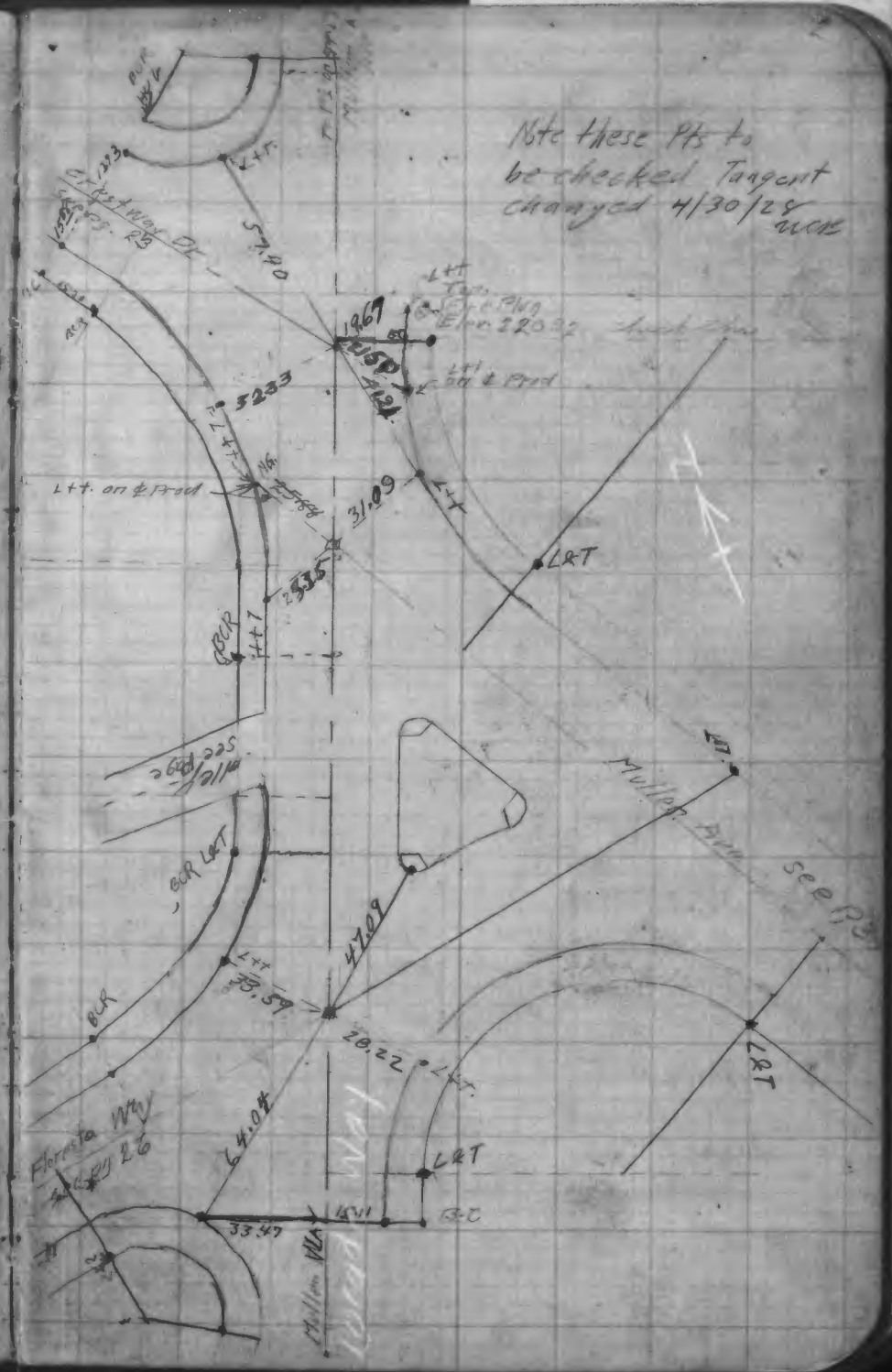
Note these Pts to
be checked Tangent
changed 4/30/28
WCH
BCR
L+T.
57.90
L+T
19.67
L+T on ℄ Prod
5233
L+T on ℄ Prod
31.09
L+T
LRT
BCR
L+T
BCR LRT
47.09
L+T
33.59
BCR
28.22
L+T.
LRT
64.01
LRT
33.47
BCR
Mullen Ave
see Pg
Mullen Way
Floresta Way

F.B. 1045-15

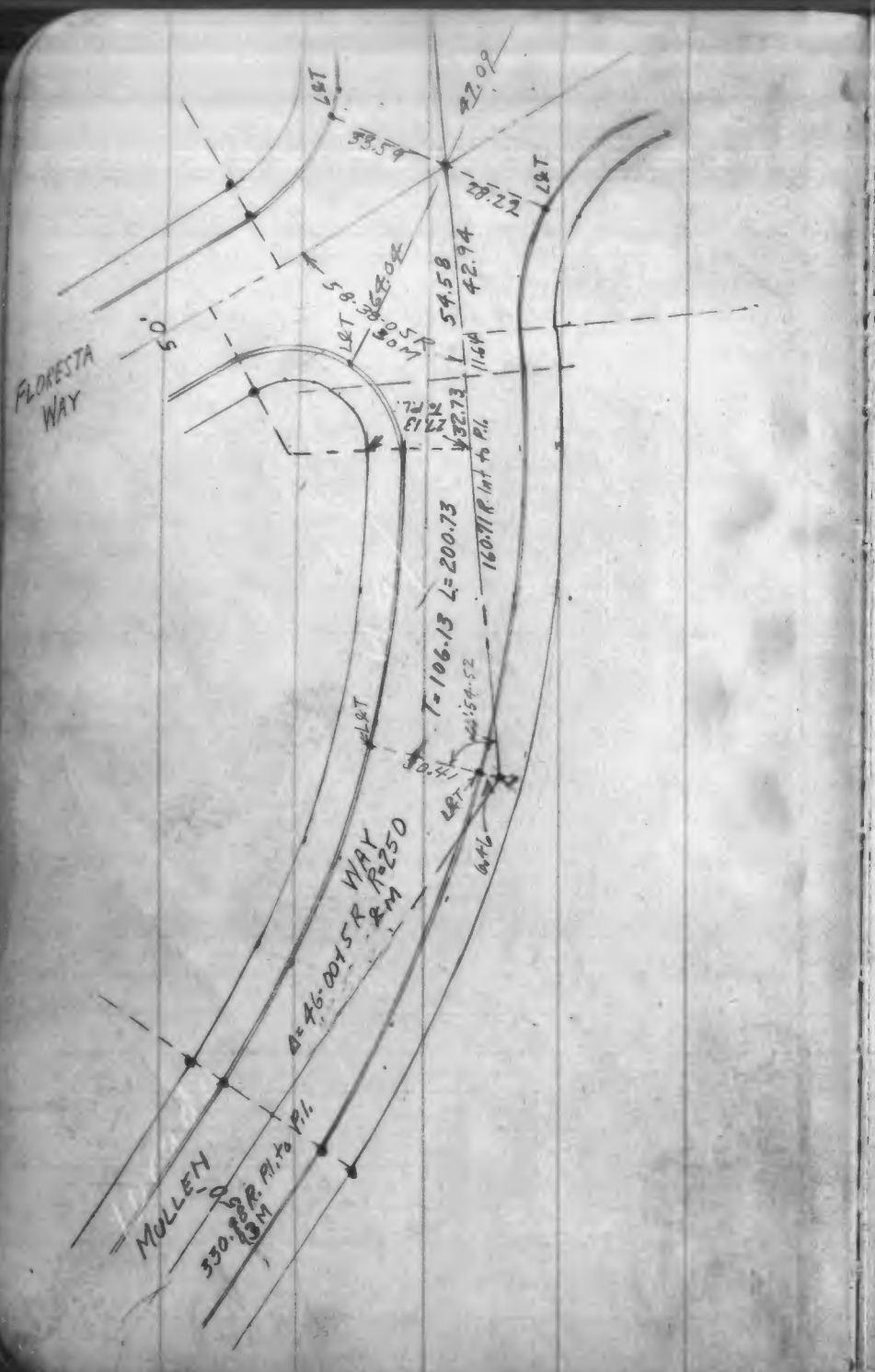


F.B. 1045-16

La. Inv. Co F.B. 141

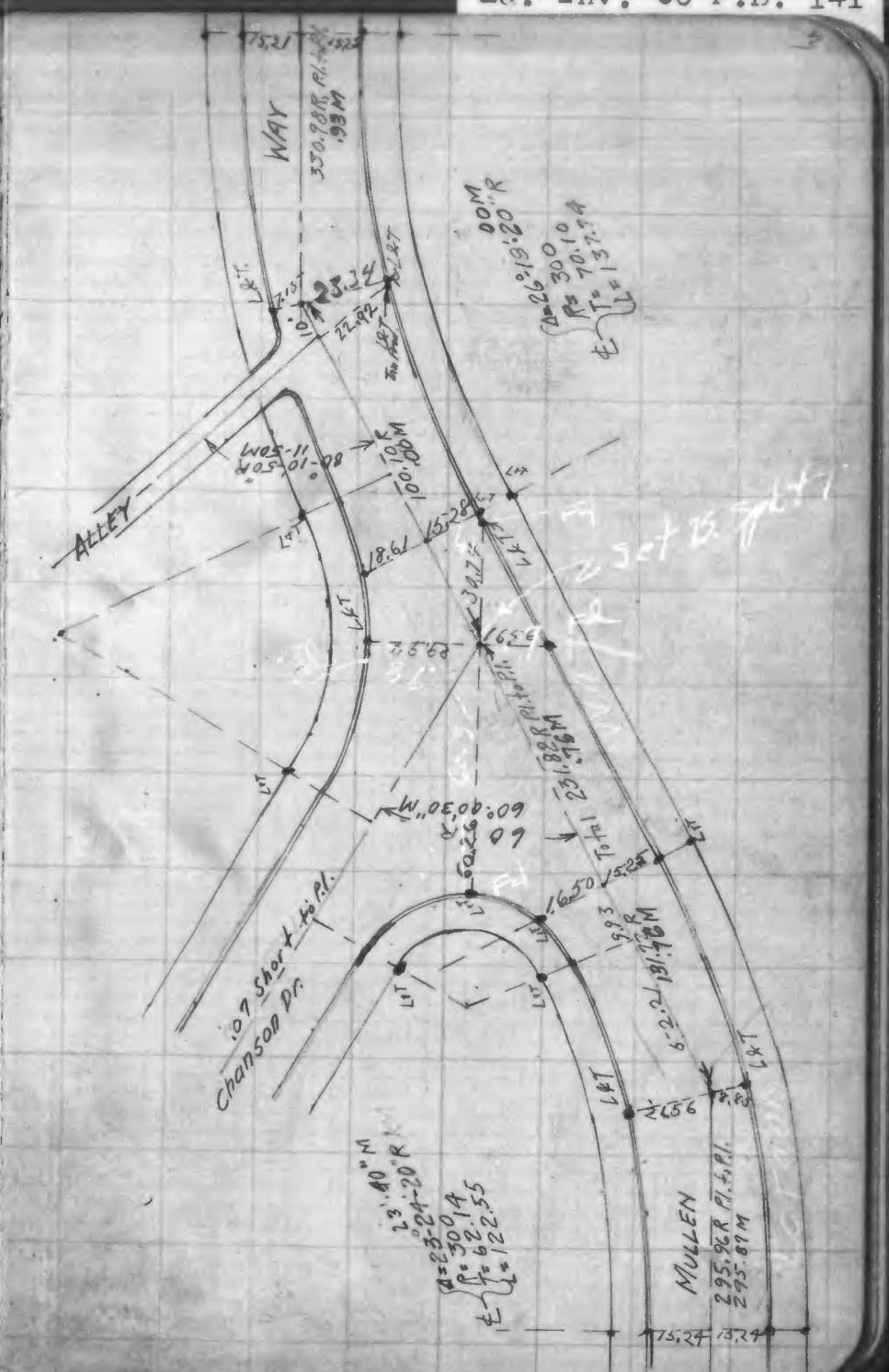

F.B. 1045-17

La. Inv. Co F.B. 141

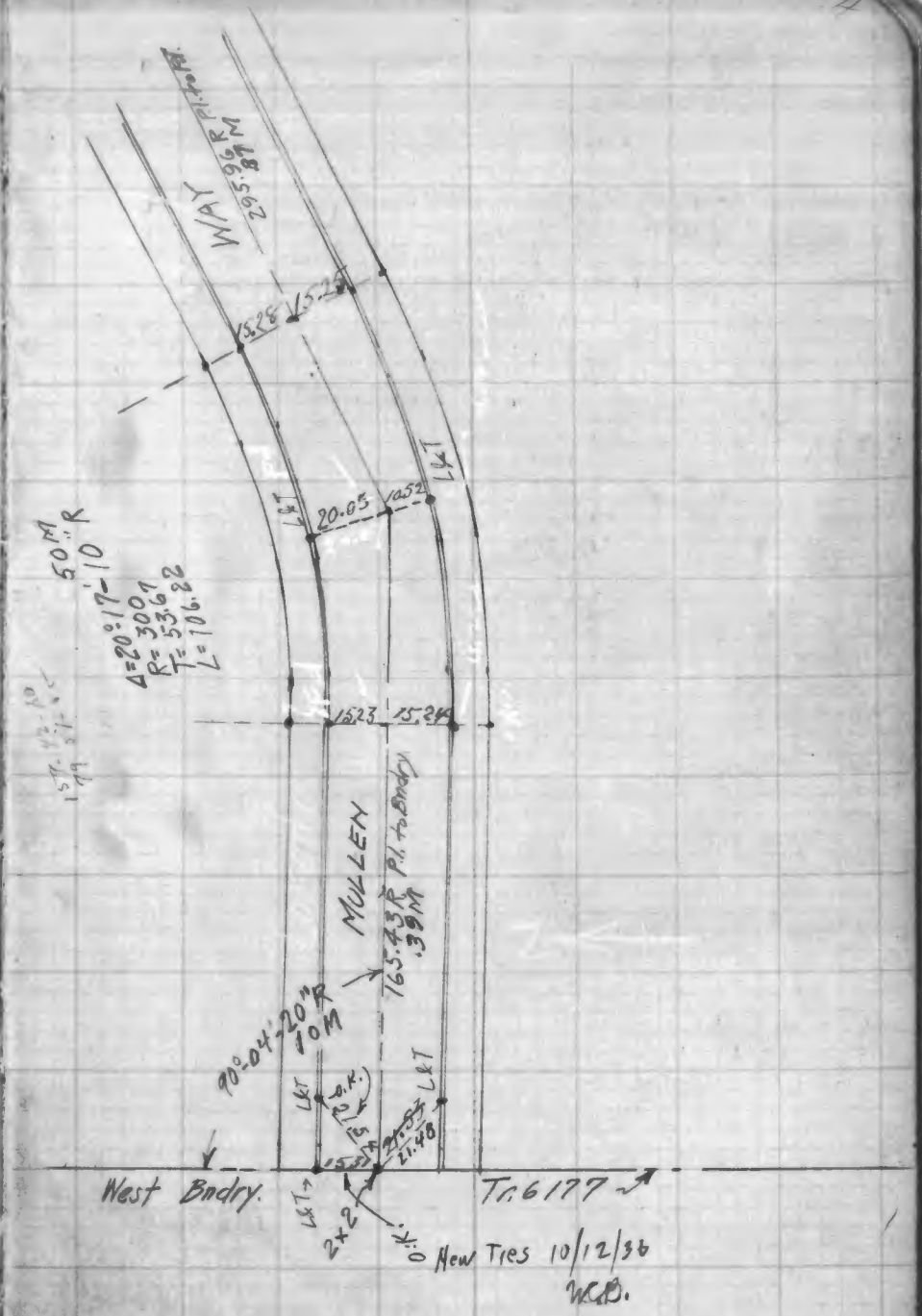

FB.1045-19

Olympic DC

FB.1045-20

La. Inv. Co F.B. 141

Vernon Place

TT 9954.

Ang. Vista to Mullen Pl.

Sept. 1927

Delhi - Lafond - Harden

FB. 1045-21

FB. 1045-22

La. Inv. Co F.B. 141



La. Inv. Co F.B. 141

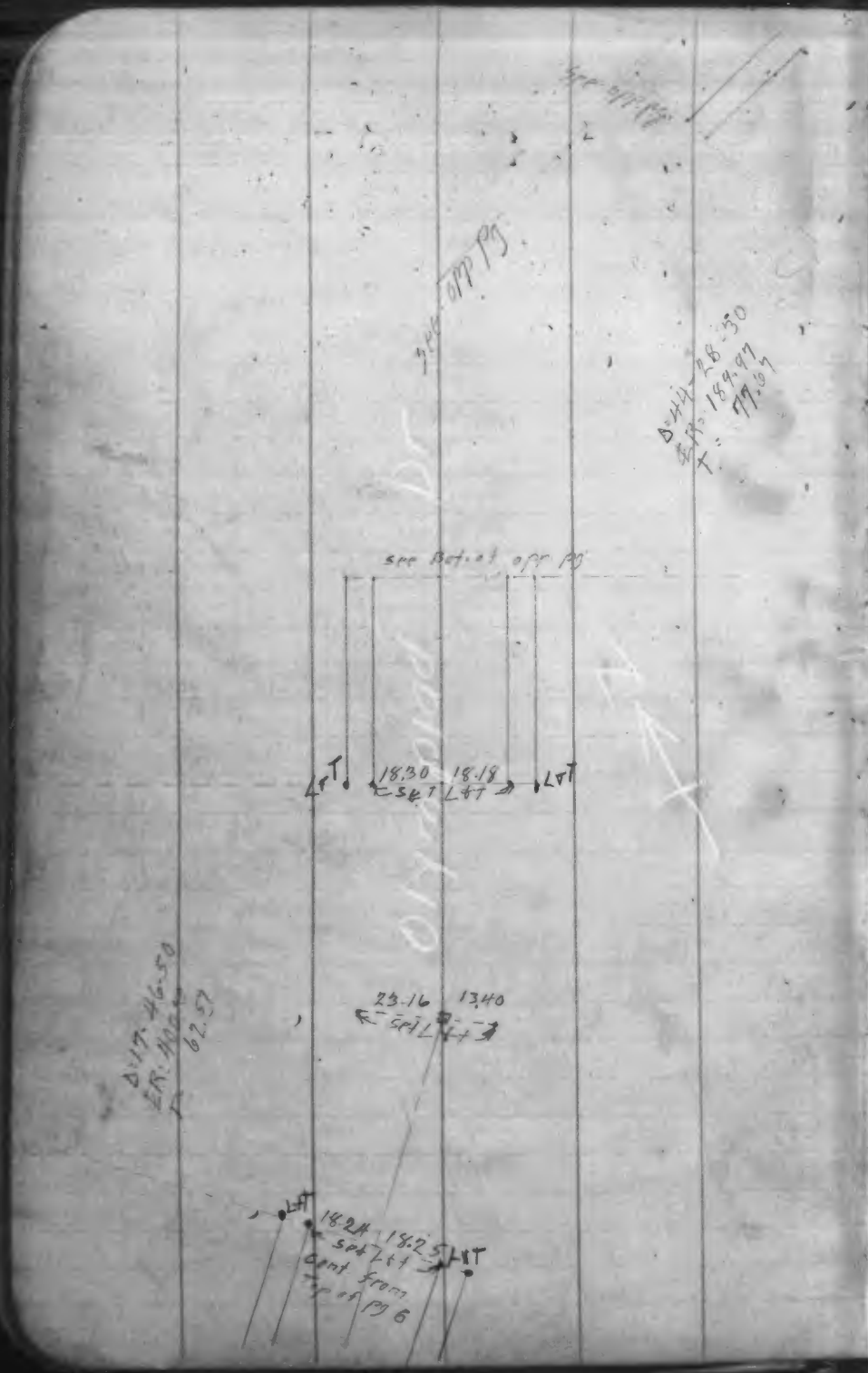


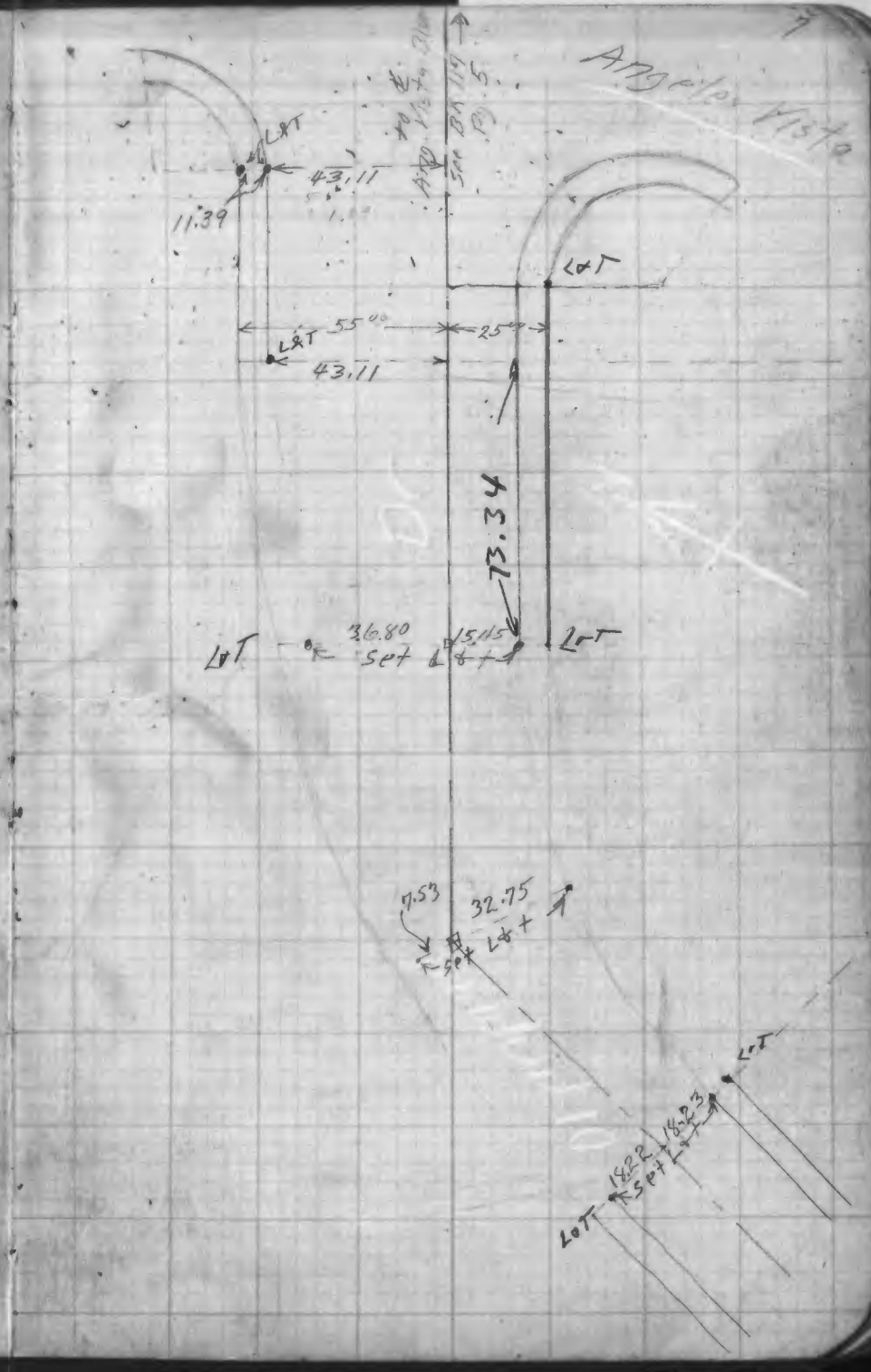

F.B. 1045-25

FB. 1045-26
La. Inv. Co F.B. 141



Fairway Blvd (From Mullen Ave to W. Bndry)
TF. A961
Sept. 1927
Delhi - Latonia - Harlem

FB.1045-27

FB.1045-28

La. Inv. Co F.B. 141

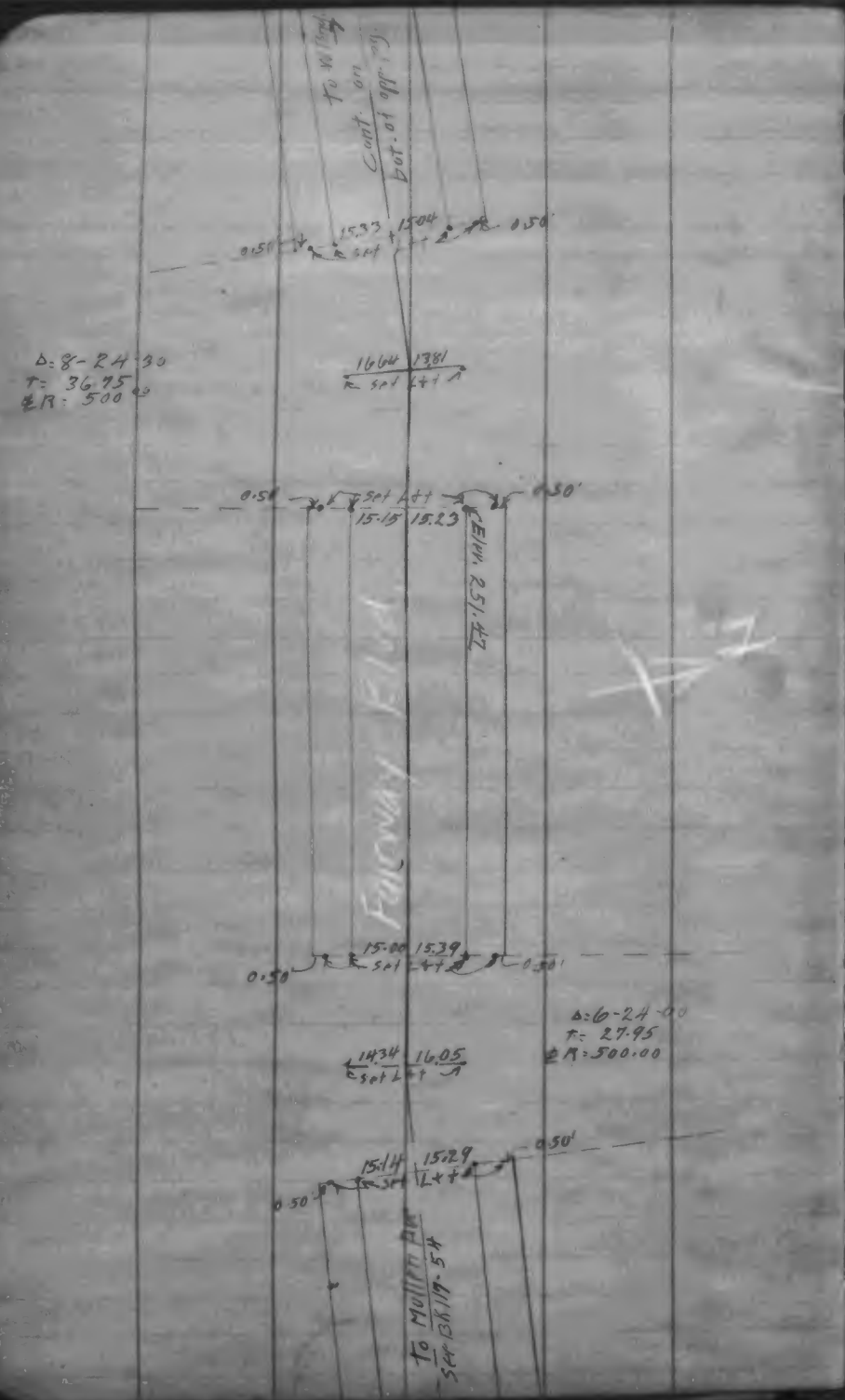




La. Inv. Co F.B. 141





Palmero Blvd.
TF. 9955
Sept. 1927
Delhi-Lafond-Harden
(Homeland to N. Bndry)

F.B. 1045-31

La. Inv. Co F.B. 141

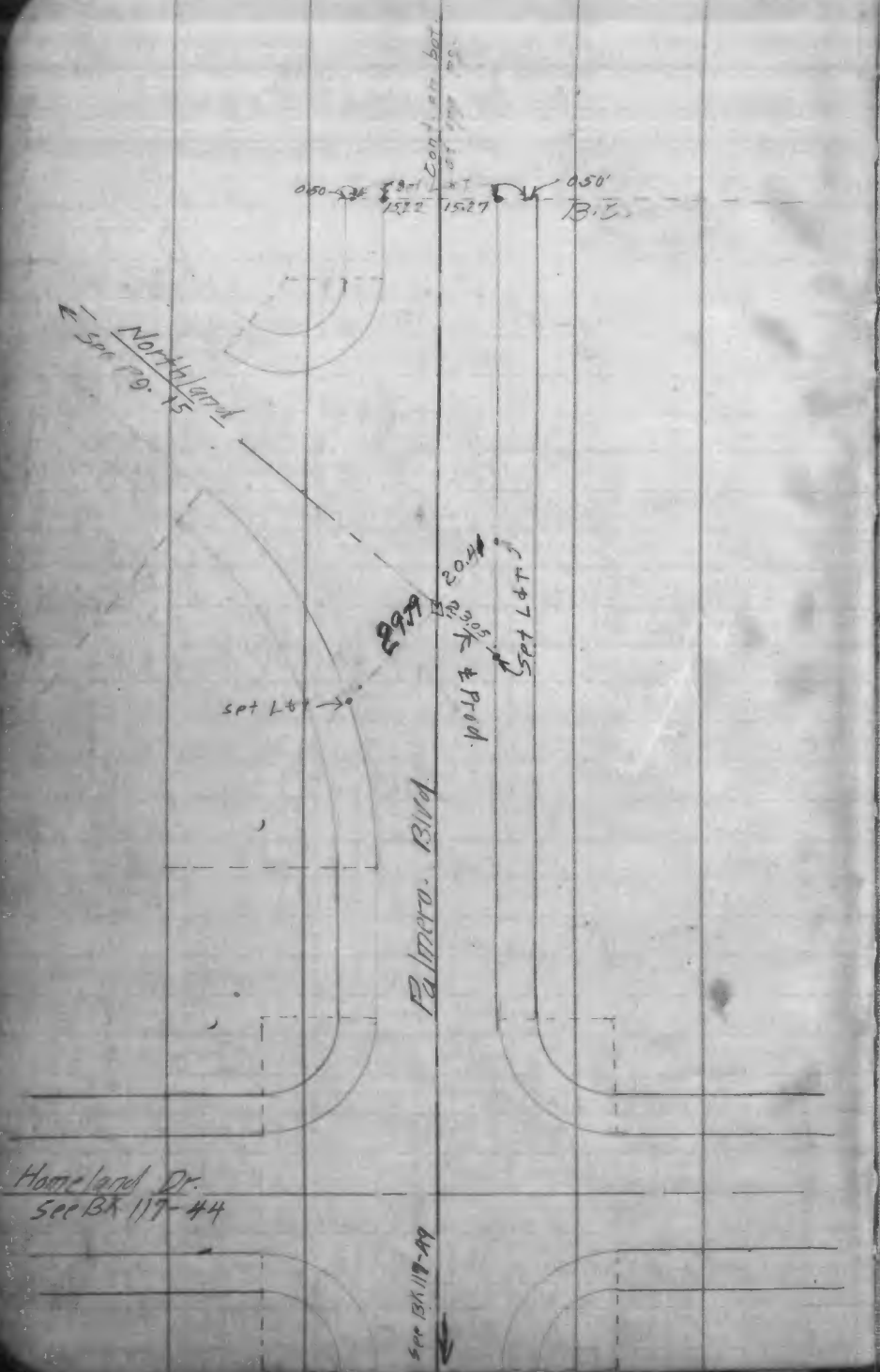




FB. 1045-33

La. Inv. Co F.B. 141

Homeway Dr.
Tr. 9956
Sept. 1927
Delhi - Latonia - Harelem

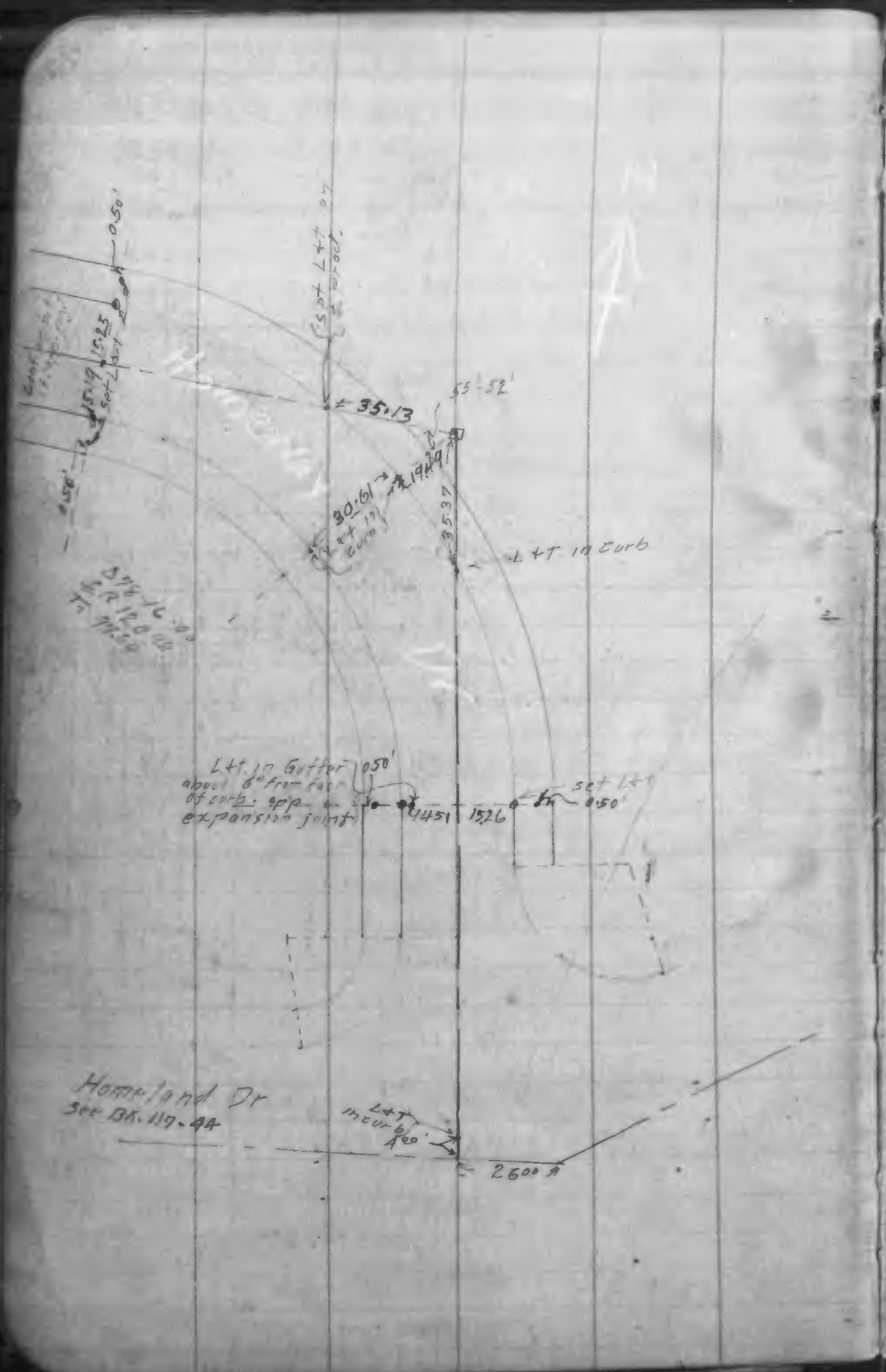
0.50'
15.25
set L+T
set L+T
35.13
55.52'
30.61
19.49
L+T in Curb
35.37
L+T in Curb
L+T in Gutter 0.50'
about 6" from face
of curb - opp
expansion joint
14.51
15.26
set L+T
0.50'
Homeland Dr
See BK. 117-94
L+T
in curb
2600 N

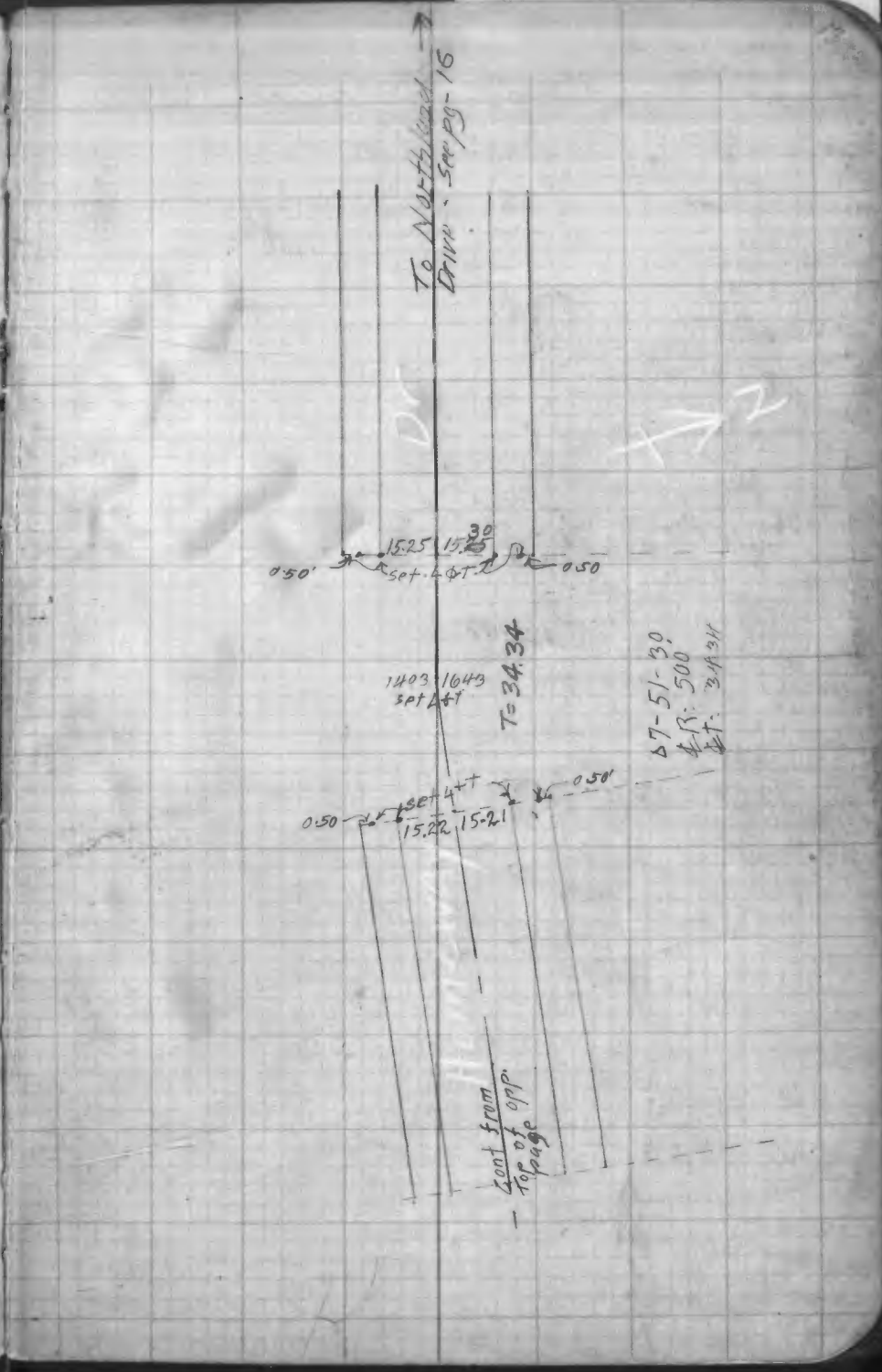
To Northland
Drive - See pg-16
15.25
15.30
0.50'
set L+T
0.50
1403
1649
set L+T
T=34.34
Δ7-51-30
R. 500
L. 34.31
0.50'
set L+T
0.50
15.22
15.21
Cont from
top of opp
page

FB. 1045-37

5-38

La. Inv. Co F.B. 141

14

Northland Dr.
Tr 9955
Sept. 1927
Delhi-Latond-Harden.

La. Inv. Co F.B. 141

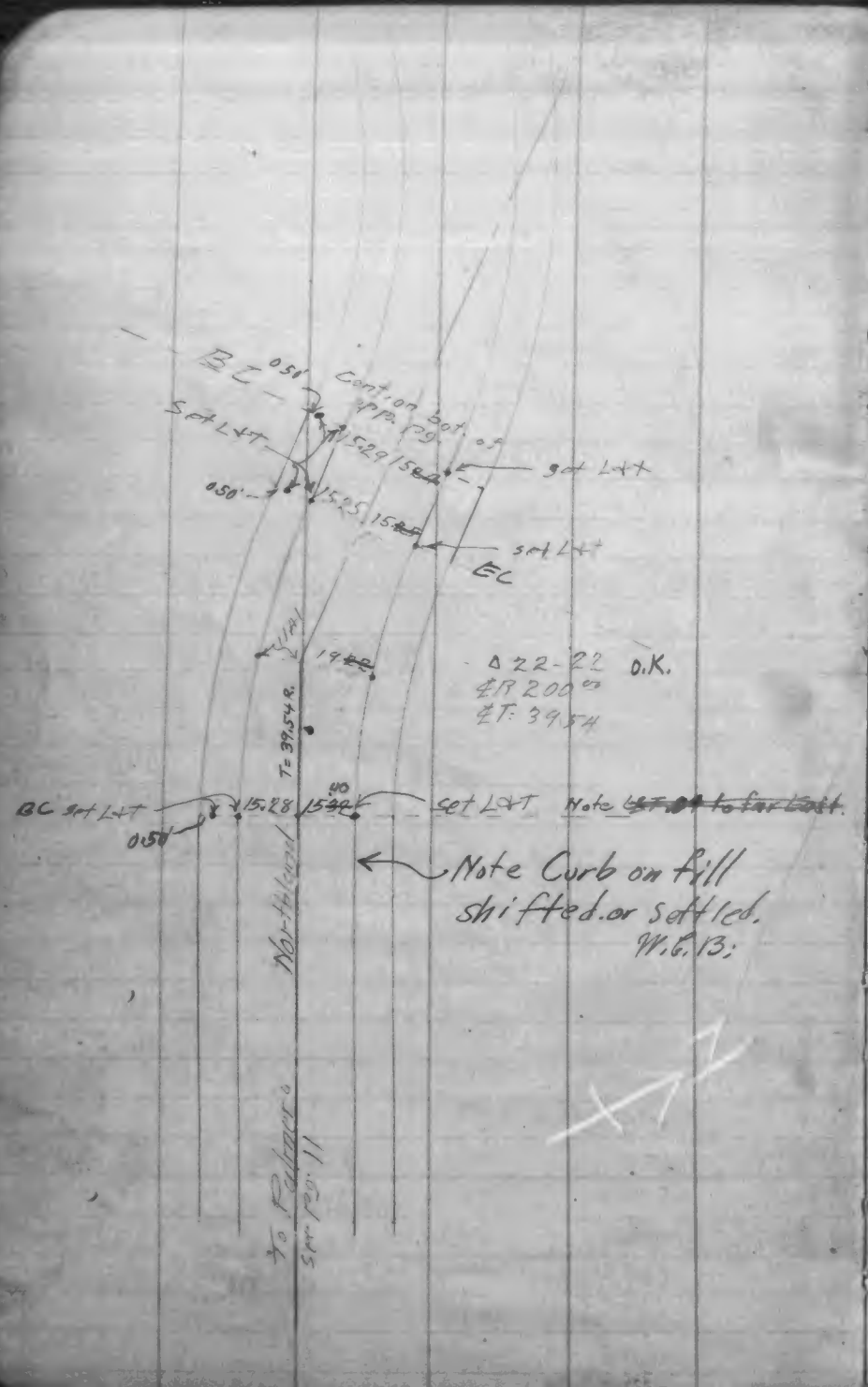


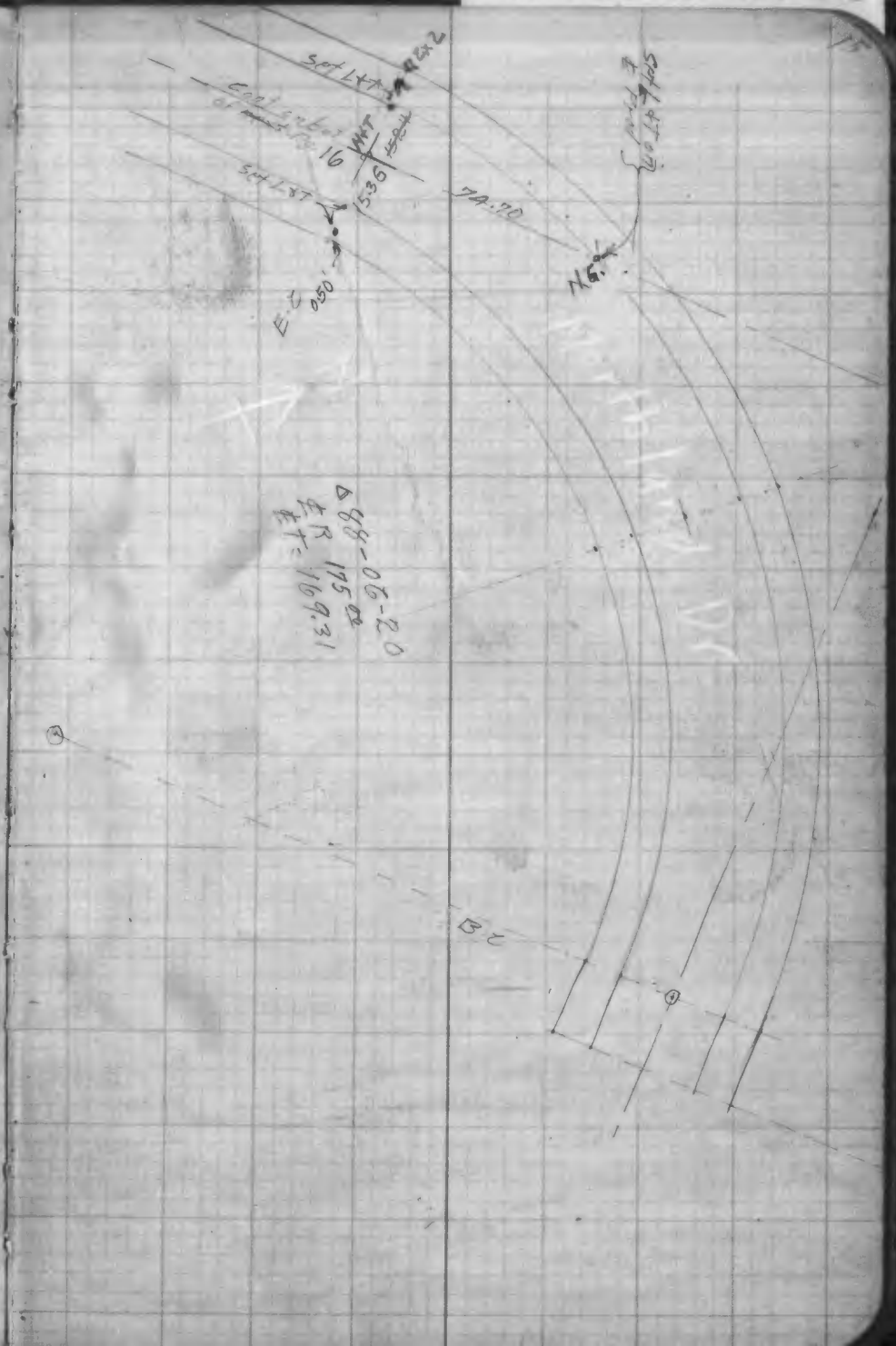

La. Inv. Co F.B. 141



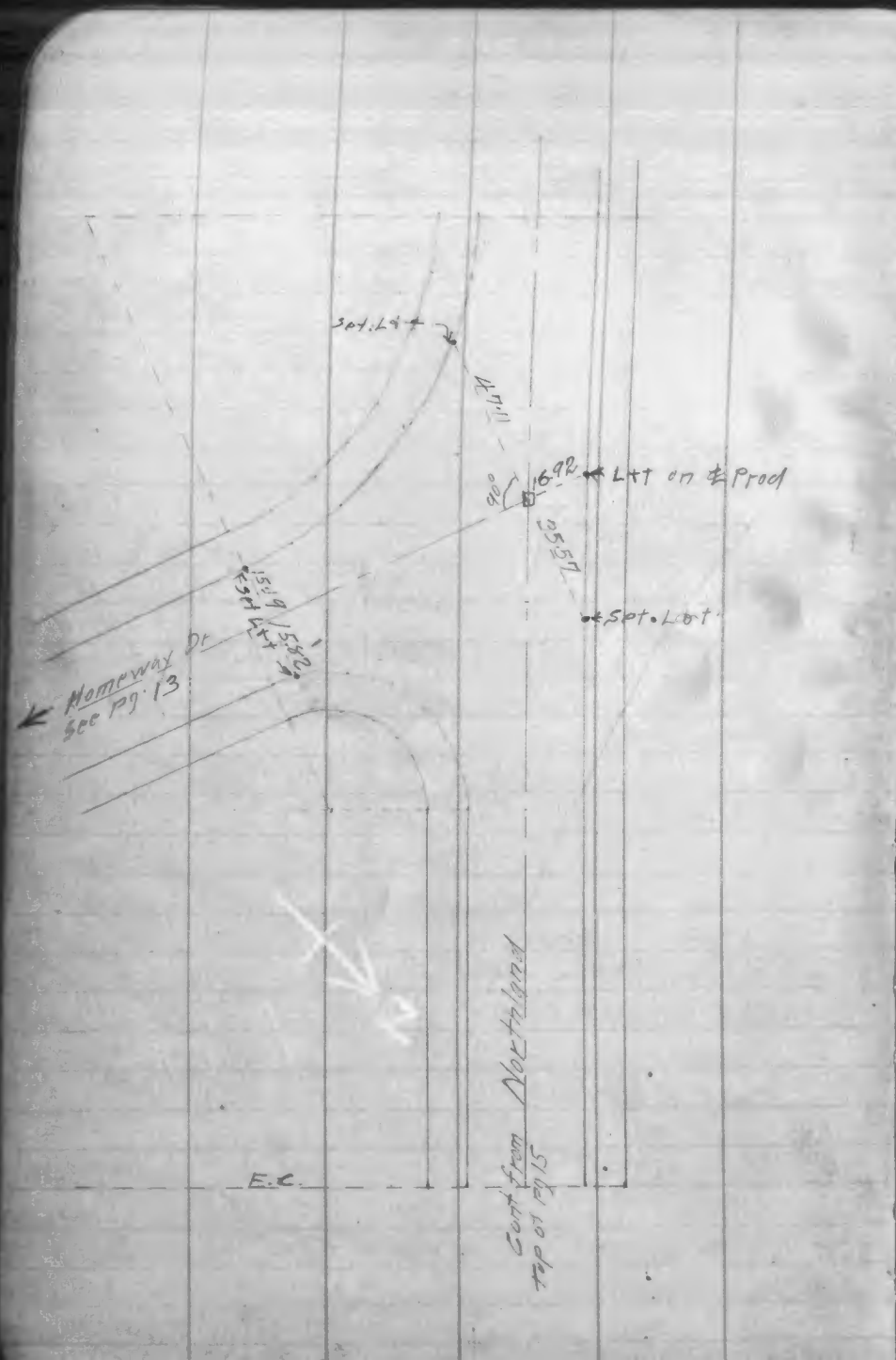


Montieth Drive
Tr. 4961

La. Inv. Co F.B. 141








FB.1045 45

FB.1045-46

La. Inv. Co F.B. 141

West Bndy. of TF. 6177
4961 - 9955 + N. Bndy
of TF 9955
Delhi - Lafond - Harden.
NOV- 4-10- 1927

La. Inv. Co F.B. 141




R. 131.83
50.07
Fairway Blvd
set L&T in curb
R. 865.15
No 16-20 W
R. 200.28
50.07
set L&T. in curb
61.51
set 2" I.P in concrete
LXT Mouth
50.55
50.05
NW. cor. Tr. 4961
SW. " " 4961
Cont. from Pg. 19




Set 2" I.P. in Concrete
Fd 2" I.P. 0.31' Water Line
N. 819.37
R. 819.25
N 89-43-35 W
0.60 I.P. 0.30' of Line
110.65
N 89-59-55
R 89-59-55
Fd 2" I.P. 0.05' N. of Line
2" I.P. 0.50' of Line
N
R. 508.34
Fd 2" I.P. N.W. Cor. Tr. 4961
SW. Cor. Tr. 4935
R. 70.00
Vernon Ave.
S 0-58 E
set L&T in curb
N 0-16-20 W
R. 865.40
131.83

To R.I. on Homeland

Fd 2" I.P. as per Corr. 2517-18

Cont. on bot. of app. rg. N 26-24-30 W

N 64-51.50

63° 51.50'

Fd 6" I.P. in Concrete Mon. See B.K. 110-25-26

17.60

N 89-43-35 E

M. 817.37
R. 817.25

Fd 2" I.P.

Set 2" I.P. in Concrete

N 69-13-30 E R. 1895.53

R. 295.08 M. 295.16

Cont. on bot.

M 84-22-00

M. 481.23 R. 480.88

N 26-24-30 W

Fd 2" I.P. on line

N 89-43-35 E

Cont. from top. app. rg.

Fd 2" I.P.

Set 2" I.P. in Concrete

To R.I. on Homeland Am.

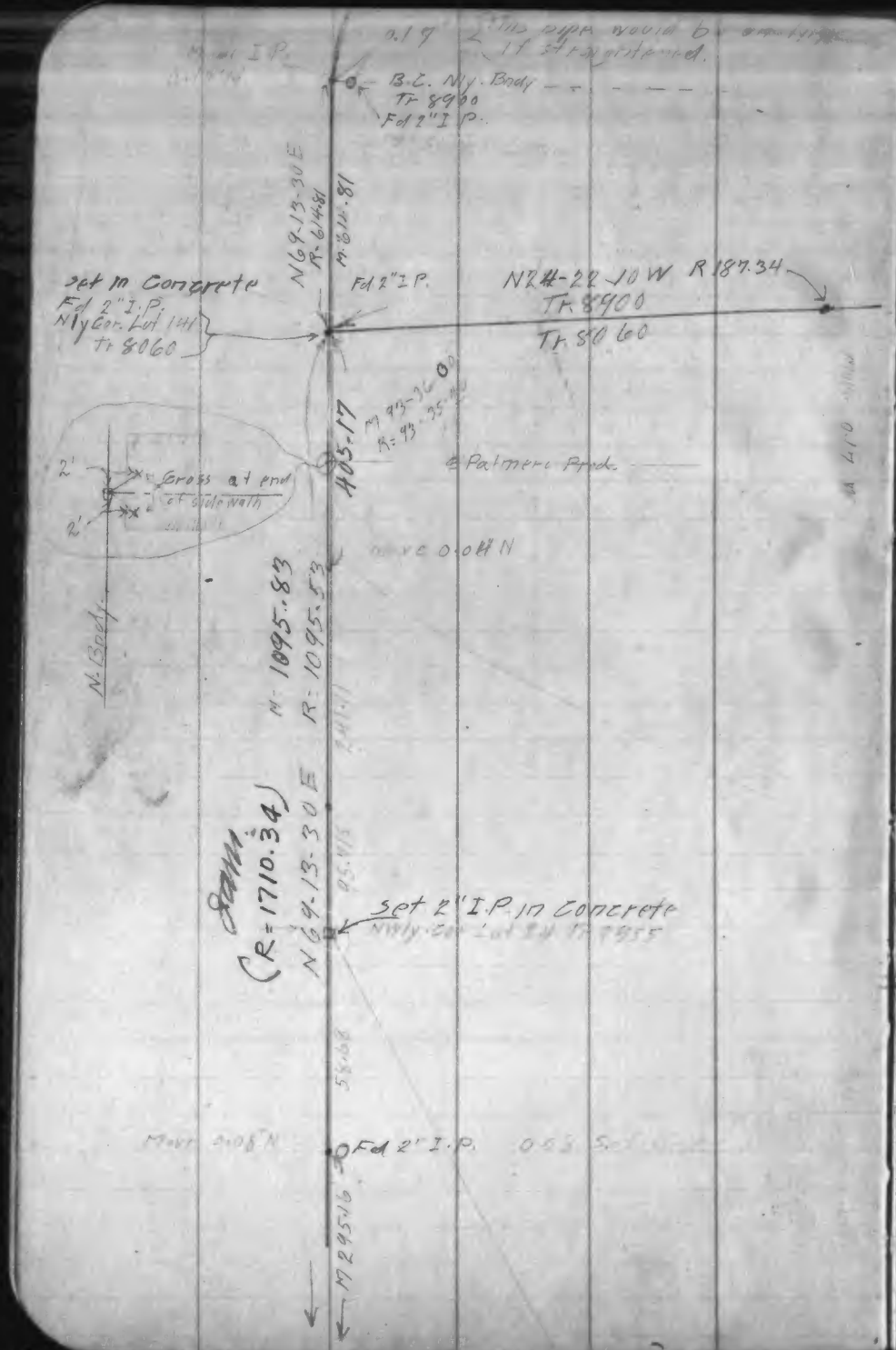


Crestway Drive
Tr 6197.
and
Crestway Place

Nov & Dec 1927
Delhi Lafond-Crown

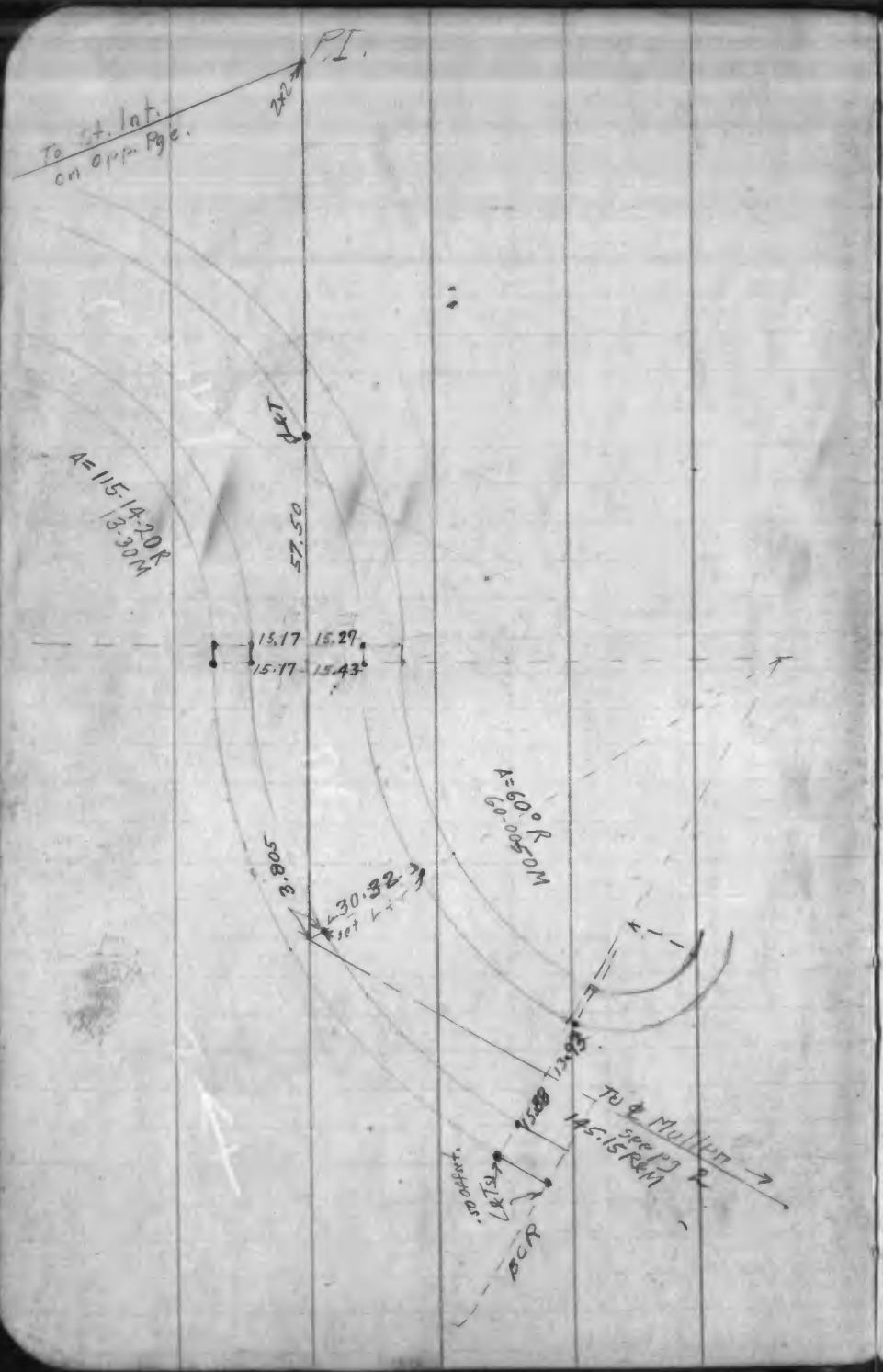
P.I.
To St. Int. on opp. Pge.
242
LRT
57.50
Δ=115-14-20R
13-30M
15.17 15.29
15.17 15.43
Δ=60° R
60-00-50M
8.805
30.32
set L
BCR
1.288 1.293
To Mullen
145.15R&M
see pg 2
LRT
see offset.

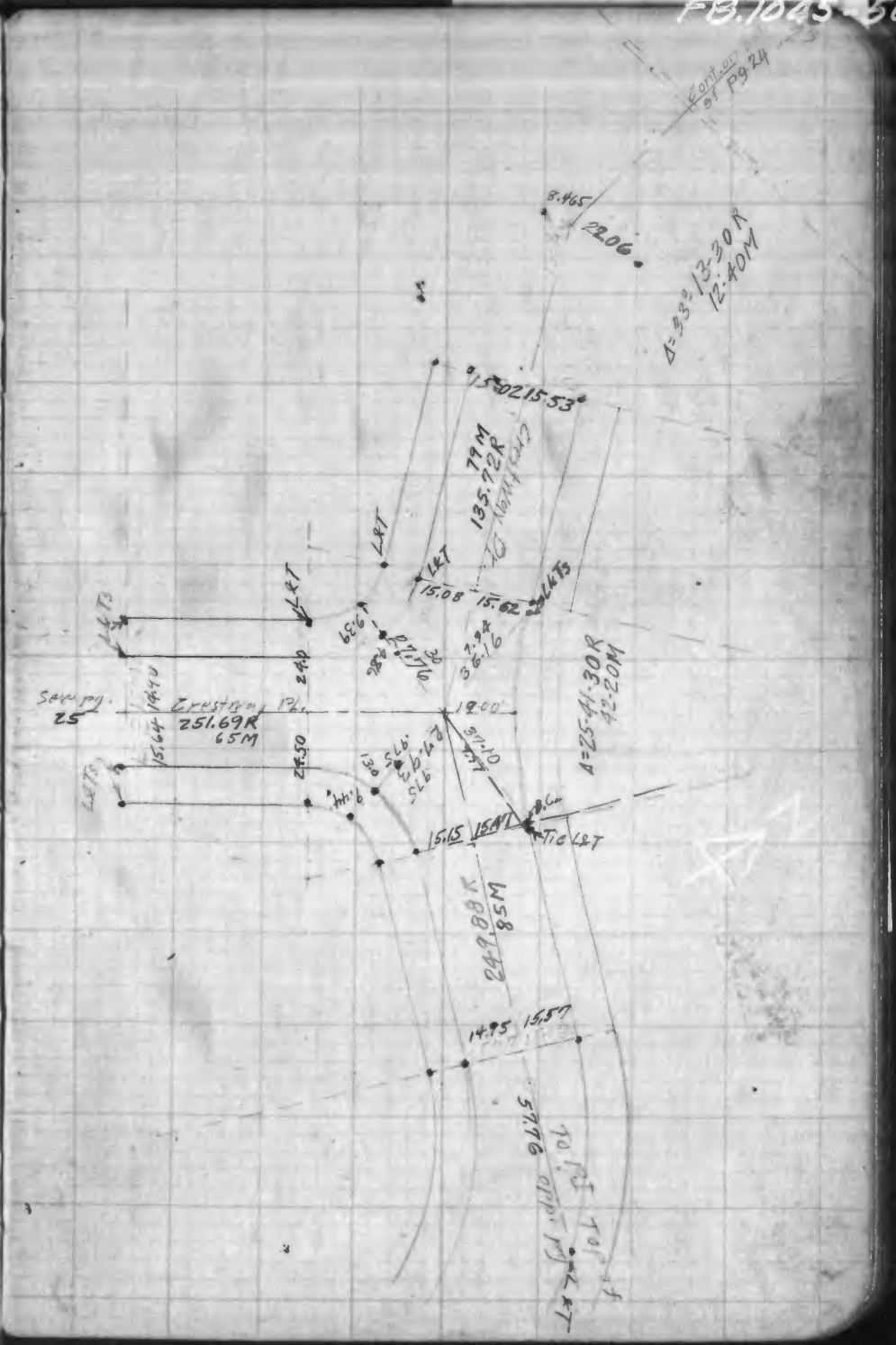
Cont. on of P9-24
8.465
22.06
Δ=93°13-30R
12-40M
15.50 15.53
79M
135.72R
Crest of North ⊥
LRT
15.08 15.62
LRTS
9.39
27.76
38
37.94
36.16
Sew pg.
25
Crestwood Pk.
251.69R
65M
14.70
15.64
24.40
24.30
19.00
9.75
9.75
130
14.14
31.10
14.14
15.15 15.47
8.6
T16 LRT
Δ=25-41-30R
42-20M
242.88R
85M
14.95 15.57
To R.R. top of rail
57.76
To R.R. top of rail

La. Inv. Co F.B. 141

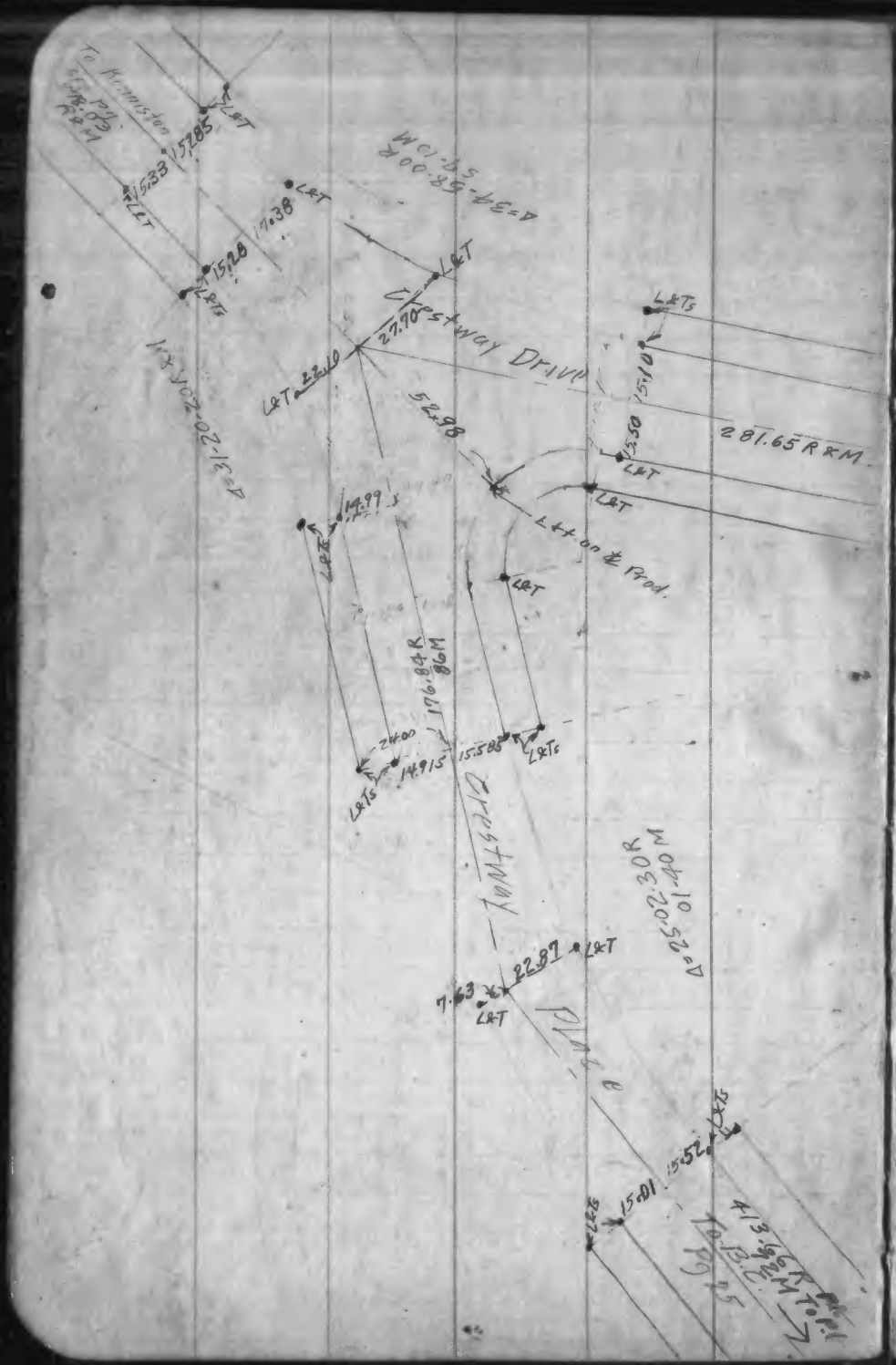


Note:- All L&Ts on walk are 0.50 from P.L. unless otherwise noted.

Readjusted 3/-/29
Ball
Lafond
Chapman

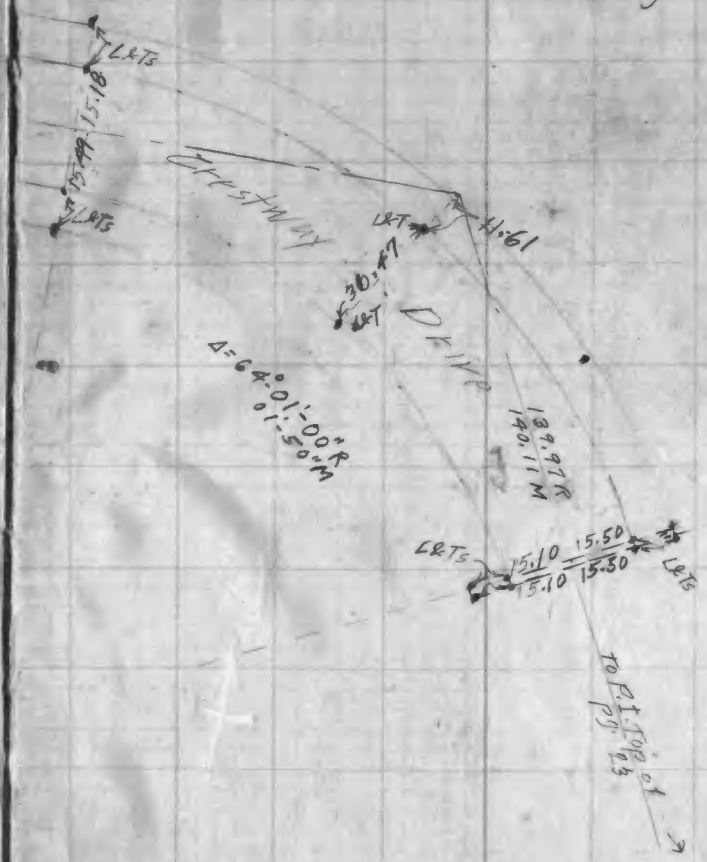

To Kennistown Ave
See P.O. 1.5.12
W.R.R.
15.30 15.09
I = 3°40'00" R
34.50 M
15.81 14.65
15.22 15.22
Forest Ave
34 M R
35.52
15.30 15.21
I = 40°46'30" R
46.55 M
3.51
3.81
1.25
Cont from 61 point
Cont at bot.
182.62 RRM
15.39 14.97
15.10 15.15
12.70 12.78
A = 10°00' R
00.50 M
15.29
To Milliken Pl.
267.32 M

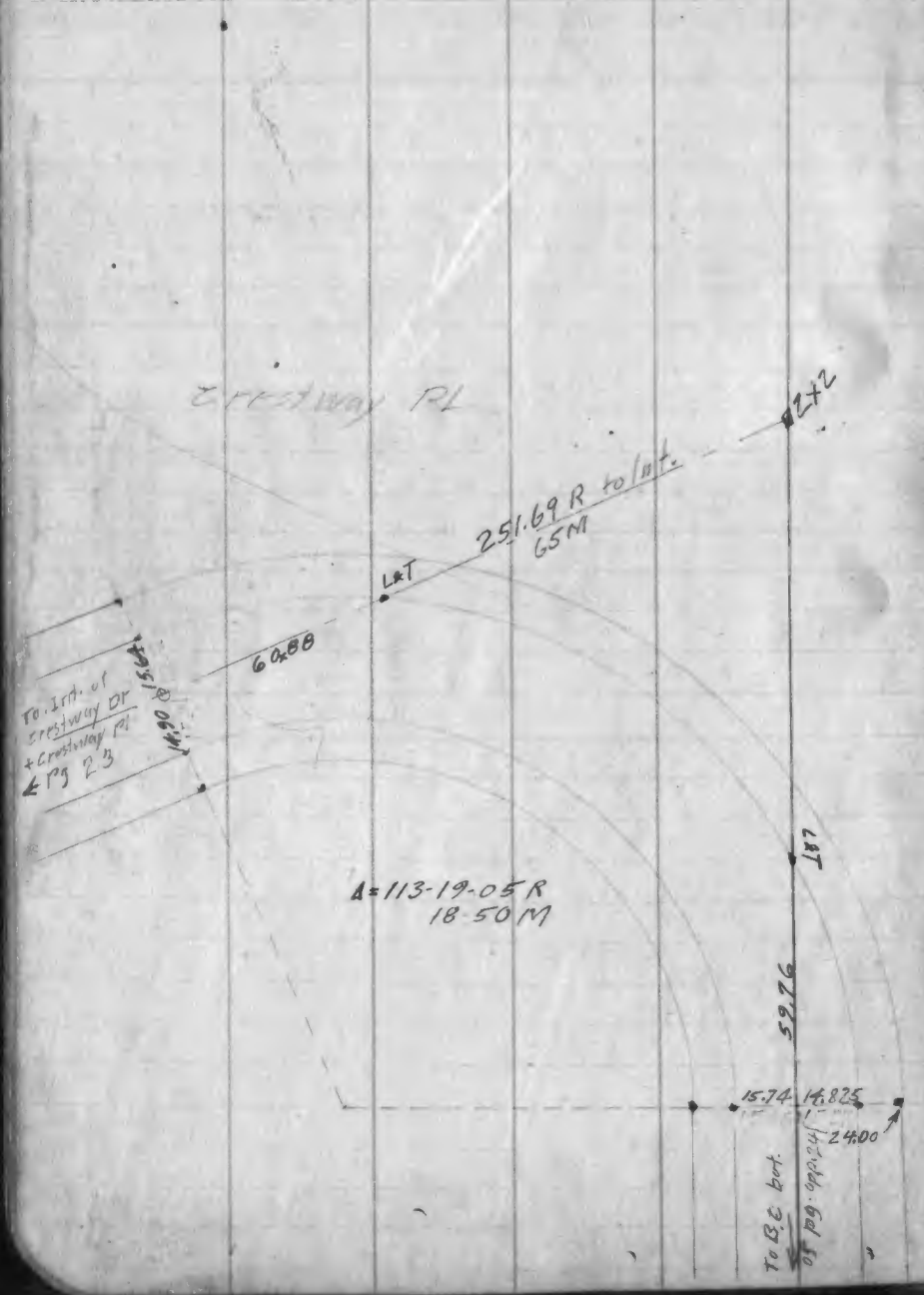


Note:- All L&Ts on walk are set 0.50 offset unless otherwise noted.

Floresta Way

Tr 6197-

Dec 1927.

Delhi Lafond - Crown

413.72
306.28
107.44

167.20
107.44
59.76

FB.1045-63

La. Inv. Co F.B. 141

FB 1045-64

27

Kennison Ave
Tr. 4961 - Tr 6177
Delhi - Lafond Crown -
Dec. 1927

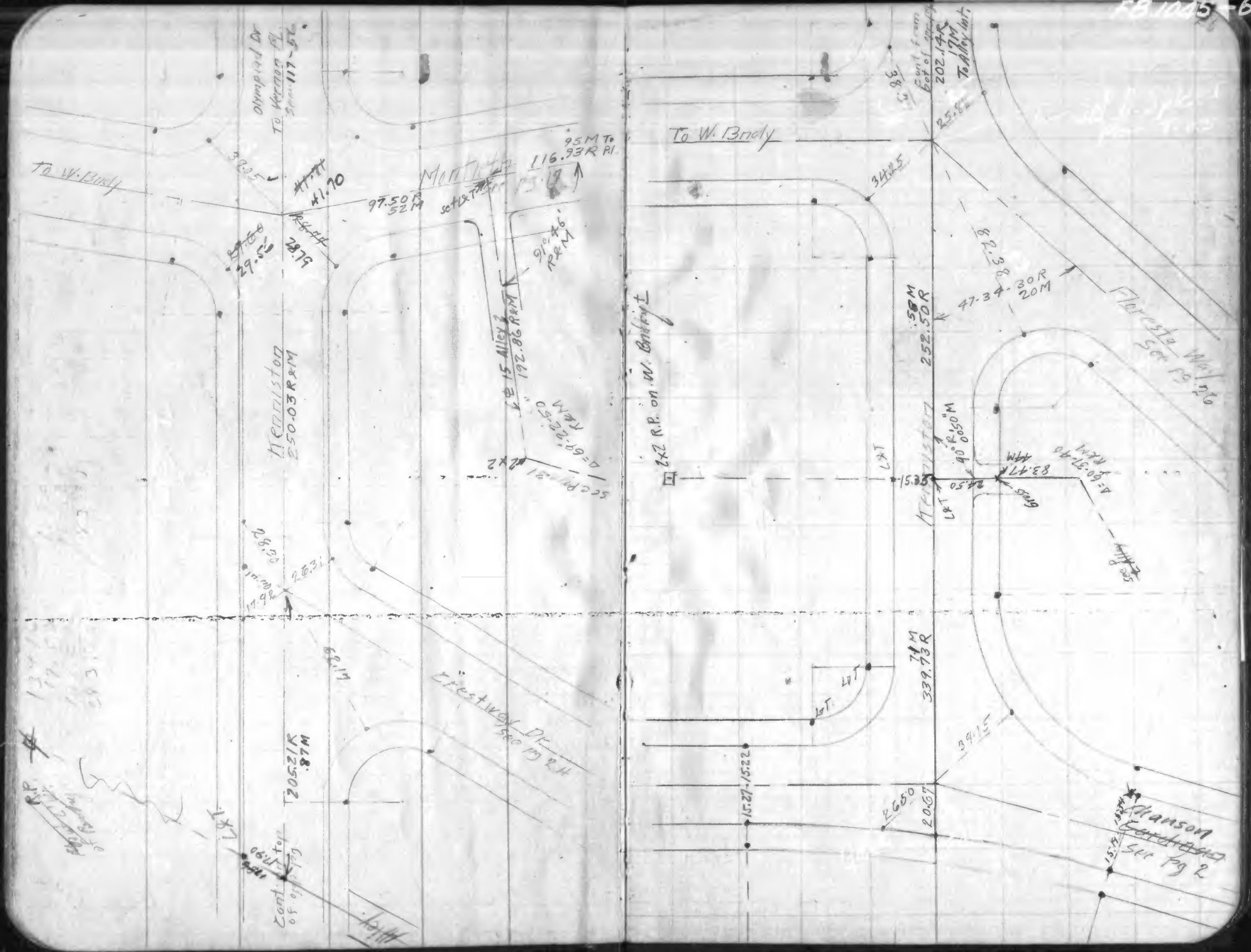
To W. Brady
Olympia Dr
To Vernon Pl.
Seen 117-E.
95M To
116.93R Pl.
97.50R
52M
Hemiston
250.03R&M
Hemiston
252.50R
339.73R
Florista Mall
See Pg 26
Prestwick Dr
See Pg 24
Hanson
See Pg 2
To Valley Int.
202.14R
19M
47.34-30R
20M
To W. Brady
Cont. top
of Curb
205.21R
.87M

TIES TO PUMP HOUSE ETC (@ 16th St & 4th AVE.)

2/28/28
Ball
Lafond
Chapman

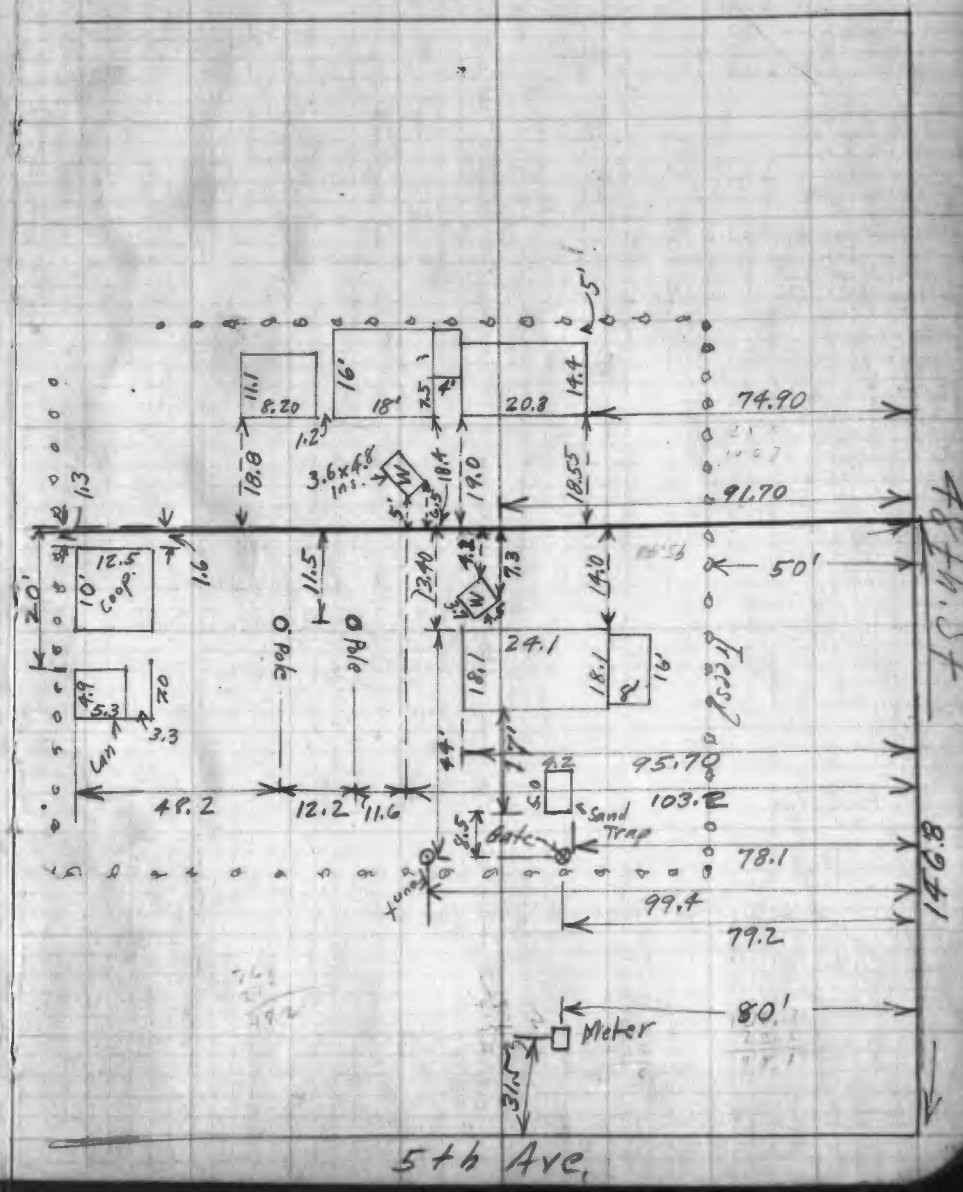

FB.1045-69

La. Inv. Co F.B. 141

FB.1045-70

L&T TICS MULBEN AVE. TR 6177

7/16/28
Bal
L&T and
Chapman

30

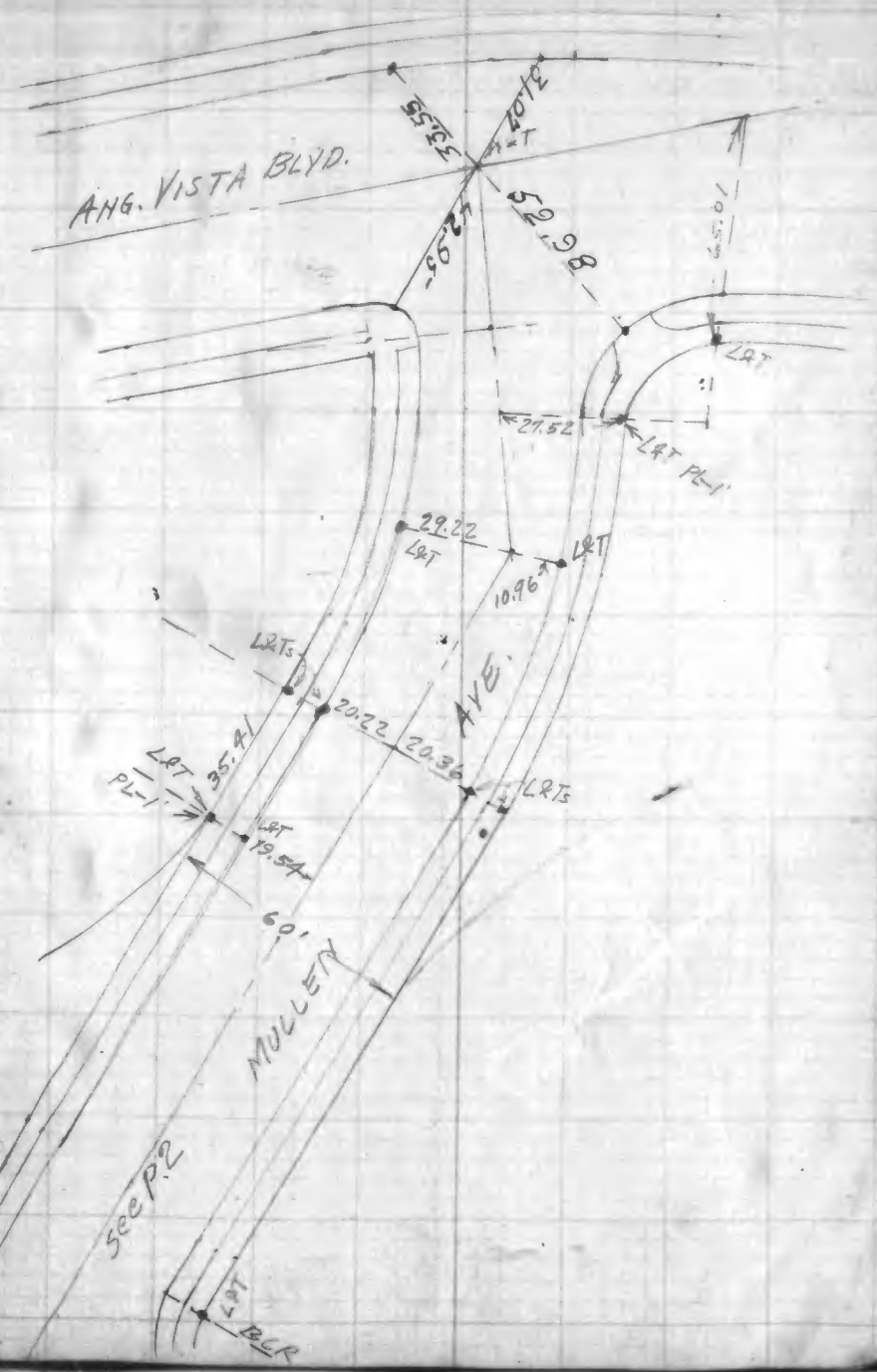

La. Inv. Co F.B. 141

Final Survey. & Ties.

℄ Alley (Mullen Ave to Montieth)
(Between Crestway & Montieth)

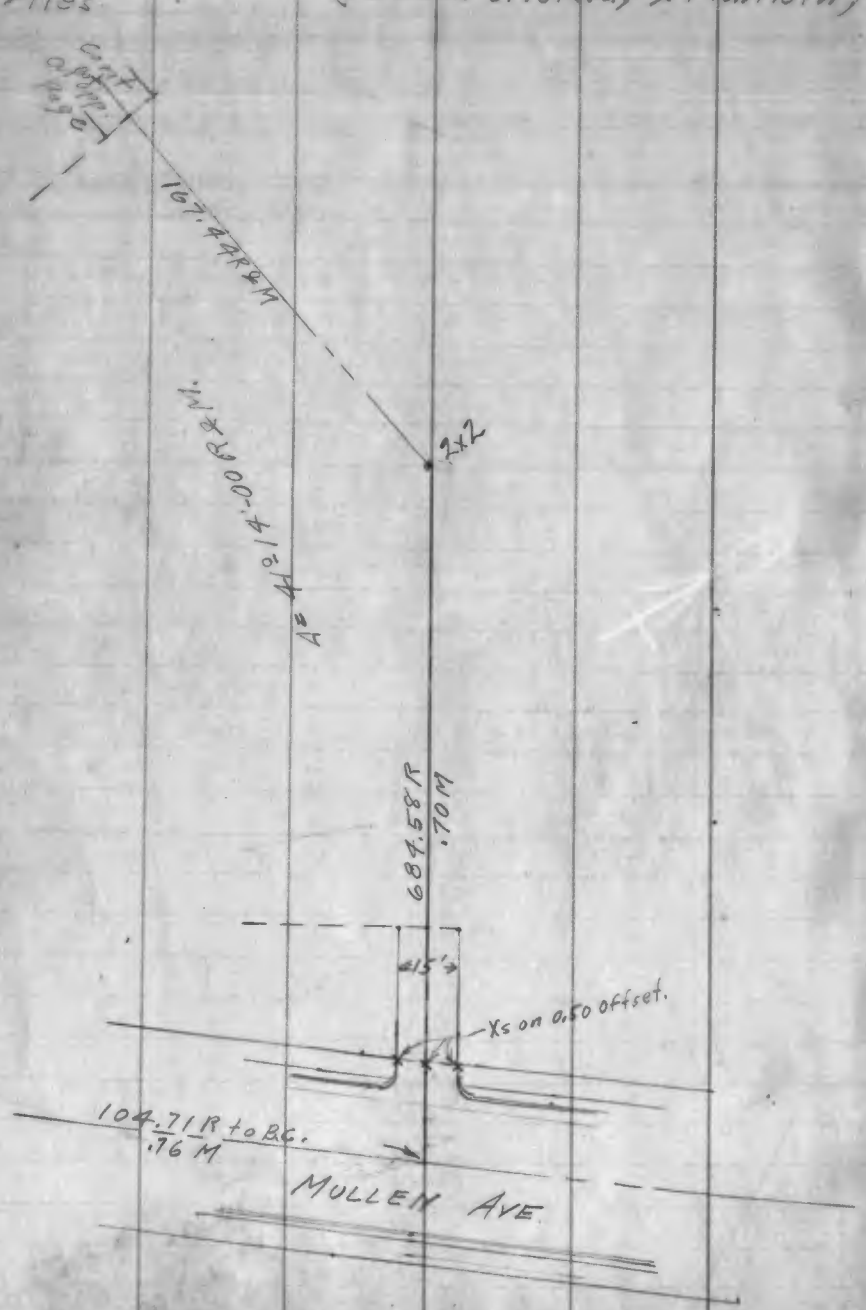


Tr. 6177



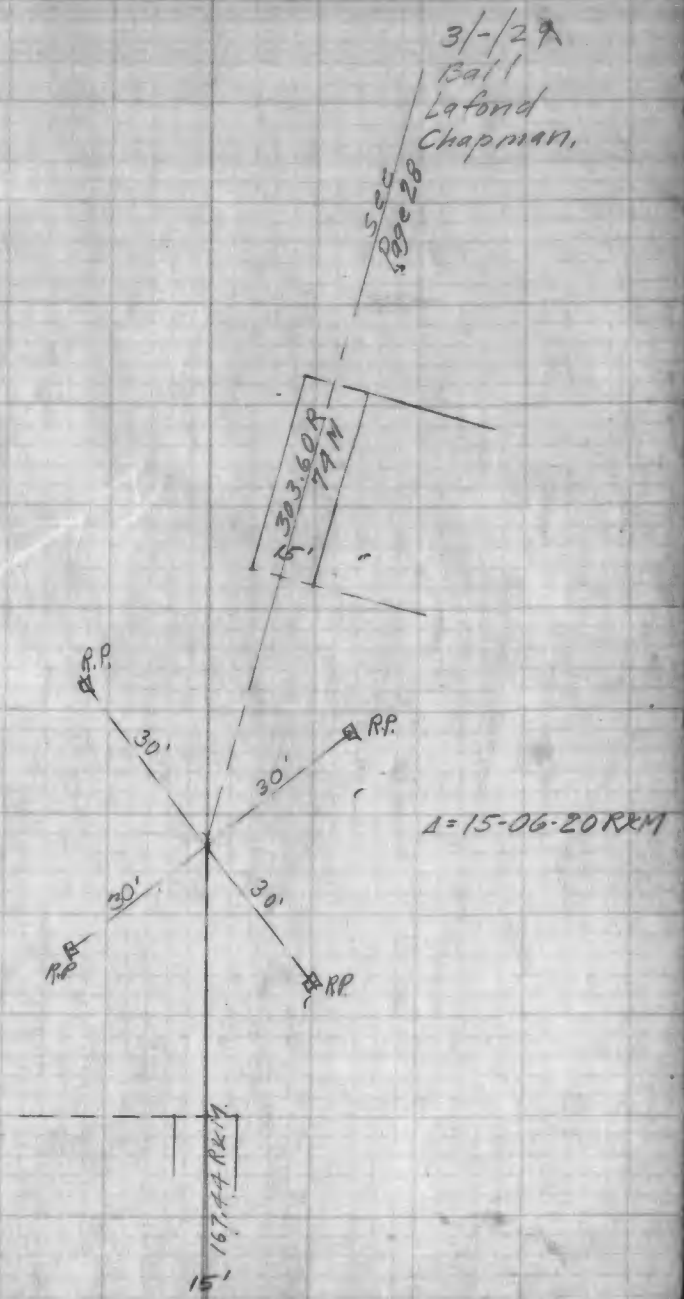

FINAL SURVEY
X TIES

℄ ALLEY BETWEEN CRESTWAY PL. & FLORESTA
TR. 6177




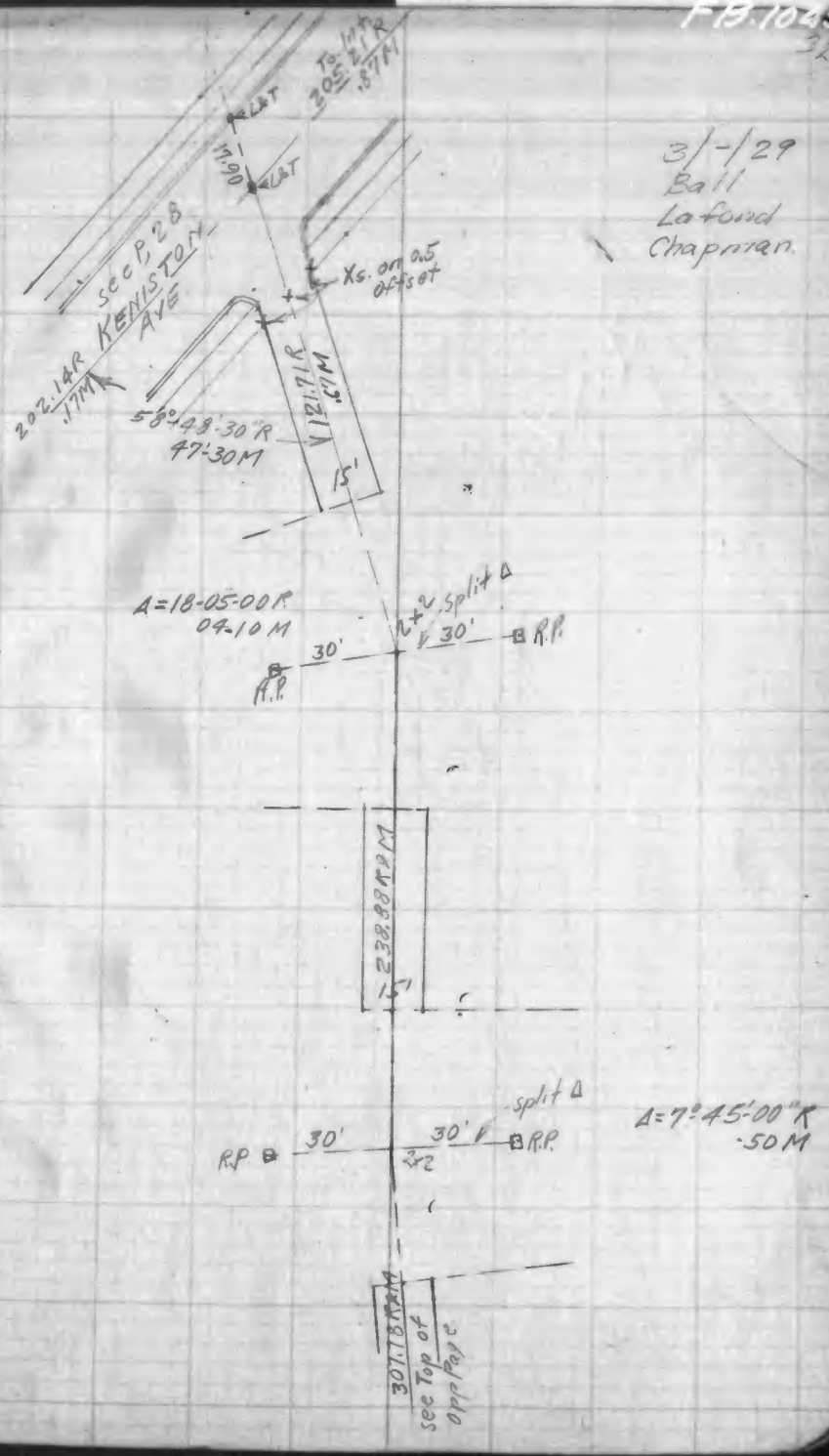


3/-/29
Ball
Lafond
Chapman

La. Inv. Co F.B. 141

FINAL SURVEY & TIES

℄ ALLEY Between FLORESTA & CHANSON
TR 6177

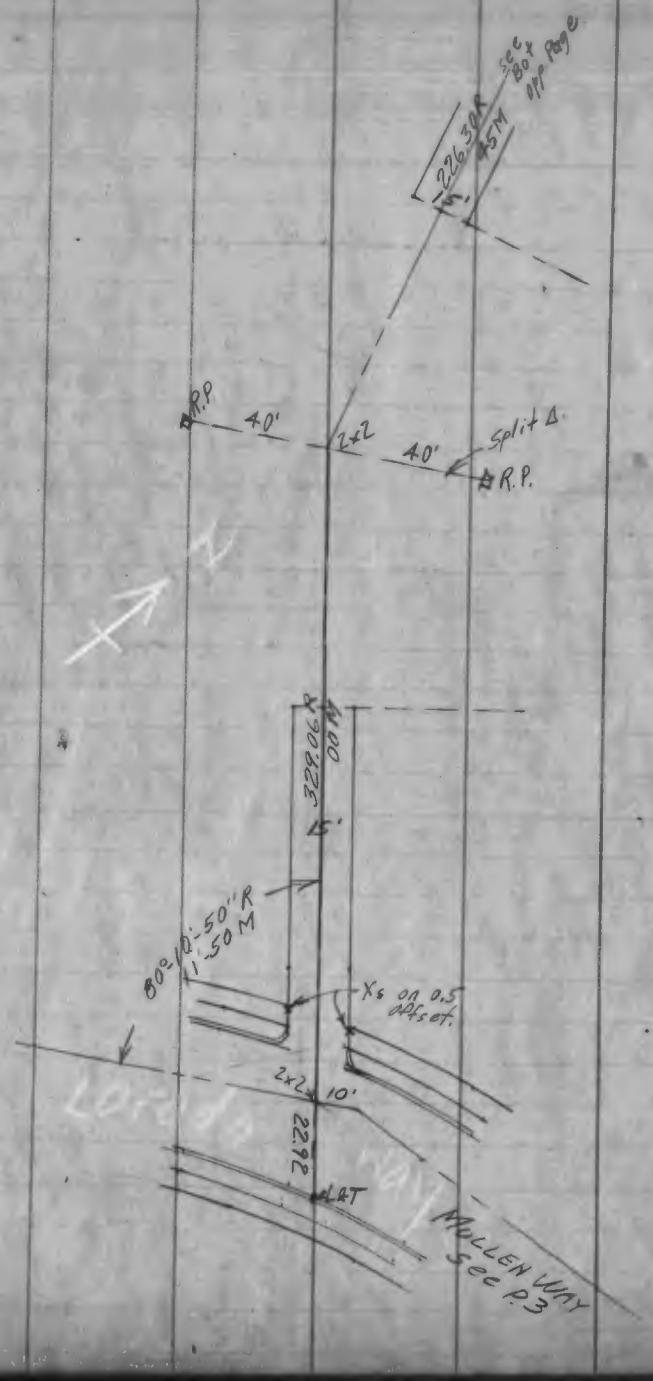




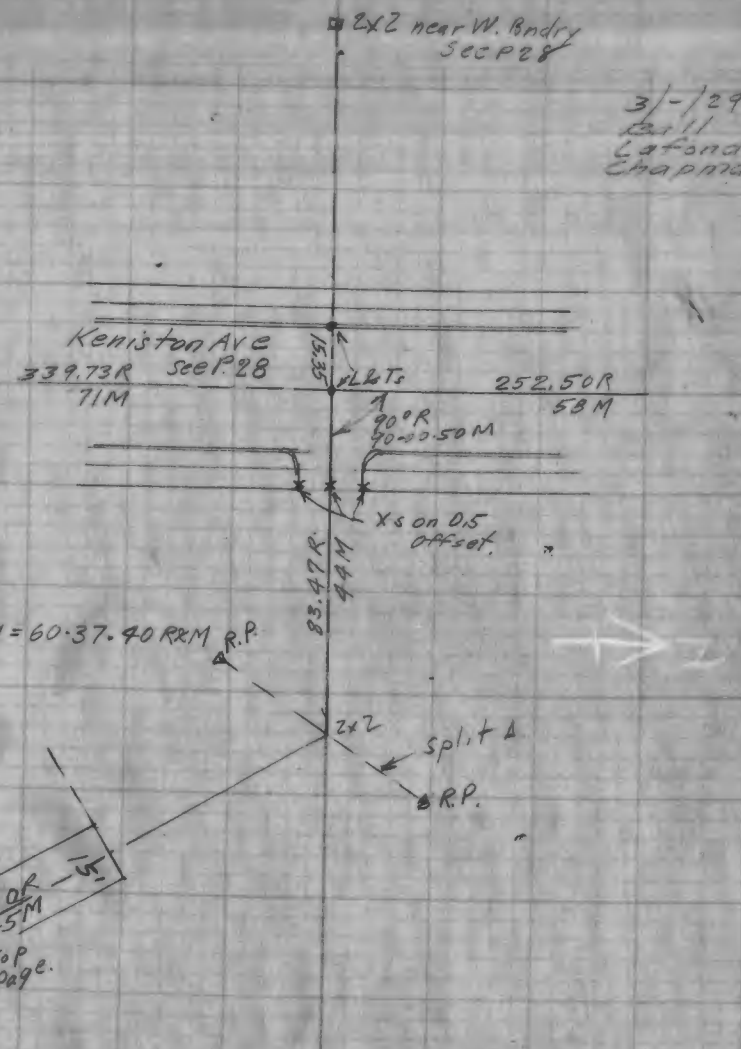

FB.1045-77

LA. Inv. Co F.B. 156.

FB.1045-78

℄ Ties Tr. 11155

Escalon & Olympiad.

Wilson (1937)
Cooper
Farrell

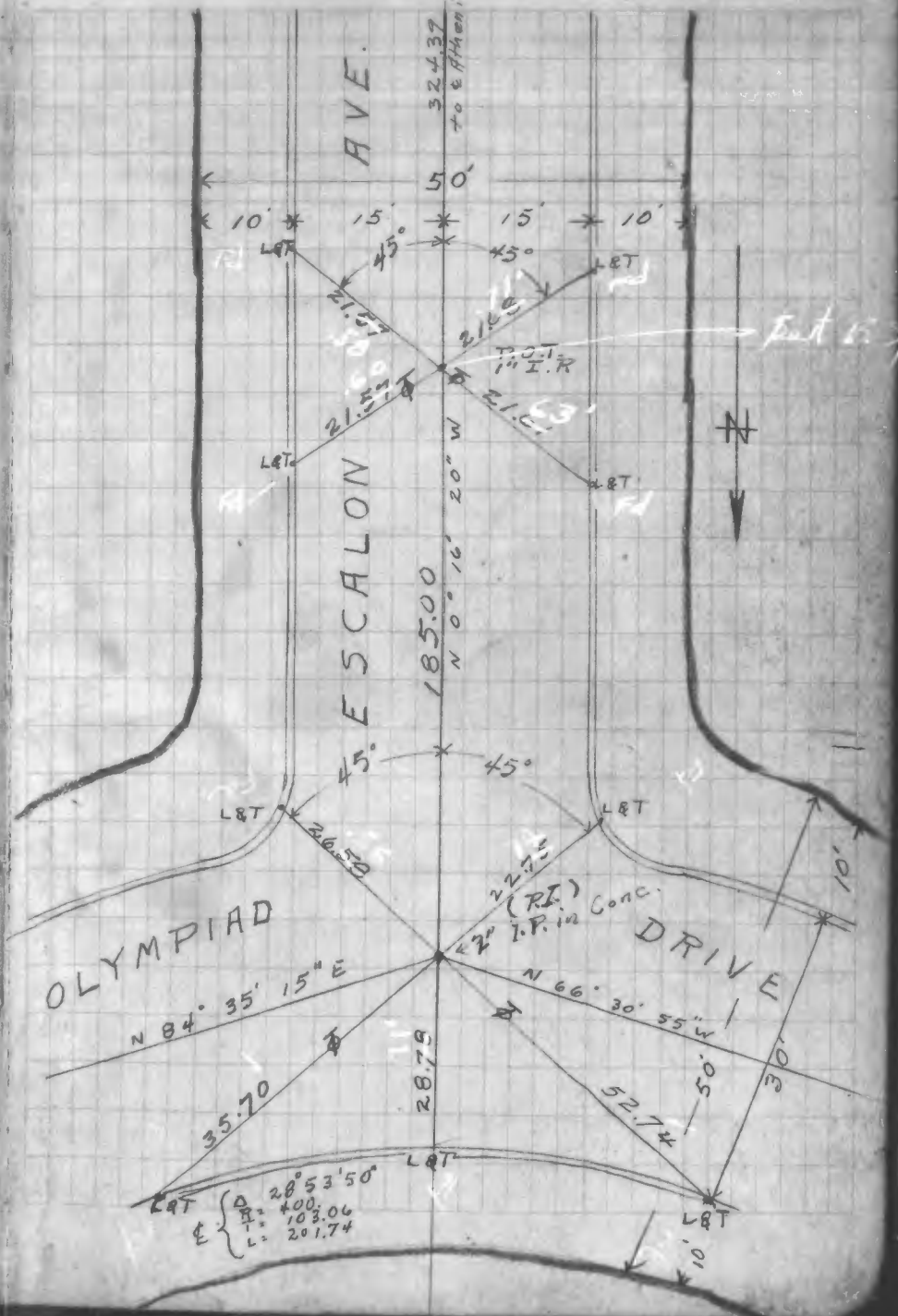

℄ Ties Tr. 11155

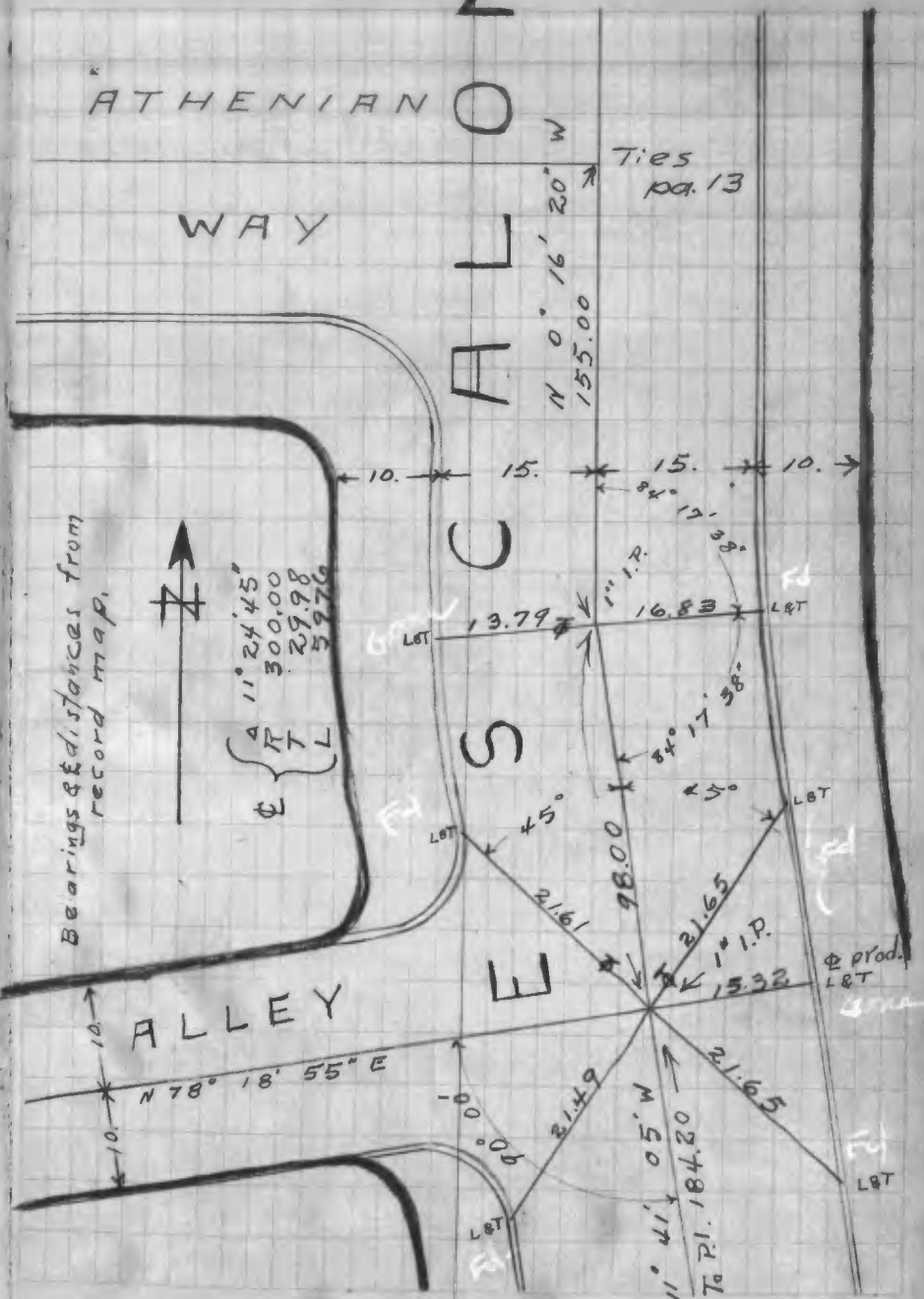

FB. 1045-81

Bearings & ℄ distances
from record map.

℄ { Δ 24° 48" 15'
R = 300.
T = 65.77
L = 129.87

℄ { Δ 12° 31' 50"
R = 500.
T = 54.89
L = 109.35

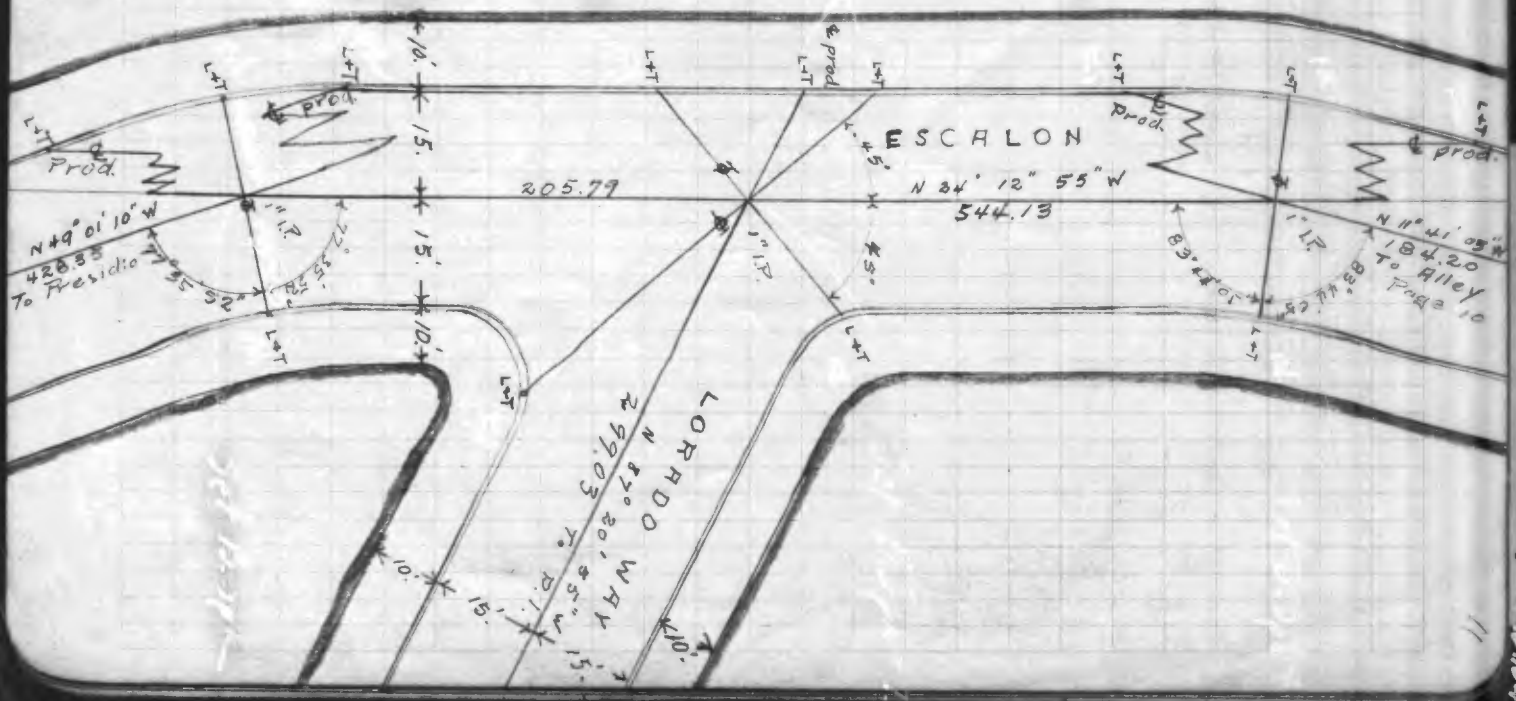


FB. 1045-82

Dr. Inv. 00 F.B. 156.

℄ Ties Tr. 11155



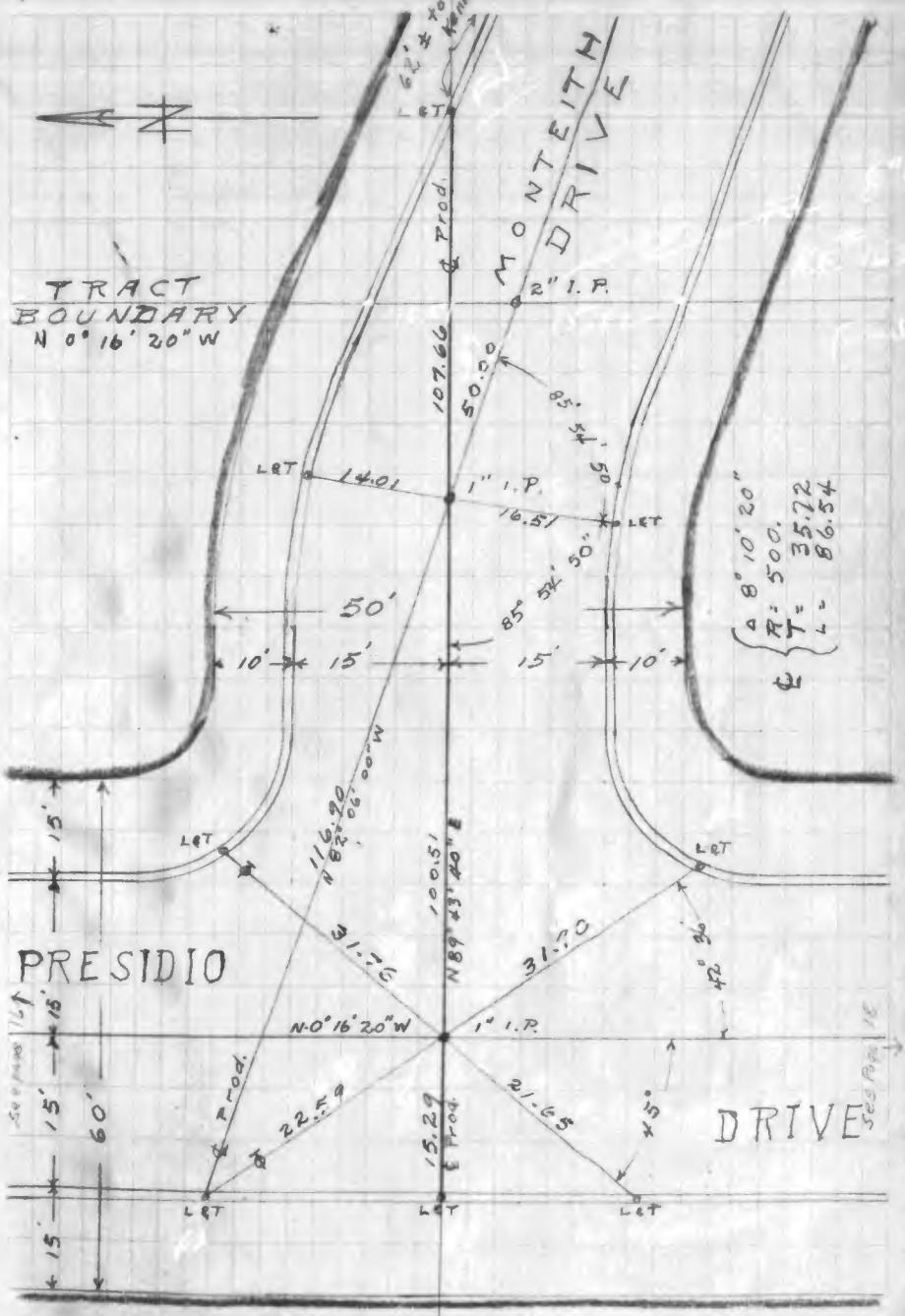

℄ Ties Tr. 11155

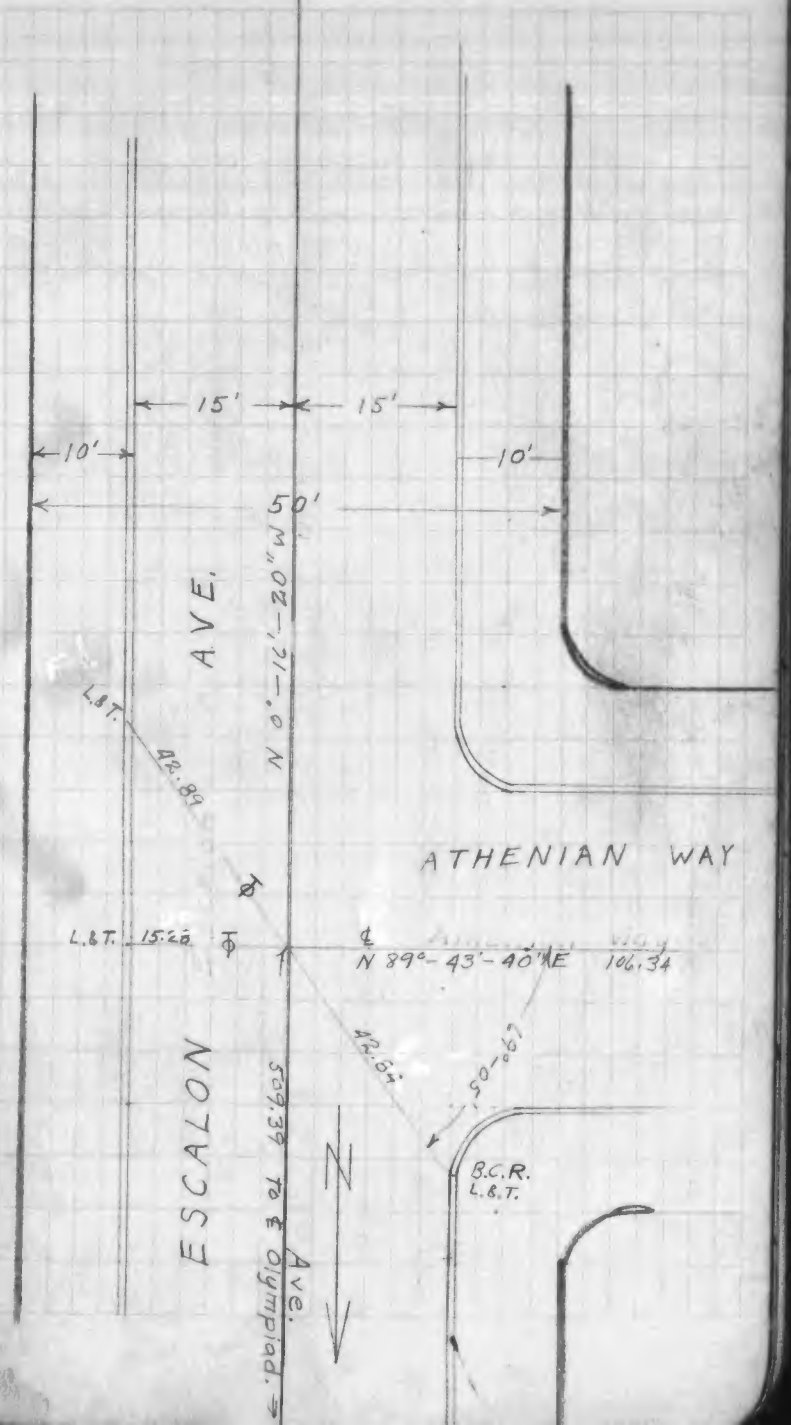

℄ Ties Tr. 11155

℄ Ties Tr. 11155

℄ TIES TR. 11155

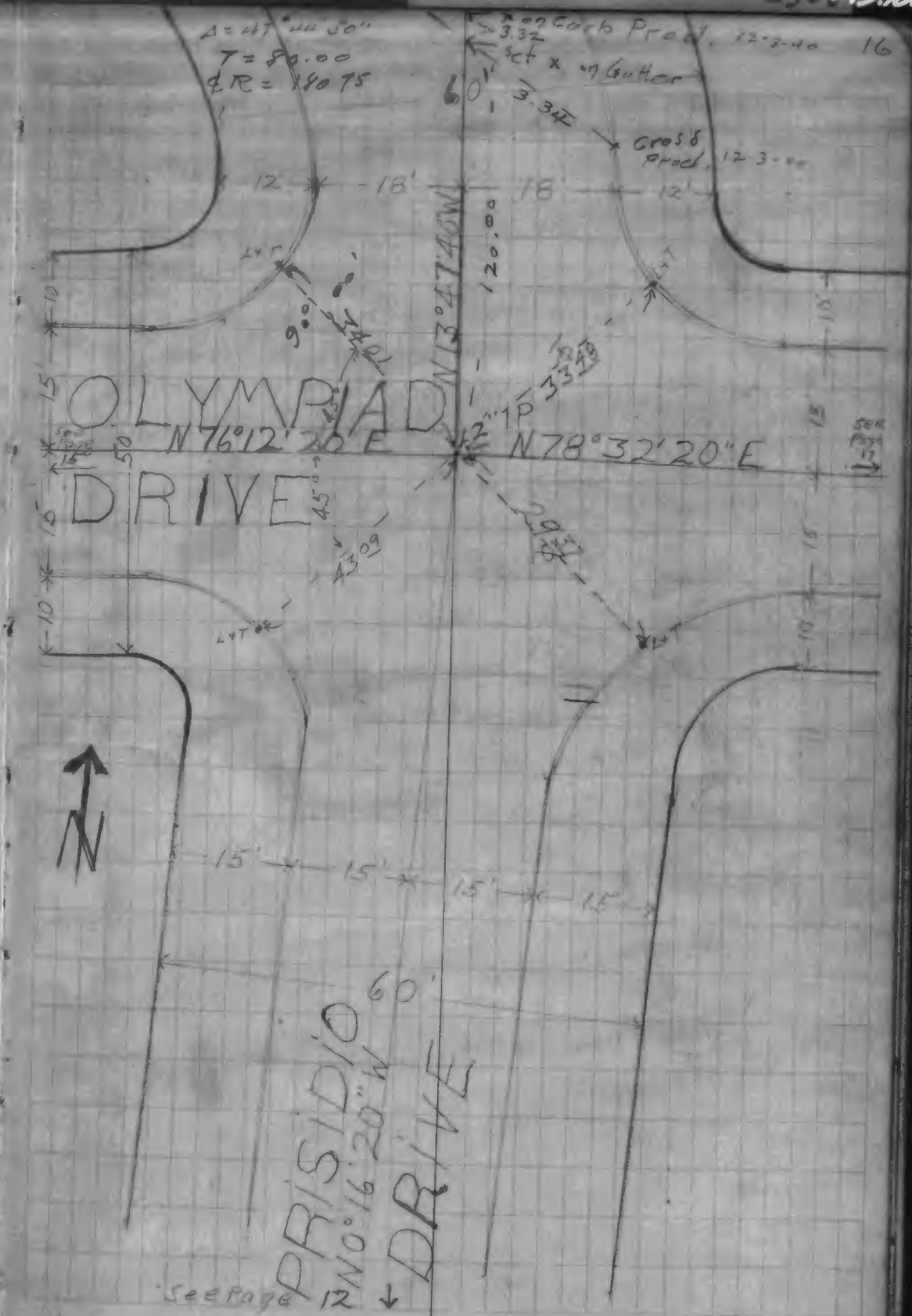

℄ Ties Tr. 11155

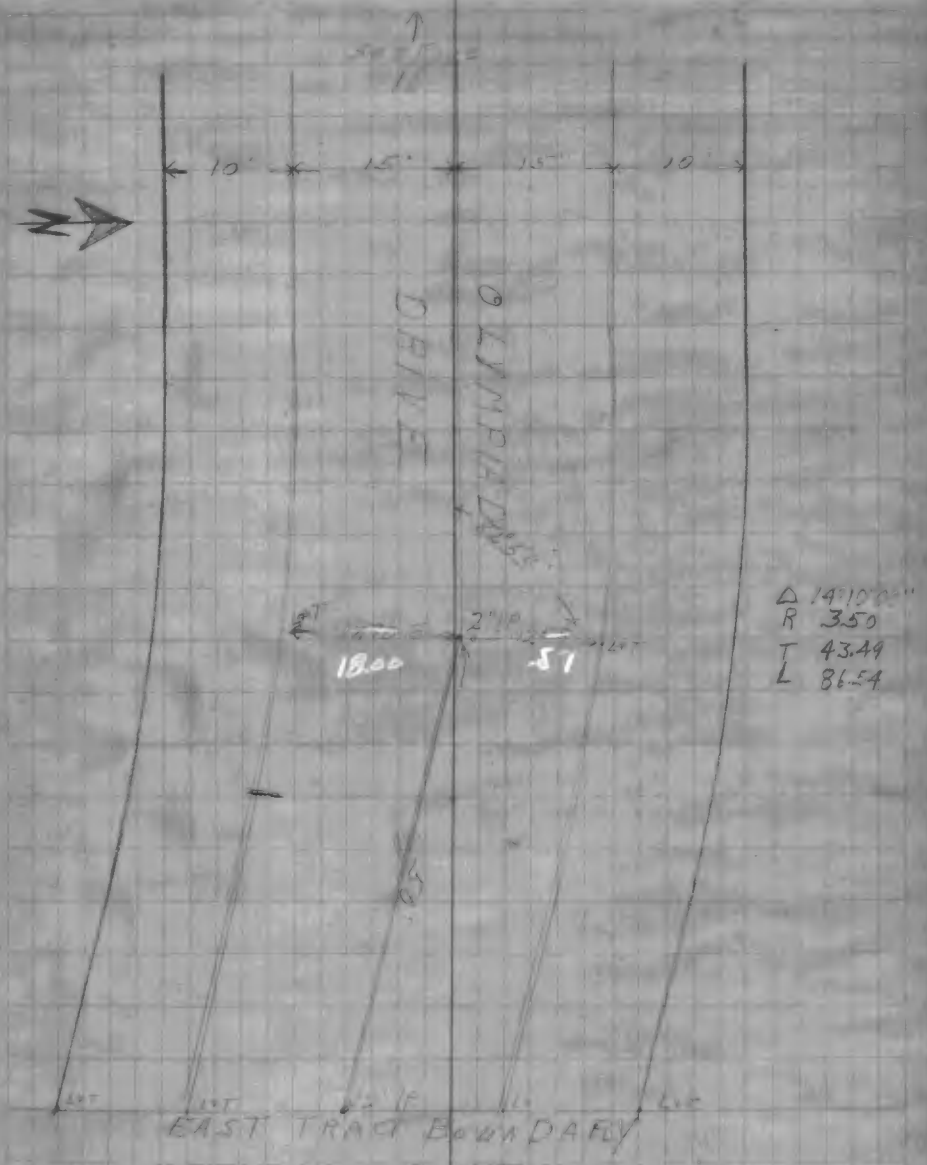

& Ties Tr. 11155

N
15'
15'
15'
15'
10'
15'
15'
10'
15'
15
15
15
FLOREST A
WAY
PRESTON
DRIVE
31.81
57.78
L4T
L4T
L4T

LA. Inv. Co F.B. 156.



℄ Ties Tr. 11155



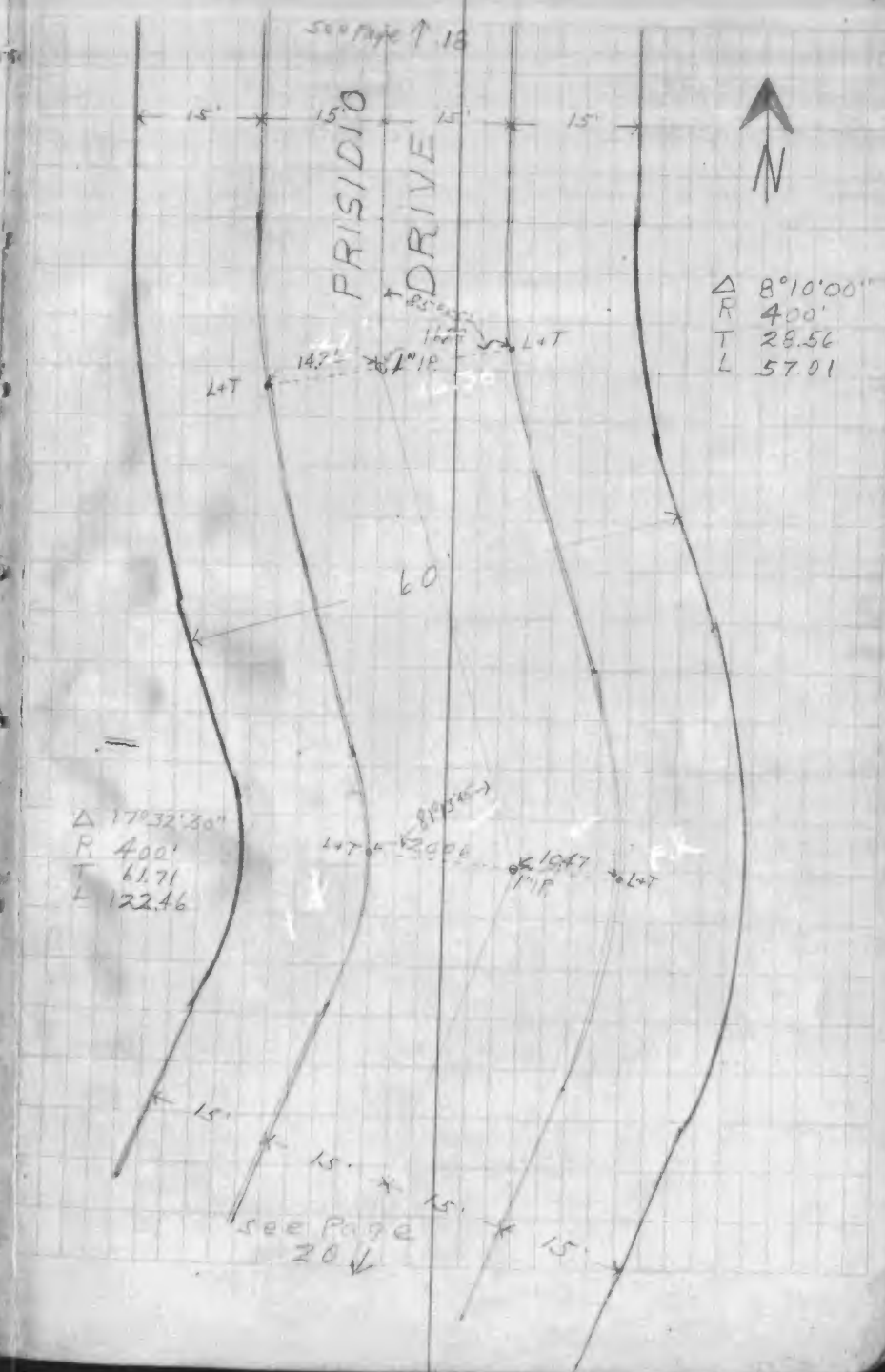

℄ Ties Tr. 11155

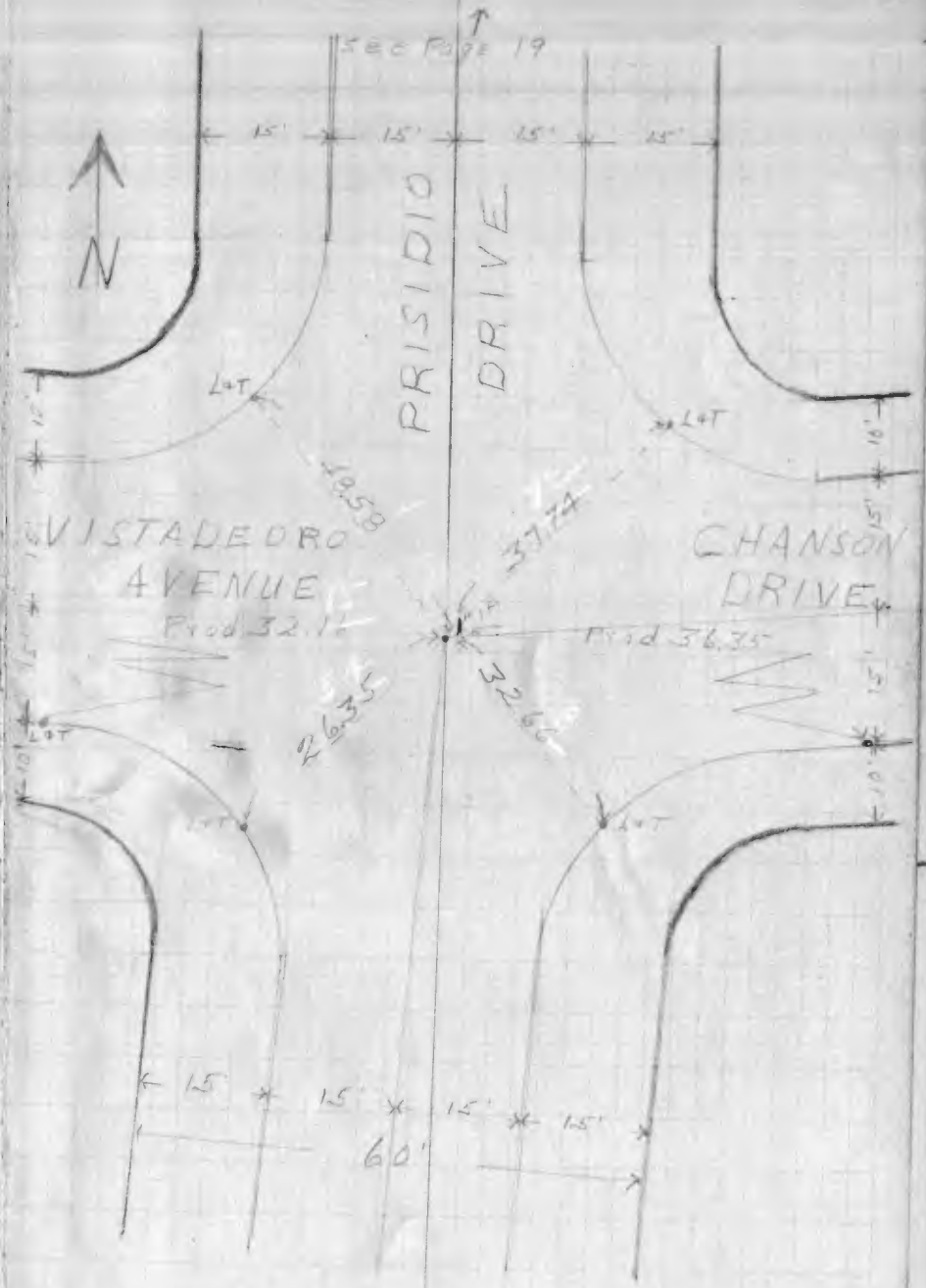

℄ Ties Tr. 11155

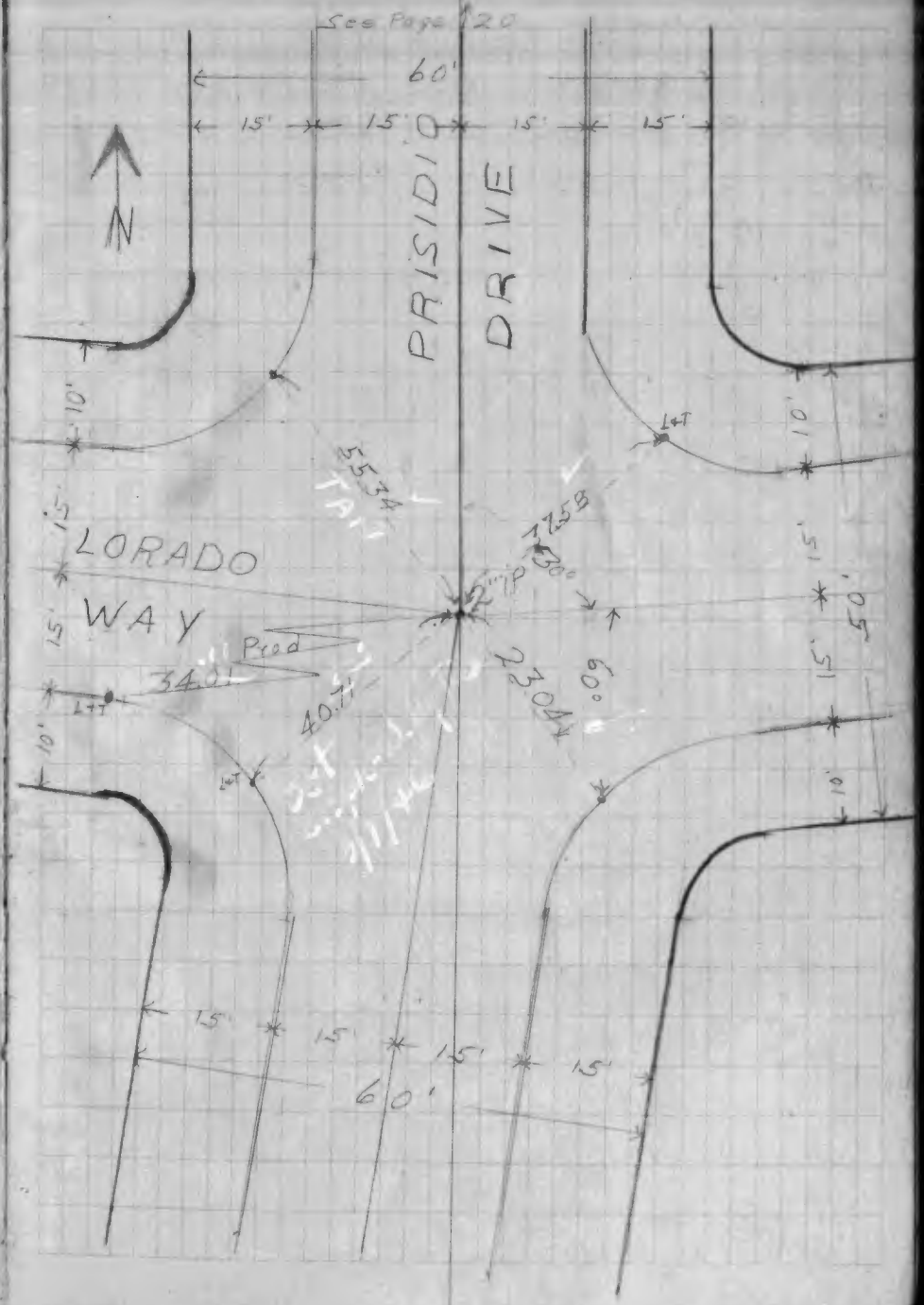

LA. Inv. Co F.B. 156.





℄ Ties Tr. 11155

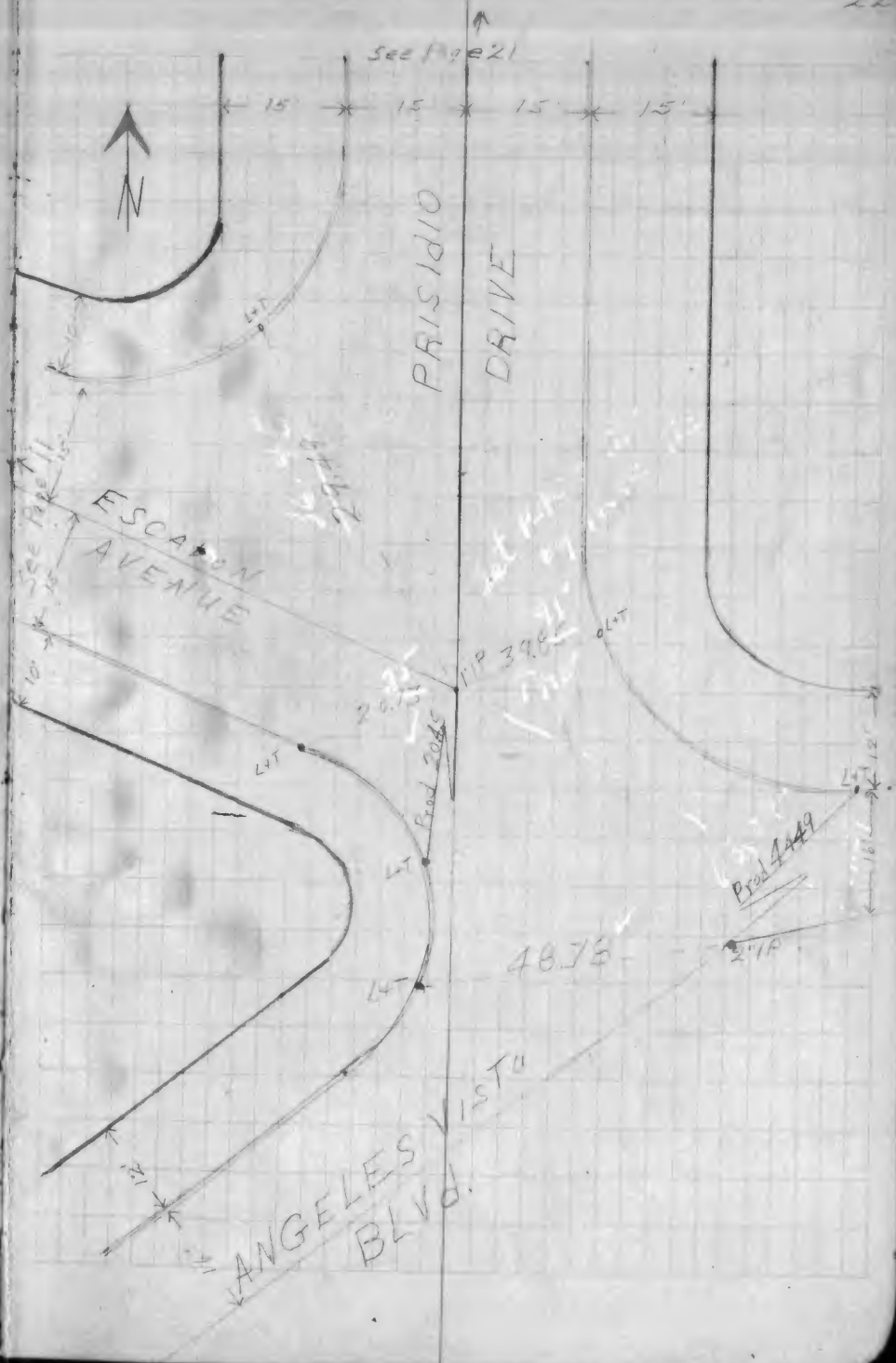

℄ Ties Tr. 11/55

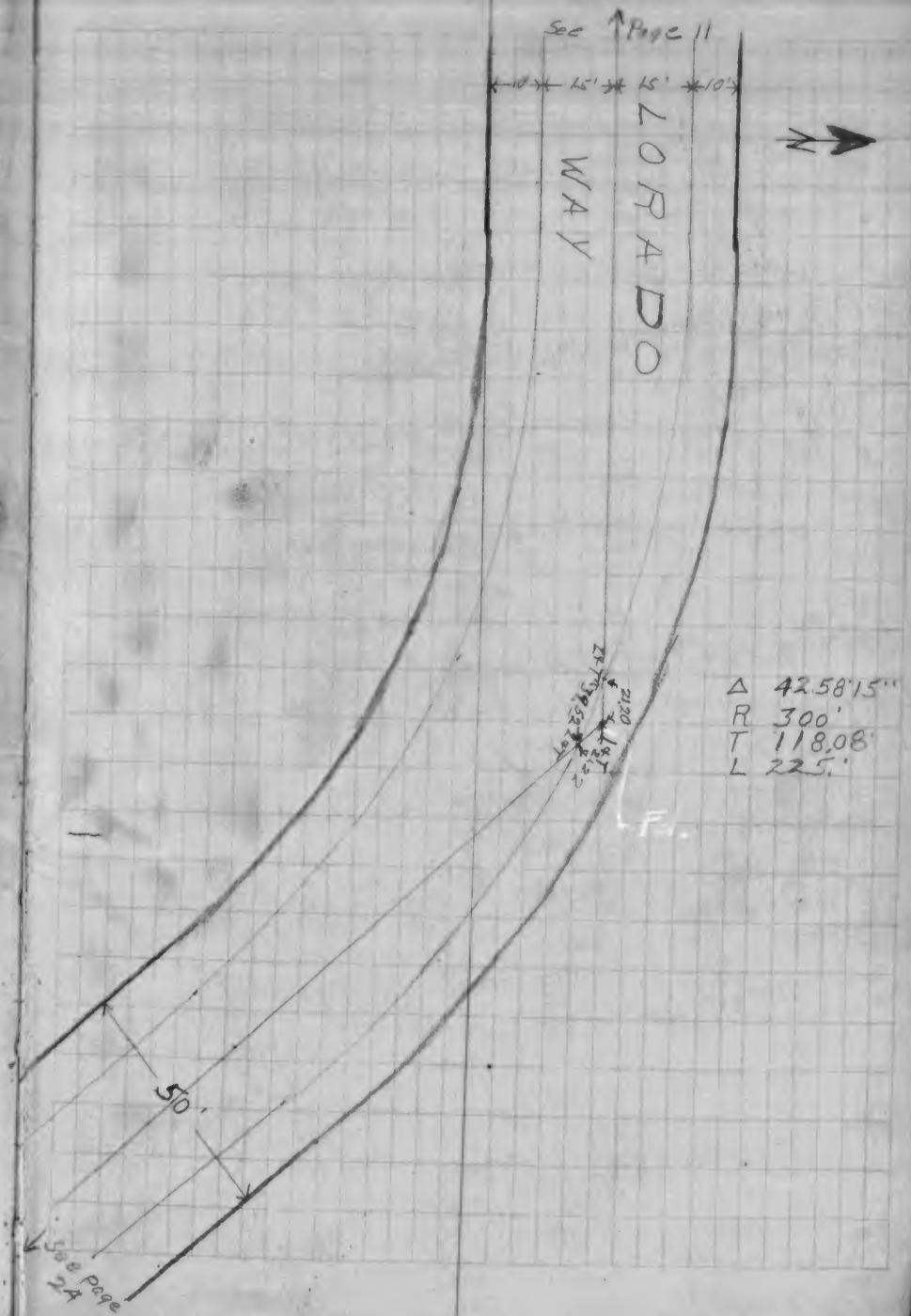
See Page 11
10'
15'
15'
10'
LORADO
WAY
N
Δ 42.58'15"
R 300'
T 118.08'
L 225.'
510'
See Page 24

℄ Ties Tr. 11155

see Page 23

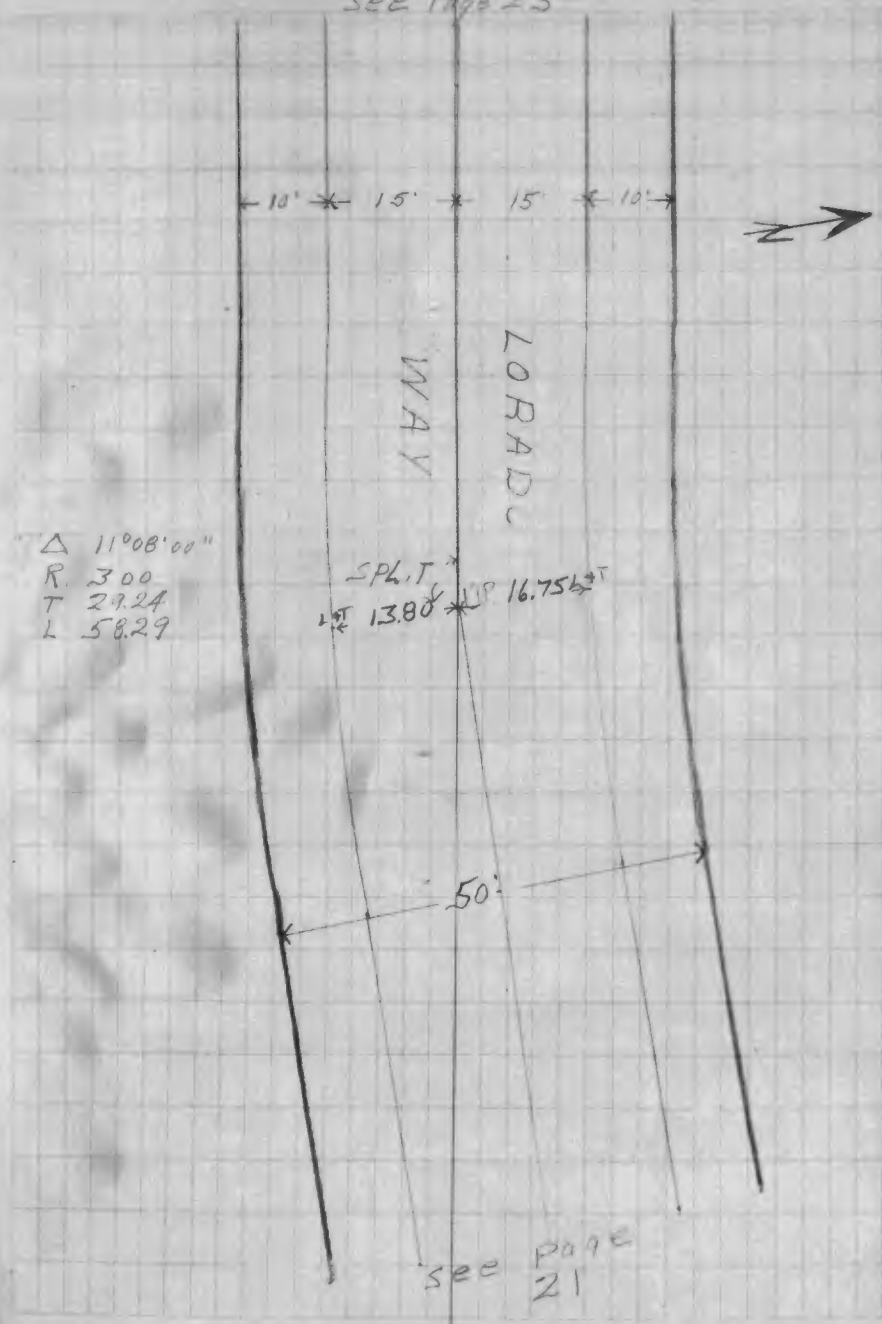

℄ Ties Tr 11155

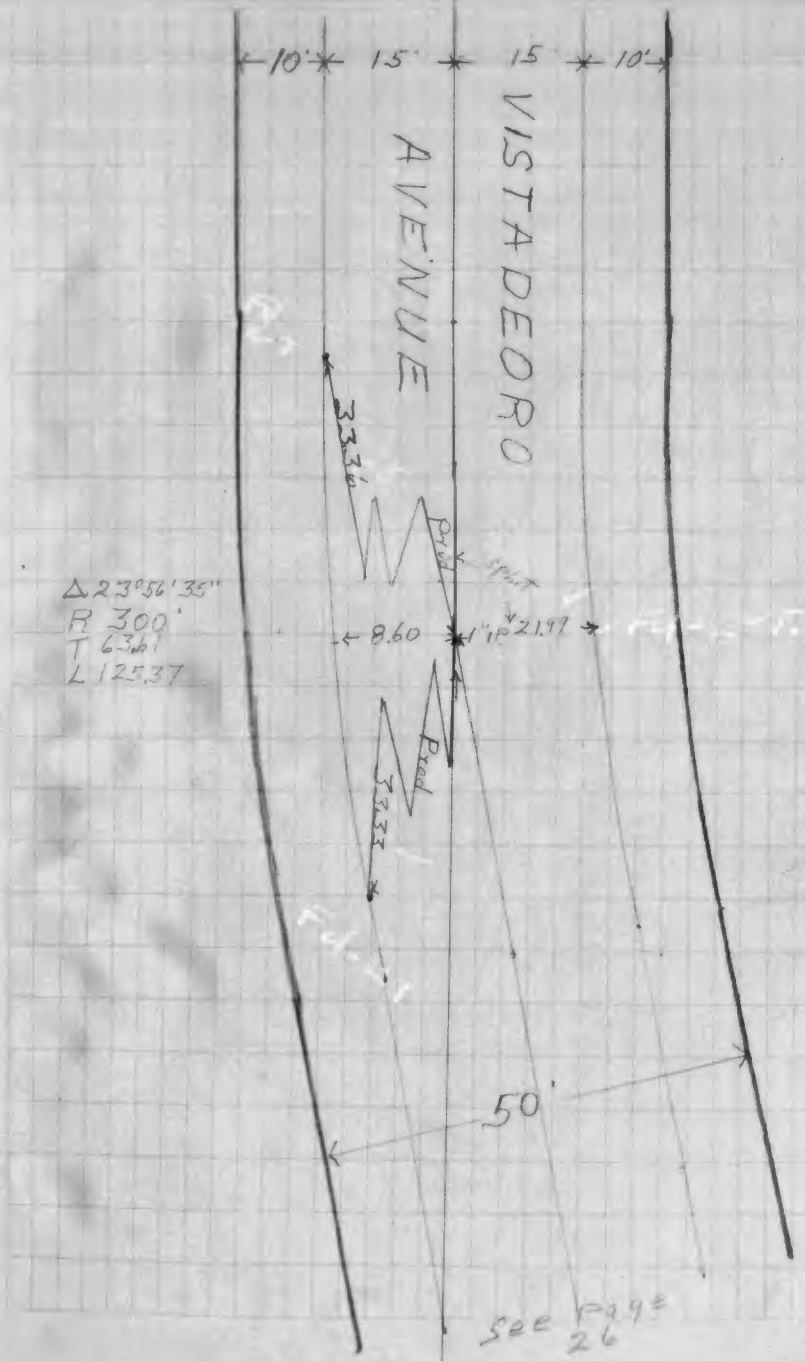

LA. Inv. Co F.B. 156.





℄ Ties Tr. 11155

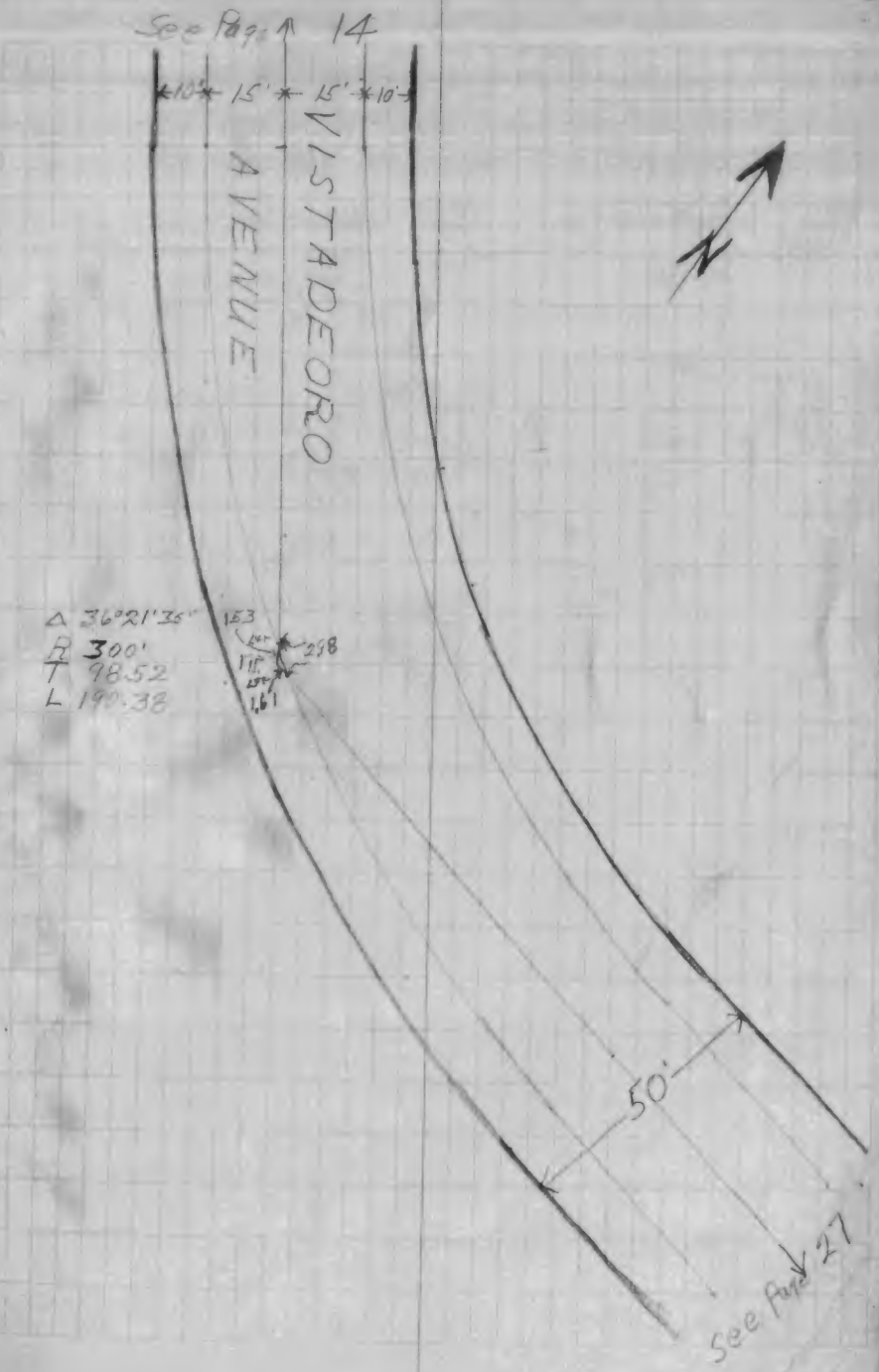

℄ Ties Tr. 11155

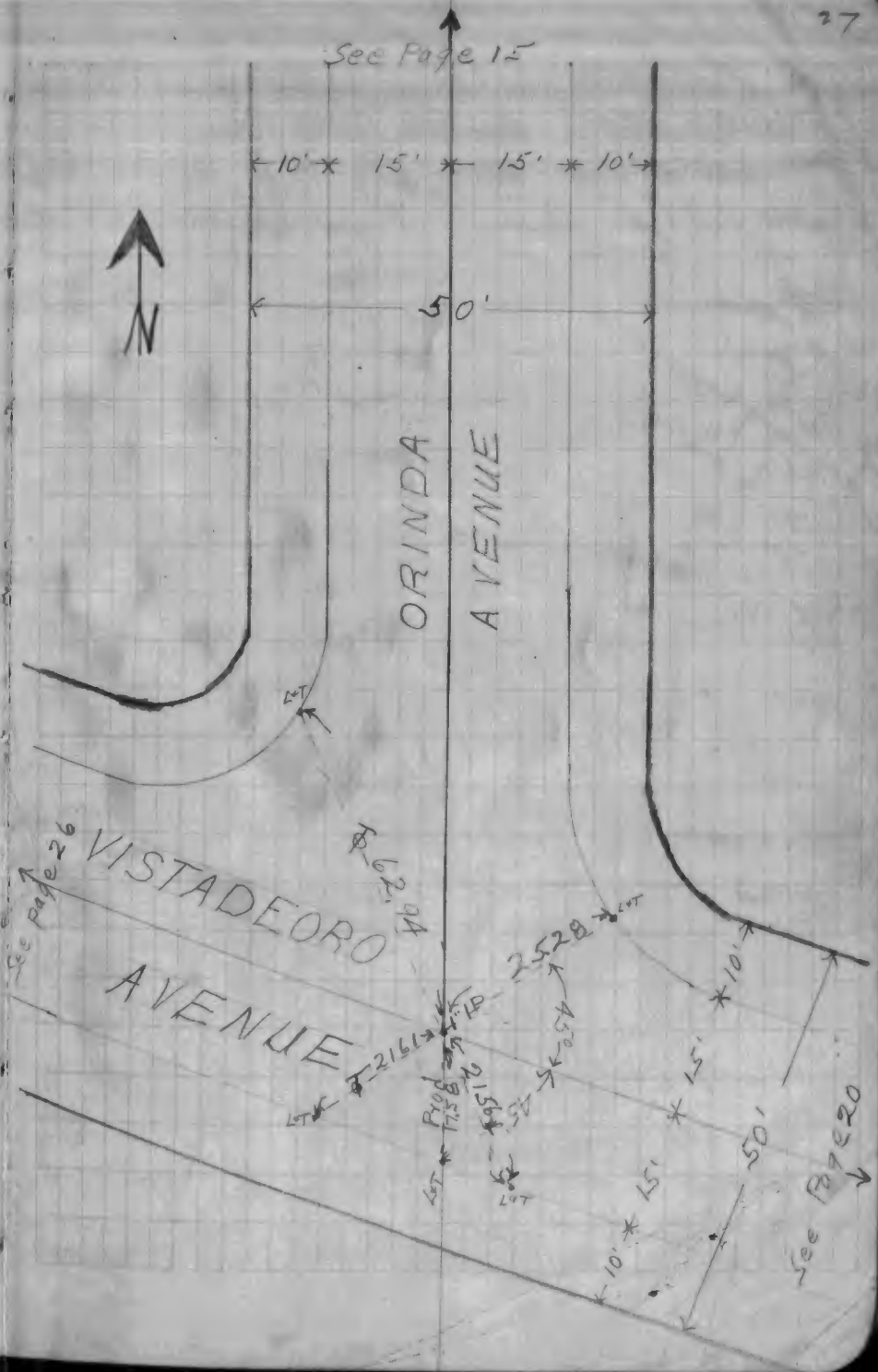

FB.1045-115

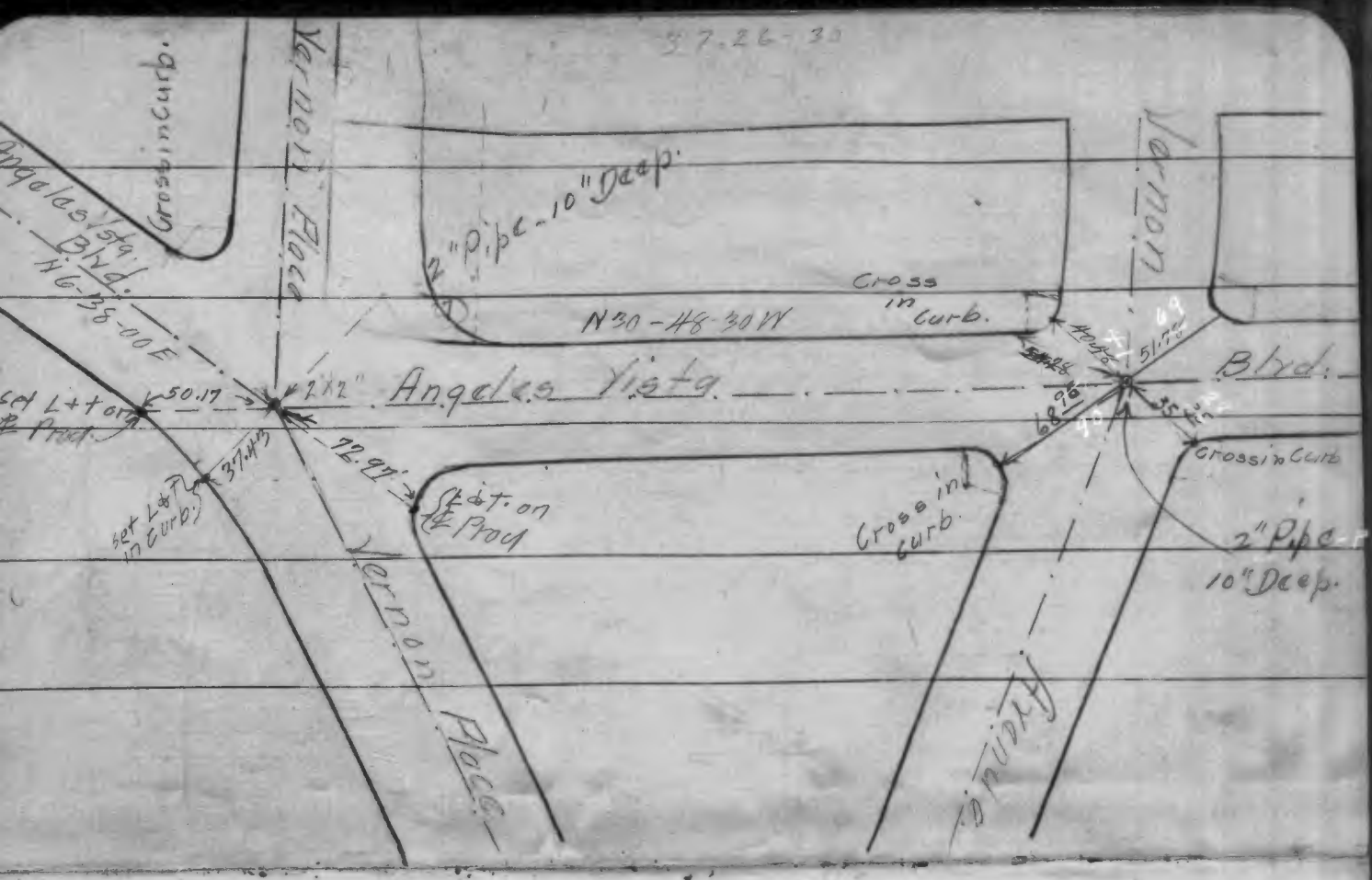


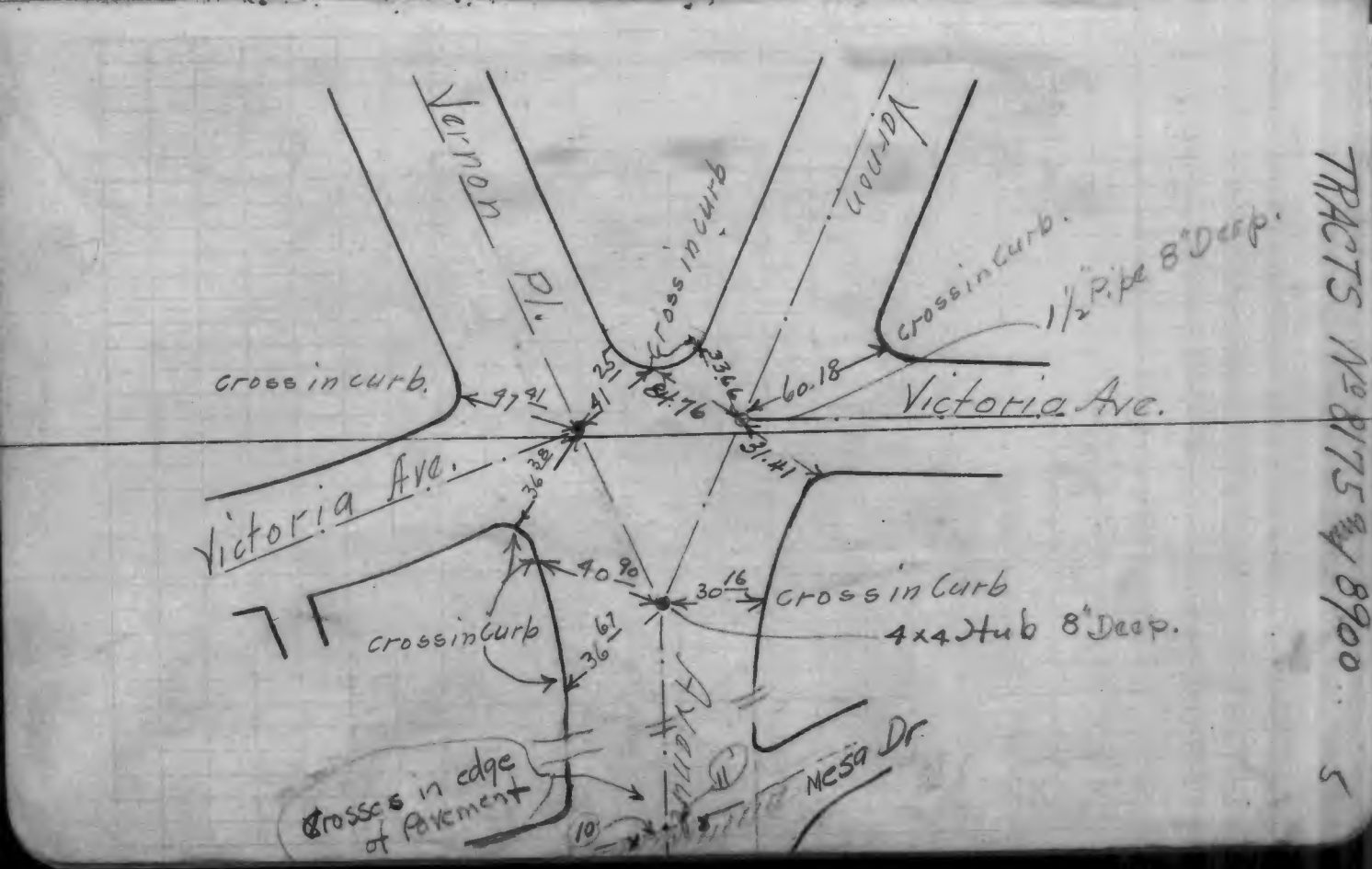


L.A. Inv. Co. FB 117

TRACTS No 8175 & 8900

5

FB.1045-116

SEE F.B.1237-112

Homeland

To Vernon Ave

Spring St

15.92

15.71

set L&T.

N

Δ 25-44-20

L&T.

229.5ft

7.69

L&T.

15.22

15.20

set L&T

Last from top of pg 44

Vernon Ave
Tr. 8060 - Tr 9955
and Tr 4961

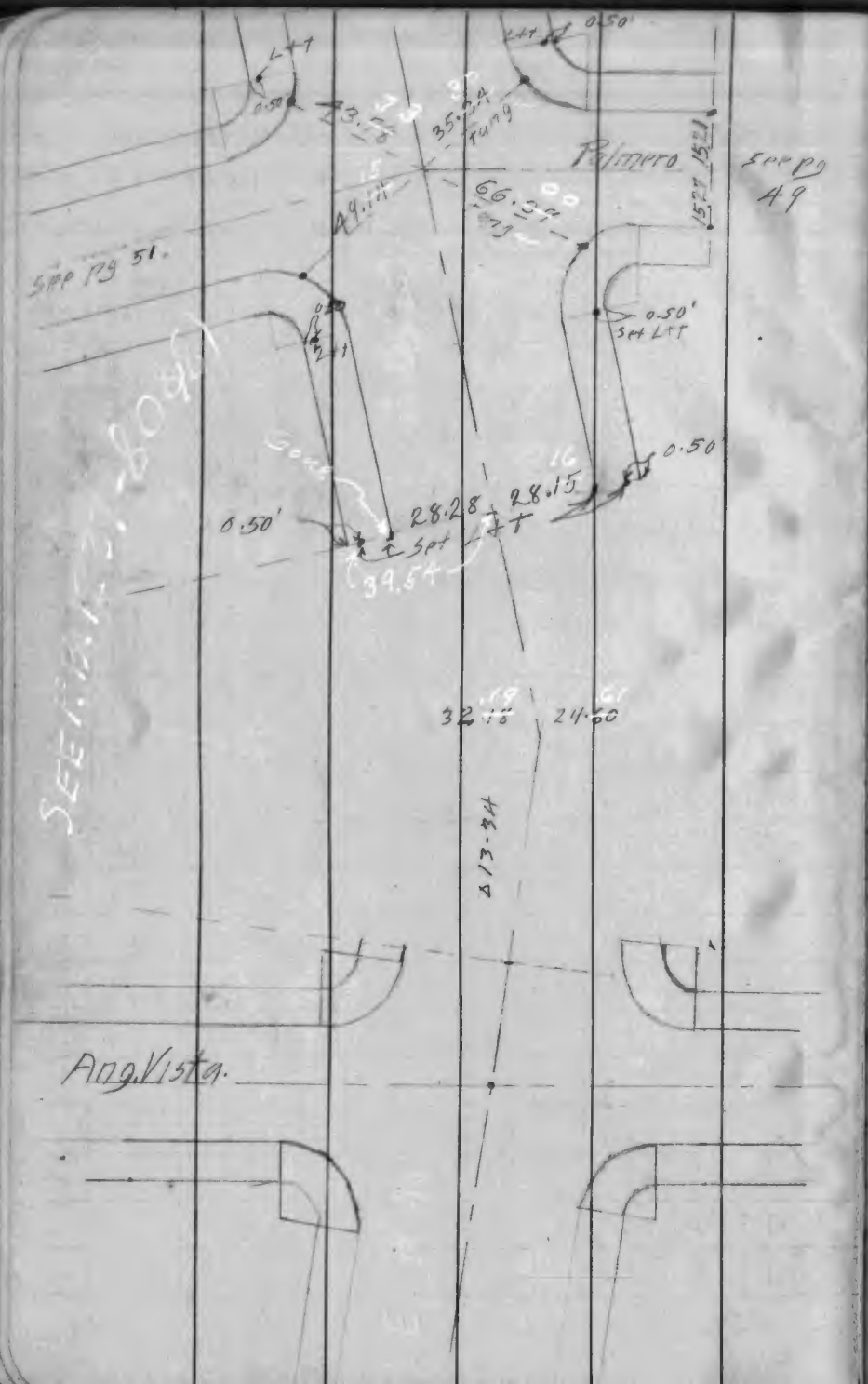
Palmero
See pg 49
See pg 51.
0.50'
Set L+T
28.28
28.15
Set
L+T
39.5+
Cont
32.19
24.50
Δ 13-34
Ang. Vista.
See F.B. 1045-80

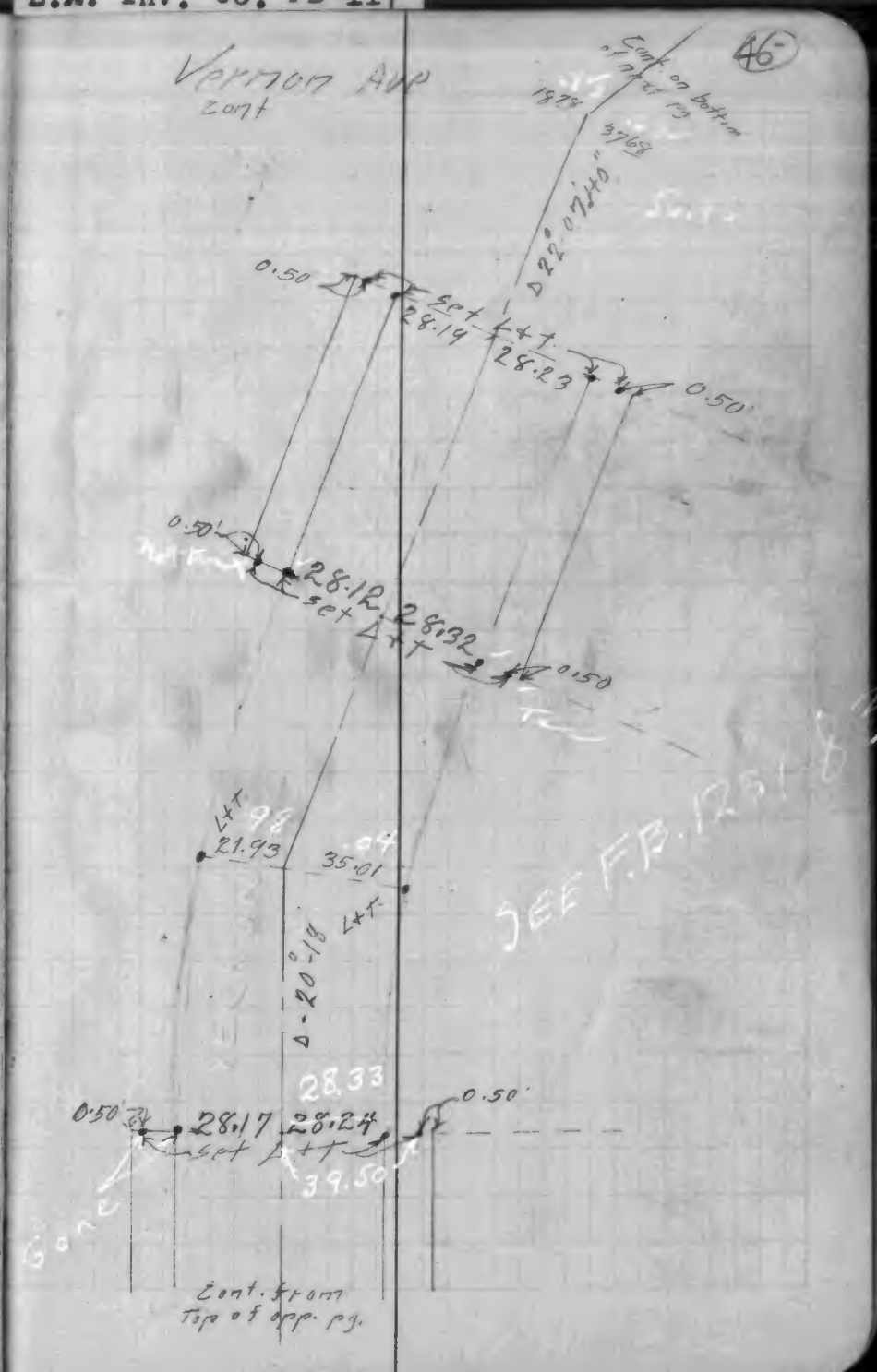
Vermont Ave
cont
46
Cont on bottom of next pg
Δ 22°-07'-40"
0.50
Set
28.19
L+T
28.23
28.12
28.32
Set
L+T
21.93
35.01
Δ-20°-18
28.33
28.17
28.24
39.50
Gone
See F.B. 1045-83
Cont. from Top of opp. pg.

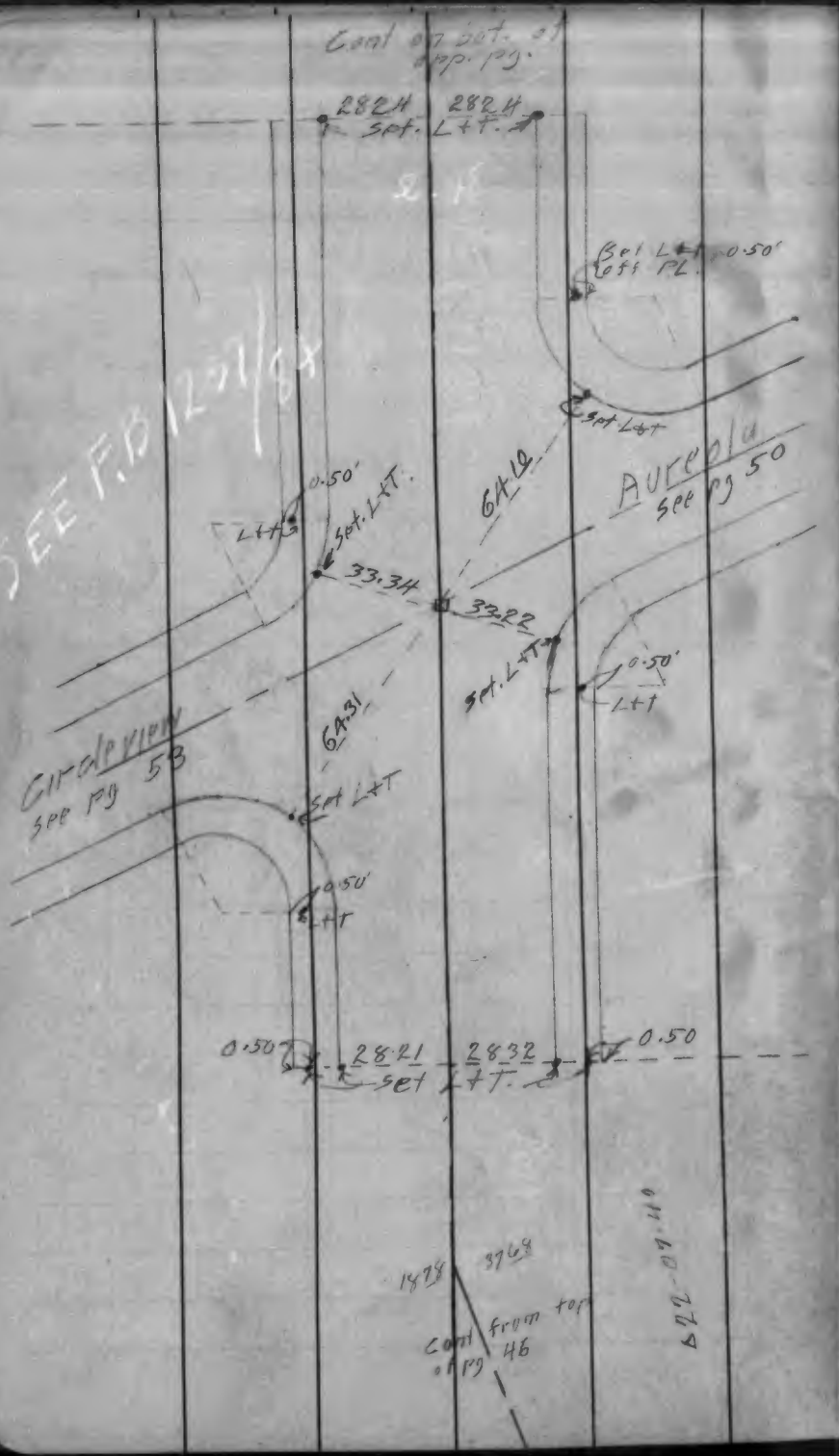
Cont on bot. of opp. pg.
28.24
28.24
Set L+T.
Set L+T off PL.
0.50'
Set L+T
SEE F.B. 1201/3
0.50'
Set L+T.
L+T
33.34
33.22
64.10
Aureola
See pg 50
Set L+T
0.50'
L+T
Circlevieu
See pg 53
64.31
Set L+T
0.50'
L+T
0.50
28.21
28.32
0.50
Set L+T.
1878
3768
Cont from top of pg 46
Δ 22-07-40

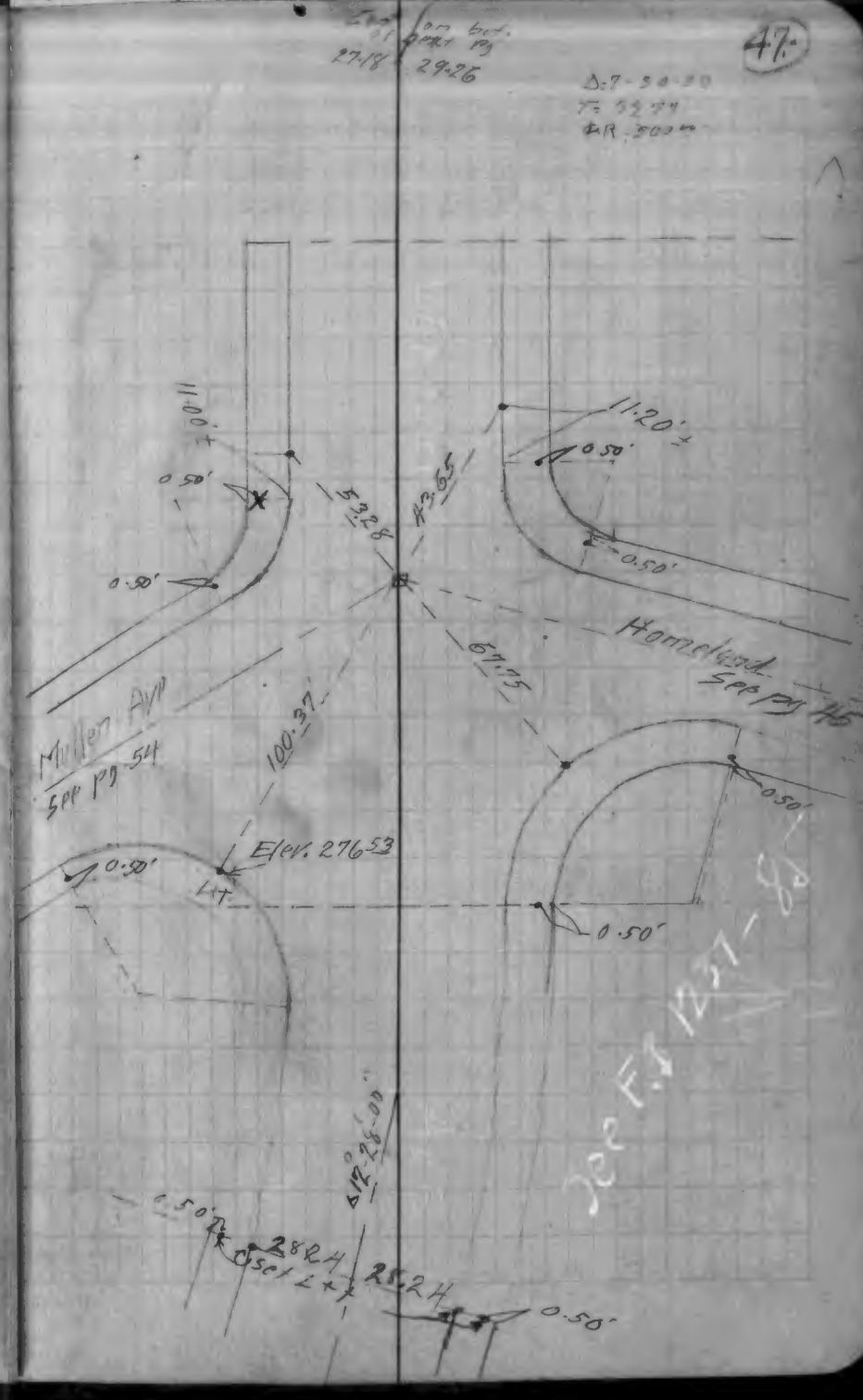
Cont on bot. of opp pg
27.18
29.26
47.
Δ: 7-30-00
T: 33.77
R: 500.00
11.00'
0.50'
0.50'
53.28
43.65
11.20'
0.50'
0.50'
67.75
Homestead
See pg 45
Mullen Ave
See pg 54
100.37
Elev. 2765.3
0.50'
L+T
0.50'
0.50'
See F.B. 1237-90
Δ 17-28-00
0.50'
28.24
Set L+T
28.24
0.50'

L.A. Inv. Co. FB 117








L.A. Inv. Co. FB 117



Aureola Blvd

TT 8060

June 1927.
Dellar-Lafond-Hardie

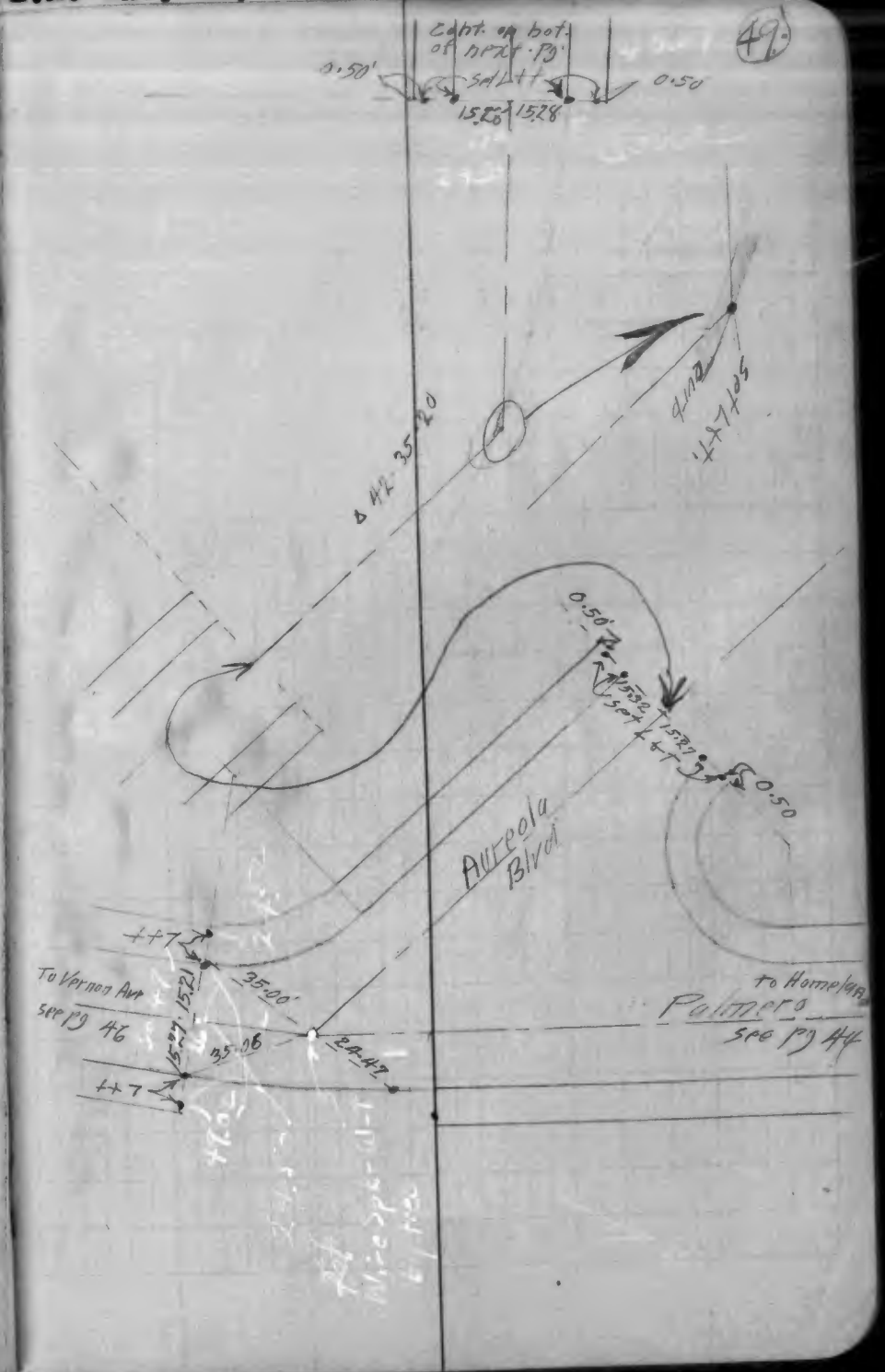


Δ 92°19'
0.50
15.12
15.29
spot L+T
0.50
Avalon Blvd.
15.32
15.29
spot L+T
0.50
0.50
Δ 19°16'20"
15.24
15.26
spot L+T
0.50
0.50
Curve from 5 to 7 Pg 44


L+T on ℄ Prod
0.50
15.21
15.24
spot L+T
0.50
To Vernon Ave
See pg 47
7495
Δ 110°15'
7429
L+T on ℄ Prod.
0.50
15.25
15.25
spot L+T
0.50
0.50'
15.25
15.27
spot L+T
0.50'
Δ 90°19'

Circleview Blvd
and
Fairland Blvd
TF 8060

June 1927
Delhi - Lafond - Harden



L.A. Inv. Co. FB 117






Set L+T on Lead on curb.
35.27
2/2 2/2
Set L+T
Set L+T off P.L. 0.50'
21.19
21.82
L+T
57.118
Curb Valley
L+T. 0.50 off. P.L.
Set L+T
Set L+T off P.L. 0.50
Fairlead
Curb
0.50'
15.23 15.27
Set L+T
0.50'
Δ 20-15-50
T 54.65
Curb
10.49
20.43
Set L+T
0.50
Set L+T
15.25 15.20
top
0.50
Cont. from pg 51


Δ: 20-20-20
T: 103.14
0.50'
15.20 15.16
Set L+T
0.50'
24.28
6.20
Contra Cost. at 117+19.

To Vernon Ave Sta 17
15.22
15.30
1.36
30.53
Curb
Gutter
Δ 37-17-20
T - 101.22
1.36
30.53
Hole
Spot
Curb
Gutter
E 2
Off & PP
23.76
21.57
15.60
20.02
Fairway
Fairway
Sta 17+03
Sta 17+15
Sta 17+25
Sta 17+50
Sta 17+75
Sta 17+85
Sta 17+95
Sta 18+00
Sta 18+25
Sta 18+50
Sta 18+75
Sta 18+85
Sta 18+95
Sta 19+00
Sta 19+25
Sta 19+50
Sta 19+75
Sta 19+85
Sta 19+95
Sta 20+00
Sta

L&T Tie's Tr. 10750 (Cont.)

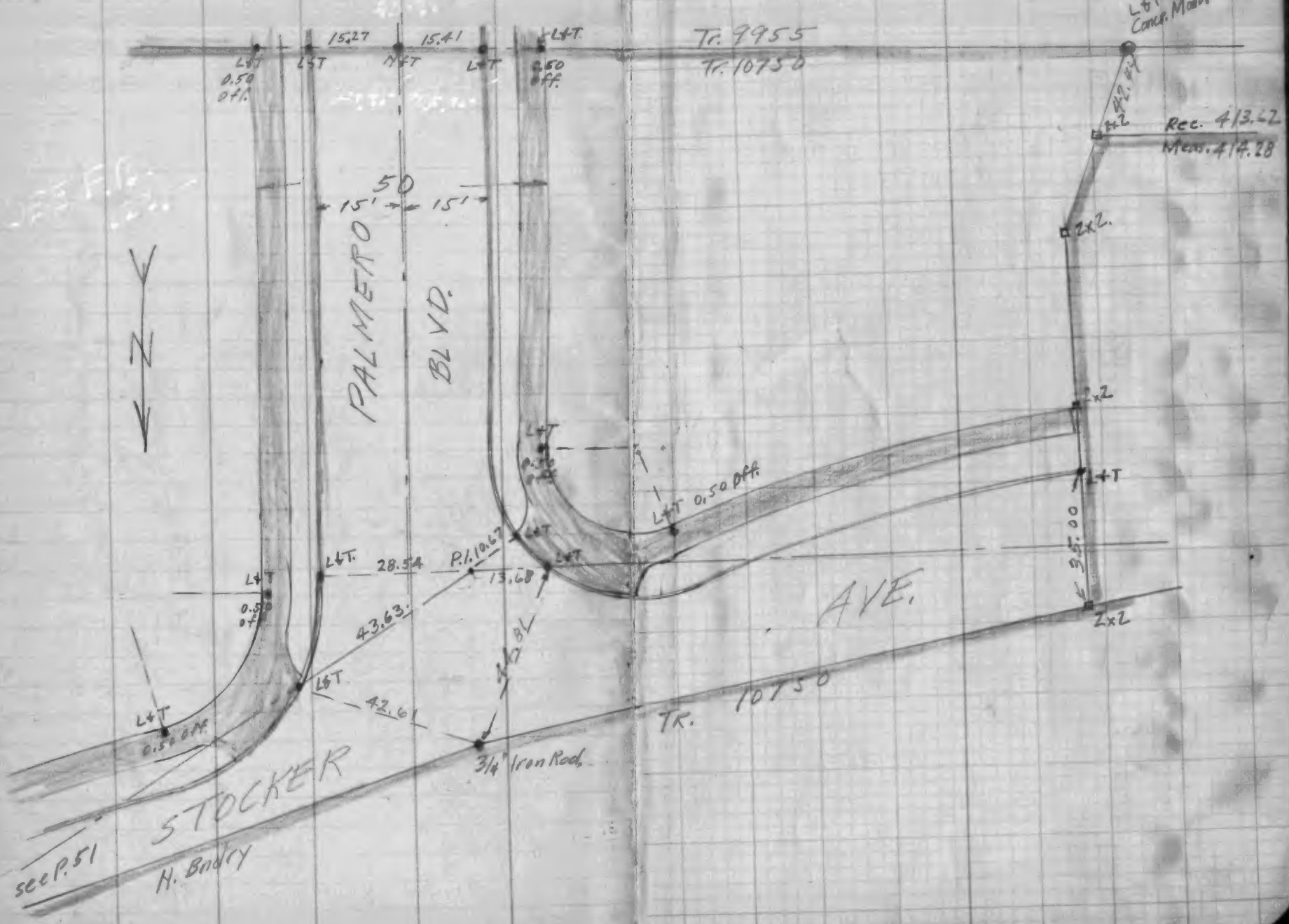

L.A. Inv.Co.FB141

L&T. Ties Tr. 10750 (Cont.)



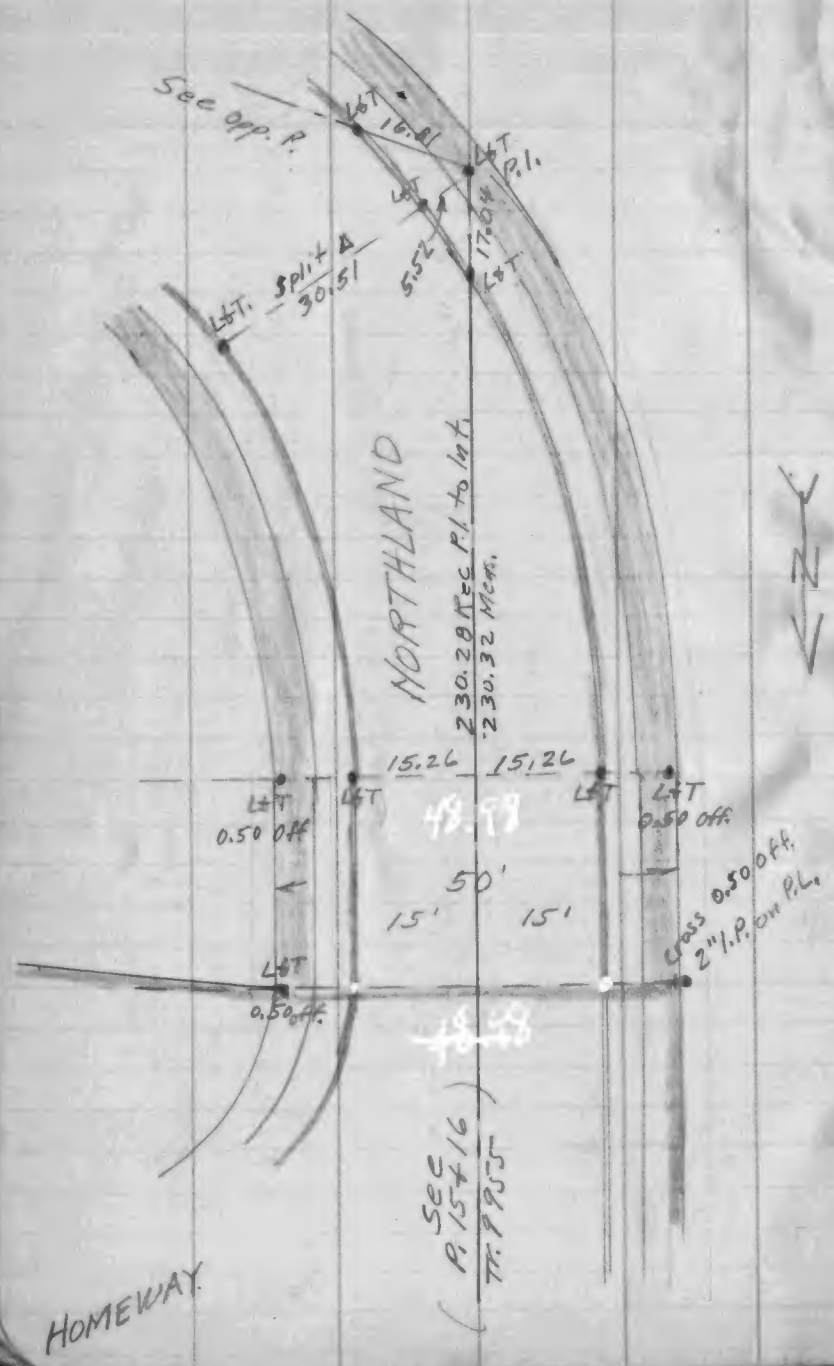


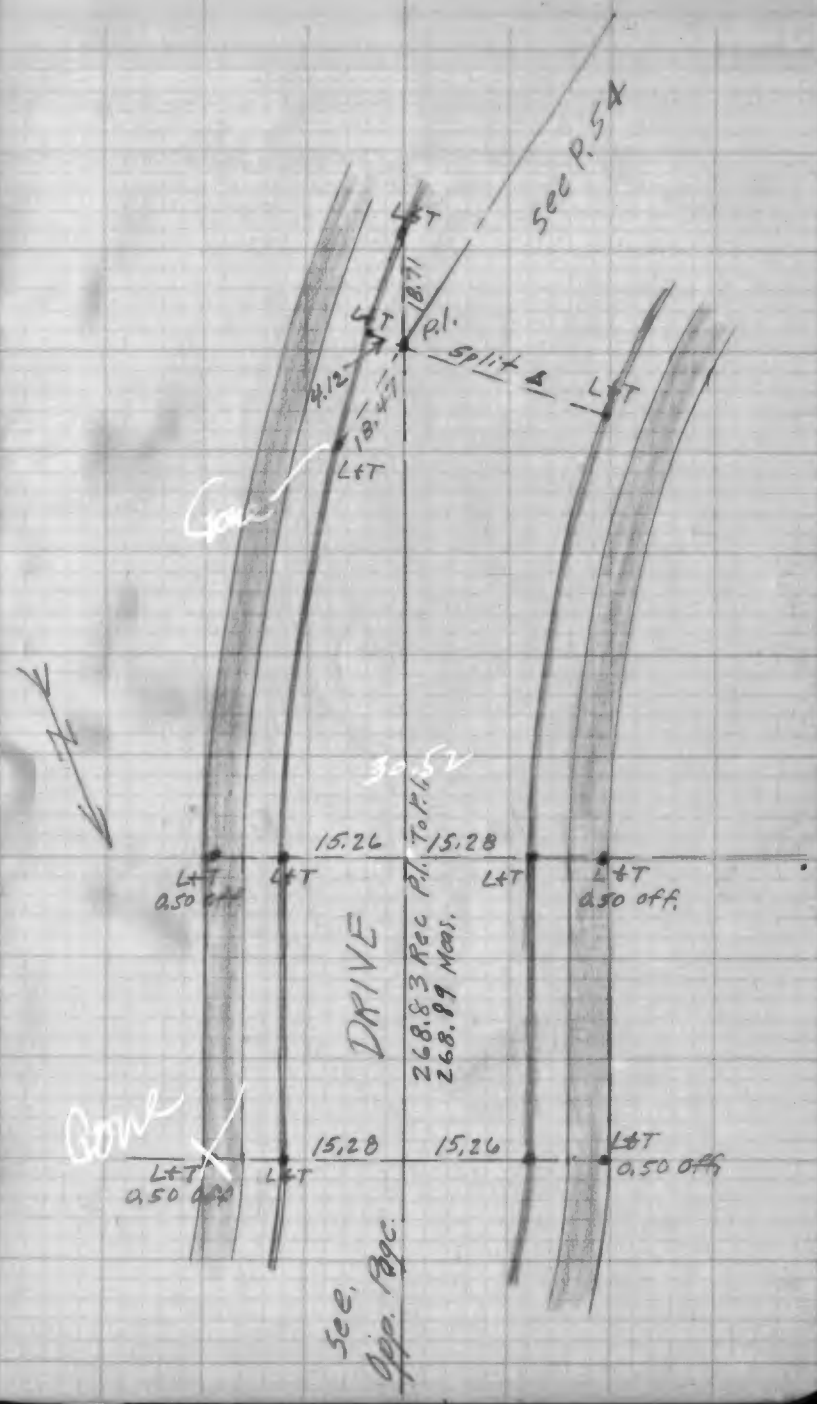

L & T Ties Tr. 10750 (Cont.)

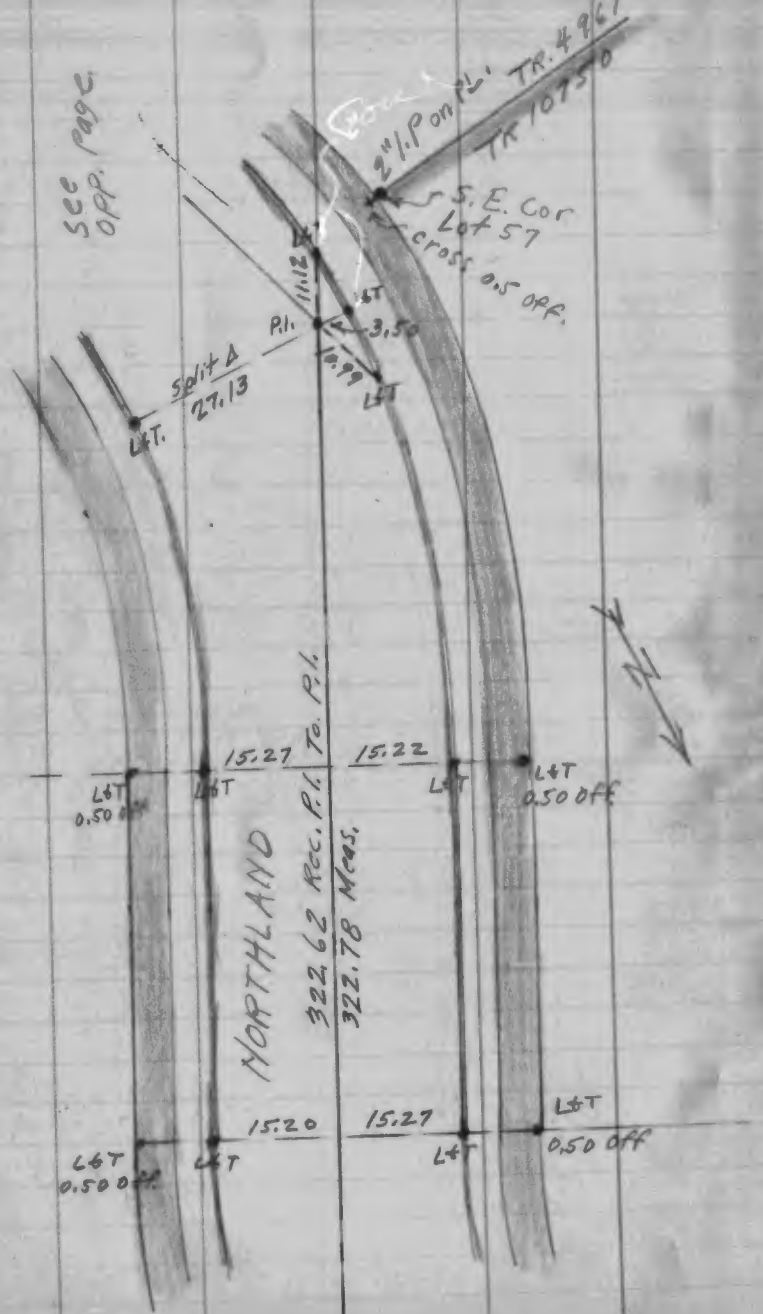


54

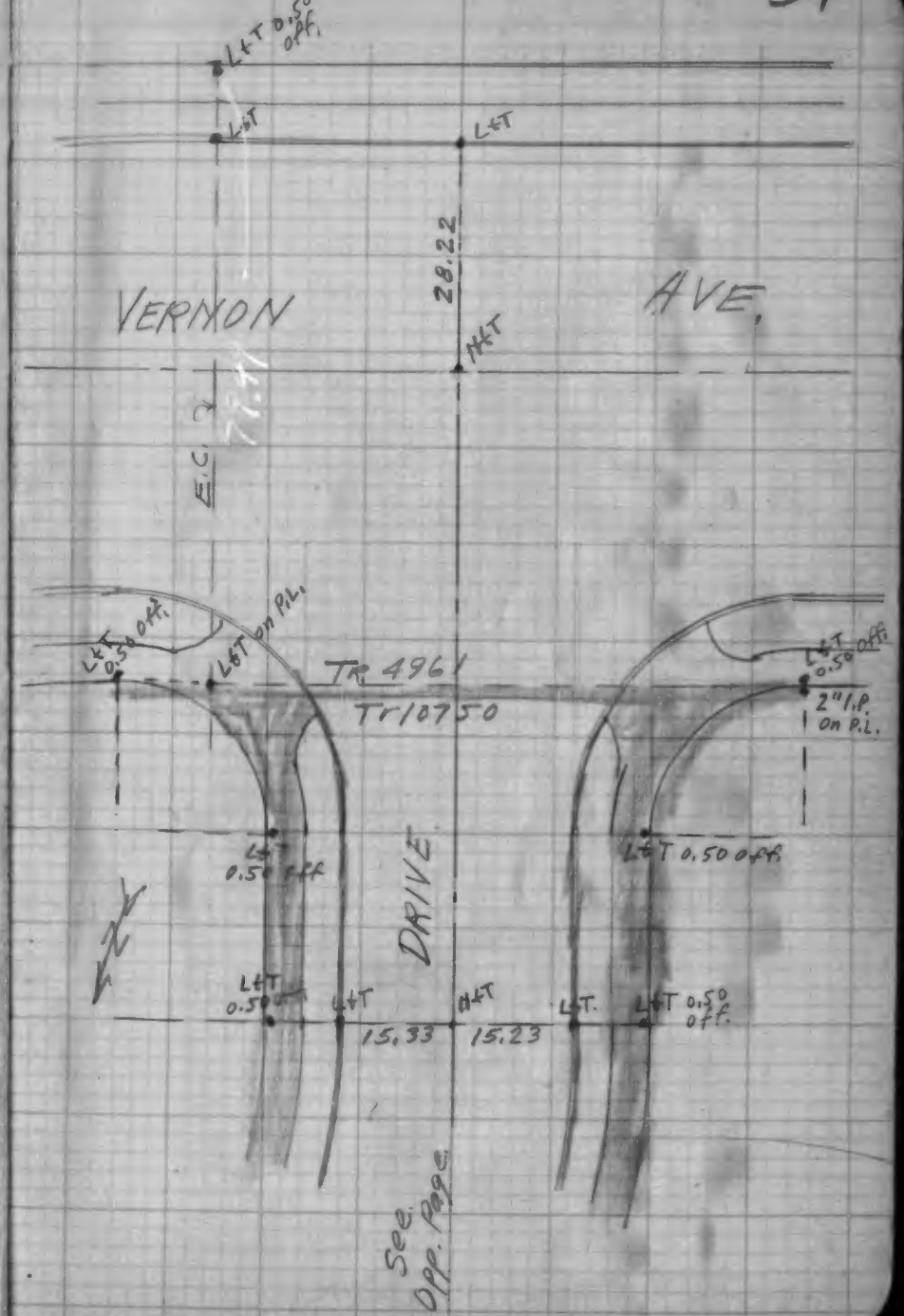

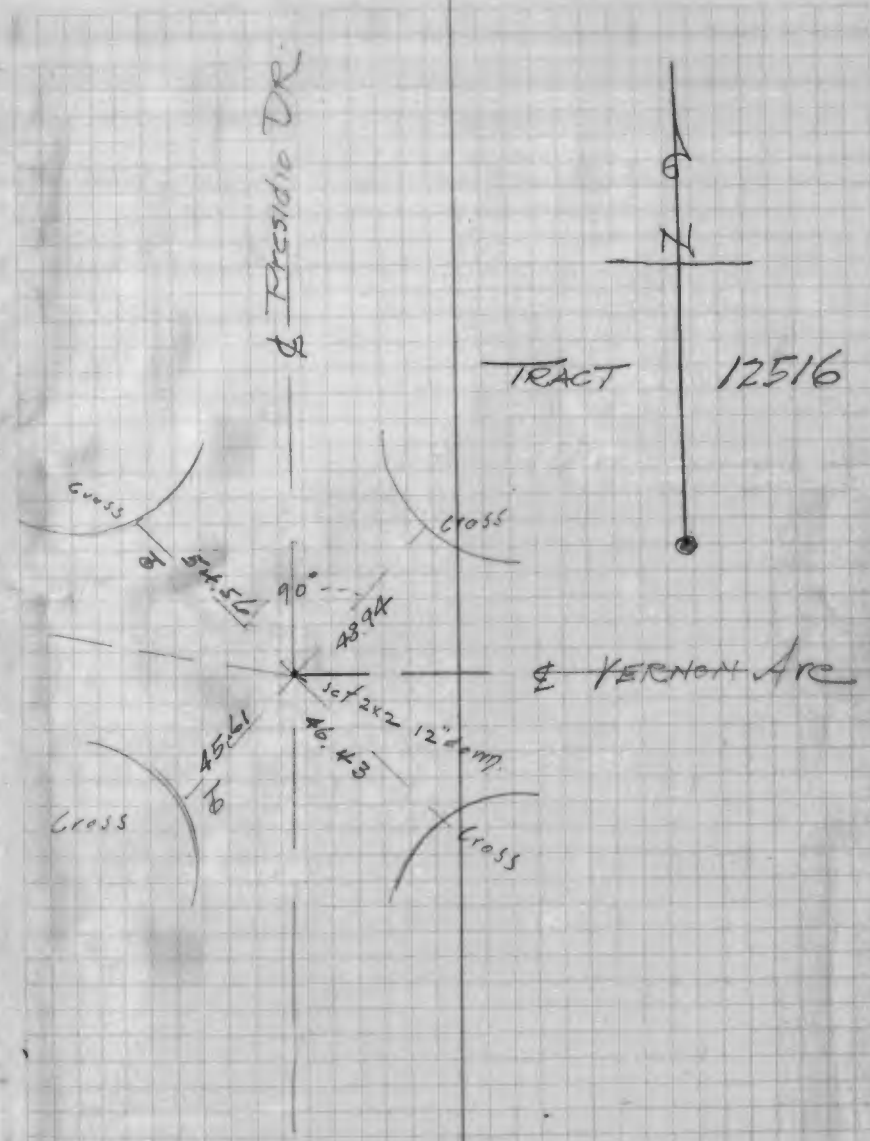
℄ Presidio DR.
N
TRACT 12516
Cross
Cross
54.54
90°
43.94
℄ VERNON Ave
Set 2x2
12" Lamp.
45.61
46.43
Cross
Cross