3-30	Civic Center-J.N.7687-L.A.City Engr Ties,1st St & Temple St,from Hill to Figueroa,F.B.16510,16505
31-54	Civic Center-J.N.8418-L.A.City Notes-Market St. Garage-San Pedro St.to Los Angeles St.to Jackson St
55-92	Civic Center-J.N.8418-L.A.City Notes of Topog San Pedro to Los Angeles St & Market St to Jackson
93-108	Market St. Garage-J.N.8418-P.E.Ry Notes on building bet 1st and Market St. W of San Pedro St.

BOOK 1046

1046 3-108

F.B. 1046-3

INDEXED JAN -6 1933

1ST STREET

OLIVE ST. To FLOWER ST.

COURT STREET

OLIVE ST. To FIGUEROA ST.

℄ Ties Angle & Dist

Jan 5 1933

M.E. Walker Sur

J.W. Austin Inst

G. W Sawyer ch

J. E. Peterson ch.

℄ Rct 4902 Pg 34,35,36,37 & 38

2603 Pg 64, 68 & 71

1904 Pg. 74

5607 Pg. 76

Tape # L 215 Used

100' Ft @ 68°

Supported 10 lb

Suspended 17 lb

F.B. 1046-4

To Bottom Pg. 7

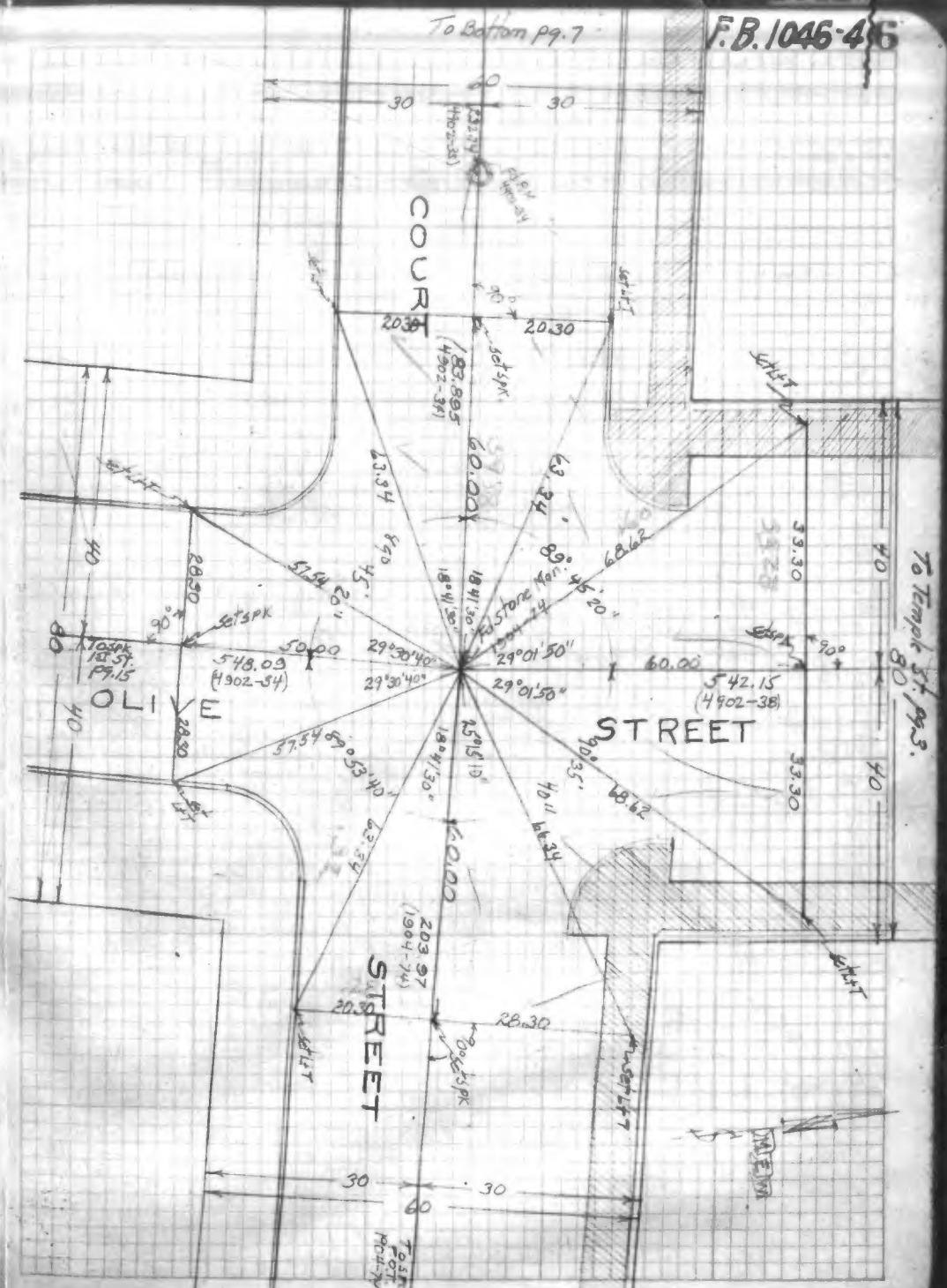
COURT
OLIVE
STREET
STREET
To Top of Pg. 3.
548.09
(4902-34)
542.15
(4902-38)
182.895
(4902-35)
203.97
(1904-74)
Set Spk
Set Tack
Set Stone Mon.
Toss Spk 1st St. Pg. 15
Toss Spk 1st St. Pg. 7
Toss Spk
Toss Spk 1st St. Pg. 7
Set Spk
Set Tack
Set Spk
Set Tack
Set Tack
Set Tack

F.B. 1046-5

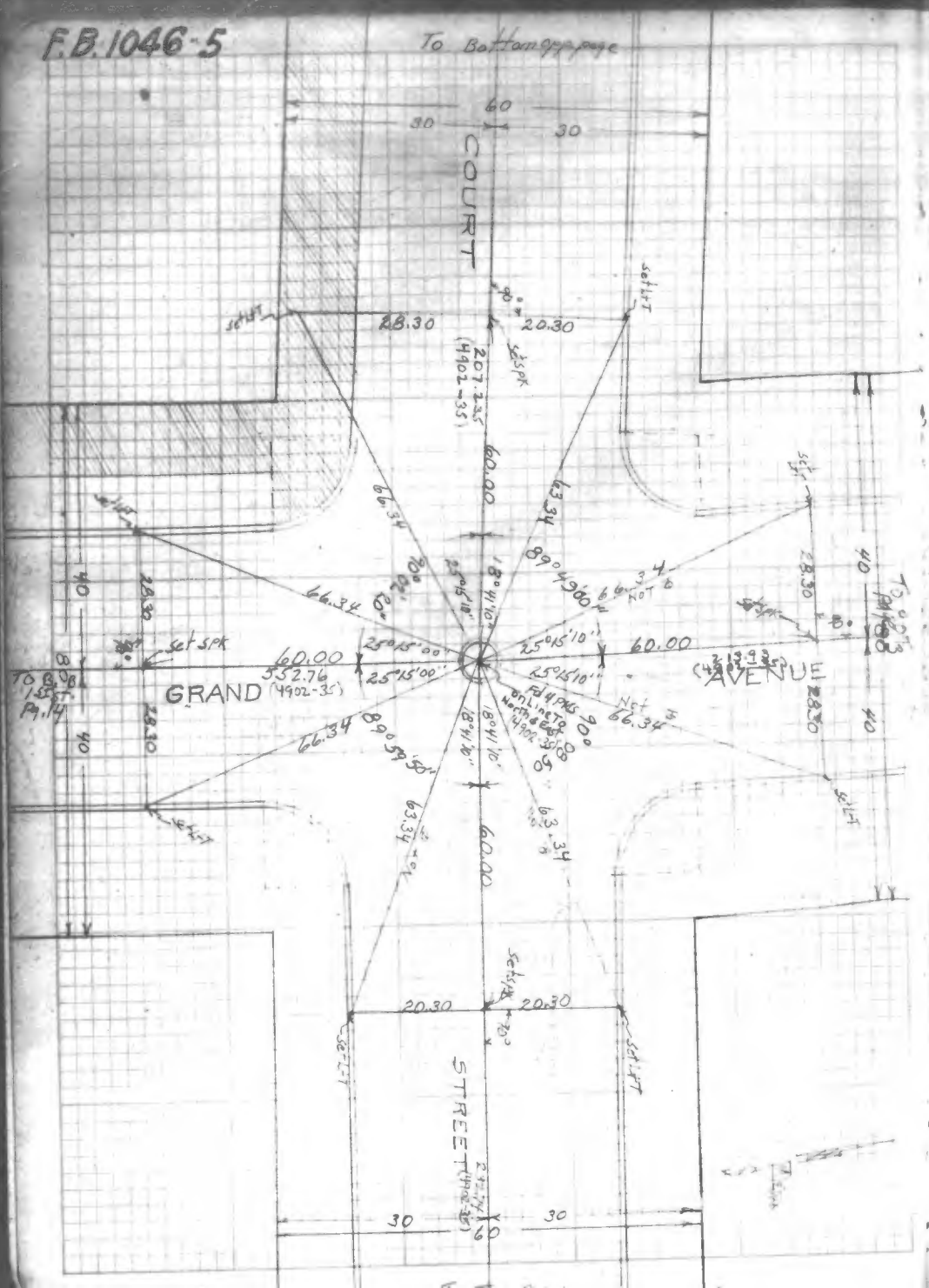

F.B. 1046-6 | 7

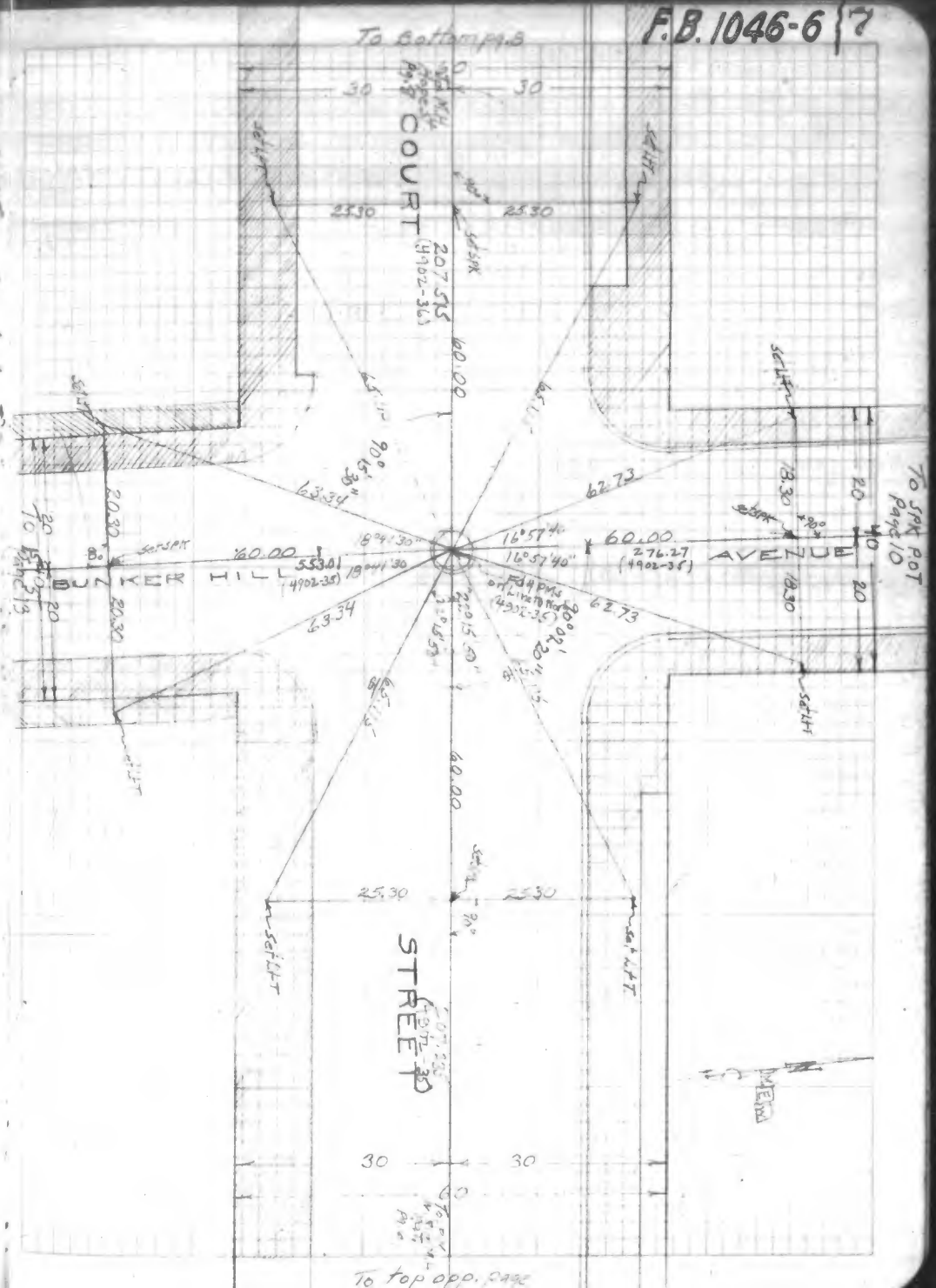

F.B. 1046-7

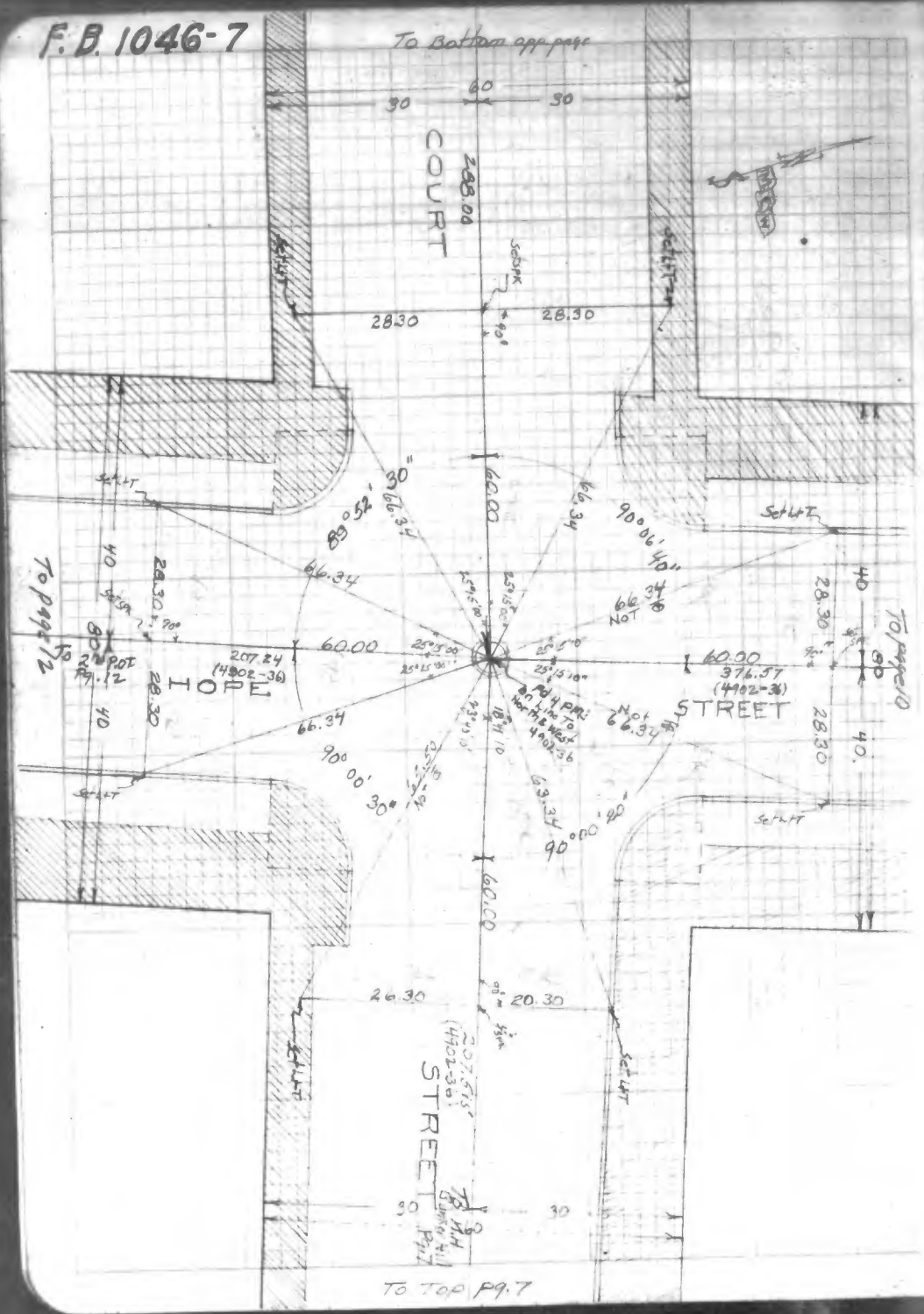

F.B. 1046-8 8

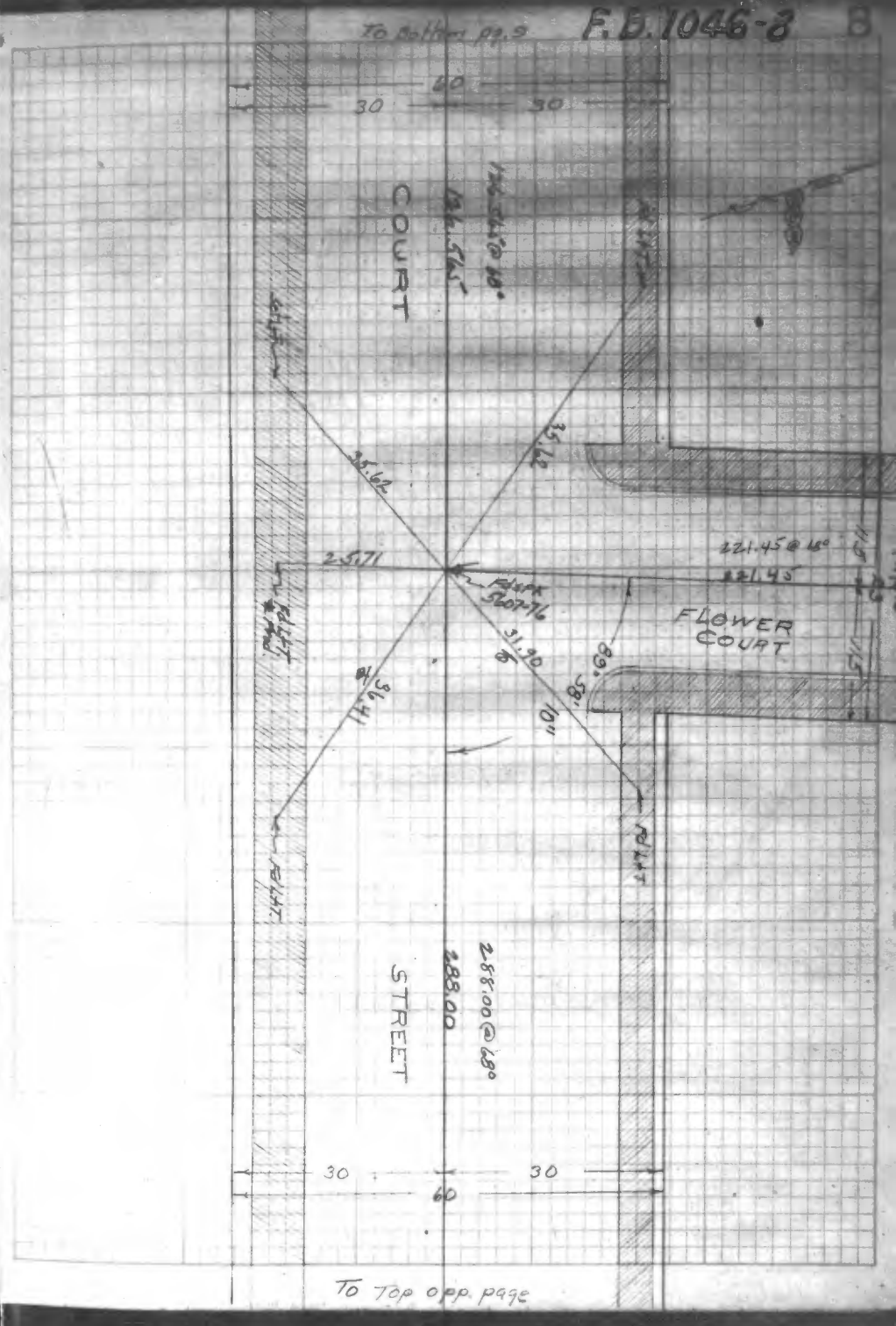

F.B. 1046-9

To Bottom opp page

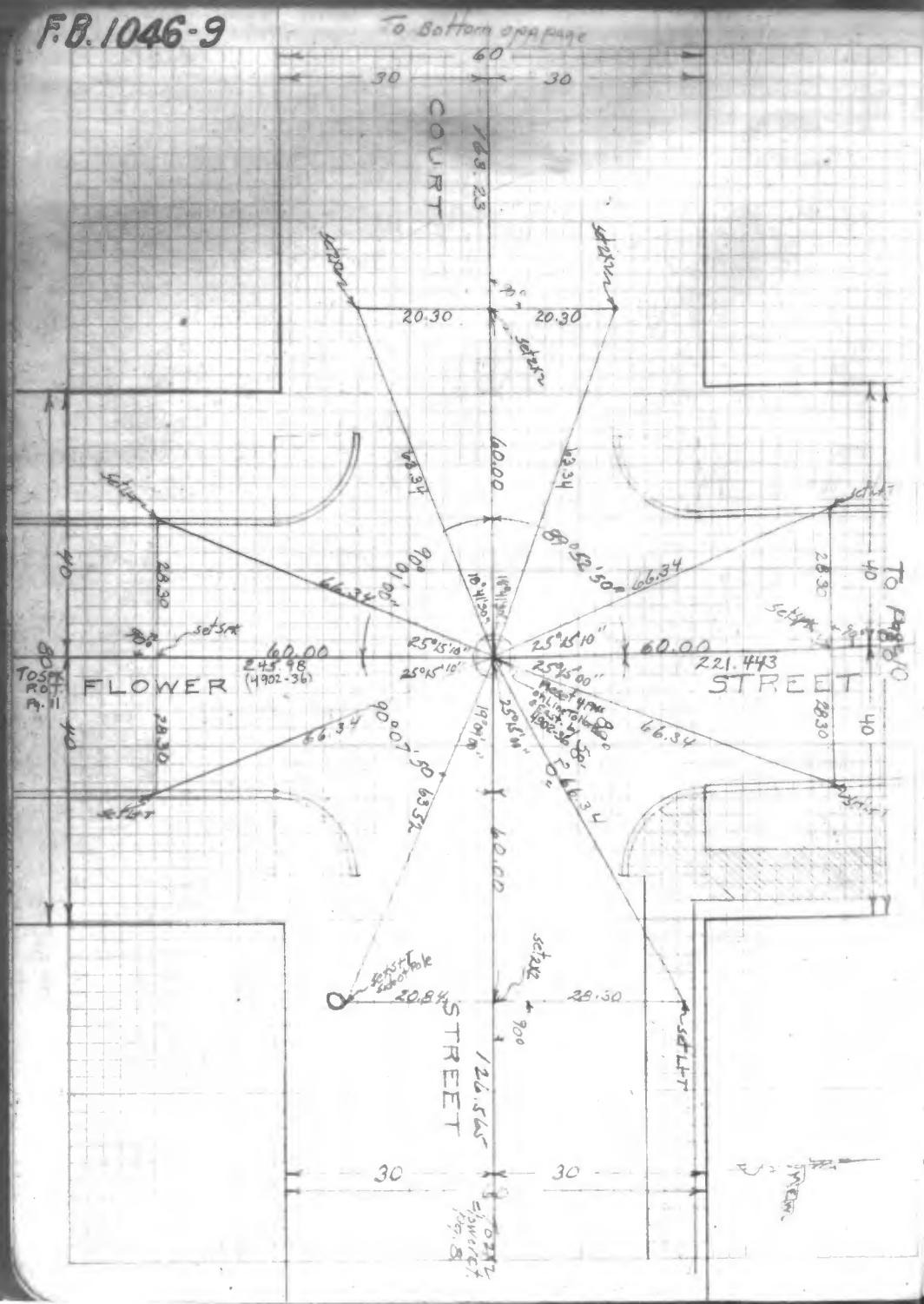

F.B. 1046-10

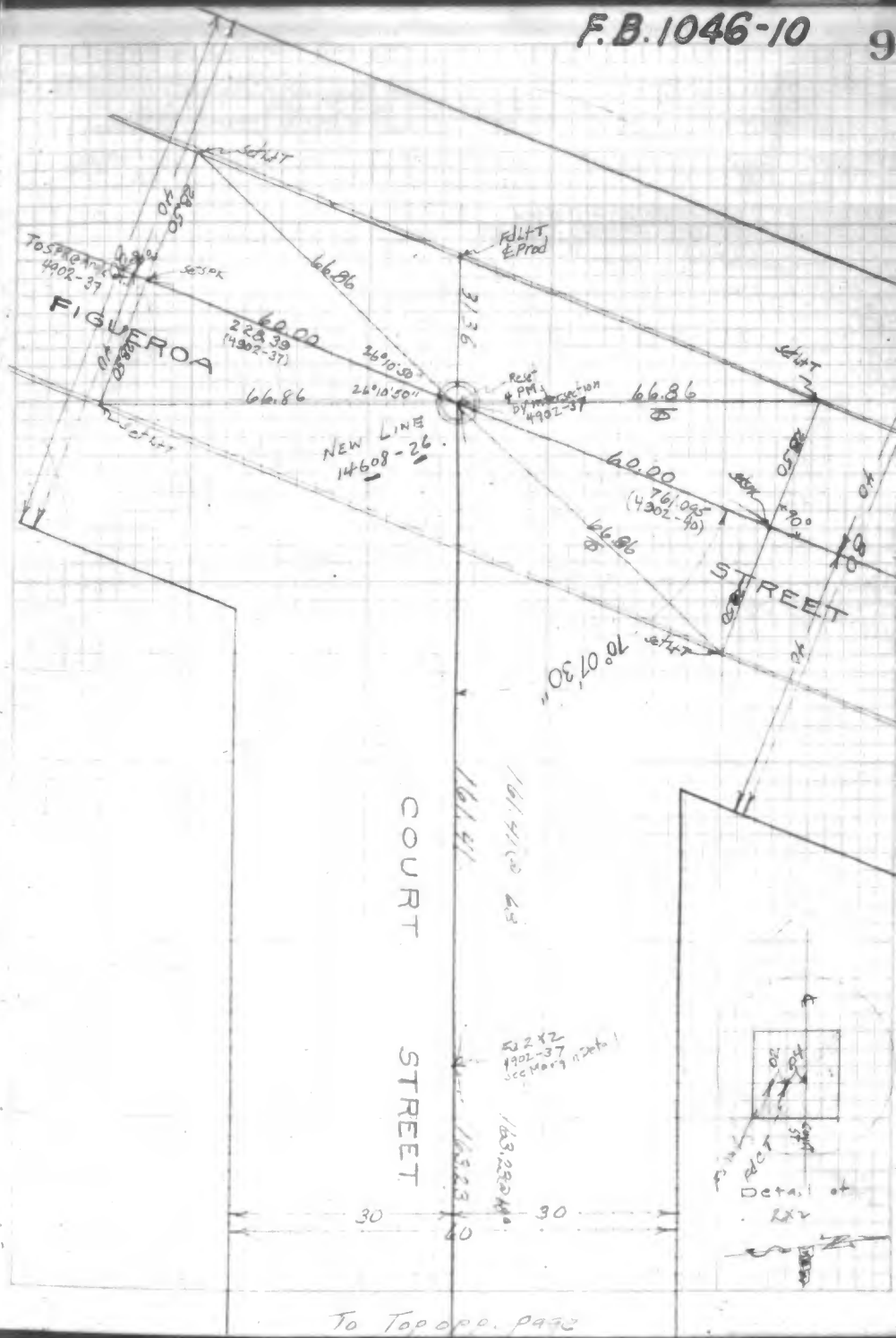

To Top opp. page

F.B. 1046-11

F.B. 1046-12 10

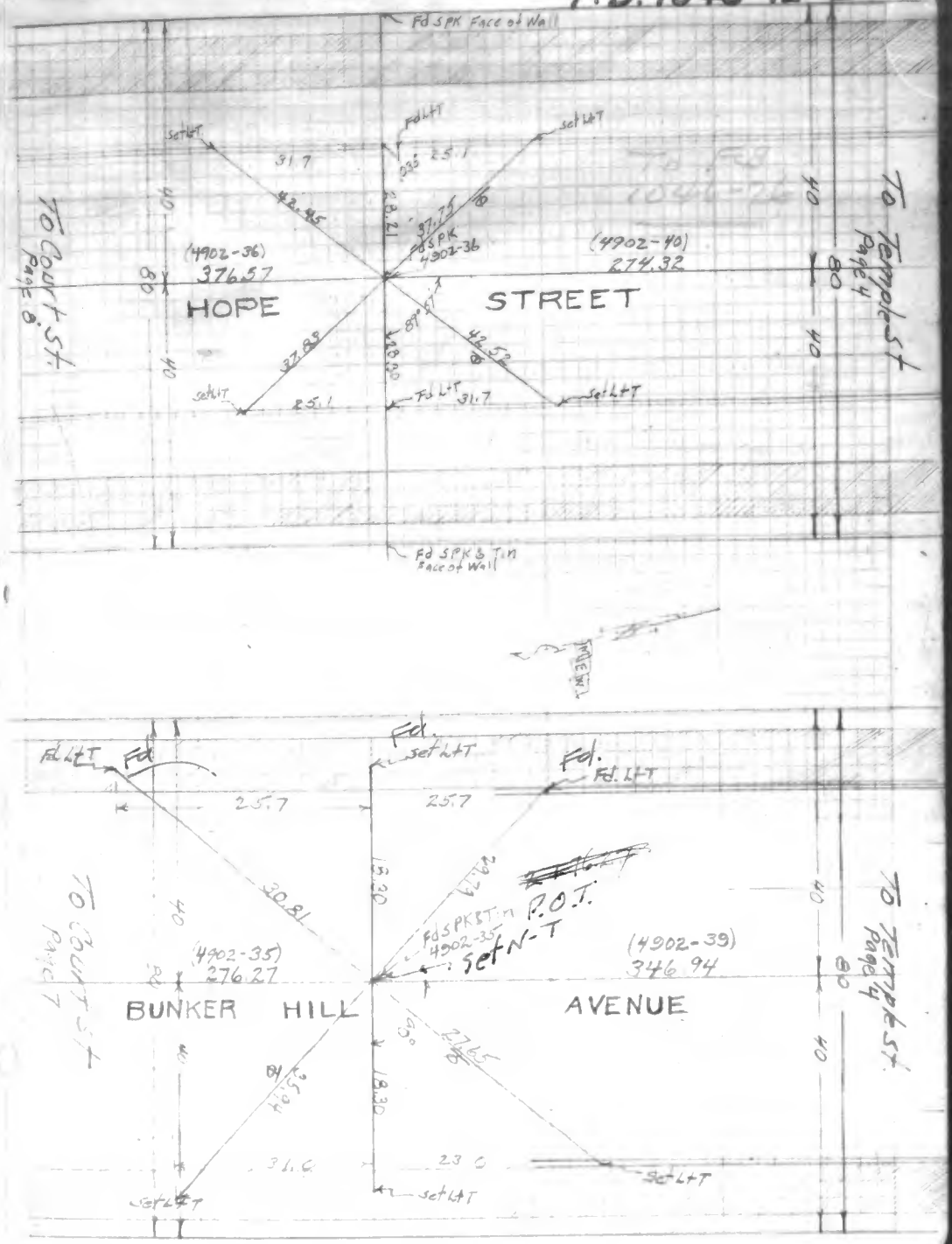

F.B. 1046-13

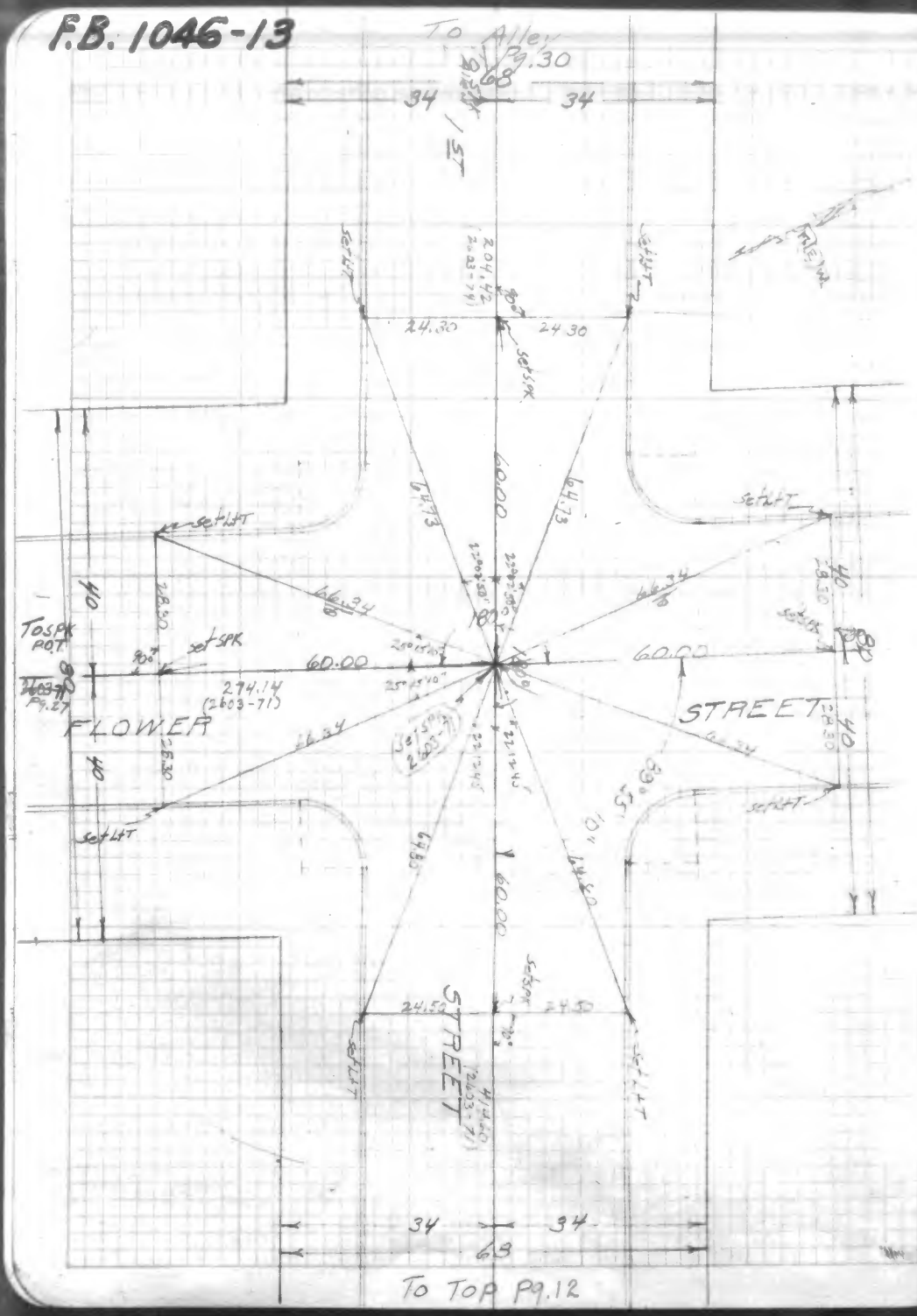

F.B. 1046-14 11



F.B. 1046-15

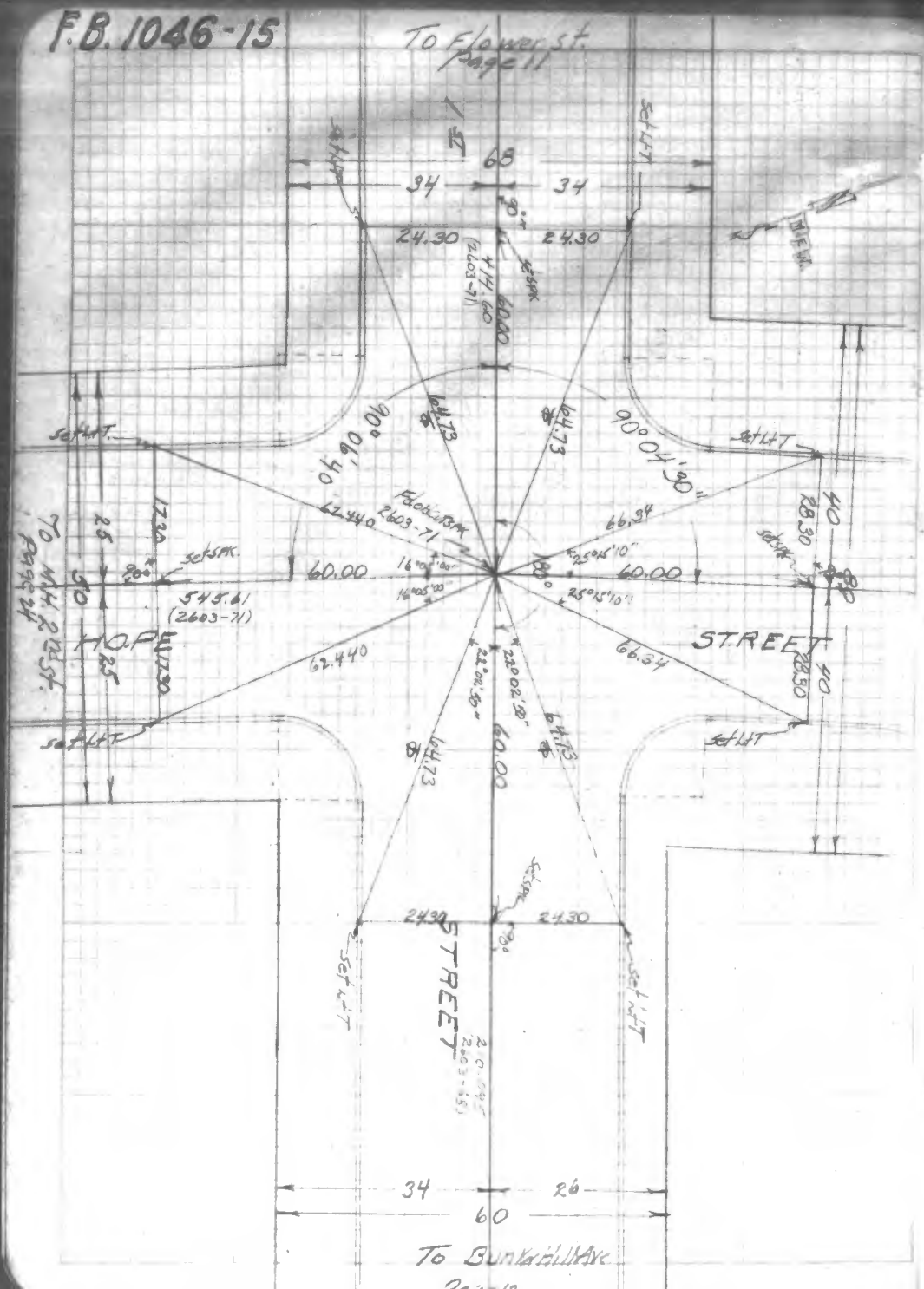

F.B. 1046-16 12

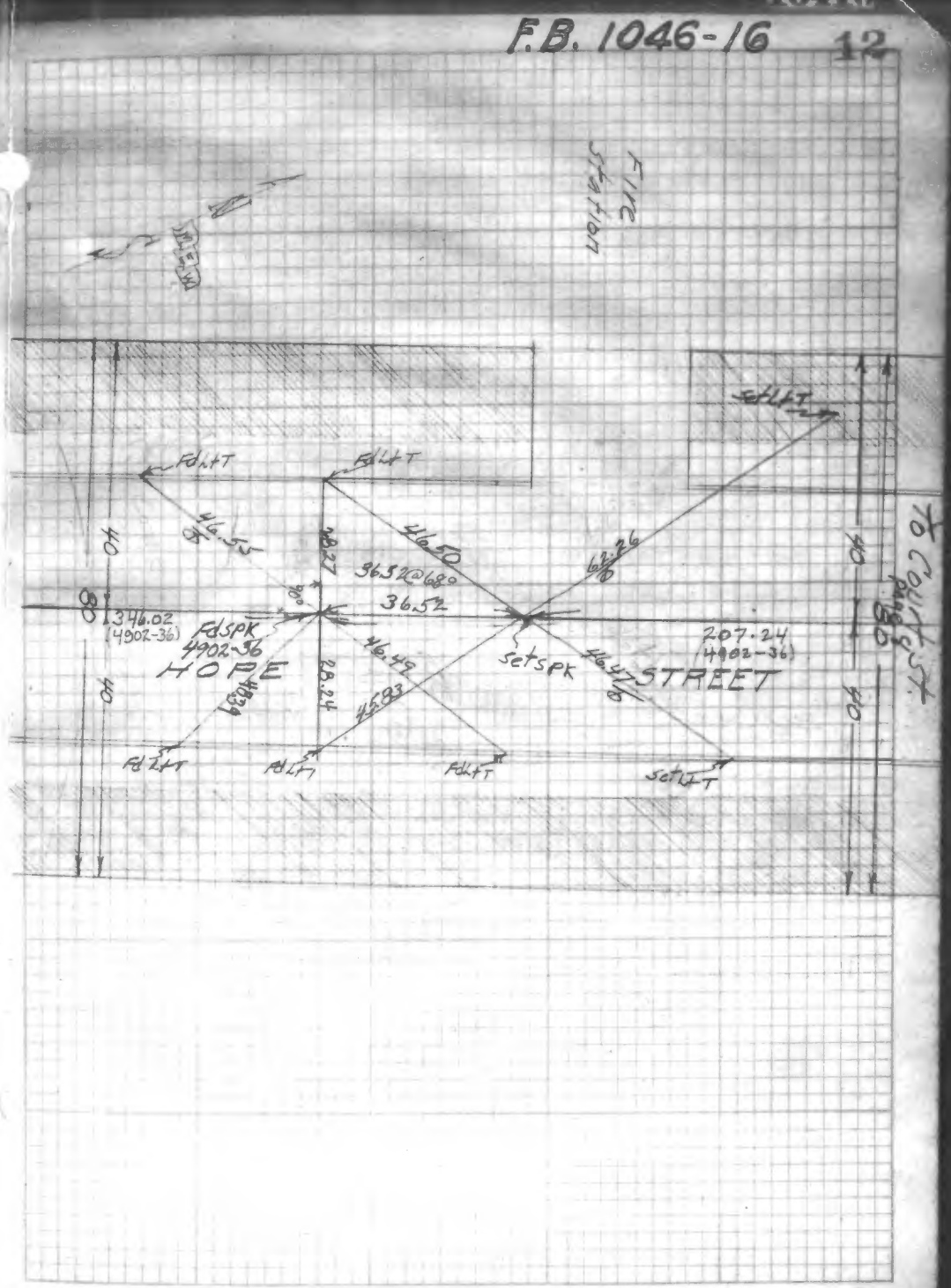

F.B. 1046-17

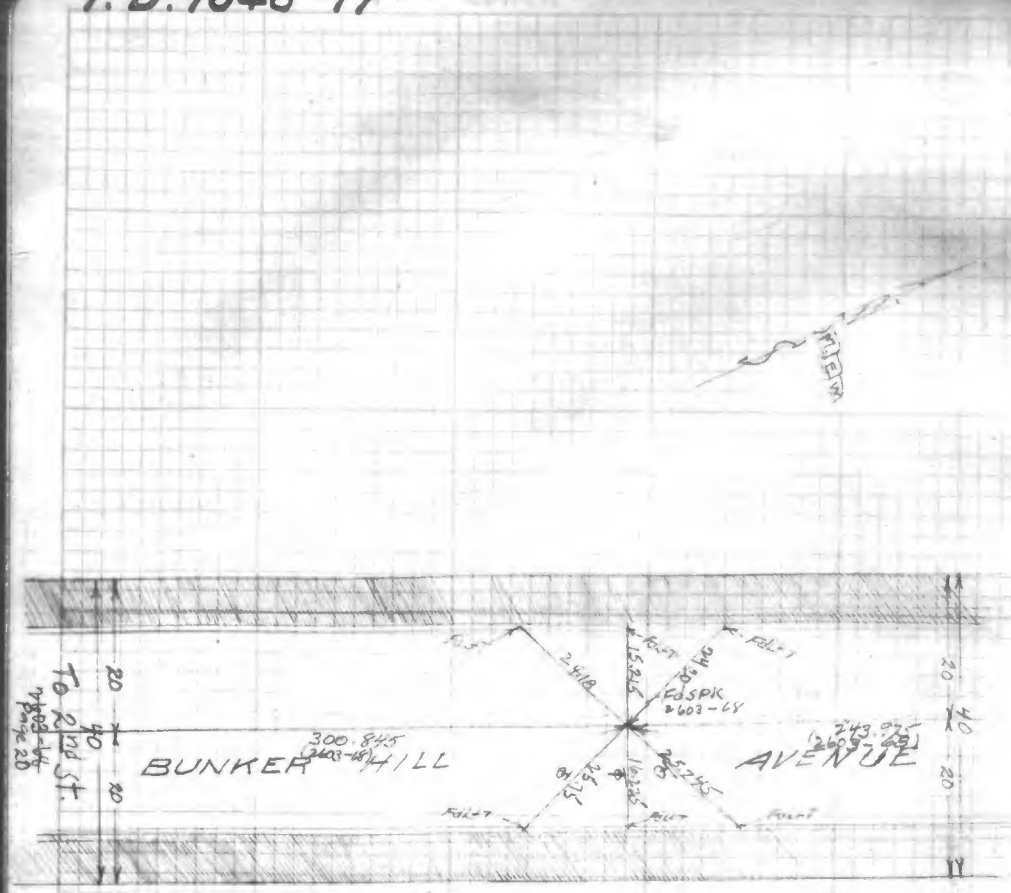

F.B. 1046-18

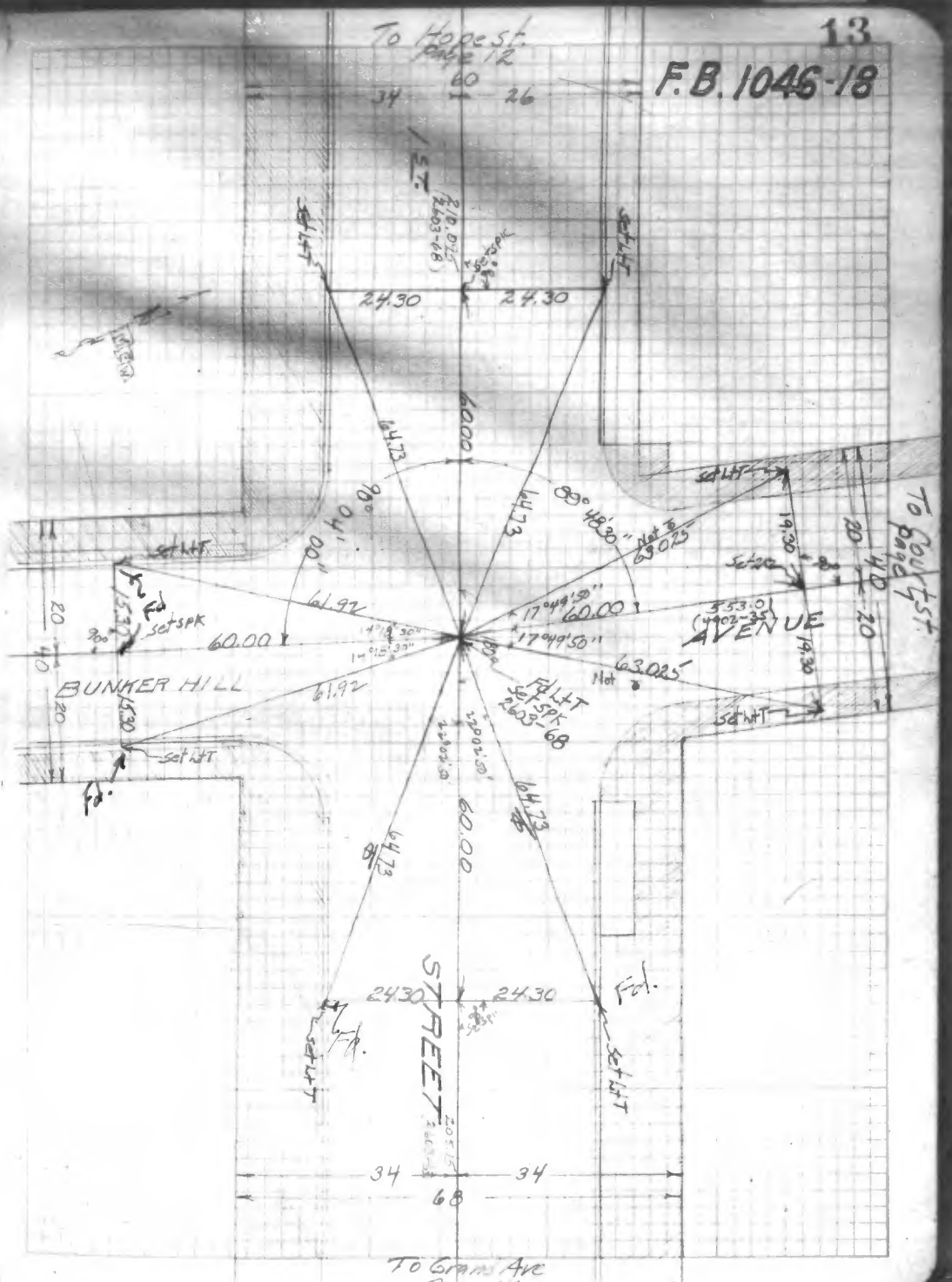

F.B. 1046-19

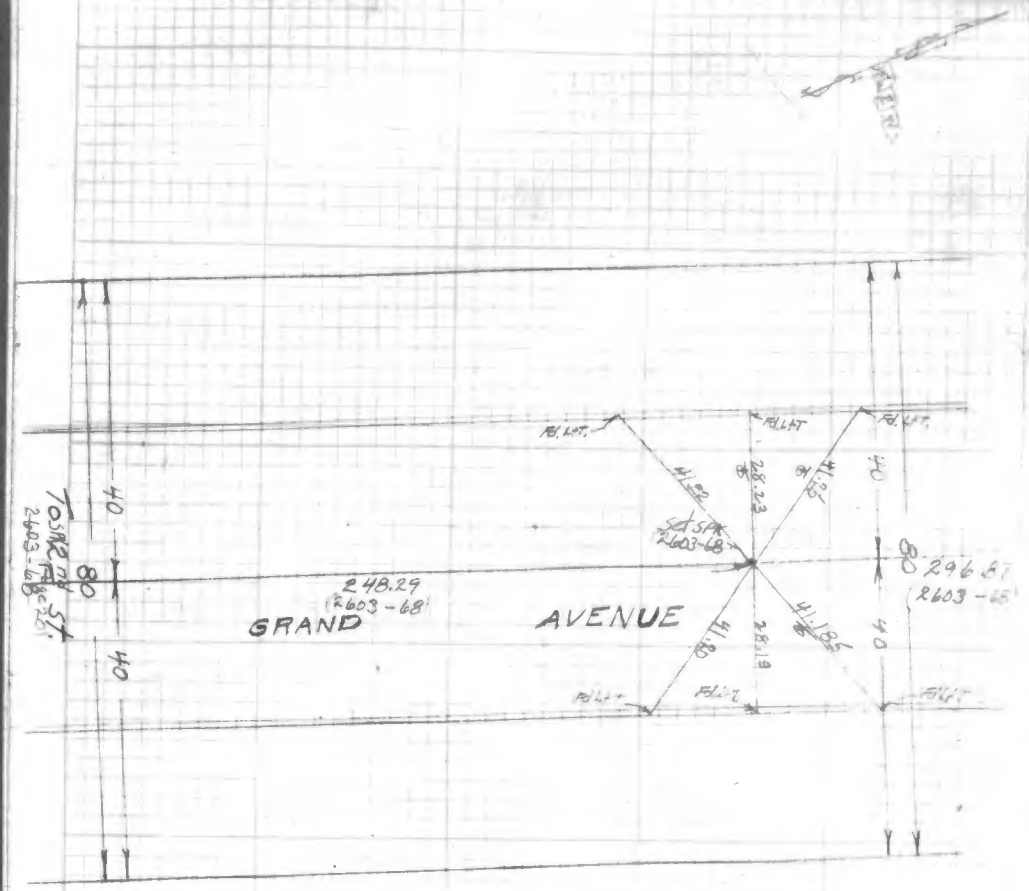

F.B. 1046-20

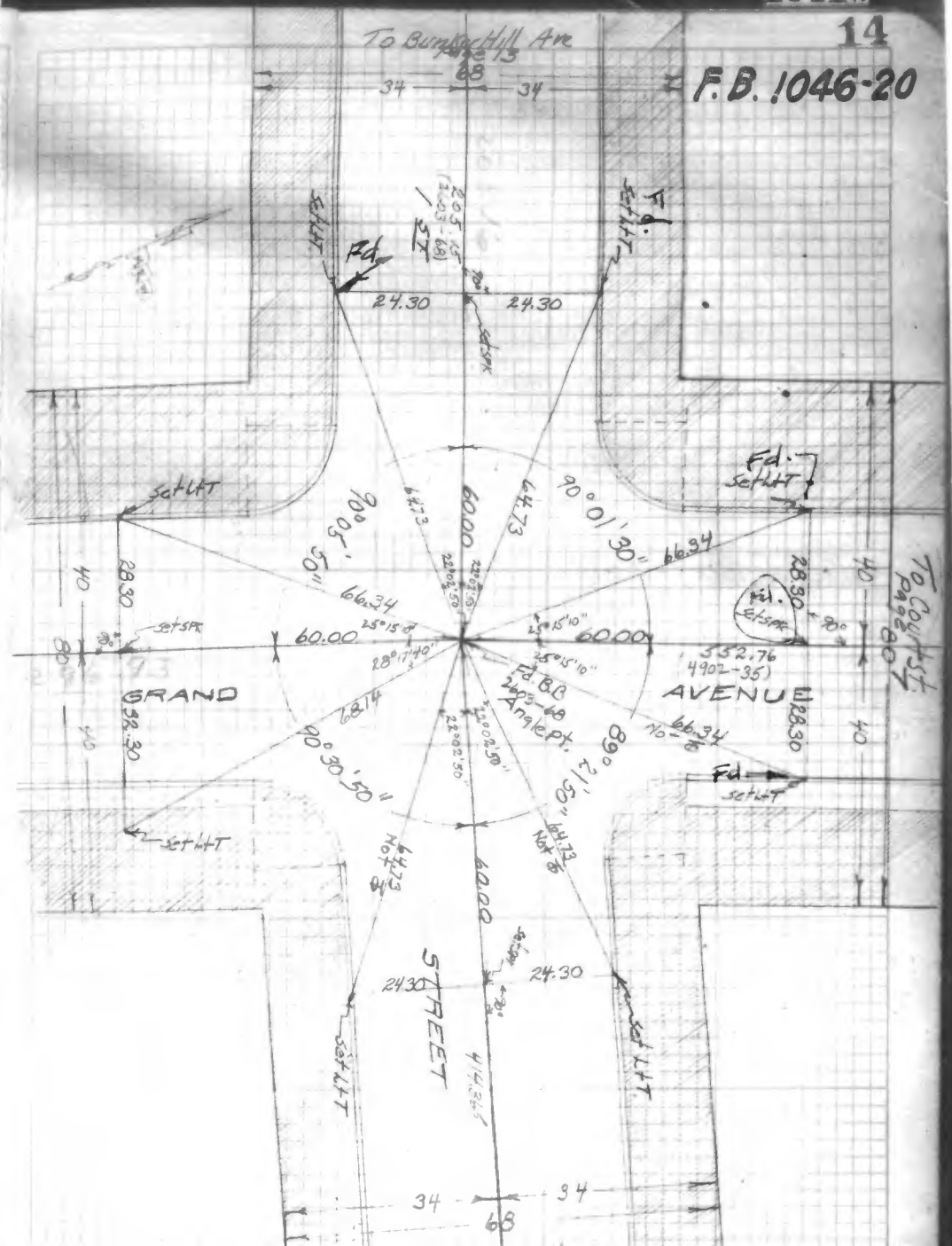

To Bottom Pg. 14

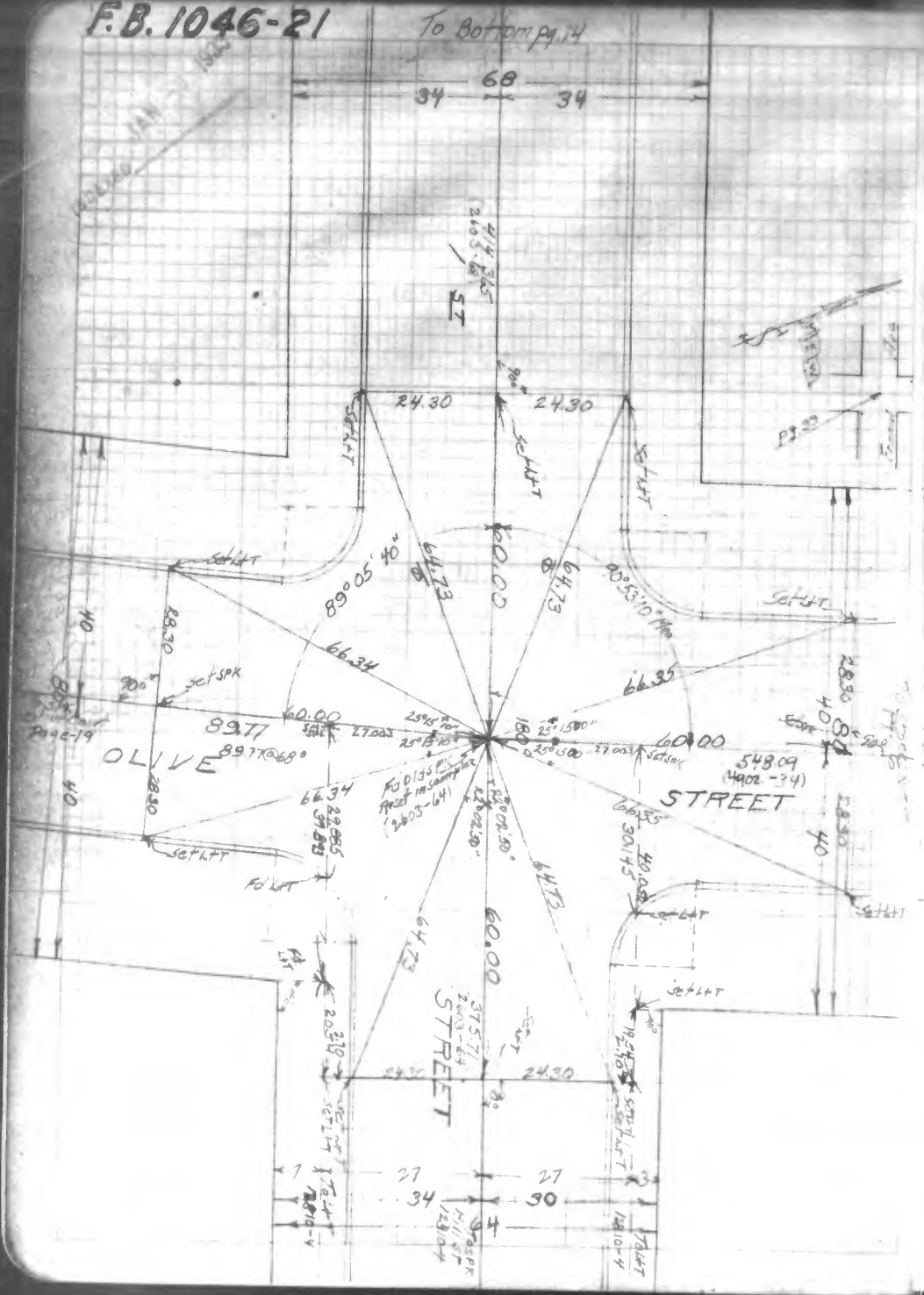

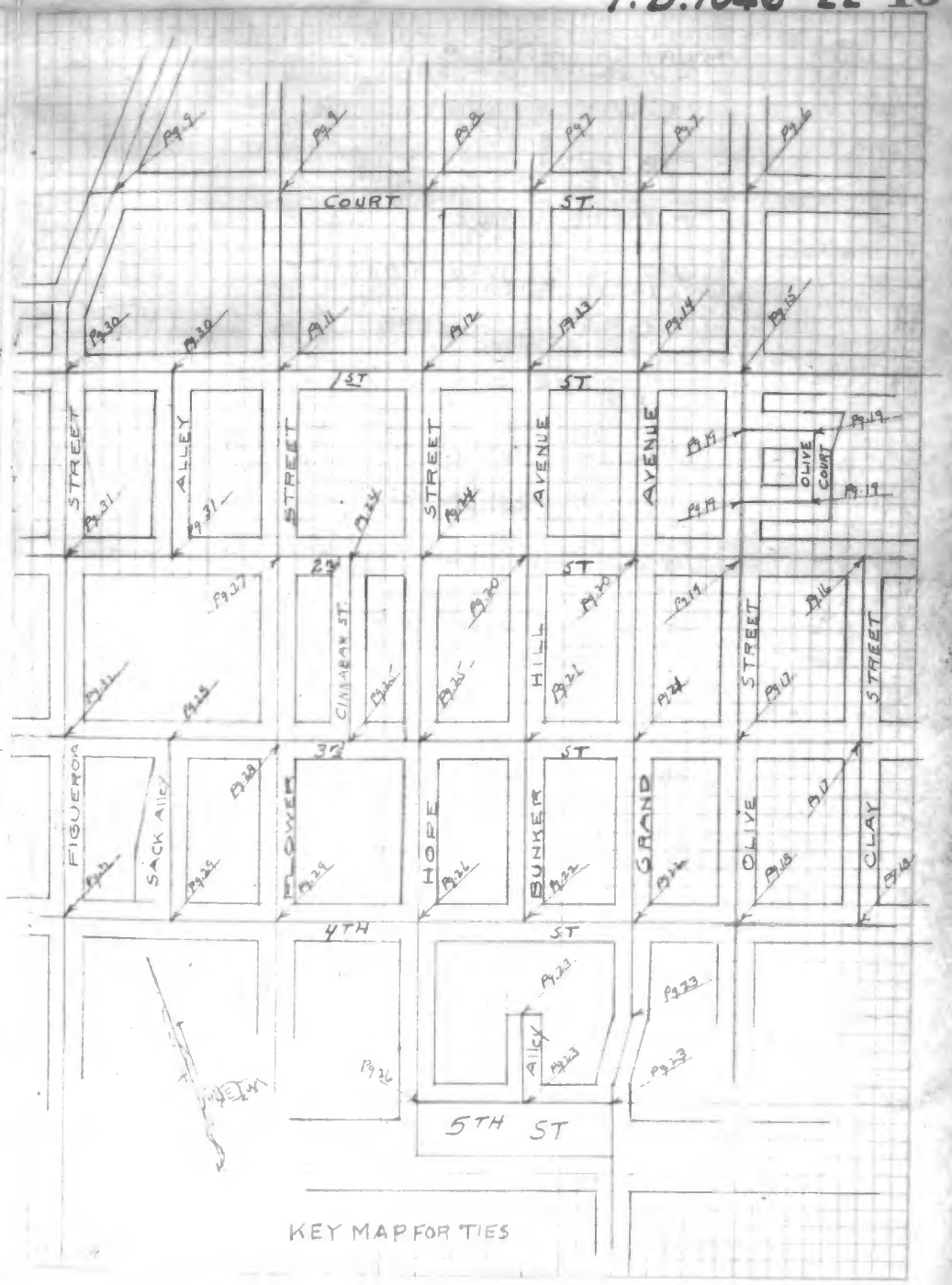

Los Angeles City F.B 16505

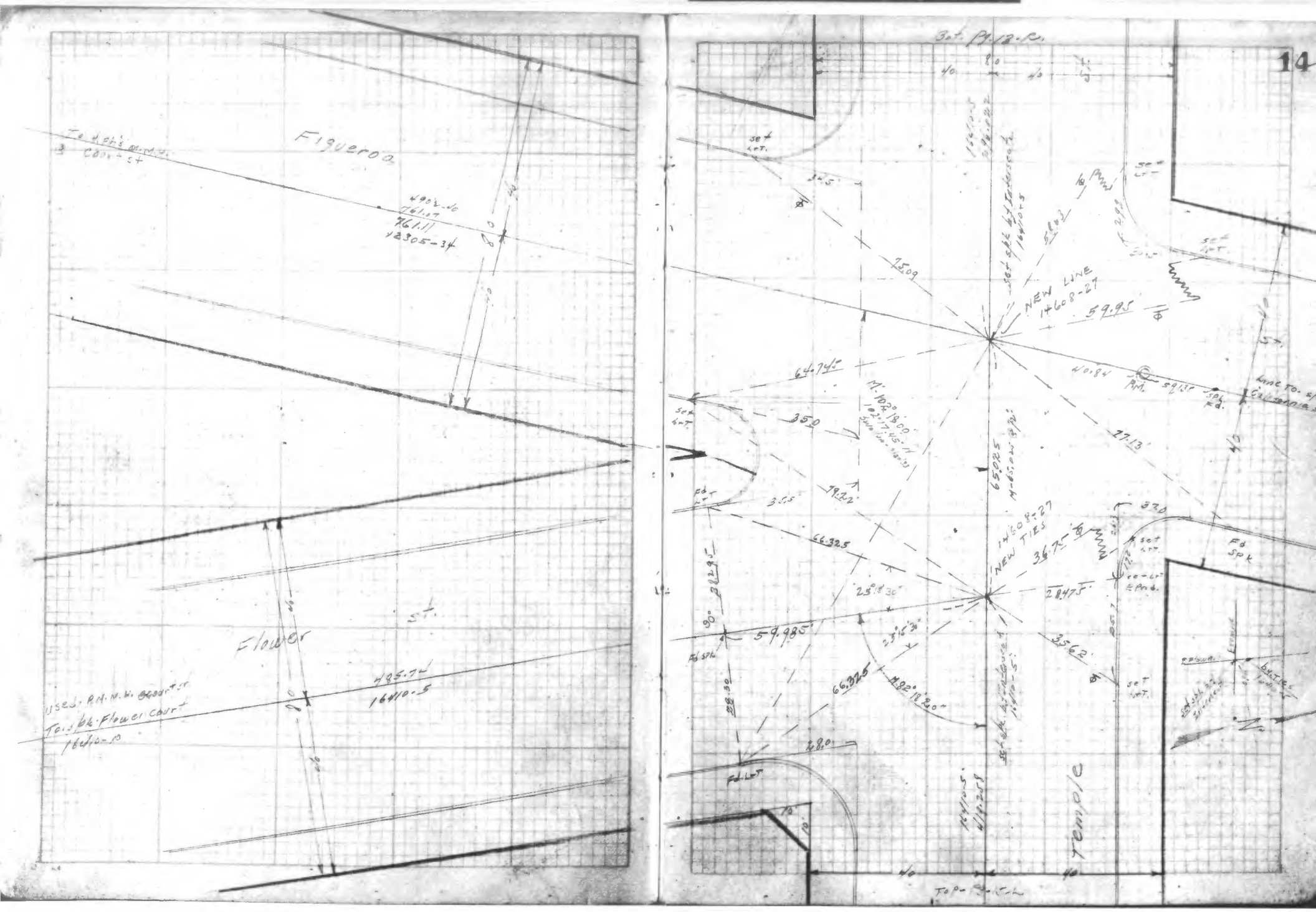
Figueroa
Flower
Temple
NEW LINE
14608-27
NEW TIES
59.95
59.985
64.745
35.0
79.22
66.325
27.13
40.84
65025
M-65.50W 8 Pk
Set Lrt.
Fd Lrt
Fd Spk
Set Spk
Set Spk. Lt. Curve
16410-5
Set Spk. Rt. Curve
16410-5
Set Spk. Rt. Curve
16410-5
Set Spk. Lt. Curve
16410-5
Set Spk. Rt. Curve
16410-5
Set Spk. Rt. Curve
16410-5
Set Spk. R

Los Angeles City F.B. 16505

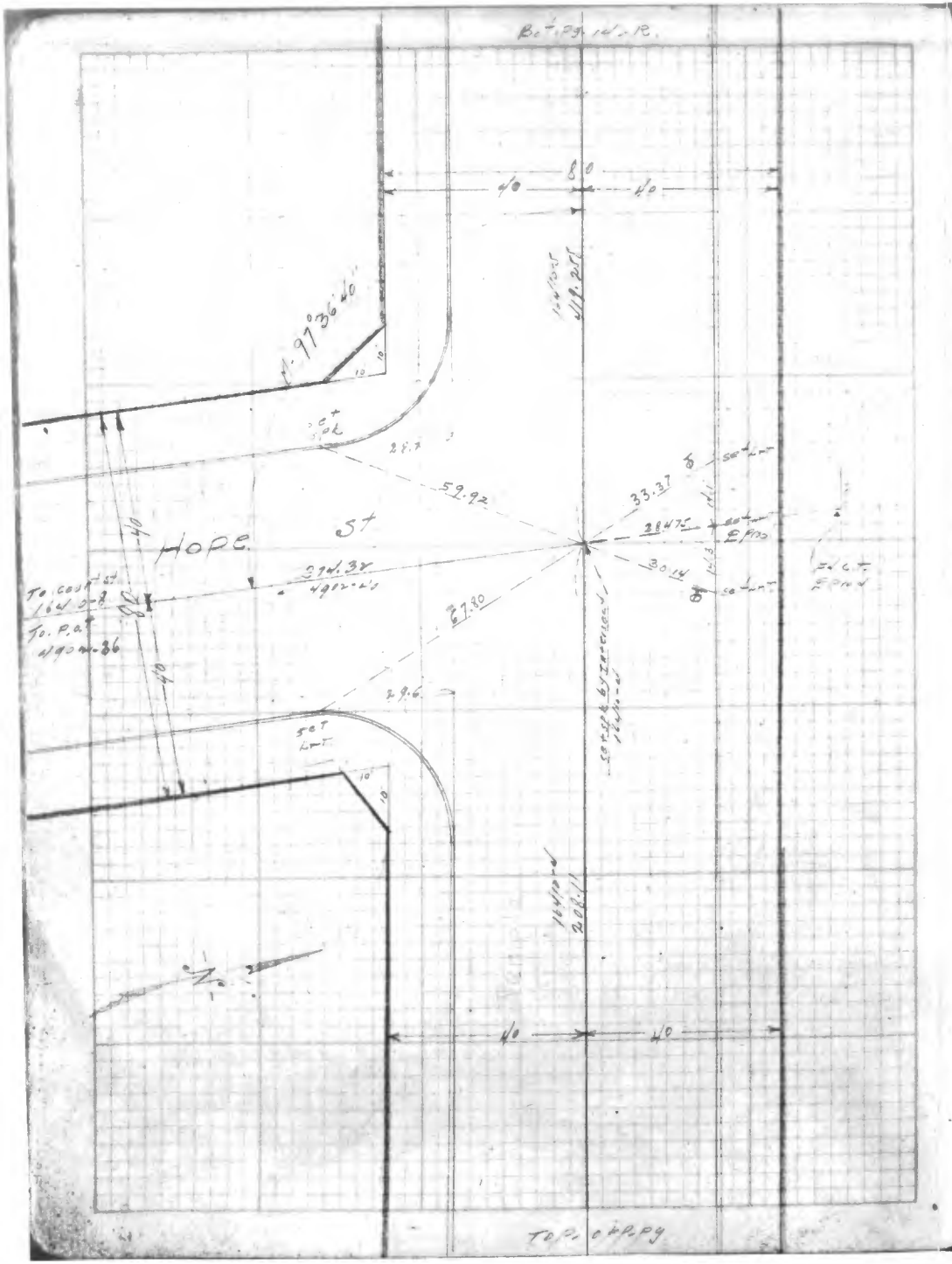

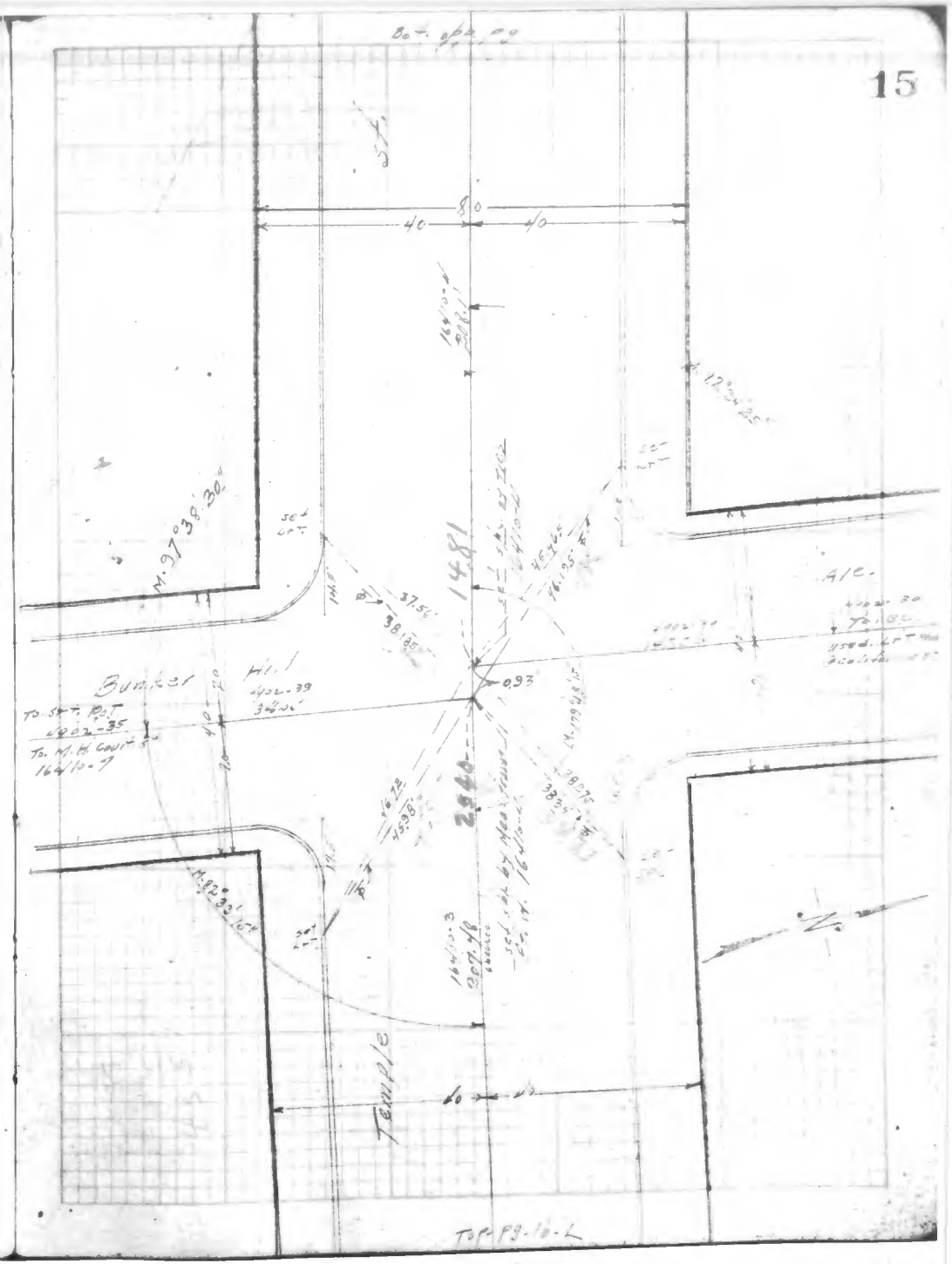

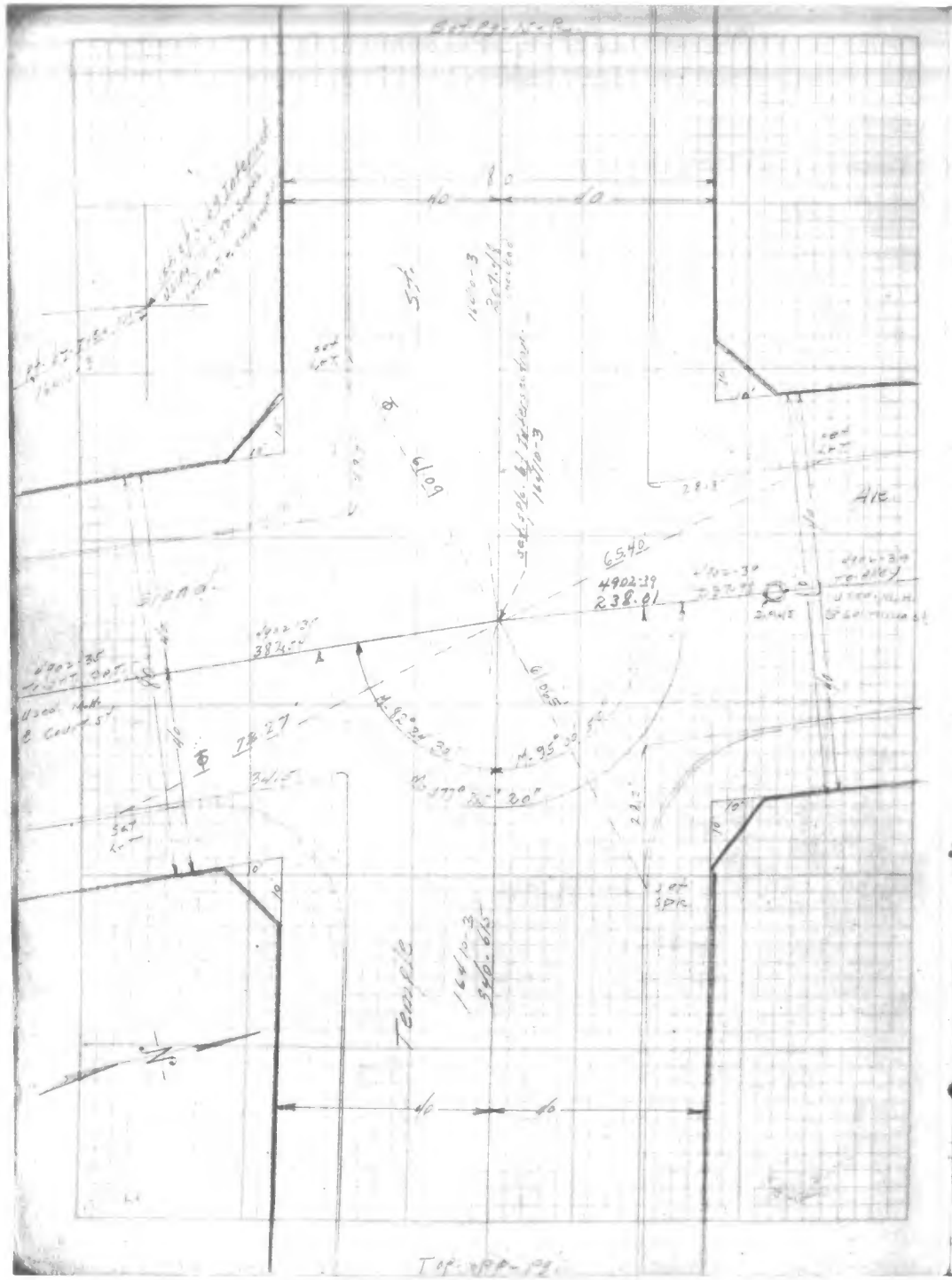
Temple
Olive St.

Olive St.
Temple

Los Angeles City F.B 16505

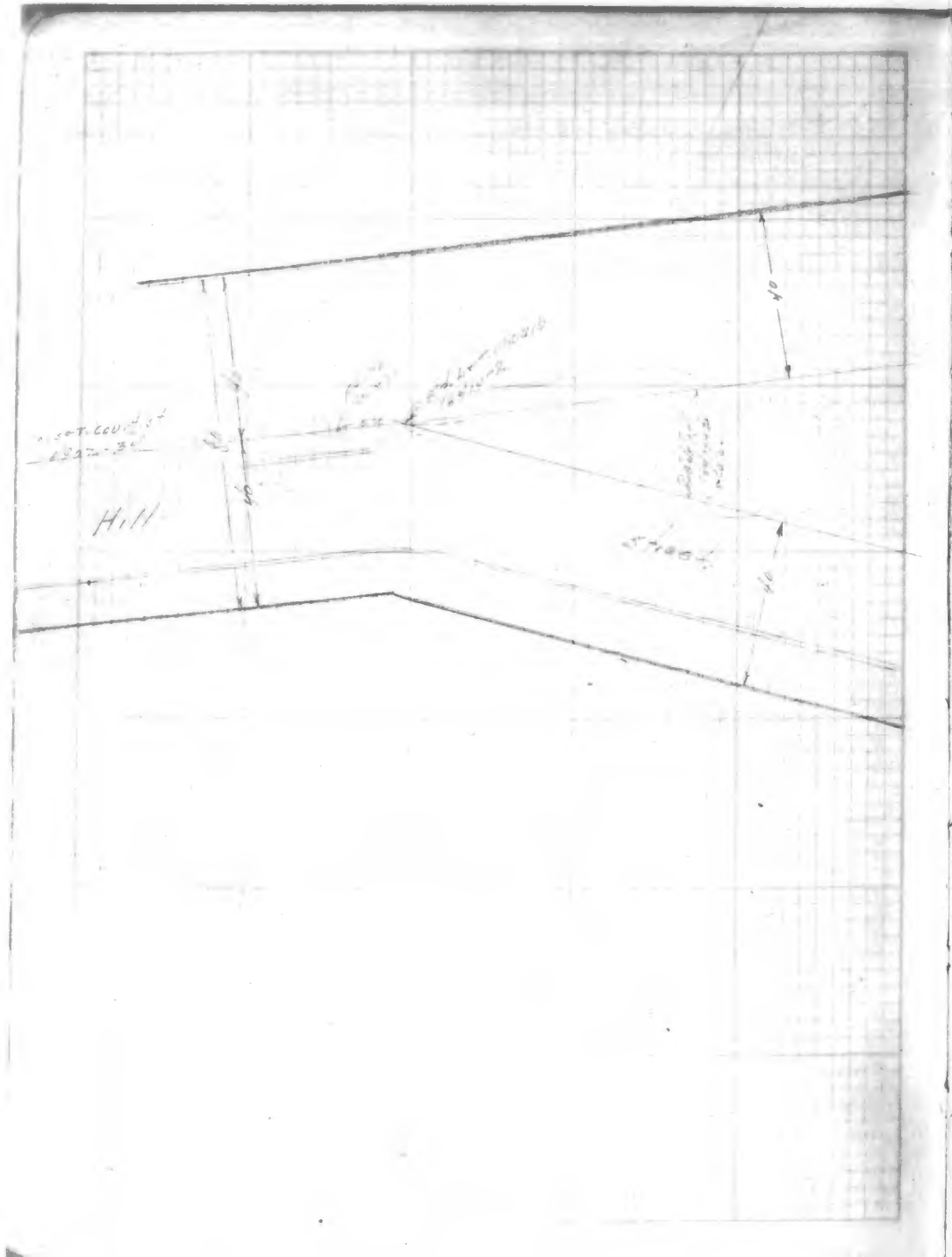

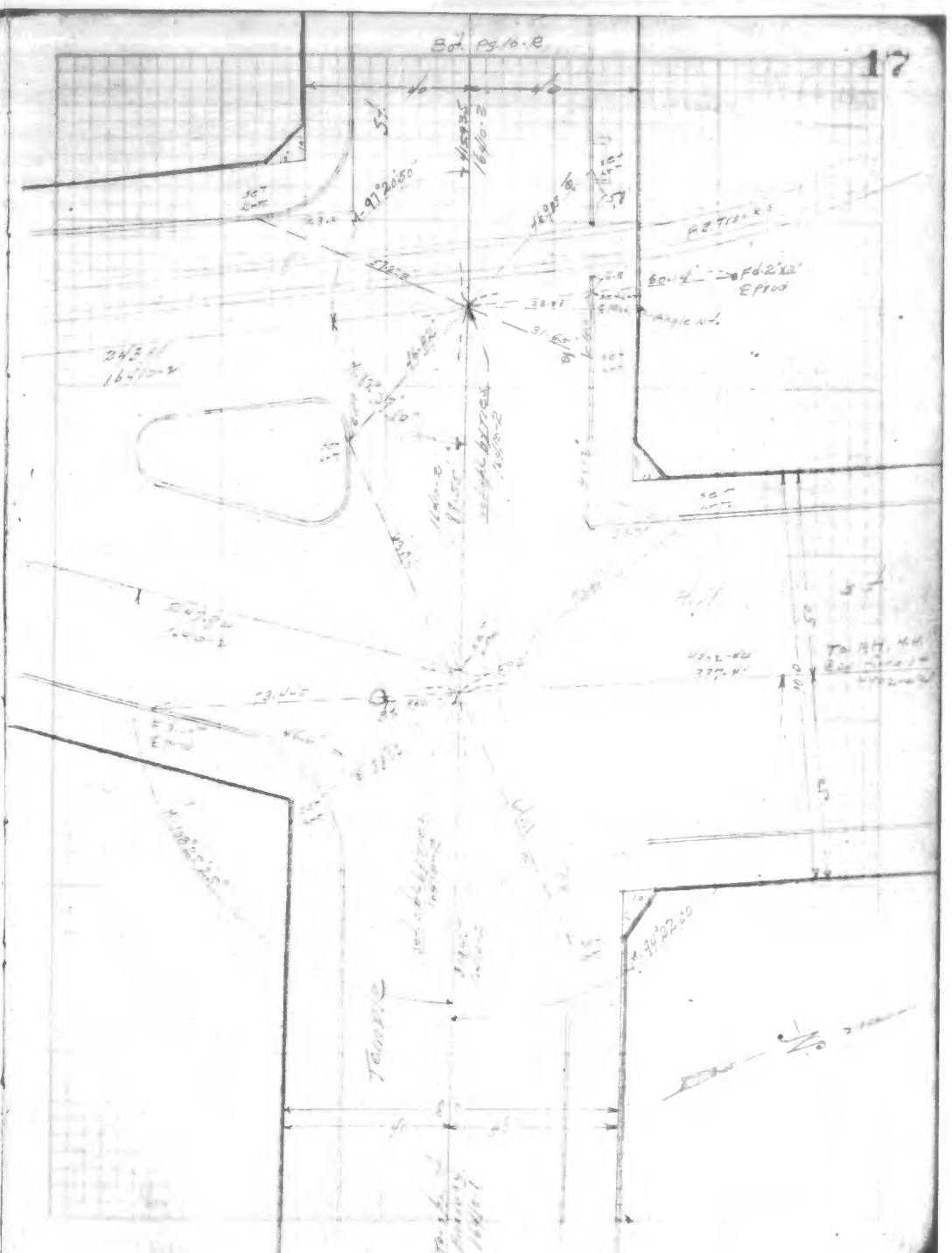

F.B.1046-31

LA CITY F.B. 157

Left of Page 69

Right of Page 69 is missing from orig. book. Mapped on City Eng. Map 2266

MARKET ST

F.B.1046-32

LA CITY F.B. 157

Left of Page 70 is missing from orig. book. Mapped on City Eng. Map 2266

70

MARKET ST.

ALAMEDA ST.

CENTRAL AVE.

1ST ST

F.B.1046-33

SAN PEDRO STREET
CONTINUED

F.B.1046-34

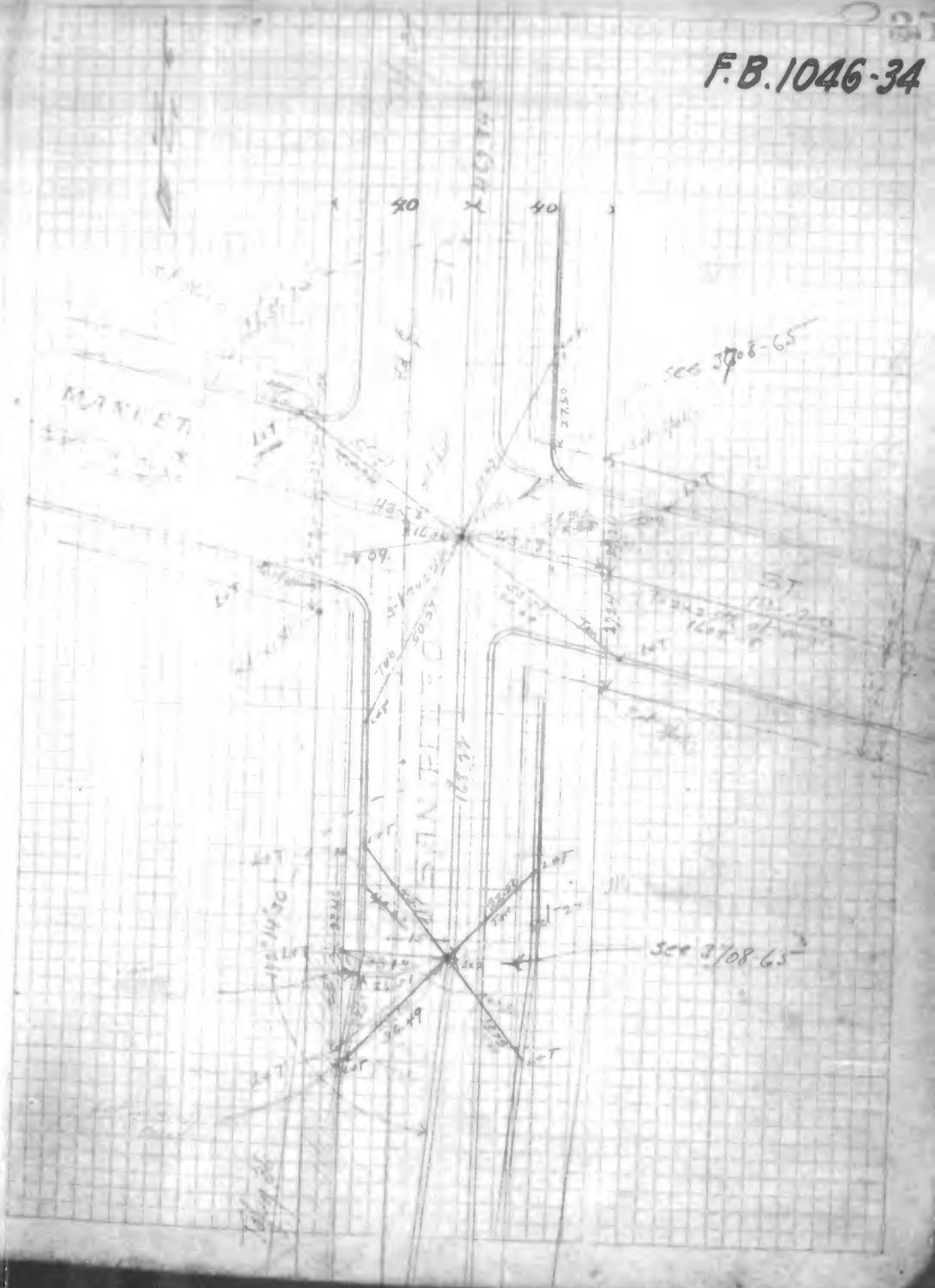

CONTINUED

See 3604-36 for Ties

See 3604-25 for Ties

See 3604-26 for Ties

See 3604-36 for Ties

See 3708-64 for New Ties

L.A. City F.B. 3604

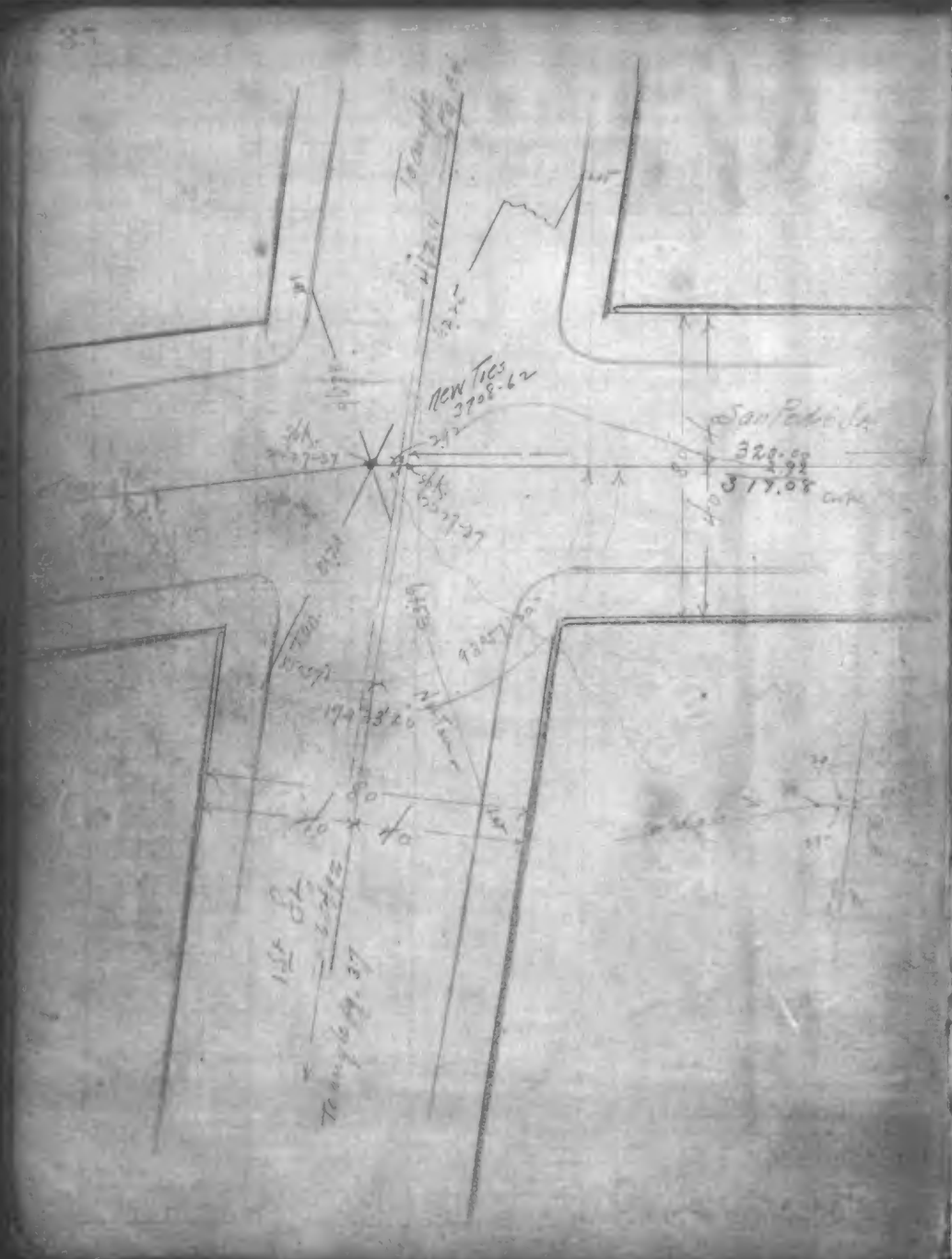

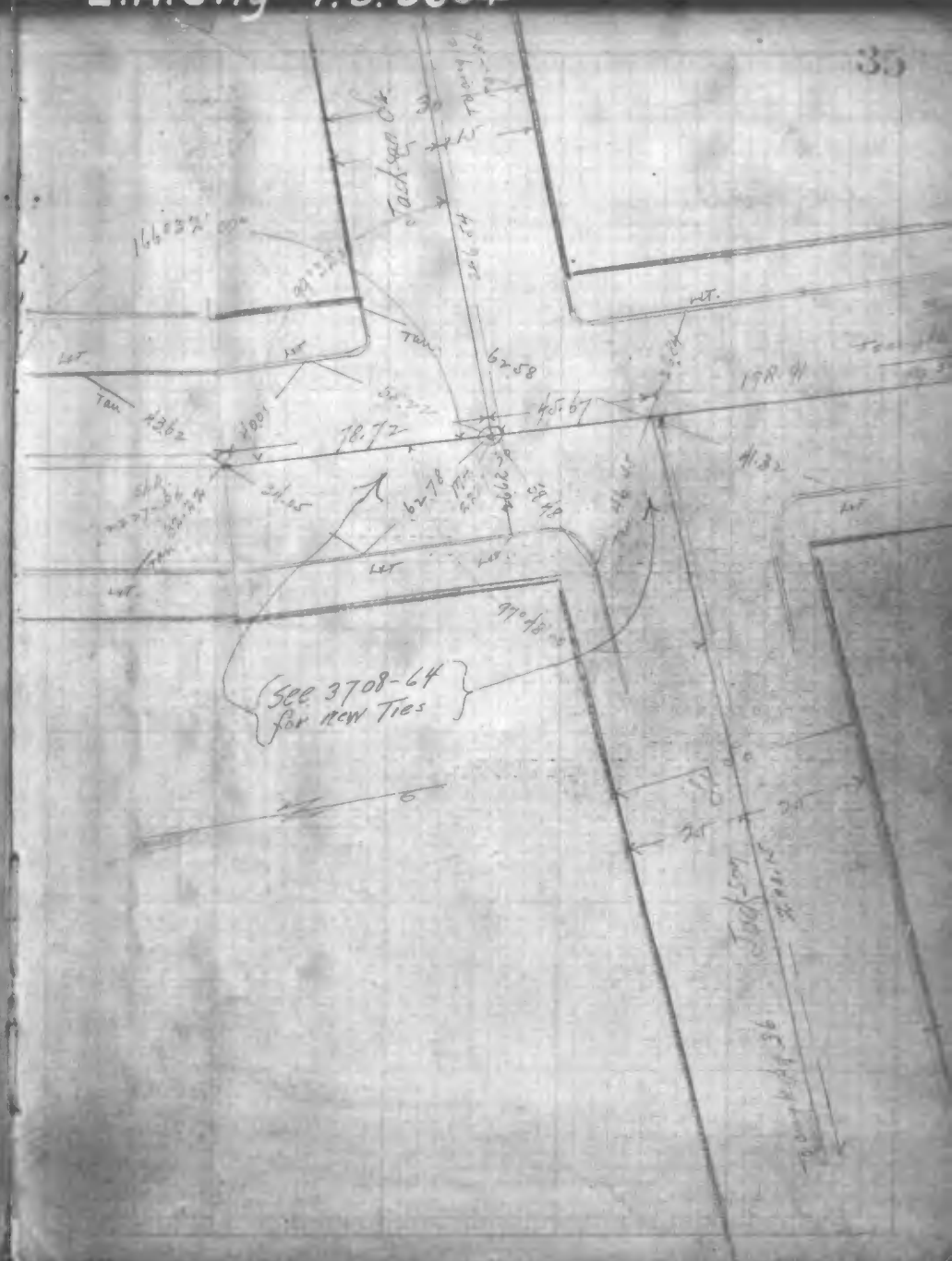

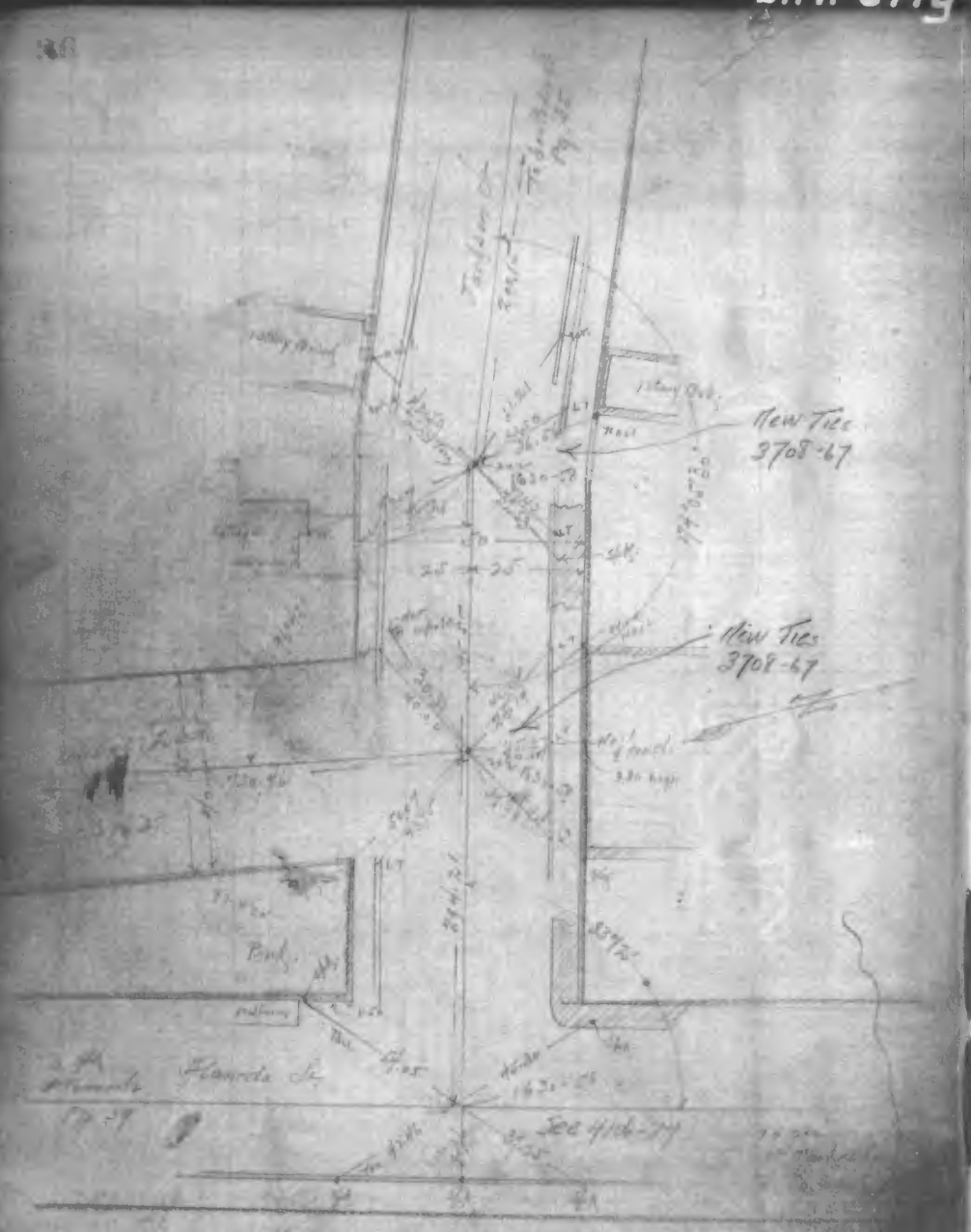
New Ties
3708-67
New Ties
3708-67
Bldg.
Flanders St.
See 4106-74

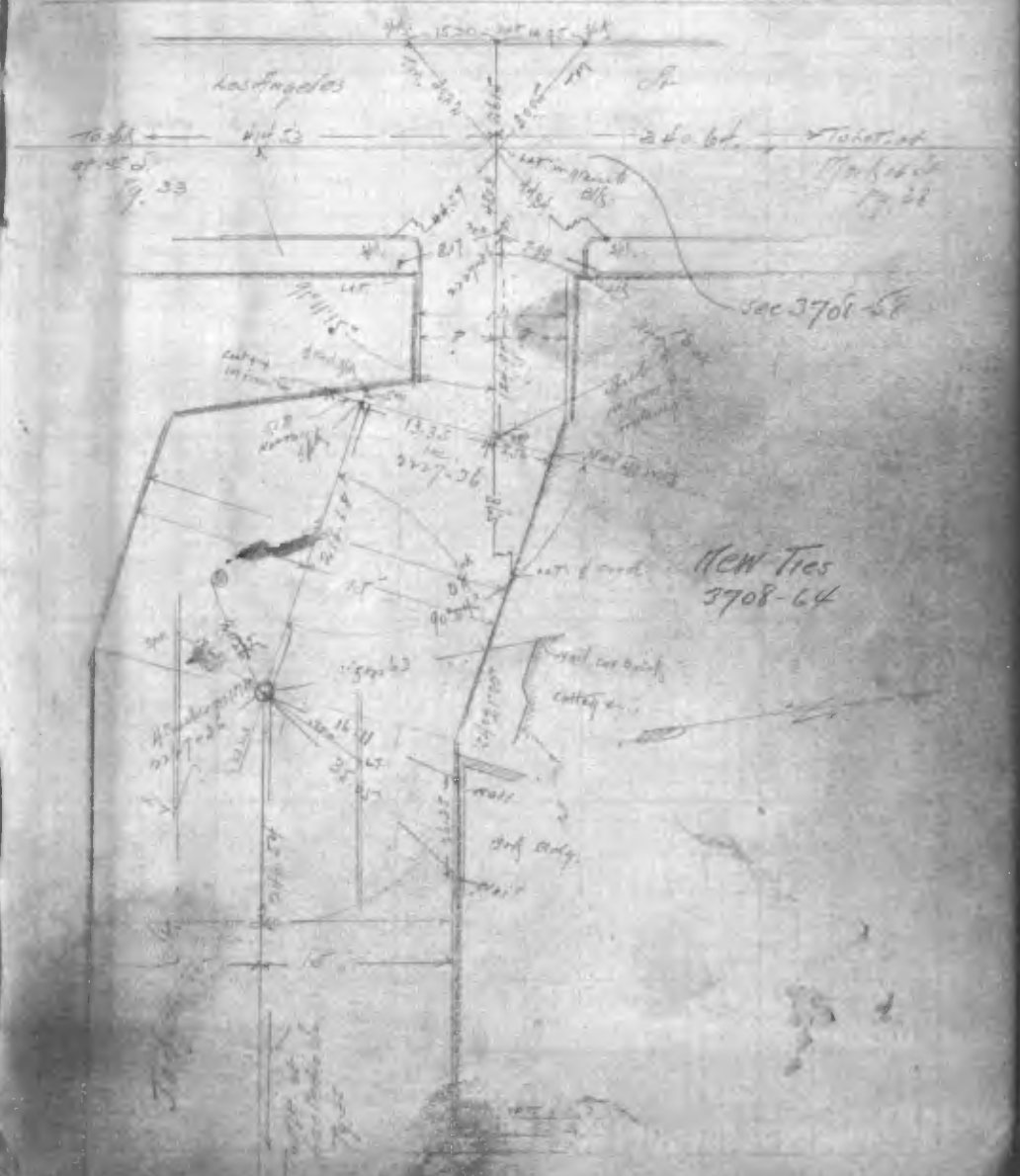
Los Angeles St.
See 3708-68
New Ties
3708-64

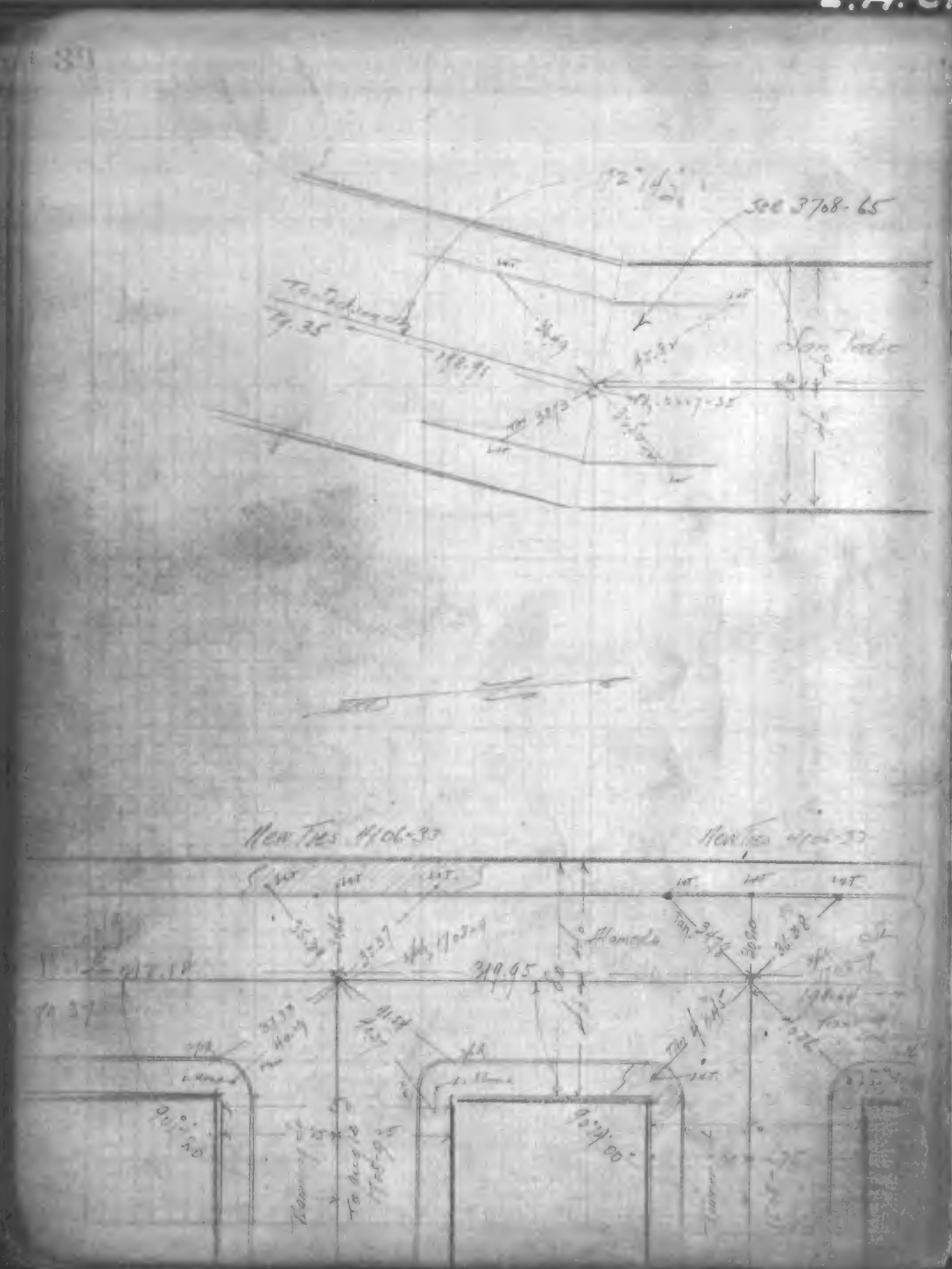
39
See 3708-65
To Tujunga Ck
Non Tidal
New Ties 4106-33
New Ties 4106-33
Alameda
To Tujunga Ck
To Tujunga Ck

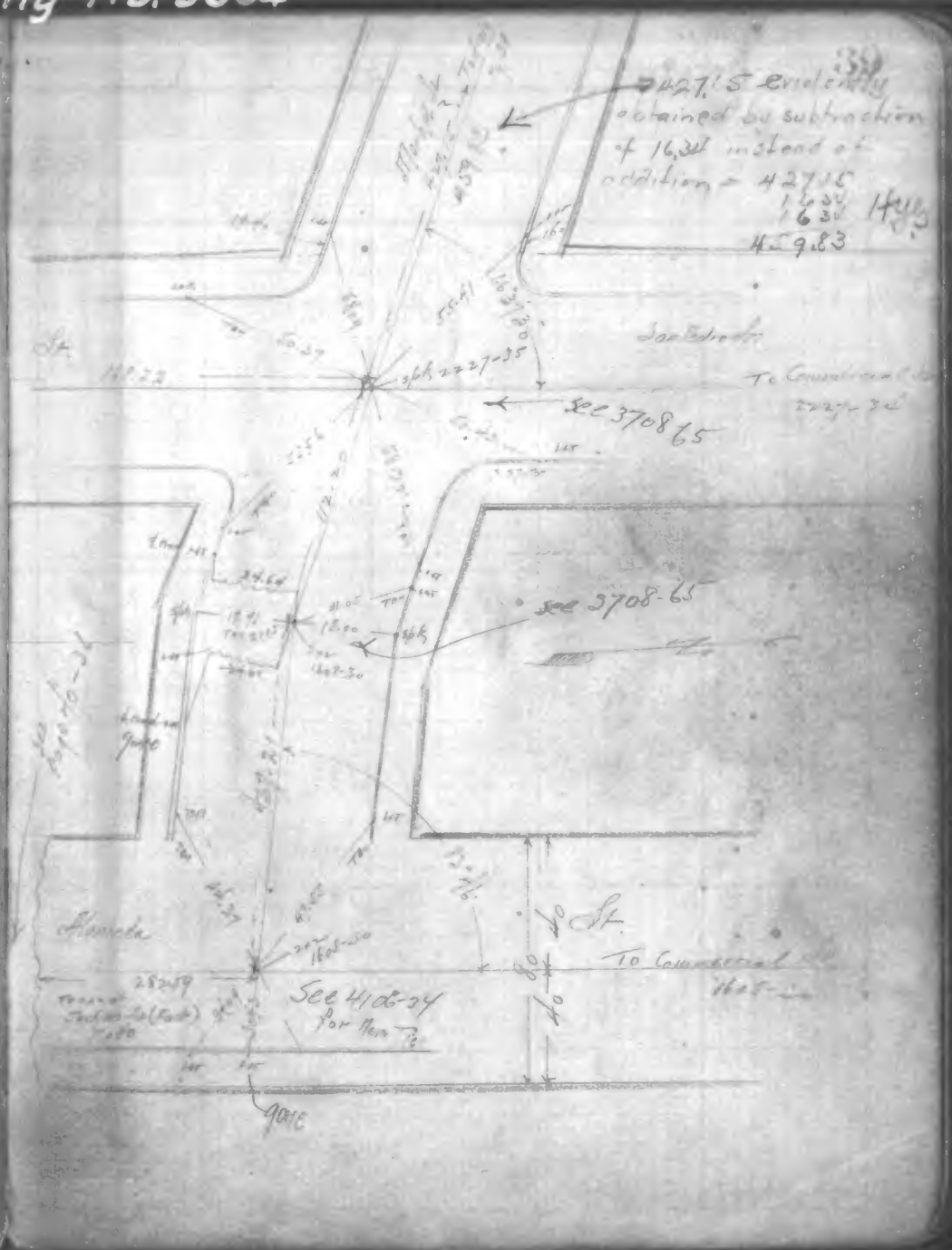
39
427.15 evidently obtained by subtraction of 16.34 instead of addition = 427.15
16.34
16.34
443.83
See Block
To Commercial St
See 3708-65
See 3708-65
Alameda
To Commercial St
See 4106-34 for New Ties
90 ft

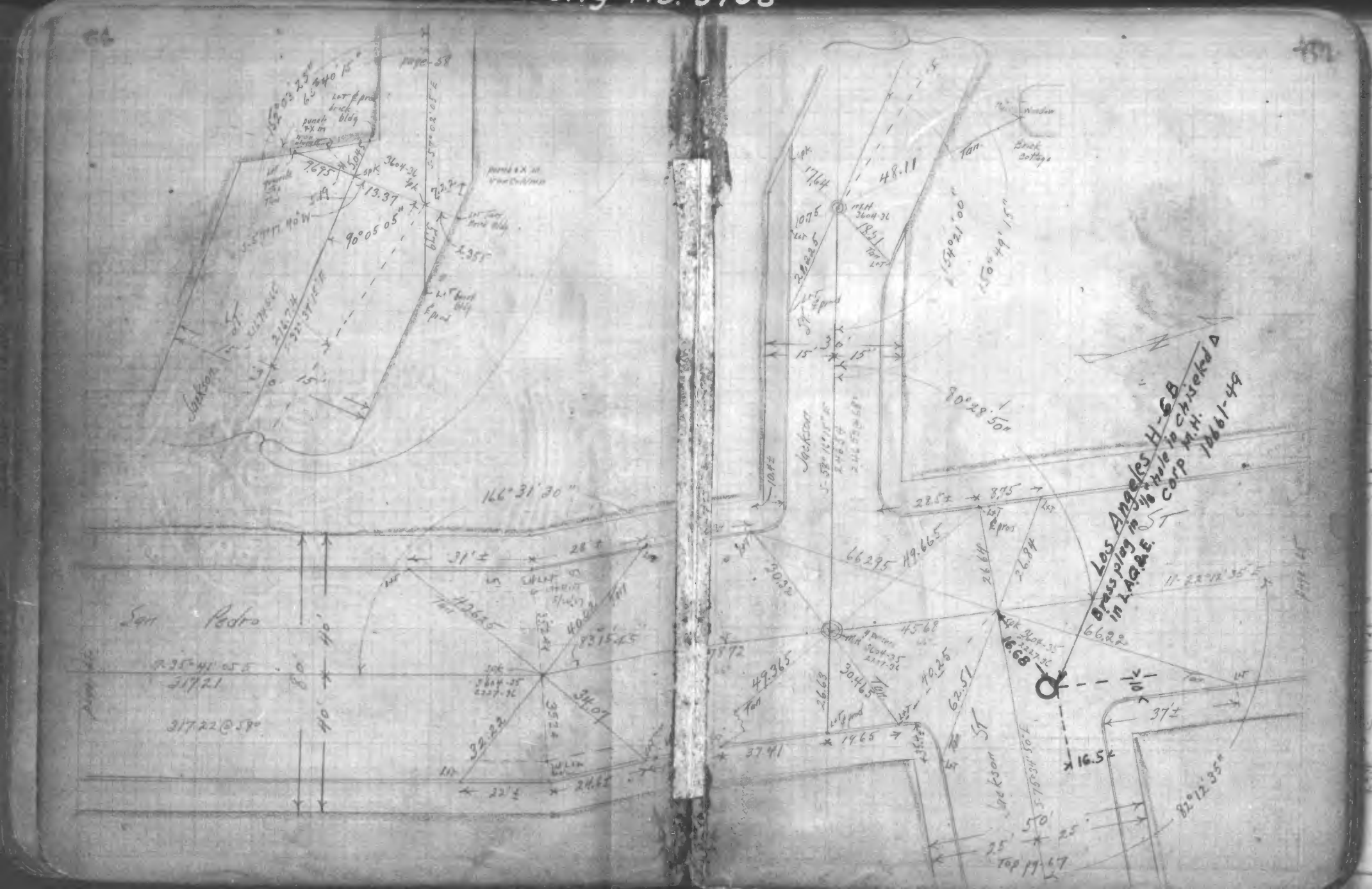
Jackson
San Pedro
Brick Cottage
Window
Los Angeles H-6B
Brass plug in hole in chiseled Δ
in L.A.G.&E. Corp 10661-49

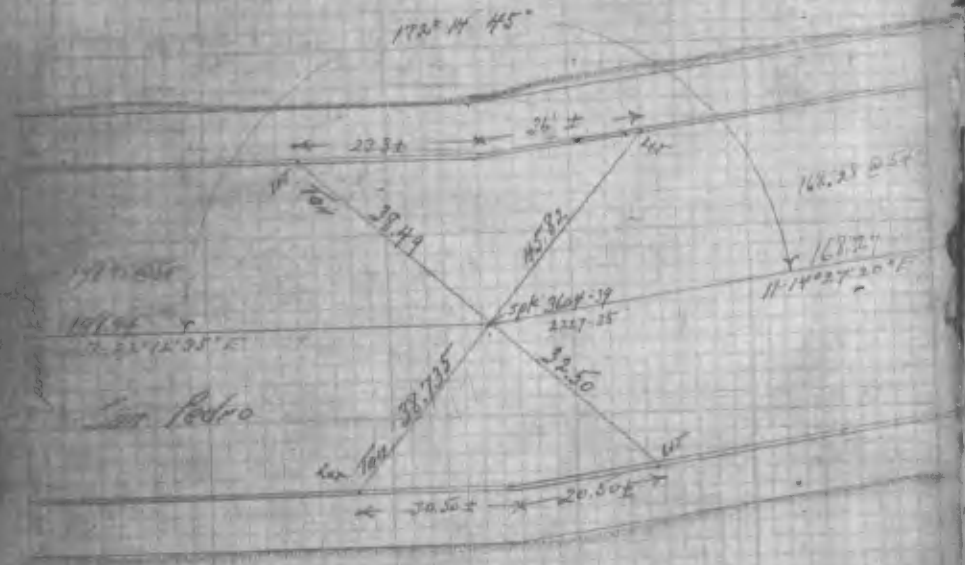
San Pedro

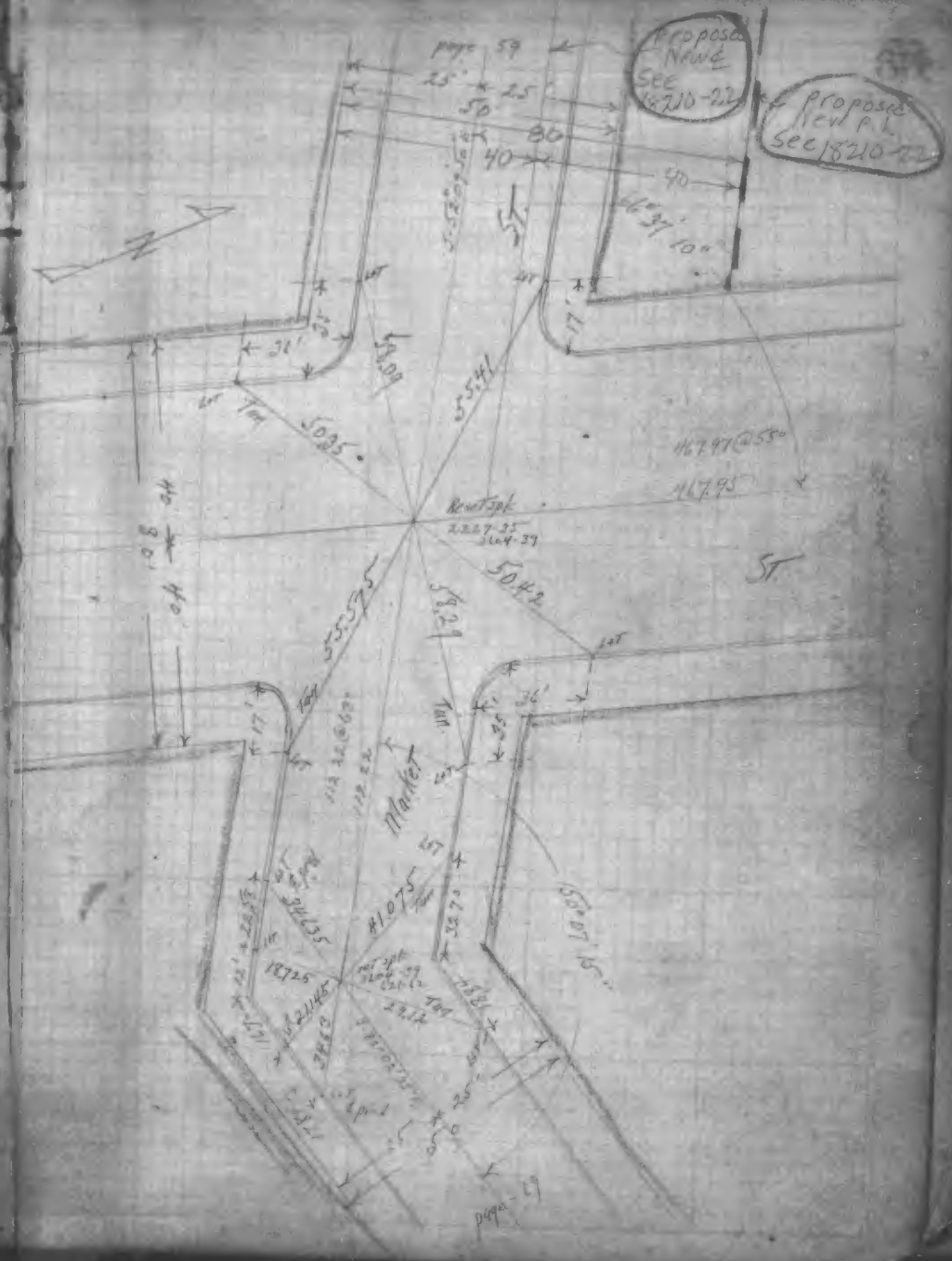
Proposed New P.L. See 18210-22
Proposed New P.L. See 18210-22
Market
ST.

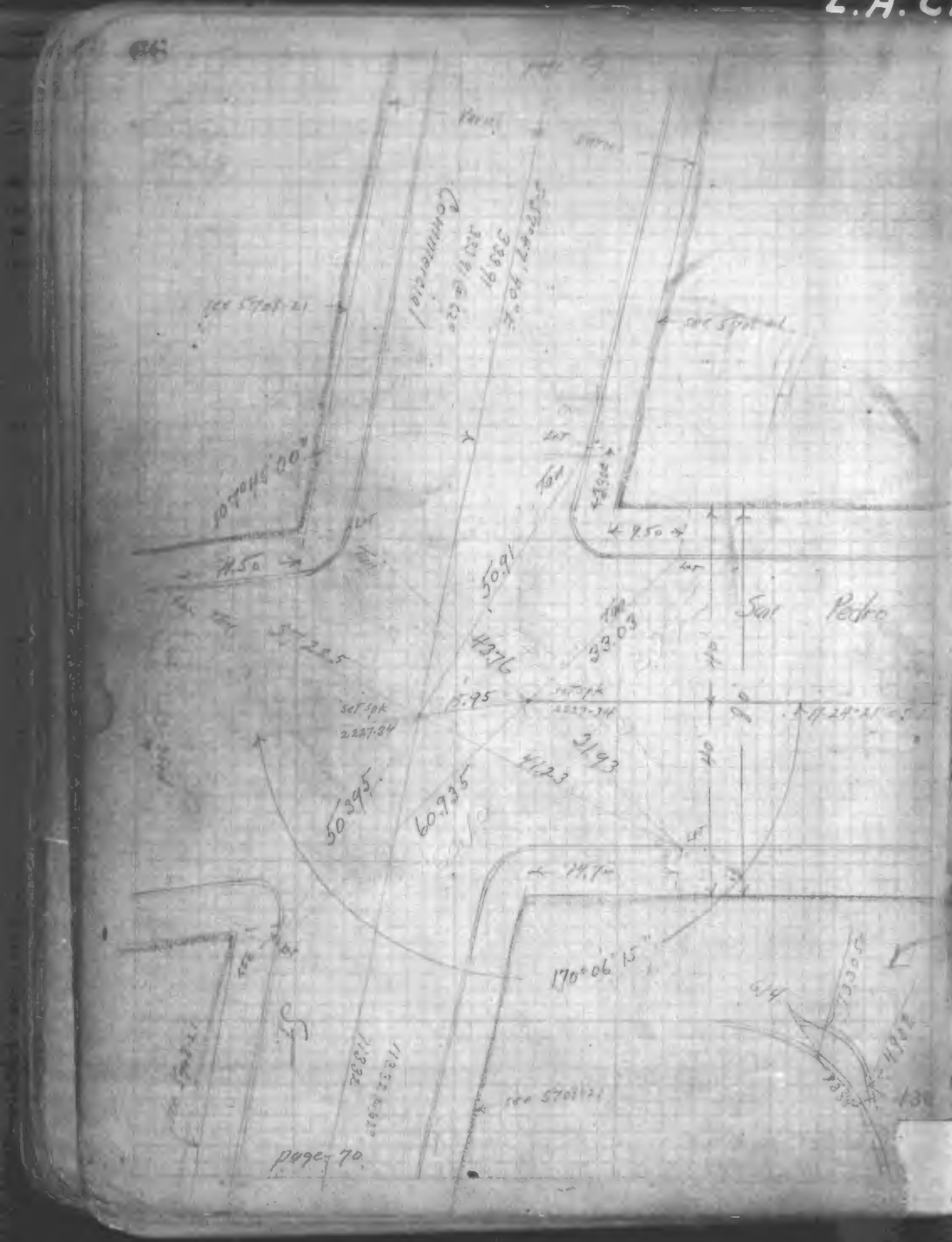
San Pedro
Commercial
page 70

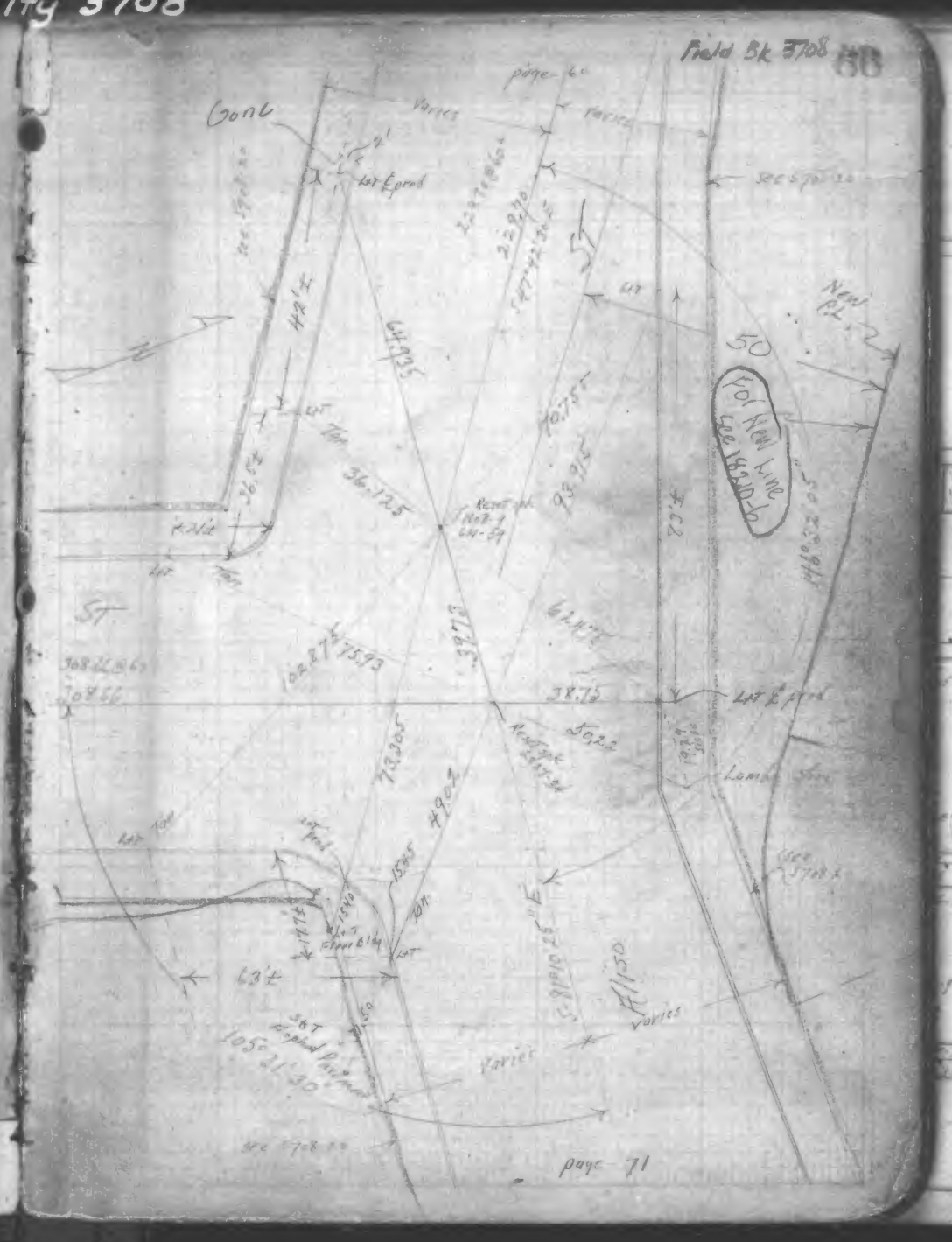
Field Bk 3708
Conc
Varies
page 60
50
For New Line
See 1620-6
Lomita
page 71

See 10608-54
N-1045'35"E
730.79
730.74 @ 73'
Central
Ave
See 10608-54
58'
75'
104'

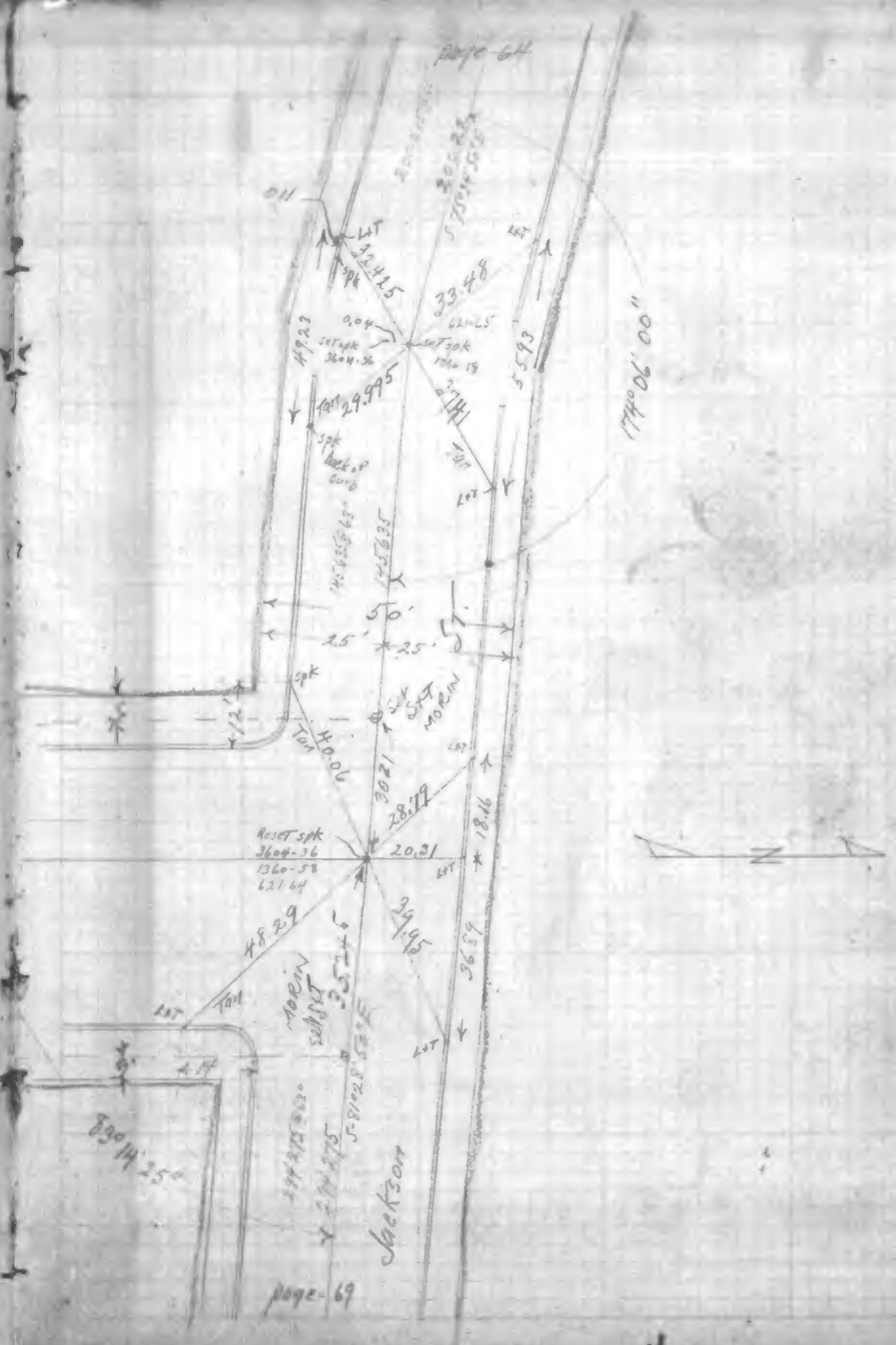
Page-64
Page-69
Jackson
Morin
Subdivision
50'
25'
25'
174°06'00"
830°14'25"
Reset spk
3604-36
1360-58
621.64

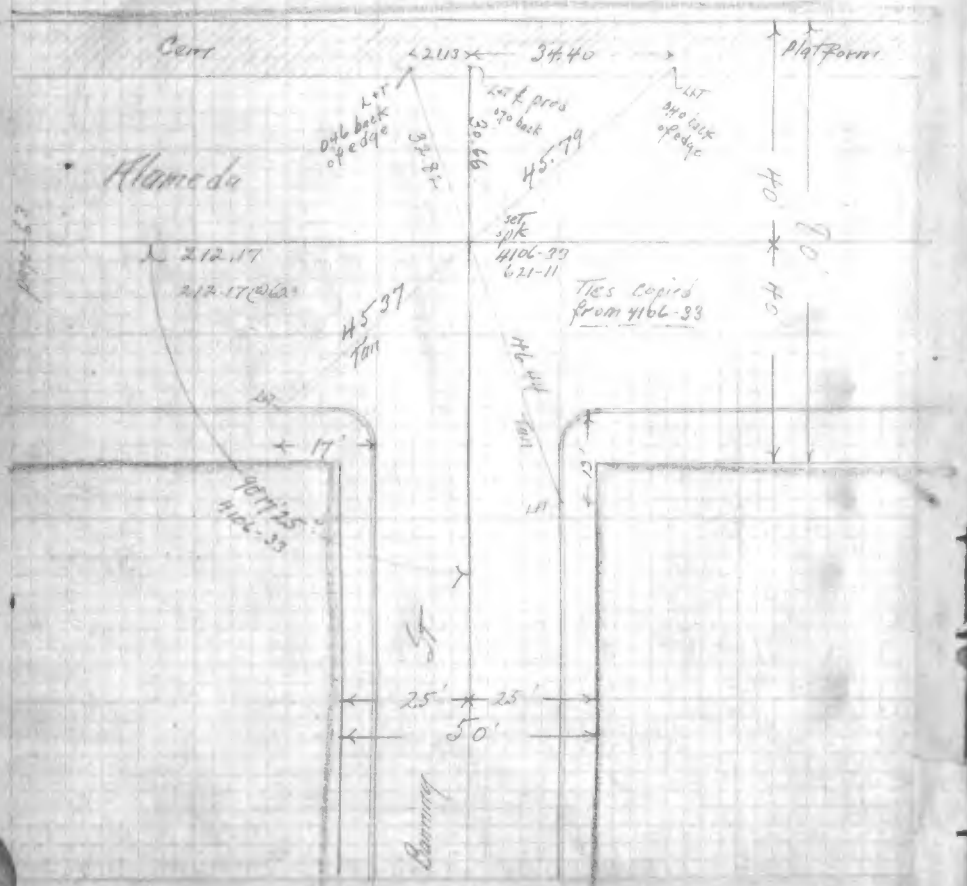
68
Cerr
Platform
Alameda
Ties copied from 4106-33
Tan
Curving
25'
25'
50'
17'
13'

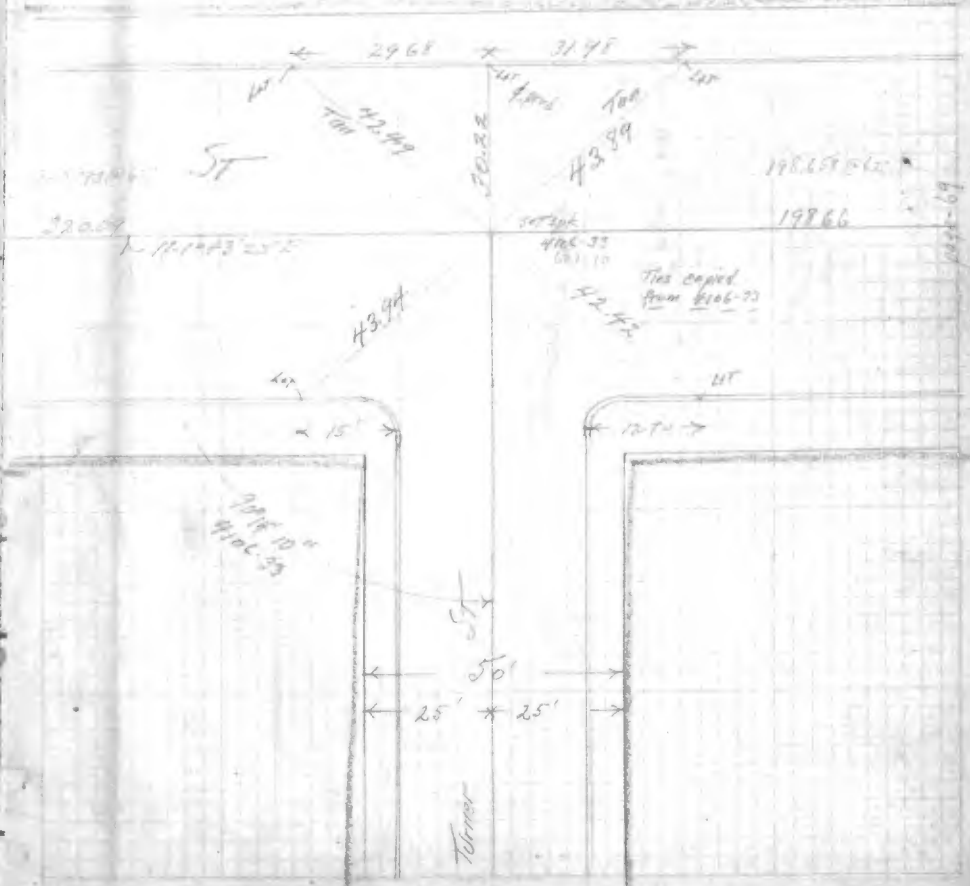
68
St
Tan
Turner
50'
25'
25'
15'

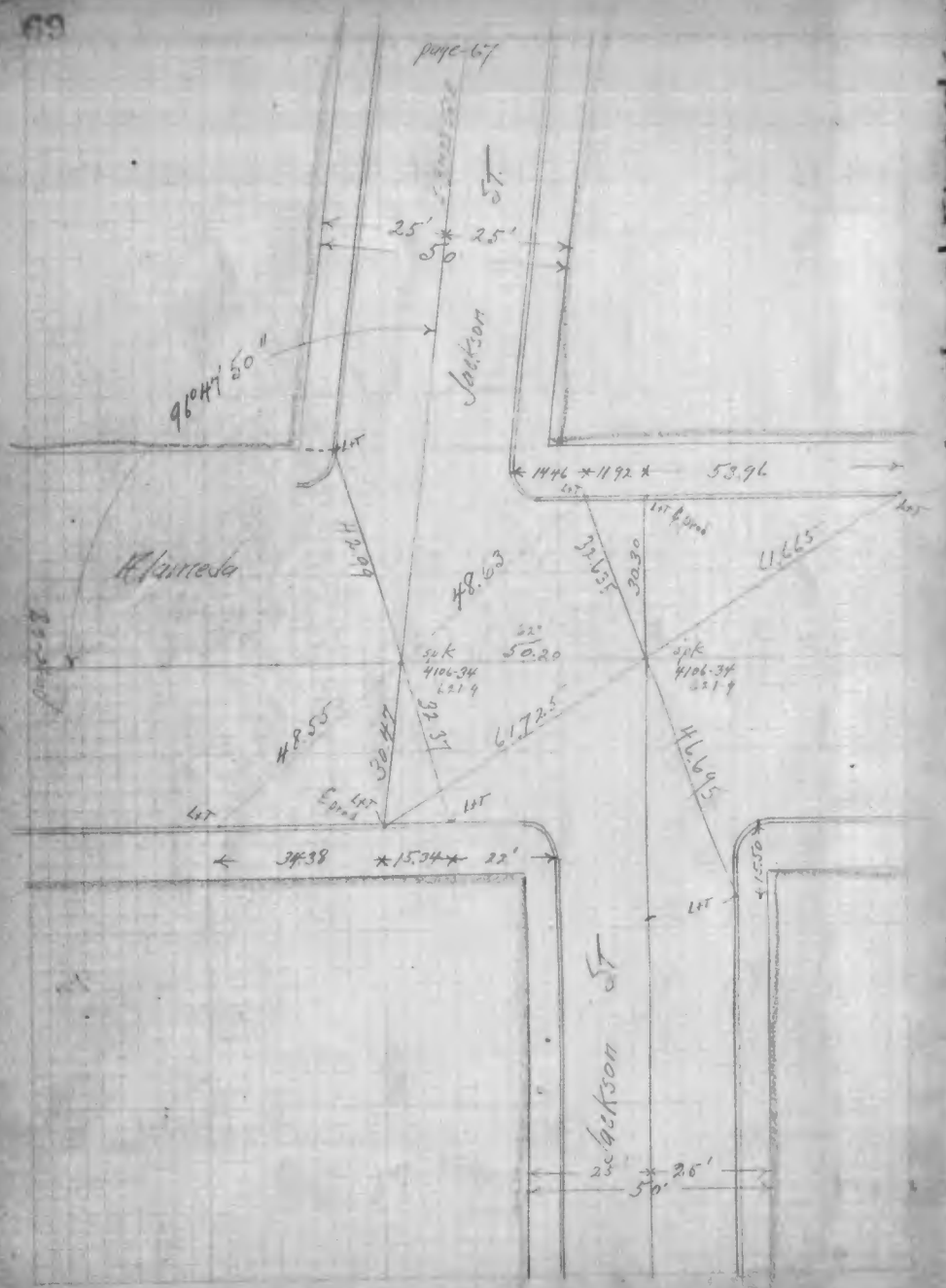
page-67
Jackson
ST.
25'
25'
50'
96°44'50"
Alameda
14.46
11.92
53.96
42.09
48.63
32.63
30.30
41.65
spk
4106-34
621.9
50.20
22°
48.55
30.47
32.37
61.725
46.695
34.38
15.34
22'
1.50
23'
26'
50'

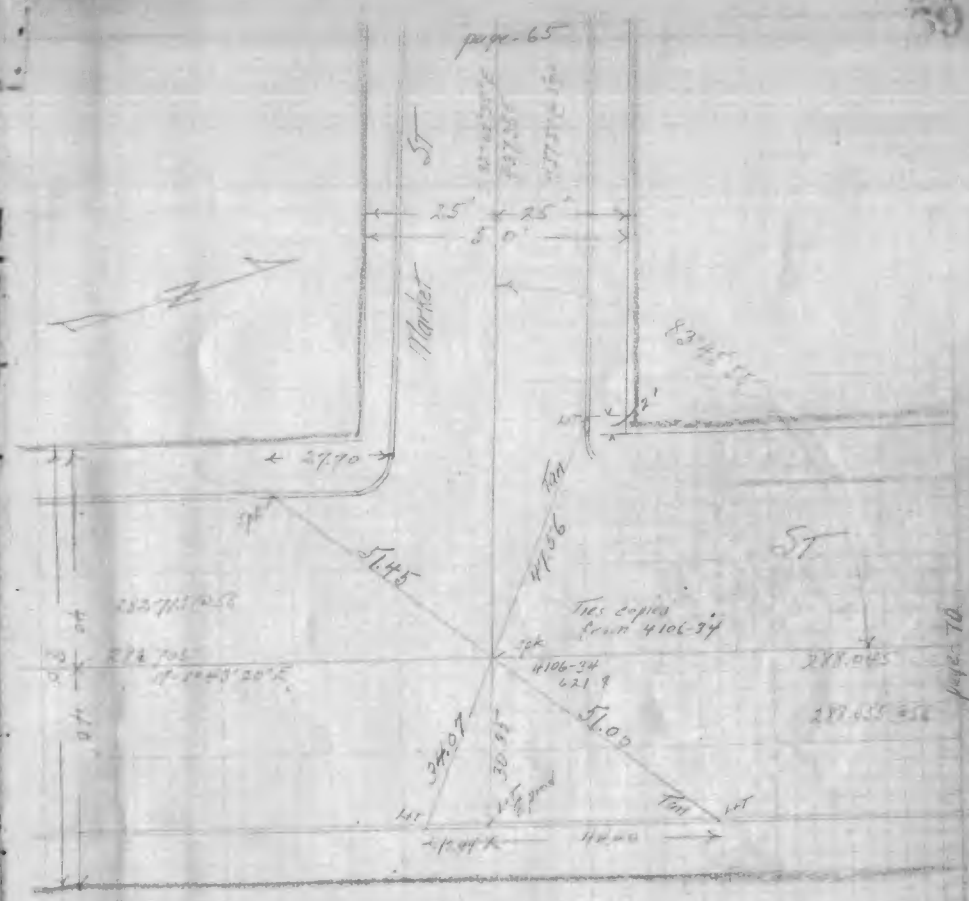
page-65
ST
25'
25'
50'
Market
83°45'55"
2'
27.70
54.45
41.56
Ties copied from 4106-34
spk
4106-34
621.9
51.09
34.07
30.95
14.44
14.40
page-70

3708

LA City F.B 3708

F.B.1046-59



F.B.1046-60

LA City F.B

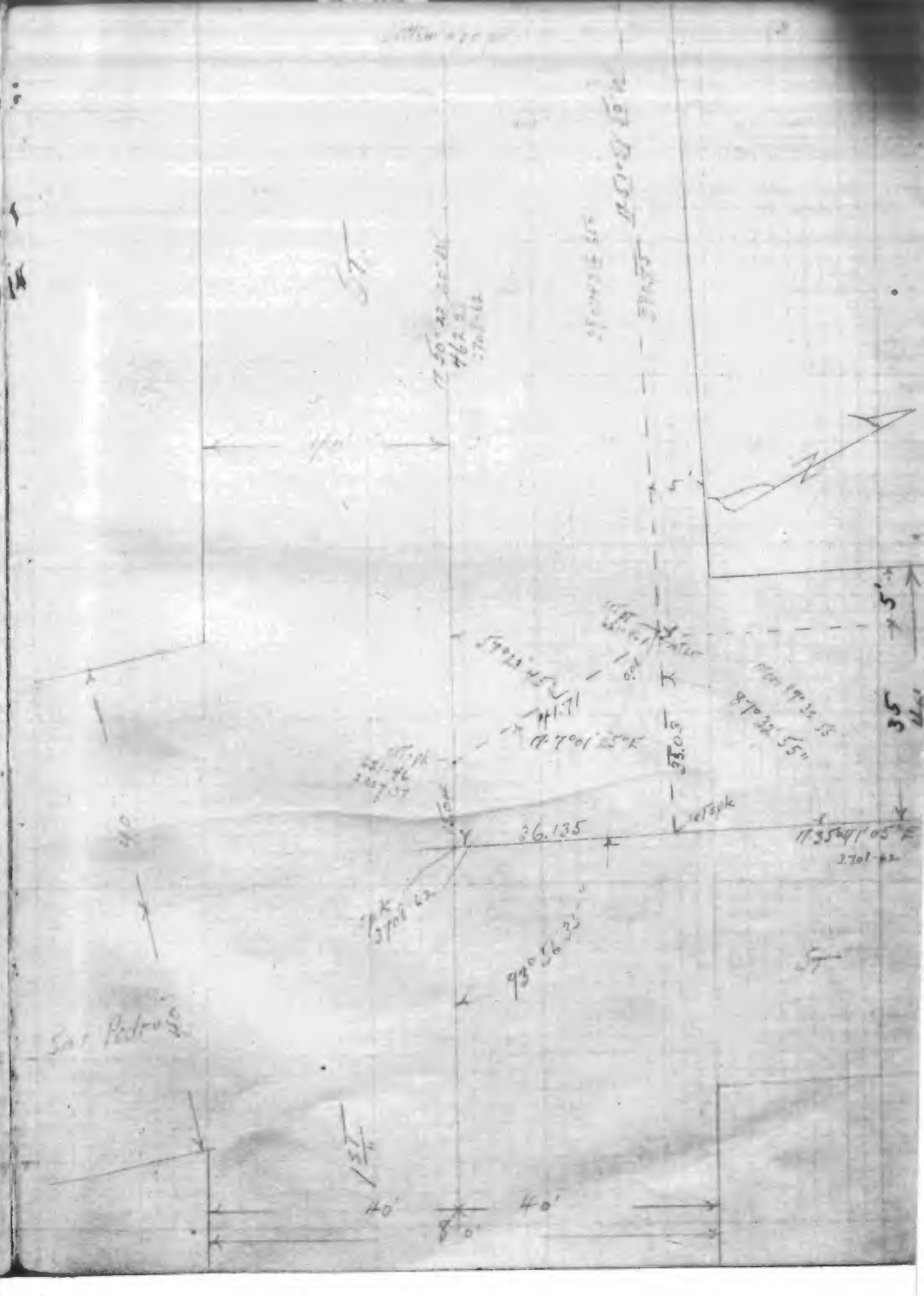

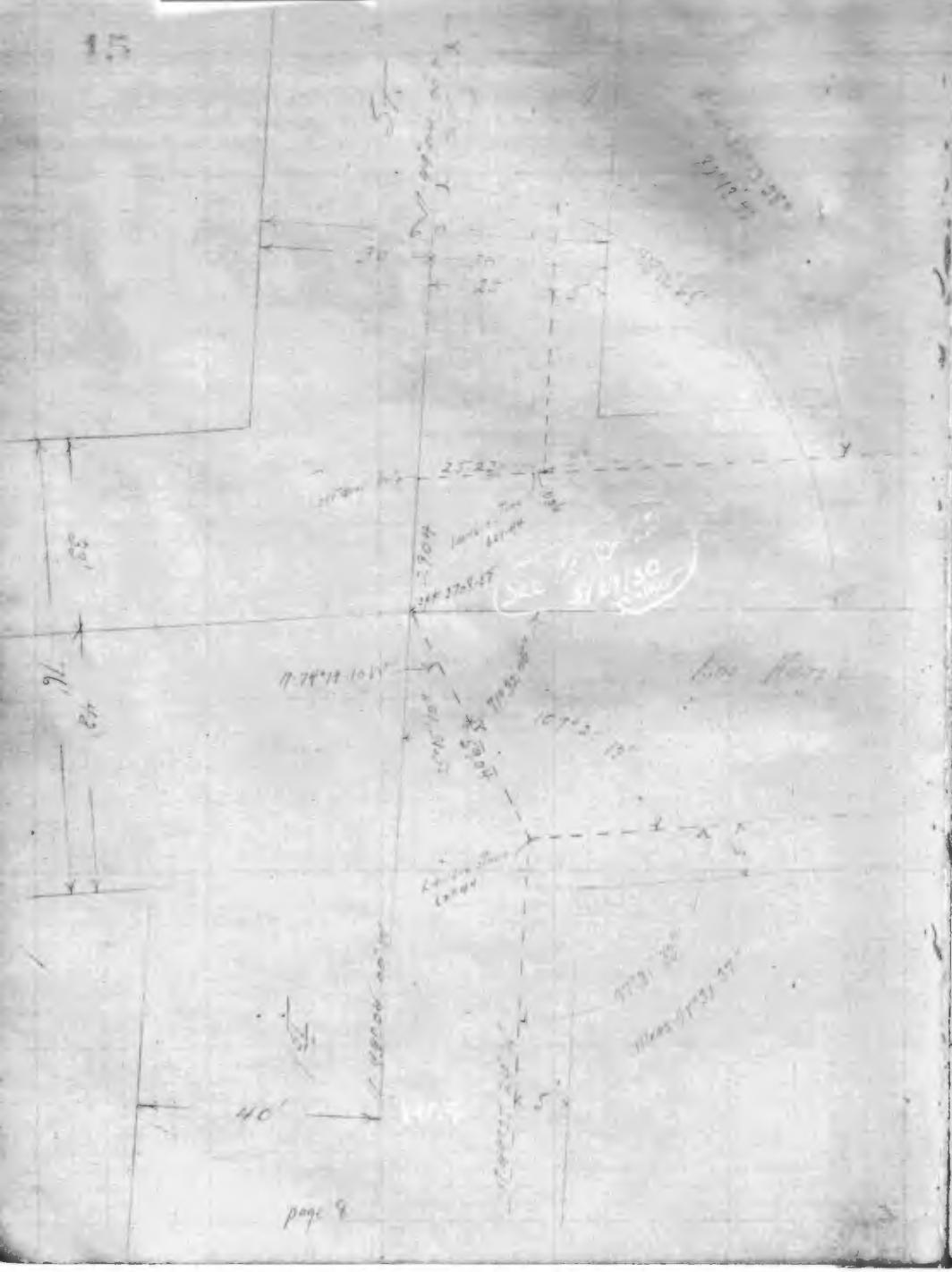



5708

5708

LA City F.B

Base of Bearings

N 24°03'45" E

C.S. 5379

Based on True Meridian

N 33°01'03" E
322.90
322.90

Meas 85°10'55"

Meas 75°51'35"

Meas 37°40'58"

Meas 37°32'15"

Meas 37°32'20"

Meas 17°09'25"

Meas 17°09'25"

Meas 85°18'40"

Meas 85°18'40"

Meas 85°18'40

LA City F.B.

21

page-16

107°45'00"

107°52'40"

107°52'38"

47°56'40"

N 14°27'20" E

San Pedro

Top opp page

170°06'15"

N 24°21'05" W

Commercial

21

bottom 44.89

Commercial

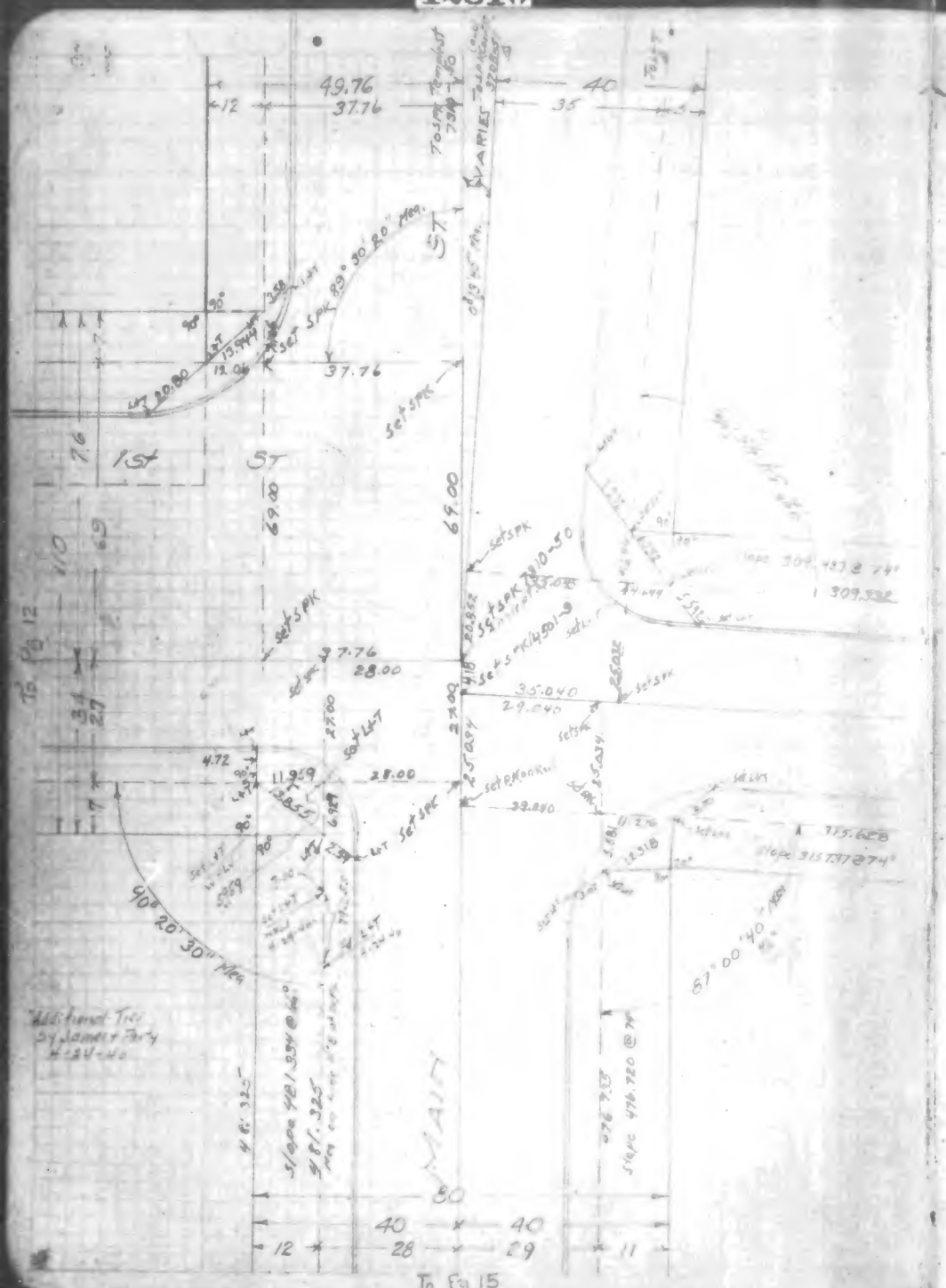
49.76
37.76
40
35
12
70.5 PK
VARIES
ST
1ST
ST
69.00
set SPK
set SPK 89° 30' 20" Mag.
37.76
28.00
35.040
29.040
39.890
315.600
87° 00' 40"
40° 20' 30" Mag
MAIN
80
40
40
12
28
29
11
To Pg 15

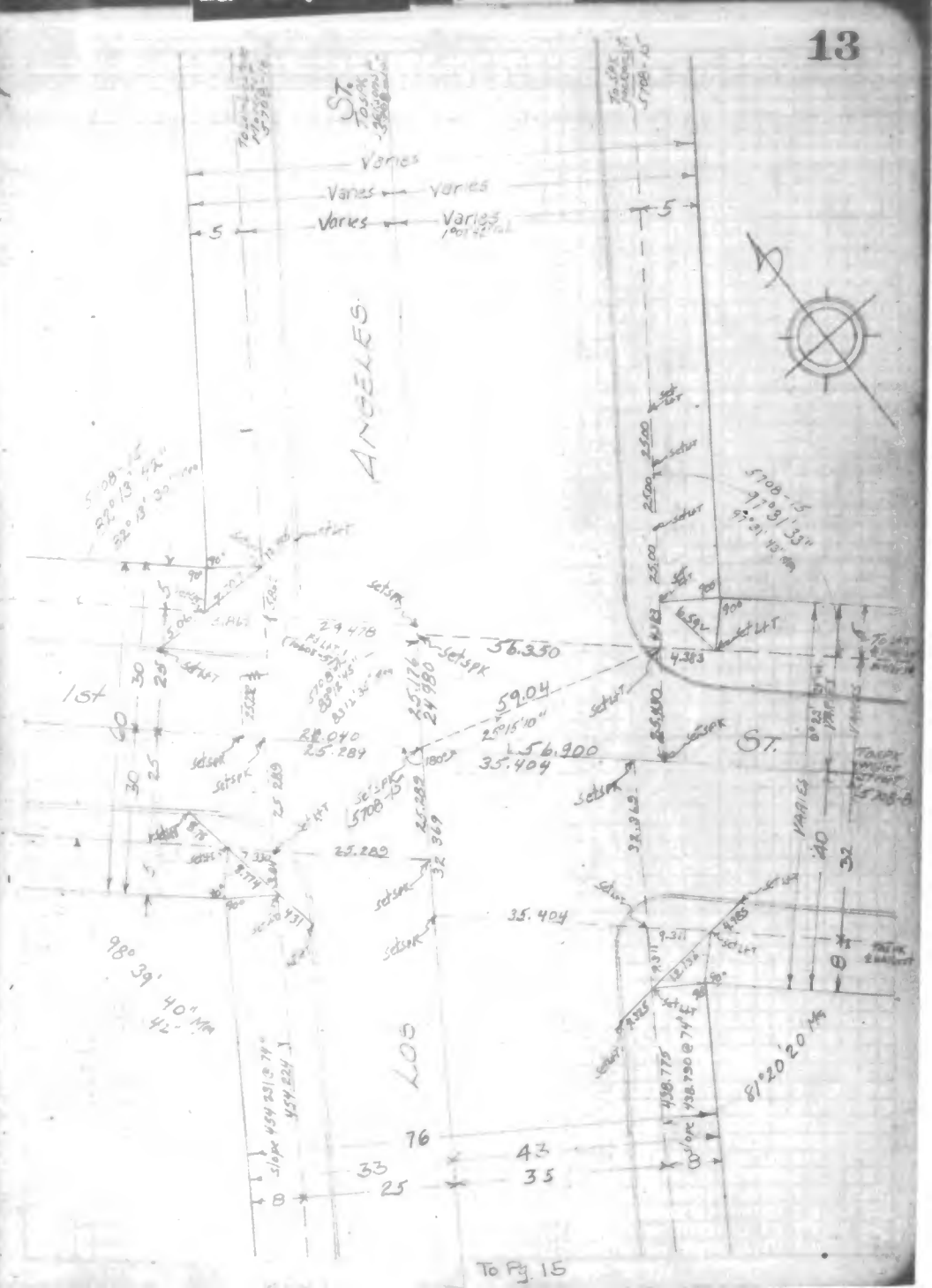
ST.
Varies
Varies
Varies
5
ANGELES
1ST
56.330
59.04
56.900
35.404
ST.
35.404
98° 39' 40"
81° 20' 20" Mag
LOS
76
43
33
35
25
8
To Pg. 15

LA CITY F.B. 957

LA CITY F.B. 957

F.B. 1046-73

LA CITY F.B. 957

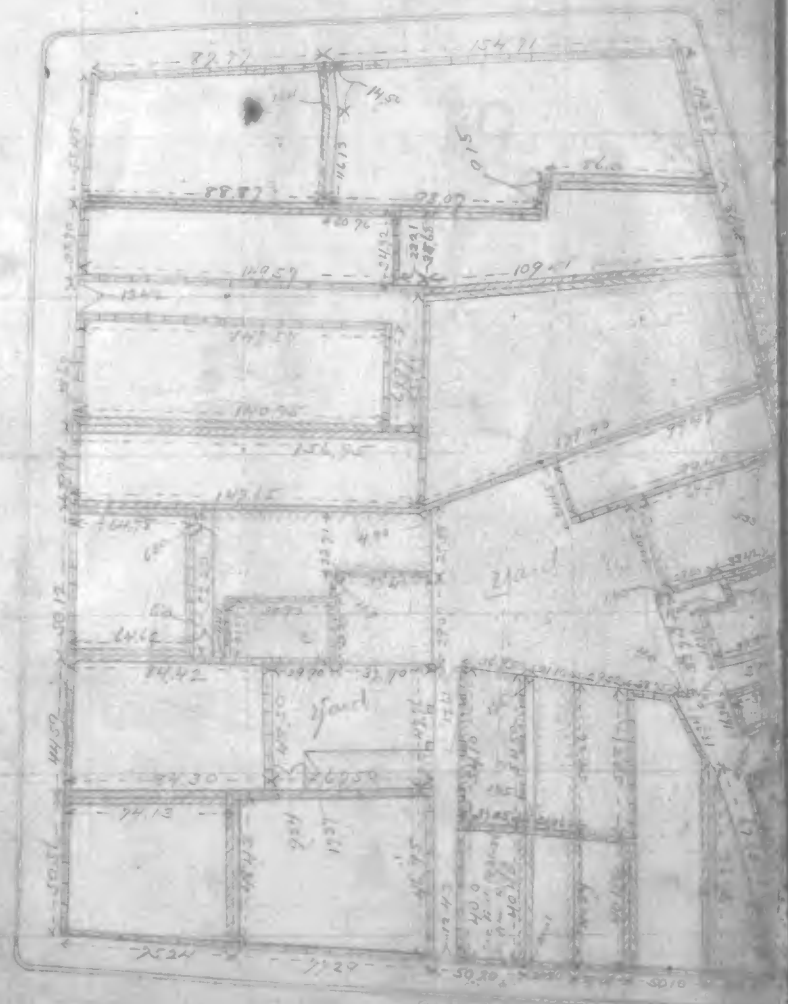

F.B. 1046-74

LA CITY F.B. 957

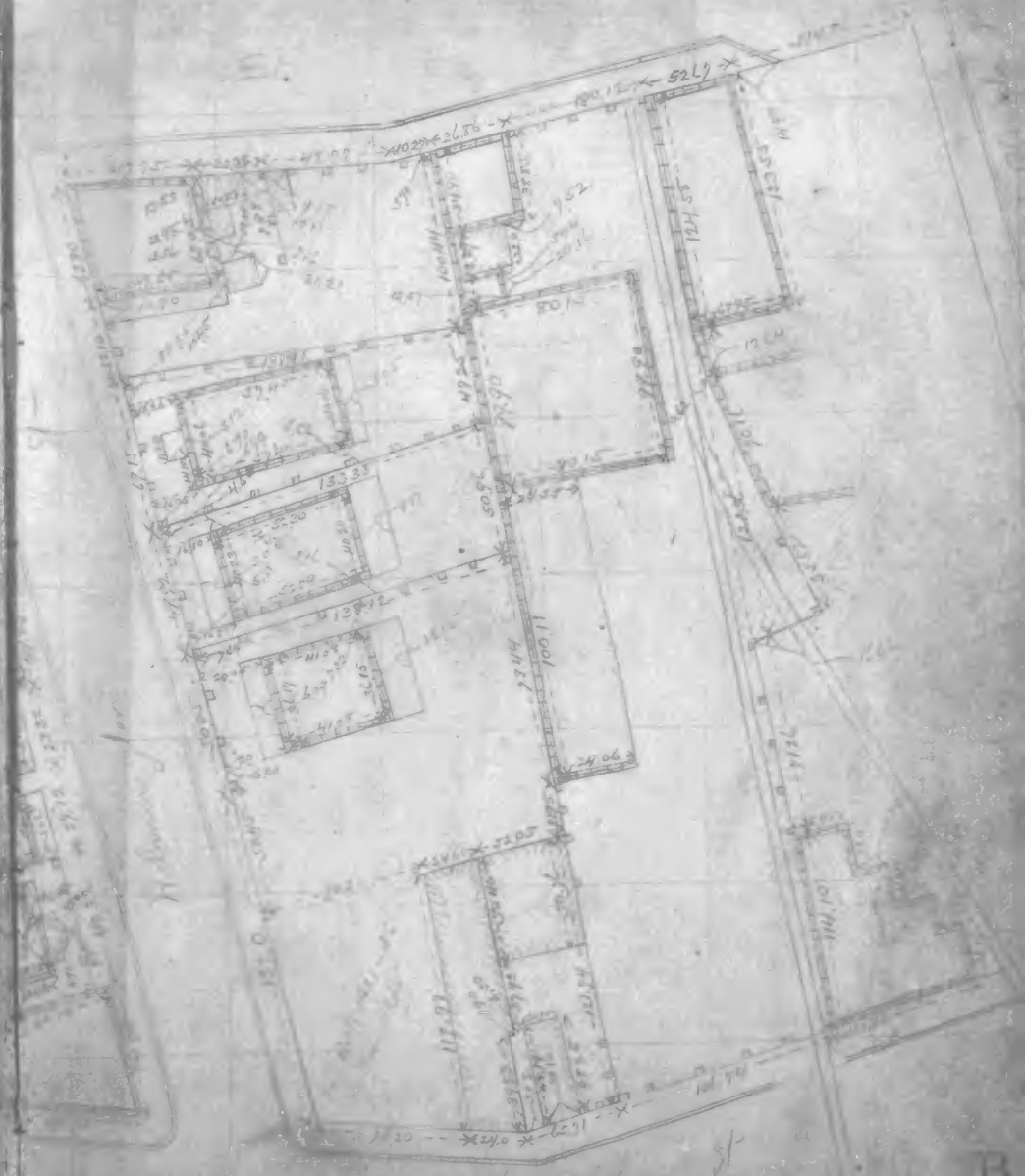

LA CITY F.B. 957

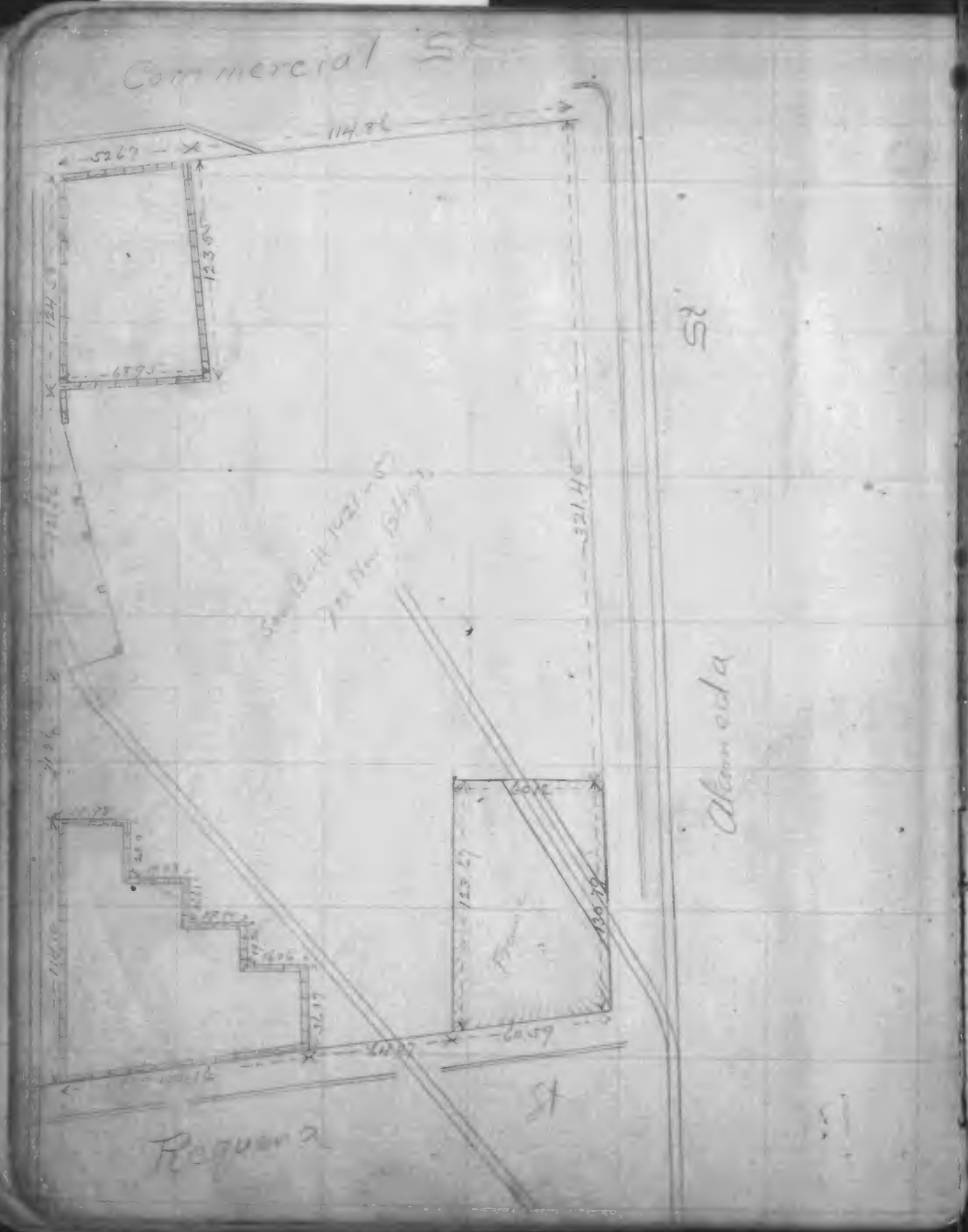

LA CITY F.B. 957

61

LA CITY F.B. 157

LA CITY F.B. 157



LA CITY F.B. 957

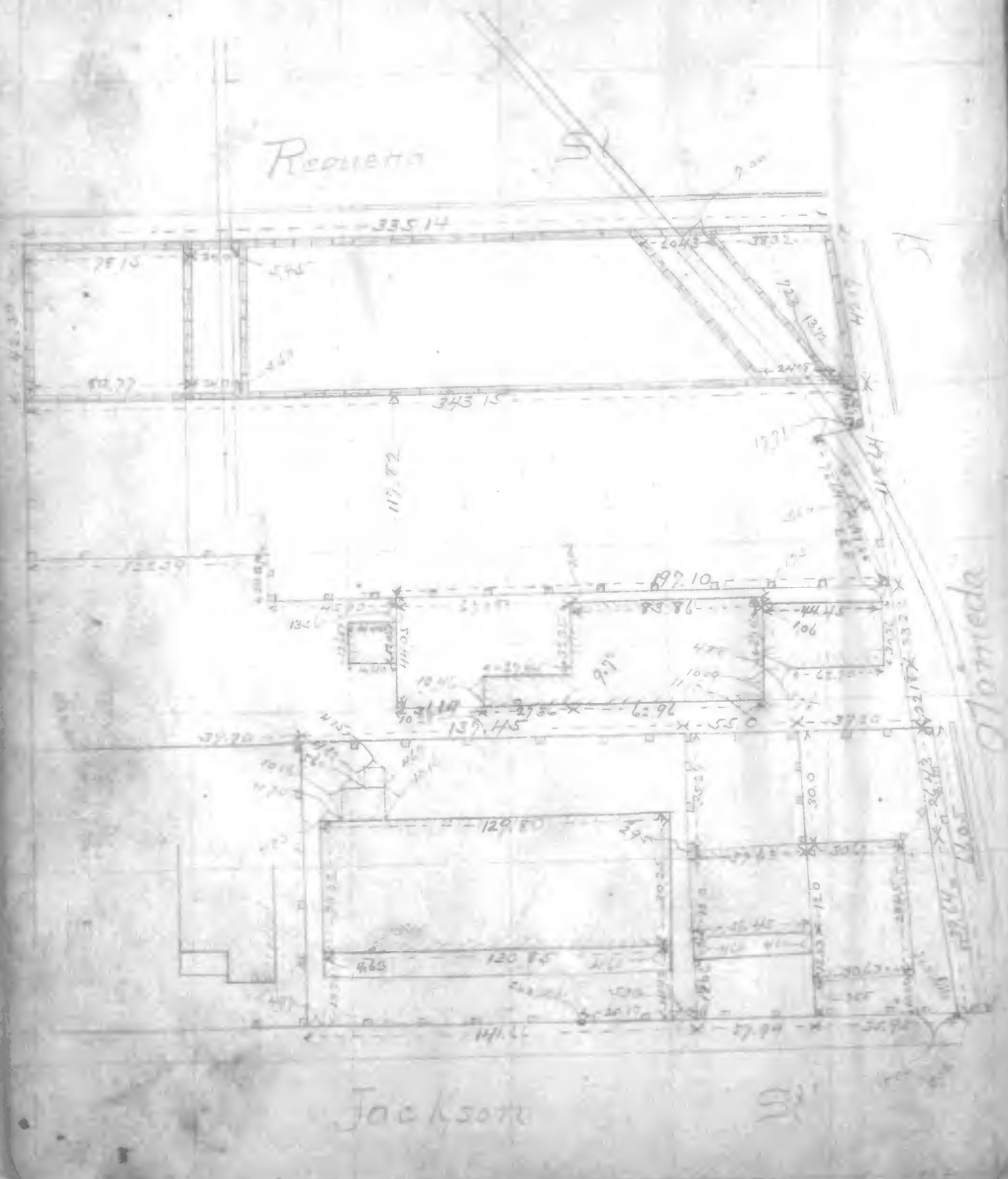

LA CITY F.B. 957

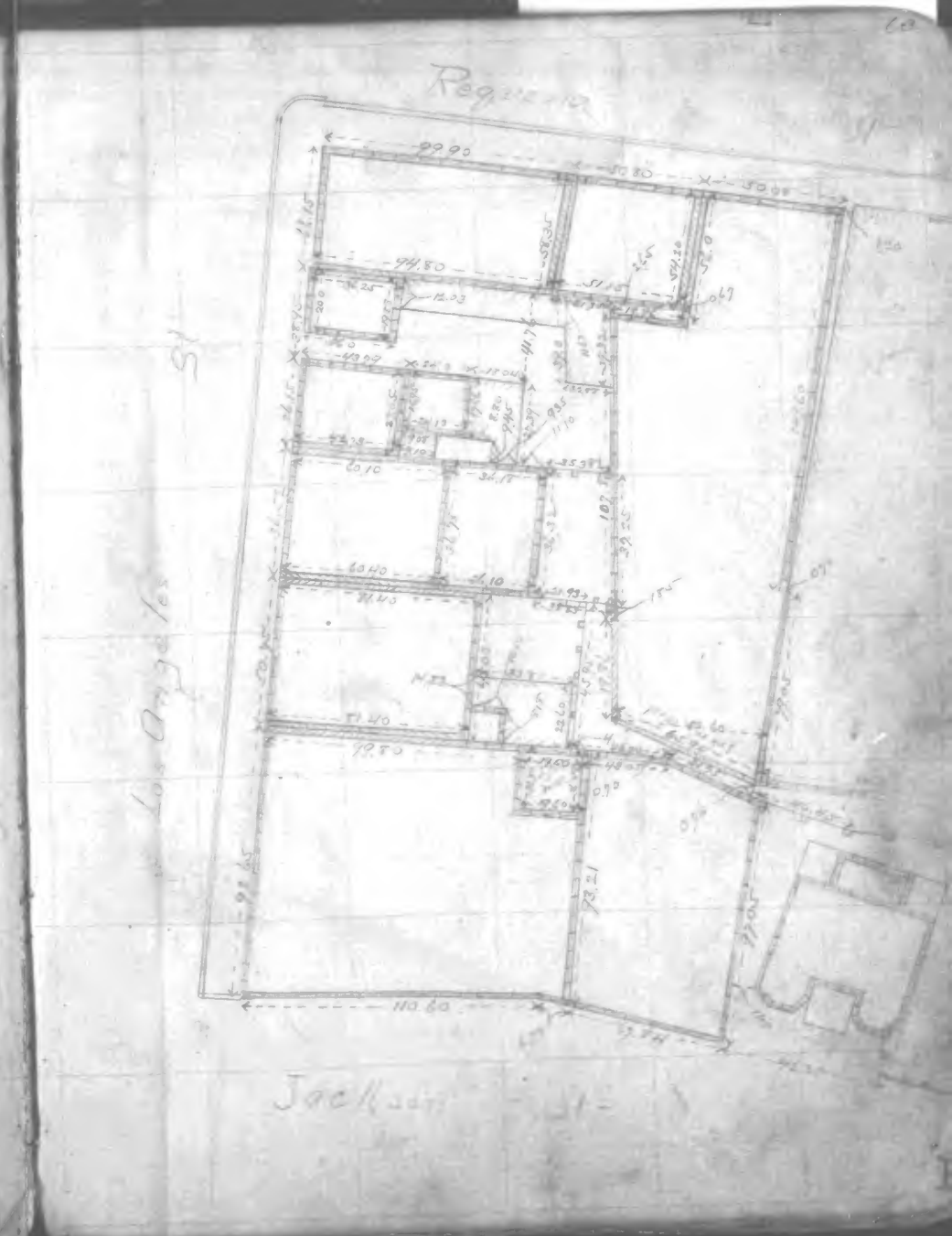

LA CITY F.B. 957

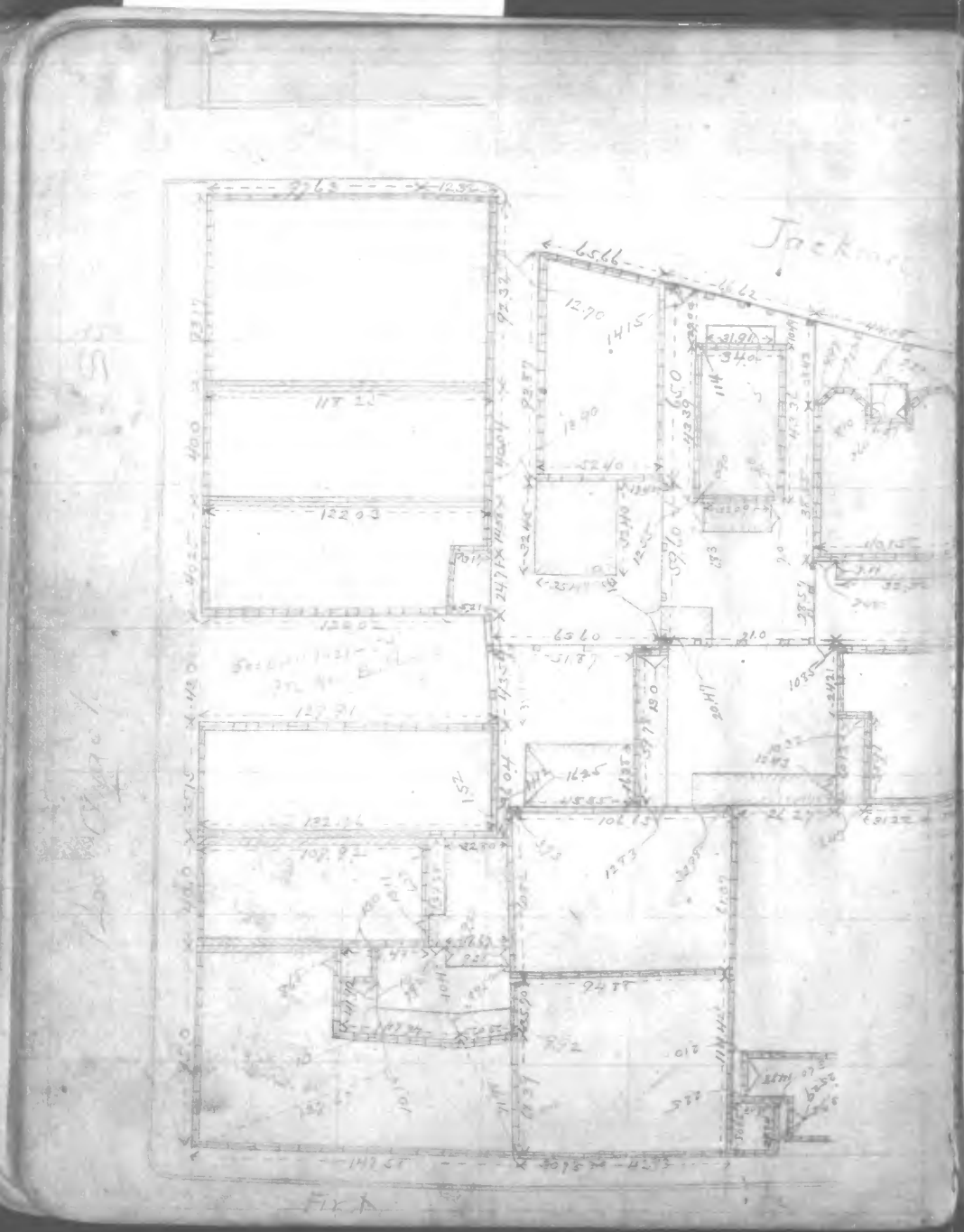

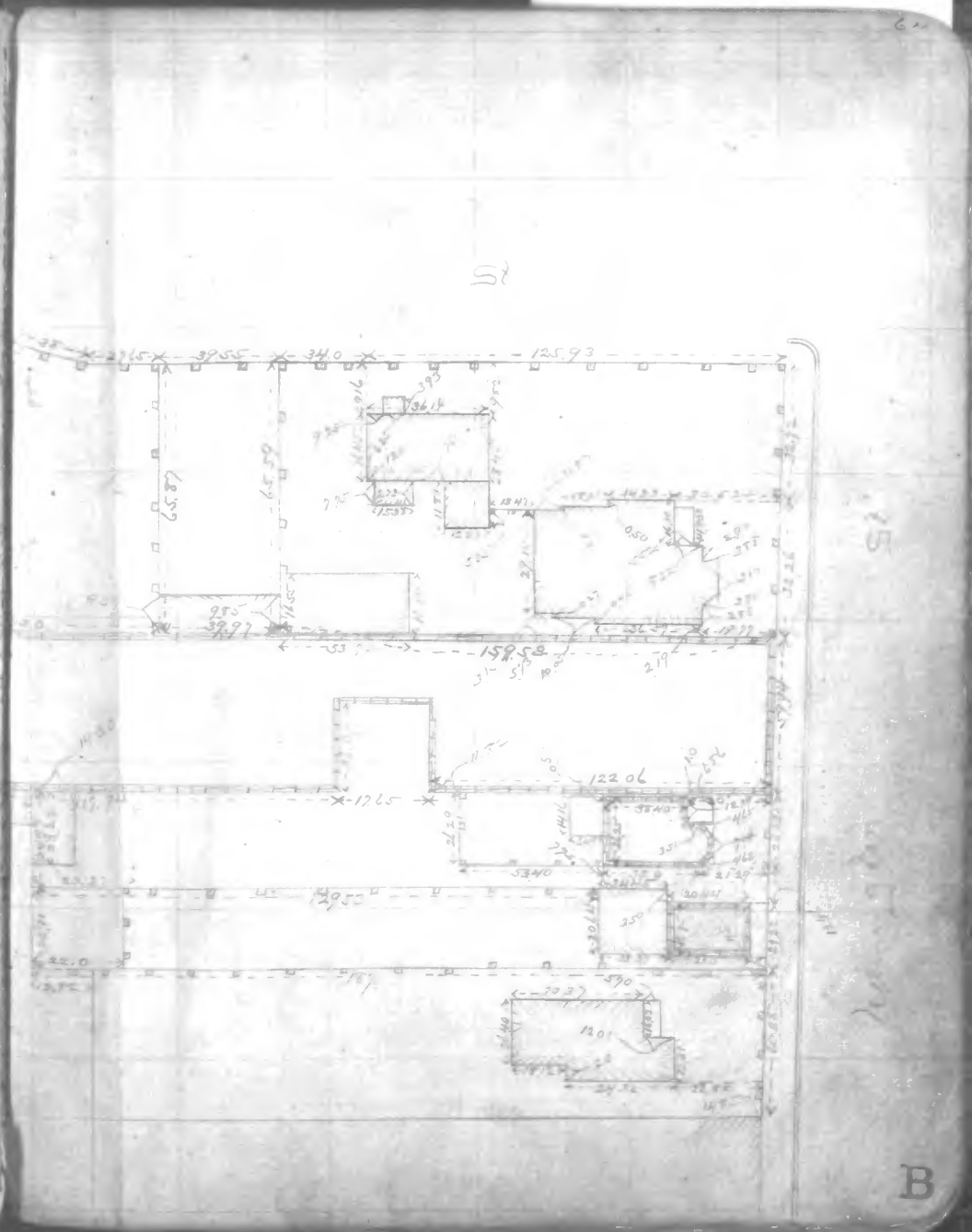

LA CITY F.B. 957

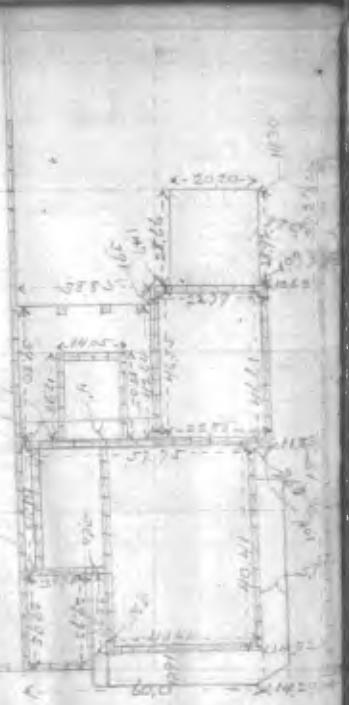

First

LA CITY F.B. 957

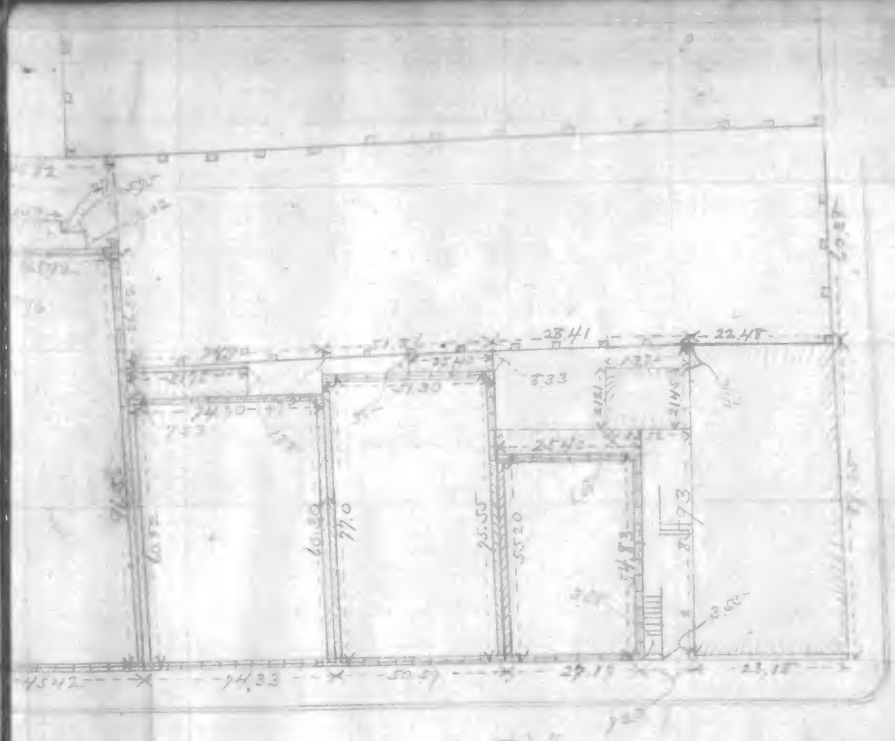

Sl"

B

LA CITY F.B. 957

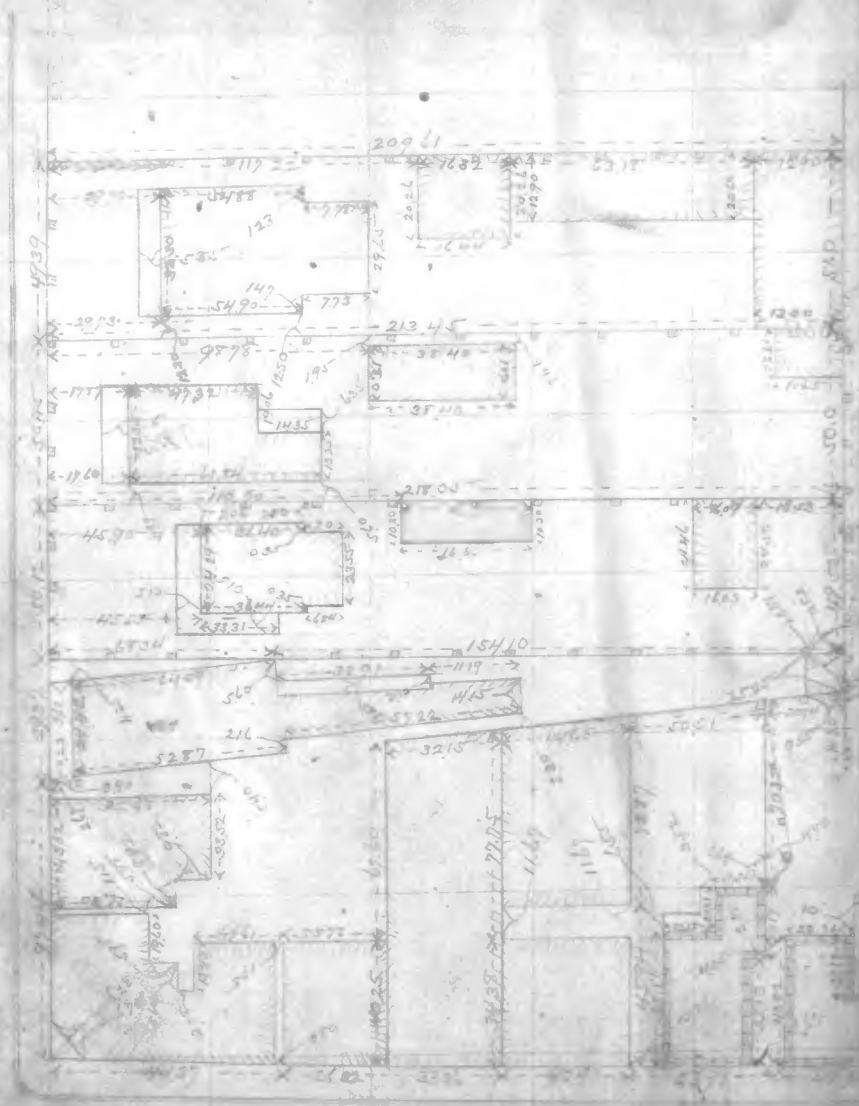

LA CITY F.B. 957

LA CITY F.B. 957

LA CITY F.B. 957

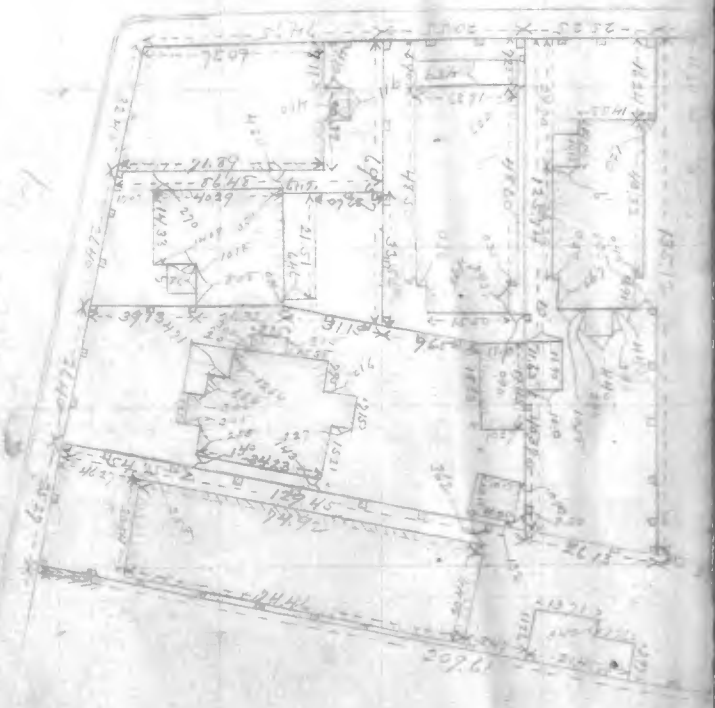

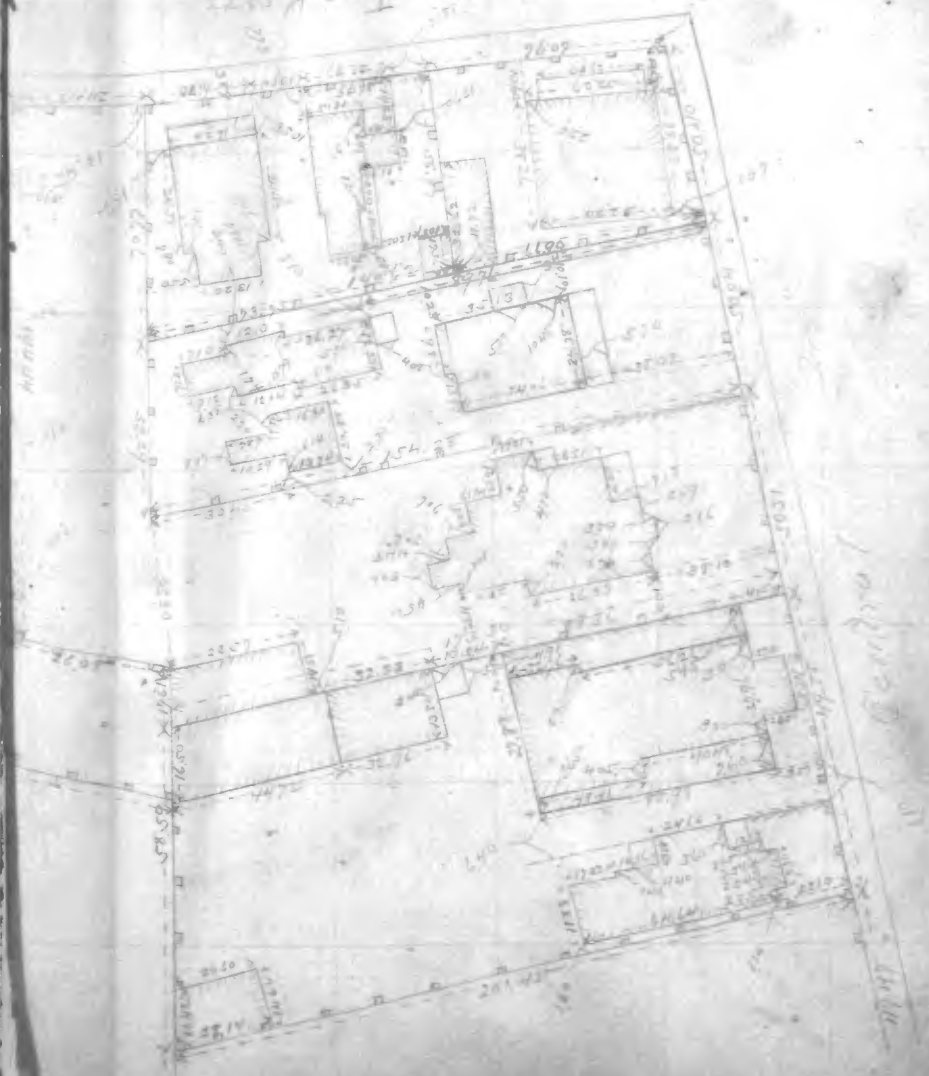

B

LA CITY F.B. 957

LA CITY FB 957



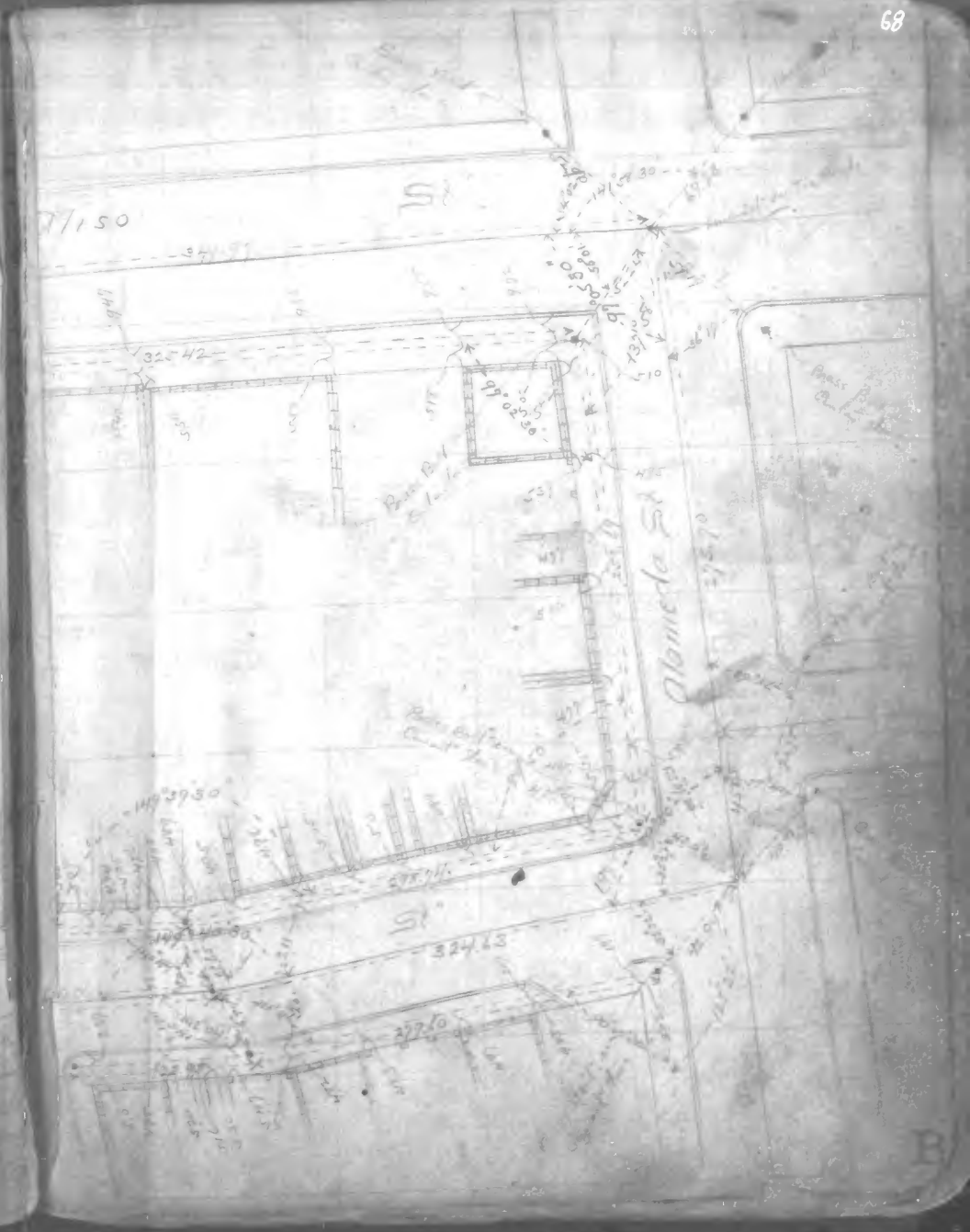

LA CITY F.B. 957

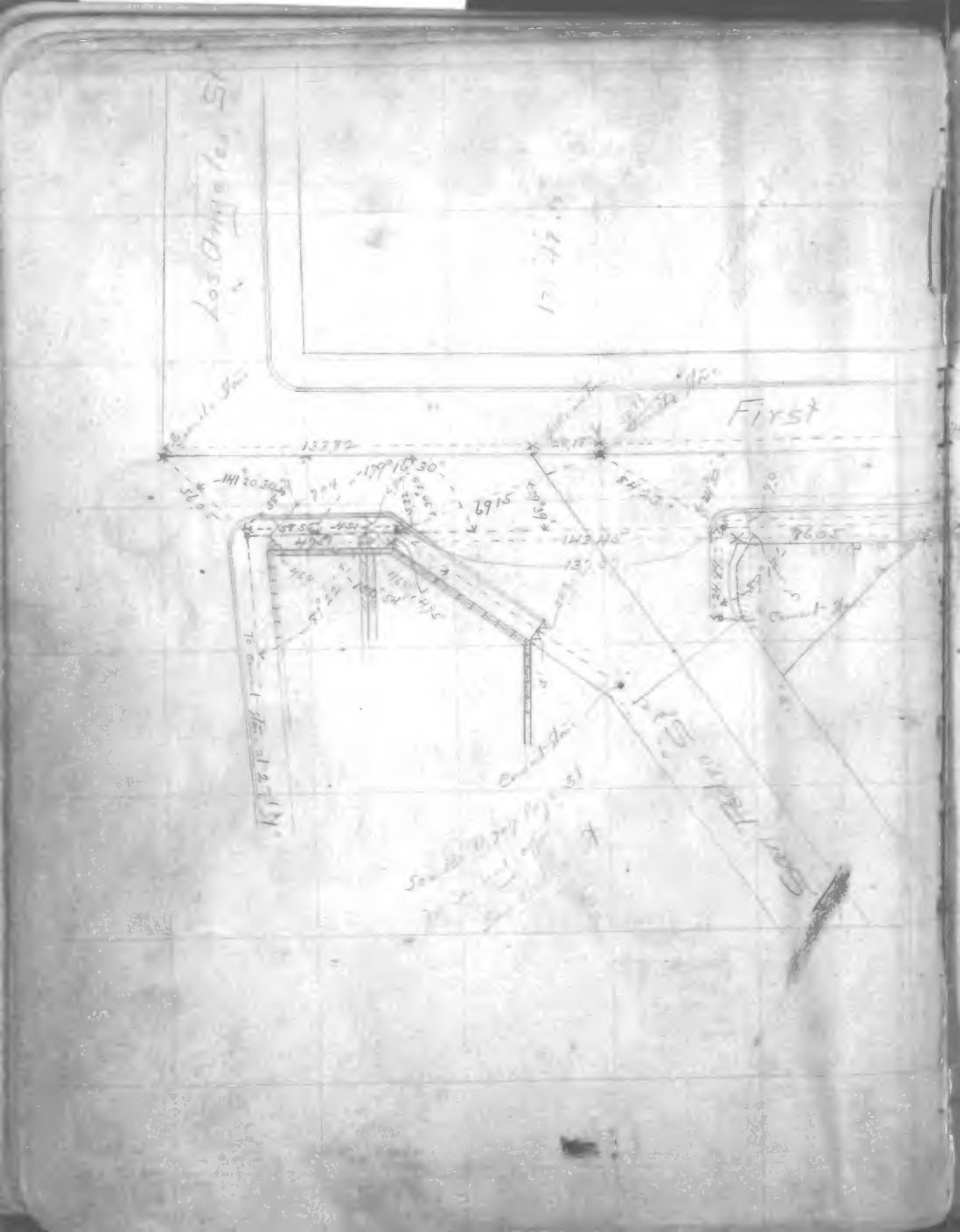

LA CITY F.B. 957



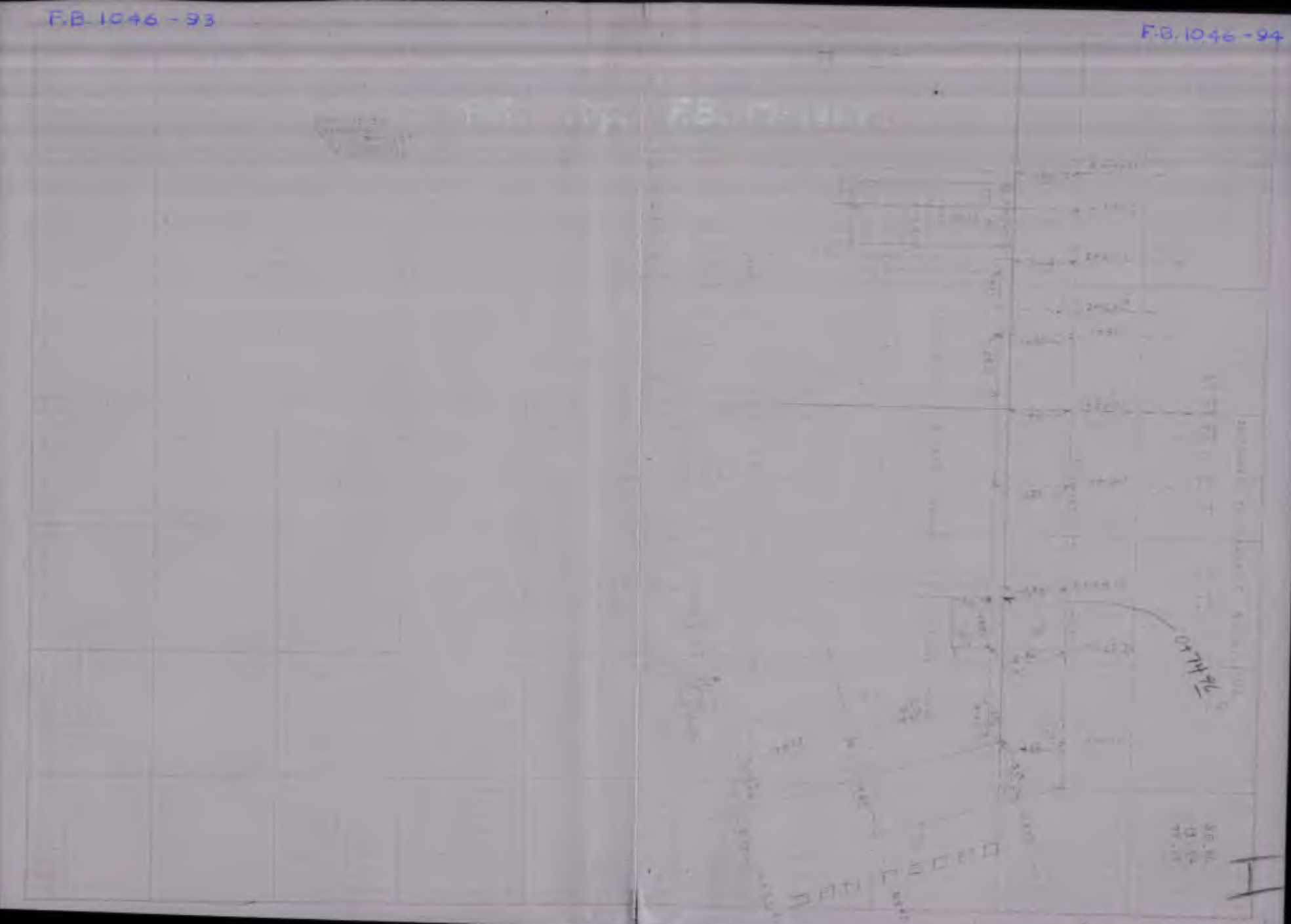
0+74%

F.B. 1046-95

F.B. 1046-96

L.A. S.T.

I

FB. 1046-97

FB. 1046-98

F.B. 1046 - 99

F.B. 1046 - 100

I

F.B 1046 101

F.B 1046-102

I

Encroachment Survey of
Boundary Road & N. Boundary of Montgomery
Drive on Pittsburgh Street Line
Drwg B-3162-d

Dec. 2, 1933
Encroachment
Surveying

F.B 1040-107

F.B. 1046-108 68

Survey to Set Fence Stakes at
P.E. Property East side of PARIS INN
on South side of Market St., between
N. Los Angeles St. & N. San Pedro St.
Drwg C.E. 13173-B

Oct. 11, 1933
Examined for
Staking
J. McDonald

18210

DEC 77

INDEXED 8 '05

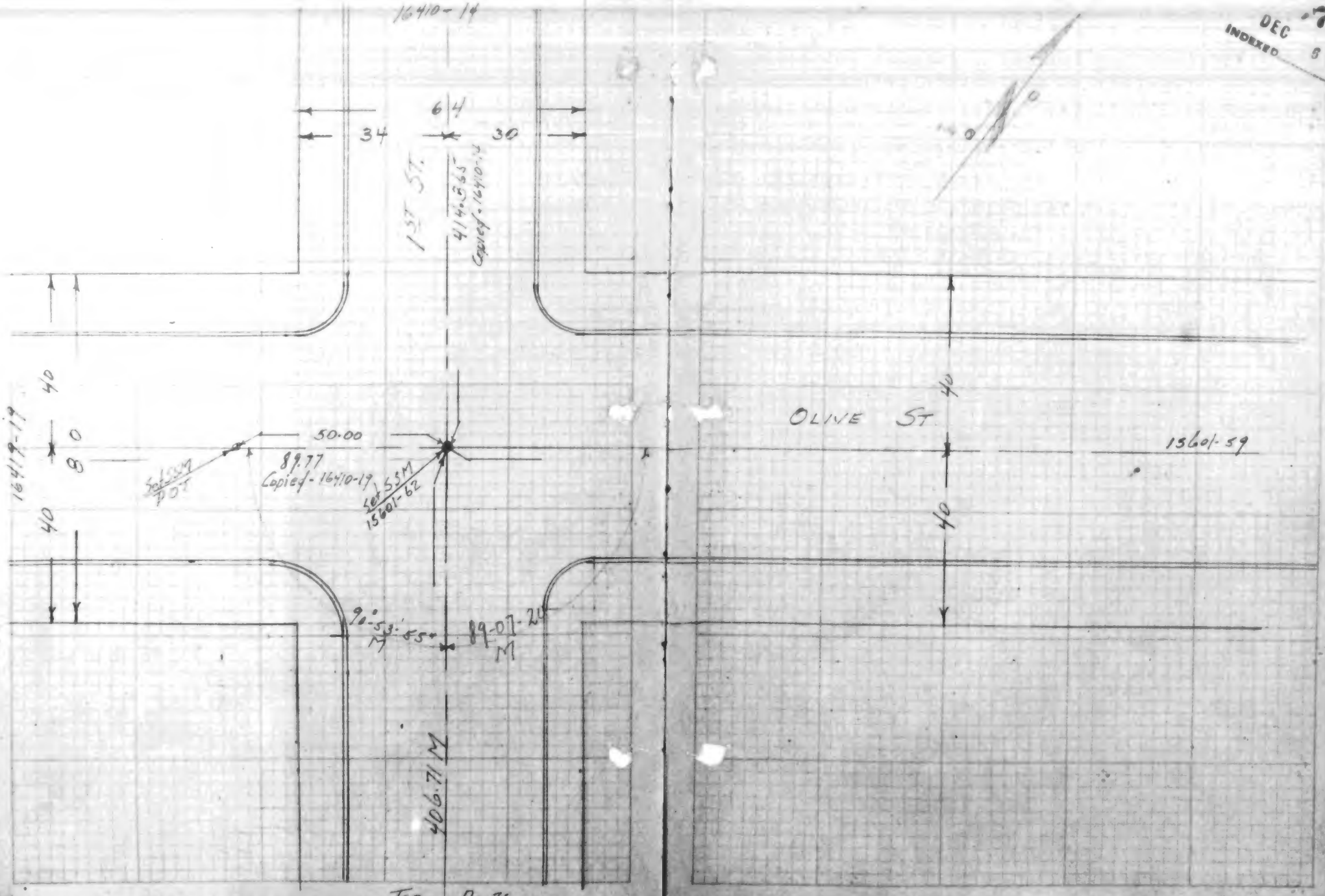

Top Pg. 76

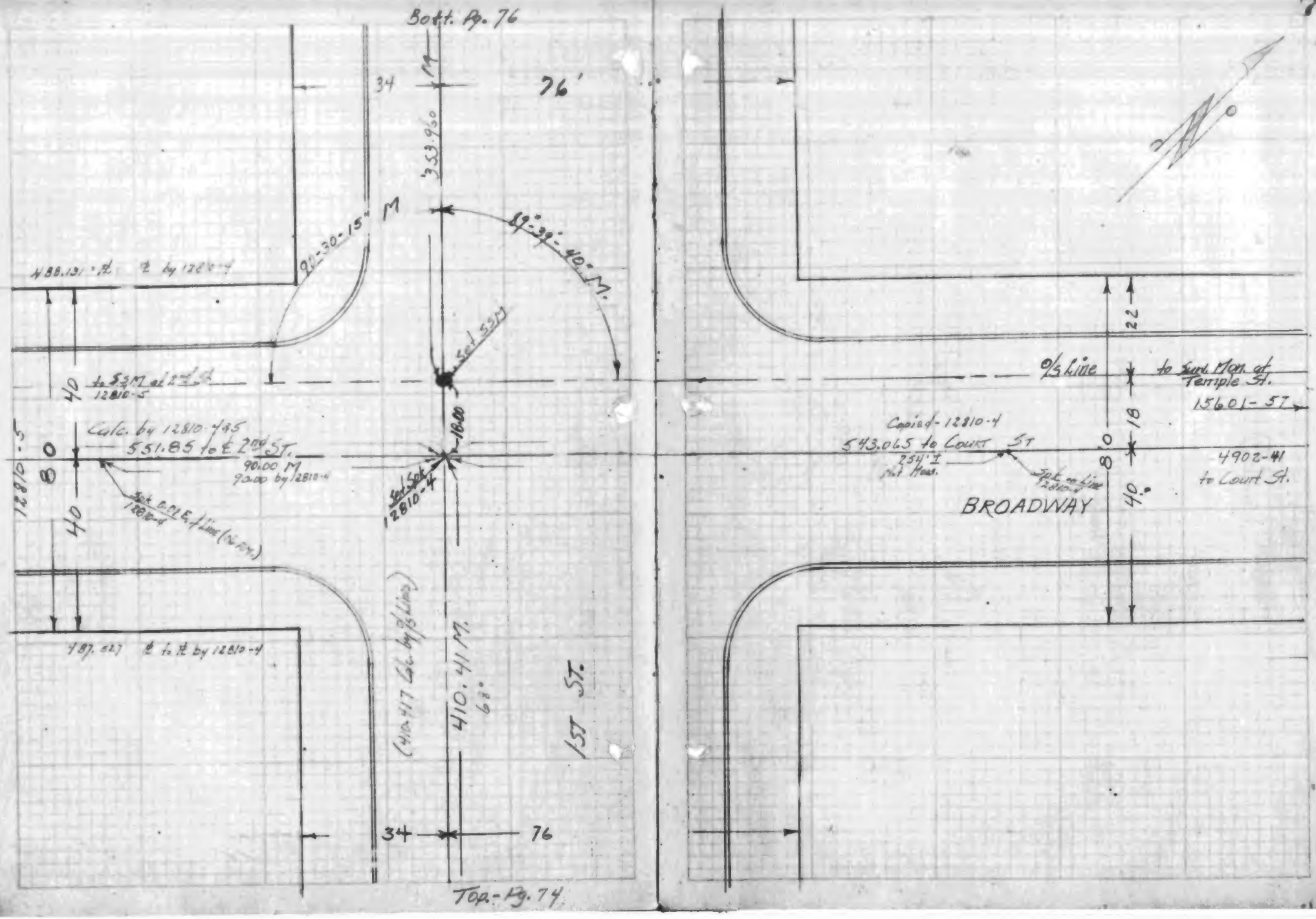
Bott. Pg. 76
34
76'
353.960
M
89°-39'-40" M.
92°-30'-15" M
488.131 ℄ to ℄ by 12810-4
Set S.S.M.
40
to S.S.M. at 2nd St.
12810-5
Calc. by 12810-445
551.85 to ℄ 2nd St.
90.00 M
90.00 by 12810-4
12810-5
80
40
Set Spk. 12810-4
Set Spk. 12810-4
16.00
487.421 ℄ to ℄ by 12810-4
(410.417 Calc. by p/s Lines)
410.41 M.
68°
1ST ST.
34
76
Top.- Pg. 74
22
o/s Line
to Sun. Mon. of Temple St.
15601-5T.
Copied-12810-4
543.065 to Court St
254'.7
not Meas.
Spk. on Line 12810-4
18
80
40
4902-41
to Court St.
BROADWAY

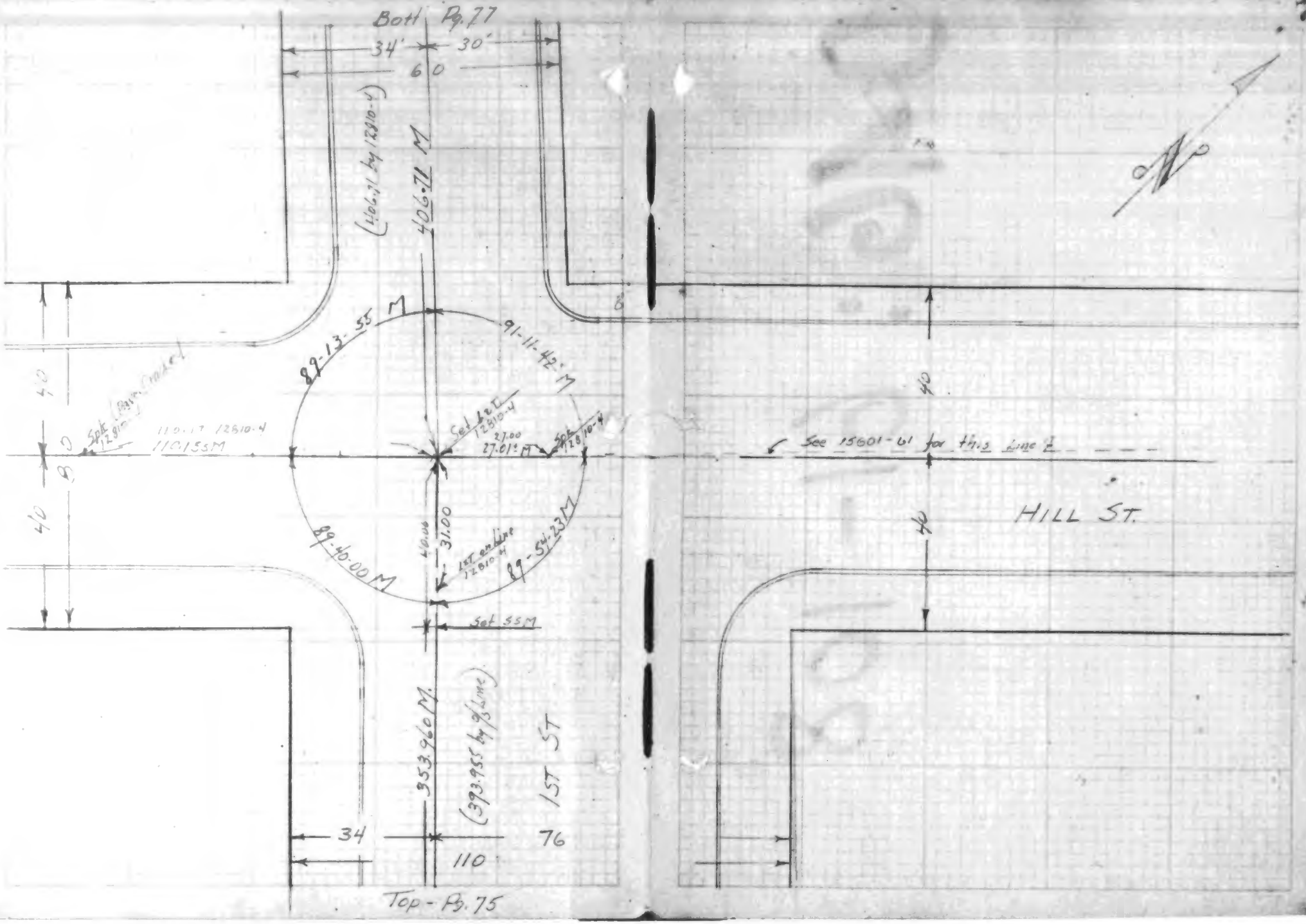
Bott Pg. 77
34'
30'
60
(406.71 by 12810-4)
406.71 M
89-13-55 M
91-11-42 M
Set 4 P.L. 12810-4
27.00
27.01 M
Set 12810-4
40
40
B
C
110.17 12810-4
110155M
See 15601-61 for this line
HILL ST.
40
40
89-46-00 M
40.00
31.00
1st on line 12810-4
89-54-23 M
Set 55M
353.960 M.
(393.955 by 9/3 line)
1ST ST
34
76
110
Top - Pg. 75