SCHWABACHER-FREY – 61144

3 Adams & Ells Tract 13686 (FB 162-3)
Schmidt Rd from Tyler Ave. to 445' Wly.

4-5 Adams & Ells Tract 13609 (FB 121-38)
Emery Ave, Tracy St., Nolina St. & Wly line of tract.

6 Ed. M. Lynch Tract 13954 (FB 4455)
Cordova Ave. & Rosemont Rd. (Bellehurst Hill Slopes Tract)

-17 J. D. Brooks Tract 14216
La Crescenta to Glenwood & El Caminito to Dyer.

Neal Garrett Tract 13430-1-18
La Canada-Verdugo Rd. from Michigan Ave. to Baptiste Way, Revlon Lane, Rupert Lane, Alminar Ave. - ℄ ties by Garrnett.

Neal Garrett Tract 13521-19-24
Vineta Ave., Foothill Blvd. to Gould Ave.

43-58 H. R. Little Tract 14171 (FB 2329-25-29) ℄ Ties from 220th to 223rd Sts. at Embassy & McHelen Av

BOOK 1052

SCHWABACHER-FREY – 61144

59-64 G. C. Fitzgerald Tract 12486 (FB 159-73-75)
℄ ties Loma Alta Dr. from Porter Ave. to Sky-view Drive.

65-66 G. C. Fitzgerald Tract 14176 (FB 156-68) ℄ Ties at Princess Ann Road Circle.

67-68 H. C. Hopkins Tract 13475 (FB 253-25H) ℄ Ties Loma Alta at Fair Oaks and McNally to Taos.

H. C. Hopkins Tract 14207 (FB 257-26E) ℄ Ties on Marchetta at Mar Vista Ave. and Maiden Lane.

1-7 G. C. Fitzgerald Tract 13260 (FB 147-6,7)
Princess Ann Rd at Valley Crest St.

G. C. Fitzgerald Tract 12863 (FB 147-10,11)
Commonwealth Ave at Turnaround.

G. C. Fitzgerald Tract 13431 (FB 147-12,13,14,15)
Commonwealth Ave, Lynnhaven Lane to Princess Ann Rd.

79-82 G. C. Fitzgerald Tracts 12843 & 13010 (FB 145:65-68)
Green Lane, Angeles Crest Hwy to Greencrest Rd.

Closed

TRACT No 13686 Adams & Ells F.B. 162-3
ties ℄ Schmidt Rd, Between Tyler Ave + W. end of Tract.

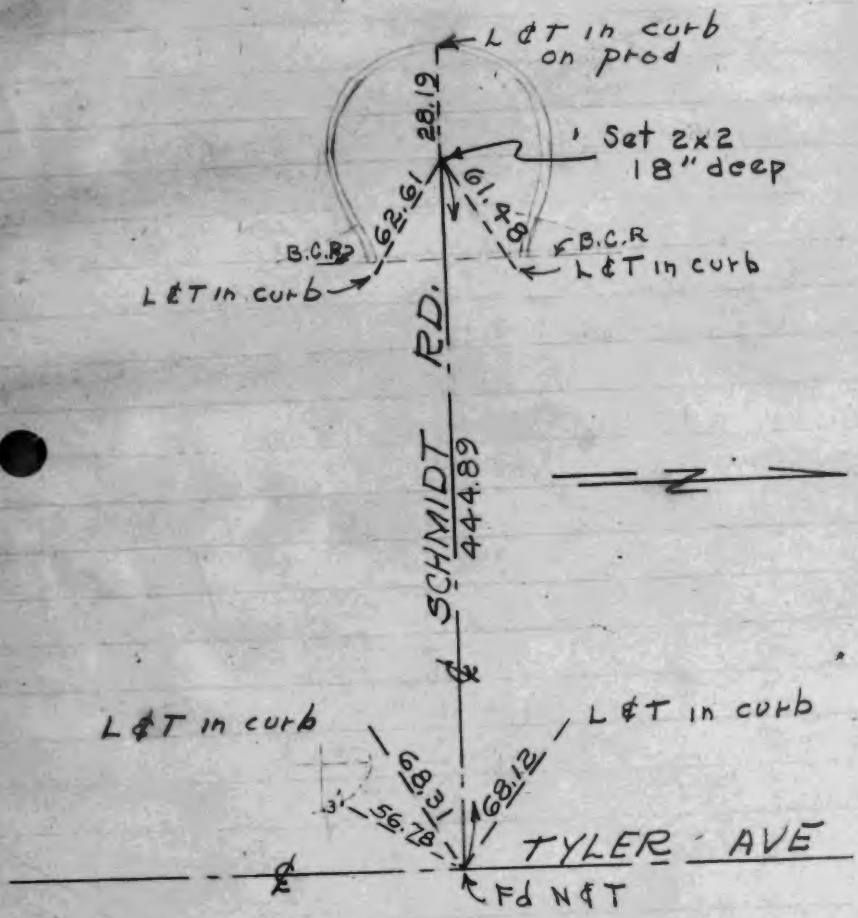

TRACT N° 13609 Adams & Ells F.B.121-38
& ties EMERY ST. AT FRAZIER ST.
NOLINA ST. + End of Tract.

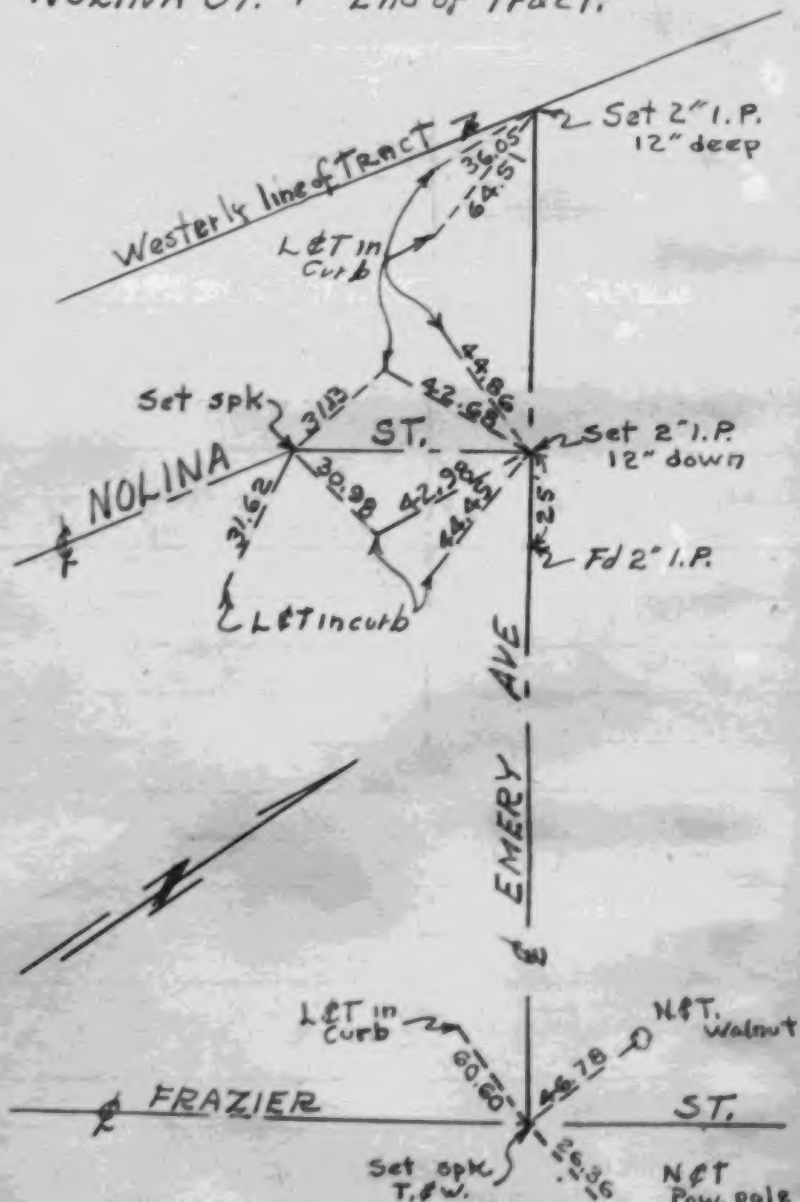

TRACT N° 13609 Adams & Ells F.B.121-38
& ties WACO ST. FRAZIER ST & TRACY ST.

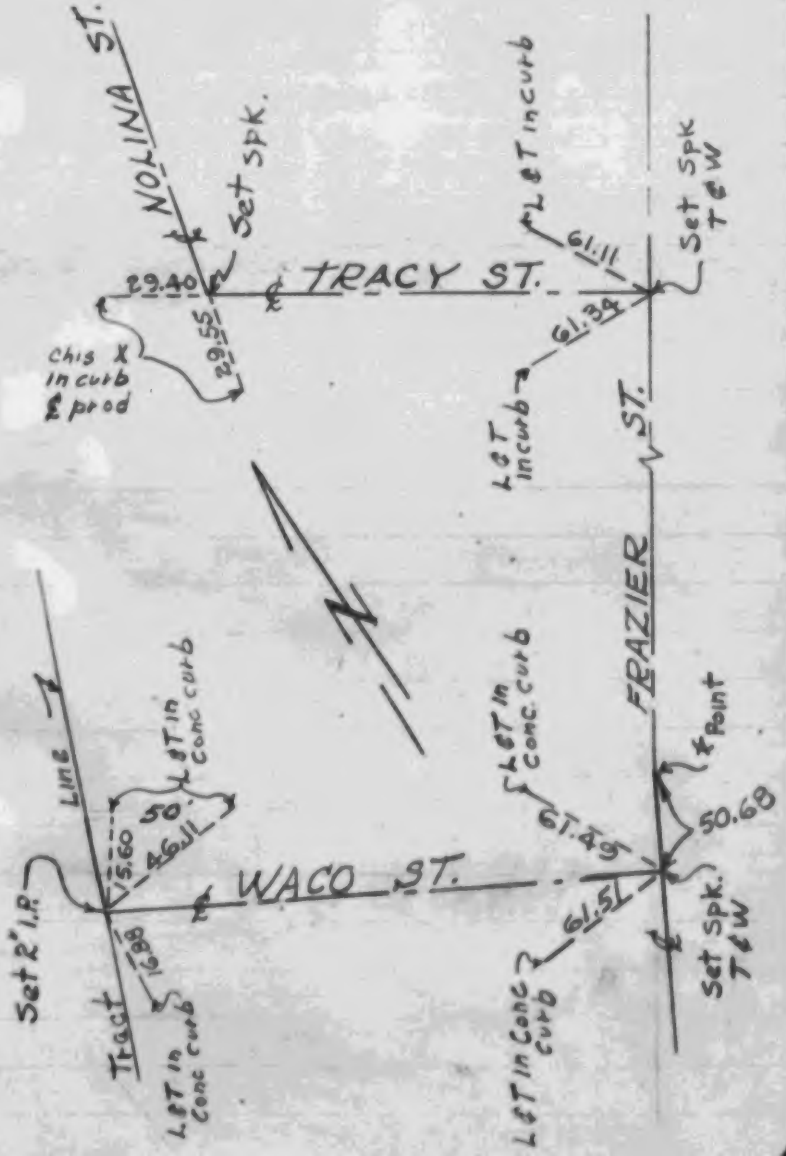

F.B. 1052-6

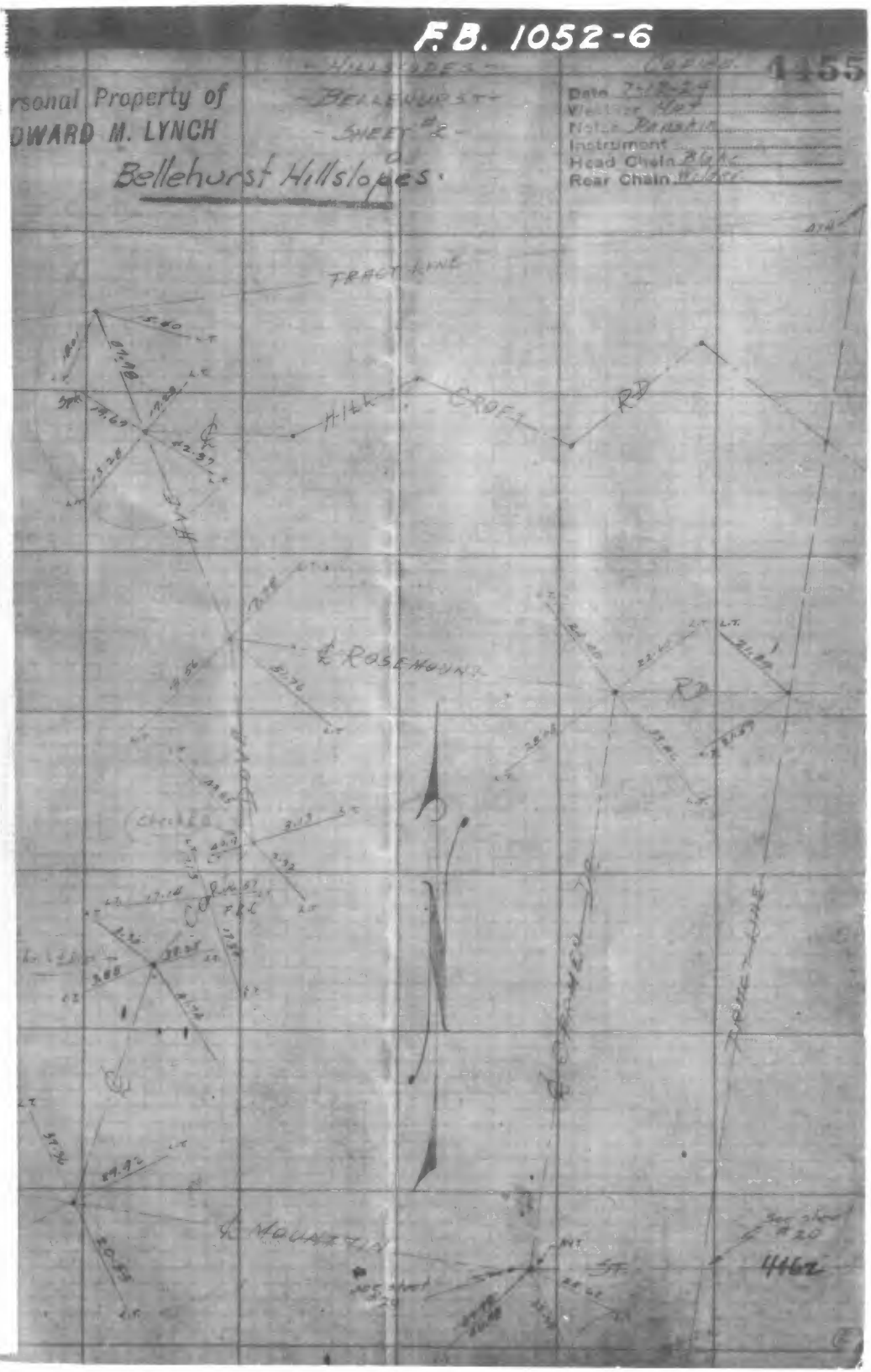

rsonal Property of
DWARD M. LYNCH
Bellehurst Hillslopes.
BELLEHURST
SHEET #2
Date
Weather
Notes
Instrument
Head Chain
Rear Chain
4455
TRACT LINE
HILL CROFT RD
℄ ROSEMOUNT RD
℄ MOUNTAIN
4462

For Later Ties
See F.B. 3292-51

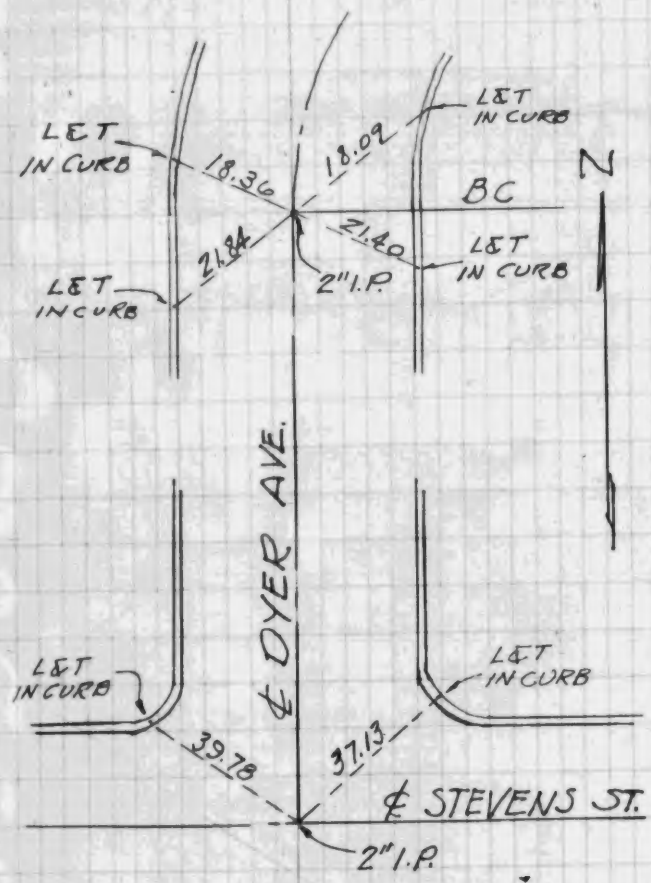

TIES FOR MONUMENTS

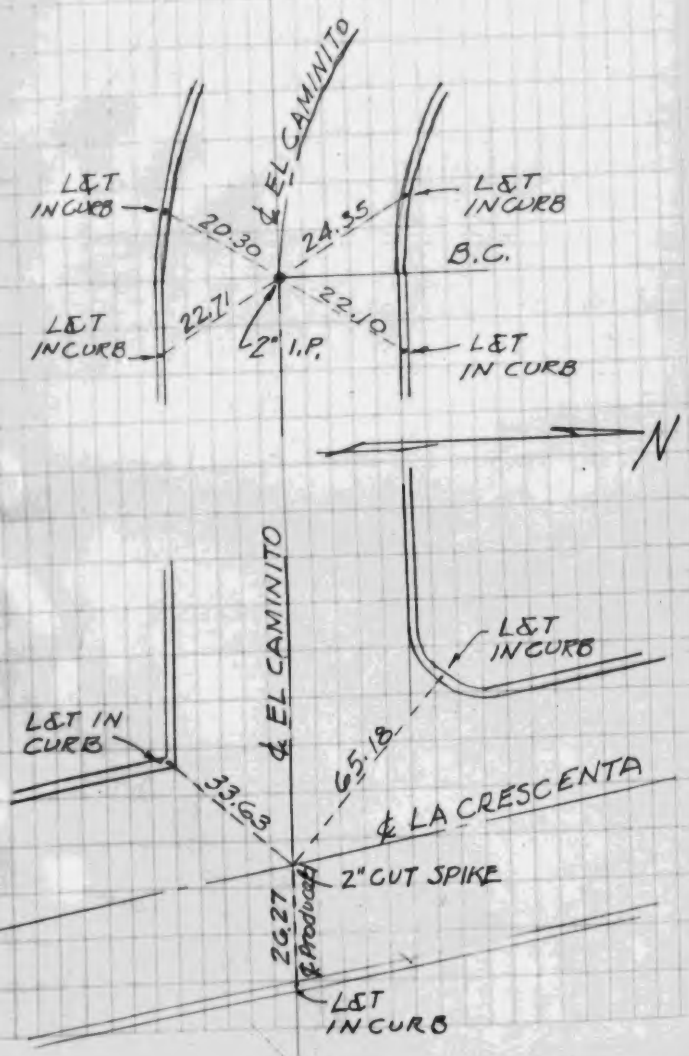

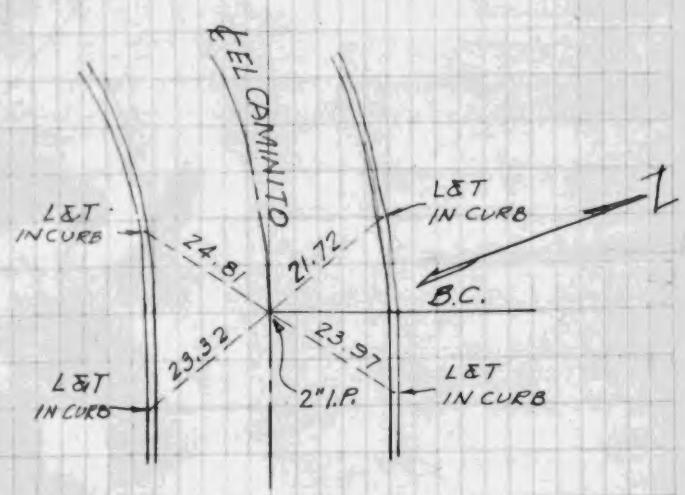
℄ EL CAMINITO
L&T
IN CURB
24.81
21.72
L&T
IN CURB
B.C.
23.32
23.97
L&T
IN CURB
2" I.P.
L&T
IN CURB

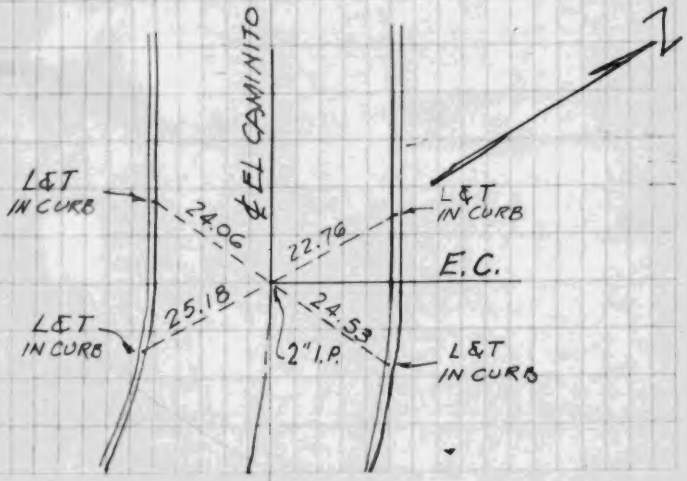
℄ EL CAMINITO
L&T
IN CURB
24.06
22.76
L&T
IN CURB
E.C.
25.18
24.53
L&T
IN CURB
2" I.P.
L&T
IN CURB

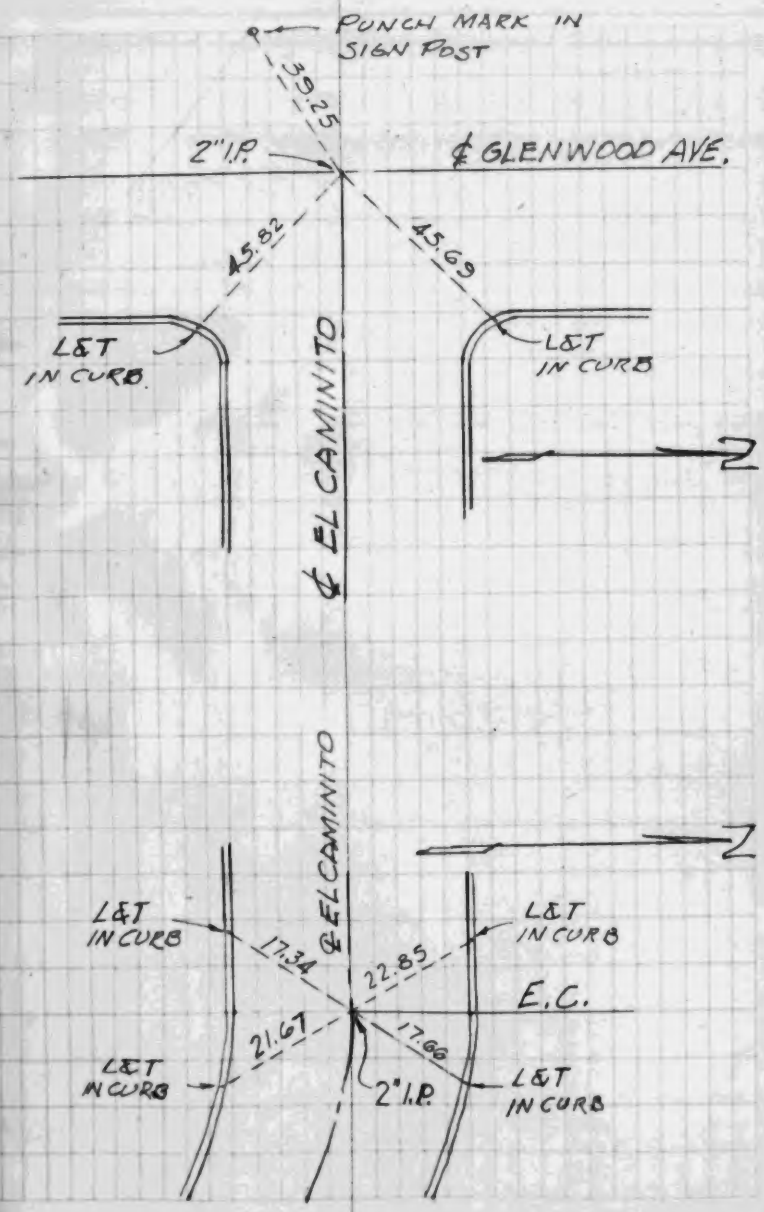
PUNCH MARK IN SIGN POST
39.25
2" I.P.
℄ GLENWOOD AVE.
45.82
45.69
L&T IN CURB
L&T IN CURB
℄ EL CAMINITO
℄ EL CAMINITO
L&T IN CURB
L&T IN CURB
17.34
22.85
E.C.
21.67
17.66
L&T IN CURB
2" I.P.
L&T IN CURB

6+54.22 Fd. 2" I.P. R/w. Plug + T.

Δ1 1= 53° 33' 00"
2=107 06' 00" Ave 53° 33' 00"
3=160° 39' 00"

Δ2 1= 126 24 00
2=252 48 00 Ave 126° 24' 20"
3= 379 13' 00

4+42.22 Set 1x2 Hub + Tack.

3+27.10 Fd. C.R.D. Mon + Brass Plate.

Δ = 1= 126° 21'
2= 252 42" Av. 126° 21' 20"
3= 379 04

1+22.24 Set 1x2 Hub + T.

0+93.97 Set 1x2 hub + T

0+37.21 Set N.+T.

0+00. Fd. N.+T. As per C.R.D. Ties

May 12, 1946 5
Clear + Warm.
Carroll Ralph
Notes- Brooks Bjork

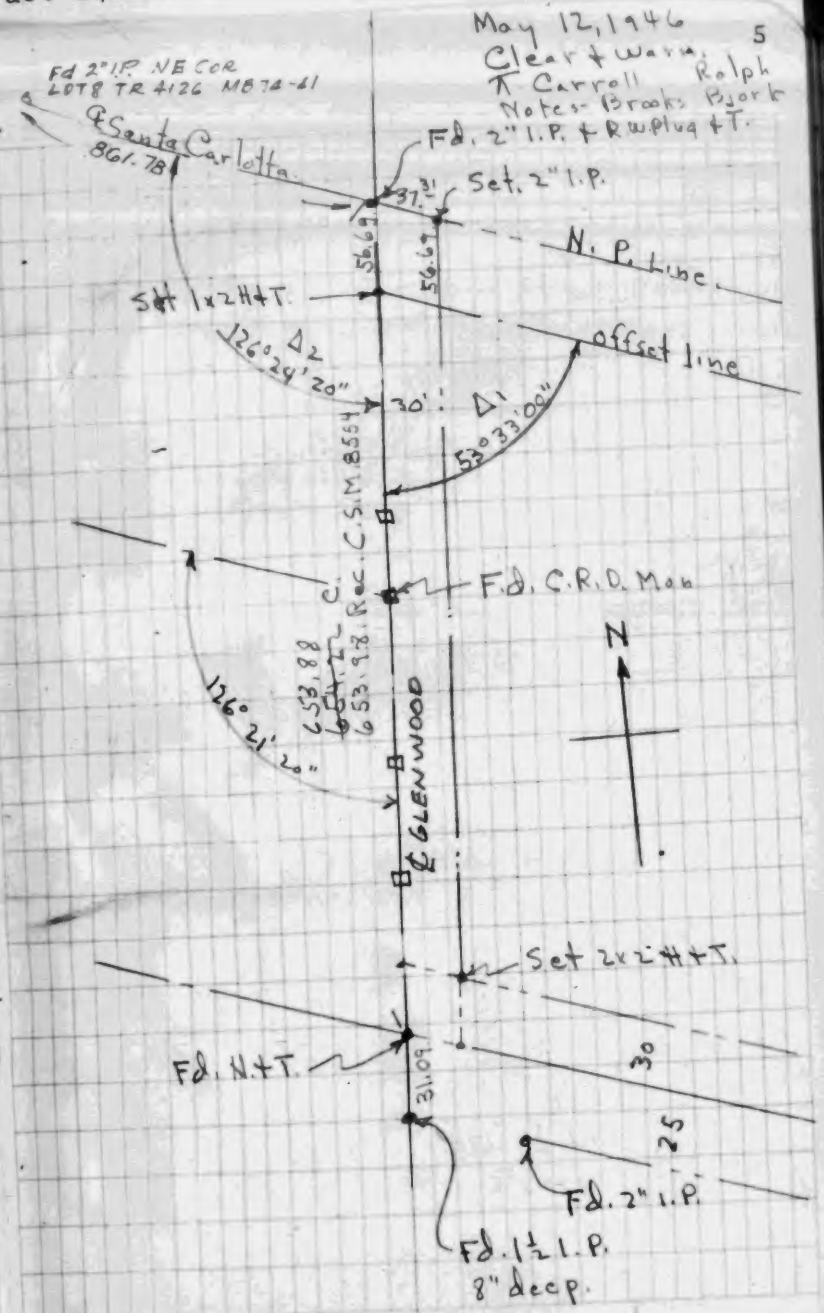

FOR TIES AT
EL CAMINITO SEE PAGE 14.

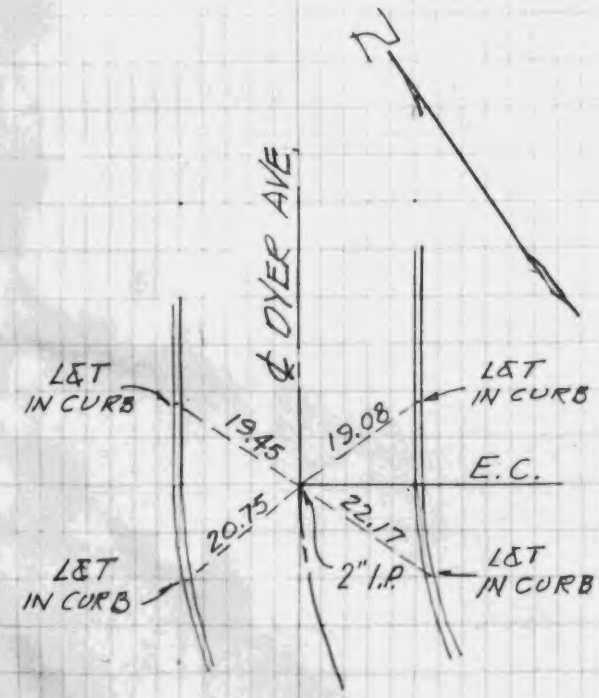

SURVEY OF TRACT NO. 14216

1. 126° 30' 00"
2. 252° 59' 00"
3. 379° 30' 00"
∠ = 126° 30' 00"

6+54.44

3+29.58 Int. El. Caminito - Produced

1. 53° 29' 00'
2. 106° 58' 00"
3. 160° 27' 00"
∠ = 53° 29' 00"

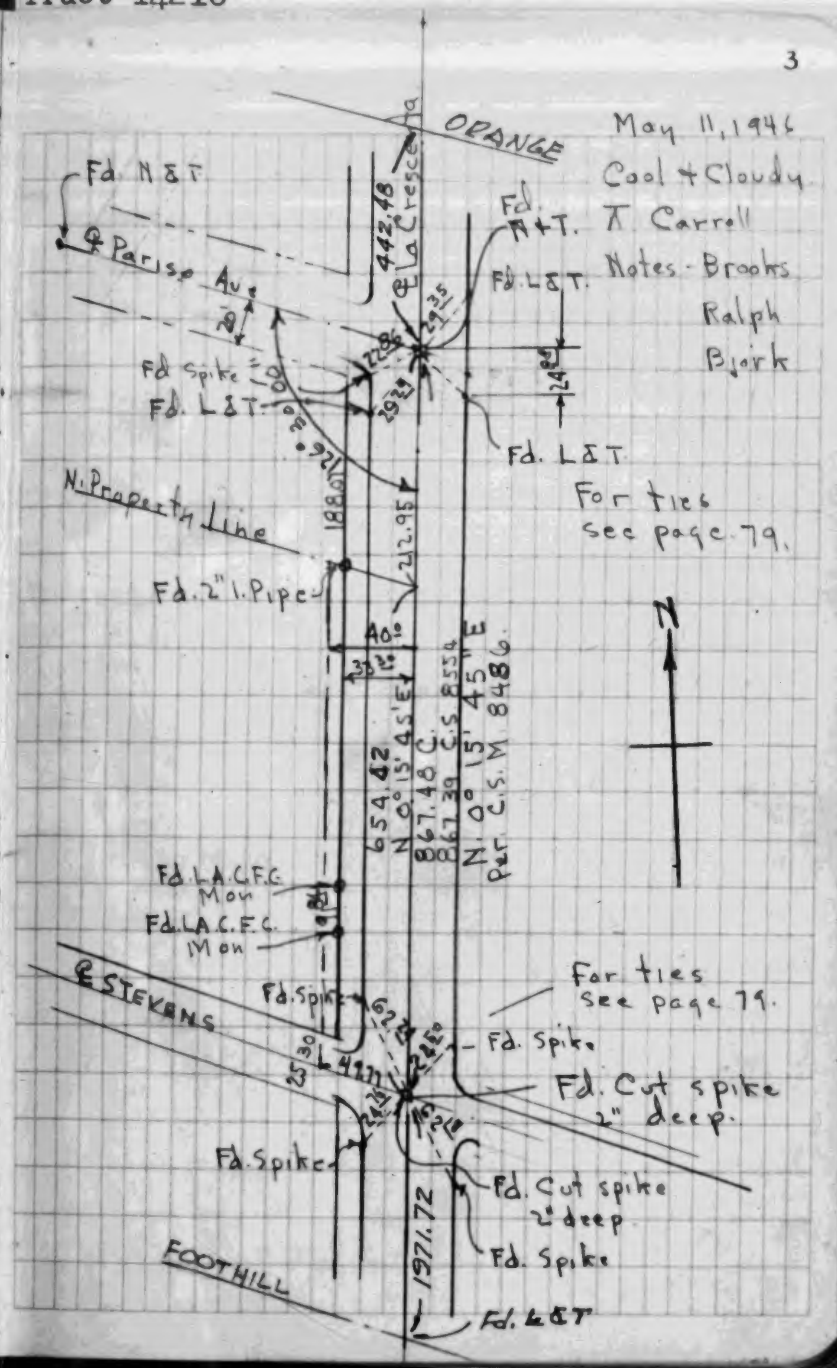

8+21.56 ℄ Glenwood. Fd. N.+T.
ΔS.1=126° 28'
2=252° 56' Au. 126° 28' 00"
3=379° 24'
6+00 Set. 1x2 Hub + Tack

4+85.49 Set 2x2 Hub + Tack

2+10.60 Fd. Mon. R/w. C.F.C. Ch. On line.
1+95.70 Cross on Mid Fence Post.
1+60.53 Fd. Mon R/w. C.F.C. Ch. .025' S. of line
1+00 Set. 1x2 Hub. & Tack

0+00 ℄ La Crescenta Fd. Cut. Spike

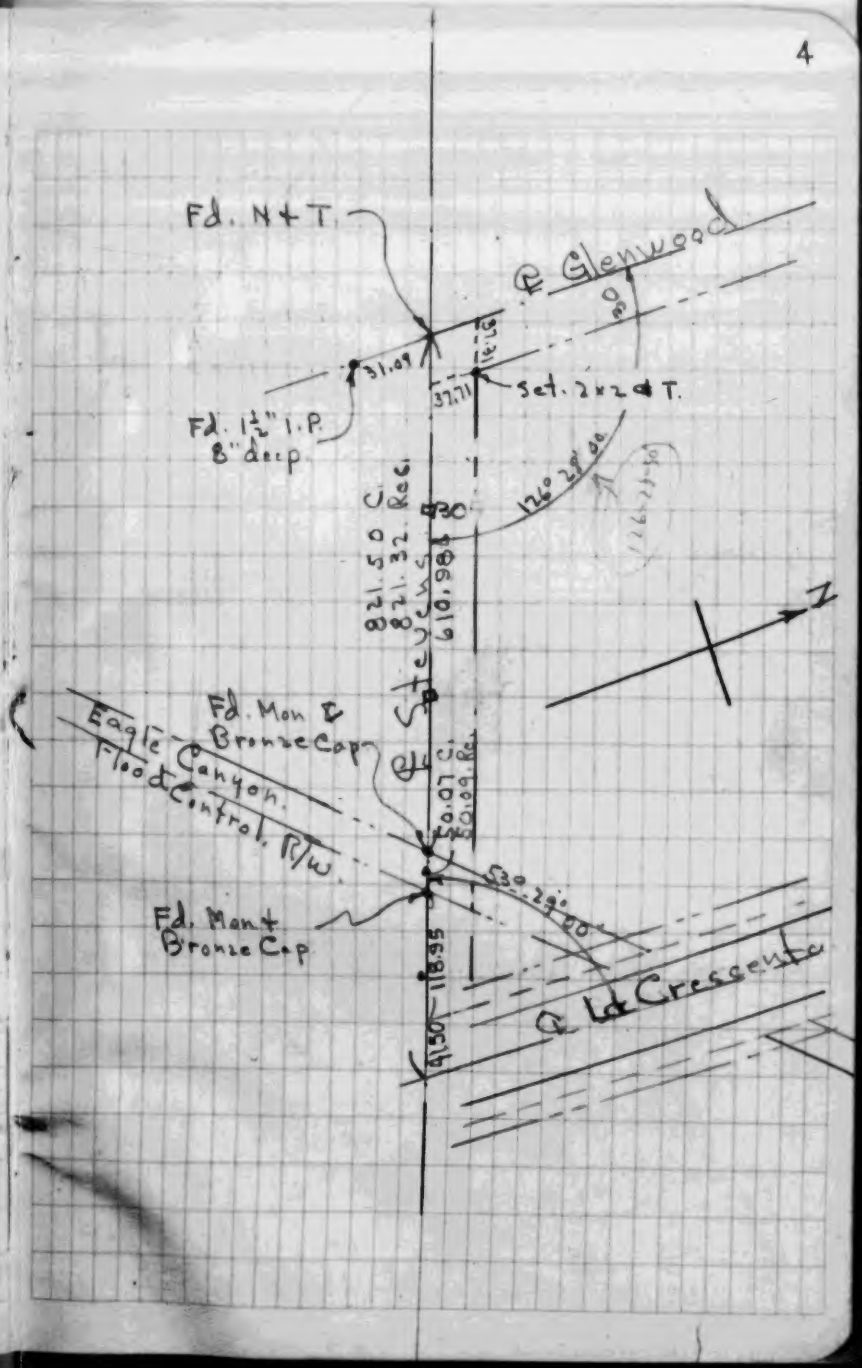

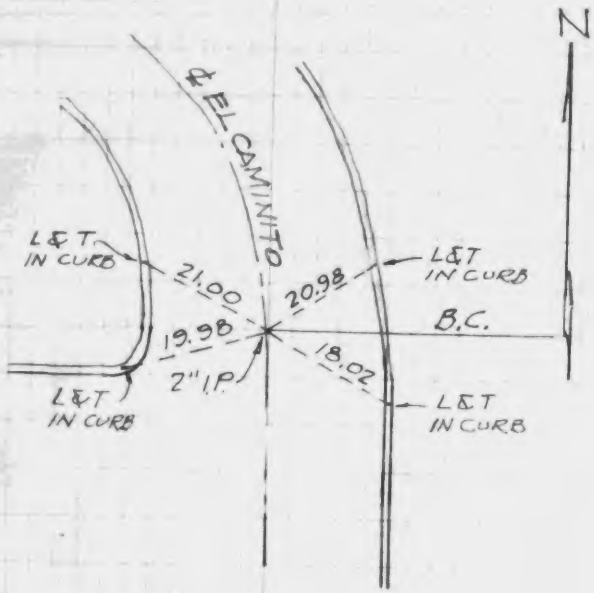
N
℄ EL CAMINITO
L&T IN CURB
21.00
19.98
2" I.P.
20.98
18.02
B.C.
L&T IN CURB
L&T IN CURB
L&T IN CURB

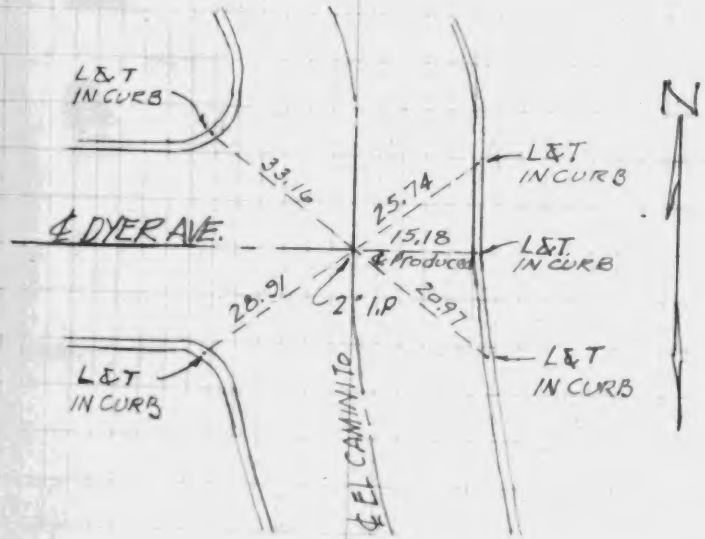
N
L&T IN CURB
33.16
25.74
15.18
℄ Produced
℄ DYER AVE.
L&T IN CURB
L&T IN CURB
20.91
2" I.P.
20.97
L&T IN CURB
L&T IN CURB
℄ EL CAMINITO

STa. on offset line

0+00 ℄ Glenwood. Set 1x2 Hub + T.

0+37.21 P.L. Set 1x2 Hub + T.

Δ 1 = 126 31' 00"
2 = 253° 01' 00" Ave. 126° 30' 20"
3 = 379° 31' 00"

7+29.86 P.L. Set 1x2 Hub + T

7+79.66 ℄ the Crescenta Set Nail

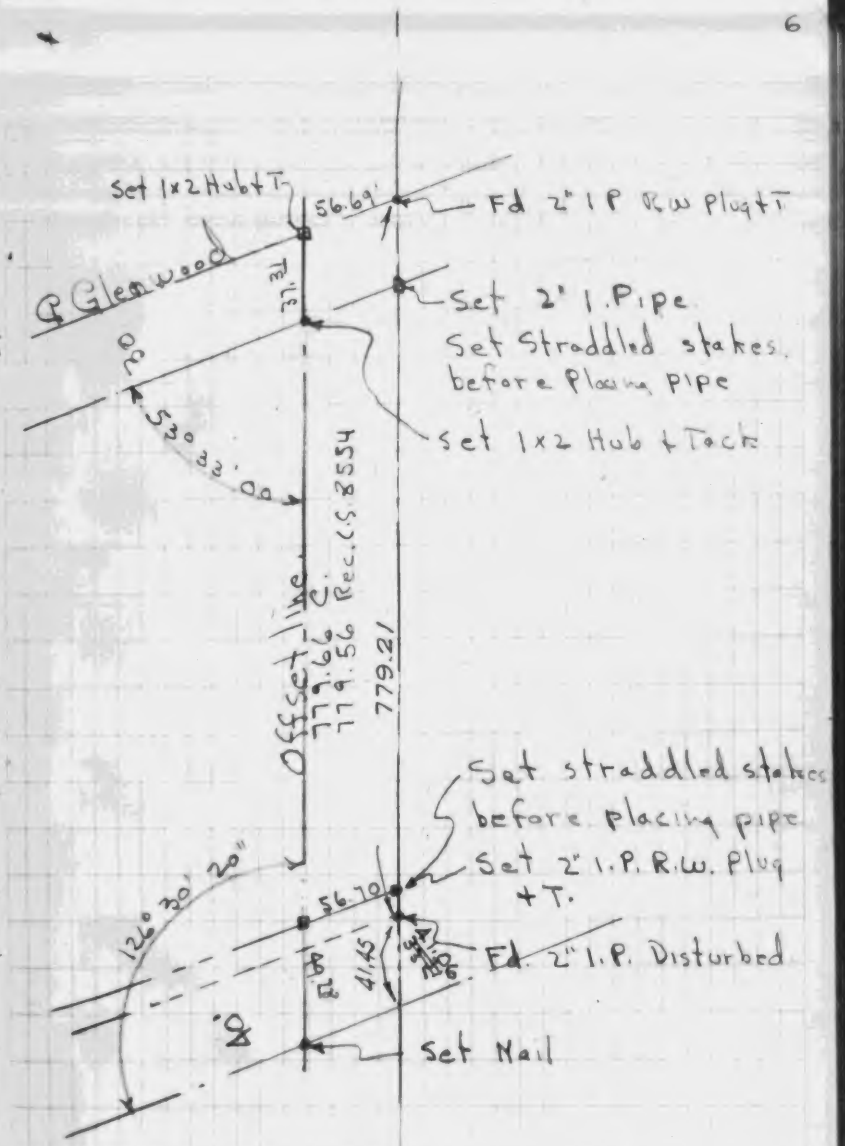

Keith Peterson

See Pg 2

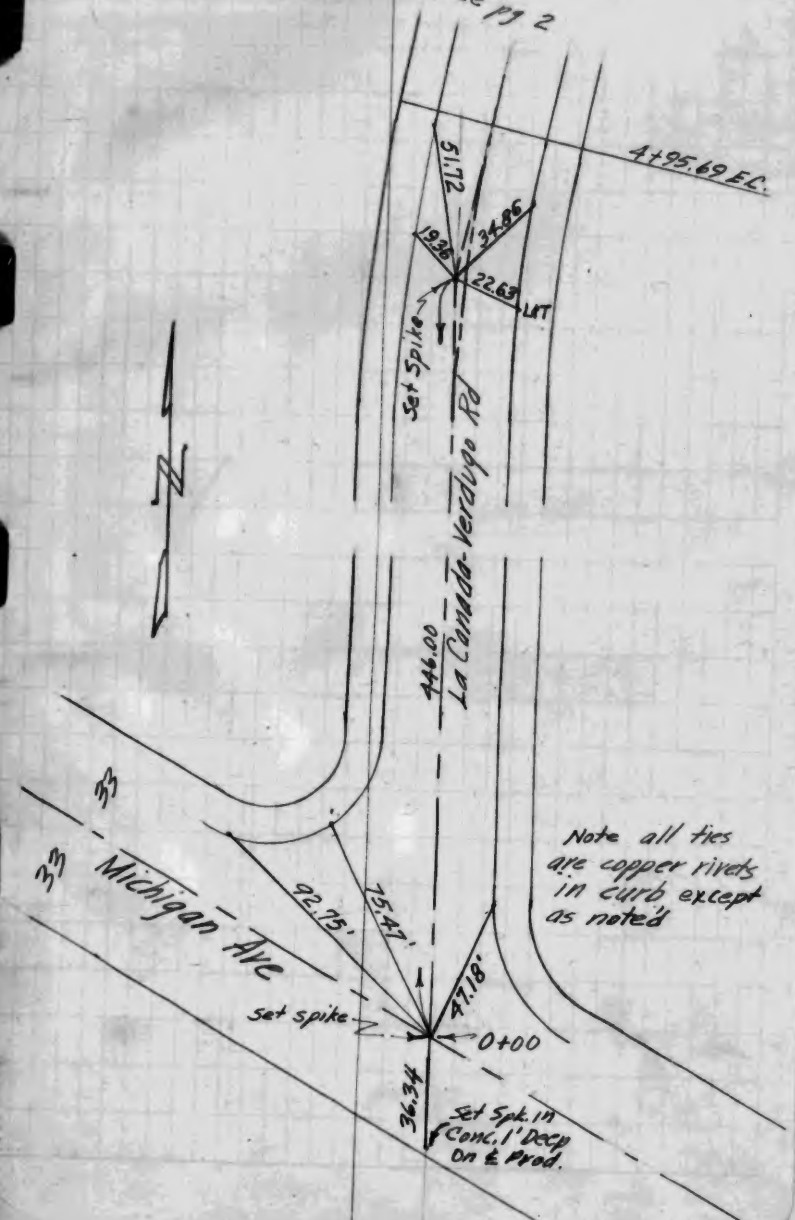

La Canada Verdugo @ Hillmont

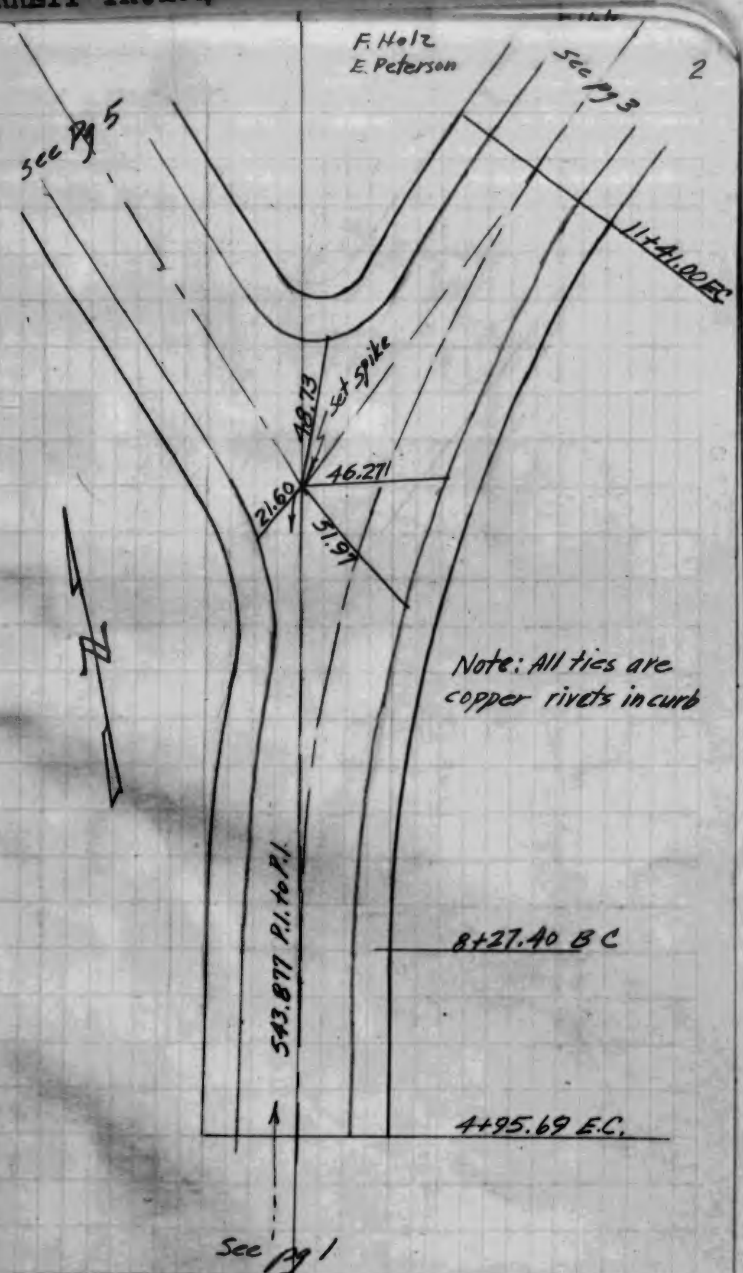

F. Holz
E. Peterson

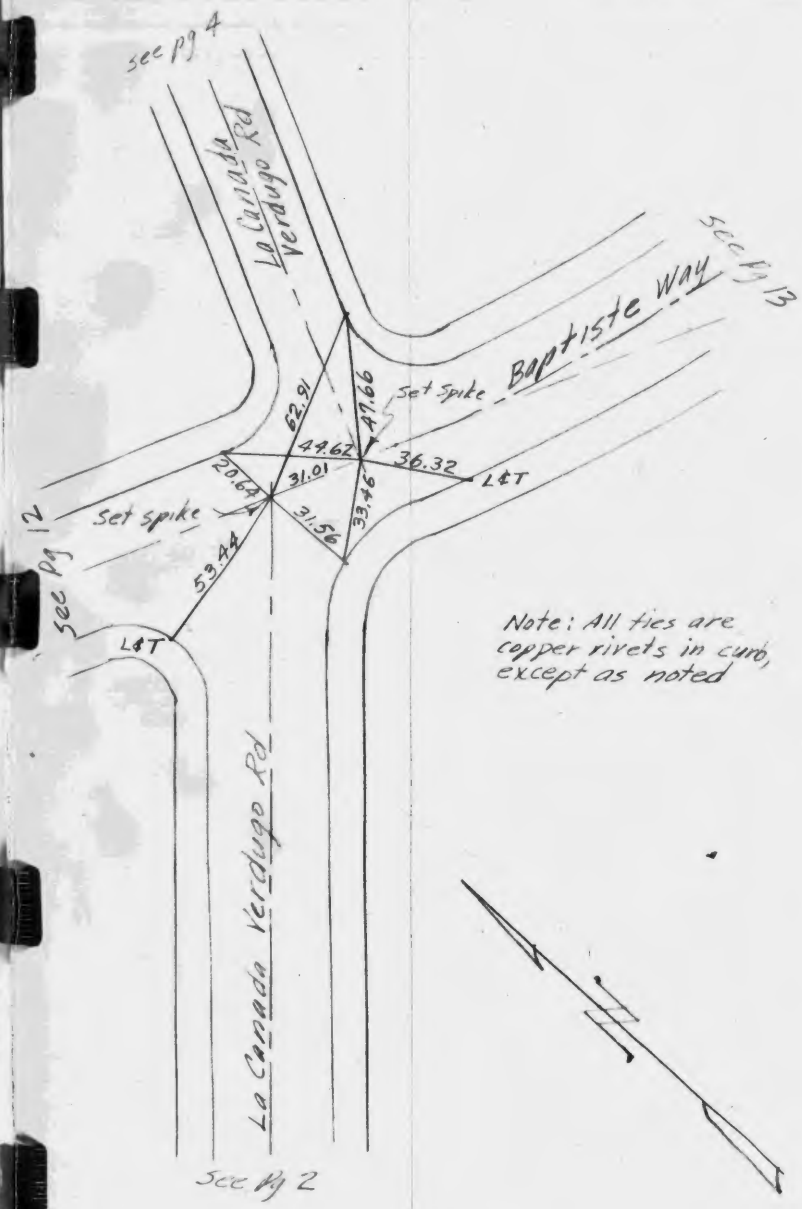

Note: All ties are copper rivets in curb, except as noted

F. Holz
E. Peterson

4



see pg. 3

F. Hole
E. Peterson

5

See Pg 6

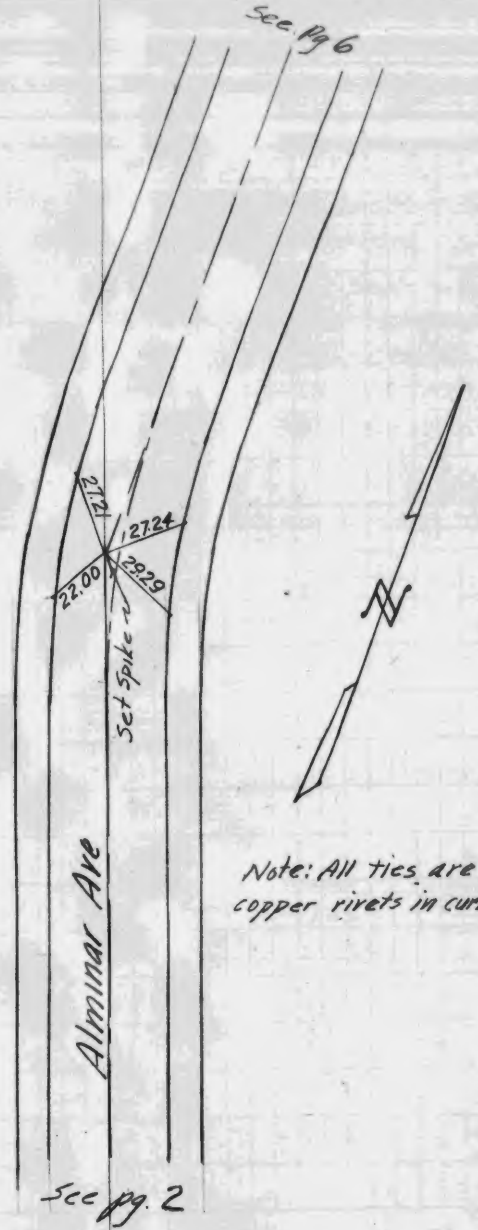

Note: All ties are copper rivets in curb.

See pg. 2

F. Holz
E. Peterson

6

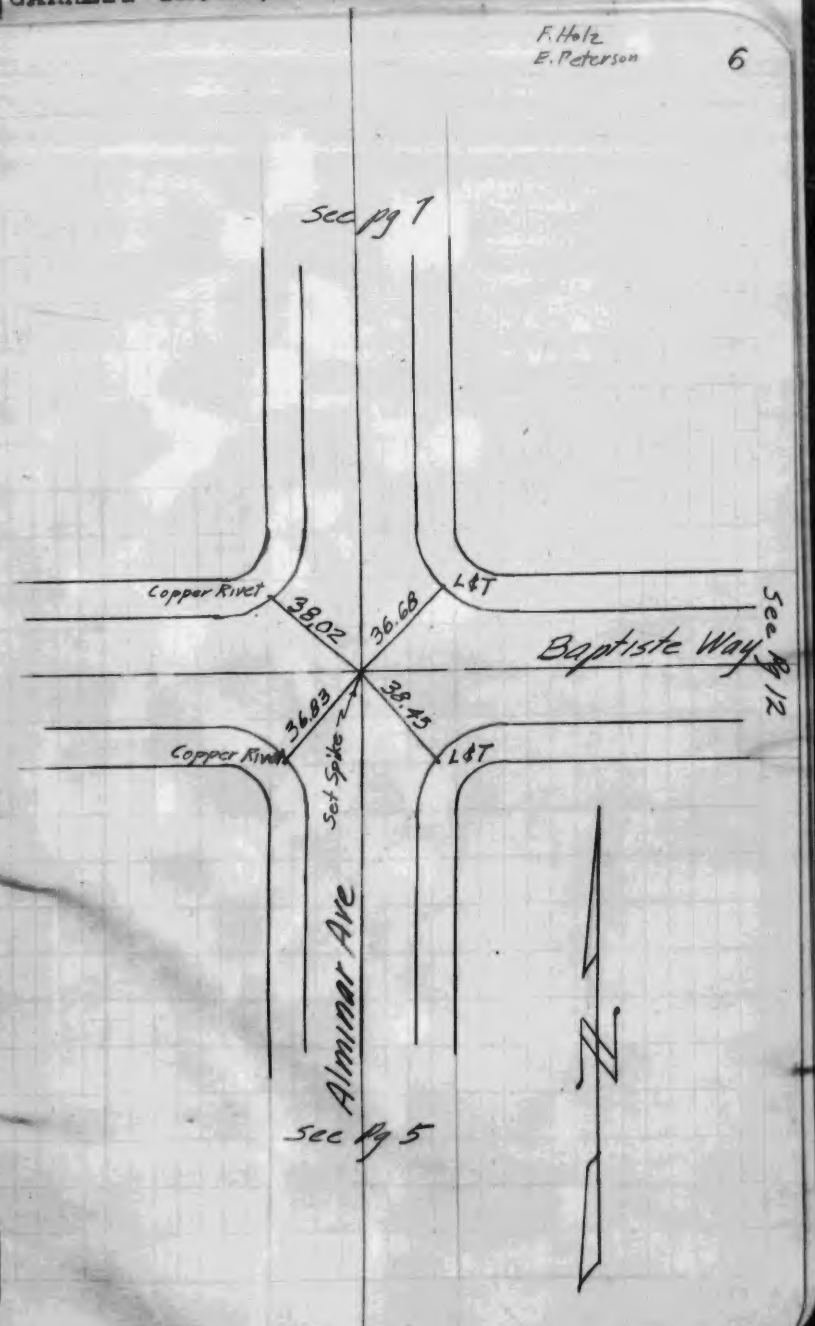

F. Holz
E. Peterson 7

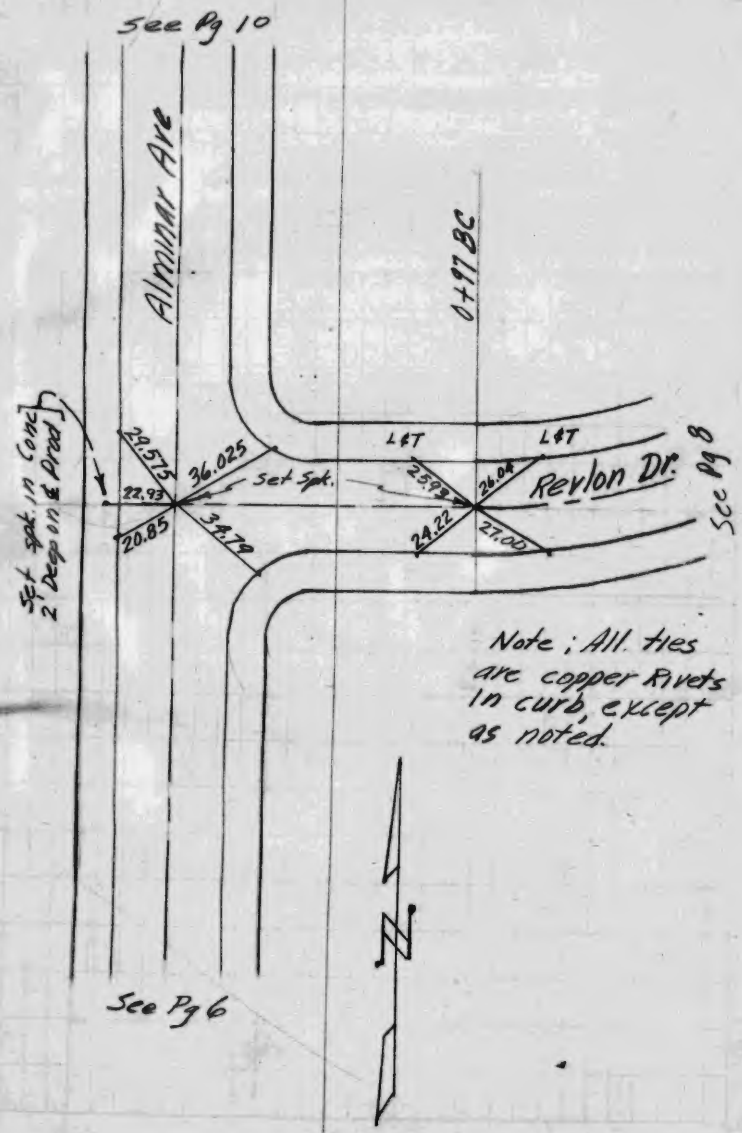

Note: All ties are copper Rivets in curb, except as noted.

F. Holz
E. Peterson

8

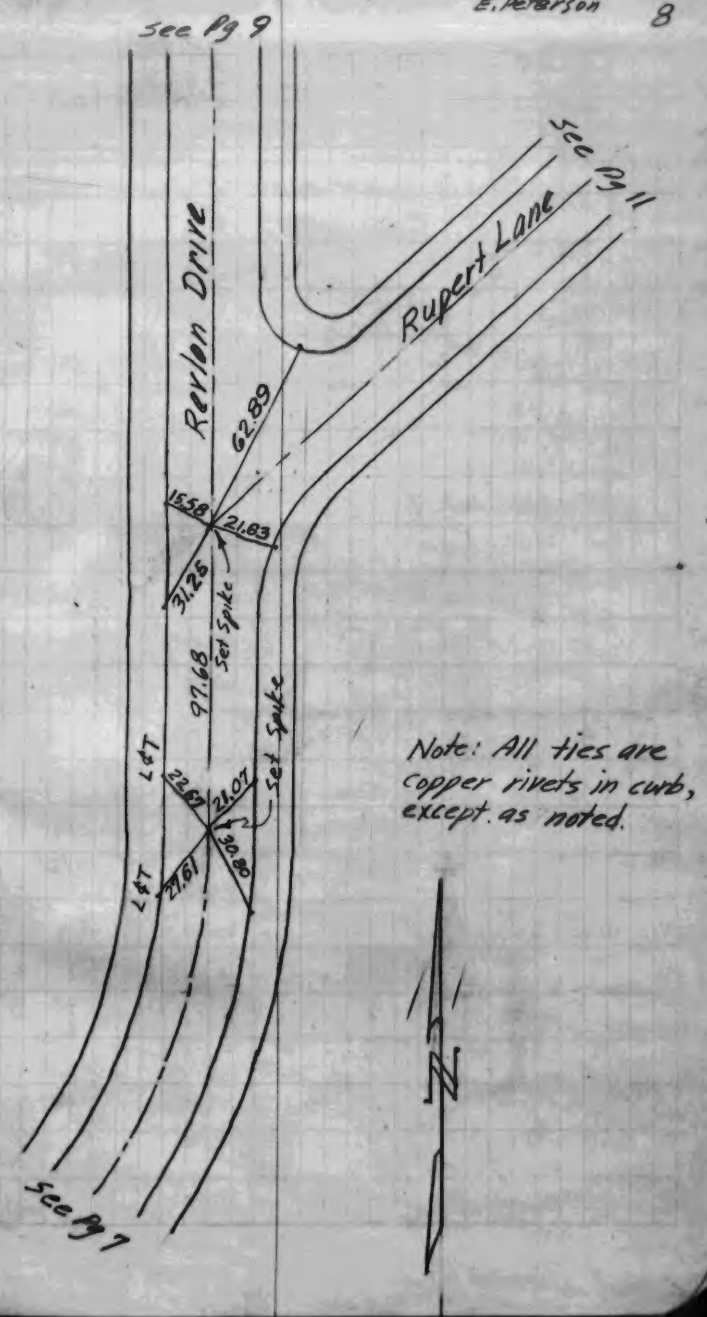

Note: All ties are copper rivets in curb, except as noted.

F.Hale
E.Peterson

9

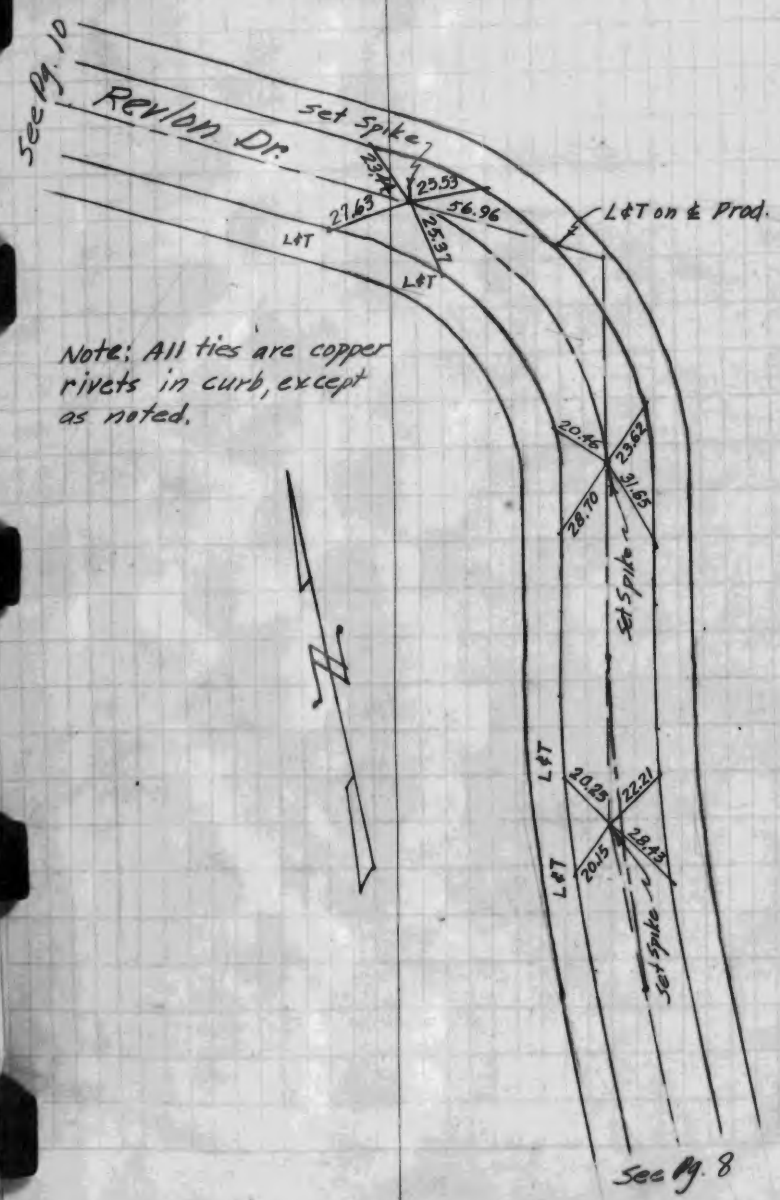

Note: All ties are copper rivets in curb, except as noted.

F. Holz
E. Peterson

10

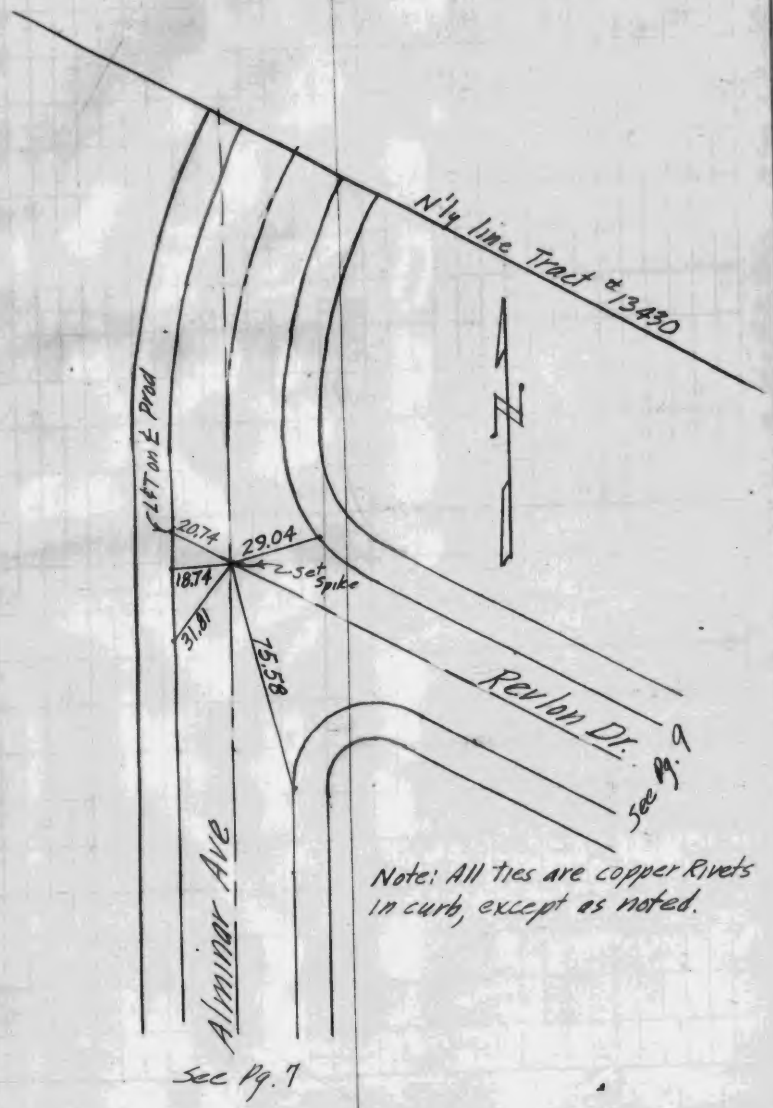

Note: All ties are copper Rivets in curb, except as noted.

F. Holz
E. Peterson

11

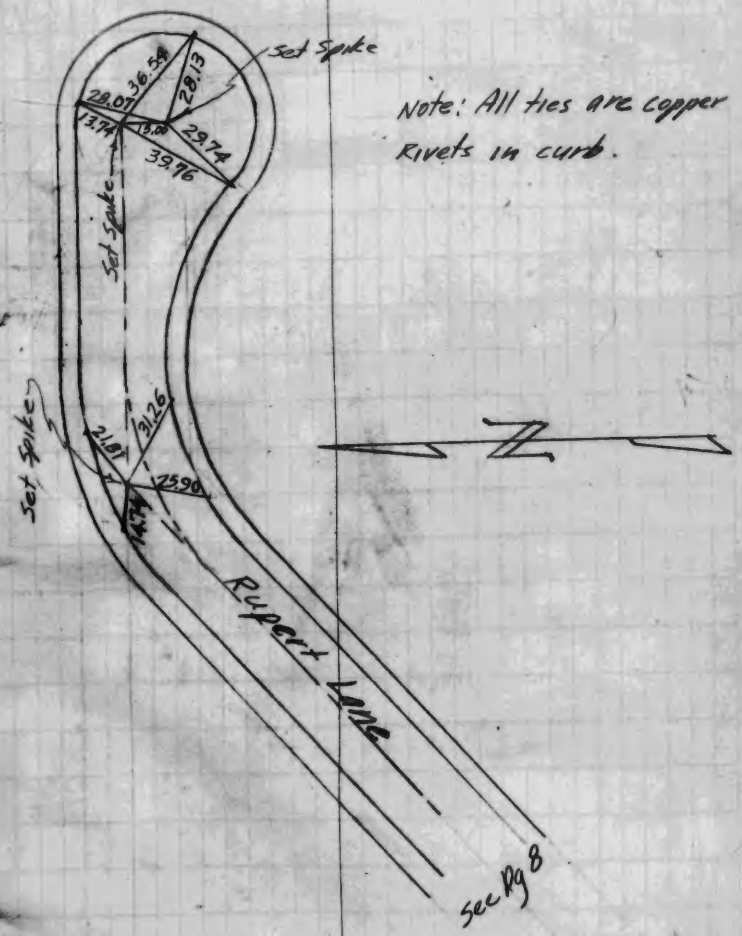

Note: All ties are copper Rivets in curb.

F. Keith
E. Peterson - 12

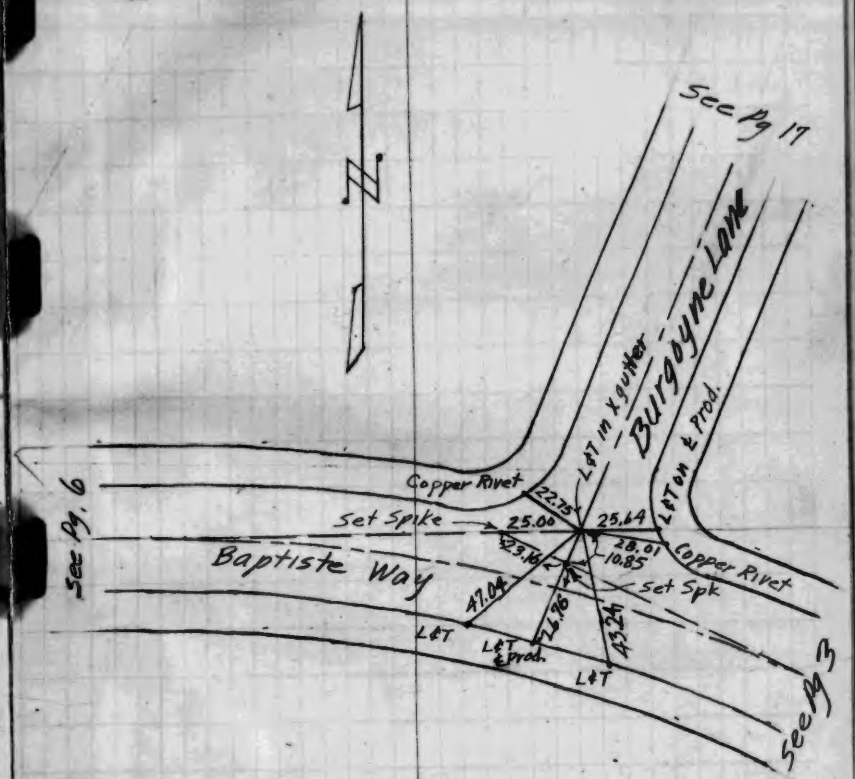

F. Holz
E. Peterson

13

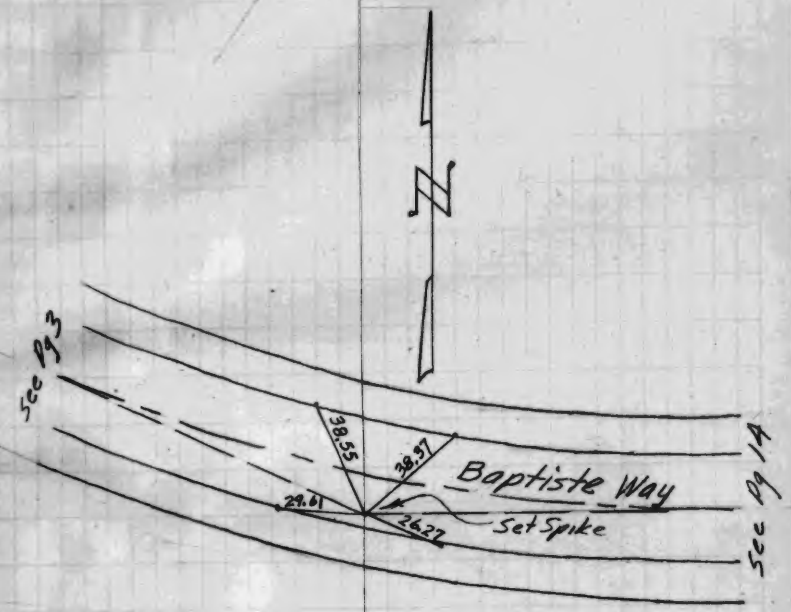

Note: All ties are copper rivets in curb

F. Holz
E. Peterson

14

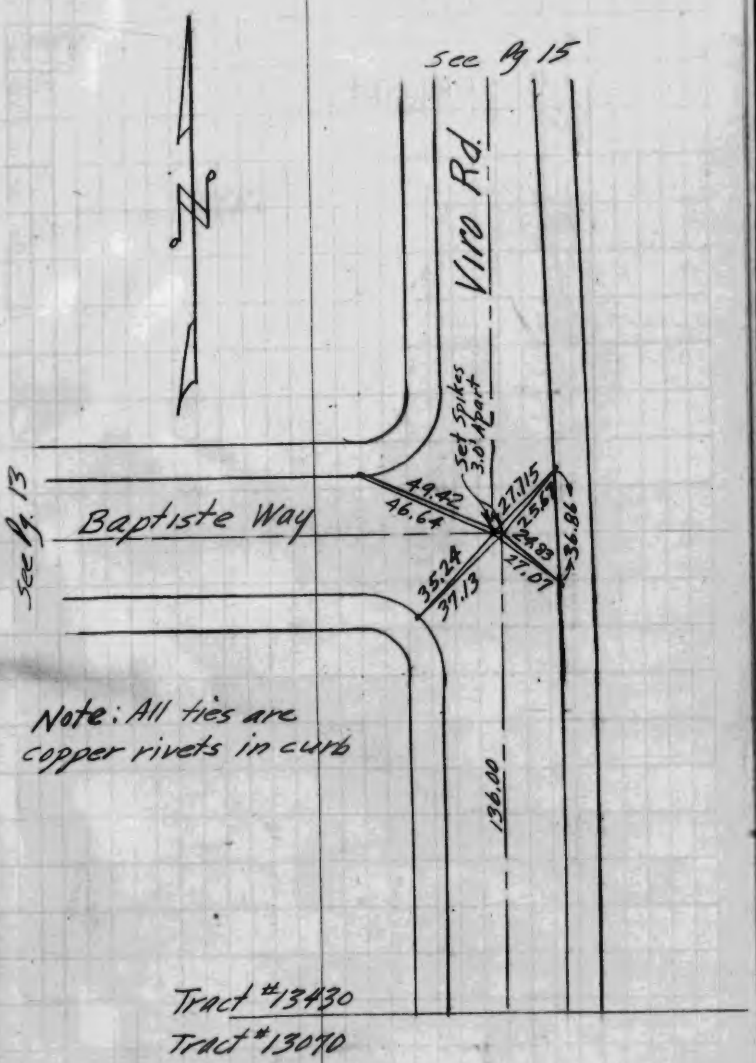

Note: All ties are copper rivets in curb

F. Keith
E. Peterson

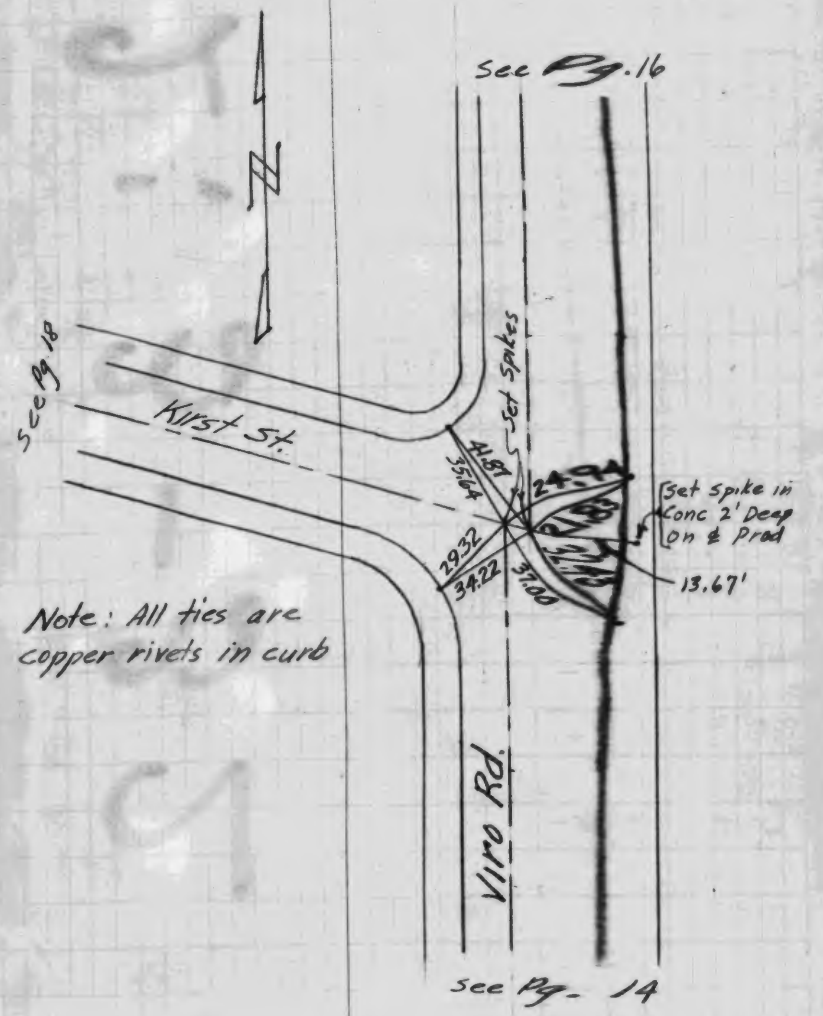

Note: All ties are copper rivets in curb

F. Keith
E. Peterson

16

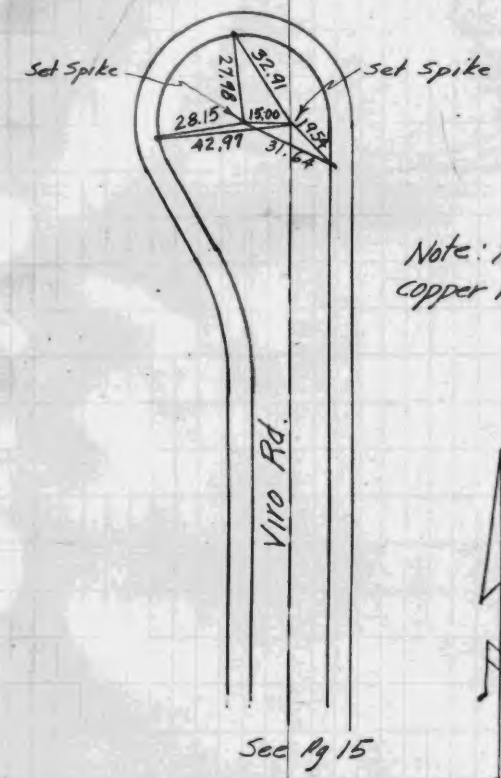

Note: All ties are copper rivets in curb

See Pg 15

F. Keith
E. Peterson

17

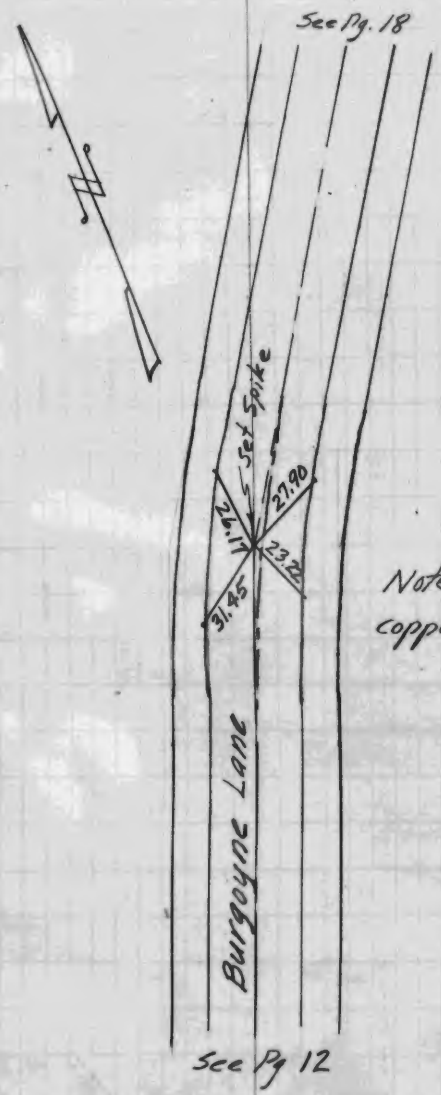

Note: All ties are copper rivets in curb

F. Kerth
E. Peterson

18

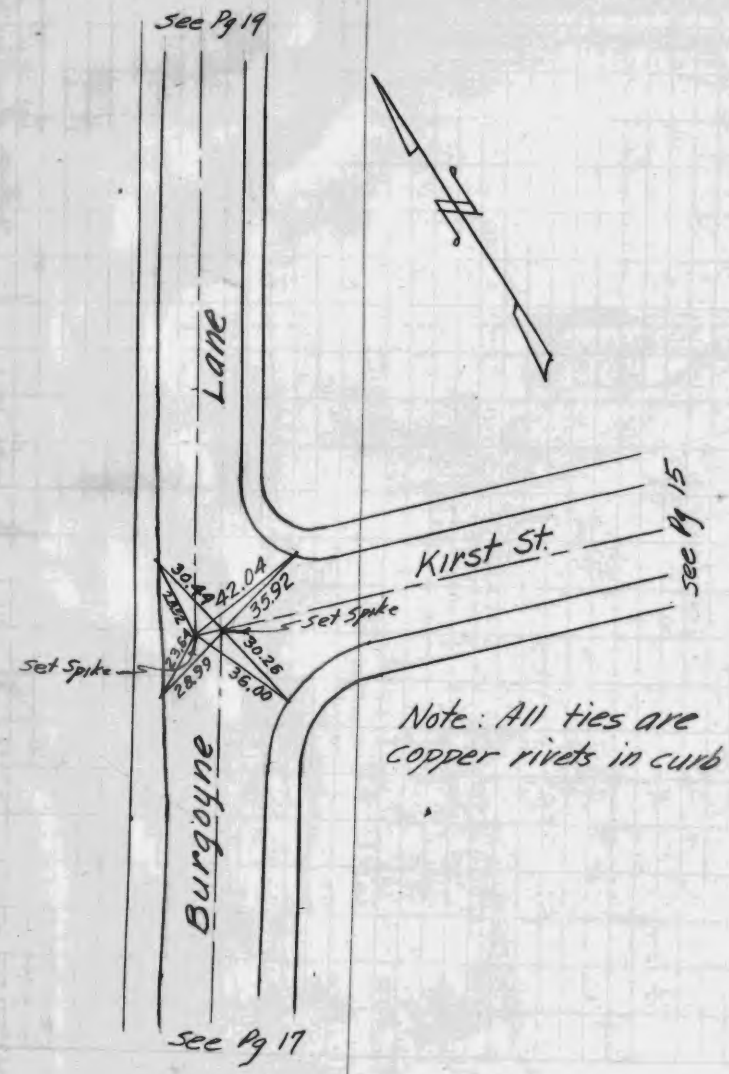

Note: All ties are copper rivets in curb

F. Holz
E. Peterson

19

Note: All ties are copper rivets in curb

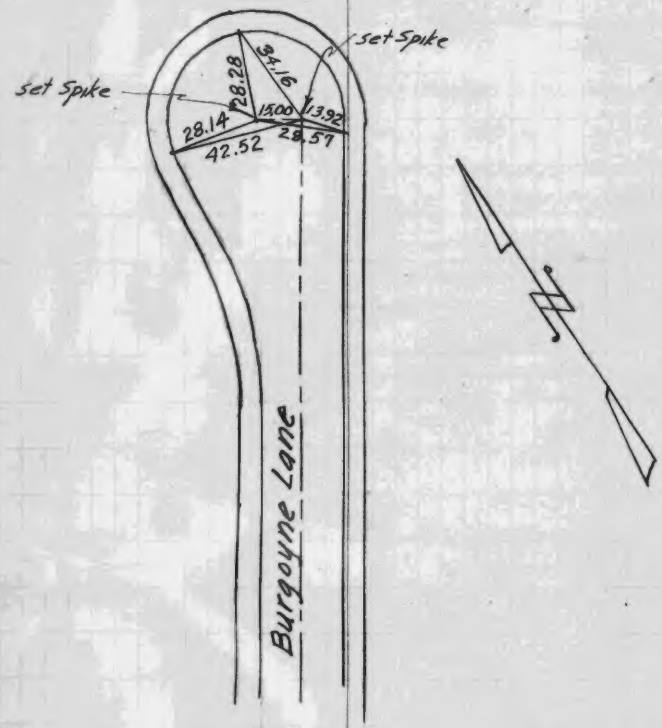

See Pg 18

19

℄ Ties Tract No 13592.

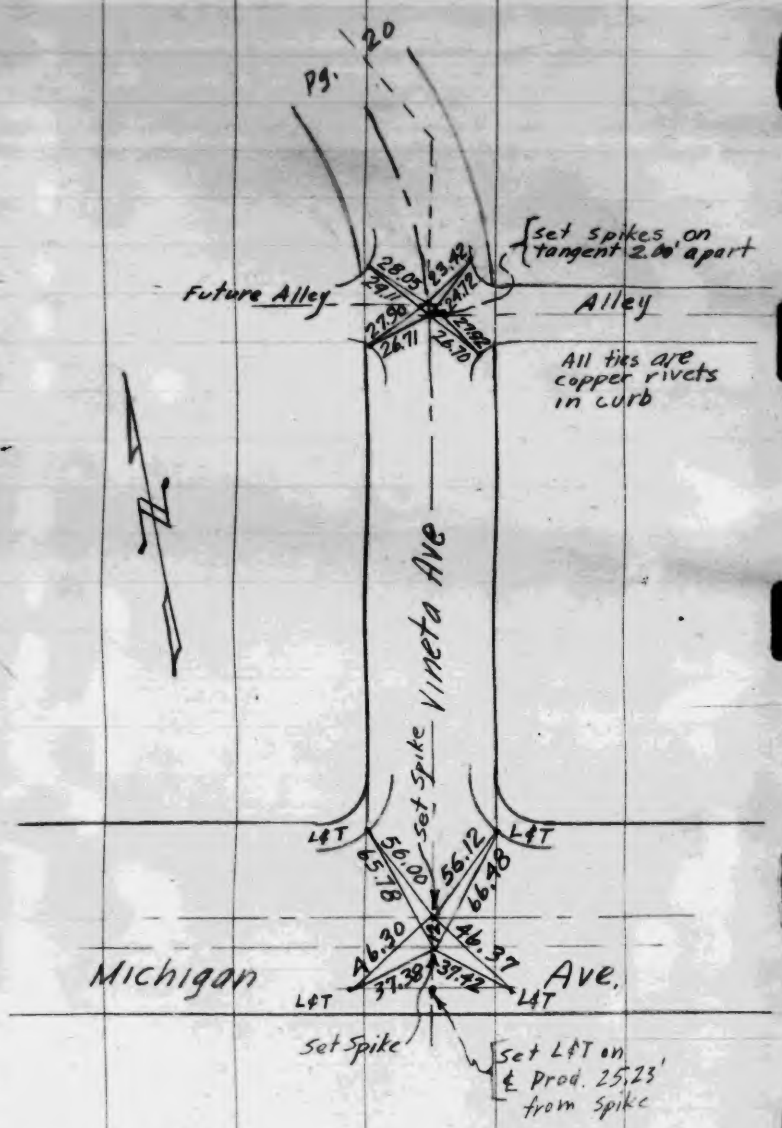

℄ Ties Tract No 13592

1-22-47

20



21

℄ Ties Tract No 13592

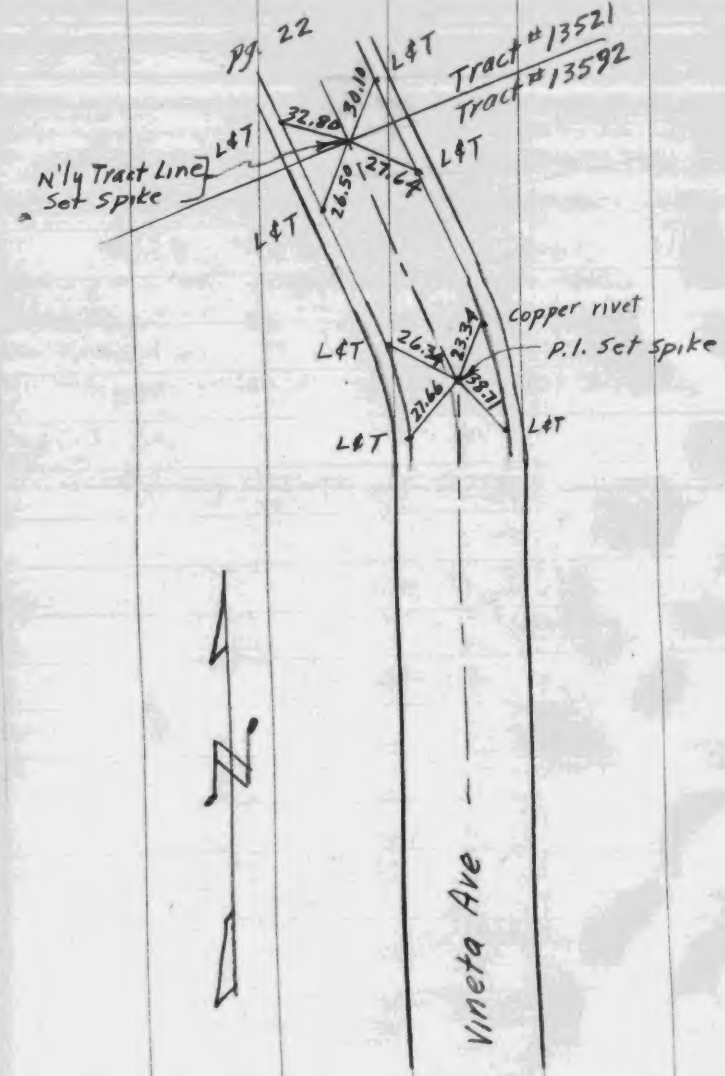

See pg 20

22

℄ Ties Tract No 13521

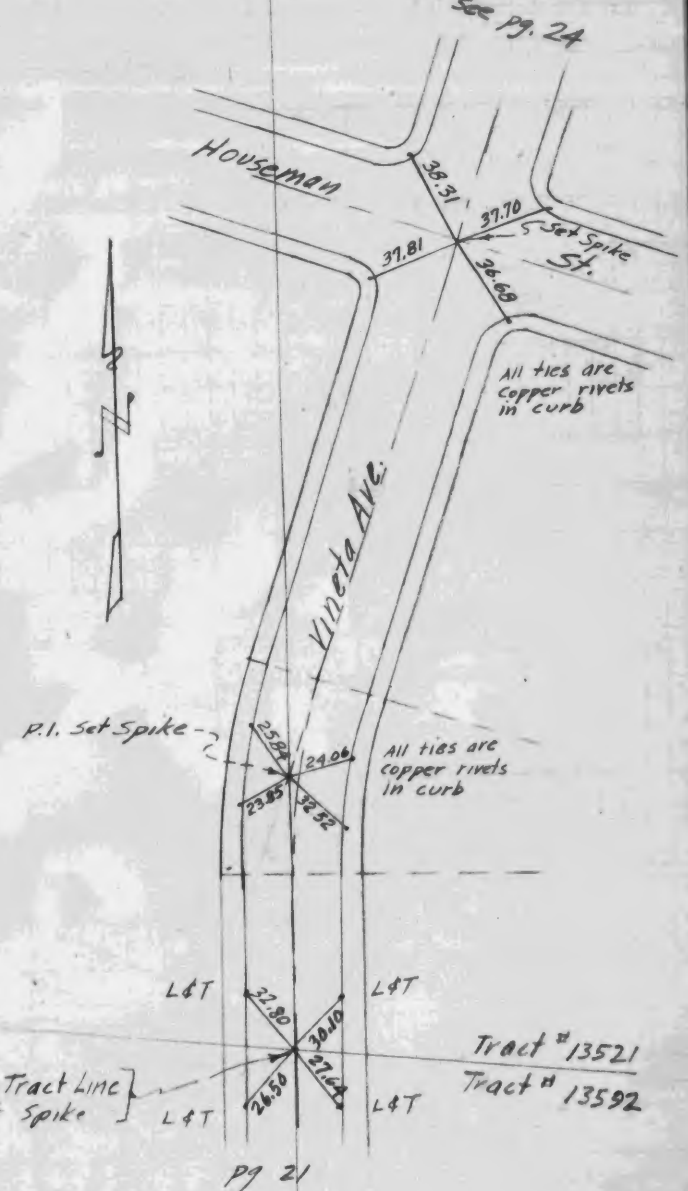

Pg 21

& Ties Tract No. 13521

23

24

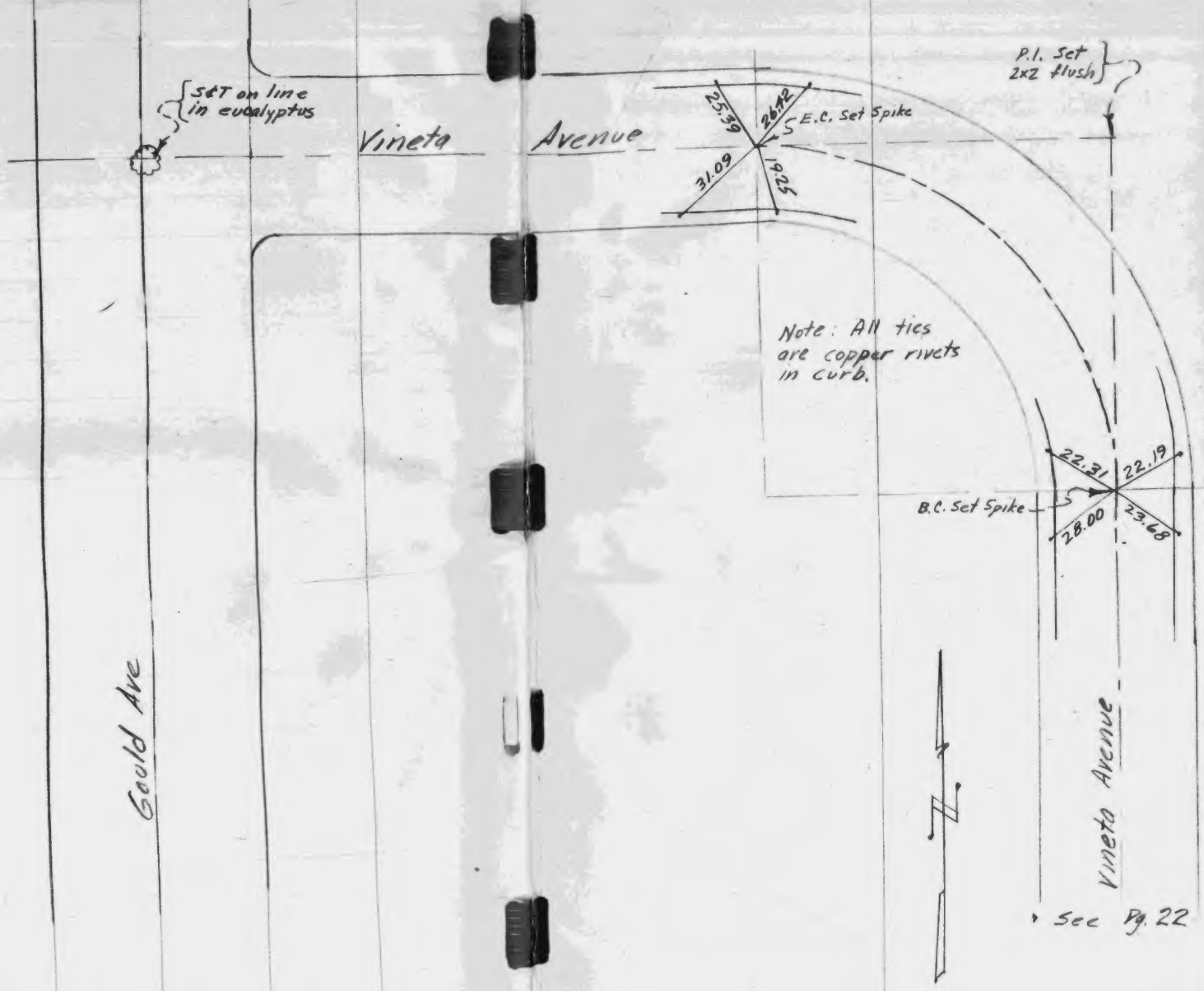

See Pg. 22

CENTERLINE TIES AND MONUMENTS SET FOR

TRACT 14171

IN UNINCORPORATED TERRITORY
OF LOS ANGELES COUNTY.

BEING A SUBDIVISION OF LOTS 9 & 10 OF
BLOCK "F" OF THE RANCHO SAN PEDRO

SCALE - 1" = 30 FT.

PREPARED BY H.R. LITTLE
L.S. 2303
LOS ANGELES COUNTY

H.R.LITTLE TR.#14171
F.B.2329
Co.Sur.FB 1052:

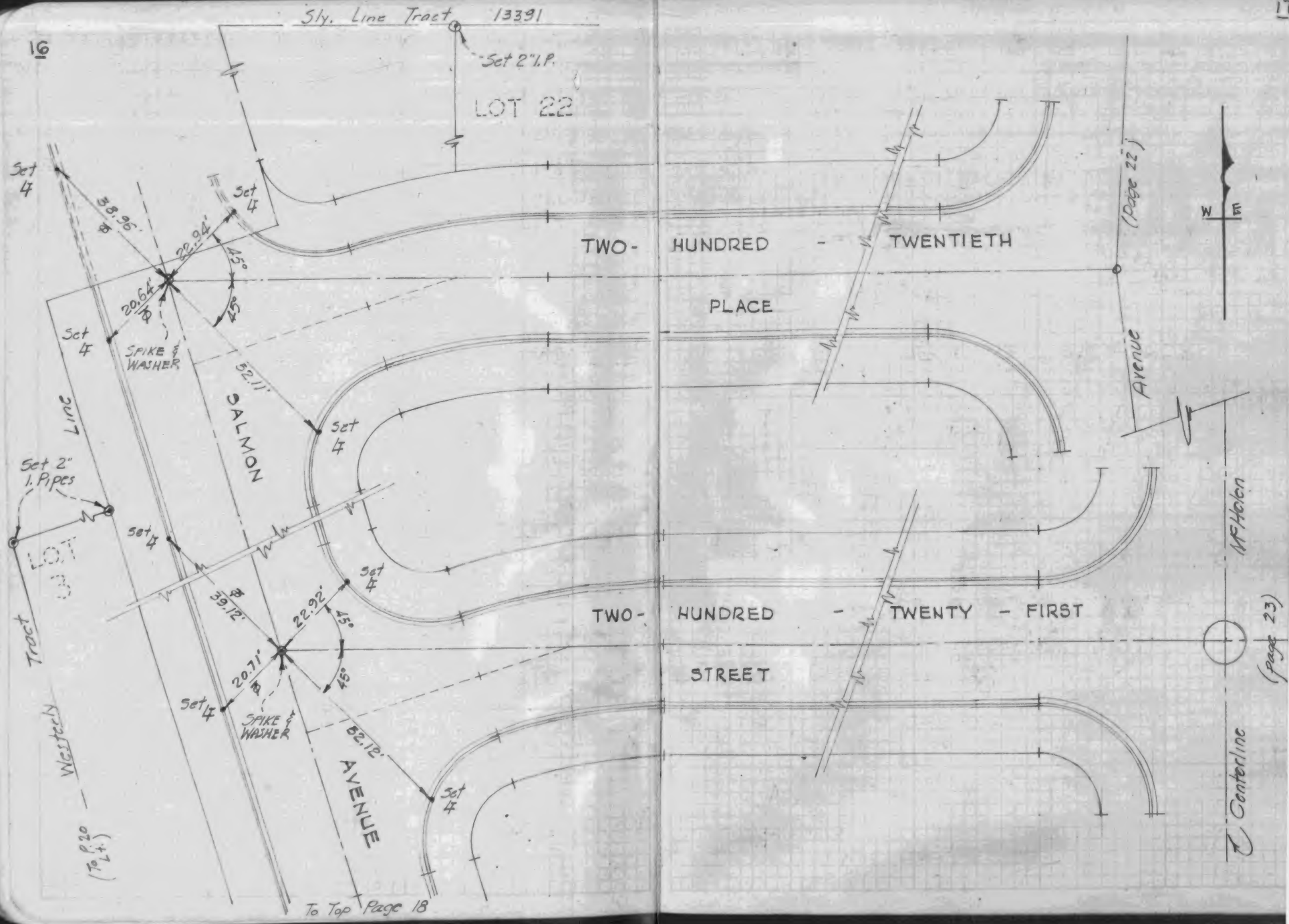

18

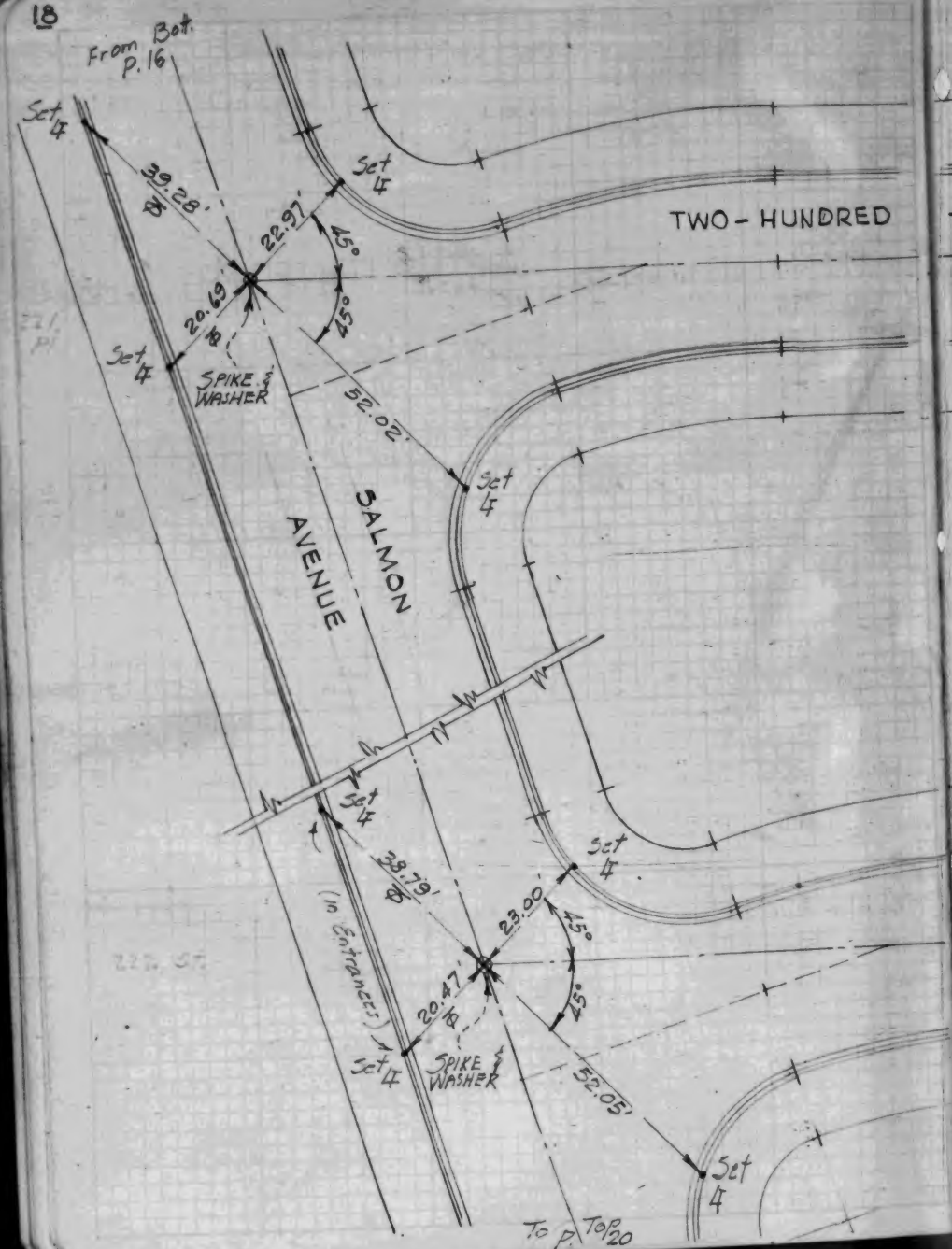
From Bot. P.16
Set 4
39.28'
22.97'
45°
20.69'
SPIKE & WASHER
52.02'
TWO - HUNDRED
SALMON
AVENUE
39.79'
23.00'
20.47'
52.05'
(In Entrances)
To P. Top 20

19

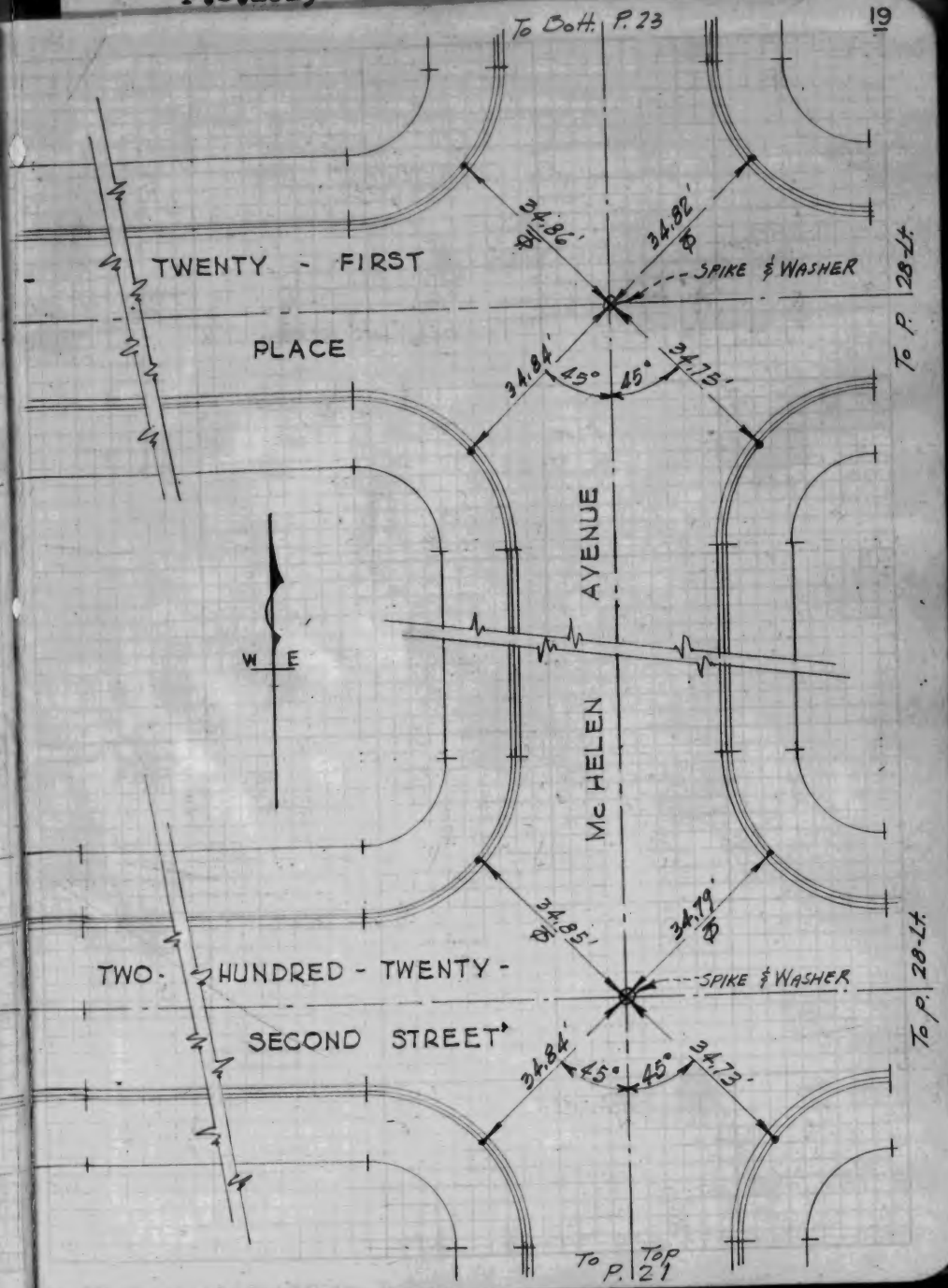
To Bott. P.23
TWENTY - FIRST
PLACE
34.86'
34.82'
SPIKE & WASHER
34.84'
45°
34.75'
To P. 28-Lt.
W E
AVENUE
Mc HELEN
34.85'
34.79'
TWO - HUNDRED - TWENTY -
SECOND STREET
34.73'
To P. 21 Top

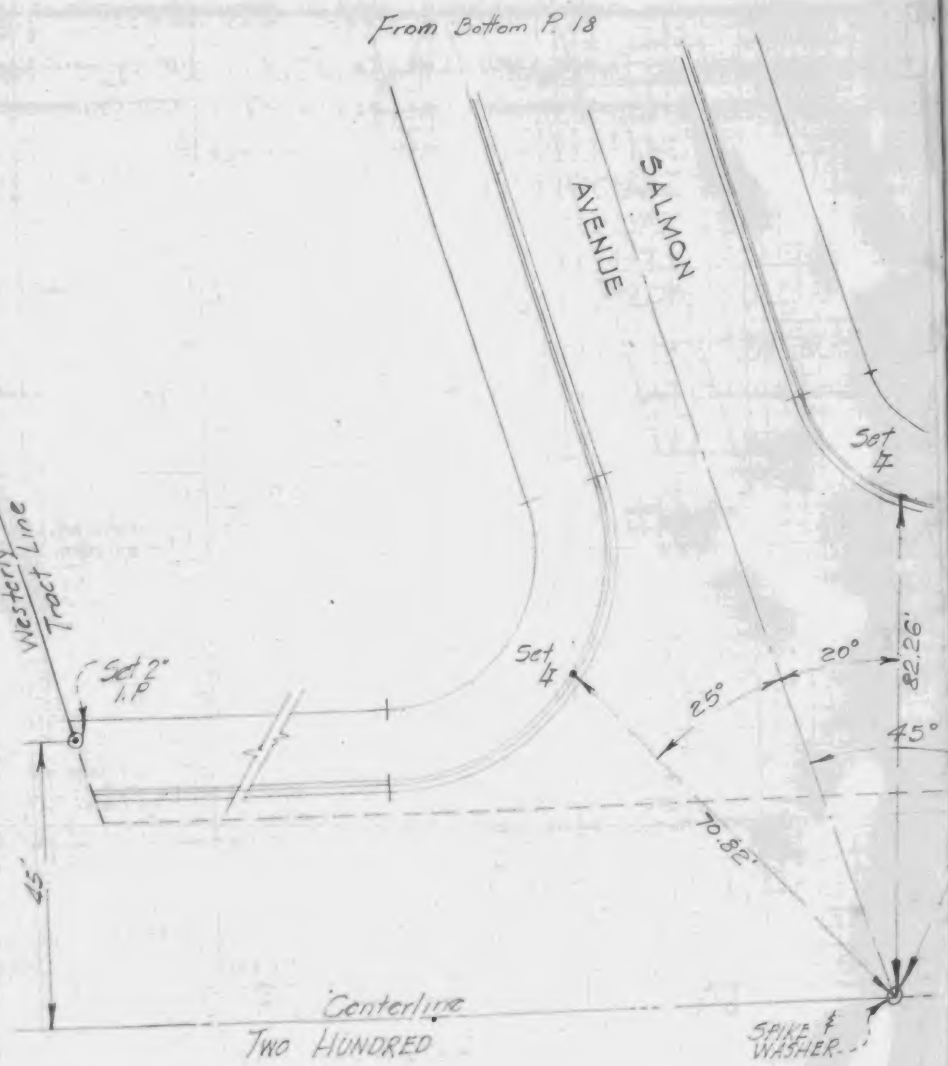
From Bottom P. 18
SALMON
AVENUE
Set 4
Set 4
Set 2" I.P.
Westerly Tract Line
To P. 16-47
20°
25°
45°
82.26'
70.82'
45.41'
45'
Centerline
Two Hundred
Spike & Washer

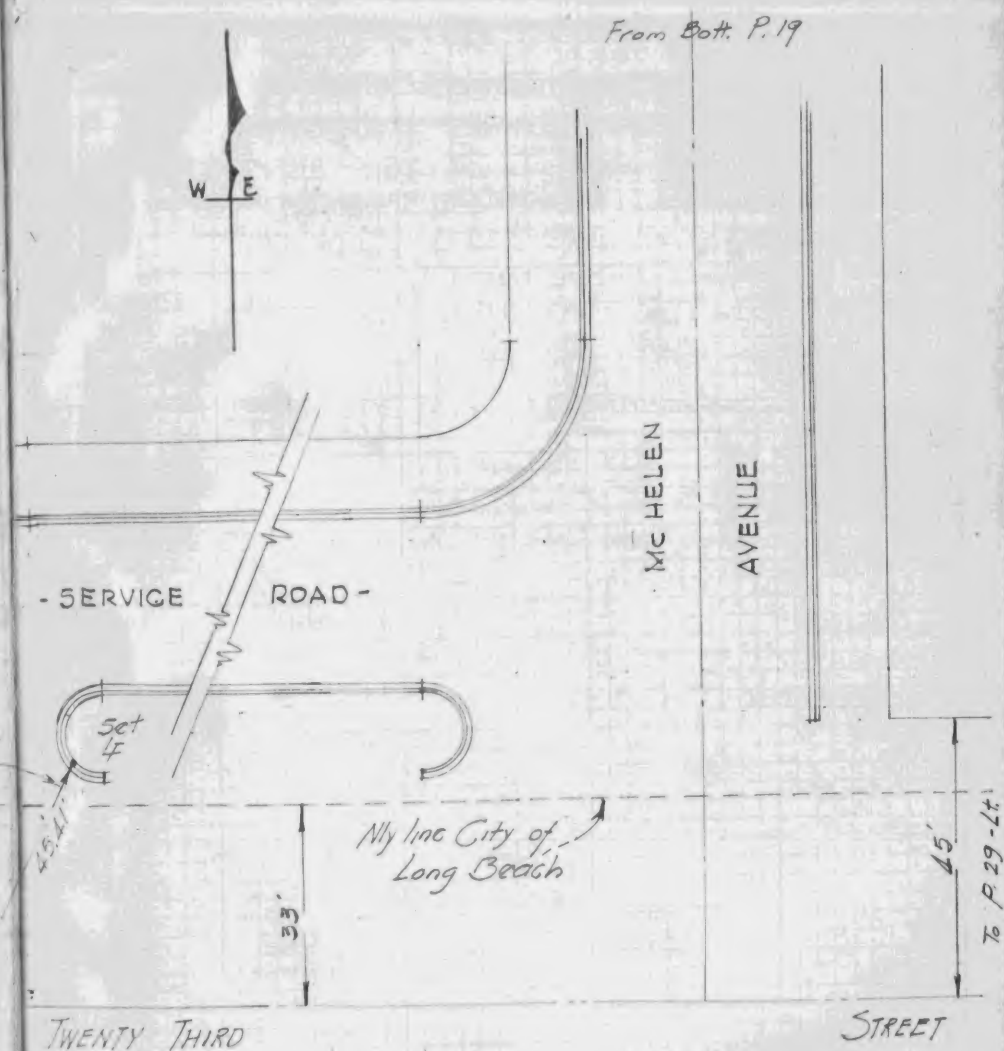
From Bott. P. 19
W
E
Mc HELEN
AVENUE
- SERVICE ROAD -
Set 4
Nly line City of Long Beach
33'
45'
To P. 29-47
Twenty Third
Street

22

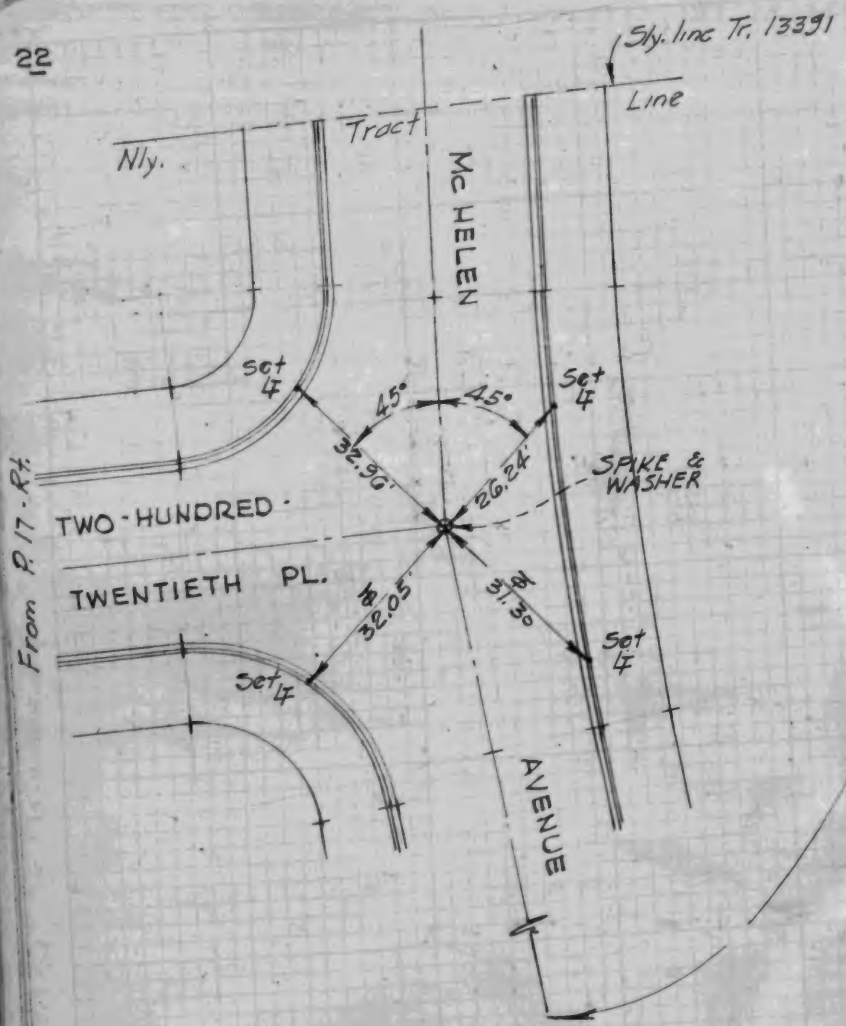
Sly. line Tr. 13391
Line
Tract
Nly.
Mc HELEN
AVENUE
Set 4
45°
45°
32.96'
26.24'
SPIKE & WASHER
TWO-HUNDRED-
TWENTIETH PL.
32.05'
31.30'
From P.17-Rt.

23

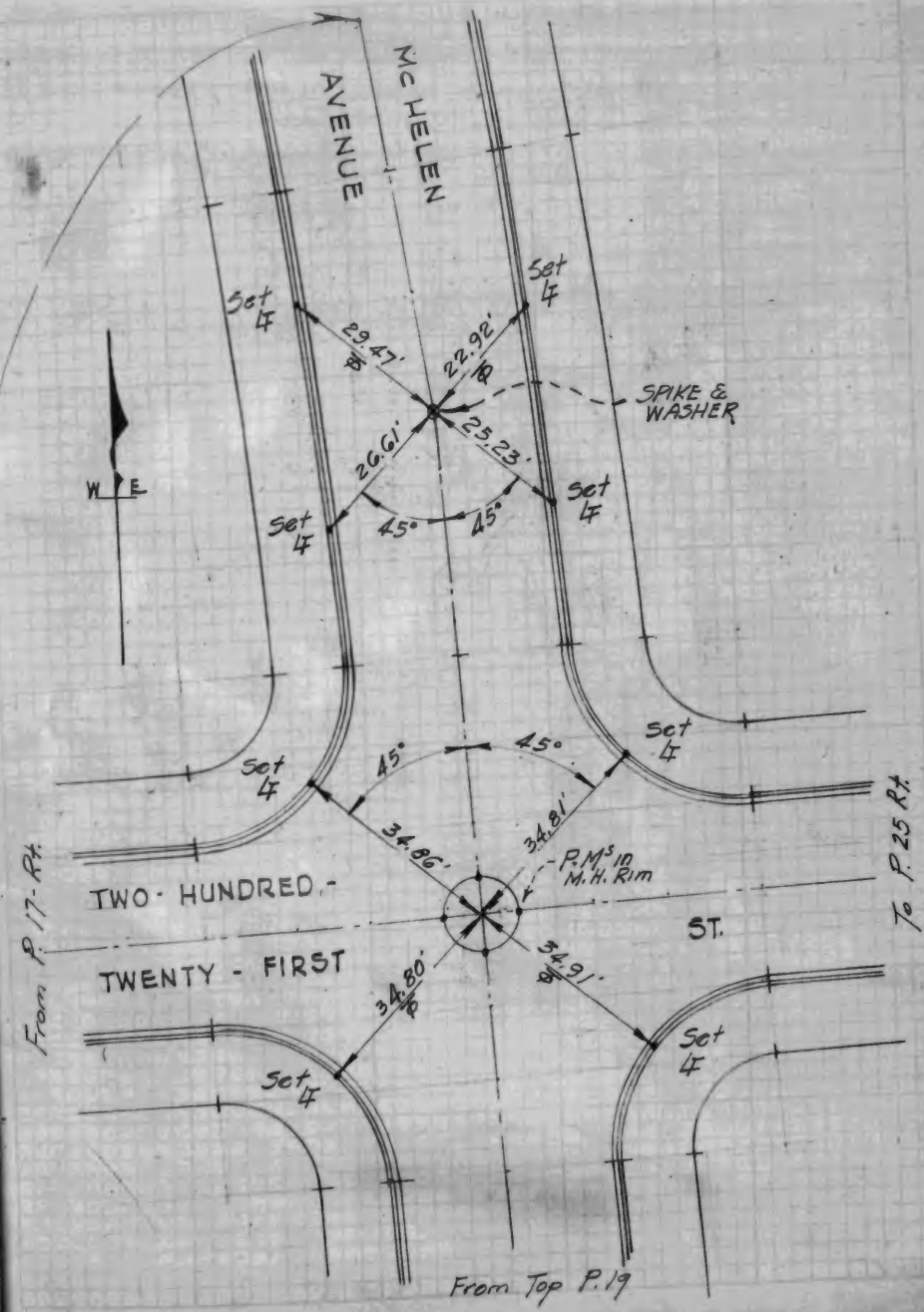
Mc HELEN
AVENUE
Set 4
29.47'
22.92'
SPIKE & WASHER
26.61'
25.23'
W E
45°
45°
34.86'
34.81'
P.M.s in M.H. Rim
TWO-HUNDRED-
TWENTY-FIRST
ST.
34.80'
34.91'
From P.17-Rt.
To P.25 Rt.
From Top P.19

24

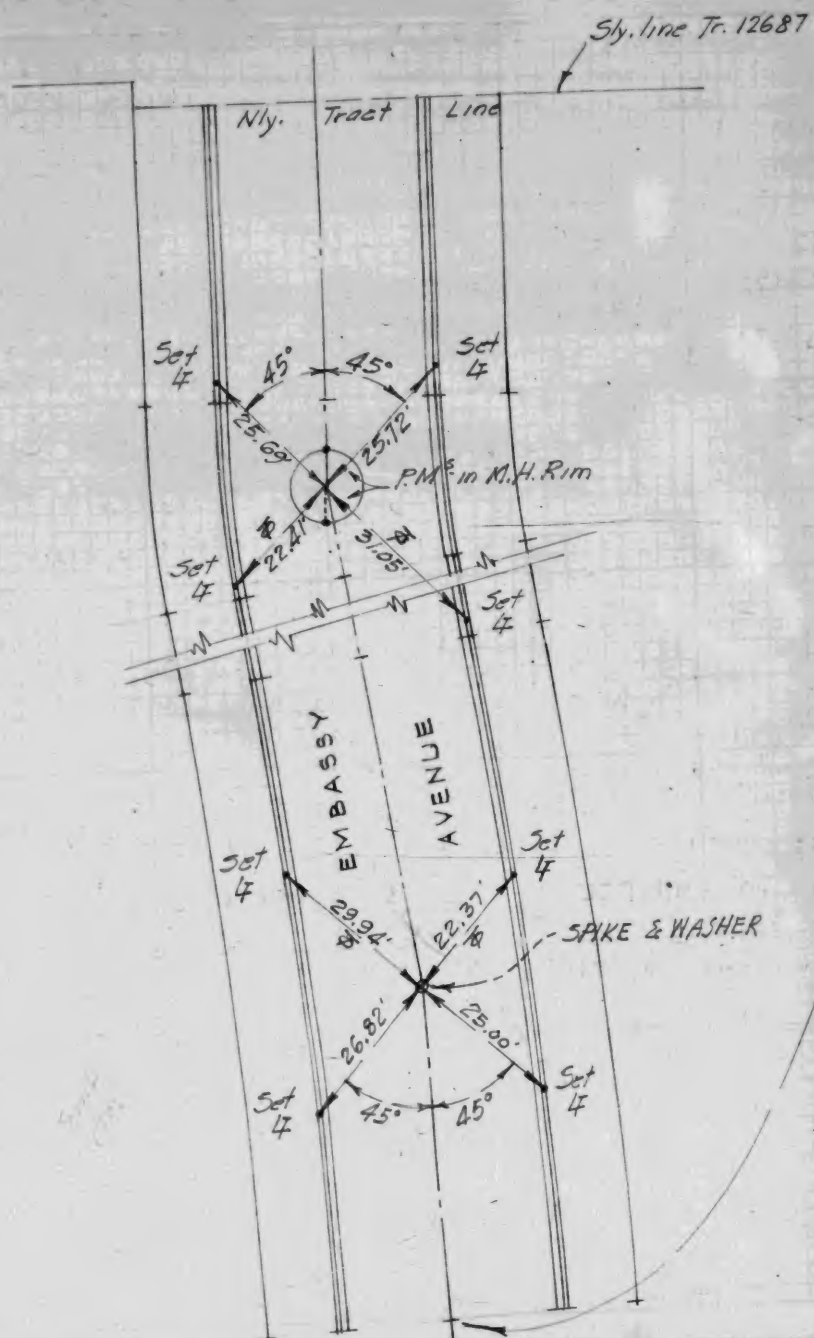
Sly. line Tr. 12687
Nly. Tract Line
Set 4
45°
45°
Set 4
25.69
25.72
P.M.s in M.H. Rim
22.41'
31.05'
Set 4
Set 4
EMBASSY
AVENUE
Set 4
Set 4
29.94'
22.37'
SPIKE & WASHER
26.82'
25.00'
Set 4
Set 4
45°
45°

25

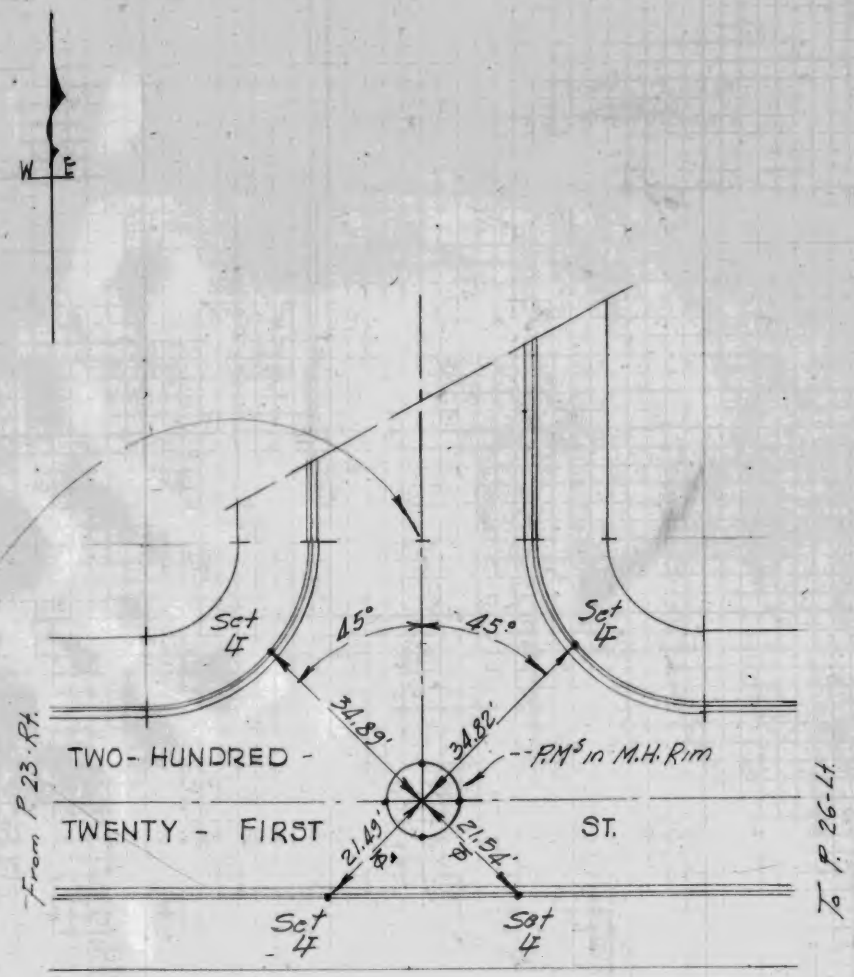
W E
Set 4
45°
45°
Set 4
34.89'
34.82'
P.M.s in M.H. Rim
TWO- HUNDRED -
TWENTY - FIRST ST.
21.49'
21.54'
Set 4
Set 4
From P 23-Rt.
To P. 26-Lt.

26

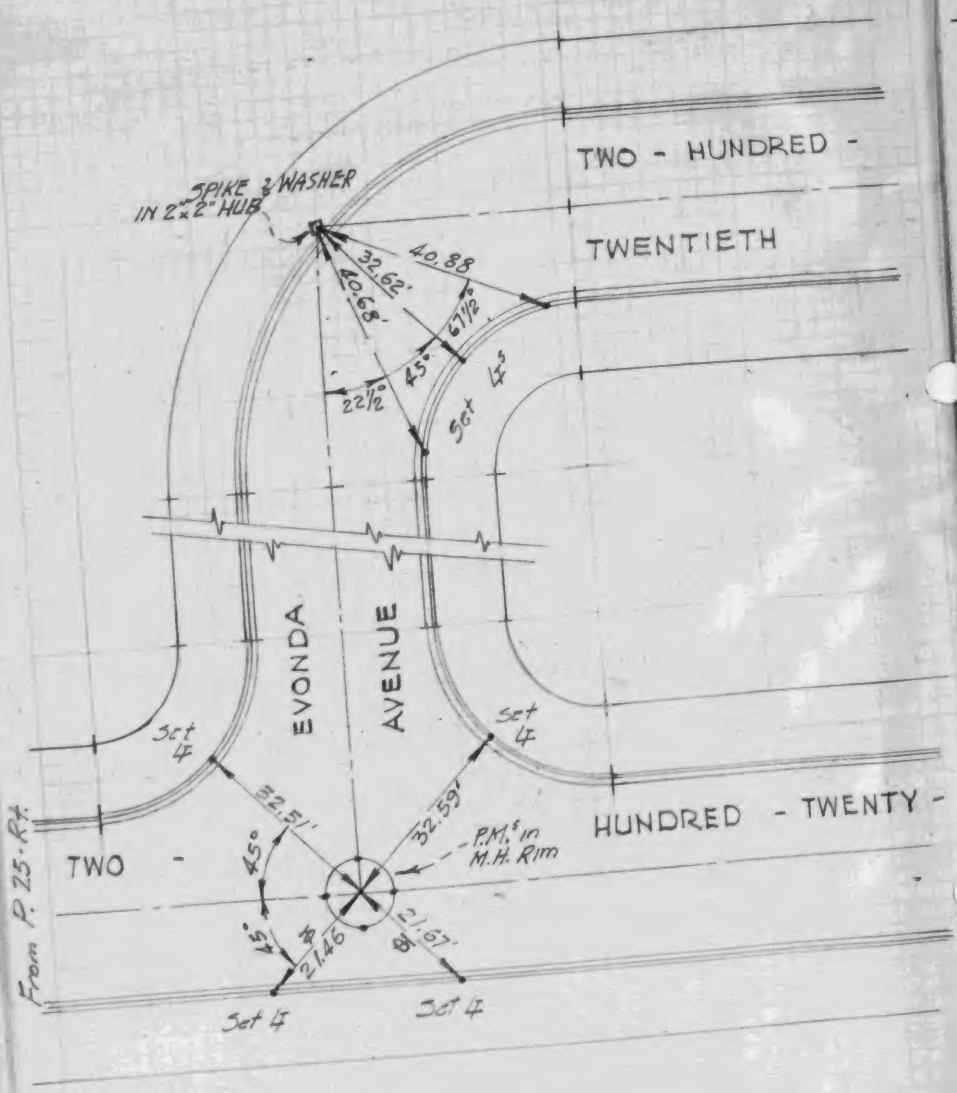
TWO - HUNDRED -
TWENTIETH
SPIKE & WASHER IN 2"x2" HUB
40.88
32.62'
40.68'
67½°
45°
22½°
Set 4's
EVONDA
AVENUE
Set 4
Set 4
32.51'
32.59'
P.M.'s in M.H. Rim
TWO - HUNDRED - TWENTY -
45°
15°
21.46'
21.67'
Set 4
Set 4
From P. 25 - Rt.

27

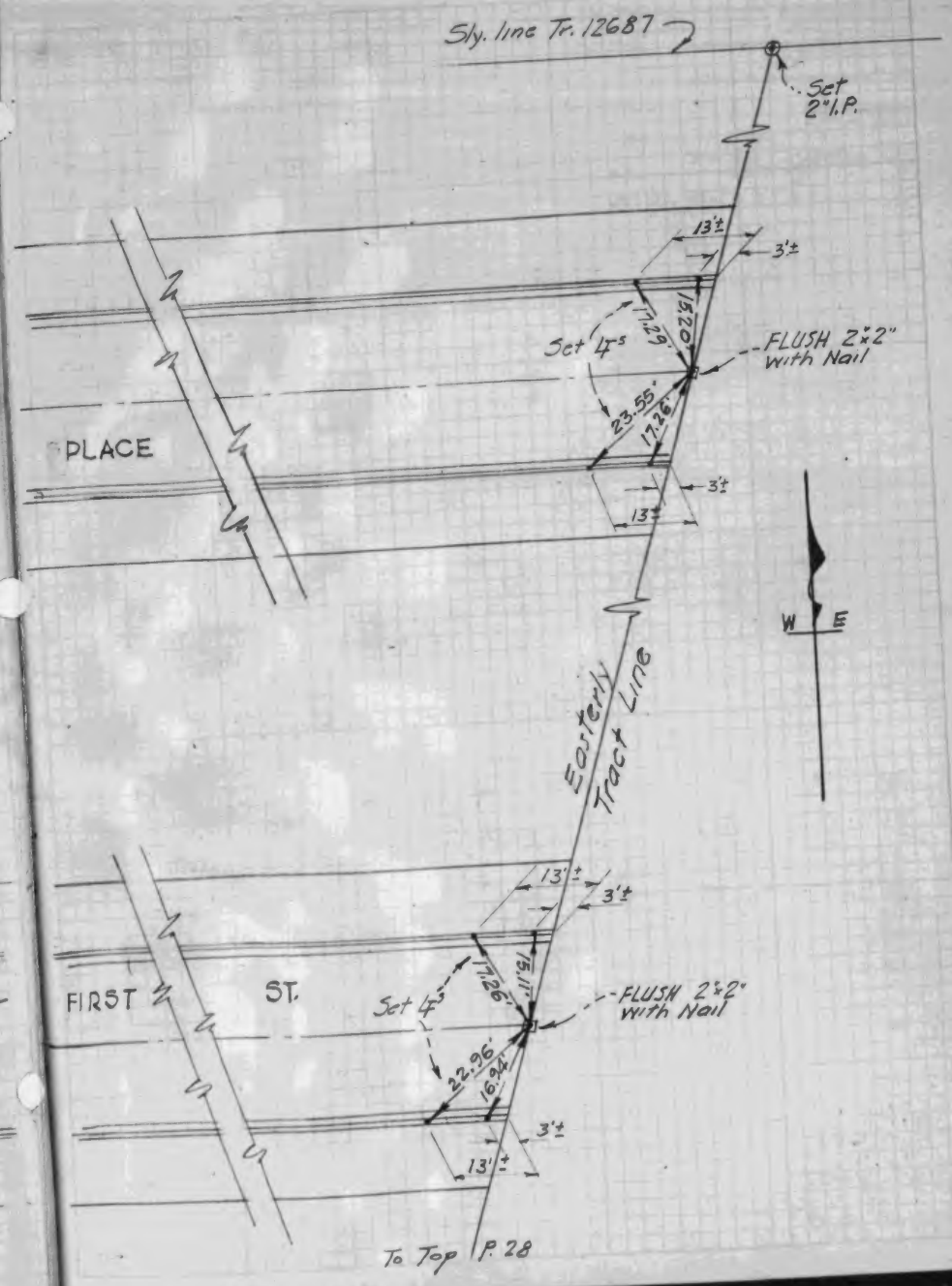
Sly. line Tr. 12687
Set 2" I.P.
13'±
3'±
17.29'
16.20'
Set 4's
FLUSH 2"x2" with Nail
23.55'
17.26'
PLACE
3'±
13'±
W
E
Easterly Tract Line
13'±
3'±
17.26'
11.91'
FIRST ST.
Set 4's
FLUSH 2"x2" with Nail
22.96'
16.94'
3'±
13'±
To Top P. 28

28

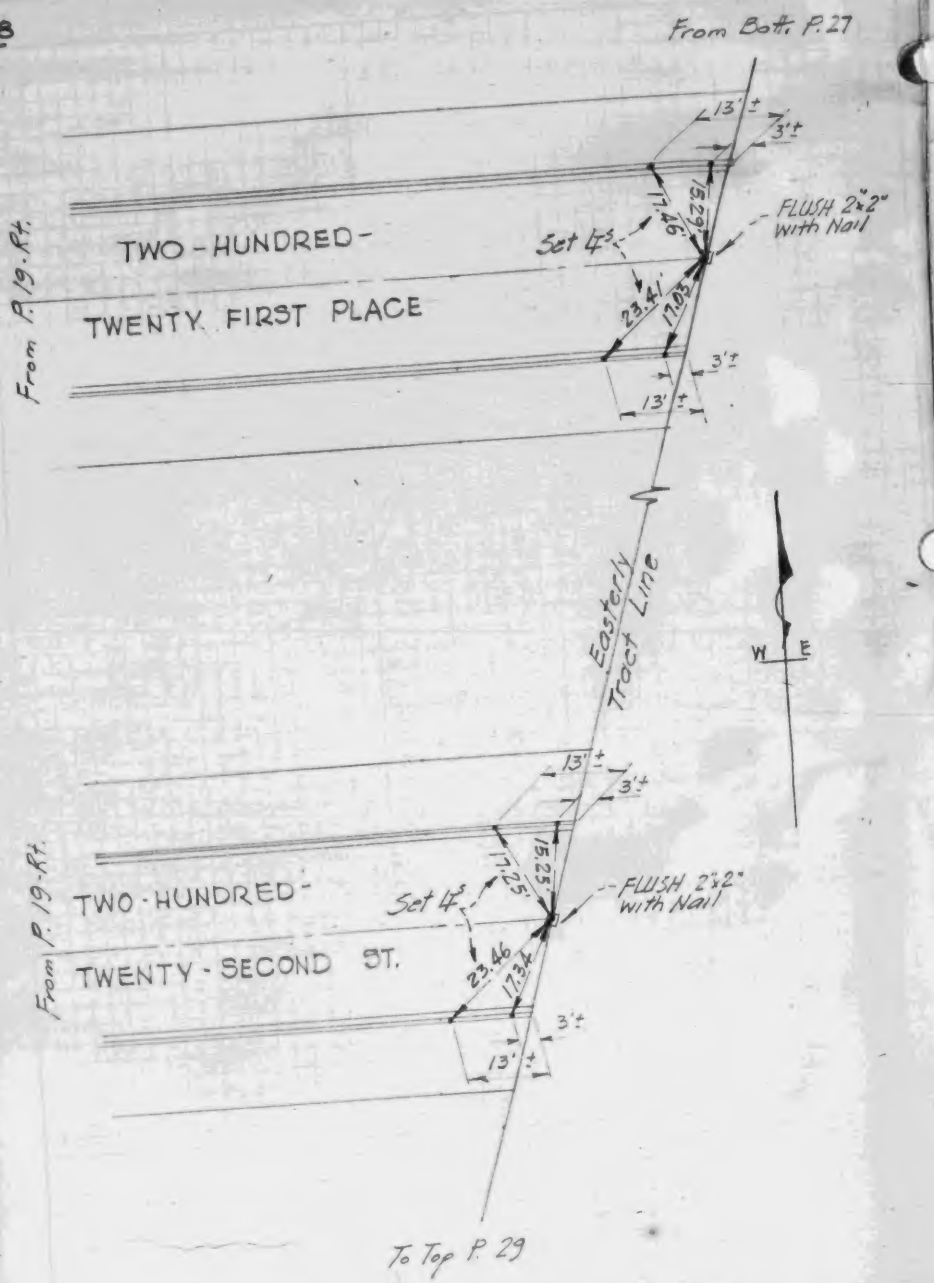
From Bott. P.27
13'±
3'±
15.29'
17.46'
FLUSH 2"x2" with Nail
Set 4"s
TWO-HUNDRED-
TWENTY FIRST PLACE
23.41'
17.03'
3'±
13'±
From P.19-Rt.
Easterly Tract Line
W
E
13'±
3'±
15.25'
17.25'
FLUSH 2"x2" with Nail
Set 4"s
TWO-HUNDRED-
TWENTY-SECOND ST.
23.46
17.34'
3'±
13'±
From P.19-Rt.
To Top P.29

29

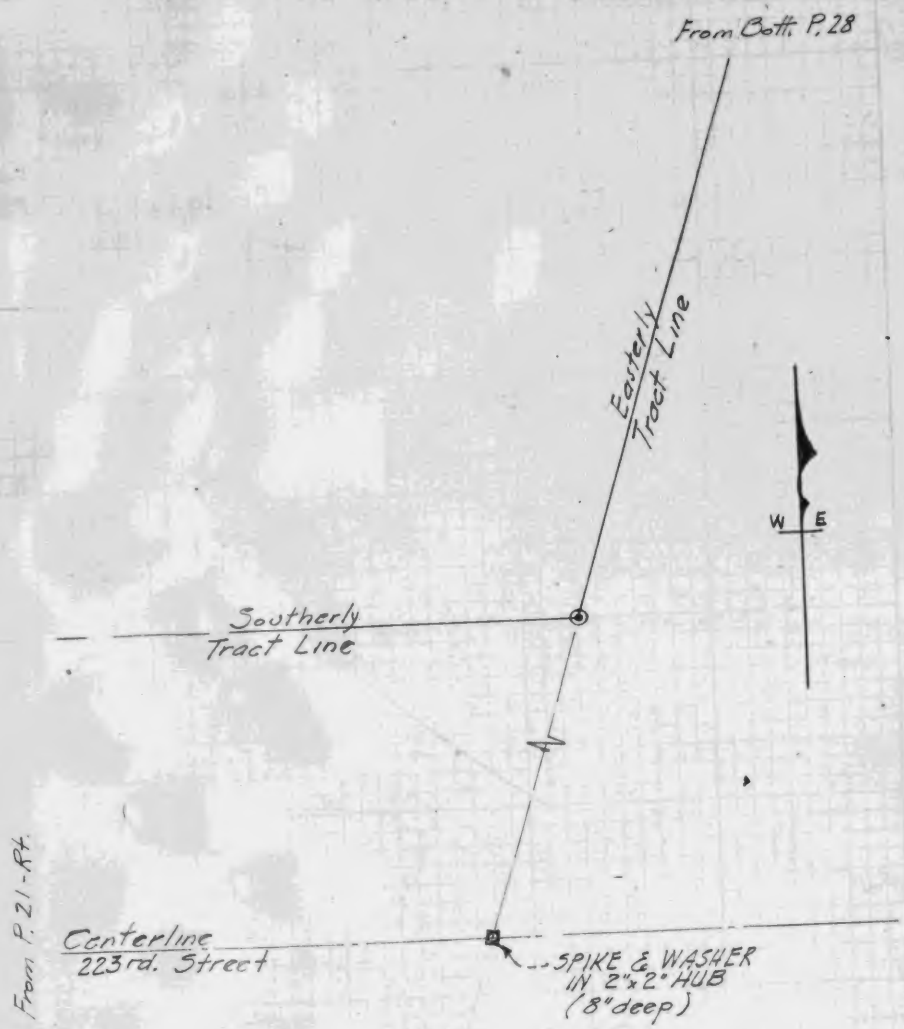
From Bott. P.28
Easterly Tract Line
W
E
Southerly Tract Line
Centerline 223rd. Street
SPIKE & WASHER IN 2"x2" HUB (8" deep)
From P.21-Rt.

C. C. Fitzgerald F.B. 159

℄ TIES TRACT No 12486
ALTADENA WOODS
Jan. 1947.

GERALD C. FITZGERALD
CONSULTING ENGINEER
625 ROWAN BLDG.
LOS ANGELES
TRINITY 9008

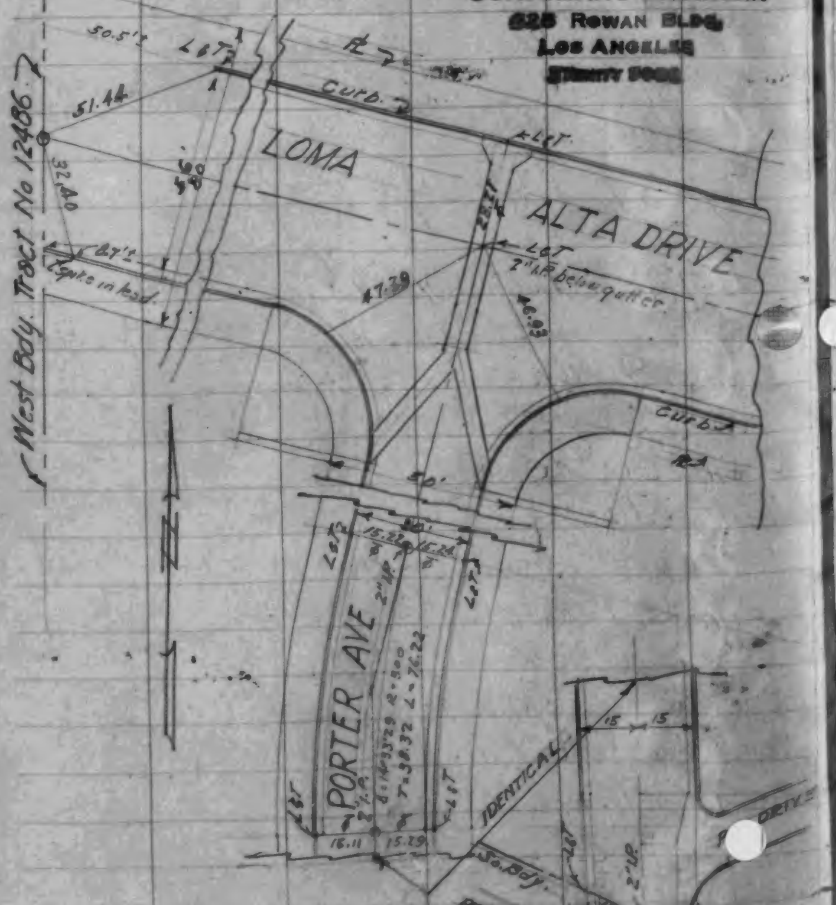

C.C.Fitzgerald F.B. 159

CONTINUED ON PAGE 74.

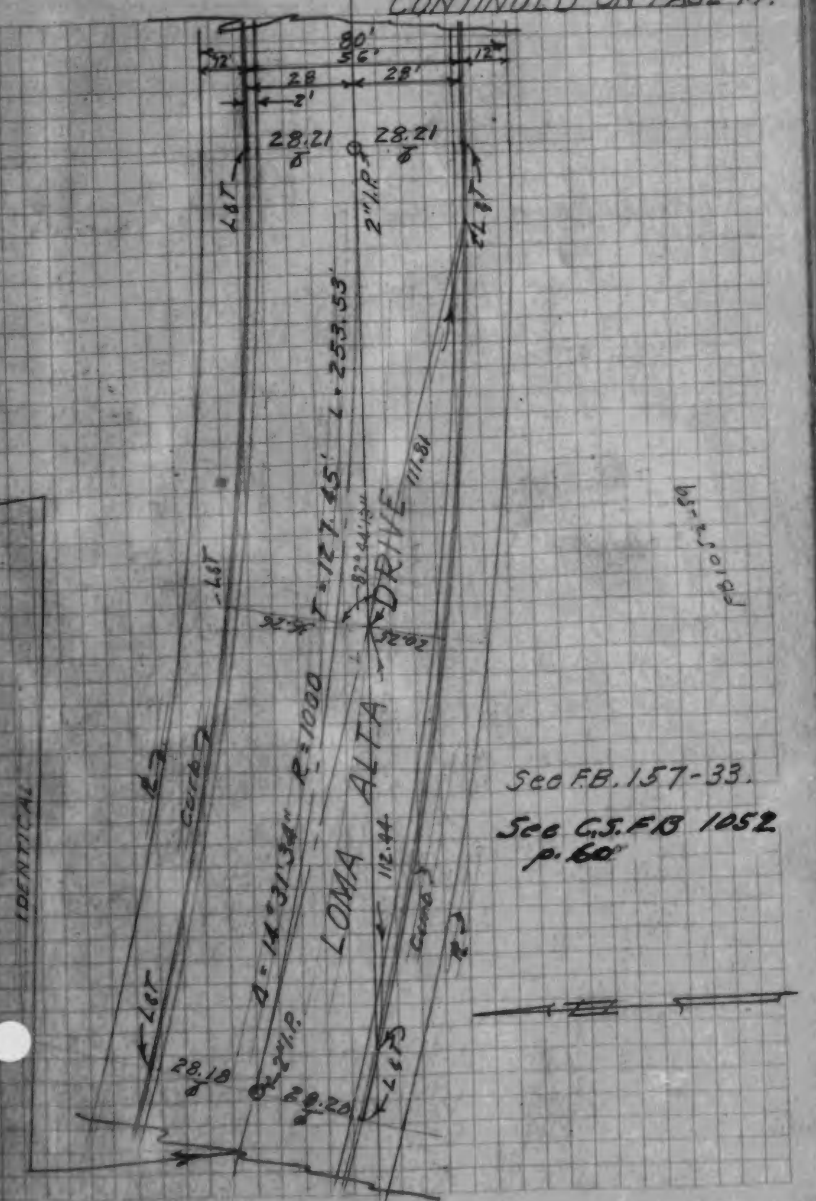

C. C. Fitzgerald F.B. 159

℄ TIES TRACT Nº 12486
ALTADENA WOODS.

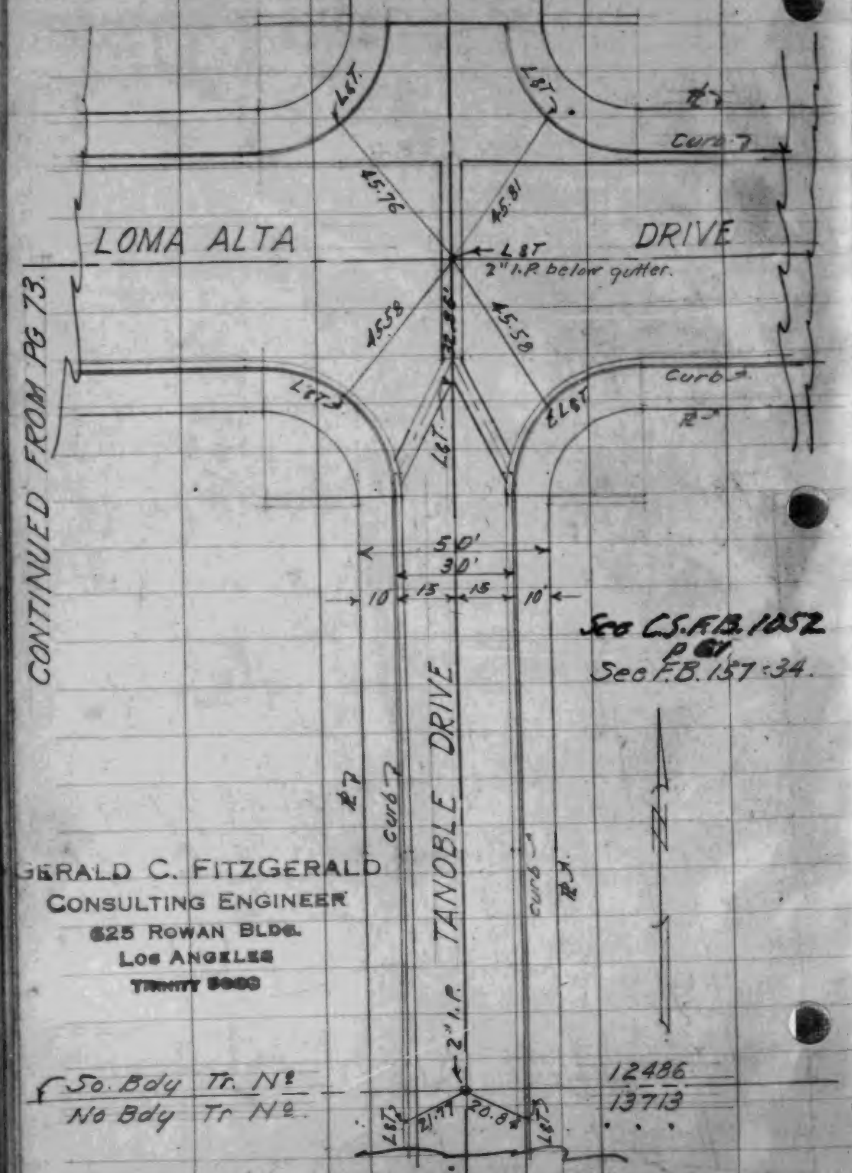

CONTINUED FROM PG 73.

See C.S.F.B. 1052 p 61
See F.B. 157-34.

GERALD C. FITZGERALD
CONSULTING ENGINEER
625 ROWAN BLDG.
LOS ANGELES
TRINITY 5060

CONT. IN FB 156-35 - C.S.F.B 1051-95.

C.C.Fitzgerald F.B. 159

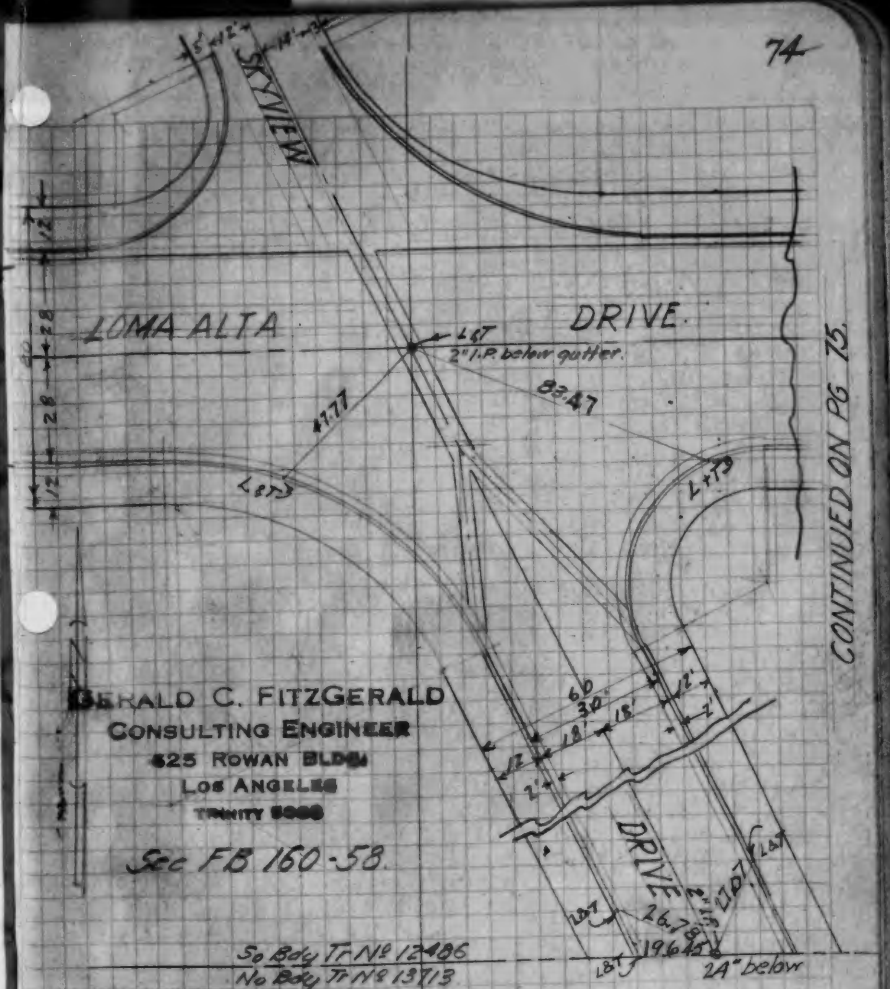

CONTINUED ON PG 75.

GERALD C. FITZGERALD
CONSULTING ENGINEER
625 ROWAN BLDG.
LOS ANGELES
TRINITY 5060

See FB 160-58.

See C.S.F.B. 1052-p 62

C. C. Fitzgerald F.B. 159

℄ TIES TRACT Nº 12486
ALTADENA WOODS

CONT. FROM PAGE 74.

E.C.

GERALD C. FITZGERALD
CONSULTING ENGINEER
625 ROWAN BLDG.
LOS ANGELES
TRINITY 5088

See C.S. F.B. 1052 p 63

C.C.Fitzgerald F.B. 159

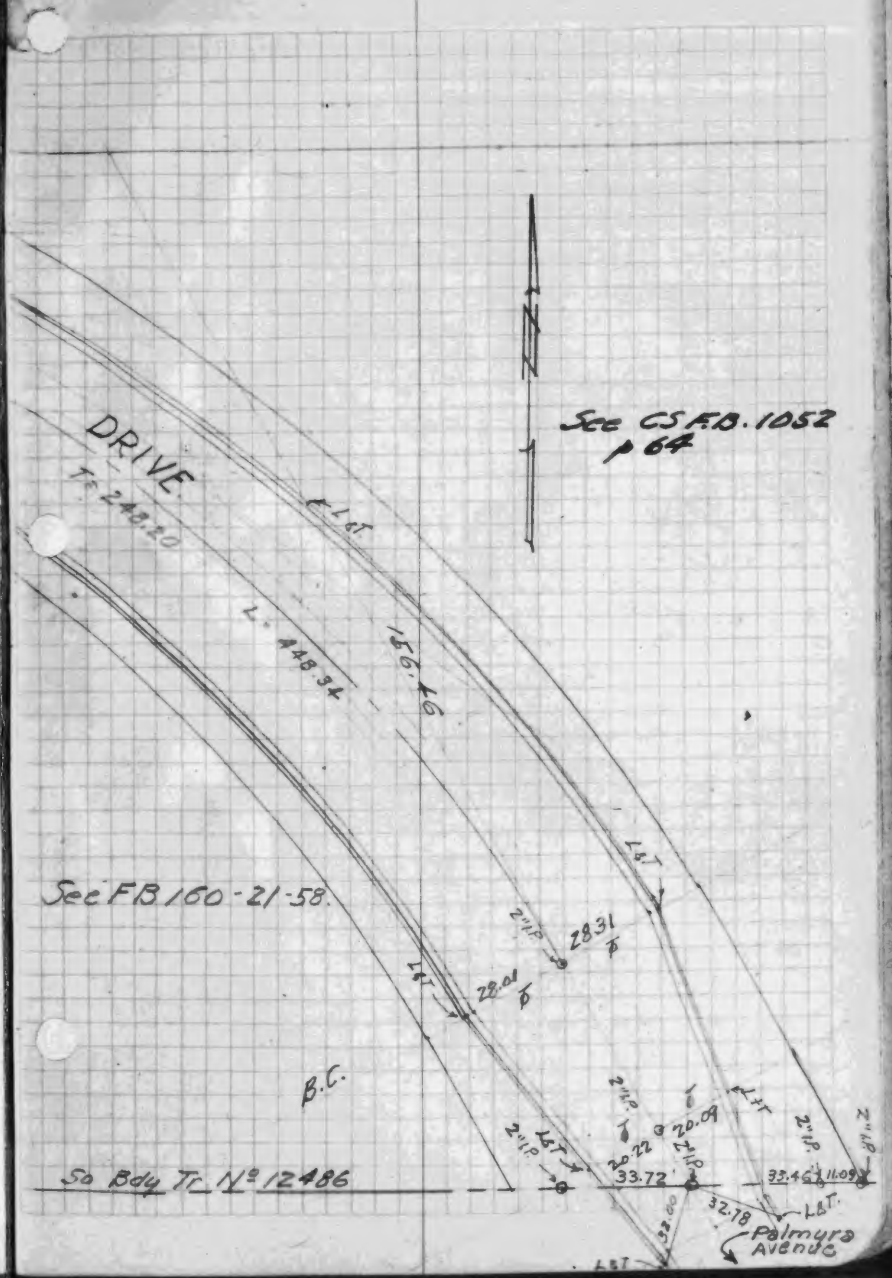

See CS F.B. 1052 p 64

See F.B. 160-21-58.

So Bdy Tr. Nº 12486

℄ TIES TRACT Nº 14176
LA CANADA ACRES.
DEC 1946

Co. Sur. F.B. 1052-

GERALD C. FITZGERALD
CONSULTING ENGINEER
625 ROWAN BLDG.
LOS ANGELES
TRINITY 5088

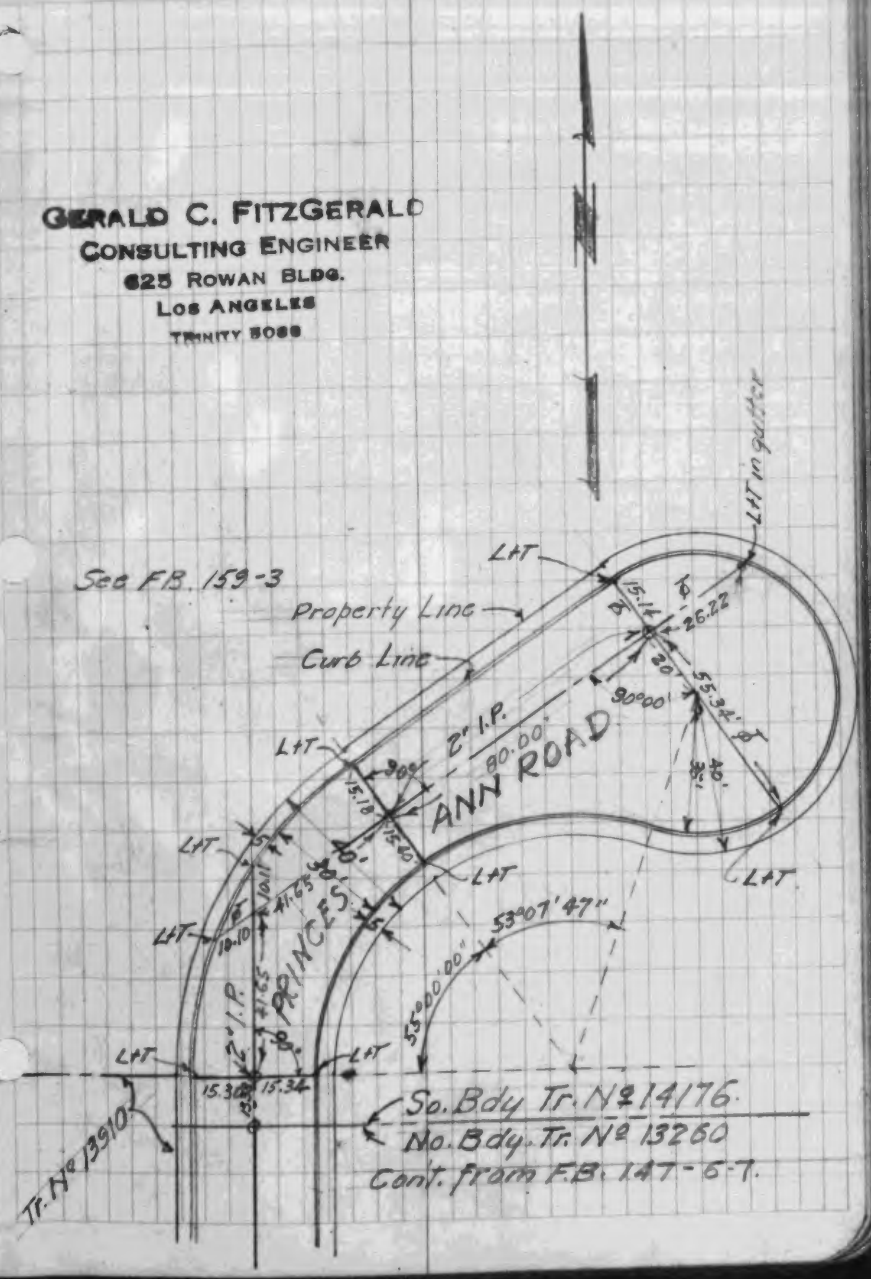

253-25H

H. C. HOPKINS
750 E. Colorado St.
Pasadena 1, Calif.

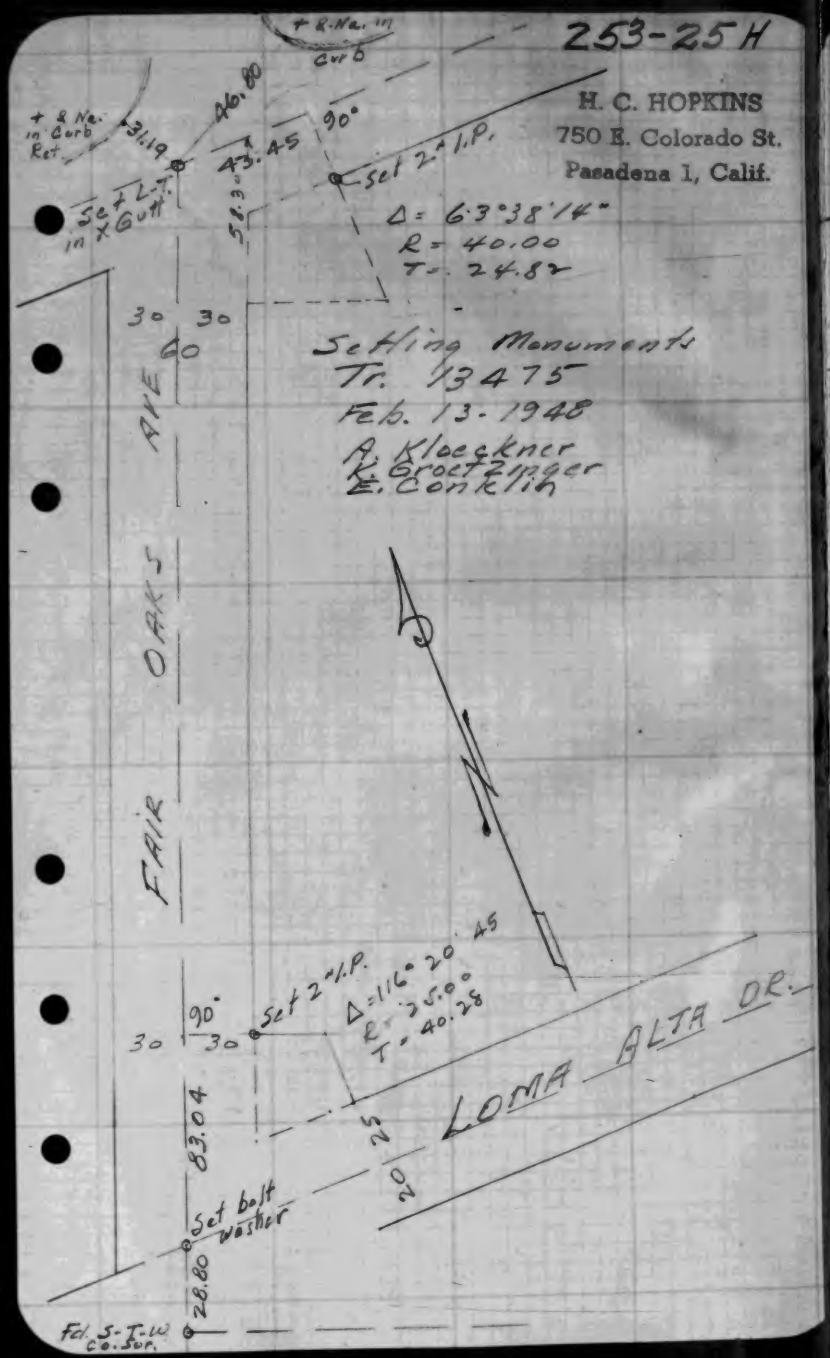

Setting Monuments on 253-25I
Tract 13475

H. C. HOPKINS
750 E. Colorado St.
Pasadena 1, Calif.

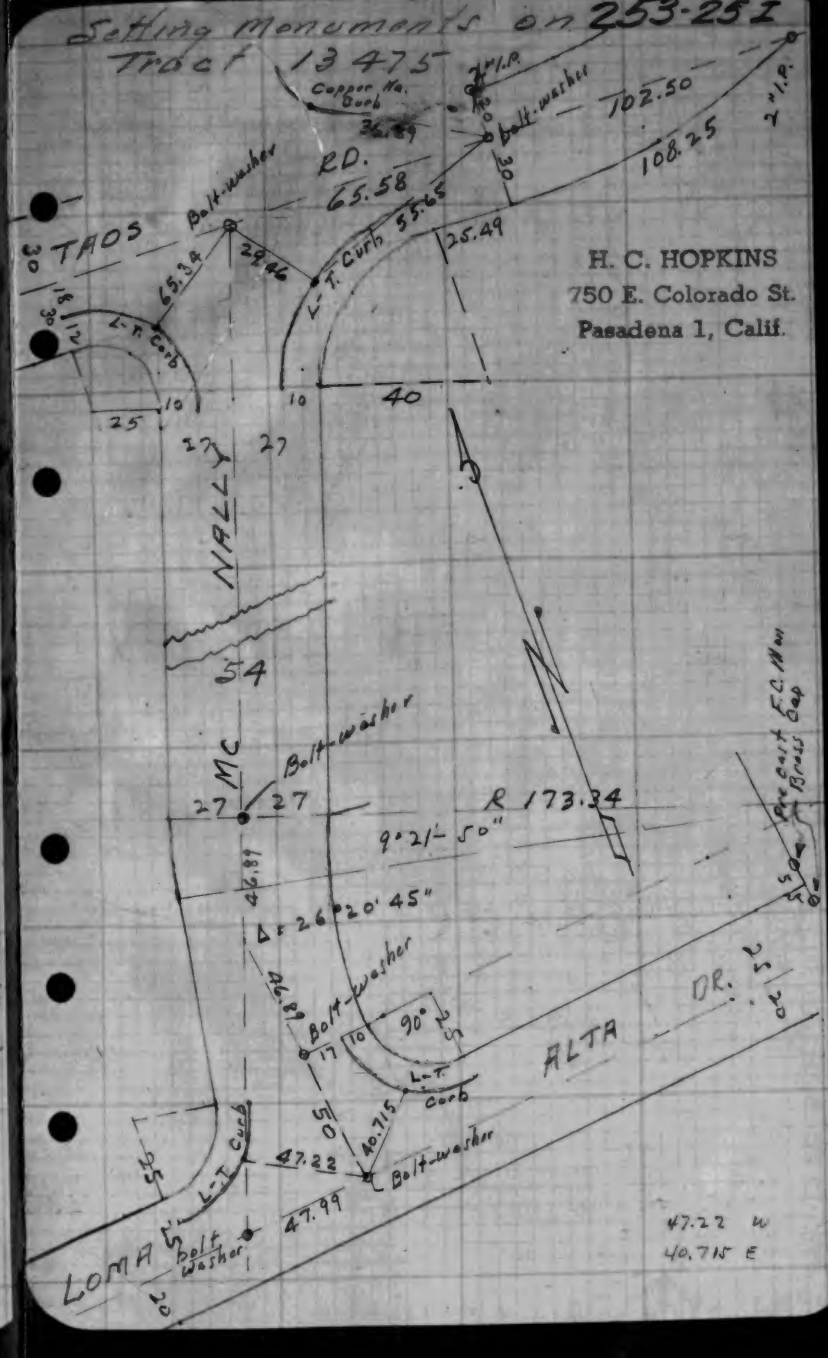

F.B. 1052-69

Tract 14207 Setting 257-26E
℄ Bolts & Ties to Same

Feb. 19-48

A. Kloeckner
R. Groetzinger
E. Conklin

H. C. HOPKINS
750 E. Colorado St.
Pasadena 1, Calif.



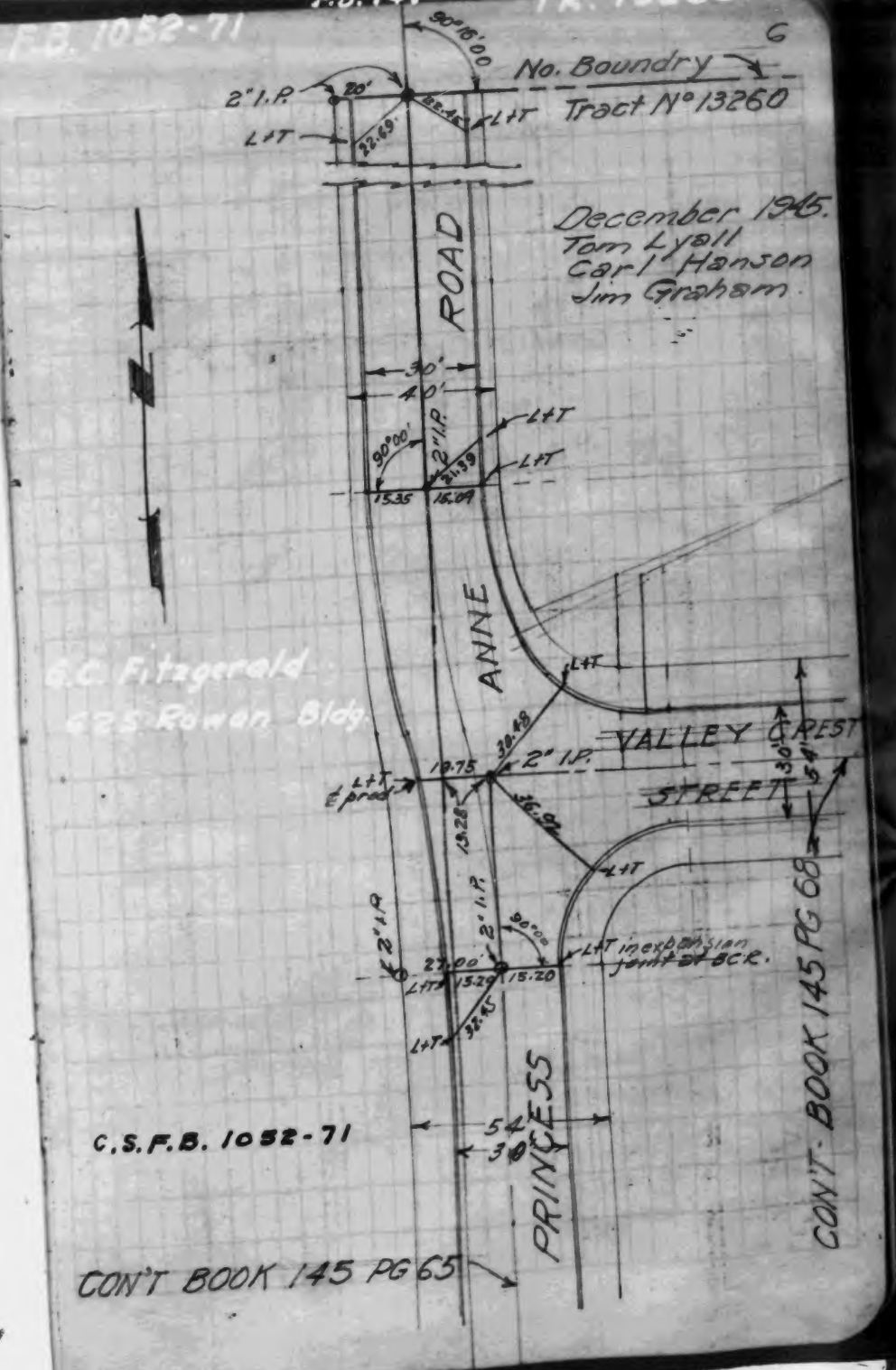
No. Boundry
Tract No 13260
December 1945.
Tom Lyall
Carl Hanson
Jim Graham
ROAD
ANNE
VALLEY CREST
STREET
PRINCESS
L+T in expansion joint at BCR.
CON'T BOOK 145 PG 68
CON'T BOOK 145 PG 65
G.C. Fitzgerald
625 Rowan Bldg.
C.S.F.B. 1052-71

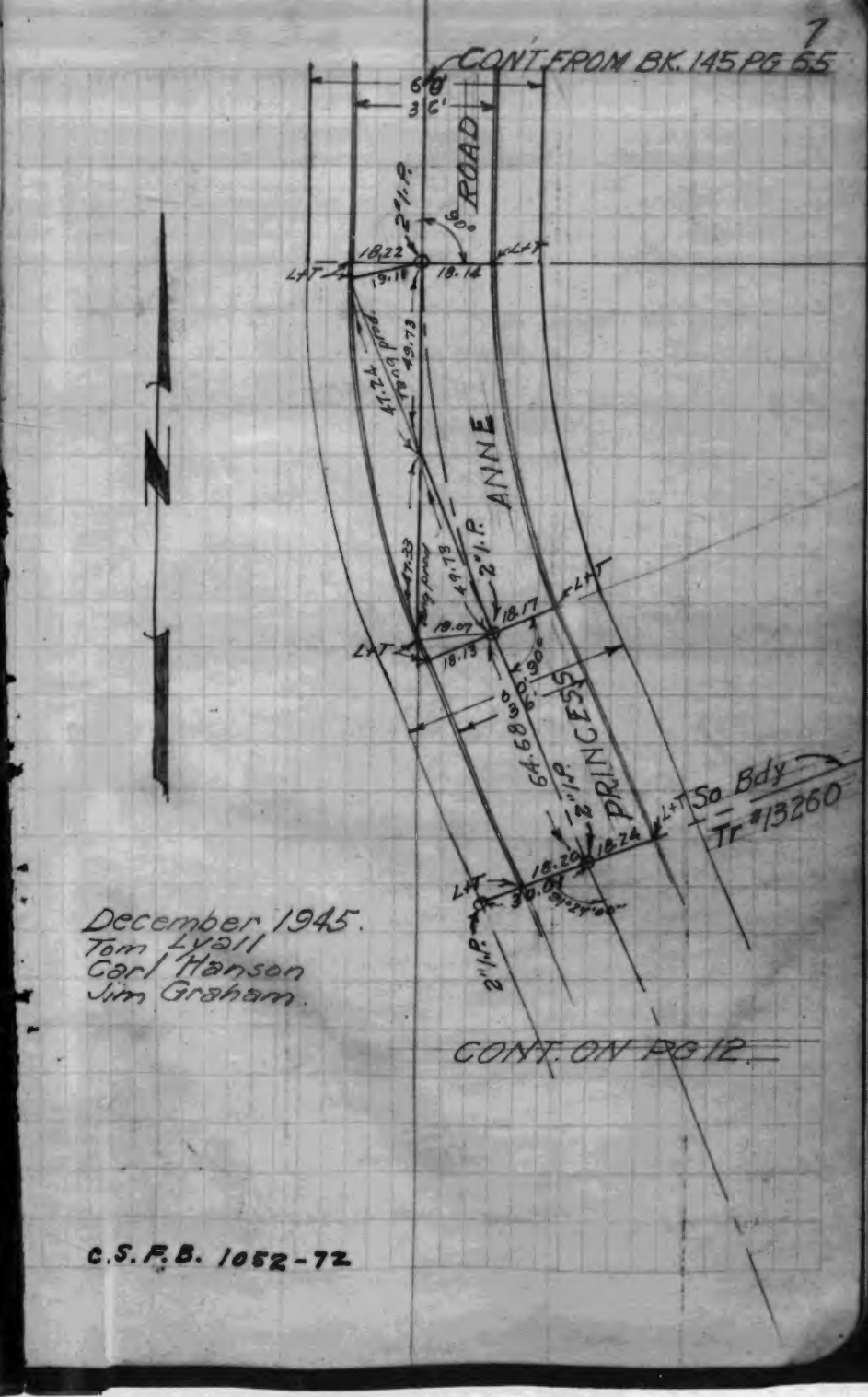
CON'T FROM BK. 145 PG 65
ROAD
ANNE
PRINCESS
So Bdy
Tr #13260
December 1945.
Tom Lyall
Carl Hanson
Jim Graham
CONT. ON PG 12.
C.S.F.B. 1052-72

F.B. 1052-73

F.B. 147

G.C. Fitzgerald
625 Rowan Bldg
TR. 13431

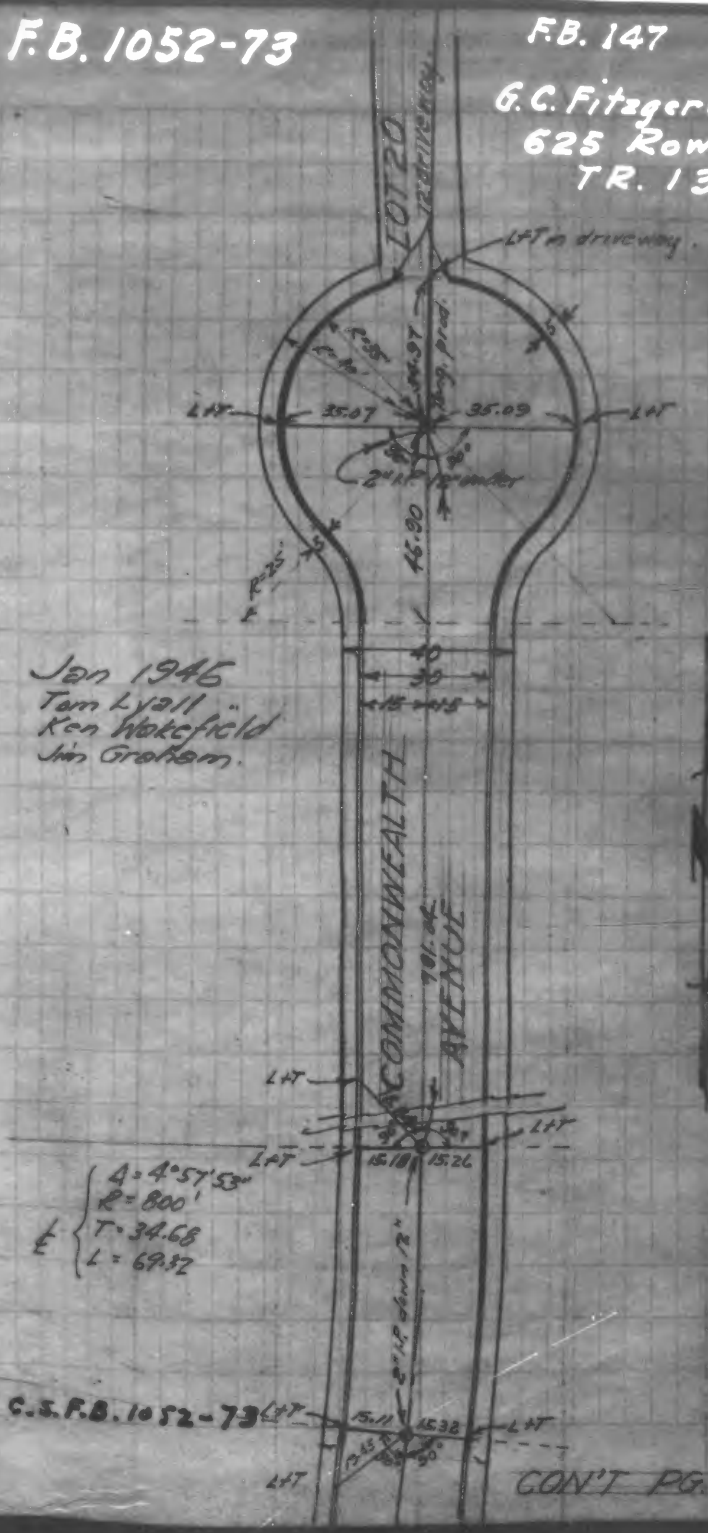

Jan 1946
Tom Lyall
Ken Wakefield
Jim Graham.

CON'T PG. 15

CONT. FROM PG 15

Jan. 1946.
Tom Lyall
Ken Wakefield
Jim Graham.

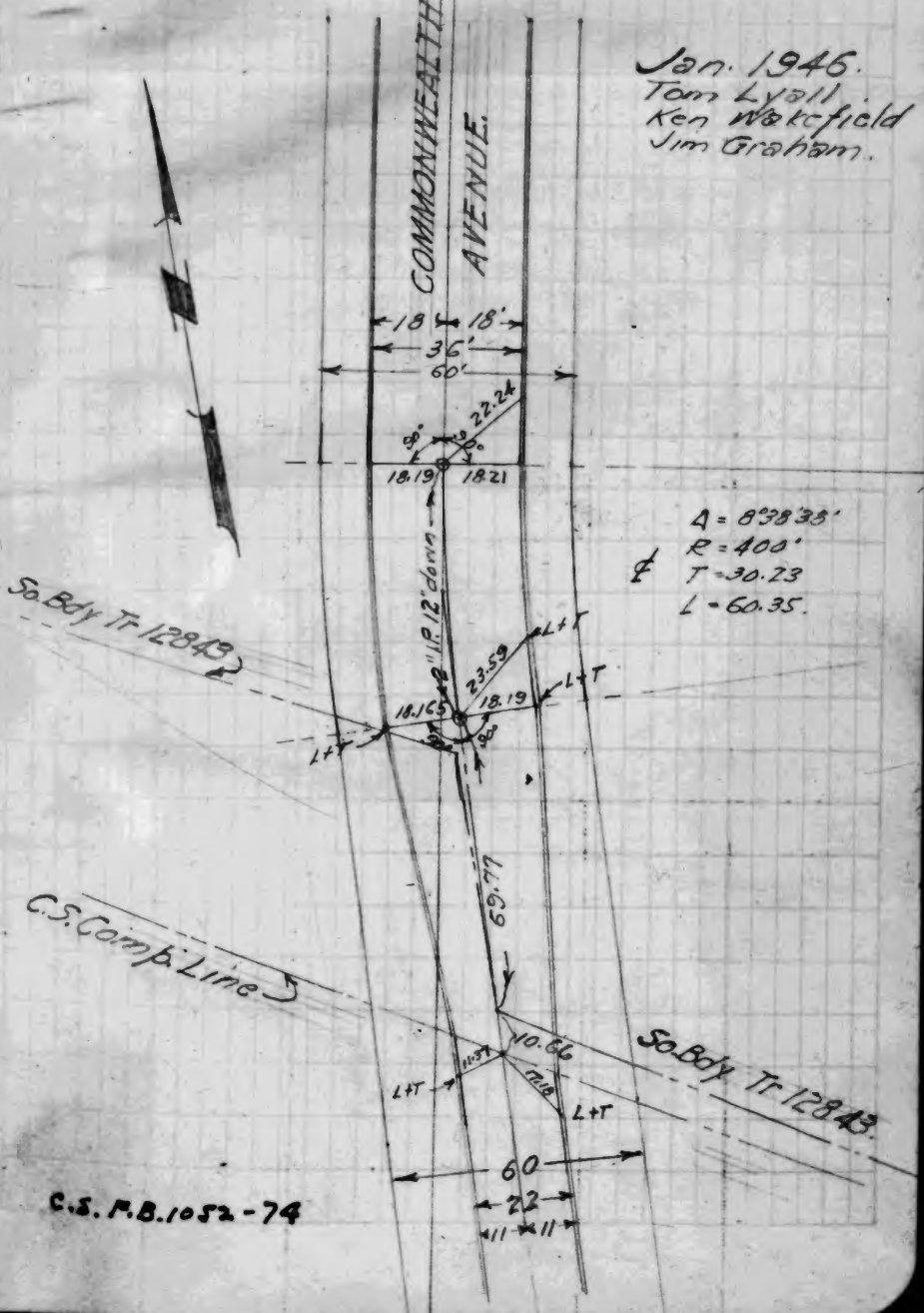

C.S. P.B. 1052-74

CONT. FROM PG 7

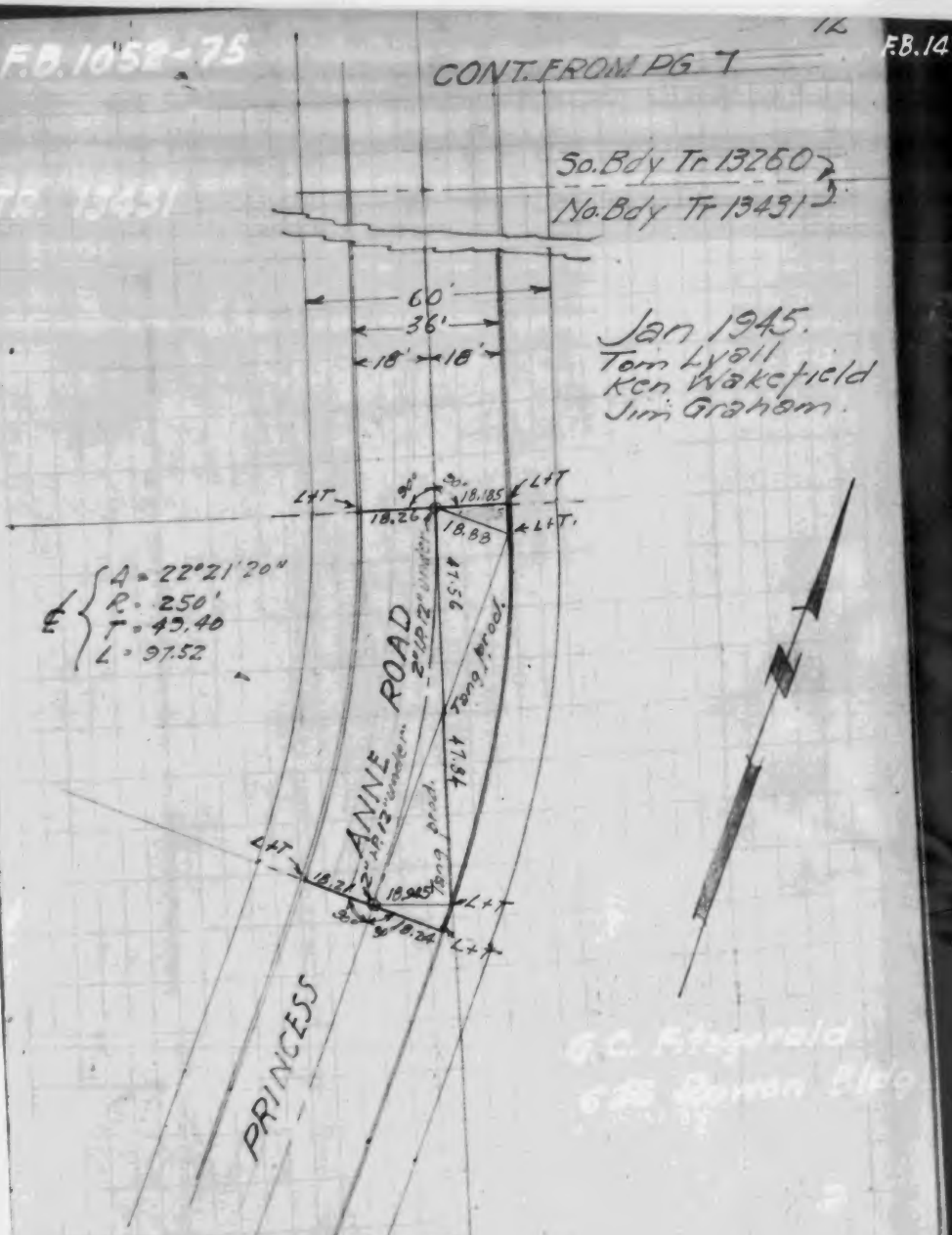

CONT ON PG 13

CONT. FROM PG. 12

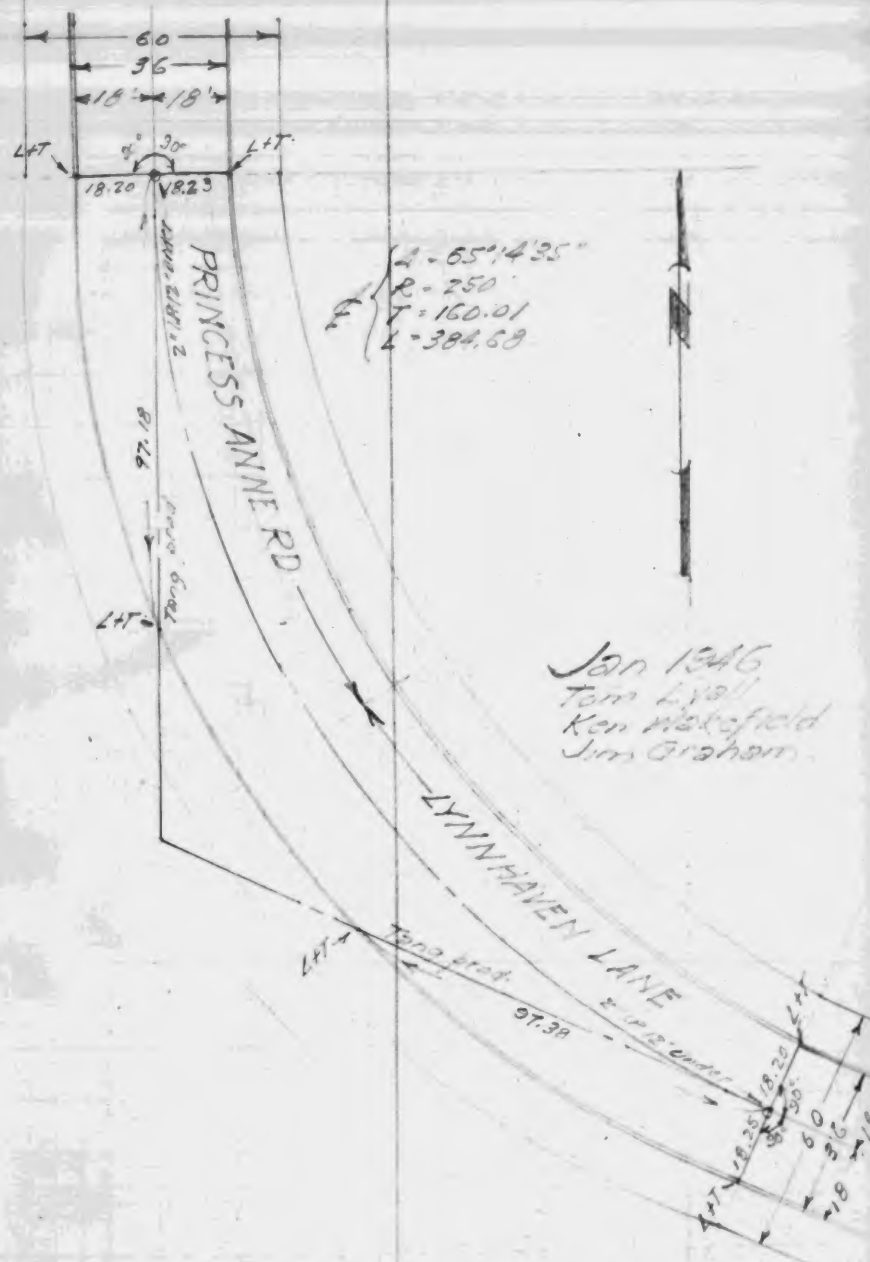

CONT. ON PG 14

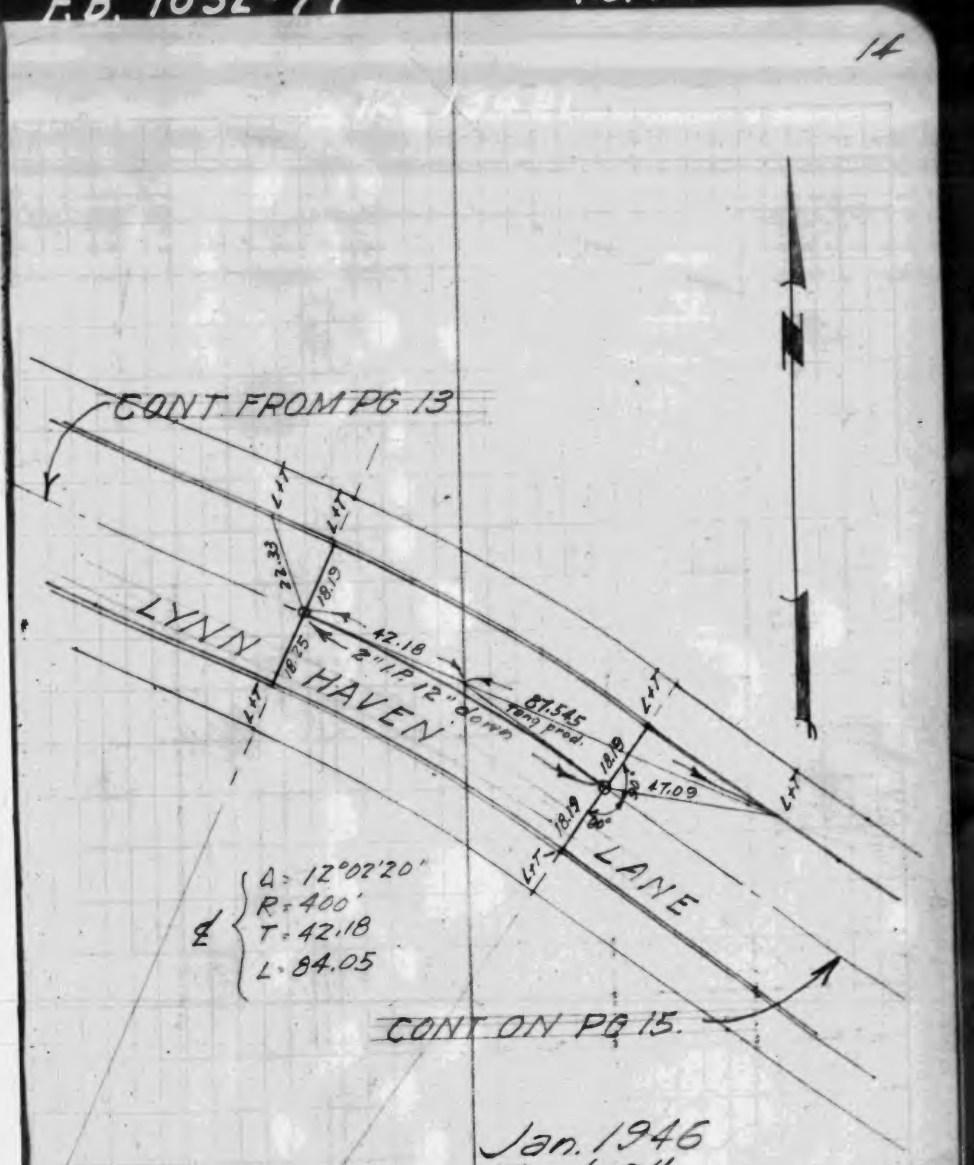

Jan. 1946
Tom Lyall
Ken Wakefield
Jim Graham.

C.S. 1052-77

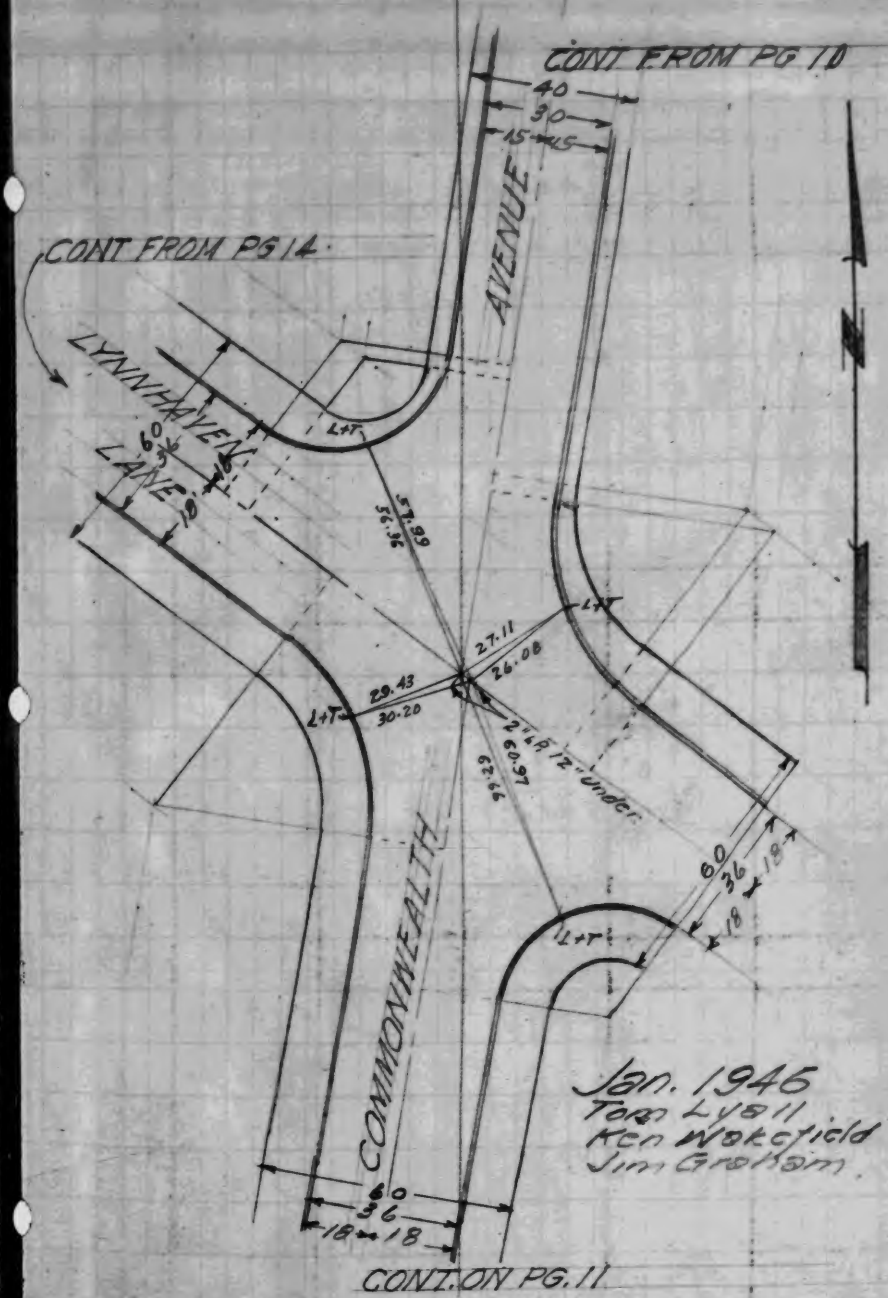

Jan. 1946
Tom Lyall
Ken Wakefield
Jim Graham.

F.B. 1052-78

G.C. Fitzgerald
625 Rowan Bldg.

Cont. Pg. 66.

TR. 13431

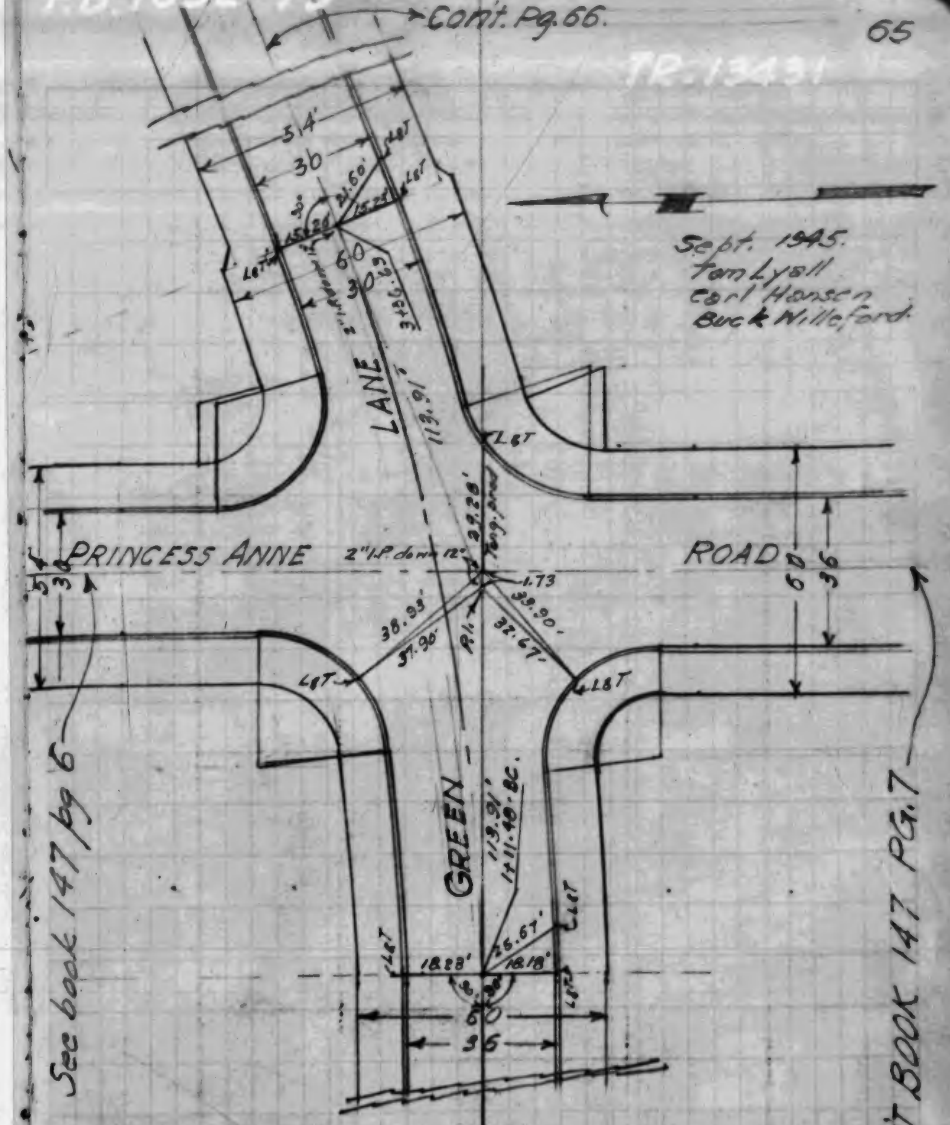

C.S 1052-79

CONT. ON PG. 67.

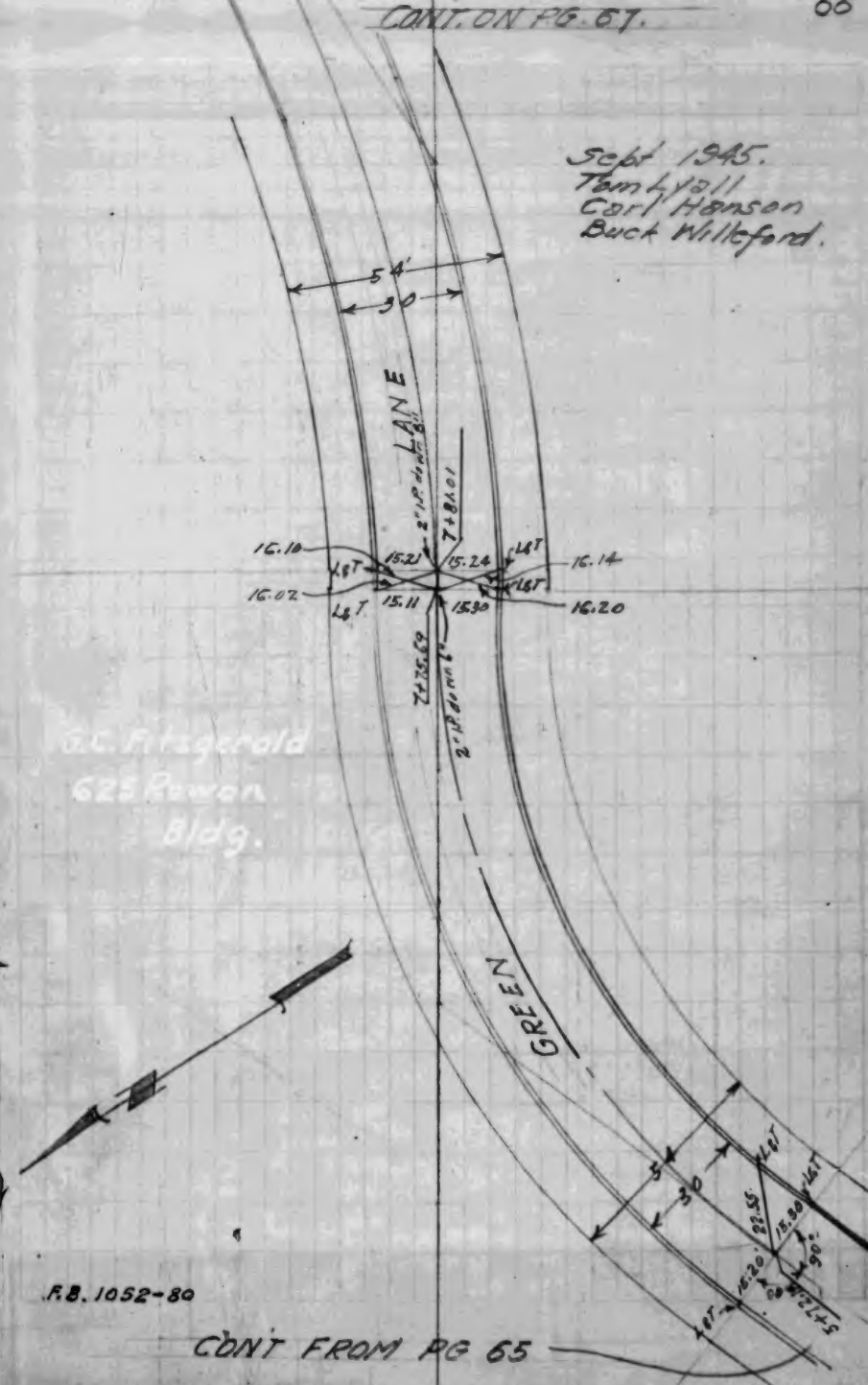

G.C. Fitzgerald
625 Rowan
Bldg.

F.B. 1052-80

CONT FROM PG 65

F.B. 1052-81

67

T.R. 13431

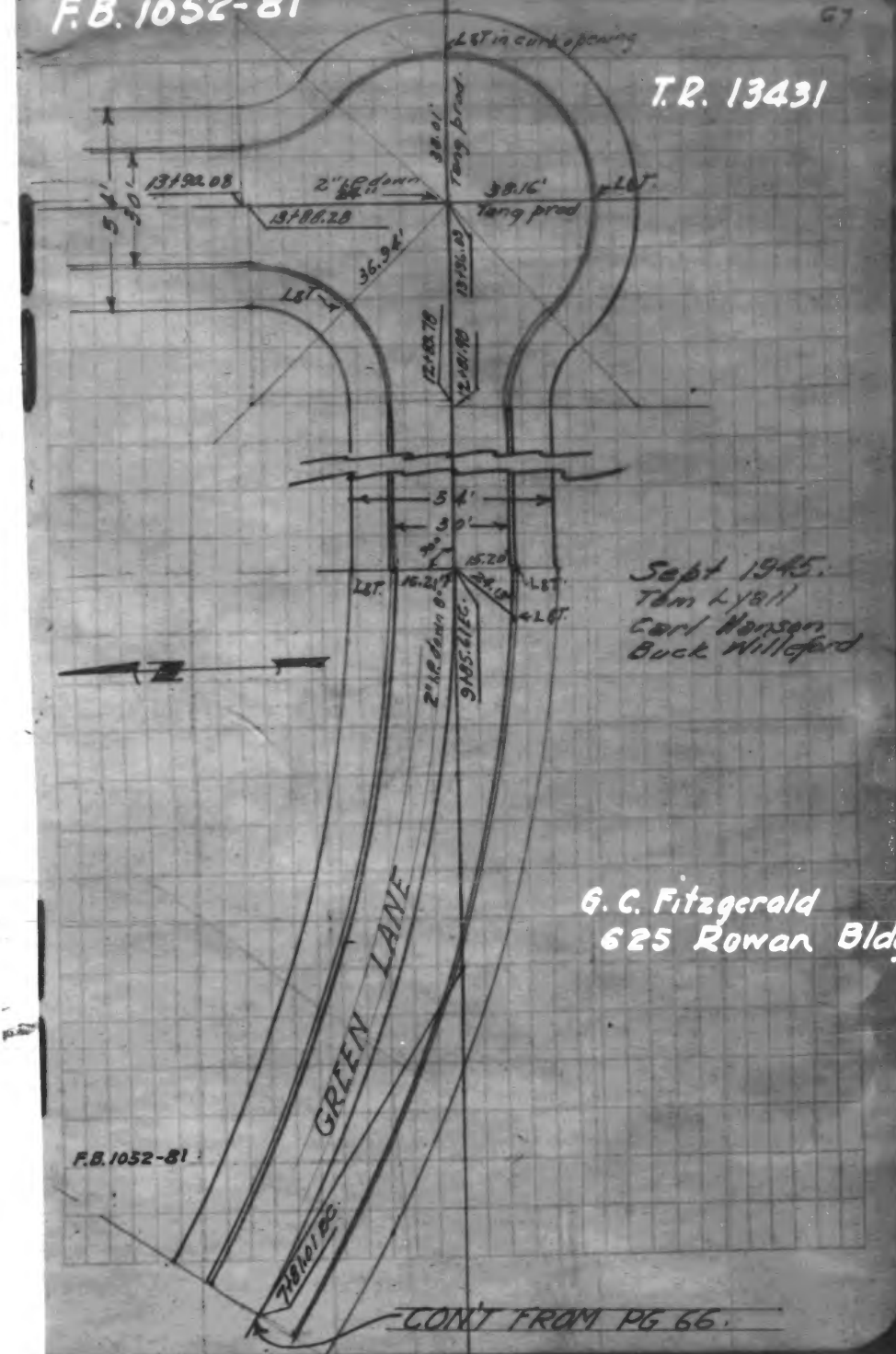

CON'T FROM PG 66.

F.B. 1052-82

68

CONT. FROM PG. 67.

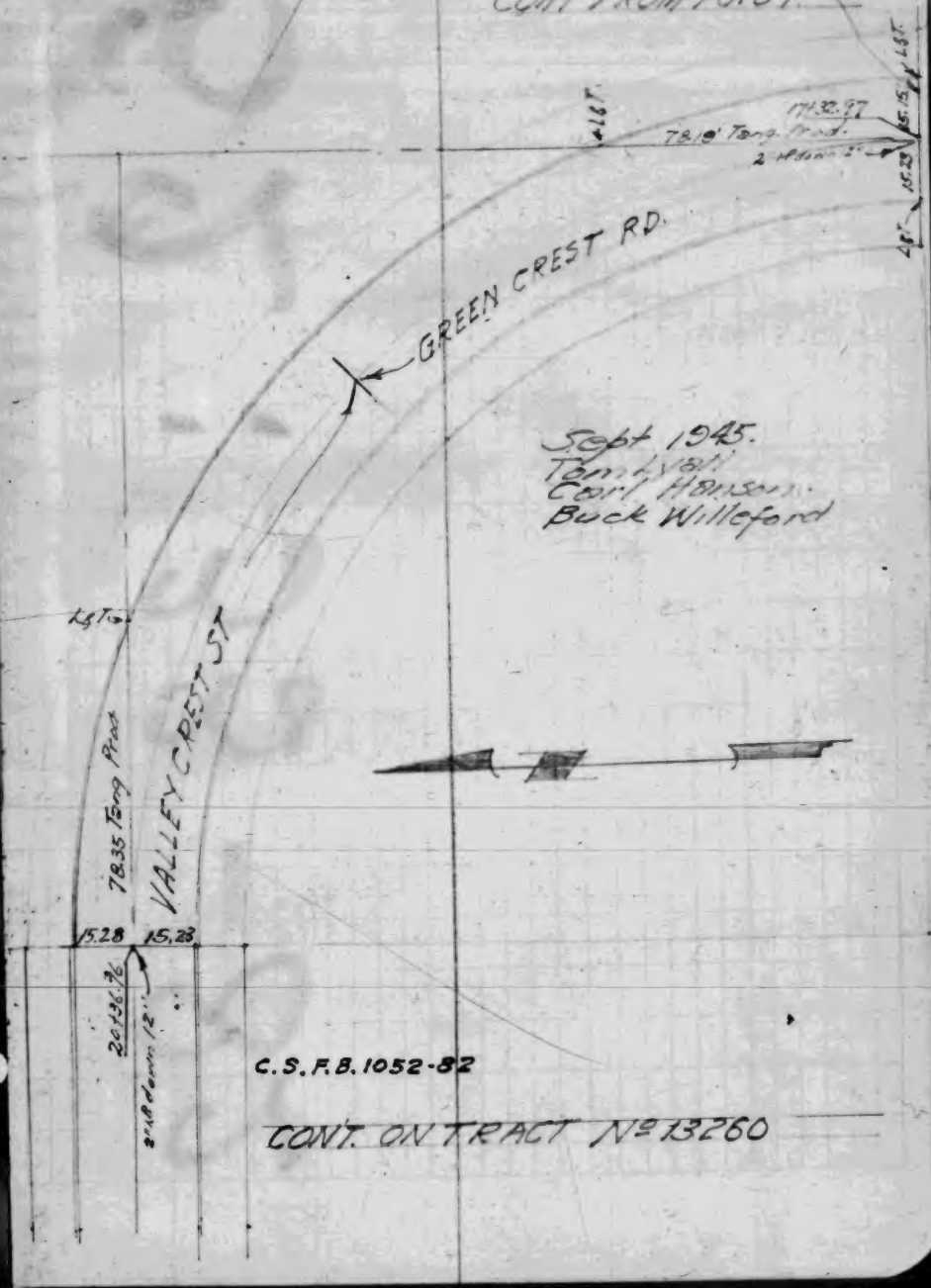

C.S.F.B. 1052-82

CONT. ON TRACT No 13260