1055

W. H. [illegible] 13182
℄ Ties Ho[illegible]e. at Foothill Blvd.
W. H. FAIR - Tract 15053
℄ Ties Orange Tree Lane
JONES & GILBERT - Tract 14351
℄ Ties Millburgh, Clydebank, Layford & Gareloch A
MORRIS W. FINLEY - Tract 14533
℄ Ties - Olema Street
MORRIS W. FINLEY - Tract 14725
℄ Ties - Hayland St. at Aileron & Echelon Aves.
MORRIS W. FINLEY - Tract 14793
℄ Ties - League at Temple, Beckner & Orange.
MORRIS W. FINLEY - Tract 15122 & Tr. 15123
℄ Ties on Stimson , Ballister, Bannon Ave. at Maplegrove and Fairgrove Aves.
L.A.INVESTMENT CO. - Tract 12650
℄ Ties fr La Tijera to 64th and Acacia to Condon
L.A.INVESTMENT CO. - Tract 12657
℄ Ties La Cienega to Damask So. of Slauson

BOOK 1055

SCHWABACHER-FREY - 81144

L.A.INVESTMENT CO. - Tract 12654
℄ Ties Olympiad Dr. to Stocker Ave. and Valley Ridge to Presidio Dr.
H. R. LITTLE - Tract 11210
℄ Ties abella St. fr Community Ave. to Pennsylvania Ave.
H. R. LITTLE - Tract 15129
℄ Ties Fairlawn at Olive Lane.
E. F. CARLANDER - Tract 13671
℄ Ties at Whiting Woods Road and Honolulu Ave.
F. A. COGSWELL - Tract 13568
℄ Ties at Penn Mar Ave. at Magnolia and Tract Li

closed

1055-3-52

WM. H. FAIR
Tract 13182

①

Private Engineers

CENTER LINE TIES

IN

TRACT No. 13182

work done under the
Supervision of

Wm. H. Fair Jr.
L.S. 2209
124 West 4th St.
Madison 6-4329

②

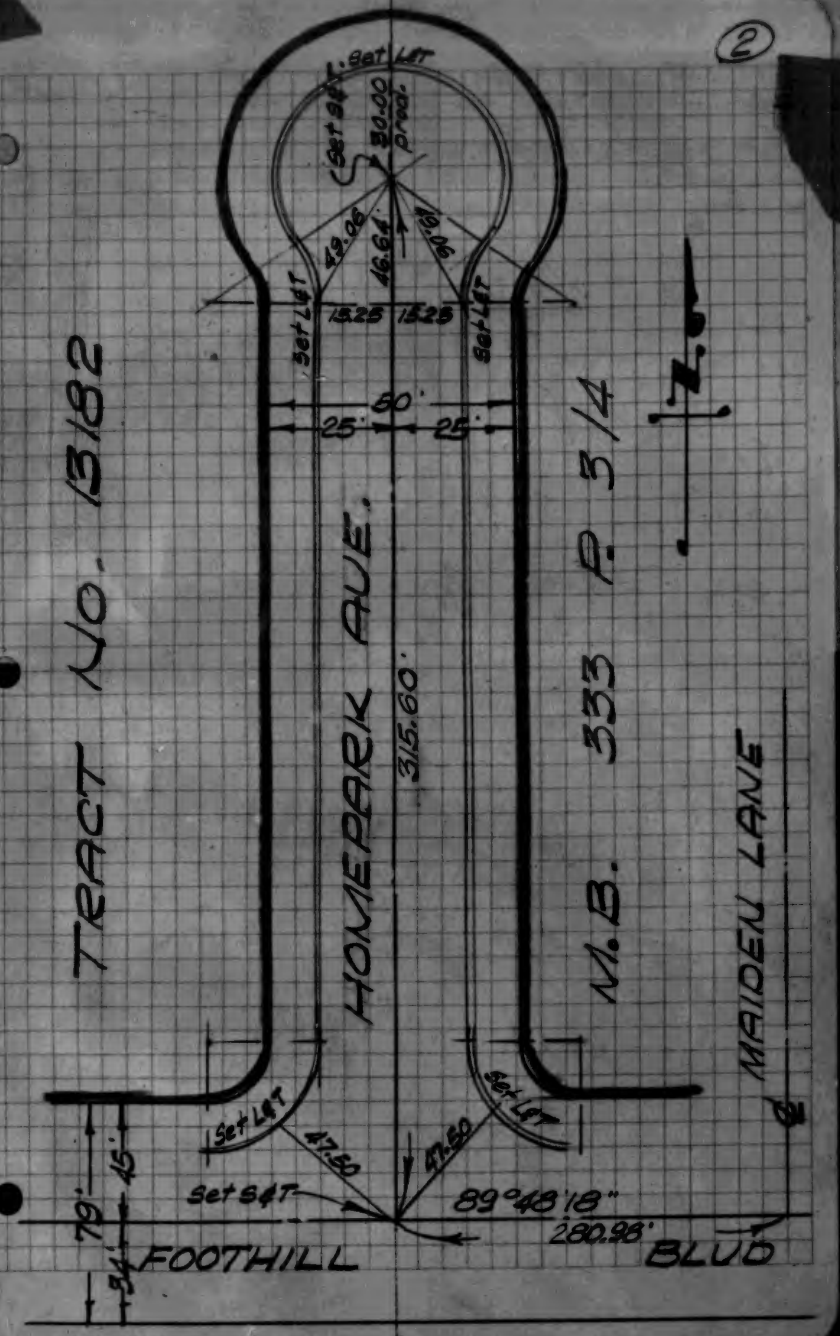

(1)

Private Engineers

CENTER LINE TIES

IN

TRACT NO 15053

M.B. 320-P. 8&9

compiled under the supervision of:

Wm. H. Fair Jr.
L.S. No. 2209
124 W. 4TH ST.
MA. 6-4329

Dec. 1948

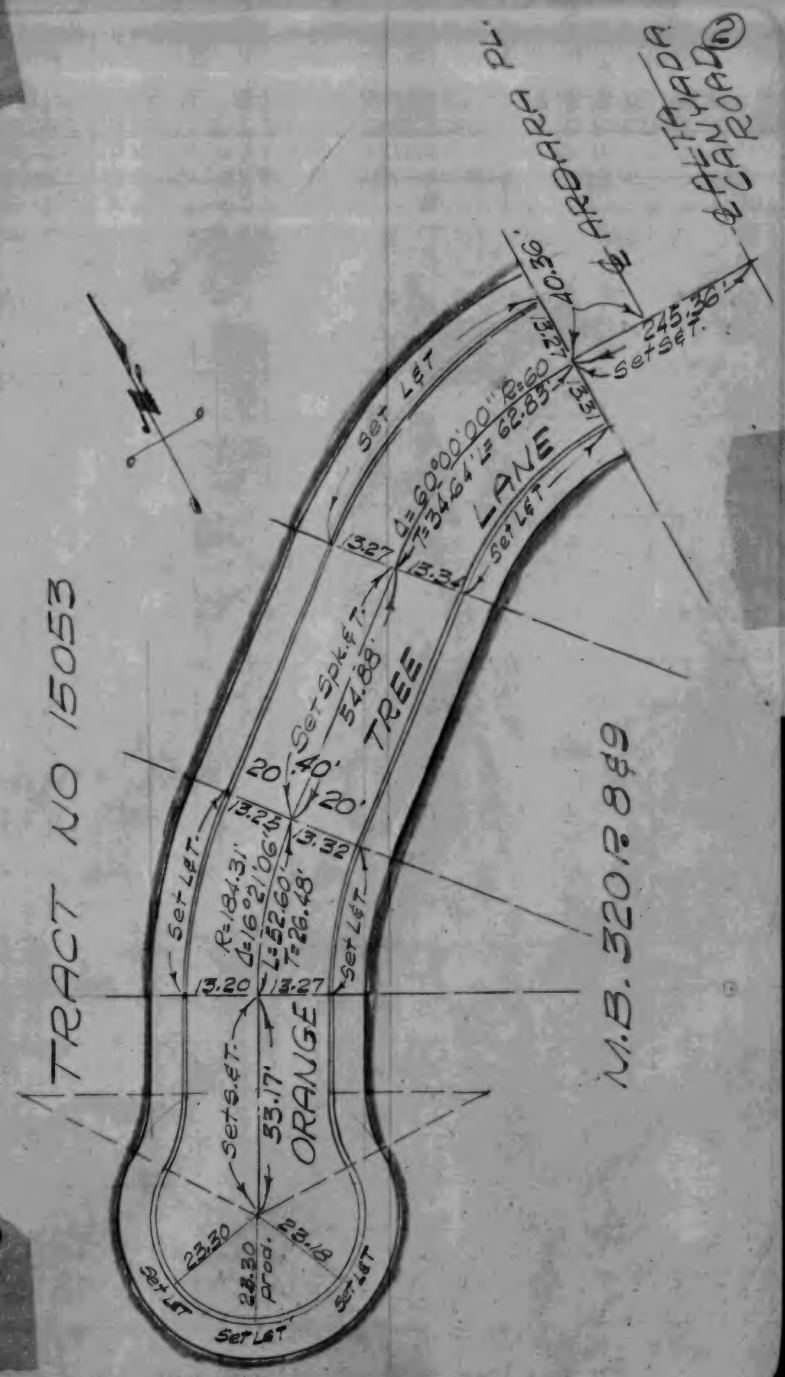

JONES & GILBERT
Tract 14351

Centerline ties Tract 14351
Jones and Gilbert.

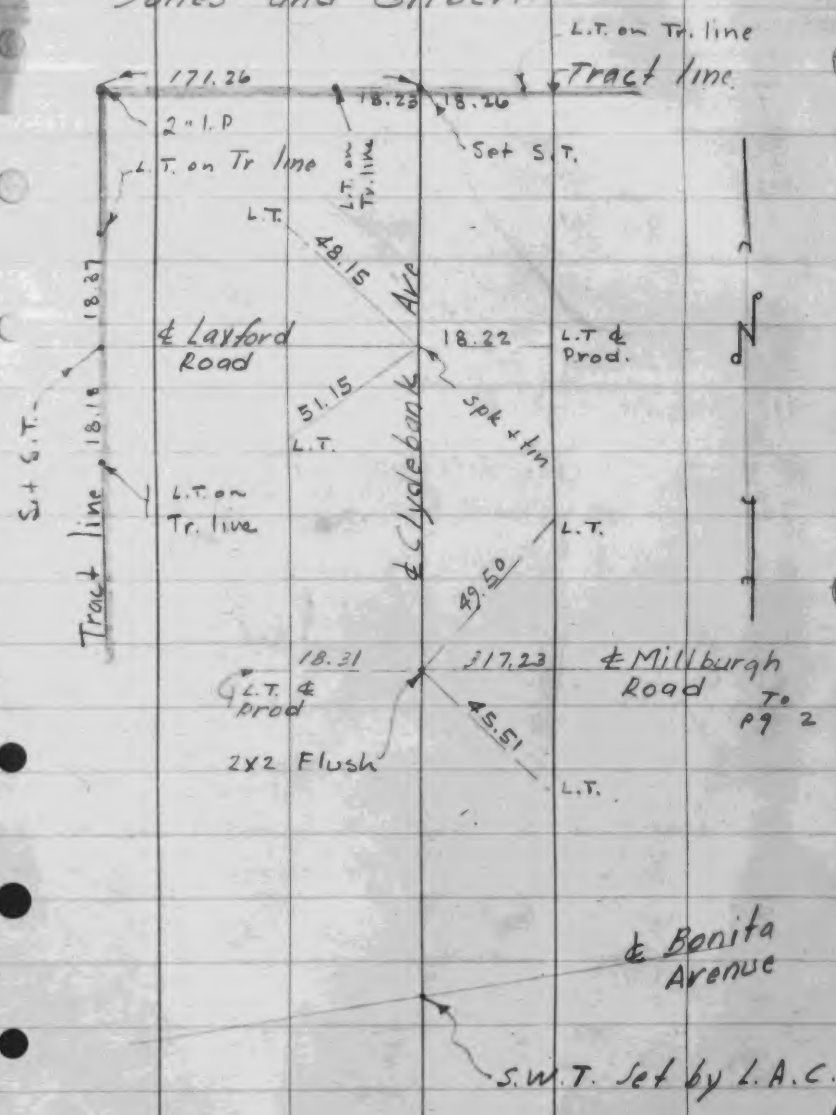

2

Center line ties Tract 14351

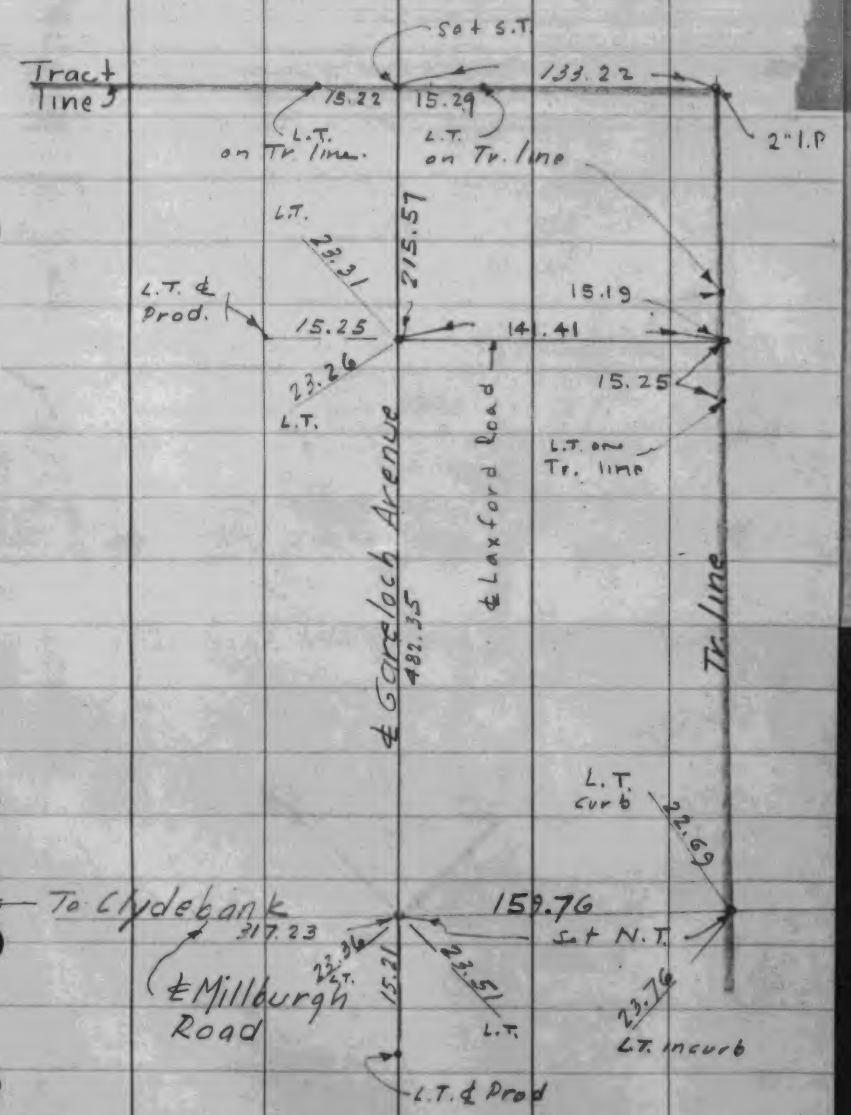

MORRIS W. FINLEY
Tract 14533

& Ties on OLEMA STREET
in TRACT No 14533 M.B. 311-45-46

M.W. Finley
LS.2342

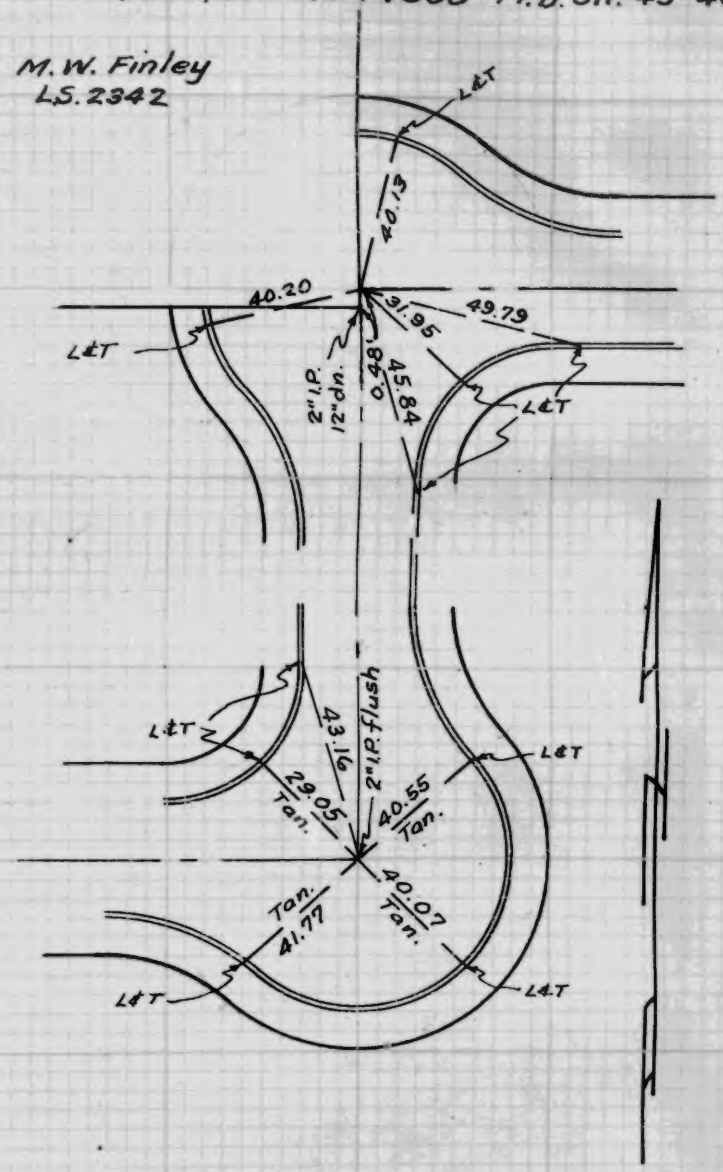

Notes Ck'd by	Survey of
Map No.	W. O. Tape No. St'd °F
Office Work	Surveyed by
Checked	Notes Date
Date	Indexed

F. B. Pg.

℄ Ties – Hayland St. in Tract No 14725 M.B. 312-12-13-14
M. W. Finley L.S. 2342

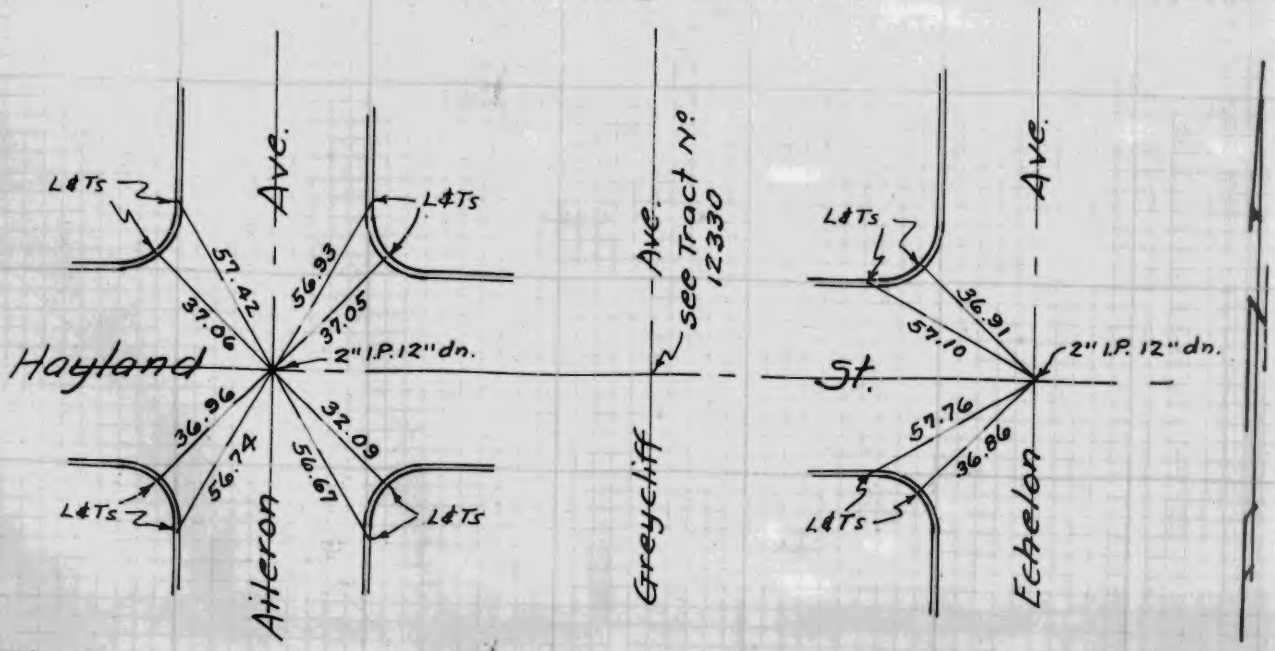

℄ Ties – Fairgrove and Aileron Avenues
TRACT No. 14725
M. W. Finley L.S. 2342 M.B. 312-12-13-14

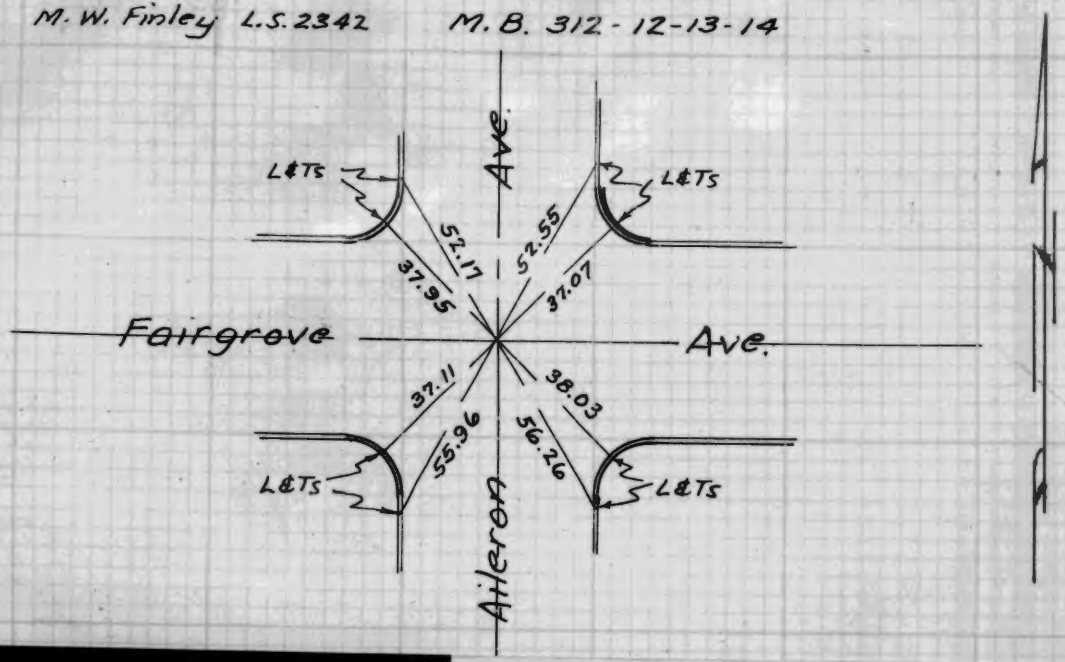

114-277 C-1

CO. SUR. F.B. 1055: 13

MORRIS W. FINLEY
Tract 14793

& Ties - Temple and League Avenues in Tract No 14793 M.B. 312-19-20
M. W. Finley L.S. 2342

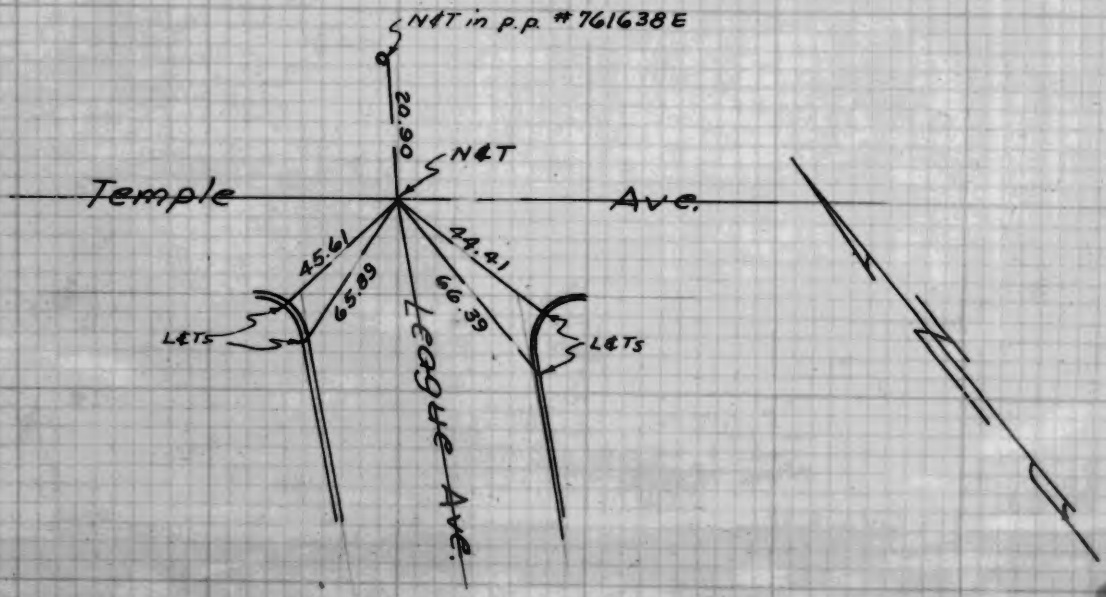

& Ties on Beckner Ave. in Tract No 14793 M.B. 312-19-20
M. W. Finley
LS. 2342

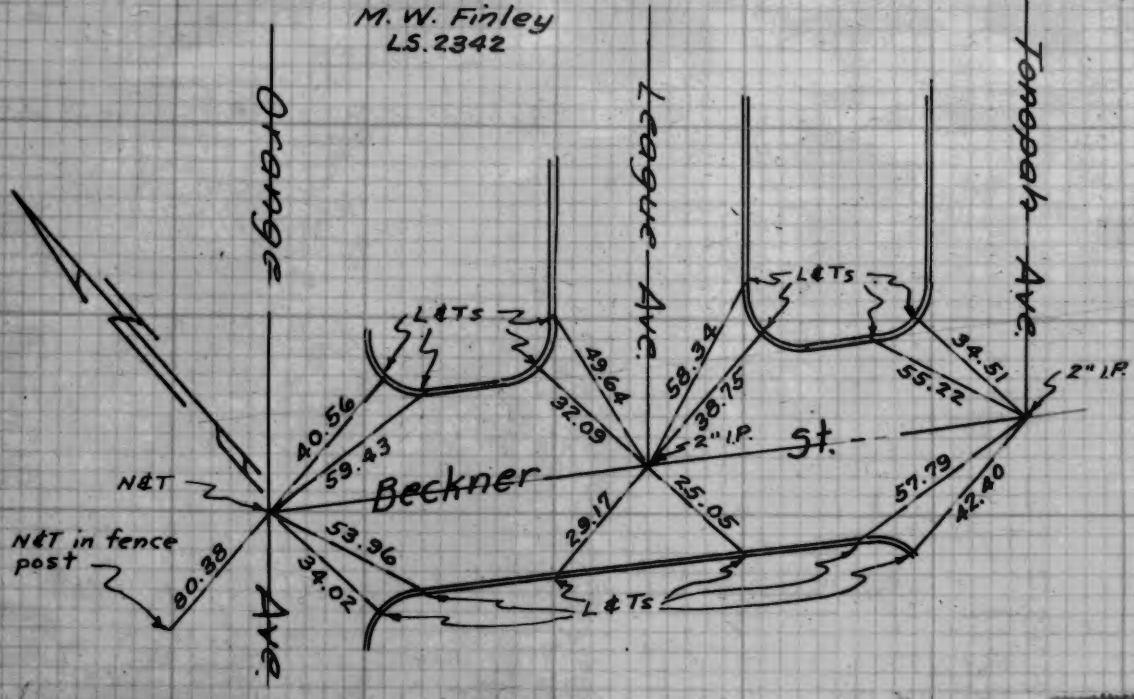

CO. SUR. F.B. 1055: 14

114-277 C-1

MORRIS W. FINLEY
Tract 15122
Tract 15123

℄ Ties - Maplegrove St. - Tract No. 15123 M.B. 328-29-30

M. W. Finley
L.S. 2342

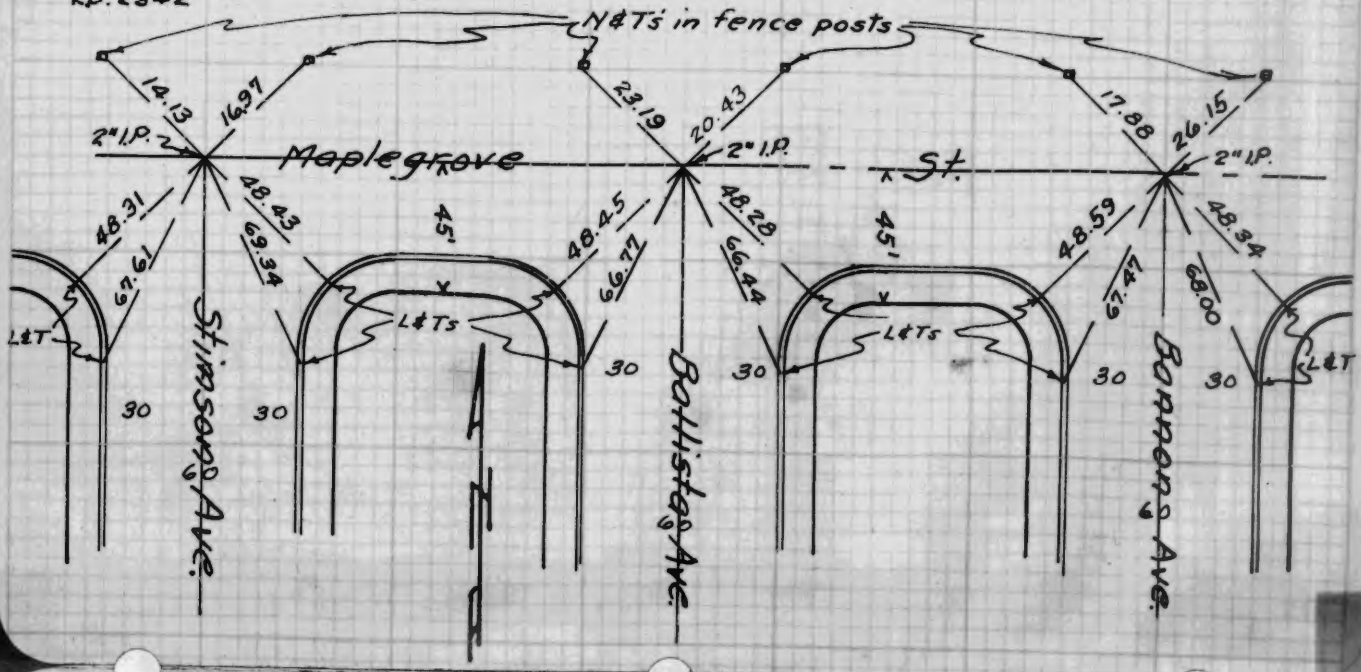

℄ Ties on Fairgrove Ave. in Tract No. 15122 M.B. 327-10-11
M. W. Finley, L.S. 2342

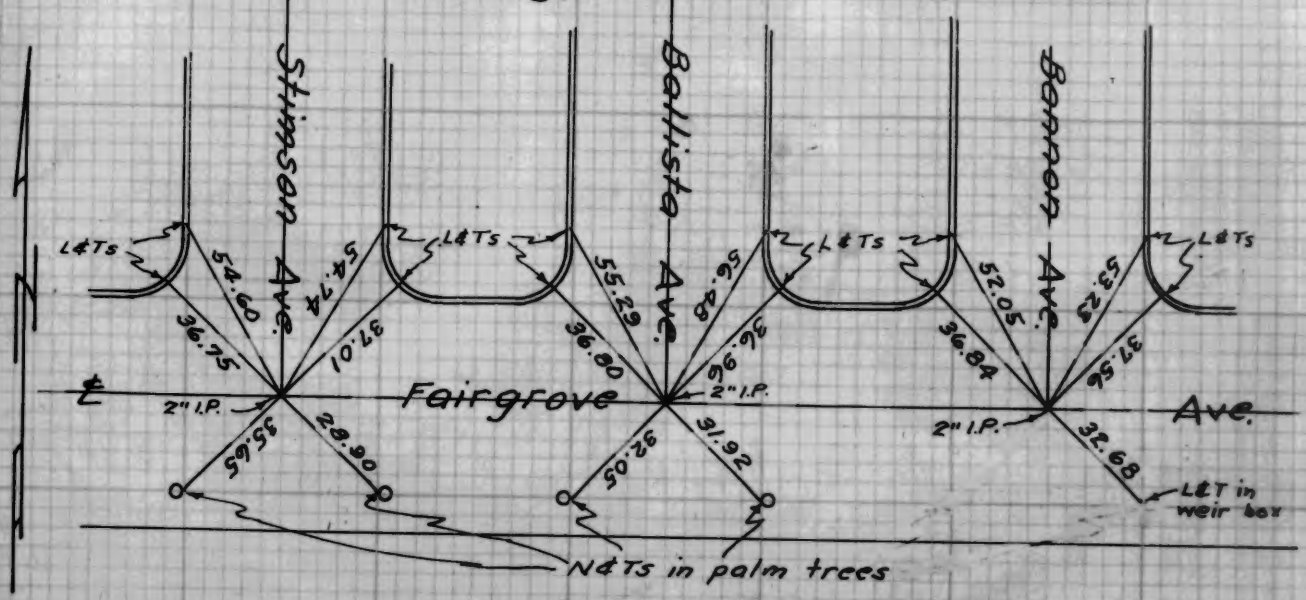

L.A. INVESTMENT CO.
Tract 12650

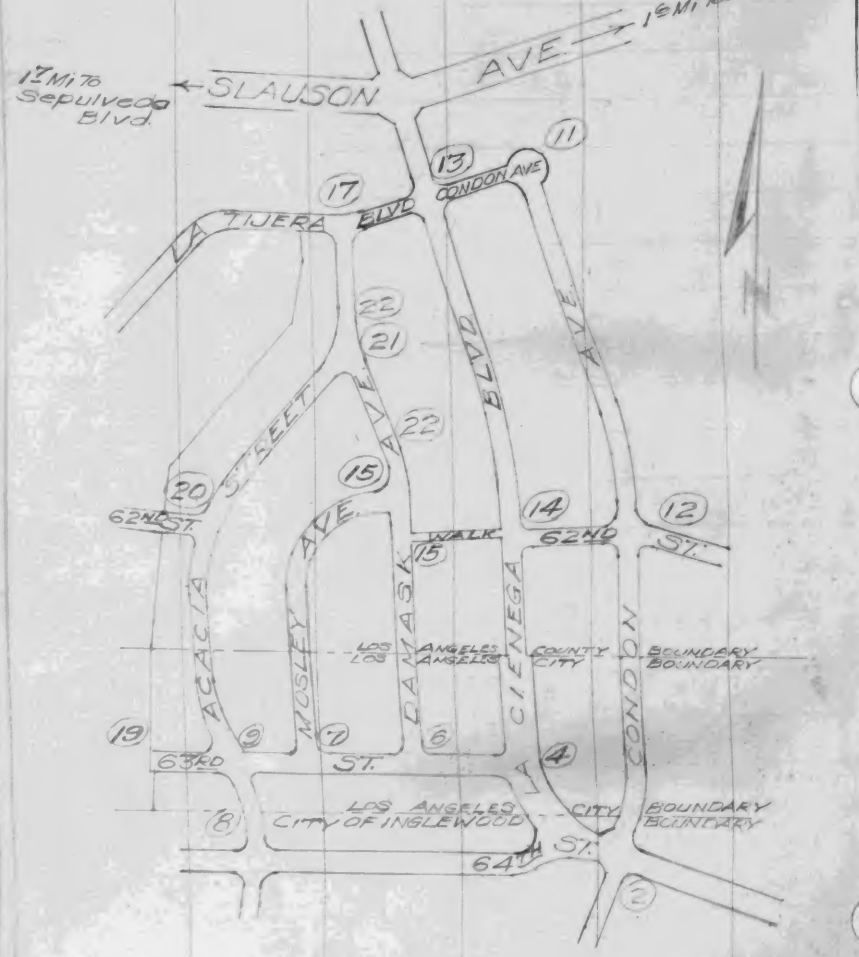

VICINITY MAP

(2) No. indicates Page #2 etc.

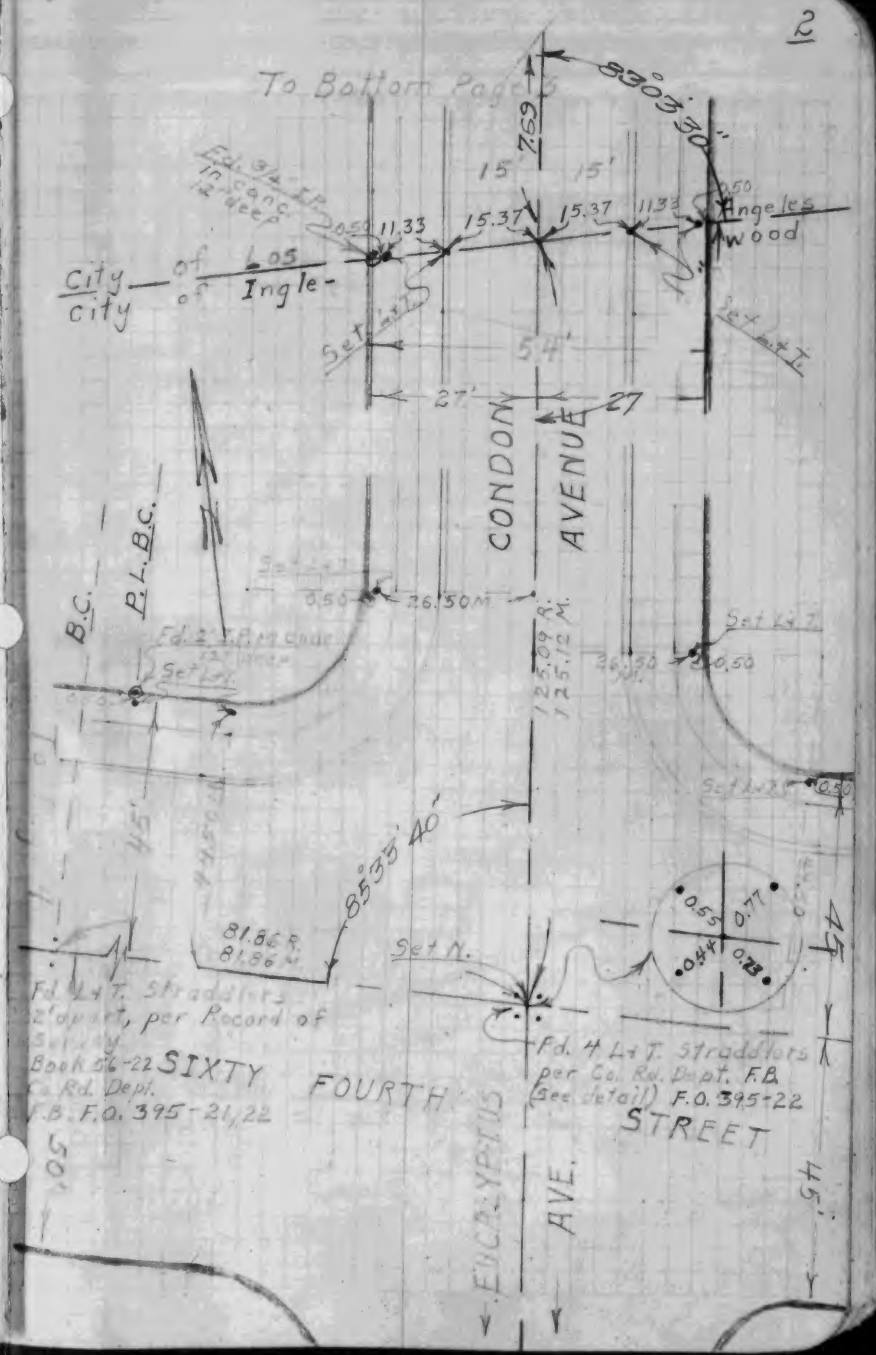

L.A. INVESTMENT CO.
Tract 12650





L.A. INVESTMENT CO.
Tract 12650

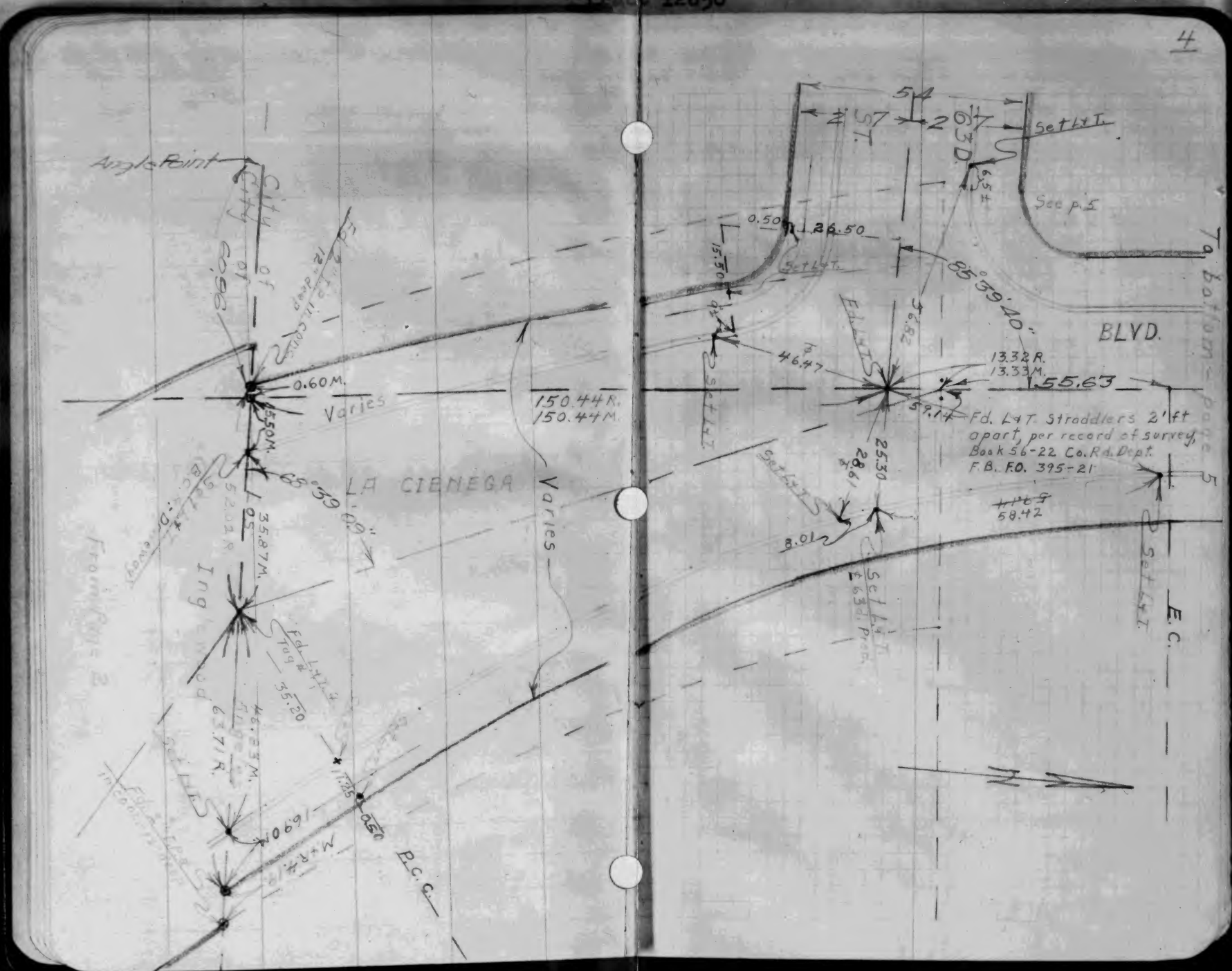


5
To page 6
To Page 14
180°01'10"
94°21'30"
60'
30
30
39.07
County of
City of
Set L&T
18.305
18.305
11.285
23.54
calc.
Los Angeles
Los Angeles
Fd. 2" I.P. in conc. 12" deep
Fd. 2" I.P. in conc. 12" deep
0.50
0.50
54 Not Fd. or Set
Fd. Sp. & T. & L&T straddlers, 2' apart
60
30
30
27'
27'
54'
DAMASK
AVE
N
LA CIENEGA
BLVD.
351.01R.
351.01M.
Ch. T.
Set L&T
18.25
11.25
0.50
E.C.
Set L&T
0.50
29.50
0.50
26.50
55.63
(M) of (L)
85° 39' 00" M.
85° 39' 40" R.
13.32R.
13.33M.
94° 20' 55" M.
94° 20' 20" R.
Fd. 3/4" I.P. in Conc. - 12" deep
63 D.
337.97R.
338.04M.
STREET
54'
From Top - page 4

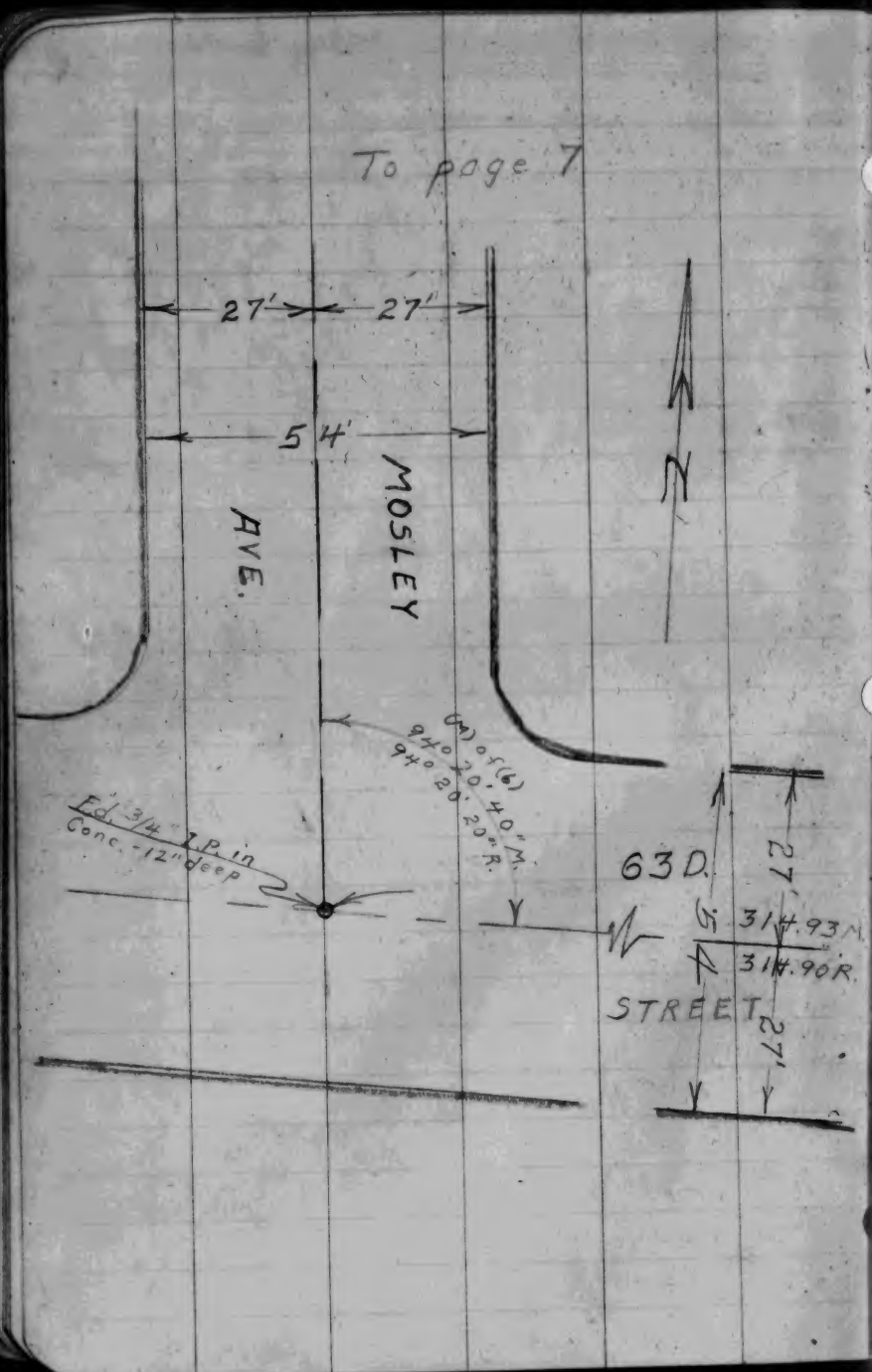
To page 7
27'
27'
54'
MOSLEY
AVE.
(M) of (6)
94° 20' 40" M.
94° 20' 20" R.
Fd. 3/4" I.P. in
Conc. - 12" deep
63 D.
27'
314.93 M.
314.90 R.
54
STREET
27'

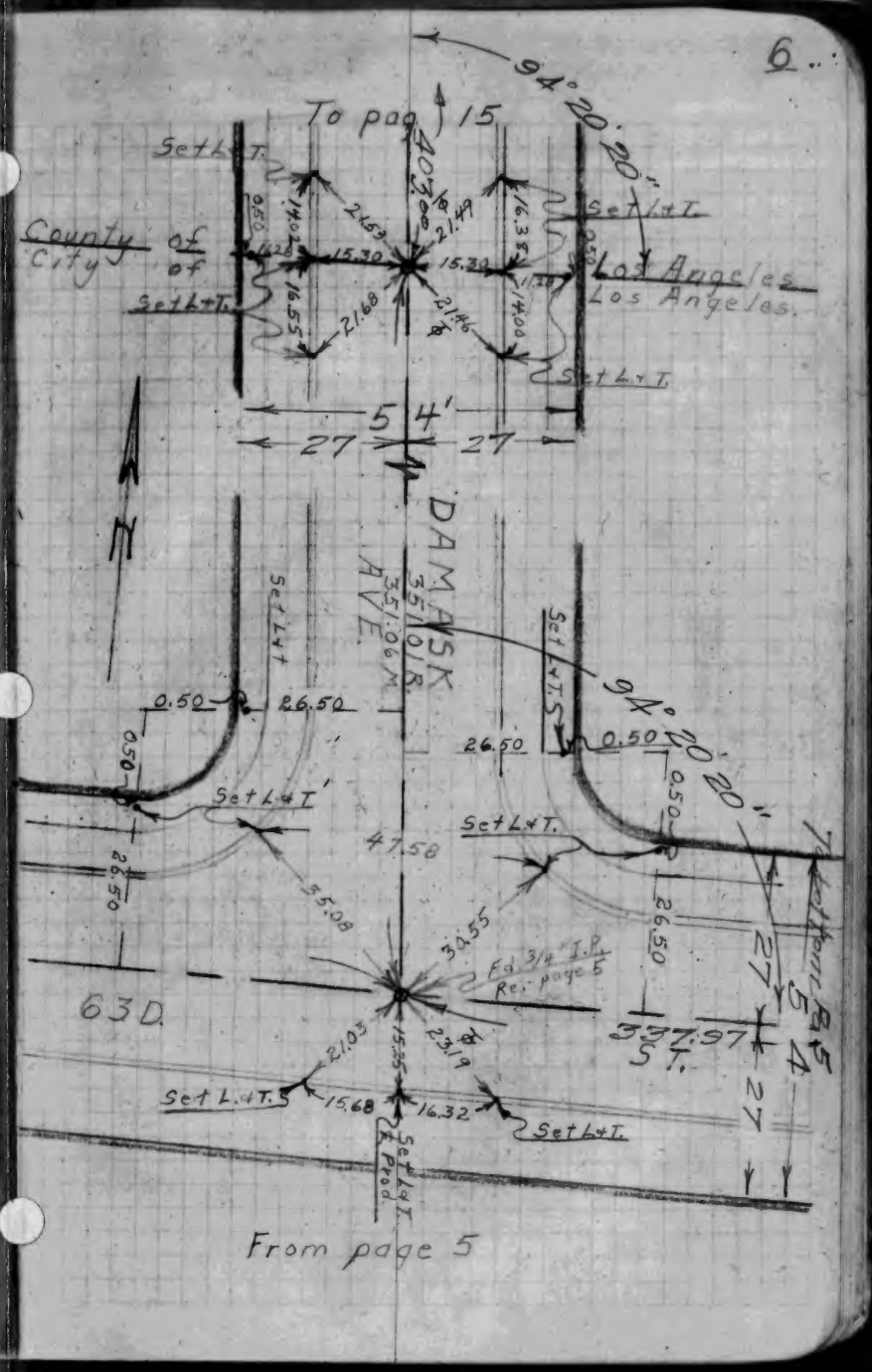
6
To pag 15
94° 20' 20"
Set L+T.
County of
City of
Los Angeles
Los Angeles.
15.30
15.30
21.53
21.49
16.38
16.55
21.68
21.46
14.00
54'
27
27
DAMASK
AVE.
351.01 R.
351.06 M.
Set L+T
Set L+T.
94° 20' 20"
0.50
26.50
26.50
0.50
Set L+T
47.58
35.08
30.55
Fd. 3/4" I.P.
Re. page 5
63 D.
337.97
ST.
27
27
54
21.03
23.19
15.68
16.32
Set L+T.
Set L+T.
Set L+T.
From page 5

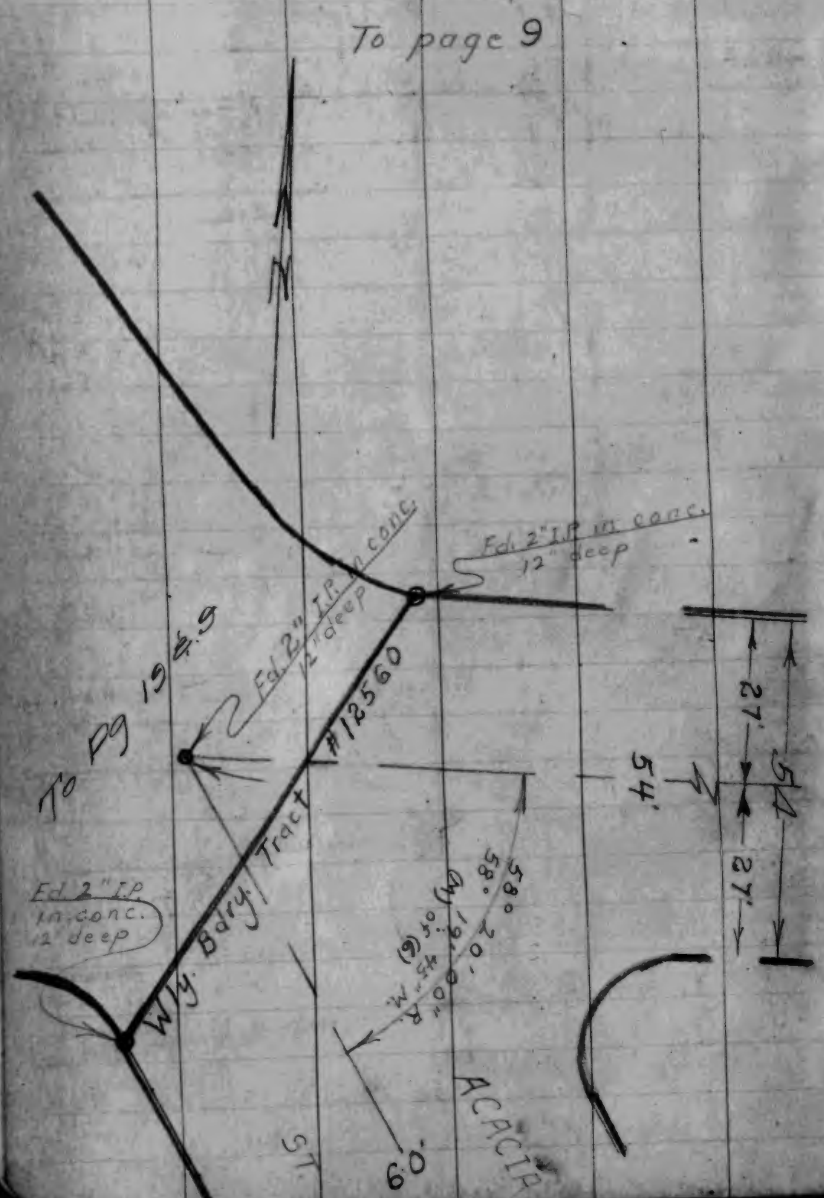
To page 9
To Pg 19 & 9
Fd. 2" I.P. in conc. 12" deep
Fd. 2" I.P. in conc. 12" deep
Fd. 2" I.P. in conc. 12" deep
Wly. Bdry. Tract #12560
58° 20' 00" R. (W) of (6)
58° 19' 45" M.
54'
27'
27'
54
60'
ST.
ACACIA

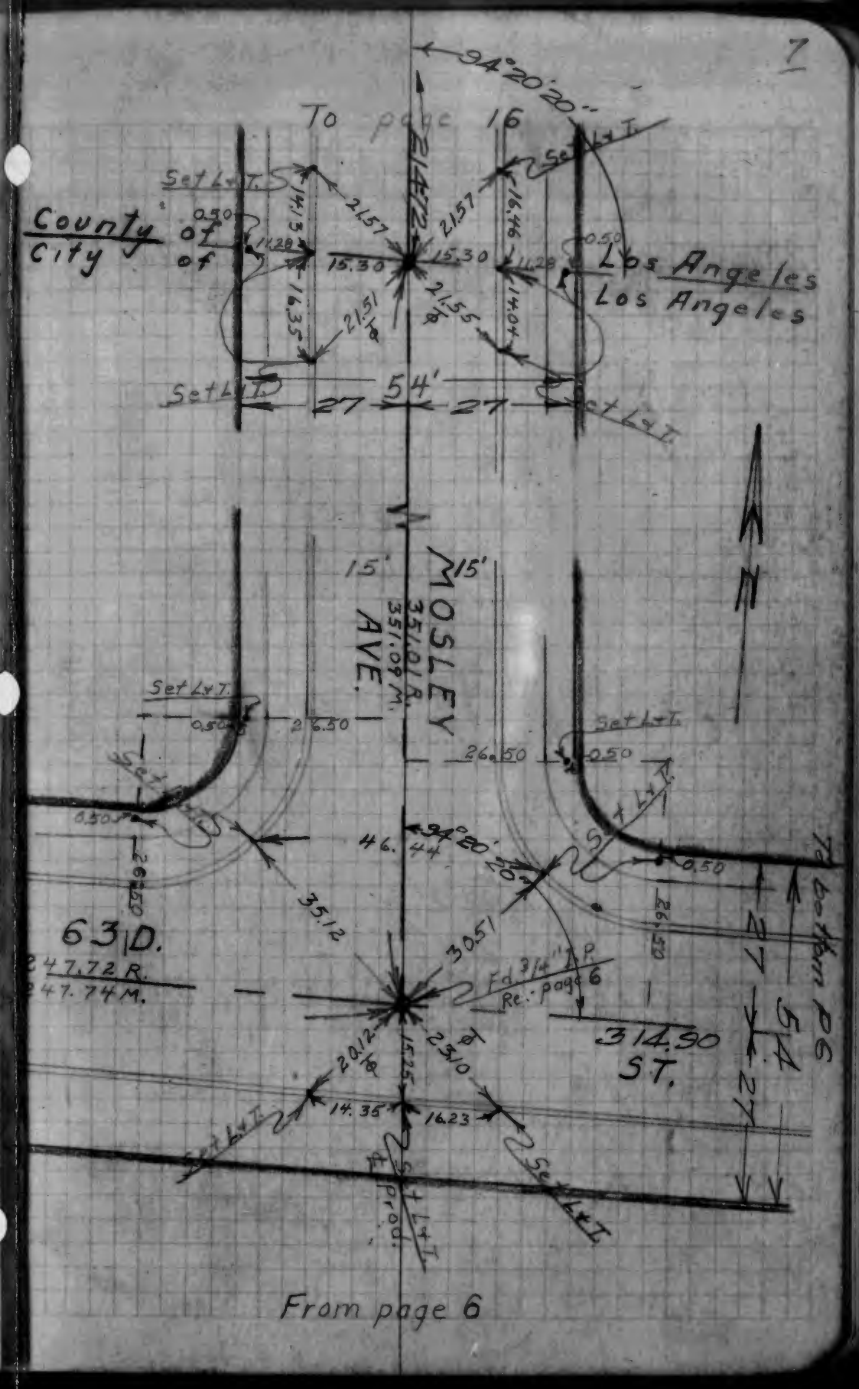
7
To page 16
94°20'20"
County of
City of
Los Angeles
Los Angeles
Set L+T.
54'
27
27
15'
15'
MOSLEY AVE.
351.01 R.
351.09 M.
Set L+T.
26.50
26.50
0.50
46.44
94°20'20"
35.12
30.51
63 D.
247.72 R.
247.74 M.
Fd. 3/4" I.P. Re. page 6
314.90 ST.
To bottom P6
27
27
54
20.12
23.10
14.35
16.23
Set L+T.
Set L+T.
Set L+T.
Set L+T.
From page 6

L.A. INVESTMENT CO.
Tract 12650

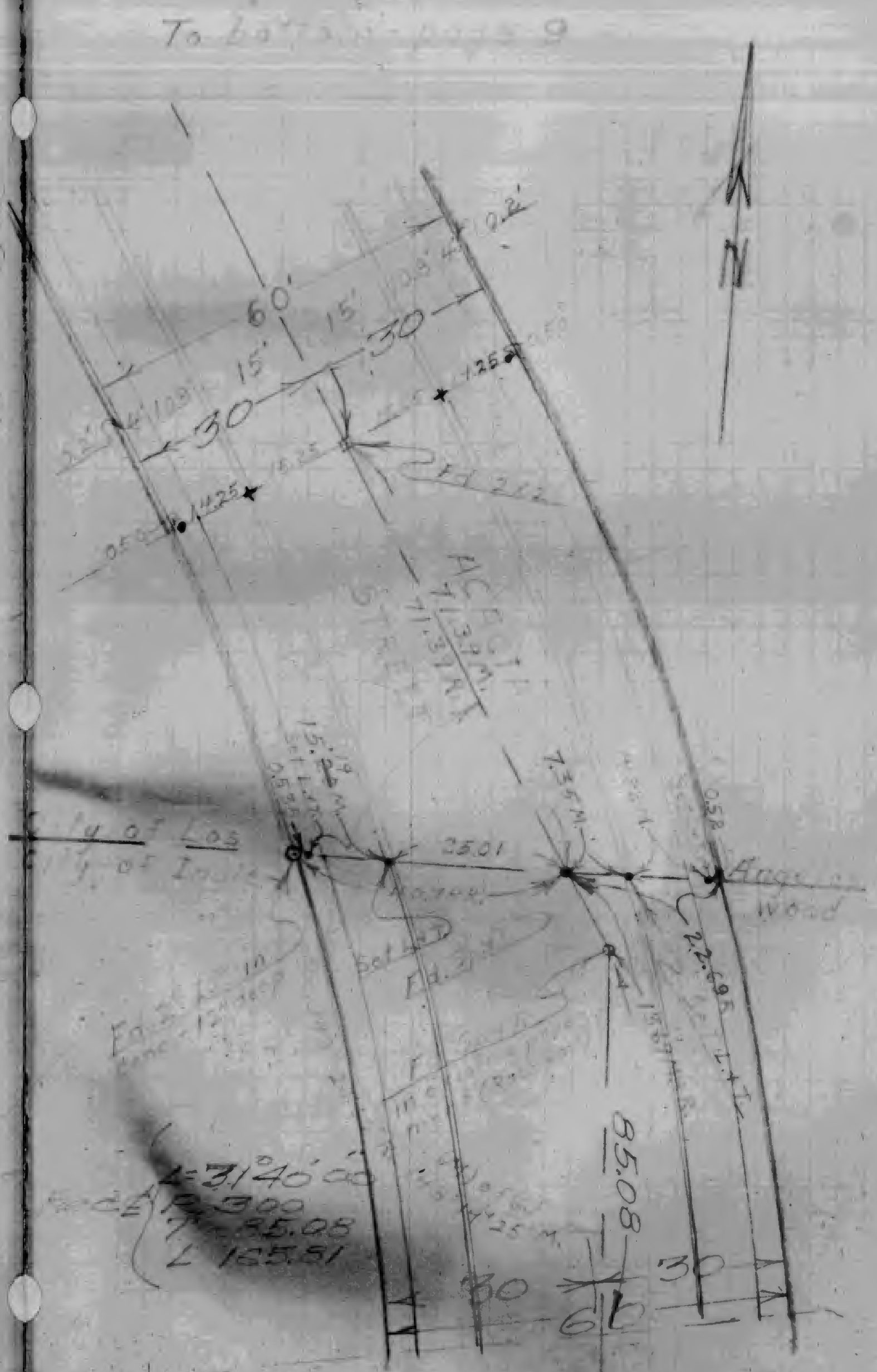

L.A. INVESTMENT CO.
Tract 12650

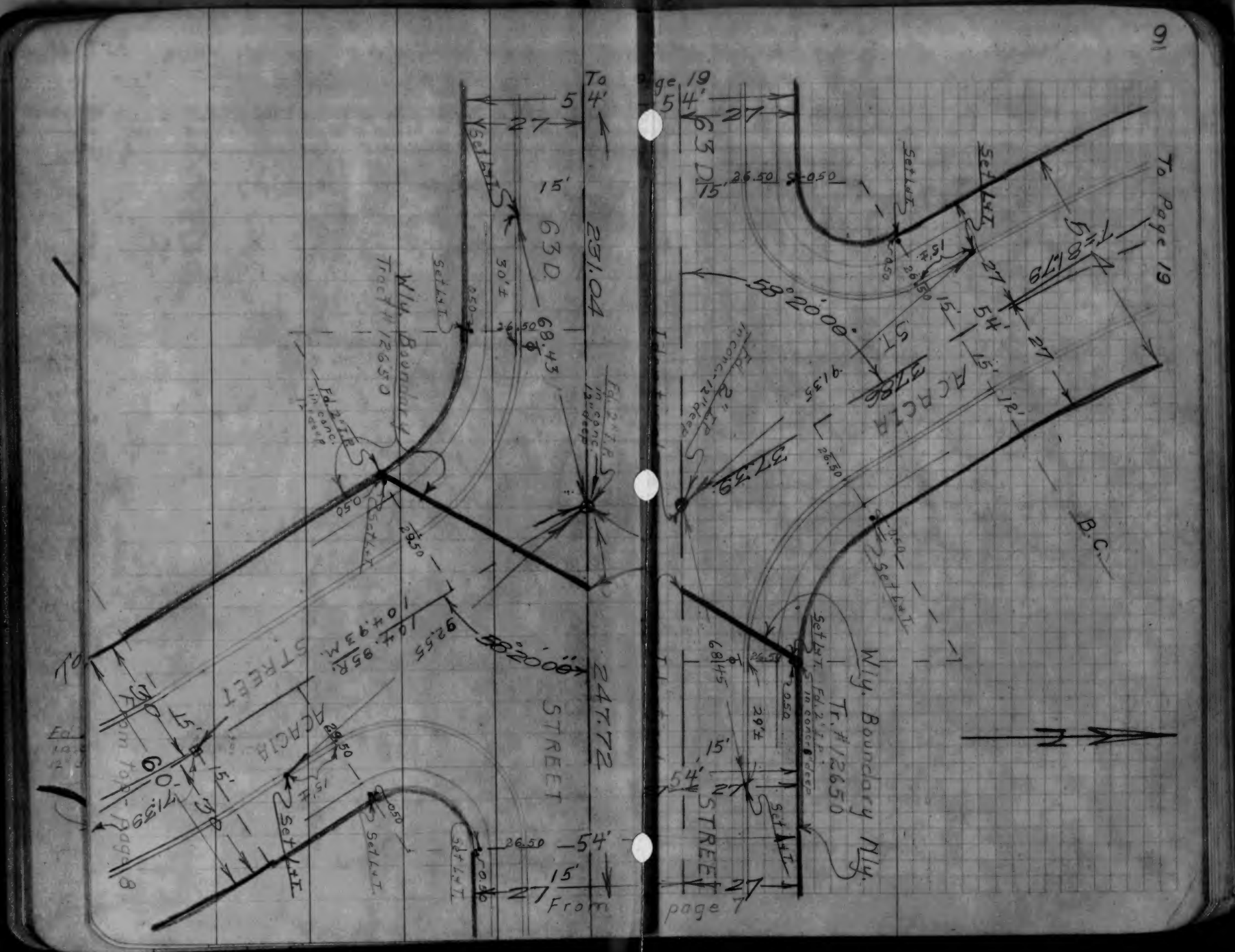

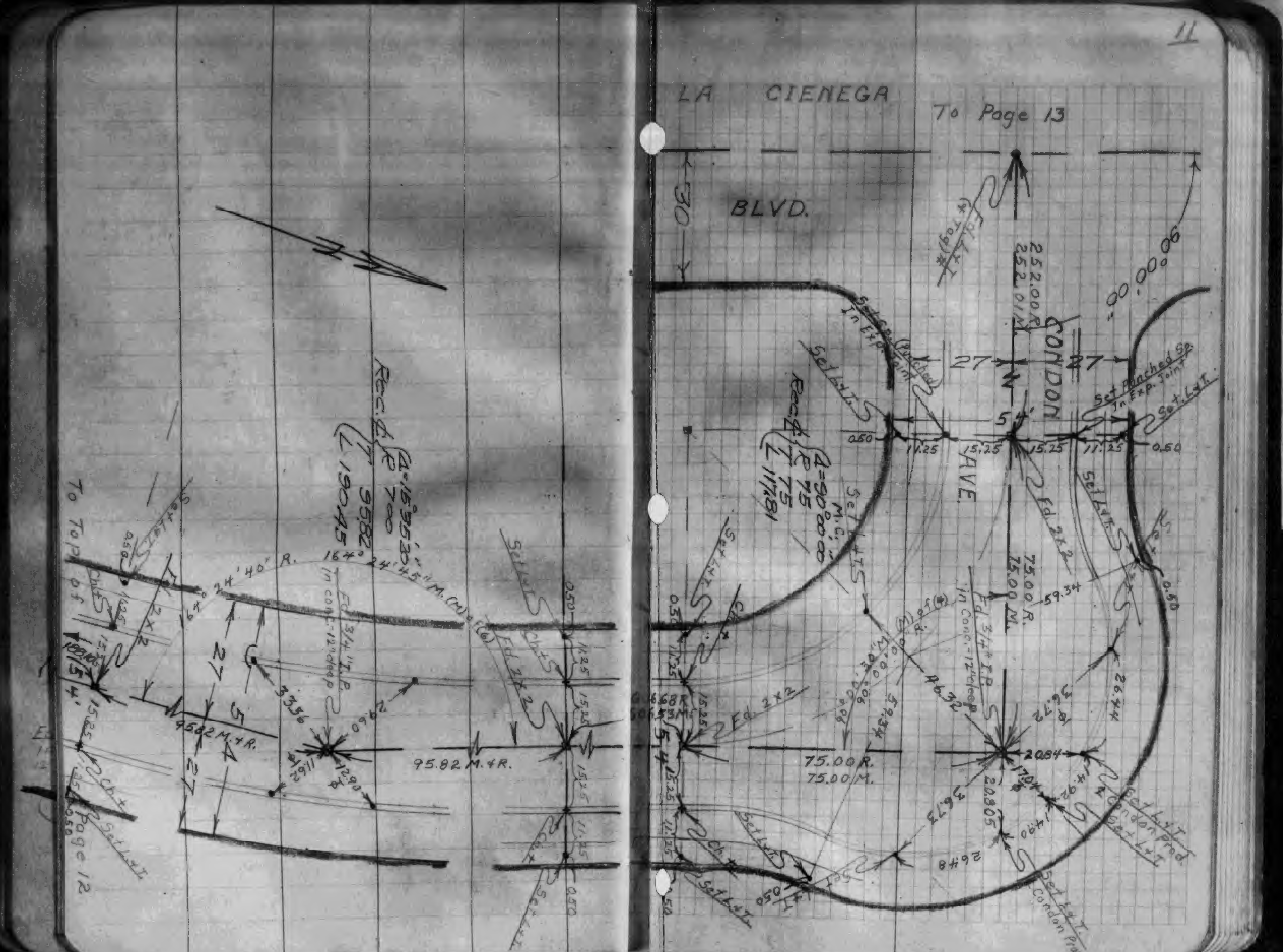
11
LA CIENEGA
BLVD.
To Page 13
CONDON
AVE.
To Top of Page 12
Rec. ℄ Δ=15°35'20" R 700 T 95.82 L 190.45
Rec. ℄ Δ=90°00'00" R 75 T 75 L 117.81
164°24'40" R.
164°24'45" M.
95.82 M.&R.
75.00 R.
75.00 M.
252.00 R.
252.01 M.
90°00'00"
Set Punched Sq. In Exp. Joint
Set L&T.
Fd. 2x2
Fd. 3/4" I.P. in Conc.-12" deep
Condon Prod.
Ch.+
27
54'
15.25
11.25
0.50

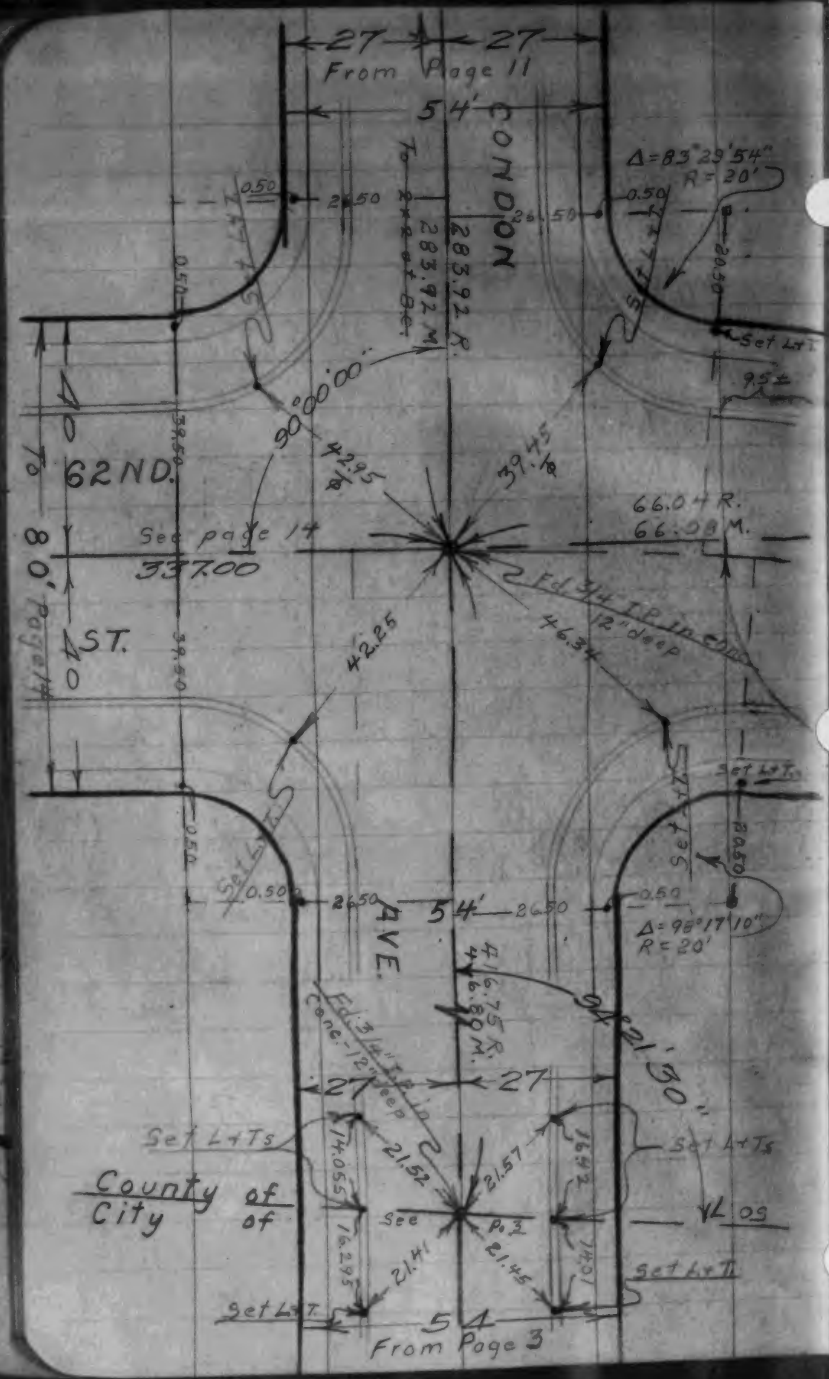
27
27
From Page 11
54'
CONDON
Δ=83°29'54"
R=20'
283.92 R.
283.92 M.
90°00'00"
62ND.
See page 14
337.00
ST.
66.04 R.
66.08 M.
Fd. 3/4" I.P. in Conc. 12" deep
42.25
46.34
Set L+T.
AVE.
54'
Δ=98°17'10"
R=20'
94°21'30"
27
27
Set L+Ts
County of
City of
Los
Angeles
Los Angeles
54
From Page 3

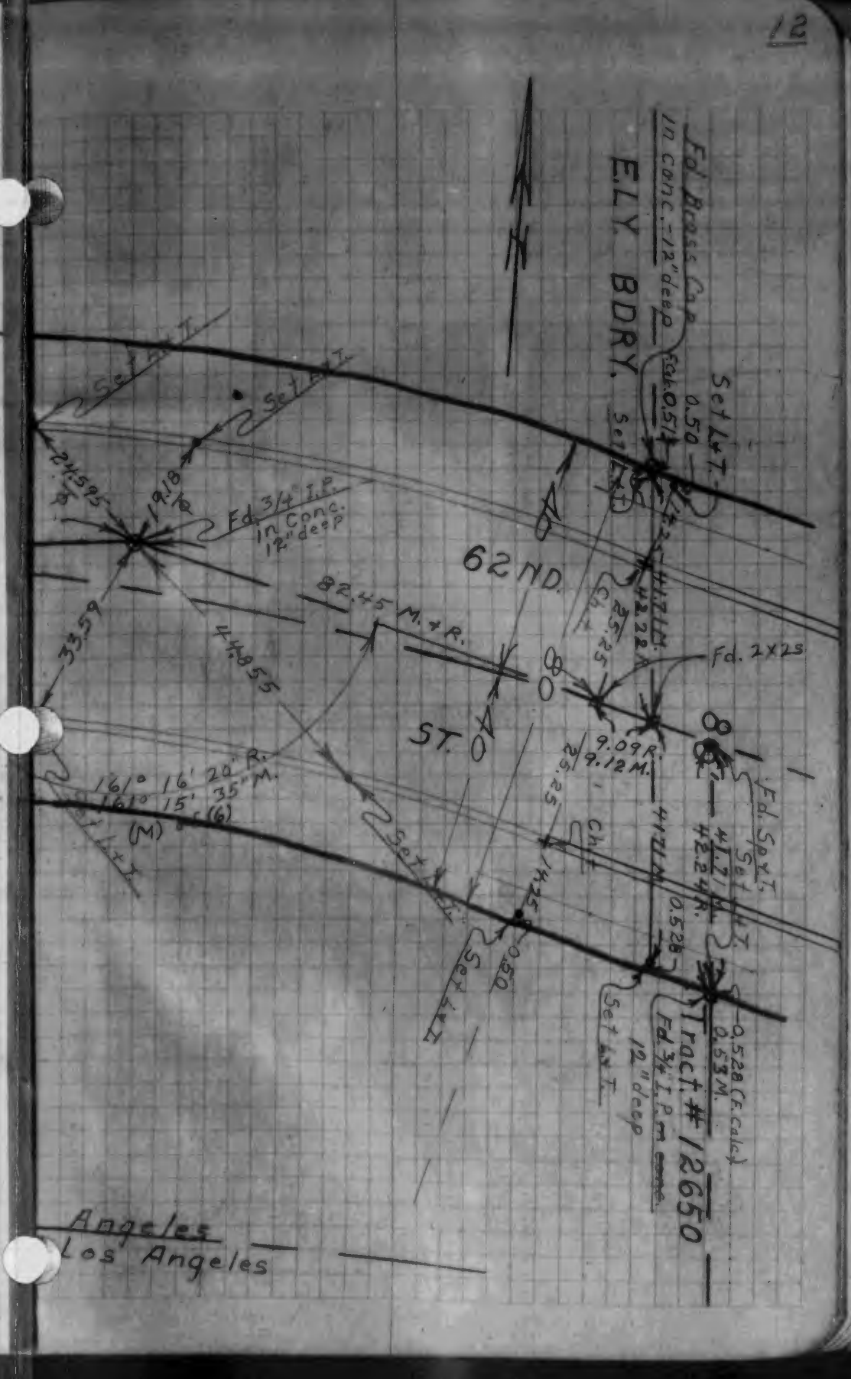
12
E.L.Y. BDRY.
Fd. Brass Cap in Conc. 12" deep
Set L+T.
62ND.
ST.
Fd. 3/4" I.P. in Conc. 12" deep
82.45 M.+R.
Fd. 2x2s
9.09 R.
9.12 M.
161° 16' 20" R.
161° 15' 35" M.
Tract. # 12650
Fd. 3/4" I.P. in Conc. 12" deep
0.528 (F. Calc.)
0.53 M.

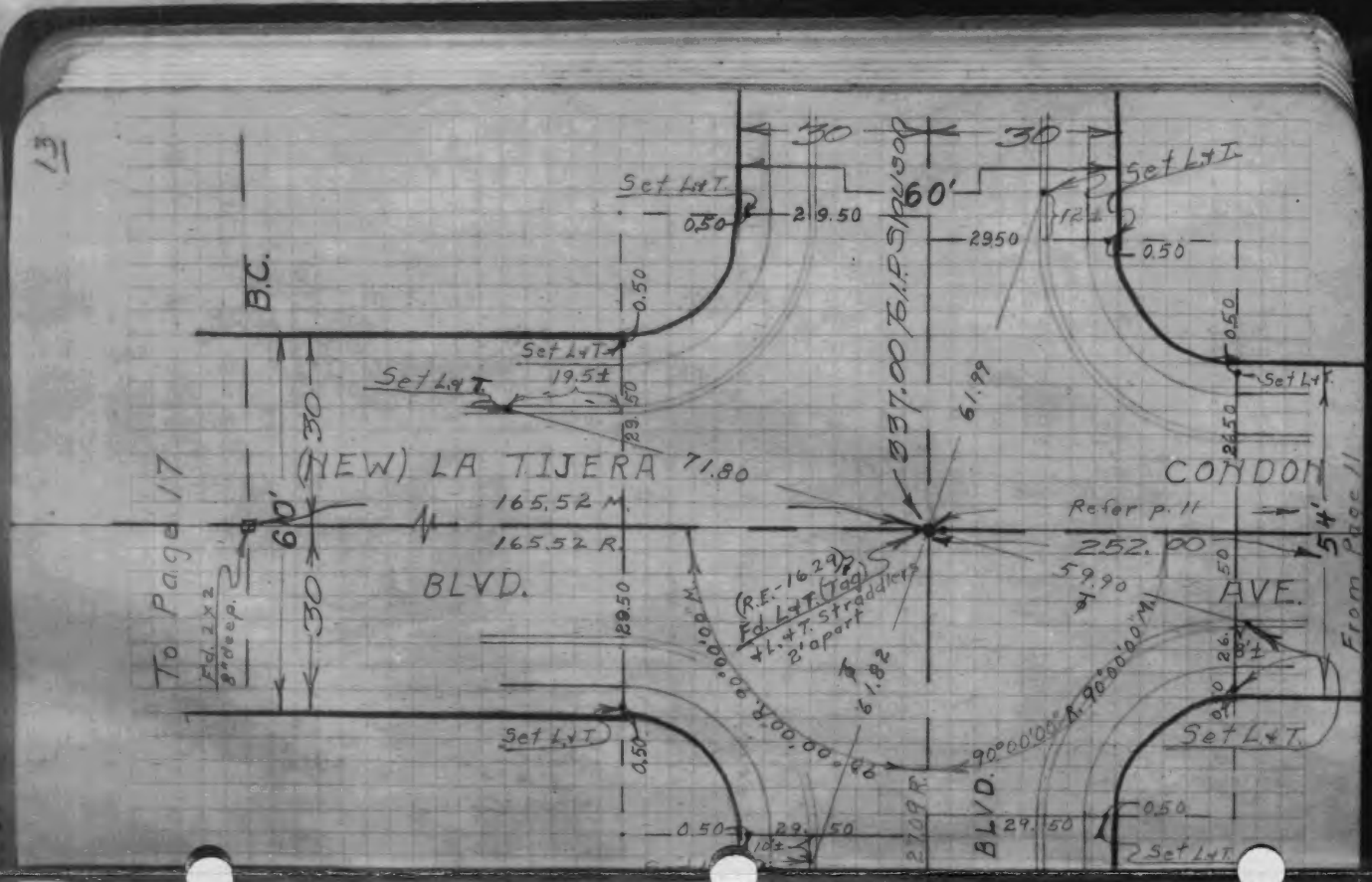
13
B.C.
Set L+T
30
30
60'
Set L+T
0.50
29.50
29.50
0.50
Set L+T
19.5±
Set L+T
0.50
Set L+T
(NEW) LA TIJERA
71.80
165.52 M
165.52 R.
BLVD.
To Page 17
Fd. 2x2 8" deep.
60'
30
30
29.50
(R.E.-1629) Fd. L+T. (Tag) L+T. Straddle 2' apart
6.82
337.00 B.I.P. S 90°00'00" W
61.99
CONDON
Refer p. 11
252.00
5.9.90
AVE.
From Page 11
54'
26.50
Set L+T.
Set L+T.
90°00'00" R.
90°00'00" M.
90°00'00" R.
90°00'00" M.
270.9 R.
BLVD.
0.50
29.50
29.50
0.50
Set L+T.
Set L+T.

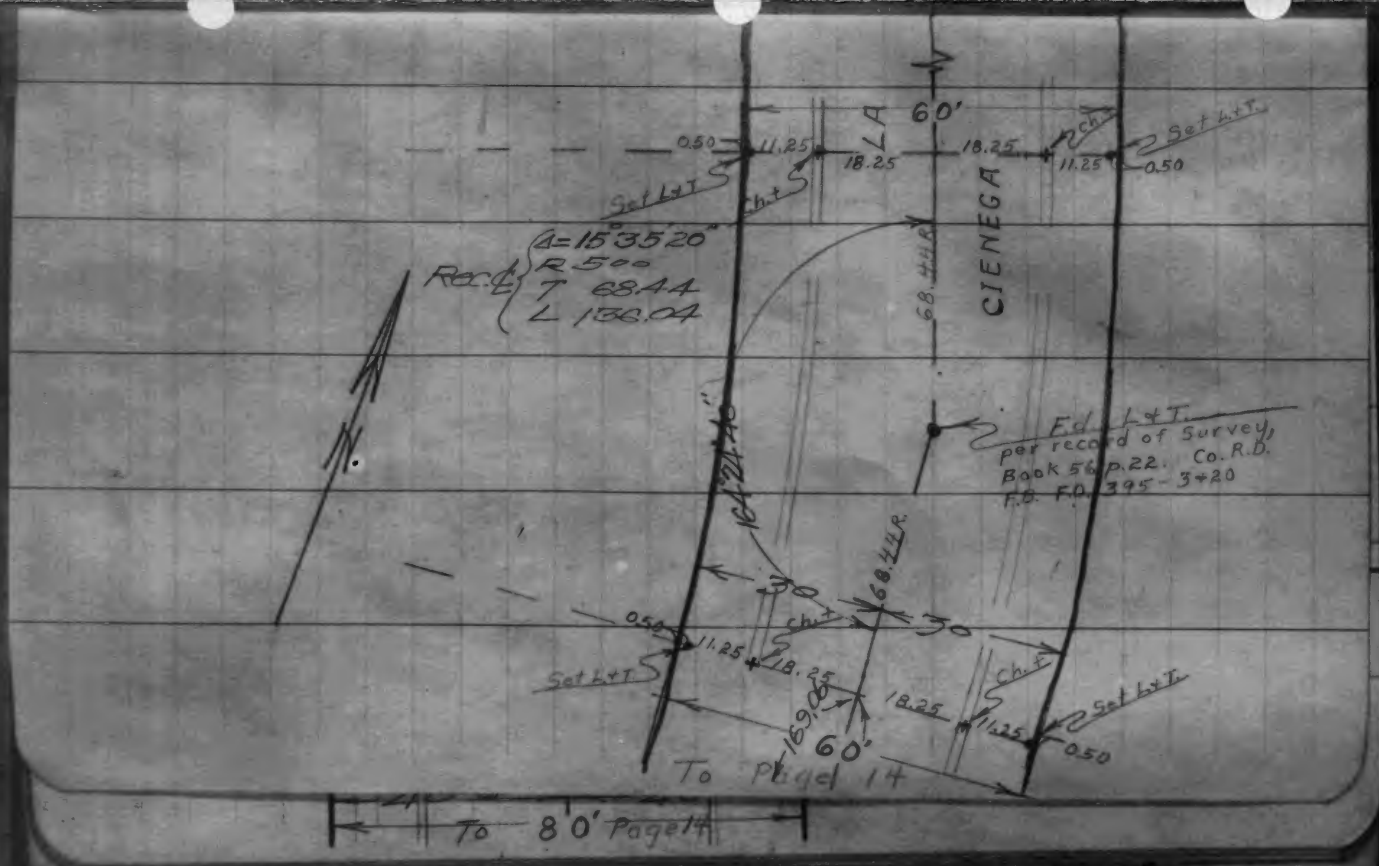
LA
CIENEGA
60'
0.50
11.25
18.25
18.25
11.25
0.50
Set L+T.
Ch.
Set L+T.
Ch.
Δ=15°35'20"
R 500
T 68.44
L 136.04
Rec.
68.44 R.
Fd. L+T.
per record of Survey,
Book 56 p.22. Co. R.B.
F.D. F.D. 395-3+20
164.24.46"
30
68.44 R.
30
0.50
11.25
18.25
Set L+T.
Ch.
169.00
18.25
11.25
Ch.
Set L+T.
0.50
60'
To Page 14
To 8'0' Page 14

L.A. INVESTMENT CO.
Tract 12657

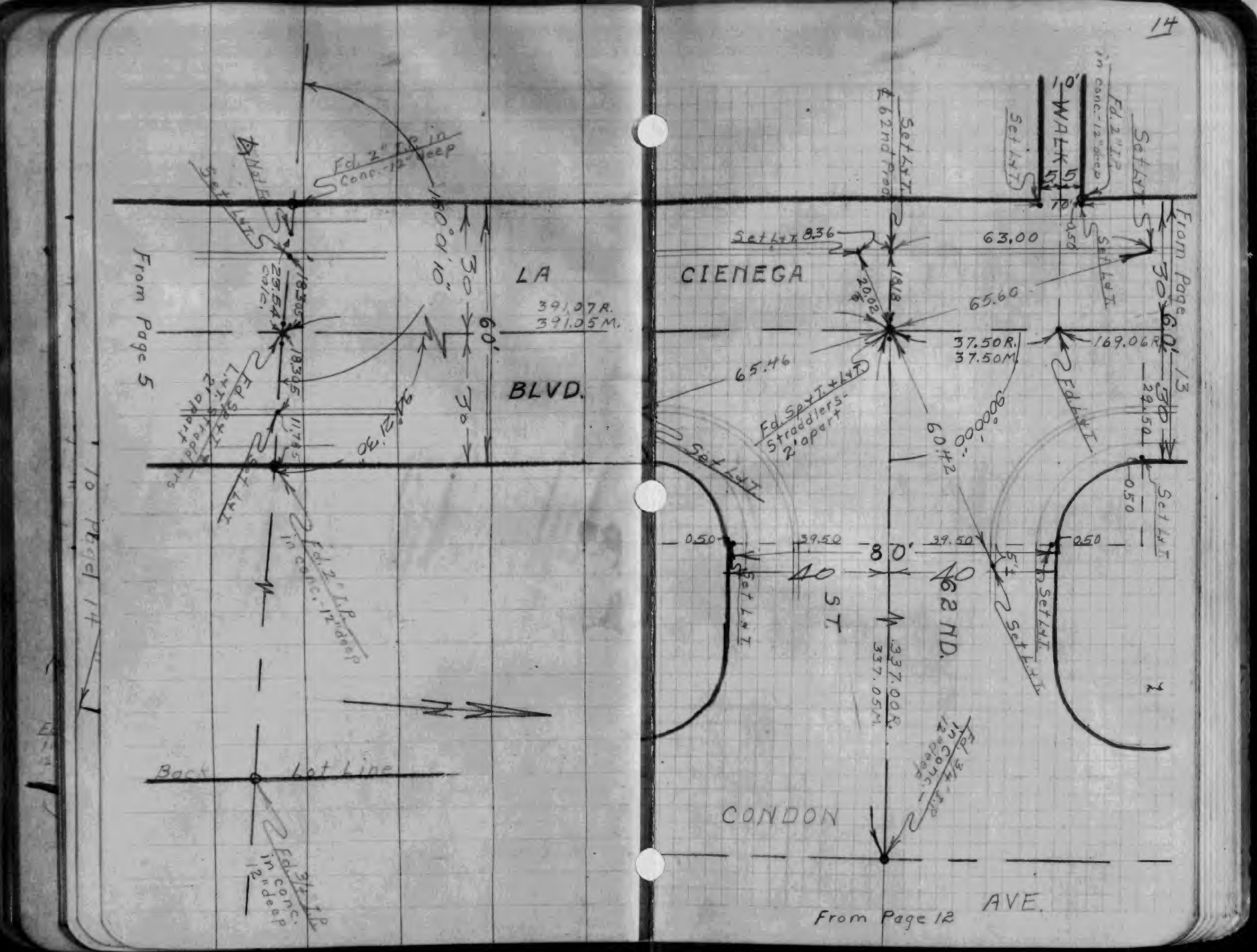

L.A. INVESTMENT CO.
Tract 12657

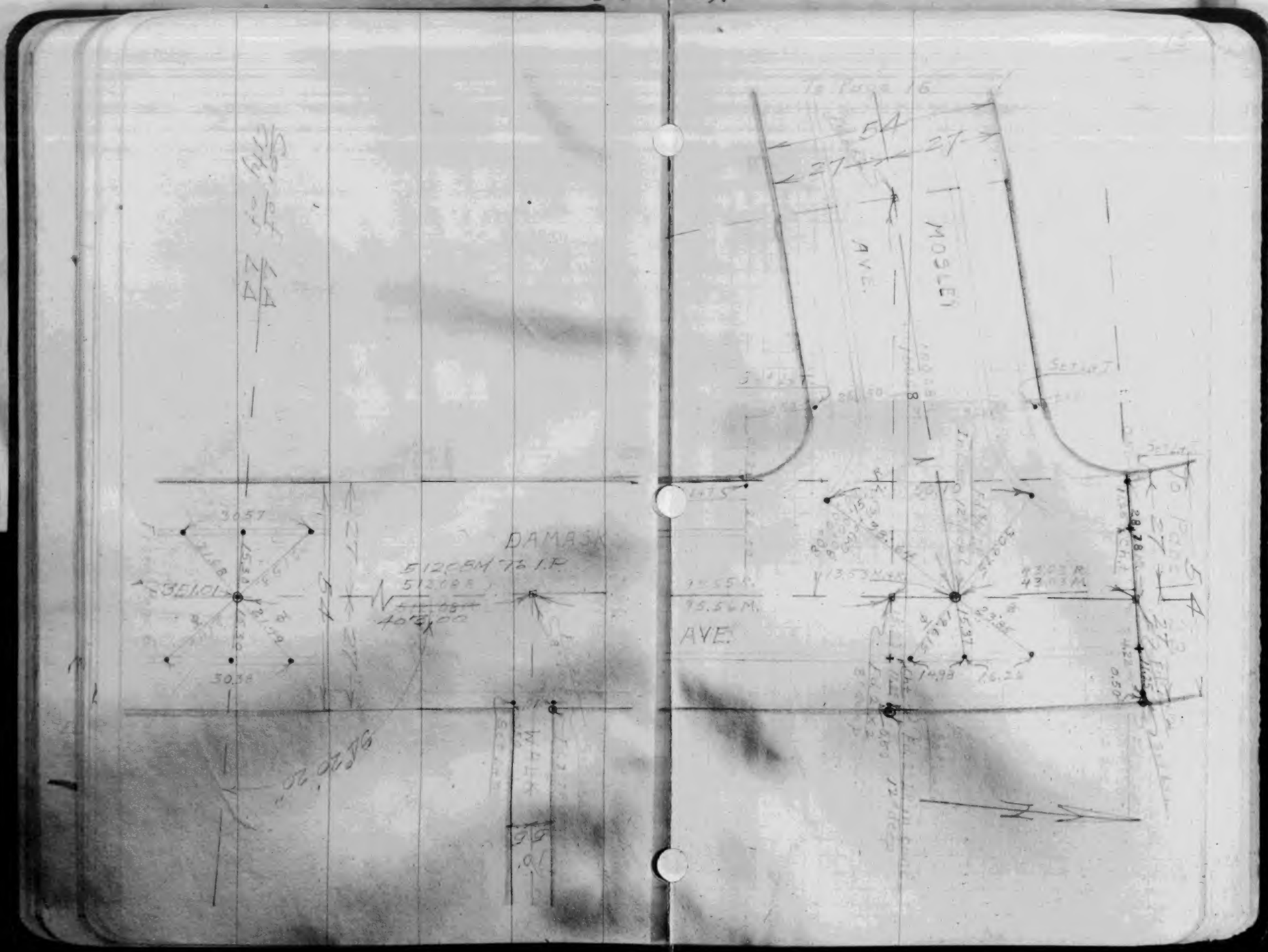

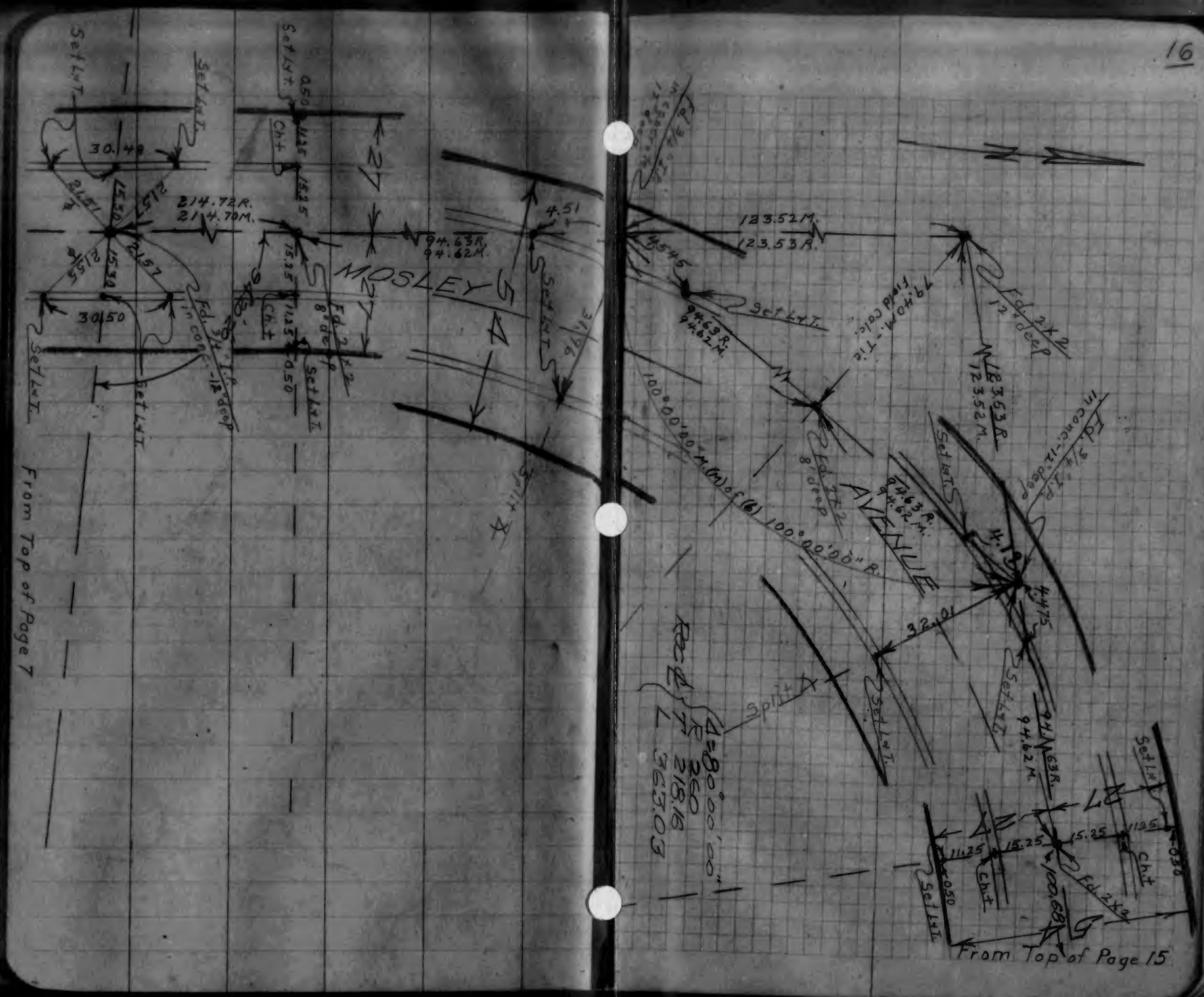
16
MOSLEY
AVENUE
From Top of Page 7
From Top of Page 15
Set L&T
Split
Fd. 2x2 12" deep
Fd. 3/4" I.P. in conc.-12" deep
Fd. 2x2 8" deep
Ch.t
214.72R.
214.70M.
94.63R.
94.62M.
123.52M.
123.53R.
100°00'00"M.(M) of (6) 100°00'00"R.
Rec ℄ Δ=80°00'00" R 260 T 218.16 L 363.03

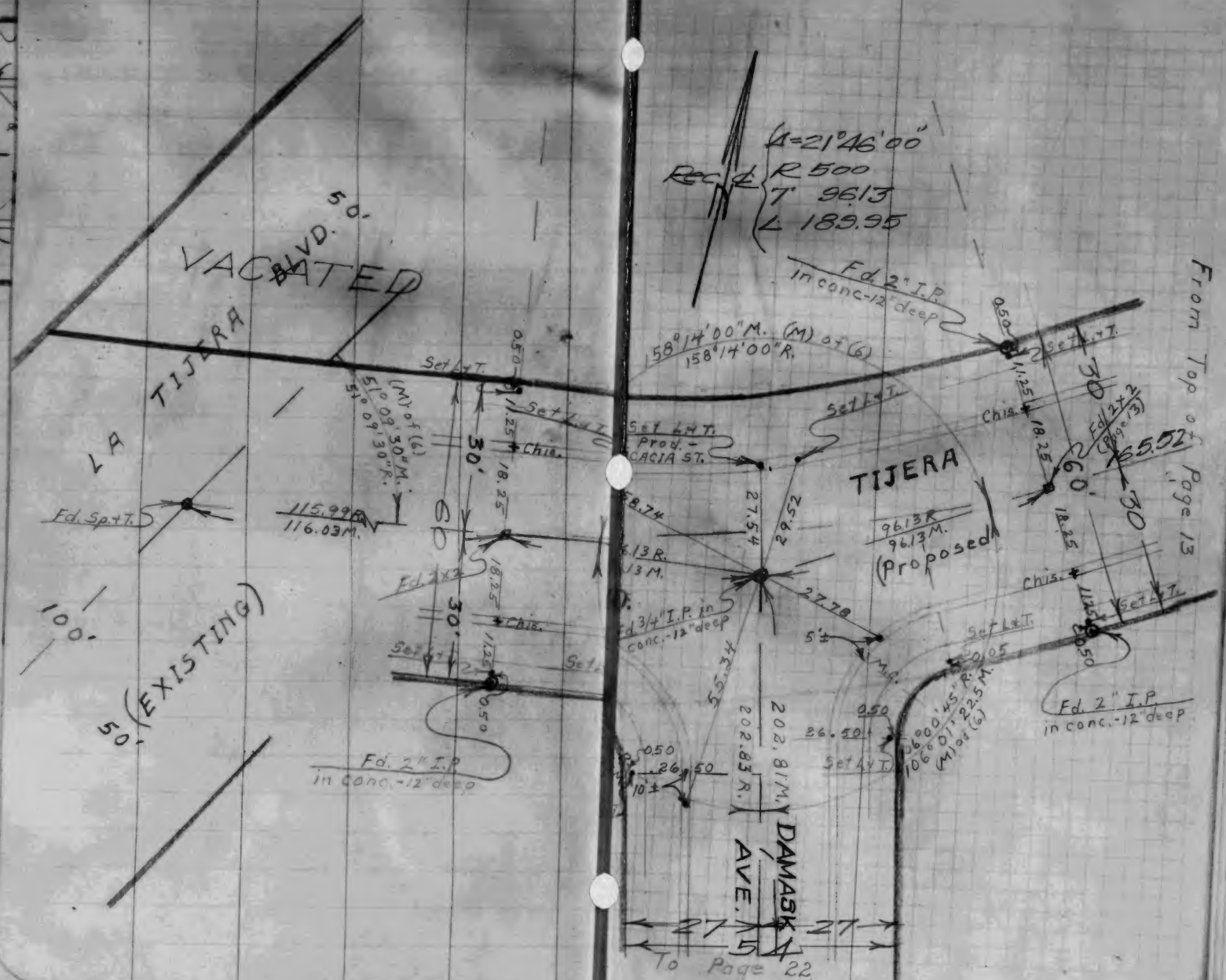
Δ=21°46'00"
R 500
T 96.13
L 189.95
Rec. ℄
VACATED
LA TIJERA BLVD.
50'
100'
50' (EXISTING)
Fd. Sp.+T.
115.99R.
116.03M.
Fd. 2" I.P. in conc.-12" deep
158°14'00"M. (M) of (6)
158°14'00"R.
Set L+T.
Chis.
Prod.-CACIA ST.
TIJERA
96.13R.
96.13M.
(Proposed)
Fd. 3/4" I.P. in conc.-12" deep
202.83R.
202.81M.
DAMASK AVE.
27
27
54
To Page 22
From Top of Page 7
From Top of Page 13
Fd. 2" I.P. in conc.-12" deep
Fd. 2"x2 (Page 13)
165.52
30
60'
30'
60

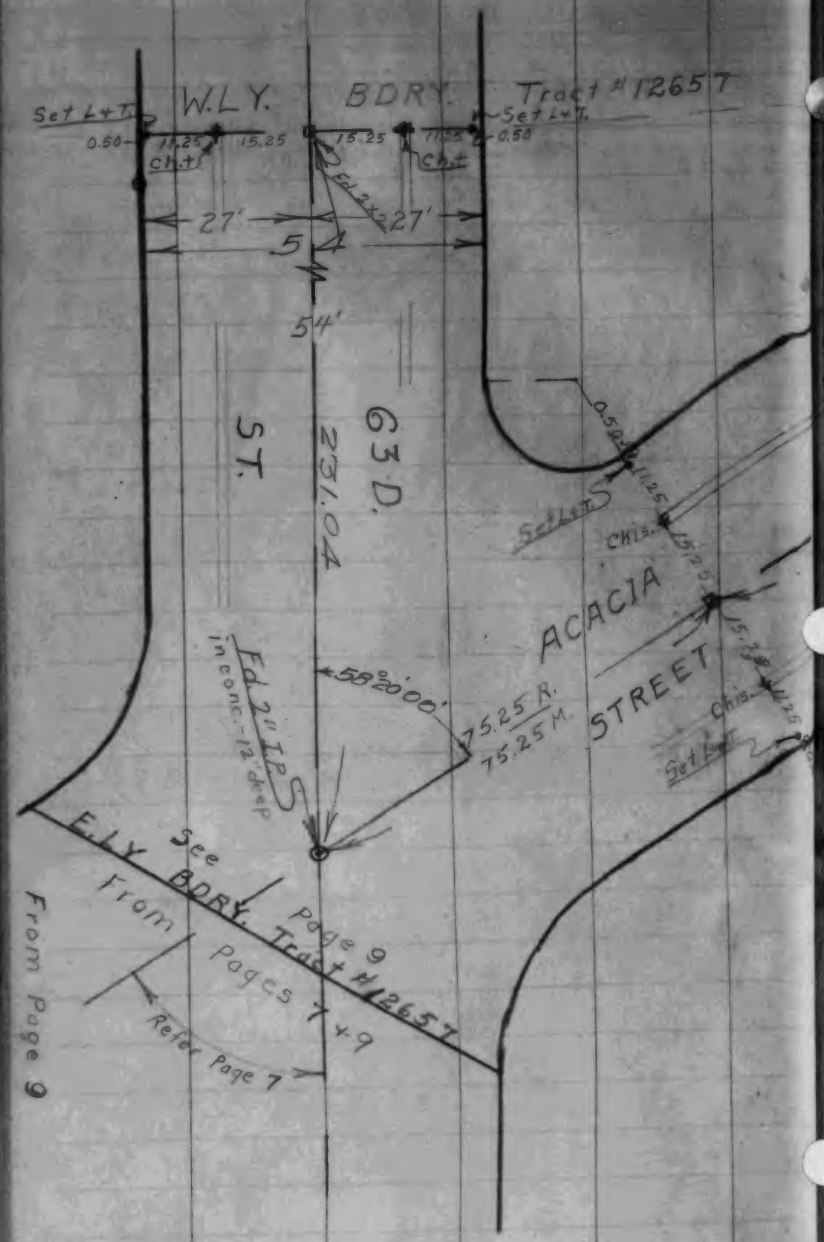
W.L.Y. BDRY. Tract #12657
Set L+T.
0.50
11.25
15.25
Ch.t
Fd.2x2
27'
54'
ST.
63 D.
231.04
ACACIA
STREET
Chis.
Fd.2" I.P. inconc.-12" deep
58°20'00"
75.25 R.
75.25 M.
E.L.Y. BDRY. Tract #12657
See Page 9
From Pages 7+9
Refer Page 7
From Page 9

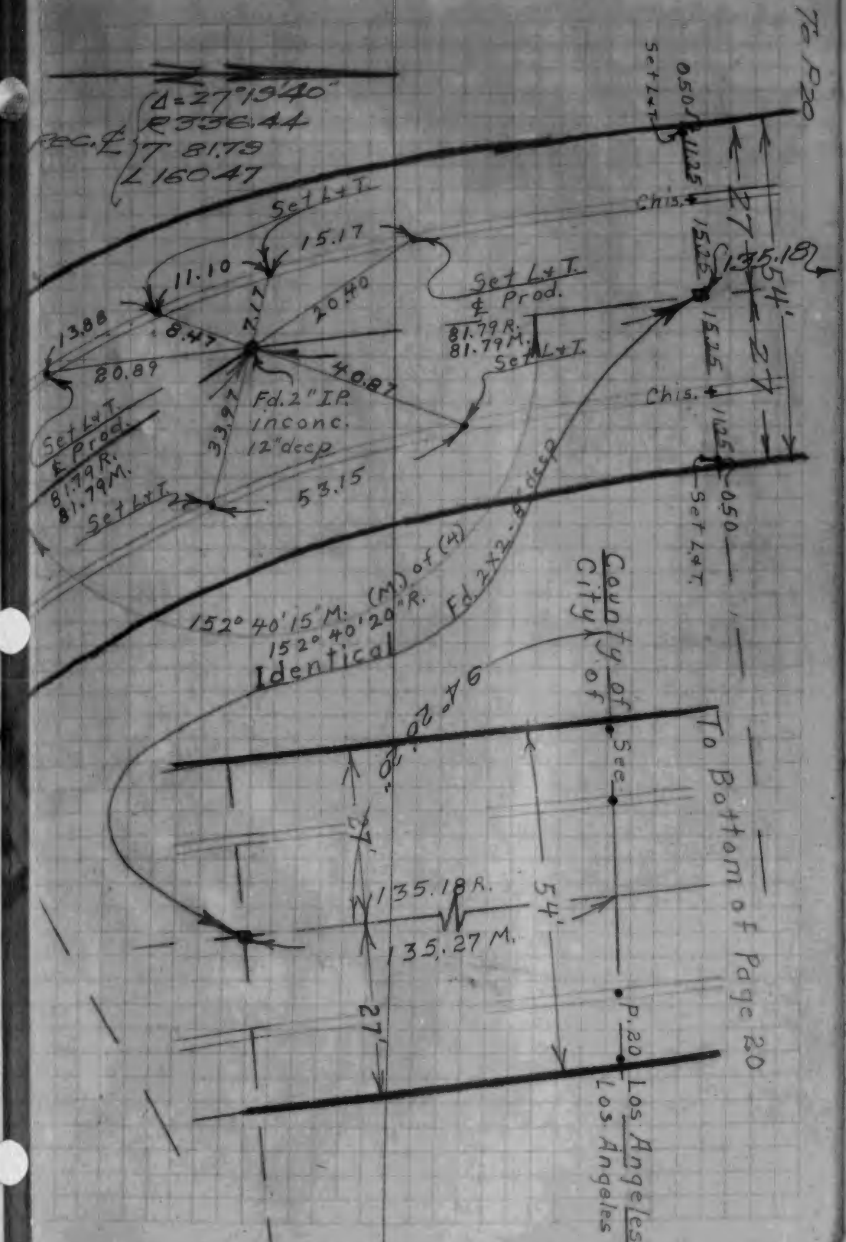
19
To P20
Rec. ℄
Δ=27°19'40"
R 336.44
T 81.79
L 160.47
Set L+T.
15.17
11.10
13.88
8.47
20.40
20.89
40.87
33.97
53.15
Fd.2" I.P. inconc. 12" deep
Set L+T. ℄ Prod.
81.79 R.
81.79 M.
Chis.
135.18
27'
54'
152°40'15" M. (M) of (4)
152°40'20" R.
Identical
Fd.2x2-8" deep
County of
City of
See
94°20'20"
135.18 R.
135.27 M.
P.20
Los Angeles
To Bottom of Page 20

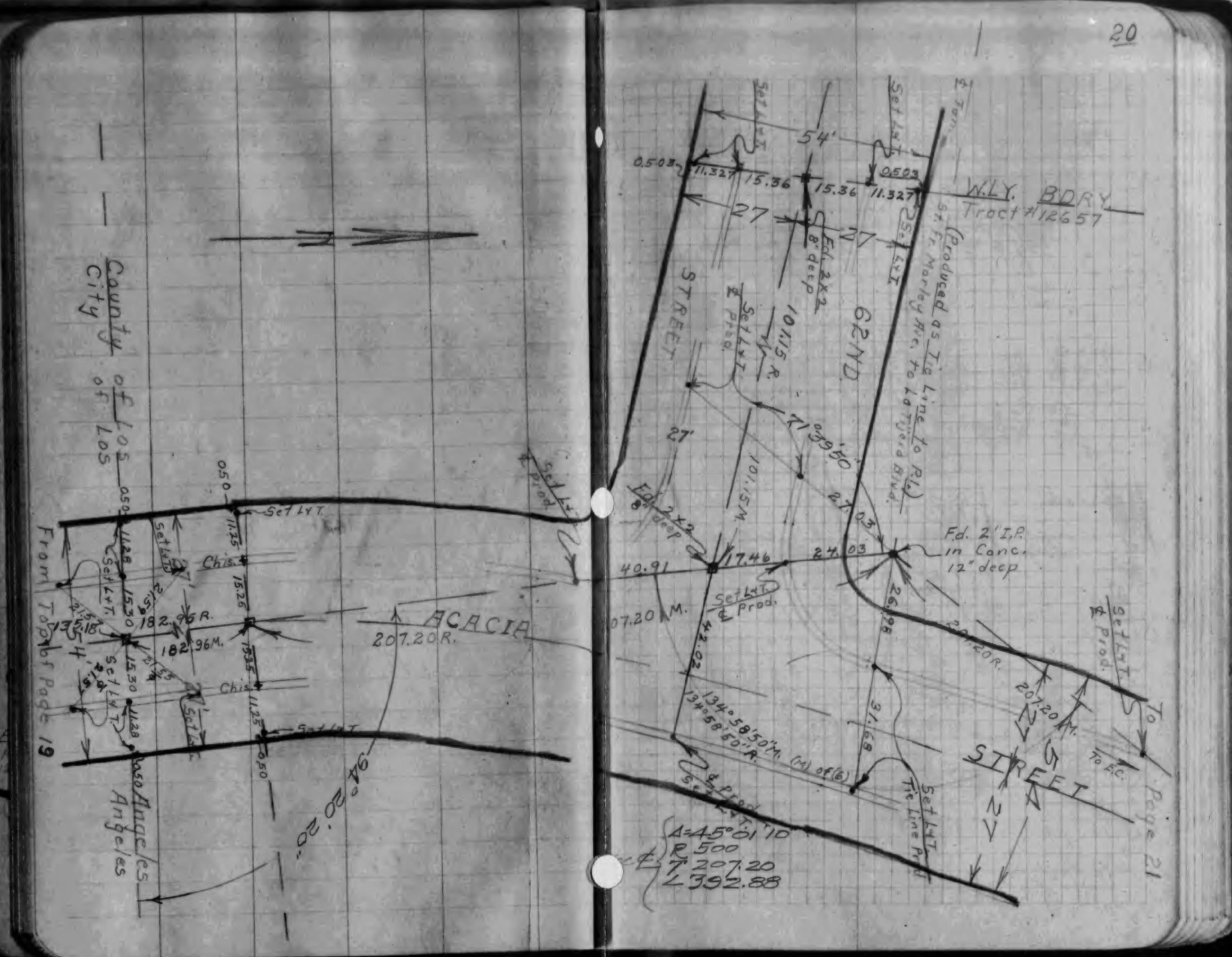
20
County of Los Angeles
City of Los Angeles
From Top of Page 19
ACACIA
207.20 R.
182.96 R.
182.96 M.
94°20'20"
Chis.
Set L&T.
54'
27
W.LY. BDRY. Tract #12657
Produced as Tie Line to P.I. St. Fr. Morley Ave. to La Tijera Blvd.
62ND
STREET
101.15 R.
101.15 M.
71°39'50"
Fd. 2x2 8" deep
Fd. 2" I.P. in Conc. 12" deep
40.91
17.46
24.03
26.98
31.68
42.02
134°58'50" M.
134°58'50" R.
207.20 M.
STREET
To Page 21
To E.C.
Set L&T Tie Line Prod.
Δ=45°01'10"
R 500
T 207.20
L 392.88

L.A. INVESTMENT CO.
Tract 12657

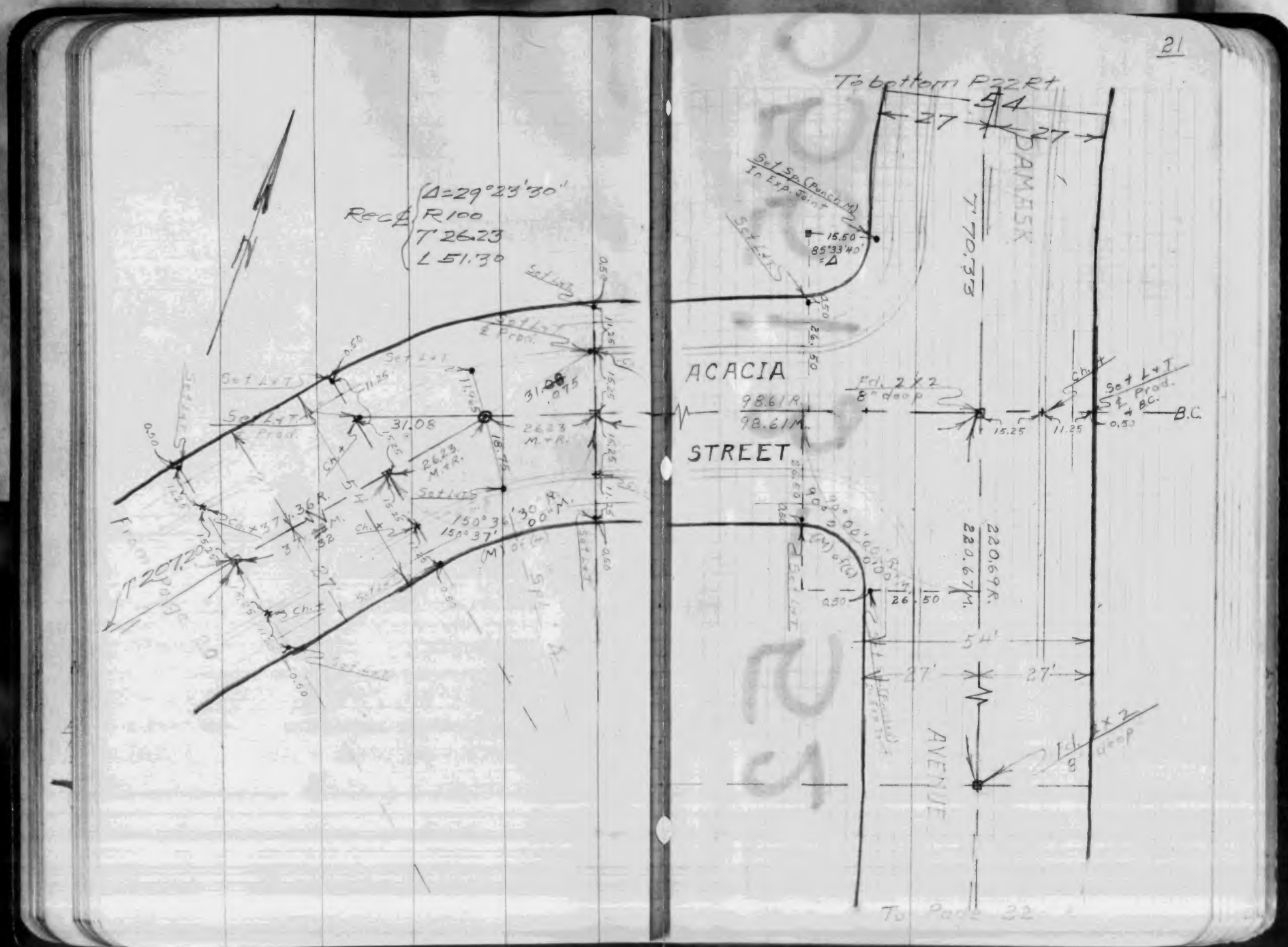

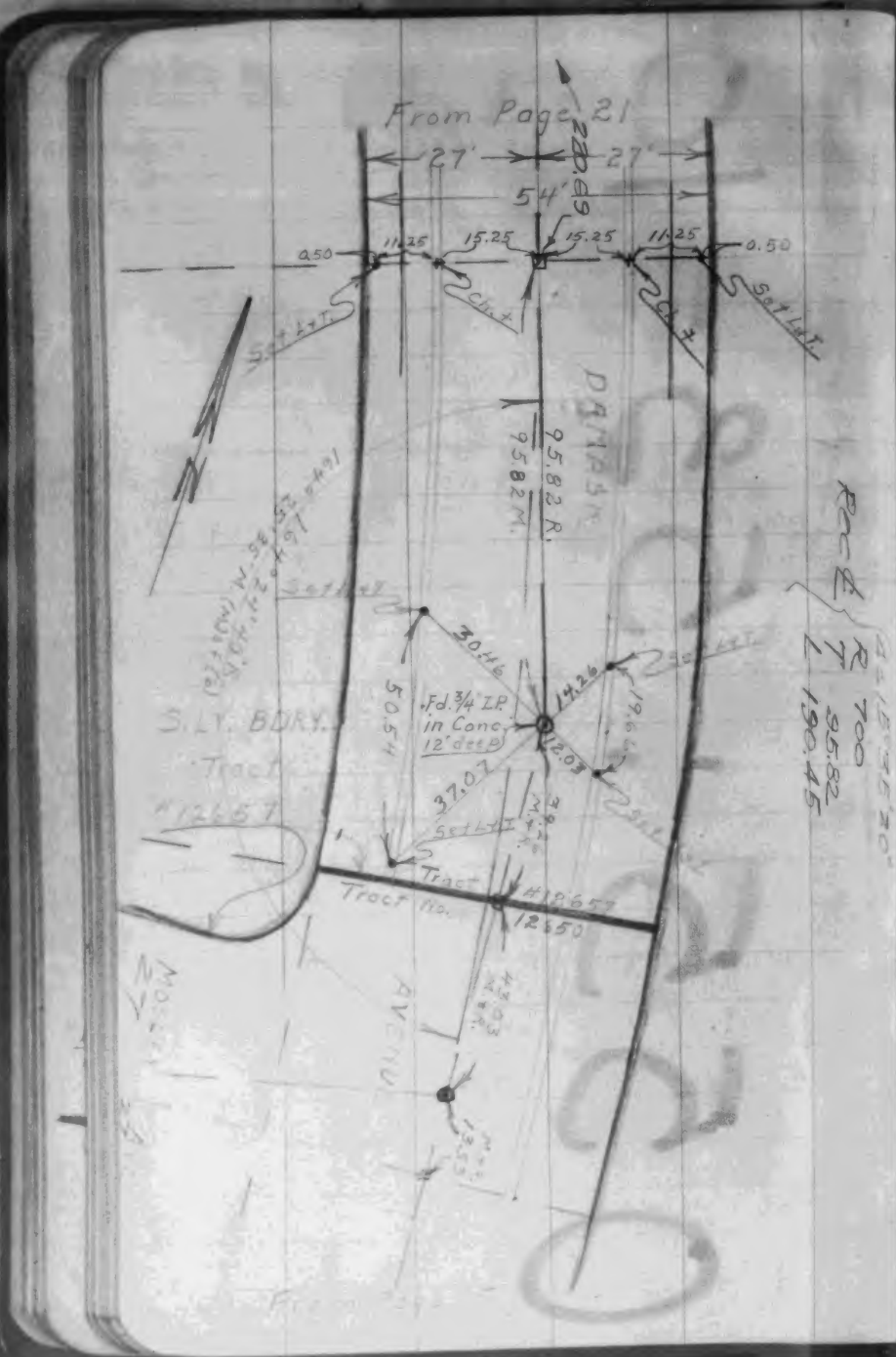
From Page 21
27'
27'
54'
0.50
11.25
15.25
15.25
11.25
0.50
Ch. +
Set L.Y.I.
95.82 R.
95.82 M.
30.46
14.26
19.6
12.03
37.07
Fd. 3/4" I.P. in Conc. 12" deep
S.L.Y. BDRY.
Tract #12657
Tract No. #12657
12650
DAMASK
AVENUE
R 700
L 95.82
150.45

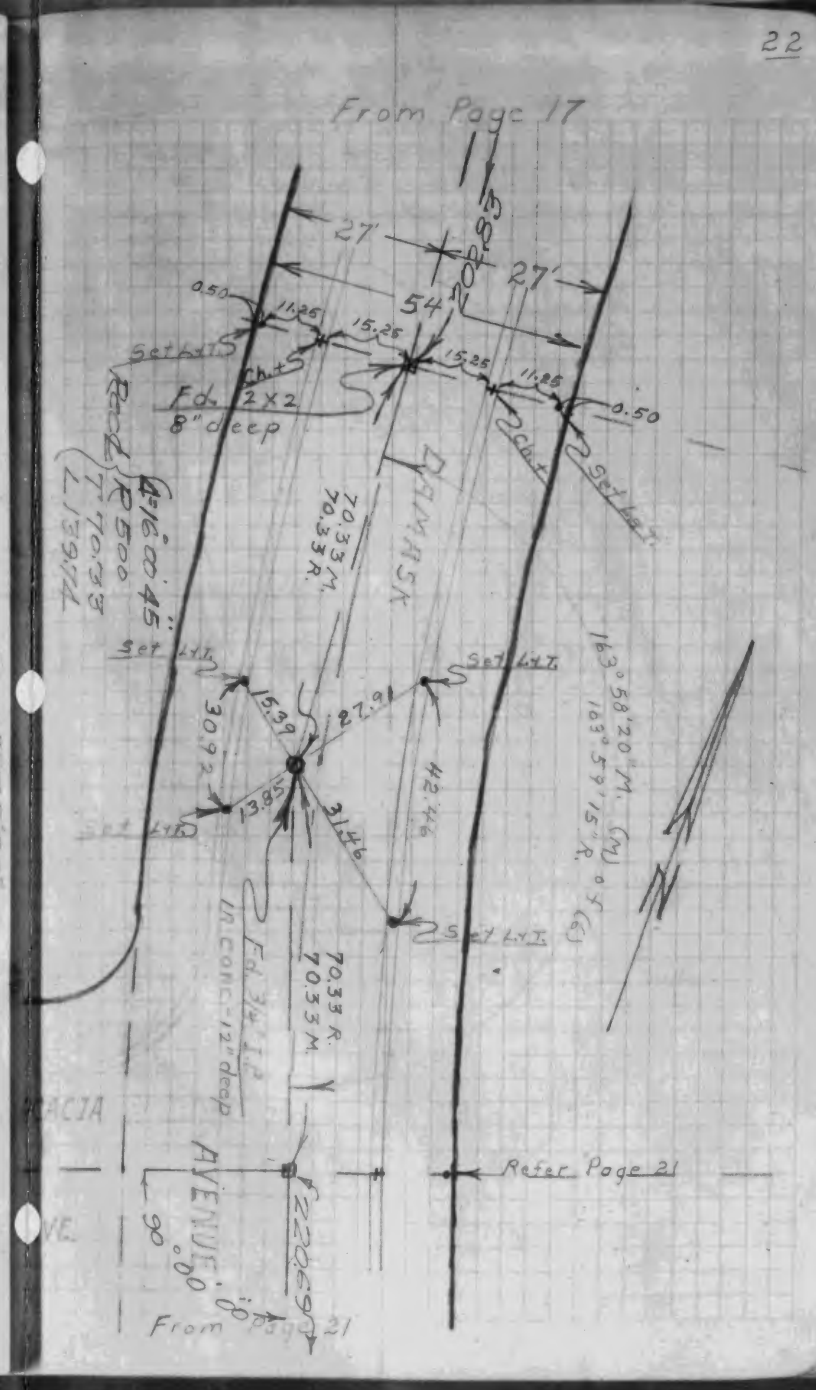
22
From Page 17
27'
27'
54'
0.50
11.25
15.25
15.25
11.25
0.50
Set L.Y.I.
Ch. +
Fd. 2X2 8" deep
Recd. R 500 L 70.33
Δ=16°00'45"
70.33 M.
70.33 R.
15.39
30.92
13.85
27.91
31.46
42.74
Fd. 3/4" I.P. in conc. 12" deep
70.33 R.
70.33 M.
163°58'20" M. (W)
163°59'15" R. (E)
DAMASK
ACIA
AVENUE
Refer Page 21
From Page 21

L.A. INVESTMENT CO.
Tract 12654

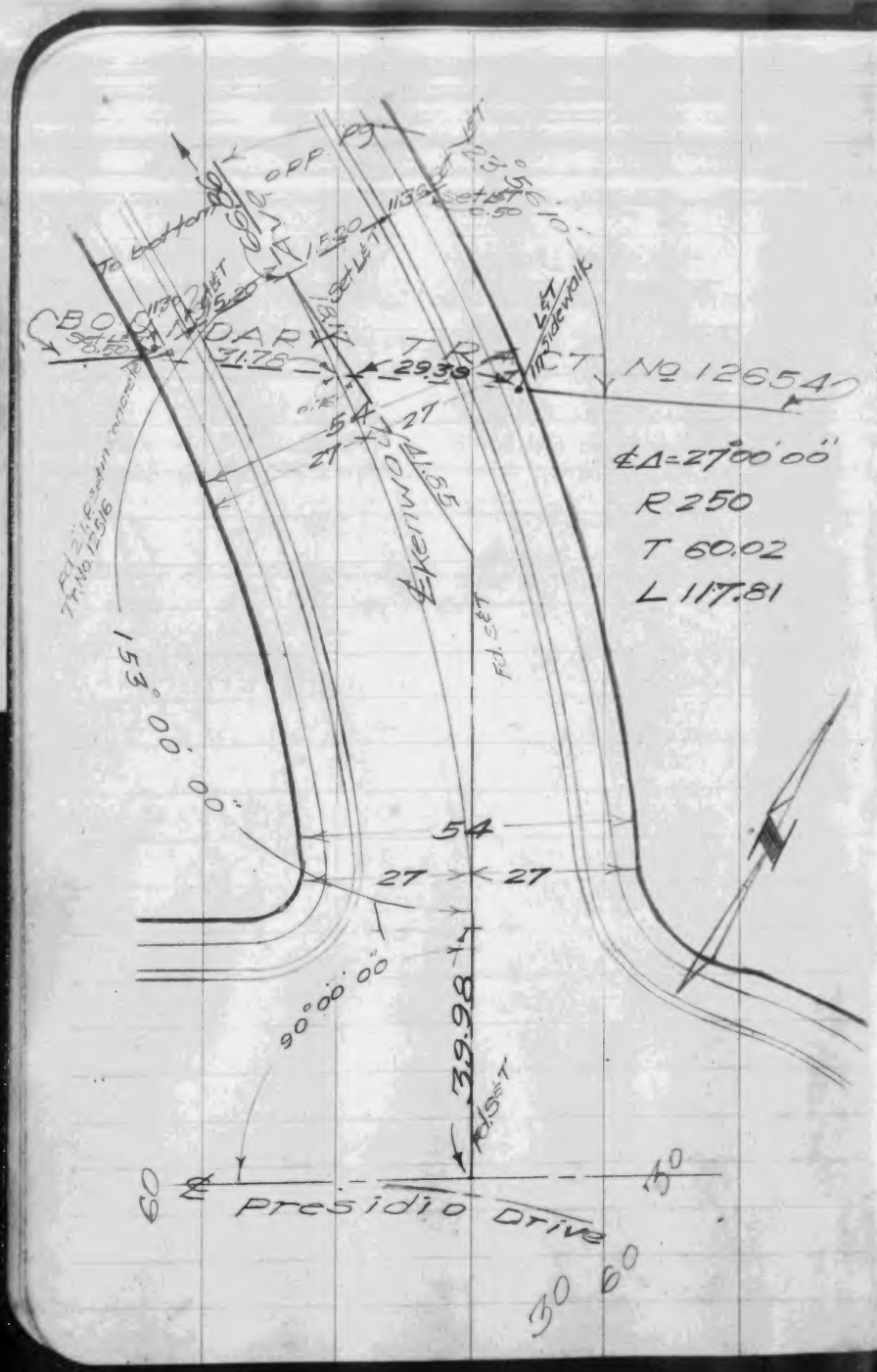

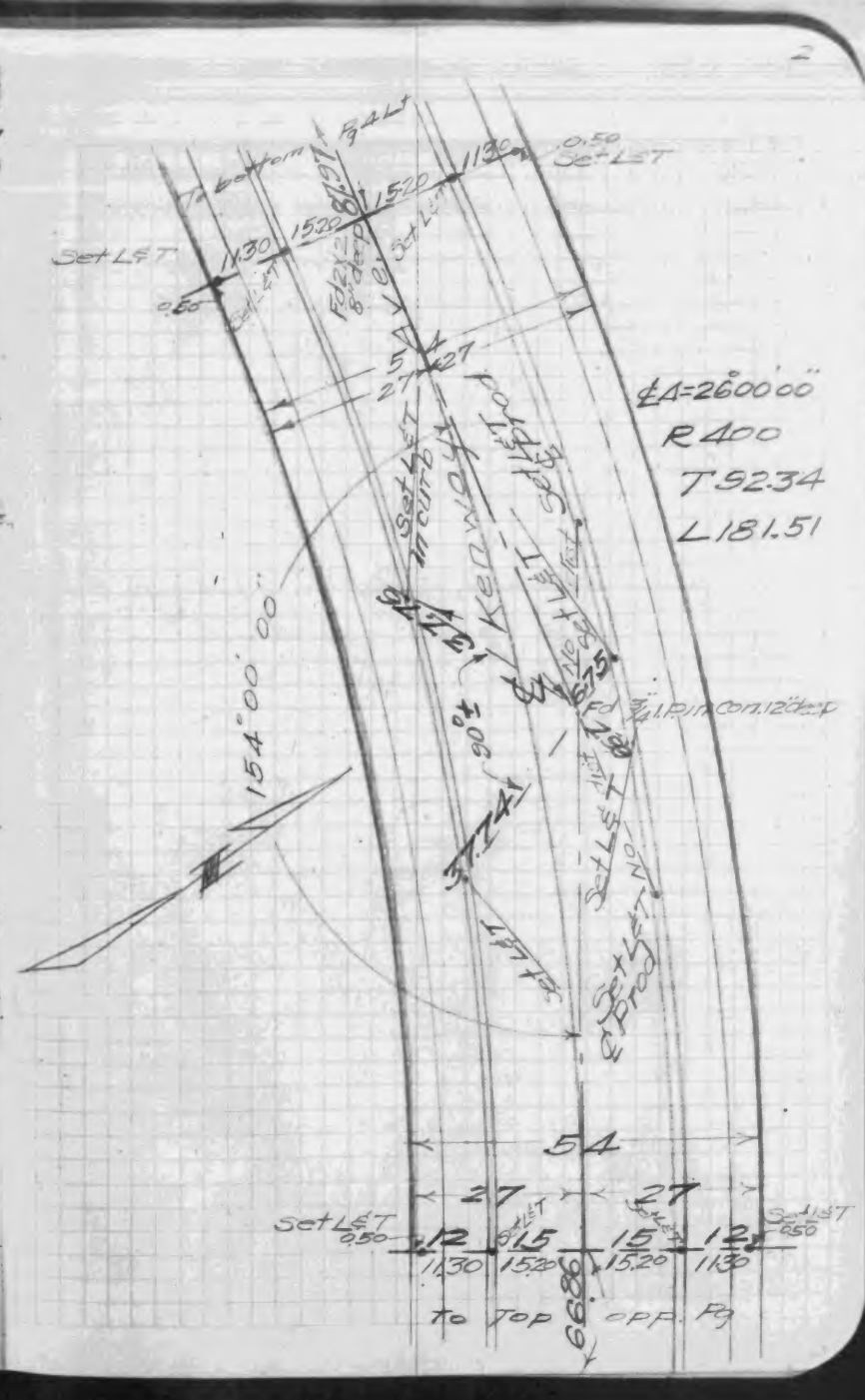

L.A. INVESTMENT CO.
Tract 12654

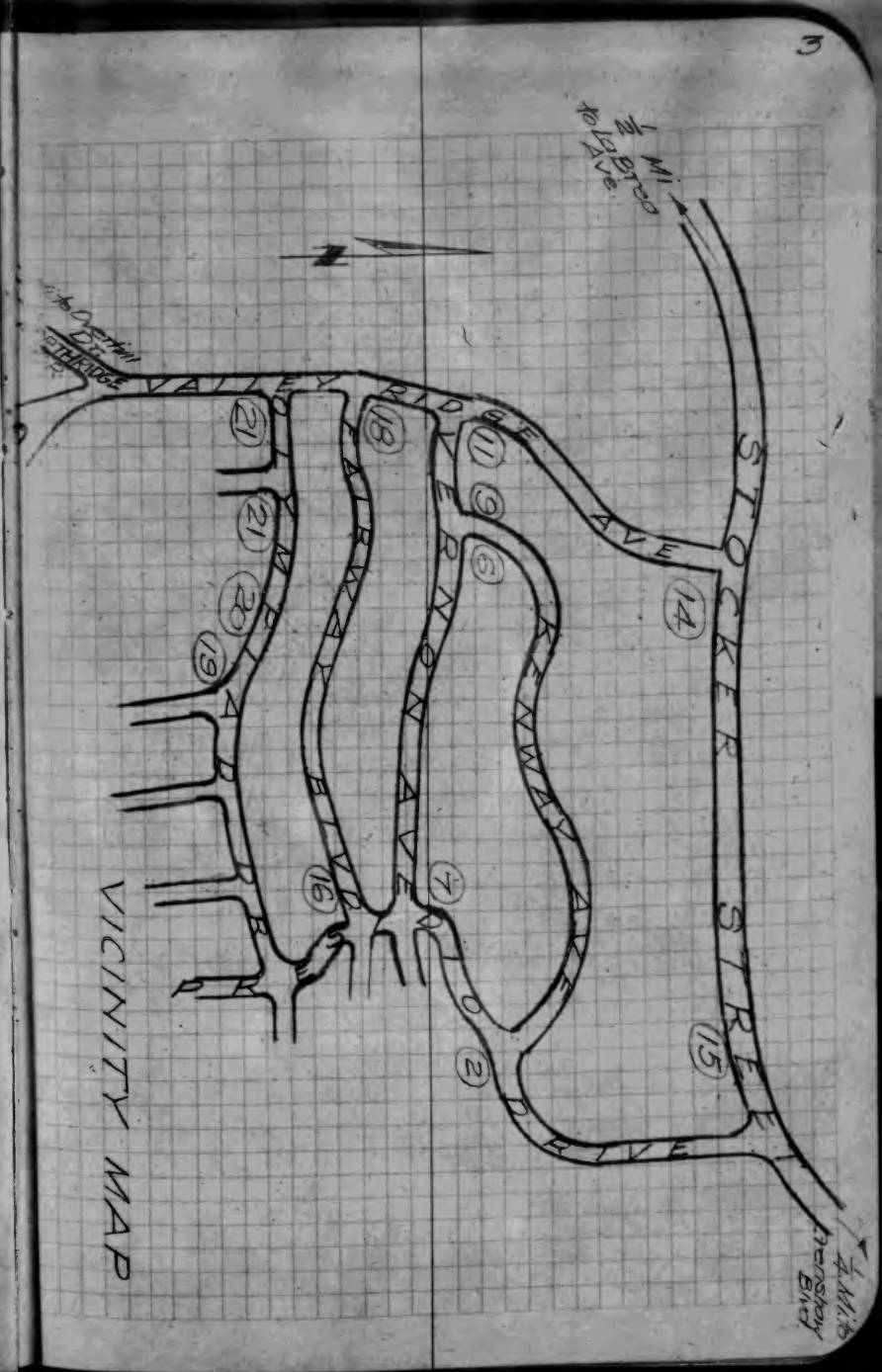

VICINITY MAP

L.A. INVESTMENT CO.
Tract 12654

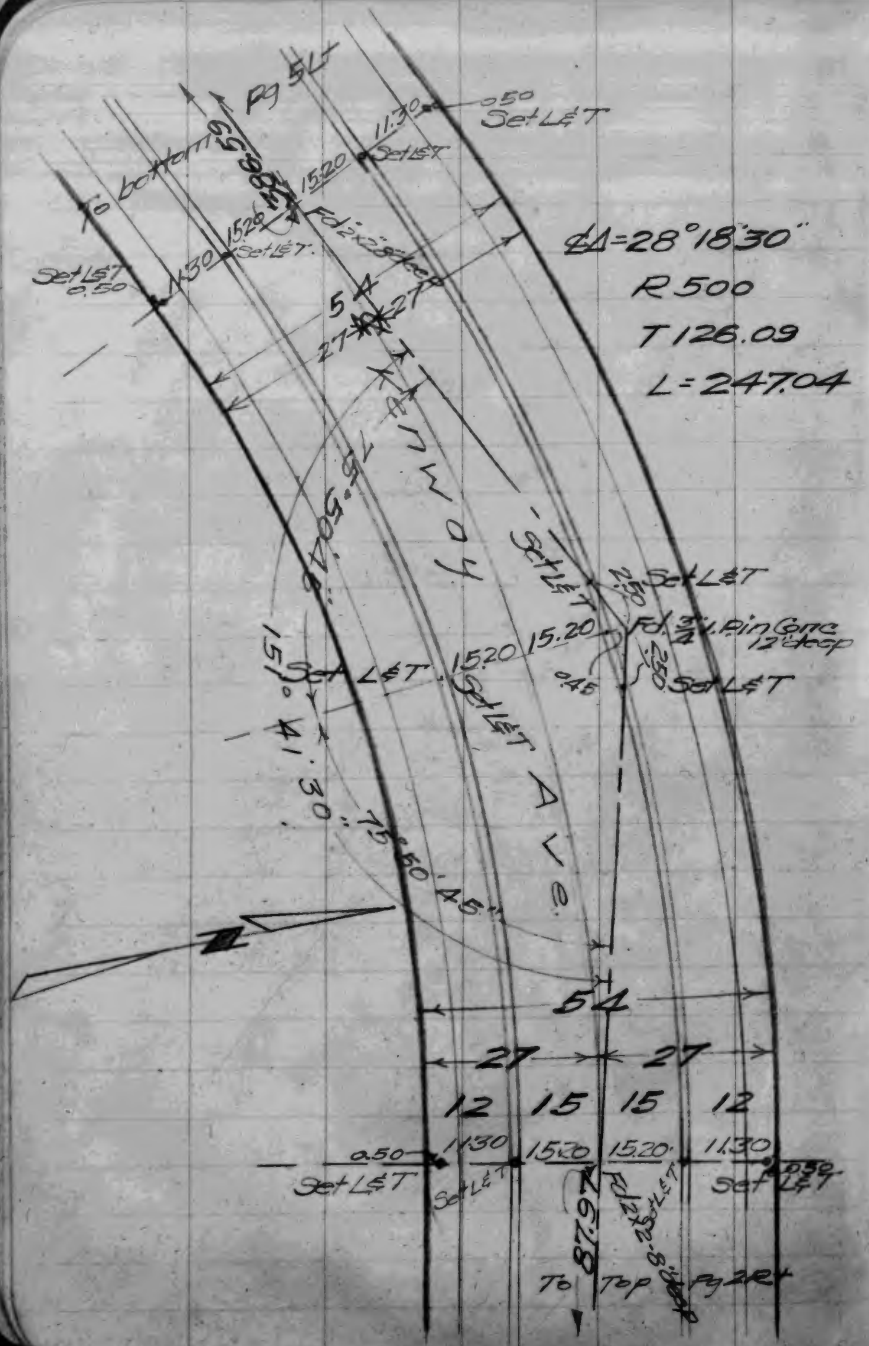

L.A. INVESTMENT CO.
Tract 12654

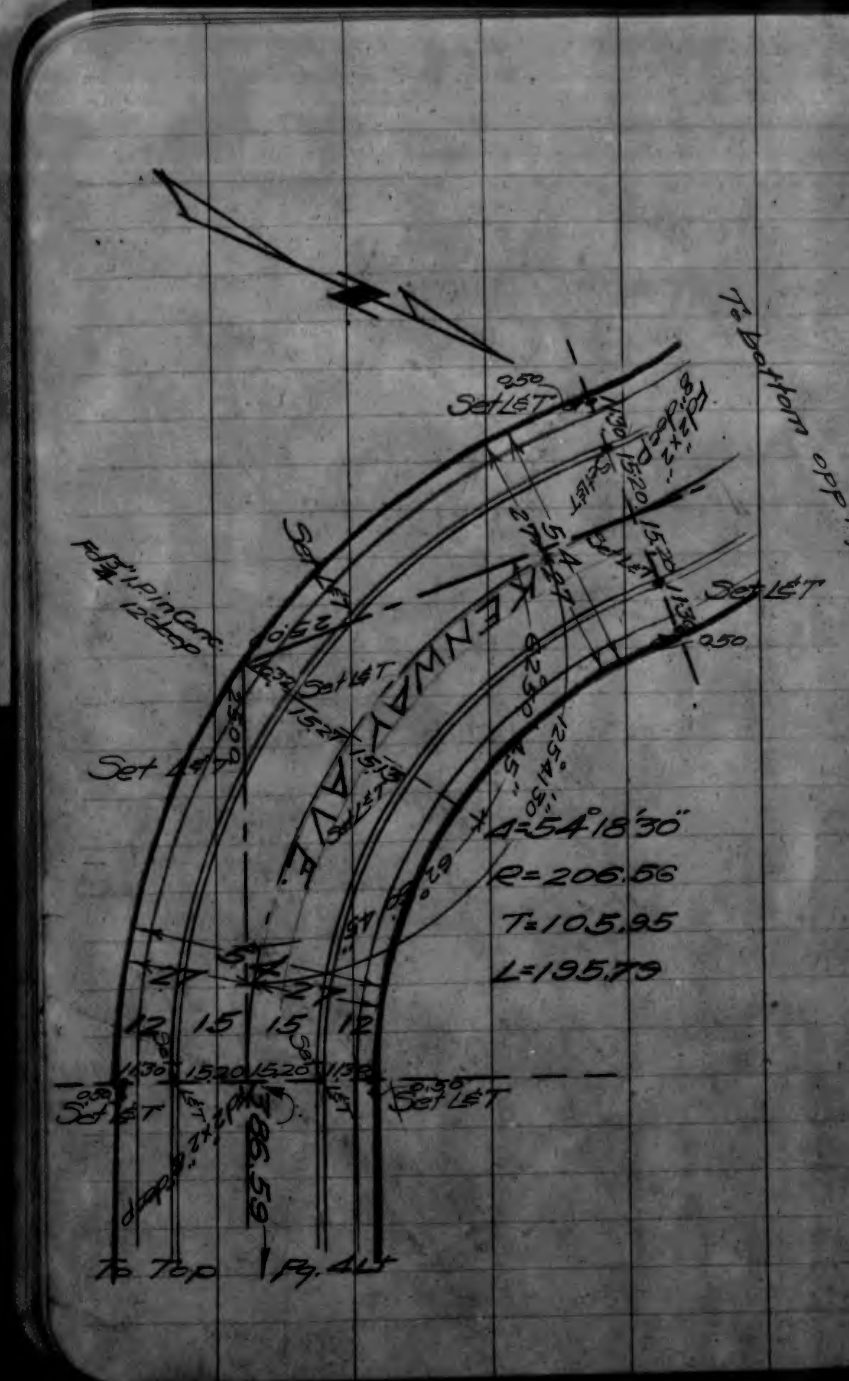

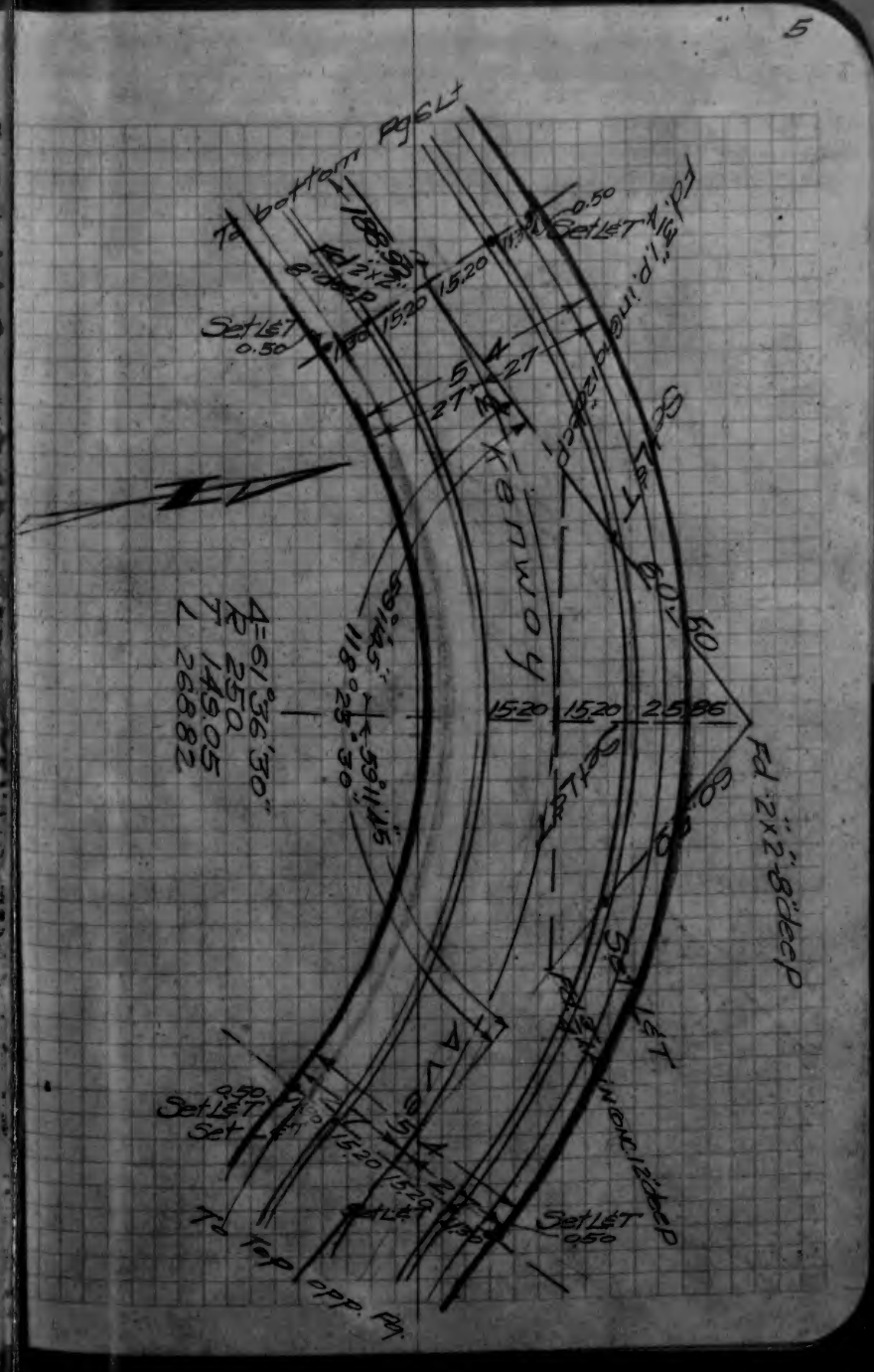

L.A. INVESTMENT CO.
Tract 12654

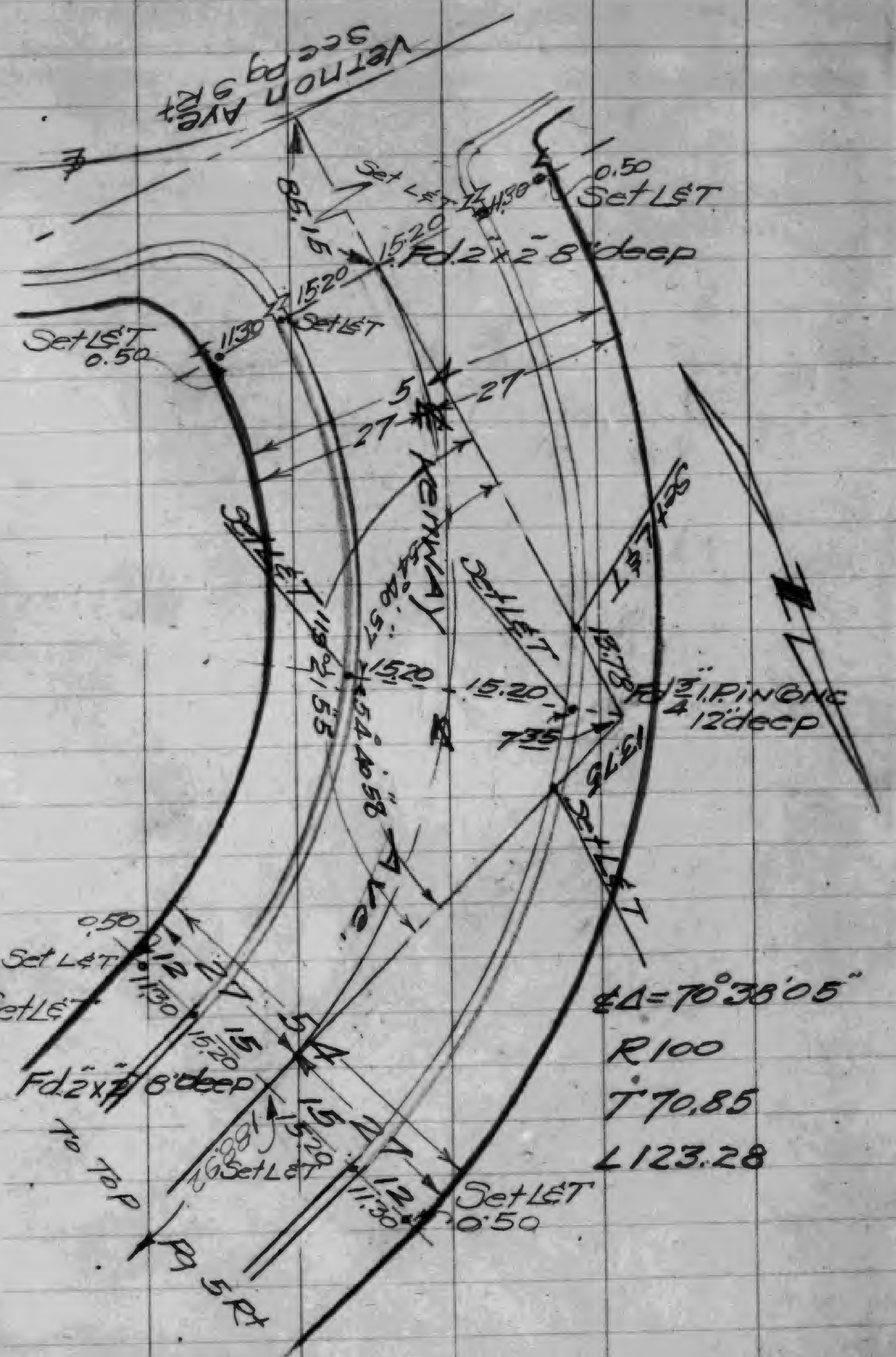

6

L.A. INVESTMENT CO.
Tract 12654

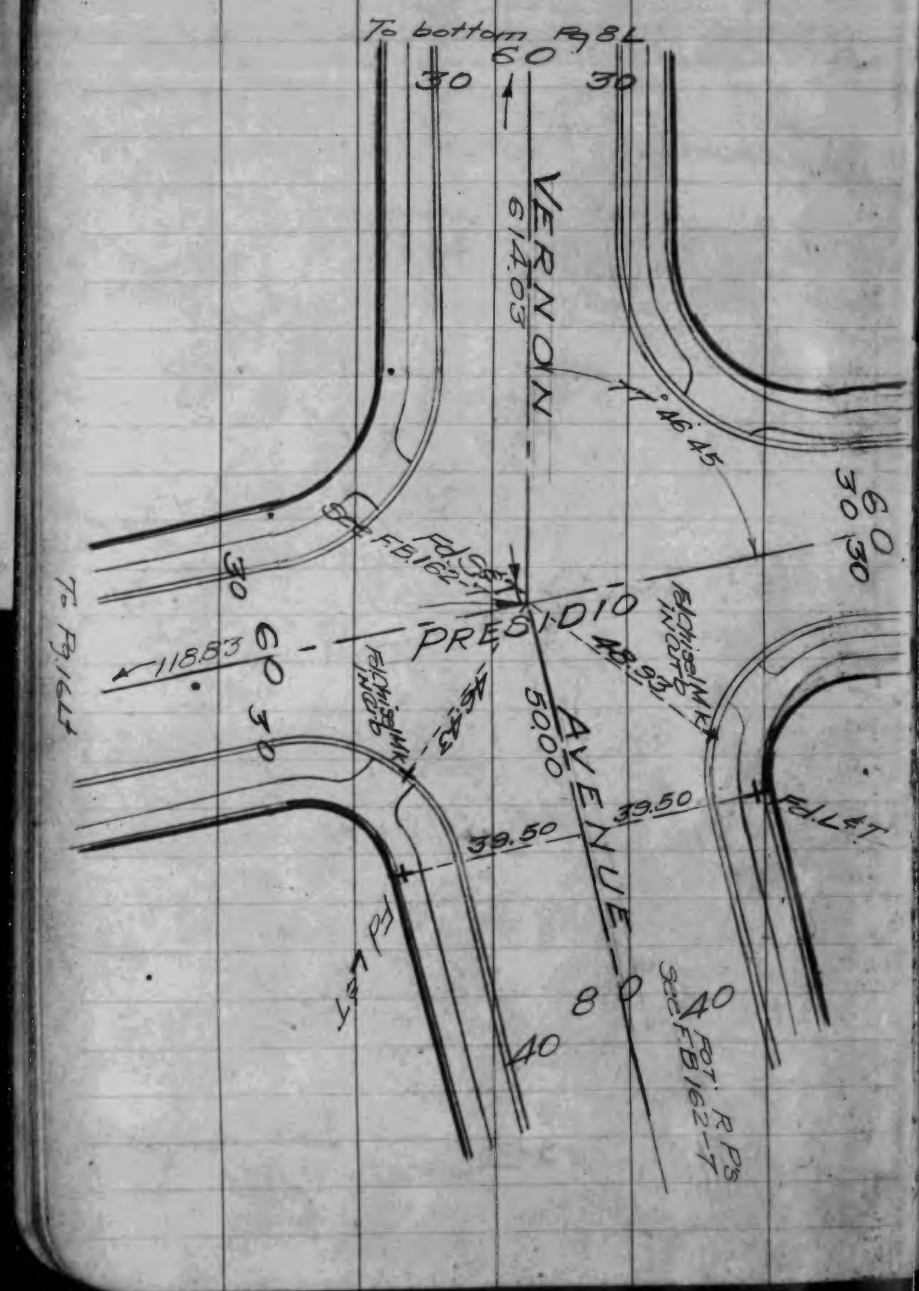



L.A. INVESTMENT CO.
Tract 12654

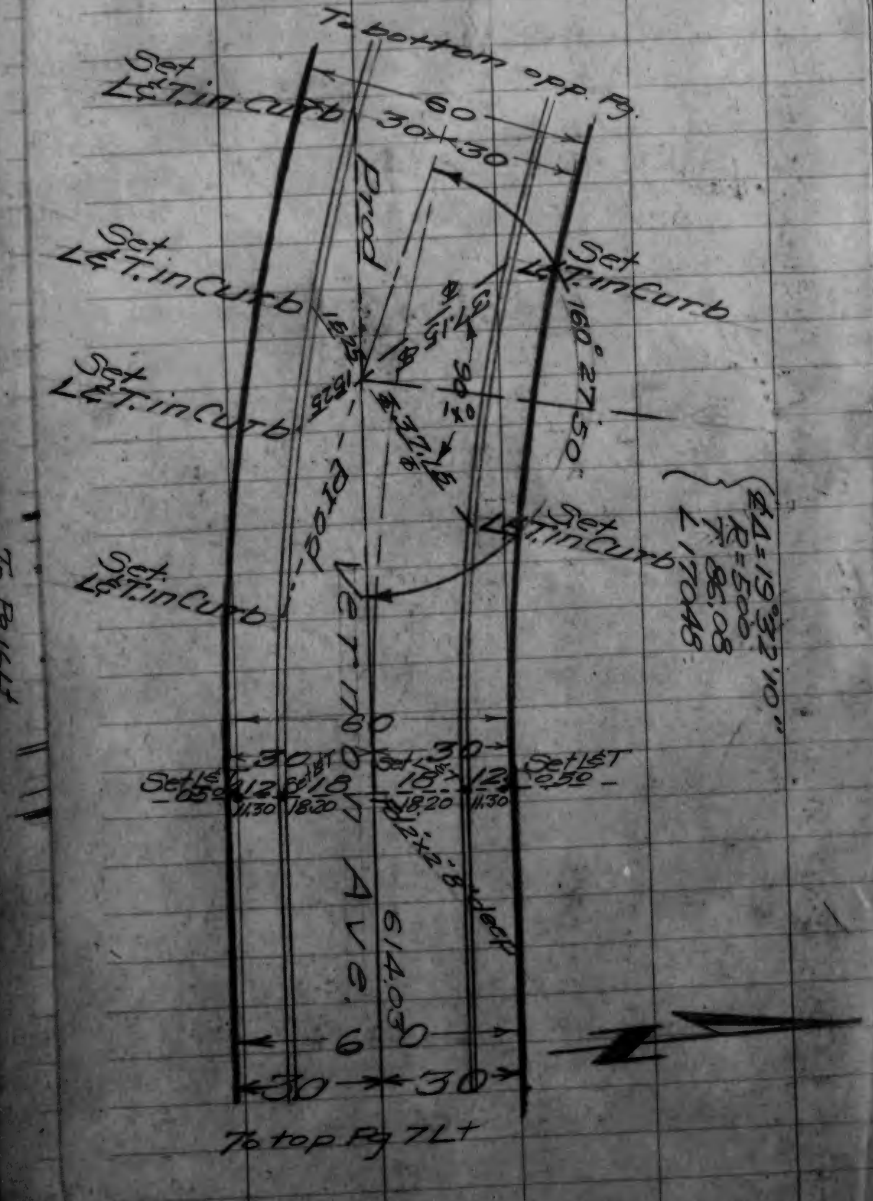

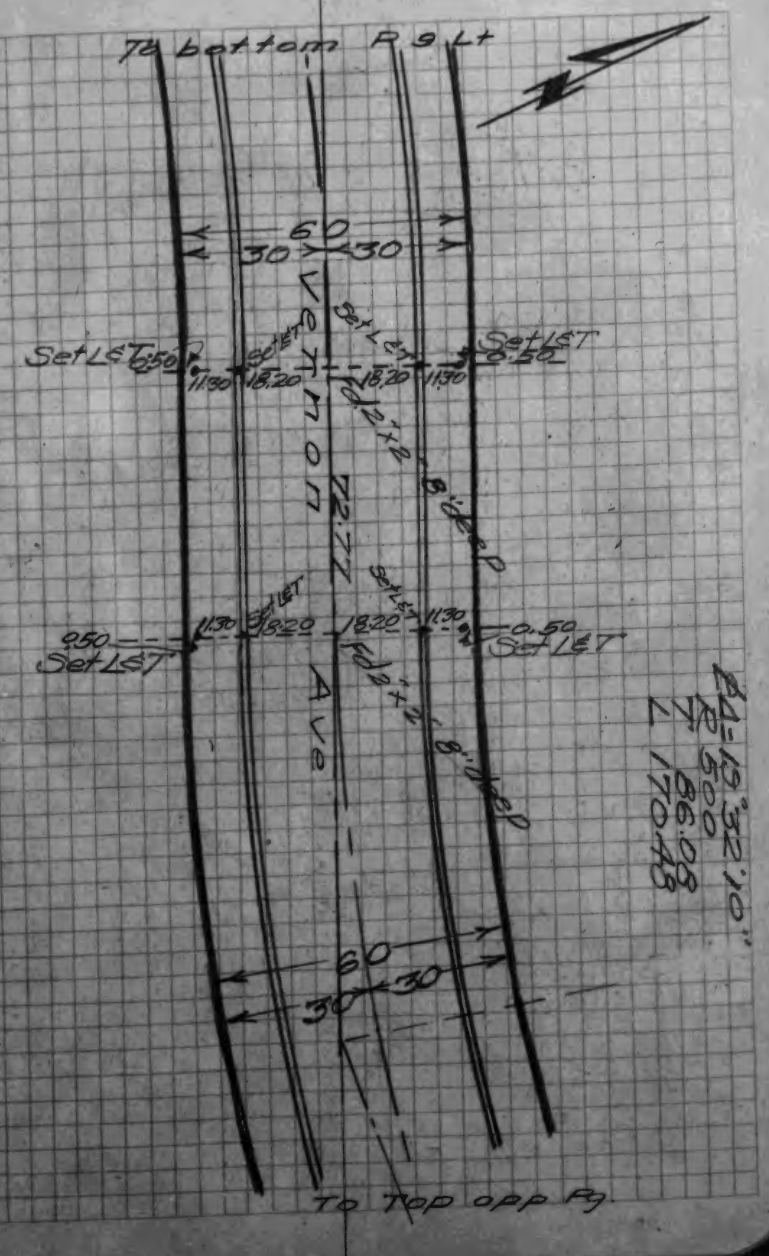

L.A. INVESTMENT CO.
Tract [illegible]

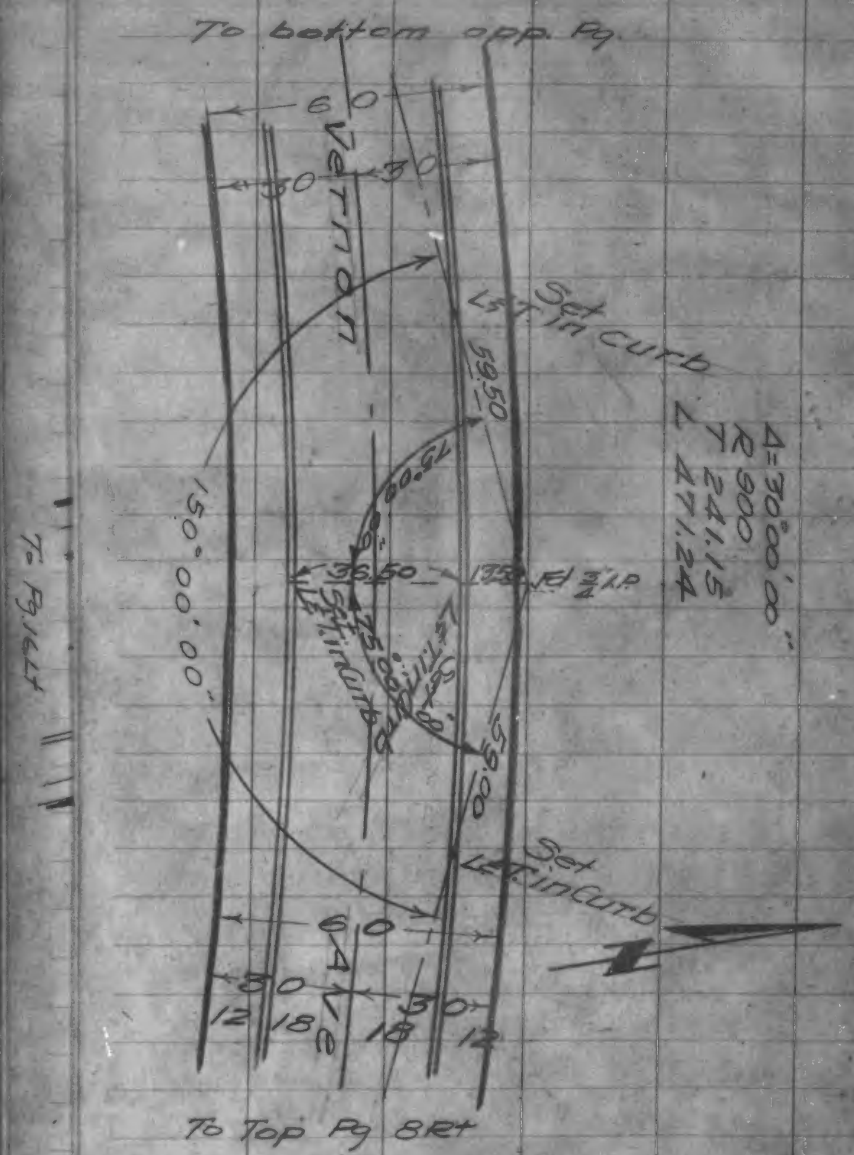



L.A. INVESTMENT CO.
Tract 12654



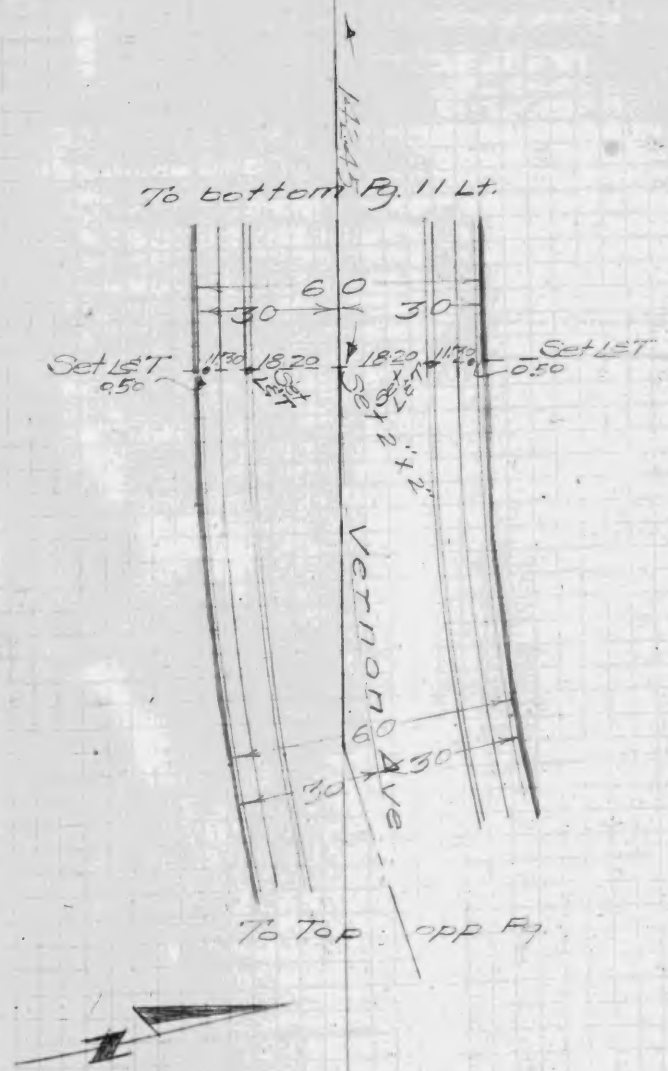

L.A. INVESTMENT CO.
Tract 12654

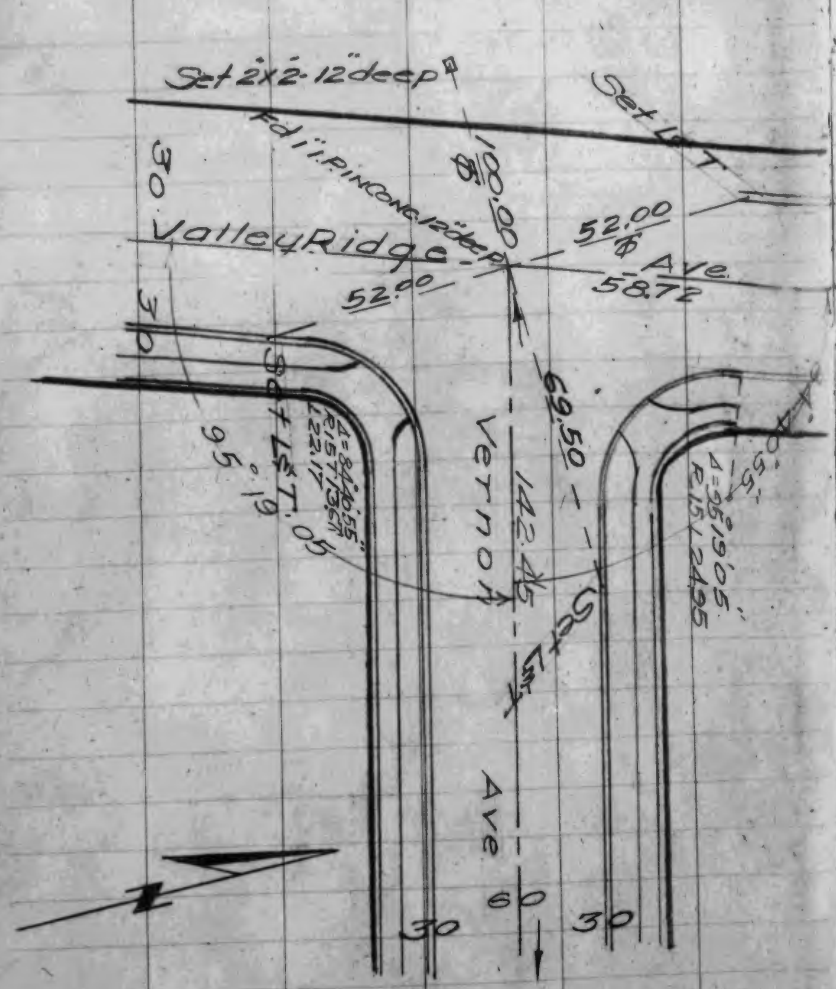

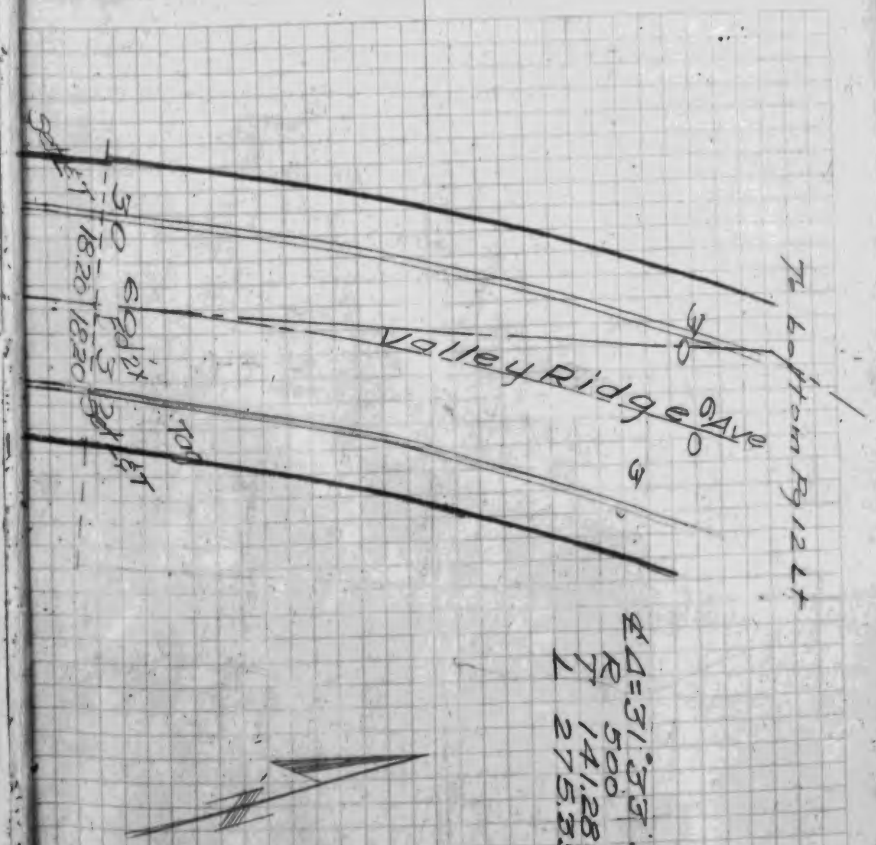

L.A. INVESTMENT CO.
Tract 12654

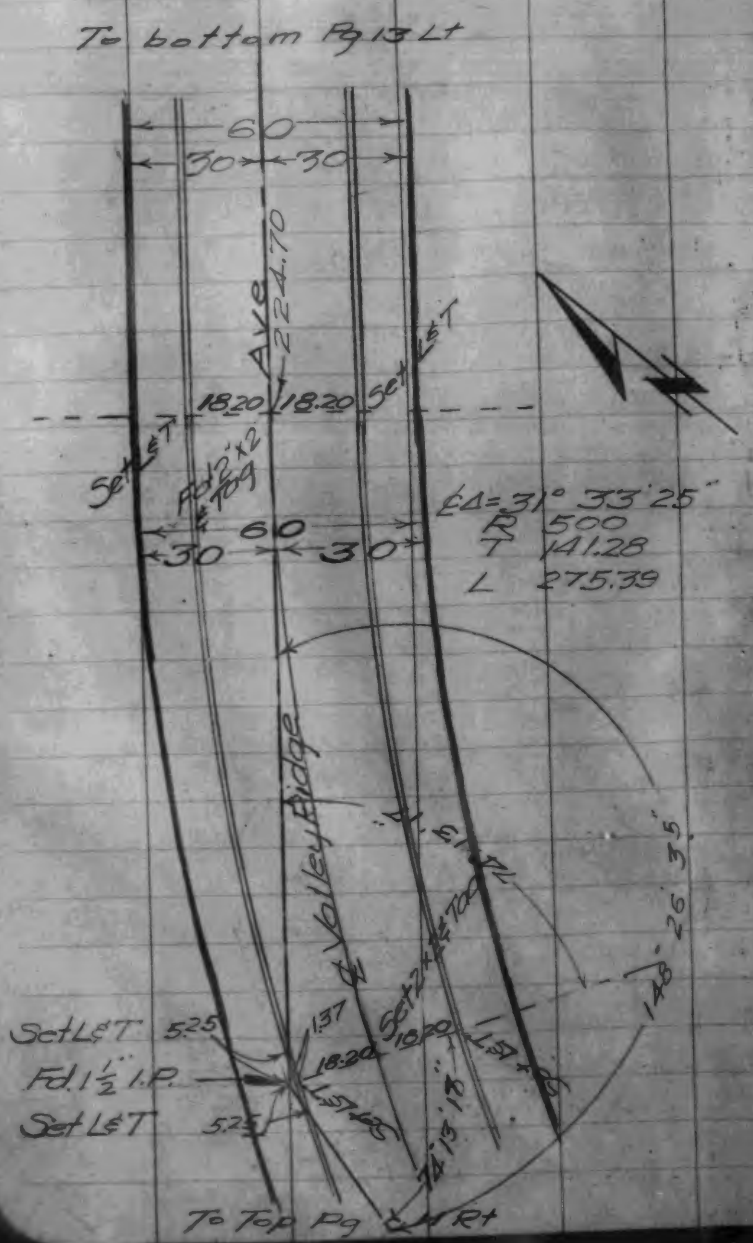

L.A. INVESTMENT CO.
Tract 12654

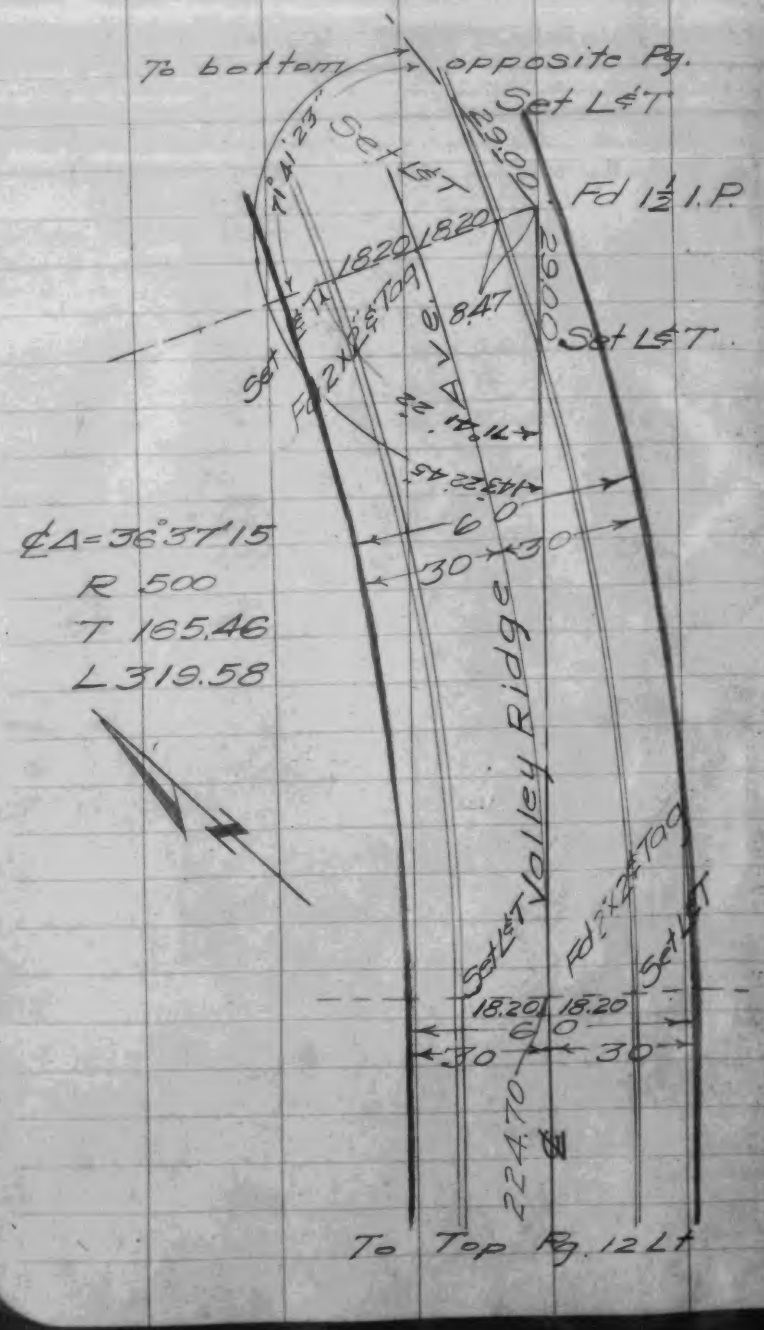

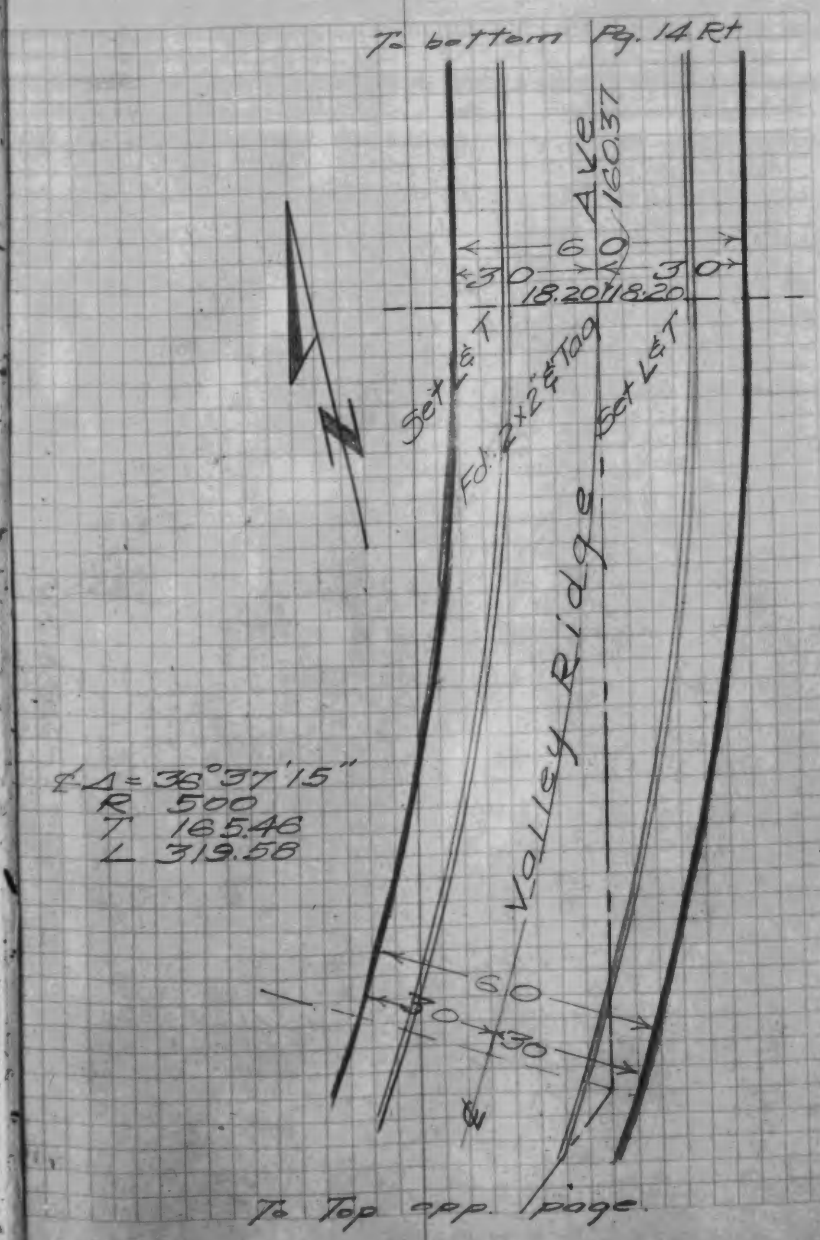

L.A. INVESTMENT CO.
Tract 12654

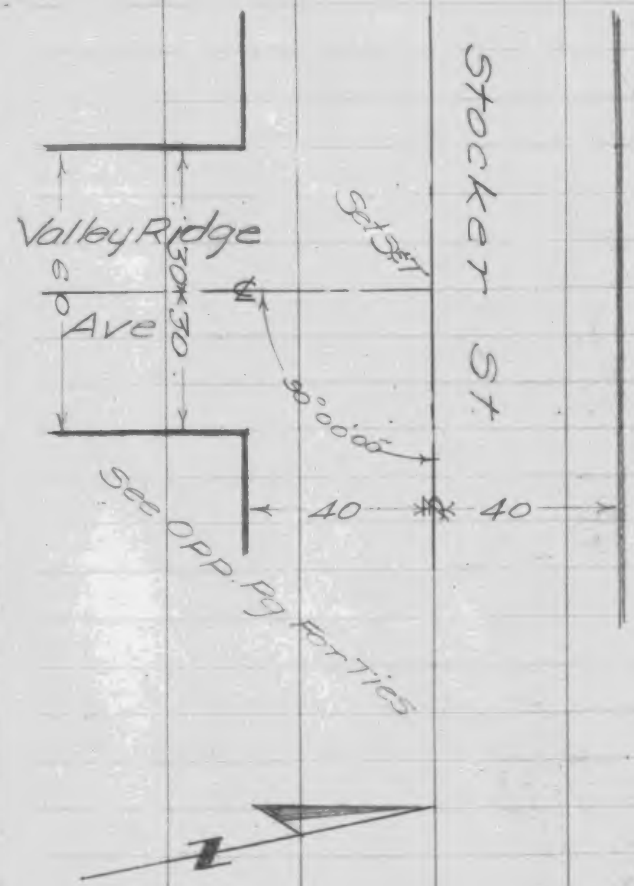

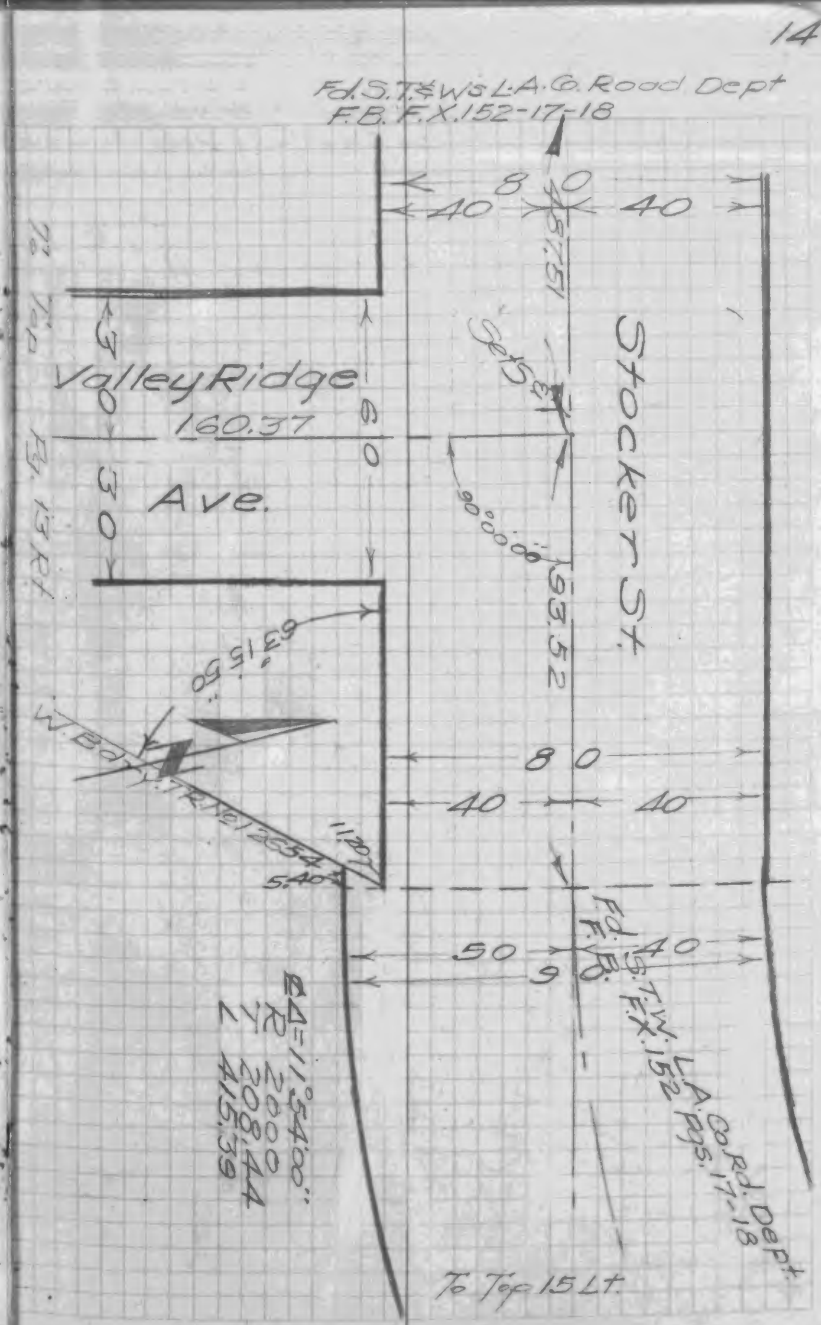

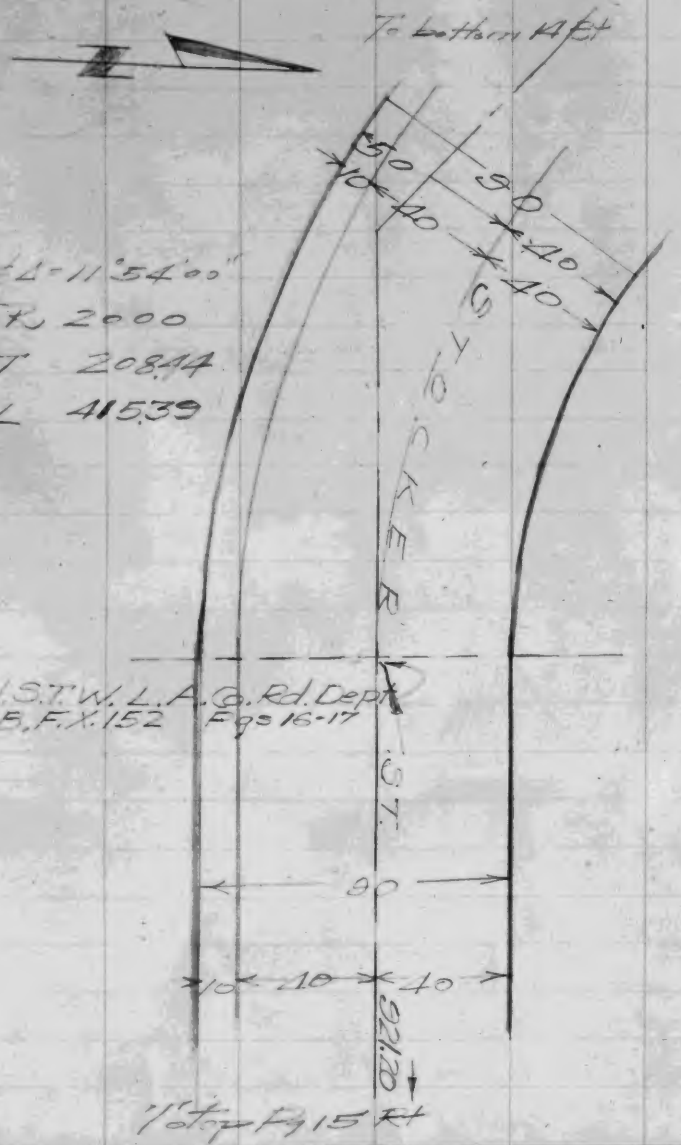
To bottom 14 Ft
50
10
40
90
40
40
℄ Δ = 11°54'00"
R 2000
T 208.44
L 415.39
STOCKER ST.
Fd. S.T.W. L.A. Co. Rd. Dept.
F.B. F.X. 152 Pgs 16-17
90
10
40
40
921.20
To top Pg 15 Rt

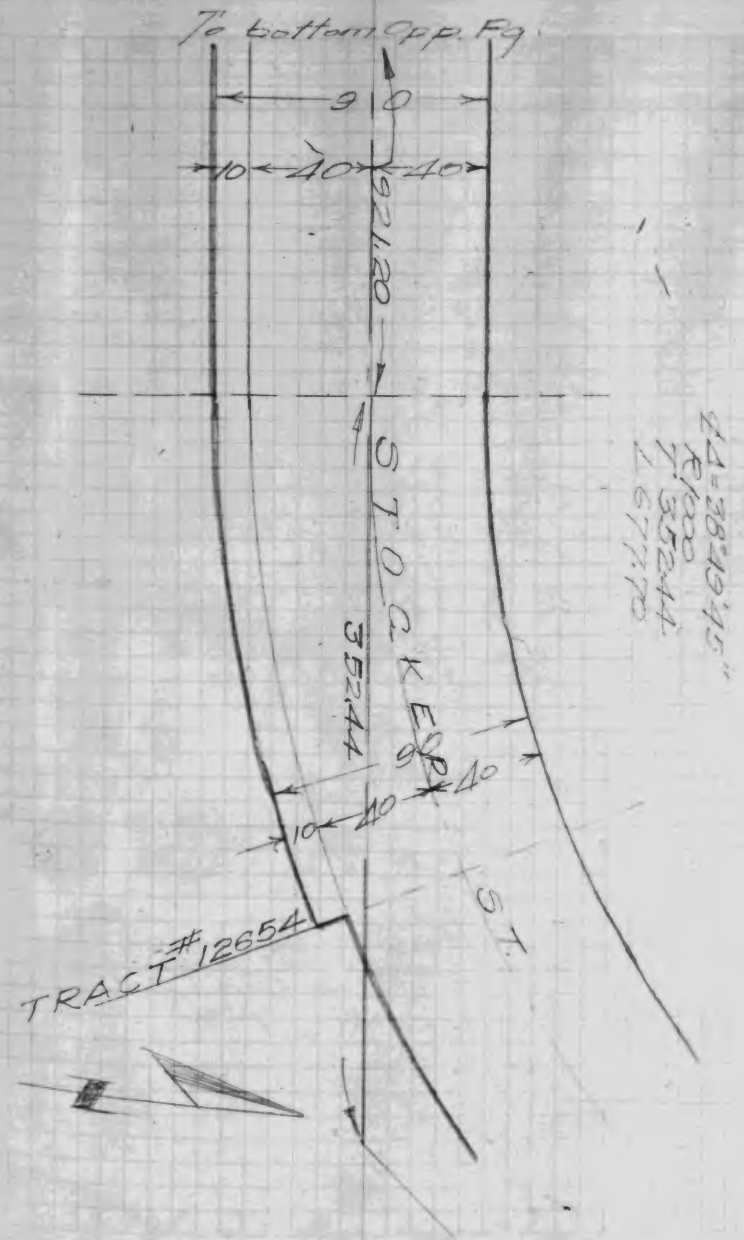
15
To bottom Opp. Pg
90
10
40
40
921.20
STOCKER ST.
352.44
90
40
10
40
ST.
TRACT # 12654
℄ Δ = 38°49'45"
R 1000
T 352.44
L 677.70

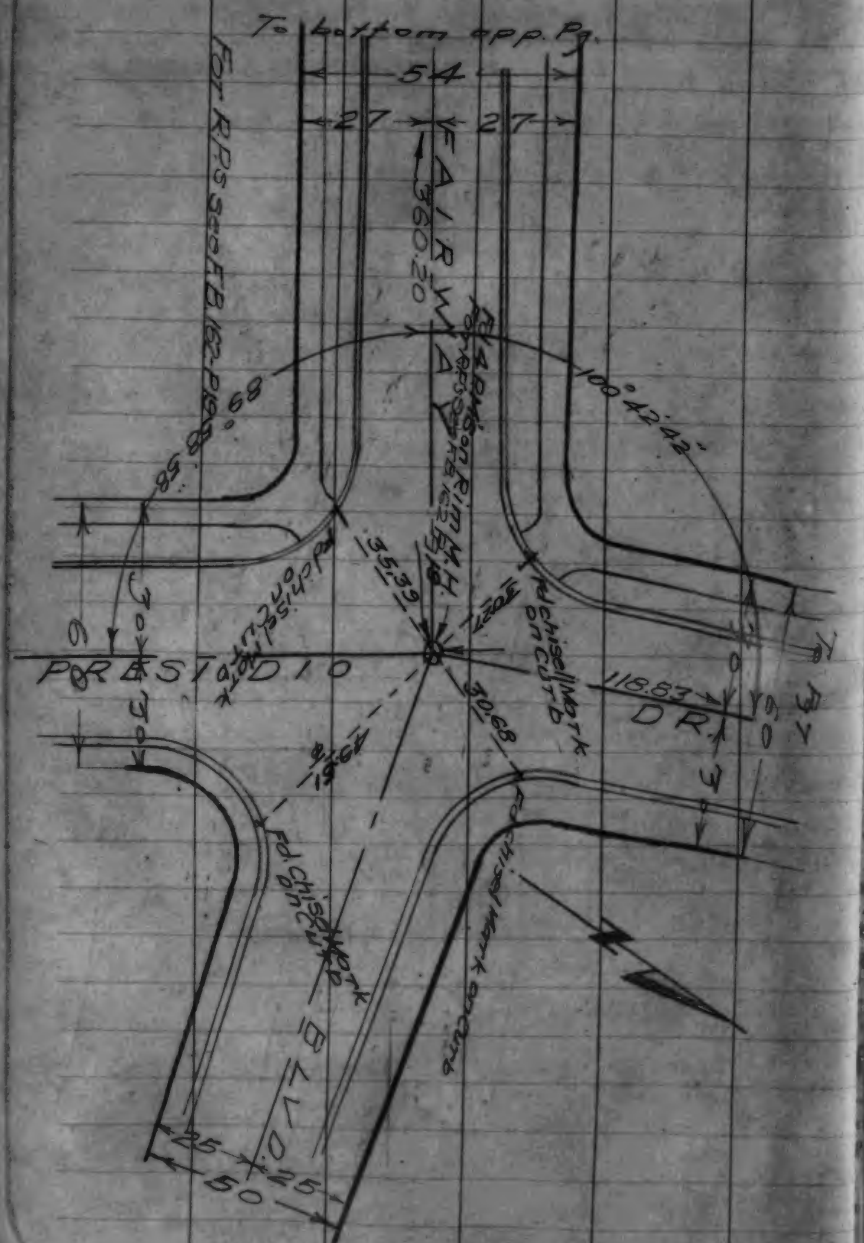
To bottom app. Pg.
54
27
27
FAIRWAY
360.20
PARK
PRESIDIO
DR.
118.83
BLVD.
50
25
25
100°42'42"
85°08'
68
35.39
30.68
Fd. chiselmark on curb
Fd. chiselmark on curb
Fd. chiselmark on curb
Fd. chiselmark on curb

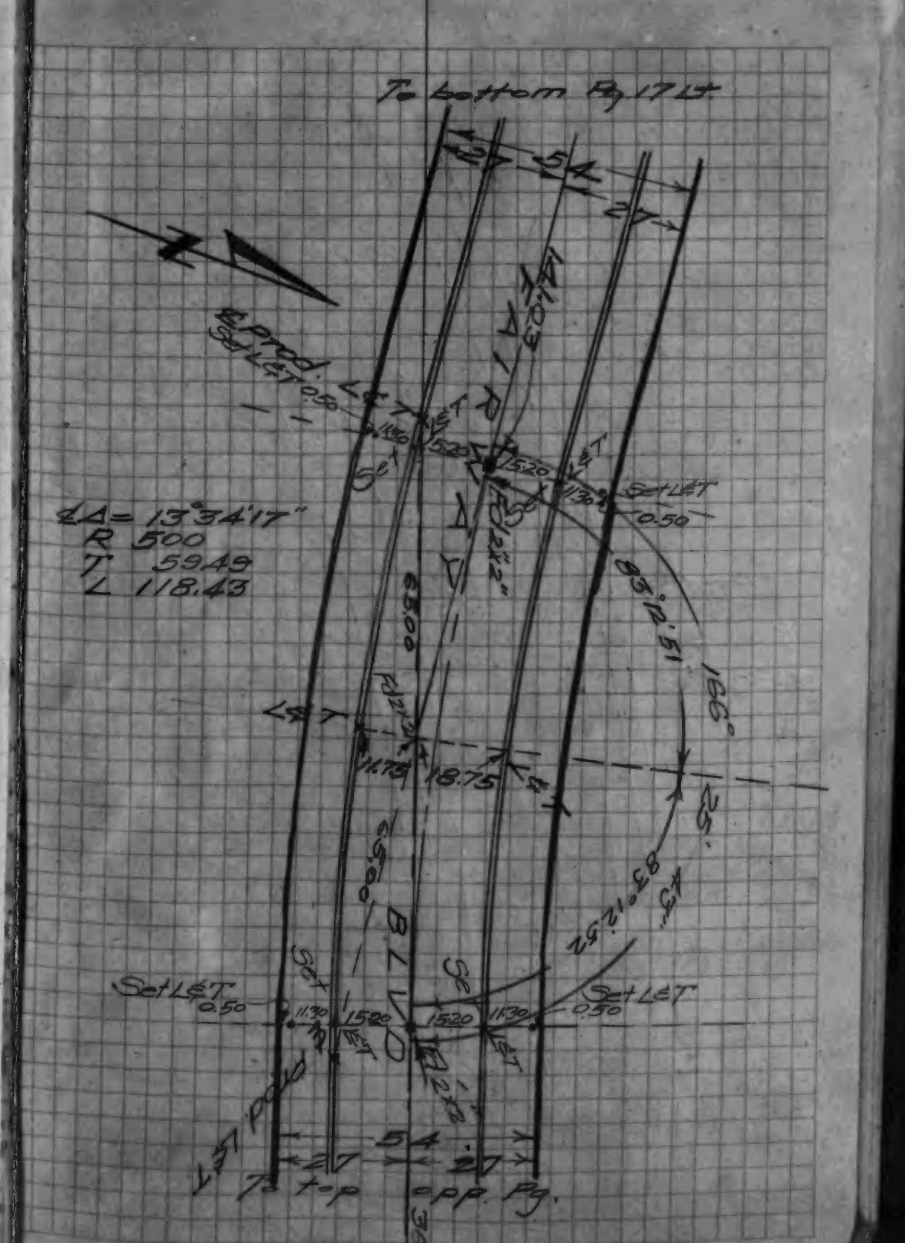
16
To bottom Pg. 17 Lt.
54
27
27
FAIRWAY
360.03
Δ = 13°34'17"
R 500
T 59.49
L 118.43
Set LET
0.50
83°10.51'
166'
93°12.52'
25'
43'
18.75
11.79
BLVD.
Set LET
0.50
11.30
15.20
15.20
11.30
Set LET
0.50
54
27
27
To top app. Pg.
360.02

L.A. INVESTMENT CO.
Tract 12654

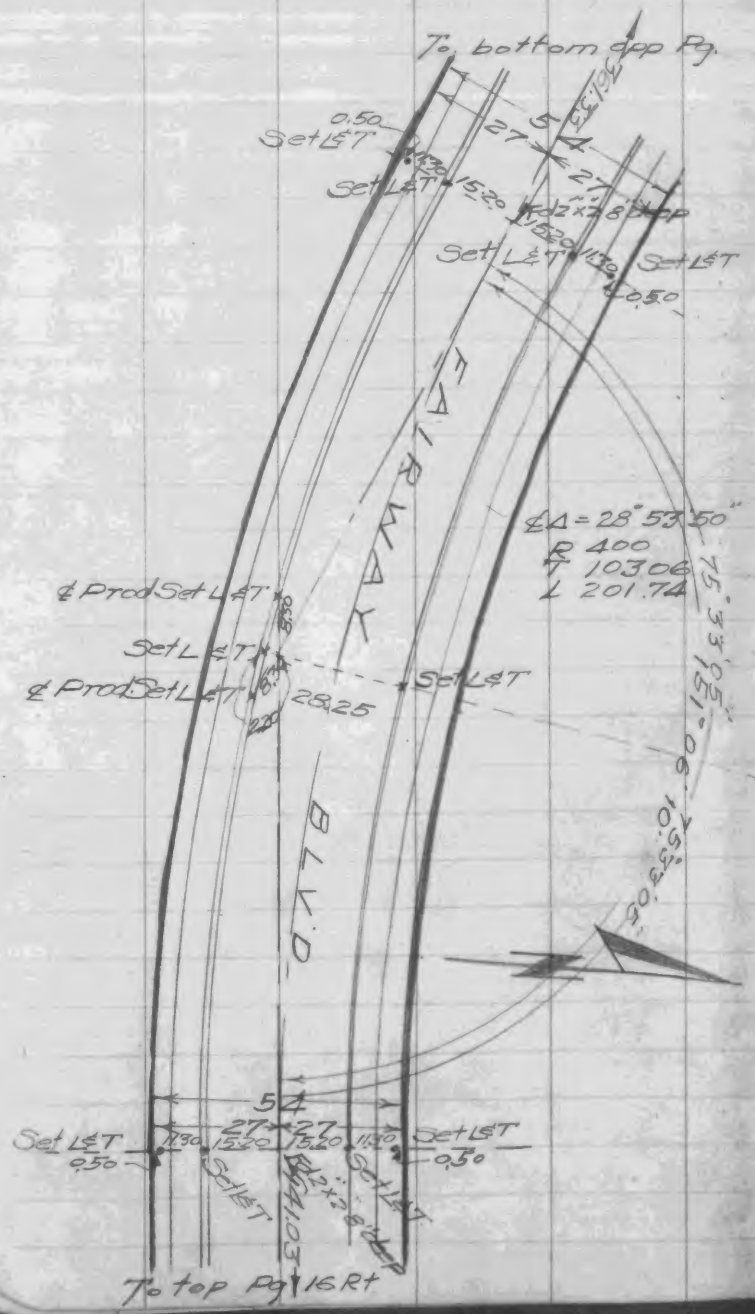

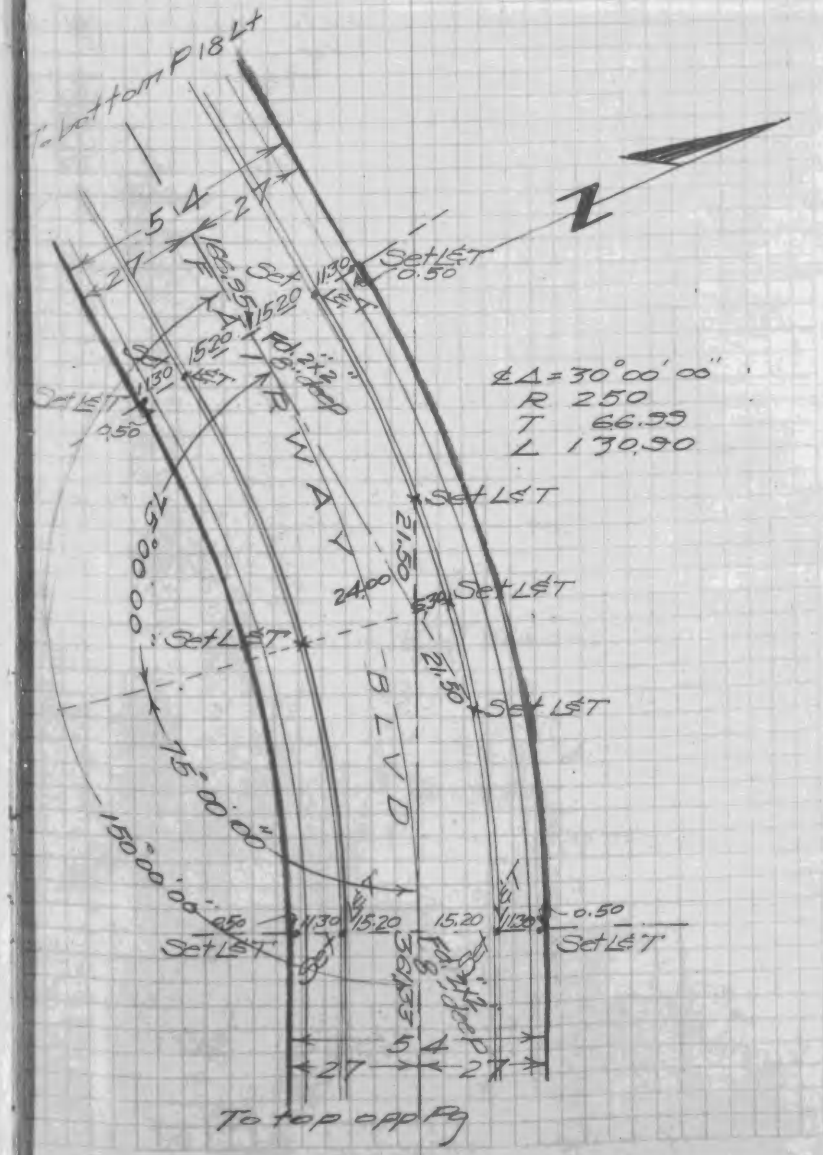

L.A. INVESTMENT CO.
Tract 12654

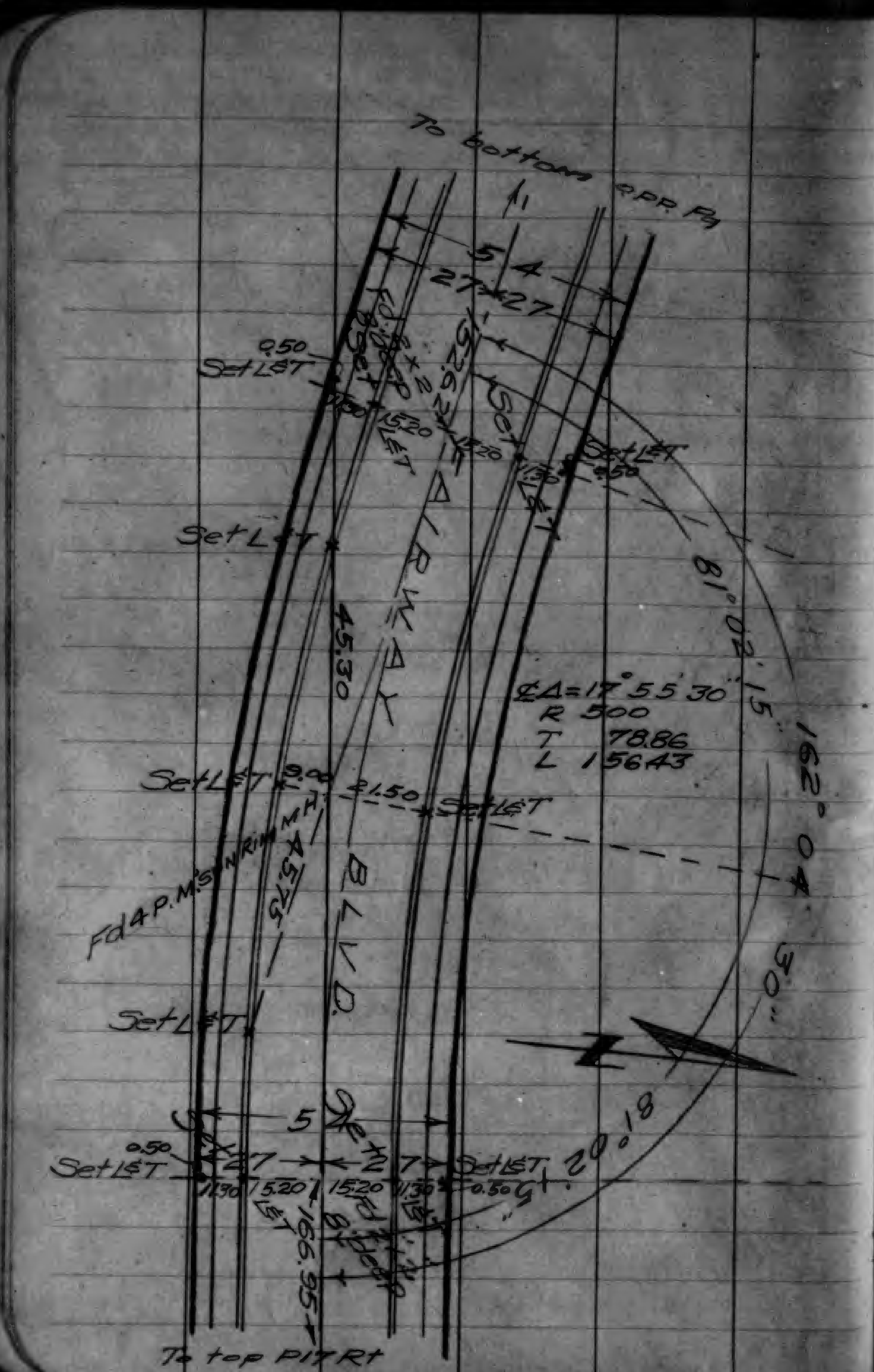

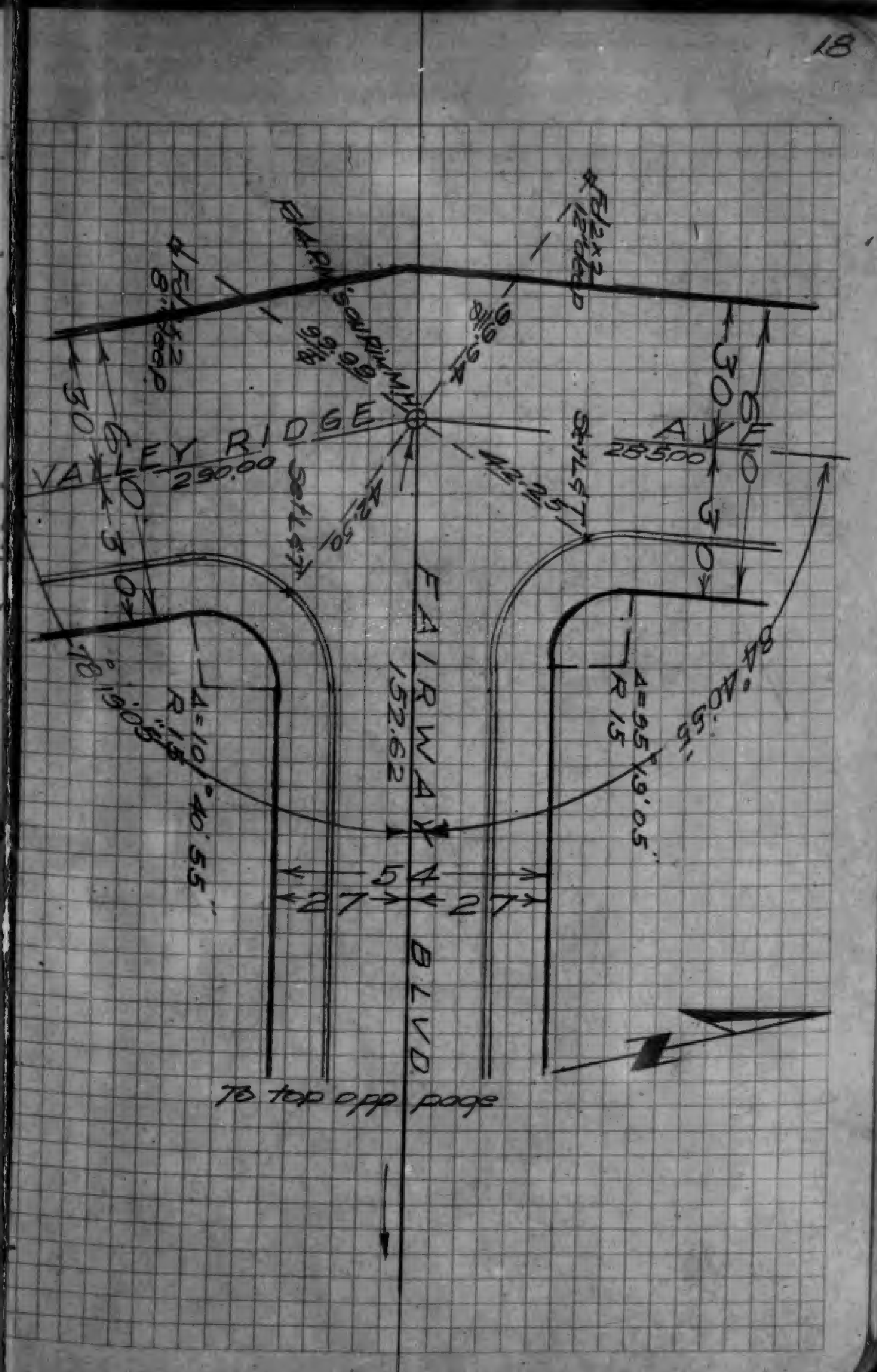

L.A. INVESTMENT CO.
Tract 12654

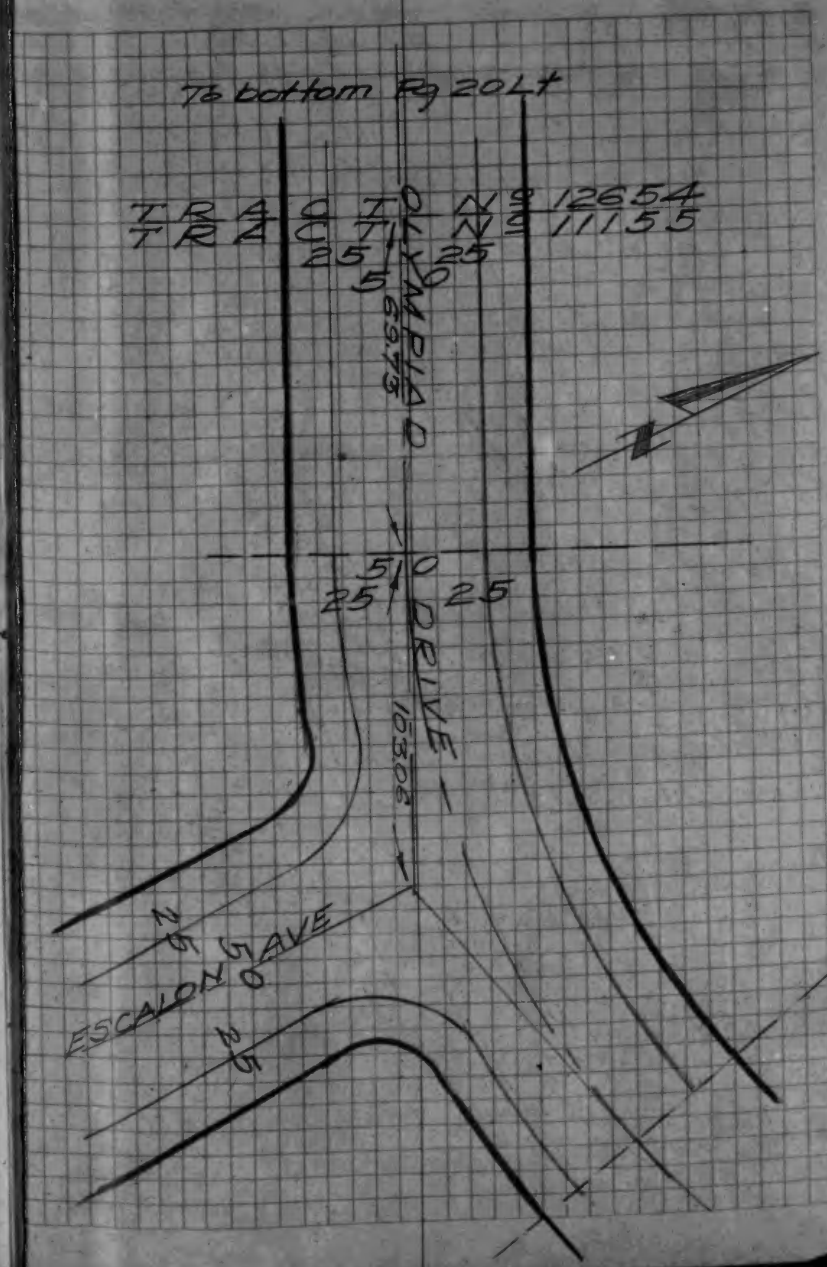

L.A. INVESTMENT CO.
Tract 12654

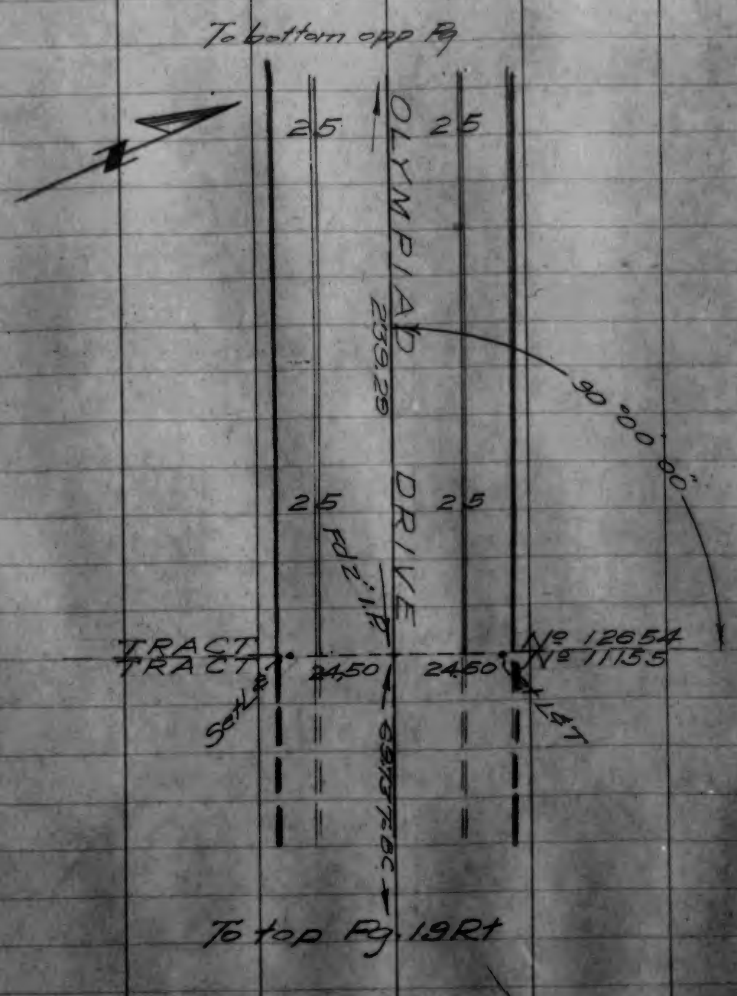

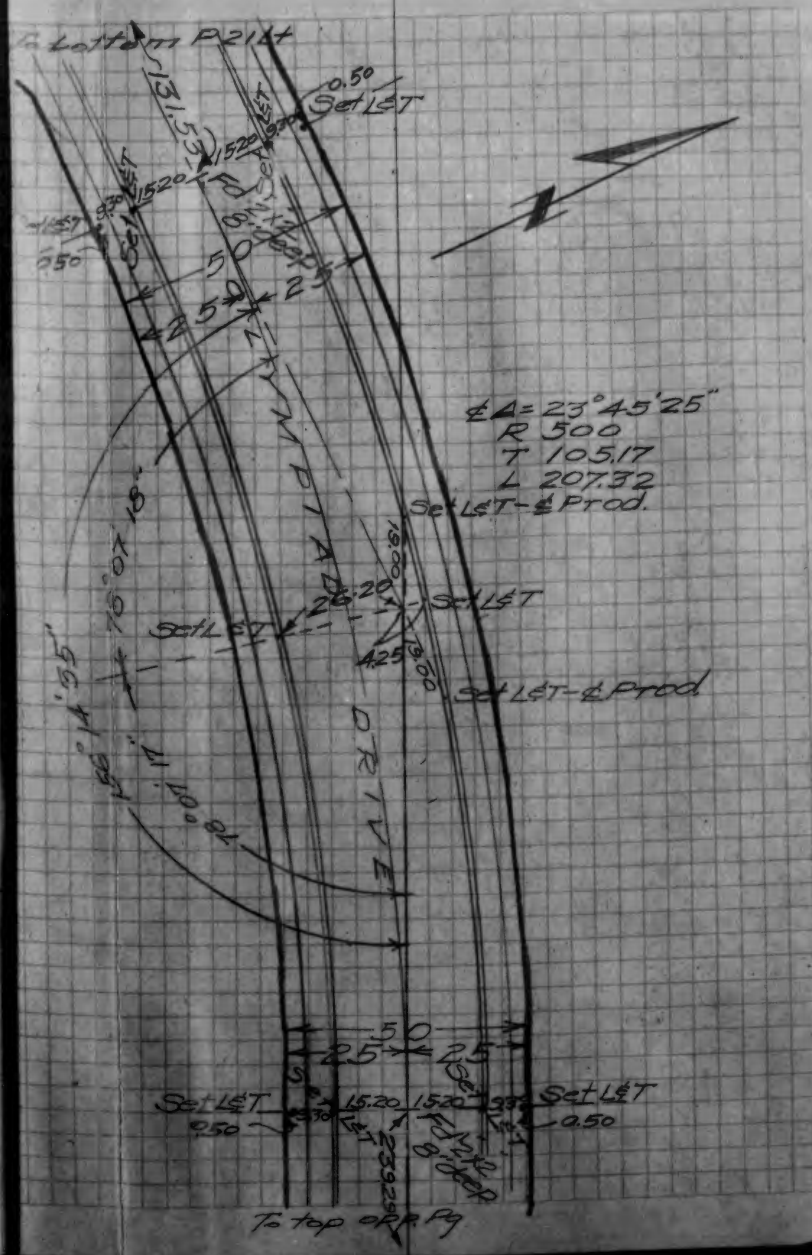

L.A. INVESTMENT CO.
Tract 12654

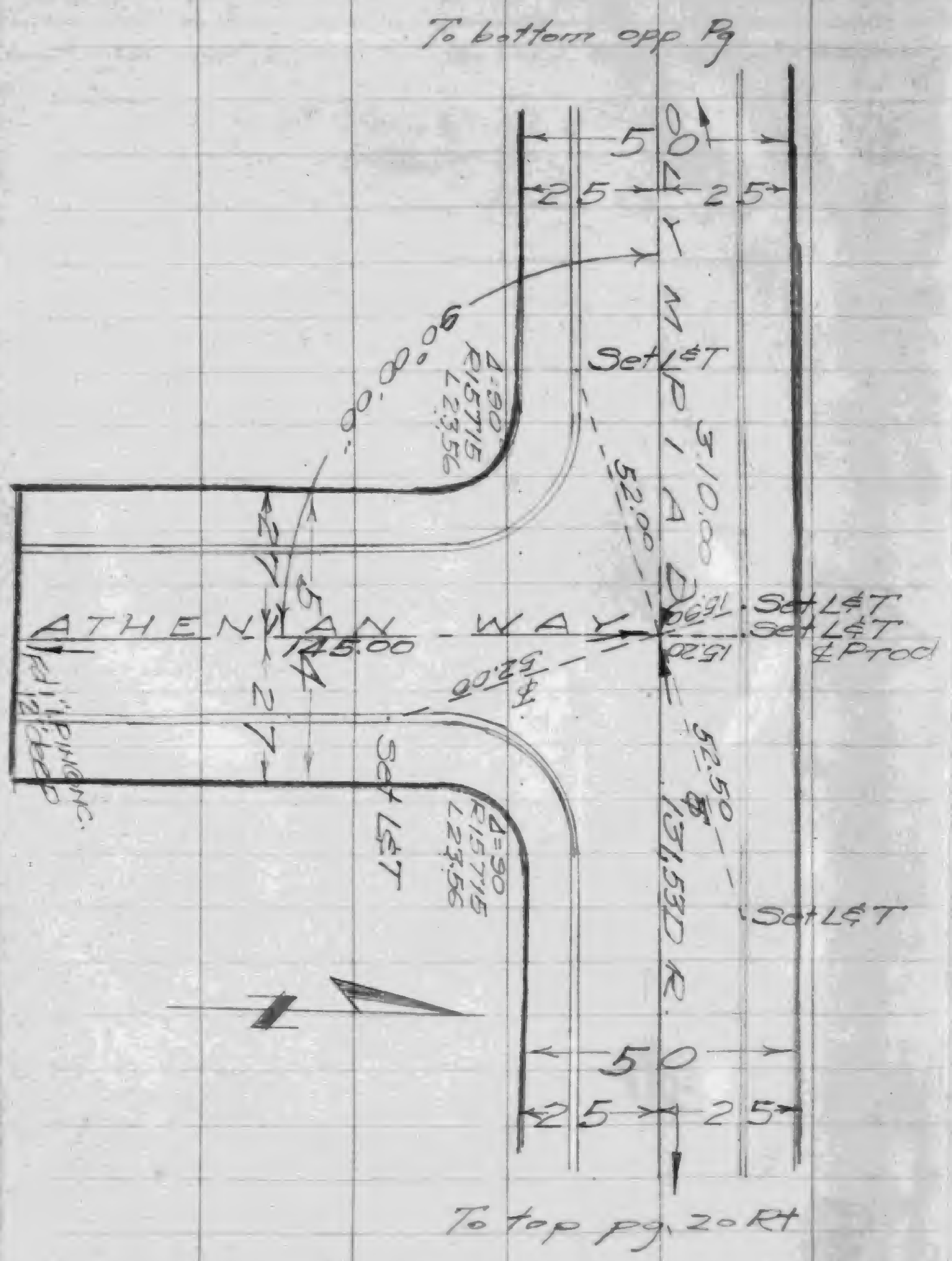

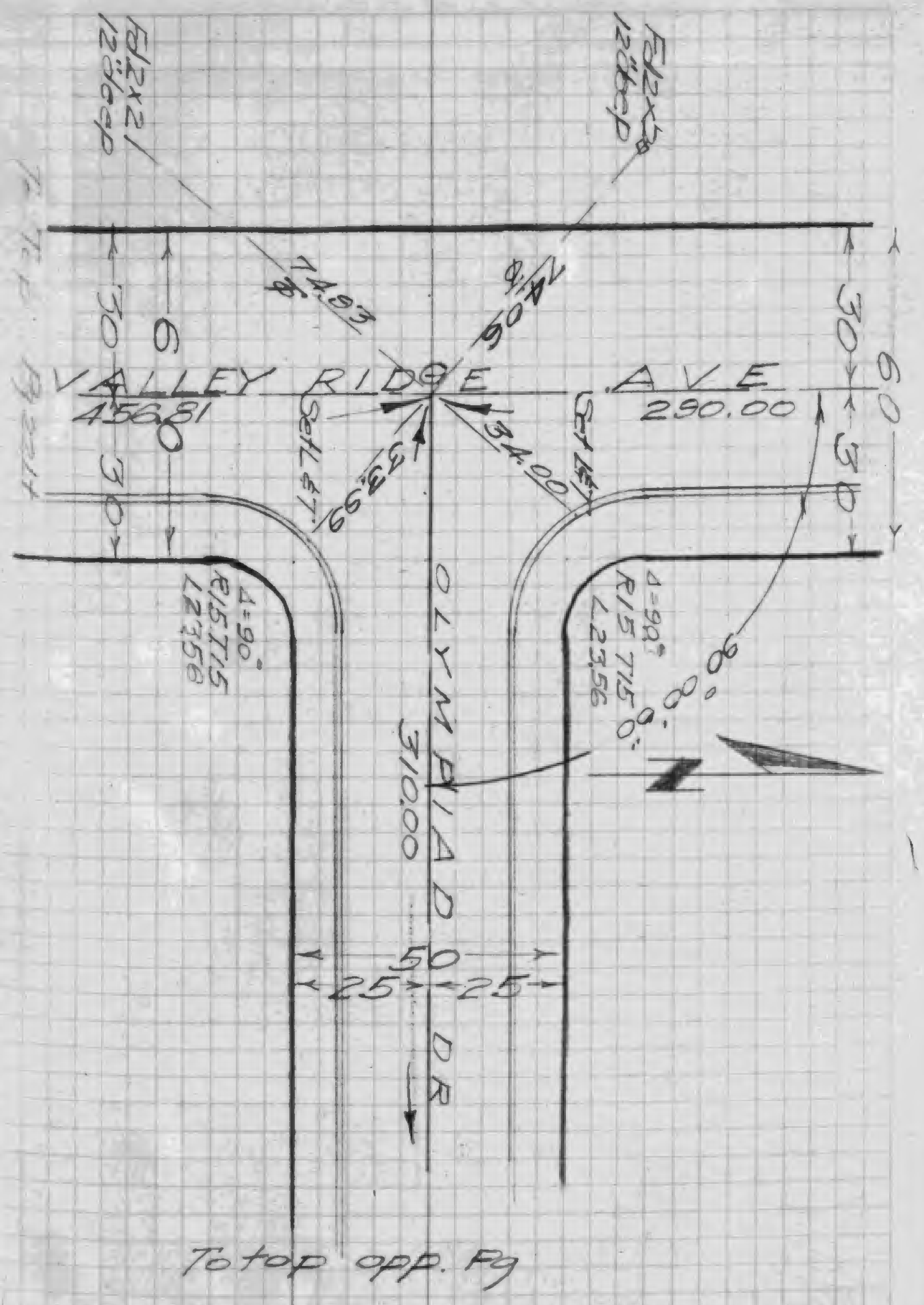

L.A. INVESTMENT CO.
Tract 12654

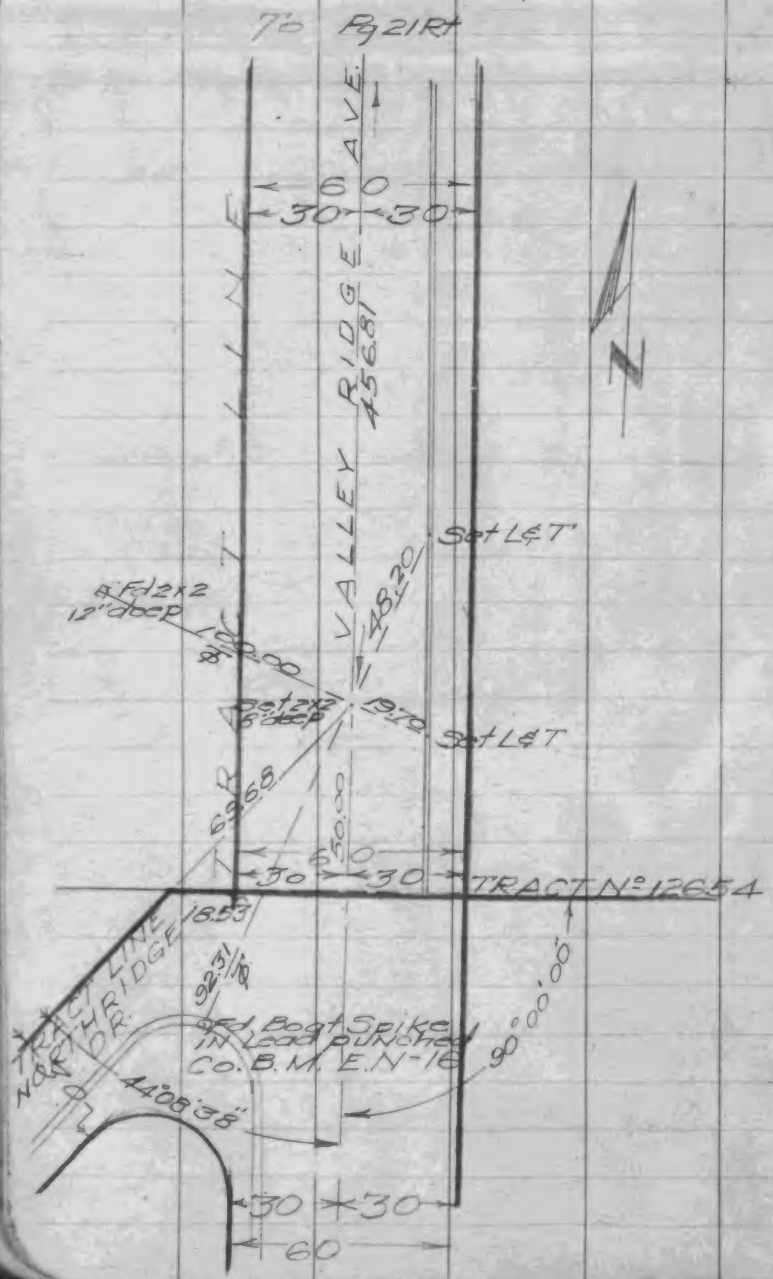

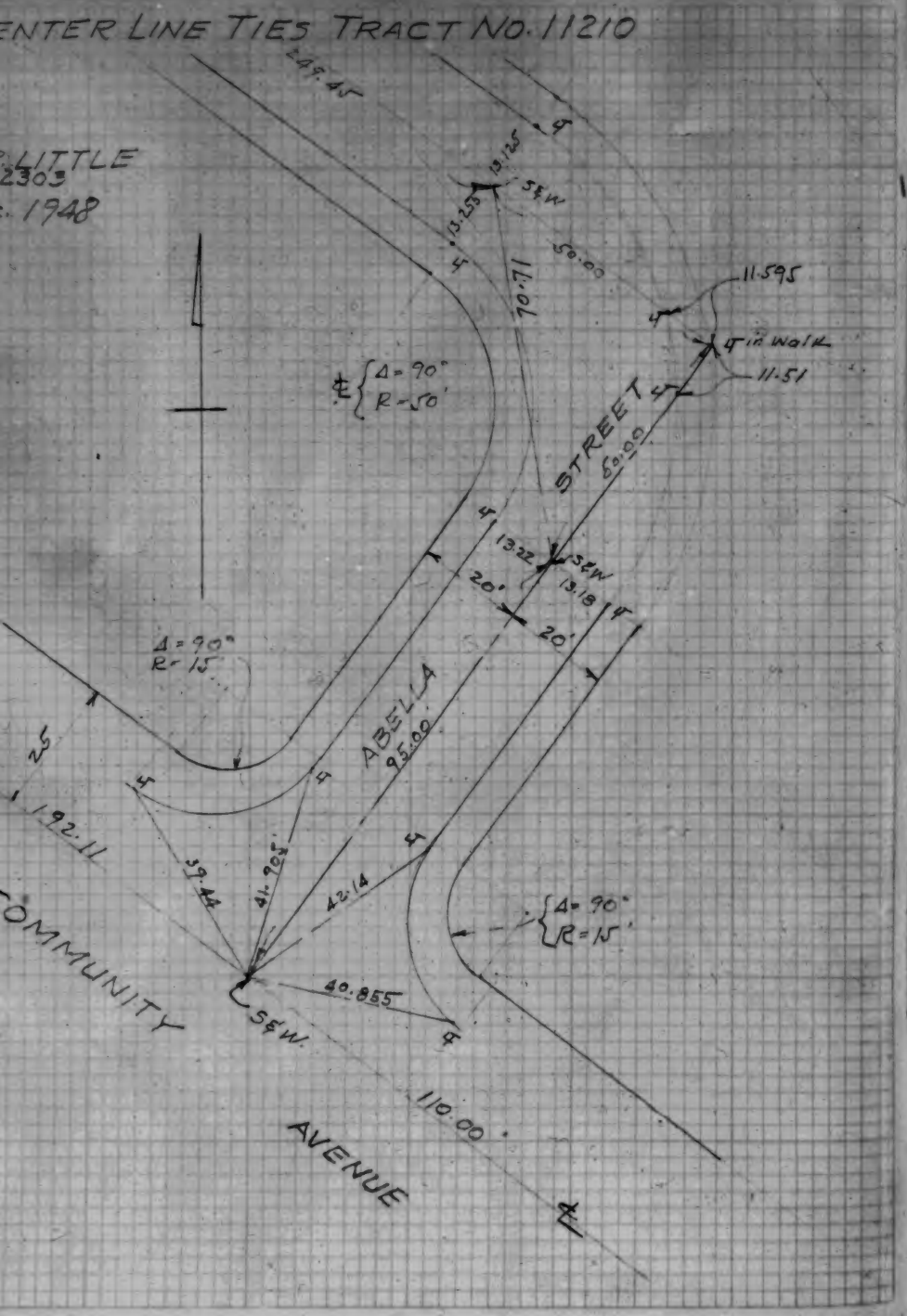
ENTER LINE TIES TRACT NO. 11210
LITTLE
2303
1948
249.45
13.125
S&W
13.25
50.00
70.71
11.595
4" in walk
11.51
Δ = 90°
R = 50
STREET
60.00
13.22
S&W
13.18
20'
20'
Δ = 90°
R = 15
ABELLA
95.00
192.11
39.44
41.905
42.14
Δ = 90°
R = 15
40.855
S&W.
COMMUNITY
110.00
AVENUE

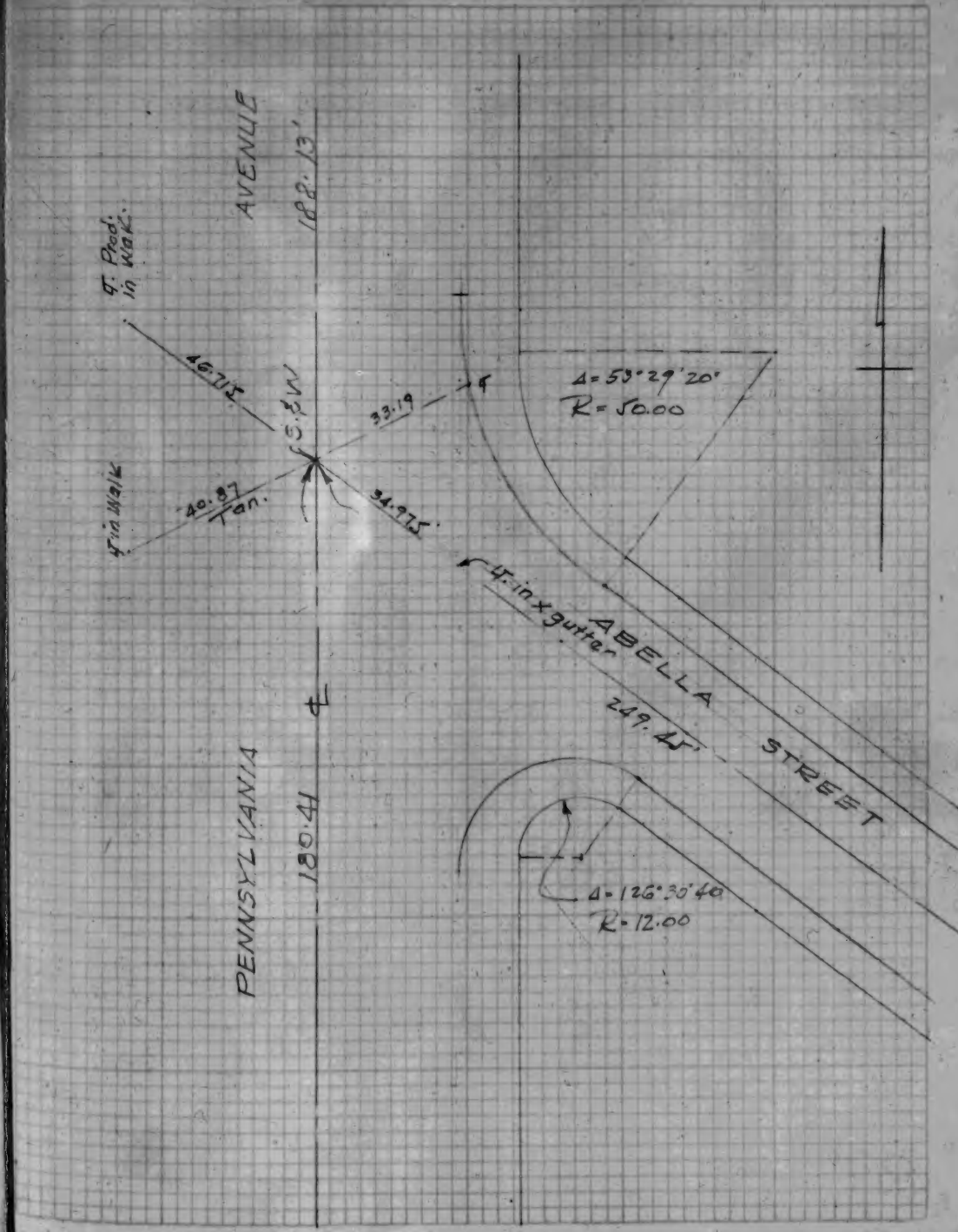
AVENUE
182.13'
4" Prod. in Walk
46.715
S.&W.
33.19
4" in Walk
40.87
Tan.
34.975
Δ = 53°29'20"
R = 50.00
4" in x gutter
ABELLA
249.45'
STREET
PENNSYLVANIA
180.41
Δ = 126°30'40"
R = 12.00

ITER LINE TIES TRACT No. 15129

H. R. Little L.S. No. 2303
Sept. 1948

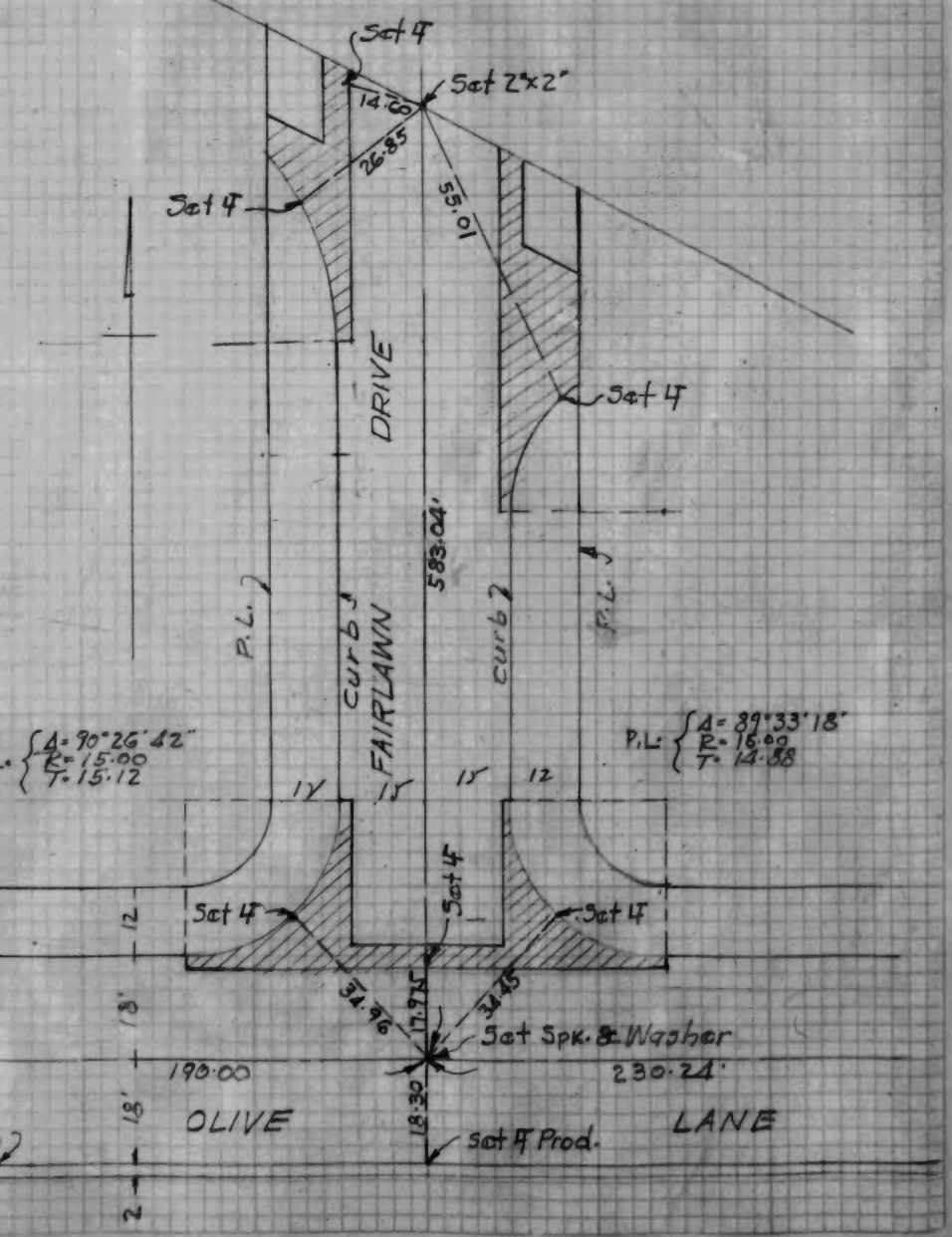

E. F. CARLANDER
Tract 13671

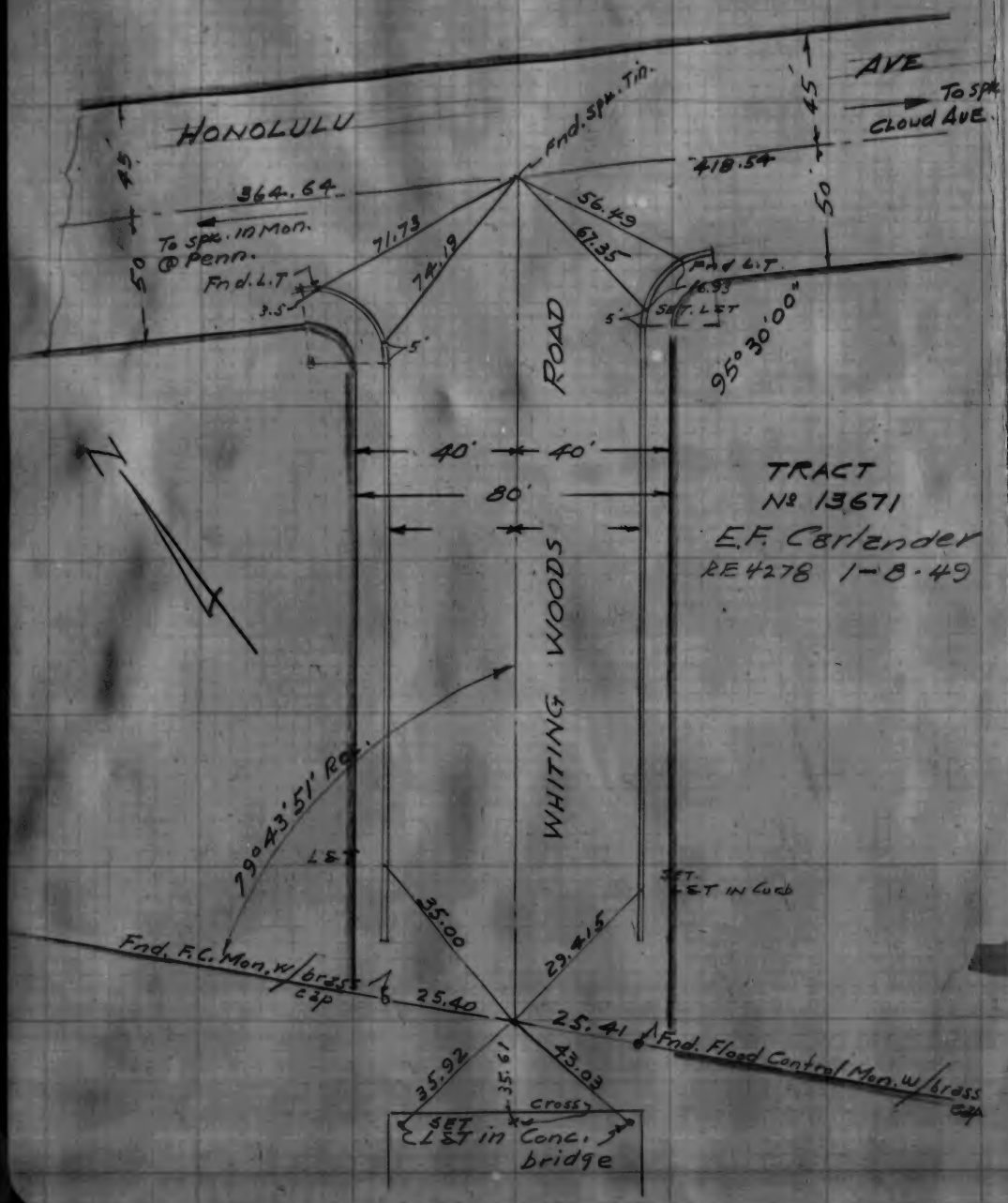

F. A. COGSWELL
Tract 13568

Tract 13568 - M.B. 278-49,50

June 1947
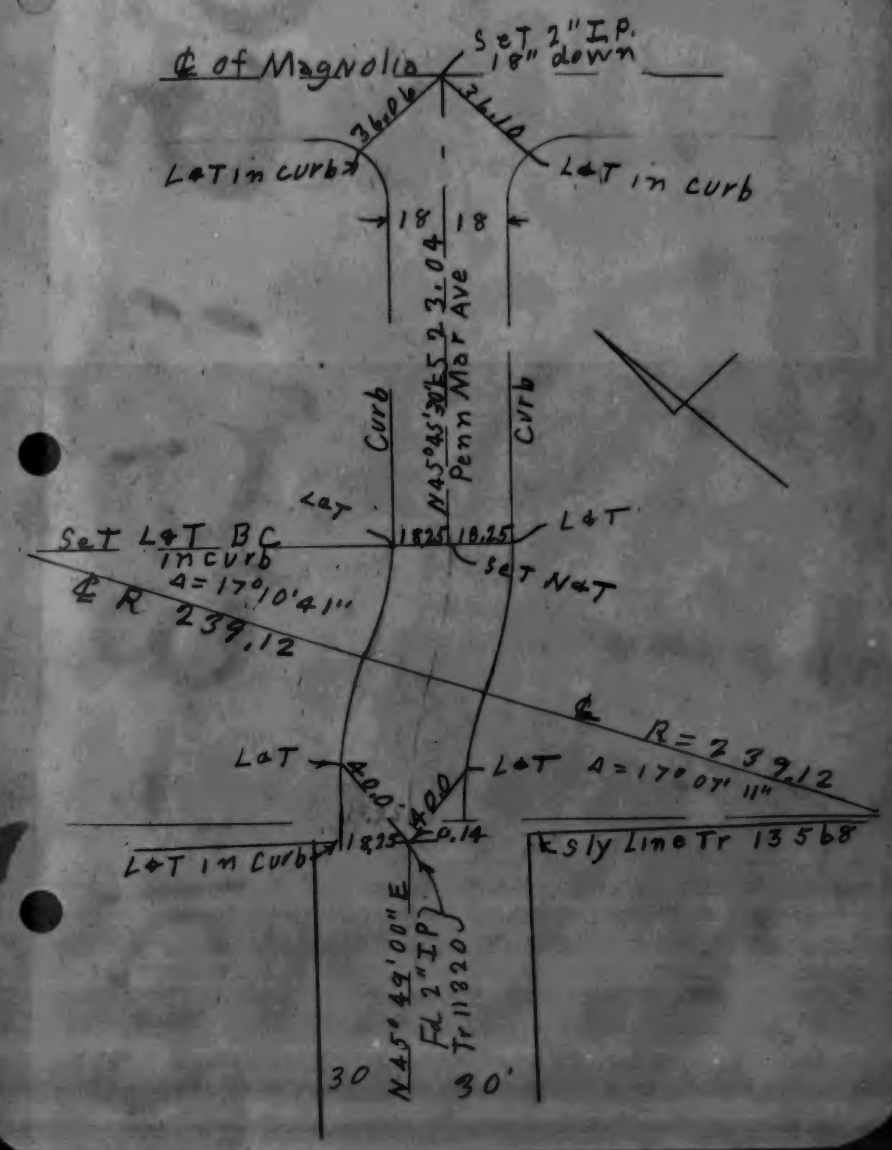
Cogswell
Weeks
Adams