R 3-20 L.A. INVESTMENT CO. - Tract 15839 - ¢ Ties
Slauson Ave. to 64th St. and Flores Ave. to Acacia St.

R 21-34 L.A. INVESTMENT CO. - Tract 15839 - ¢ Ties
59th St. to 63rd St. & Mosley Ave. to Flores Av

R 33-44 WM. H. FAIR - Tract 13304 - ¢ Ties
Downey Ave. to Dolan Ave. & Dinsdale Ave. to Da Costa St.

R 45-52 WM. H. FAIR - Tract 14810 - ¢ Ties
Patton Rd. E to Tract Line and Stewart & Gray Rd. N to Tract Line.

R 53-54 WM. H. FAIR - Tract 15818 - ¢ Ties
Danby Ave. to Redman Ave. at Bexley & Townley Dr

R 55-56 WM. H. FAIR - Tract 15955 - ¢ Ties
Rockne Ave. at Townley Ave. and Bexley Dr.

R 57-71 ADAMS & ELLS - Tract 13205 - ¢ Ties
Spring St. to Wardlow Rd. and Clark Ave. to Charlemagne Ave.

R 73-84 ADAMS & ELLS - Tract 13206 - ¢ Ties

BOOK 1059

From Spring St. to Mezzanine Way & Rutgers Ave to Bellflower Ave.

R 85-90 ADAMS & ELLS - Tract 13207 - ¢ Ties
From Mezzanine Way to Wardlow Rd. & Rutgers Av to Bellflower Blvd.

R 91-98 ADAMS & ELLS - Tract 15995 - ¢ Ties
From 132nd St. to 130th St. and Berendo Ave. t Vermont Ave.

R 99 LESLIE V. OLSON - Tract 16493 - ¢ Ties
Gurley Ave. at Boyne St. & Alameda St.

R 100 SEABOARD ENGINEERING CO. - Tract 14421 - ¢ Ties
Schilling Court at Falena Ave. & Walnut St.

R 101-106 W. A. TREADWELL - Tract 14786 - ¢ Ties
Mt. Olive Dr to Livermont Lane and Seamas St t Royal Oaks Dr.

R 107-115 SEABOARD ENGINEERING CO. - Tract 12770 - ¢ Ties
Cedarcliff Ave. at Rosehedge, Bradhurst, Aldric & Mines Aves., Broadway at Bradhurst Ave.

R 116 CHARLES M. BELL - Tract 17190 - ¢ Ties
At Cloverly Ave. & Blackley St.

Closed

1059-3-4

L.A.INVESTMENT CO.
Tract 15839

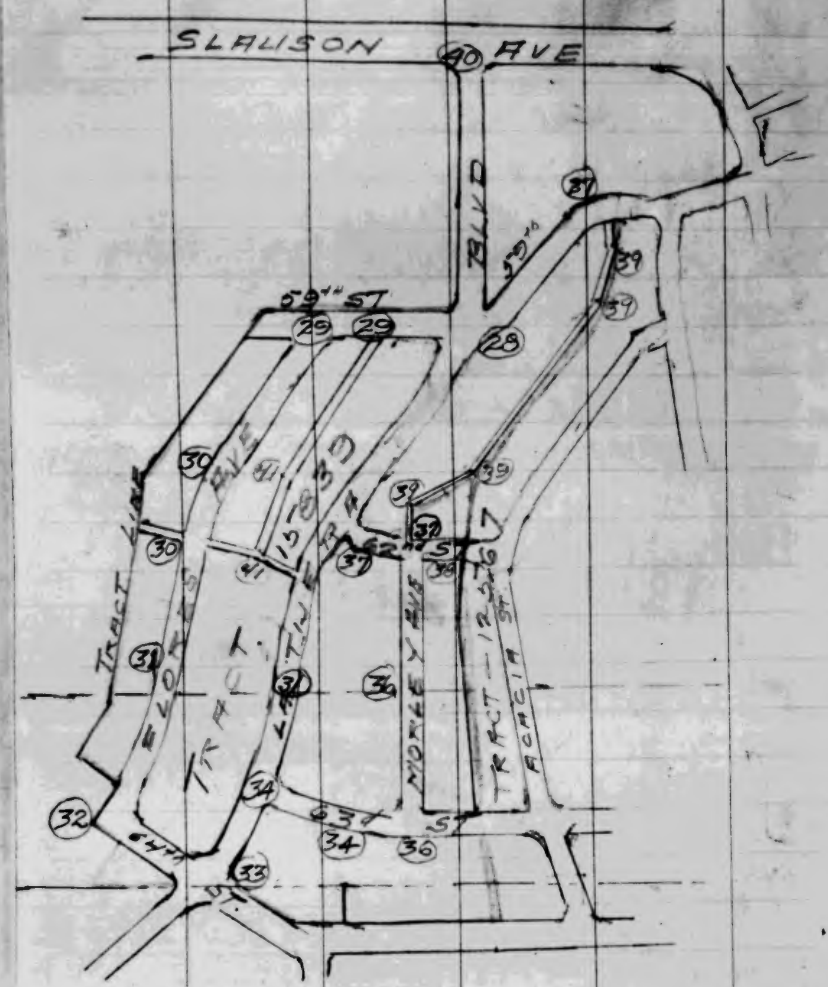

TRACT "15839"
"1949"
KEY MAP & SEE P35

L.A.INVESTMENT CO.
Tract 15839

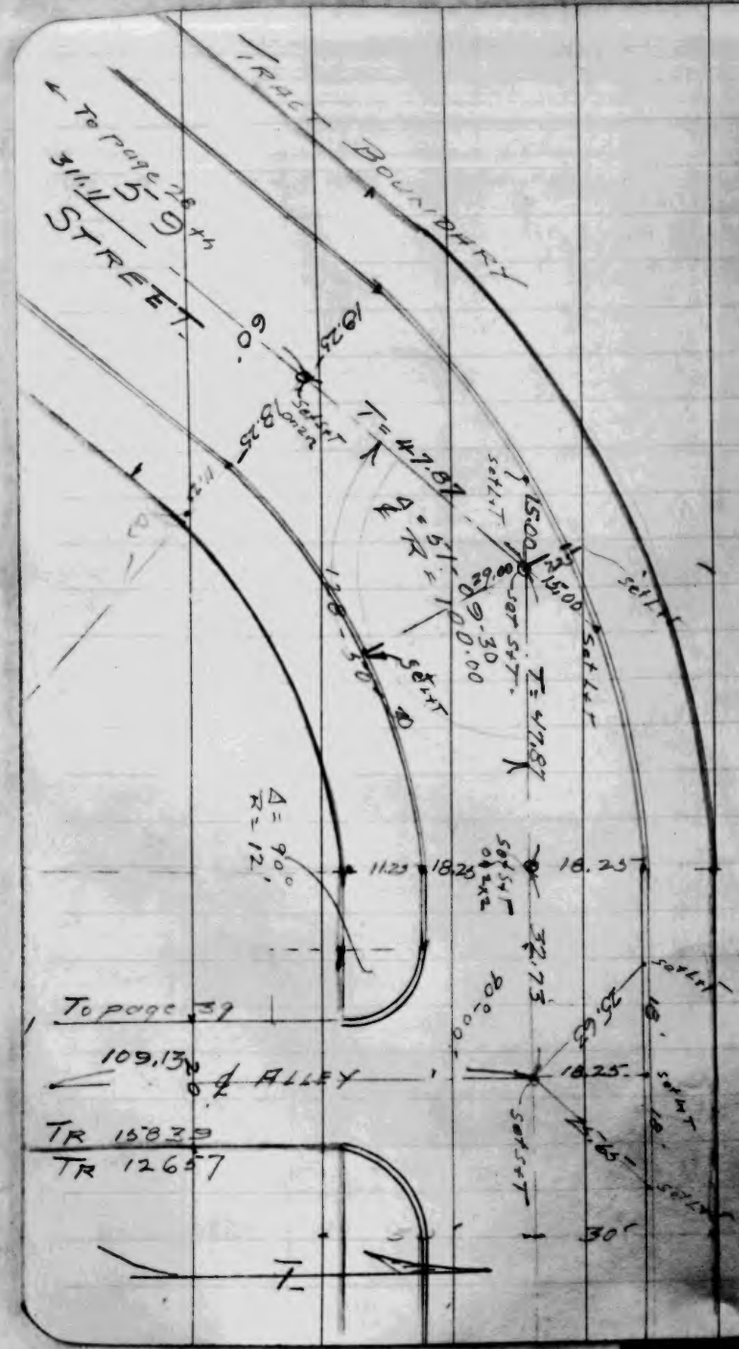
TRACT BOUNDARY
To page 26th
311.11
5-9
STREET
0.9
52.61
Set 1/2T
Set 1/2T
T=47.87
Δ=51°
R=100.00
Set 1/2T
1500
Set 1/2T
Set 1/2T
Set 1/2T

L.A. INVESTMENT CO.
Tract 15839

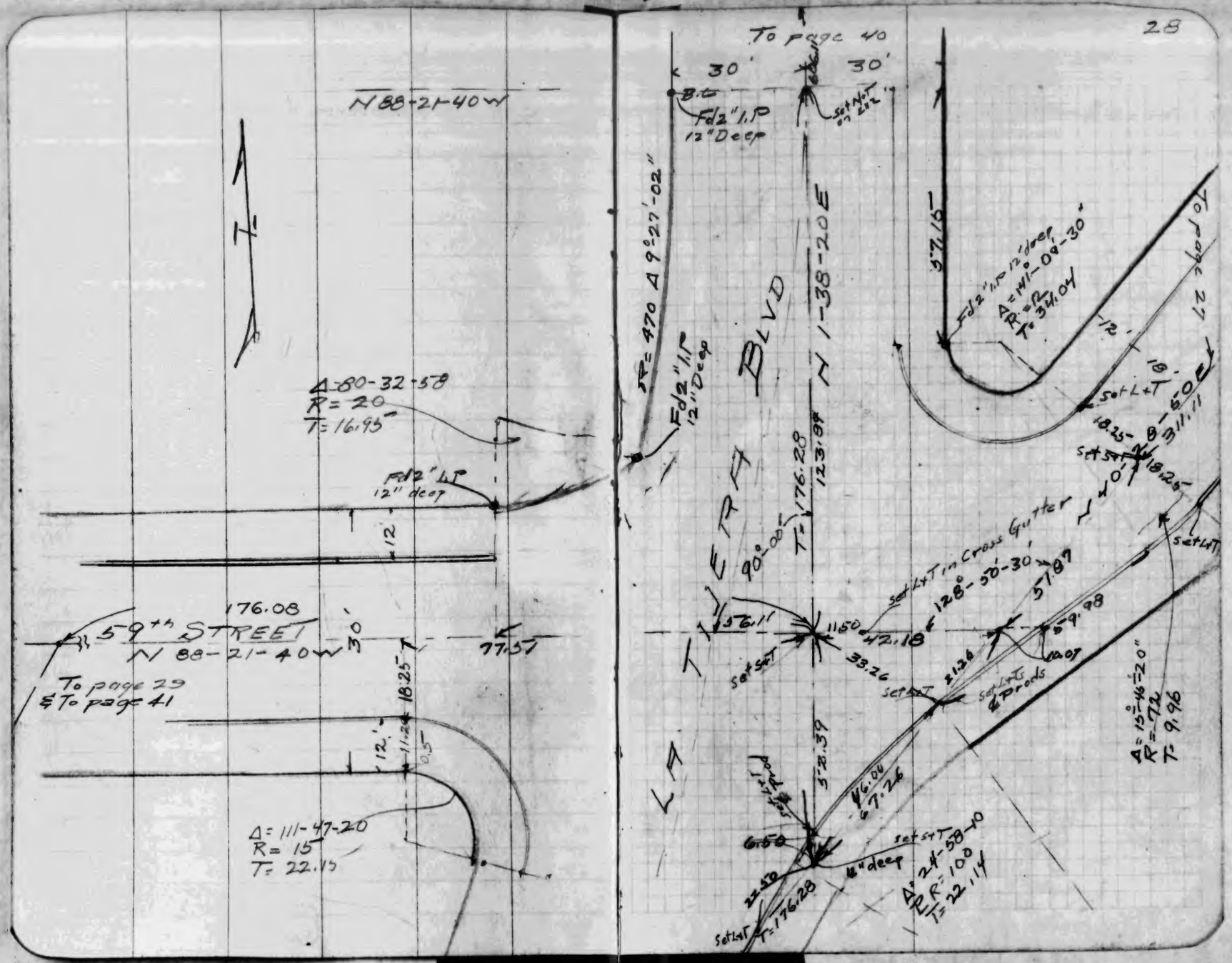

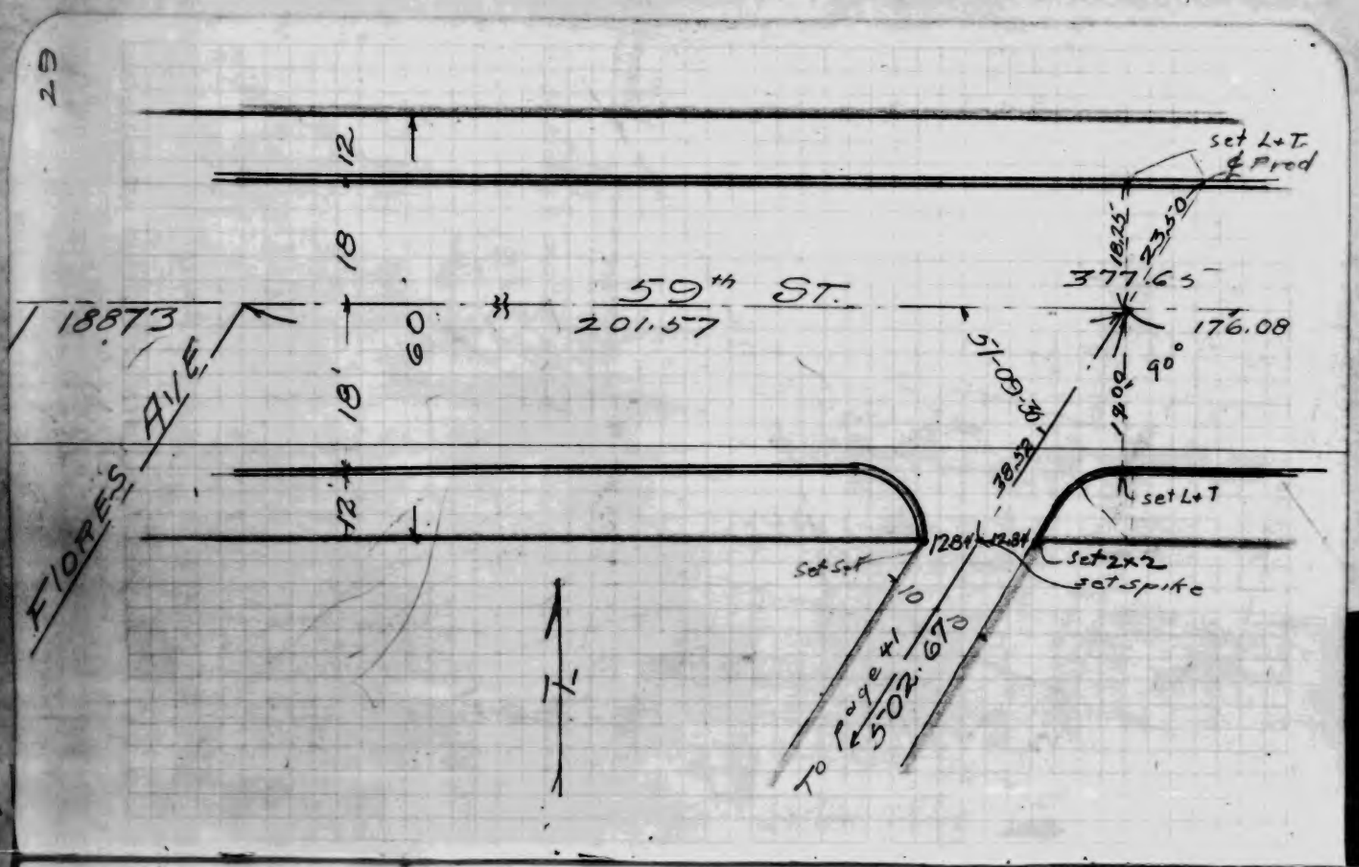
29
12
18
60
18
12
59th ST.
201.57
188.73
FLORES AVE
set L+T. & Prod
377.65
176.08
90°
51-09-30
38.52
set L+T
set S+T
128.4
12.84
set 2x2
set spike
To page #1
502.67

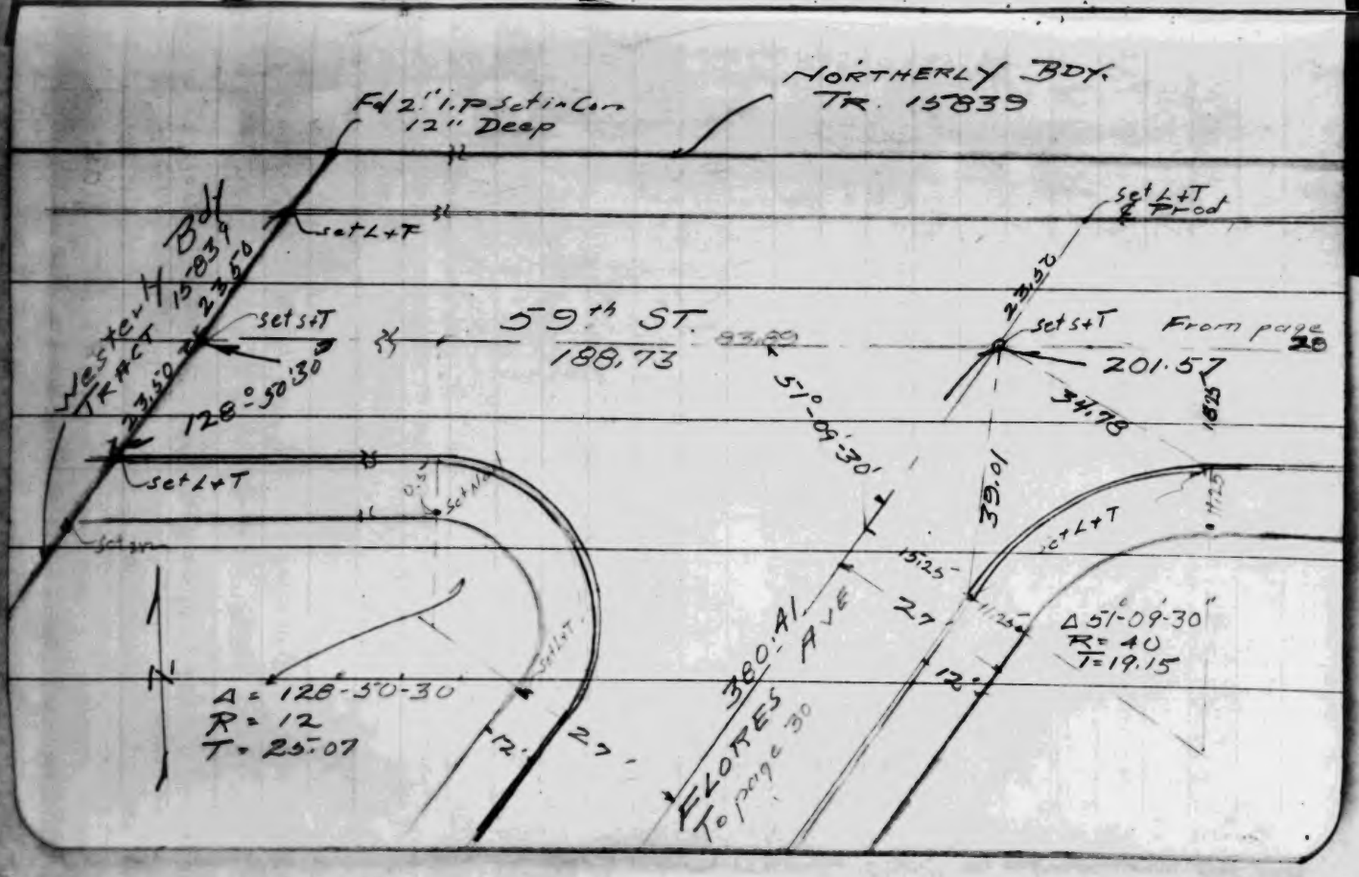
NORTHERLY BDY.
TR. 15839
Fd 2" I.P Set in Con
12" Deep
set L+T
set L+T & Prod
Bdy
Tr 15839
Wester H
Tr #C
23.50
set S+T
59th ST.
188.73
93.89
From page 28
201.57
34.78
128°-50'30"
51°-09'-30"
39.01
set L+T
Δ = 128-50-30
R = 12
T = 25.07
380.41
FLORES AVE
To page 30
Δ 51°-09'-30"
R = 40
T = 19.15

L.A.INVESTMENT CO.
Tract 15839



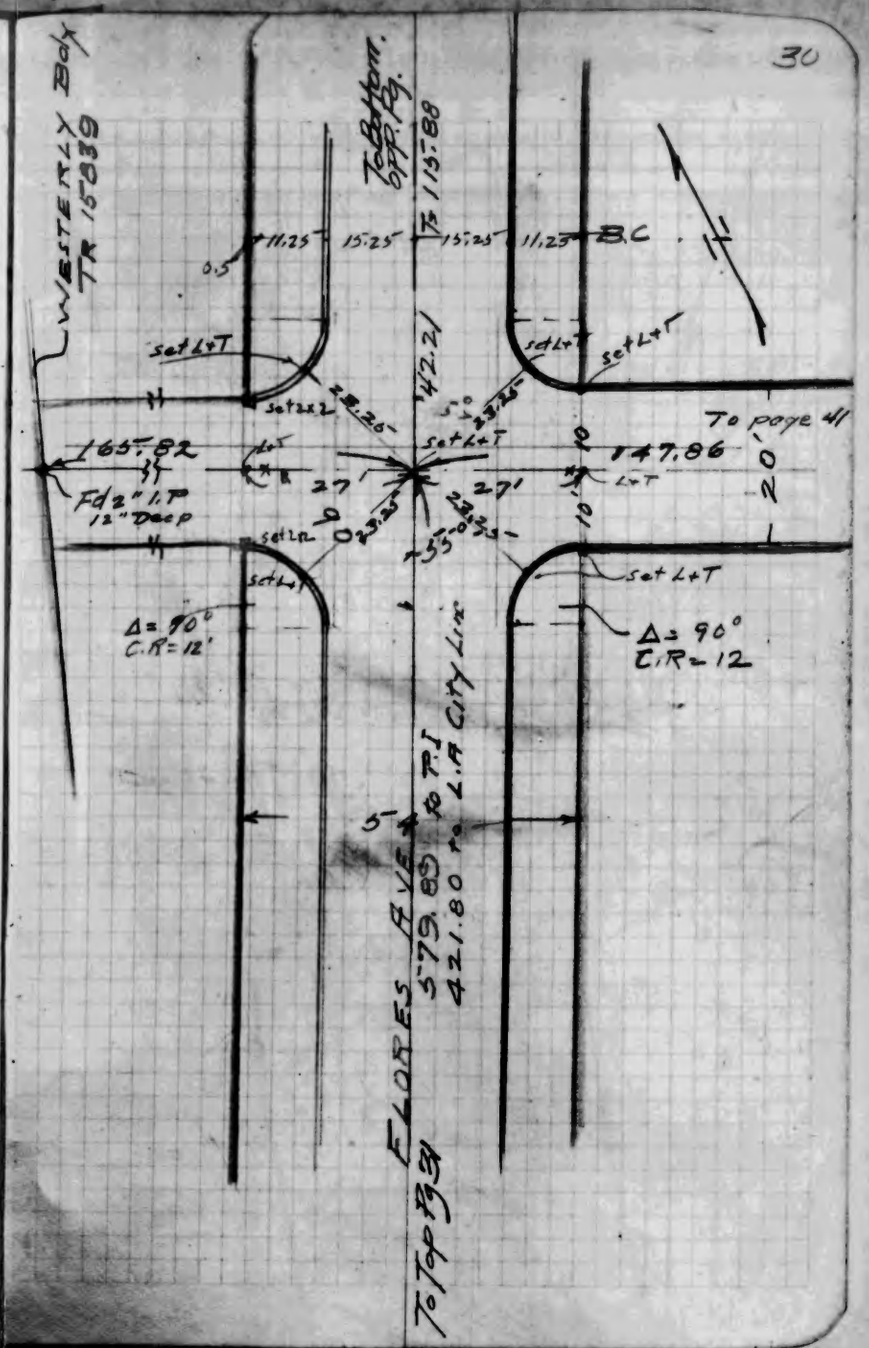

L.A.INVESTMENT CO.
Tract 15839

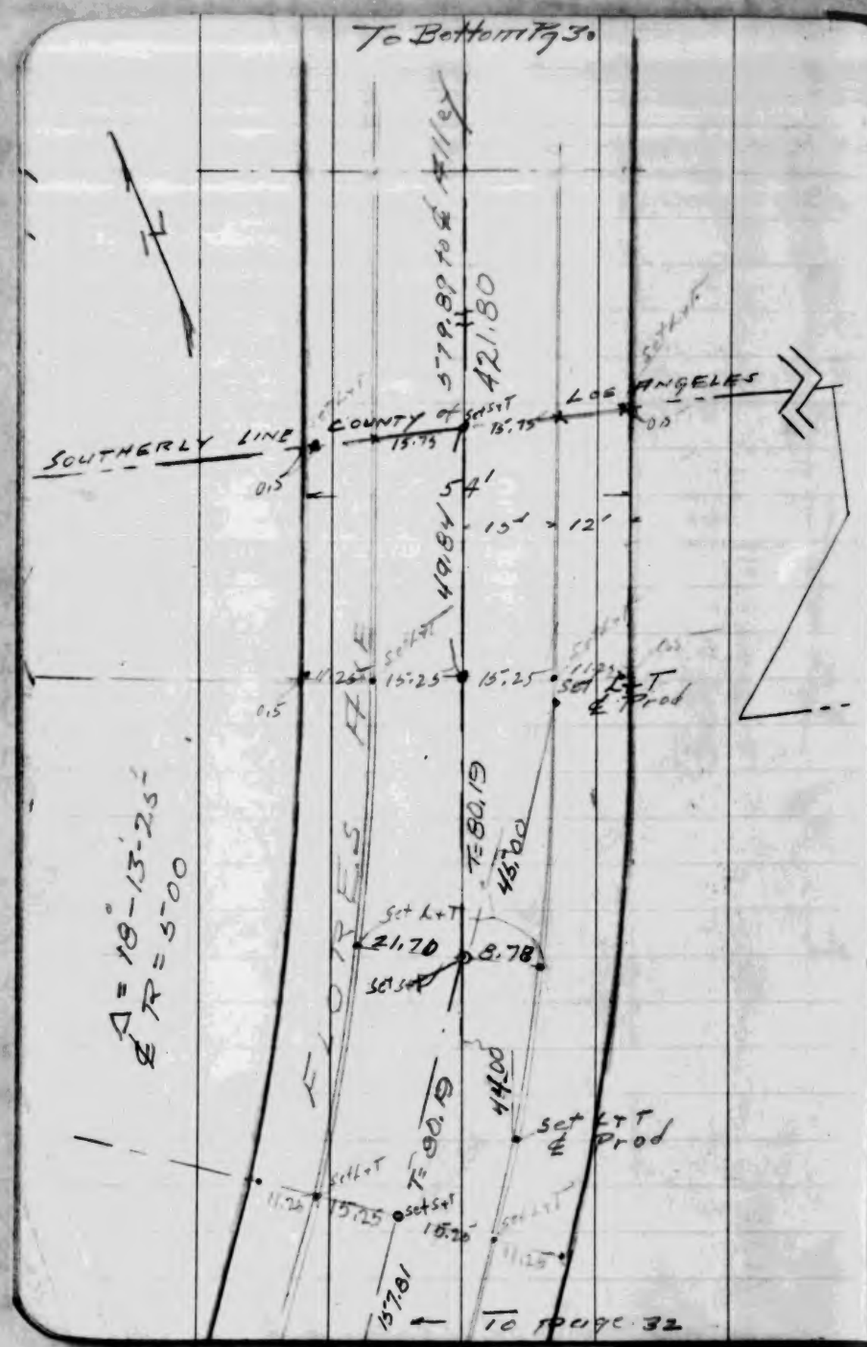

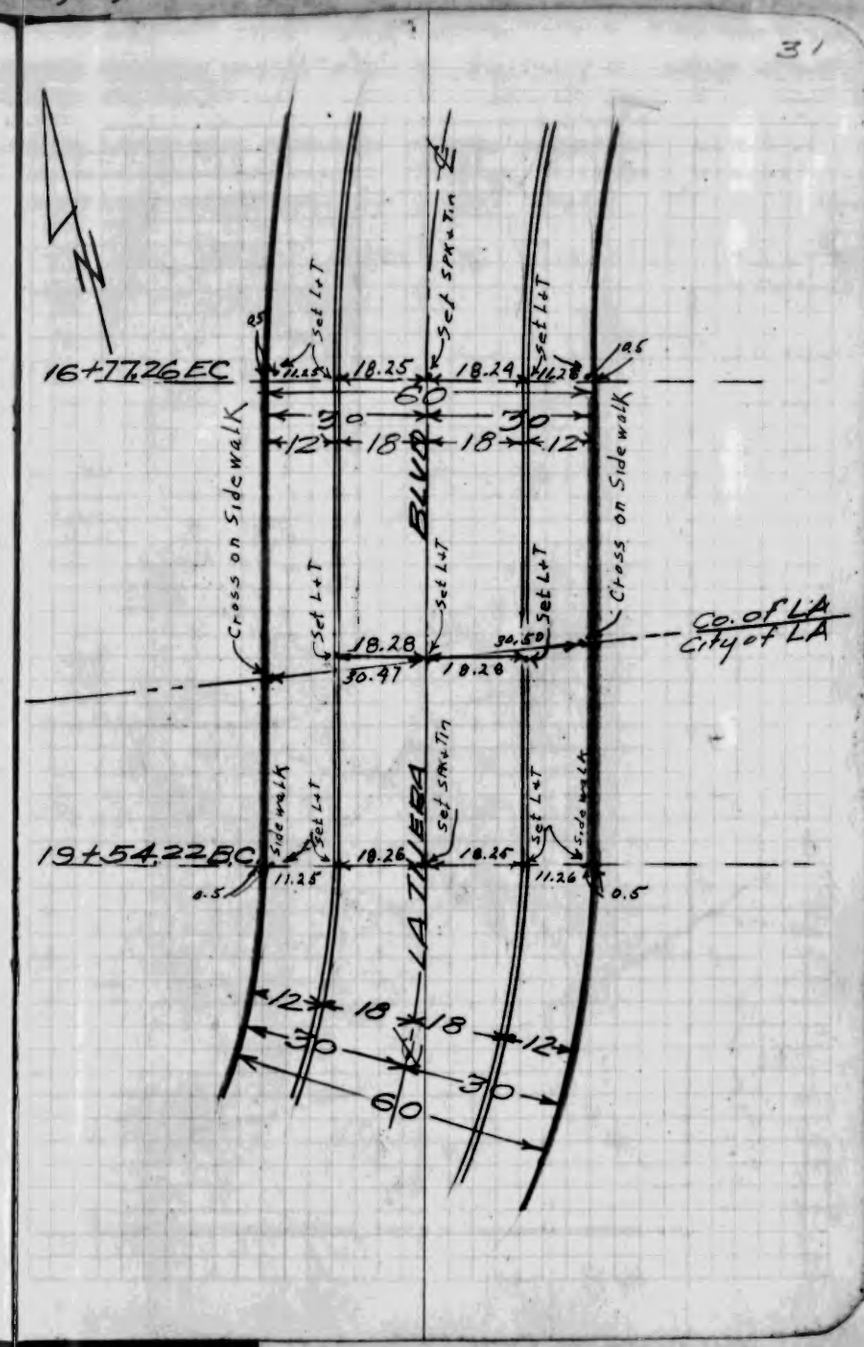

L.A. INVESTMENT CO.
Tract 15839

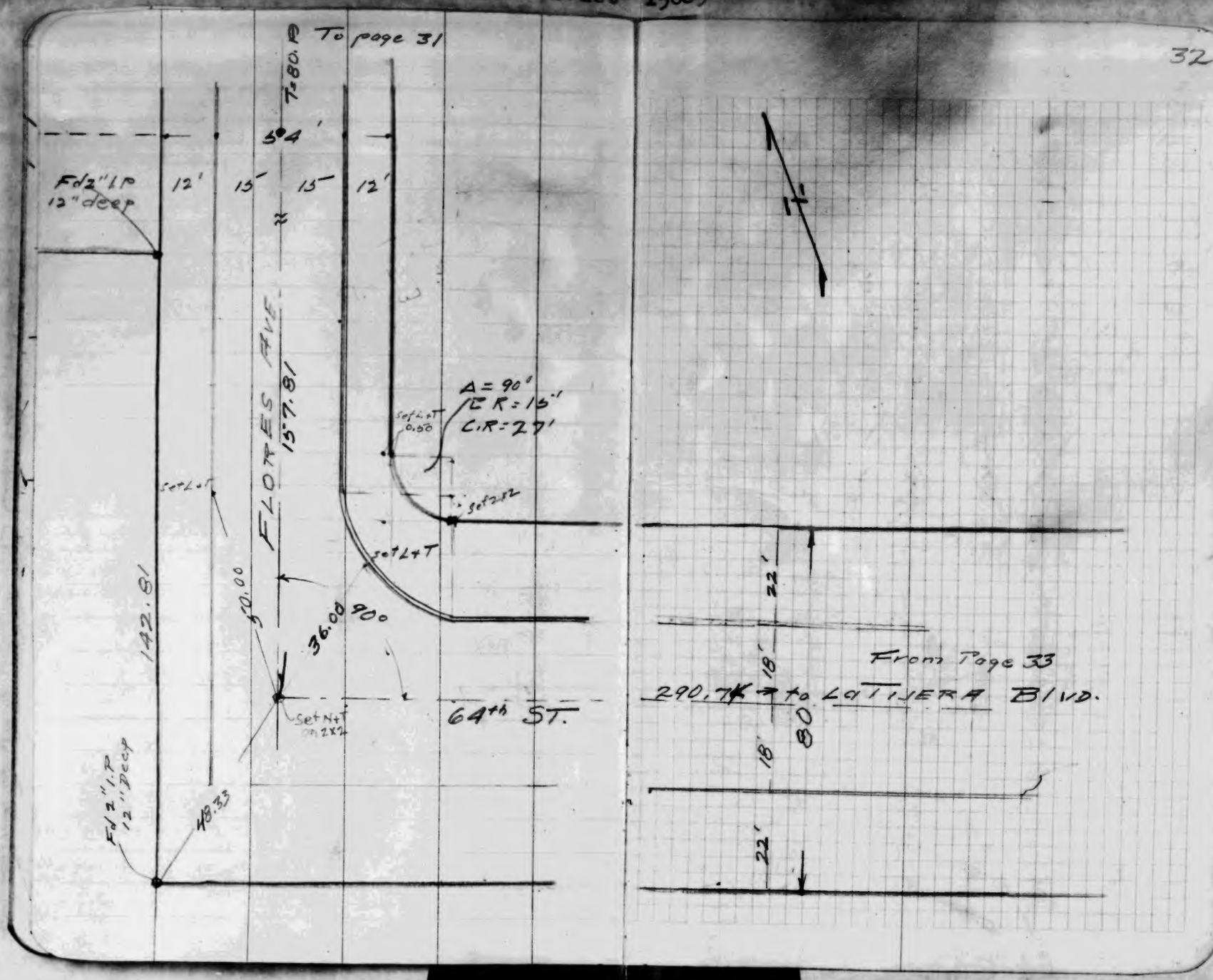

L.A. INVESTMENT CO.
Tract 15839

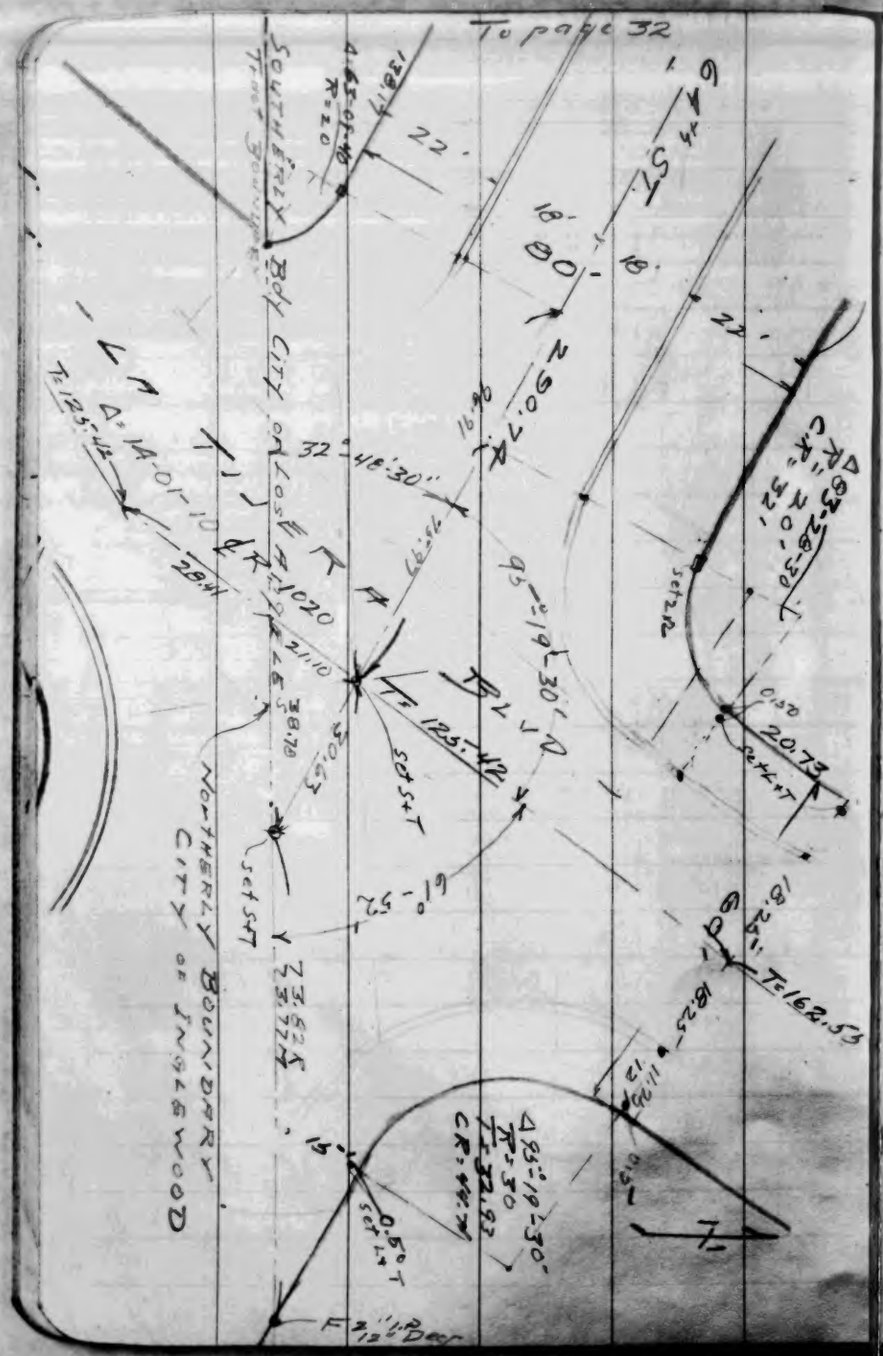

L.A. INVESTMENT CO.
Tract 15839

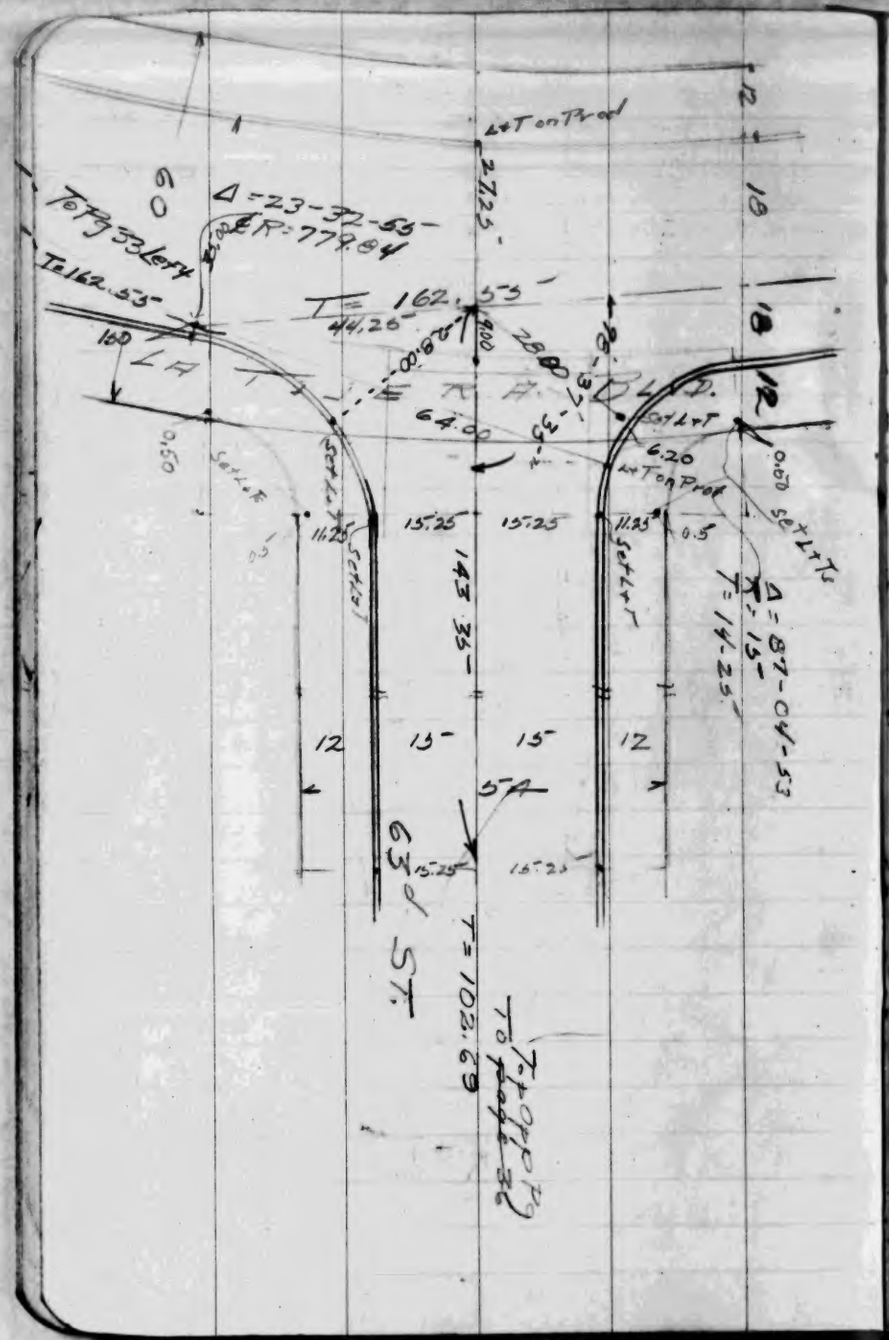

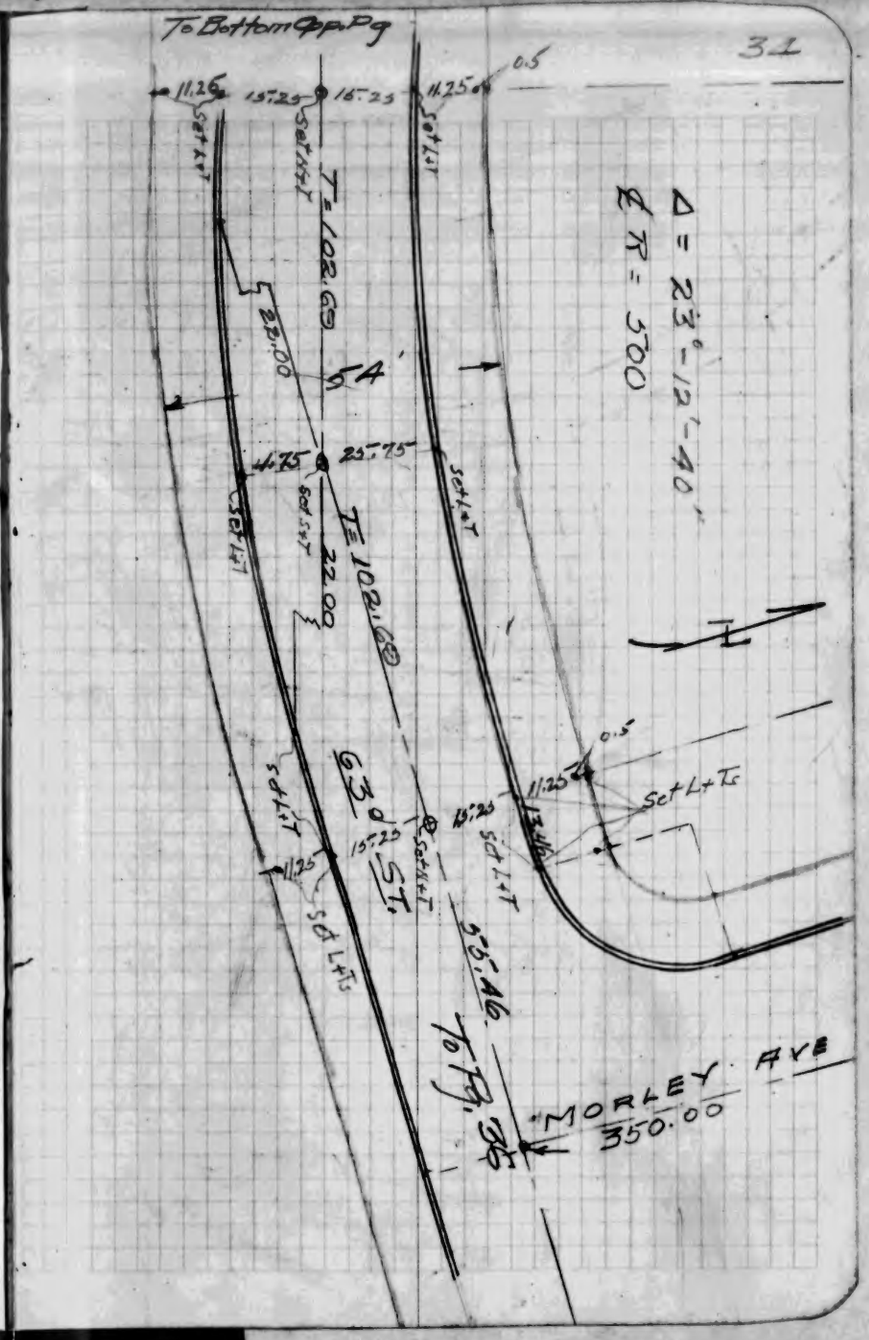

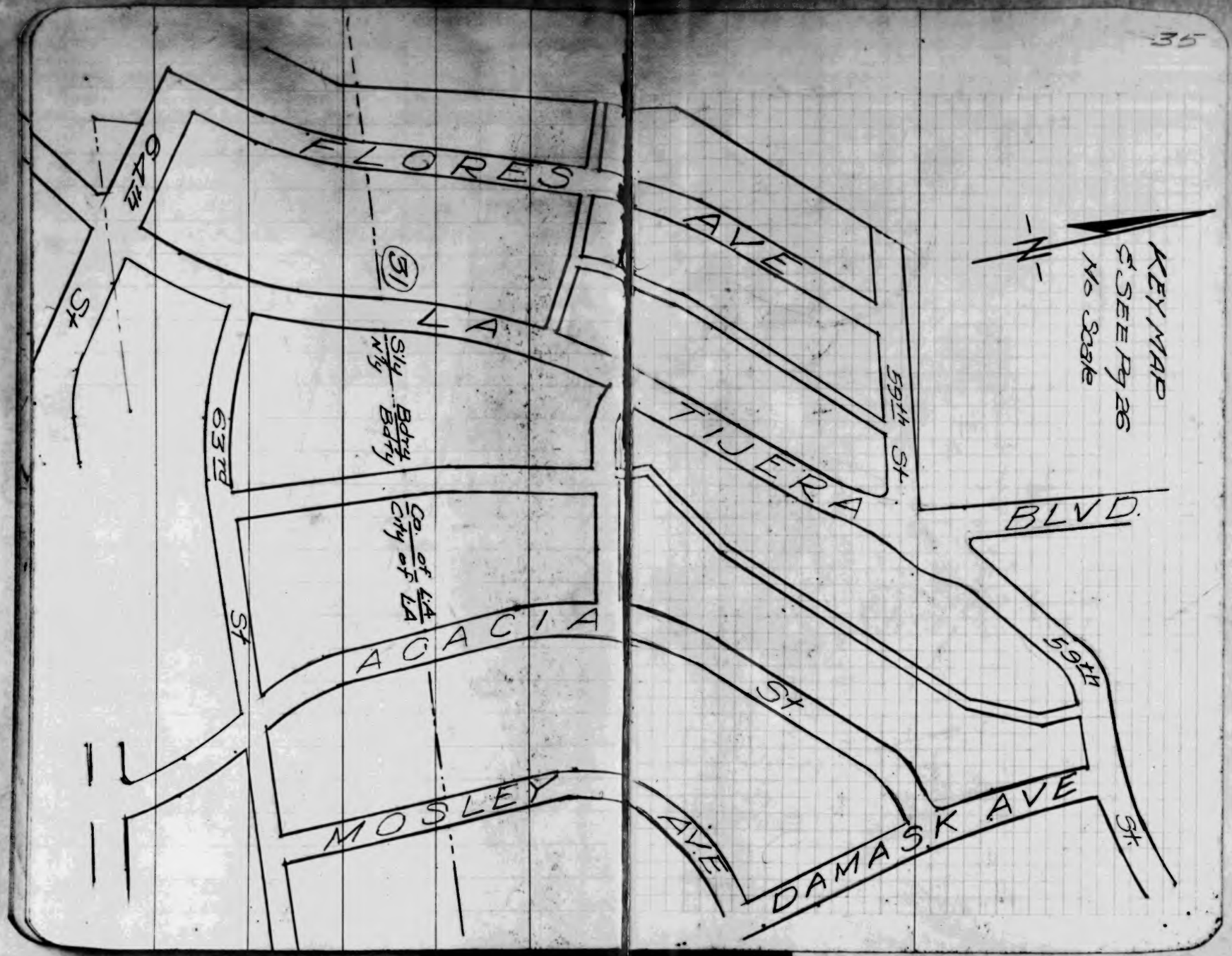
35
KEY MAP
SEE Pg 26
No Scale
N
59th St
BLVD.
59th
St.
TIJERA
AVE
DAMASK AVE
St.
St.
MOSLEY
AVE
ACACIA
St.
Co. of L.A.
City of L.A.
63rd
St.
LA
S1/4 Bdry
N1/2 Bdry
(51)
FLORES
64th
St.

L.A.INVESTMENT CO.
Tract 15839

L.A. INVESTMENT CO.
Tract 15839

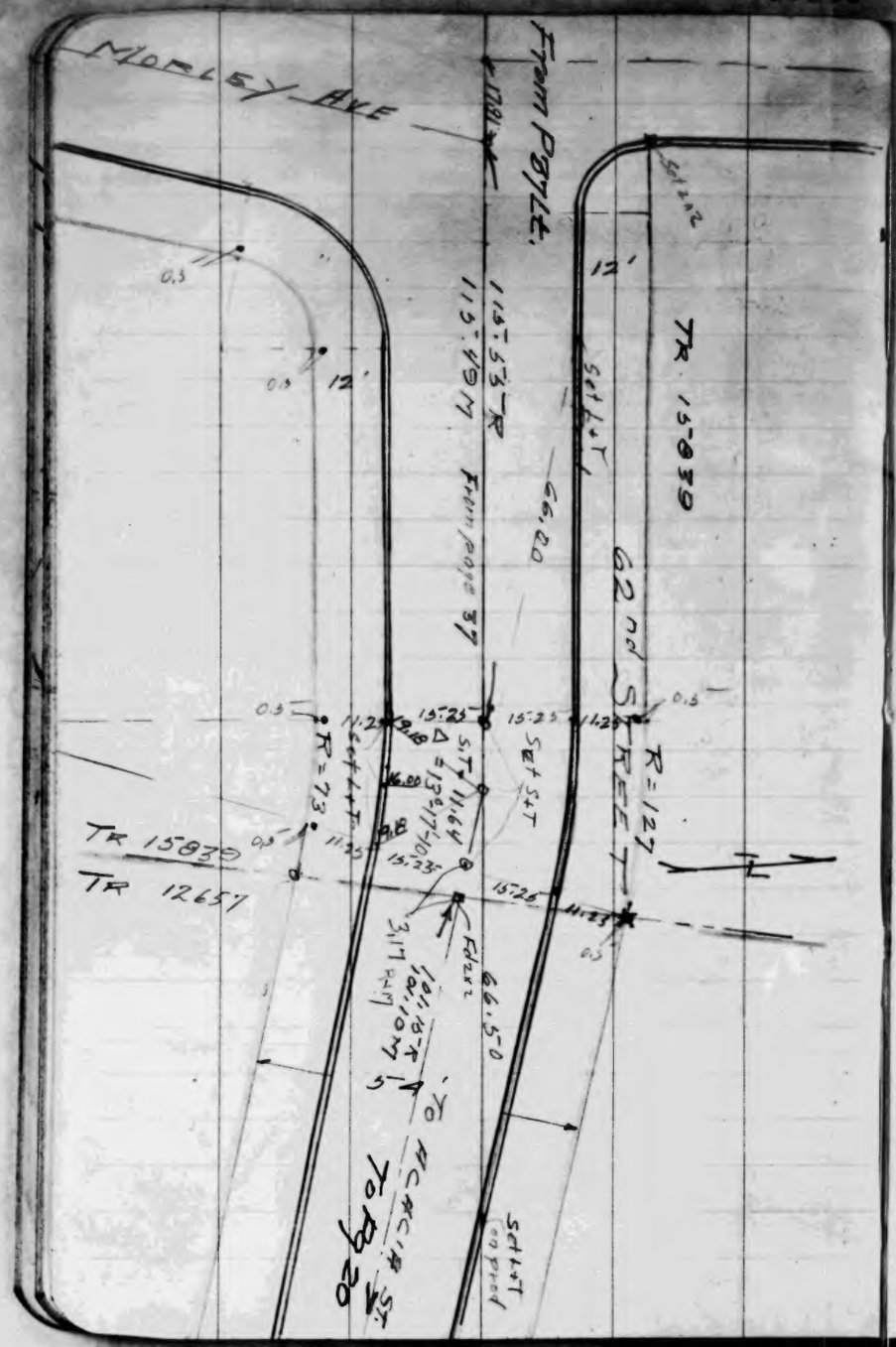
MORLEY AVE
From P8716.
TR 15839
62nd STREET
R=127
Set S+T
66.20
66.50
115.53 TR
115.69 M From page 37
S.T. 11.64
Δ = 128°17'10"
R=73
TR 15839
TR 12657
3.17 Bldg
Fence
Set S+T
To page 20
HCC Sta. 5+70

L.A.INVESTMENT CO.
Tract 15839

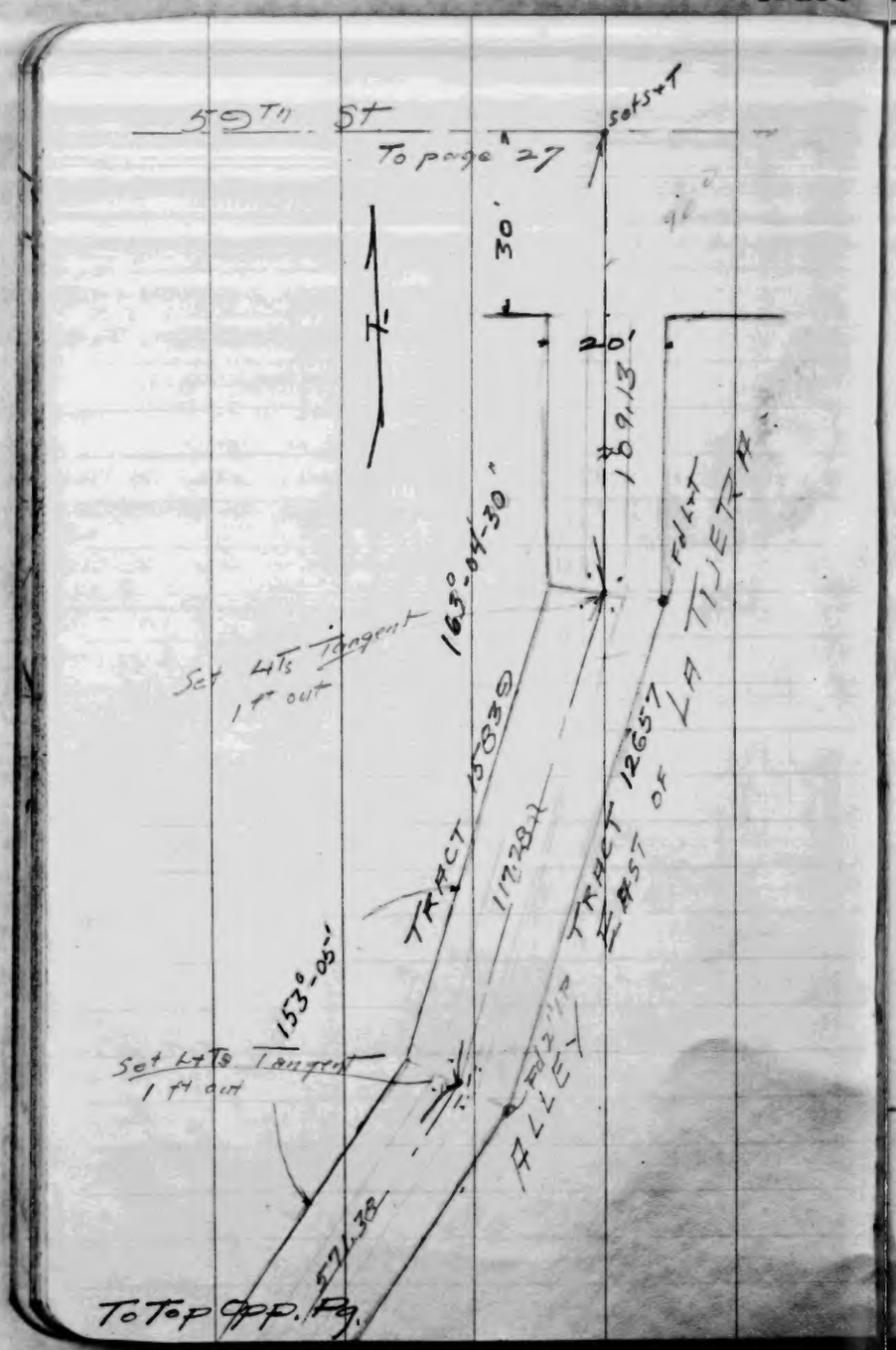

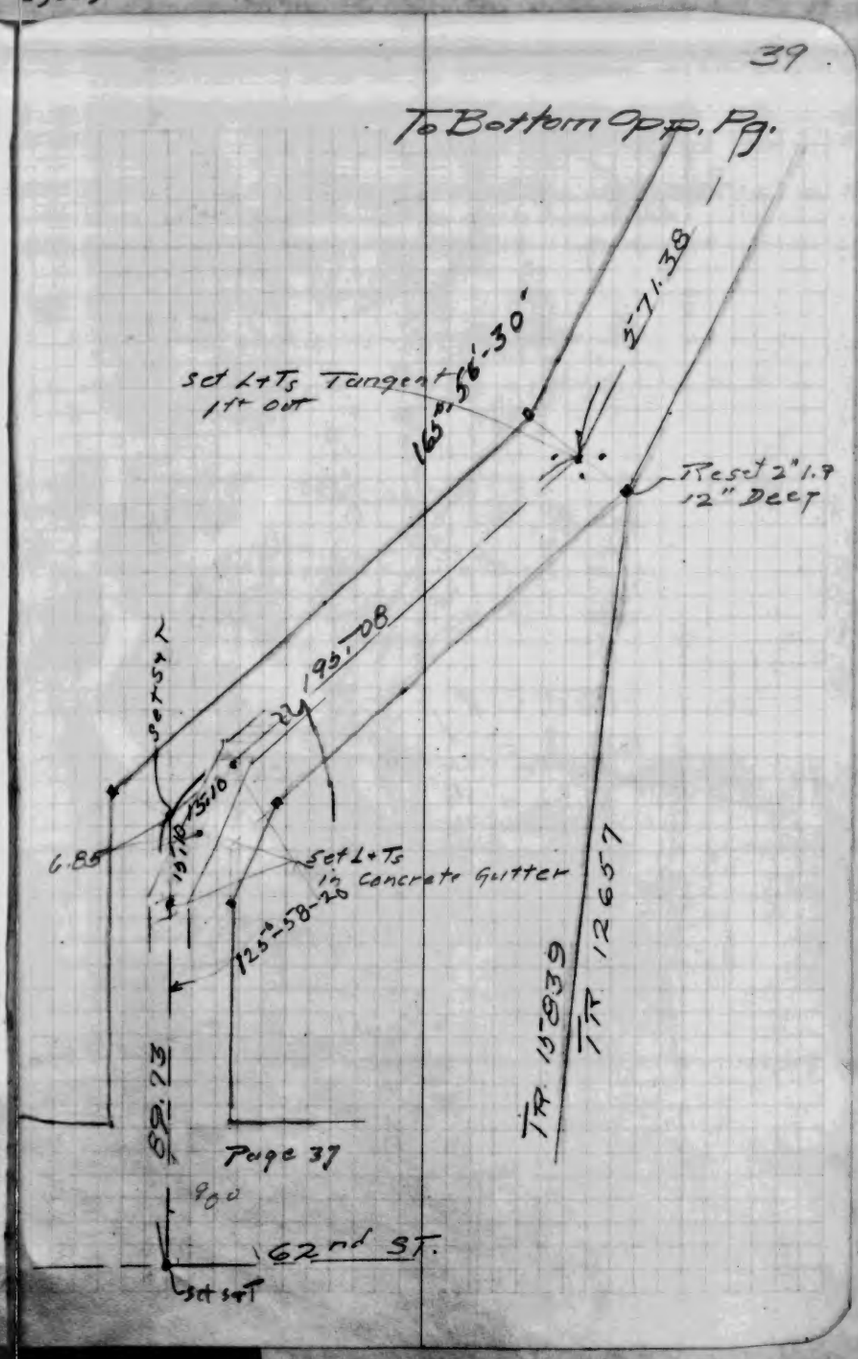

L.A.INVESTMENT CO.
Tract 15839

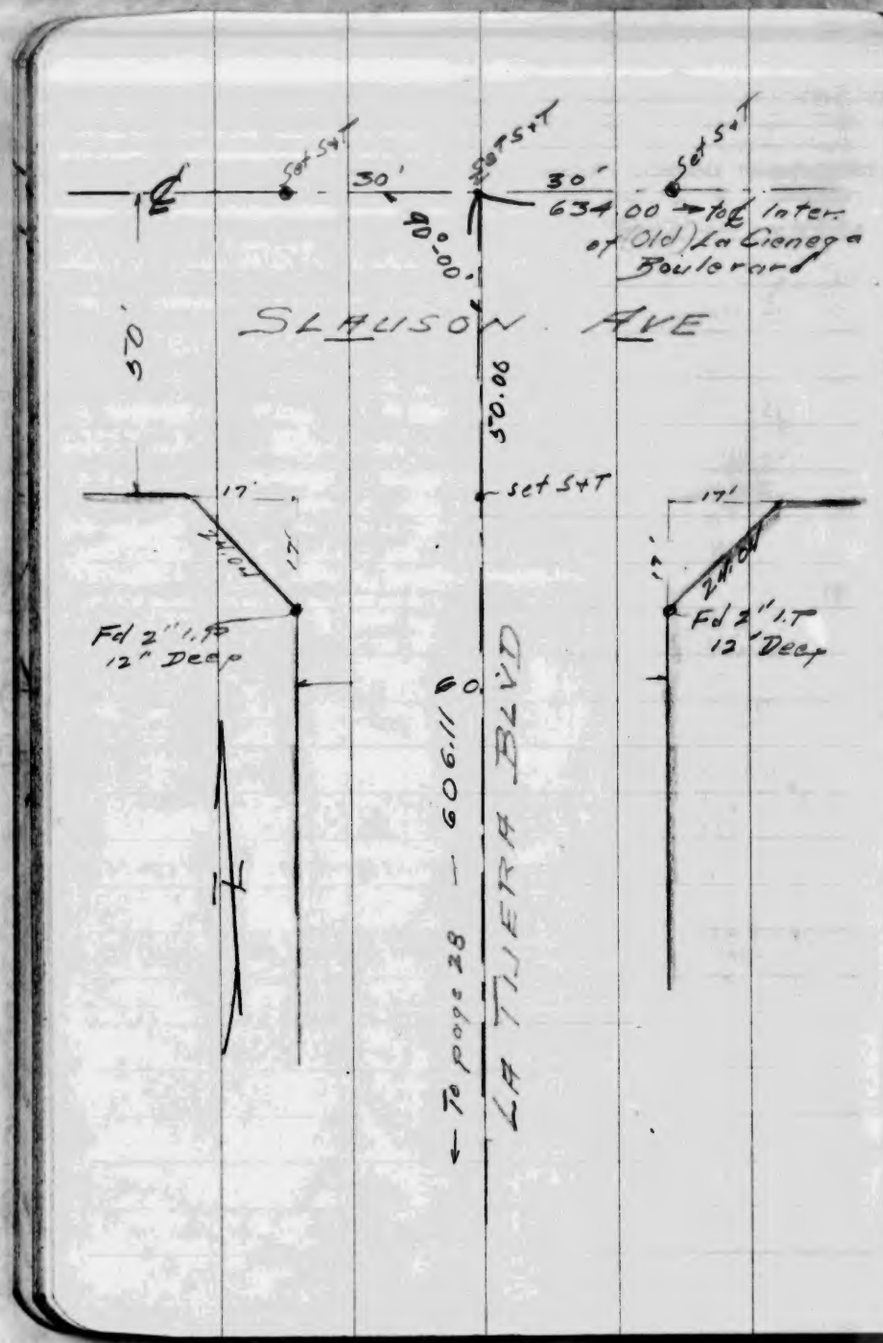

40

FLORES AVE
Page 30
102.92
ALLEY
20'
103-08-05"
ALLEY
202.13
Set 1"x T.
Set 1"x T.
Set 1"x T.

I.

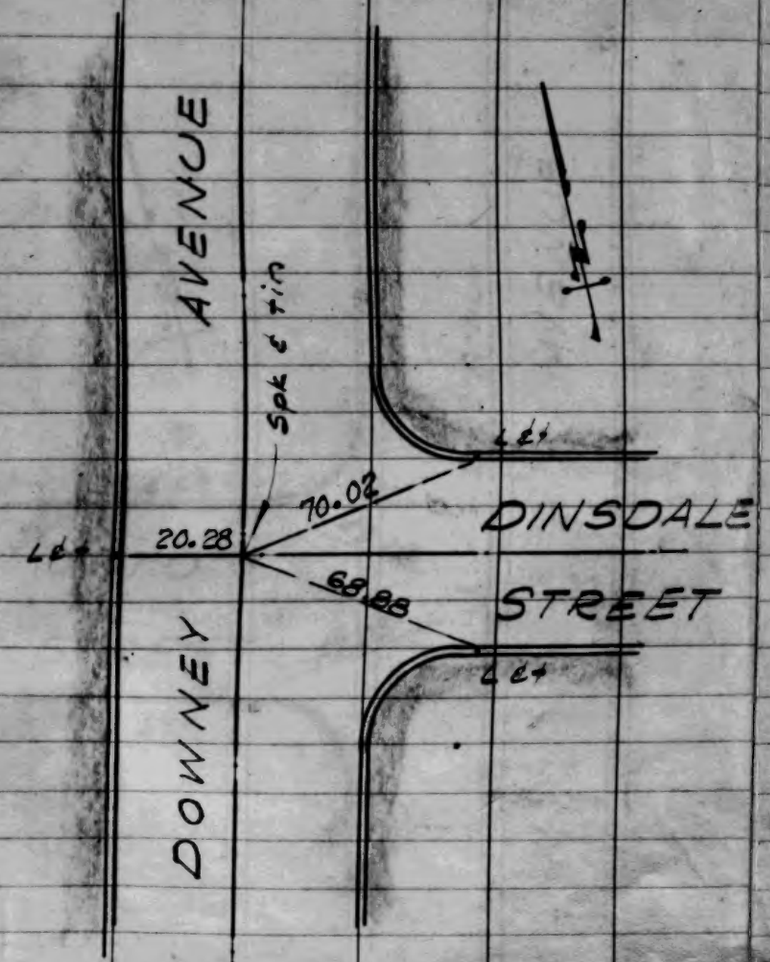

Prepared in the offices
of Wm. H. Fair Jr.

2

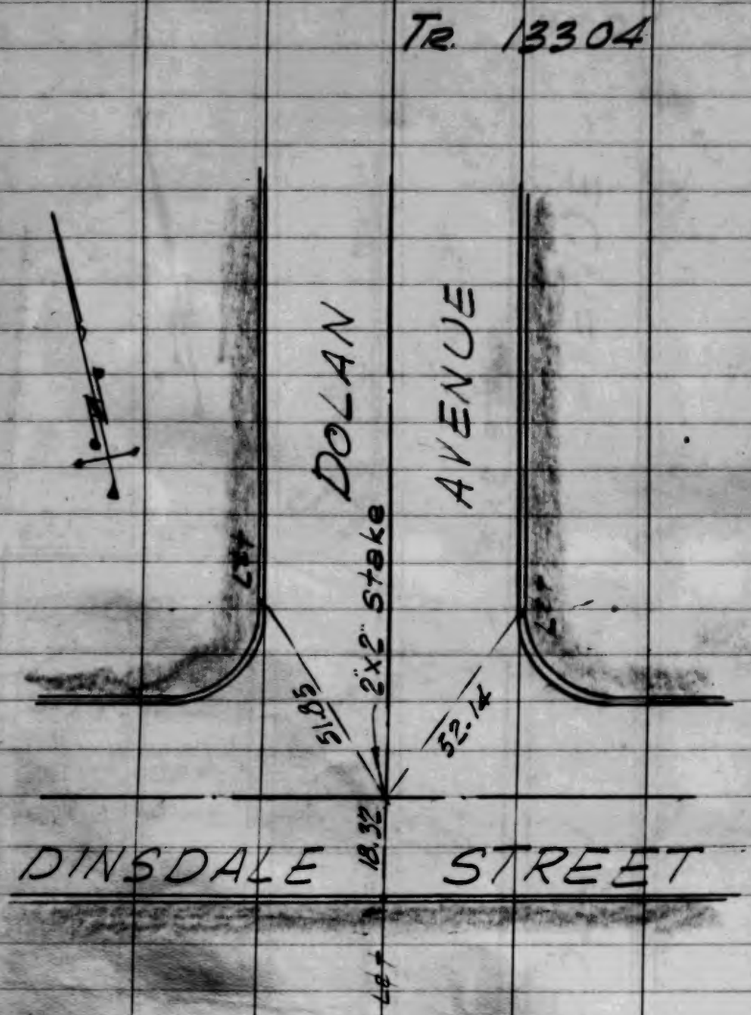

Prepared by
Wm. H. Fair Jr.

3.

Tr. 13304

2"x2" Stake

AVENUE

Lot

49.19

OTTO

18.30

Lot

STREET

49.03

Lot

DOLAN

Prepared By
Wm. H. Fair Jr.

4

Tr. 13304

2"x2" Stake

AVENUE

Lot

49.09

DACOSTA

18.31

Lot

STREET

49.30

Lot

DOLAN

Prepared by
Wm. H. Fair Jr.

Wm. H. Fair Jr.
Tract 13304

5.

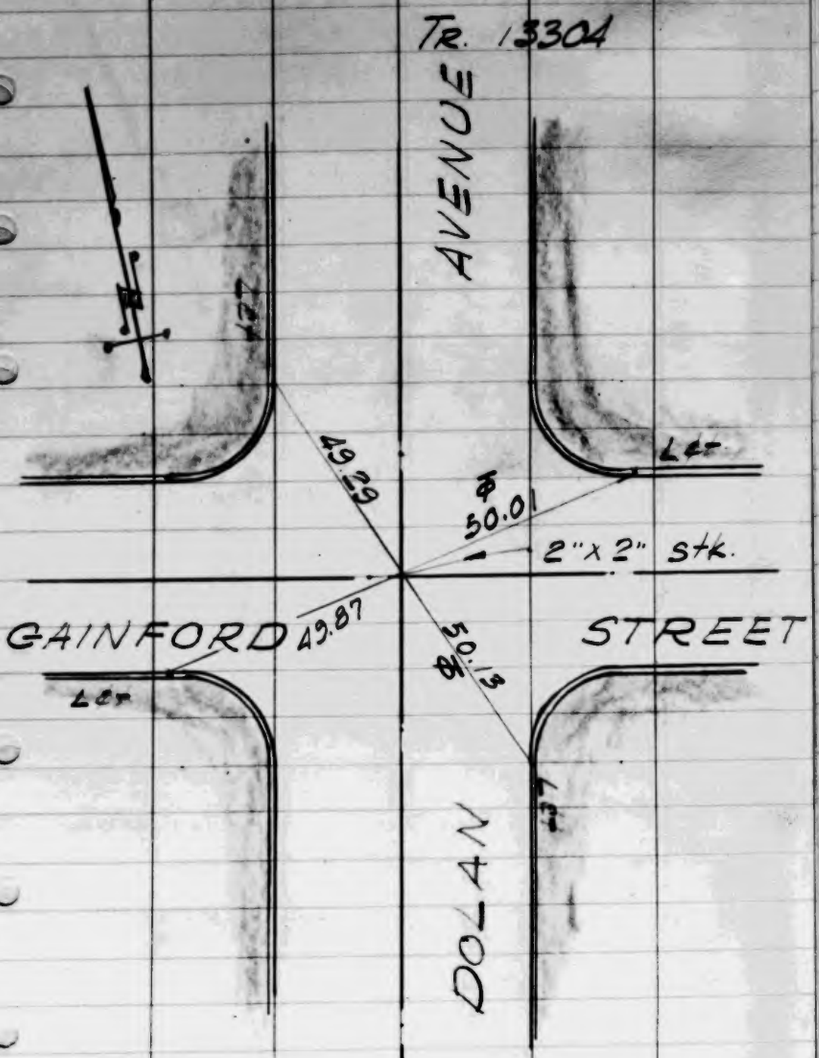

Prepared by
Wm. H. Fair Jr.

6

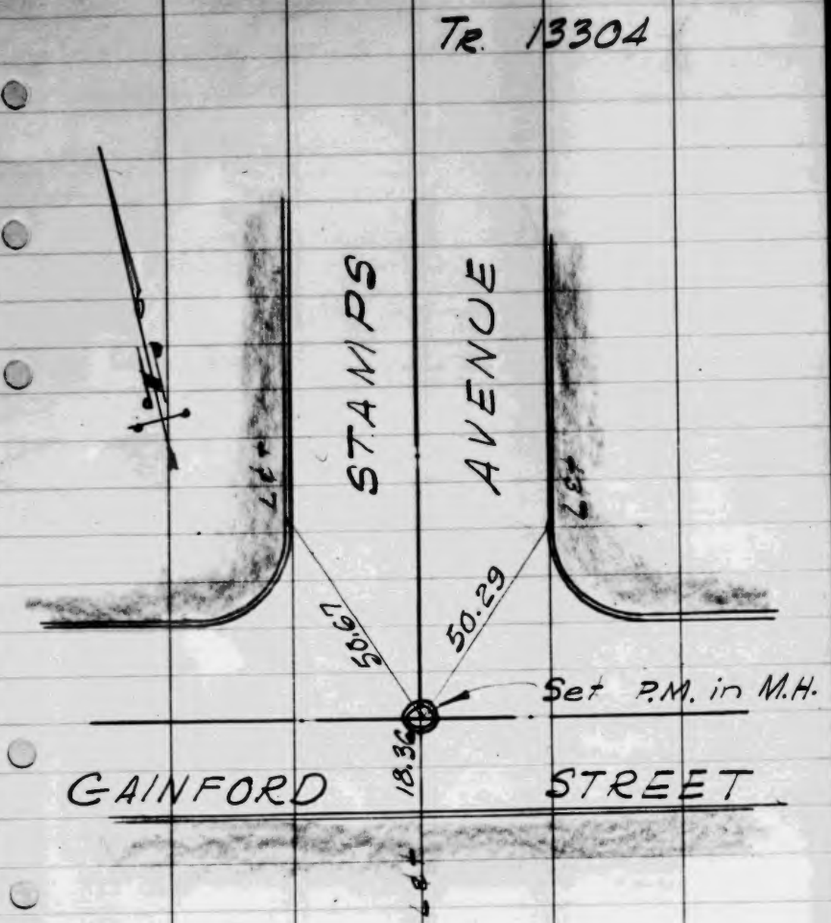

Prepared by
Wm. H. Fair Jr.

WM. H. FAIR JR.
Tract 13304

7.

Tr. 13304

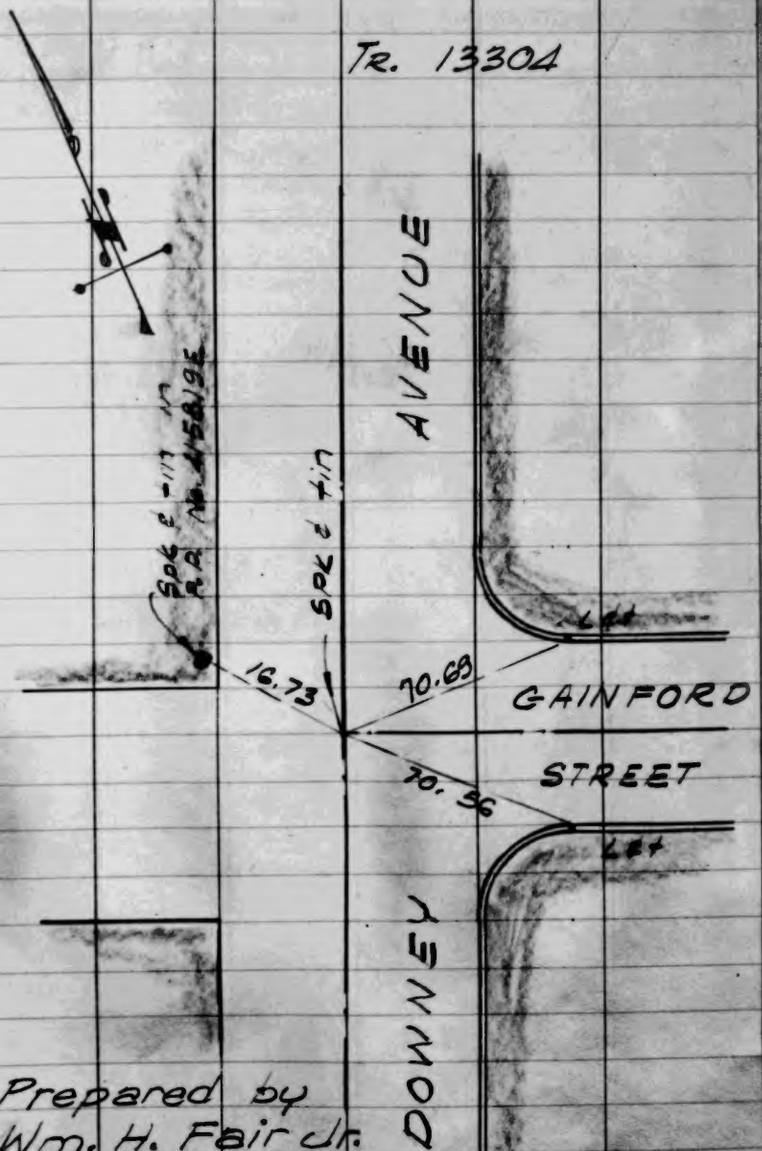

Prepared by
Wm. H. Fair Jr.

8

Tr. 13304

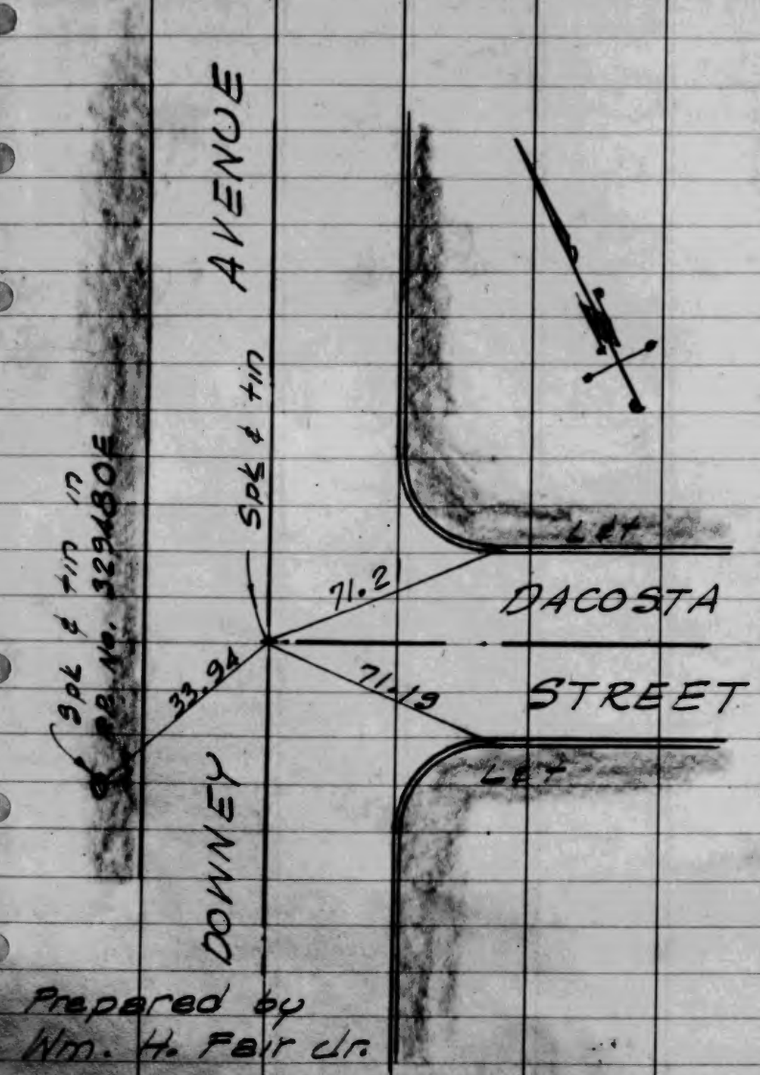

Prepared by
Wm. H. Fair Jr.

9.

Tr 13304

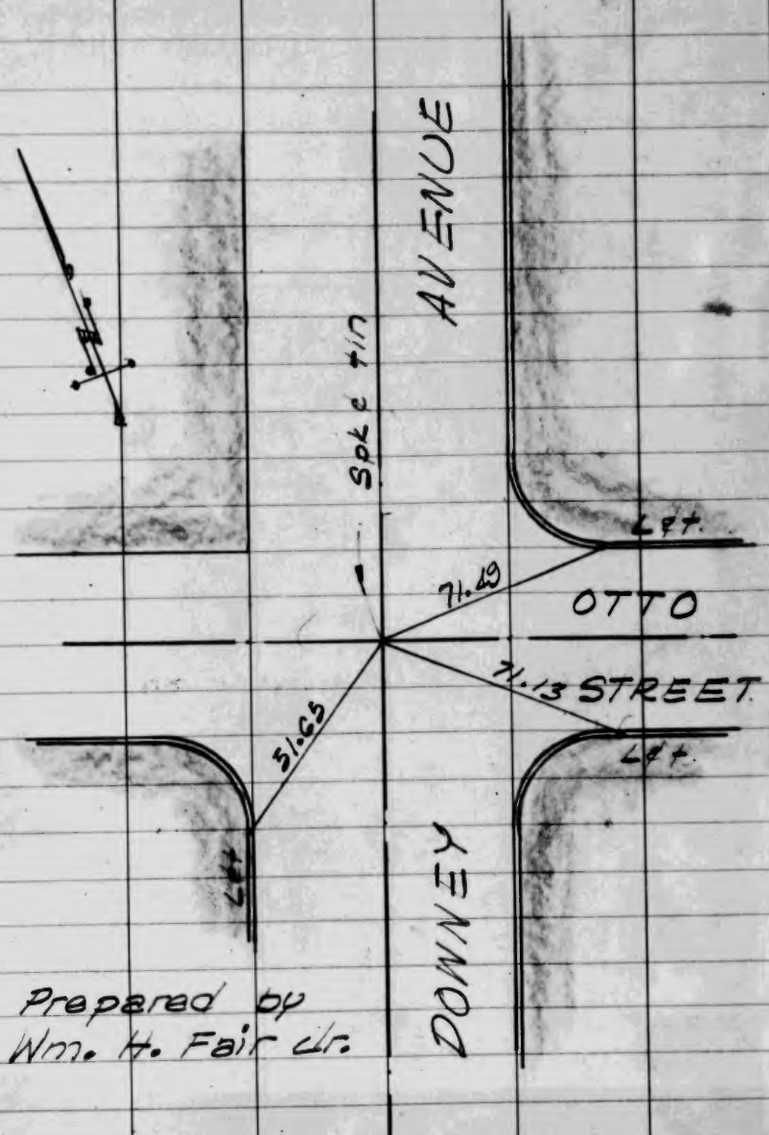

Prepared by
Wm. H. Fair Jr.

WM. H. FAIR JR.
Tract 14810

1.

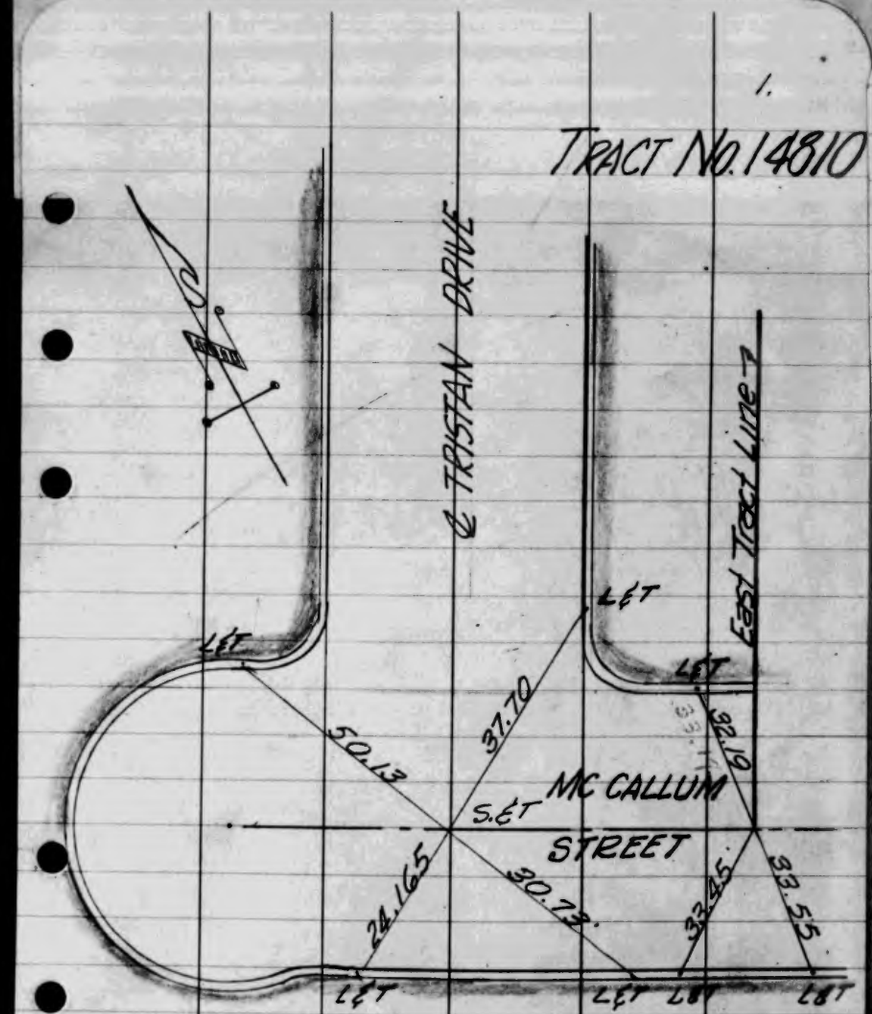

Prepared By.
Wm. H. Fair Jr.

2.

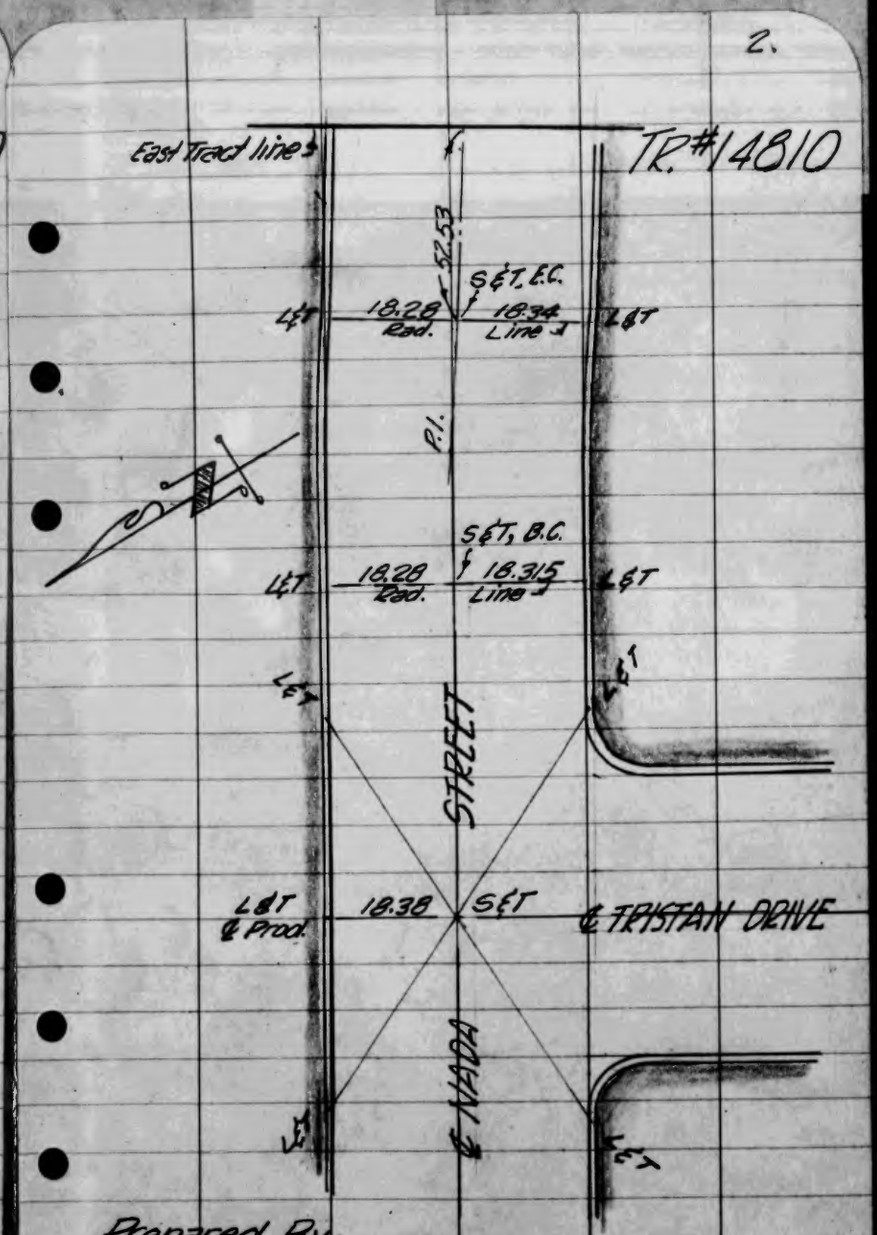

Prepared By.
Wm. H. Fair Jr.

WM. H. FAIR JR.
Tract 14810

3

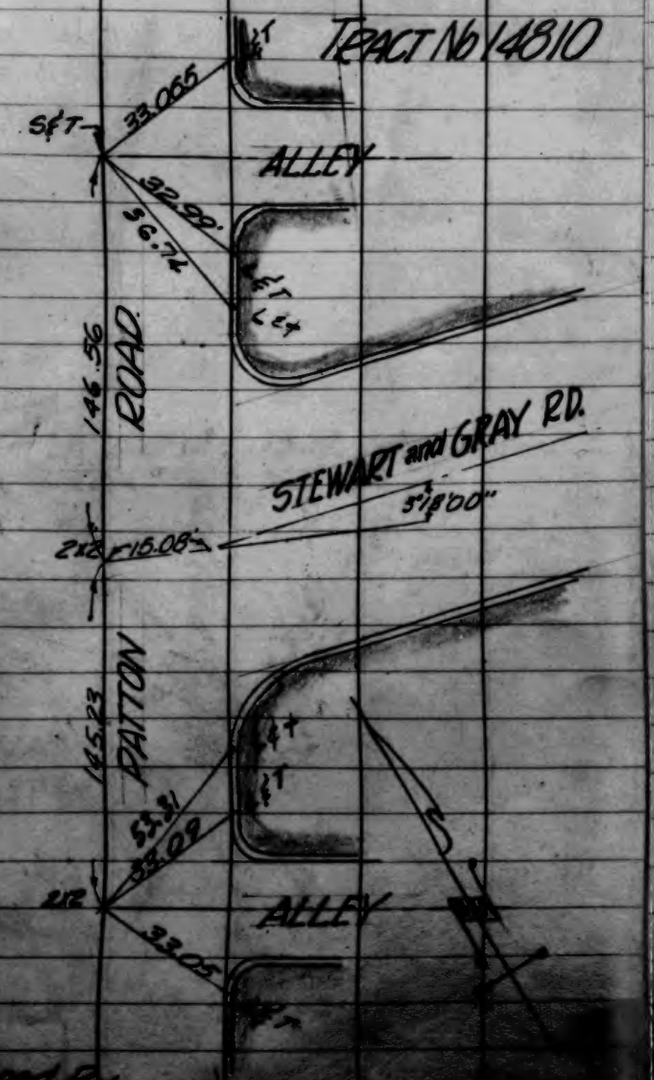

Prepared By
Wm. H. Fair Jr.

4

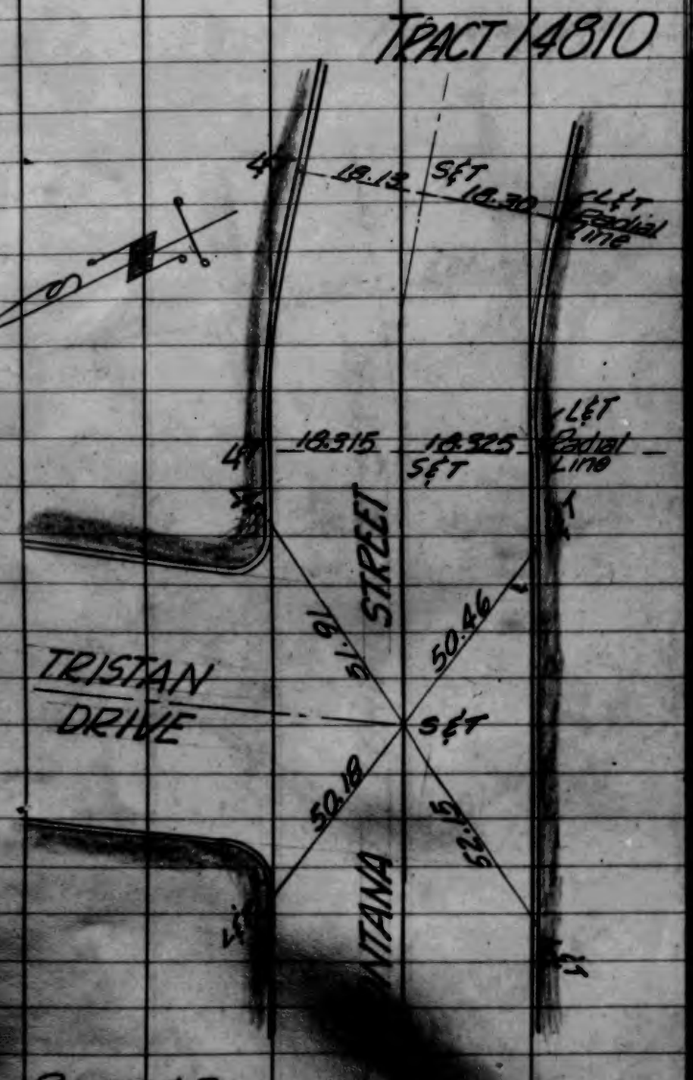

Prepared By
Wm. H. Fair Jr.

5

TRACT #14810

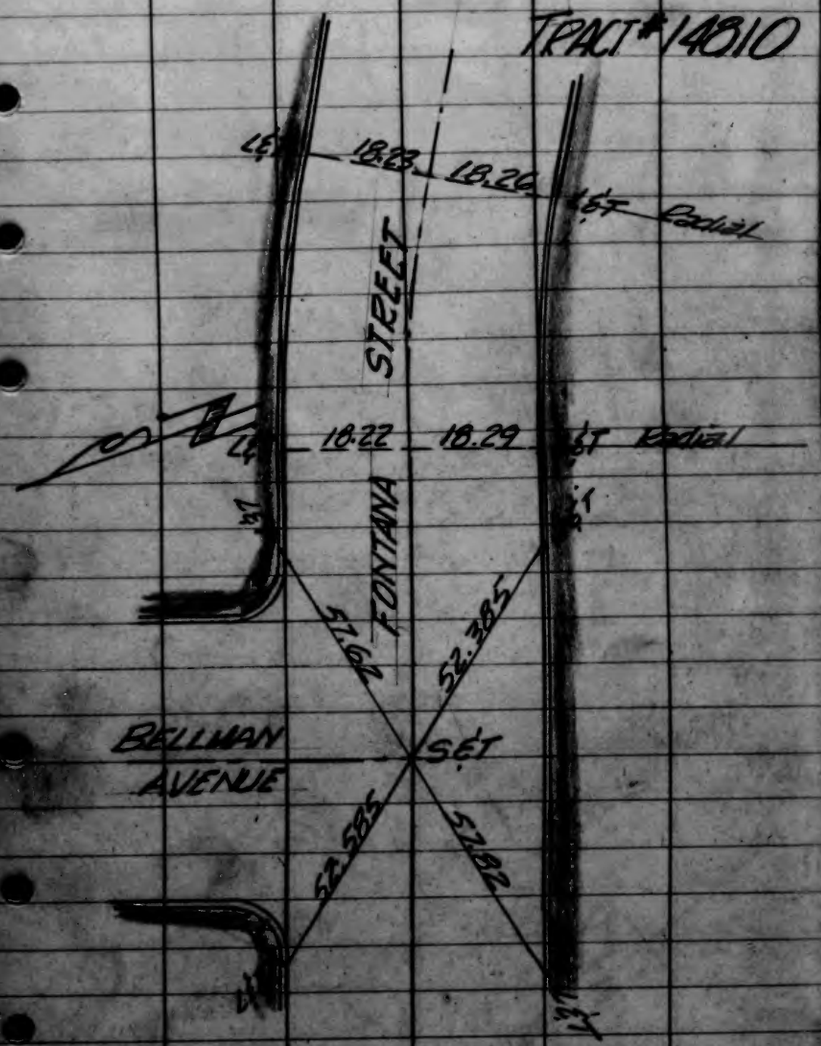

Prepared By
Wm. H. Fair Jr.

6

TRACT #14810

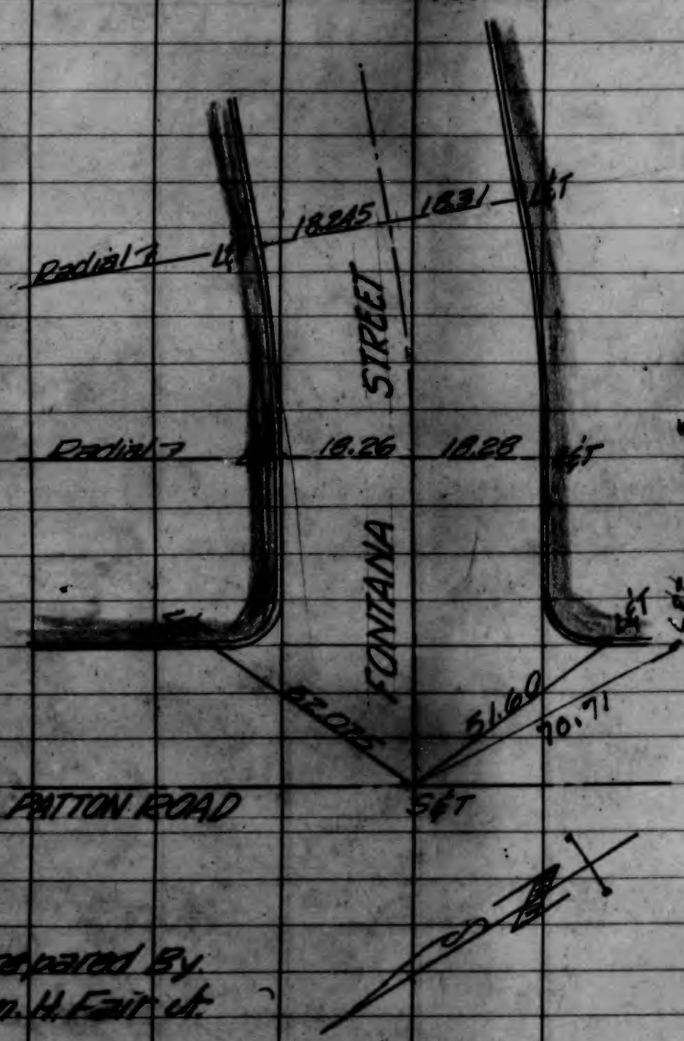

Prepared By
Wm. H. Fair Jr.

WM. H. FAIR JR.
Tract 14810

7

TRACT #14810

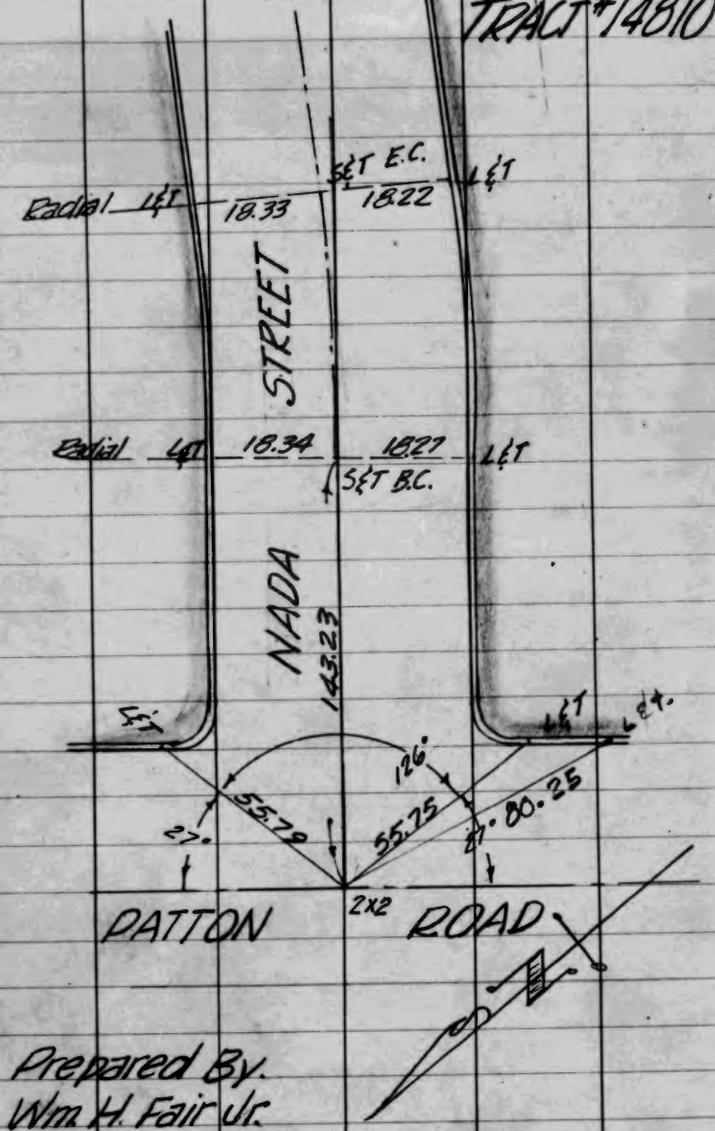

Prepared By.
Wm. H. Fair Jr.

8

TRACT NO. 14810

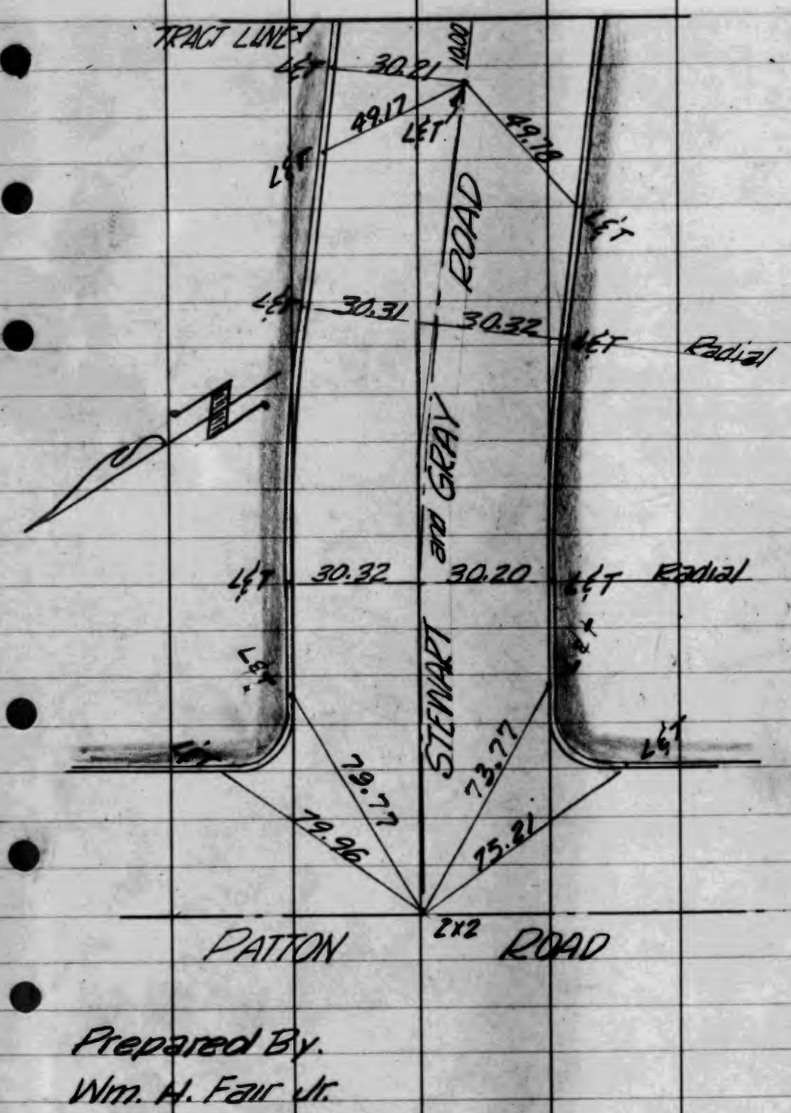

Prepared By.
Wm. H. Fair Jr.

WM. H. FAIR JR.
Tract 15818

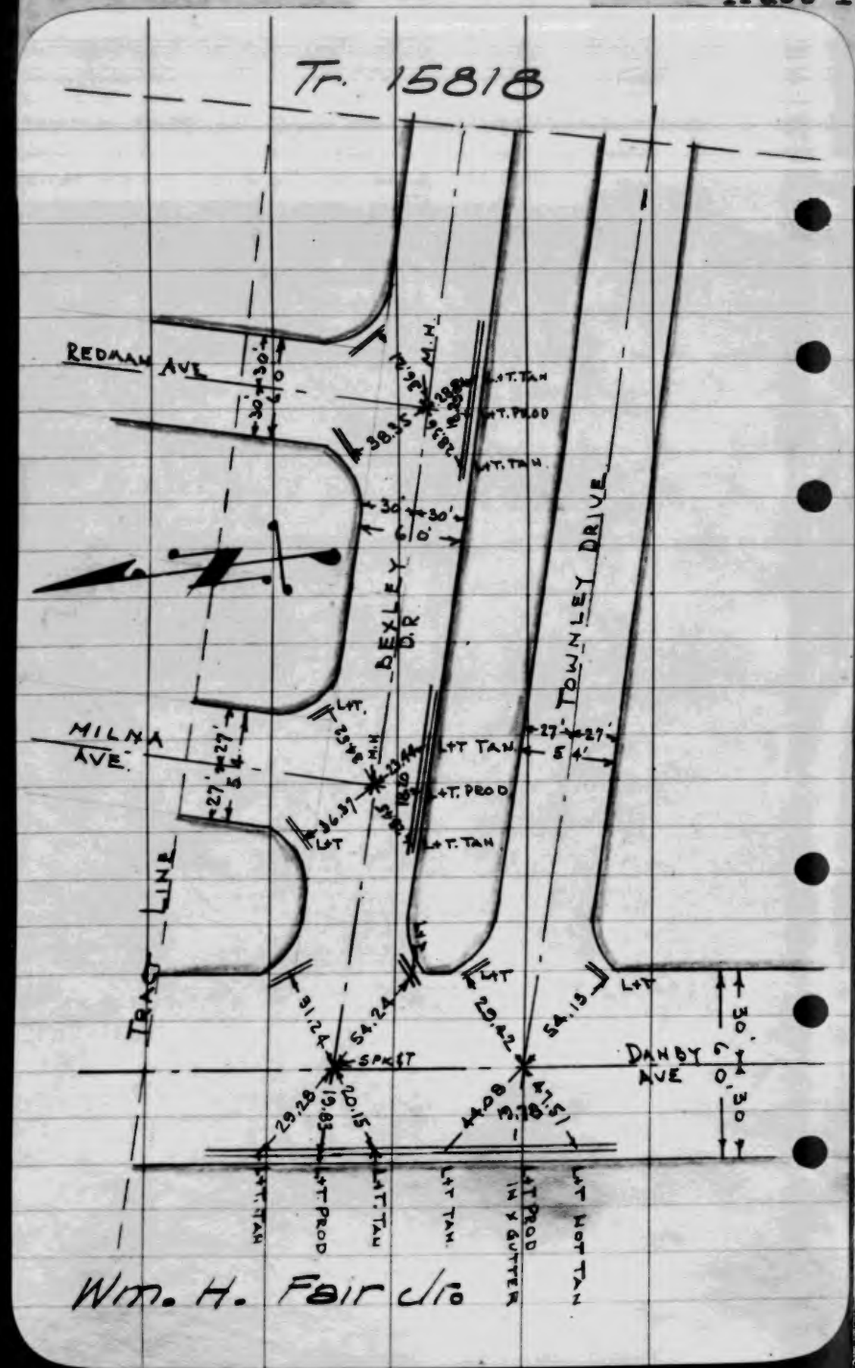

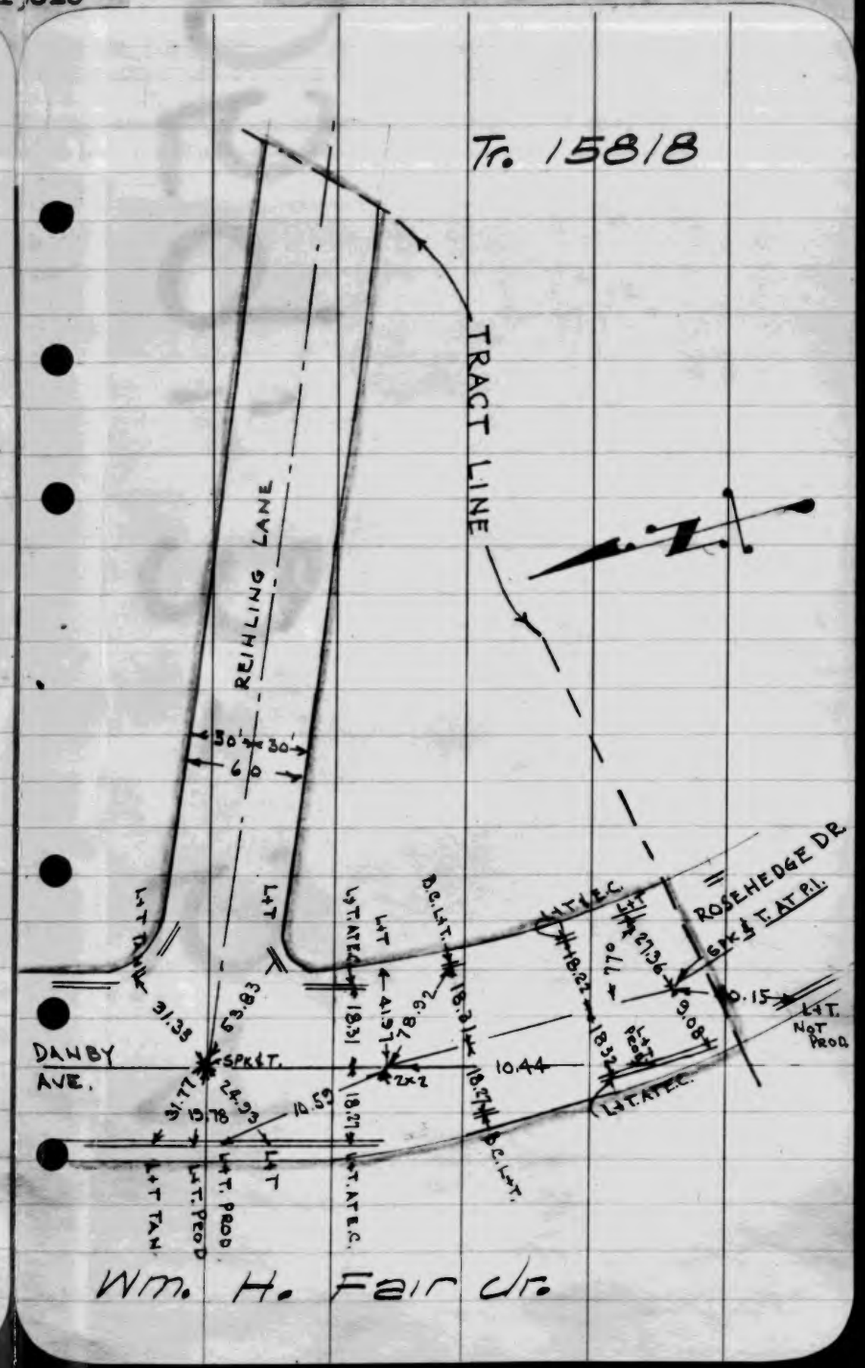

WM. H. FAIR JR.
Tract 15955

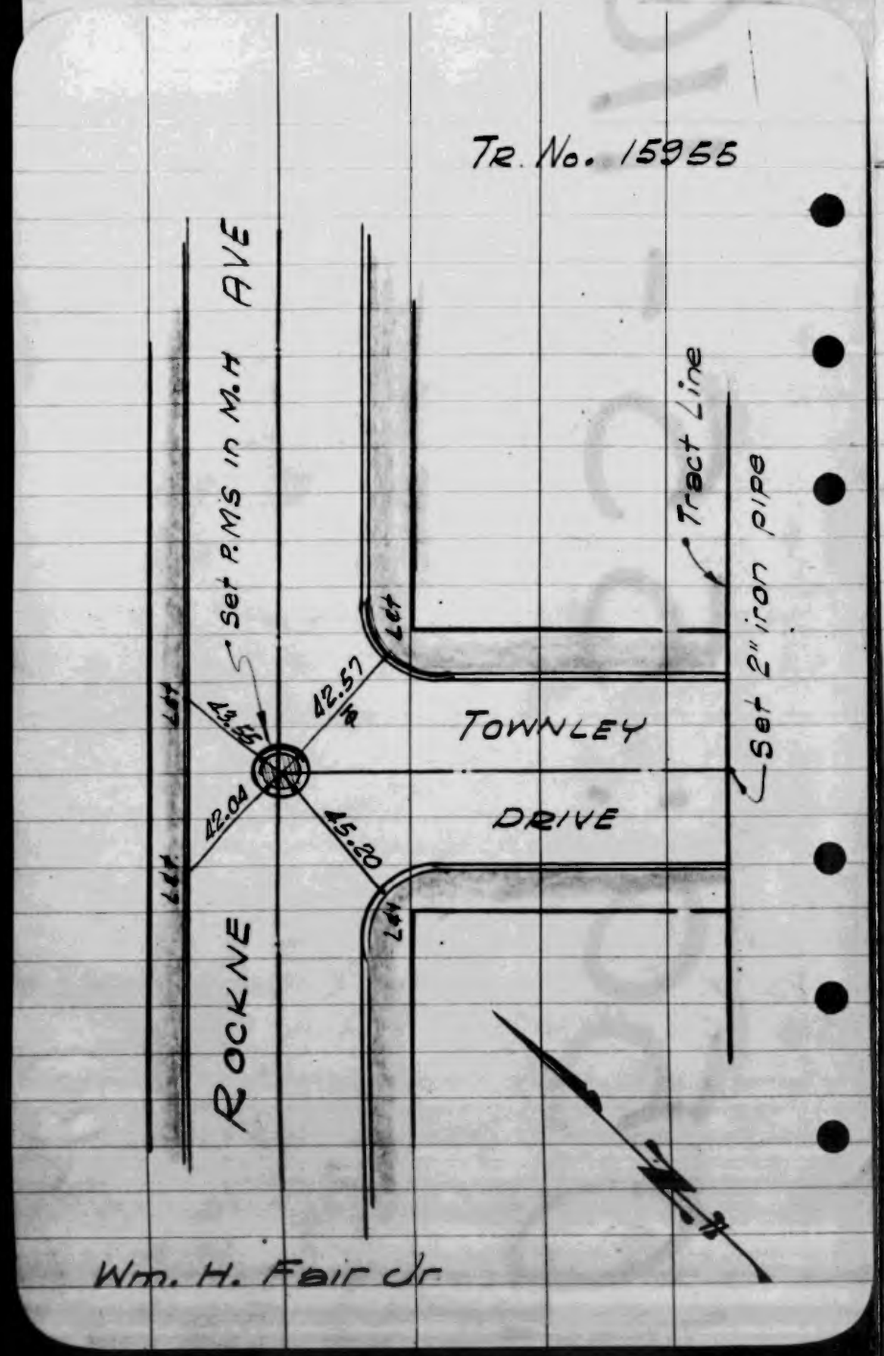

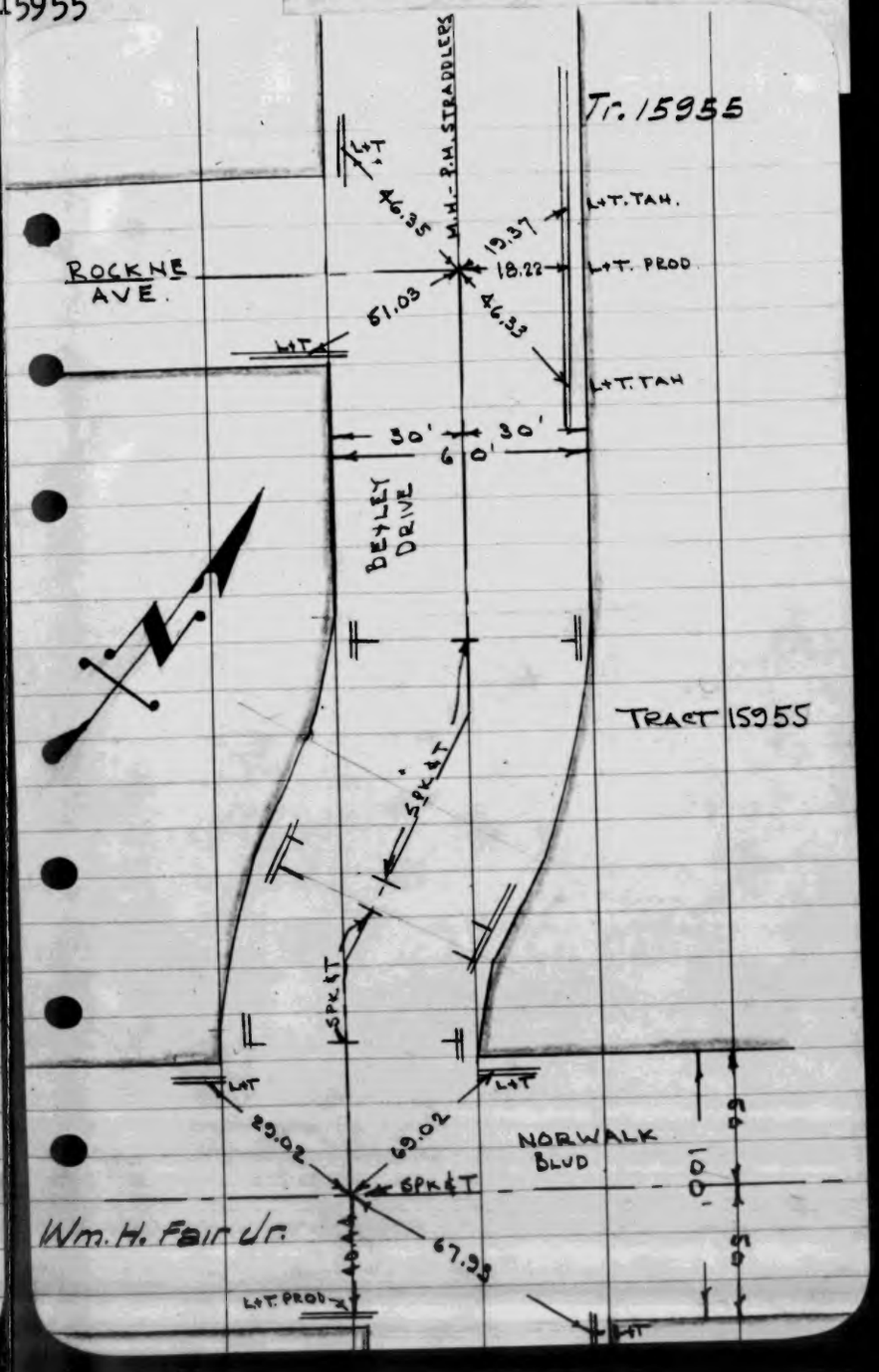

TRACT № 13205
℄ TIES INDEX MAP
M.B. 352-3,4,5,6,7

ADAMS & ELLS
F.B. 255
Aug. 1950

SHEET 1 OF 15 SHEETS

Numbers in Circles refer to Sheet Nos.

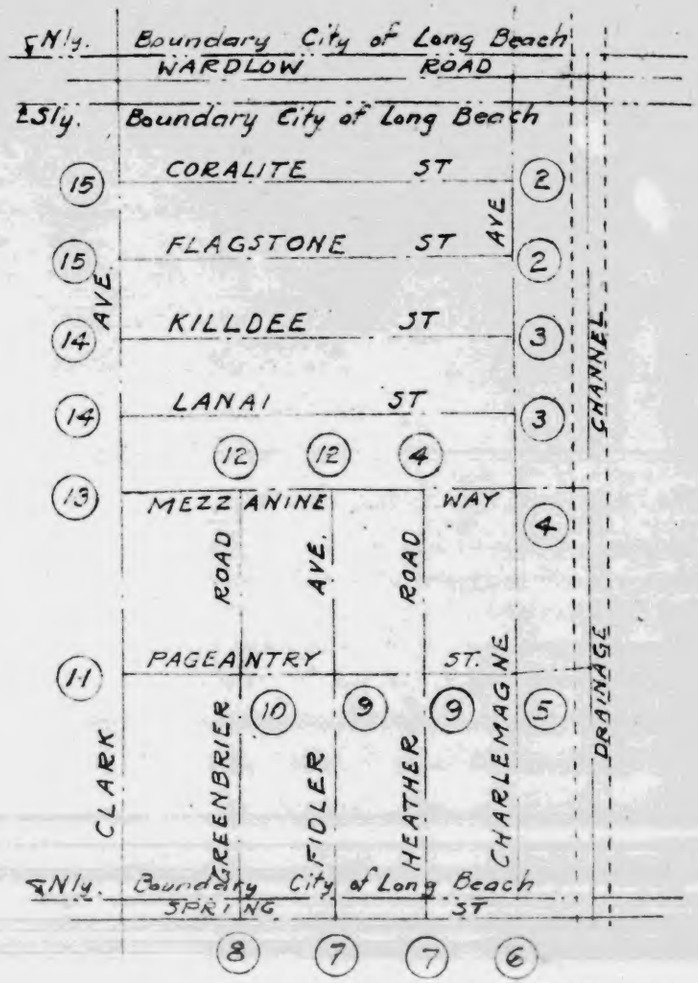

TRACT № 13205
℄ TIES ON CHARLEMAGNE AVE, CORALITE ST. & FLAGSTONE ST.

ADAMS & ELLS
F.B. 255-23-24
Aug. 1950

SHEET 2 OF 15 SHEETS

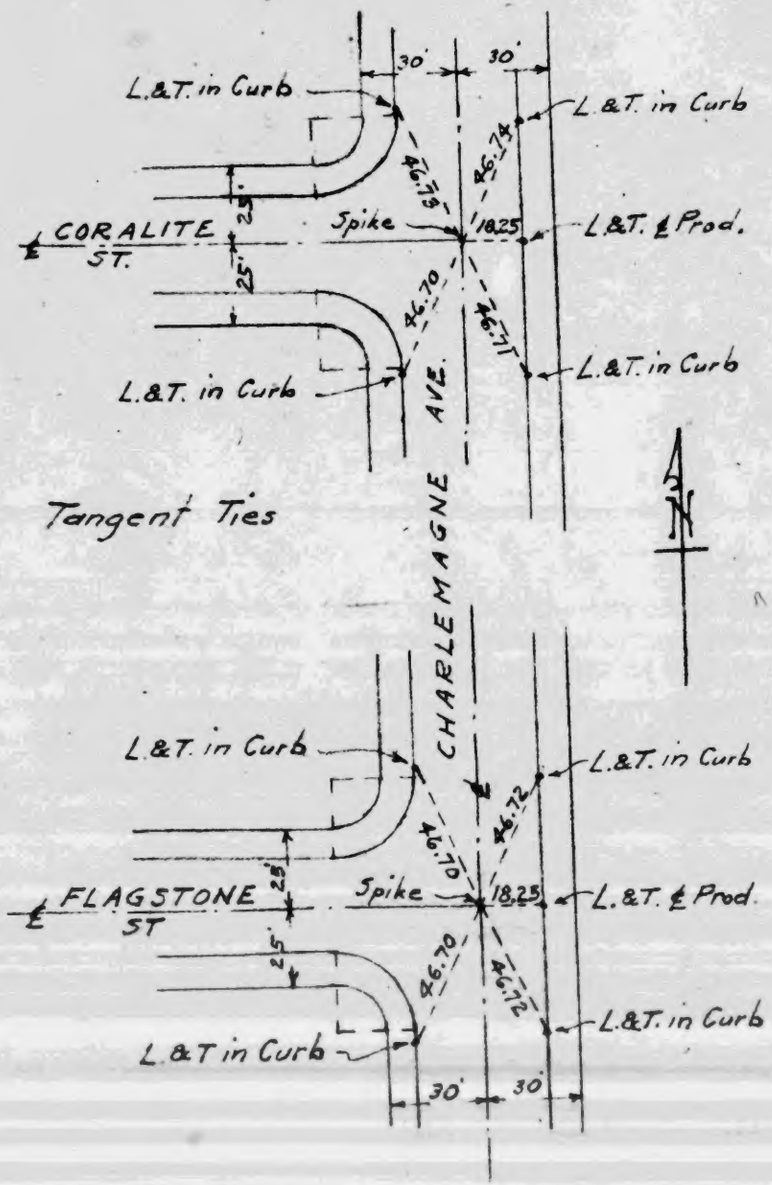

TRACT № 13205
℄ TIES ON CHARLEMAGNE AVE, KILLDEE ST. & LANAI ST.

ADAMS & ELLS
F.B. 255-23
Aug. 1950

SHEET 3 OF 15 SHEETS

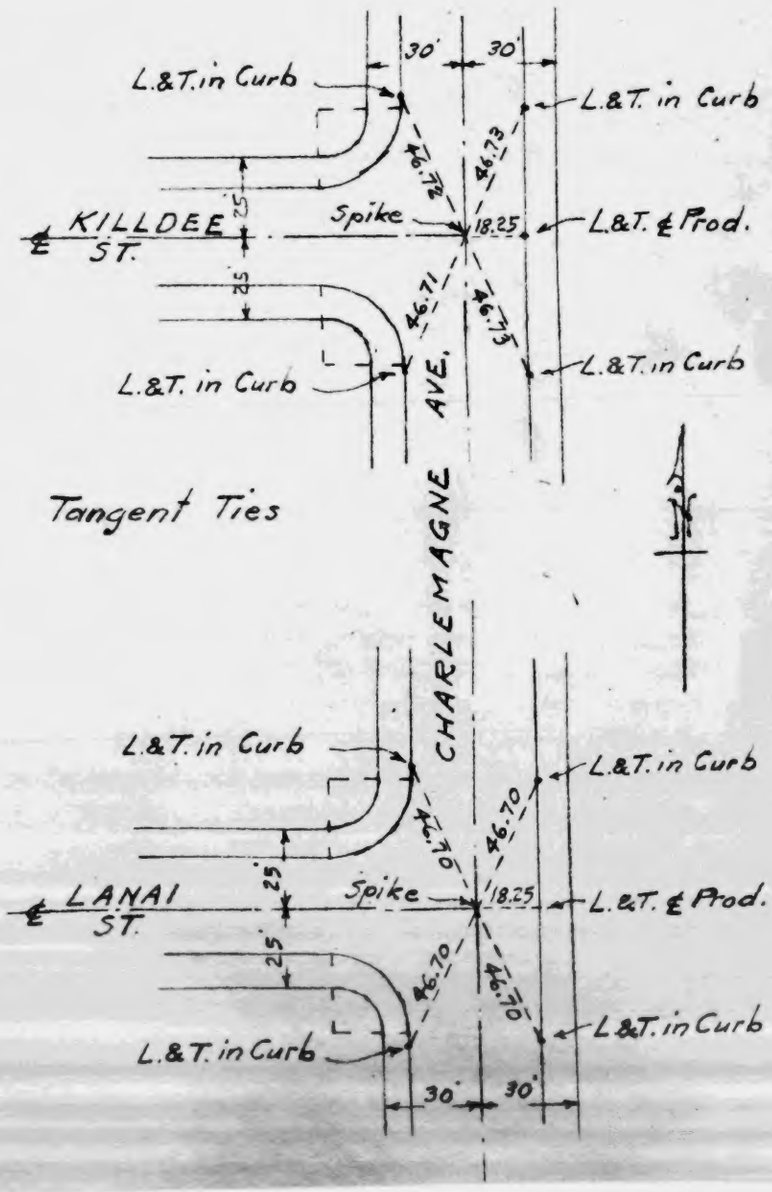

TRACT № 13205
℄ TIES ON MEZZANINE WAY, CHARLEMAGNE AVE. & HEATHER ROAD.

ADAMS & ELLS
F.B. 255-20 & 22
Aug. 1950

SHEET 4 OF 15 SHEETS

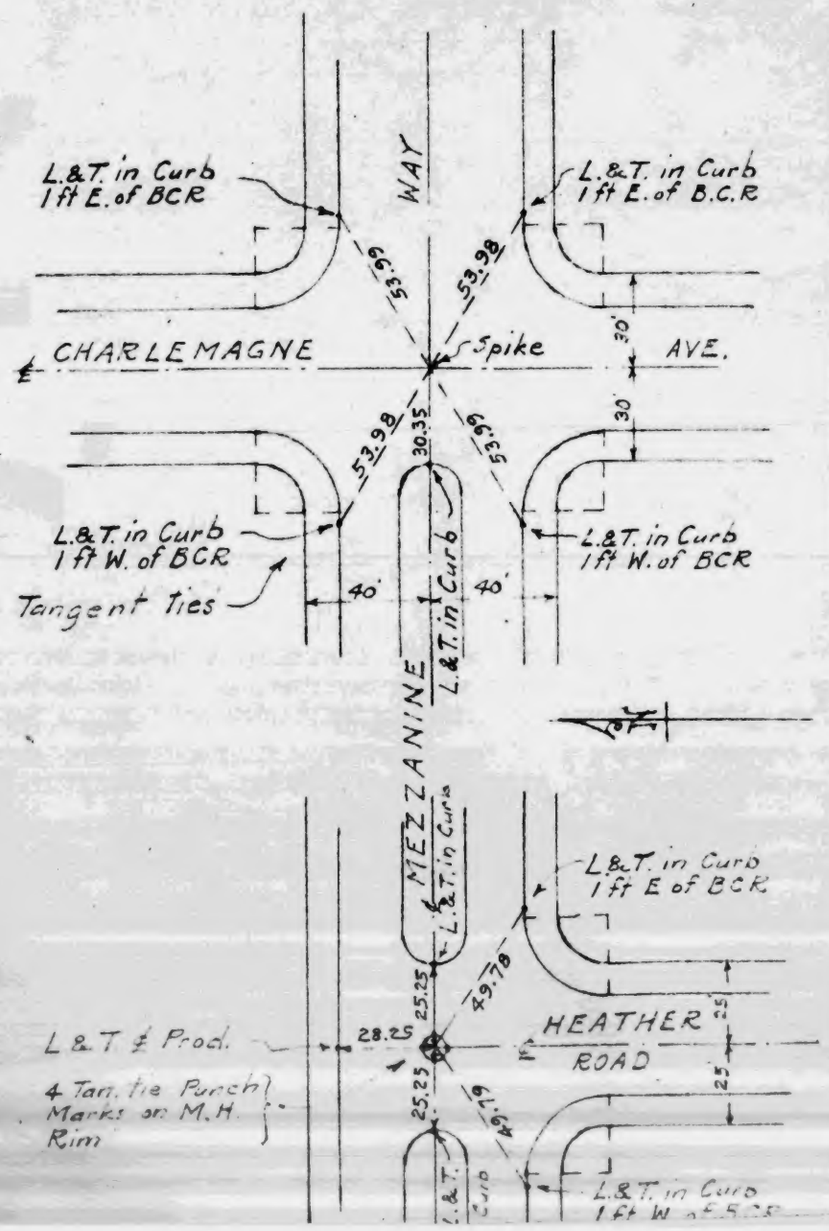

TRACT № 13205
℄ TIES ON CHARLEMAGNE AVE. & PAGEANTRY ST.

ADAMS & ELLS
F.B. 255-21
Aug. 1950

SHEET 5 OF 15 SHEETS

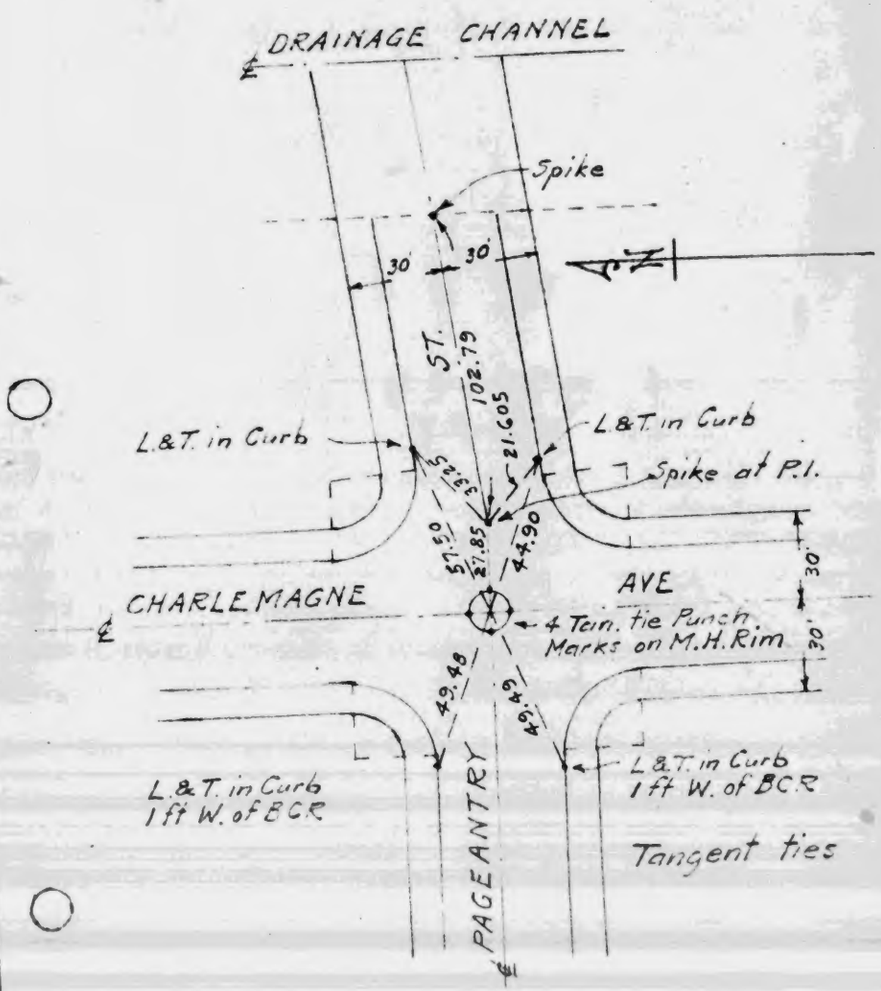

TRACT № 13205
℄ TIES ON CHARLEMAGNE AVE. & SPRING ST.

ADAMS & ELLS
F.B. 255-18
Aug. 1950

SHEET 6 OF 15 SHEETS

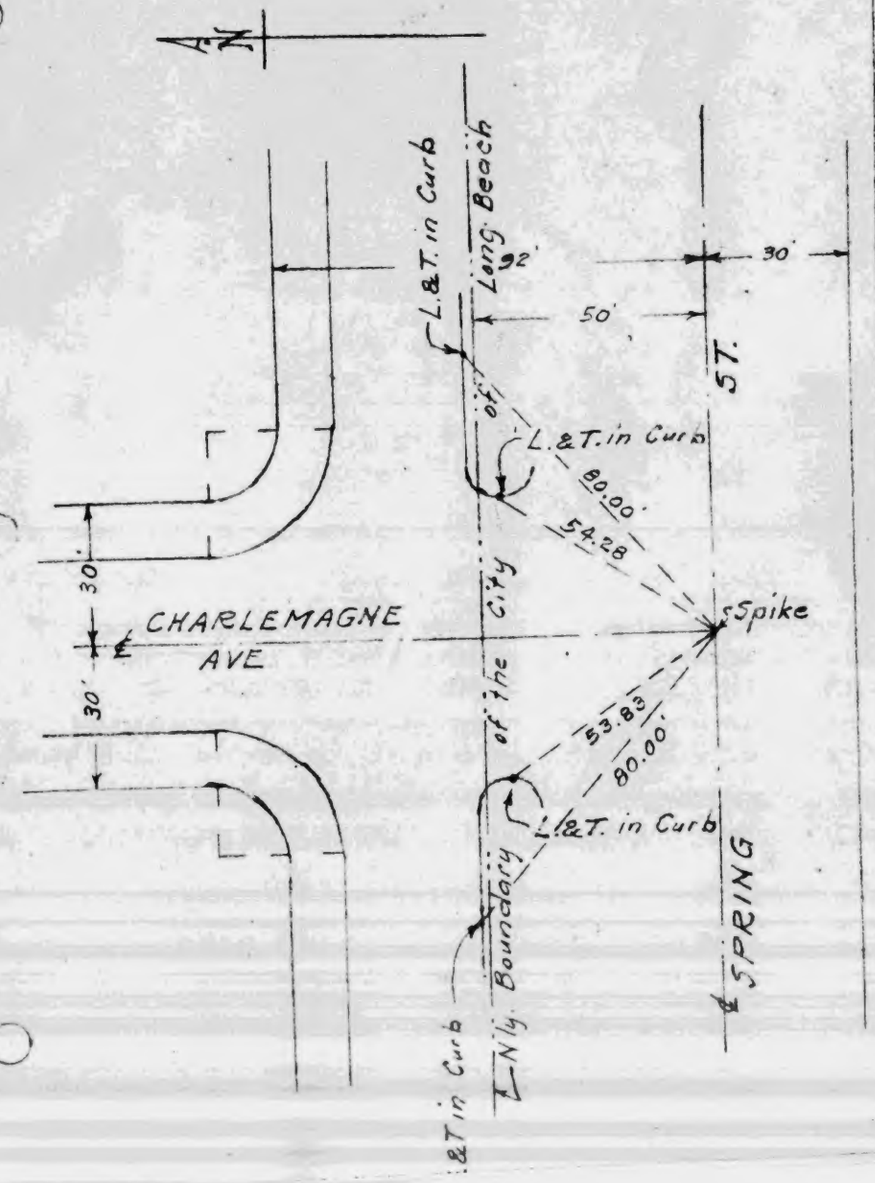

TRACT Nº 13205
℄ TIES ON SPRING ST., HEATHER ROAD, & FIDLER AVE.

ADAMS & ELLS
F.B. 255-18
Aug. 1950

SHEET 7 OF 15 SHEETS

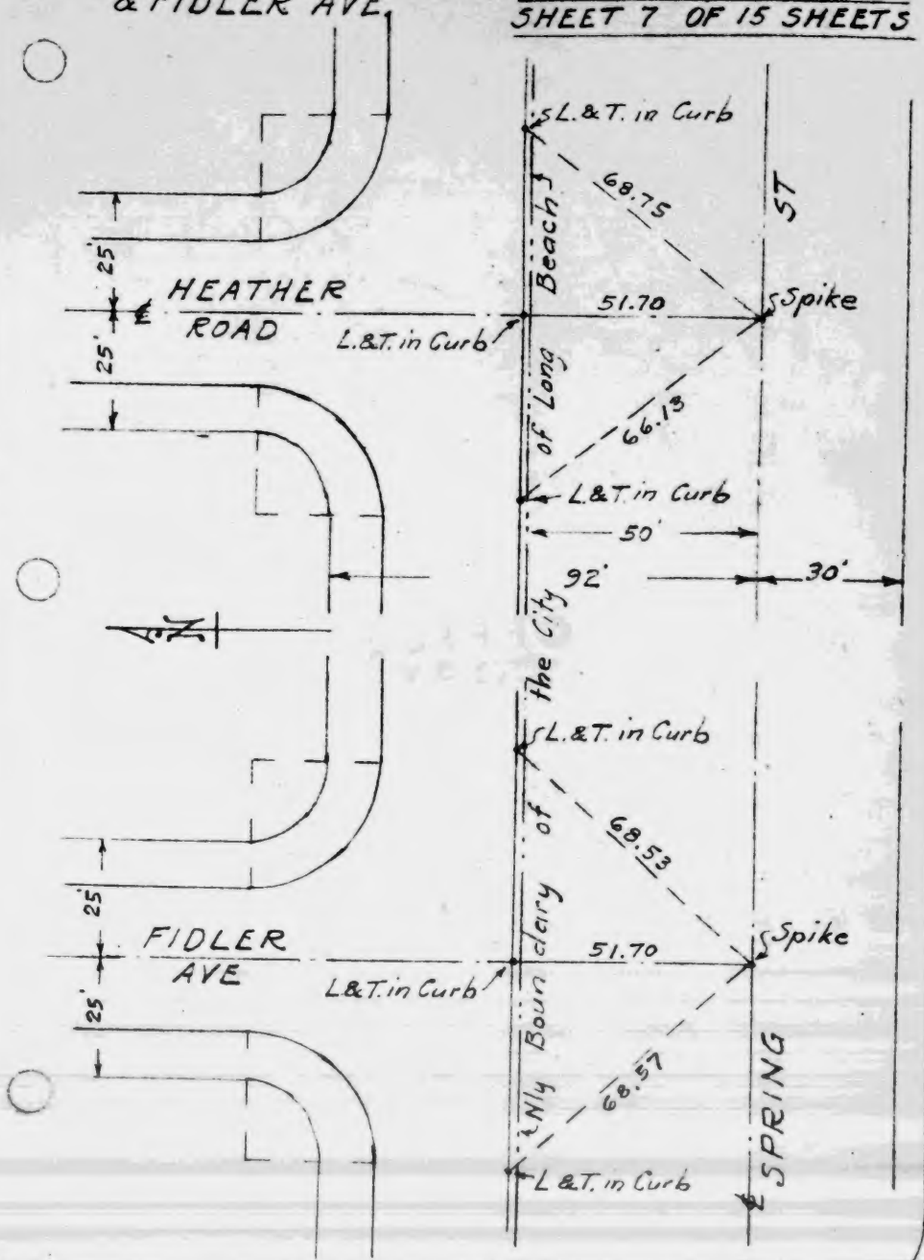

TRACT Nº 13205
℄ TIES ON SPRING ST. & GREENBRIER ROAD.

ADAMS & ELLS
F.B. 255-18
Aug. 1950

SHEET 8 OF 15 SHEETS

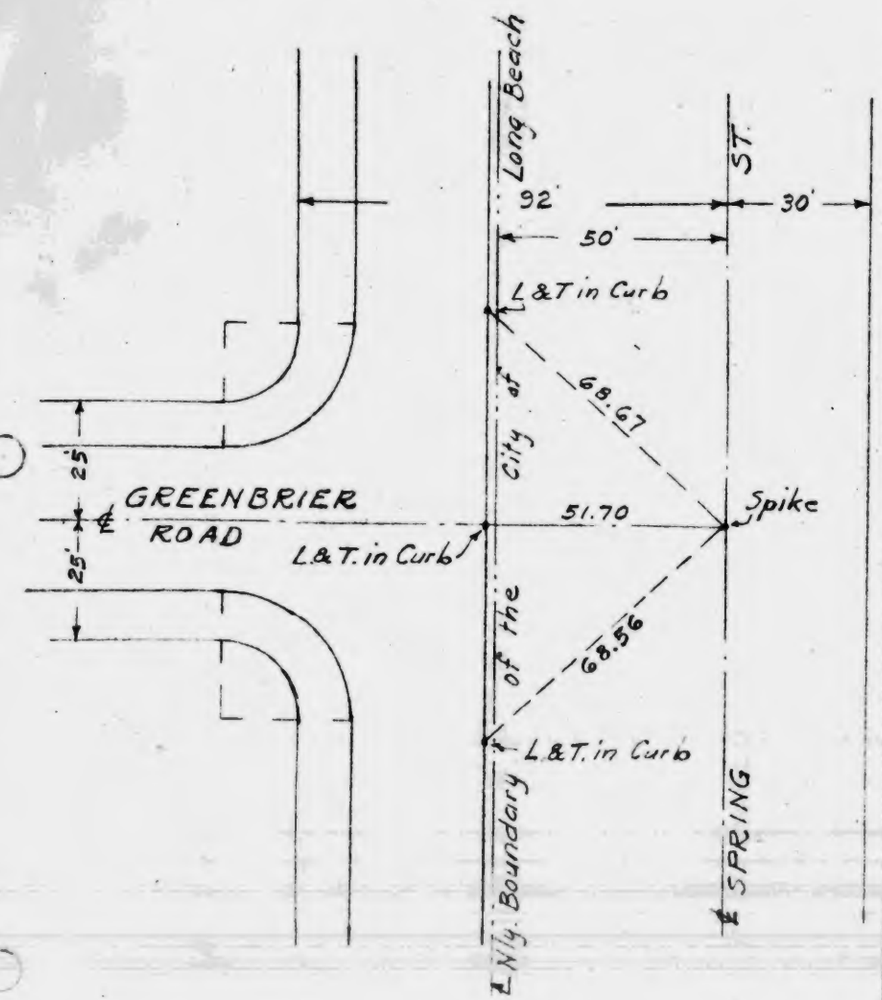

TRACT Nº 13205
℄ TIES ON PAGEANTRY ST., HEATHER ROAD & FIDLER AVE.

ADAMS & ELLS
F.B. 255-19
Aug. 1950

SHEET 9 OF 15 SHEETS

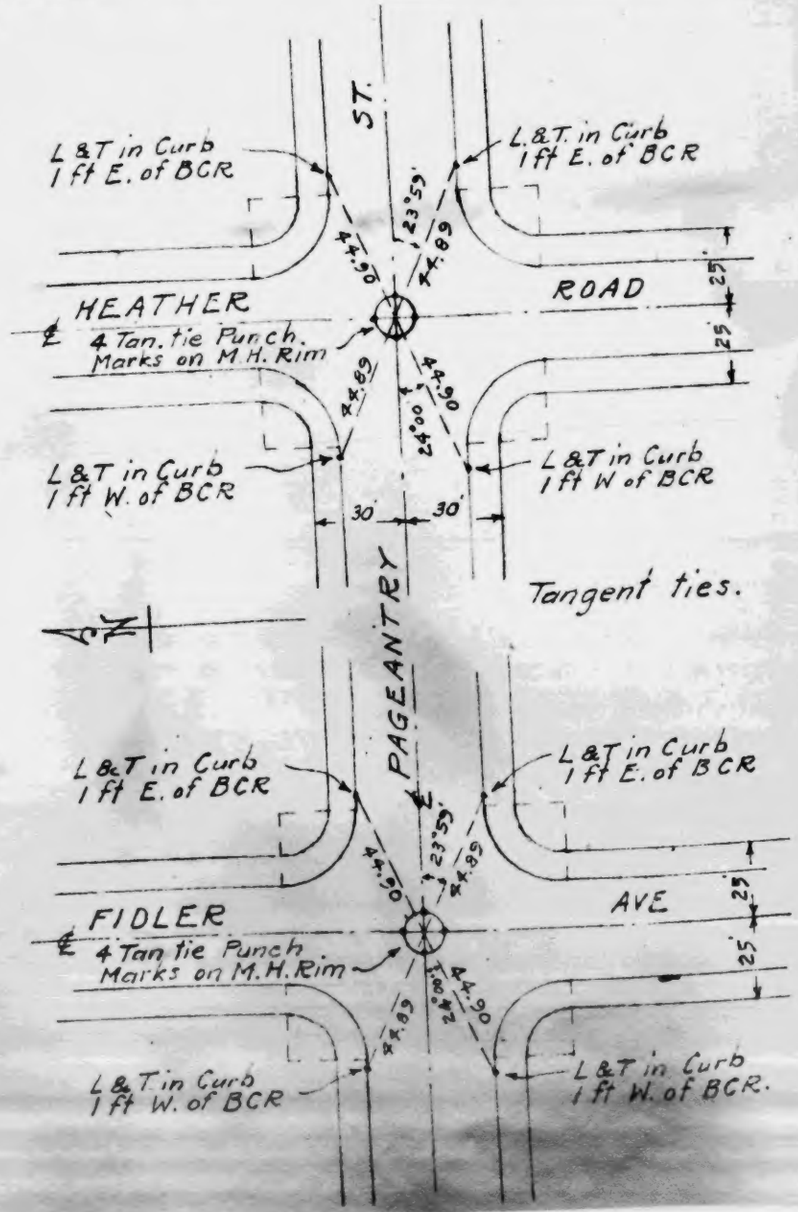

TRACT Nº 13205
℄ TIES ON PAGEANTRY ST. & GREENBRIER ROAD

ADAMS & ELLS
F.B. 255-19
Aug. 1950

SHEET 10 OF 15 SHEETS

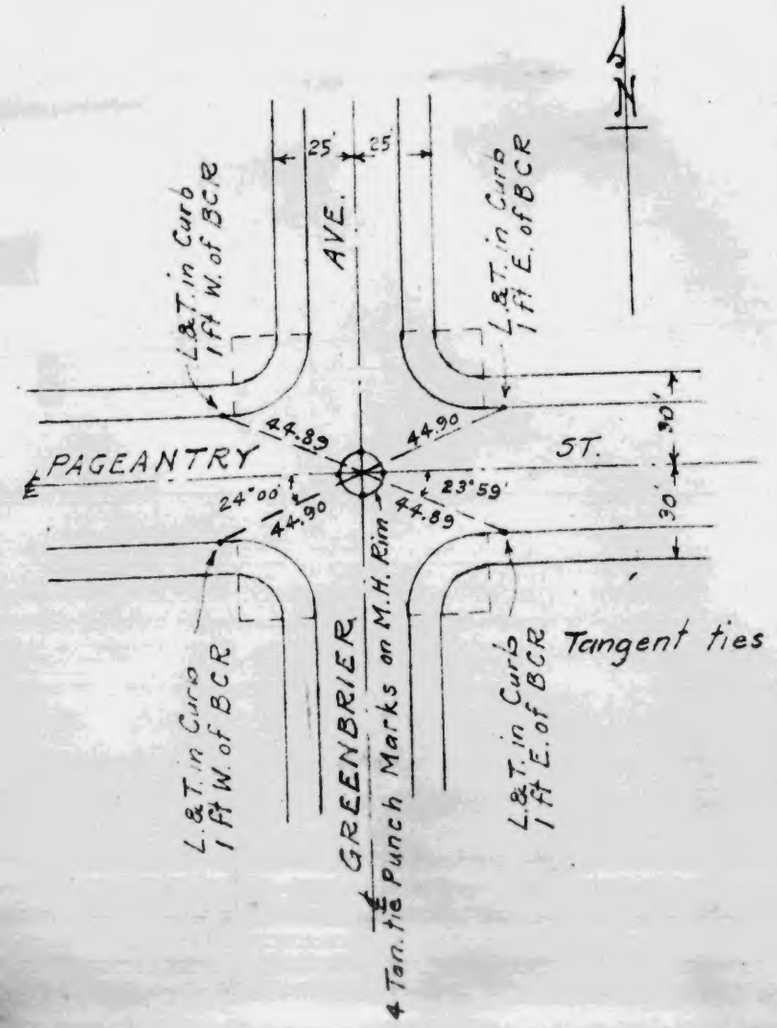

TRACT Nº 13205
℄ TIES ON PAGEANTRY ST. & CLARK AVE.

ADAMS & ELLS
F.B. 255-18
Aug. 1950

SHEET 11 OF 15 SHEETS

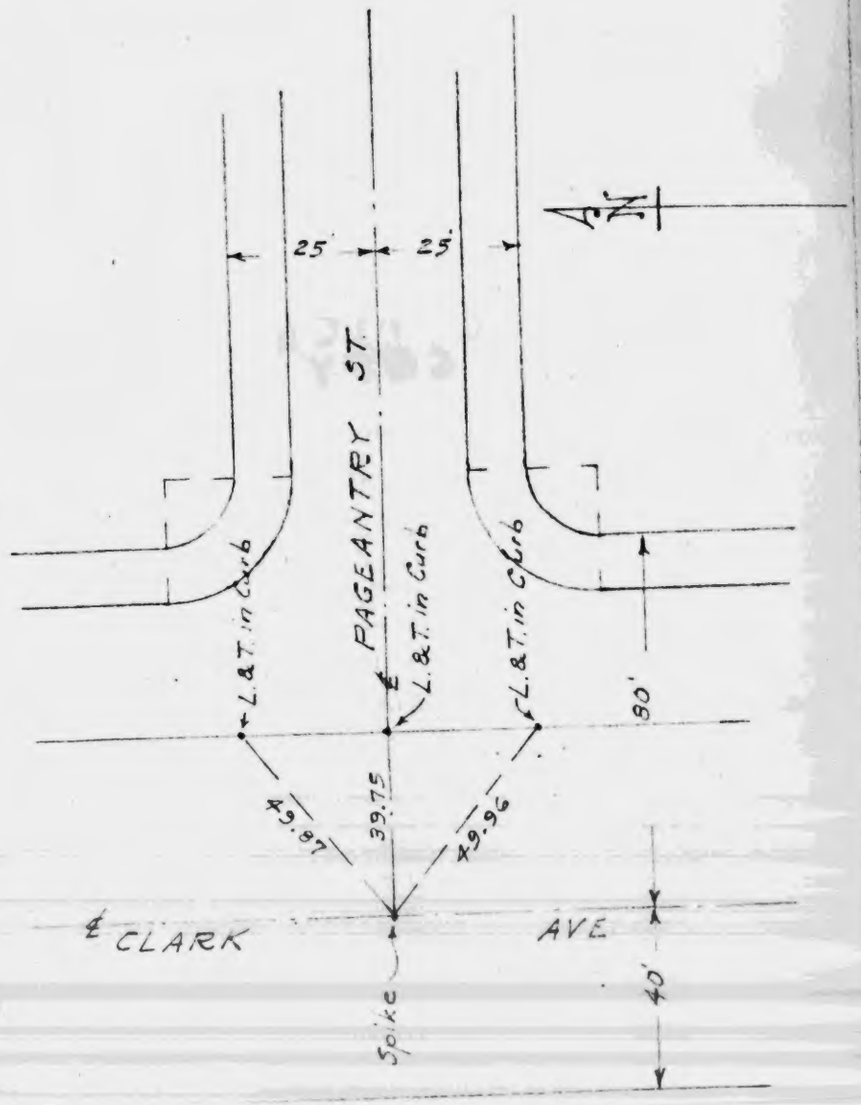

TRACT Nº 13205
℄ TIES ON MEZZANINE WAY, FIDLER AVE. & GREENBRIER ROAD

ADAMS & ELLS
F.B. 252-20
Aug. 1950

SHEET 12 OF 15 SHEETS

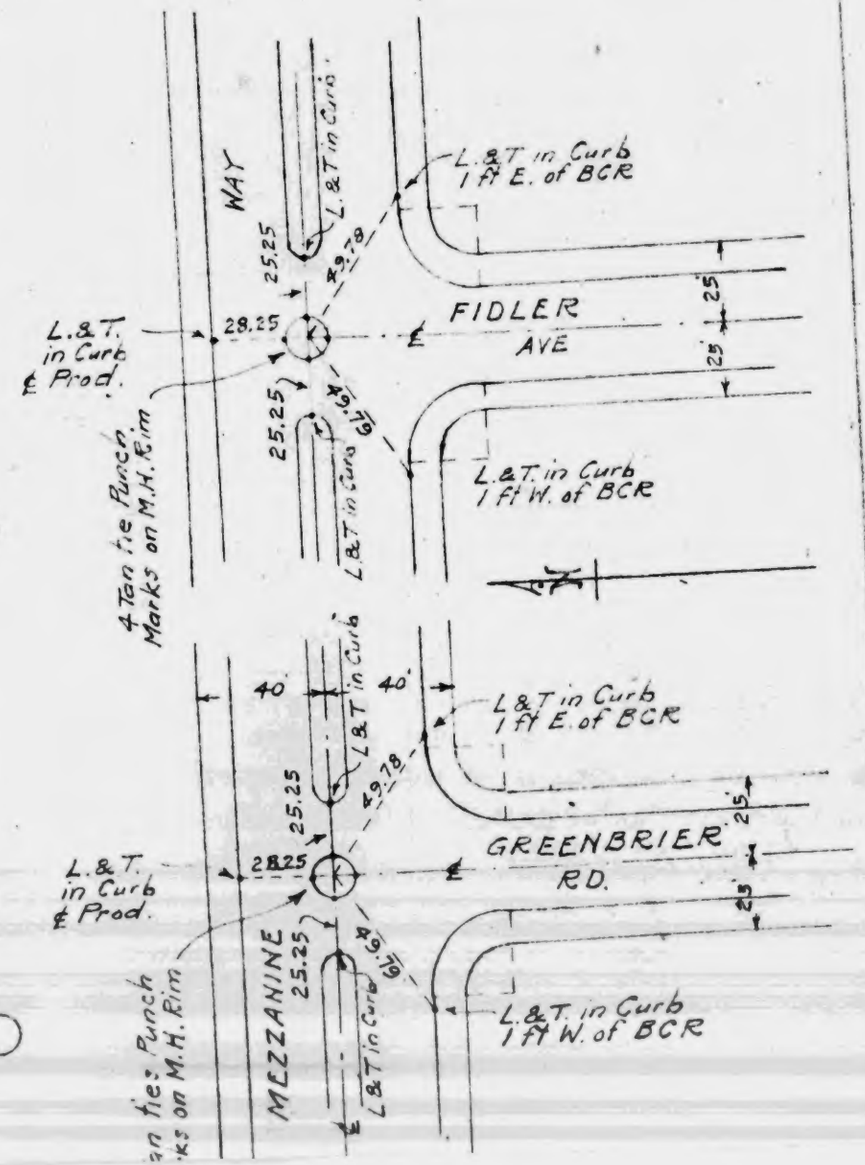

TRACT № 13205
℄ TIES ON MEZZANINE WAY & CLARK AVE

ADAMS & ELLS
F.B. 255-18
Aug. 1950

SHEET 13 OF 15 SHEETS

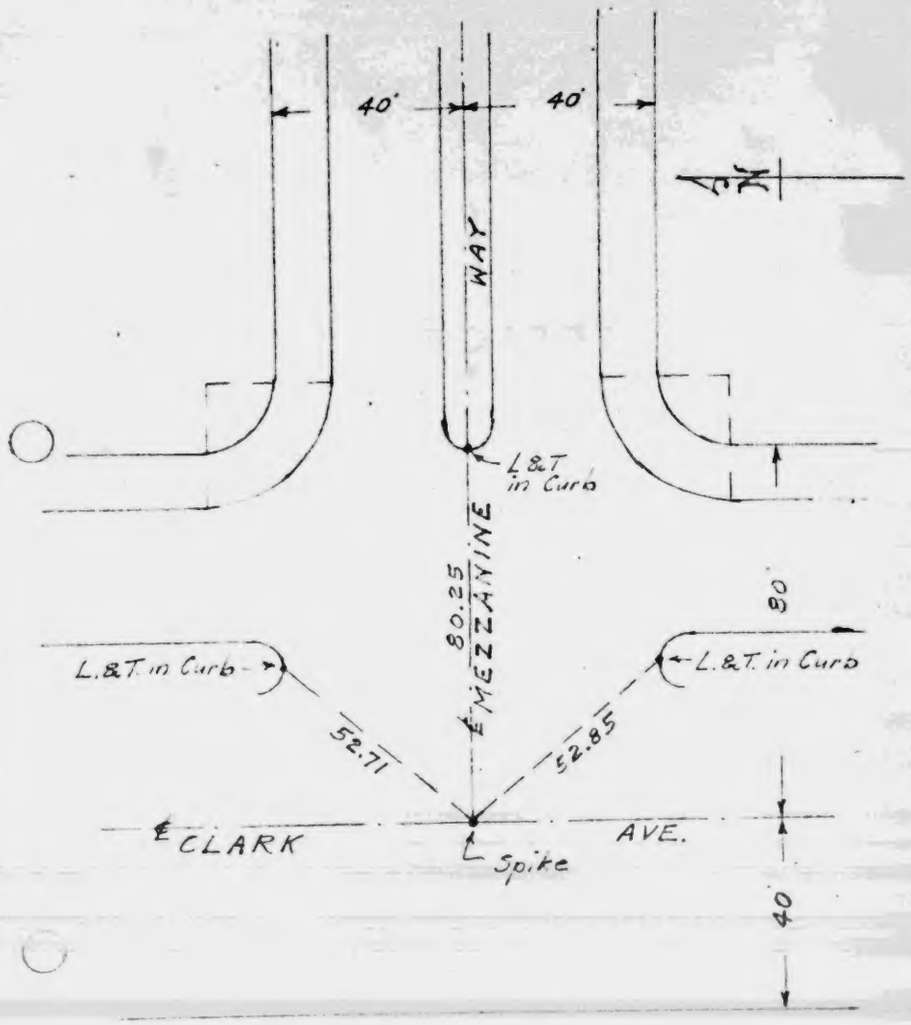

TRACT № 13205
℄ TIES ON CLARK AVE., LANAI ST., & KILLDEE ST.

ADAMS & ELLS
F.B. 255-49
Aug. 1950

SHEET 14 OF 15 SHEETS

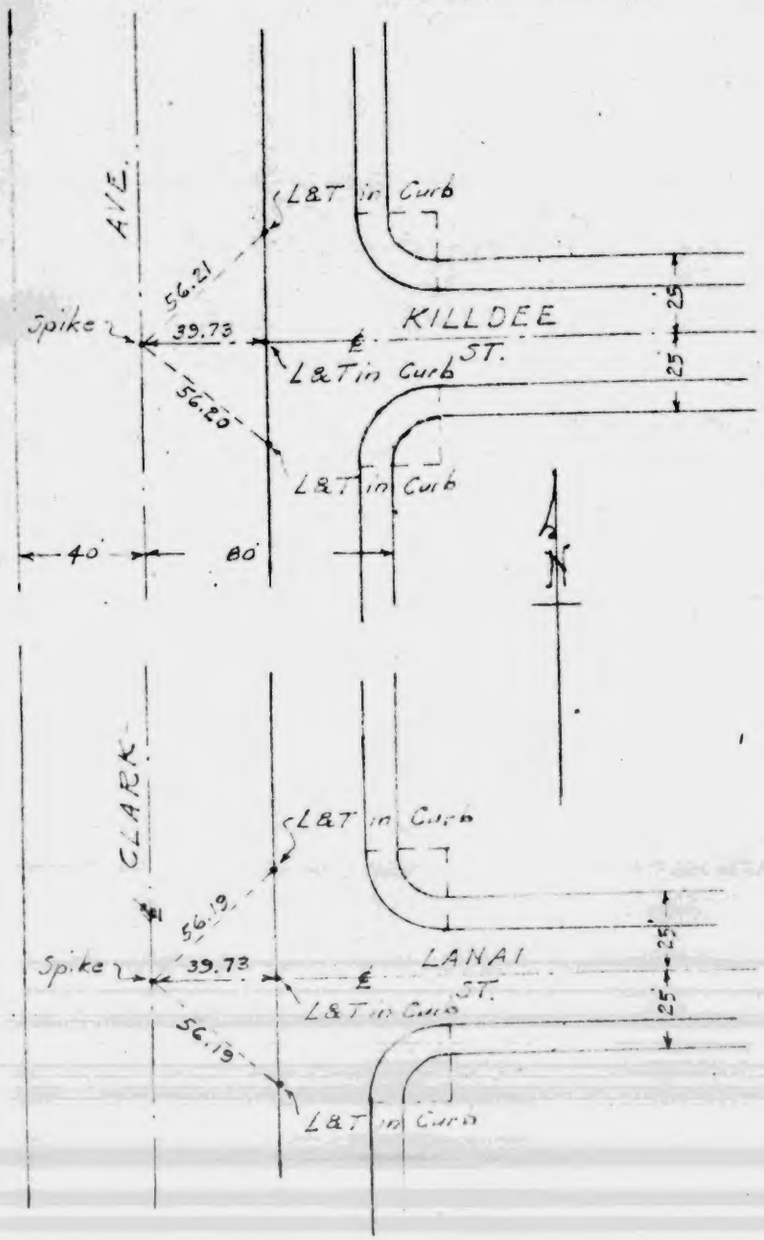

TRACT № 13205
℄ TIES ON CLARK AVE.,
FLAGSTONE ST., &
CORALITE ST.

ADAMS & ELLS
F.B. 255-49
Aug. 1950

SHEET 15 OF 15 SHEETS

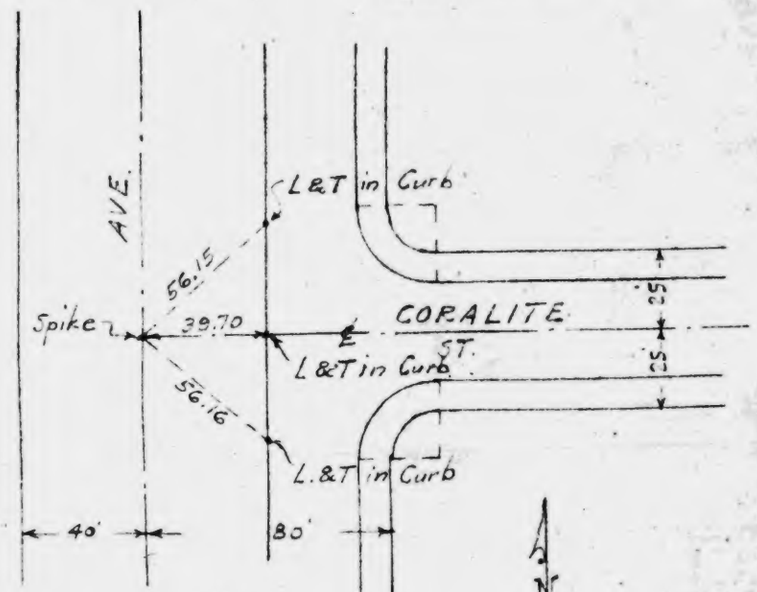

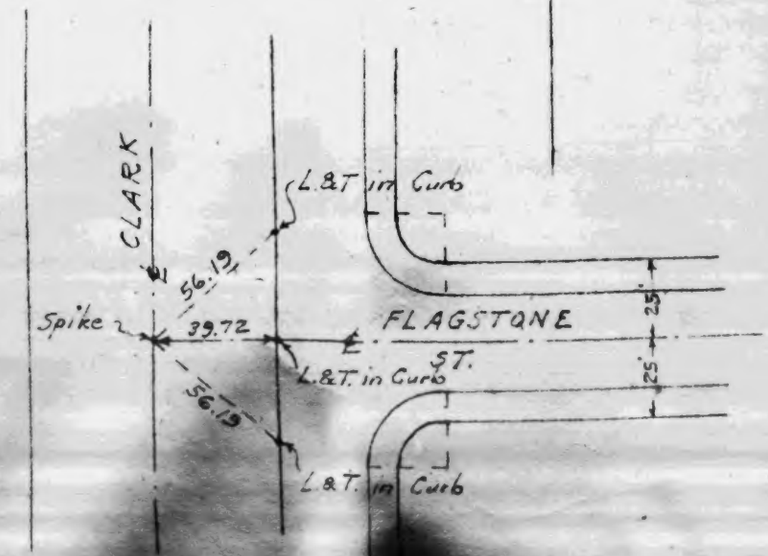

M.B. 354-26, 27, 28

TRACT Nº 13206
℄ TIES INDEX MAP

ADAMS & ELLS
F.B. 271
Aug. 1950

SHEET 1 OF 12 SHEETS

Numbers in Circles refer to Sheet Nos.

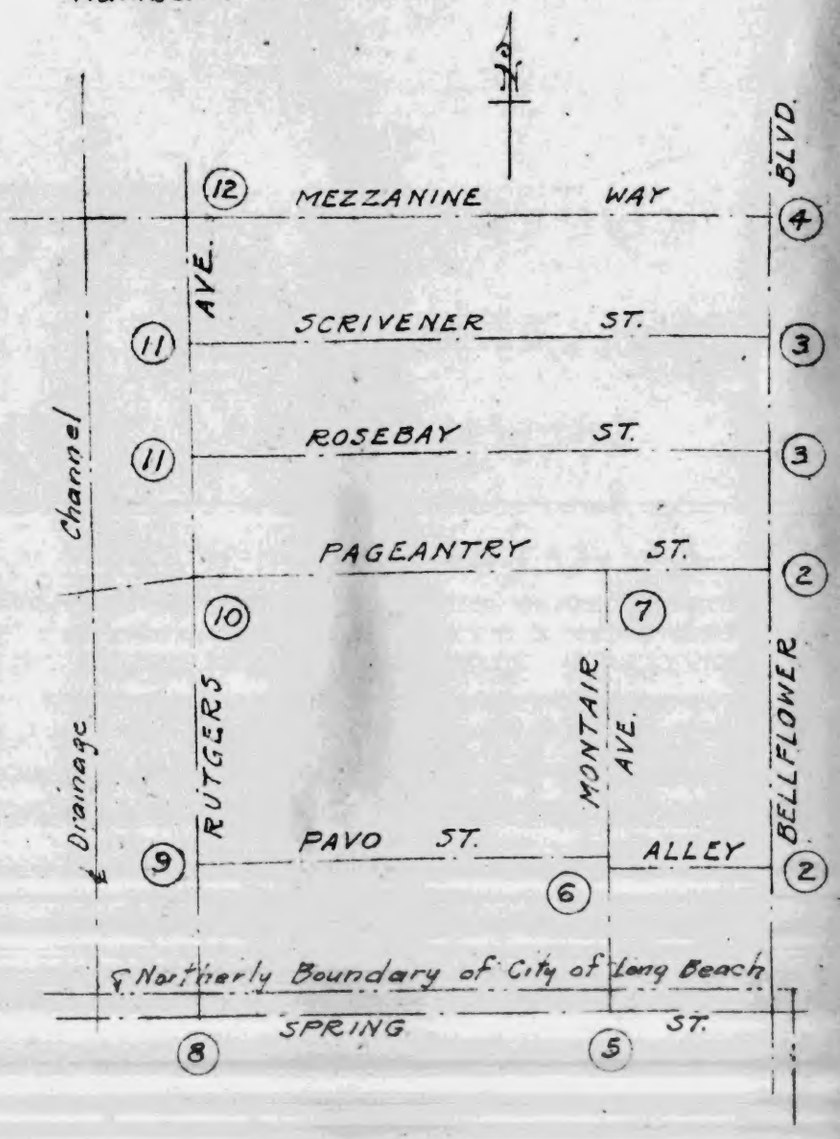

TRACT Nº 13206
℄ TIES ON BELLFLOWER BLVD., & ALLEY & PAGEANTRY ST.

ADAMS & ELLS
F.B. 271-3
Aug. 1950

SHEET 2 OF 12 SHEETS

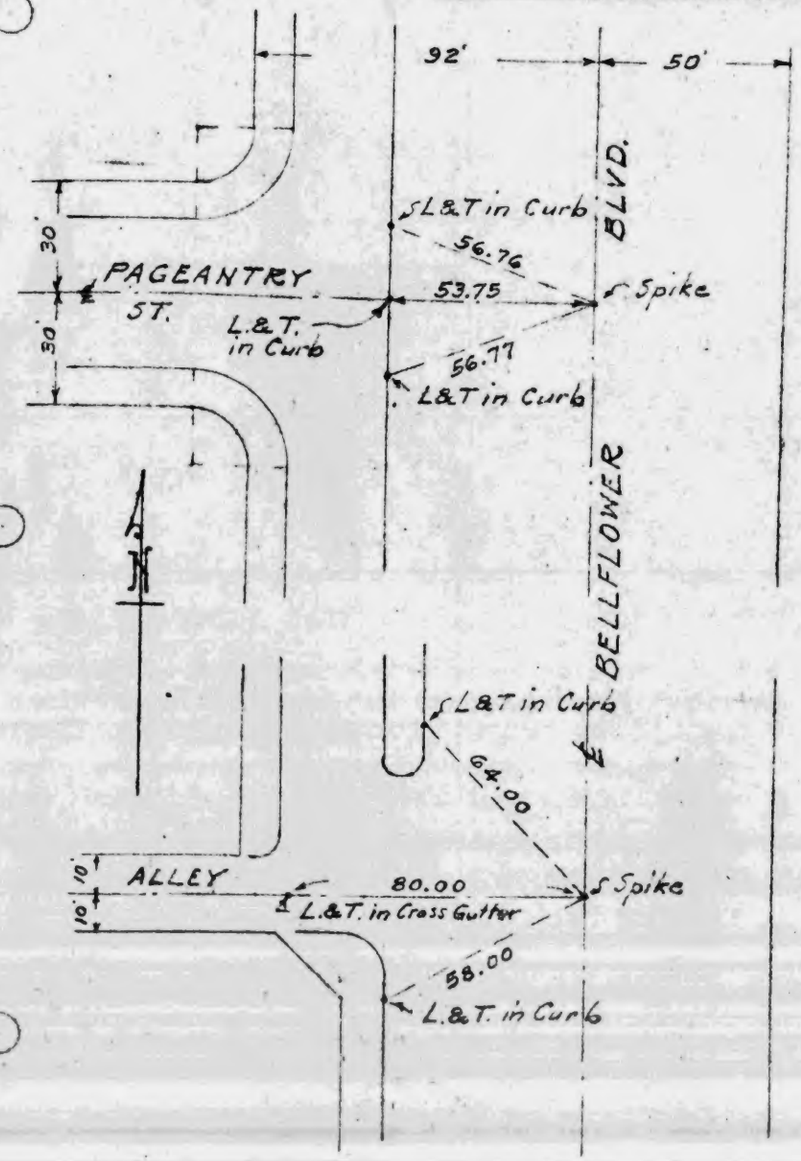

TRACT Nº 13206
℄ TIES ON BELLFLOWER BLVD., ROSEBAY ST., & SCRIVENER ST.

ADAMS & ELLS
F.B. 271-4
Aug. 1950

SHEET 3 OF 12 SHEETS

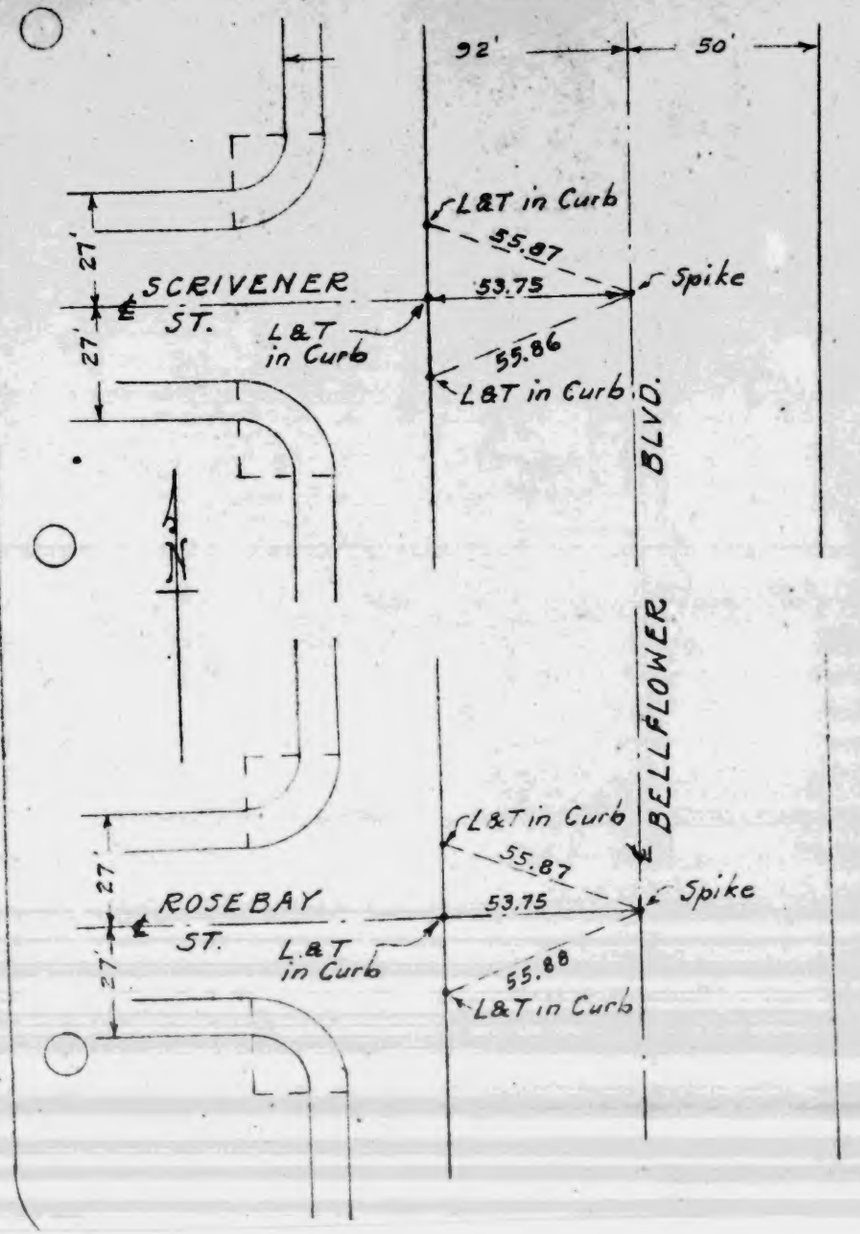

TRACT Nº 13206
℄ TIES ON BELLFLOWER BLVD. & MEZZANINE WAY

ADAMS & ELLS
F.B. 271-6
Aug. 1950

SHEET 4 OF 12 SHEETS

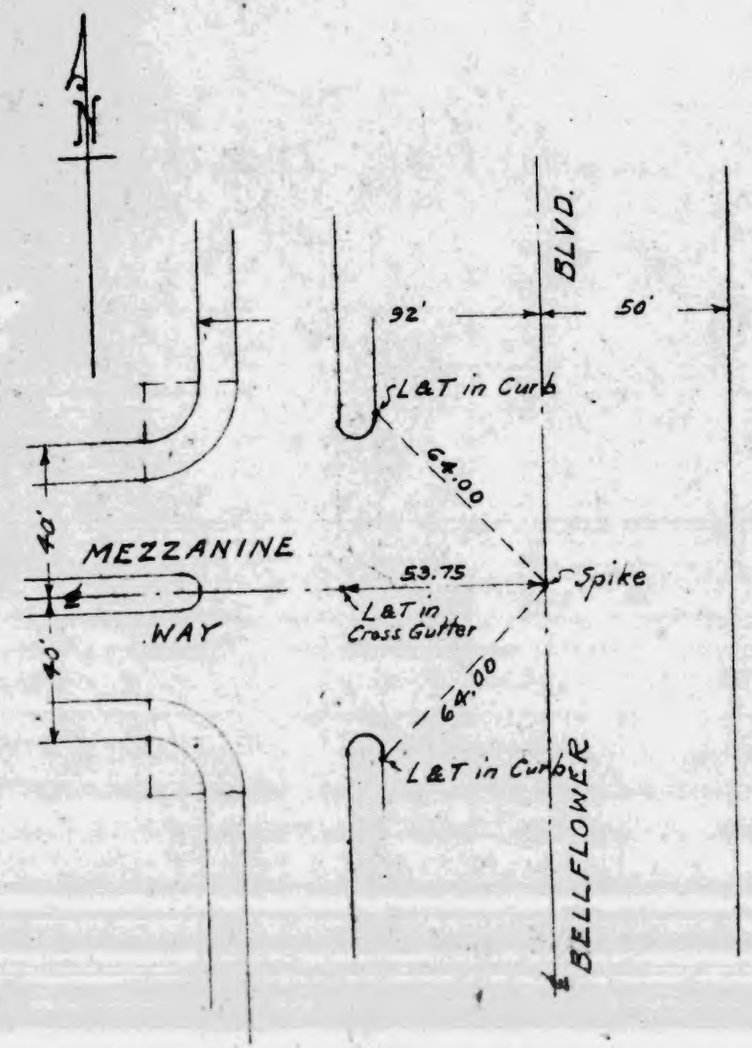

TRACT Nº 13206
℄ TIES ON SPRING ST.
& MONTAIR AVE.

ADAMS & ELLS
F.B. 271-8
Aug. 1950

SHEET 5 OF 12 SHEETS

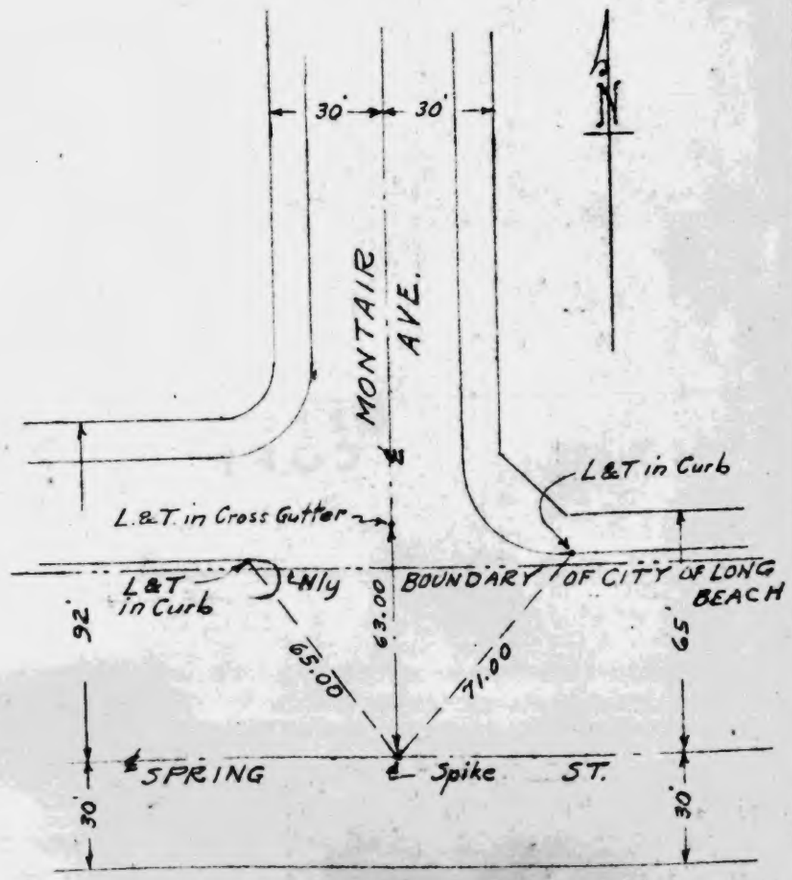

TRACT Nº 13206
℄ TIES ON MONTAIR AVE.
& PAVO ST

ADAMS & ELLS
F.B. 271-2
Aug. 1950

SHEET 6 OF 12 SHEETS

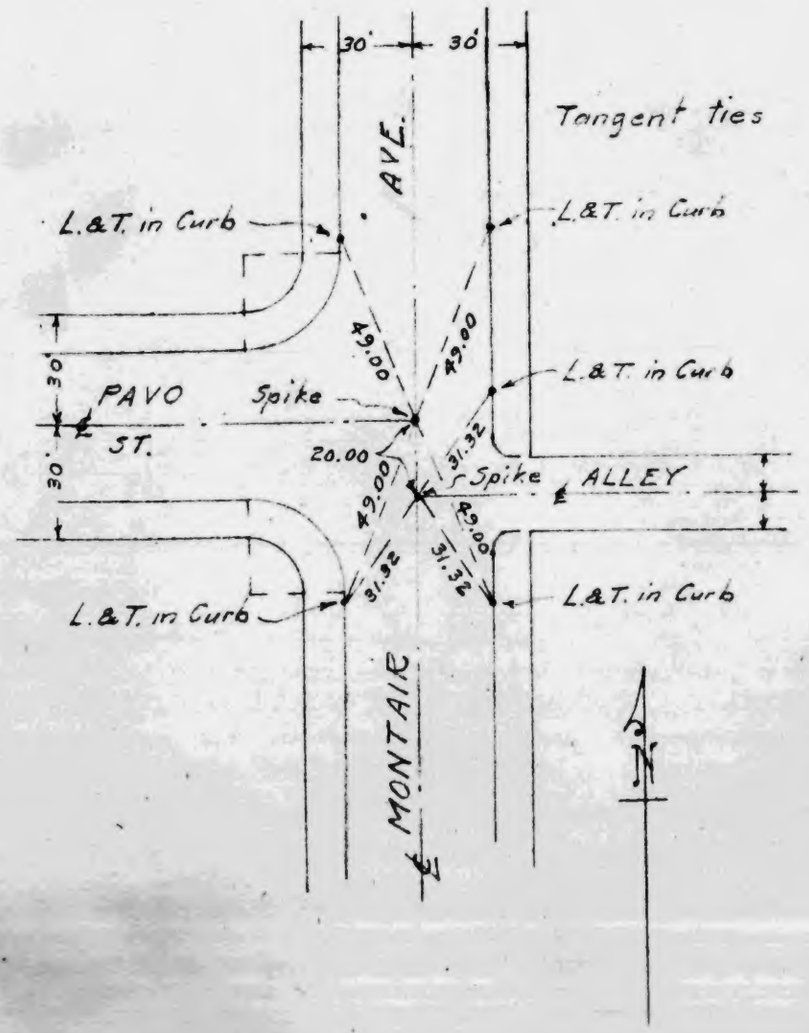

TRACT № 13206
℄ TIES ON MONTAIR AVE.
& PAGEANTRY ST.

ADAMS & ELLS
F.B. 271-17
Sept. 1950

SHEET 7 OF 12 SHEETS

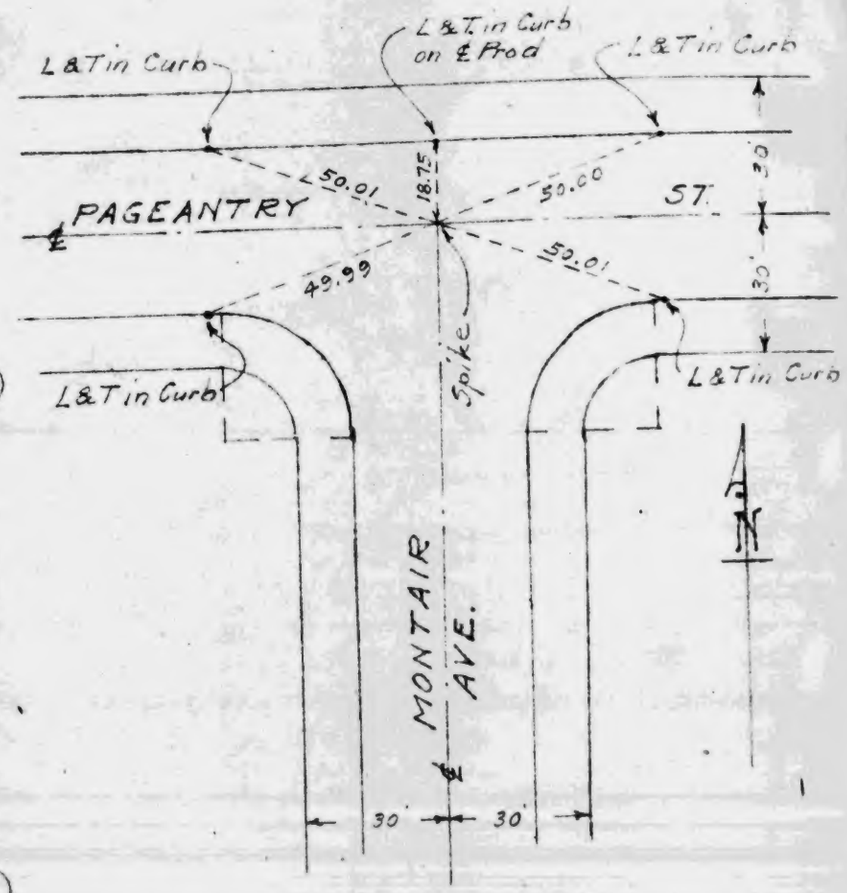

TRACT № 13206
℄ TIES ON SPRING ST.
& RUTGERS AVE.

ADAMS & ELLS
F.B. 271-9
Aug. 1950

SHEET 8 OF 12 SHEETS

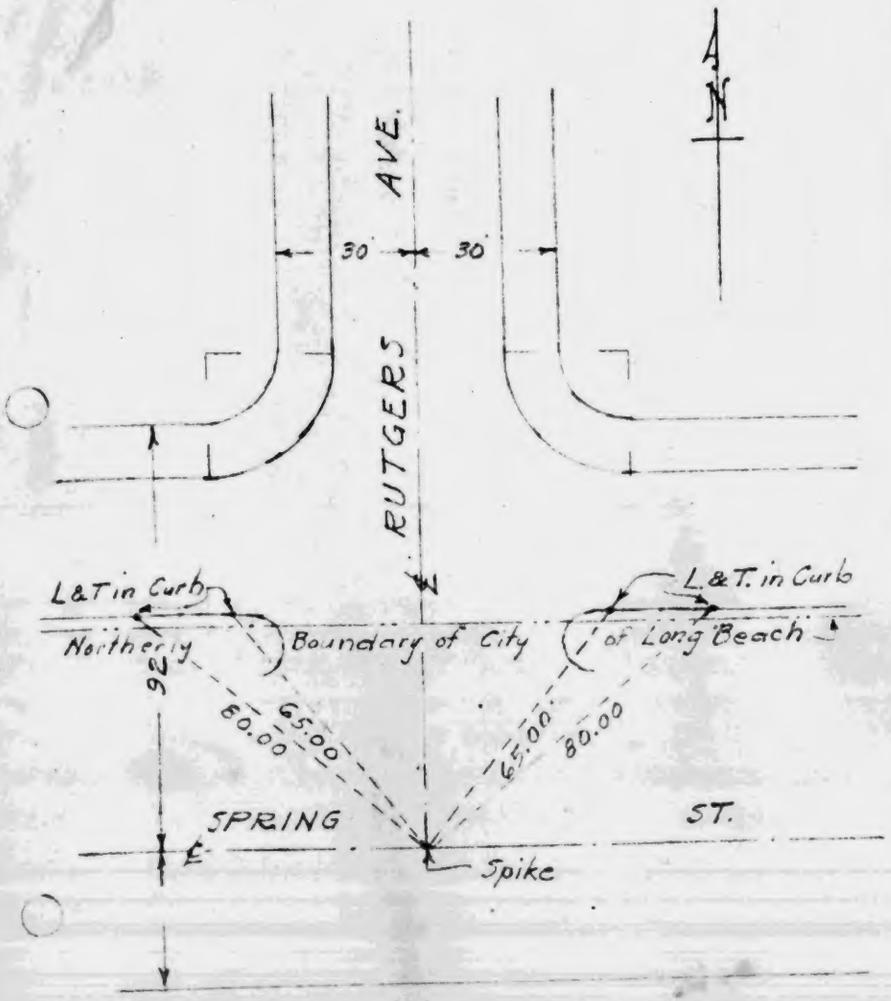

TRACT № 13206
℄ TIES ON PAVO ST.
& RUTGERS AVE

ADAMS & ELLS
F.B. 271-10
Aug. 1950

SHEET 9 OF 12 SHEETS

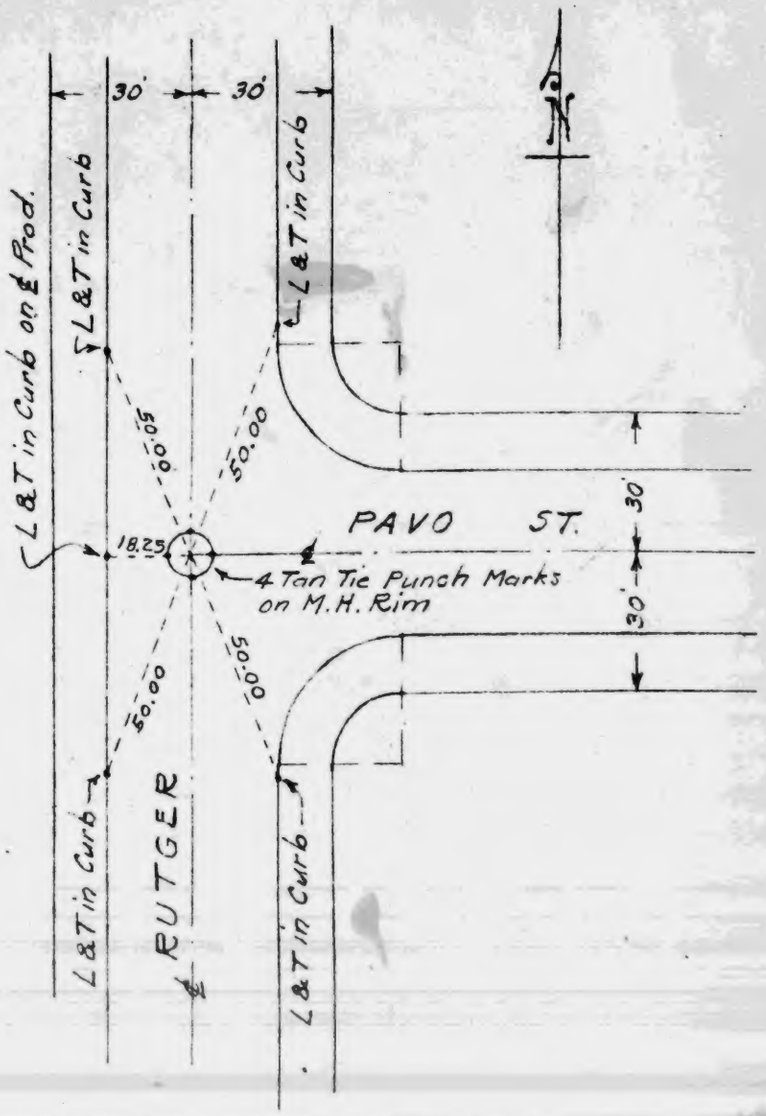

TRACT № 13206
℄ TIES ON RUTGERS
AVE. & PAGEANTRY ST.

ADAMS & ELLS
F.B. 271-11
Aug. 1950

SHEET 10 OF 12 SHEETS

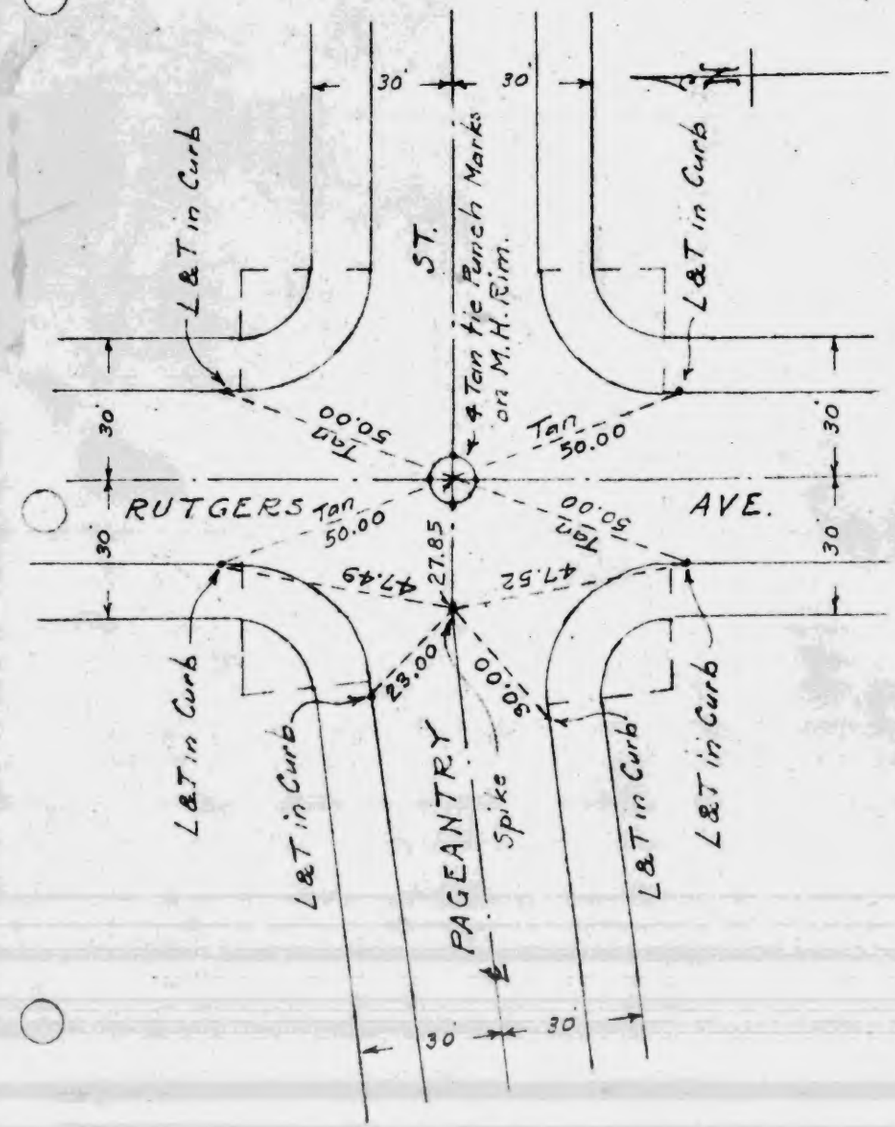

TRACT Nº 13206
℄TIES ON RUTGERS AVE., ROSEBAY ST. & SCRIVENER ST.

ADAMS & ELLS
F.B. 271-16
Sept. 1950

SHEET 11 OF 12 SHEETS

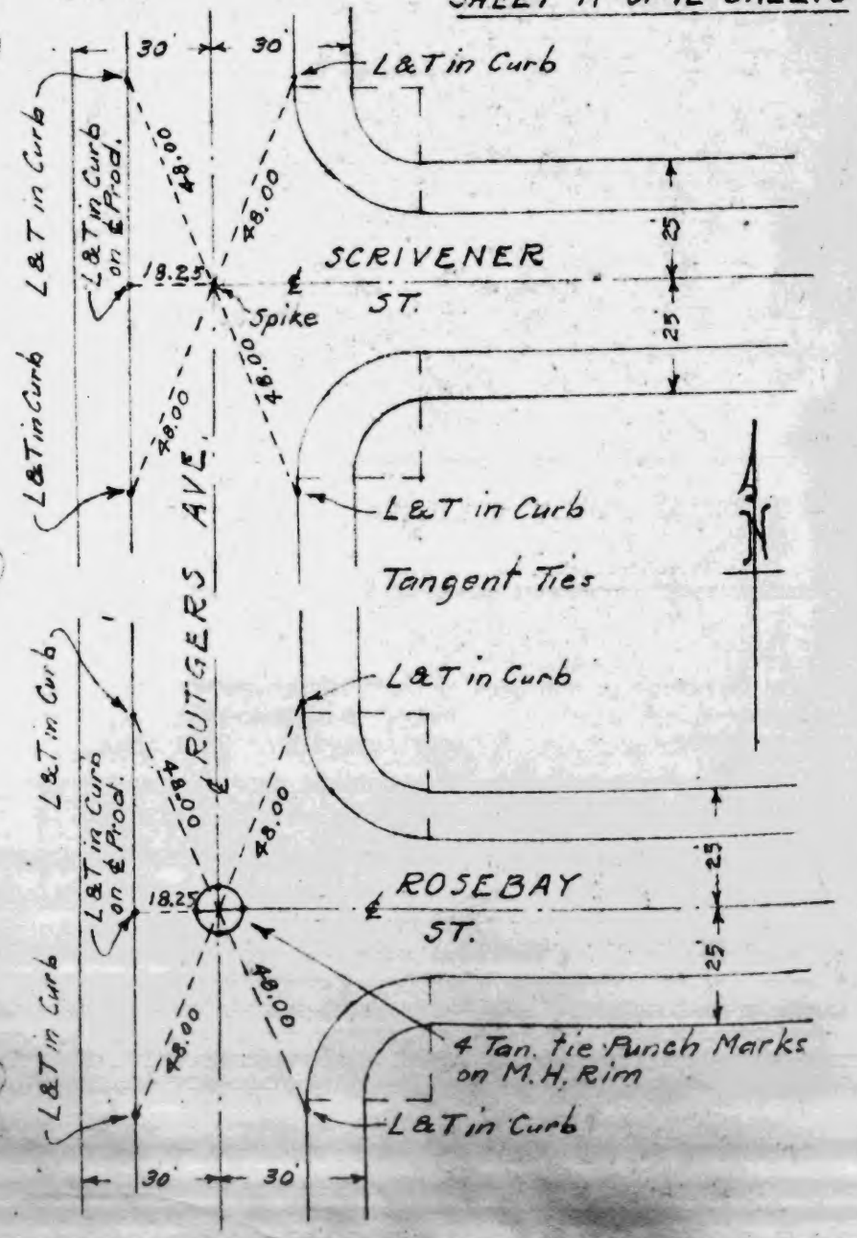

TRACT Nº 13206
℄TIES ON RUTGERS AVE., & MEZZANINE WAY.

ADAMS & ELLS
F.B. 271-12
Sept. 1950

SHEET 12 OF 12 SHEETS

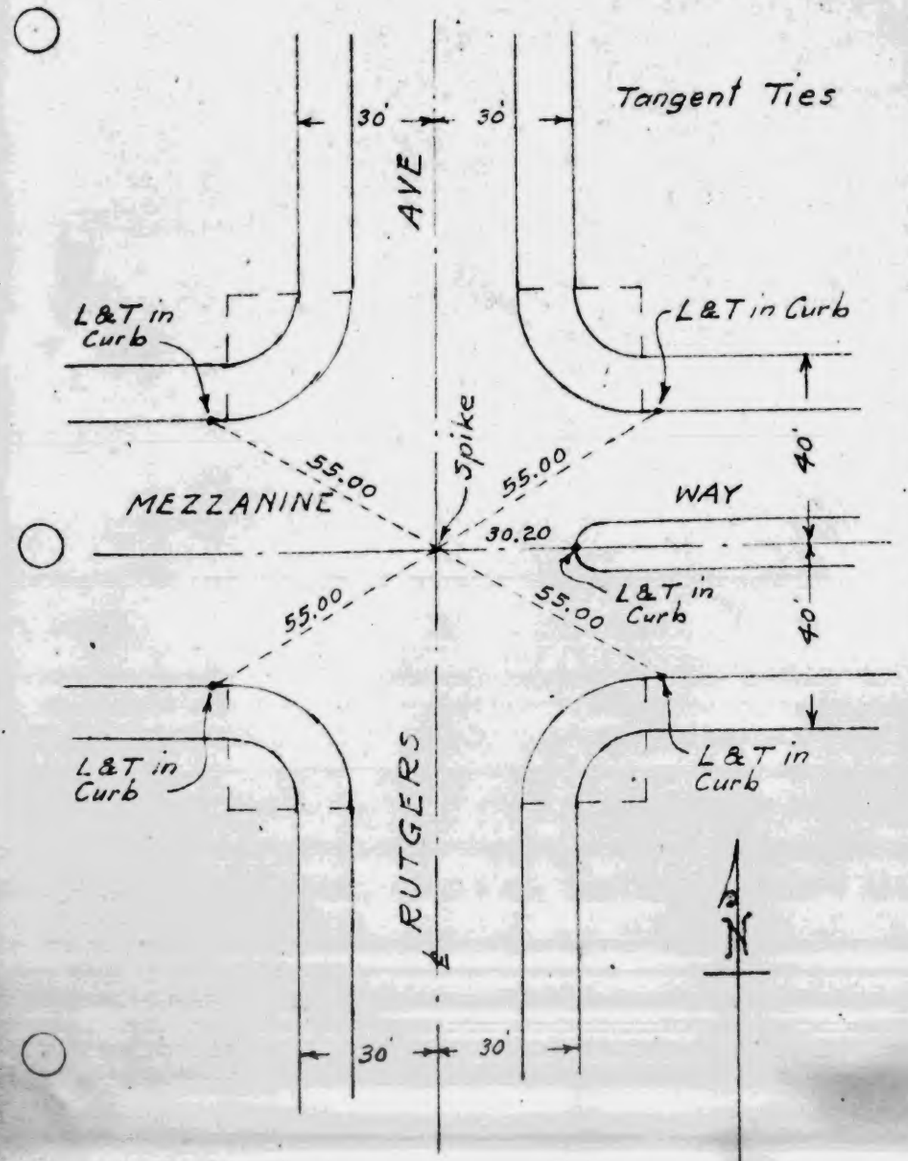

M.B. 359-9, 10

TRACT Nº 13207
℄ TIES INDEX MAP

ADAMS & ELLS
F.B. 271
Sept. 1950

SHEET 1 OF 6 SHEETS

Numbers in Circles refer to Sheet Nos.

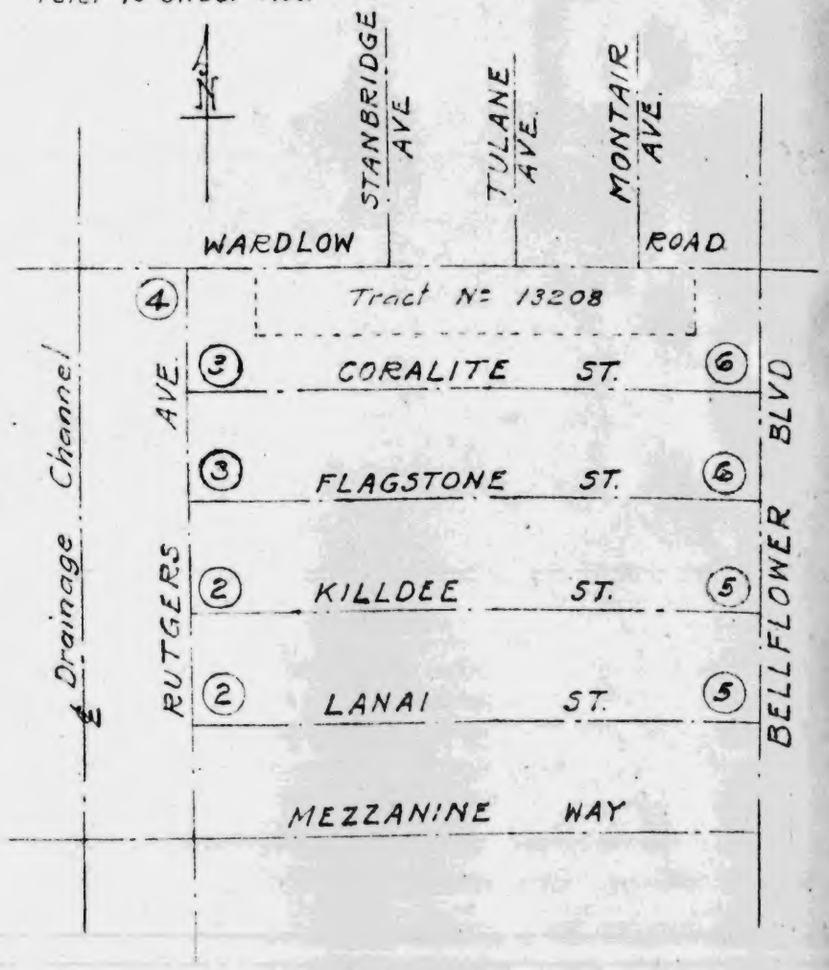

TRACT Nº 13207
℄ TIES ON RUTGERS AVE., LANAI ST. & KILLDEE ST.

ADAMS & ELLS
F.B. 271-13
Sept. 1950

SHEET 2 OF 6 SHEETS

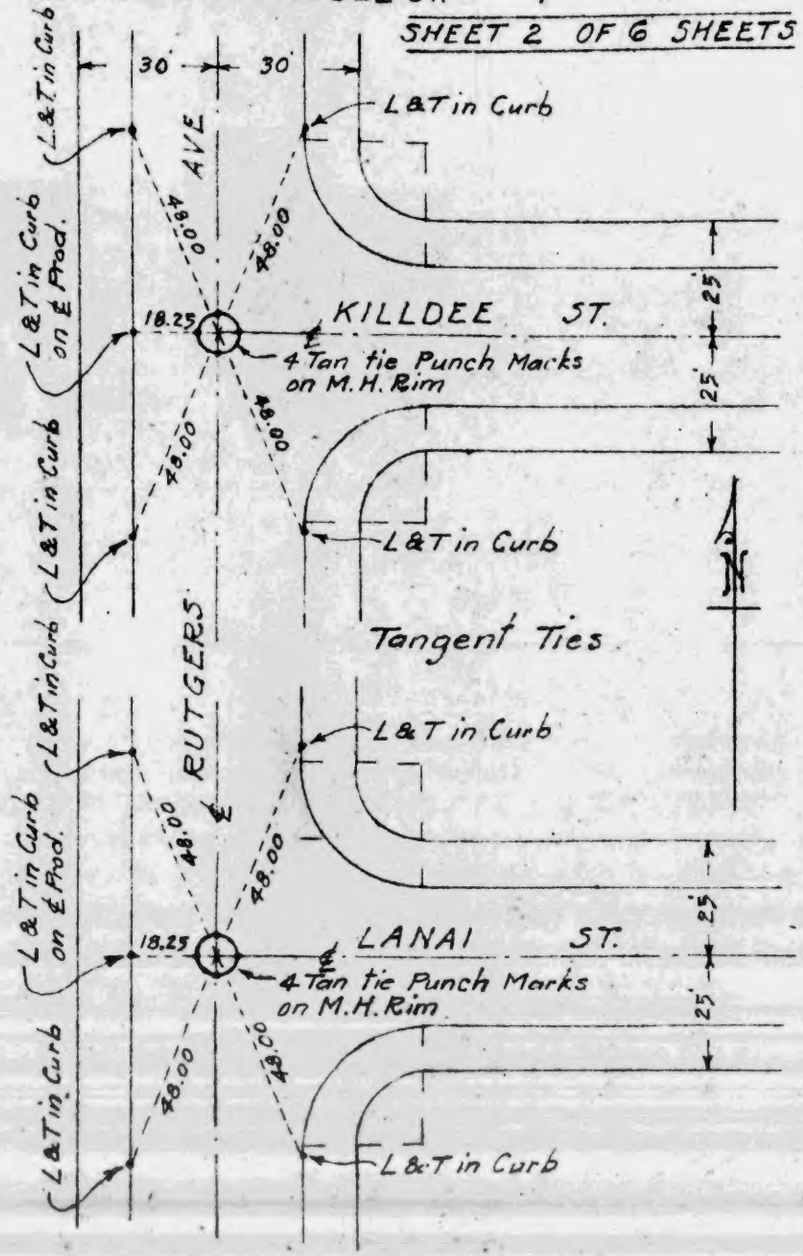

TRACT № 13207

℄ TIES ON RUTGERS AVE., FLAGSTONE ST. & CORALITE ST.

ADAMS & ELLS
F.B. 271-14
Sept. 1950

SHEET 3 OF 6 SHEETS

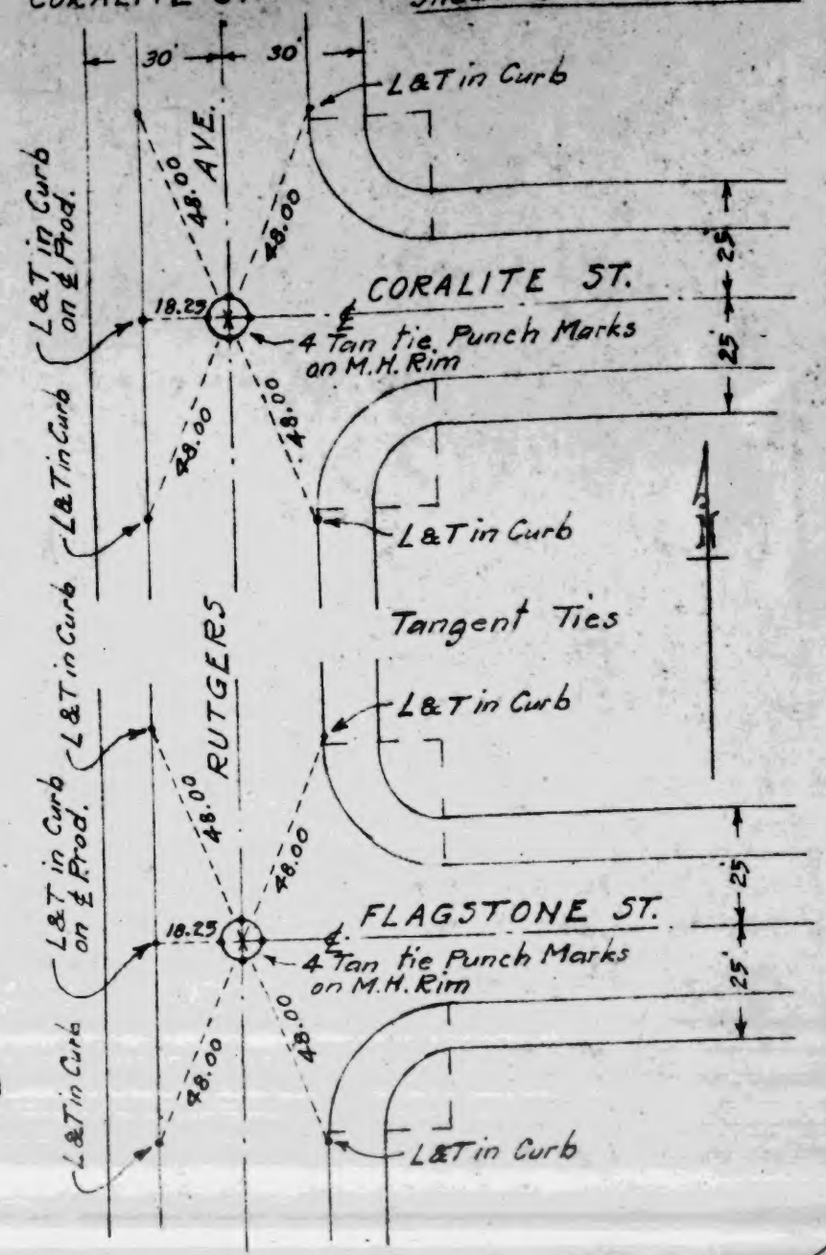

TRACT № 13207

℄ TIES ON RUTGERS AVE. & WARDLOW ROAD

ADAMS & ELLS
F.B. 271-15
Sept 1950

SHEET 4 OF 6 SHEETS

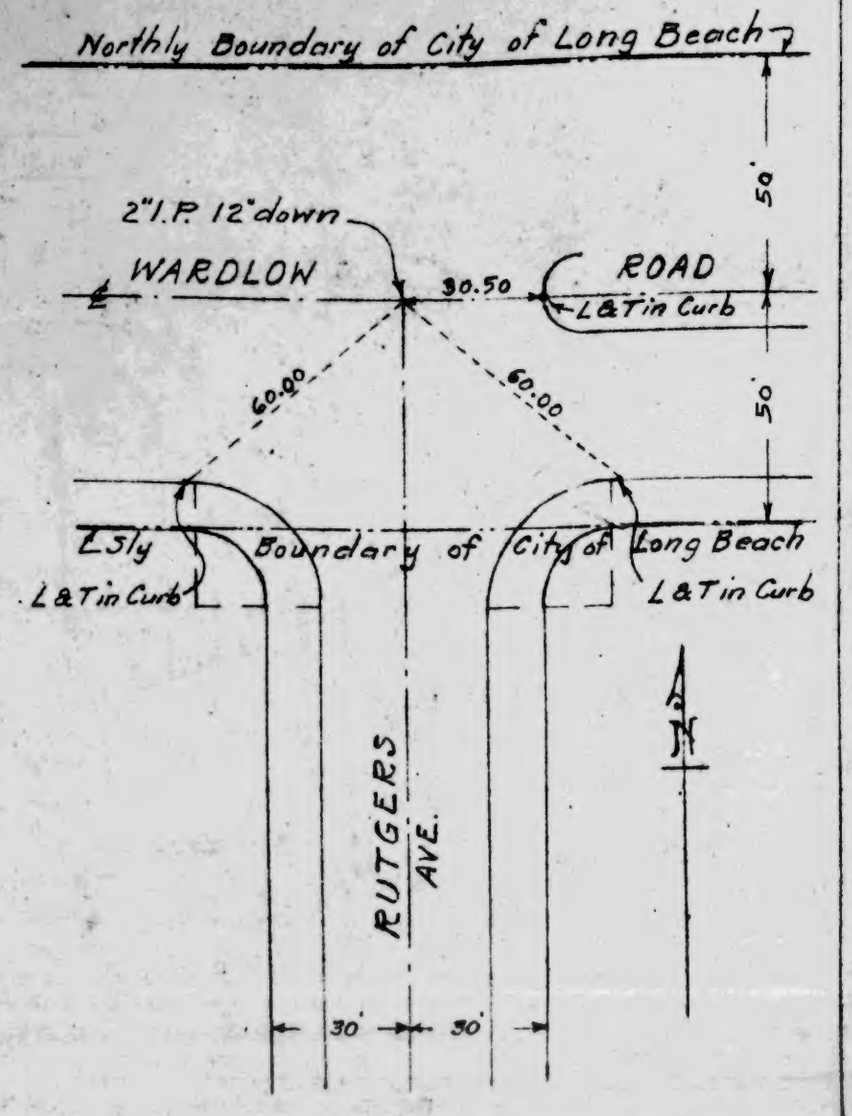

TRACT № 13207
℄ TIES ON BELLFLOWER BLVD., LANAI ST. & KILLDEE ST.

ADAMS & ELLS
F.B. 271-6
Sept. 1950

SHEET 5 OF 6 SHEETS

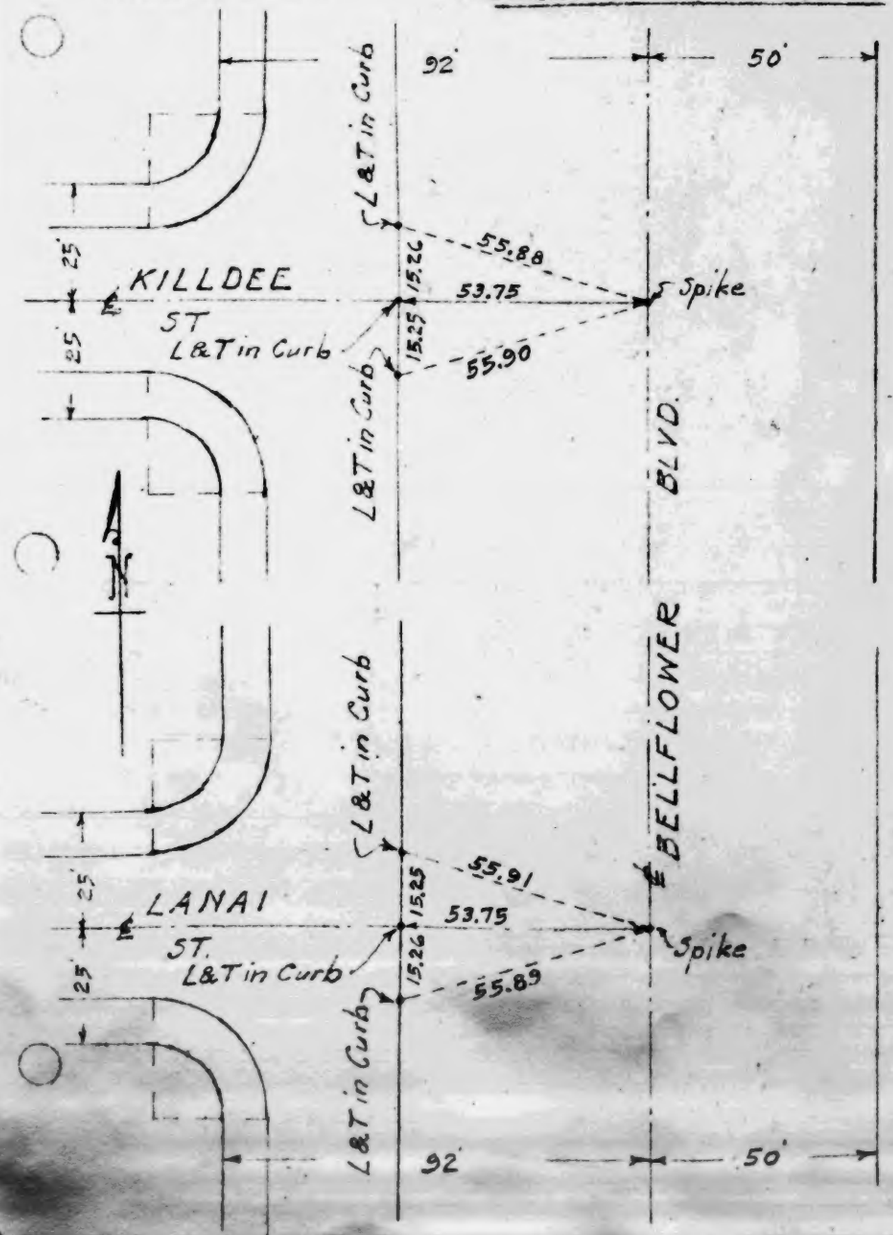

TRACT № 13207
℄ TIES ON BELLFLOWER BLVD., FLAGSTONE ST., & CORALITE ST.

ADAMS & ELLS
F.B. 271-7
Sept. 1950

SHEET 6 OF 6 SHEETS

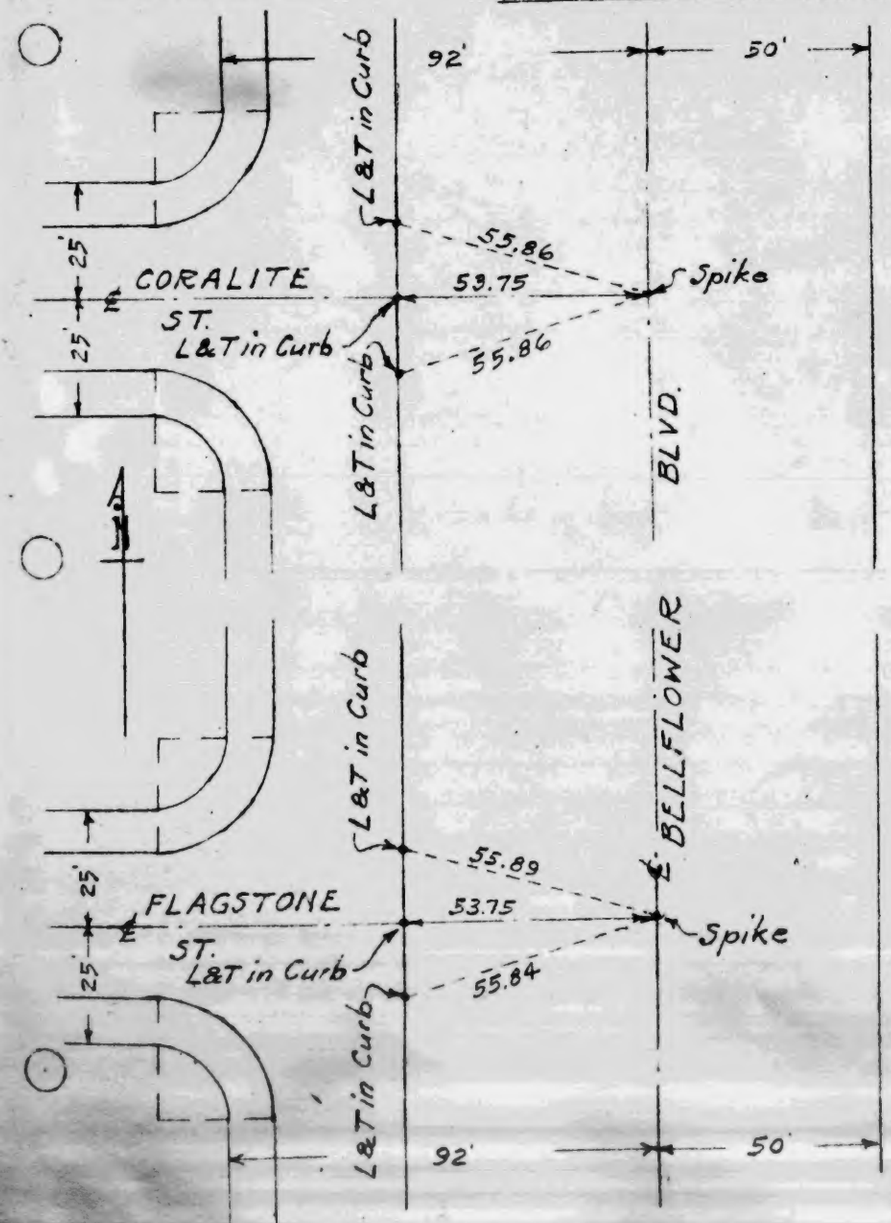

TRACT Nº 15995
℄ TIES INDEX MAP

ADAMS & ELLS
F.B. 264
Sept. 1950

SHEET 1 OF 7 SHEETS

Numbers in circles refer to Sheet Nos.

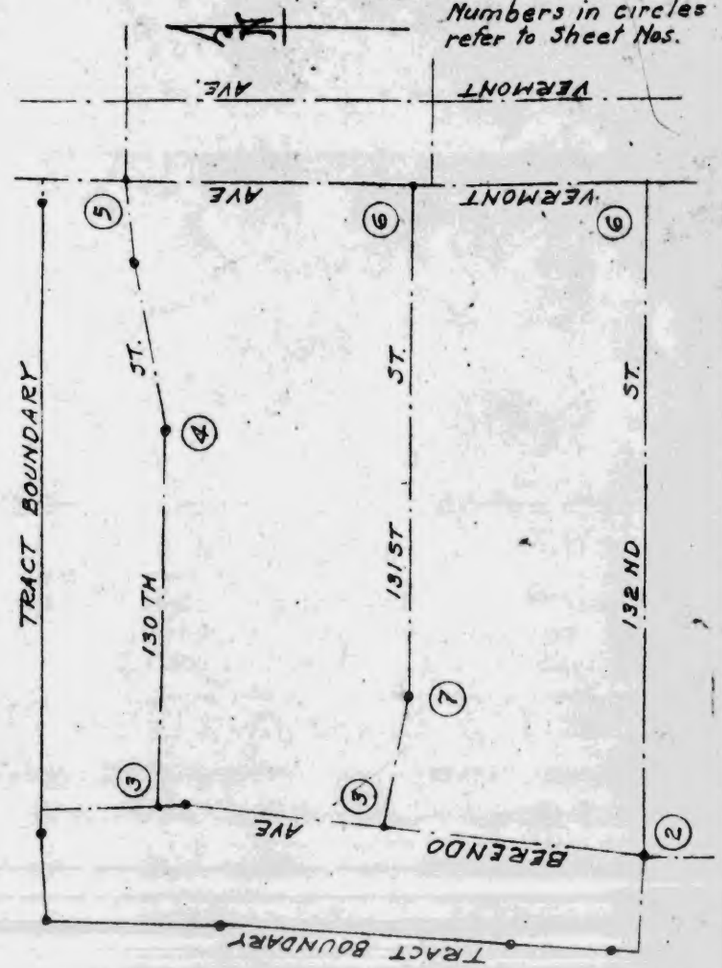

TRACT Nº 15995
℄ TIES AT 132 ND ST
& BERENDO AVE

ADAMS & ELLS
F.B. 264-35
Sept. 1950

SHEET 2 OF 7 SHEETS

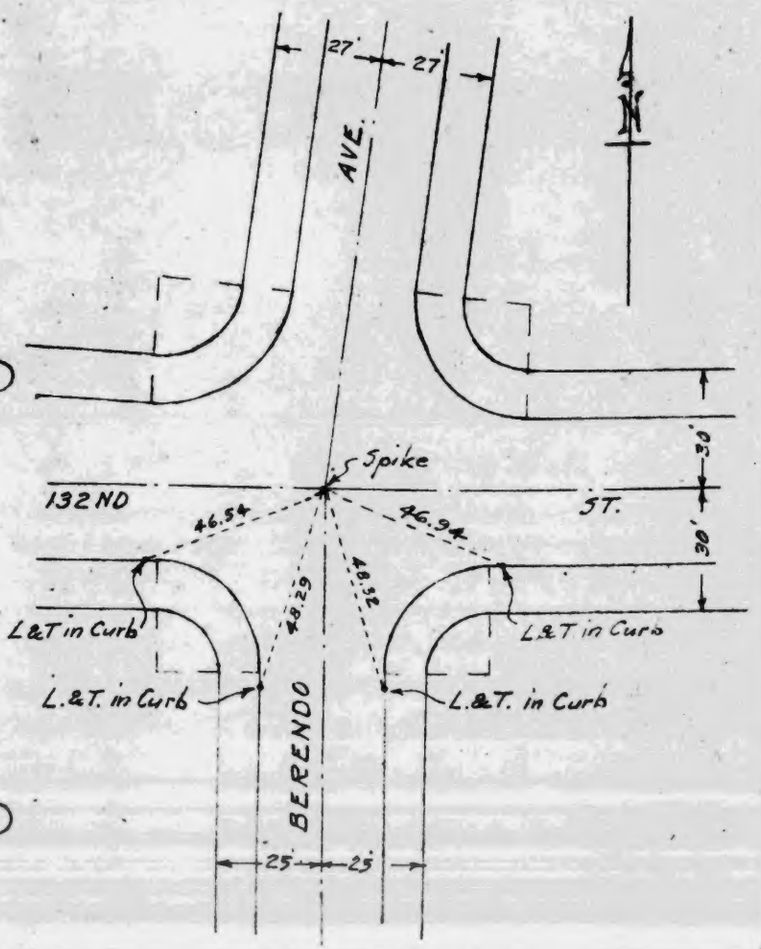

TRACT Nº 15995
℄ TIES AT BERENDO AVE
131 ST. ST. & 130 TH ST.

ADAMS & ELLS
F.B. 264-35
Sept. 1950

SHEET 3 OF 7 SHEETS

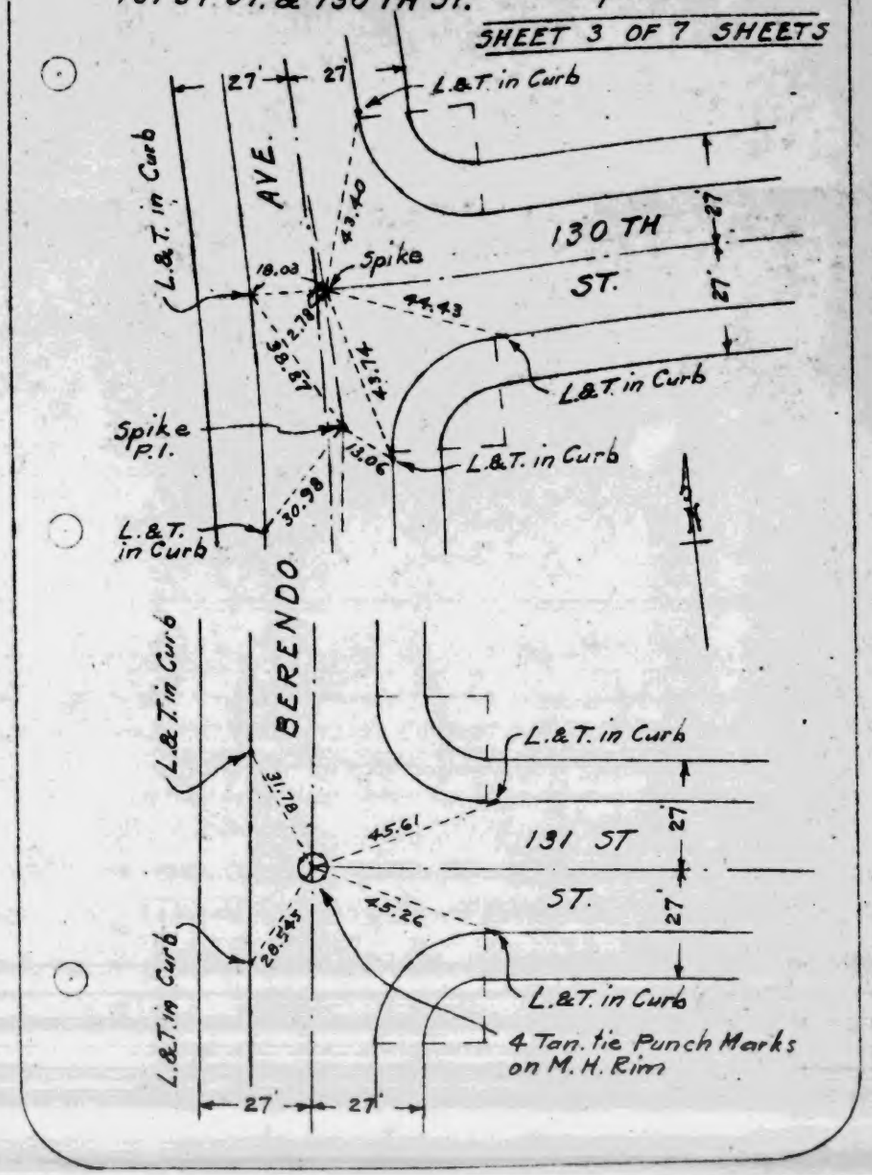

TRACT Nº 15995
℄ TIES AT 130 TH ST.
AT P.I.

ADAMS & ELLS
F.B. 264-35
Oct. 1950

SHEET 4 OF 7 SHEETS

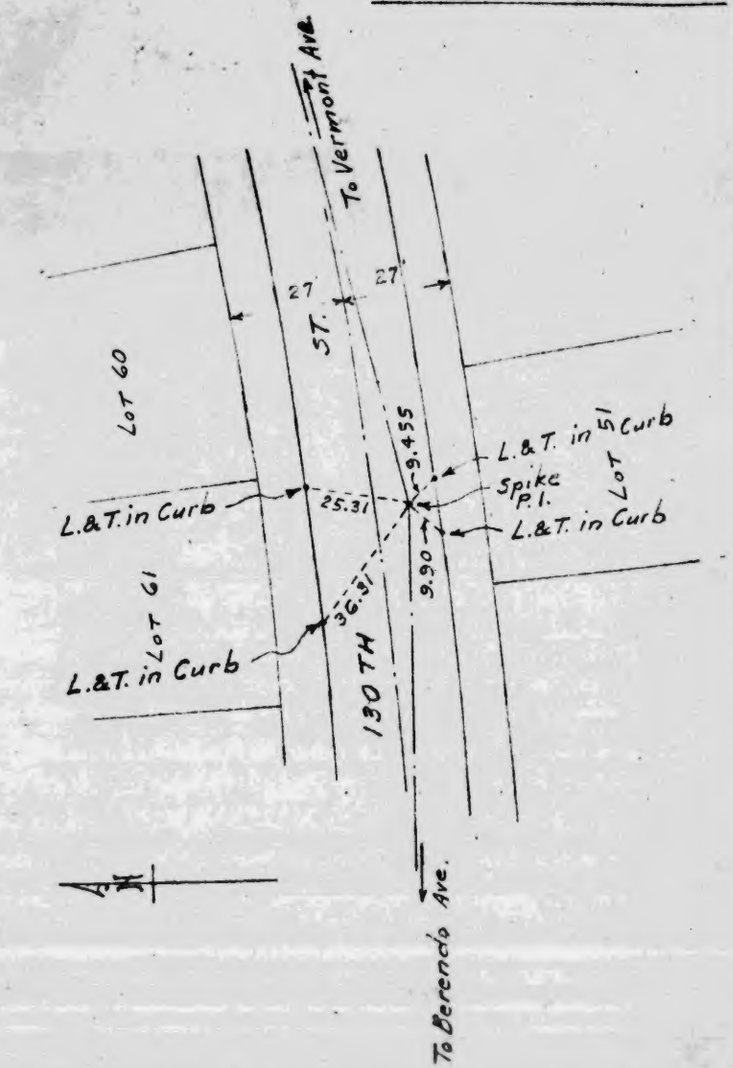

TRACT Nº 15995
℄ TIES AT VERMONT AVE & 130TH ST.

ADAMS & ELLS
F.B. 264-35
Oct. 1950

SHEET 5 OF 7 SHEETS

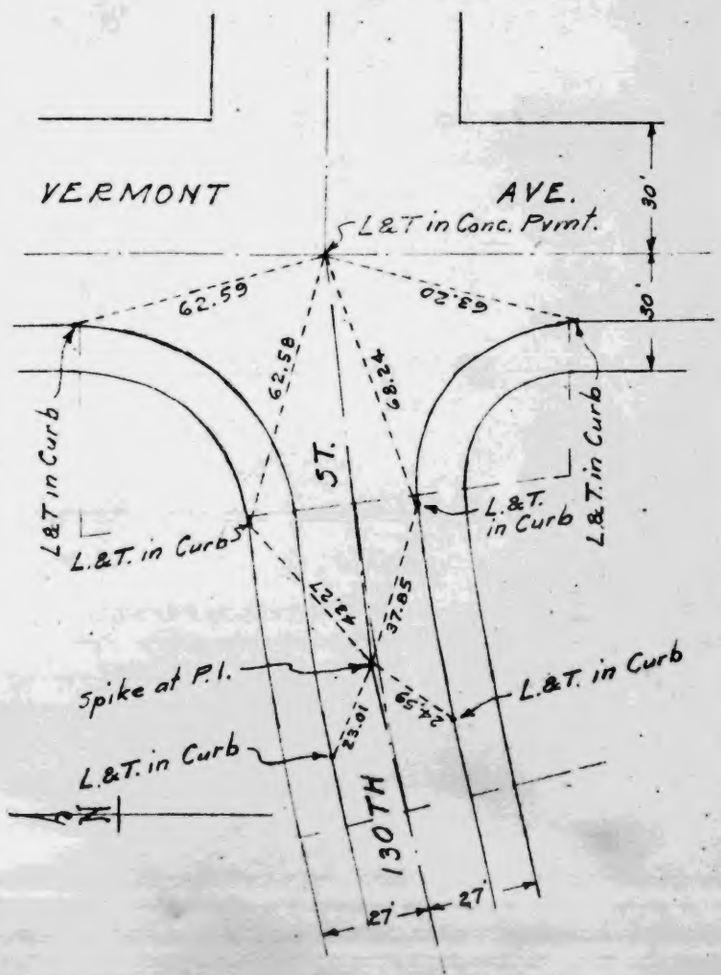

TRACT Nº 15995
℄ TIES ON VERMONT AVE., 131 ST. ST. & 132 ND. ST.

ADAMS & ELLS
F.B. 264-35
Oct. 1950

SHEET 6 OF 7 SHEETS

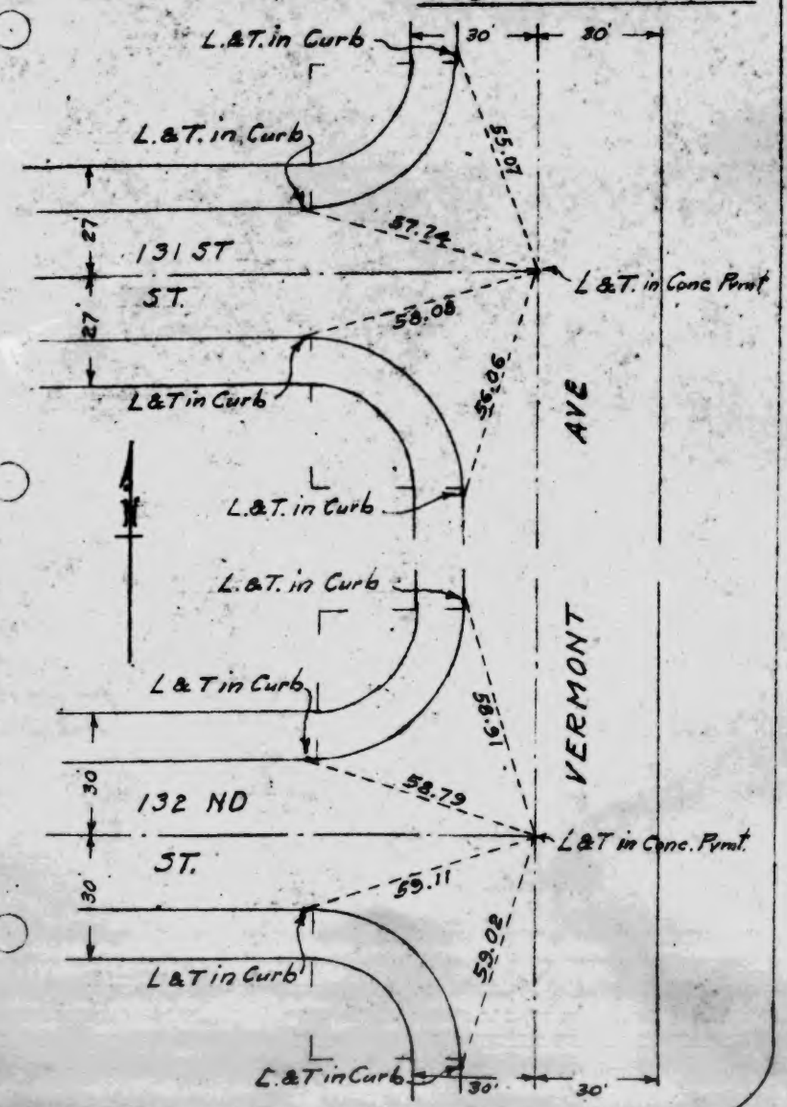

TRACT Nº 15995
& TIES AT 131 ST. ST.
AT P.I.

ADAMS & ELLS
F.B. 264-35
Oct. 1950

SHEET 7 OF 7 SHEETS

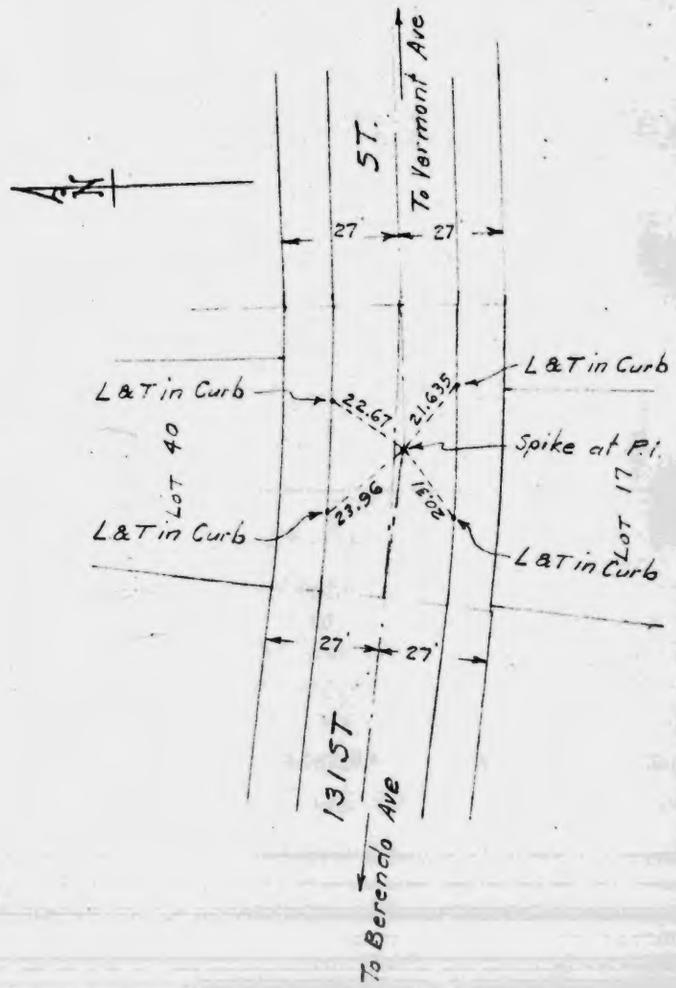

CO.SUR. F.B.1059: 700

SEABOARD ENGR. CO.
Tract 14421

Aug. 5TH 1950

TRACT NO. 14421
M.B. 360-7

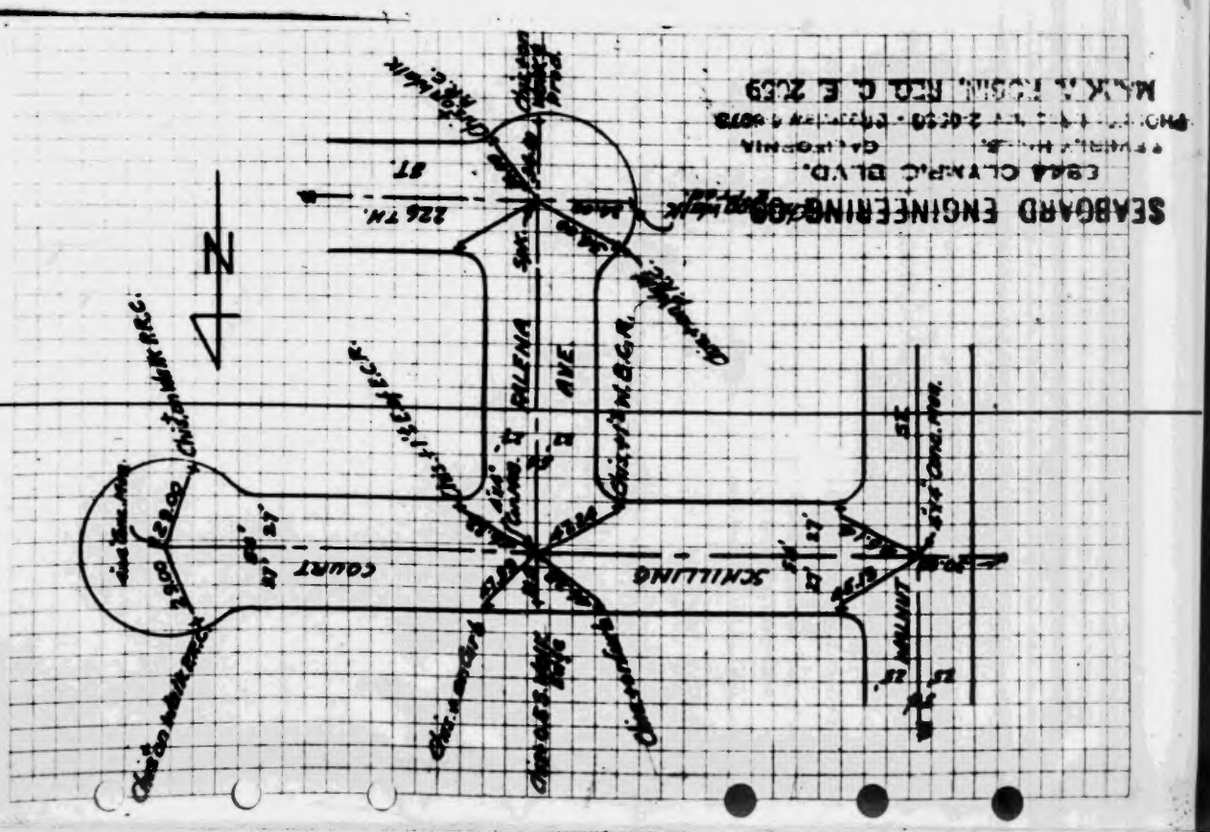

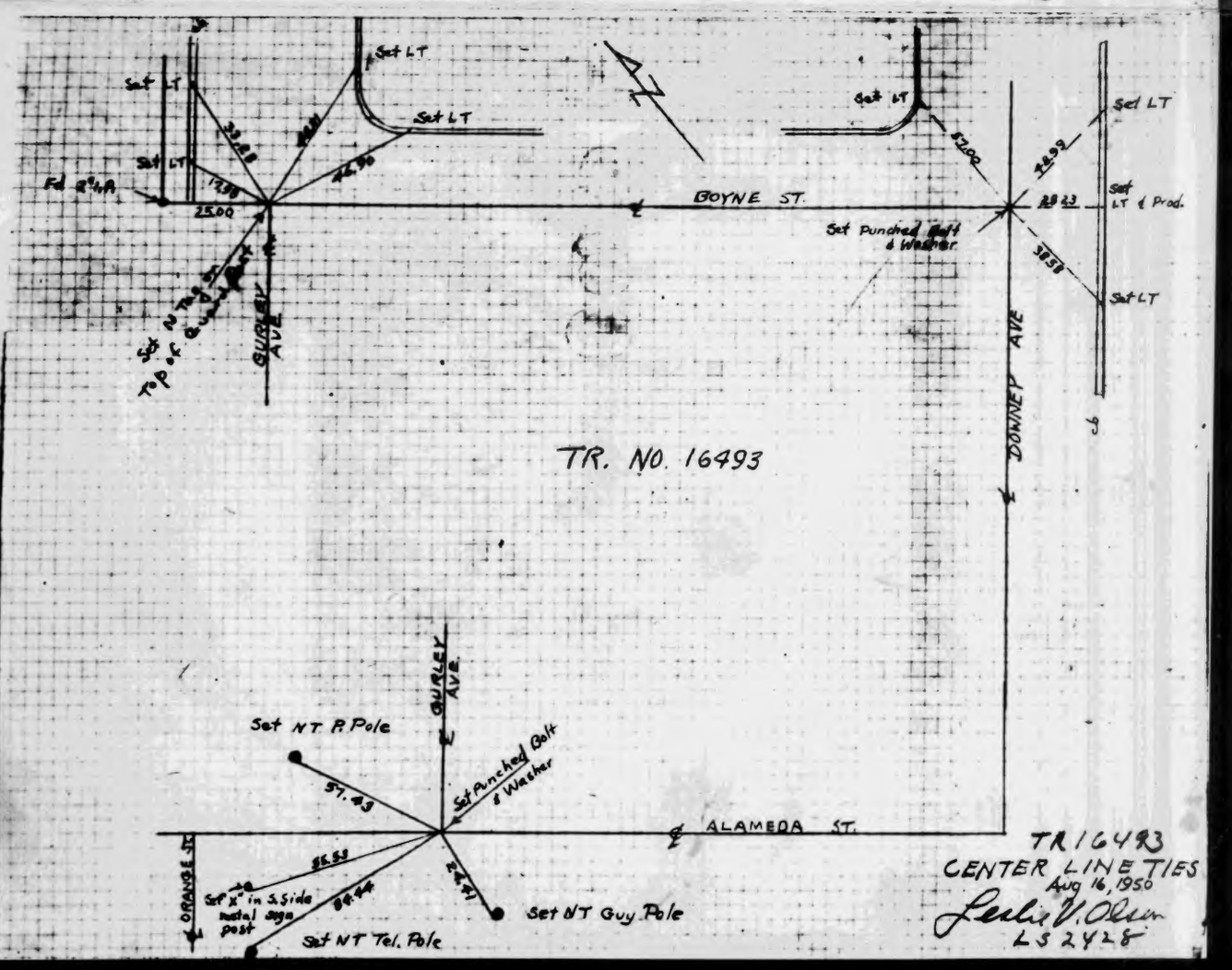

TR. NO. 16493

TR 16493
CENTER LINE TIES
Aug 16, 1950
Leslie V. Olson
LS 2428

CO.SUR. F.B.1059: 3

L. V. OLSON
Const. Inspr.

Center Line Ties
Tract No. 14786
W. A. Treadwell Jr.
R. E. 410

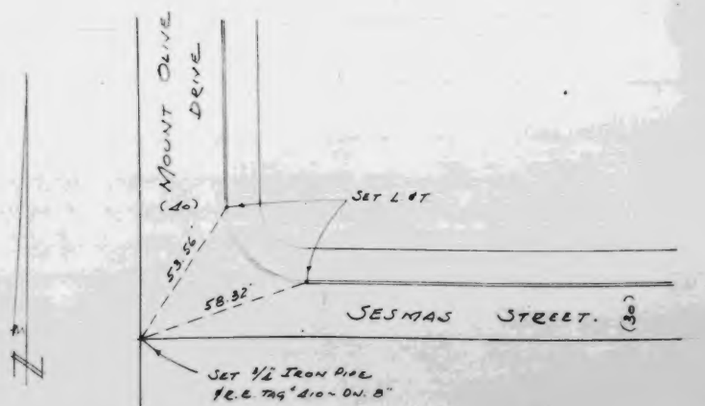

Center Line Ties
Tract No. 14786
W. A. Treadwell Jr.
R. E. 410

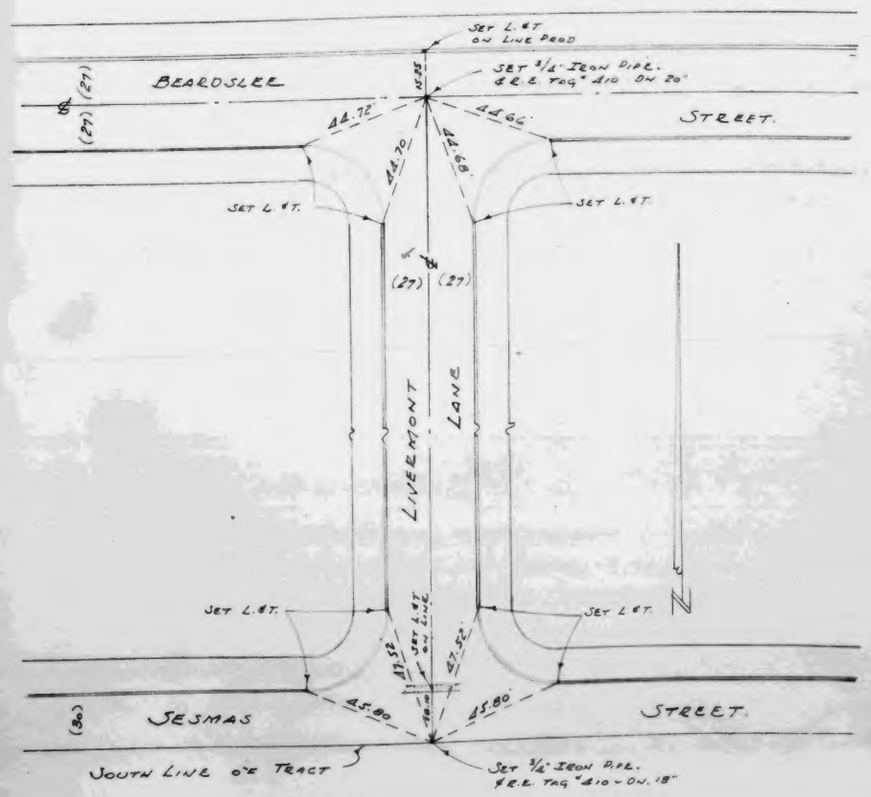

Center Line Ties
Tract No. 14786
W. A. Treadwell Jr.
R. E. 410

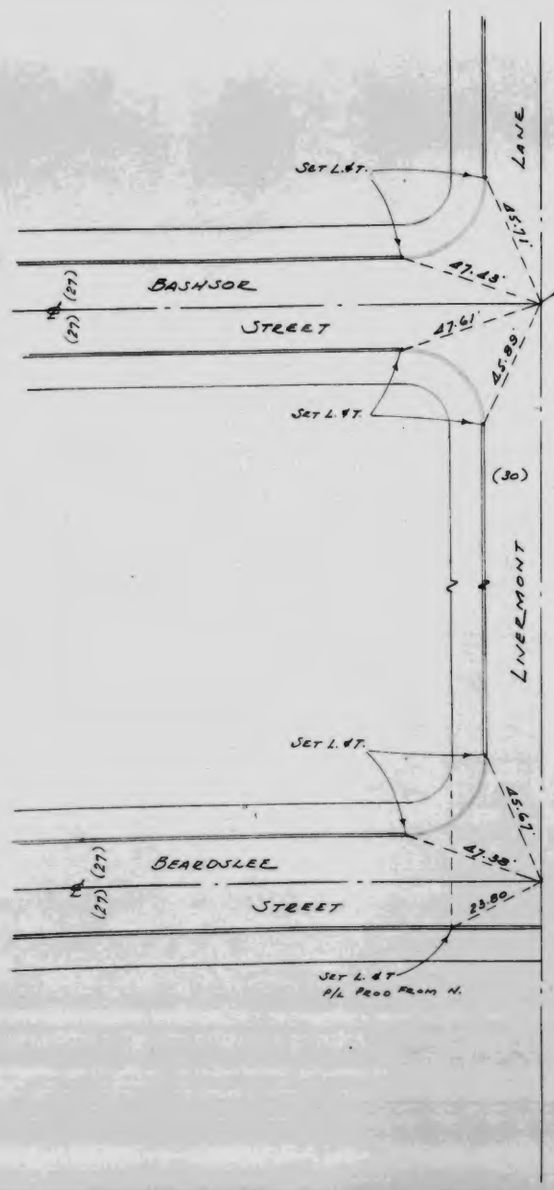

Center Line Ties
Tract No. 14786
W. A. Treadwll Jr.
R. E. 410

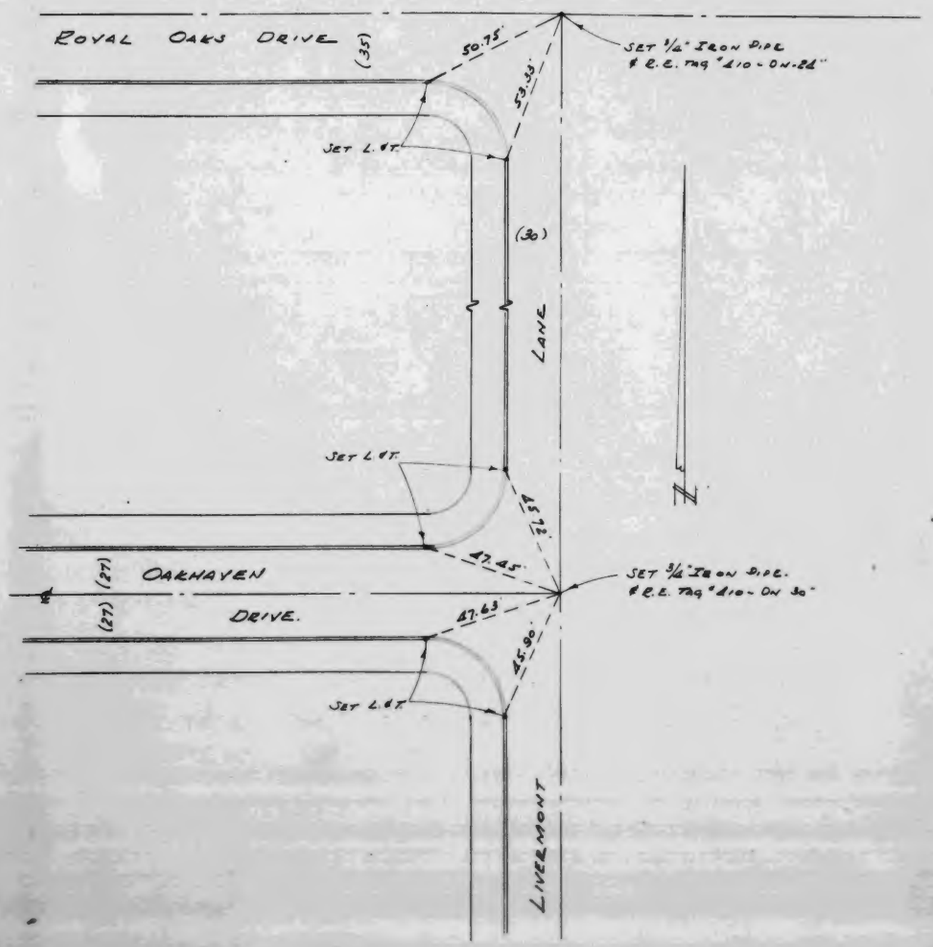

W. A. TREADWELL, JR.
Tract 14786

Center Line Ties
Tract No. 14786
W. A. Treadwell Jr.
R. E. 410

M.B. 376-34,35

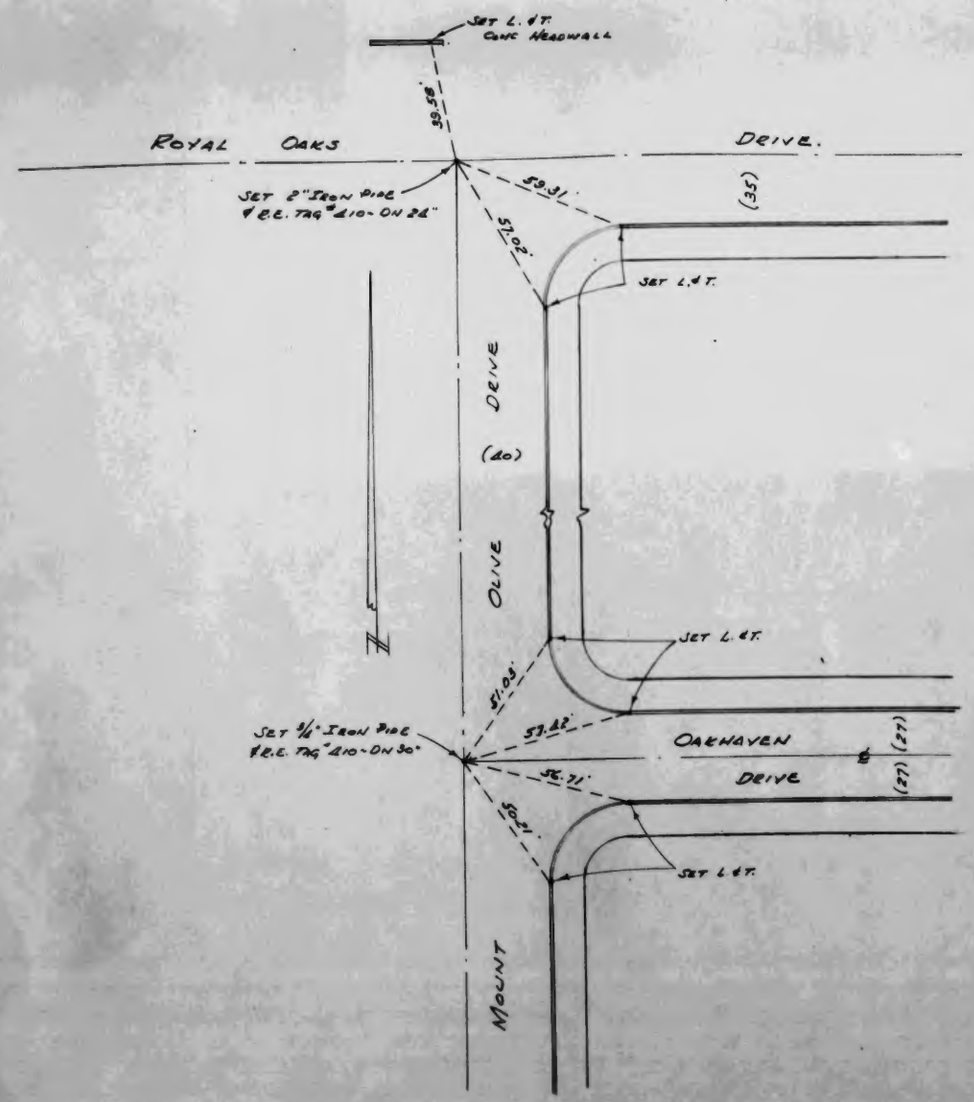

Center Line Ties
Tract No. 14786
W. A. Treadwell Jr.
R. E. 410

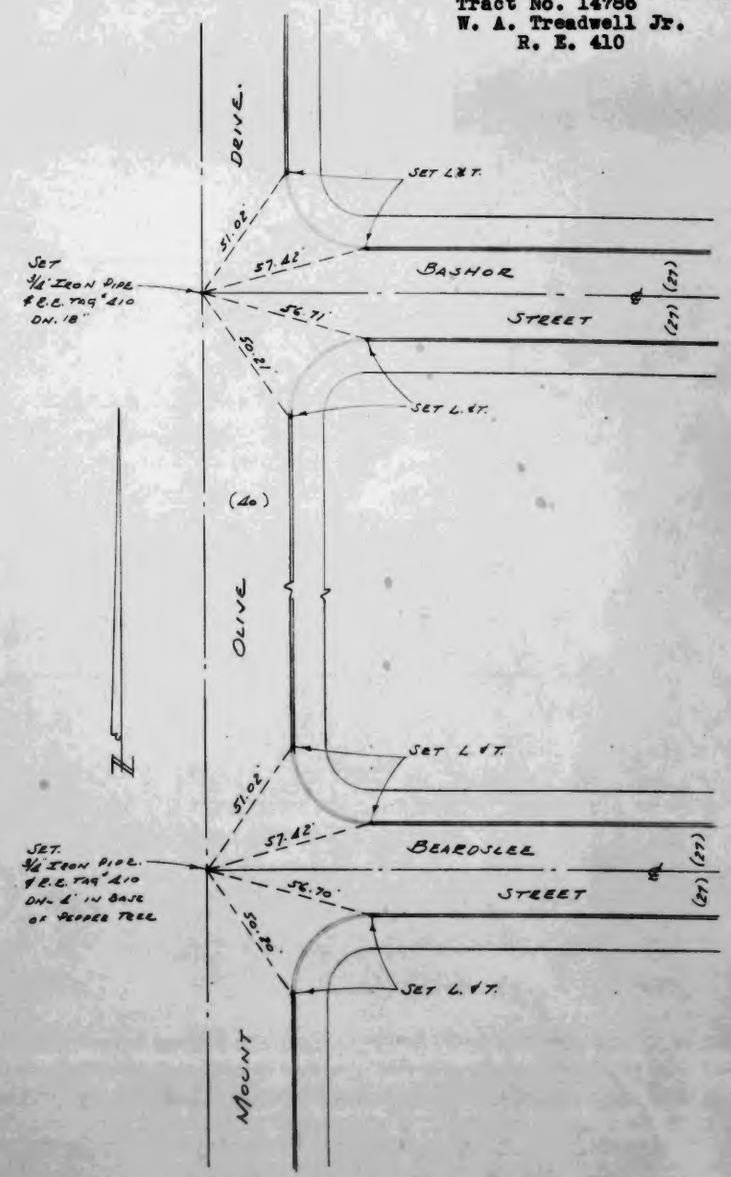

General Notes:

1.) See also ℄ Tie notes of Tr. 13977

2.) These ties were made from and to existing fd pts as noted

3.) No scale on the sketches, north arrows are approx. only, side lines on the sketches are curbs and not Poly. line.

4.) Ties are not necessarily "tangent over", those that are are shown thusly, "Φ".

1/5/51

(1)

Tr. 12770
℄ Ties

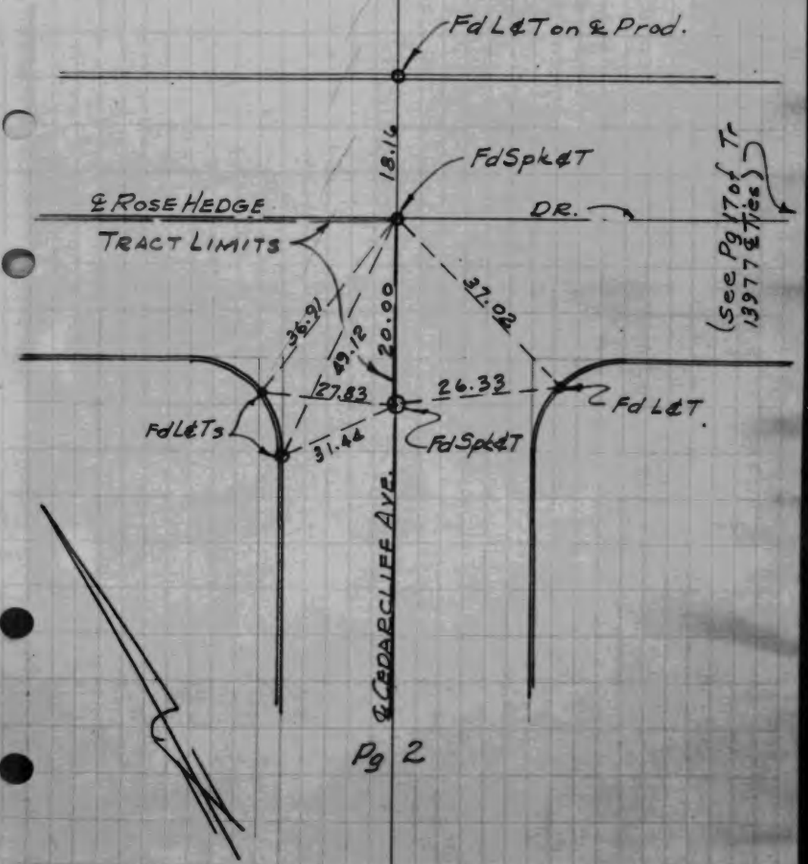

Pg 2

SEABOARD ENGR. CO.
Tract 12770

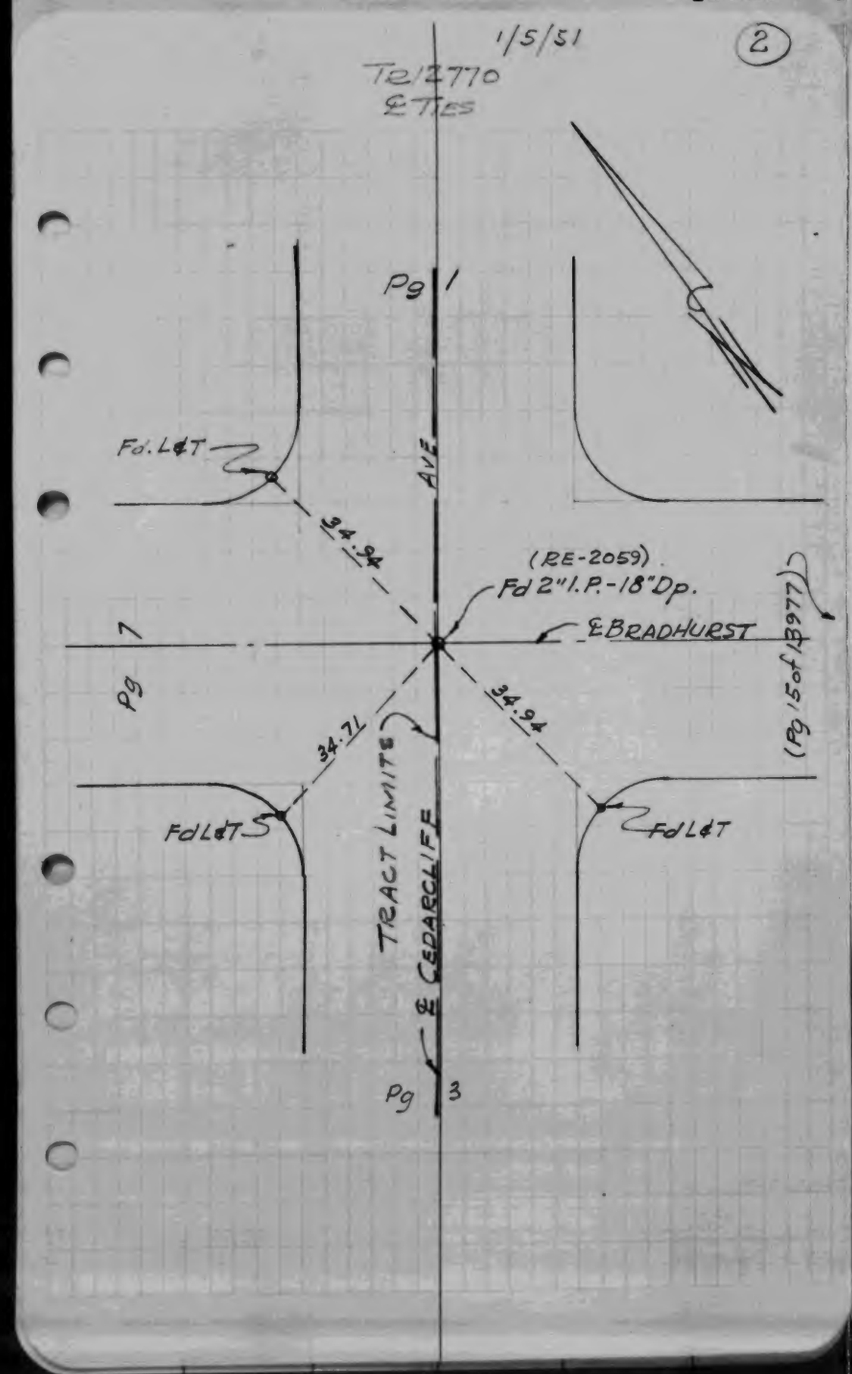

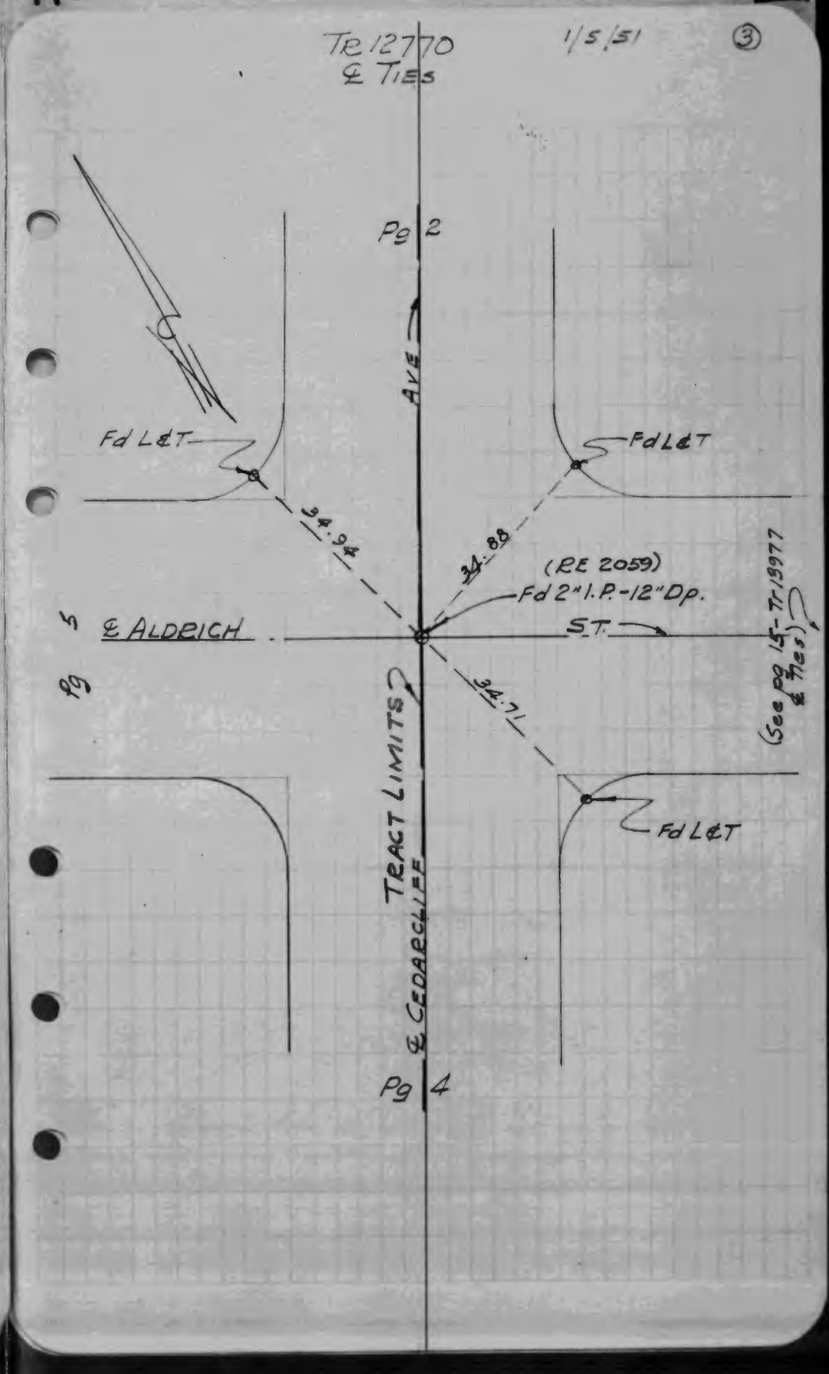

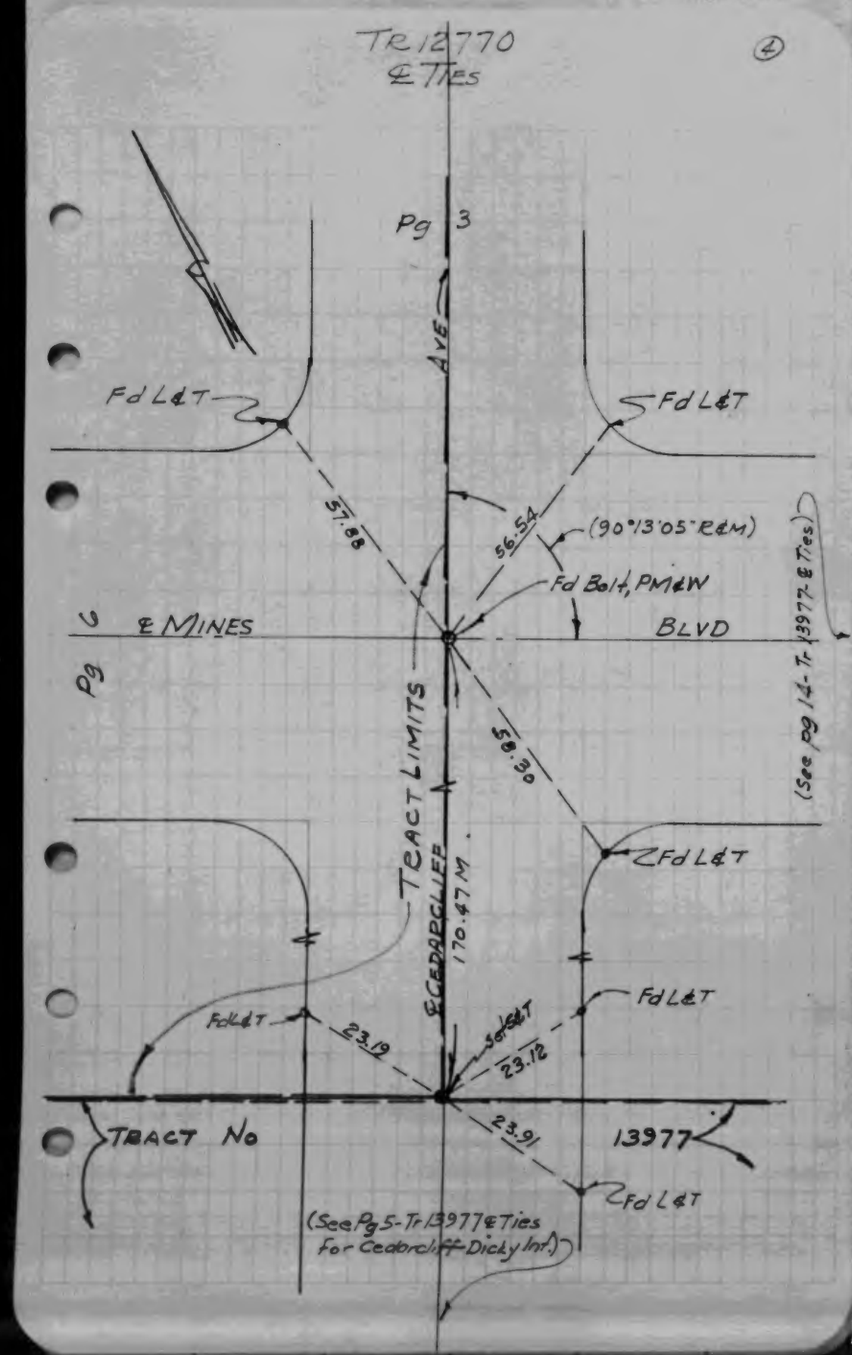
Tr. 12770
℄ Ties
4
Pg 3
AVE
Fd L&T
Fd L&T
57.88
56.54
(90°13'05" R&M)
Fd Bolt, PM&W
℄ MINES
BLVD
Pg 6
(See Pg 14 - Tr. 13977 ℄ Ties)
TRACT LIMITS
58.30
℄ CEDARCLIFF
170.47 M.
Fd L&T
Fd L&T
Set L&T
23.19
23.12
23.91
TRACT No
13977
Fd L&T
(See Pg 5 - Tr. 13977 ℄ Ties for Cedarcliff-Dicky Int.)

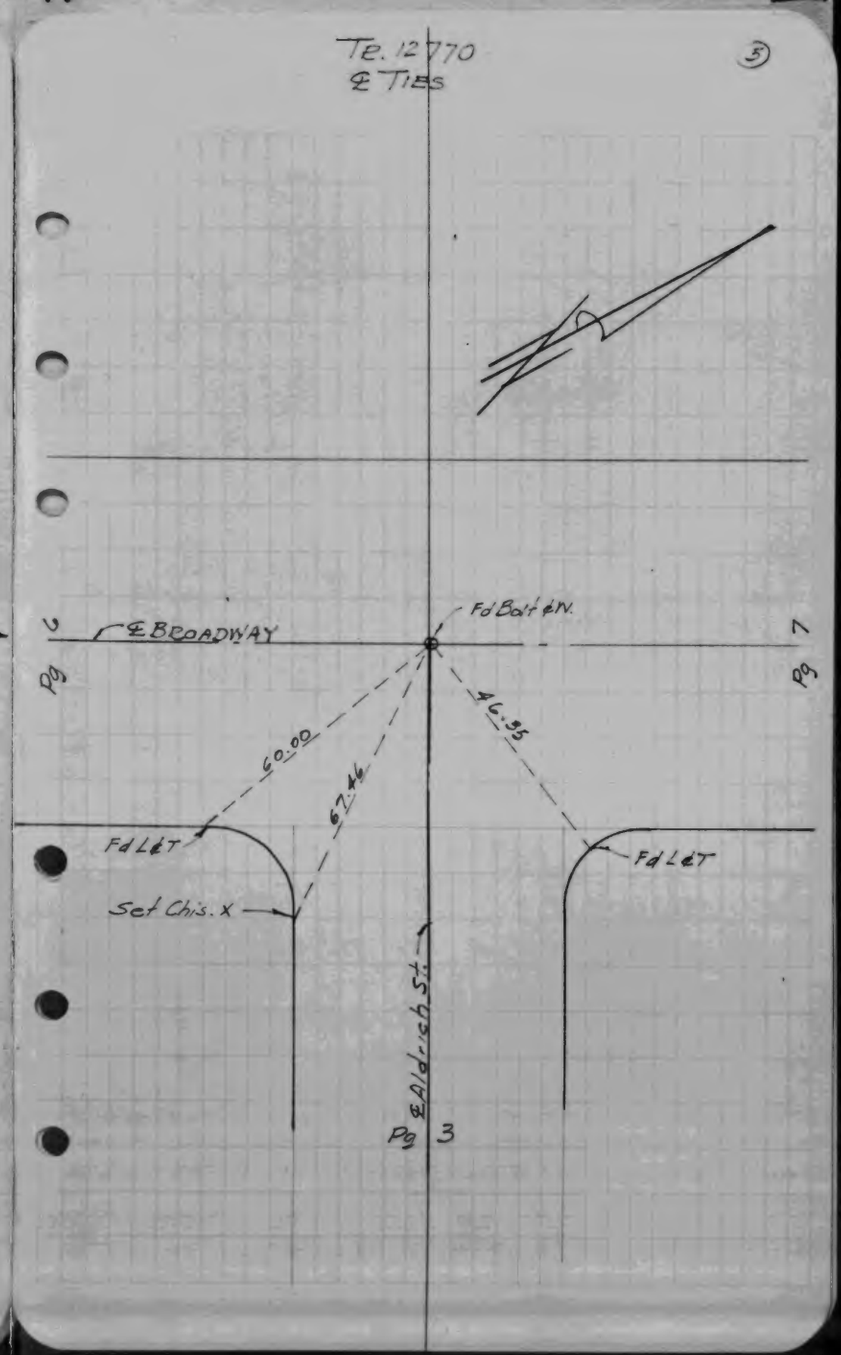
Tr. 12770
℄ Ties
5
Fd Bolt ℄N.
℄ BROADWAY
Pg 6
Pg 7
46.95
60.00
67.46
Fd L&T
Fd L&T
Set Chis. X
℄ Aldrich St.
Pg 3

Te. 12770
℄ Ties

6

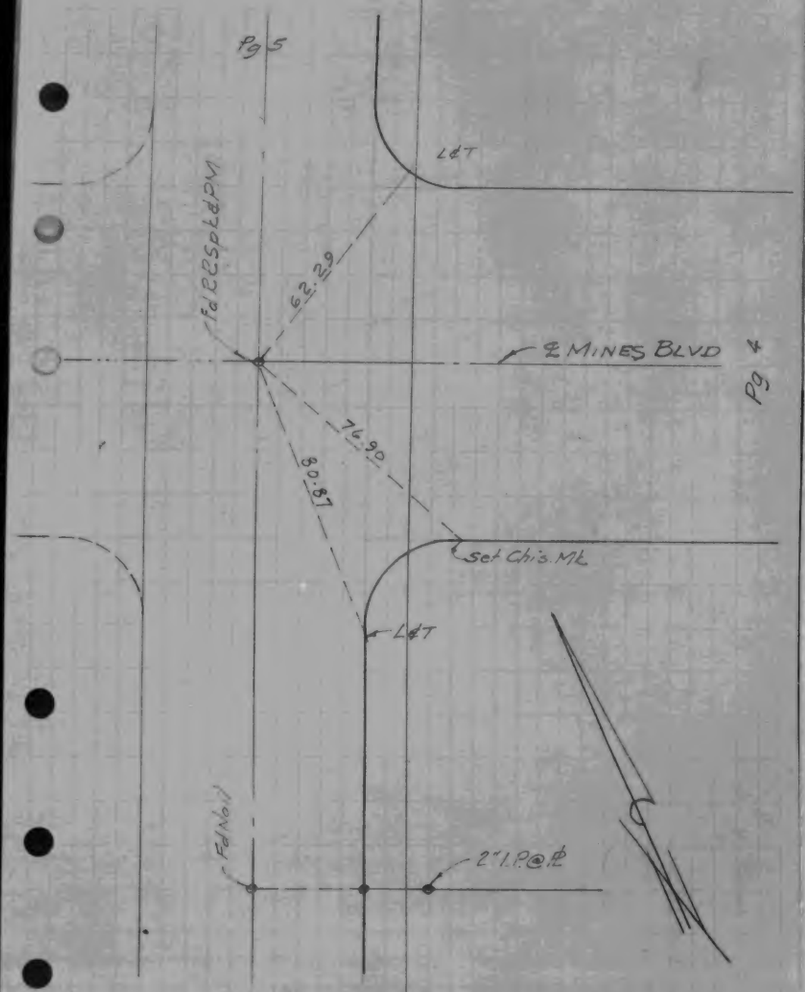

Te. 12770
℄ Ties

7

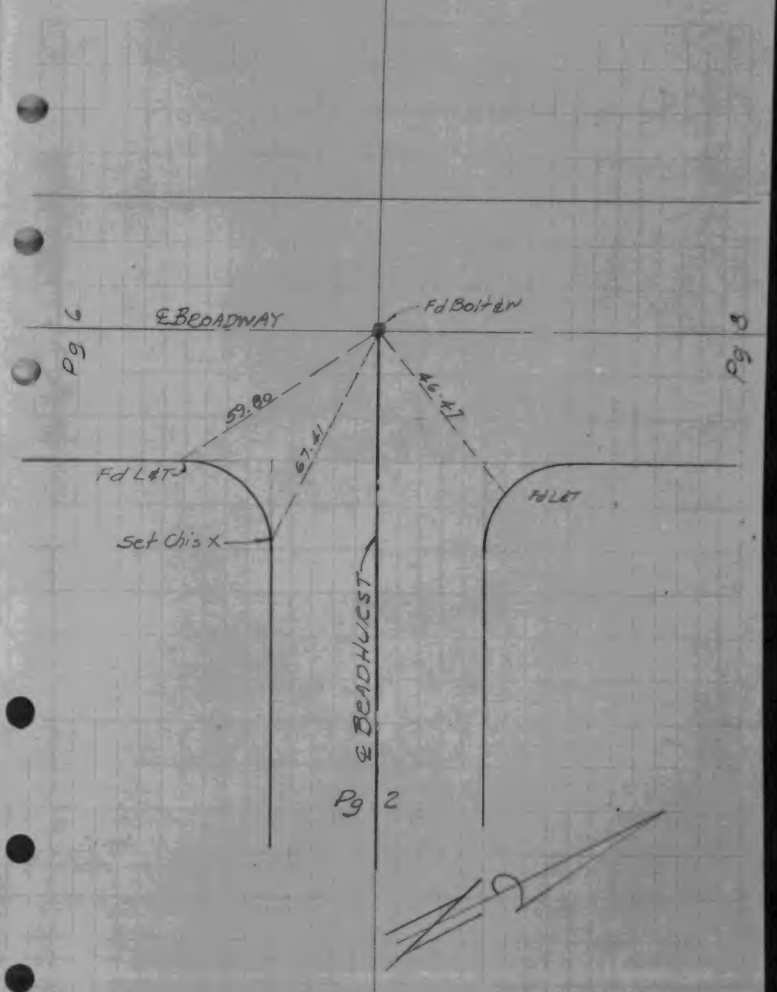

SEABOARD ENGR. CO.
Tract 12770

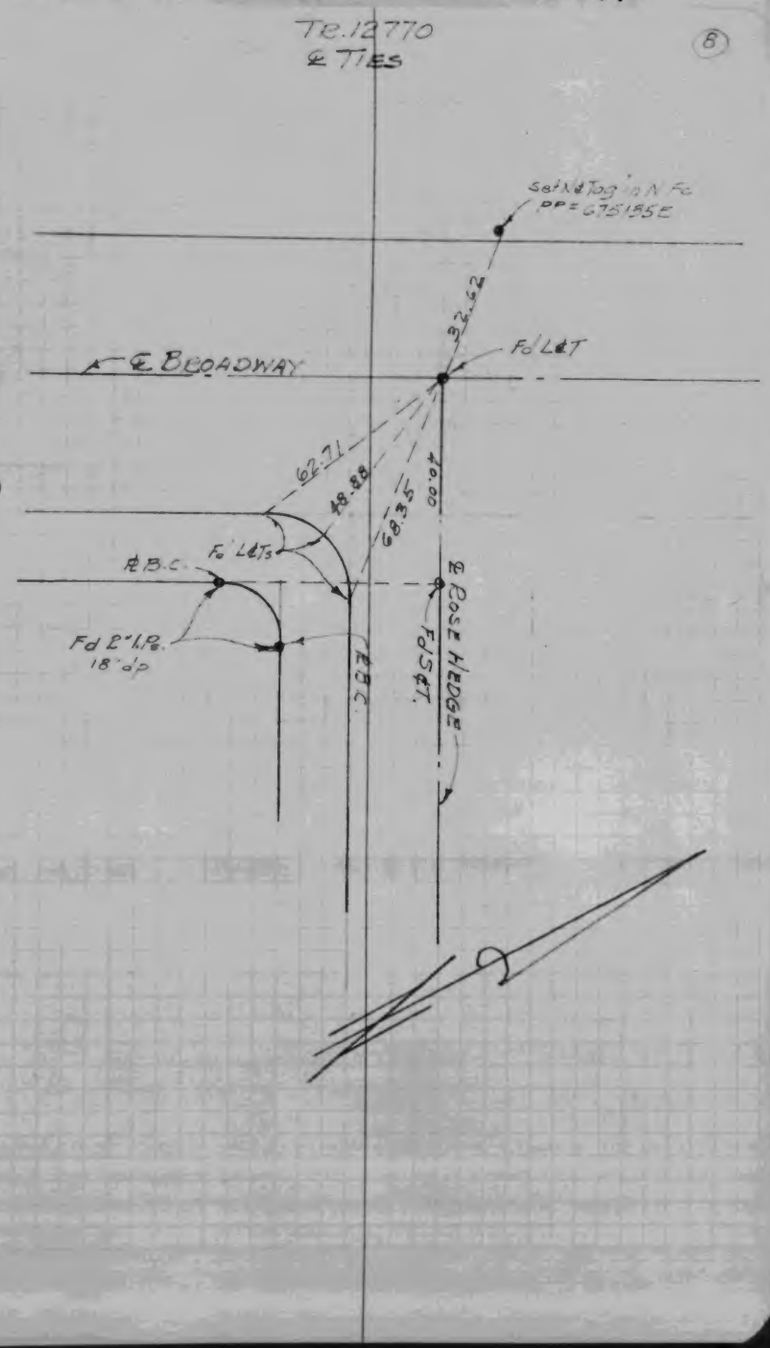
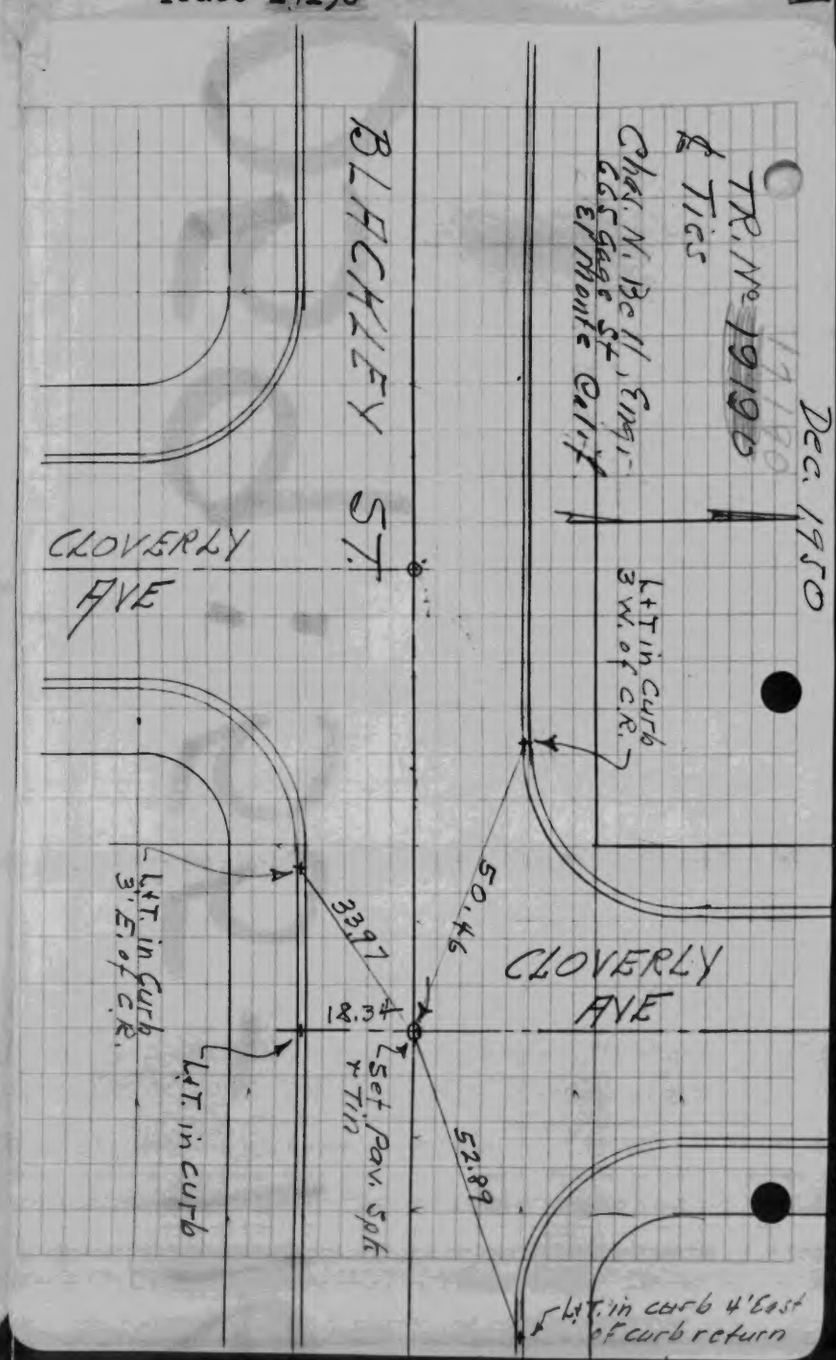
CHAS. M. BELL
Tract 19190