SCHWABACHER-FREY - 81144

SEABOARD ENGR. CO. - Tract 13562
Ø Ties Big Rock Drive, Little Rock Way, Rock Road

SEABOARD ENGR. CO. - Tract 13662
Ties 117th St., 115th St., St. Andrews Pl. to Wilton Ave.

H. M. TEGART - Tract 15197
Ø Ties area bet Pioneer Blvd., Allard St. to Gwyn Ave. to Kenney to Pioneer.

H. M. TEGART -Tract 15198
Ties area be Norwalk & Pioneer Blvds to Brink Ave. to Kenney St. to Norwalk Blvd.

H. M. TEGART - Tract 15205
Ø Ties area bet Leffingwell and Bloomfield Aves. to Markdale Ave. to Freeway to Bloomfield Ave.

R 83-91 H. M. TEGART - Tract 15206
Ø Ties area bet Bloomfield & Firestone Blvd. to Freeway to Silver Bow Ave. to Firestone Blvd.

R 95-104 H. M. TEGART - Tract 16564 (Eglise St.
Ties on Bennington fr Bascom to Burma Rd. to

BOOK 1060

SCHWABACHER-FREY - 81144

R105-110 SEABOARD ENGINEERING CO. - 14016 - Ø Ties
Gramercy and Reynosa Drives fr Middlebrook to Cabrillo

R109-112 SEABOARD ENGINEERING CO. - 14838 - Ø Ties
Middlebrook ~~Ave. from Cabrillo Westerly.~~

Closed
3/8/51

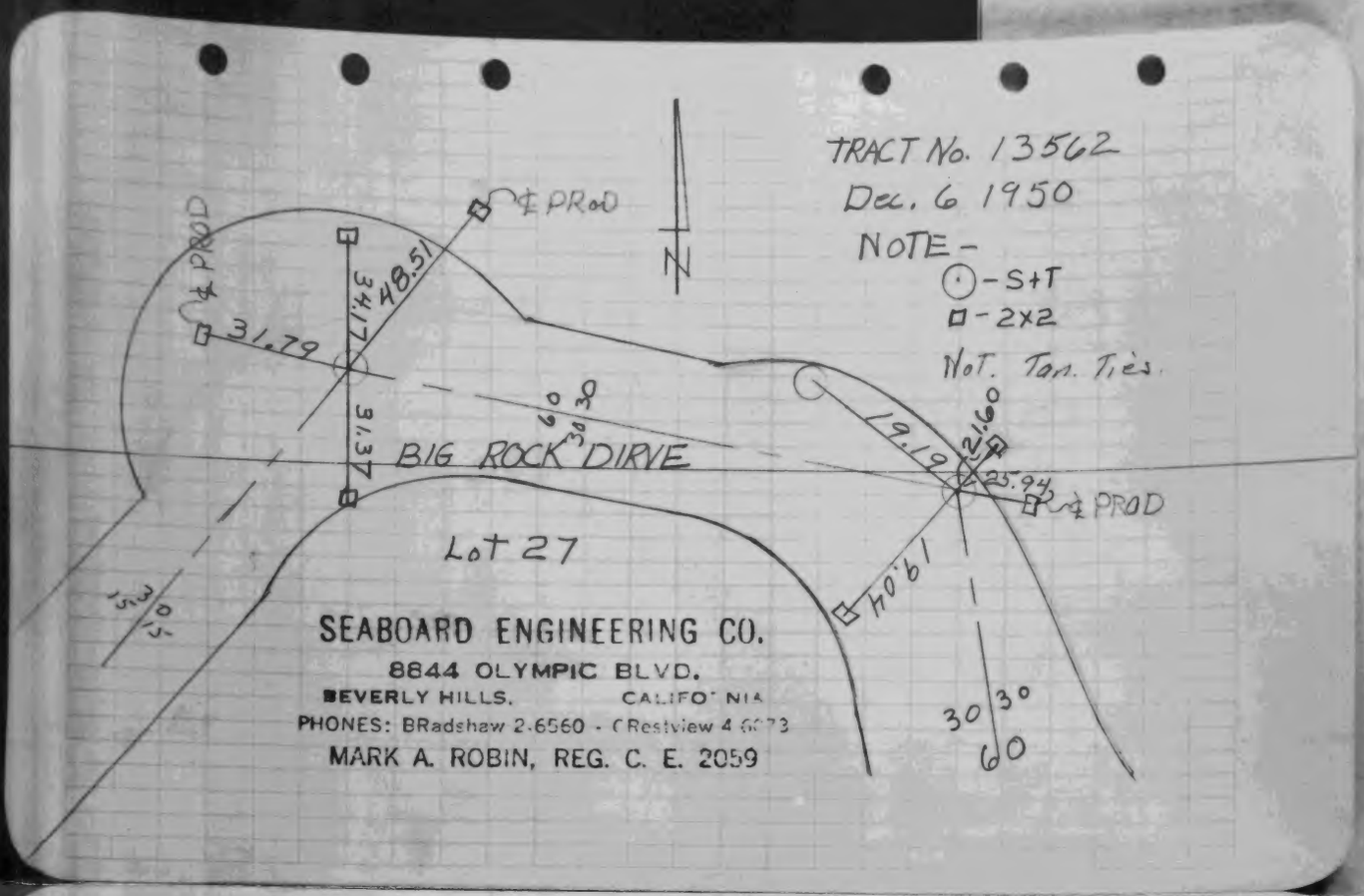
TRACT No. 13562
Dec. 6 1950
NOTE -
⊙ - S+T
□ - 2X2
Not. Tan. Ties.
N
BIG ROCK DRIVE
Lot 27
SEABOARD ENGINEERING CO.
8844 OLYMPIC BLVD.
BEVERLY HILLS. CALIFORNIA
PHONES: BRadshaw 2-6560 - CRestview 4 6073
MARK A. ROBIN, REG. C. E. 2059
℄ PROD
31.79
34.17
48.51
31.37
19.19
21.60
25.94
40.61
19.04
30 30
60

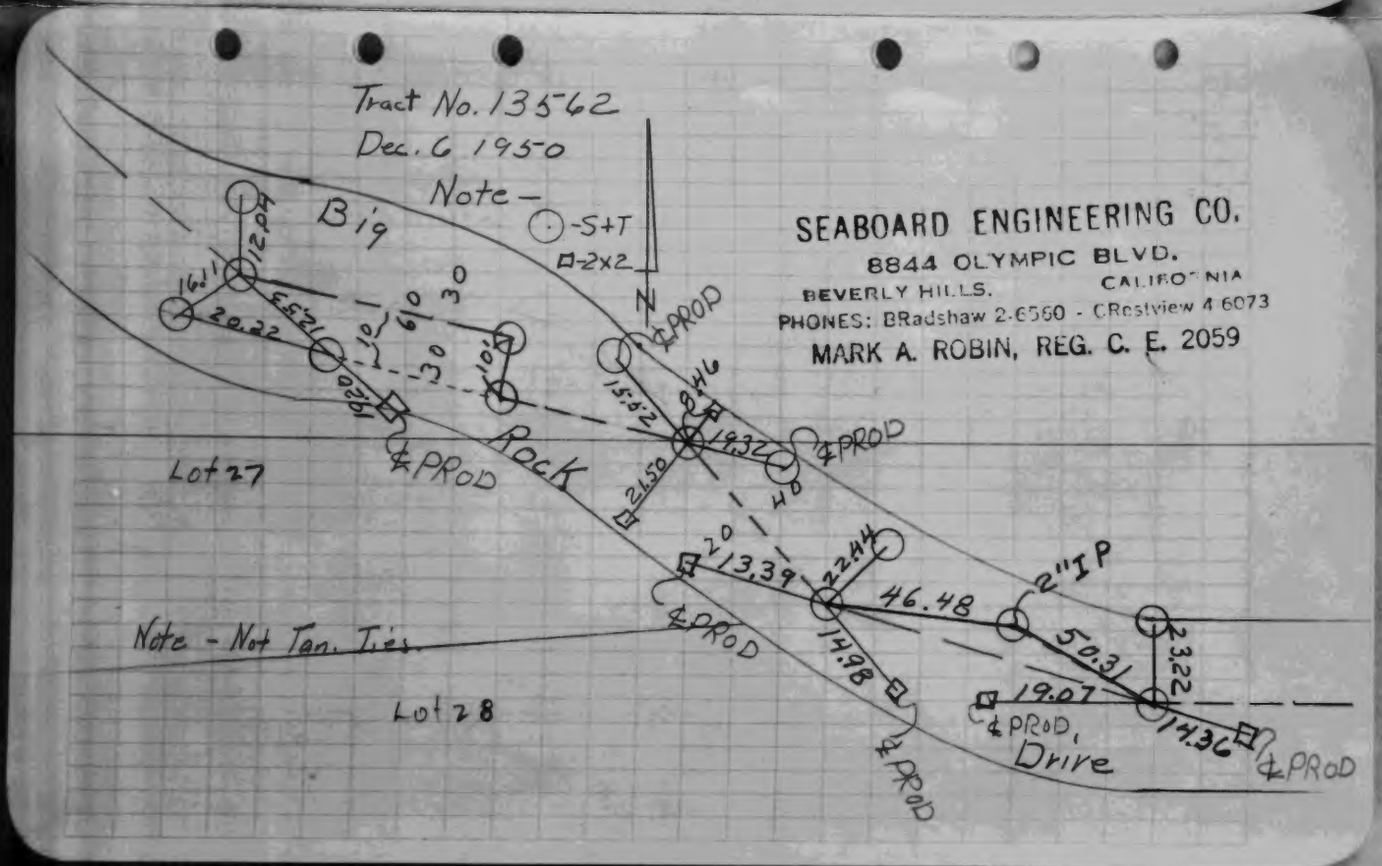
Tract No. 13562
Dec. 6 1950
Note -
⊙ - S+T
□ - 2X2
N
Big Rock
Lot 27
Lot 28
Note - Not Tan. Ties.
SEABOARD ENGINEERING CO.
8844 OLYMPIC BLVD.
BEVERLY HILLS. CALIFORNIA
PHONES: BRadshaw 2-6560 - CRestview 4 6073
MARK A. ROBIN, REG. C. E. 2059
℄ PROD
12.04
16.11
20.22
12.53
19.20
10.01
15.42
8.46
19.32
21.50
13.39
22.44
46.48
2"IP
50.31
3.22
14.98
19.07
14.36
Drive

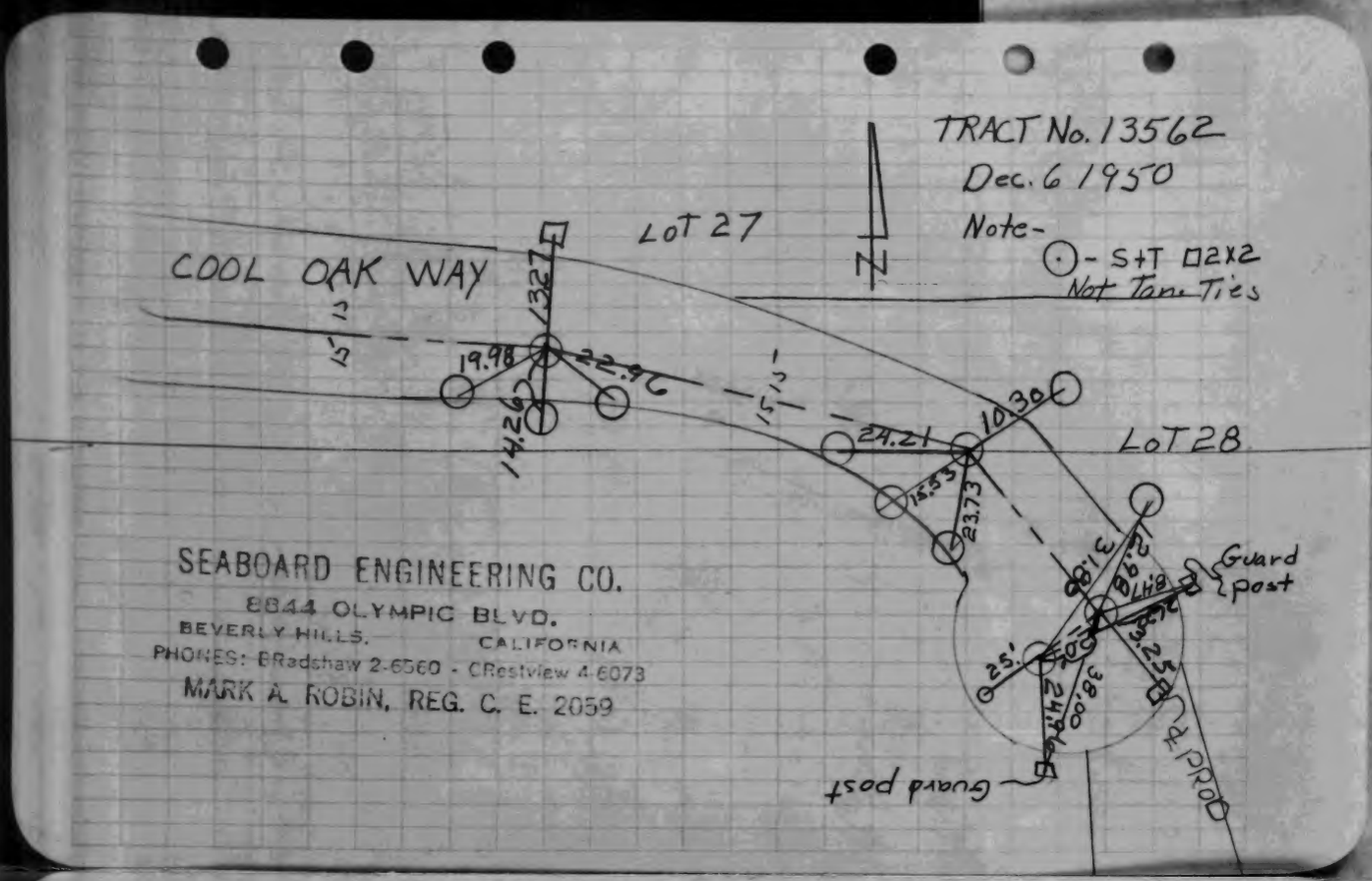

SEABOARD ENGINEERING CO.
8844 OLYMPIC BLVD.
BEVERLY HILLS. CALIFORNIA
PHONES: ERadshaw 2-6560 - CRestview 4-6073
MARK A. ROBIN, REG. C. E. 2059

SEABOARD ENGINEERING CO.
Tract 13562

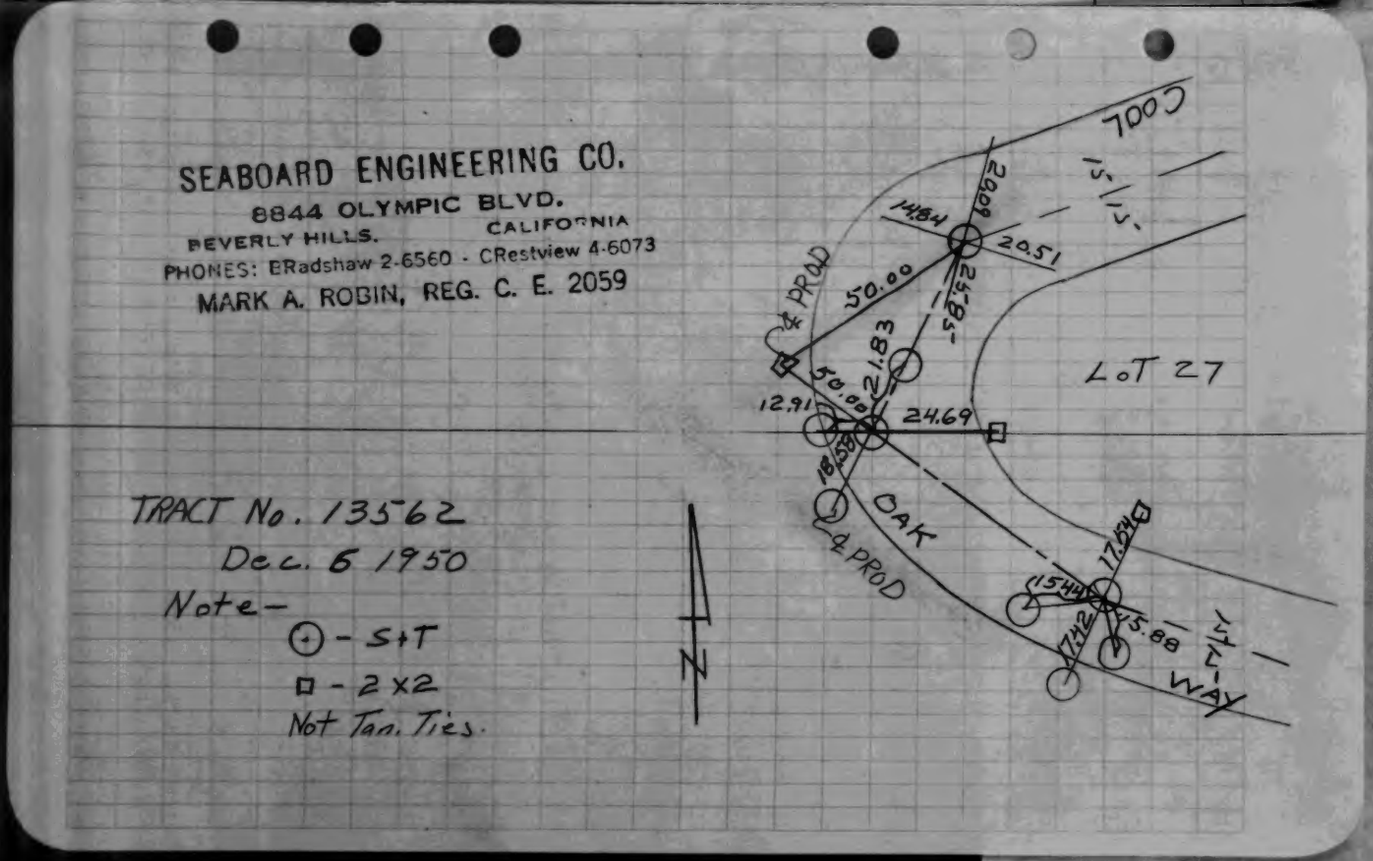

SEABOARD ENGINEERING CO.
Tract 13562

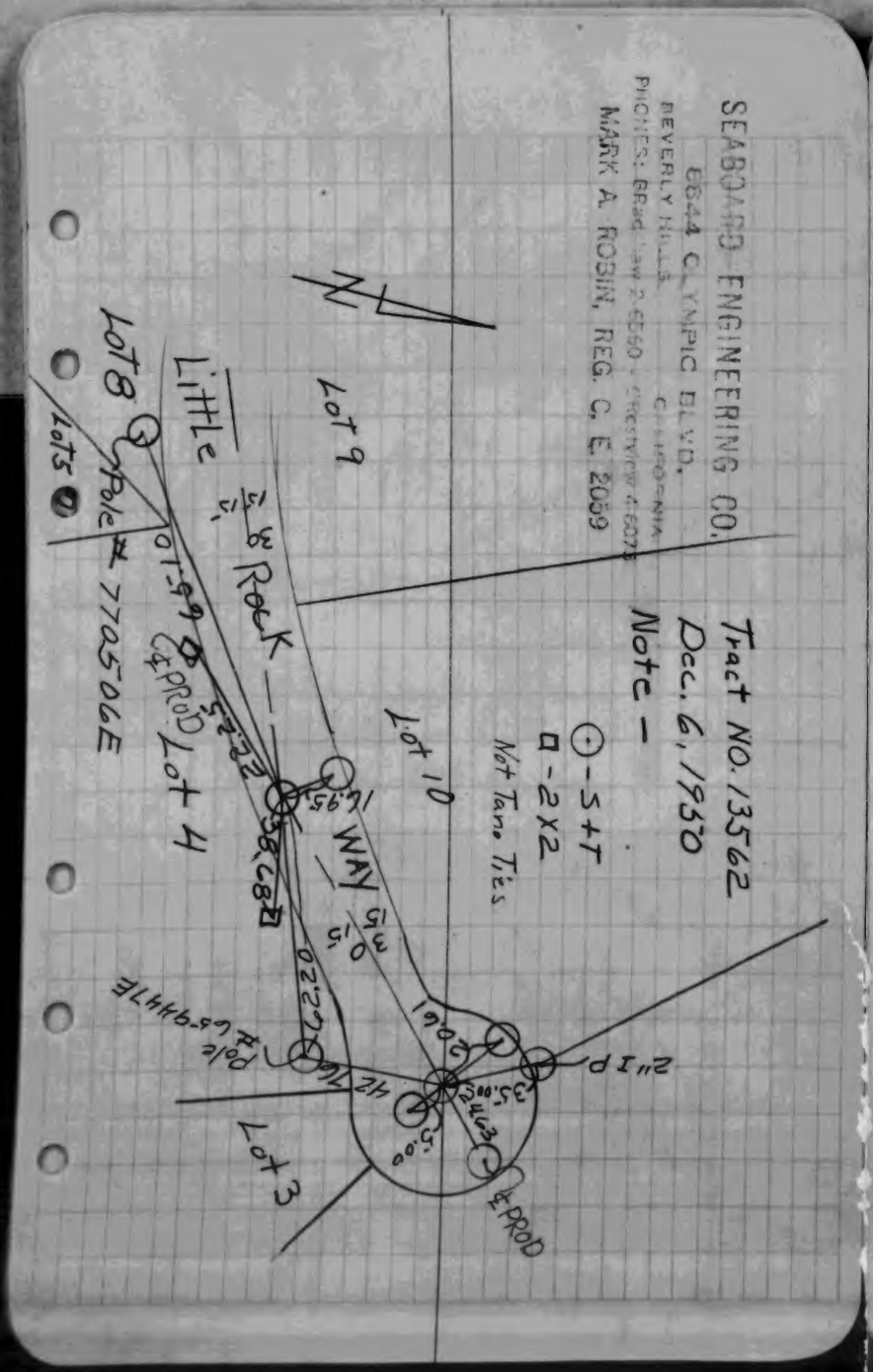

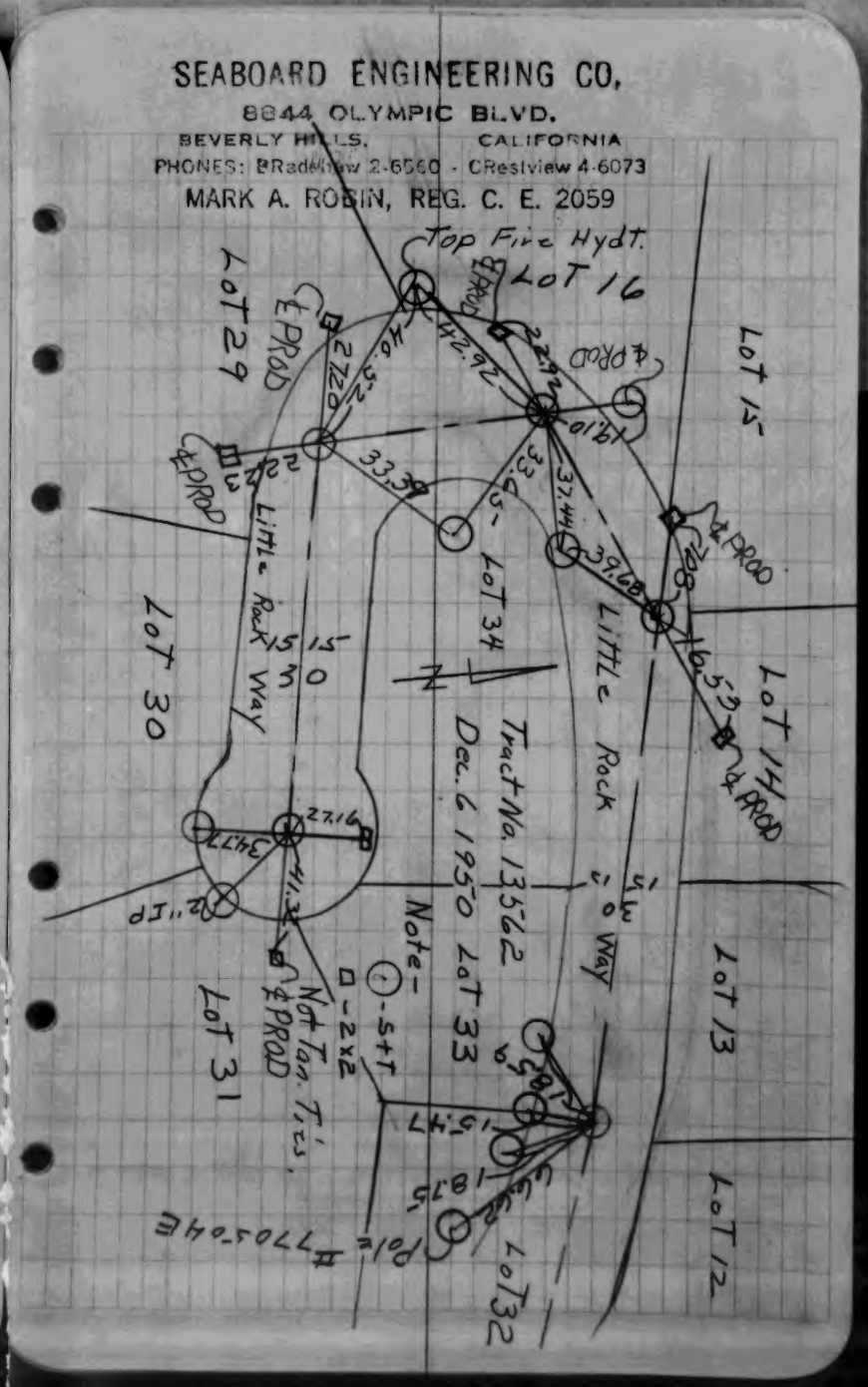

SEABOARD ENGINEERING CO.
8844 OLYMPIC BLVD.
BEVERLY HILLS. CALIFORNIA
PHONES: BRadshaw 2-6560 - CRestview 4-6073
MARK A. ROBIN, REG. C. E. 2059

Tract No. 13562

Dec. 6 1950

Note -
⊙ - S+T
□ - 2X2

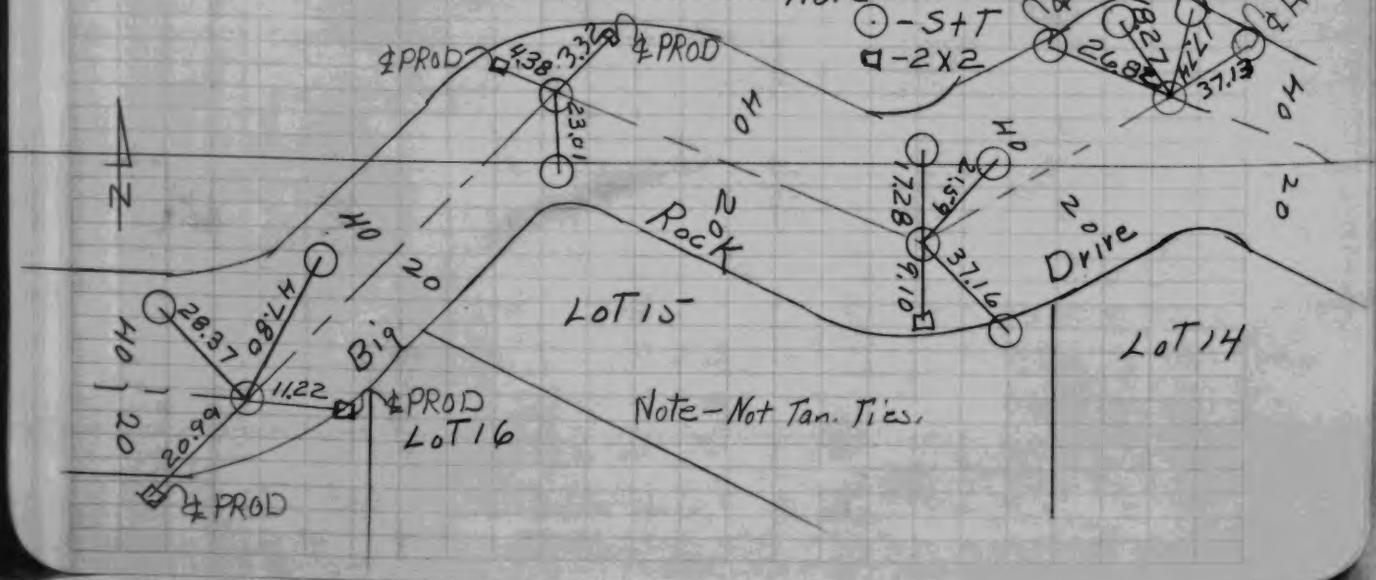

SEABOARD ENGINEERING CO.
8844 OLYMPIC BLVD.
BEVERLY HILLS. CALIFORNIA
PHONES: BRadshaw 2-6560 - CRestview 4-6073
MARK A. ROBIN, REG. C. E. 2059

Tract No. 13562
Dec. 6 1950

Note -
⊙ - S+t
□ - 2x2
Not Tan. Ties.

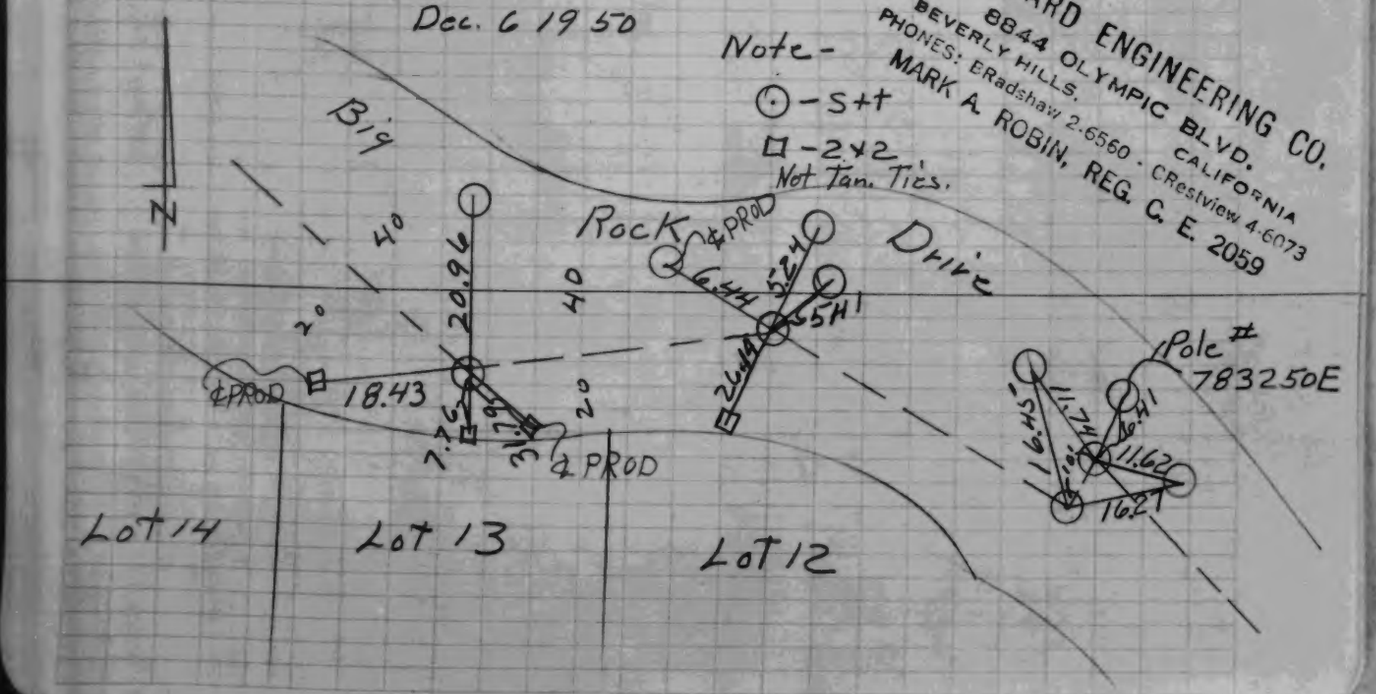

SEABOARD ENGINEERING CO.
Tract 13562

CO.SUR. F.B.1060: 10

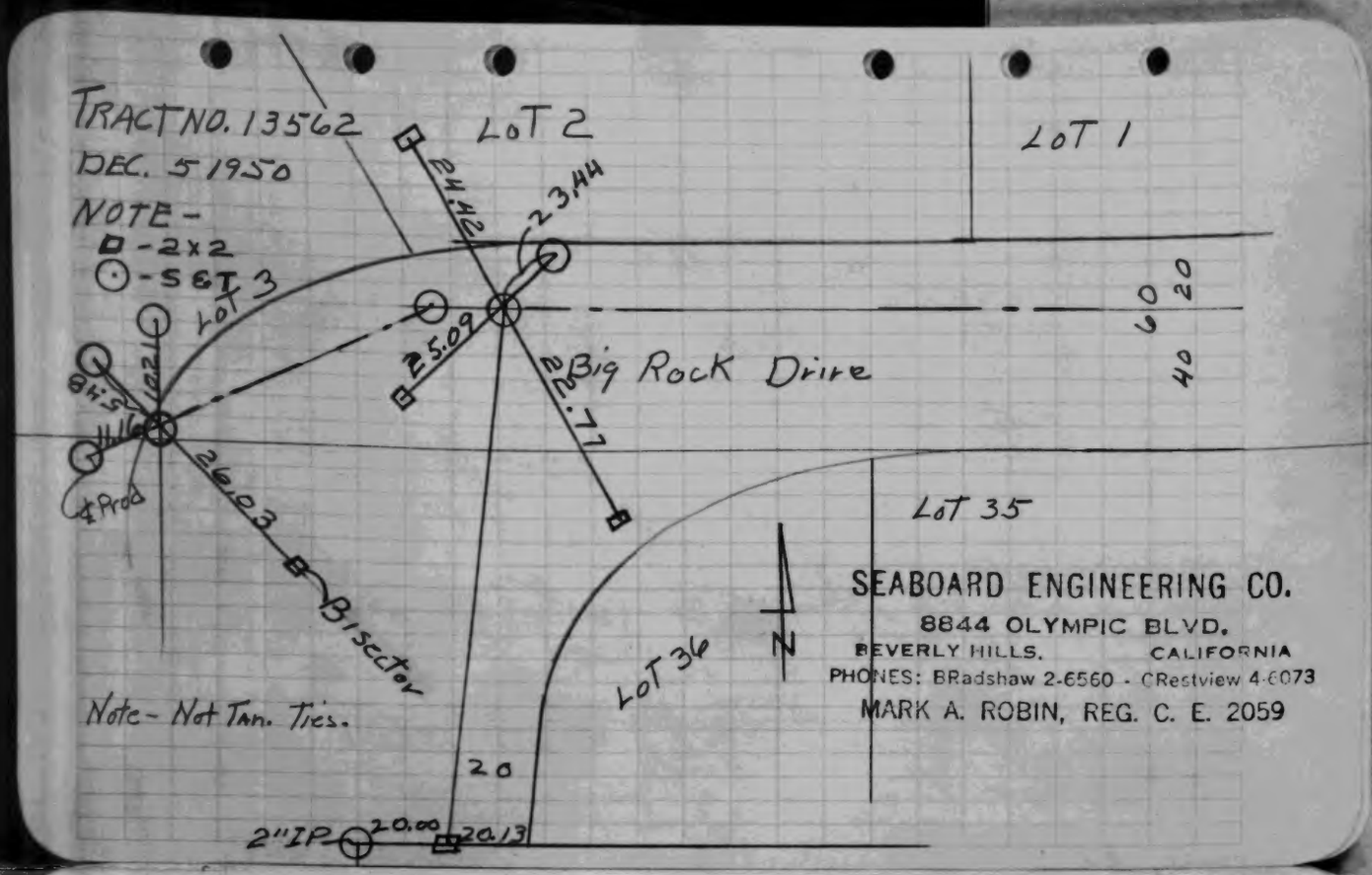
TRACT NO. 13562
DEC. 5 1950
NOTE -
□ - 2x2
⊙ - S&T
LOT 2
LOT 1
LOT 3
24.42
23.44
25.09
22.77
Big Rock Drive
60
20
40
84.58
12.21
11.16
℄ Prod
26.03
Bisector
LOT 35
LOT 36
N
SEABOARD ENGINEERING CO.
8844 OLYMPIC BLVD.
BEVERLY HILLS. CALIFORNIA
PHONES: BRadshaw 2-6560 - CRestview 4-6073
MARK A. ROBIN, REG. C. E. 2059
Note - Not Tan. Ties.
20
2"IP
20.00
20.13

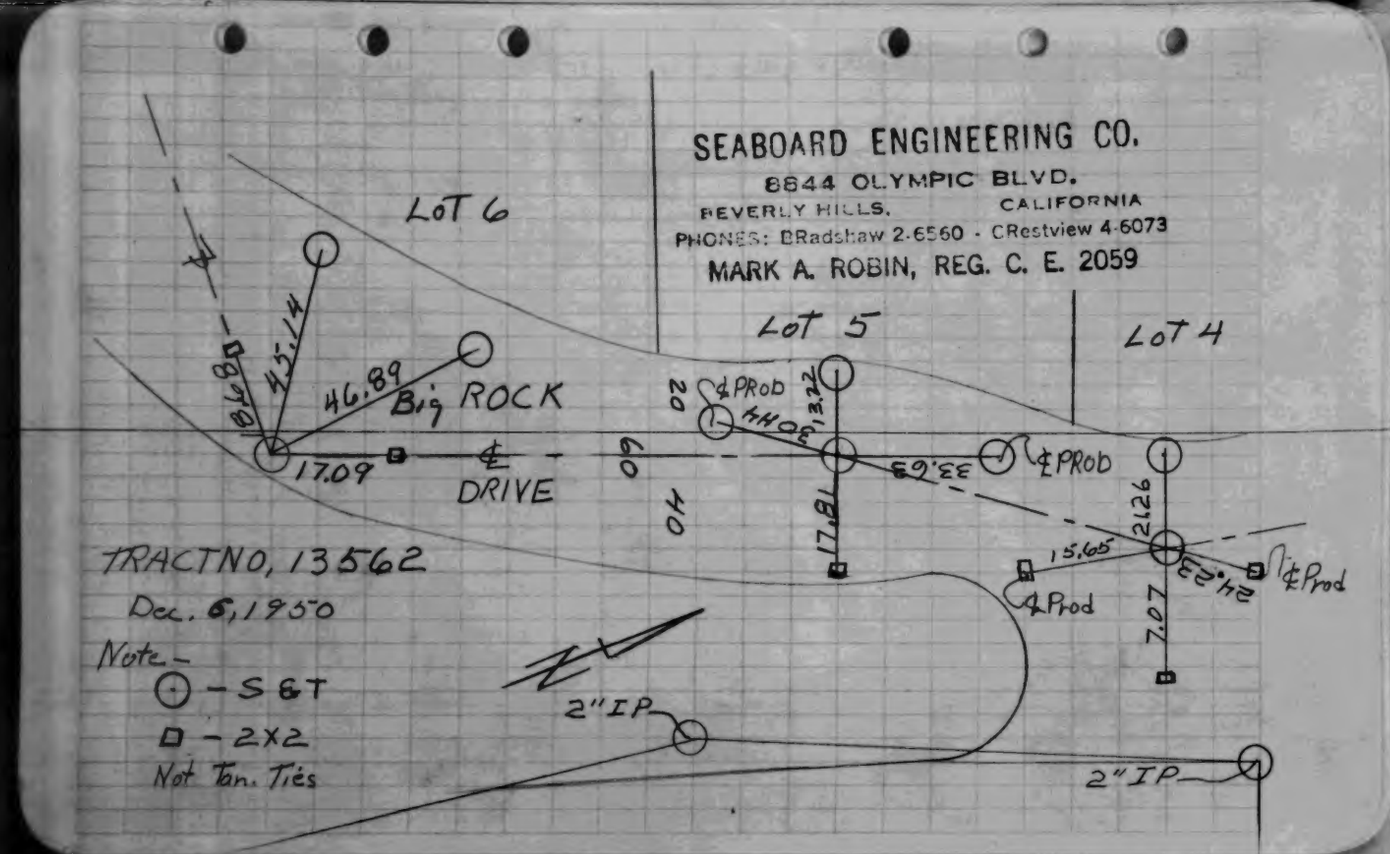
SEABOARD ENGINEERING CO.
8844 OLYMPIC BLVD.
BEVERLY HILLS. CALIFORNIA
PHONES: BRadshaw 2-6560 - CRestview 4-6073
MARK A. ROBIN, REG. C. E. 2059
LOT 6
LOT 5
LOT 4
N
8.48
45.14
46.89
Big ROCK
17.09
℄ DRIVE
60
40
20
℄ PROD
13.22
30.44
33.63
℄ PROD
17.81
21.26
15.65
24.23
℄ Prod
℄ Prod
7.07
TRACT NO, 13562
Dec. 6, 1950
Note -
⊙ - S&T
□ - 2X2
Not Tan. Ties
2"IP
2"IP

SEABOARD ENGINEERING CO.
Tract 13562

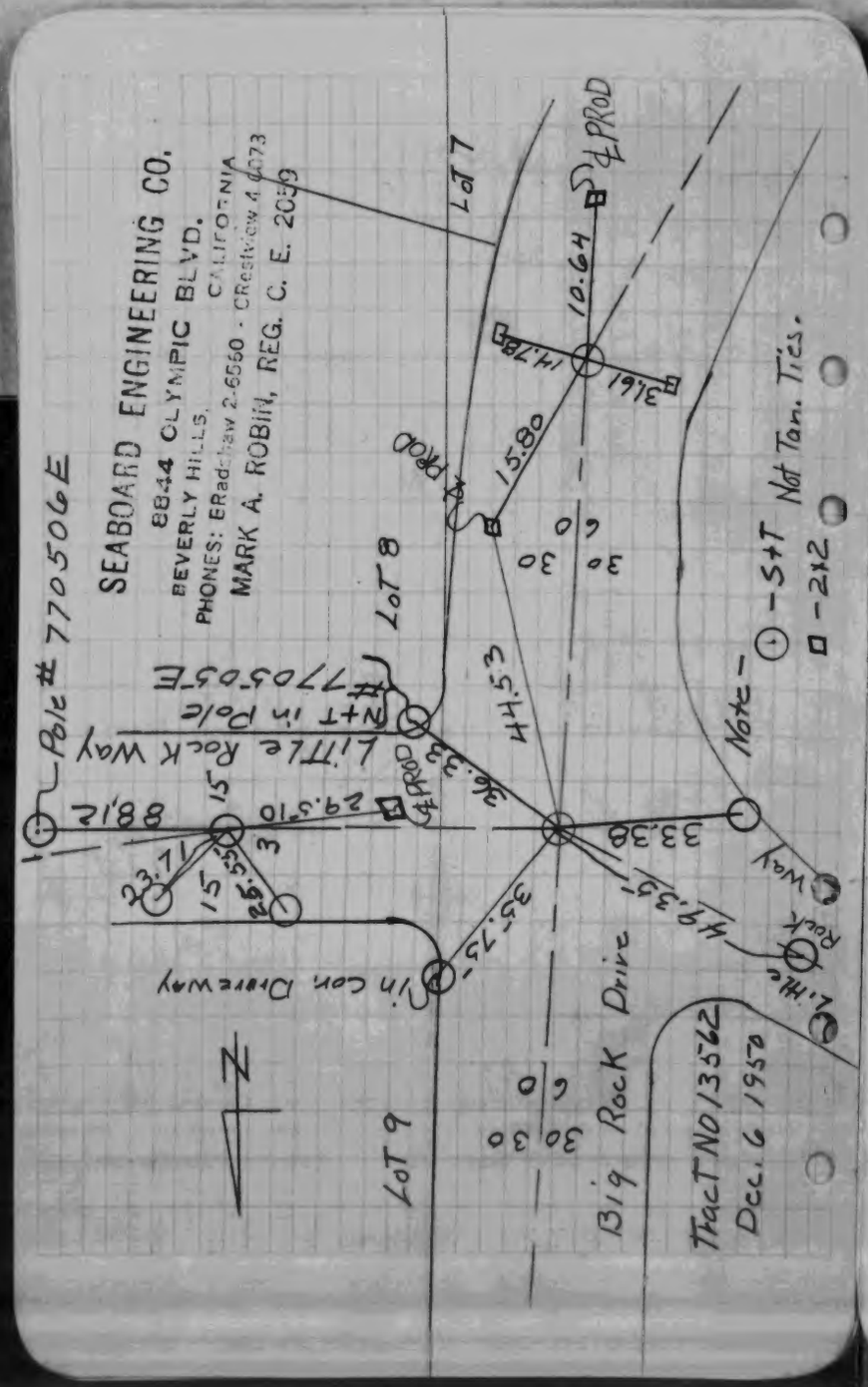

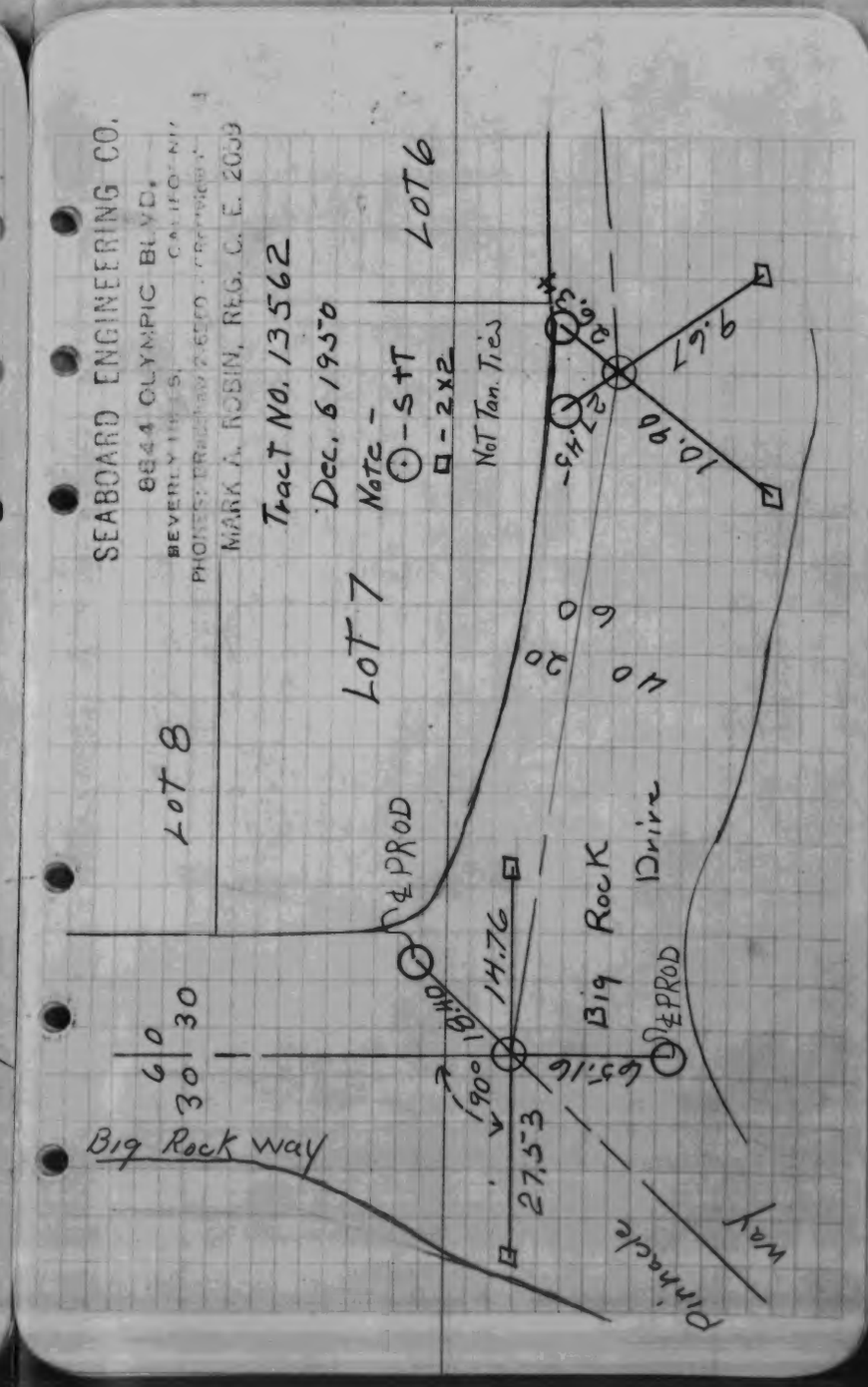

SEABOARD ENGINEERING CO.
Tract 13562

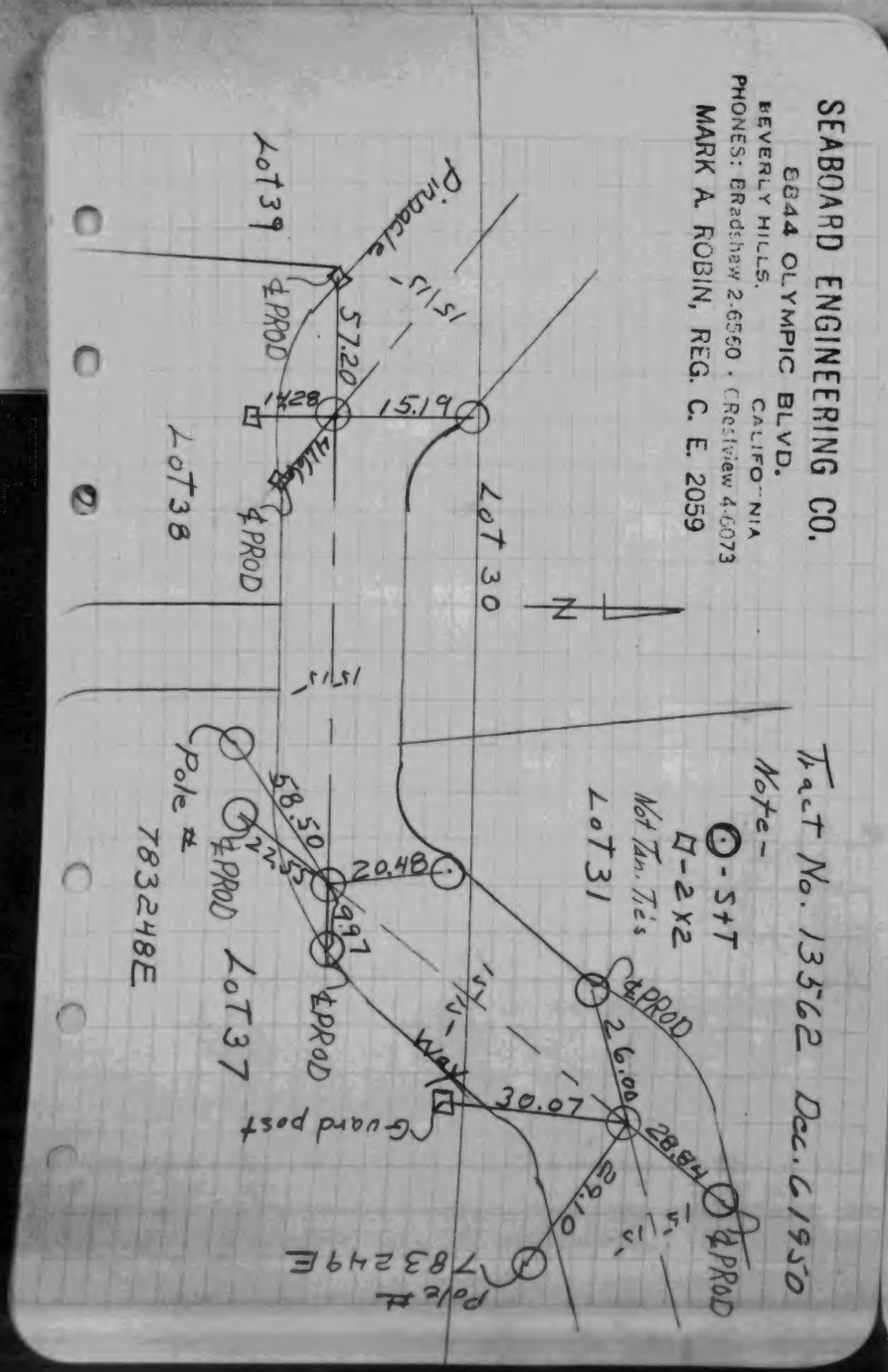

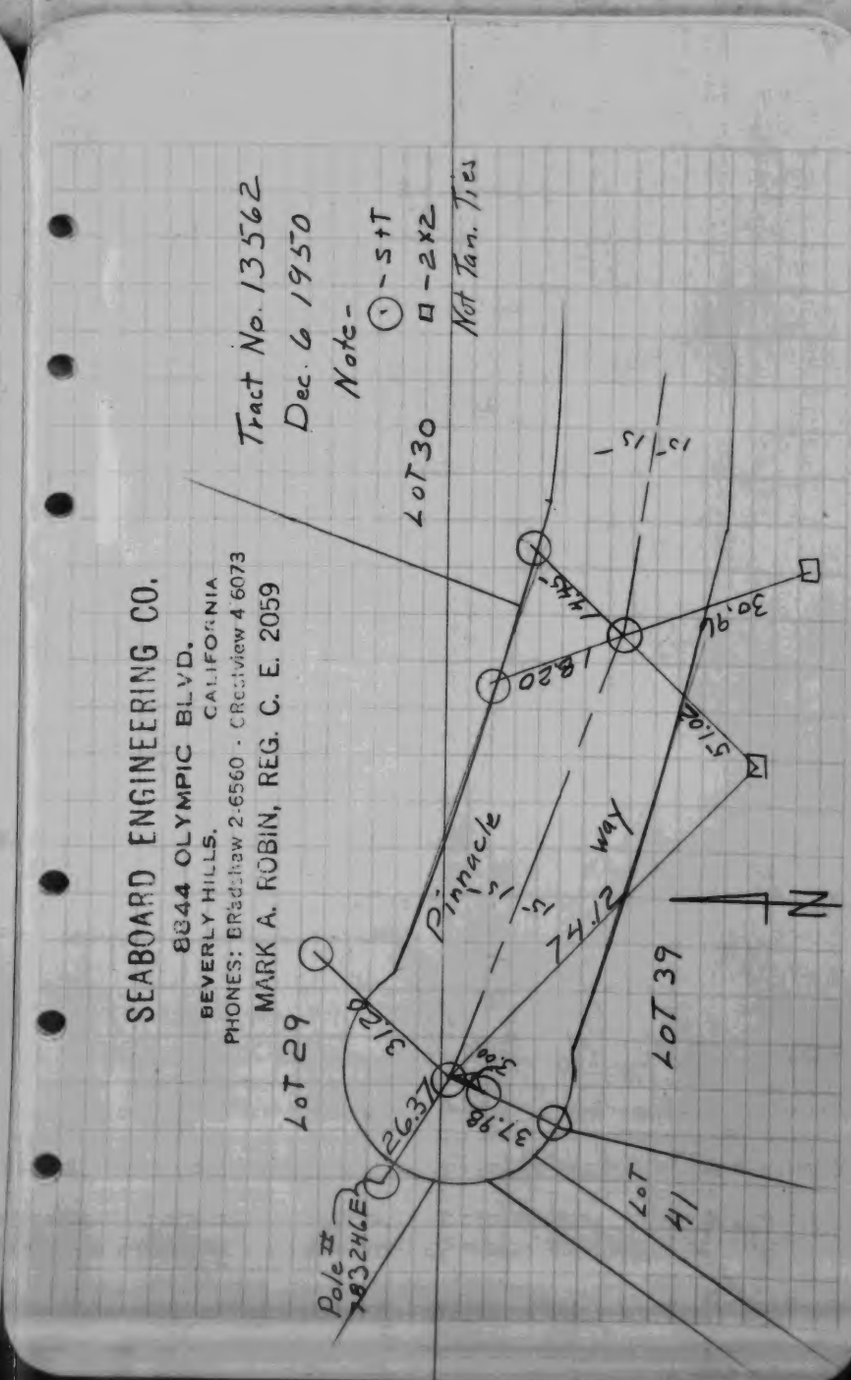

SEABOARD ENGINEERING CO.
Tract 13562

SEABOARD ENGINEERING CO.
Tract 13662

SEABOARD ENGINEERING CO.
Tract 13662

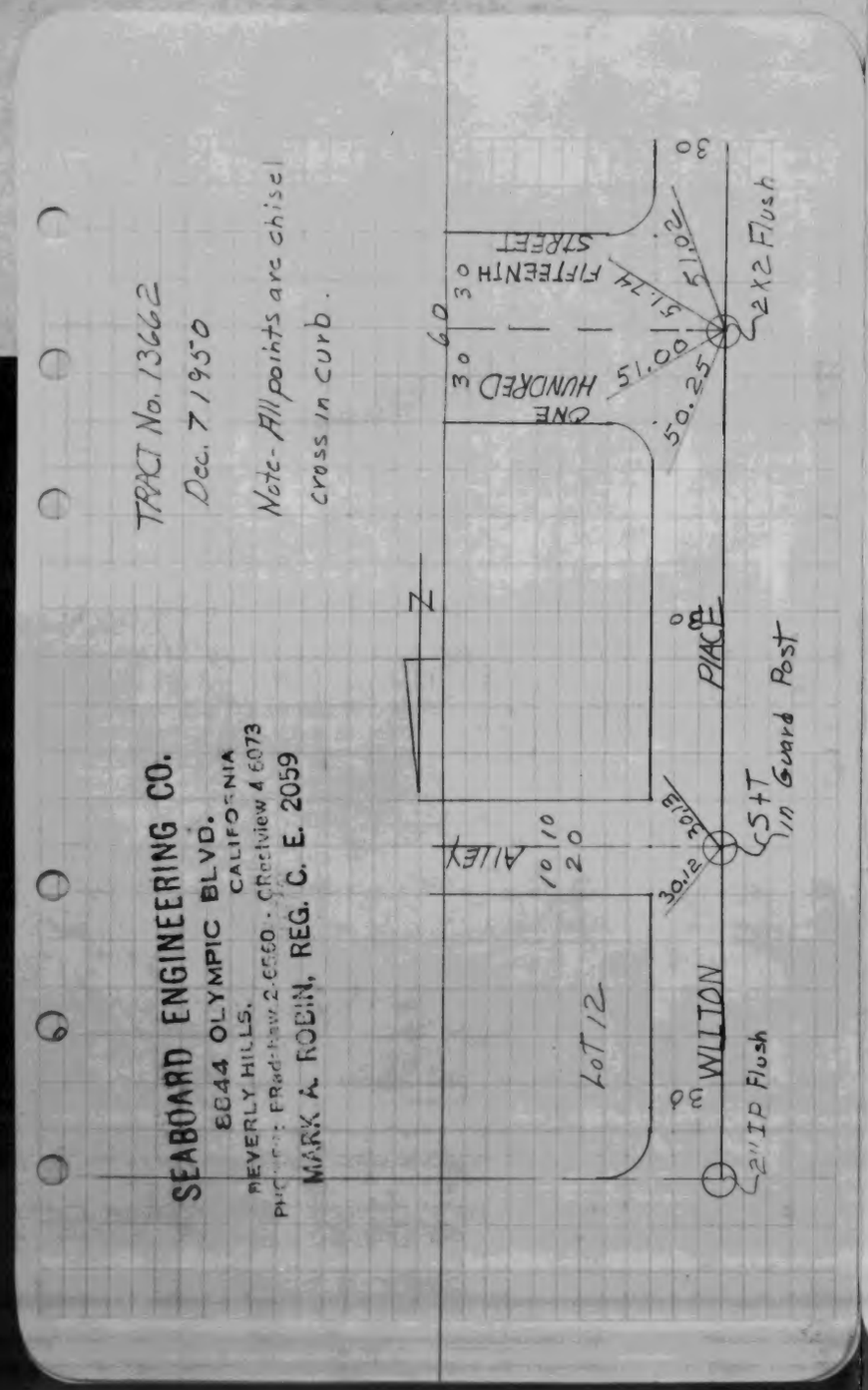

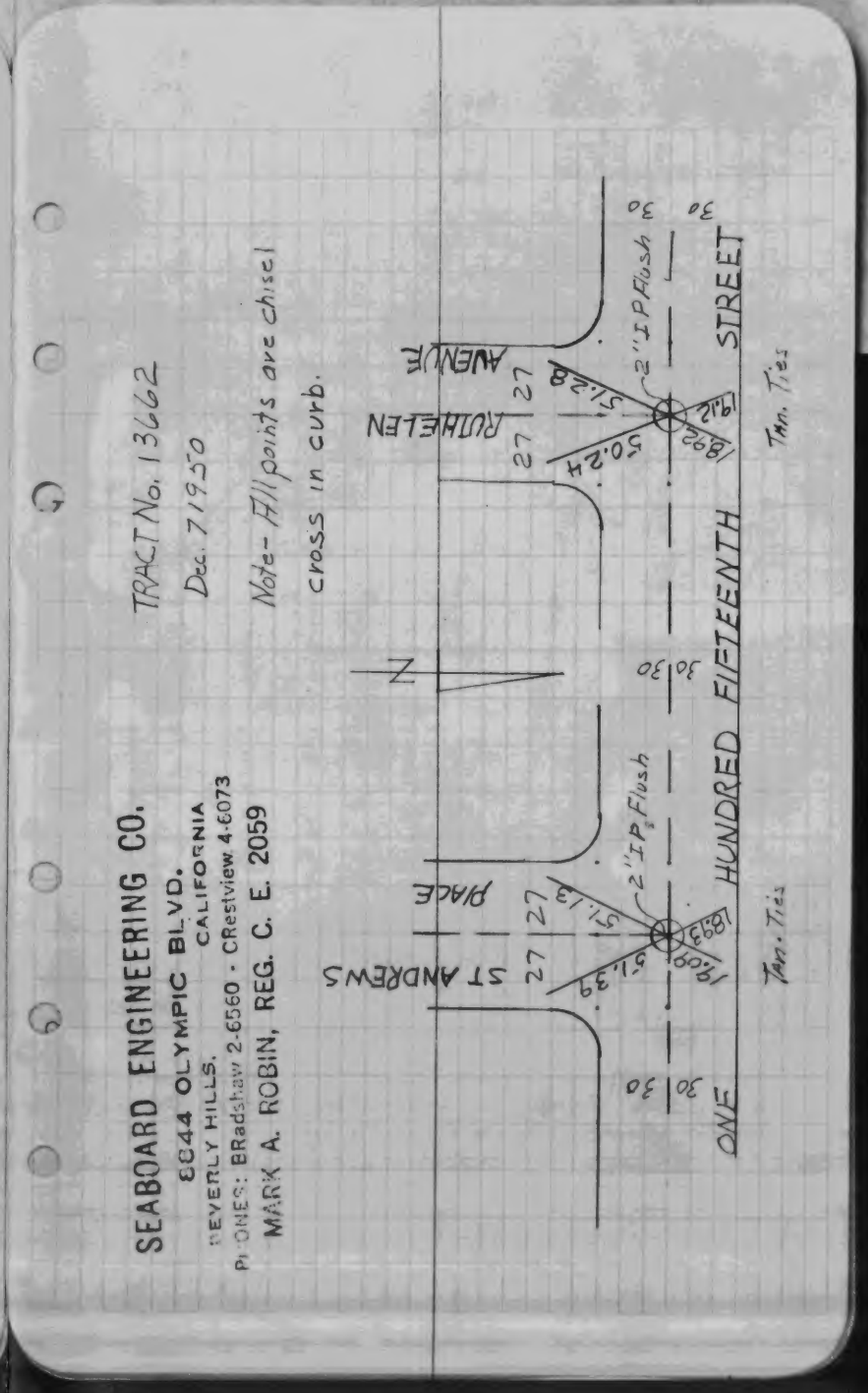

SEABOARD ENGINEERING CO.
8844 OLYMPIC BLVD.
BEVERLY HILLS, CALIFORNIA
PHONES: BRadshaw 2-6560 - CRestview 4 6073
MARK A. ROBIN, REG. C. E. 2059

TRACT No. 13662
Dec. 7 1950
Note - All points are chisel cross in curb.



SEABOARD ENGINEERING CO.
8844 OLYMPIC BLVD.
BEVERLY HILLS, CALIFORNIA
PHONES: BRadshaw 2-6560 - CRestview 4 6073
MARK A. ROBIN, REG. C. E. 2059

TRACT No. 13662
Dec. 7 1950
Note - All points are chisel cross in curb.

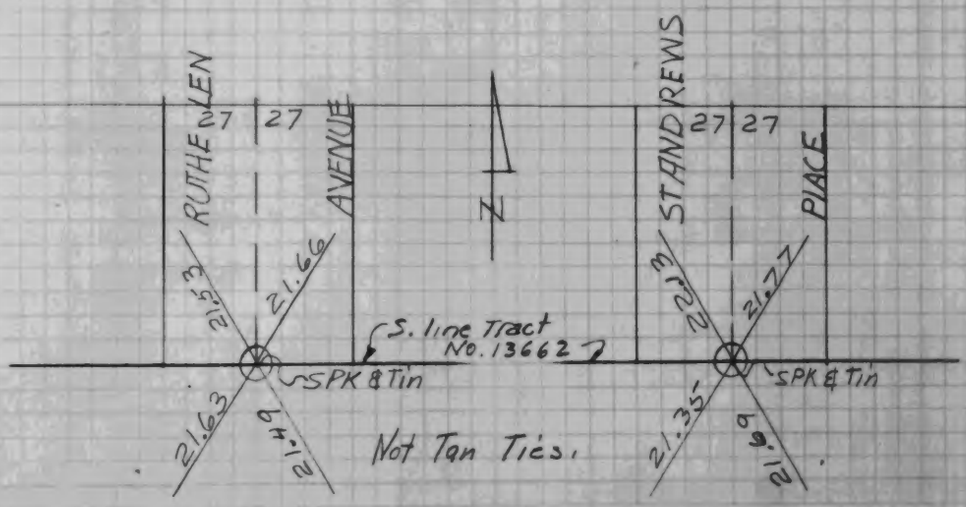

FINAL TIES
STREETS
IN
TRACT 15197
M.B 350-15,16,17

pages 1-15

See Preliminary Surveys
pages 1-28

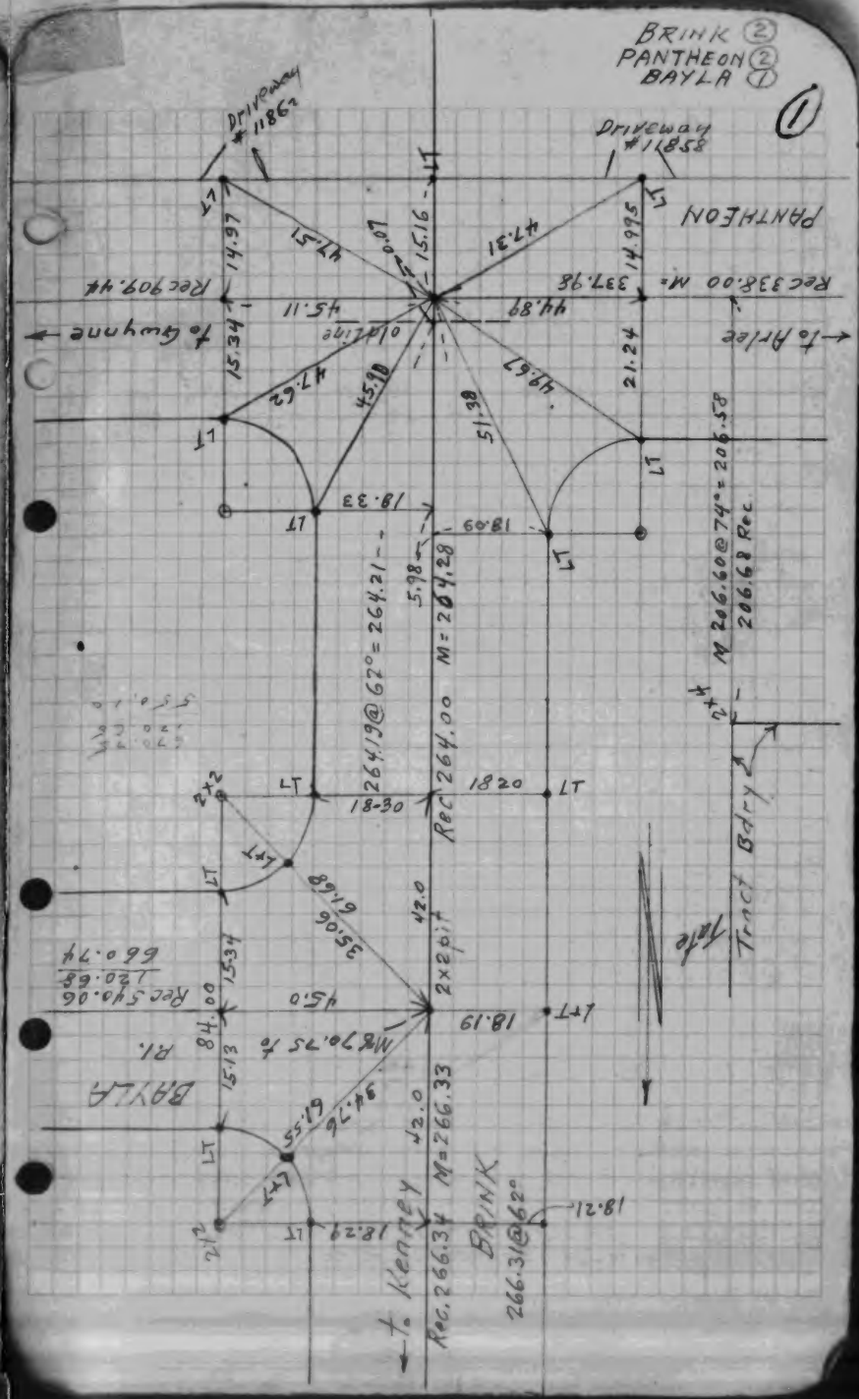

H. M. TEGART
Tract 15197



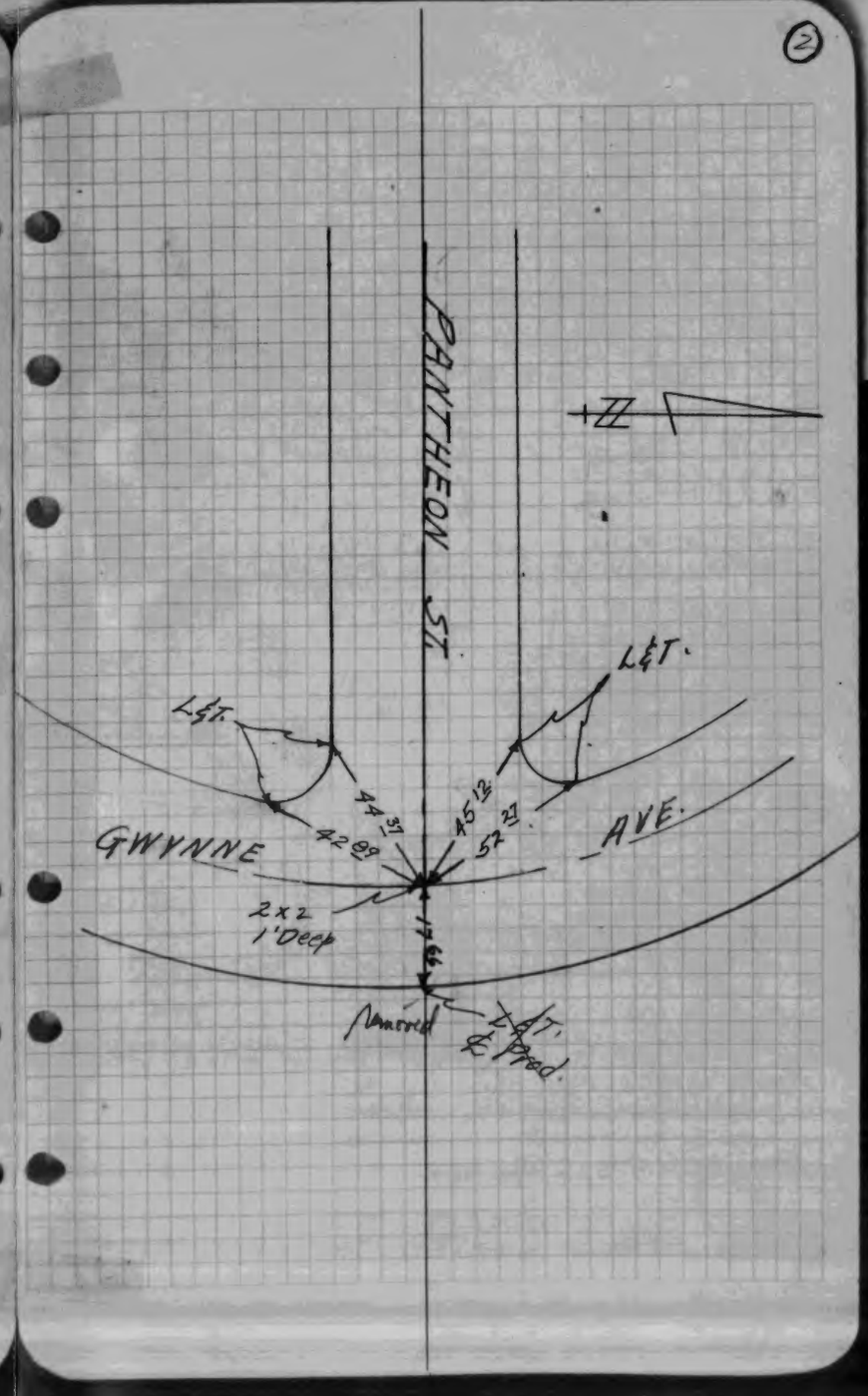

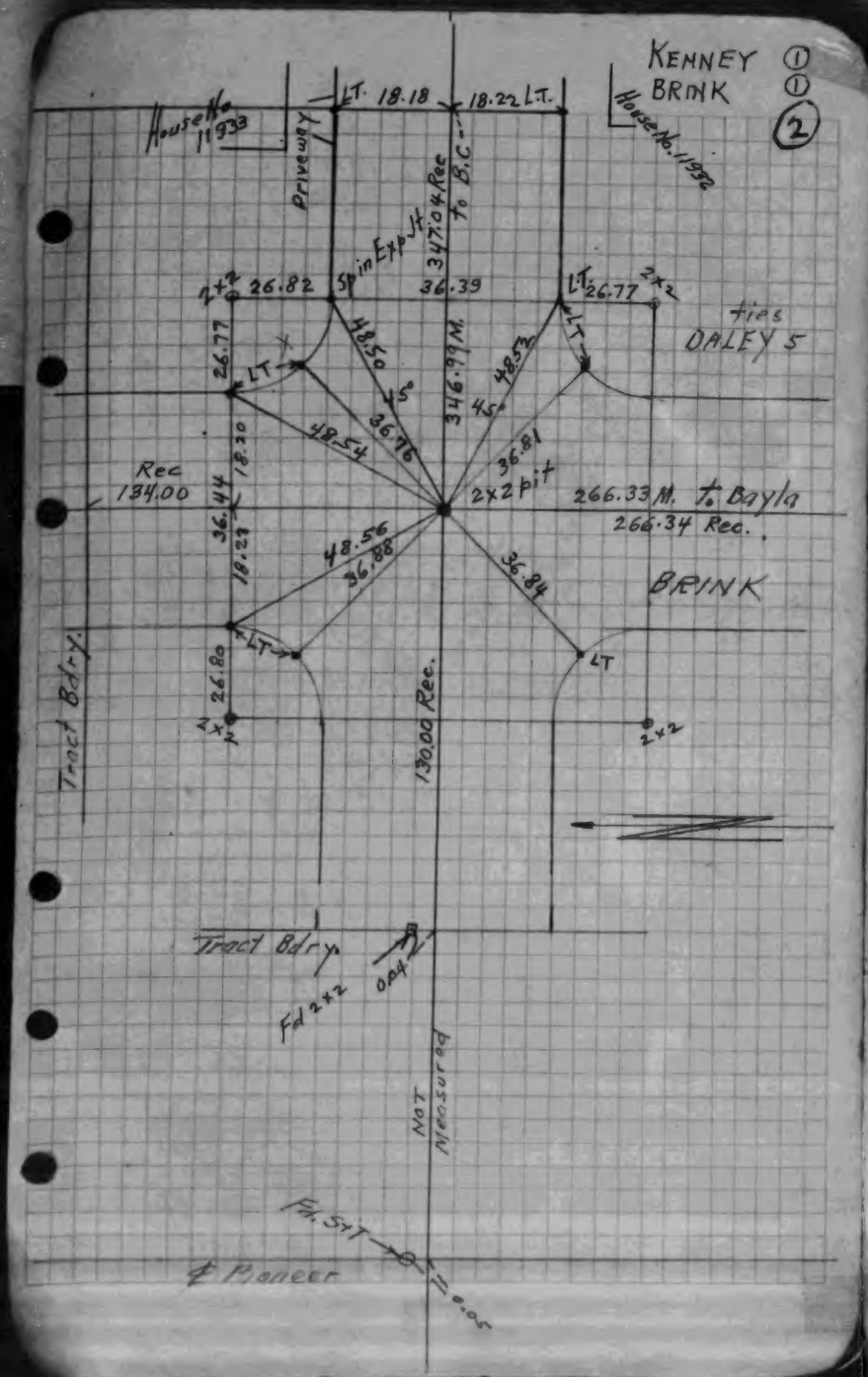
KENNEY ①
BRINK ①
②
House No. 11933
Driveway
LT. 18.18
18.22 LT.
House No. 11932
Spin Exp. Jt.
347.04 M. Rec
To B.C.
26.82
36.39
26.77
2x2
ties
DALEY 5
26.77
48.50
346.97 M.
48.52
45°
36.76
48.54
36.81
Rec
134.00
18.30
36.44
18.29
2x2 pit
266.33 M. to Bayla
266.34 Rec.
48.56
36.88
36.84
BRINK
26.80
130.00 Rec.
Tract Bdry.
Tract Bdry
Fd 2x2
0.04
NOT Measured
Fd. 5x7 ⊥ 0.05
℄ Pioneer

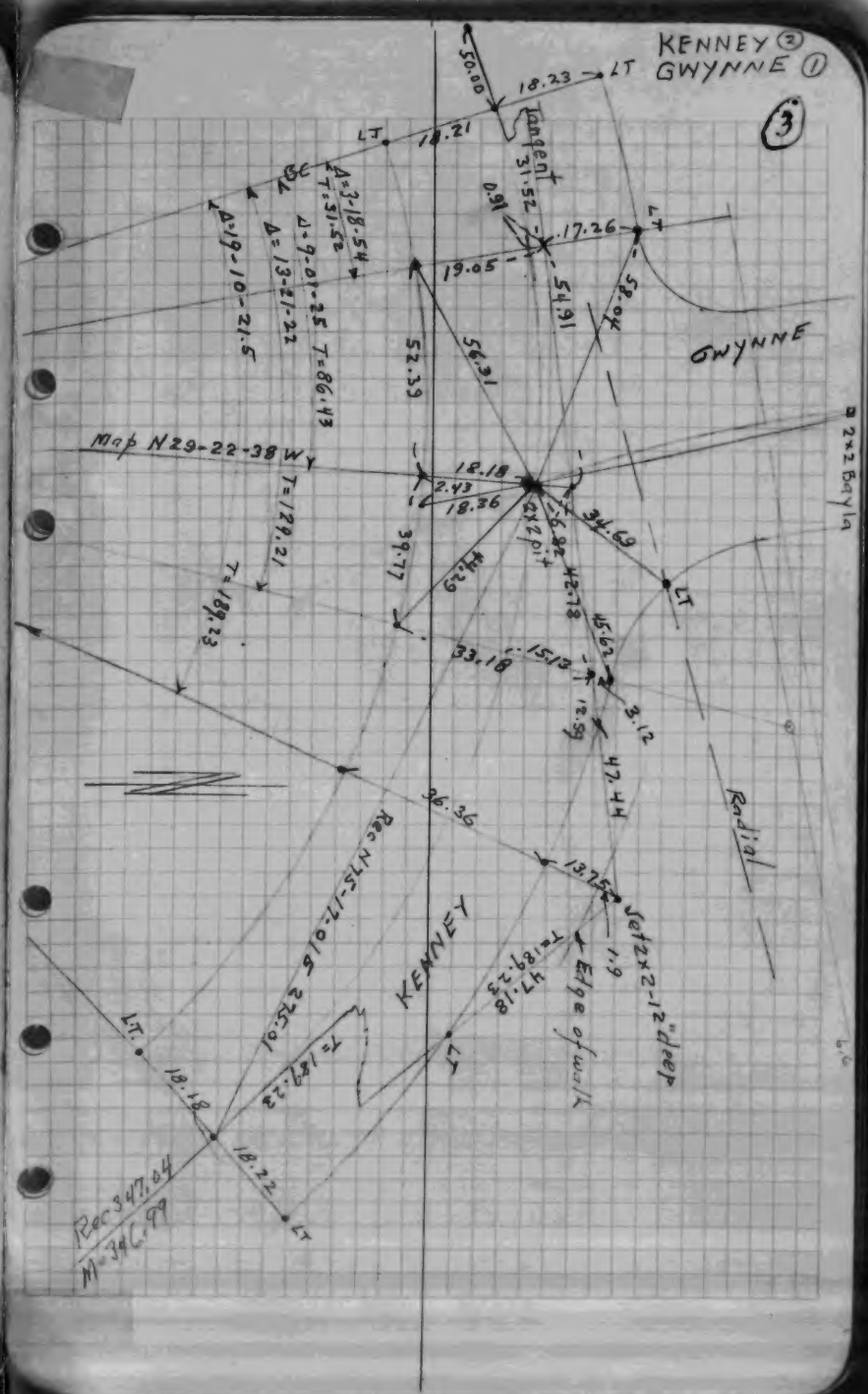
KENNEY ②
GWYNNE ①
③
50.00
18.23
LT
18.21
Tangent
31.52
0.91
17.26
19.05
54.91
BC
Δ=3-18-54
T=31.52
Δ=9-01-25
T=86.43
Δ=13-21-22
Δ=19-10-21.5
52.39
56.31
70.4
GWYNNE
Map N29-22-38 W
T=129.21
T=189.23
18.18
2.43
18.36
2x2 pit
34.69
39.77
42.29
42.78
45.62
33.18
15.13
12.59
3.12
47.44
96.36
Rec N75-17-01 E 275.01
Radial
2x2 Bayla
137.52
Set 2x2-12" deep
1.9
Edge of walk
47.18
KENNEY
T=189.23
LT.
18.18
18.22
Rec 347.04
M-346.97

H. M. TEGART
Tract 15197

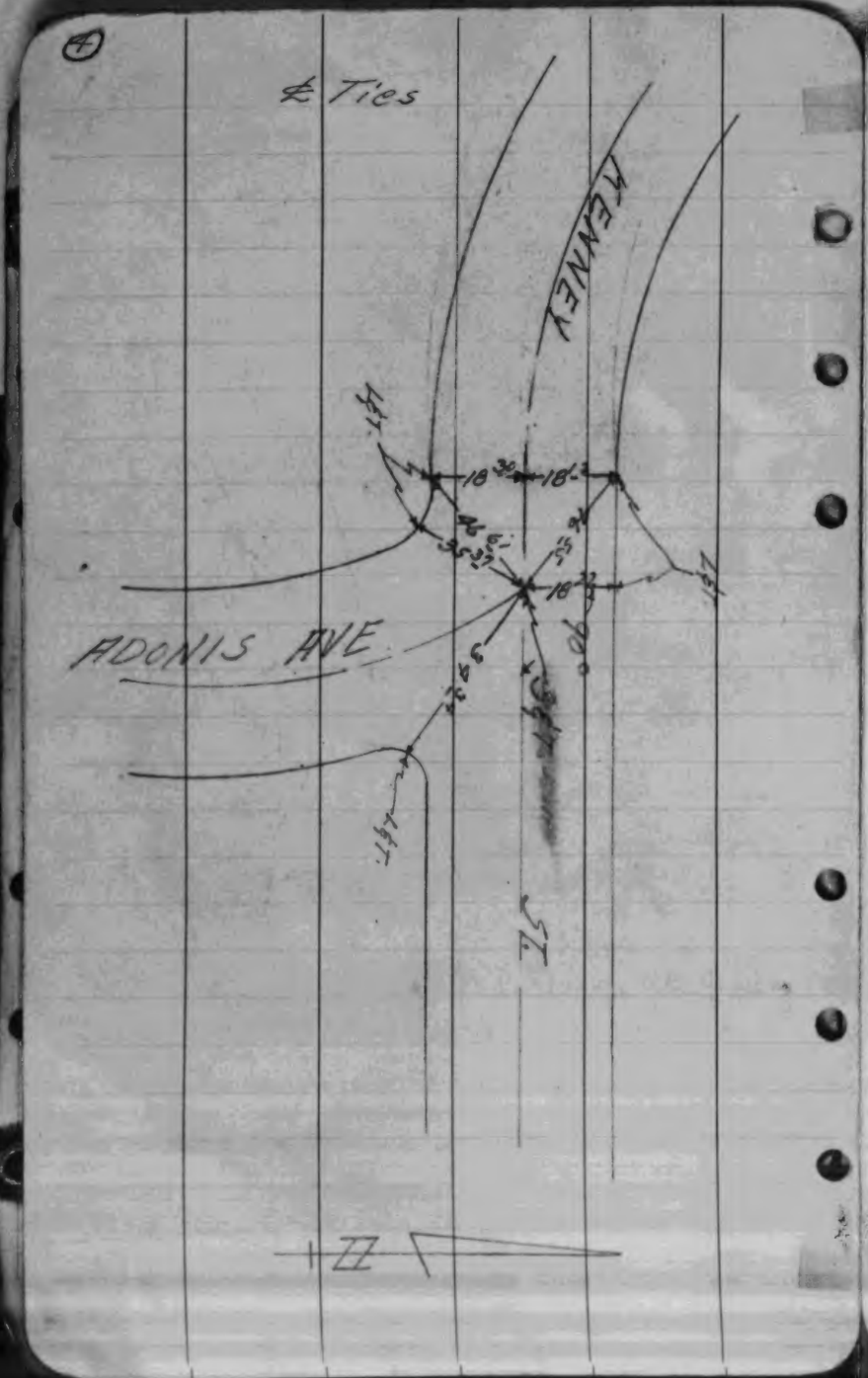

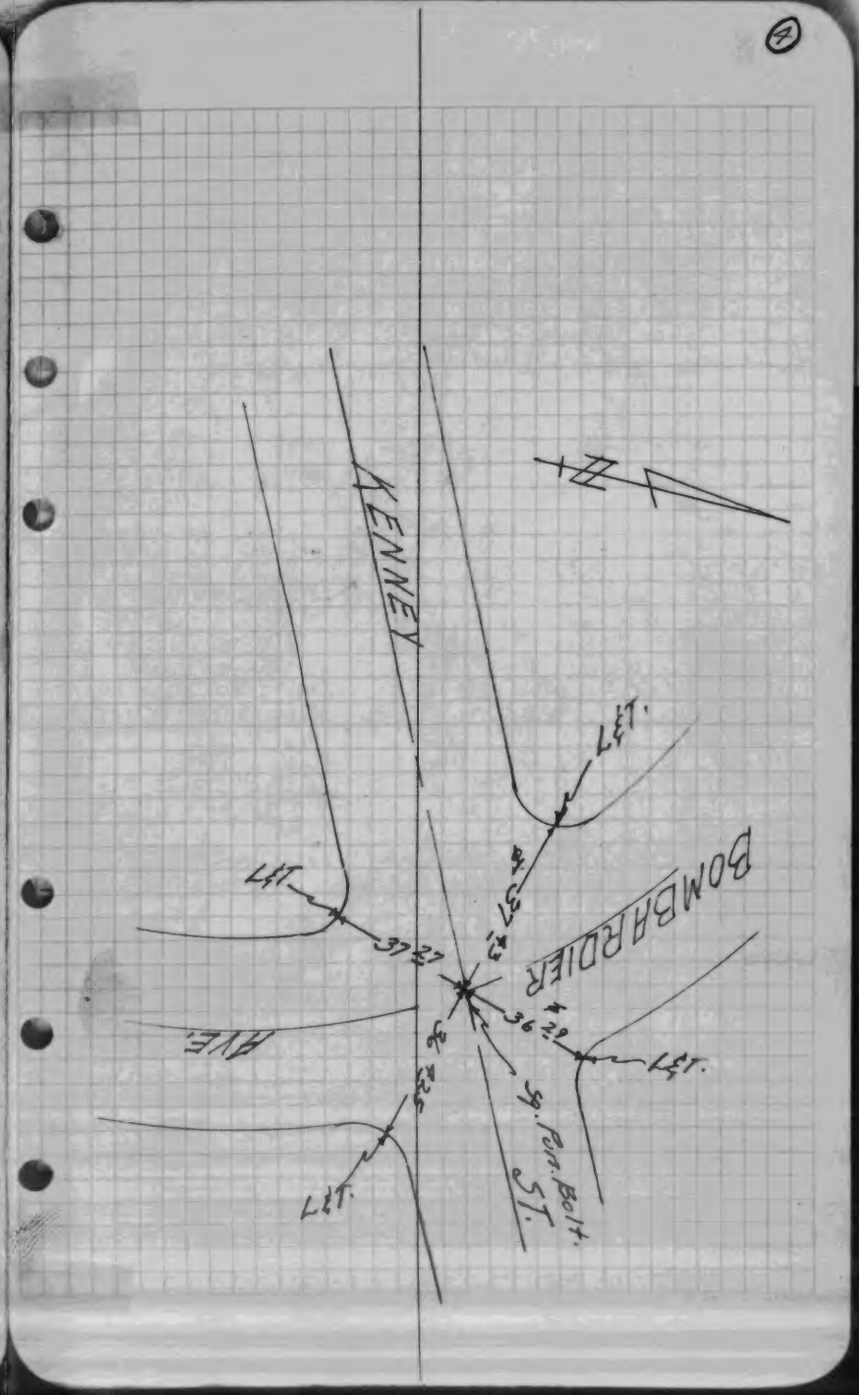

H. M. TEGART
Tract 15197

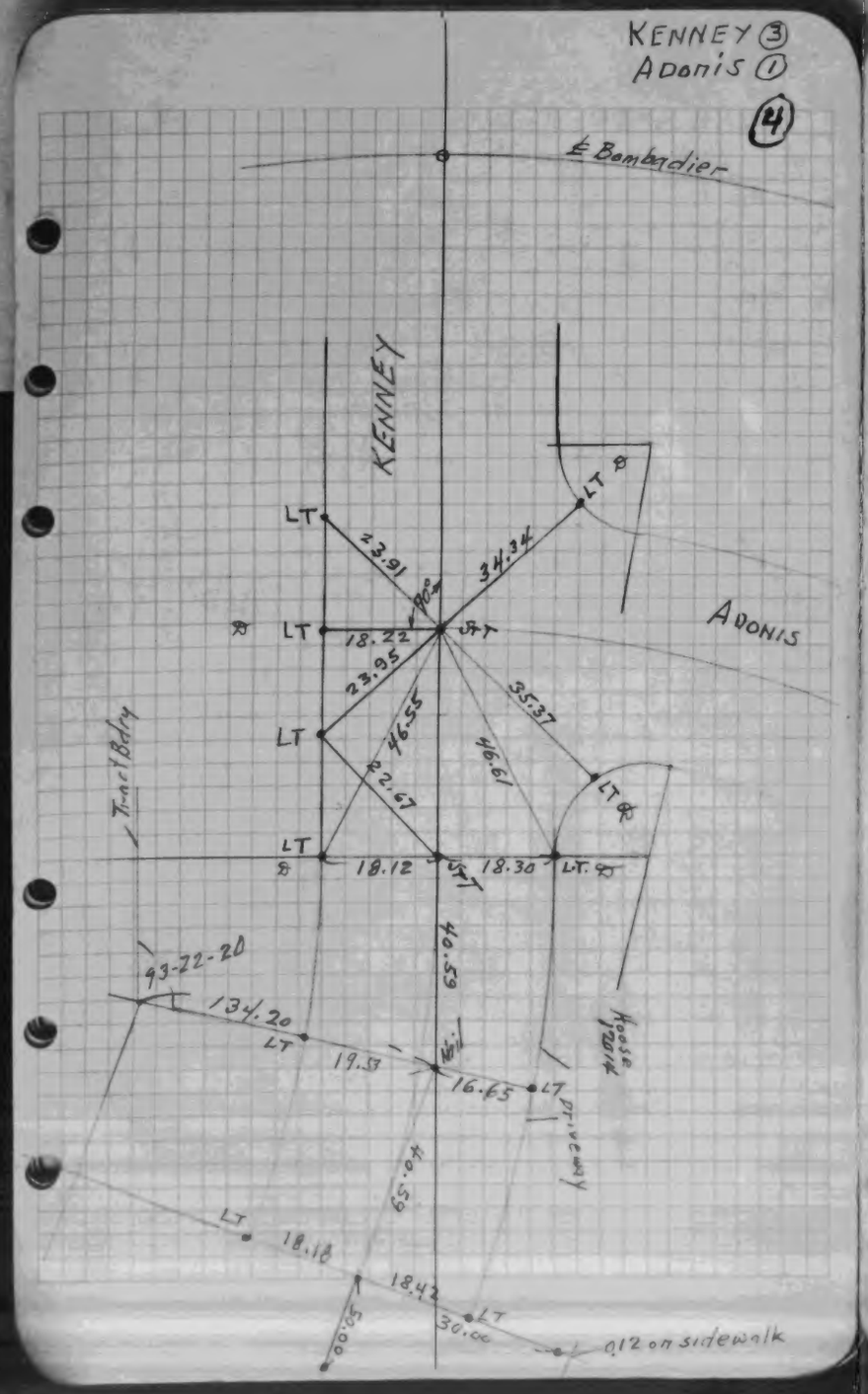

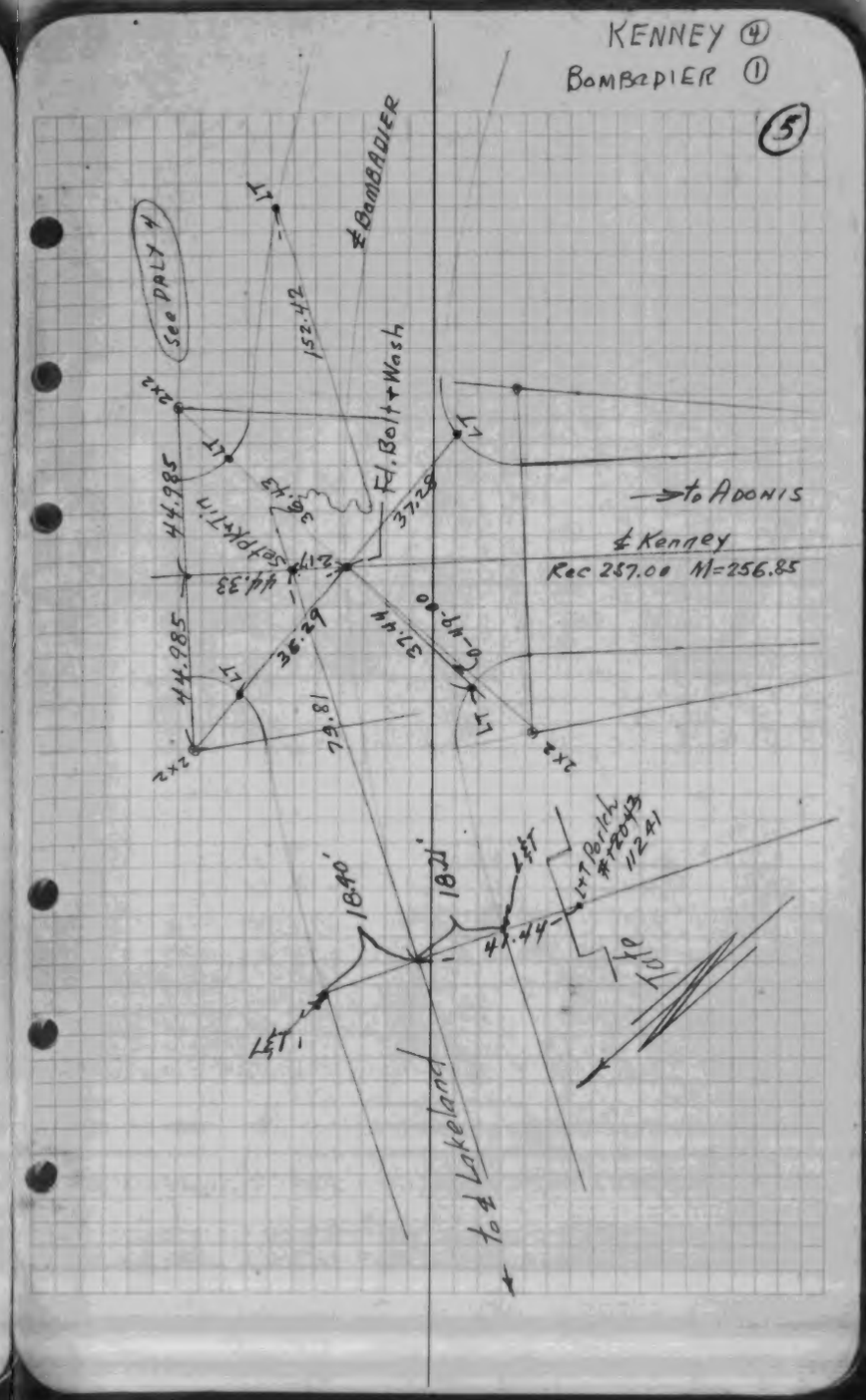

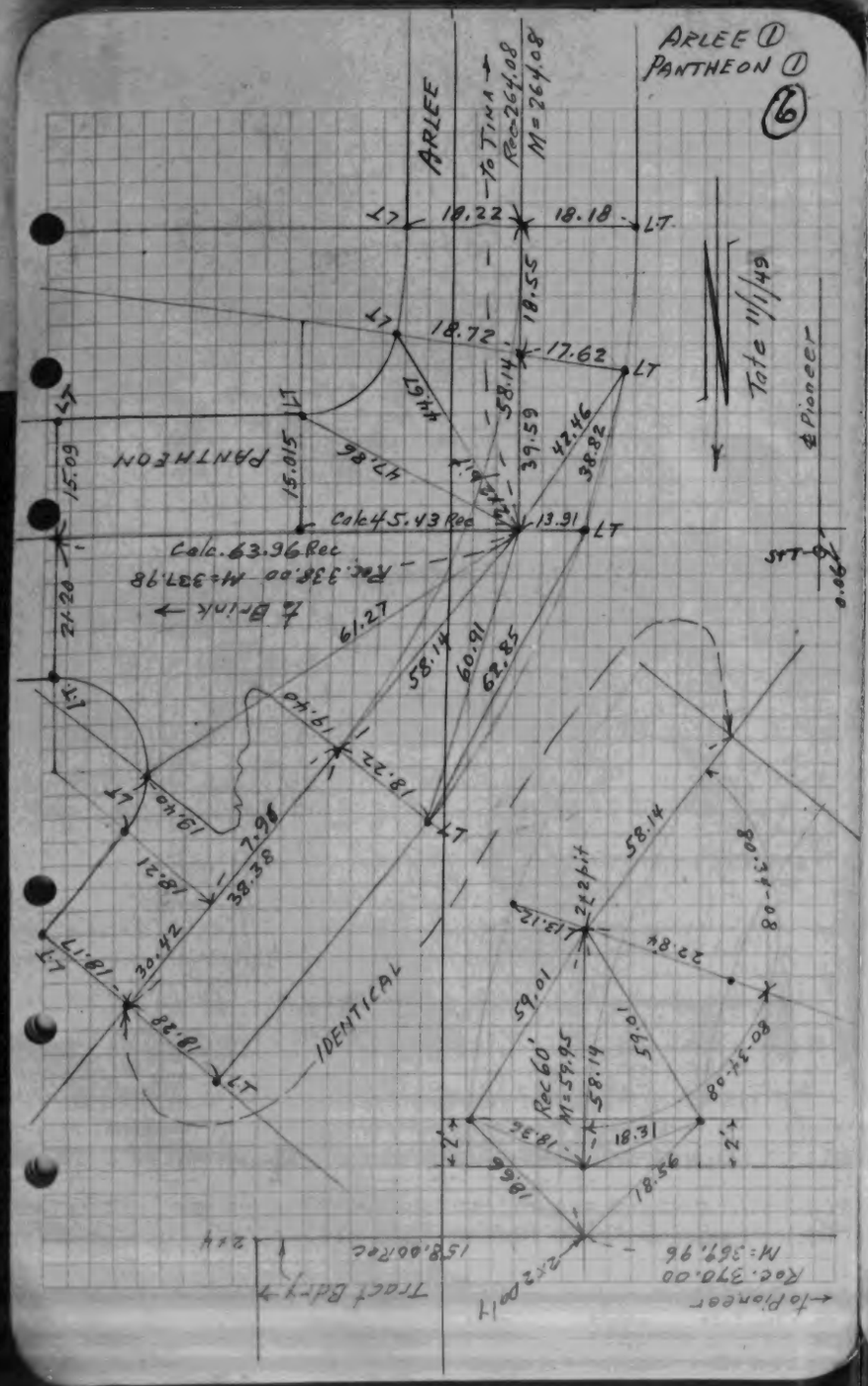
ARLEE ①
PANTHEON ①
6
ARLEE
to TINA
Rec-264.08
M=264.08
PANTHEON
Calc 45.43 Rec
Calc. 63.96 Rec
Rec. 338.00 M=337.98
℄ Brink
IDENTICAL
Rec 60'
M=59.95
Rec. 370.00
M=369.96
to Pioneer
Tract Bdry
158.00 Rec
2x4
Tate 11/1/49
℄ Pioneer


ARLEE ②
TINA ①
7
to BEATY
Rec + M 263.92
TINA
to PANTHEON
Rec + M = 264.08
ARLEE
Tate

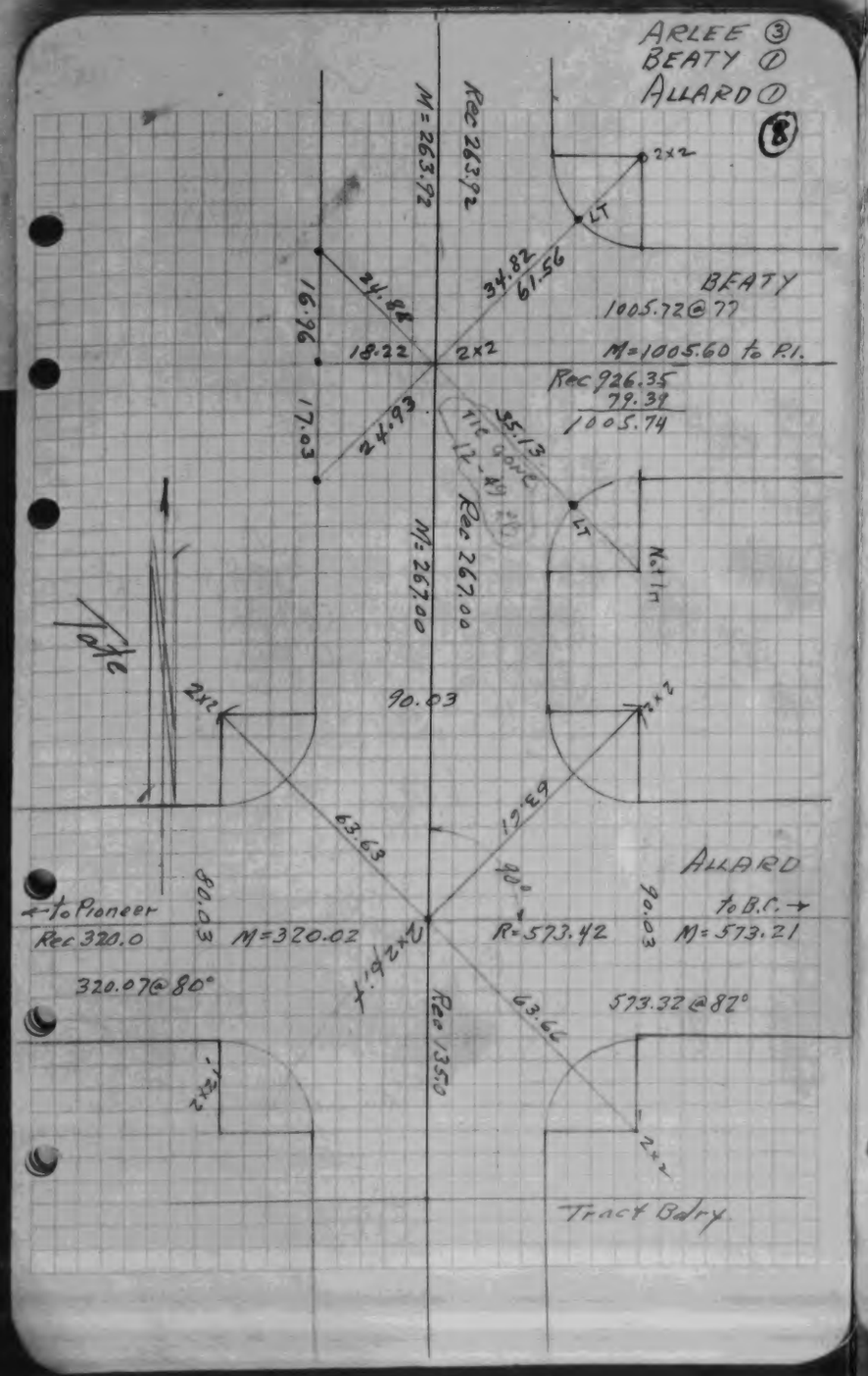
ARLEE ③
BEATY ①
ALLARD ①
⑧
BEATY
1005.72@77
M=1005.60 to P.I.
Rec 926.35
79.39
1005.74
M=263.92
Rec 263.92
M=267.00
Rec 267.00
2x2
LT
34.82
61.56
34.88
16.96
18.22
17.03
24.93
55.13
90.03
63.63
19.29
90°
ALLARD
to B.C.
M=573.21
R=573.42
573.32@87°
to Pioneer
Rec 320.0
M=320.02
320.07@80°
Rec 135.0
63.66
Tract Bdry.

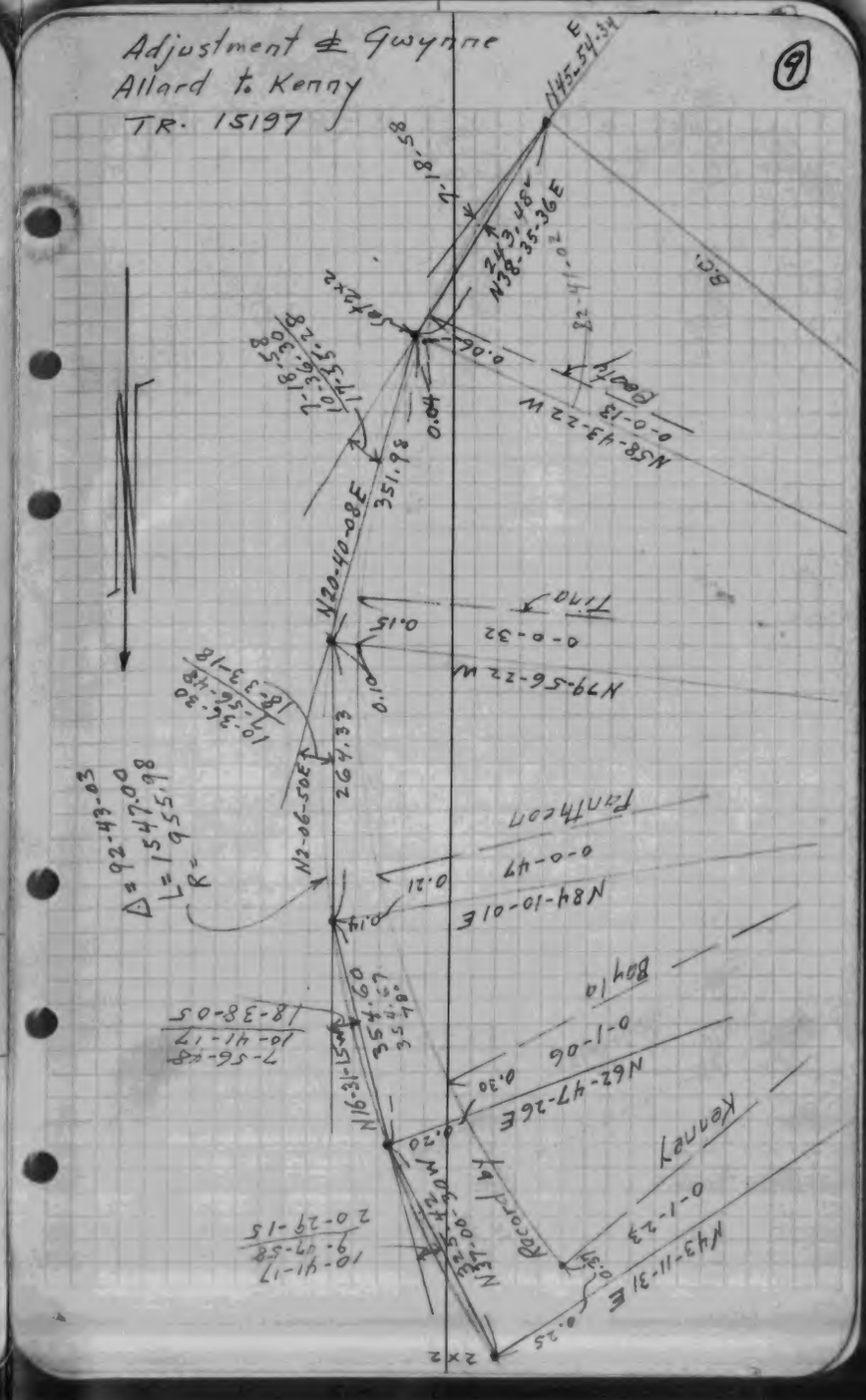
Adjustment of Gwynne
Allard to Kenny
TR. 15197
⑨
N45-54-34E
N38-35-36E
243.46
B.C.
N58-43-22W
N20-40-08E
351.98
N79-56-22W
264.33
N2-06-30E
Δ=92-43-03
L=1547.00
R=955.98
N84-10-01E
N62-47-26E
N16-39-11E
N43-11-31E
Kenny
Record bdry
Bdry
2x2

H. M. TEGART
Tract 15197

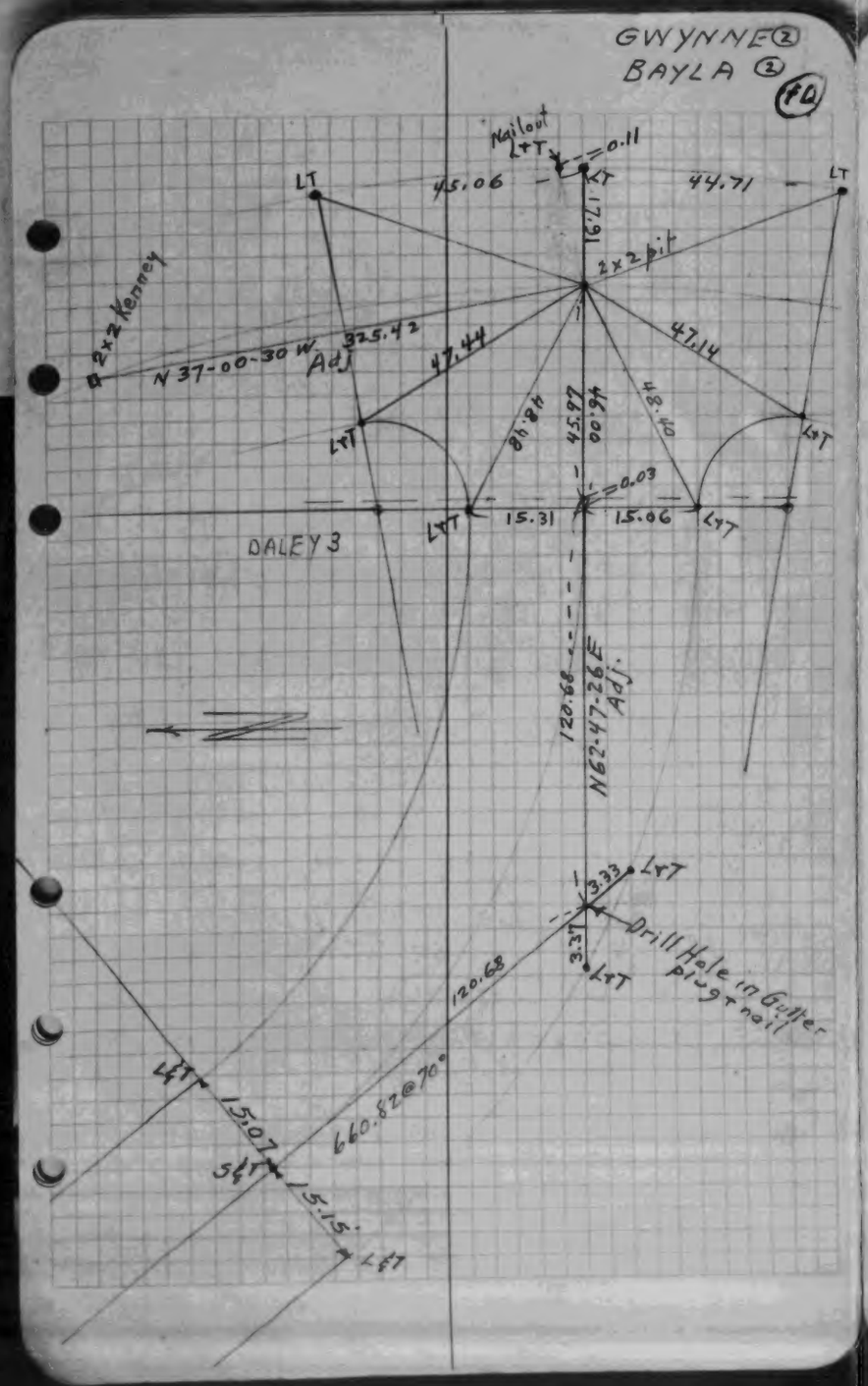

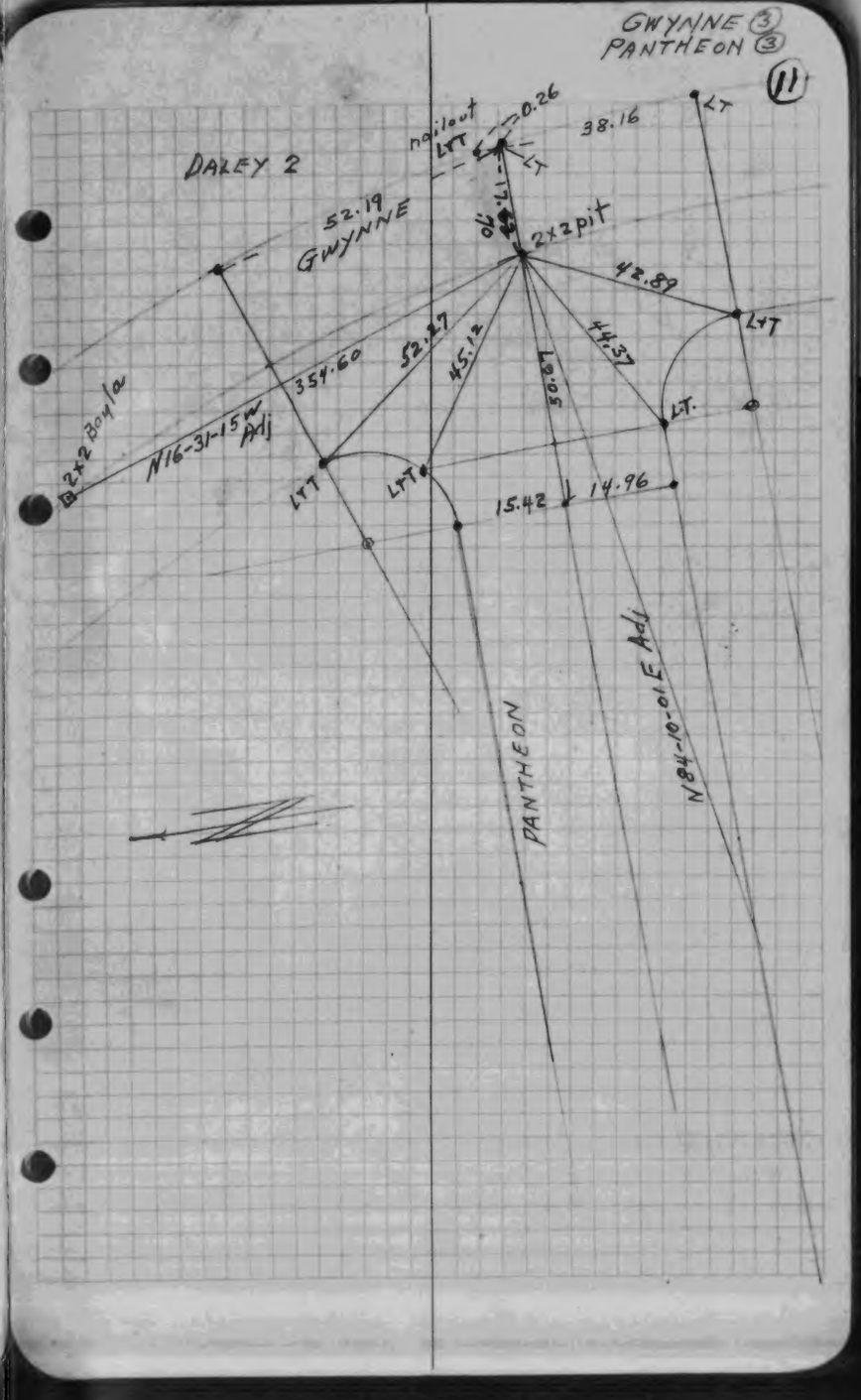

H. M. TEGART
Tract 15197

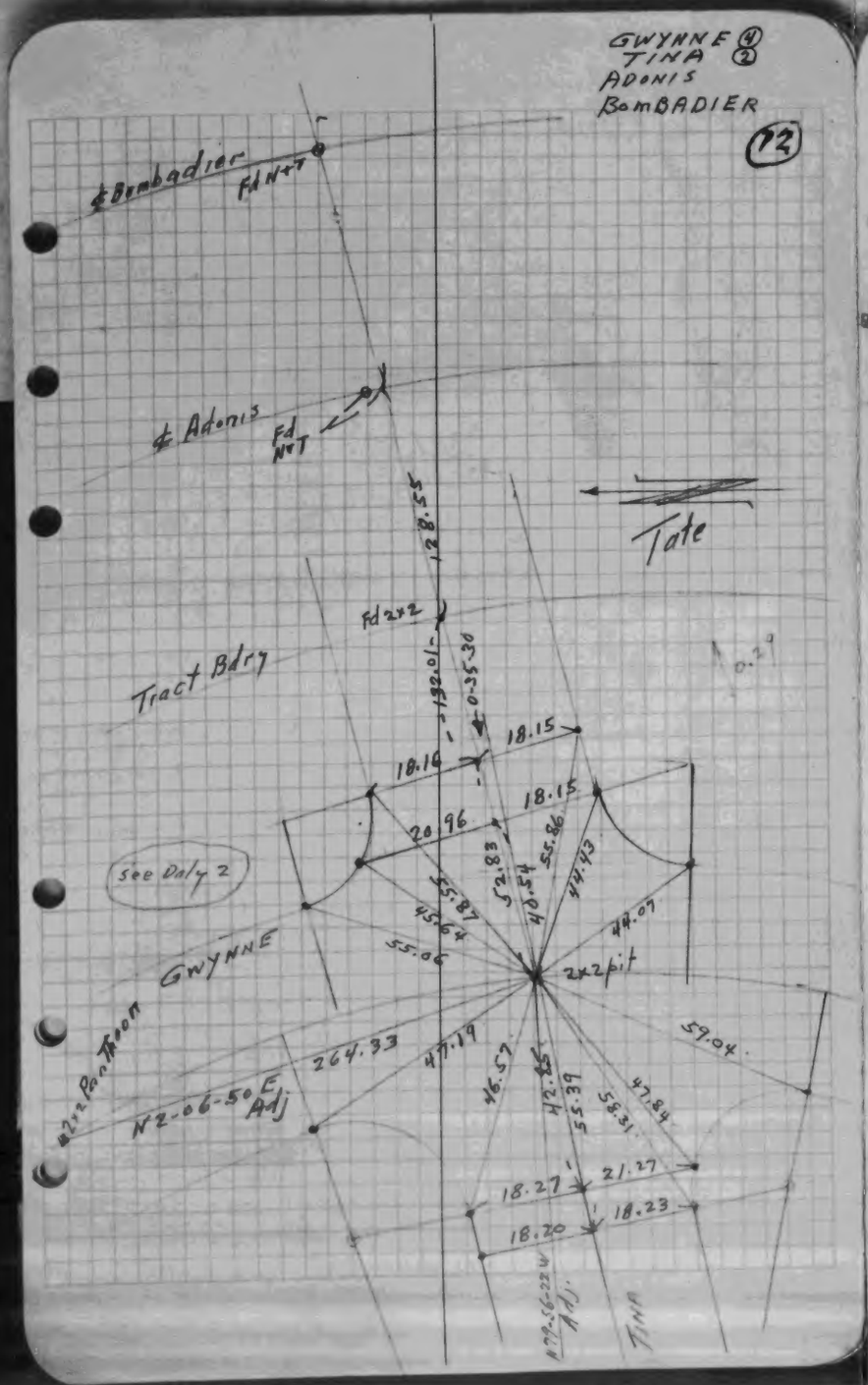

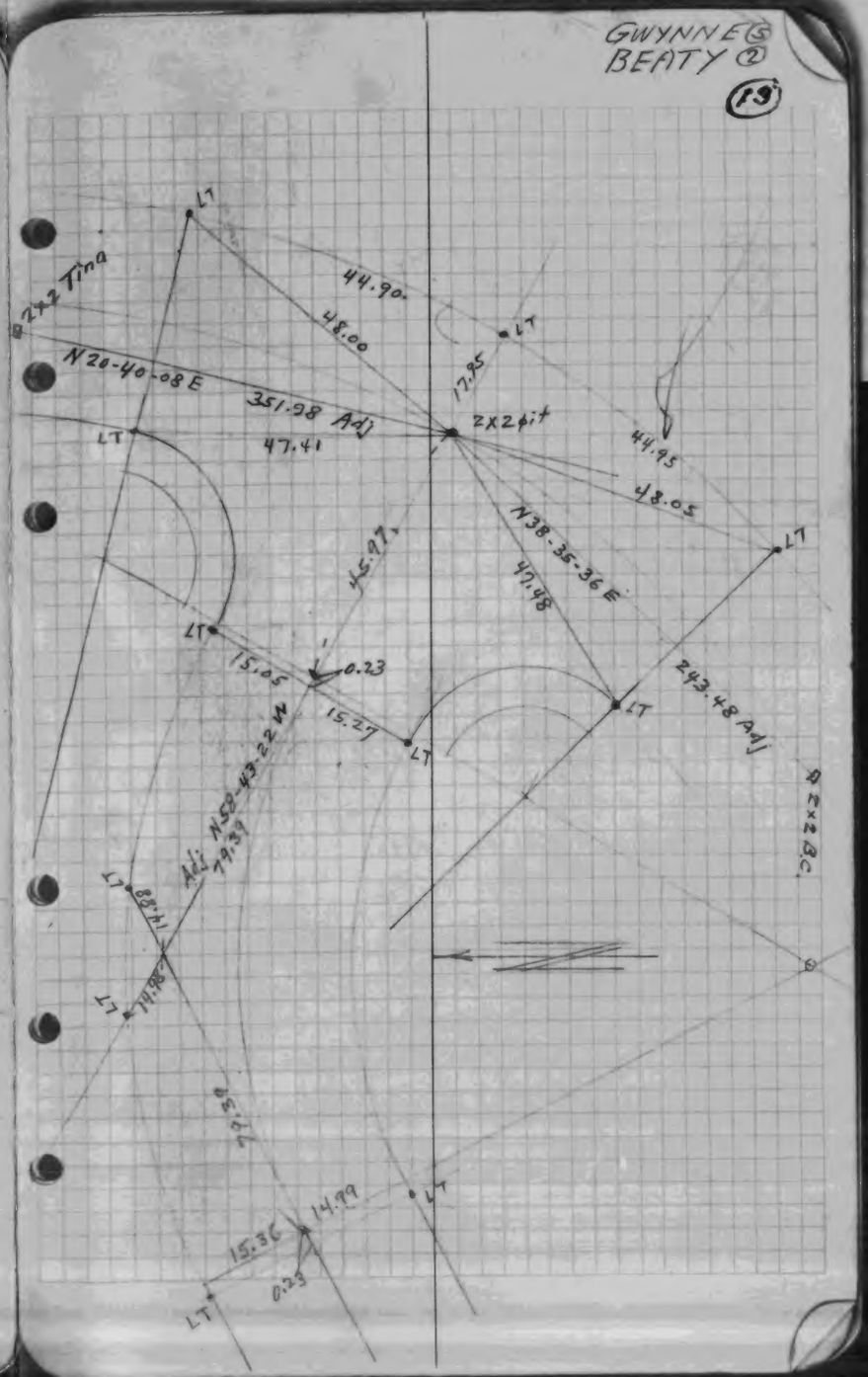

H. M. TEGART
Tract 15197

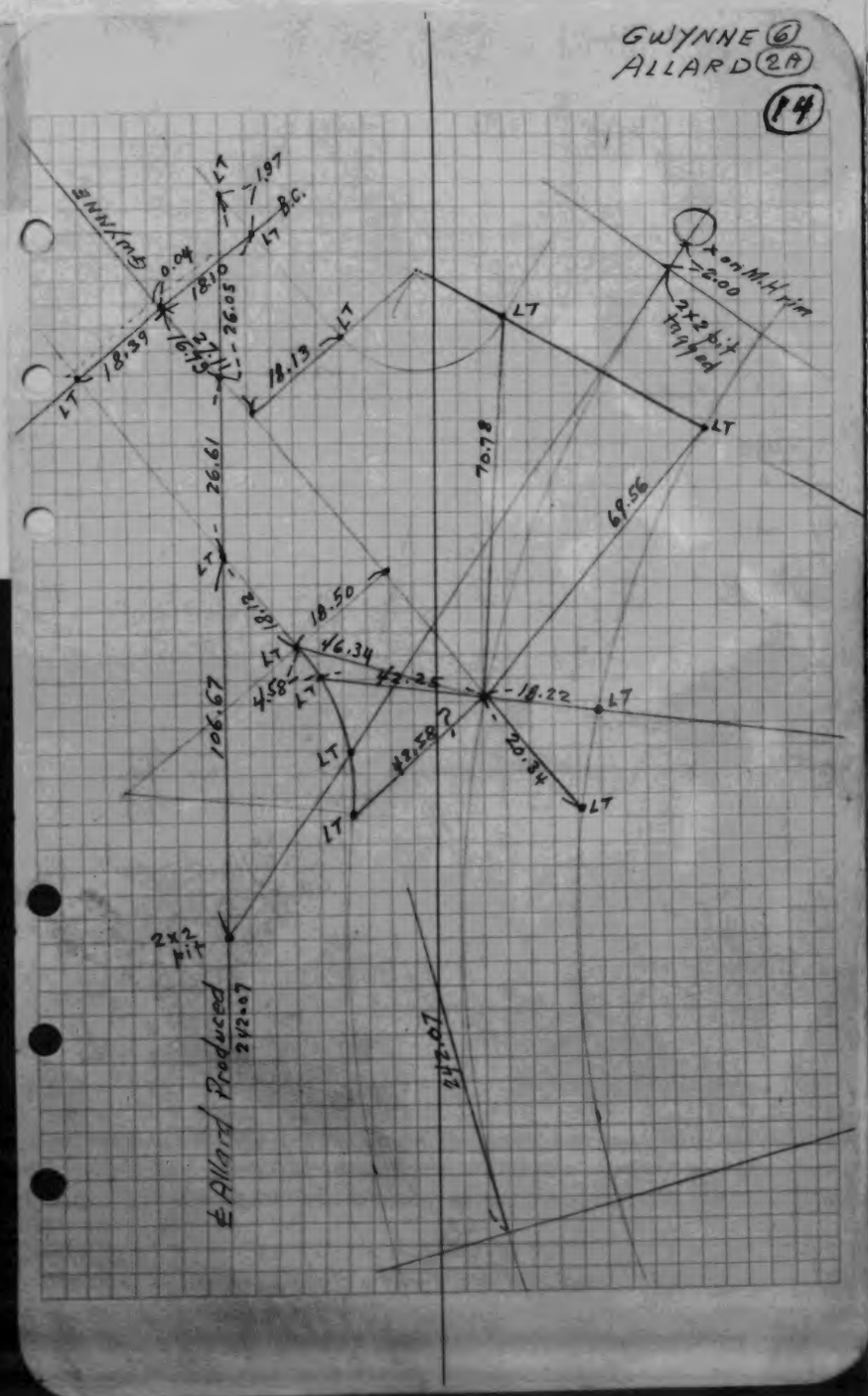



H. M. TEGART
Tract 15198

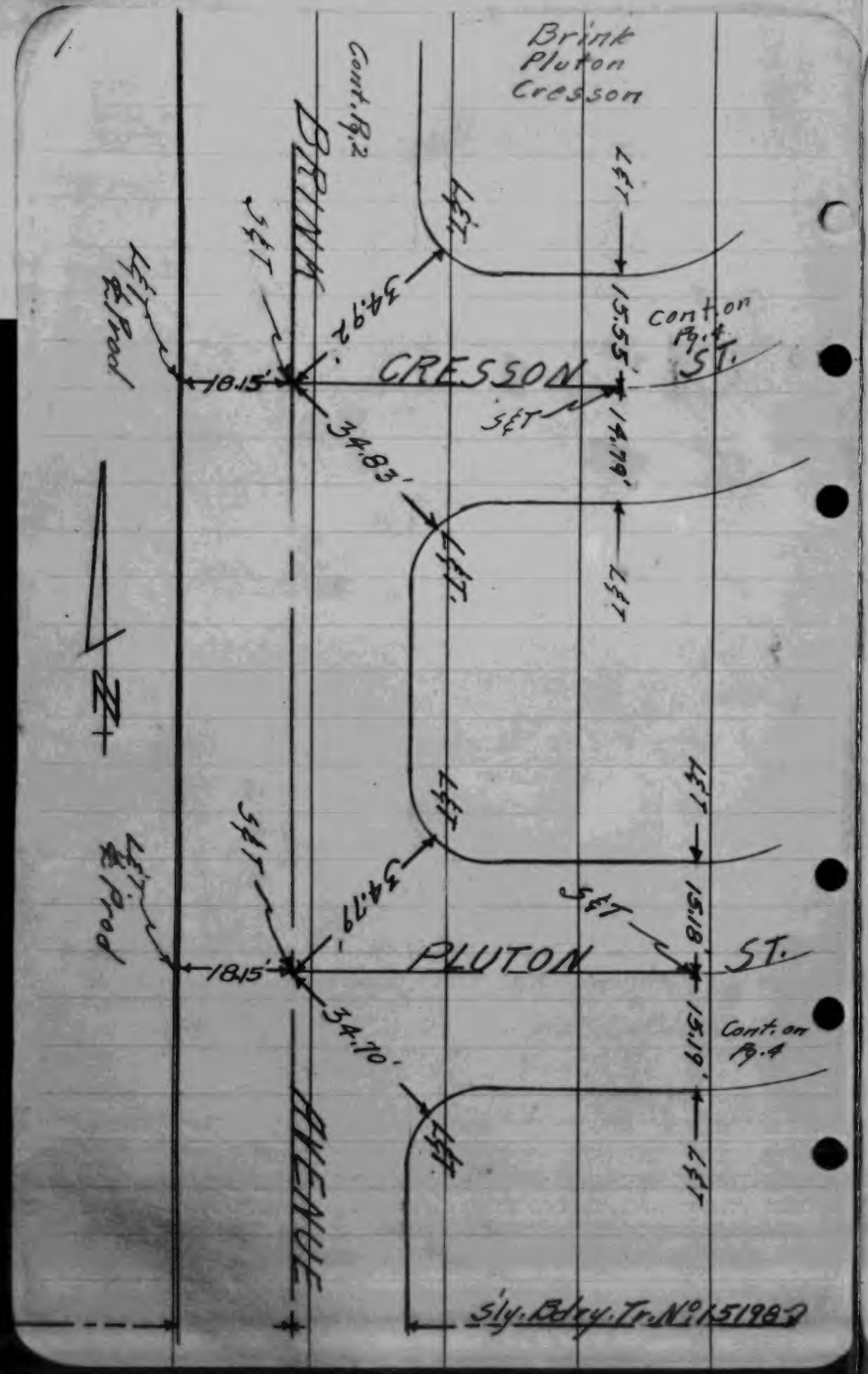



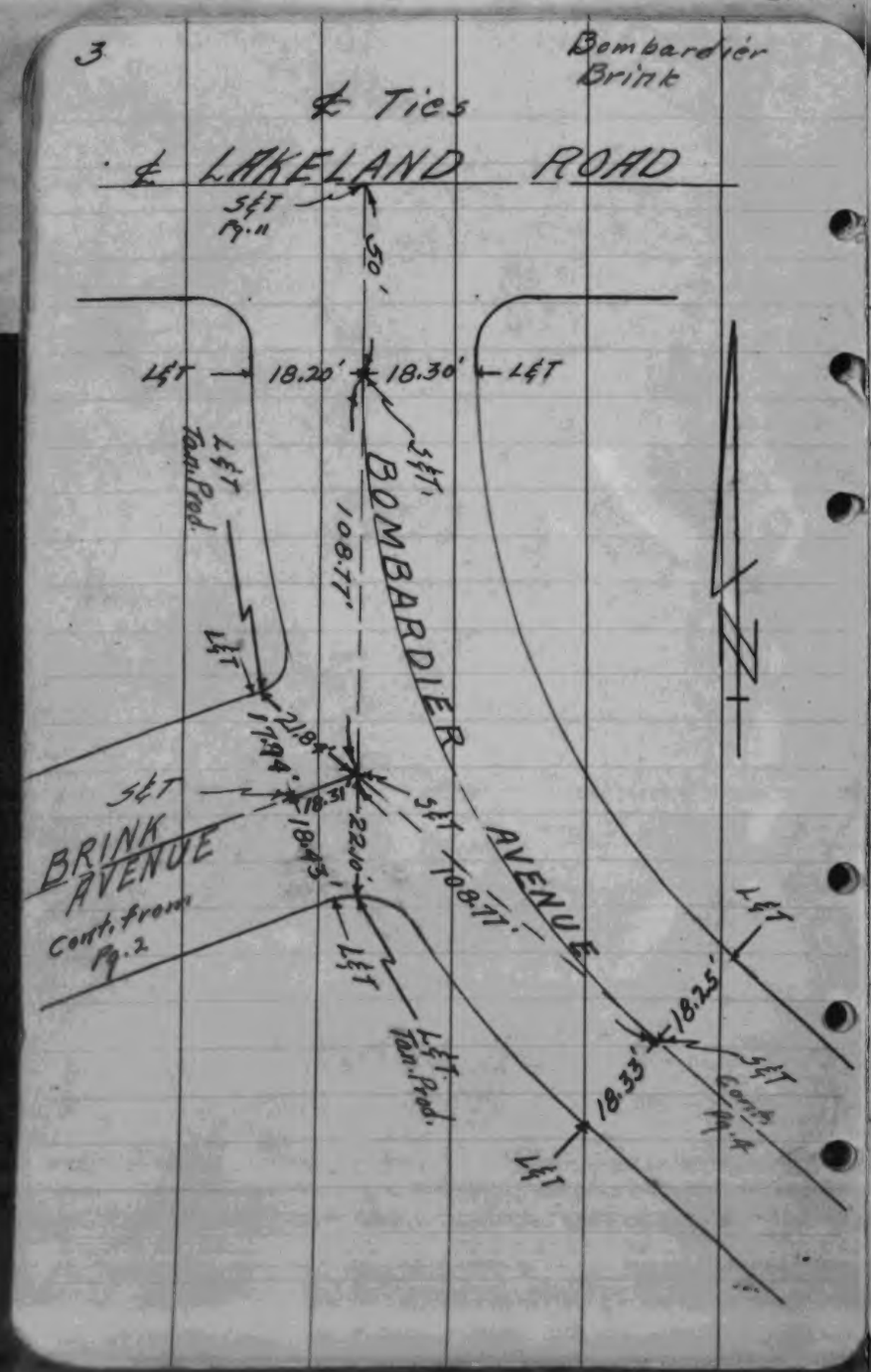
3
Bombardier
Brink
℄ Ties
℄ LAKELAND ROAD
5℄T
Pg. 11
50'
L℄T
18.20'
18.30'
L℄T
5℄T
BOMBARDIER
108.77'
L℄T
Tan. Prod.
L℄T
21.8'
17.94'
5℄T
18.31'
18.43'
22.0'
5℄T
108.77'
AVENUE
BRINK
AVENUE
Cont. from
Pg. 2
L℄T
L℄T
Tan. Prod.
L℄T
18.25'
18.33'
5℄T
Cont.
Pg. 4
L℄T


4
℄ Ties
Bombardier
Zeus - Battle
Paddison
Cresson
L℄T
Cont. on
Pg. 6
Zeus
Ave.
Cont. from
Pg. 3
L℄T
5℄T
39.95'
35.12'
15.34'
5℄T
92.58
Battle
St.
15.25'
5℄T
15.15'
34.81'
34.72'
15.16'
Cont. from
Pg. 2
L℄T
L℄T
L℄T
L℄T
BOMBARDIER
AVE.
L℄T
34.78'
37.02'
15.18'
5℄T
203.51
Cresson
St.
Paddison
Ave
18.18'
Cont. on
Pg. 7
34.89'
37.22'
40'
5℄T
Cont. from
Pg. 1
L℄T
L℄T
Cont. on
Pg. 5
L℄T
2.12
1.0cf

H. M. TEGART
Tract 15198

5

Bombardier Pluton

℄ Ties

Cont. from Pg. 4

Bombardier Avenue

185.56

SET

LET

Cont. from Pg. 1

SET.

Pluton Street

323.43

15.06

15.13

36.60

33.26

18.33

LET Tan. Prod.

LET

LET

SET

LET → 18.22 ← 18.40 ← LET

B.C

6

℄ Ties

Lakeland Road

SET. Pg. 11

Zeus

253.60

LET → 15.30 ← 14.97 ← LET

SET

13.00

LET Tan Prod

LET

15.25

15.16

13.27

Cont. from Pg. 4

Bombardier Avenue

LET

LET. Tan. Prod

H. M. TEGART
Tract 15198

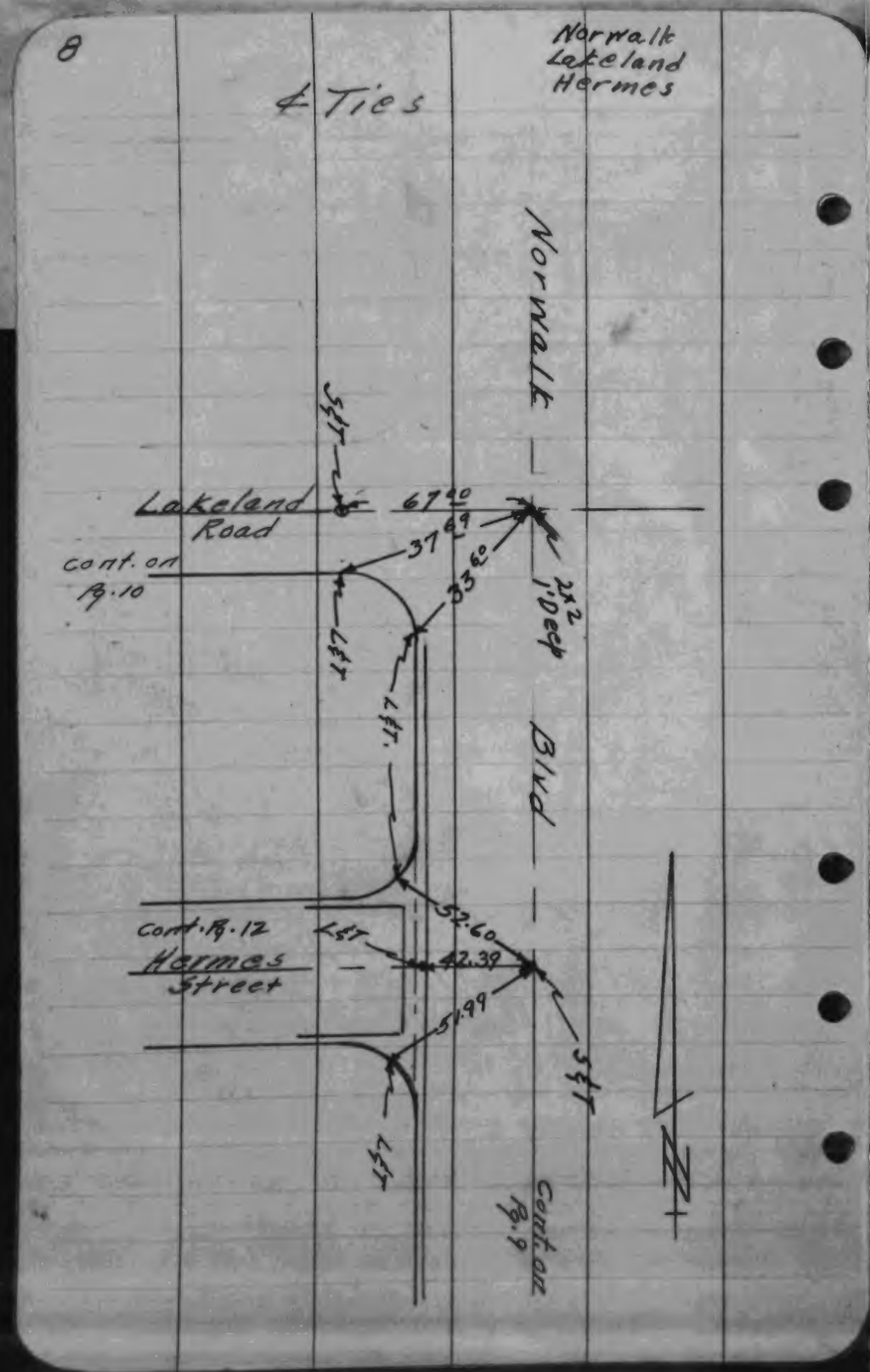

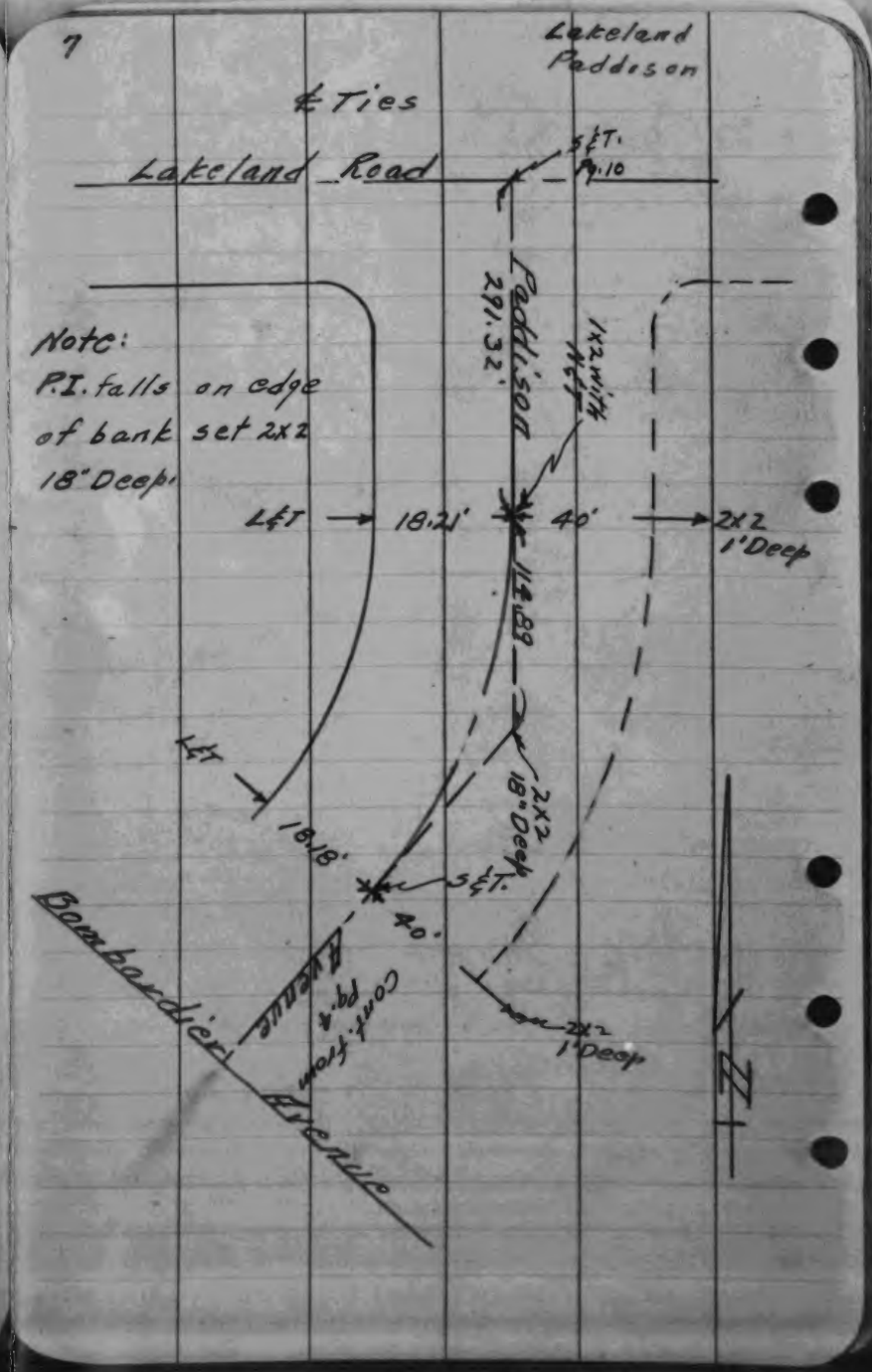

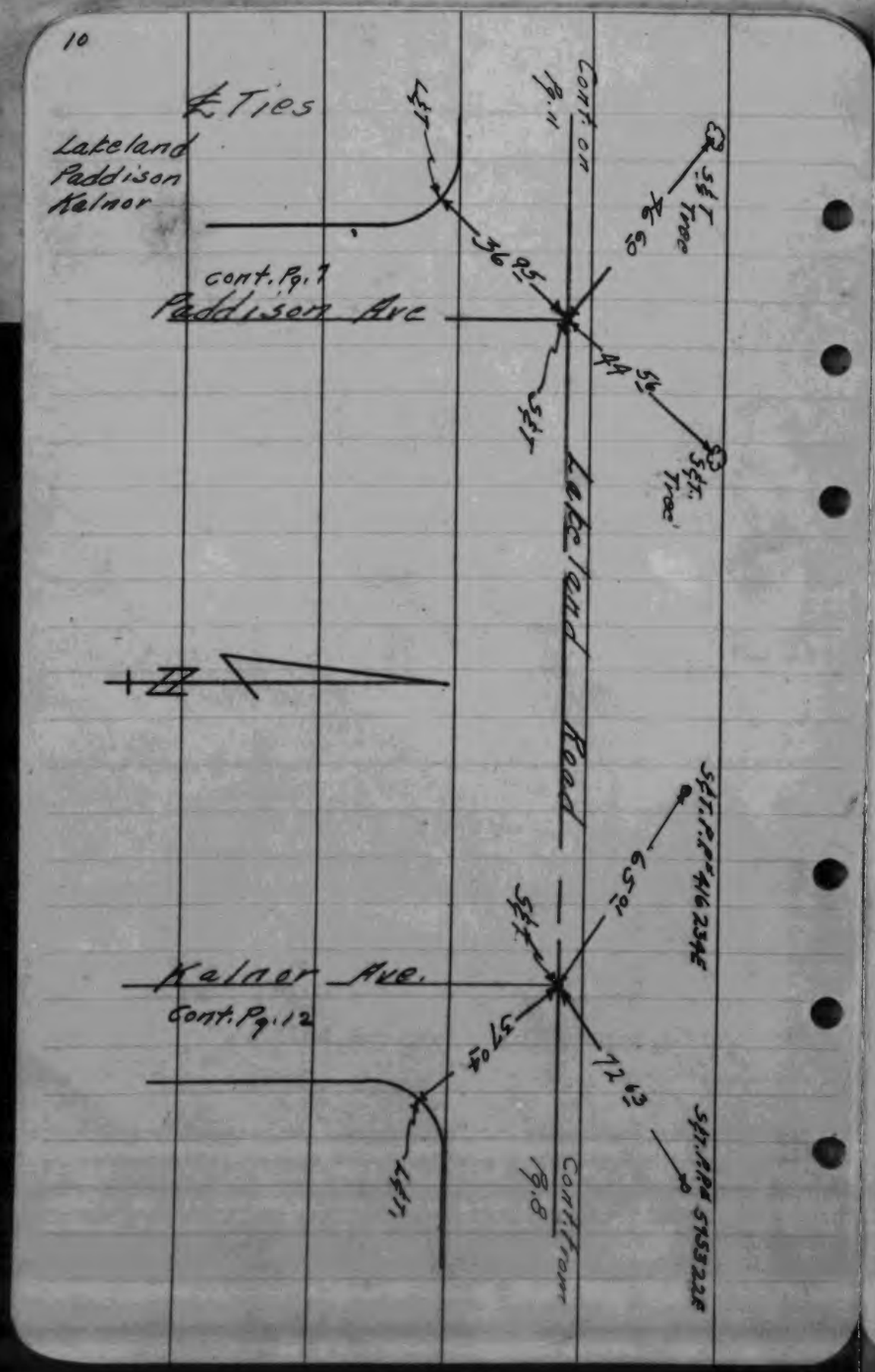
10
℄ Ties
Lakeland
Paddison
Kalnor
cont. Pg. 7
Paddison Ave
Cont. on Pg. 11
Lakeland Road
Kalnor Ave.
cont. Pg. 12
Cont. from Pg. 8
Left
Right
36.95
44
56
65.50
57.04
72.63
Sly. Bdy. Tr. No. 15198

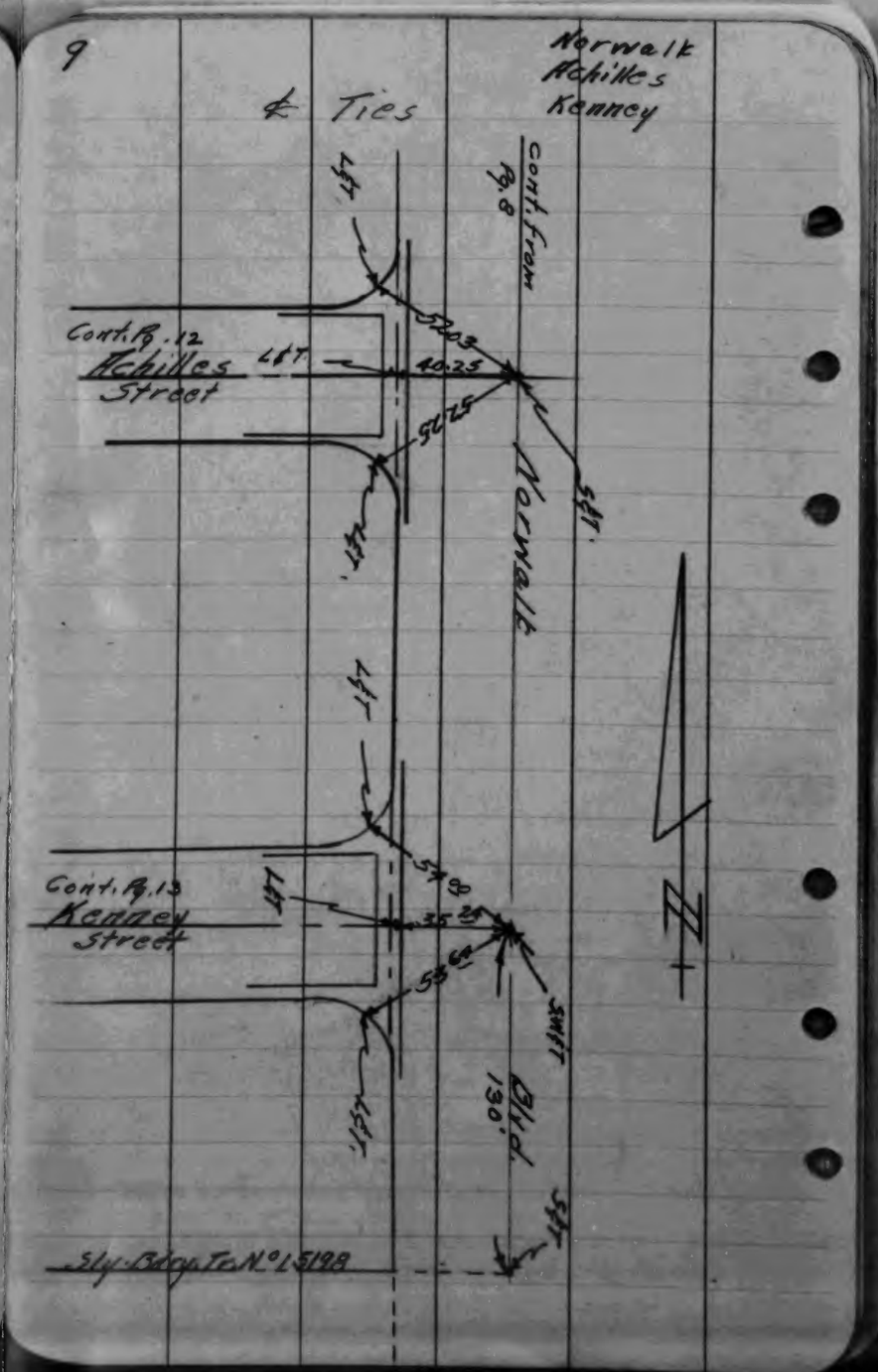
9
℄ Ties
Norwalk
Achilles
Kenney
cont. from Pg. 8
Cont. Pg. 12
Achilles Street
Cont. Pg. 13
Kenney Street
Norwalk
Blvd.
130'
Left
Right
57.03
40.25
52.25
57.08
35.25
53.64
Sly. Bdy. Tr. No. 15198

H. M. TEGART
Tract 15198

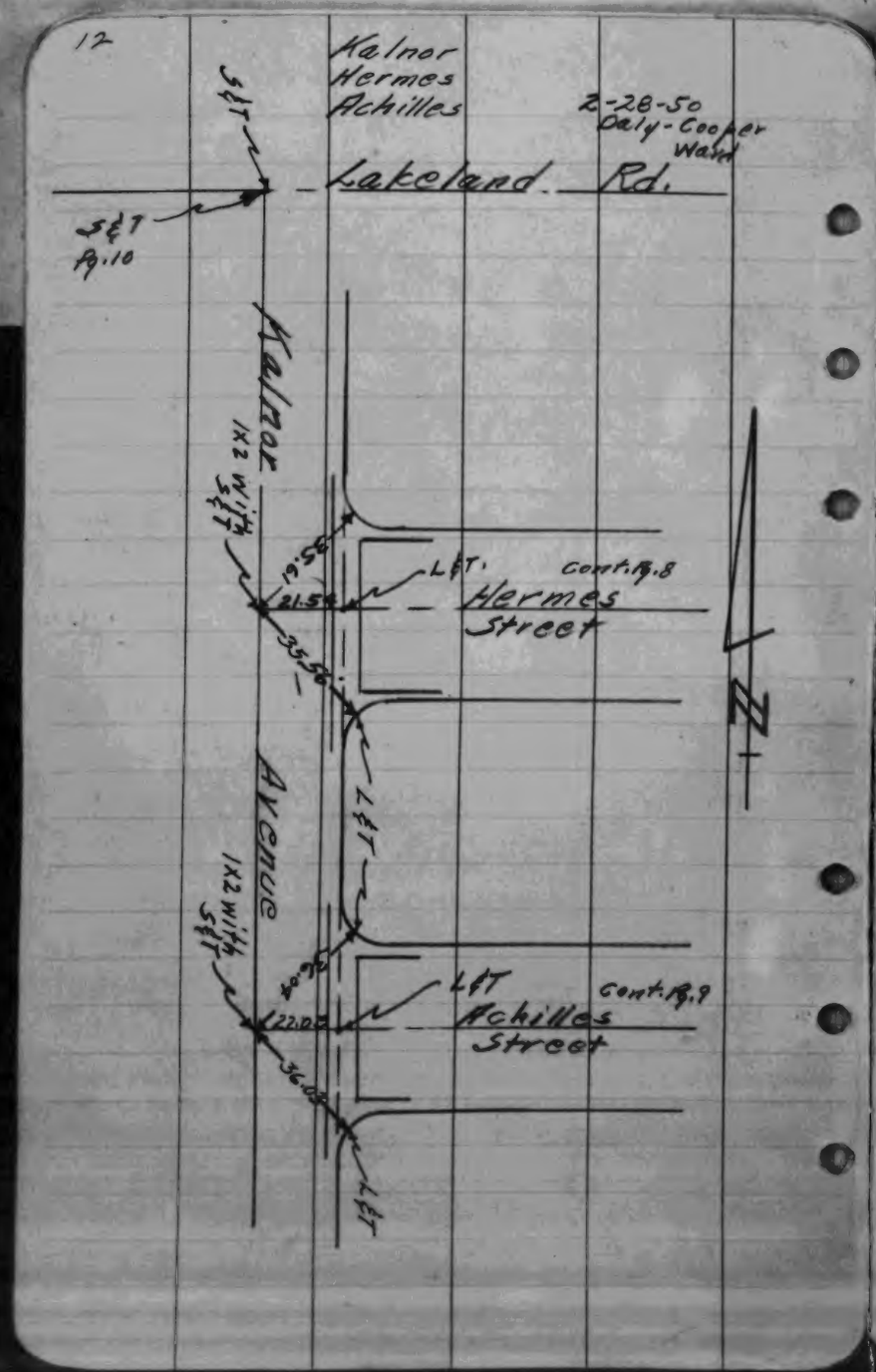

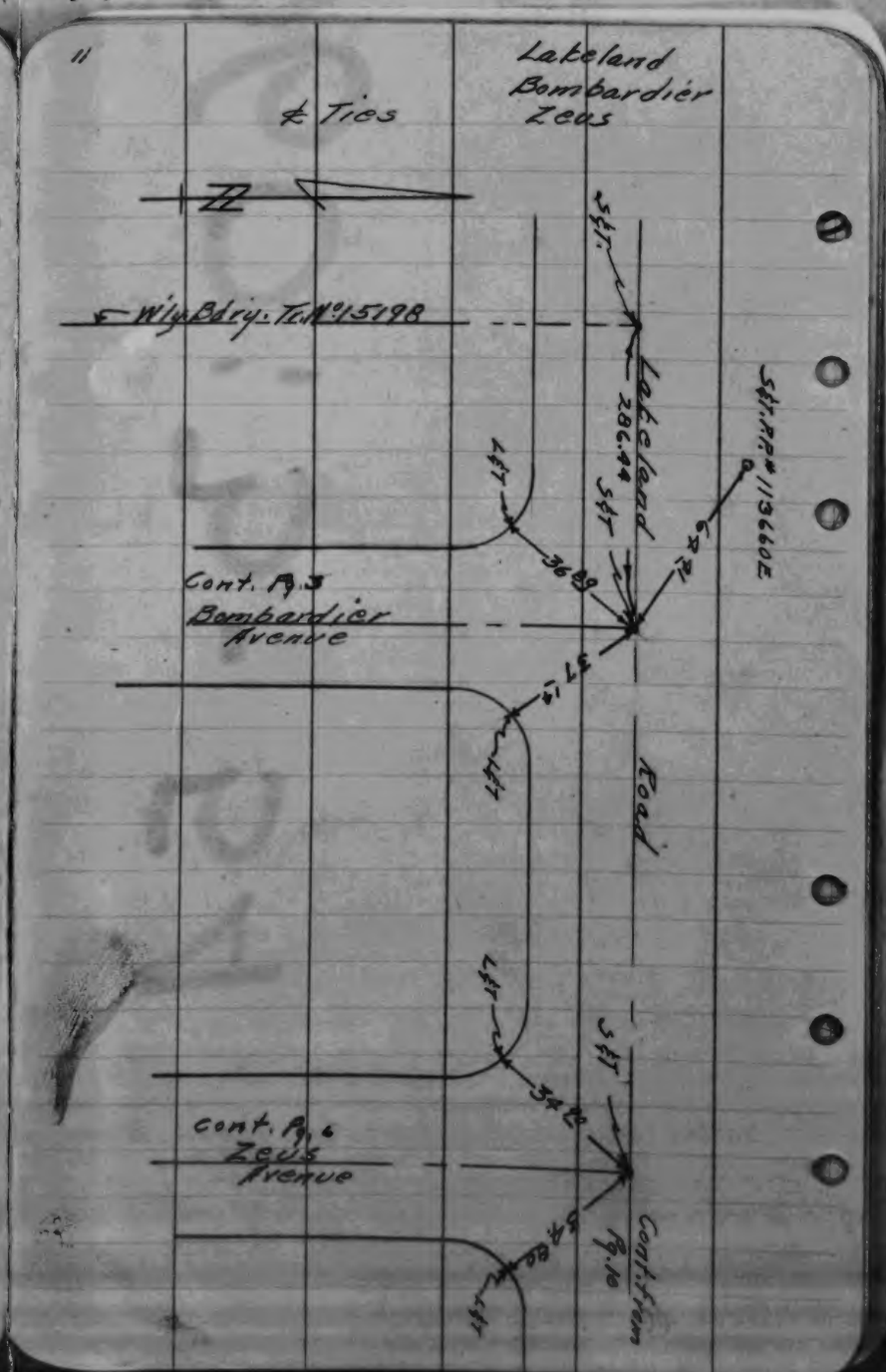


5
℄ Ties
BRINK
AVE.
KENNEY
ST.
L&T
L&T
L&T
L&T
36 88
36 72
36 85
36 81
2X2
1' Deep

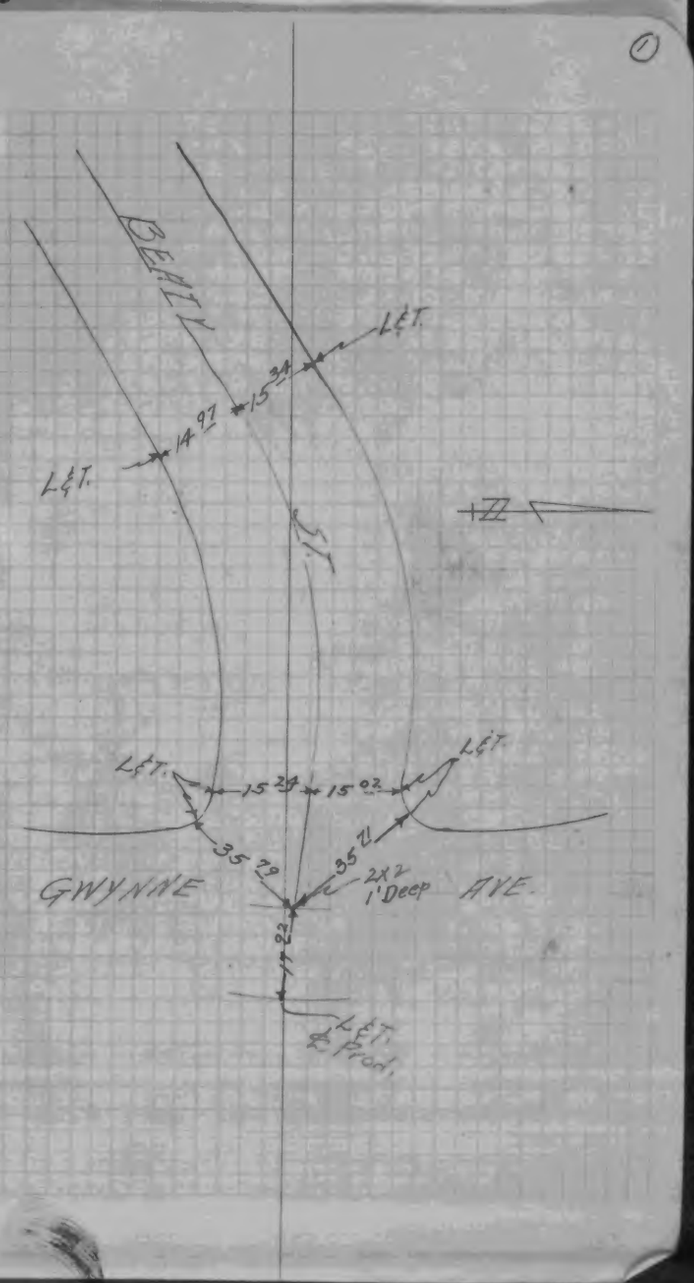
1
BERRY
ST.
GWYNNE
AVE.
L&T.
L&T.
L&T.
L&T.
L&T.
L&T.
℄ Prod.
14 97
15 34
15 24
15 02
35 79
35 71
2X2
1' Deep

SEABOARD ENGR. CO.
Tract 15198

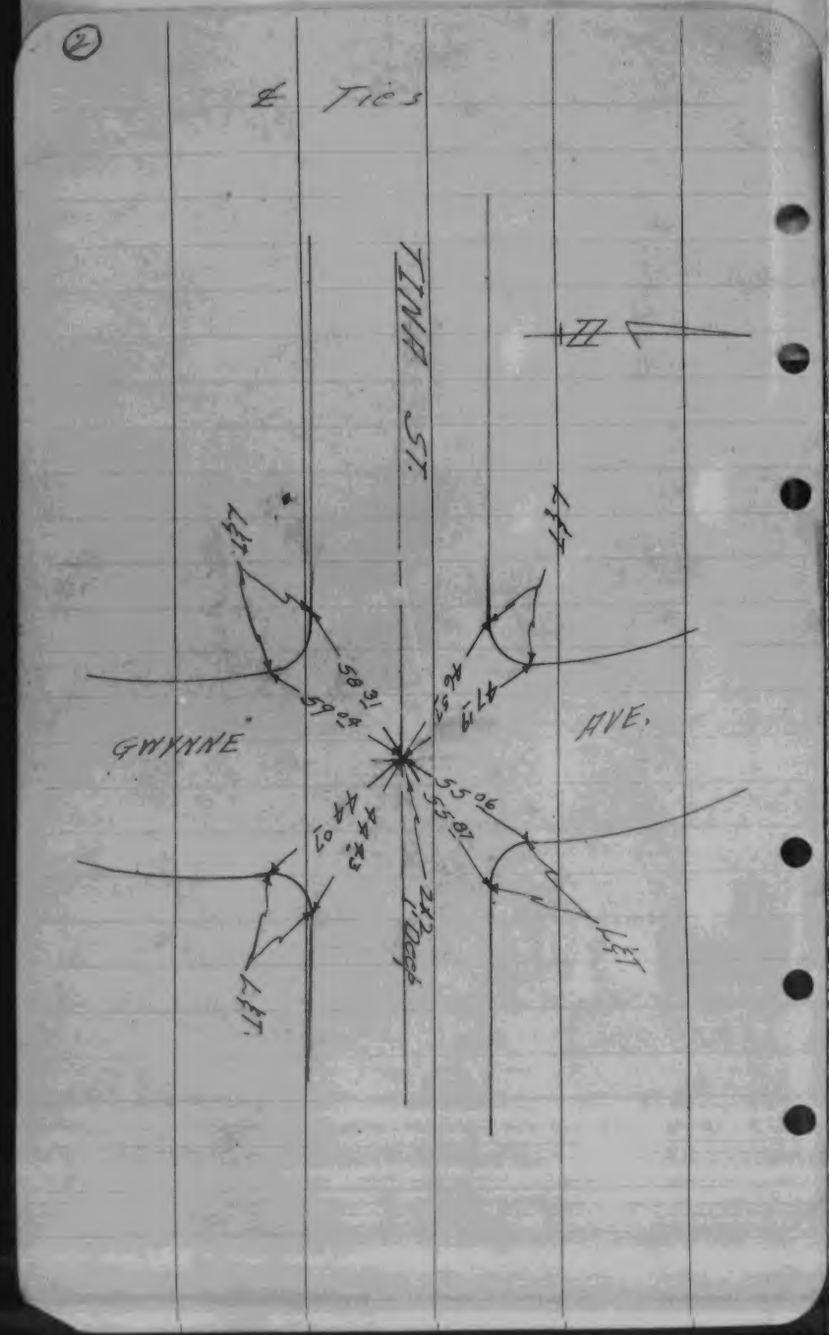

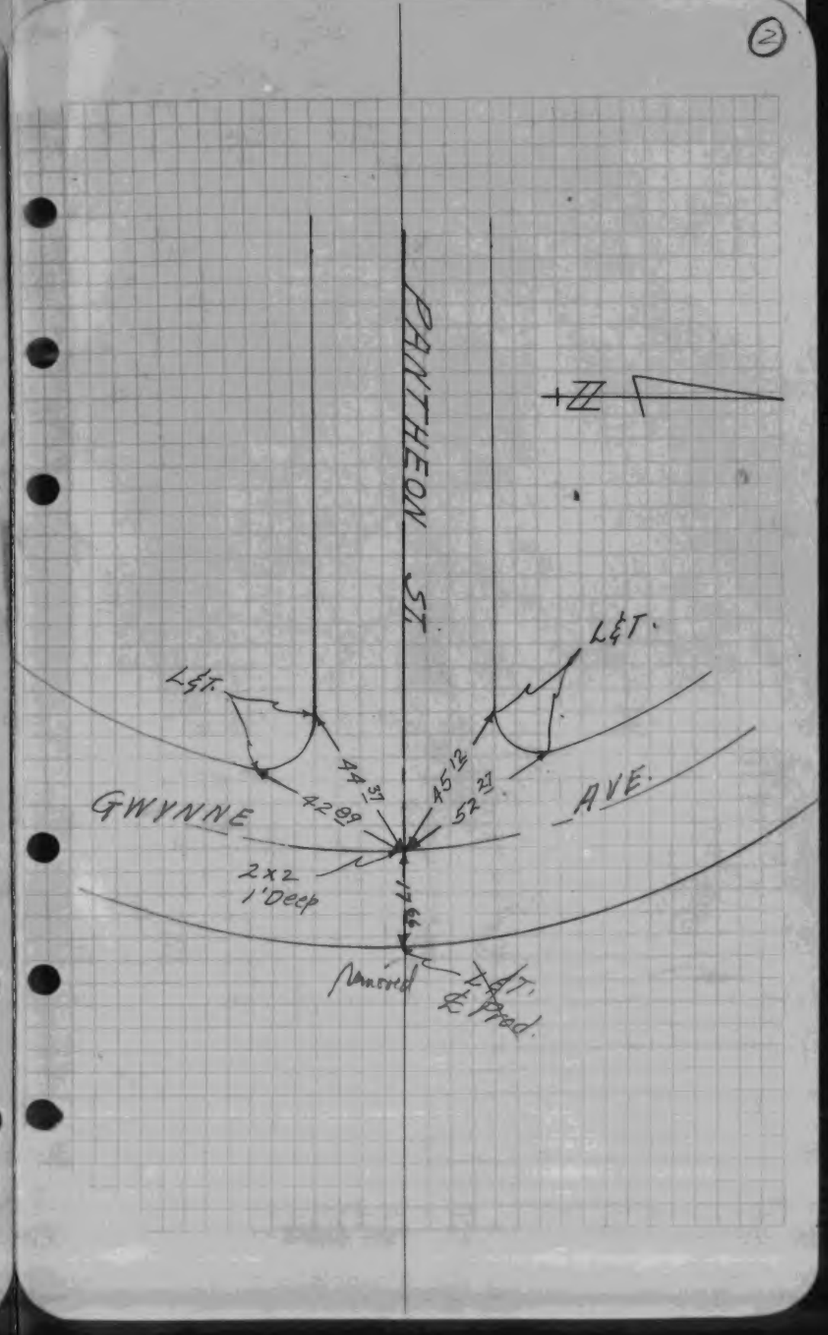

SEABOARD ENGR. CO.
Tract 15198



SEABOARD ENGR. CO.
Tract 15198

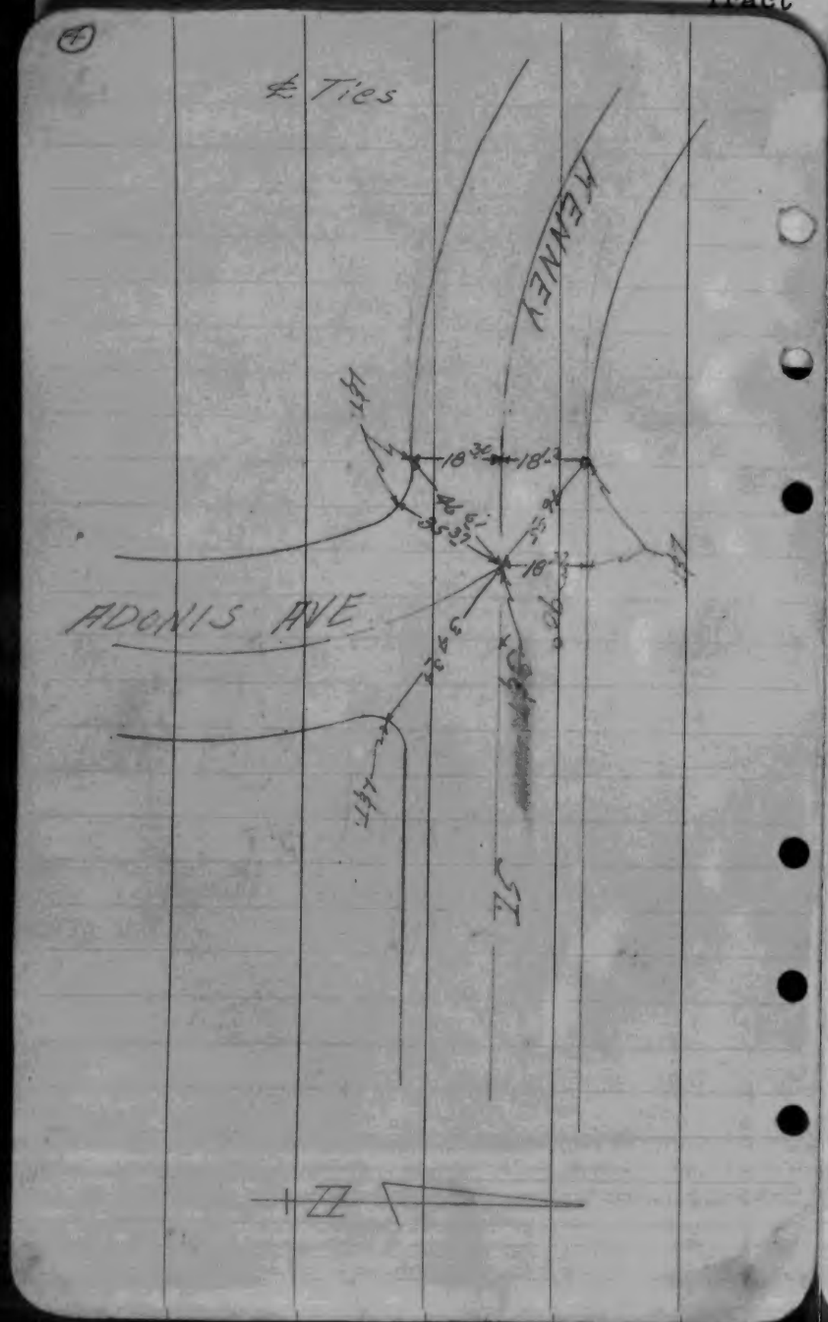

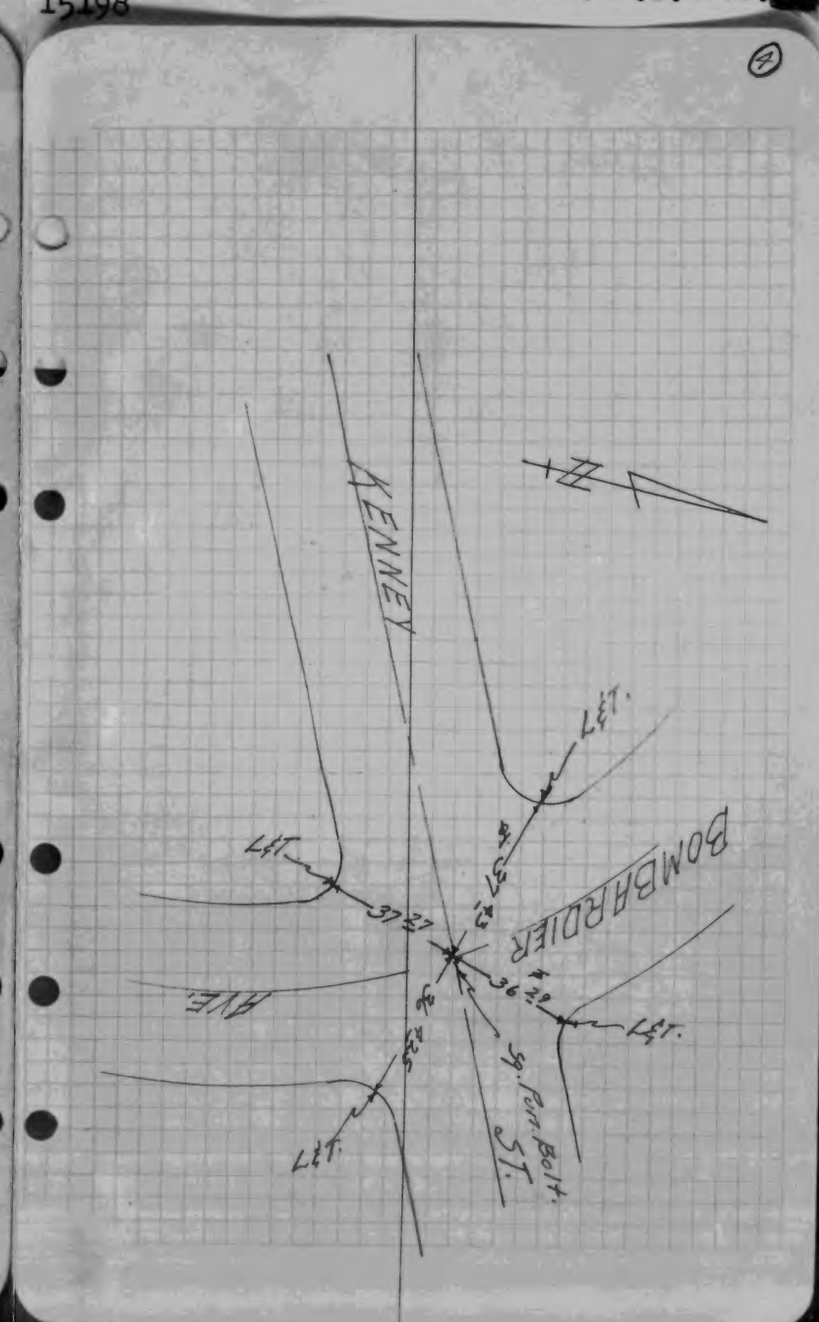

H. M. TEGART
Tract 15205

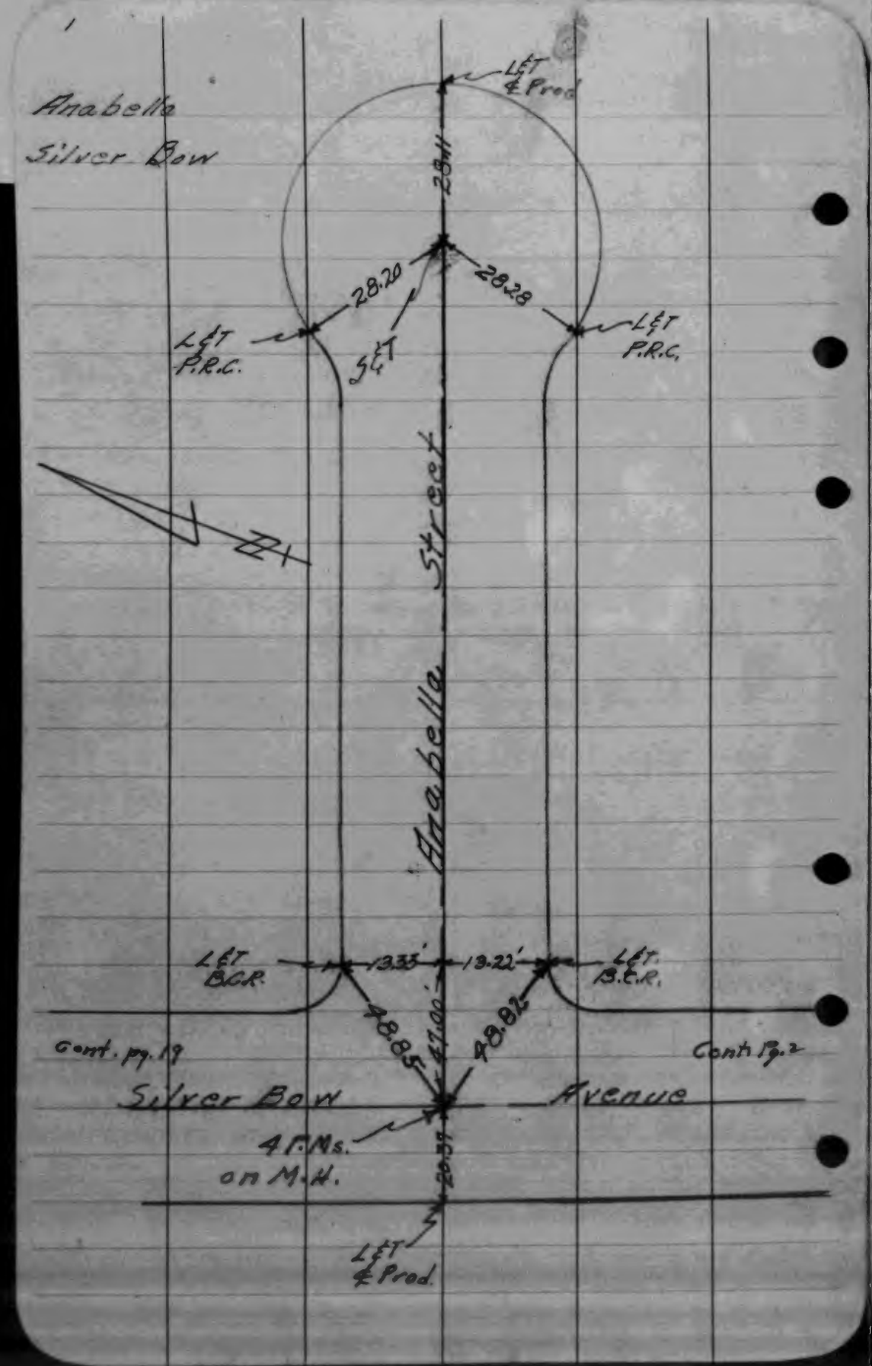

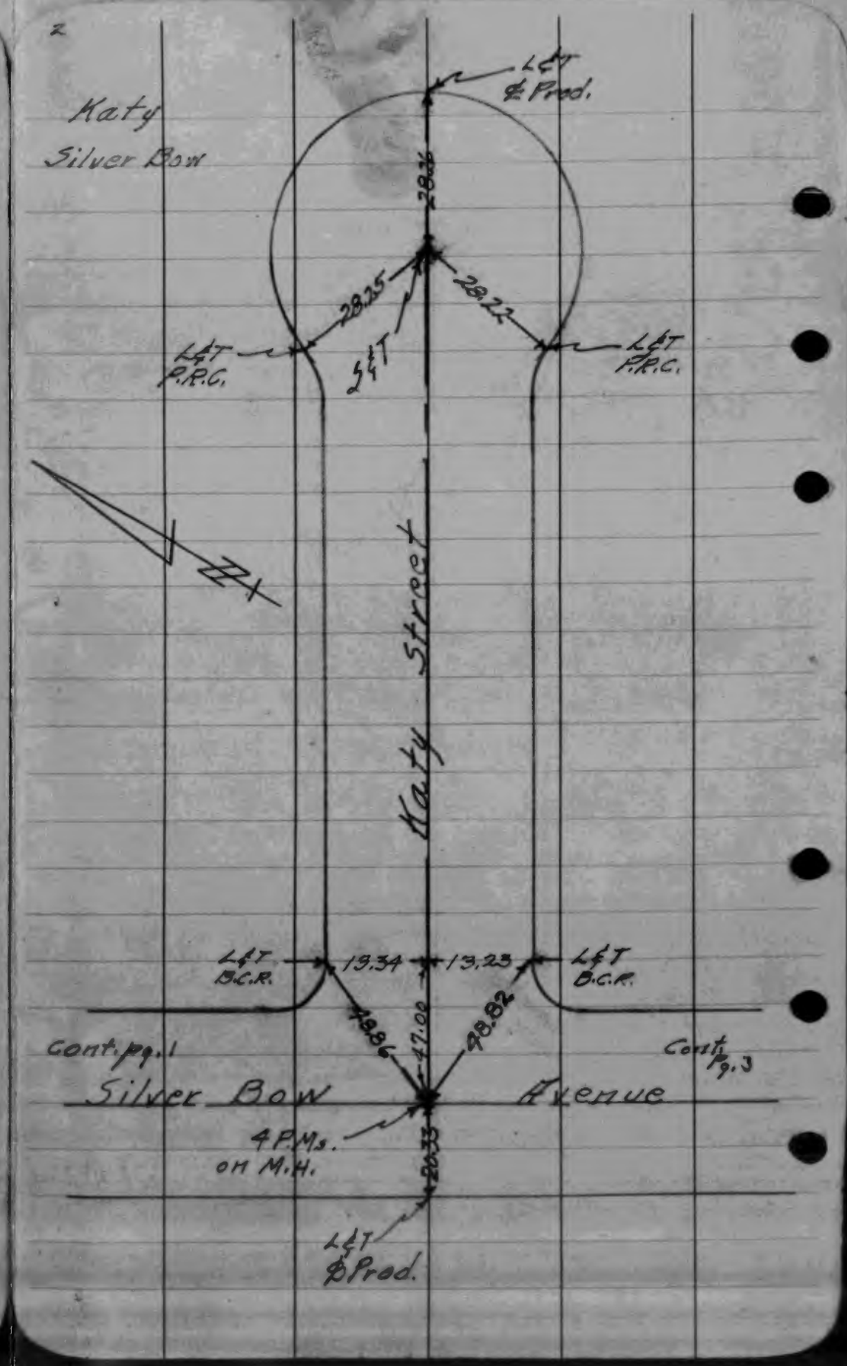

H. M. TEGART
Tract 15205

3

Dace
Silver Bow

3-2-50

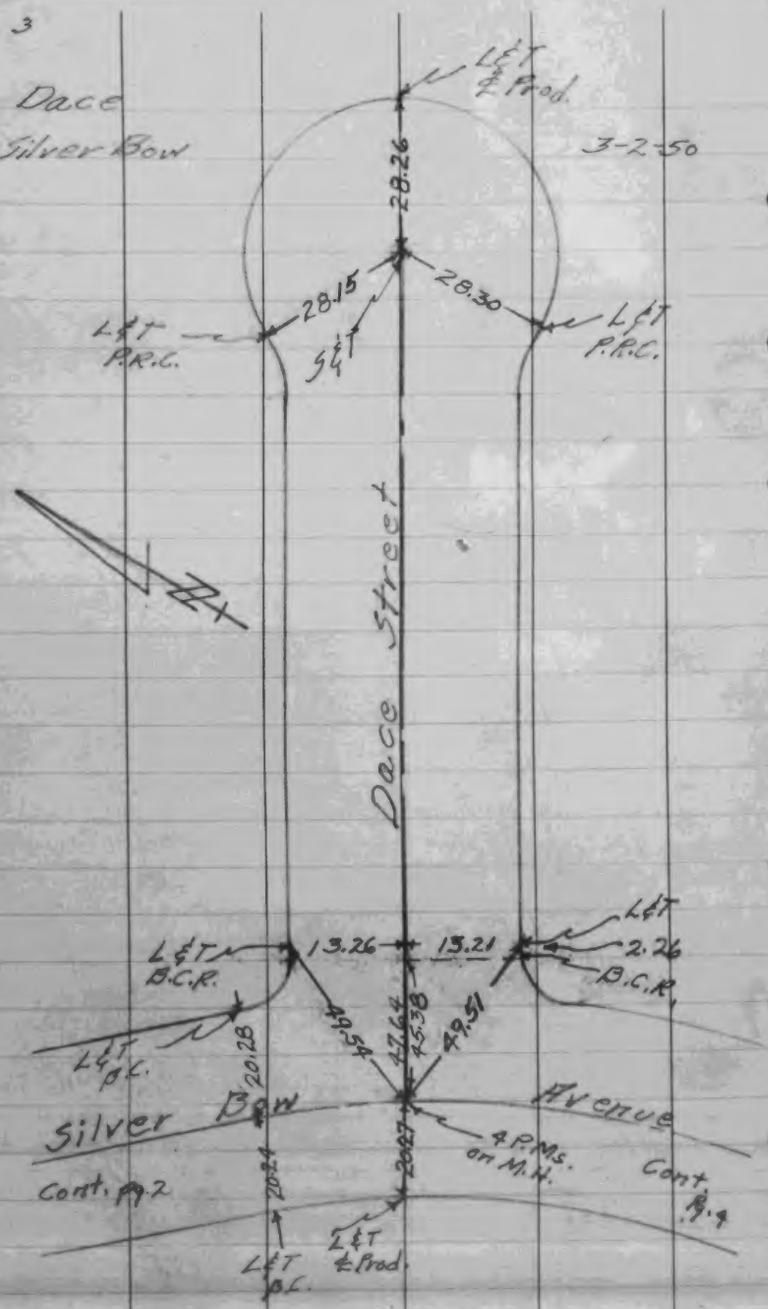

4

Alarka
Silver Bow

3-2-50

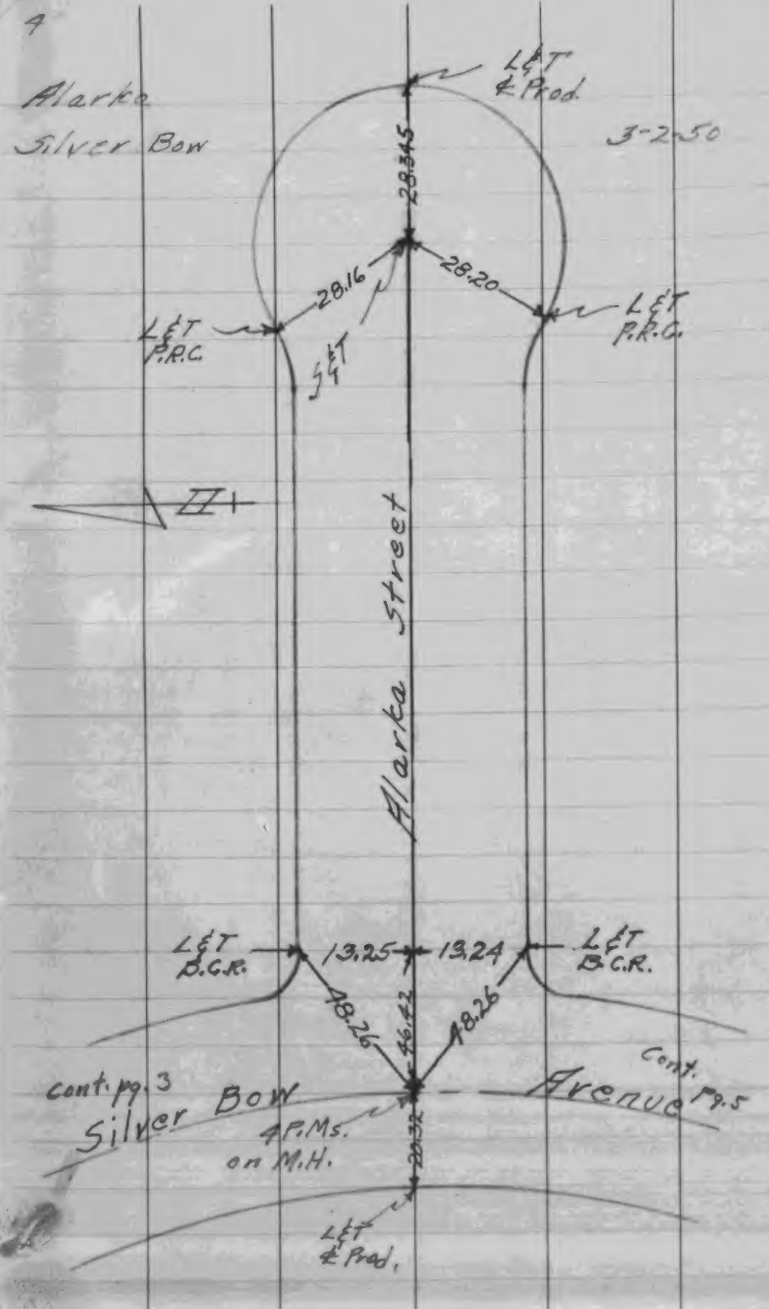

5

Dare
Silver Bow

3-3-50

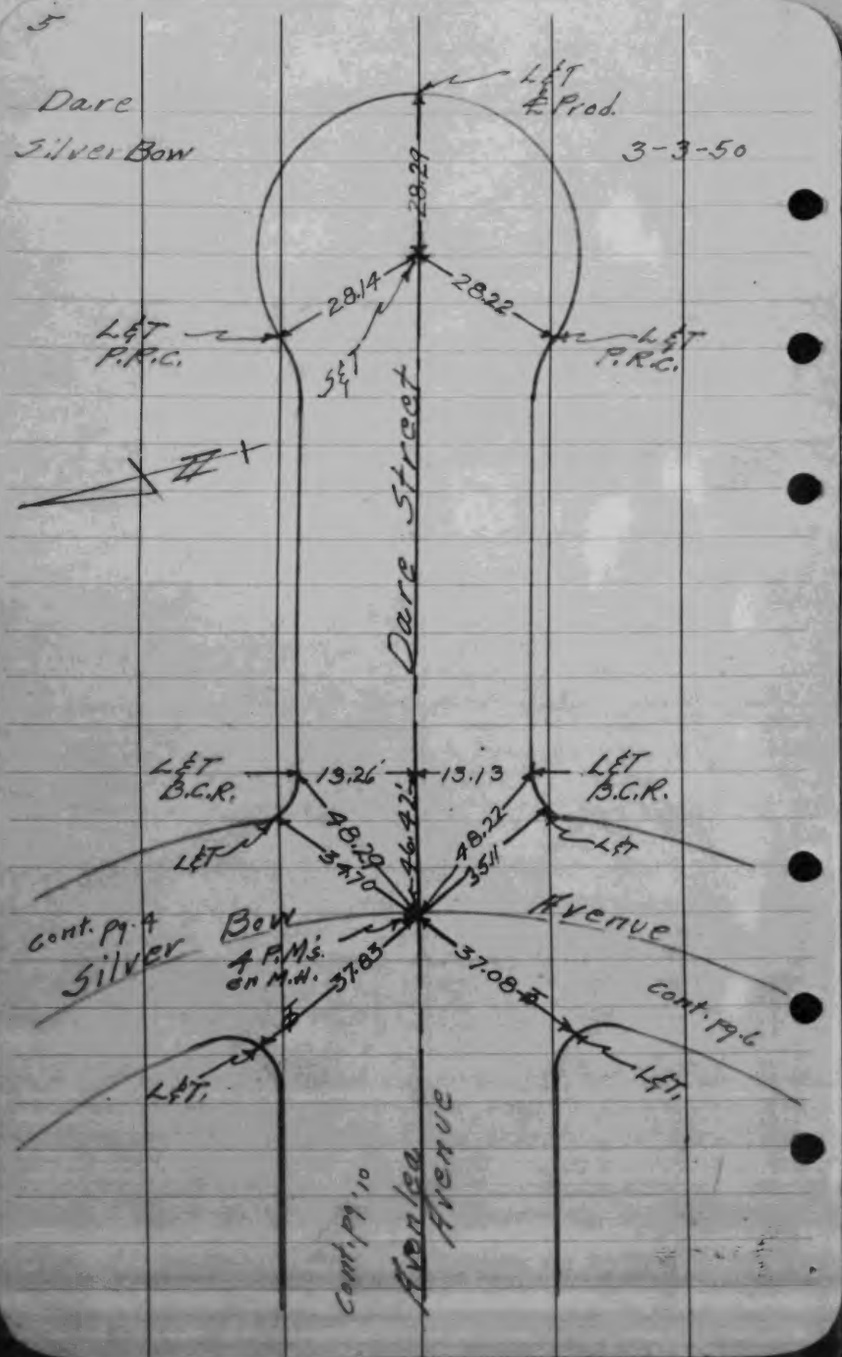

6

Dante
Silver Bow

4-1-50

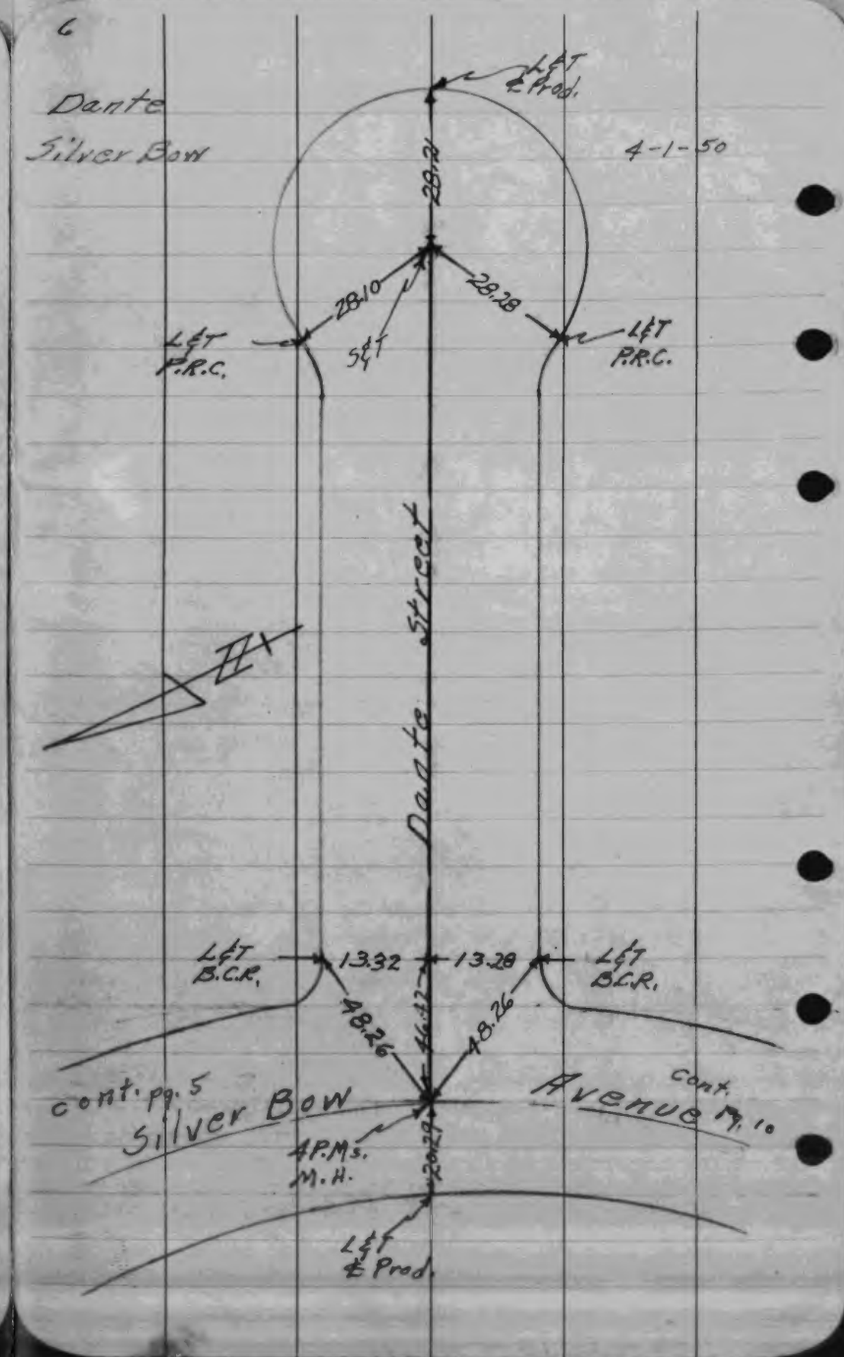

7

Bloomfield
Markdale

3-2-50
4-13-50



8

Markdale
Thistle

4-8-50



H. M. TEGART
Tract 15205

9

Thistle 3-2-50



10

Avonlea 3-2-50
Silver Bow

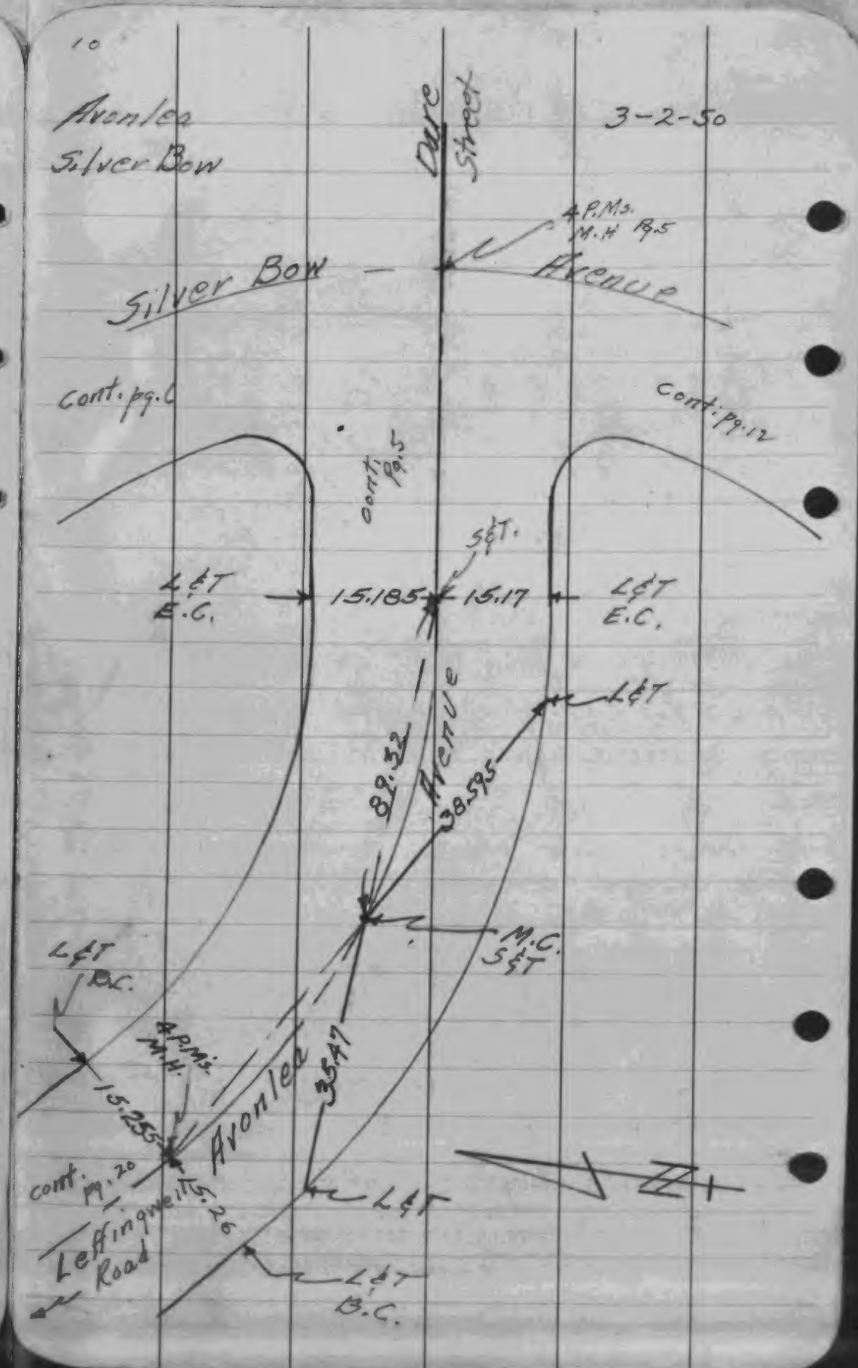


11
Bloomfield
Goller
3-3-50
4-8-50
Bloomfield Avenue
cont. Pg.19
cont. Pg.9
52.31
37.62
52.86
91.79
L&T
L&T
L&T
L&T E.C.
18.195
18.635
L&T E.C.
4 P.Ms. M.H.
Avenue
L&T Rad.
18.455
S&T M.C.
17.885
L&T Rad.
L&T B.C.
18.19
Goller
37.66
S&T
cont. Pg.12
18.11
Silver Bow
L&T B.C.


12
Silver Bow
Goller
L&T B.C.
18.19
cont. Pg.11
18.11
L&T B.C.
L&T
L&T
31.65
Avenue
78.10
58.38
4 P.Ms. on M.H.
cont. pg.10
Silver Bow
Avenue
28.76
59.72
cont. Pg.13
L&T
L&T.
Goller
S&T
L&T E.C.
15.23
15.24
L&T E.C.
cont. Pg.13


13
Silver Bow
Goller
3-31-50
4 P.M.s on M.H. Pg. 12
Silver Bow
Avenue
cont. Pg. 13
cont. Pg. 14
cont. Pg. 12
Avenue
L&T E.C.
15.23
S&T
15.24
L&T E.C.
L&T Rad.
87.40
24.84
S&T P.I.
5.48
Goller
L&T Rad
L&T B.C.
15.23
S&T
15.16
L&T B.C.
Leffingwell Road
Cont. Pg. 20


14
3-22-50
Silver Bow
Volunteer
L&T.
L&T & Prod.
20.29
21.06
4 P.M.s. M.H.
Silver Bow
16.46
Avenue
Cont. Pg. 13
E.C.
19.92
47.025
33.36
Cont. Pg. 17
L&T
L&T
L&T.
Avenue
S&T
L&T E.C.
15.275
15.23
L&T E.C.
93.45
L&T
25.14
S&T. P.I.
5.30
L&T
L&T B.C.
15.22
S&T
15.09
L&T B.C.
Cont. Pg. 5 Volunteer
Dace St.

H. M. TEGART
Tract 15205



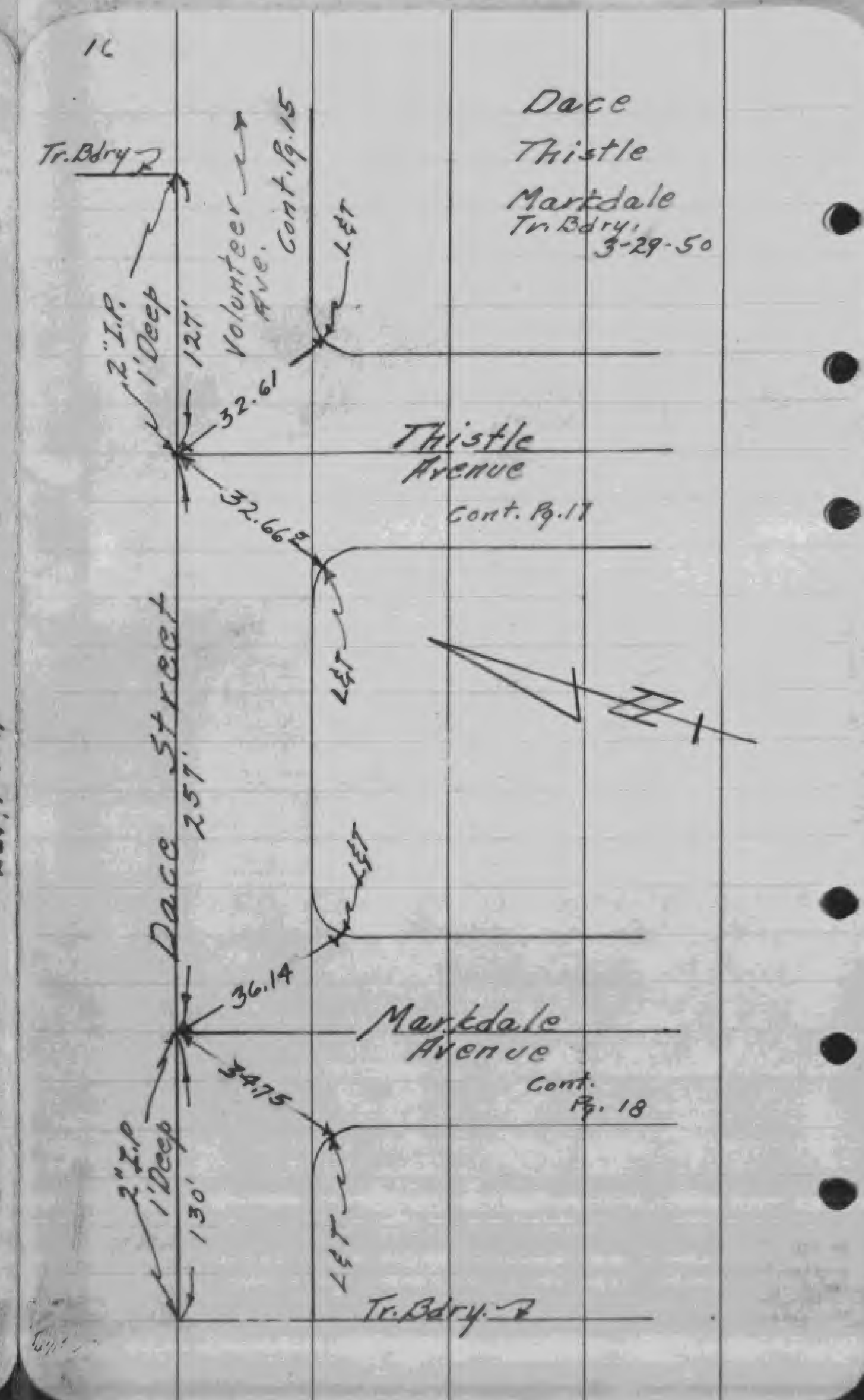


17
Silver Bow
Thistle
Cont. Pg. 9
3-3-50
3-22-50
L&T
L&T
33.33
46.40
4 P.Ms. M.H.
Cont. Avenue Pg. 18
Silver Bow
33.31
Cont. Pg. 14
46.51
L&T
L&T
Avenue
4 P.Ms. M.H.
L&T E.C.
15.26
15.11
L&T E.C.
L&T Rad.
25.16.5
Thistle
S&T P.I.
5.105
L&T Rad.
L&T P.C.
15.18
93.45
4 P.Ms M.H
15.20
Dace Street
Cont. Pg. 11
L&T P.C.


18
Silver Bow
Markdale
Thistle
Cont. Pg. 8
3-30-50
4-8-50
4 P.Ms. M.H.
L&T & Prod.
35.02
30.05
Thistle
Silver Bow Avenue
49.33
Cont. Pg. 11
Markdale Avenue
S&T
L&T E.C.
18.195
18.11.5
L&T E.C.
L&T Rad
L&T P.C.
34.14
S&T P.I.
18.24
2.16
L&T Rad.
Cont. Pg. 16
S&T.
18.195
Dace St.
L&T P.C.

19

Bloomfield
Leffingwell
Silver Bow

3-31-50

℄

30'

Bloomfield Avenue

cont. Pg. 11

2" I.P.
1' Deep

67.065

59.20

L&T

L&T

Road
524.55'

L&T

cont. Pg. 1

2" I.P.
18" Deep

46.09

Silver Bow
Avenue

45.94

Leffingwell
257'

Avonlea
Ave.

cont. Pg. 20

L&T

20

Leffingwell
Avonlea
Goller

3-29-50

2" I.P.
18" Deep

257'
Silver Bow
Ave.

cont. Pg. 19

L&T

42.69

Avonlea
Avenue

Cont.
Pg. 10

42.65

L&T

Road
254'

L&T

2" I.P.
18" Deep

42.54

Goller
Avenue

Cont.
Pg. 13

42.66

Leffingwell
254'

Volunteer
Ave
cont. Pg. 21

L&T

H. M. TEGART
Tract 15205

21



H. M. TEGART
Tract 15206

Tract No. 15206
& Ties

M.B. 355-15,16,17

Daly
Binder
Ward

H. M. TEGART
Tract 15206






3
Esmond Ave.
Pg. 2
L&T
E.C.
18.235
18.21
L&T
L&T
E.C.
L&T
Prod.
14.96
21.39
L&T
Prod.
L&T
B.C.
18.17
18.205
L&T
B.C.
L&T
Sproul
4 P.Ms. on M.H.
Pg. 4
Delevan Ave.
Pg. 4
Silver Bow
Cont.
Pg. 5

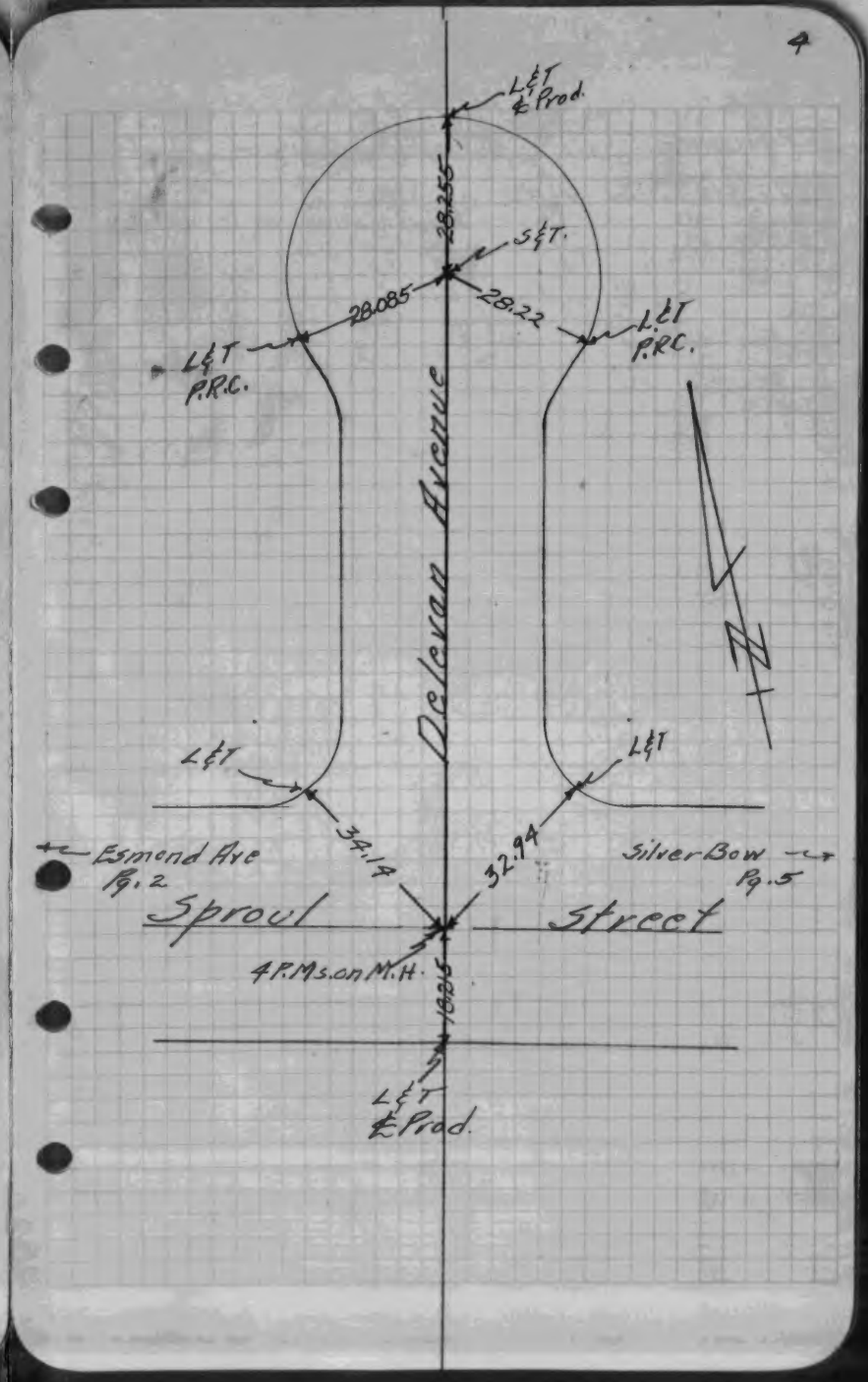
4
L&T
Prod.
28.255
S&T.
28.085
28.22
L&T
P.R.C.
L&T
P.R.C.
Delevan Avenue
L&T
L&T
34.14
32.94
Esmond Ave
Pg. 2
Silver Bow
Pg. 5
Sproul
Street
4 P.Ms. on M.H.
18.205
L&T
Prod.

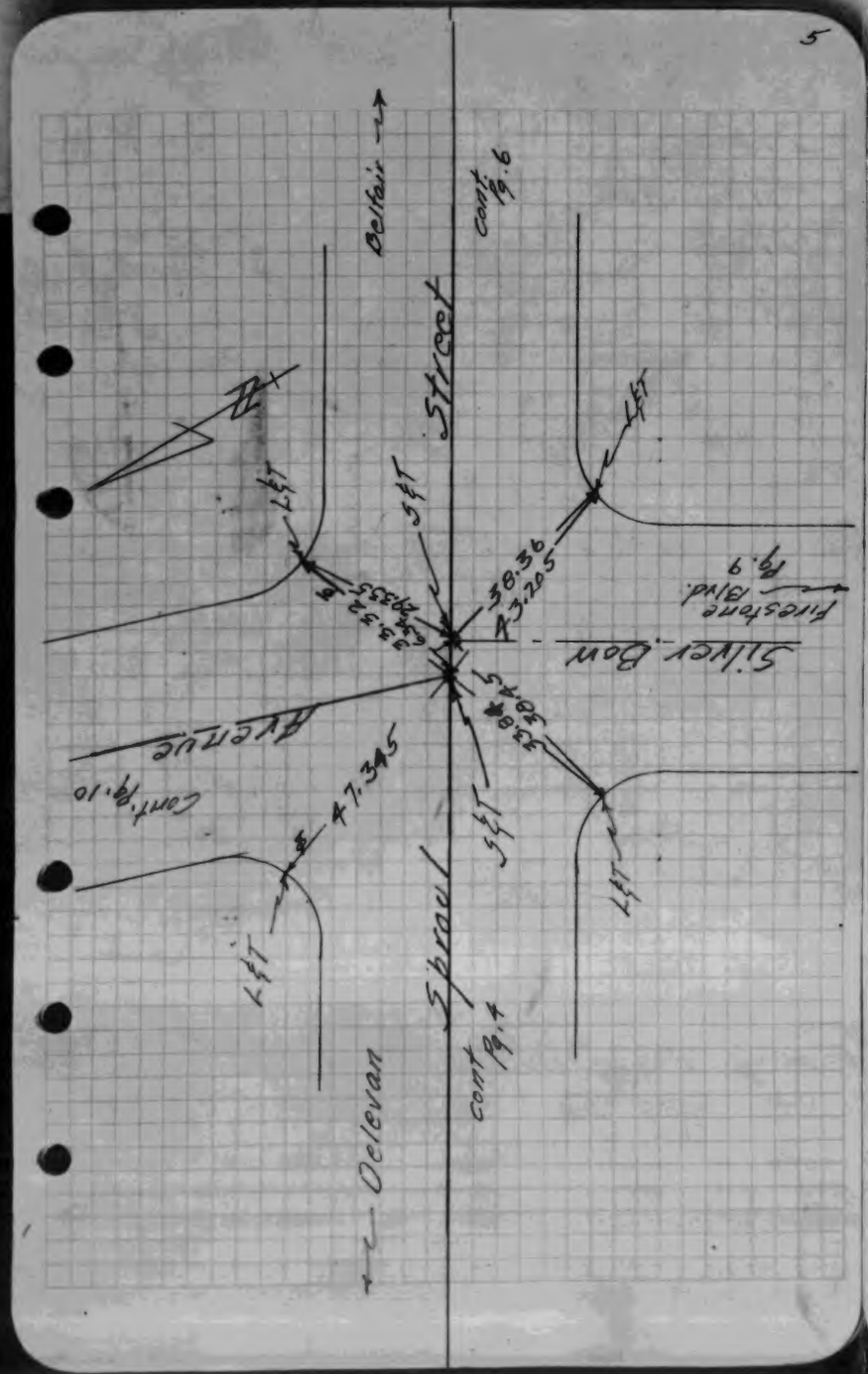
5
Belfair
cont. Pg. 6
Street
L&T
S&T
38.36
43.205
Firestone Blvd. Pg. 9
Silver Bow
Avenue
cont. Pg. 10
47.345
Sproul
cont. Pg. 4
Delevan

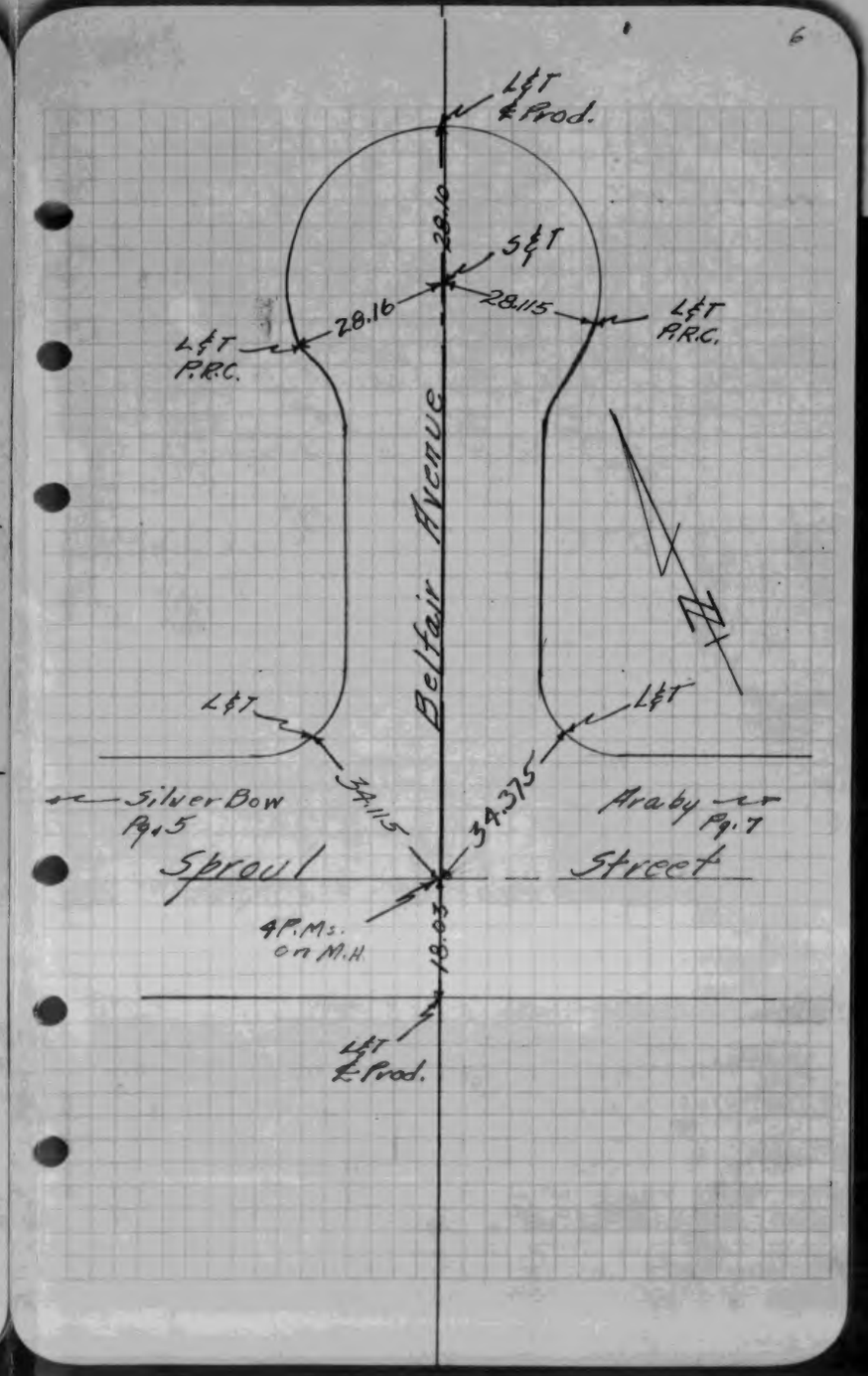
6
L&T ℄ Prod.
28.10
S&T
28.16
28.115
L&T P.R.C.
L&T P.R.C.
Belfair Avenue
L&T
L&T
34.115
34.375
Silver Bow Pg. 5
Araby Pg. 7
Sproul
Street
4 P.Ms. on M.H.
18.03
L&T ℄ Prod.

H. M. TEGART
Tract 15206

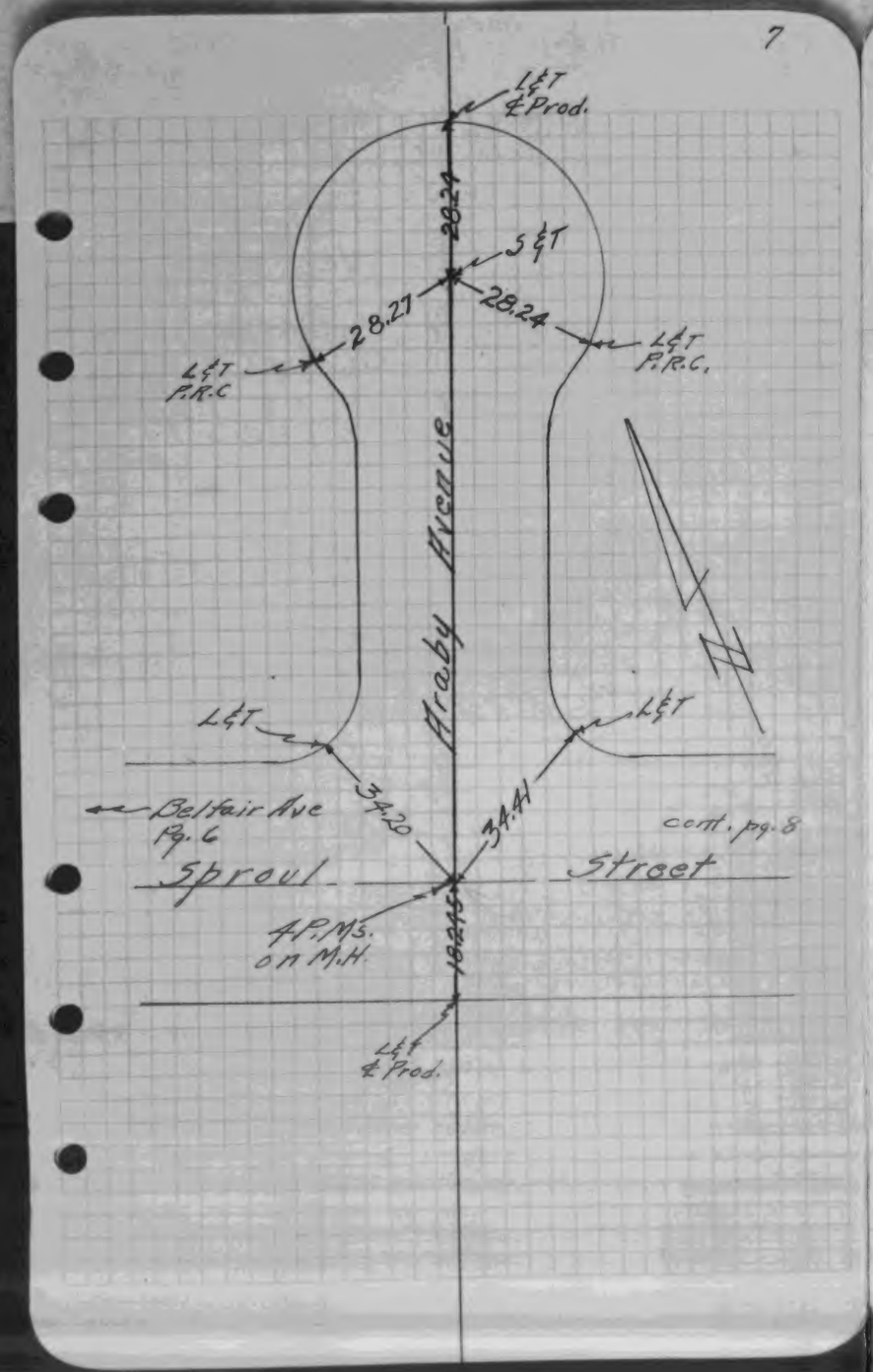

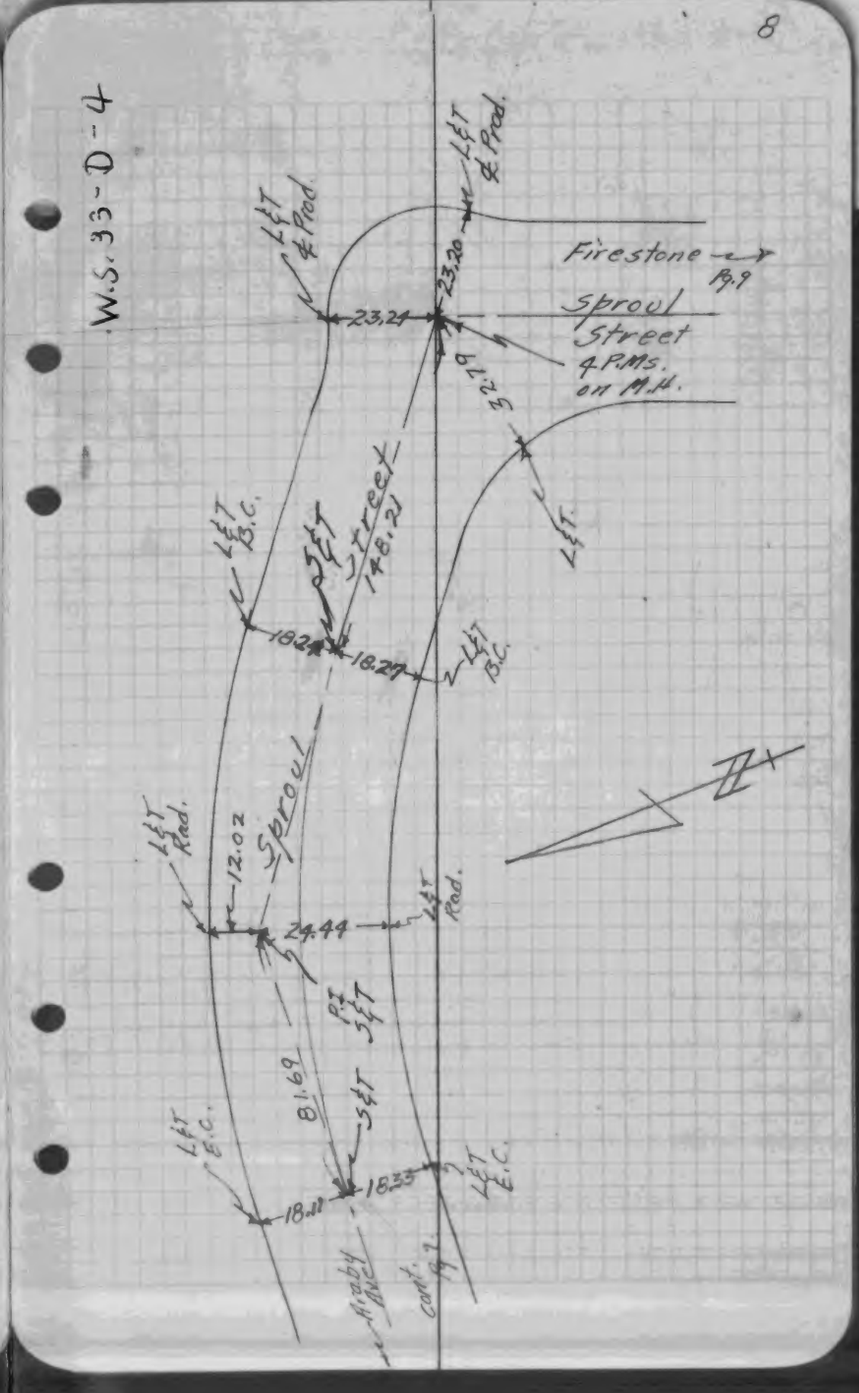

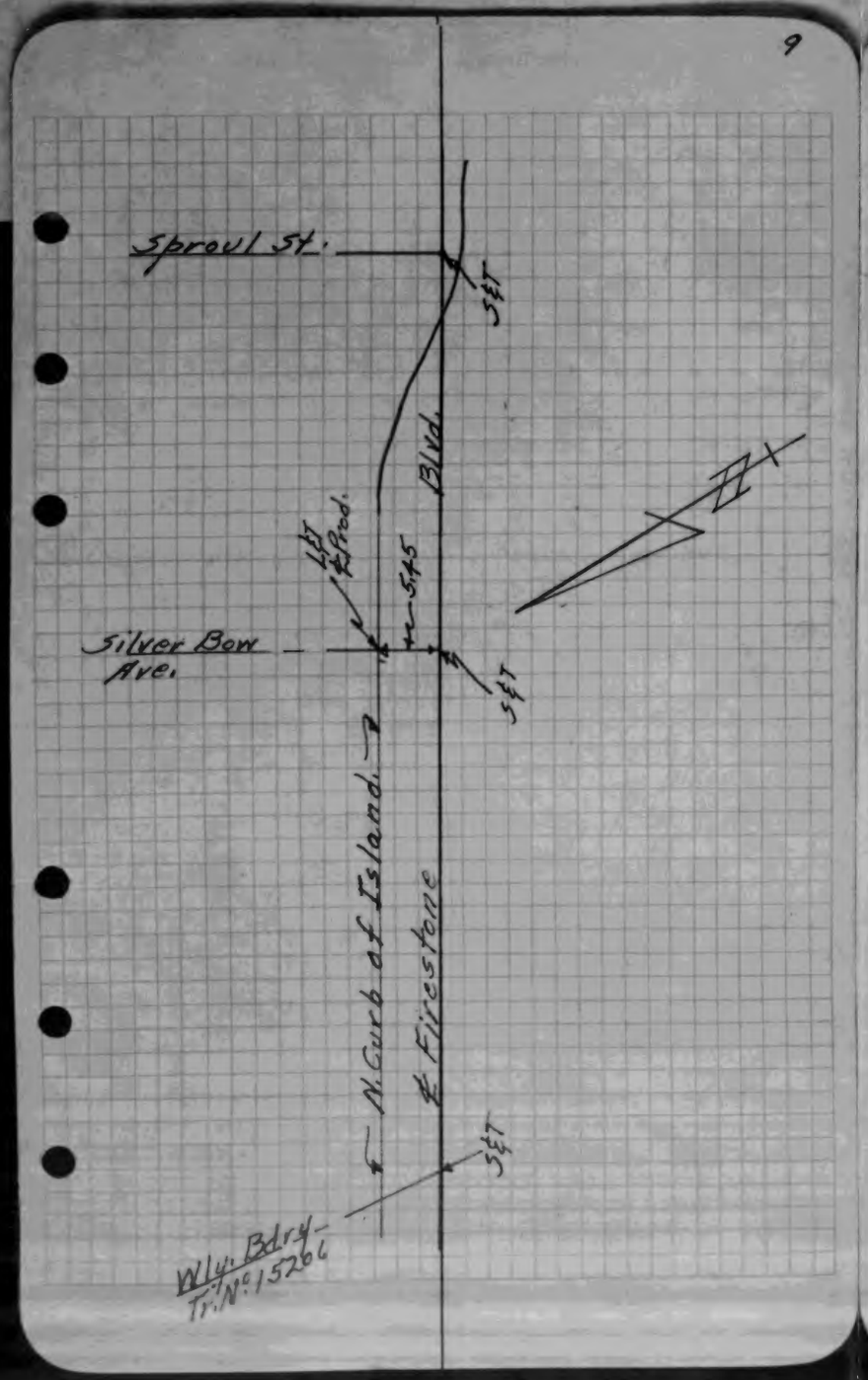
9
Sproul St.
S&T
Blvd.
L&T
℄ Prod.
5.45
Silver Bow
Ave.
S&T
N. Curb of Island
℄ Firestone
S&T
Wly. Bdry.
Tr. No. 15206

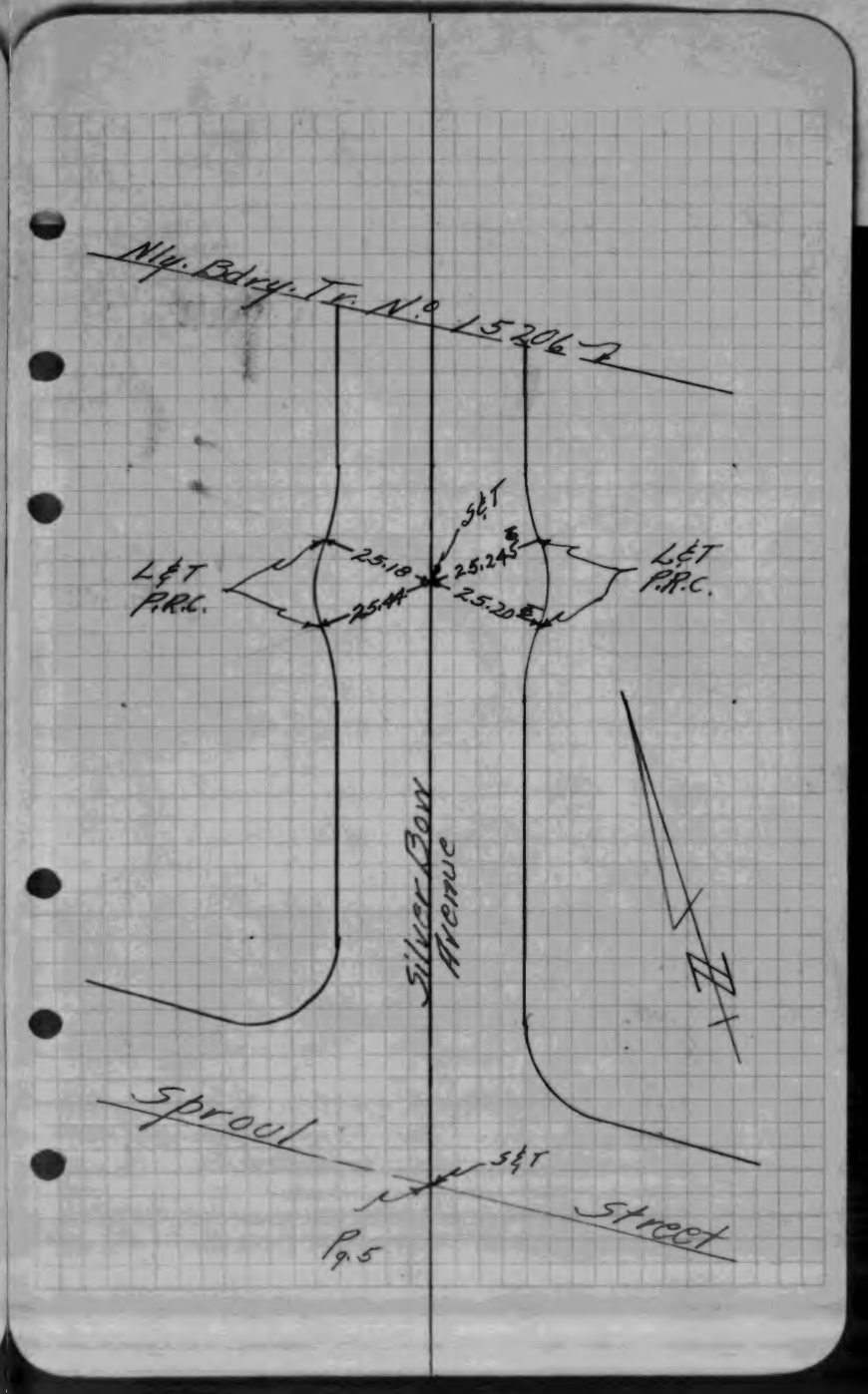
Nly. Bdry. Tr. No. 15206
L&T
P.R.C.
25.19
25.44
S&T
25.24
25.20
L&T
P.R.C.
Silver Bow
Avenue
Sproul
S&T
Street
Pg. 5

H. M. TEGART
Tract 16564



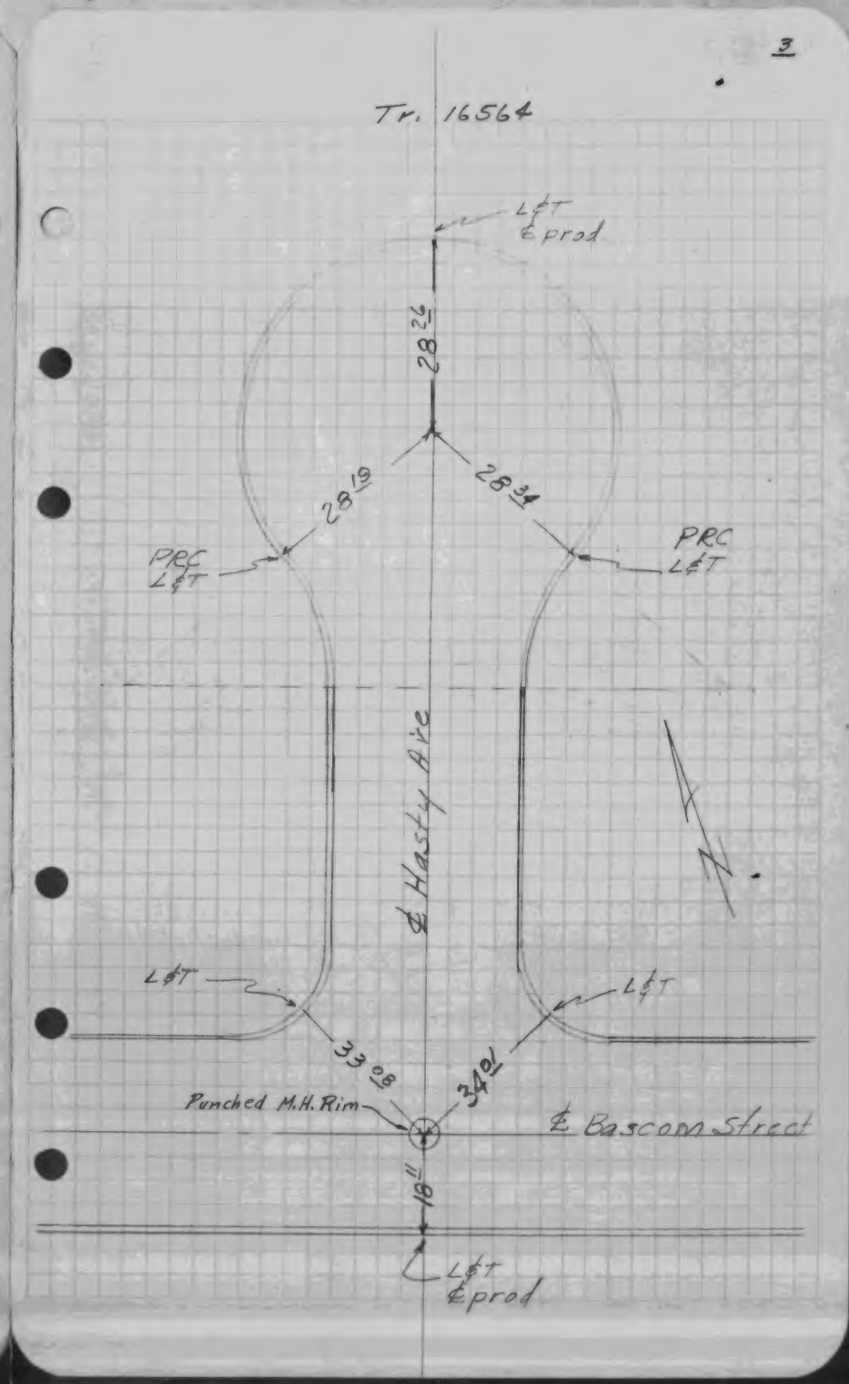

4

Tr. 16564



5

Tr. 16564

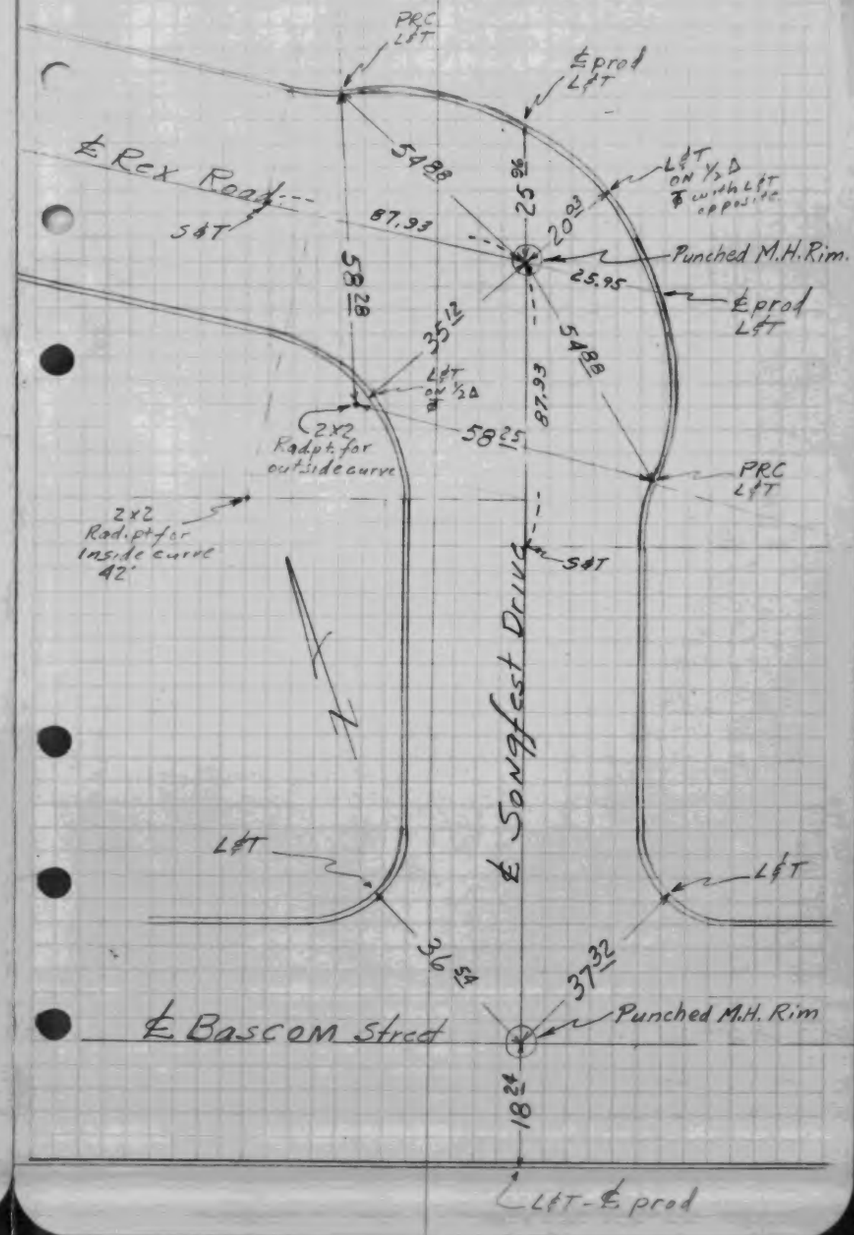

H. M. TEGART
Tract 16564

6

7



H. M. TEGART
Tract 16564

8

Tr. 16564



9

Tr. 16564

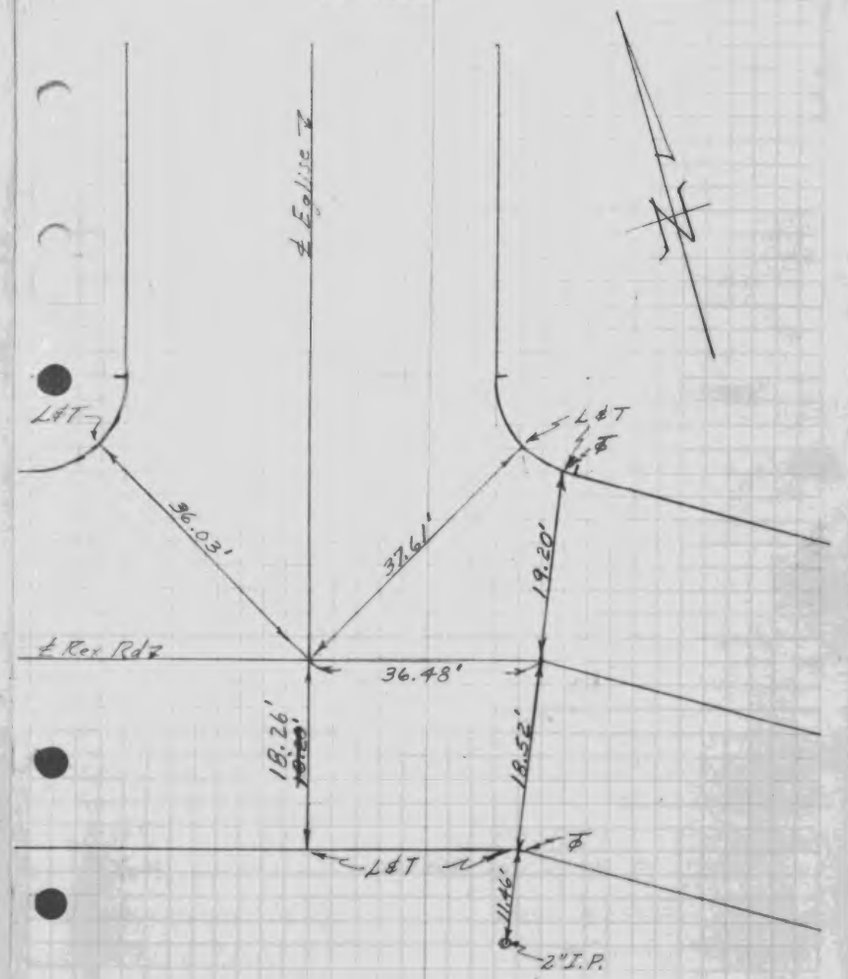

H. M. TEGART
Tract 16564

10

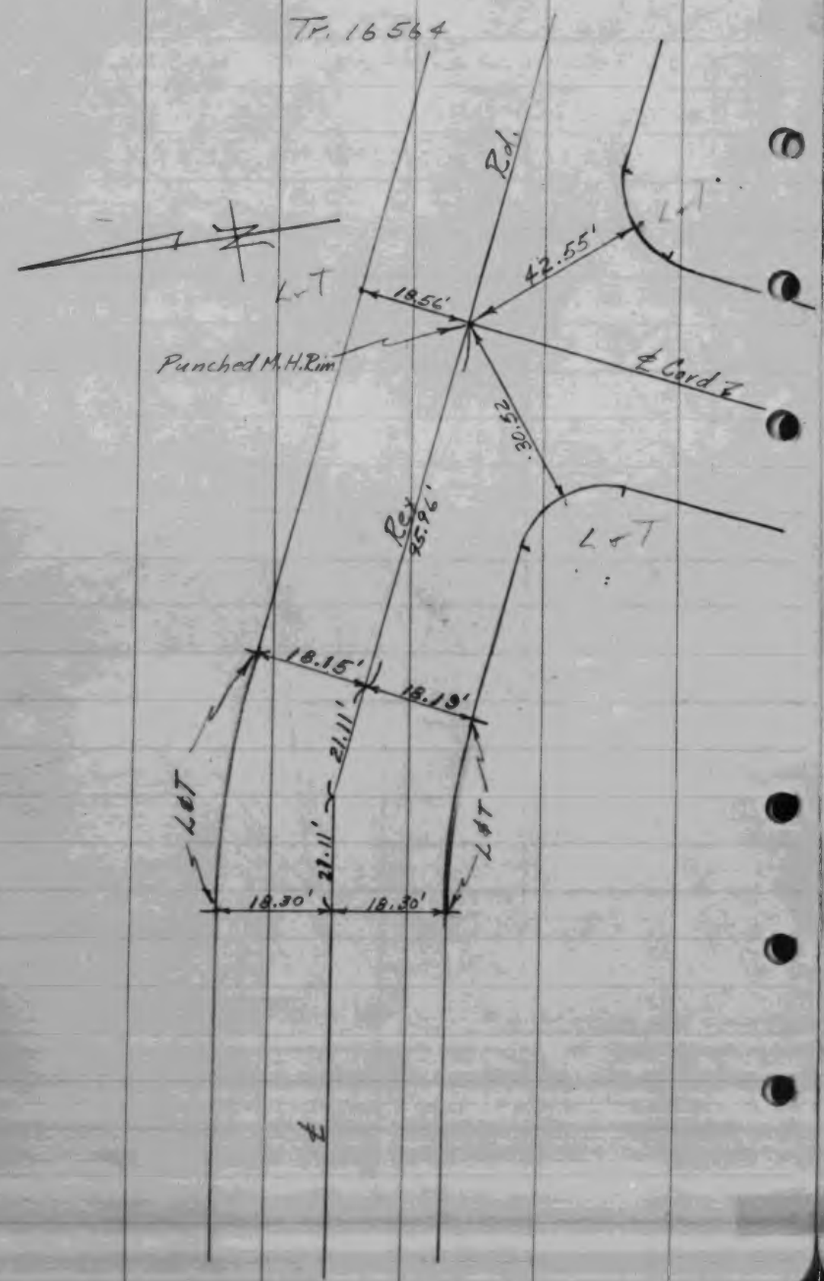

11

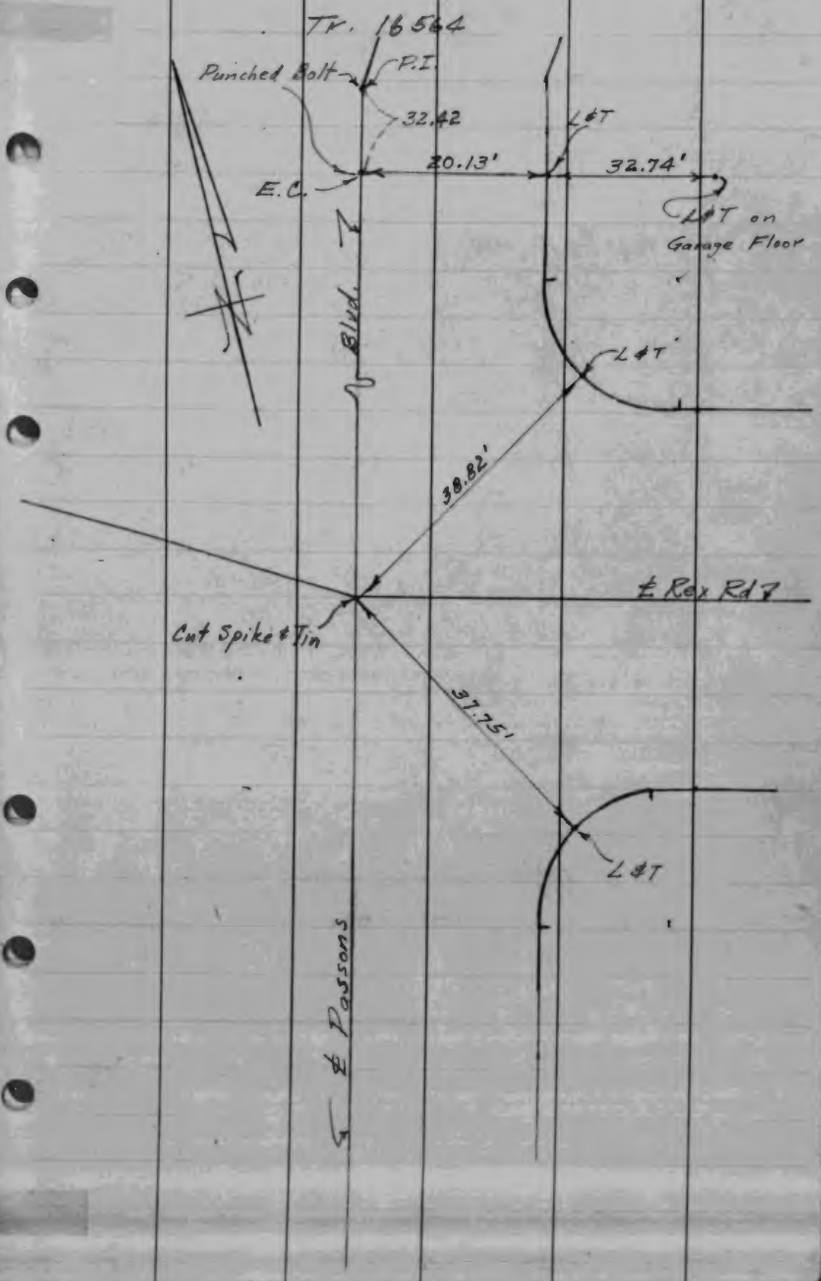

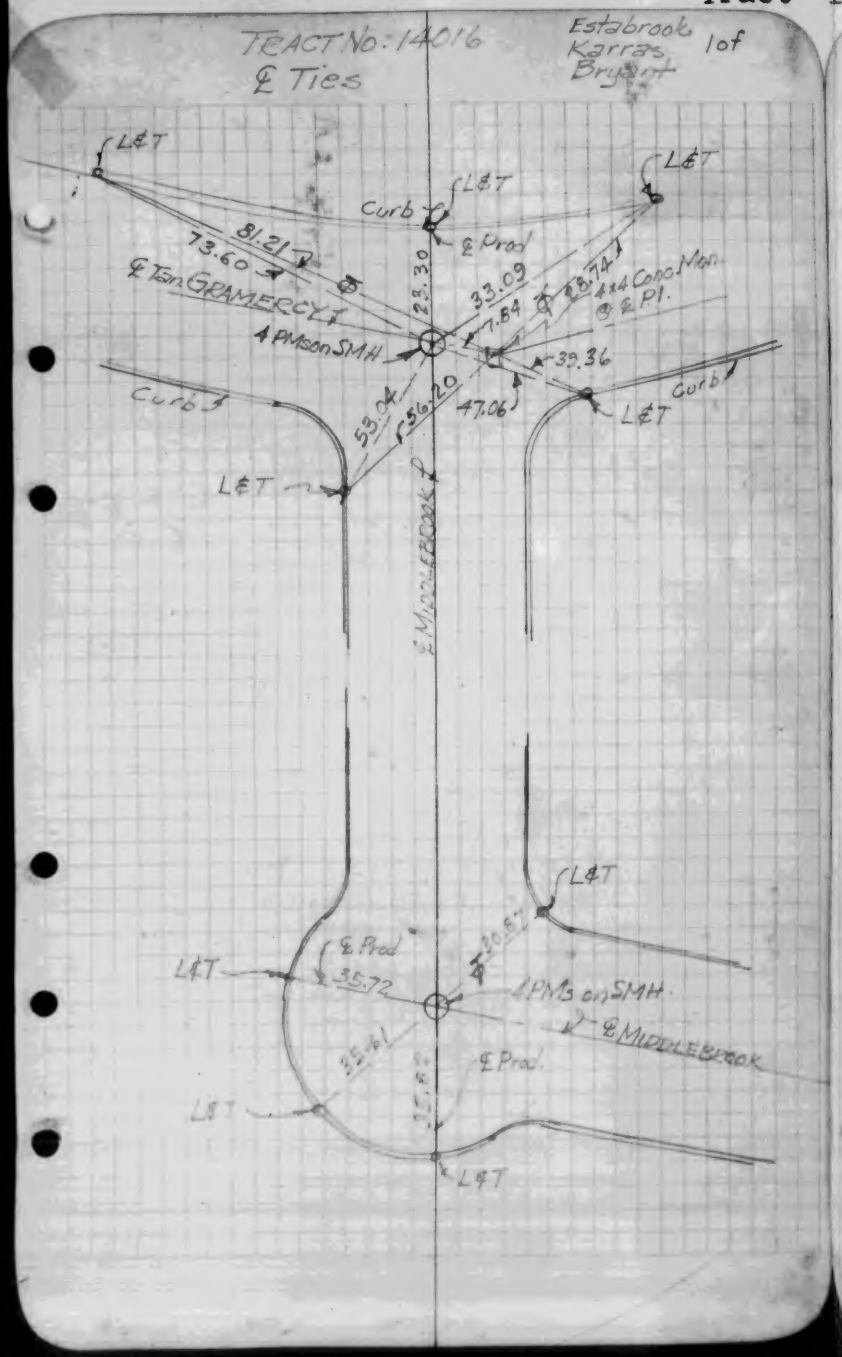
TRACT No: 14016
℄ Ties
Estabrook
Karras
Bryant
1 of
L&T
Curb
℄ Prod
81.21
73.60
℄ Ten GRAMERCY
23.30
33.09
28.74
4x4 Conc. Mon. @ ℄ Pl.
7.84
4 PM's on SMH
39.36
47.06
56.20
53.04
℄ MIDDLEBROOK
35.72
4 PM's on SMH
℄ MIDDLEBROOK
℄ Prod.

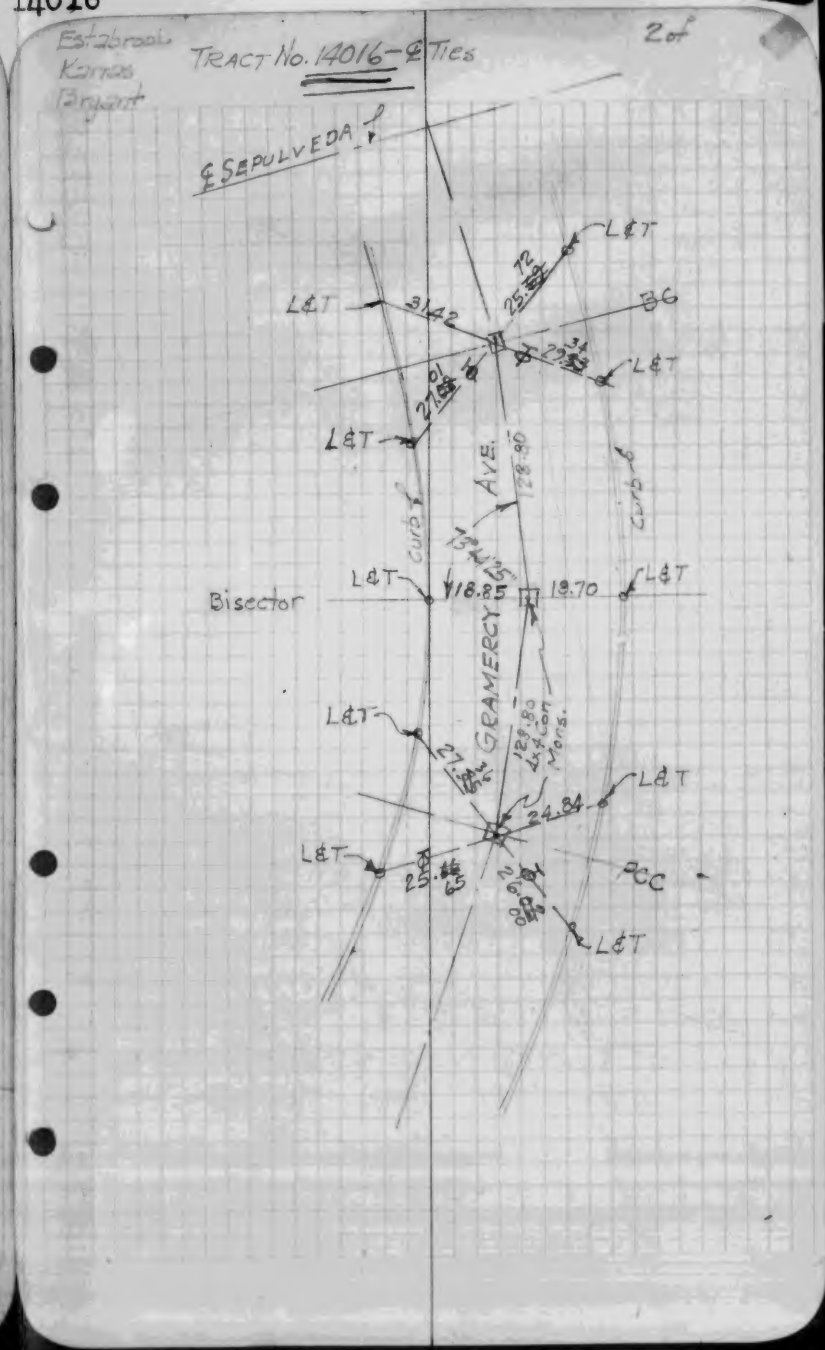
Estabrook
Karras
Bryant
TRACT No. 14016 - ℄ Ties
2 of
℄ SEPULVEDA
L&T
31.42
25.72
27.34
27.01
AVE.
128.90
Curb
Bisector
18.85
19.70
℄ GRAMERCY
128.80
4x4 Con Mons.
24.84
25.65
PCC

12-8-47
12-9-47

Tr. No. 14016

3

Mon. Ties

Note:
▲ = 4x4 Conc. Mon. with Brass Plug (14" ± dp)

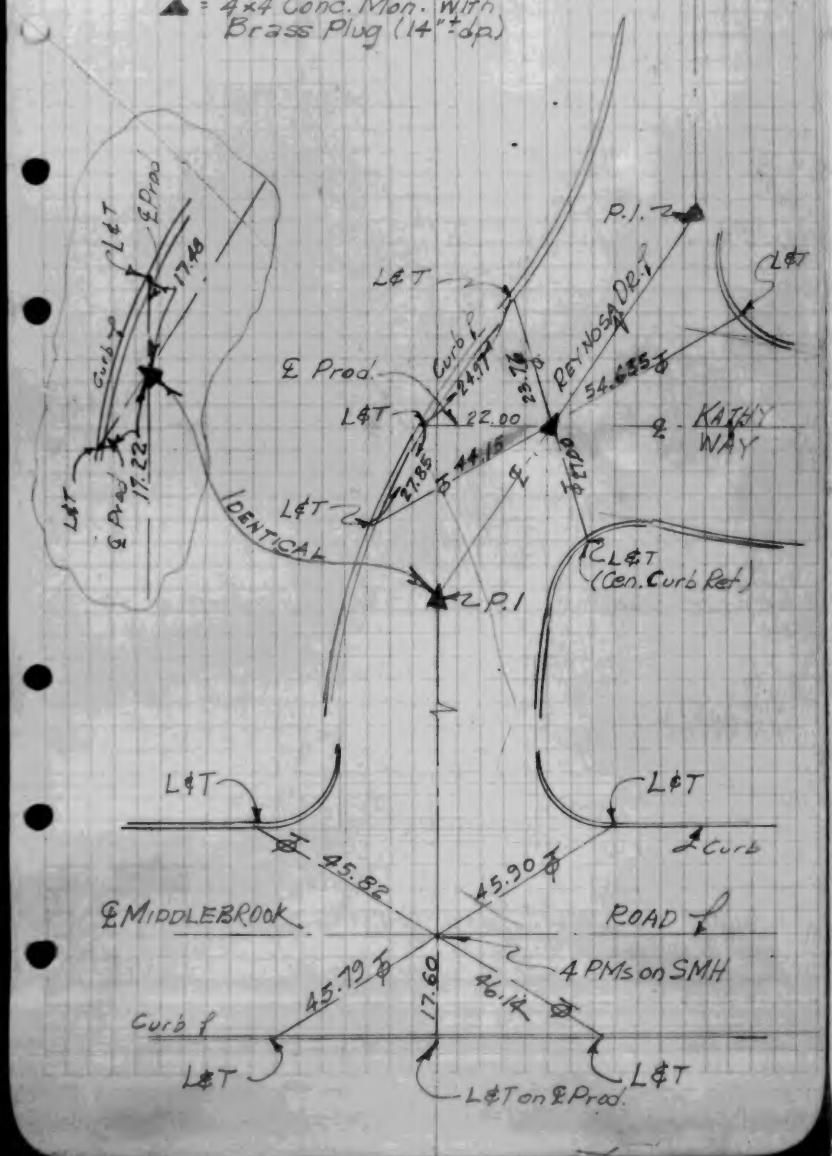

TR 14016
℄ Ties (Reynosa Dr.)

12-9-47

4

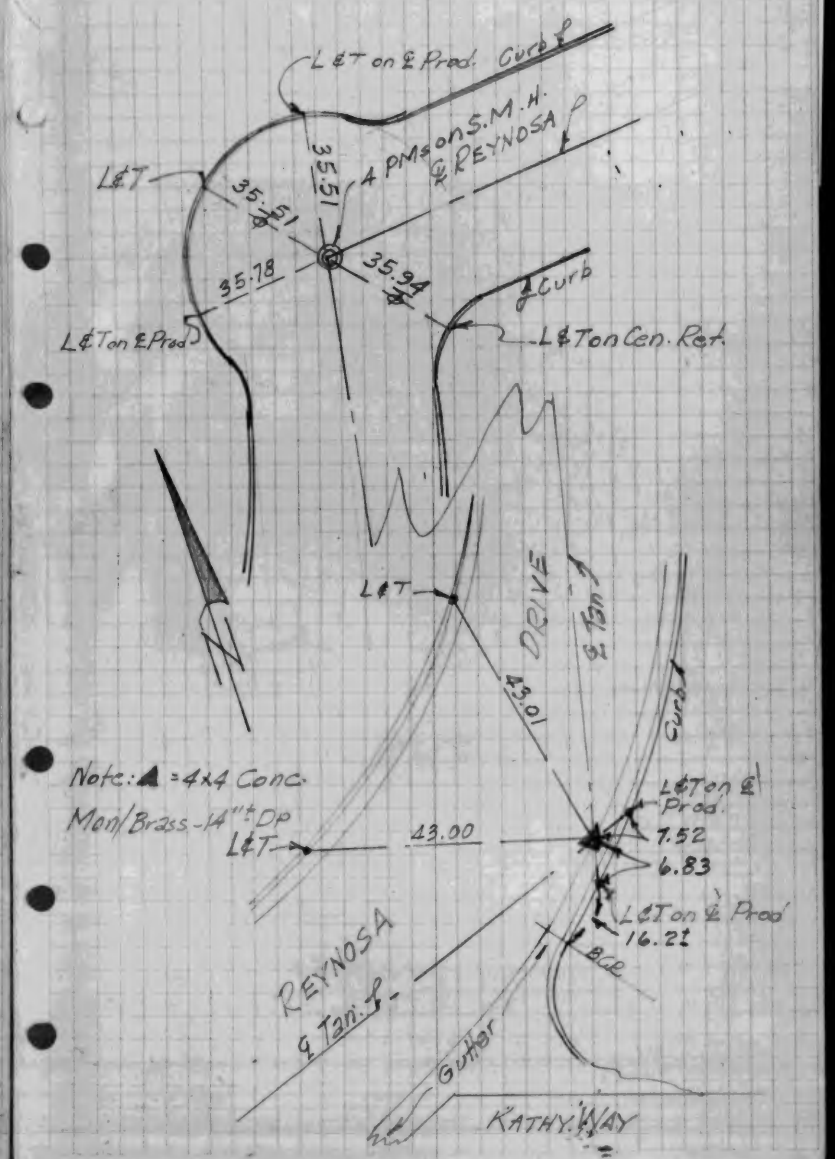

SEABOARD ENGR. CO.
Tract 14016

TR #14016 - 14838
℄ TIES
2-3-48
5

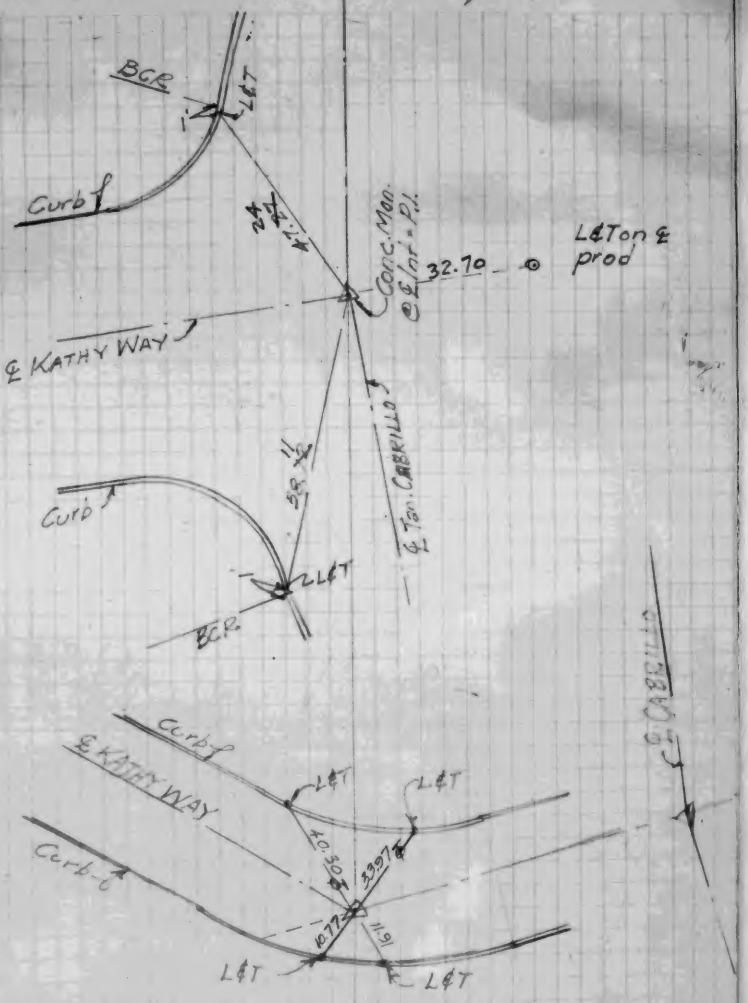

TR #14016 - 14838
℄ Ties
2-3-48
6

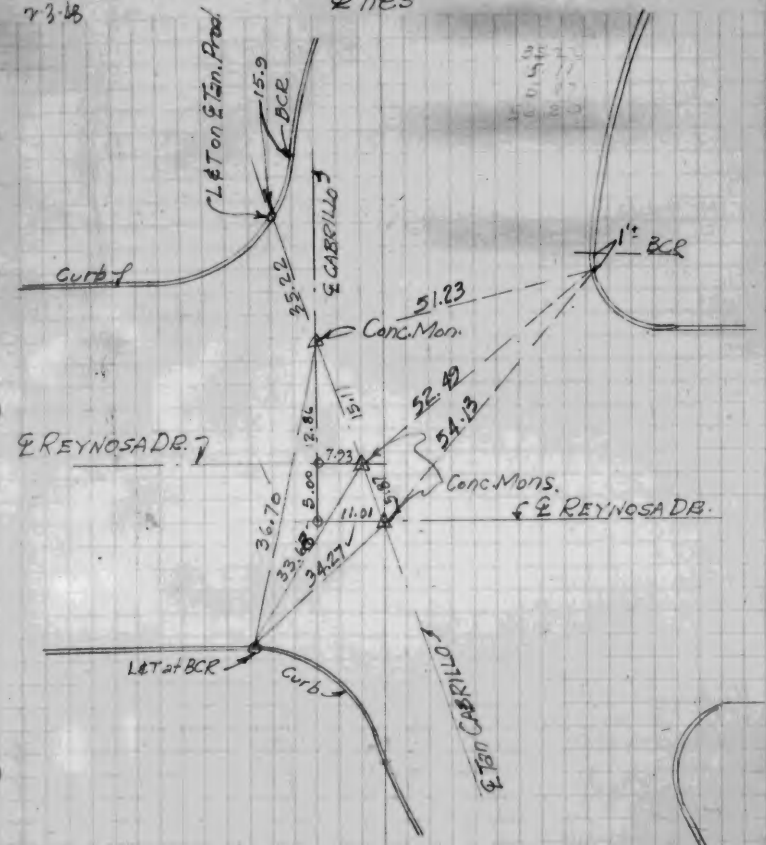

SEABOARD ENGR. CO.
Tract 14838

TR. #14016-14838-℄ Ties

1

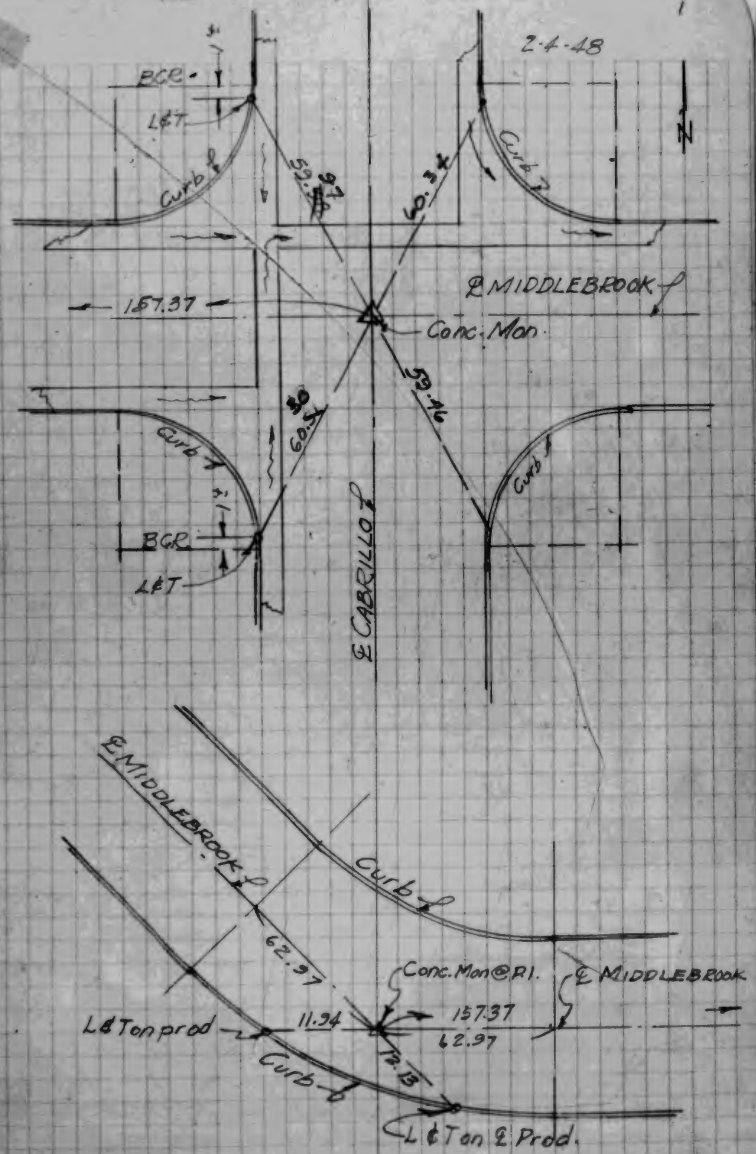

TR. No. 14838
℄ Mons. & L&T ties
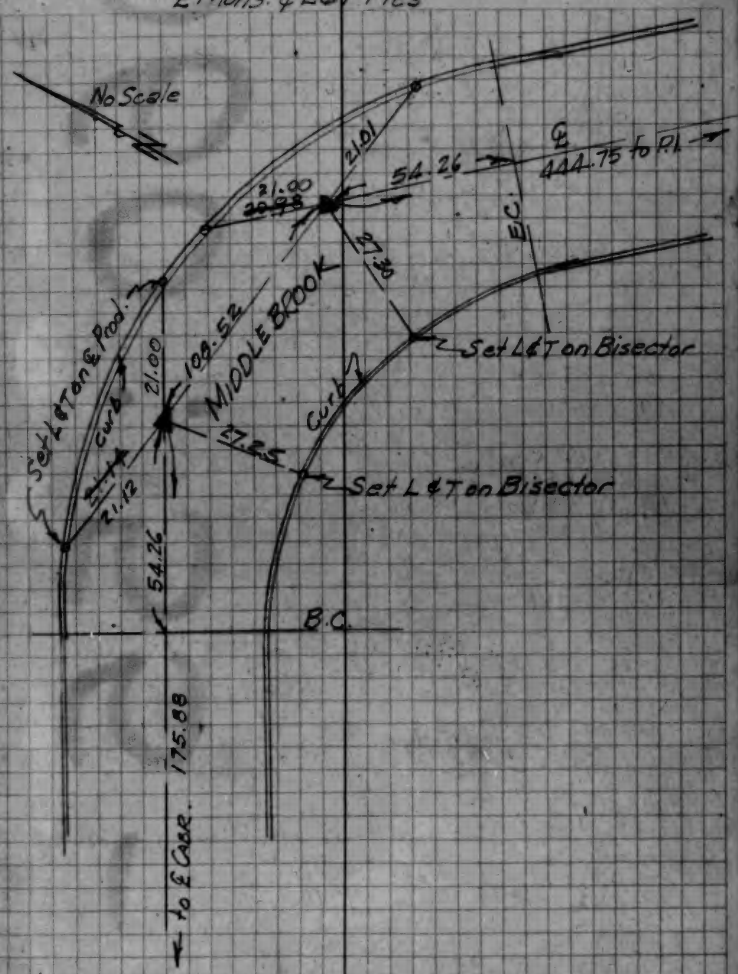
2