SCHWABACHER-FREY – 81144

R 5-6 SEABOARD ENGINEERING CO. - Tract 12127 - ¢ Ties
Avalon Blvd. & Mckinley at 121st St., 121st Pl. and 122nd St.

~~SEABOARD ENGINEERING CO. - Tract 12459 - ¢ Ties 122nd St. at Slater and Blakley Aves. and 121st St.~~

R 9-2[illegible] SEABOARD ENGINEERING CO. - Tract 13977 - ¢ Ties
From Washington Blvd. to Rosehedge Drive and Broadway to PERy R/W.

R 29-35 JAMES O. BENNETT - Tract 13028 - ¢ Ties
Ellinwood Dr. fr Sepulveda to Mindora and at Moresby Dr. and Biak Ct., Reynolds Dr. and Leyte Dr.

R 36 JAMES O. BENNETT - Tract 15402 - ¢ Ties
At Hacienda Blvd. and Palm Ave.

R 37-[illegible] CALIFORNIA SURVEYING SERVICE - Trace 14048 - ¢ Tie
Pennsylvania Ave. at Pontiac St., Los Clivos Lane and Cloud Ave.

R [illegible]-42 SOUTH BAY ENGINEERING CO. - Tr. 15243 - ¢ Ties

BOOK 1061

SCHWABACHER-FREY – 81144

El Oste at Gould Land and La Espuma at El Moro and 30th St.

R 4[illegible]-1 ADAMS & ELLS - Tract 15238 - ¢ Ties
From Cogswell to Maxson Ave. and Slaughter to Norema Ave.

R [illegible] SEABOARD ENGINEERING CO. - Tract 15614 - ¢ Ties
At Catskill and N. Line of Tract.

R 53-[illegible]7 ADAMS & ELLS - Tract 15352 - ¢ Ties
From Merced Ave. to Central Ave. and Remer St. to Lerma Road.

R 68 KARL F. TUTTLE - Tract 16353 - ¢ Ties
At Florpark St. and Hasty Ave.

[illegible]72 ADAMS & ELLS - Tract 15384 - ¢ Ties
La Presa Ave. fr Garvey to Fern Aves.

R 73-74 SEABOARD ENGINEERING CO. - Tract 15614 - ¢ Ties
229th Place at Catskill Ave., Dolores Ave., Anchor Ave.

R 75-77 LEONARD H. GOWDY - Tract 15662 - ¢ Ties
DeLand, Lindsey, & Layman Aves. fr Beverly Blvd N. to tract line.

SCHWABACHER-FREY – 81144

R 79-84 WILLIAM H. FAIR, JR. - Tract 15734 - ¢ Ties
Cleta St., Luxor St., and De Palma St. from Samoline Ave. to Paramount Blvd.

[illegible]-92 SEABOARD ENGINEERING COMPANY - Tr. 15942 - ¢ Ties
Adwen, Arnett, Phlox, Pivot Streets from Rives Ave. to Horten Ave.

R 93-95 SEABOARD ENGINEERING CO. - Tr. 16076 - ¢ Ties
Loganside Ave. from Ruthellen to St. Andrews & Wilton Place.

R 96-106 SEABOARD ENGINEERING CO. - Tr. 16175 - ¢ Ties
From Alameda to Donovan Sts. and Lakewood Blvd. to Birchdale Ave.

R109 KARL F. TUTTLE - Tract 16142 - ¢ Ties
At La Docena Lane and Passons Blvd.

R110 KARL F. TUTTLE - Tract 16307 - ¢ Ties
At Longfest Dr. and Hamden St.

R 111-112 WEST COAST SURVEYING COMPANY - Tract 16168 - ¢ Ties - on Yukon Ave. from 115th St. to 118th Pl

R113-119 W. A. TREADWELL, JR. - Tract 16308 - ¢ Ties

BOOK 1061

SCHWABACHER-FREY – 81144

Third St., Second St., First St. and Royal Oaks Drive from Cotter Ave. Ely to tract line.

R120-121 LEONARD H. GOWDY - Tract 13837 - ¢ Ties
Don Julian Rd. at San Angelo Ave. and San Fidel Ave.

R122 LEONARD H. GOWDY - Tract 15358 - ¢ Ties
On Metro St. at Sideview Drive and Songfest Dr.

R123-124 SEABOARD ENGR. CO. - Tract 15614 - ¢ Ties on 229th St. at Catskill and alley east.

Closed 2/18/51

CO.SUR. F.B.1061: 5

SEABOARD ENGINEERING CO.
Tract 12127

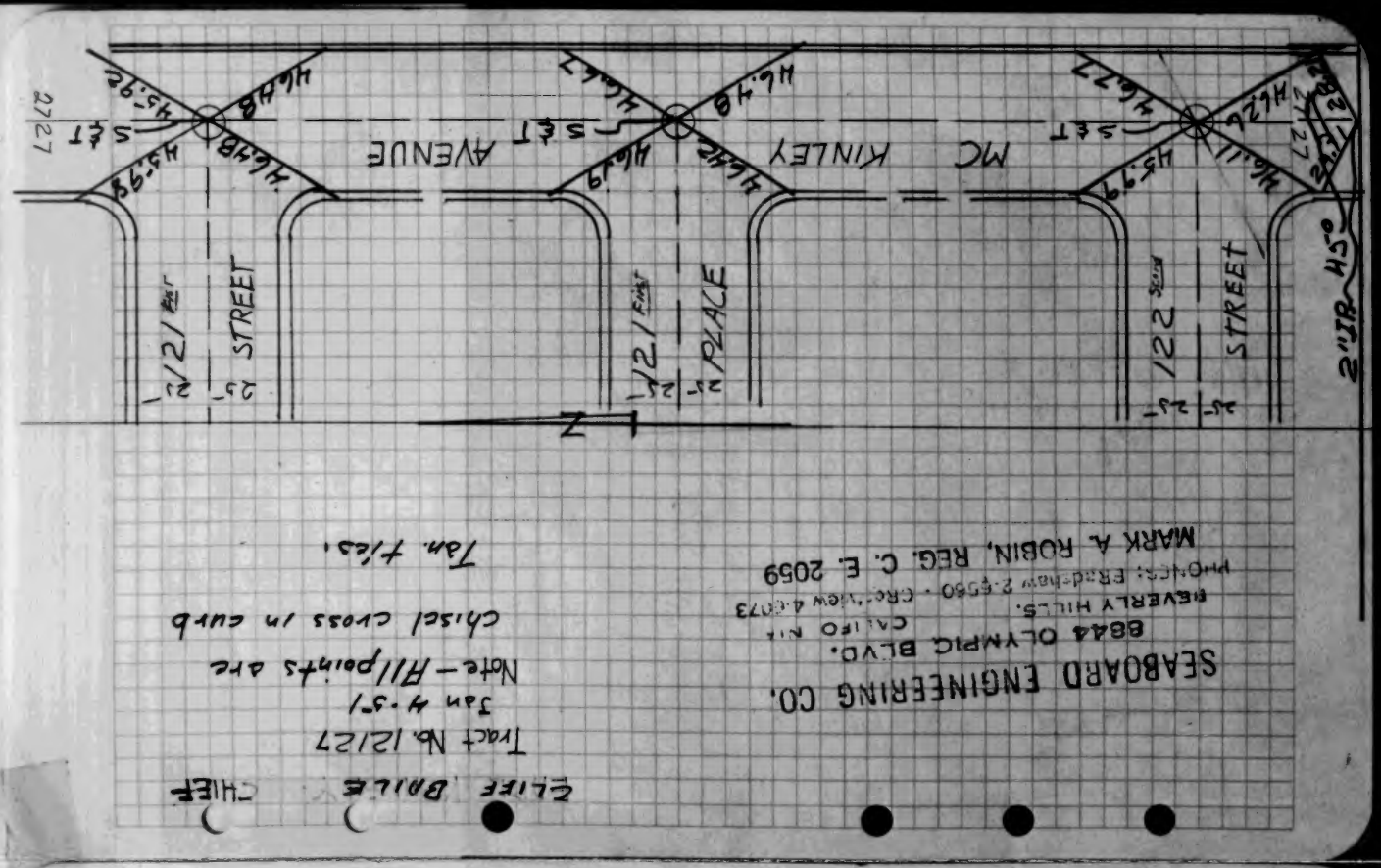
AVALON BOULEVARD
STREET
PLACE
STREET
N
SET PP
SET
SET
SET

SEABOARD ENGINEERING CO.
Tract 12459

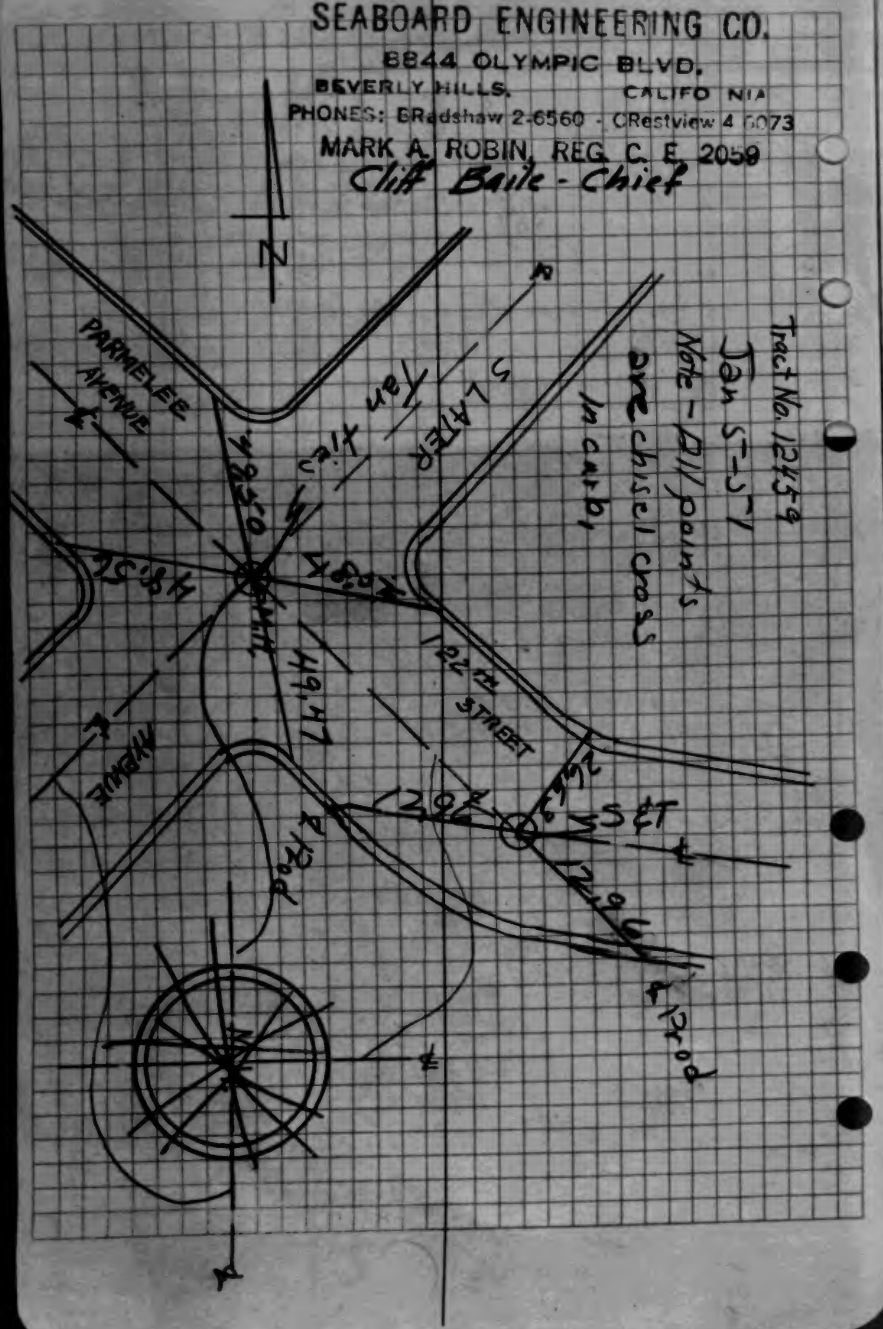

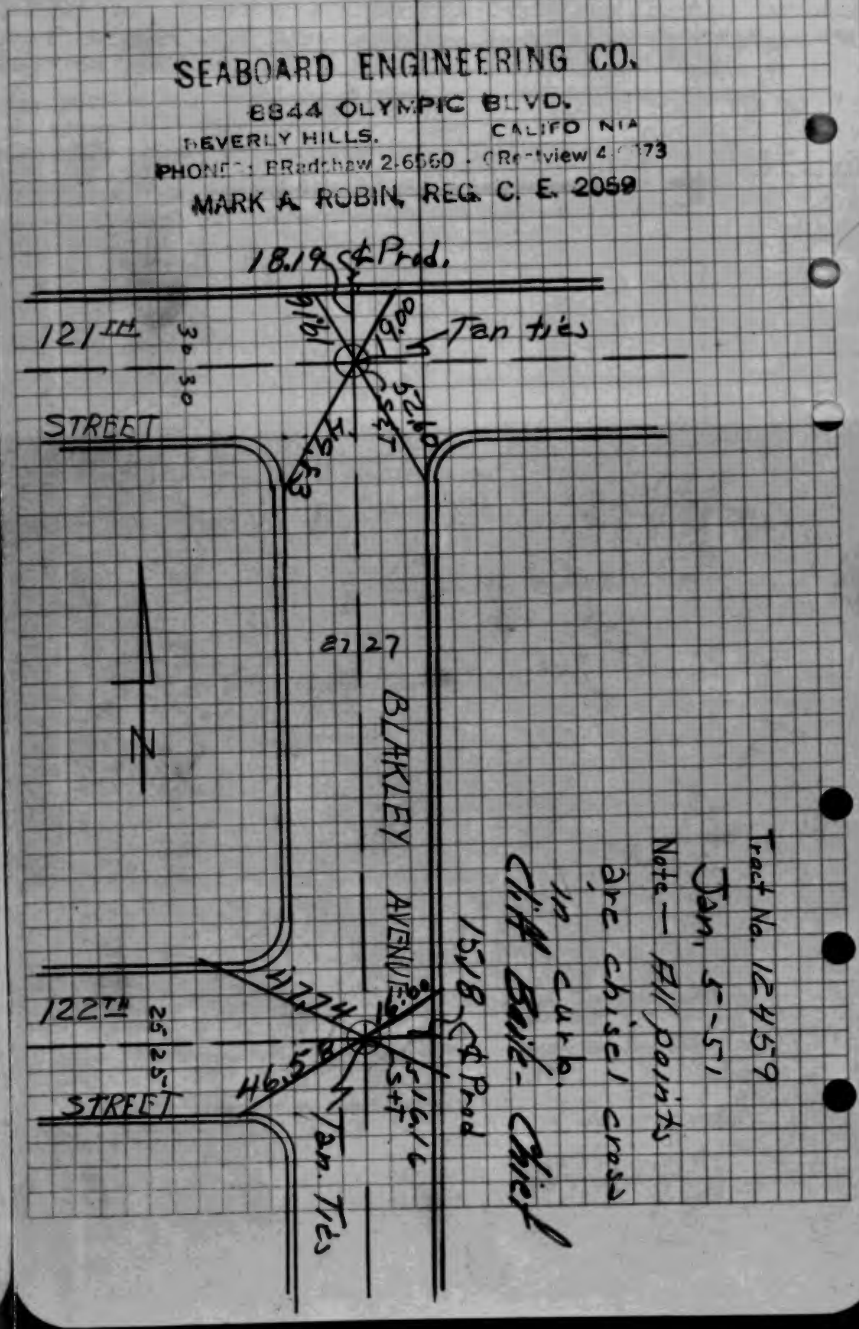

1

Notes:

1.) These ties were made from existing Spks & Ts., and P.Ms. set by Seaboard in 1947, to existing chiseled crosses and L&Ts in the curbs except as shown on the sketches.

2.) No scale on sketches and north arrows are only approx., side lines on the sketches represent curbs.

3.) Ties are not necessarily "tangent over" those that are, are shown thusly "Φ".

1.a) PMs on MHs are not necessarily on ℄

12/26/50
Estabrook
Fordee
Bryant

Tr. 13977
℄ Ties

①

Note: All ties are chis. "X" in curb exc. as noted.

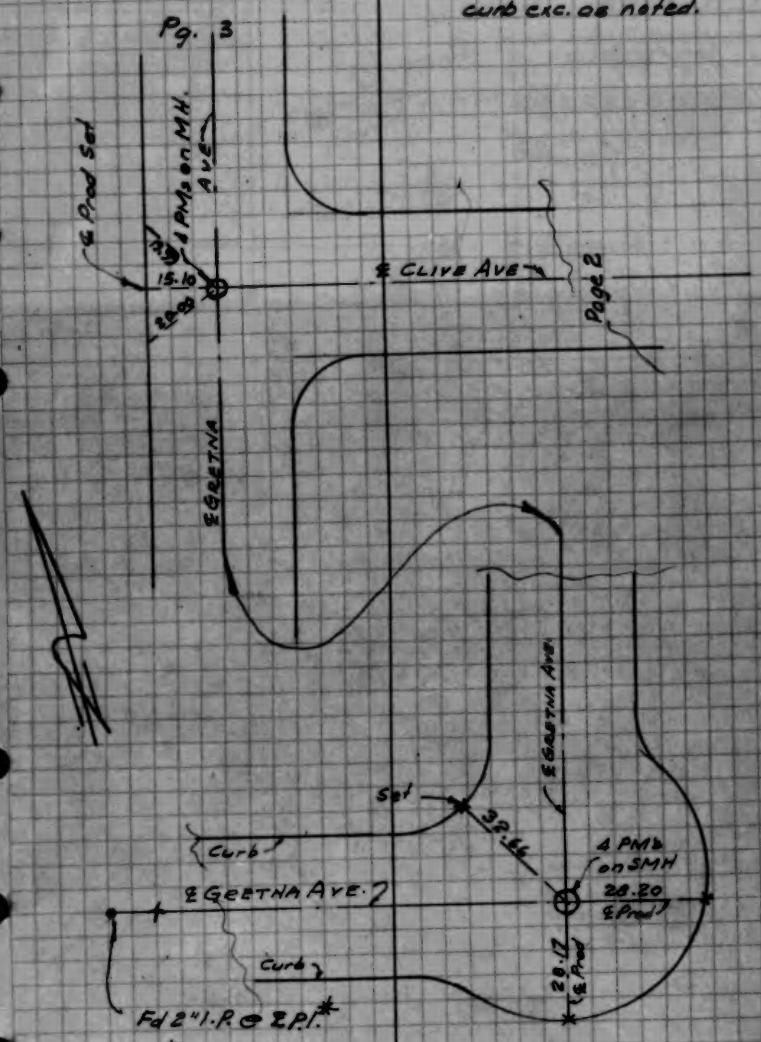

*Note: This Pipe is directly beneath the end of the concrete paving at ℄ of St.

SEABOARD ENGR. CO.
Tract 13977

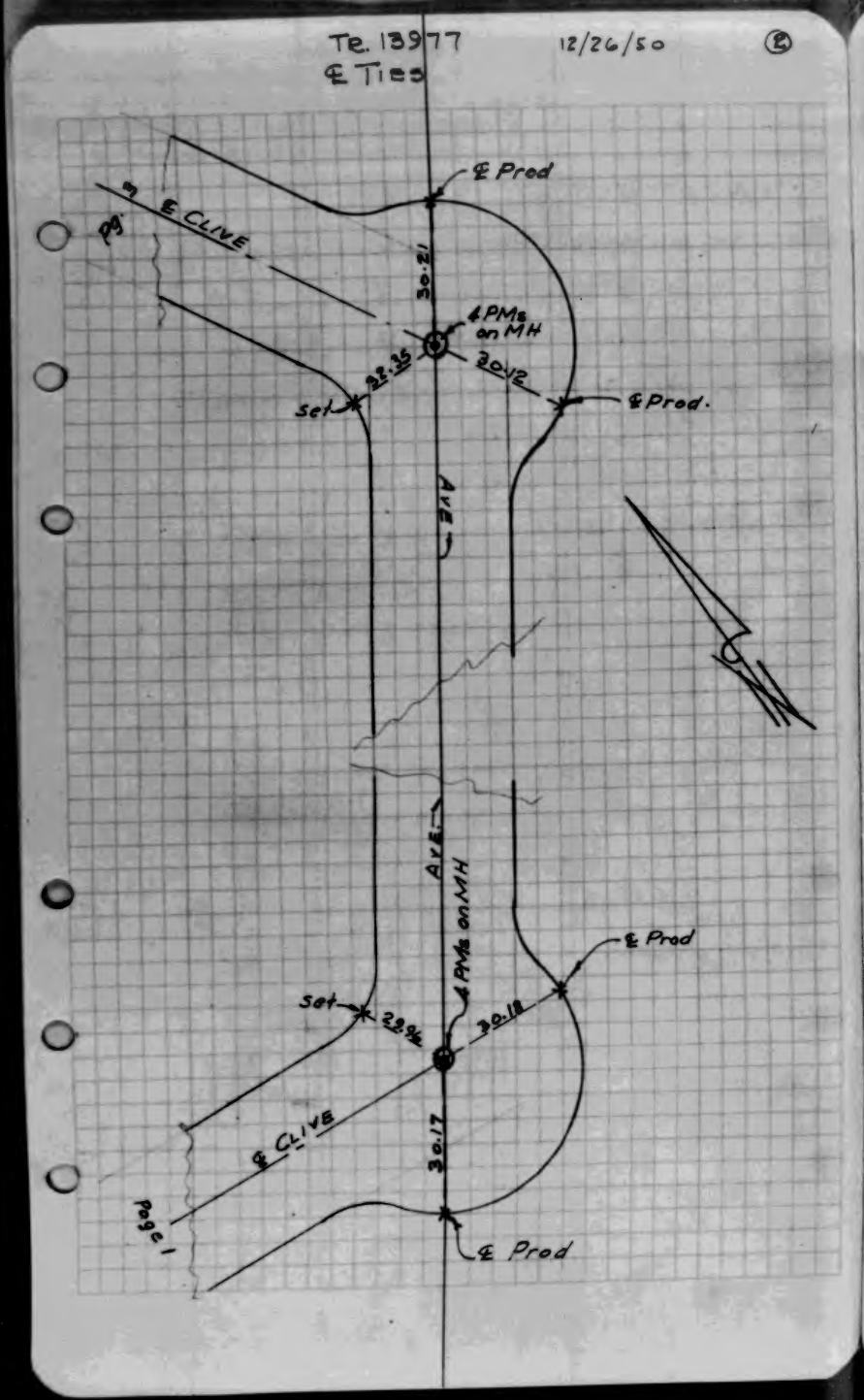

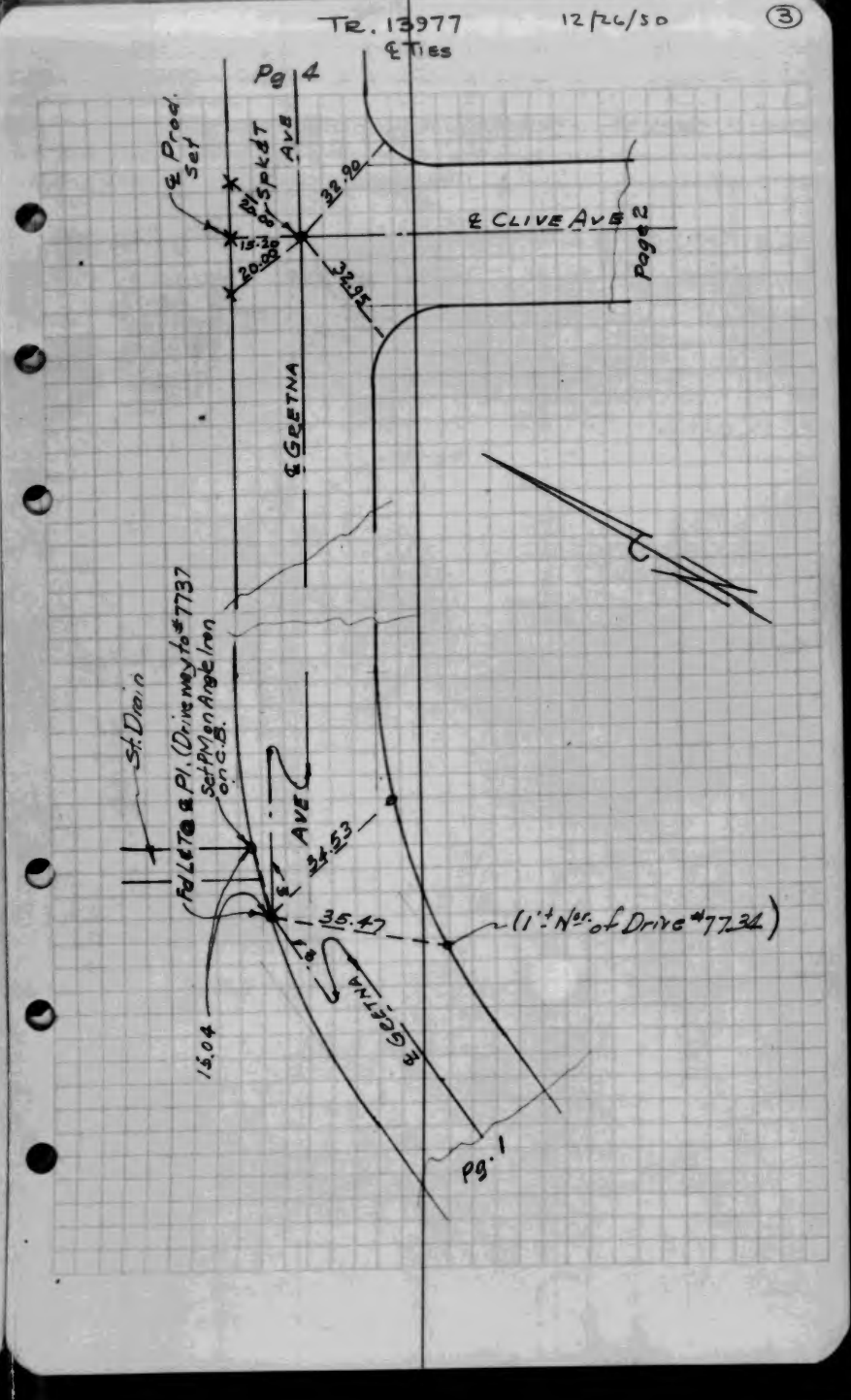

SEABOARD ENGR. CO.
Tract 13977

Tr 13977
& Ties

12/26/50

4

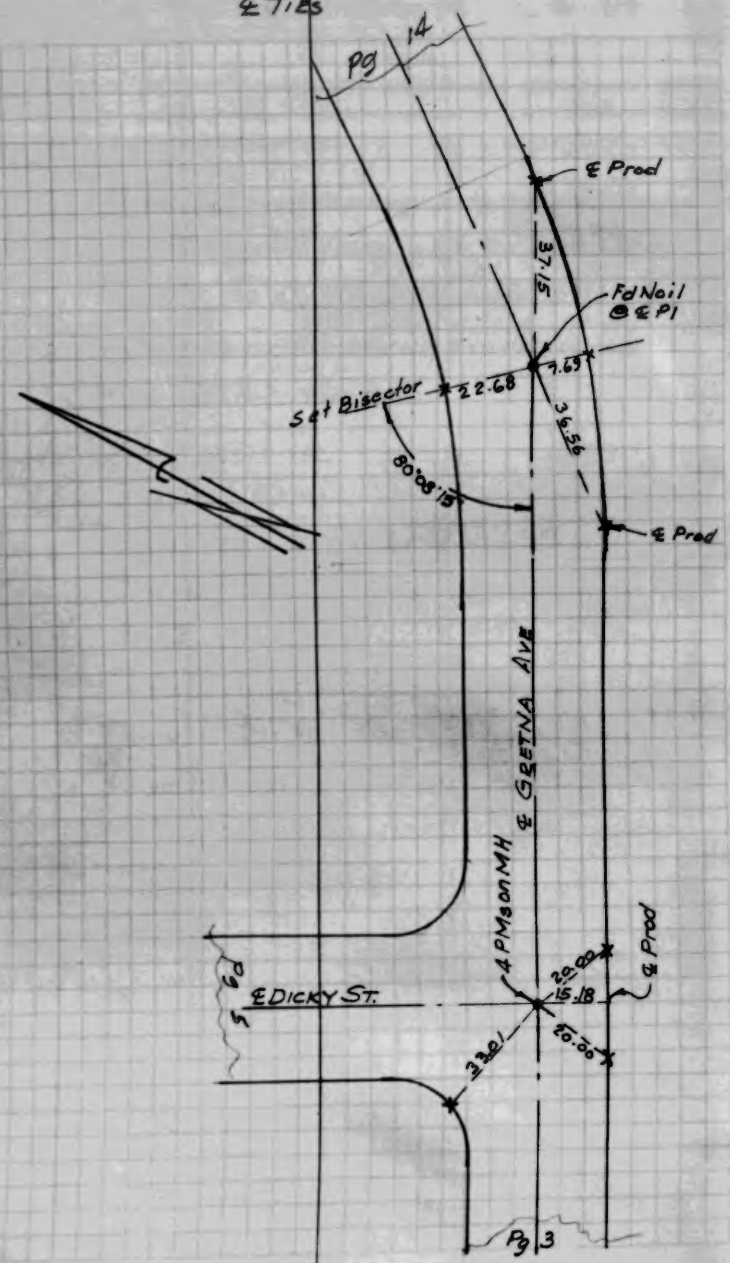

Tr. 13977
& Ties

12/26/50

5

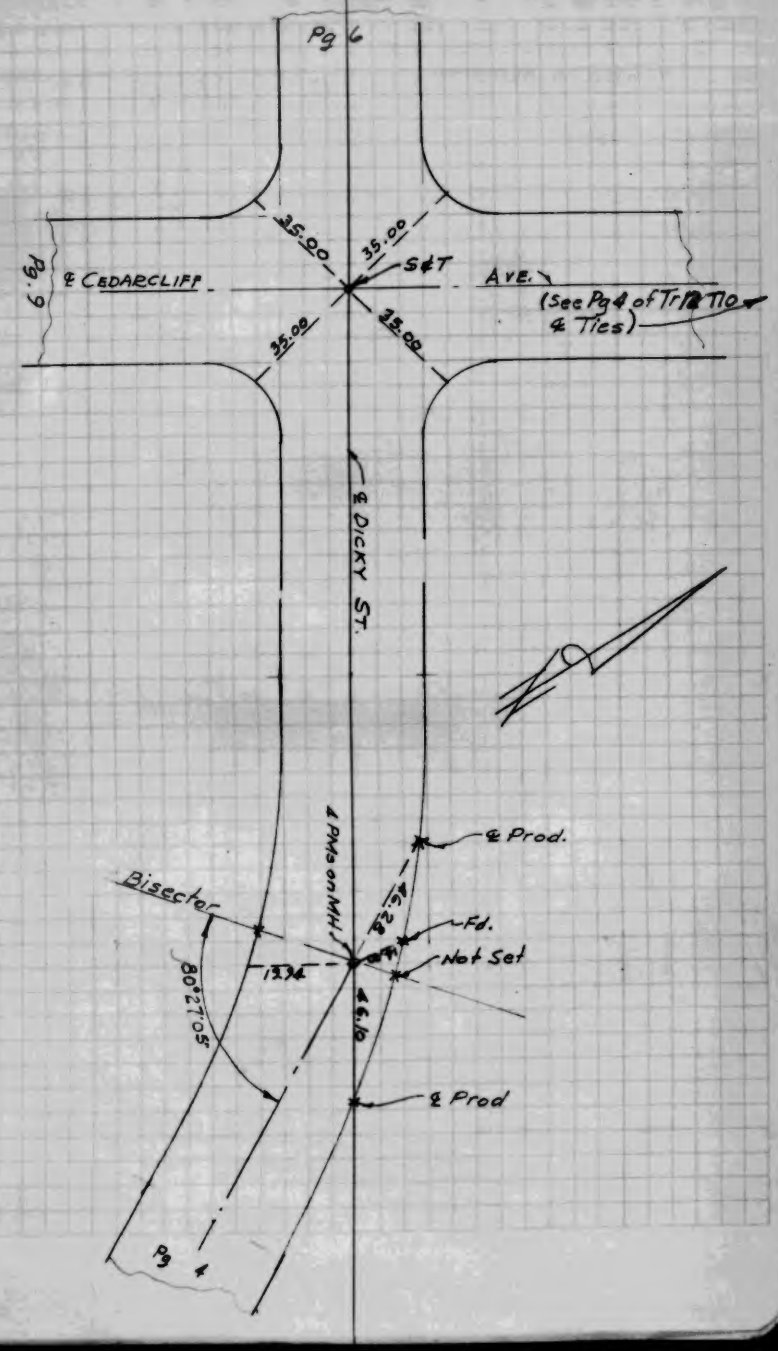

SEABOARD ENGR. CO.
Tract 13977

Tr. 13977
& Ties

12/26/50

6

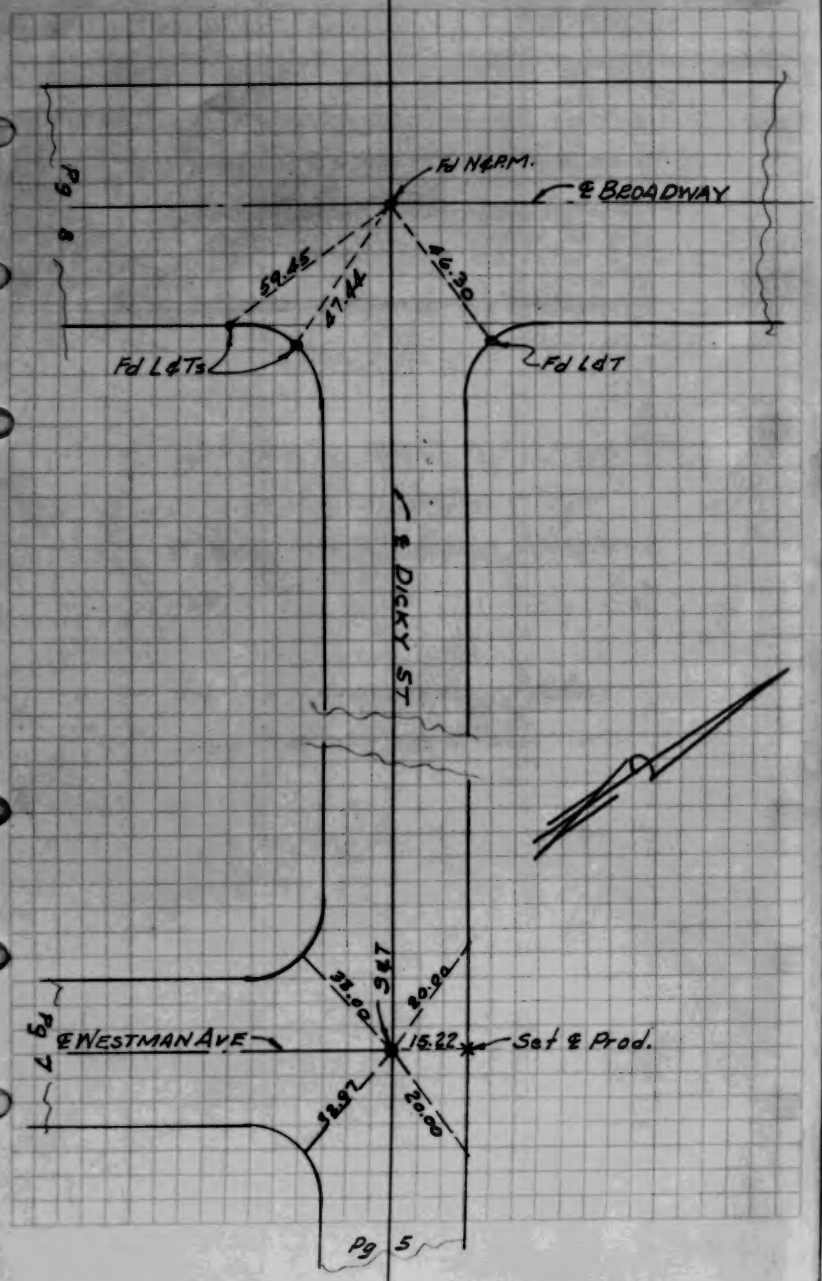

Tr. 13977
& Ties

7

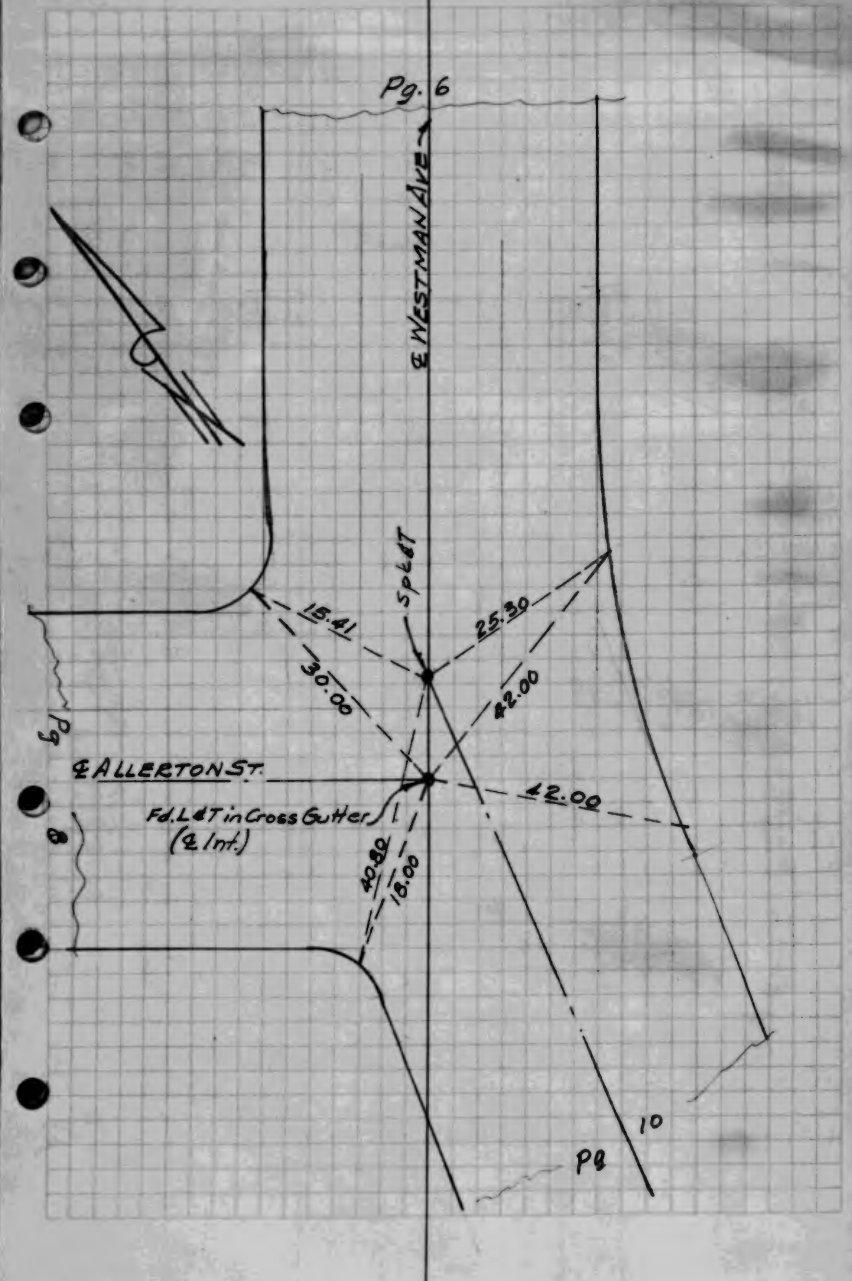

Tr. 13977
& Ties

8

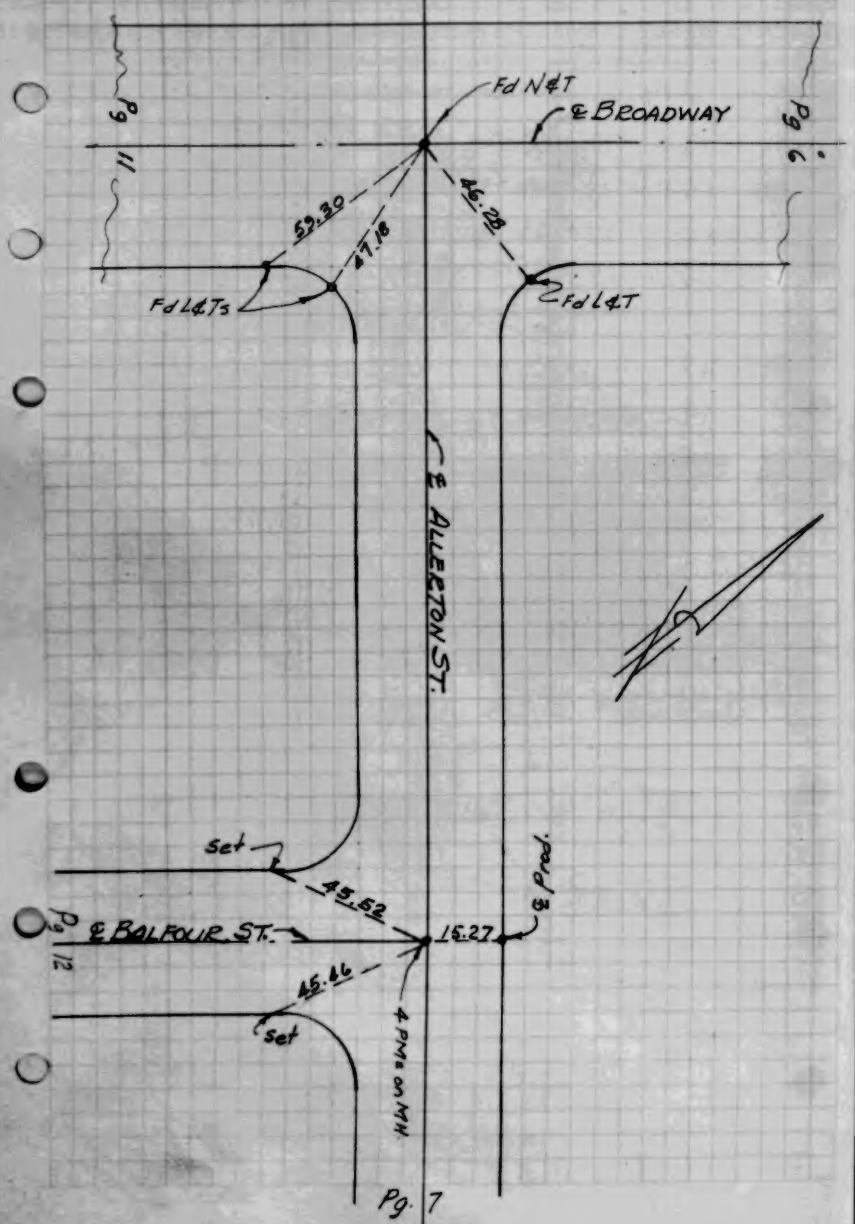

Tr. 13977
& Ties

9

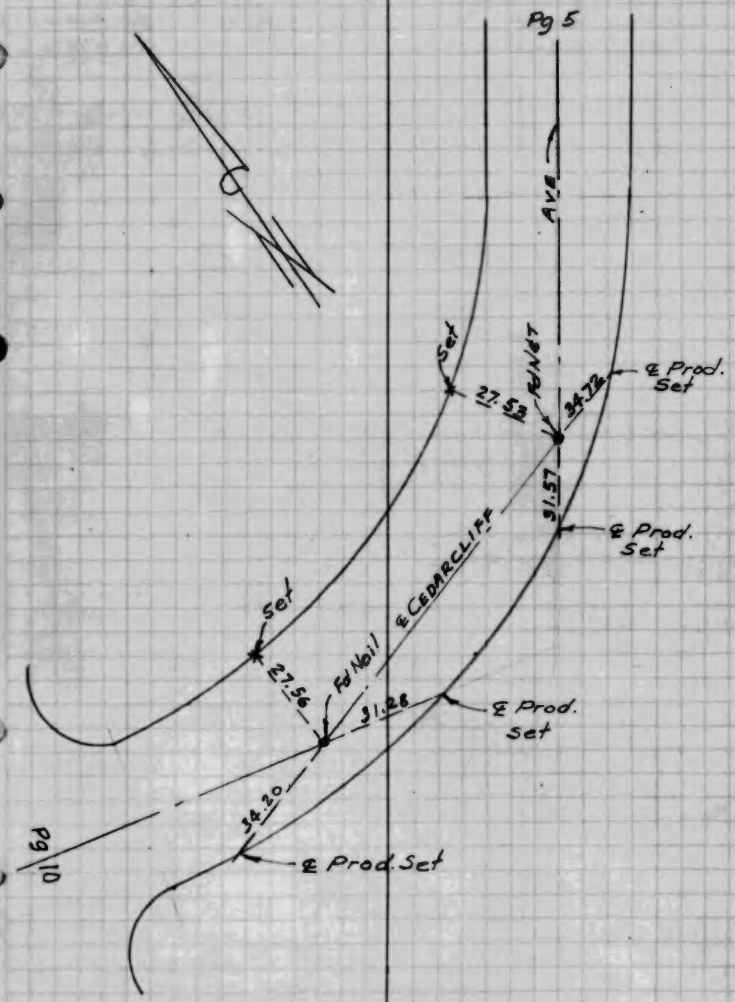

Tr. 13977
& Ties

12/26/50

10

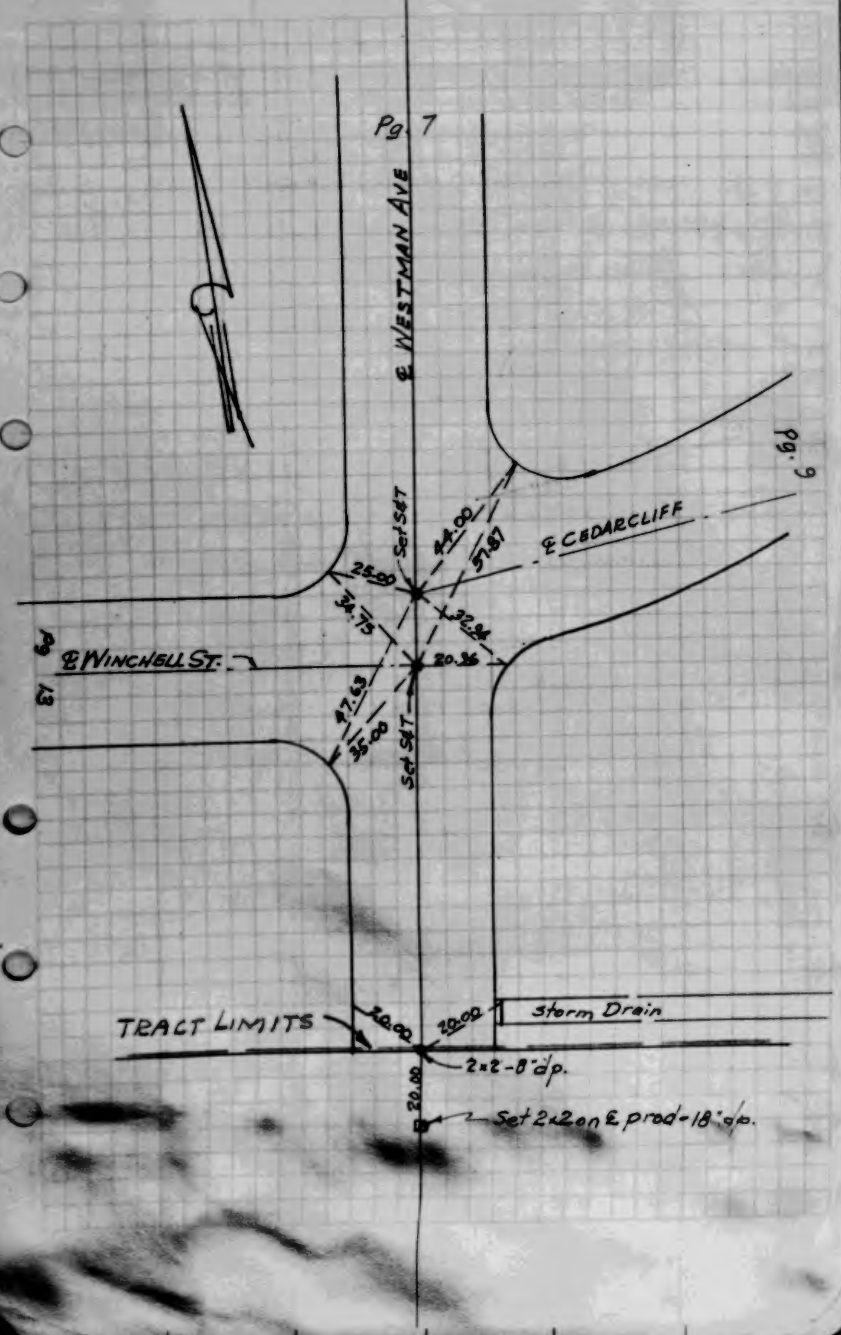

Tr. 13977
& Ties

11

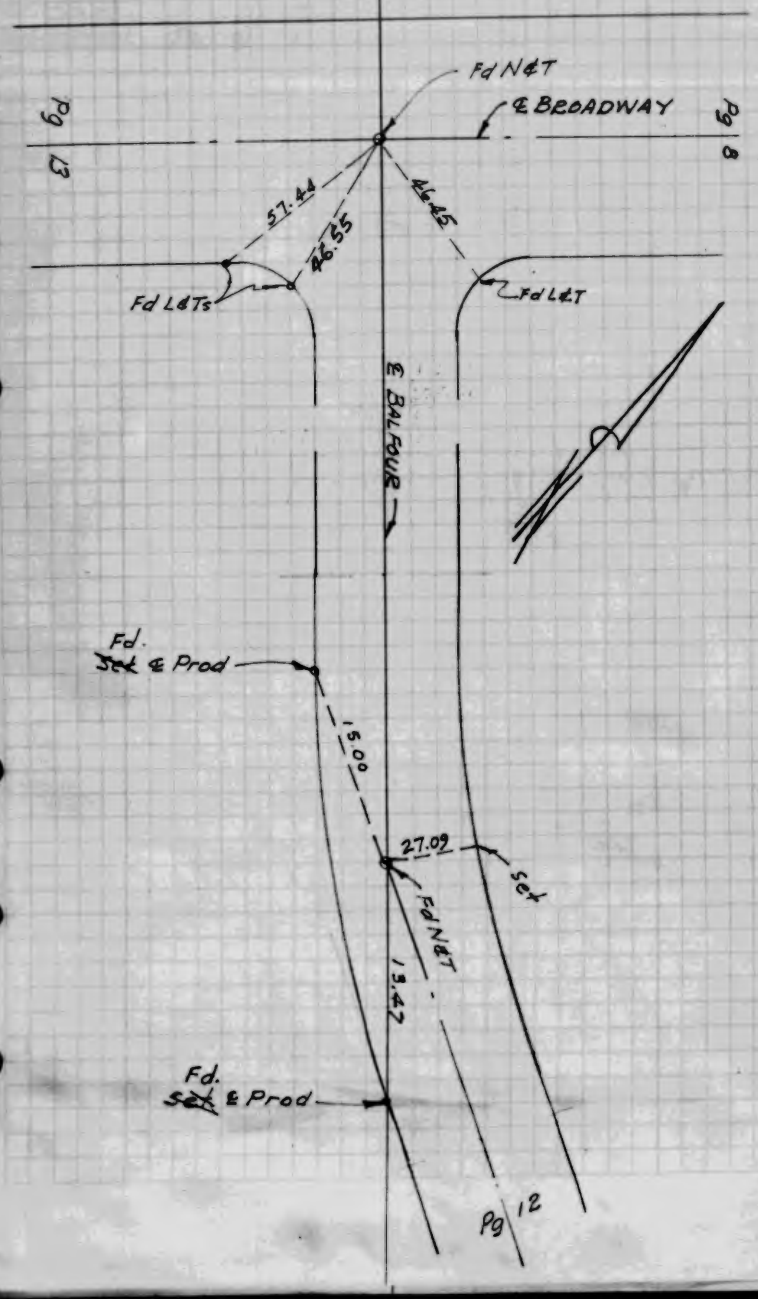

TR. 13977
℄ TIES

12

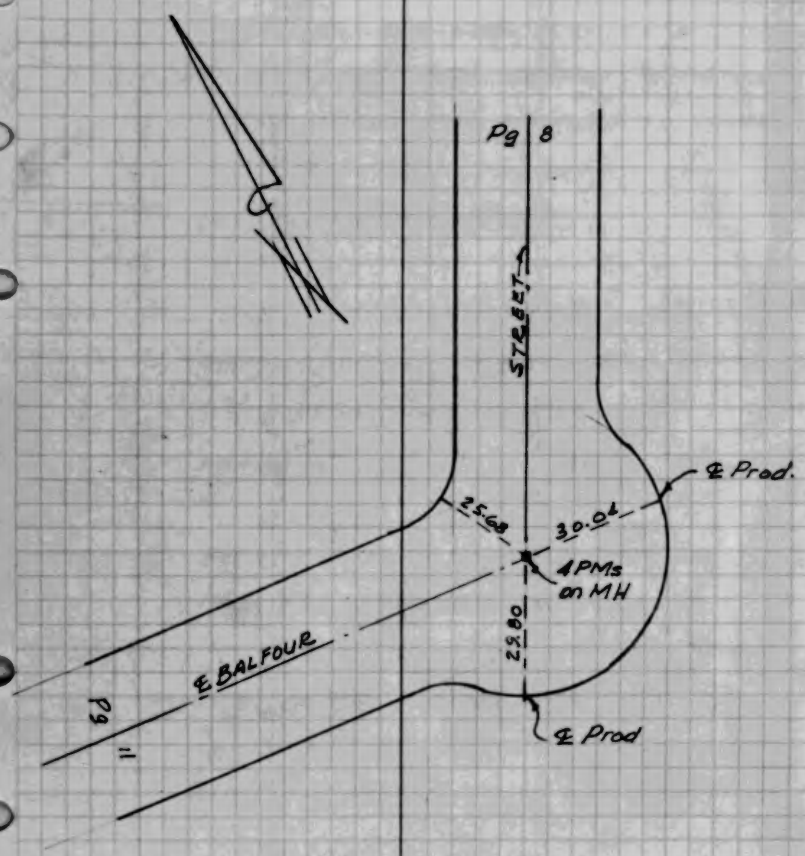

TR. 13977
℄ TIES

12/26/50
12/28/50

13

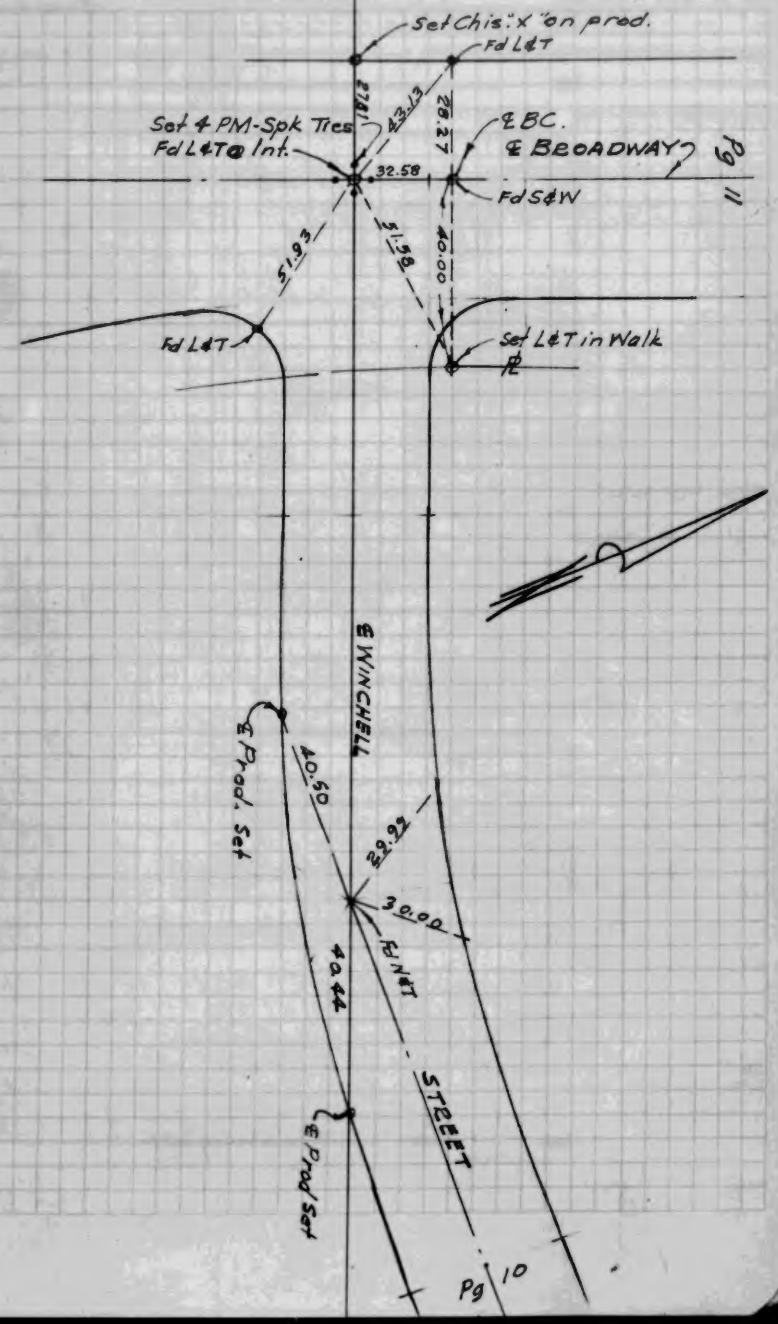

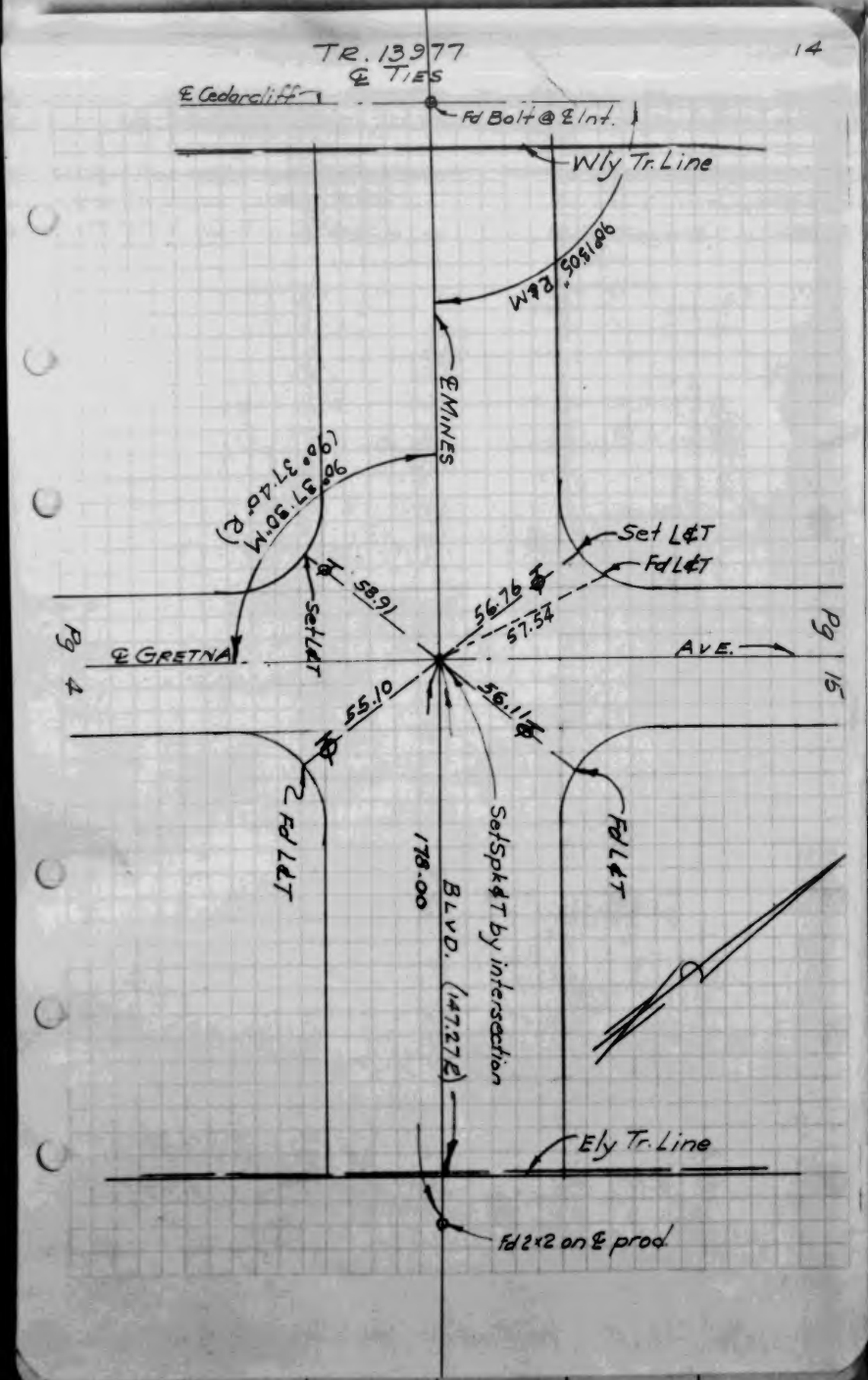
Tr. 13977
℄ Ties
14
℄ Cedarcliff
Fd Bolt @ ℄ Int.
Wly Tr. Line
W 82.50 ft M
℄ Mines
W 105.06 LS 106
(90° 37.40' R)
Set L&T
Fd L&T
58.91
56.76
57.54
Set L&T
℄ Gretna
Ave.
Pg 4
Pg 15
55.10
56.11
Fd L&T
Set Spk & T by intersection
Fd L&T
178.00
Blvd. (147.27 E)
Ely Tr. Line
Fd 2x2 on ℄ prod.

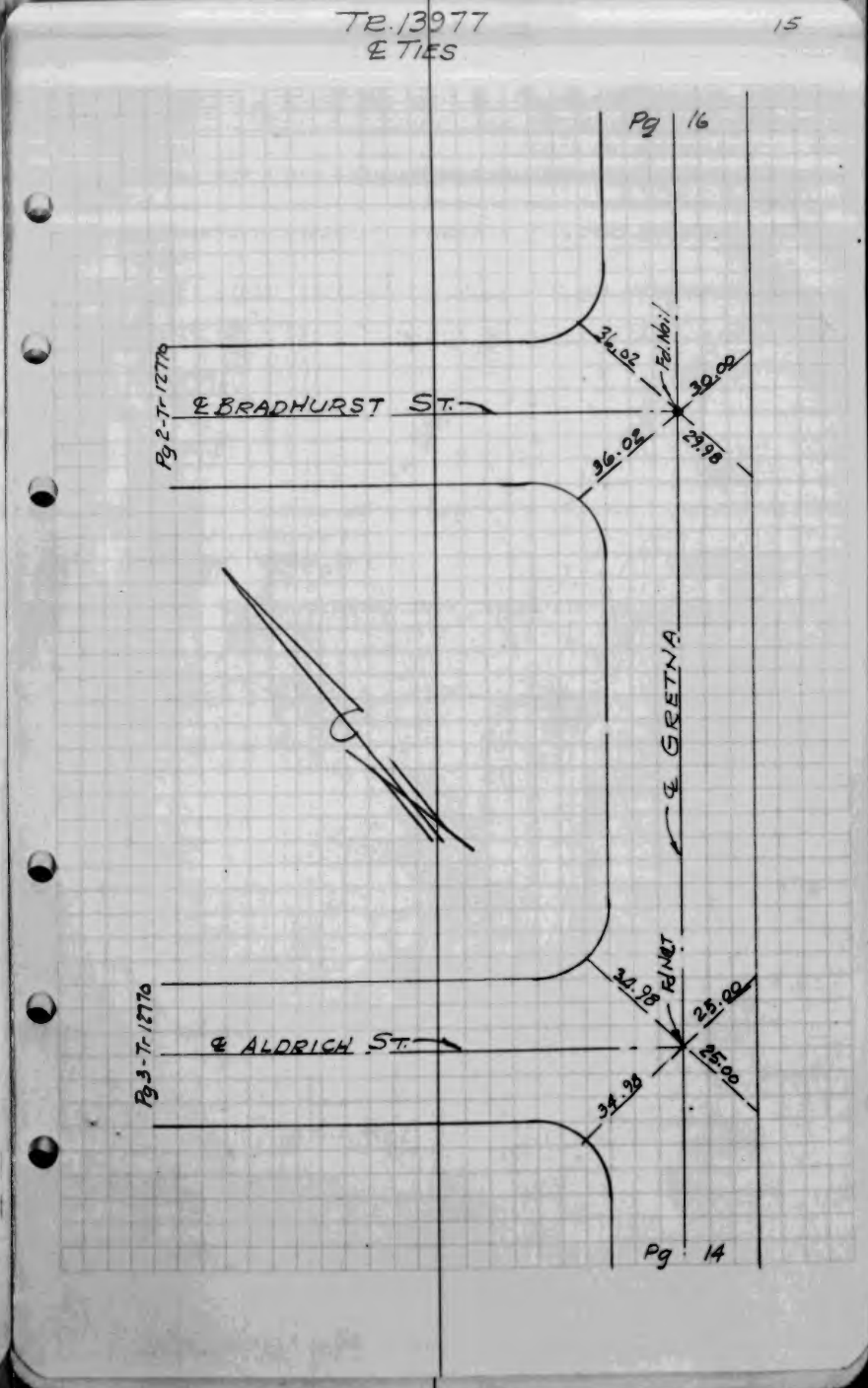
Tr. 13977
℄ Ties
15
Pg 16
Pg 2-Tr. 12776
℄ Bradhurst St.
36.02
Fd Nail
30.00
29.98
36.02
℄ Gretna
Pg 3-Tr. 12776
℄ Aldrich St.
34.98
Fd Nail
25.00
25.00
34.98
Pg 14

Tr. 13977
℄ Ties

12/28/50

16

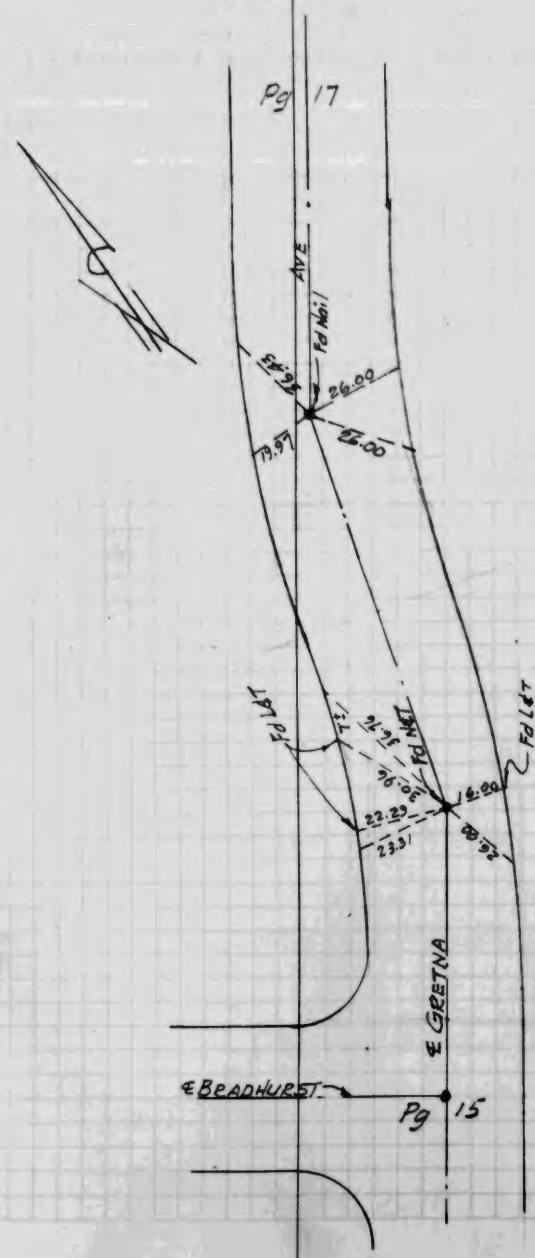

Tr. 13977
℄ Ties

12/28/50

17

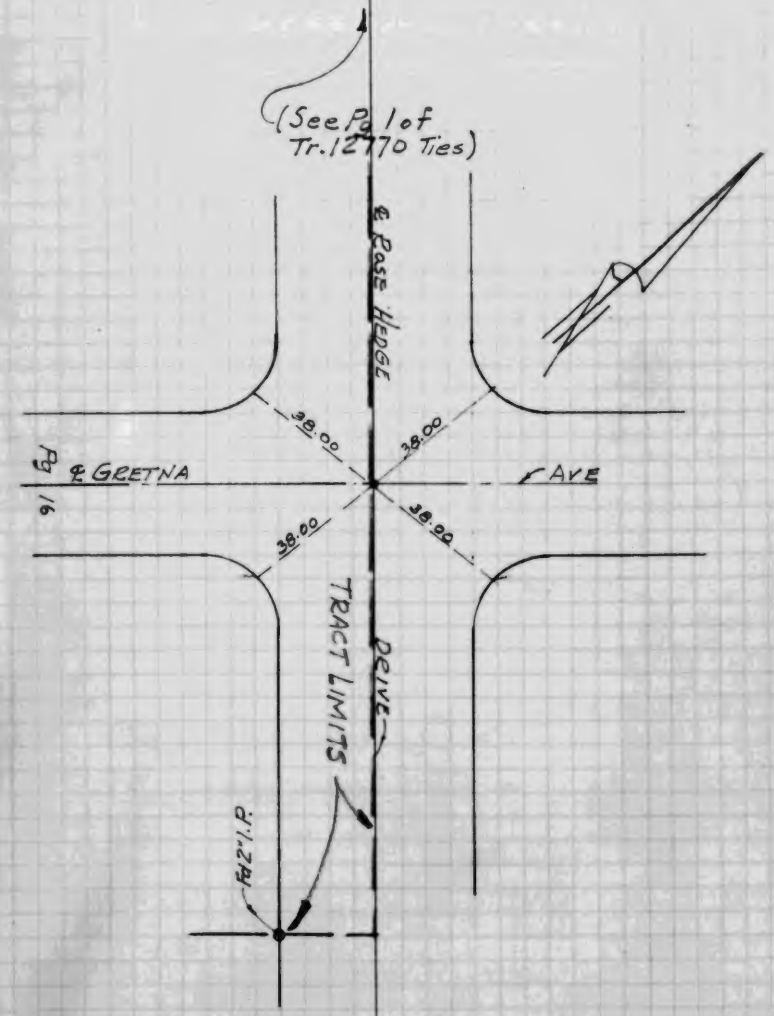

TR 13977 1/4/51 (18)
& Ties

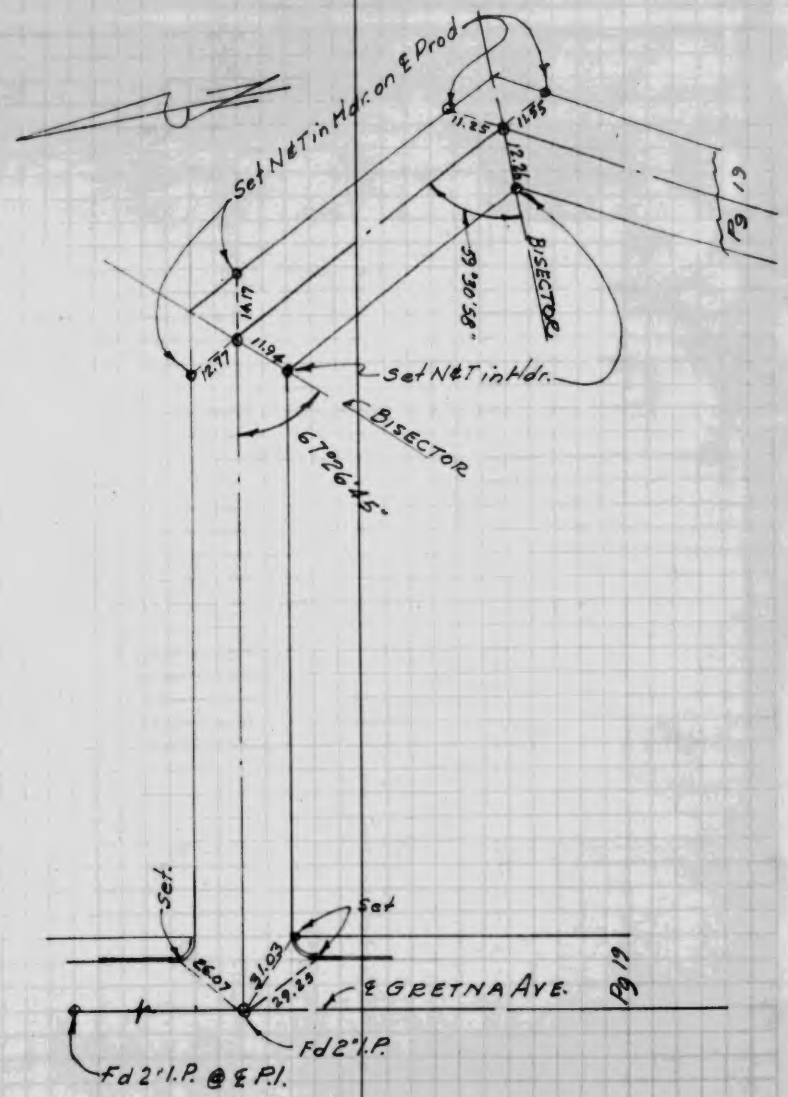

TR 13977 (19)
& Ties



SHEET 1 OF 7 SHEETS

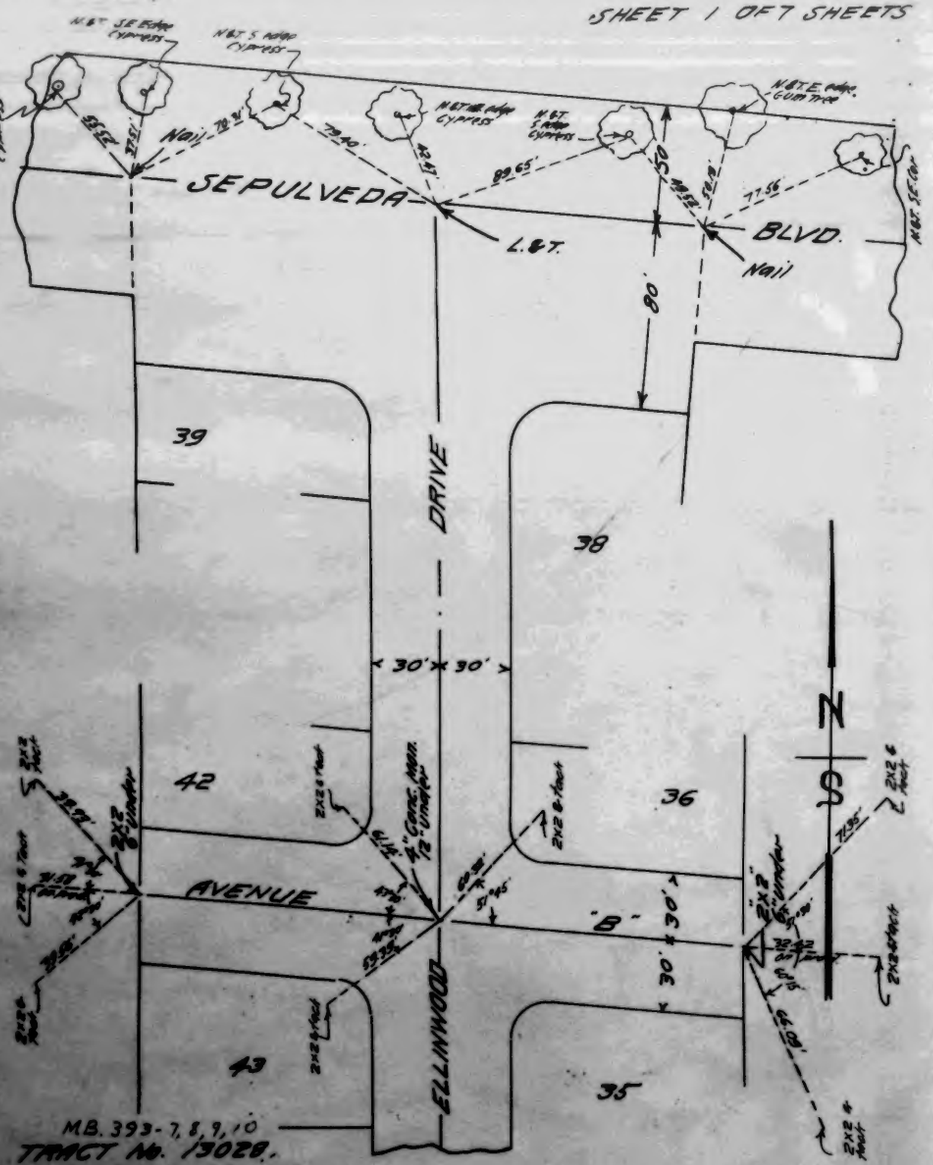

MB. 393-7, 8, 9, 10
TRACT No. 13028.
CENTER LINE TIES
JAN-1951 — JAMES O. BENNETT
LS-2408
Torrance

SHEET 2 OF 7 SHEETS

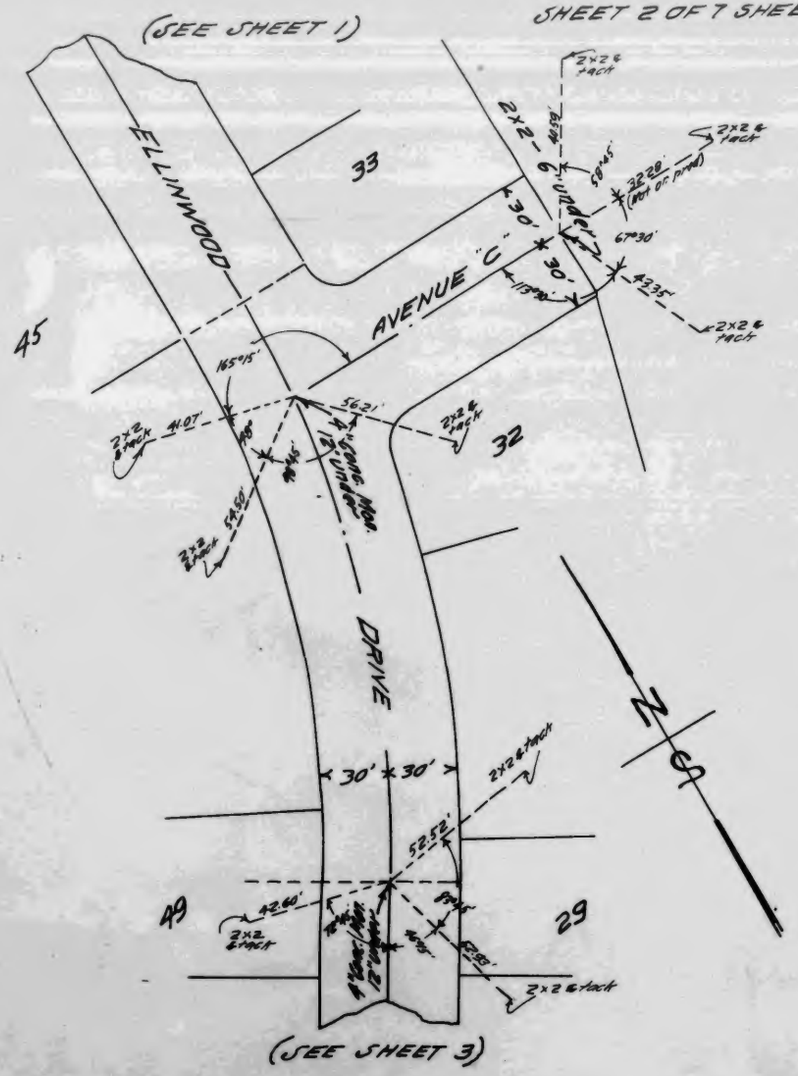

TRACT No. 13028
CENTER LINE TIES
JAN-1951 — JAMES O. BENNETT
LS-2408

SHEET 3 OF 7 SHEETS

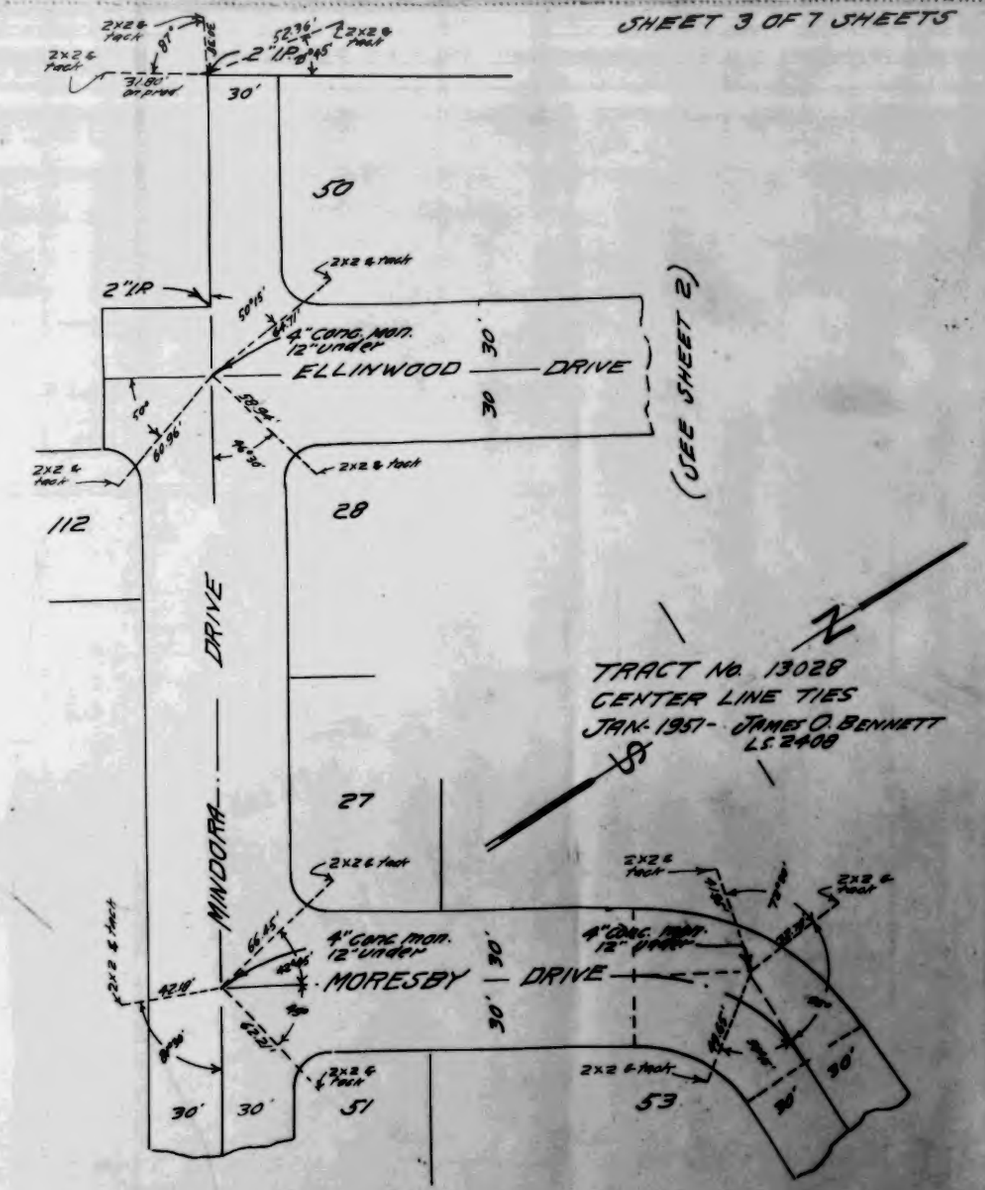

SHEET 4 OF 7 SHEETS

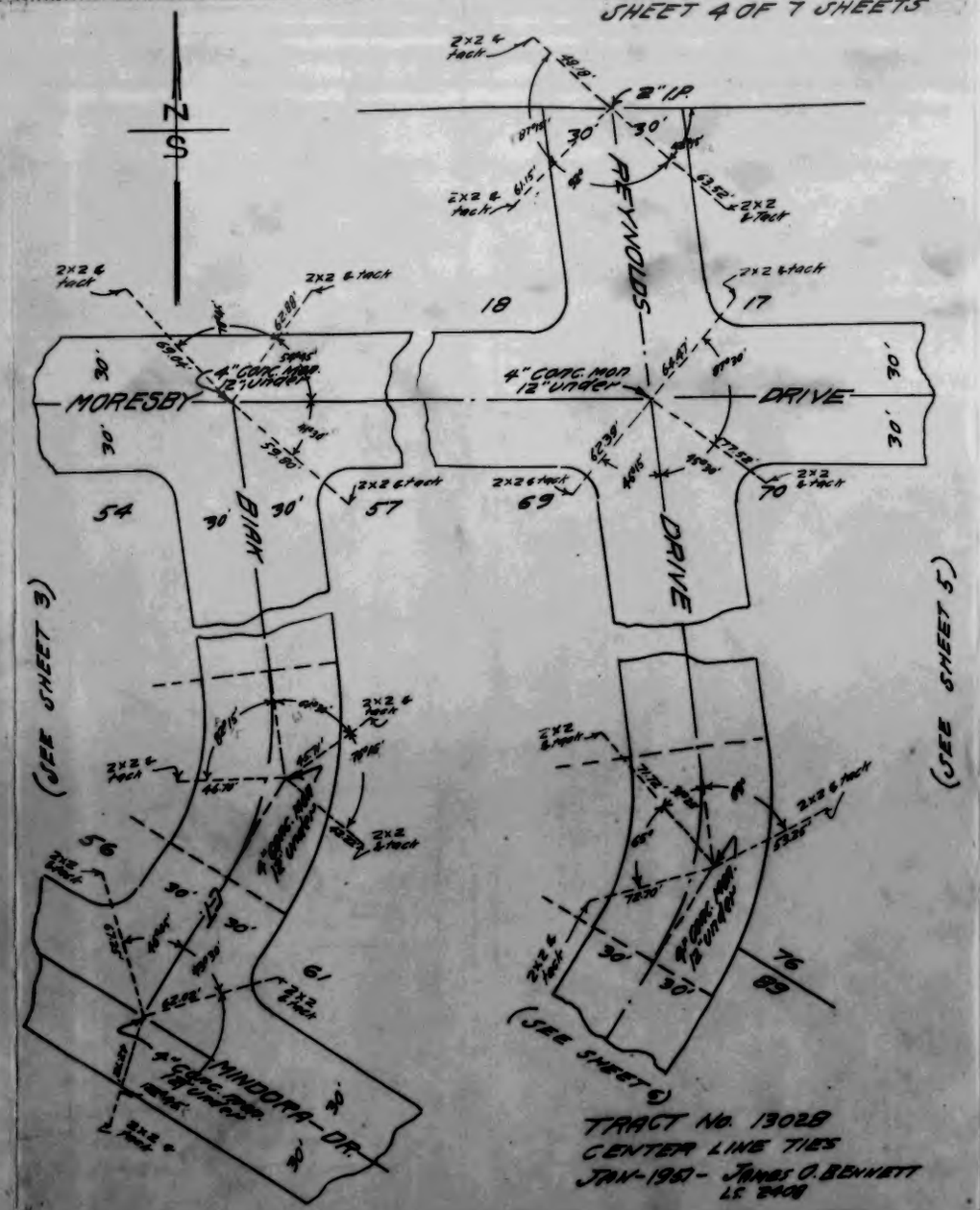

SHEET 5 OF 7 SHEETS

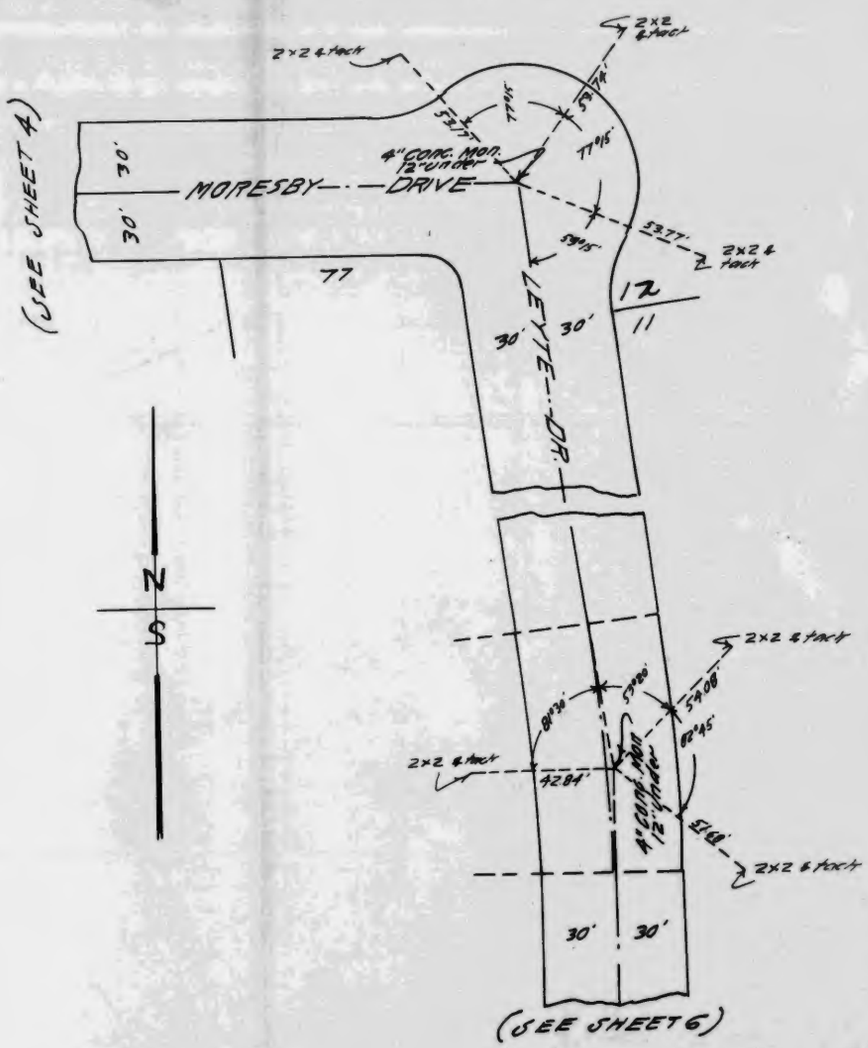

TRACT No. 13028
CENTER LINE TIES
JAN-1951- JAMES O. BENNETT
LS 2408

SHEET 6 OF 7 SHEETS

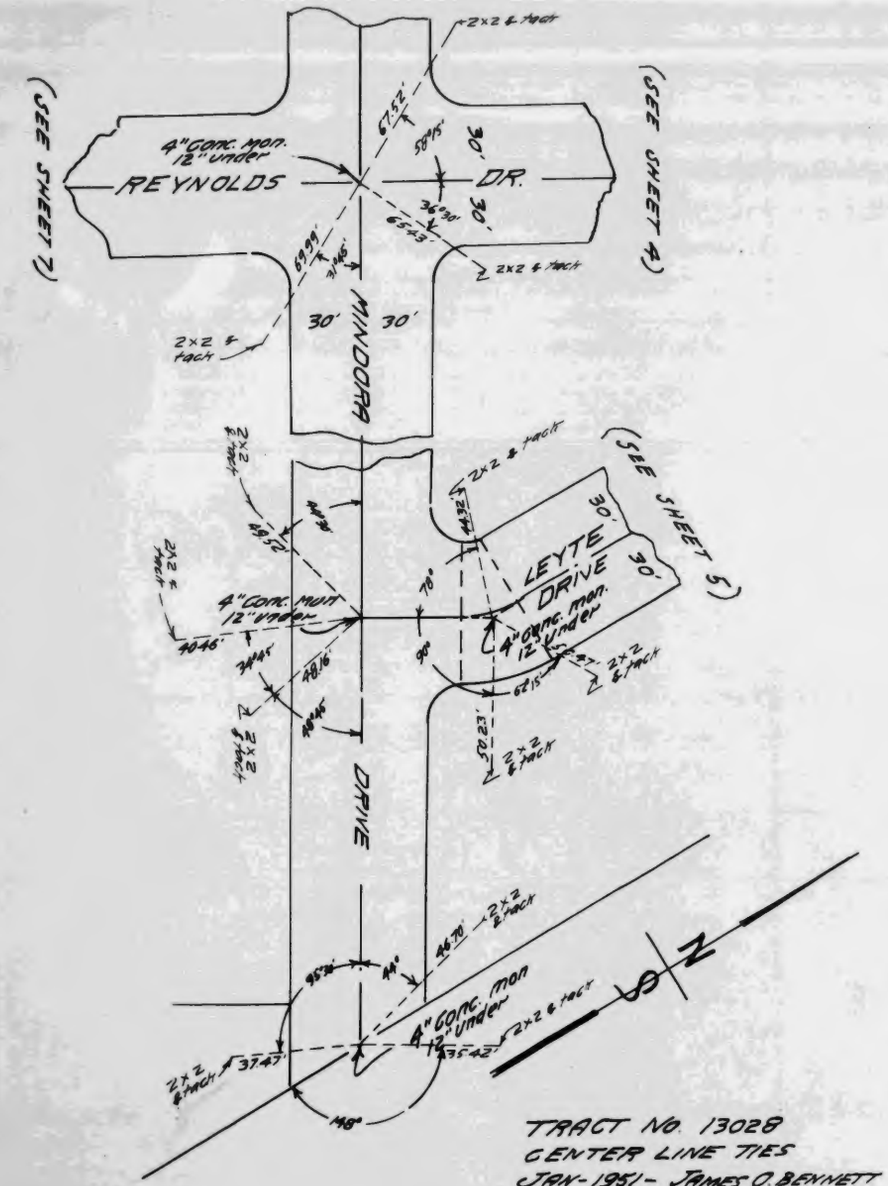

TRACT No. 13028
CENTER LINE TIES
JAN-1951- JAMES O. BENNETT
LS. 2408

JAMES O. BENNETT
Tract 13028

SHEET 7 OF 7 SHEETS

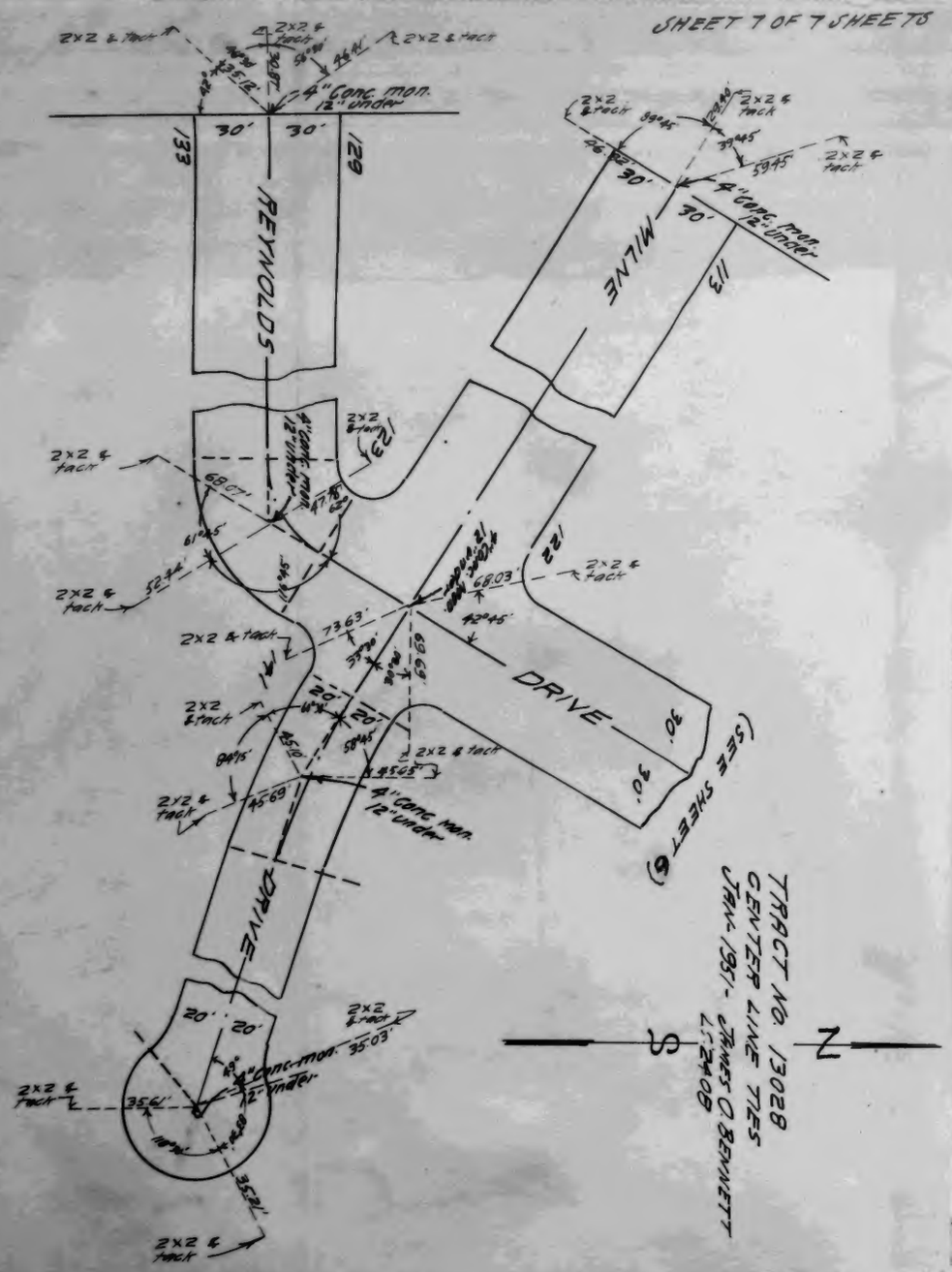
REYNOLDS
MILLINE
DRIVE
DRIVE
(SEE SHEET 6)
4" Conc. mon. 12" under
2x2 & tack
30'
30'
20'
20'
30'
30'
20'
20'
30'
30'
123
122
121
120
119
113
129
68.07'
61.45'
52.44'
68.03'
42°45'
73.63'
69.69'
45.69'
35.03'
35.64'
35.21'
59.45'
59.45'
59.45

CALIFORNIA SURVEYING SERVICE
Tract 14048

Tract No. 14048

All tie points are lead and tacks in curb, unless otherwise noted.

California Surveying Service

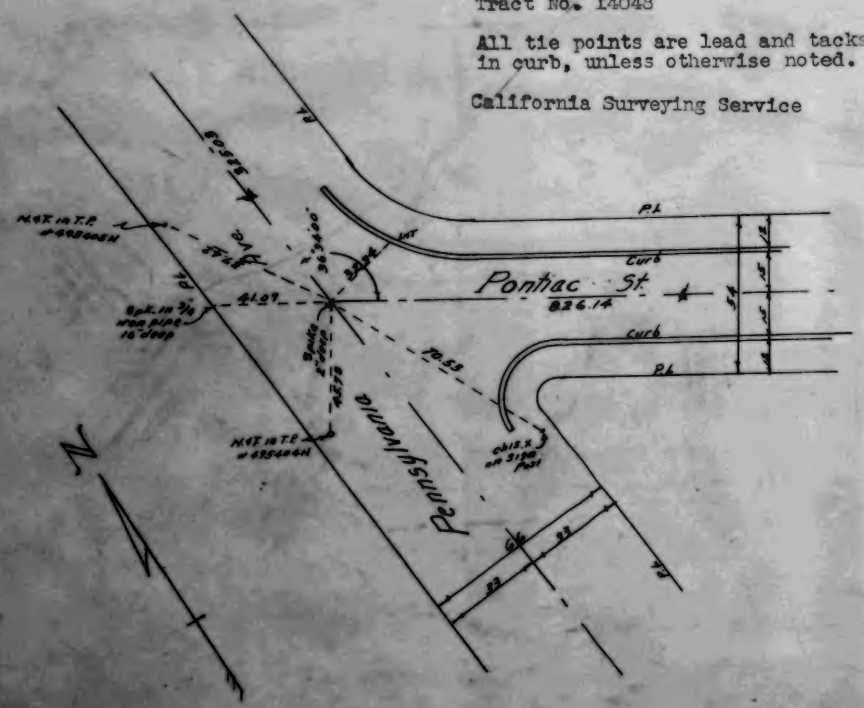

CALIFORNIA SURVEYING SERVICE
Tract 14048

Tract No. 14048

All tie points are lead and tacks in curb. Unless otherwise noted.

California Surveying Service.

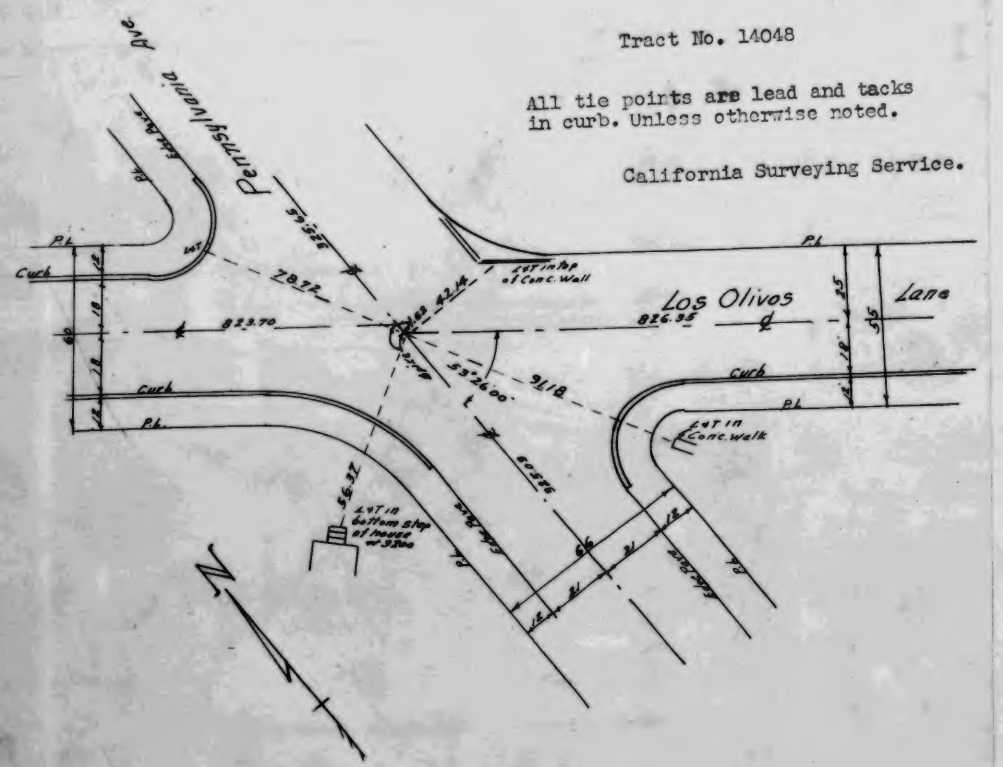

Tract No. 14048

All tie points are lead and tacks in curbs, unless otherwise noted.

California Surveying Service

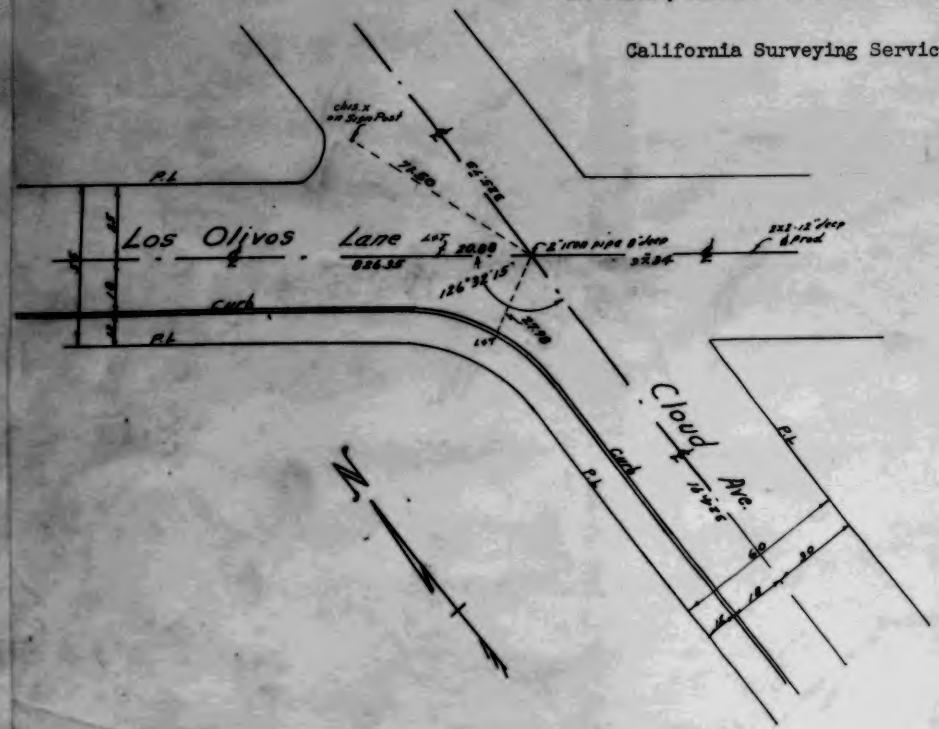

Tract No. 14048

All tie points are lead and tacks in curb, unless otherwise noted.

California Surveying Service.

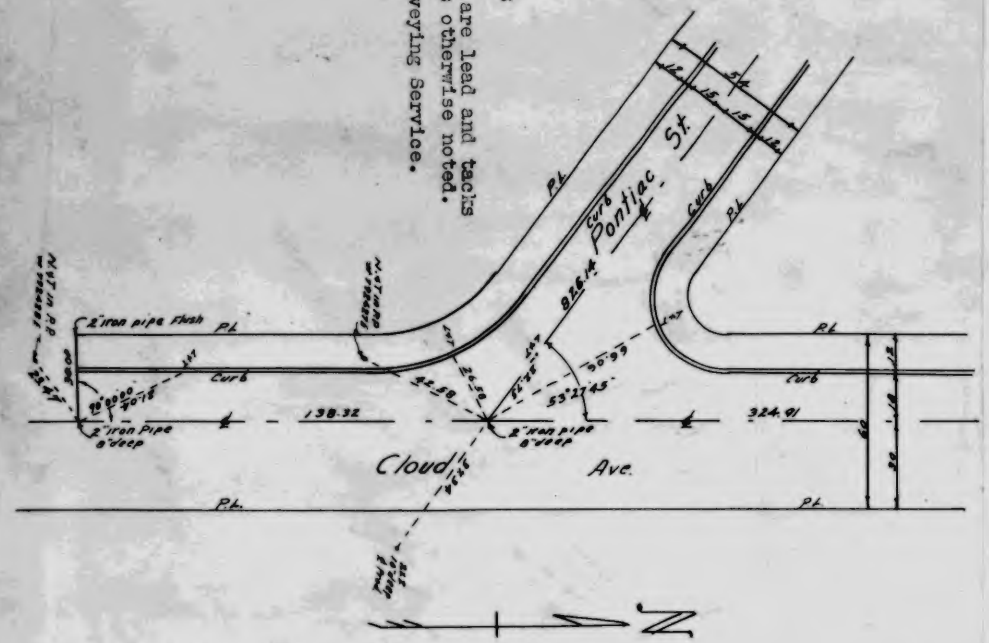

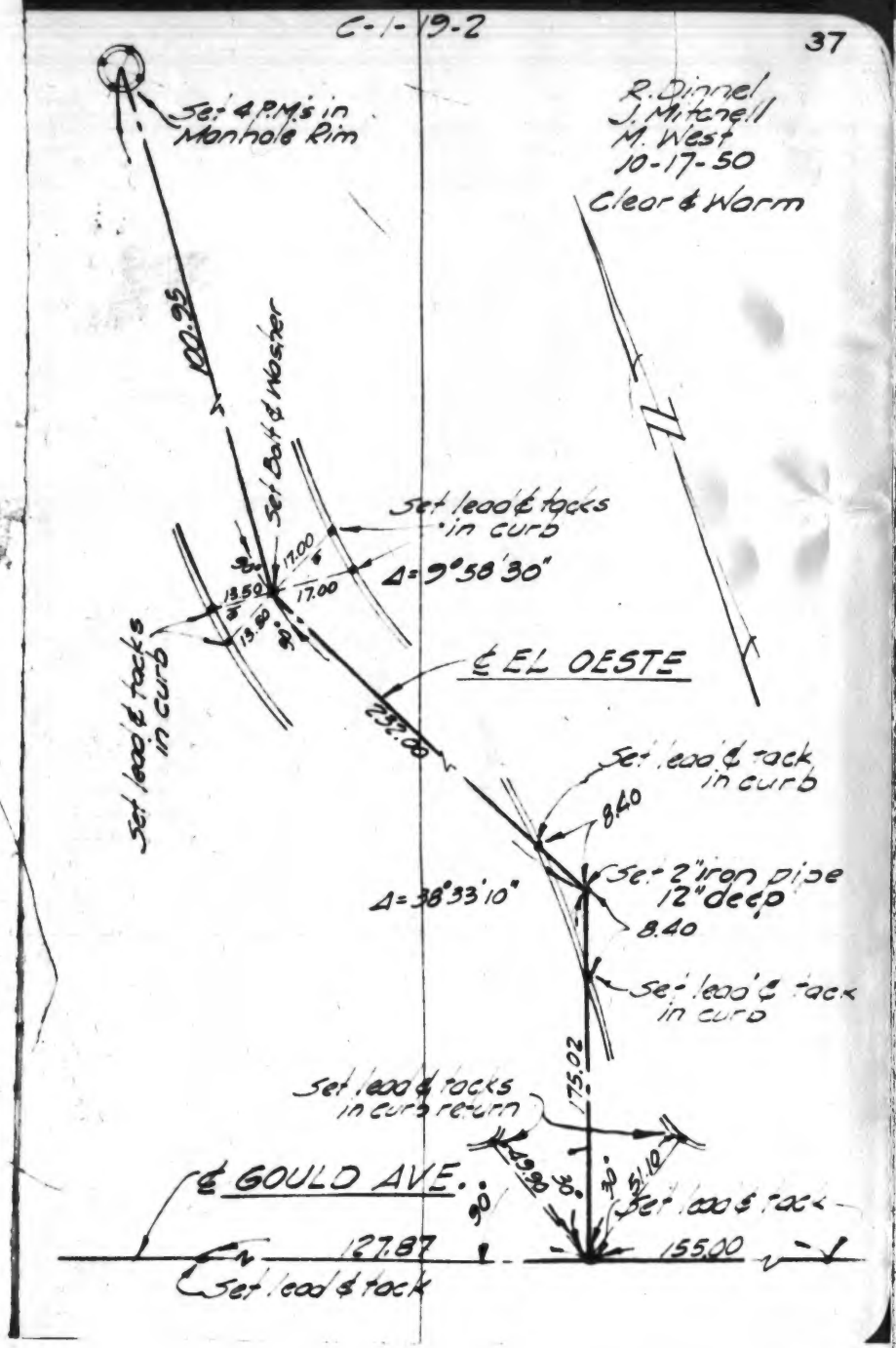
C-1-19-2
37
Set 4 P.M.'s in Manhole Rim
R. Dinnel
J. Mitchell
M. West
10-17-50
Clear & Warm
100.25
Set Bolt & Washer
Set lead & tacks in curb
Δ=9°58'30"
17.00
17.00
13.50
13.50
Set lead & tacks in curb
℄ EL OESTE
232.00
Set lead & tack in curb
8.40
Set 2" iron pipe 12" deep
Δ=38°33'10"
8.40
Set lead & tack in curb
175.02
Set lead & tacks in curb return
49.90
51.10
℄ GOULD AVE.
Set lead & tack
127.87
155.00
Set lead & tack

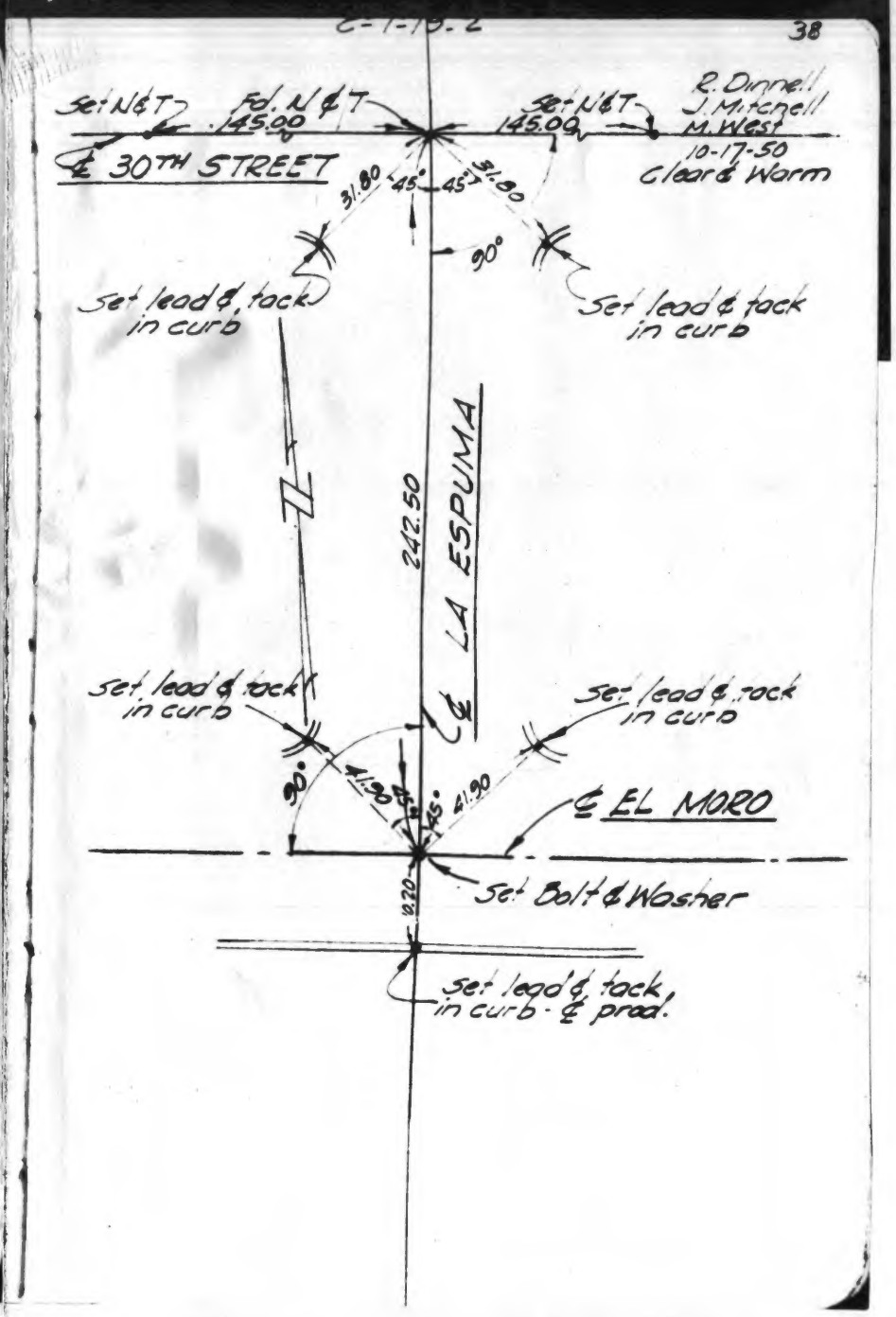
C-1-19-2
38
Set N&T
Fd. N&T
145.00
Set N&T
145.00
R. Dinnel
J. Mitchell
M. West
10-17-50
Clear & Warm
℄ 30TH STREET
31.80
45°
45°
31.80
90°
Set lead & tack in curb
Set lead & tack in curb
242.50
℄ LA ESPUMA
Set lead & tack in curb
Set lead & tack in curb
90°
41.90
45°
41.90
℄ EL MORO
Set Bolt & Washer
8.70
Set lead & tack in curb & prod.

TRACT Nº 15238
℄ TIES INDEX MAP

ADAMS & ELLS
F.B. 197
Sept. 1950

SHEET 1 OF 9 SHEETS

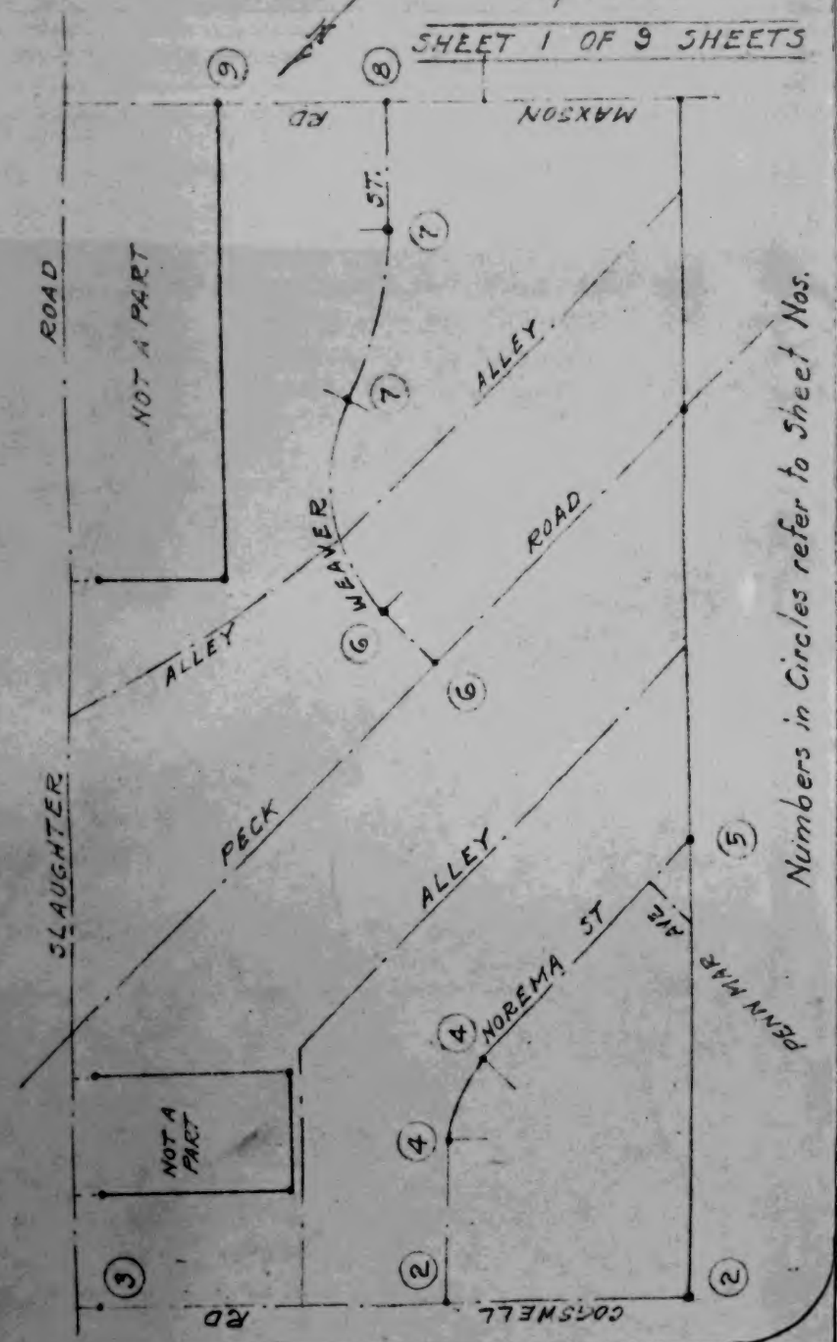

TRACT Nº 15238
℄ TIES AT COGSWELL RD.
& NOREMA AVE.

ADAMS & ELLS
F.B. 197-78
Nov. 1950

SHEET 2 OF 9 SHEETS

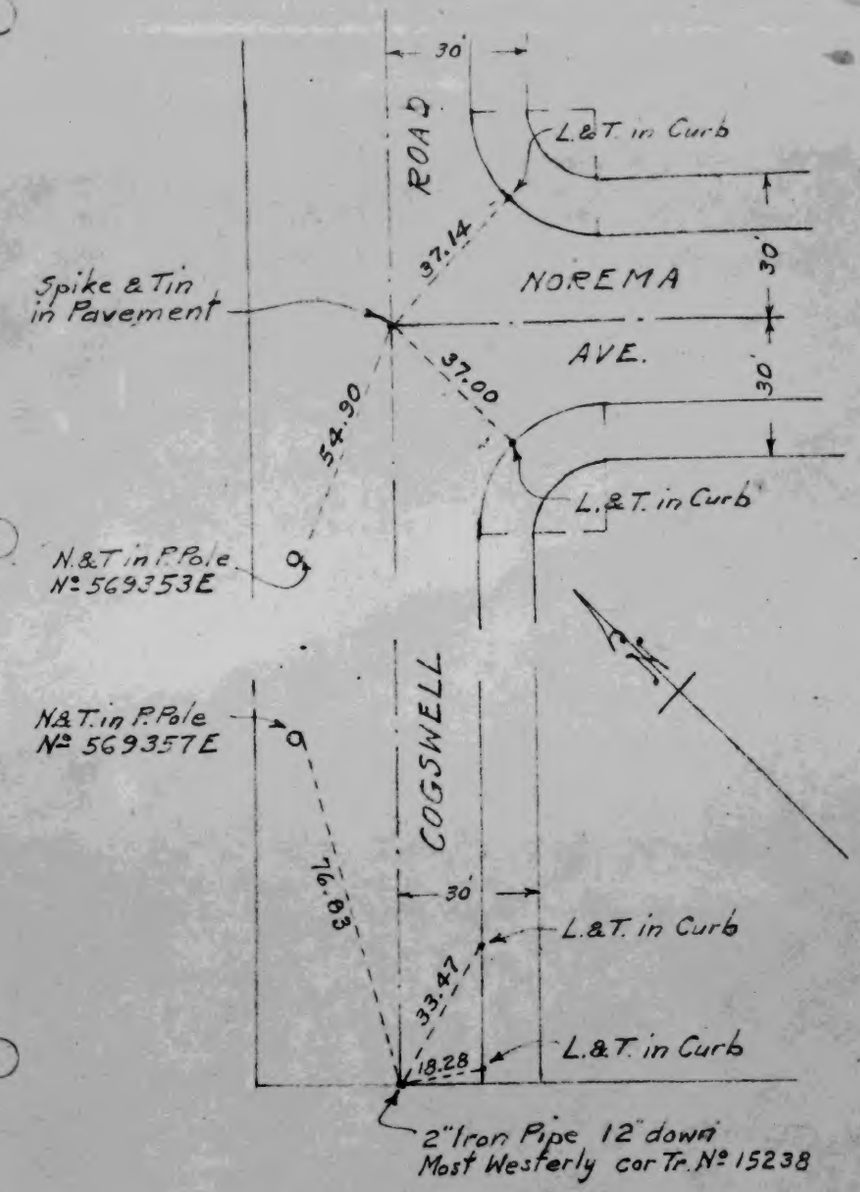

TRACT Nº 15238
℄ TIES AT COGSWELL RD.
& SLAUGHTER RD.

ADAMS & ELLS
F.B. 197-78
Sept. 1950

SHEET 3 OF 9 SHEETS

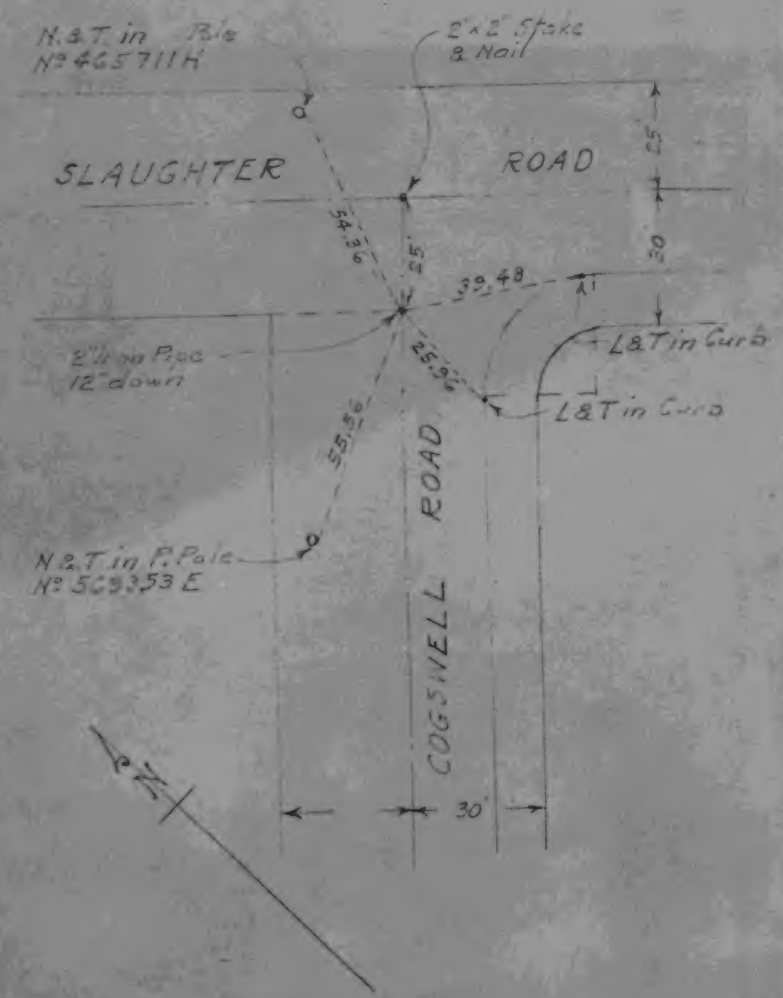

TRACT Nº 15238
℄ TIES AT NOREMA ST.
& CURVE (℄ R=120')

ADAMS & ELLS
F.B. 197-78
Oct. 1950

SHEET 4 OF 9 SHEETS

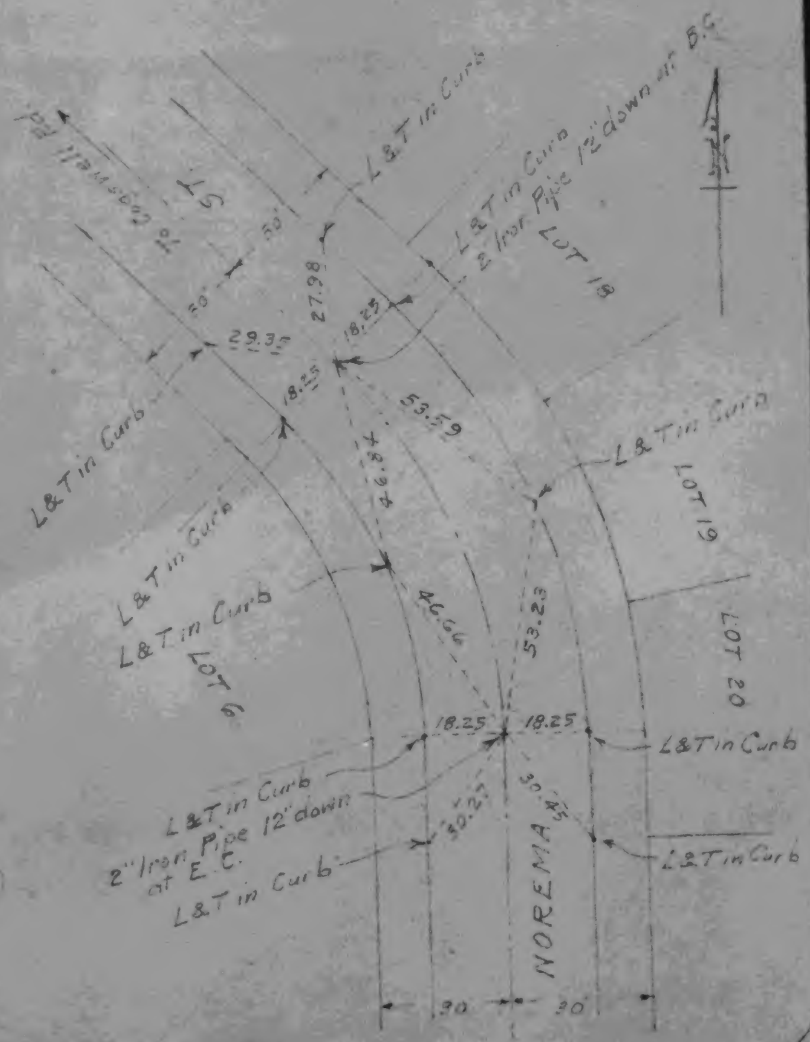

TRACT Nº 15238
℄ TIES AT COGSWELL RD.
& NOREMA ST. & MOST W.
COR. OF TRACT.

ADAMS & ELLS
F.B. 197-78
Oct 1950

SHEET 5 OF 9 SHEETS

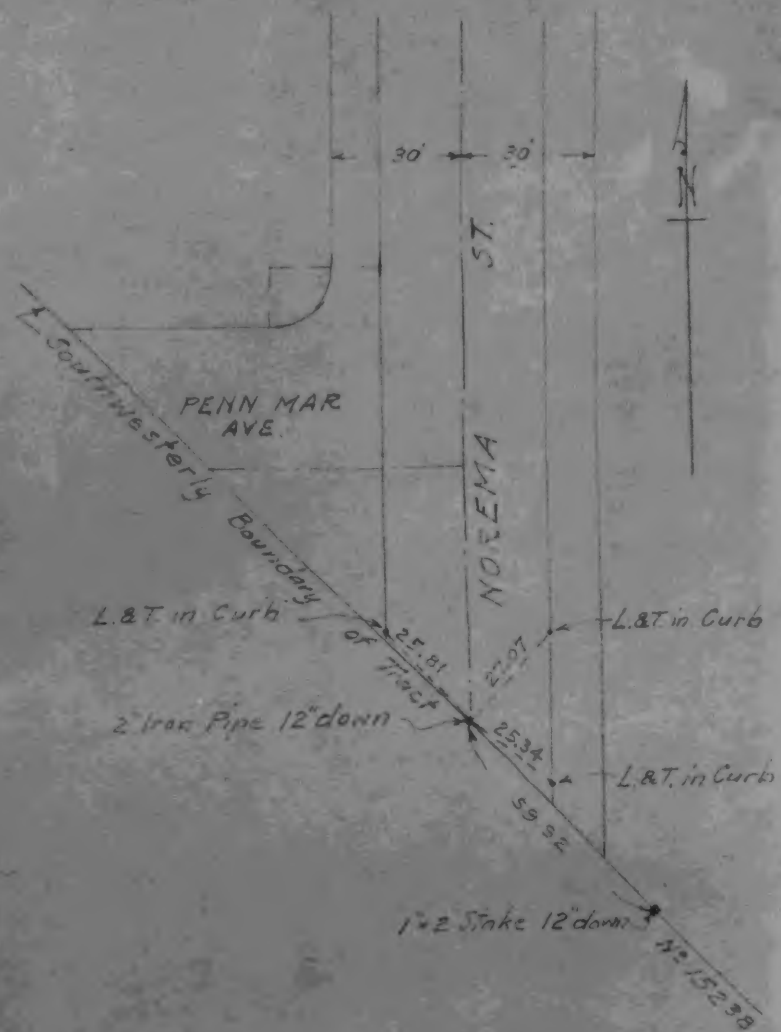

TRACT Nº 15238
℄ TIES AT PECK RD.
& WEAVER ST.

ADAMS & ELLS
F.B. 197-79
Nov. 1950

SHEET 6 OF 9 SHEETS

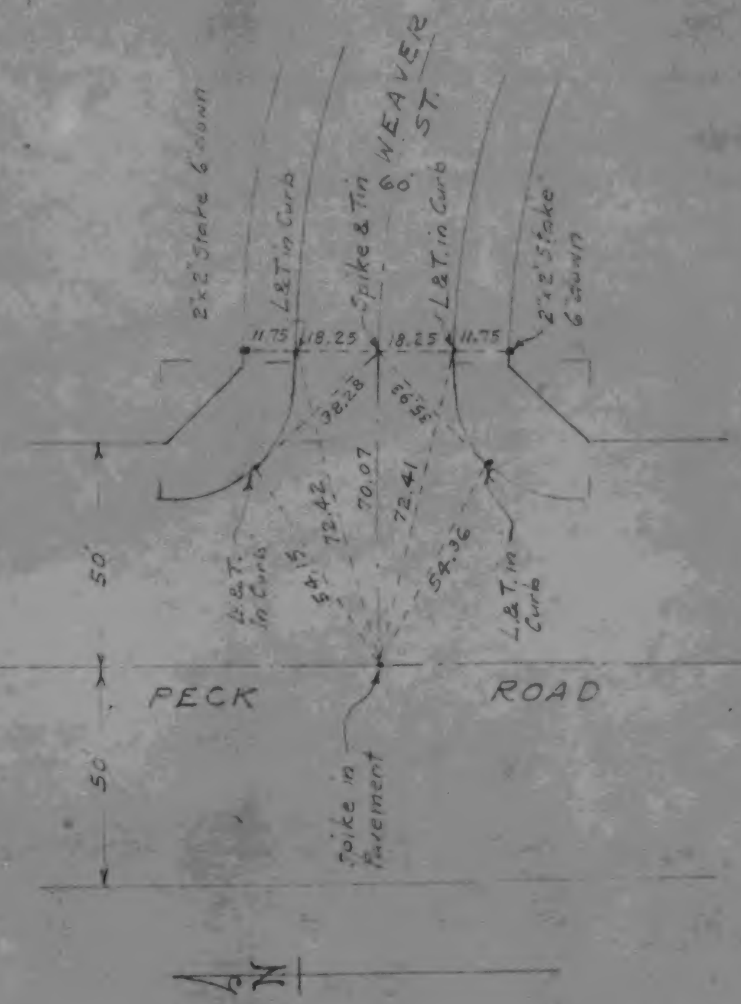

ADAMS & ELLS
Tract 15238

TRACT Nº 15238
℄ TIES ON WEAVER ST.

ADAMS & ELLS
F.B. 197-79
Nov. 1950

SHEET 7 OF 9 SHEETS



TRACT Nº 15238
℄ TIES AT MAXSON RD
& WEAVER ST.

ADAMS & ELLS
F.B. 197-78
Sept. 1950

SHEET 8 OF 9 SHEETS

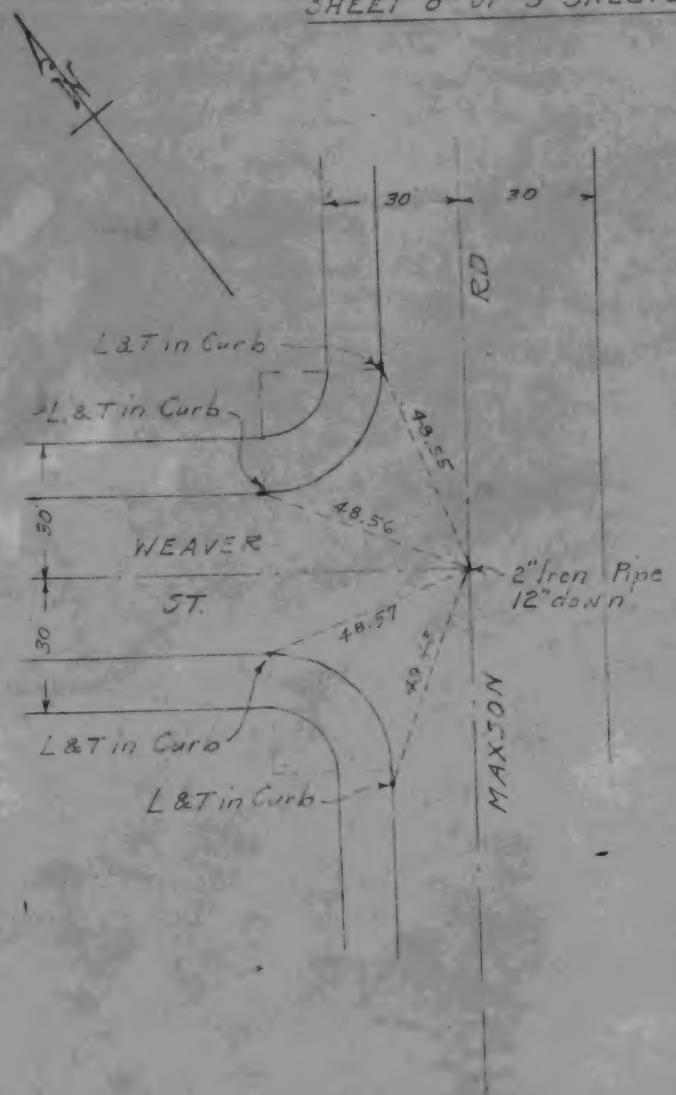

ADAMS & ELLS
Tract 15238

TRACT Nº 15238
℄ TIES ON MAXSON RD.

ADAMS & ELLS
F.B. 197-79
Nov. 1950

SHEET 9 OF 9 SHEETS

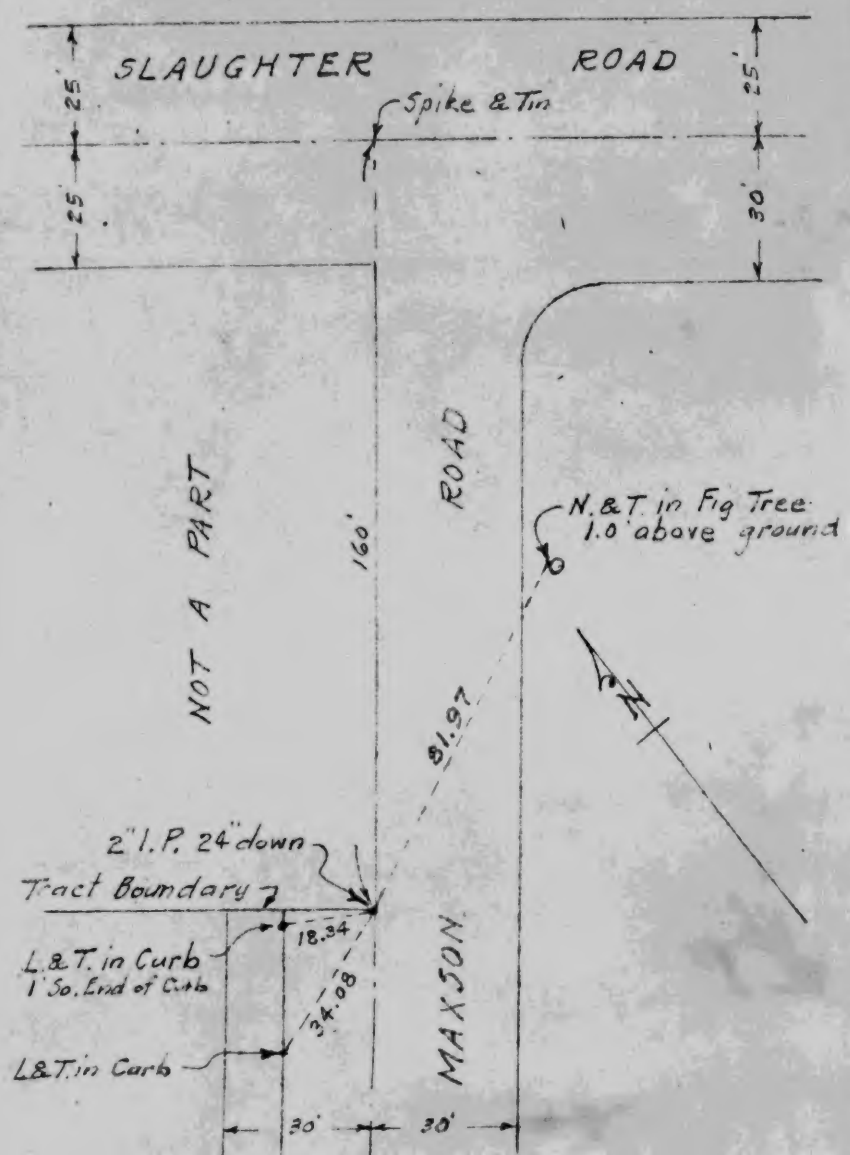

TRACT 15614 Seaboard Eng Co.

10-31-50
℄ Ties Tr. #15614
Tegarden



TRACT Nº 15352
& TIES INDEX MAP

ADAMS & ELLS
F.B. 222
Sept. 1950

SHEET 1 OF 15 SHEETS

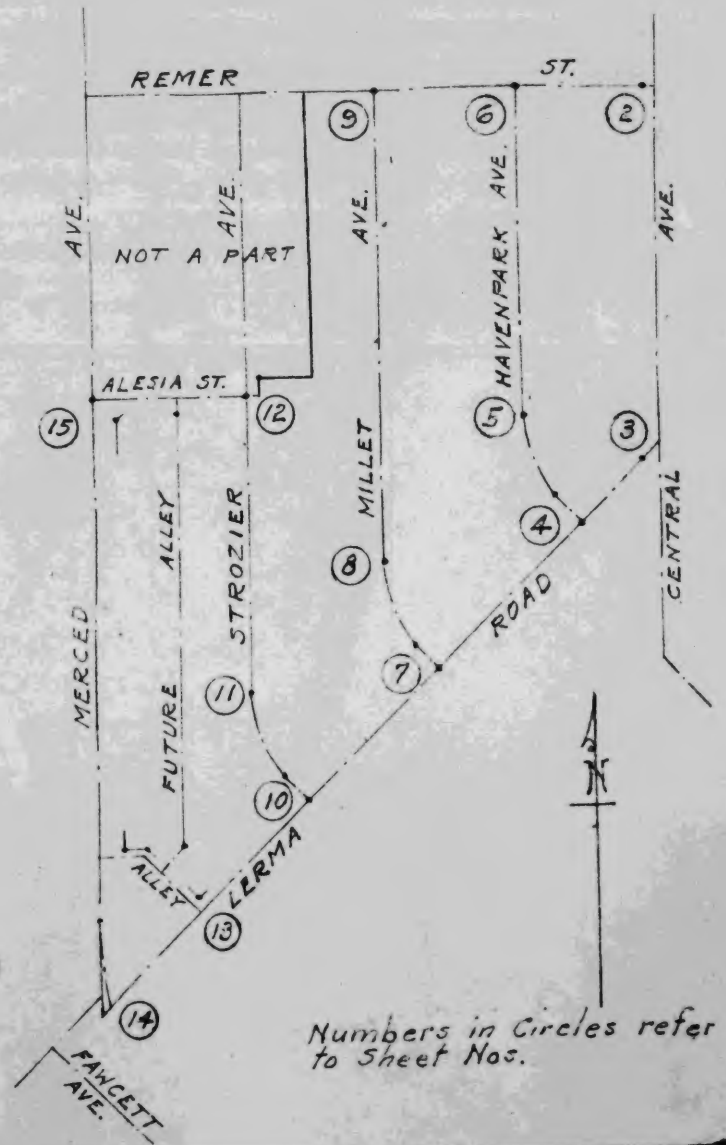

Numbers in Circles refer to Sheet Nos.

TRACT Nº 15352
& TIES AT REMER ST.
& CENTRAL AVE.

ADAMS & ELLS
F.B. 222-58
Jan. 1951

SHEET 2 OF 15 SHEETS

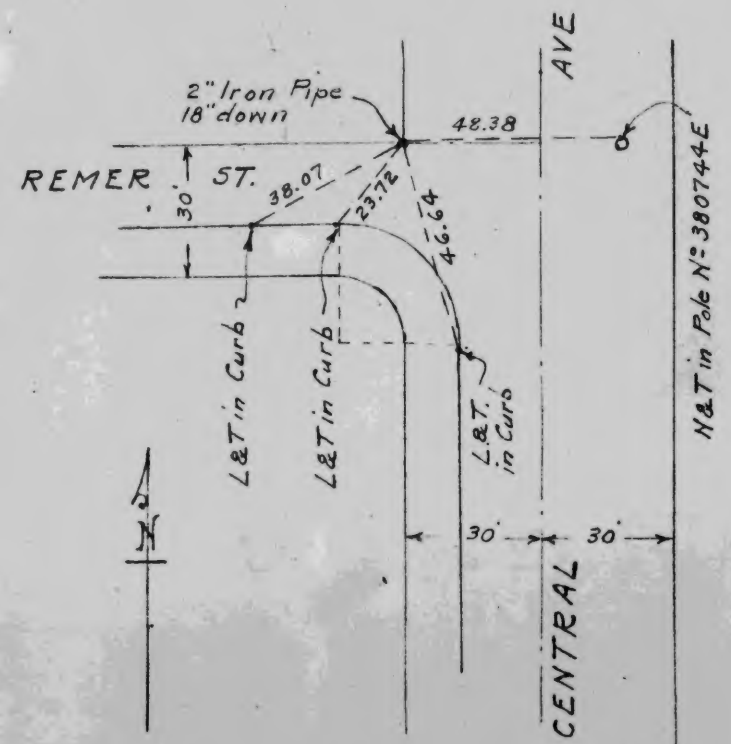

TRACT Nº 15352
TIES AT CENTRAL AVE.
& LERMA ROAD.

ADAMS & ELLS
F.B. 222-58
Dec. 1950

SHEET 3 OF 15 SHEETS

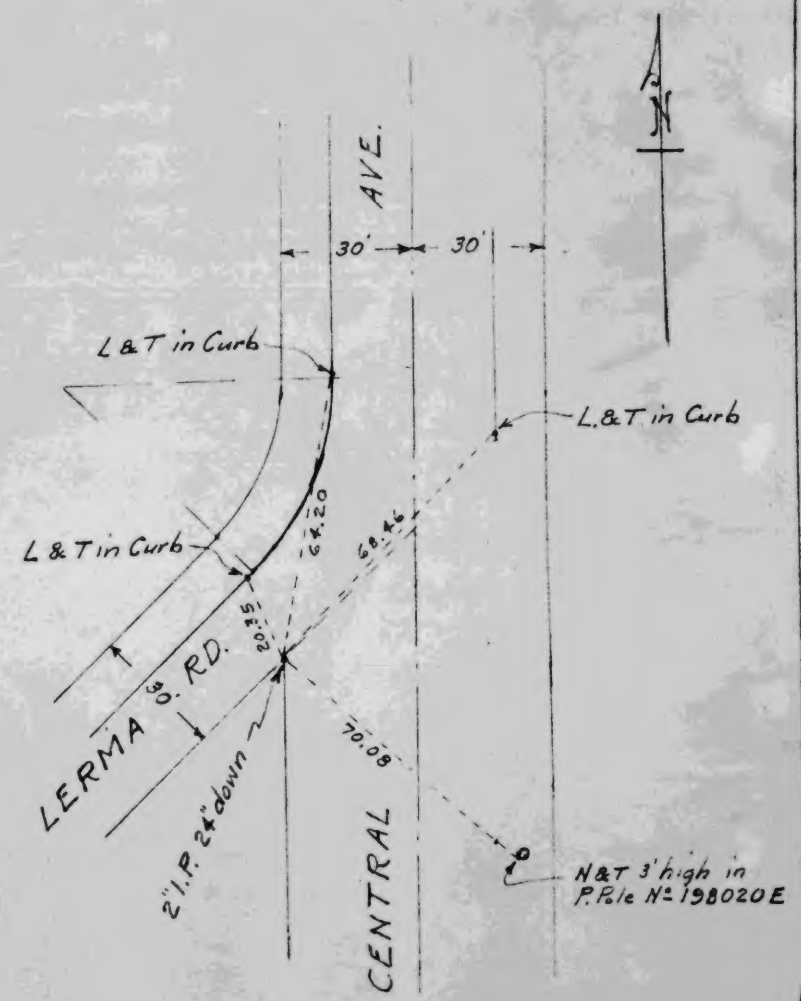

TRACT Nº 15352
& TIES LERMA ROAD
& HAVENPARK AVE.

ADAMS & ELLS
F.B. 222-58
Dec. 1950

SHEET 4 OF 15 SHEETS

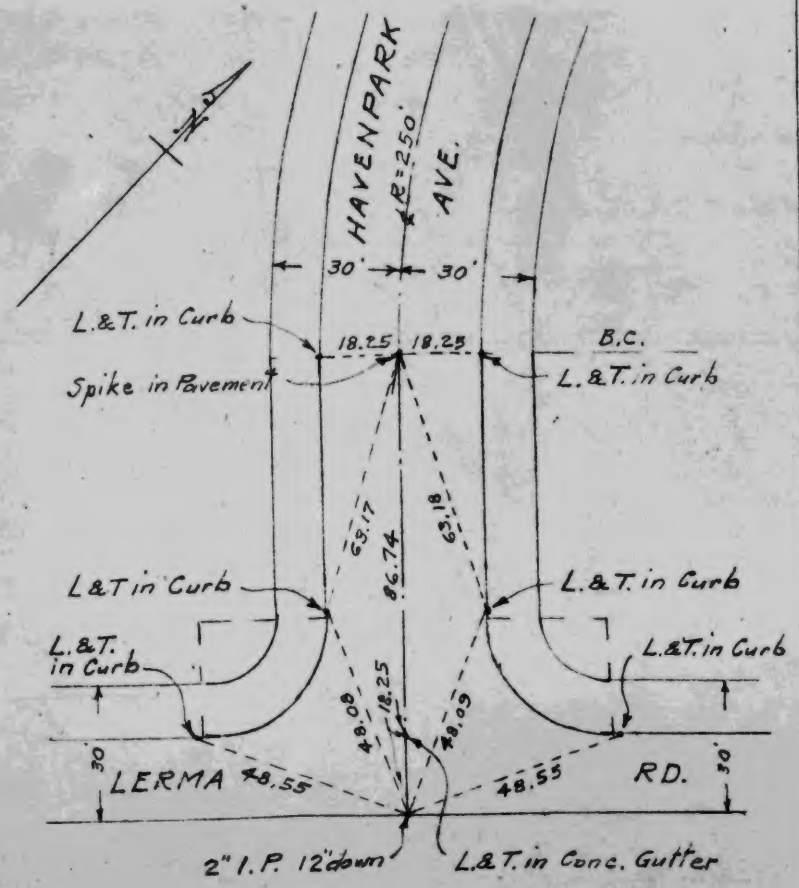

TRACT Nº 15352
℄TIES ON HAVENPARK AVE.

ADAMS & ELLS
F.B. 222-58
Dec. 1950

SHEET 5 OF 15 SHEETS

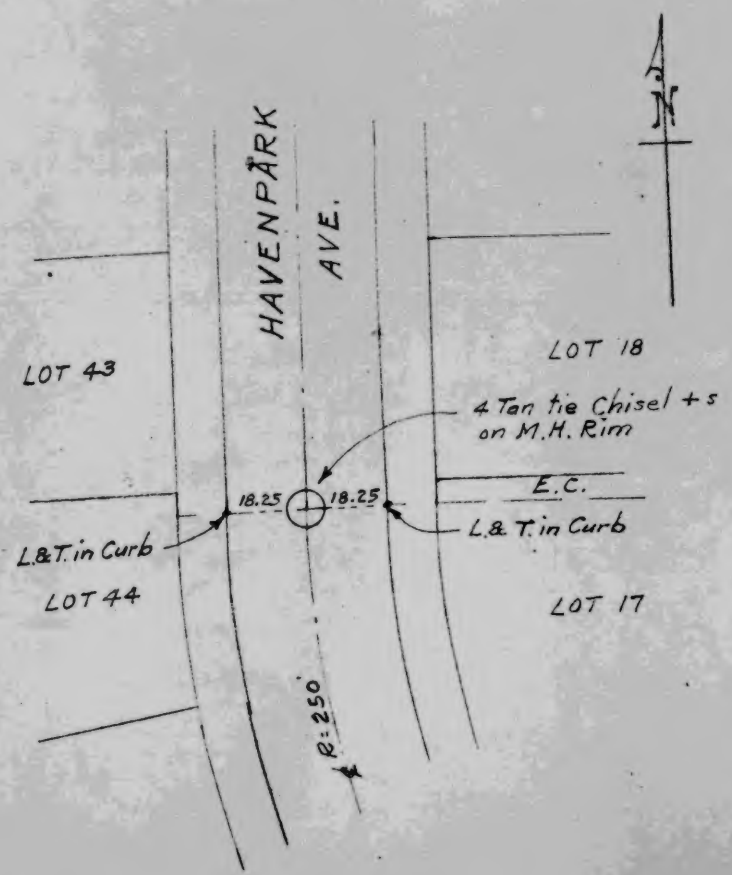

TRACT Nº 15352
℄TIES AT REMER ST. & HAVENPARK AVE.

ADAMS & ELLS
F.B. 222-58
Dec. 1950

SHEET 6 OF 15 SHEETS

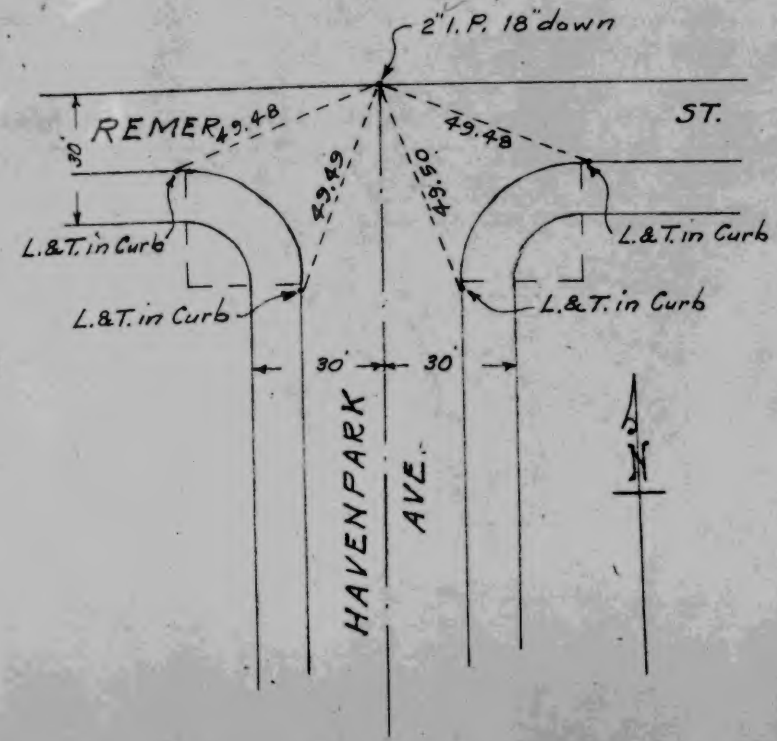

TRACT Nº 15352
ETIES AT LERMA RD.
& MILLET AVE.

ADAMS & ELLS
F.B. 222-58
Dec. 1950

SHEET 7 OF 15 SHEETS

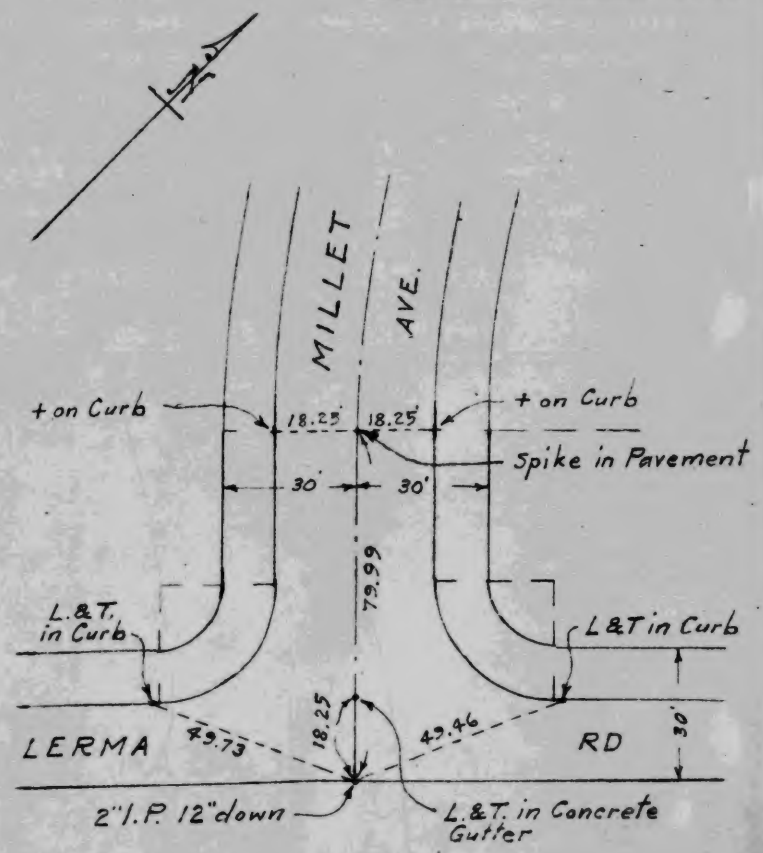

TRACT Nº 15352
ETIES ON MILLET AVE.

ADAMS & ELLS
F.B. 222-58
Dec. 1950

SHEET 8 OF 15 SHEETS

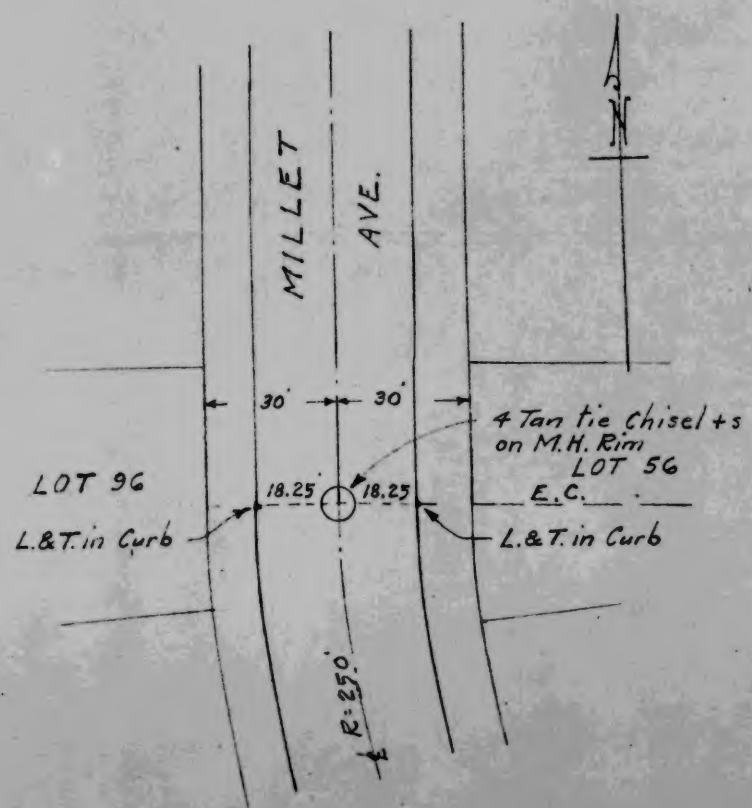

TRACT Nº 15352
℄TIES AT REMER ST.
& MILLET AVE.

ADAMS & ELLS
F.B. 222-58
Dec. 1950

SHEET 9 OF 15 SHEETS

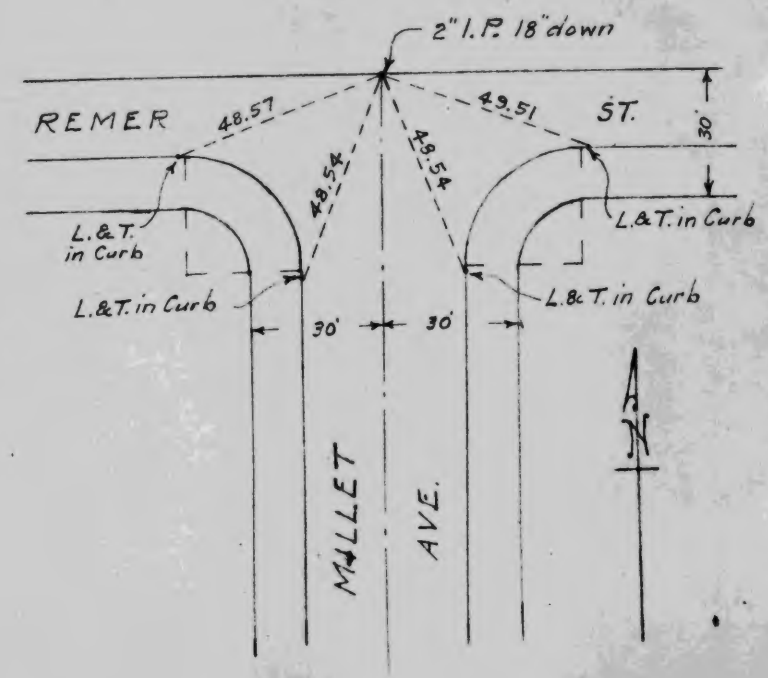

TRACT Nº 15352
℄TIES AT LERMA RD.
& STROZIER AVE.

ADAMS & ELLS
F.B. 222-58
Dec. 1950

SHEET 10 OF 15 SHEETS

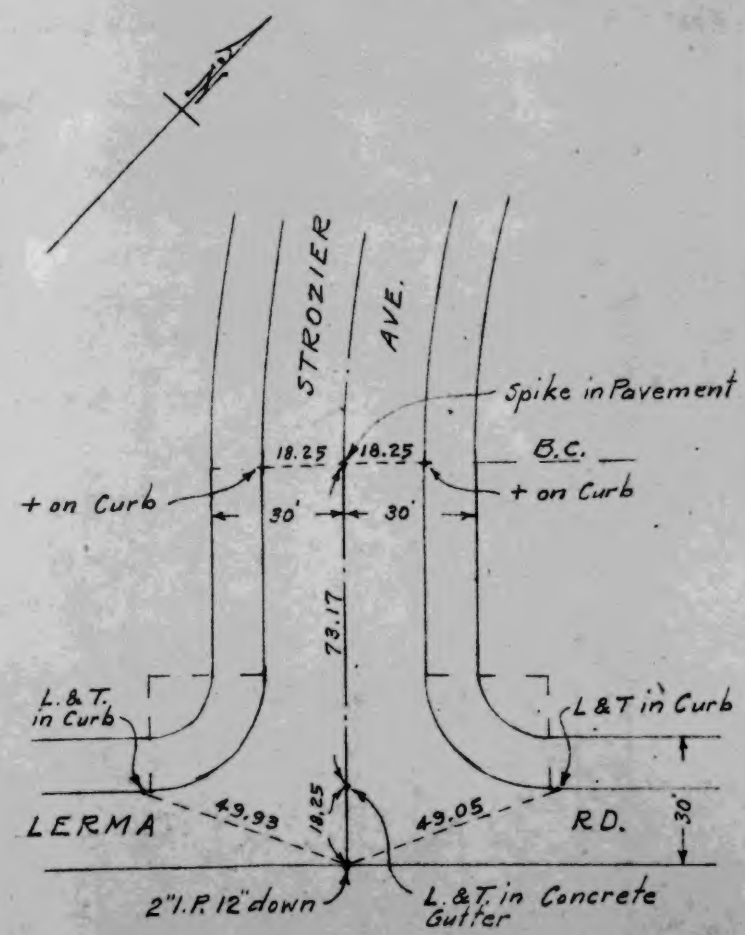

TRACT Nº 15352
℄ TIES ON STROZIER AVE. AT B.C.

ADAMS & ELLS
F.B. 222-58
Jan. 1951

SHEET 11 OF 15 SHEETS

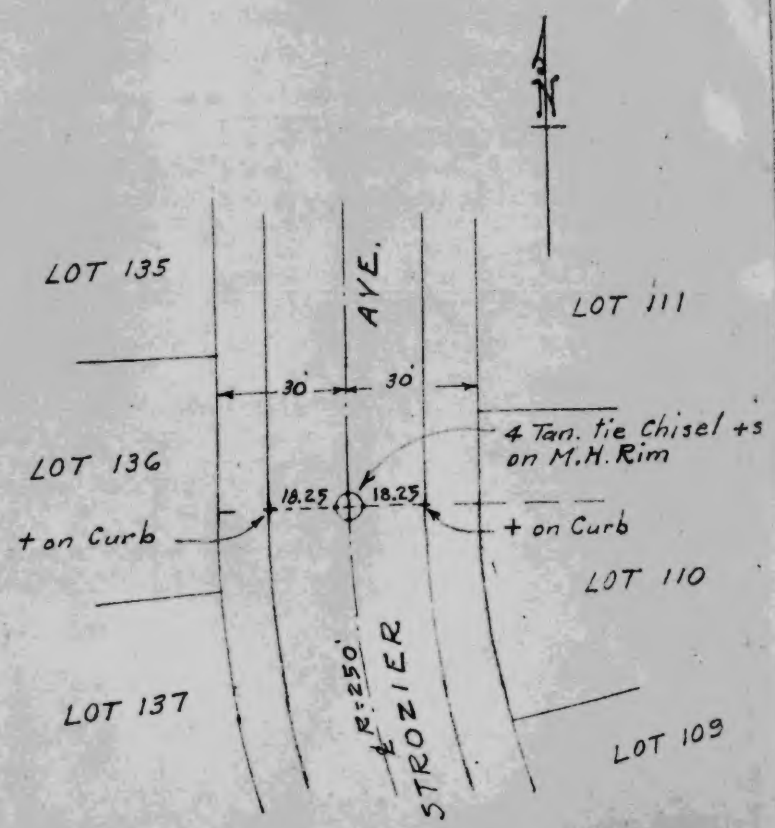

TRACT Nº 15352
℄ TIES AT ALESIA ST. & STROZIER AVE.

ADAMS & ELLS
F.B. 222-59
Jan. 1951

SHEET 12 OF 15 SHEETS

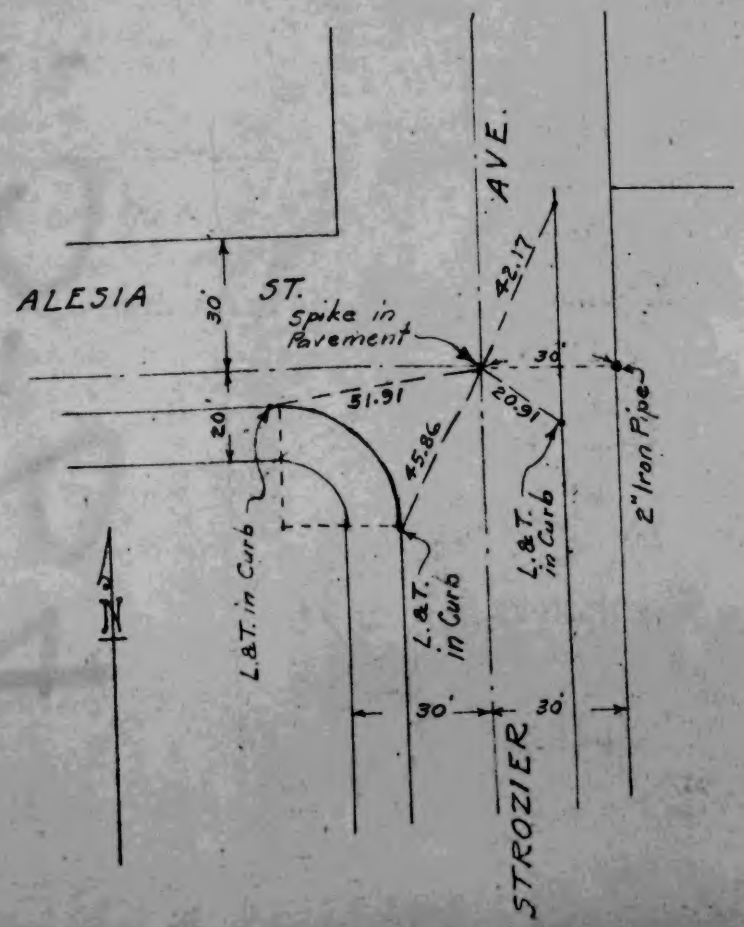

TRACT Nº 15352
TIES ON LERMA RD.
AT ALLEY

ADAMS & ELLS
F.B. 222-58
Jan. 1951

SHEET 13 OF 15 SHEETS

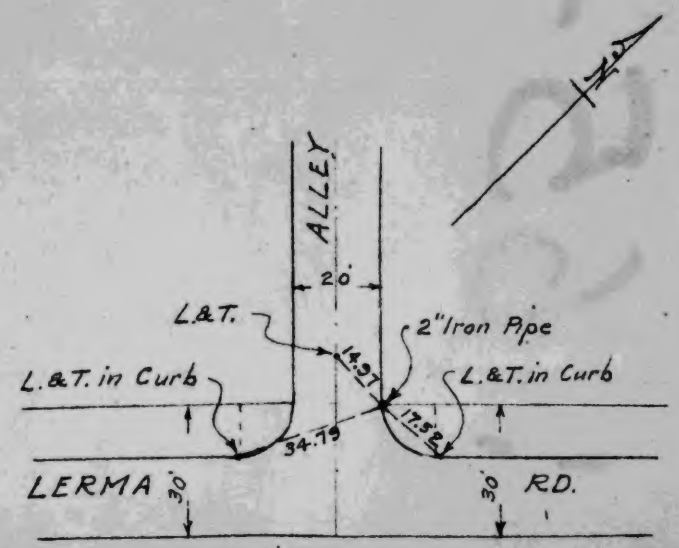

TRACT Nº 15352
TIES AT LERMA RD.
& MERCED AVE.

ADAMS & ELLS
F.B. 222-58
Jan. 1951

SHEET 14 OF 15 SHEETS

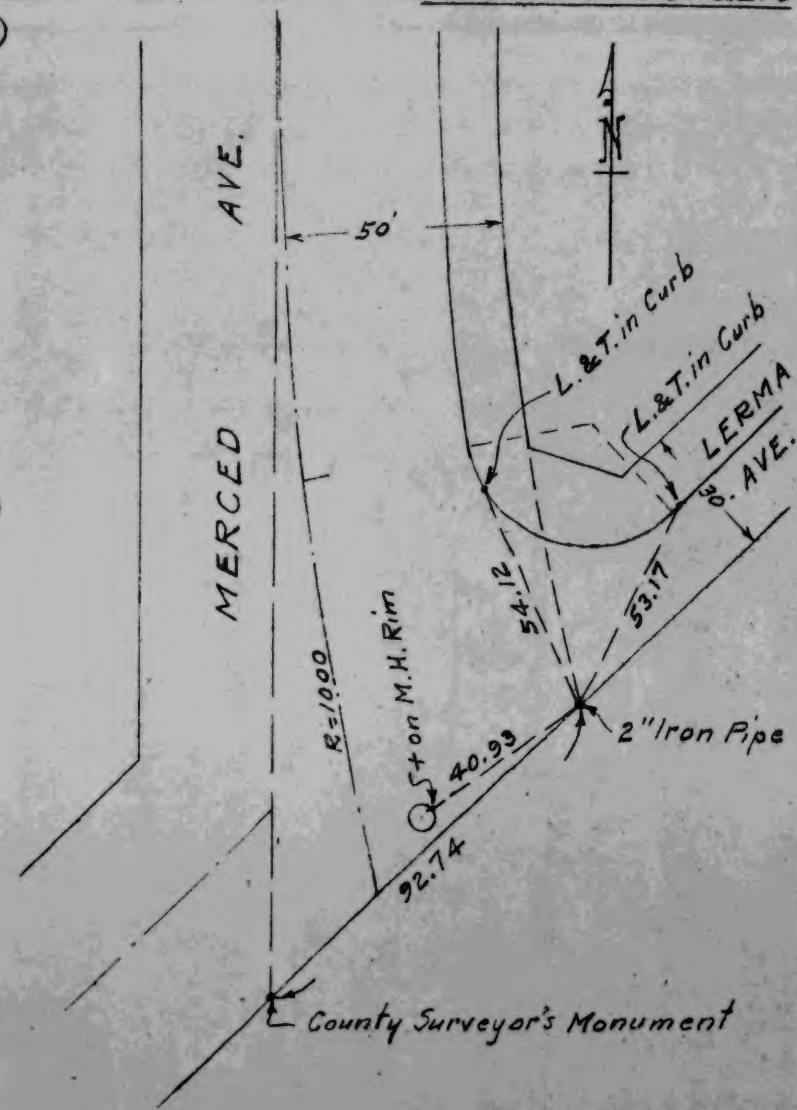

ADAMS & ELLS
Tract 15352

TRACT Nº 15352
TIES AT ALESIA ST.
& MERCED AVE.

ADAMS & ELLS
F.B. 222-59
Jan. 1951

SHEET 15 OF 15 SHEETS

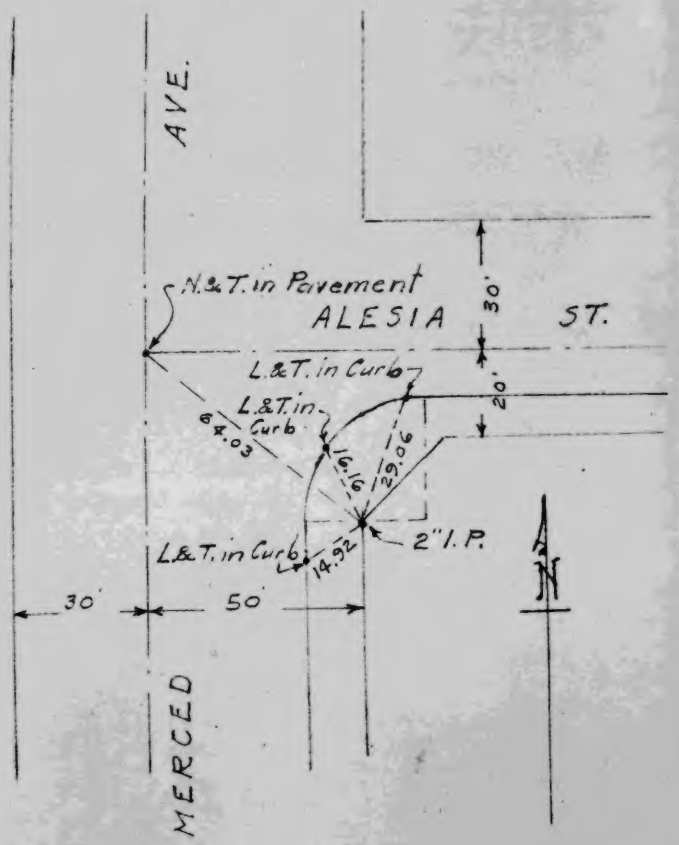

KARL F. TUTTLE
Tract 16353

M.B. 376 - 7, 8

ARCADIA, CALIFORNIA	PARTY THORN ZELT MUELLA	JOB NO. 1378	
		LOT	
		TRACT 16353	
		CLIENT	
SHEET 1 OF 1 SHEETS		DATE 1-19-51	

℄ Ties

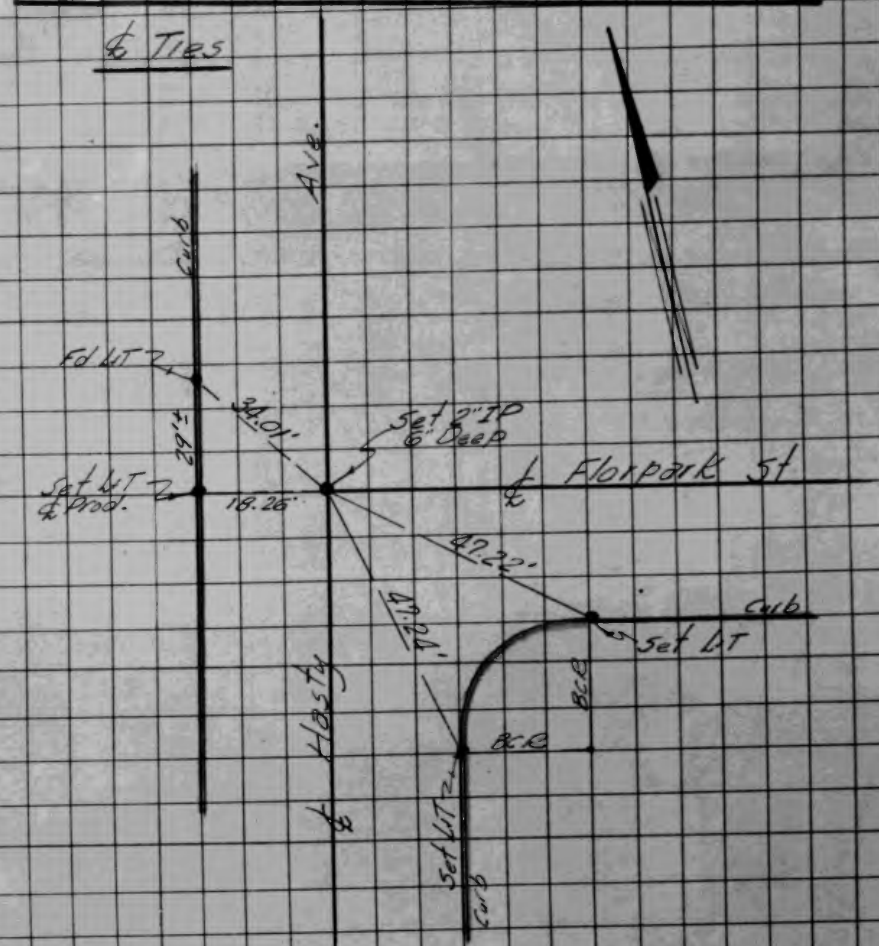

TRACT Nº 15384
ETIES INDEX MAP

ADAMS & ELLS
F.B. 209
Jan. 1951

SHEET 1 OF 4 SHEETS

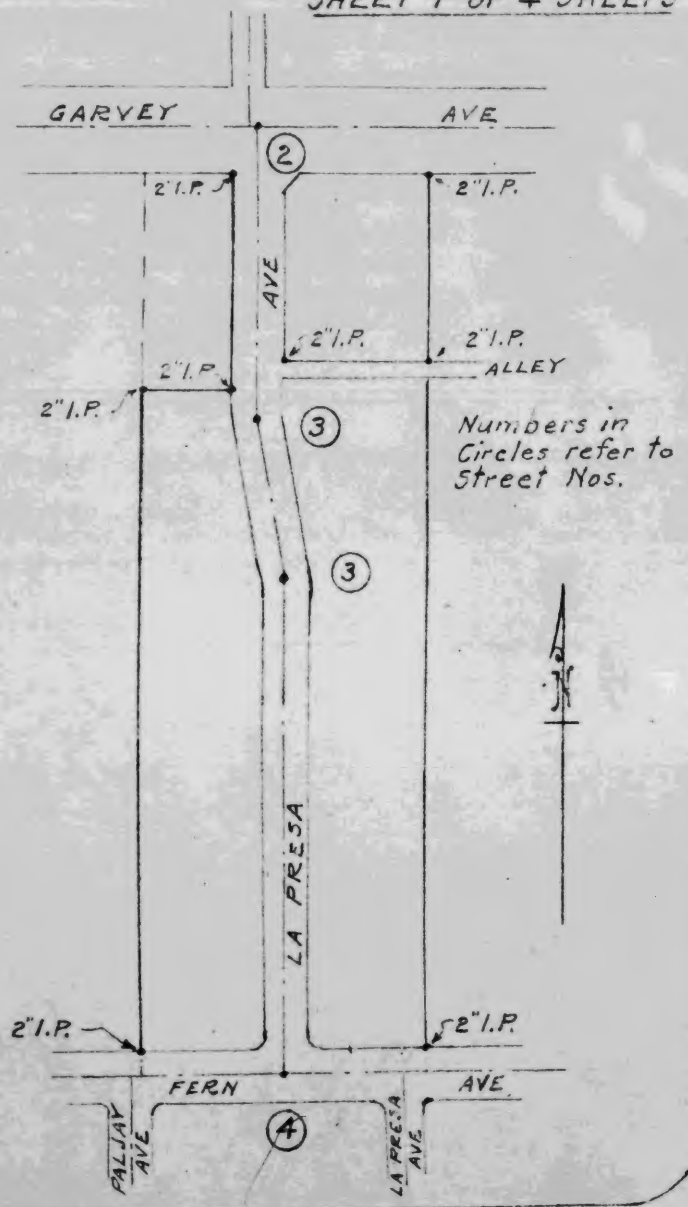

TRACT Nº 15384
ETIES AT LA PRESA
AVE. & GARVEY AVE.

ADAMS & ELLS
F.B. 209-70
Jan. 1951

SHEET 2 OF 4 SHEETS

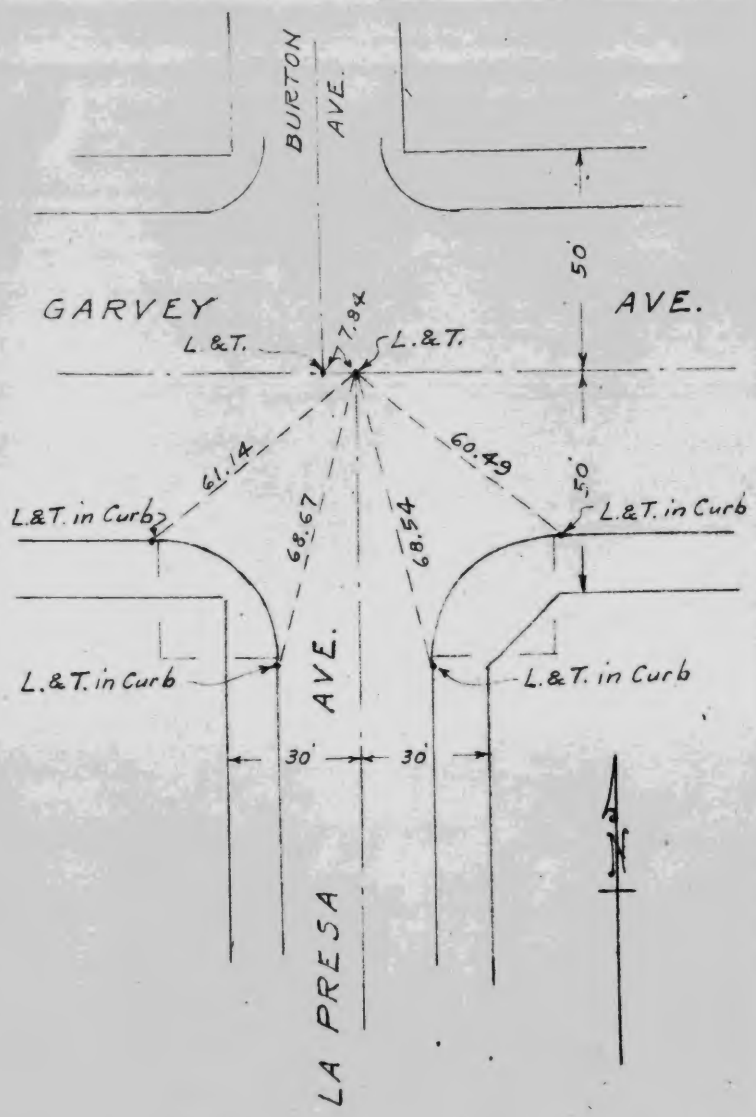

TRACT № 15384
℄TIES ON LA PRESA AVE.

ADAMS & ELLS
F.B. 209-70
Jan. 1951

SHEET 3 OF 4 SHEETS

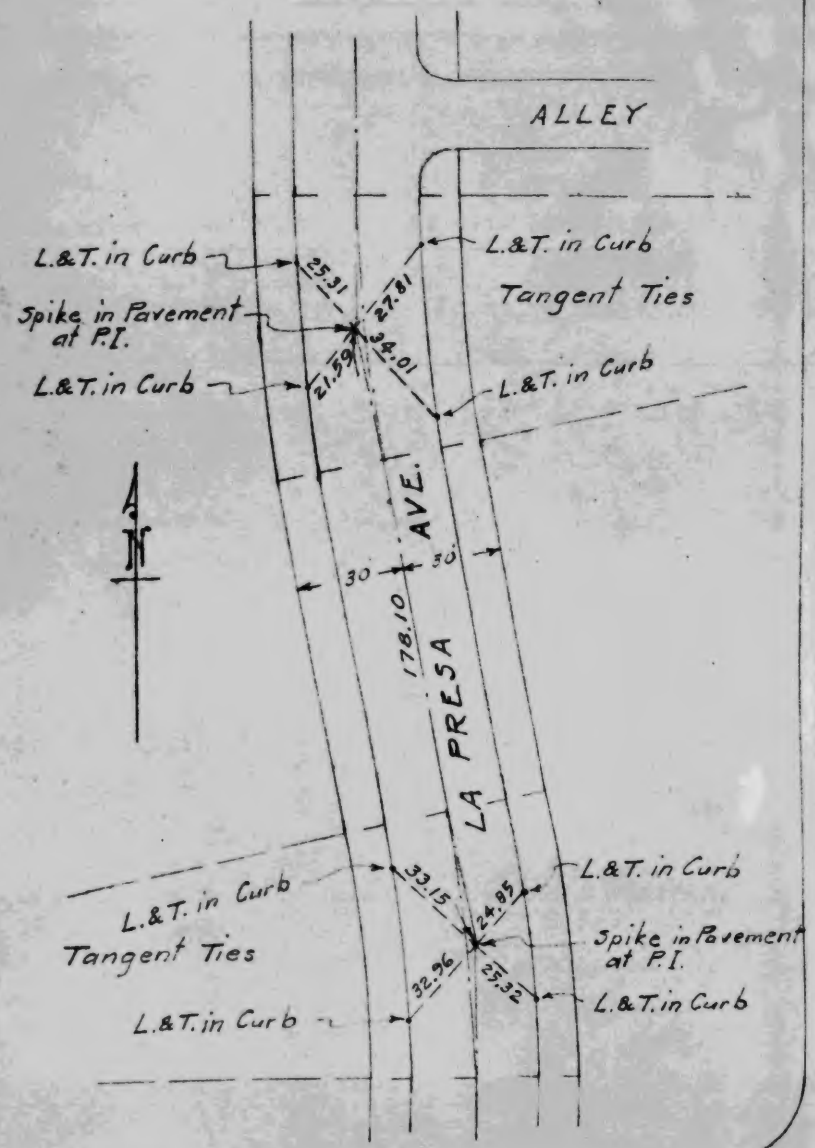

TRACT № 15384
℄TIES AT LA PRESA AVE. & FERN AVE.

ADAMS & ELLS
F.B. 209-70
Jan. 1951

SHEET 4 OF 4 SHEETS

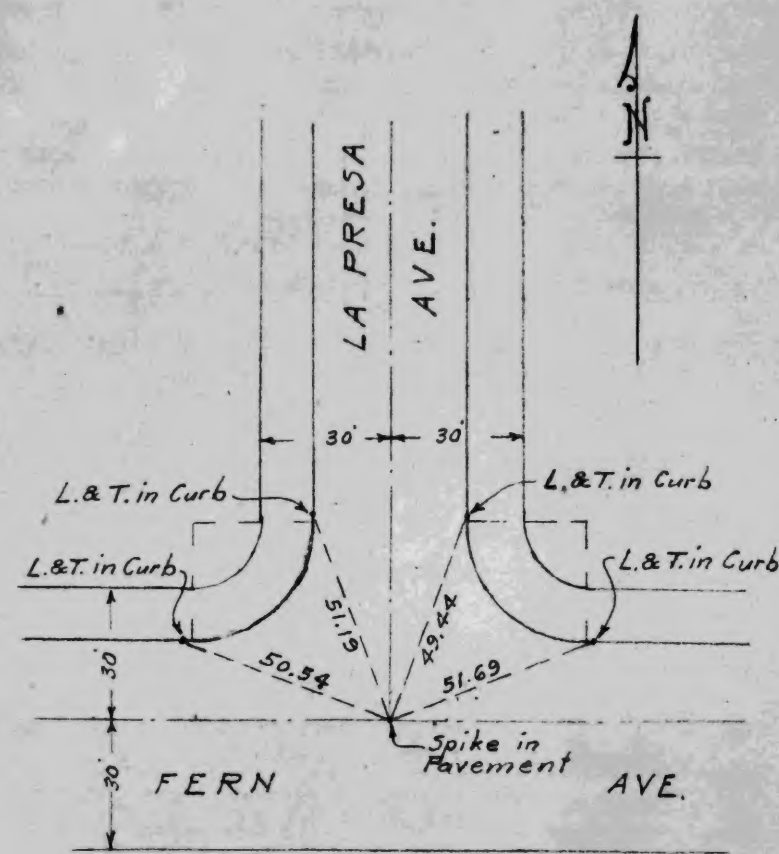

SEABOARD ENGINEERING CO.
Tract 15614

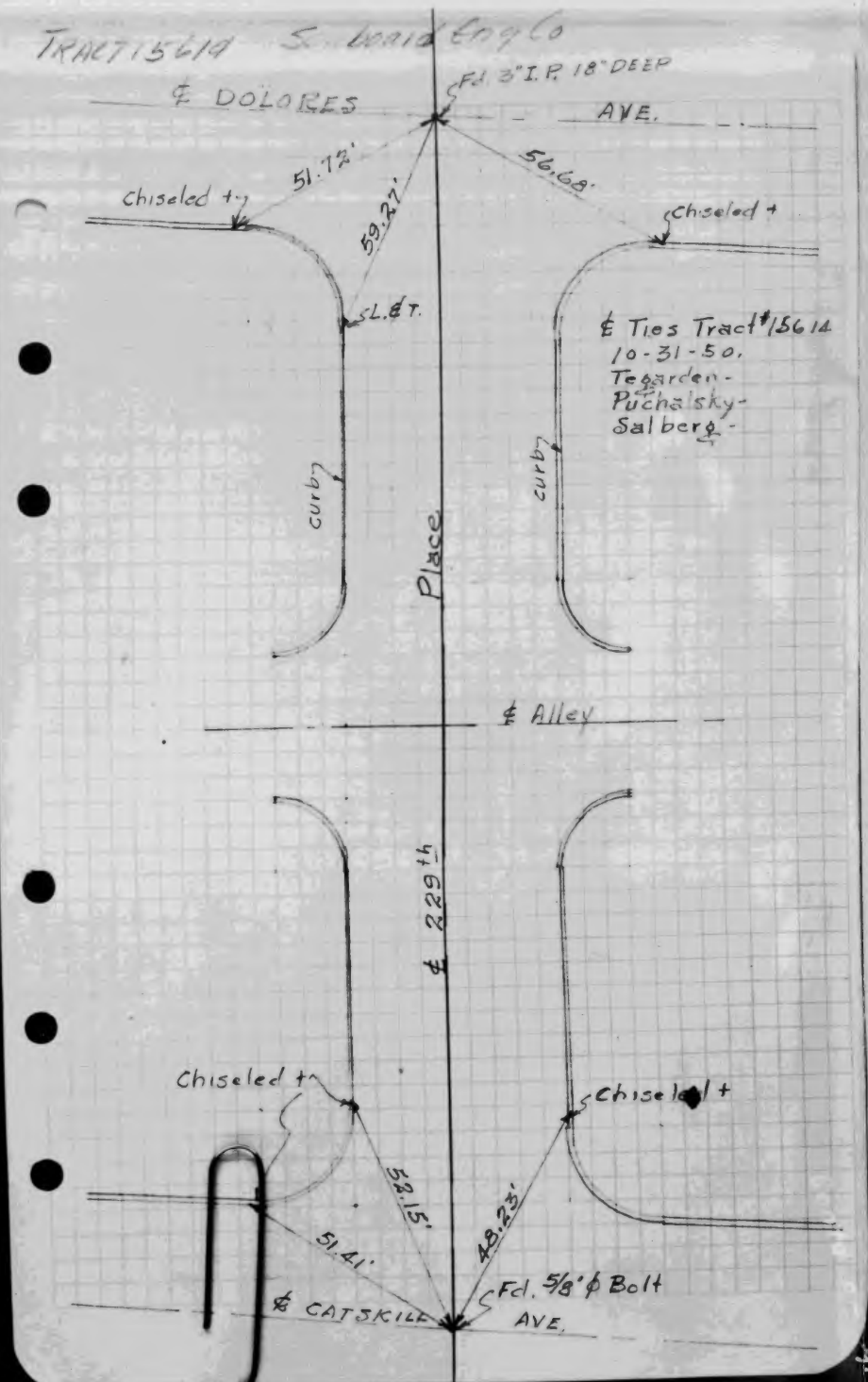

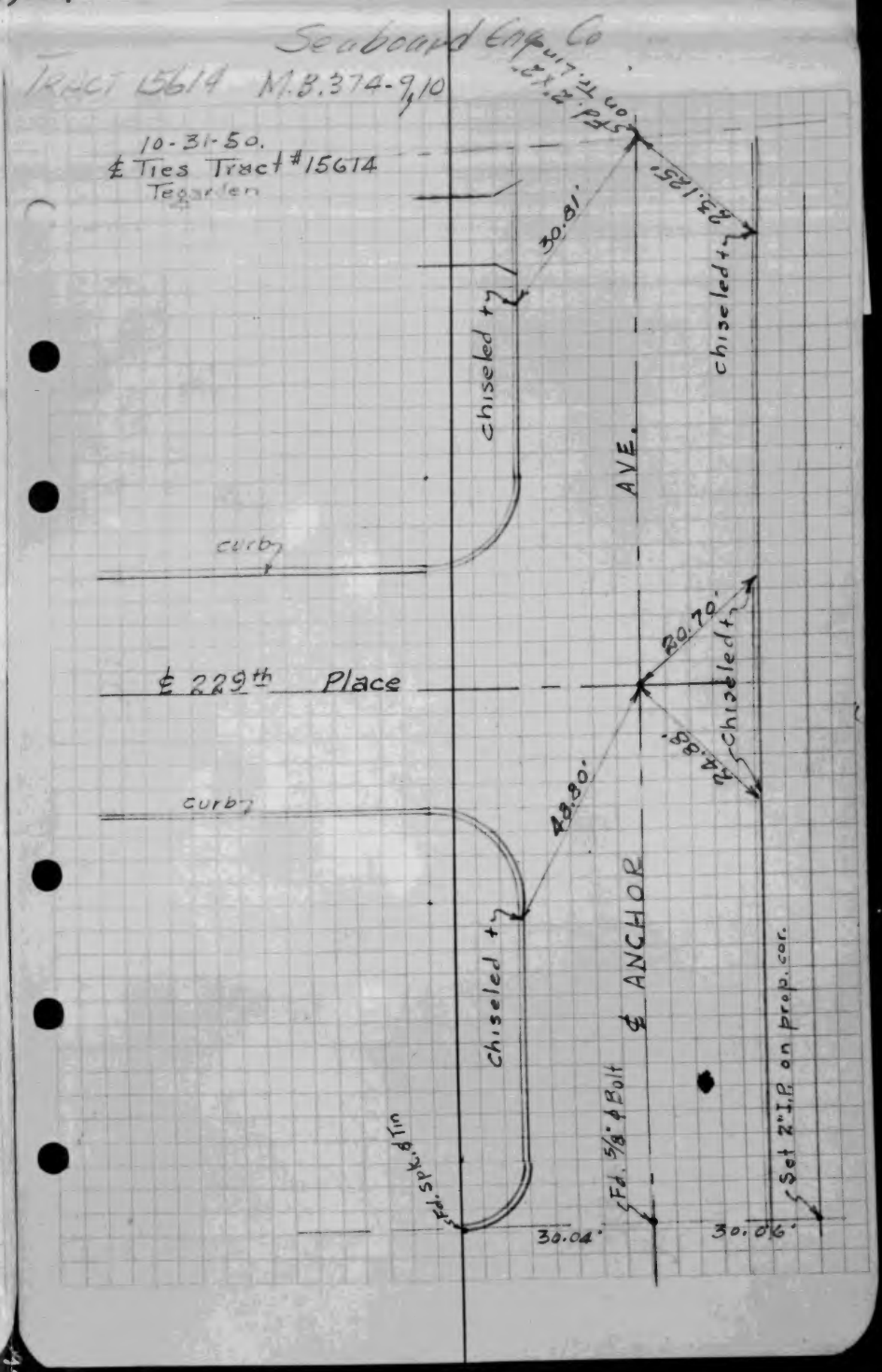

LEONARD H. GOWDY
Tract 15662

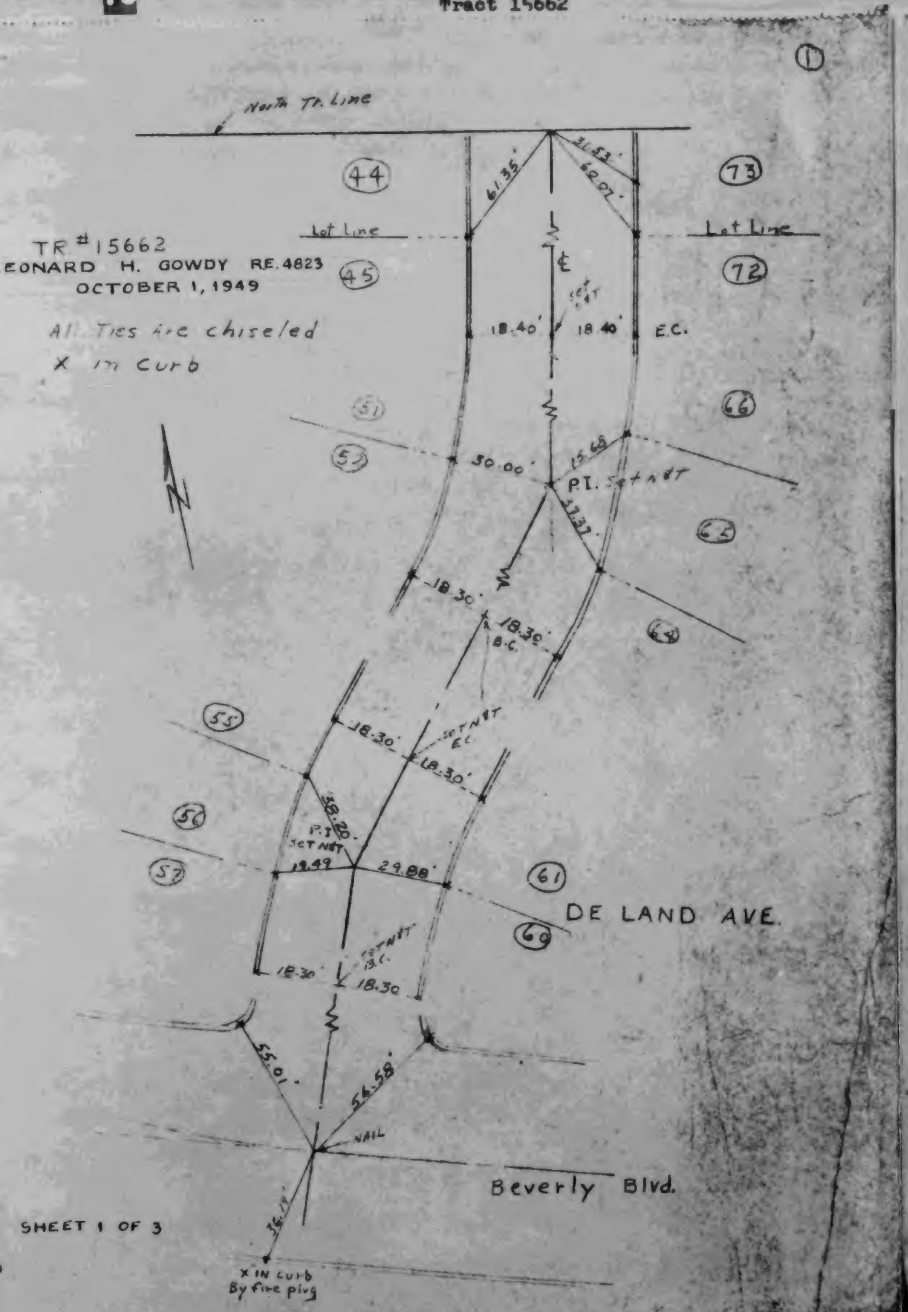

LEONARD H. GOWDY
Tract 15662

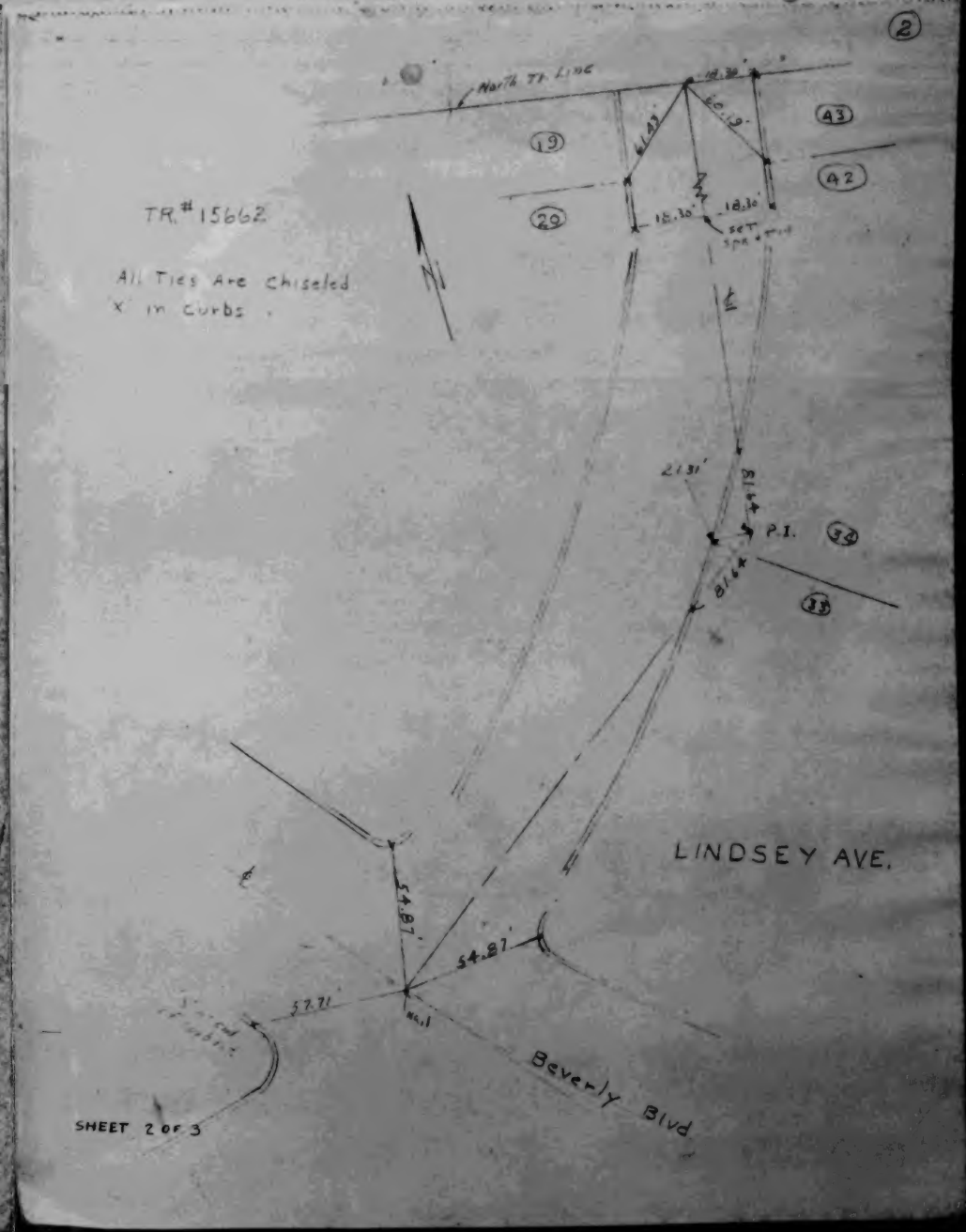

LEONARD H. GOWDY
Tract 15662

(3)

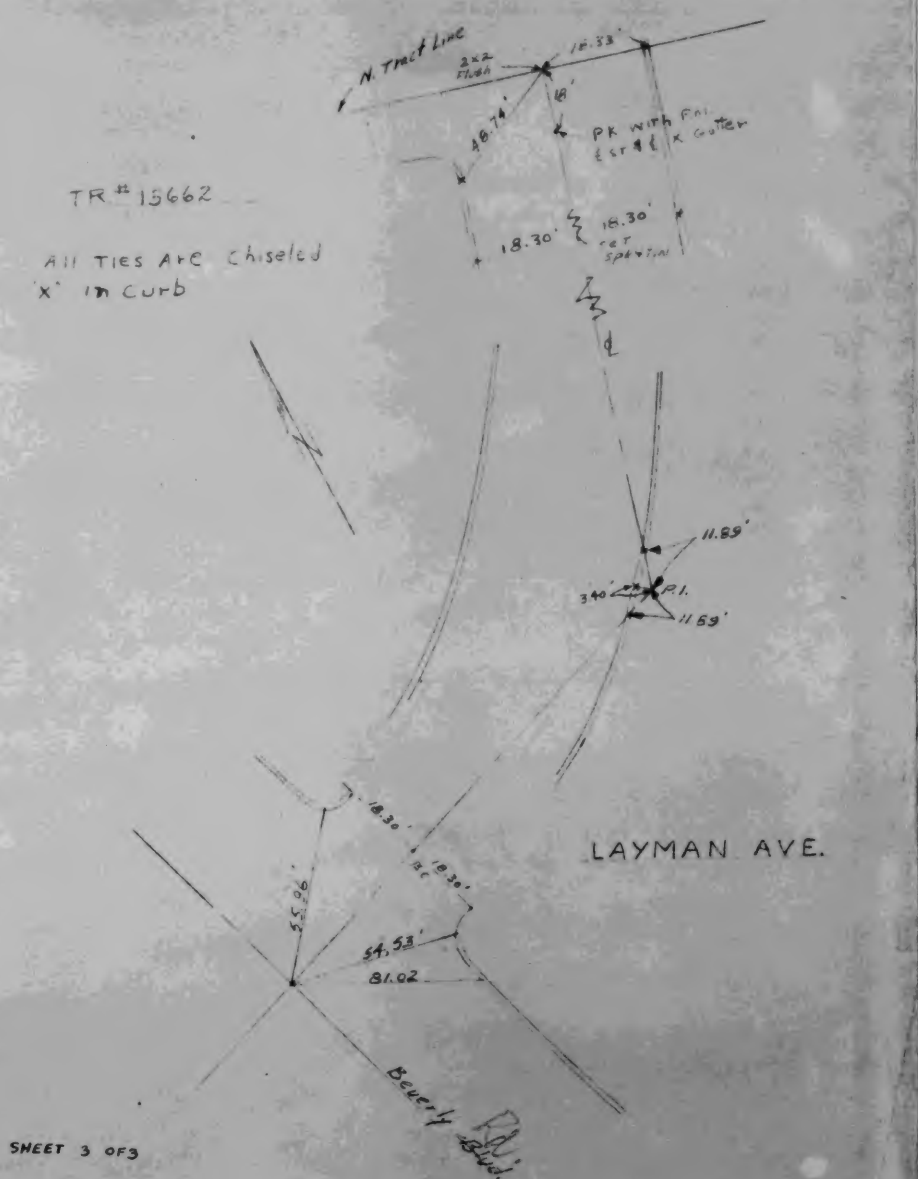

SHEET 3 OF 3

LEONARD H. GOWDY
Tract 15662

CENTERLINE TIES.
for
TRACT 15734

MB. 373, P. 13:17.
JAN. 1951

Prepared by
Wm. H. Fair Jr.

Page I

TR. No. 15734

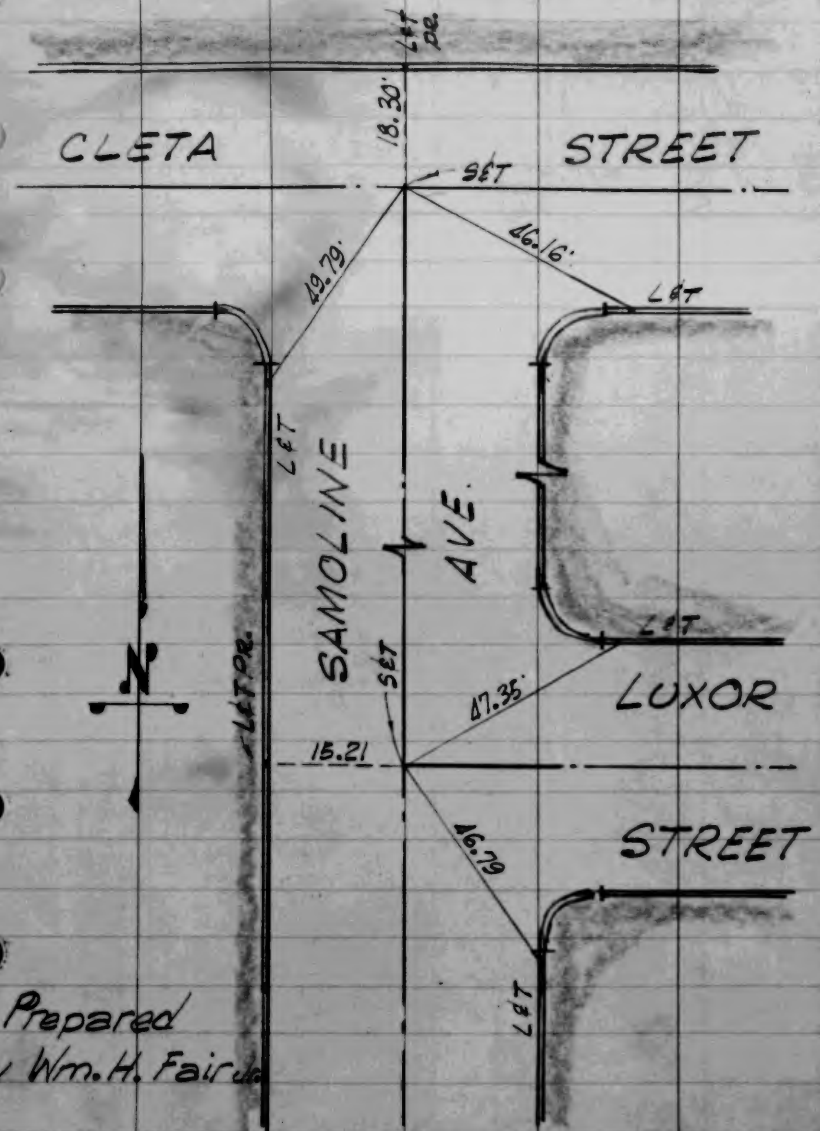

Prepared
by Wm. H. Fair Jr.

WM. H. FAIR, JR.
Tract 15734

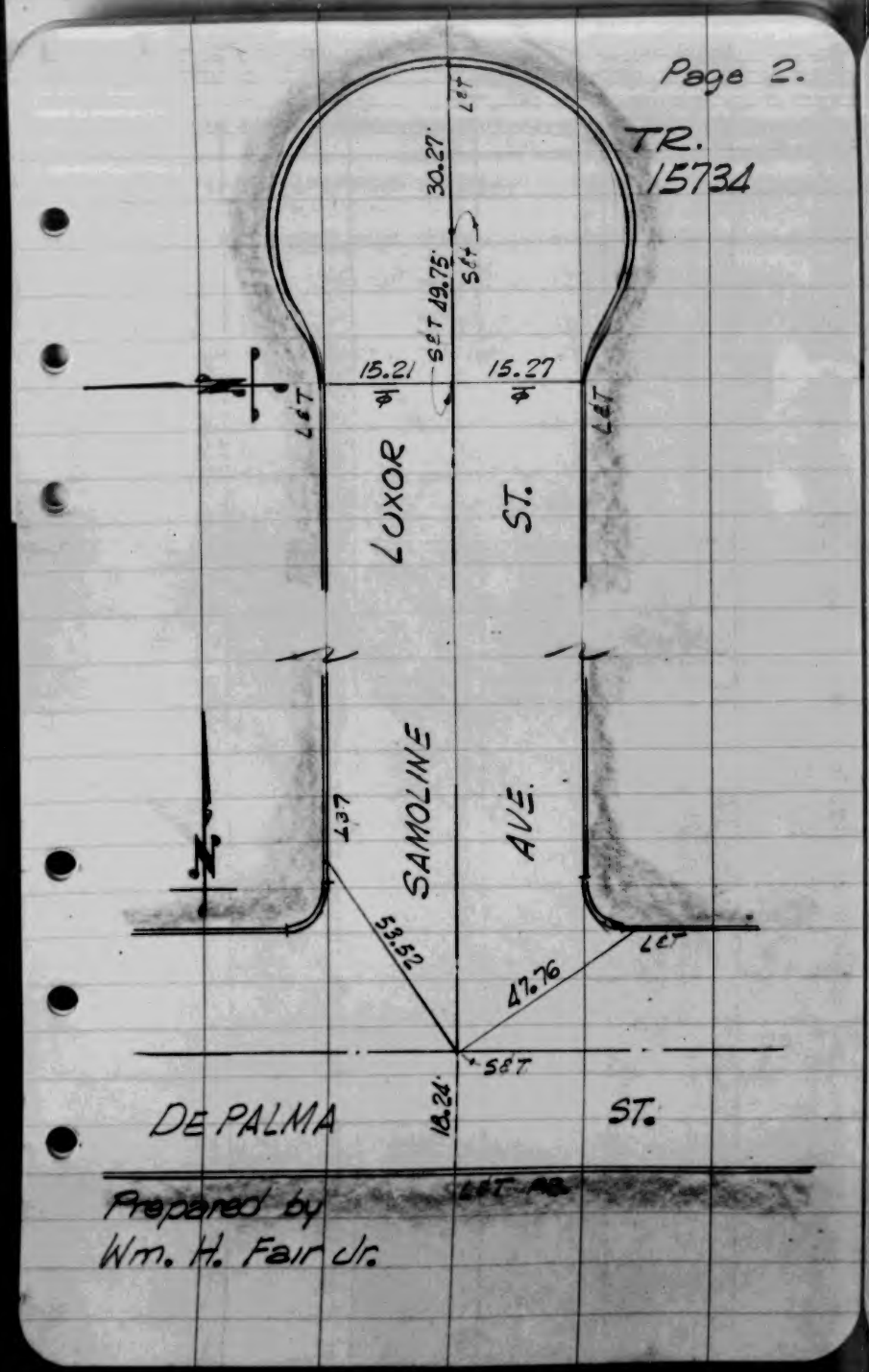

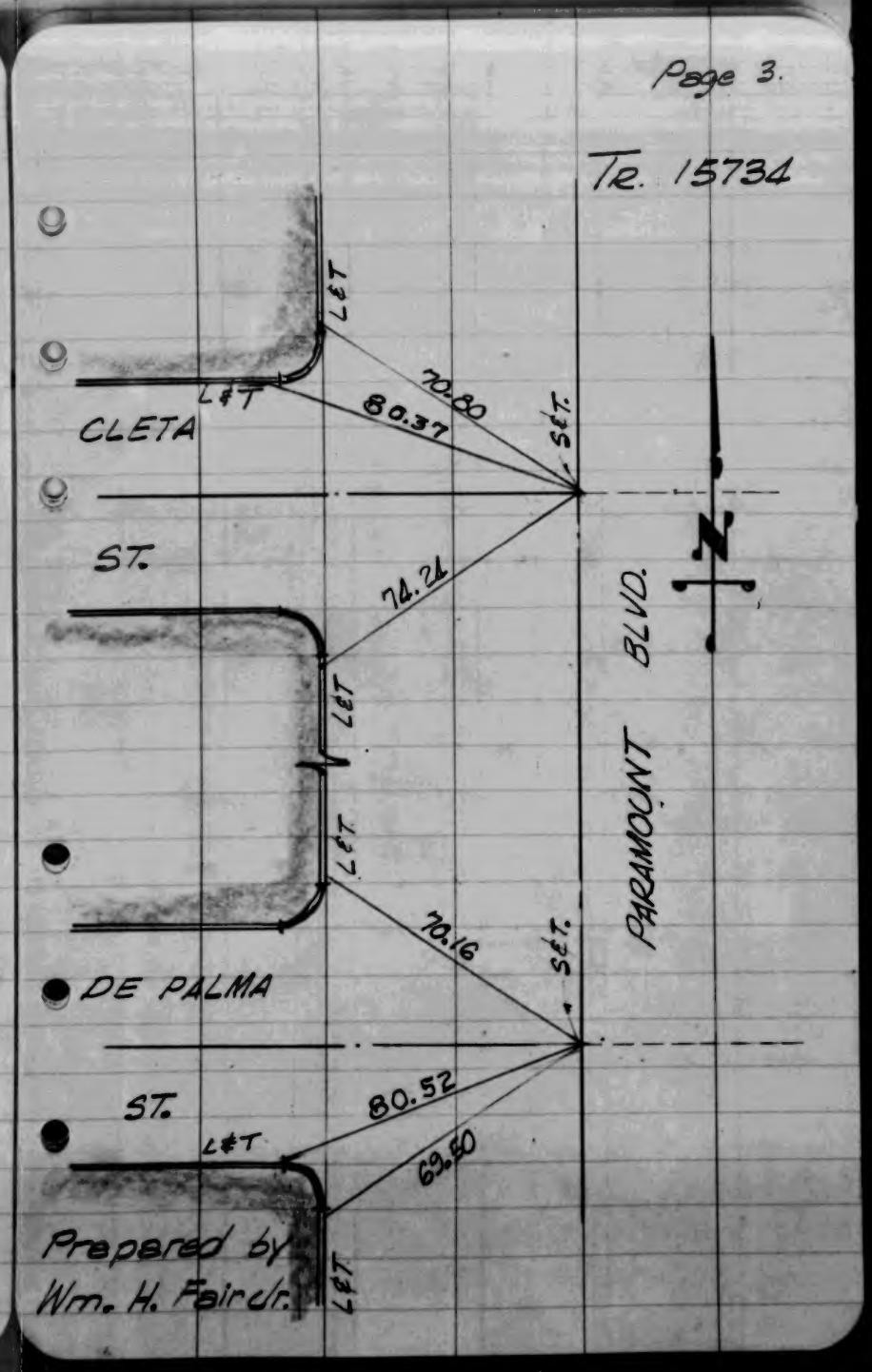

WM. H. FAIR, JR.
Tract 15734

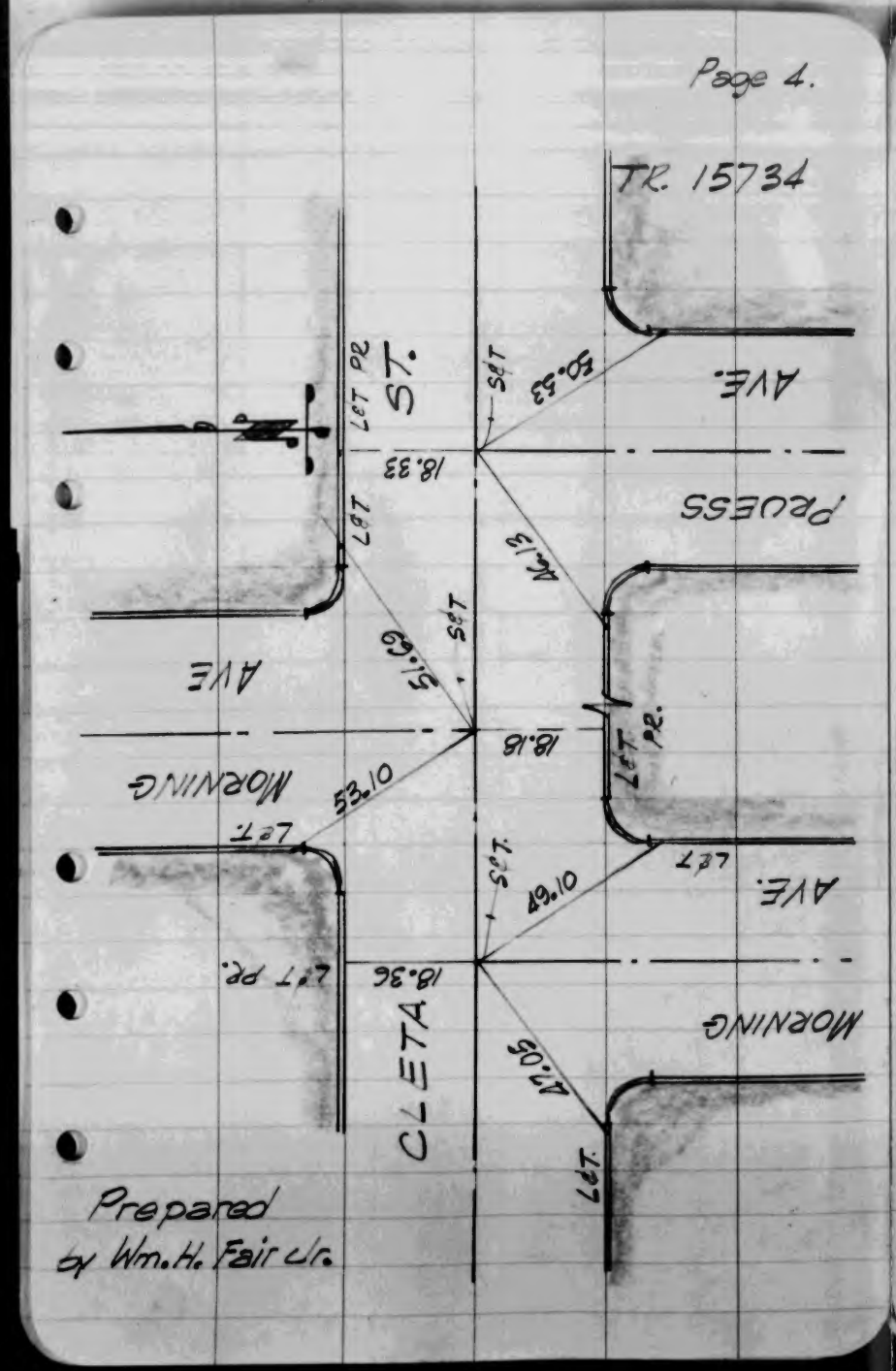

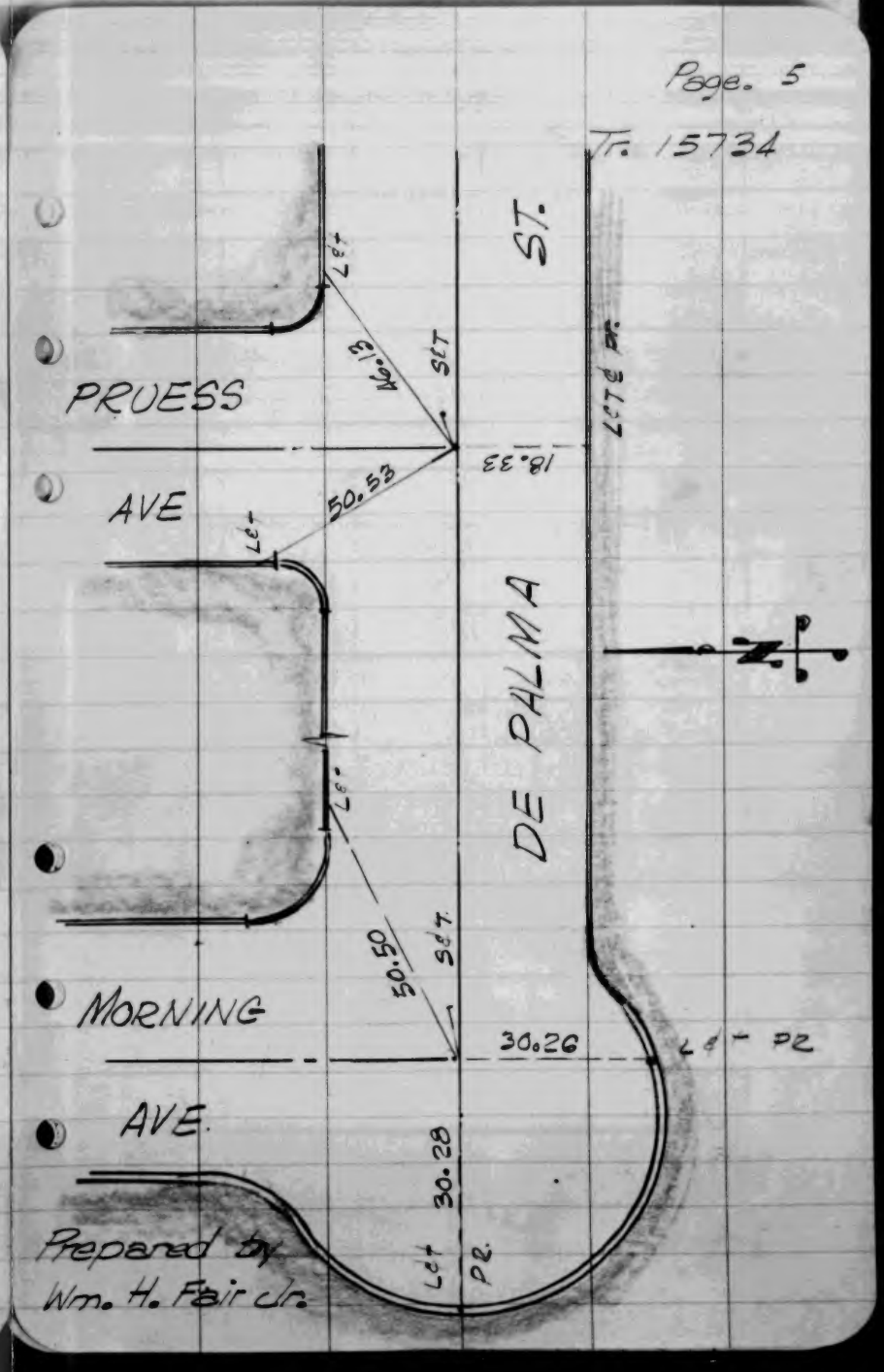

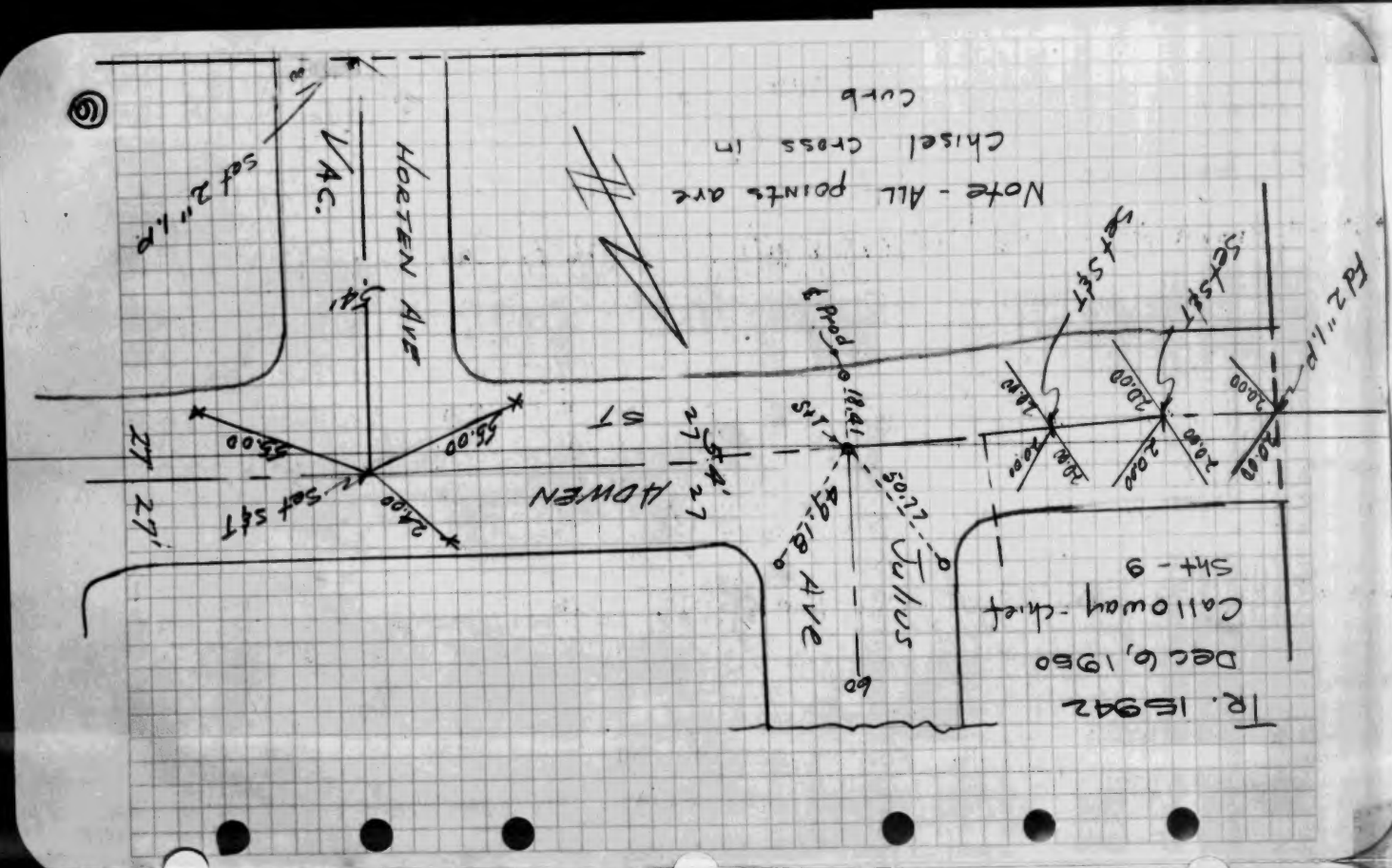

TRACT No. 15942
DEC. 6. 1950
Sht-7

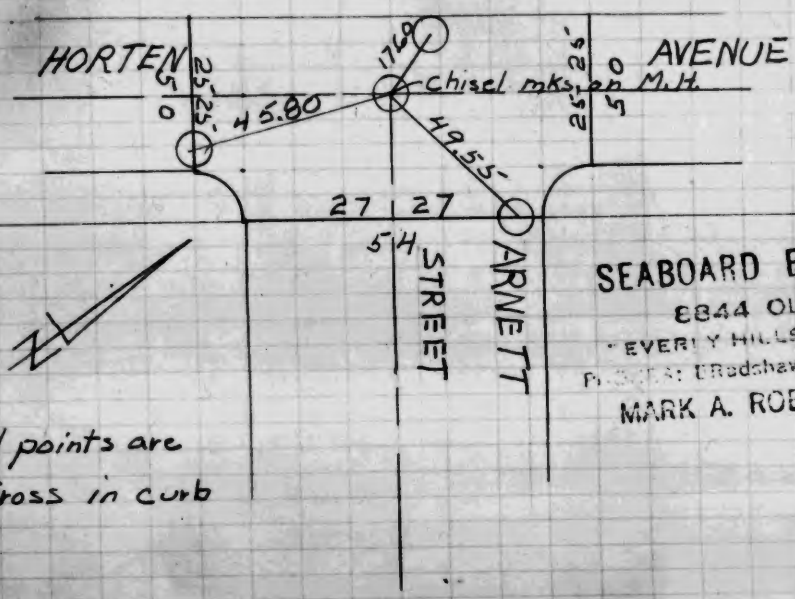

SEABOARD ENGINEERING CO.
8844 OLYMPIC BLVD.
BEVERLY HILLS, CALIFORNIA
PHONES: BRadshaw 2-6560 · CRestview 4-6073
MARK A. ROBIN, REG. C. E. 2059

Note - All points are
Chisel Cross in curb

CO.SUR. F.B.1061:88

SEABOARD ENGINEERING CO.
8844 OLYMPIC BLVD.
BEVERLY HILLS. CALIFORNIA
PHONES: BRadshaw 2-6560 - CRestview 4-6073
MARK A. ROBIN, REG. C. E. 2059

TRACT No. 15942
Dec. 7 1950

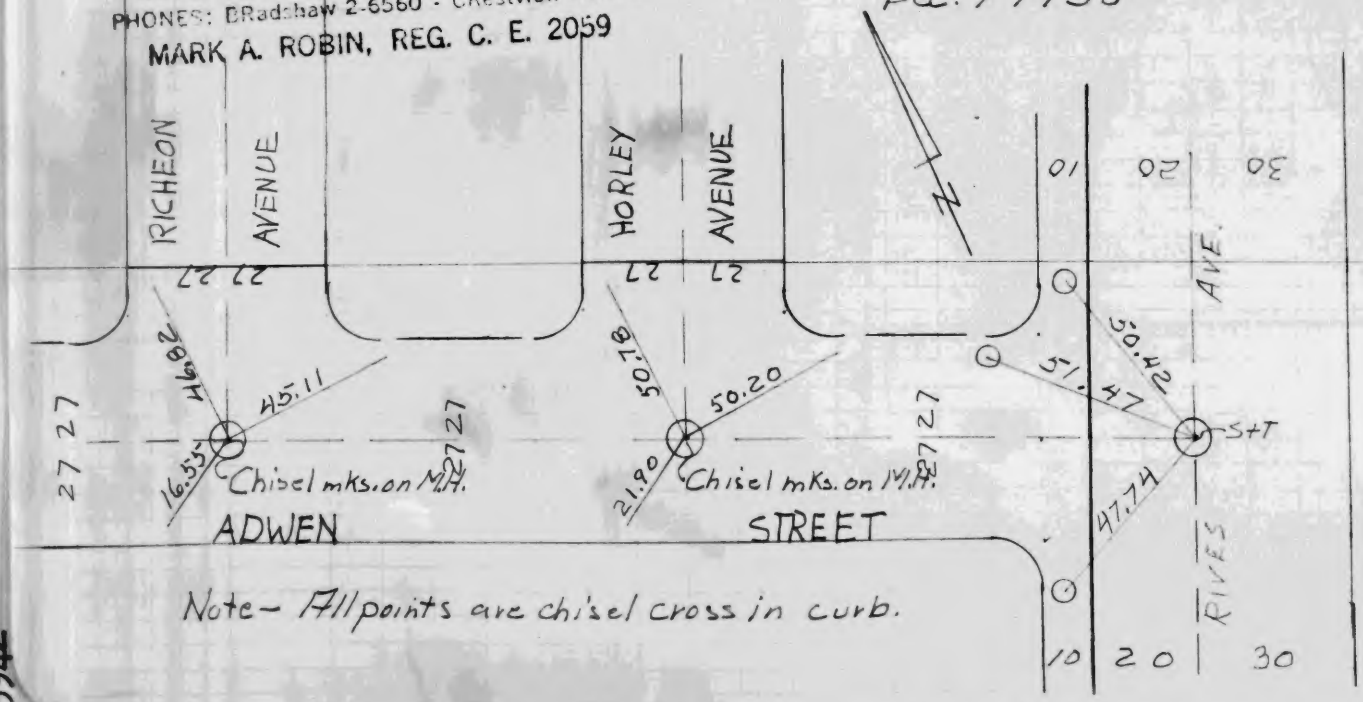

CO.SUR. F.B.1061:87

SEABOARD ENGINEERING CO.
8844 OLYMPIC BLVD.
BEVERLY HILLS. CALIFORNIA
PHONES: BRadshaw 2-6560 - CRestview 4-6073
MARK A. ROBIN, REG. C. E. 2059

TRACT No. 15942
Dec. 6 1950

Note - All points are chisel cross in curb

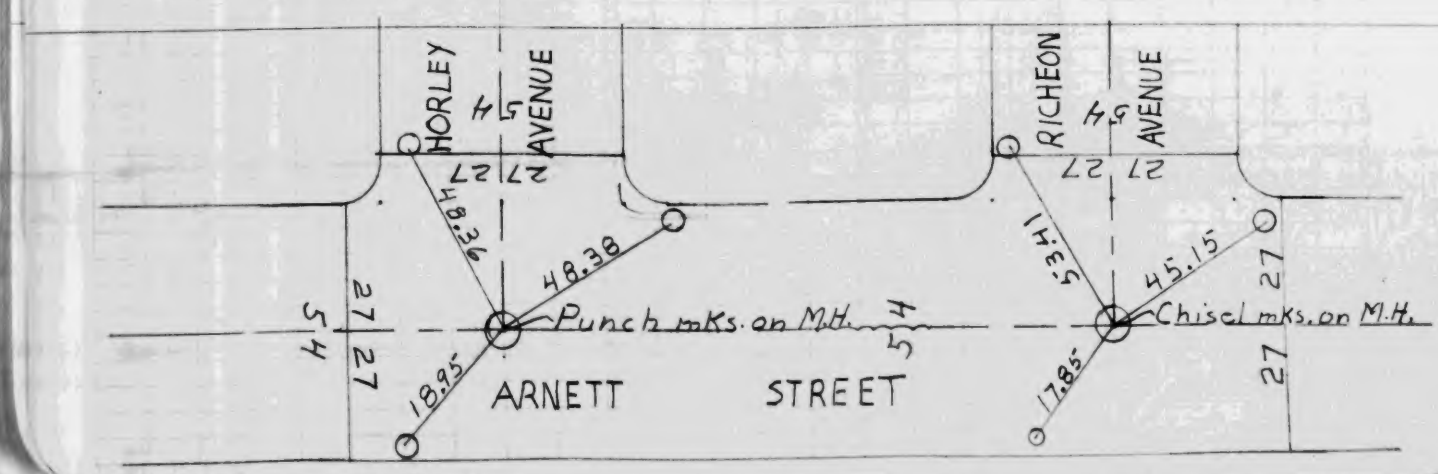

SEABOARD ENGINEERING CO.
Tract 15942

CO.SUR. F.B.1061: 90

SEABOARD ENGINEERING CO.
Tract 15942

SEABOARD ENGINEERING CO.
8844 OLYMPIC BLVD.
BEVERLY HILLS. CALIFORNIA
PHONES: BRadshaw 2-6560 · CRestview 4-[illegible]
MARK A. ROBIN, REG. C. E. 2059

TRACT No. 15942
Dec. 6, 1950

Note- All points are chisel cross in curb

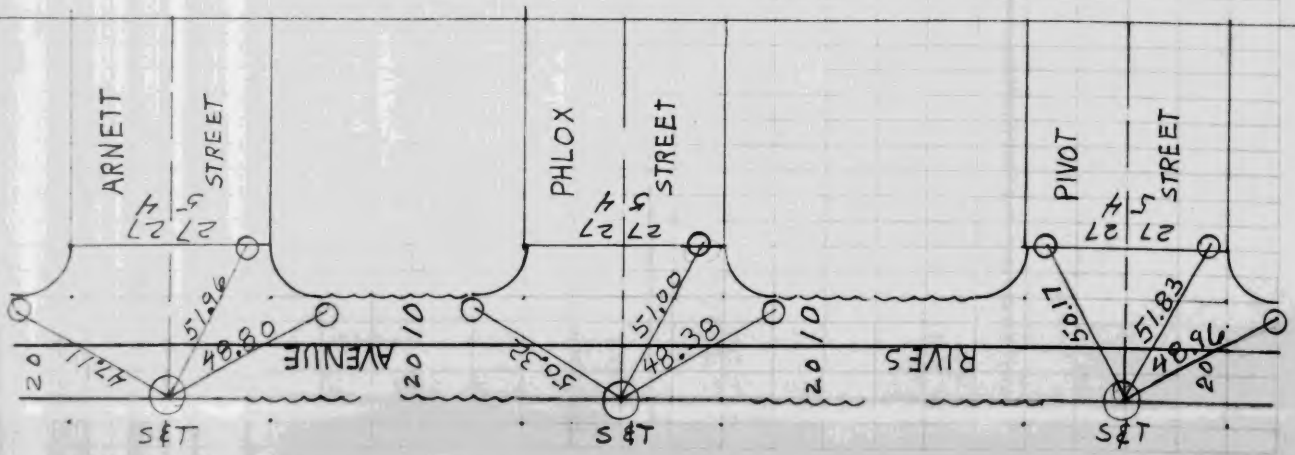

CO.SUR. F.B.1061: 89

M.B. 362-34-38
TRACT No. 15942
DEC. 6 1950

SEABOARD ENGINEERING CO.
8844 OLYMPIC BLVD.
BEVERLY HILLS. CALIFORNIA
PHONES: BRadshaw 2-6560 · CRestview 4-[illegible]
MARK A. ROBIN, REG. C. E. 2059

Note-
All points are chisel
cross in curb

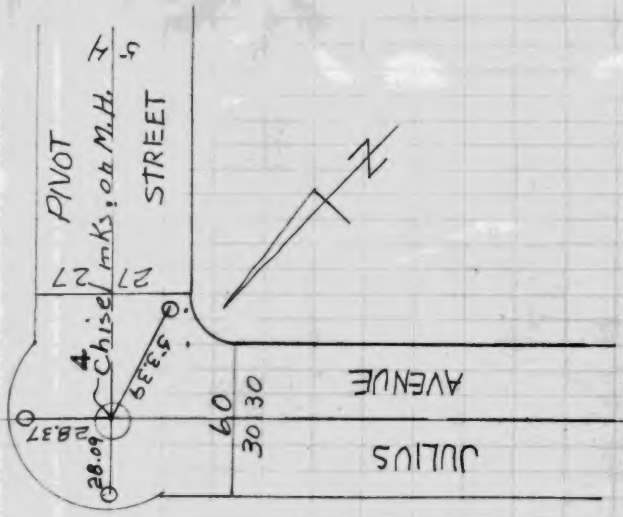

TRACT No. 15942
DEC. 6 1950

SEABOARD ENGINEERING CO.
8844 OLYMPIC BLVD.
BEVERLY HILLS, CALIFORNIA
PHONES: BRadshaw 2-6560 - CRestview 4 6073
MARK A. ROBIN, REG. C. E. 2059

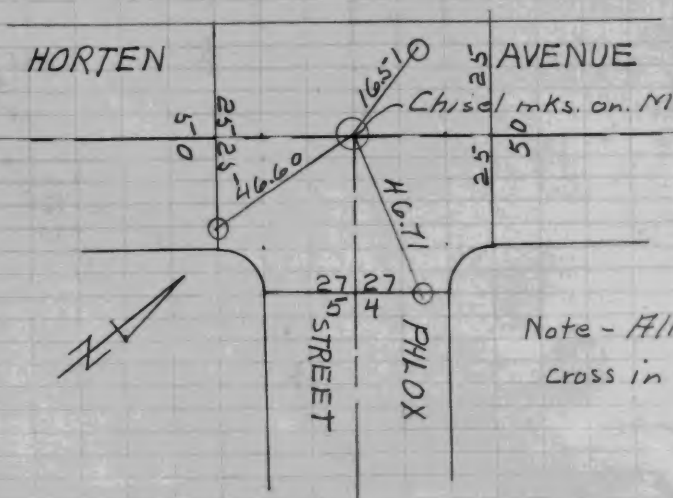

Note - All points are Chisel cross in curb

SEABOARD ENGINEERING CO.
8844 OLYMPIC BLVD.
BEVERLY HILLS, CALIFORNIA
PHONES: BRadshaw 2-6560 - CRestview 4 6073
MARK A. ROBIN, REG. C. E. 2059

TRACT No. 15942
Dec. 6 1950

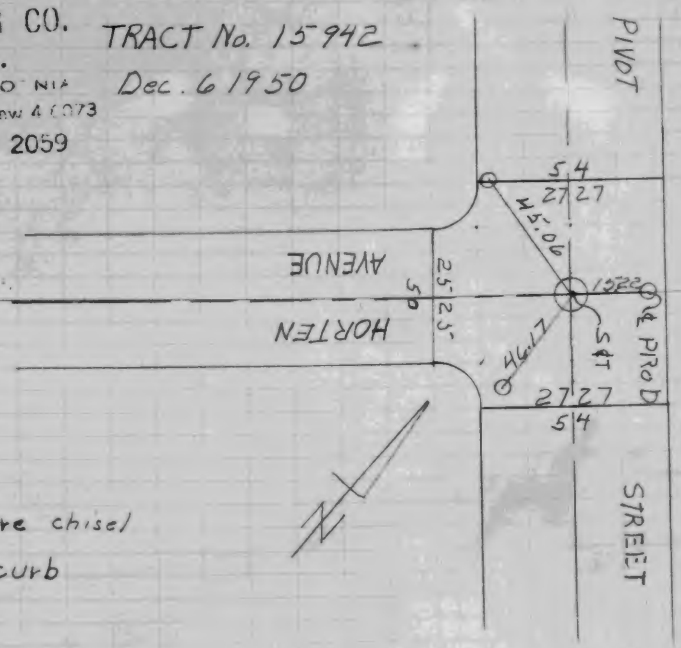

Note -
All points are chisel cross in curb

SEABOARD ENGINEERING CO.
Tract 16076

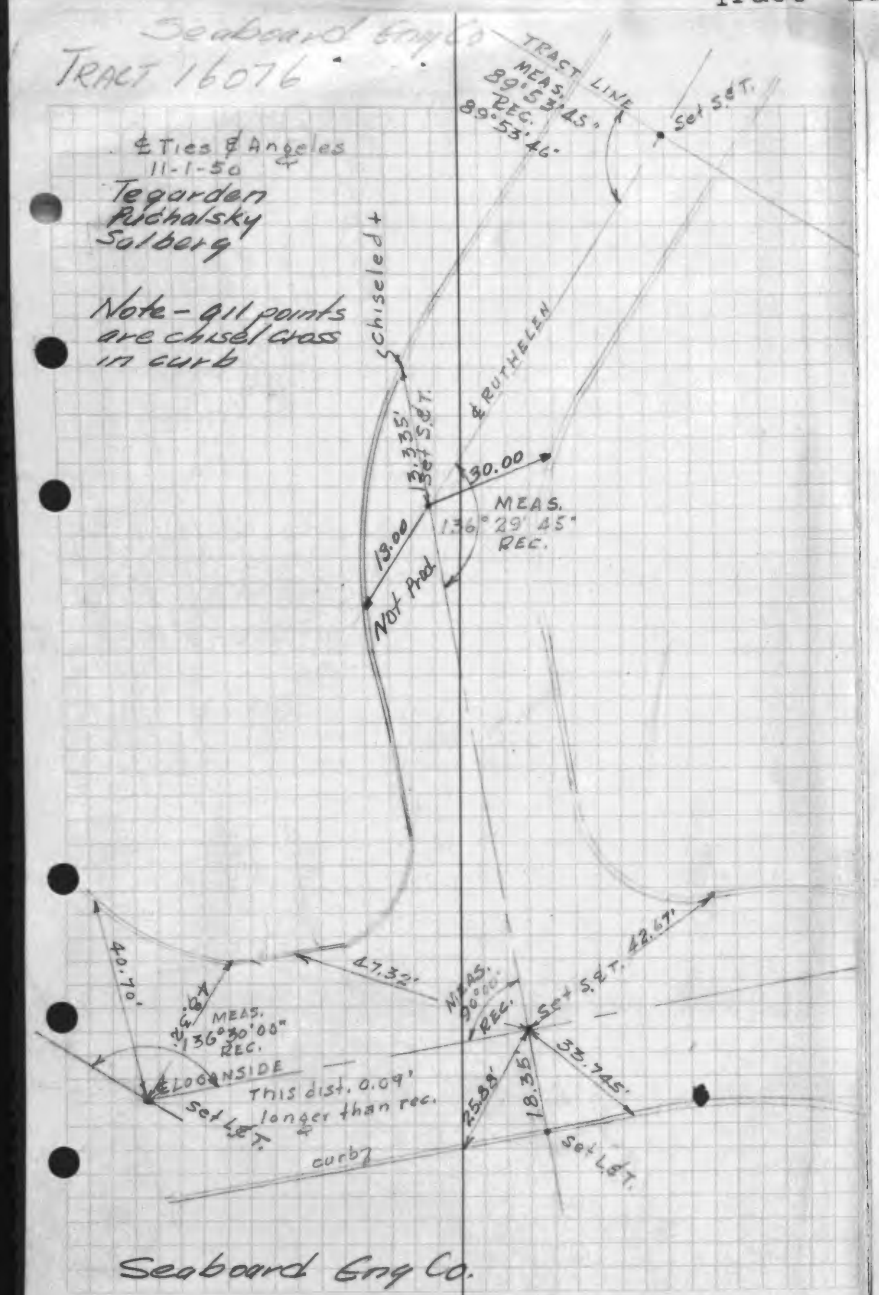

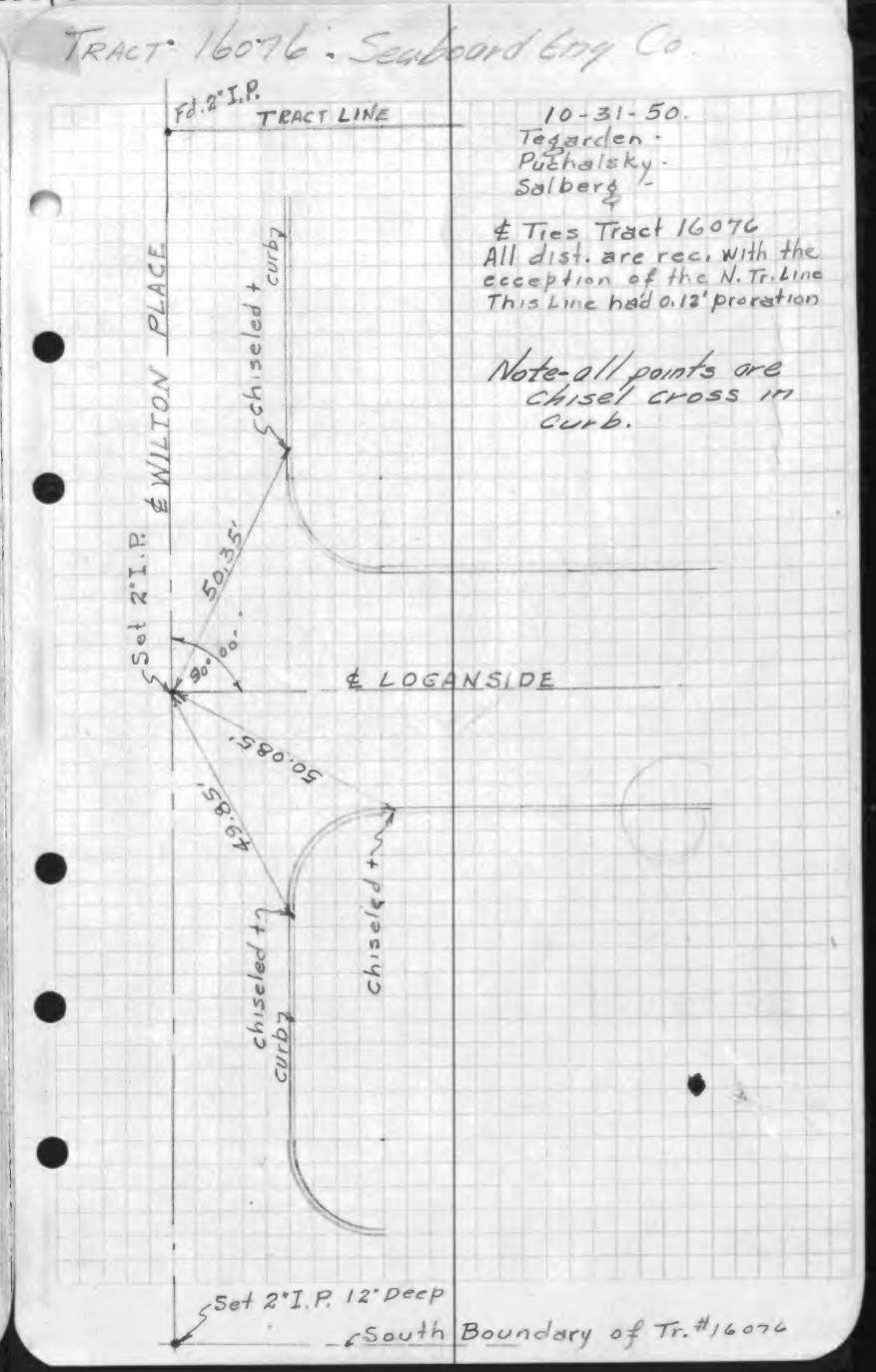

Tract 16076

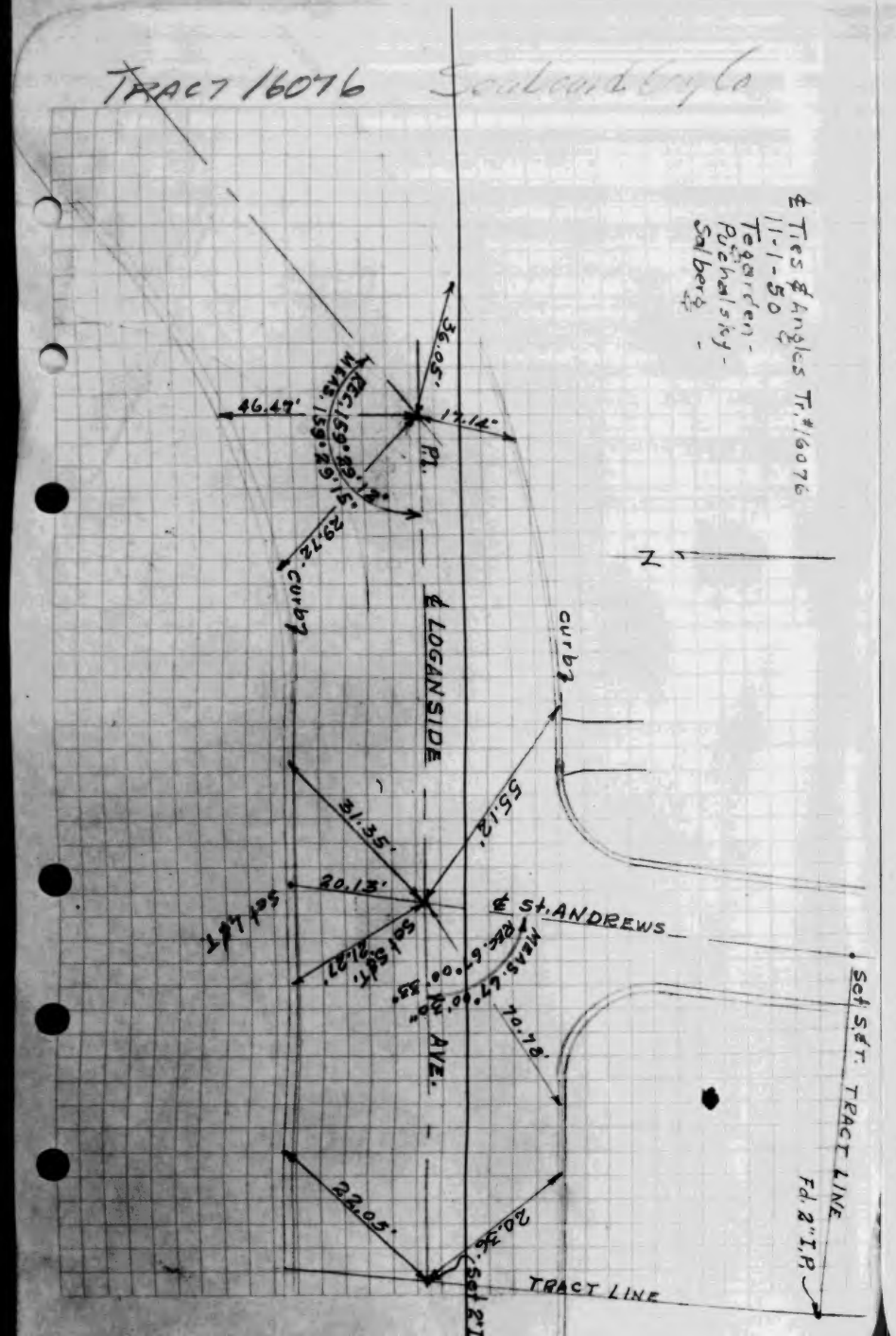

Tract 16175

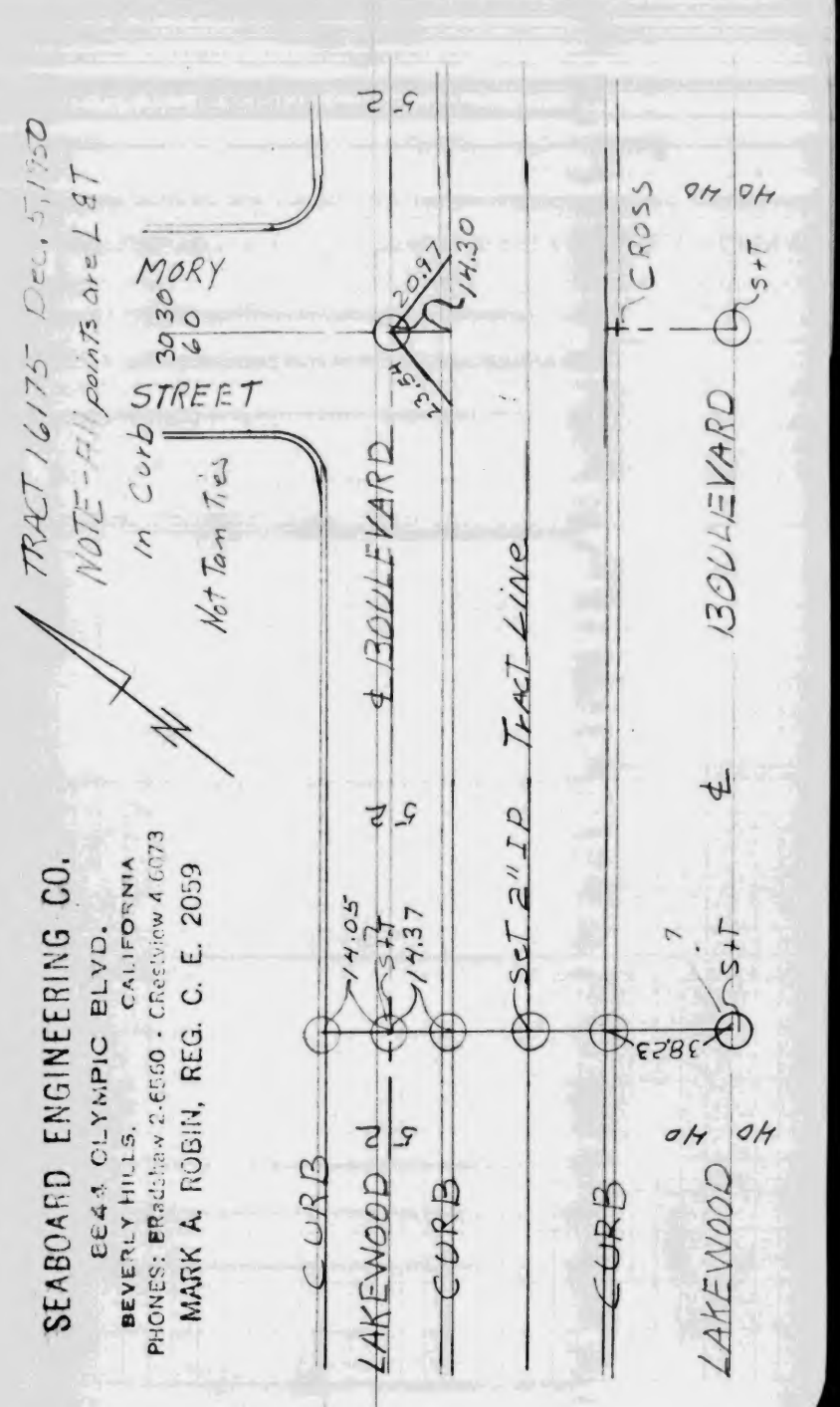

SEABOARD ENGINEERING CO.
6644 CLYMPIC BLVD.
BEVERLY HILLS, CALIFORNIA
PHONES: BRadshaw 2-6550 · CRestview 4-6073
MARK A. ROBIN, REG. C. E. 2059

TRACT NO. 16175 Dec. 5.1950

NOTE- All points are LET in Curb

Not Tan Ties

SEABOARD ENGINEERING CO.
8844 OLYMPIC BLVD.
BEVERLY HILLS, CALIFORNIA
PHONES: BRadshaw 2-6560 - CRestview 4-6073
MARK A. ROBIN, REG. C. E. 2059

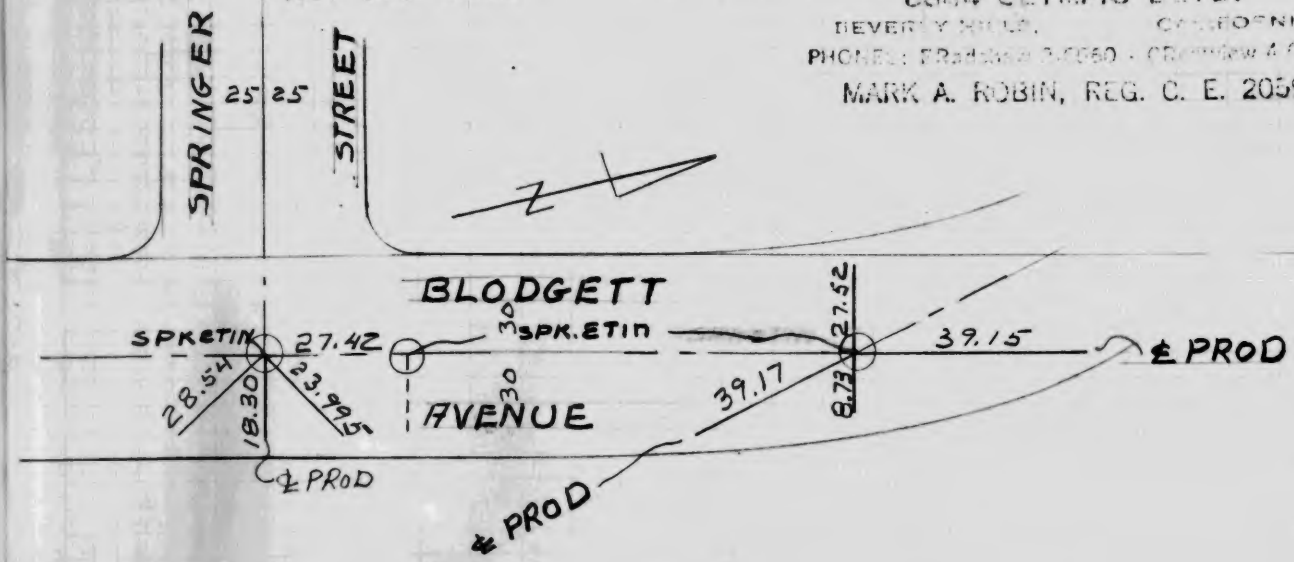

CO.SUR. F.B.1061:97

SEABOARD ENGINEERING CO.
Tract 16175

TRACT NO. 16175 Dec. 5.1950

Note.- All points are LET in curb

Not Tan Ties

SEABOARD ENGINEERING CO.
8844 OLYMPIC BLVD.
BEVERLY HILLS, CALIFORNIA
PHONES: BRadshaw 2-6560 - CRestview 4-6073
MARK A. ROBIN, REG. C. E. 2059

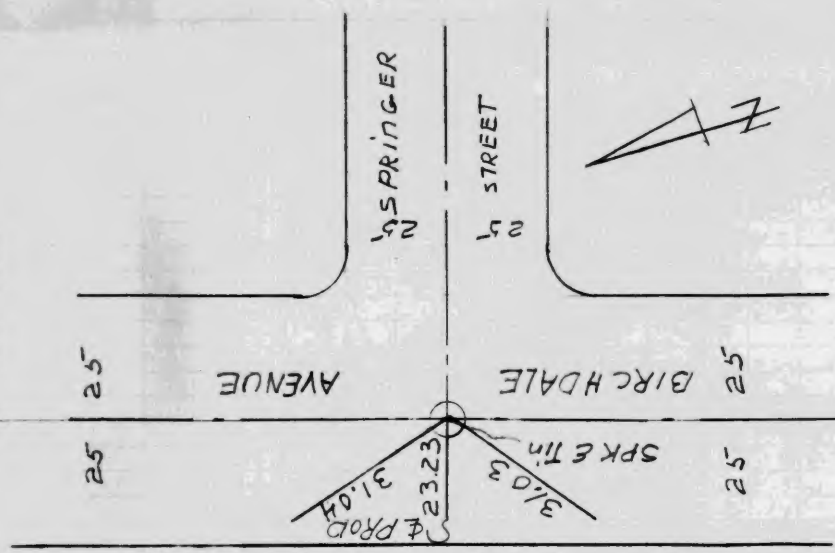

SEABOARD ENGINEERING CO.
Tract 16175

SEABOARD ENGINEERING CO.
Tract 16175

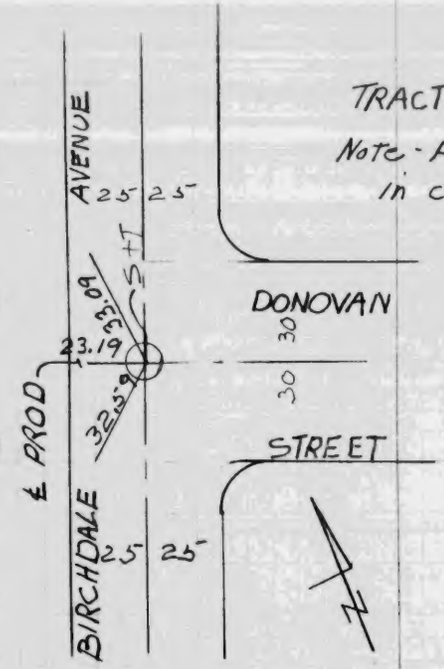

SEABOARD ENGINEERING CO.
8844 OLYMPIC BLVD.
BEVERLY HILLS, CALIFORNIA
PHONES: BRadshaw 2-6560 · CRestview 4-6073
MARK A. ROBIN, REG. C. E. 2059

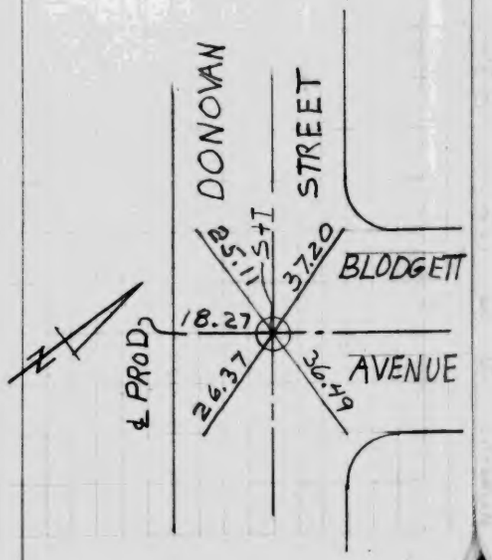

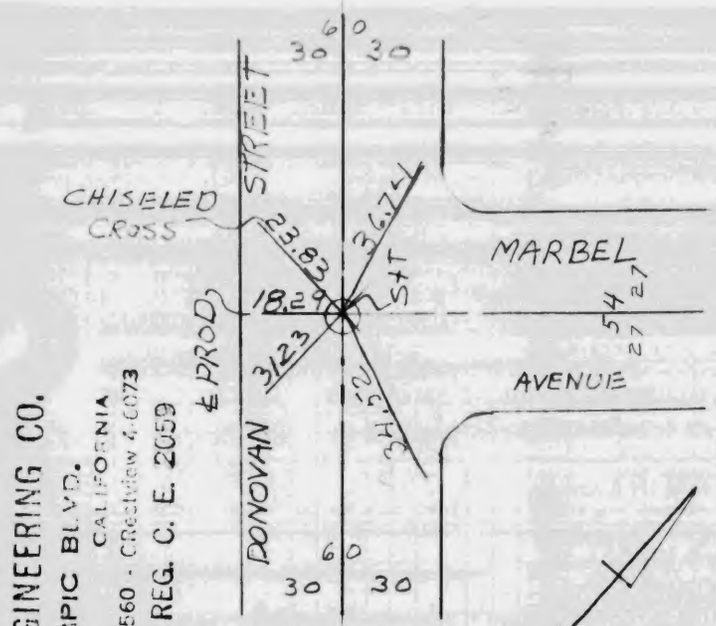

SEABOARD ENGINEERING CO.
8844 OLYMPIC BLVD.
BEVERLY HILLS, CALIFORNIA
PHONES: BRadshaw 2-6560 · CRestview 4-6073
MARK A. ROBIN, REG. C. E. 2059

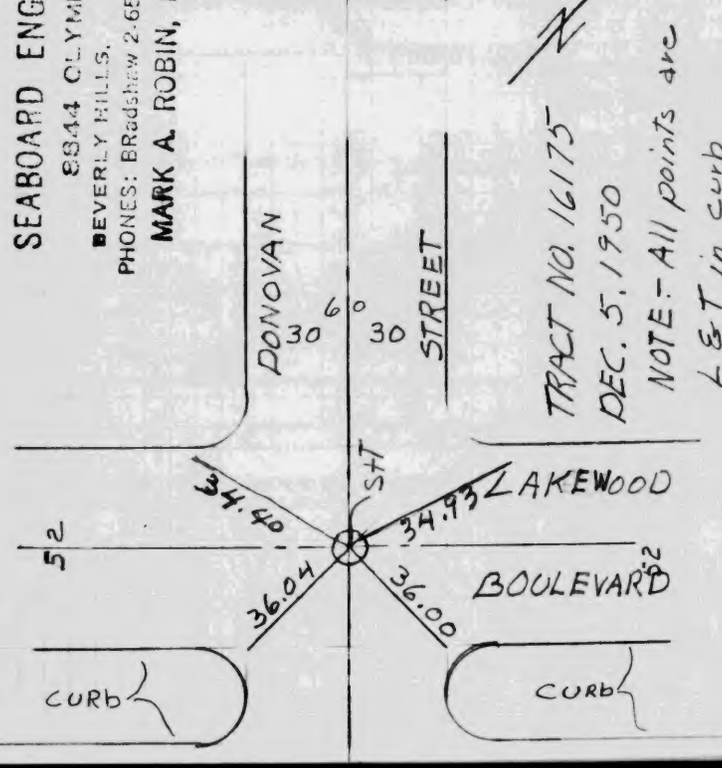

TRACT NO. 16175
DEC. 5, 1950
NOTE - All points are L&T in curb
Not Tan. Ties.

CO.SUR. F.B.1061:/04

SEABOARD ENGINEERING CO.
8844 OLYMPIC BLVD.
BEVERLY HILLS, CALIFORNIA
PHONES: BRadshaw 2-6560 · CRestview 4-6073
MARK A. ROBIN, REG. C. E. 2059

TRACT NO. 16175 DEC 5 1950

NOTE - All points are LET in curb
Not Tan. Tie's
EARL KENNEDY

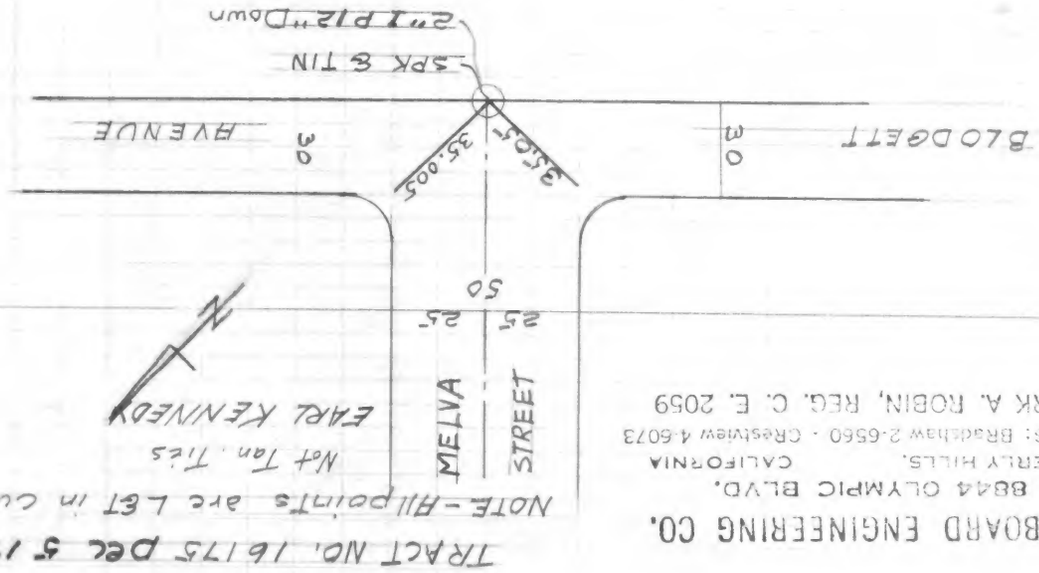

CO.SUR. F.B.1061:/03

SEABOARD ENGINEERING CO.
Tract 16175

SEABOARD ENGINEERING CO.
8844 OLYMPIC BLVD.
BEVERLY HILLS, CALIFORNIA
PHONES: BRadshaw 2-6560 · CRestview 4-6073
MARK A. ROBIN, REG. C. E. 2059

TRACT NO. 16175 DEC. 5, 1950
NOTE-All points are LET in curb
EARL KENNEDY

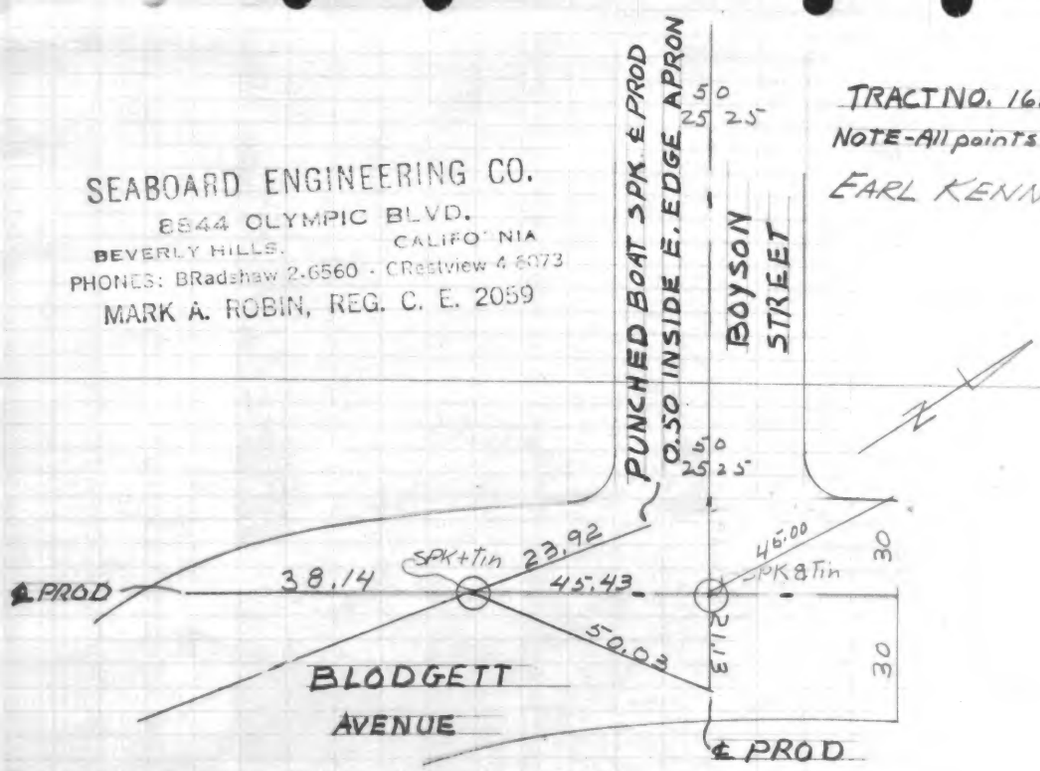

SEABOARD ENGINEERING CO.
Tract 16175

TRACT NO. 16175 Dec. 5 1950
NOTE - All points are LET in Curb

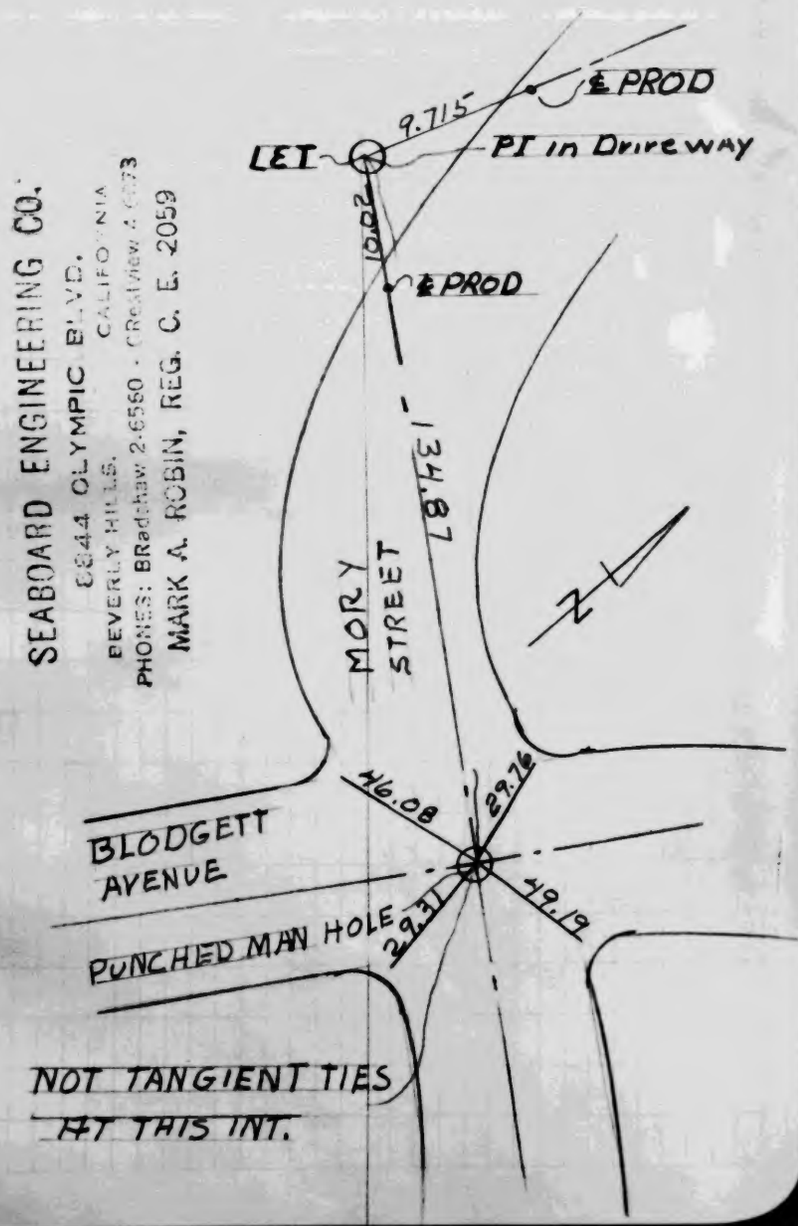

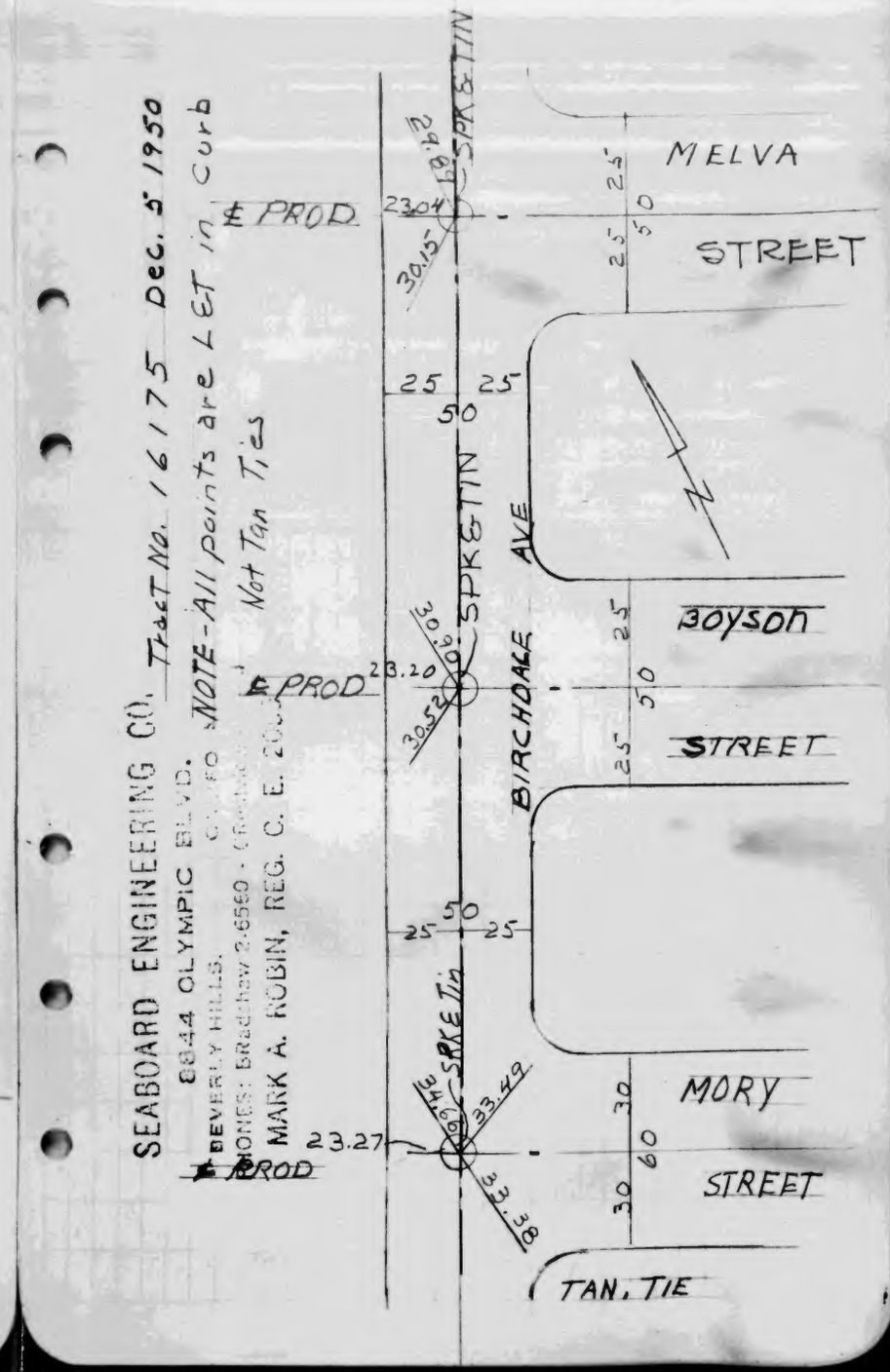

KARL F. TUTTLE
Tract 16142

M.B. 361-10,11

KARL F. TUTTLE CIVIL ENGINEER - RE 3070 600 E. LIVE OAK AVE. ARCADIA, CALIFORNIA	PARTY THORN ZELT MUELLA	JOB NO. 1119 LOT TRACT 16142 CLIENT Mostue DATE 1-19-51
SHEET 1 OF 1 SHEETS		



KARL F. TUTTLE
Tract 16307

KARL F. TUTTLE CIVIL ENGINEER - RE 3070 600 E. LIVE OAK AVE. ARCADIA, CALIFORNIA	PARTY THORN ZELT MUELLA	JOB NO. 1294 LOT TRACT 16307 CLIENT DATE 1-19-51
SHEET 1 OF 1 SHEETS		

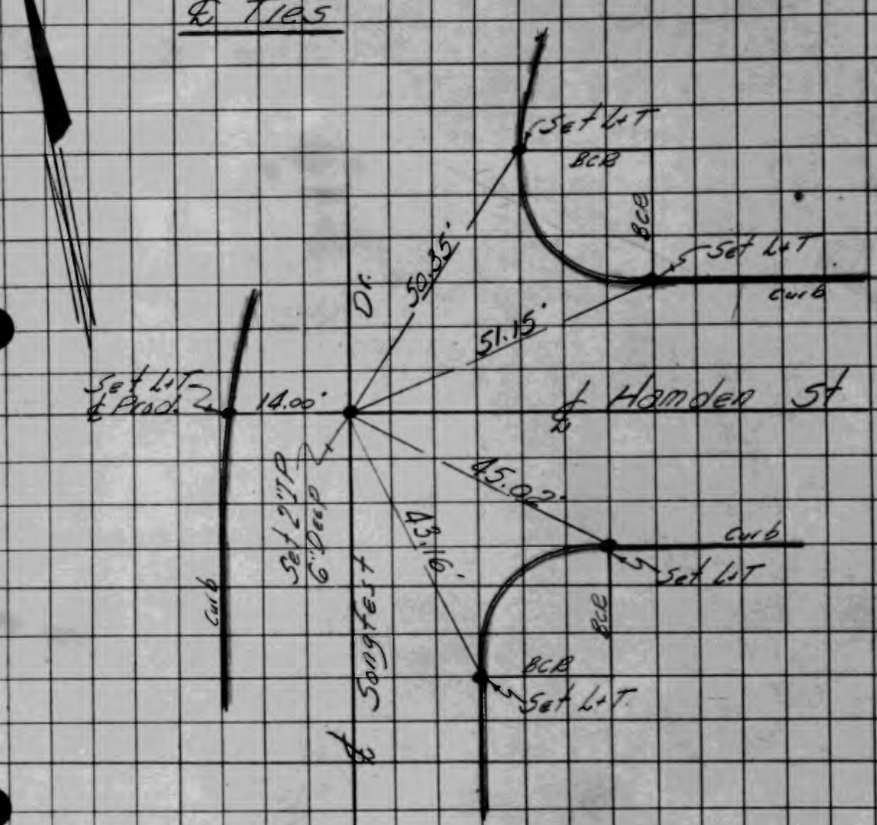

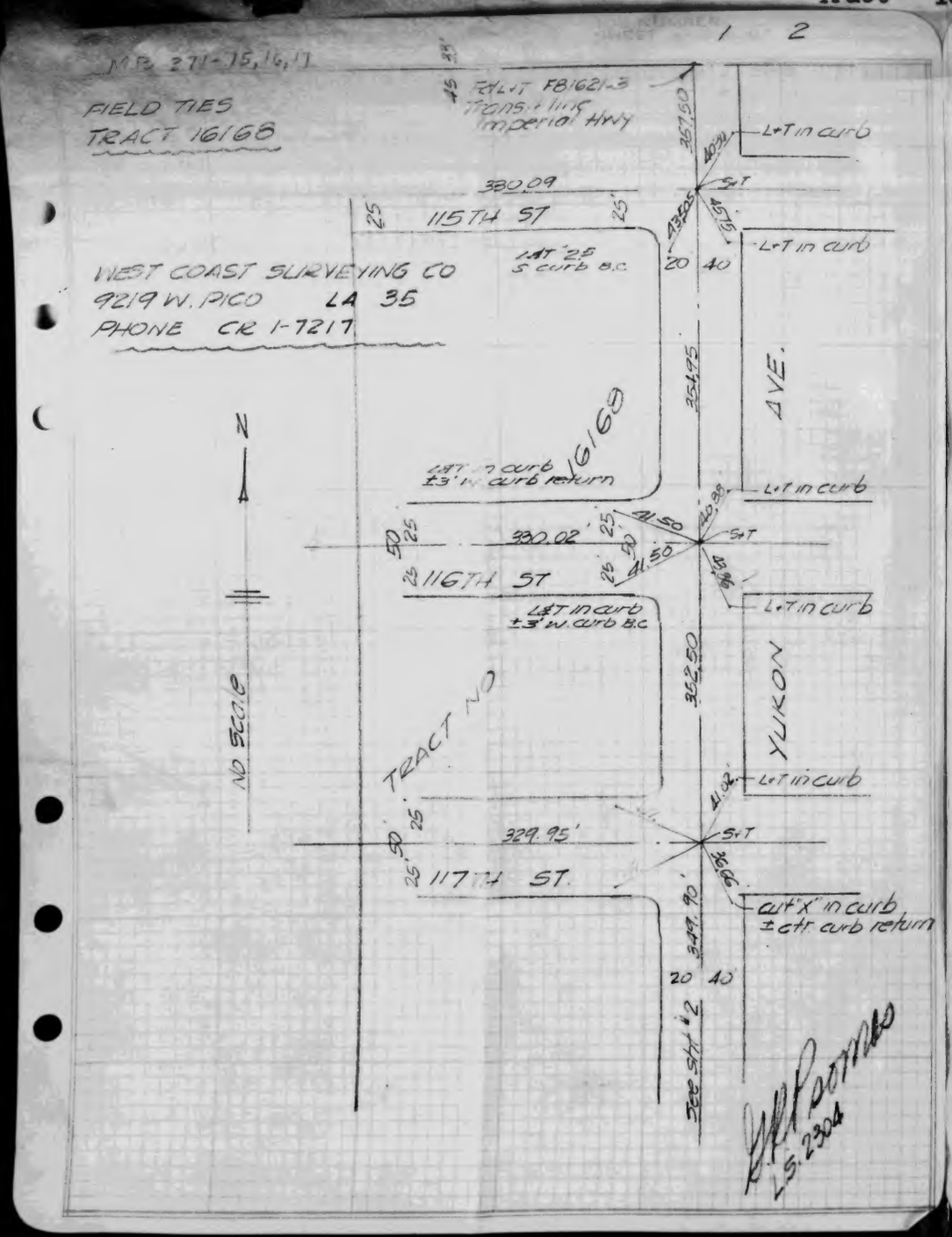
MB 271-15,16,17
FIELD TIES
TRACT 16168
F/L+T FB1621-3
Transitting
Imperial Hwy
L+T in curb
380.09
115TH ST
WEST COAST SURVEYING CO
9219 W. PICO LA 35
PHONE CR 1-7217
L&T 2.5 S curb B.C
L+T in curb
AVE.
L&T in curb ±3' W. curb return
16168
380.02'
116TH ST
L&T in curb ±3' W. curb B.C
YUKON
TRACT NO
329.95'
117TH ST.
cut "X" in curb ± ctr. curb return
N
NO SCALE
See Sht #2
LS 2304

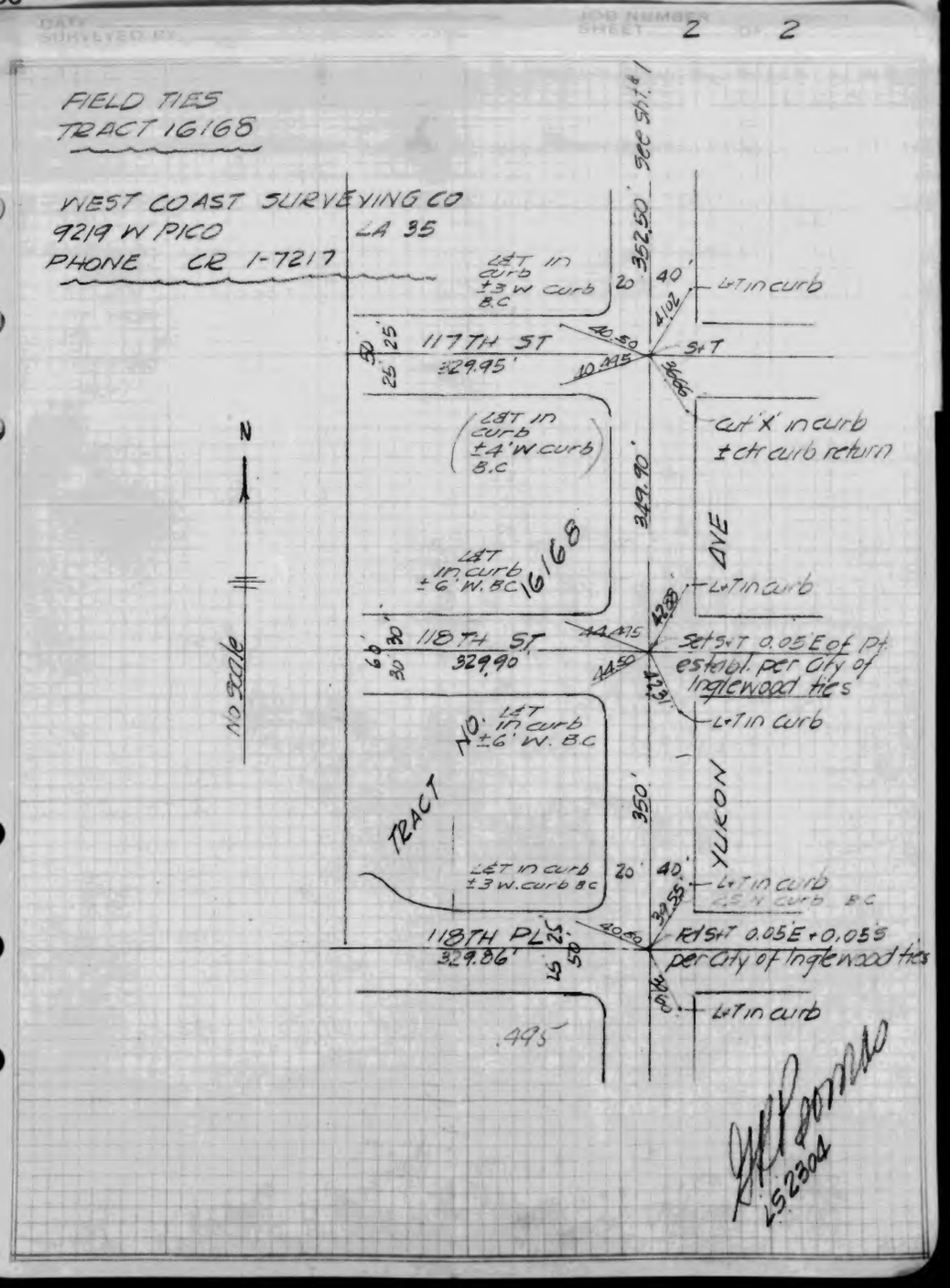
FIELD TIES
TRACT 16168
WEST COAST SURVEYING CO
9219 W PICO LA 35
PHONE CR 1-7217
See Sht #1
L&T in curb ±3 W curb B.C
117TH ST
329.95'
L+T in curb
cut "X" in curb ± ctr curb return
L&T in curb ±4' W curb B.C
349.90'
AVE
L&T in curb ±6' W. B.C
16168
118TH ST
329.90
Set S+T 0.05 E of Pt estabd. per City of Inglewood ties
NO. L&T in curb ±6' W. B.C
TRACT
L&T in curb ±3 W. curb B.C
YUKON
118TH PL
329.86'
R/S+T 0.05E + 0.05S per City of Inglewood ties
N
NO SCALE
495
LS 2304

Center line ties
Tract No. 16308
W. A. Treadwell Jr,
R. E. No. 410

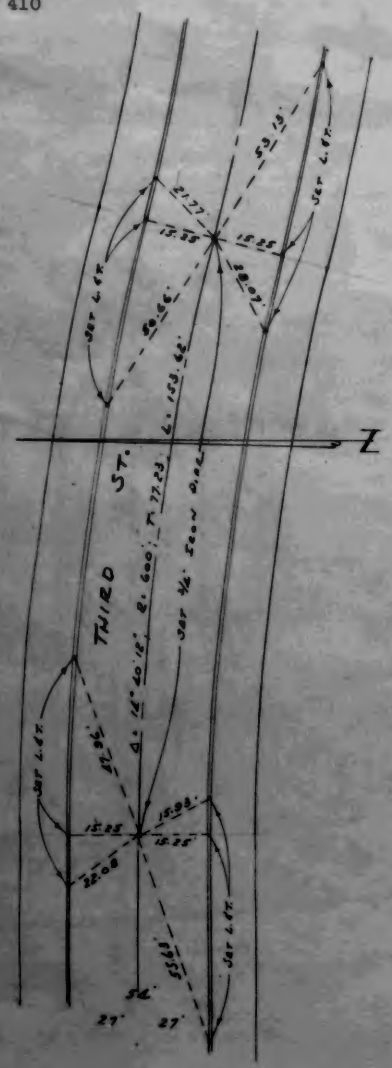

Center line ties
Tract No. 16308
W. A. Treadwell Jr,
R. E. No. 410

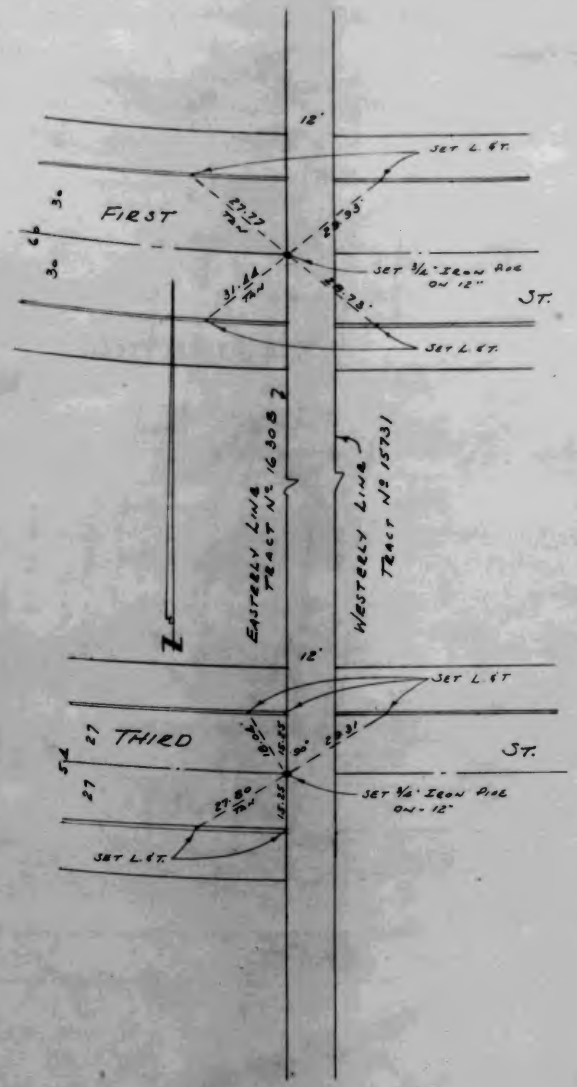

Center line ties
Tract No. 16308 M.B. 389-9,10
W. A. Treadwell Jr,
R. E. No. 410

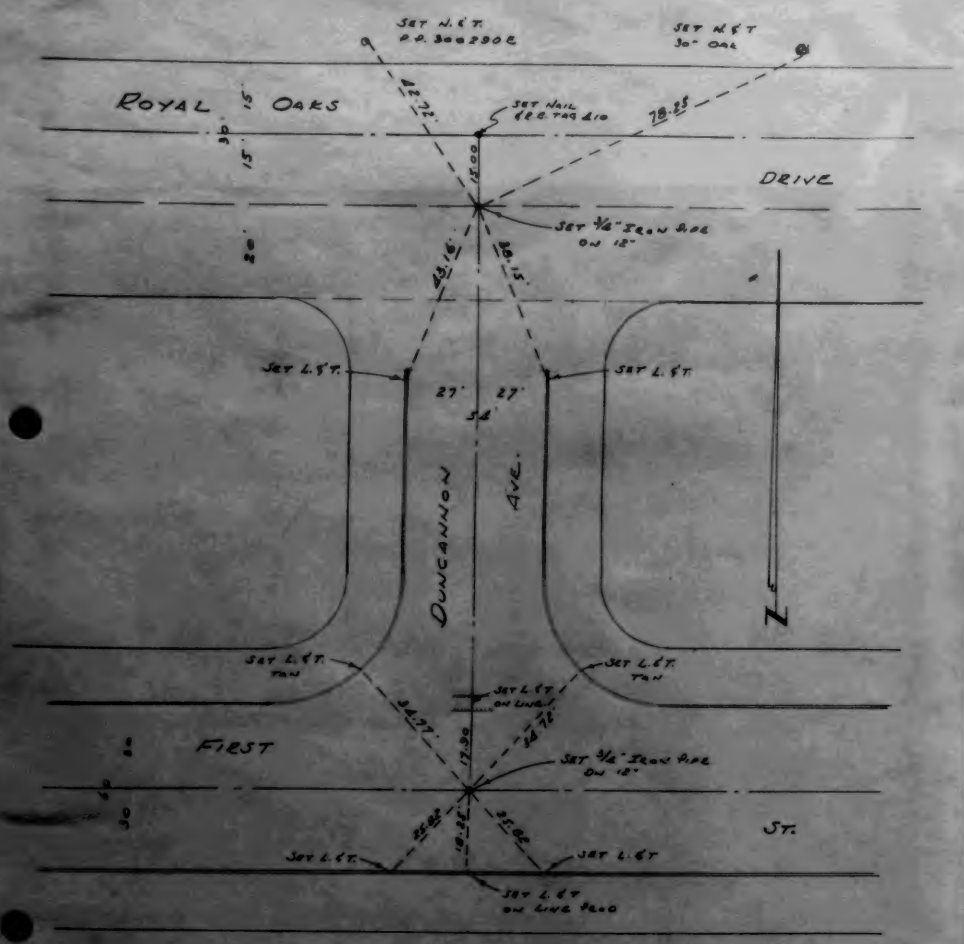

Center line ties
Tract No. 16308
W. A. Treadwell Jr,
R. E. No. 410

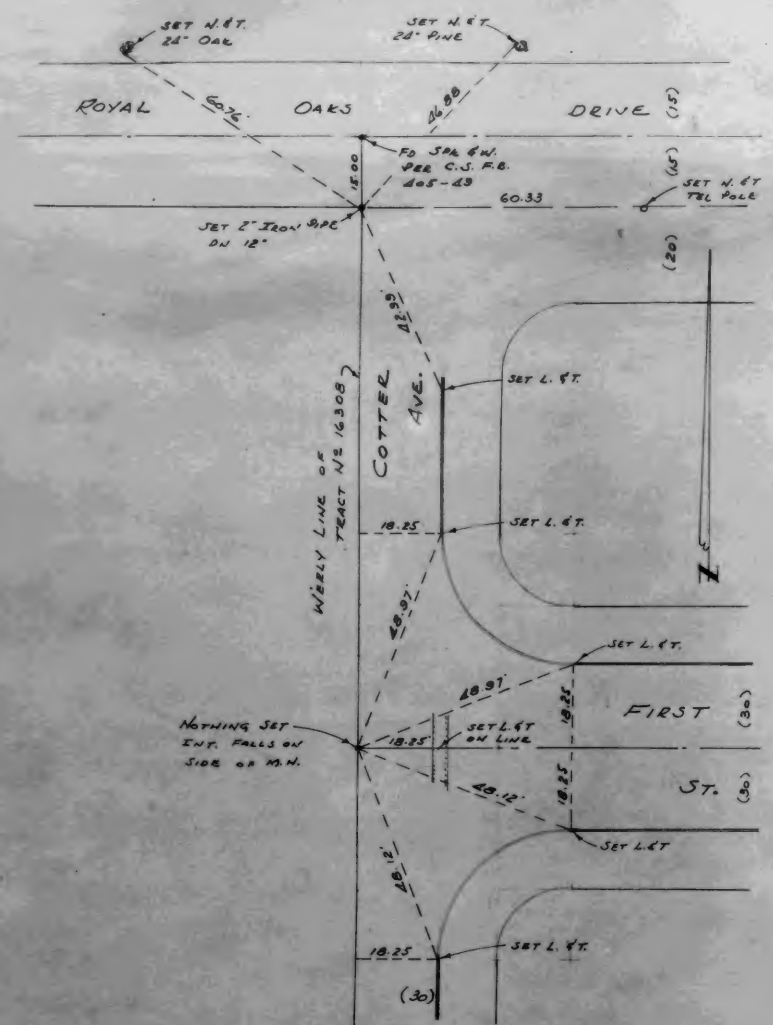

W. A. TREADWELL, Jr.
Tract 16308

Center line ties
Tract No. 16308
W. A. Treadwell Jr,
R. E. No. 410

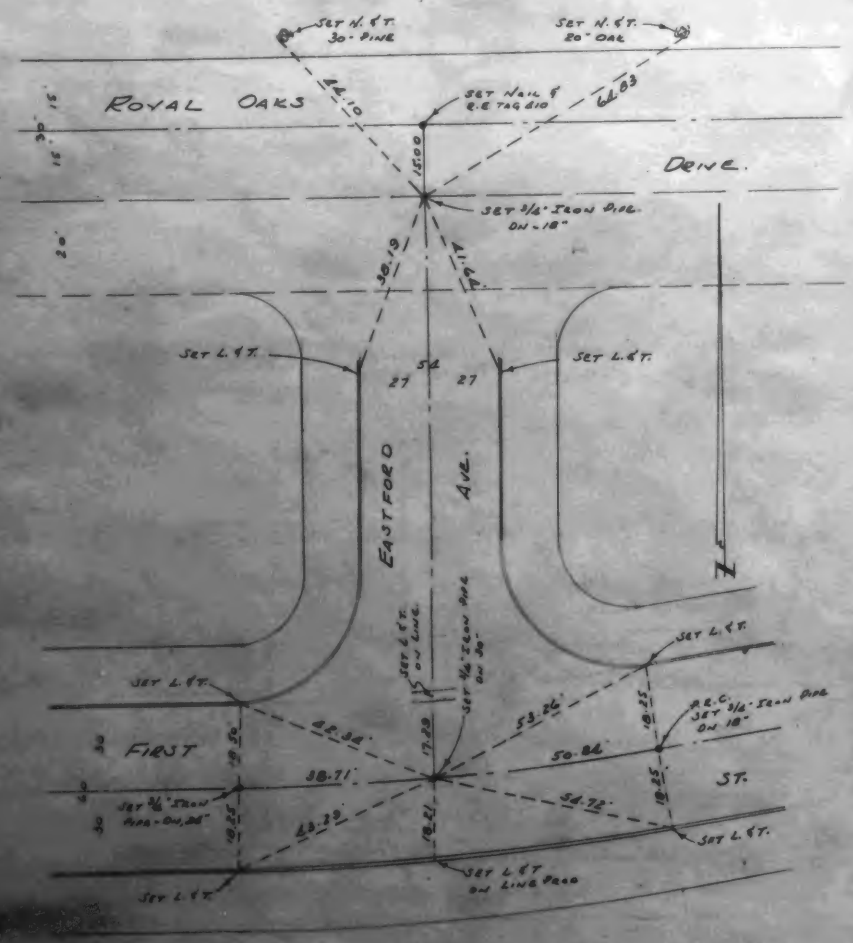

W. A. TREADWELL, Jr.
Tract 16308

Center line ties
Tract No. 16308
W. A. Treadwell Jr,
R. E. No. 410

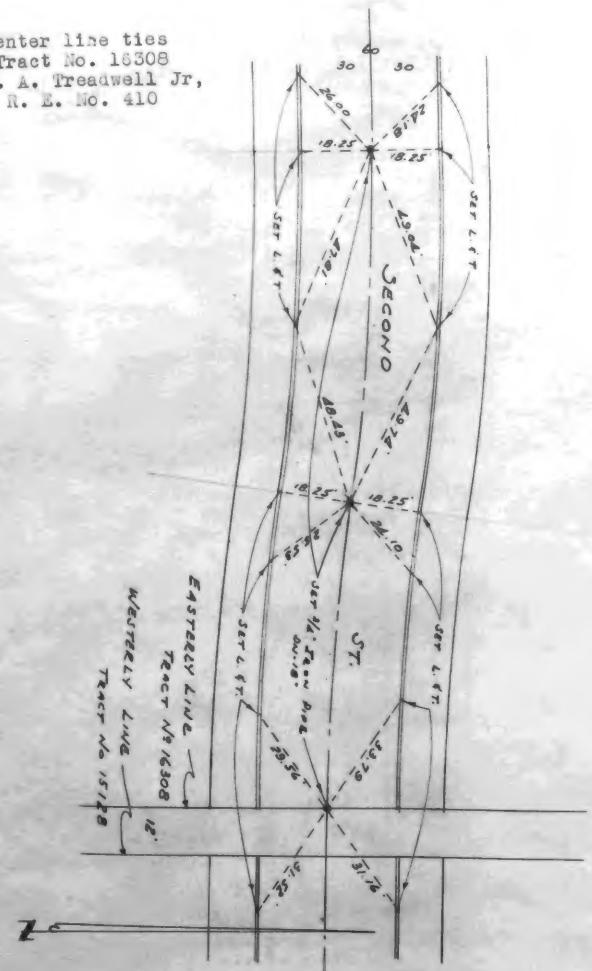

W. A. TREADWELL, JR.
Tract 16308

Center line ties

Tract No. 16308

W. A. Treadwell Jr,
R. E. No. 410

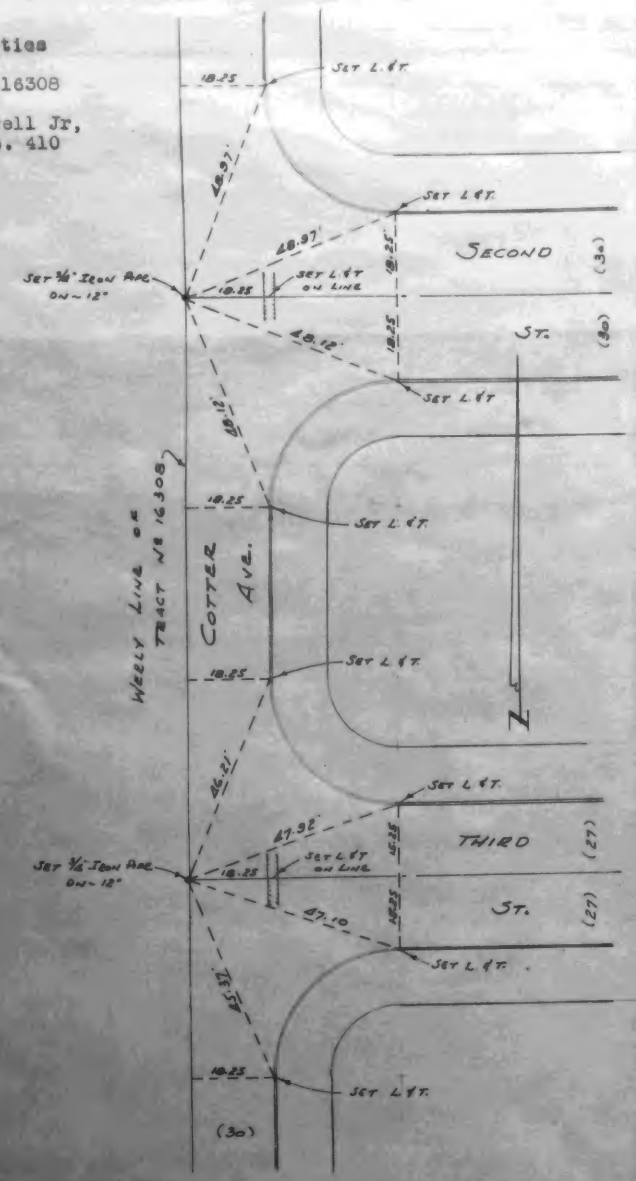

LEONARD H. GOWDY
Tract 13837

TRACT # 13837

STREET CENTER LINE TIES

NO SCALE

LEONARD H. GOWDY - R.E. 4823
NOV. 1, 1949

SHEET 1 OF 2

TRACT #13837
STREET CENTER-LINE TIES
NO SCALE
NOTE:
Ties Are Chiseled
"X" ON Curbs
Tract Line
SHEET 2 OF 2

TRACT #15358
STREET CENTER-LINE TIES
NO SCALE
LEONARD H. GOWDY R.E. 4823
NOV. 1, 1949
NOTE: All Ties Are Chiseled
"X" in Curb
Northerly Tract Line
Southerly Tract Line
Easterly Tract Line
Sidewalk
Prod.
SHEET 1 OF 1

SEABOARD ENGINEERING CO.
Tract 15614

TRACT 15614 SHT.-1.

10-31-50
℄ Ties Tr. #15614
Tegarden
MB 374-9,10

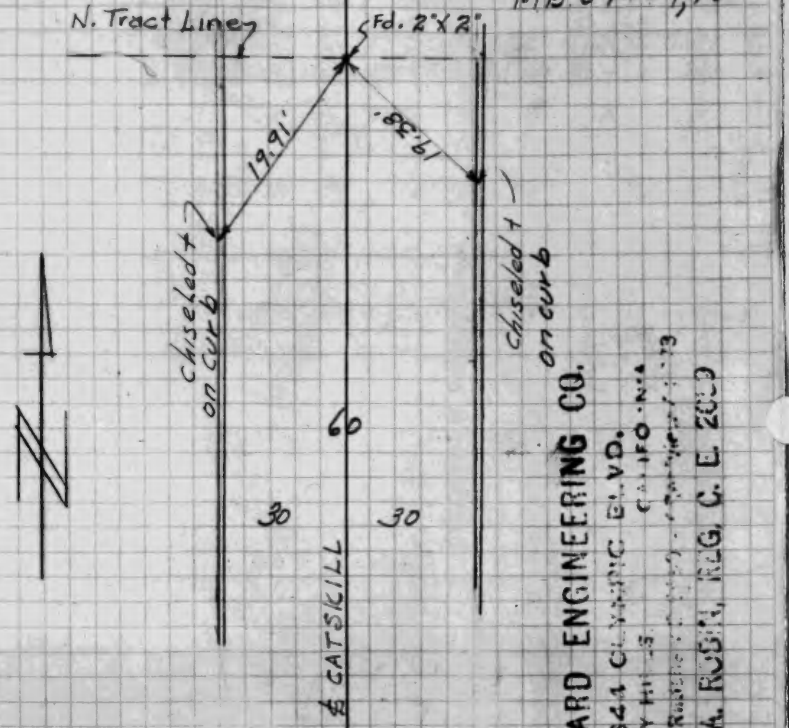

SEABOARD ENGINEERING CO.
8841 CLYDE BLVD.
BEVERLY HILLS, CALIFORNIA
PHONE: CRESTVIEW 4-[illegible]
MARK A. ROSS, REG. C. E. 2000

TRACT 15614 SHT. 4
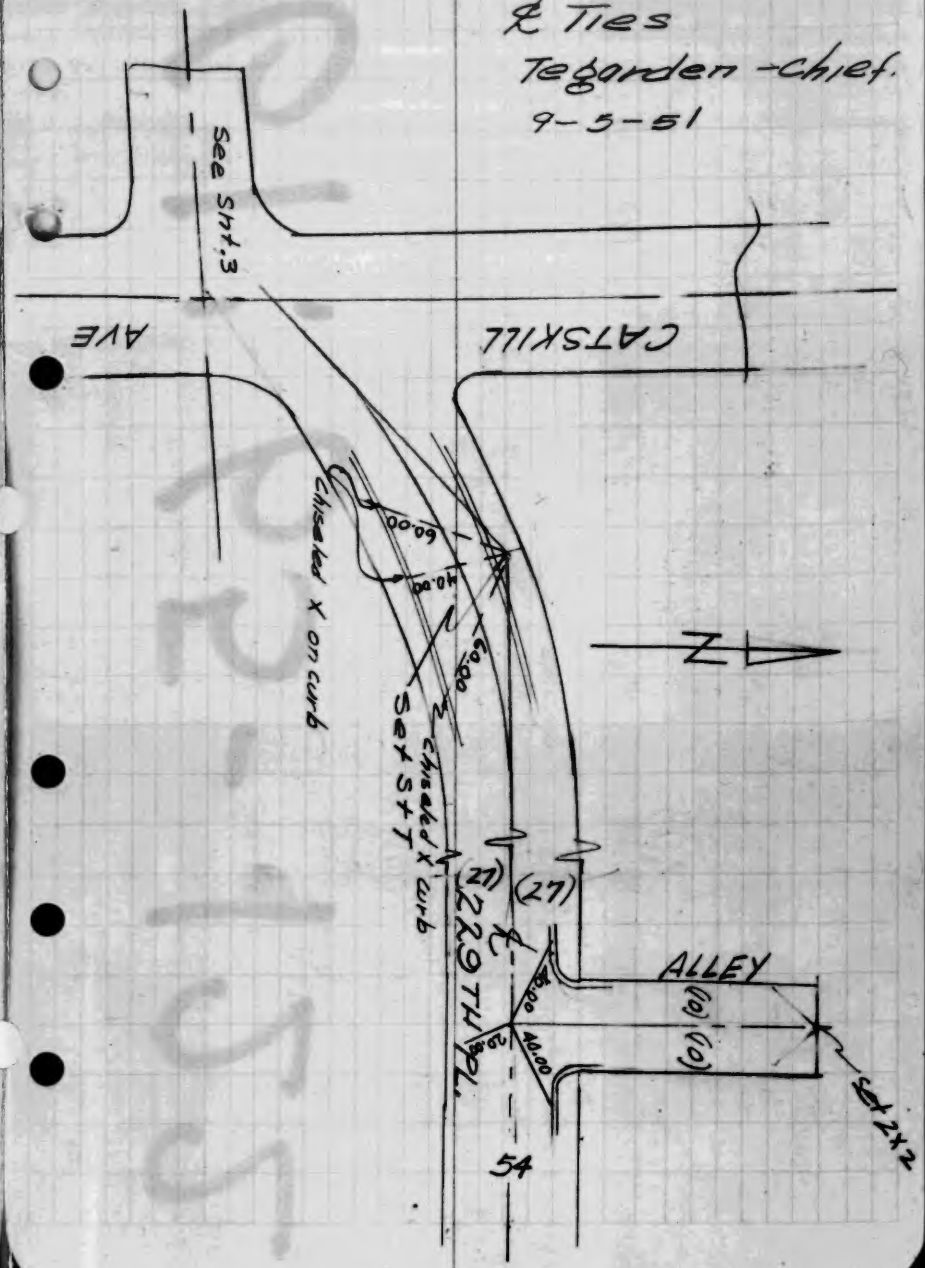
SEABOARD ENG CO.
℄ Ties
Tegarden - Chief.
9-5-51