SCHWABACHER-FREY – 81144

13 SEABOARD ENGINEERING CO. - Tract 11986 - ¢ Ties
Deepwater, Baypoint, Seagrove Aves. from Ocean-side to Delores Aves. and Bombay, Lakme Aves. from 246th St. to 248th Sts.

SEABOARD ENGINEERING CO. - Tract 12459 - ¢ Ties
On 121st St., 122nd Pl., 123rd St., 124th St. from Slater Ave. to Elva Ave.

SEABOARD ENGINEERING CO. - Tract 13845 - ¢ Ties
On Paulson, Grape, Anzac Aves. from Stockwell St. to 131st St.

29-35 SEABOARD ENGINEERING CO. - Tract 13847 - ¢ Ties
On Budlong, Catalina, Berendo, Kansas and New Hampshire Aves. from 135th St. to 133rd St.

36-40 SEABOARD ENGINEERING CO. - Tract 14330 - ¢ Ties
on Dumlap Crossing Rd. and Townley Dr. at Los Torres, Zola, and Rose Hedge Aves.

41-72 L.A. INVESTMENT CO. - Tract 16658 - ¢ Ties
From Slauson Ave. to 64th St. and La Cienega Blvd. to La Tijera Blvd.

BOOK 1062

SCHWABACHER-FREY – 81144

73- ENGINEERING SERVICE CORP. - Tr. 16219 - ¢ Ties -
Bellflower, Montair, Autry, Hershot, Loreli, Premiere & Fidler Sts. from Arbor Rod. to Del Amo Blvd.

ENGINEERING SERVICE CORP. - Tr. 16221 - ¢ Ties -
Bellflower, Adennoor, Briercrest, Coldbrook, Dunrobin, Eastbrook Aves. from Centralia to Arbor Rd., also Ocana, Lomina, Radnor, Albury & Woodruff Aves. fr Centralia St. to Tanglewood St

10 8 ENGINEERING SERVICE CORP. - Tr. 16222 - ¢ Ties -
Bellflower Blvd., Adennoor, Briercrest, Lomina, Albury, Radnor Ave. fr Centralia St. to Harvey Way.

Closed 3/21/51

1062-5-56

CO.SUR. F.B.1062: 5

SEABOARD ENGR. CO.
Tract 11986

SEABOARD ENGINEERING CO.
8844 OLYMPIC BLVD.
BEVERLY HILLS. CALIFORNIA
PHONES: ERadshaw 2-6560 - CRestview 4-6073
MARK A. ROBIN, REG. C. E. 2059

Cliff Baile - Chief

Tract No. 11986
Jan. - 10 - 51
Note - All points are chisel cross in curb.

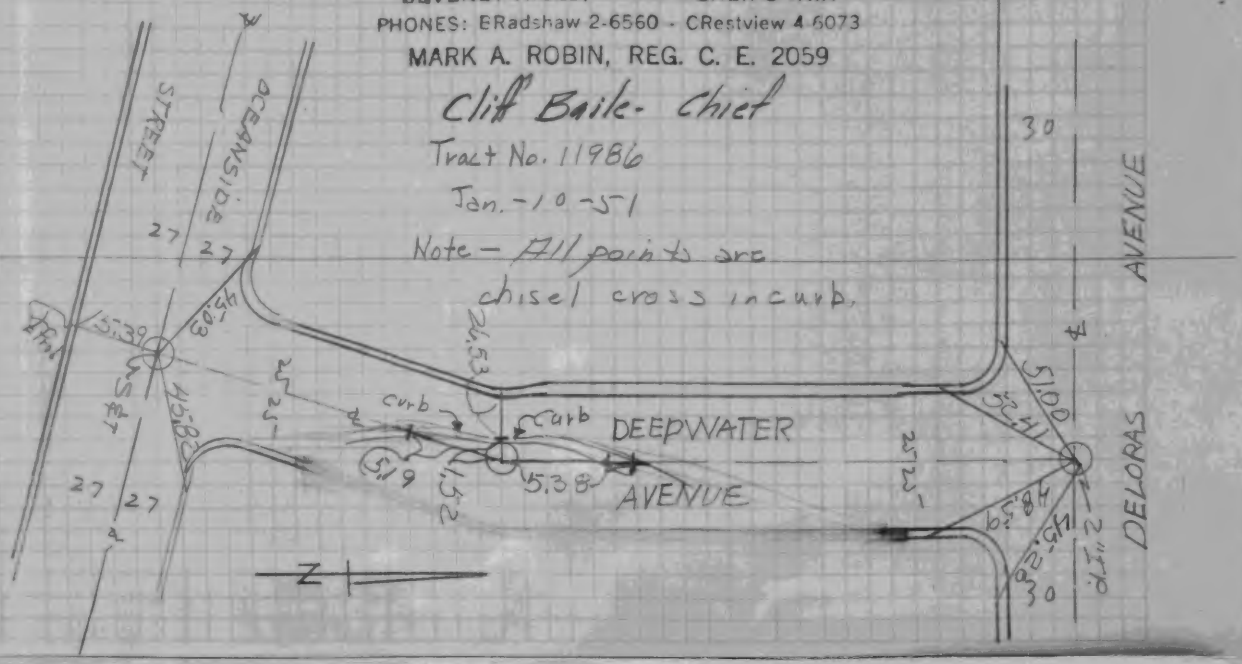

CO.SUR. F.B.1062: 6

SEABOARD ENGINEERING CO.
8844 OLYMPIC BLVD.
BEVERLY HILLS. CALIFORNIA
PHONES: ERadshaw 2-6560 - CRestview 4-6073
MARK A. ROBIN, REG. C. E. 2059

Cliff Baile - Chief

Tract No 11986
Jan - 10 - 51
Note - All points are chisel cross in curb, exc. were noted.

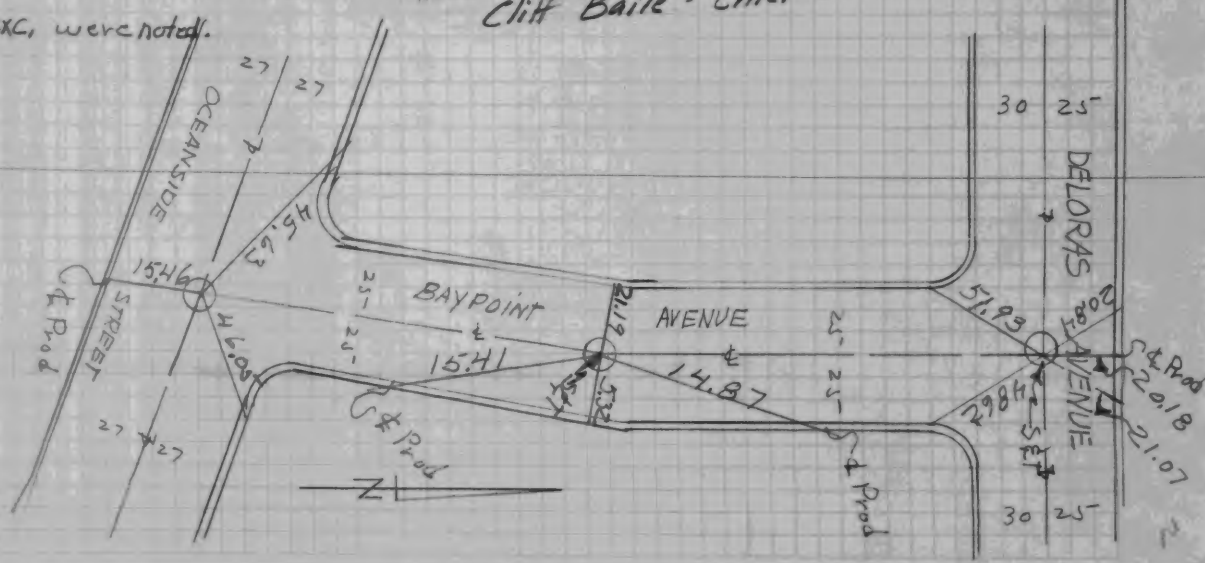

SEABOARD ENGINEERING CO.
8844 OLYMPIC BLVD.
BEVERLY HILLS, CALIFORNIA
PHONES: BRadshaw 2-6560 · CRestview 4-6073
MARK A. ROBIN, REG. C. E. 2059

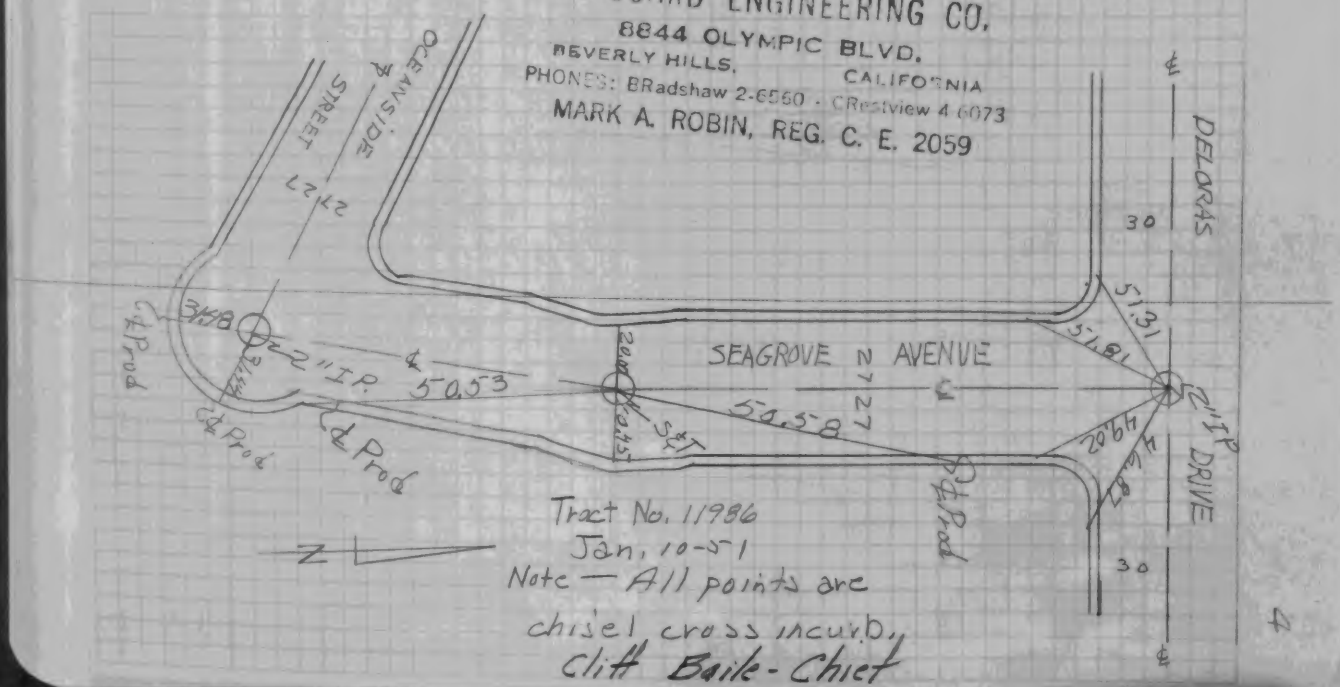

Tract No. 11986
Jan. 10-51
Note — All points are chisel cross in curb.
Cliff Baile - Chief

4

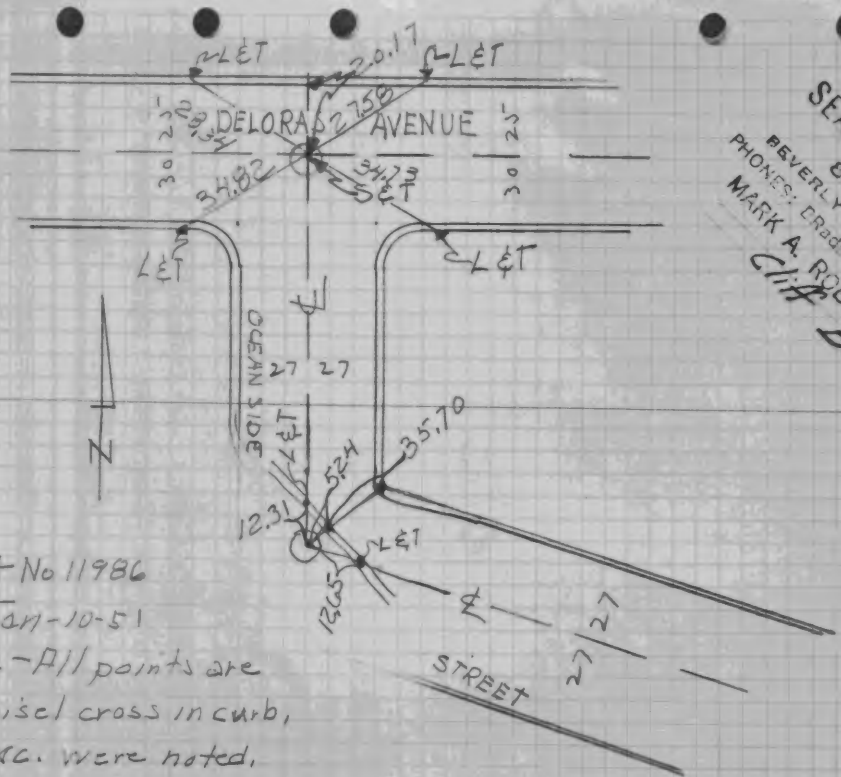

SEABOARD ENGINEERING CO.
8844 OLYMPIC BLVD.
BEVERLY HILLS, CALIFORNIA
PHONES: BRadshaw 2-6560 · CRestview 4-6073
MARK A. ROBIN, REG. C. E. 2059
Cliff Baile - Chief

Tract No 11986
Jan-10-51
Note - All points are chisel cross in curb, exc. were noted.

3

5

SEABOARD ENGINEERING CO.
8844 OLYMPIC BLVD.
BEVERLY HILLS, CALIFO N
PHONES: BRadshaw 2-6560 - CRestview 4 [illegible]73
MARK A. ROBIN, REG. C. E. 2059
Cliff Baile - Chief

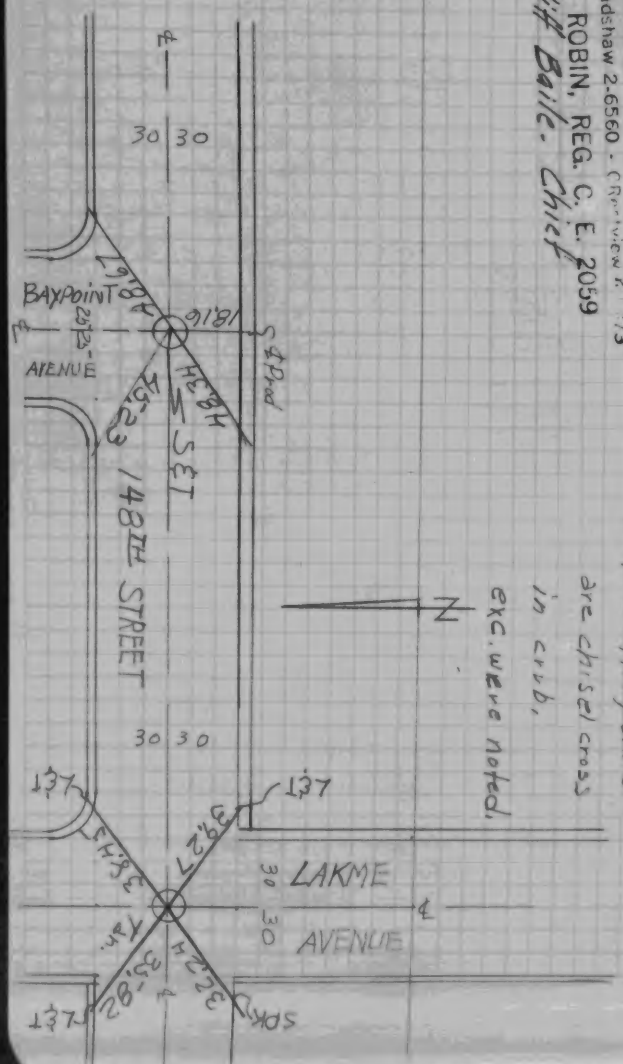

Tract No. 11986
Jan-10-51
Note - All points are chisel cross in curb, exc. were noted.

6

SEABOARD ENGINEERING CO.
8844 OLYMPIC BLVD.
BEVERLY HILLS, CALIFO NIA
PHONES: BRadshaw 2-6560 - CRestview 4 [illegible]73
MARK A. ROBIN, REG. C. E. 2059
Cliff Baile - Chief

Tract No. 11986
Jan-10-51
Note - All points are chisel cross incurb exc. were noted.

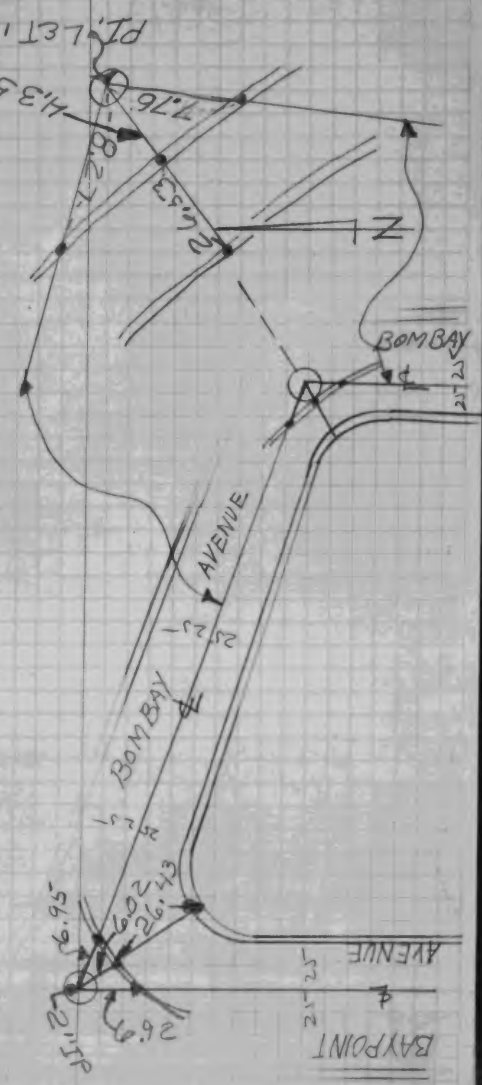

SEABOARD ENGINEERING CO.
8844 OLYMPIC BLVD.
BEVERLY HILLS. CALIFORNIA
PHONES: BRadshaw 2-6560 - CRestview 4-6073
MARK A. ROBIN, REG. C. E. 2059
Cliff Baile - Chief

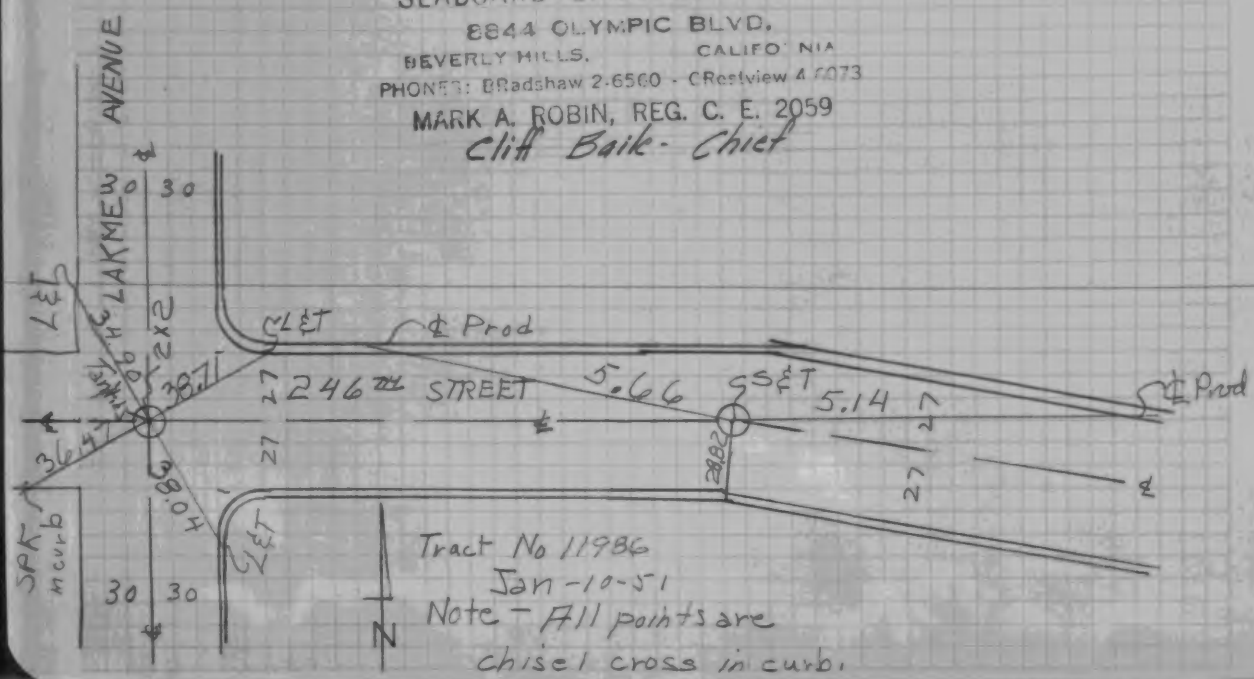

Tract No 11986
Jan -10-51
Note - All points are chisel cross in curb.

SEABOARD ENGR. CO.
Tract 11986

Tract No. 11986
Jan -10-51
Note - All points are chisel cross in curb. exc. were noted.
Cliff Baile - Chief

SEABOARD ENGINEERING CO.
8844 OLYMPIC BLVD.
BEVERLY HILLS. CALIFORNIA
PHONES: BRadshaw 2-6560 - CRestview 4-6073
MARK A. ROBIN, REG. C. E. 2059

CO. SUR. F.B. 1062: 14 SEABOARD ENGR. CO. Tract 12459

SEABOARD ENGINEERING CO.
8844 OLYMPIC BLVD.
BEVERLY HILLS. CALIFORNIA
PHONES: BRadshaw 2-6560 - CRestview 4 6073
MARK A. ROBIN, REG. C. E. 2059

Cliff Baile - Chief
Tract No 12459
Jan 5-51
Note - All points are chisel cross in curb.

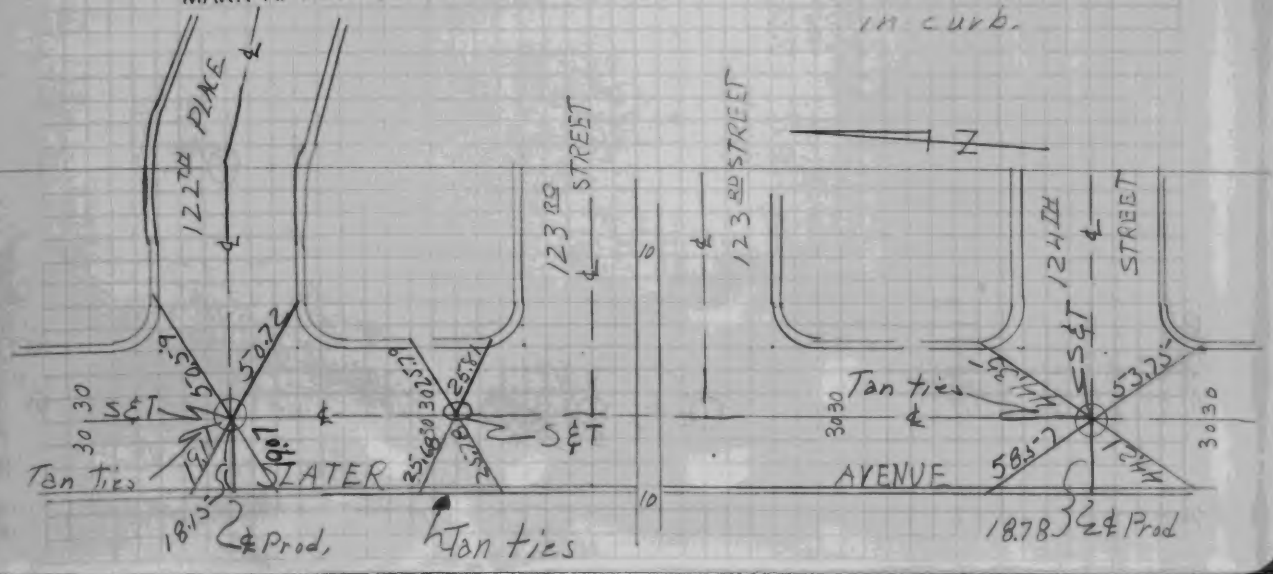

CO. SUR. F.B. 1062: 13 SEABOARD ENGR. CO. Tract 11986

Tract No. 11986
Jan 10-51
Note - All points are chisel cross in curb.

SEABOARD ENGINEERING CO.
8844 OLYMPIC BLVD.
BEVERLY HILLS. CALIFORNIA
PHONES: BRadshaw 2-6560 - CRestview 4 6073
MARK A. ROBIN, REG. C. E. 2059
Cliff Baile - Chief

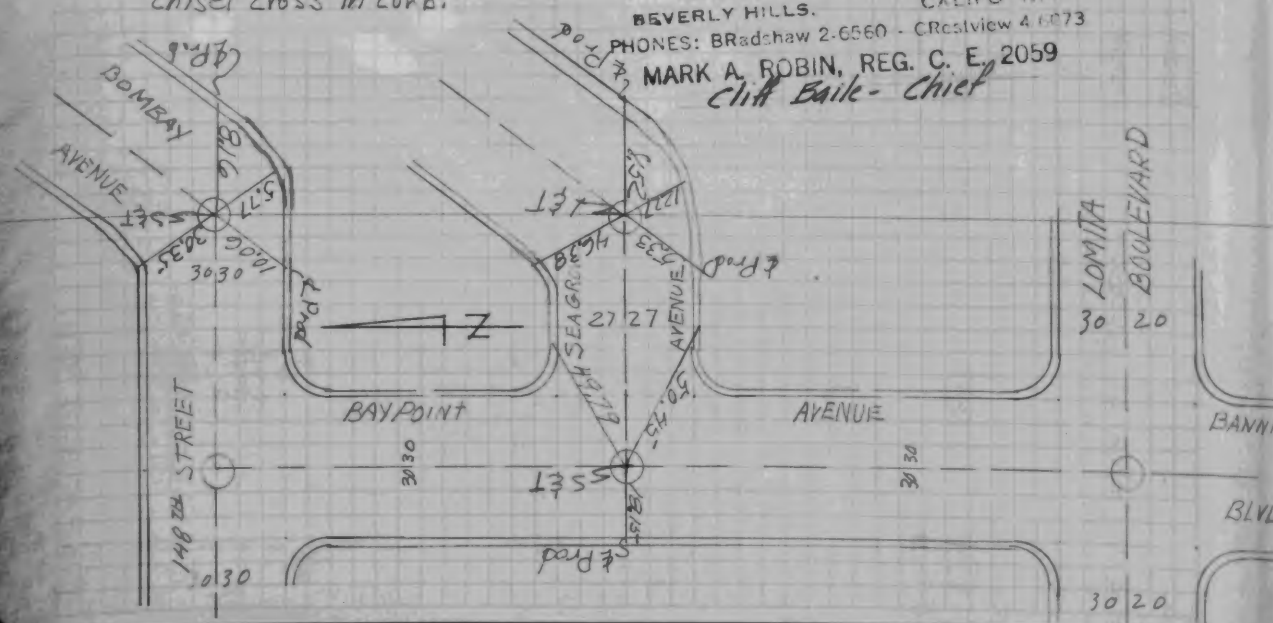

CO.SUR. F.B.1062: 16

SEABOARD ENGR. CO.
Tract 12459

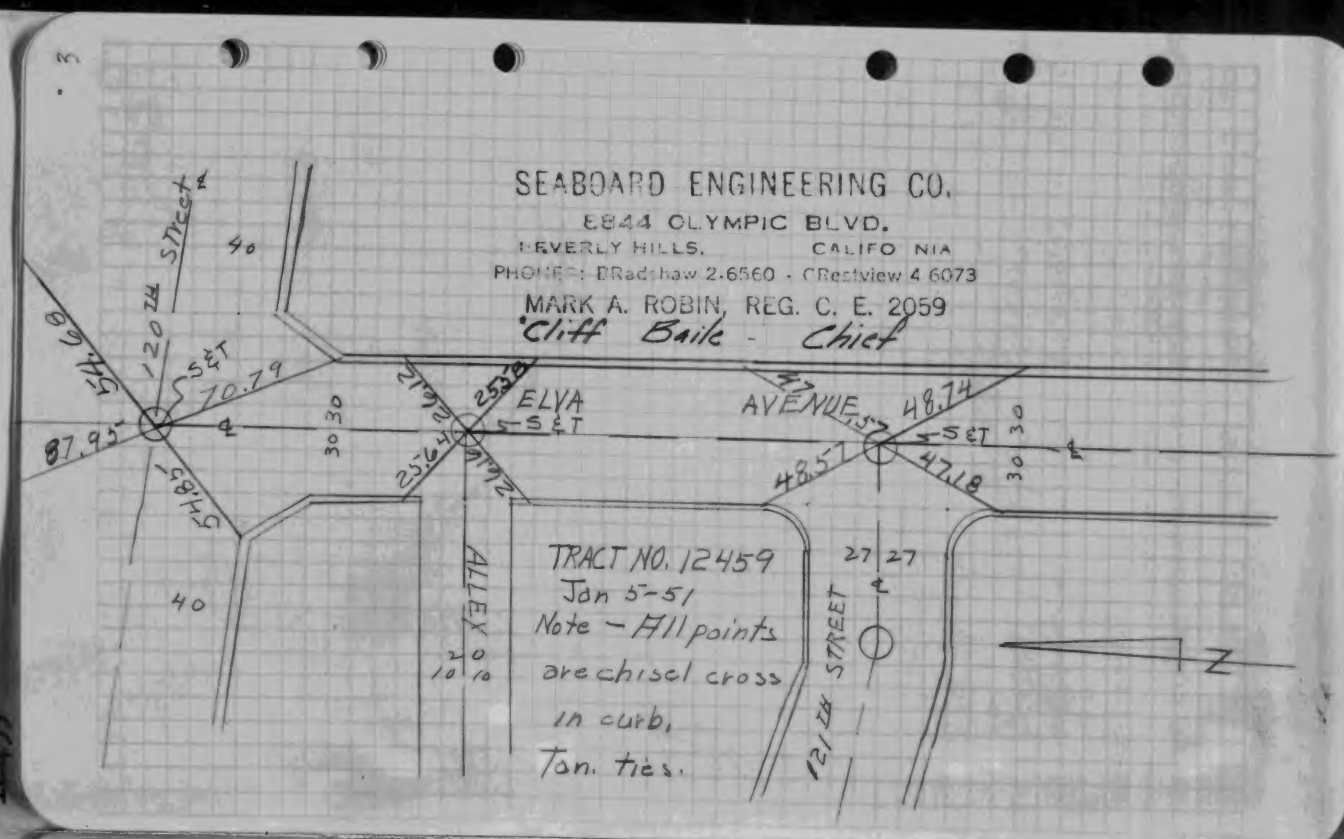

CO.SUR. F.B.1062: 15

SEABOARD ENGR. CO.
Tract 12459

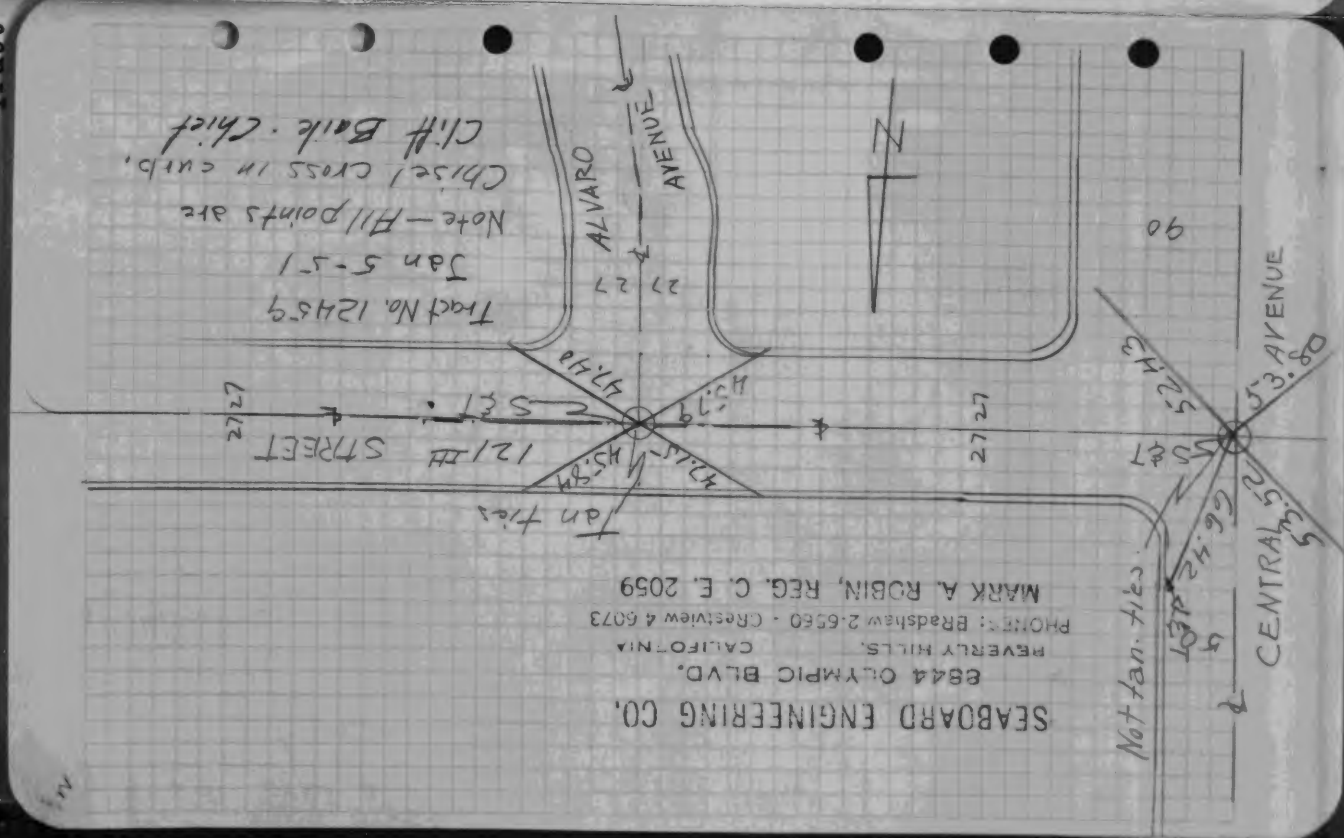

CO.SUR. F.B.1062: 12

SEABOARD ENGR. CO.
Tract 12459

5

SEABOARD ENGINEERING CO.
8644 OLYMPIC BLVD.
BEVERLY HILLS, CALIFORNIA
PHONES: BRadshaw 2-6550 - CRestview 4 6073
MARK A. ROBIN, REG. C. E. 2059

Cliff - Baile - Chief

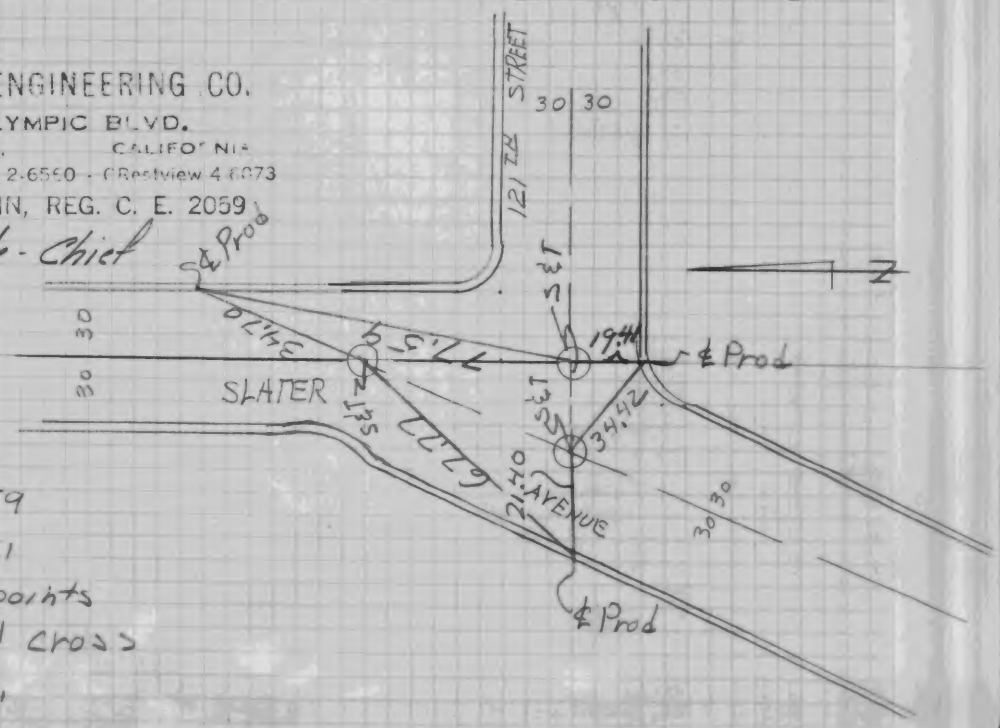

Tract No. 12459
Jan 5-51
Note - All points are chisel cross in curb.

CO.SUR. F.B.1062: 13

Cliff Baile - Chief
Tract No. 12459
Jan 5-51
Note - All points are chisel cross in curb.

SEABOARD ENGINEERING CO.
8644 OLYMPIC BLVD.
BEVERLY HILLS, CALIFORNIA
PHONES: BRadshaw 2-6550 - CRestview 4 6073
MARK A. ROBIN, REG. C. E. 2059

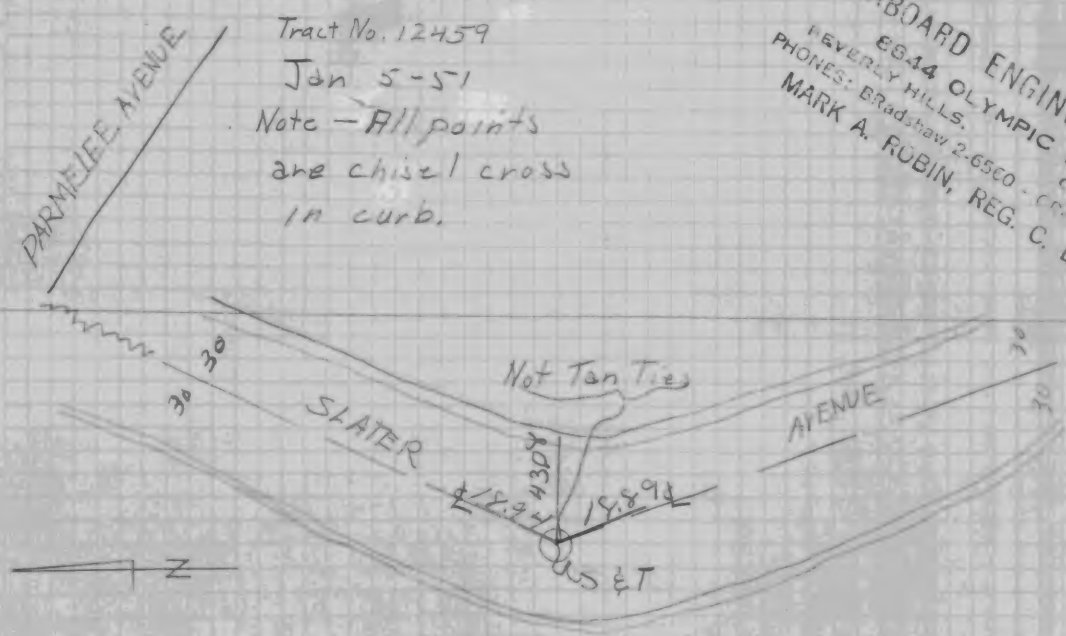

4

CO.SUR. F.B.1062: 20

SEABOARD ENGR. CO.
Tract 12459

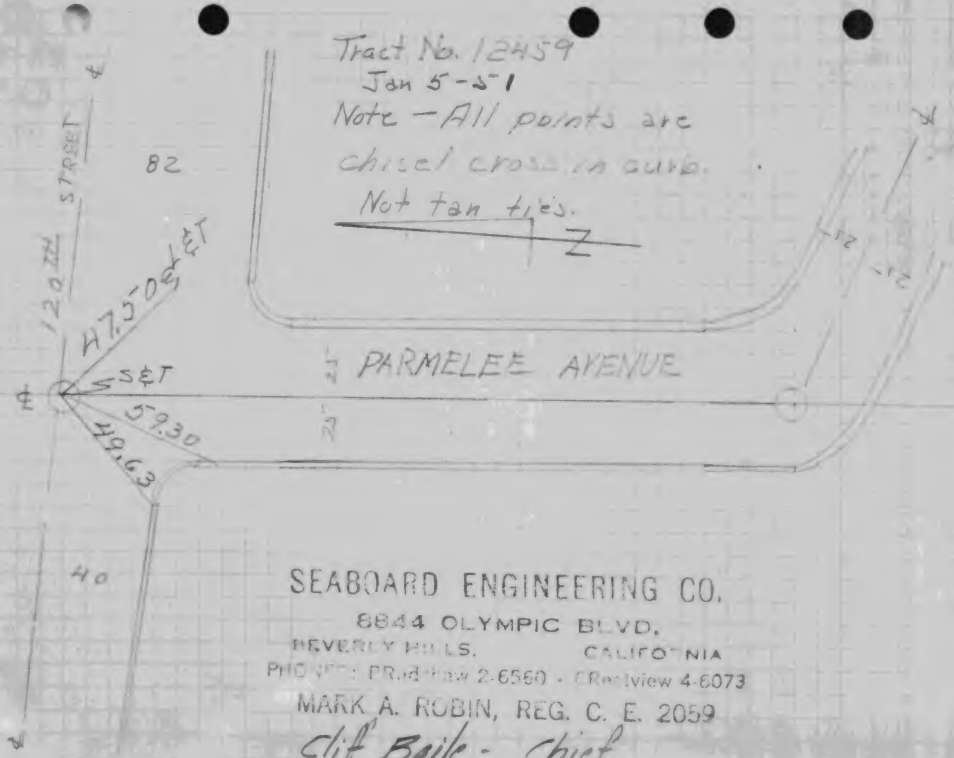

SEABOARD ENGINEERING CO.
8844 OLYMPIC BLVD.
BEVERLY HILLS. CALIFORNIA
PHONES: BRadshaw 2-6560 - CRestview 4-6073
MARK A. ROBIN, REG. C. E. 2059
Cliff Baile - Chief

CO.SUR. F.B.1062: 19

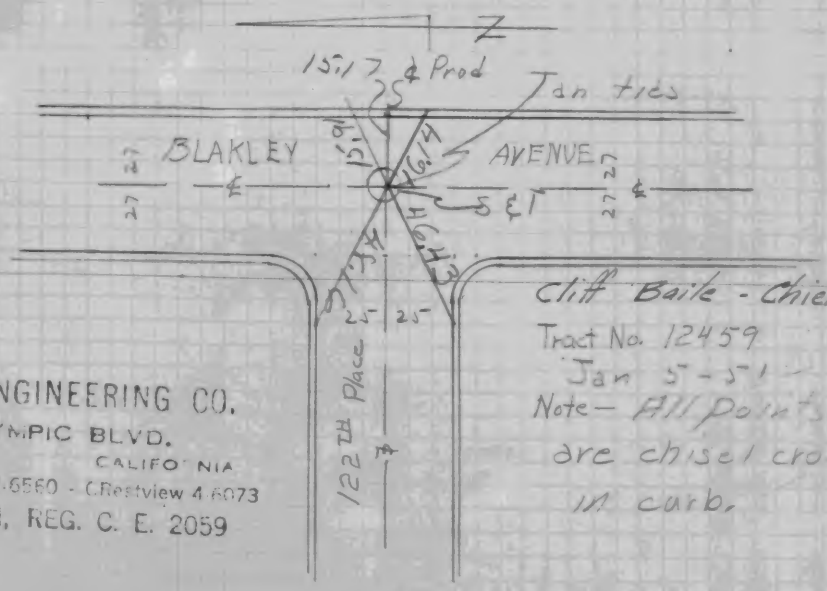

SEABOARD ENGINEERING CO.
8844 OLYMPIC BLVD.
BEVERLY HILLS. CALIFORNIA
PHONES: BRadshaw 2-6560 - CRestview 4-6073
MARK A. ROBIN, REG. C. E. 2059

Cliff Baile - Chief
Tract No. 12459
Jan 5-51
Note — All points
are chisel cross
in curb.

CO.SUR. F.E.1061 [redacted]

SEABOARD ENGINEERING CO.
Tract 12459

SEABOARD ENGINEERING CO.
8844 OLYMPIC BLVD.
BEVERLY HILLS, CALIFORNIA
PHONES: ERadshaw 2-6560 - CRestview 4-6073
MARK A. ROBIN, REG. C. E. 2059
Cliff Baile - Chief

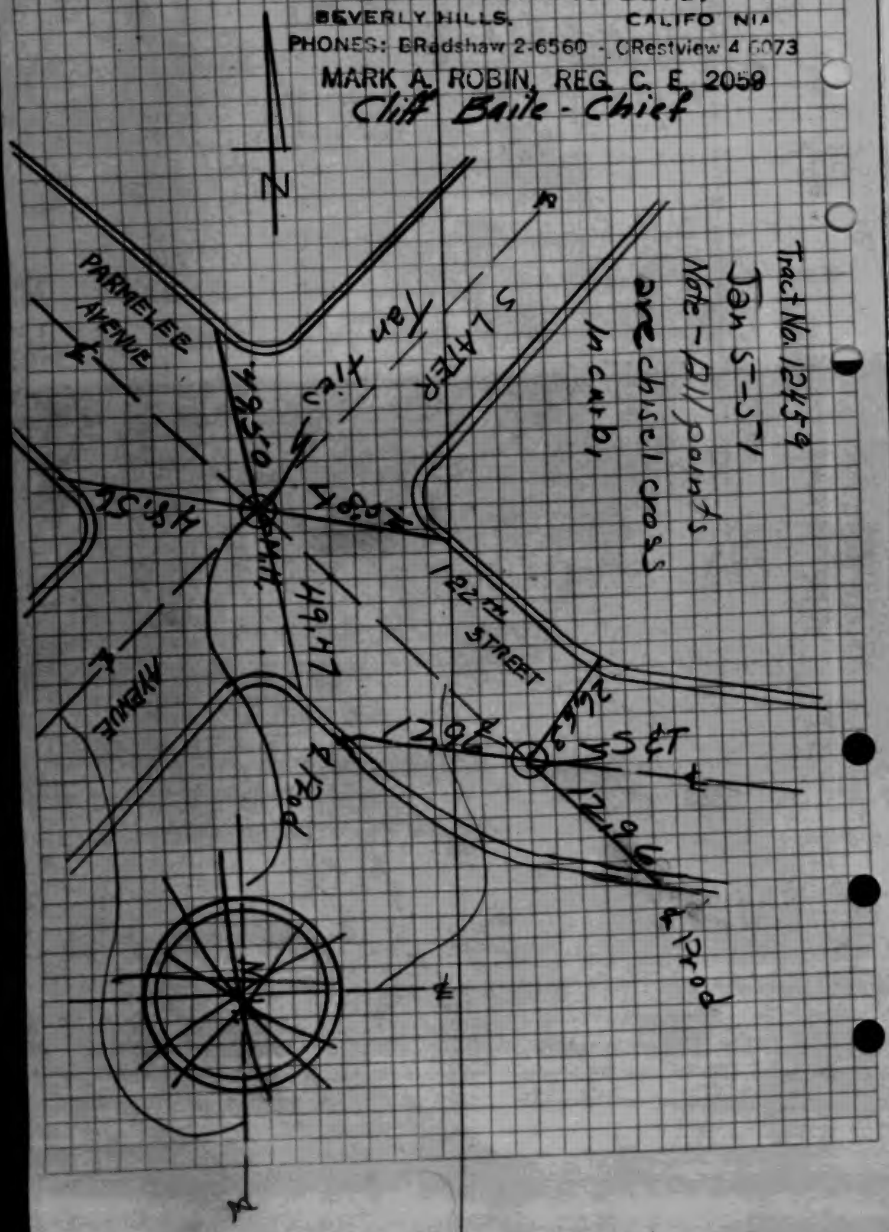

SEABOARD ENGINEERING CO.
8844 OLYMPIC BLVD.
BEVERLY HILLS, CALIFORNIA
PHONES: ERadshaw 2-6560 - CRestview 4-6073
MARK A. ROBIN, REG. C. E. 2059

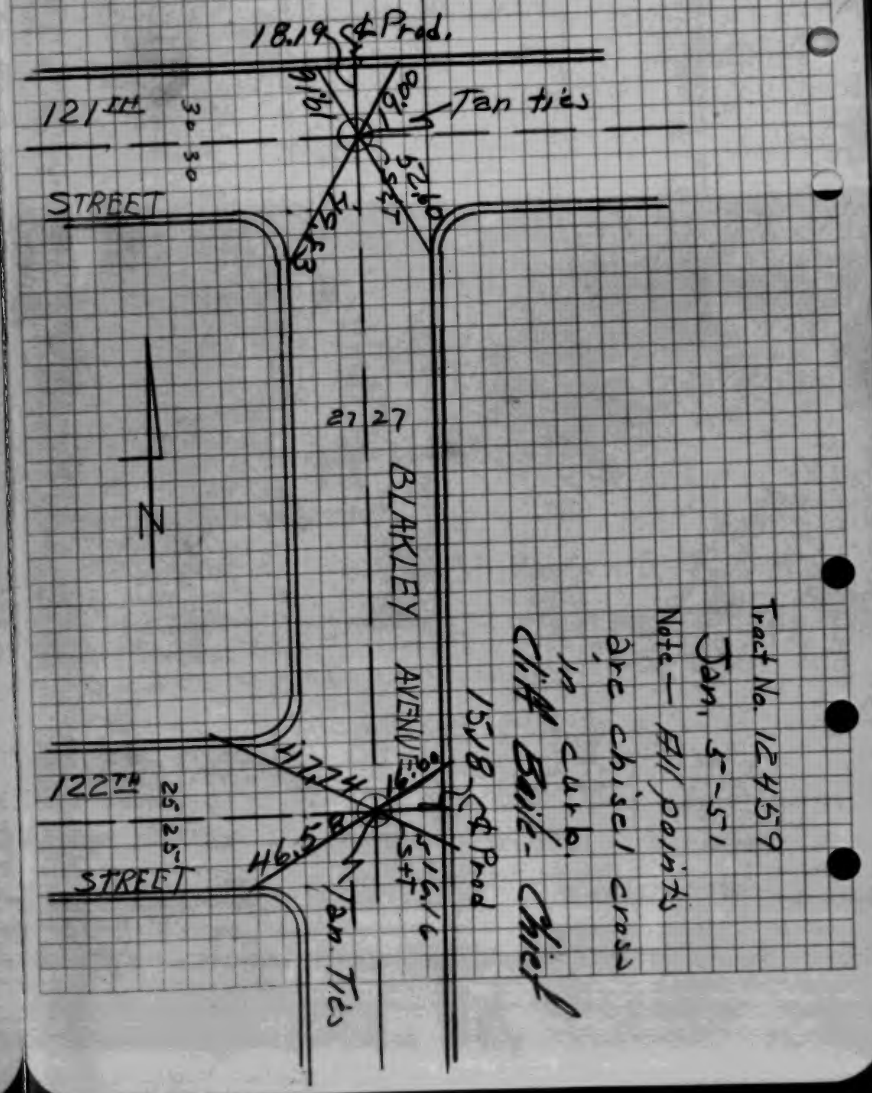

CO.SUR. F.B.1062:22

SEABOARD ENGR. CO.
Tract 13845

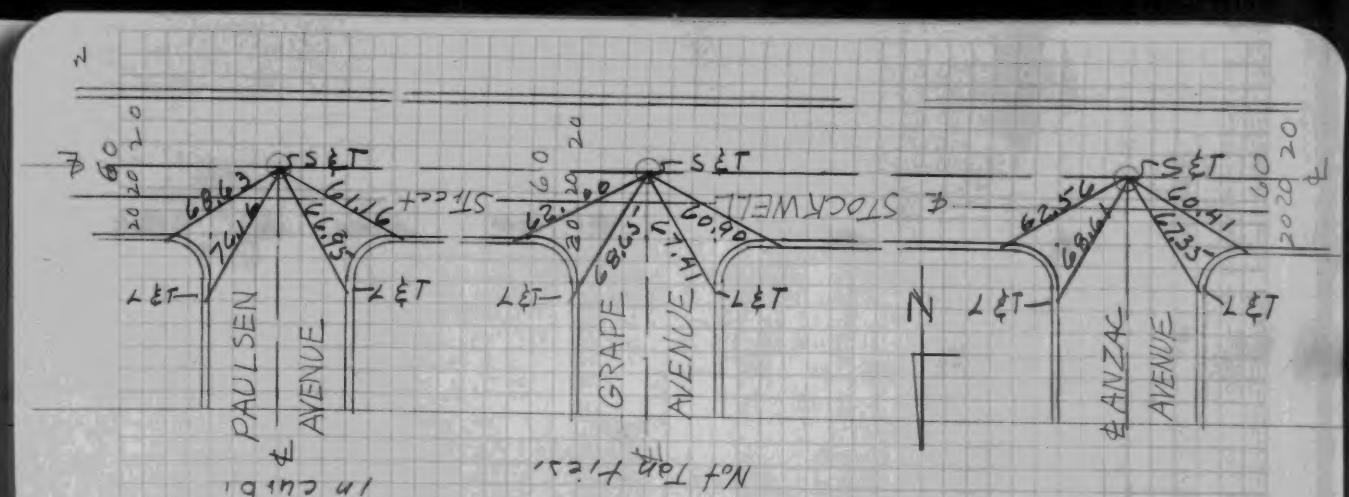

CO.SUR. F.B.1062:21

SEABOARD ENGINEERING CO.
8844 OLYMPIC BLVD.
BEVERLY HILLS, CALIFORNIA
PHONES: Bradshaw 2-6560 - CRestview 4-6073
MARK A. ROBIN, REG. C. E. 2059

Cliff Baile - CHIEF
Tract No. 13845
Jan 4-51
Note - All points are L&T in curb.

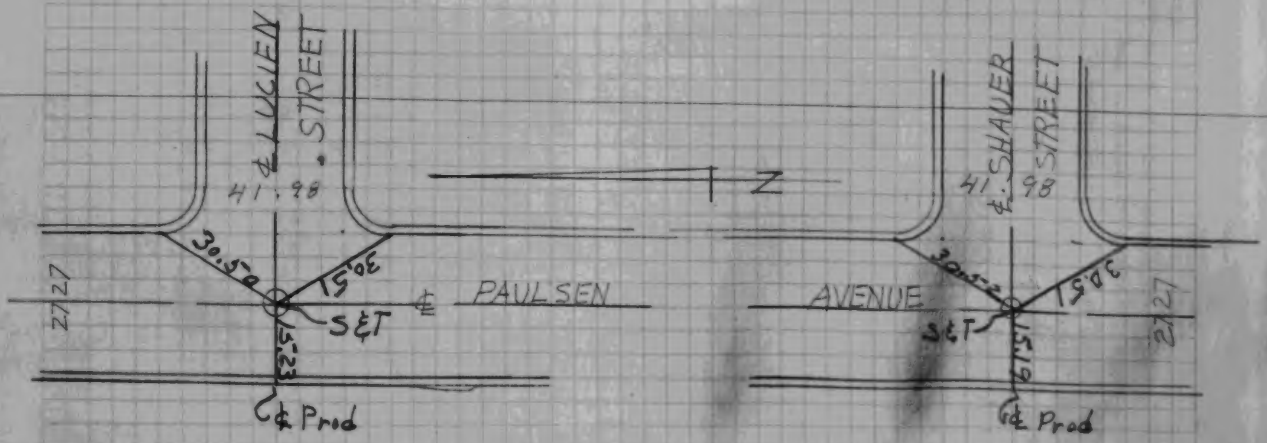

CO.SUR. F.B.1062:24

SEABOARD ENGR. CO.
Tract 13845

4

SEABOARD ENGINEERING CO.
8844 OLYMPIC BLVD.
BEVERLY HILLS. CALIFORNIA
PHONES: BRadshaw 2-6560 - CRestview 4-6073
MARK A. ROBIN, REG. C. E. 2059

Cliff Baile - Chief
Tract No. 13845
Jan. 4-51
Note — All points are chisel cross in curb.

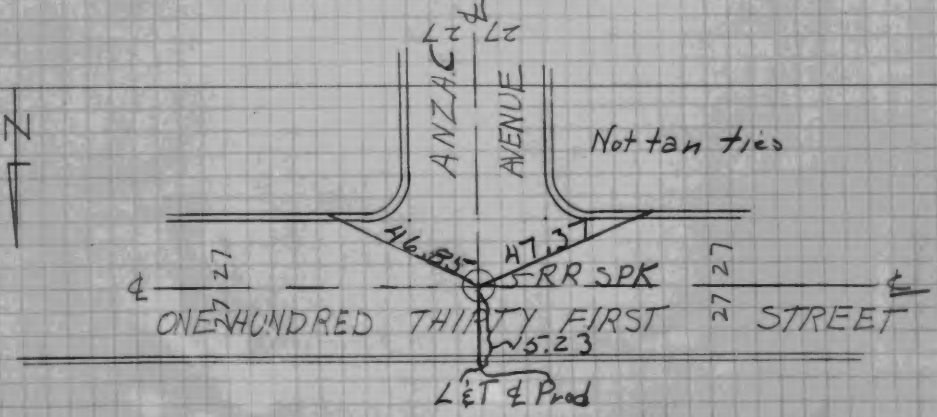

CO.SUR. F.B.1062:23

3

SEABOARD ENGINEERING CO.
8844 OLYMPIC BLVD.
BEVERLY HILLS. CALIFORNIA
PHONES: BRadshaw 2-6560 - CRestview 4-6073
MARK A. ROBIN, REG. C. E. 2059

Cliff Baile-Chief
Tract No. 13845
Jan 4-51
Note — All points are L&T in curb.
Tan. Ties

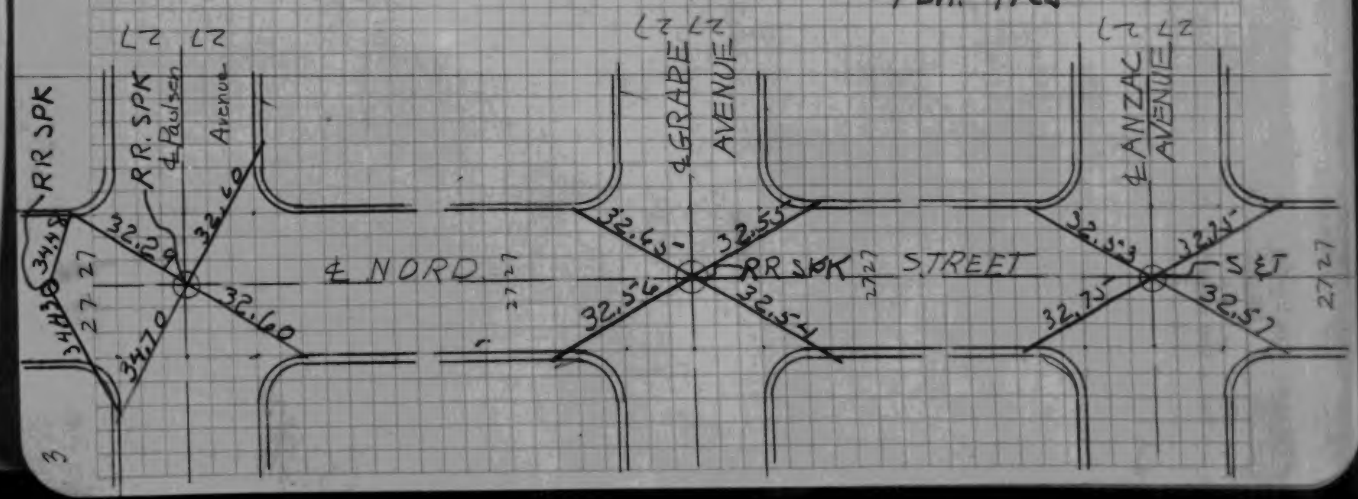

SEABOARD ENGINEERING CO.
8844 OLYMPIC BLVD.
BEVERLY HILLS, CALIFORNIA
PHONES: BRadshaw 2-6560 - CRestview 4-6073
MARK A. ROBIN, REG. C. E. 2059

Cliff Baile - Chief
Tract No. 13845
Jan 4-51

Note - All points are chisel cross in curb.

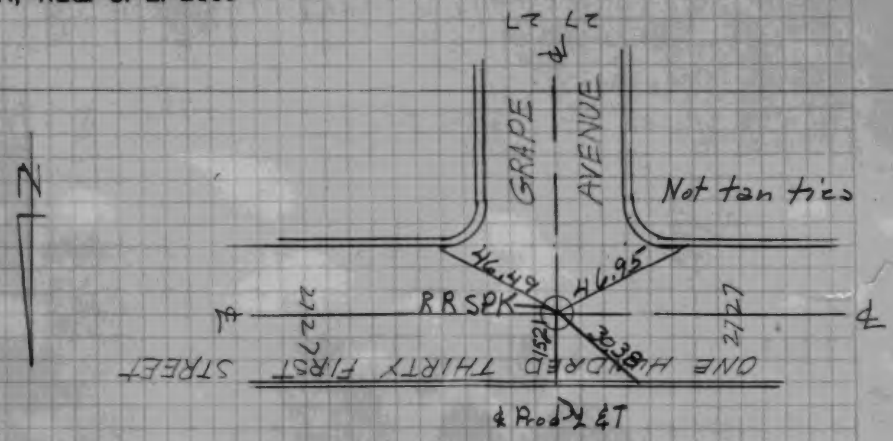

Cliff Baile - Chief
Tract No. 13845
Jan 4-51

Note - All points are chisel cross in curb.

Not tan ties.

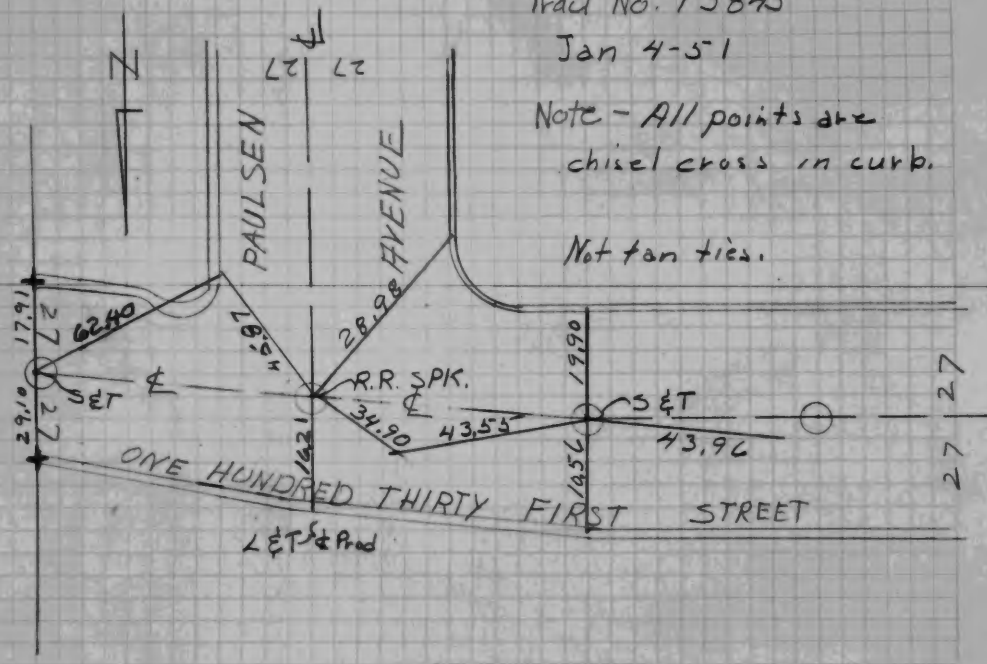

CO.SUR. F.B.1062:28

SEABOARD ENGR. CO.
Tract 13845

CO.SUR. F.B.1062:27

SEABOARD ENGINEERING CO.
8844 OLYMPIC BLVD.
BEVERLY HILLS. CALIFORNIA
PHONES: BRadshaw 2-6550 - CRestview 4-6073
MARK A. ROBIN, REG. C. E. 2059

Tract No. 13845
Jan. 4-51
Note - All points are chisel cross in curb.
Cliff Baile - Chief

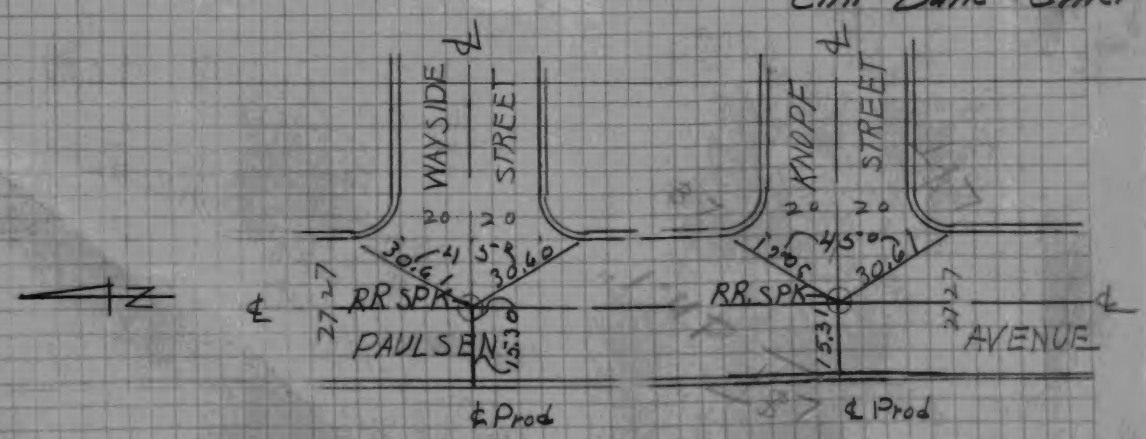

CO.SUR. F.B.1062:30

SEABOARD ENGINEERING CO.
8844 OLYMPIC BLVD.
BEVERLY HILLS. CALIFORNIA
PHONES: ERadshaw 2-6560 - CRestview 4-6073
MARK A. ROBIN, REG. C. E. 2059

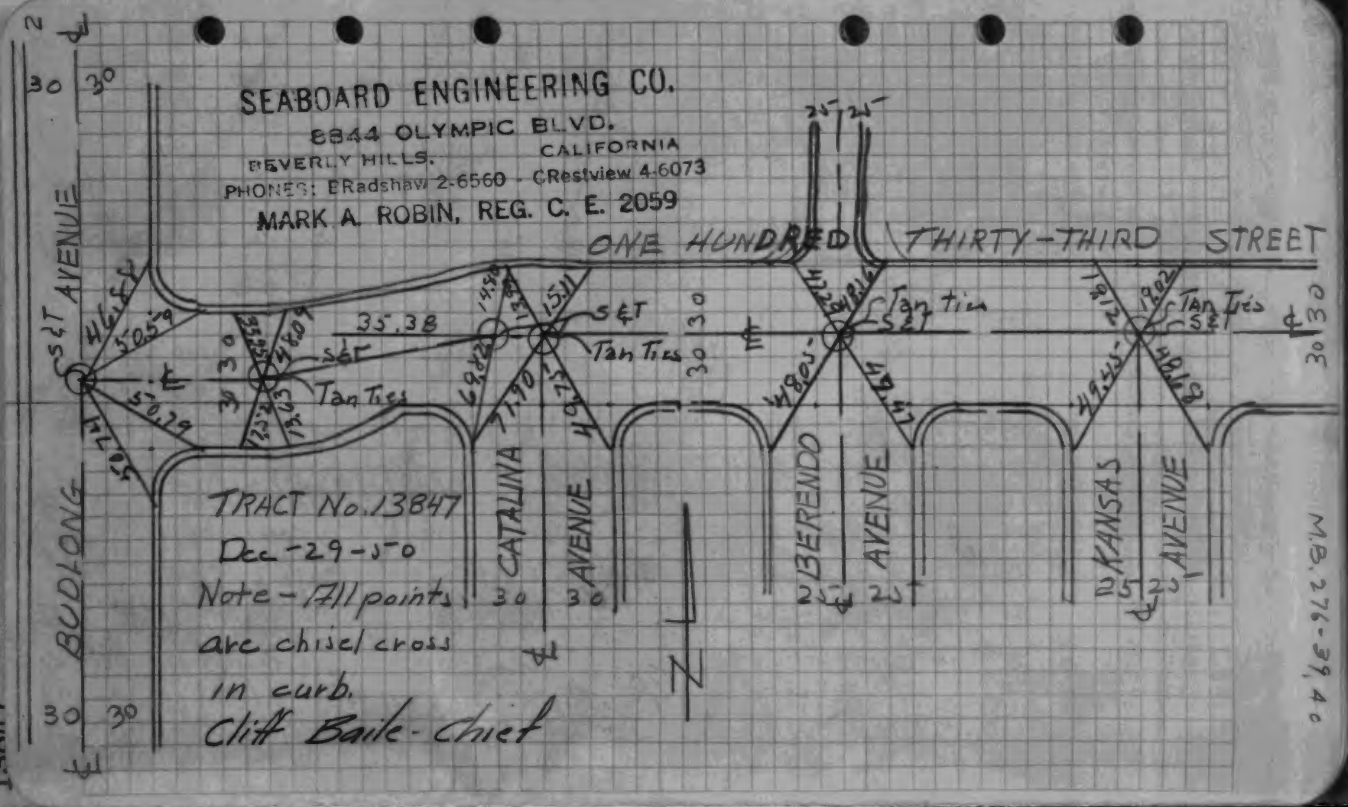

MB.276-39,40

SEABOARD ENGR. CO.
Tract 1381.7

CO.SUR. F.B.1062:29

SEABOARD ENGINEERING CO.
8844 OLYMPIC BLVD.
BEVERLY HILLS. CALIFORNIA
PHONES: ERadshaw 2-6560 - CRestview 4-6073
MARK A. ROBIN, REG. C. E. 2059

Cliff Baile - Chief
Tract No. 13847
Dec. 29-50
Note - All points are Chisel cross in curb

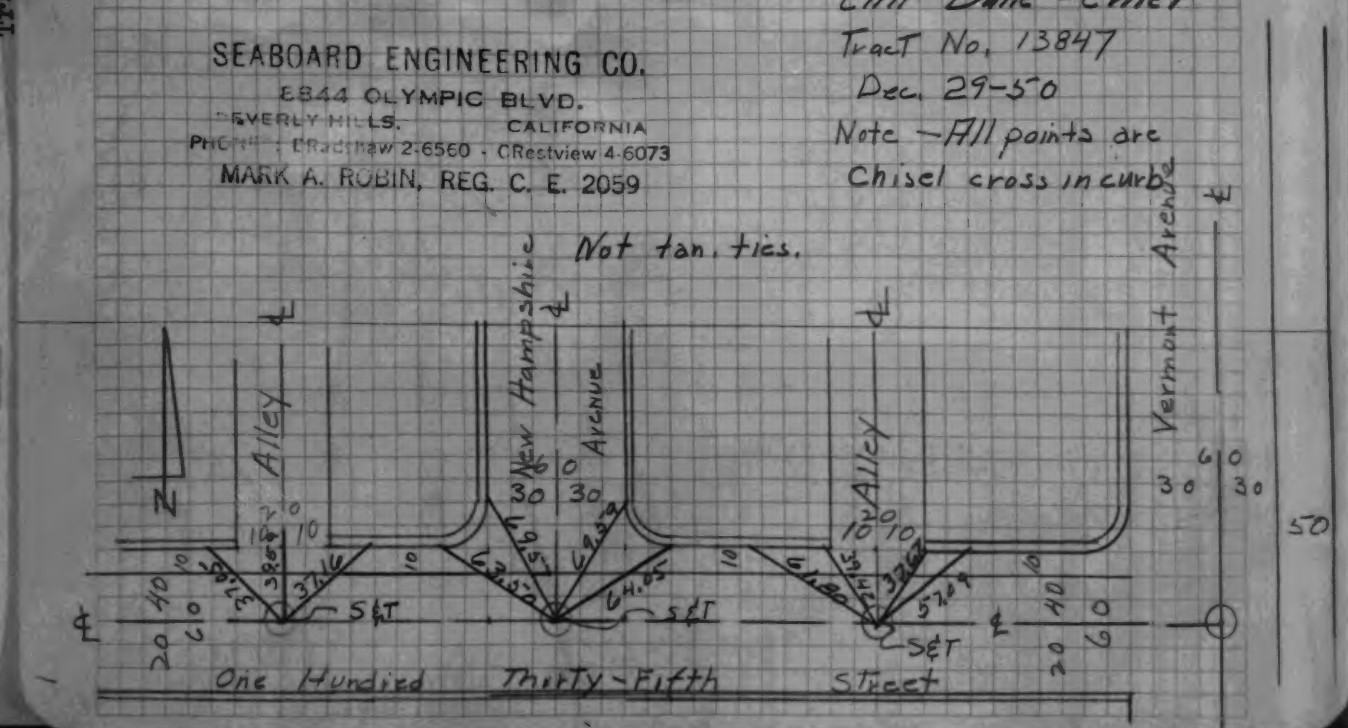

CO.SUR. F.B.1062:32

SEABOARD ENGR. CO.
Tract 13847

SEABOARD ENGINEERING CO.
6844 OLYMPIC BLVD.
BEVERLY HILLS. CALIFORNIA
PHONES: ERadshaw 2-6560 - CRestview 4-6073
MARK A. ROBIN, REG. C. E. 2059

Tract No. 13847
Dec-29-50
Note—All points are
Chisel cross in curb

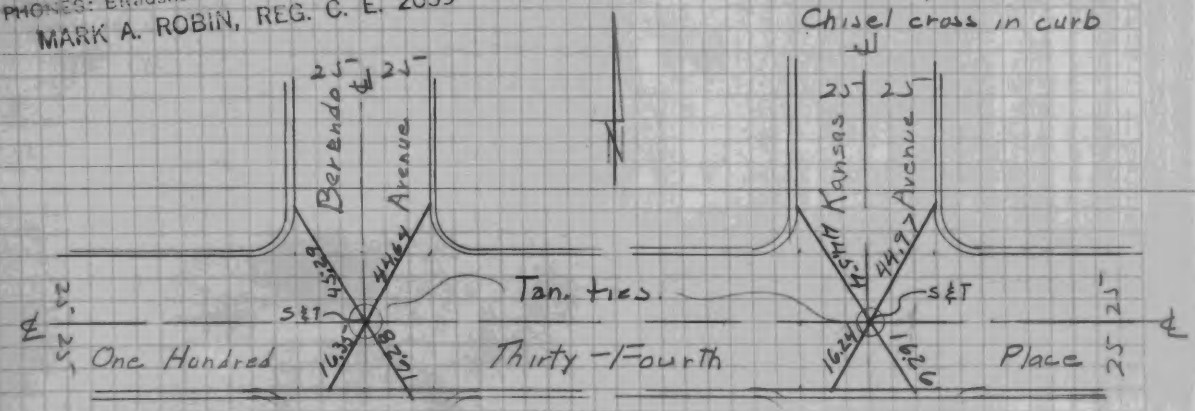

Cliff Baile - Chief

CO.SUR. F.B.1062:31

SEABOARD ENGR. CO.
Tract 13847

SEABOARD ENGINEERING CO.
6844 OLYMPIC BLVD.
BEVERLY HILLS. CALIFORNIA
PHONES: ERadshaw 2-6560 - CRestview 4-6073
MARK A. ROBIN, REG. C. E. 2059
Cliff Baile - Chief

Tract No. 13847
Dec-29-50
Note—All points
are chisel cross
in curb

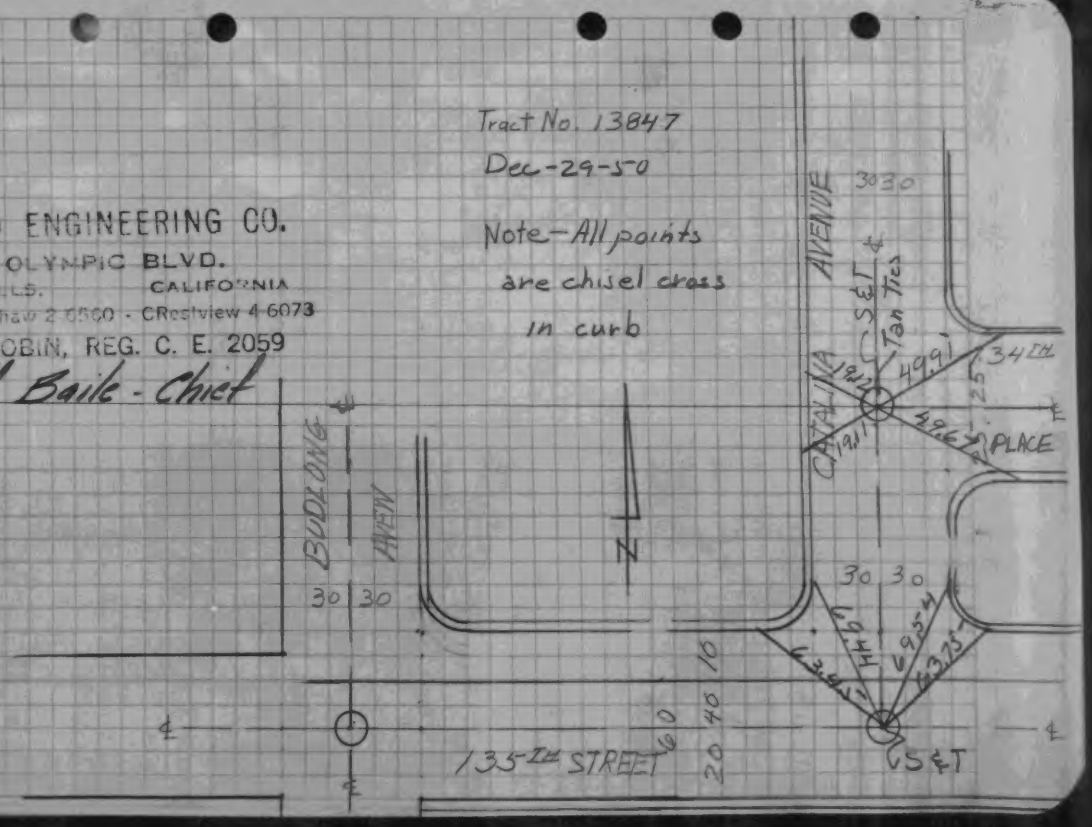

5

SEABOARD ENGINEERING CO.
8844 OLYMPIC BLVD.
BEVERLY HILLS. CALIFORNIA
PHONES: BRadshaw 2-6560 - CRestview 4-6073
MARK A. ROBIN, REG. C. E. 2059

One Hundred thirty-second Street

Tract No. 13847
Dec-29-50
Note - All points are L&T in curb.
Cliff Baile - Chief

6

Cliff Baile - Chief
TRACT No. 13847
Dec-29-50
Note — All points are chisel cross in curb.

SEABOARD ENGINEERING CO.
8844 OLYMPIC BLVD.
BEVERLY HILLS. CALIFORNIA
PHONES: BRadshaw 2-6560 - CRestview 4-6073
MARK A. ROBIN, REG. C. E. 2059

Tract 13847

Tract 14330

2

Seaboard Eng Co
TR. 14330
M.B. 373-29,30,31

Sept. 22-1950.
Tegarden-
Puchalsky-
Hartland-

Ties Are Chiseled Crosses In
Curb. Tr.#14330



SEABOARD ENGINEERING CO.
8844 OLYMPIC BLVD.
BEVERLY HILLS. CALIFORNIA
PHONES: Bradshaw 2-6560 · Crestview 4-6073
MARK A. ROBIN, REG. C. E. 2059

Seaboard Eng Co
TR. 14330

3

℄ Chain Ties To Chiseled Crosses
In Curbs. Tr.# 14330
Sept. 12-50.
Tegarden-
Puchalsky-
Hartland-

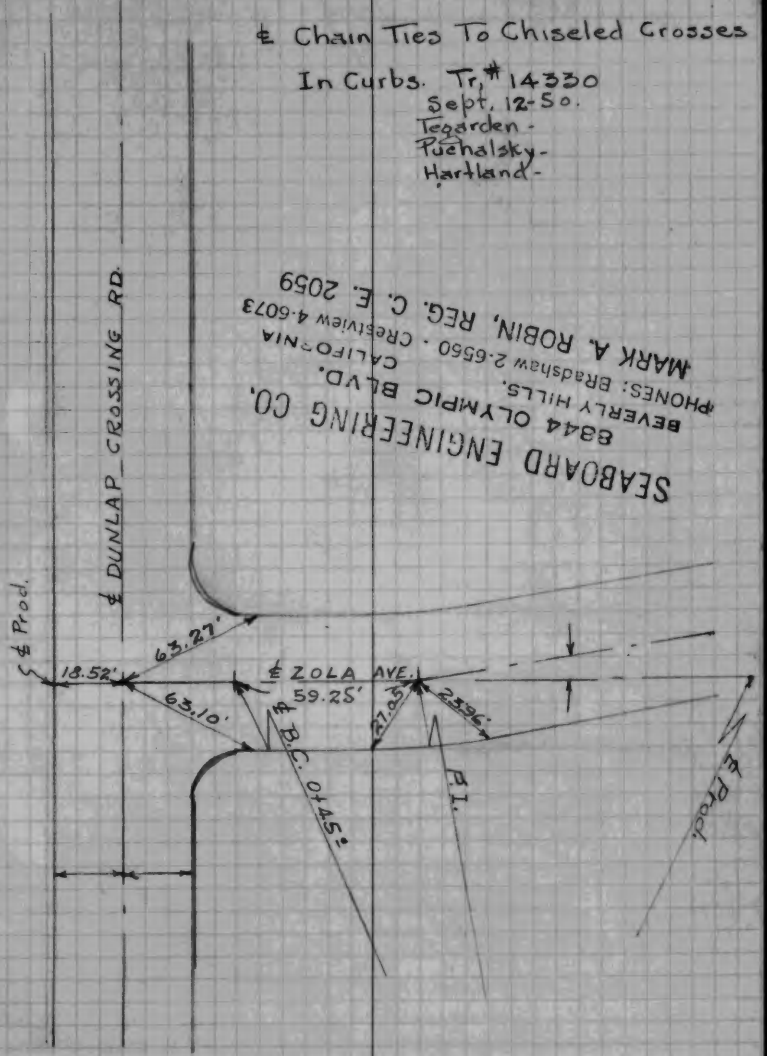

SEABOARD ENGINEERING CO.
8844 OLYMPIC BLVD.
BEVERLY HILLS. CALIFORNIA
PHONES: Bradshaw 2-6560 · Crestview 4-6073
MARK A. ROBIN, REG. C. E. 2059

Seaboard Eng Co
TR 14330

4

10-2-50

℄ Ties To Chiseled Crosses in curbs.
Tr. # 14330



SEABOARD ENGINEERING CO.
8844 OLYMPIC BLVD.
BEVERLY HILLS, CALIFORNIA
PHONES: BRadshaw 2-6560 - CRestview 4-6073
MARK A. ROBIN, REG. C. E. 2059
Tegarden - Chief

5

Tegarden - Chief
Tract No. 14330
Jan 9 - 51
Note - All points are chisel cross in curb exc. AS Noted

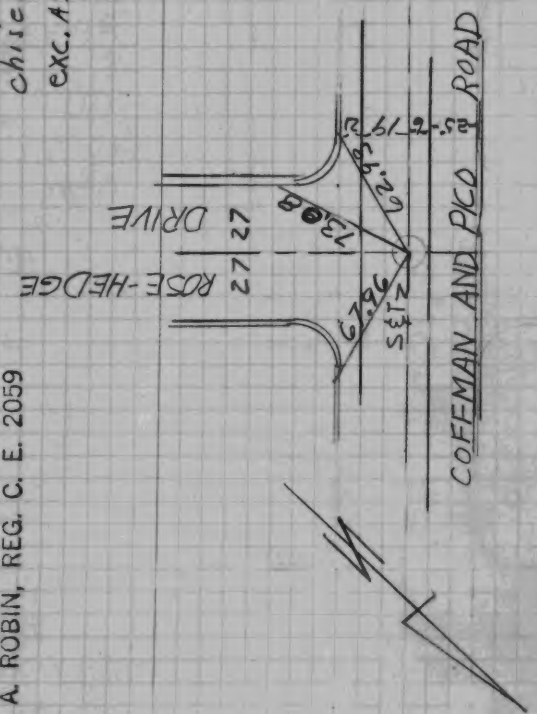

SEABOARD ENGINEERING CO.
8844 OLYMPIC BLVD.
BEVERLY HILLS, CALIFORNIA
PHONES: BRadshaw 2-6560 - CRestview 4-6073
MARK A. ROBIN, REG. C. E. 2059

CITY OF LOS ANGELES

℄ TIES, ANGLES, DISTANCES

TRACT 16658

64th STREET

Flores to La Cienega Blvd.

Pg 44-46-47

KINGS ROAD

64th Street to 350'± North of 64TH ST.

Pg. 46-48

CROFT AVE.

64th Street to 350'± North of 64TH ST.

Pg. 46-49

LA CIENEGA BLVD.

64th Street to 350'± North of 64TH ST.

Pg. 47

For County of Los Angeles Ties
See Pg 48

Survey Party

Gallagher	T	Notes
McKie	Ch	
Wiel	Ch	

TRACT 16658

℄ Book Reference:

Tape (No Number)
100.00 at 20# pull suspended at 68°F

Unless otherwise shown all distances are corrected to horizontal and corrected to 68°F

For Location Plat See P43

L. A. INVESTMENT CO.
Tract 16658

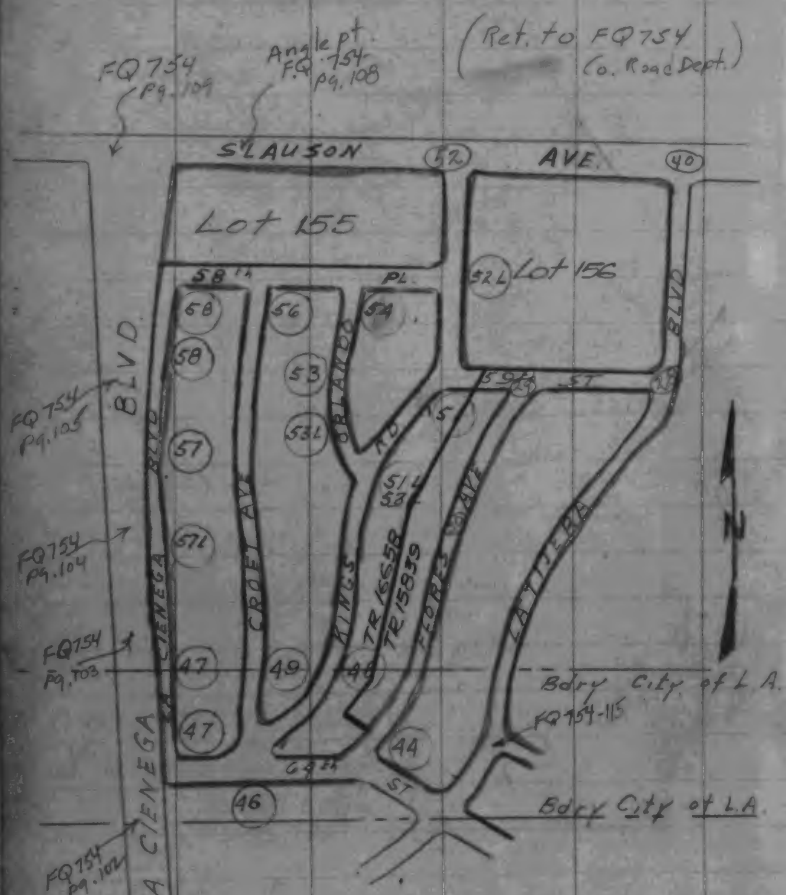

VICINITY MAP

L. A. INVESTMENT CO.
Tract 16658

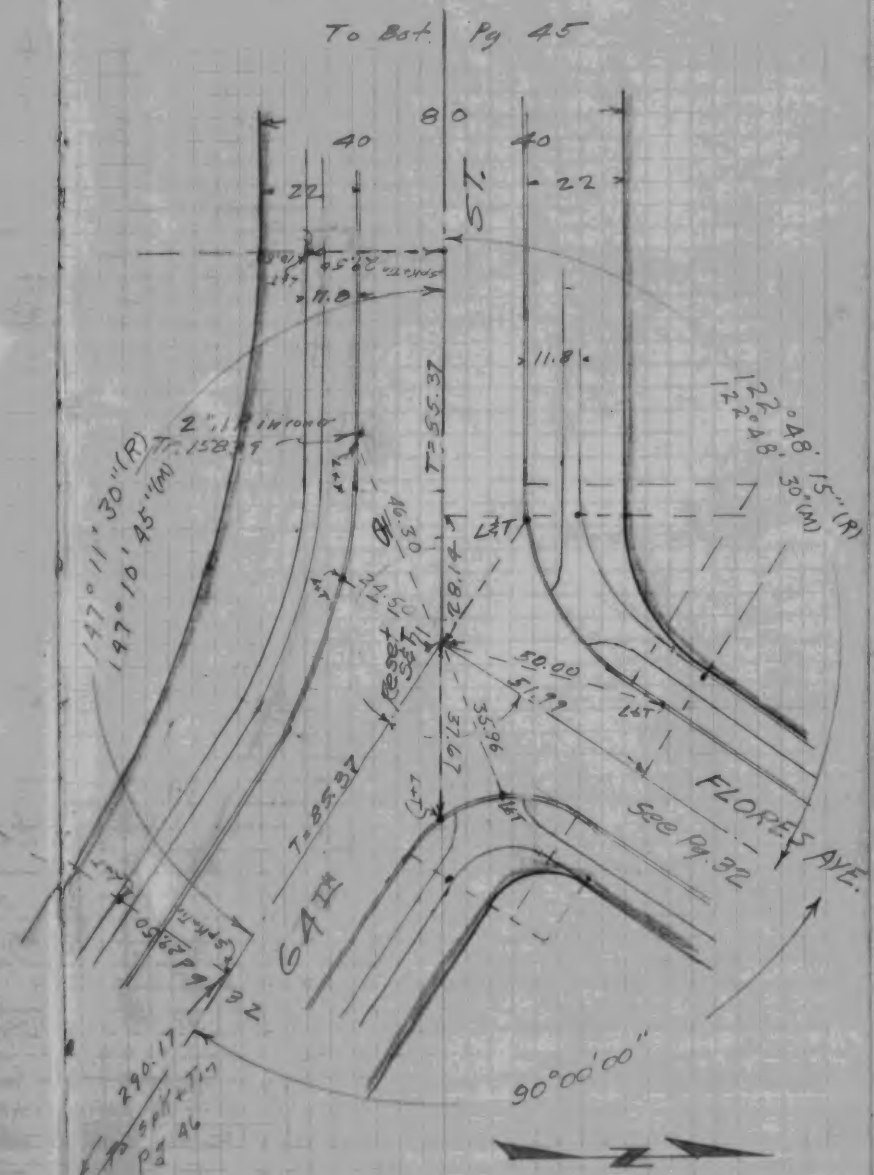

L. A. INVESTMENT CO.
Tract 16658

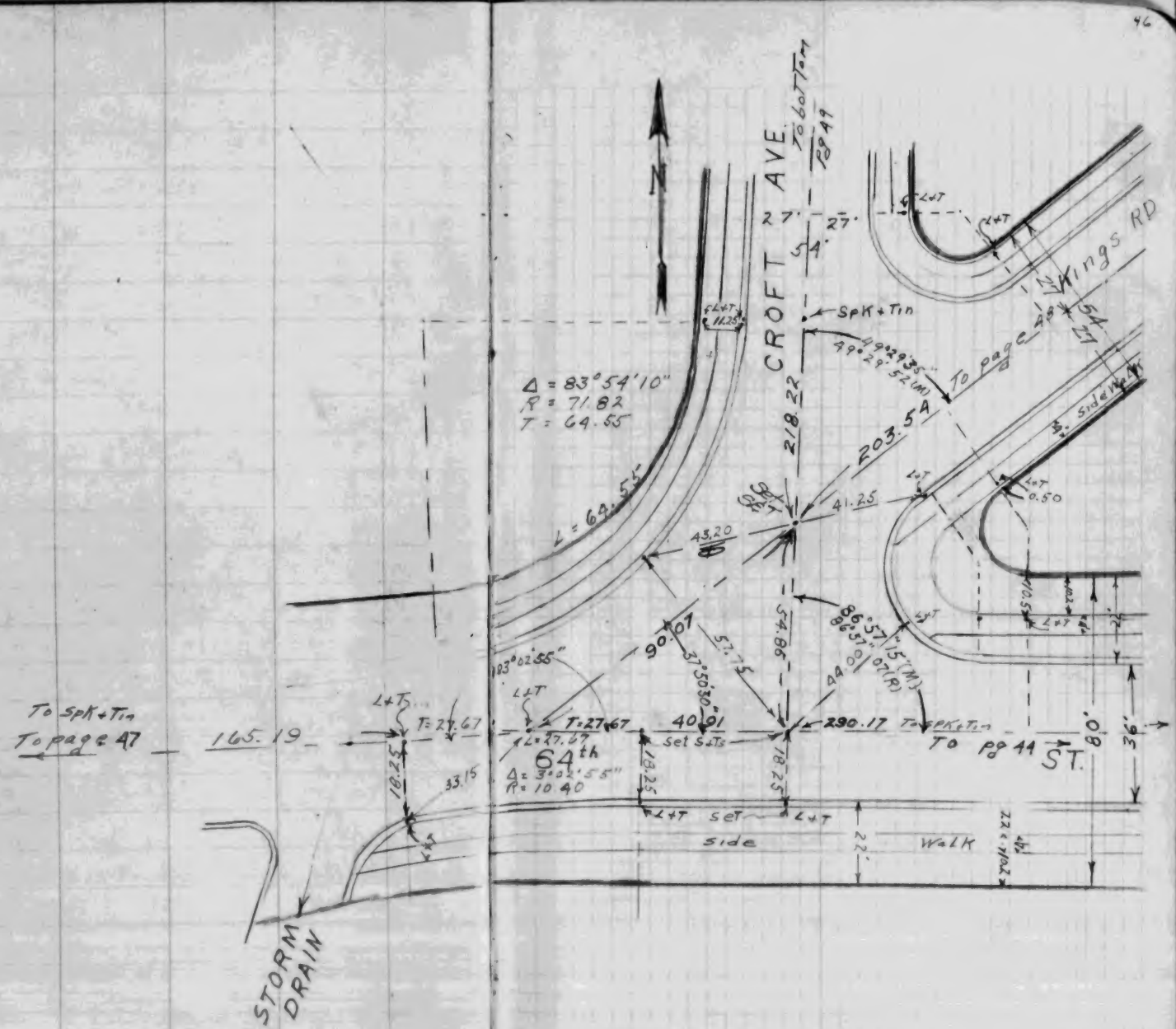

L. A. INVESTMENT CO.
Tract 16658

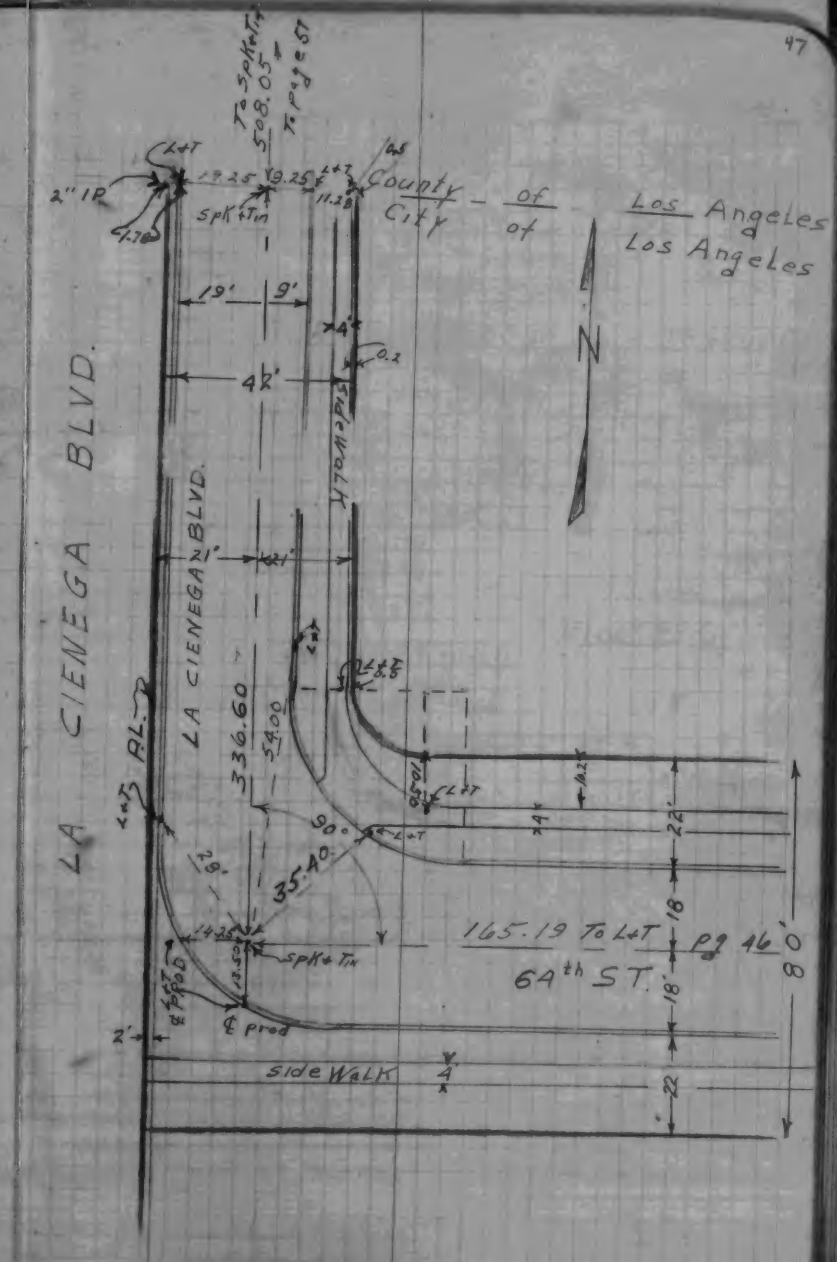

COUNTY OF LOS ANGELES

& TIES ANGLES, DISTANCES

TRACT 16658 County of LA.

KINGS ROAD

350'± North of 64TH ST. To Slauson Ave.

Pgs. 48-50-51-52

CROFT AVE.

350'± North of 64TH ST. To 58th PL.

Pgs 49-55-56

ORLANDO AVE

Orlando and Kings Road to 58 PL.

Pgs. 53-54

LA CIENEGA BLVD.

350'± North of 64TH ST to 58th PL.

Pgs. 47-57-58

For City of Los Angeles Ties

See Pg. 42

Location plat pg. 43

Tape No Number 100.00@68° 20lb Pull

Gallagher ⊼

Miskie ch

Wiely ch

Los Angeles Inv. Co Feb. 1951

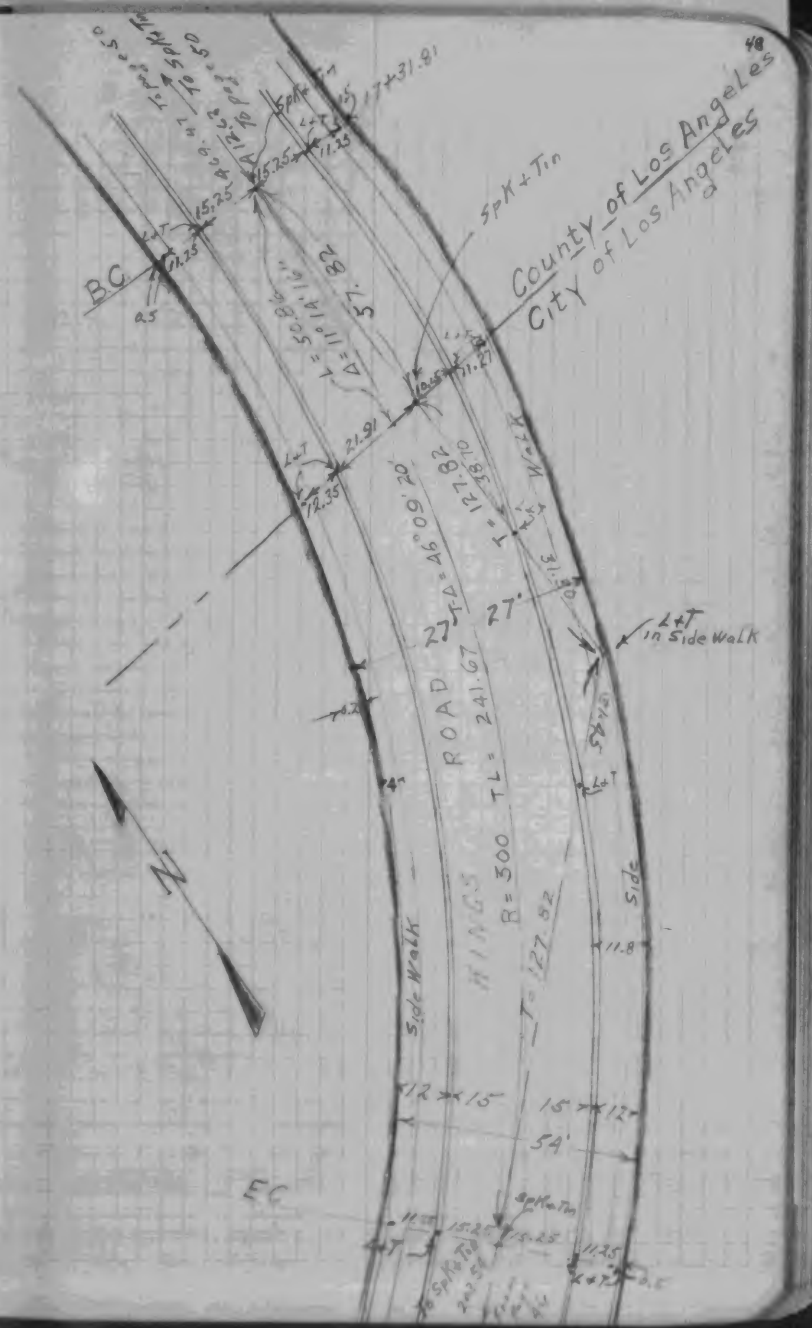

L. A. INVESTMENT CO.
Tract 16658

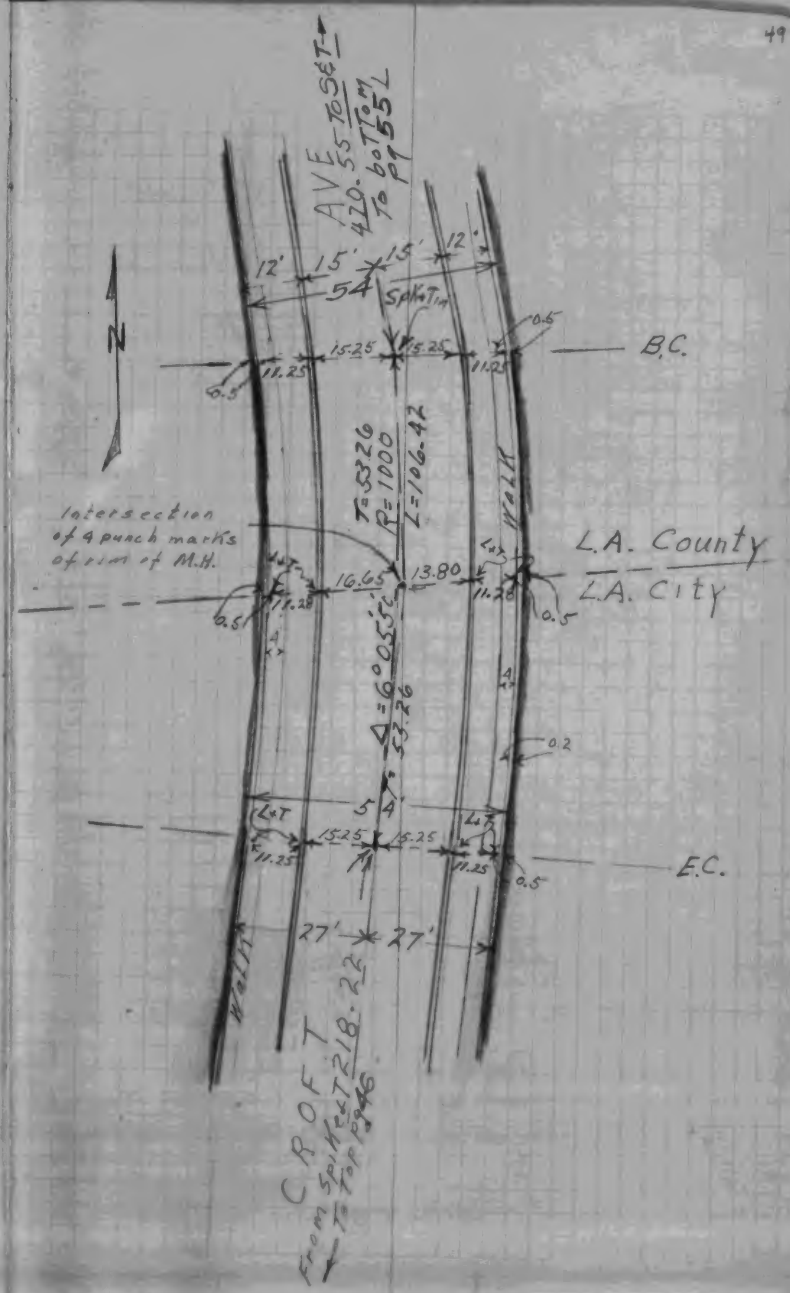

L. A. INVESTMENT CO.
Tract 16658

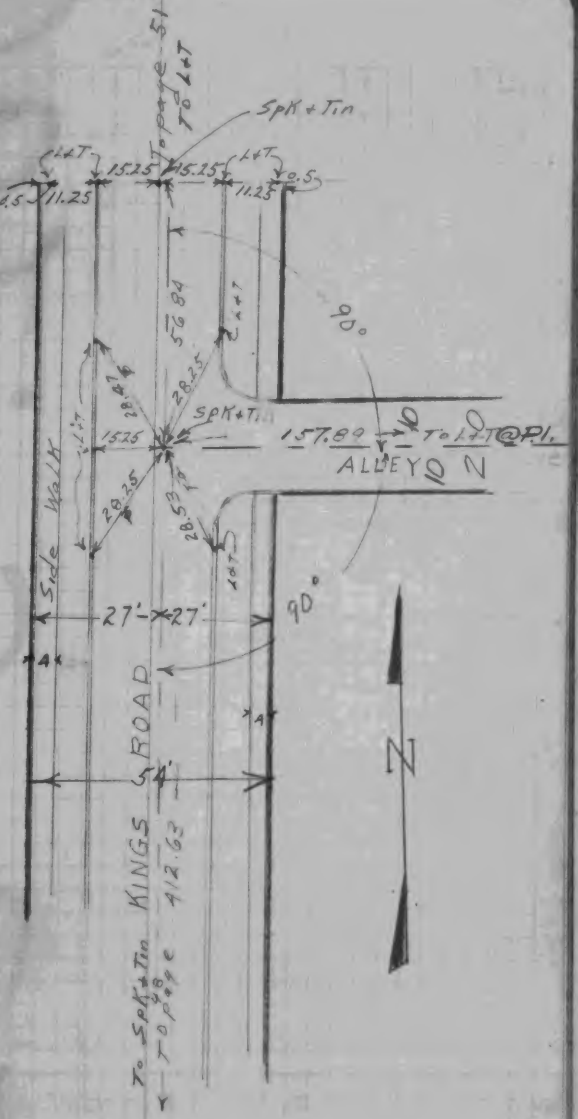

L. A. INVESTMENT CO.
Tract 16658

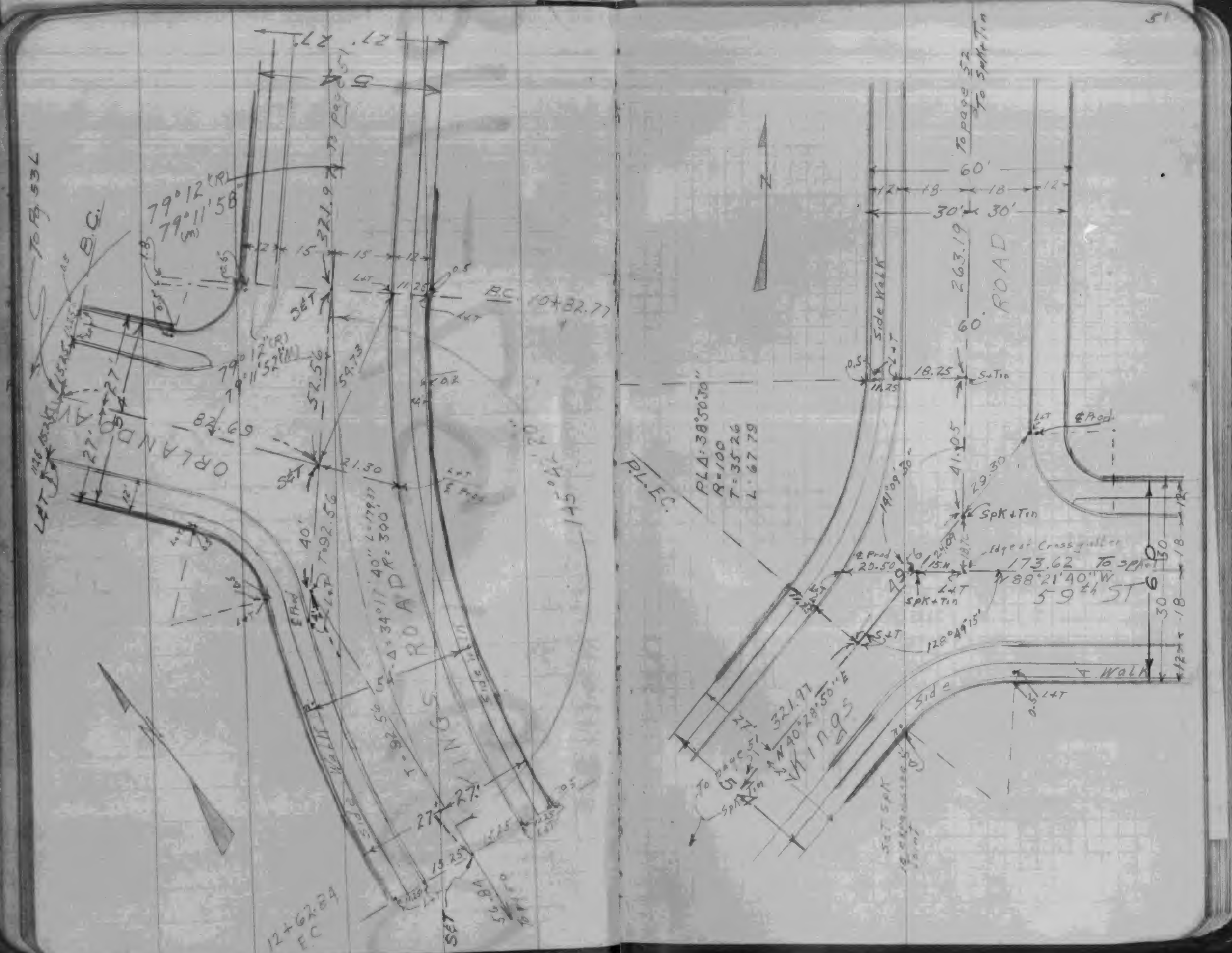

L. A. INVESTMENT CO.
Tract 16658

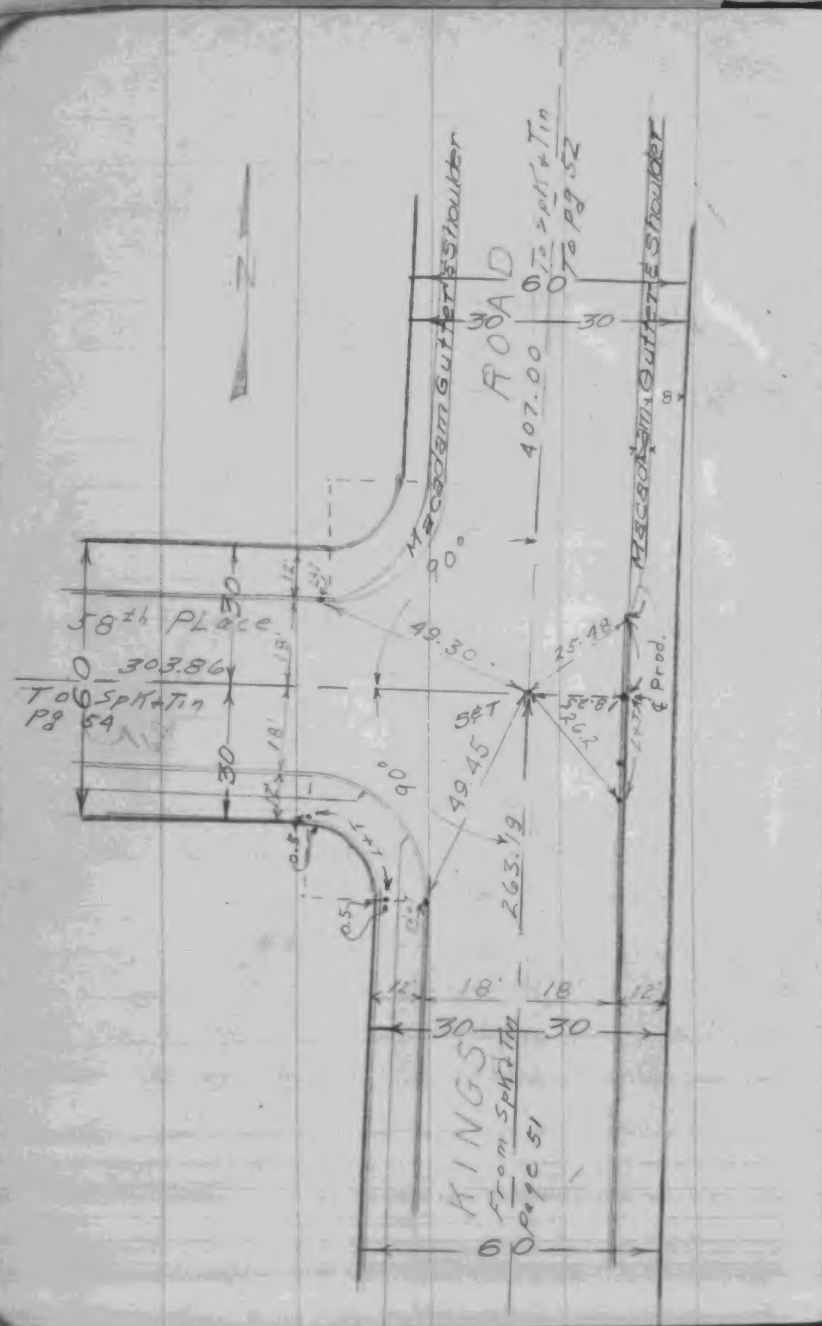

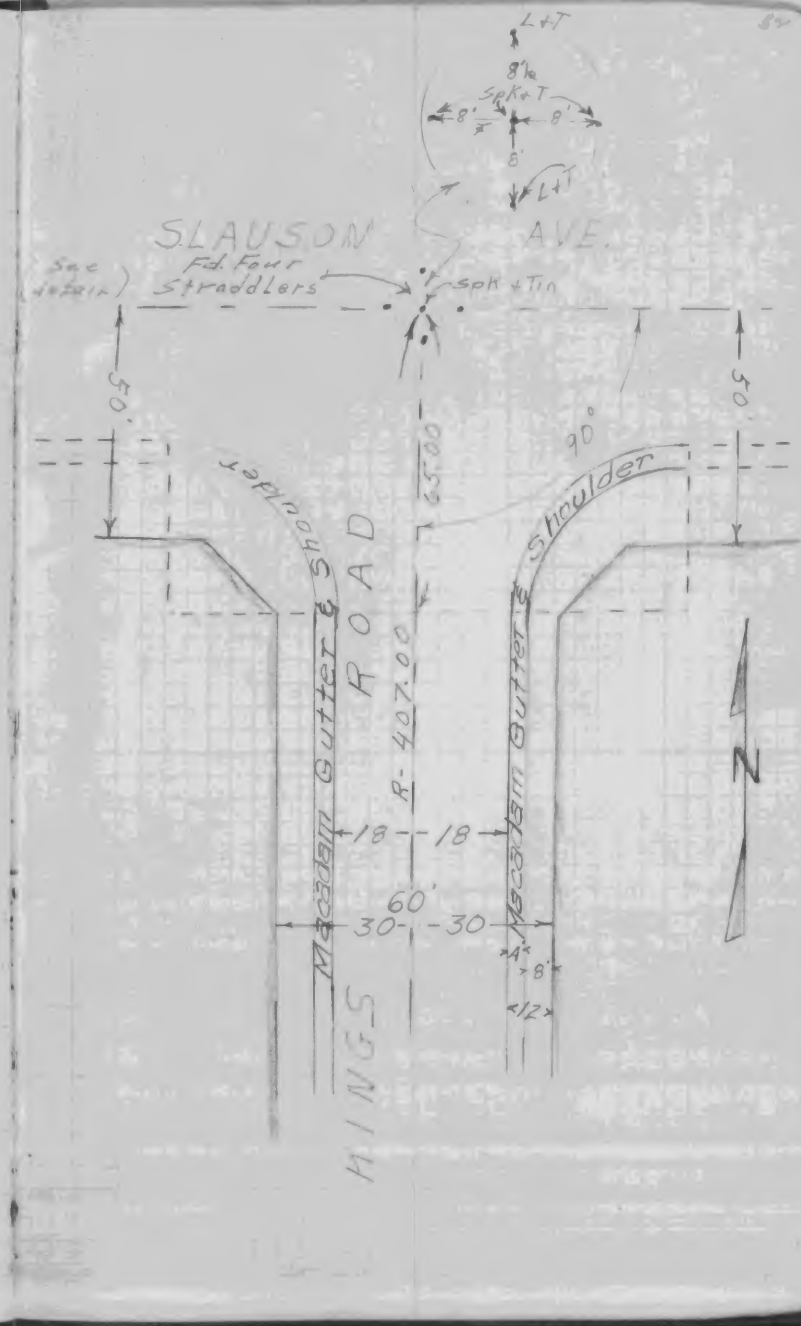

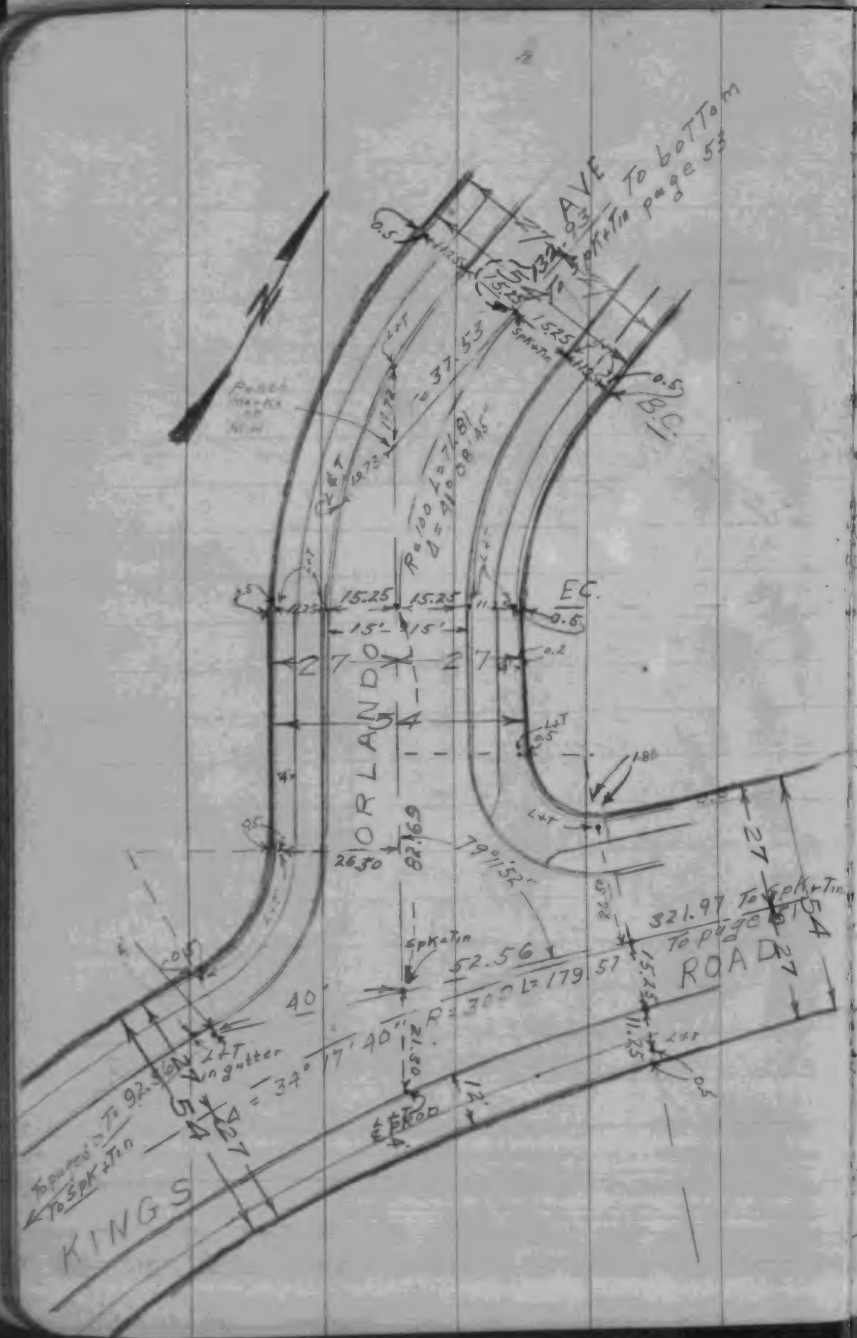
AVE
To bottom page 53
ORLANDO
KINGS
ROAD
EC.
BC
R=100 L=71.81
Δ=41°08'45"
R=300 L=179.57
Δ=34°17'40"
321.97 To SpK+Tin
To page 51
To paved to T=92.56
To SpK+Tin
L+T in gutter
15.25
15'
27
54
40'
26.50
82.69
79°11'52"
52.56
0.5
0.2
1.80

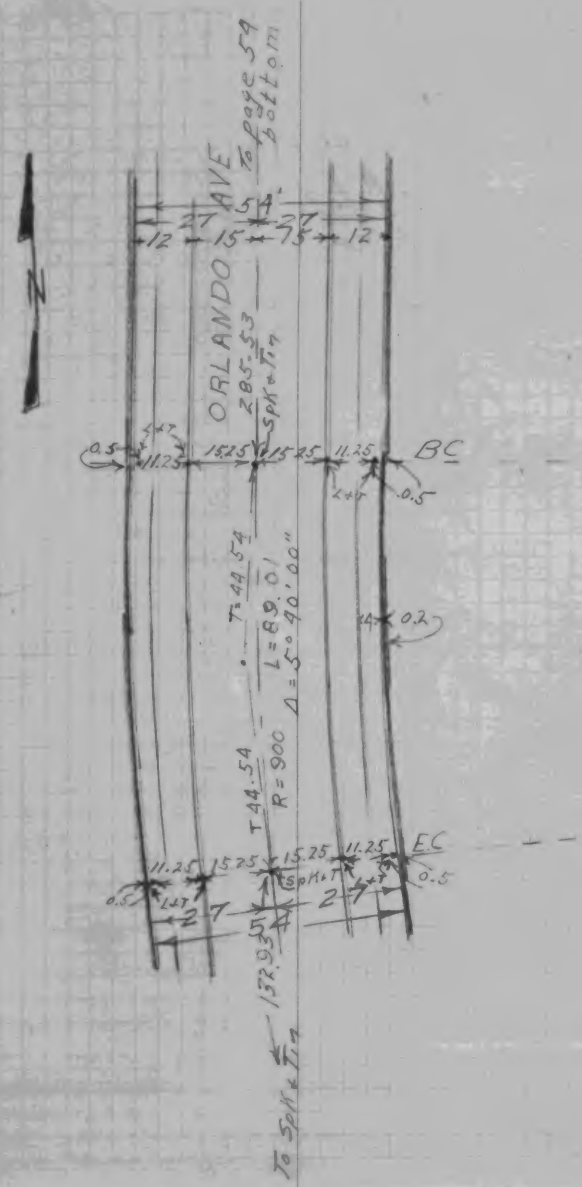
AVE
To page 54 bottom
ORLANDO
285.53
SpK+Tin
BC
EC
T=44.54
L=89.01
Δ=5°40'00"
R=900
T=44.54
132.93
To SpK+Tin
54'
27
12
15
15
12
11.25
15.25
0.5
0.2

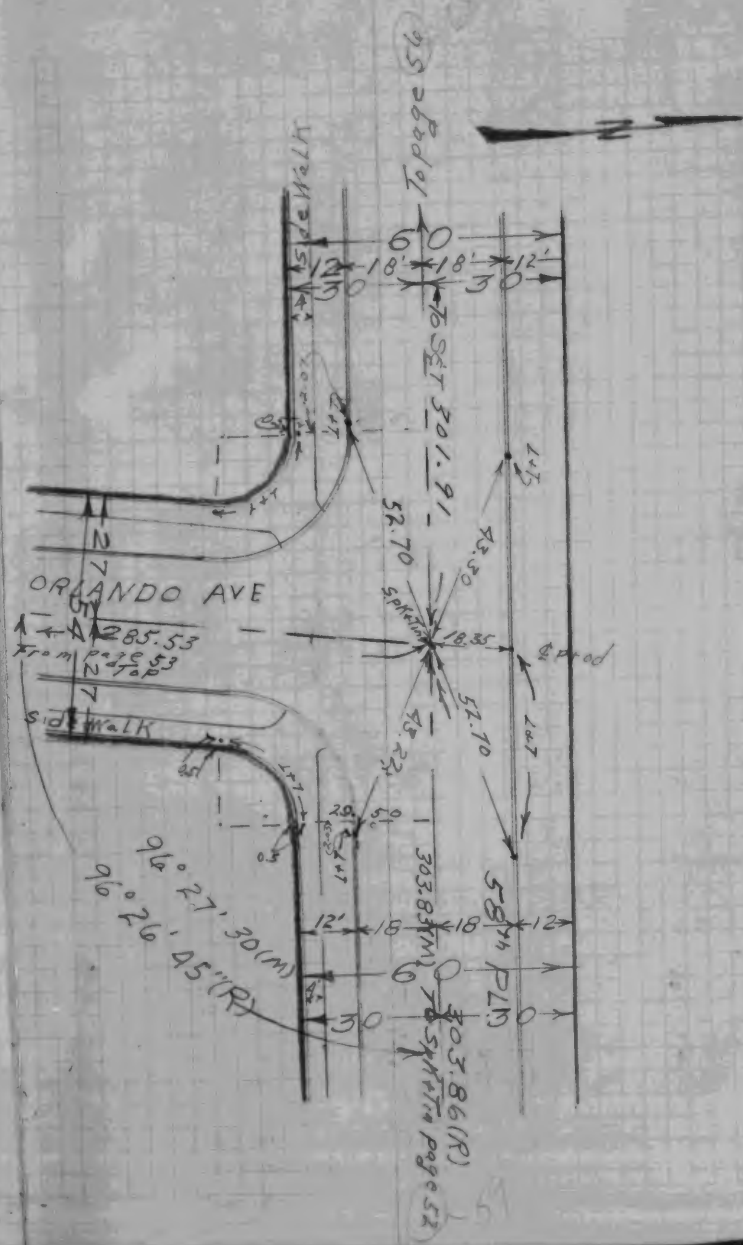
To page 56
Side Walk
60
12
18'
18'
12'
30
30
To SET 301.91
52.70
43.30
ORLANDO AVE
285.53
From page 53 Top
18.35
℄ prod
Side Walk
52.70
43.22
96° 27' 30 (M)
96° 26' 45" (R)
303.83 (M)
58th PL
12'
18
18
12
60
30
30
303.86 (R)
To Sp Ka Tia page 52


To page 55 Bottom
282.95
54
27
27
12'
15
15'
12'
BC
0.5
11.25
15.25
15.25
11.25
0.2
4'
0.2
4'
Side Walk
CROFT AVE
T=59.39
L=118.68
Δ=5°40'
R=1200
SPK+TIN
EC
0.5
11.25
15.25
15.25
11.25
0.5
12
15
15
12
27
27
54
To page 55 Top

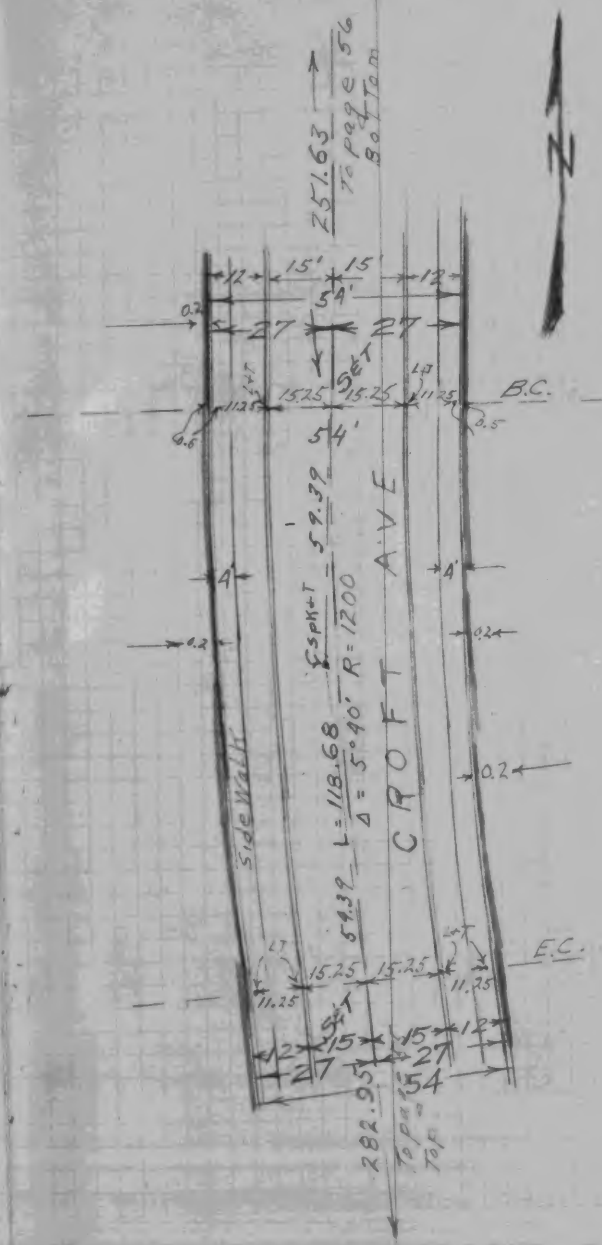
251.63
To page 56 Bottom
12
15'
15'
12
54'
0.2
27
27
SET
15.25
15.25
11.25
11.25
B.C.
0.5
0.5
54'
4'
4'
0.2
0.2
0.2
Side Walk
CROFT AVE
59.39
L=118.68
Δ=5°40'
R=1200
54.39
E.C.
15.25
15.25
11.25
11.25
12
15
15
12
27
27
54
282.95
To page 56 Top

L. A. INVESTMENT CO.
Tract 16658

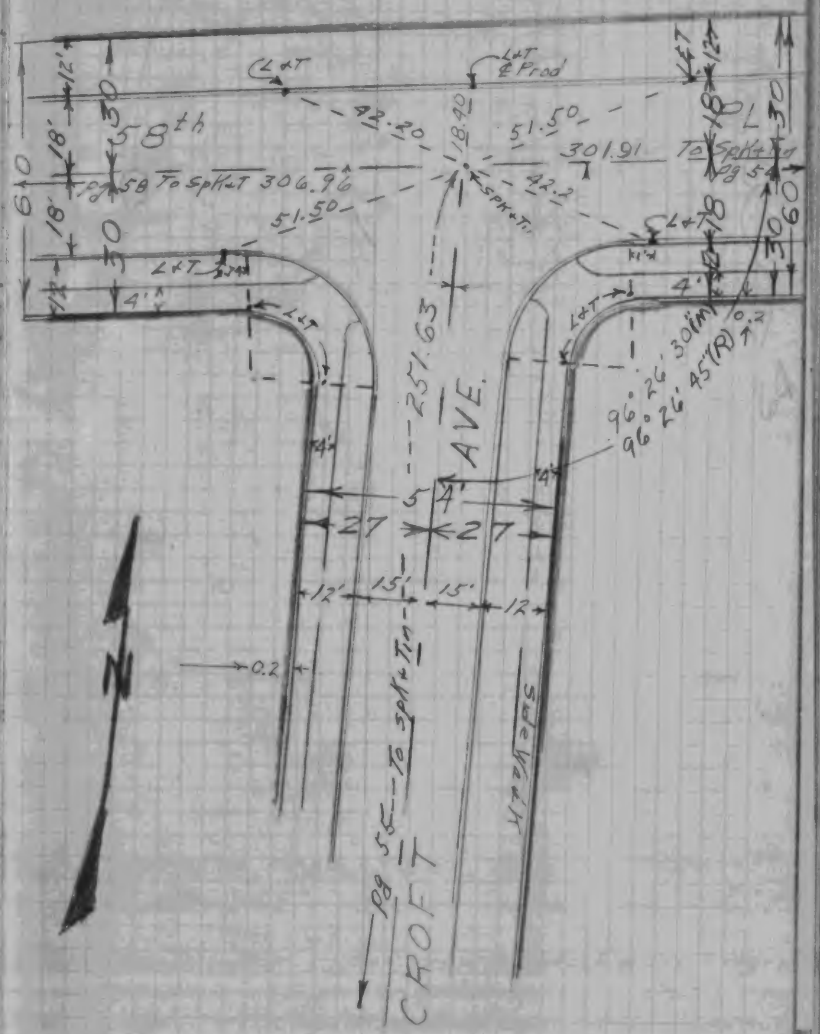

L. A. INVESTMENT CO.
Tract 16658





L. A. INVESTMENT CO.
Tract 16658

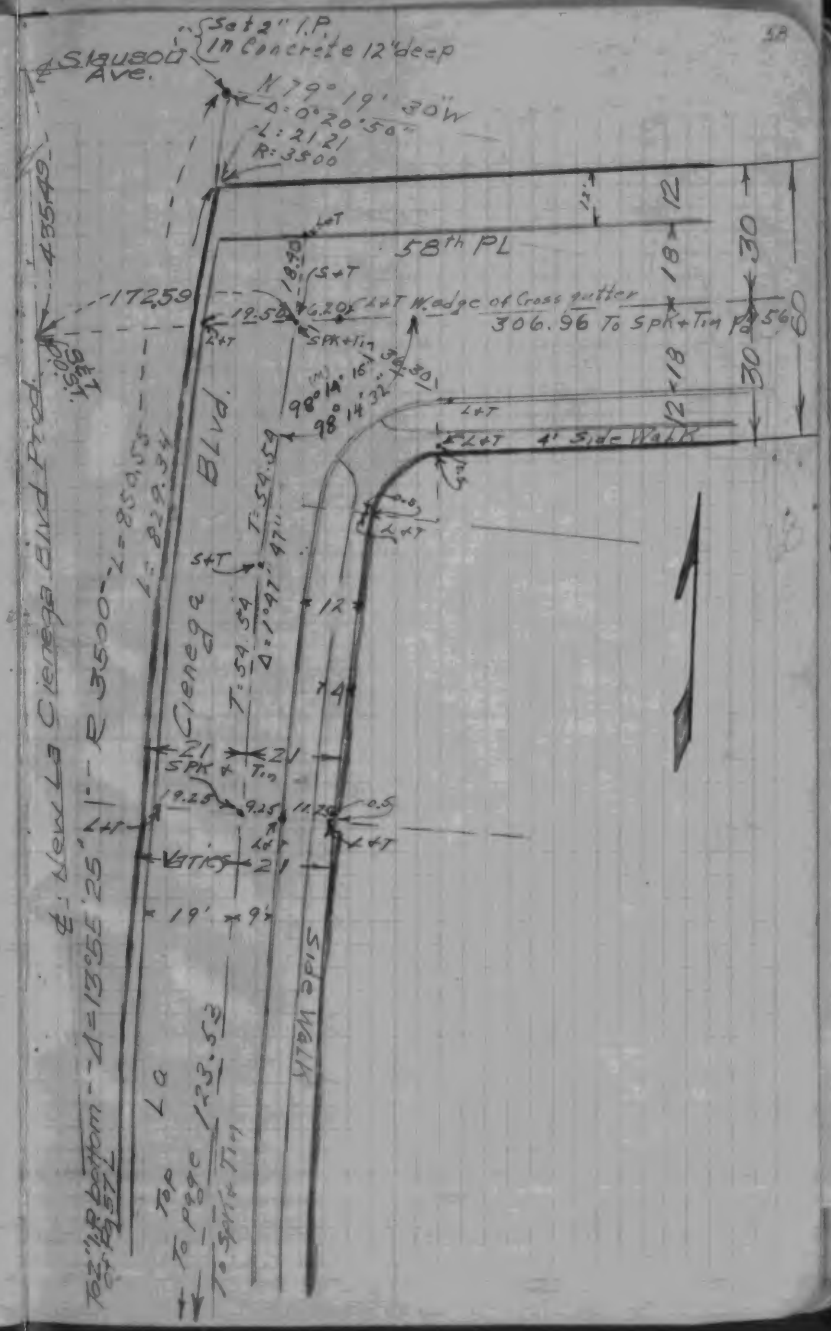

ENGINEERING SERVICE CORP.
Tract 16219

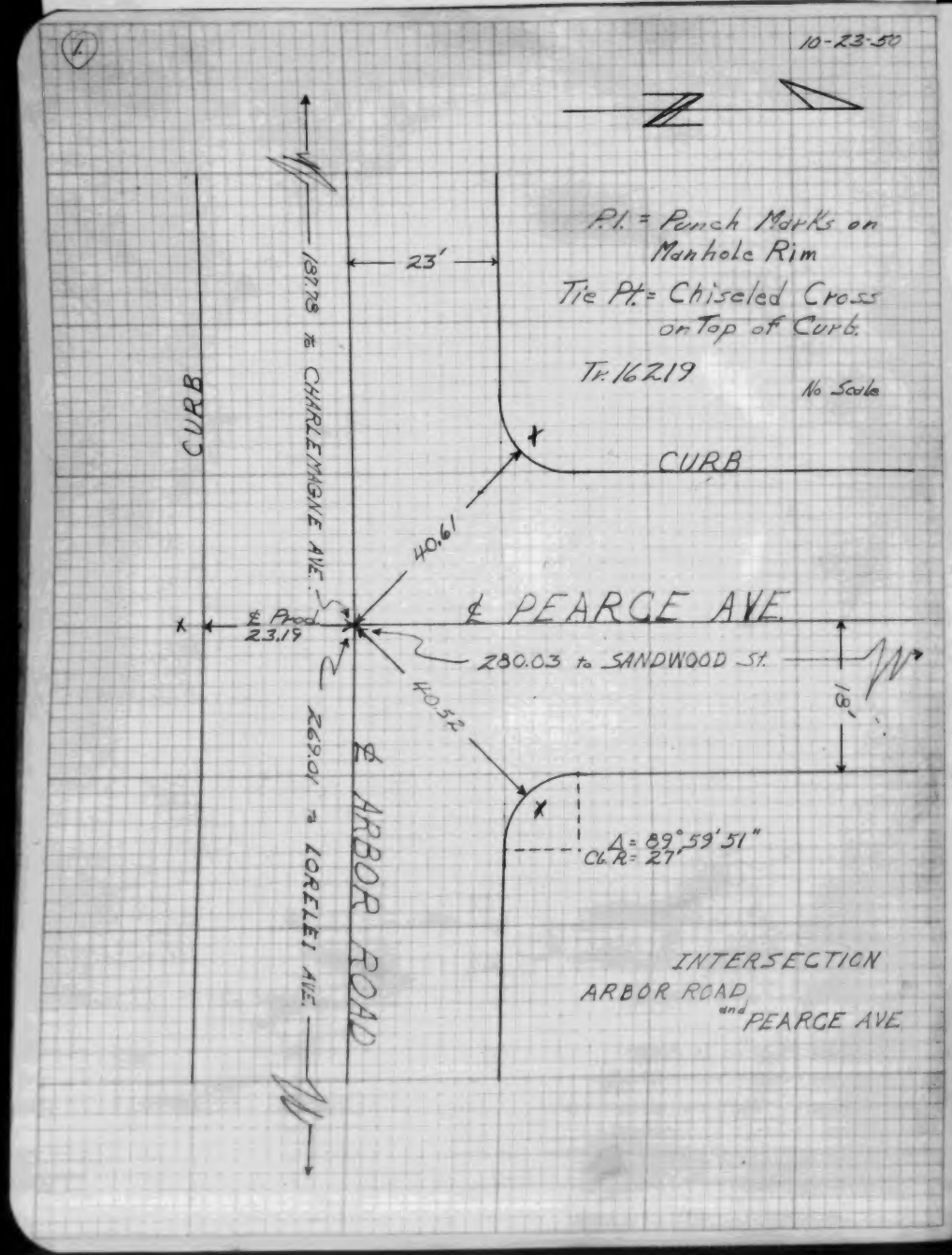

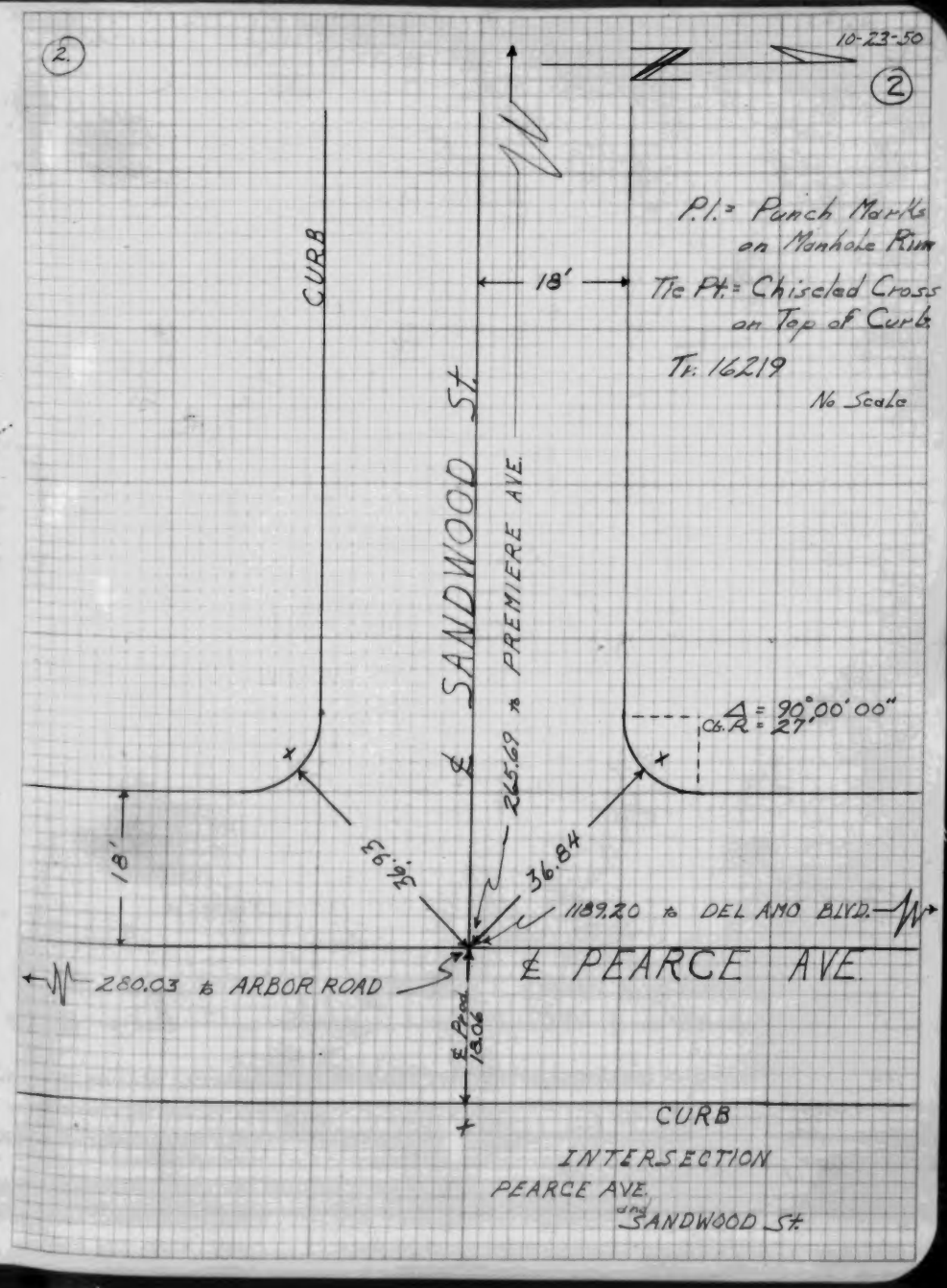

ENGINEERING SERVICE CORP.
Tract 16219

③ 10-23-50

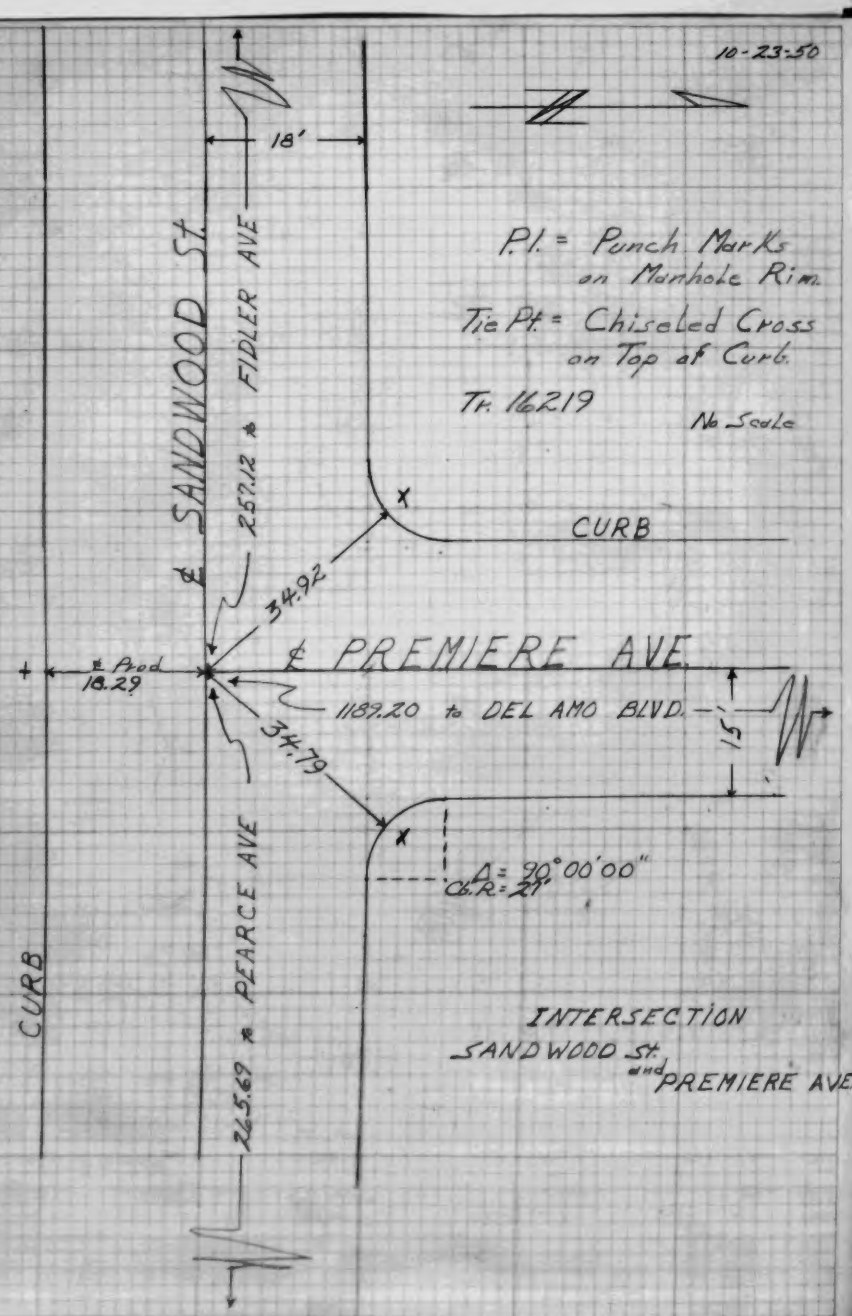

4 10-23-50 ④

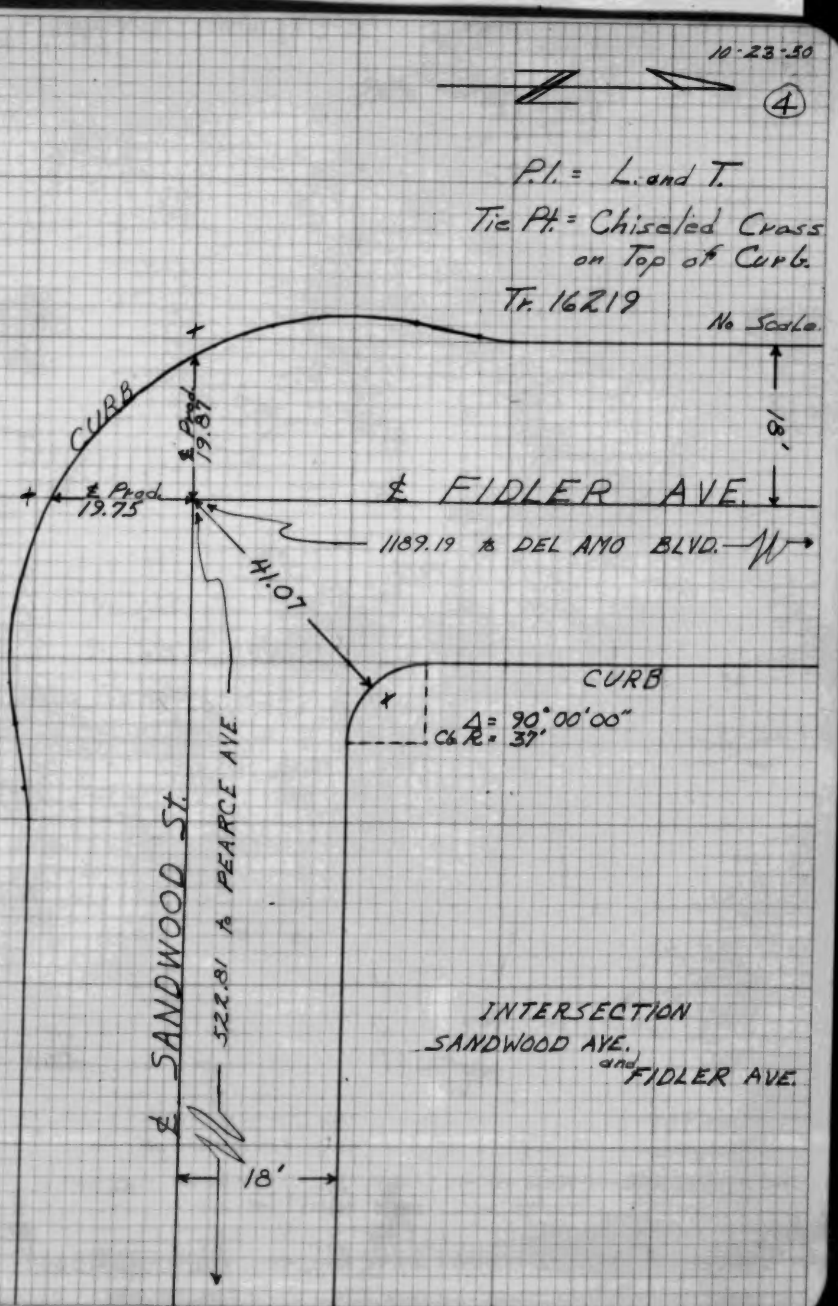

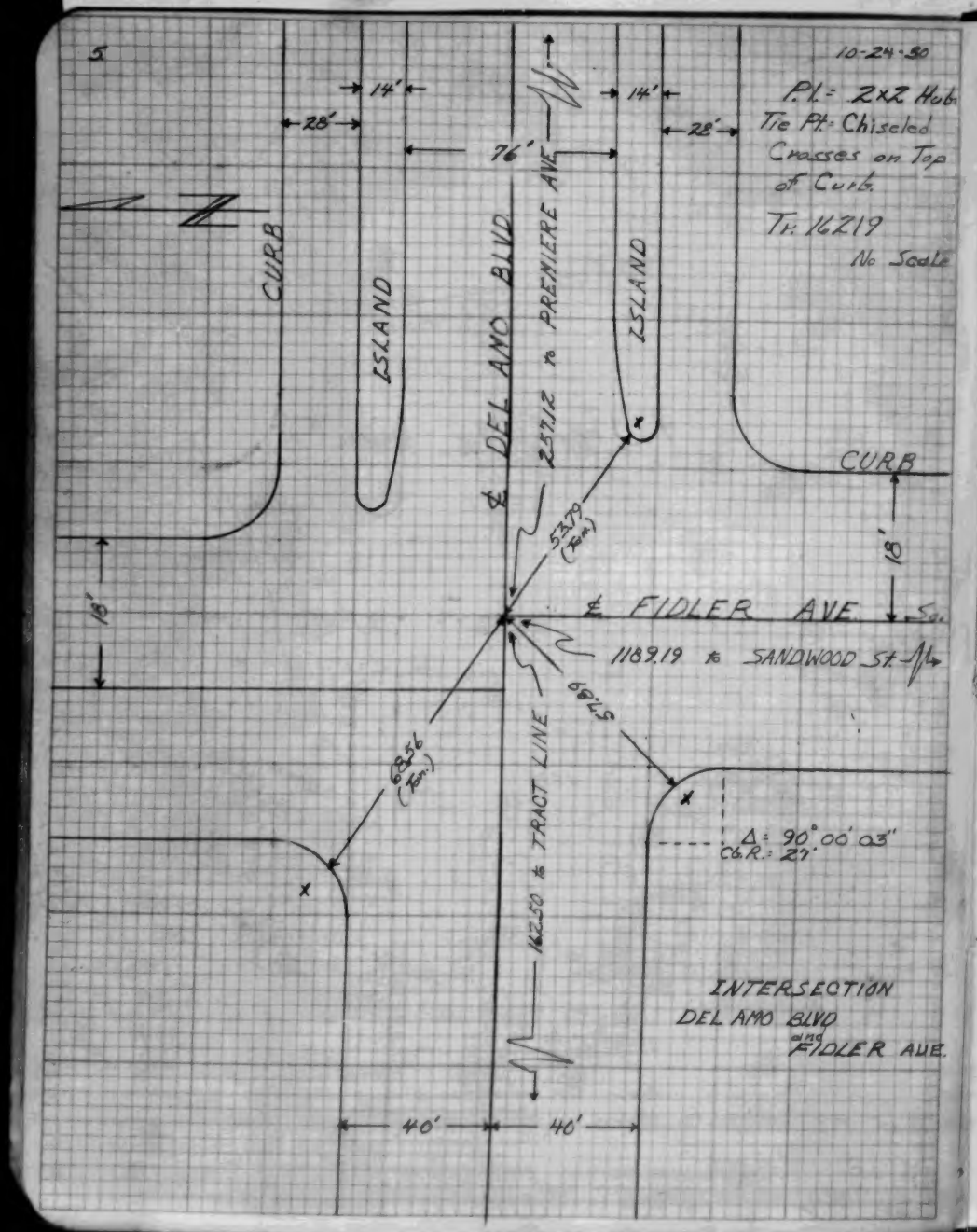
5
10-24-50
P.I. = 2x2 Hub
Tie Pt: Chiseled Crosses on Top of Curb.
Tr. 16219
No Scale
14'
28'
76'
CURB
ISLAND
℄ DEL AMO BLVD
257.12 to PREMIERE AVE.
53.79 (Tan.)
18'
℄ FIDLER AVE.
1189.19 to SANDWOOD St.
68.56 (Tan.)
68.15
Δ = 90°00'03"
CG.R. = 27'
162.50 to TRACT LINE
INTERSECTION
DEL AMO BLVD
and
FIDLER AVE.
40'


6.
10-24-50
6
P.I. = 2x2 Hub
Tie Pt: Chiseled Crosses on Top of Curb
Tr. 16219
No Scale.
14'
28'
76'
CURB
ISLAND
℄ DEL AMO BLVD.
261.69 to PEARCE AVE.
15'
℄ Prod.
38.24
38.26
℄ PREMIERE AVE
1189.20 to SANDWOOD St.
90.65
Δ = 90°00'03"
CG.R. = 27'
℄ FIDLER AVE.
257.12 to
INTERSECTION
DEL AMO BLVD.
and
PREMIERE AVE.

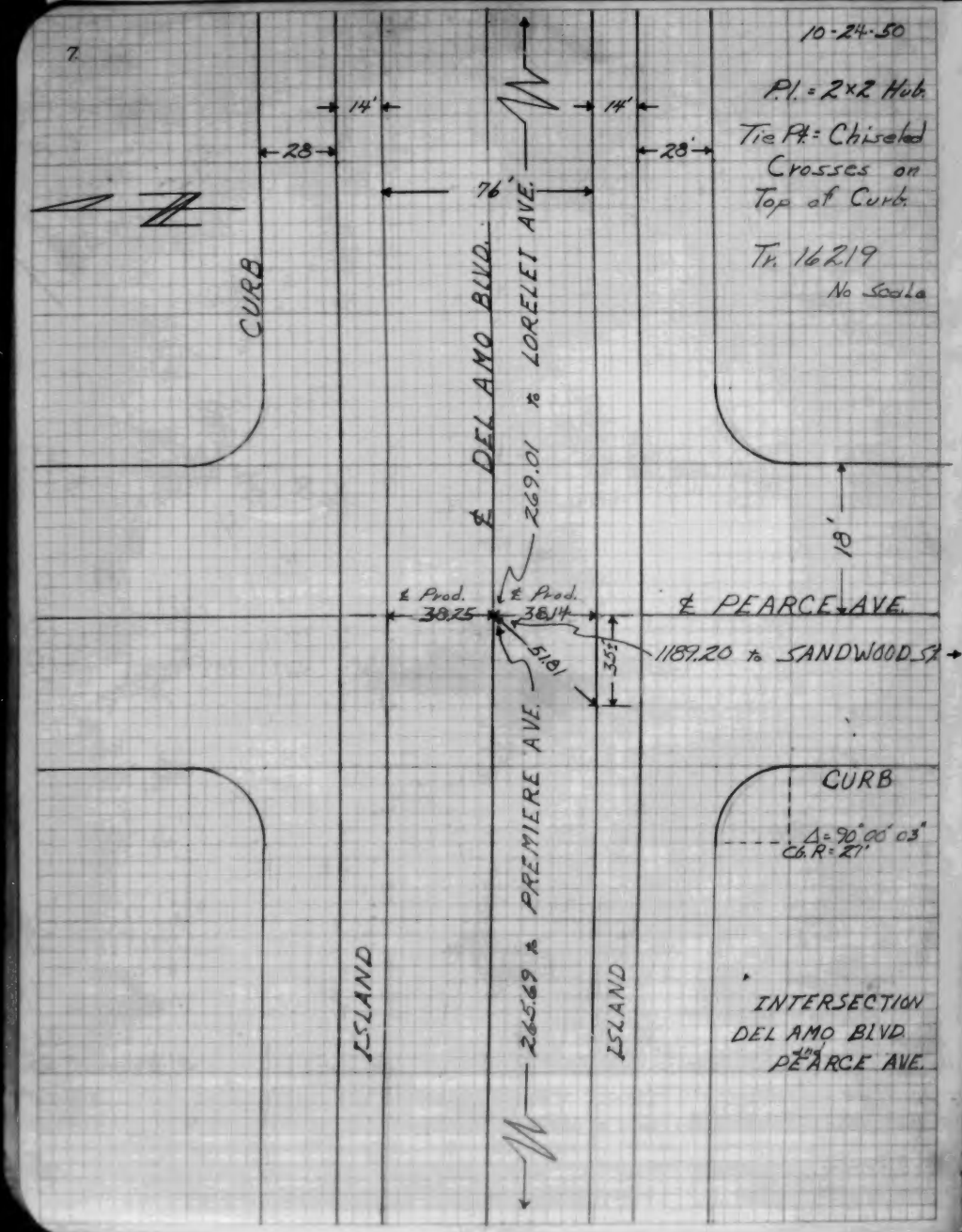
7.
10-24-50
P.I. = 2x2 Hub.
Tie Pt.: Chiseled Crosses on Top of Curb.
Tr. 16219
No Scale
14'
14'
28'
28'
76'
CURB
℄ DEL AMO BLVD.
269.01 to LORELEI AVE.
18'
℄ Prod. 38.25
℄ Prod. 38.14
℄ PEARCE AVE.
51.81
35'
1189.20 to SANDWOOD ST.
℄ PREMIERE AVE.
CURB
Δ = 90°00'03"
Cb.R. = 27'
ISLAND
ISLAND
265.69 to
INTERSECTION
DEL AMO BLVD.
and
PEARCE AVE.


8.
10-24-50
(8)
P.I. = 2x2 Hub.
Tie Pt.: Chiseled Crosses on Top of Curb.
Tr. 16219
No Scale
14'
14'
28'
28'
76'
CURB
℄ DEL AMO BLVD.
266.01 to HERSHOLT AVE.
15'
℄ Prod. 38.36
℄ Prod. 38.19
℄ LORELEI AVE.
15'
51.82
35'
1469.24 to ARBOR ROAD
CURB
Δ = 90°00'03"
Cb.R. = 27'
ISLAND
ISLAND
℄ PEARCE AVE.
269.01 to
INTERSECTION
DEL AMO BLVD.
and
LORELEI AVE.

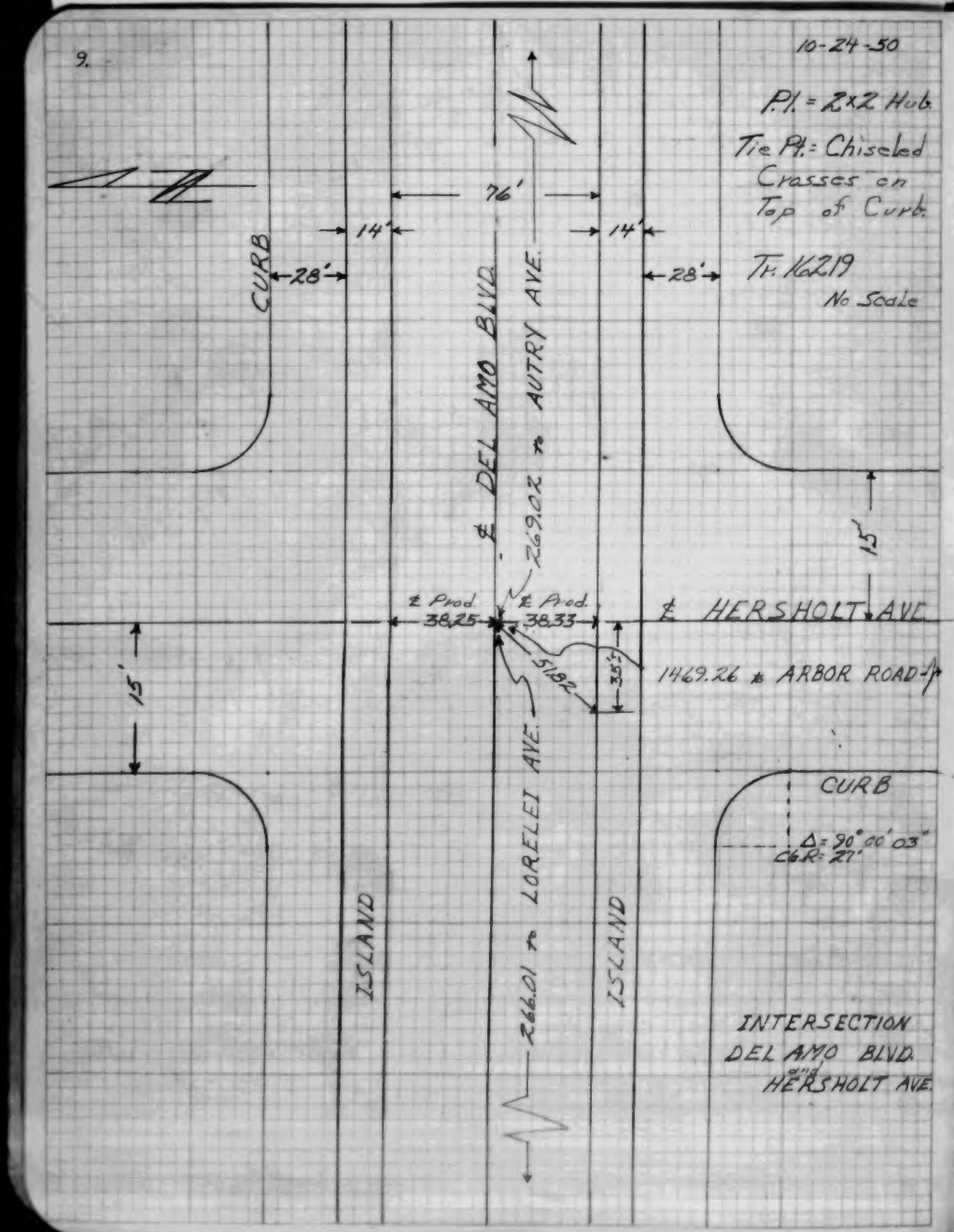
9.
10-24-50
P.I. = 2x2 Hub
Tie Pt. = Chiseled Crosses on Top of Curb.
Tr. 16219
No Scale
76'
14'
14'
28'
28'
CURB
℄ DEL AMO BLVD.
269.02 to AUTRY AVE.
15'
℄ Prod. 38.25
℄ Prod. 38.33
℄ HERSHOLT AVE.
51.82
3.5'
1469.26 to ARBOR ROAD
15'
CURB
Δ = 90°00'03"
CbR = 27'
ISLAND
266.01 to LORELEI AVE.
ISLAND
INTERSECTION DEL AMO BLVD. and HERSHOLT AVE.

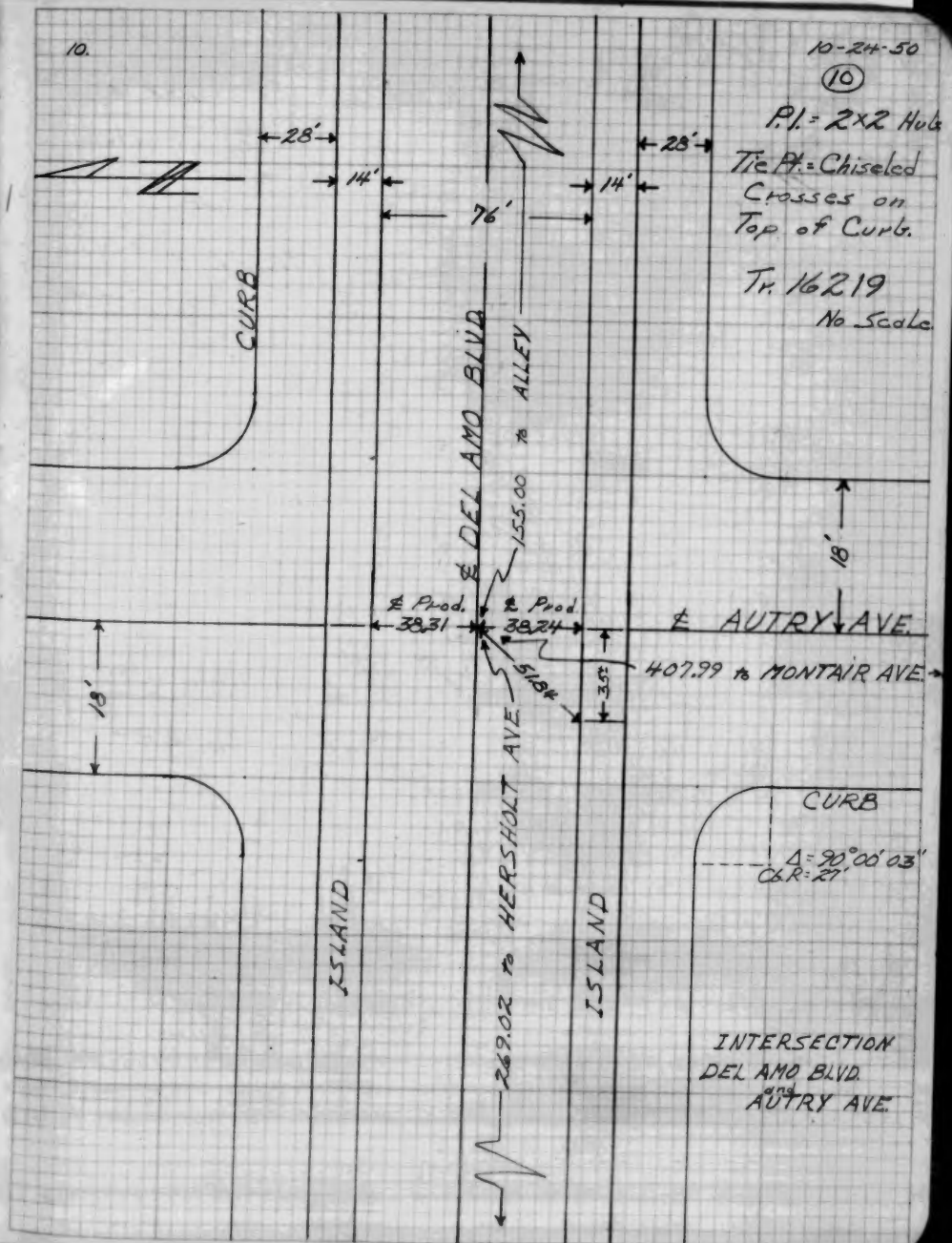
10.
10-24-50
(10)
P.I. = 2x2 Hub
Tie Pt. = Chiseled Crosses on Top of Curb.
Tr. 16219
No Scale
28'
28'
14'
14'
76'
CURB
℄ DEL AMO BLVD.
155.00 to ALLEY
18'
℄ Prod. 38.31
℄ Prod. 38.24
℄ AUTRY AVE.
51.82
3.5'
407.99 to MONTAIR AVE.
18'
CURB
Δ = 90°00'03"
CbR = 27'
ISLAND
269.02 to HERSHOLT AVE.
ISLAND
INTERSECTION DEL AMO BLVD. and AUTRY AVE.

ENGINEERING SERVICE CORP.
Tract 16219

11.

10-24-50

P.I. = 2x2 Hub.
Tie Pt. = Chiseled Crosses on Top of Curb.
Tr. 16219
No Scale

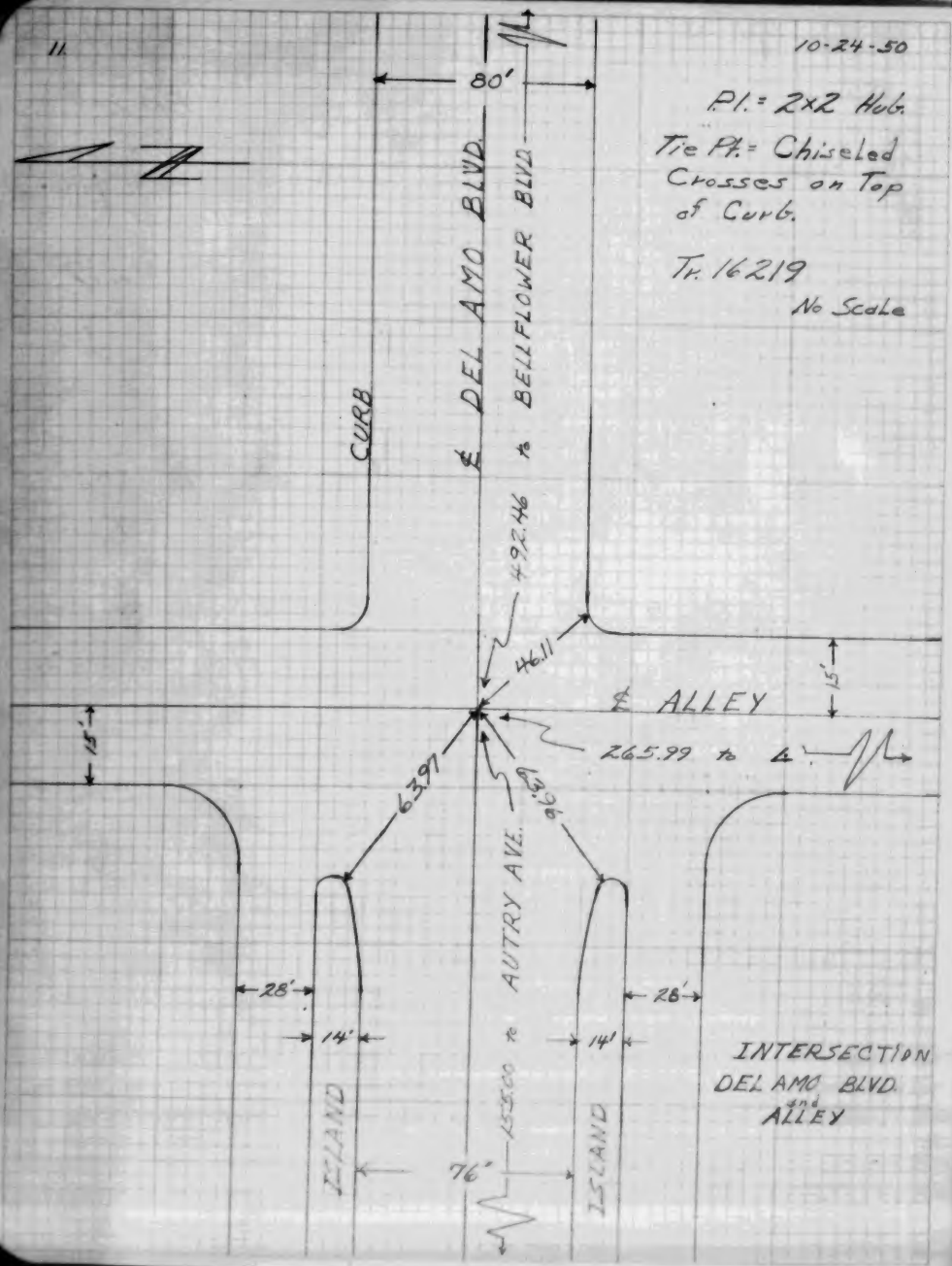

12.

10-25-50
(12)

P.I. = S. & T.
Tie Pt. = Chiseled Crosses on Top of Curb.
Tr. 16219
No Scale.

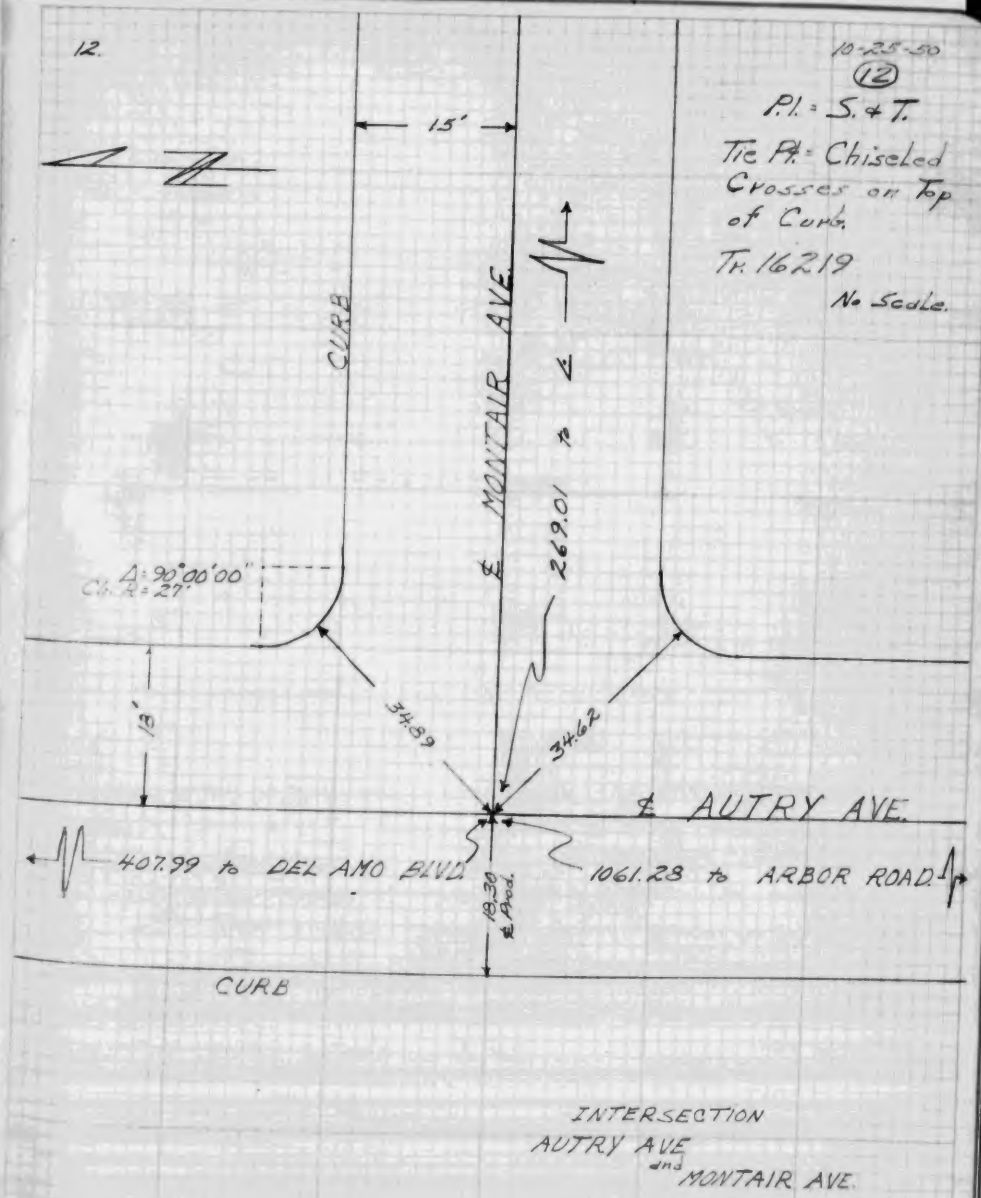

13

10-25-50

P.I. = Punch Marks on Manhole Rim

Tie Pt. = Chiseled Crosses on Top of Curb.

Tr. 16219

No Scale

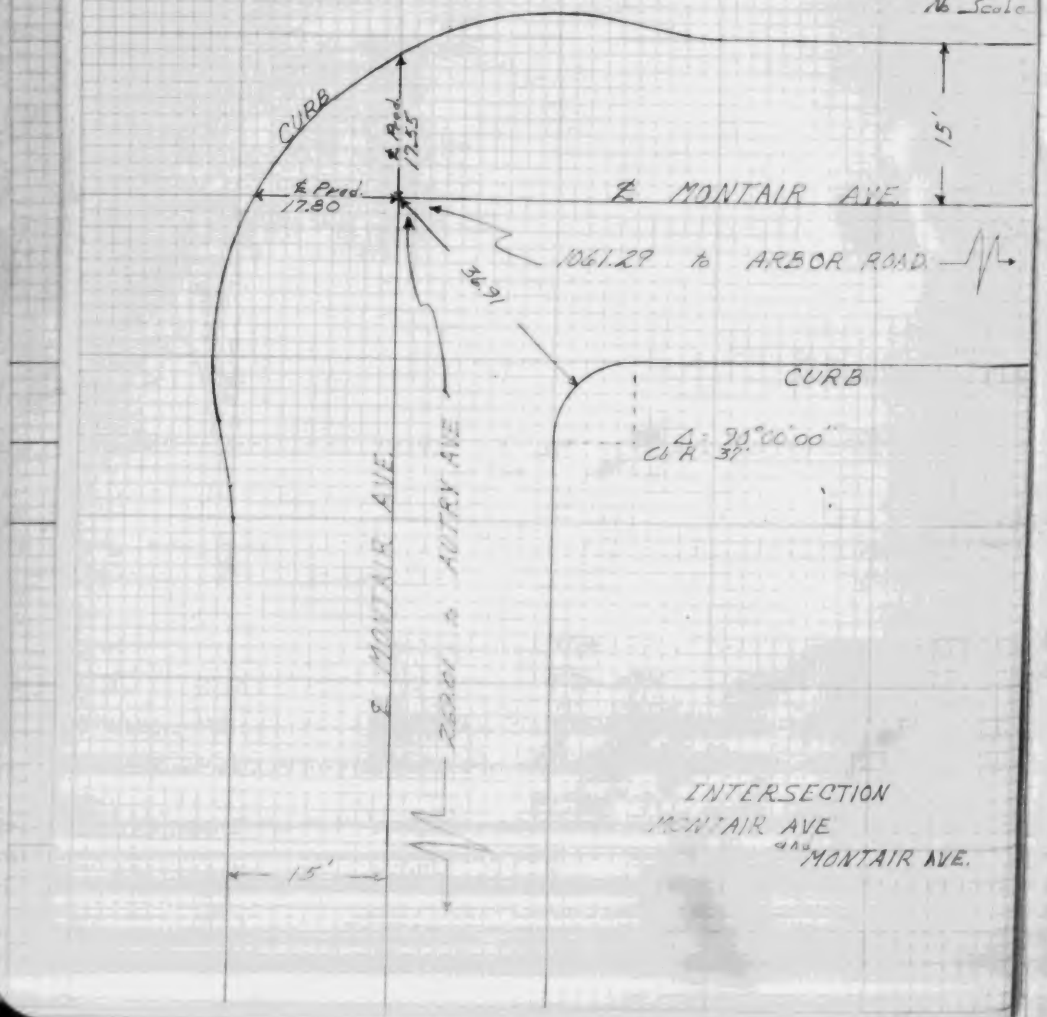

14

(14)

10-25-50

P.I. = Punch Marks on Manhole Rim.

Tie Pt. = Chiseled Crosses on Top of Curb.

Tr. 16219

No Scale.

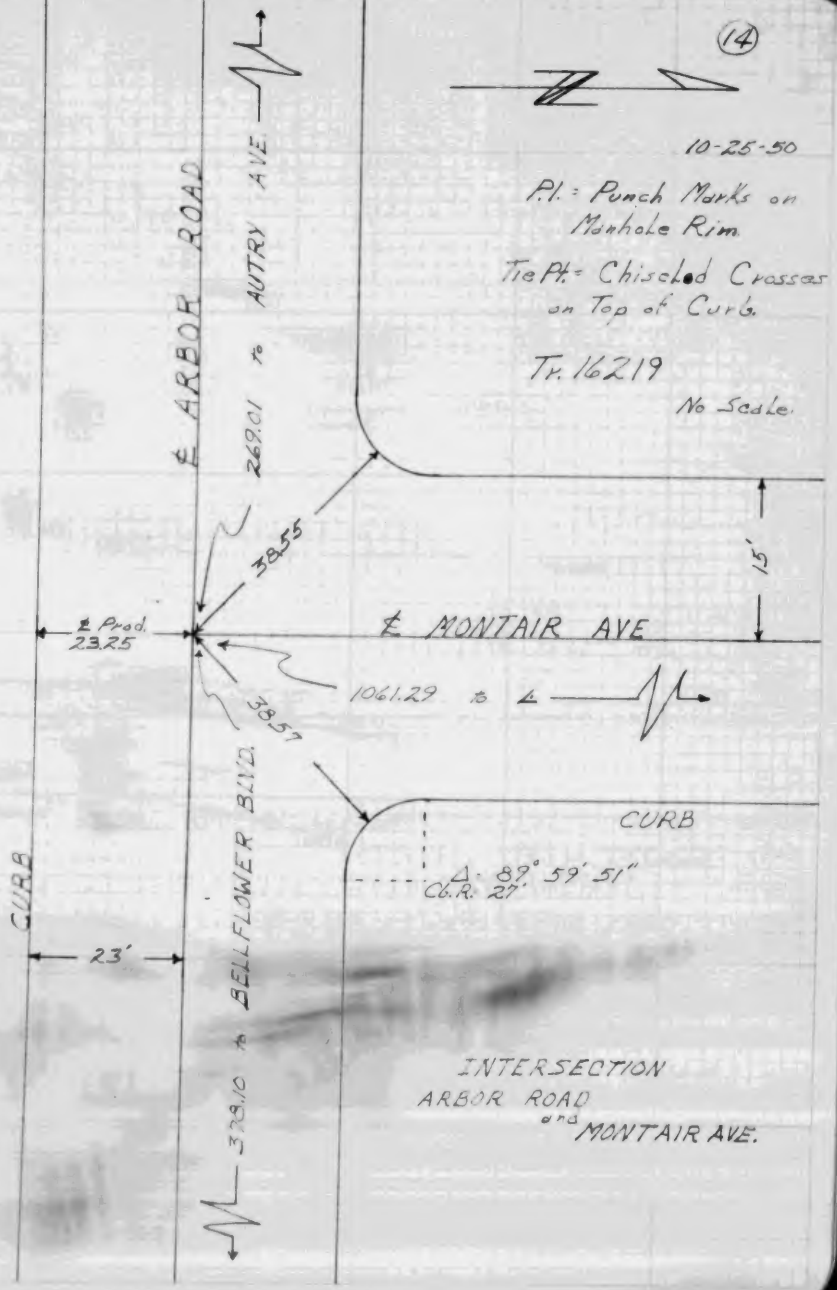

ENGINEERING SERVICE CORP.
Tract 16219

15

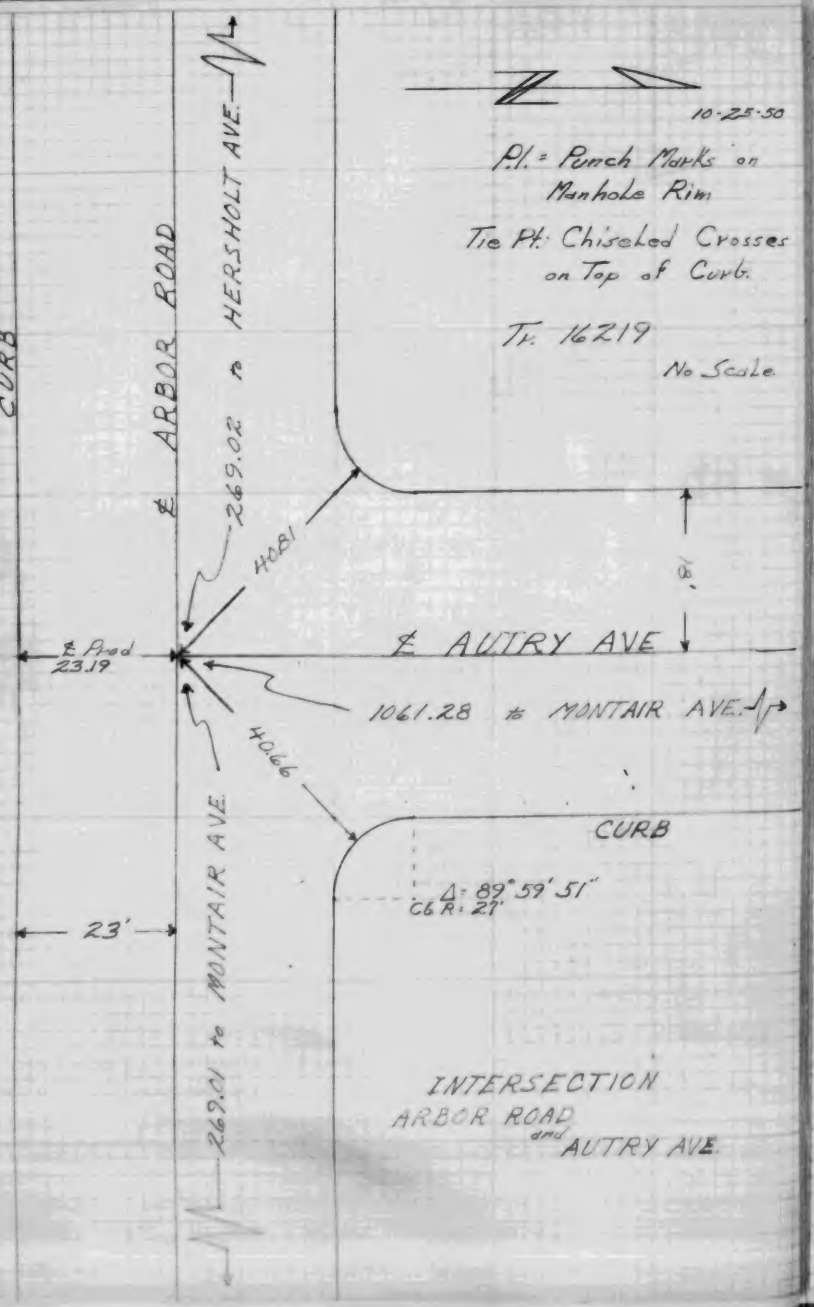

16.

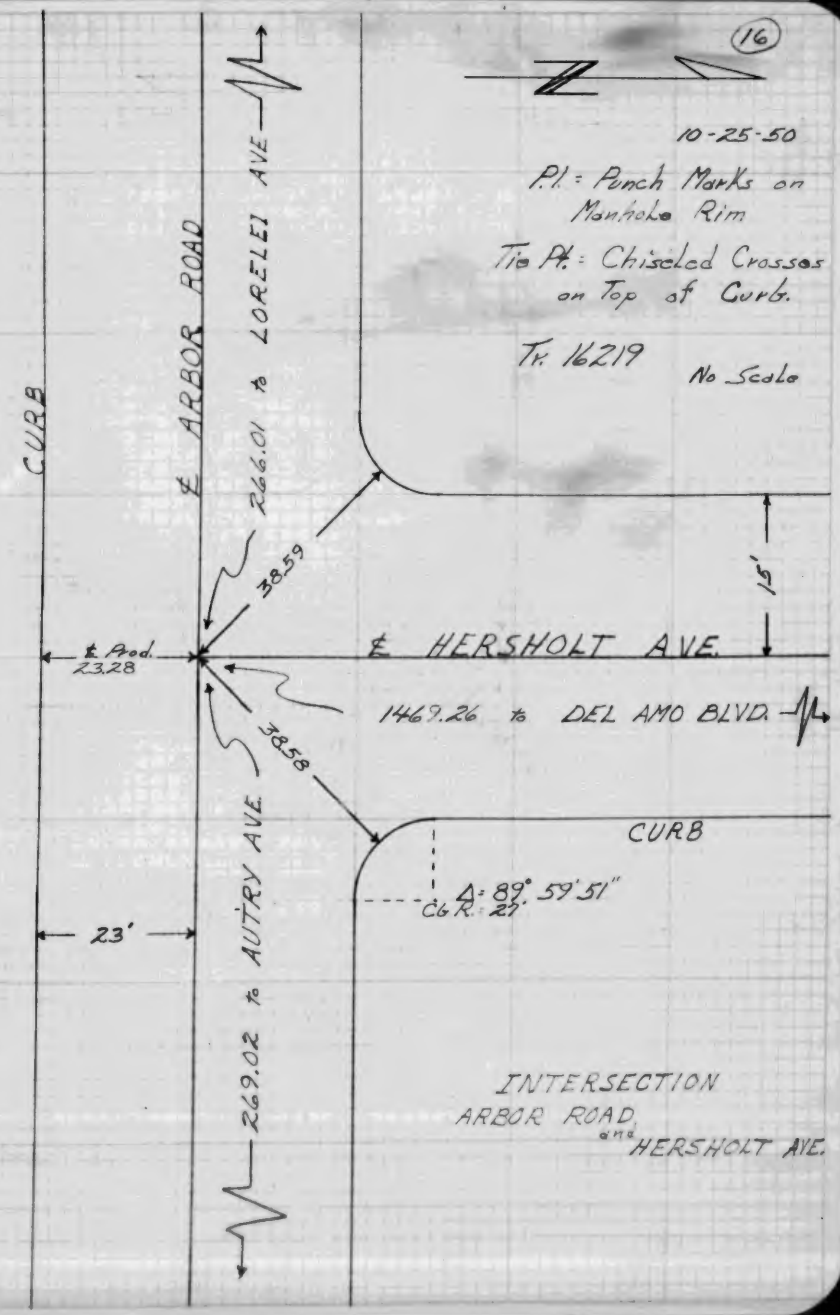

17.

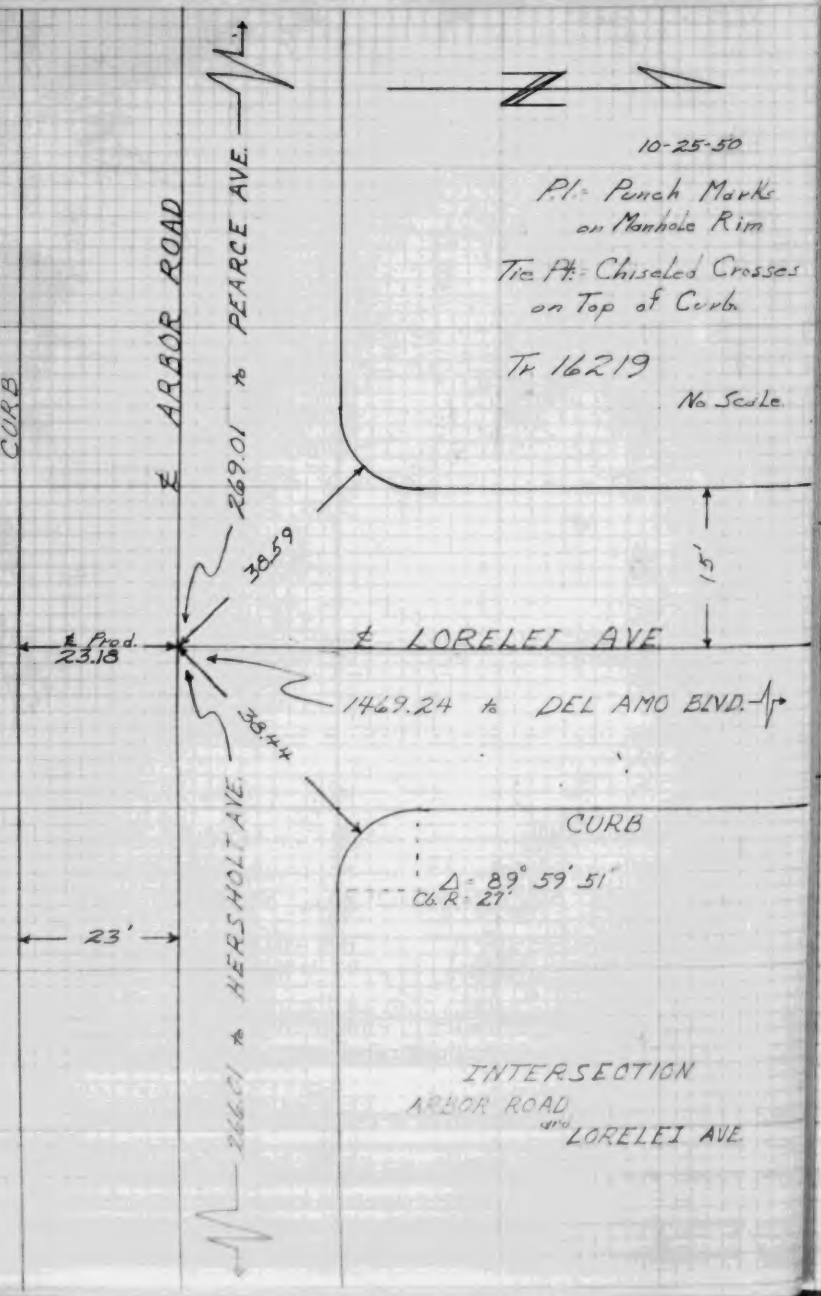
10-25-50
P.I.= Punch Marks on Manhole Rim
Tie Pt.= Chiseled Crosses on Top of Curb.
Tr. 16219
No Scale
CURB
℄ ARBOR ROAD
269.01 to PEARCE AVE.
38.59
15'
℄ Prod. 23.18
℄ LORELEI AVE.
1469.24 to DEL AMO BLVD.
38.44
CURB
Δ = 89° 59' 51"
Cl. R = 27'
23'
266.01 to HERSHOLT AVE.
INTERSECTION
ARBOR ROAD and LORELEI AVE.

18.

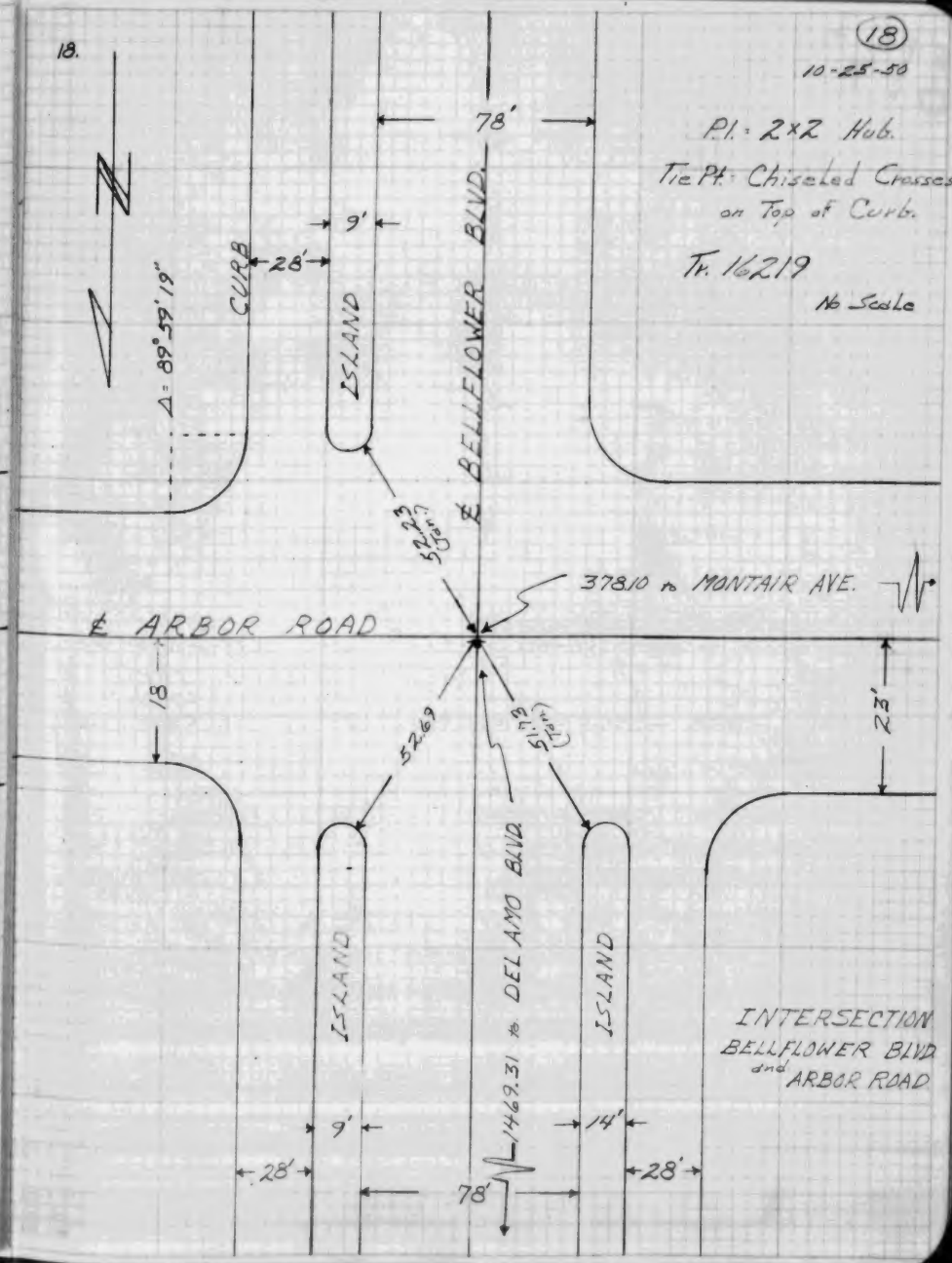
(18)
10-25-50
P.I.= 2×2 Hub.
Tie Pt.= Chiseled Crosses on Top of Curb.
Tr. 16219
No Scale
78'
9'
28'
CURB
Δ = 89° 59' 19"
ISLAND
℄ BELLFLOWER BLVD.
52.23 (Jan.)
37810 to MONTAIR AVE.
℄ ARBOR ROAD
18
23'
52.69
51.79 (Jan.)
ISLAND
ISLAND
℄ DEL AMO BLVD.
1469.31
9'
14'
28'
28'
78'
INTERSECTION
BELLFLOWER BLVD. and ARBOR ROAD

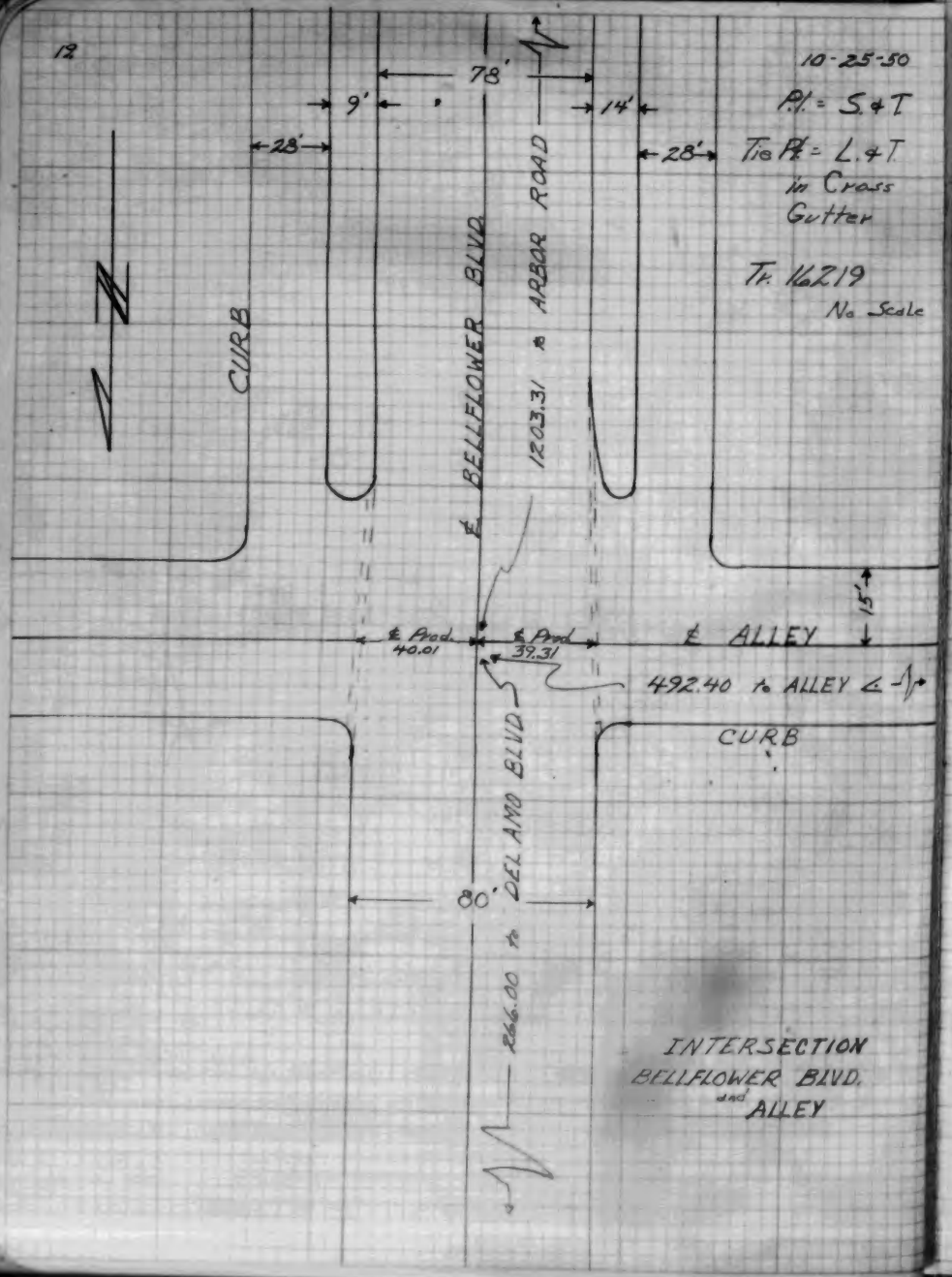
12
10-25-50
P.I. = S.&T.
Tie Pt. = L.&T. in Cross Gutter
Tr. 16219
No Scale
78'
9'
14'
28'
28'
CURB
℄ BELLFLOWER BLVD.
1203.31 to ARBOR ROAD
15'
℄ Prod. 40.01
℄ Prod. 39.31
℄ ALLEY
492.40 to ALLEY
CURB
80'
266.00 to DEL AMO BLVD.
INTERSECTION
BELLFLOWER BLVD.
and
ALLEY

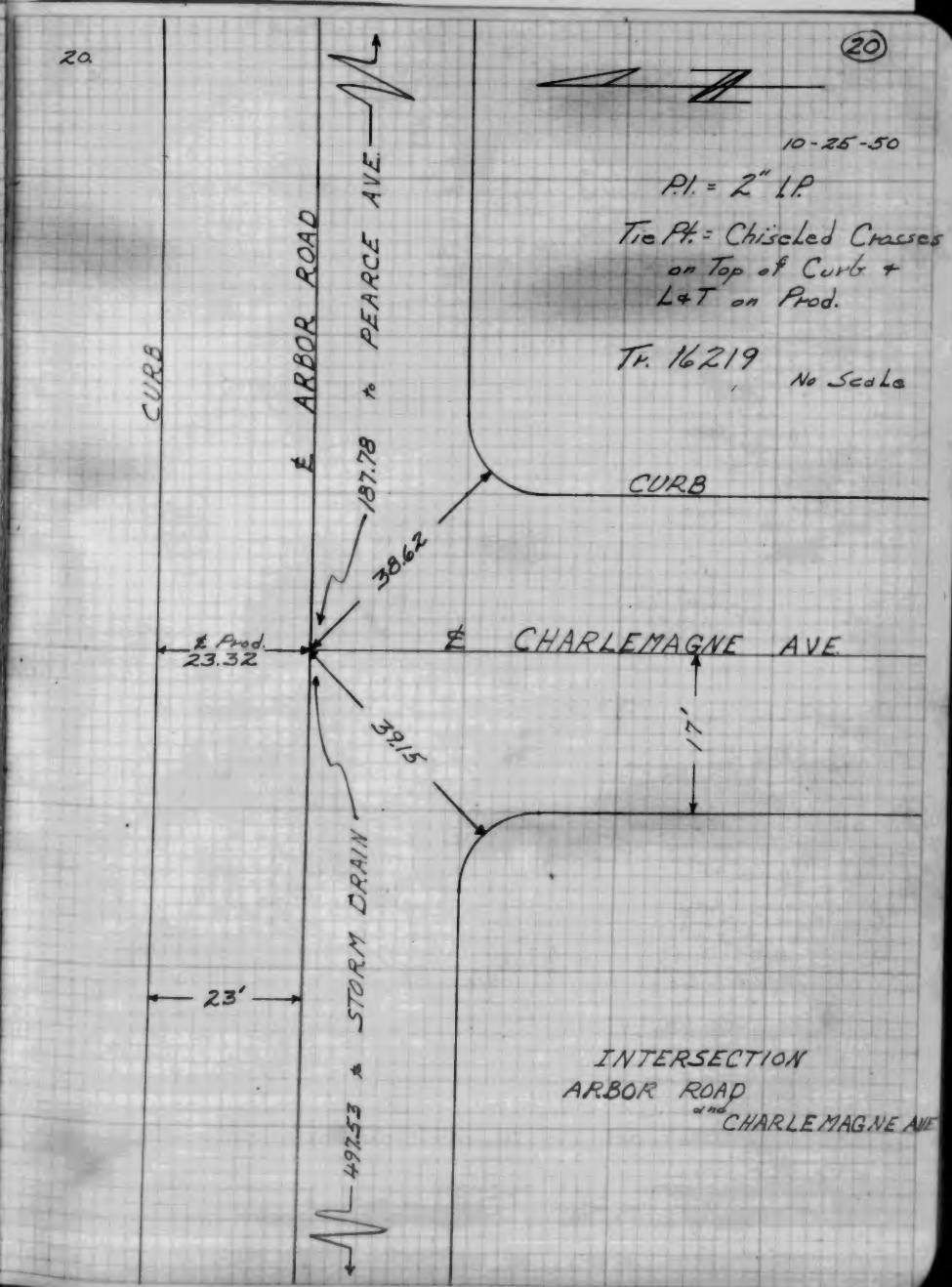
20
(20)
10-25-50
P.I. = 2" I.P.
Tie Pt. = Chiseled Crosses on Top of Curb & L&T on Prod.
Tr. 16219
No Scale
CURB
℄ ARBOR ROAD
℄ PEARCE AVE.
187.78
38.62
CURB
℄ Prod. 23.32
℄ CHARLEMAGNE AVE.
39.15
17'
23'
492.53 to STORM DRAIN
INTERSECTION
ARBOR ROAD
and
CHARLEMAGNE AVE.

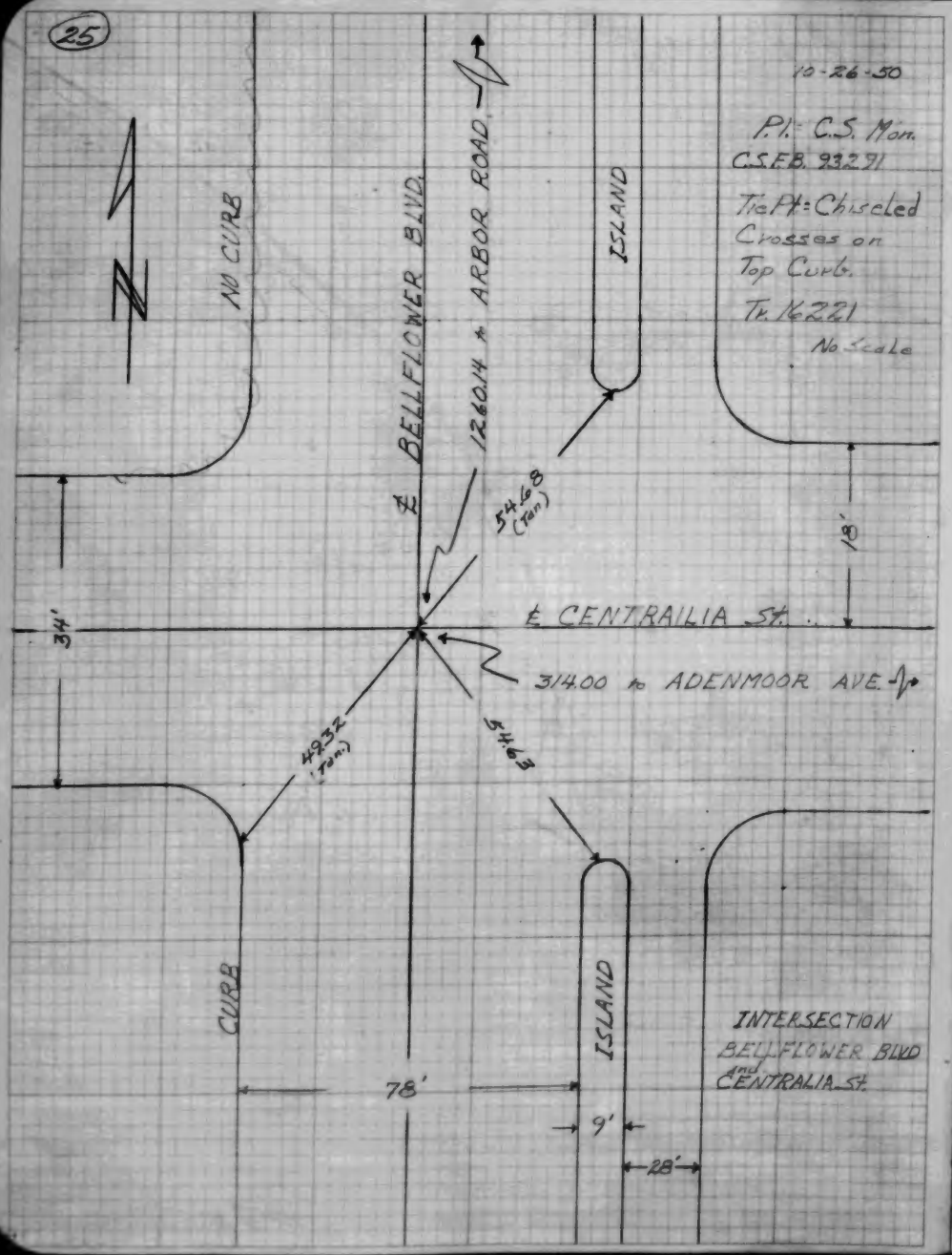
25
10-26-50
P.I.: C.S. Mon.
C.S.E.B. 93291
Tie Pt: Chiseled
Crosses on
Top Curb.
Tr. 16221
No Scale
NO CURB
℄ BELLFLOWER BLVD.
1260.14 to ARBOR ROAD
ISLAND
54.68 (Tan)
18'
34'
℄ CENTRAILIA St.
314.00 to ADENMOOR AVE.
49.32 (Tan)
54.63
CURB
ISLAND
78'
9'
28'
INTERSECTION
BELLFLOWER BLVD
and
CENTRALIA St.

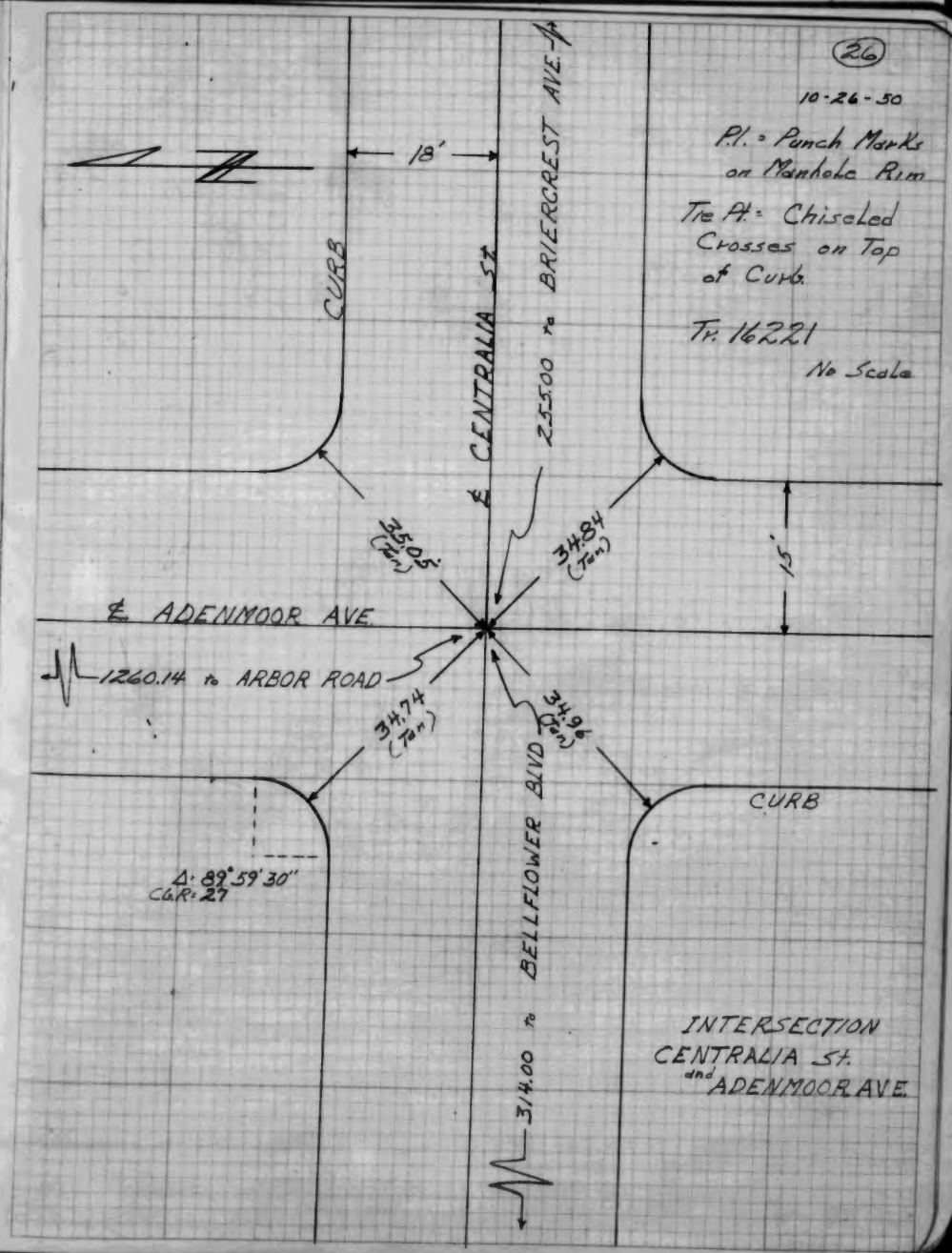
26
10-26-50
P.I. = Punch Marks
on Manhole Rim
Tie Pt.: Chiseled
Crosses on Top
of Curb.
Tr. 16221
No Scale
18'
CURB
℄ CENTRALIA St.
235.00 to BRIERCREST AVE.
35.05 (Tan)
34.84 (Tan)
15'
℄ ADENMOOR AVE.
1260.14 to ARBOR ROAD
34.74 (Tan)
34.96 (Tan)
CURB
Δ: 89°59'30"
C.&R: 27
℄ BELLFLOWER BLVD
314.00 to
INTERSECTION
CENTRALIA St.
and
ADENMOOR AVE.

(27)

10-26-50

P.I. = Punch Marks on Manhole Rim

Tie Pt. = Chiseled Crosses on Top of Curb

Tr. 16221

No Scale

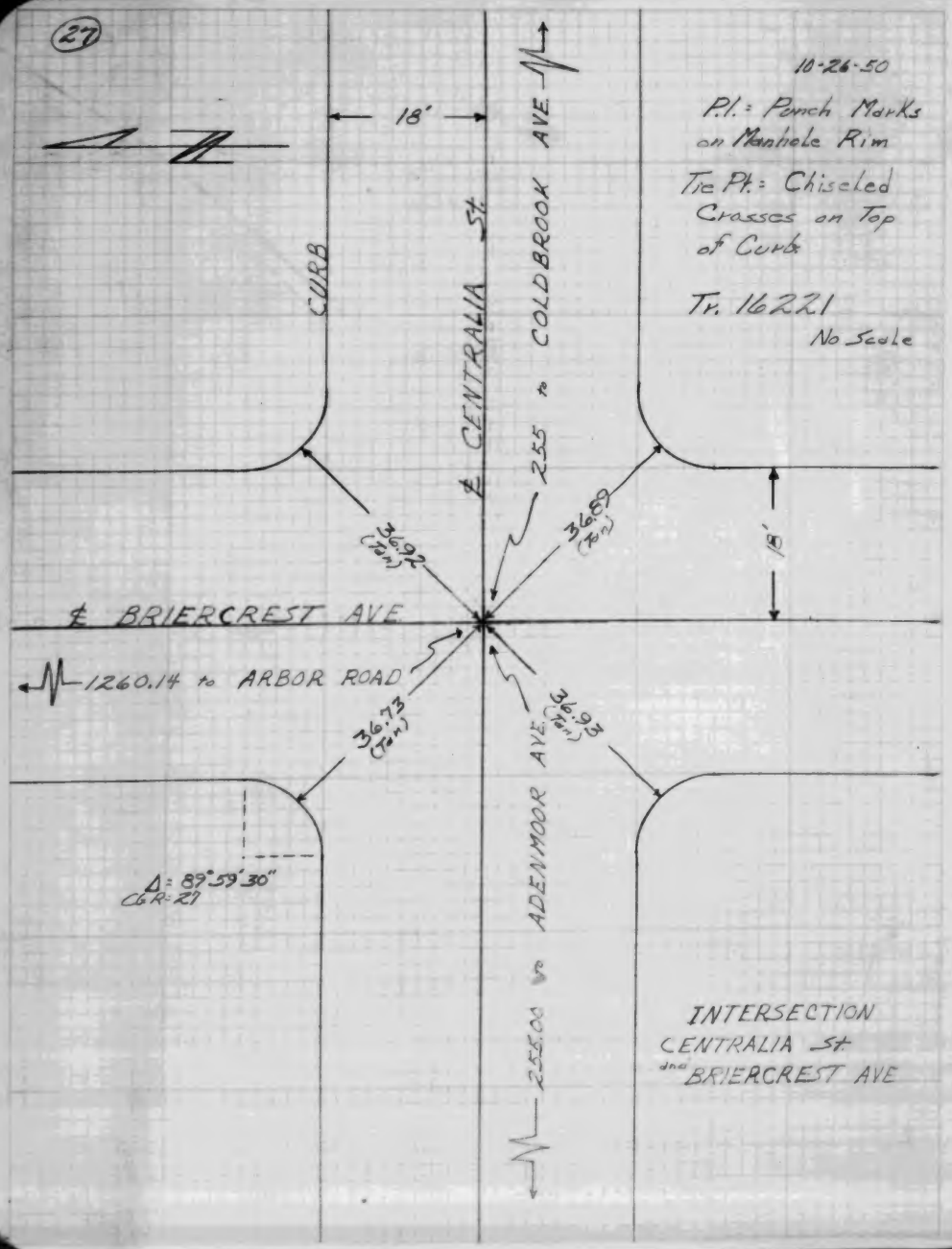

INTERSECTION
CENTRALIA St.
and BRIERCREST AVE

(28)

10-26-50

P.I. = Punch Marks on Manhole Rim

Tie Pt. = Chiseled Crosses on Top of Curb.

Tr. 16221

No Scale

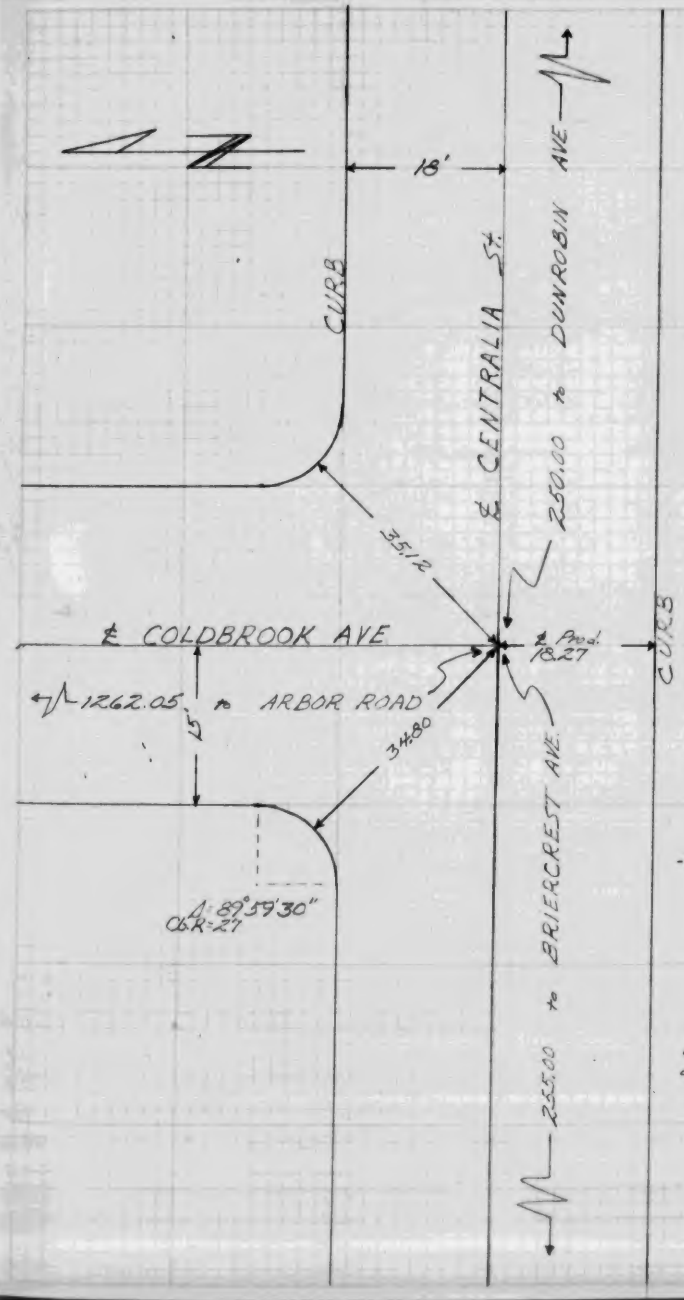

INTERSECTION
CENTRALIA St.
and COLDBROOK AVE.

29

10-27-50

P.I. = Punch Mark on Manhole Rim

Tie Pt. Chiseled Crosses on Top of Curb

Tr. 16221

No Scale

INTERSECTION
CENTRALIA ST.
and DUNROBIN AVE.

30

10-27-50

P.I. = S & T.

Tie Pt. = Chiseled Crosses on Top of Curb.

Tr. 16221

No Scale

INTERSECTION
CENTRALIA ST
and EASTBROOK AVE.

(31)

10-27-50

P.I. = S & T.

Tie Pt. = Chiseled Crosses on Top of Curb.

Tr. 16221

No Scale

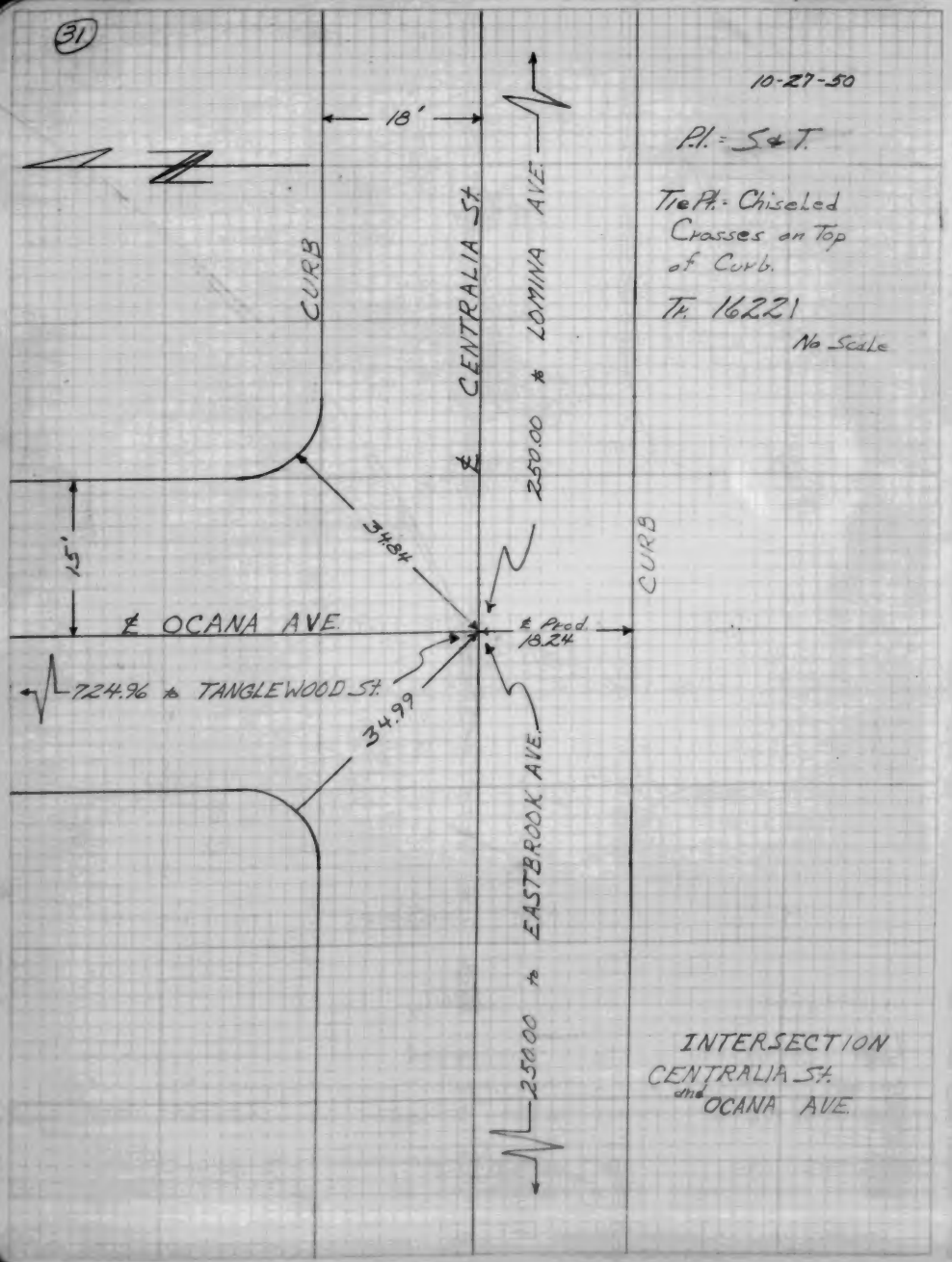

INTERSECTION
CENTRALIA St.
and
OCANA AVE.

(32)

10-27-50

P.I. = S. & T.

Tie Pt. = Chiseled Crosses on Top of Curb.

Tr. 16221

No Scale

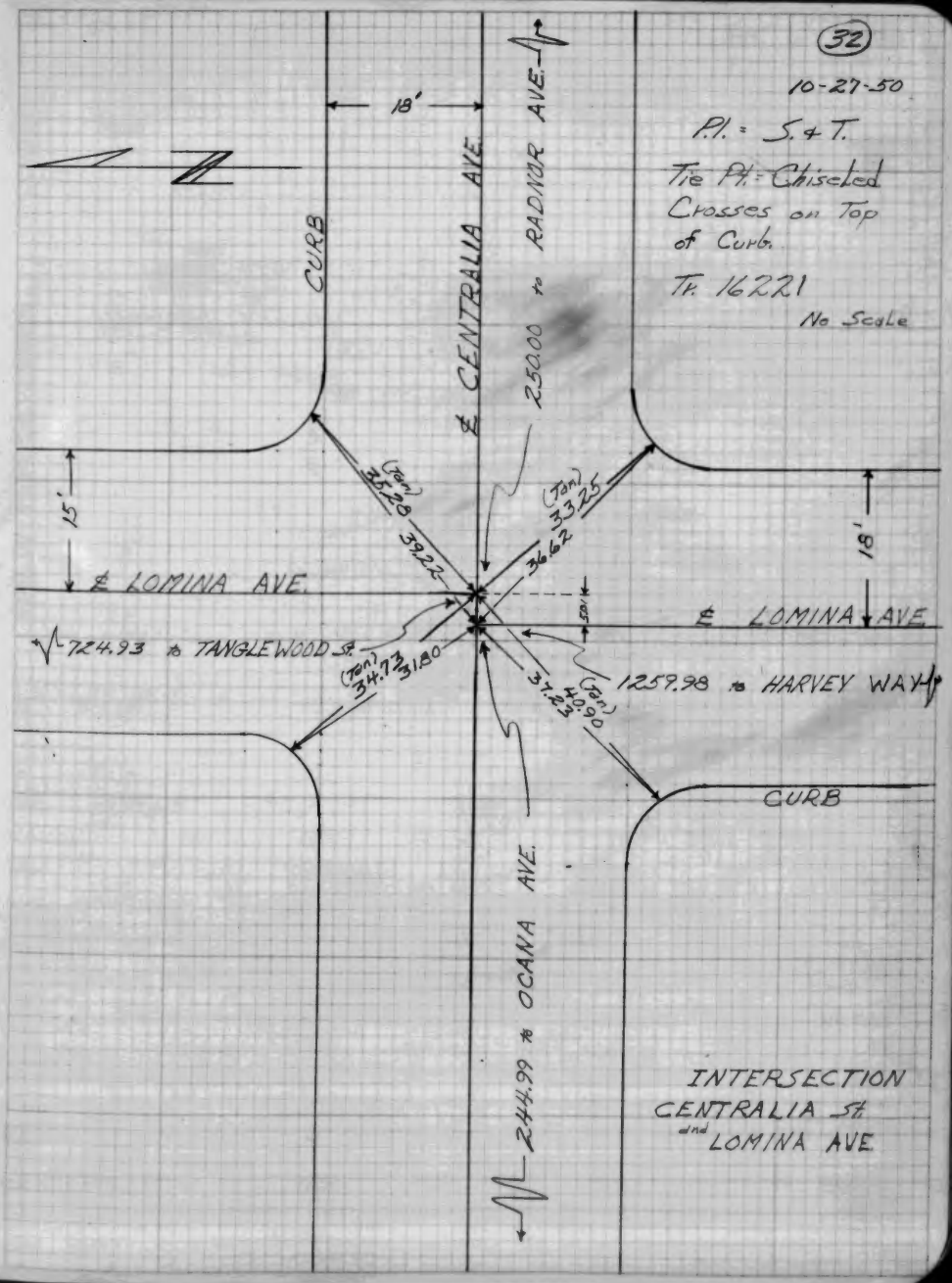

INTERSECTION
CENTRALIA St.
and
LOMINA AVE.

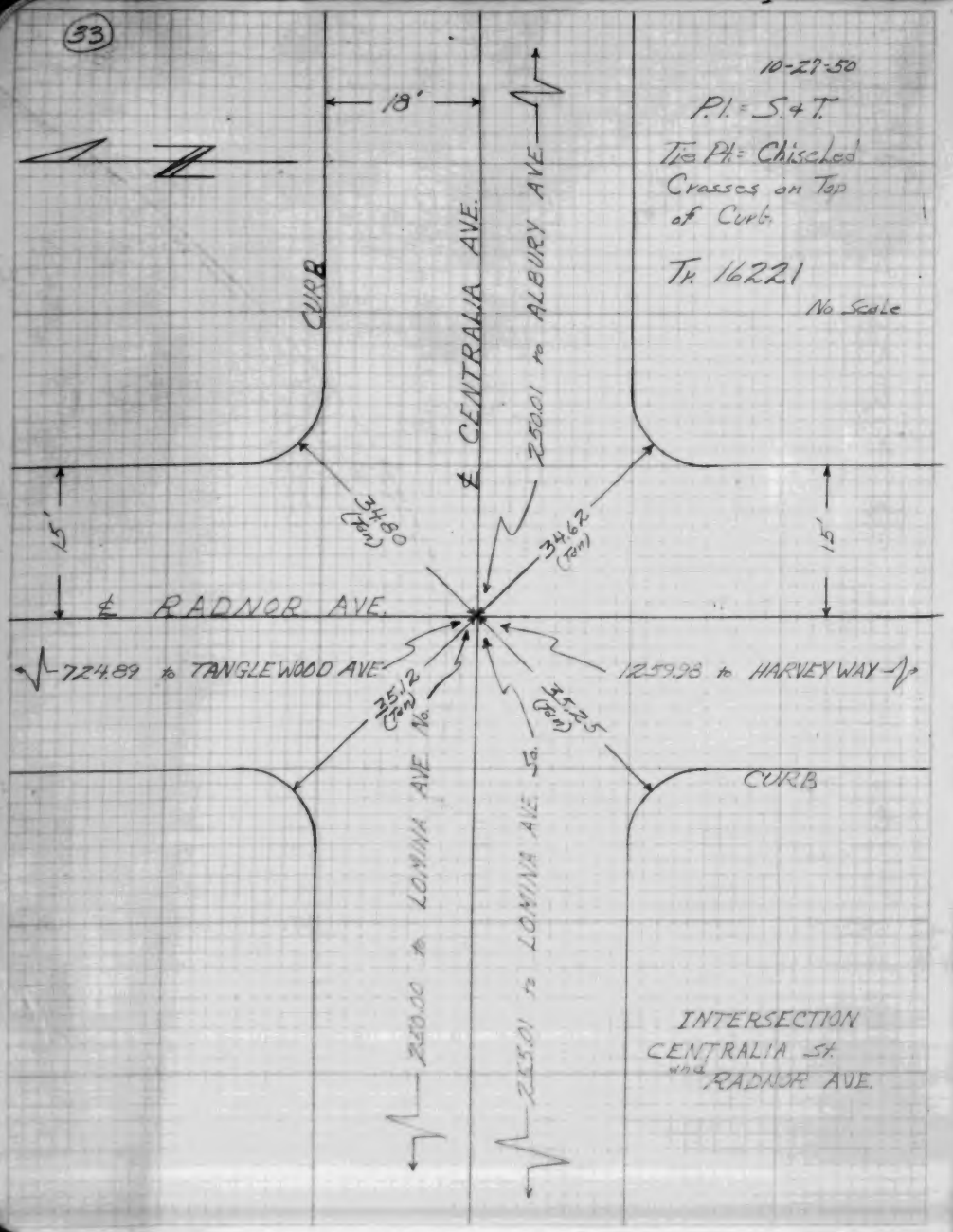
33
18'
10-27-50
P.I. = S.&T.
Tie Pt. = Chiseled Crosses on Top of Curb.
Tr. 16221
No Scale
CURB
℄ CENTRALIA AVE.
2500.01 to ALBURY AVE
15'
15'
34.80 (Tan)
34.62 (Tan)
℄ RADNOR AVE.
724.89 to TANGLEWOOD AVE
1259.98 to HARVEY WAY
35.12 (Tan)
35.25 (Tan)
CURB
2600.00 to LOMINA AVE. No.
2550.01 to LOMINA AVE. So.
INTERSECTION
CENTRALIA St.
and
RADNOR AVE.

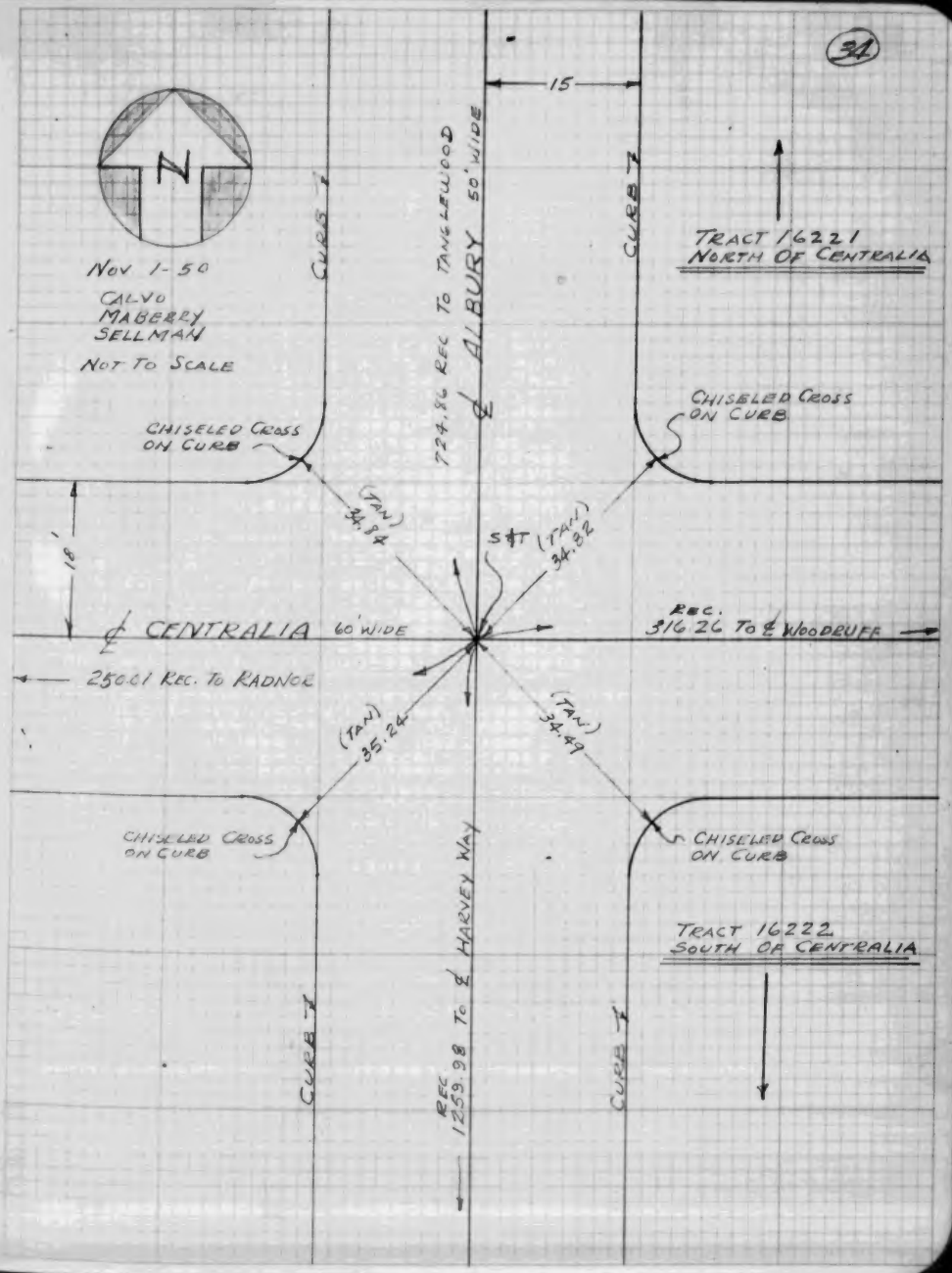
34
15
N
Nov 1-50
CALVO
MABERRY
SELLMAN
NOT TO SCALE
CURB
724.86 REC. TO TANGLEWOOD
℄ ALBURY 50' WIDE
CURB
TRACT 16221
NORTH OF CENTRALIA
CHISELED CROSS ON CURB
CHISELED CROSS ON CURB
(TAN) 34.84
S&T
(TAN) 34.82
18'
℄ CENTRALIA 60' WIDE
REC. 316.26 To ℄ WOODRUFF
250.01 REC. TO RADNOR
(TAN) 35.24
(TAN) 34.49
CHISELED CROSS ON CURB
CHISELED CROSS ON CURB
TRACT 16222
SOUTH OF CENTRALIA
CURB
REC 1259.98 To ℄ HARVEY WAY
CURB

ENGINEERING SERVICE CORP.
Tract 16221

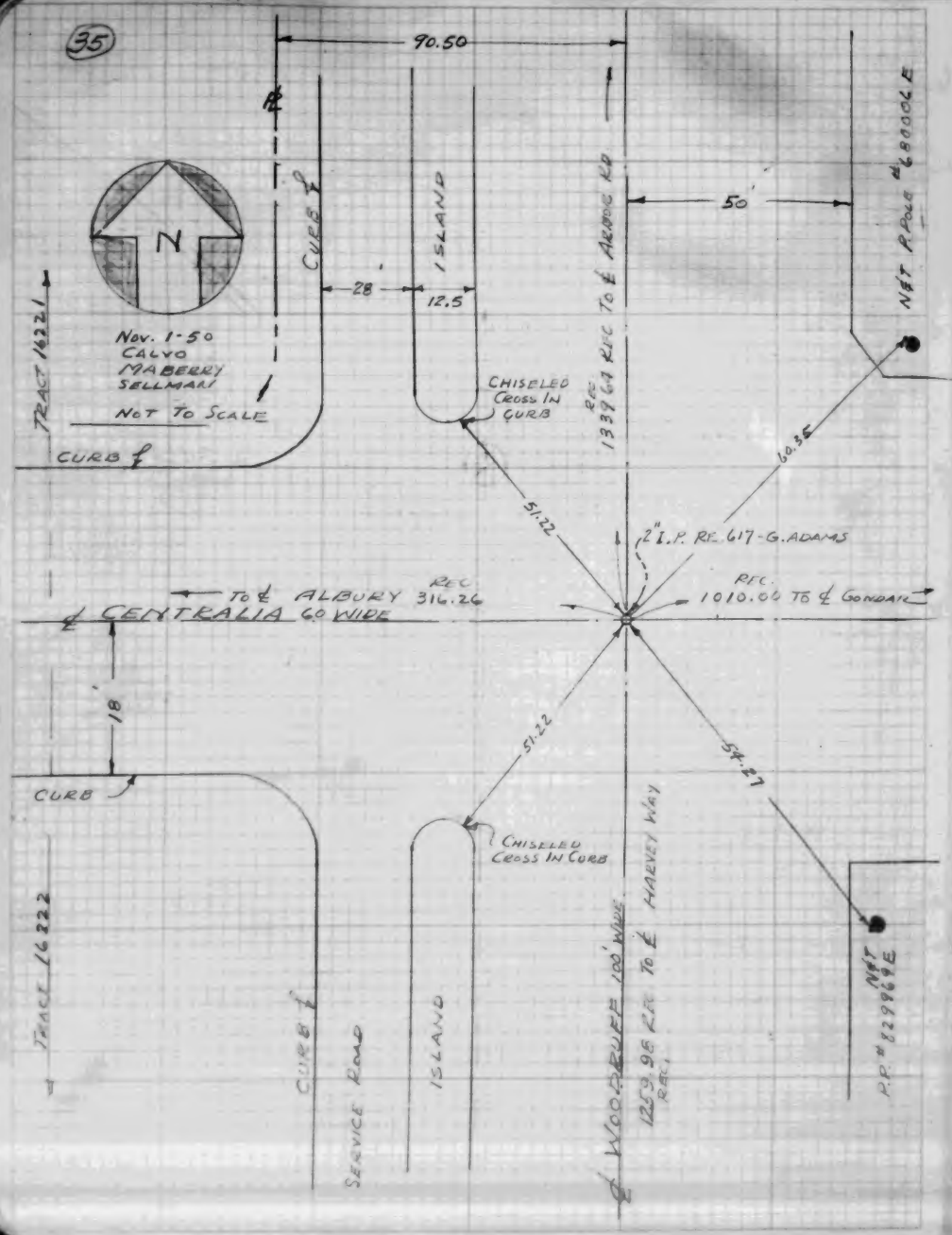

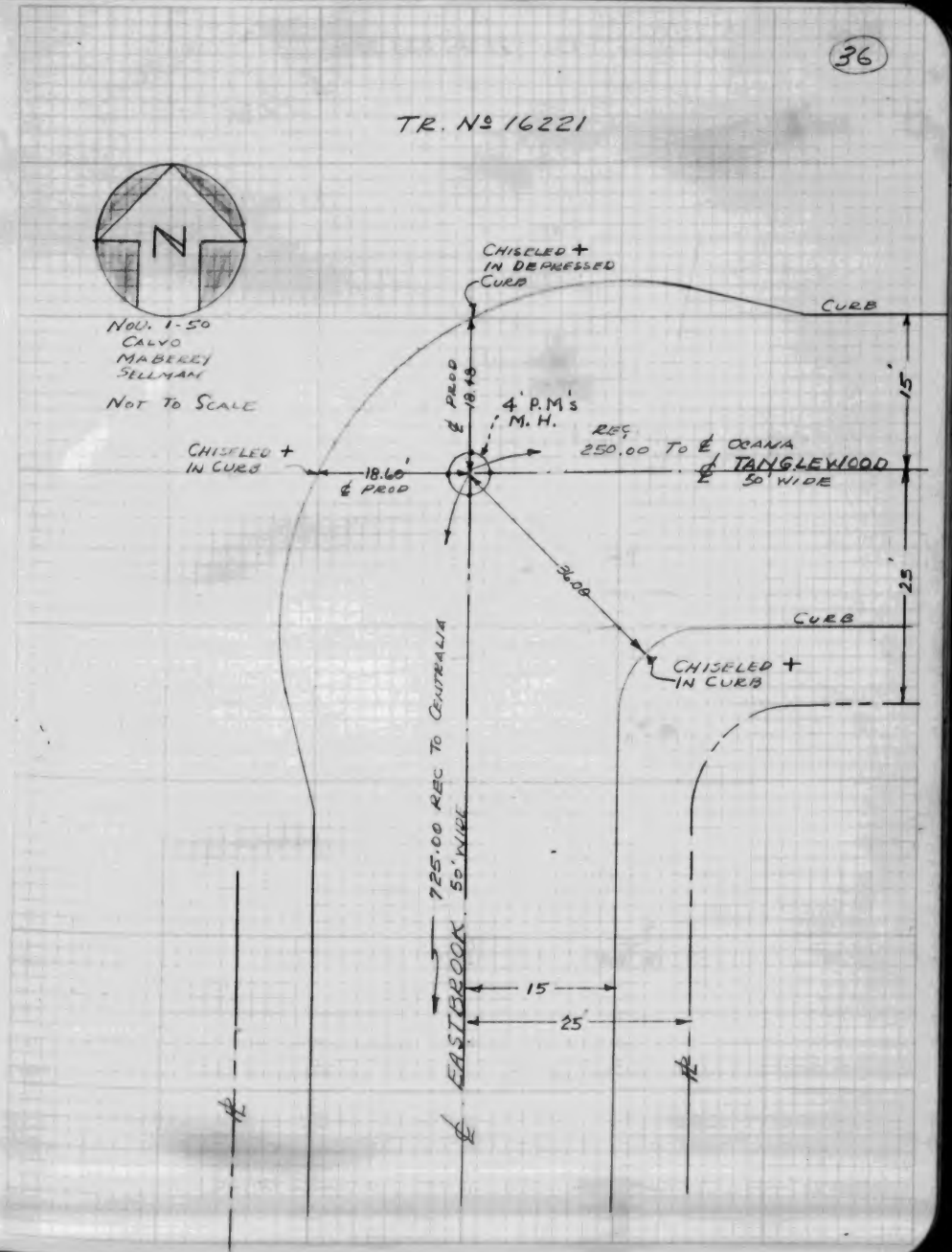

37

TR. Nº 16221

NOV 1-50

NOT TO SCALE

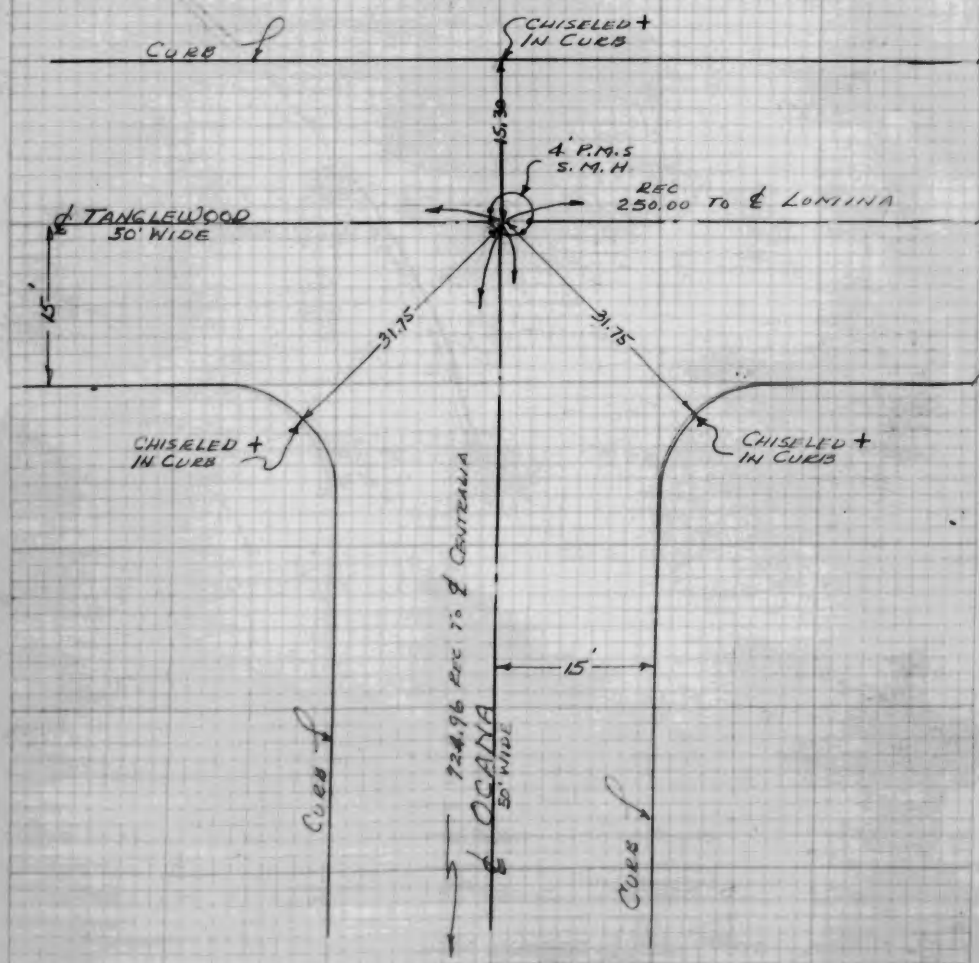

TR. Nº 16221

38

NOV. 1-50
CALVO
MABERRY
SELLMAN

NOT TO SCALE

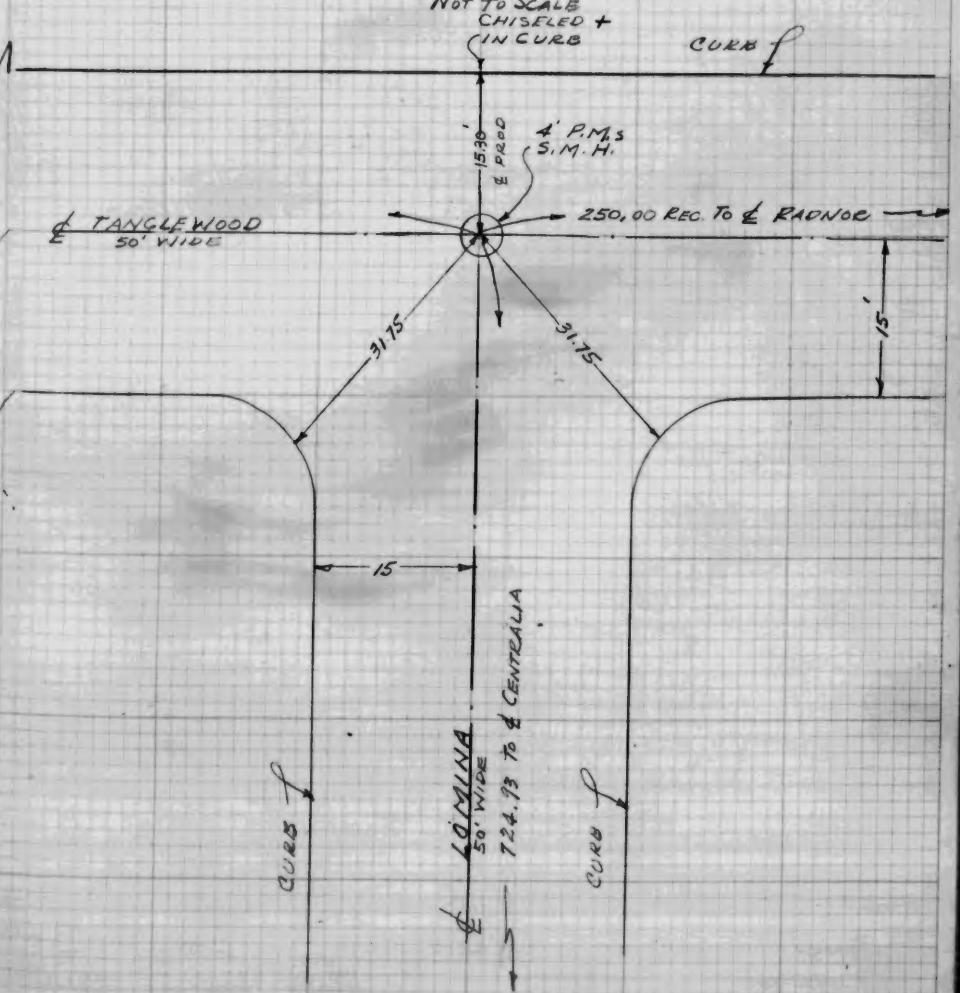

39

TR. Nº 16221

NOV. 1-50

NOT TO SCALE

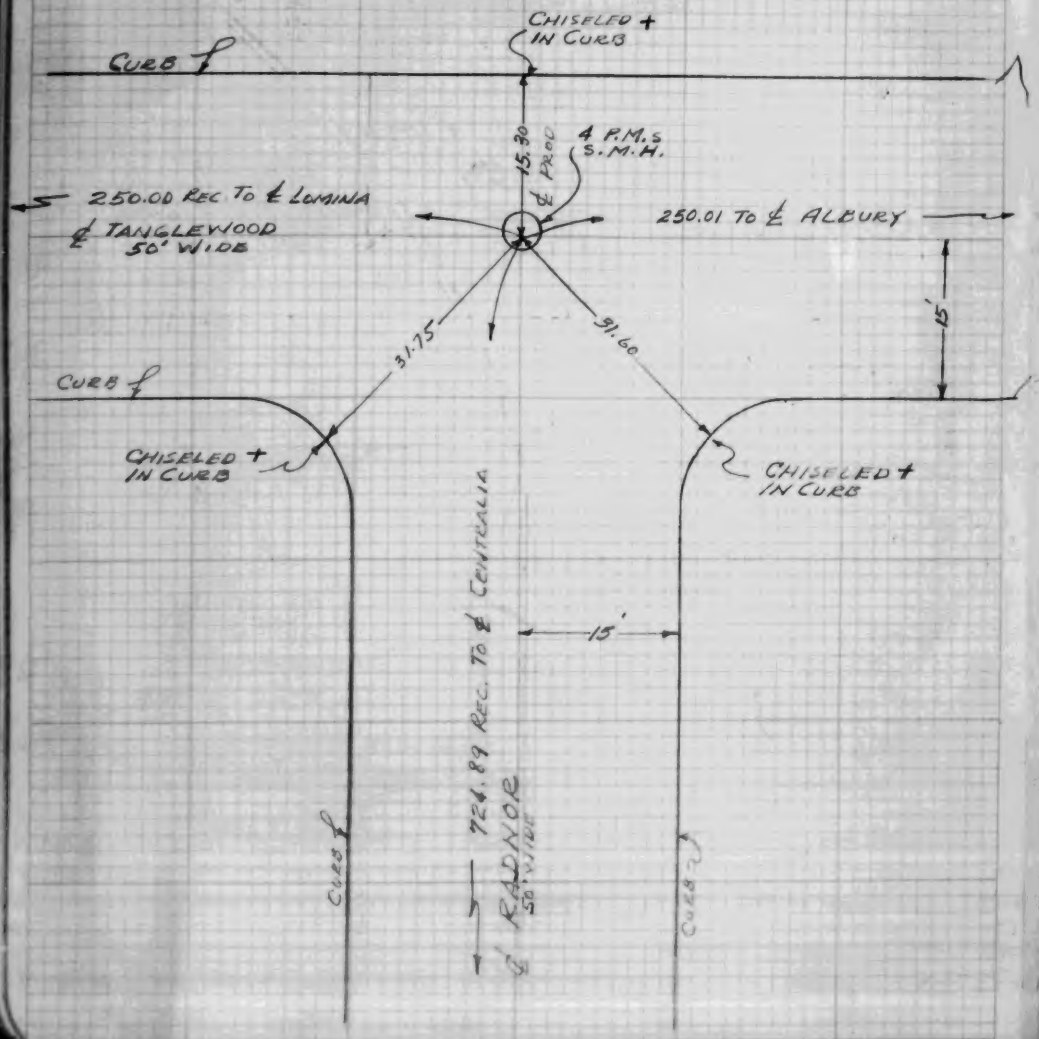

40

TR. Nº 16221

NOV 1-50
CALVO
MALBERRY
SELLMAN

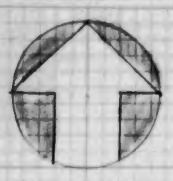

NOT TO SCALE

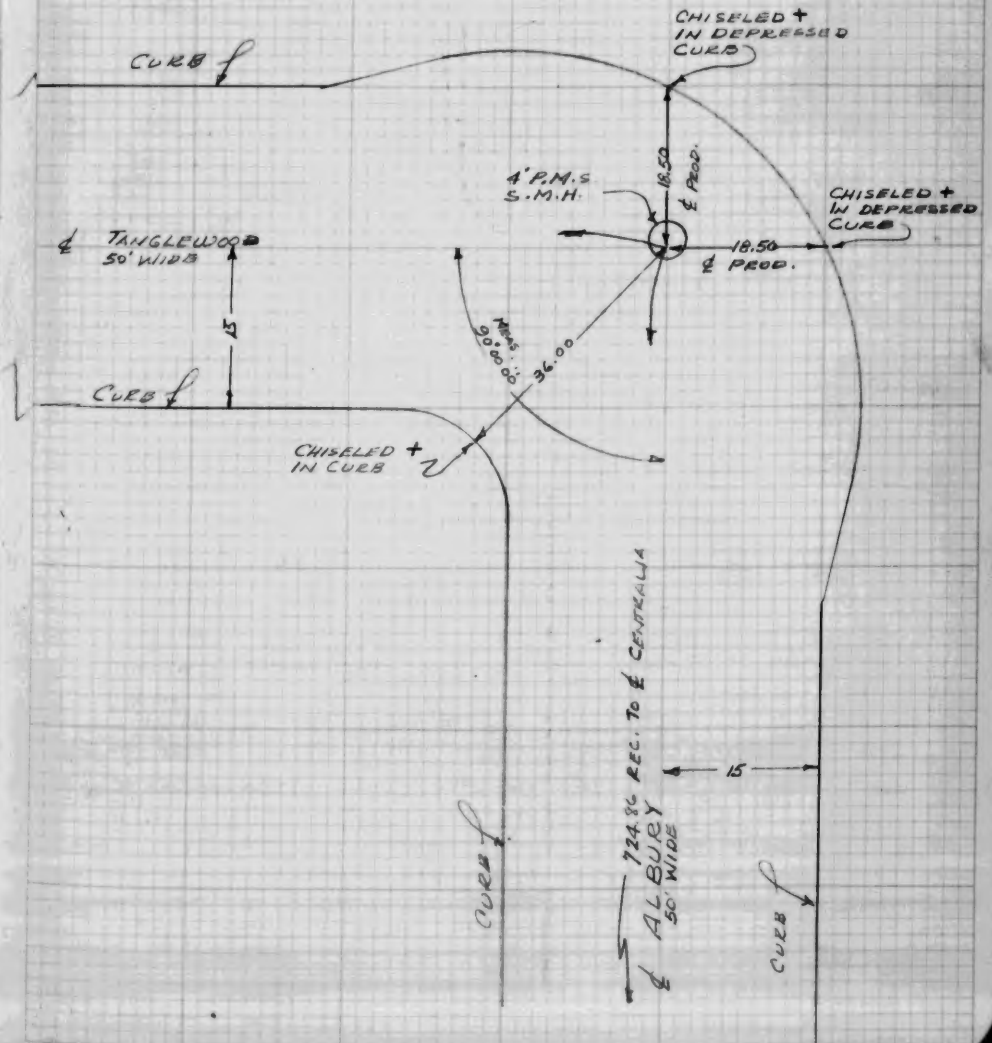

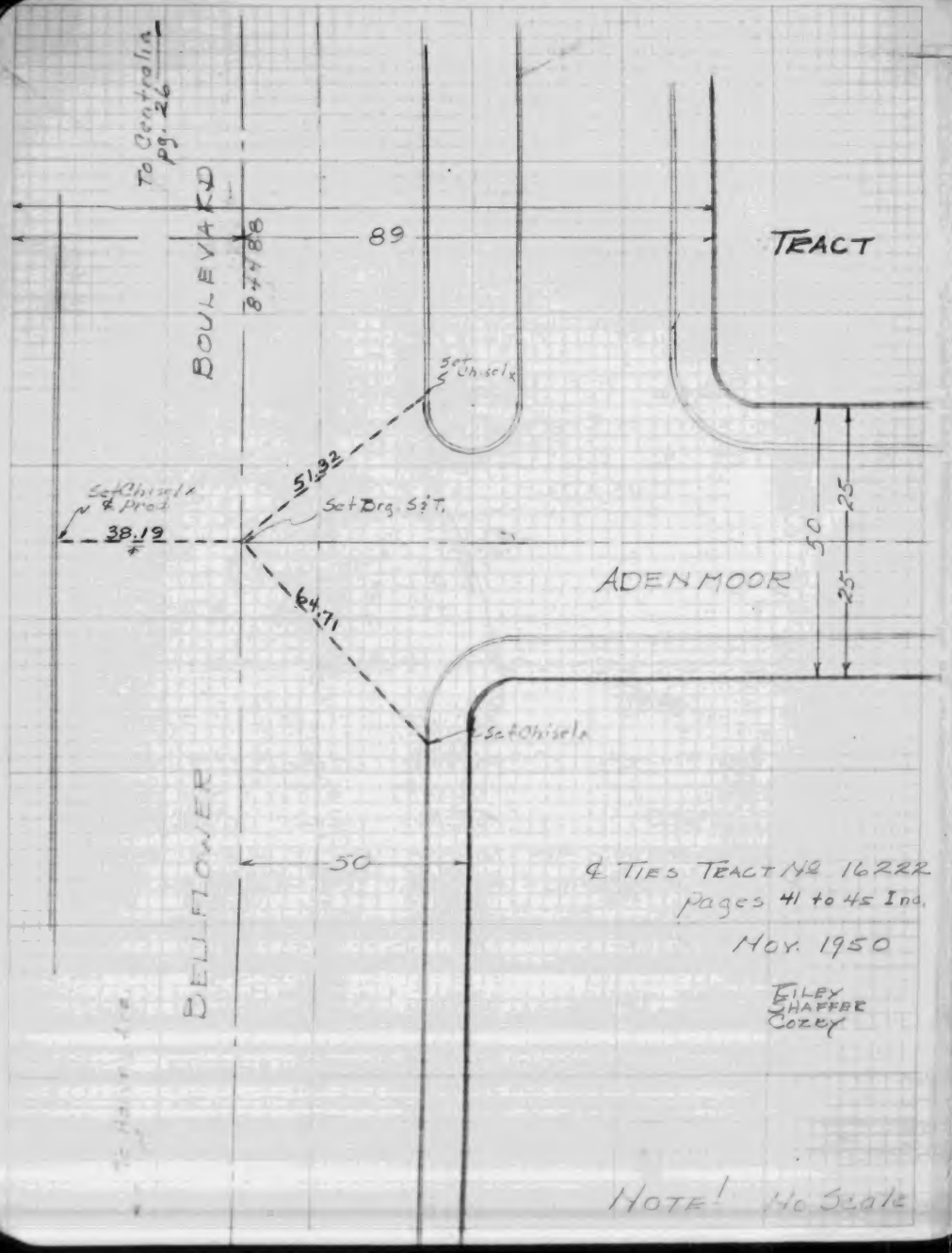

& TIES TRACT Nº 16222
pages 41 to 45 Inc.
NOV. 1950
EILEY
SHAFFER
COZBY

NOTE! No Scale

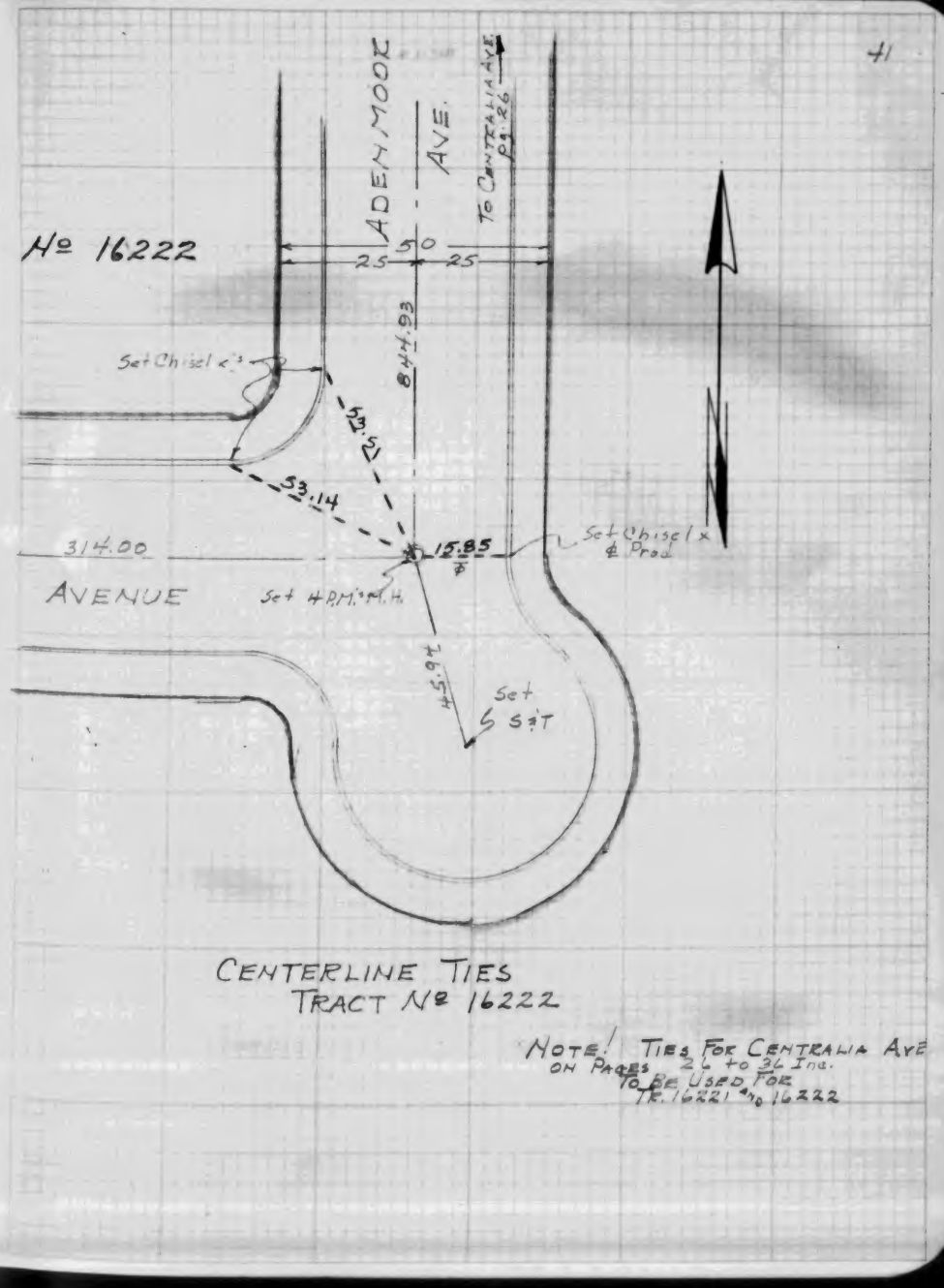

CENTERLINE TIES
TRACT Nº 16222

NOTE! TIES FOR CENTRALIA AVE ON PAGES 26 to 36 Inc. TO BE USED FOR TR. 16221 AND 16222

ENGINEERING SERVICE CORP.
Tract 16222

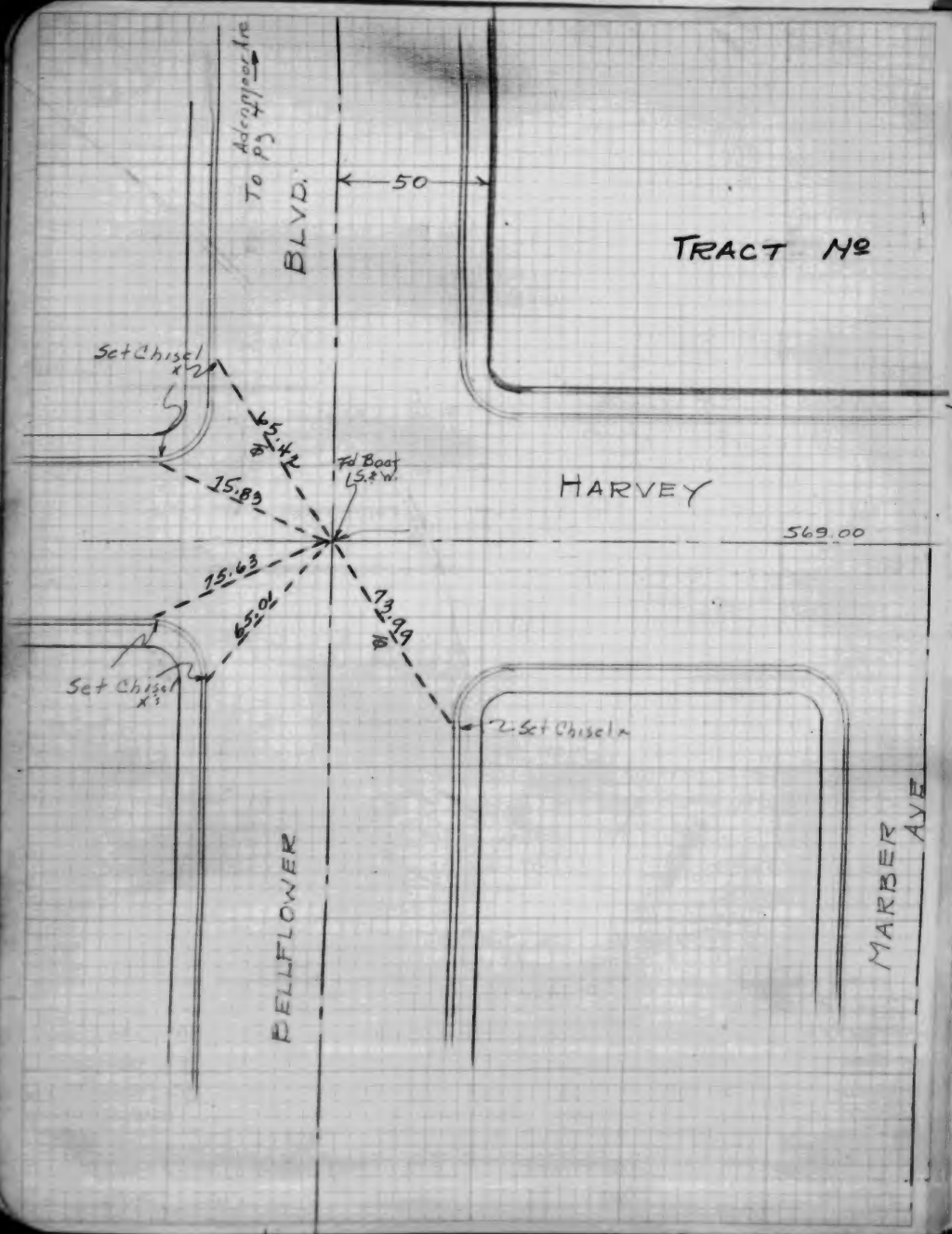

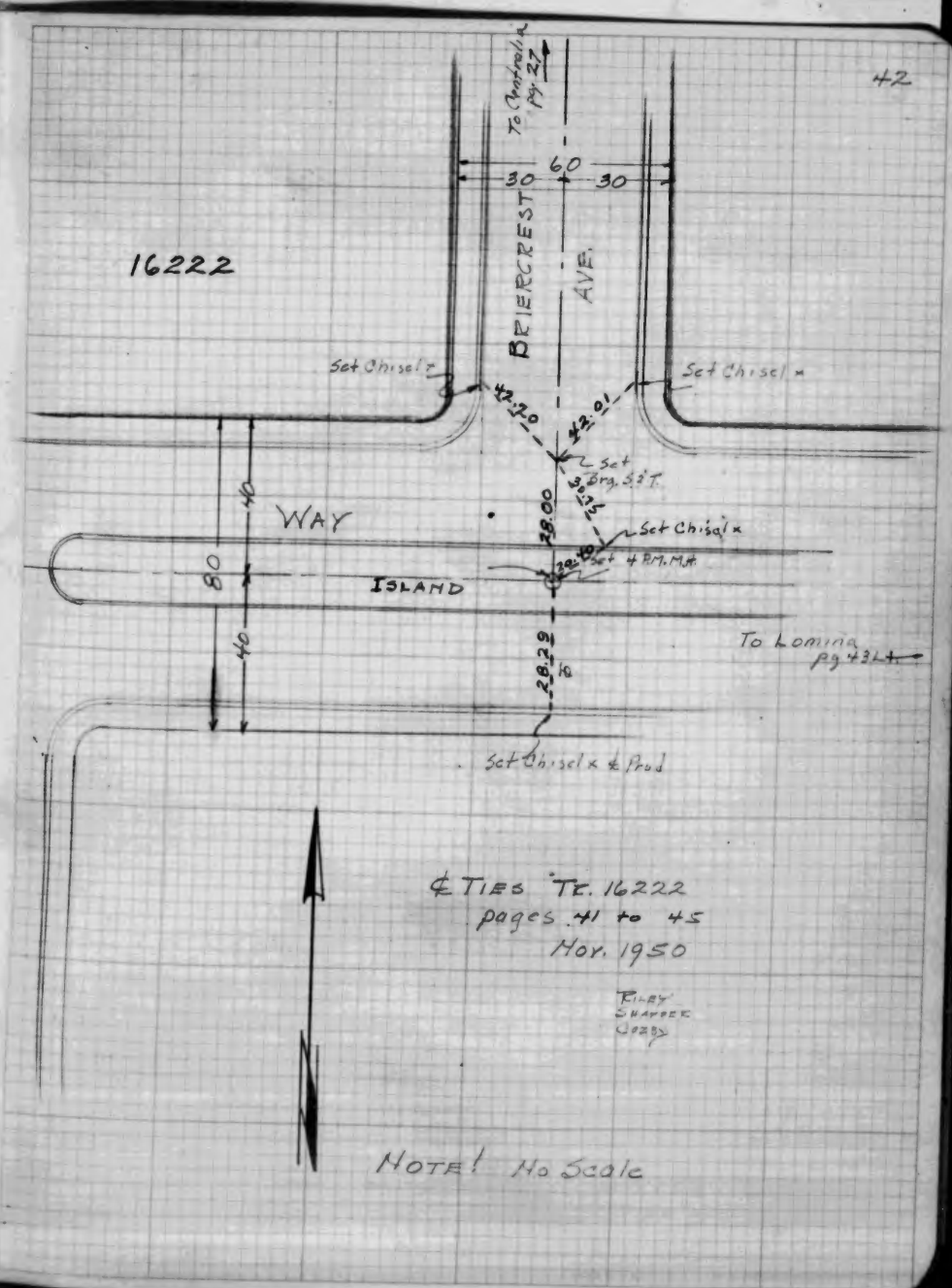

ENGINEERING SERVICE CORP.
Tract 16222

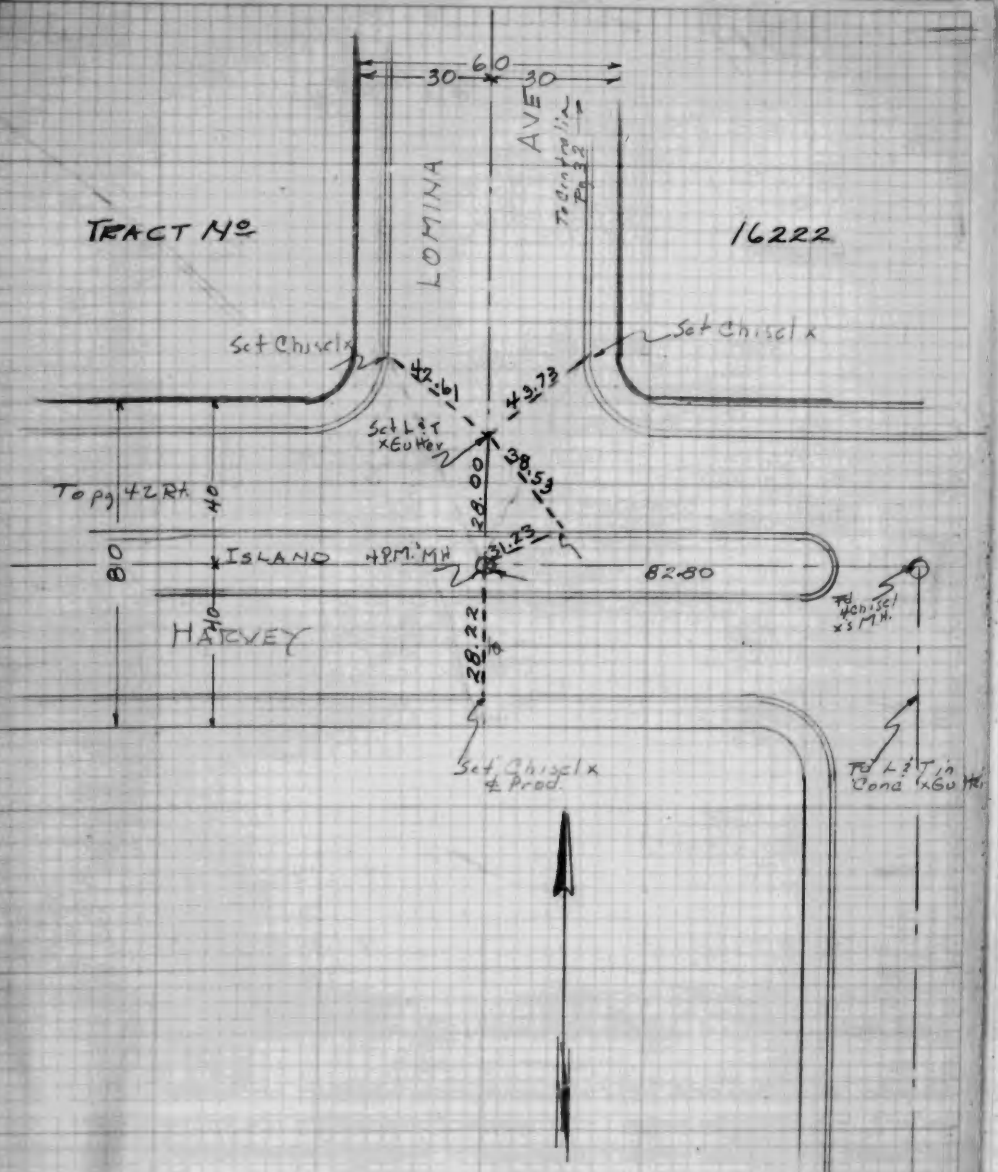

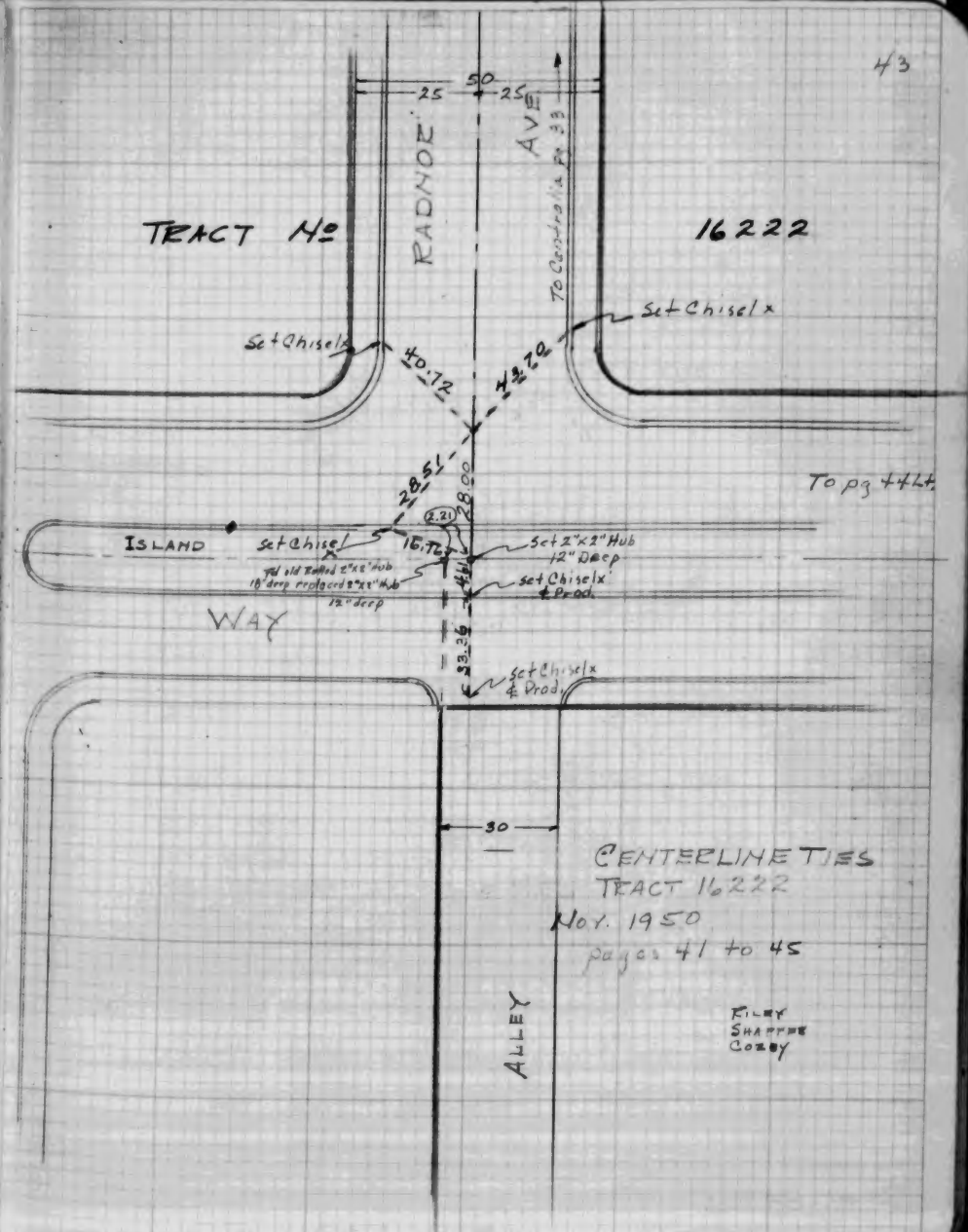

ENGINEERING SERVICE CORP.
Tract 16222

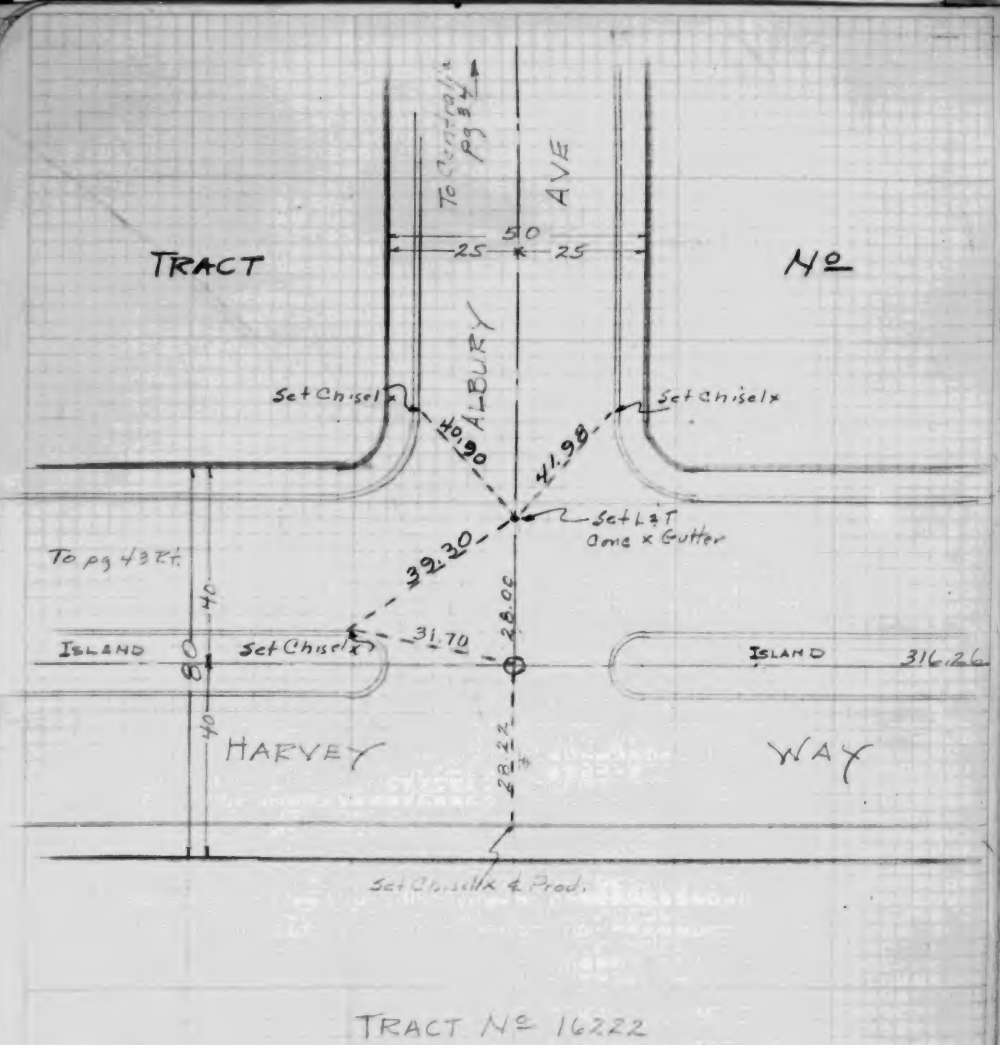

TRACT Nº 16222

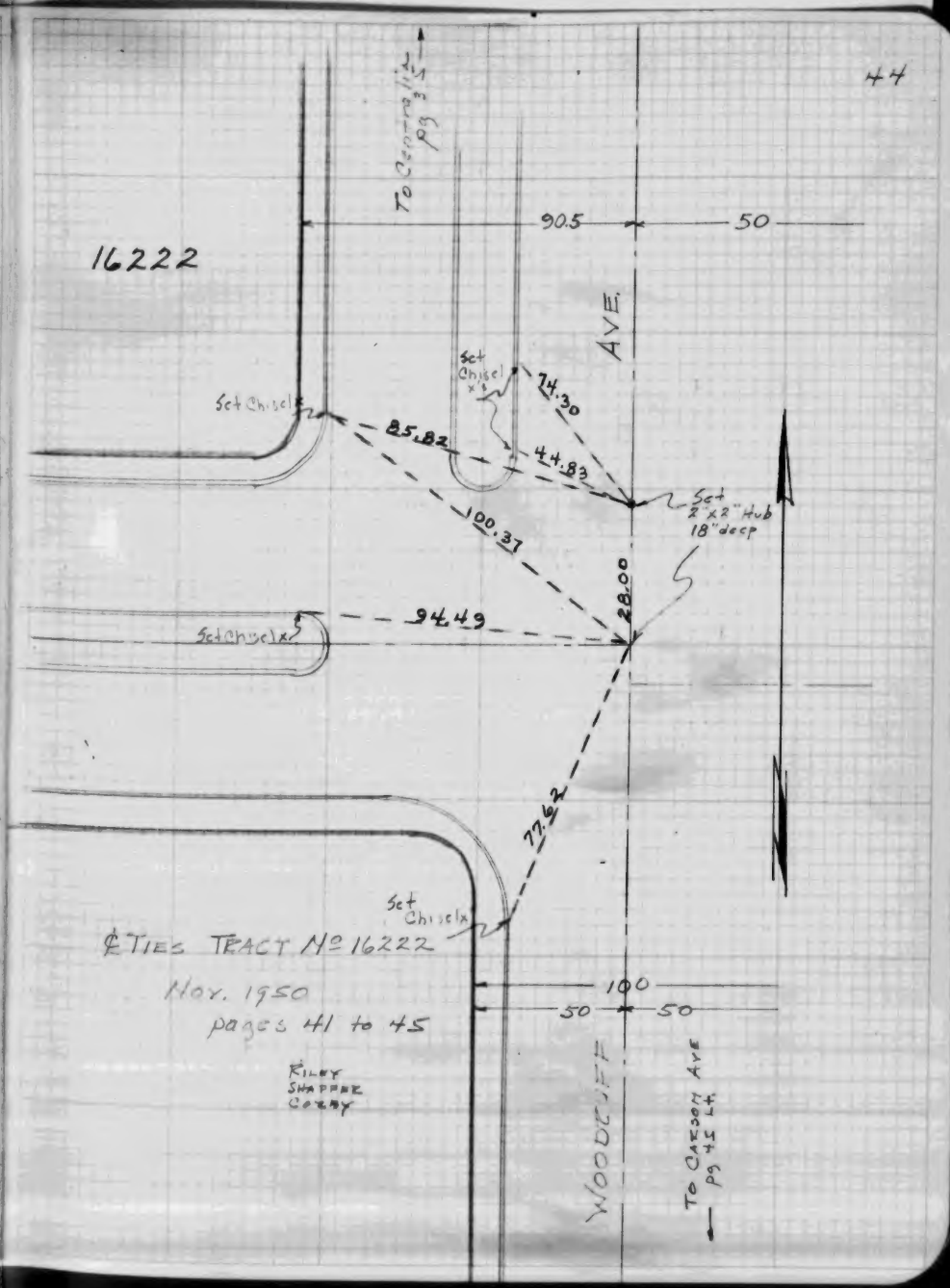

℄ TIES TRACT Nº 16222
Nov. 1950
pages 41 to 45

RILEY
SHAFFER
COZBY

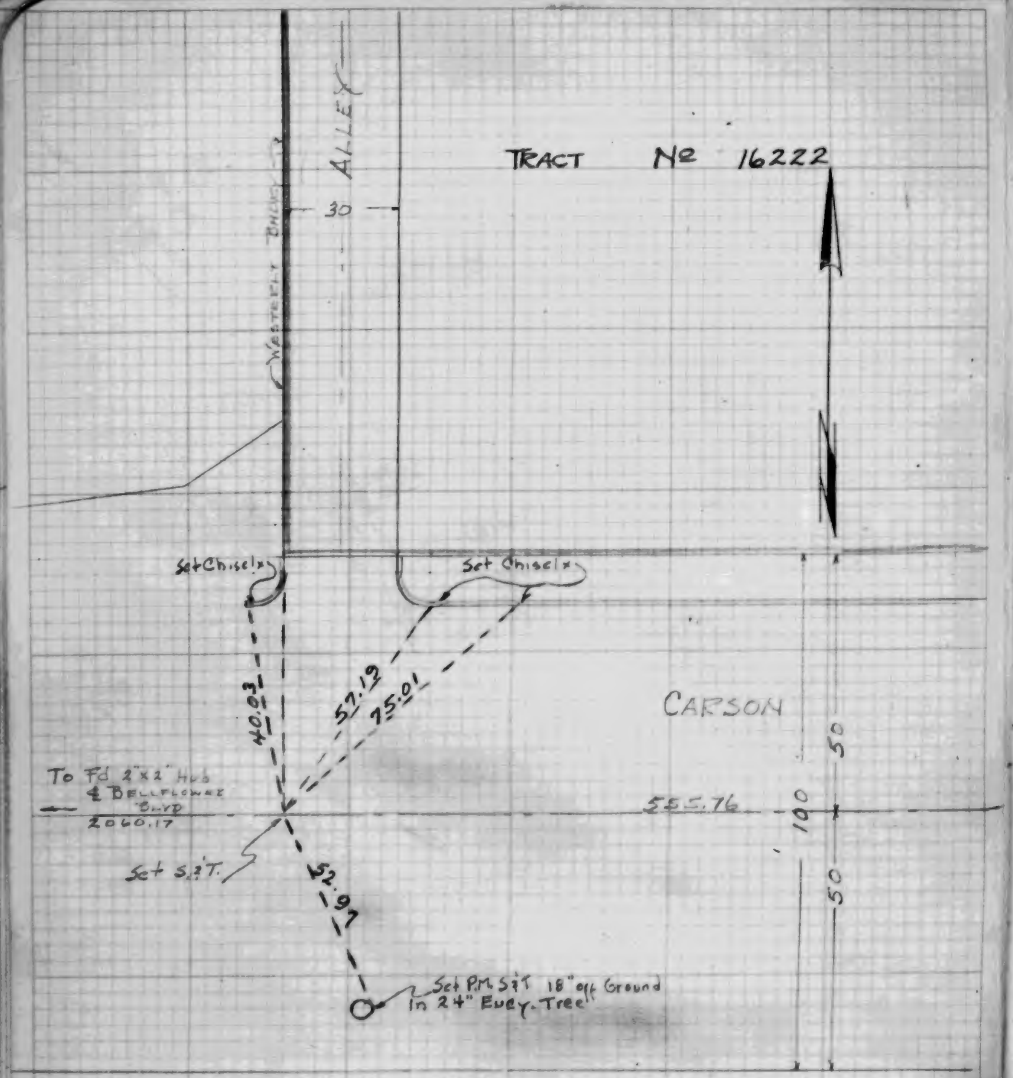

Centerline Ties Nov. 1950
pages 41 to 45 Inc.
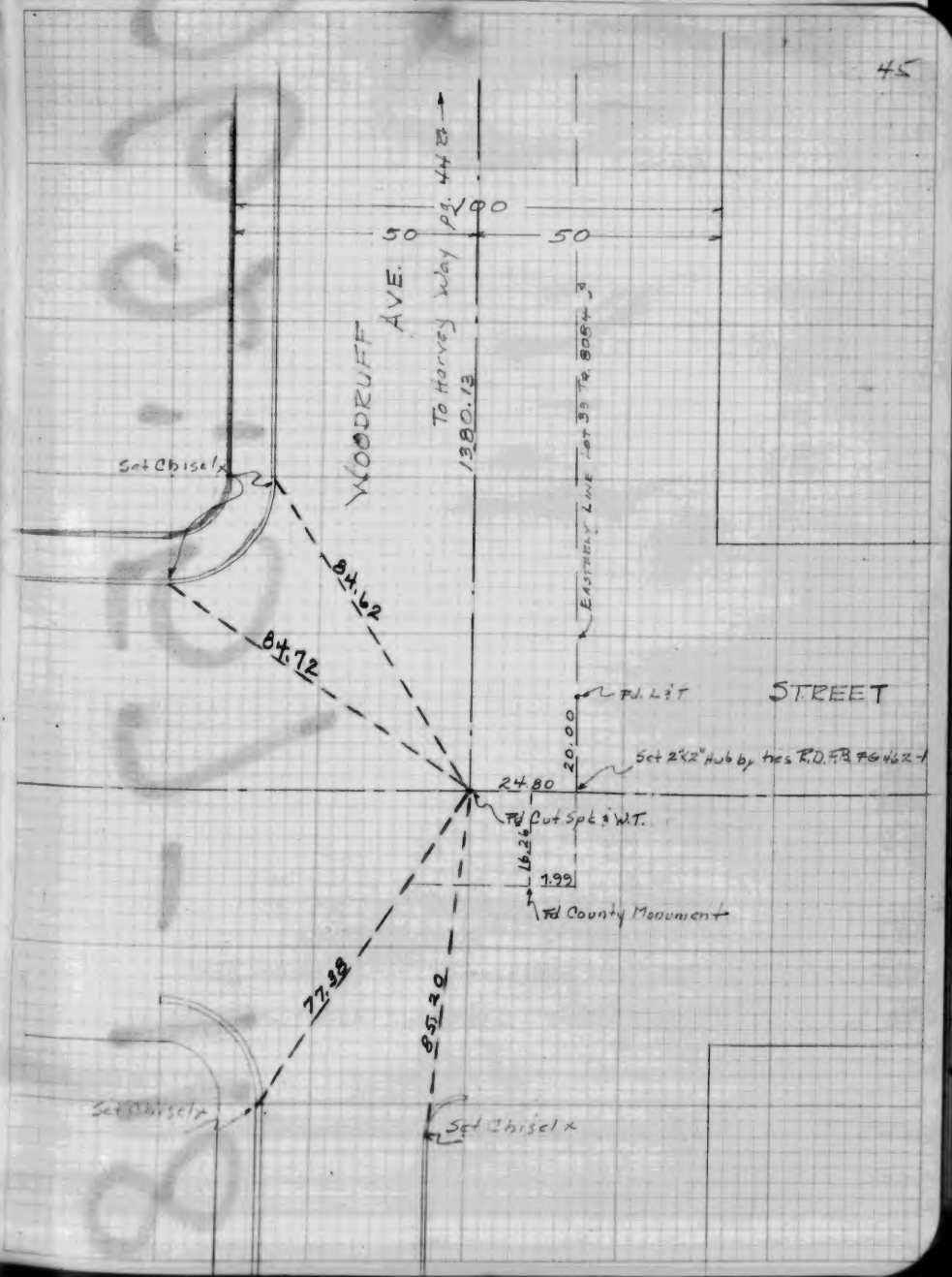
Riley
Shaffer
Cerby