5-28 ENGINEERING SERVICE CORP. - Tr. 14592 - ¢ Ties - Hayter, Castana, Oliva, Pimenta, Lakewood, Pepperwood, Bonfar, & Blackthorne Aves. from Camerino St. to South St. across Michelson St.

1-50 ENGINEERING SERVICE CORP. - Tr. 14593 - ¢ Ties - Hazelbrook, Graywood, Faculty, Pennswood, Whitewood, Sunfield and Clark Aves. from Camerino St to South Street.

51-7 ENGINEERING SERVICE CORP. - Tr. 14594 - ¢. Ties - Fidler, Premiere, Pearce, Loreli, Hersholt, Autry, Montair Aves. and Bellflower Blvd. from Candlewood St. to South St. across Michelson St

79 - 97 ENGINEERING SERVICE CORP. - Tr. 16215 - ¢ Ties - Fidler, Premiere, Pearce, Loreli, Hersholt, Autry, Montair Aves. and Bellflower Blvd. from Del Amo Blvd. to Candlewick Ave. across Hardwick St.

98-105 ENGINEERING SERVICE CORP. - Tr. 16220 - ¢ Ties - Bellflower Blvd., Adennoor, Briercroft, Coldbrook, Dunrobin, Eastbrook, Ocana, Lomina, Radnor, Albury, Woodruff Aves. fr Arbor Rd to Del Amo Blvd.

106-121 ENGINEERING SERVICE CORP. - Tr. 16396 - ¢ Ties - Arbor Rd., Sandwood, Loomis, Deerford, Sugarwood Sts. from Woodruff to McNab Aves., also McNab, Snowden, Canehill, Carfax, Conquista, Palo Verde Aves. from Arbor Rd. to Del Amo Blvd

BOOK 1063

SCHWABACHER-FREY – 81144

1063

Microfilmed Feb '88

Cummings
Morse
Pembroke

℄ Ties - Int. of Hayter St
& South St. TR. 14592.
Ties - Tangent

10/23/50

(1)

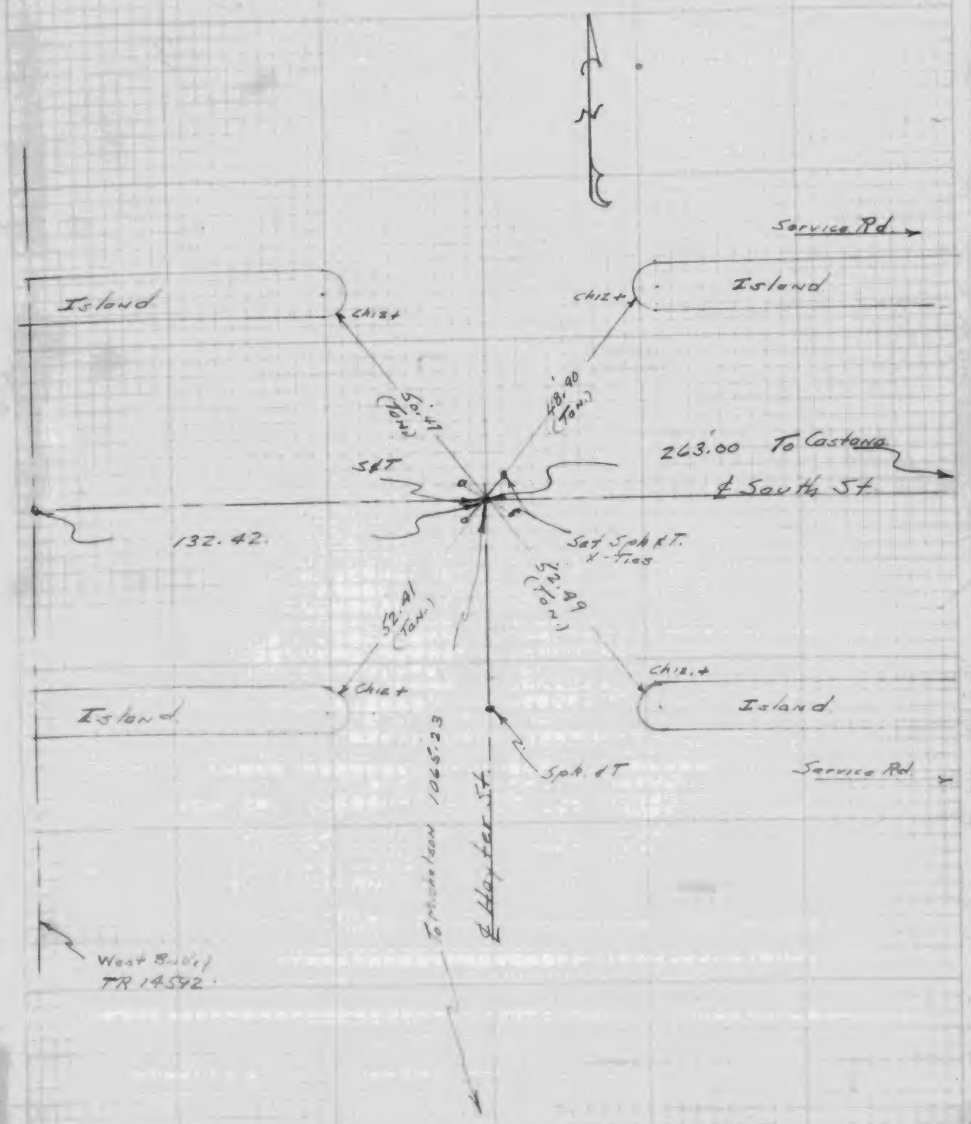

ENGINEERING SERVICE CORP.
Tract 14592

10/23/50

(2)

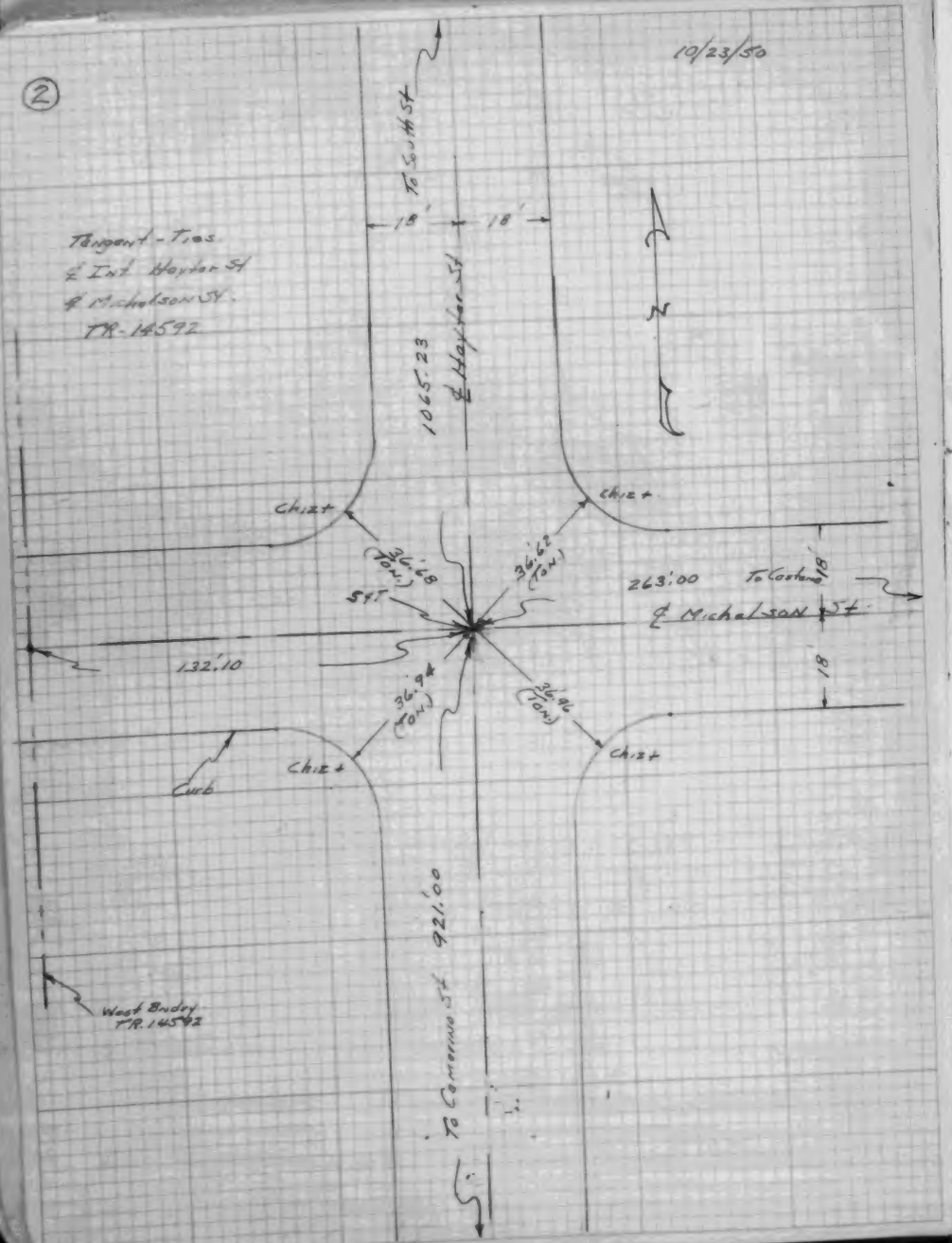

10/23/50

(3)

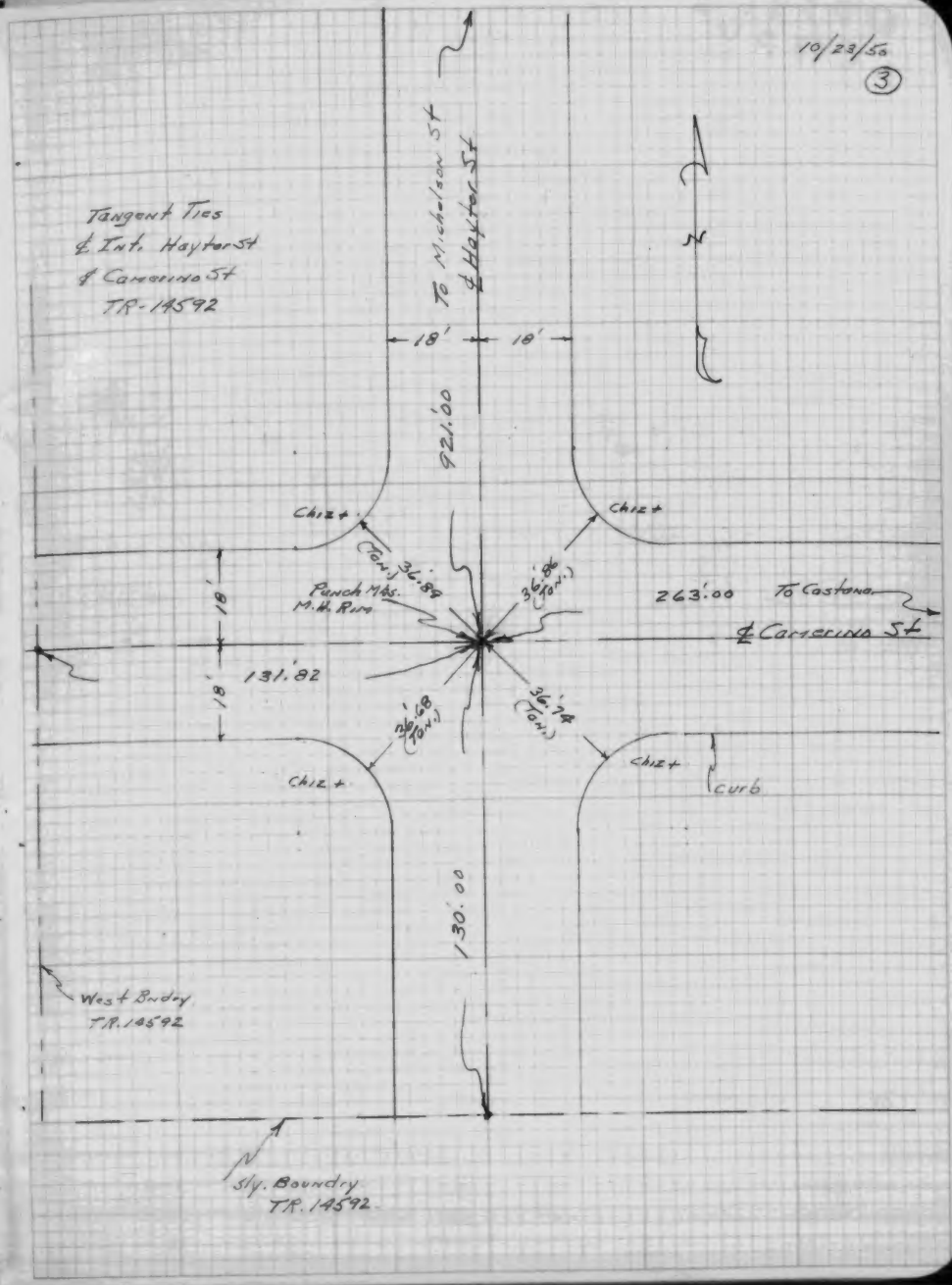

ENGINEERING SERVICE CORP.
Tract 14592

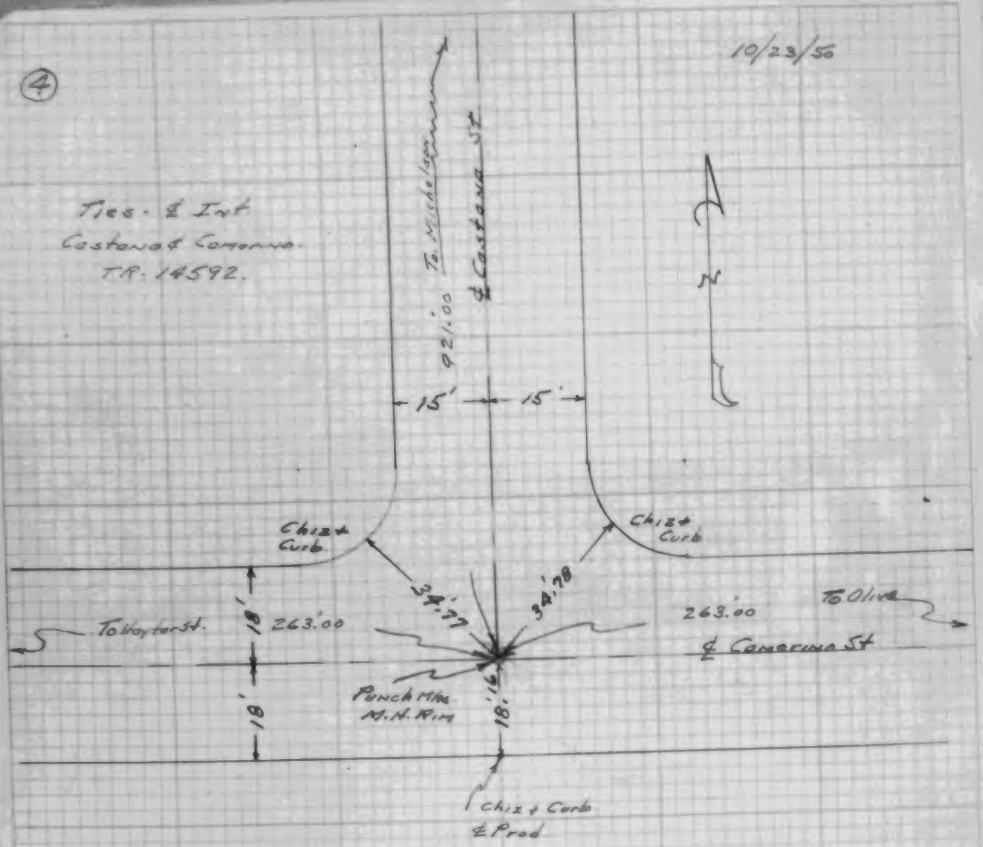

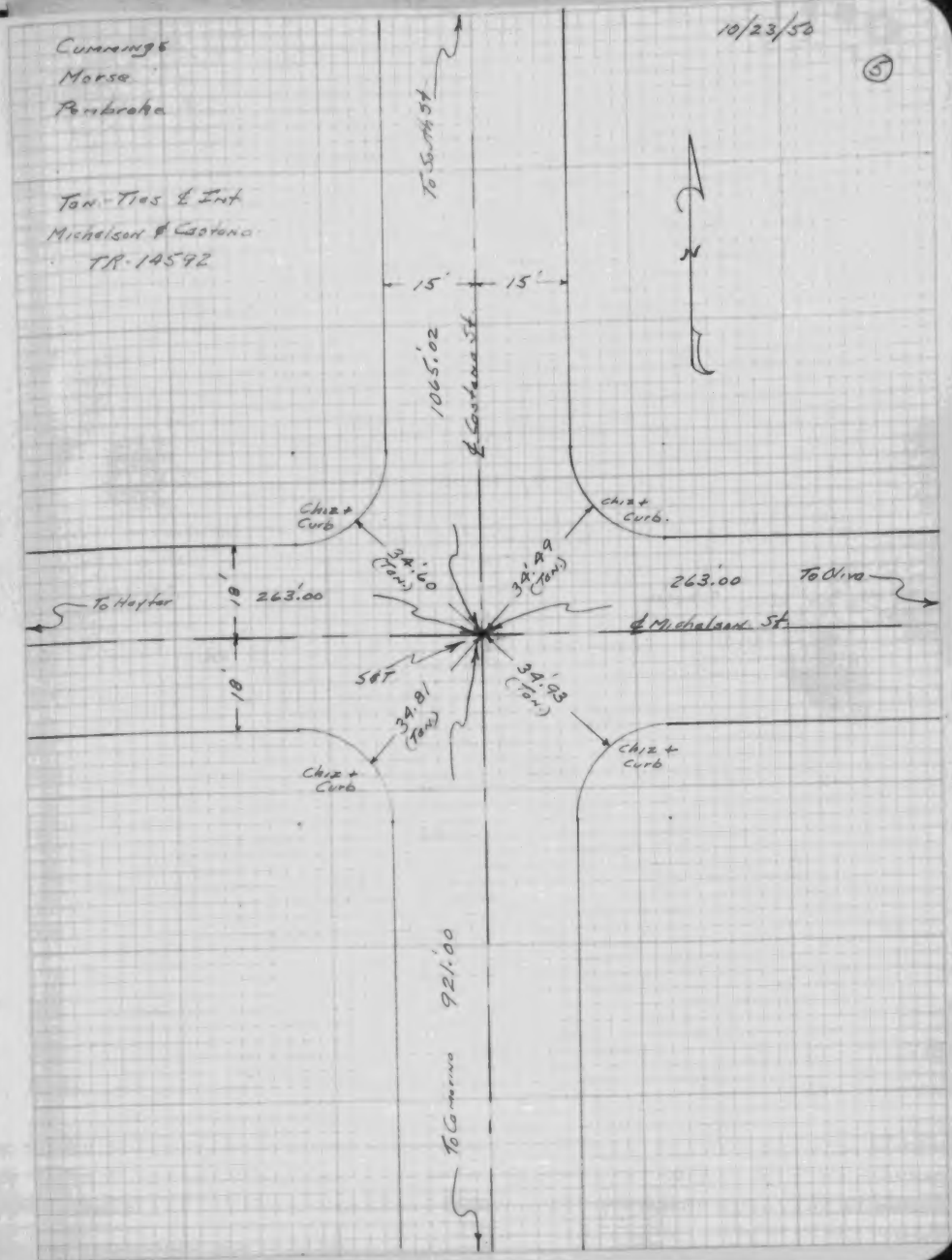

ENGINEERING SERVICE CORP.
Tract 14592

10/23/50

(6)

Tie- & Int.
South St & Costano
TR-14592.

Island.

SET

To Hayton St. 263.00

263.00
℄ South St.

To Olive

91.03

51.75

88.96

Island.

Chiz + Curb
& Prod

Chiz + Curb

Chiz + Curb

℄ Costano
To Nicholson 1065.03

10/23/50

(7)

Cummings
Morse
Pembroke

Tan. Ties- & Int.
South St. & Olive.
TR. 14592.

Service Rd.

Island.

Island.

47.41
(Tan.)

SET

47.57
(Tan.)

588.00 To Lakewood Blvd

To Costano 263.00

℄ South St

52.10
(Tan.)

52.12
(Tan.)

Island

Island

Service Rd.

Service Rd.

To Nicholson 1064.81
℄ Olive St.

ENGINEERING SERVICE CORP.
Tract 14592

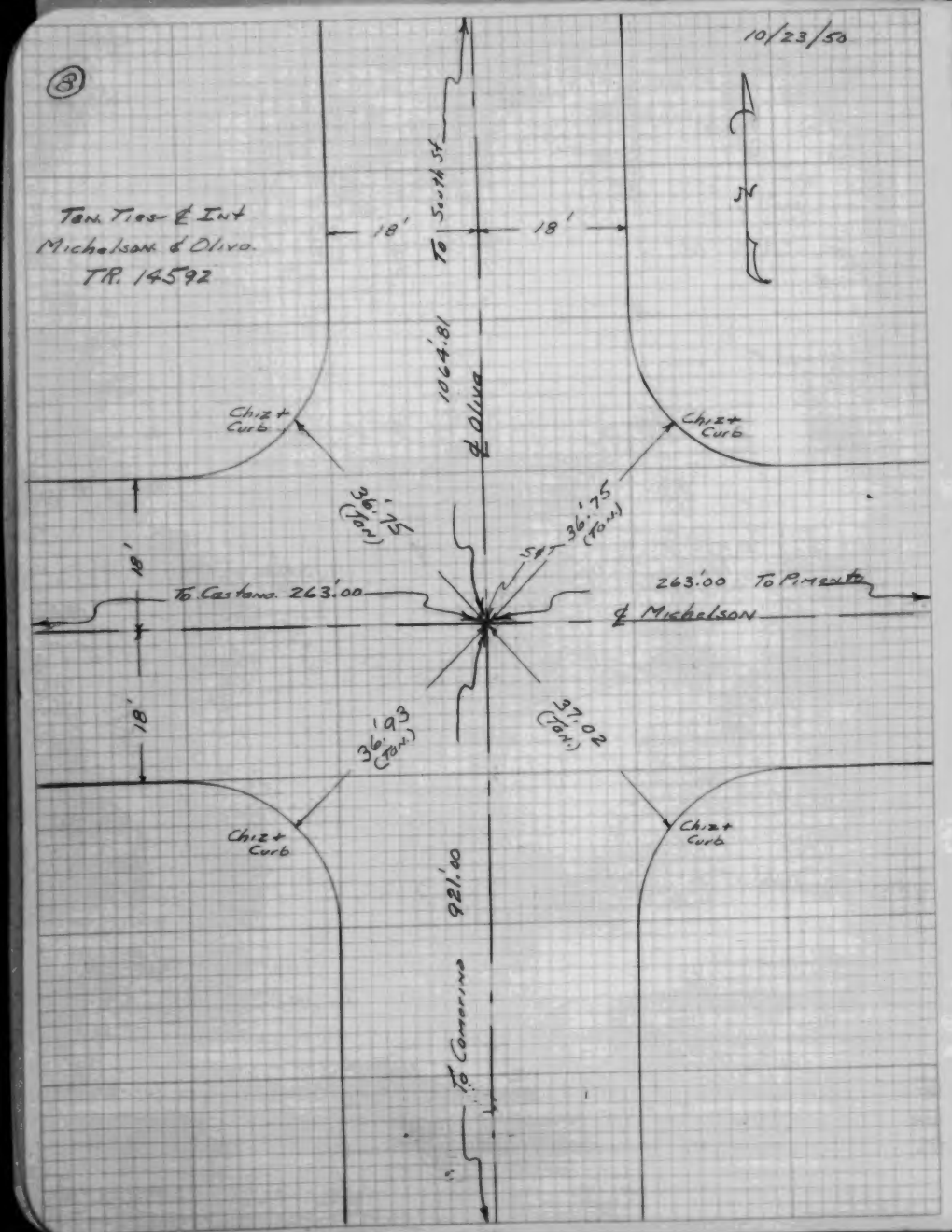

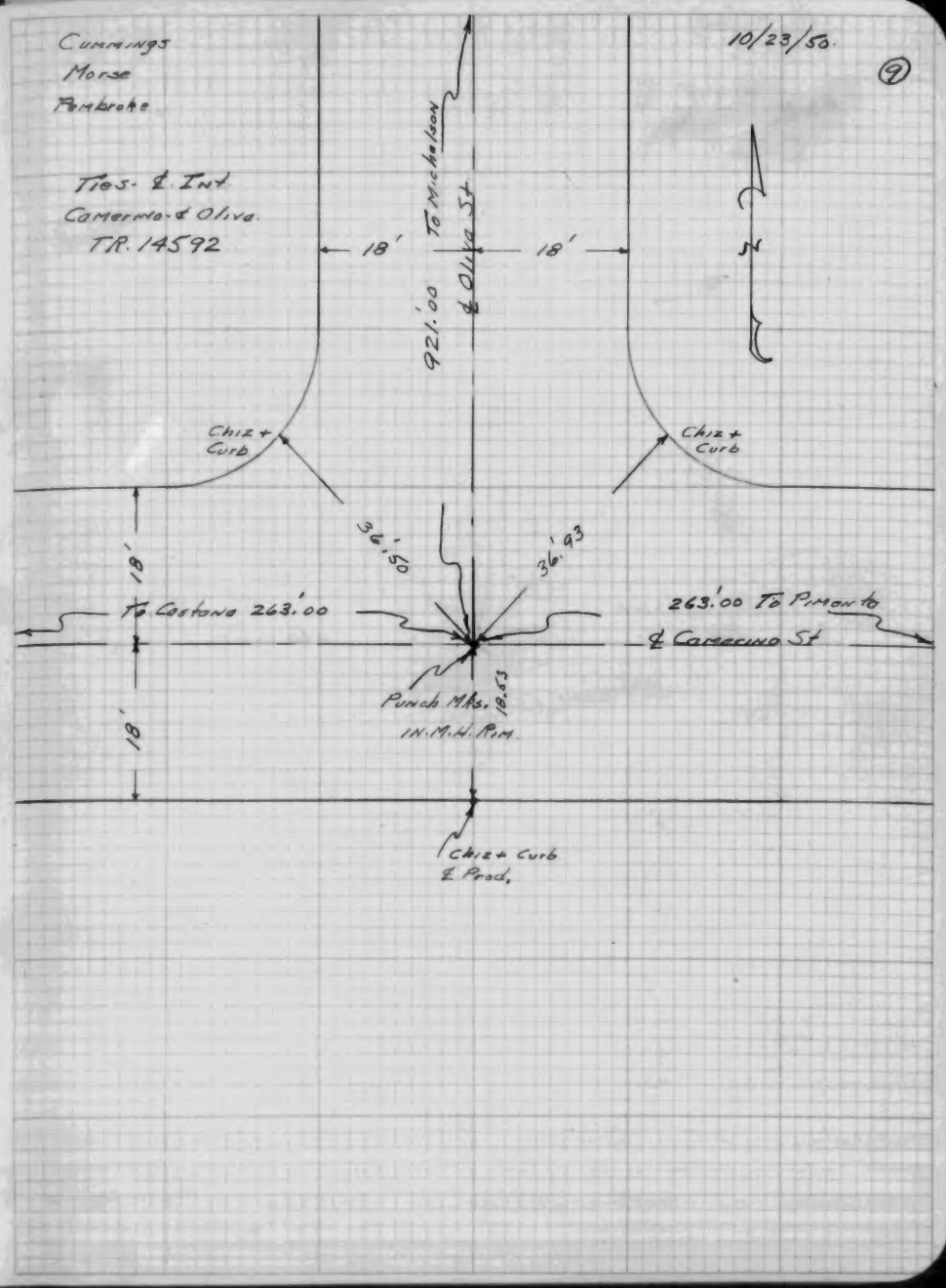

ENGINEERING SERVICE CORP.
Tract 14592

(10)

10/23/50

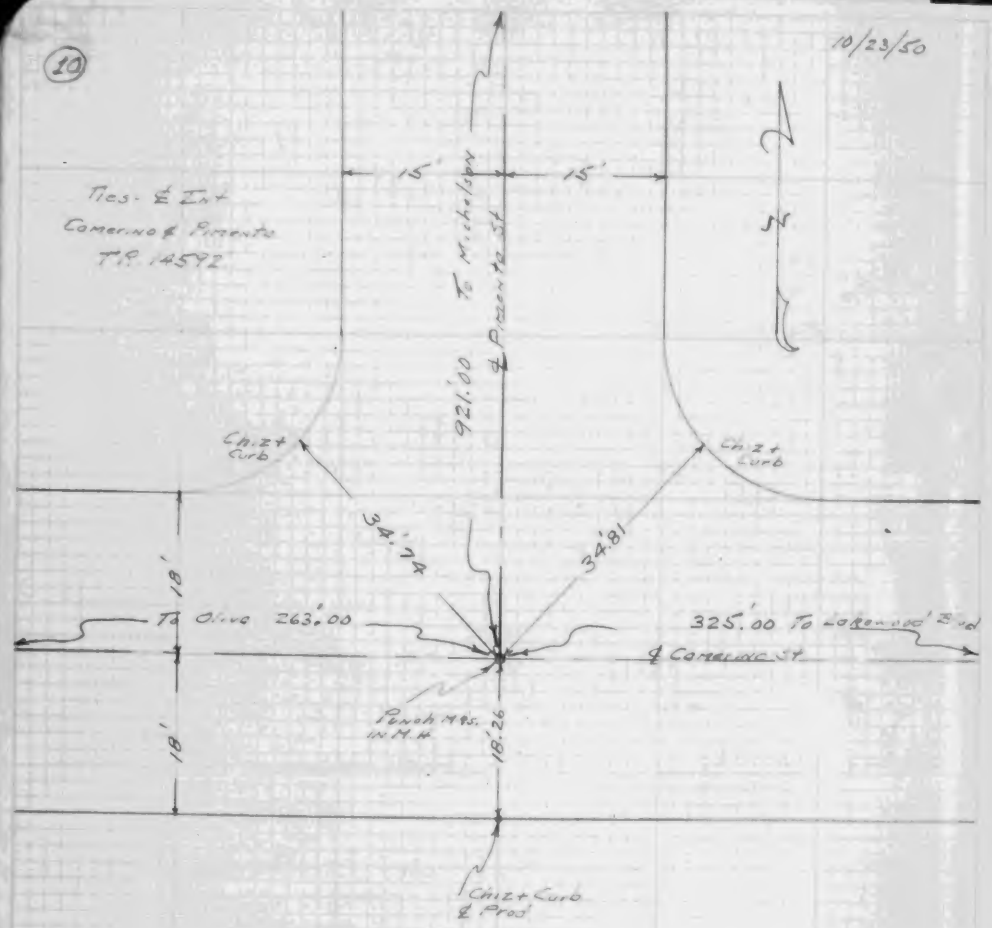

(11)

10/23/50

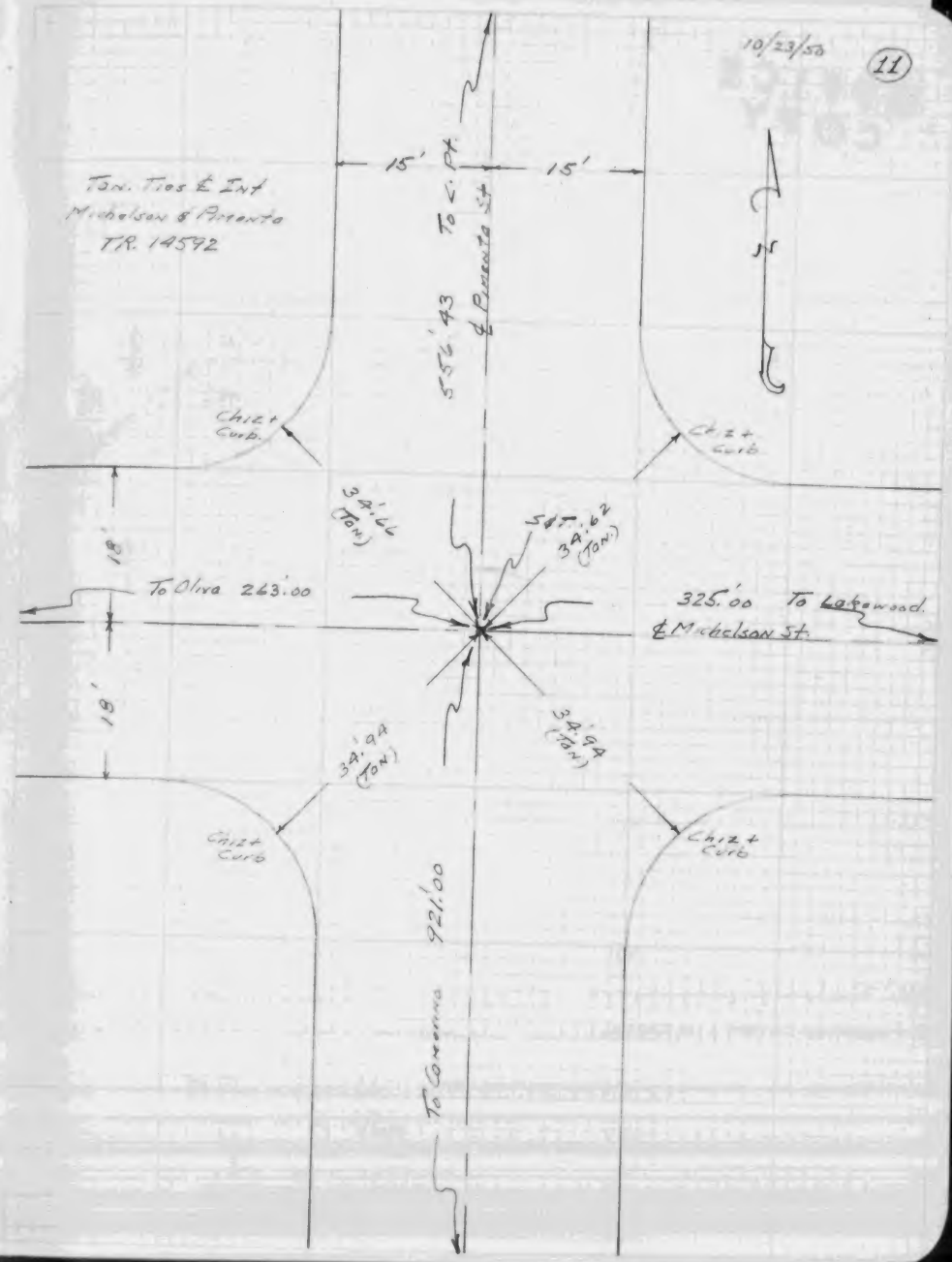

ENGINEERING SERVICE CORP.
Tract 14592

10/24/50

(22)

Ties at L.Pt.
Int Pimonta
TR. 14592

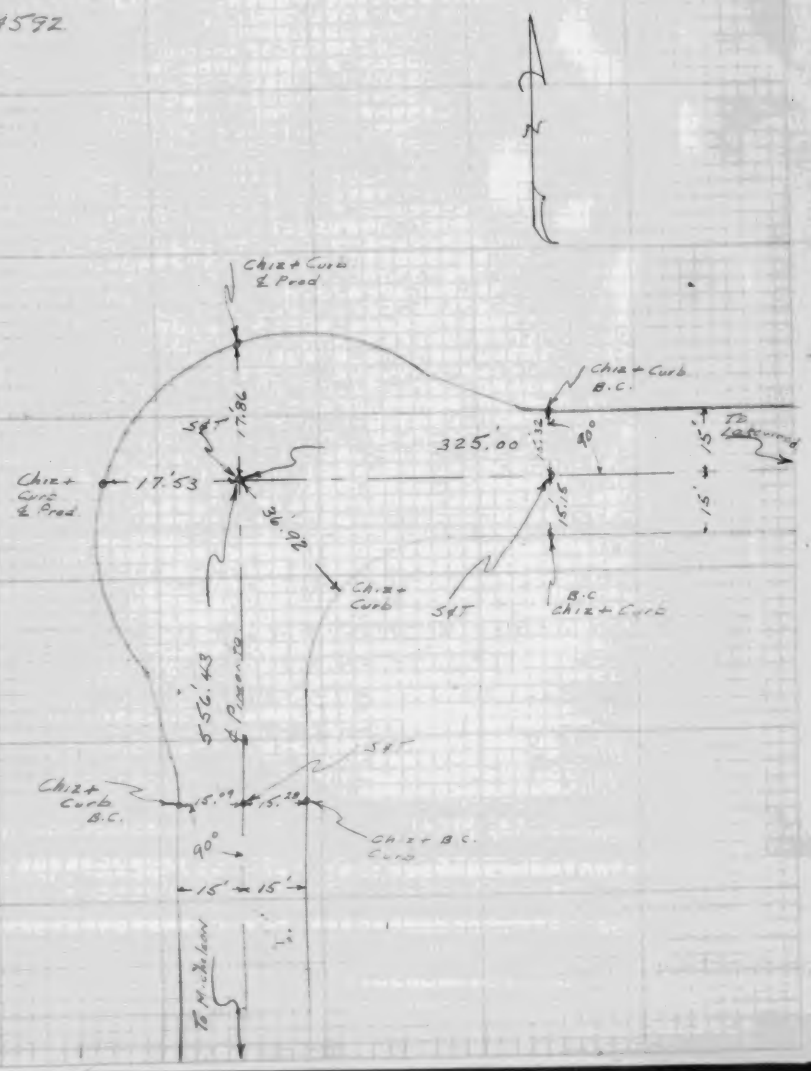

(13)

Ties - & Int
Pimonta & Lakewood
TR. 14592.
10/24/50

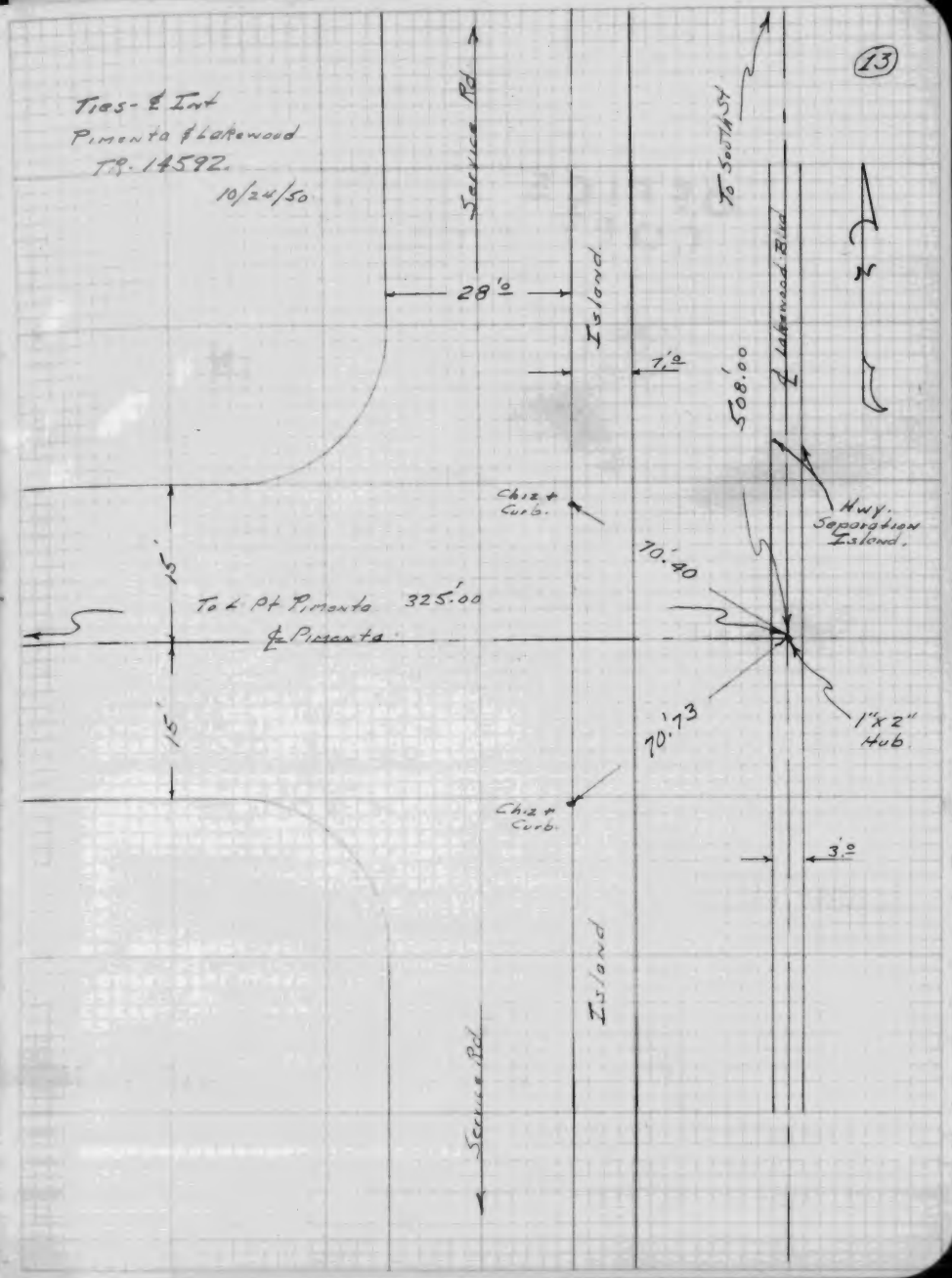

(14)

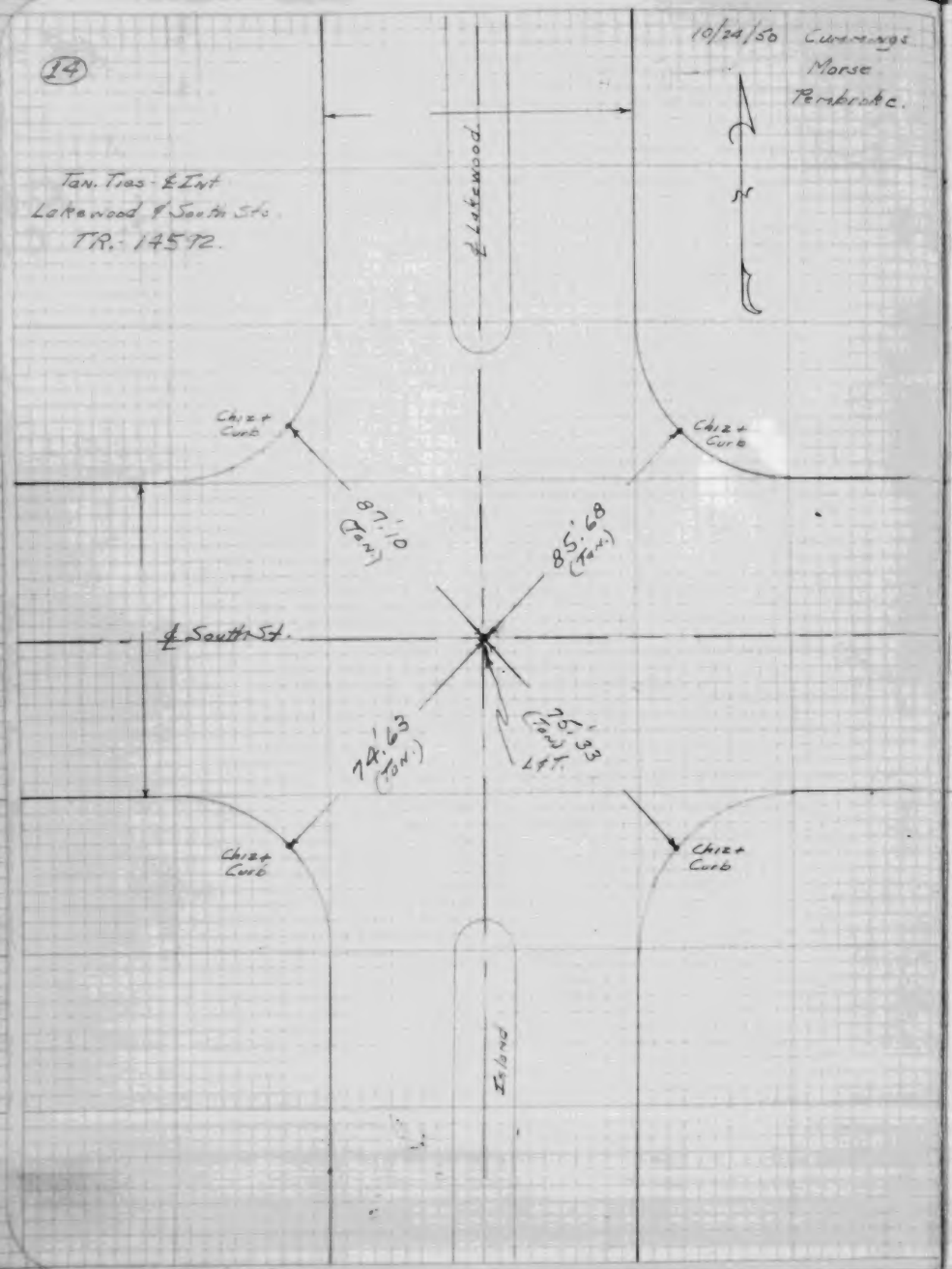
10/24/50 Curvings
Morse
Pembroke.
Tan. Ties - & Int
Lakewood & South Sts.
TR.- 14592.
℄ Lakewood
N
Chiz + Curb
Chiz + Curb
87.10 (Tan.)
85.68 (Tan.)
℄ South St.
74.63 (Tan.)
75.33 (Tan.)
Chiz + Curb
Chiz + Curb
Island

(15)

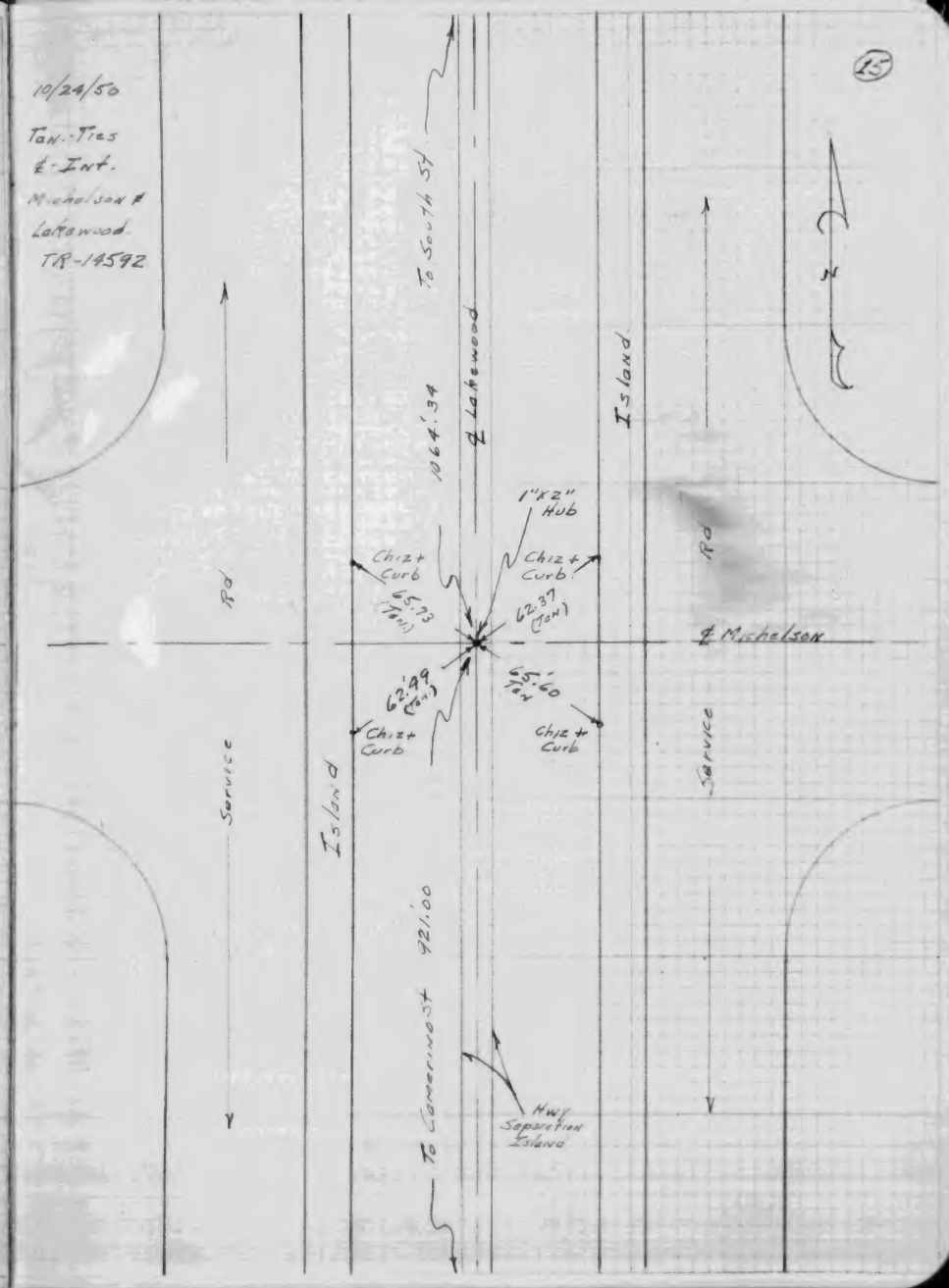
10/24/50
Tan.-Ties
& Int.
Michelson &
Lakewood
TR-14592
To South St
℄ Lakewood
N
1064.34
Island
1"x2" Hub
Chiz + Curb
Chiz + Curb
65.93 (Tan.)
62.37 (Tan.)
℄ Michelson
62.99 (Tan.)
65.60 Tan
Chiz + Curb
Chiz + Curb
Rd
Service
Island
Service
Rd
921.00
To Commercial St
Hwy Separation Island

ENGINEERING SERVICE CORP.
Tract 14592

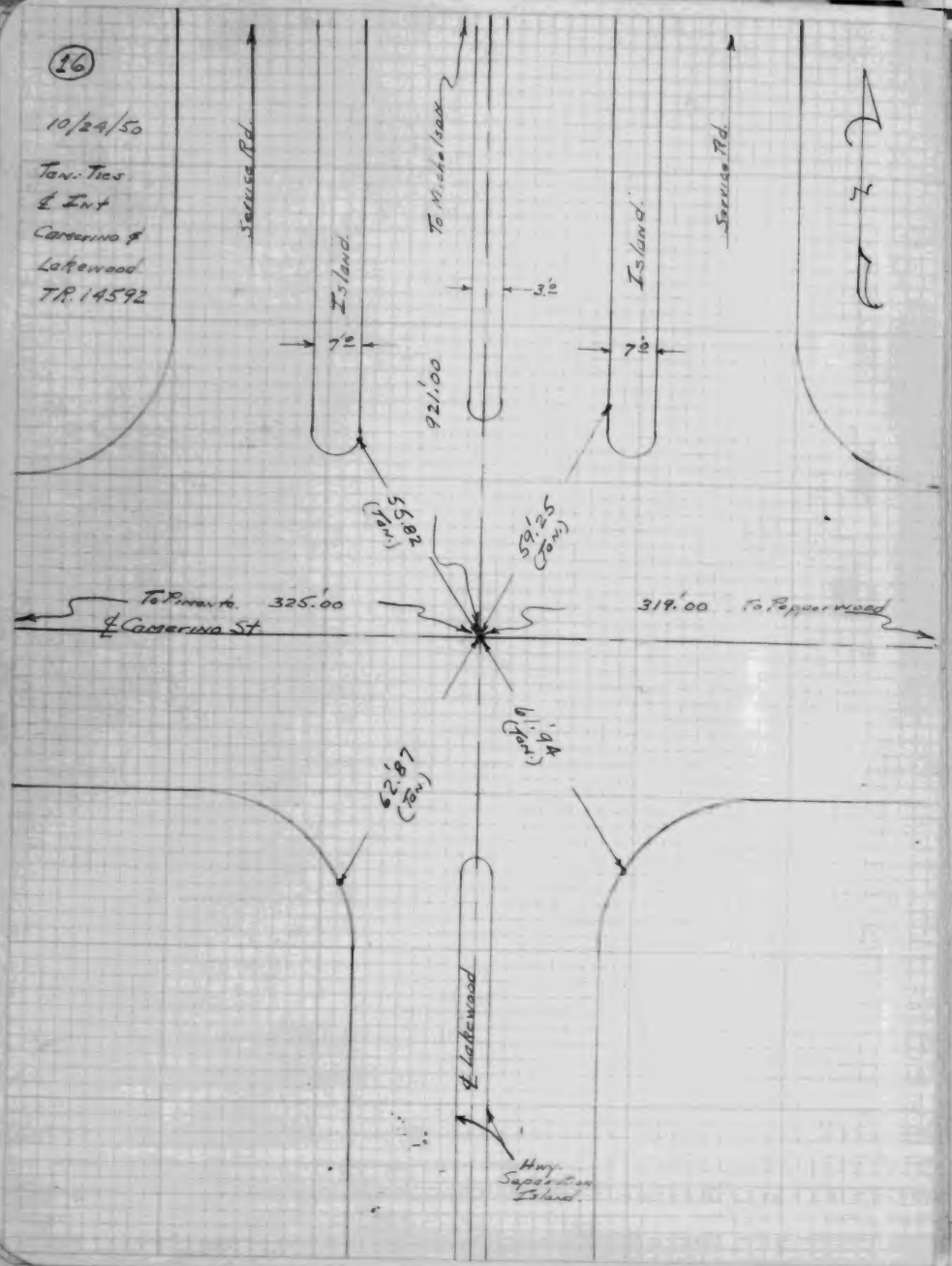

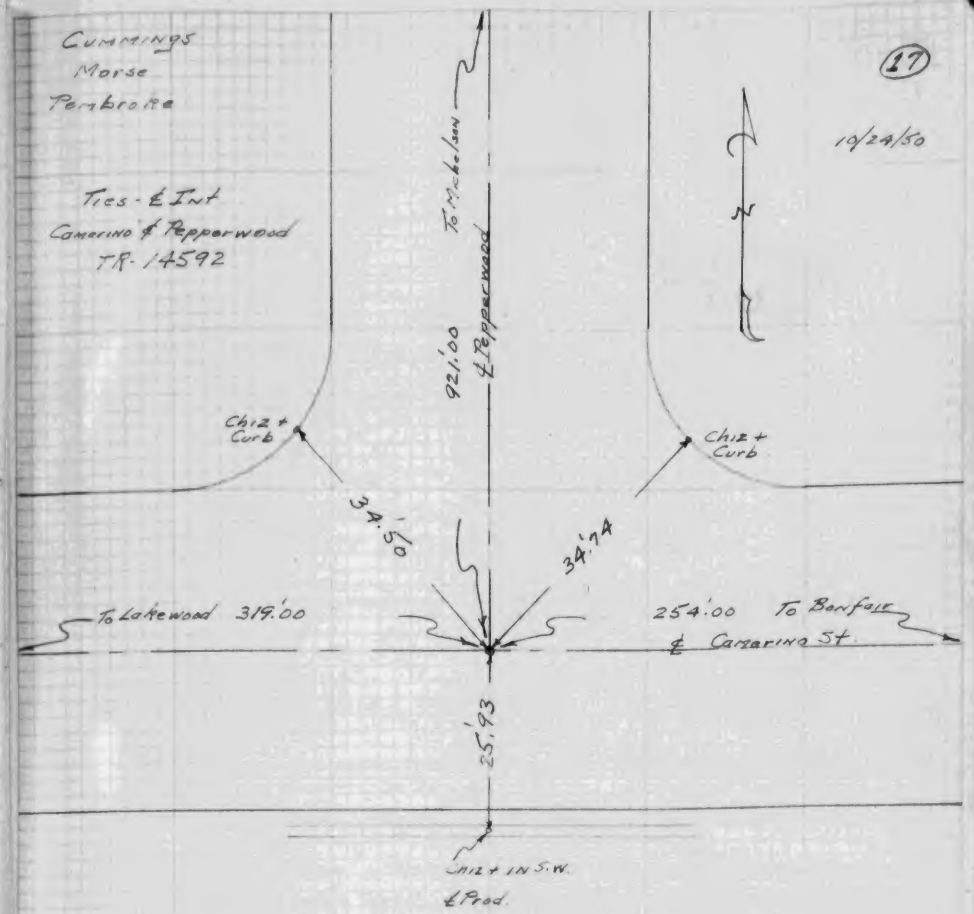

(18)

Ties - & Int
L. Pt. Pepperwood
TR-14592.
10/25/53

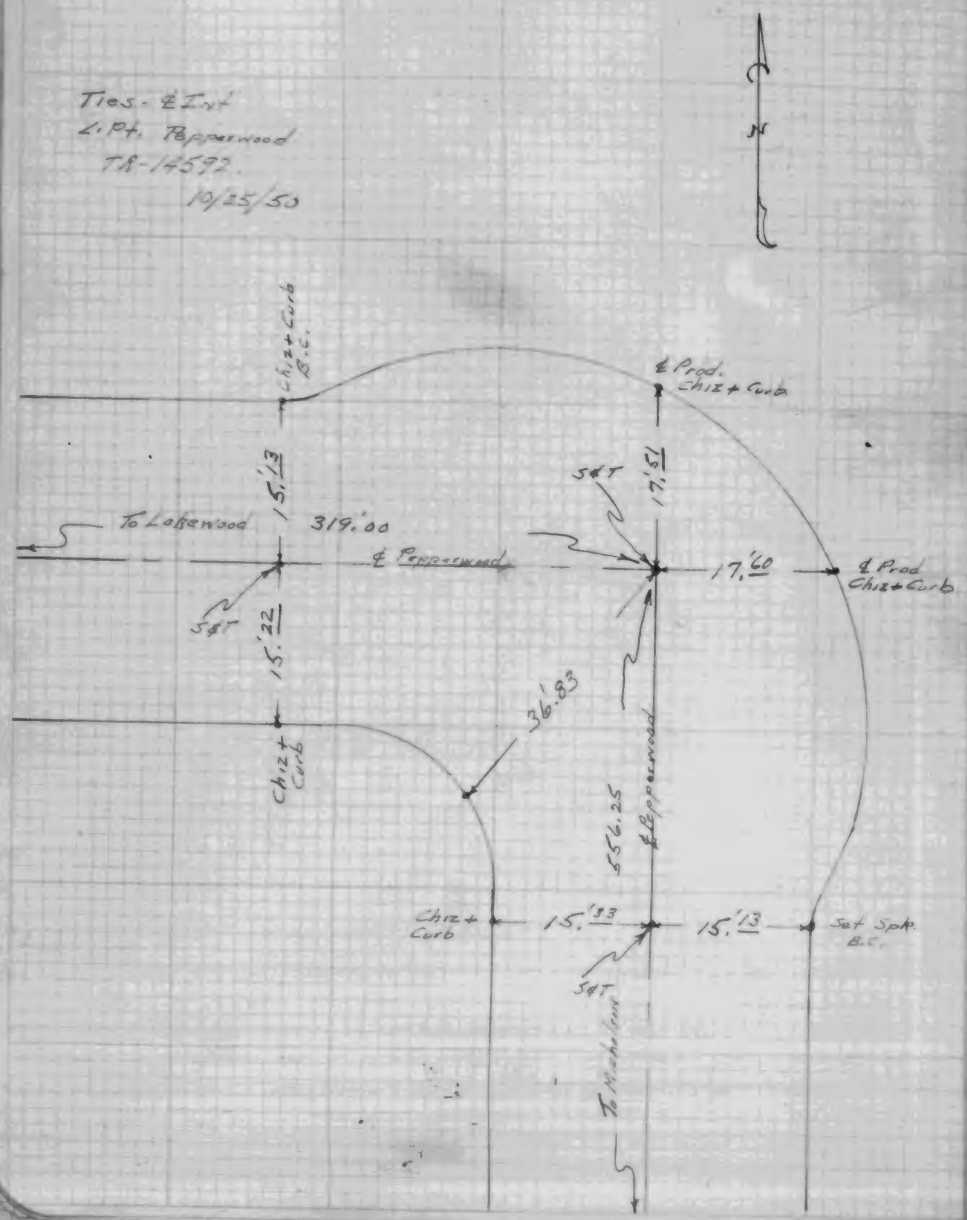

(19)

Ties - & Int
Camerino & Bonfair
TR. 14592.

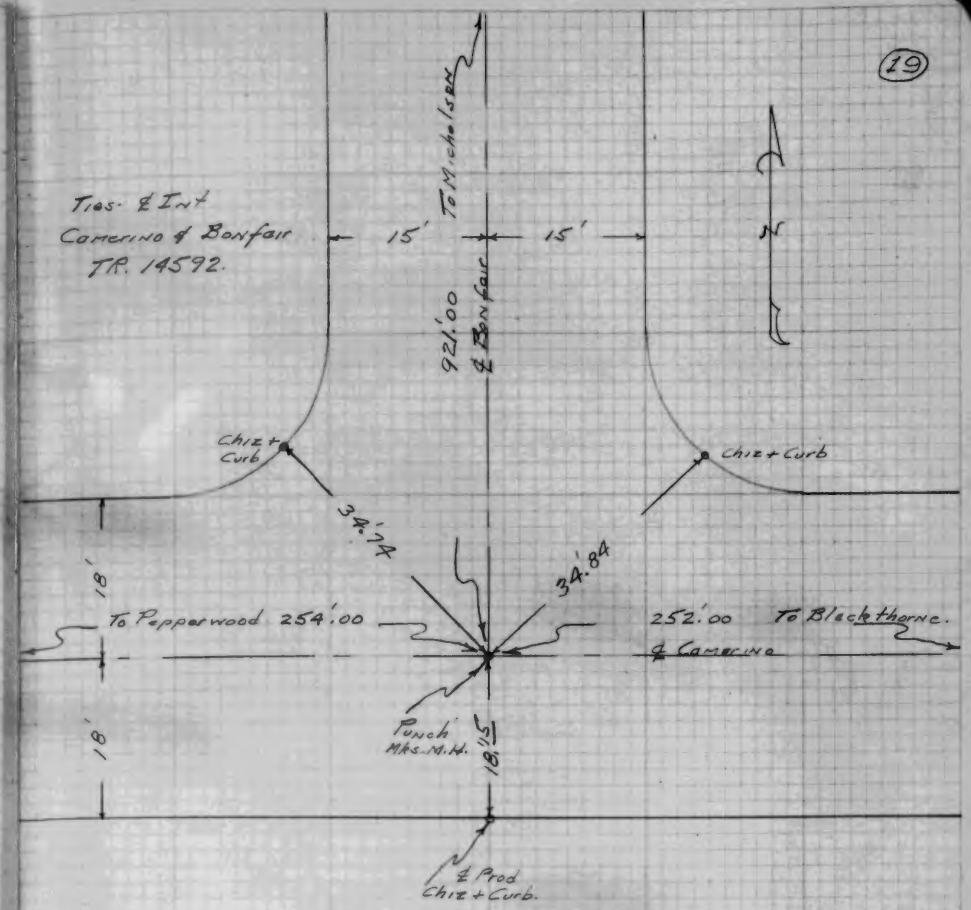

(20)

Cummings
Morse
Pembroke.

Tan: Ties & Int
Michelson & Bonfair
TR. 14592.
10/25/50

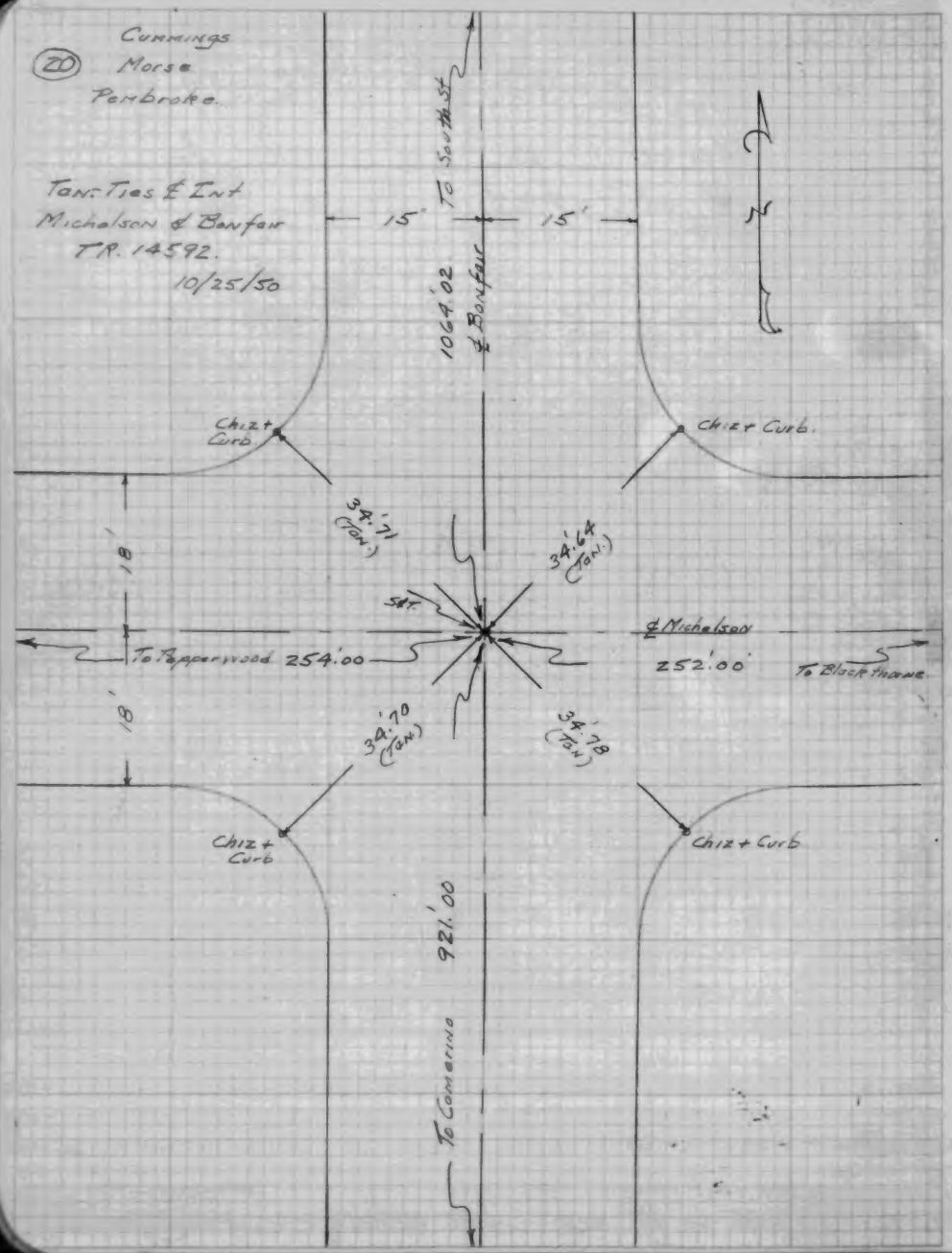

(21)

Ties - & Int. of Service Rd.
Bonfair & South St
TR. 14592
10/25/50

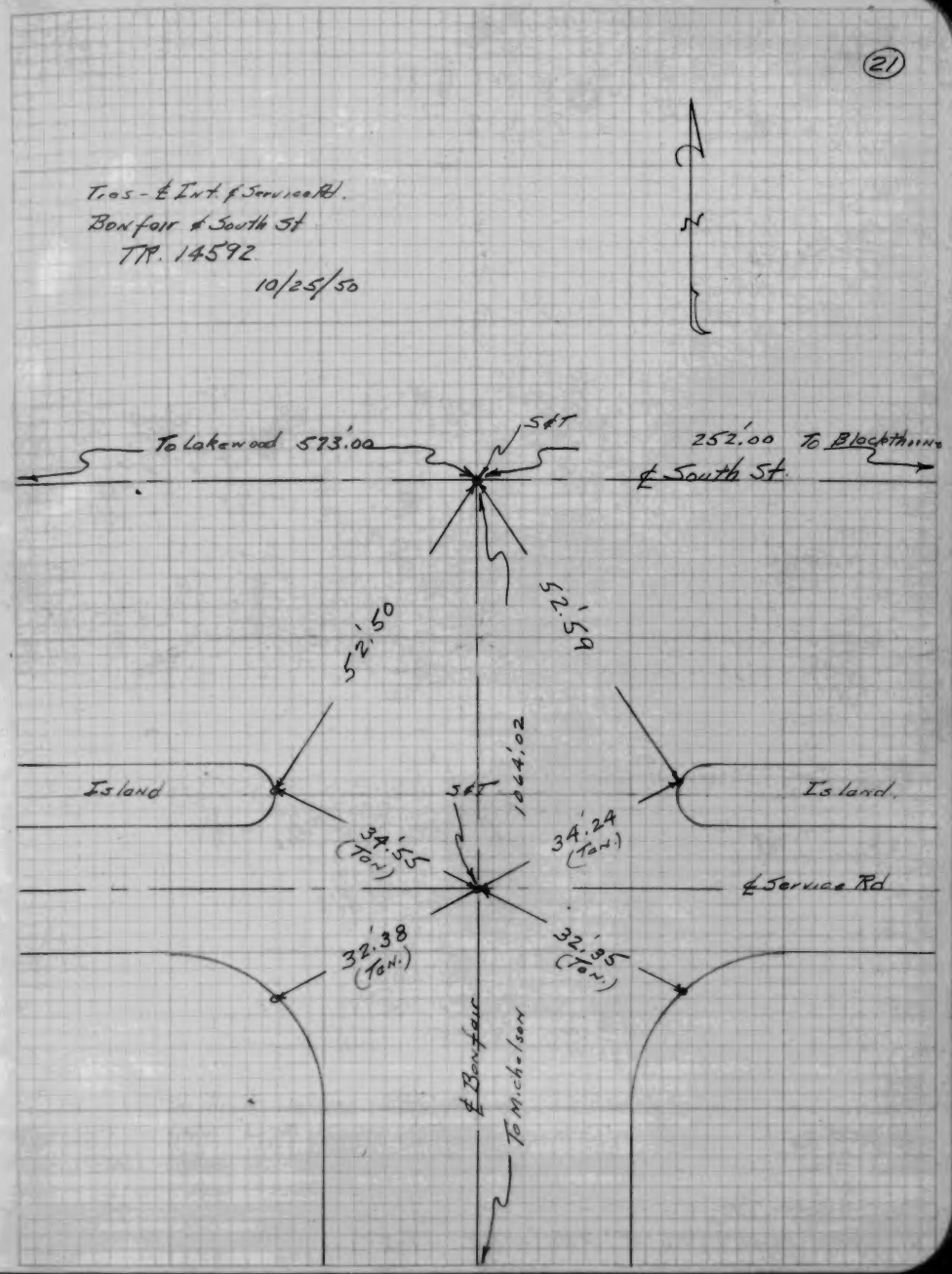

ENGINEERING SERVICE CORP.
Tract 14592

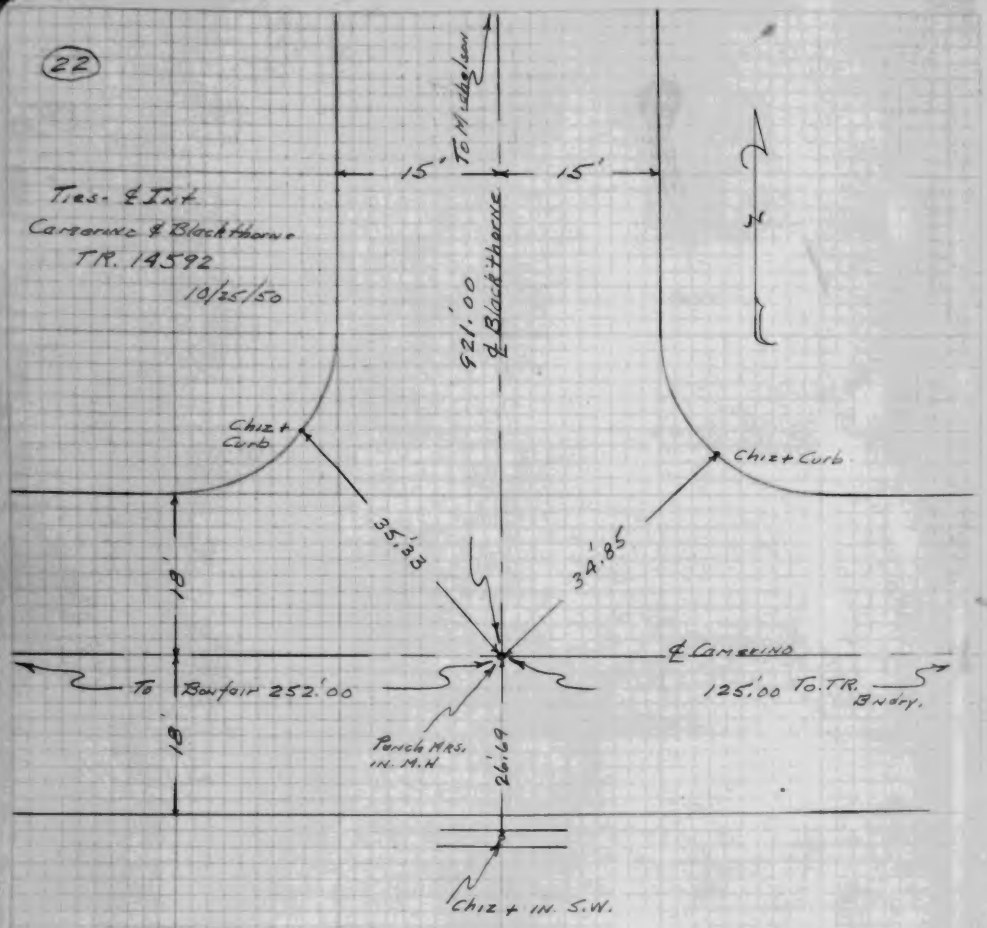

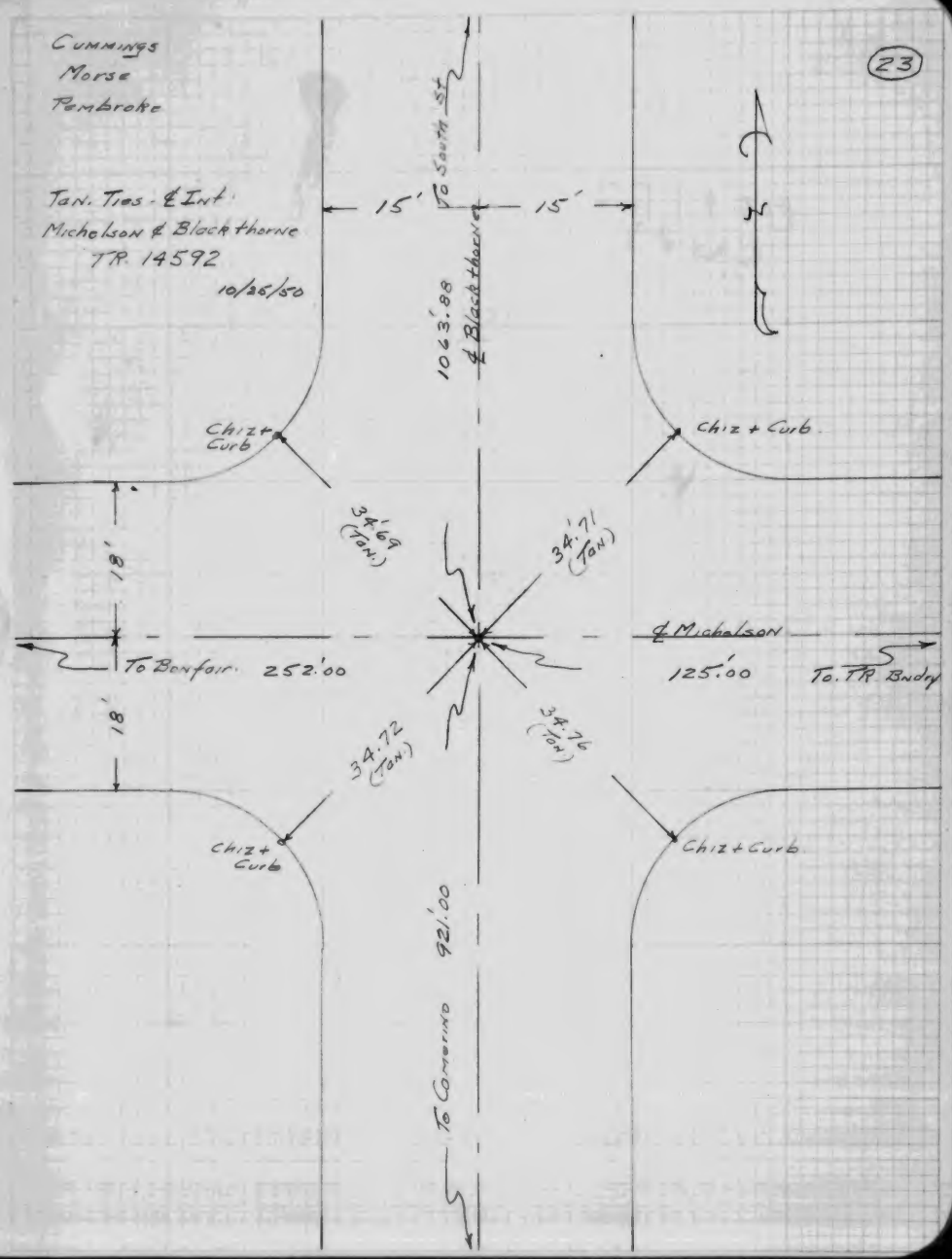

ENGR.SERVICE CORP.
Tract 14592

(24)

Ties - & Int.
South St. & Blackthorne
T.R. 14592
10/25/50

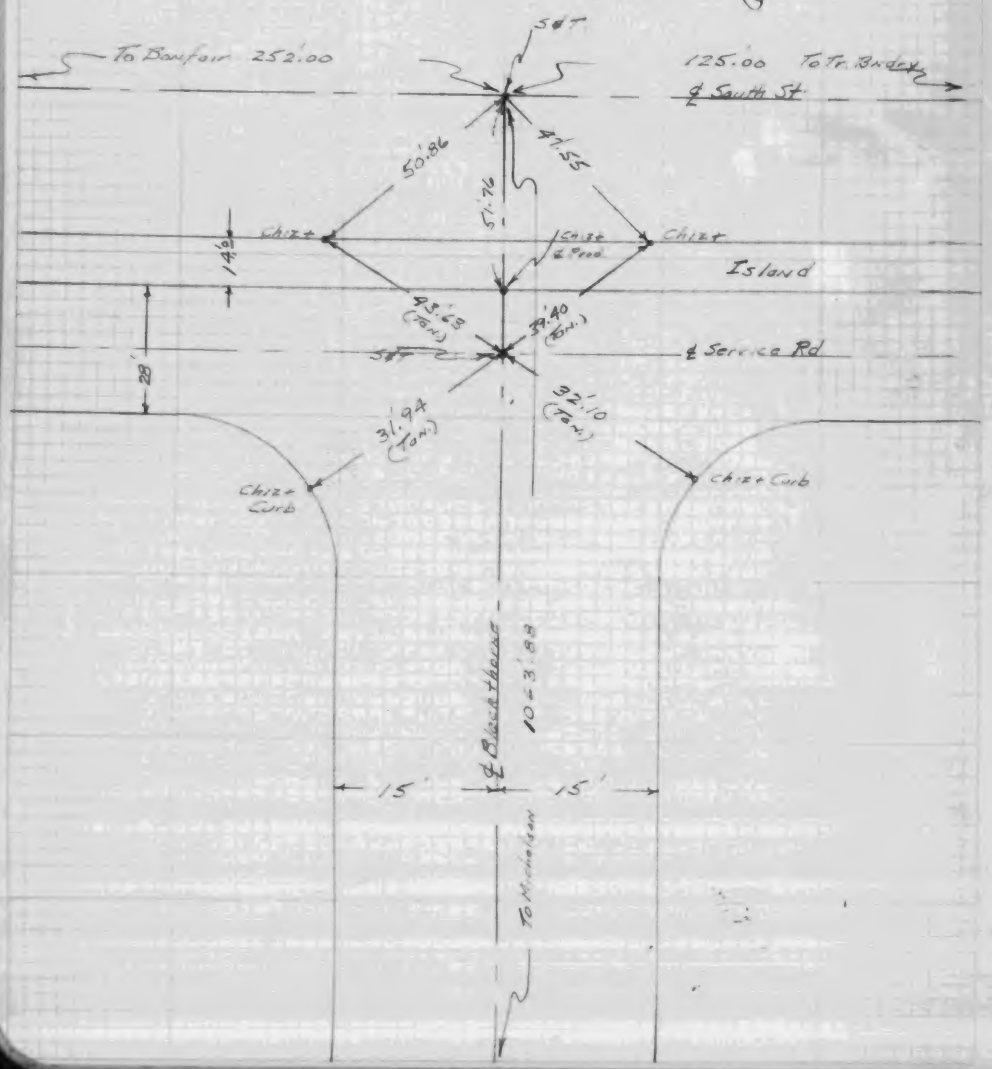

ENGR. SERVICE CORP.
Tract 14593

(25)

Ties - & Int.
South St & Hazelbrook
TR 14593
10/27/53

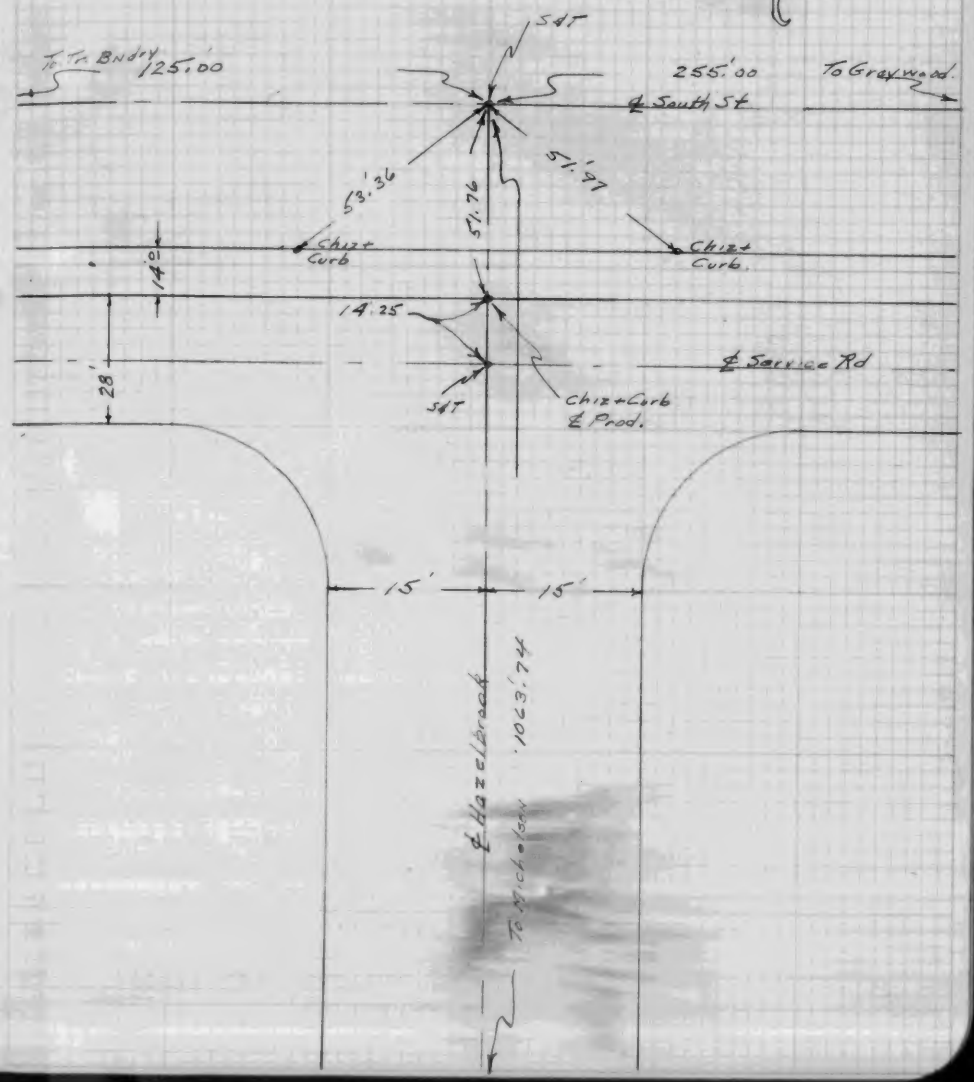

ENGINEERING SERVICE CORP.
Tract 14593

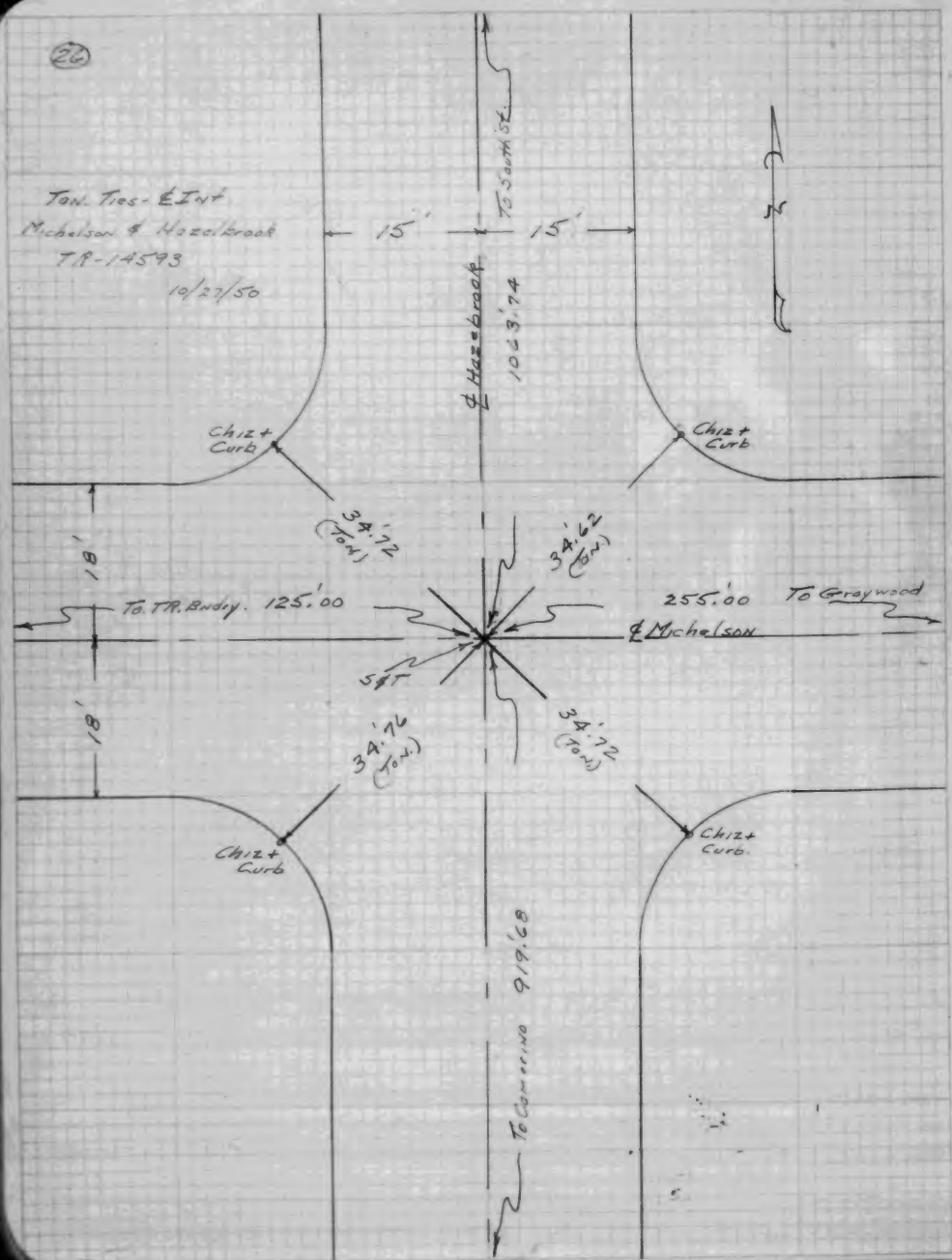

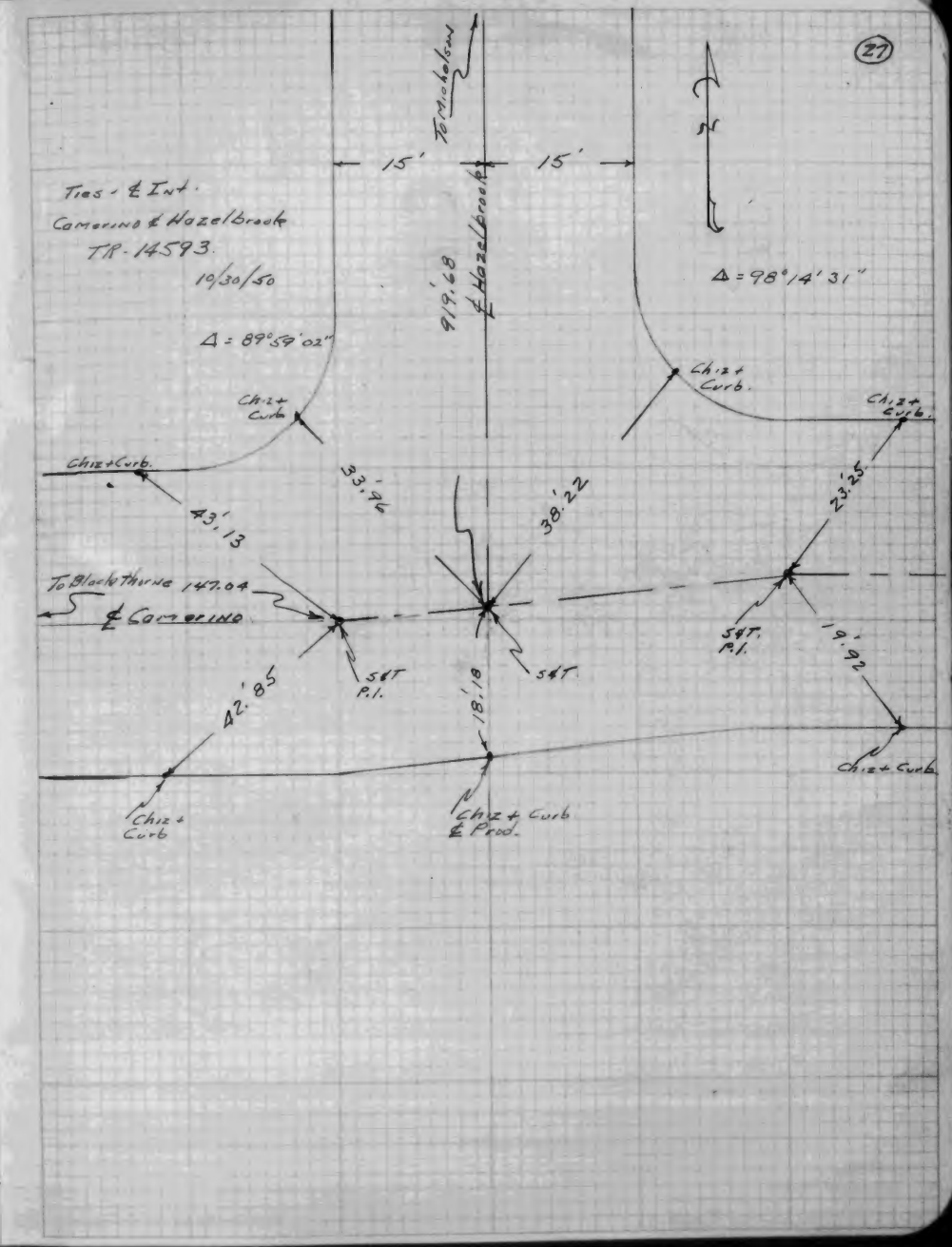

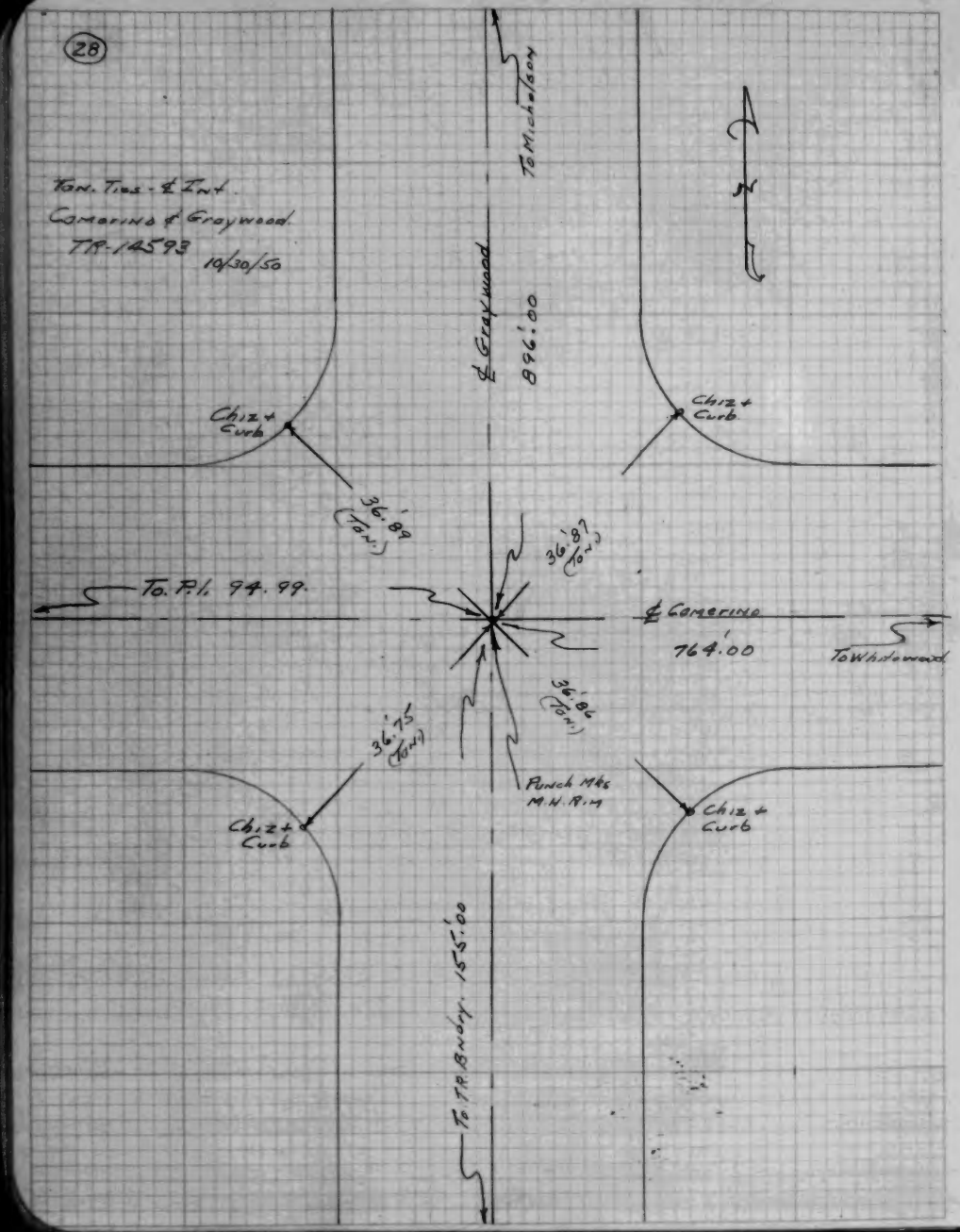
28
Ton. Ties & Int.
Comerino & Graywood.
TR. 14593 10/30/50
To Michelson
℄ Graywood
896.00
N
Chiz + Curb
Chiz + Curb
36.89 (Ton.)
36.87 (Ton.)
To P.I. 94.99.
℄ Comerino
764.00
To Whitewood
36.86 (Ton.)
36.75 (Ton.)
Punch Mks M.N.R.M
Chiz + Curb
Chiz + Curb
To TR. Bndry. 1551.00

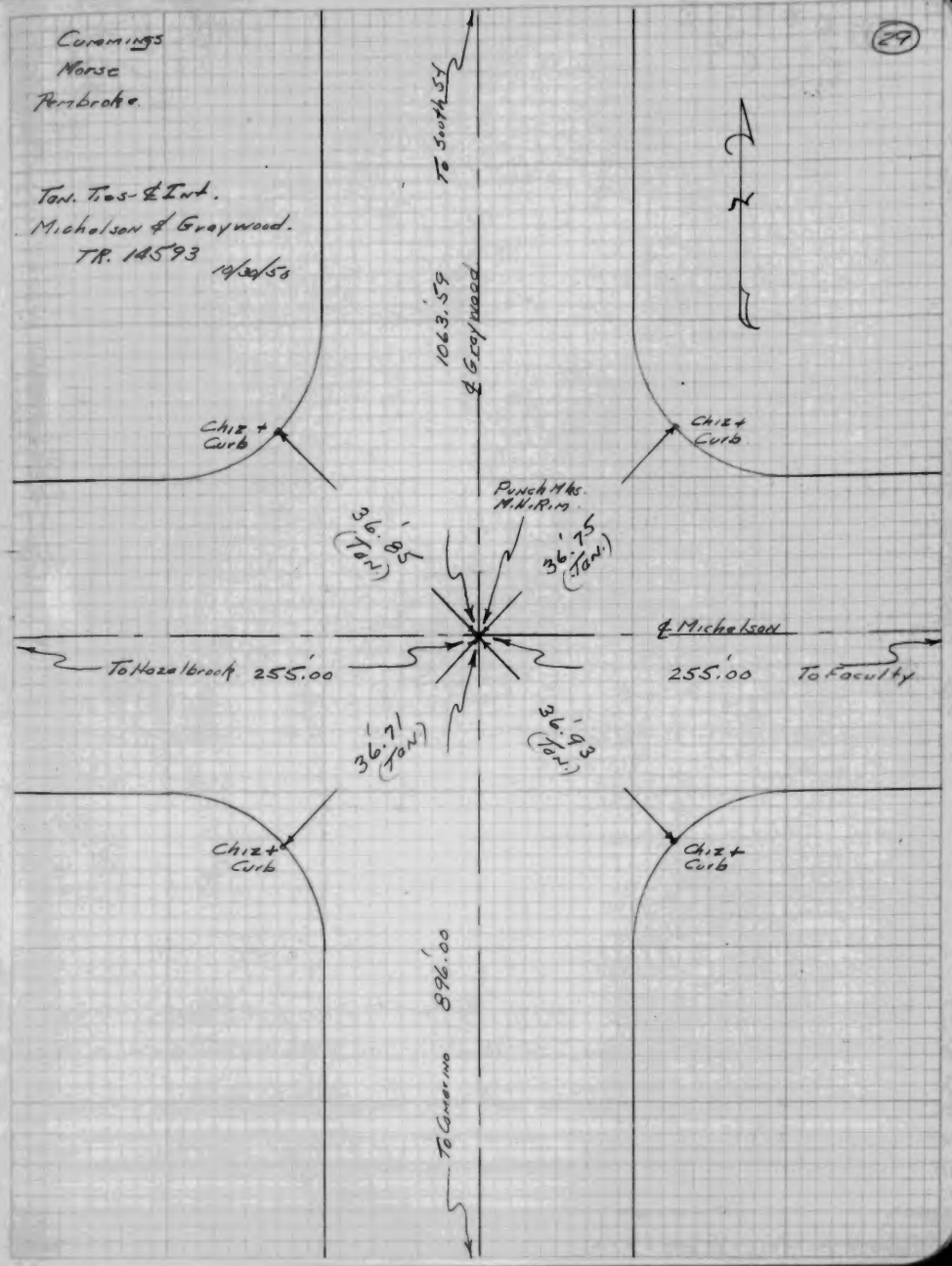
29
Cummings
Morse
Pembroke.
Ton. Ties & Int.
Michelson & Graywood.
TR. 14593 10/30/50
To South St.
1063.59
℄ Graywood
N
Chiz + Curb
Chiz + Curb
Punch Mks. M.N.R.M.
36.85 (Ton.)
36.75 (Ton.)
℄ Michelson
To Hazelbrook 255.00
255.00
To Faculty
36.71 (Ton.)
36.93 (Ton.)
Chiz + Curb
Chiz + Curb
896.00
To Comerino

ENGINEERING SERVICE CORP.
Tract 14593

(30)

Ties & Int
Graywood & South
TR. 14593
10/30/50

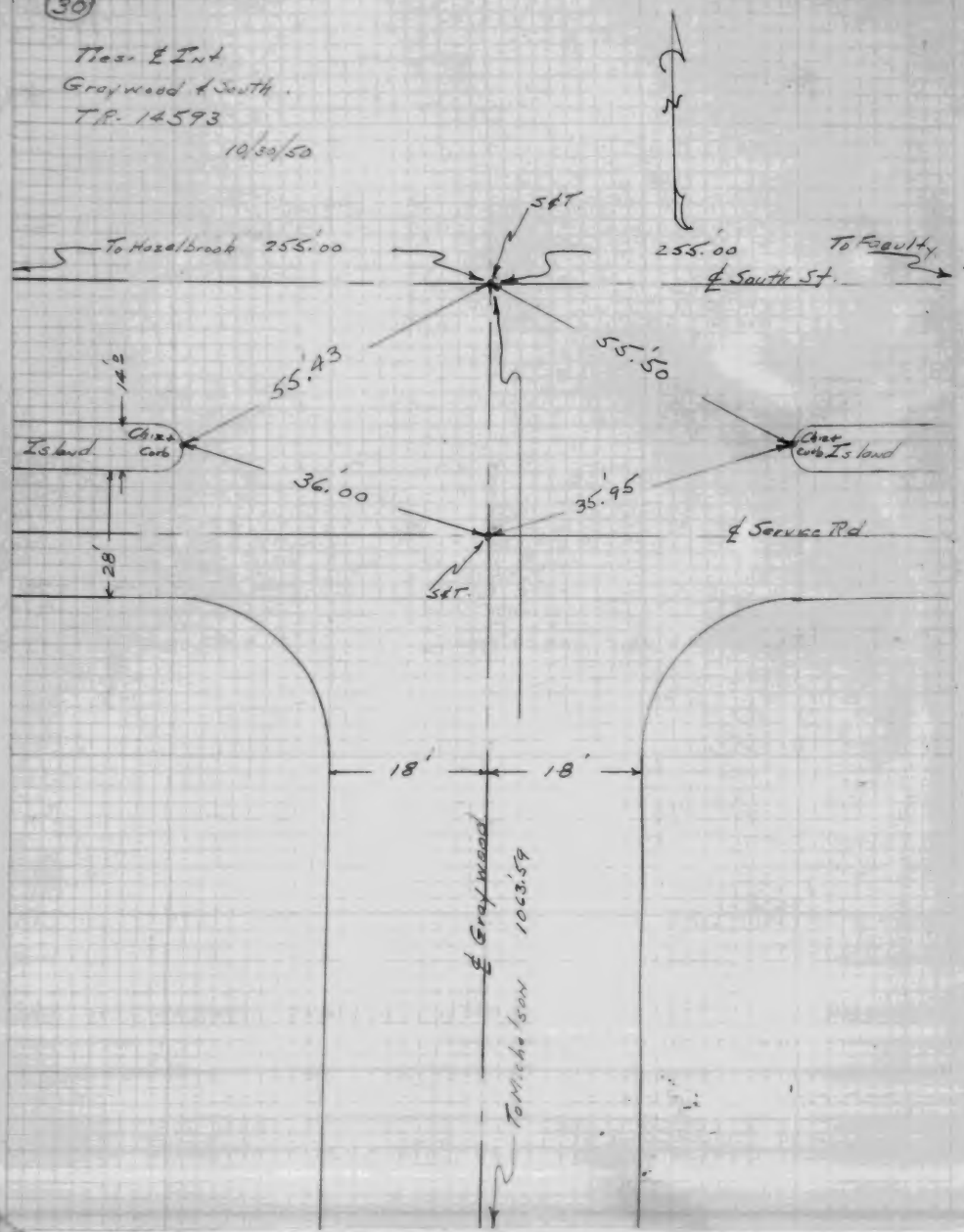

(31)

Ties & Int
South & Faculty
TR. 14593
10/30/50

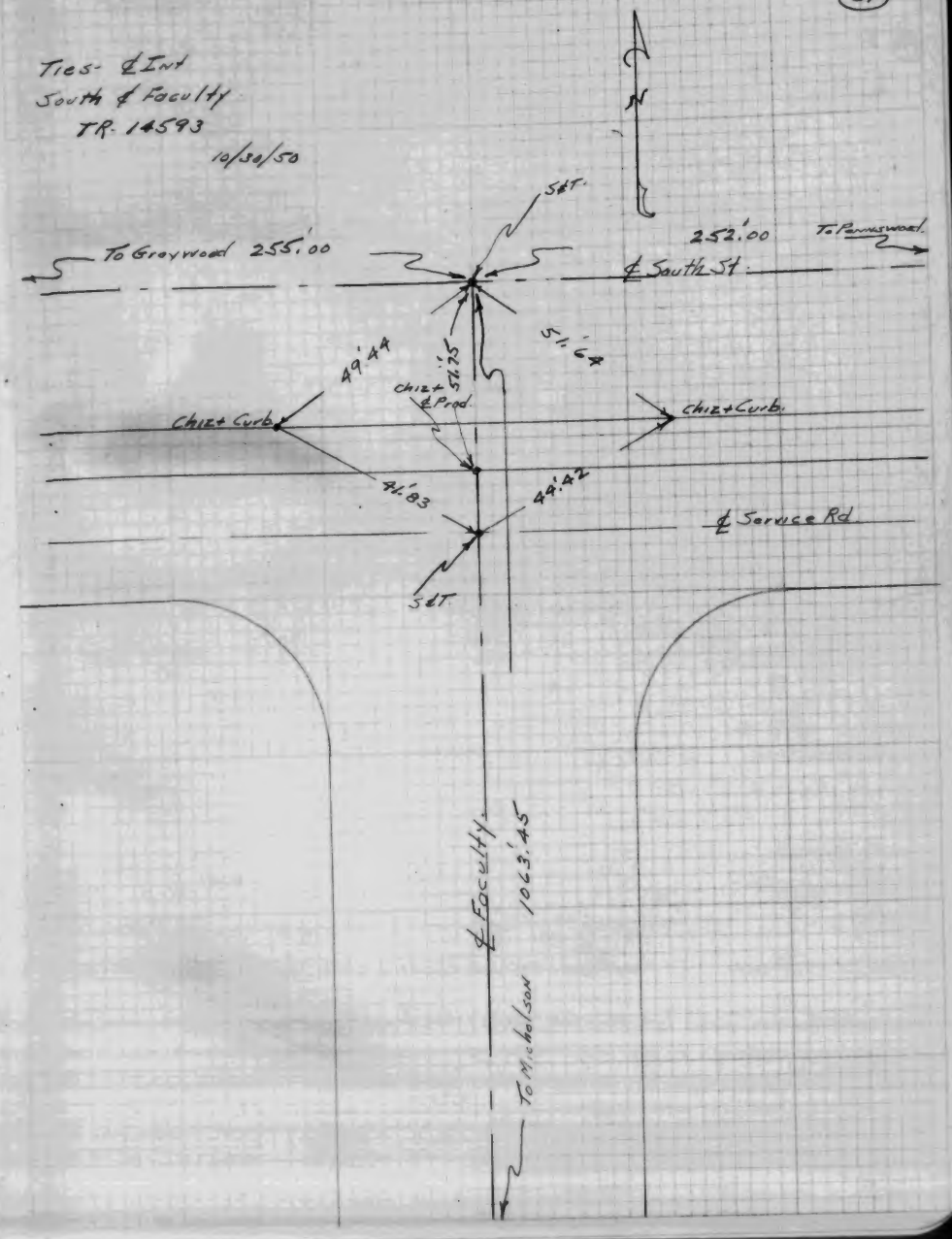

ENGINEERING SERVICE CORP.
Tract 14593

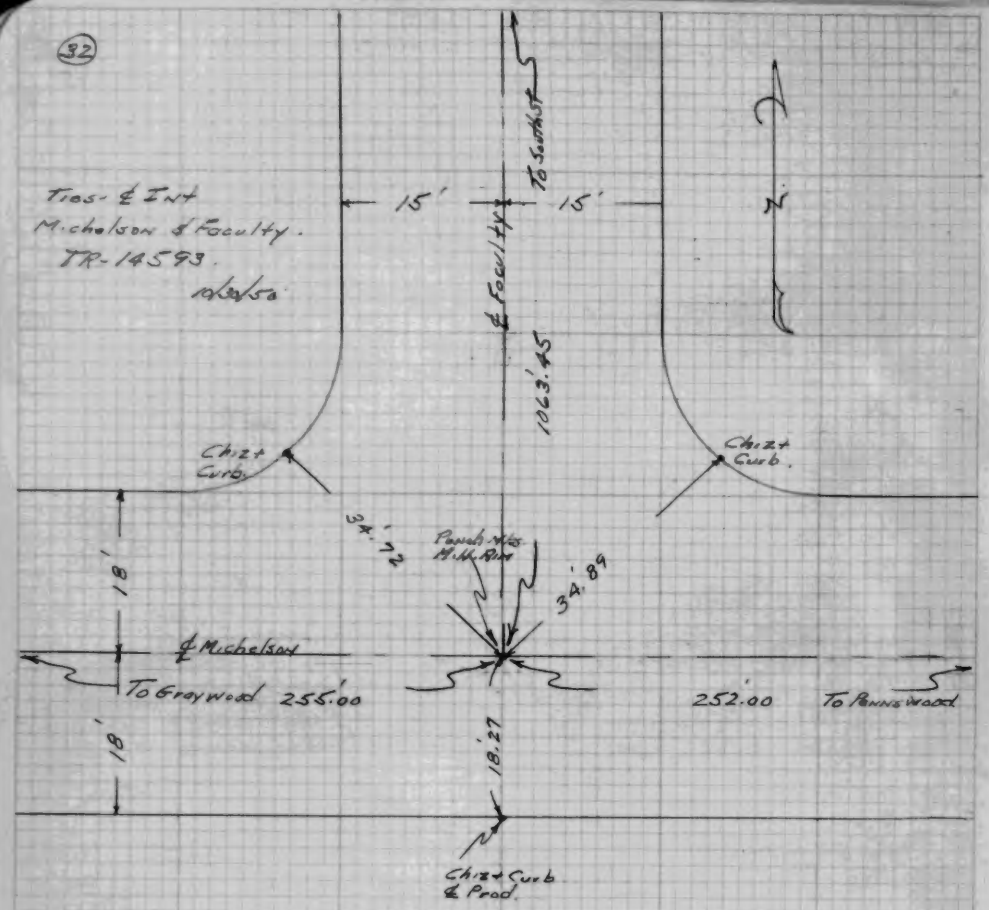

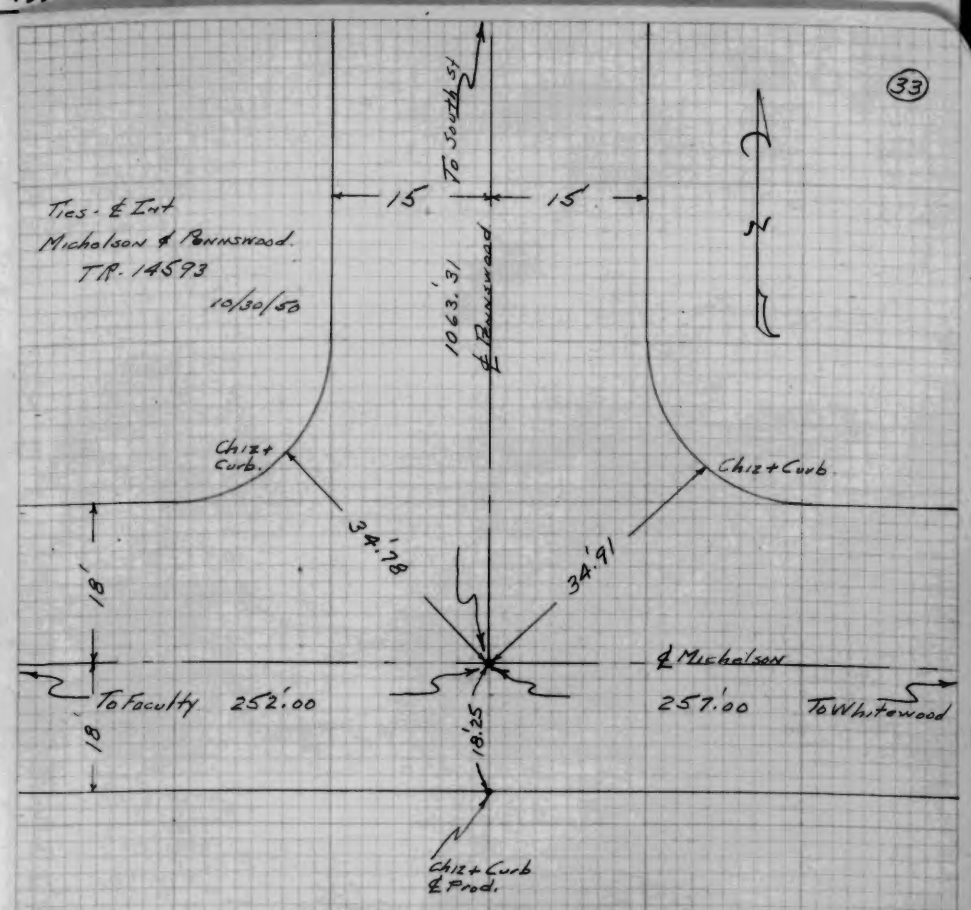

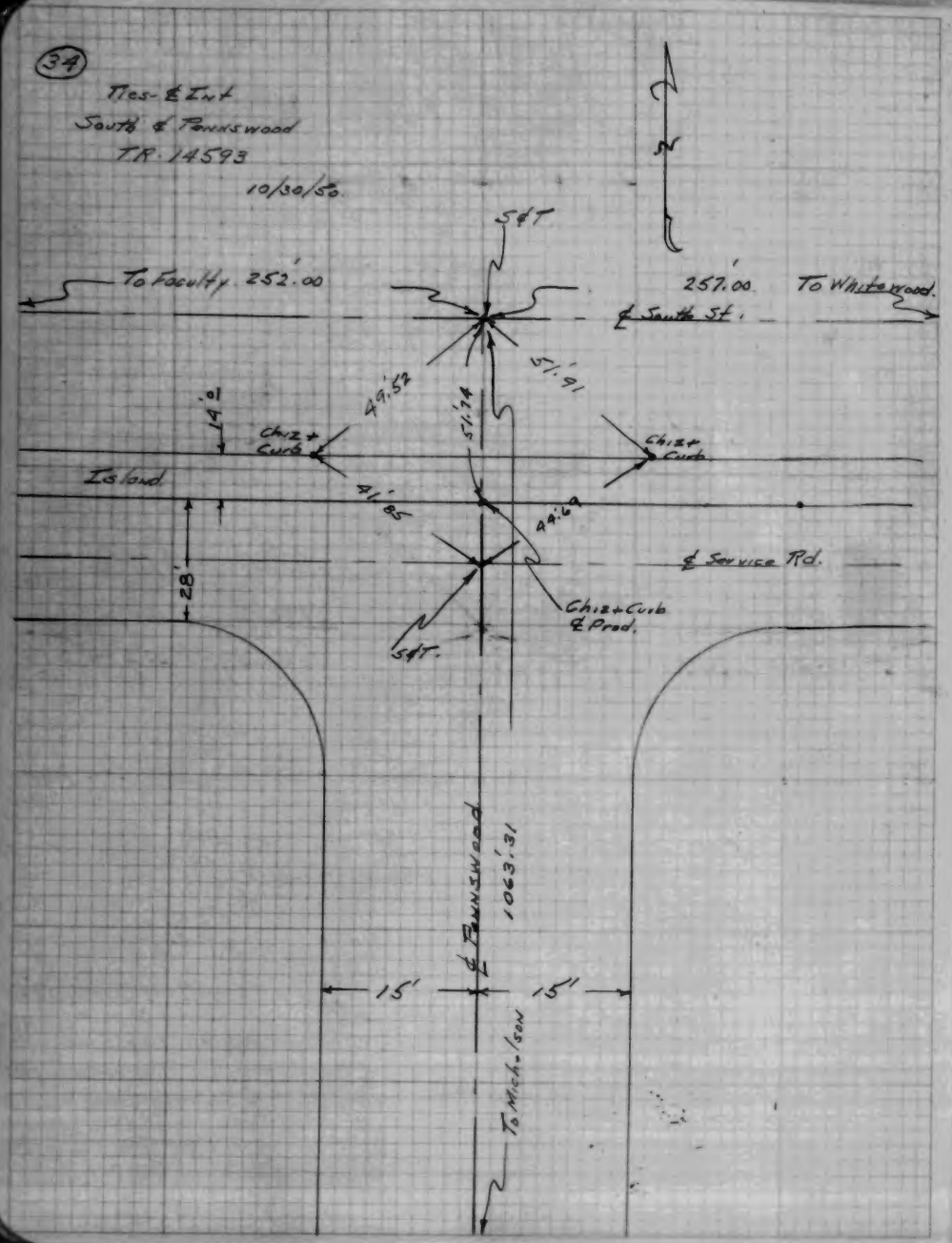
34
Ties & Int
South & Pennswood
TR. 14593
10/30/50
S&T
To Faculty 252'.00
257'.00
To Whitewood.
℄ South St.
51'.91
49'.52
51'.74
14'.01
Chiz + Curb
Chiz + Curb
Island
41'.85
49'.69
℄ Service Rd.
28'
Chiz + Curb & Prod.
S&T.
℄ Pennswood
1063'.31
15'
15'
To Mich-son

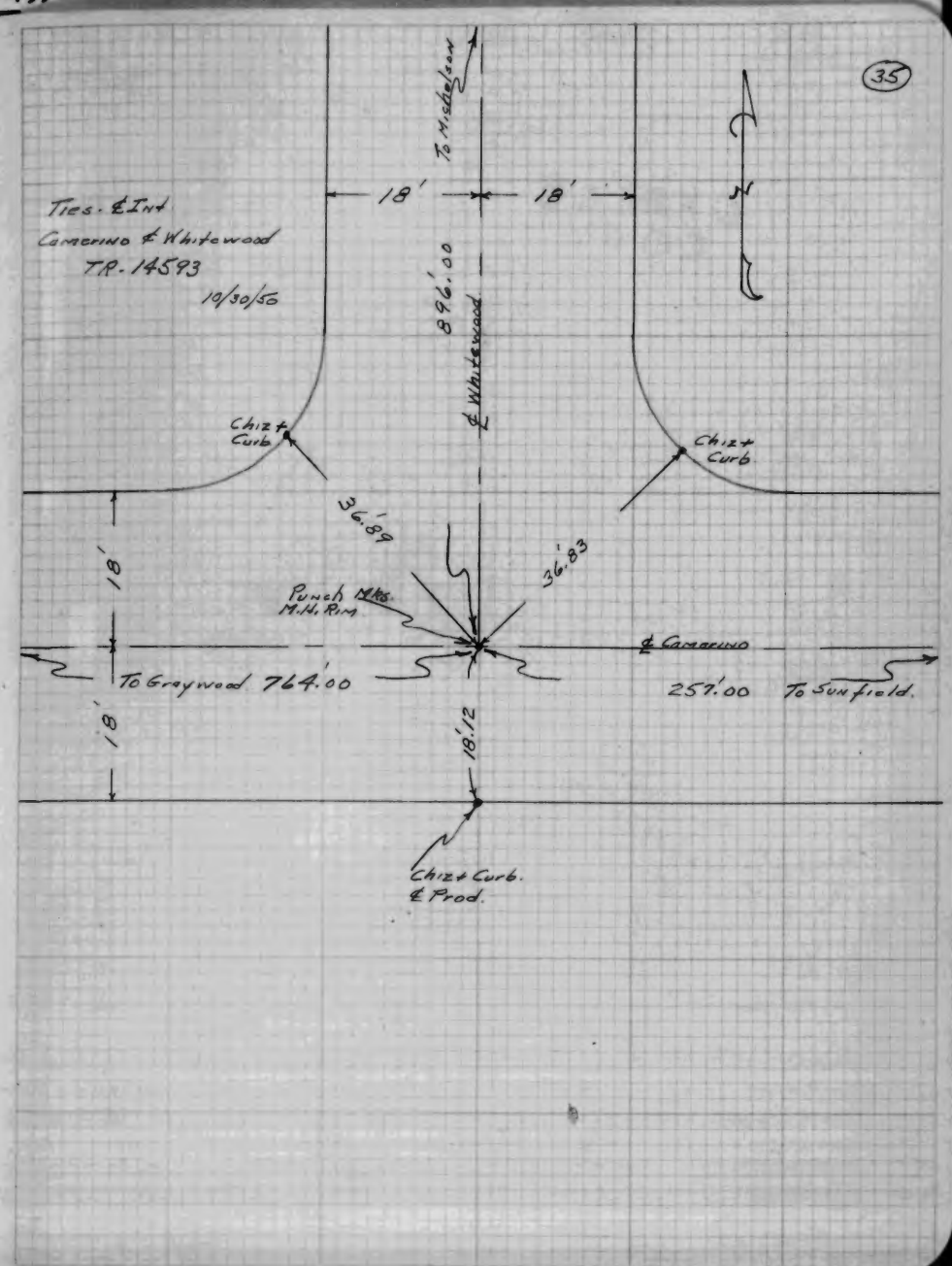
35
To Michelson
Ties & Int
Camarino & Whitewood
TR. 14593
10/30/50
18'
18'
896'.00
℄ Whitewood
Chiz + Curb
Chiz + Curb
36'.89
36'.83
18'
Punch Mks. M.H. Rim
℄ Camarino
To Graywood 764'.00
257'.00
To Sunfield.
18'
18'.12
Chiz + Curb. & Prod.

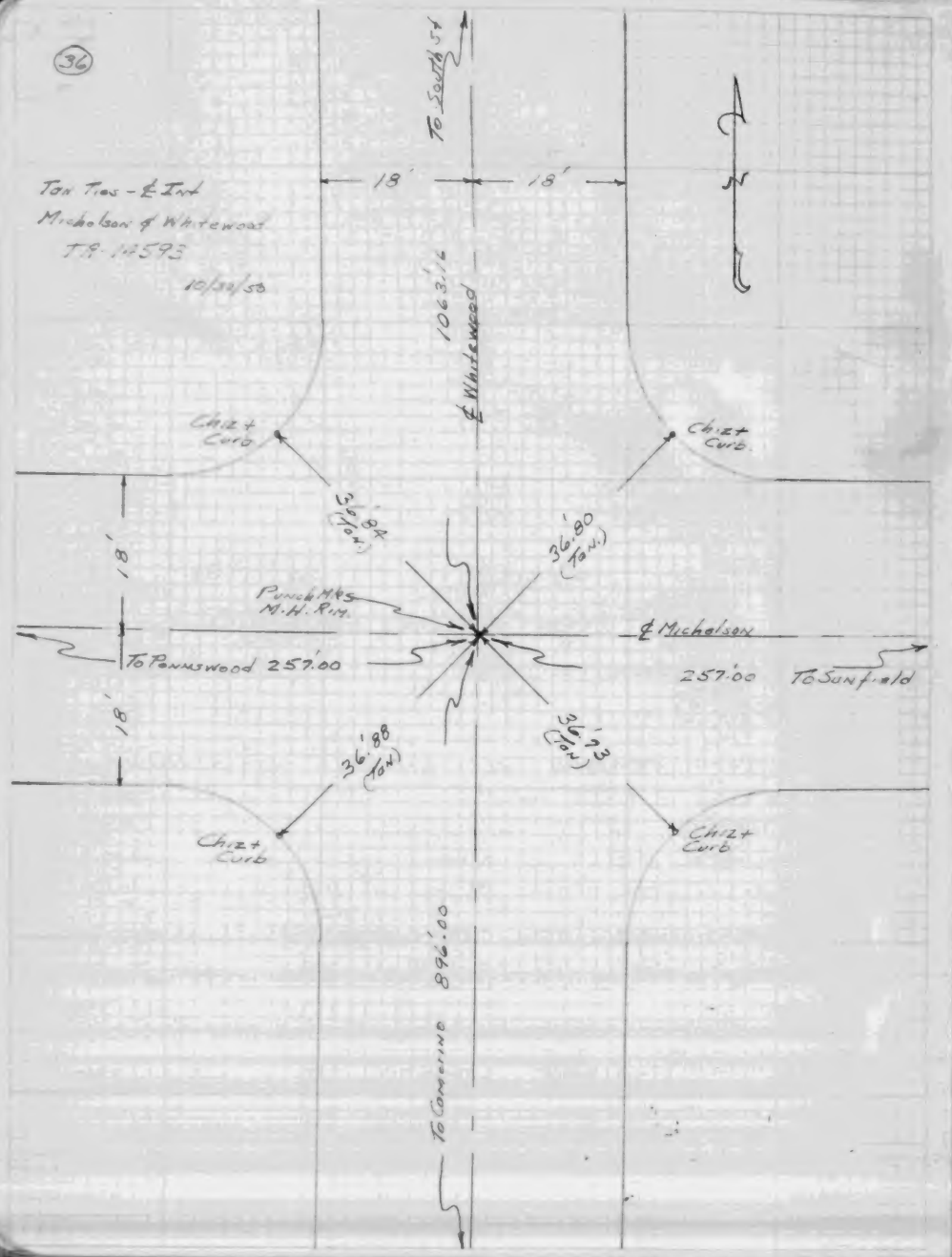
36
Ties - ℄ Int
Michelson & Whitewood
TR-14593
10/30/50
To South St
18'
18'
1063.16
℄ Whitewood
Chiz+ Curb
Chiz+ Curb
36.84 (Tan)
36.80 (Tan)
18'
Punch Mks M.H. Rim
℄ Michelson
To Pennswood 257.00
257.00
To Sunfield
18'
36.88 (Tan)
36.93 (Tan)
Chiz+ Curb
Chiz+ Curb
To Cameron 896.00

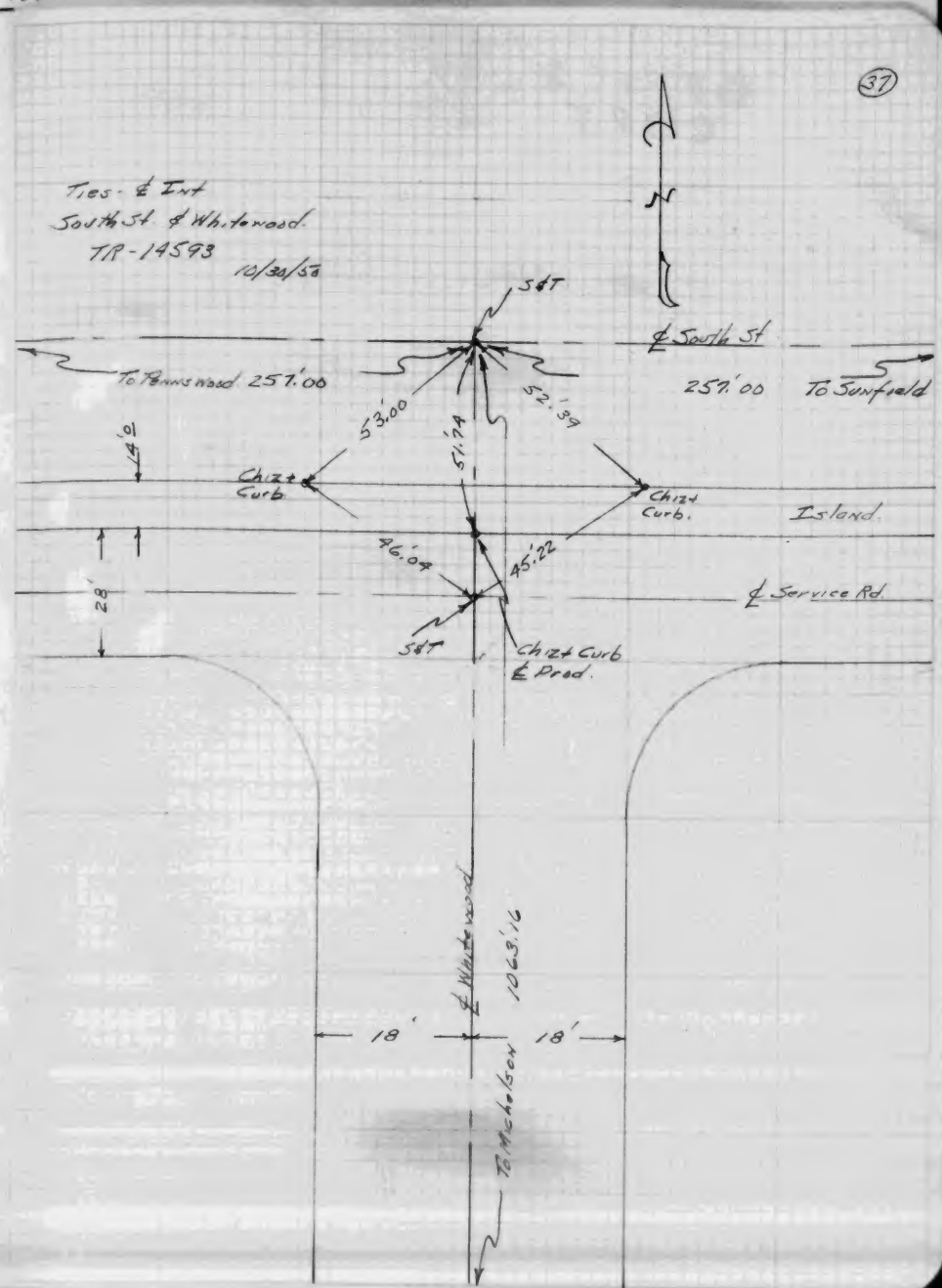
37
Ties - ℄ Int
South St & Whitewood
TR-14593
10/30/50
S&T
℄ South St
To Pennswood 257.00
257.00
To Sunfield
53.00
51.74
52.39
14.0
Chiz+ Curb
Chiz+ Curb
Island
46.07
45.22
28'
℄ Service Rd
S&T
Chiz+ Curb & Prod.
℄ Whitewood
1063.16
18'
18'
To Michelson

ENGINEERING SERVICE CORP.
Tract 14593

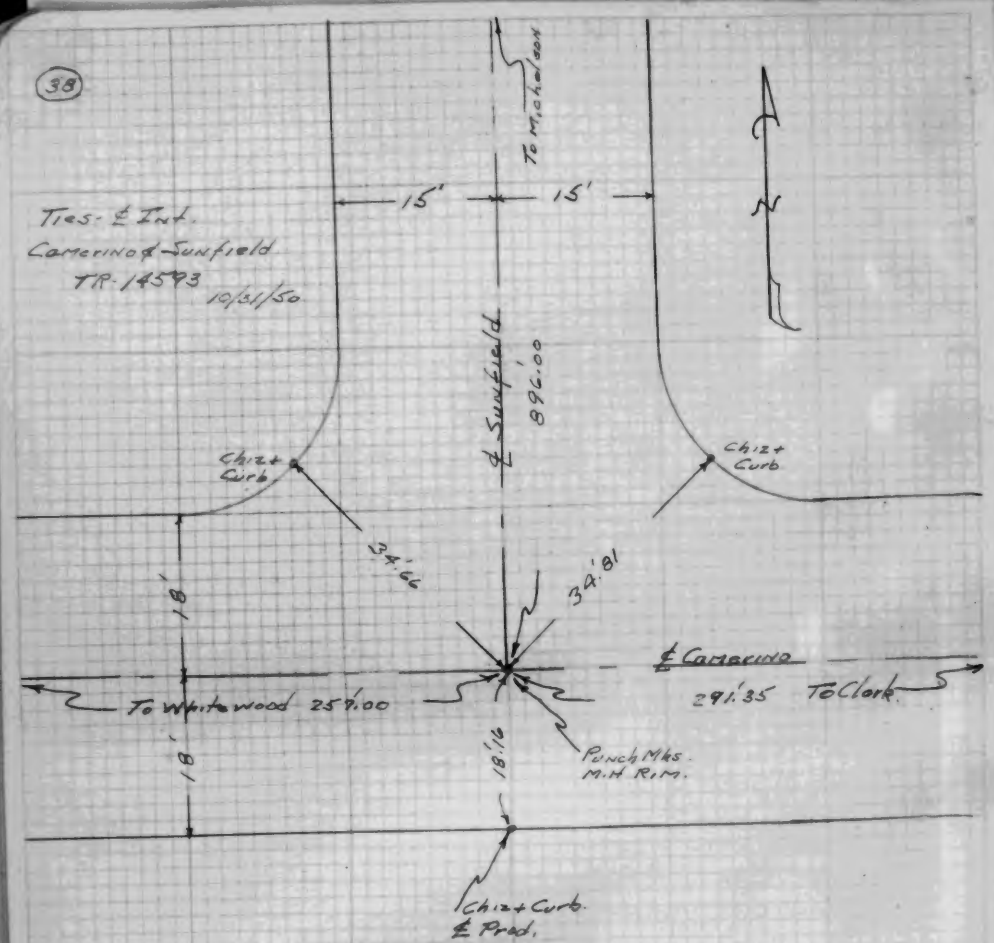

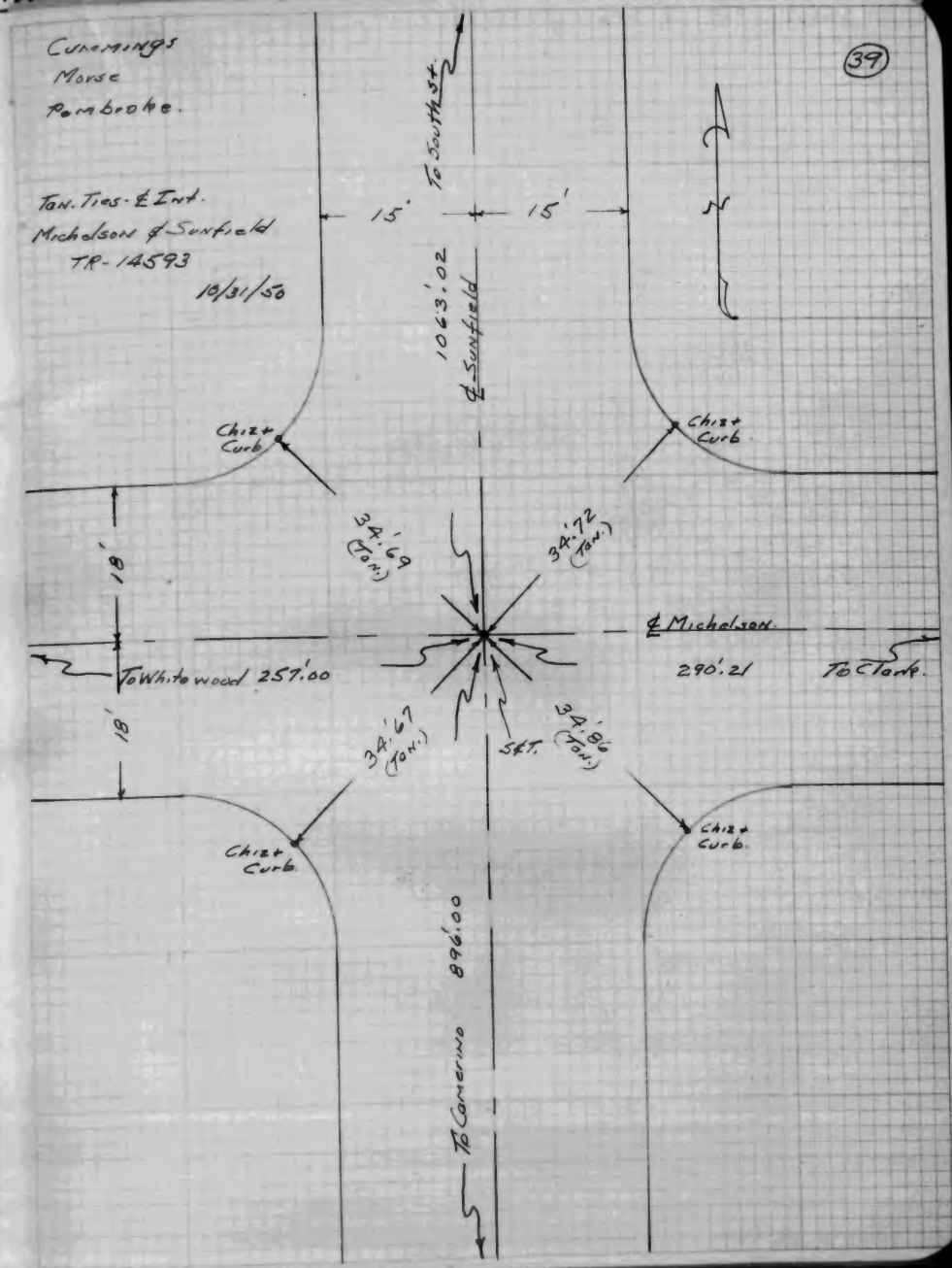

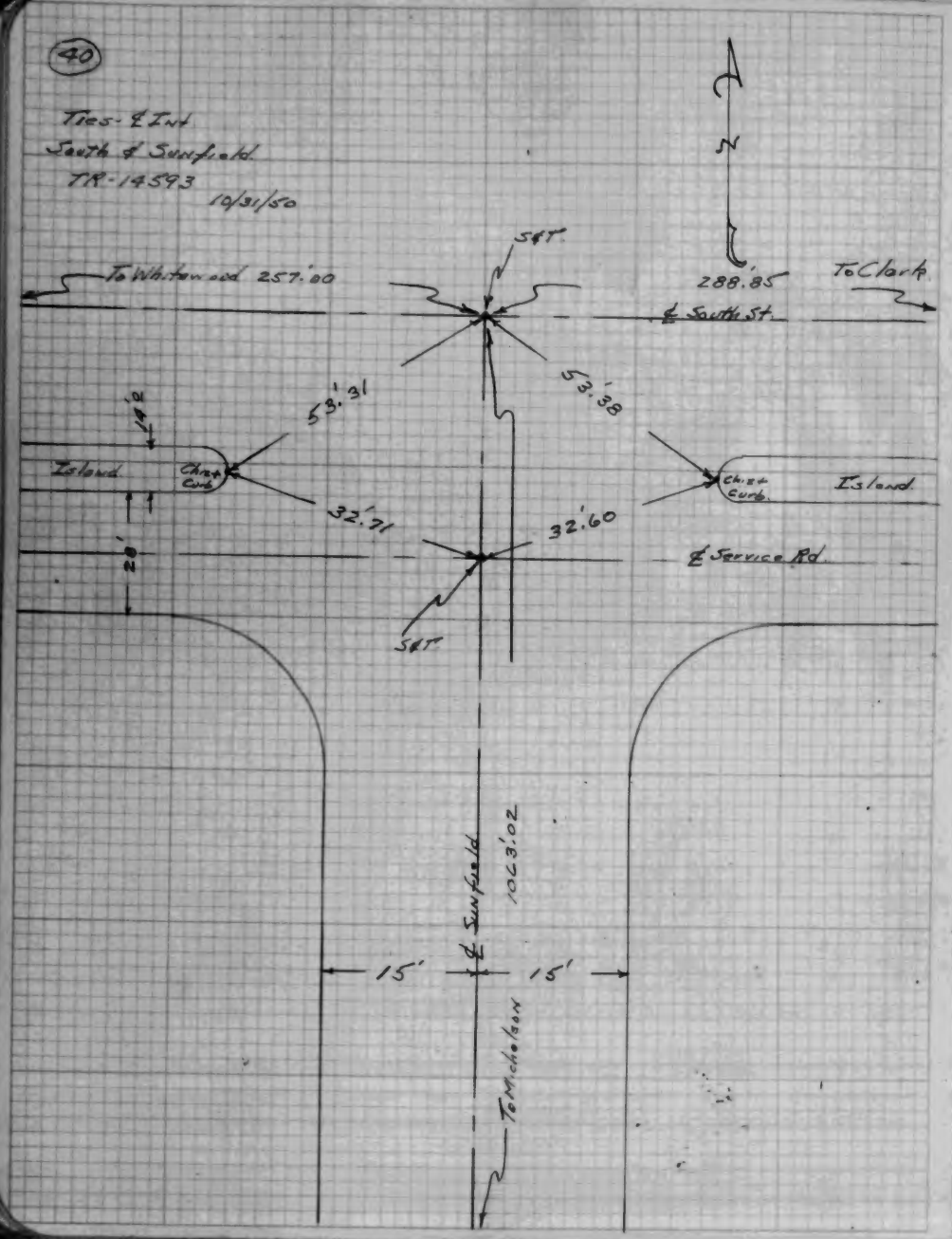
40
Ties - ℄ Int.
South & Sunfield
TR-14593
10/31/50
N
S&T.
To Whitenwood 257.00
288.85
To Clark
℄ South St.
53.38
53.31
14.2
Island
Chiz+ Curb
32.71
Chiz+ Curb
Island
32.60
20'
℄ Service Rd.
S&T
℄ Sunfield
1063.02
15'
15'
To Nicholson

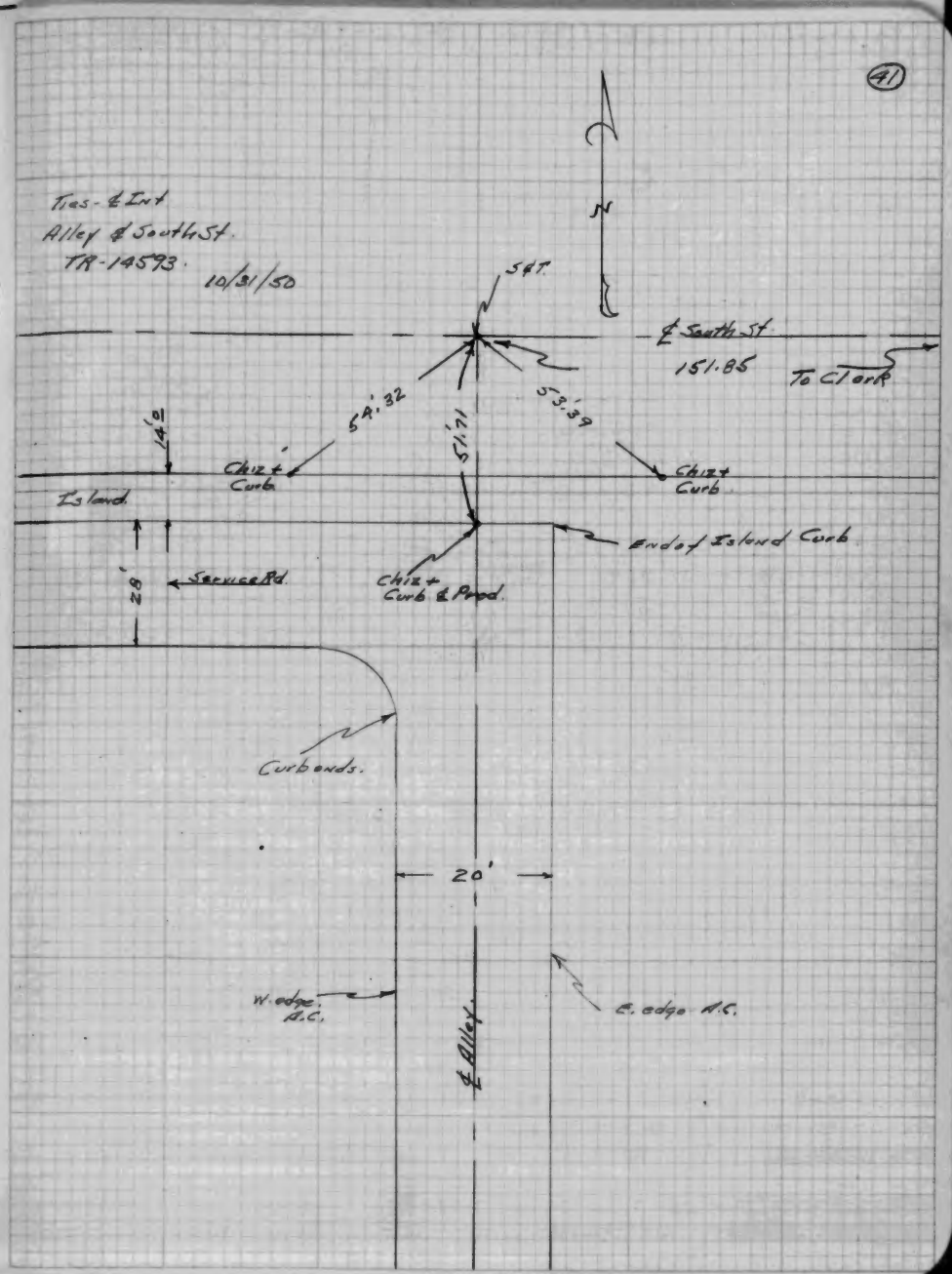
41
Ties - ℄ Int.
Alley & South St.
TR-14593
10/31/50
N
S&T.
℄ South St.
151.85
To Clark
54.32
53.39
51.71
14.0
Chiz+ Curb
Chiz+ Curb
Island
End of Island Curb
22'
Service Rd.
Chiz+ Curb & Prod.
Curb ends.
20'
W. edge A.C.
℄ Alley
E. edge A.C.

ENGINEERING SERVICE CORP.
Tract 14593

(42)

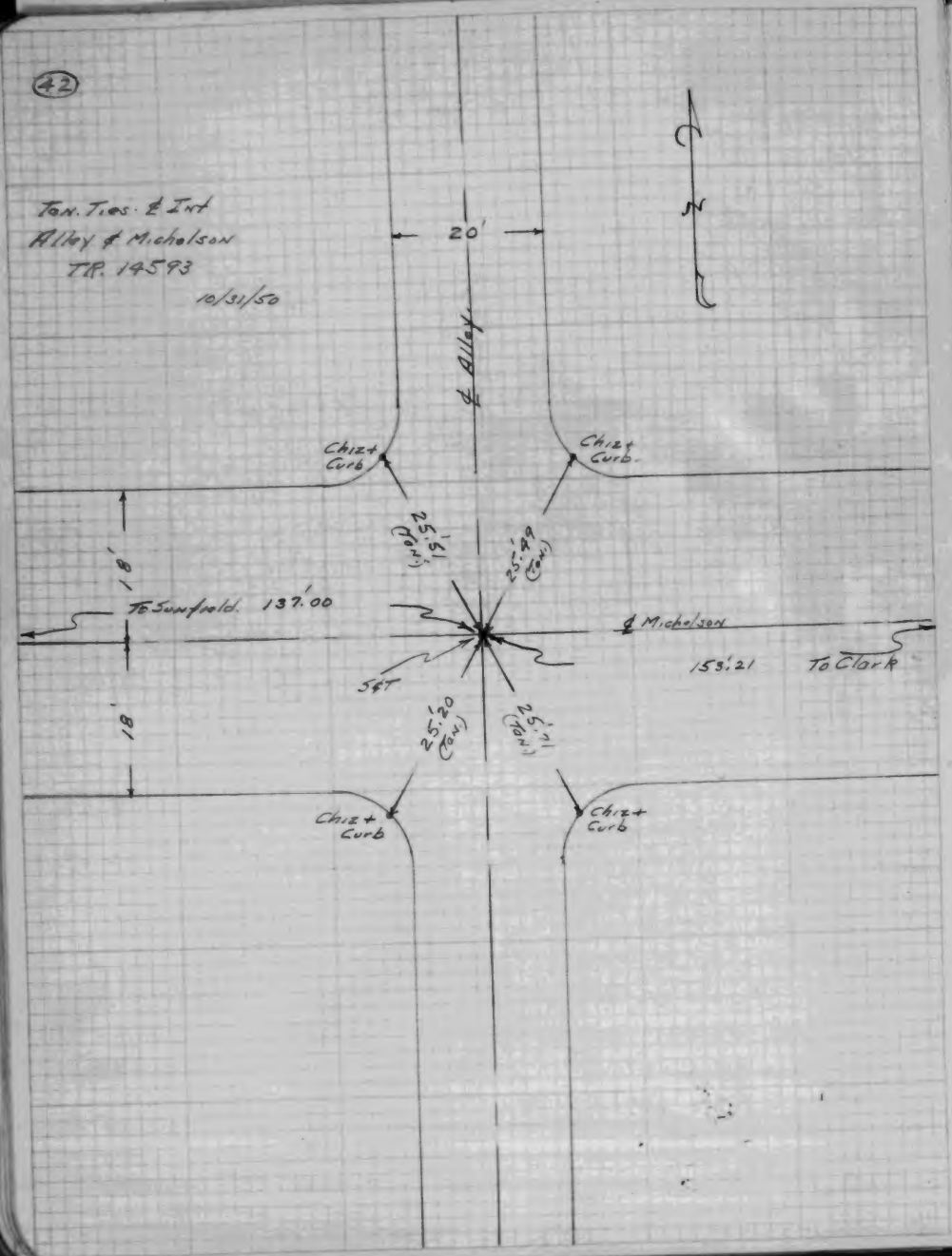

(43)

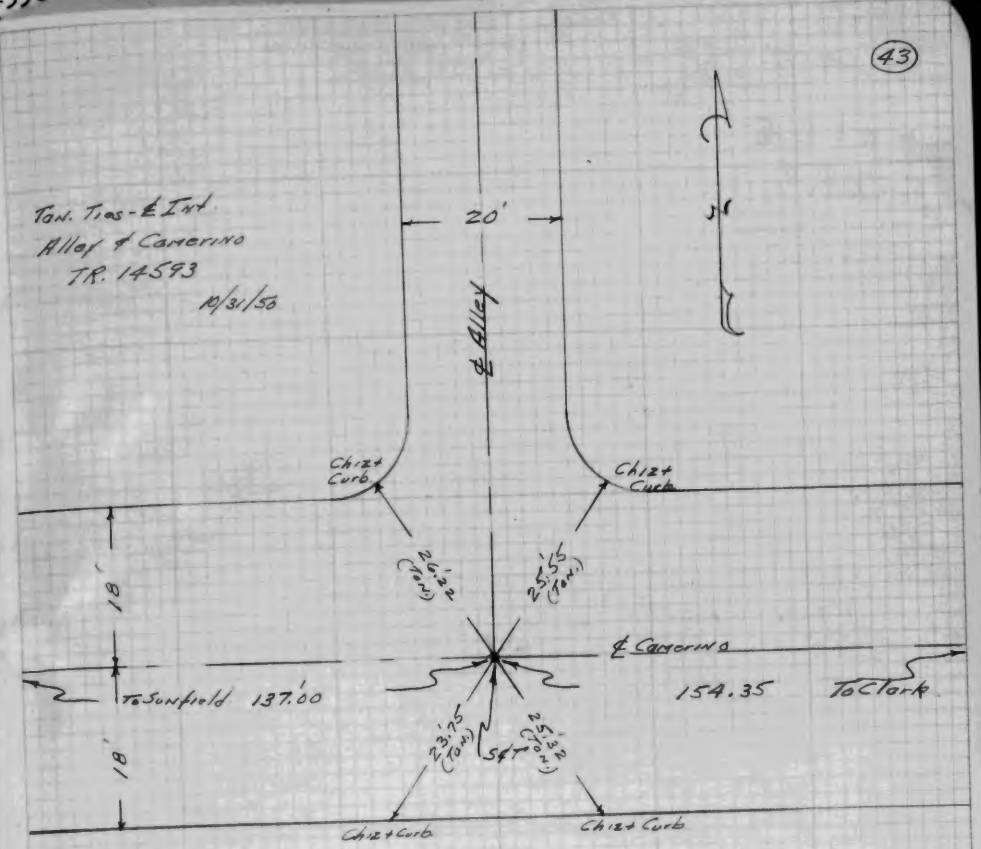

ENGINEERING SERVICE CORP.
Tract 14593

(44)

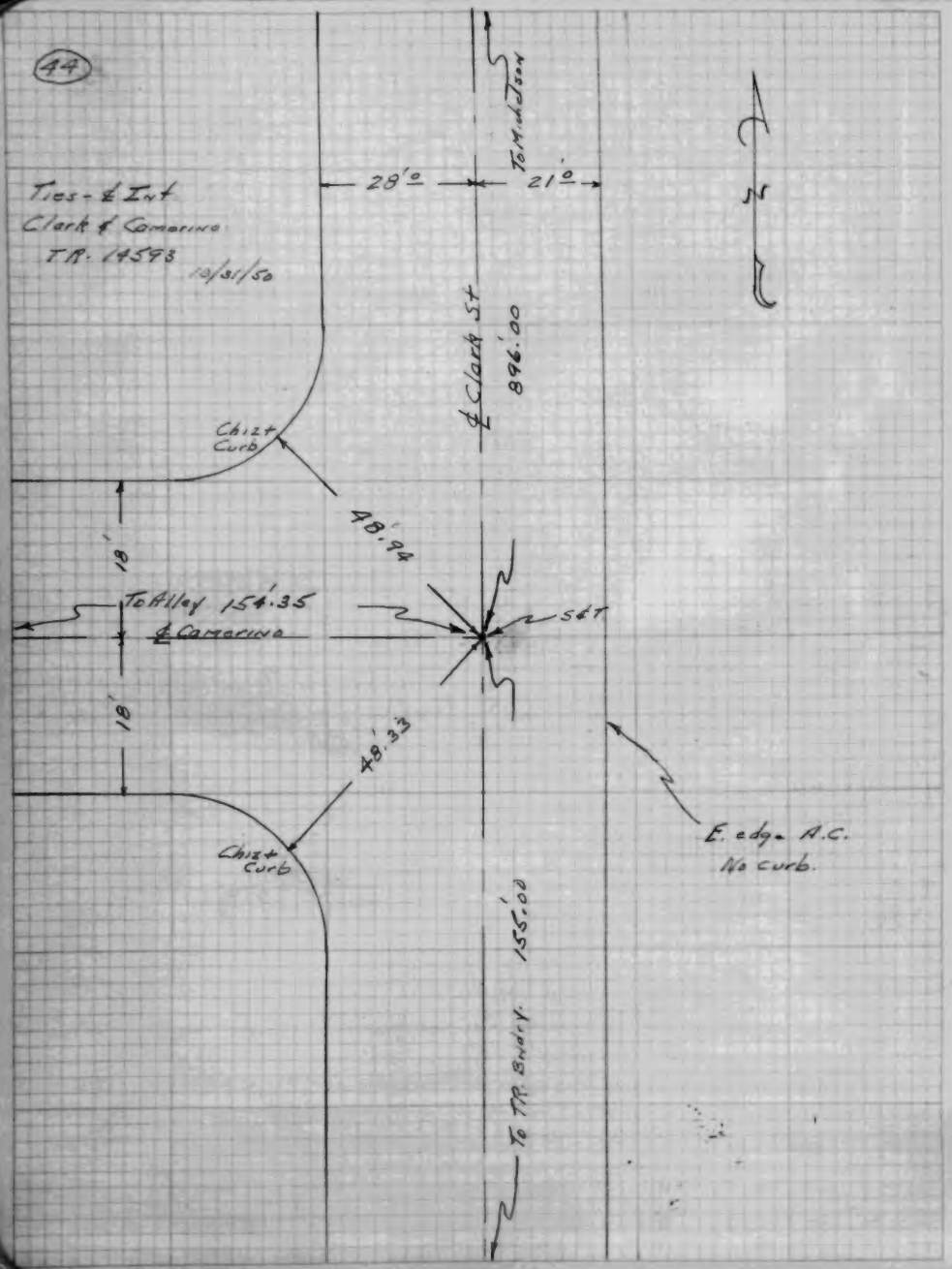

(45)

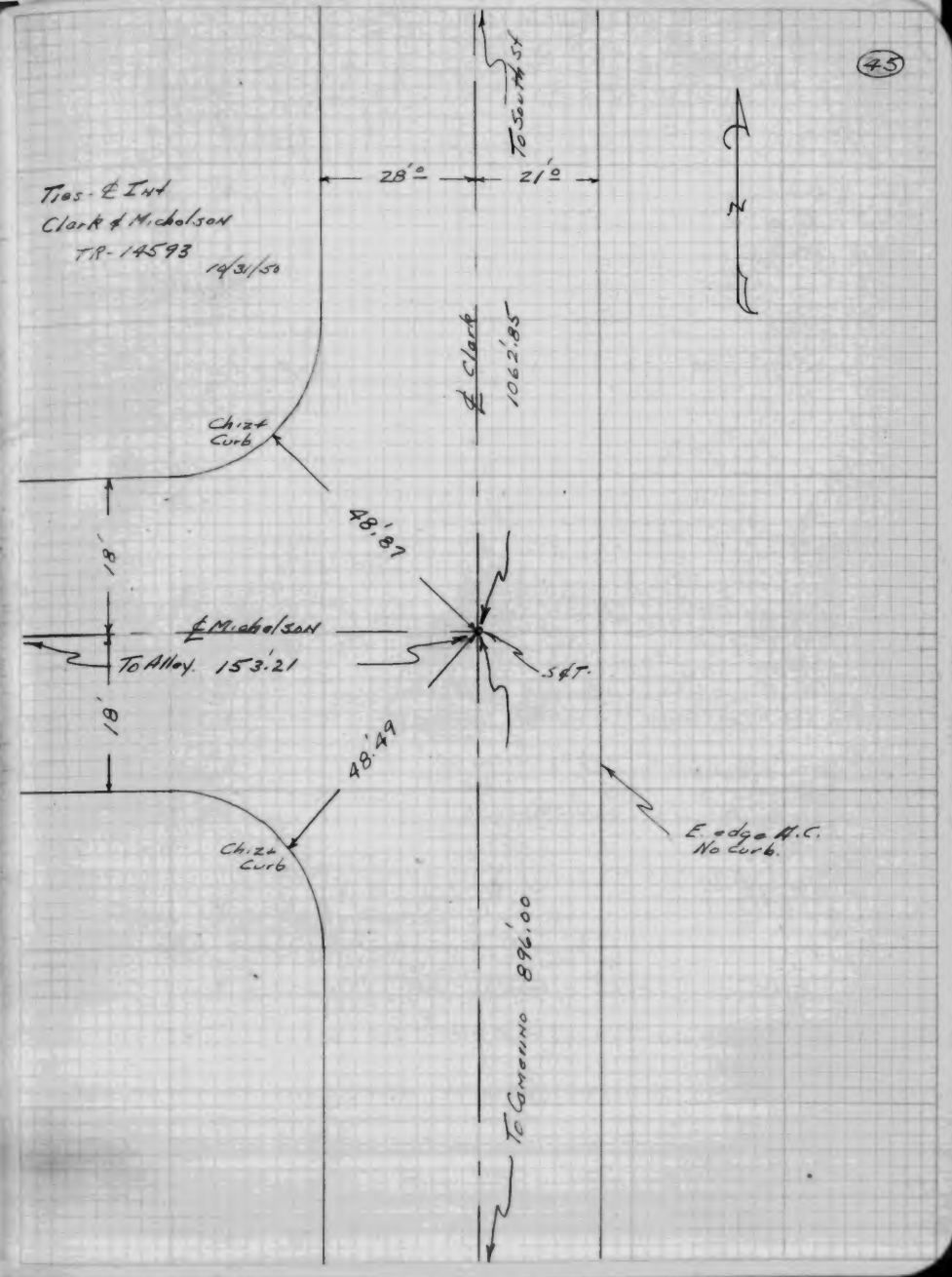

ENGR. SERVICE CORP.
Tract 14593

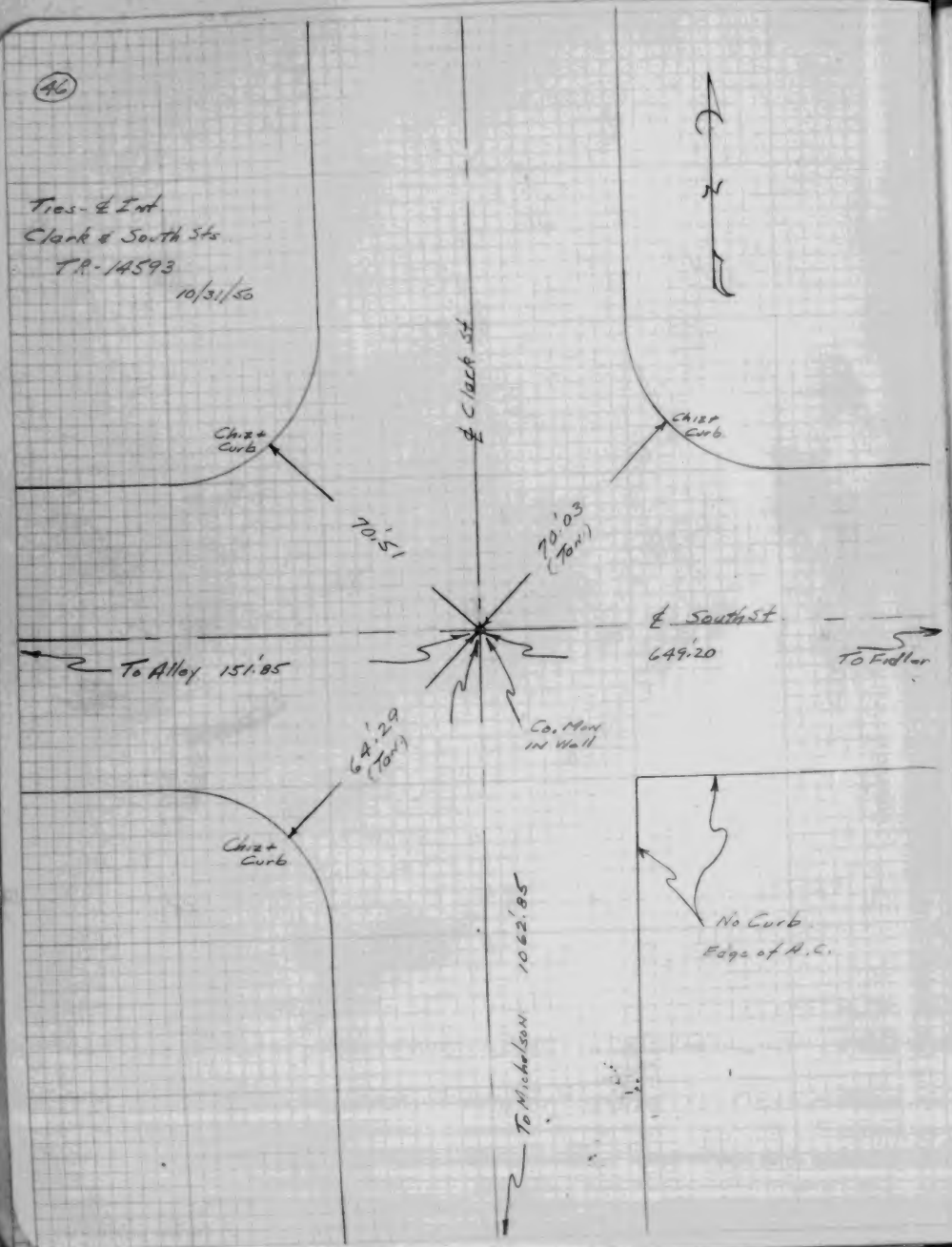

ENGR. SERVICE CORP.
Tract 14594

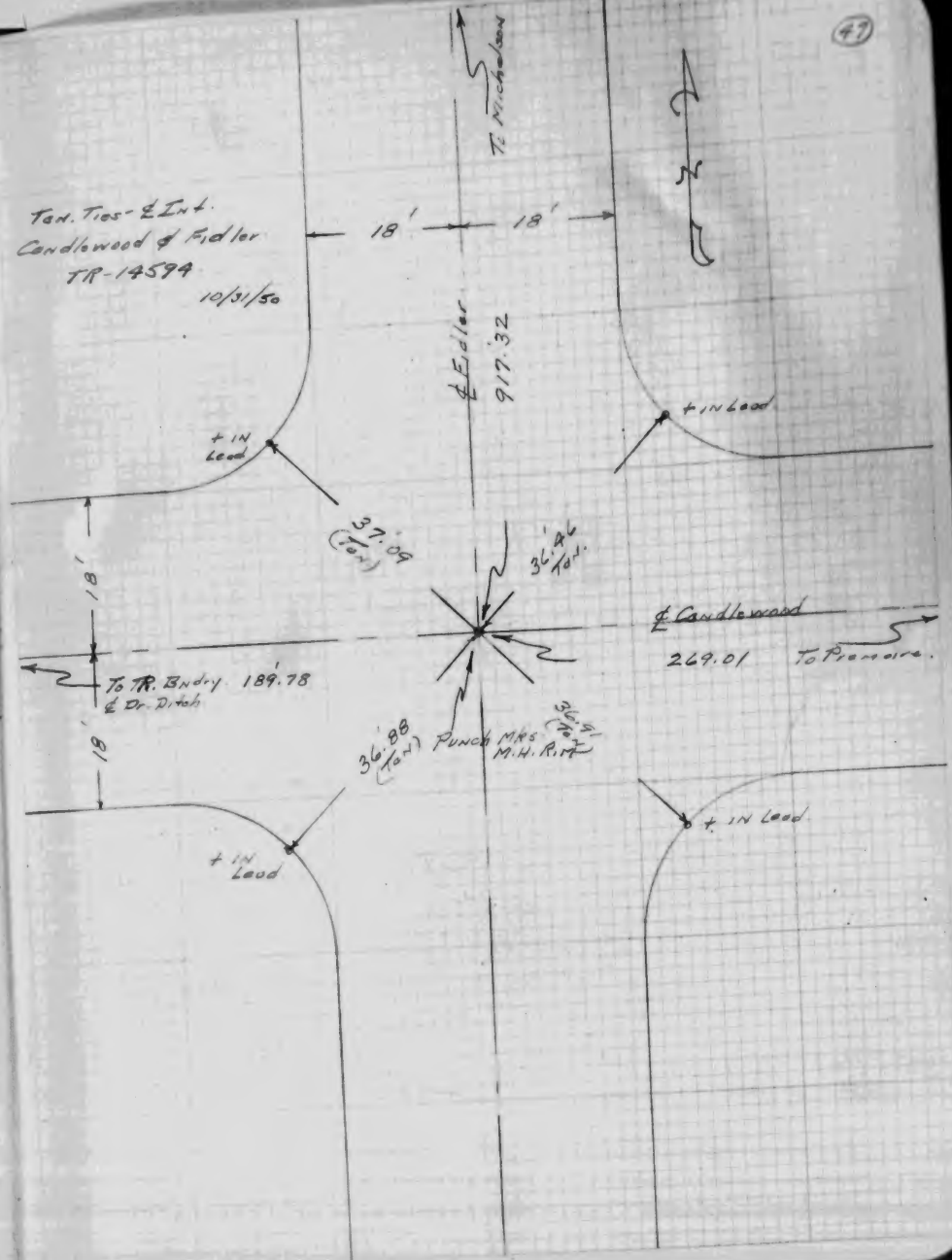

ENGINEERING SERVICE CORP.
Tract 14594

(48)

Ties. & Int
Fidler & Michelson
TR-14594
10/31/50

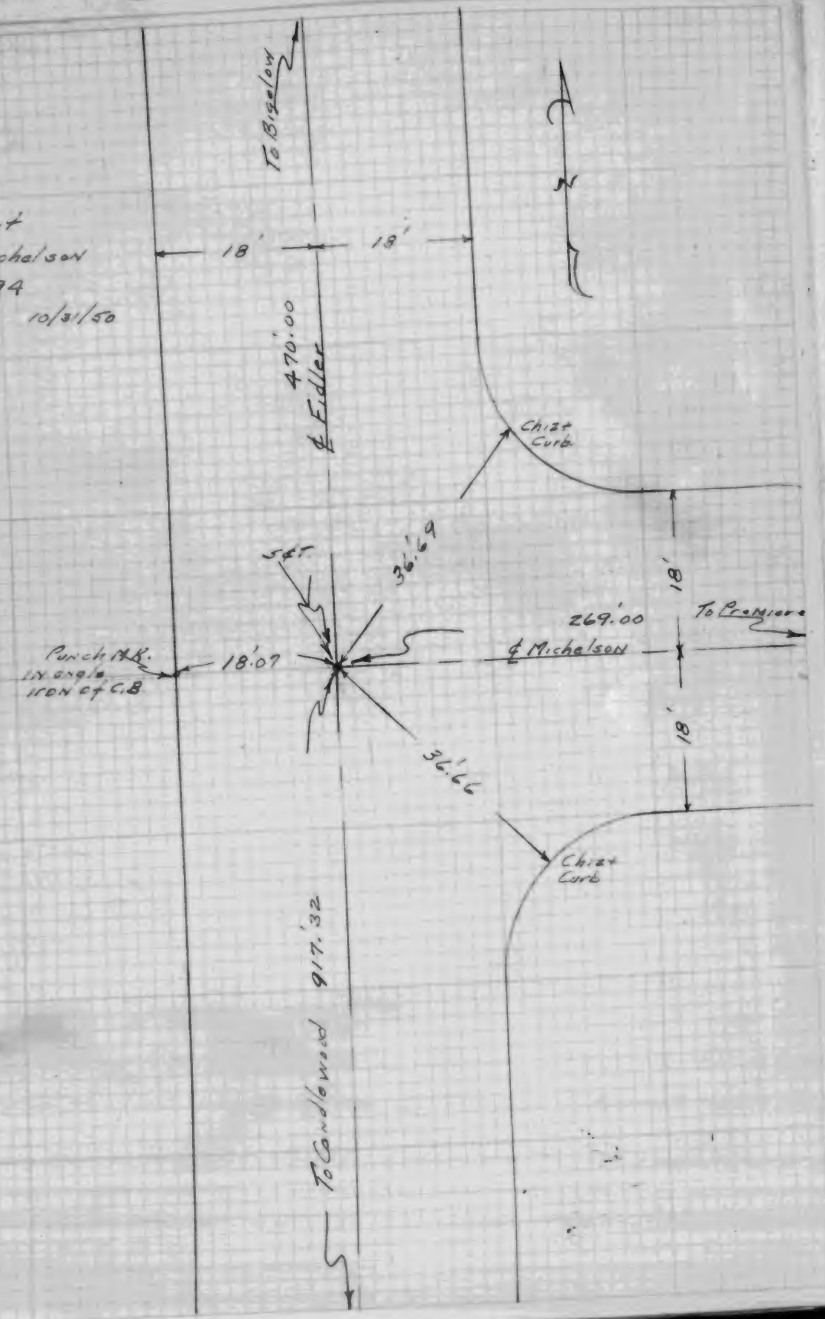

(49)

Ties. & Int
Fidler & Bigelow
TR. 14594
11/3/50

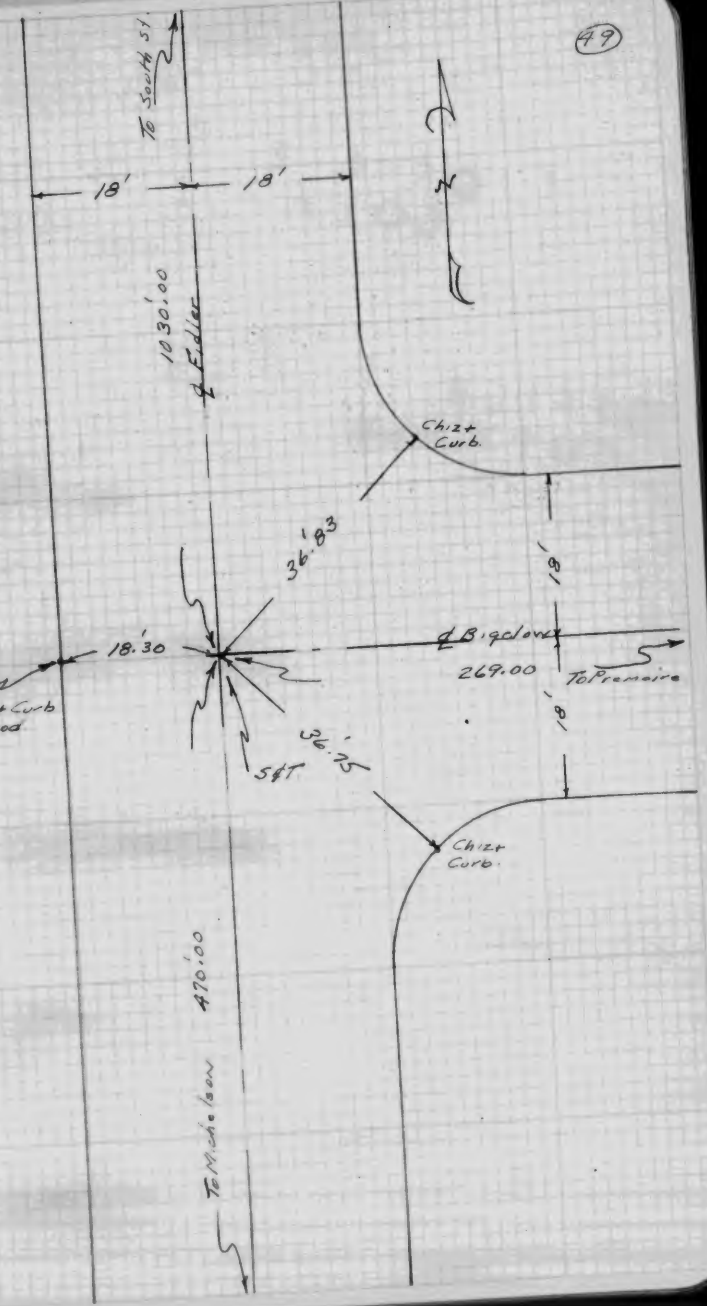

(50)

Ties- ℄ Int
Premiere & Bigelow
TR. 14594 11/3/50

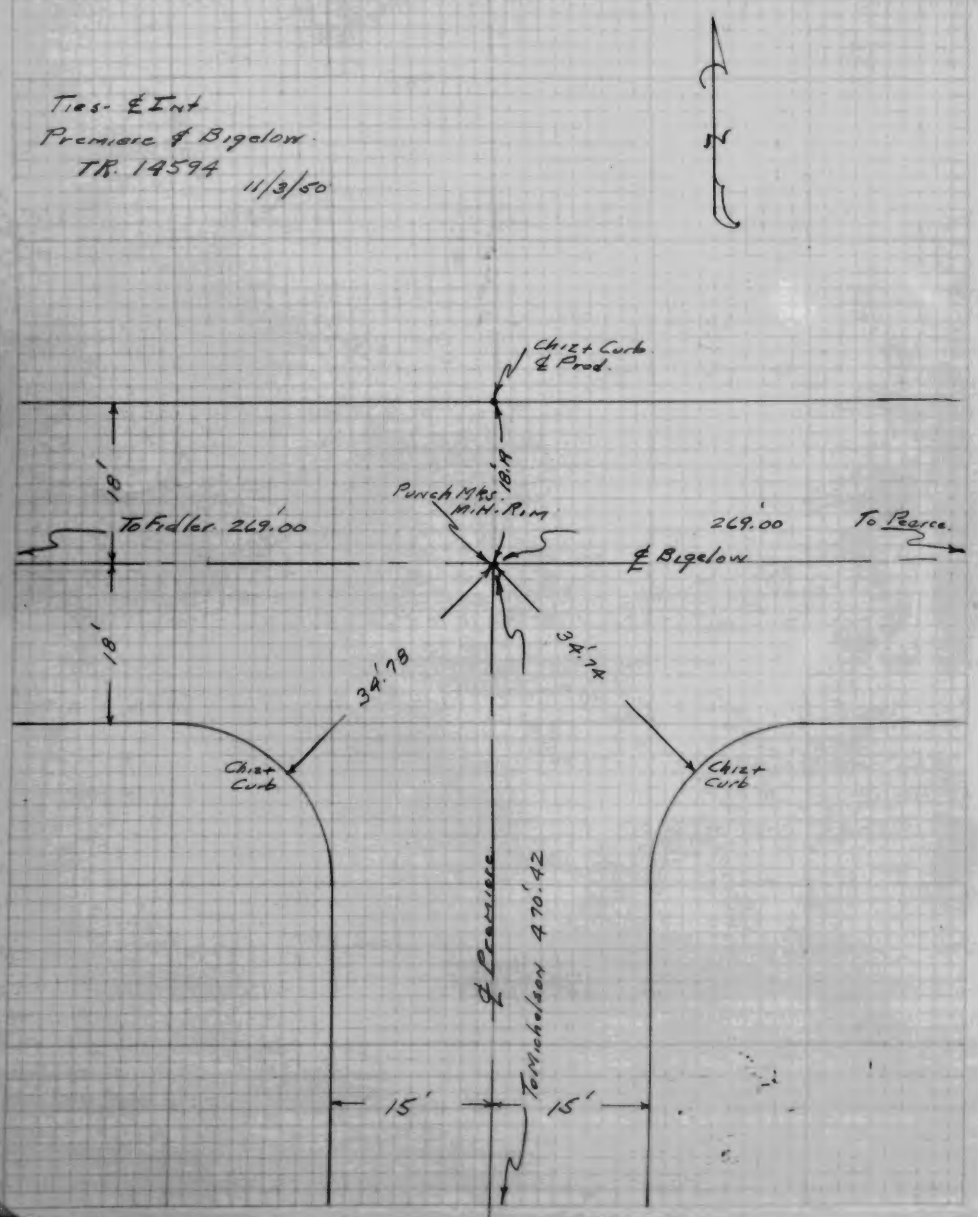

(51)

Ties- & Int
South & Fidler
TR-14594 11/3/50

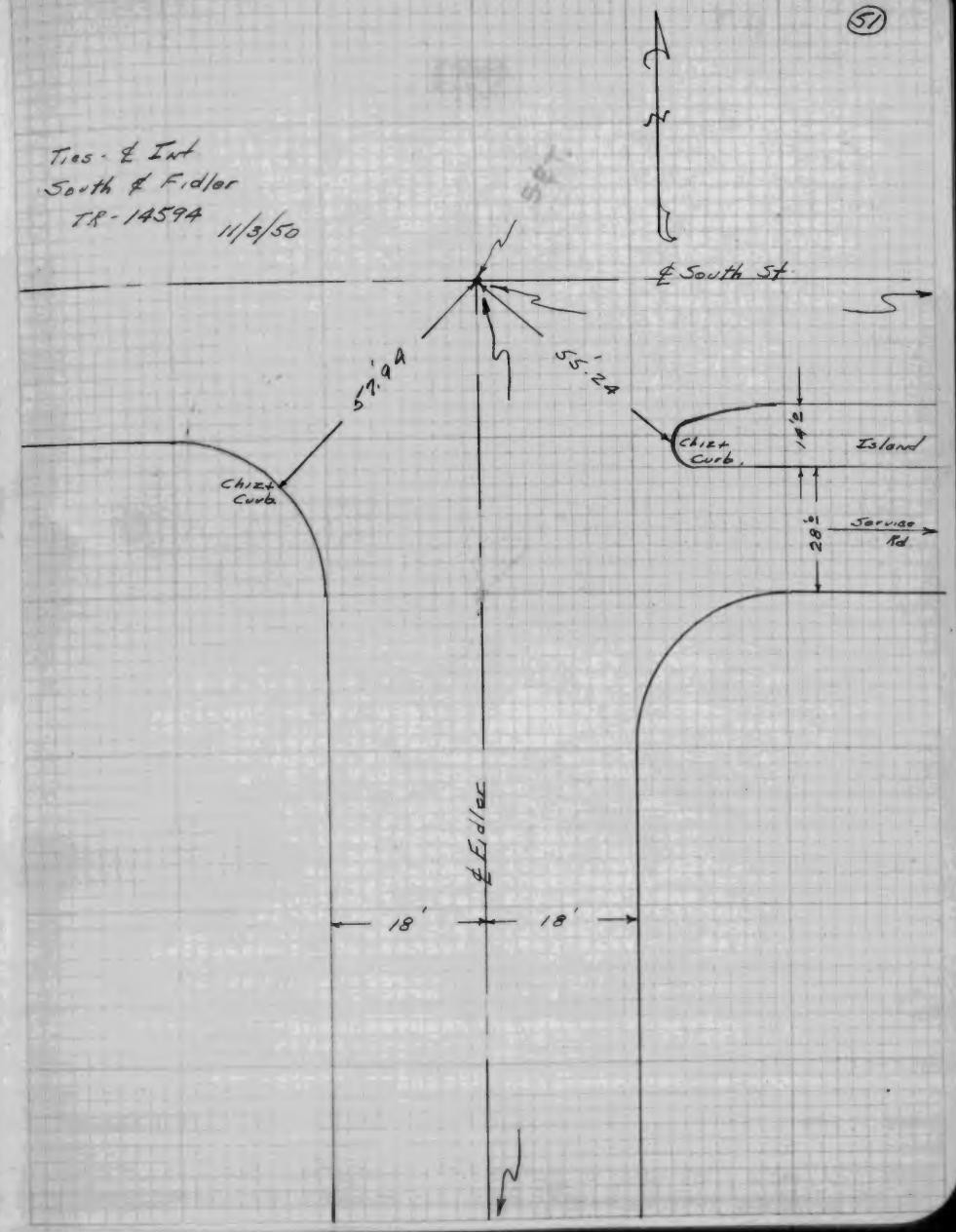

ENGINEERING SERVICE CORP.
Tract 14594

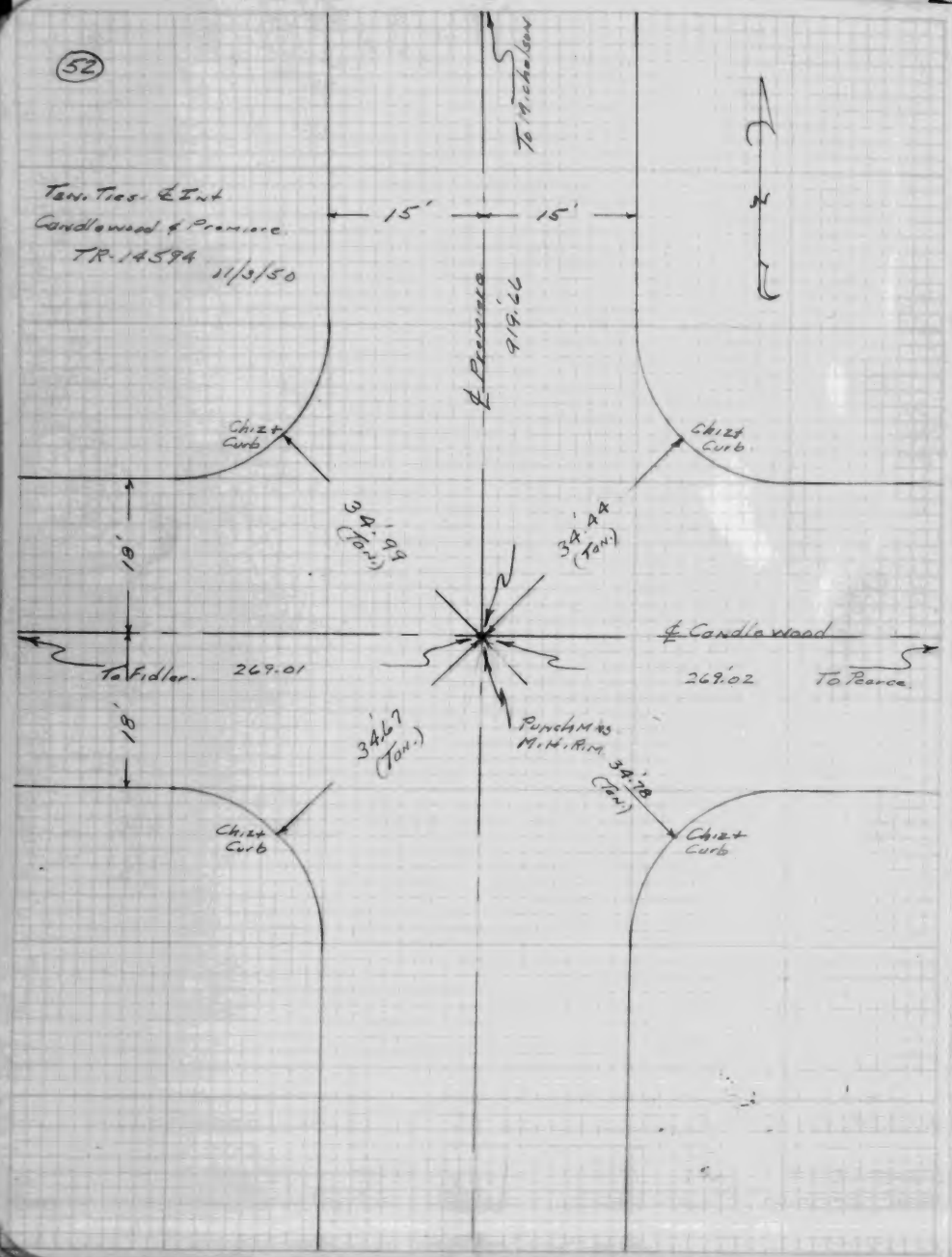

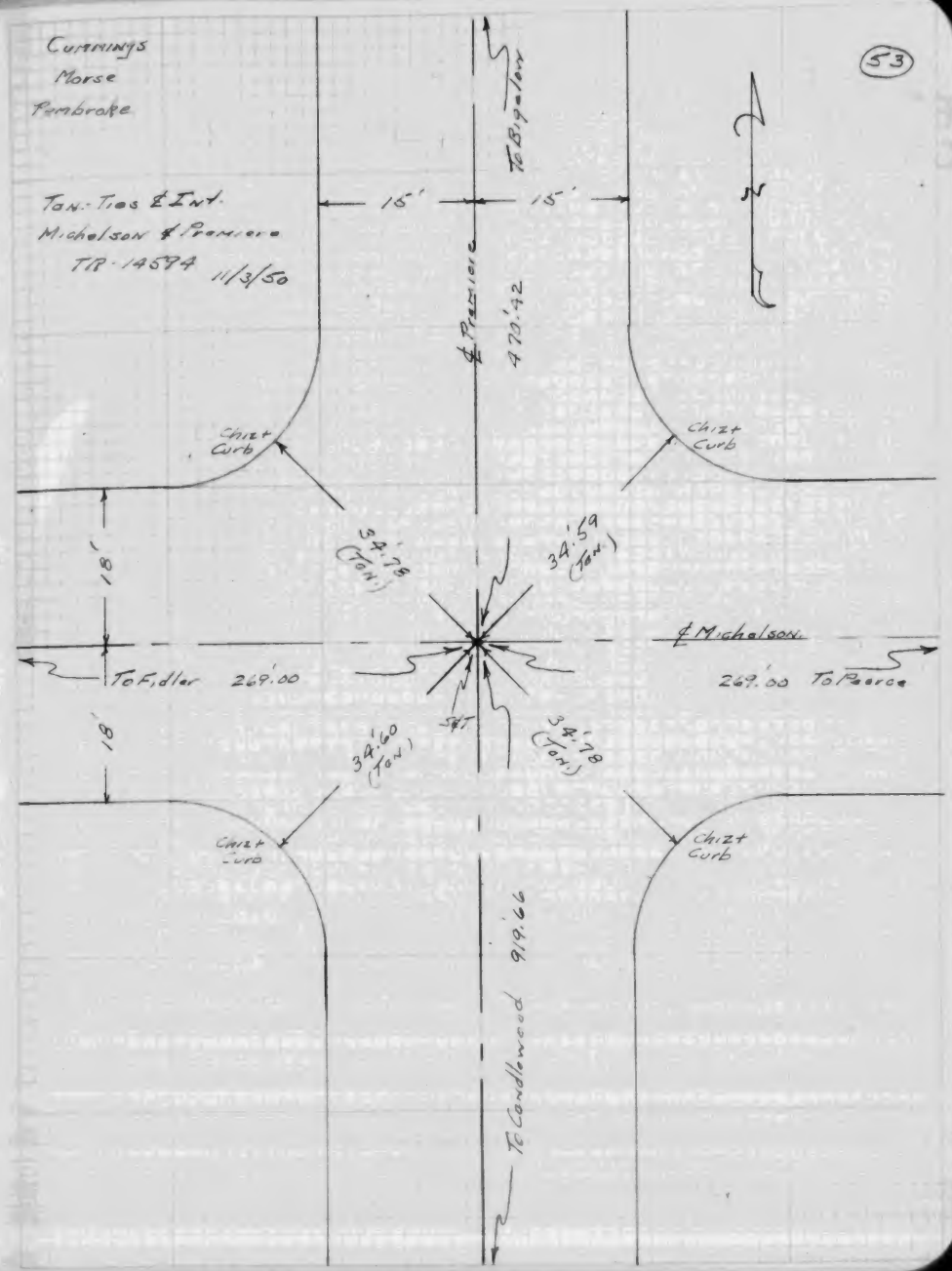

(54)

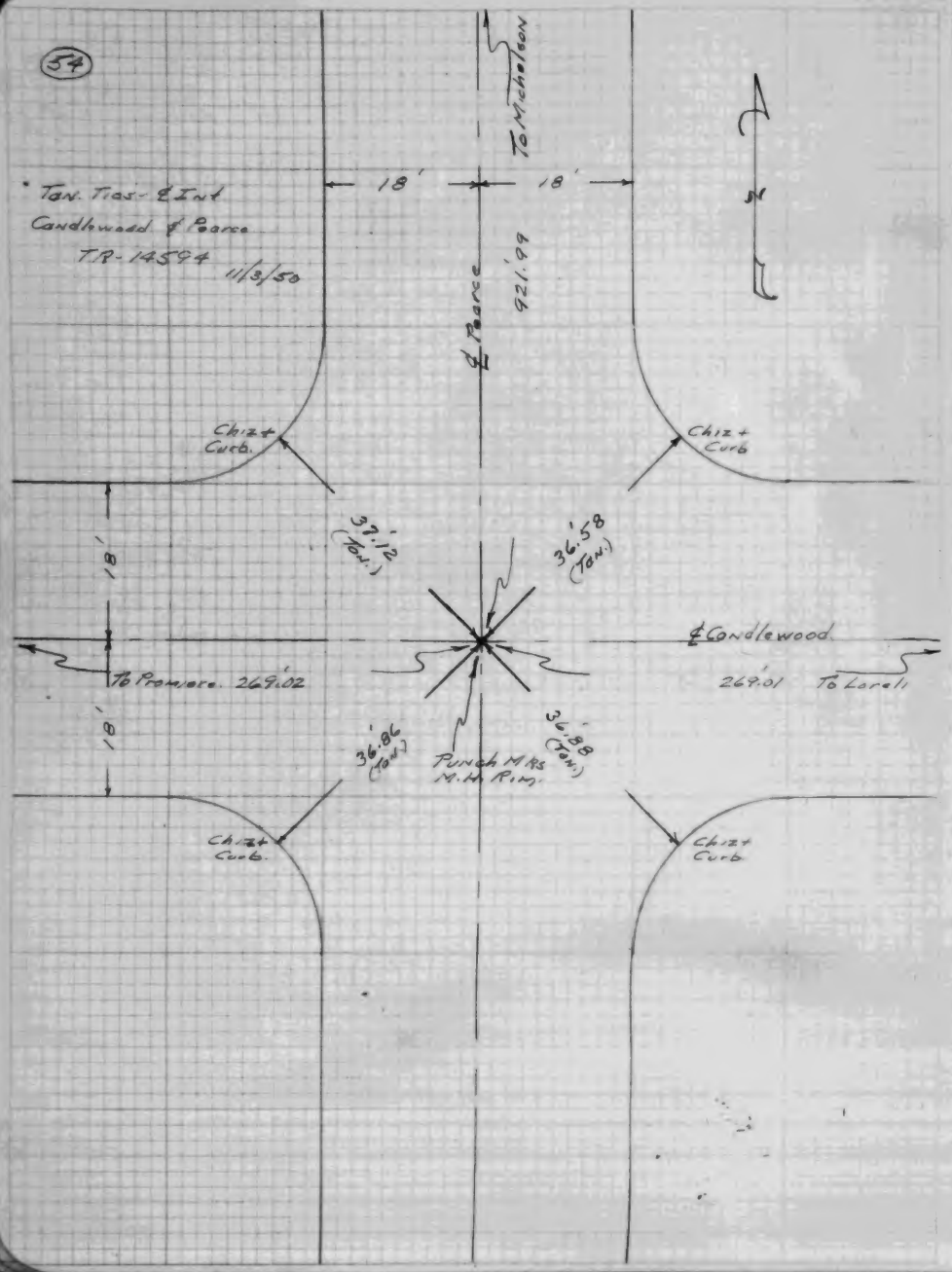
Tan. Ties - & Int.
Candlewood & Pearce
TR-14594
11/3/50
To Michelson
18'
18'
N
℄ Pearce
921.99
Chiz + Curb
Chiz + Curb
18'
37.12 (Tan.)
36.58 (Tan.)
℄ Candlewood
To Premiere 269.02
269.01 To Lorell
18'
36.86 (Tan.)
36.88 (Tan.)
Punch M Rs
M.H. Rim.
Chiz + Curb
Chiz + Curb

(55)

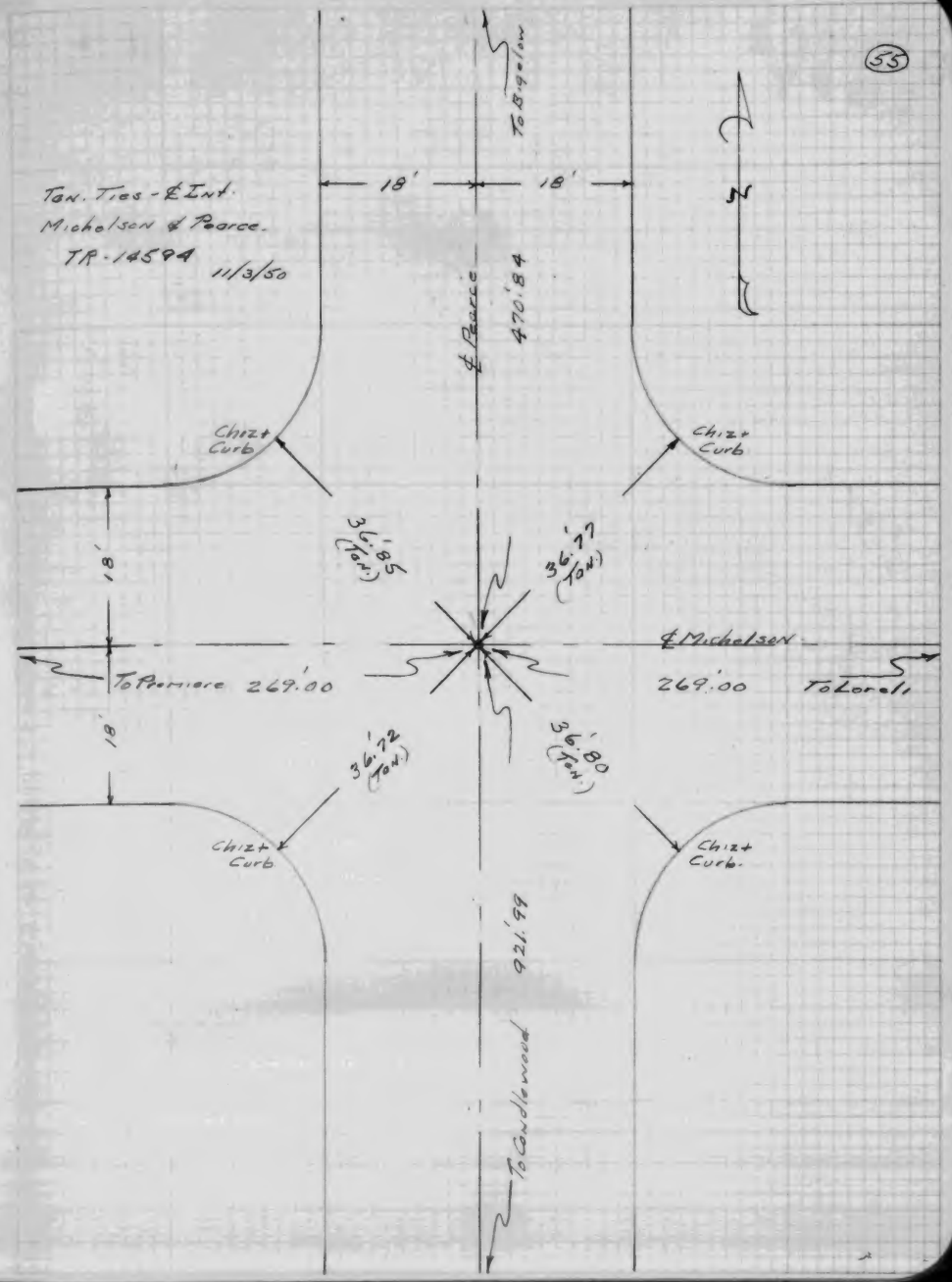
Tan. Ties - & Int.
Michelsen & Pearce.
TR-14594
11/3/50
To Bigelow
18'
18'
N
℄ Pearce
470.84
Chiz + Curb
Chiz + Curb
18'
36.85 (Tan.)
36.77 (Tan.)
℄ Michelsen
To Premiere 269.00
269.00 To Lorell
18'
36.72 (Tan.)
36.80 (Tan.)
Chiz + Curb
Chiz + Curb
921.99
To Candlewood

ENGINEERING SERVICE CORP.
Tract 14594

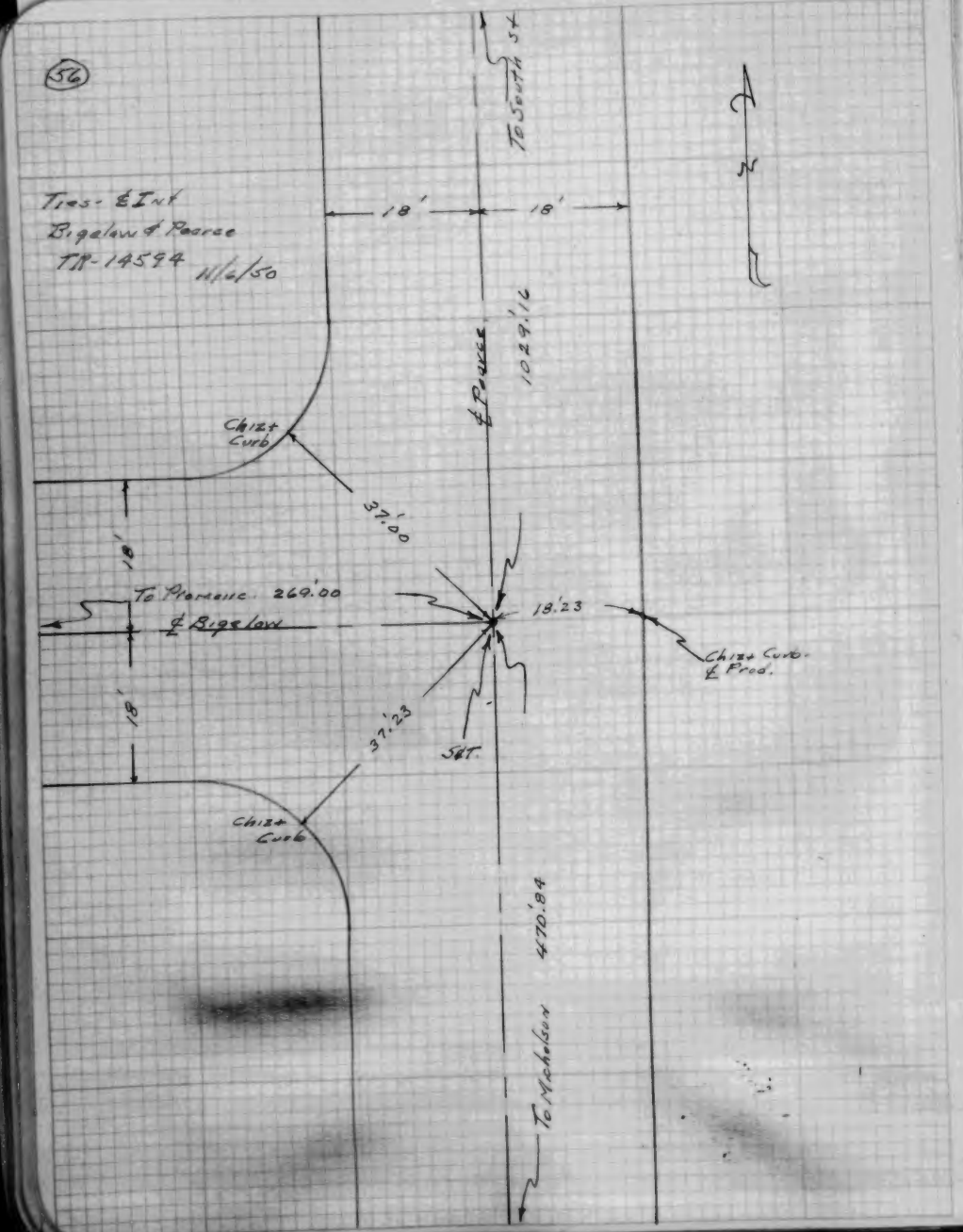

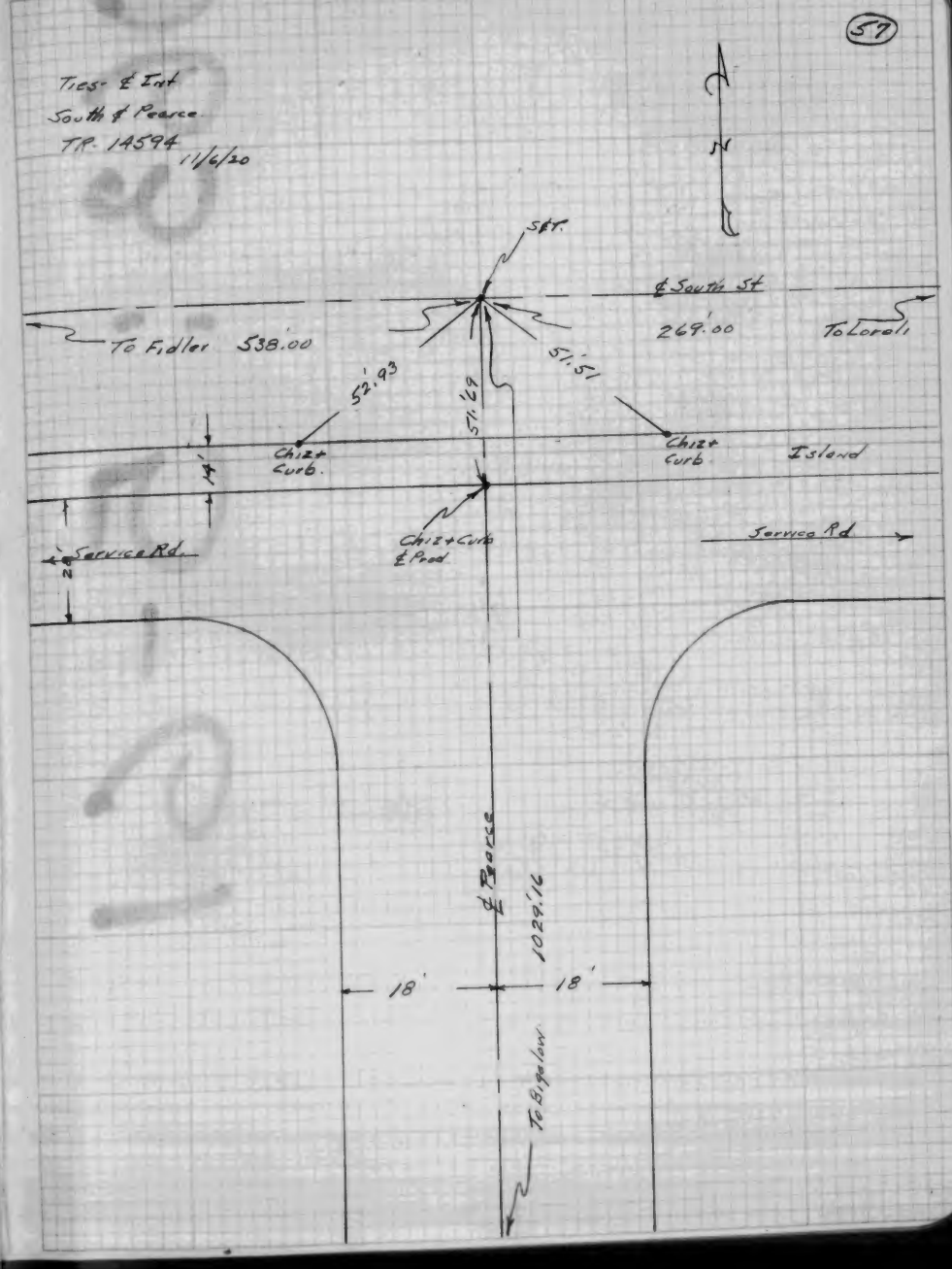

(58)

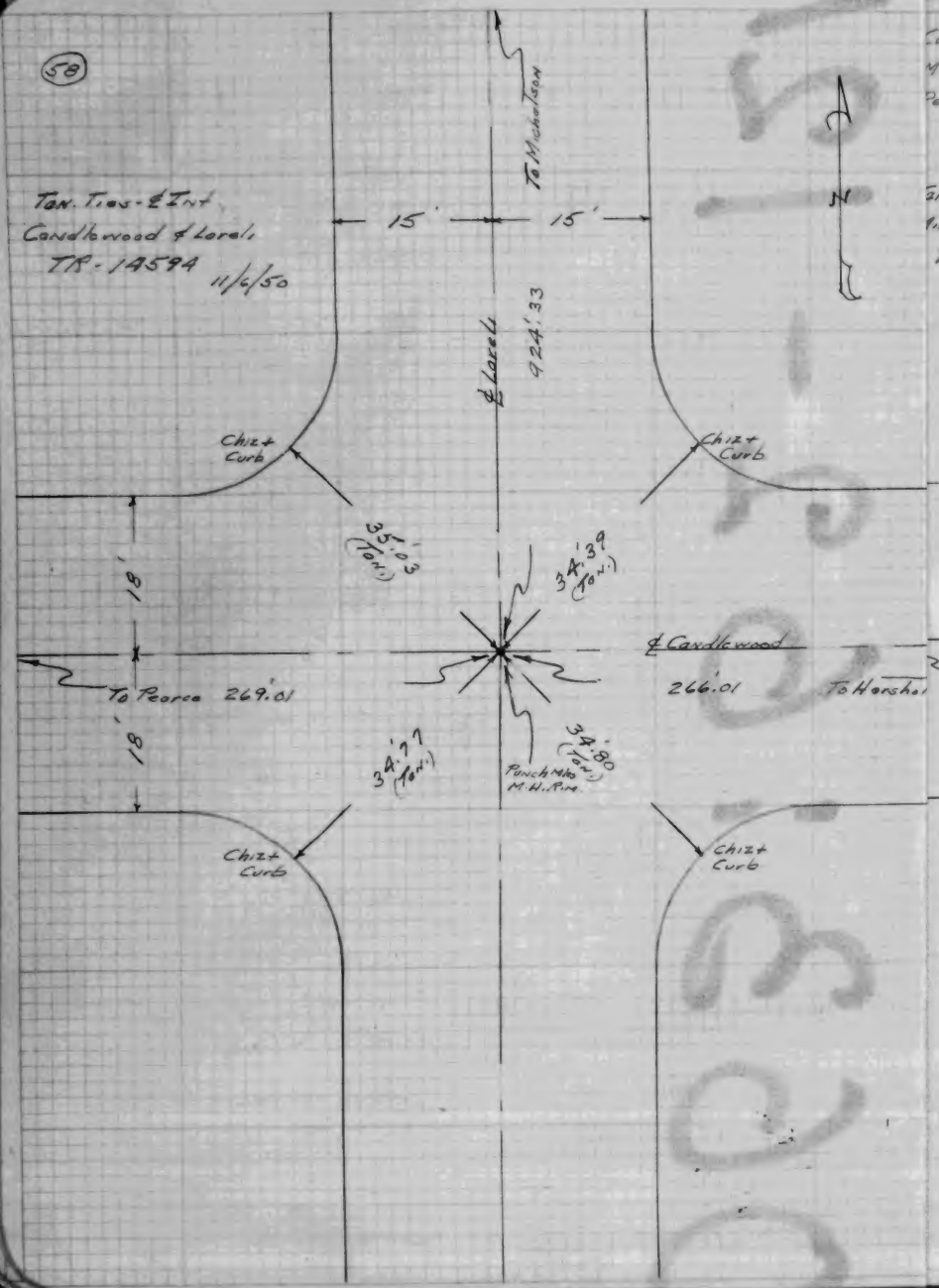
To Michelson
Tan. Ties - & Int.
Candlewood & Lorell
TR-14594 11/6/50
15'
15'
N
℄ Lorell
924.33
Chiz+ Curb
Chiz+ Curb
35.03 (Tan.)
34.39 (Tan.)
18'
18'
℄ Candlewood
To Pearce 269.01
266.01
To Hersho
34.77 (Tan.)
34.80 (Tan.)
Punch Mks M.H. Rim
Chiz+ Curb
Chiz+ Curb

(59)

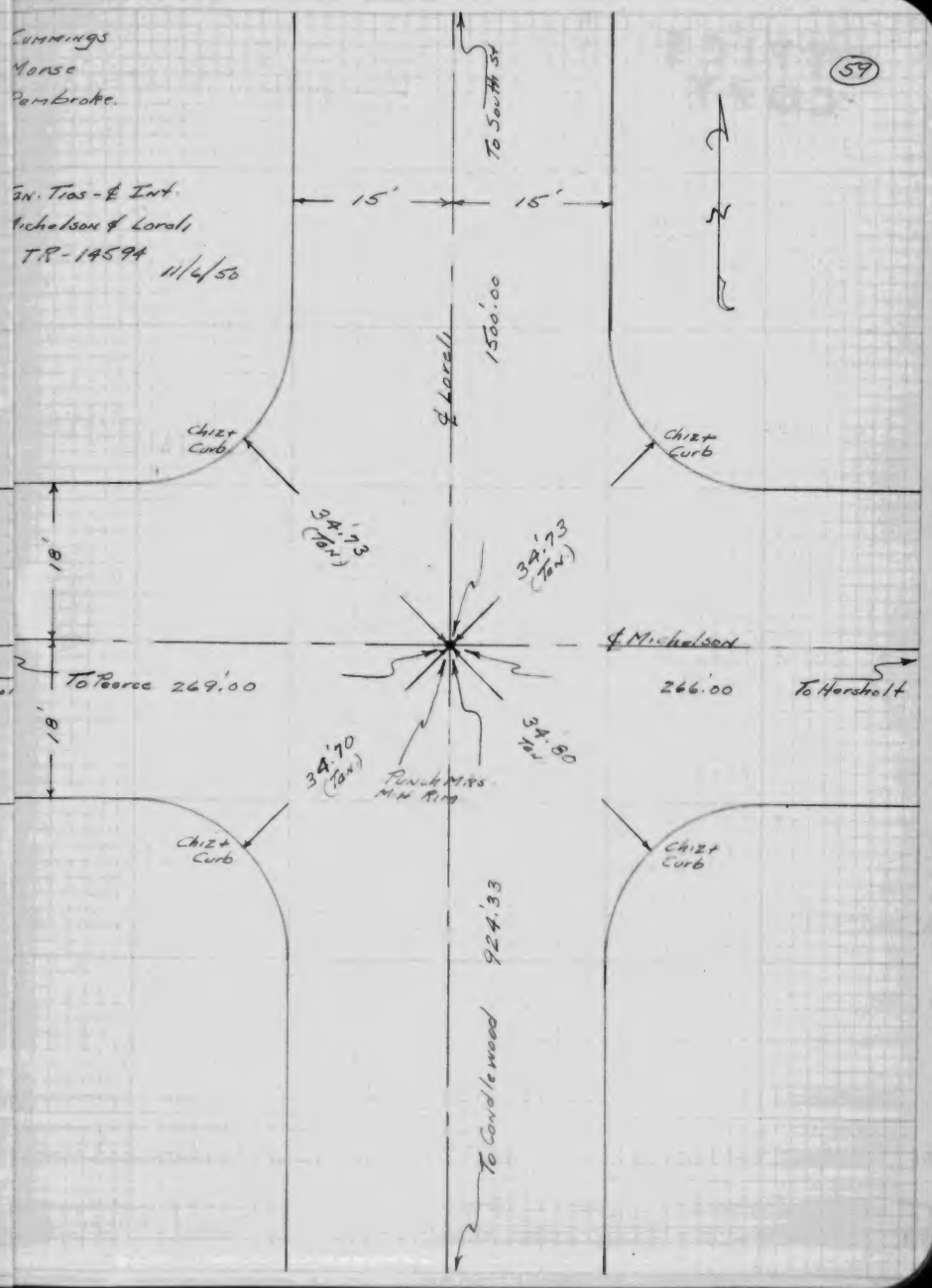
Cummings
Morse
Pembroke
To South St
Tan. Ties - & Int.
Michelson & Lorell
T.R-14594 11/6/50
15'
15'
N
℄ Lorell
1500.00
Chiz+ Curb
Chiz+ Curb
34.73 (Tan.)
34.73 (Tan.)
18'
18'
℄ Michelson
To Pearce 269.00
266.00
To Hersholt
34.70 (Tan.)
34.60 Tan.
Punch Mks M.H. Rim
Chiz+ Curb
Chiz+ Curb
924.33
To Candlewood

ENGINEERING SERVICE CORP.
Tract 14594

(60)

Ties - & Int
South & Lorell
TR-14594 11/6/50

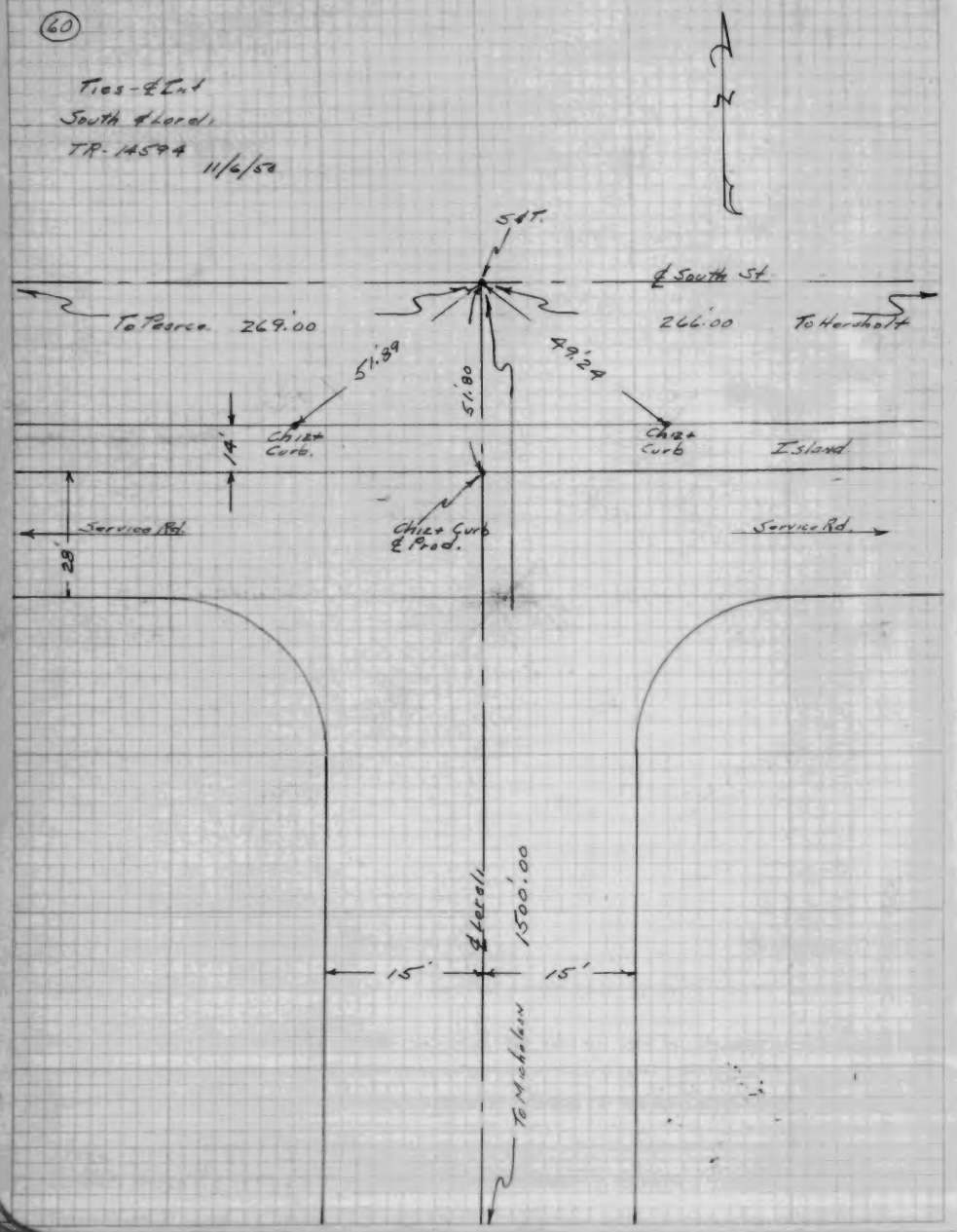

(61)

Tan. Ties - & Int.
Candlewood & Hershalt
TR-14594 11/6/50

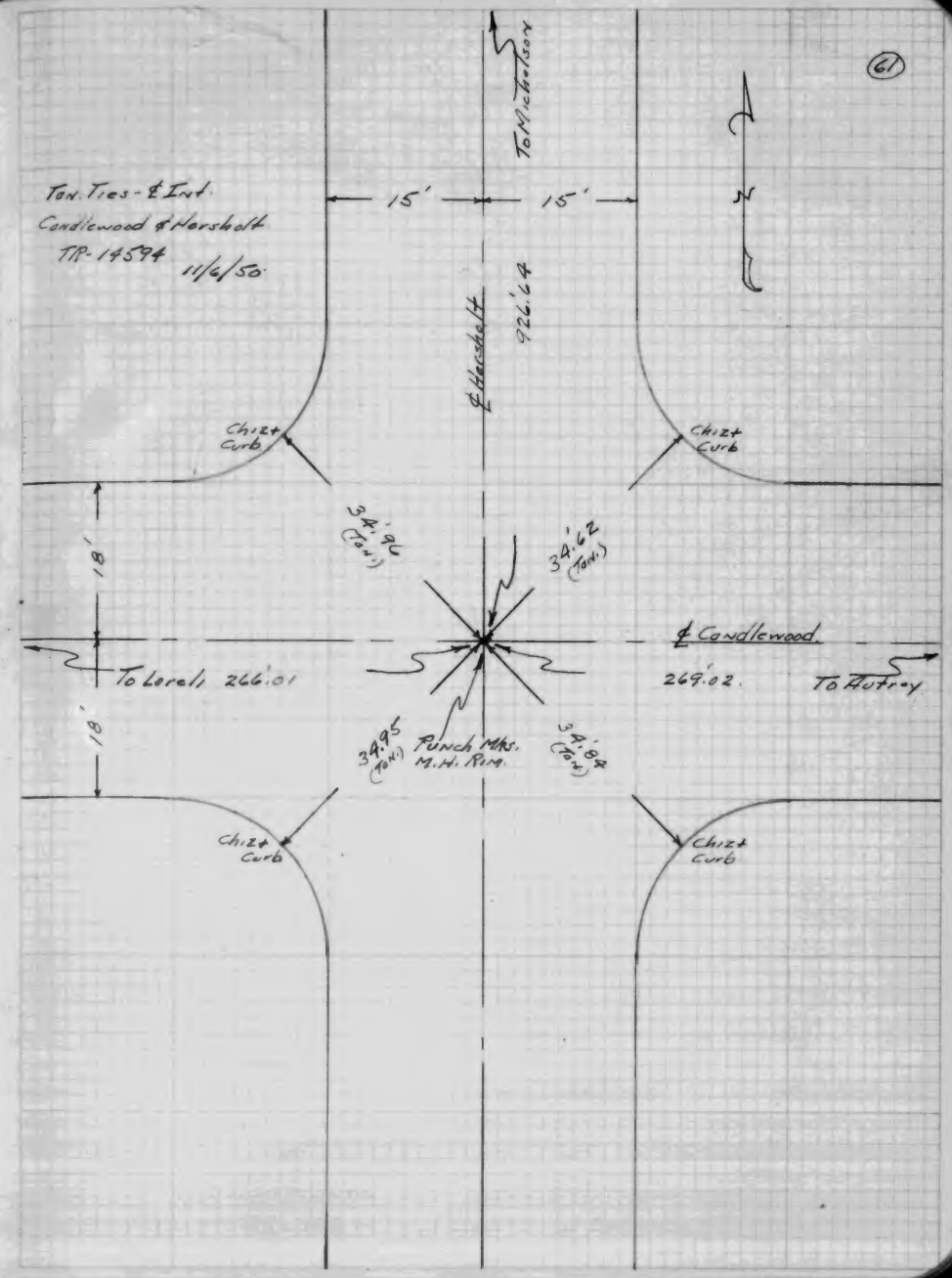

ENGINEERING SERVICE CORP.
Tract 14594

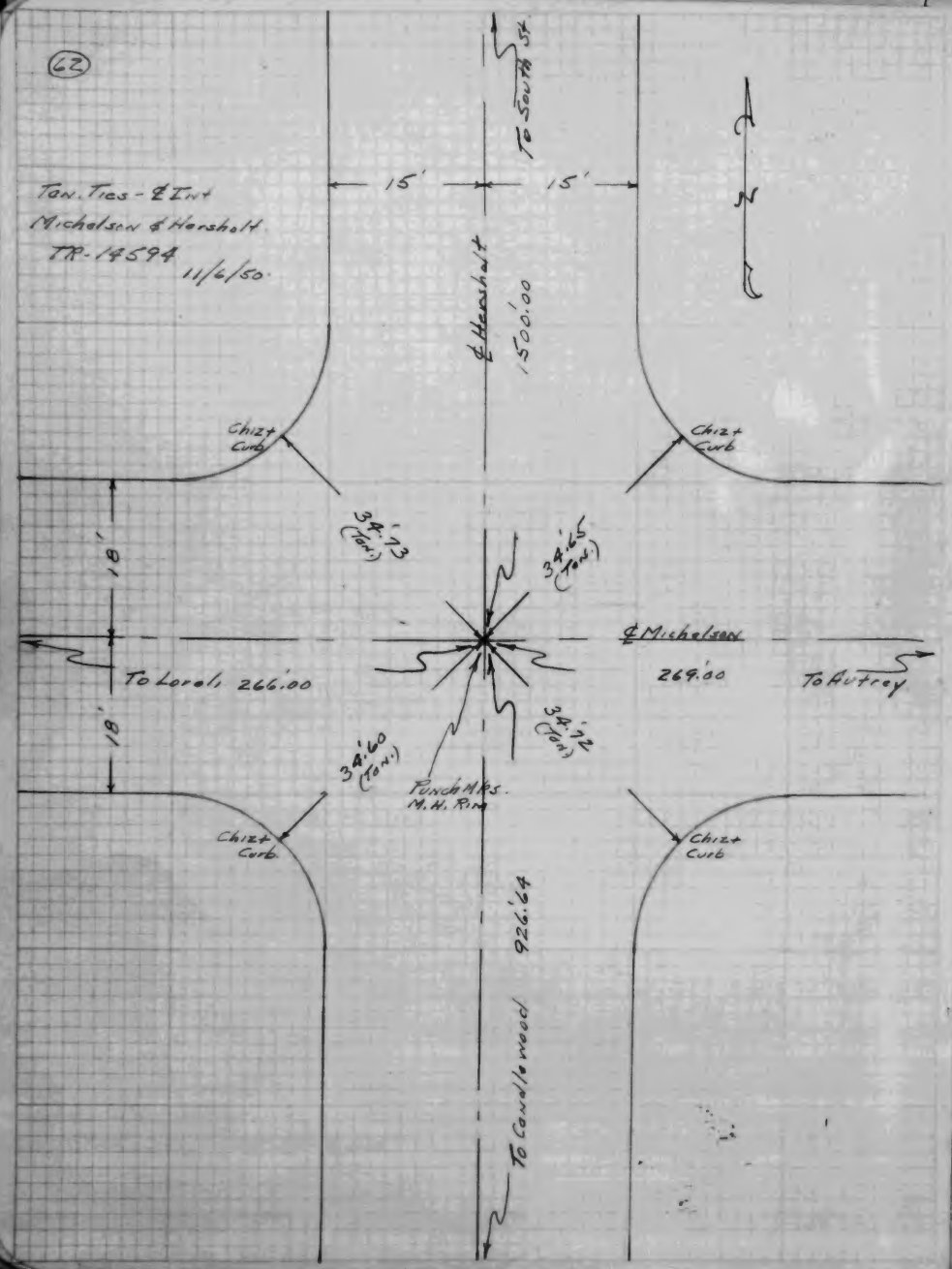

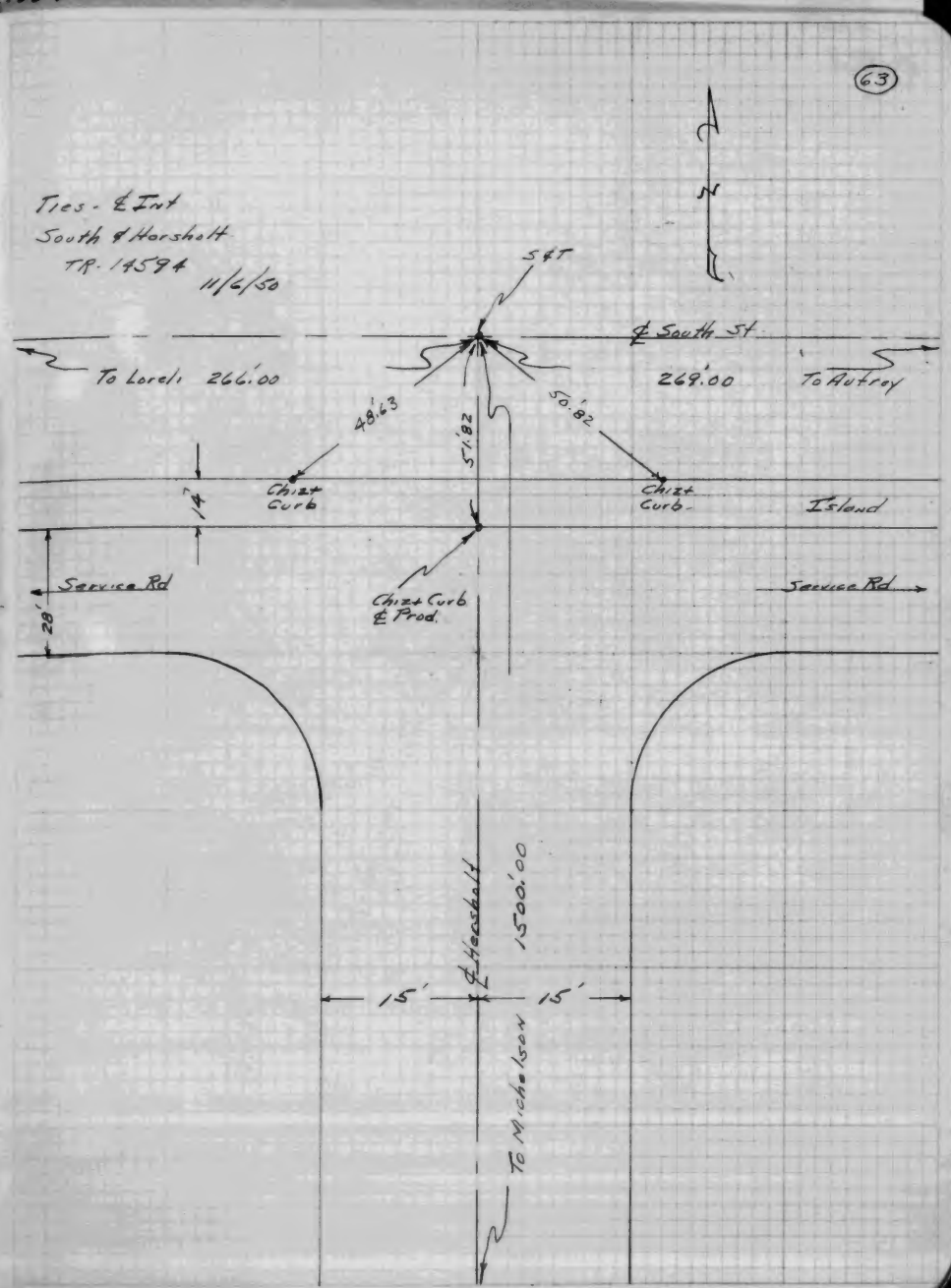

ENGINEERING SERVICE CORP.
Tract 14594

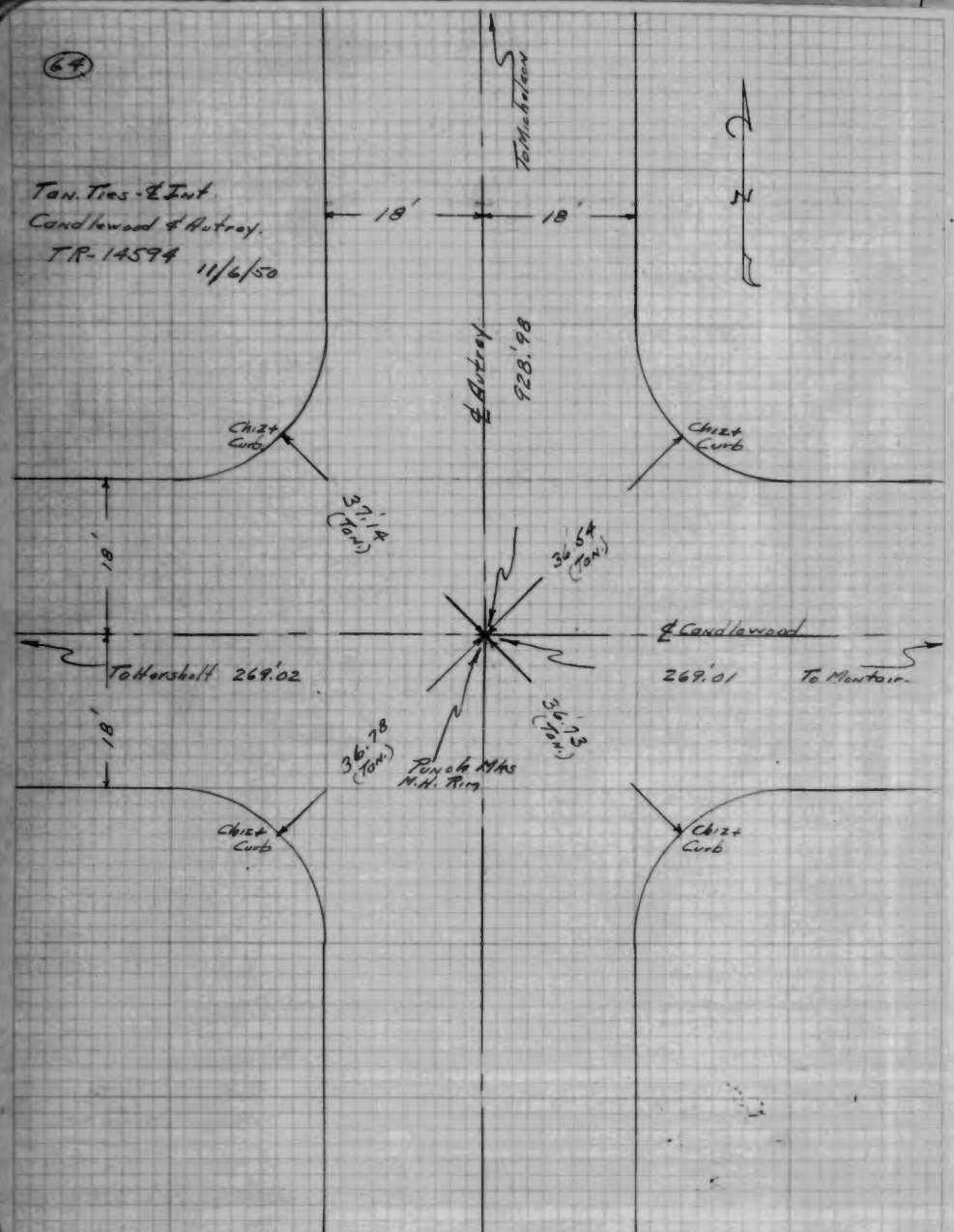

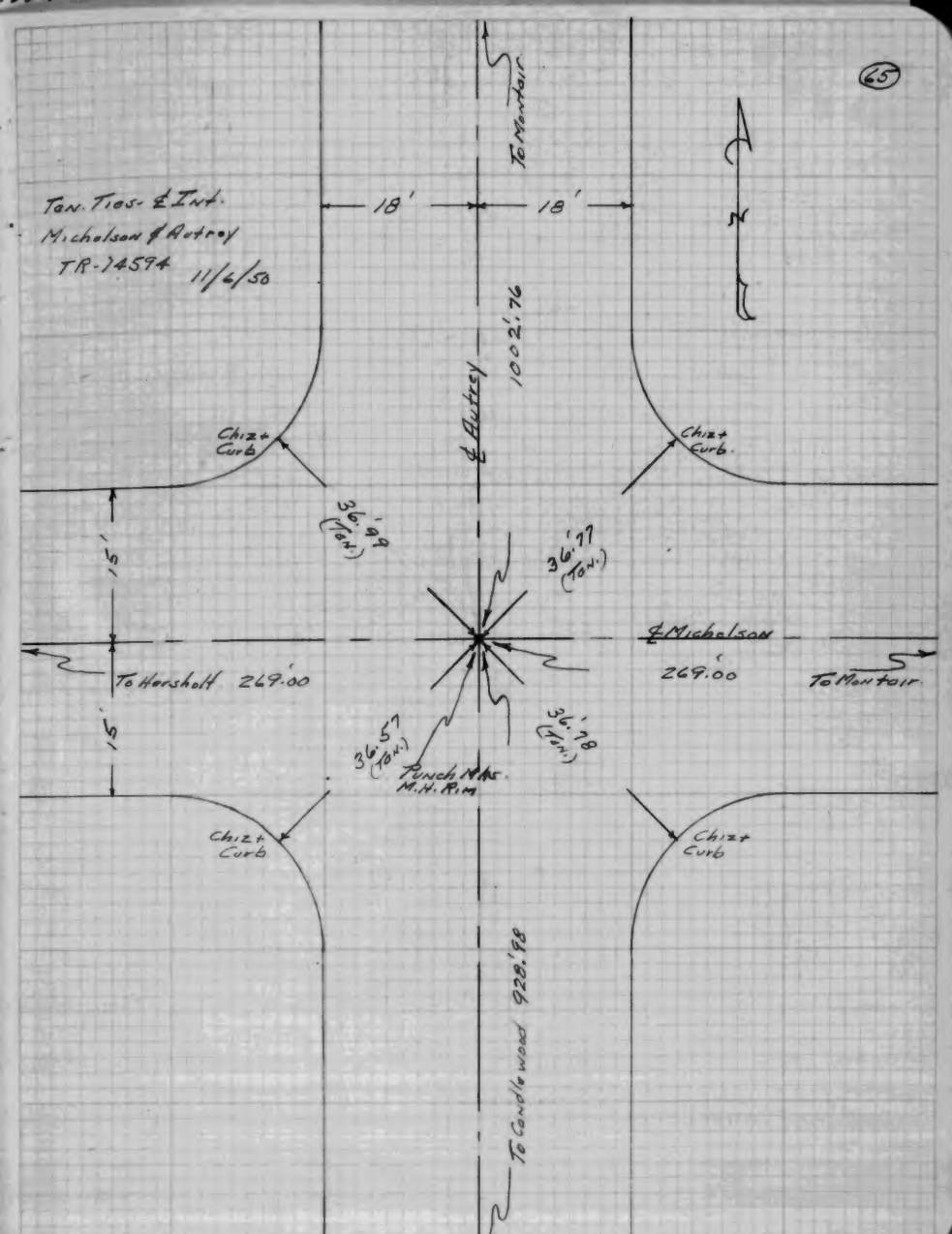

ENGINEERING SERVICE CORP.
Tract 14594

(66)

Ties - & Int.
Montair & Autrey
TR-14594
11/6/50

(67)

Ties - & Int
South & Autrey
TR-14594
11/6/50

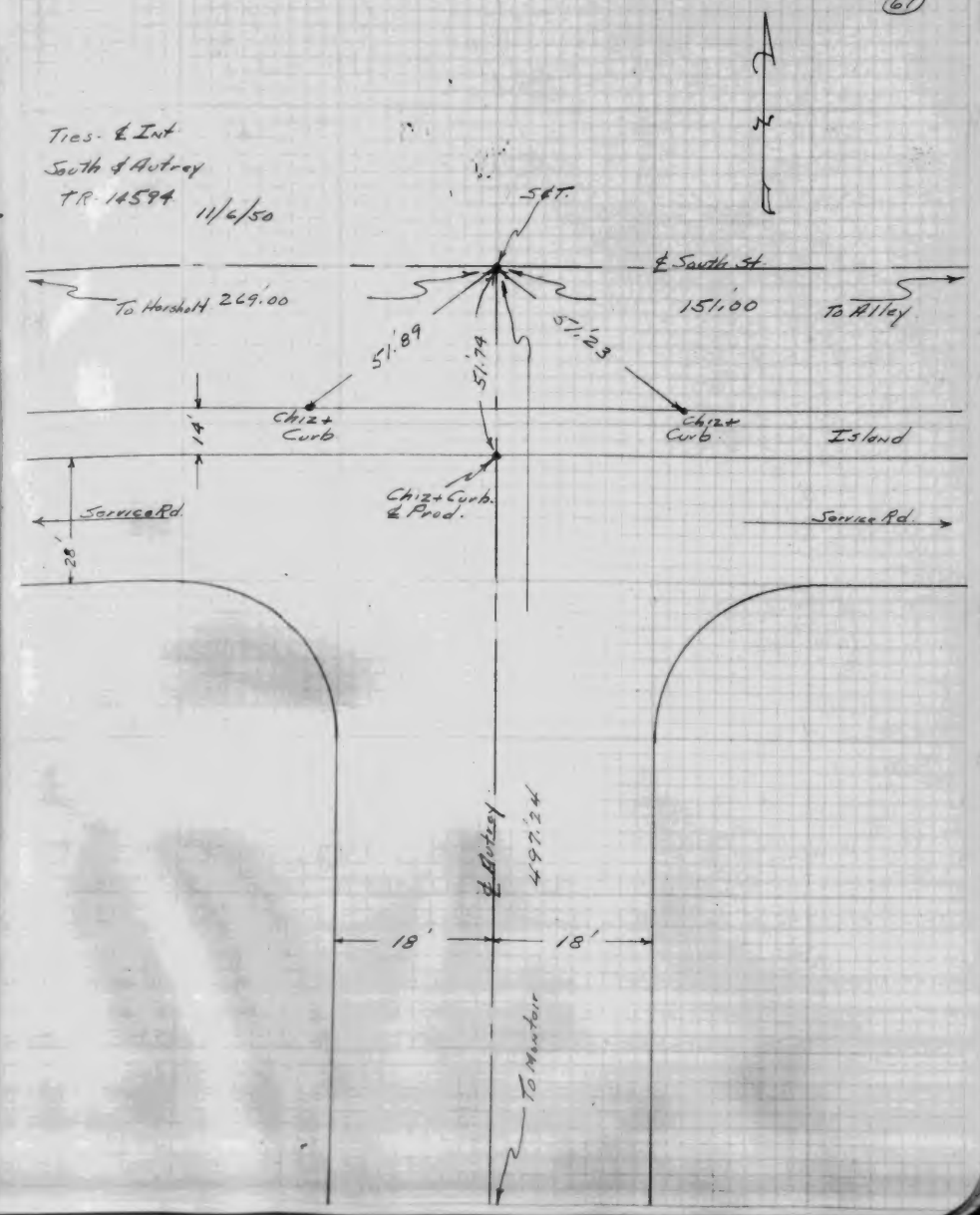

ENGINEERING SERVICE CORP.
Tract 14594

(68)

Ties & Int.
Alley & South St.
TR-14594 11/7/50

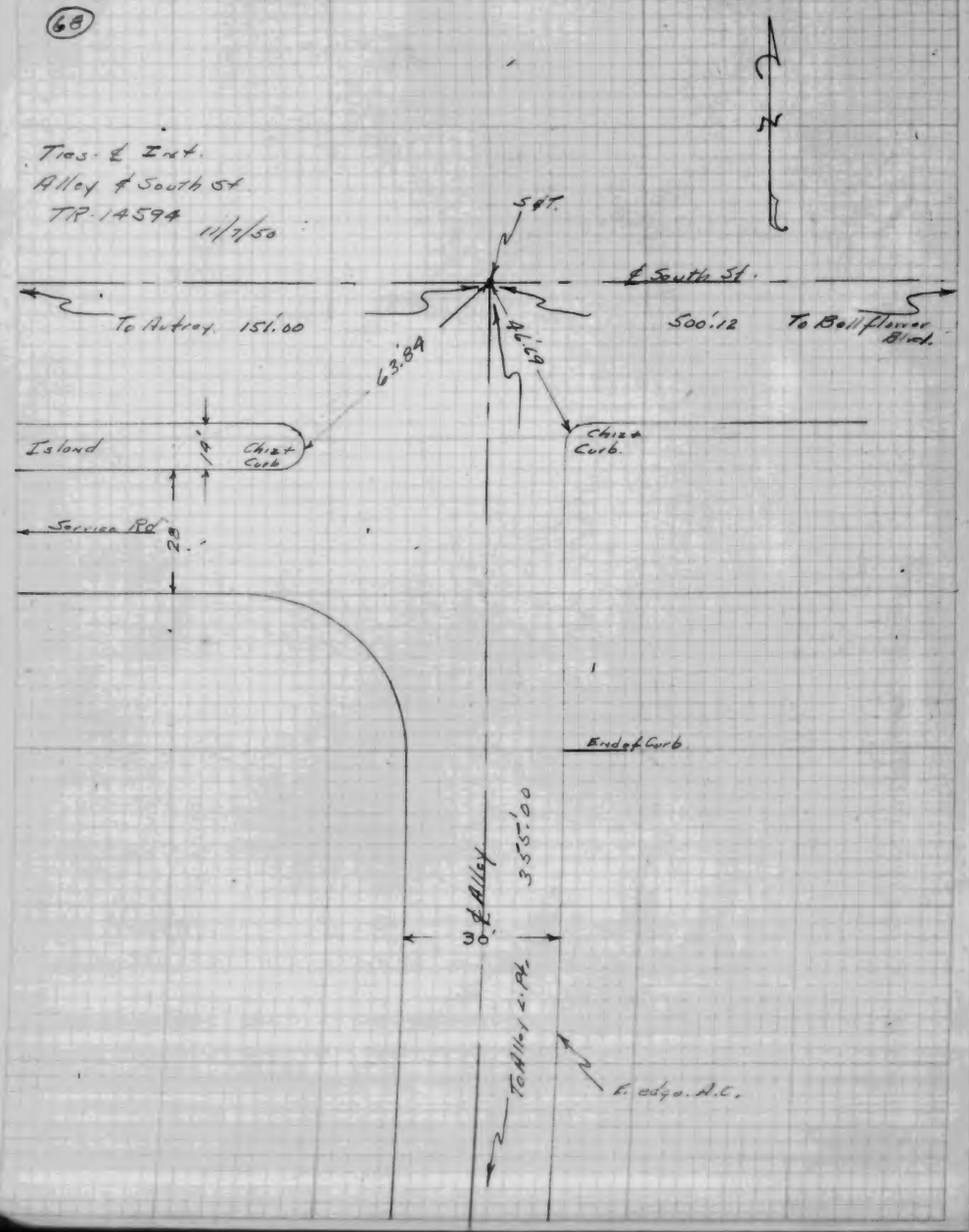

(69)

Tan. Ties & Int.
Candlewood & Montair
TR-14594 11/7/50

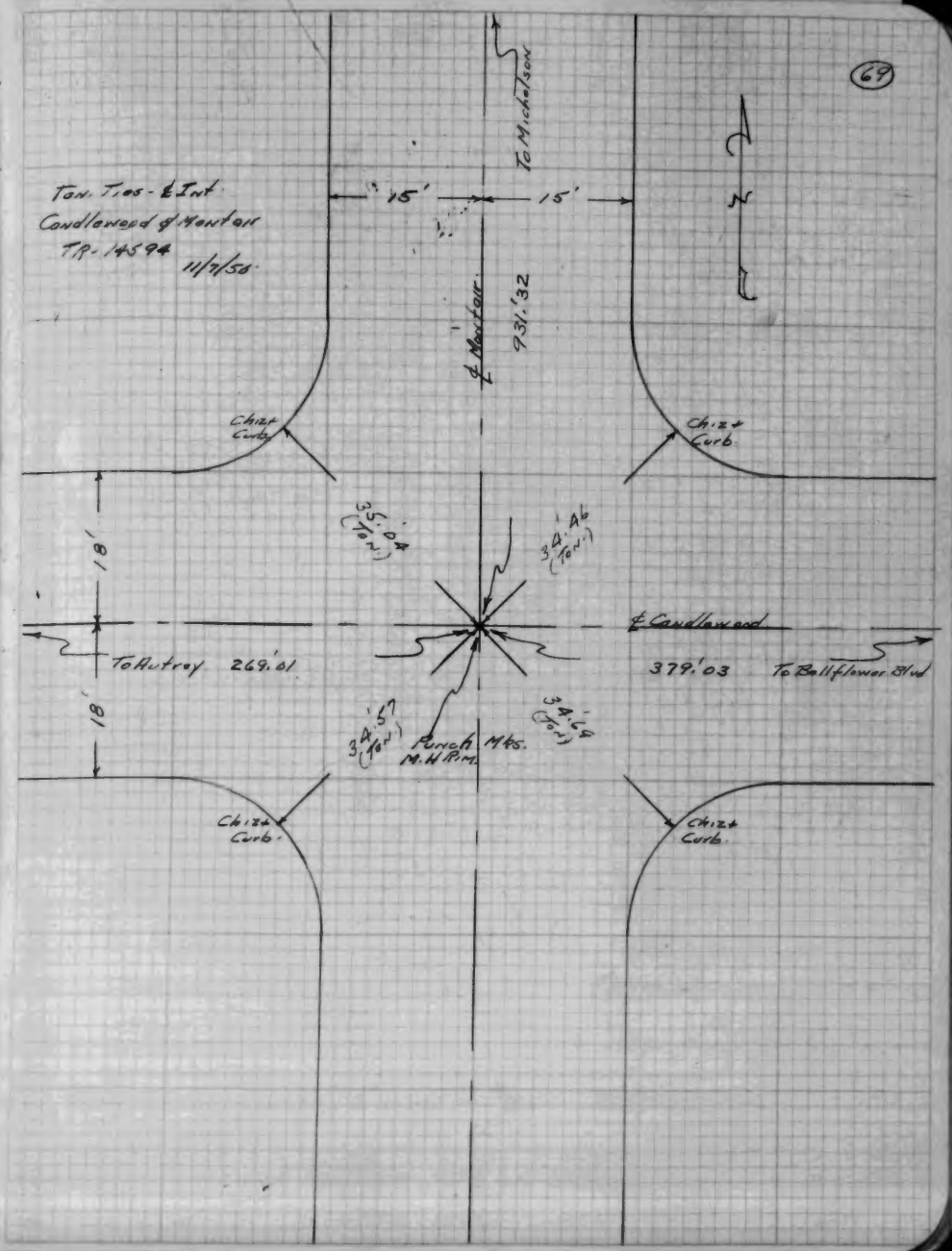

ENGINEERING SERVICE CORP.
Tract 14594

(70)

Tan. Ties - & Int.
Michelson & Montour
TR- 14594 11/9/50

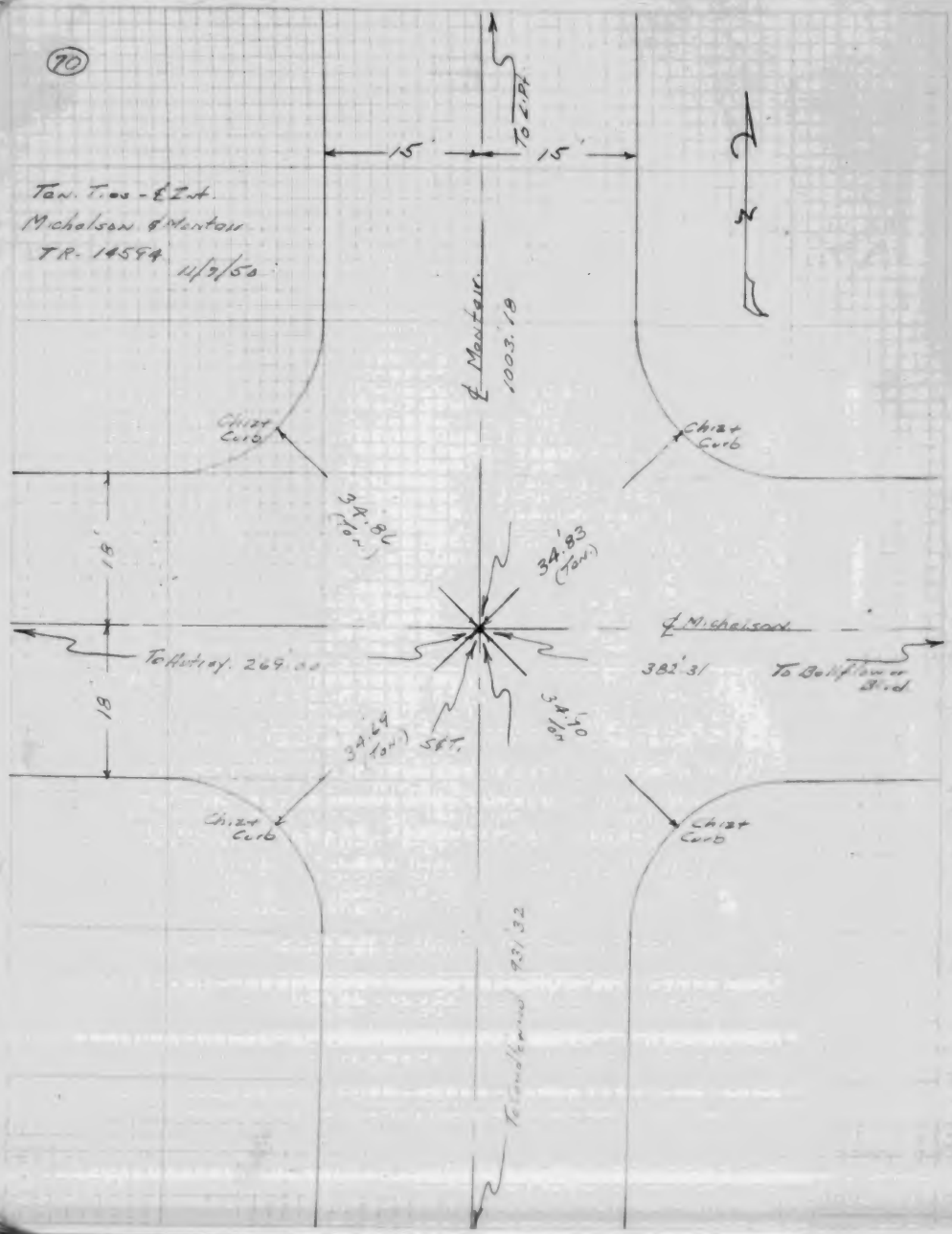

(71)

Cummings
Morse
Pembroke.

Ties. & Int.
L. Pt. - Montour St.
TR 14594 11/9/50.

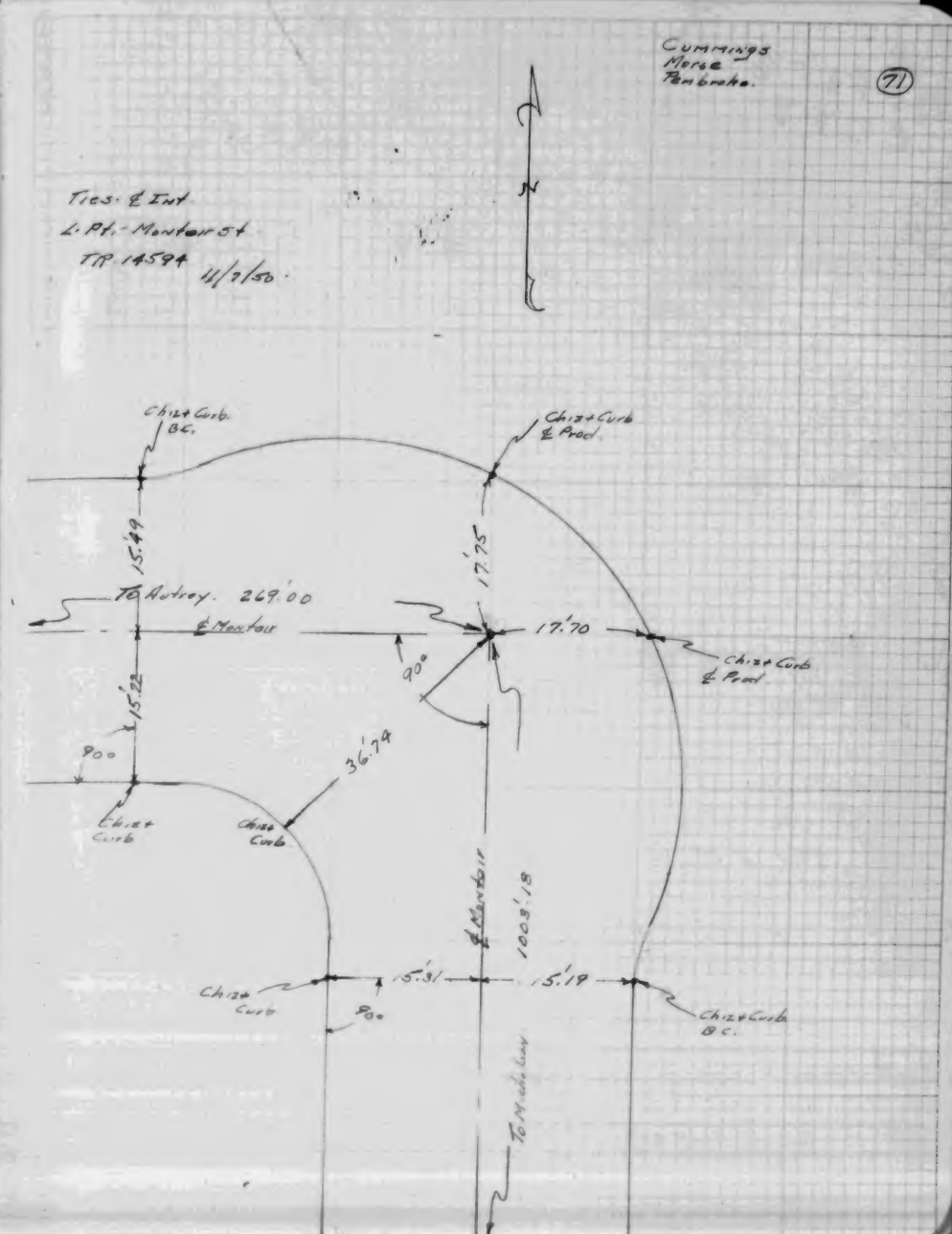

(72)

Ties & Int
Bellflower Blvd & Alley
TR-14594 11/9/50

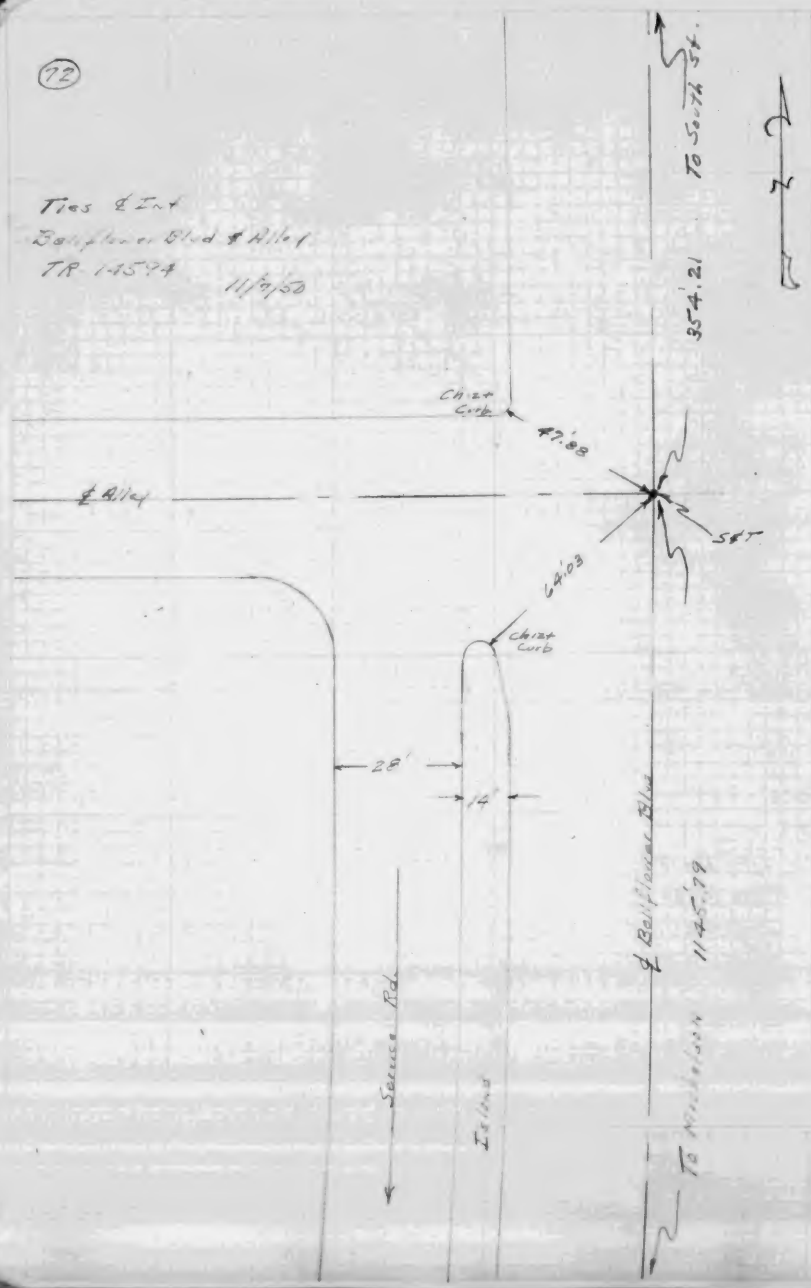

(73)

Ties & Int.
Bellflower & Nicholson
T.R.-14594 11/8/50

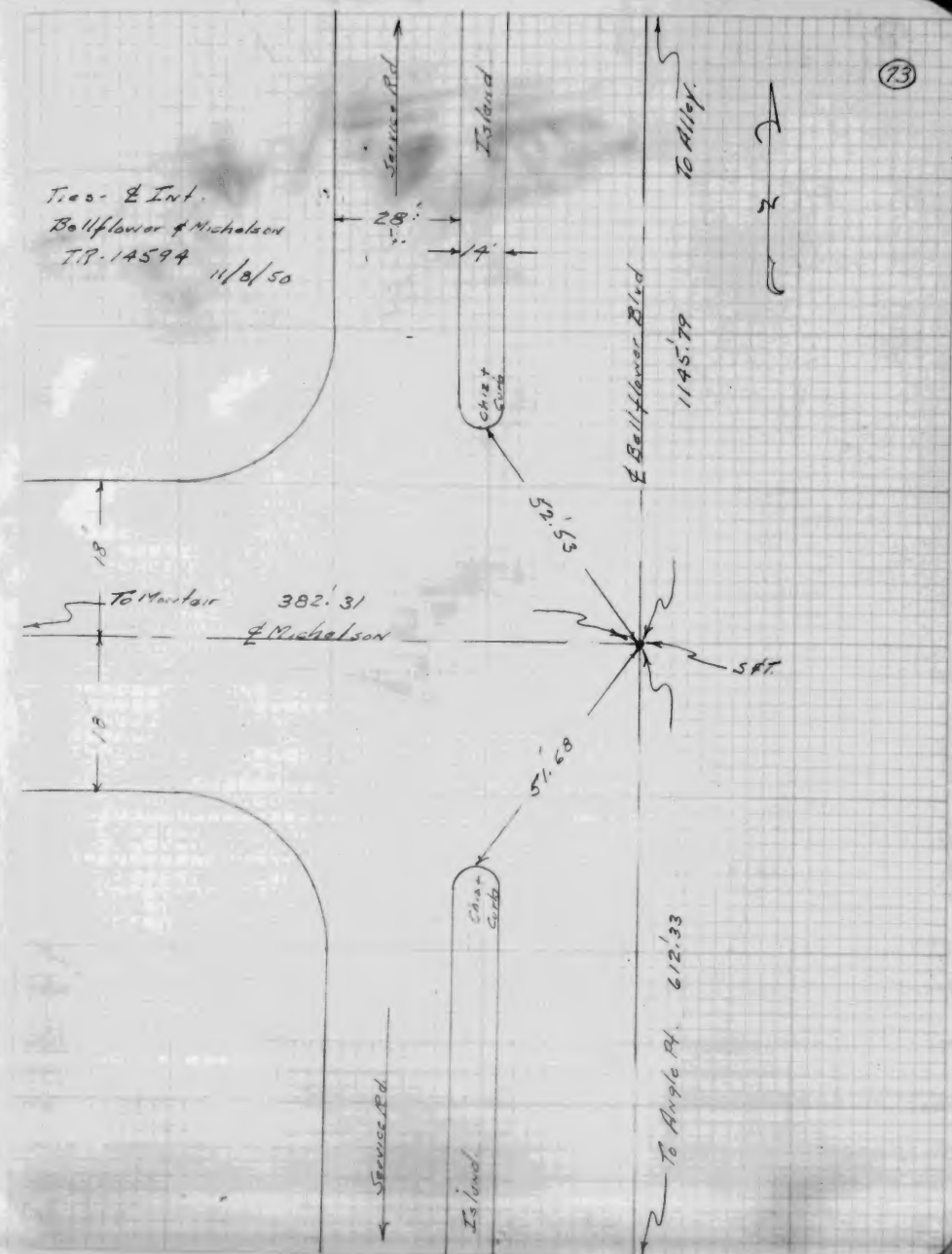

ENGR. SERVICE CORP.
Tract 14594

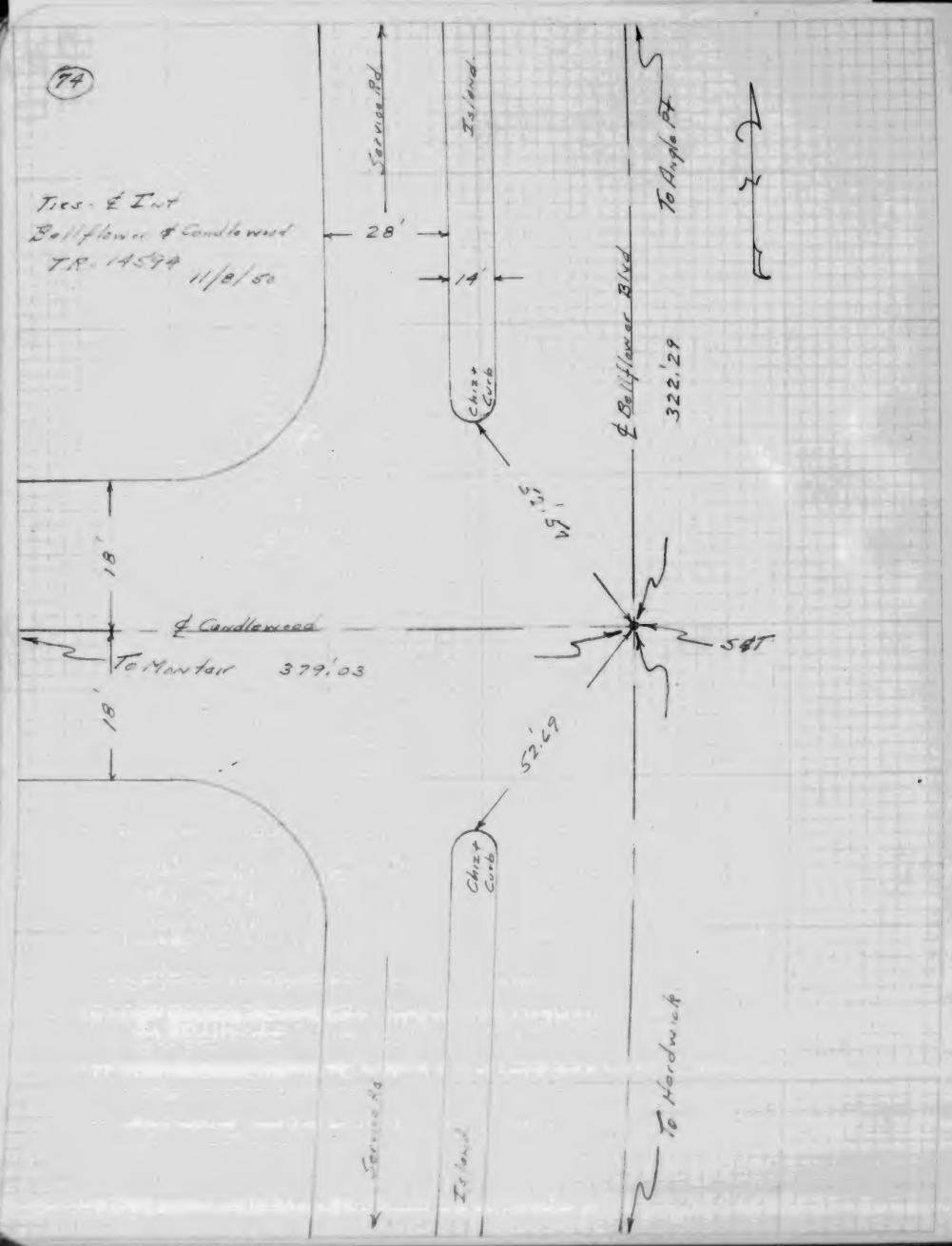

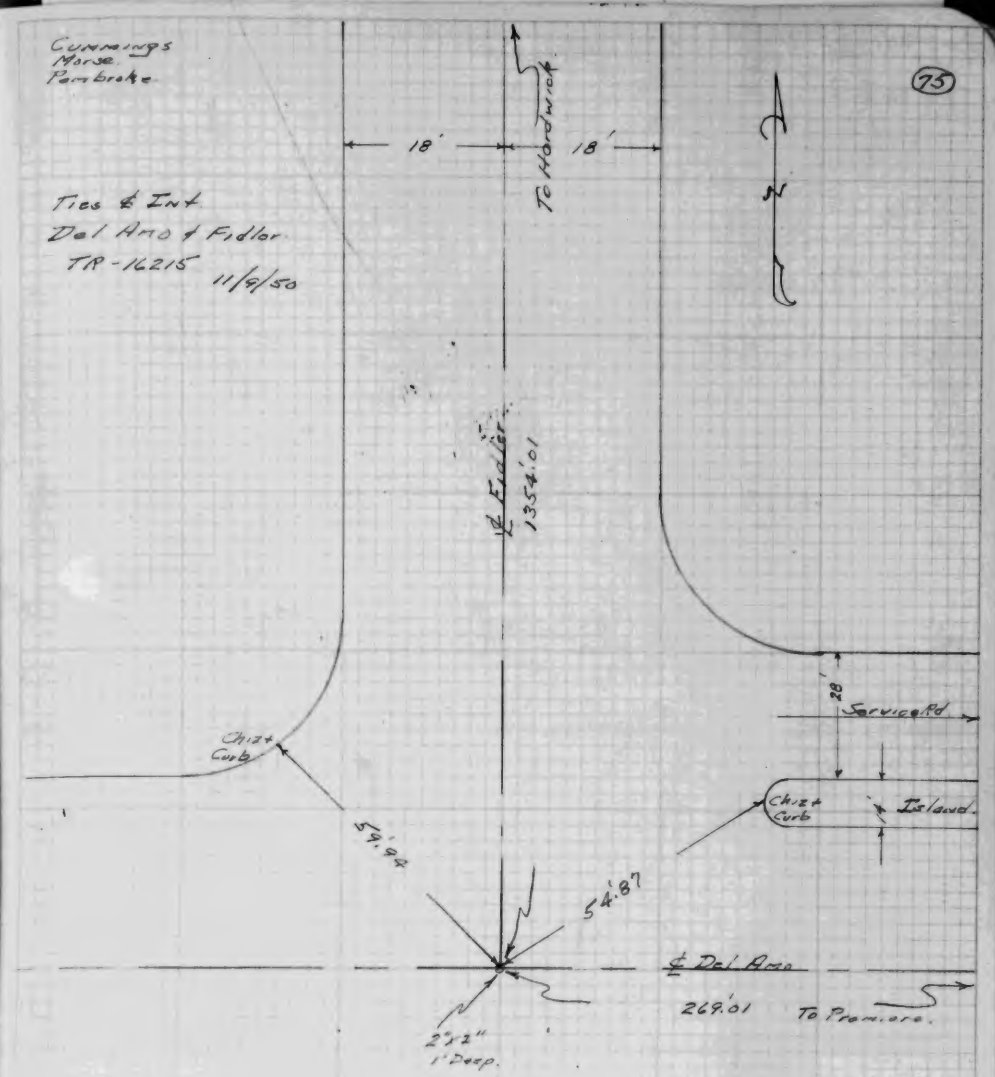

(76)

Ties & Int
Fidler & Hardwick
T.P.-16215 11/9/50

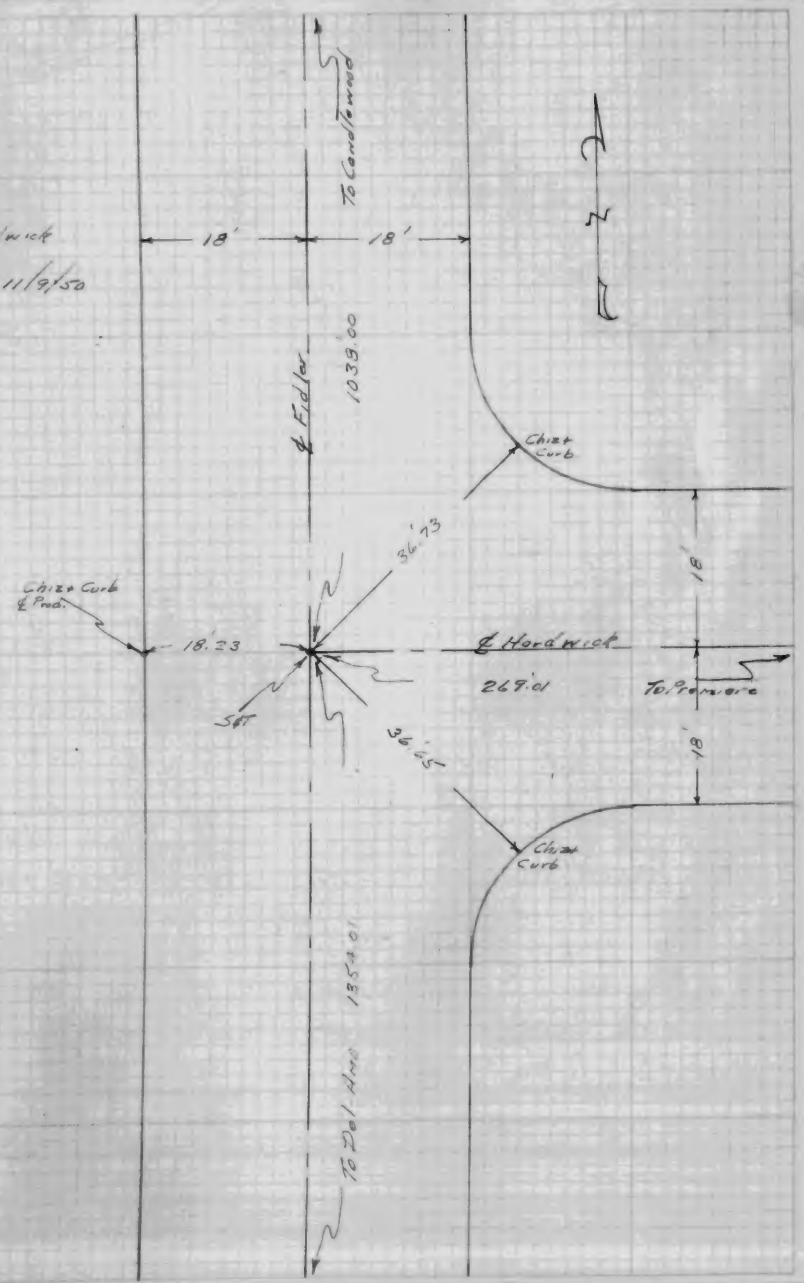

(77)

Tan. Ties - & Int
Hardwick & Premiere
T.P.-16215 11/9/50

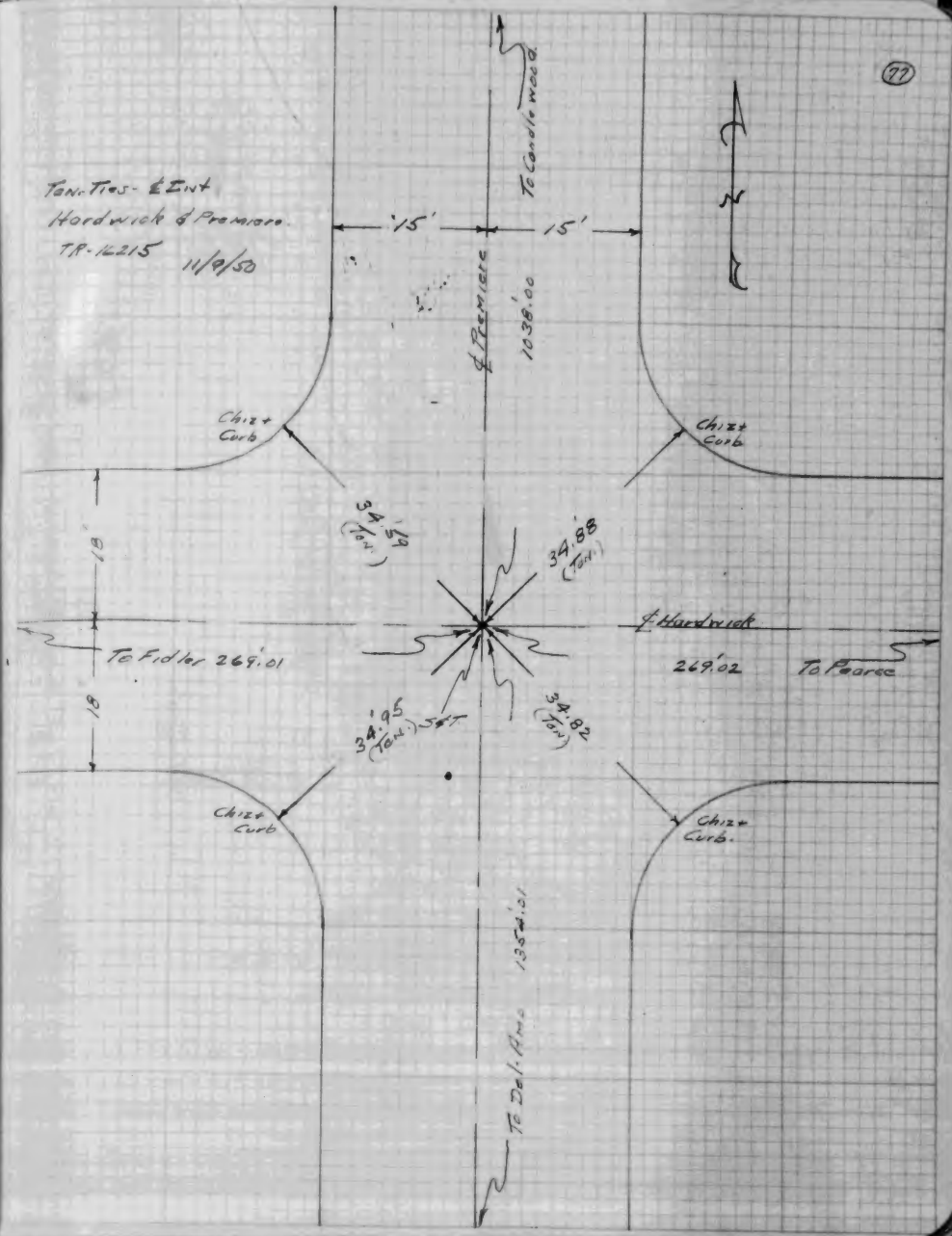

ENGINEERING SERVICE CORP.
Tract 16215

(78)

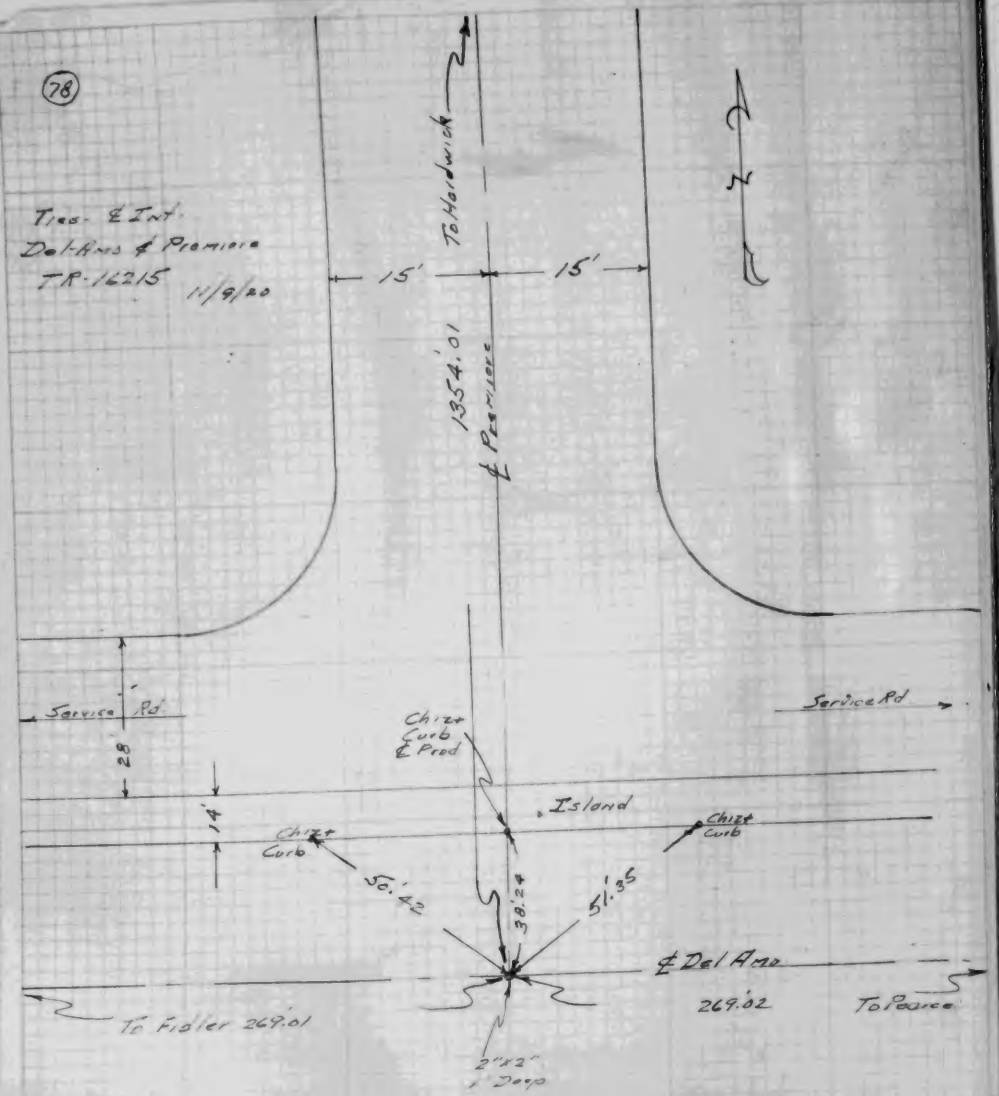

(79)

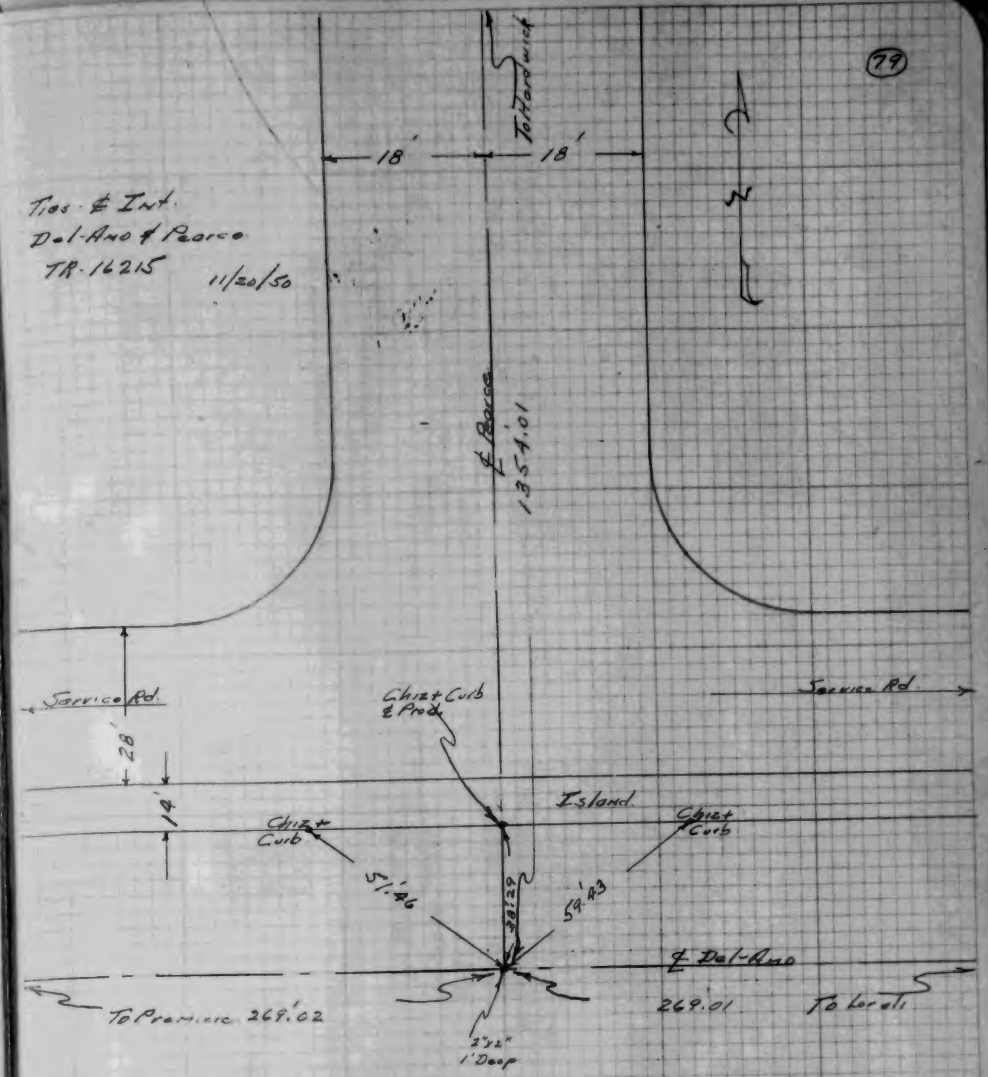

ENGINEERING SERVICE CORP.
Tract 16215

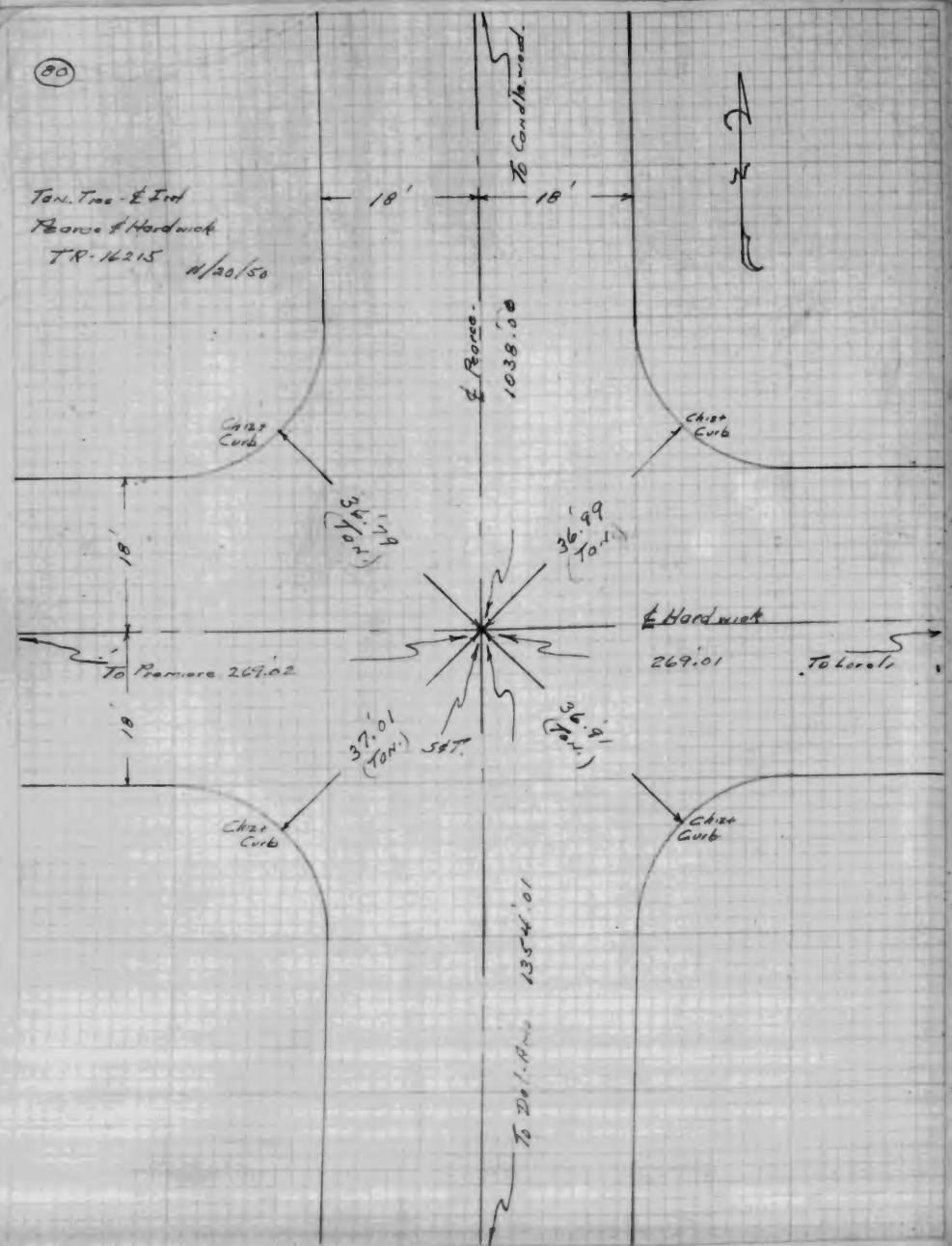

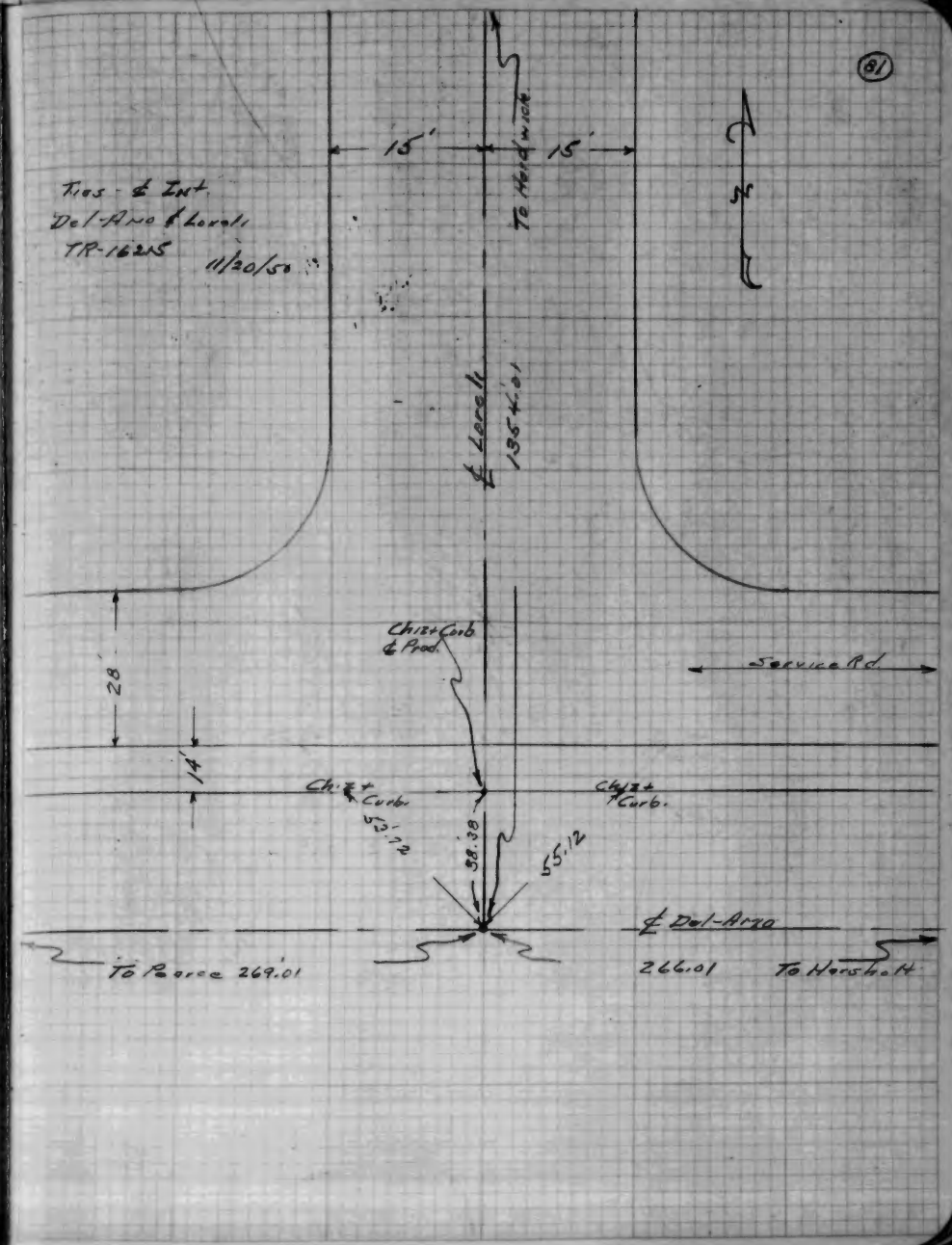

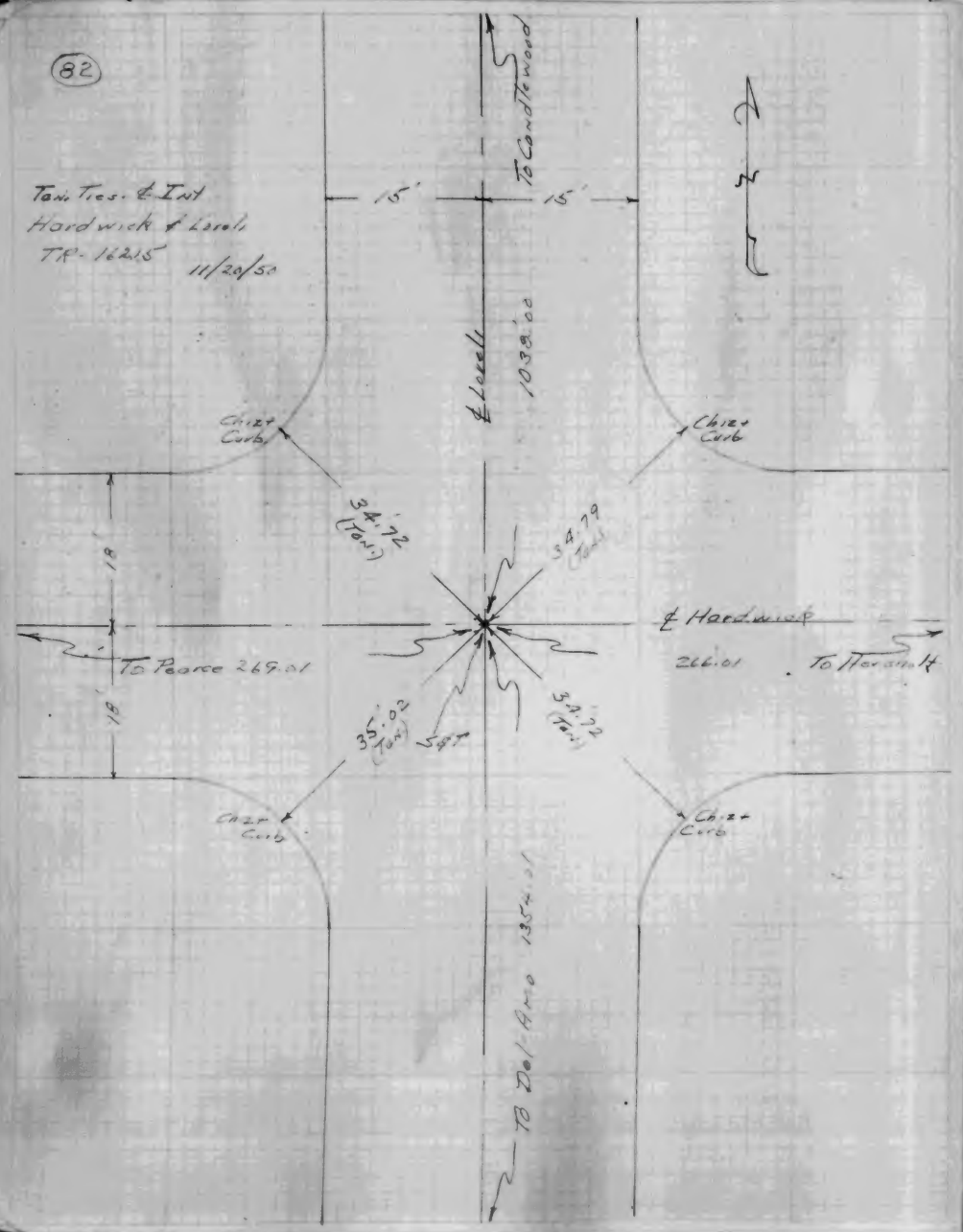
(82)
Tan Ties. & Int
Hardwick & Lorell
TR-16215
11/20/50
15'
15'
To Candlewood
℄ Lorell
1039.00
Chiz+ Curb
Chiz+ Curb
34.72 (Tan)
34.79 (Tan)
18'
18'
℄ Hardwick
To Pearce 269.01
266.01
To Hermosa
35.02 (Tan)
34.72 (Tan)
Chiz+ Curb
Chiz+ Curb
To Del-Amo 1354.01

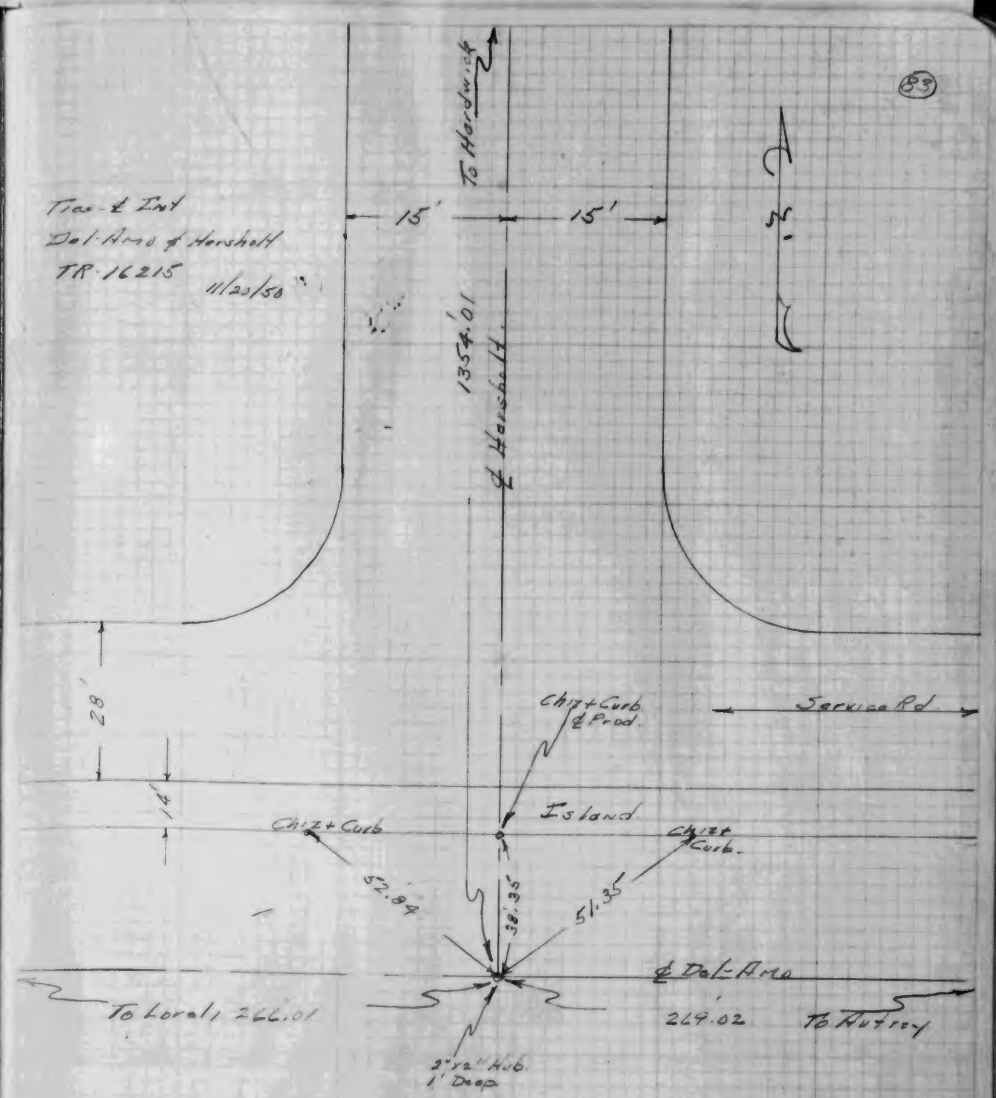
(83)
Tie & Int
Del-Amo & Hershelt
TR-16215
11/20/50
15'
15'
To Hardwick
1354.01
℄ Hershelt
28'
14'
Chiz+ Curb & Prod.
Service Rd.
Island
Chiz+ Curb
Chiz+ Curb
52.94
38.35
51.35
℄ Del-Amo
To Lorell 266.01
269.02
To Hutrey
3"x2" Hub 1' Deep

ENGINEERING SERVICE CORP.
Tract 16215

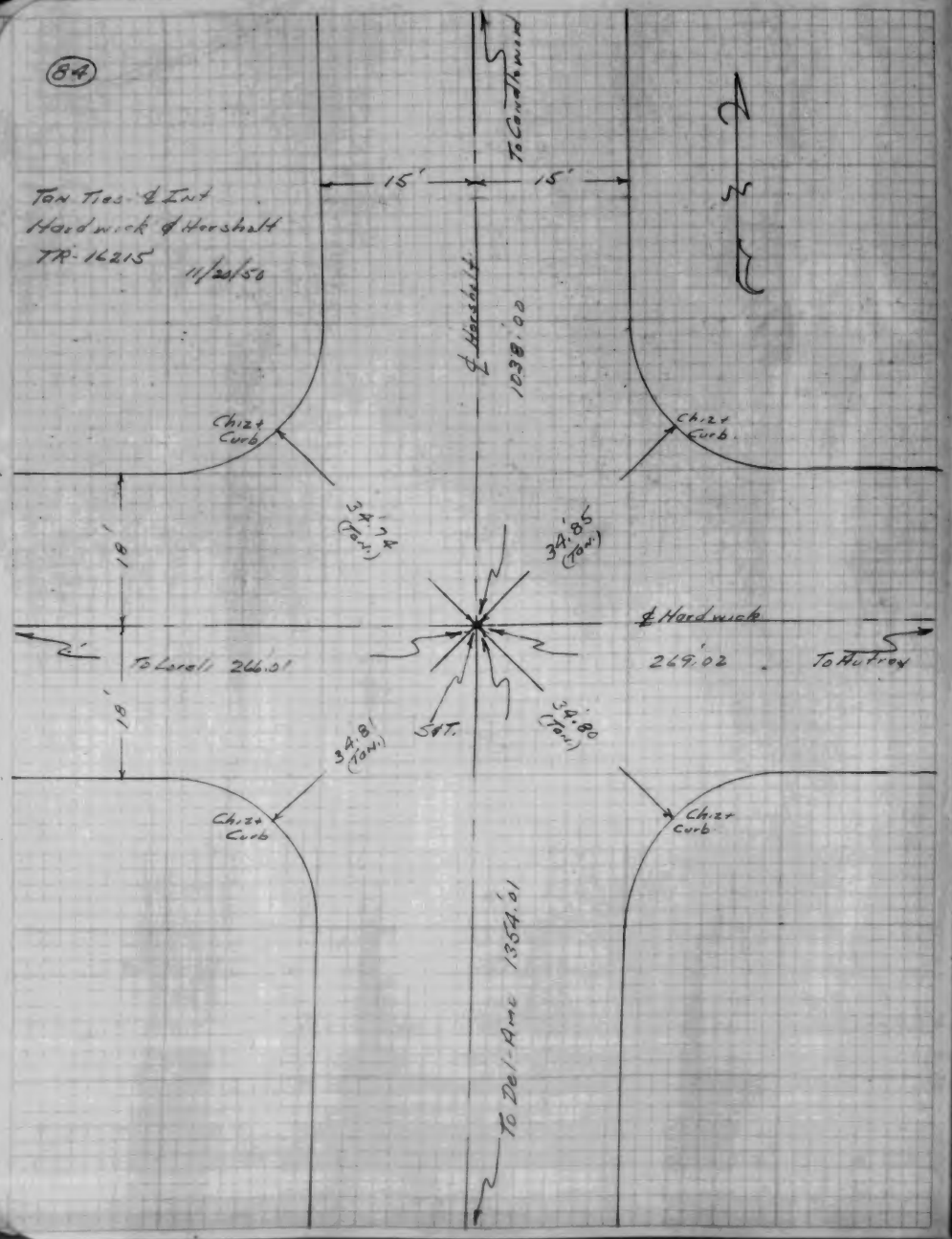

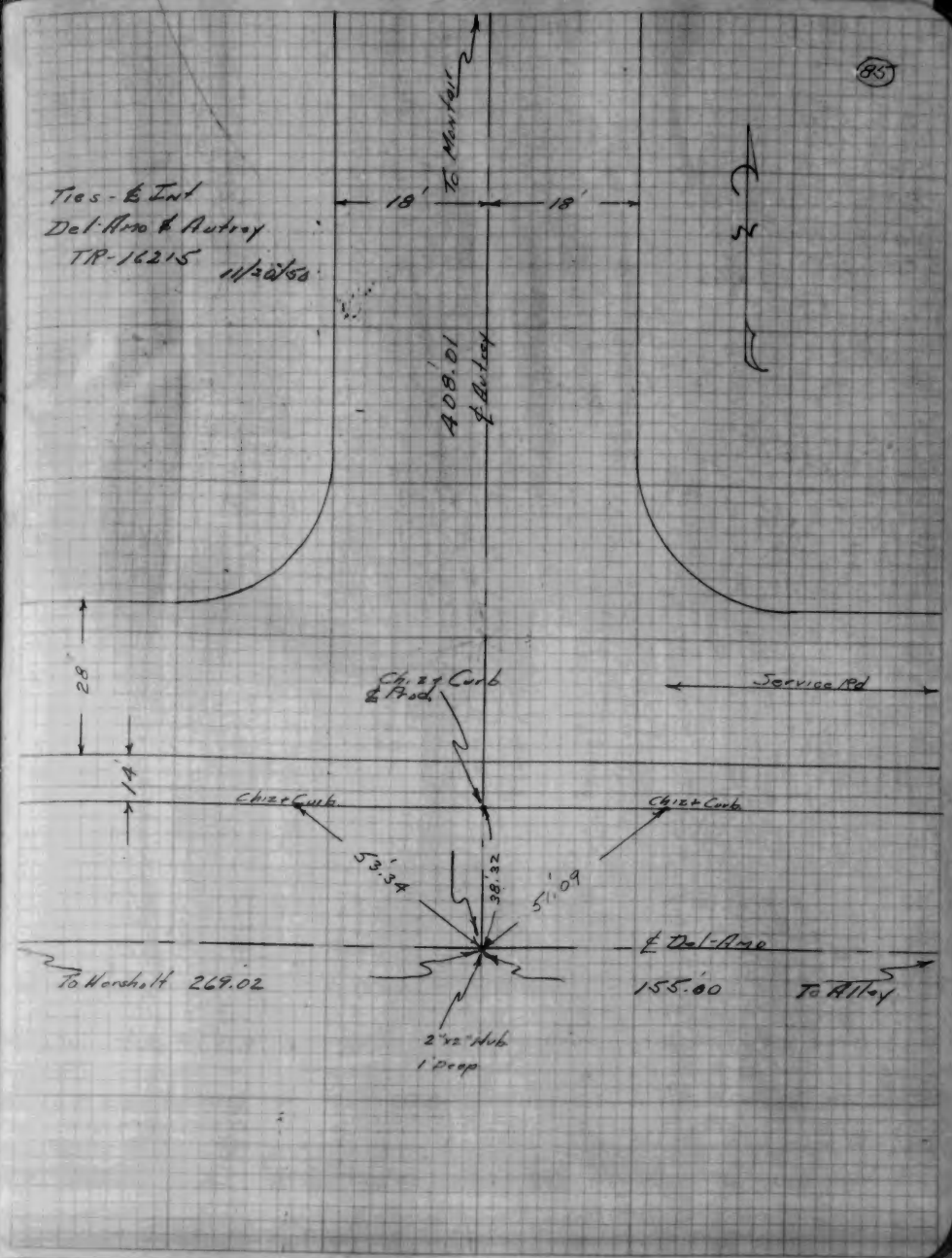

ENGINEERING SERVICE CORP.
Tract 16215

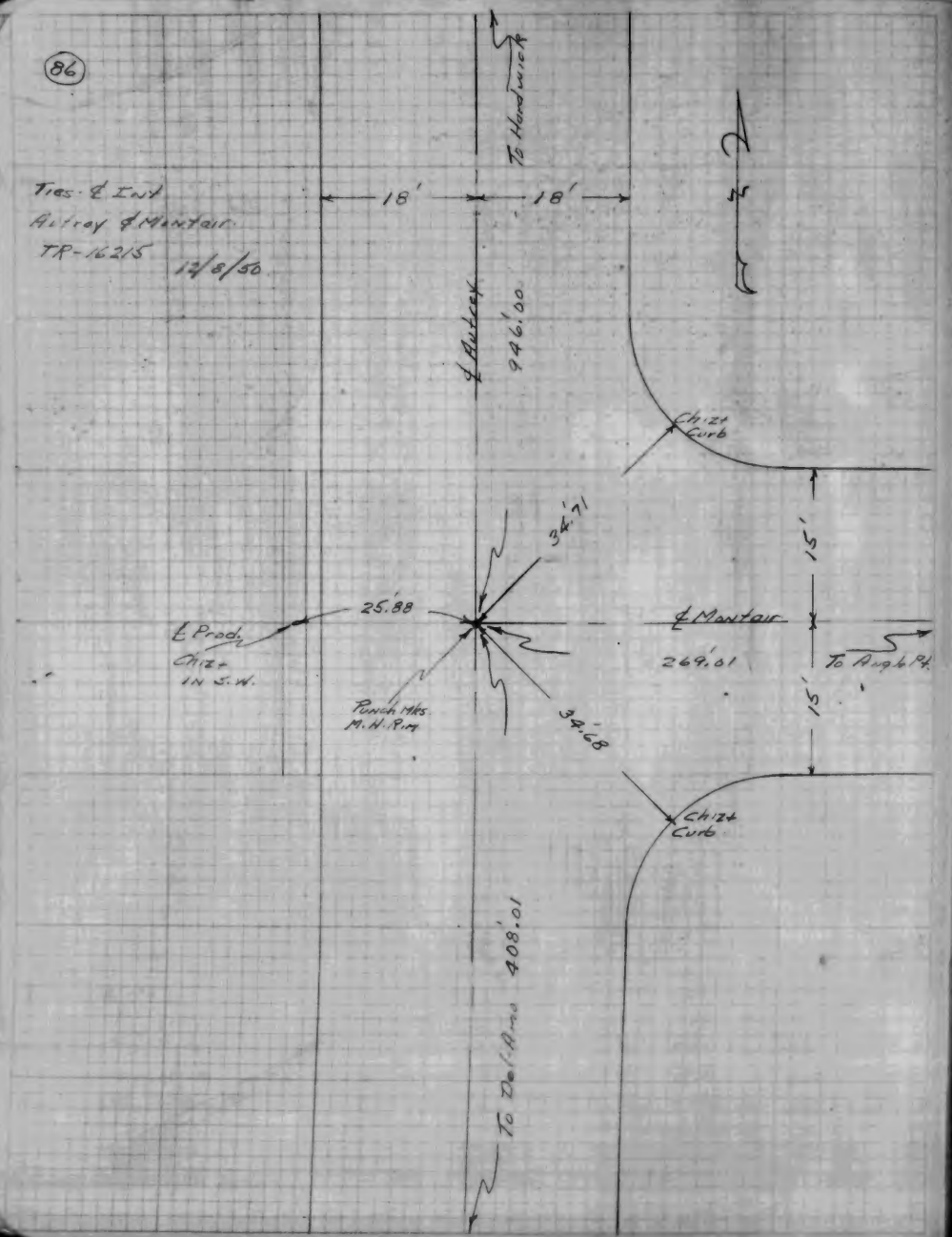

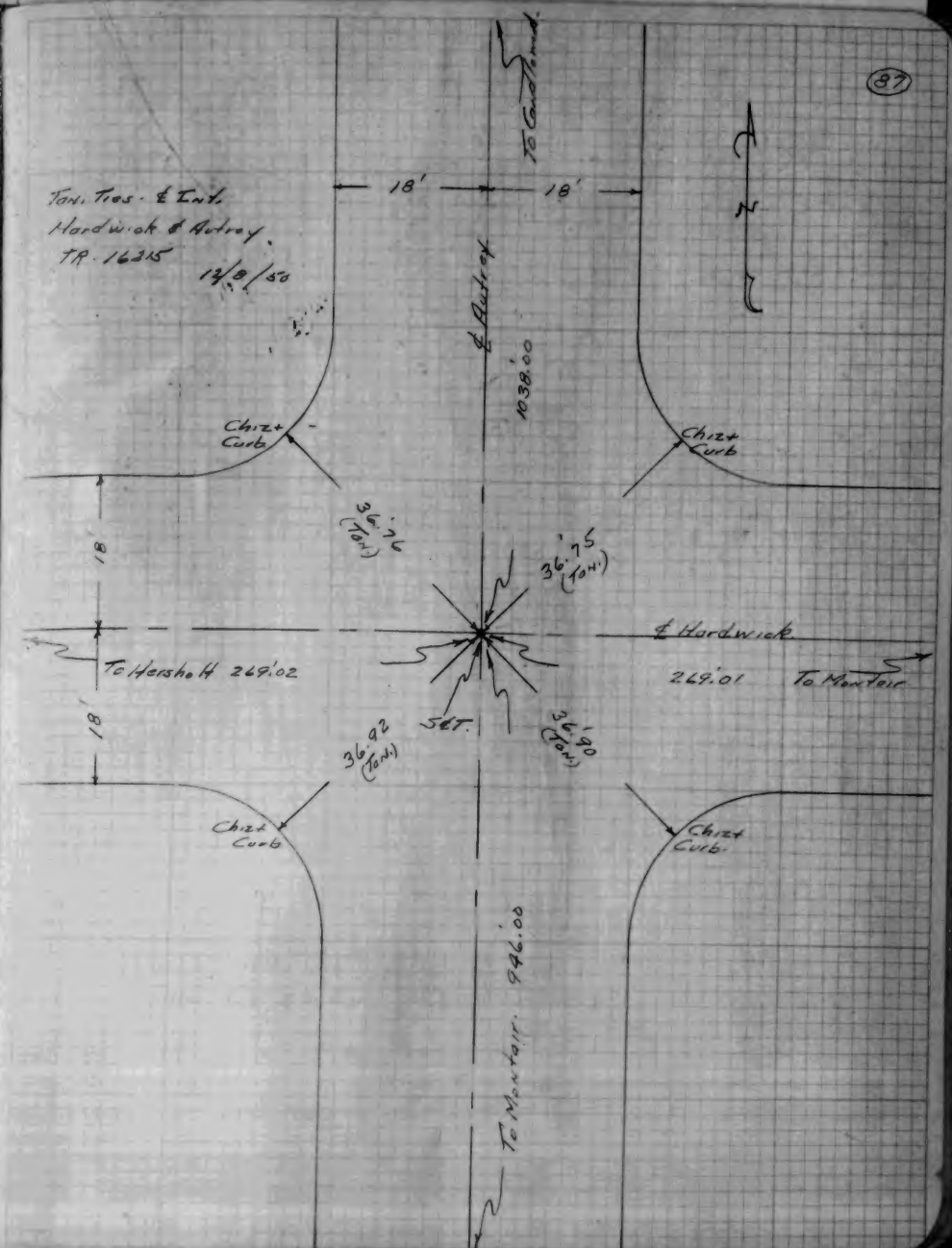

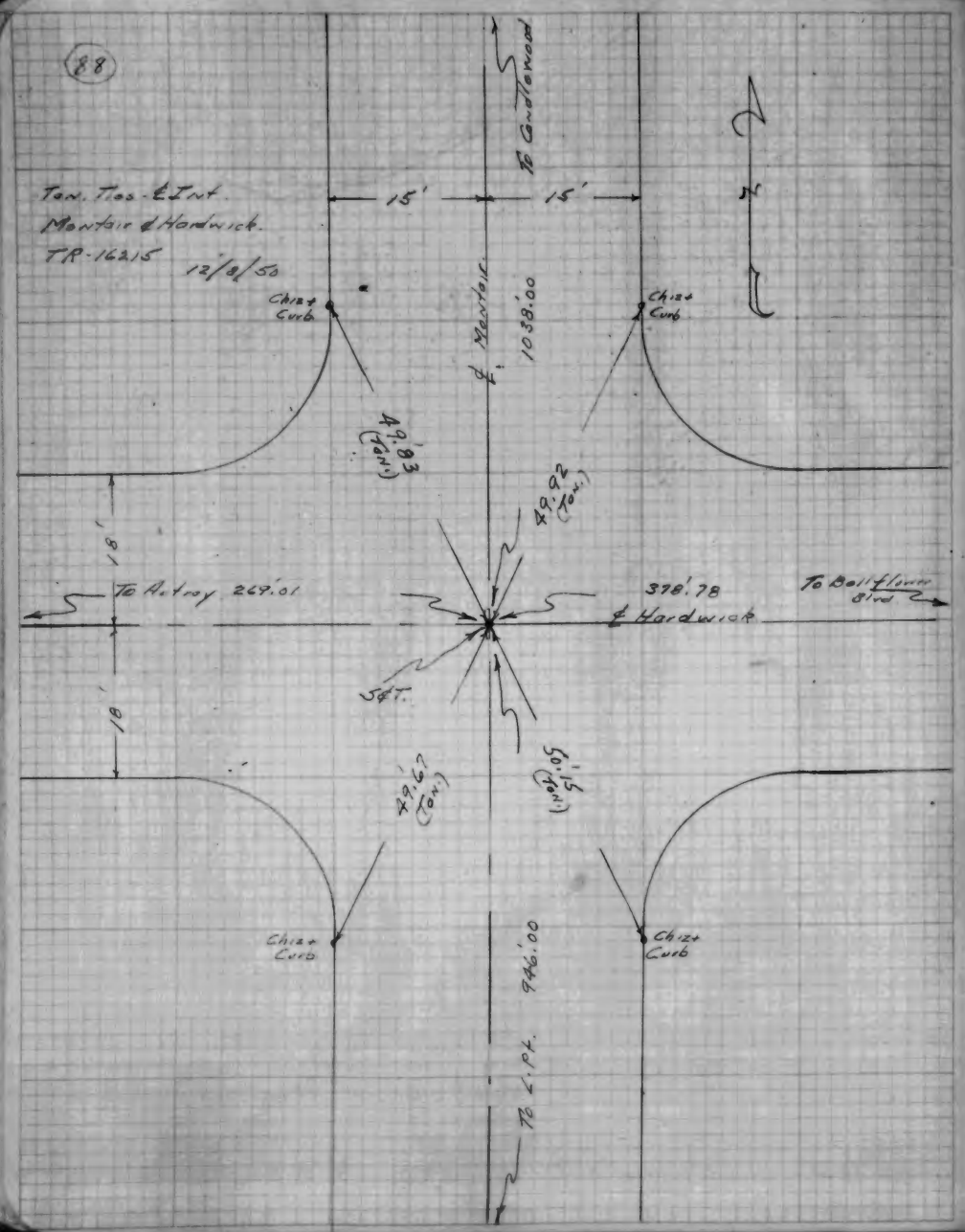
(88)
Tan. Tos - & Int.
Montoir & Hardwick.
TR-16215 12/8/50
15'
15'
To Gardenwood
N
Chiz + Curb
Chiz + Curb
℄ Montoir
1038.00
49.83 (Tan.)
49.92 (Tan.)
18'
18'
To Autroy 269.01
378.78
℄ Hardwick
To Ballflower Blvd.
54.T.
49.67 (Tan.)
50.15 (Tan.)
Chiz + Curb
Chiz + Curb
946.00
To L.Pt.

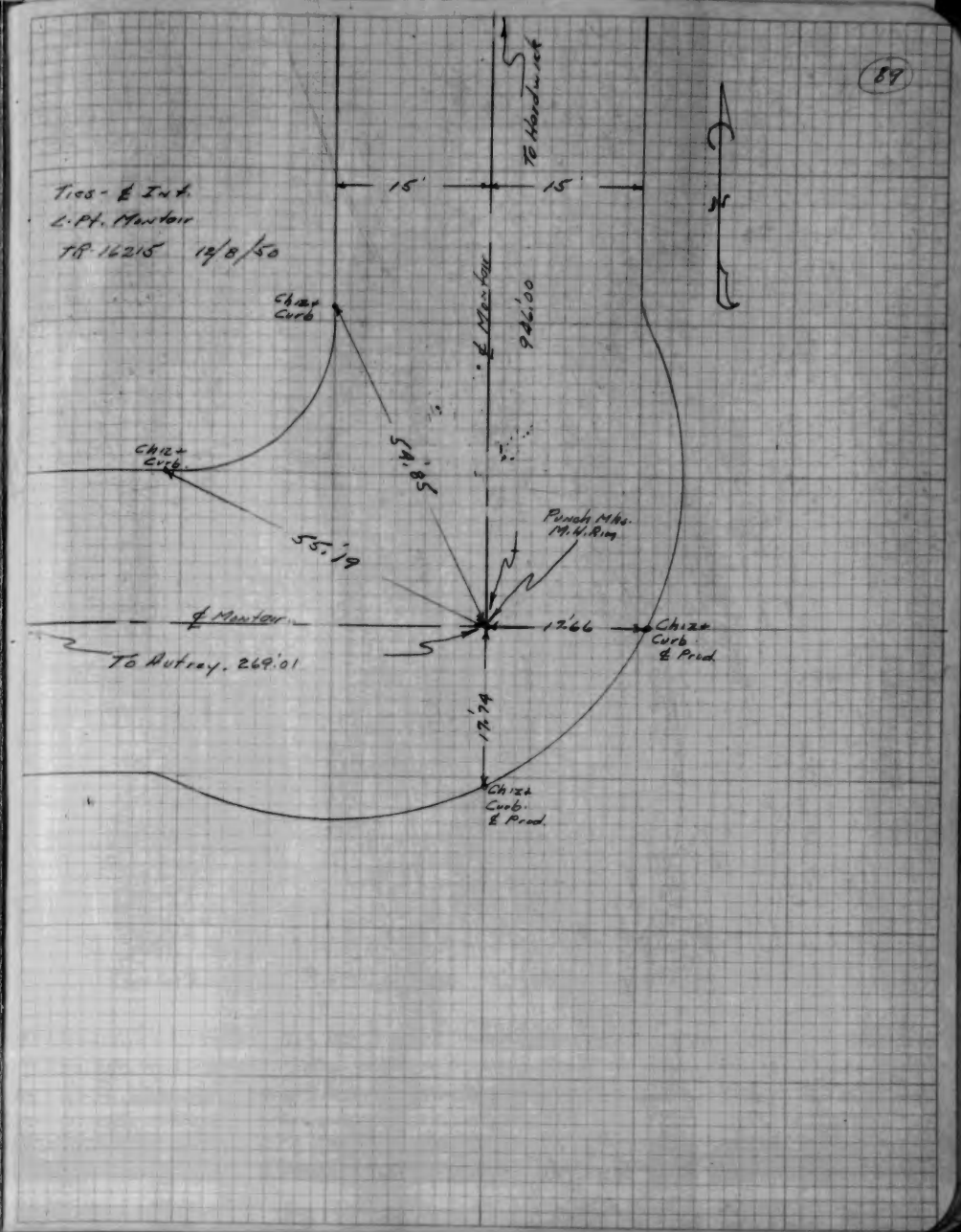
(89)
Tos - & Int.
L.Pt. Montoir
TR 16215 12/8/50
15'
15'
To Hardwick
N
Chiz + Curb
℄ Montoir
946.00
Chiz + Curb
54.85
55.19
Punch Mks.
M.H. Rim
℄ Montoir
12.66
Chiz + Curb & Prod.
To Autroy. 269.01
17.74
Chiz + Curb & Prod.

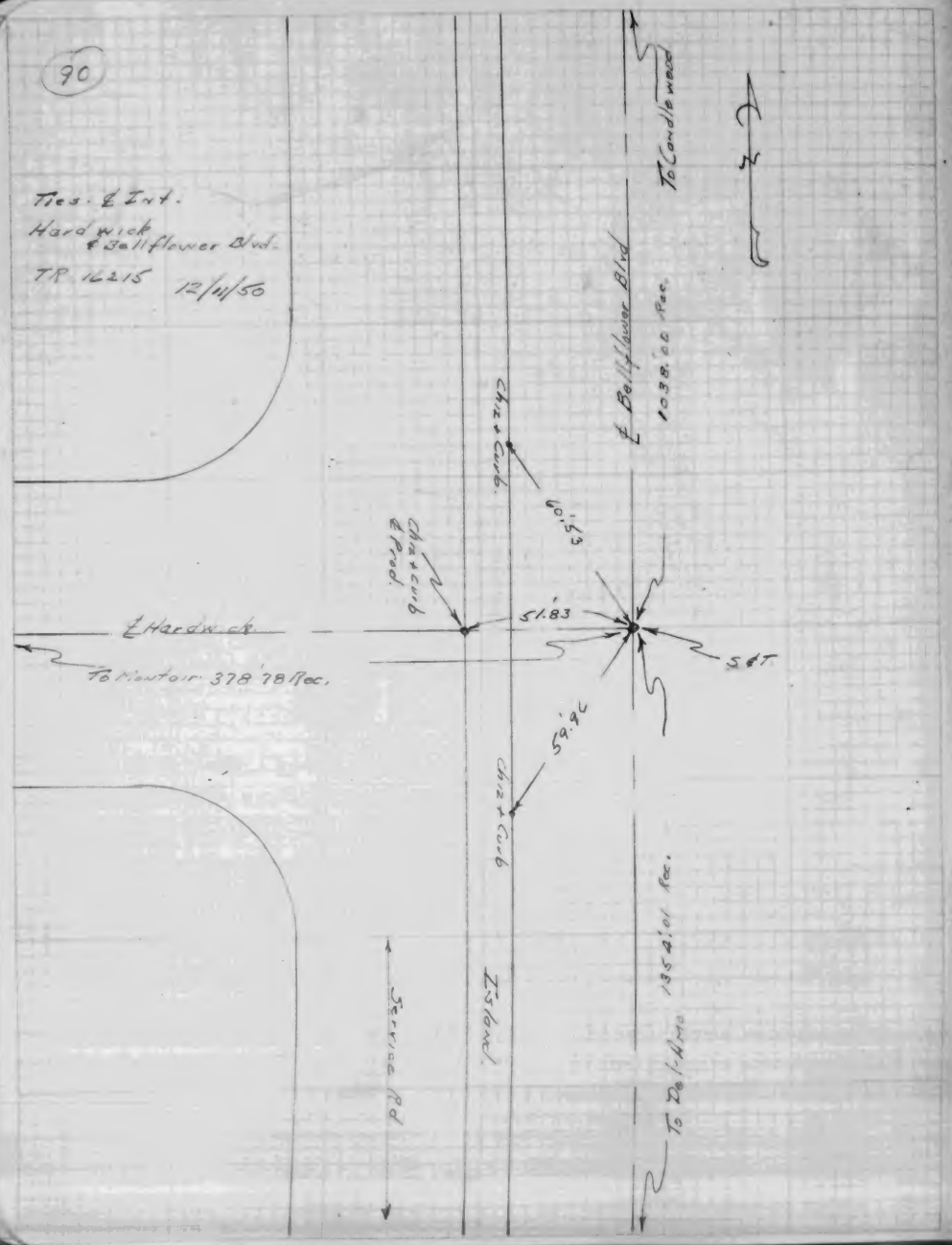
90
Ties. & Int.
Hardwick & Bellflower Blvd.
TR. 16215 12/11/50
To Montair 378.78 Rec.
℄ Hardwick
Chained ℄ Prod.
51.83
Chained Curb
60.53
℄ Bellflower Blvd
1038.00 Rec.
To Candlewood
S&T
59.96
Chained Curb
Island
Service Rd
To Del-Amo 1354.01 Rec.

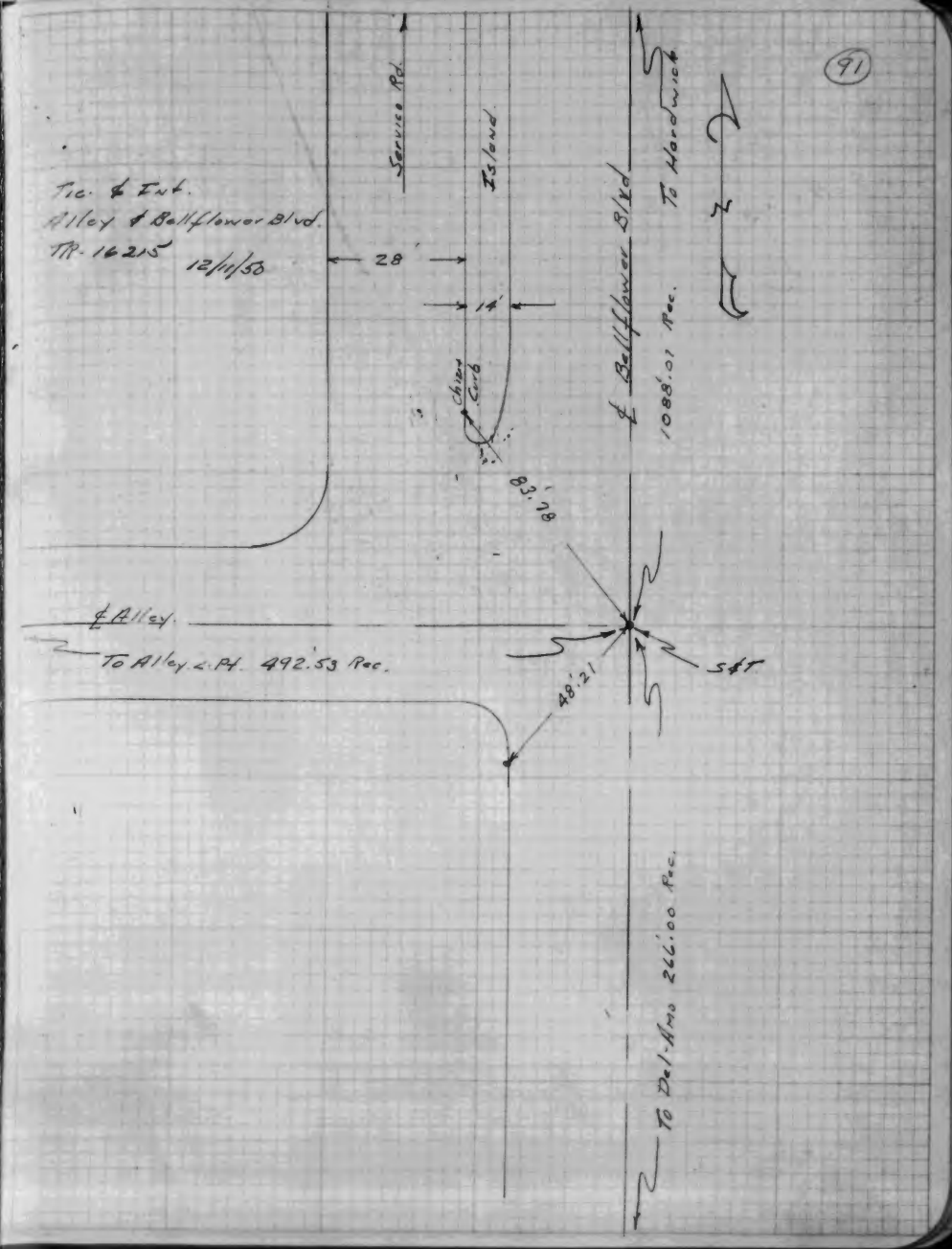
91
Tie. & Int.
Alley & Bellflower Blvd.
TR. 16215 12/11/50
Service Rd
Island
28'
14'
Chained Curb
83.78
℄ Bellflower Blvd
1088.01 Rec.
To Hardwick
℄ Alley
To Alley & Pt. 492.53 Rec.
S&T
48.21
To Del-Amo 266.00 Rec.

ENGINEERING SERVICE CORP.
Tract 16215

(92)

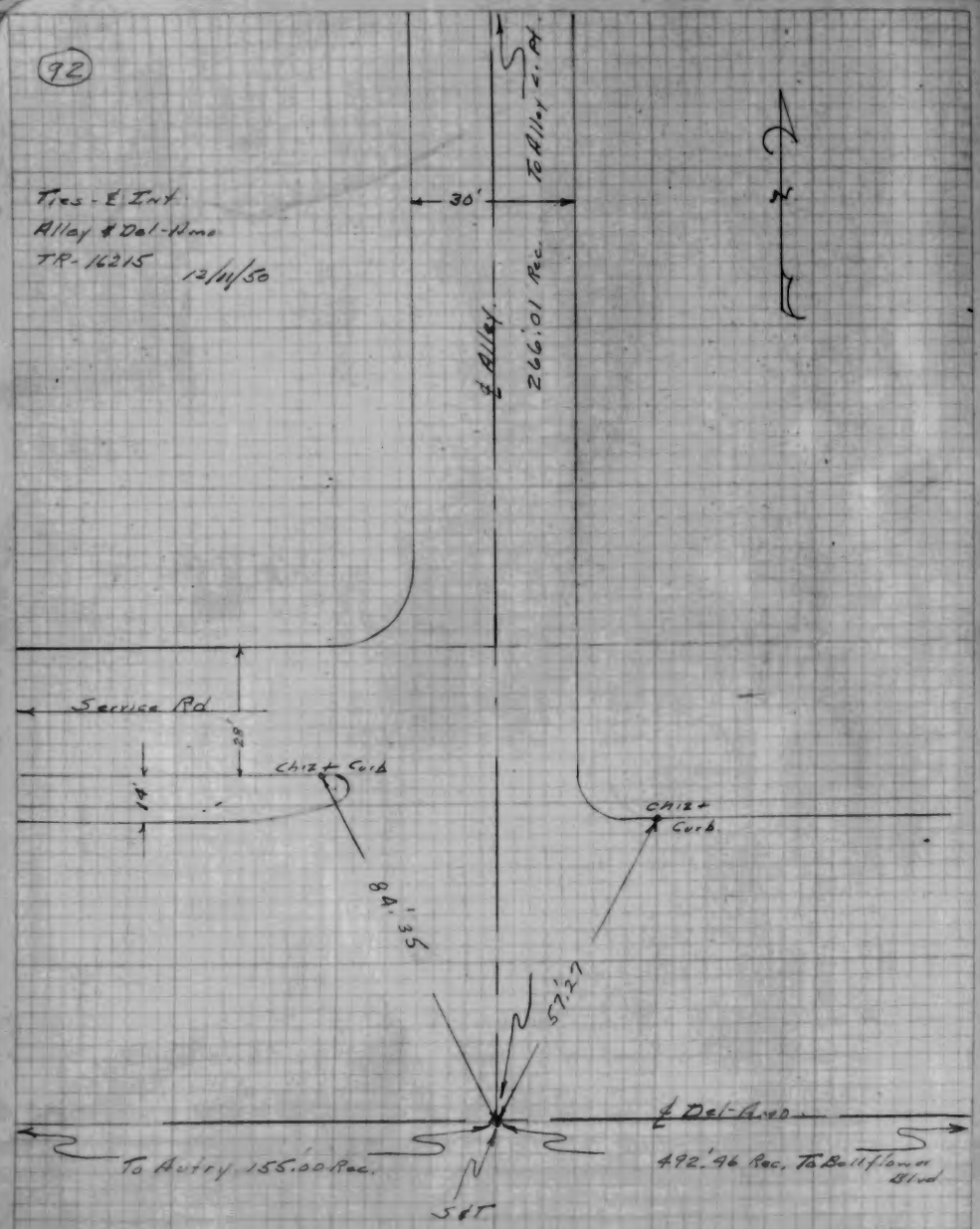

(93)

(150)

CENTERLINE TIES

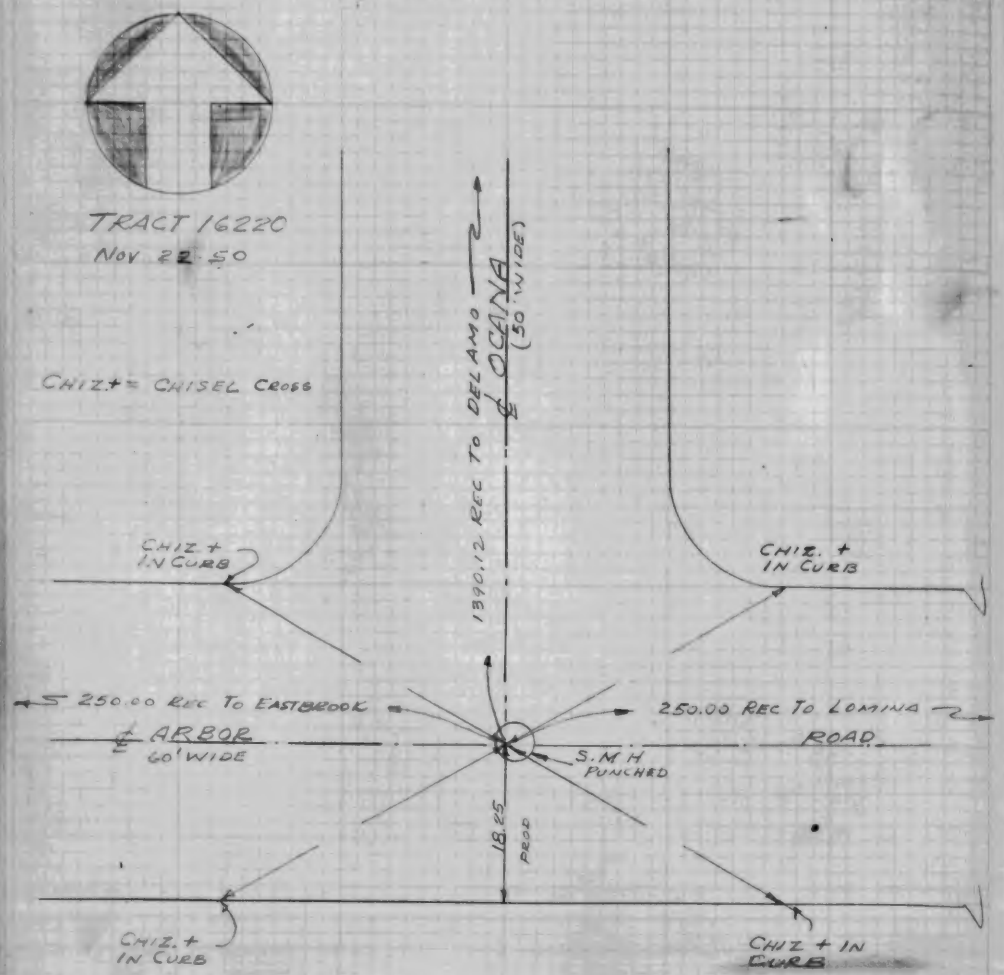

(151)

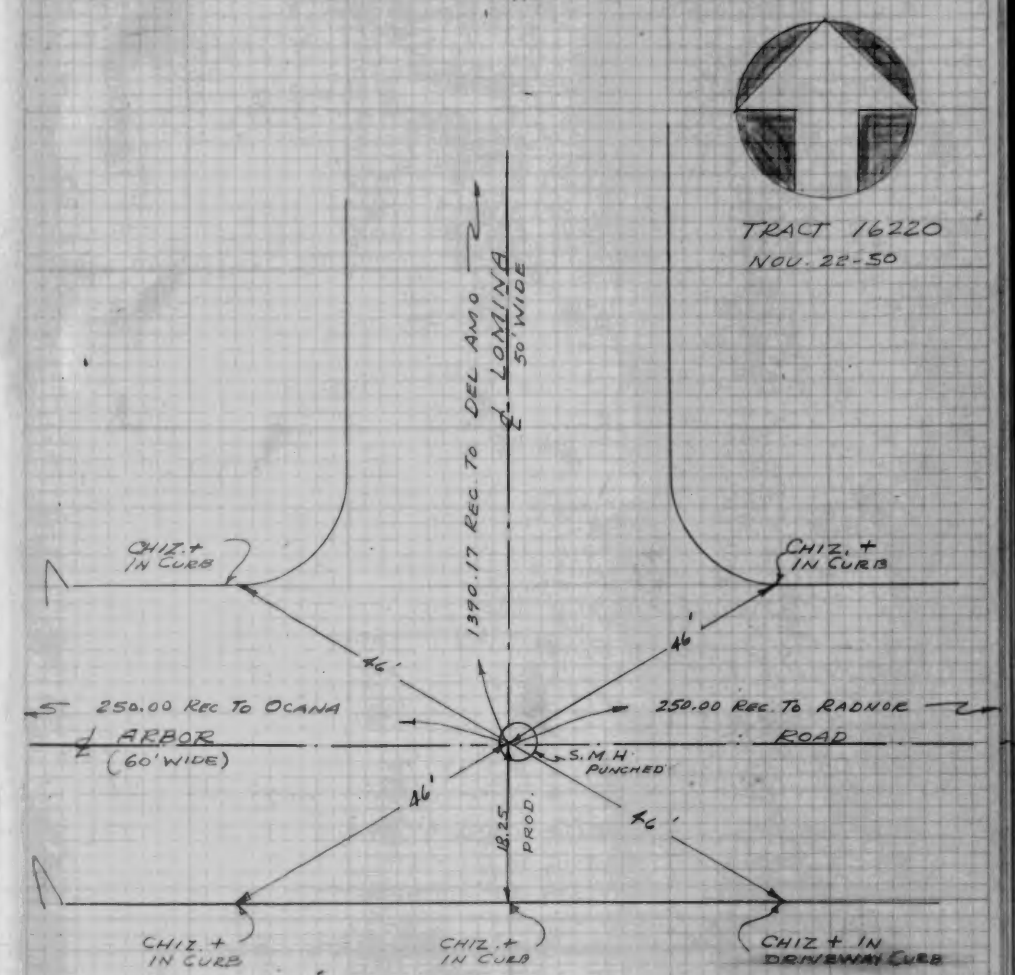

ENGINEERING SERVICE CORP.
Tract 16220

152

CENTERLINE TIES

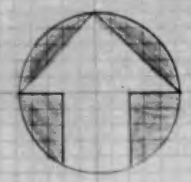

NOV 22-50
CALVO

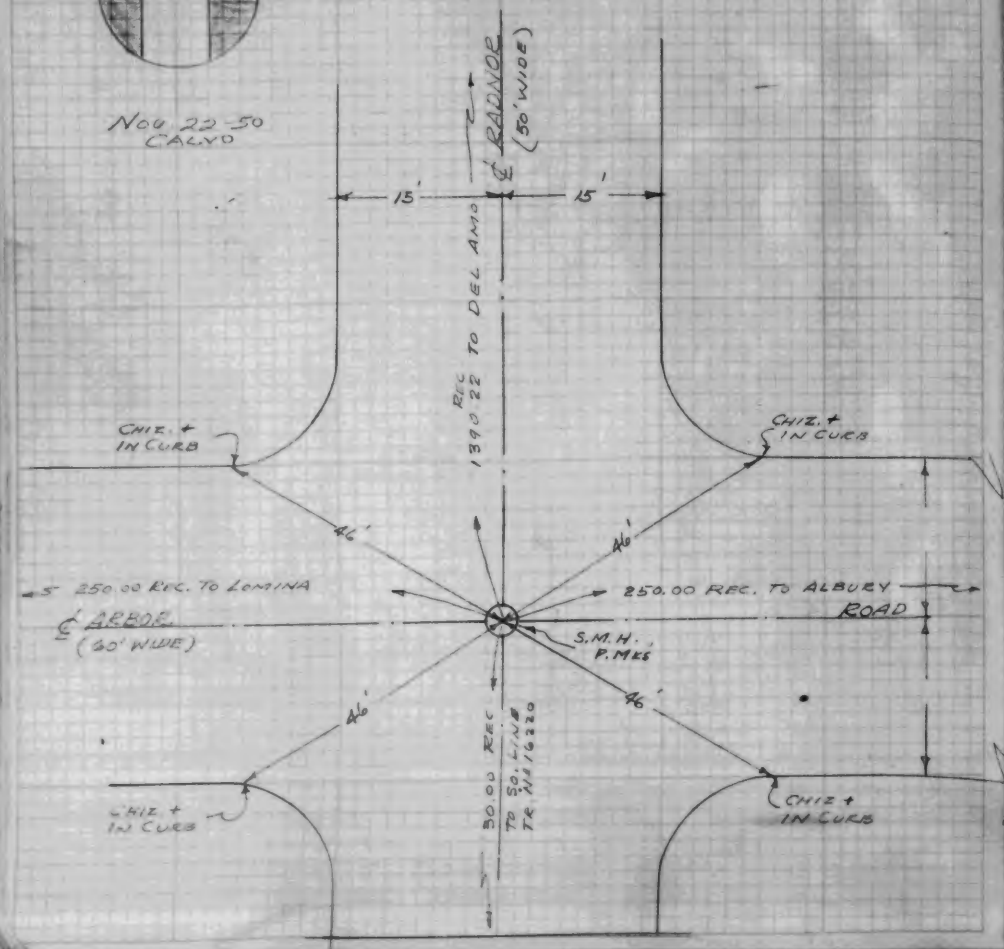

153

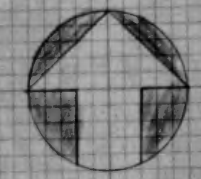

TRACT Nº 16220
NOV 22-50
CALVO

℄ TIES

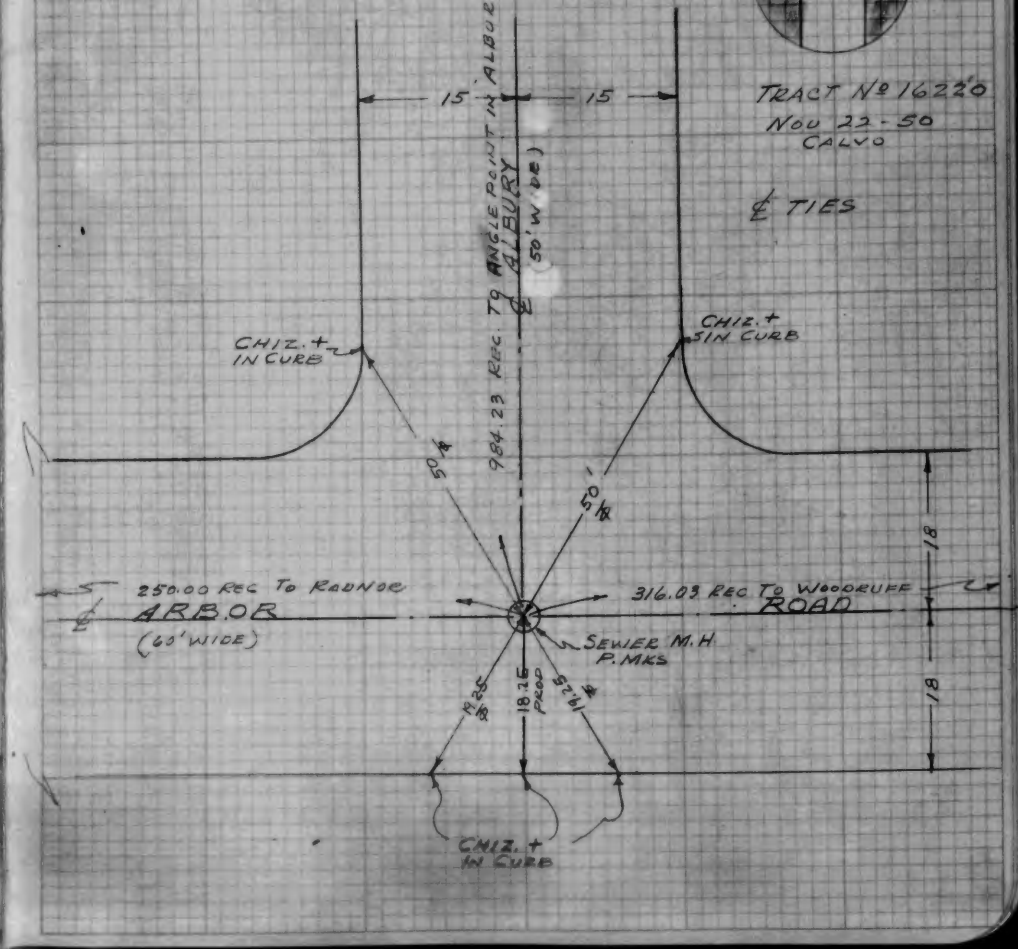

ENGINEERING SERVICE CORP.
Tract 16220

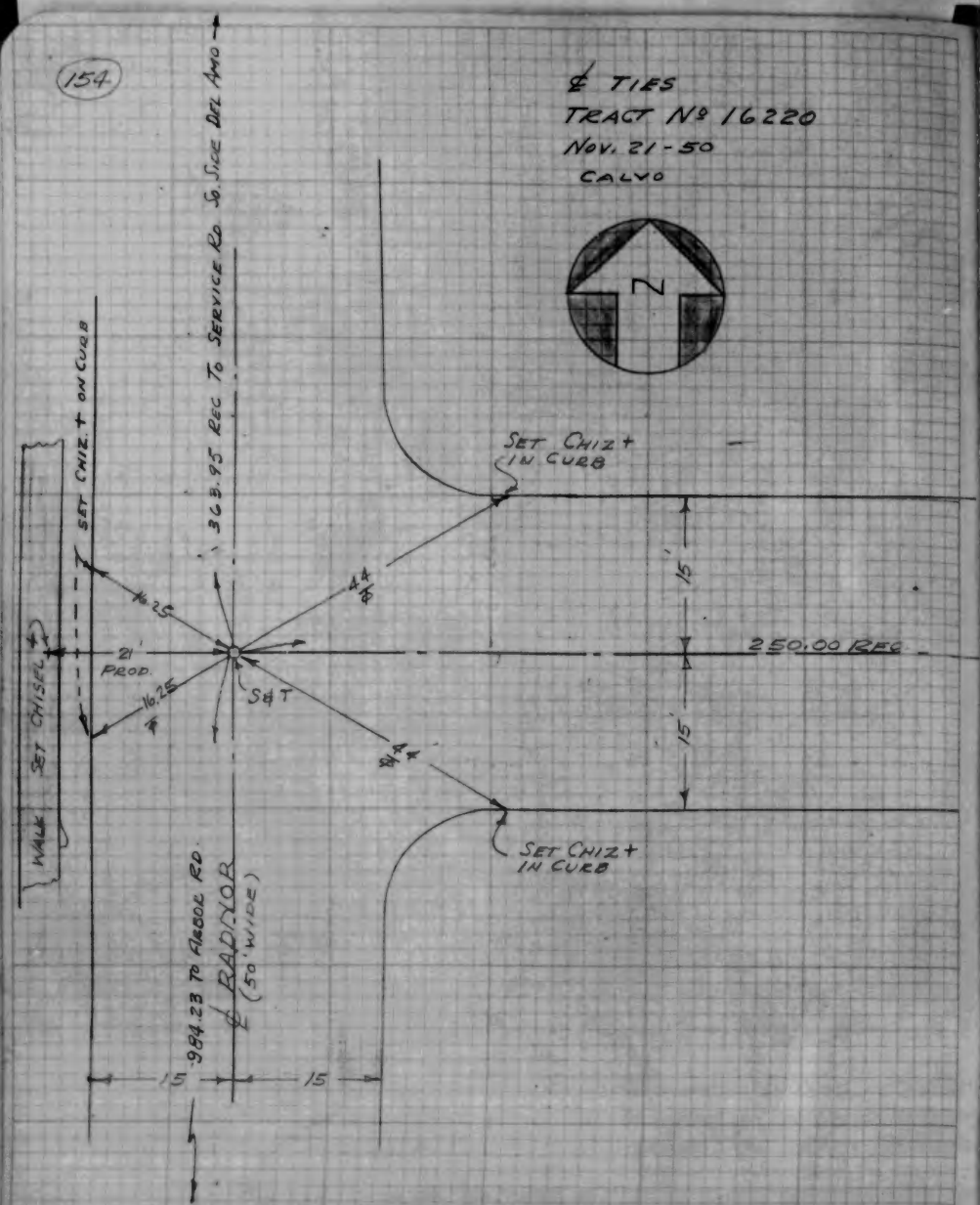

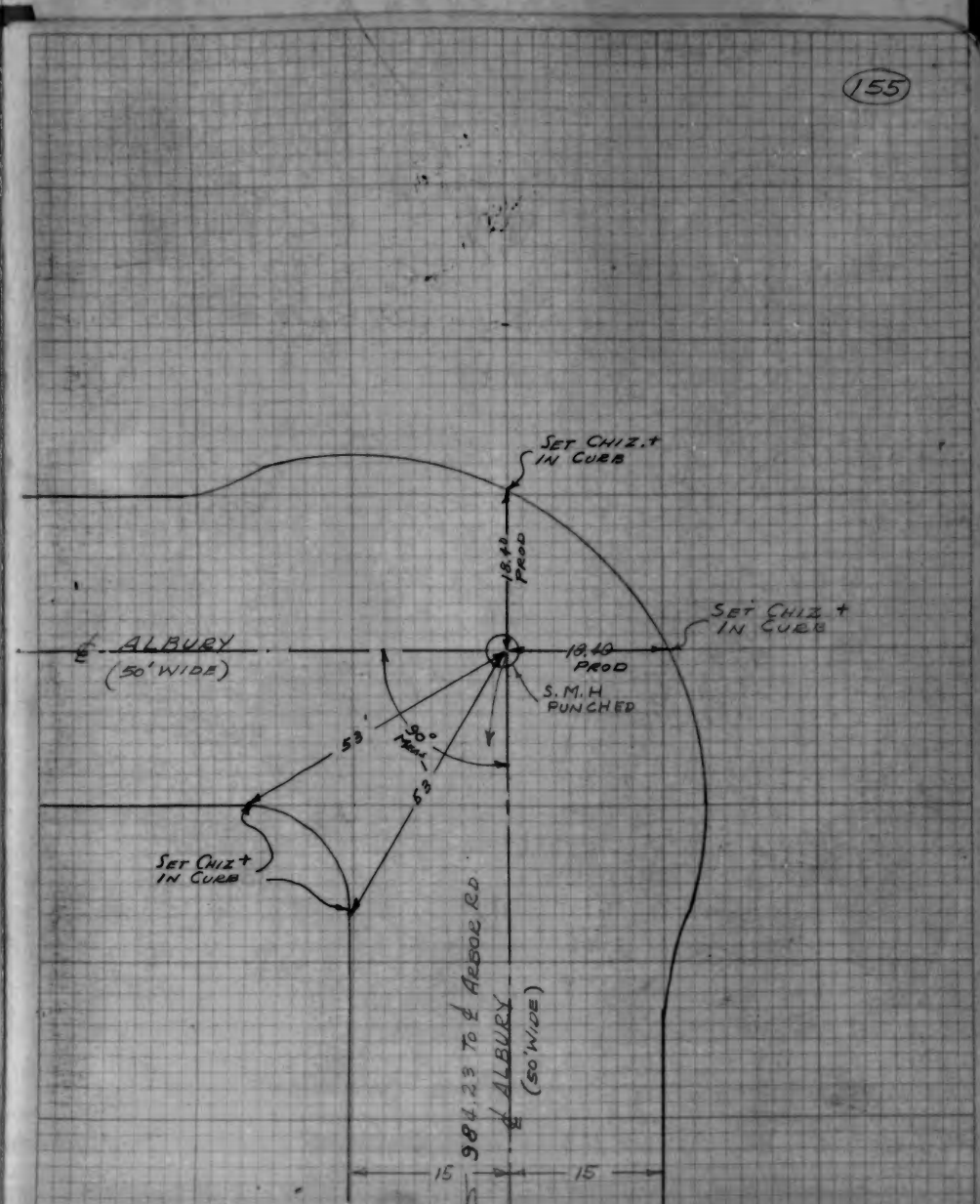

ENGINEERING SERVICE CORP.
Tract 16220

(156)

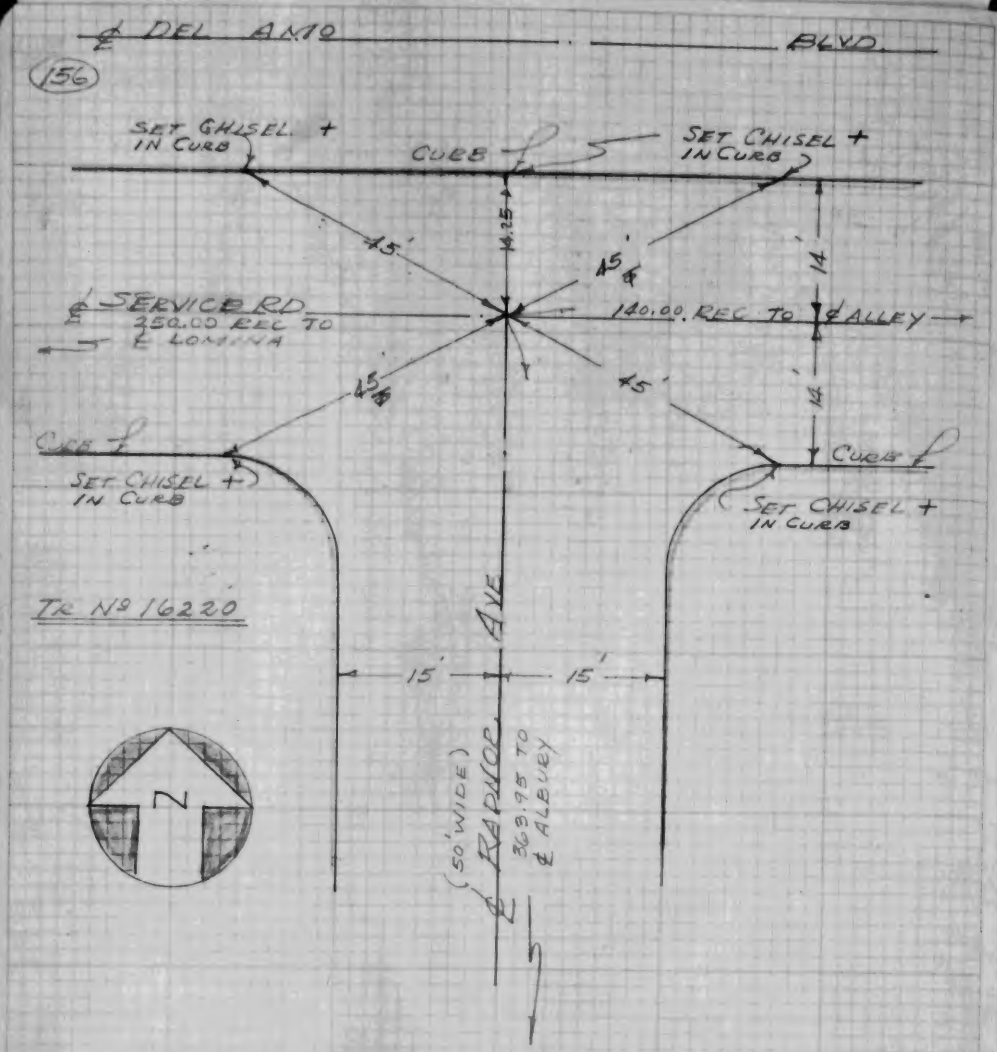

(157)

ENGINEERING SERVICE CORP.
Tract 16396

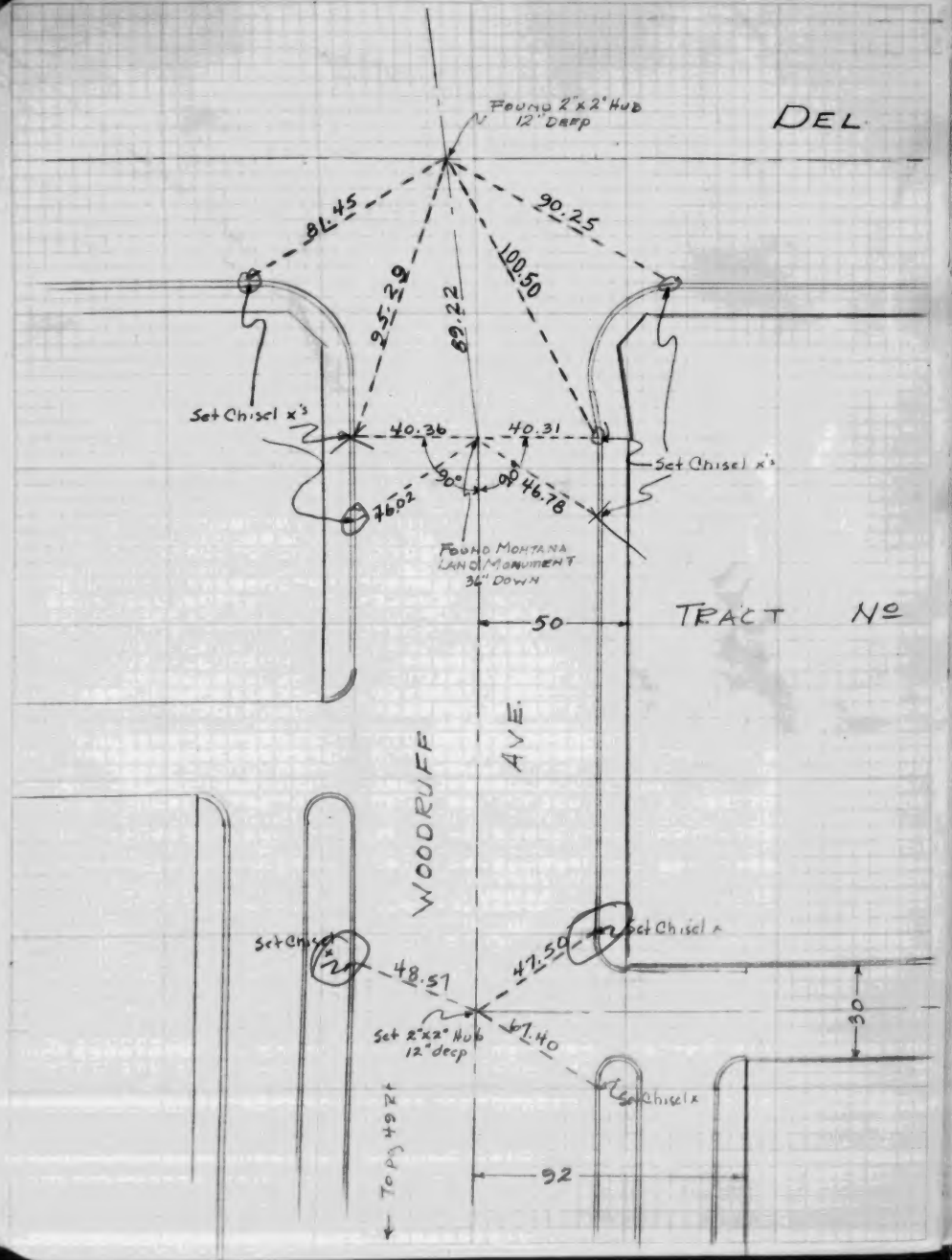

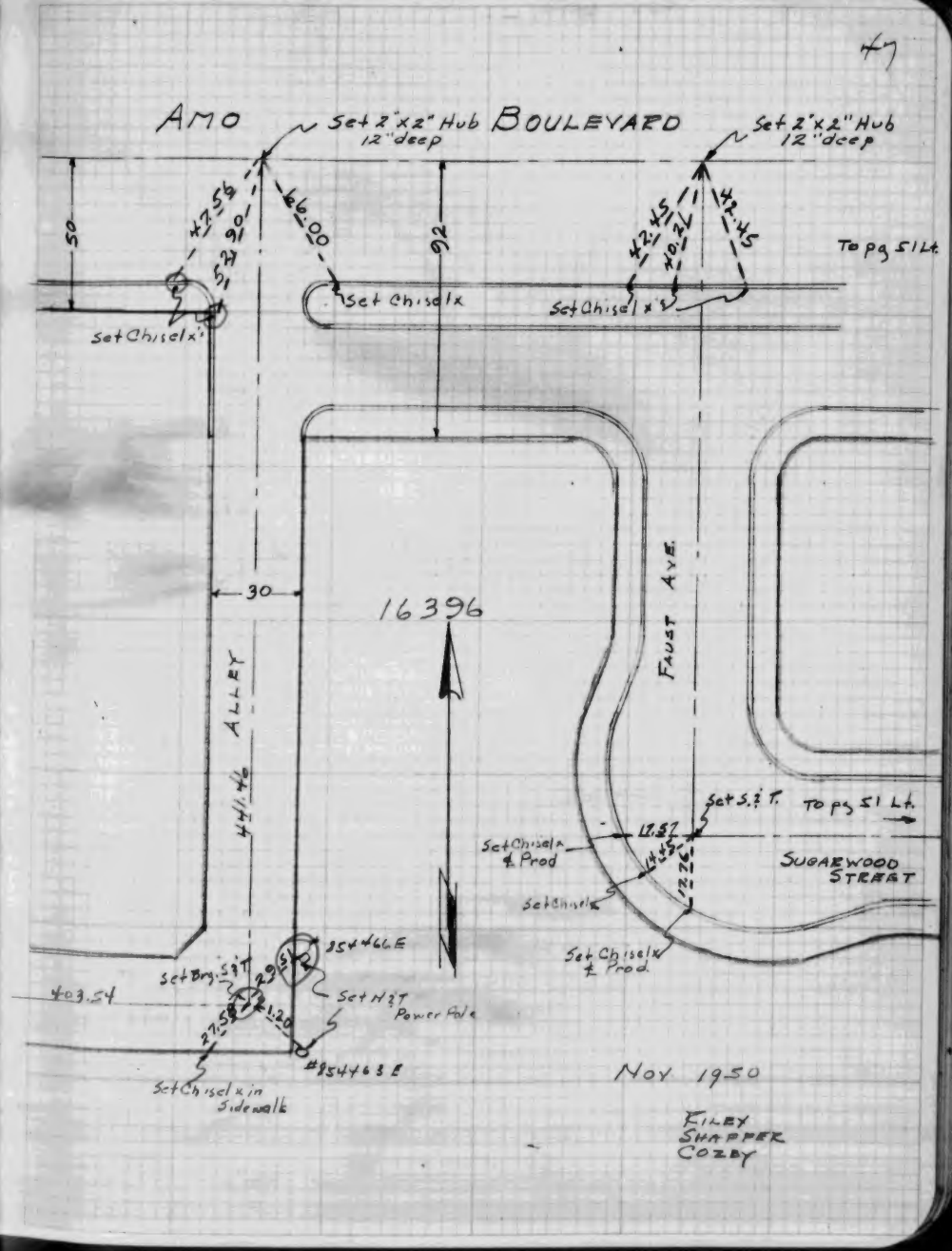

ENGINEERING SERVICE CORP.
Tract 16396

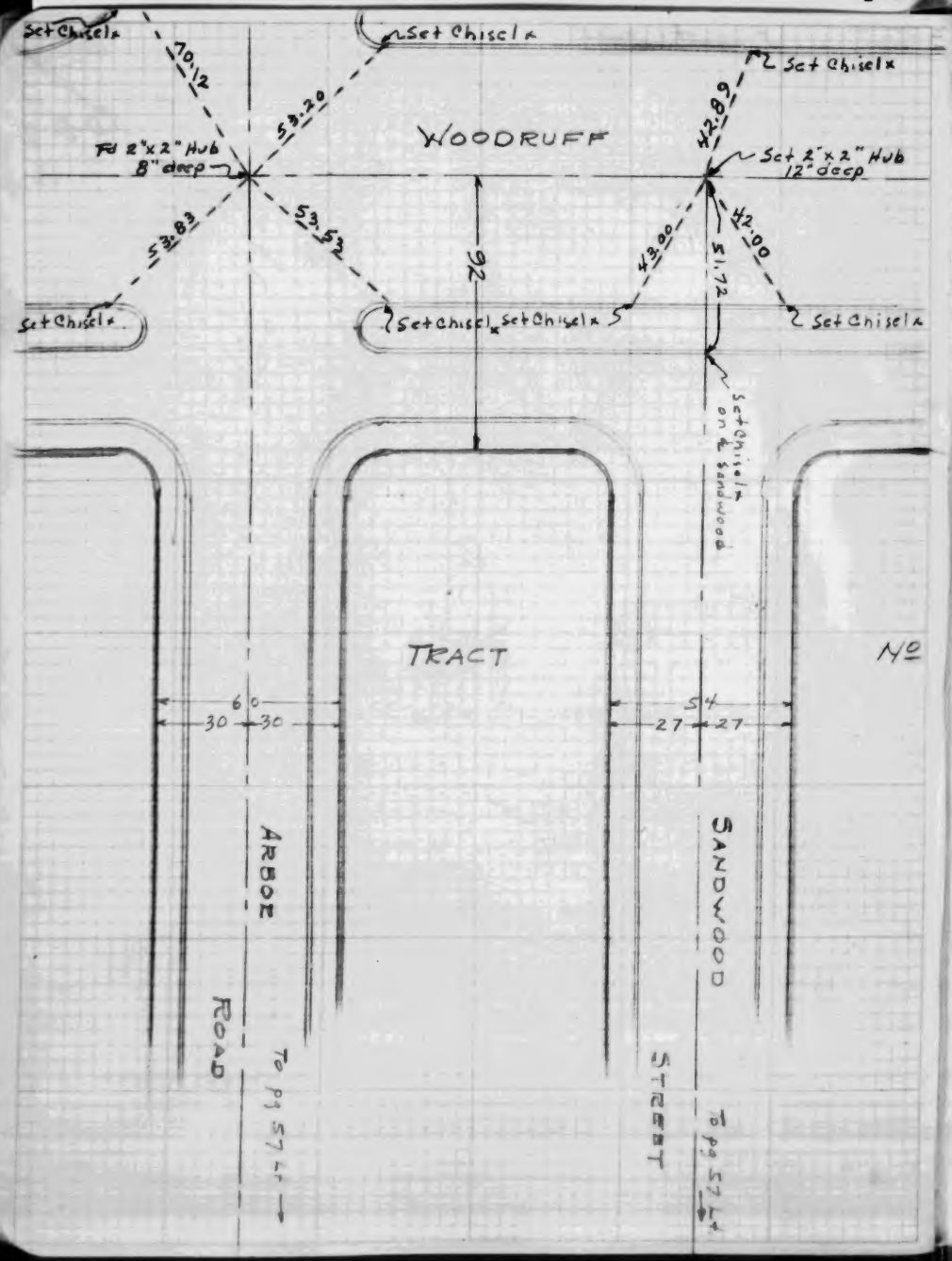

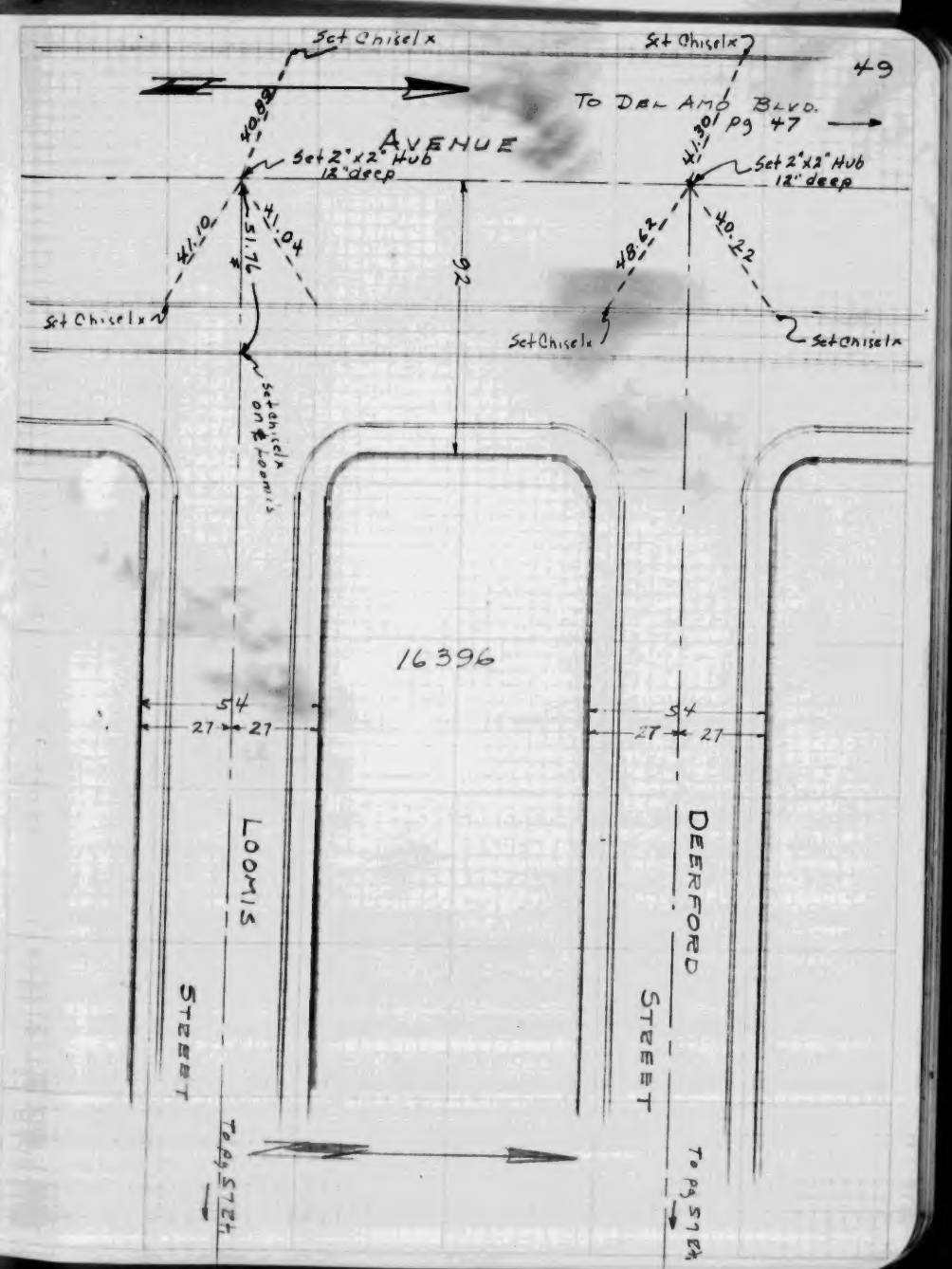

ENGINEERING SERVICE CORP.
Tract 16396

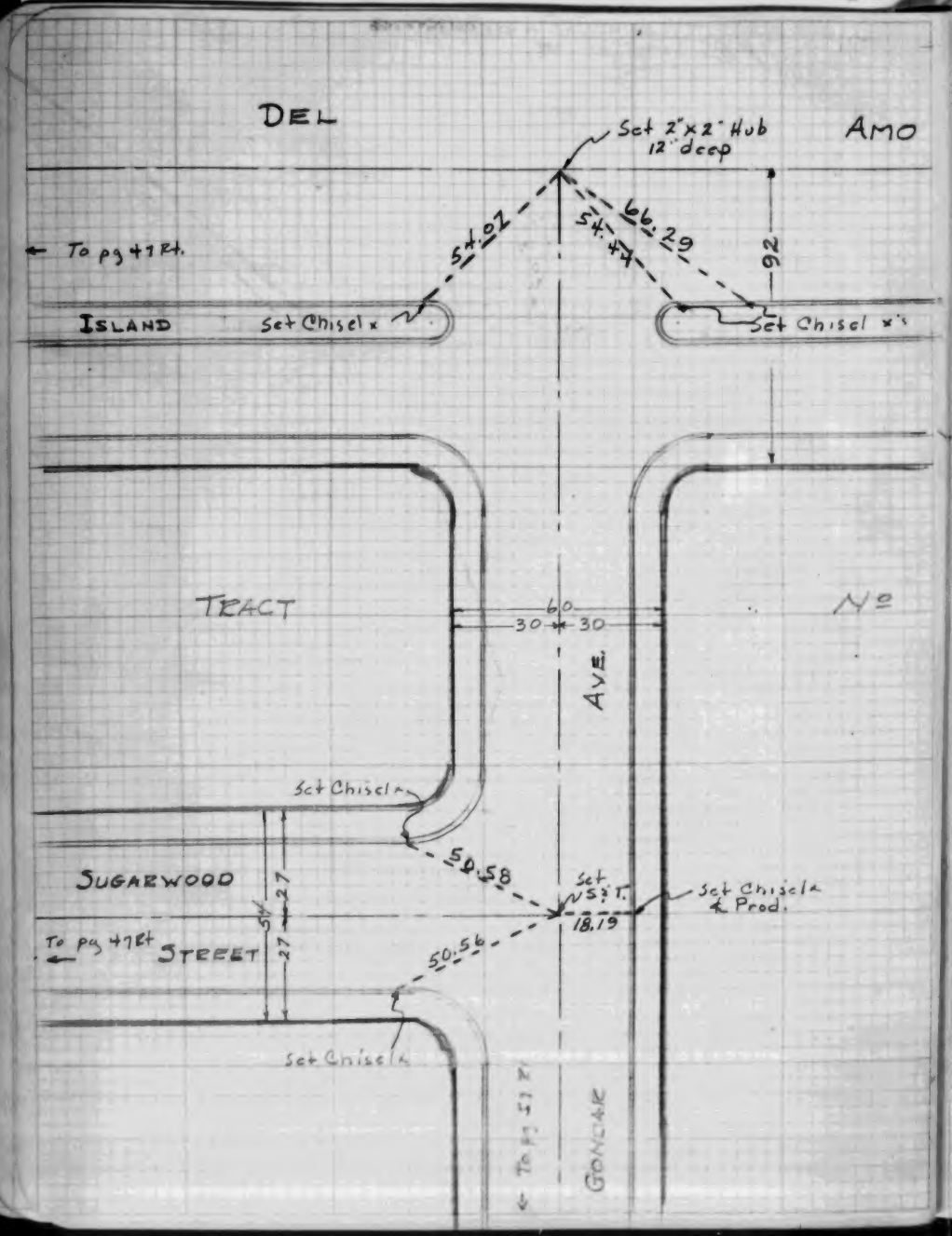

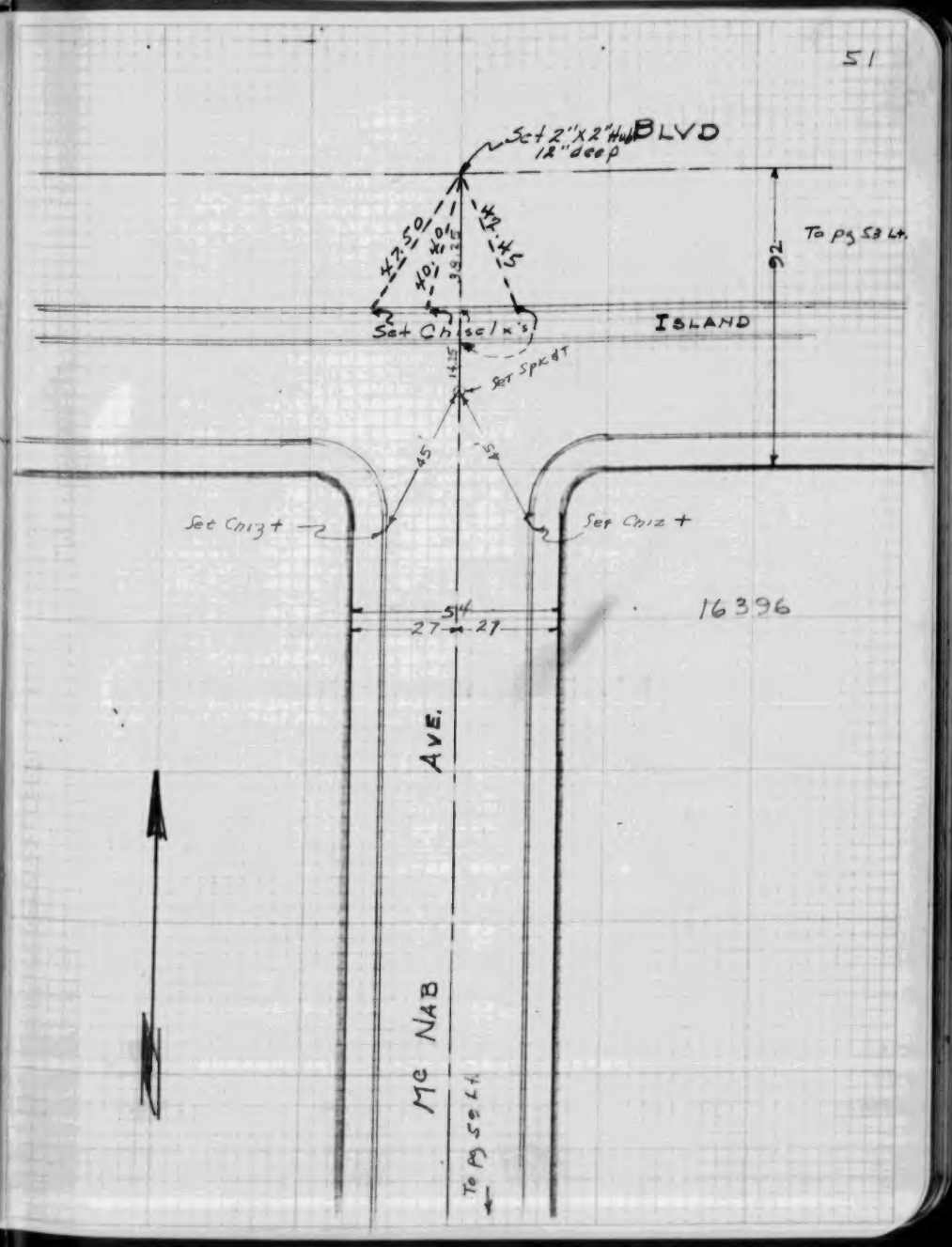

ENGINEERING SERVICE CORP.
Tract 16396

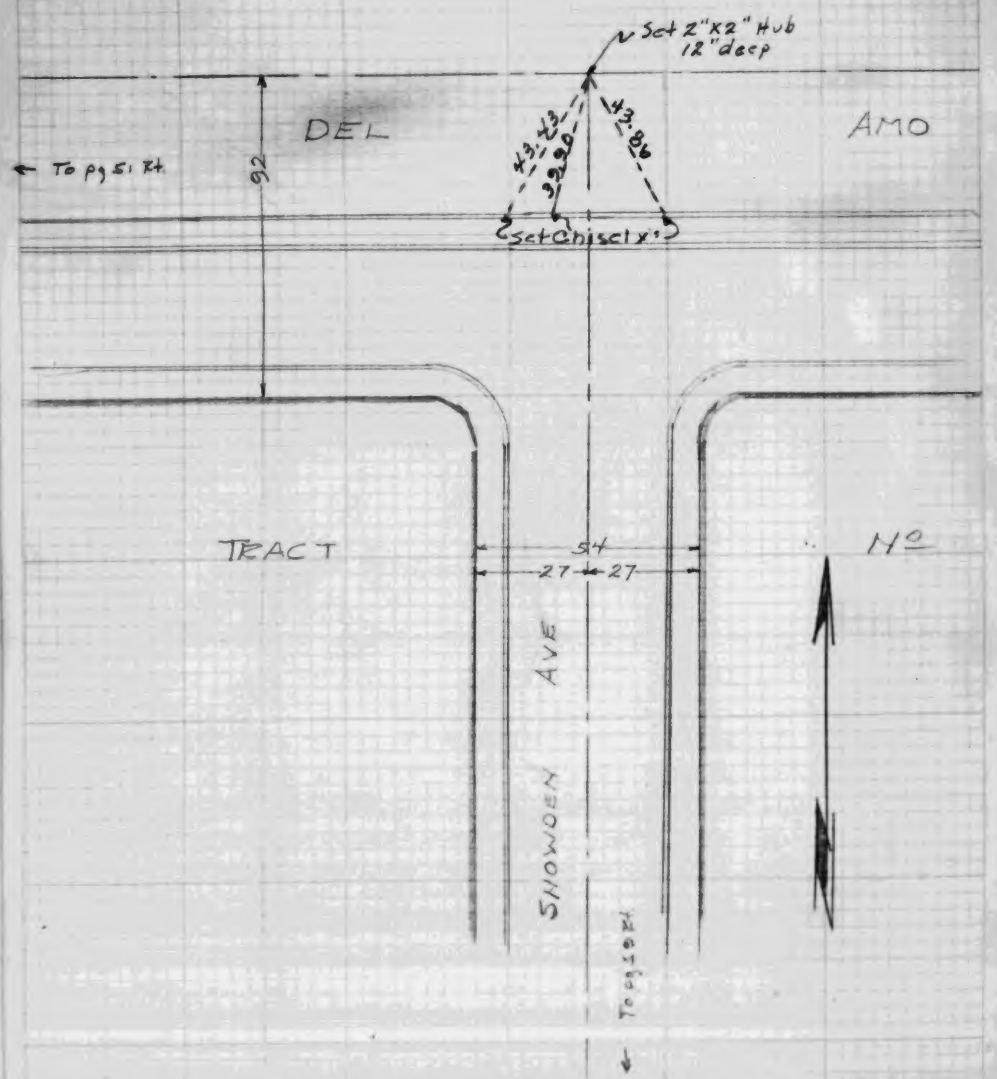

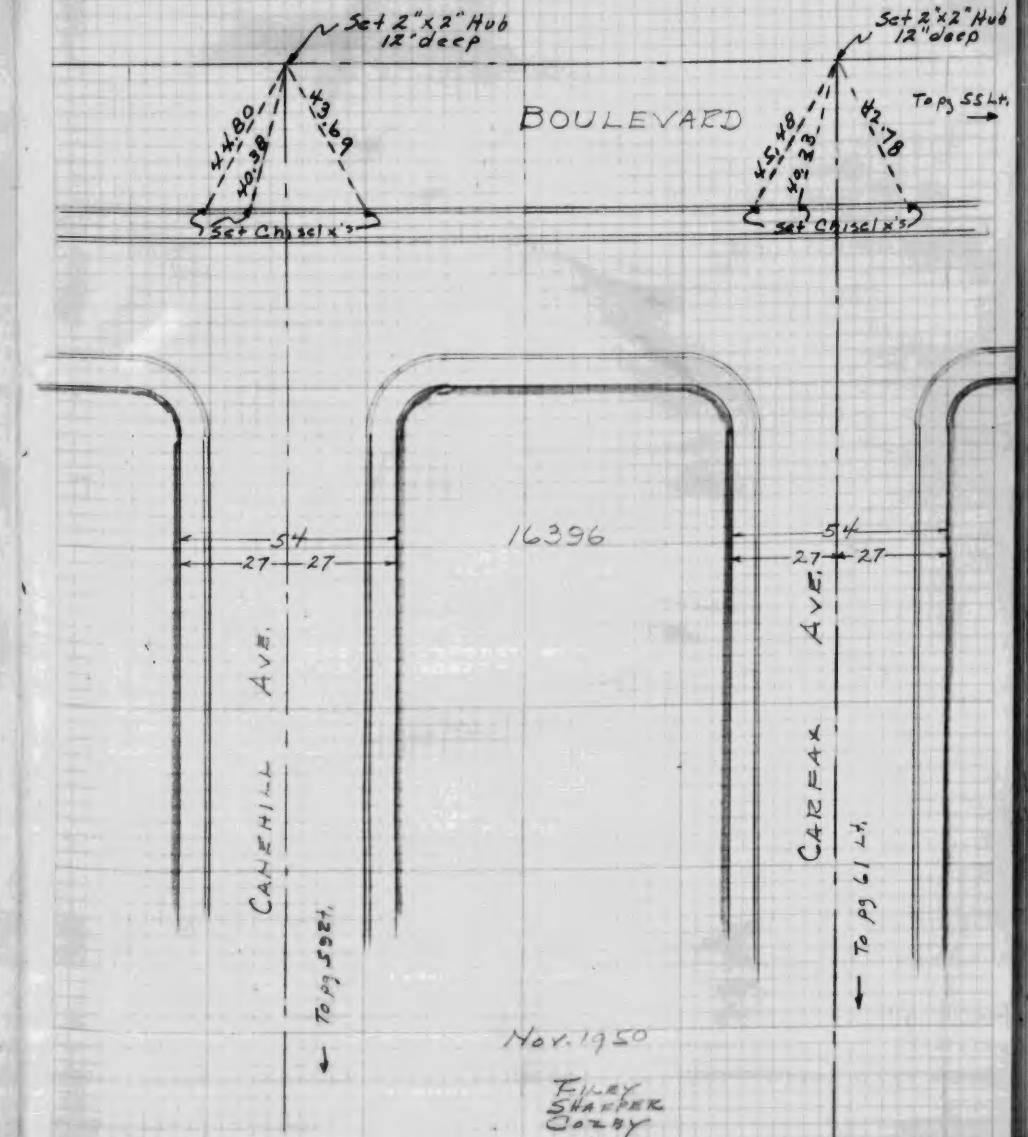

ENGINEERING SERVICE CORP.
Tract 16396

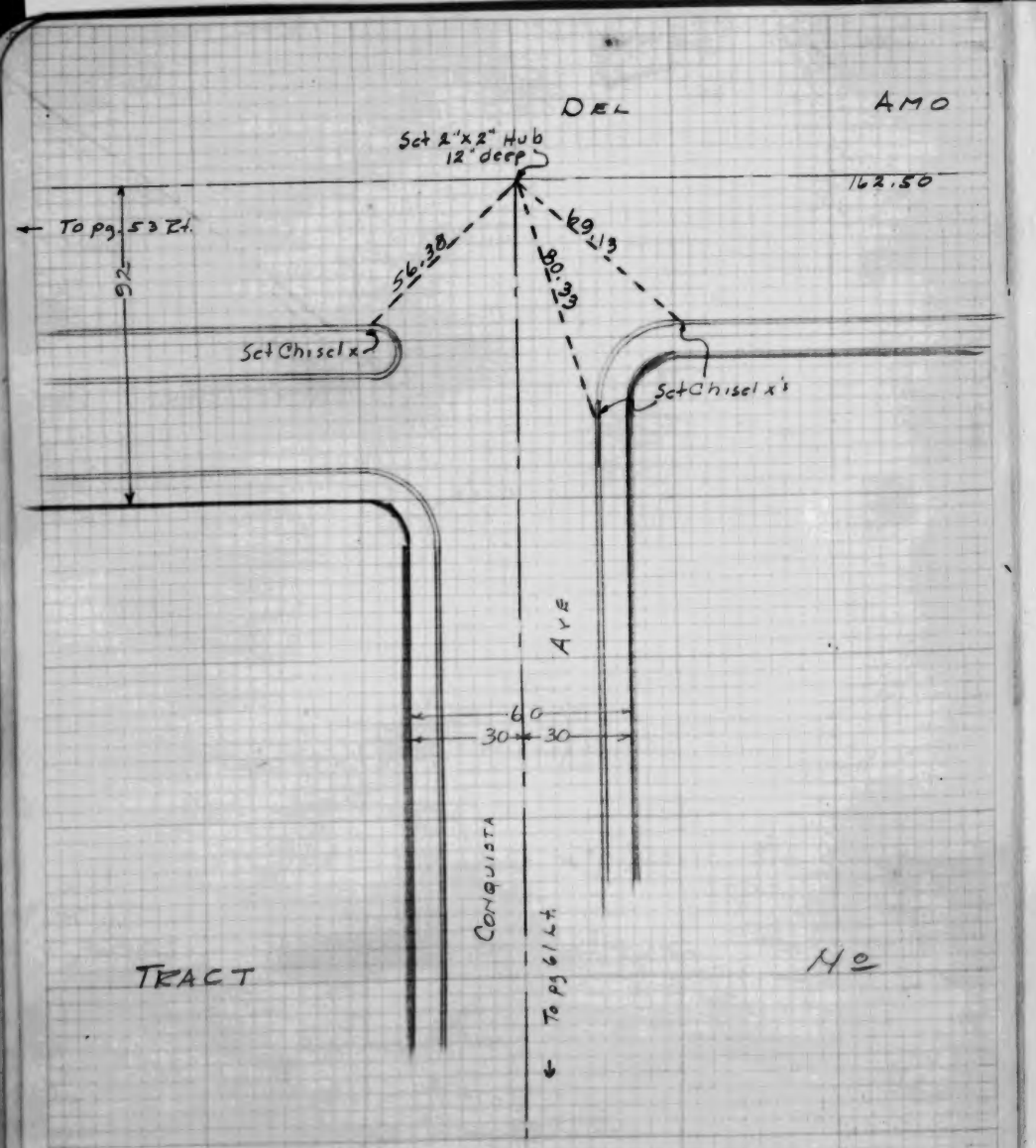

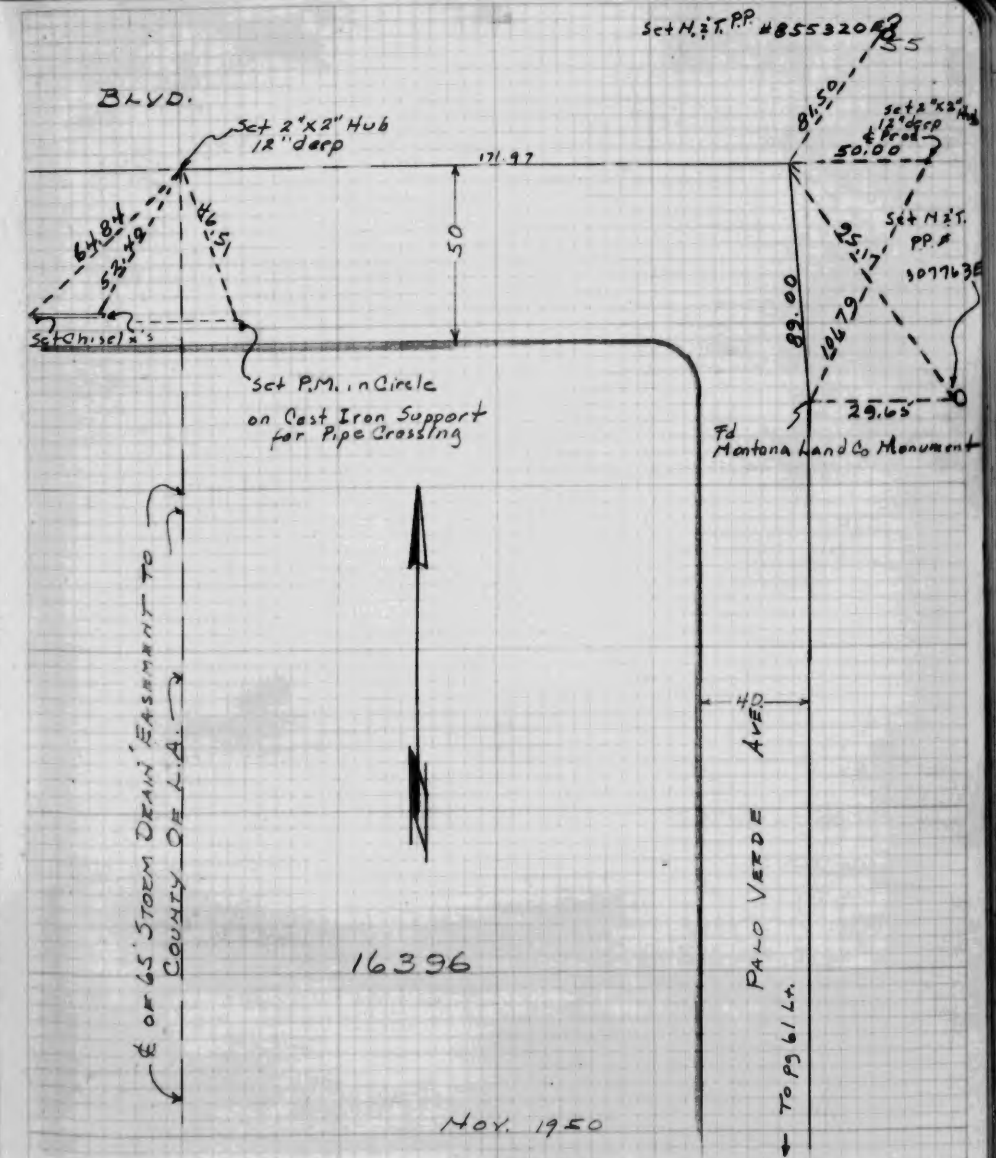

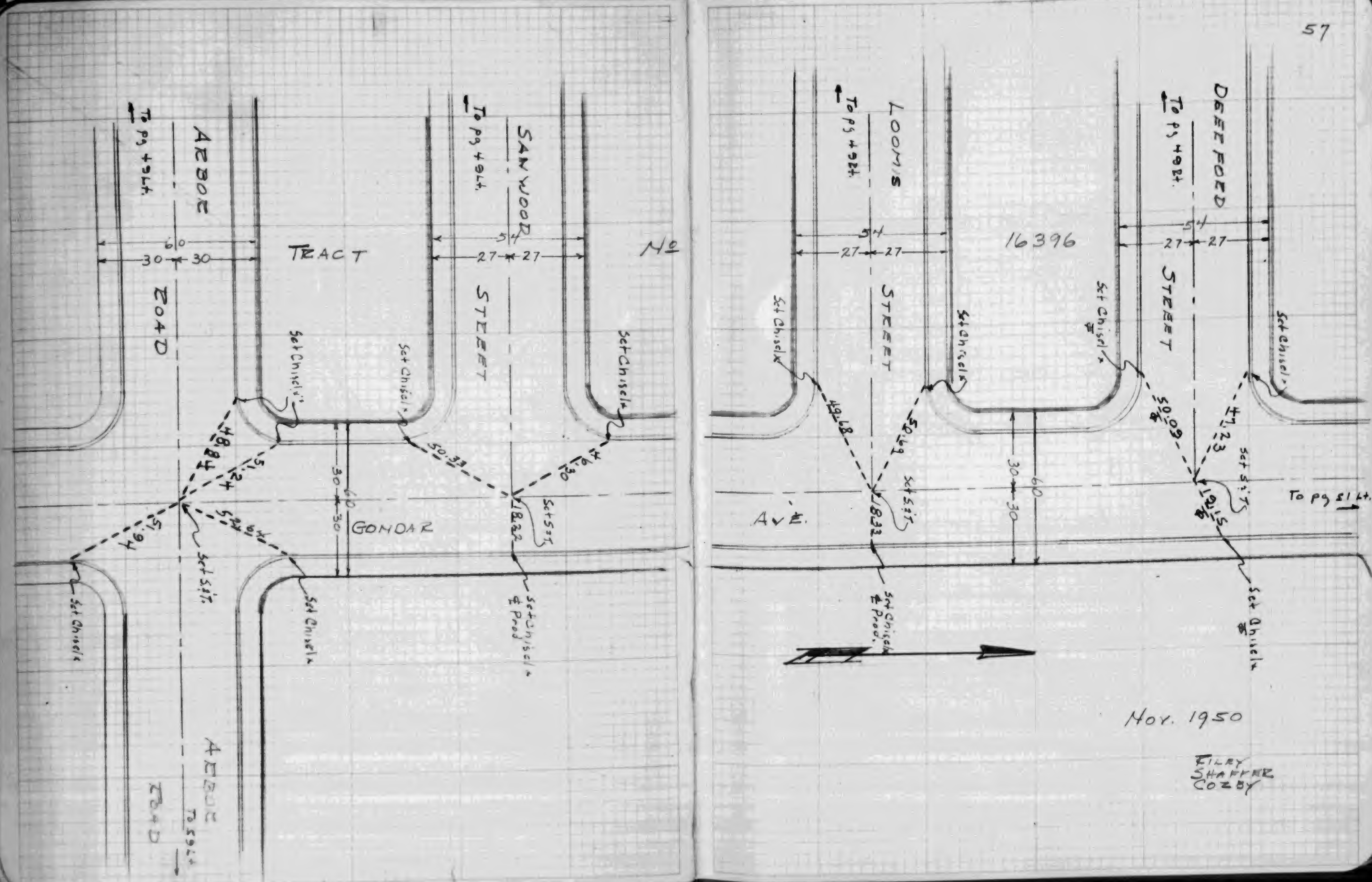
ARBOR ROAD
SANWOOD STREET
LOOMIS STREET
DEERFORD STREET
TRACT No 16396
GONDAR AVE.
To pg 49 Lt.
To pg 49 Rt.
To pg 51 Lt.
To pg 51 Lt.
60
30 30
54
27 27
Set Chisel x
Set S.&T.
Set Chisel x ℄ Prod.
48.84
51.24
51.94
52.64
50.33
47.30
18.22
49.68
50.09
18.32
50.09
47.23
19.15
Nov. 1950
RILEY
SHAFFER
COZBY

ENGINEERING SERVICE CORP.
Tract 16396

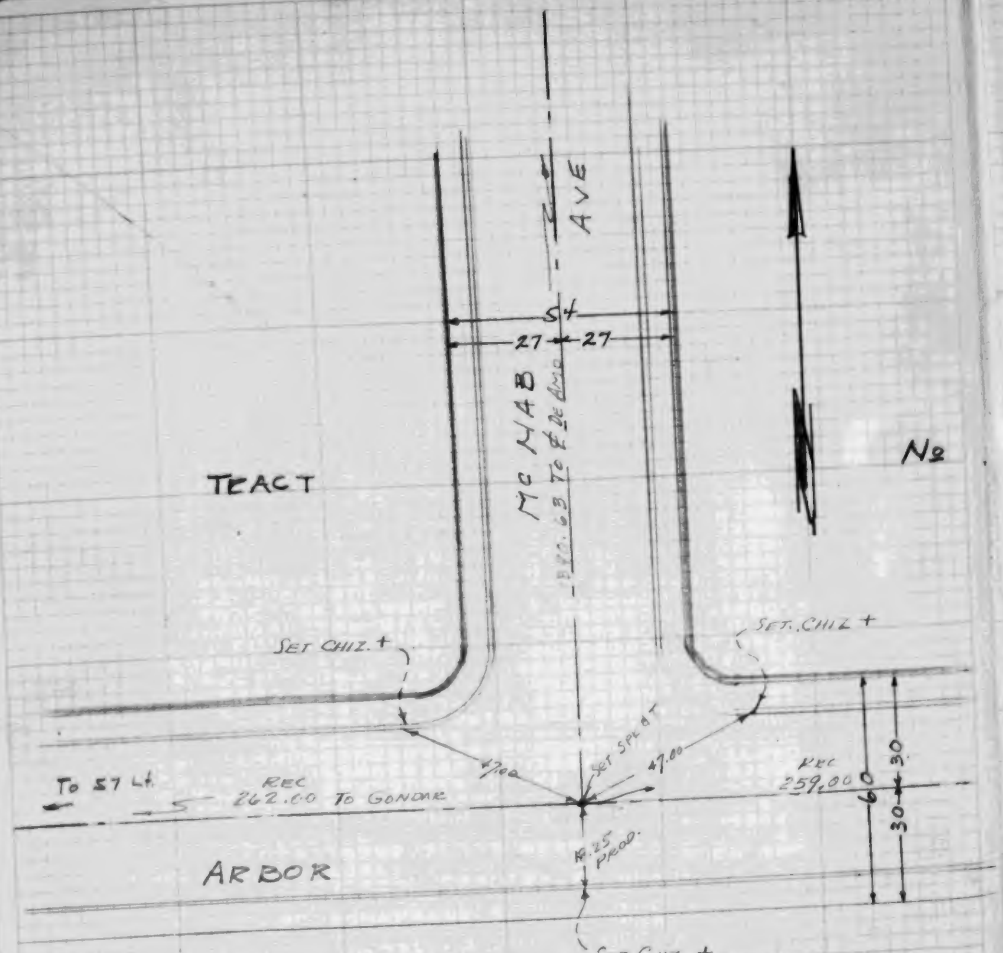

DEC. 1950
CALVO

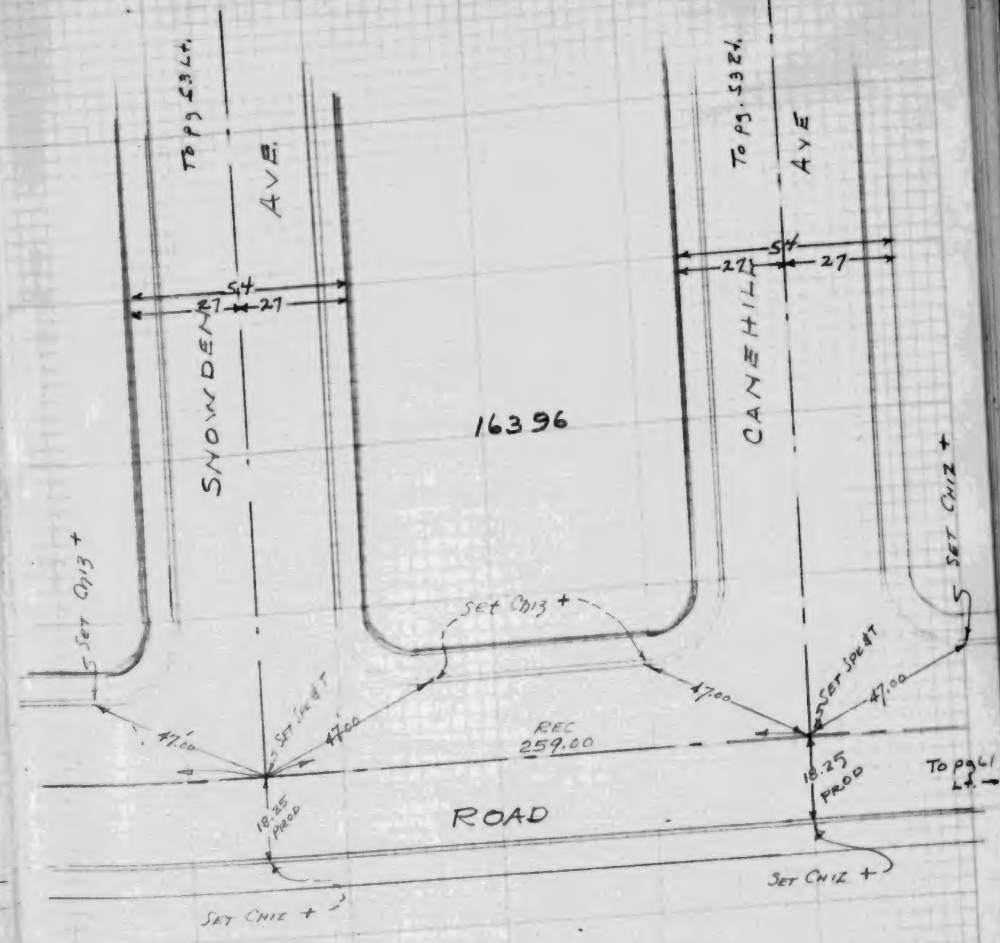

DEC 1950
CALVO

NOV. 1950

FILBY
SHAFFER
COZBY

ENGINEERING SERVICE CORP.
Tract 16396

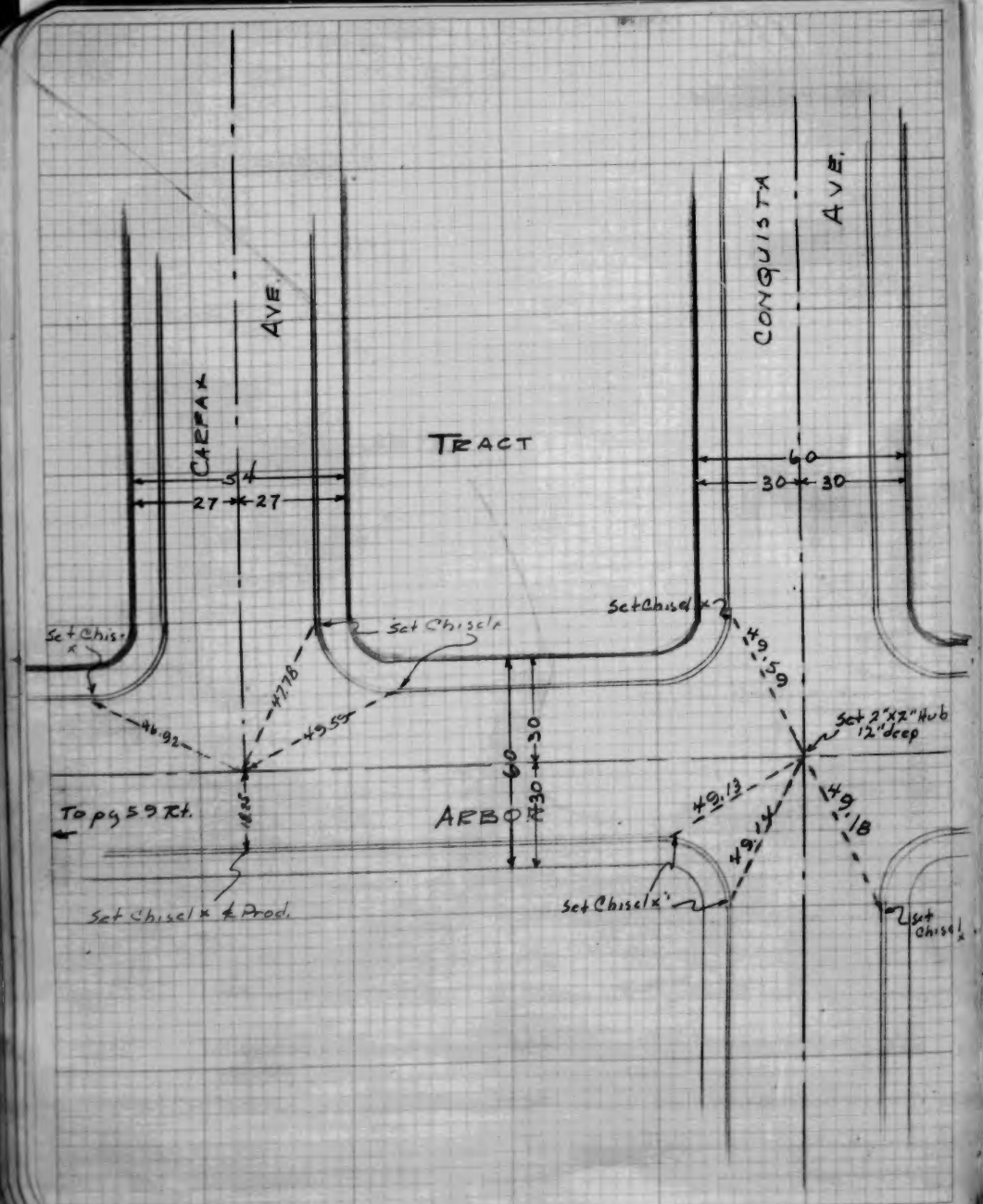

61

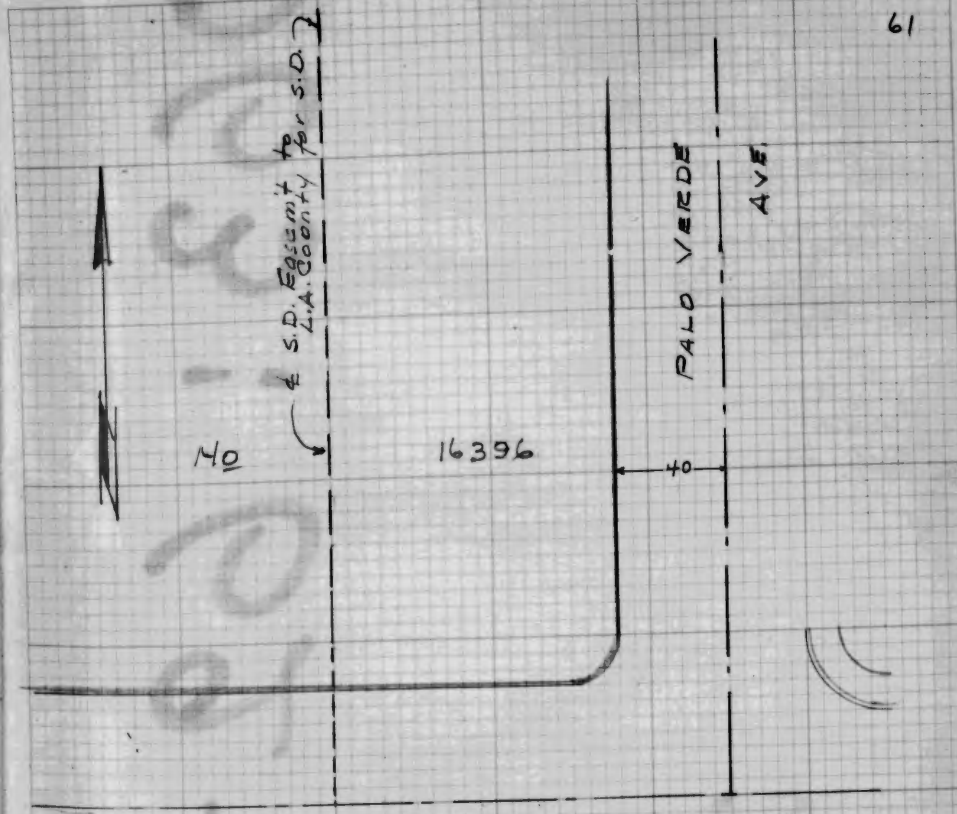

CENTERLINE TIES
TRACT No 16396
PAGES 47 to 61 inc.
Nov. 1950
RILEY
SHAFFER
COZBY