LEONARD H. GOWDY - Tract 16538 - ¢ Ties
On Big Dalton Ave. at Central Ave., Jeremie St. and Holt Ave.

CURTIS AND OLSON - Tract 15544 - ¢ Ties
At Wilcox Ave. and Elizabeth St.

ENGINEERING SERVICE CO. - Tract 16775 - ¢ Ties
On Foster Rd. & Leffingwell Rd. at Studebaker Rd. Benfield Ave., Crossdale Ave., Dalwood Ave. Fairford Ave., Harvest Ave., Gridley Rd., and Graystone Ave.

ENGINEERING SERVICE CO. - ¢ Ties - Tract 16941
On Davenrich St. at Summer, Guard, Roseton and Jersey Ave.; Elkhurt St., at Roseton Ave., and Jersey Ave.; Joslin St. at Summer, Guard and Roseton Ave.; Orr & Day Rd. at Davenrich St., Joslin St., and at alley.

FRANK E. WILMOT - R.S. 65-23 - 26 - ¢ Ties -
On Avenue L and Avenue M at Avenue L-4, Avenue L-8, Avenue L-12.

Microfilmed March 87

WM. H. FAIR, JR. - Tract 13638 - ¢ Ties
On Alabama St. at Cloud Ave. and Ramsdell Ave.

WM. H. FAIR, JR. - Tract 16253 - ¢ Ties
On Milmada Dr. at Commonwealth Ave. and tract line.

KEMMERER ENGINEERING CO. - Tract 16320 - ¢ Ties
Rosemead Blvd. to Serapis Ave. and from AT&SFRY to Danbridge St.

KEMMERER ENGINEERING CO. - Tract 17135 - ¢ Ties
On Carron Dr. and Goodbee St. from Crossway Dr. to Birchleaf Ave. and Manzanar Ave. at Guild Dr.

C. E. GLIDDEN - Tract 16682 - ¢ Ties -
On Daruca Ave. at Garvalia Ave.

C. E. GLIDDEN - Tract 16867 - ¢ Ties -
On Barela Ave. at Val St. and Craiglee St. and on Temple City Blvd. at Vall & Craiglee Sts.

ADAMS & ELLS - Tract 13210 - ¢ Ties
On San Anseline Ave. at Killdee And Lanai Sts. Ocean Ave. at Killdee and Wardlow Rd., Woodruff

Ave. at Wardlow Rd., Killdee St., Lanai St. and Mezzanine Way.

87-97 ADAMS & ELLS - Tract 13209 - ¢ Ties
On San Anseline Ave. at Coralite Street, Flagstone St., and at P.I. N of Lanai St.; Chatwin Ave., 100' S of Wardlow Rd., at Coralite St.,& Flagstone St.; on Flagstone St. at Marwick Ave. Marber Ave. and Bellflower Blvd.

98-100 P. C. BOELZNER - Tract 15719 - ¢ Ties
on Lexington & Gallatin Rd. at Gainford St. and Dolan Ave.

101 CHAS. N. BELL - Tract 13653 - ¢ Ties
On Wanda St. at Belcroft Ave. and Maxson Rd.

102 CHAS. C. MILLER - Tract 14528 - ¢ Ties
On Boxford Ave. at Slauson Ave. and 570' N of ¢ of Slauson Ave.

103-104 F. W. WILMOT - R.S. 65: 29 - 30 - ¢ Ties
On Avenue N-12 at 10th, W; 11th W; 12th W; 13th W; 15th W; 16th W; 17th W; 18th W; 20th W Sts.

On Ave. O at 16th W; 17th W; 18th Sts. W.

1067 54

LEONARD H. GOWDY
Tract 16538

TRACT Nº 16538
M.B. 411-15,16
STREET CENTER-LINE TIES

LEONARD H. GOWDY, R.E 4823
JUNE 15, 1951

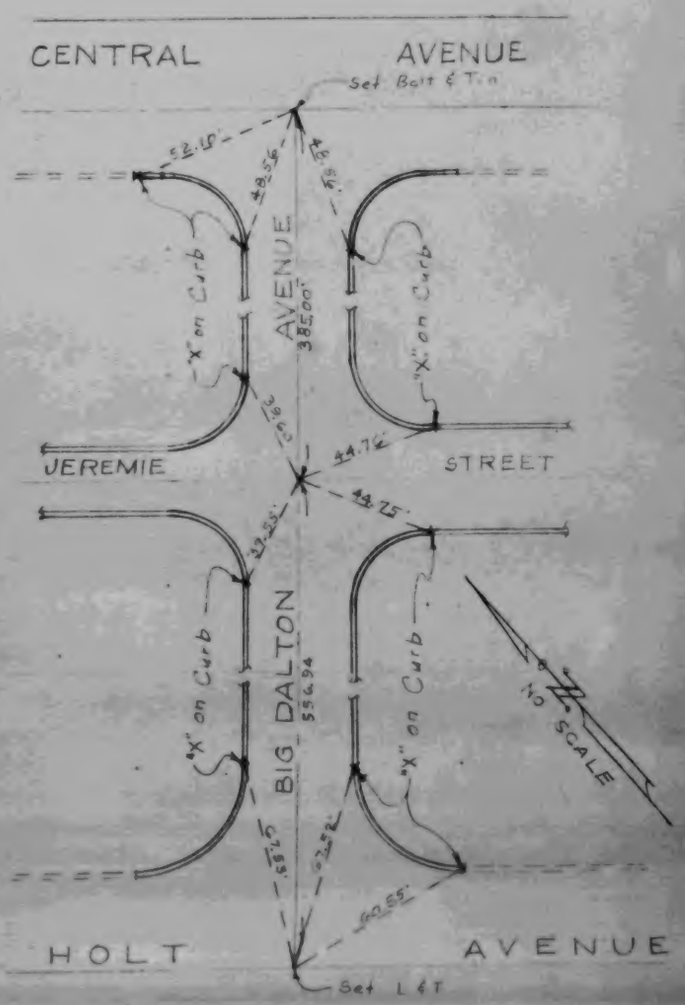

CURTIS & OLSON
Tract 15544

CURTIS & OLSON
LICENSED SURVEYORS
8432 LONG BEACH BLVD.
SOUTH GATE, CALIF.

TIES
TRACT No. 15544

6-26-51

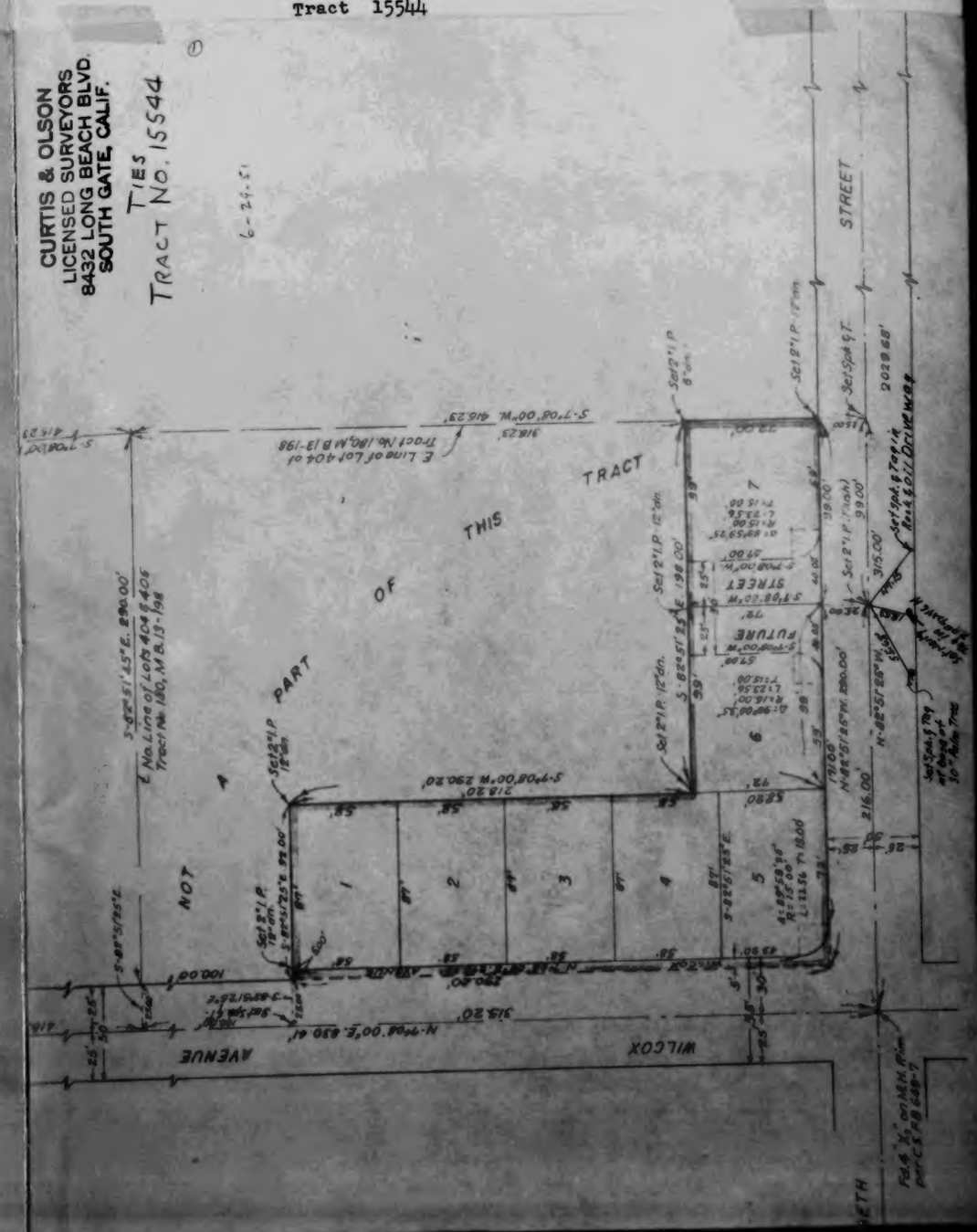

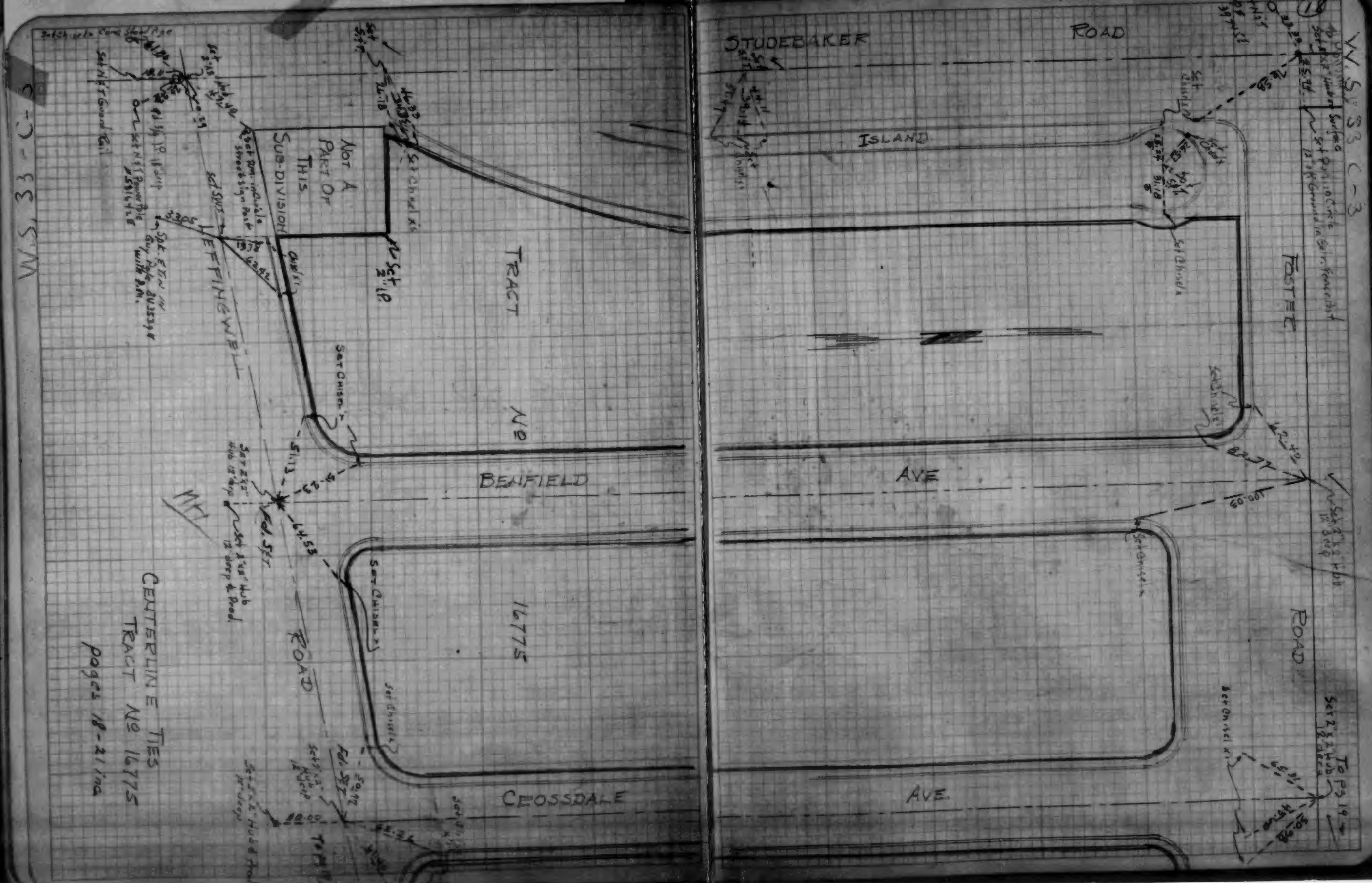
W.S. 33-C-3
STUDEBAKER ROAD
ISLAND
NOT A PART OF THIS SUB-DIVISION
TRACT No 16775
FOSTER ROAD
BENFIELD AVE
CROSSDALE AVE
EFFINGWELL ROAD
CENTERLINE TIES
TRACT No 16775
pages 18-21 incl.

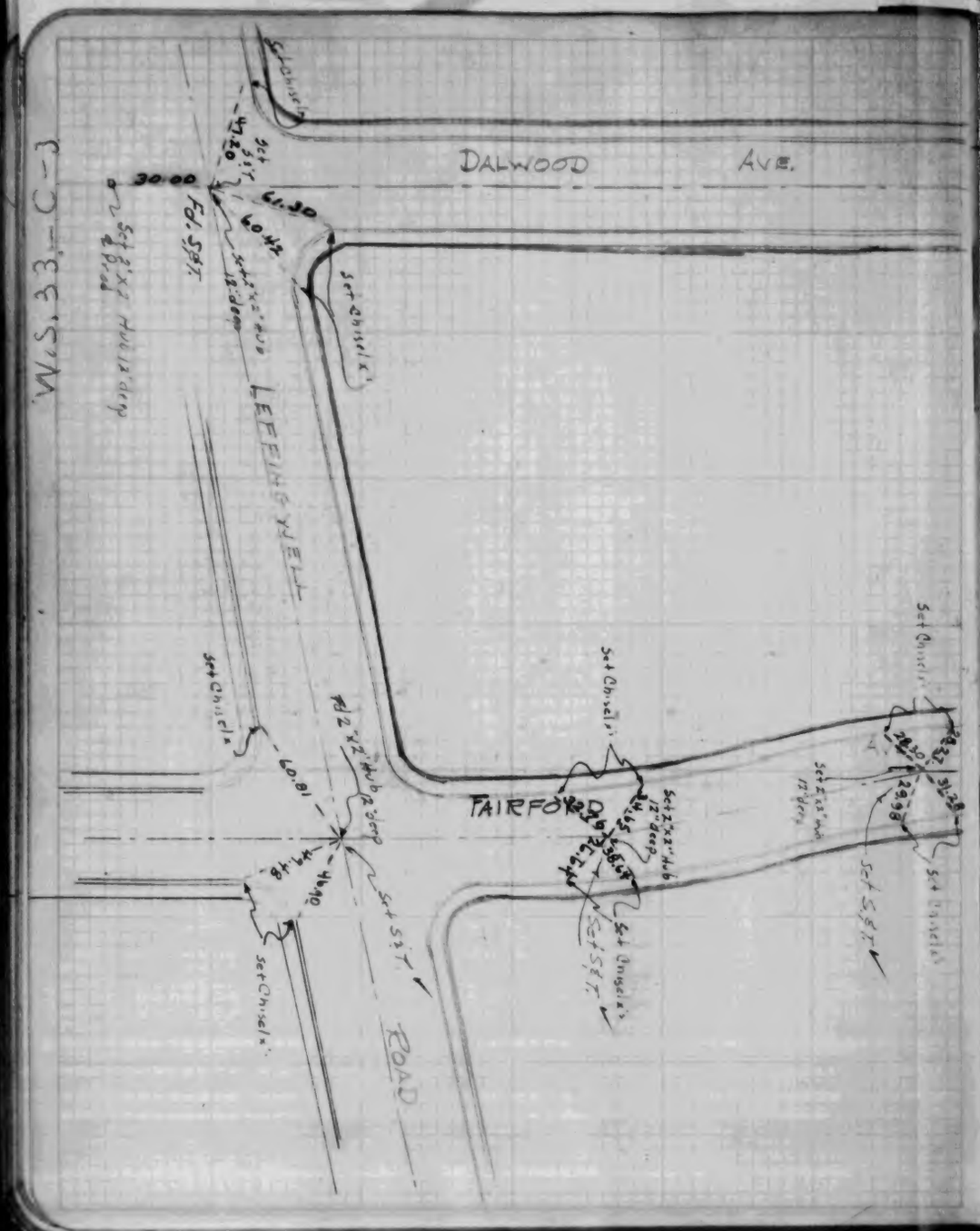
W.S. 33-C-3
DALWOOD AVE.
LEFFINGWELL
FAIRFORD
ROAD
Fd. Spk.
Set Chisel x
Set 2"x2" Hub 12" deep
Fd 2"x2" Hub 12" deep
Set Spk.
30.00
61.30
60.42
60.81
44.48
44.40
31.28
29.98
24.10
48.50
48.60

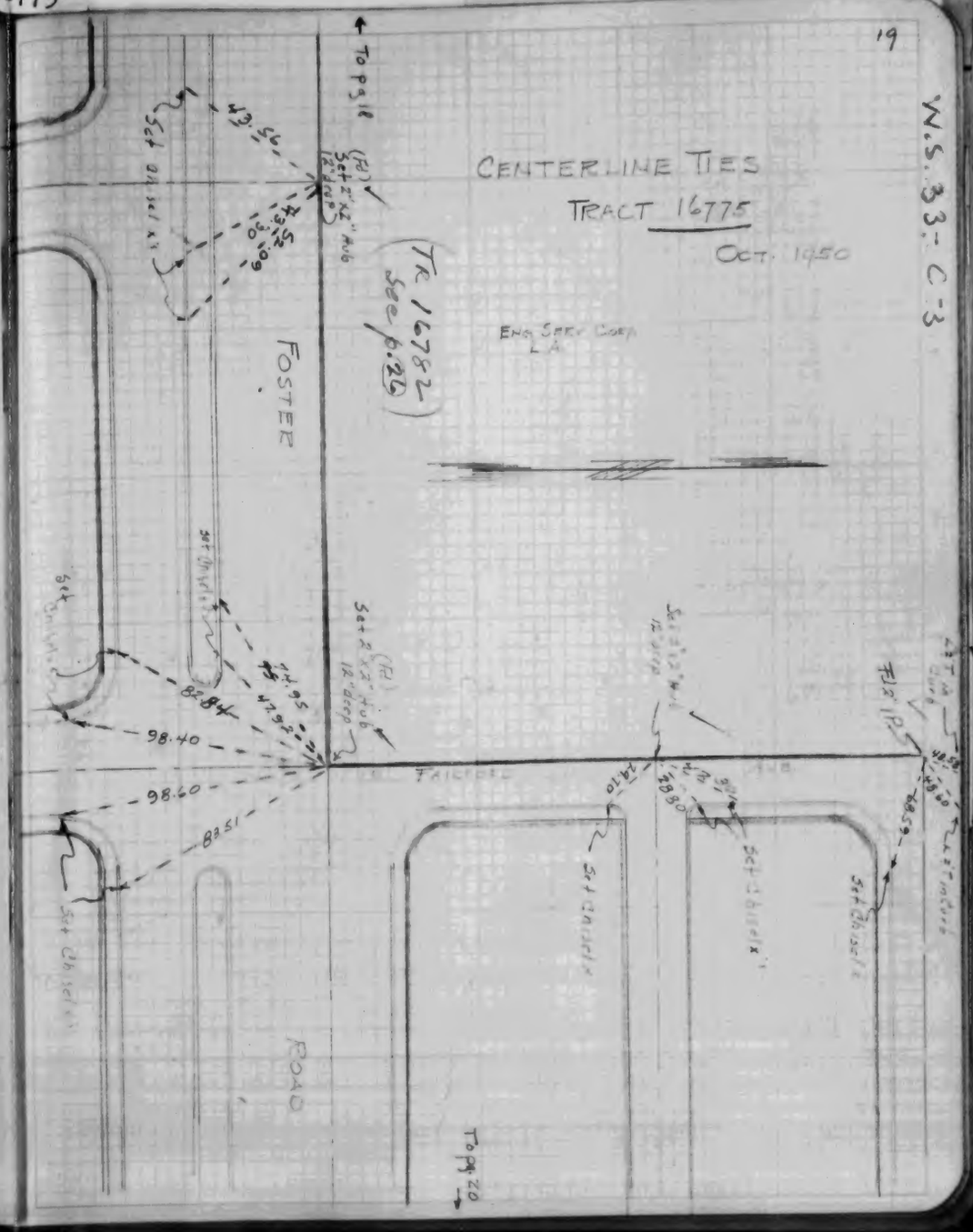
19
W.S. 33-C-3
CENTERLINE TIES
TRACT 16775
Oct. 1950
Eng. Serv. Corp
L.A.
(TR 16782 See p. 25)
To P. 18
To P. 20
FOSTER
ROAD
FAIRFORD
Set Chisel x
Set 2"x2" Hub 12" deep
Fd 2"x2" Hub 12" deep
Set Spk.
43.56
17.55
16.09
14.95
17.92
82.84
98.40
98.60
88.51
24.10
48.50
48.60

W.S. 33-C-3 NORTHERLY TRACT BOUND - 4 BALDER STREET

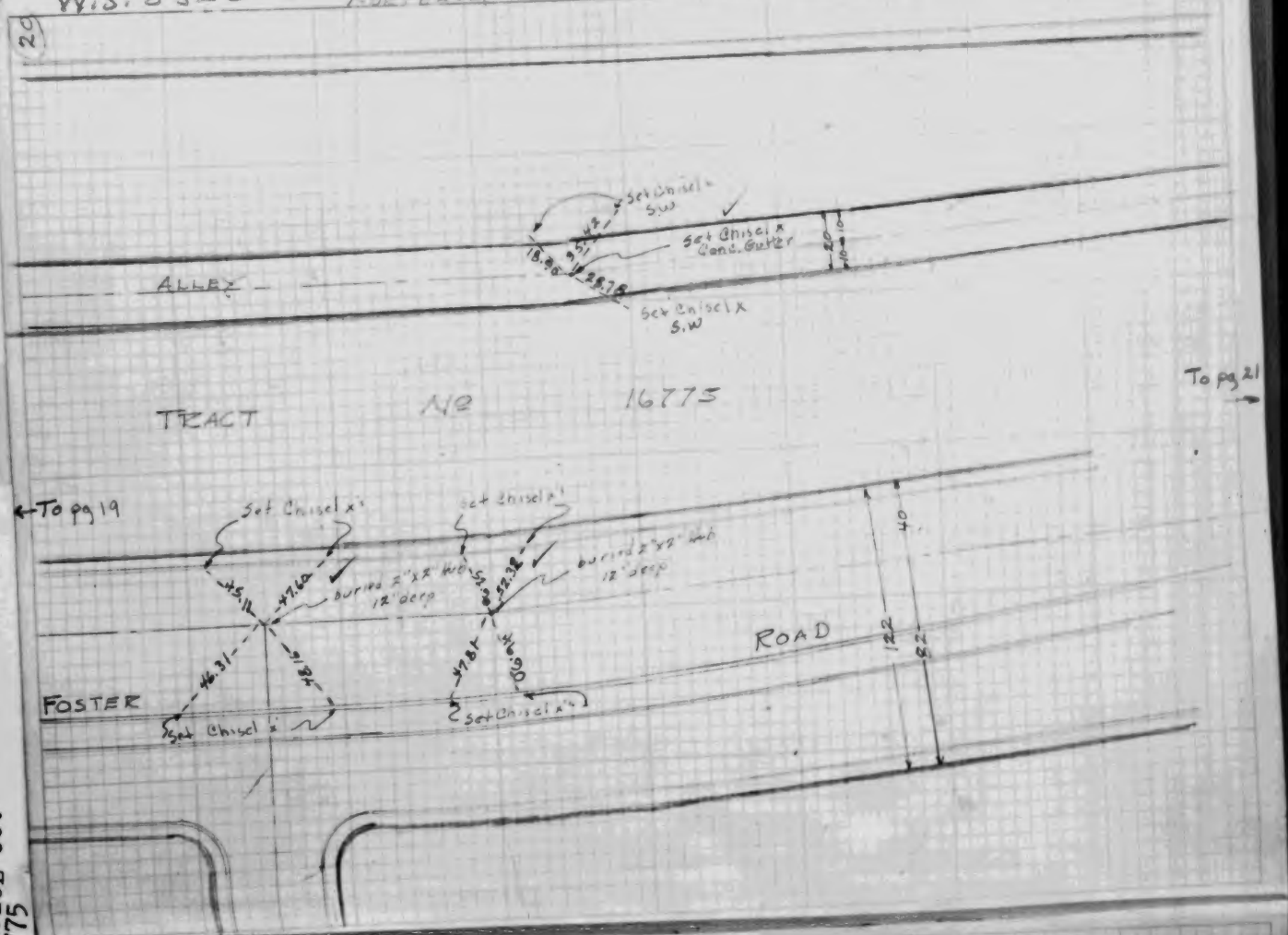

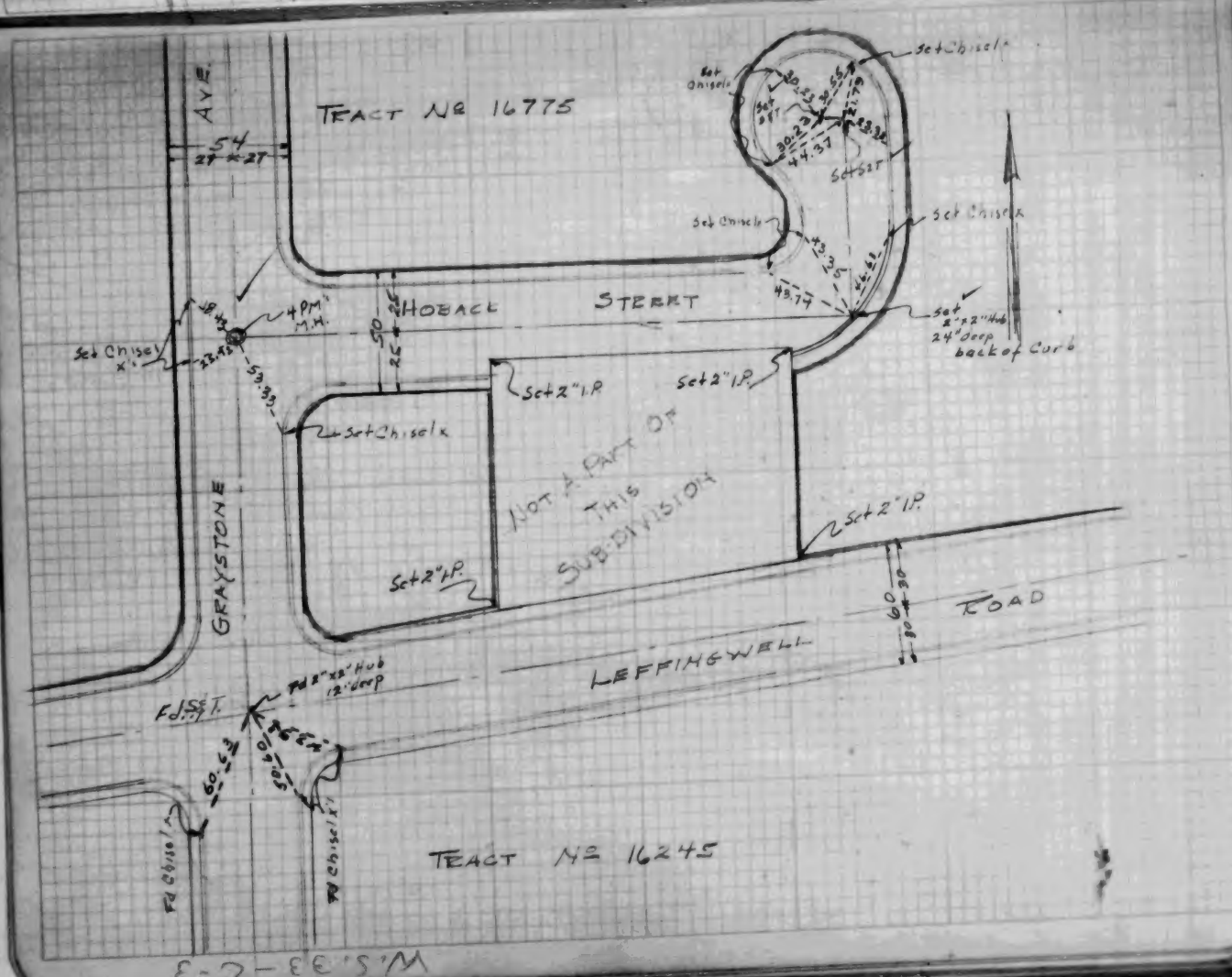

W.S. 33-C-3

CO.SUR. F.B.1067: 11

ENGINEERING SERVICE CO.
Tract 16775

ENGINEERING SERVICE CO.
Tract 16775

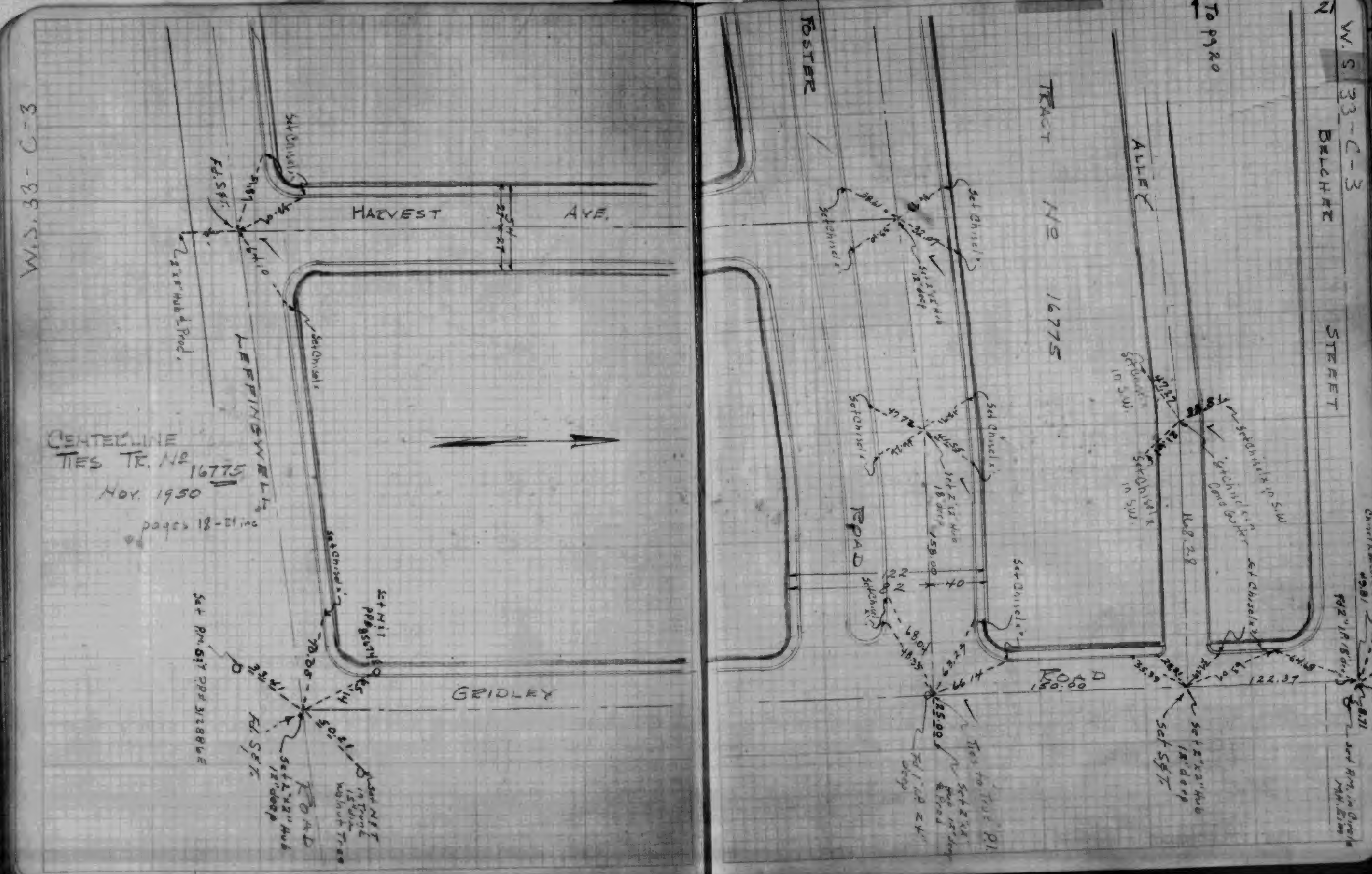

CO.SUR. F.B.1067: 15 Tract 16941

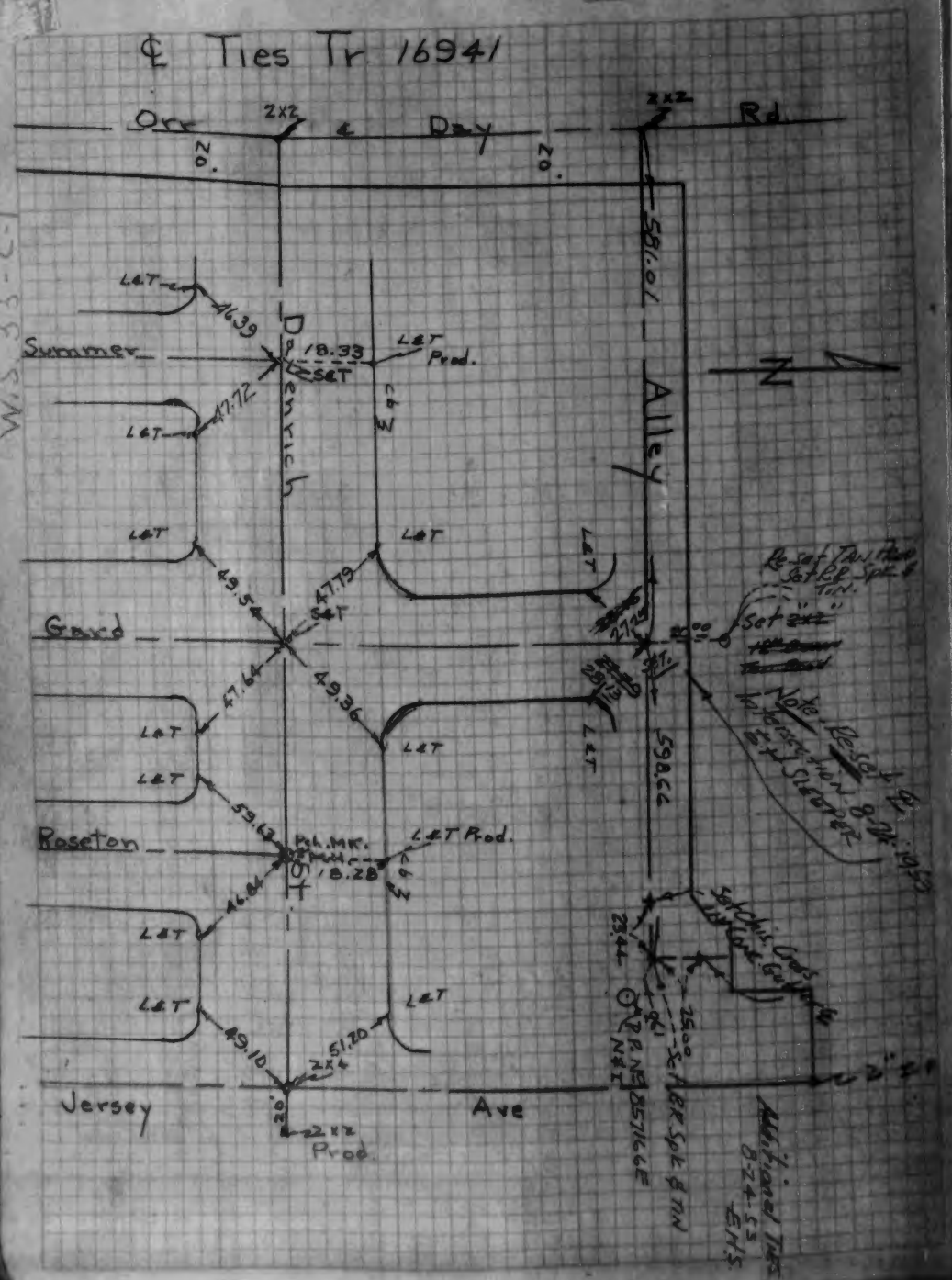

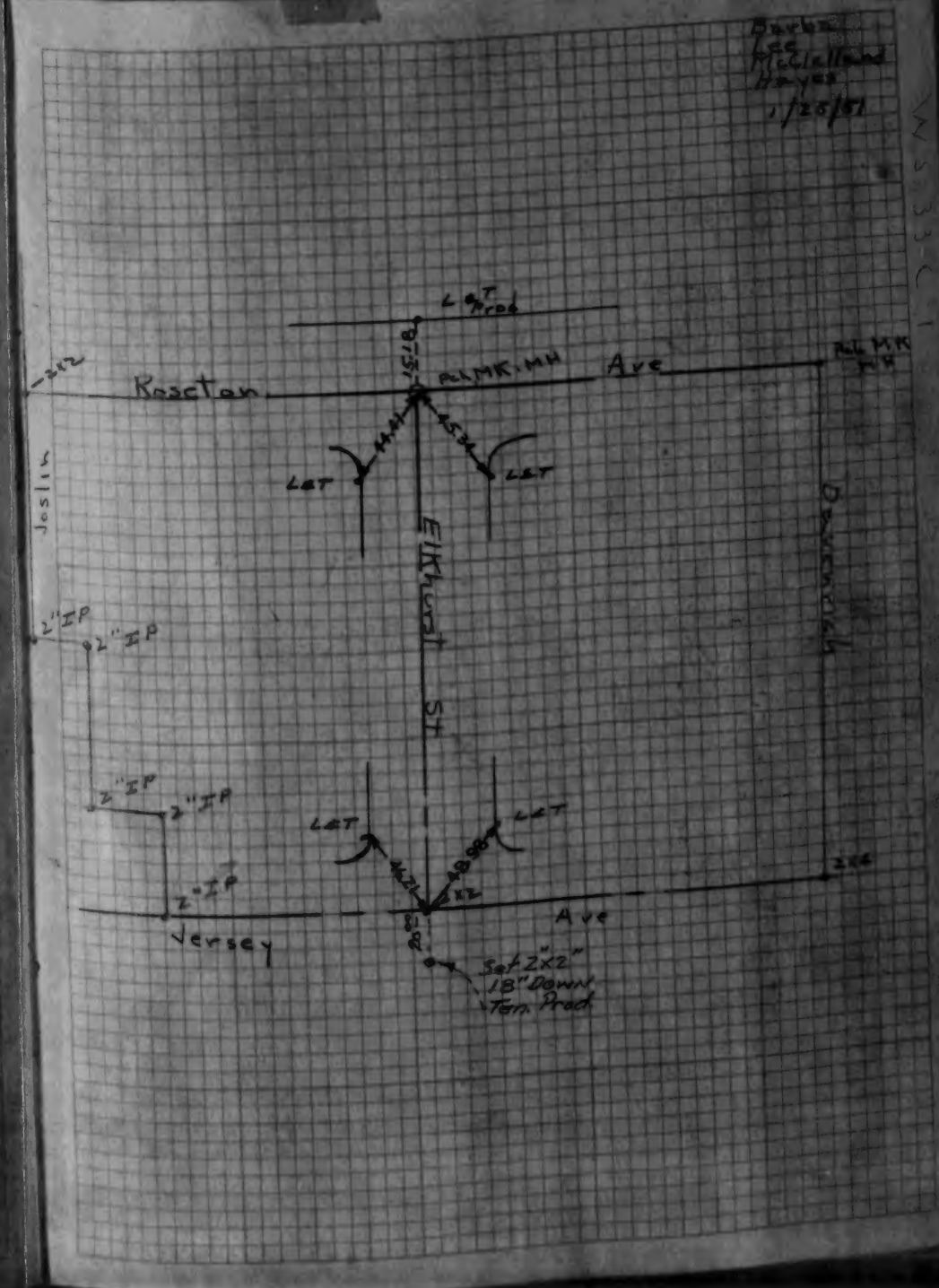

ENGINEERING SERVICE CO.
Tract 16941

W.S. 33-C-2

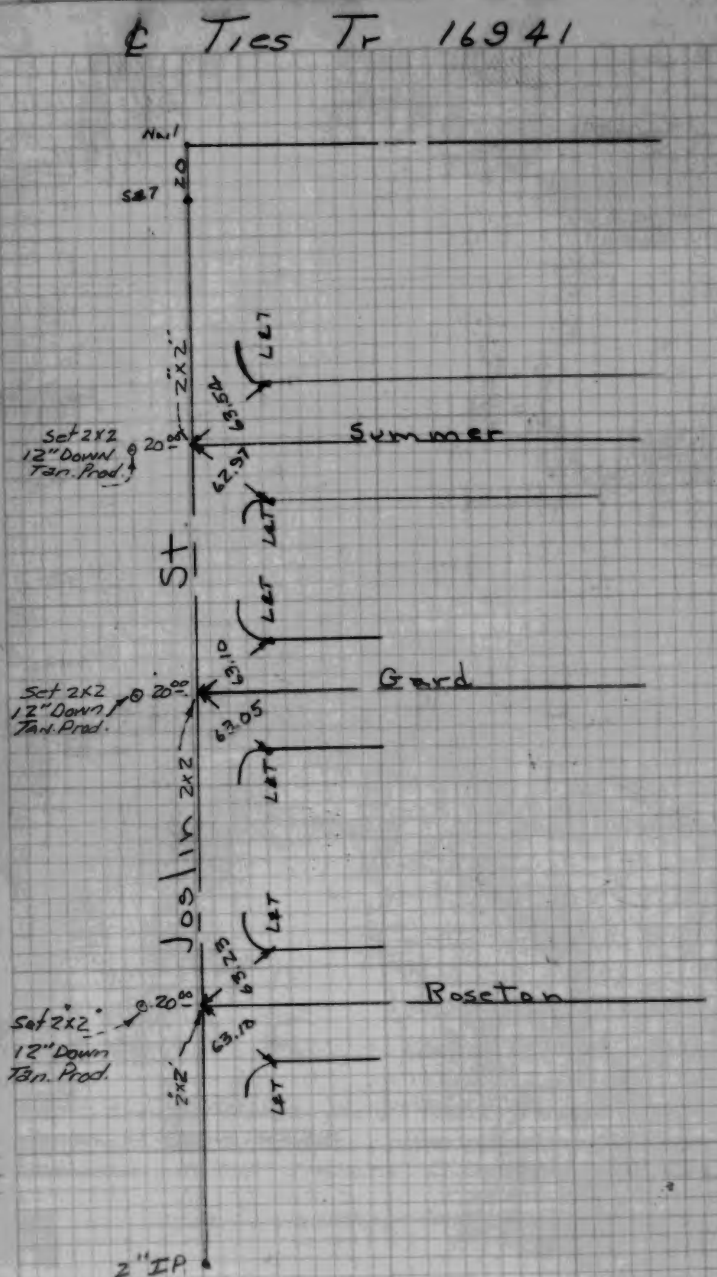

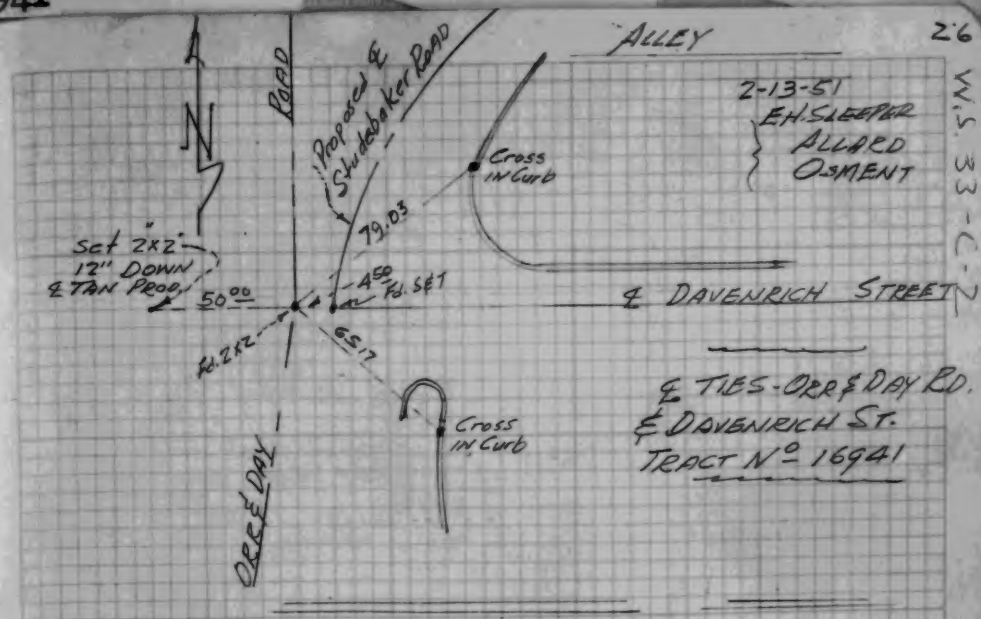

ENGINEERING SERVICE CO.
Tract 16941

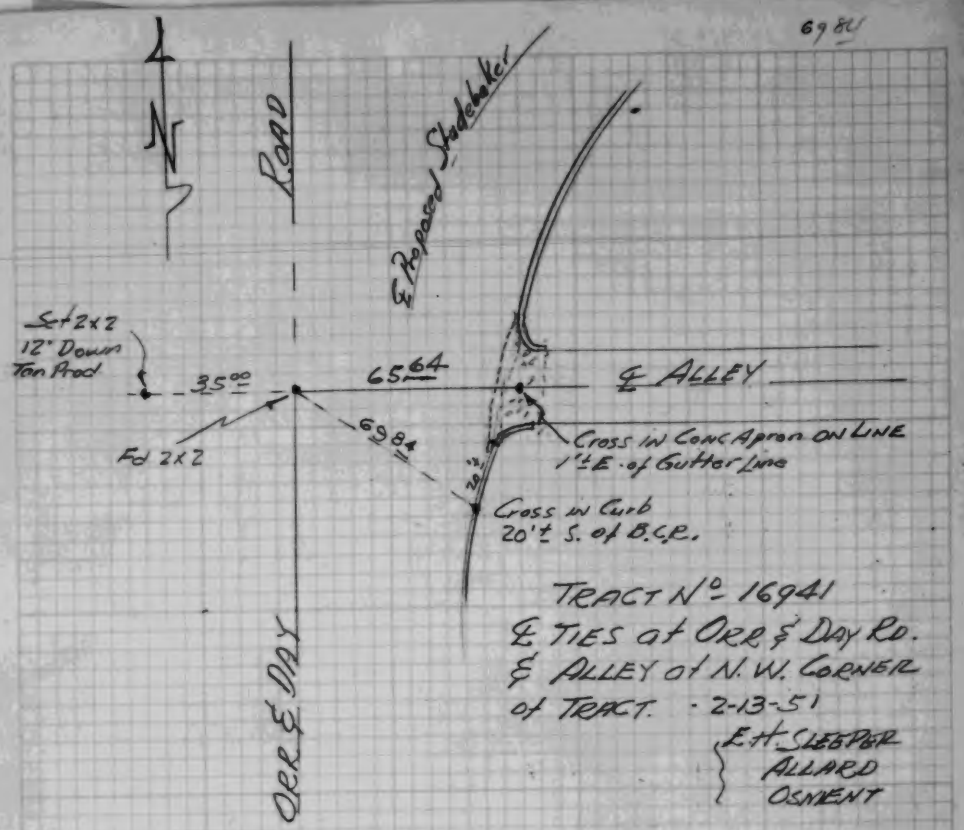

REFERENCE POINTS.
A SUBDIVISION OF SEC. 33., T. 7N. R.12.W.

(Not to Scale)

Frank E. Wilmot
RE. 4880.

R. S. 65 - 23 to 26

■ Indicates set 2"x2" Stake Reference Point.
Top of Stake set 12" below Surface.

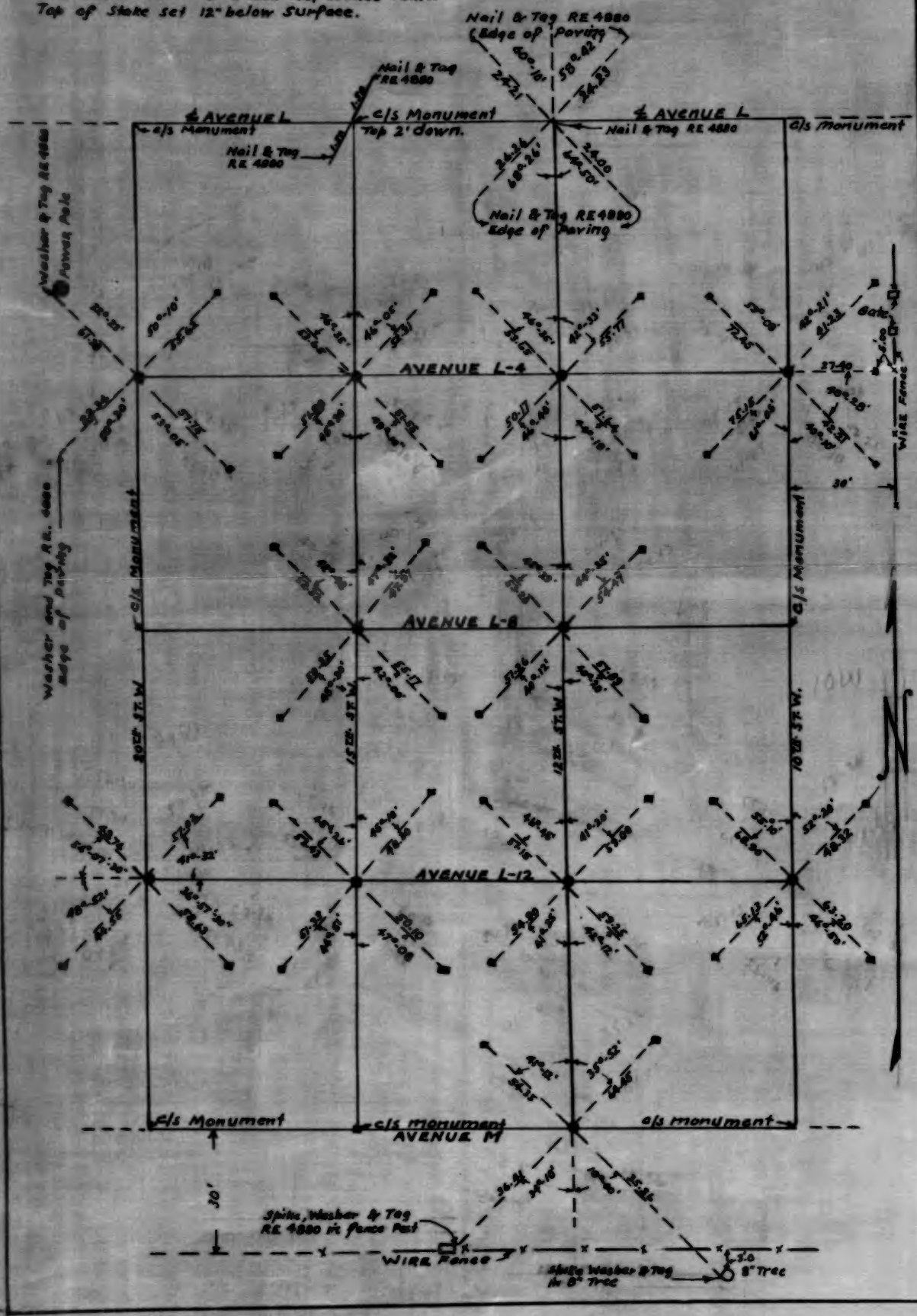

CO. SUR. F.B. 1067: 21

FRANK E. WILMOT
R.S. 65: 23-26

CO. SUR. F.B. 1067: 22

Tract 13638



Prepared by Wm. H. Fair Jr.

Tract 16253

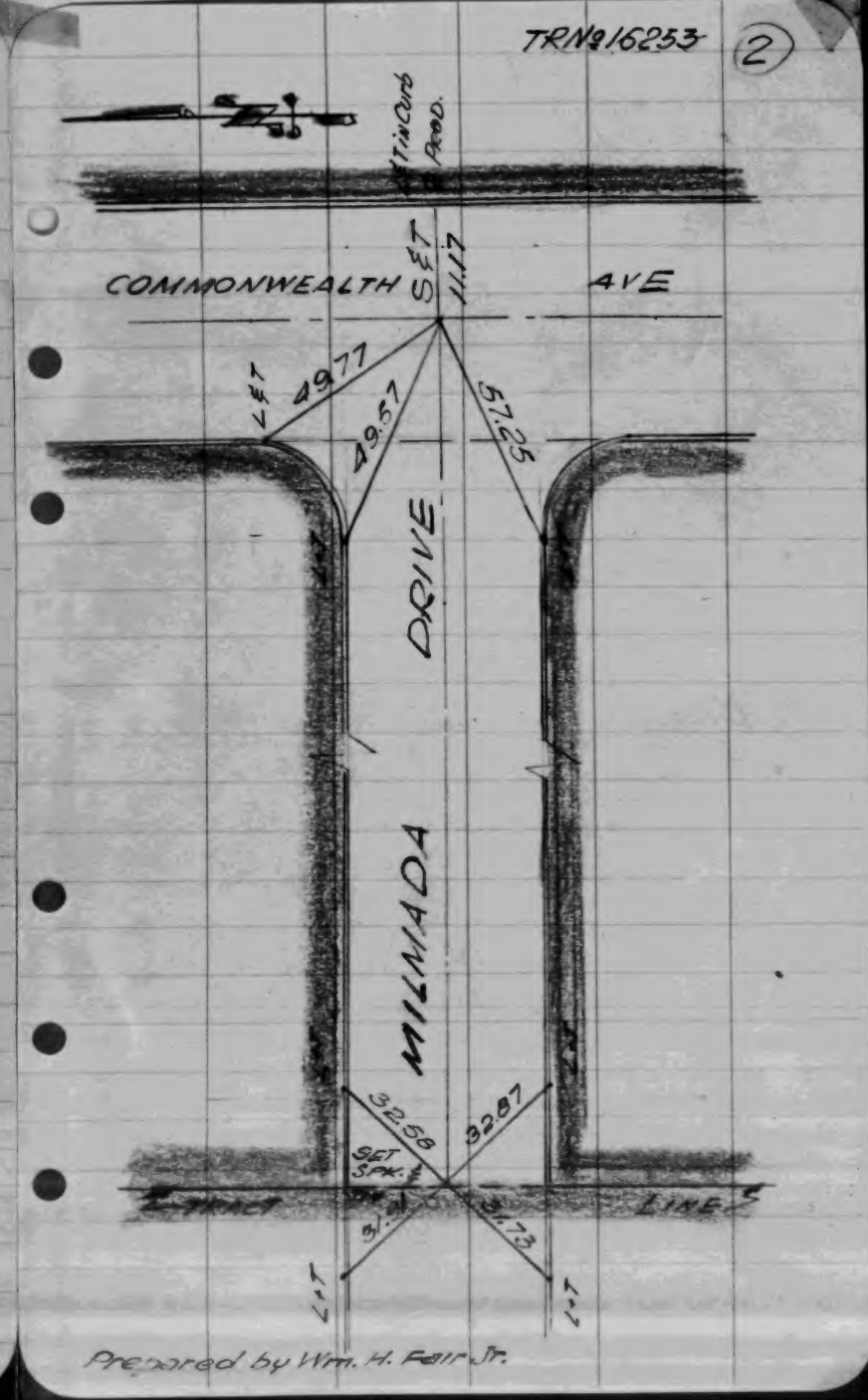

Prepared by Wm. H. Fair Jr.

1

KEMMERER ENG. CO.
WHITTIER CAL.

Tr. 16320

4-2-51

P.C. Richardson
Polete
Clancy



4-2-51 2

Tr. 16320

P.C. Richardson.
Polete
Clancy.

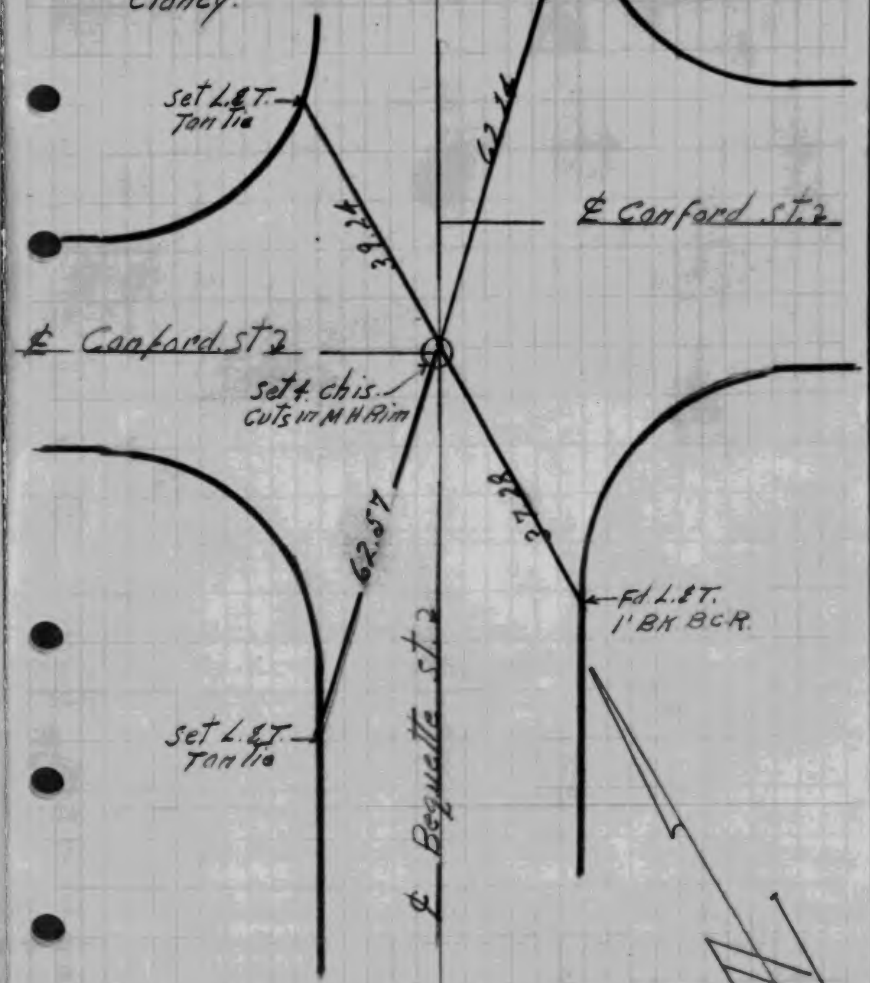

KEMMERER ENGR. CO.
Project: 16320

3

TR 16320

4

Tr. 16320

3-29-51.
P.C. Richardson.
Polete.
Clancy.



5

Tr. 16320

3-28-51

P.C. Richardson
Palete
Clancy

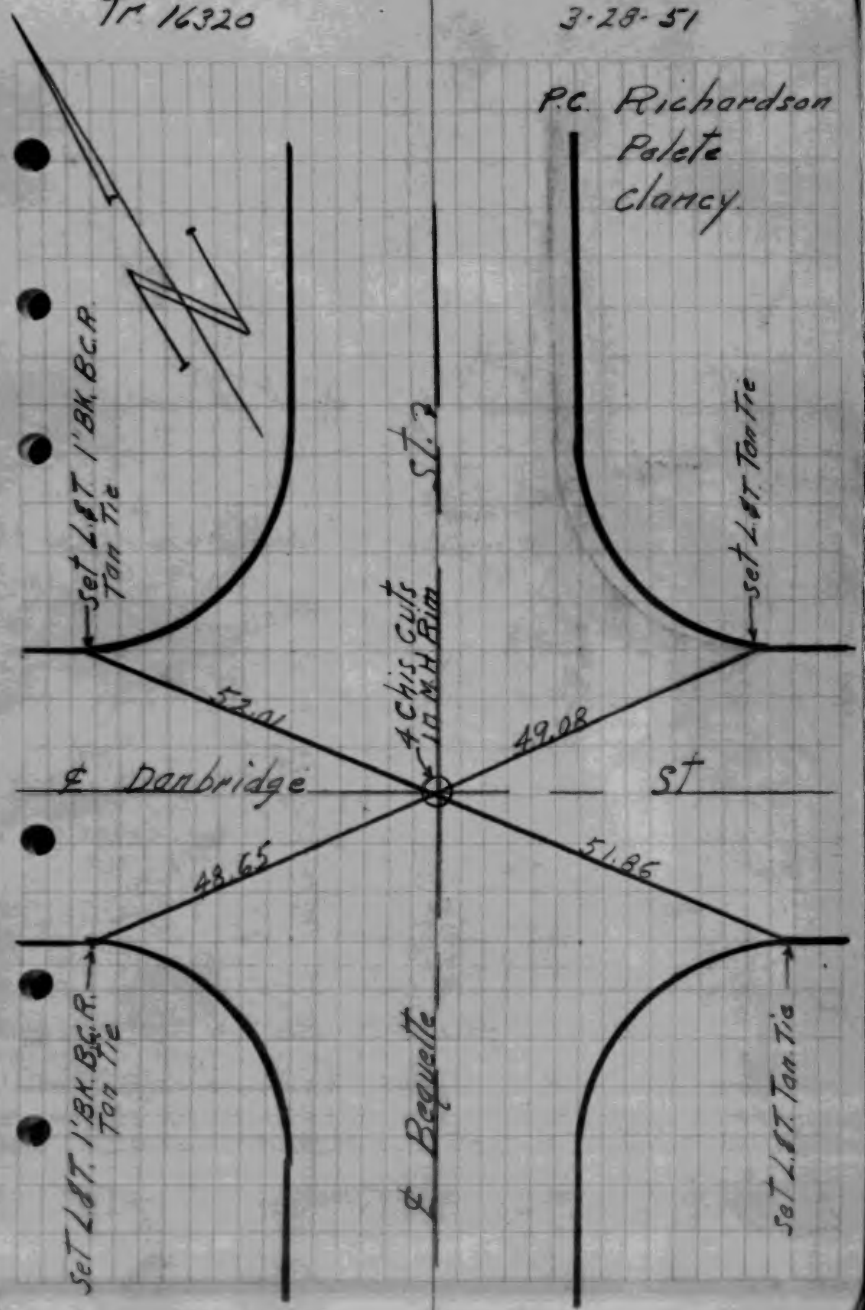

Tr 16320

6



KEMMERER ENGR. CO.
Tract 16320

1

Tr. 16320

4-2-51
P.C. Richardson
Polete
Clancy



8

Tr. 16320

3-27-51
P.C. Richardson
Polete
Clancy

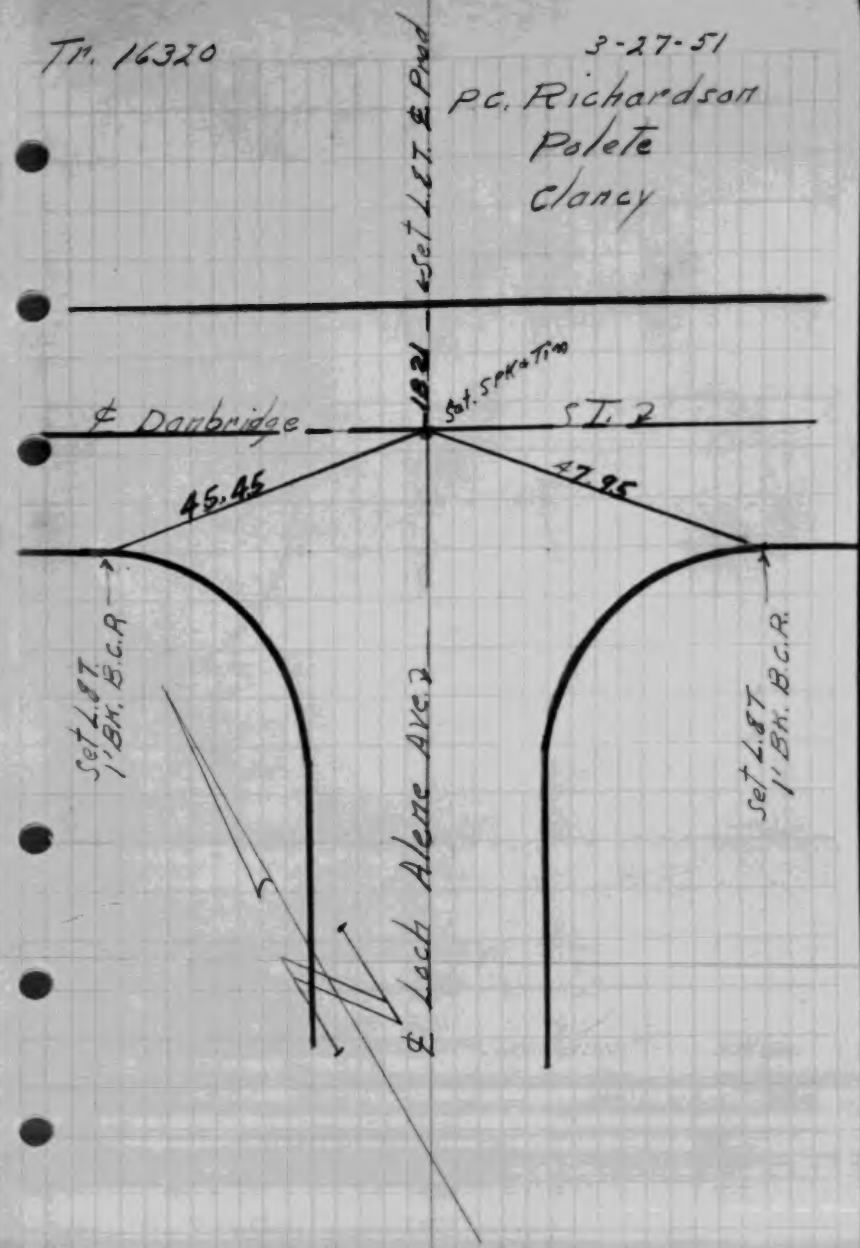

KEMMERER ENGR. CO.
Tract 16320

9

Tr 16320

4-2-51
P.C. Richardson.
Polete.
Clancy.



10

Tr 16320

3-27-51
P.C. Richardson.
Polete.
Clancy

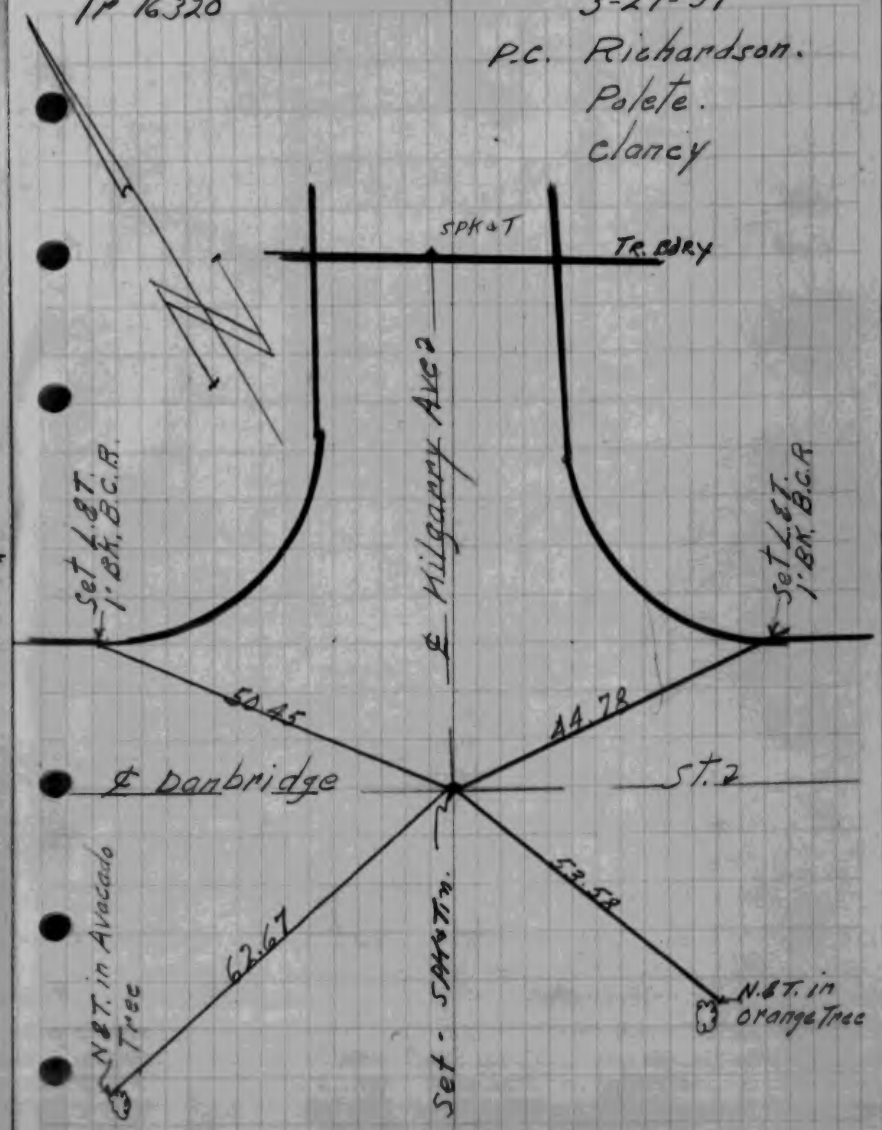

KEMMERER ENGR. CO.
Tract 16320

TR 16320

11

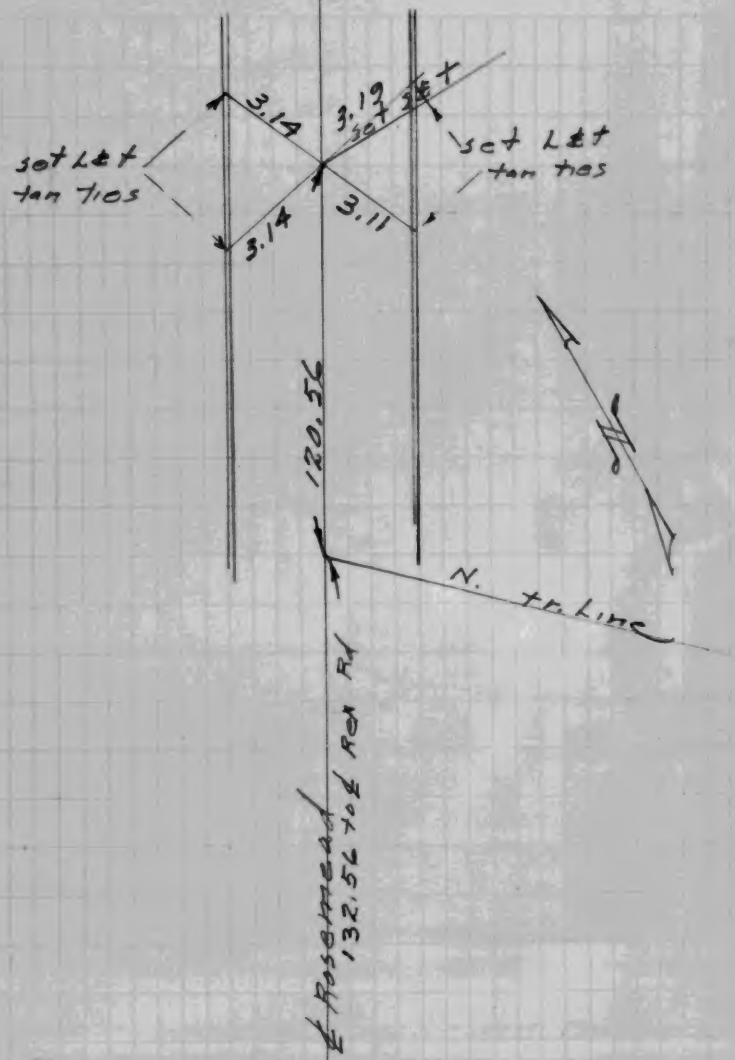

TR 16320

12

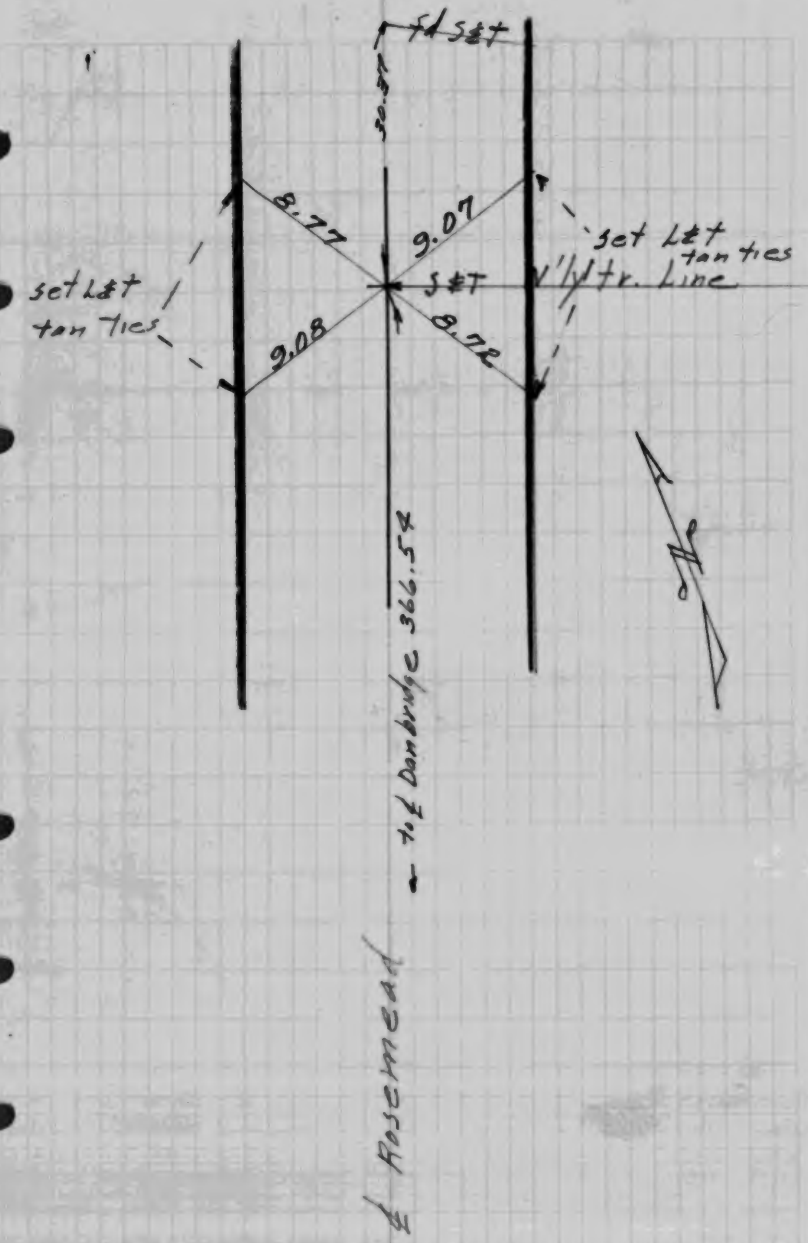

KEMMERER ENGR. CO.
Tract 16320

13

TR 16320
& ties

7-17-51
A.N.
J.C.
O.V.

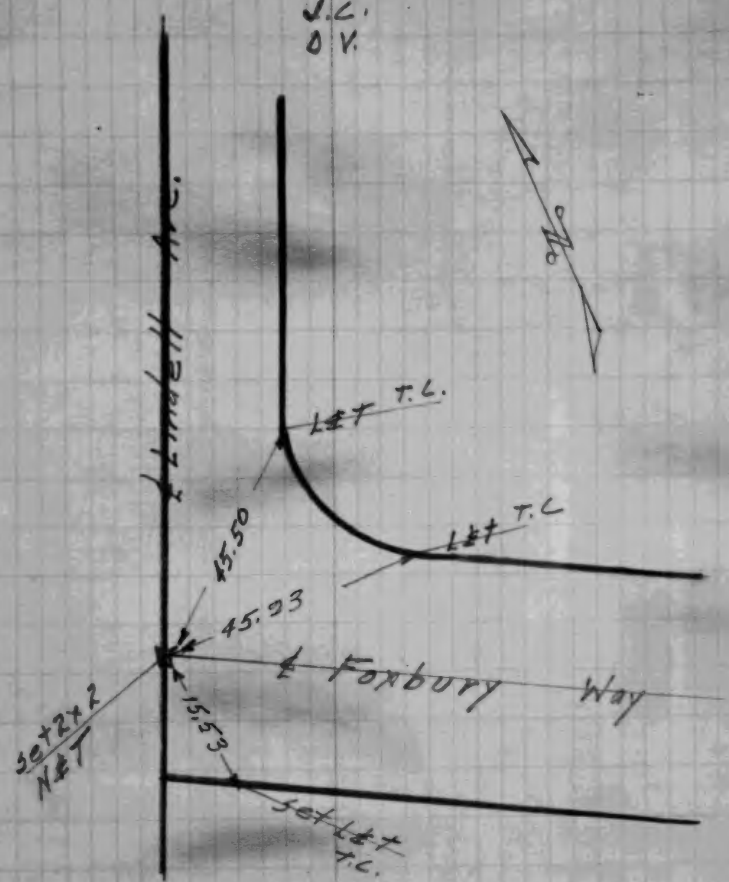

14

Tr. 16320

3-23-51
P.C. Richardson
Polete
Clancy.

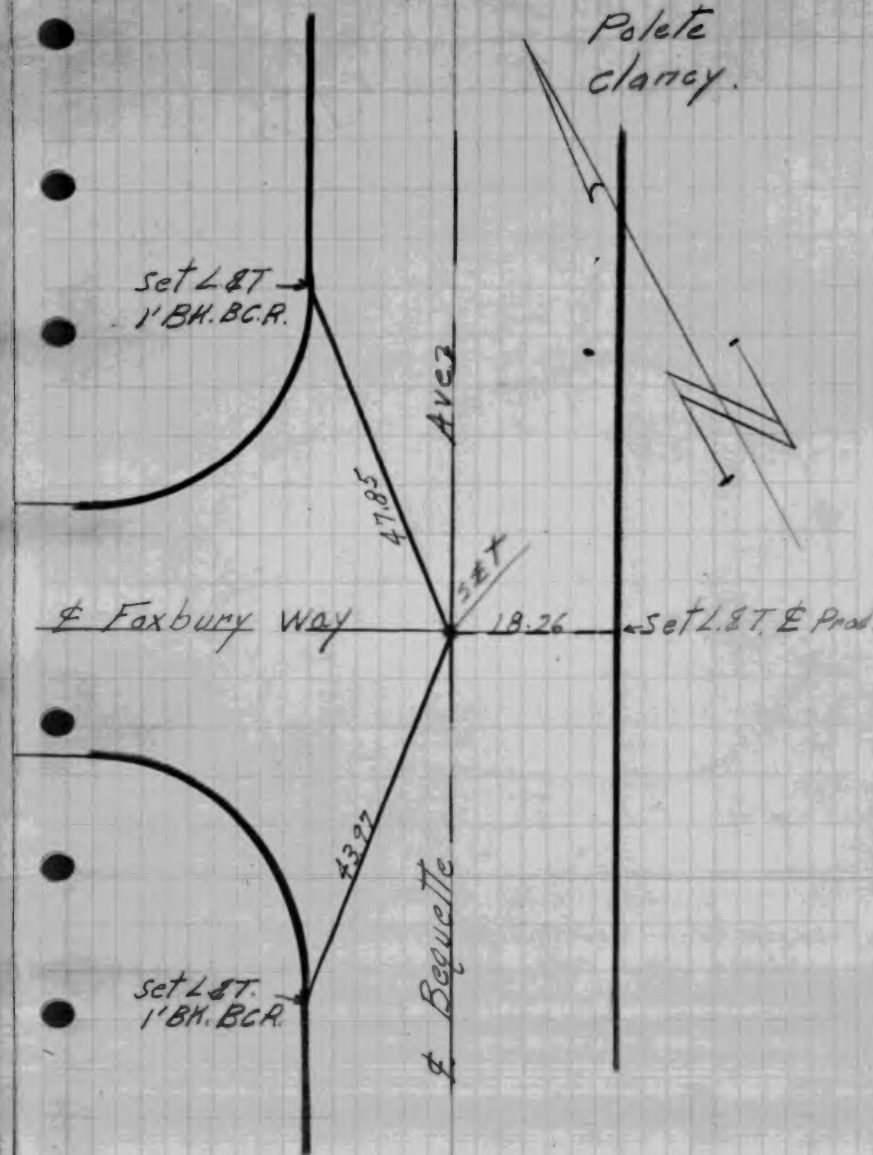

KEMMERER ENGR. CO.
Tract 16320

15

Tr. 16320

3-21-51
P.C. Richardson
Polete
Clancy

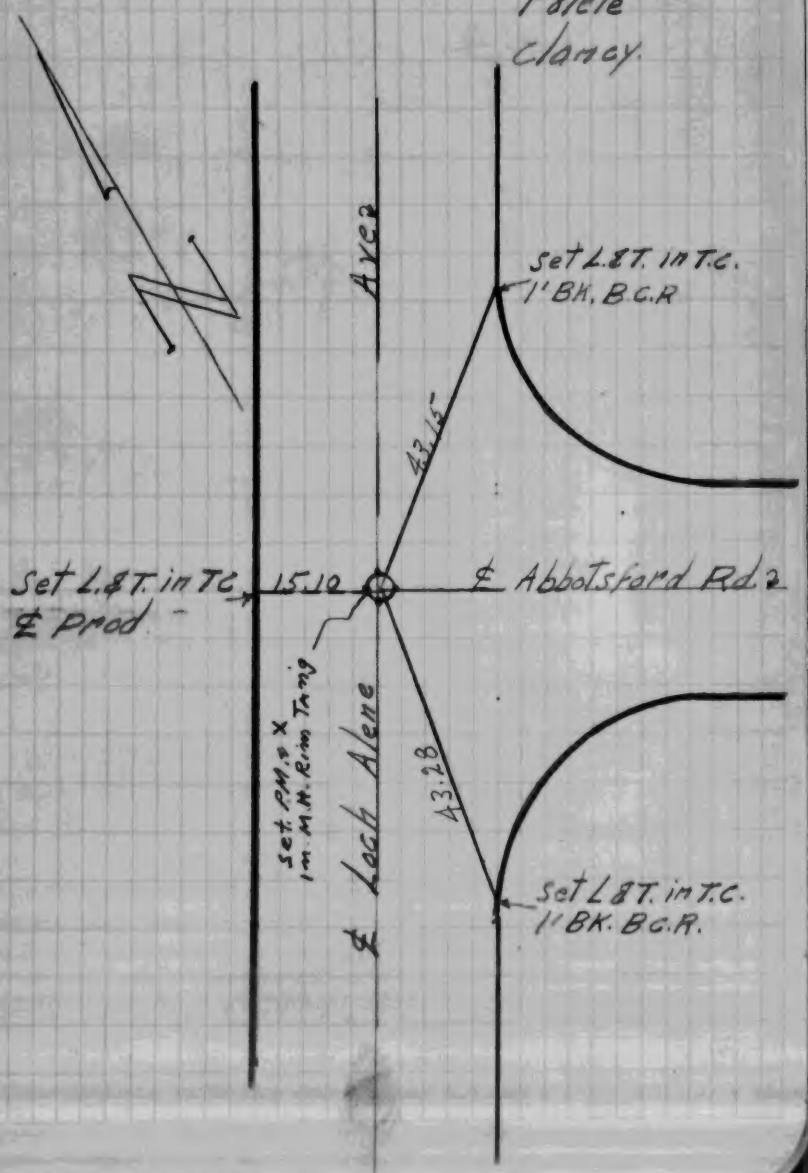

16

Tr. 16320

3-21-51
P.C. Richardson
Polete
Clancy.



KEMMERER ENGR. CO.
Tract 16320

17

Tr. 16320

3-21-51
P.C. Richardson
Polete
Clancy

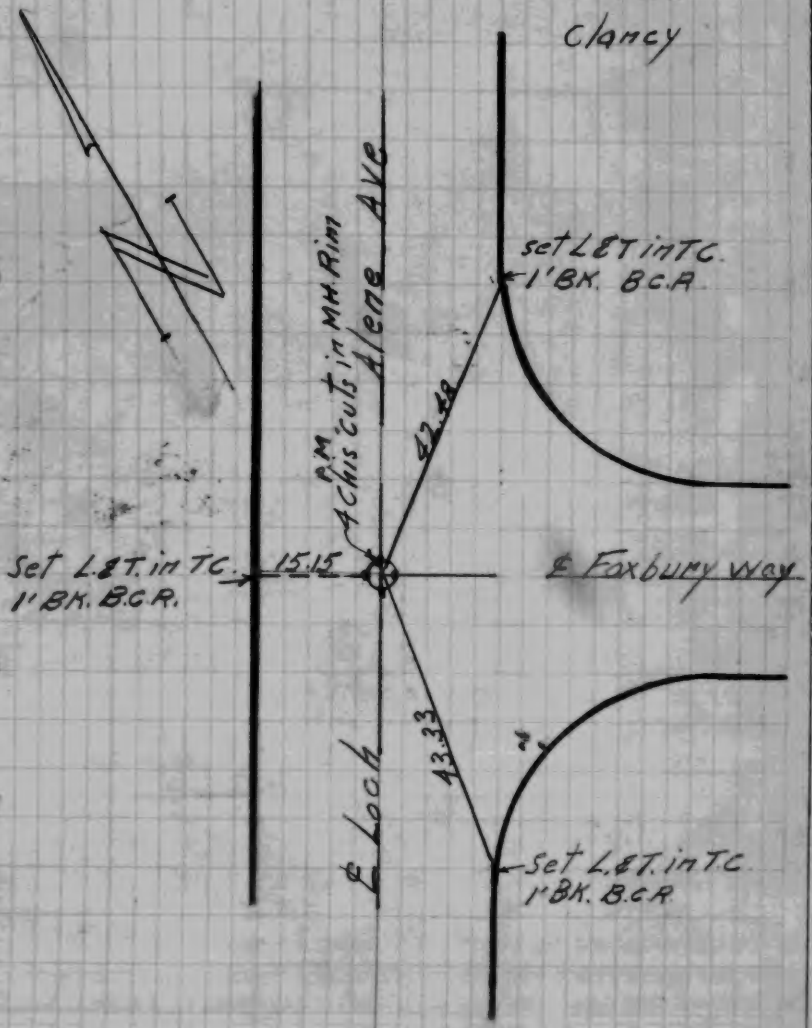

18

Tr. 16320

3-21-51
P.C. Richardson
Polete
Clancy.



KEMMERER ENGR. CO.
Tract 16320

19

Tr. 16320

3-19-51
P.C. Richardson
Polete
Clancy

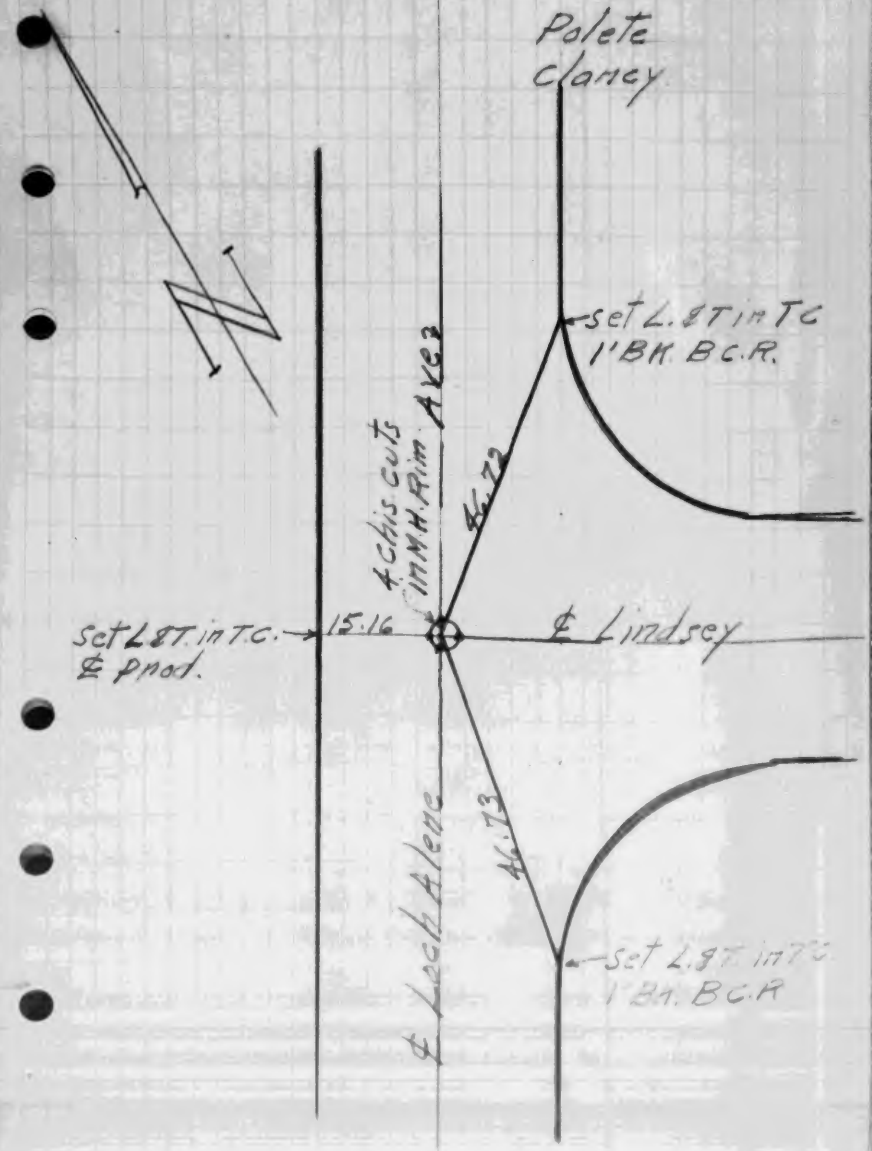

20

Tr. 16320

3-19-51
P.C. Richardson
Polete
Clancy

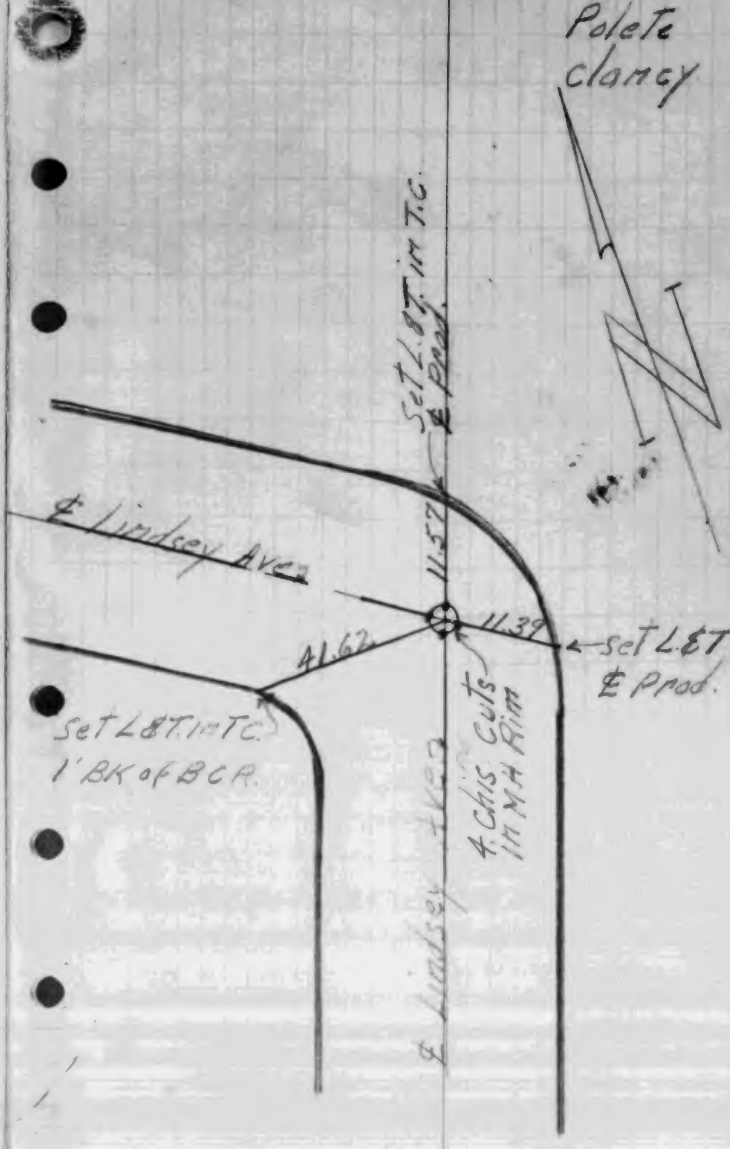

KEMMERER ENGR. CO.
Tract 16320

21

TR. 16320

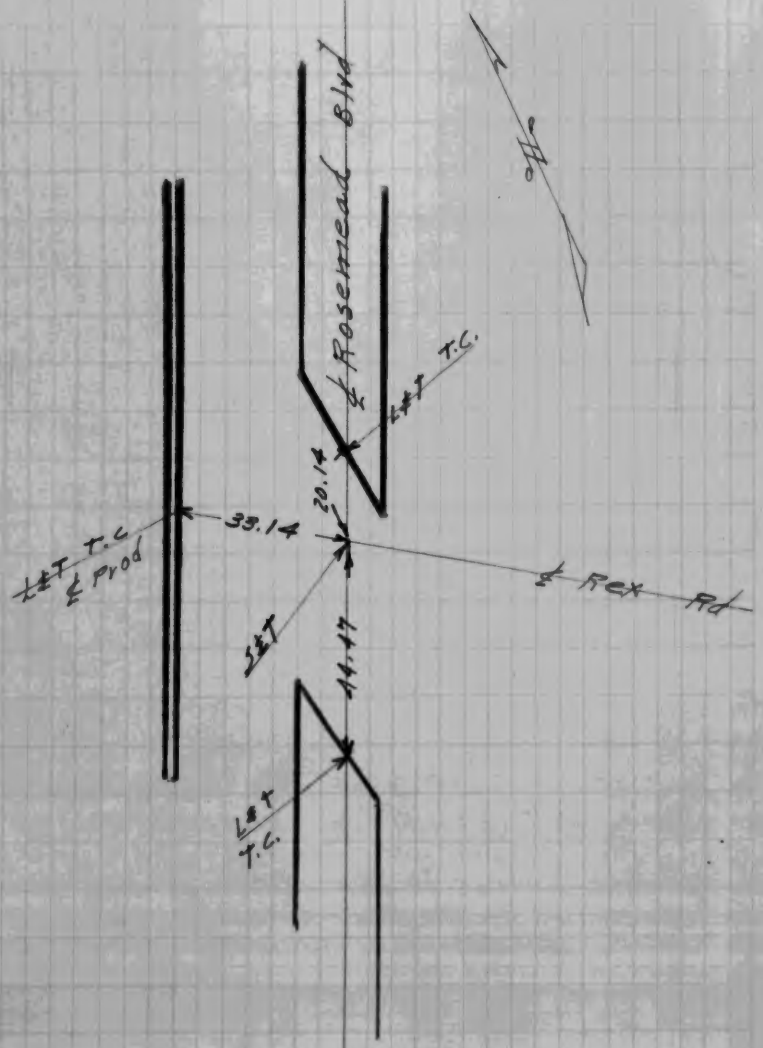

22

TR. 16320

3-16-51
P.C. Richardson
Polete
Clancy



23

Tr. 16320

P.C. Richardson
Palete
Clancy

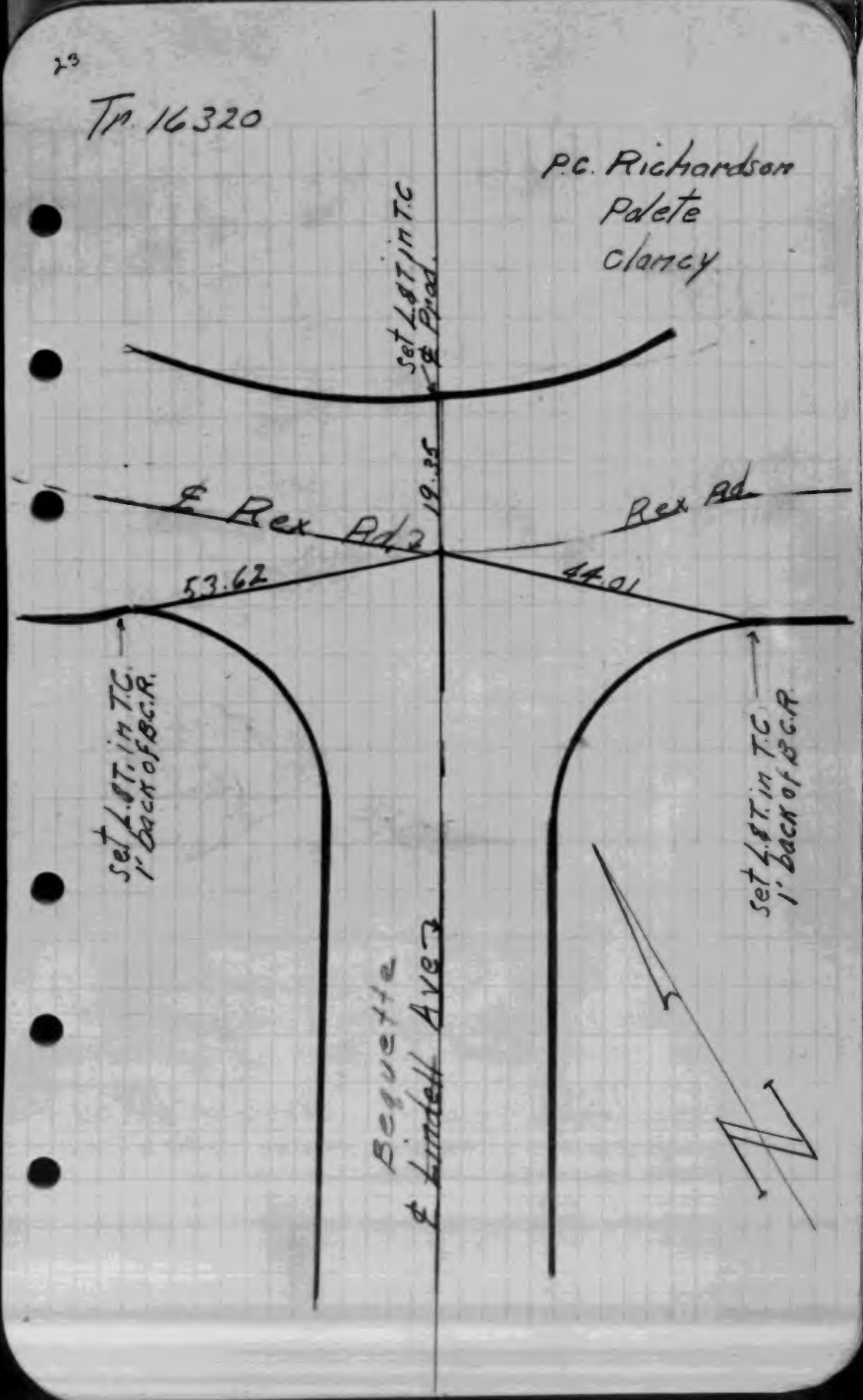

24

+R 16320

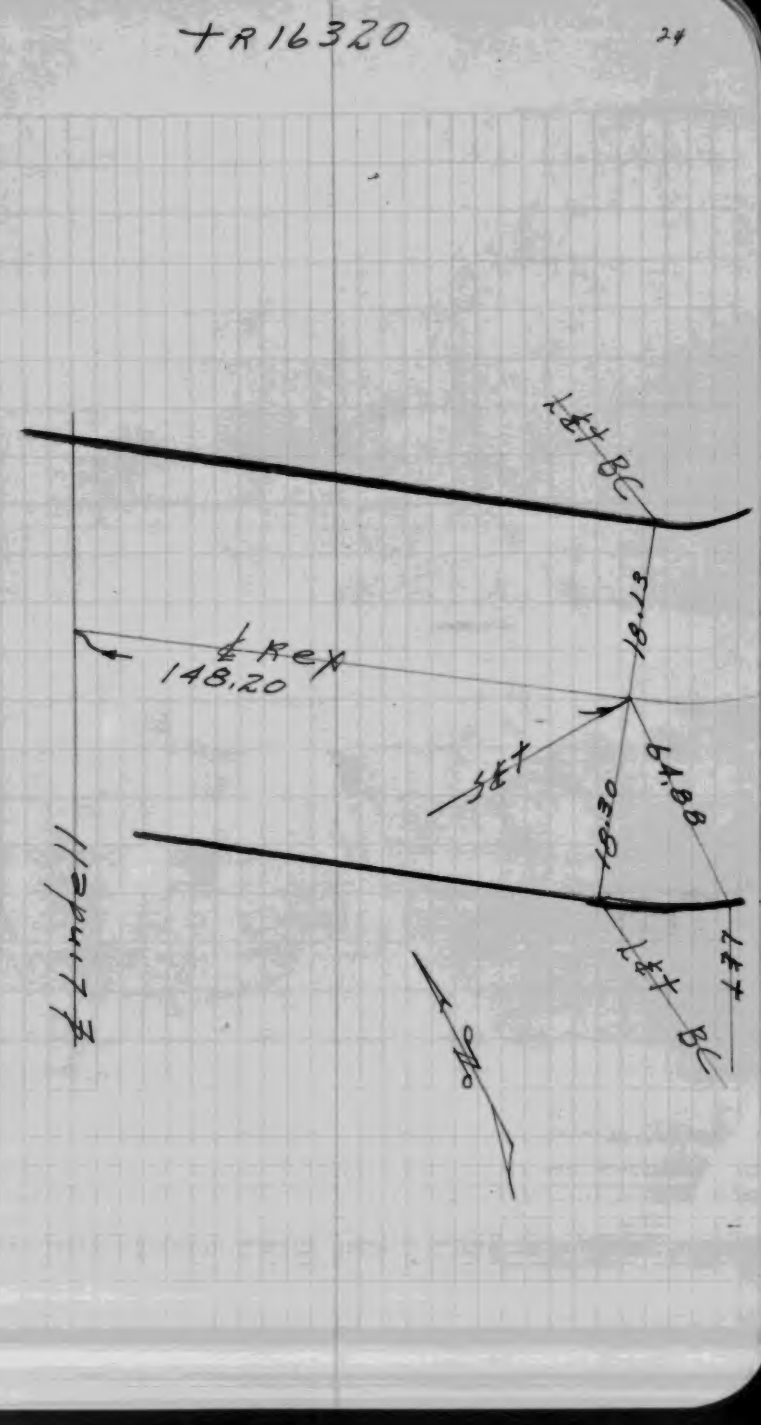

KEMMERER ENGR. CO.
Tract 16320

25

TR 16320

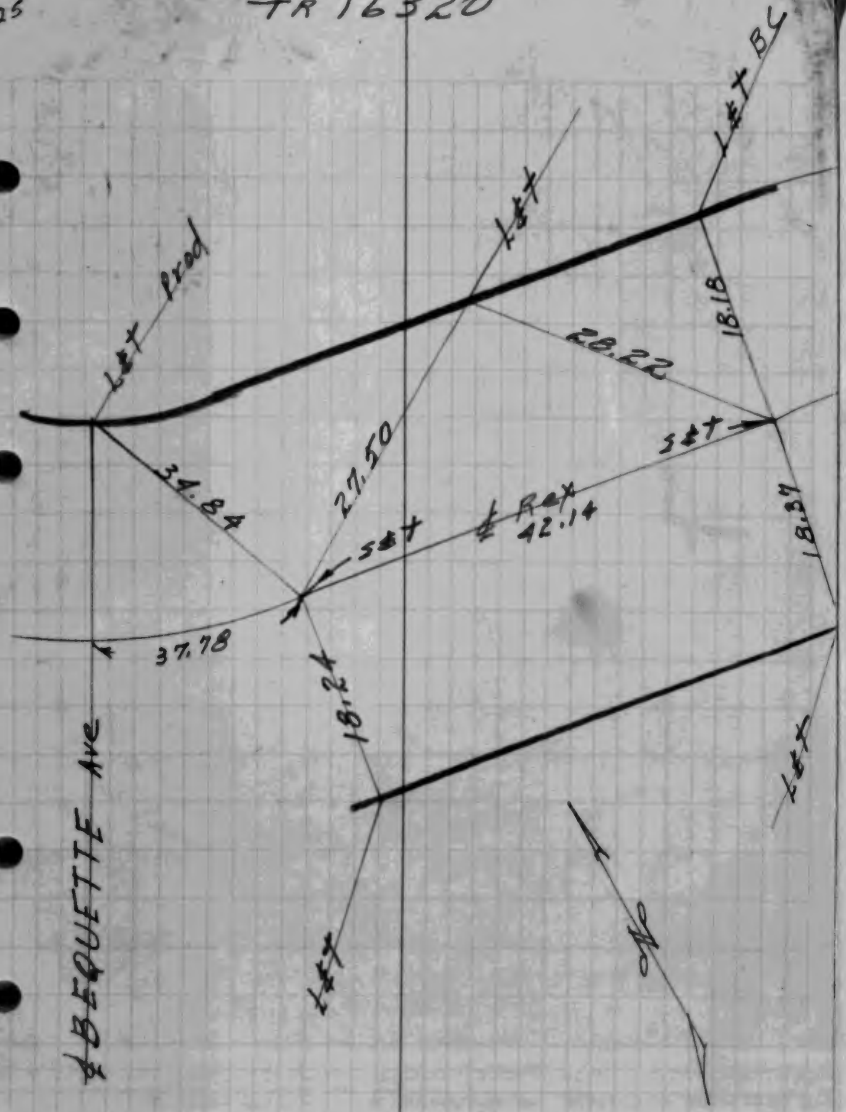

26

TR 16320

3-22-51
PC Richardson
Polete
Clancy

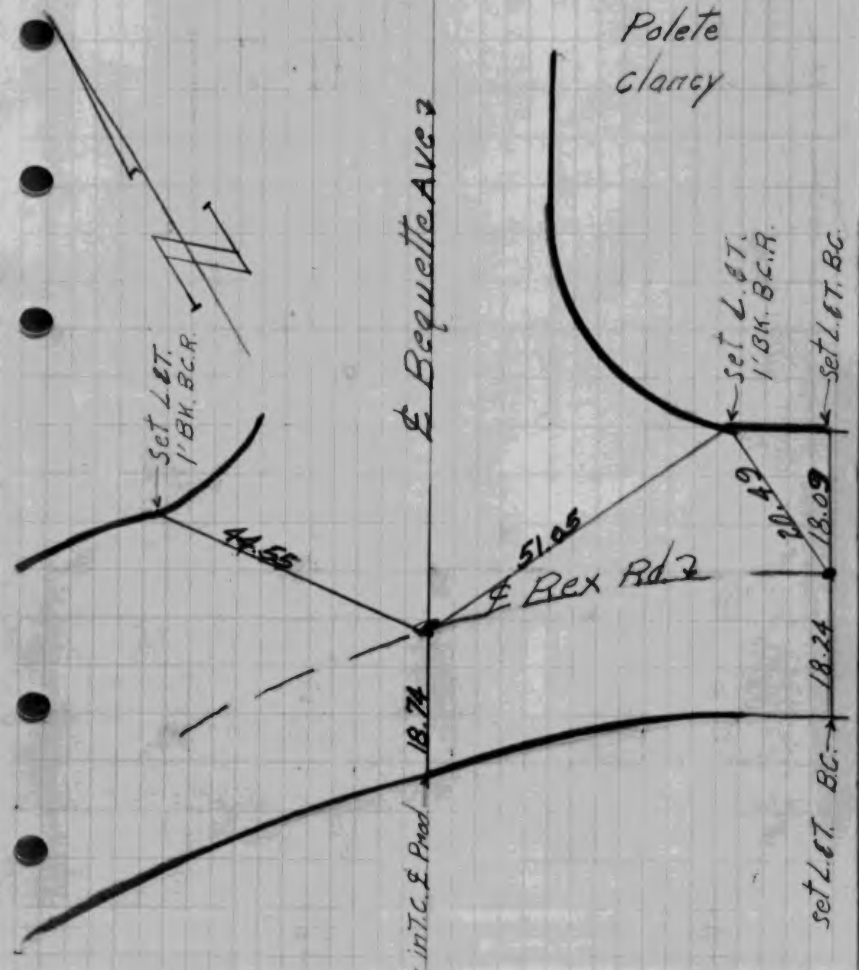

KEMMERER ENGR. CO.
Tract 16320

27

Tr. 16320

3-19-51
P.C. Richardson
Polete
Clancy

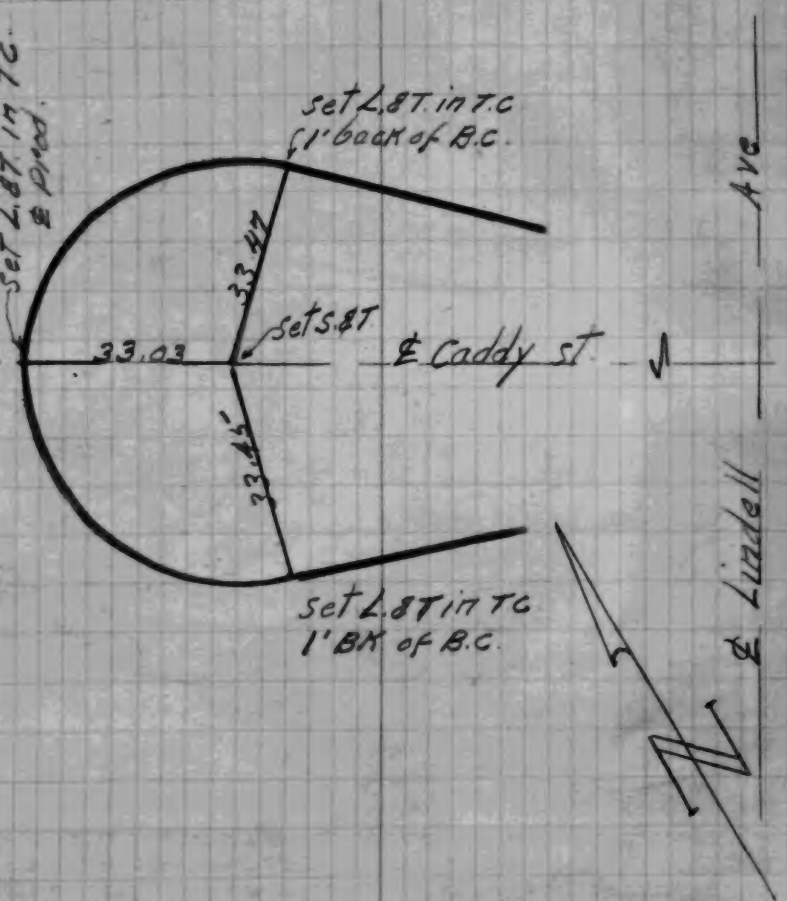

28

Tr. 16320

3-16-51
P.C. Richardson
Polete
Clancy

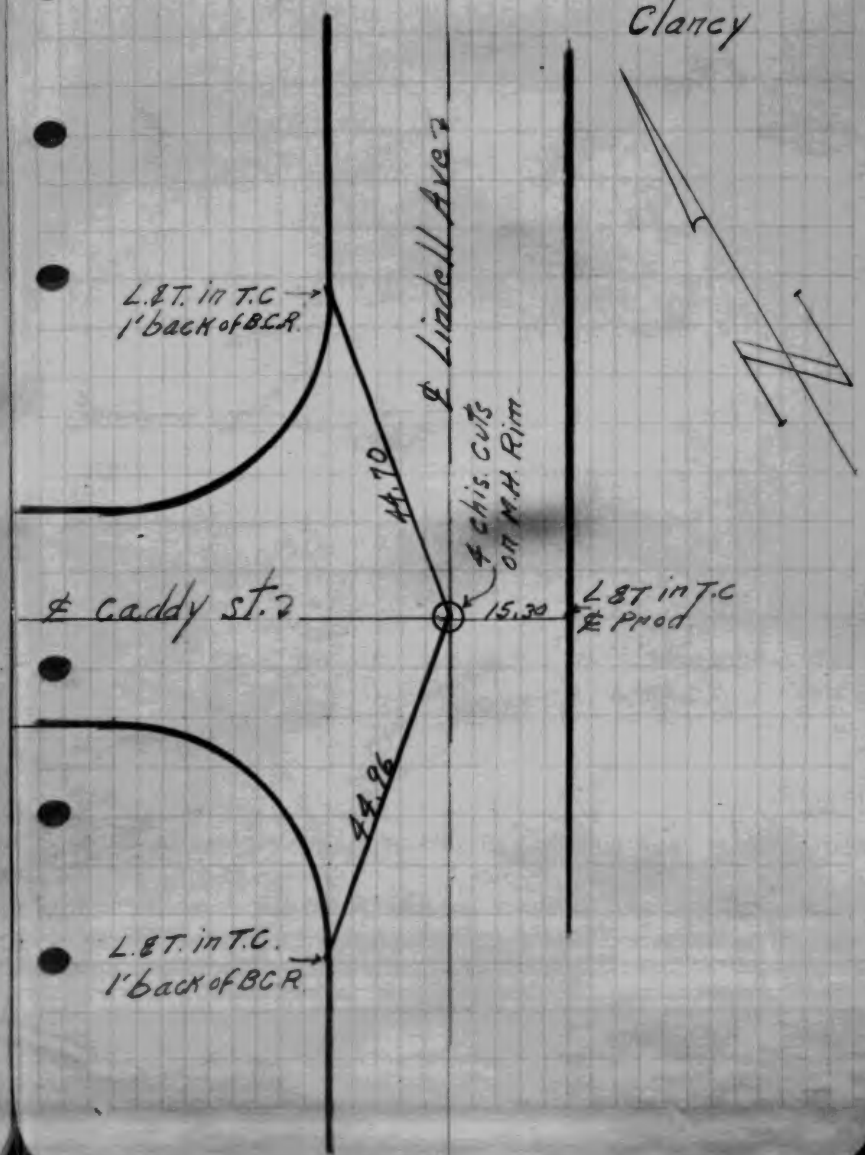

KEMMERER ENGR. CO.
Tract 16320

29

Tr. 16320

3-19-51
P.C. Richardson.
Polete
Clancy.



30

Tr. 16320

3-16-51
P.C. Richardson
Polete
Clancy



31

Tr. 16320

3-19-51
P.C. Richardson
Polete
Clancy

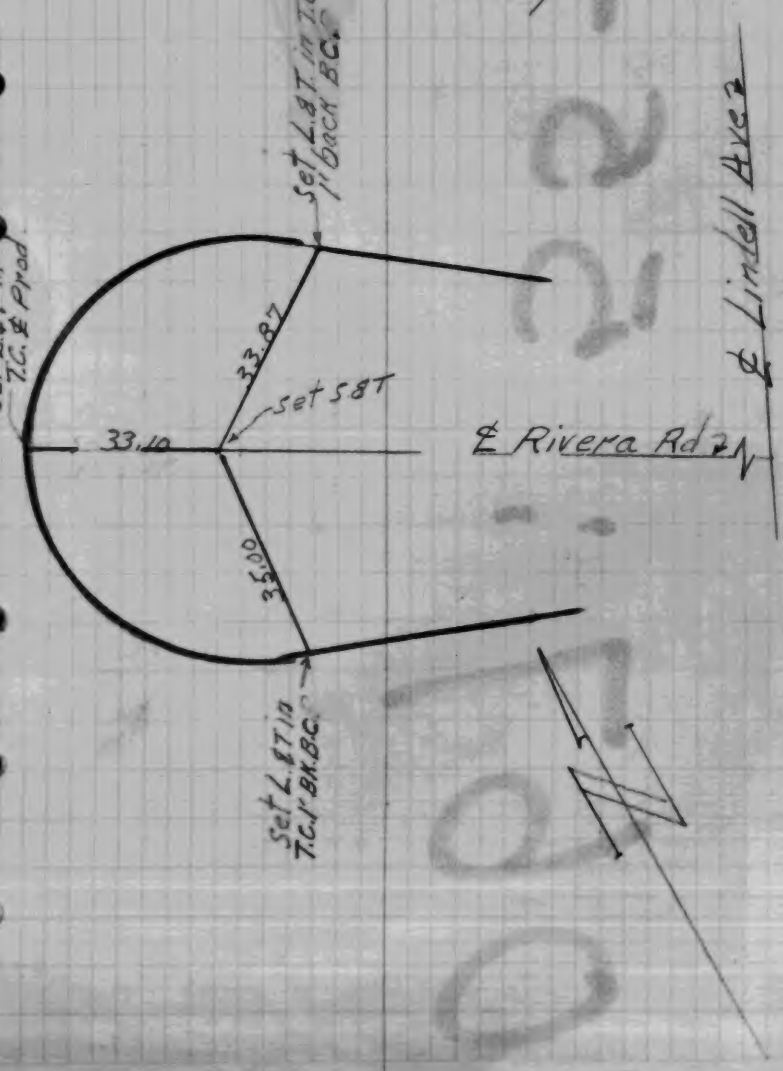

32

Tr. 16320

3-16-51
P.C. Richardson
Polete
Clancy.

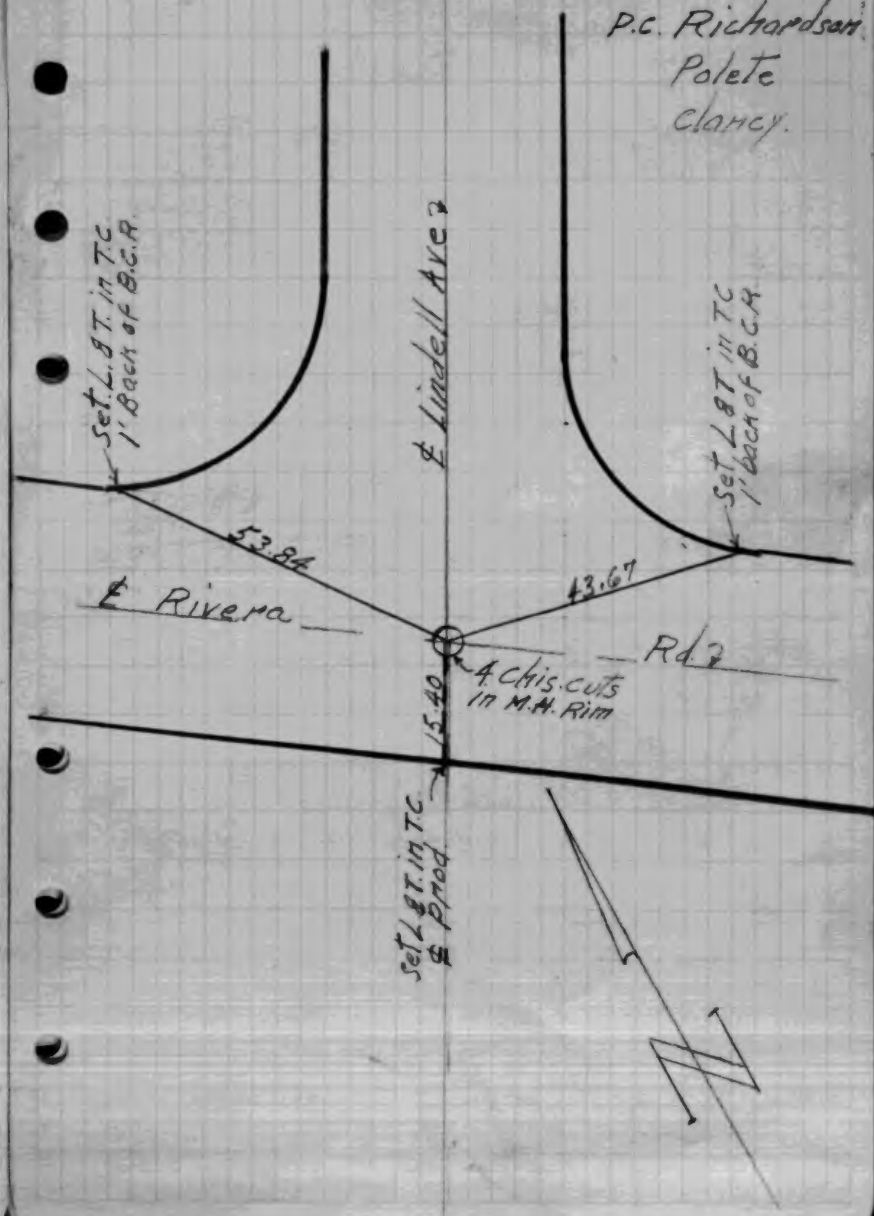

KEMMERER ENGR. CO.
Tract 16320

33

TR 16320

7-27-51

R.N.
V.C.
D.V.

34

Tr. 16320

3-16-51
PC Richardson
Polete
Clancy

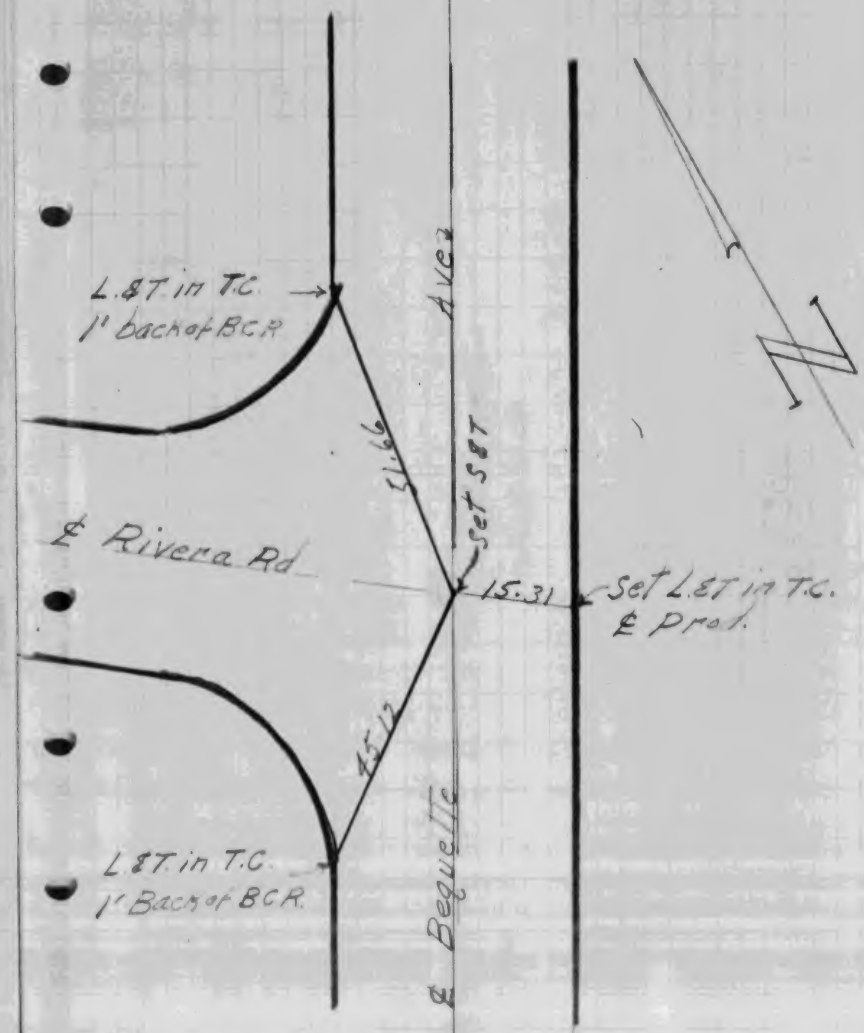

KEMMERER ENGR. CO.
Tract 16320

35

Tr. 16320

3-23-50

P.C. Richardson
Palete
Clancy

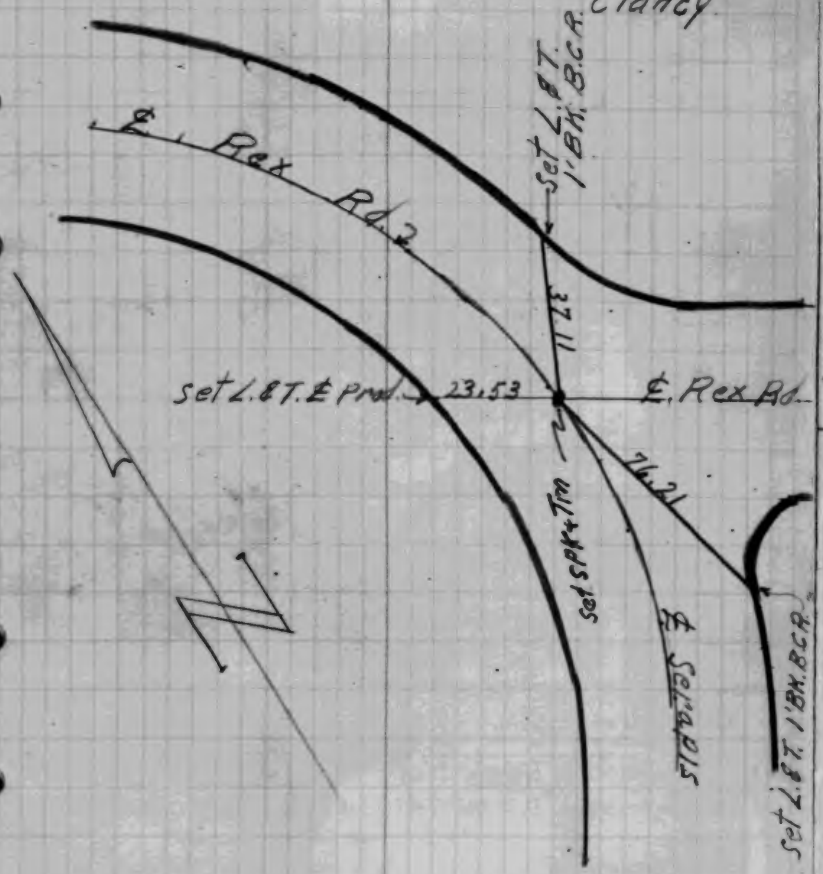

36

Tr. 16320

3-22-51

P.C. Richardson
Palete
Clancy

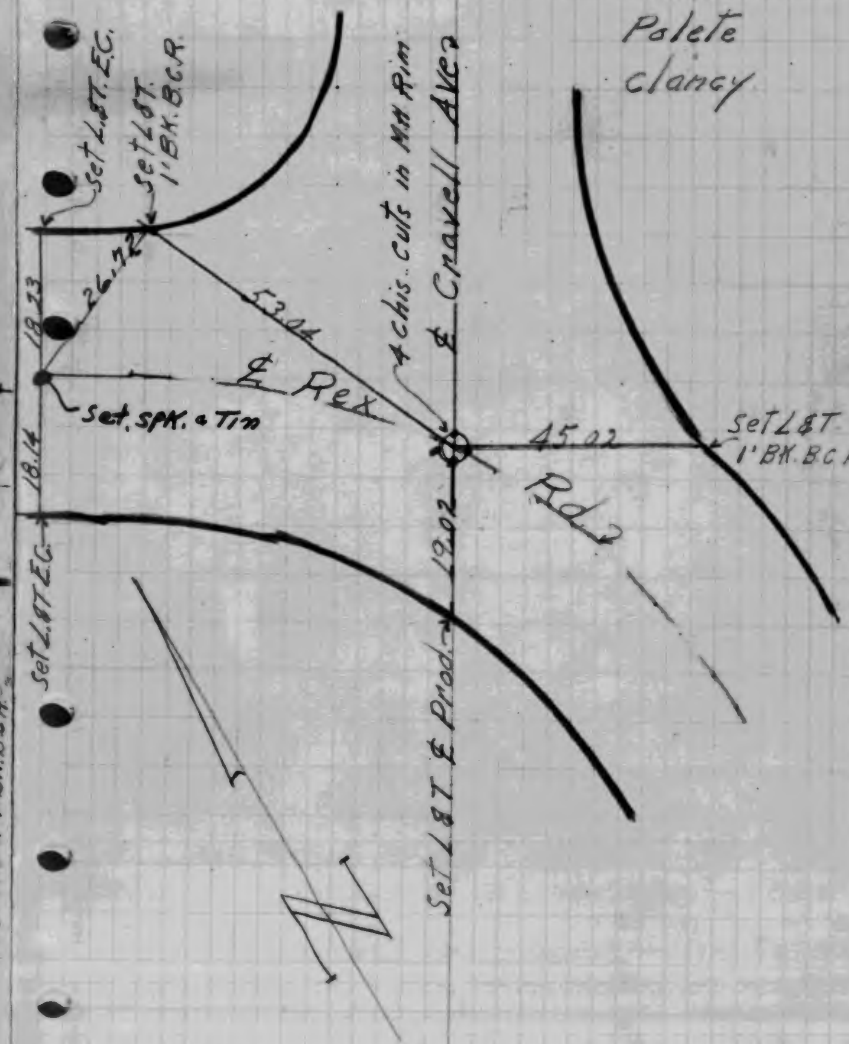

KEMMERER ENGR. CO.
Tract 16320

37

Tr. 16320

3-23-51
P.C. Richardson
Polete
Clancy

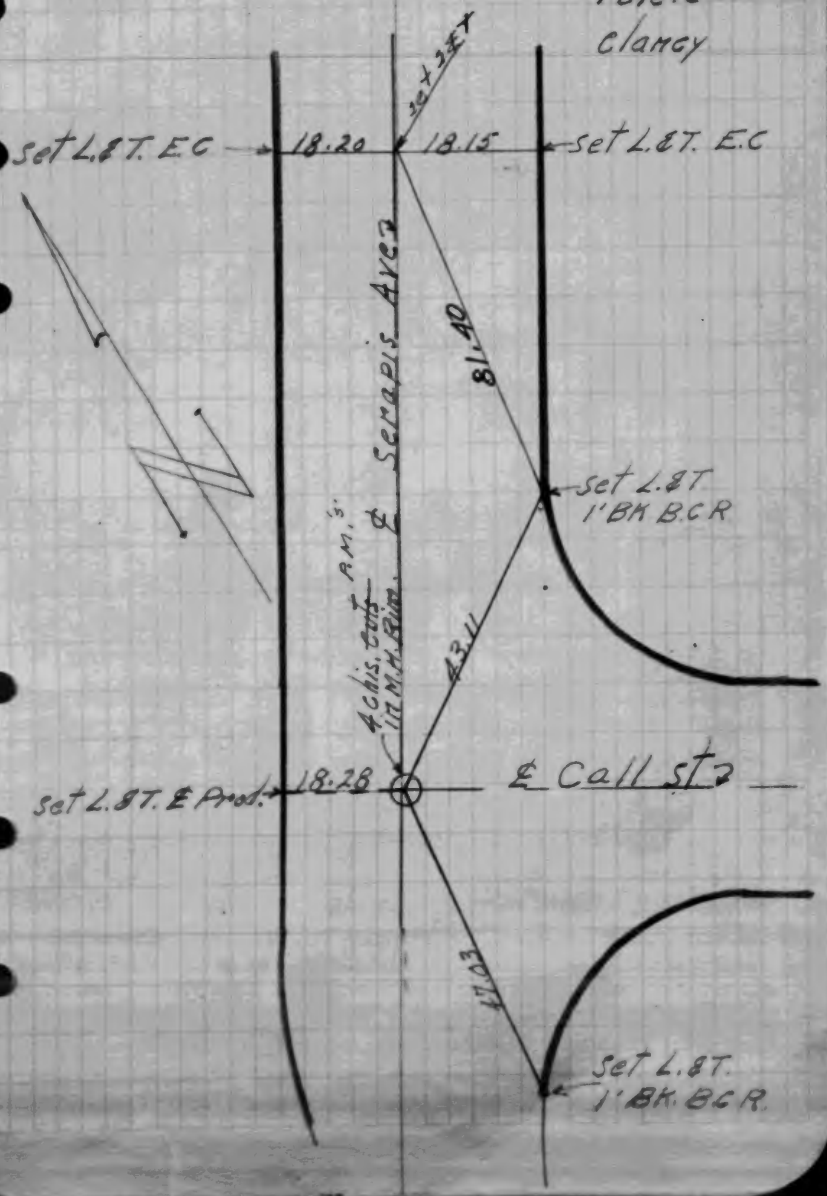

38

Tr. 16320

3-23-51
P.C. Richardson
Polete
Clancy.



KEMMERER ENGR. CO.
Tract 16320

39

Tr. 16320

4-2-51.

P.C. Richardson.
Polete.
Clancy.

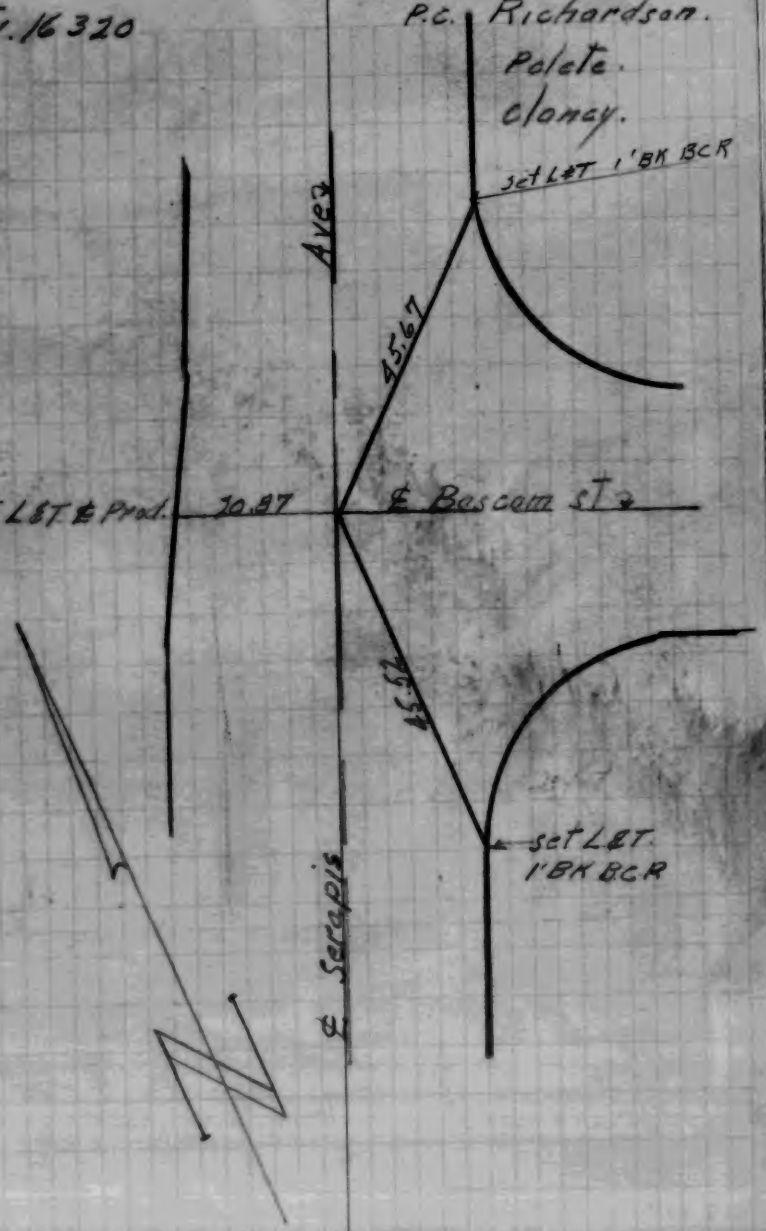

Tr 16320

40

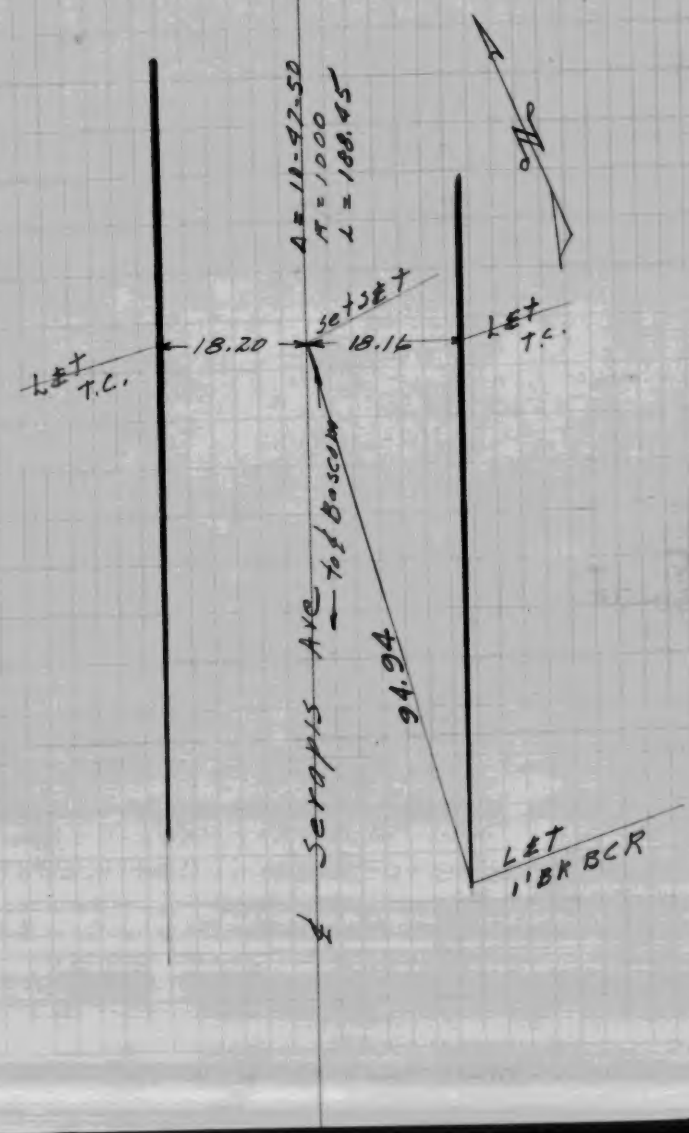

Tract 16320 Tract 17135

41

Tr. 16320

3-19-51
P.C. Richardson
Polete
Clancy

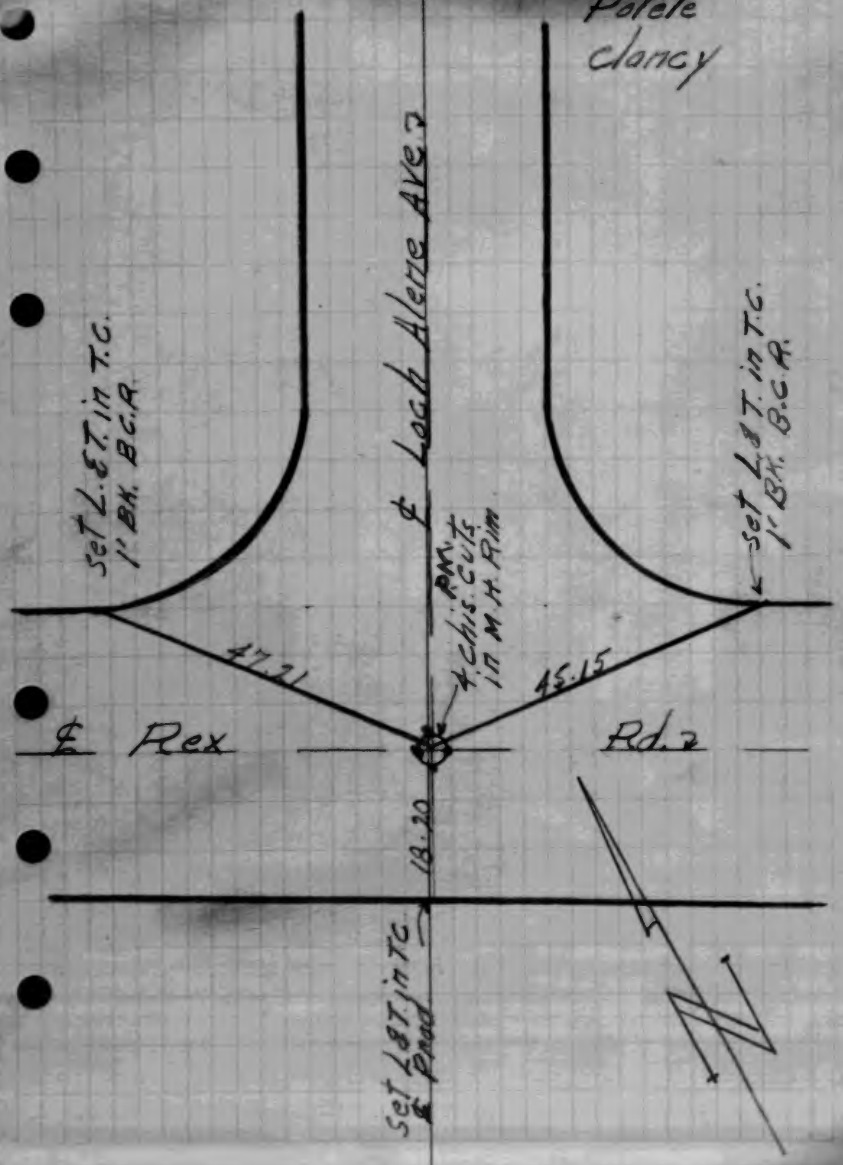

KEMMERER
ENGR. CO

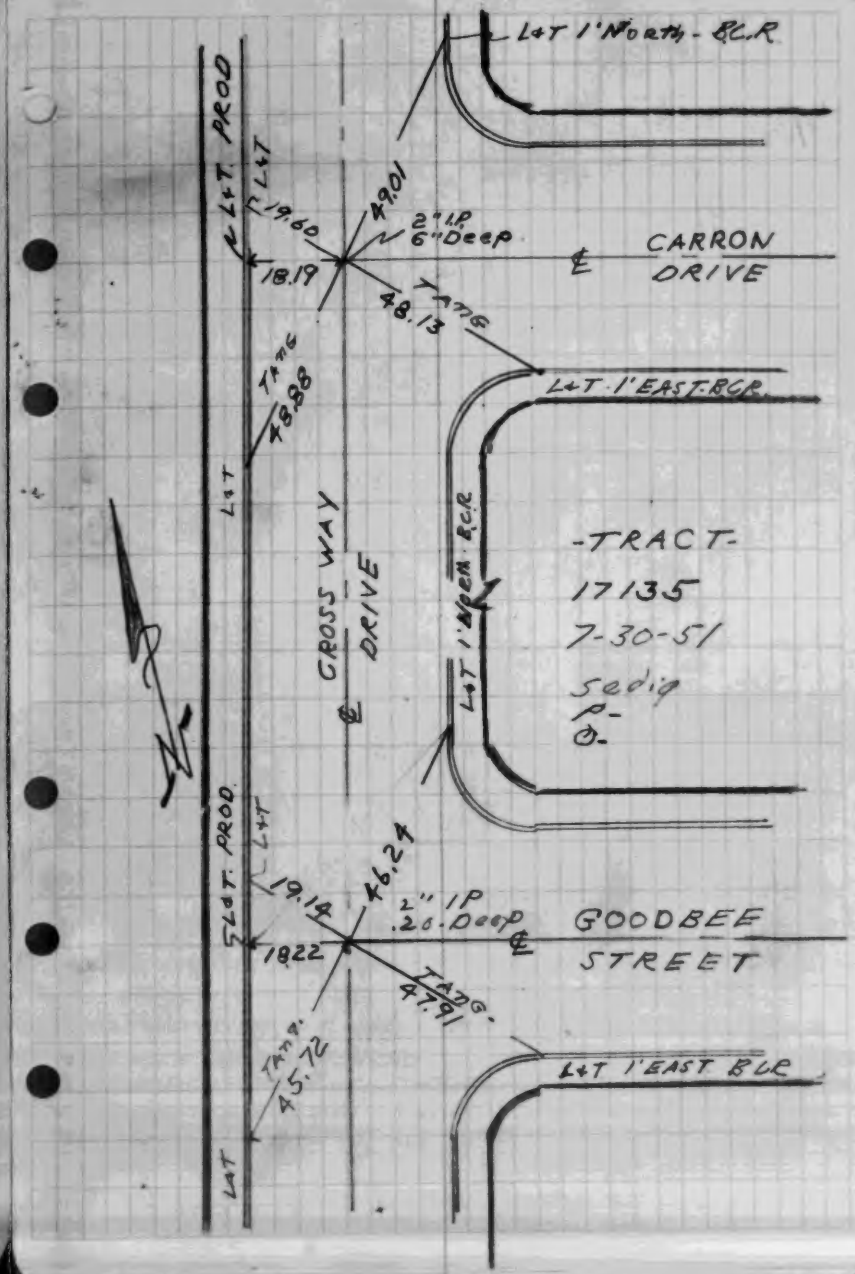

KEMMERER ENGR. CO.
Tract 17135

2

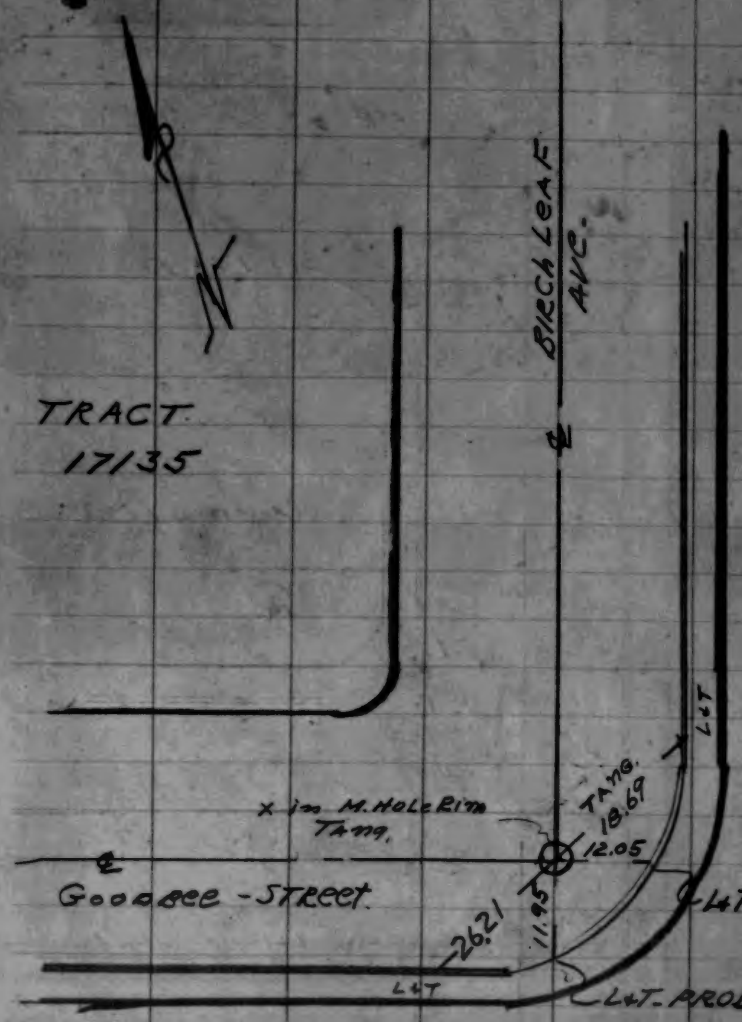

3

KEMMERER ENG. CO.

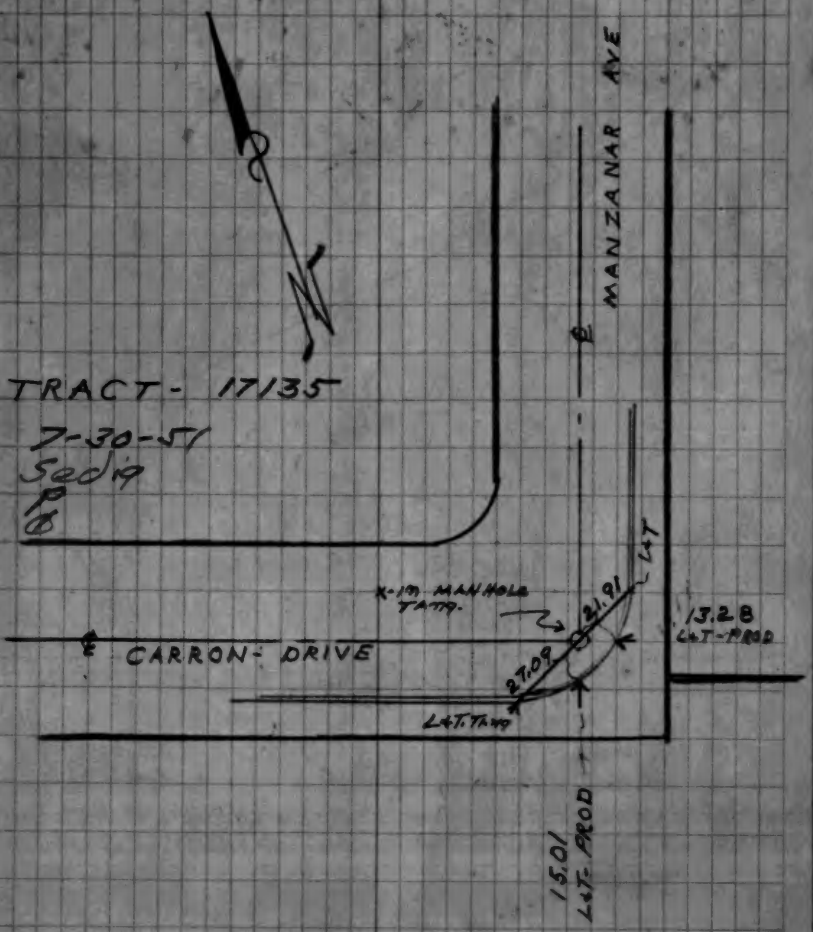

KEMMERER ENGR. CO.
Tract 17135

4

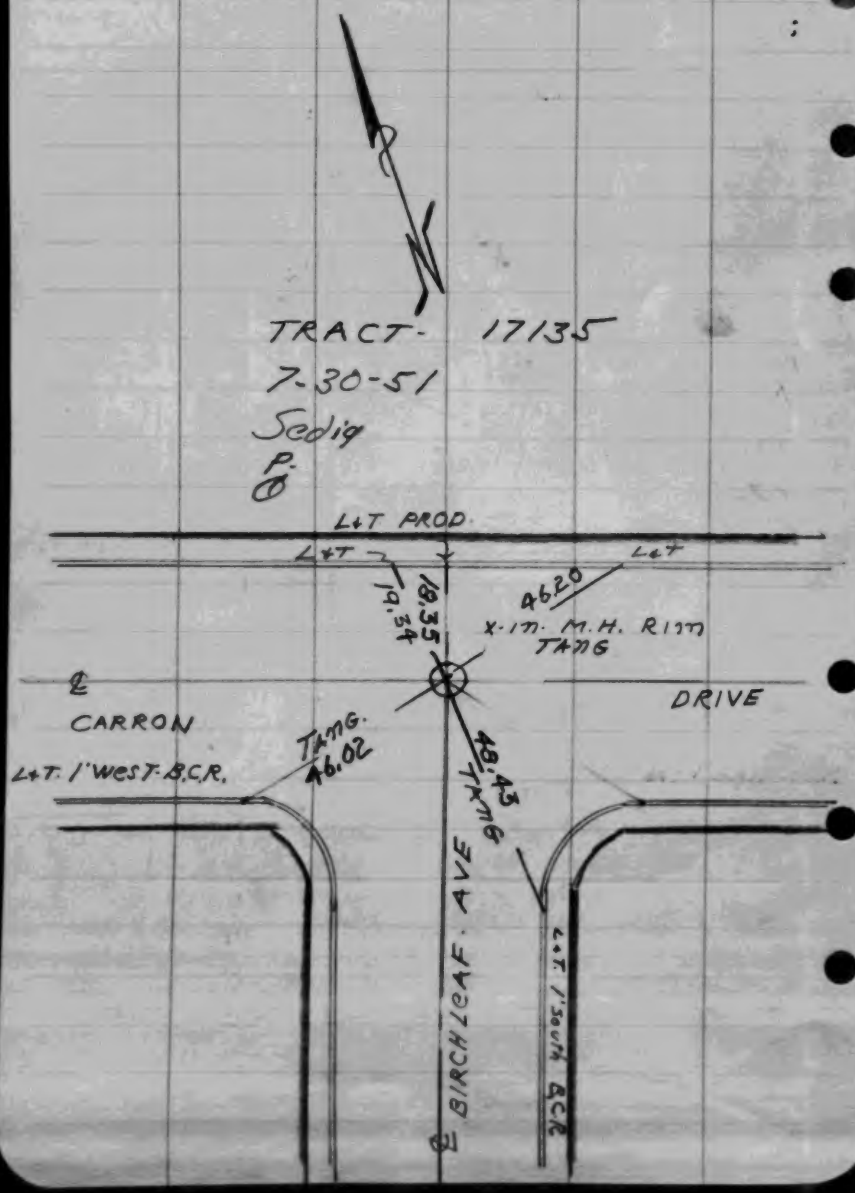

5

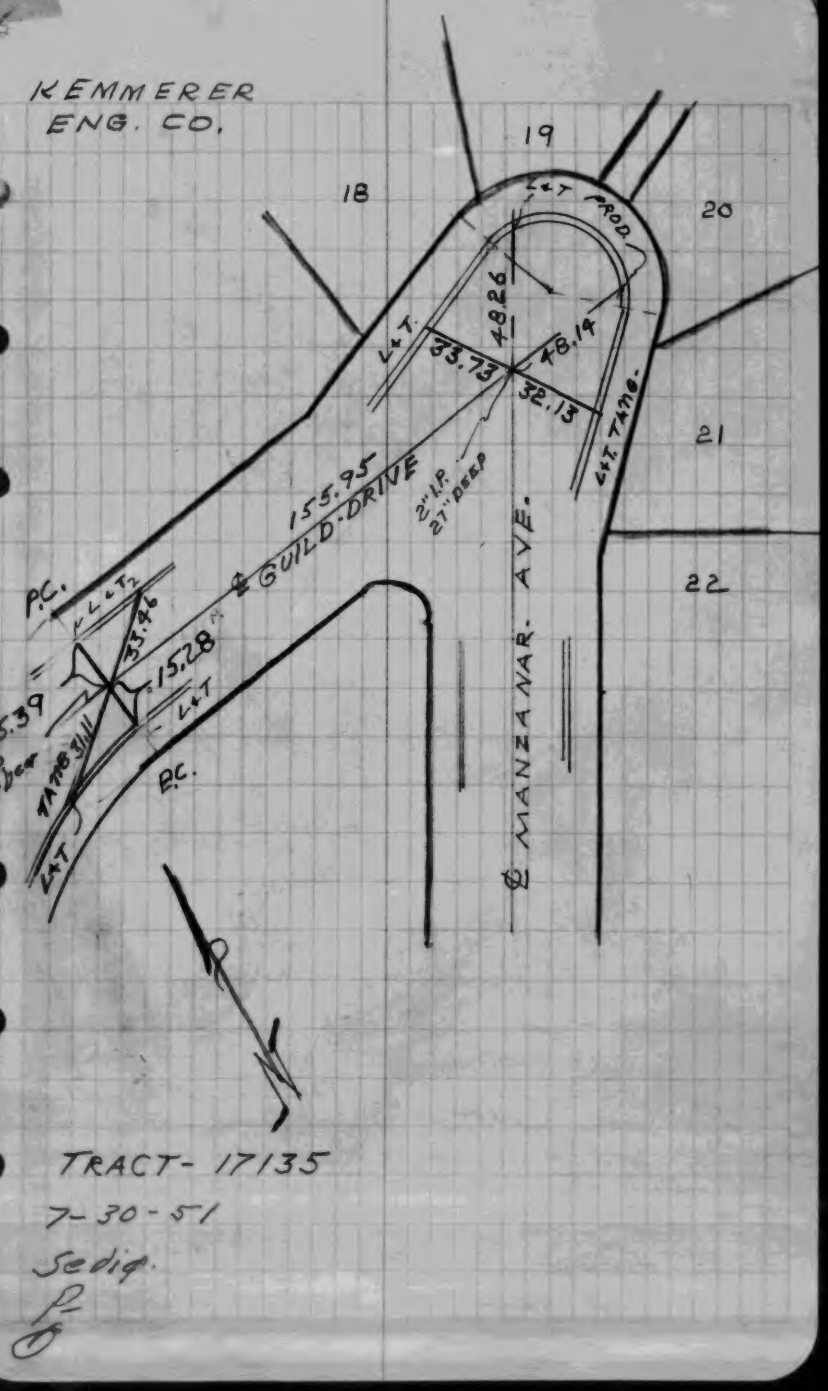

KEMMERER ENGR. CO.
Tract 17135

6

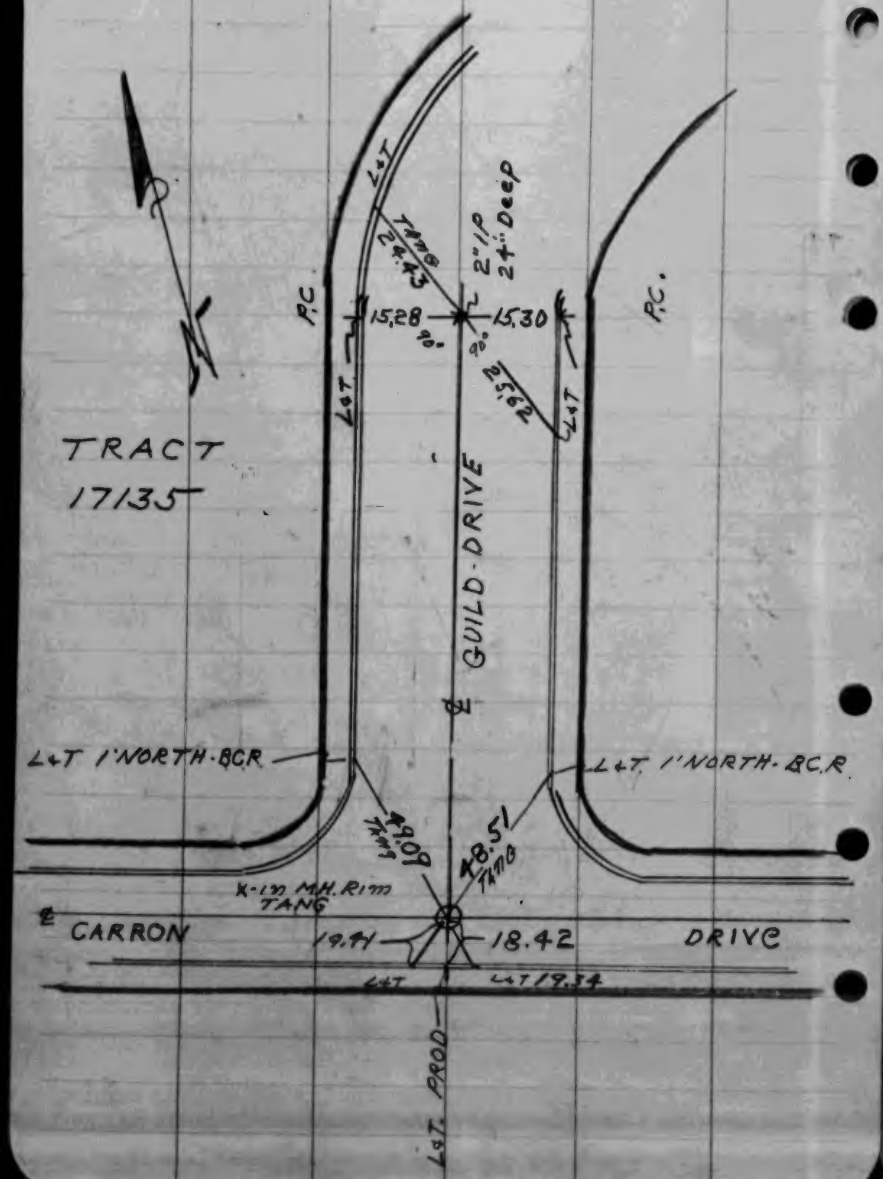

C. E. GLIDDEN
Tract 16682

SURVEY OF _____ JOB NO. _____ PAGE 1

INDEX _____ PAGE _____
CHARLES E. GLIDDEN
124 W. FOURTH ST.
LOS ANGELES 13, CALIF.

DATE _____
SURVEY BY _____

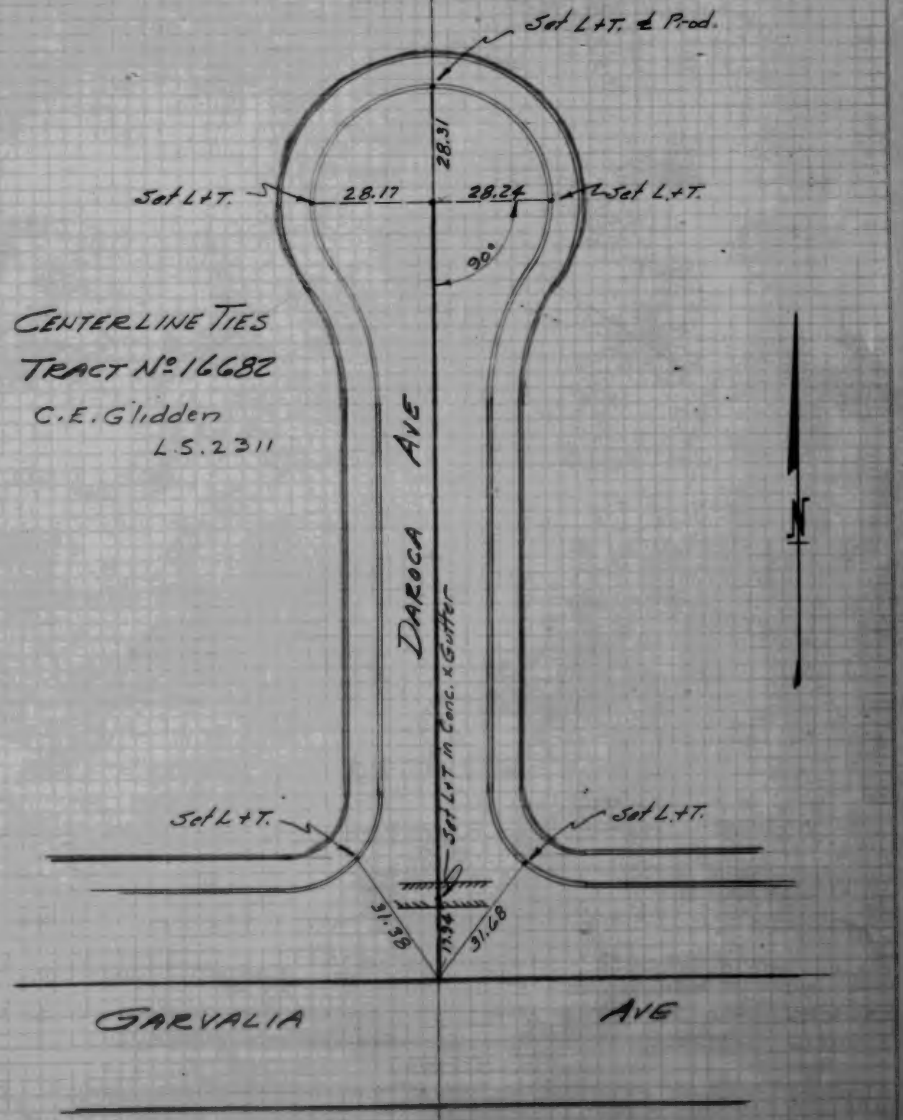

C. E. GLIDDEN
Tract 16867

SURVEY OF _____ JOB NO. _____ PAGE 1

INDEX _____ PAGE _____
CHARLES E. GLIDDEN
124 W. FOURTH ST.
LOS ANGELES 13, CALIF.

DATE _____
SURVEY BY _____

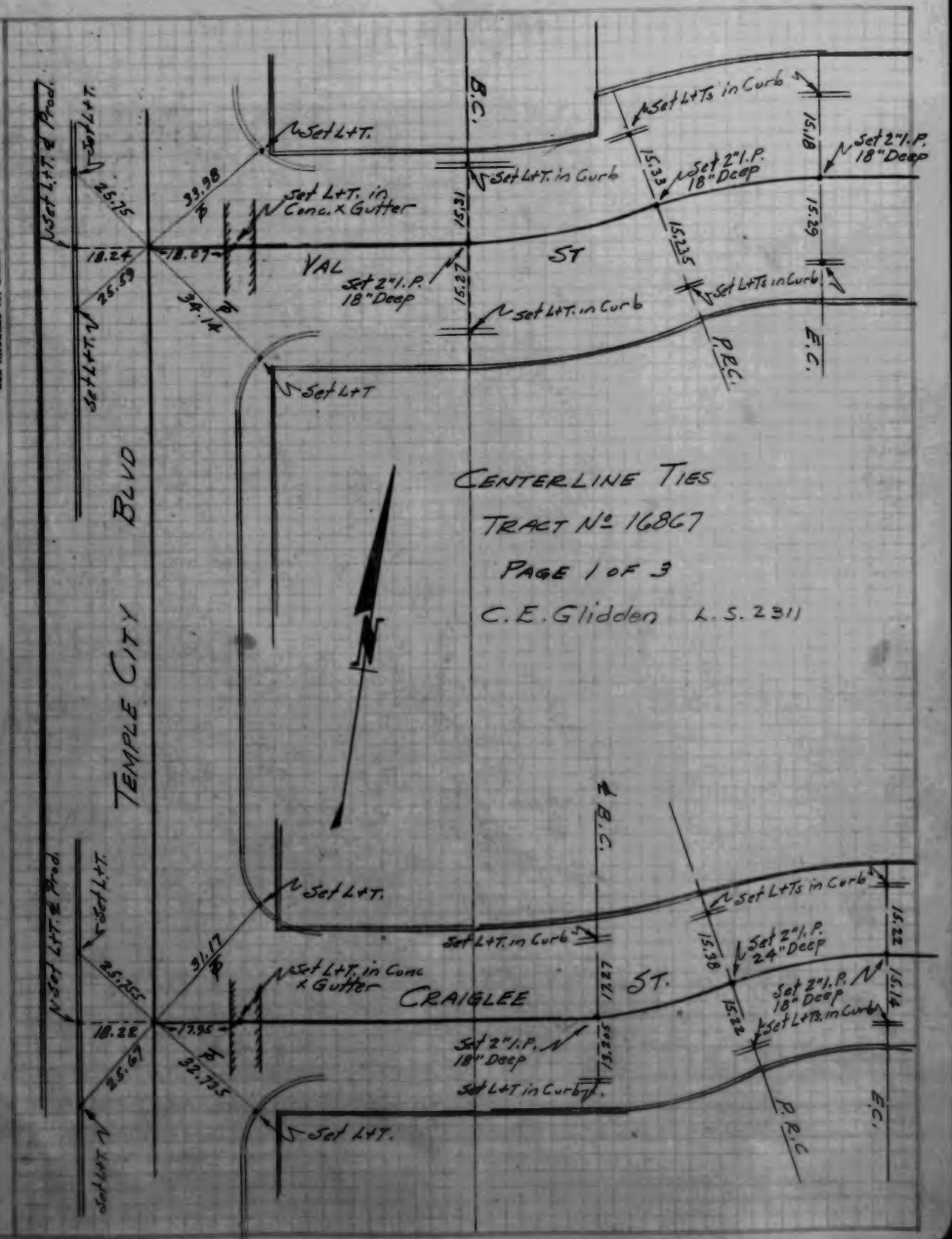

C. E. GLIDDEN
Tract 16867

SURVEY OF _____ JOB NO. _____ PAGE 2

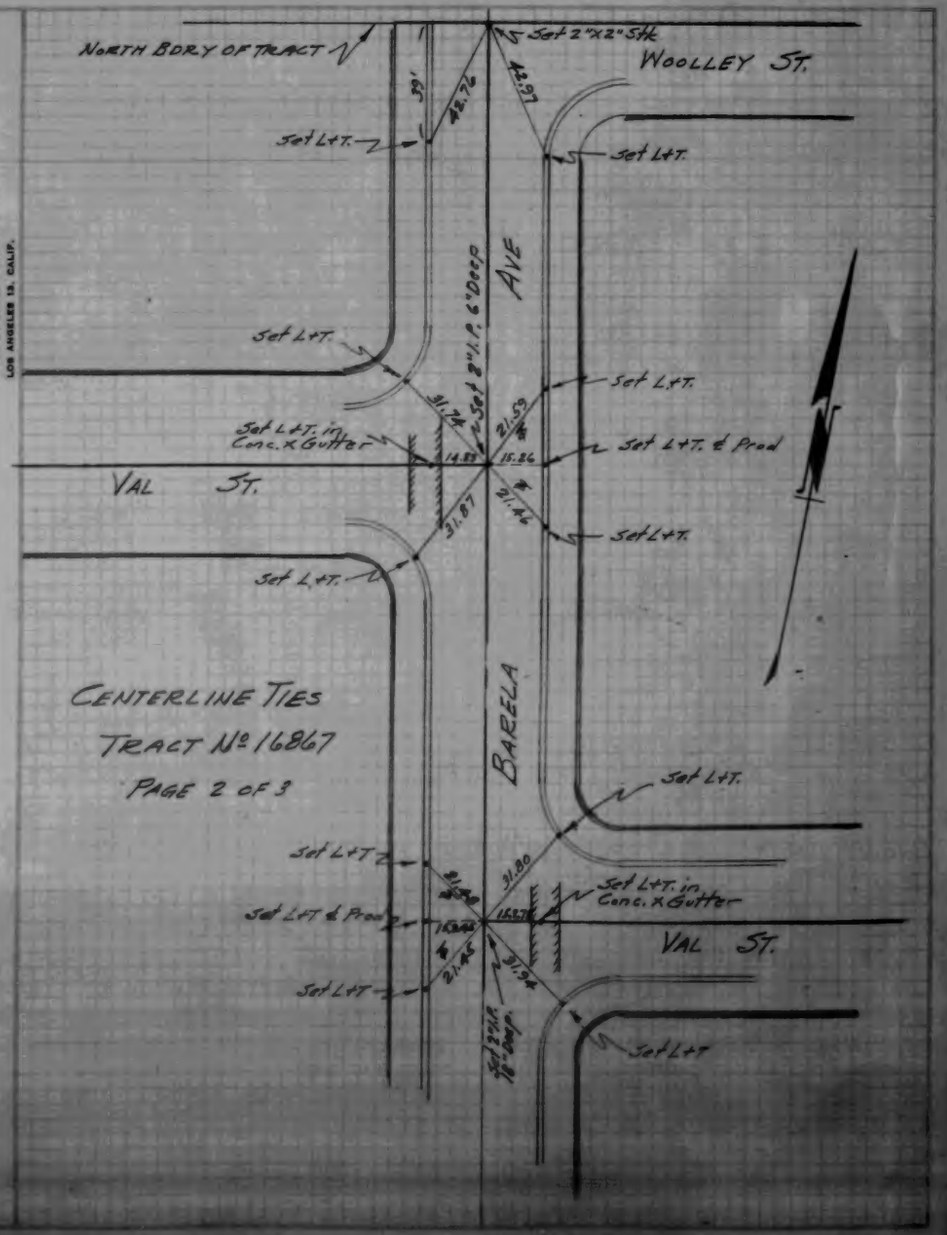

C. E. GLIDDEN
Tract 16867

SURVEY OF _____ JOB NO. _____ PAGE 3

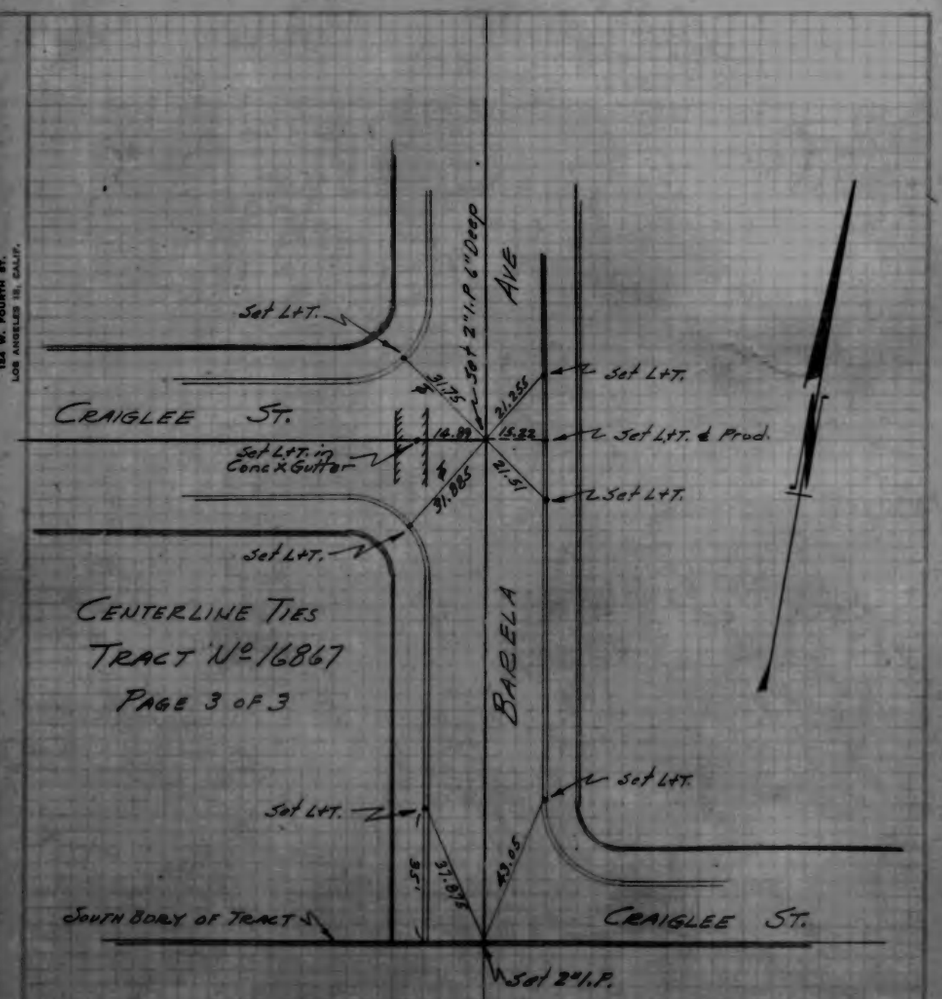

TRACT Nº 13210
&TIES INDEX MAP
MB 392-18,19

ADAMS & ELLS
F.B. 271
July 1951

SHEET 1 OF 10 SHEETS

Numbers in Circles refer to Sheet Nos.

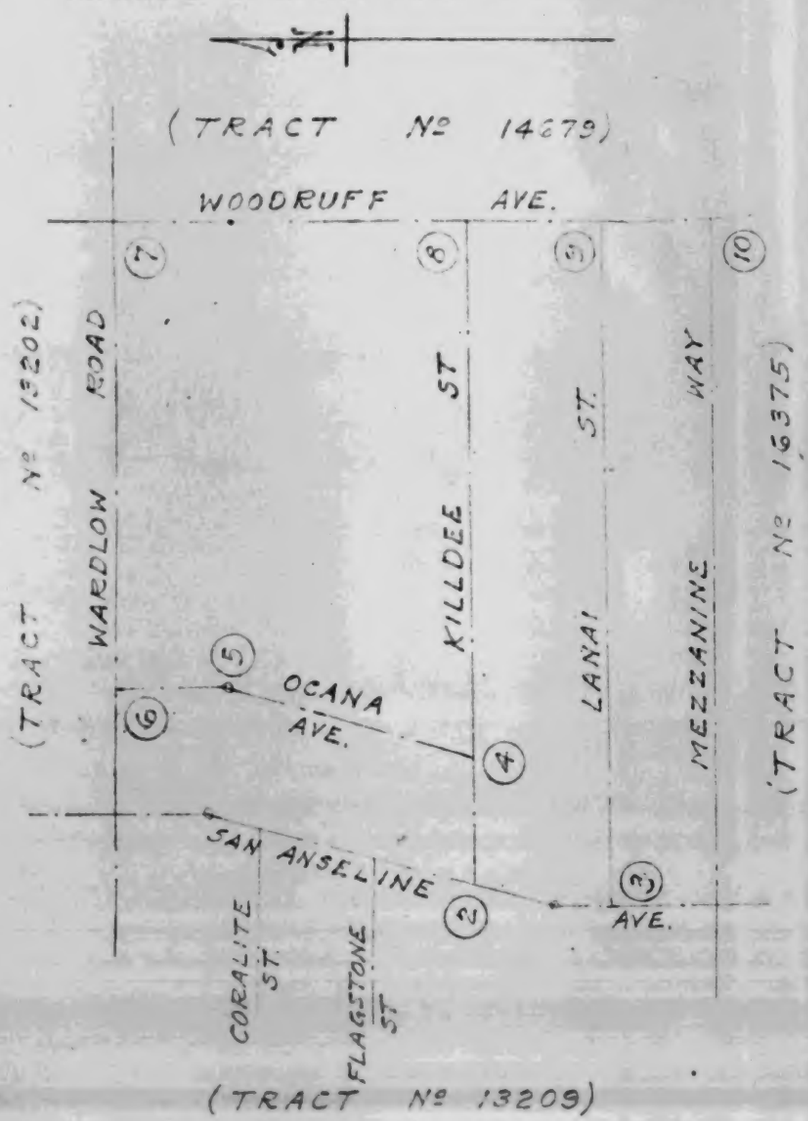

TRACT Nº 13210
&TIES AT KILLDEE ST.
& SAN ANSELINE AVE.

ADAMS & ELLS
F.B. 271-40
July 1951

SHEET 2 OF 10 SHEETS

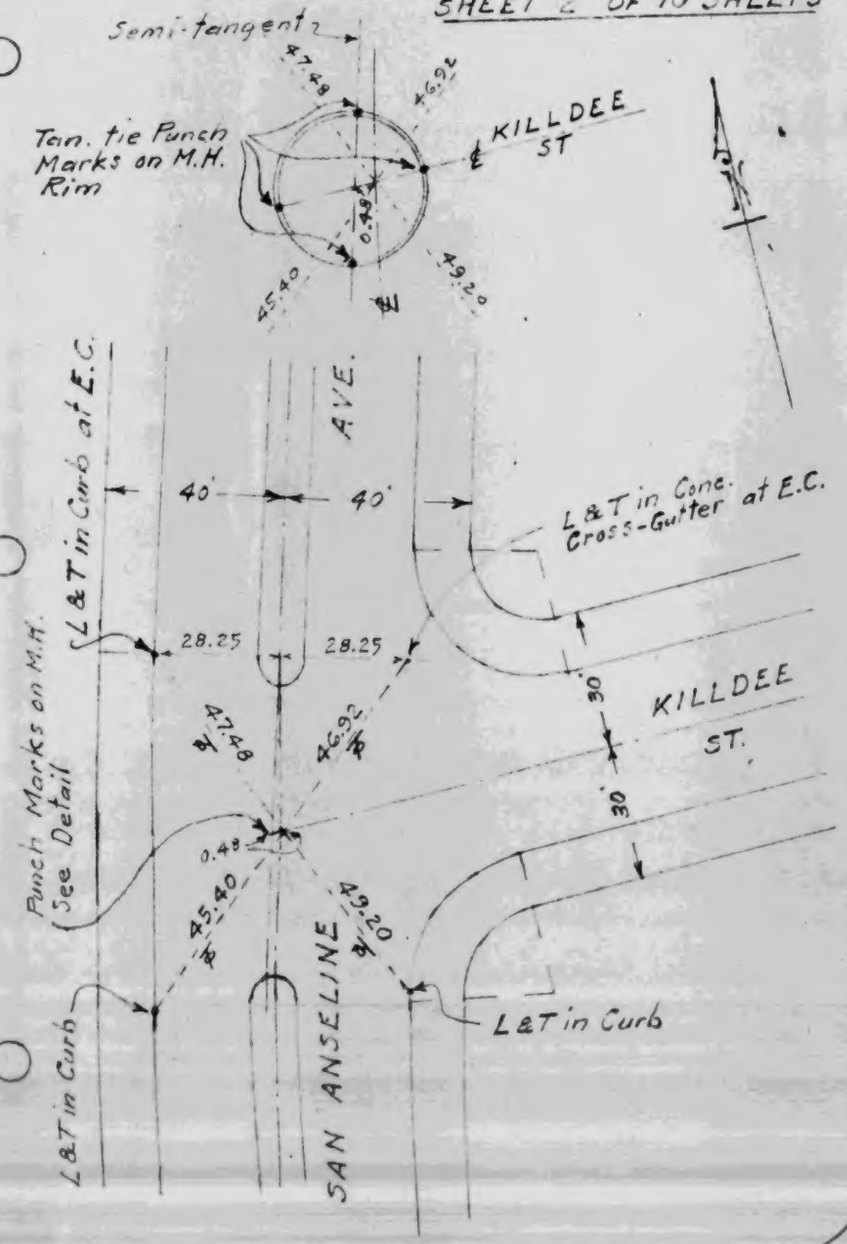

TRACT № 13210
℄ TIES AT LANAI ST.
& SAN ANSELINE AVE.

ADAMS & ELLS
F.B. 271-39
July 1951

SHEET 3 OF 10 SHEETS

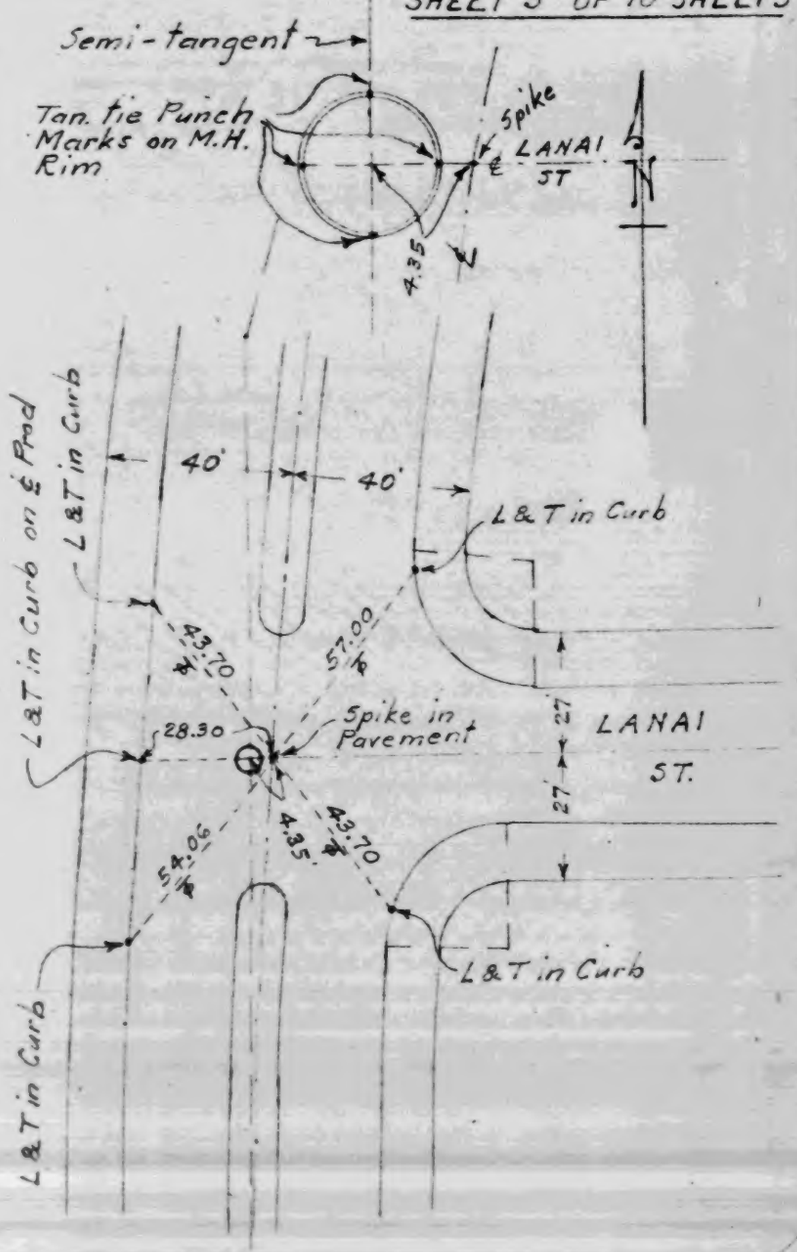

TRACT № 13210
℄ TIES AT OCANA AVE.
& KILLDEE ST.

ADAMS & ELLS
F.B. 271-52
July 1951

SHEET 4 OF 10 SHEETS

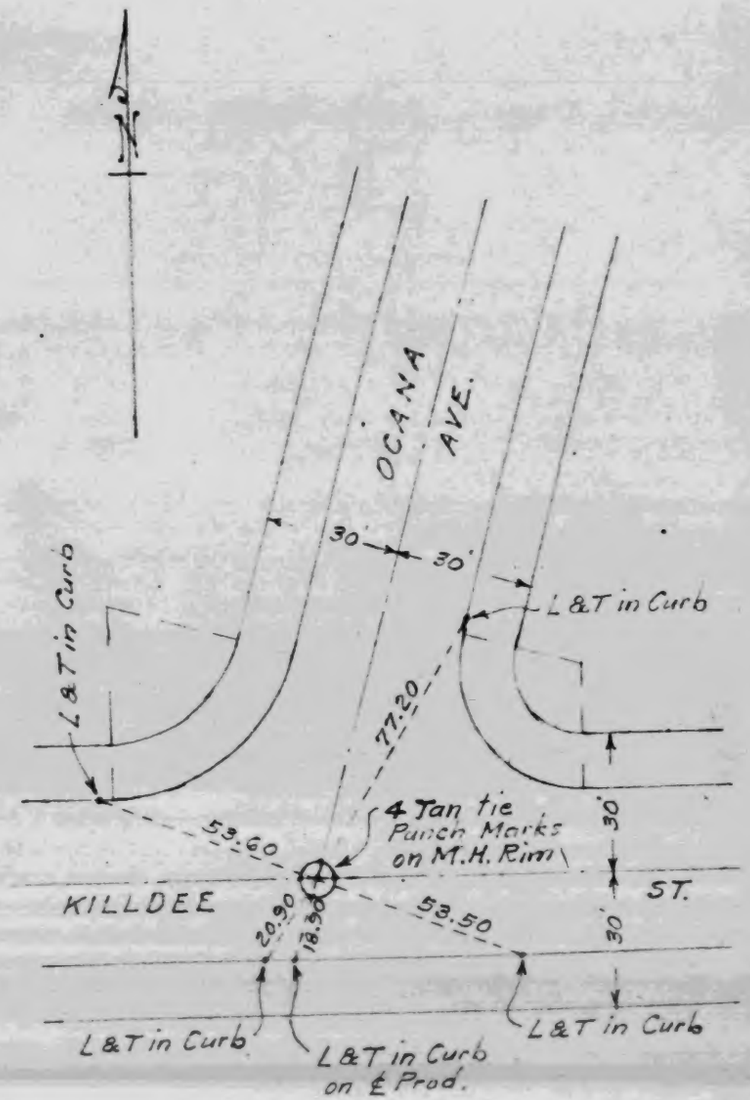

TRACT Nº 13210
℄ TIES ON OCANA AVE.
AT P.I.

ADAMS & ELLS
F.B. 271-51
July 1951

SHEET 5 OF 10 SHEETS

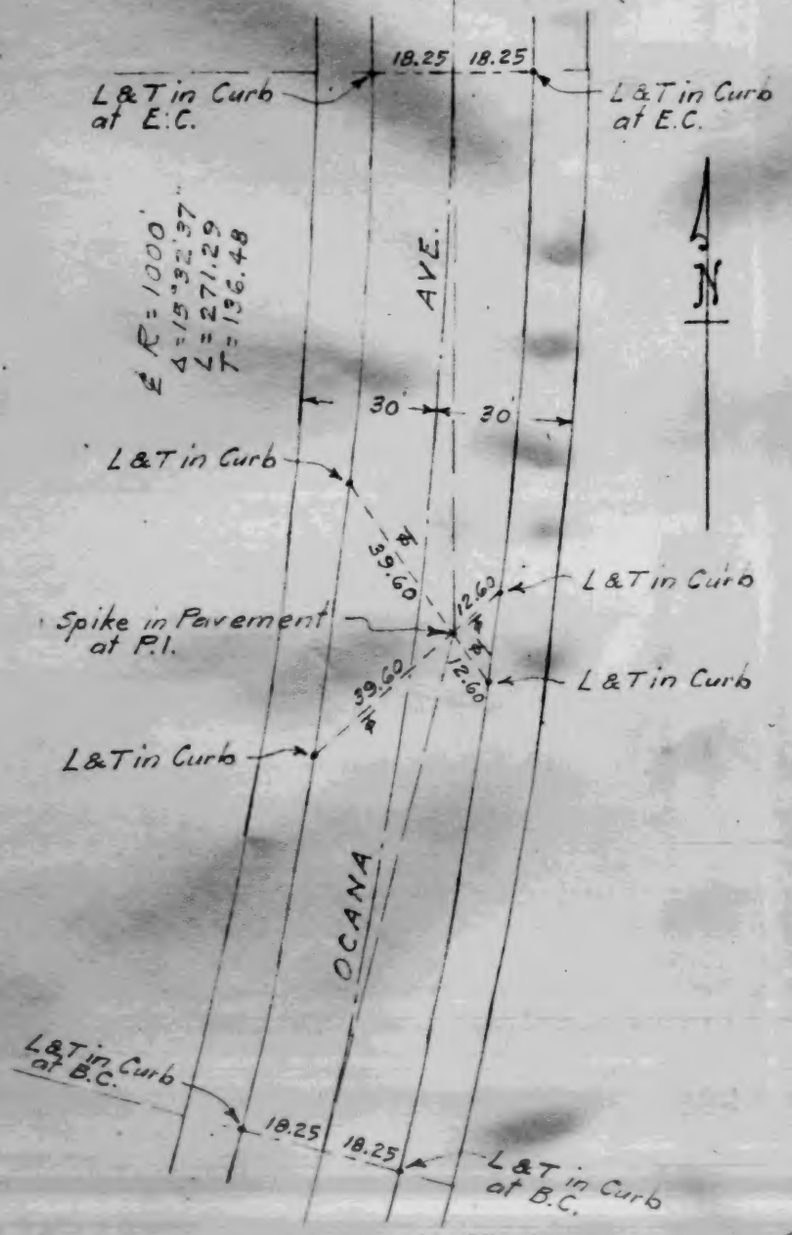

TRACT Nº 13210
℄ TIES AT OCANA AVE.
& WARDLOW RD.

ADAMS & ELLS
F.B. 271-50
July 1951

SHEET 6 OF 10 SHEETS

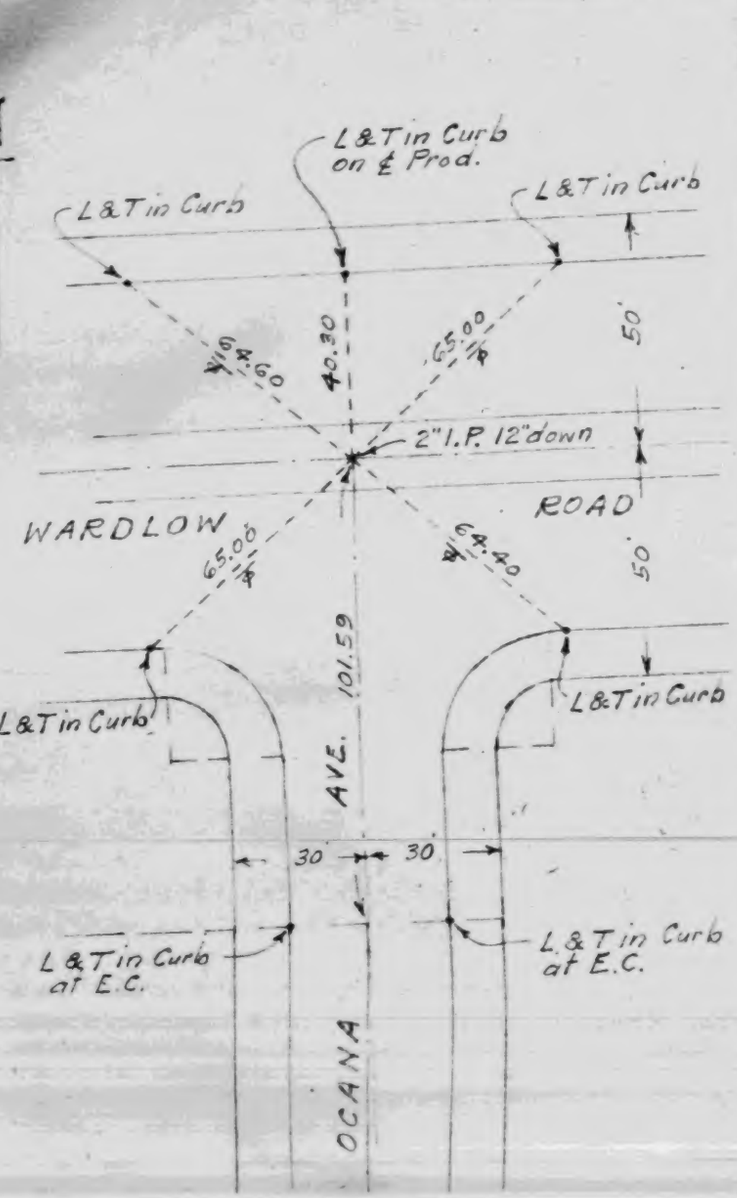

TRACT Nº 13210
℄ TIES. AT WARDLOW RD.
& WOODRUFF AVE.

ADAMS & ELLS
F.B. 271 - 49
July 1951

SHEET 7 OF 10 SHEETS

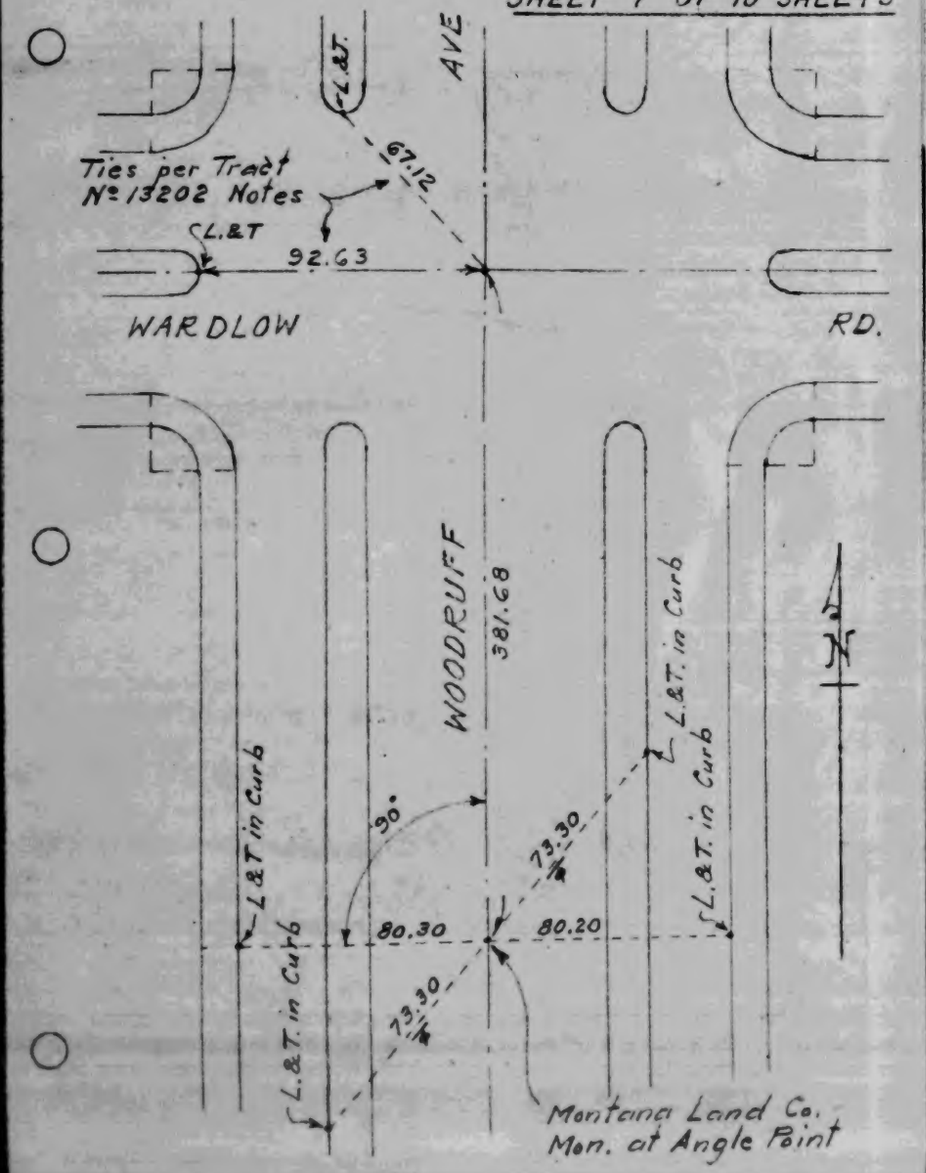

TRACT Nº 13210
℄ TIES AT KILLDEE ST.
& WOODRUFF AVE.

ADAMS & ELLS
F.B. 271-49
July 1951

SHEET 8 OF 10 SHEETS

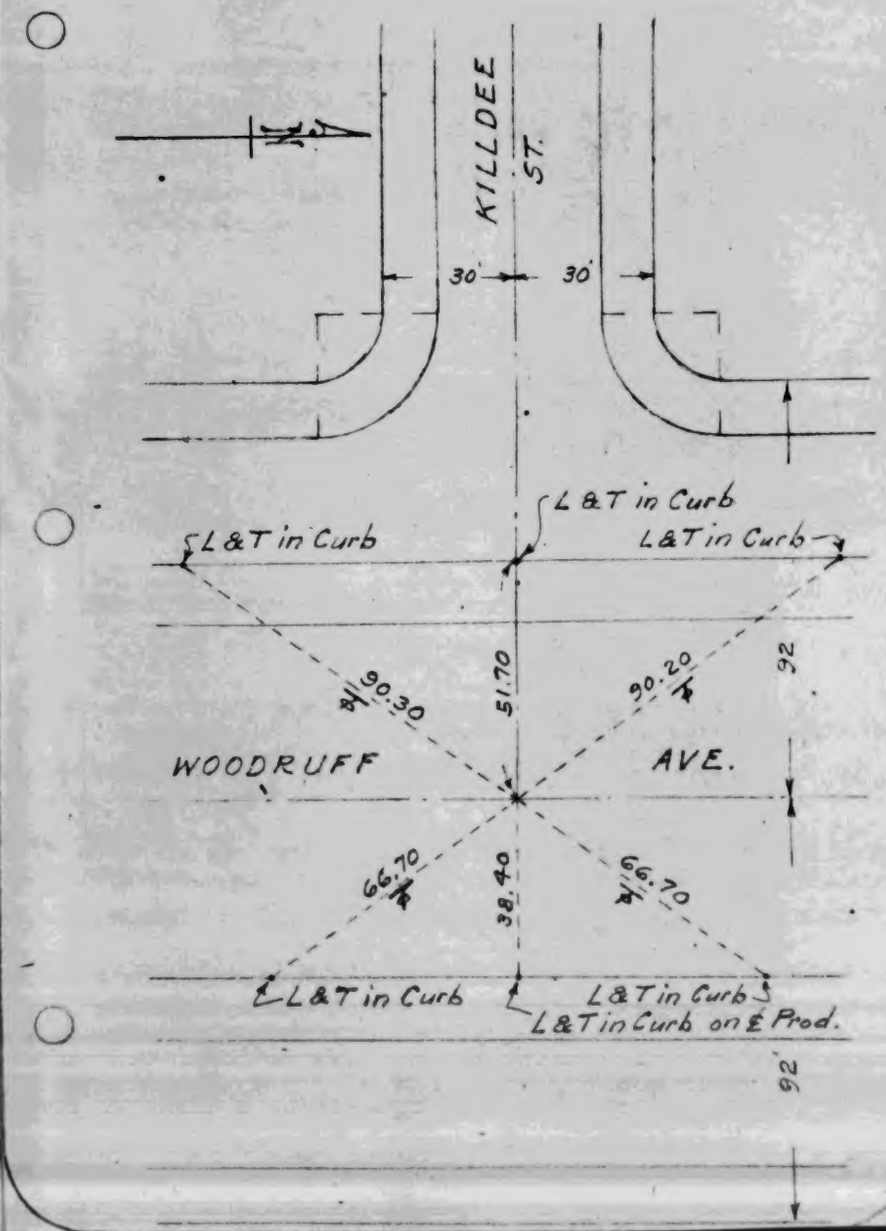

TRACT No. 13210
℄ TIES AT LANAI ST.
& WOODRUFF AVE.

ADAMS & ELLS
F.B. 271-48
July 1951

SHEET 9 OF 10 SHEETS

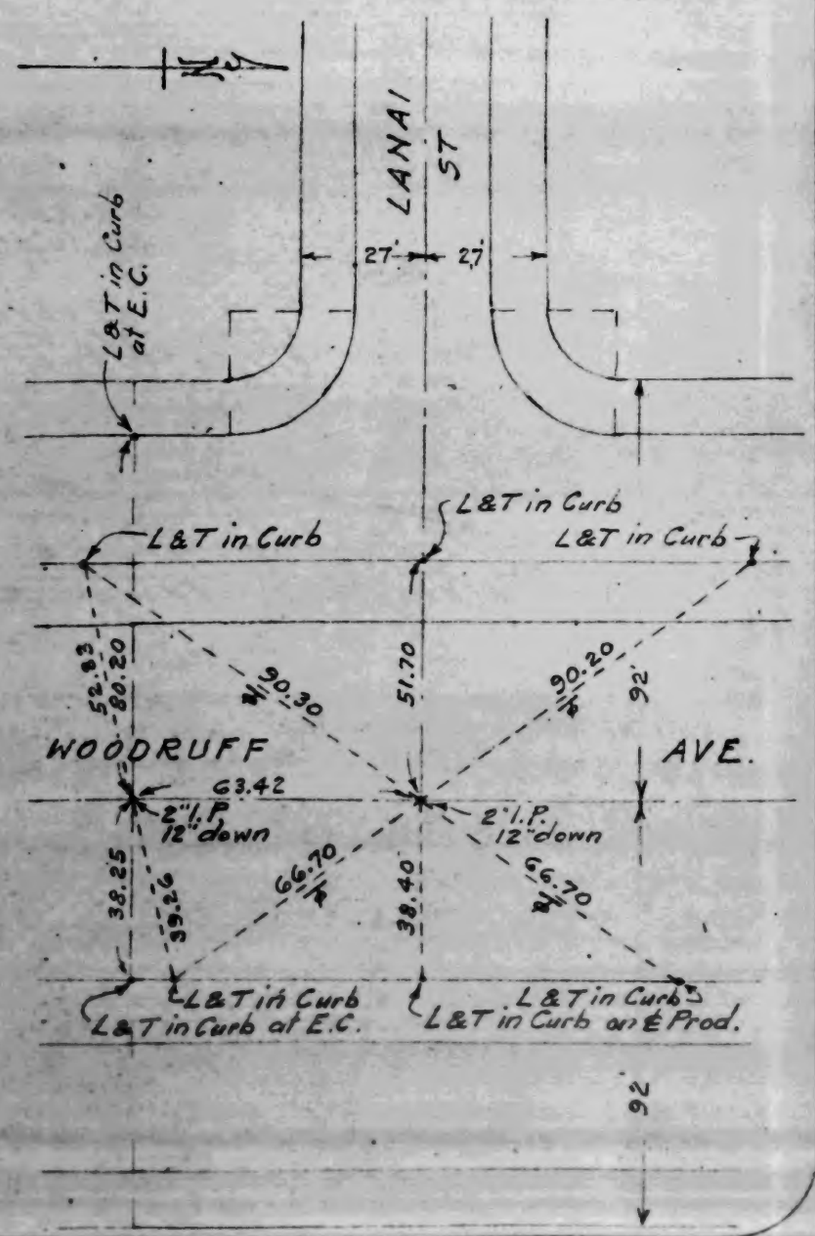

TRACT No. 13210
℄ TIES AT MEZZANINE WAY
& WOODRUFF AVE.

ADAMS & ELLS
F.B. 271-47
July 1951

SHEET 10 OF 10 SHEETS

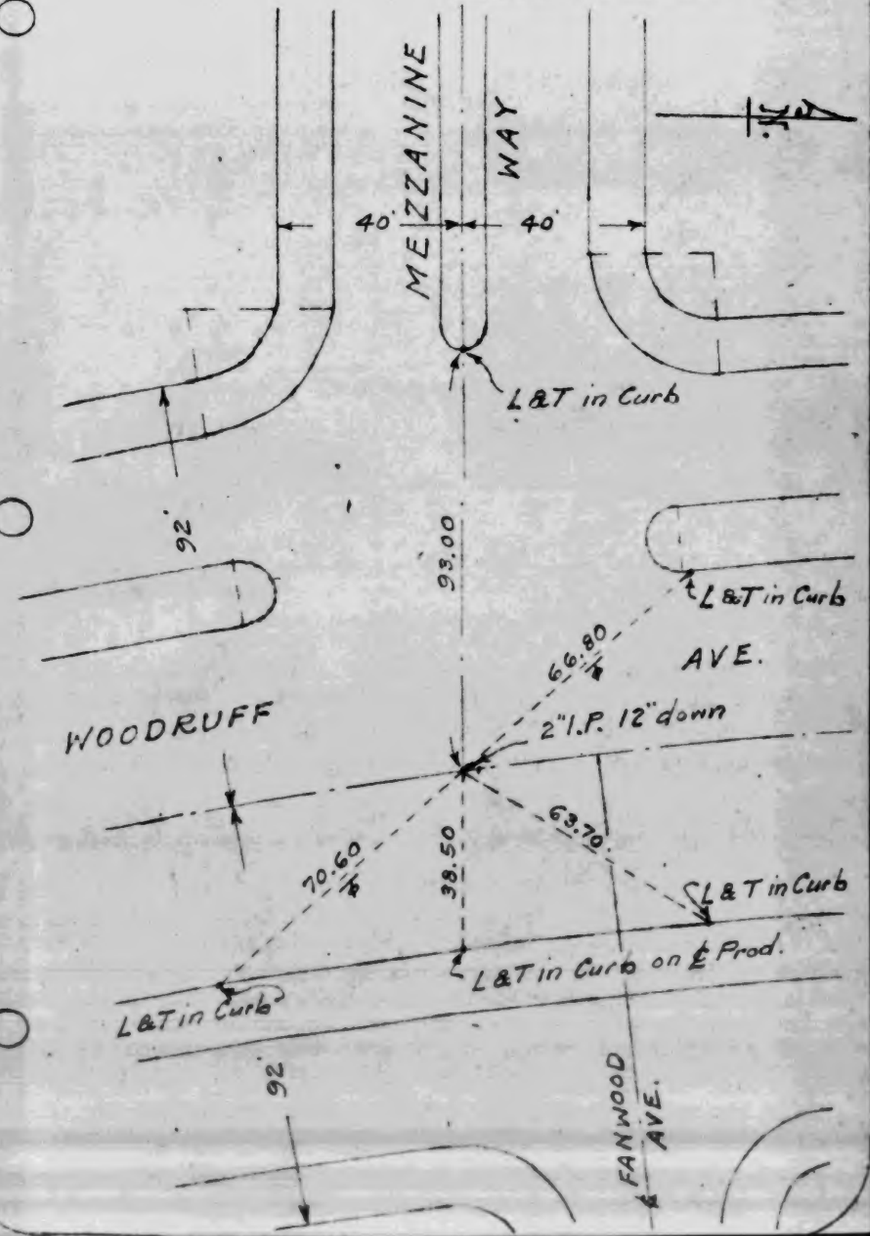

TRACT № 13209
& TIES INDEX MAP
M.B. 383-14,15

ADAMS & ELLS
F.B. 271
June 1951

SHEET 1 OF 11 SHEETS

Numbers in Circles refer to Sheet Nos.

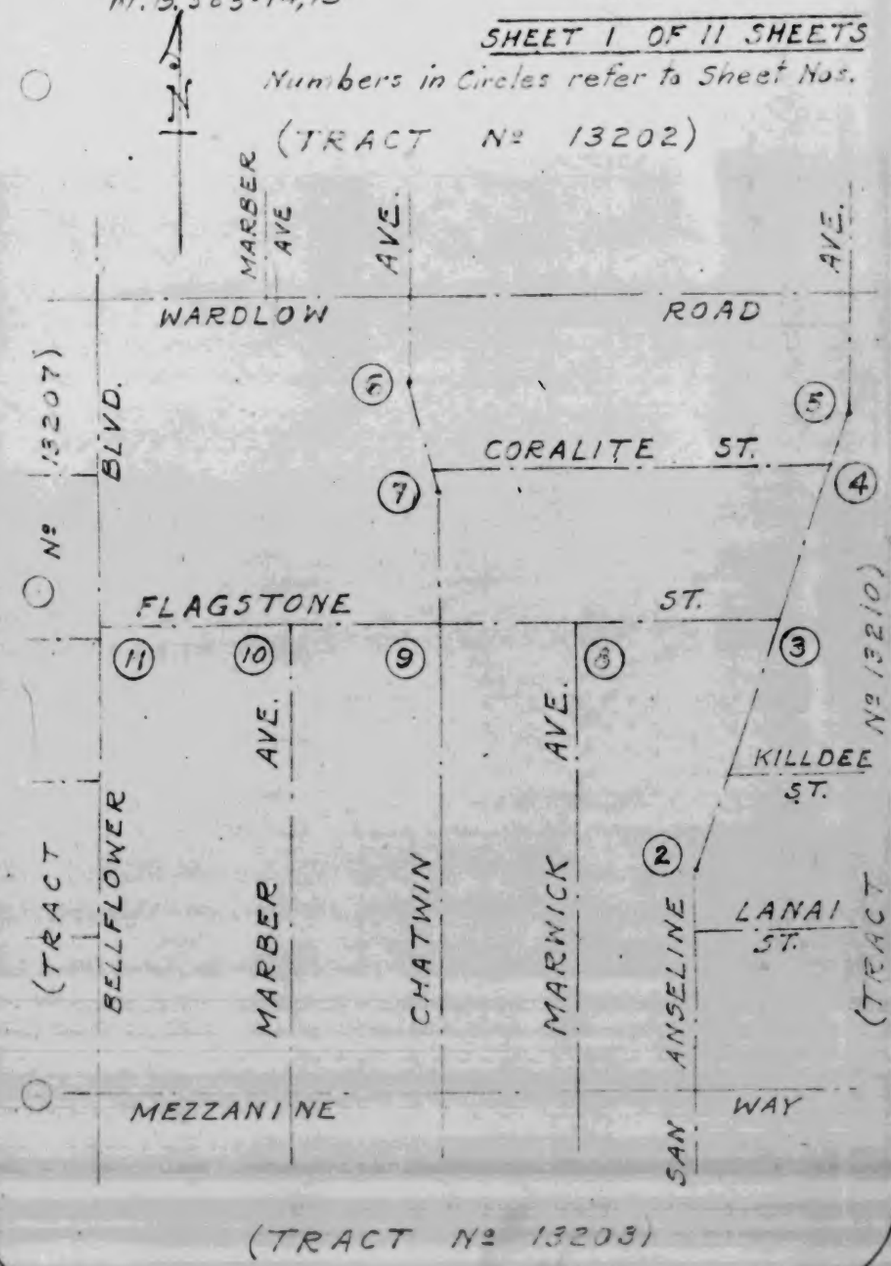

TRACT № 13209
& TIES ON SAN ANSELINE
AVENUE AT P.I.

ADAMS & ELLS
F.B. 271-45
June 1951

SHEET 2 OF 11 SHEETS

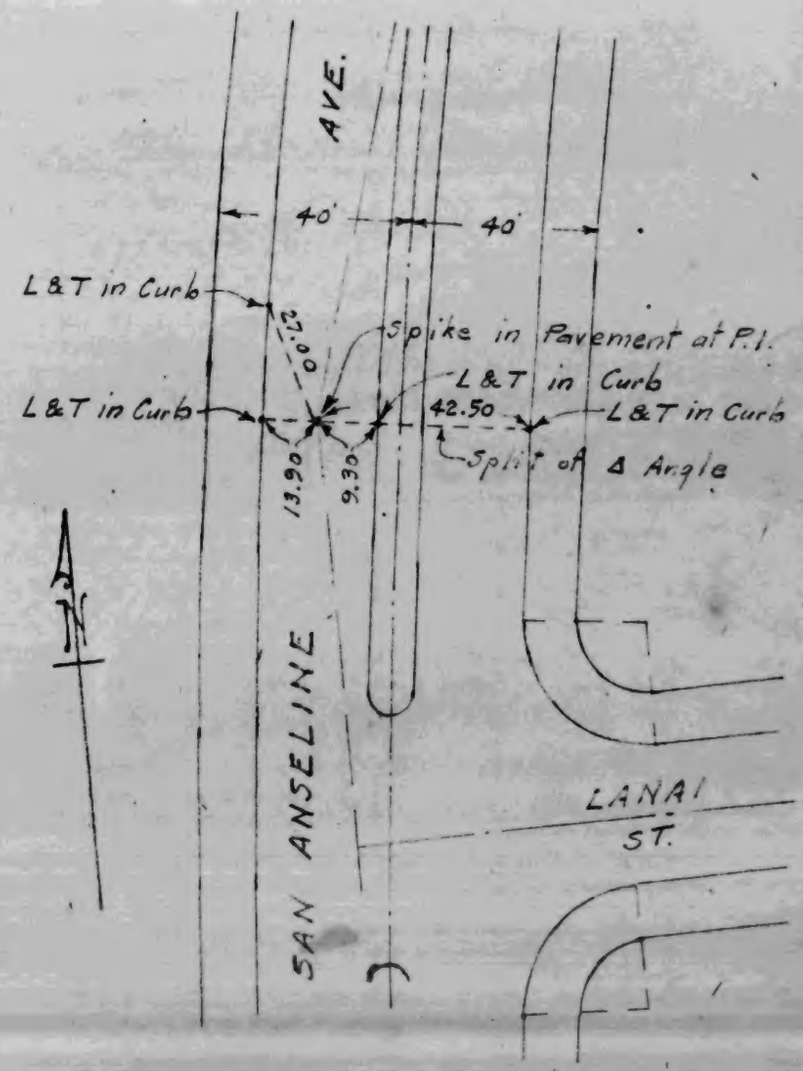

CO.SUR. F.B.1067: 89

ADAMS & ELLS
Tract 13209

CO.SUR. F.B.1067: 90

TRACT № 13209
℄ TIES AT FLAGSTONE ST.
& SAN ANSELINE AVE.

ADAMS & ELLS
F.B. 271-44
May 1951

SHEET 3 OF 11 SHEETS

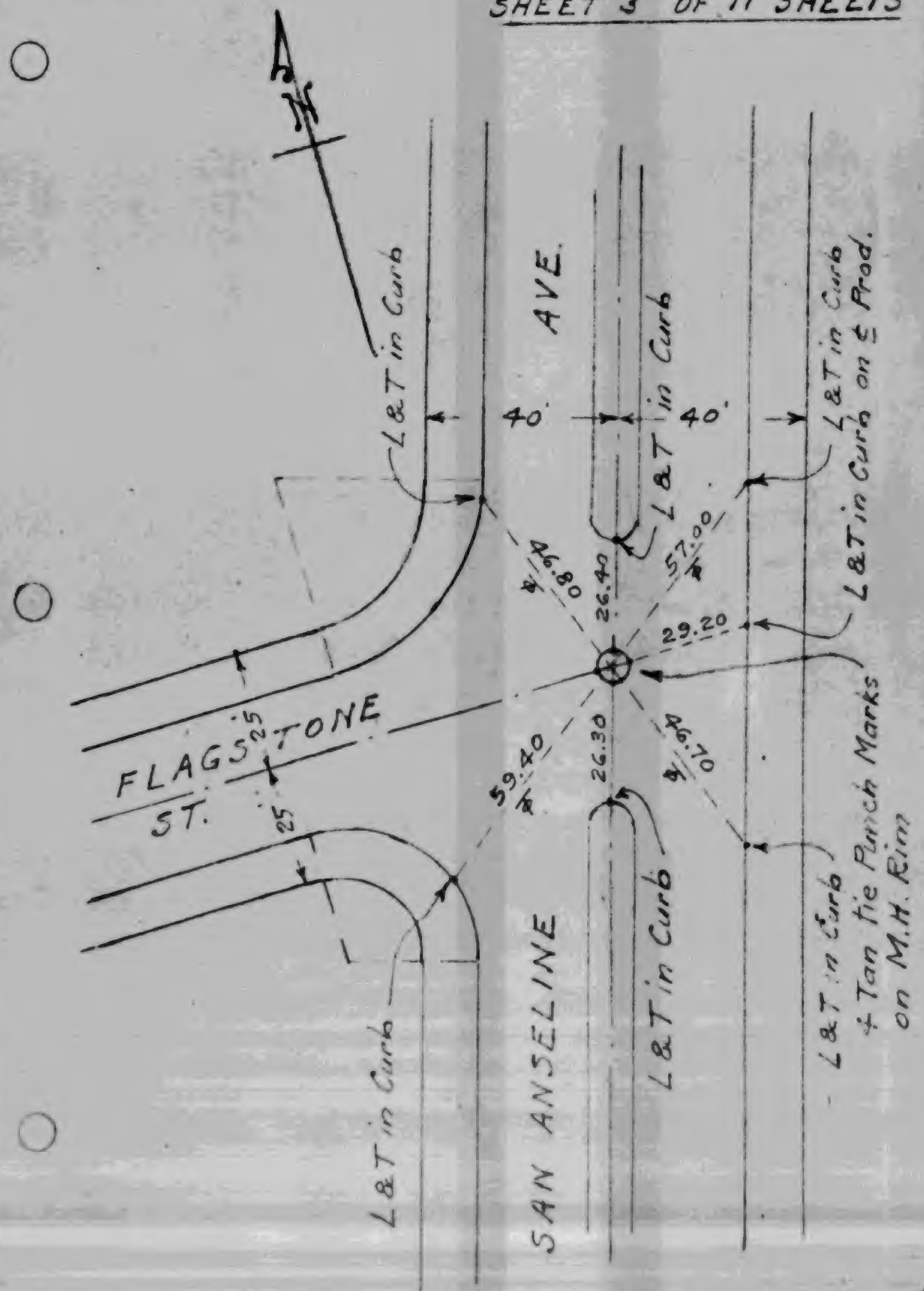

TRACT № 13209
℄ TIES AT CORALITE ST.
& SAN ANSELINE AVE.

ADAMS & ELLS
F.B. 271-41
May 1951

SHEET 4 OF 11 SHEETS

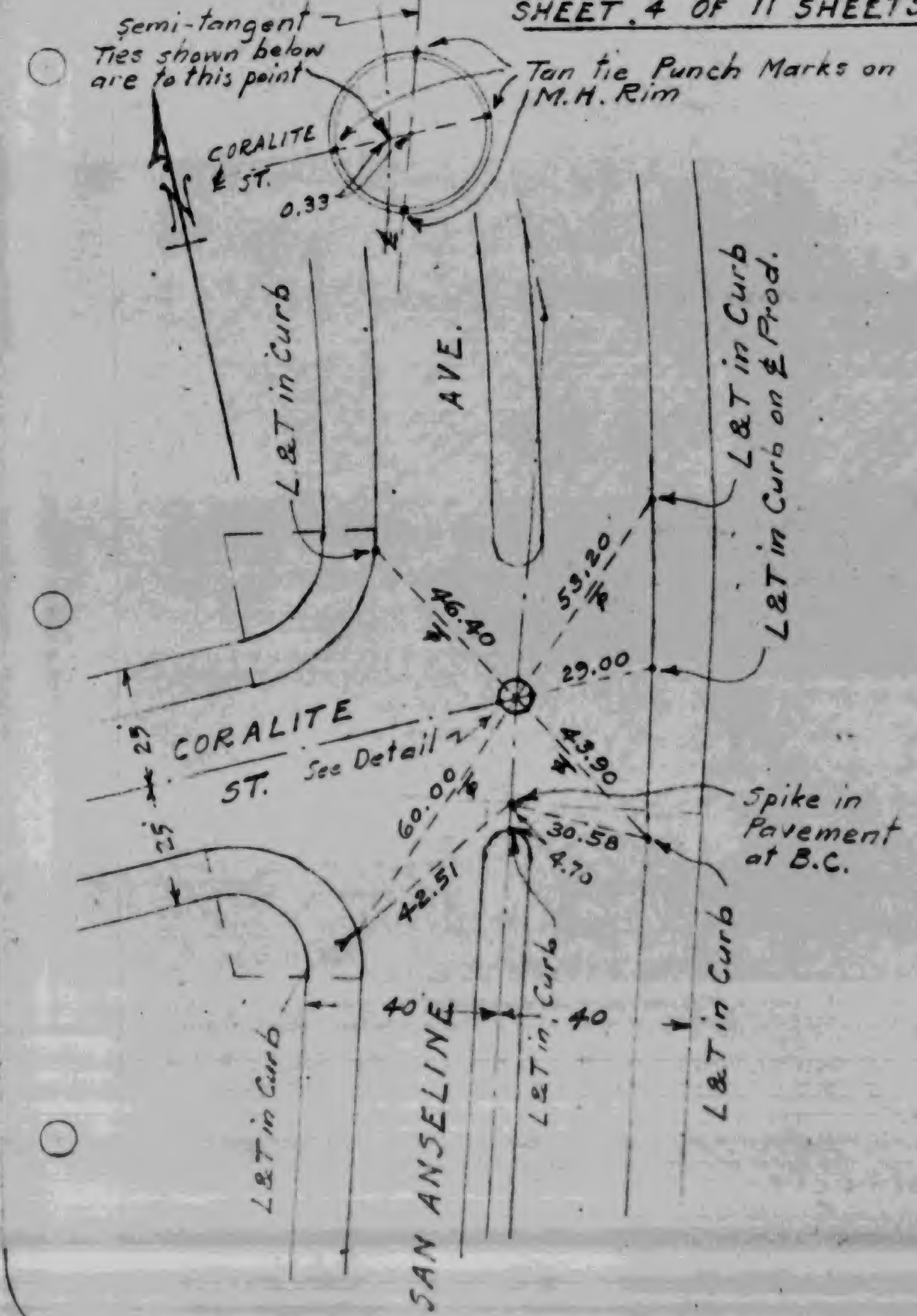

TRACT Nº 13209
℄ TIES ON SAN ANSELINE AVE. AT P.I.

ADAMS & ELLS
F.B. 271-46
June 1951

SHEET 5 OF 11 SHEETS

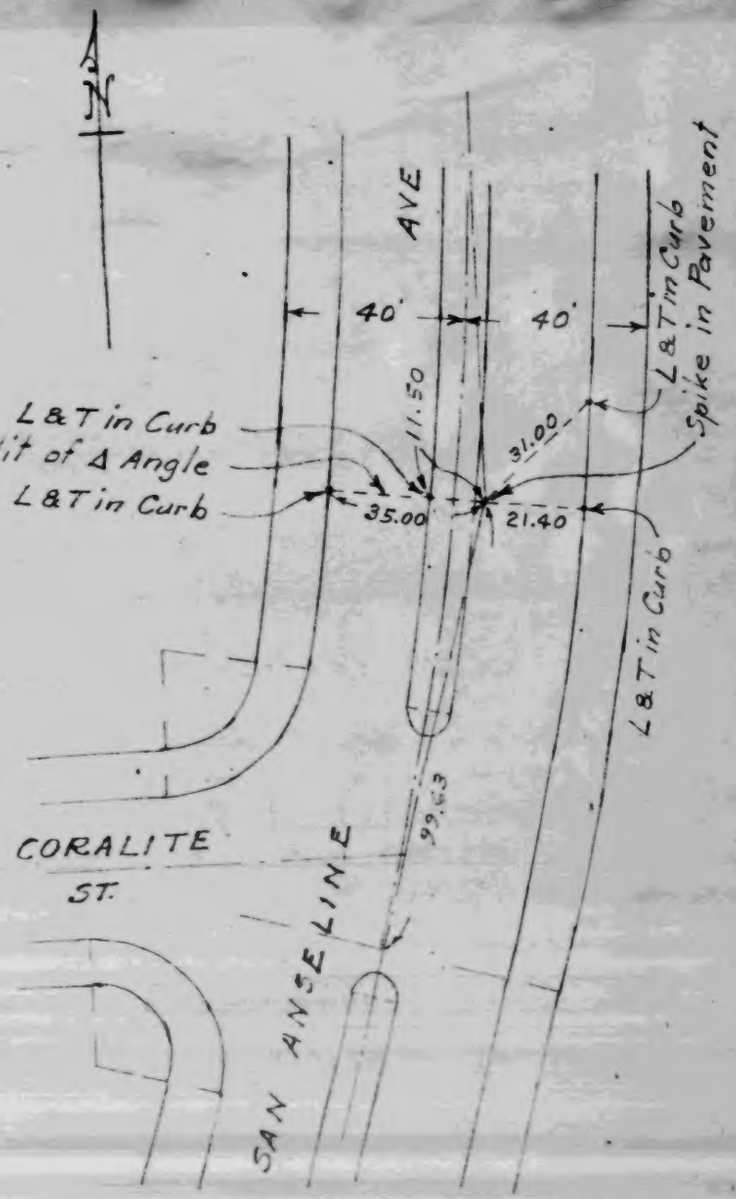

TRACT Nº 13209
℄ TIES ON CHATWIN AVE. AT P.I.

ADAMS & ELLS
F.B. 271-43
June 1951

SHEET 6 OF 11 SHEETS

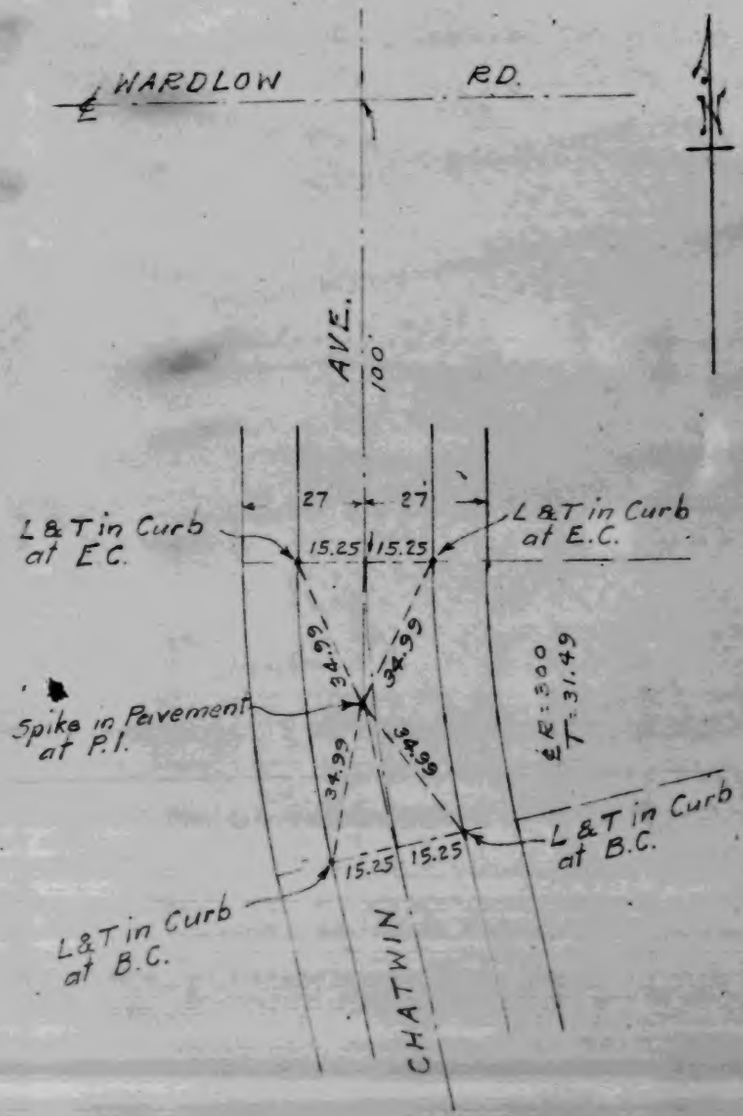

TRACT Nº 13209
℄ TIES AT CORALITE ST.
& CHATWIN AVE.

ADAMS & ELLS
F.B. 271-42
May 1951

SHEET 7 OF 11 SHEETS

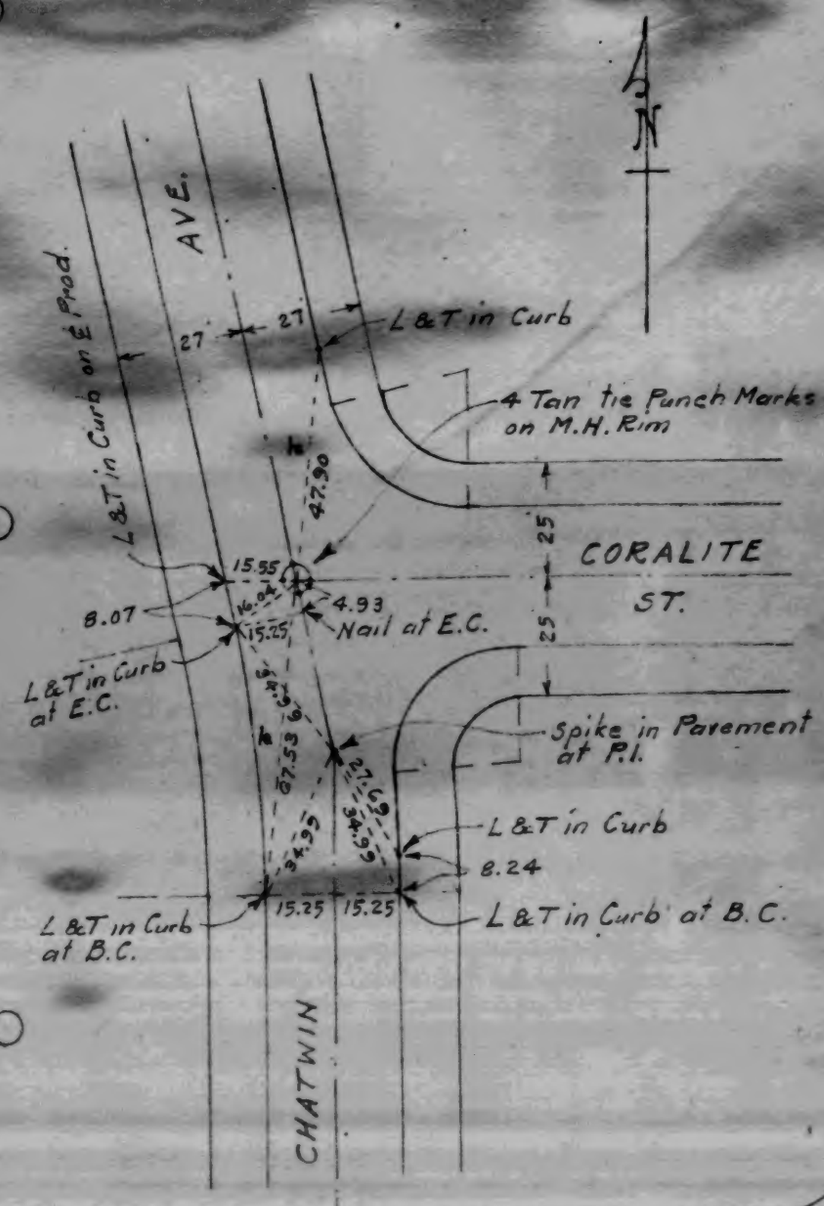

TRACT Nº 13209
℄ TIES AT MARWICK AVE
& FLAGSTONE ST.

ADAMS & ELLS
F.B. 271-37
May 1951

SHEET 8 OF 11 SHEETS

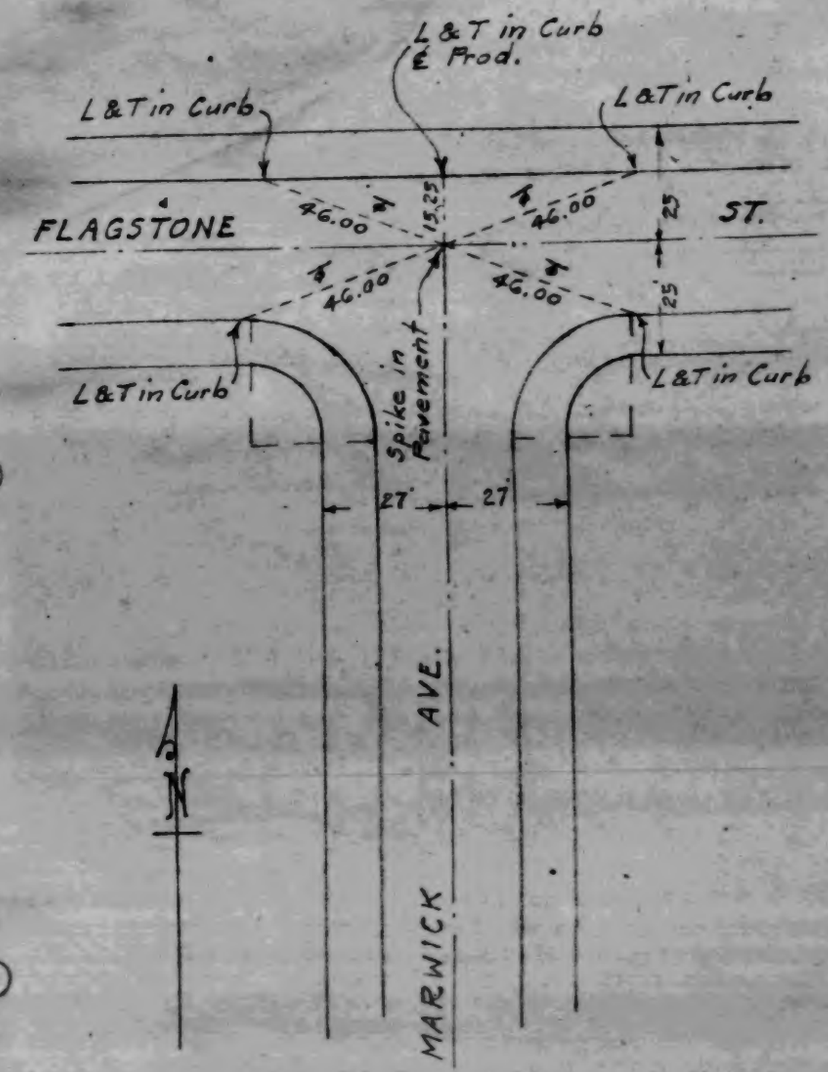

TRACT № 13209
℄ TIES AT CHATWIN AVE.
& FLAGSTONE ST.

ADAMS & ELLS
F.B. 271-38
May 1951

SHEET 9 OF 11 SHEETS

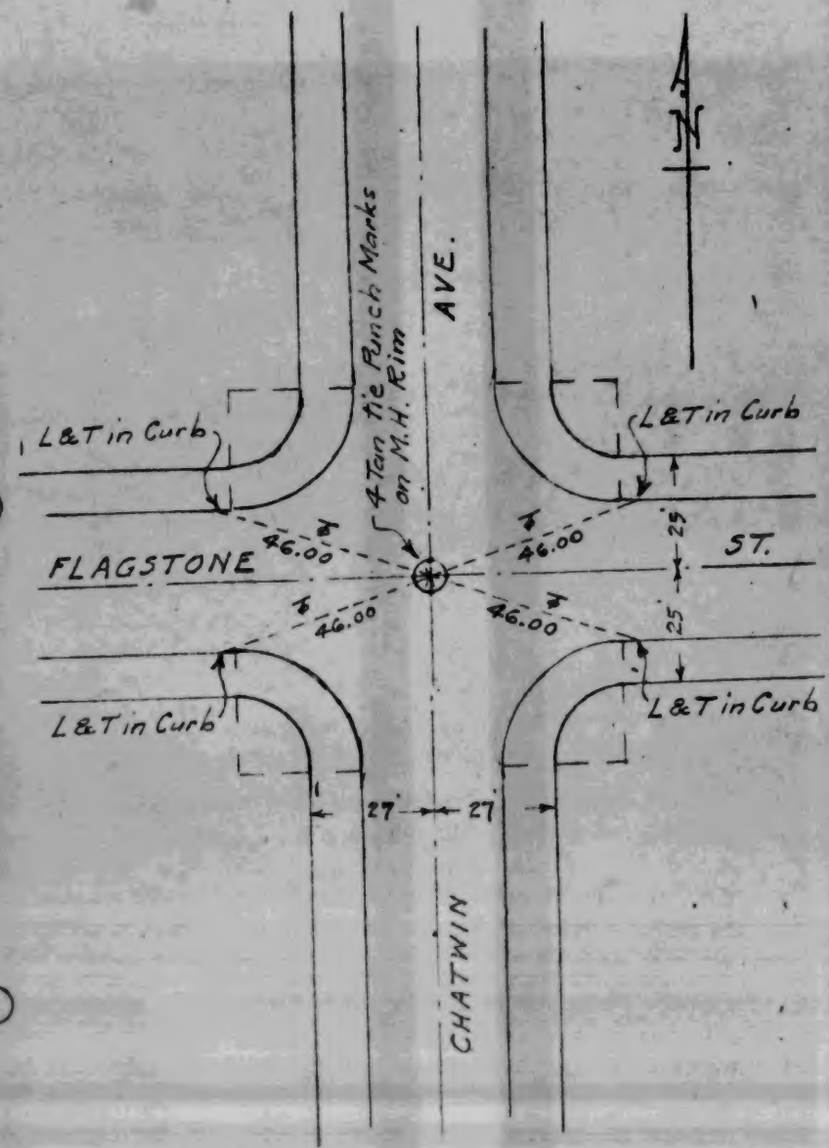

TRACT № 13209
℄ TIES AT MARBER AVE.
& FLAGSTONE ST.

ADAMS & ELLS
F.B. 271-37
May 1951

SHEET 10 OF 11 SHEETS

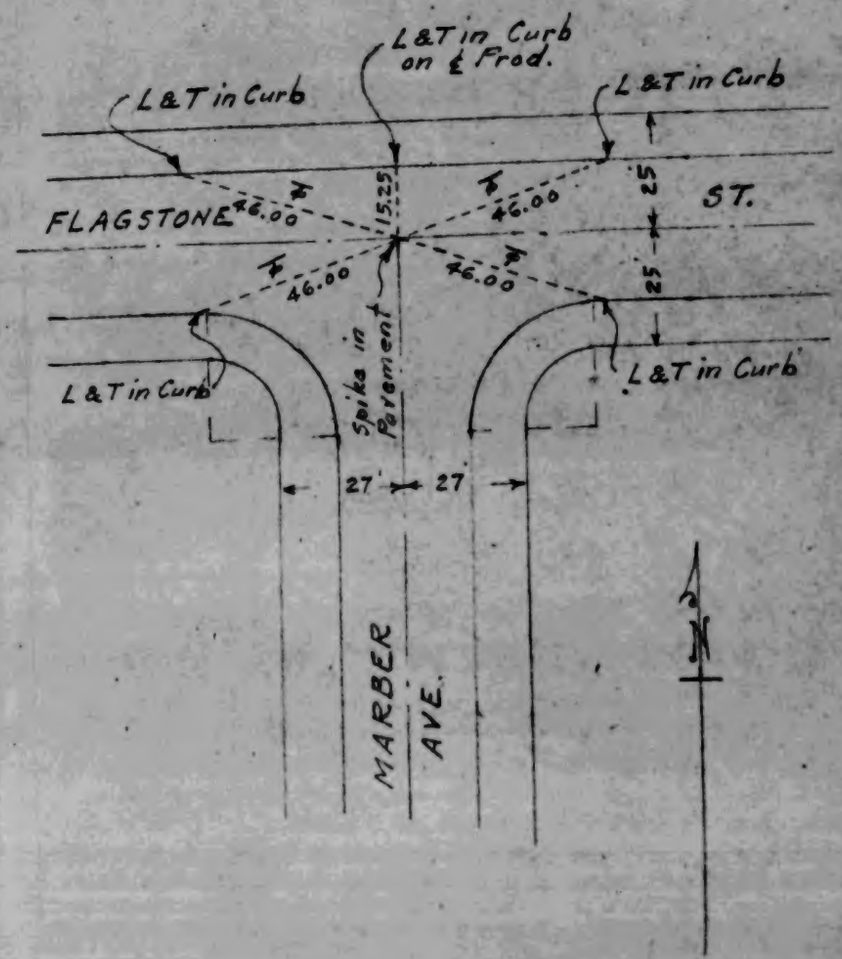

ADAMS & ELLS
Tract 13209

TRACT Nº 13209
&TIES AT FLAGSTONE ST.
& BELLFLOWER BLVD.

ADAMS & ELLS
F.B. 271-38
May 1951

SHEET 11 OF 11 SHEETS

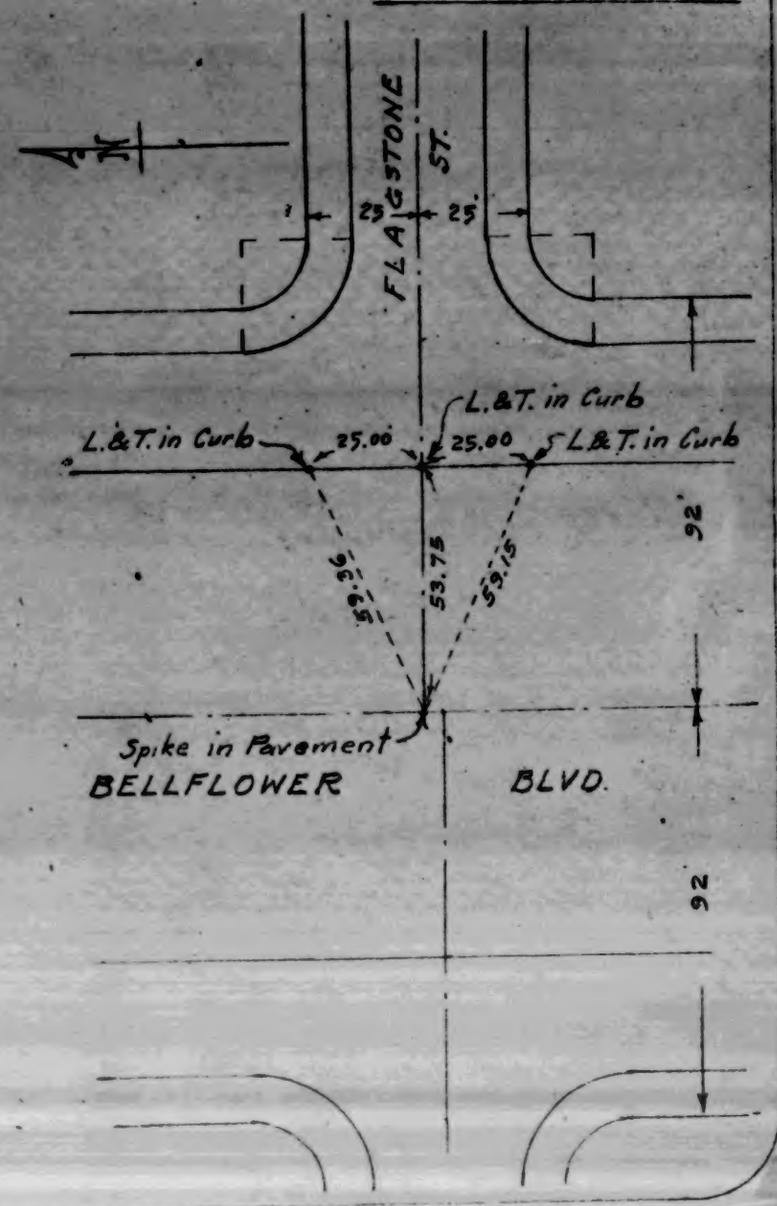

P. C. BOELZNER
Tract 15719

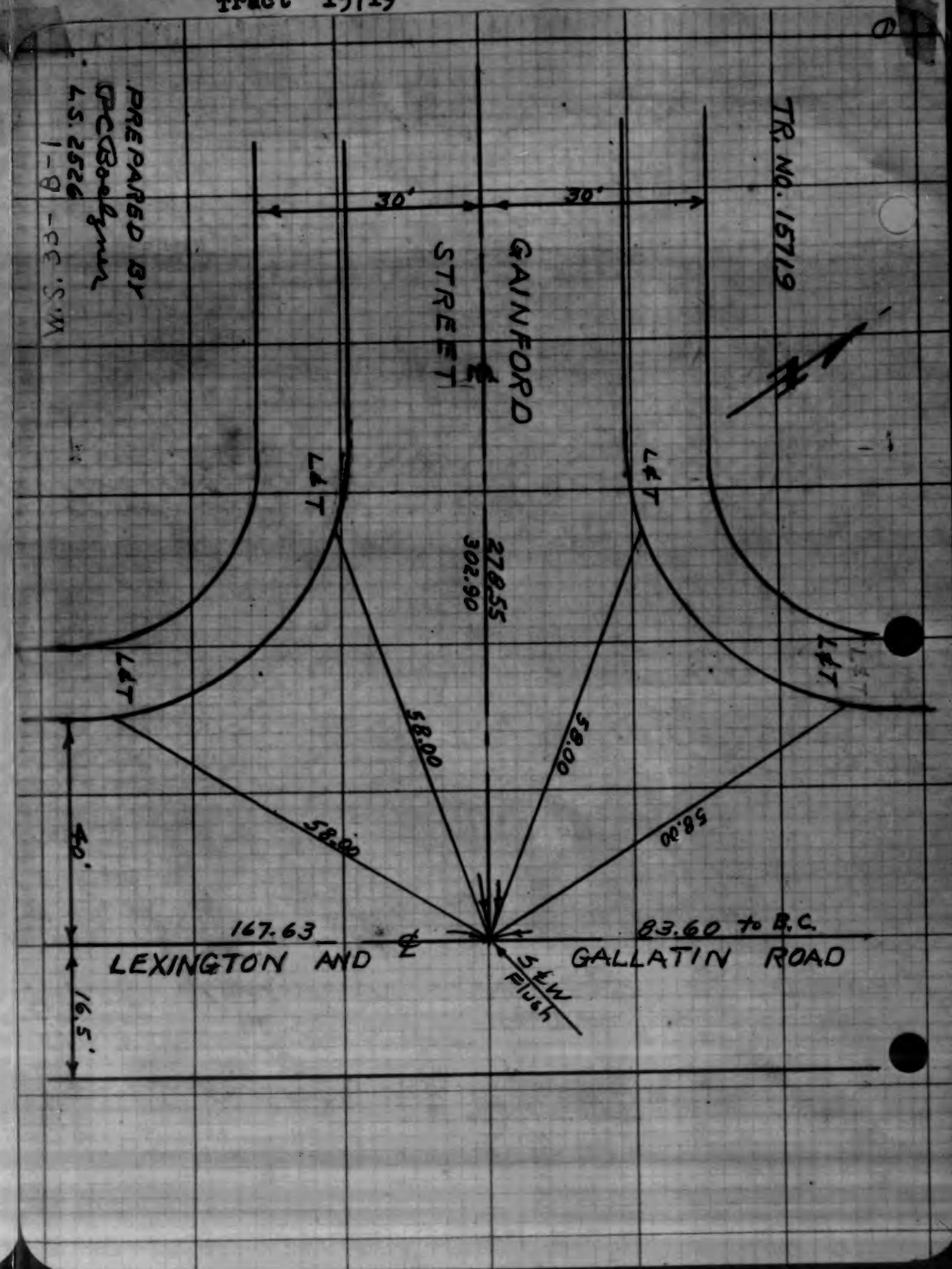

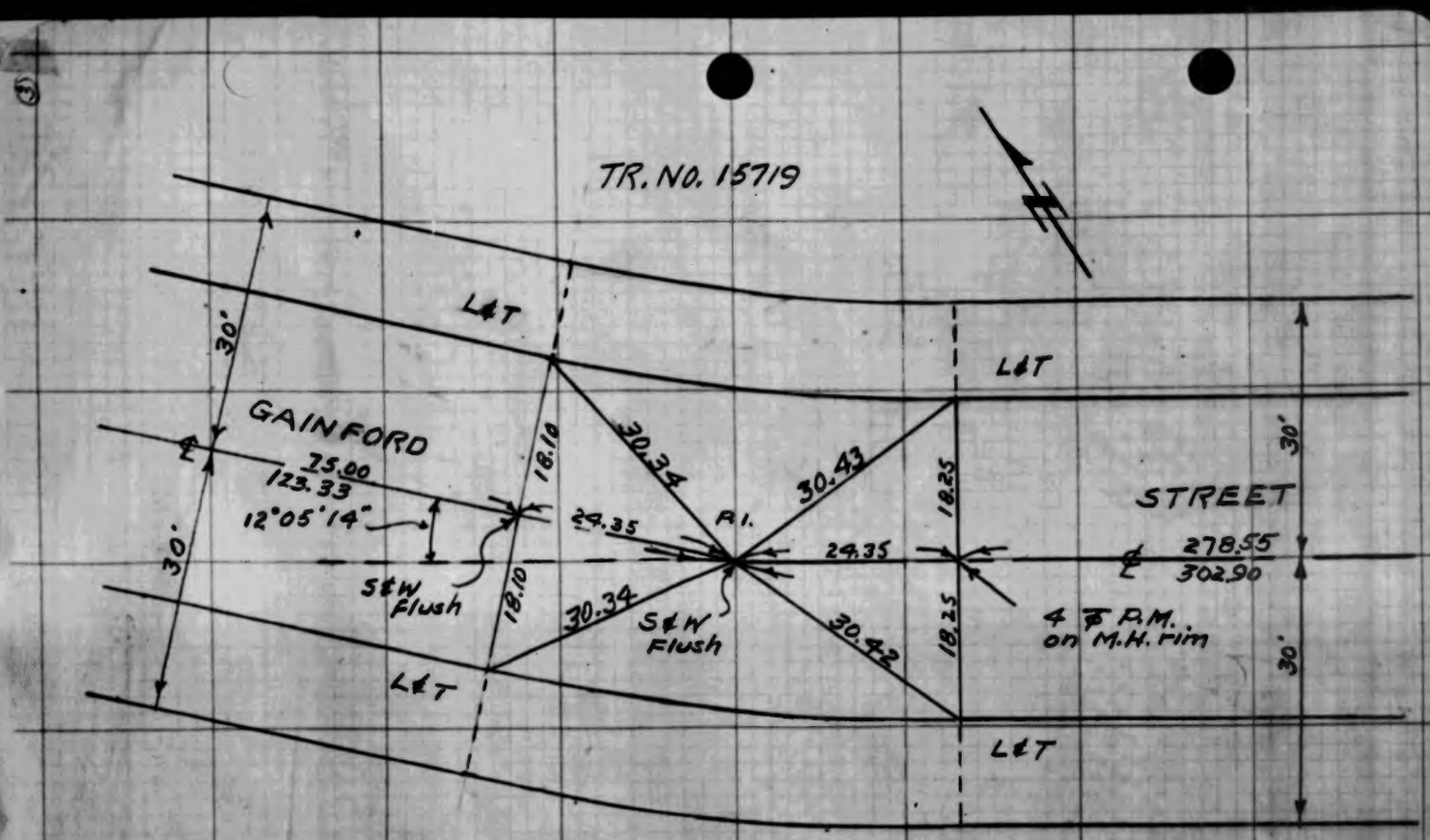

PREPARED BY
P.C. Boelgner
L.S. 2526

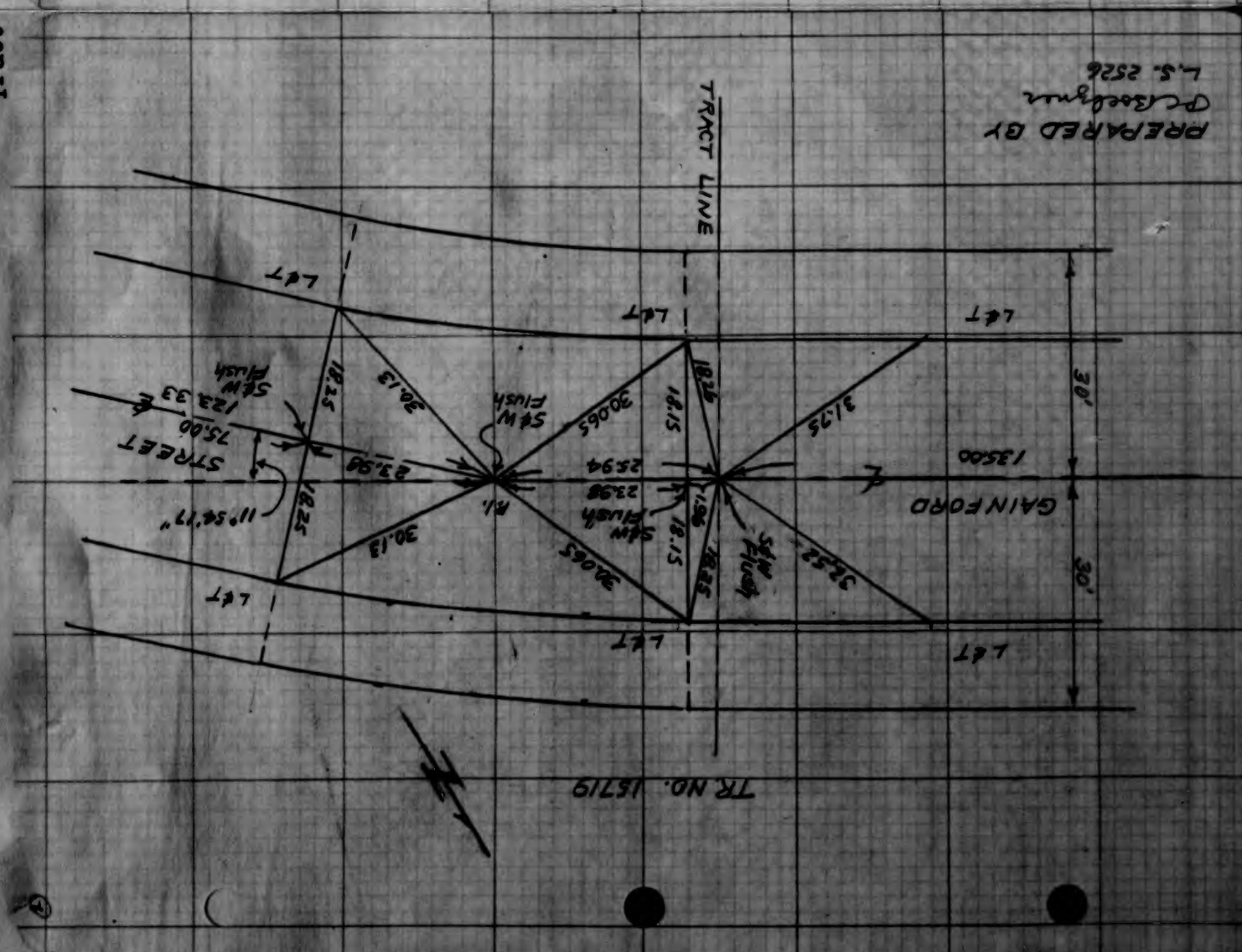

PREPARED BY
P.C. Boelgner
L.S. 2526

Tract 15719

CHAS. N. BELL
Tract 13653

TIE SHEET TR. No 13653
MAXSON RD-WANDA ST & BELCROFT AVE.
Chas. N. Bell Engineer
7/2/51

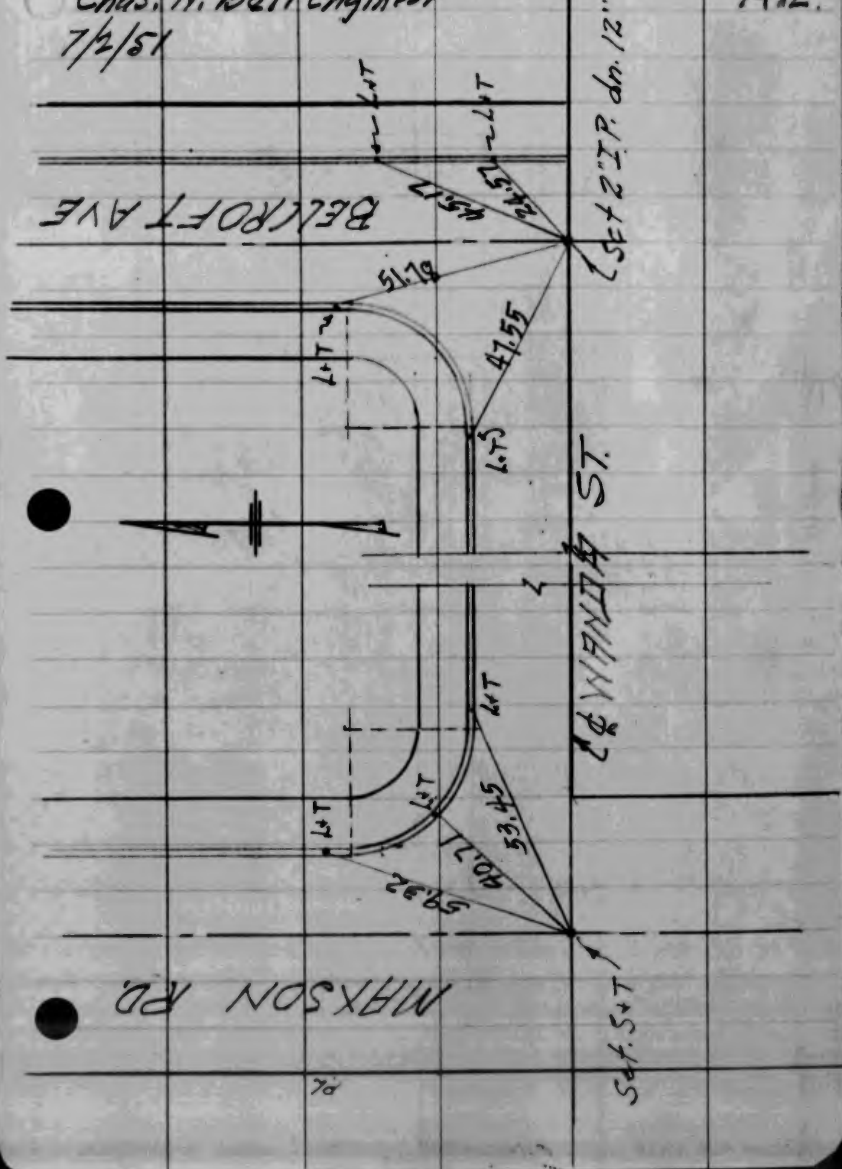

TR. 14828
C.C. Miller -E

54

F.B. 205

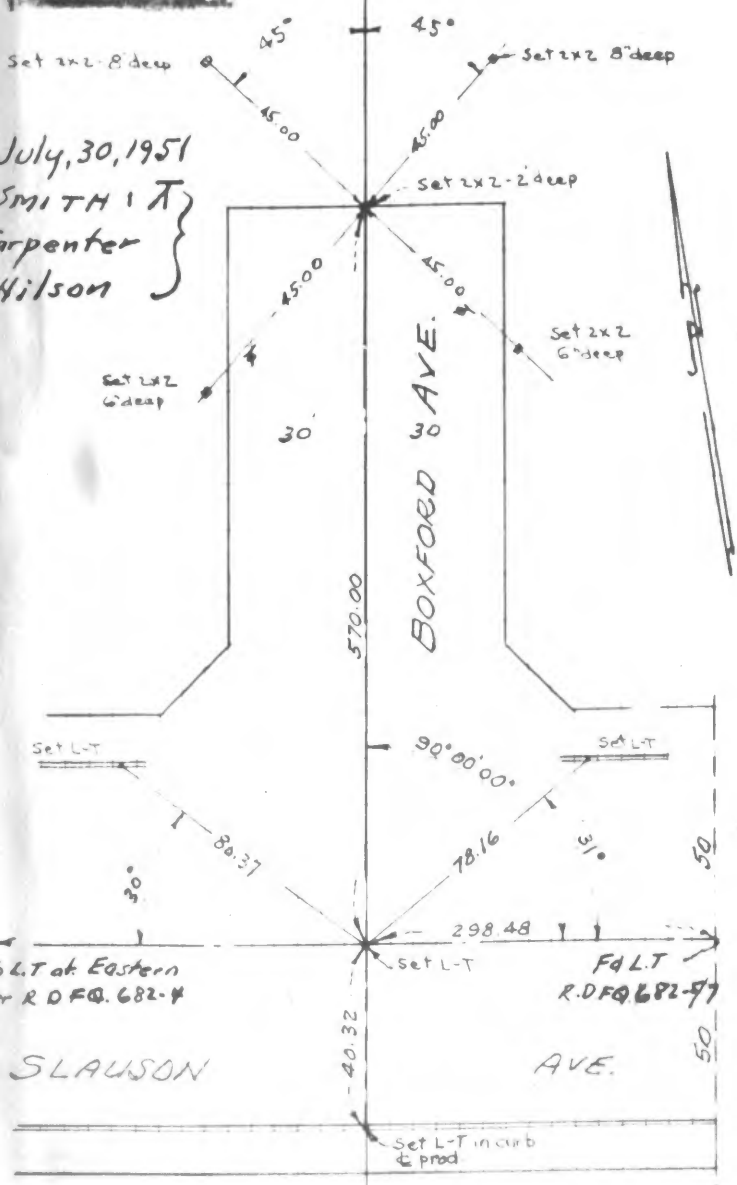

F. E. WILMOT
R.S. 65-29, 30

(1)

(2)

R.S. 65-29,30 (Arb. R.S.1769)
~~TRACT No 15593~~ (Not to Scale)

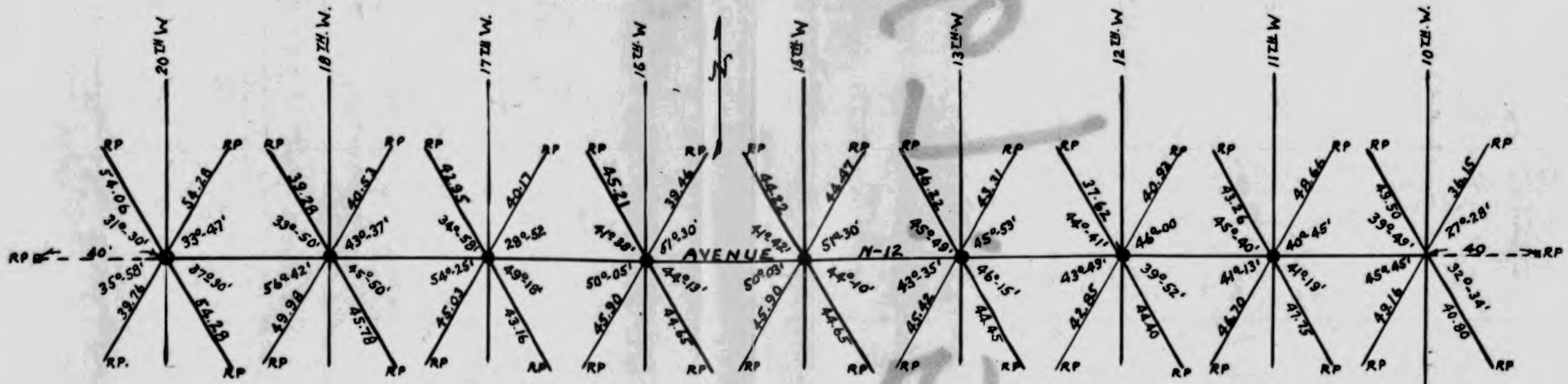

ALL REFERENCE POINTS ARE 2X2 STAKES.

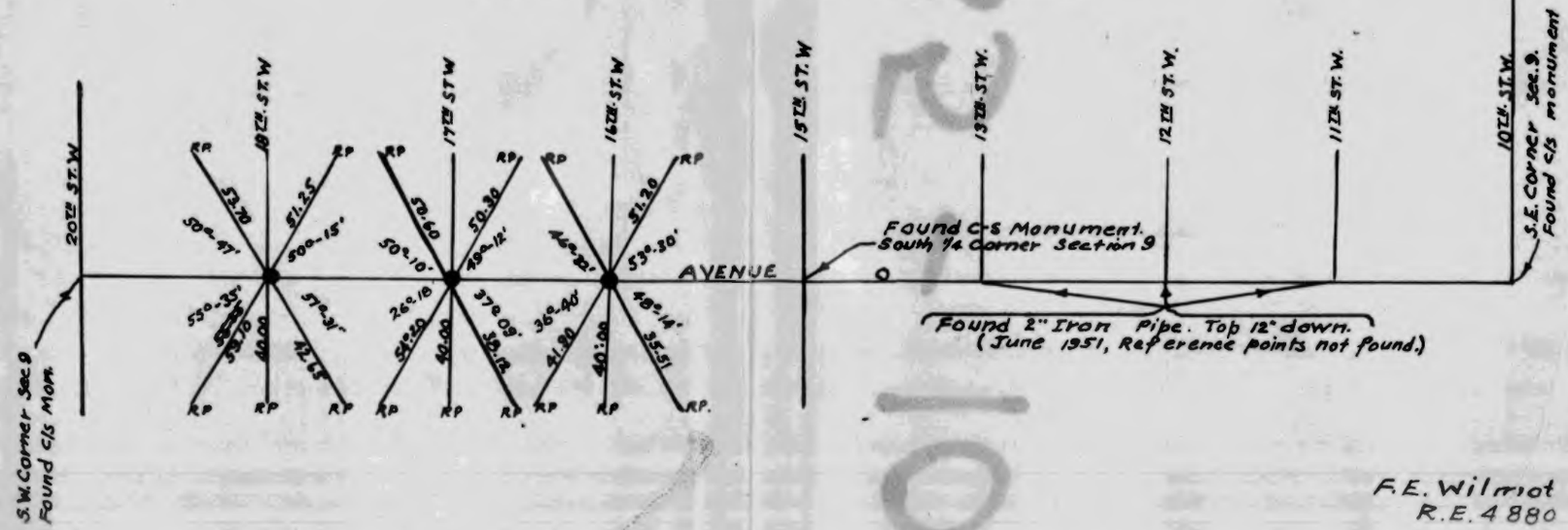

F.E. Wilmot
R.E. 4880