SCHWABACHER-FREY – 12004

ENGINEERING SERVICE CO. - Tr. 16245 - C.L. Ties - Fr Rosecrans to Leffingwell and Longworth Ave. to Studebaker Road.

R 15-16 ENGINEERING SERVICE CO. - Tr. 16478 - C.L. Ties - On Flallon Ave. at Foster Rd., Hoback St. and Senwood St.

R 19-20 M. W. FINLEY - Tr. 16729 - C.L. Ties - On Ravendale Rd. at San Gabriel Blvd., Curves & P.I.'s to Provence Rd.

R 21-22 RALPH S. BROOKS - Tr. 15799 - C.L. Ties - On Dobson St. At Buena Vista Ave., Shephard Dr. and Delford Ave.

R 23-24 ENGINEERING SERVICE CO. - Tr. 16782 - C.L. Ties - On Foster Road at Dalwood and Elmcroft Aves.

R 25-30 M. W. FINLEY - Tr. 17182 - C.L. Ties.- Eglise Ave. fr Gallatin School House Rd. to Appleby St. and Garnish Dr., Buhman Ave. from Appleby St.

ENGINEERING SERVICE CO. - Tr. 13882 - C.L.Ties -

BOOK 1068

SCHWABACHER-FREY – 12004

Pioneer Blvd. to San Antonio Blvd. and Foster Blvd. to Orange St.

R 45-50 ENGINEERING SERVICE CO. - Tr. 14731 - C.L. Ties - Pioneer Blvd. to Jersey Ave. and S.P.R.R. to Foster Road.

R 51-52 LEONARD H. GOWDY - Tr. 15349 - C.L. Ties - La Calma Dr. and La Soneto Dr. at turnarounds.

R 53-58 ENGINEERING SERVICE CO. - Tr. 15841 - C.L. Ties - Flallon to Pioneer and Foster Rd. to Brimley St.

R 59-60 ENGINEERING SERVICE CO. - Tr. 16121 - C.L. Ties - On San Pedro St. and Main St. at 135th, 136th, 137th, 138th, 139th Sts.

R 61-66 ENGINEERING SERVICE CO. - Tr. 16366 - C.L. Ties - From Serapis Ave. to Passons Blvd. and Rivers Rd. to Danbridge.

R 67-68 G. J. JENNINGS - Tr. 17039 - C.L. Ties - On 157th St. at Falda Ave. and Ogram Ave.

R 69-76 ENGINEERING SERVICE CO. - Tr. 17169 - C.L. Fr Guatemala Ave. to Tweedy Lane & fr Ave. St. to Bangle Rd.

SCHWABACHER-FREY – 12004

R 77-82 ADAMS & ELLS - Tr. 17175 - C.L. Ties - On 146th St. and 146th Place at Gramercy Place, Haas Ave. and Van Ness Ave.

R 83-95 JOHN W. BATTY SURVEYS, INC. - R.S. 65-49 - C.L. Ties - on Ave. H, Ave. G-12, Ave. G-8 at 55th, 53rd, 52nd and 50th Streets, West.

R 97-100 SEABOARD ENGINEERING COMPANY - Tr. 16746 - C.L. Ties on Spruce St. at Albertson, Nestor and Kalsman Aves.

BOOK 1068

1068 - 59

FINAL & TIES
TRACT 16245
pages 11 to 15 inc.

Oct - 1950

FAIRFORD AVE

GRAYSTONE AVE

LONGWORTH AVE.

TO TONY PL

Set L&T

Set 2" I.P.

Set Brass Cap x

Set Brass Cap x'

Set L&T

Set L&T

Set Brass Cap x

Set Brass Cap x'

Set L&T

Set L&T

Set Brass Cap x

Set Brass Cap x'

AVENUE

RECORDINGS

← Top, 12

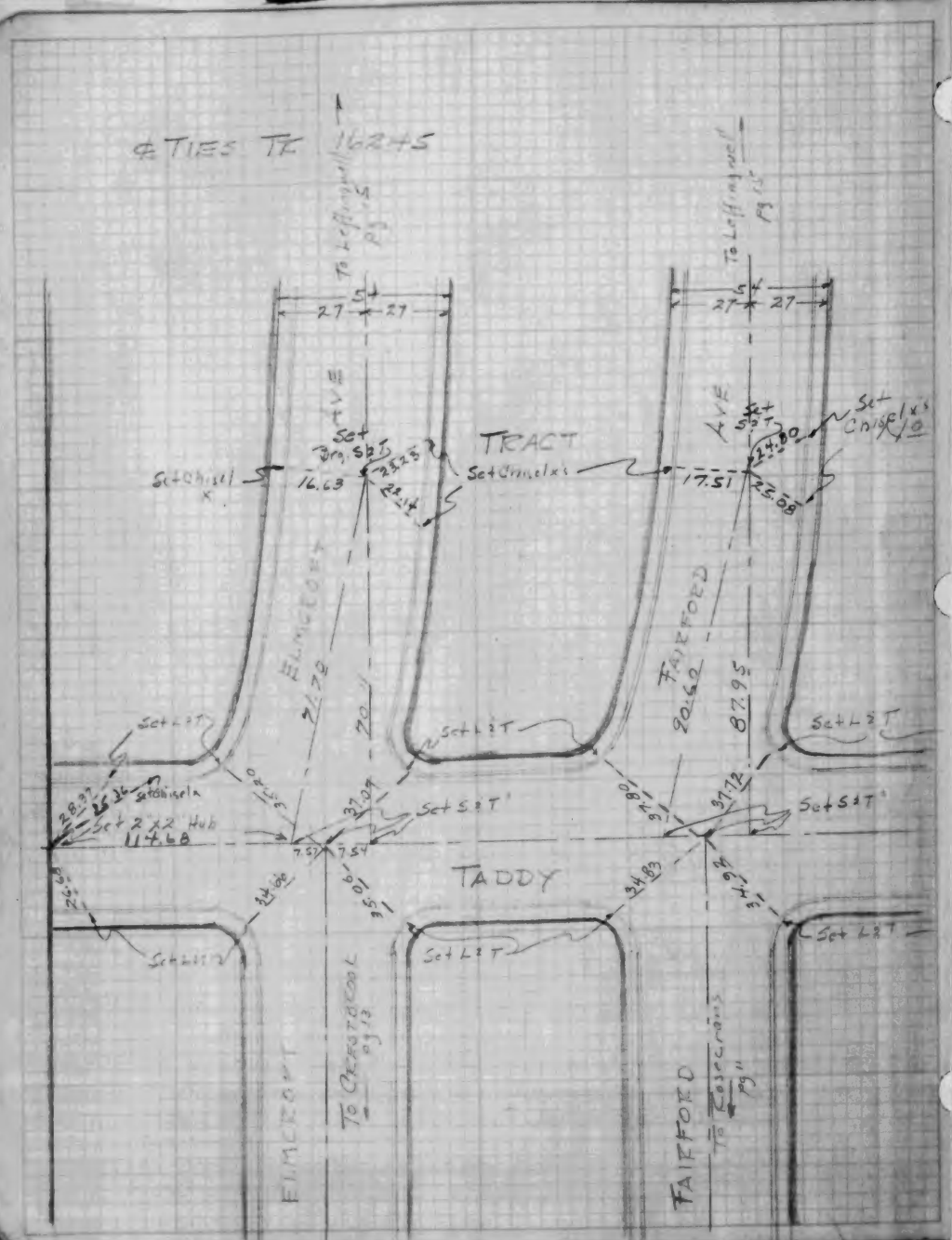
4 TIES TO 16245
To Loffingwell Pg 15
To Loffingwell Pg 15
27 54 27
27 54 27
TRACT
Set Chisel x's
Set Chisel x
Set Brg. Sq.
Set Chisel x's
Set Chisel x's
16.63
17.51
22.08
24.30
28.23
24.14
AVE
HILLINGBORT
FAIRFORD
90.60
87.95
70.
Set L&T
Set L&T
Set L&T
Set S&T'
Set S&T'
Set Chisel x
Set 2"x2" Hub
114.68
37.07
37.72
7.51
7.54
TADDY
Set L&T
Set L&T
Set L&T
ELMERAN T
To Crestwood Pg 13
FAIRFORD
To Rosecrans Pg 11

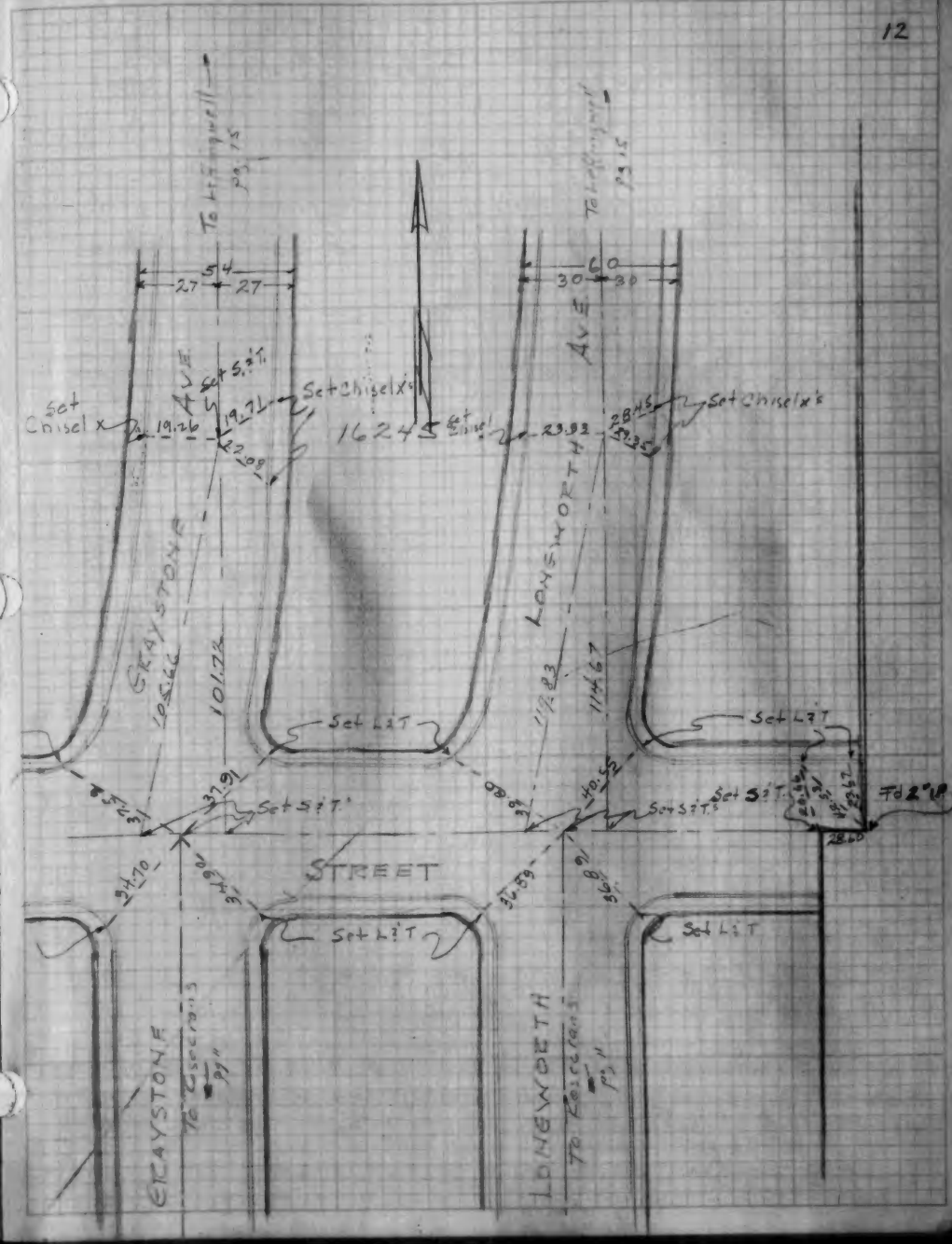
12
To Loffingwell Pg 15
To Loffingwell Pg 15
27 54 27
30 60 30
Set Chisel x
Set Chisel x's
Set Chisel x's
Set Chisel x's
19.26
19.71
22.09
23.92
28.45
29.35
AVE
AVE
1624 5
GRAYSTONE
LONGWORTH
101.72
112.83
114.67
Set L&T
Set L&T
Set L&T
Set S&T'
Set S&T'
Set S&T'
Set S&T'
Fd 2" IP
37.91
40.52
STREET
Set L&T
Set L&T
GRAYSTONE
To Rosecrans Pg 11
LONGWORTH
To Rosecrans Pg 11

W.S. 33 - C - 4

ENGINEERING SERVICE CO.
Tract 16245

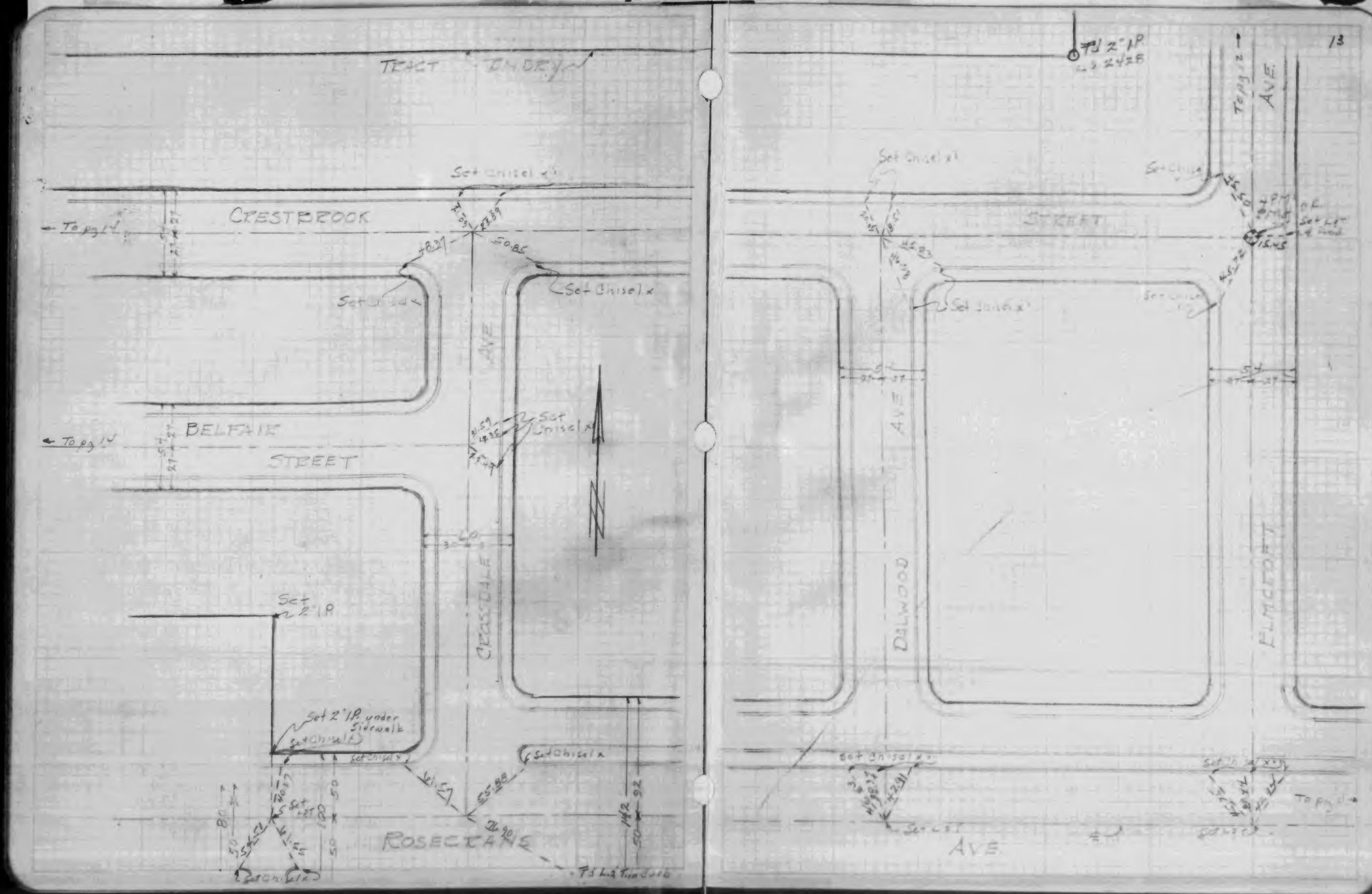

W.S. 33 - C-4

ENGINEERING SERVICE CO.
Tract 16245

CO.SUR. F.B.1068: 11

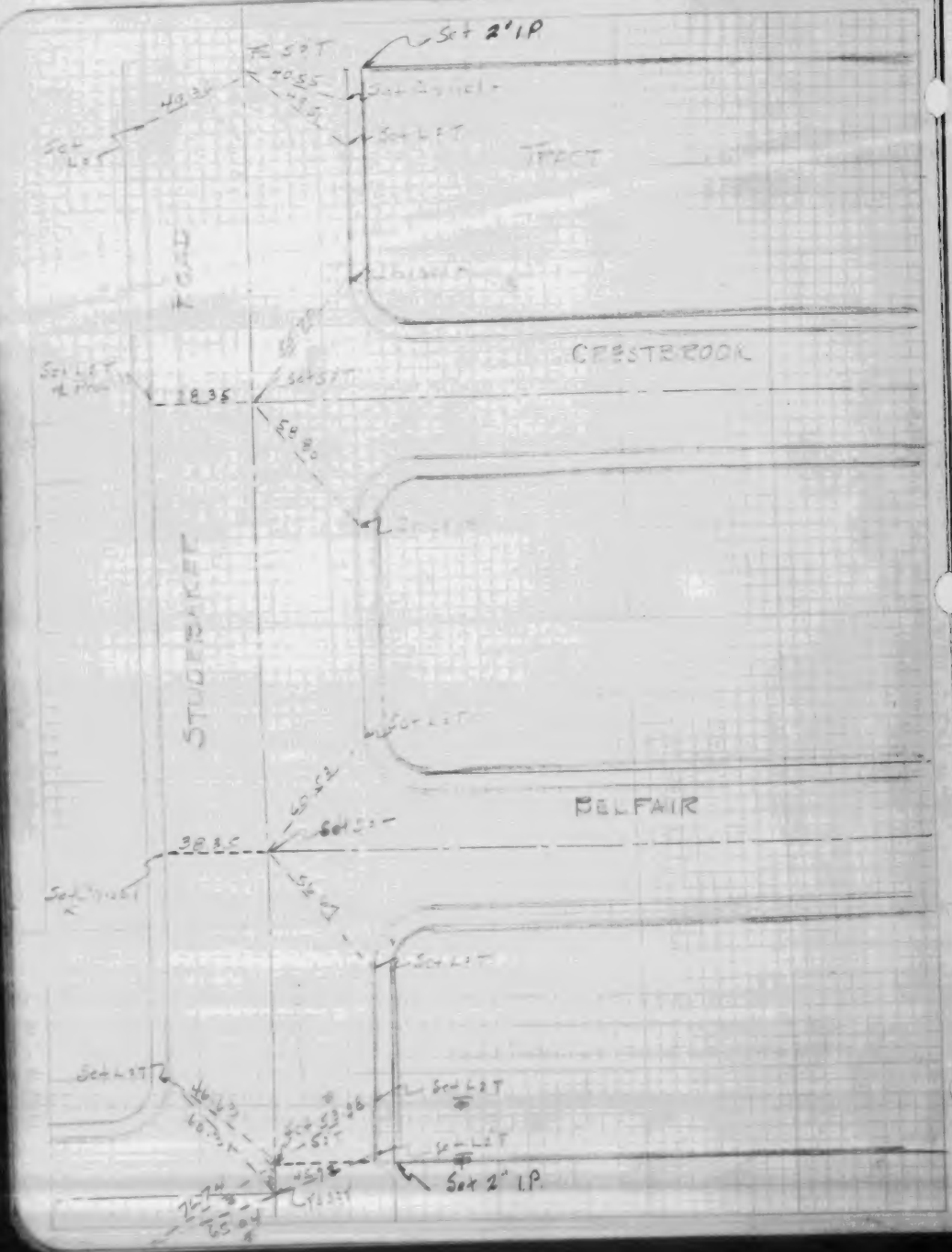

CO.SUR. F.B.1068: 12

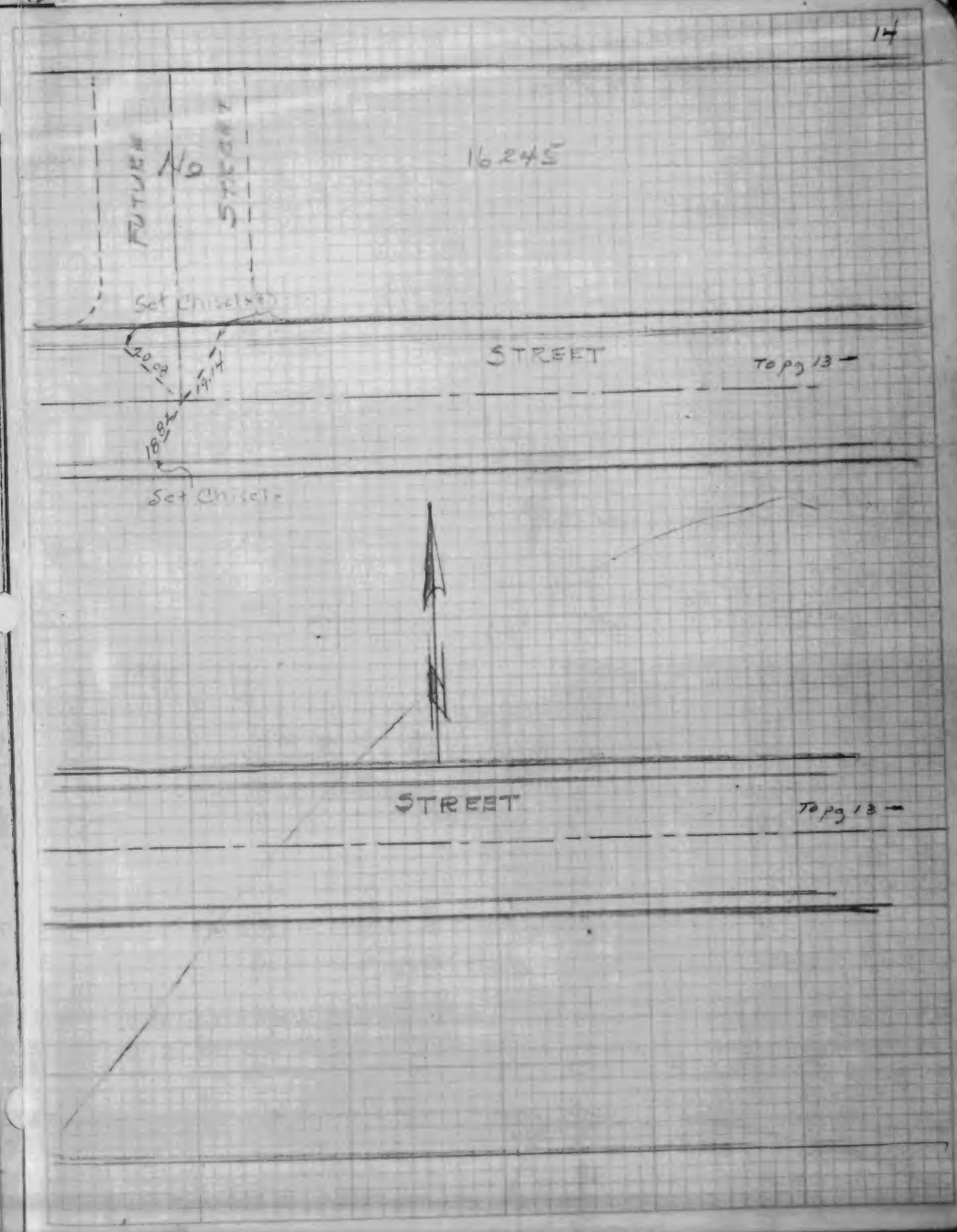

W.S. 33 - C-3

ENGINEERING SERVICE CO.
Tract 16245

CO.SUR. F.B.1068: 13

CO.SUR. F.B.1068: 14

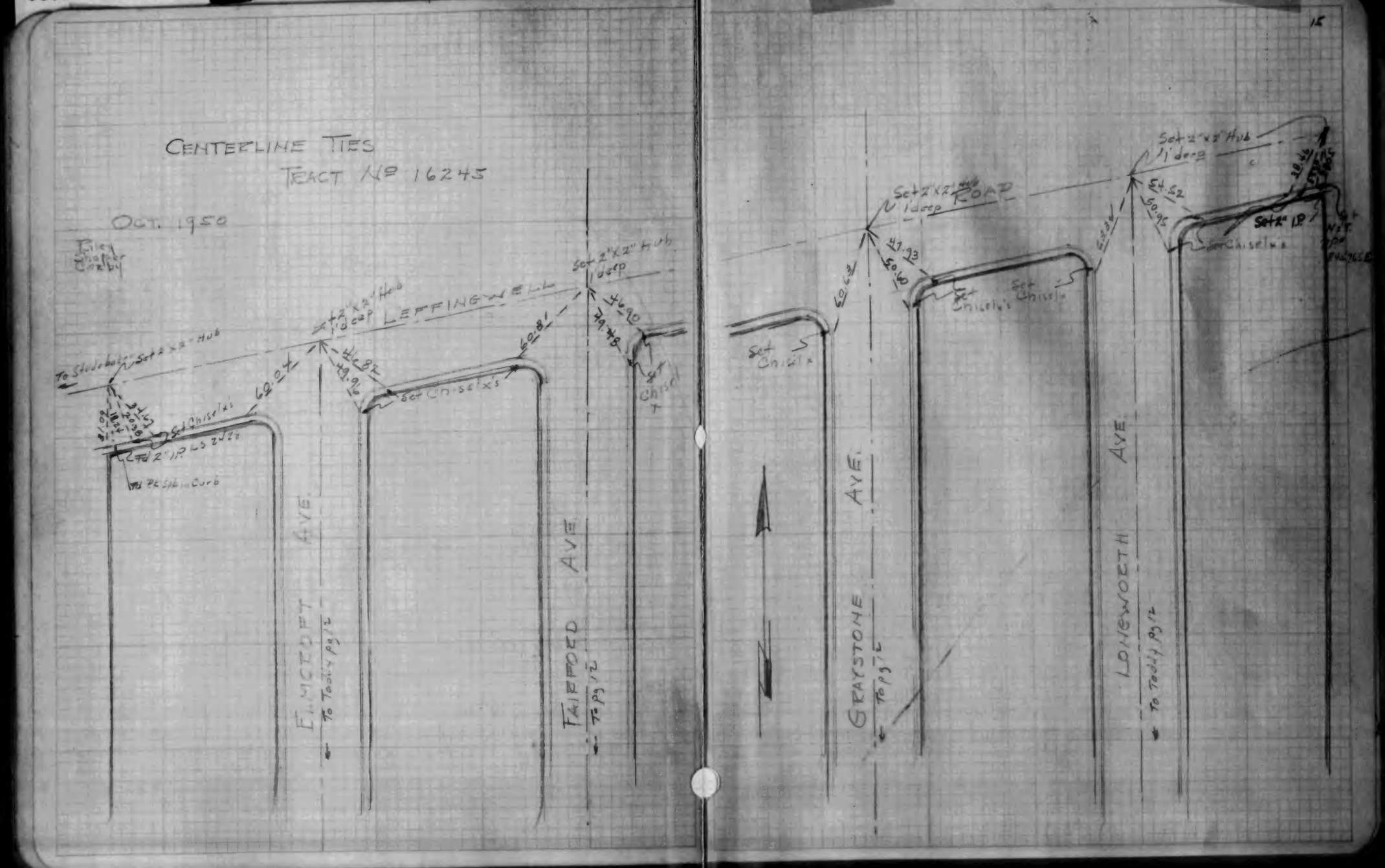

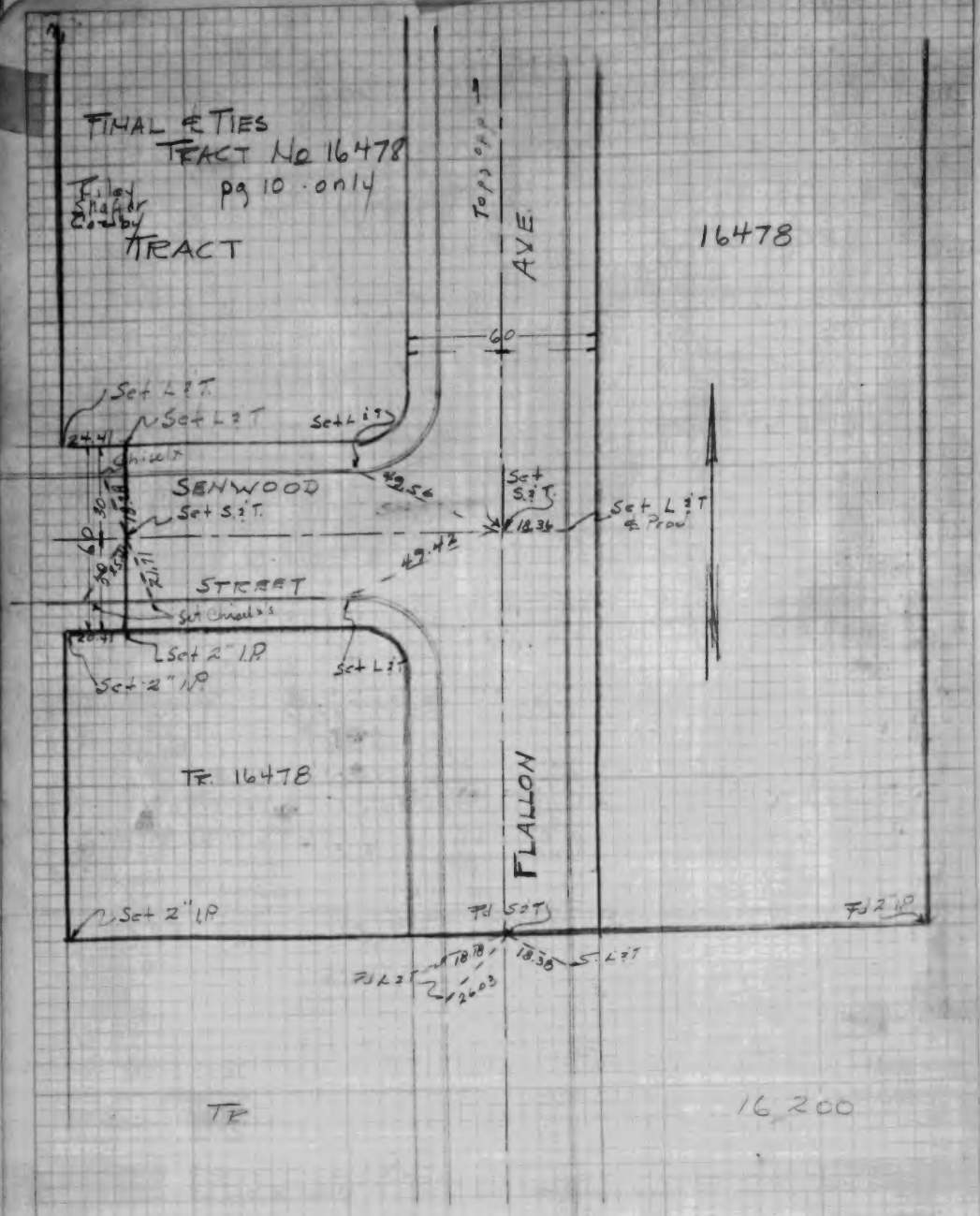
FINAL & TIES
TRACT No 16478
pg 10 only
Filed Shafer Co by
TRACT
AVE
16478
60
Set L & T
Set L & T
Set L & T
SENWOOD
Set S. & T.
Set S. & T.
Set L & T & Prod
STREET
Set 2" I.P.
Set 2" I.P.
Set L & T
Tr. 16478
FLALLON
Set 2" I.P.
Set S. & T.
Set 2" I.P.
Set L & T
16,200
Tr

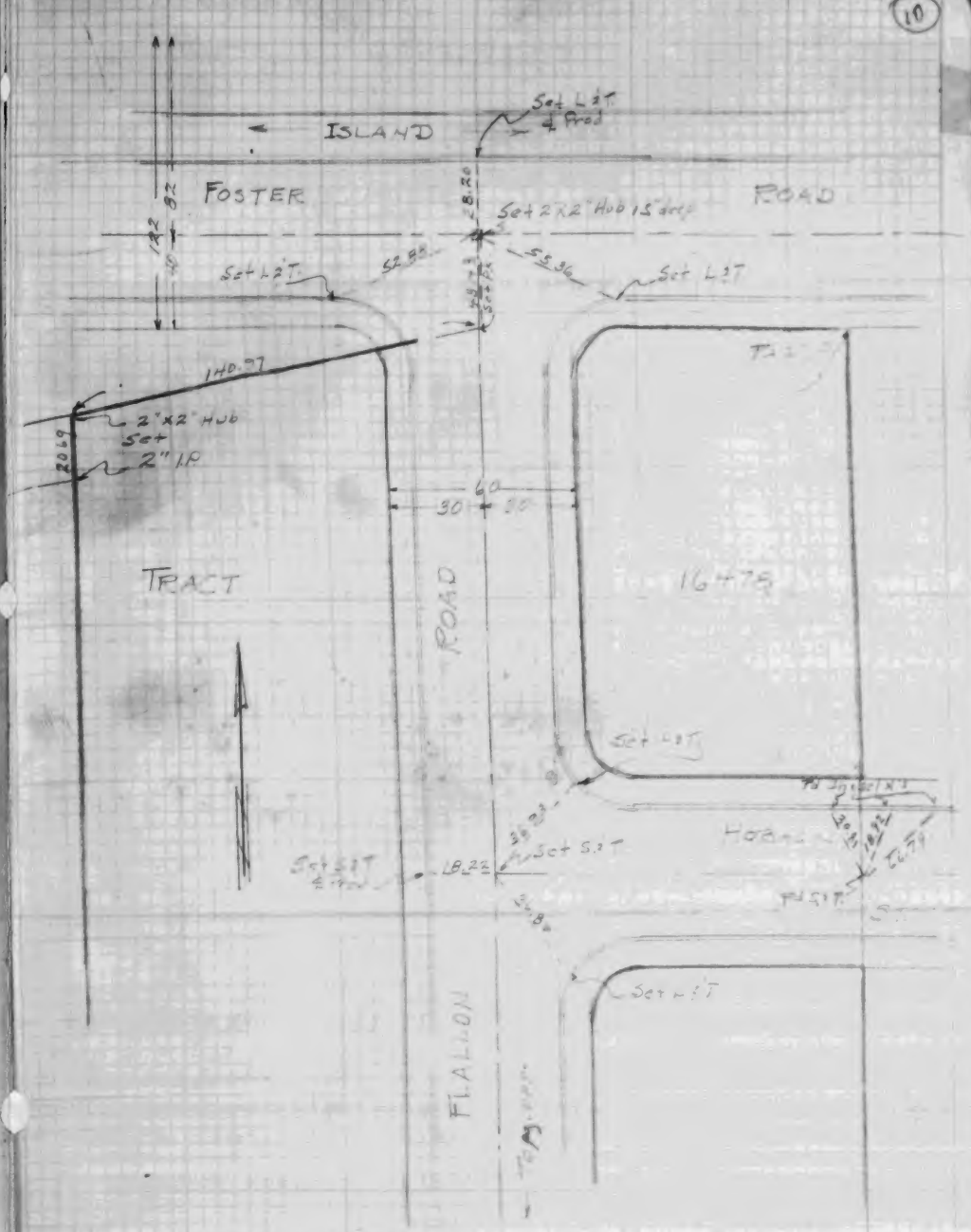
10
ISLAND
Set L & T & Prod
FOSTER
ROAD
Set 2"x2" Hub 1.5' ang
Set L & T
Set L & T
2"x2" Hub Set 2" I.P.
60
30
30
TRACT
ROAD
16478
Set L & T
Set S. & T.
Set S. & T & Prod
Set S. & T.
FLALLON
Set L & T

W. S. 44 - B. 3

① ℄ Ties - Intersection of San Gabriel Boulevard and Ravendale Road
Tract 16729

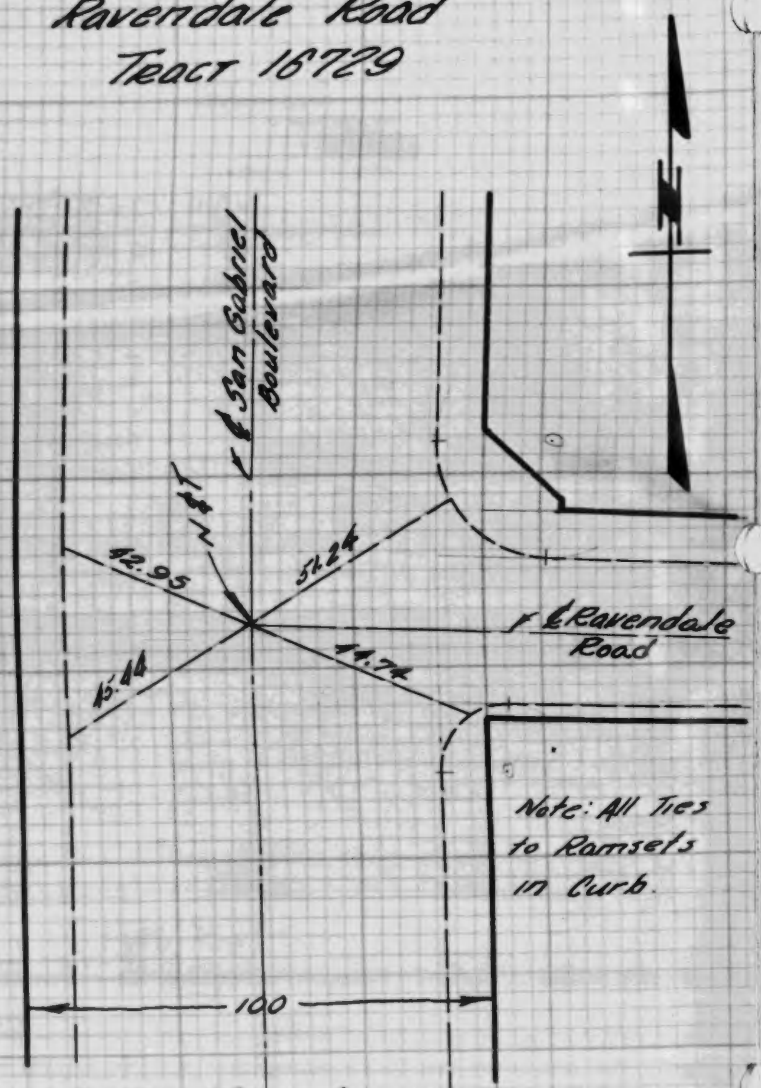

Note: All Ties to Ramsets in Curb.

Note: Ties Tangent
SCALE 1" = 40'

M.W. FINLEY

② ℄ Ties - P.C.'s on Ravendale Road
Tract 16729

Note: Ties not tangent
All Ties to Ramsets in Curb
SCALE: 1" = 40'
All Monuments are N℄T's

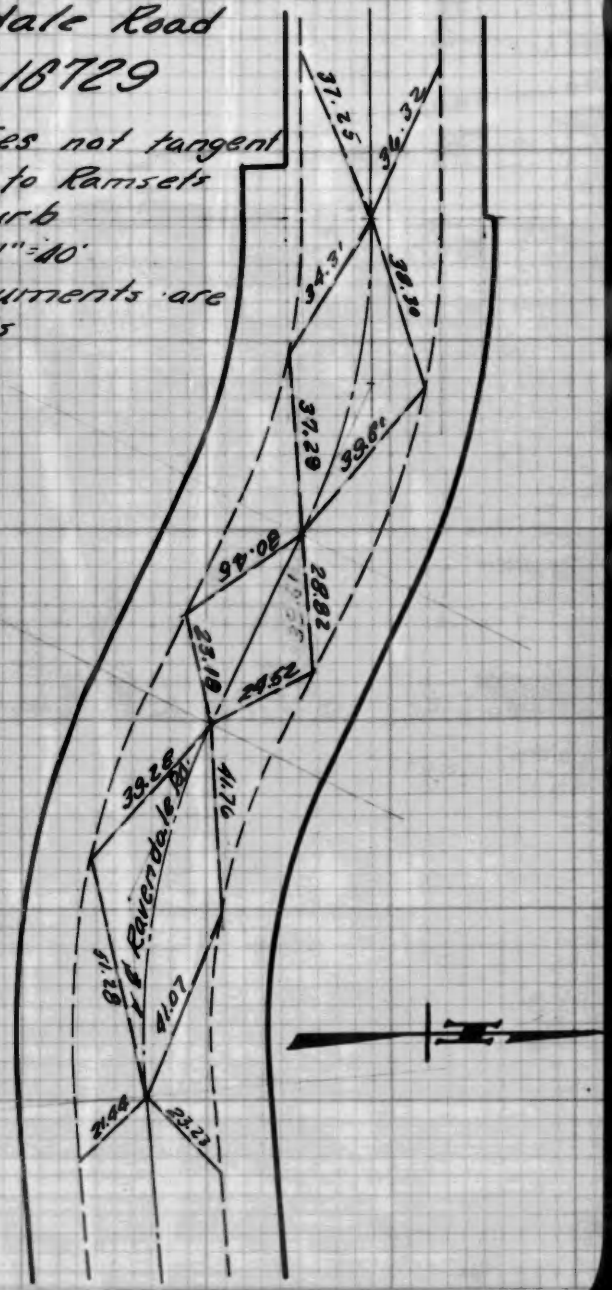

M.W. FINLEY

M. W. FINLEY
Tract 16729

③ ℄ Ties - Intersection of Provence Road and Ravendale Road
Tract No 16729

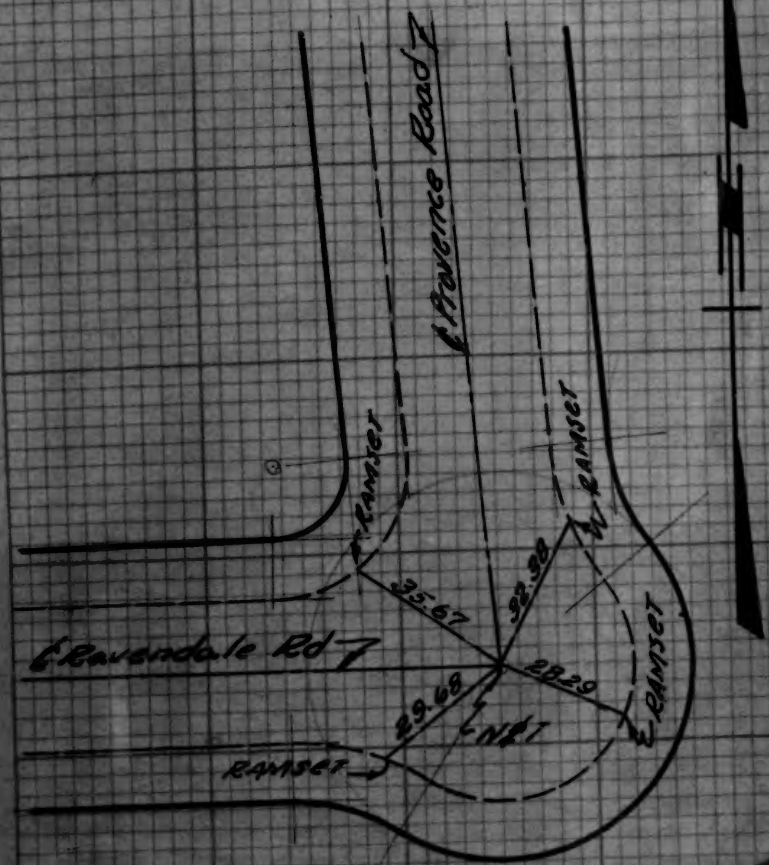

NOTE: TIES NOT TANGENT
SCALE 1"=40'

M.W. FINLEY

①

CENTER LINE TIES
TR. No 15799
Ralph S. Brooks R.E. 4408

W.S. 44-B-3

W.S. 46-C-1

CO.SUR. F.B.106 : 22

RALPH S. BROOKS
Tract 15799

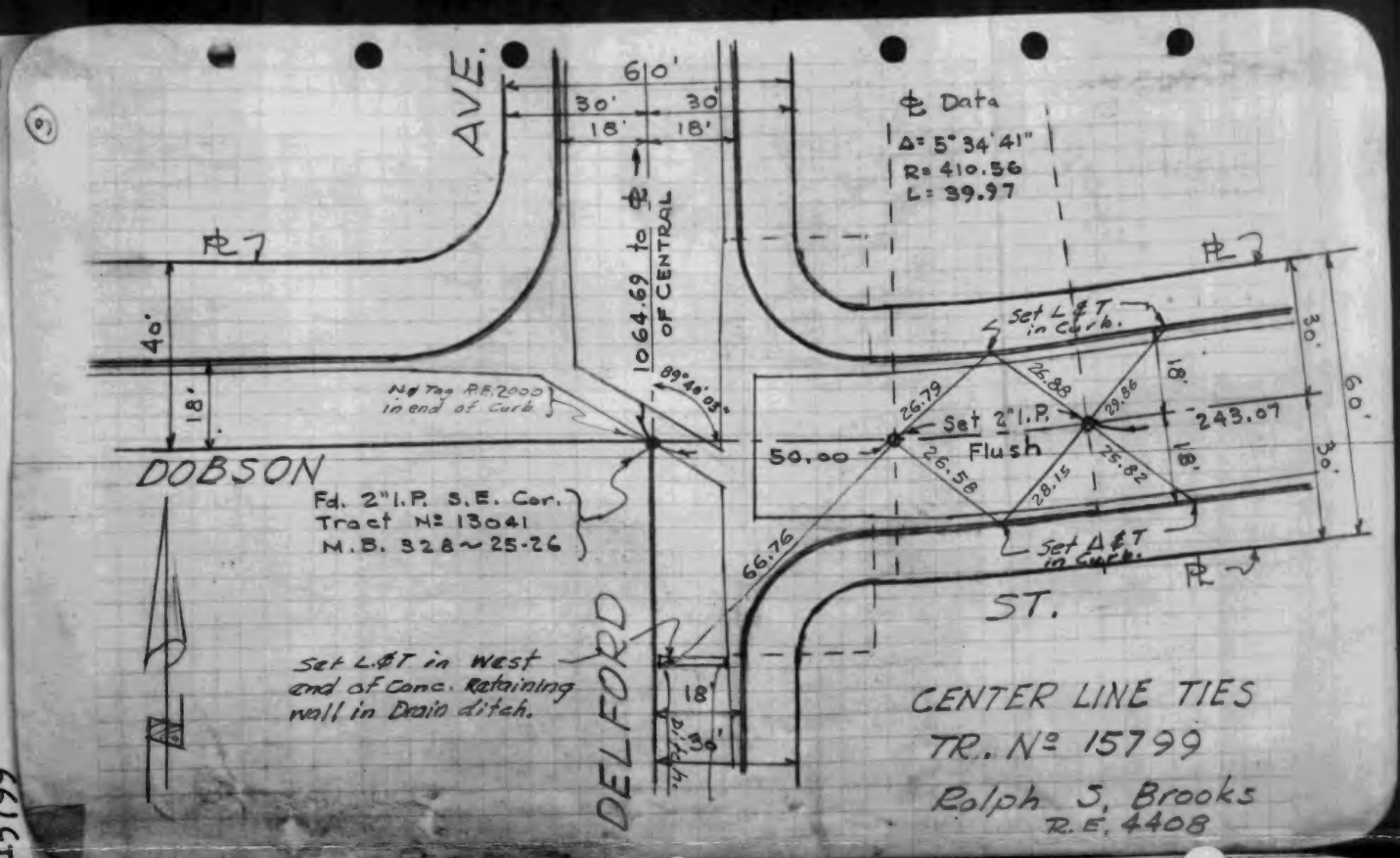

CO.SUR. F.B.106 : 21

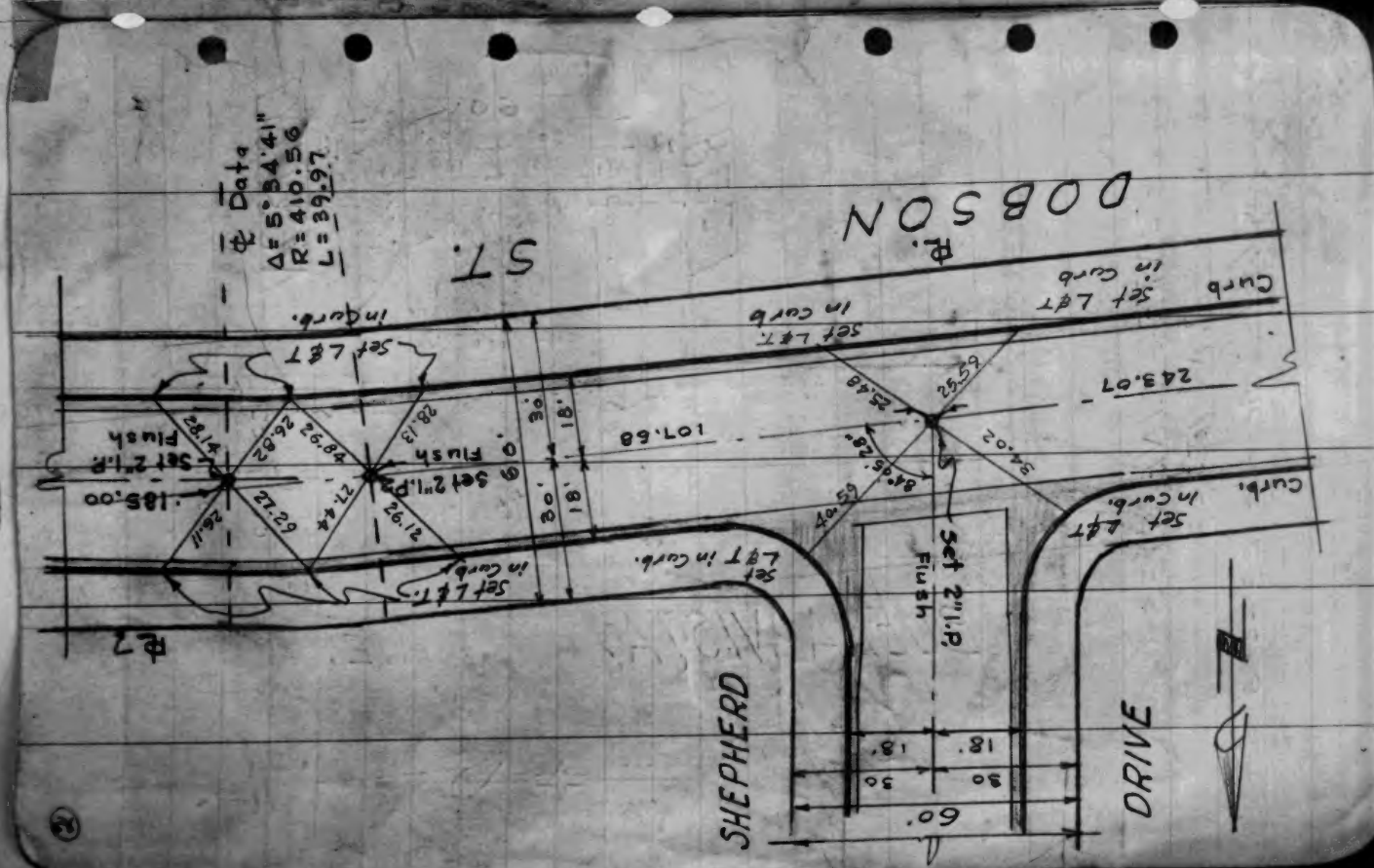

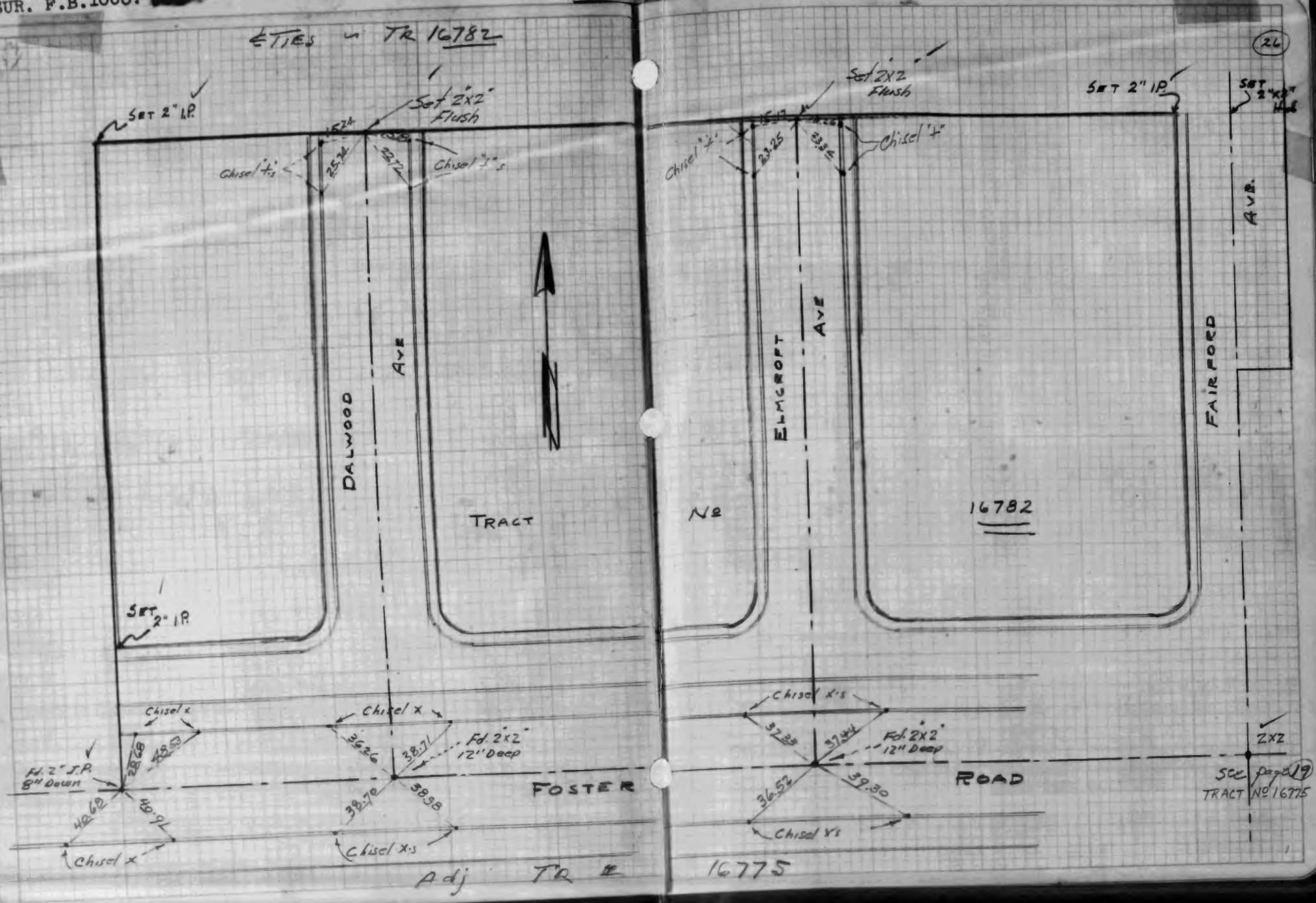
ETIES in TR 16782
Set 2" I.P.
Set 2"x2" Flush
Chisel "+"s
25.74
22.72
DALWOOD
AVE
TRACT
Set 2" I.P.
Chisel x
Chisel x
36.26
38.71
Fd. 2"x2" 12" Deep
Fd. 2" I.P. 8" Down
28.68
48.53
48.68
49.91
38.70
38.98
FOSTER
Chisel x
Chisel x's
Adj TR #
16775
Set 2"x2" Flush
Set 2" I.P.
Chisel "+"
23.25
23.34
ELMCROFT
AVE
N2
16782
FAIRFORD
AVE.
Chisel x's
37.33
37.44
Fd. 2"x2" 12" Deep
36.57
39.30
ROAD
Chisel x's
2"x2"
See page 19
TRACT No 16775

VV.S.33 B-

M. W. FINLEY
Tract 17182



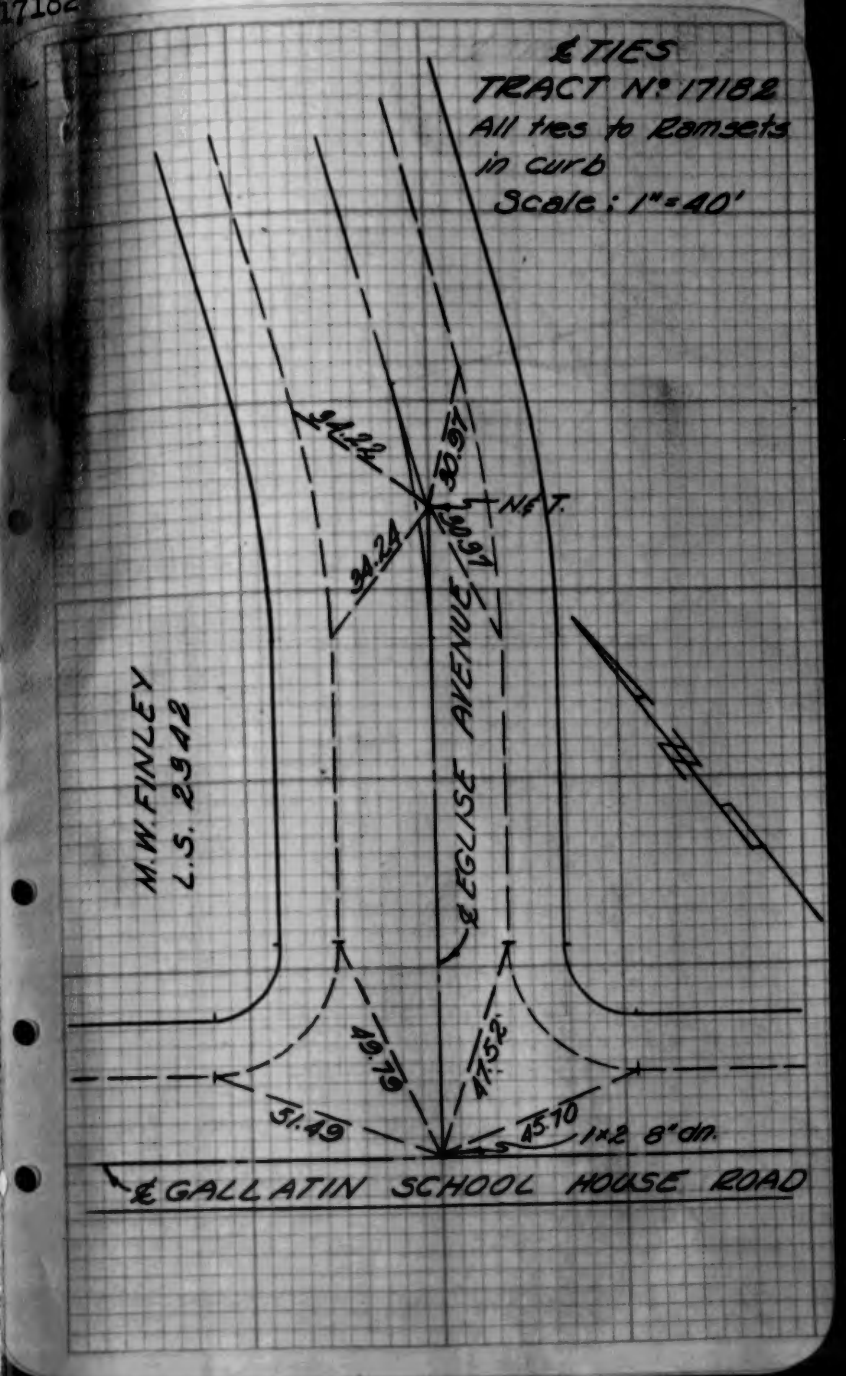

W.S. 33 - B-1

M. W. FINLEY
Tract 17182



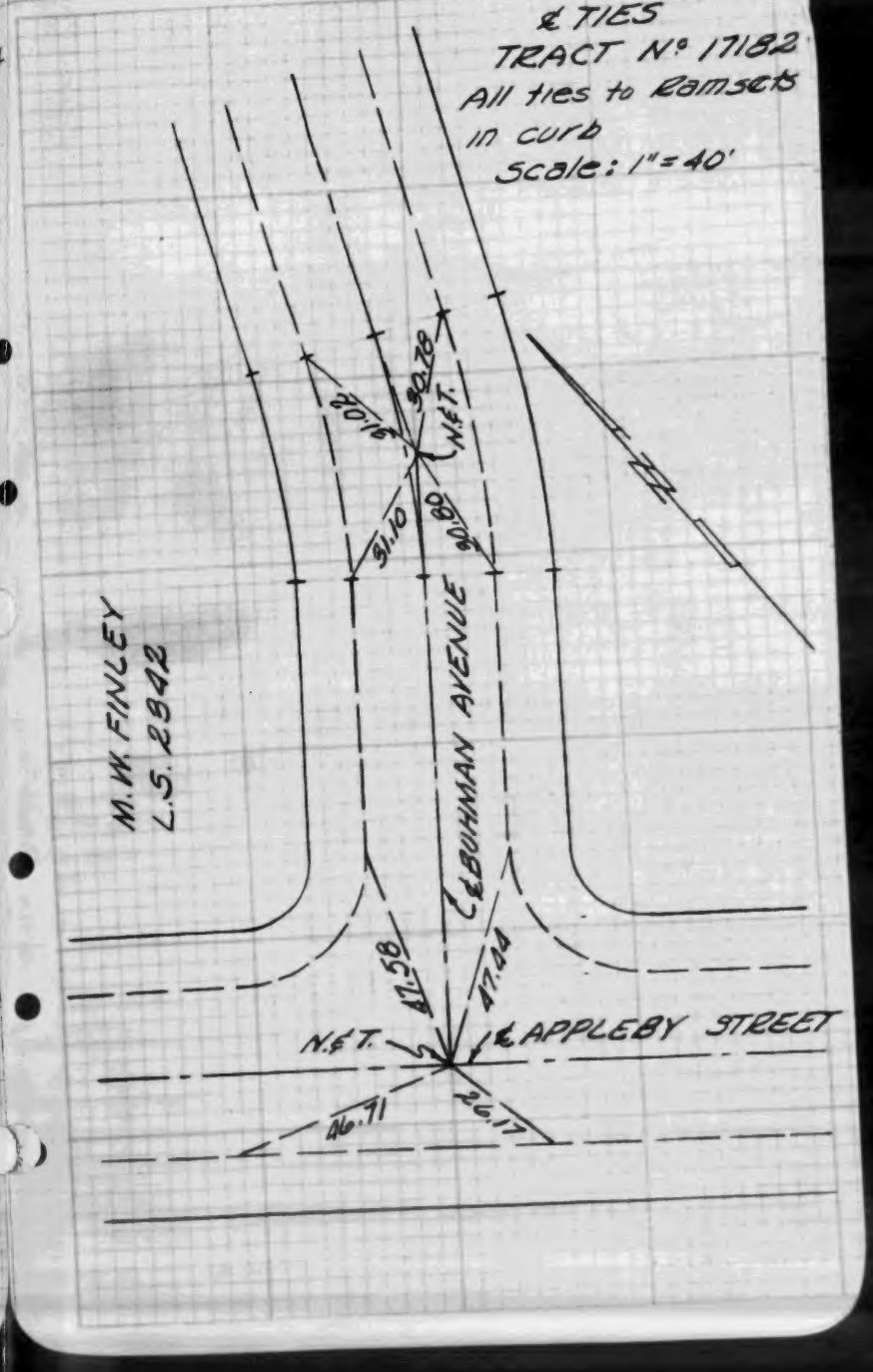

W.S. 33 - B-C

M. W. FINLEY
Tract 17182

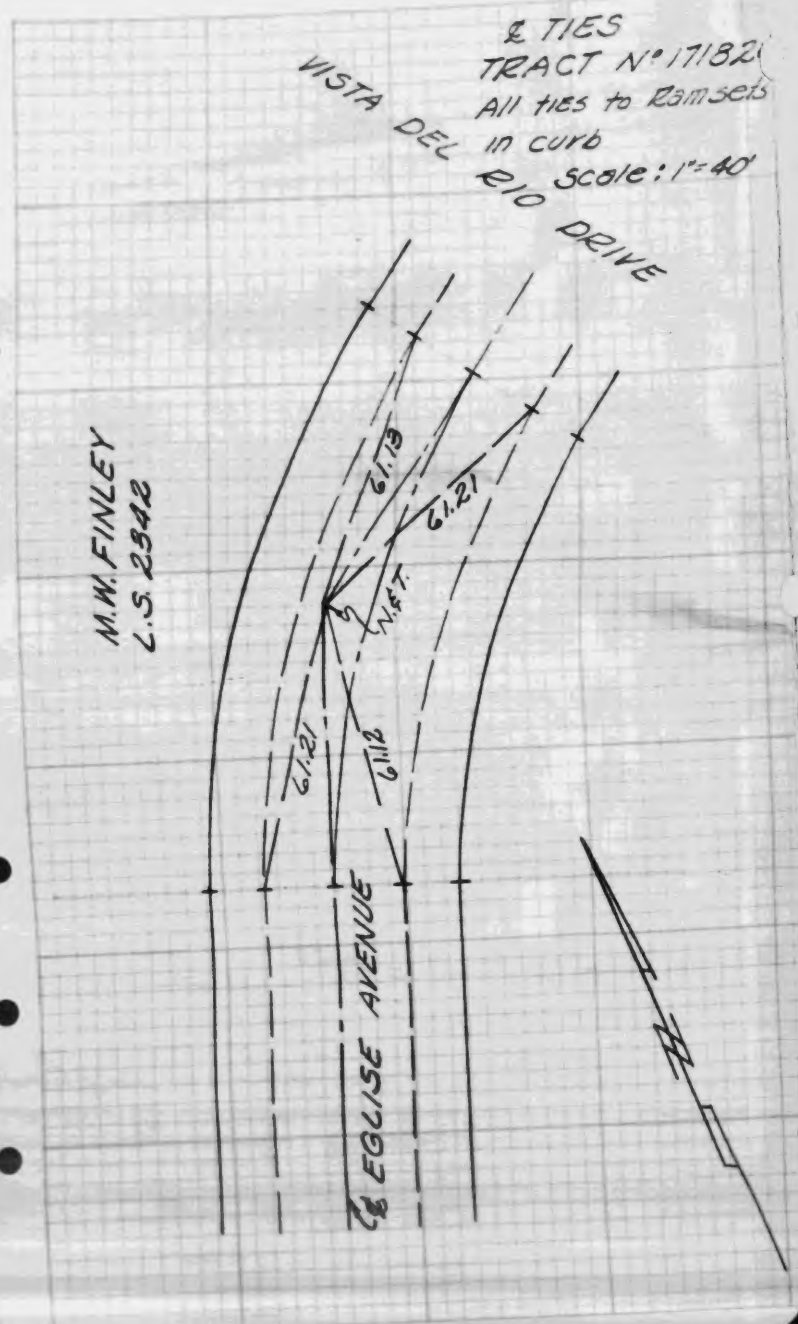

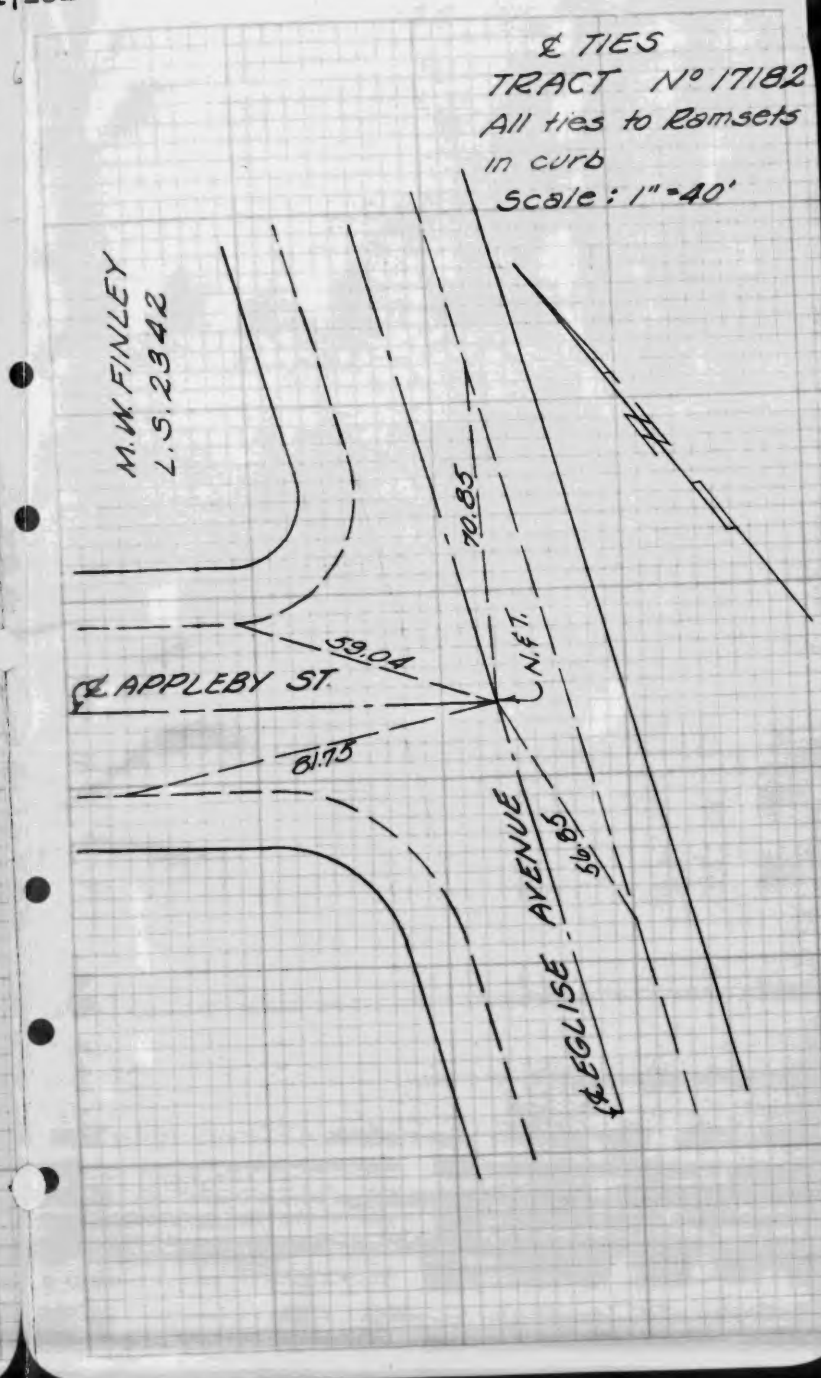

(31) TR. 13882

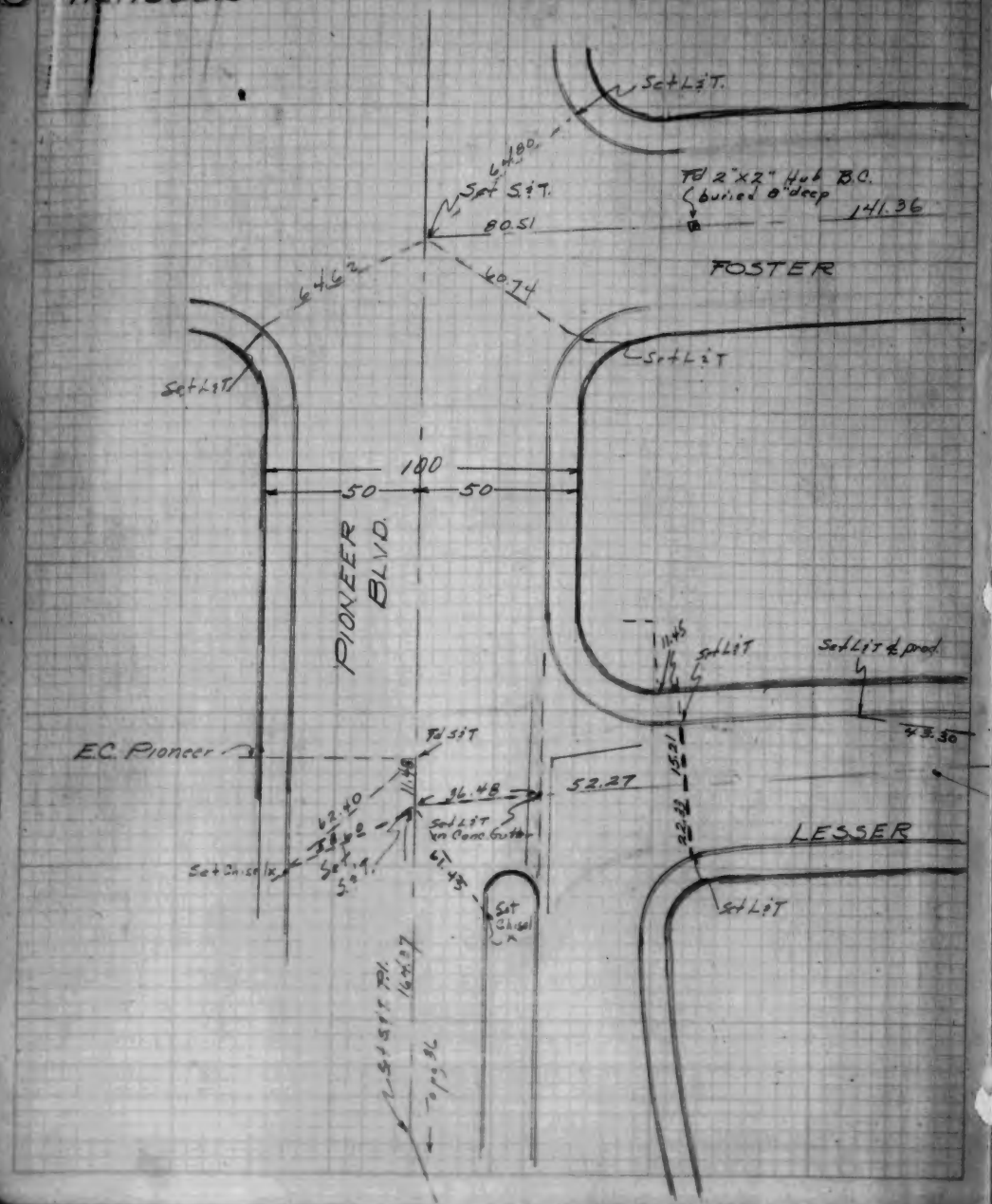

FINAL & TIES TRACT 13882
JANUARY 1950
pages 31, 32, 33, 34, 35, 36, 37 - Lot

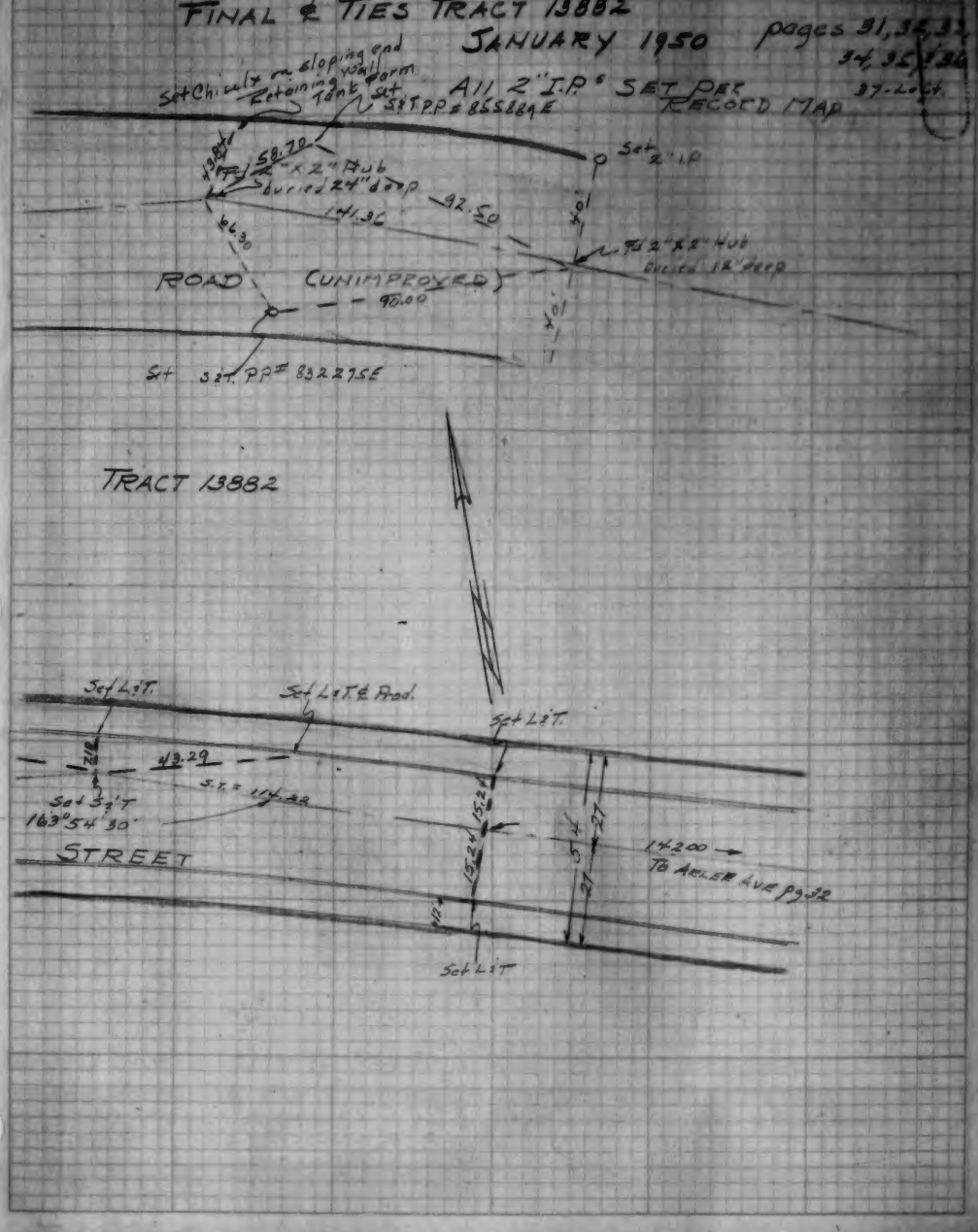

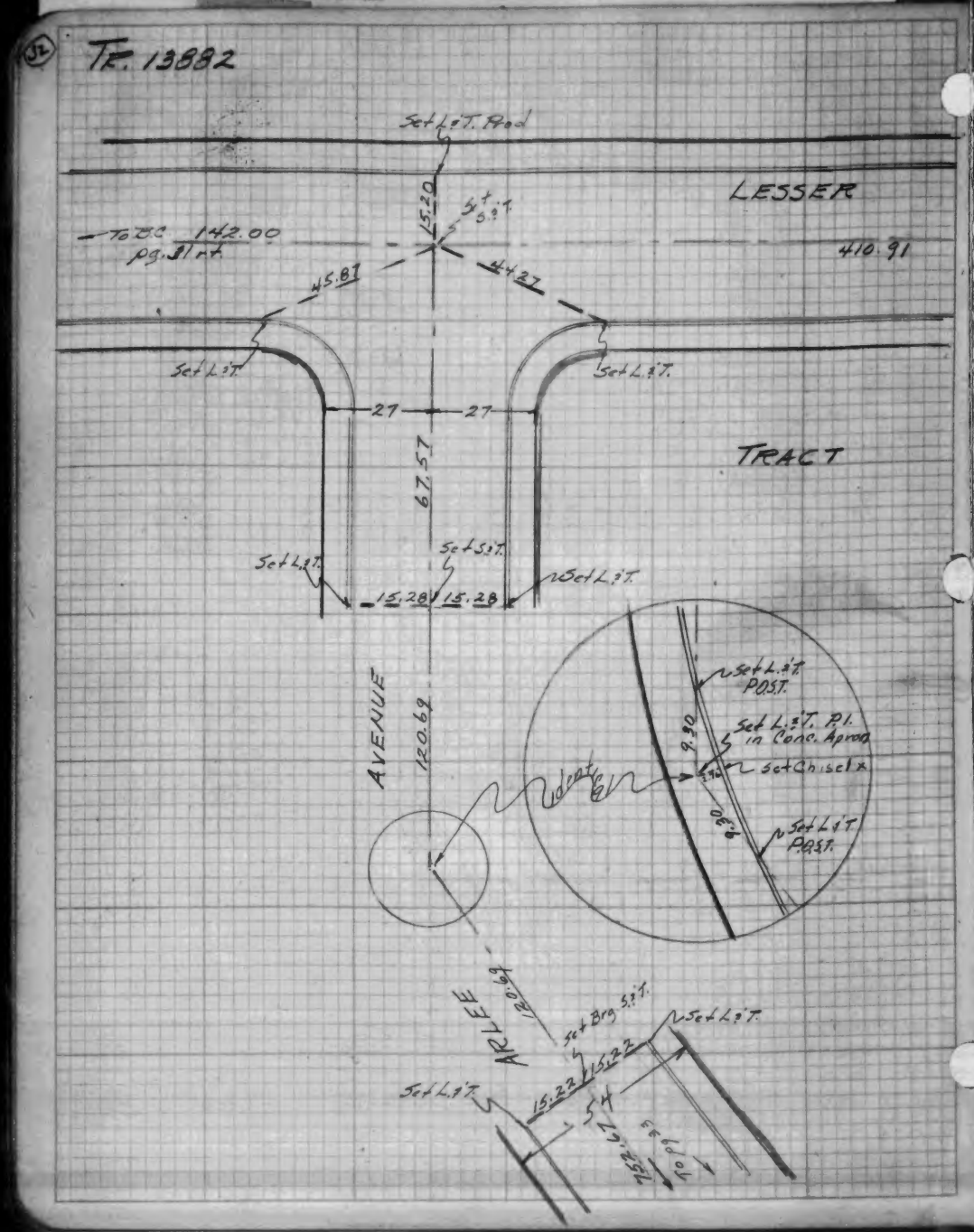
TR. 13882
Set L.&T. Rod
LESSER
To ℄ 142.00
pg. 31 rt.
410.91
15.20
Set L.&T.
45.87
44.27
Set L.&T.
Set L.&T.
27
27
67.57
TRACT
Set L.&T.
Set L.&T.
Set L.&T.
15.28
15.28
AVENUE
120.69
Set L.&T. POST.
Set L.&T. P.I. in Conc. Apron
Set Chisel x
Set L.&T. POST.
9.90
9.90
Ident
ARLEE
Set Brg. S.&T.
Set L.&T.
Set L.&T.
15.22
15.22
54
752.62
To pg. 33

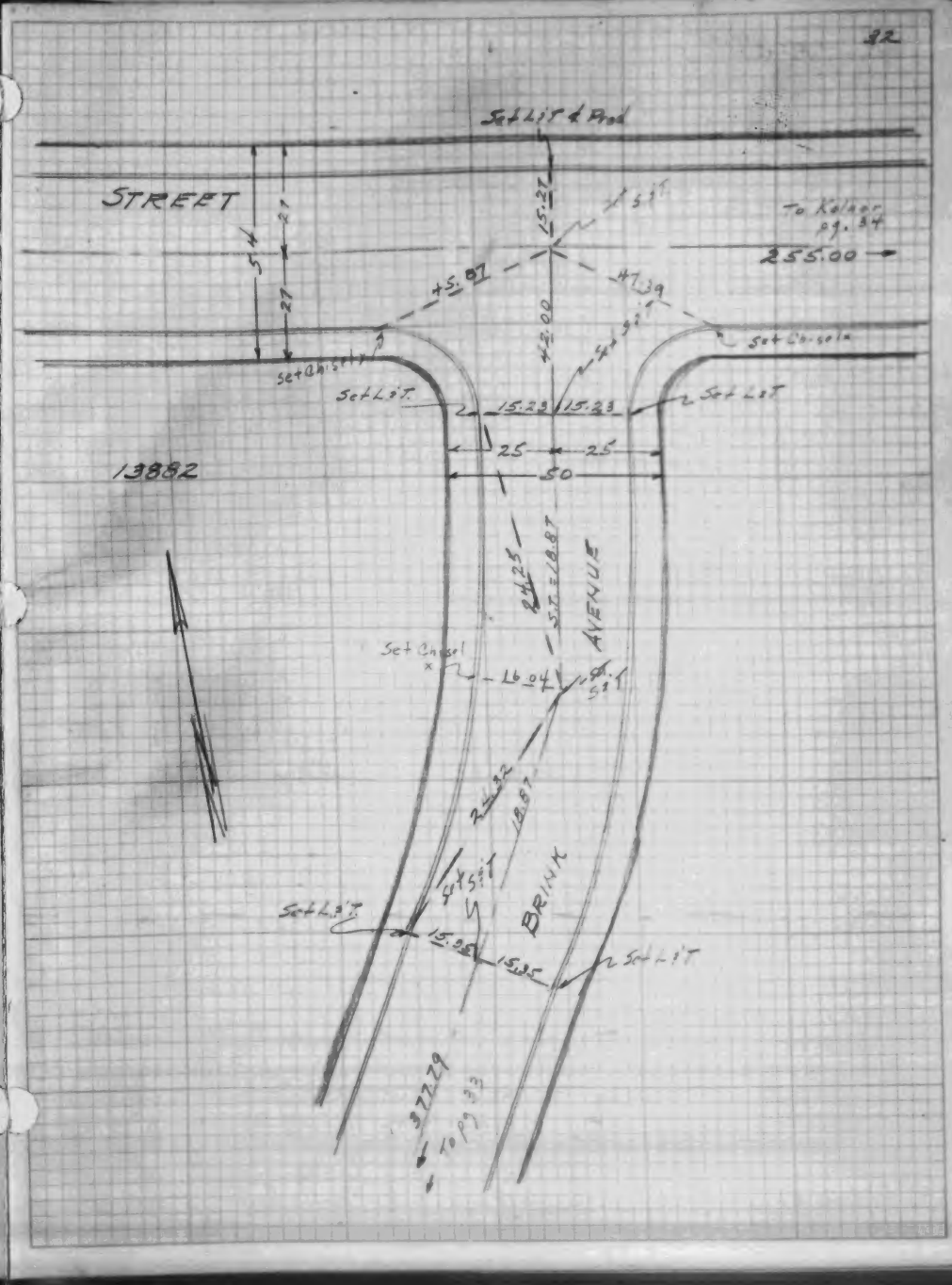
Set L.&T. & Rod
STREET
To Kalaac
pg. 34
255.00
15.27
+5.07
47.39
42.00
54
27
27
Set Chisel x
Set Chisel x
Set L.&T.
Set L.&T.
15.28
15.28
25
25
50
13882
24.25
AVENUE
Set Chisel x
16.04
24.32
18.87
BRINK
Set L.&T.
Set L.&T.
15.35
15.35
377.29
To pg. 33

W.S. 33 - C-3

ENGINEERING SERVICE CO.
Tract 13882

(33) Tr. 13882

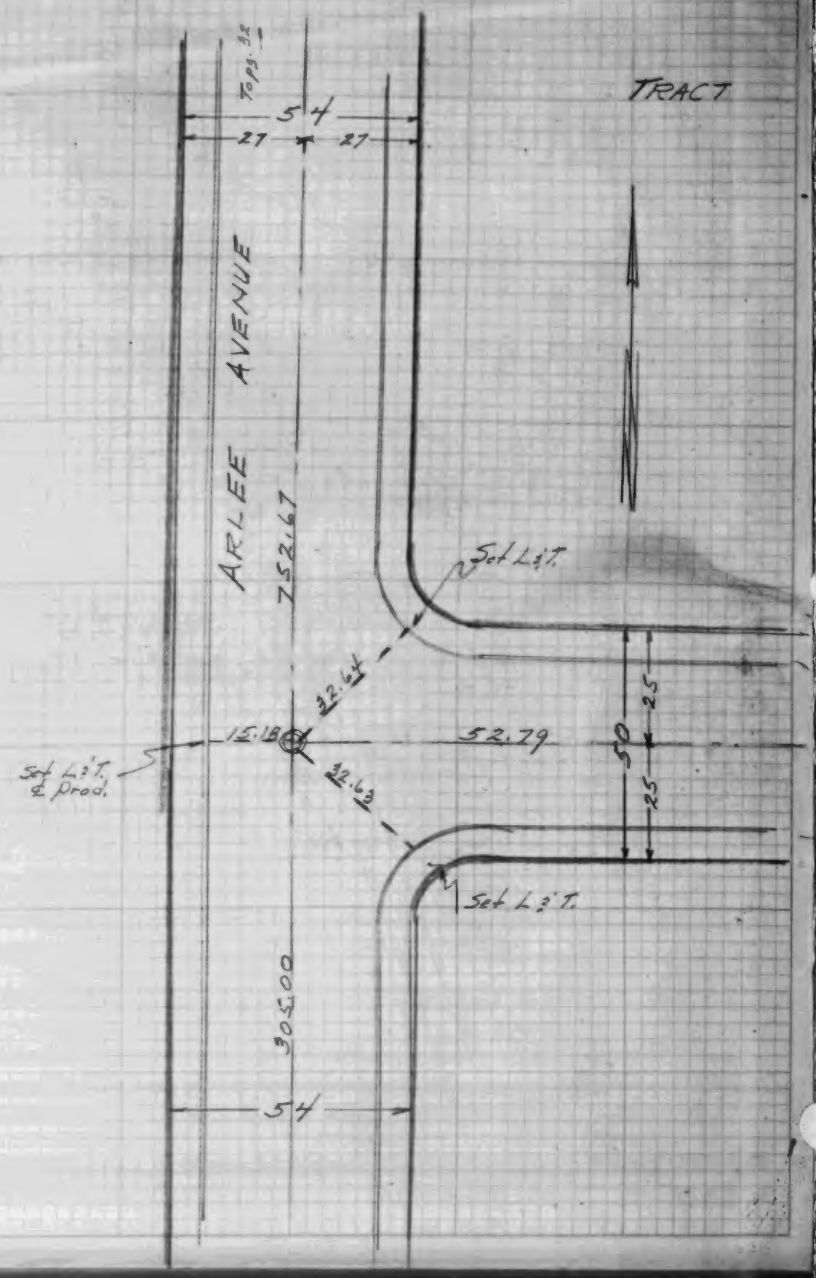

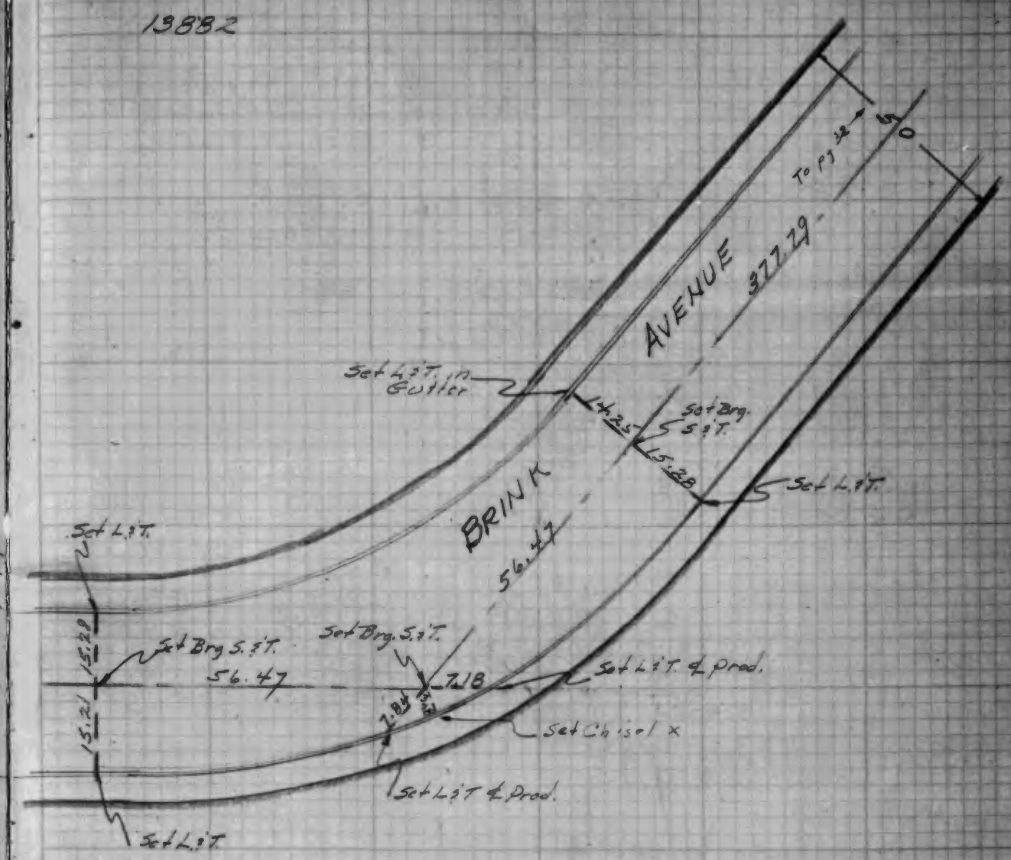

W.S.33 - C-3

ENGINEERING SERVICE CO.
Tract 13882

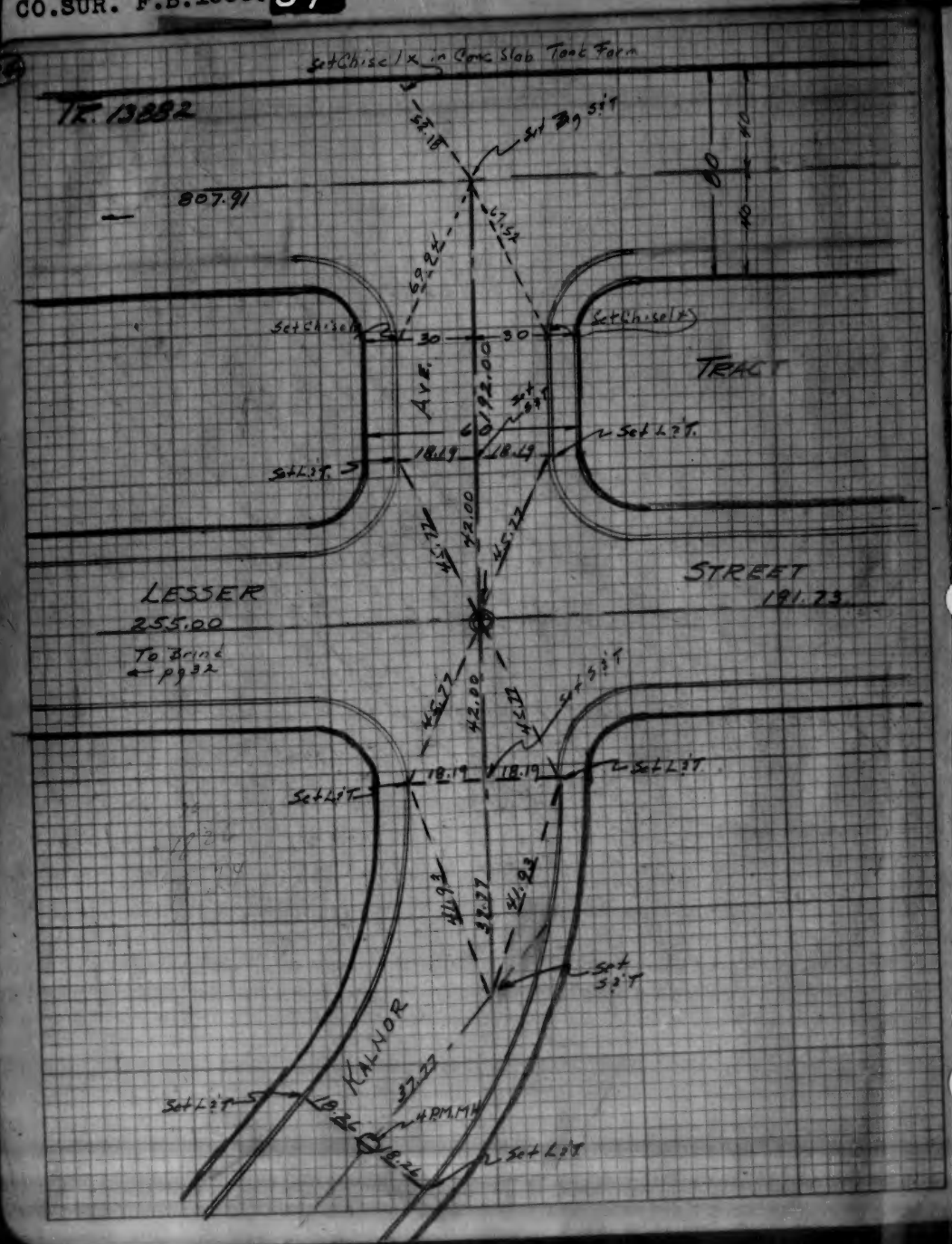

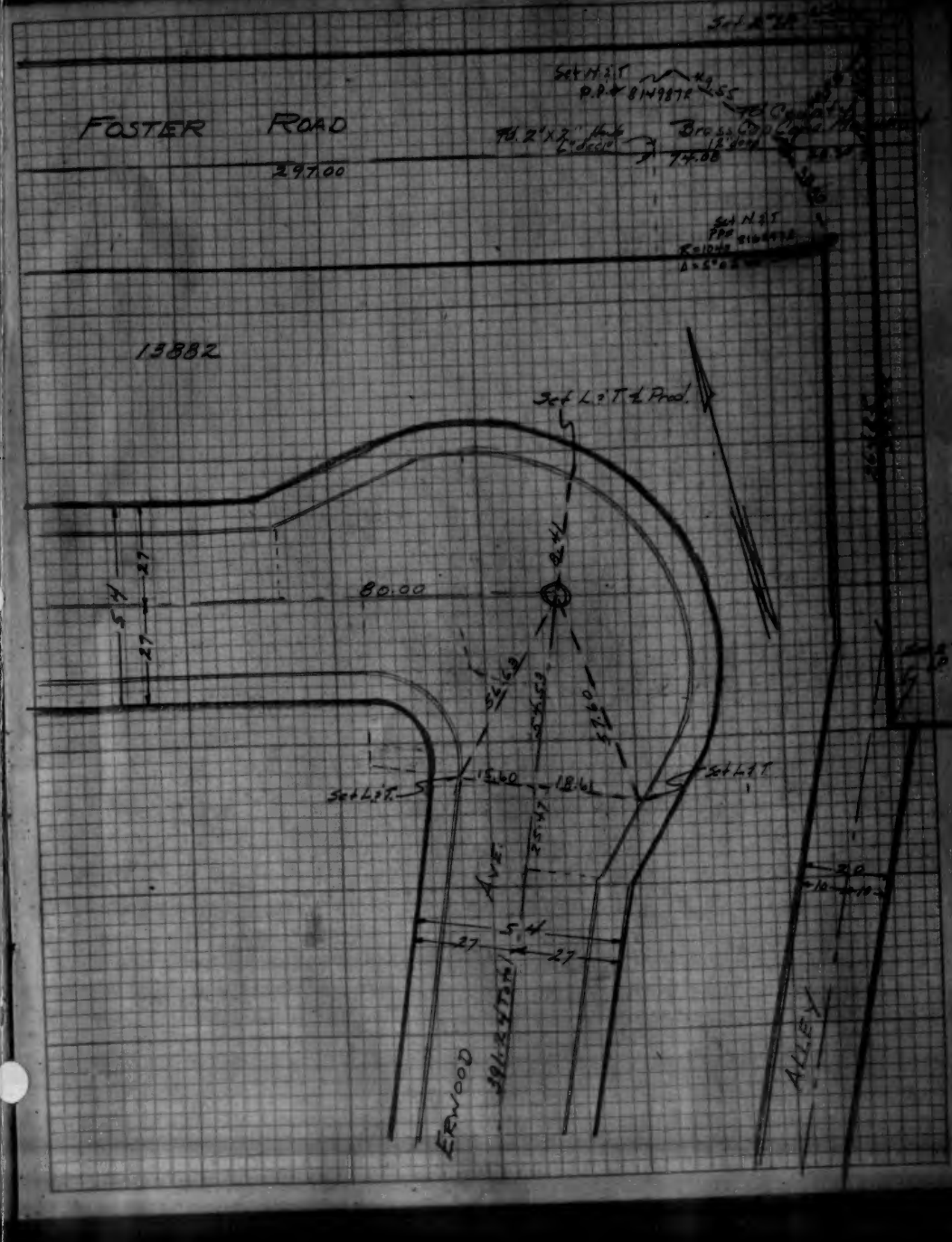

W. S. 33 C-3

ENGINEERING SERVICE CO.
Tract 13882

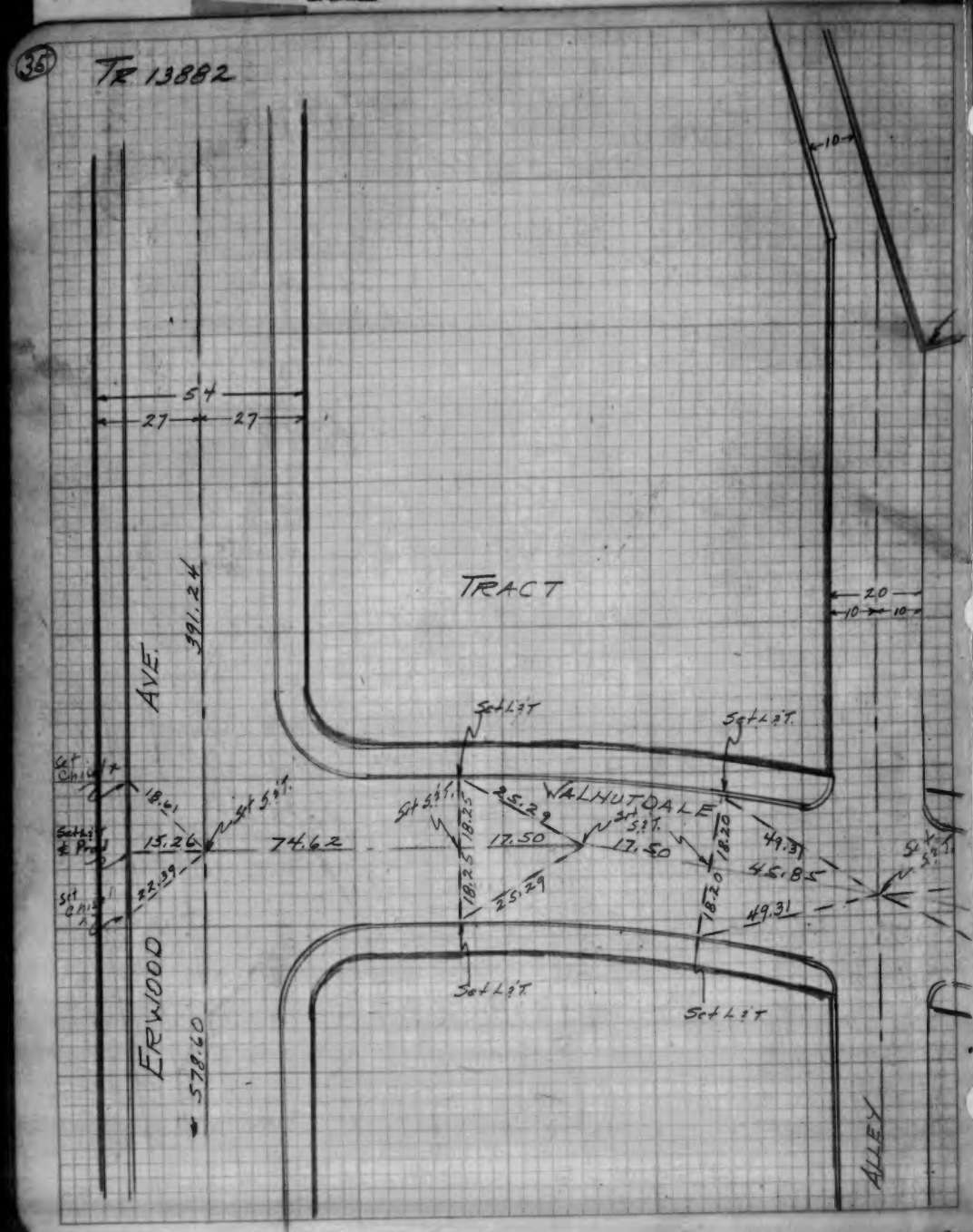

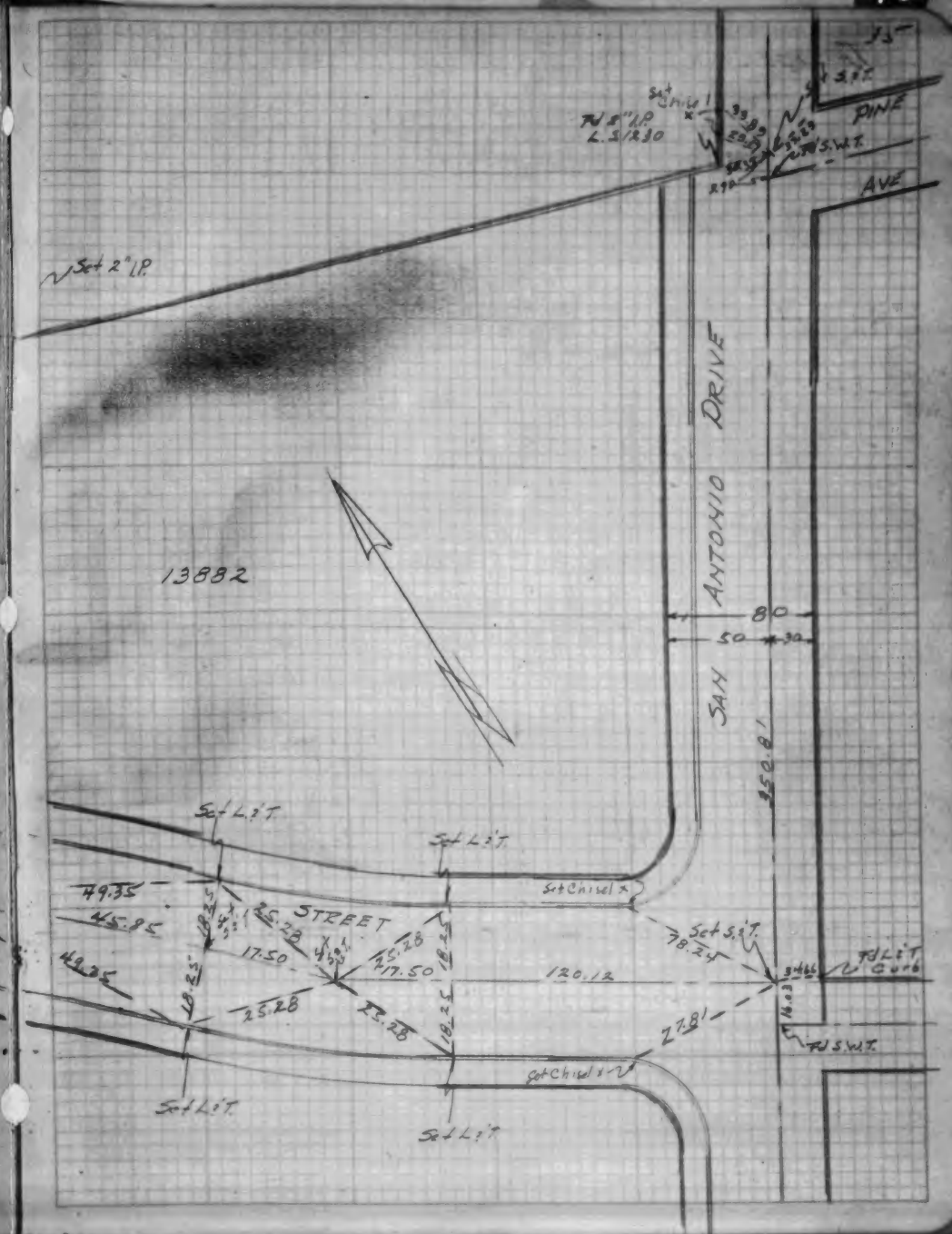

W. S. 33- C-3

ENGINEERING SERVICE CO.
Tract 13882

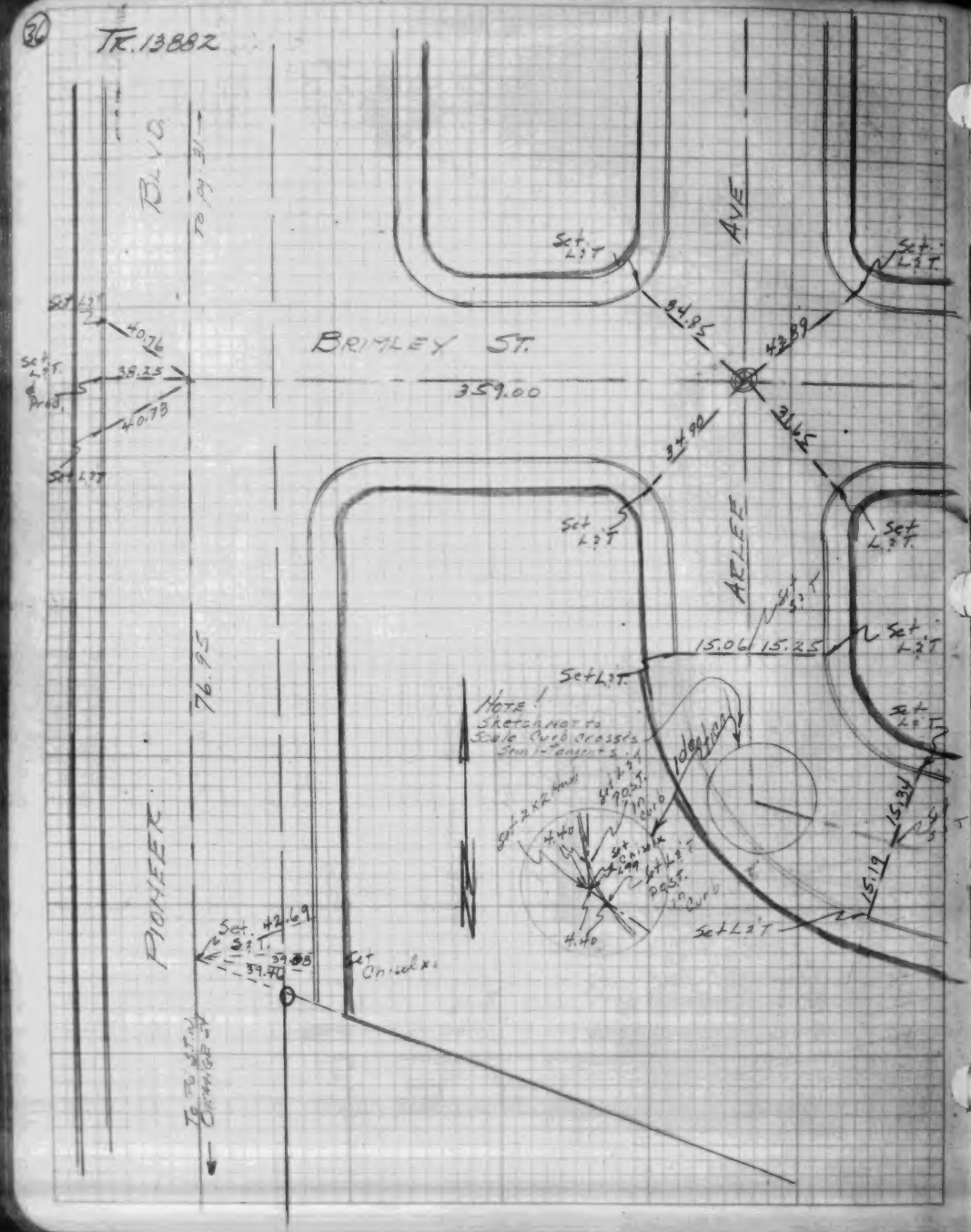

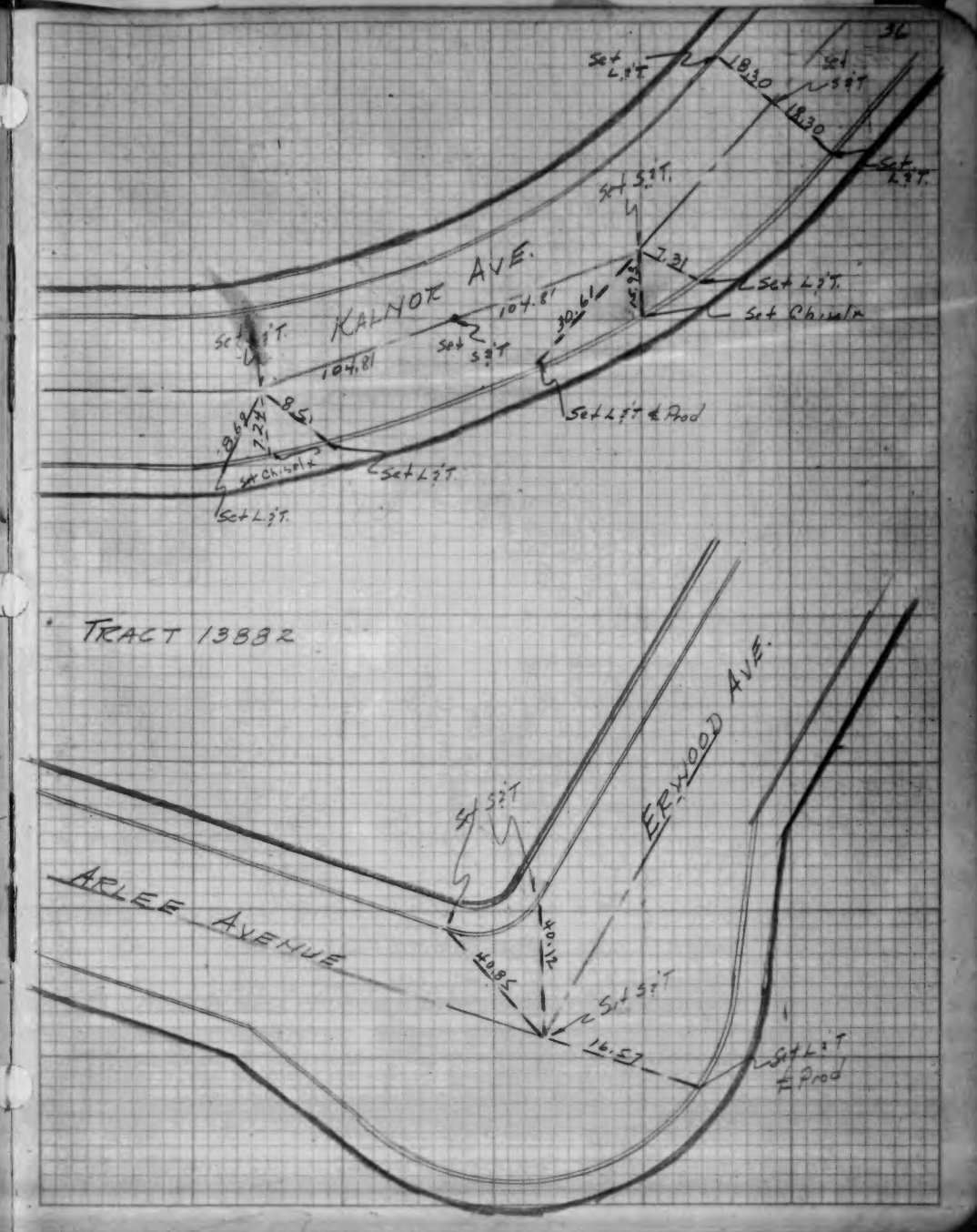

37

TRACT 13882

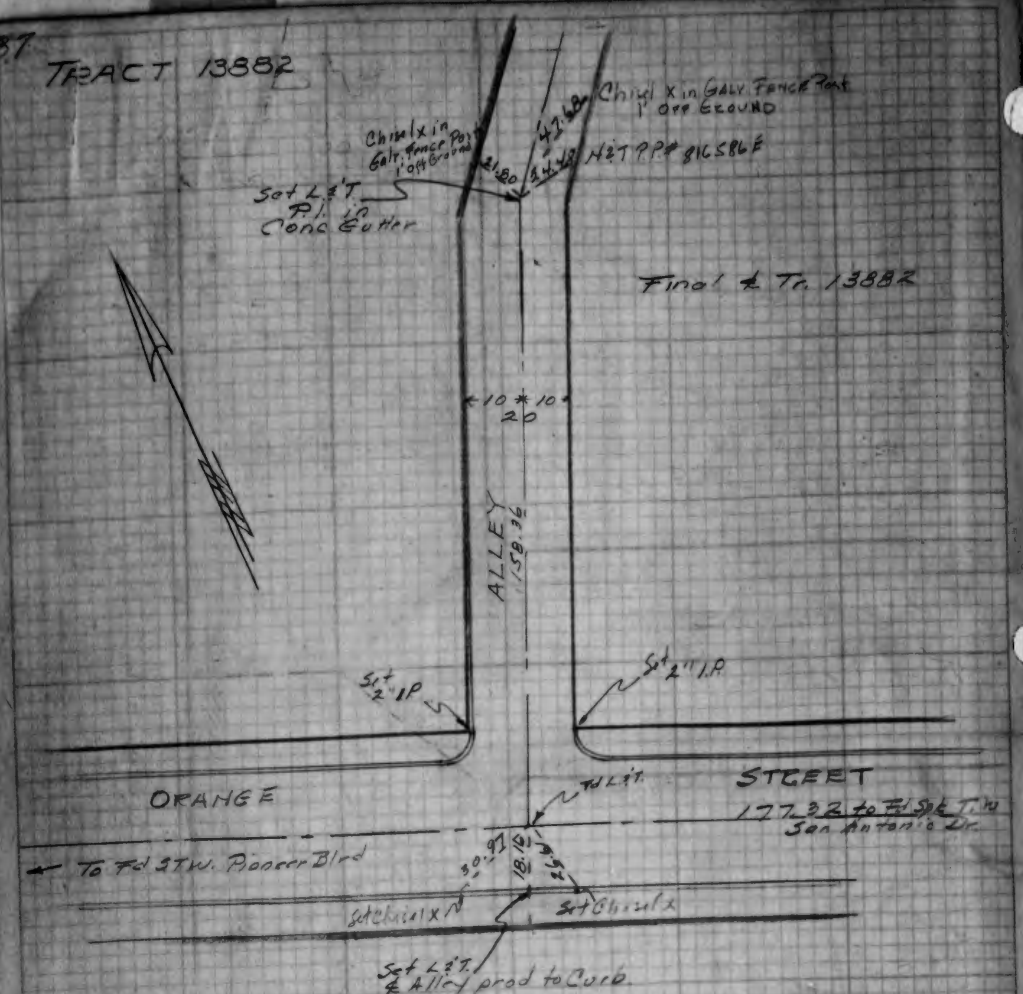

37

ENGINEERING SERVICE CO.
Tract 14731

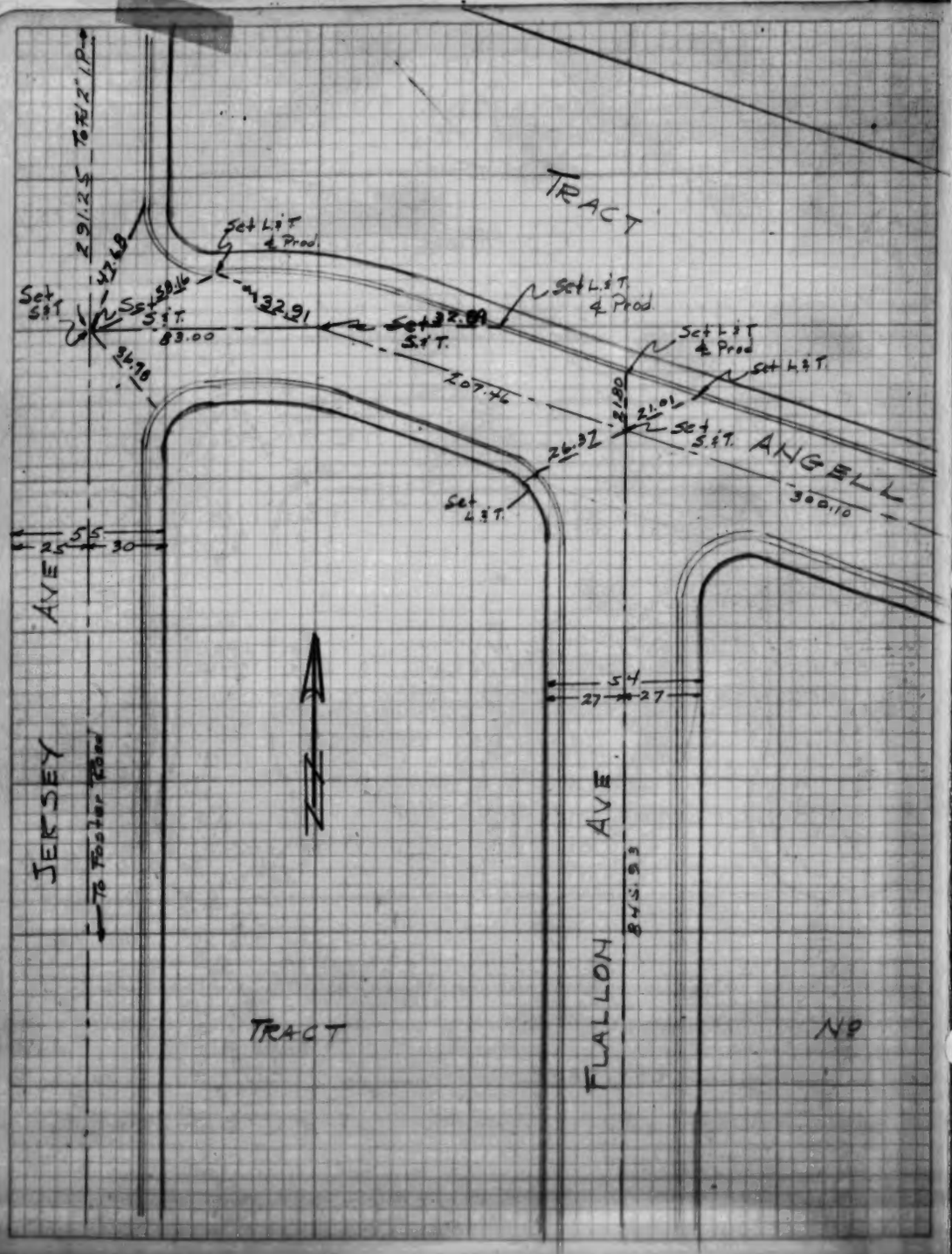

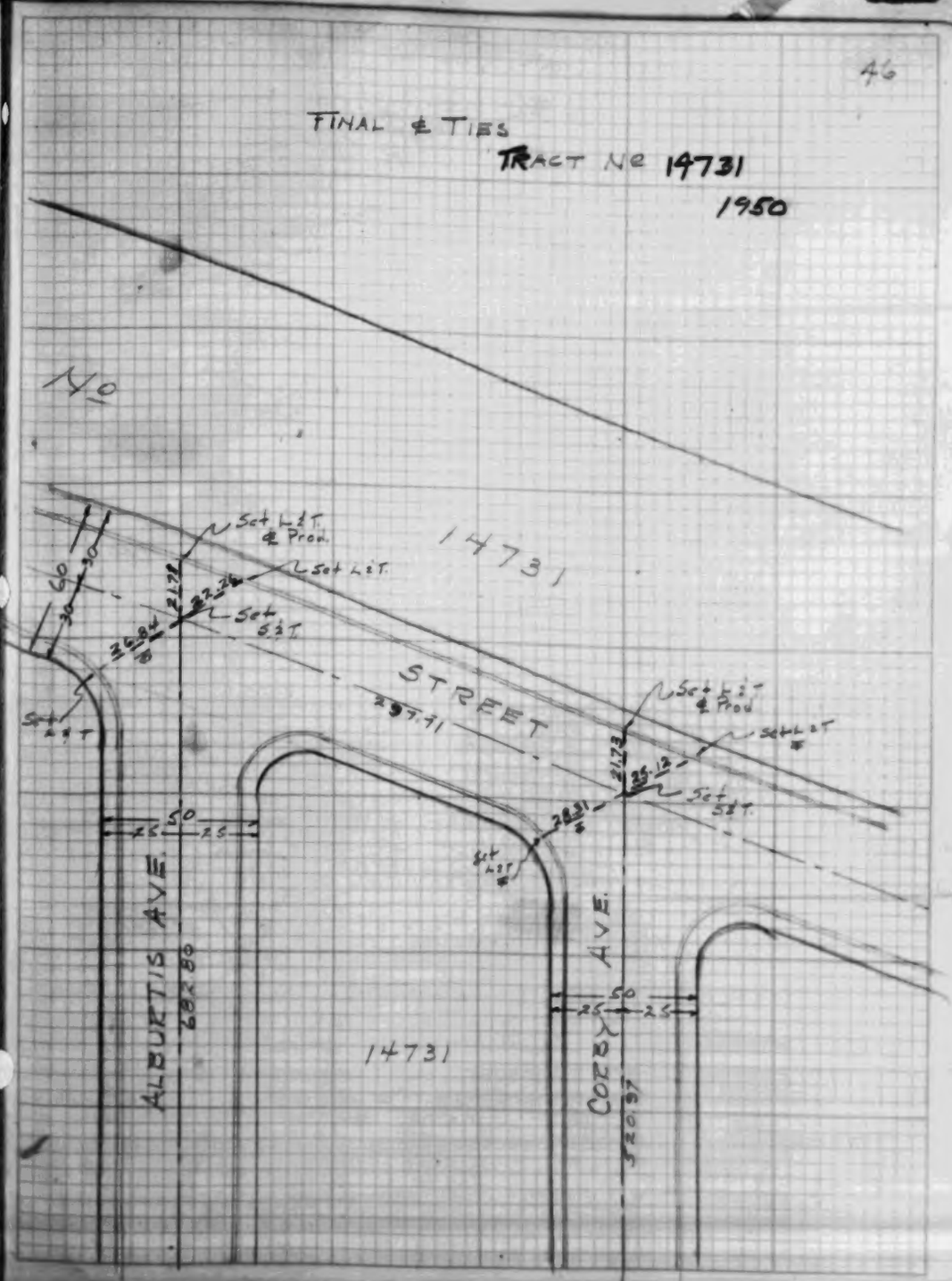

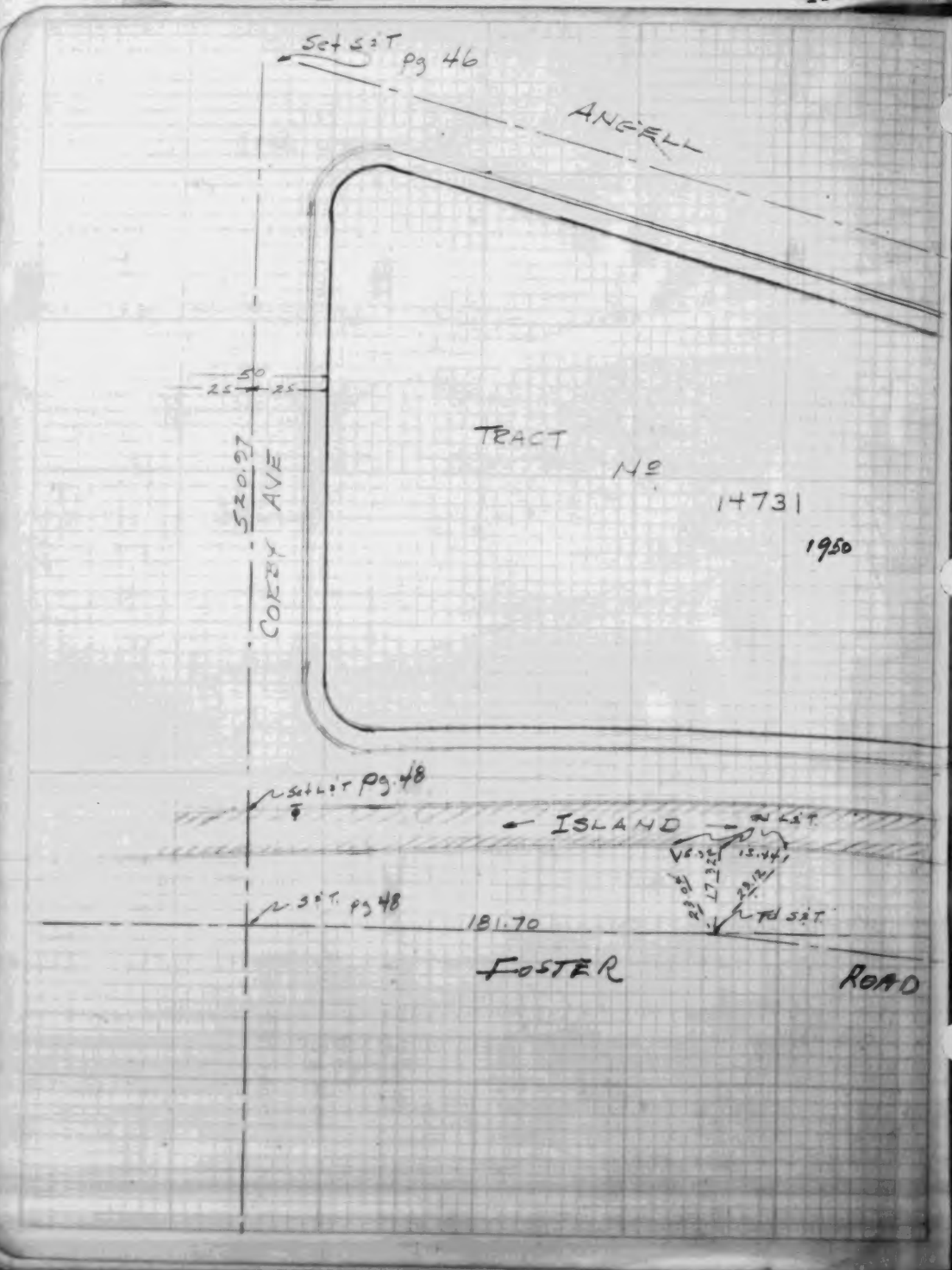
Set S.I.T. pg 46
ANGELL
TRACT
Nº
14731
1950
50
25
25
520.97
COREY AVE
Set L.I.T. pg 48
ISLAND
Set L.I.T.
Set S.I.T. pg 48
181.70
Fd S.I.T.
FOSTER
ROAD

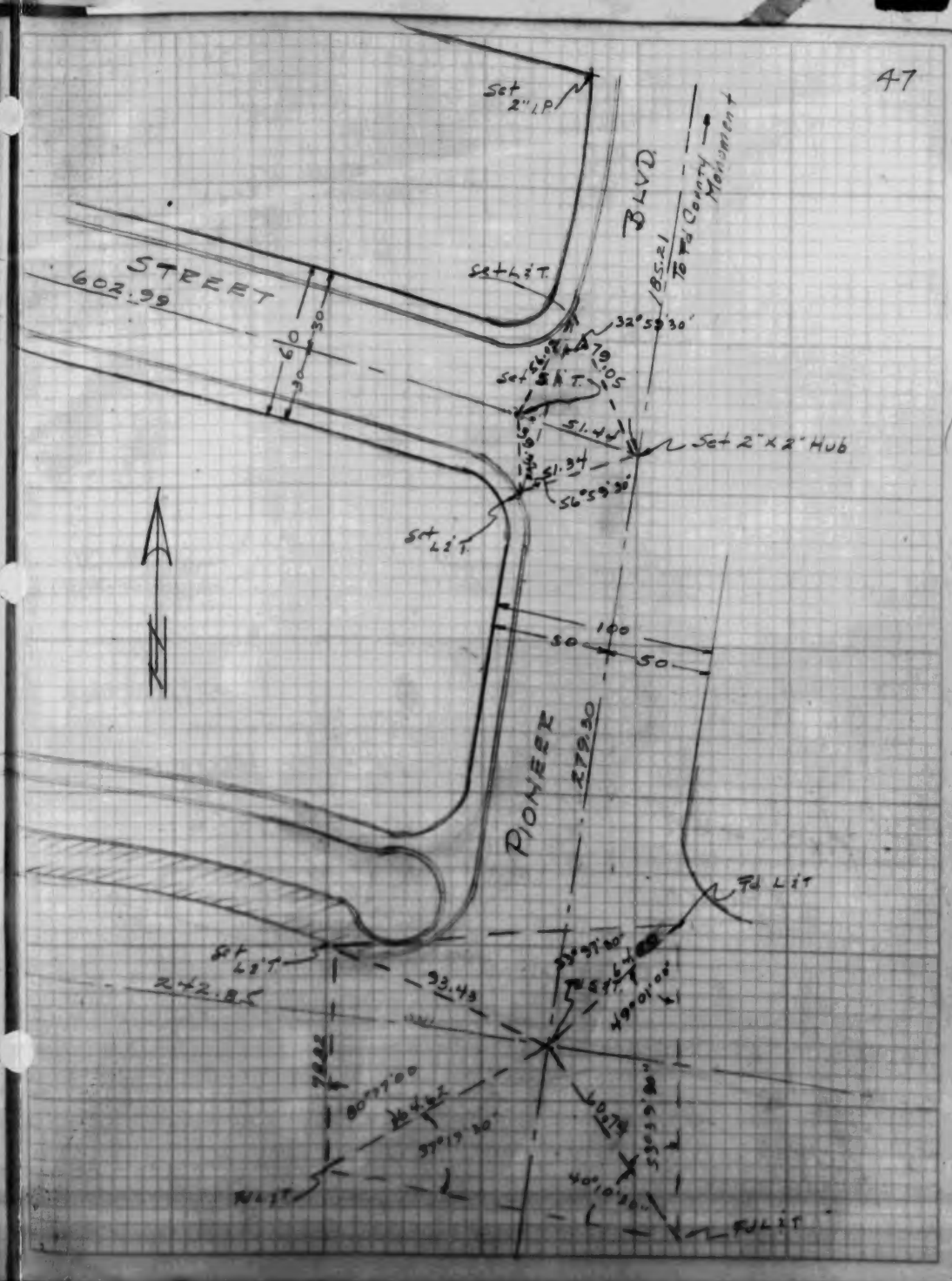
47
Set 2" I.P.
BLVD
To Fd County Monument
STREET
602.99
Set L.I.T.
185.21
32°59'30"
Set 2" x 2" Hub
51.34
56°59'30"
Set L.I.T.
100
50
50
PIONEER
179.30
Fd L.I.T.
Set L.I.T.
242.85
33.49
49°01'00"
80°17'00"
37°17'30"
40°10'30"
Fd L.I.T.
Fd L.I.T.

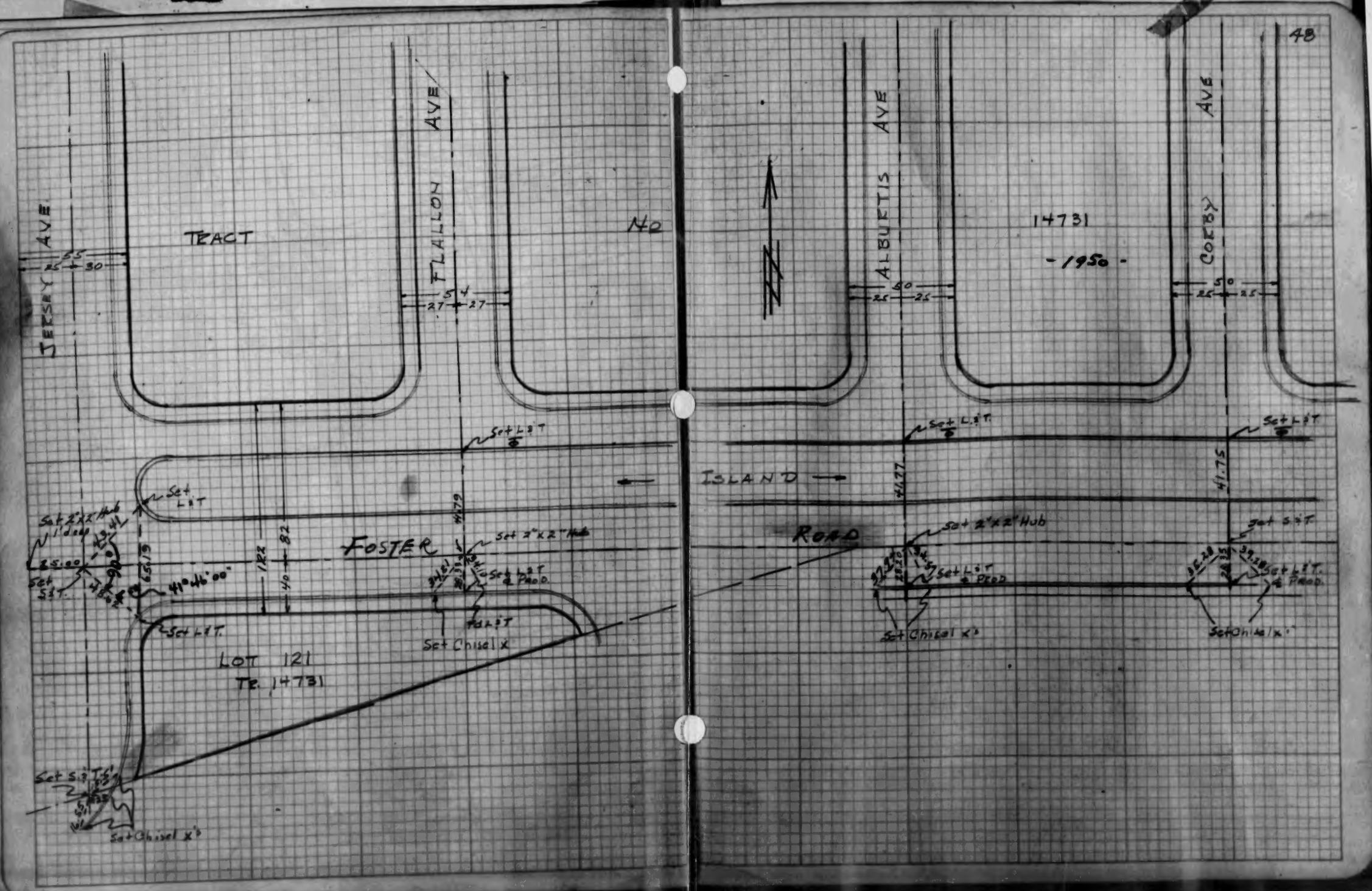
48
JERSEY AVE
TRACT
FLALLON AVE
No
ALBERTIS AVE
14731
-1950-
CORBY AVE
55
25 30
54
27 27
50
25 25
Set L & T
Set L & T
Set L & T
ISLAND
ROAD
FOSTER
Set 2"x2" Hub
Set 2"x2" Hub
Set 2"x2" Hub
Set L & T
Set L & T
Set L & T
Set L & T
Set L & T & Prod.
Set L & T & Prod.
Set L & T & Prod.
Set Chisel X
Set Chisel X's
Set Chisel X's
Set Chisel X's
LOT 121
TR. 14731
41°46'00"
122
40
82
41.77
41.75
Set S & T
Set S & T

W.S. 34 - C-1

LEONARD H. GOWDY
Tract 15349

SHEET 1 OF 1 ②

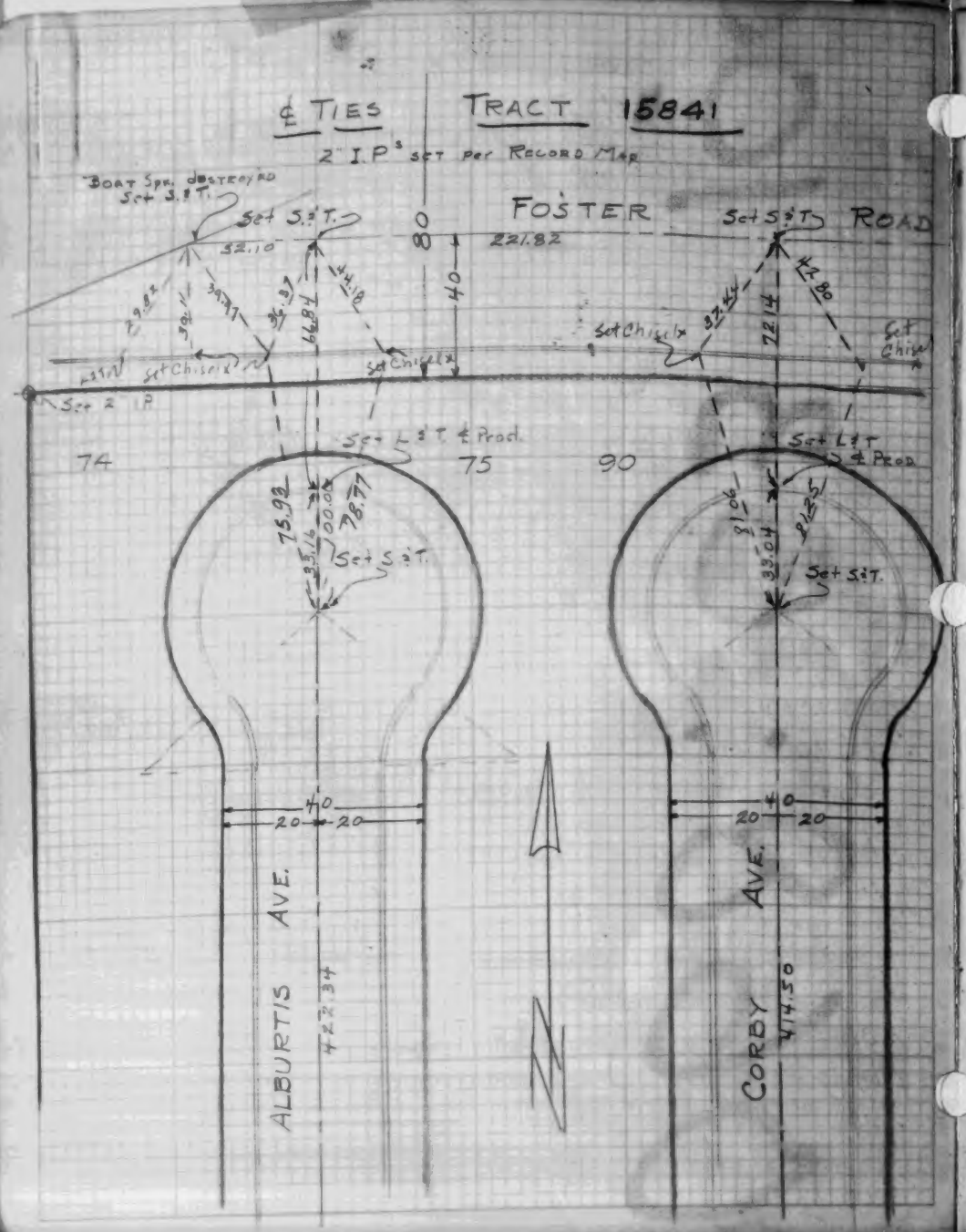
℄ TIES
TRACT 15841
2" I.P's set per RECORD MAP
FOSTER ROAD
Set S.&T.
221.82
Set Chisel x
Set 2" I.P.
Set L.&T. & Prod.
74
75
90
Set S.&T.
ALBURTIS AVE.
CORBY AVE.
422.34
414.50
N

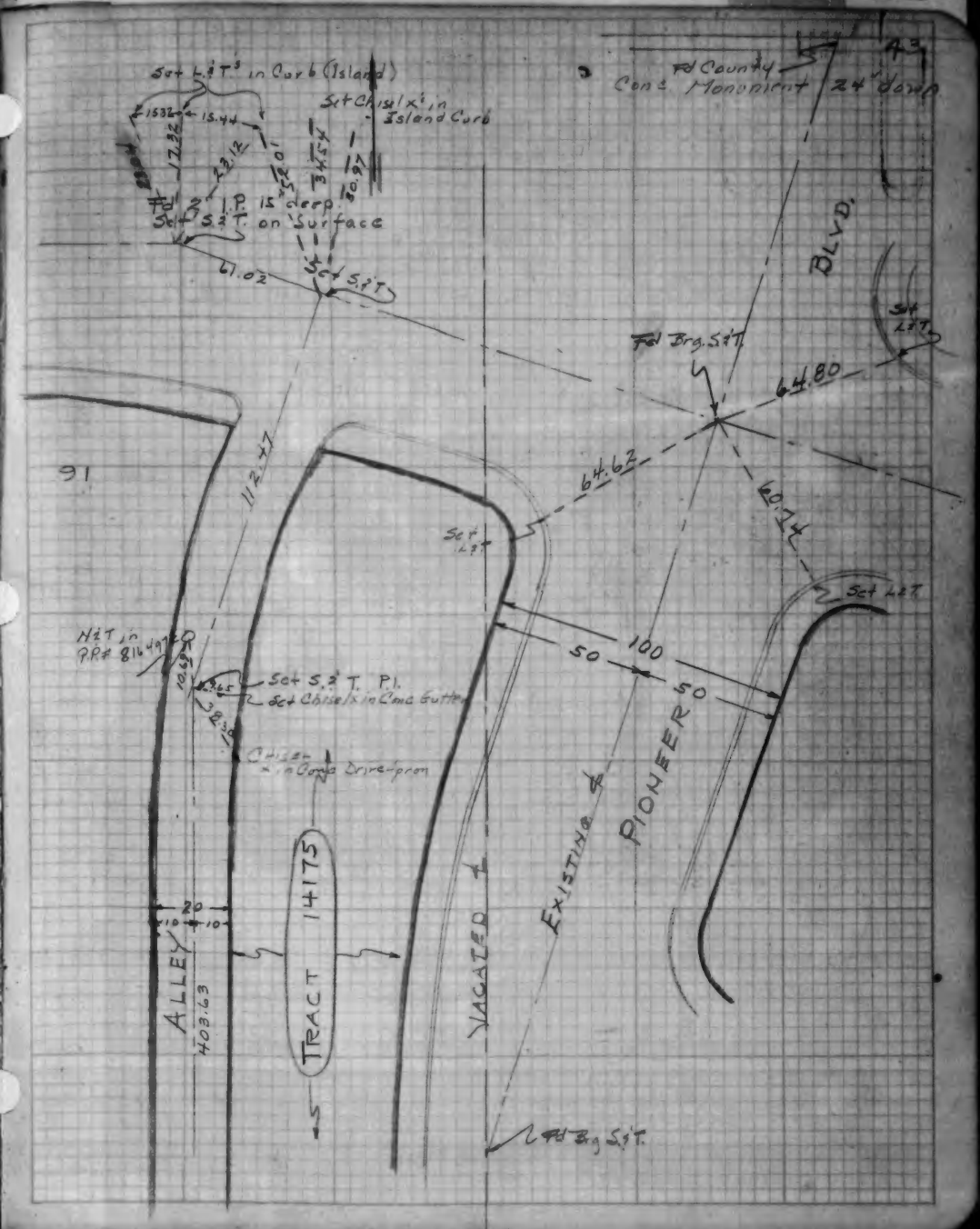
Set L.&T.'s in Curb (Island)
Set Chisel x in Island Curb
Fd 2" I.P. is deep
Set S.&T. on Surface
Fd County Cons. Monument
24" down
BLVD.
Fd Brg. S.&T.
91
112.47
Set L.&T.
N.&T. in P.P.# 816
Set S.&T. P.I.
Set Chisel x in Conc. Gutter
Chisel x in Conc. Drive-prom
ALLEY
403.63
TRACT 14175
VACATED
EXISTING ℄ PIONEER
Fd Brg. S.&T.

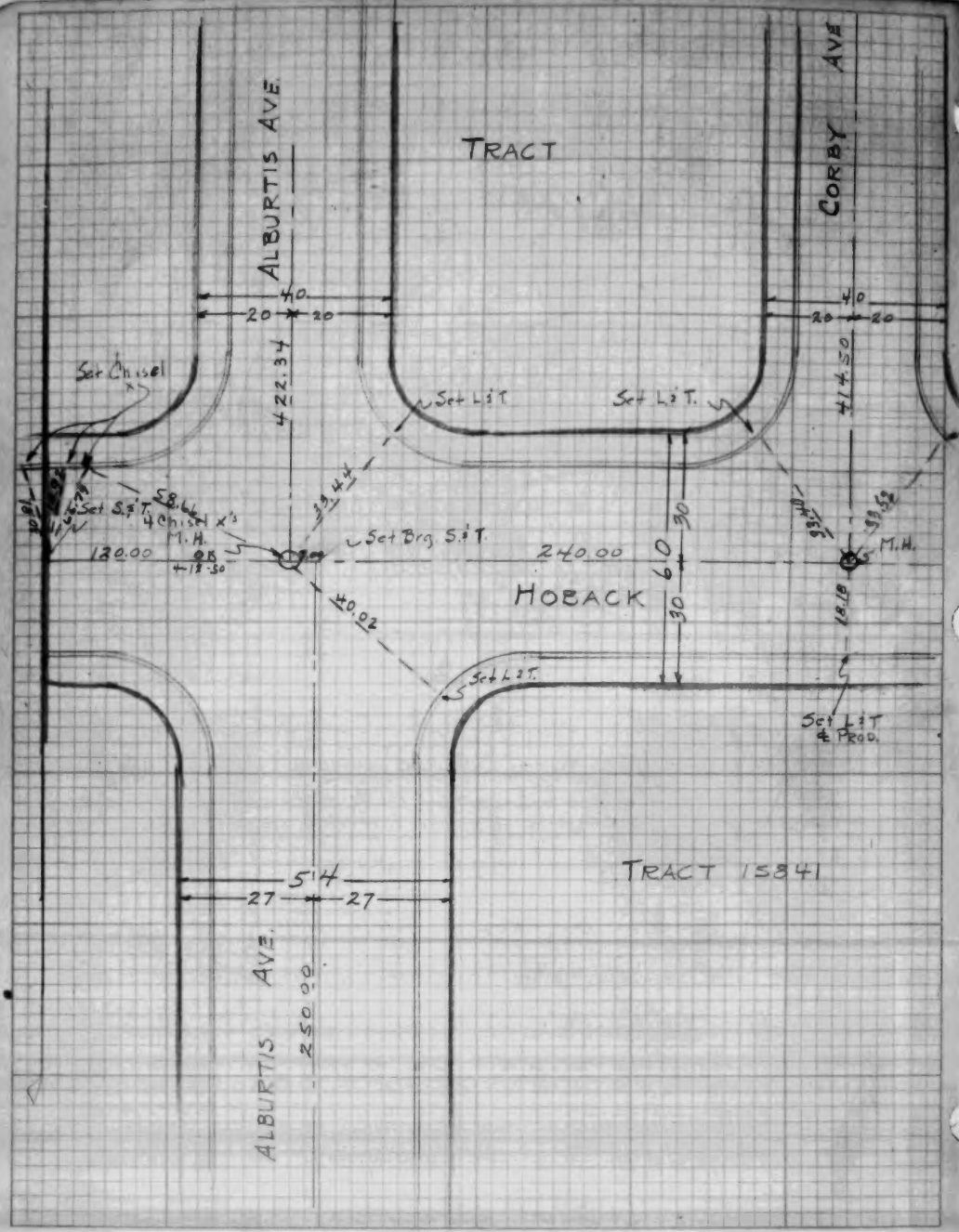
TRACT
ALBURTIS AVE
CORBY AVE
Set Chisel
Set L&T
Set L&T.
Set S.&T.
4 Chisel x's
M.H.
Set Brg. S.&T.
120.00
240.00
HOBACK
M.H.
Set L&T.
Set L&T & Prod.
TRACT 15841
ALBURTIS AVE.
250.00

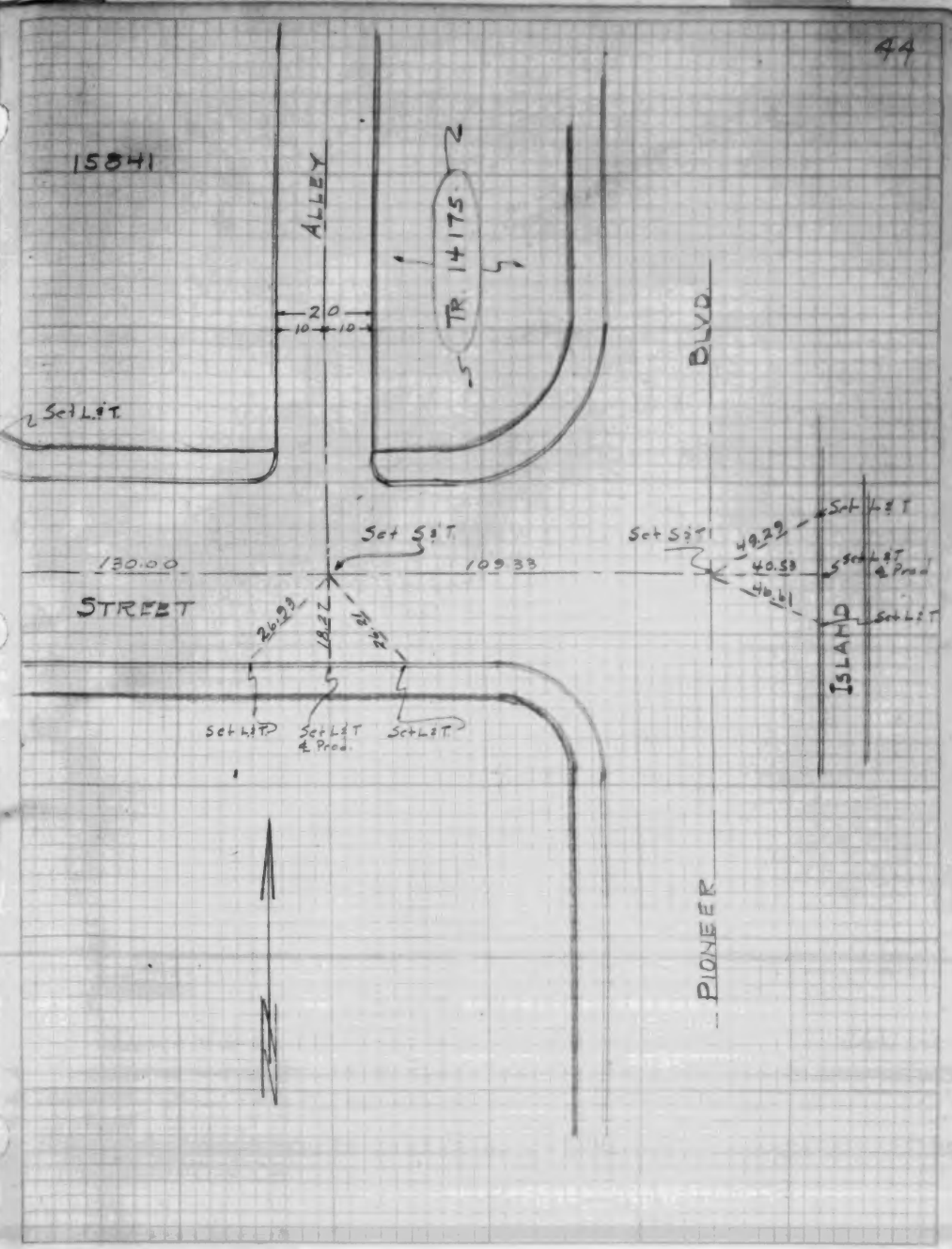
44
15841
ALLEY
TR. 14175
BLVD
Set L&T
Set S.&T
130.00
109.33
STREET
Set S.&T
Set L&T & Prod
ISLAND
Set L&T
Set L&T
Set L&T & Prod.
Set L&T
PIONEER

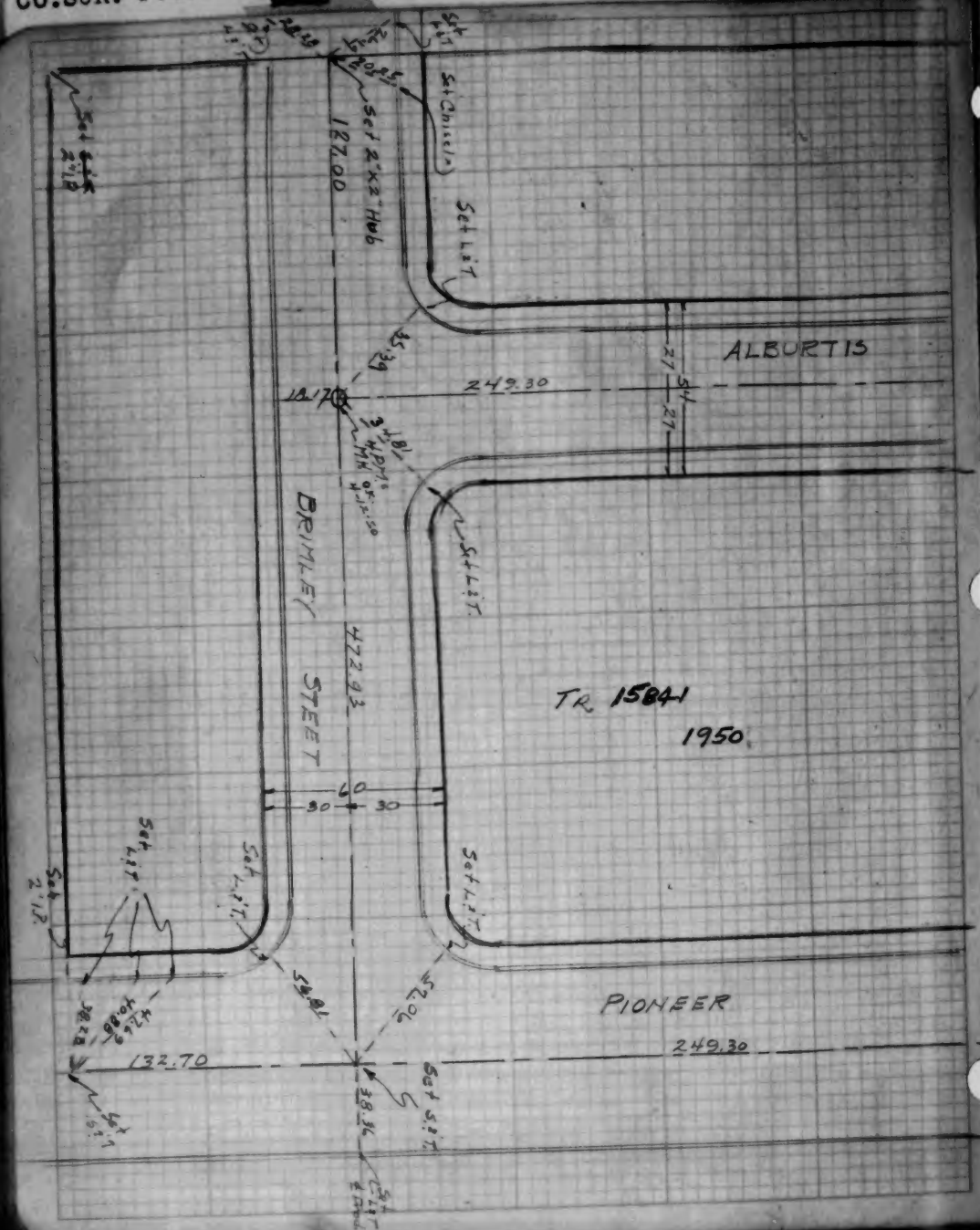
ALBURTIS
249.30
BRIMLEY
STEET
472.93
TR. 15841
1950
PIONEER
249.30
132.70
187.00
Set 2"x2" Hub
Set Chiselled
Set L.S.T.
Set 2"x2"
Set L.S.T.
Set L.S.T.
Set L.S.T.
Set L.S.T.
Set L.S.T.
Set L.S.T.
Set L.S.T.
Set S.S.T.
Set S.S.T.
Set S

W. S. 26 - B-3, C-3

ENGINEERING SERVICE CO
Tract 16121

CO.SUR. F.B.1068: 59

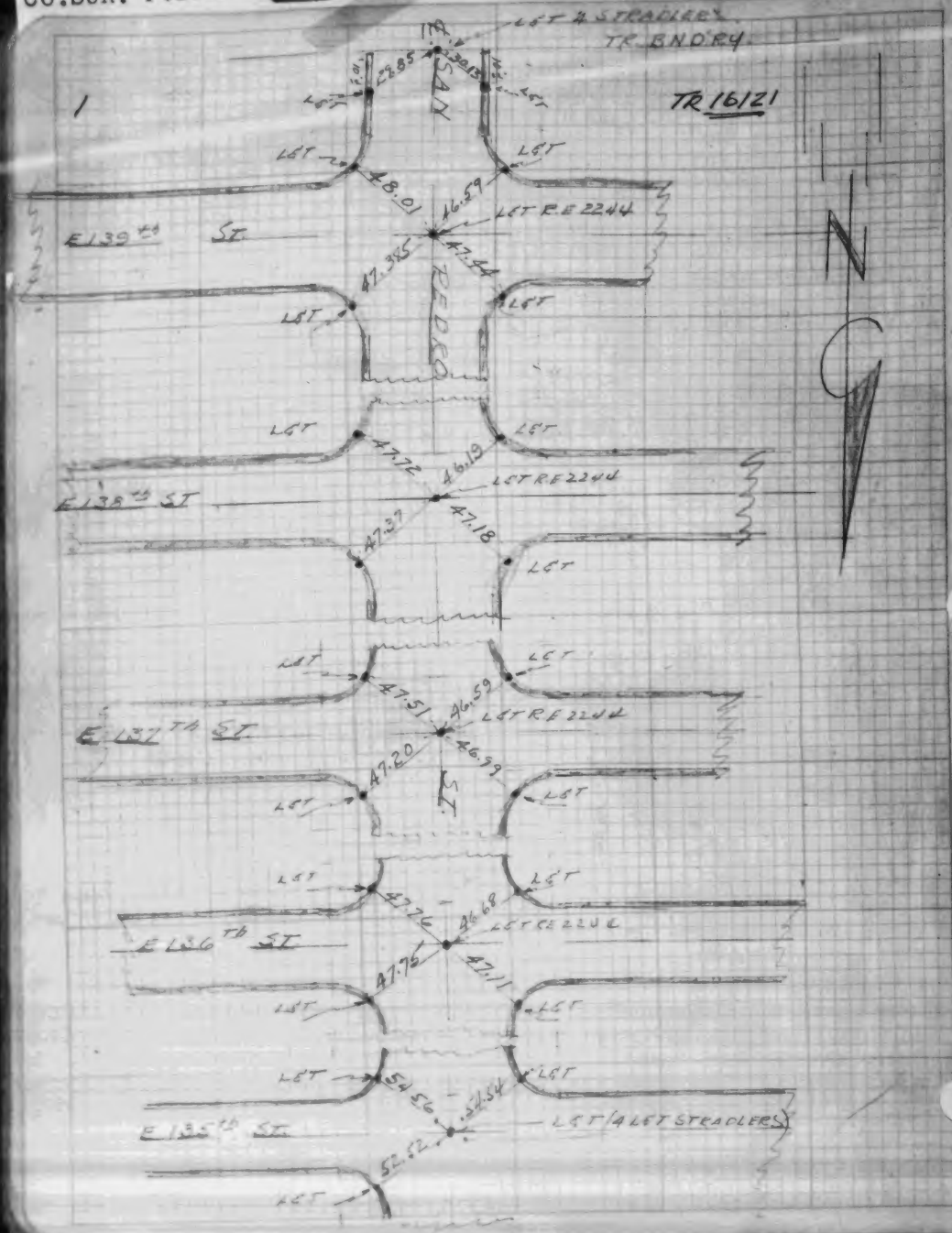

CO.SUR. F.B.1068: 60

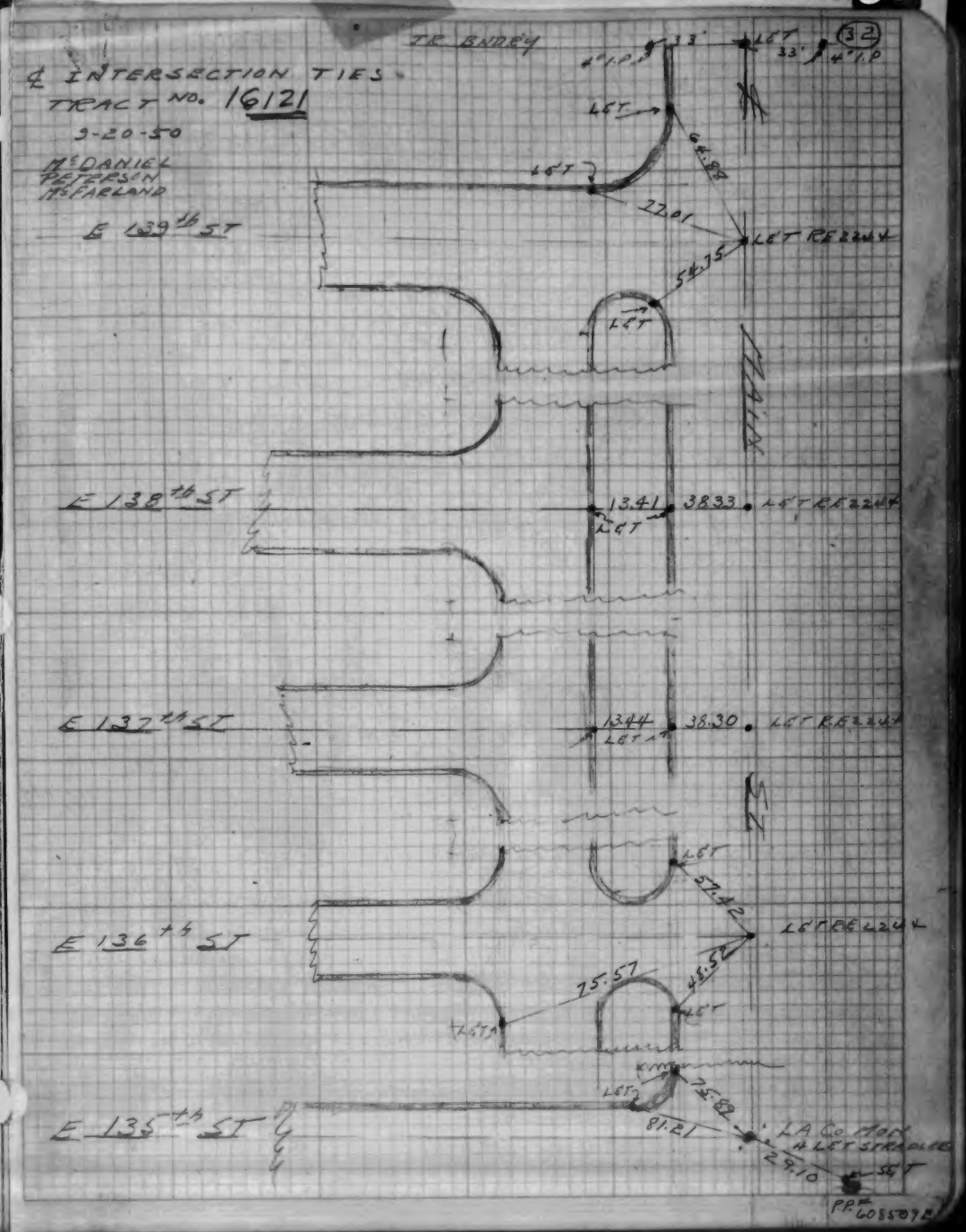

W.S. 36-D-5

ENGINEERING SERVICE CO.
Tract 16366



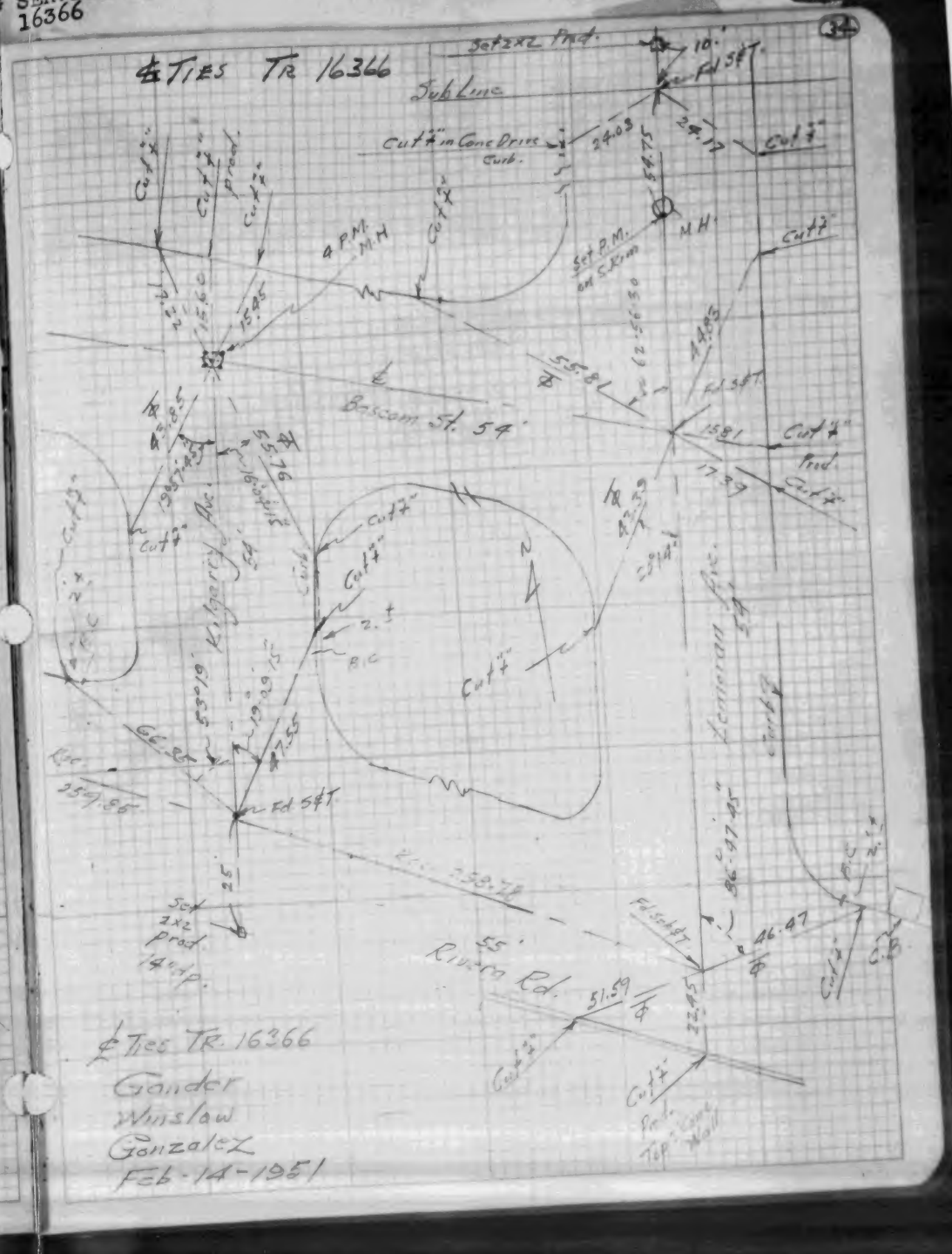

℄ Ties TR 16366
Gander
Winslow
Gonzalez
Feb-14-1951

W. S. 36 - D - 5

ENGINEERING SERVICE CO.
Tract 16366

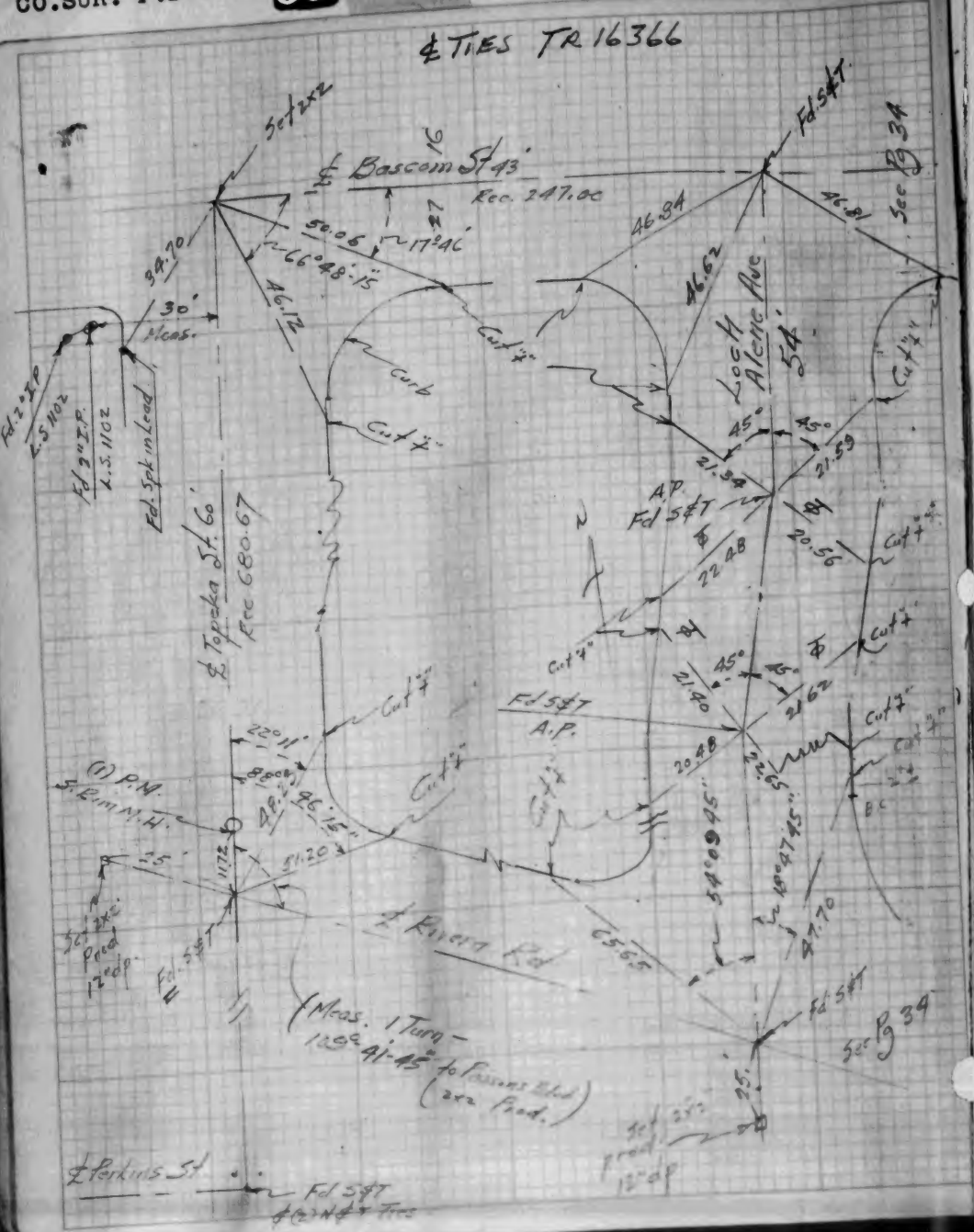

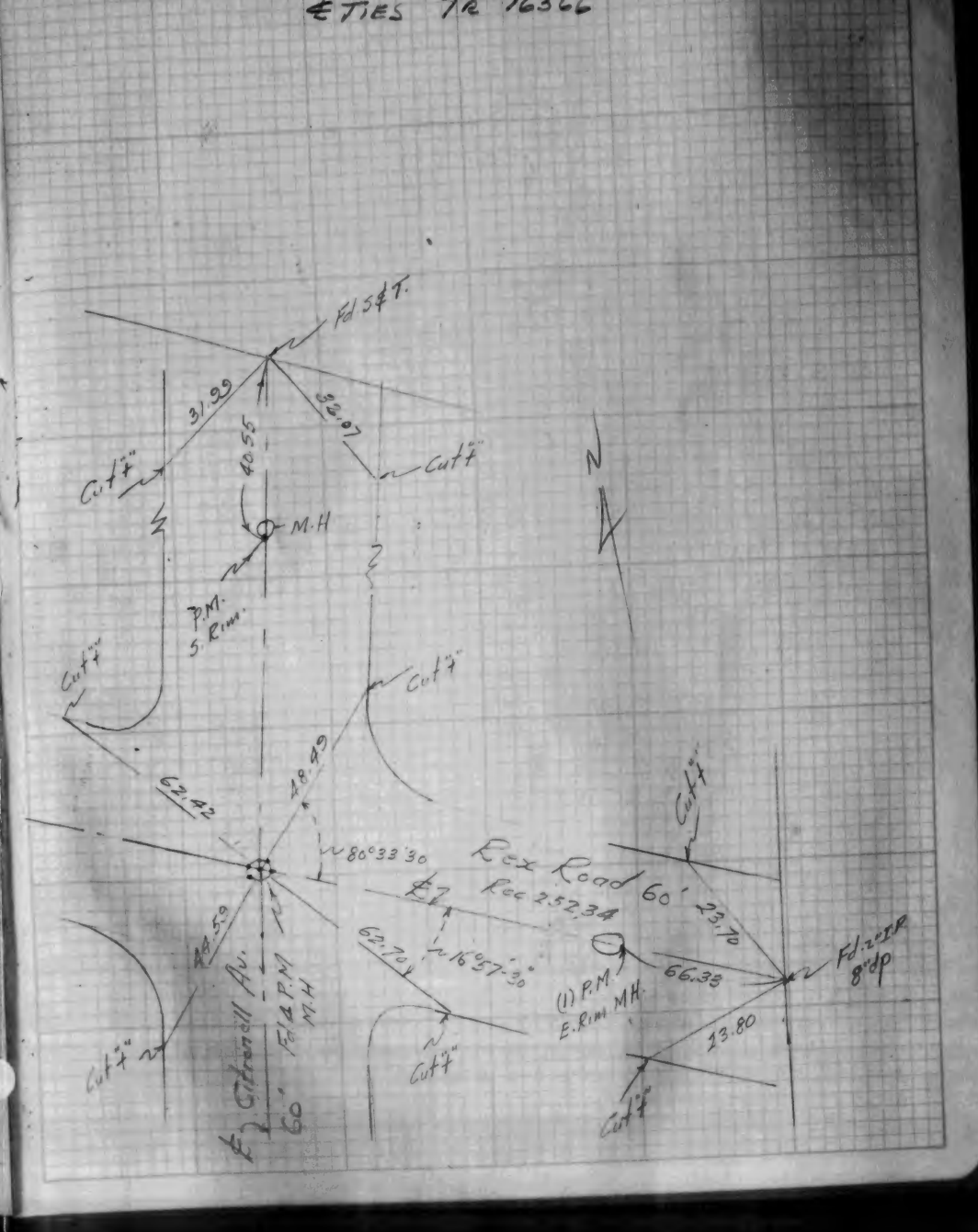

W.S. 36-D-5

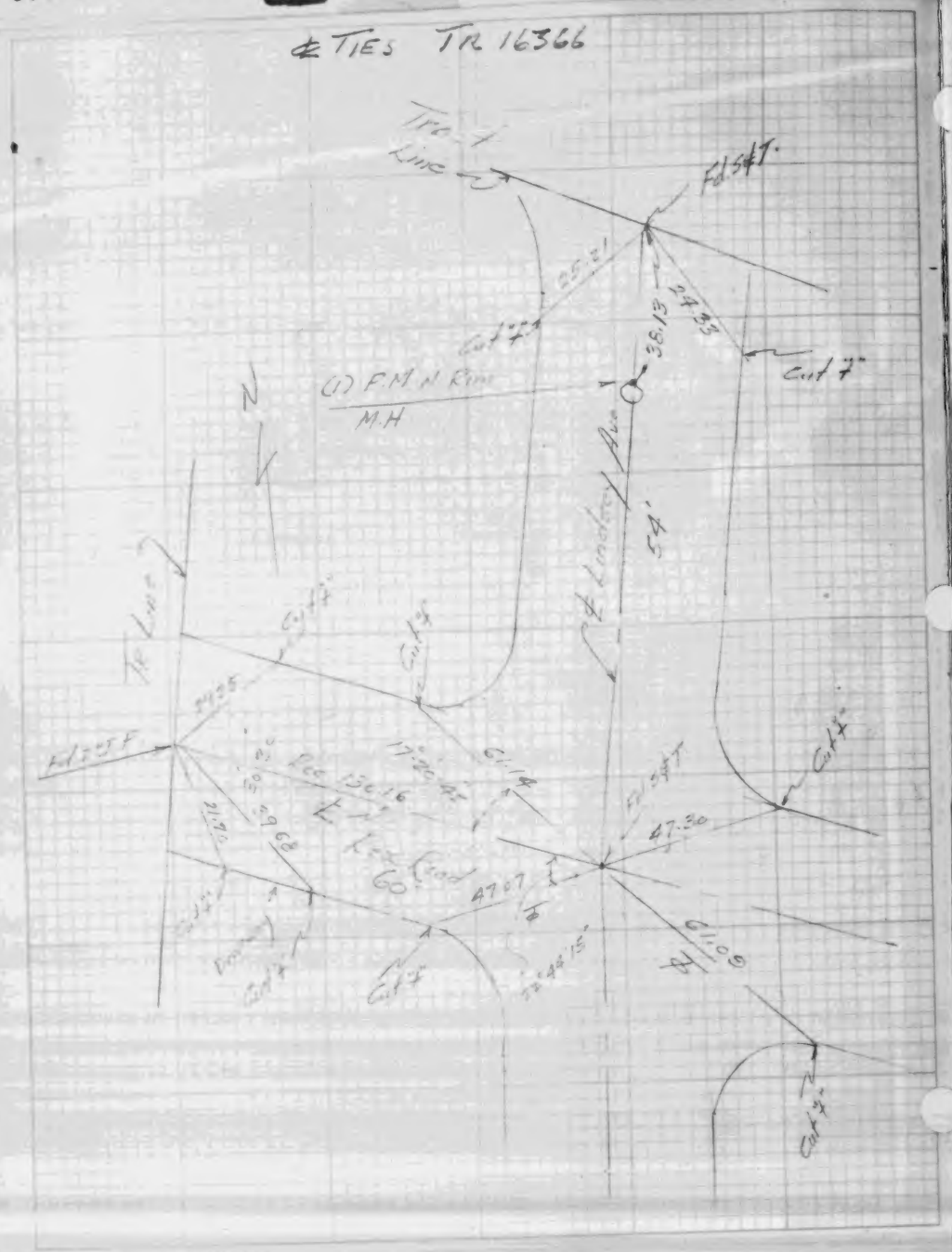
℄ TIES TR 16366
Tract Line
Fd 5/8 T
25.21
Cut 7"
24.43
38.13
Cut 7"
(1) F.M.H. Rim
M.H.
℄ Linden Ave
54'
Cut 7"
Cut 7"
Fd 5/8 T
17°20'45"
61.14
Fd 5/8 T
47.30
Cut 7"
Rec 13616
Rec Road
60
47.07
61.09
Cut 7"
Cut 7"
Cut 7"

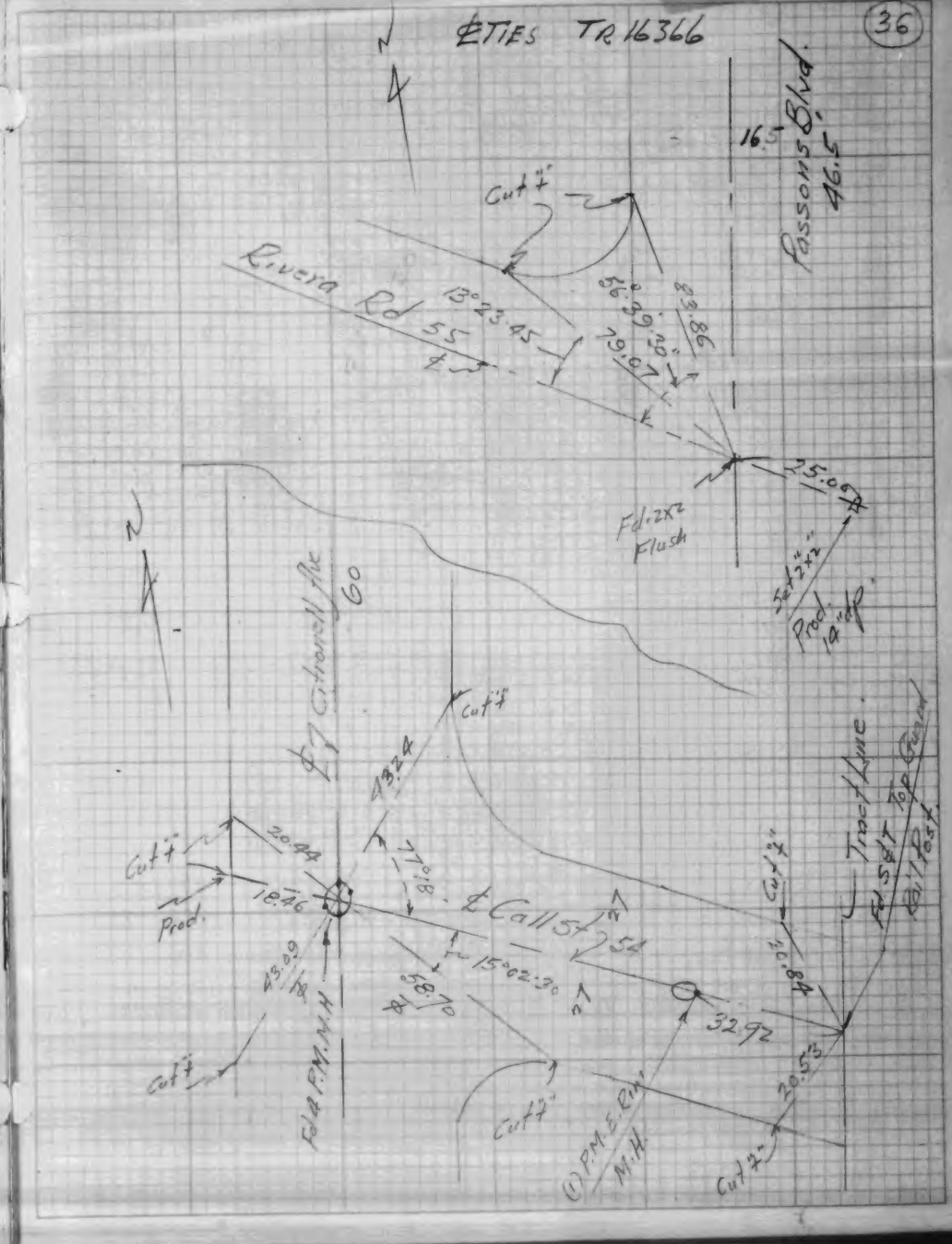
36
℄ TIES TR 16366
16.5
Passons Blvd.
46.5
Cut 7"
Rivera Rd 55
13°23'45"
56°39'20"
23.86
79.07
25.09
Fd 2x2 Flush
Set 2x2 Prod. 19" up
℄ Chowell Ave
60
Cut 7"
43.74
Cut 7"
20.44
77°18'
18.46
Prod.
℄ Call St 54
15°02'30"
43.09
58.70
32.92
Fd 1/2 P.M.H.
Cut 7"
(1) P.M.E. Rim
M.H.
Cut 7"
20.84
20.53
Tract Line
Set Top Curb
Bl 165 ft

G. J. JENNINGS
Tract 17039

JOB NUMBER
SHEET 1 OF 2

DATE SURVEYED BY

TR. 17039



8/8/51

TRACT 17039

CENTER LINE TIES TRACT 17039 (continued)



W. S. 25 - D - 3

W. S. 36 - C-5, C-6

ENGINEERING SERVICE CO.
Tract 17169

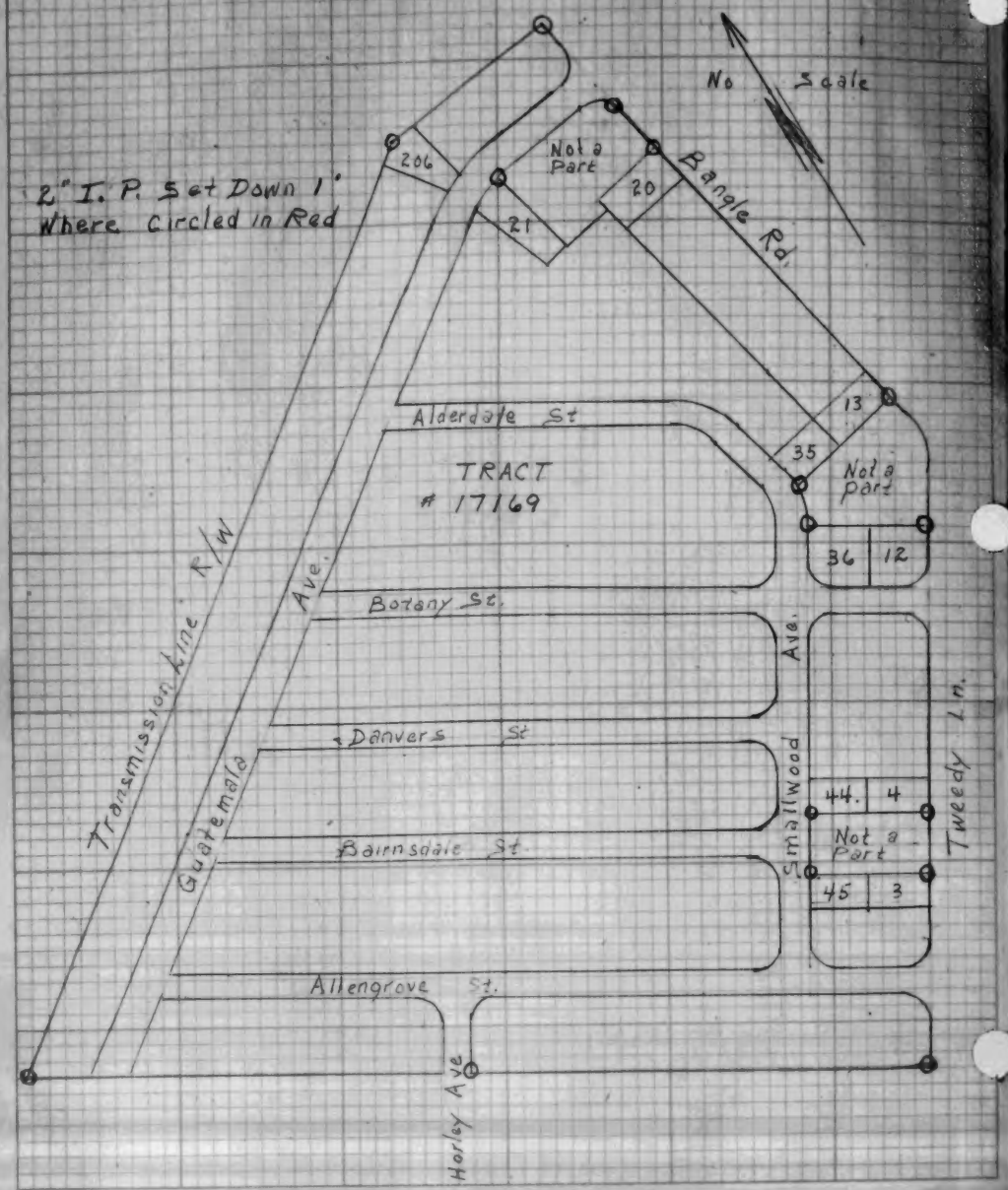

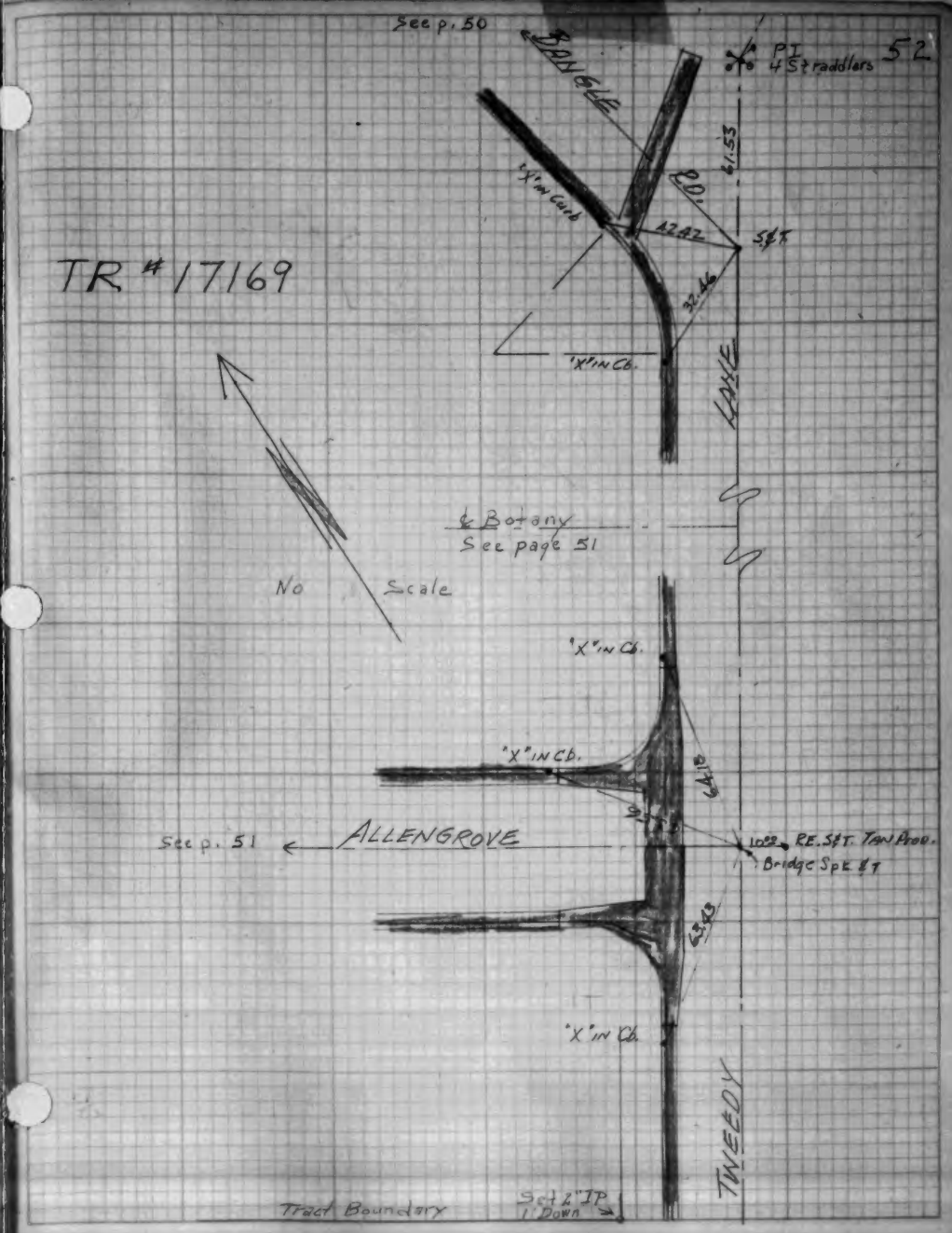

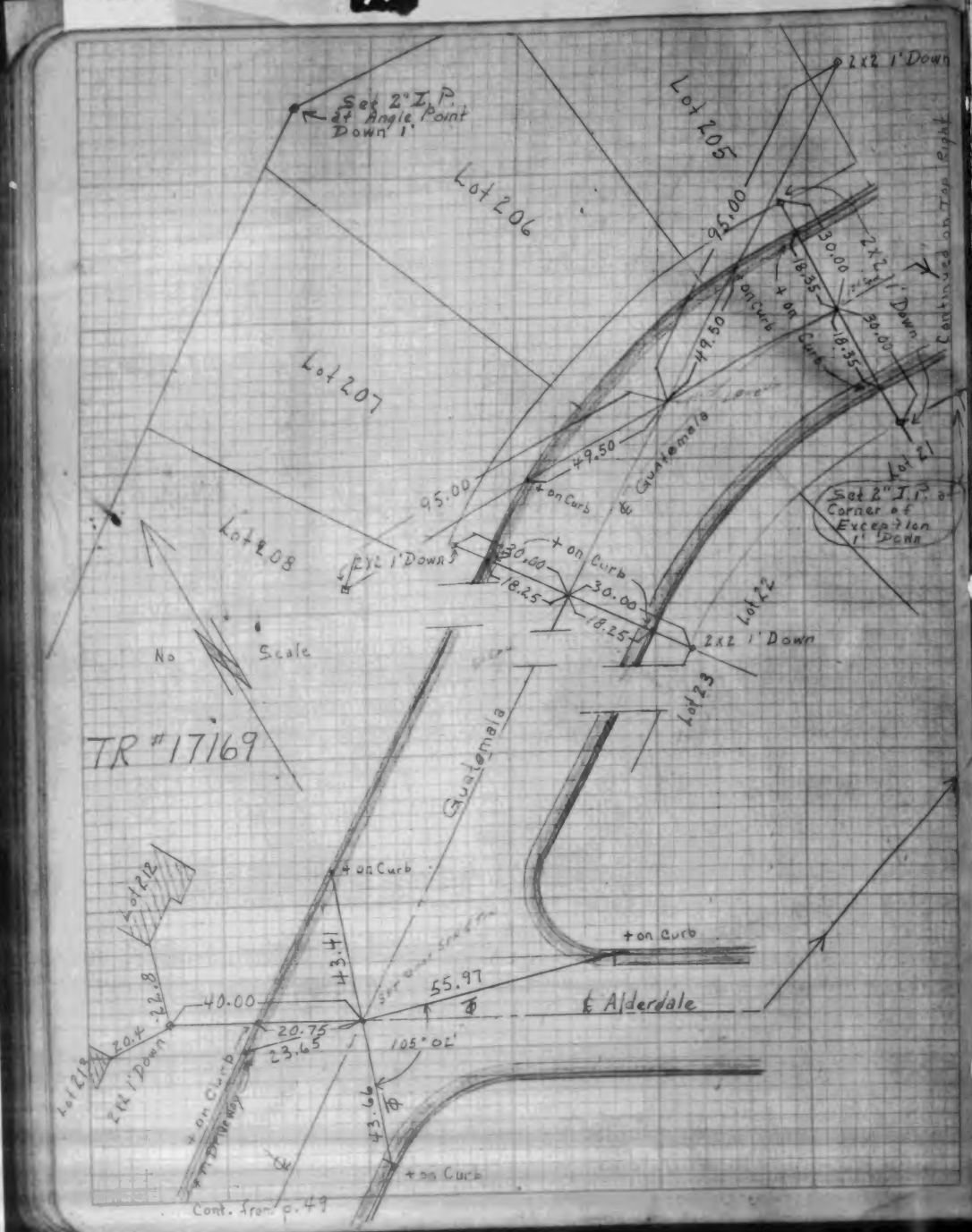
Set 2" I.P. at Angle Point Down 1'
Lot 206
Lot 205
2x2 1' Down
95.00
30.00
18.35
+ on Curb
49.50
Continued on Top Right
Lot 207
Guatemala
Lot 21
Set 2" I.P. at Corner of Exception 1' Down
Lot 208
30.00
18.25
Lot 22
No Scale
TR #17169
Lot 23
Lot 212
43.41
55.97
40.00
20.75
23.65
105° 02'
℄ Alderdale
Lot 219
22.8
20.4
43.66
Cont. from p. 49

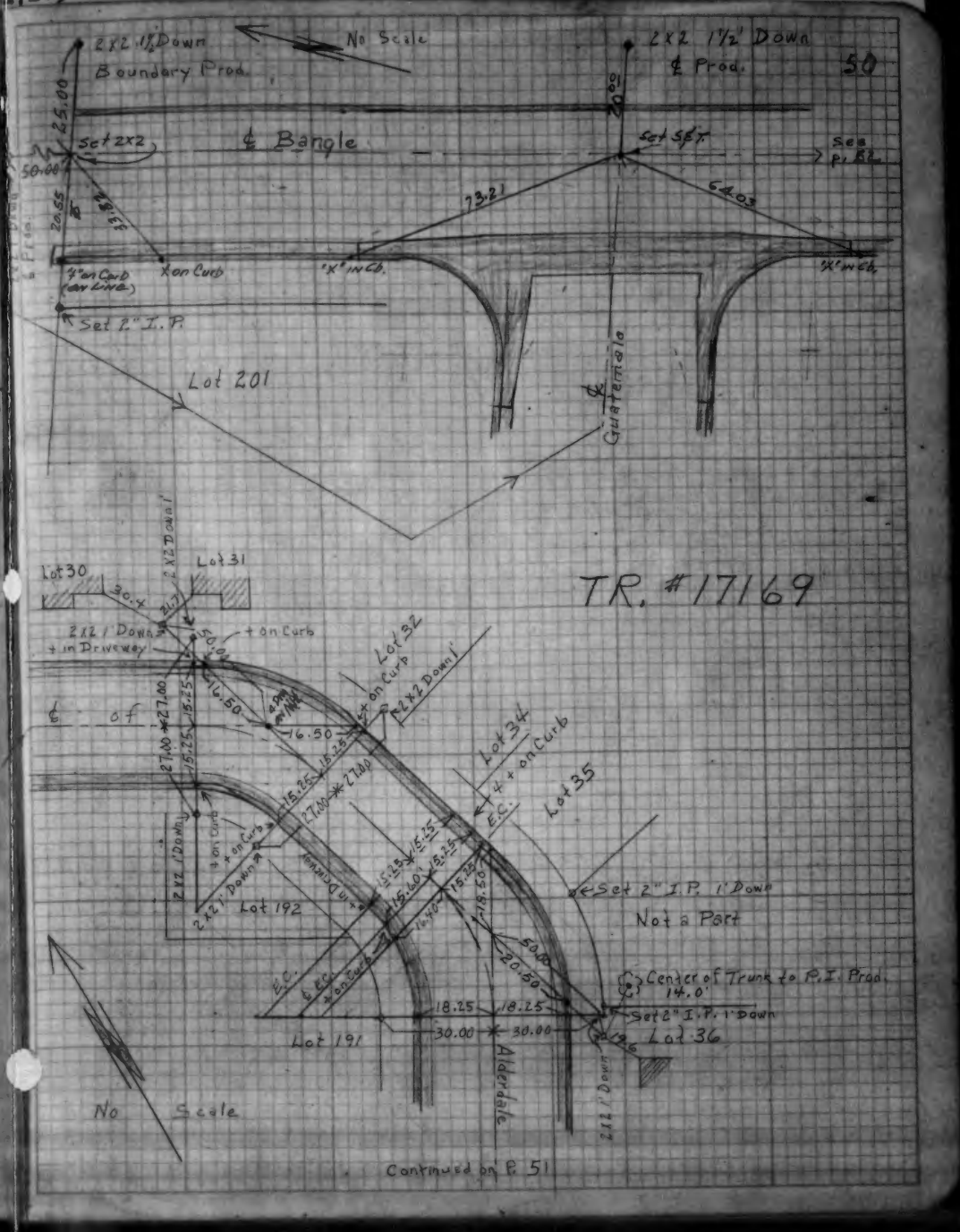
2x2 1½' Down
Boundary Prod.
No Scale
2x2 1½' Down
℄ Prod.
50
25.00
20.01
Set 2x2
℄ Bangle
Set S.P.T.
See P. 52
50.00
20.55
73.21
64.03
4" on Curb (on Line)
+ on Curb
"X" in Ch.
Set 2" I.P.
Lot 201
Guatemala
TR. #17169
Lot 30
Lot 31
2x2 Down 1'
30.4
2x2 1' Down
+ in Driveway
+ on Curb
Lot 32
16.50
27.00
16.25
℄ of
Lot 34
Lot 35
E.C.
2x2 1' Down
Lot 192
Set 2" I.P. 1' Down
Not a Part
Center of Trunk to P.I. Prod. 14.0'
Set 2" I.P. 1' Down
Lot 36
18.25
30.00
Lot 191
Alderdale
No Scale
Continued on P. 51

ENGINEERING SERVICE CO.
Tract 17169

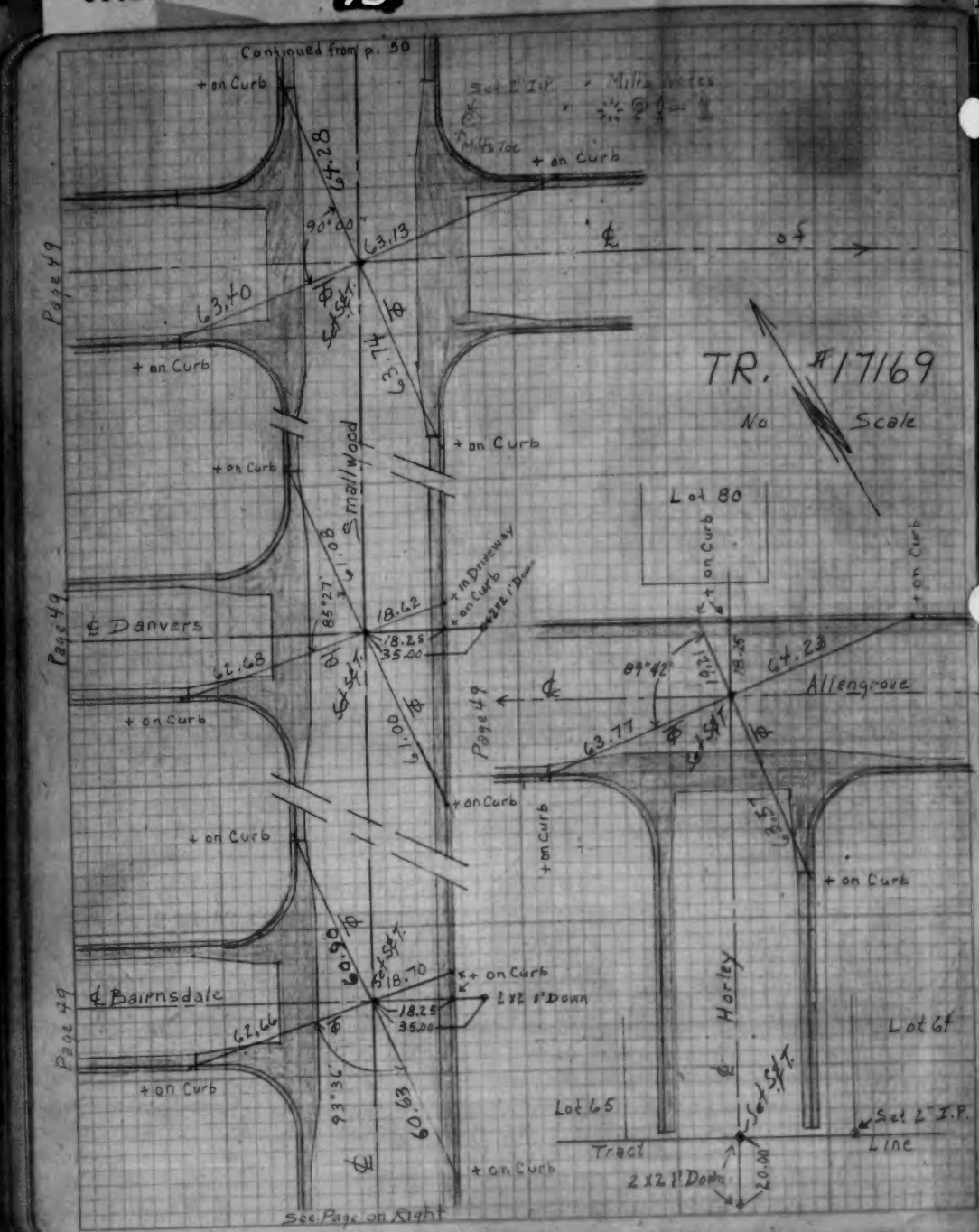

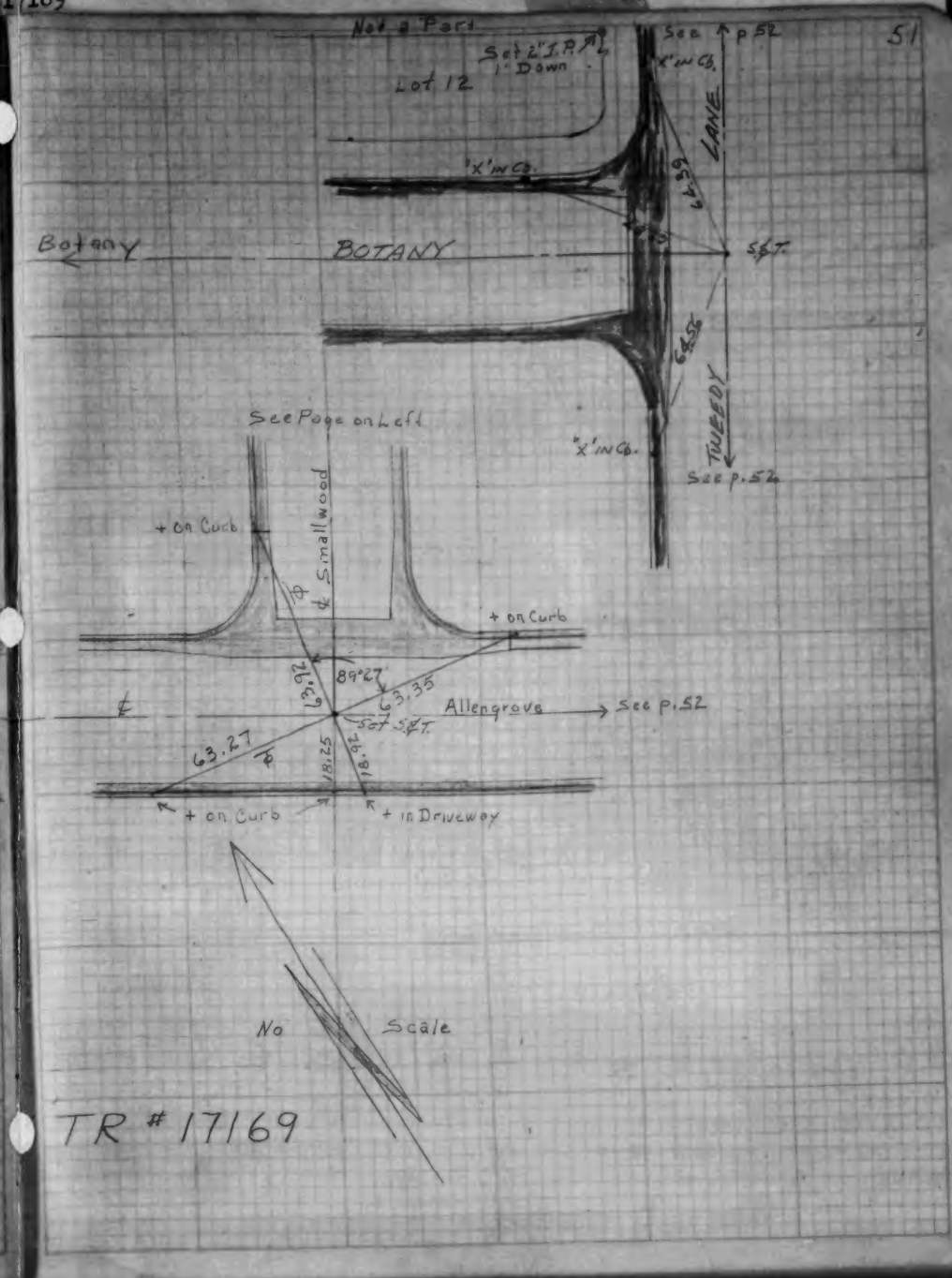

W.S. 36 - C-5

ENGINEERING SERVICE CO.
Tract 17169

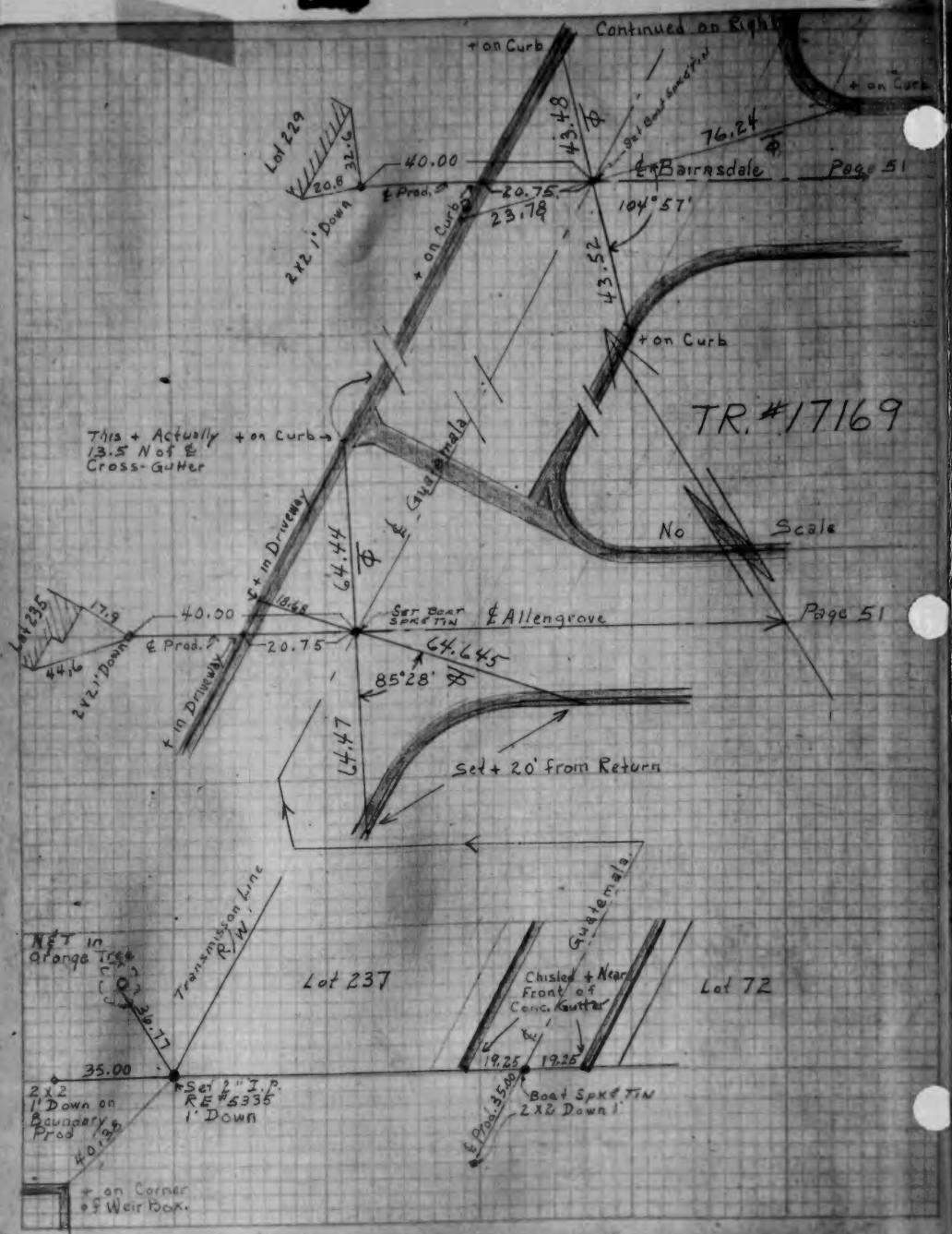

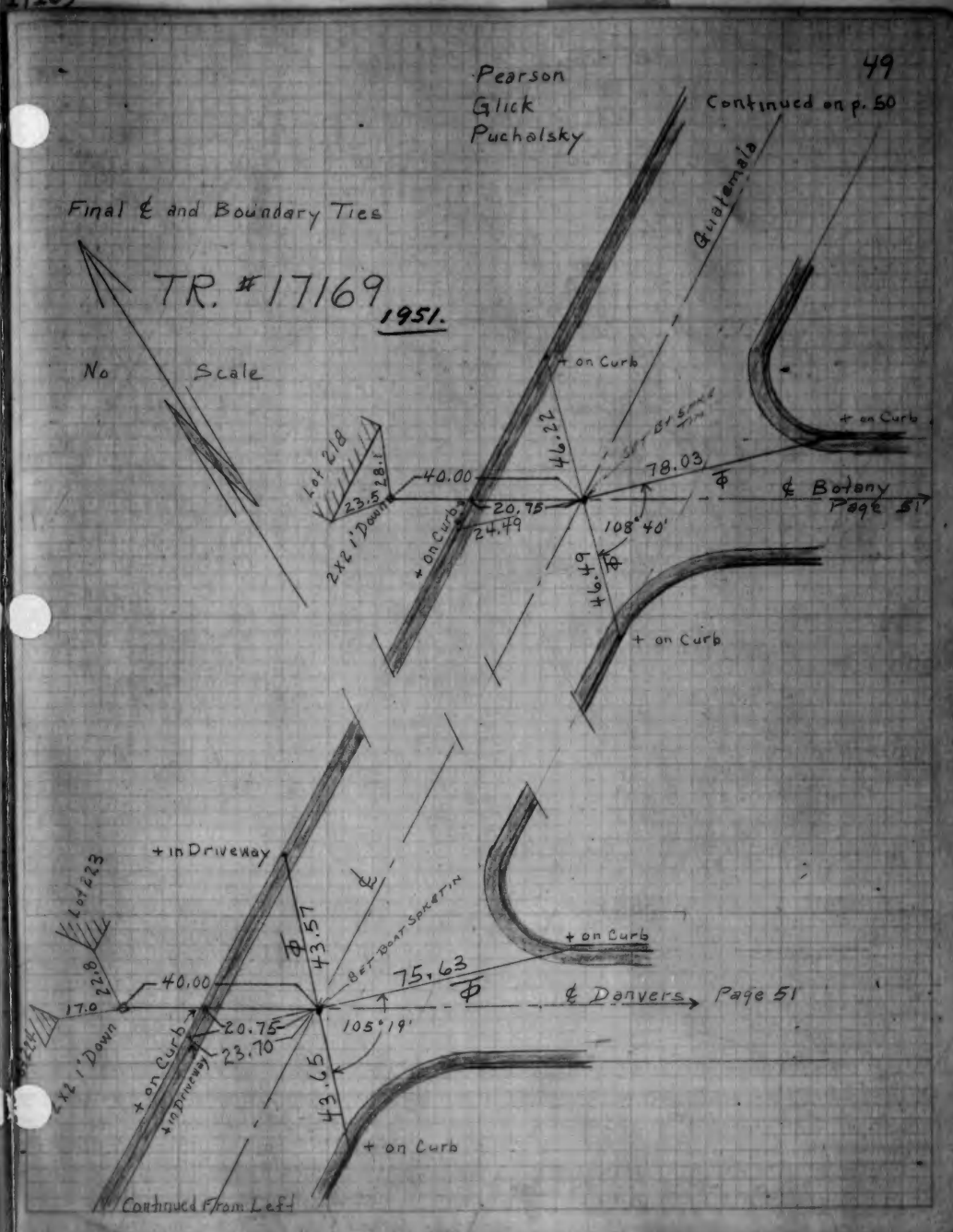

TRACT Nº 17175
&TIES INDEX MAP

ADAMS & ELLS
F.B. 287
Aug. 1951

SHEET 1 OF 6 SHEETS

Numbers in Circles refer to Sheet Nos.



TRACT Nº 17175
&TIES AT 146TH PLACE
& GRAMERCY PLACE

ADAMS & ELLS
F.B. 287-9
Aug. 1951

SHEET 2 OF 6 SHEETS

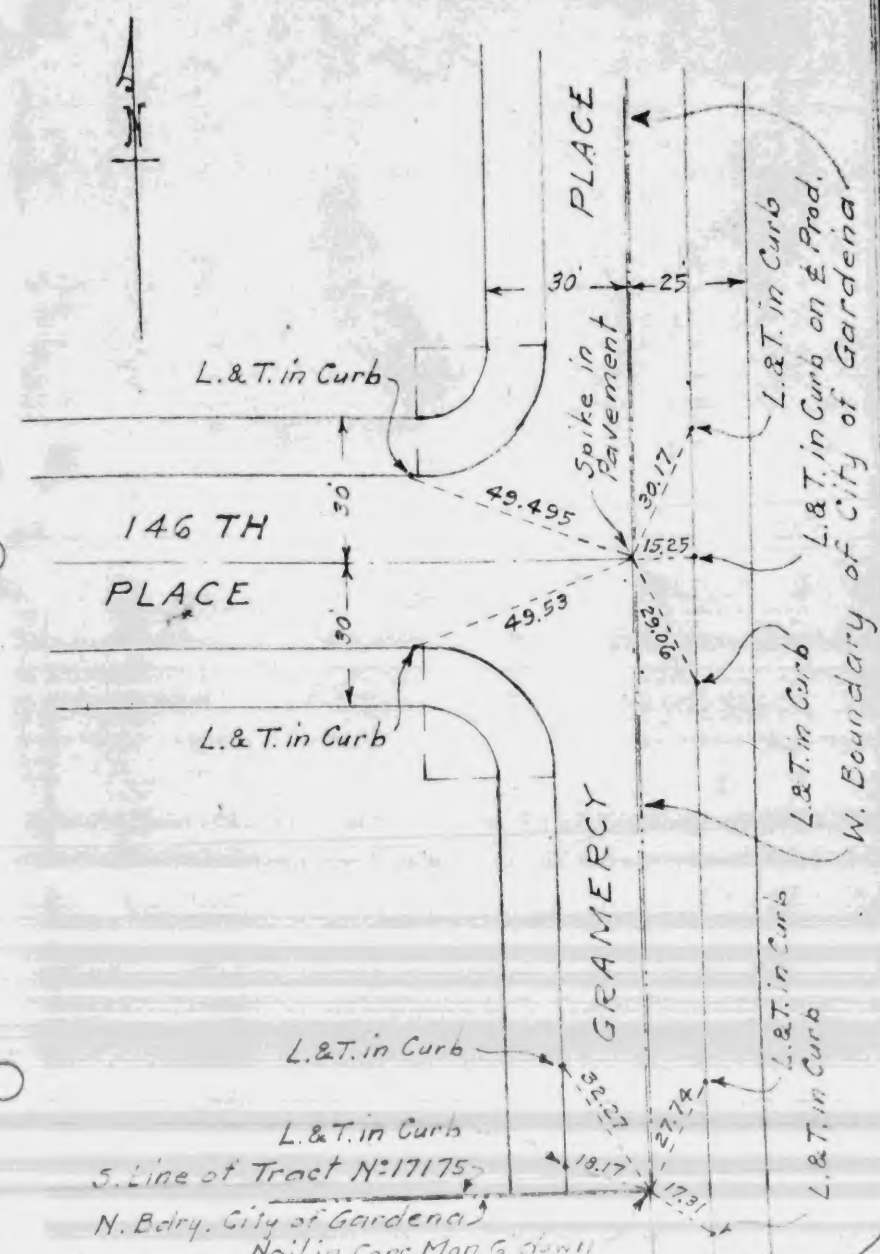

ADAMS & ELLS
Tract 17175

TRACT Nº 17175
℄ TIES AT 146TH ST.
& GRAMERCY PLACE

ADAMS & ELLS
F.B. 287-9
Aug. 1951

SHEET 3 OF 6 SHEETS

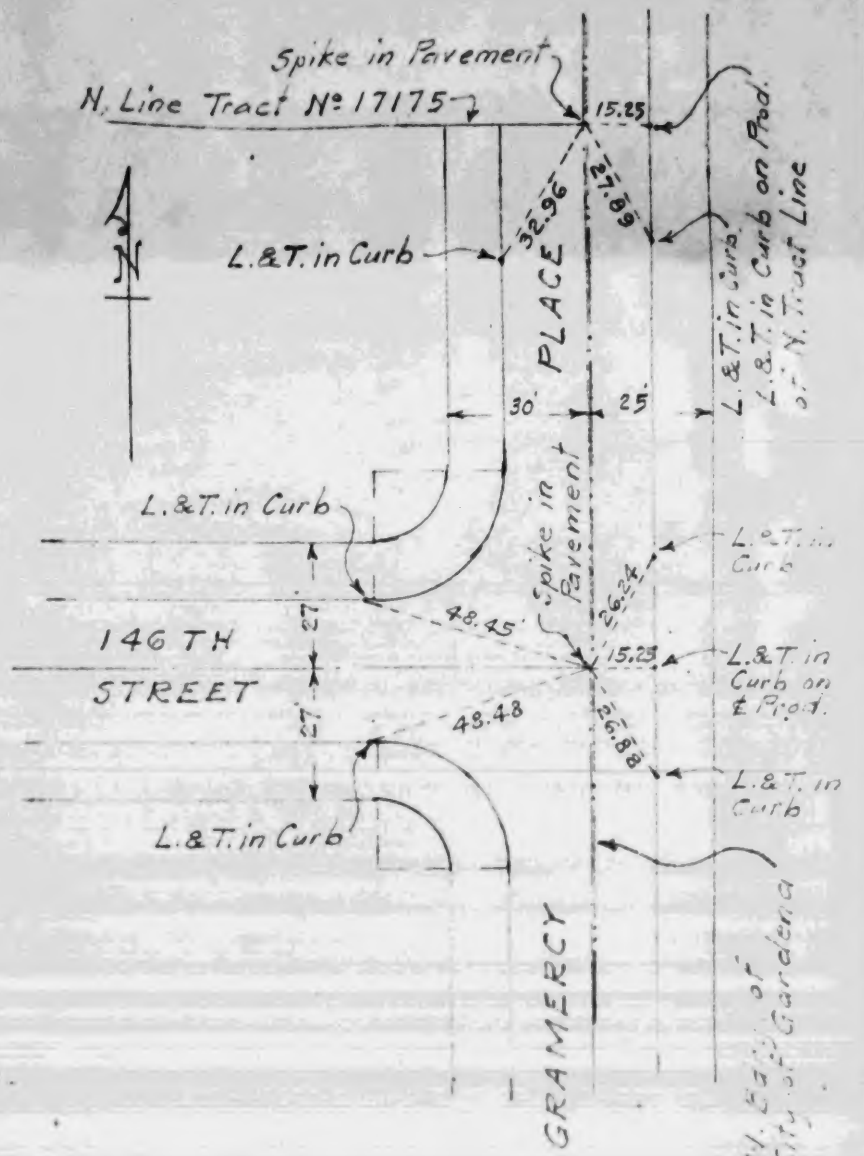

TRACT Nº 17175
℄ TIES AT HAAS AVE.
& 146TH STREET

ADAMS & ELLS
F.B. 287-20
Aug. 1951

SHEET 4 OF 6 SHEETS

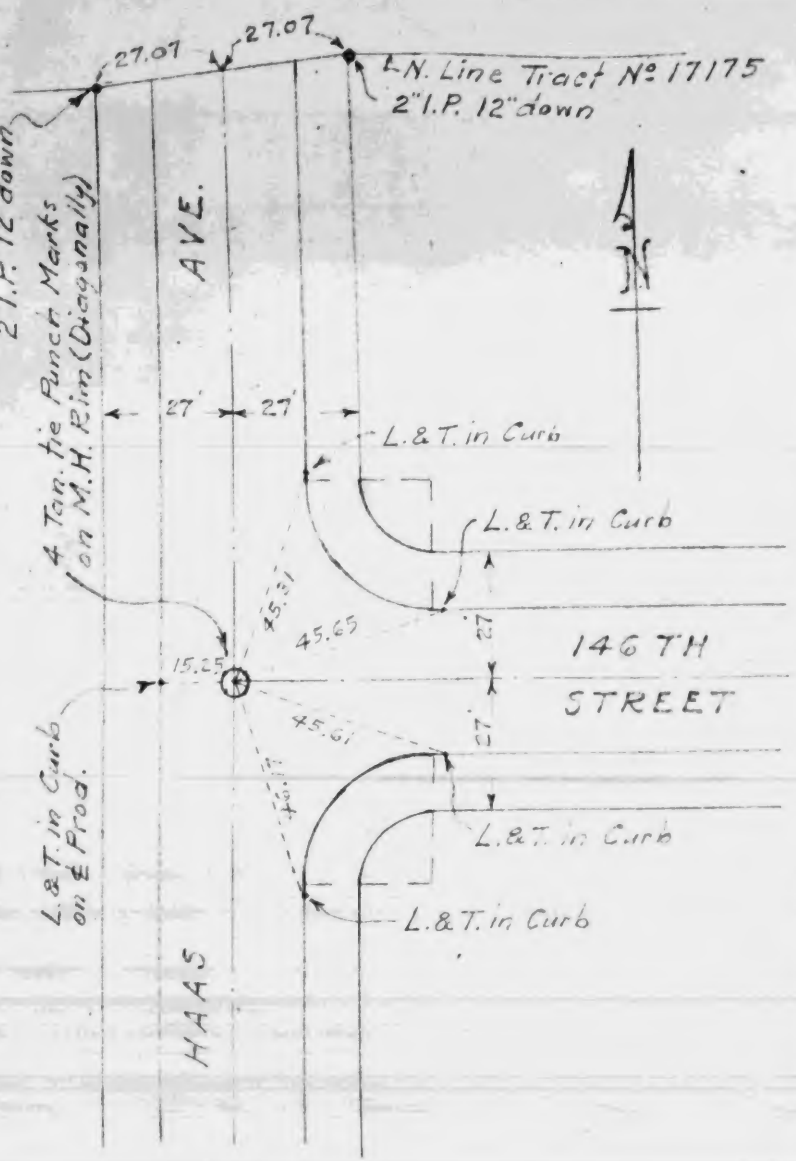

TRACT Nº 17175
℄ TIES AT HAAS AVE.
& 146TH PLACE

ADAMS & ELLS
F.B. 287-20
Aug. 1951

SHEET 5 OF 6 SHEETS

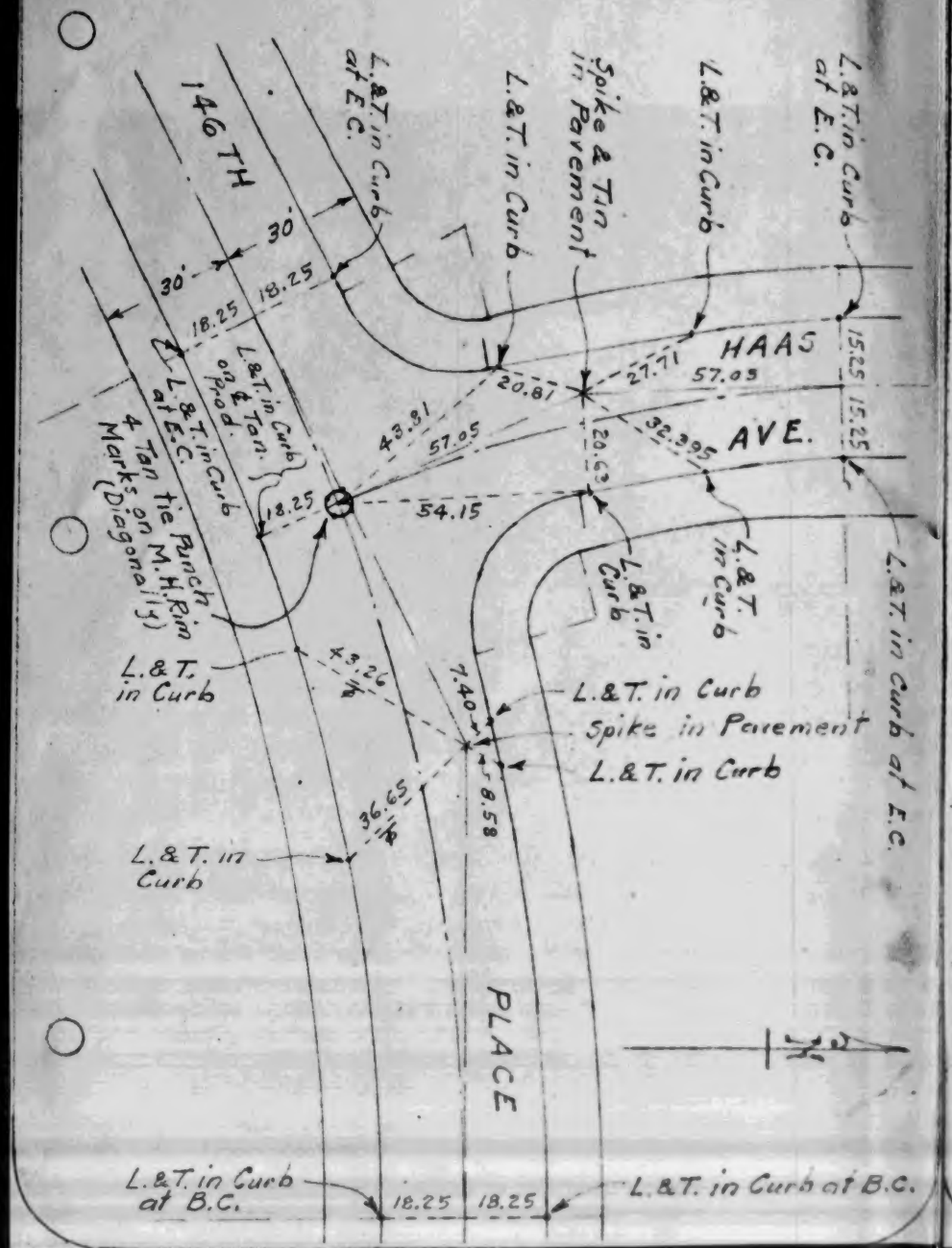

TRACT Nº 17175
℄ TIES AT 164TH PLACE
& VAN NESS AVENUE

ADAMS & ELLS
F.B. 287-9, 20
Aug. 1951

SHEET 6 OF 6 SHEETS

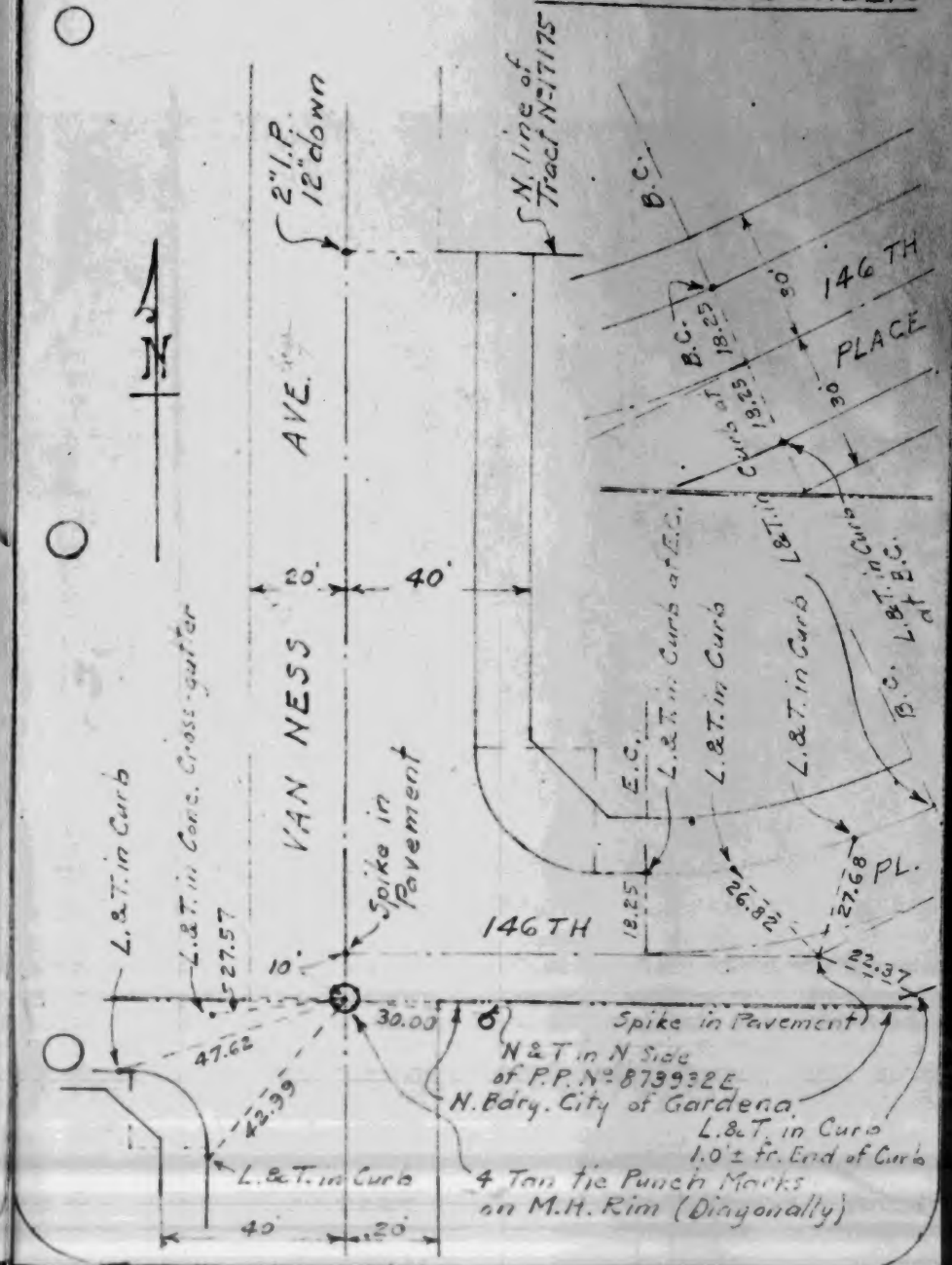

R.S. 65-49

1.

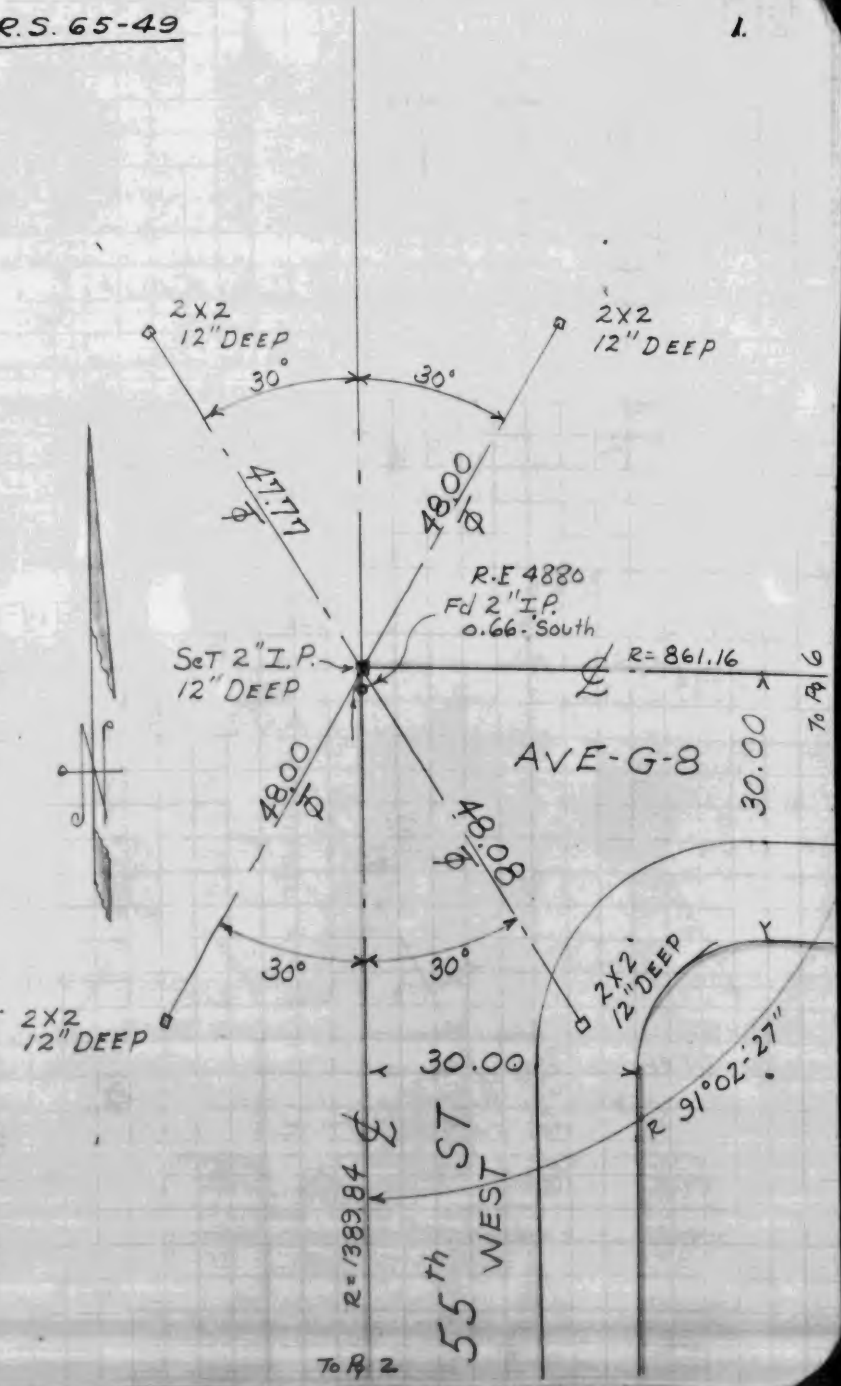

R.S. № 1761

John W. Batty Surveys Inc.

2

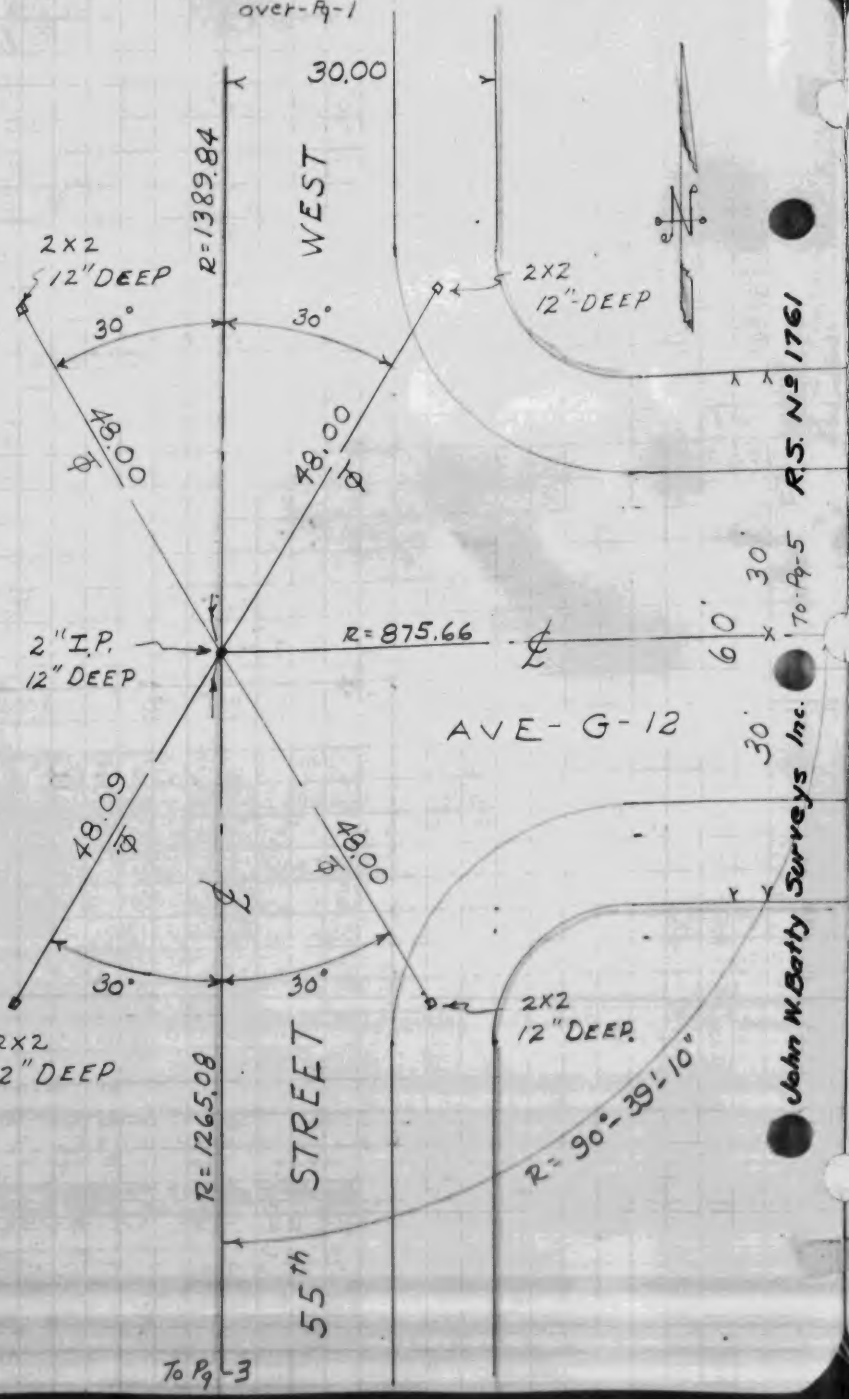
over-Pg-1
30.00
R=1389.84
WEST
2X2
12"DEEP
30°
30°
48.00
48.00
2X2
12"-DEEP
R.S. Nº 1761
2"I.P.
12" DEEP
R=875.66
60'
30'
To-Pg-5
AVE-G-12
30'
48.09
48.00
2X2
12"DEEP
2X2
12"DEEP
R=1265.08
STREET
55th
R=90°-39'-10"
John W. Batty Surveys Inc.
To Pg-3

3

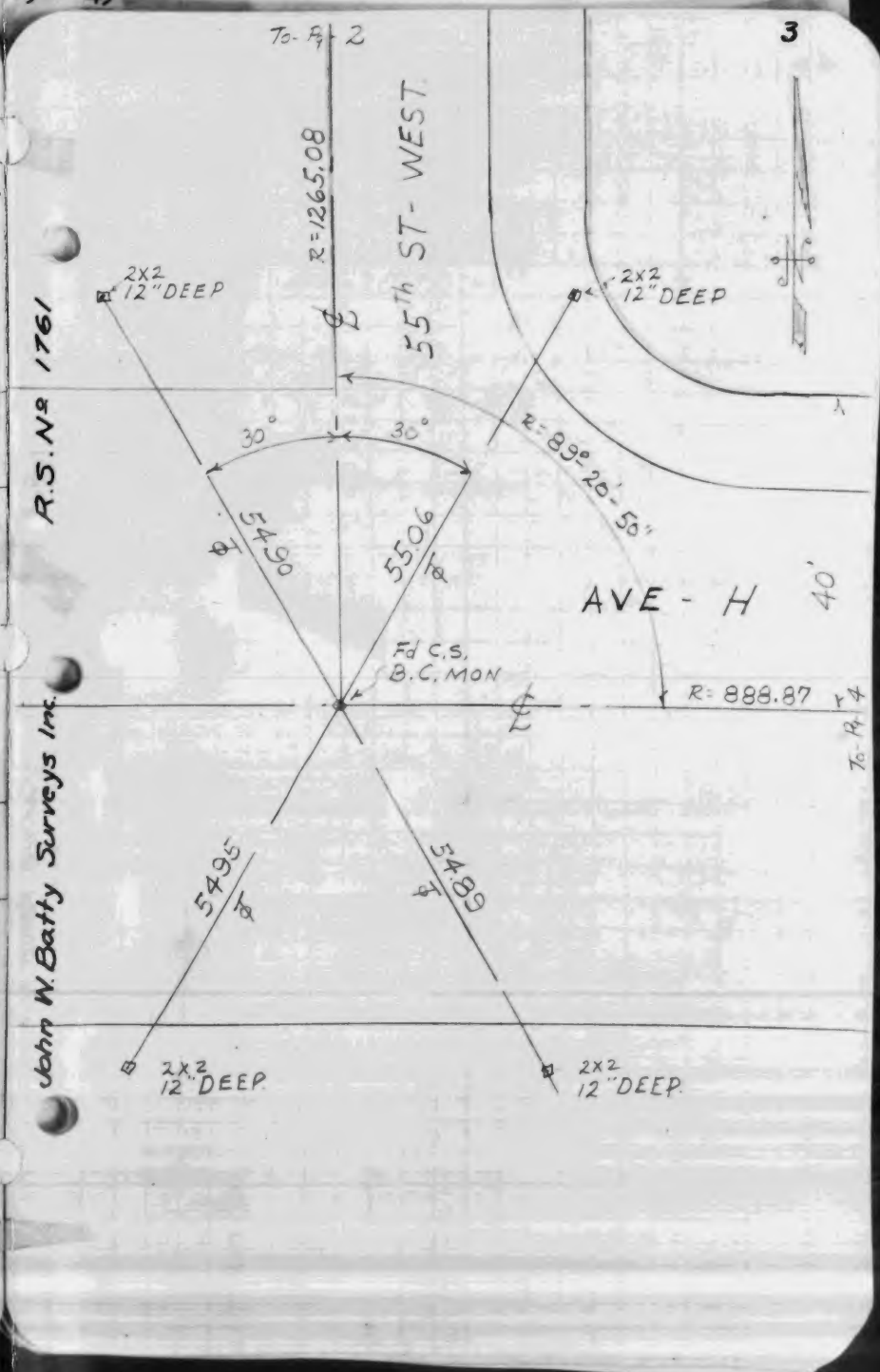
To-Pg-2
R=1265.08
55th ST- WEST
2X2
12"DEEP
2X2
12"DEEP
R.S. Nº 1761
30°
30°
R=89°-20'-50"
54.90
55.06
AVE - H
40'
Fd C.S.
B.C. MON
R=888.87
To-Pg-4
54.95
54.89
2X2
12"DEEP
2X2
12"DEEP
John W. Batty Surveys Inc.

JOHN W. BATTY SURVEYS, INC.
R. S. 65 - 49

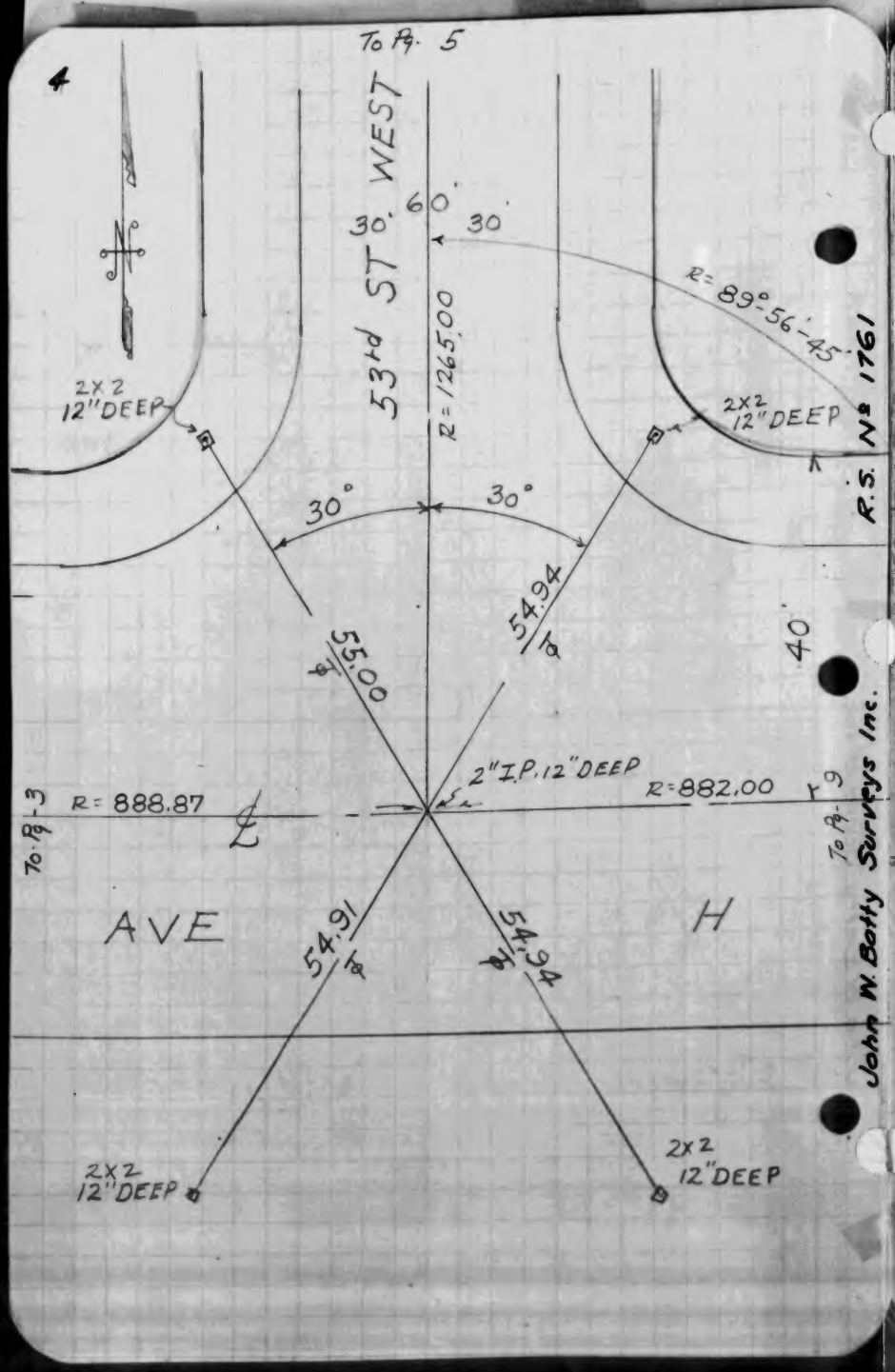

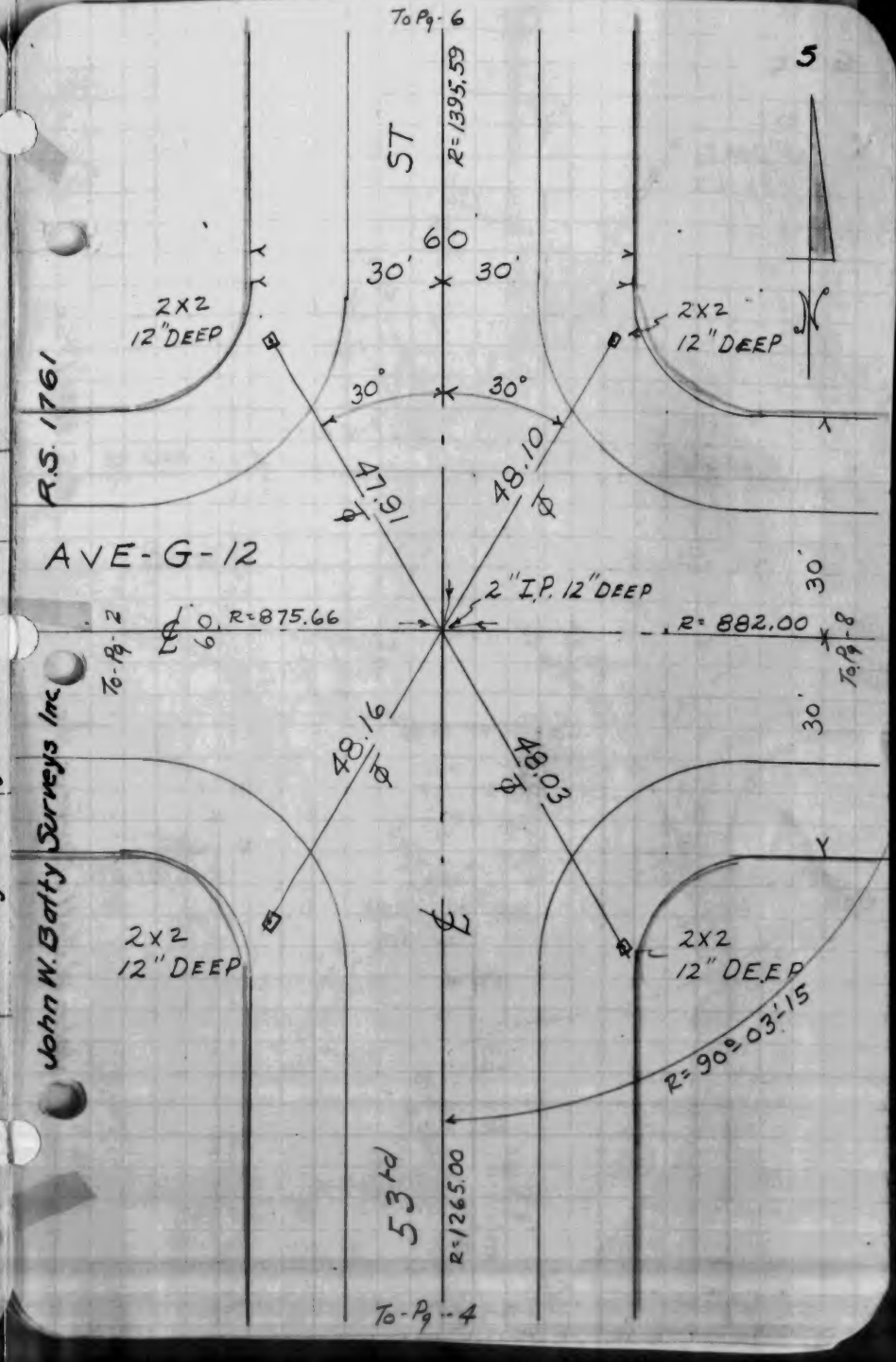

JOHN W. BATTY SURVEYS, INC.
R. S. 65 - 49

6

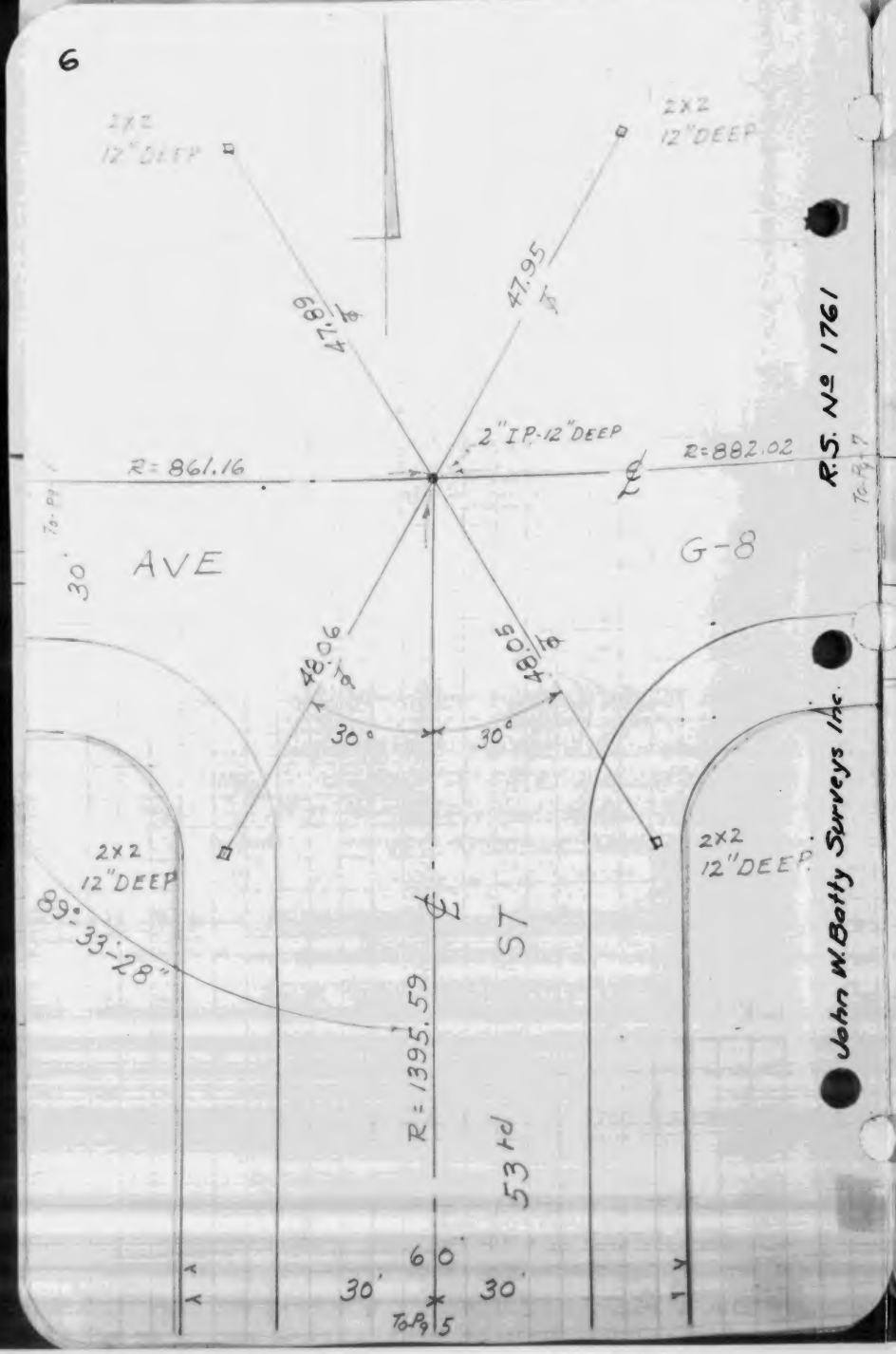

R.S. № 1761

John W. Batty Surveys Inc.

R.S. № 1761

John W. Batty Surveys Inc.

7

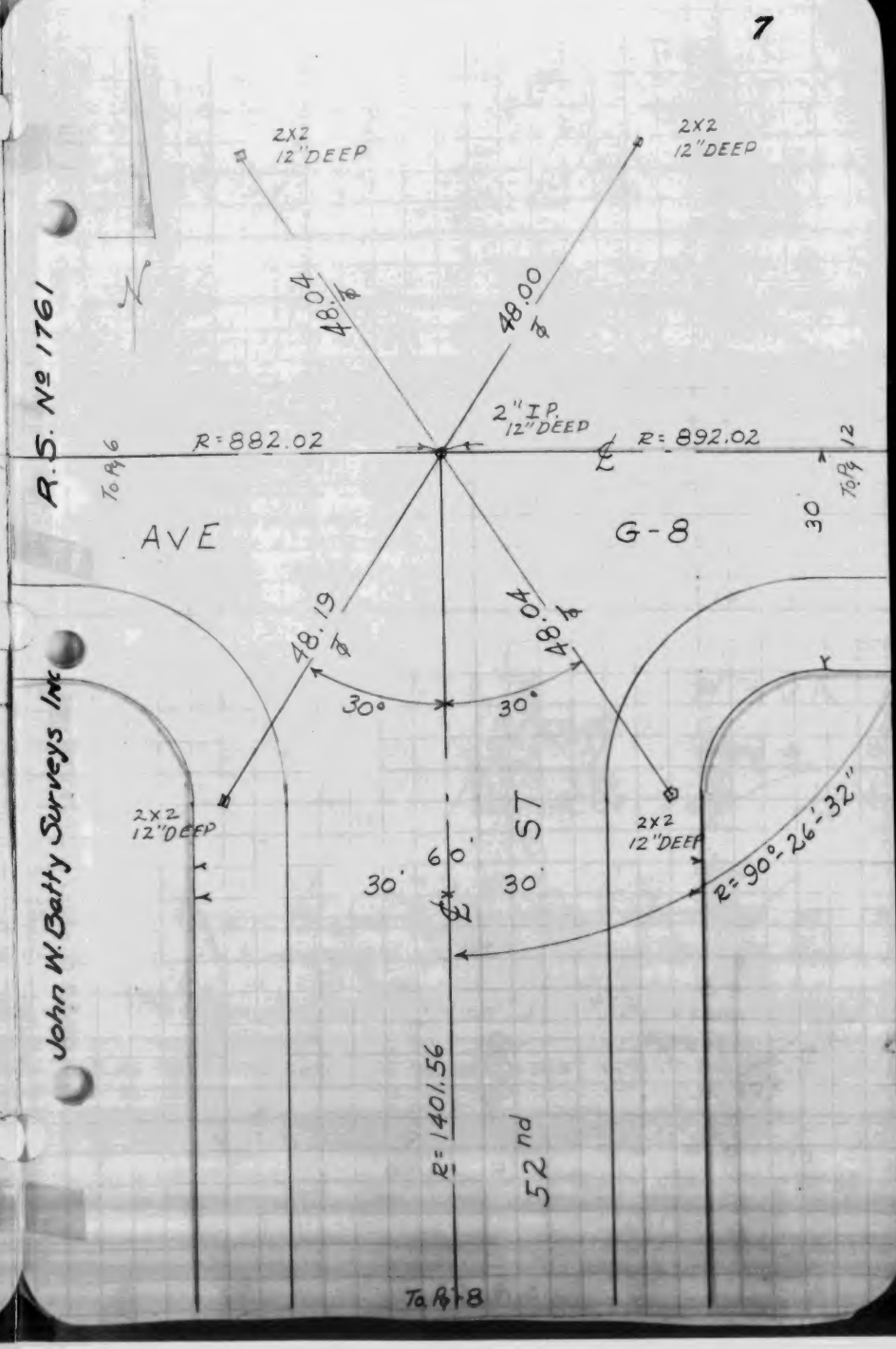

JOHN W. BATTY SURVEYS, INC.
R. S. 65 - 49

8

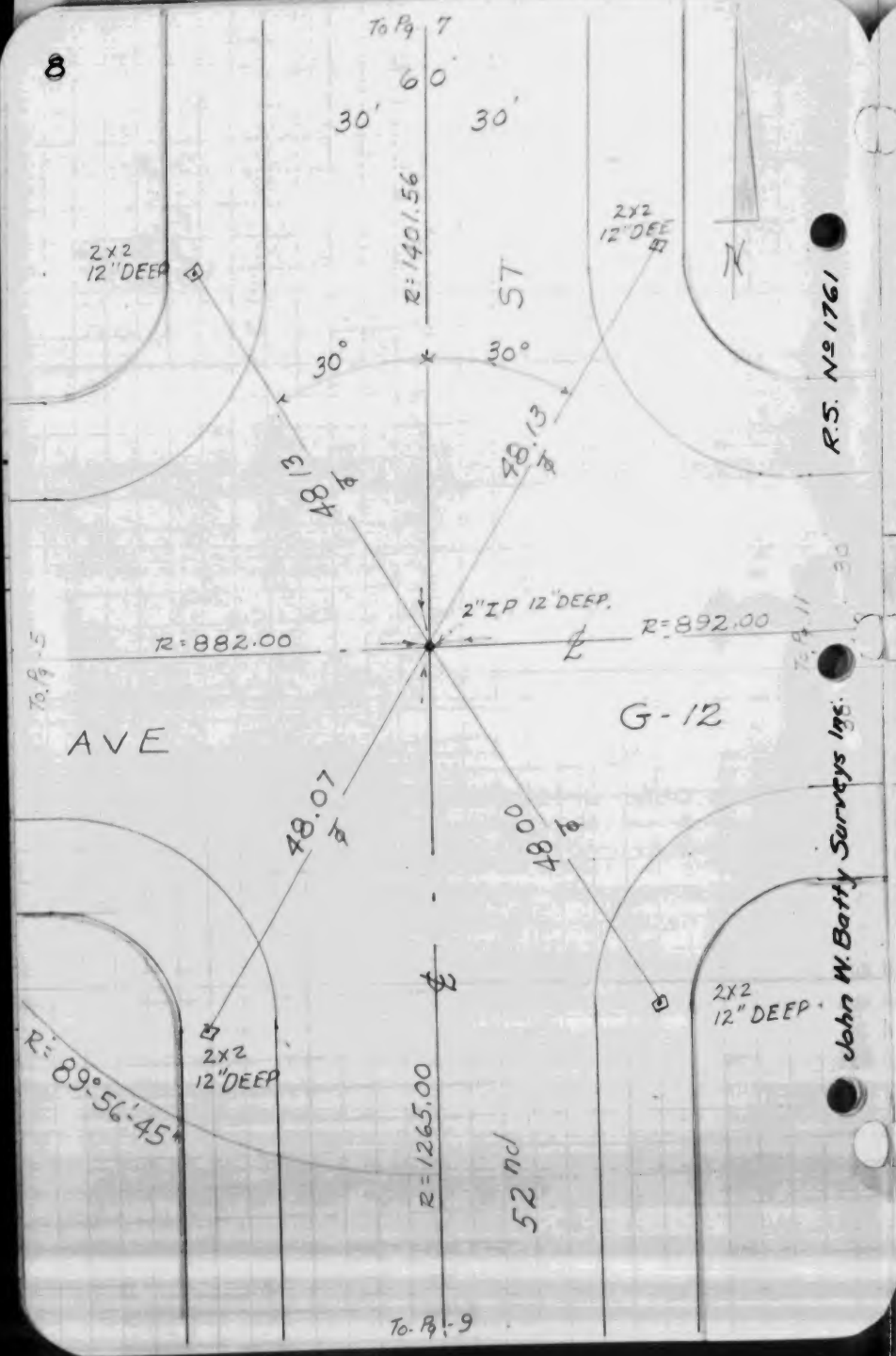

R.S. Nº 1761
R.S. Nº 1761
John W. Batty Surveys Inc.
John W. Batty Surveys Inc.

9

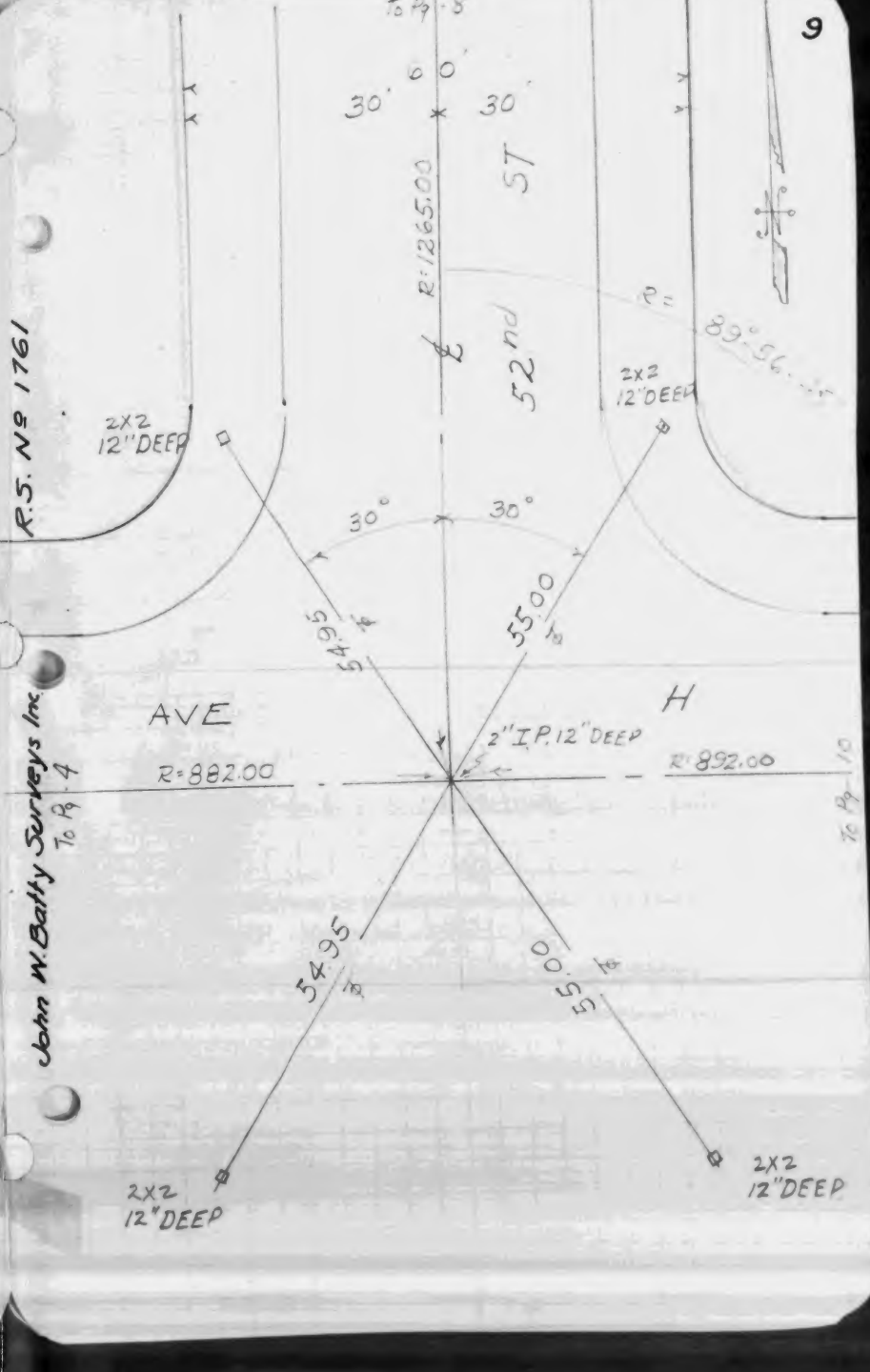

JOHN W. BATTY SURVEYS, INC.
R. S. 65 - 49

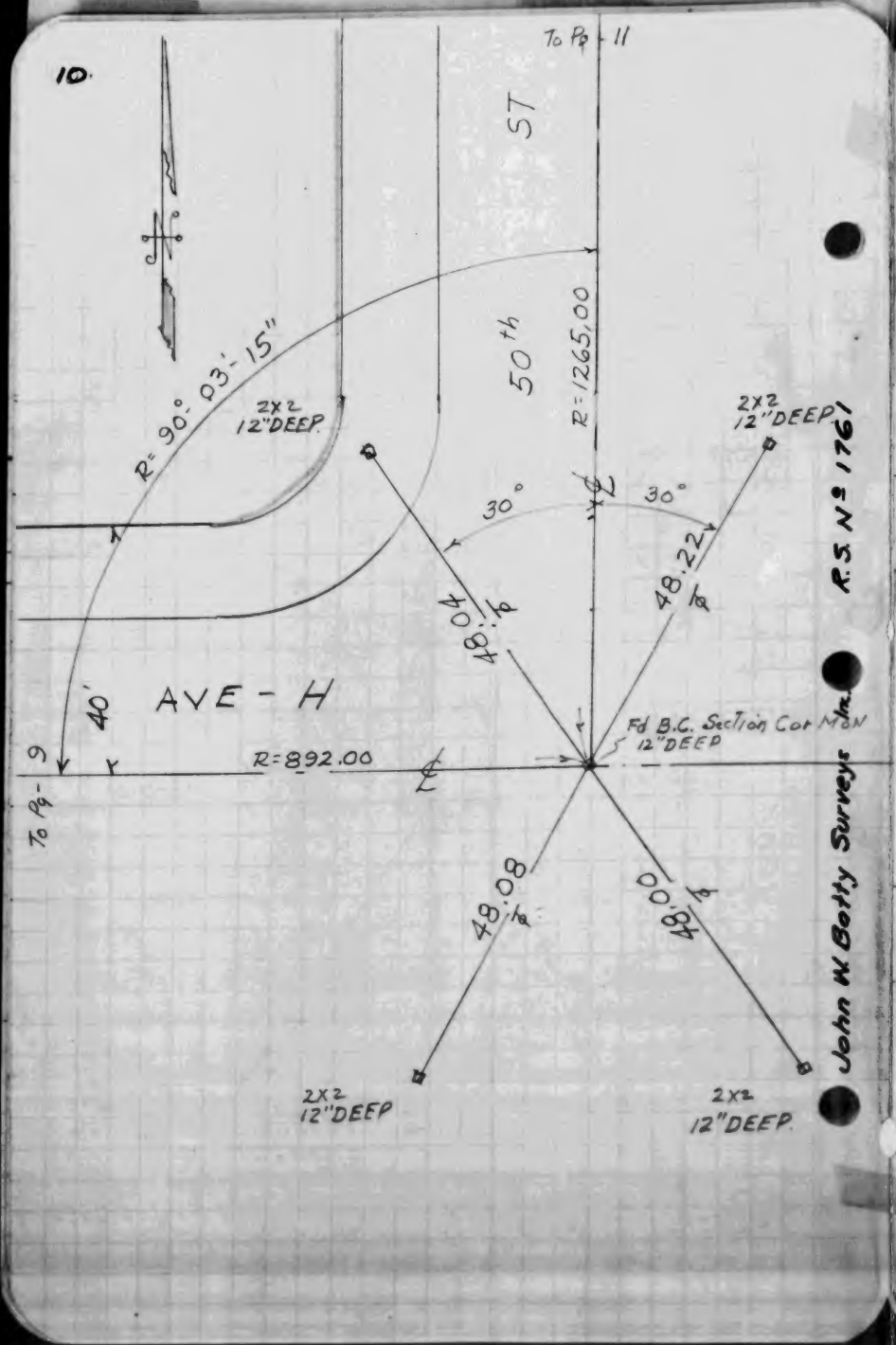

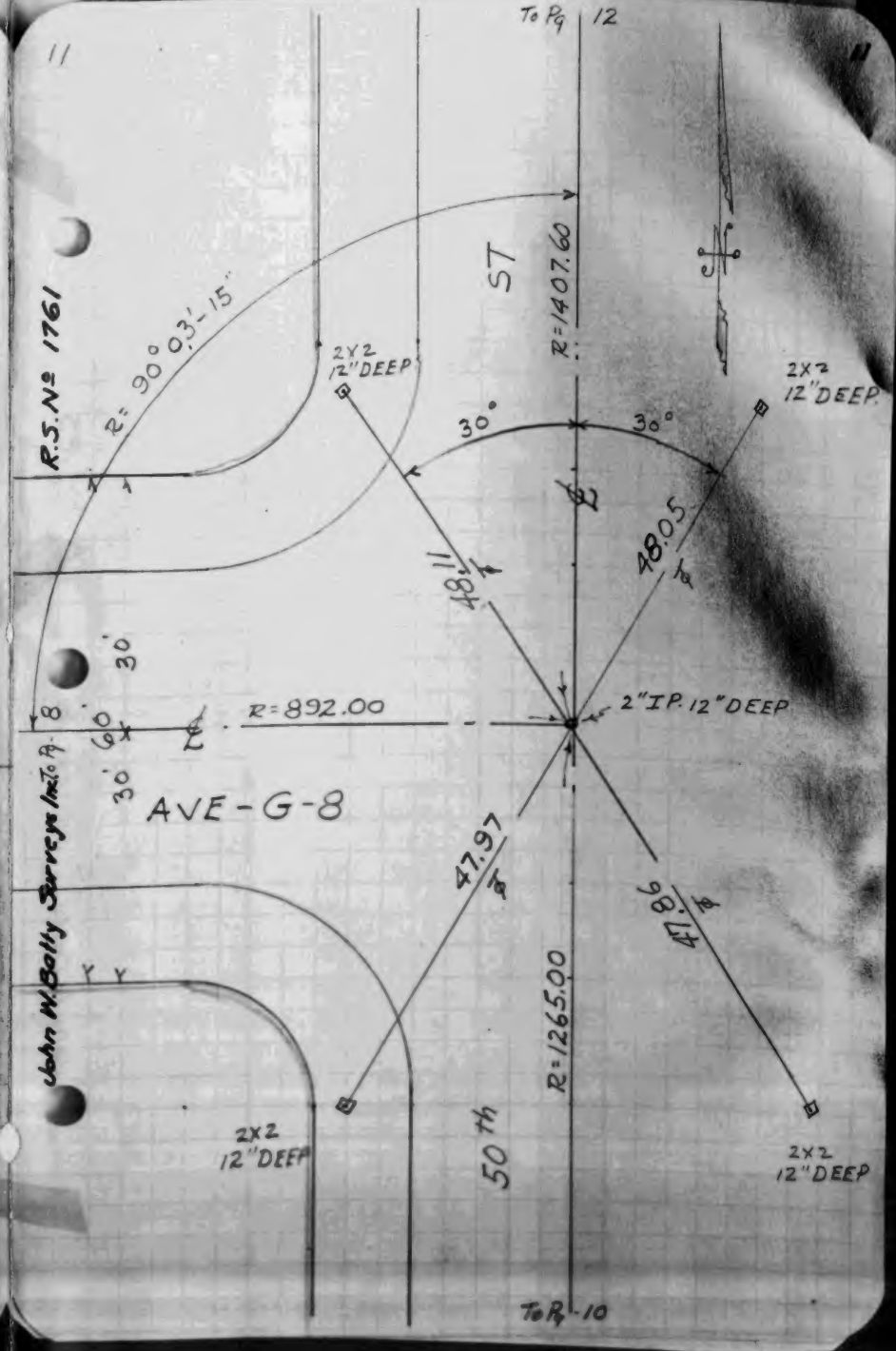

JOHN W. BATTY SURVEYS, INC.
R. S. 65 - 49

12

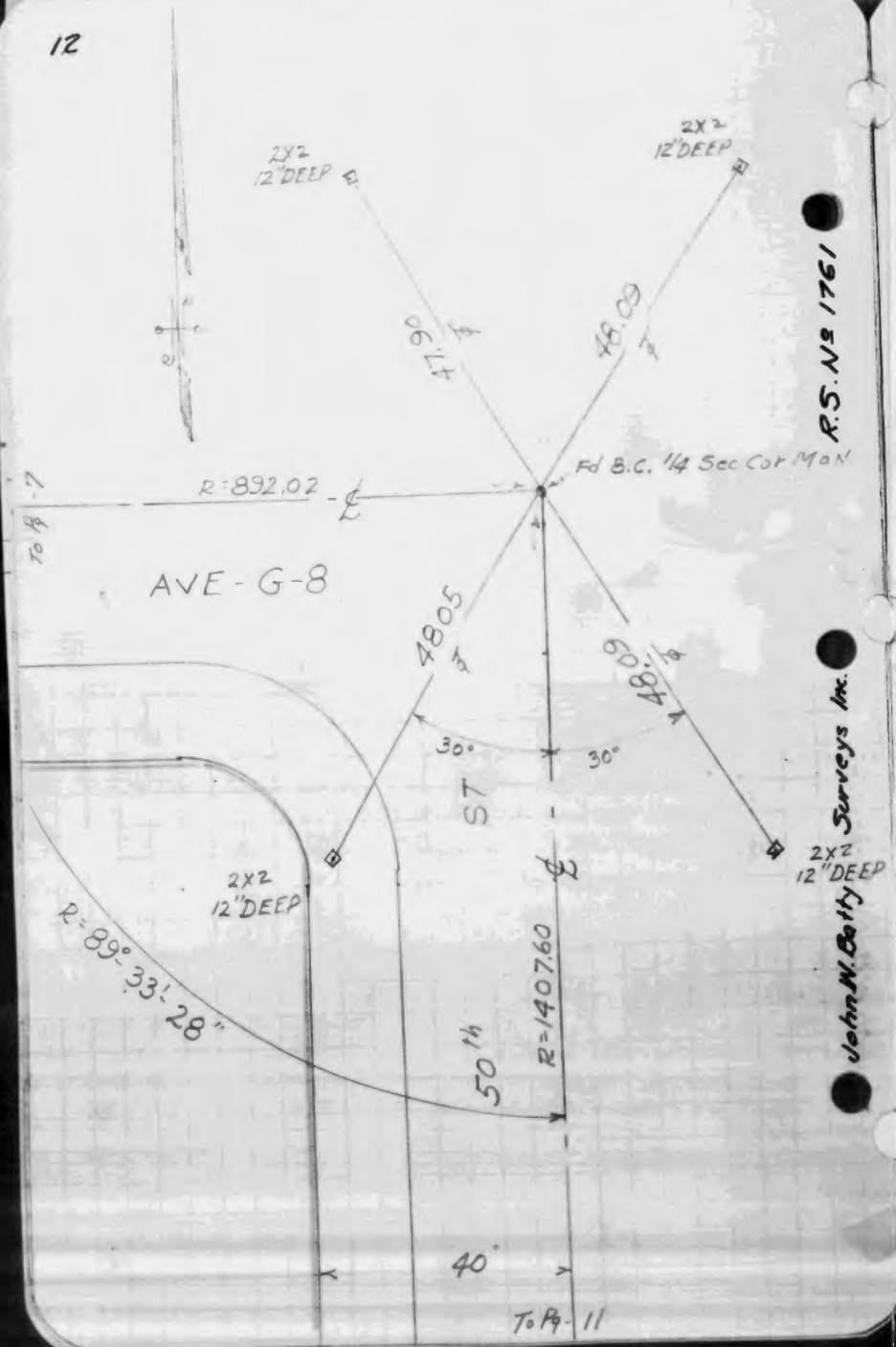

R.S. No 1761

John W. Batty Surveys Inc.

W. S. 26 - C-3

CO.SUR. F.B.1068: 97

SEABOARD ENGINEERING CO.
Tract 16746

CO.SUR. F.B.1068: 98

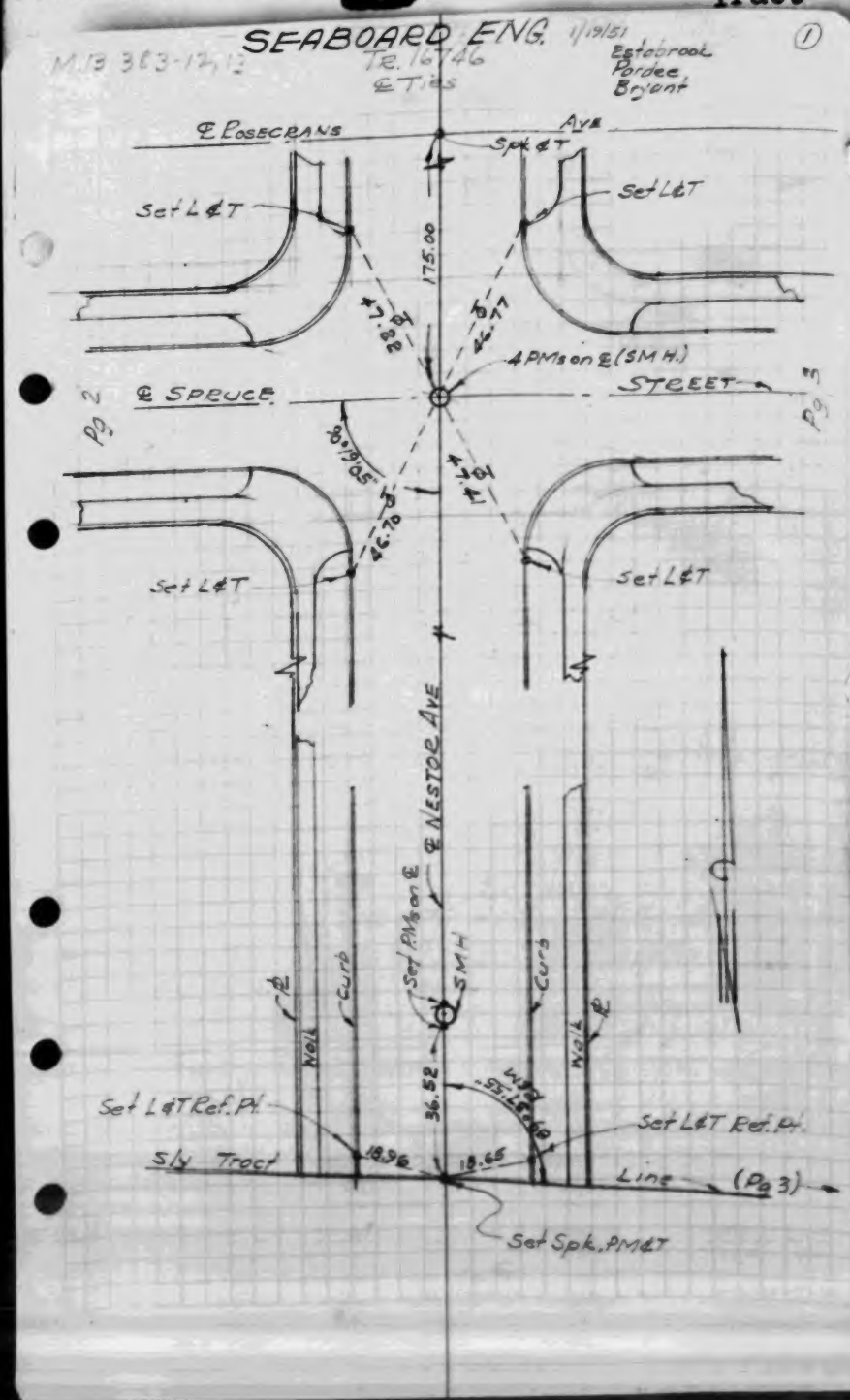

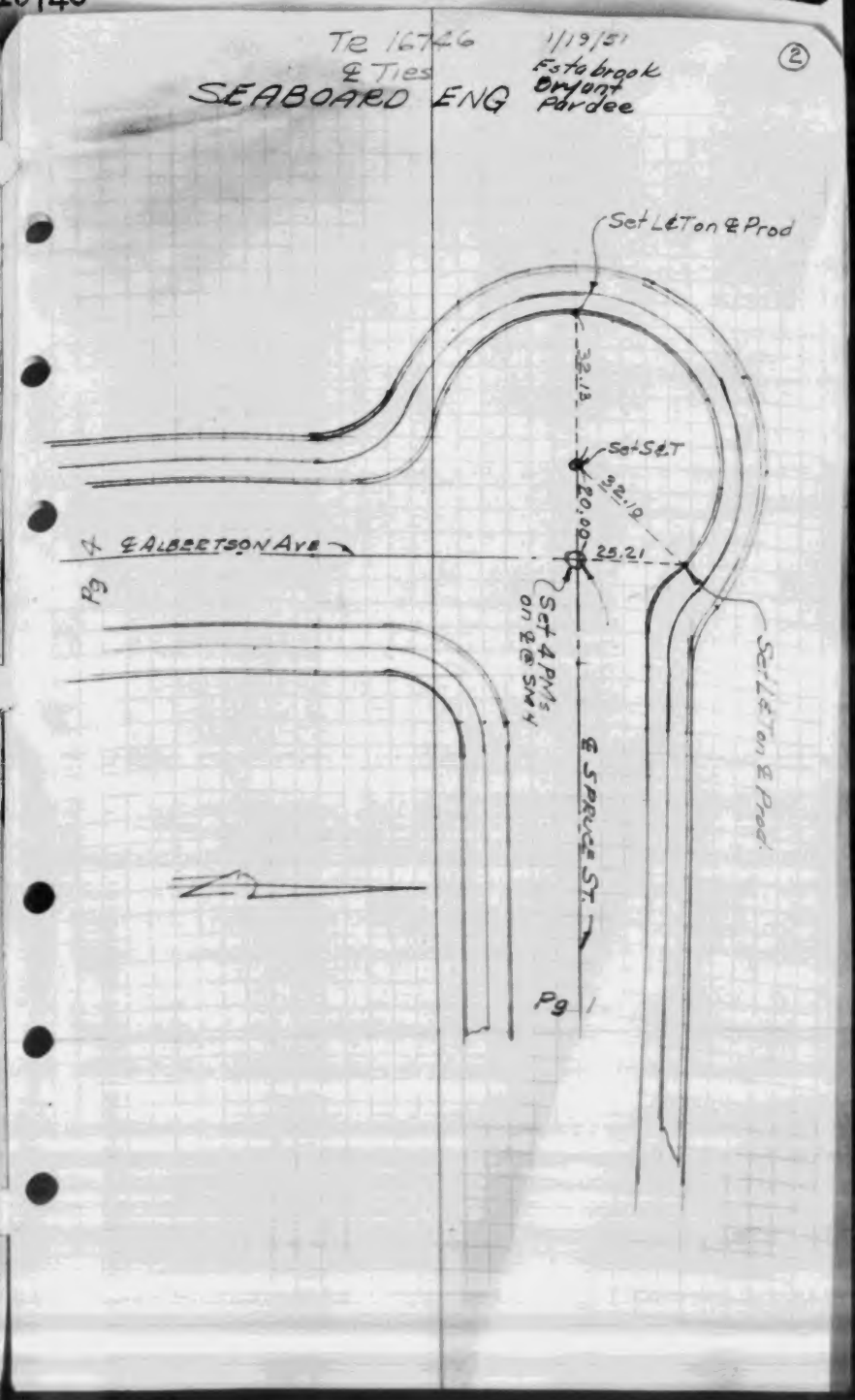

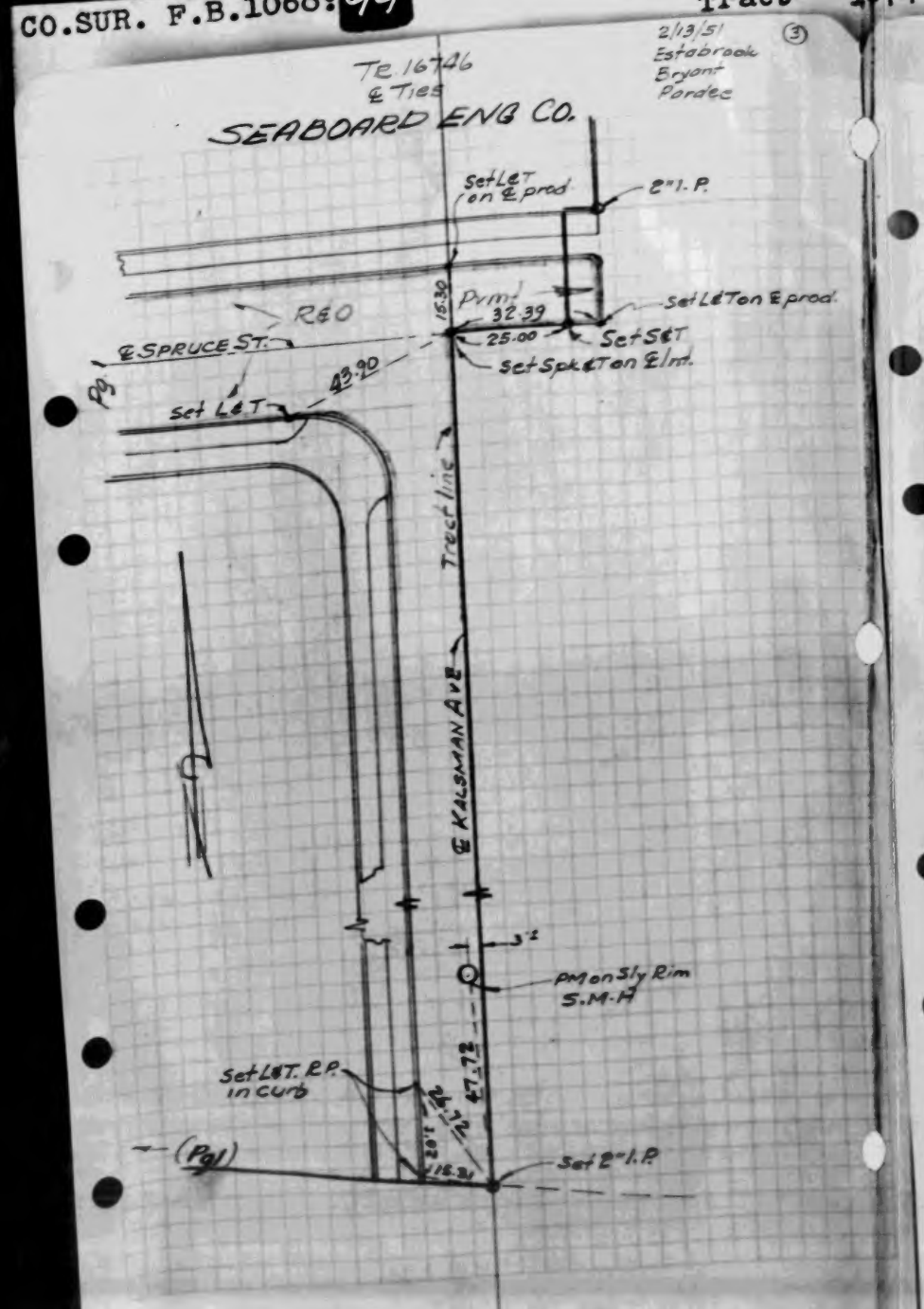
Tr. 16746
& Ties
SEABOARD ENG CO.
2/13/51
Estabrook
Bryant
Pardee
(3)
Set L&T on ℄ prod
2"I.P.
Prm'l
32.39
Set L&T on ℄ prod.
15.30
25.00
Set S&T
Set Spk&T on ℄ Int.
R&O
℄ SPRUCE ST.
Pg
43.90
Set L&T
Tract line
℄ KALSMAN AVE
3'±
pm on Sly Rim
S.M.H
Set L&T. R.P.
in curb
47.72
24.72
20'±
15.31
(Pg 1)
Set 2"I.P.

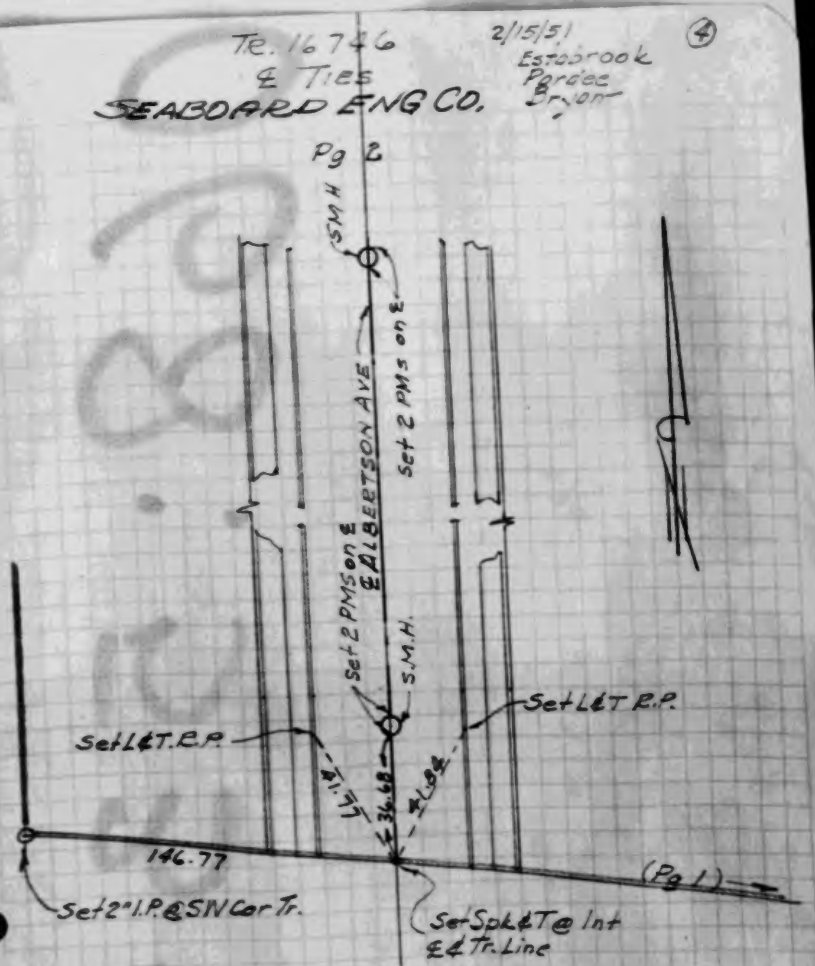
Tr. 16746
& Ties
SEABOARD ENG CO.
2/15/51
Estabrook
Pardee
Bryant
(4)
Pg 2
S.M.H
Set 2 PMs on ℄
℄ ALBERTSON AVE
Set 2 PMs on ℄
S.M.H.
Set L&T R.P.
Set L&T.R.P.
47.1±
36.68
47.94
146.77
(Pg 1)
Set 2"I.P. @ SW Cor Tr.
Set Spk&T @ Int
℄ & Tr. Line