-12 SEABOARD ENGINEERING CO. - Tr. 15377 - C.L.Ties
Streets from Norwalk Blvd. to Glengarry Ave. and from Choisser St. to Washington Blvd.

-20 SEABOARD ENGINEERING CO. - Tr. 15950 - C.L.Ties
Streets from 120th to 124th Sts and from Anza St. to Aviation Blvd.

-22 LEONARD H. GOWDY - Tr. 12941 - C.L. Ties
of Cornishon Ave. at Foothill Blvd., Atlee Dr., Fordhook Dr., and Descansia Dr., also Hayman Ave

LEONARD H. GOWDY - Tr. 13833 - C.L. Ties
On Royal Oaks at Bradbowne Ave. and angle points Ely.

LEONARD H. GOWDY - Tr. 14211 - C.L. Ties
On Peck Rd and Myrtle Ave. at Spanner St. and El Norte St.

-28 C. W. GLIDDEN - Tr. 15907 - C.L. Ties
On Broderick, Calmia Rd., El Toro Rd. at Camino Real and Shrode Ave.

-32 WM. H. FAIR, JR. - Tr. 17192 - C.L. Ties

BOOK 1069

La Entrade, Ben Hur, Mills and Valley View Ave at Whittier Blvd., Christine Dr., El Soneto Dr and Janine Dr.

-42 A. A. ALLEN - Tr. 14388 - C.L. Ties -
On Giano Ave. at Pomona Blvd., Jeanne Dr., Puente Rd. and Tract Line.

LEONARD H. GOWDY - Tr. 13471 - C.L. Ties -
On Fair Oaks Ave. at Manor, Terrace St. and McNally Ave., and Highview Ave. at Mariposa St and Foothill Blvd.

LEONARD H. GOWDY - Tr. 14188 - C.L. Ties -
On Don Julian Ave. at Bassetdale Ave. and Co.-berta Ave.

LEONARD H. GOWDY - Tr. 14396 - C.L. Ties -
On Loma Ave. at Jaylee, Emporer, also Fortson Dr. and Woolley St. at Encinita Ave.

-50 LEONARD H. GOWDY - Tr. 15498 - C.L. Ties -
on El Sur St. at Flagstone and Wesleygrove Ave also at Goodall, Maydee, Pamela Rd. and Calif. Ave.

R 51 LEONARD H. GOWDY - Tr. 16028 - C.L.Ties -
At El Sur and Goodall Ave.

R 52-56 LEONARD H. GOWDY - Tr. 16682 - C.L.Ties -
On Colima Rd. at Dalman, Anaconda, Shadley Dr., Cedarsprings, Hayward, Starbuck and Cullen Sts.

R 57-60 LEONARD H. GOWDY - Tr. 16722 - C.L.Ties -
On Flomar Dr. and Ruoff Ave., Mills Ave. and Carnell St.

R 61-62 HAROLD A. BARNETT - Tr. 15714 - C.D.Ties -
On Farm St. at Paramount Blvd. & Samoline Ave.

R 63 Karl F. Tuttle - Tr. 16546 - C.L. Ties -
On Palm Ave. at Stewart and Benham Aves.

R 64 KARL F. TUTTLE - Tr. 16547 - C.L. Ties -
On Elwyn Dr. at Stewart and Benham Aves.

R 65-66 KARL F. TUTTLE - Tr. 16946 - C.L. Ties -
On Cord Ave. at Cedartree Rd. & Tract Line.

R 67-70 KARL F. TUTTLE - Tr. 17179 - C.L. Ties -
On Primrose Ave. fr Longden Ave. to Garibaldi Ave. and Cloverly Ave. fr Flaherty to Vendon Sts

BOOK 1069

R 71-76 KARL F. TUTTLE - Tr. 16503 - C.L. Ties -
On 13th St. W and 11th Pl. W at Ave. I, Ave.I-3 Ave. I-4, Ave. I-6 and Ave. I-8.

R 75-77 KARL F. TUTTLE - Tr. 15519 - C.L. Ties -
On 12th St. W at Ave. I-6 and Ave. I-8.

R 78-80 KARL F. TUTTLE - Tr. 15516 - C.L. Ties -
On 13th St. W at alley S of Ave. I, Ave. I-2.

R 81 HAROLD A. BARNETT - Tr. 15808 - C.L. Ties -
at Irwingrove Dr. and Paramount Blvd.

R 82 P. C. BOELZNER - Tr. 16716 - C.D. Tiex -
on Brink Ave. at Tract Line.

-88 CARMEN-PARK SURVEYING CO. - Tr. 14891 - C.L. Ties
on Calais at Sierra Madre; Landis Ave. at Chilcot, Masline, Nubia, Anada, and Calais Sts.

R 89-94 KEMMERER ENGINEERING CO. - Tr. 15452 - C.L. Ties-
On Suva St. at Paramount Blvd. & Samoline Ave.

R 95-97 KEMMERER ENGINEERING CO. - Tr. 16032 - C.L. Ties-
On Tweedy Lane at Vista Del Rosa, Blandwood St. Birchcrest and Brookpart Road.

SCHWABACHER-FREY - 12004

R98	F.	A. COGSWELL - Tr. 16086 - C.L. Ties - at Chico Ave. and El Pache St.
R99		BARCLAY SURVEYING COMPANY - Tr. 16699 - C.L. Ties - at Redondo Beach Blvd. and Atkinson Ave.
R100		KEMMERER ENGINEERING CO. - Tr. 17025 - C.L. Ties - at College Ave. and Tedemory Dr.

BOOK 1069

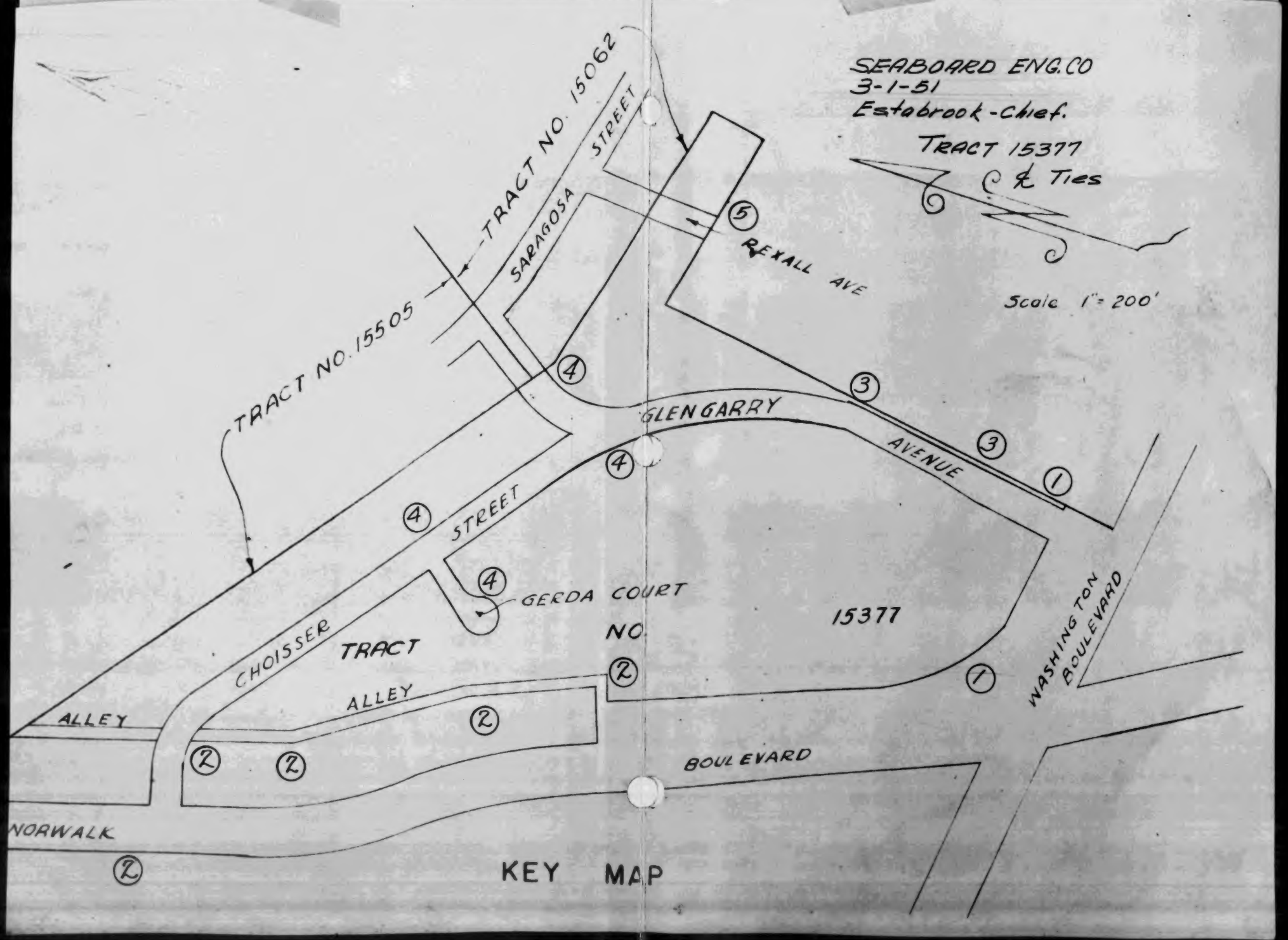
SEABOARD ENG.CO
3-1-51
Estabrook-Chief.
TRACT 15377
℄ Ties
Scale 1" = 200'
TRACT NO. 15062
TRACT NO. 15505
SARAGOSA STREET
REXALL AVE
GLENGARRY AVENUE
STREET
GERDA COURT
CHOISSER
TRACT NO. 15377
ALLEY
ALLEY
BOULEVARD
NORWALK
WASHINGTON BOULEVARD
KEY MAP

SEABOARD ENGINEERING CO.
Tract 15377

W.S. 37 - A-5

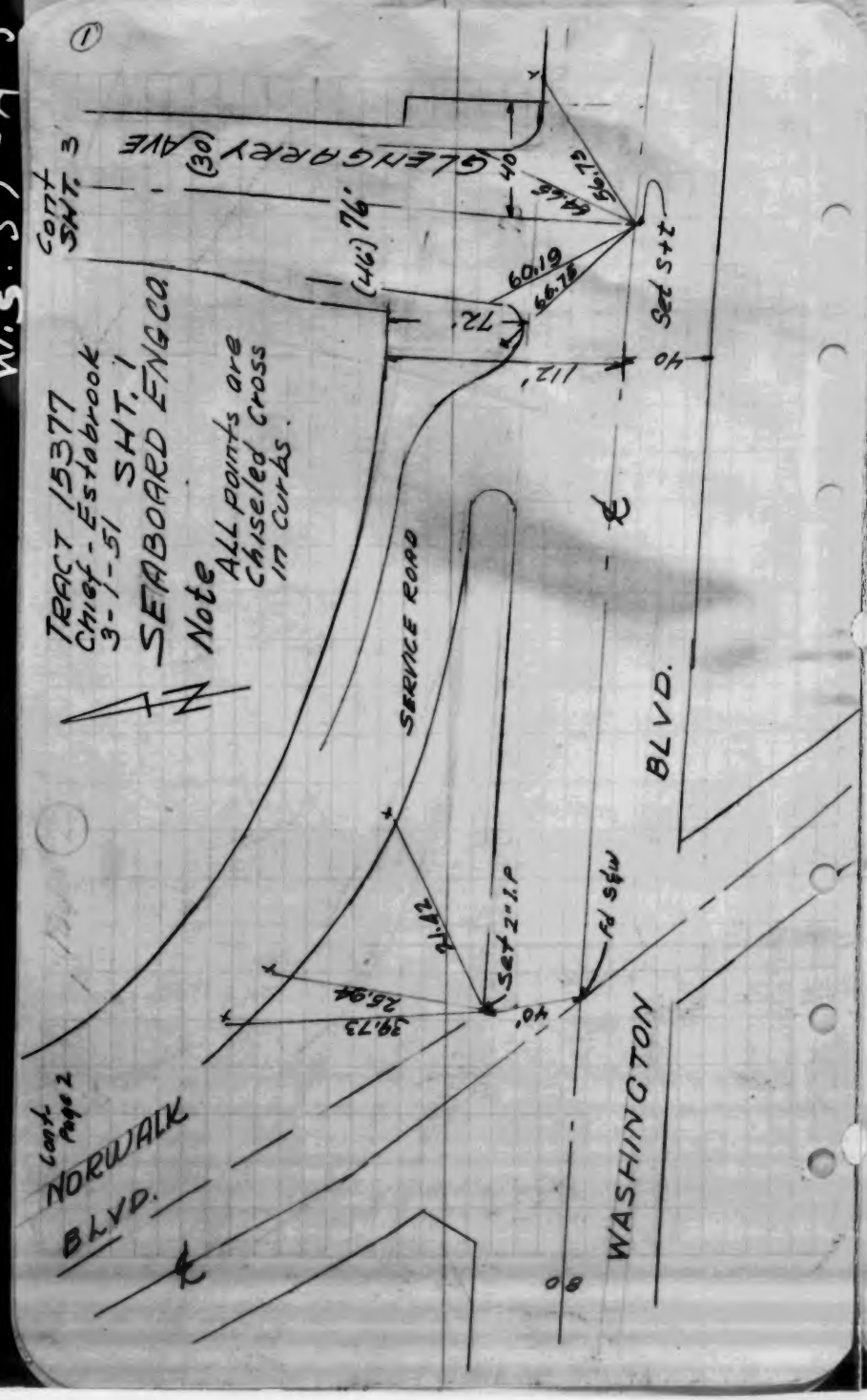

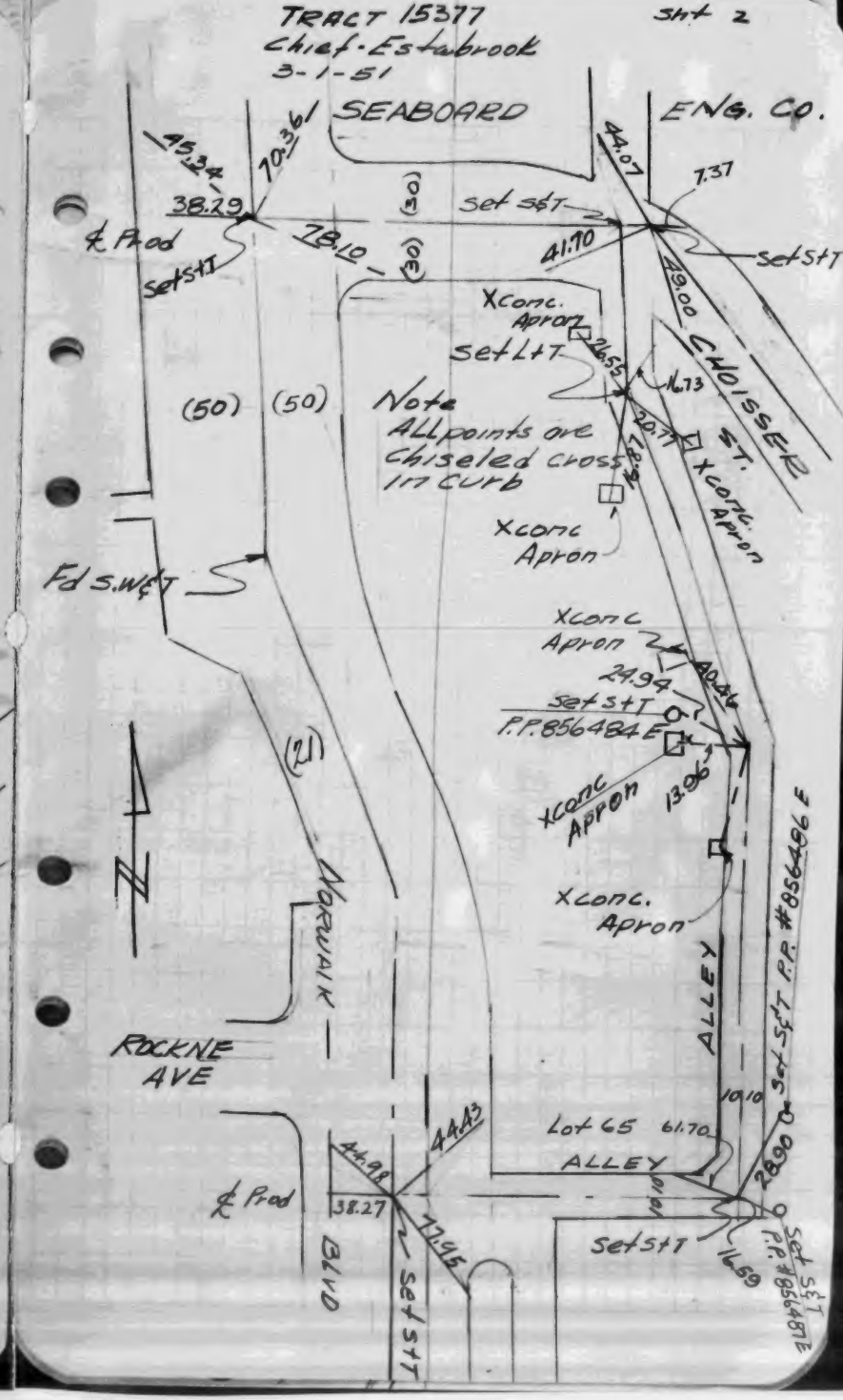

W.S. 37 - A-5

TRACT 15377
℄ TIES
SHT. 3

SEABOARD ENG. CO.
3-1-51
Estabrook-Chief.



NOTE
ALL POINTS ARE
CHISELED CROSS
INCURBS.

TRACT 15377
℄ TIES
SHT. 4

SEABOARD ENG. CO.
3-1-51
Estabrook-Chief.

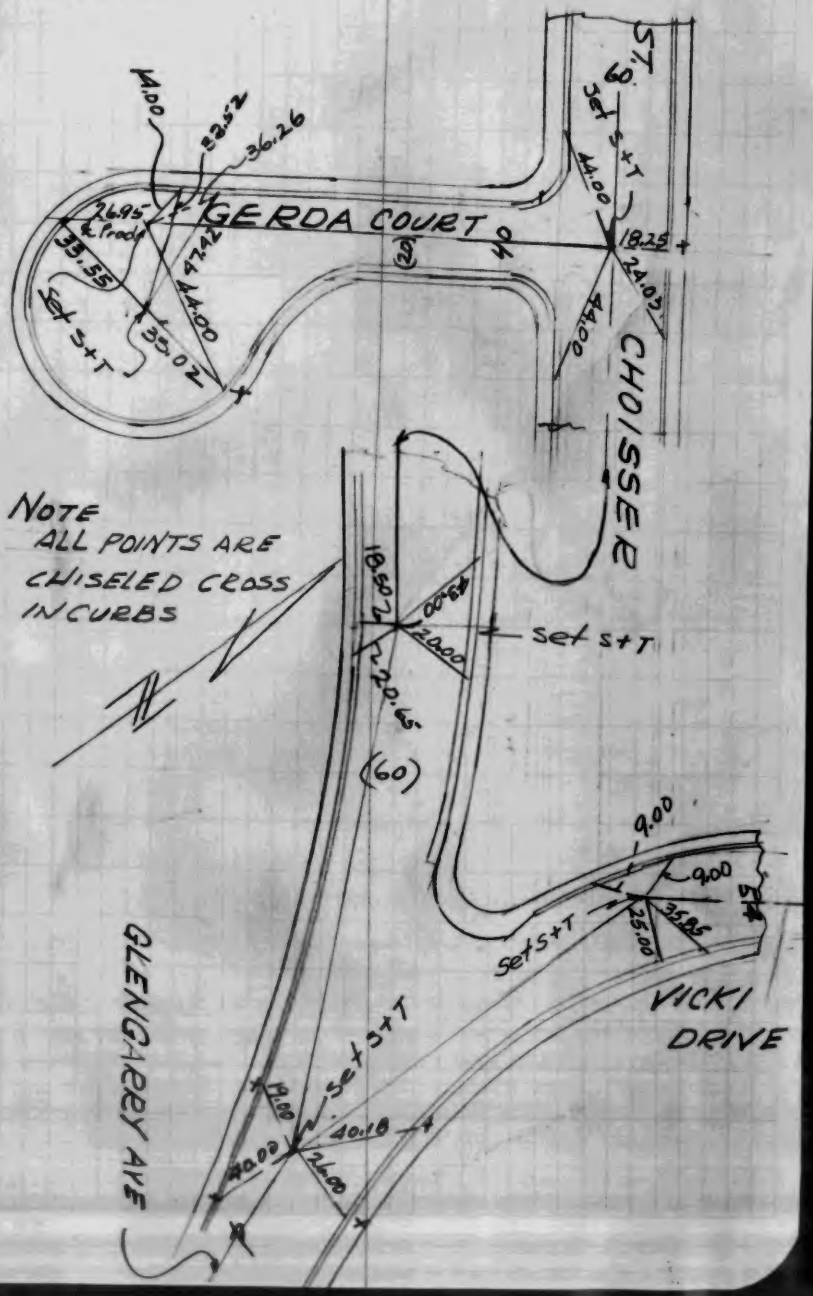

W.S. 37-A-5

W.S. 37-A-5

SEABOARD ENGINEERING CO.
Tract 15377

(6)

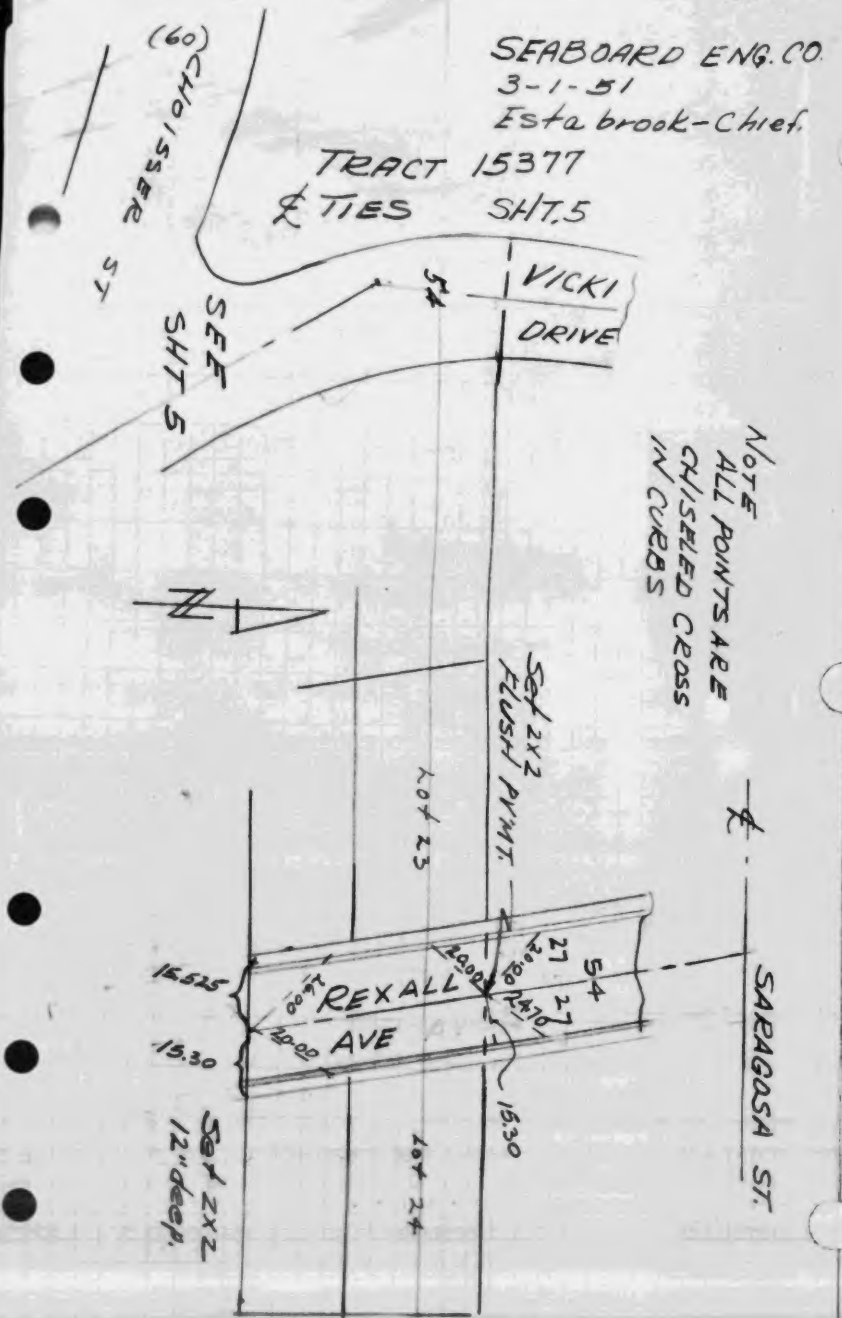

W.S. 37 - A-5

TRACT No. 15950

SEABOARD ENG CO.

April 9, 1951
ELDRED - Chief

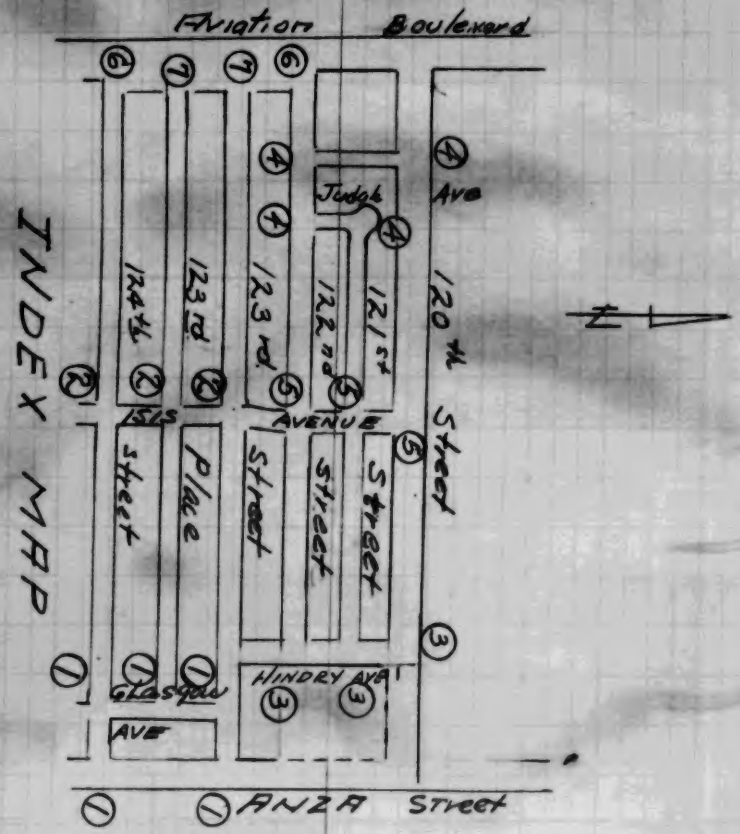

TRACT NO. 15950
M.B. 355 - 34
SHT - 1

Aug. 5TH 1950
ELDRED - CHIEF

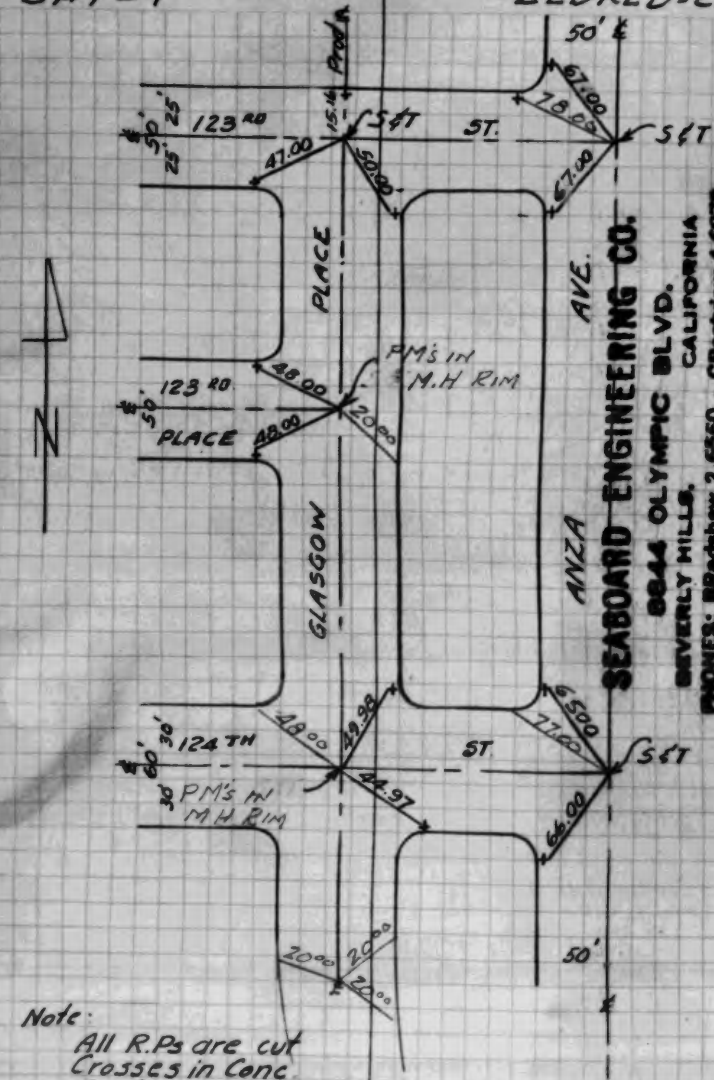

SEABOARD ENGINEERING CO.
8844 OLYMPIC BLVD.
BEVERLY HILLS, CALIFORNIA
PHONES: BRadshaw 2-6560 · CRestview 4-6075
MARK A. ROBIN, REG. C. E. 2069

W.S.25-C-1

TRACT NO. 15950
M.B. 355-32
SHT-2
ELDRED
(PARTY CHIEF)

AUG. 5TH 1950

Note:
All R.Ps are cut Crosses in Conc. Curbs.

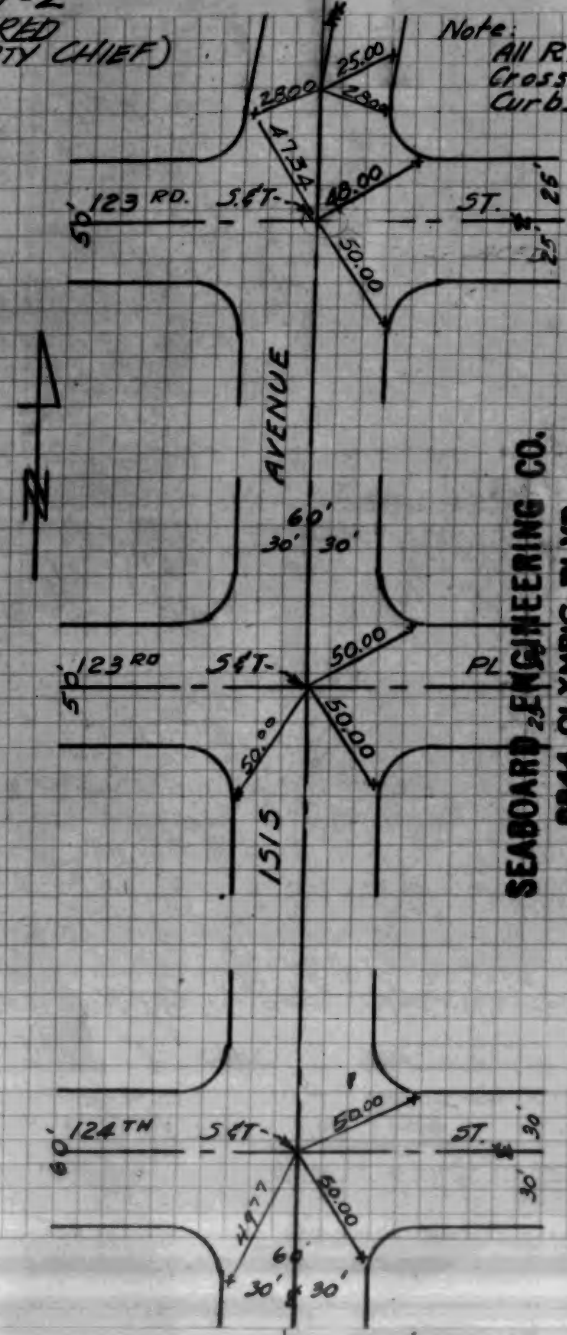

SEABOARD ENGINEERING CO.
8844 OLYMPIC BLVD.
BEVERLY HILLS, CALIFORNIA
PHONES: BRadshaw 2-6560 - CRestview 4-6079
MARK A. ROBIN, REG. C. E. 2059

TRACT NO. 15950
M.B. 355-34
SHT-3
ELDRED
PARTY CHIEF

Aug. 5-1950

Note
All R.Ps are cut Crosses in Conc. Curb.

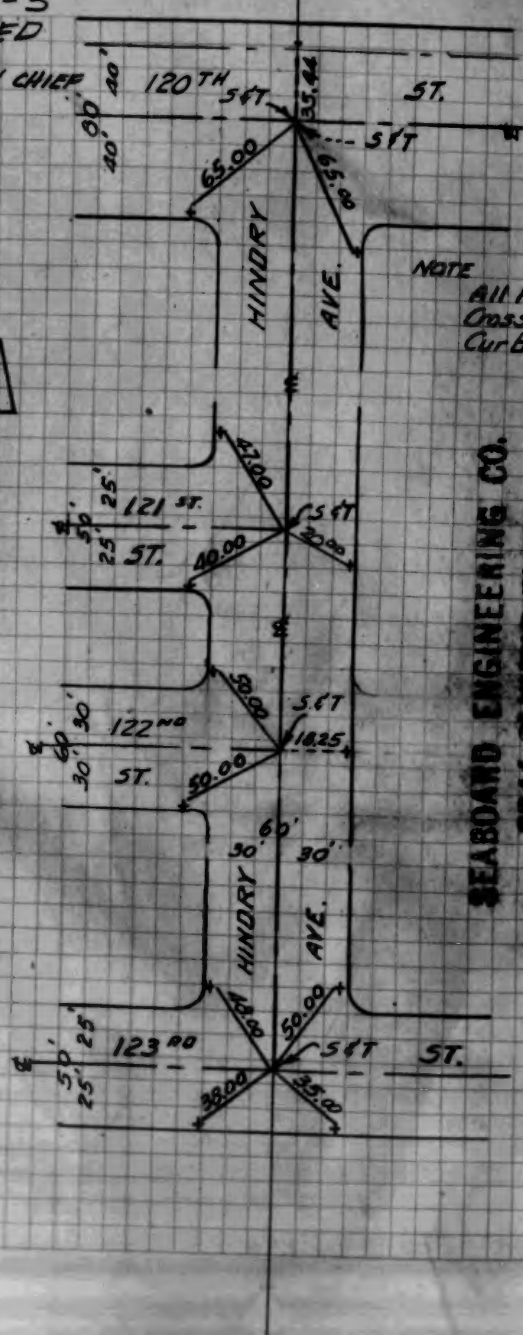

SEABOARD ENGINEERING CO.
8844 OLYMPIC BLVD.
BEVERLY HILLS, CALIFORNIA
PHONES: BRadshaw 2-6560 - CRestview 4-6079
MARK A. ROBIN, REG. C. E. 2059

W.S.25-B-1
W.S.25-C-1

SEABOARD ENGINEERING CO.
Tract 15950

TRACT NO. 15950
M.B. 355-30
SHT-4

Aug. 5TH 1950

ELDRED
(PARTY CHIEF)

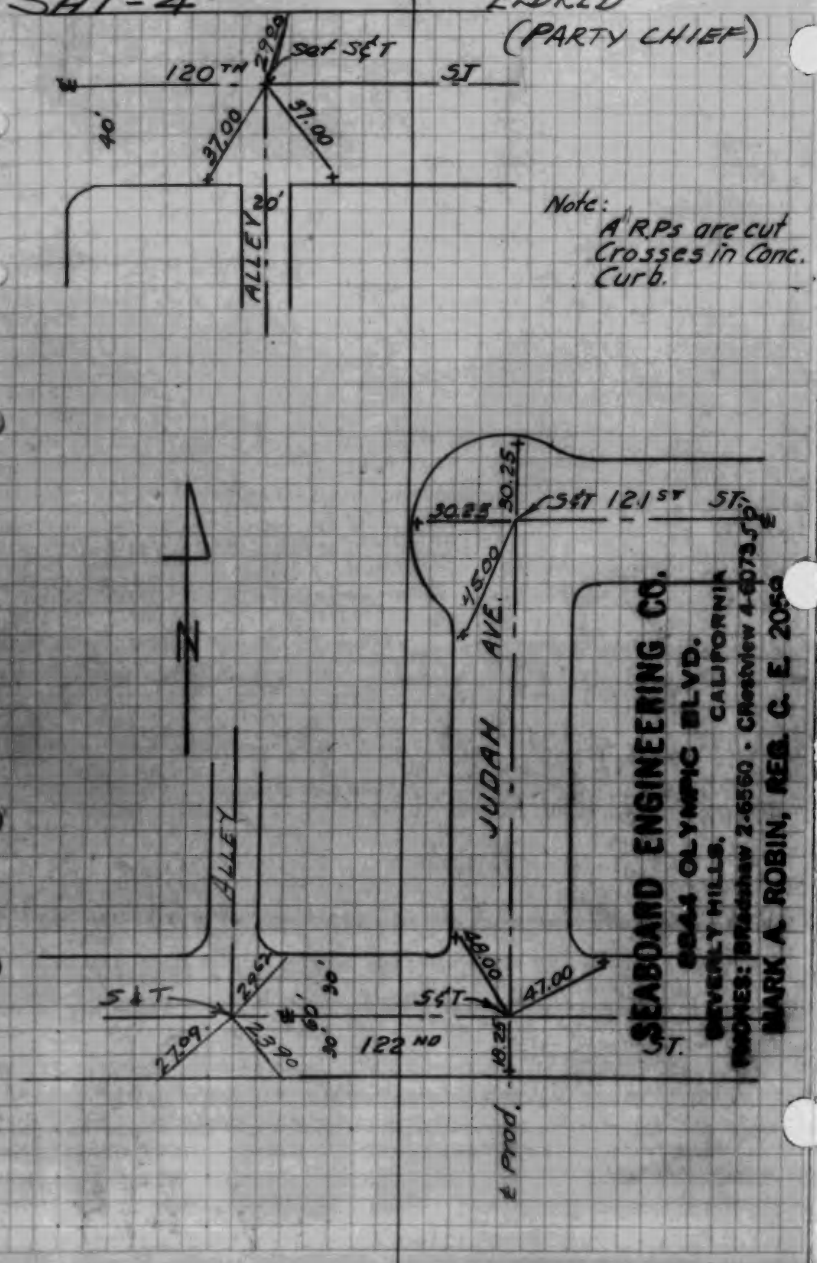

SEABOARD ENGINEERING CO.
9844 OLYMPIC BLVD.
BEVERLY HILLS, CALIFORNIA
PHONES: BRadshaw 2-6560 · CRestview 4-6073
MARK A. ROBIN, REG. C. E. 2059

TRACT NO. 15950
M.B. 355-33
ELDRED-(PARTY CHIEF)
SHT-5

Aug. 5TH 1950

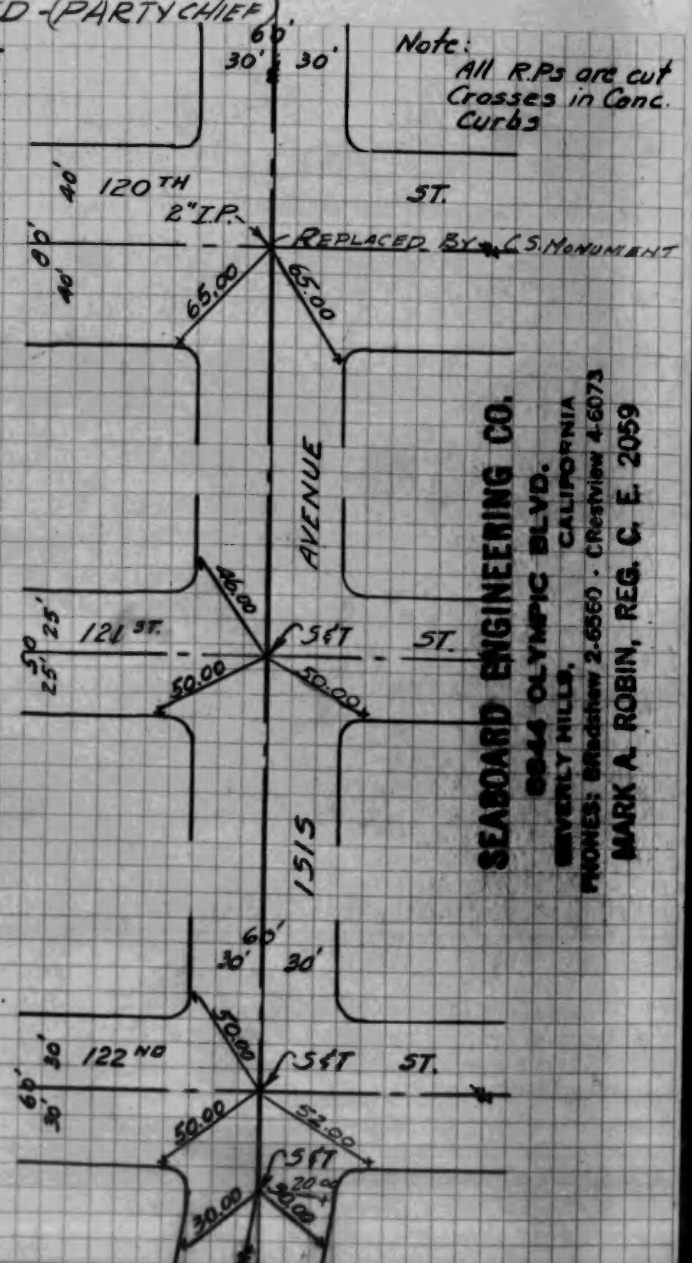

SEABOARD ENGINEERING CO.
9844 OLYMPIC BLVD.
BEVERLY HILLS, CALIFORNIA
PHONES: BRadshaw 2-6560 · CRestview 4-6073
MARK A. ROBIN, REG. C. E. 2059

W.S. 25-B-1

SEABOARD ENGINEERING CO.
Tract 15950

TRACT No. 15950
M.B. 355-34
SHT-6
ELDRED - PARTY CHIEF.
Seaboard Eng. Co

APRIL 9 1951

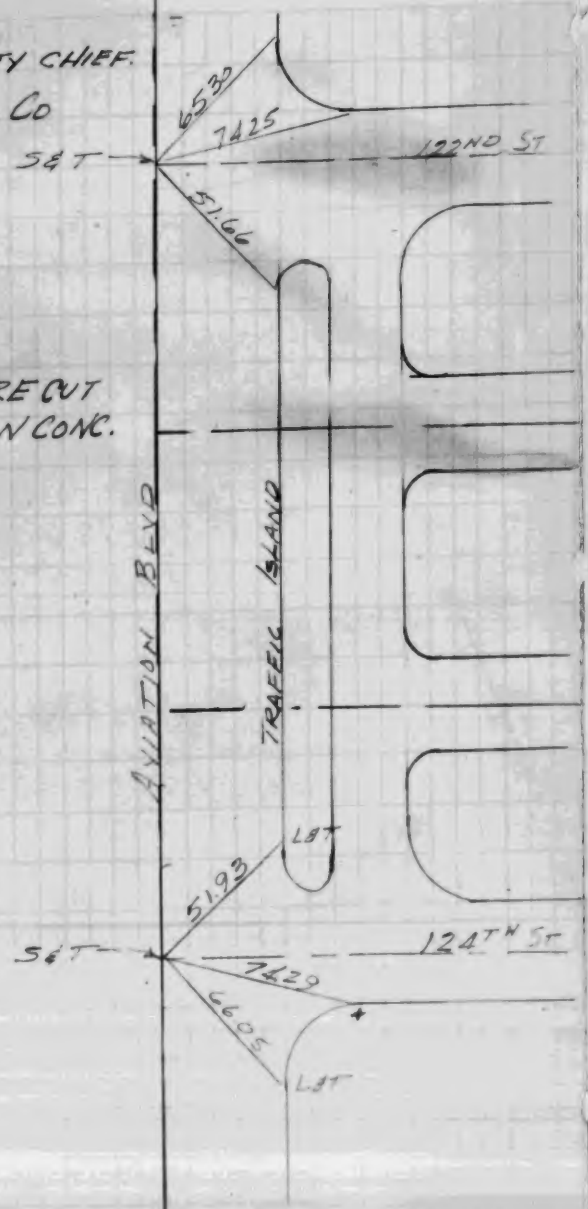

NOTE
ALL RPs ARE CUT CROSSES IN CONC. CURB.

SHT-7

TRACT No. 15950
M.B. 355-31
ELDRED - PARTY CHIEF
Seaboard Eng. Co.

APRIL 9, 1951

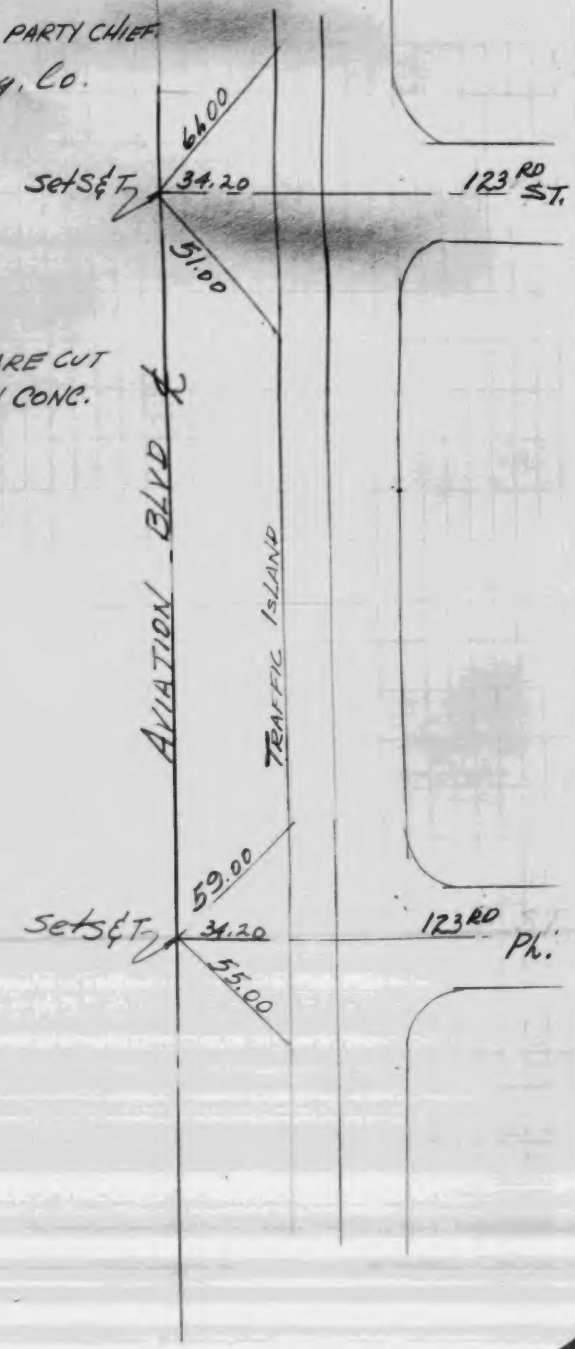

NOTE
ALL RPs ARE CUT CROSS IN CONC. CURB.

W.S.25-B-1

W.S.25-B-1

①

STREET CENTER-LINE TIES
TRACT Nº 12941
M.B. ~~240~~ 284 - 38-40

LEONARD H. GOWDY
R.E. 4823

9-4-51

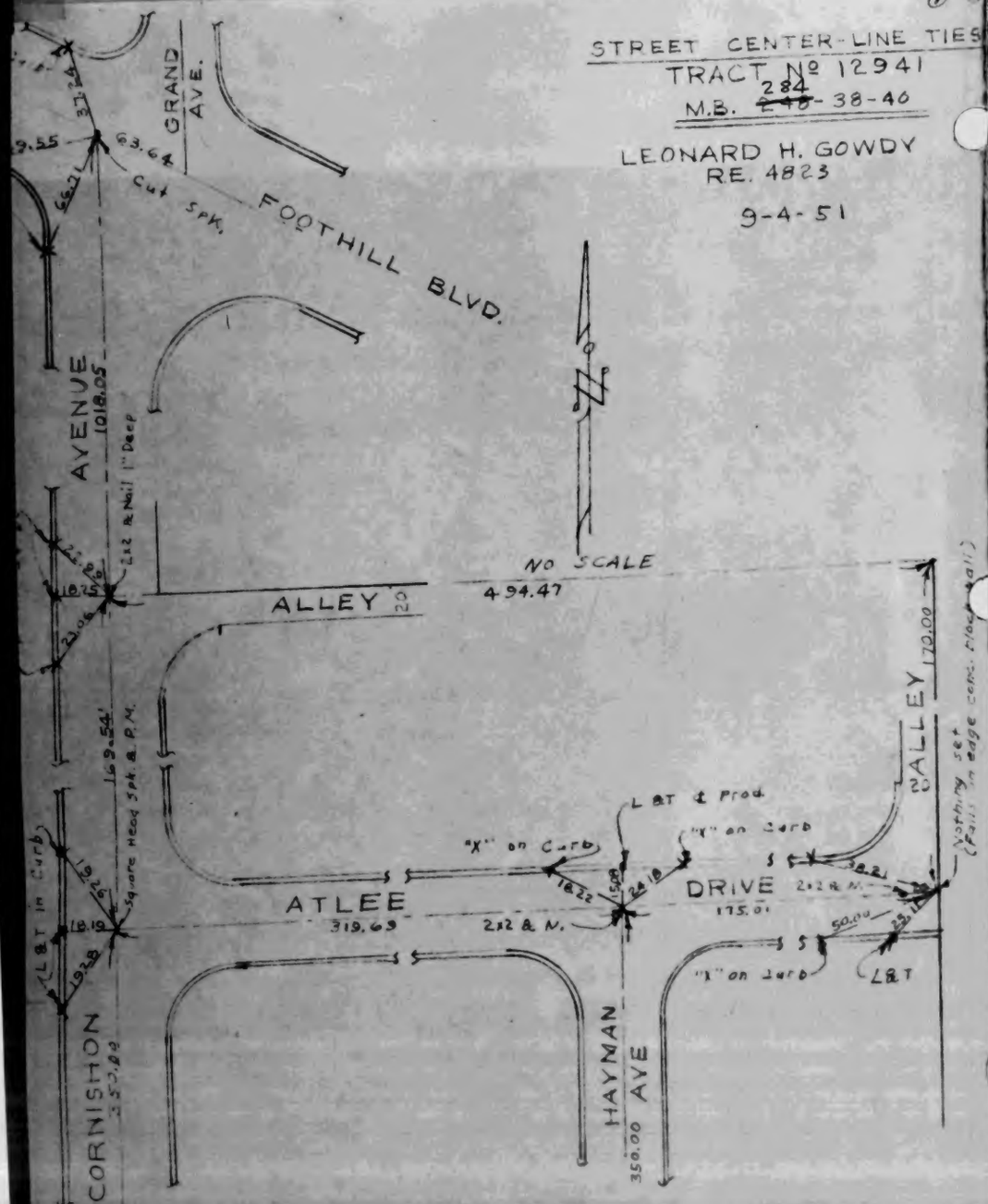

SHEET 1 OF 2

②

W.S. 51-D-5

TRACT Nº 12941

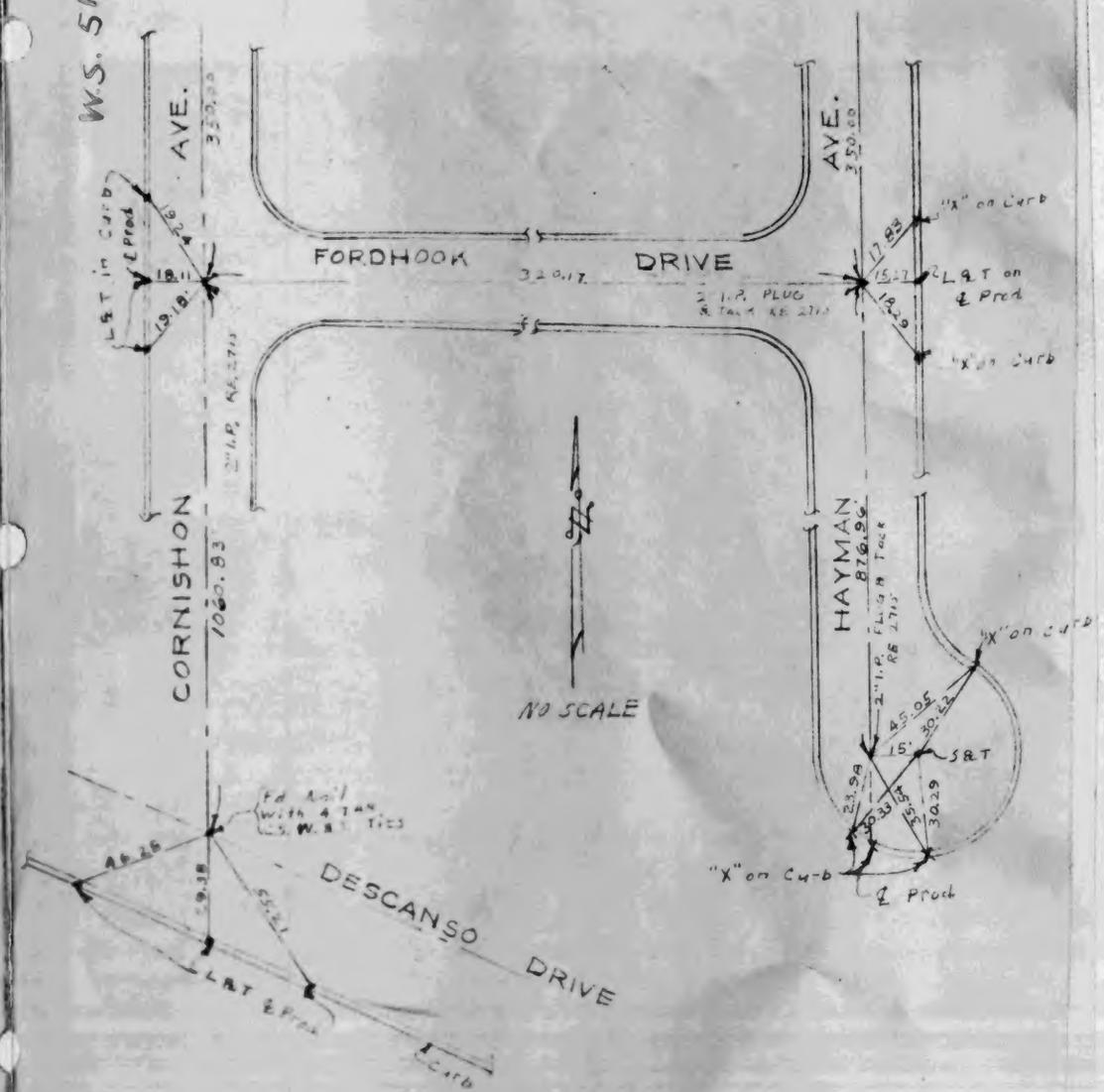

SHEET 2 OF 2

LEONARD H. GOWDY
Tract 13833

W.S.46-D-1

STREET CENTER-LINE TIES

TRACT No 13833

M.B.

LEONARD H. GOWDY
R.E. 4823

August 1951

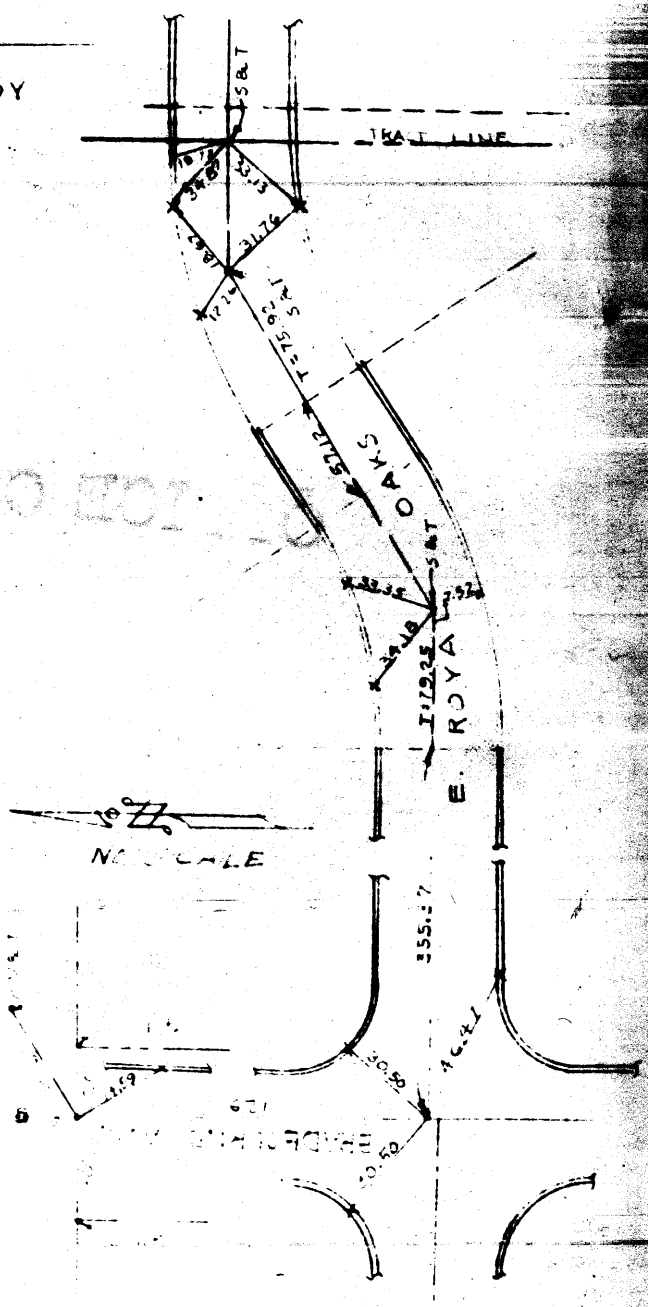

①

STREET CENTER-LINE TIES

9-4-51

TRACT Nº 14211
MB - 365-14-15

LEONARD H. GOWDY
RE 4823

W.S.46-B-2, C-2

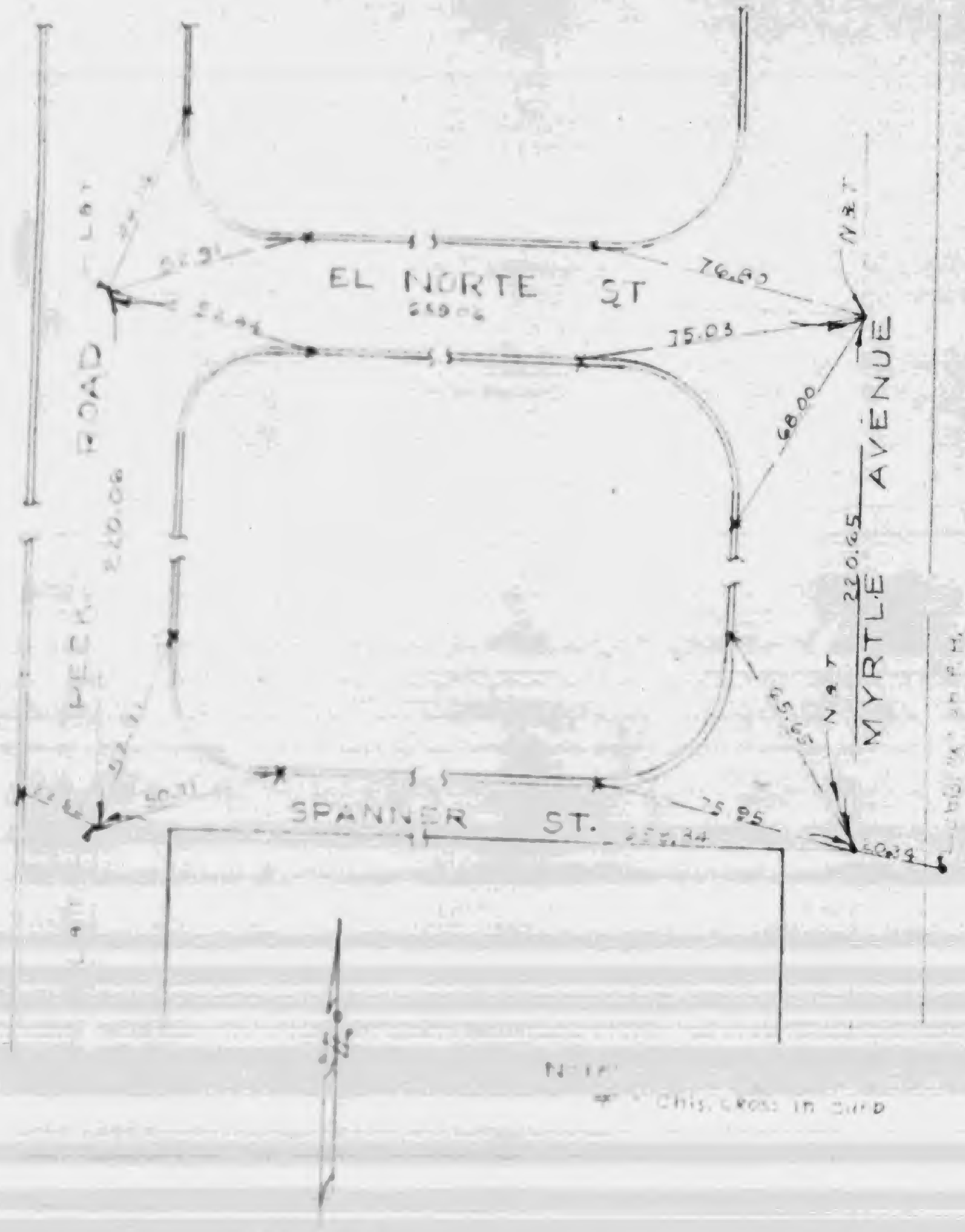

SHEET 1 OF 1

6581 1M 9-46

SURVEY OF _____ JOB NO. _____ PAGE 1

INDEX _____ PAGE _____
CHARLES E. GLIDDEN
124 W. FOURTH ST.
LOS ANGELES 13, CALIF.

SURVEY BY _____ DATE _____

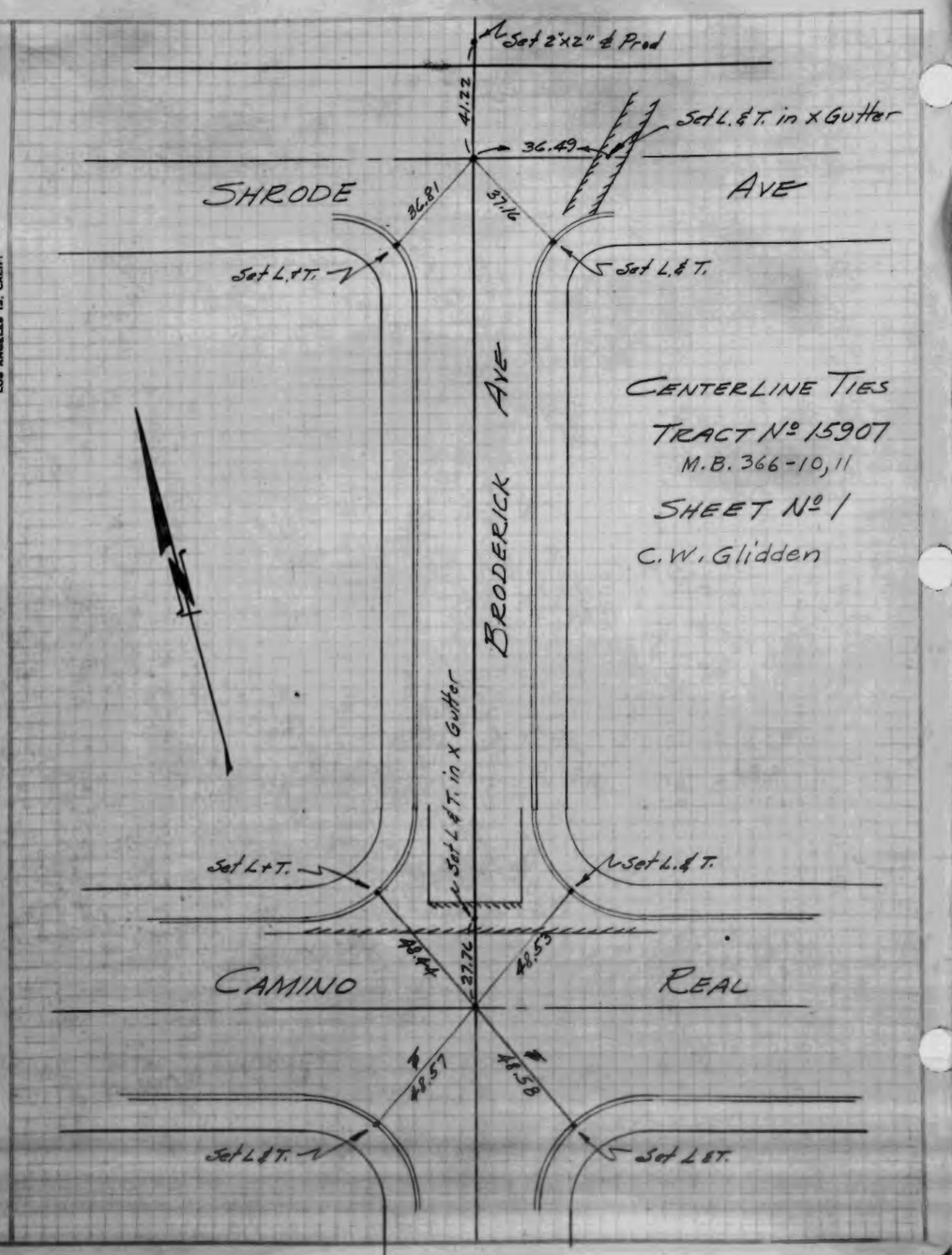

W.S.46 - C-2

6581 1M 9-46

SURVEY OF _____ JOB NO. _____ PAGE 2

INDEX _____ PAGE _____
CHARLES E. GLIDDEN
124 W. FOURTH ST.
LOS ANGELES 13, CALIF.

SURVEY BY _____ DATE _____

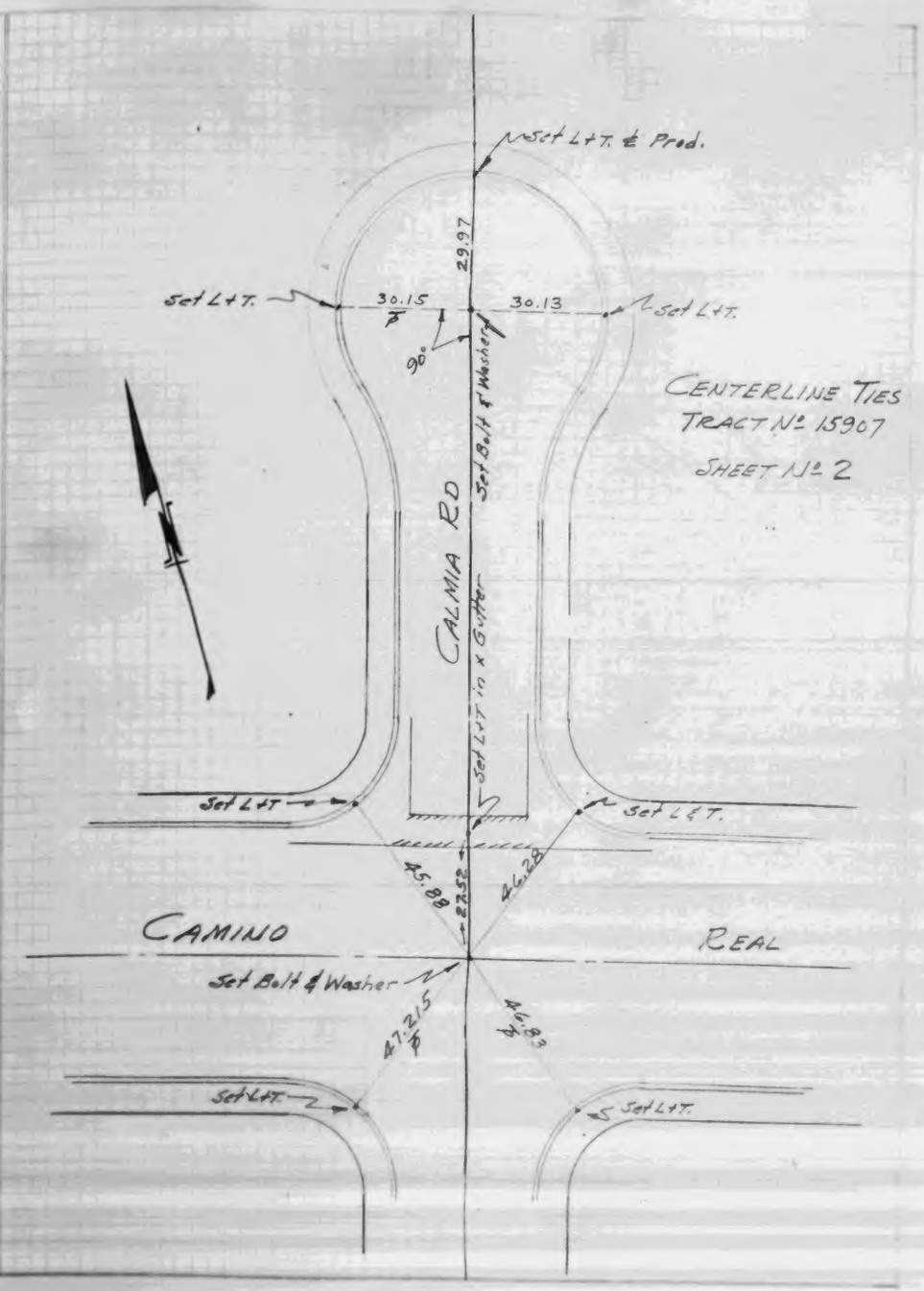

W.S.46 - C-2

C. W. GLIDDEN
Tract 15907

6501 1M 9-48

SURVEY OF _____ JOB NO. _____ PAGE 3

INDEX _____ PAGE _____
CHARLES E. GLIDDEN
124 W. FOURTH ST.
LOS ANGELES 13, CALIF.

DATE _____

SURVEY BY _____

W.S.46-C-2

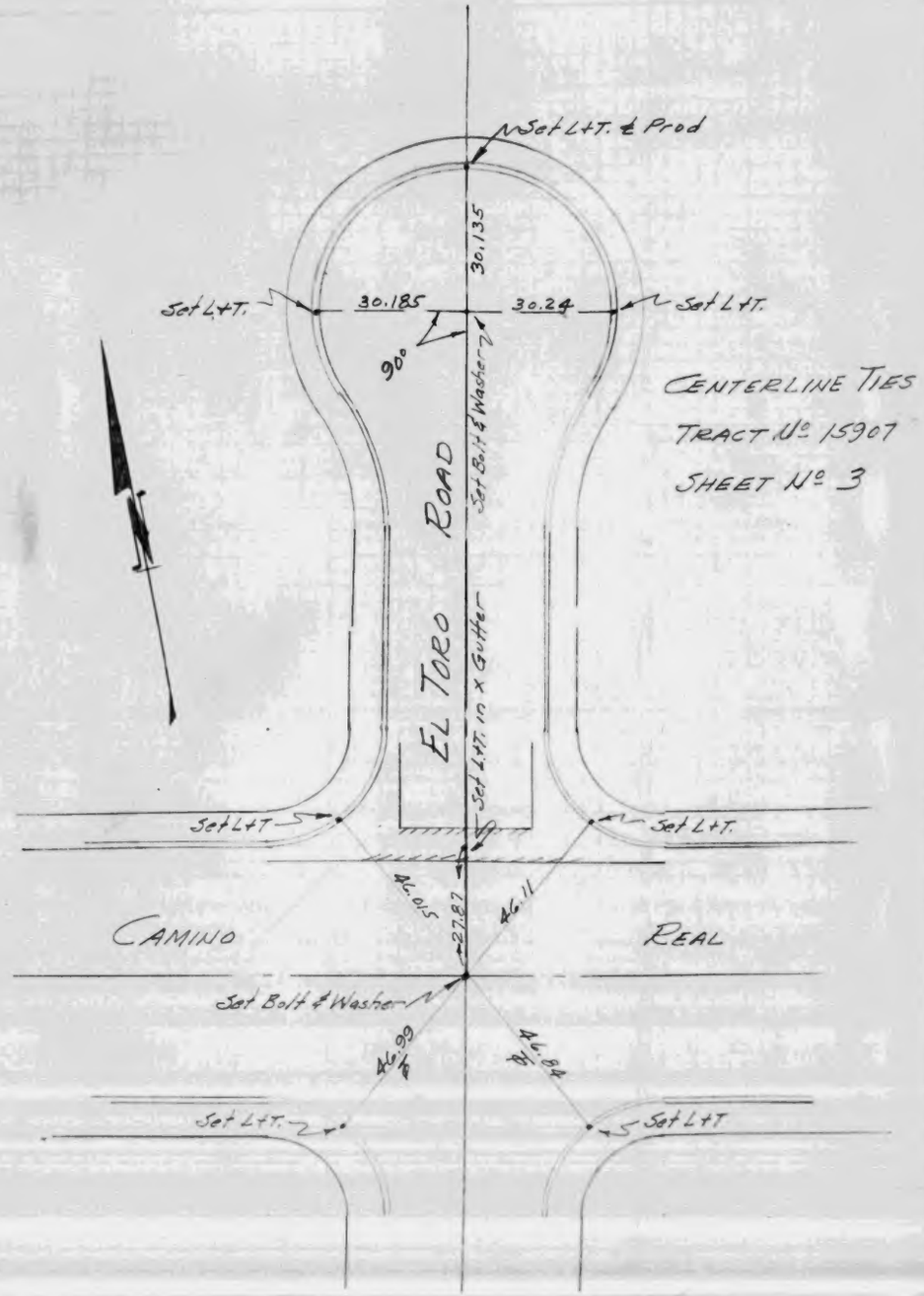

6501 1M 9-48

SURVEY OF _____ JOB NO. _____ PAGE 4

INDEX _____ PAGE _____
CHARLES E. GLIDDEN
124 W. FOURTH ST.
LOS ANGELES 13, CALIF.

DATE _____

SURVEY BY _____

W.S.46-C-2

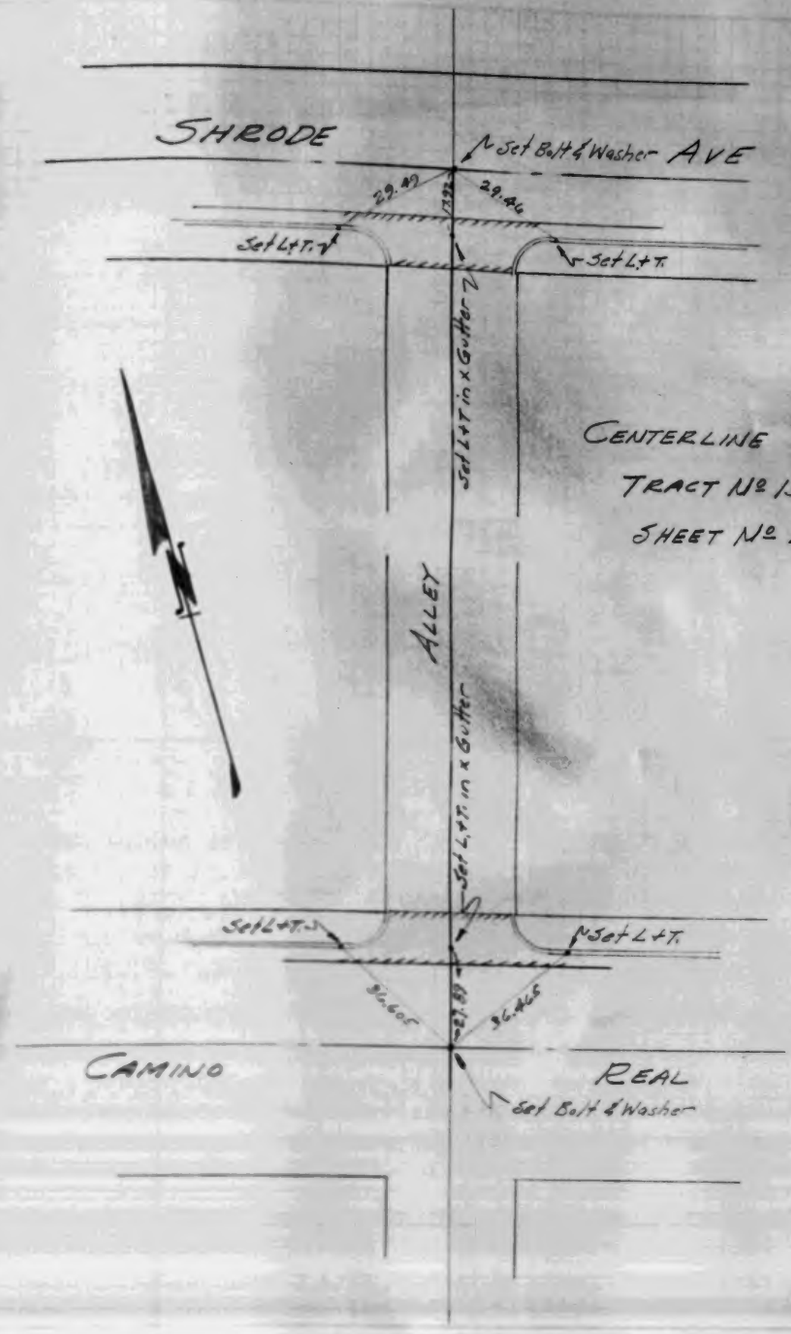

WM. H. FAIR, JR.
Tract 17192

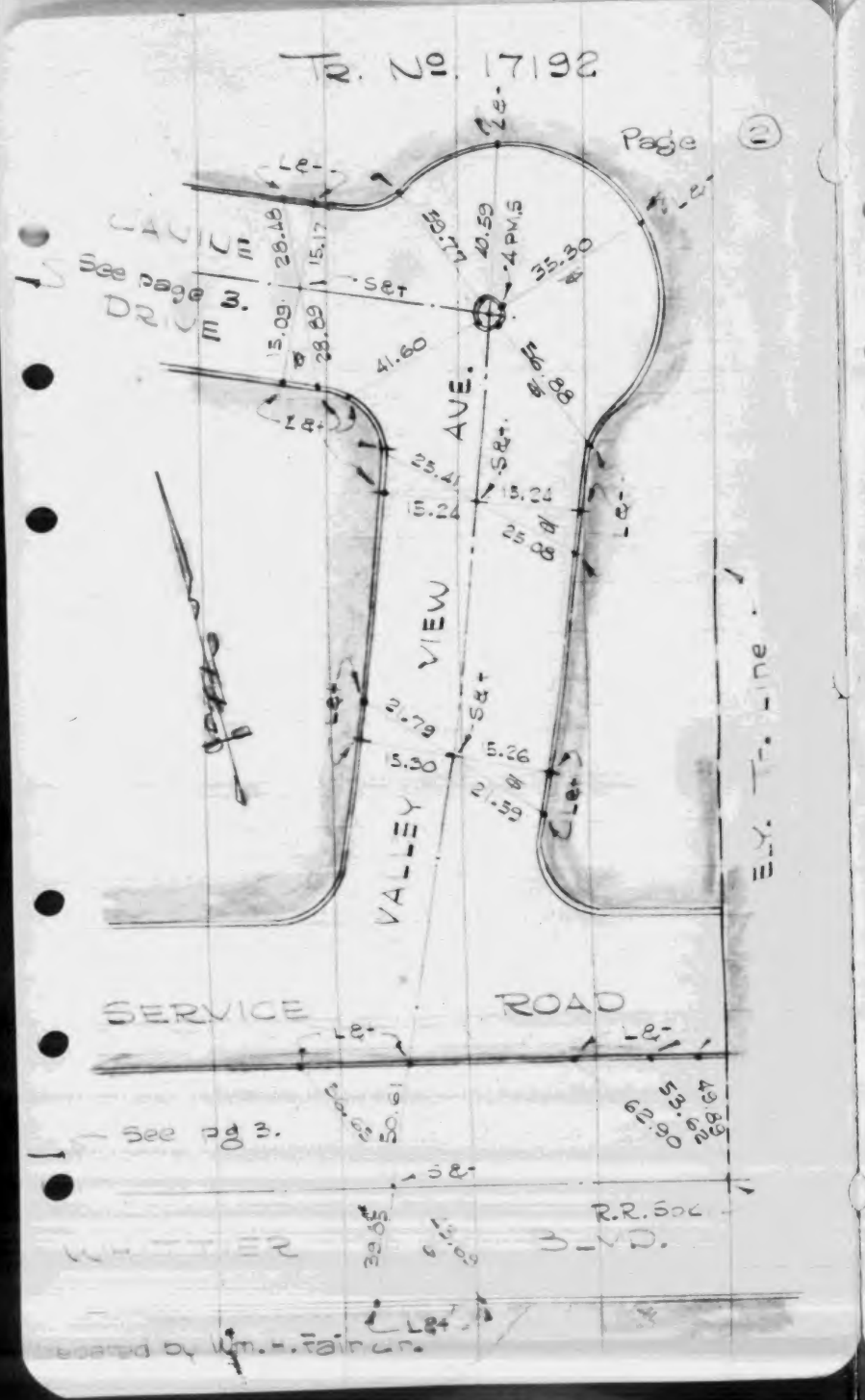

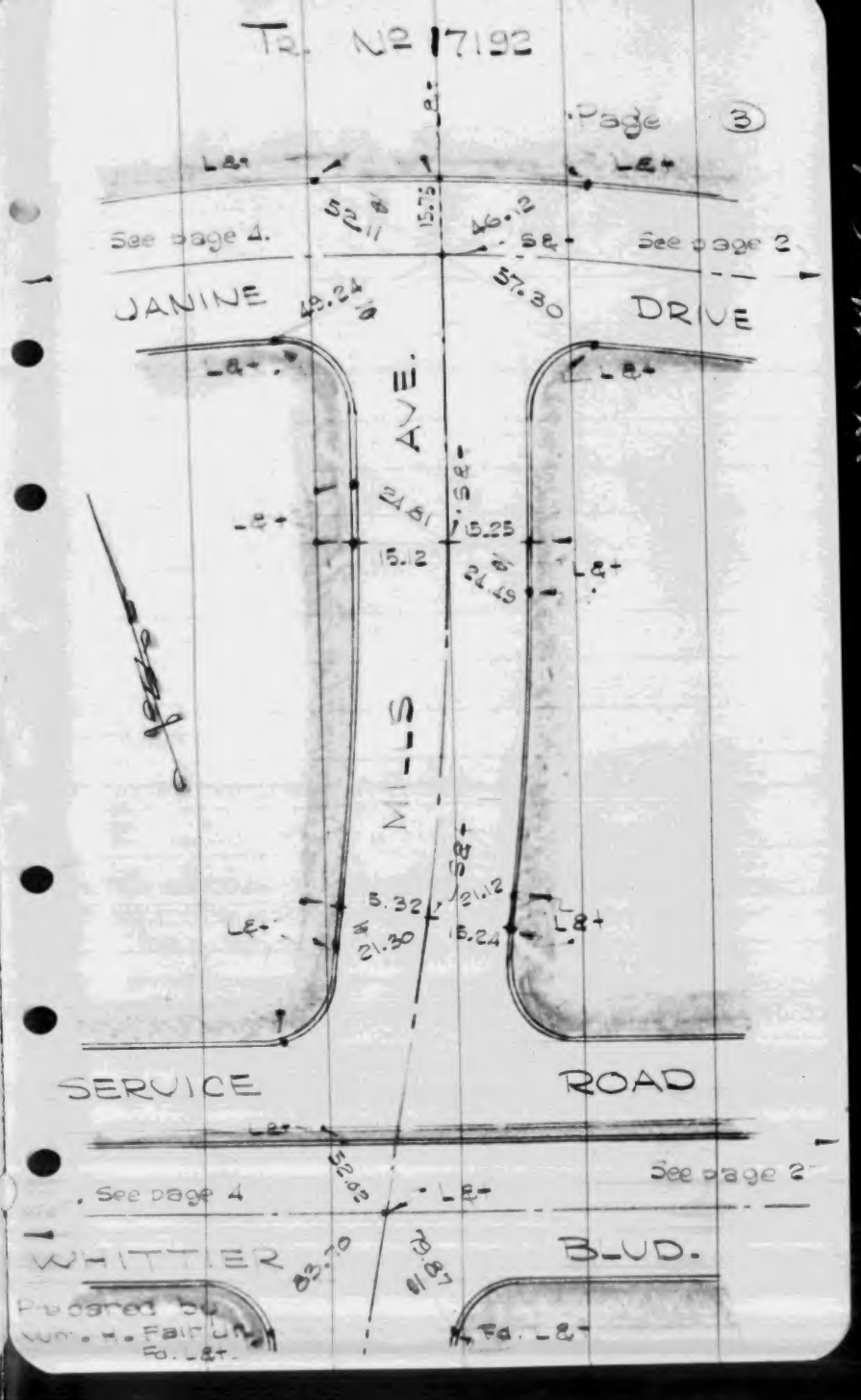

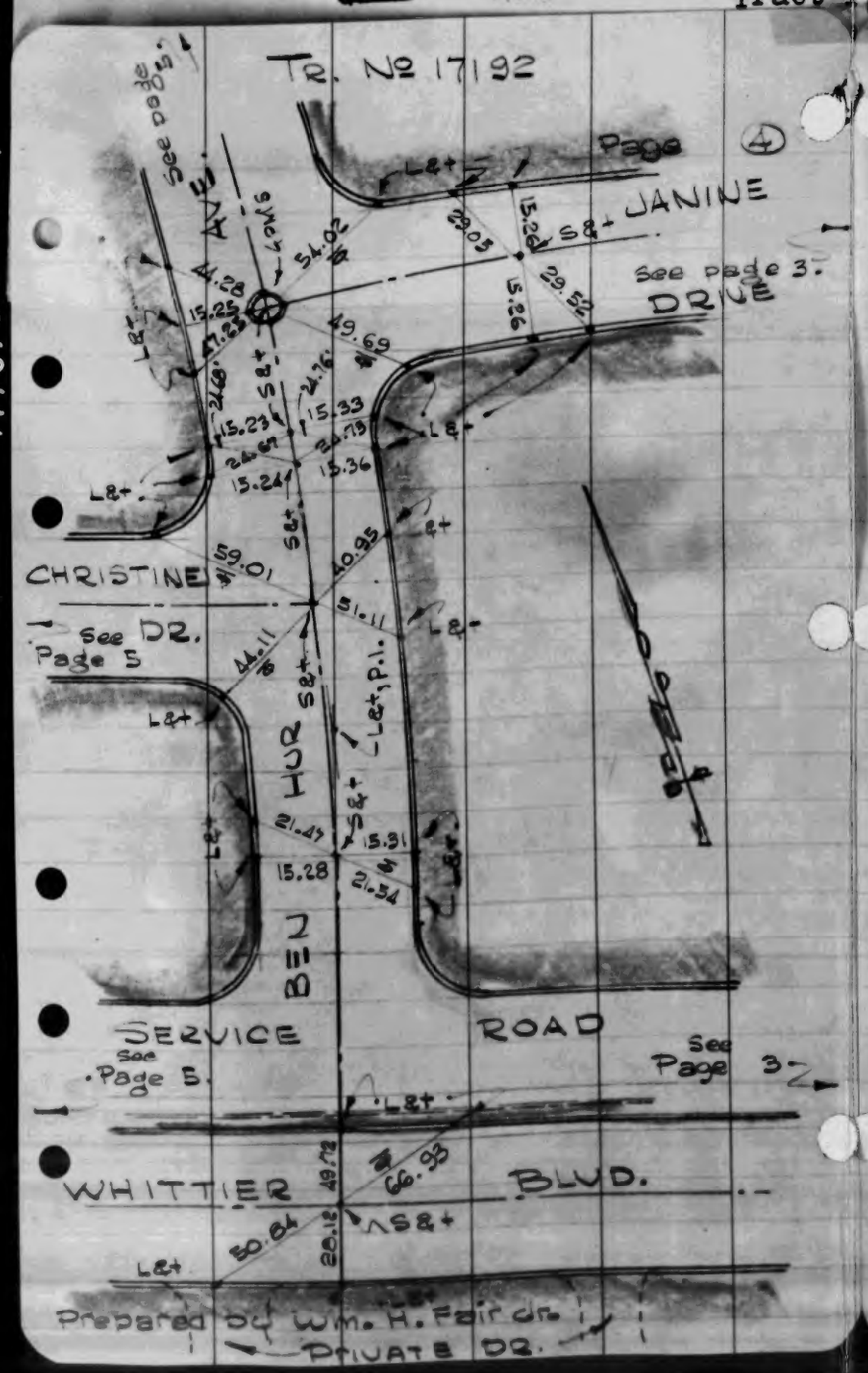

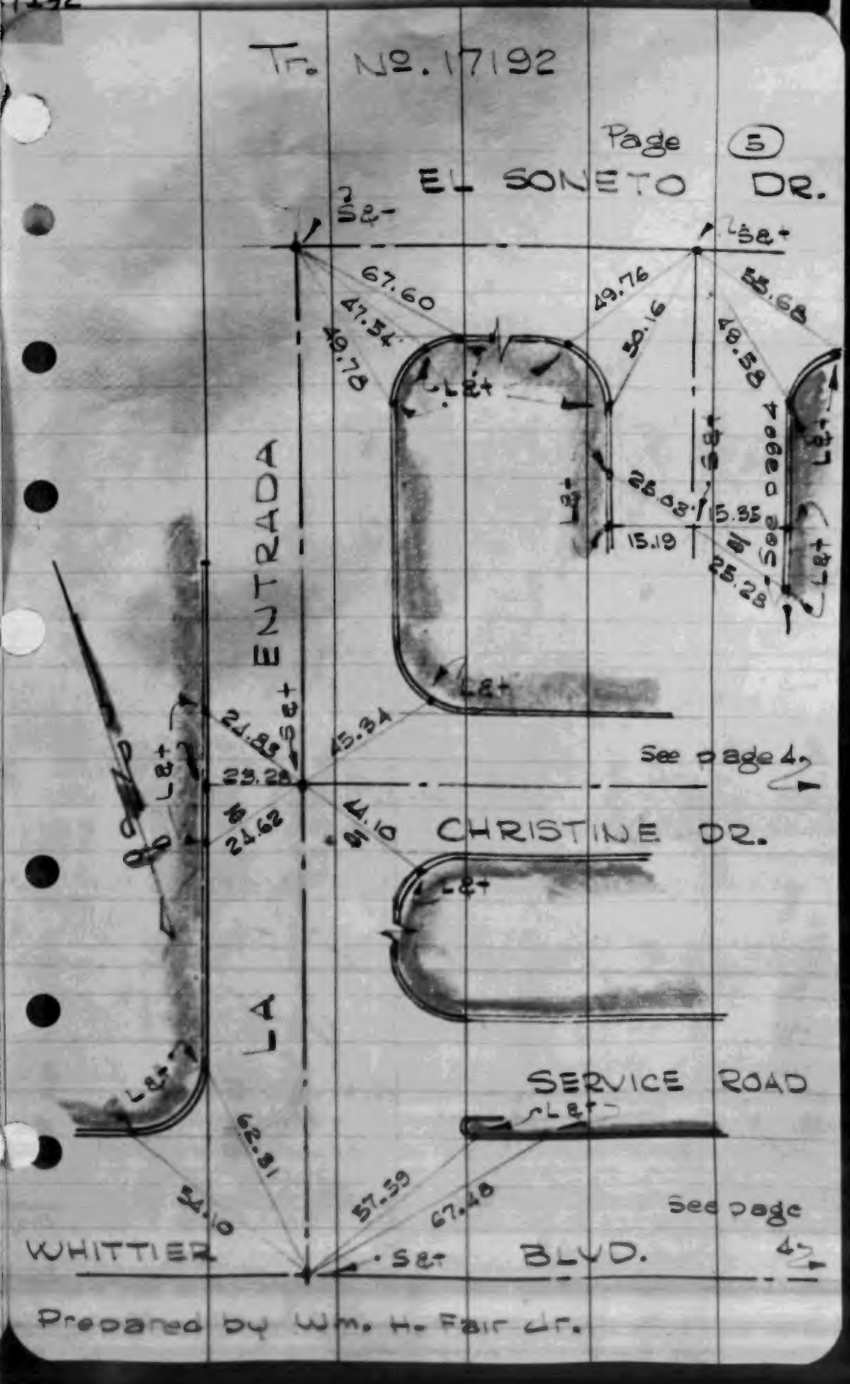

W.S. 34-C-1

W.S. 34-C-1

TRACT NO. 14388

STREET & TIES AND STORM DRAIN & TIES
PRIOR TO CONSTRUCTION.

10-4-47 } ALLEN
10-5-47 } LINDEN
MAYER

W.S. 38 - C-3

CO.SUR. F.B.1069: 35

A. A. ALLEN
Tract 14388

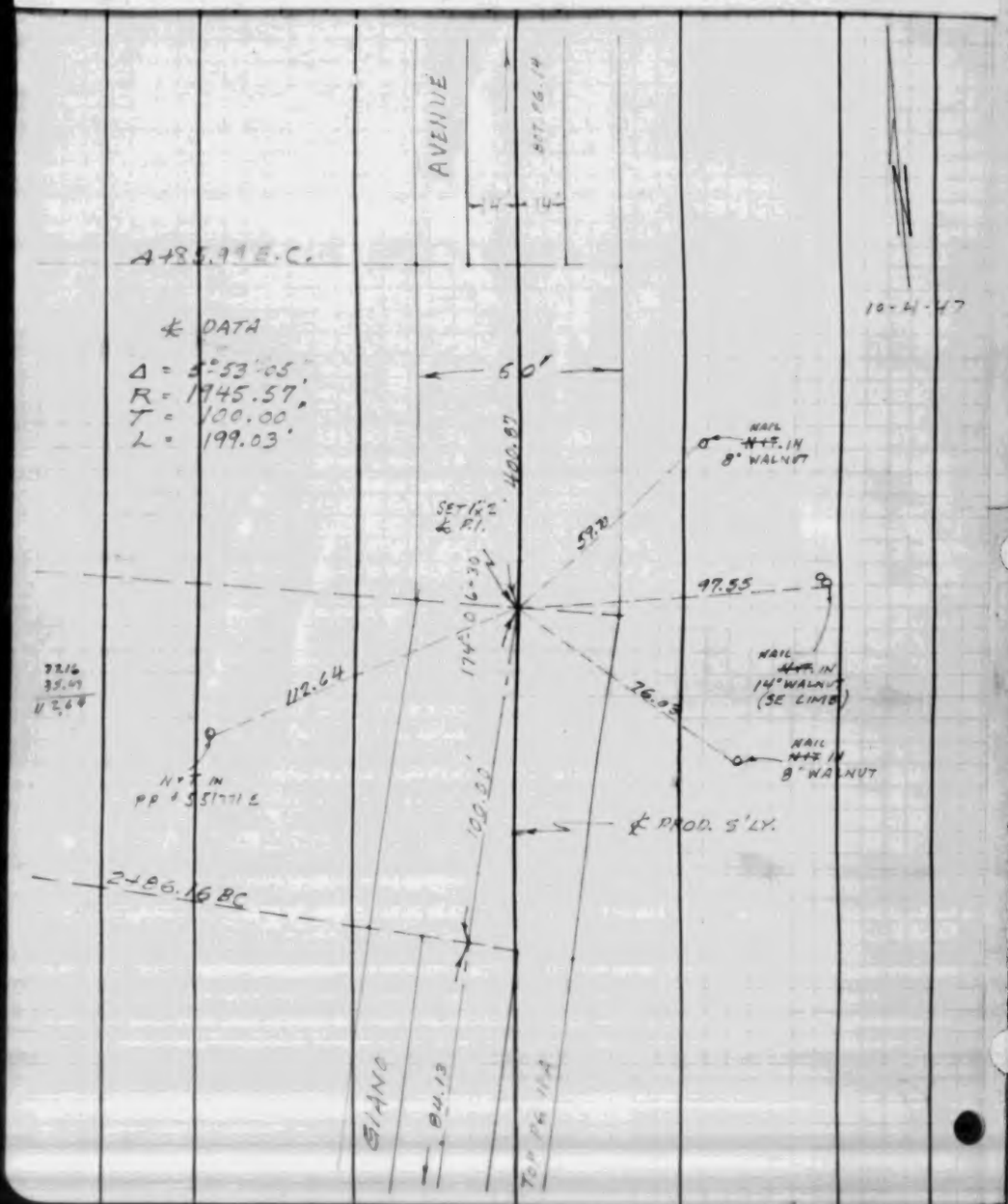

A. A. ALLEN
Tract 14388

CO.SUR. F.B.1069: 36

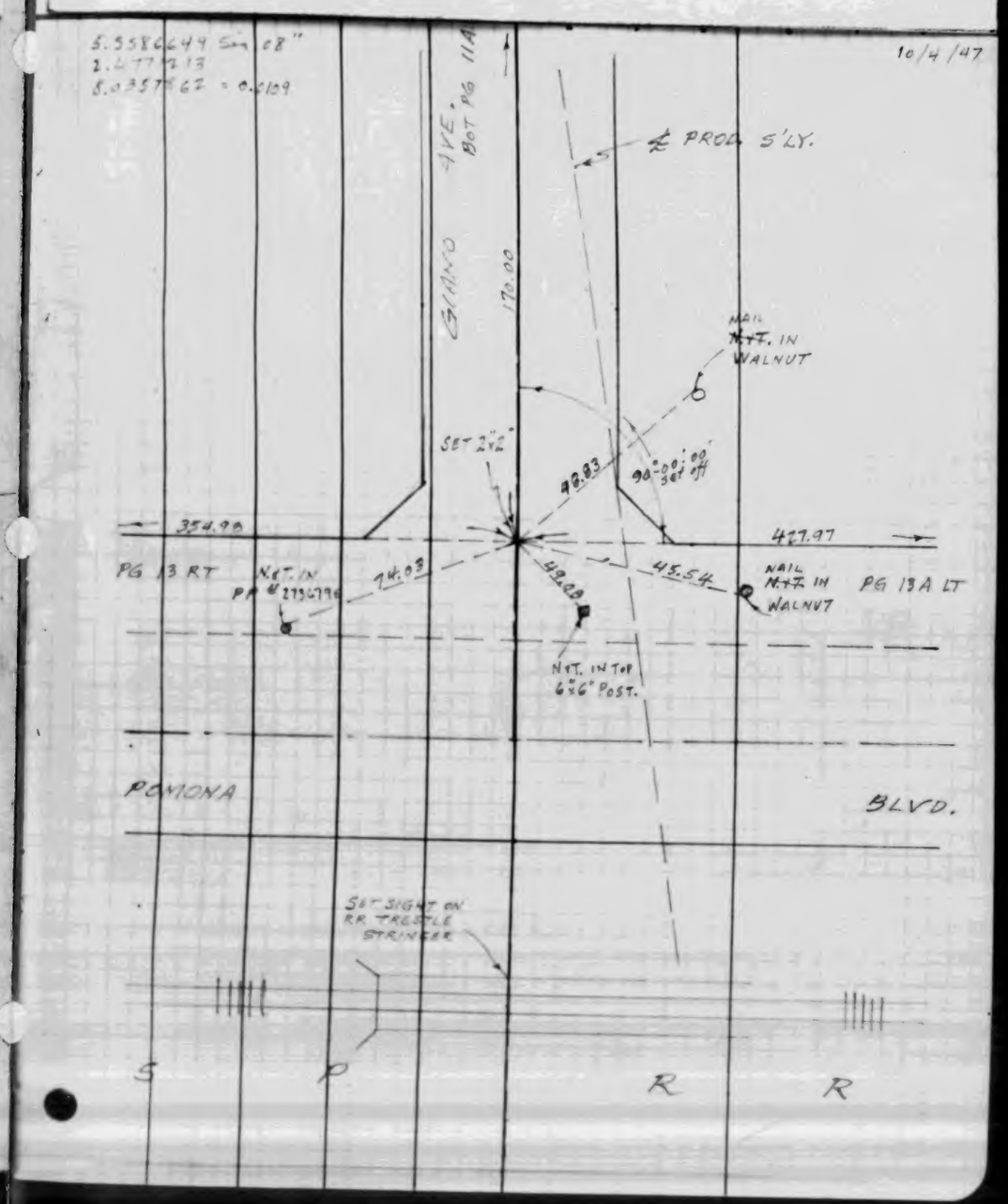

W.S. 38 - C-3

W.S. 38-C-3

CO.SUR. F.B.1069: 37

A. A. ALLEN
Tract 14388

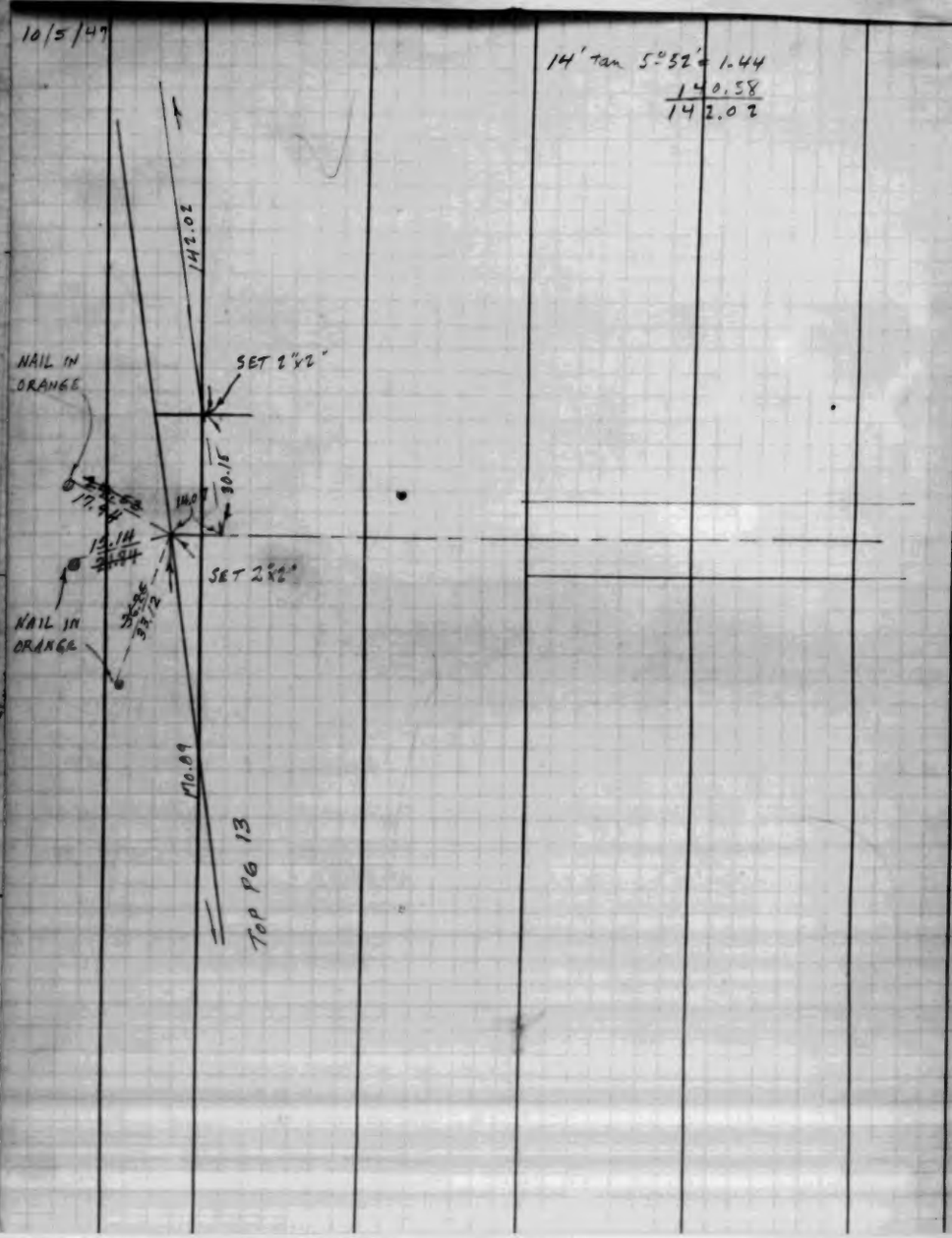

A. A. ALLEN
Tract 14388

CO.SUR. F.B.1069: 38

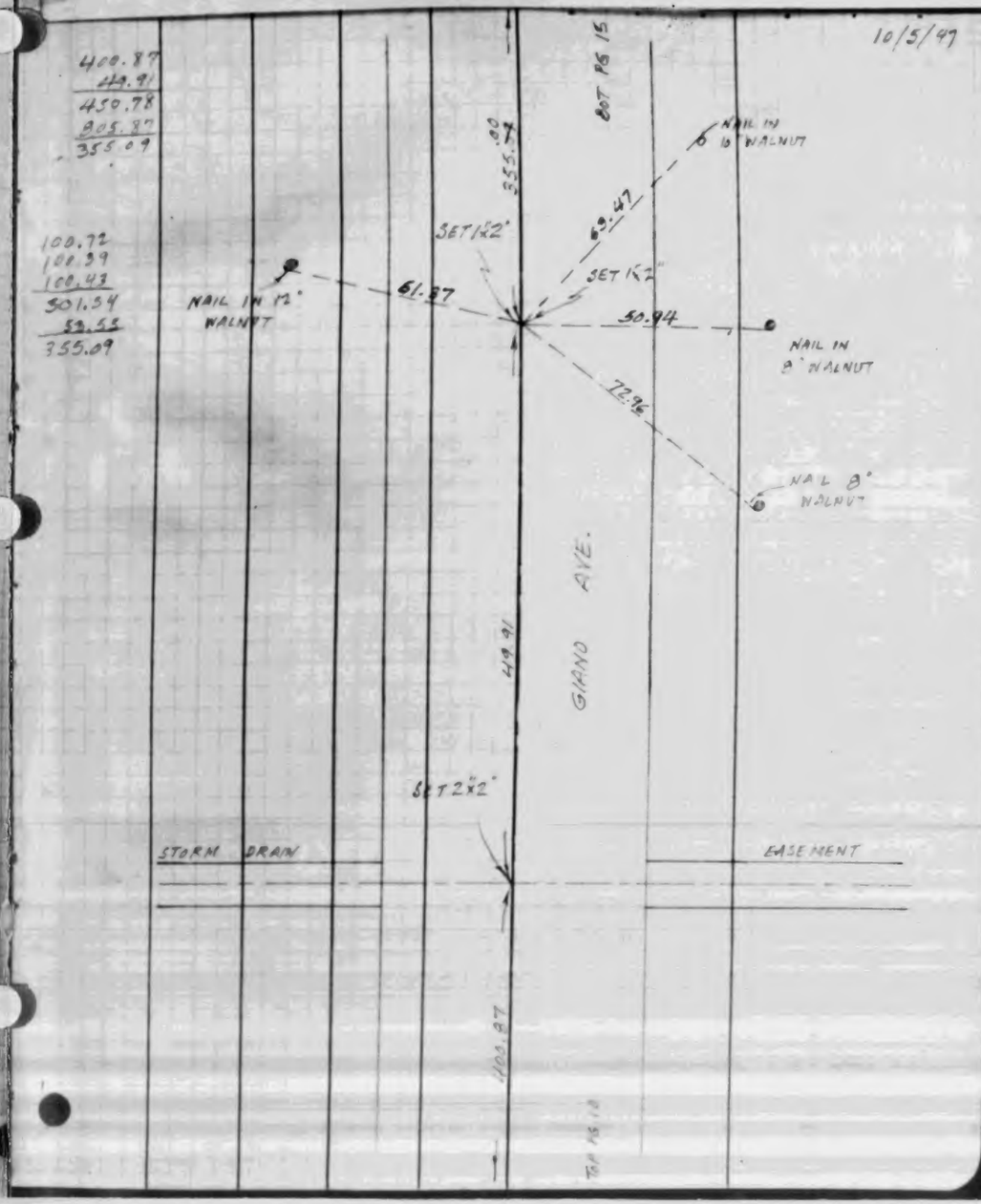

W.S. 38-C-3

A. A. ALLEN
Tract 14388

10/5/47

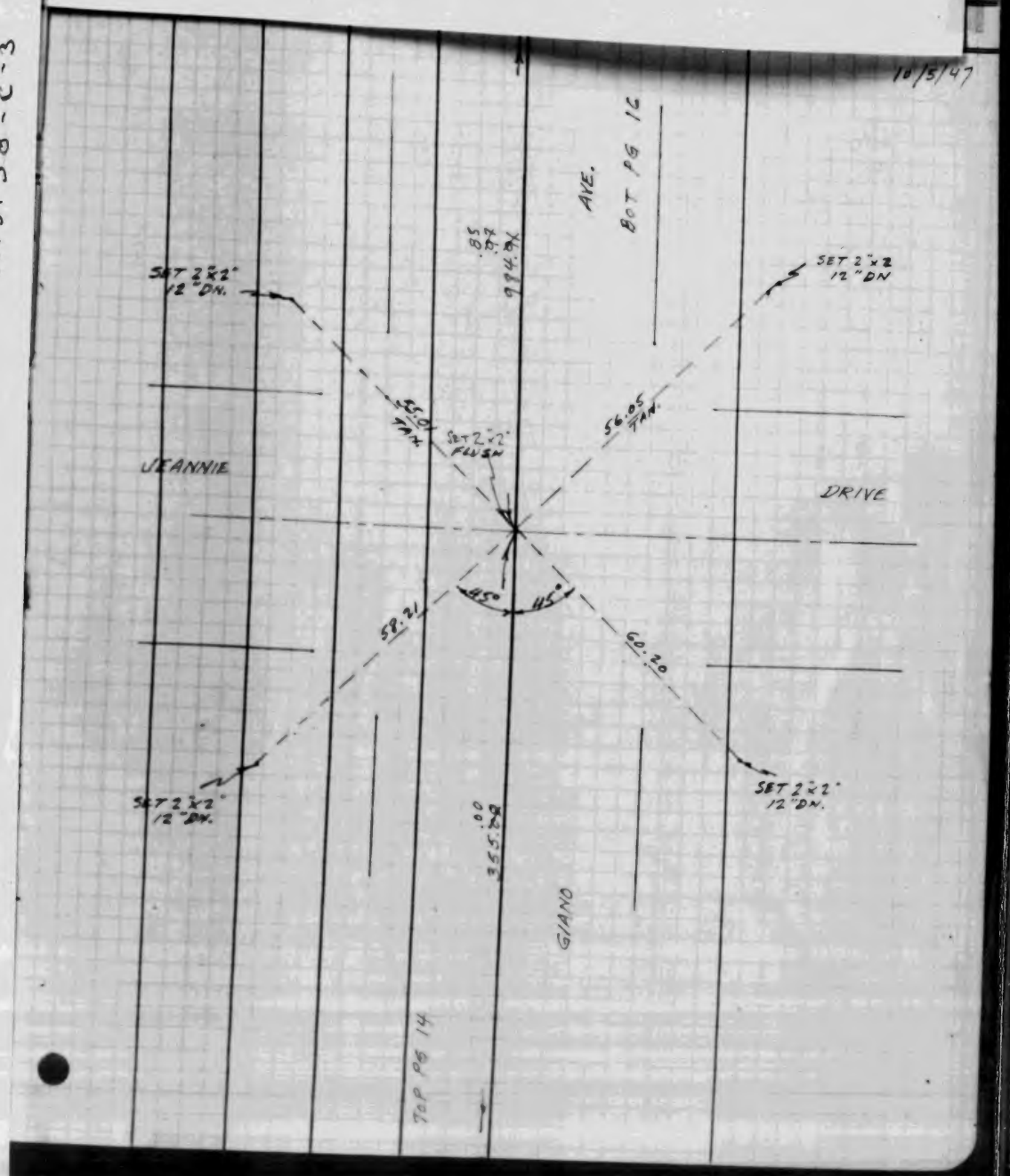

A. A. ALLEN
Tract 14388

10/5/47

℄ CURVE DATA
LA PUENTE ROAD
Δ = 53°-59'-25"
R = 196.30
T = 100.00
L = 184.97
log D' = 0.9423228

144.90
60.00
204.90

21+16.77
1 44.90
19+71.87
17+00
2 71.87

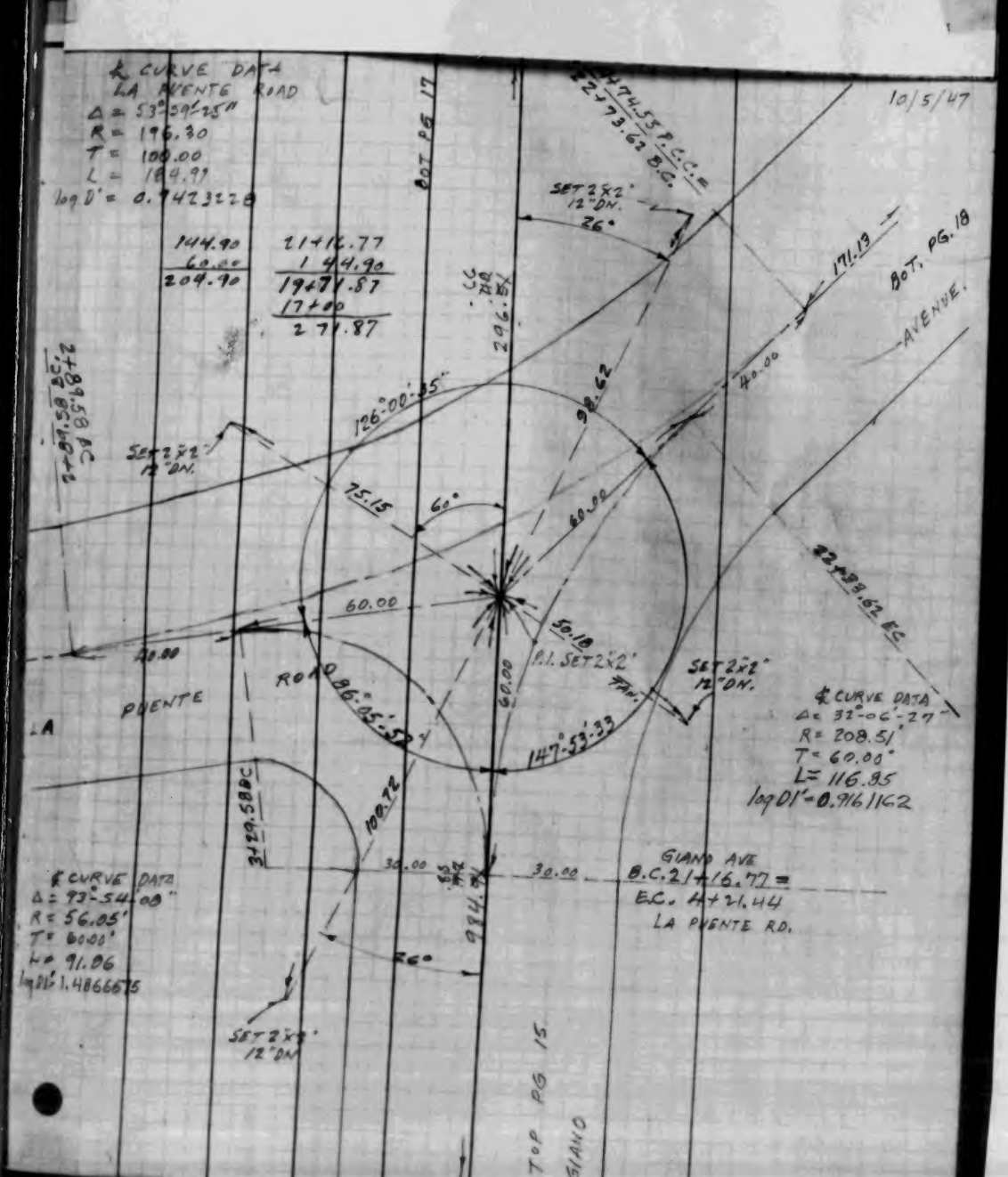

℄ CURVE DATA
Δ = 32°-06'-27"
R = 208.51'
T = 60.00'
L = 116.85
log D' = 0.9161162

GIANO AVE
B.C. 21+16.77 =
E.C. 4+21.44
LA PUENTE RD.

℄ CURVE DATA
Δ = 93°-54'-08"
R = 56.05'
T = 60.00'
L = 91.86
log D' = 1.4866675

A. A. ALLEN
Tract 14388



A. A. ALLEN
Tract 14388

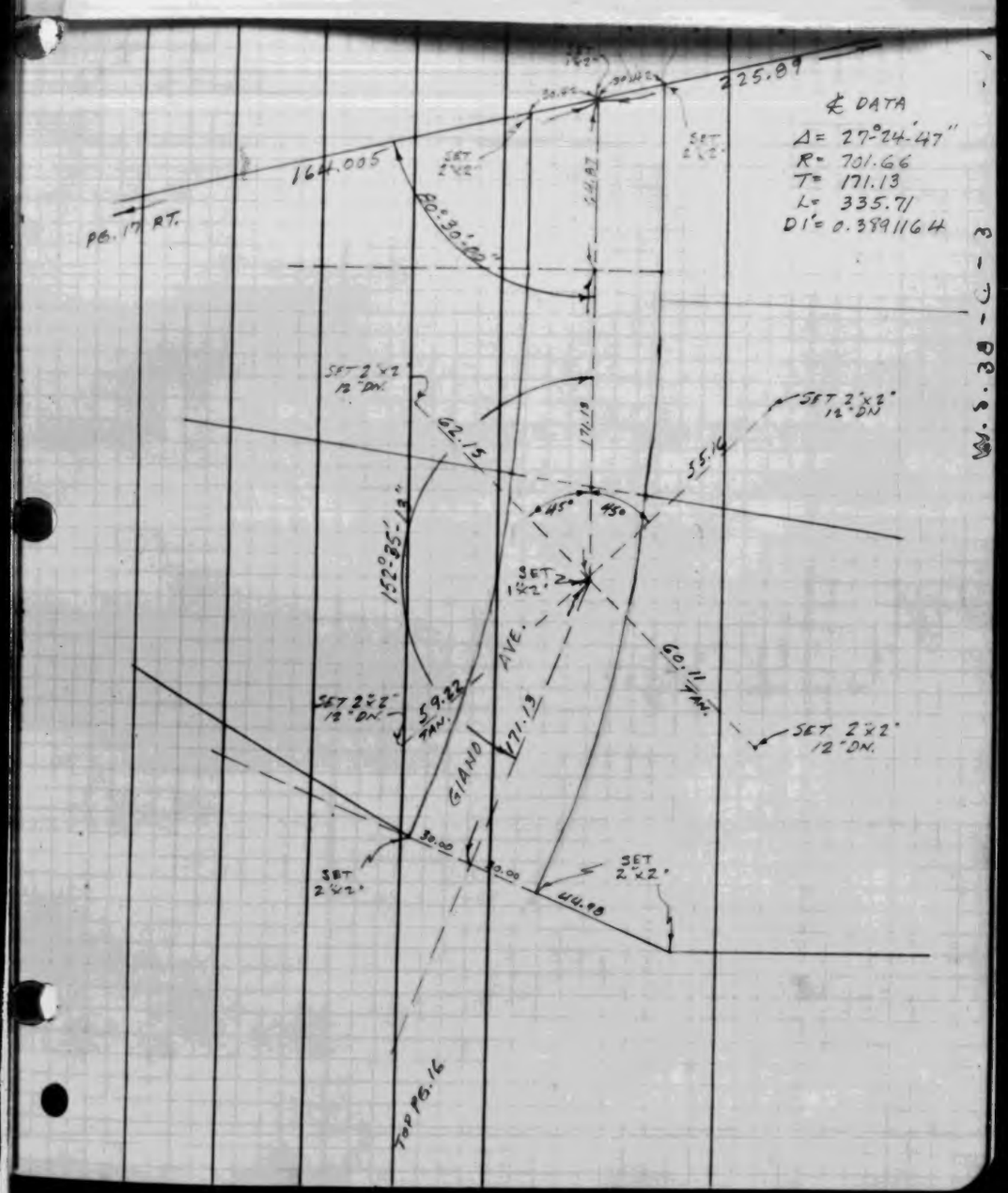

LEONARD H. GOWDY
Tract 13471

STREET CENTER-LINE TIES
TRACT Nº 13471
M.B. 270 - 9

LEONARD H. GOWDY
R.E. 4823
SEPT 19, 1951

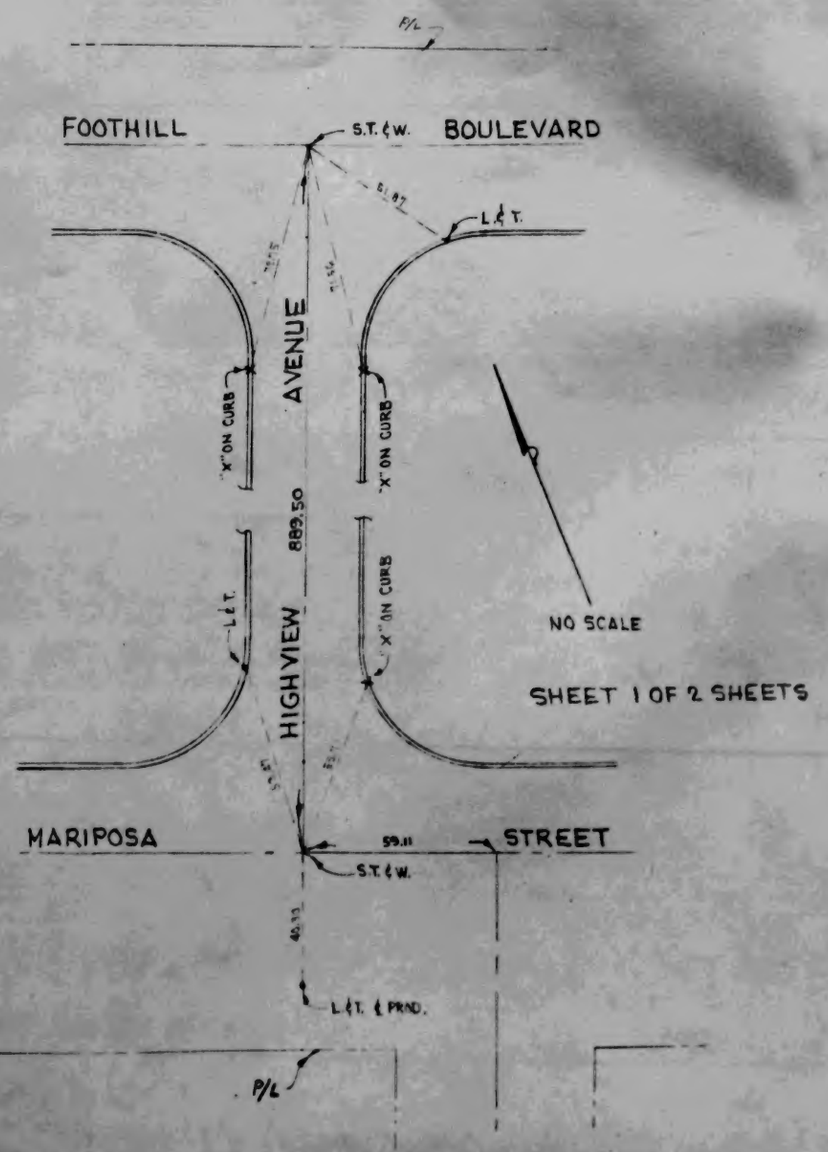

LEONARD H. GOWDY
Tract 13471

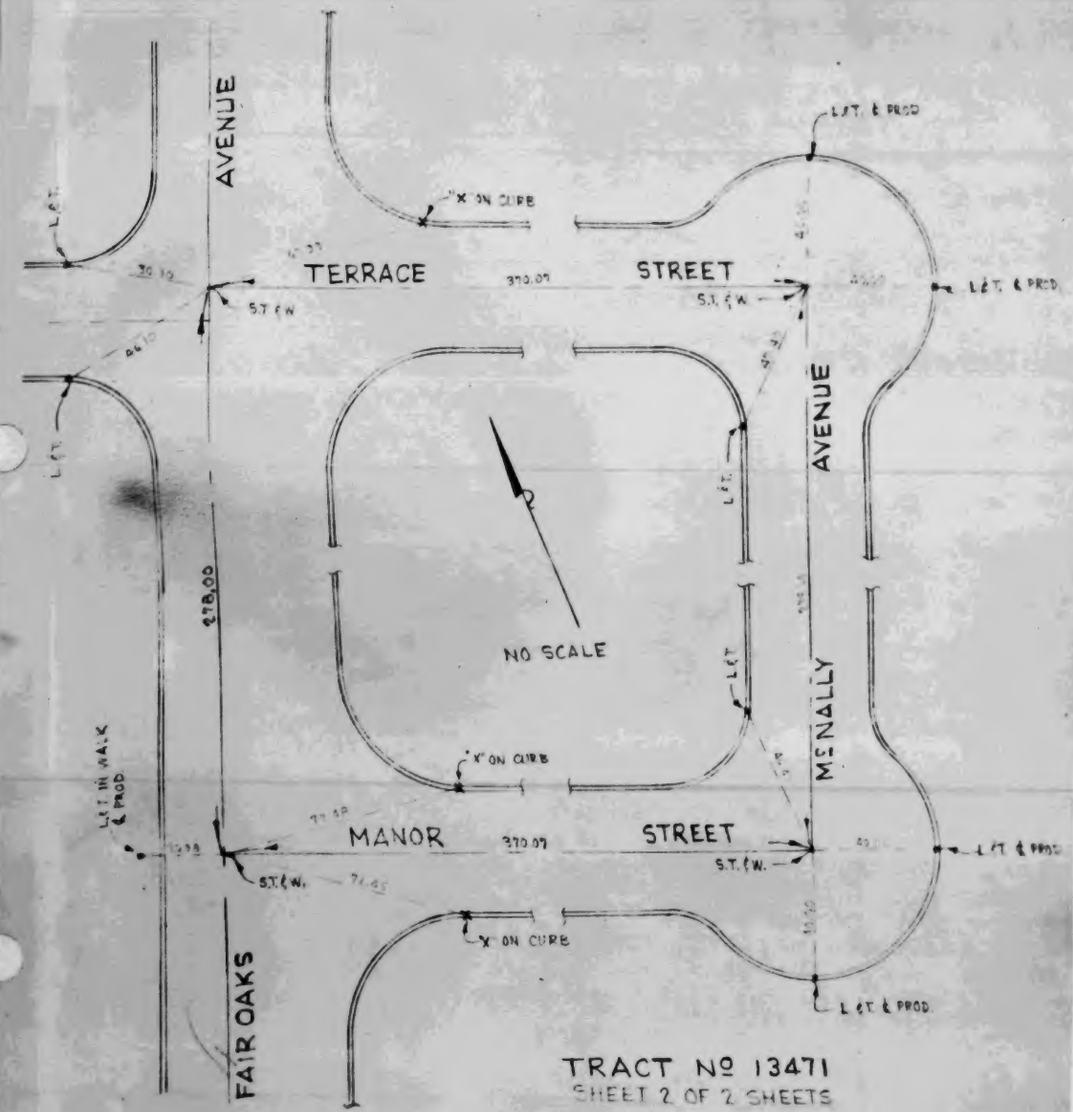

TRACT Nº 13471
SHEET 2 OF 2 SHEETS

W.S. 88-B-6

W.S. 88-B-6

LEONARD H. GOWDY
Tract 14188

STREET CENTER-LINE TIES
TRACT Nº 14188
M.B. 301 - 25

LEONARD H GOWDY
R.E. 4823
SEPT. 18, 1951

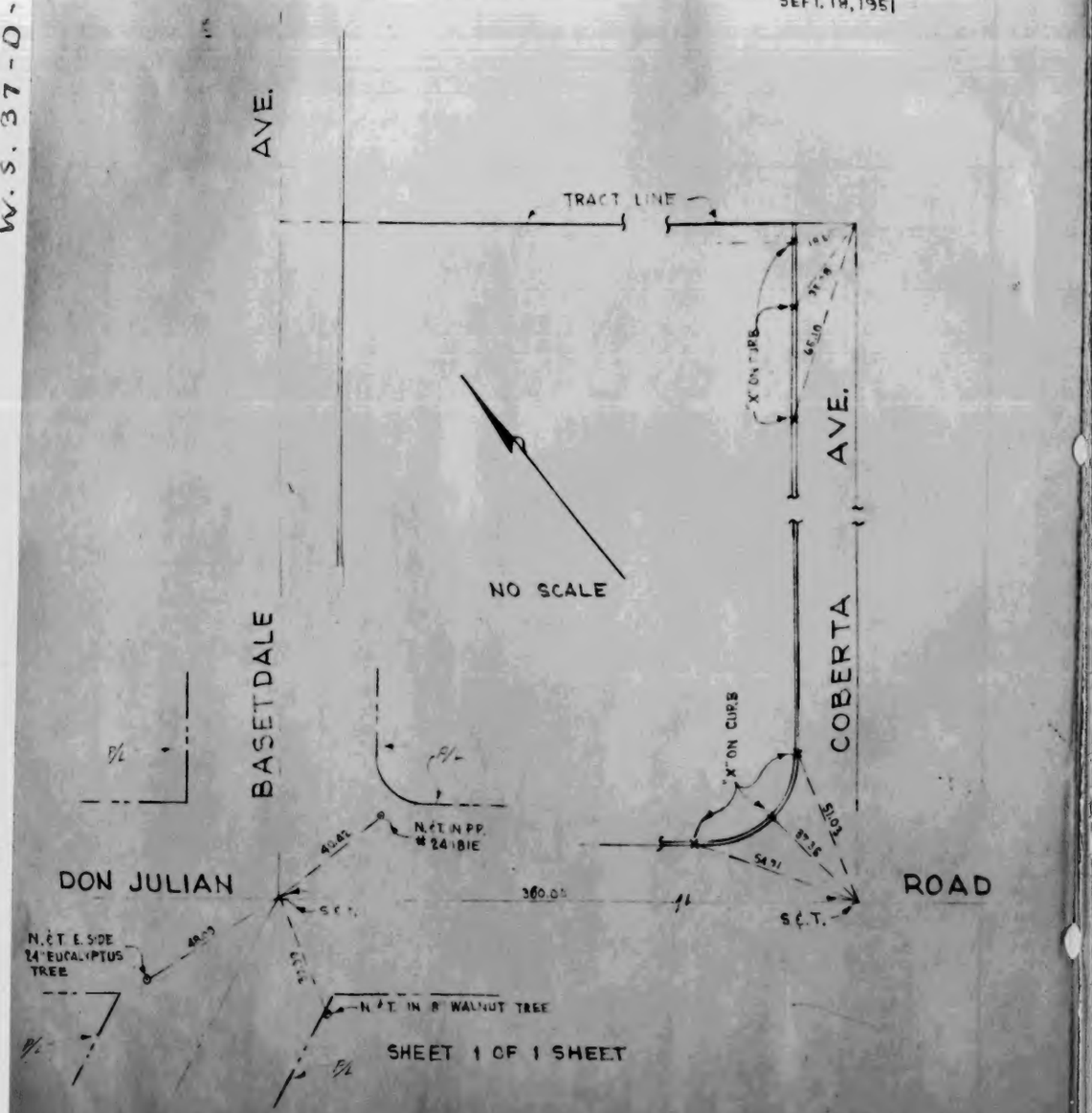

SHEET 1 OF 1 SHEET

STREET CENTER-LINE TIES
TRACT Nº 14396
M.B. 292 - 38

LEONARD H. GOWDY
R.E. 4823
SEPT. 18, 1951

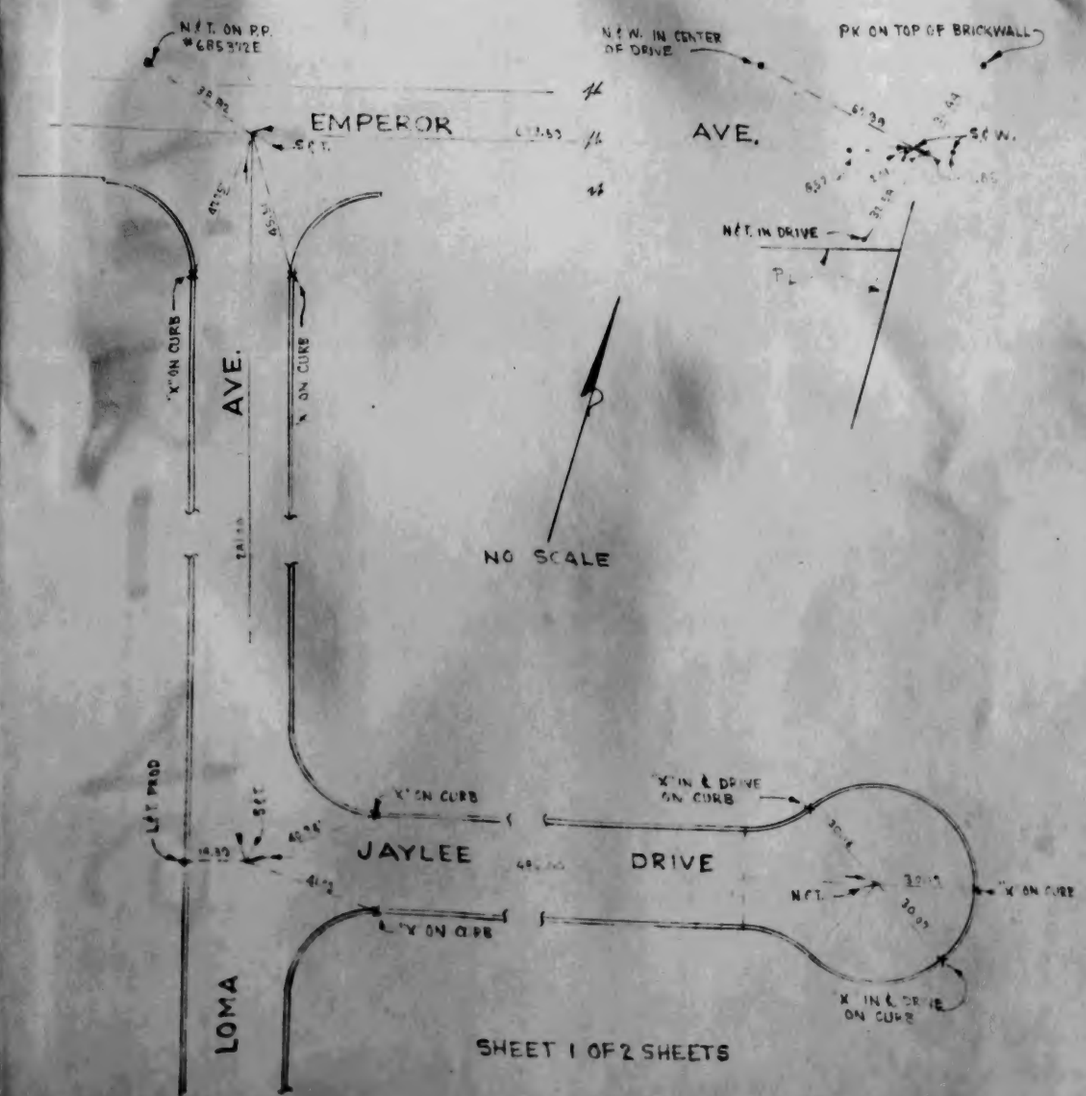

SHEET 1 OF 2 SHEETS

LEONARD H. GOWDY
Tract 14396

W.S.44 - C-4

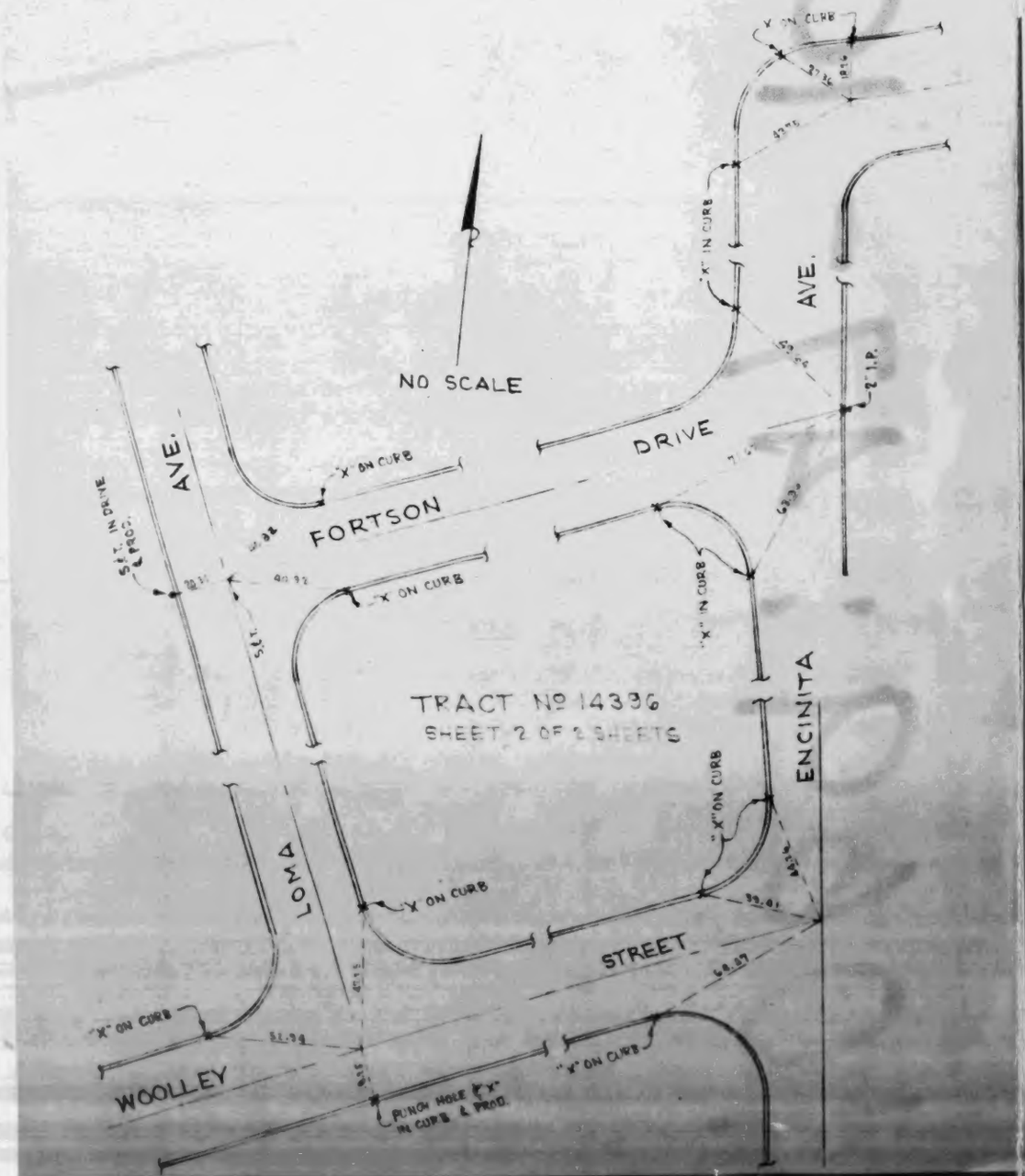

LEONARD H. GOWDY
Tract 15498

W.S.46 - C-2

STREET CENTER LINE TIES
TRACT Nº 15498
MB 345 - 18

LEONARD H. GOWDY
R.E. 4823
SEPT. 18, 1951

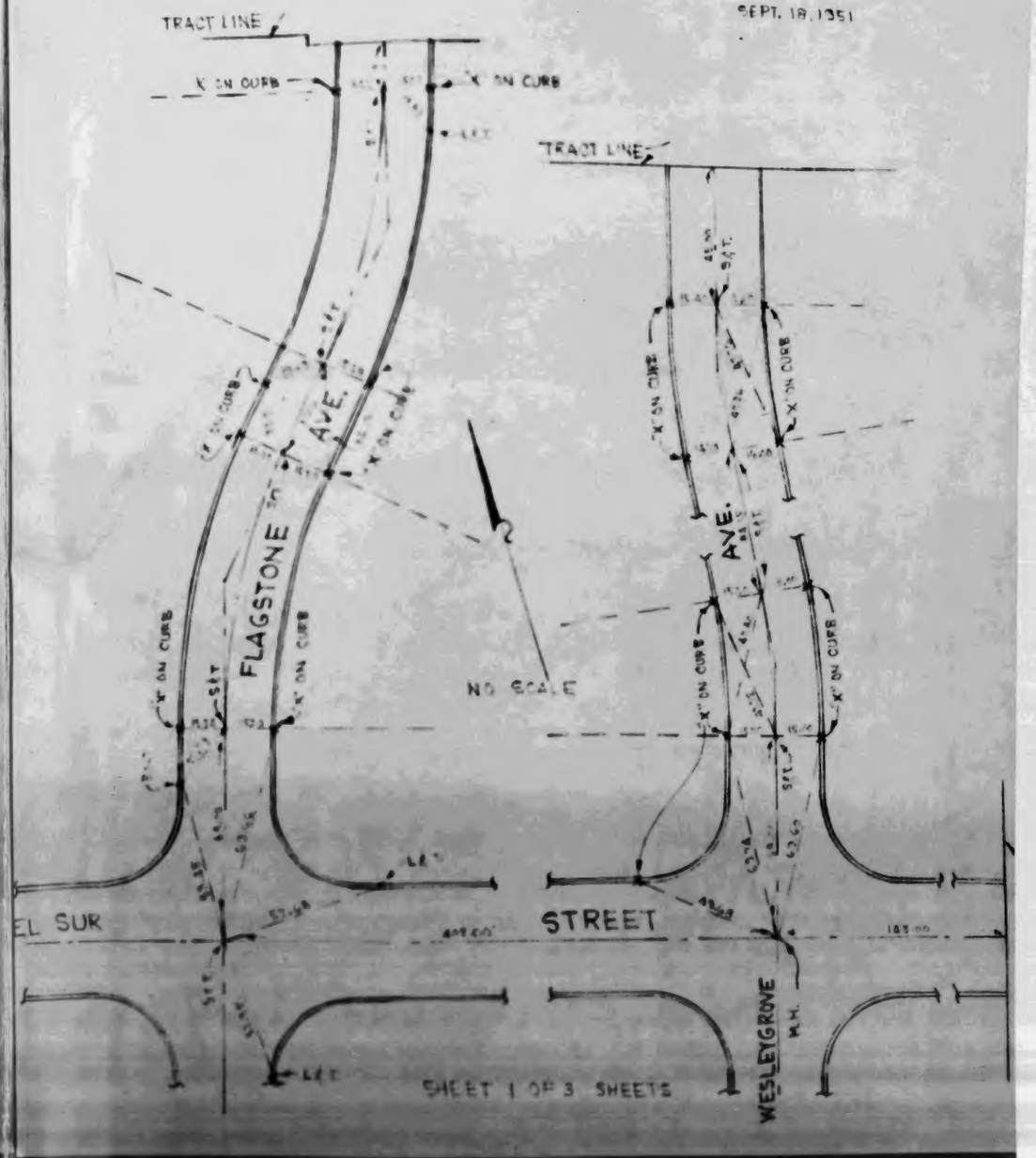

W.S. 46 - C-2

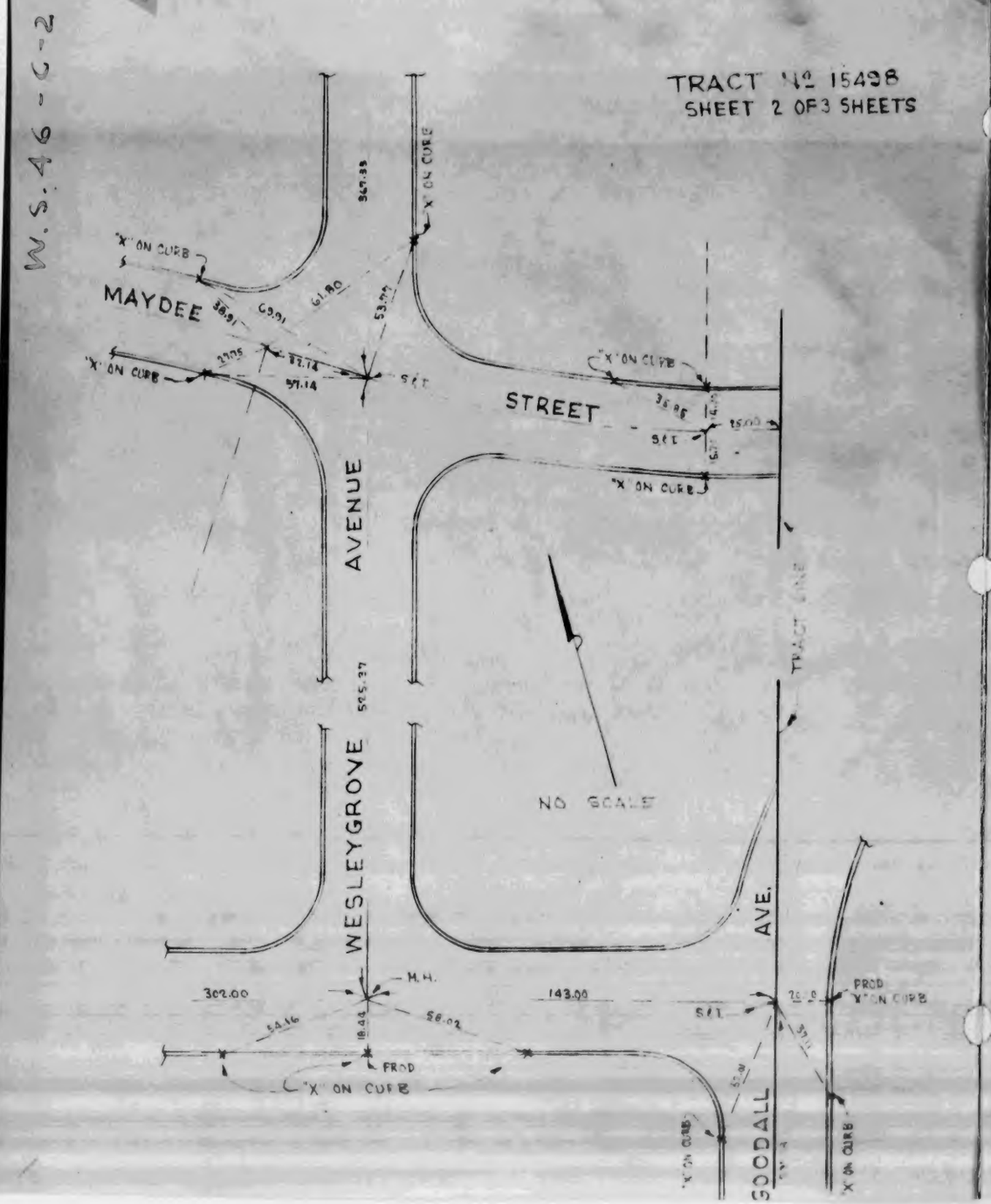

W.S. 46 - C-2

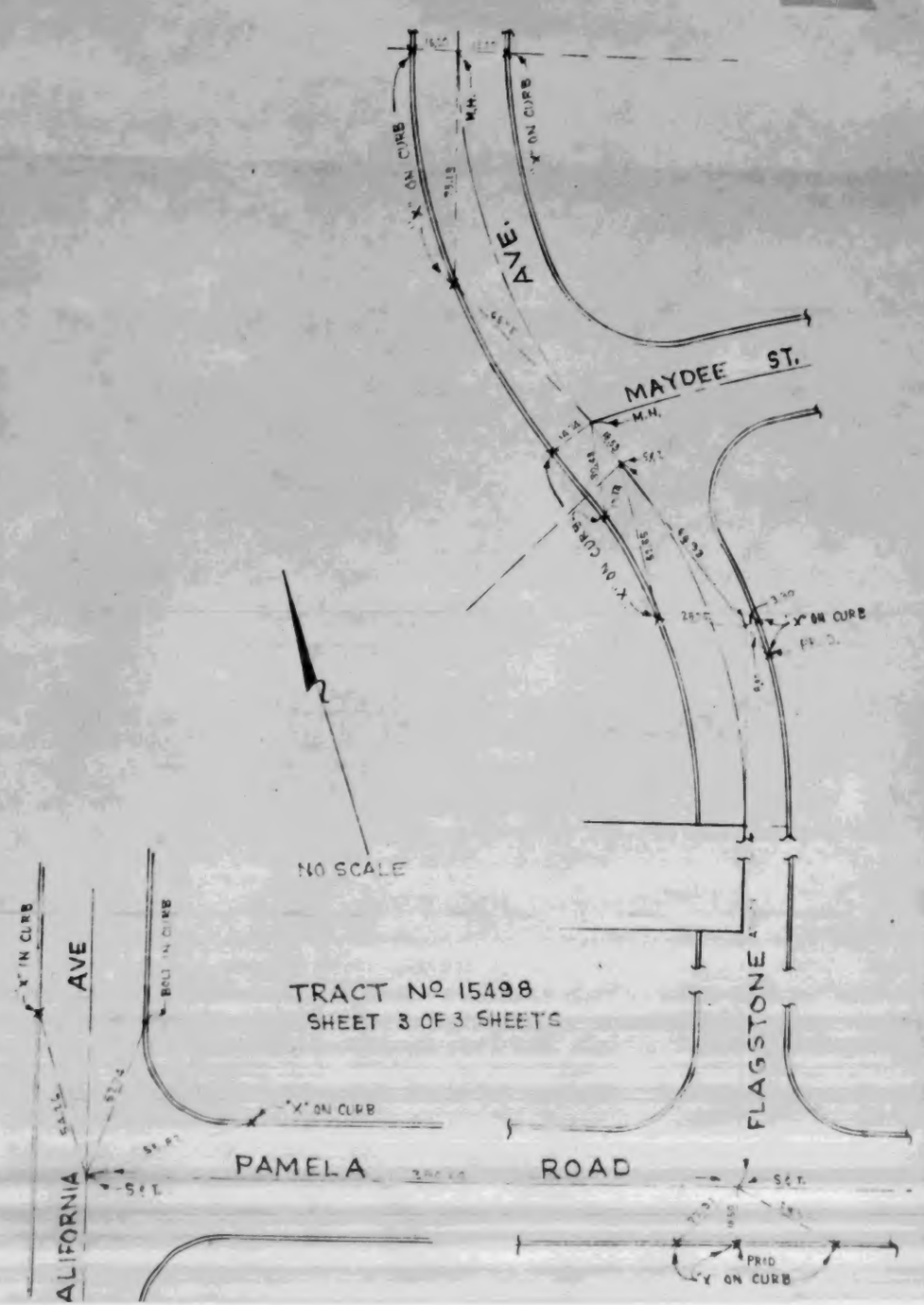

W.S. 46-C-2

STREET CENTER-LINE TIES
TRACT Nº 16028

LEONARD H. GOWDY
R.E. 4823
August 31, 1951

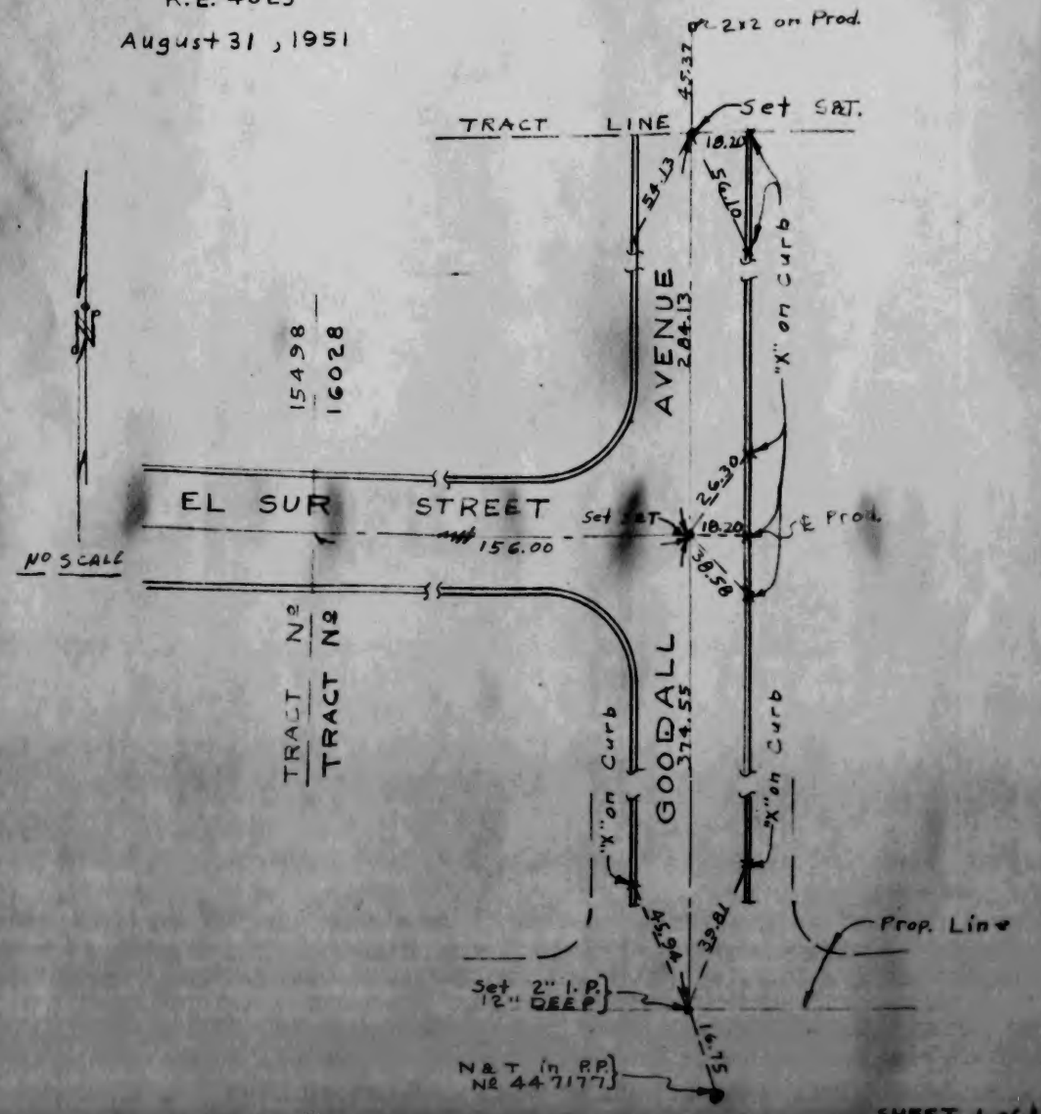

SHEET 1 of 1

W.S. 34-C-2

STREET CENTER-LINE TIES
TRACT Nº 16683
M.B. 396-12-14

LEONARD H. GOWDY
R.E. 4823 SEPT. 12, 1951

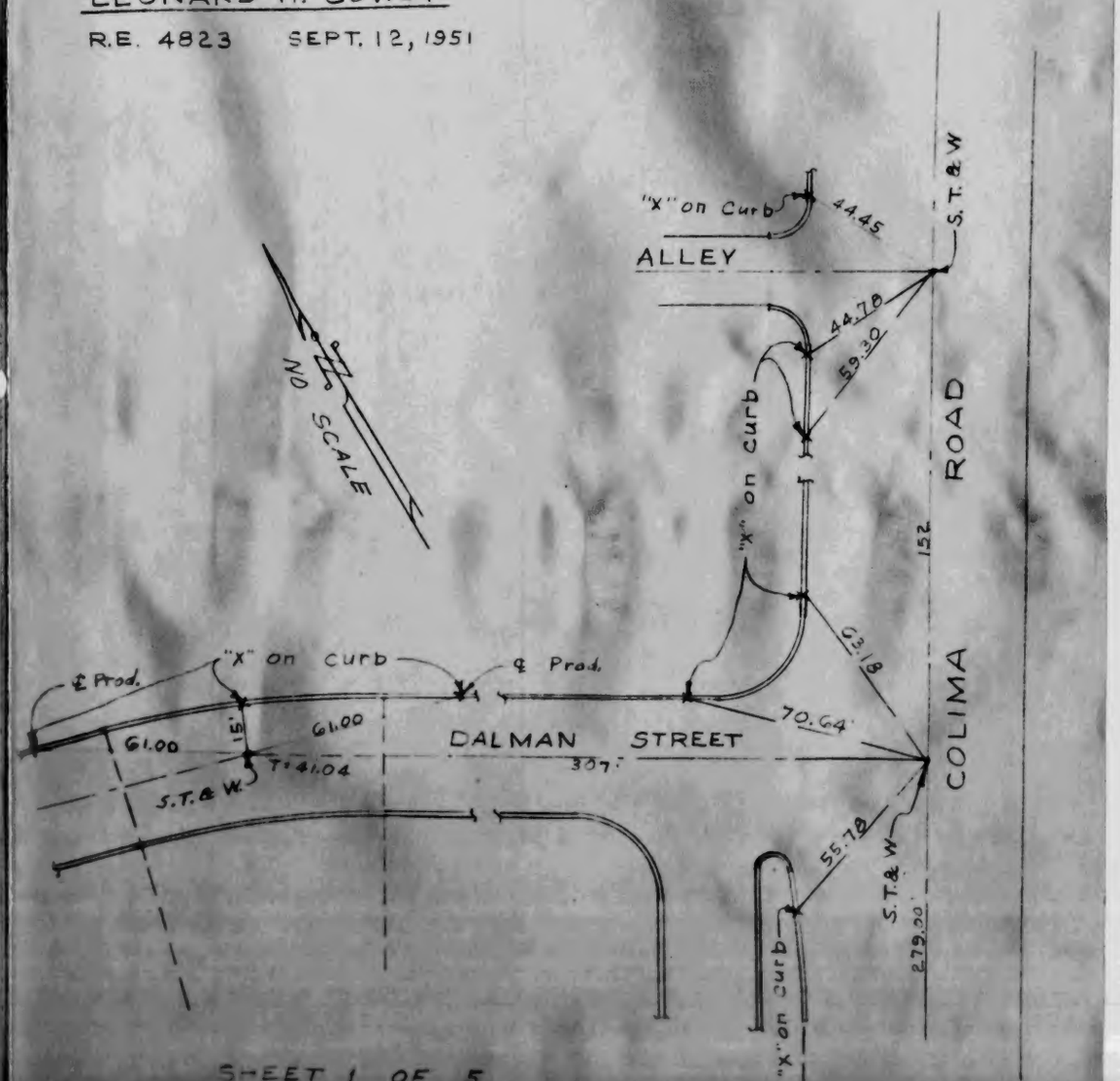

SHEET 1 OF 5

TRACT Nº 16683

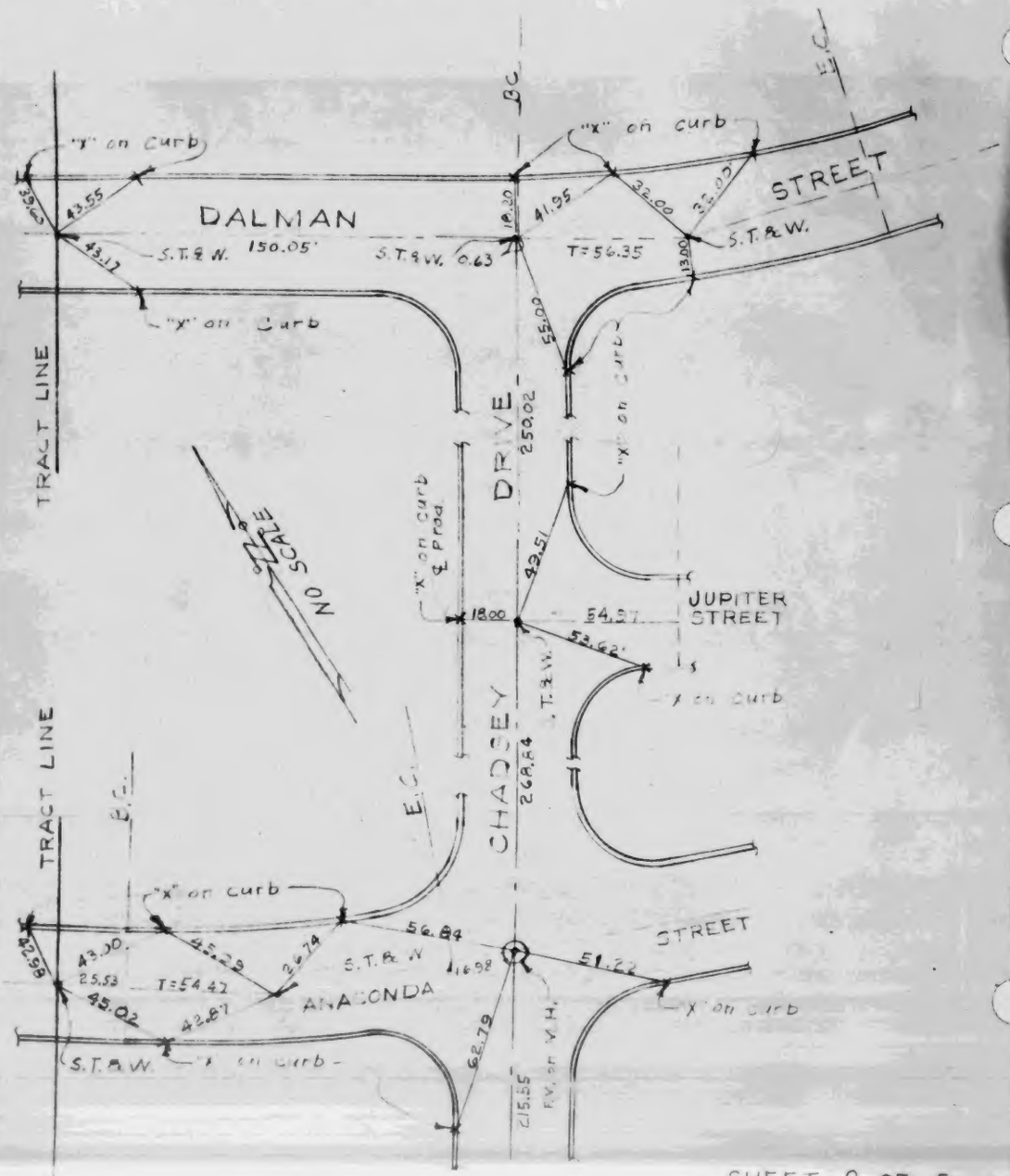

SHEET 2 OF 5

TRACT Nº 16683

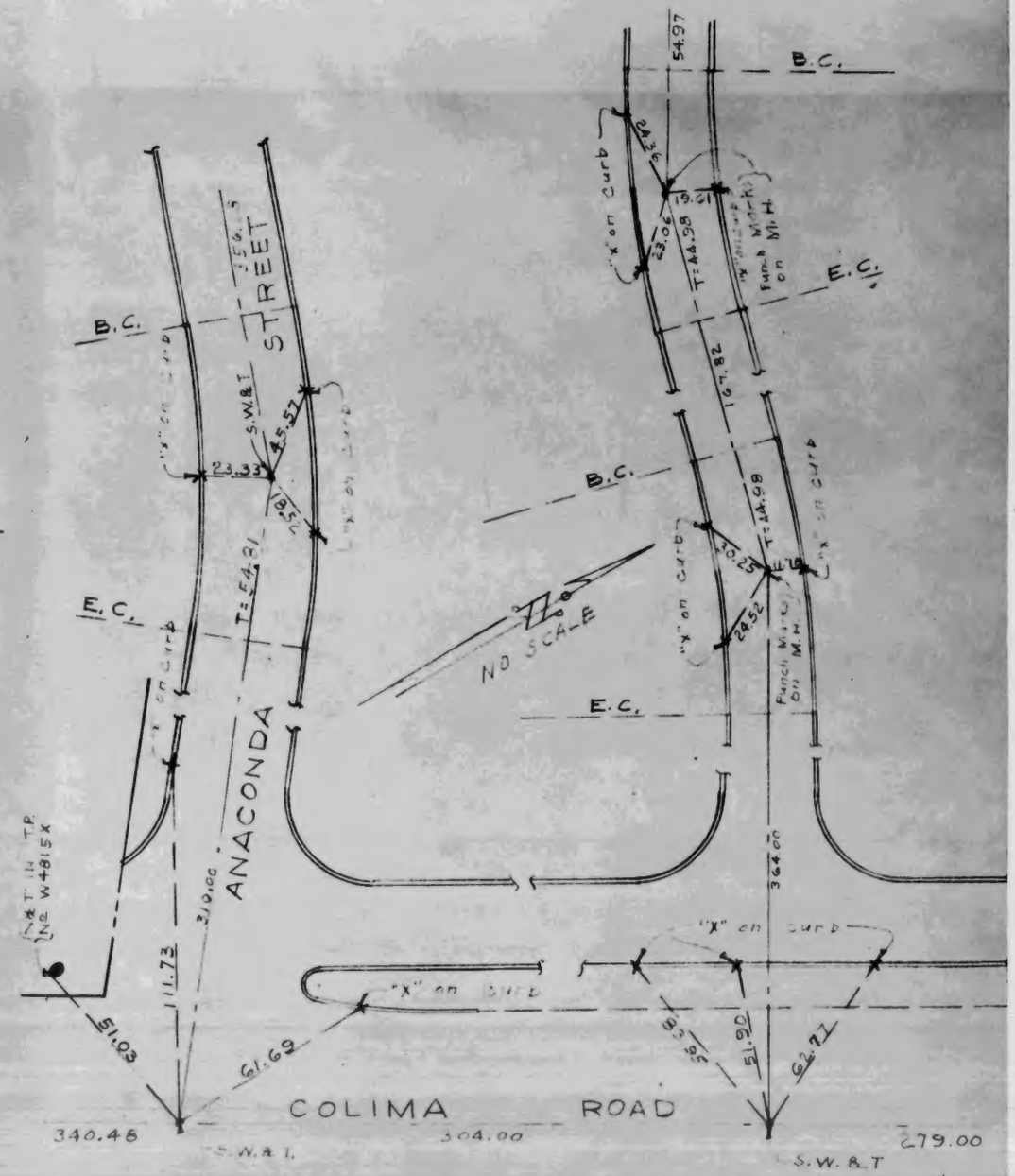

SHEET 3 OF 5

W.S. 34-C-2

TRACT Nº 16683

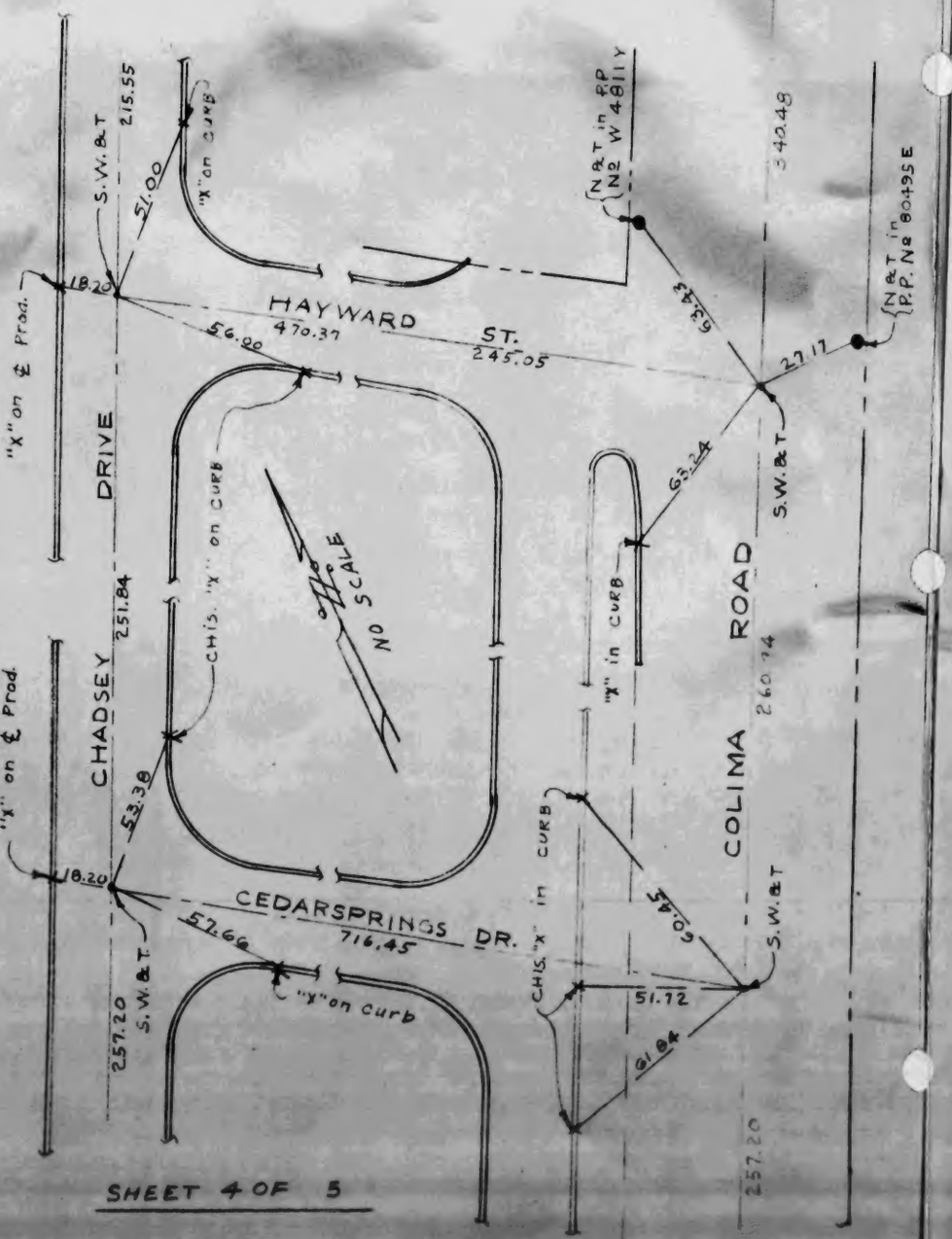

SHEET 4 OF 5

TRACT Nº 16683

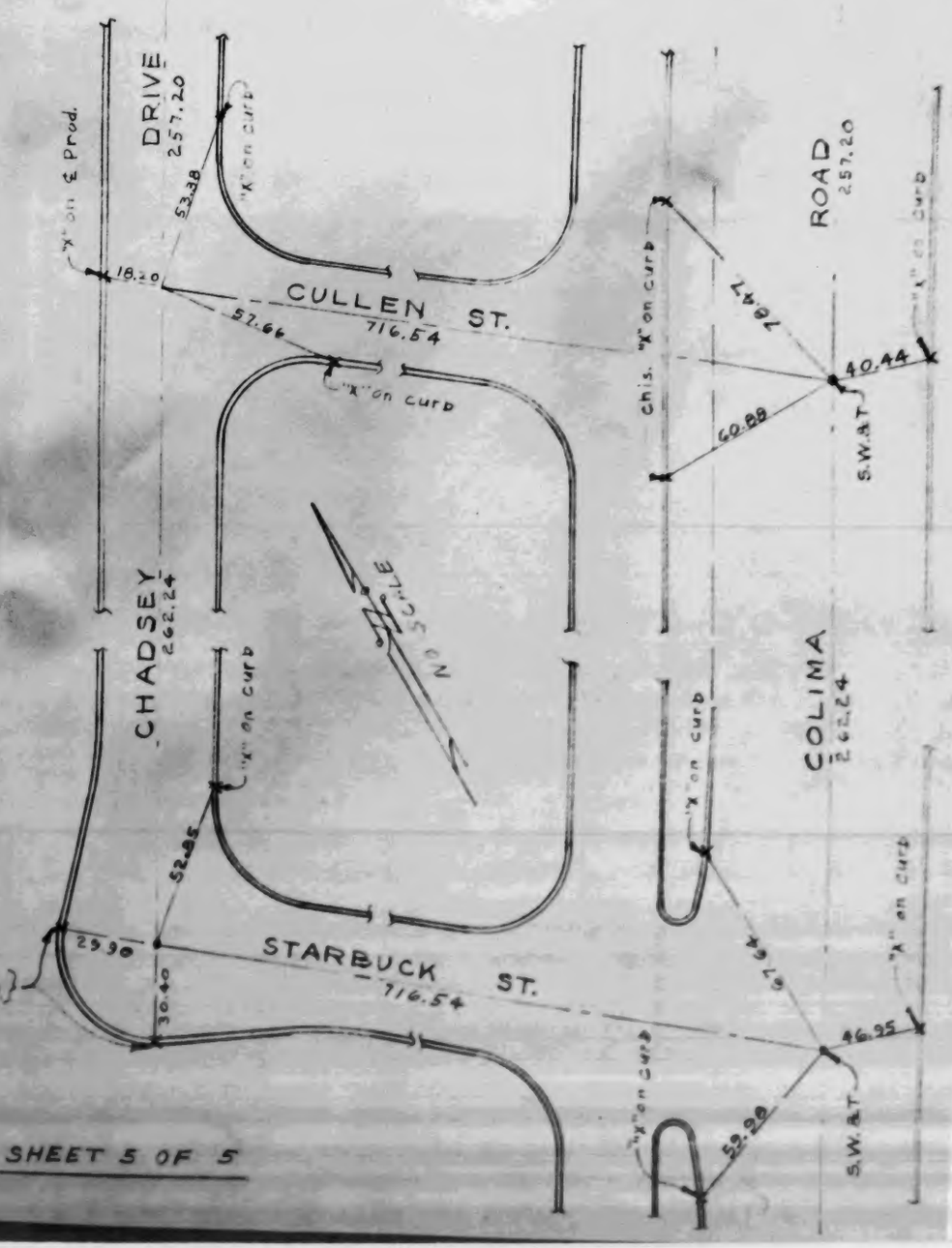

SHEET 5 OF 5

W.S. 34 - C - 2

STREET CENTER-LINE TIES
TRACT Nº 16722
M.B. 389 - 30

LEONARD H. GOWDY
R.E. 4823
SEPT. 20, 1951

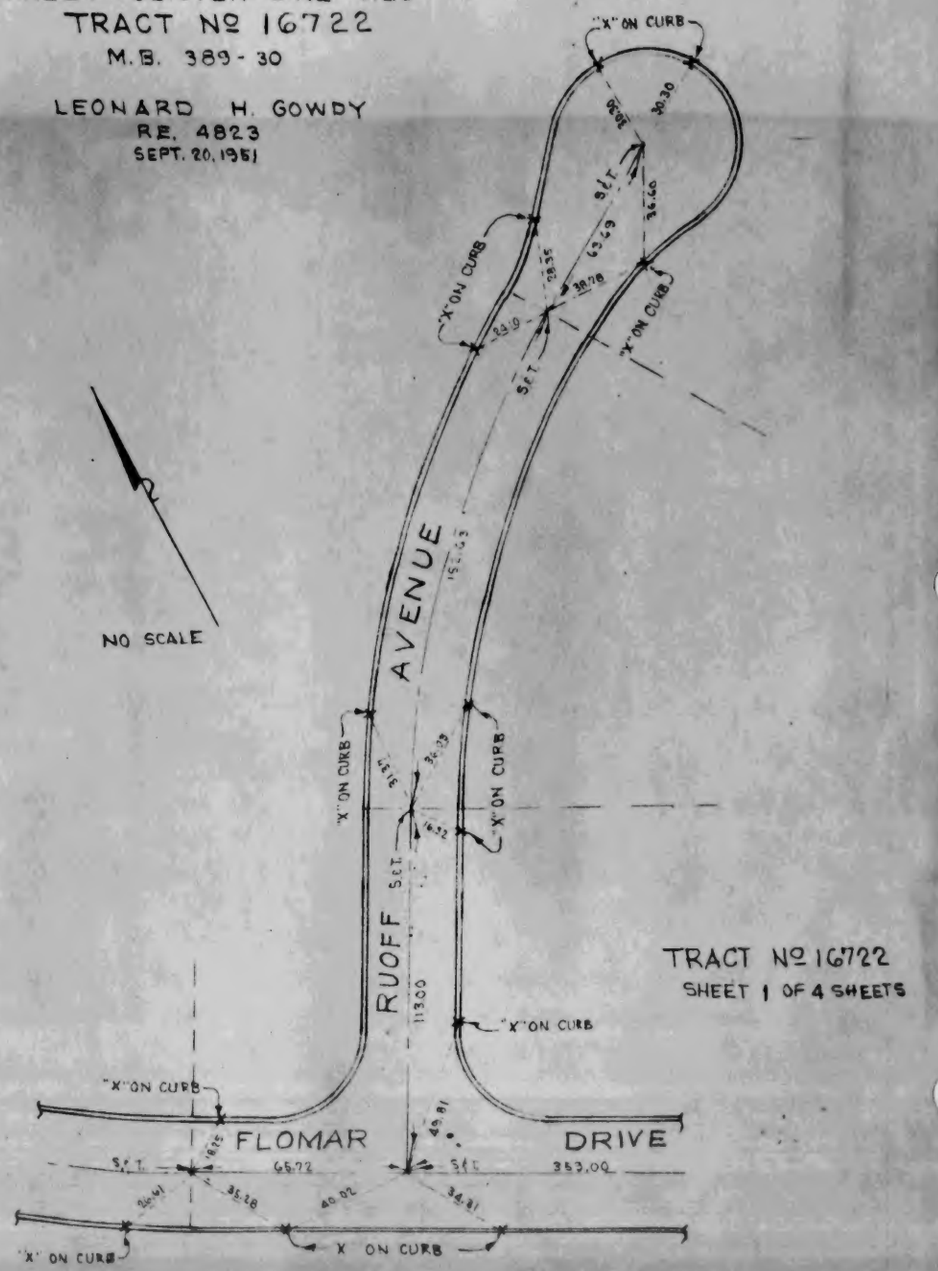

TRACT Nº 16722
SHEET 1 OF 4 SHEETS

TRACT Nº 16722
SHEET 2 OF 4 SHEETS

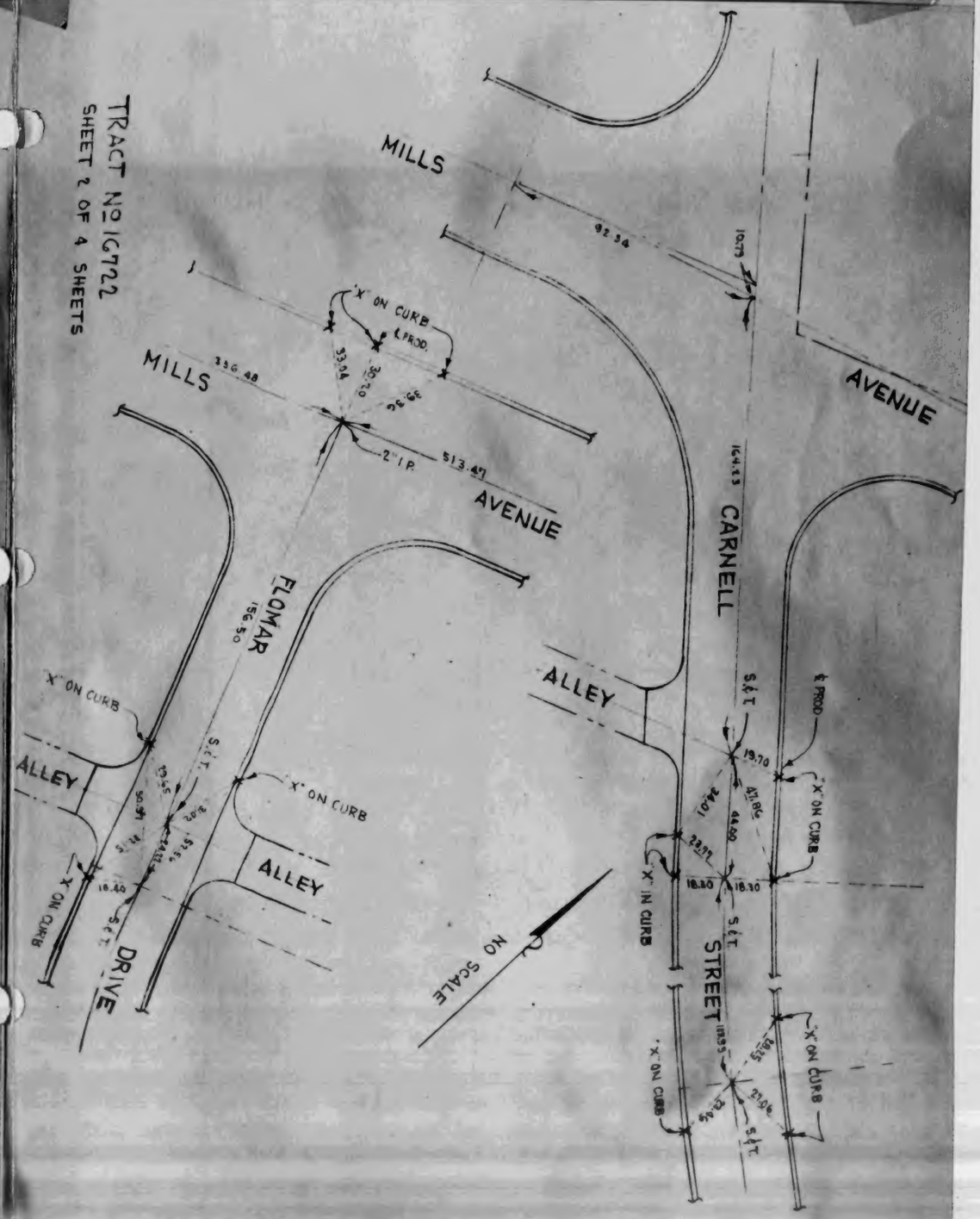

W.S. 34 - C - 2

W.S. 34-C-2

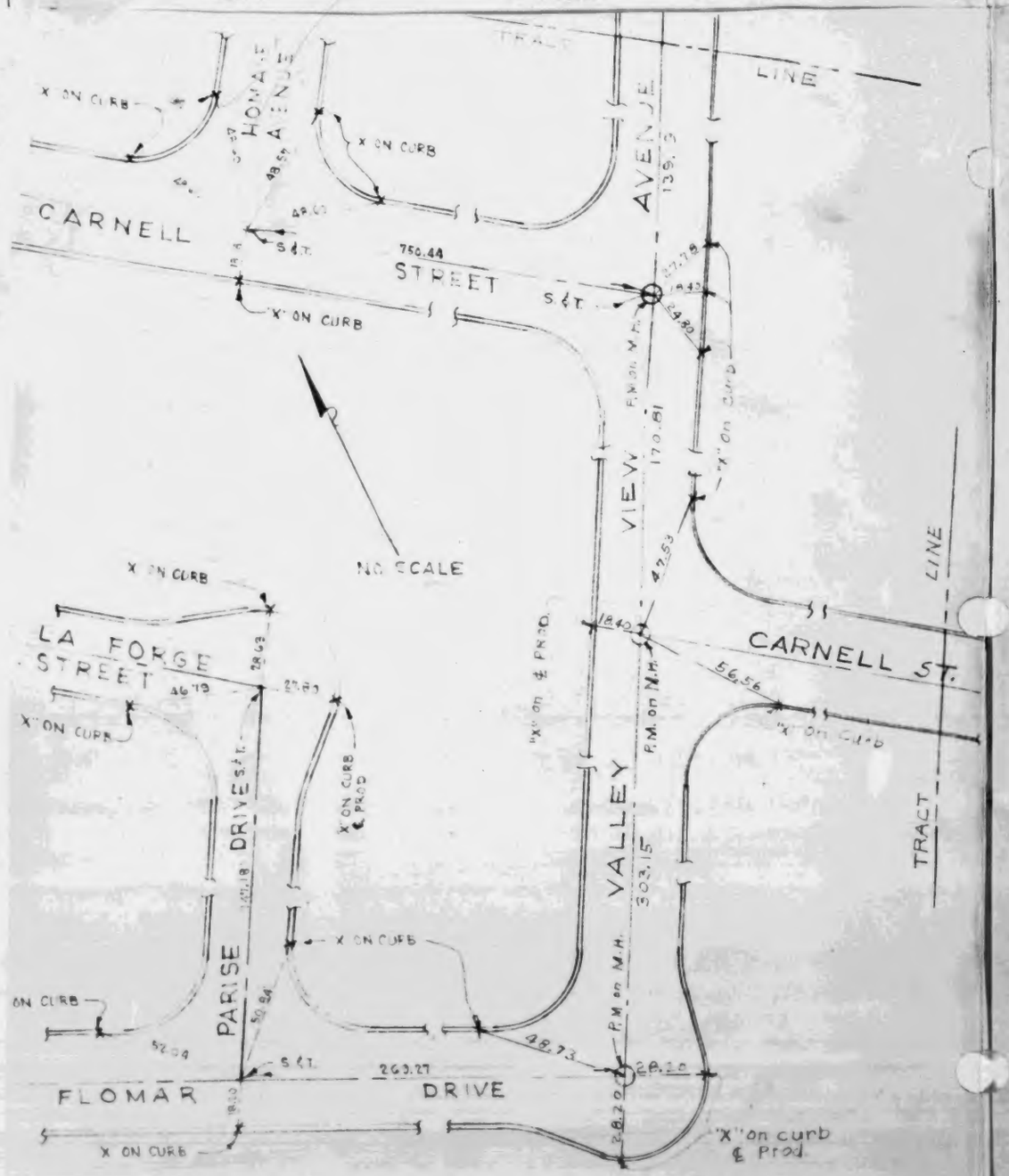

TRACT Nº 16722
SHEET 3 OF 4 SHEETS

W.S. 34-C-2

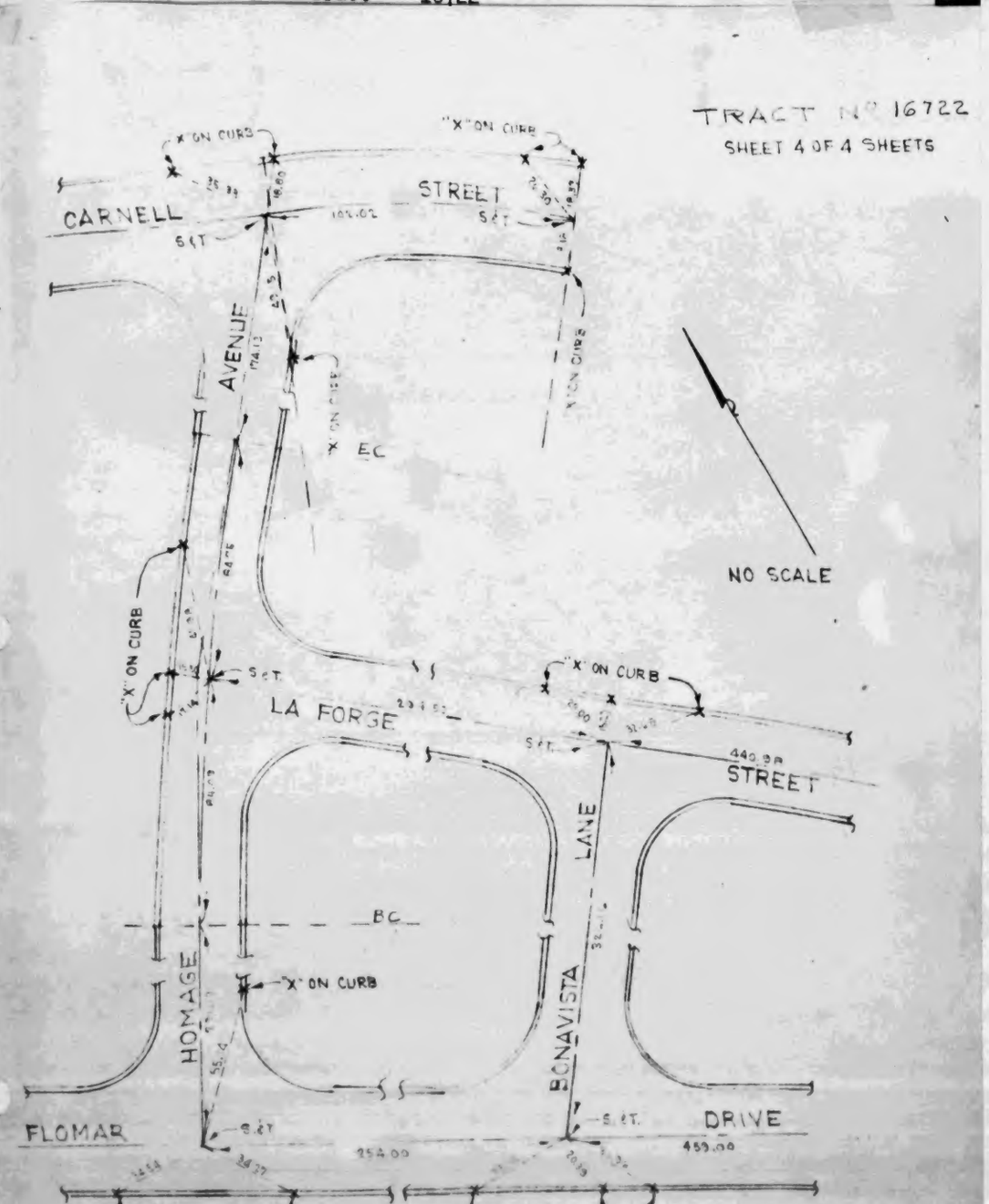

TRACT Nº 16722
SHEET 4 OF 4 SHEETS

HAROLD A. BARNETT CIVIL ENGINEER 35 SO. RAYMOND AVE. PASADENA 1, CALIF. R.E. 1216 Eric Hagen L.S. 2600	PARTY Gleason Farmer Ryker	JOB NO. LOT TRACT 15714 CLIENT Moskie DATE Oct. 5-51
SHEET 1 OF 2 SHEETS		



HAROLD A. BARNETT CIVIL ENGINEER 35 SO. RAYMOND AVE. PASADENA 1, CALIF. ~~R.E. 1216~~ Eric Hagen L.S. 2600	PARTY Gleason Farmer Ryker	JOB NO. LOT TRACT 15714 CLIENT Moskie DATE Oct. 5-51
SHEET 2 OF 2 SHEETS		

Tuttle Eng

①

Bostrom
Carlson
Kolbe

℄ Ties - Tract #16546
Sht #1 of 1 Sht
10-2-51

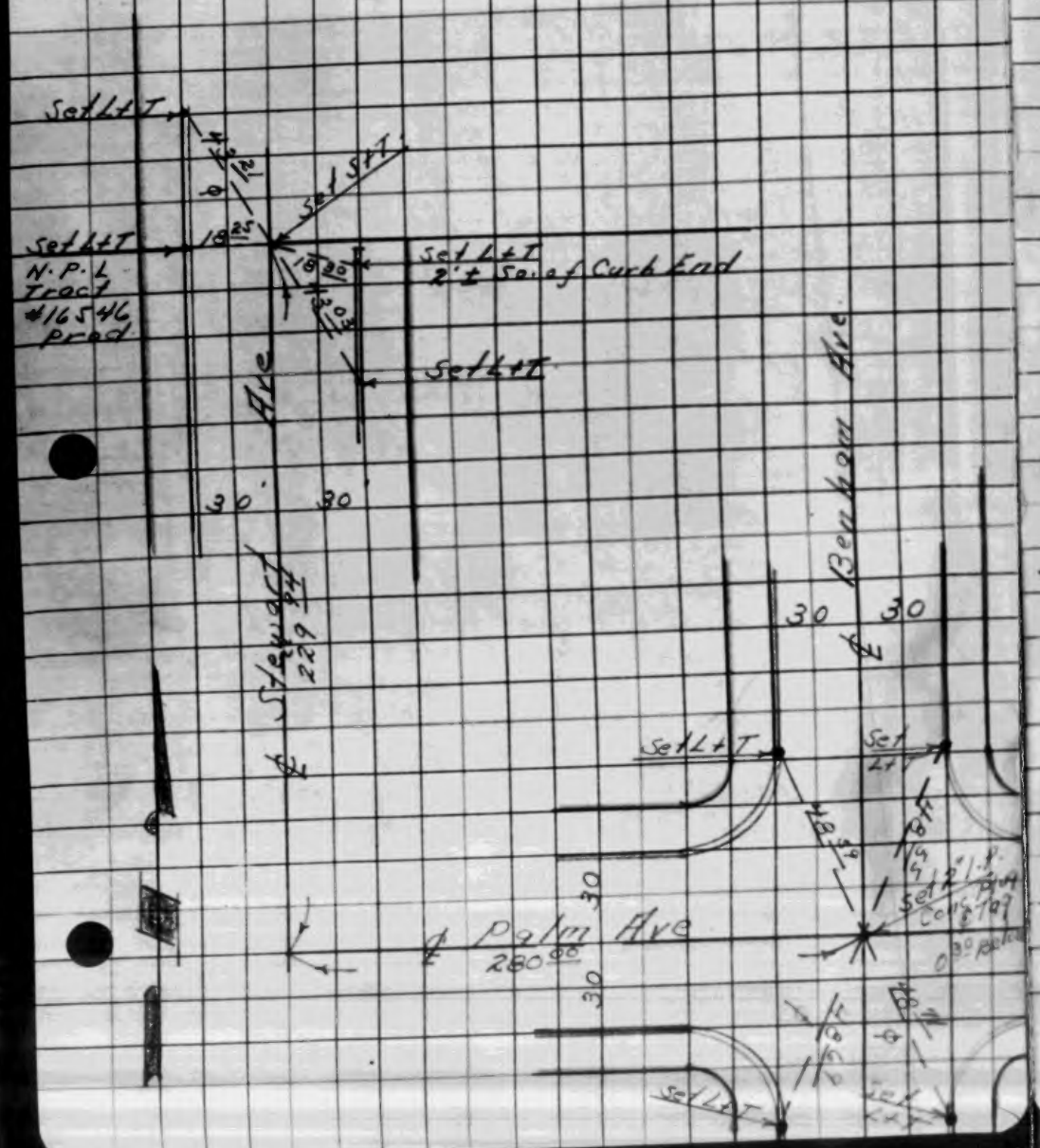

①

K. R. F. TUTTLE CIVIL ENGINEER - R.E. 2000 3600 E. LIVE OAK AVE. ARCADIA, CALIFORNIA	PARTY THORN ZELT MUELLA	JOB NO. LOT TRACT 16546 CLIENT DATE 9-27-51
SHEET 1 OF 1 SHEETS		

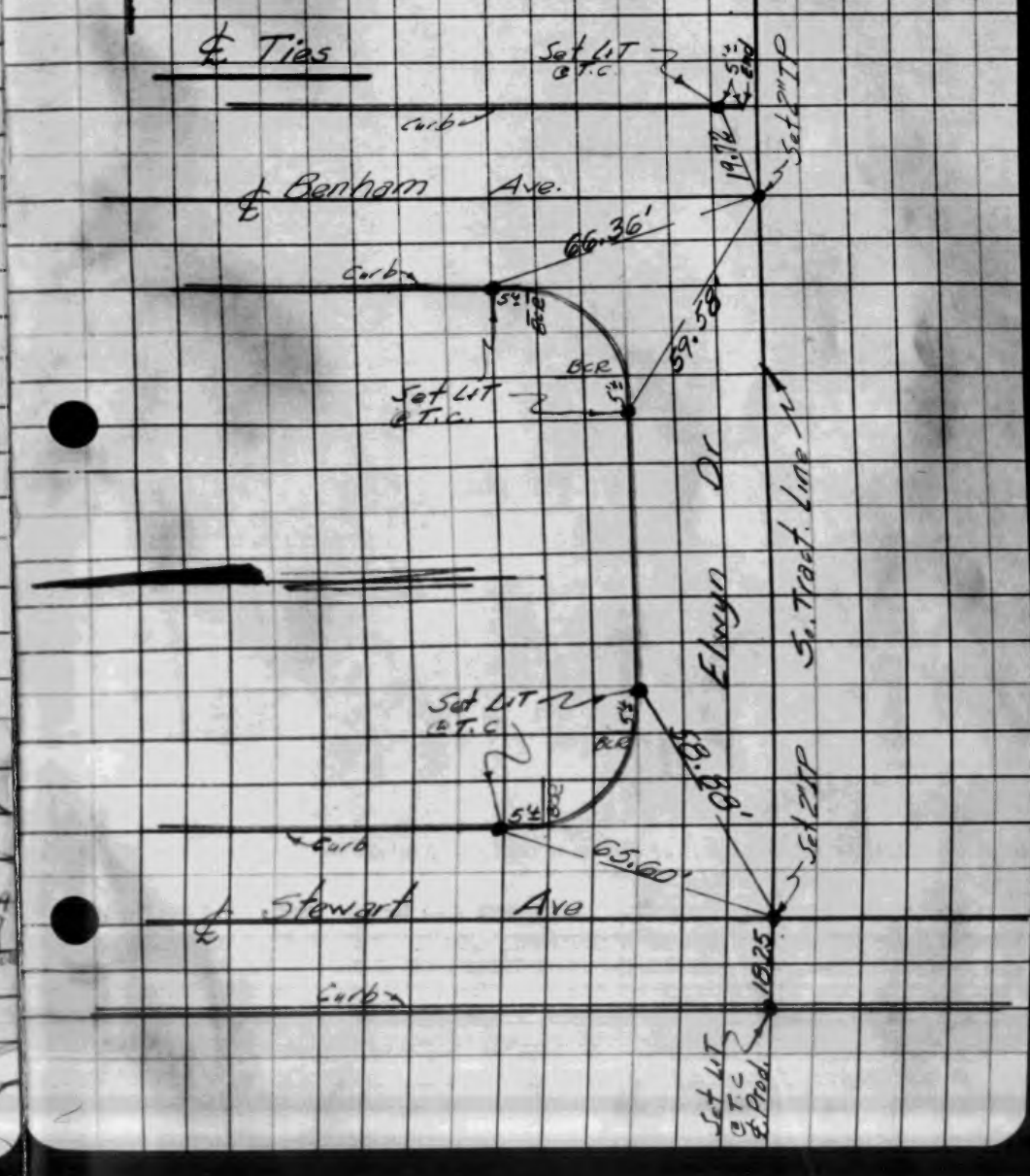

KARL F. TUTTLE
Tract 16946

①

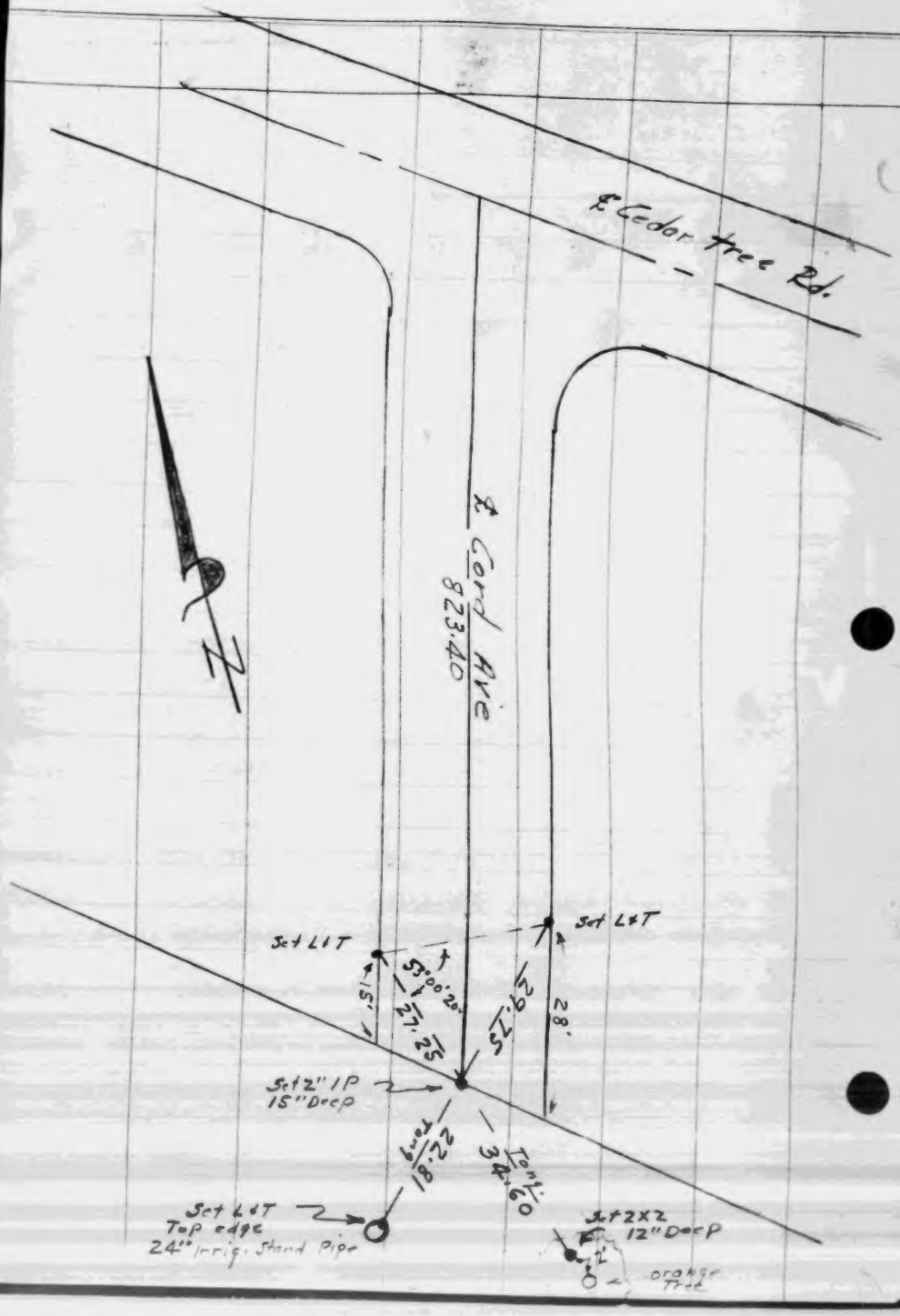

②

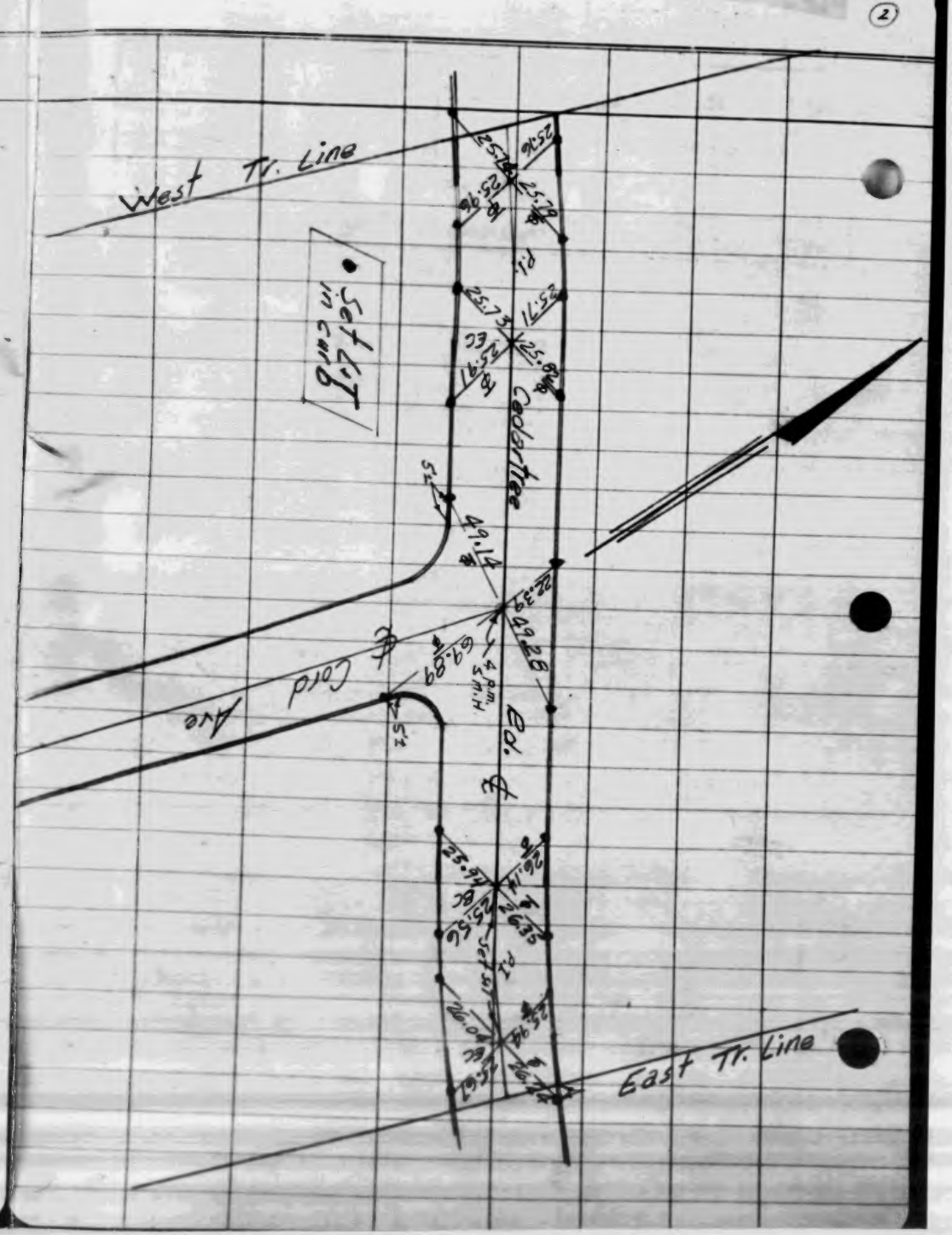

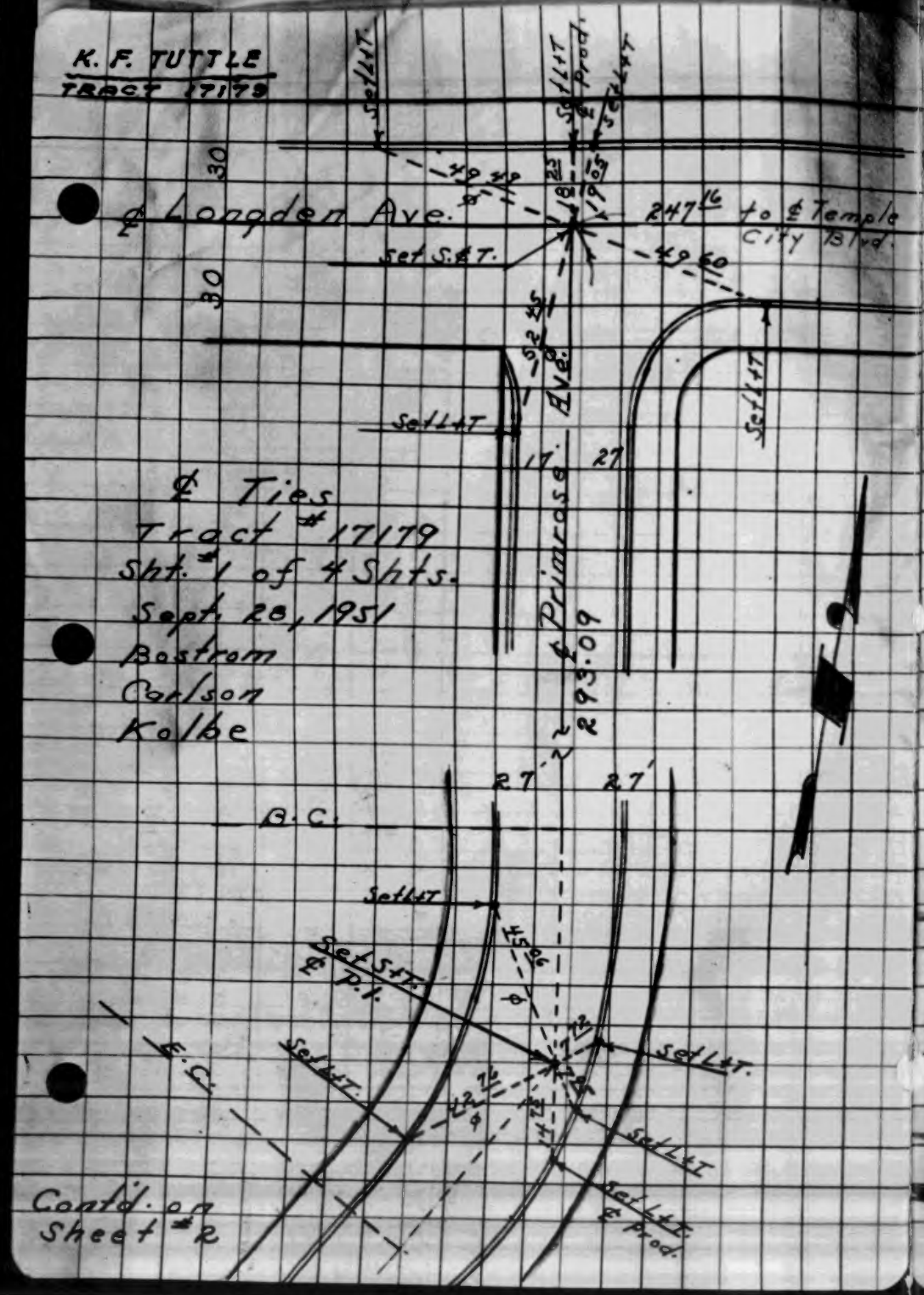
K. F. TUTTLE
TRACT 17179
℄ Longden Ave.
247.16 to ℄ Temple City Blvd.
Set S.&T.
Set L+T
℄ Primrose Ave.
293.09
℄ Ties
Tract #17179
Sht. #1 of 4 Shts.
Sept. 28, 1951
Bostrom
Carlson
Kolbe
B.C.
Set S+T. ℄ P.I.
Set L+T. ℄ Prod.
Contd. on Sheet #2

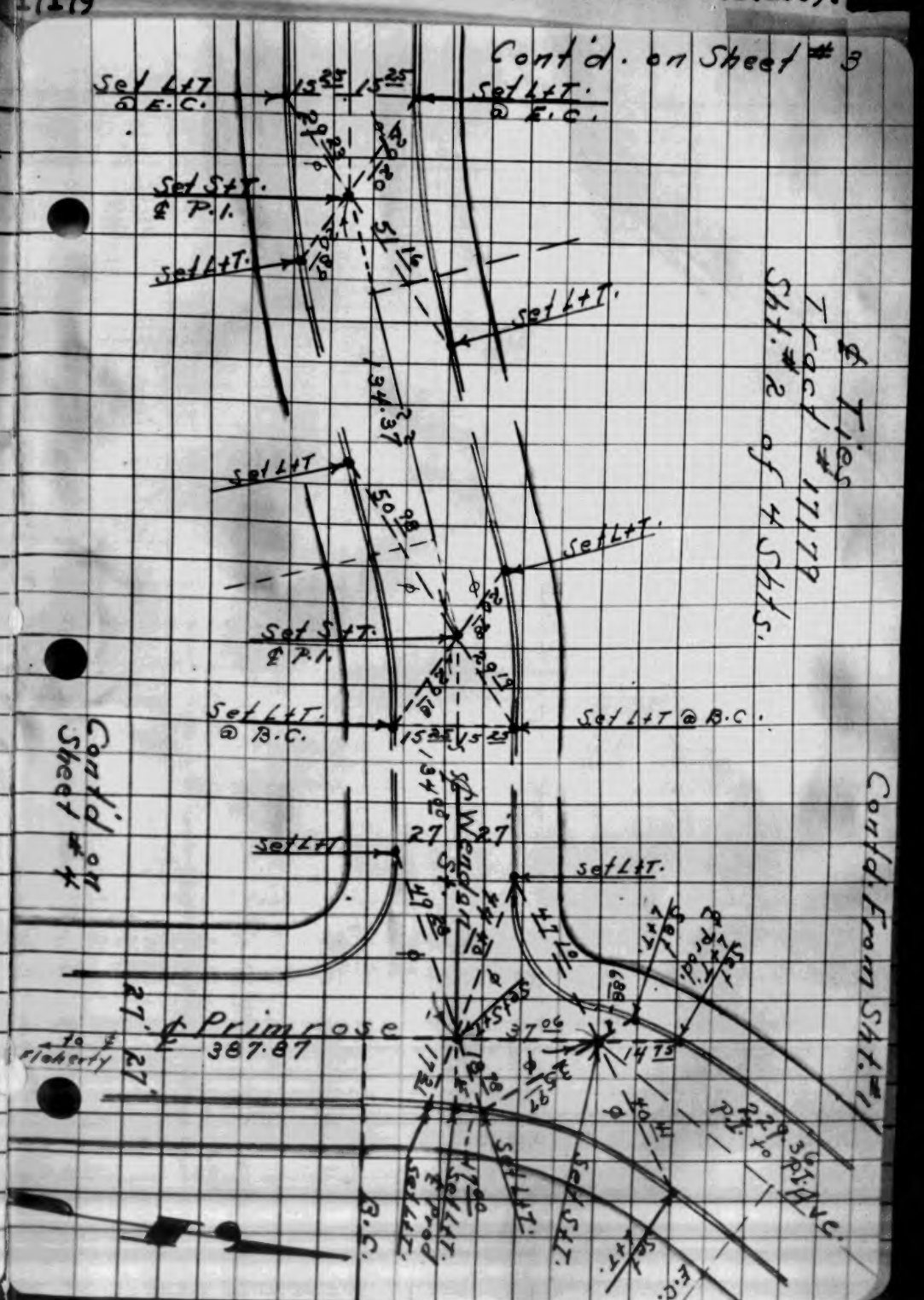
Cont'd. on Sheet #3
Set L+T @ E.C.
Set S+T. ℄ P.I.
Set L+T.
℄ Ties
Tract #17179
Sht. #2 of 4 Shts.
Set L+T @ B.C.
Contd. on Sheet #4
℄ Primrose
387.87
to ℄ Flaherty
Contd. From Sht. #1
B.C.
E.C.

KARL F. TUTTLE
Tract 17179

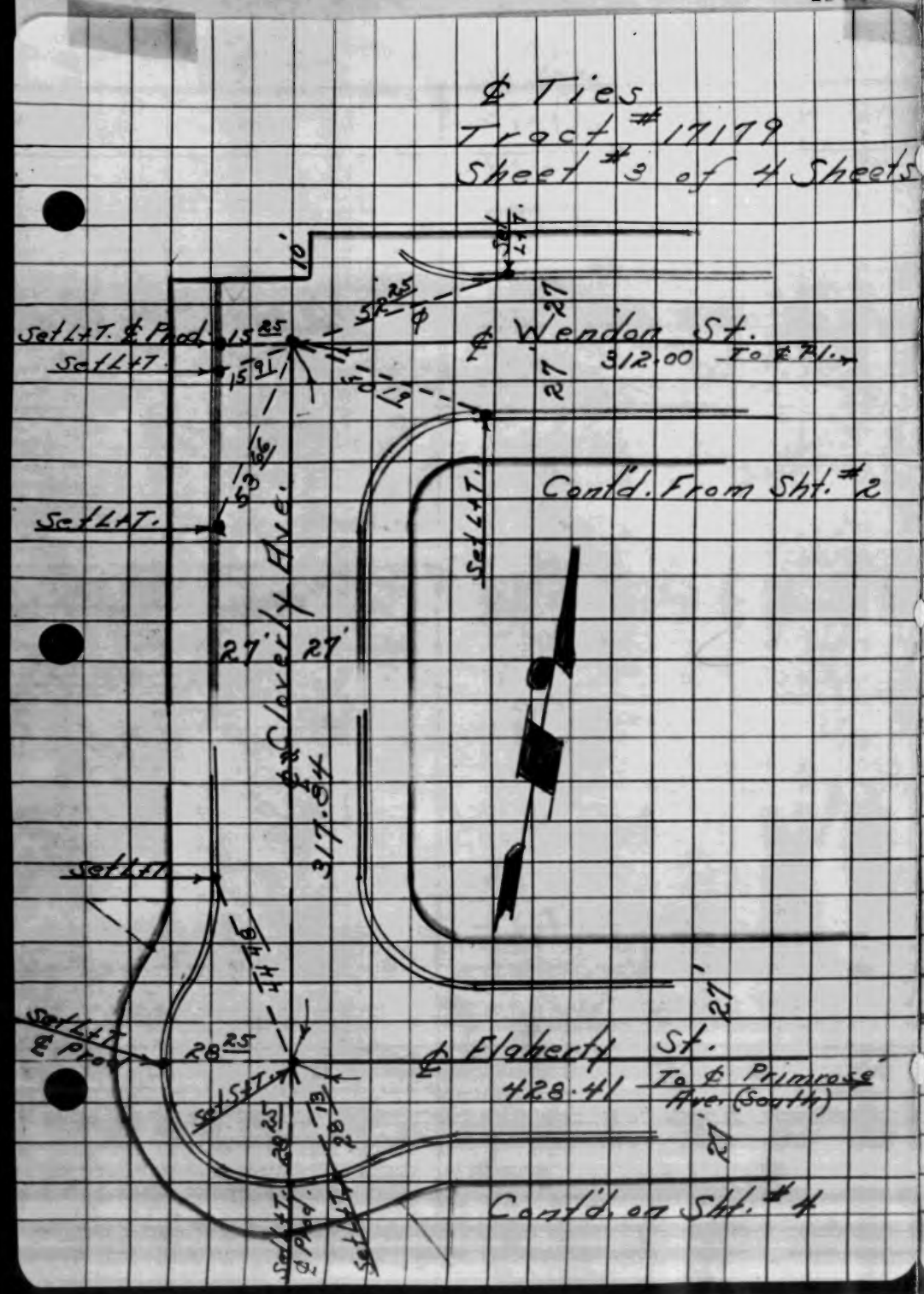

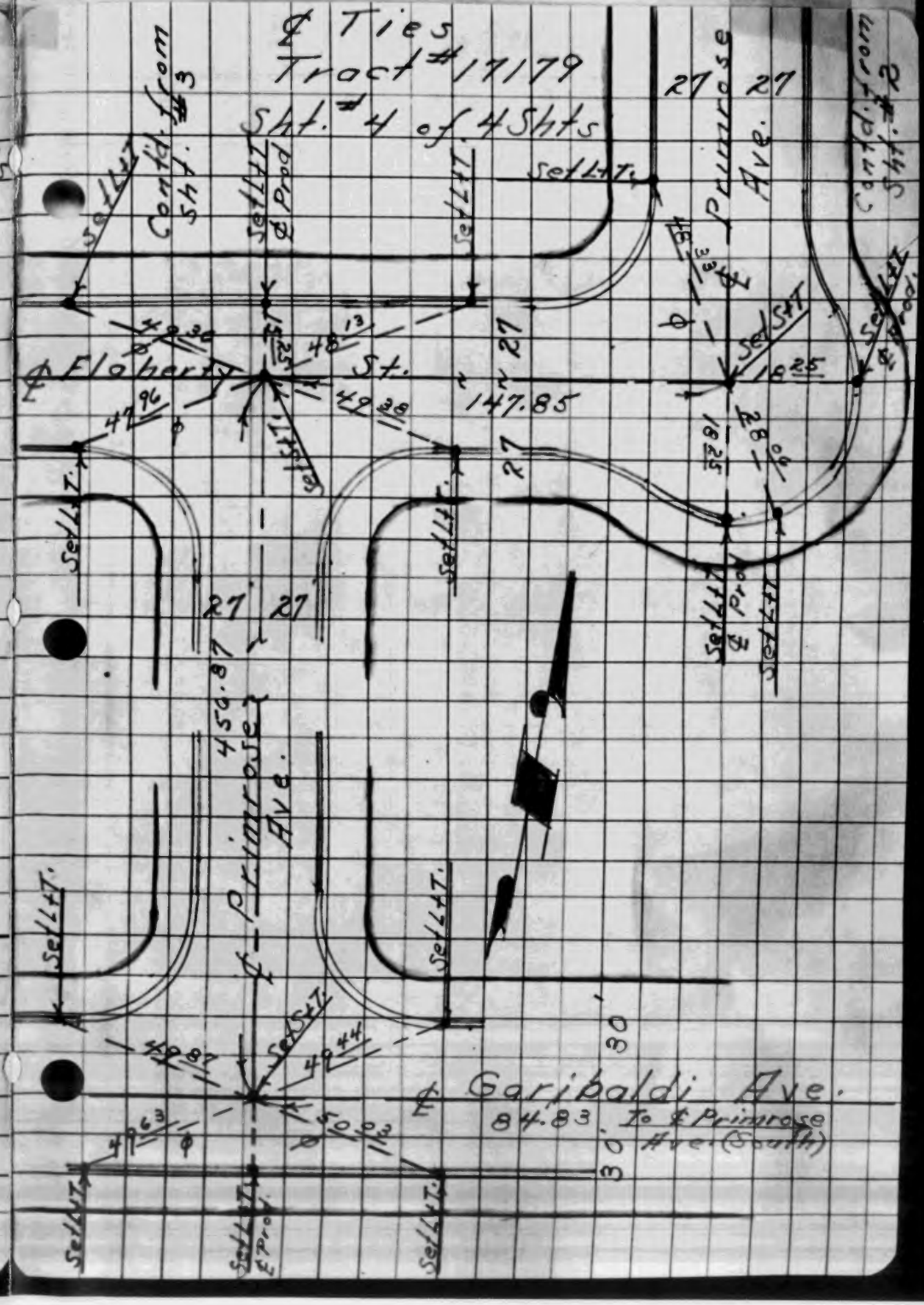

KARL F. TUTTLE
Tract 16503

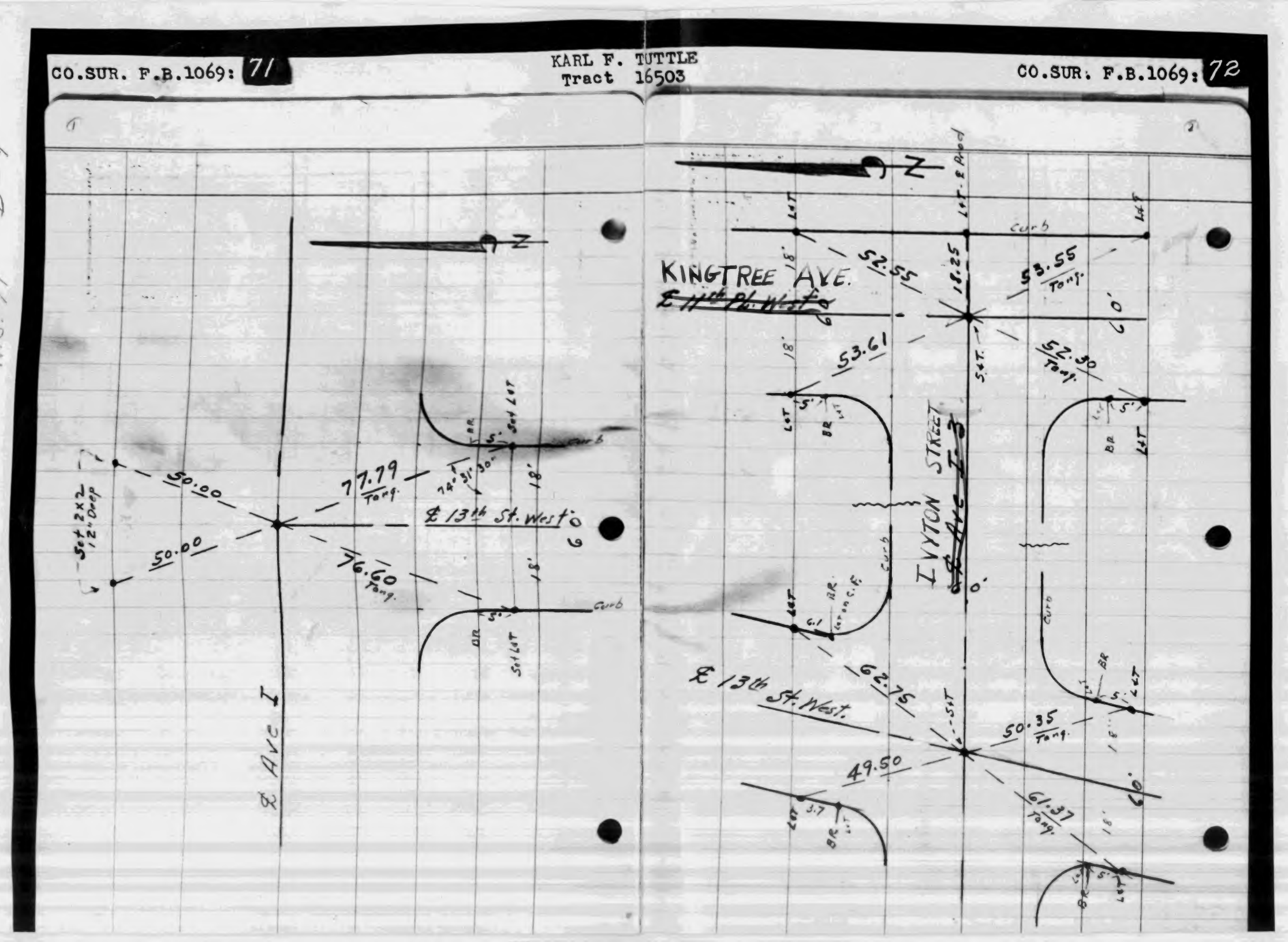

KARL F. TUTTLE
Tract 16503

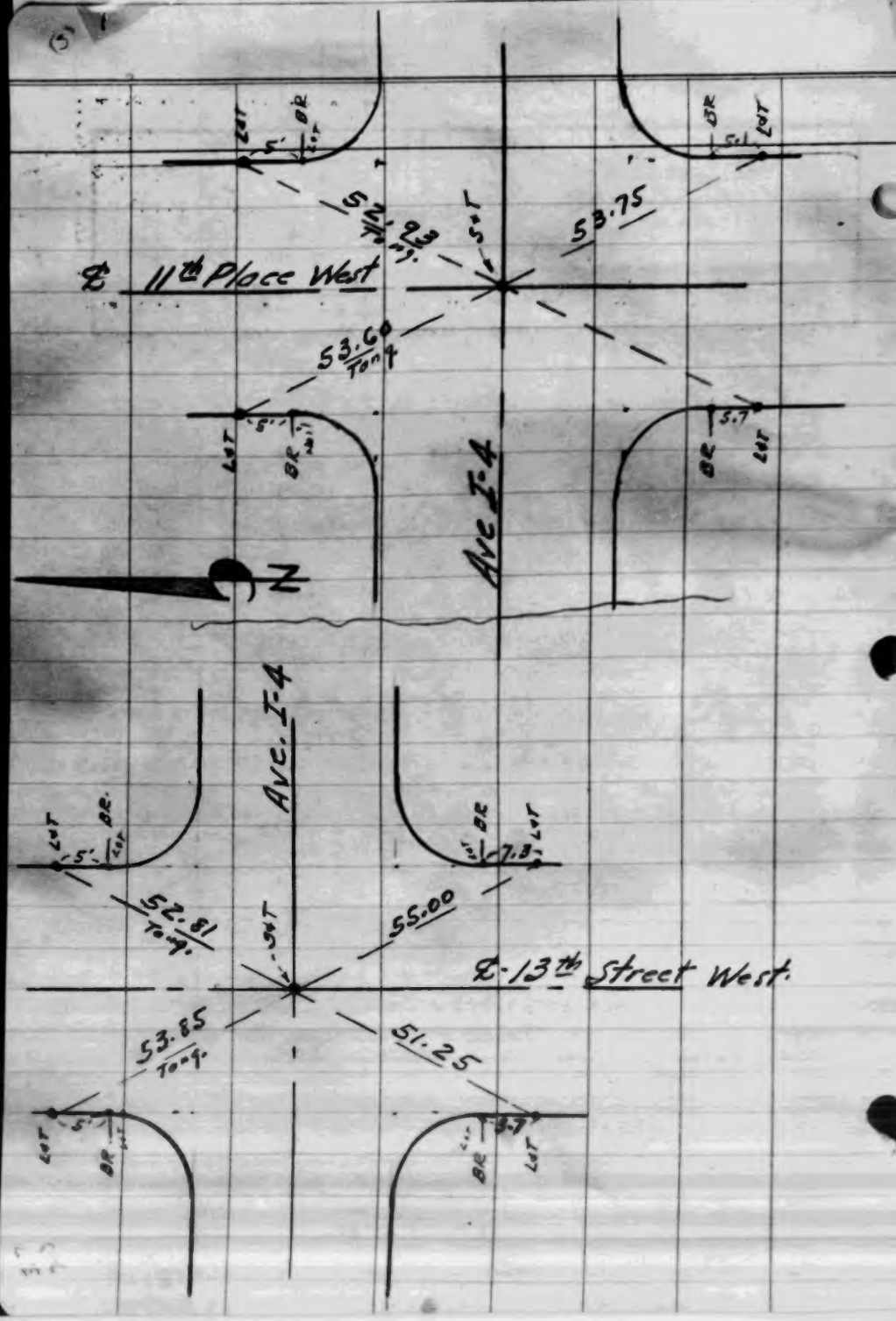

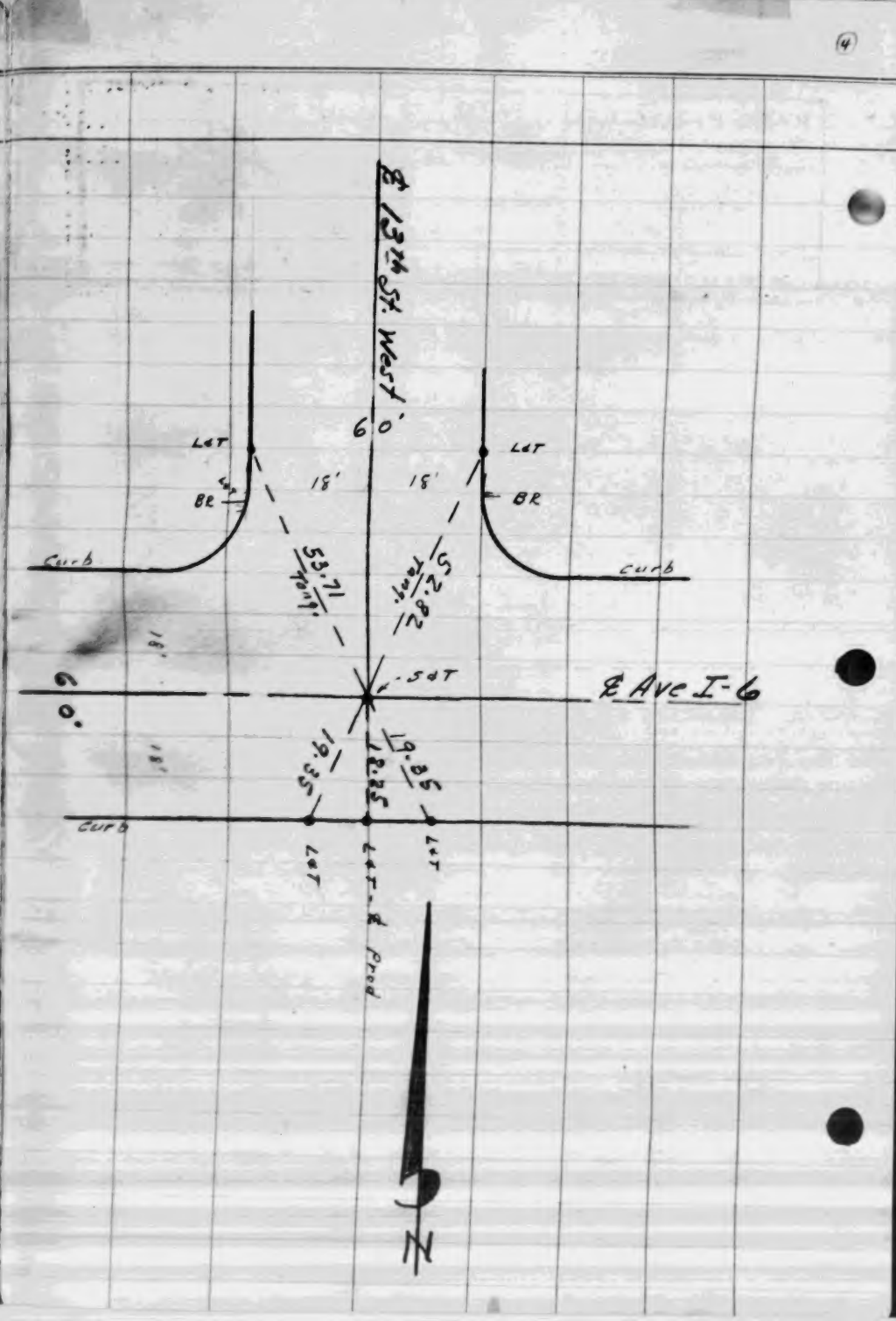

Tract 16503 - 15519

KARL F. TUTTLE

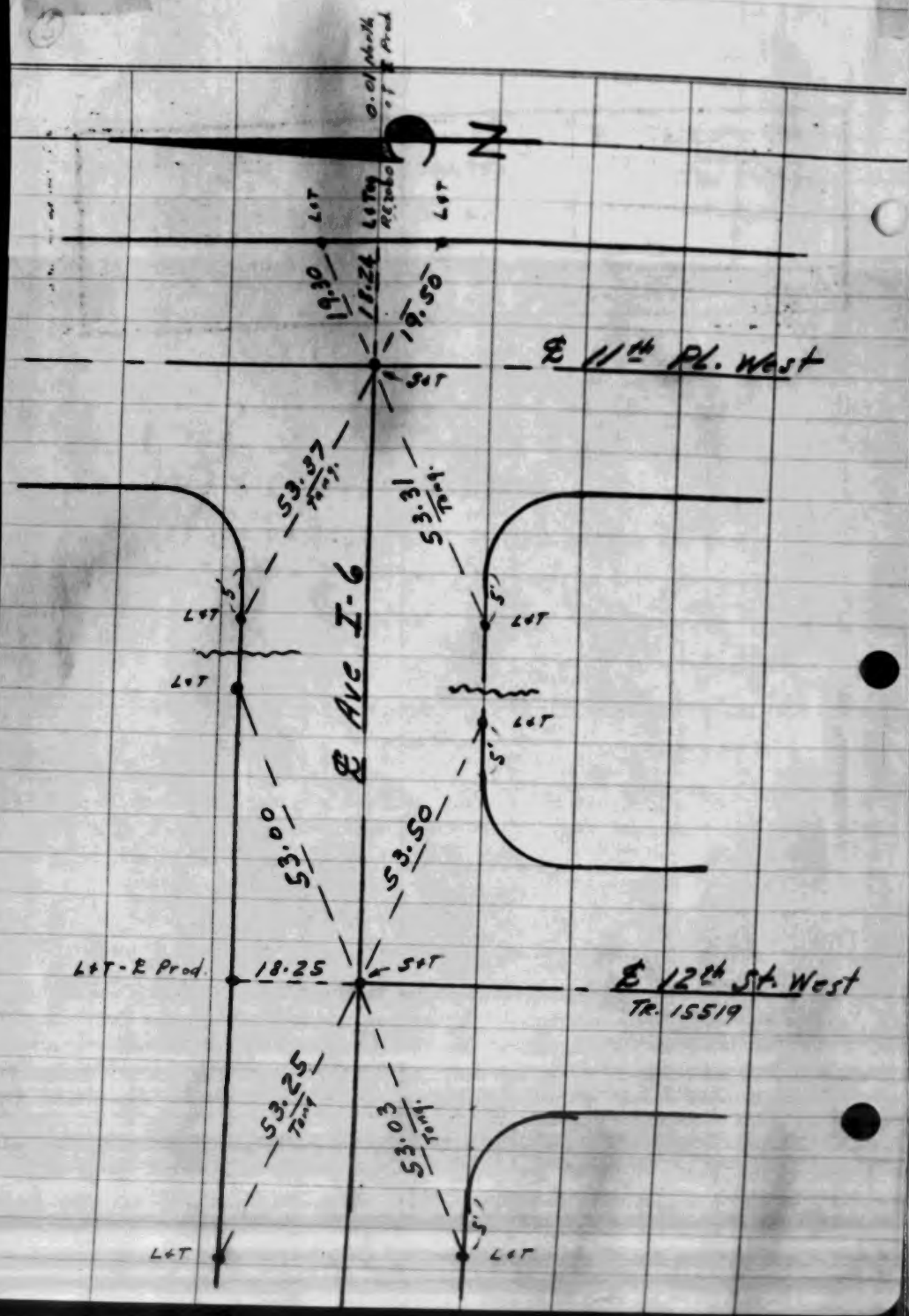

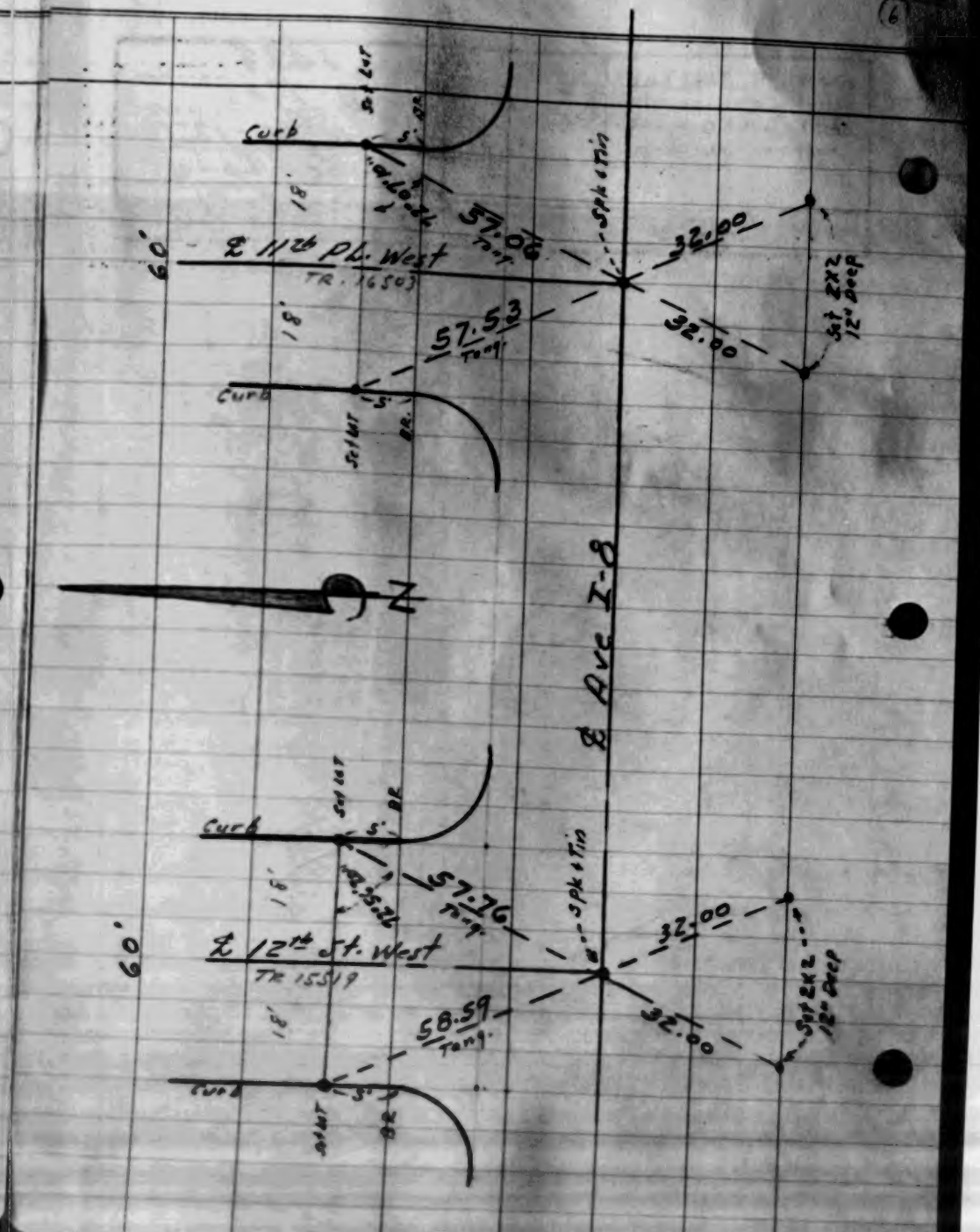



℄ AVE I-6
12th Street West
EC
BC
B.C.
Alley
℄ Ave I-8

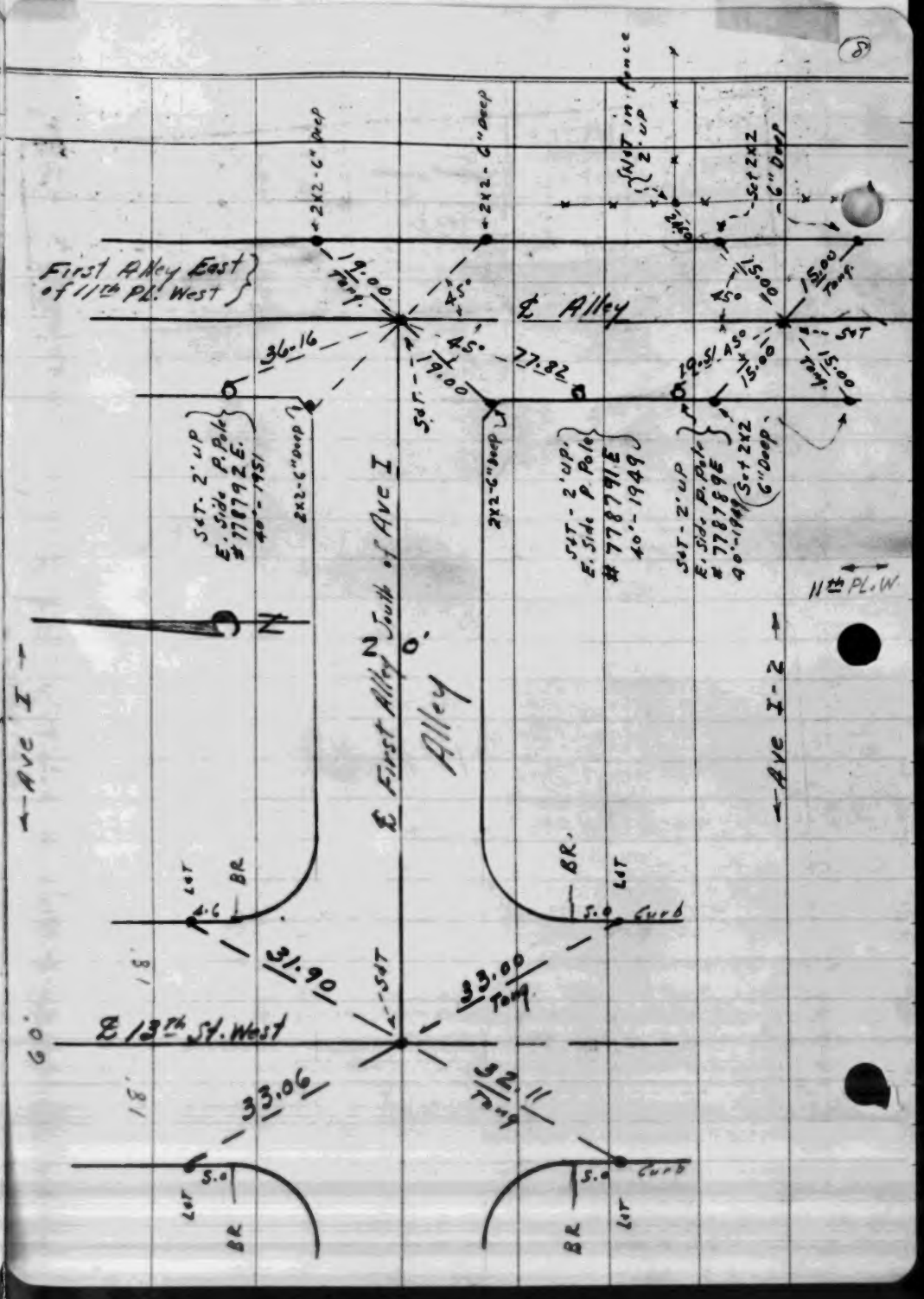

First Alley East of 11th Pl. West
℄ Alley
℄ First Alley South of Ave I
Alley
℄ 13th St. West
Ave I
Ave I-2
11th Pl. W
Curb

KARL F. TUTTLE
Tract 15516

(4)

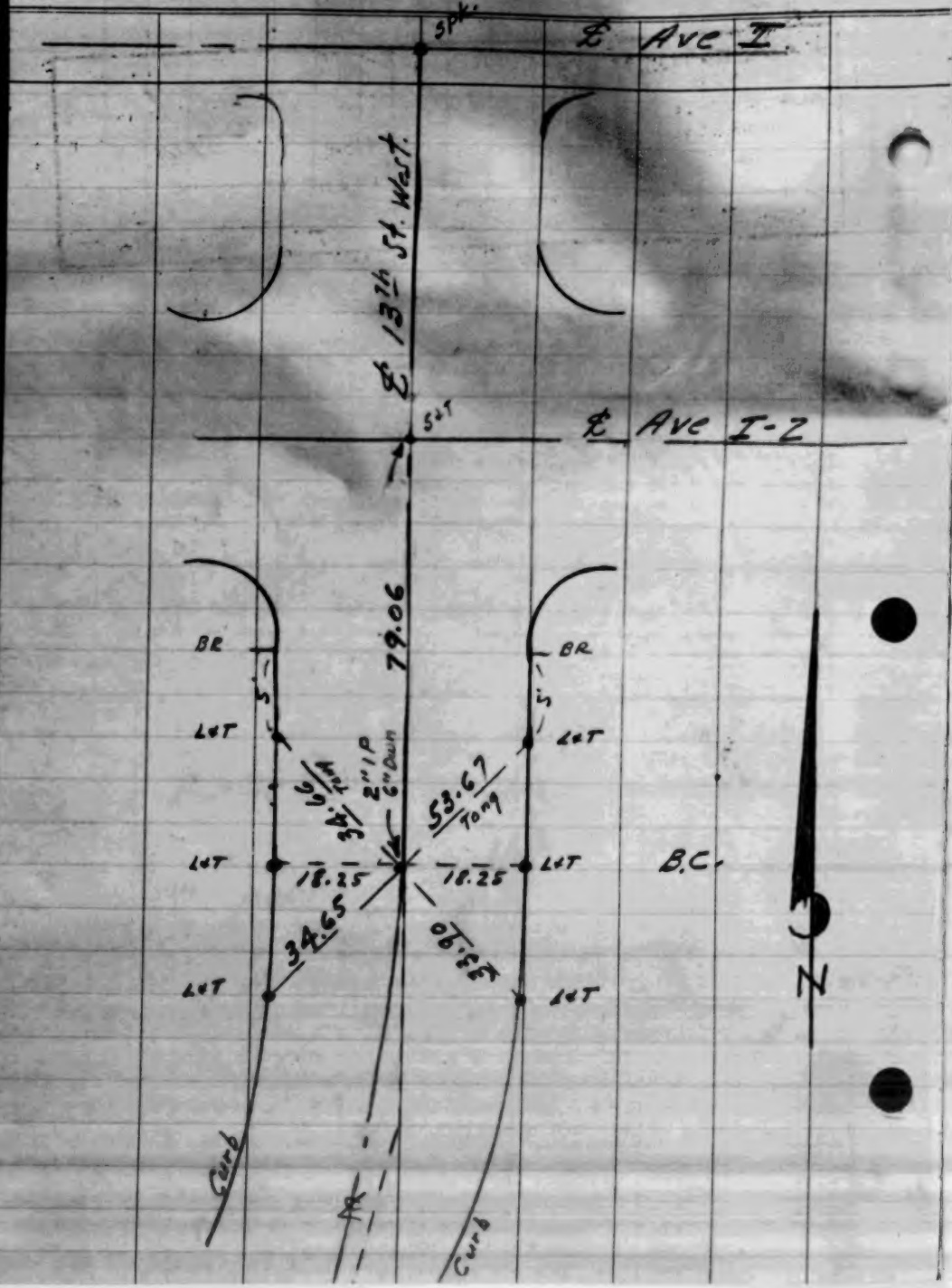

(10)

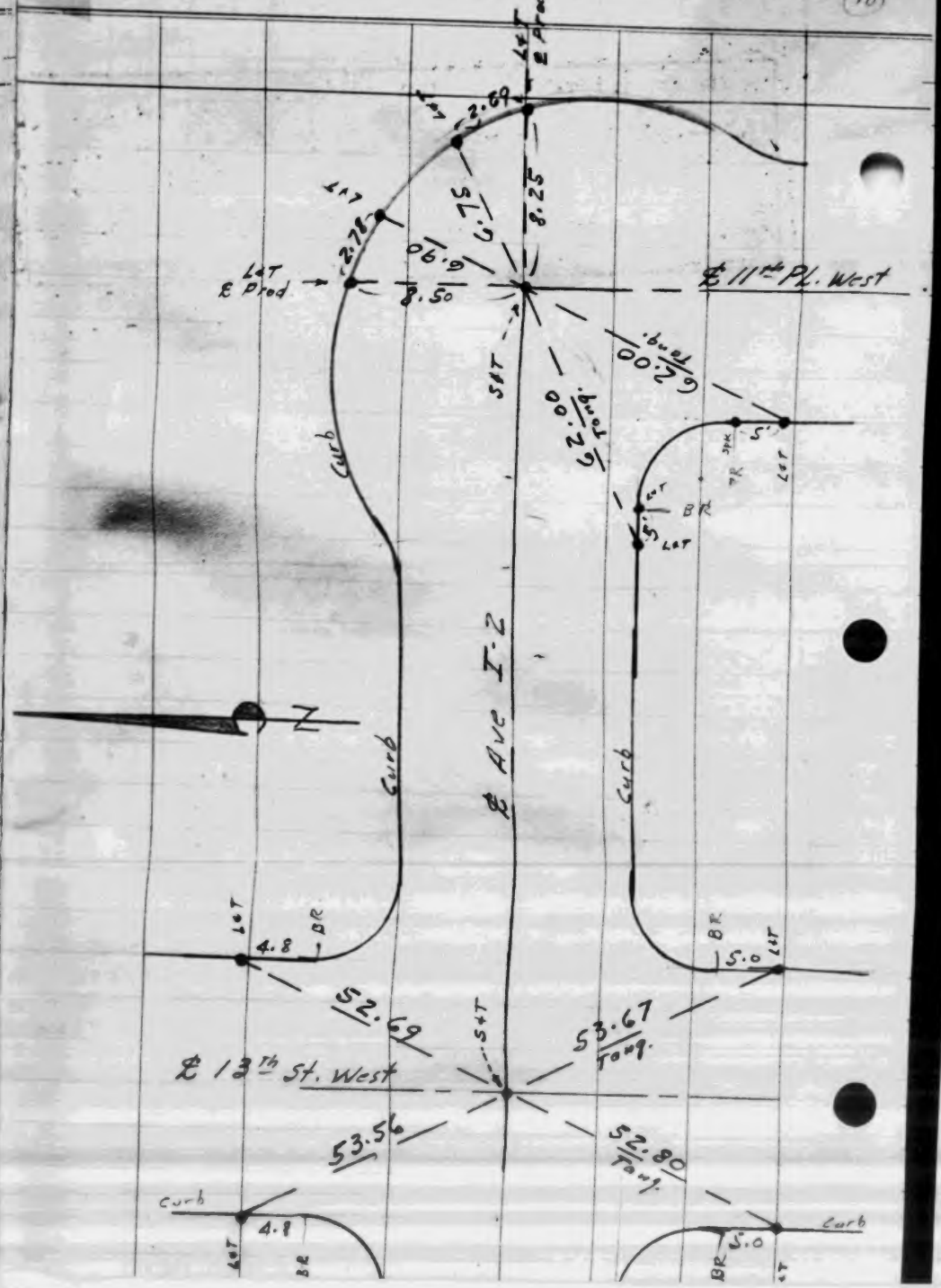

HAROLD A. BARNETT
Tract 15808

HAROLD A. BARNETT CIVIL ENGINEER 3[illegible] SO. RAYMOND AVE. PASADENA 1, CALIF. ~~R.C. 1216~~ Eugene Lippen L.S. 2600	PARTY Gleason Farmer Ryker	JOB NO. LOT TRACT 15808 CLIENT WARD DATE Oct. 5-51
SHEET 1 OF 1 SHEETS		

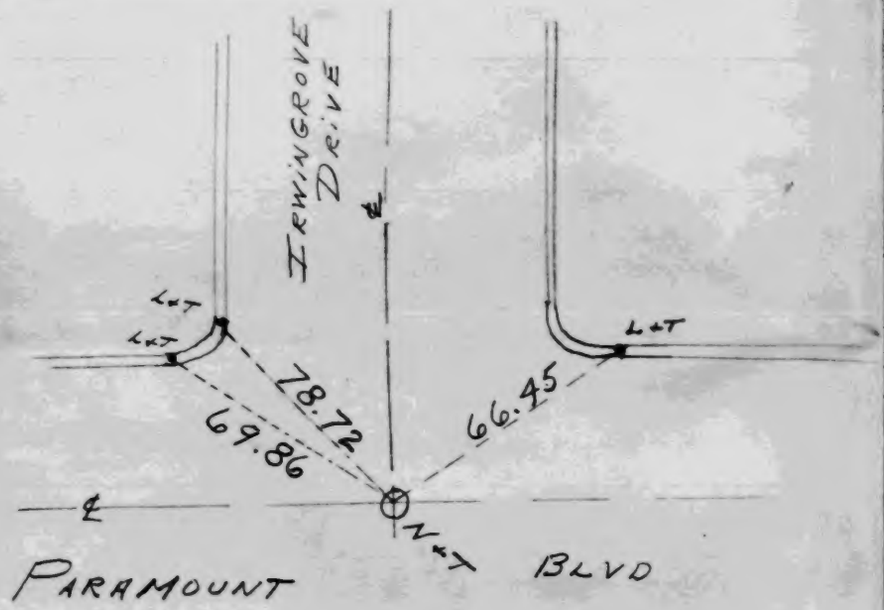

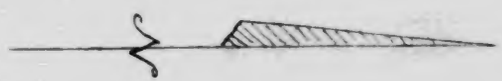

TRACT Nº 16716
CENTER-LINE TIES

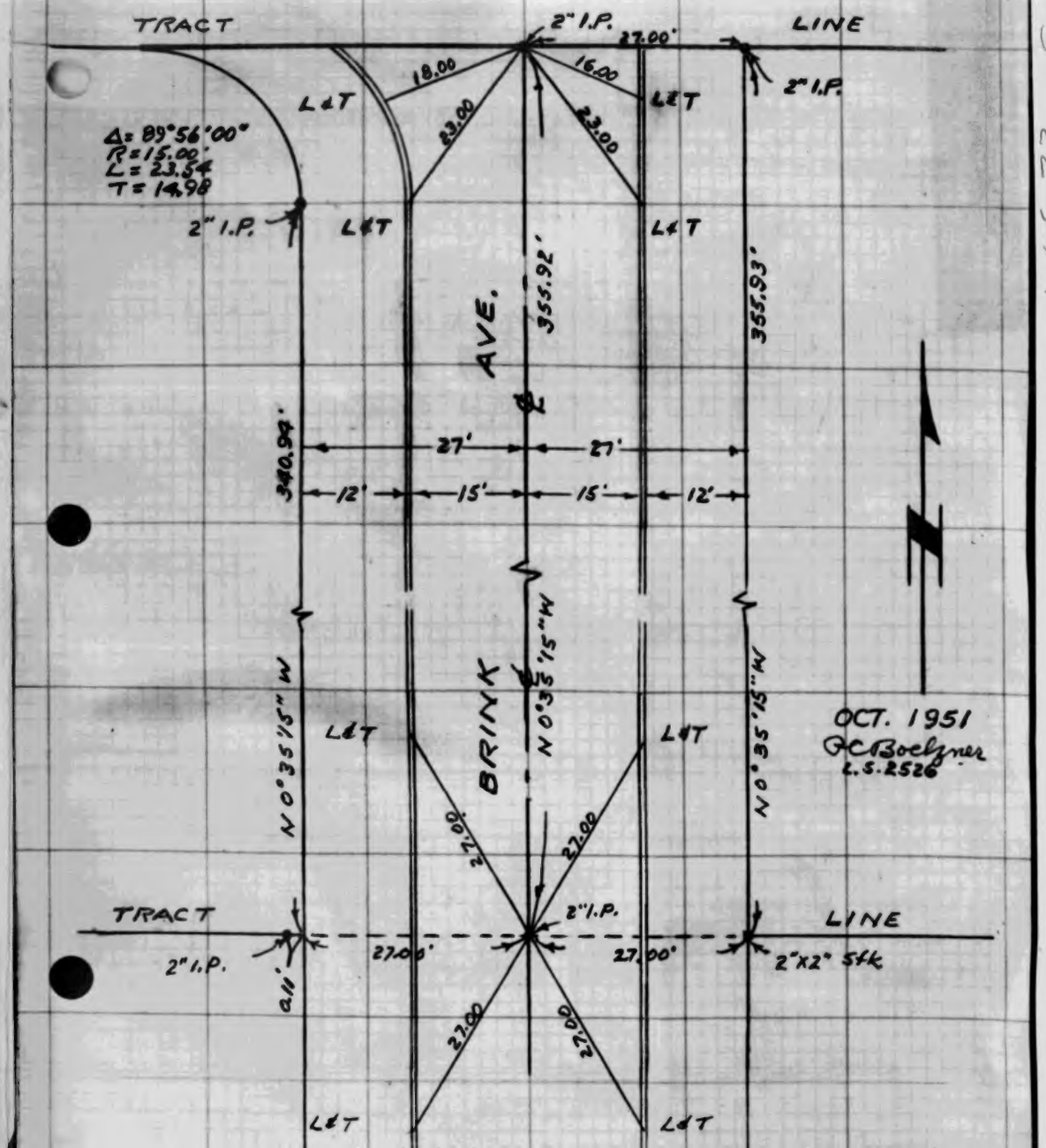

OCT. 1951
P C Boelzner
L.S. 2526

W.S. 33

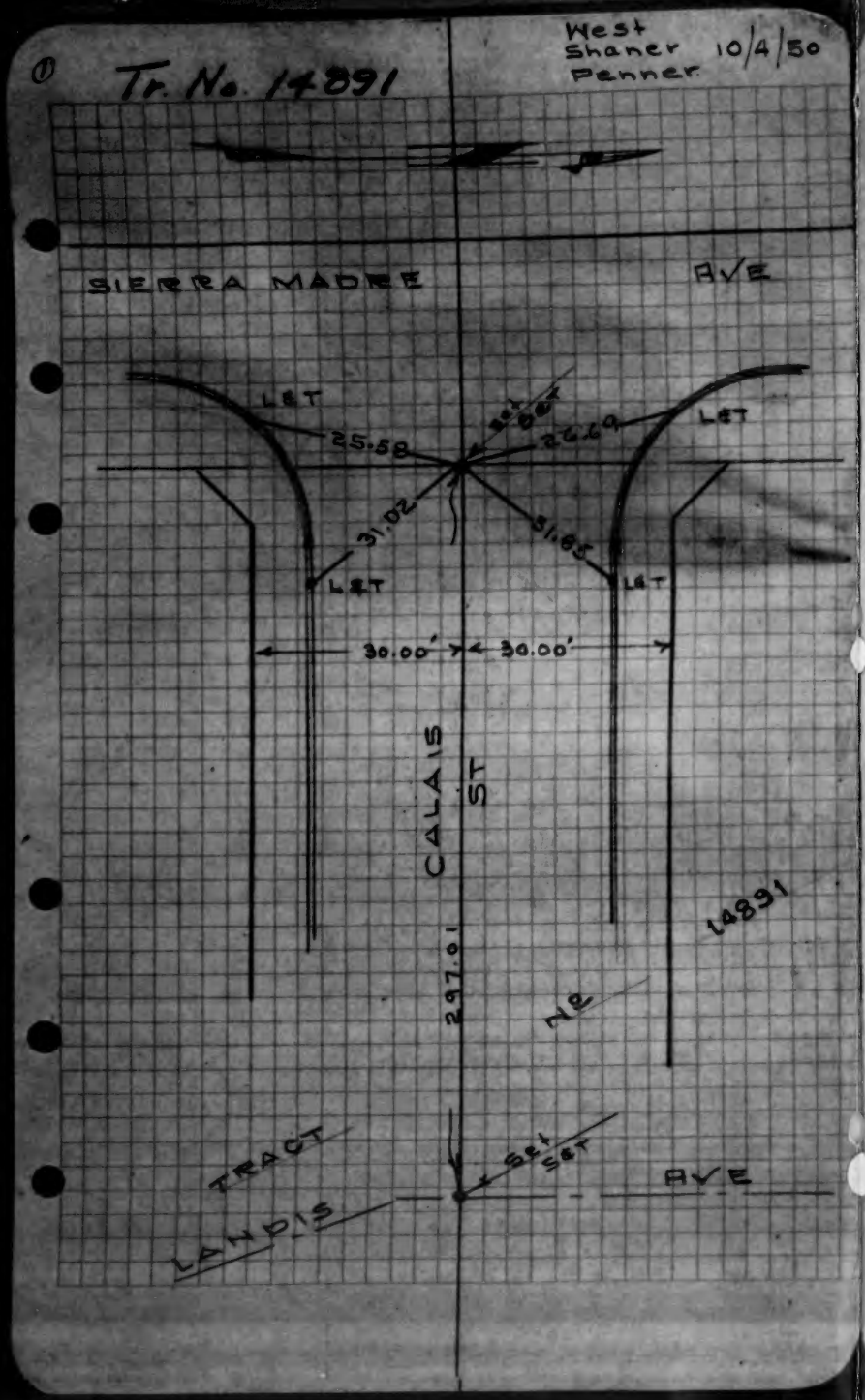
①
Tr. No. 14891
West
Shaner
Penner
10/4/50
SIERRA MADRE
AVE
L&T
25.58
26.69
31.02
31.85
30.00'
30.00'
CALAIS
ST
297.01
14891
NE
TRACT
LANDIS
AVE

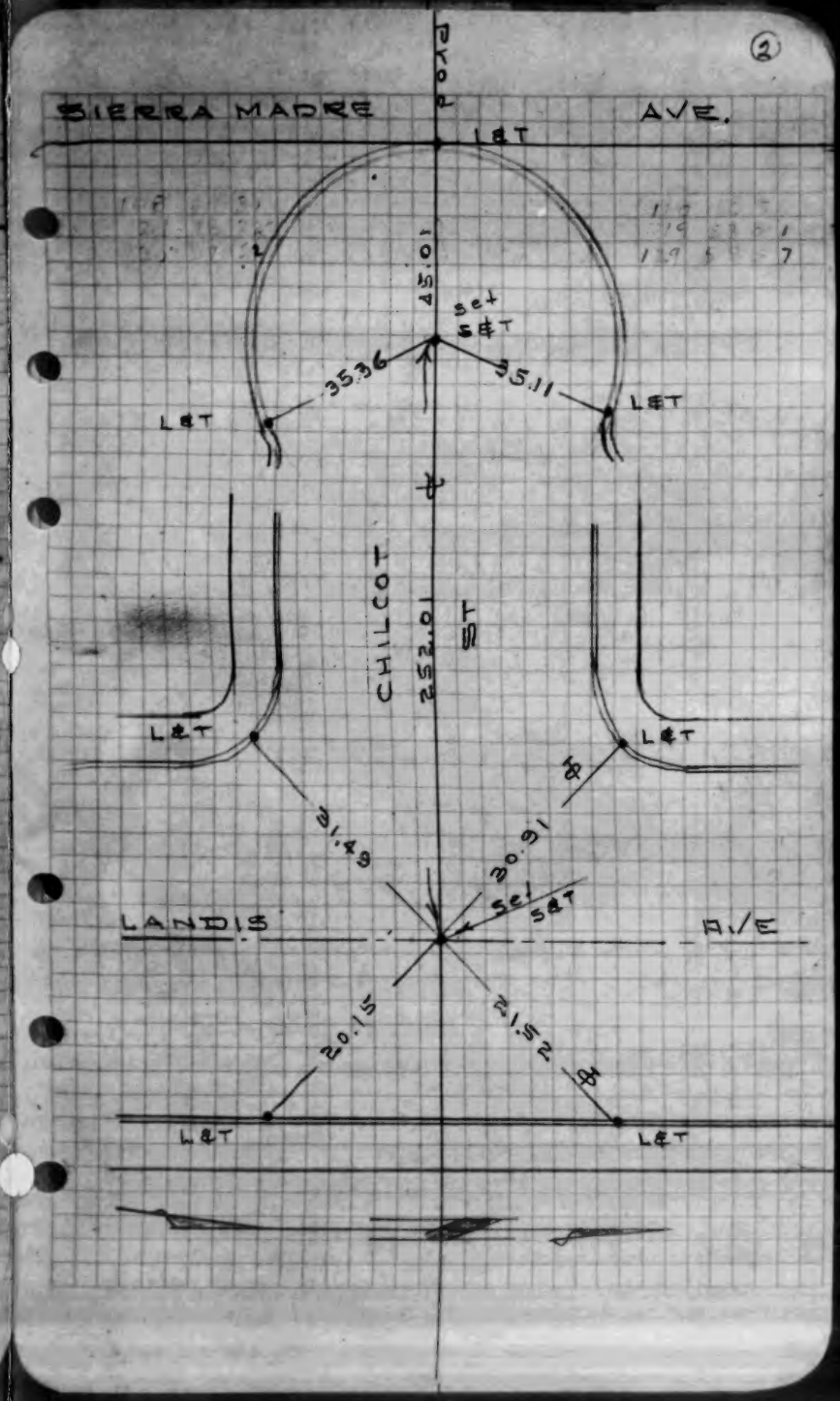
②
SIERRA MADRE
AVE.
L&T
45.01
35.36
35.11
CHILCOT
ST
252.01
21.49
20.91
LANDIS
AVE
20.15
21.52

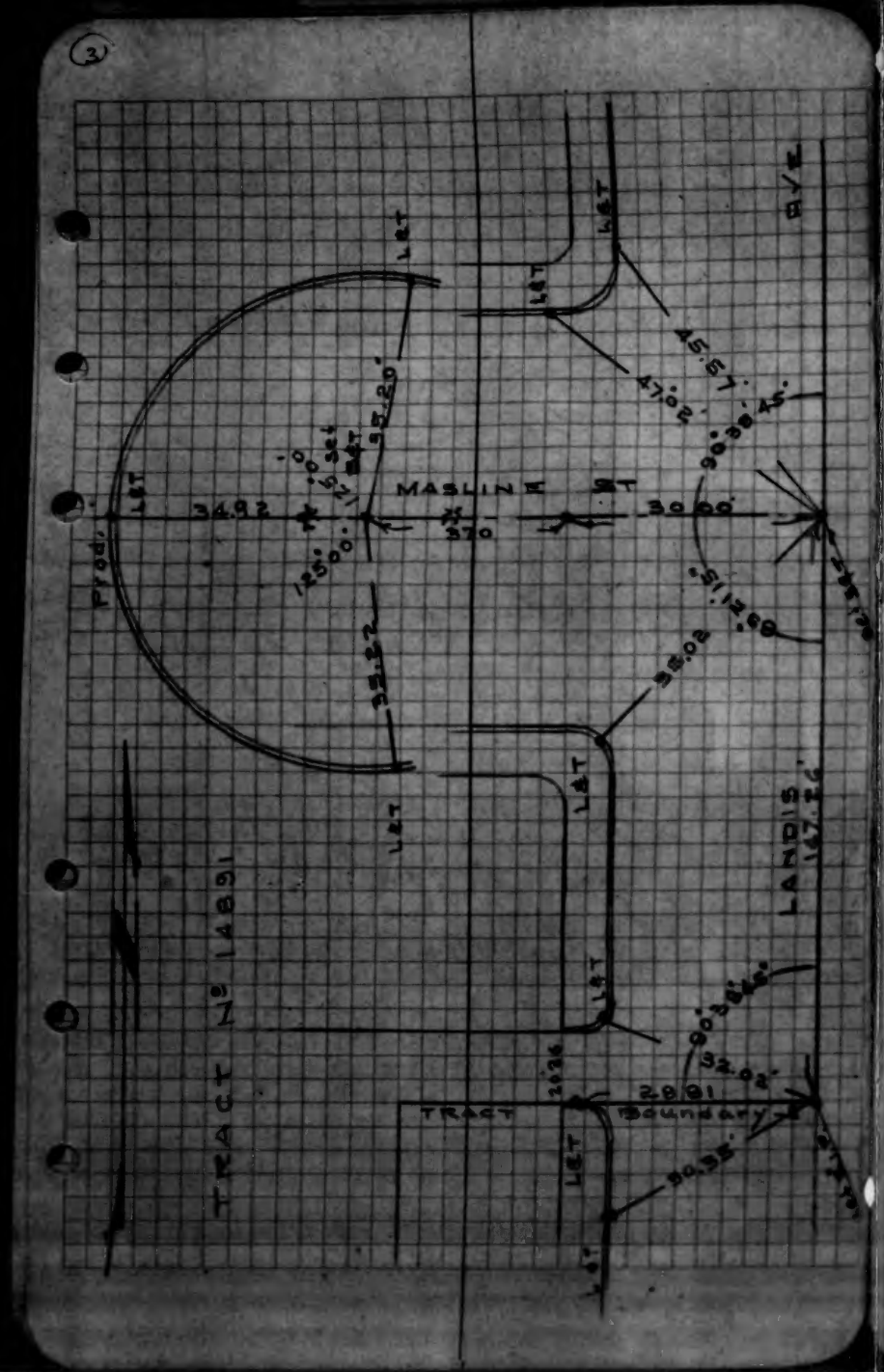
3
MASLINE ST
34.92
30.00
370
45.57
47.02
35.20
35.22
35.02
32.02
28.81
TRACT Boundary
TRACT No 14891
LANDIS
147.26
AVE
LET
Prod.

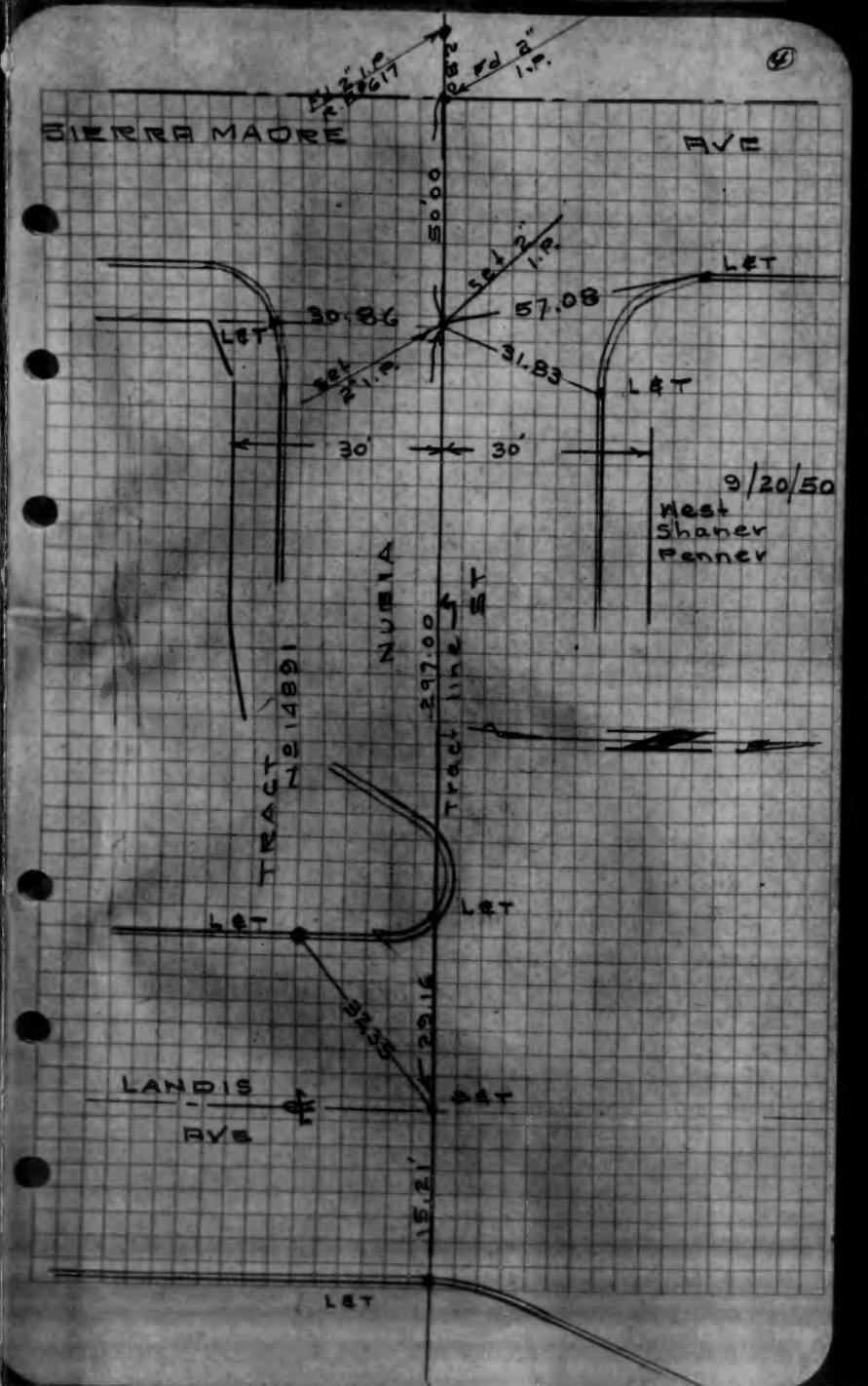
4
SIERRA MADRE
AVE
50.00
30.86
57.08
31.83
30'
30'
9/20/50
West
Shaner
Penner
NUBIA
297.00
Tract line
TRACT No 14891
LANDIS
AVE
LET
SET
15.21'

CARMEN - PARK SURVEYING CO.
Tract 14891

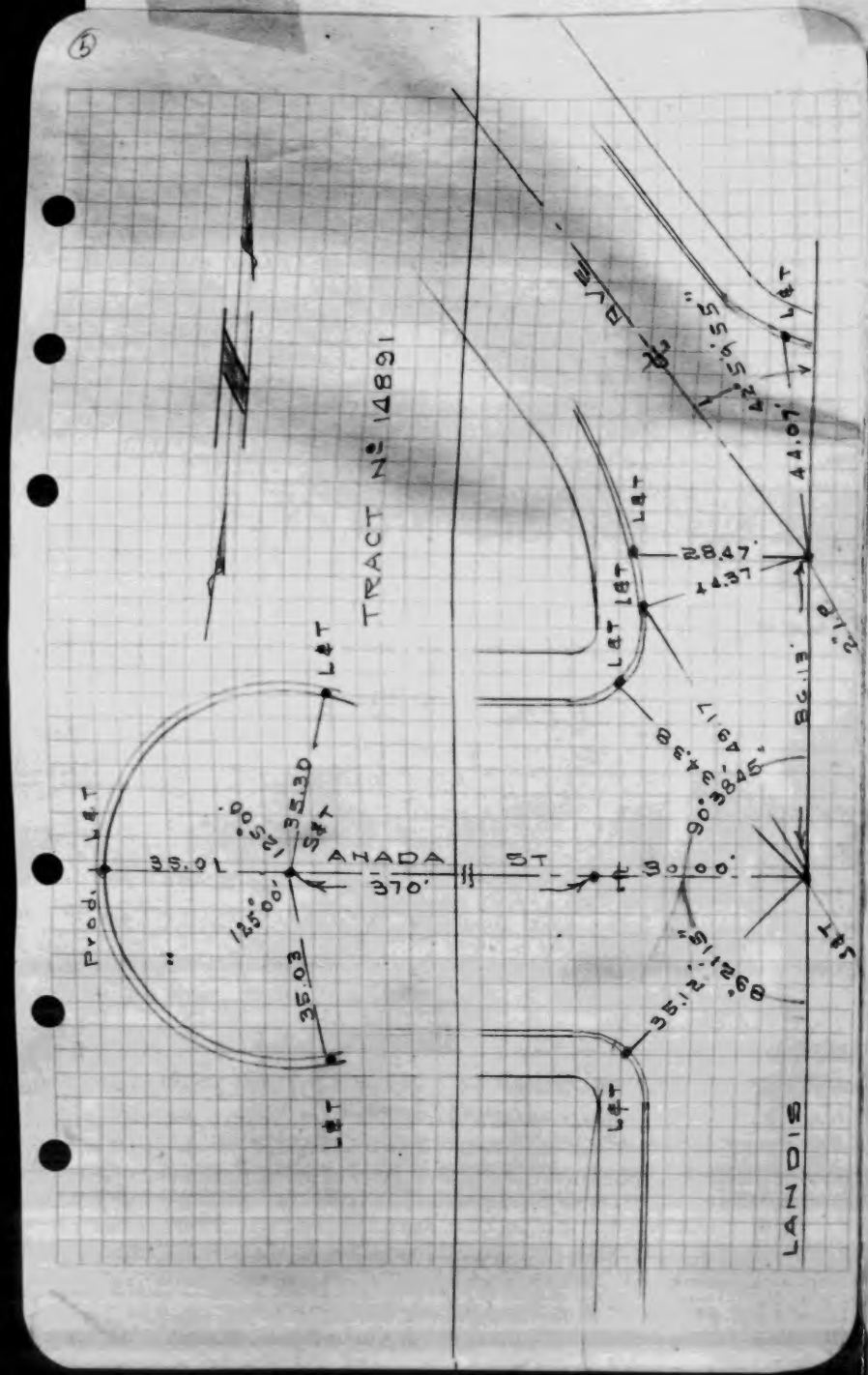

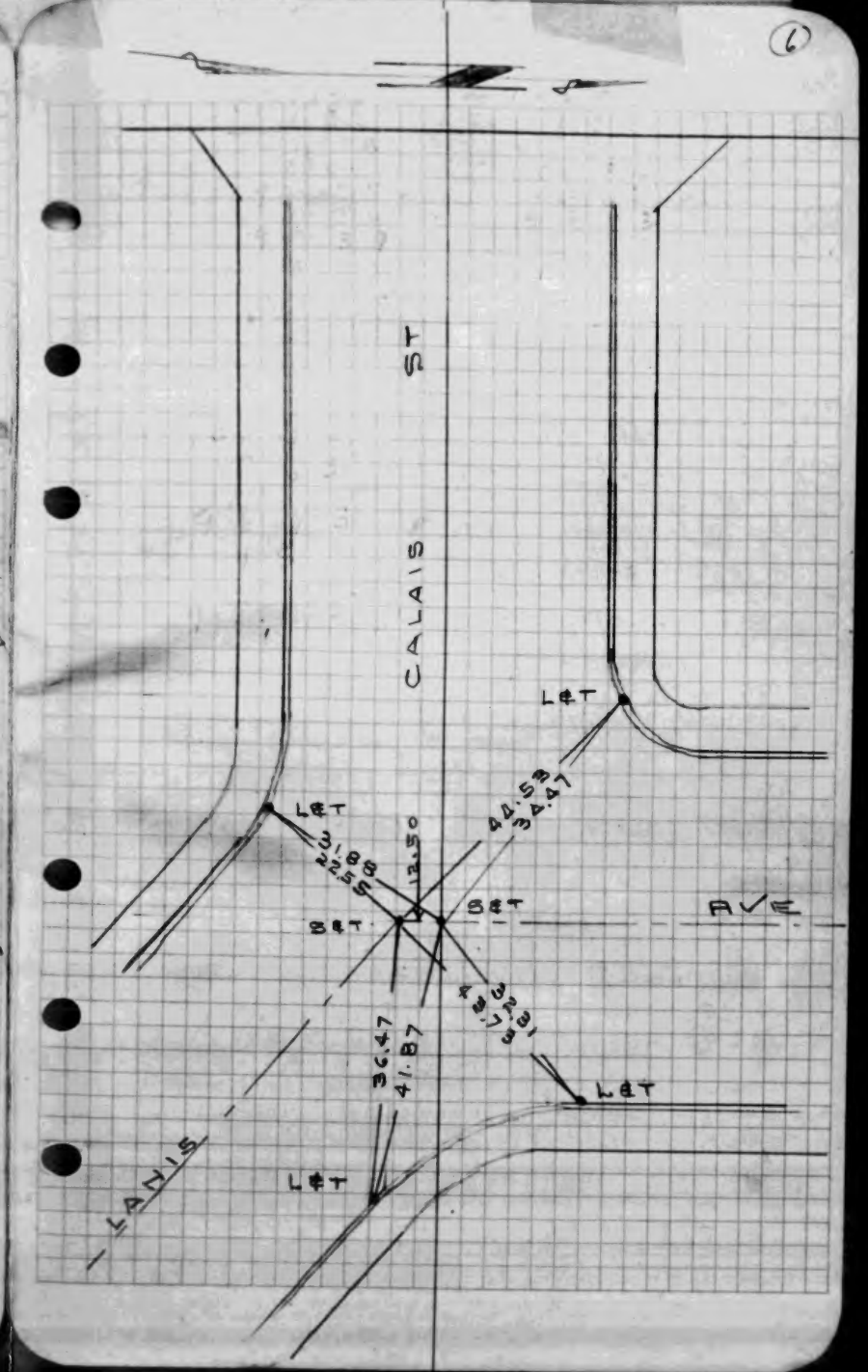

①

TR 15452



Maupin
Butler
Quichenbush

Kemmerer Engineering Co., Inc.

②

Kemmerer Engineering Co., Inc.

TR 15452

Maupin
Butler
Sterritt
9-25-51

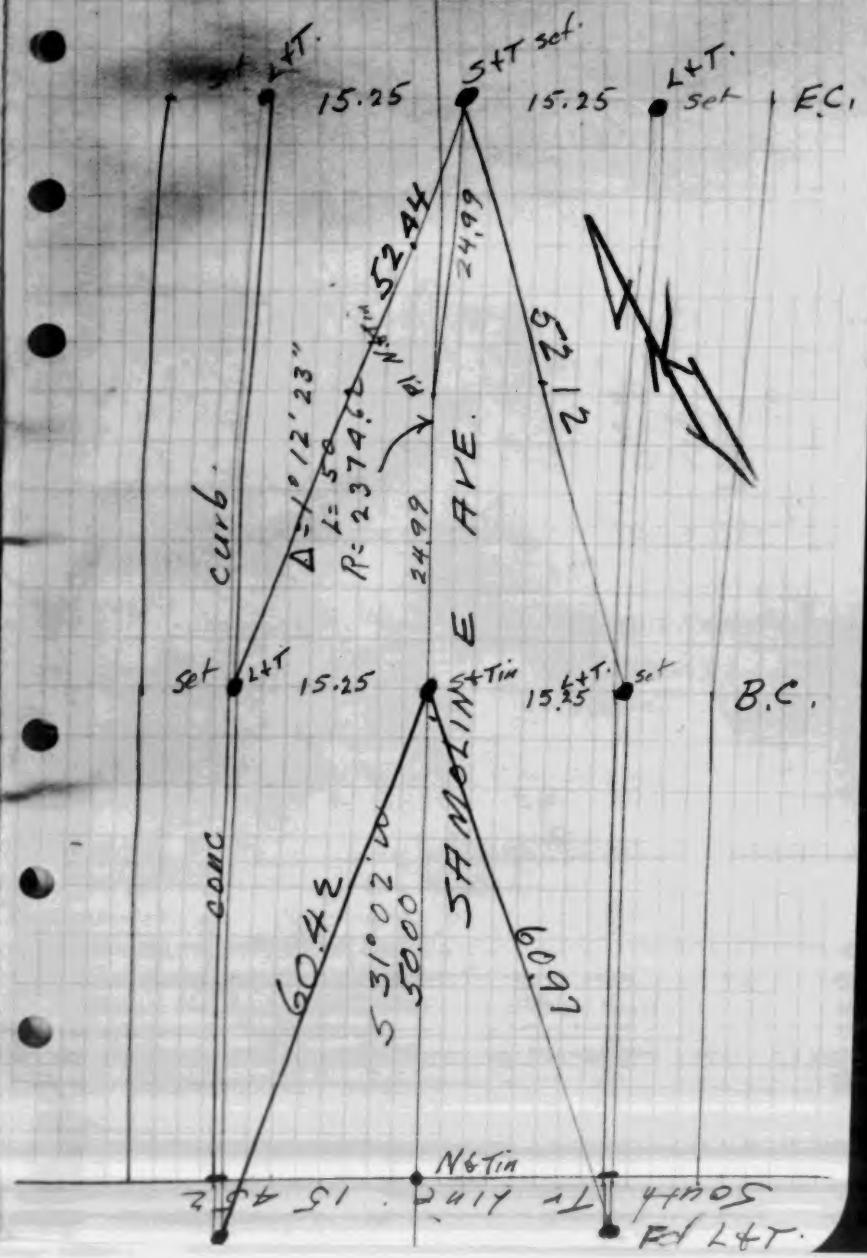

Kemmerer Engineering Co., Inc.

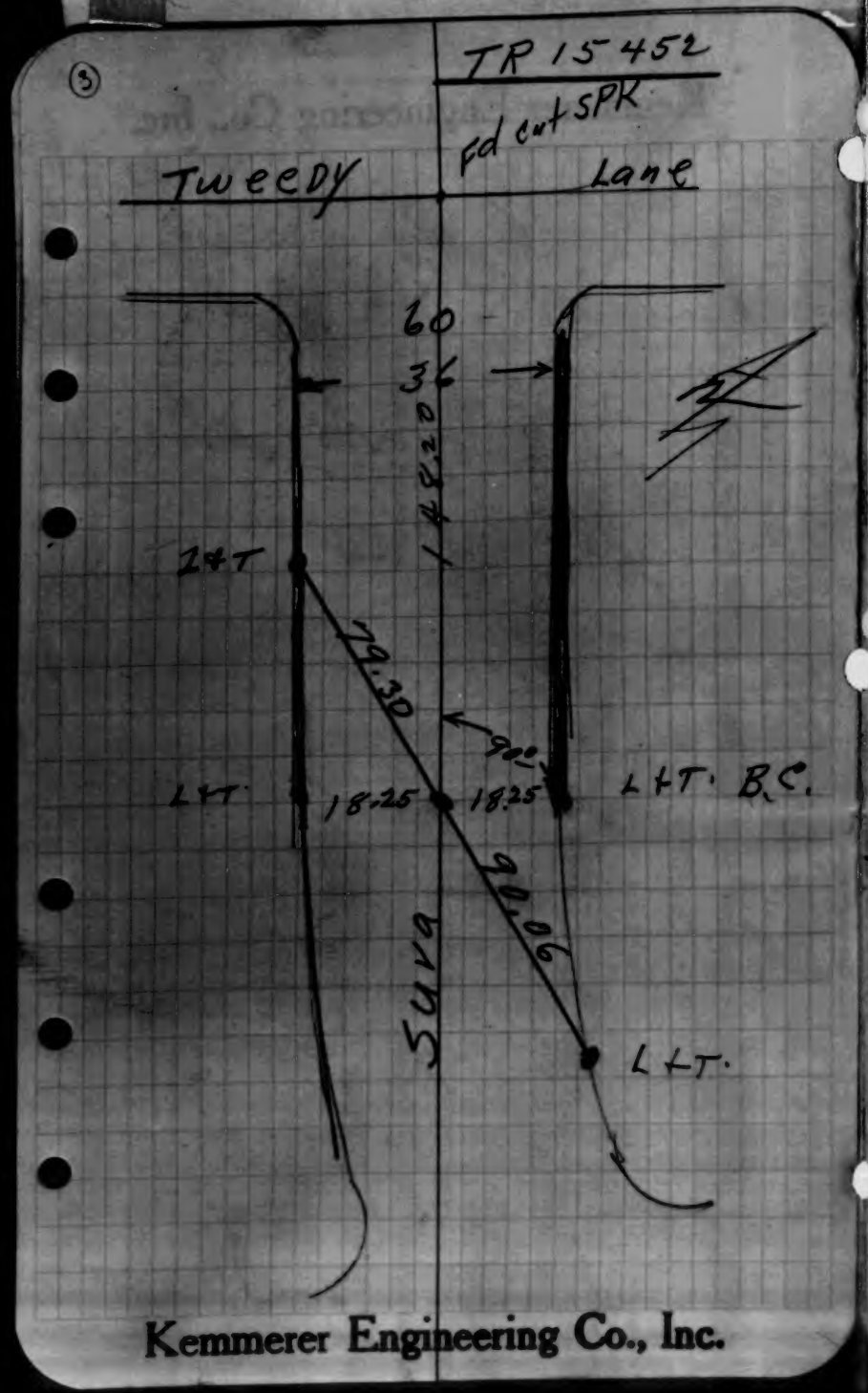

Kemmerer Engineering Co., Inc.

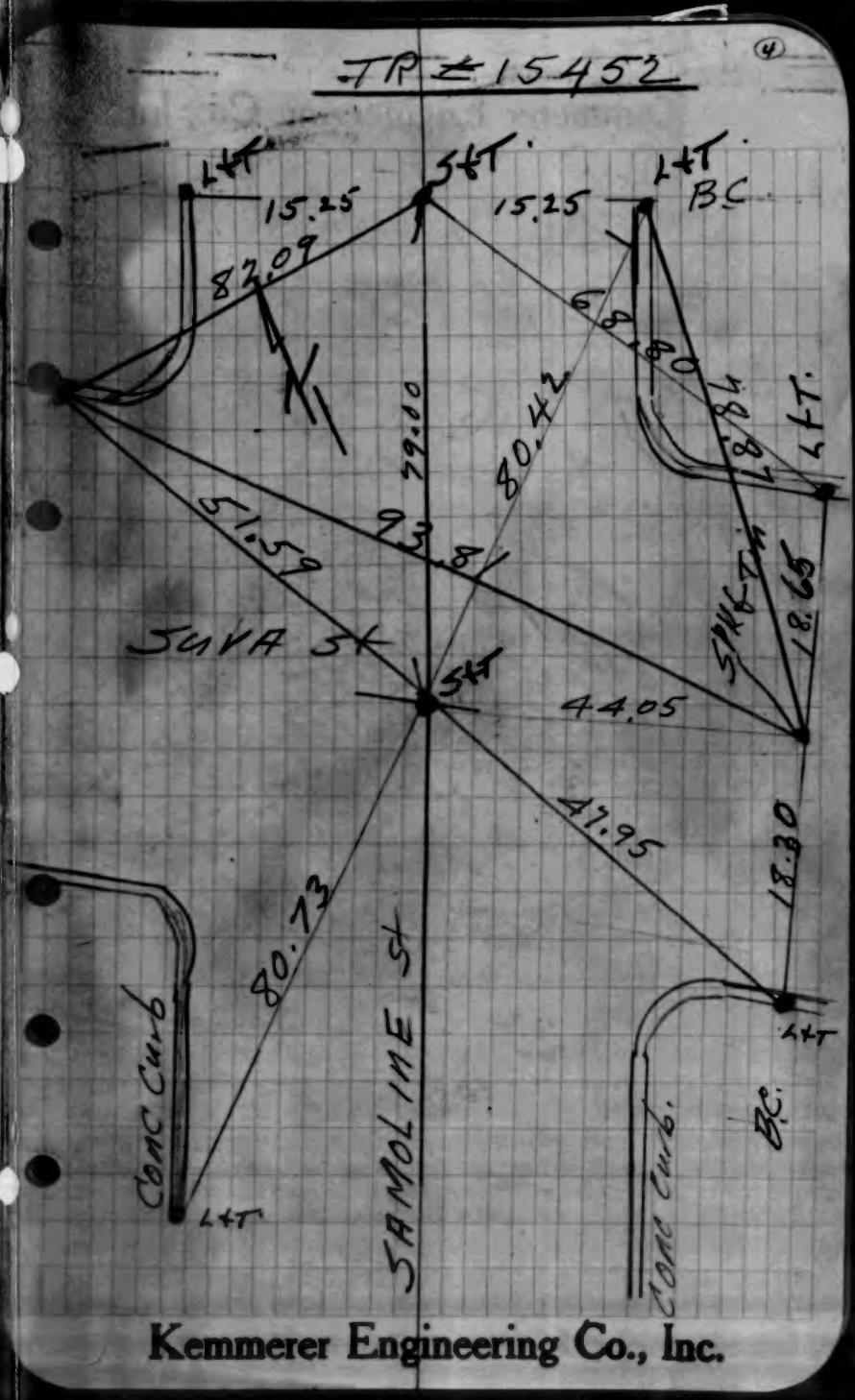

Kemmerer Engineering Co., Inc.

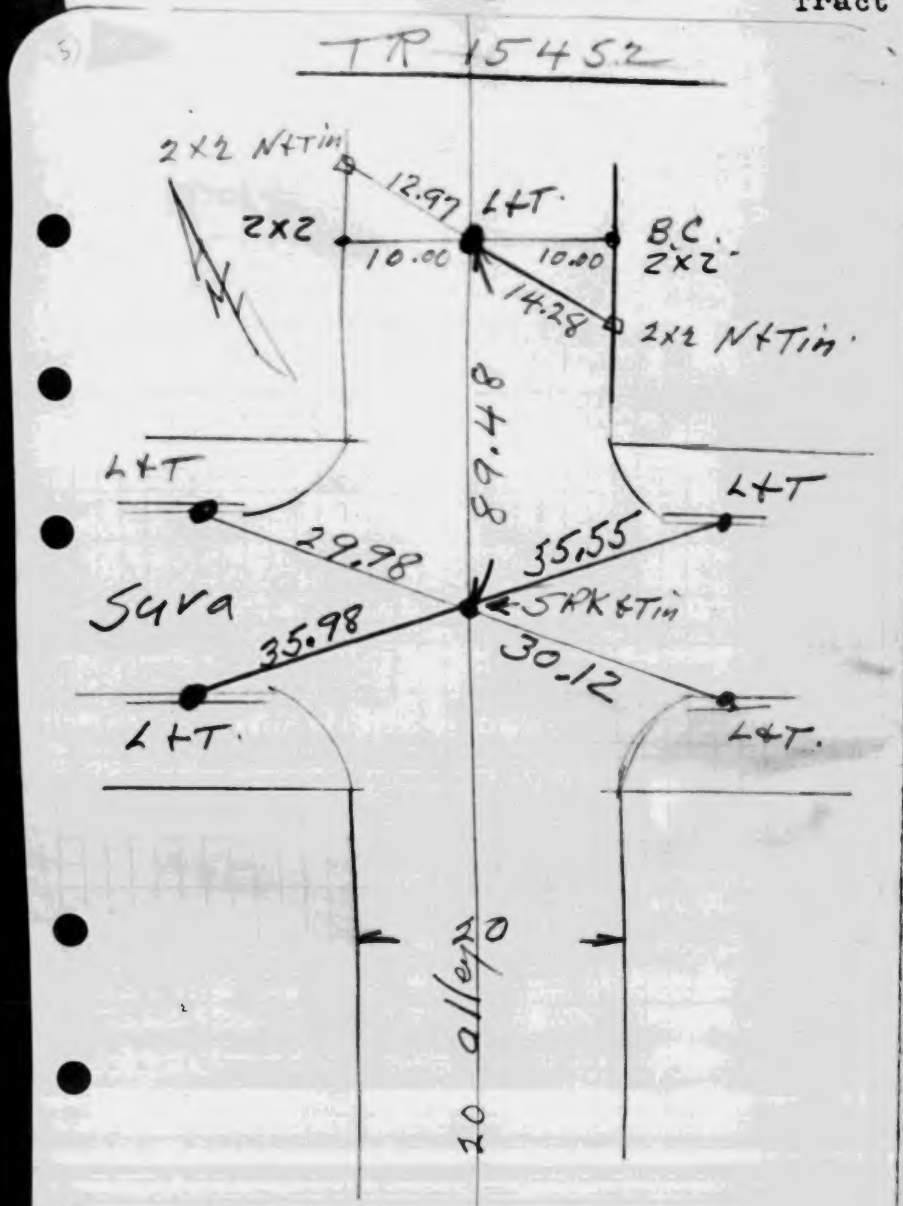

Kemmerer Engineering Co., Inc.

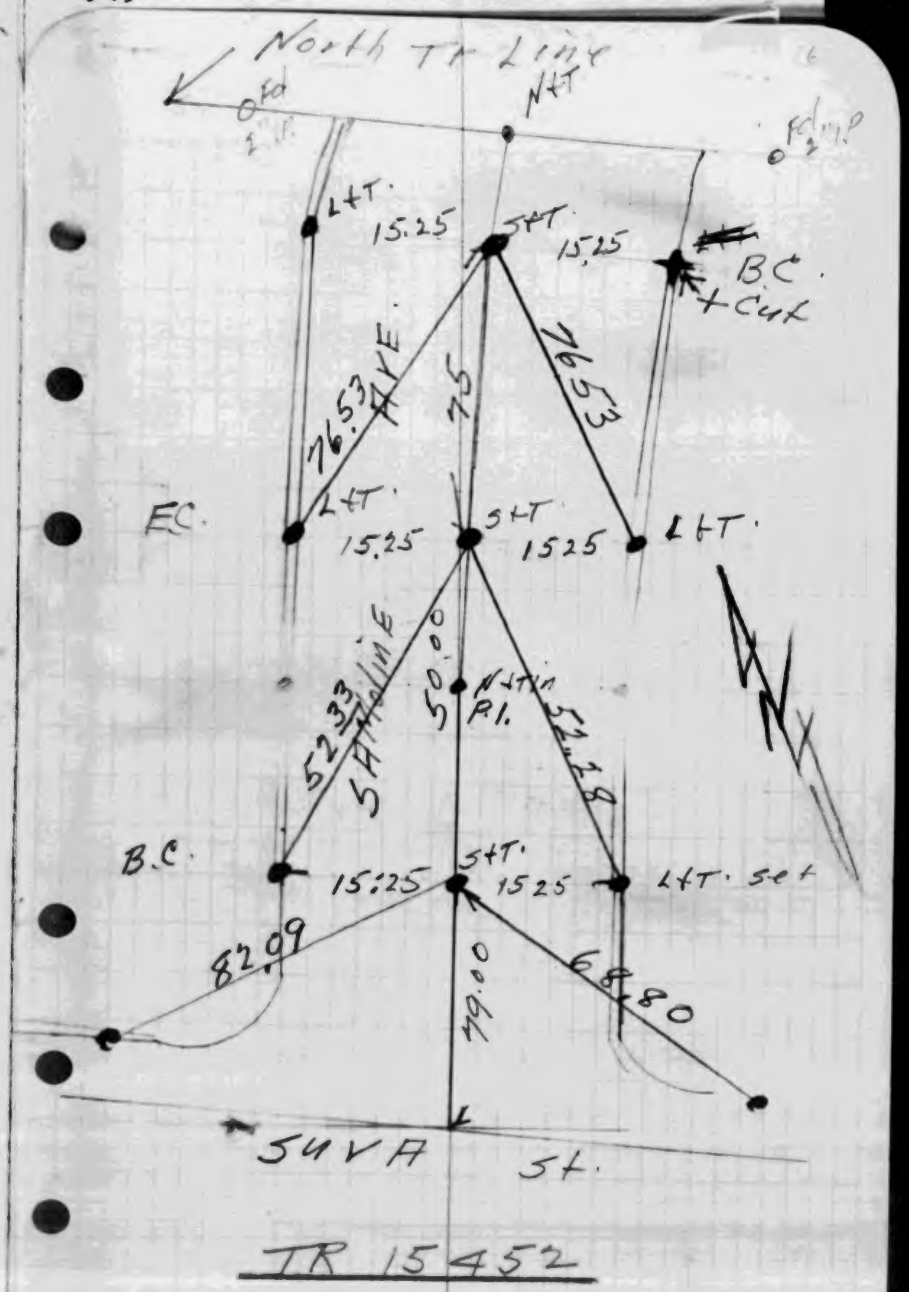

Kemmerer Engineering Co., Inc.

Kemmerer Engineering Co., Inc.

①

TR 16032

SEP 28 1951

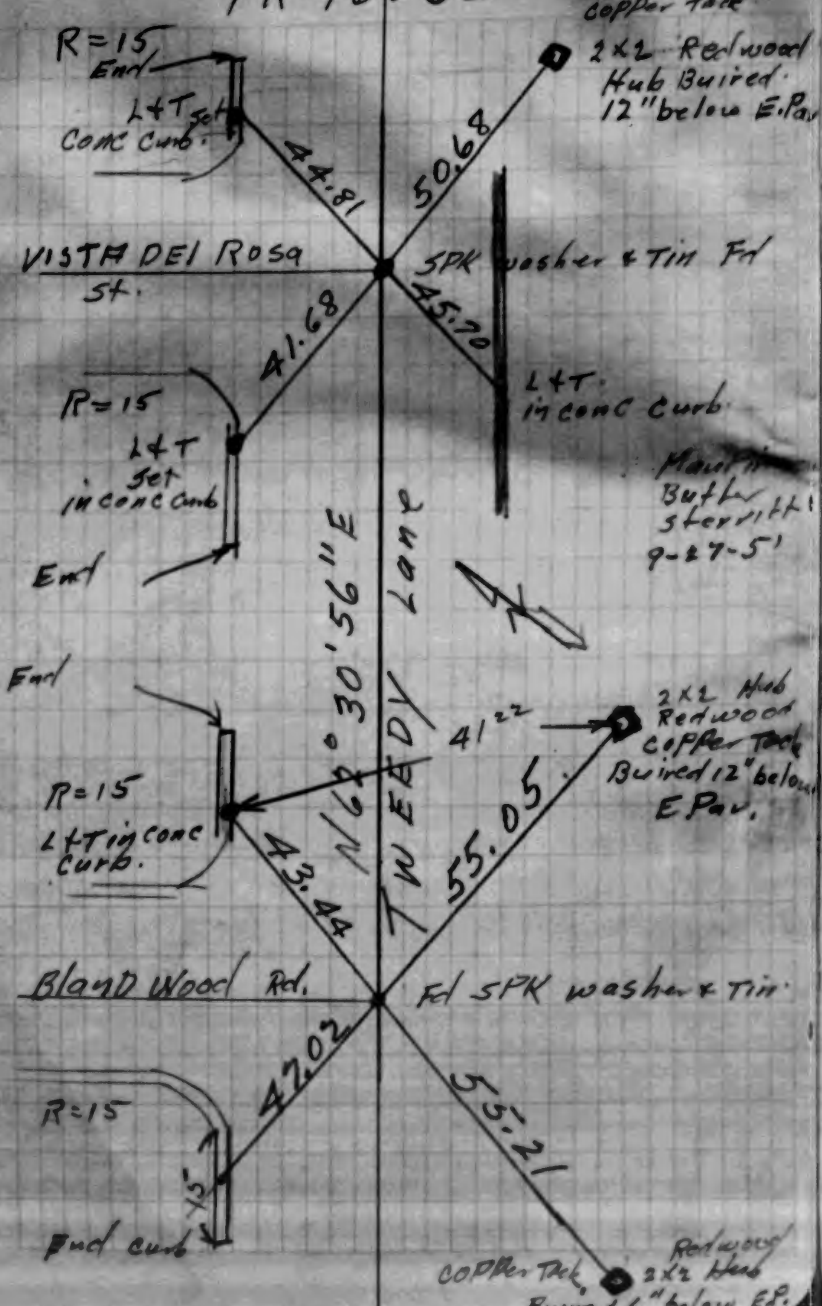

Kemmerer Engineering Co., Inc.

②

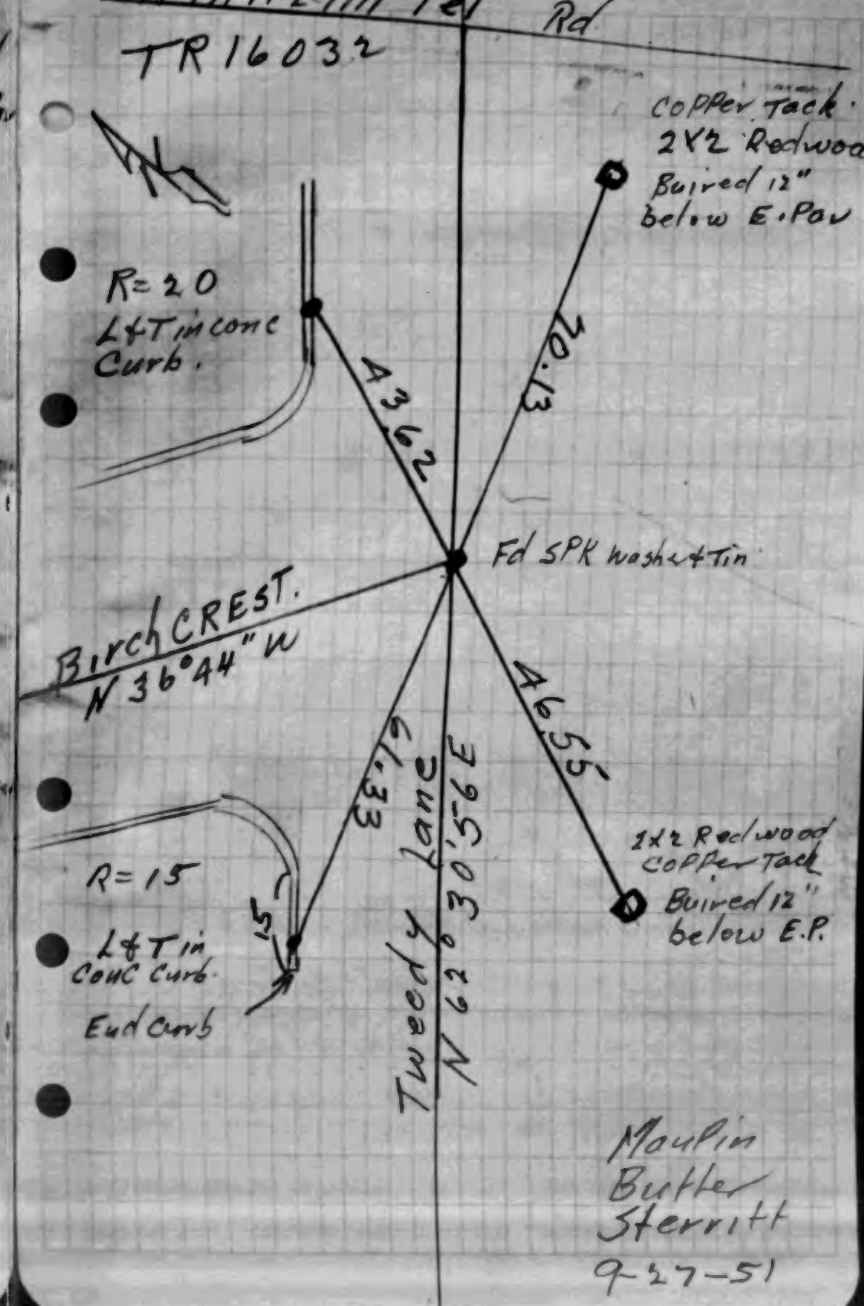

Kemmerer Engineering Co., Inc.

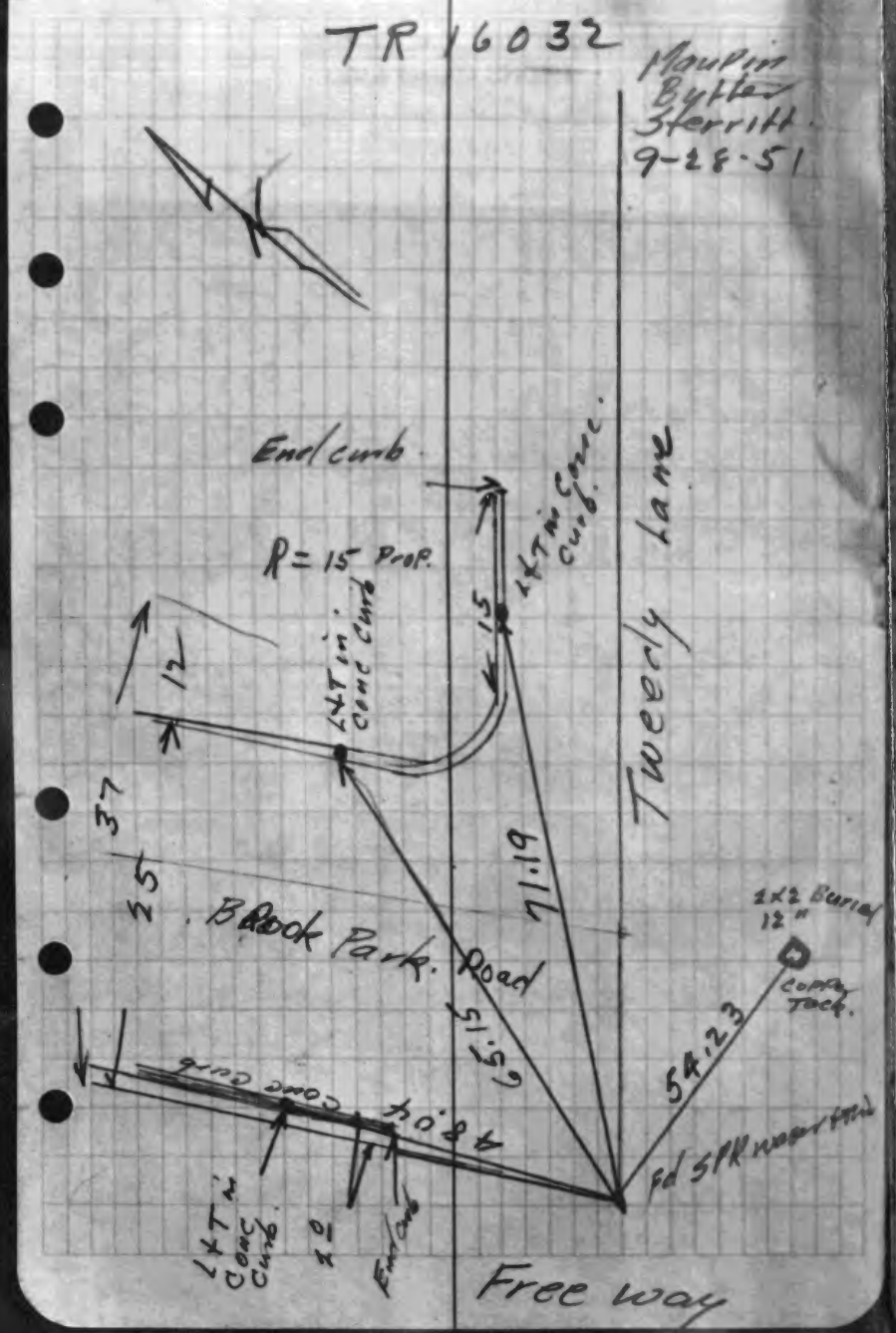



BARCLAY SURVEYING CO.
FIELD BOOK FOR TRACT NO 16699

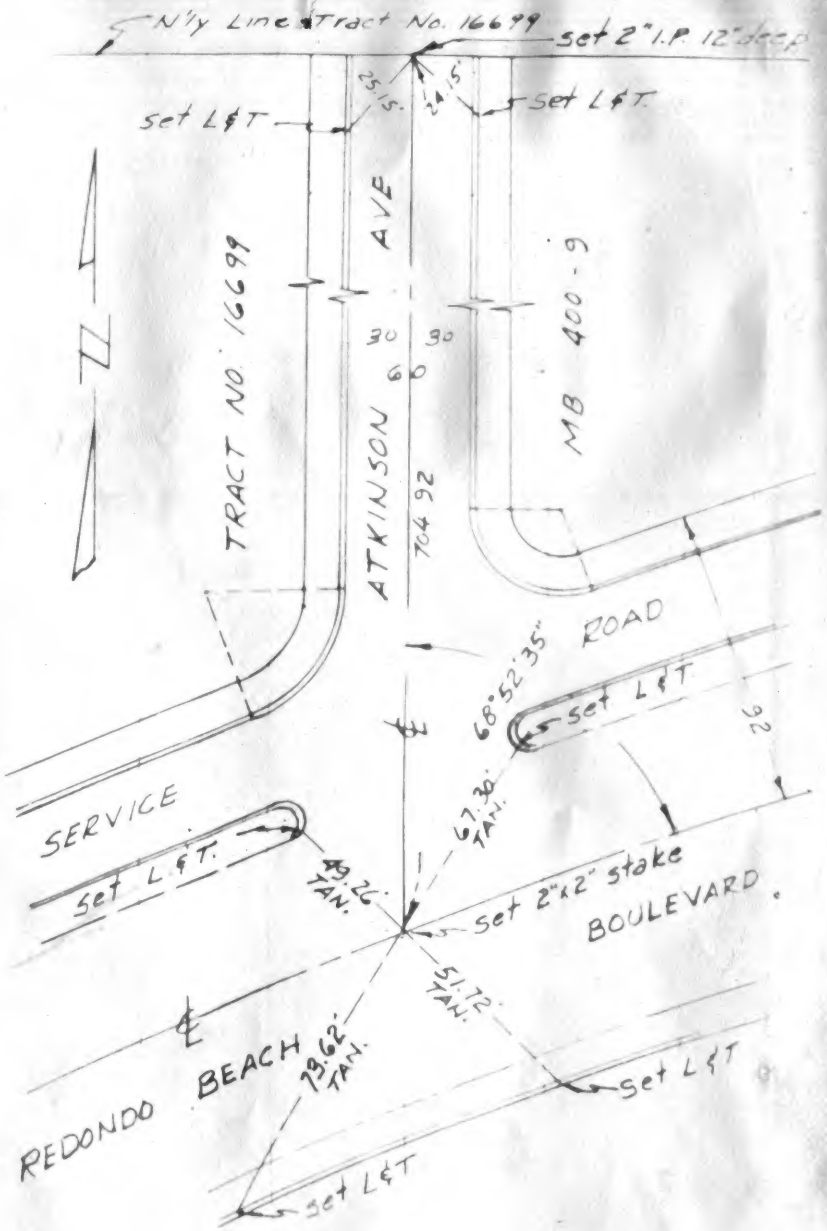
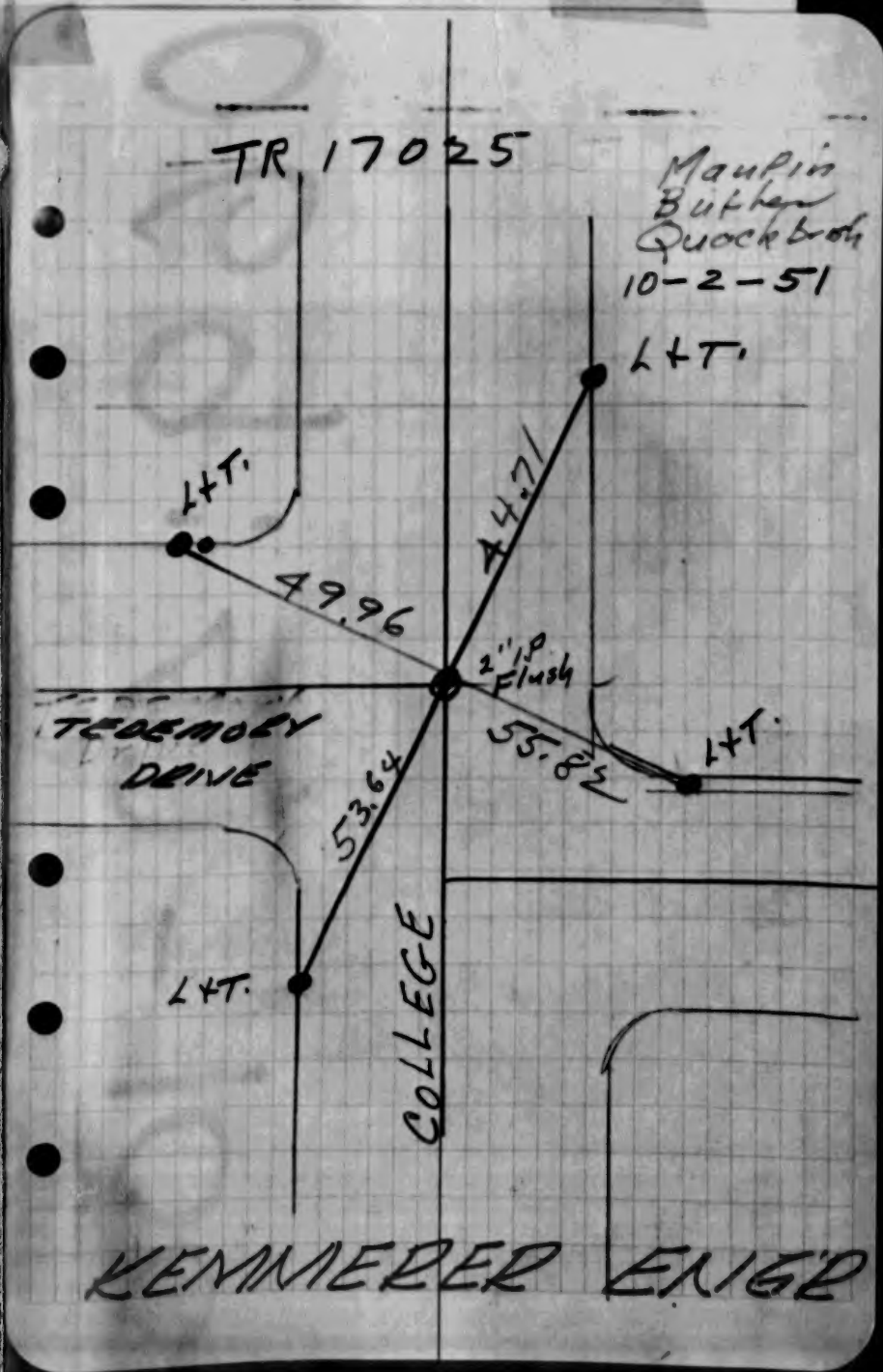
KEMMERER ENGR.CO.CO.SUR. F.B.1069: 100
Tract 17025