1073

SCHWABACHER-FREY – 12004

ENGINEERING SERVICE COMPANY TRACT TIES

TRACT 16438, 16439 - C.L. Ties at turnaround, Mc Nab, and Chesteroark Drives.

TRACT 16216 - C.L. Ties on Dunrobin at Yearling, Berle, Eckleson, and Silva Sts., and Bellflower Blvd. at Del Amo, alleys N & S of Del Amo,

TRACT 16215, 16219, 16220 - C.L. Ties at Bellflower Blvd. and Del Amo.

TRACT 16218 - C.L. Ties on South St. curve - Briercrest to Dunrobin Sts.

R 25- TRACT 16438 - C.L. Ties along Candlewood St. E. of Fanwood.

R 27-28 TRACT 16220 - C.L. Ties alg Del Amo at Woodruff and at alley.

R 29 TRACT 16393 - C.L. Ties on Woodruff and Carson at alley

R 30-33 TRACT 16438, 16439 - C.L. Ties on Woodruff N. of Conquista and Candlewood at alley.

33-40 TRACT 16220 - C.L. Ties on Arbor Rd. at Adenmoor, Briercrest, Coldbrook, Dunrobin & Eastbrook Sts.

BOOK 1073

SCHWABACHER-FREY – 12004

ENGINEERING SERVICE COMPANY TRACT TIES

R 41-51 TRACT 16394, 16395 - C.L. Ties Centralia at Gondar McNab, Snowden, Canehill, Carfax, Conquista Aves. and Gondar and Conquista Aves. at Henrilee, Seaborn, Elsa, Tanglewood Sts.

R 51 TRACT 16220, 16221 - C.L. Ties at Centralia and Woodruff Aves.

R 54- TRACT 16394 - C.L. Ties on Woodruff Ave. and Gondar Ave. at Harvey Way, Greentop, Gallup, Elkport, Fairman Sts., and Harvey Way at Gondar, McNab, Snowden, Canehill, Carfax, Conquista Ave

TRACT 16393 - C.L. Ties on Faust & Carfax Aves. at Harvey Way, Warwood Rd., Freckles Rd., Village Rd., Greenmeadow Rd., and Fairman Rd.; Carson St. at Carfax, Conquista and Palo Verde Aves.; Harvey Way at Palo Verde Ave.

TRACT 15852 - C.L. Ties on Allengrove St. at Tweedy Lane, Lowman Ave., Samoline Ave, Danvers Ave. and Danvers Ave. at Lowman Ave.

1073

1073 A-50

1073

SCHWABACHER-FREY – 12004

ENGINEERING SERVICE COMPANY TRACT TIES

R 81-82	TRACT 17125	- C.L. Ties on Maidstone Ave. at 161st and 162nd Sts.
R [illegible]-84	TRACT 16951	- C.L. Ties on Paulette Pl. from Gould Ave., Paradise Canyon Land and Tract Boundary.
R 85-90	TRACT 16717	- C.L. Ties on Foster Bridge Blvd., Noren St., and Lubec St. at Horley Ave., Richeor Ave., Wiley Burke Ave., Rives Ave.
R 91-98	TRACT 17380	- C.L. Ties on Guatemala Ave., Norlein, Pomering, Julius Aves., at Lubec St., Técum Rd., Ivo St., Ciro St., Noren St. and Foster Bridge Rd.
R 99-100	TRACT 16890	- C.L. Ties on Darsey Ave. at Longworth, Harvest, Gridley Aves., Orr & Day Rd., and Longworth Ave. at Harvest Ave., Gridley Rd. and Orr and Day Road.
R101-102	TRACT 18118	- C.L. Ties on Harwell and Cowley Aves at Ratliffe and Angell Aves.

Notes Ck'd by	Survey of
Map No.	W. O. Tape No. St'd. °F
Office Work	Surveyed by
Checked	Notes Date
Date	Indexed

F. B. 1073 PG. Index

Index to F.B. 1073

Tract No.	Field Book Pages
16215	21
16216	12-18; 21
16218	23-24
16219	21
16220	19-21; 27-28; 36-40; 51
16221	51
16222	54
16393	29; 54; 65-72; 74-78
16394	41-46; 51; 54-66; 73
16395	41; 47; 51
16438	6; 9; 25-26; 30-31; 33
16439	5-6; 10-11; 32

Note: Any Additions or Changes on This Sheet Must be Made or Circled in Red Ink With Date and Name of Person Making Change.

Do not extend notes this side of this line.

RETURN TO
LOS ANGELES COUNTY SURVEYOR
726 LOS ANGELES COUNTY
ENGINEERING BLDG.

76F309S 247 2-51

CO.SUR. F.B.1073: 5 ENGINEERING SERVICE Co. CO.SUR. F.B.1073: 6

Tract 16439 Tract 16438 - 16439

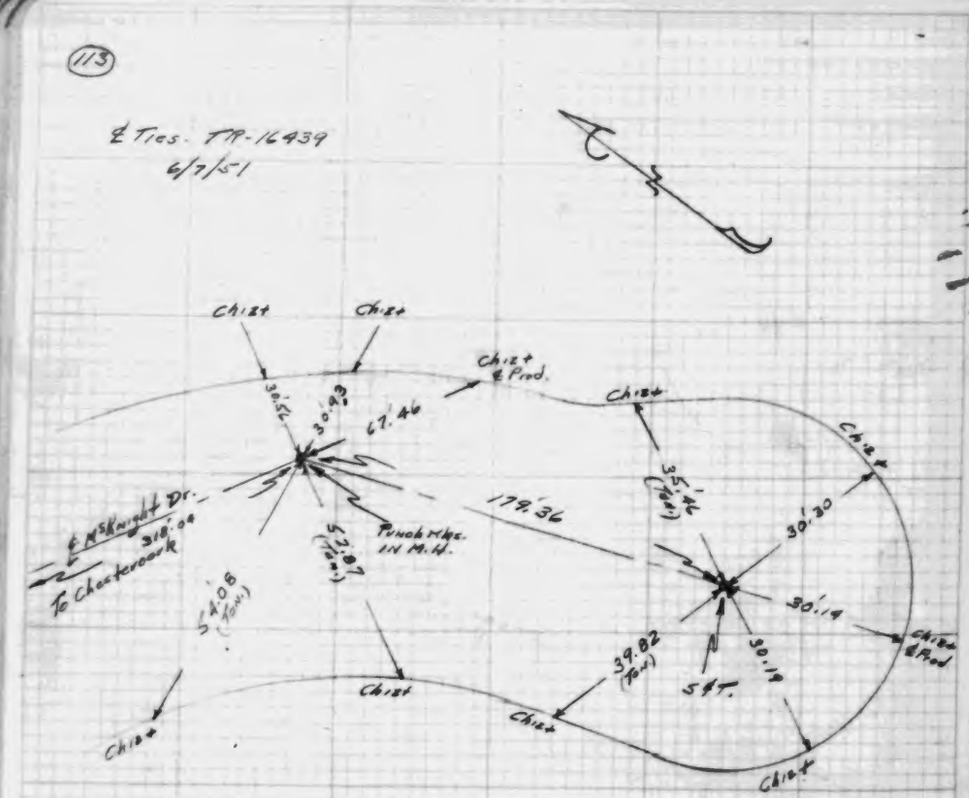

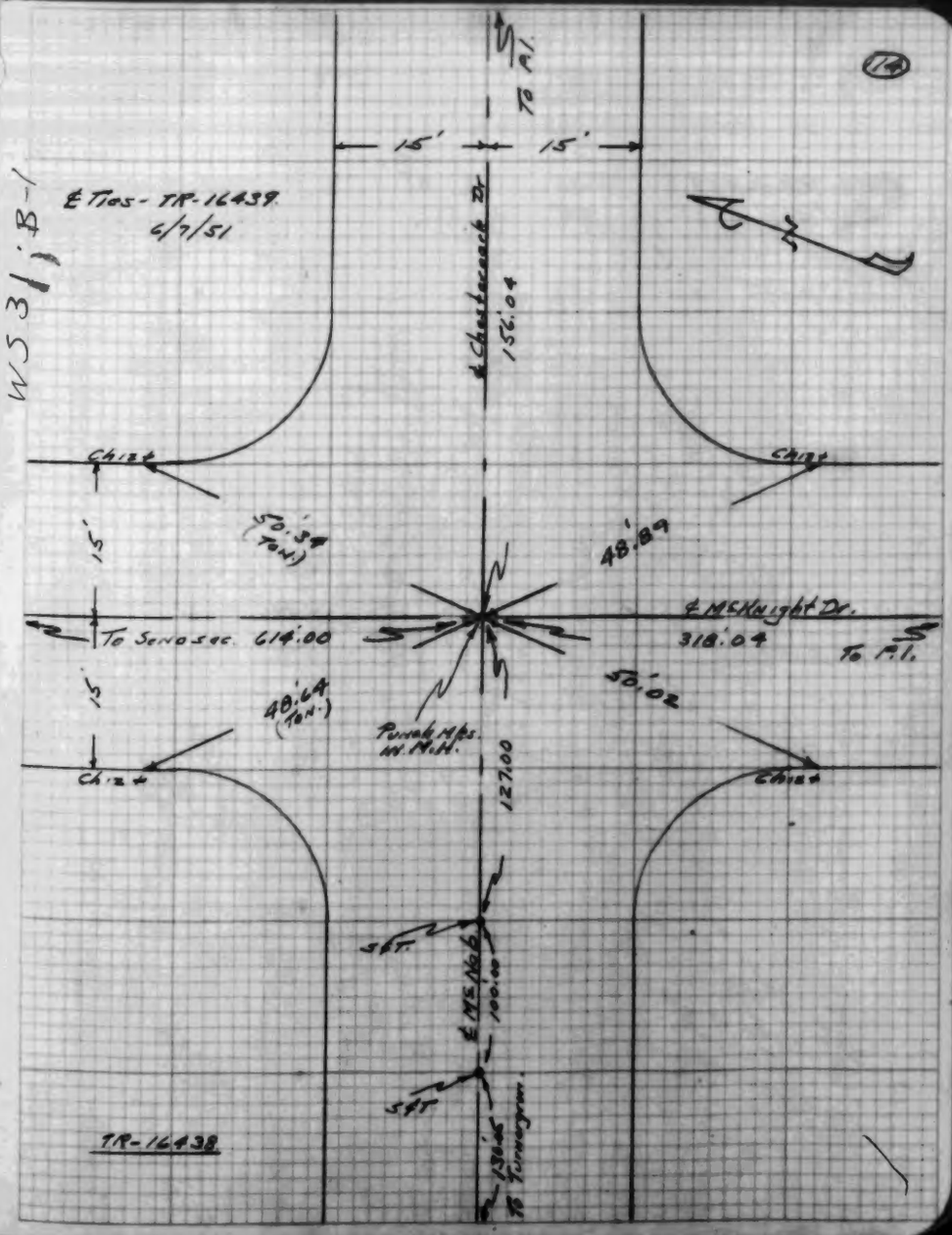

W.S.S/B-1

CO.SUR. F.B.1073: 7 ENGINEERING SERVICE co. CO.SUR. F.B.1073: 8

Tract 16439 Tract 16439

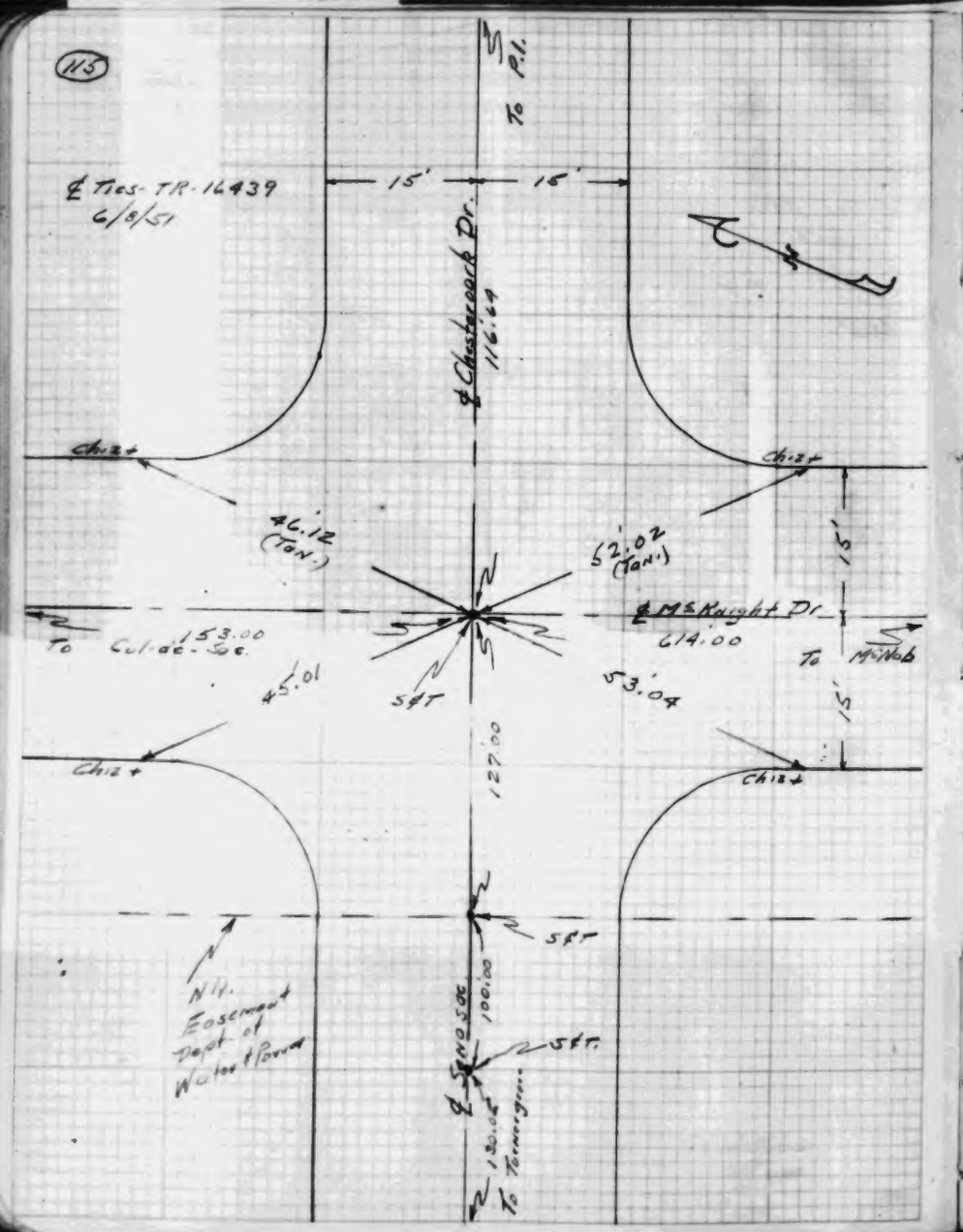

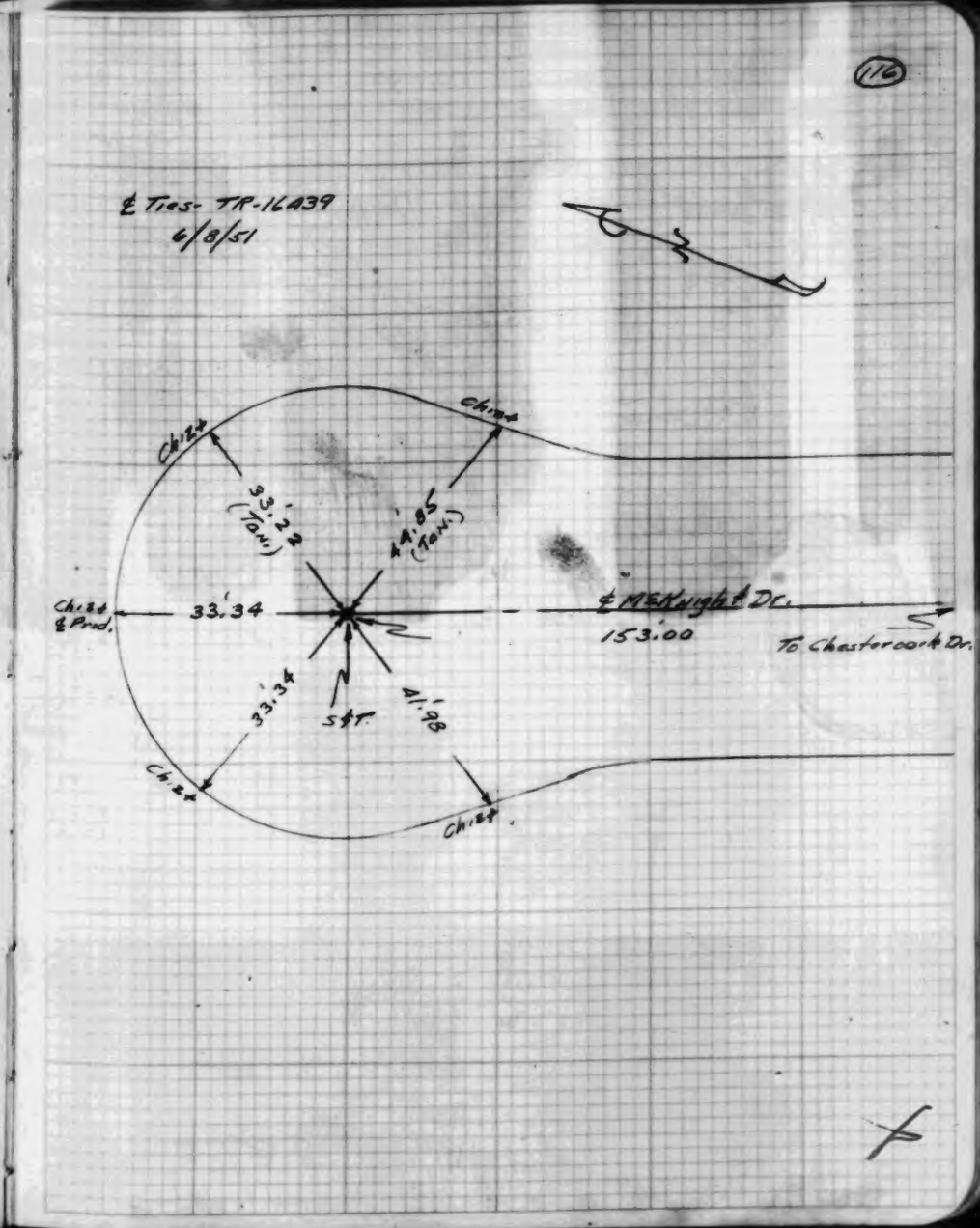

CO.SUR. F.B.1073: 9 ENGINEERING SERVICE CO. CO.SUR. F.B.1073: 10

Tract 16438 Tract 16439

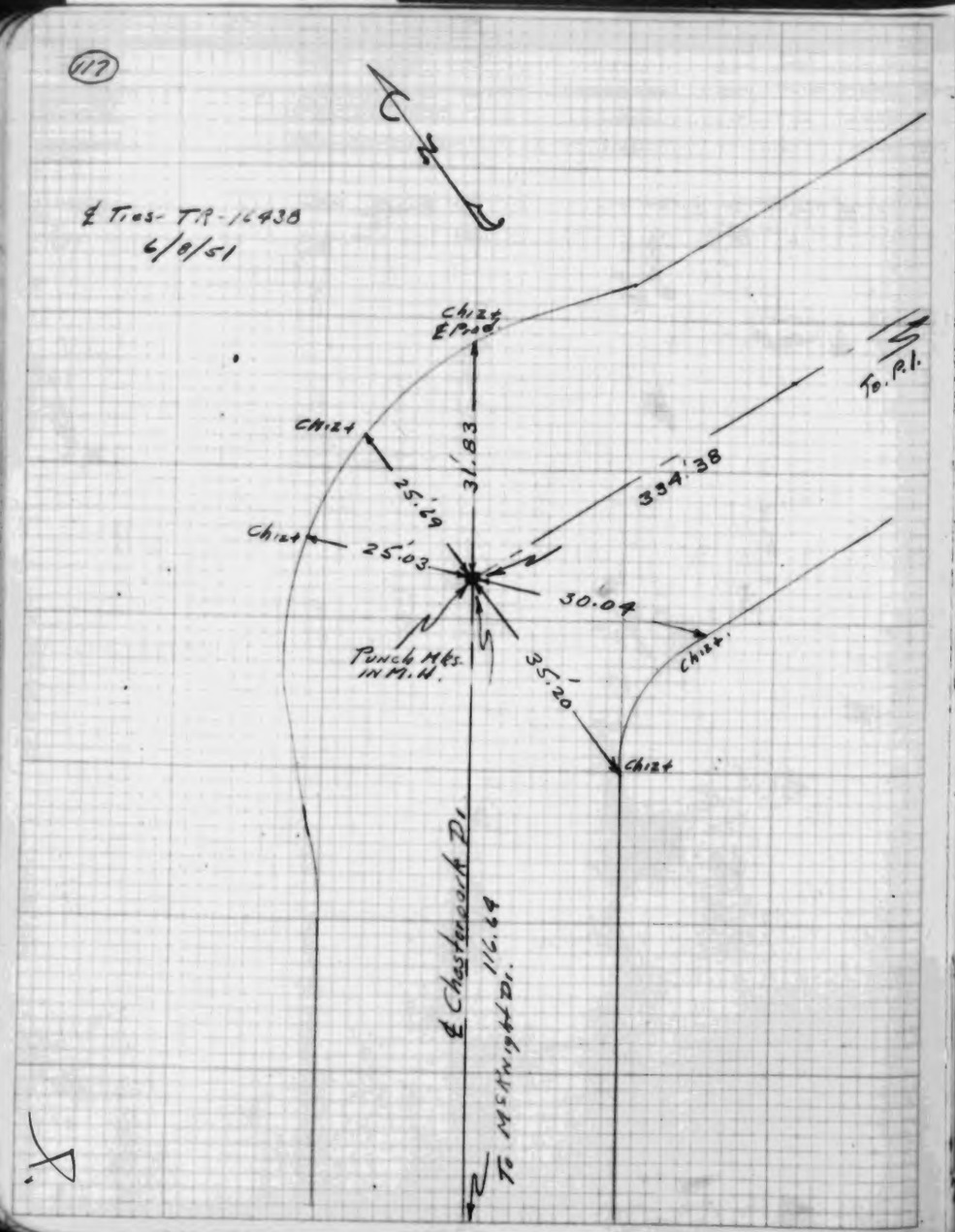

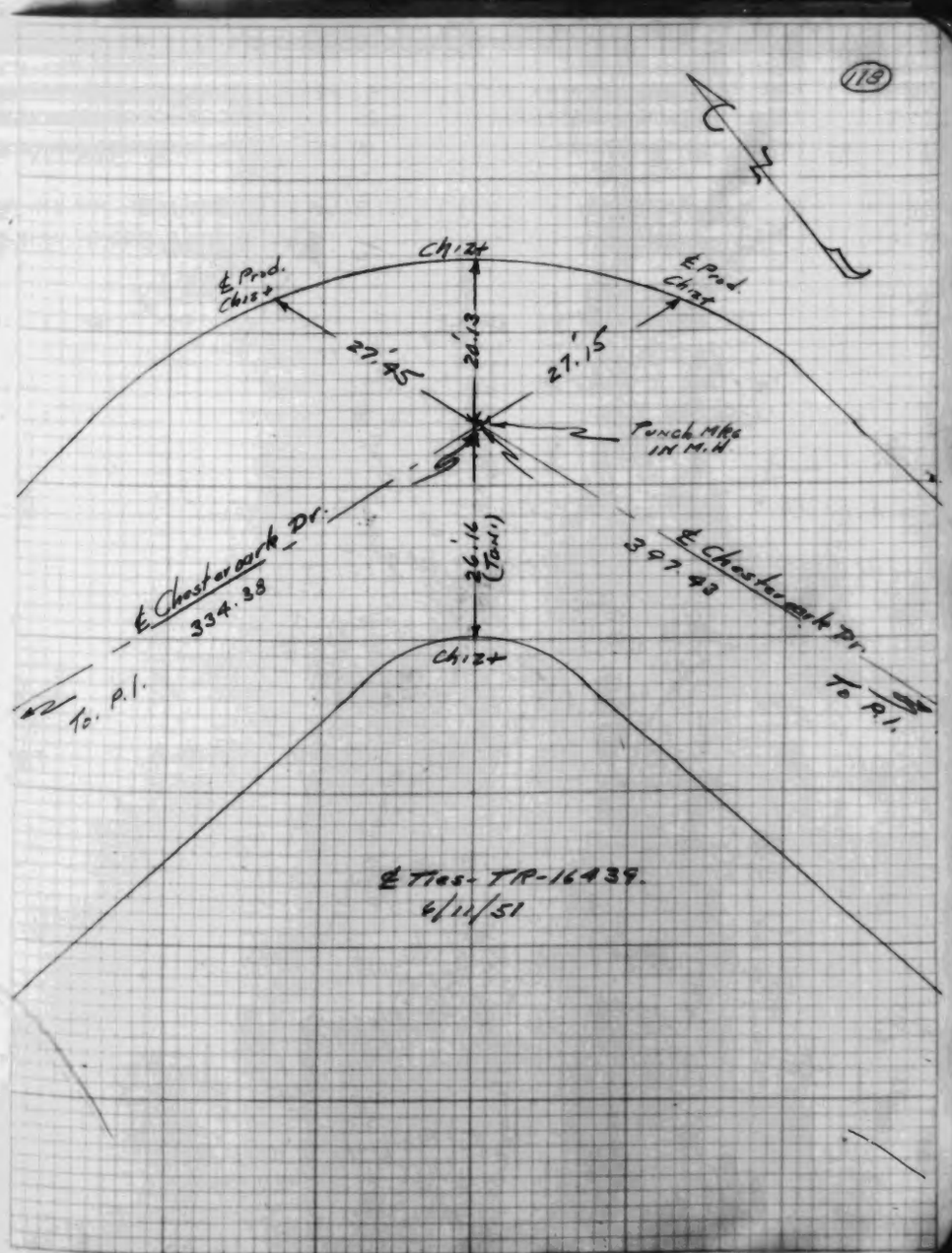

W.S. 31B-1

(119)

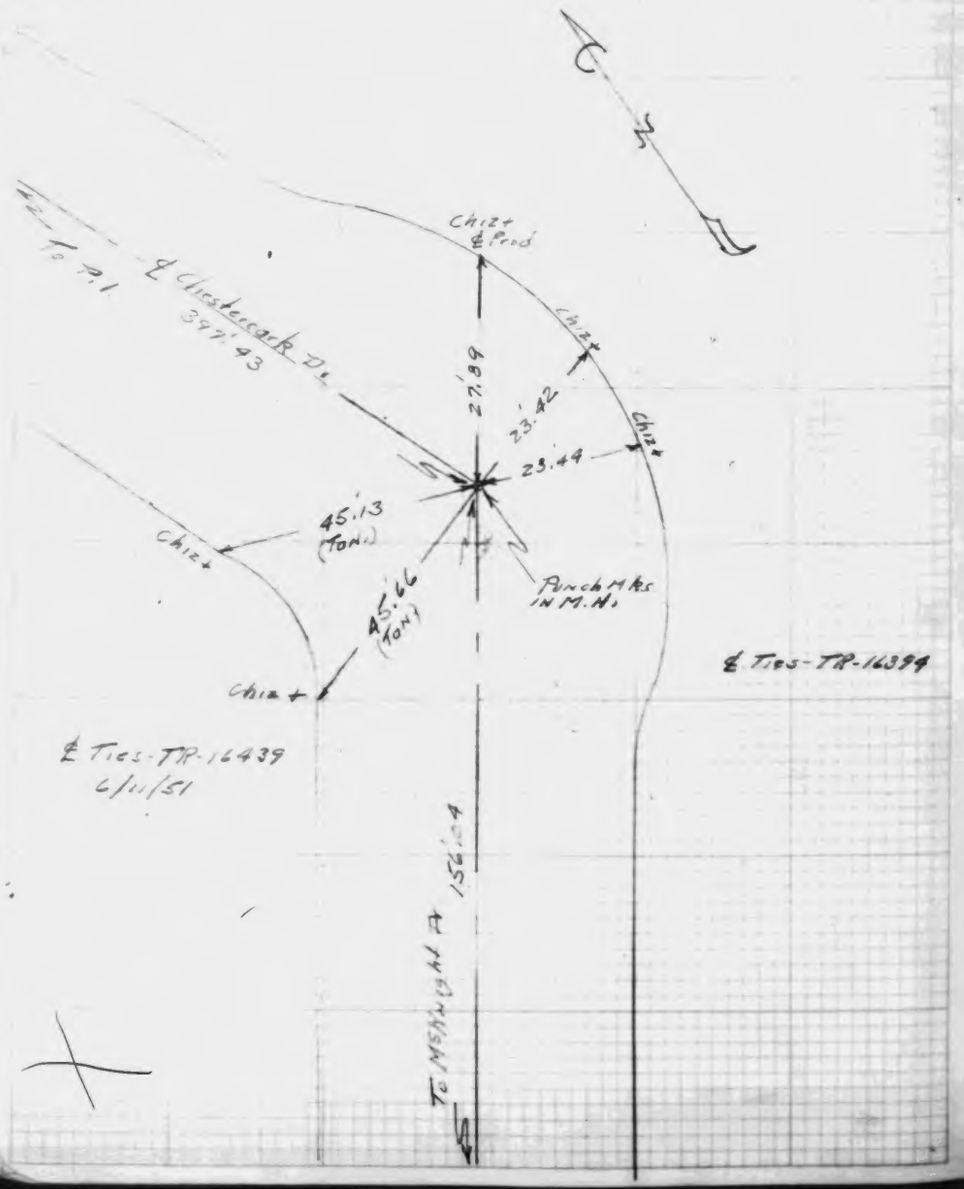

(120)

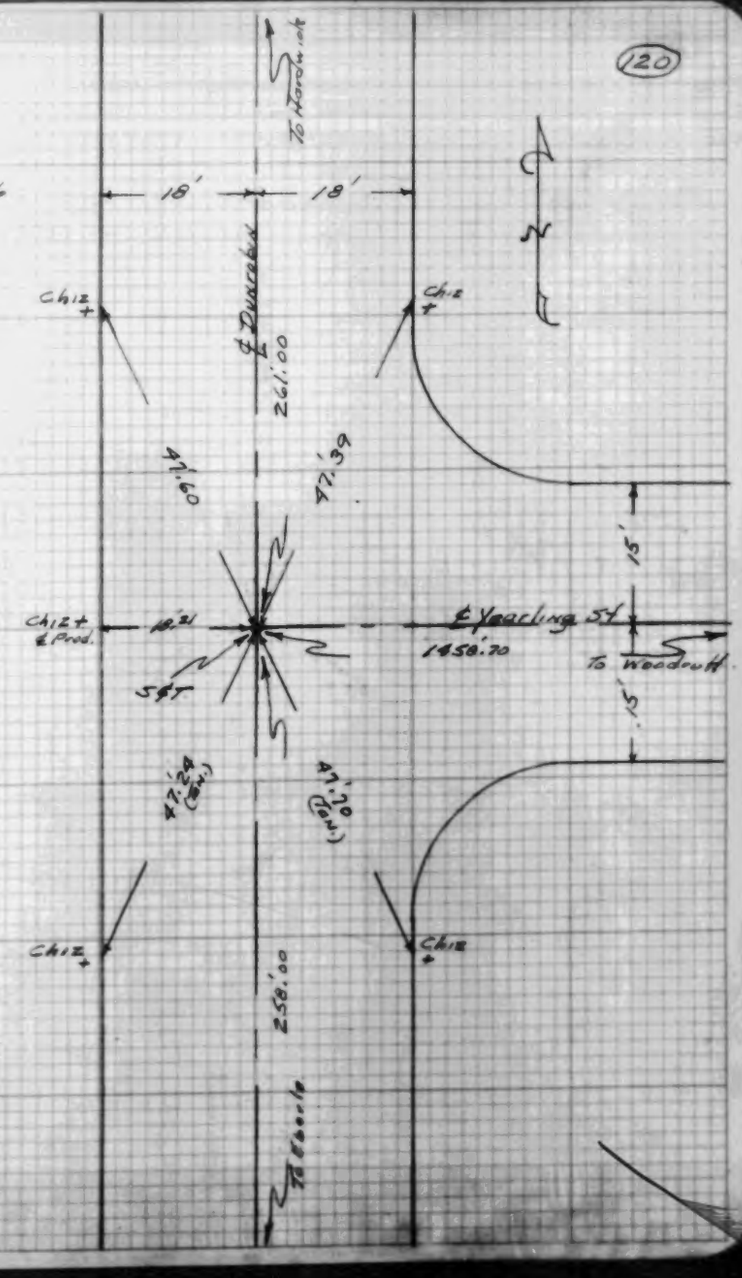

W.S. 31, B-1

CO.SUR. F.B.1073: 13

ENGINEERING SERVICE CO.

Tract 16216

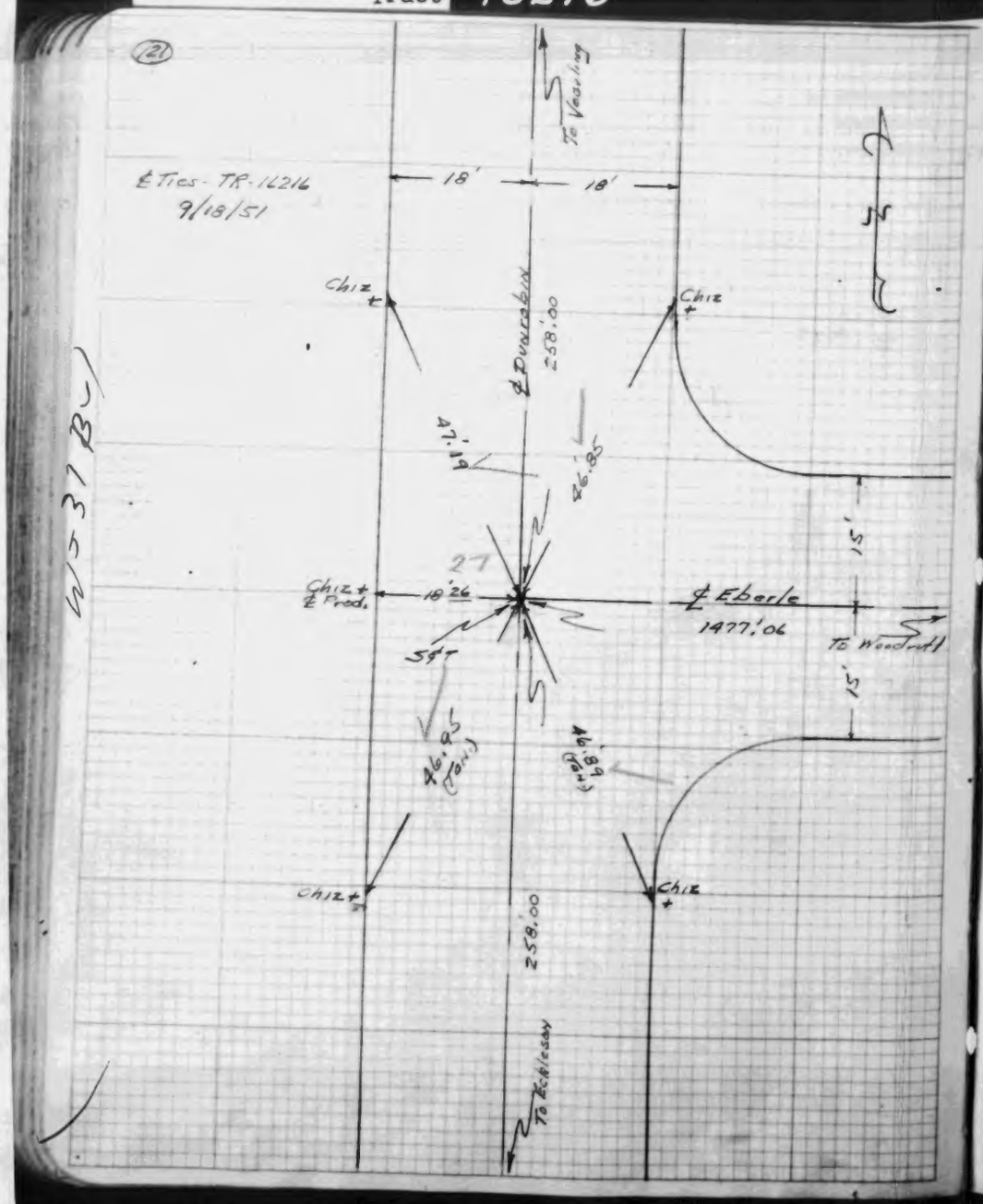

CO.SUR. F.B.1073: 14

Tract 16216

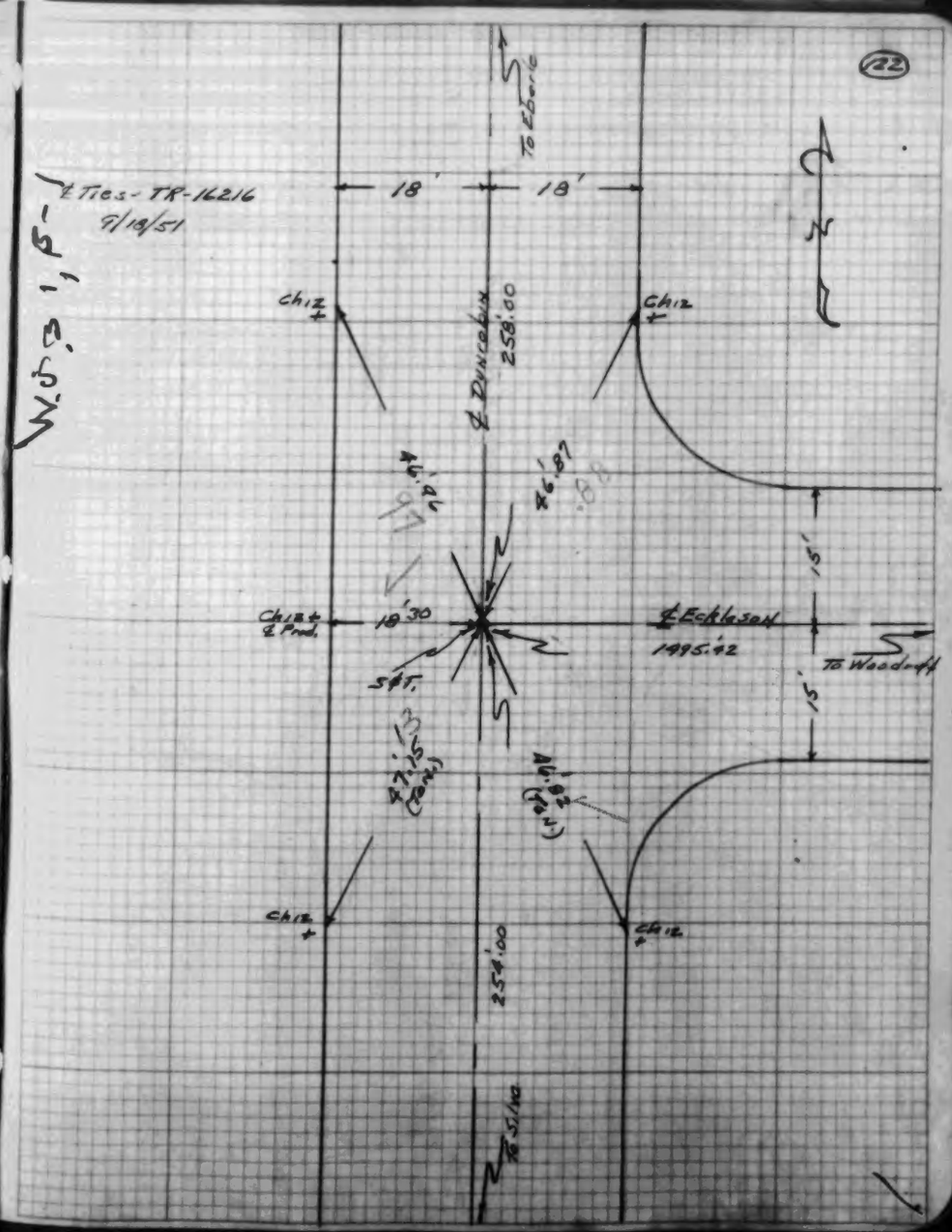

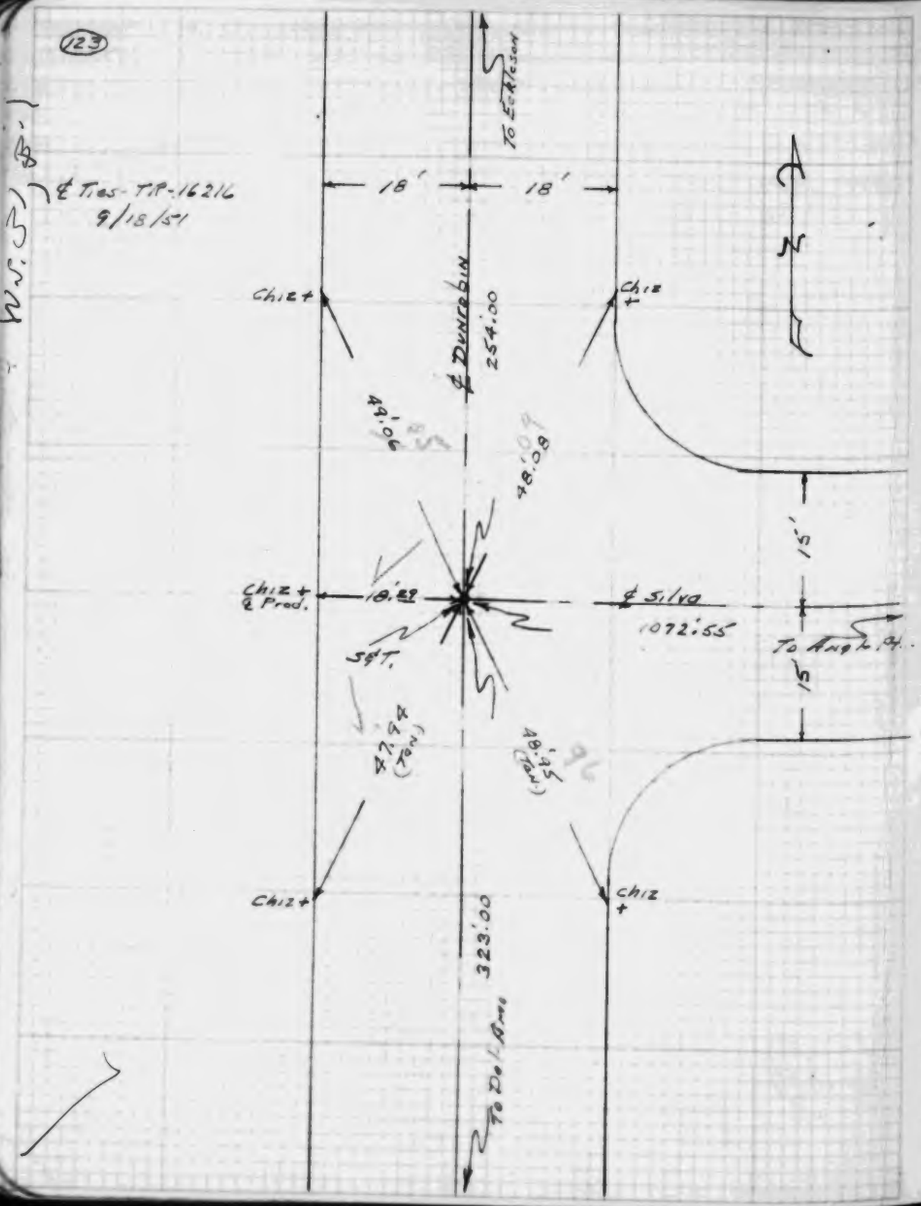
123
℄ Ties - TR-16216
9/18/51
To Eckleson
18'
18'
Chiz +
Chiz +
℄ Dunrobin
254.00
49.06
48.08
15'
Chiz + ℄ Prod.
18.29
℄ Silva
1072.55
To Angle Pt.
S&T.
15'
47.94 (Ton)
48.95 (Ton)
Chiz +
Chiz +
323.00
To Del Amo

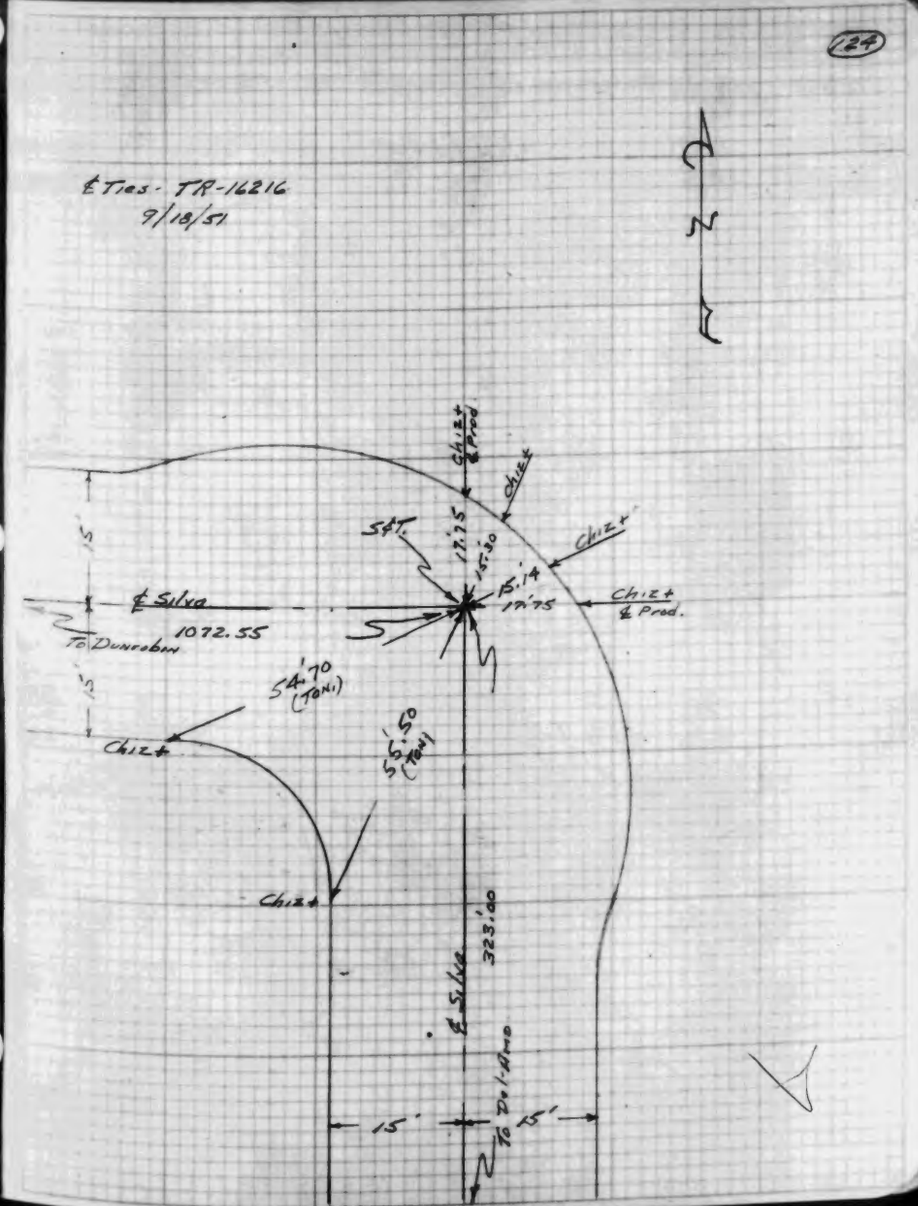
124
℄ Ties - TR-16216
9/18/51
Chiz + ℄ Prod.
Chiz +
Chiz +
S&T.
17.75
15.30
15.14
17.75
Chiz + ℄ Prod.
15'
℄ Silva
1072.55
To Dunrobin
15'
54.70 (Ton)
55.50 (Ton)
Chiz +
Chiz +
323.00
℄ Silva
To Del Amo
15'
15'

ENGINEERING SERVICE CO.

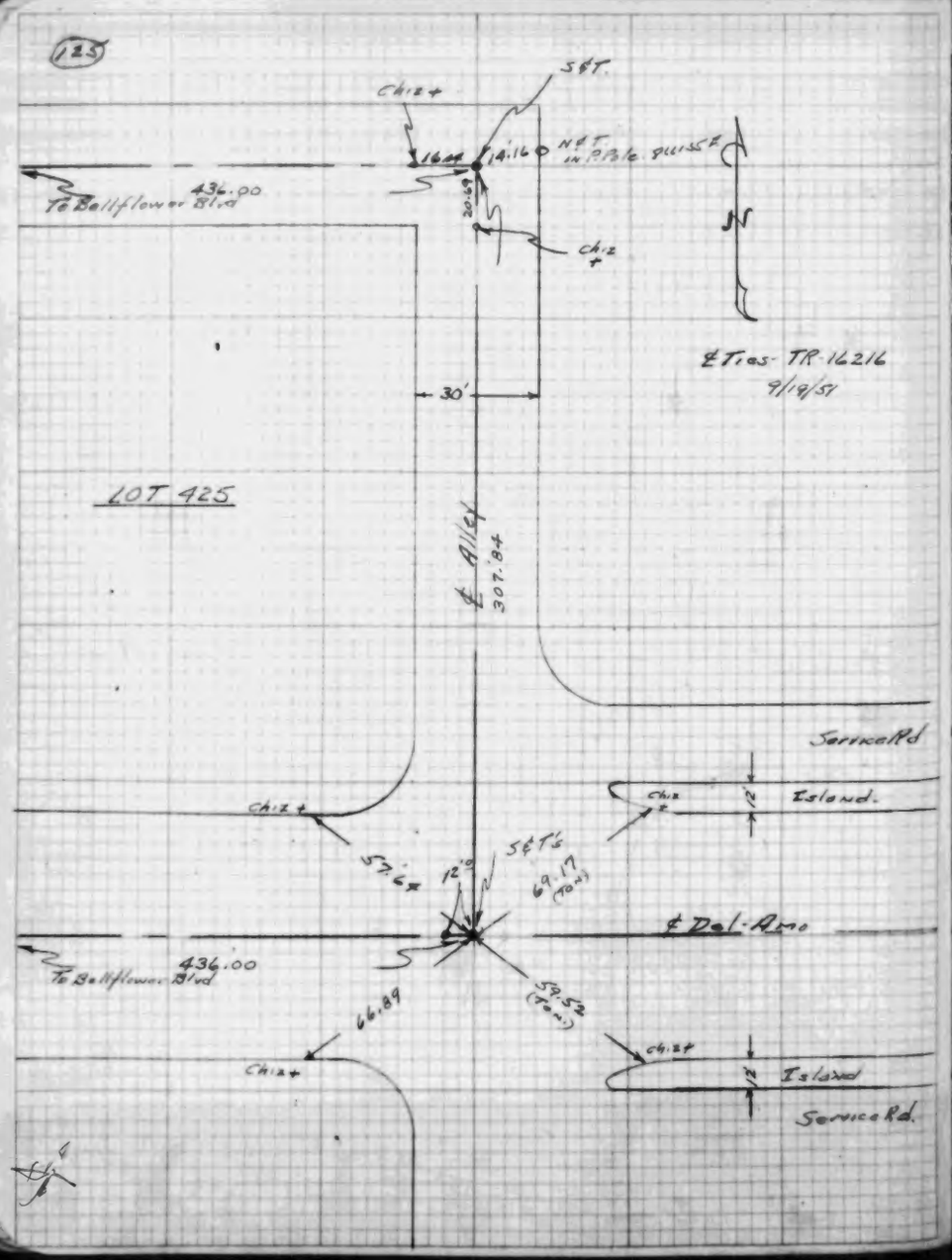

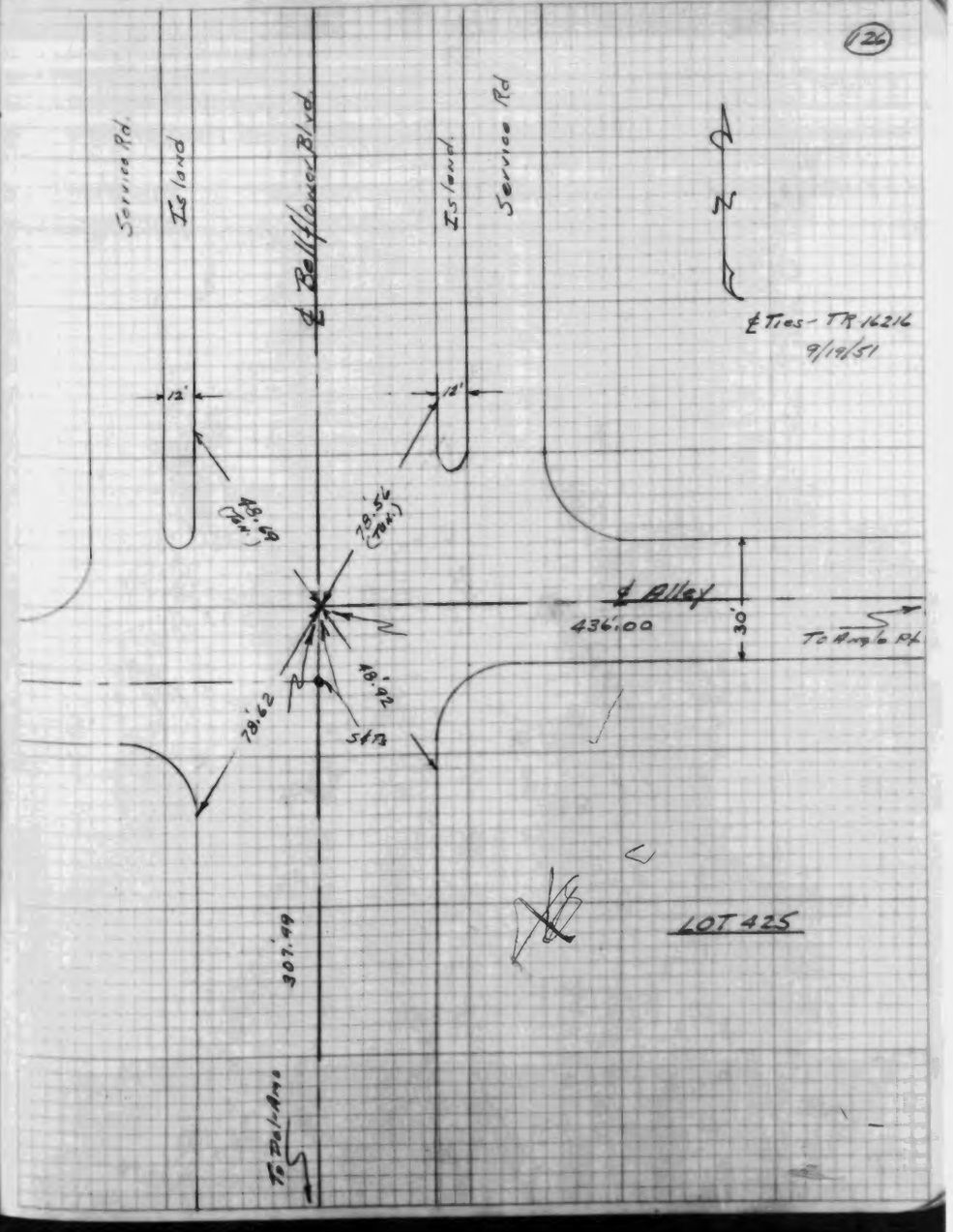

ENGINEERING SERVICE Co.

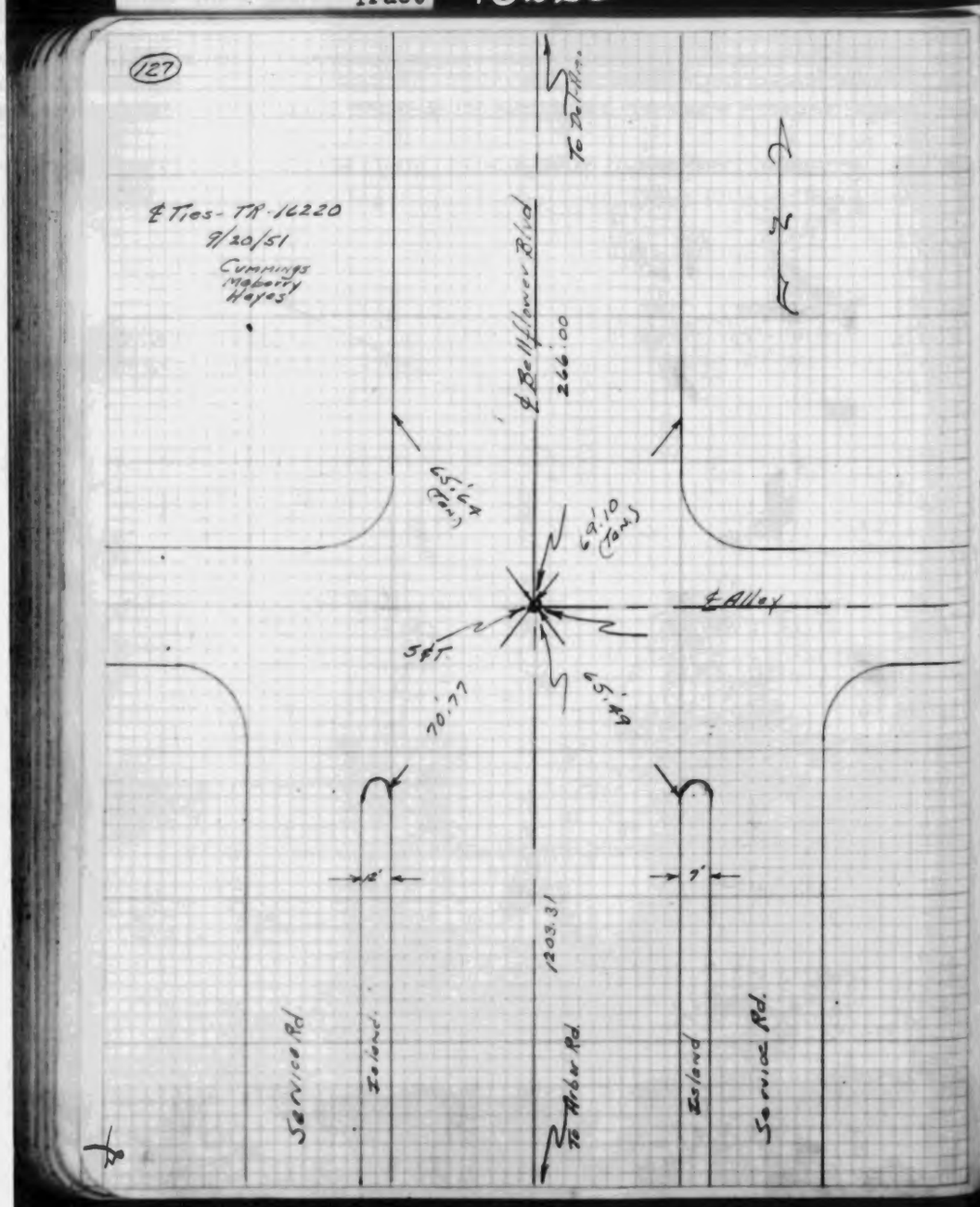

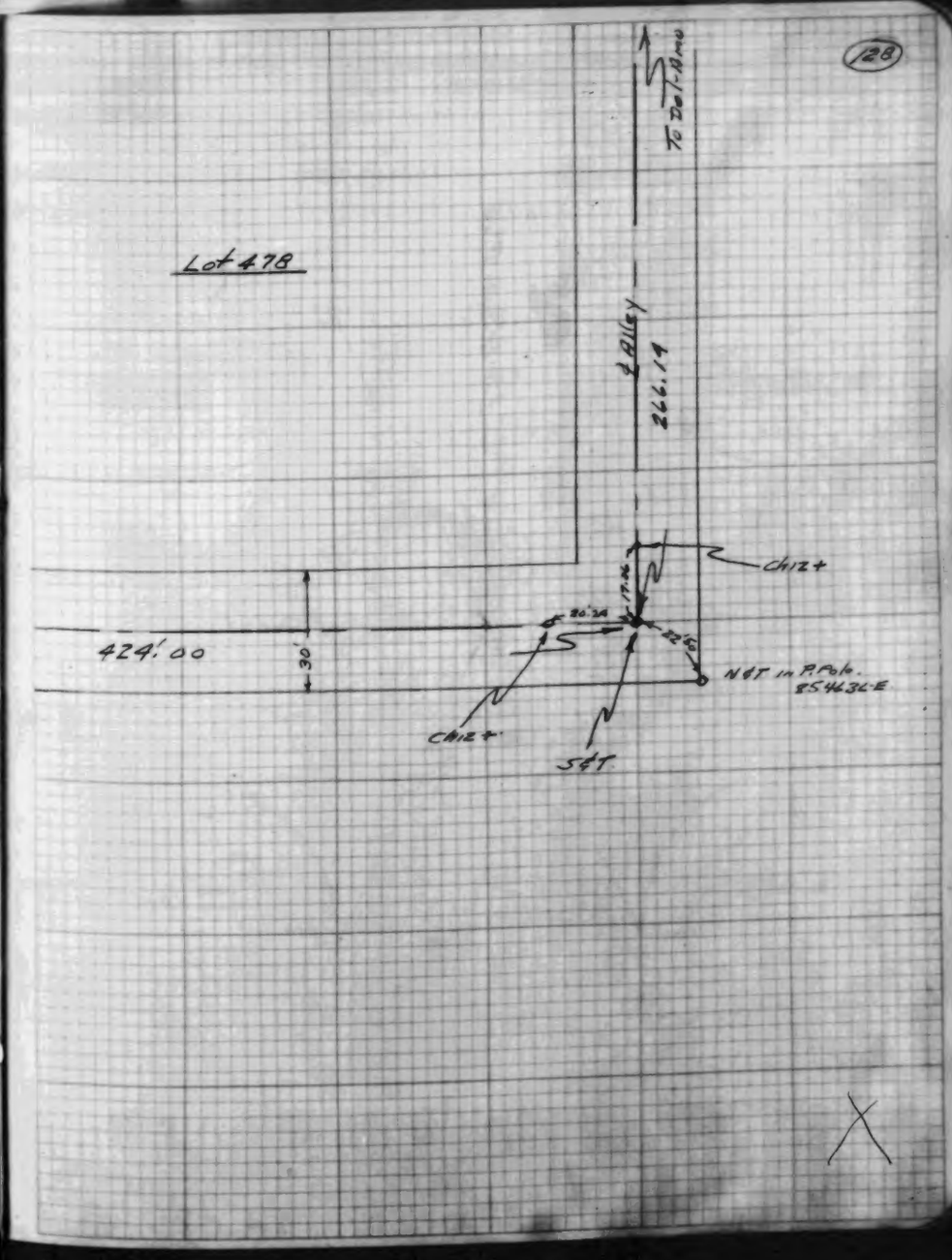

CO.SUR. F.B.1073: 21 ENGINEERING SERVICE CO. CO.SUR. F.B.1073: 22

Tract 16215-16216-16219-16220 Tract ?

(129)

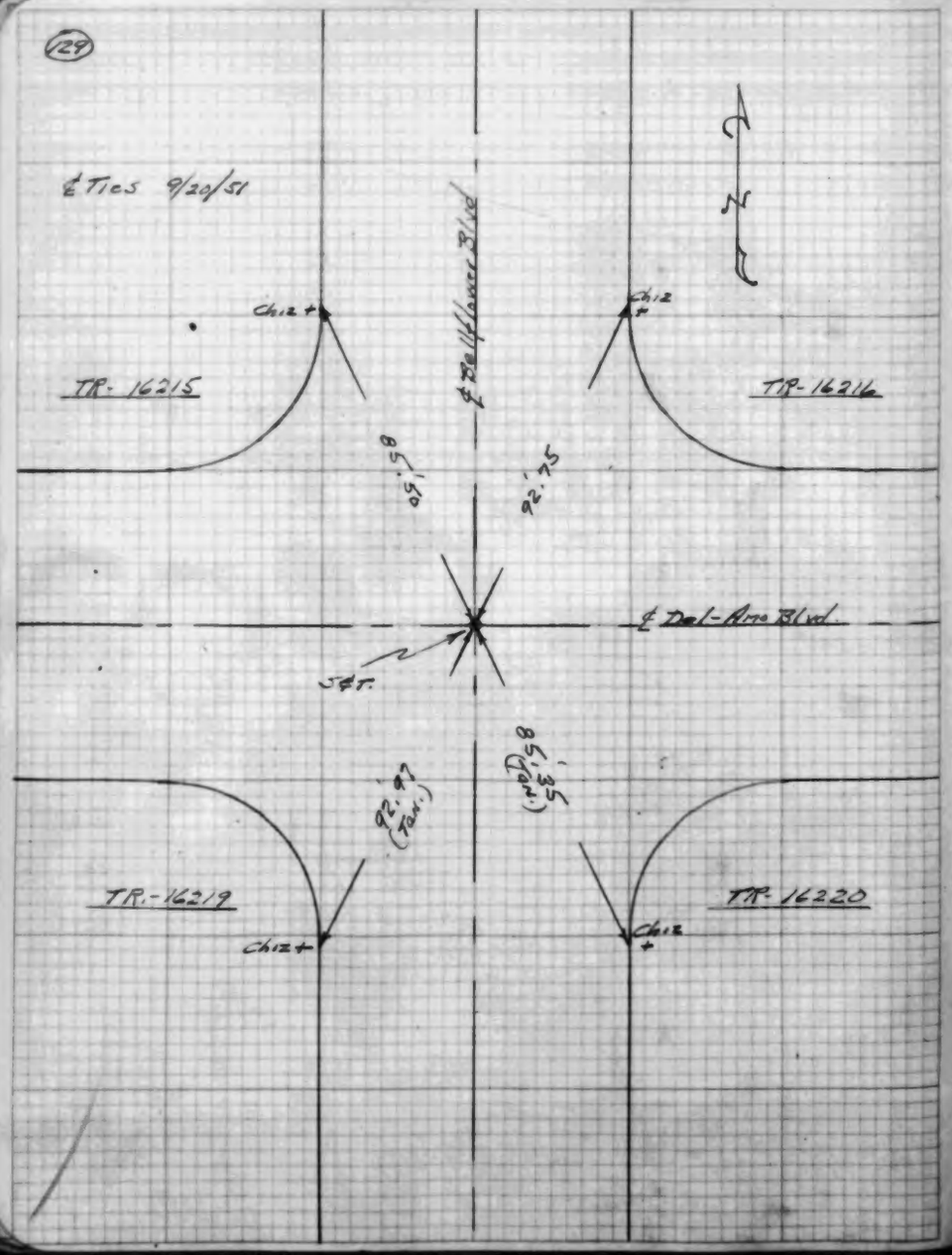

(130)

W.S 31 B-1

ENGINEERING SERVICE CO.

(131)

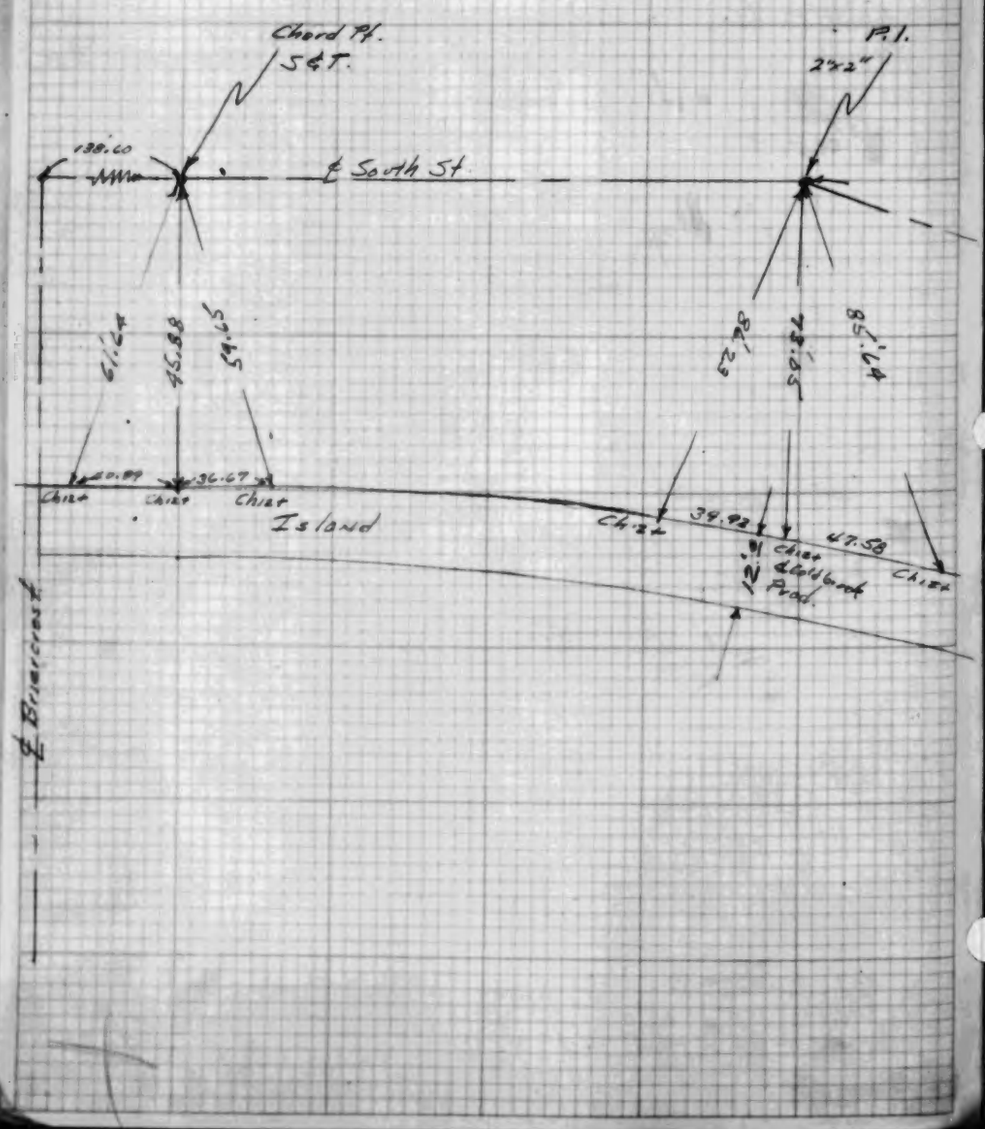

(132)

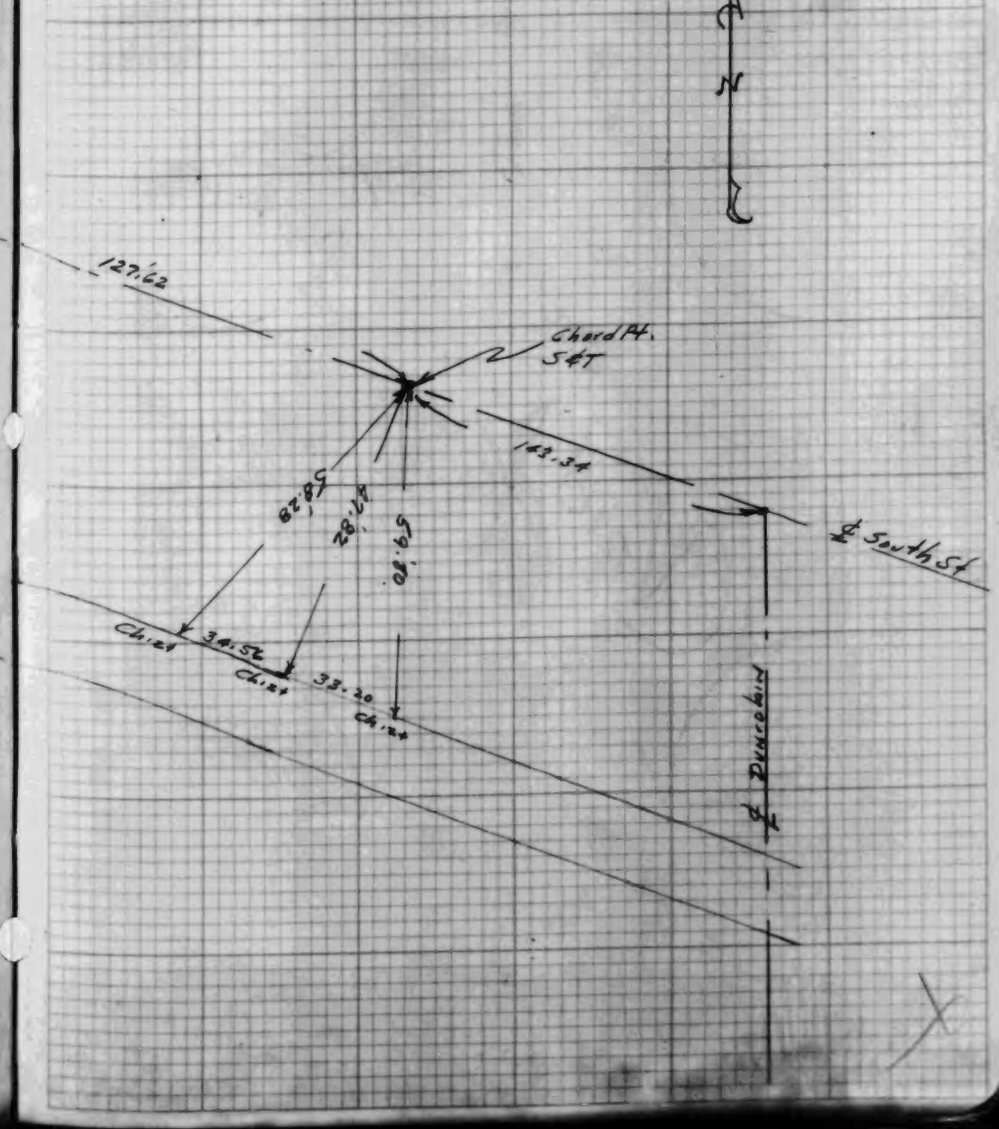

ENGINEERING SERVICE CO.

(135)

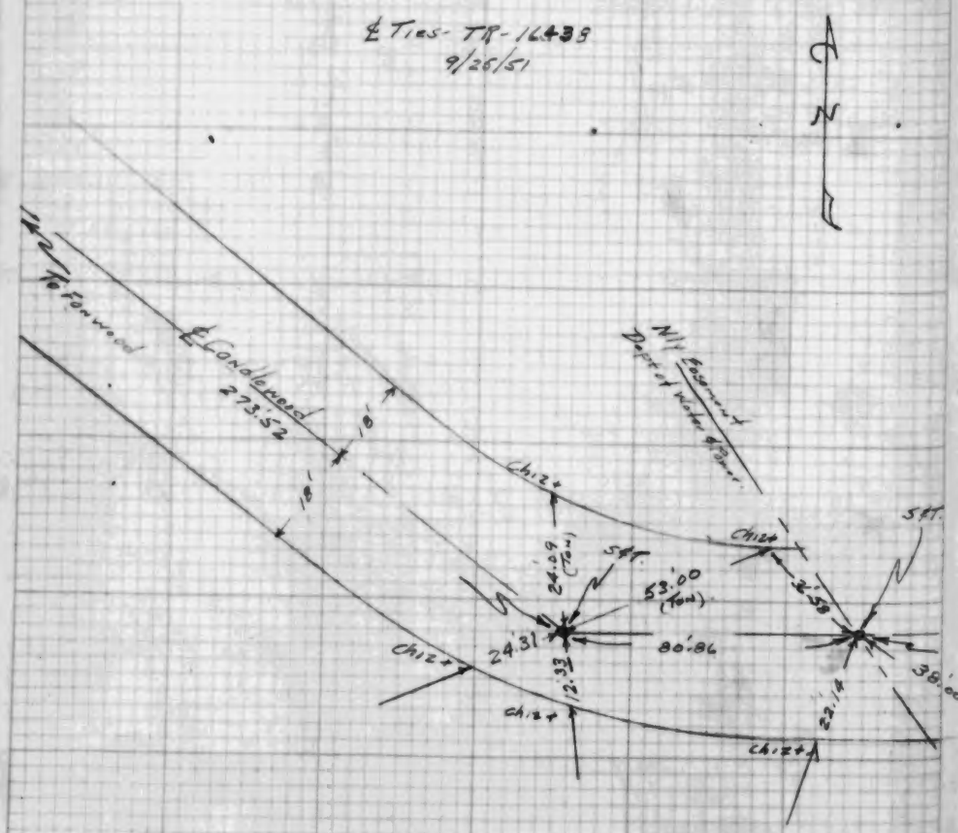

(136)



ENGINEERING SERVICE CO.

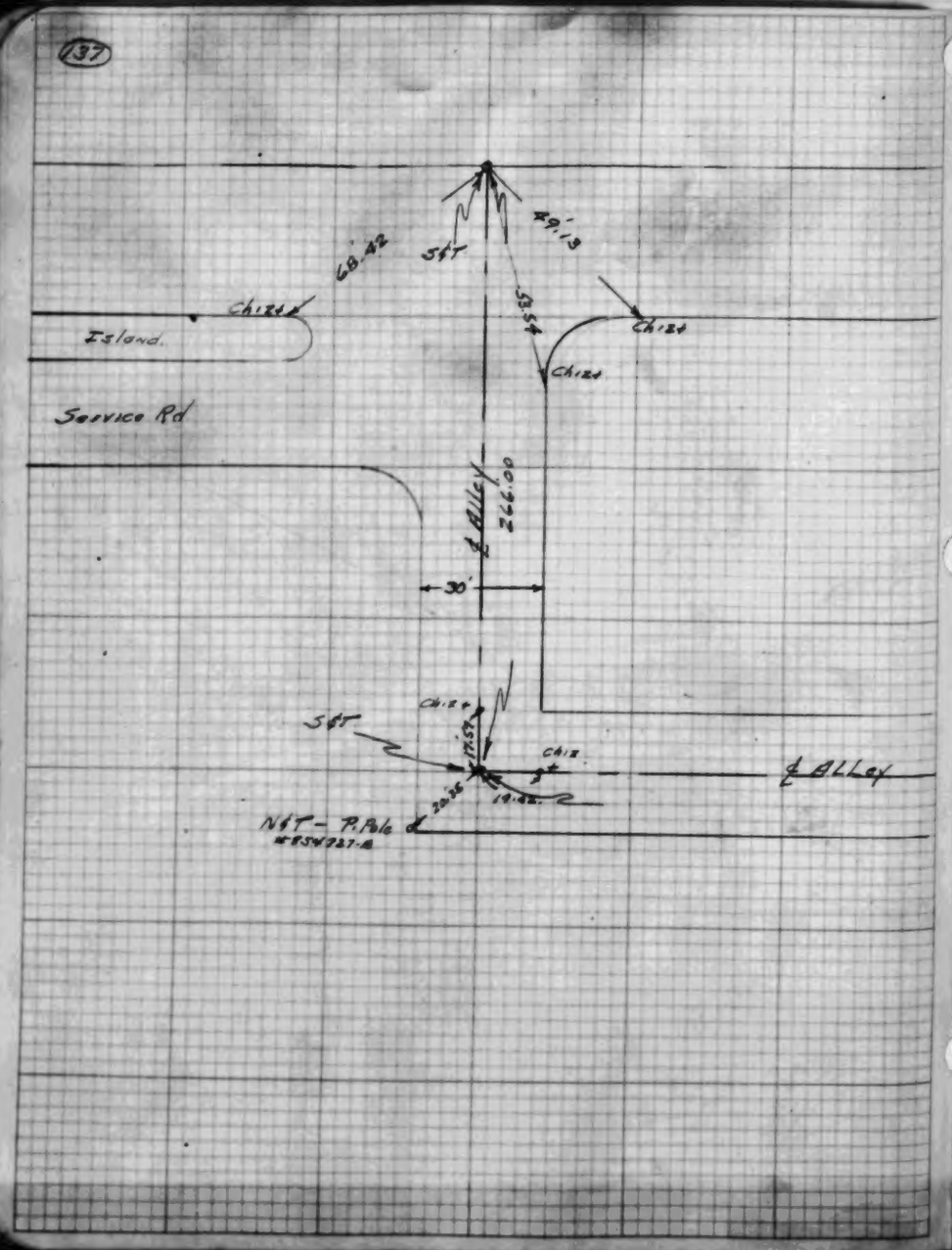

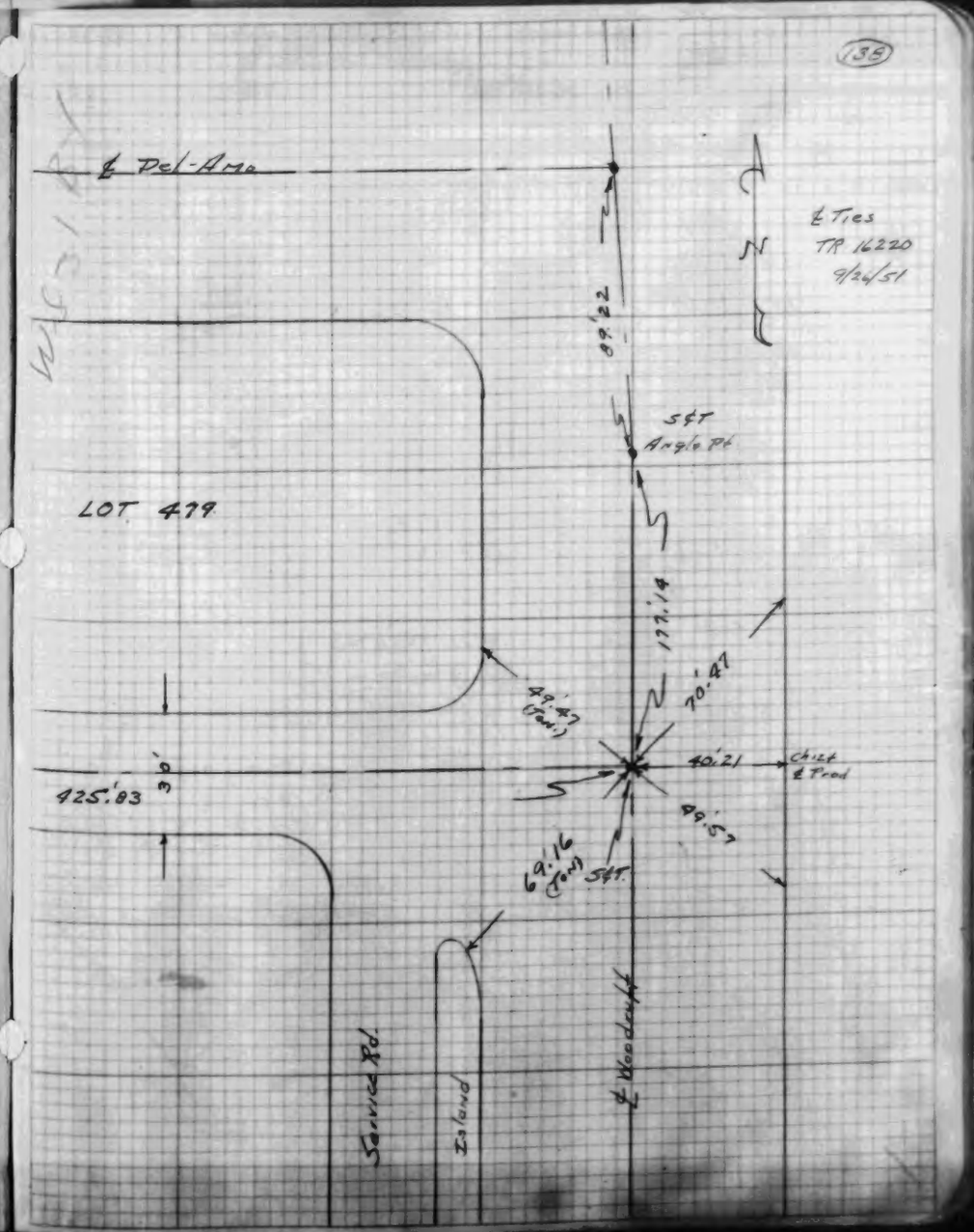

ENGINEERING SERVICE CO.

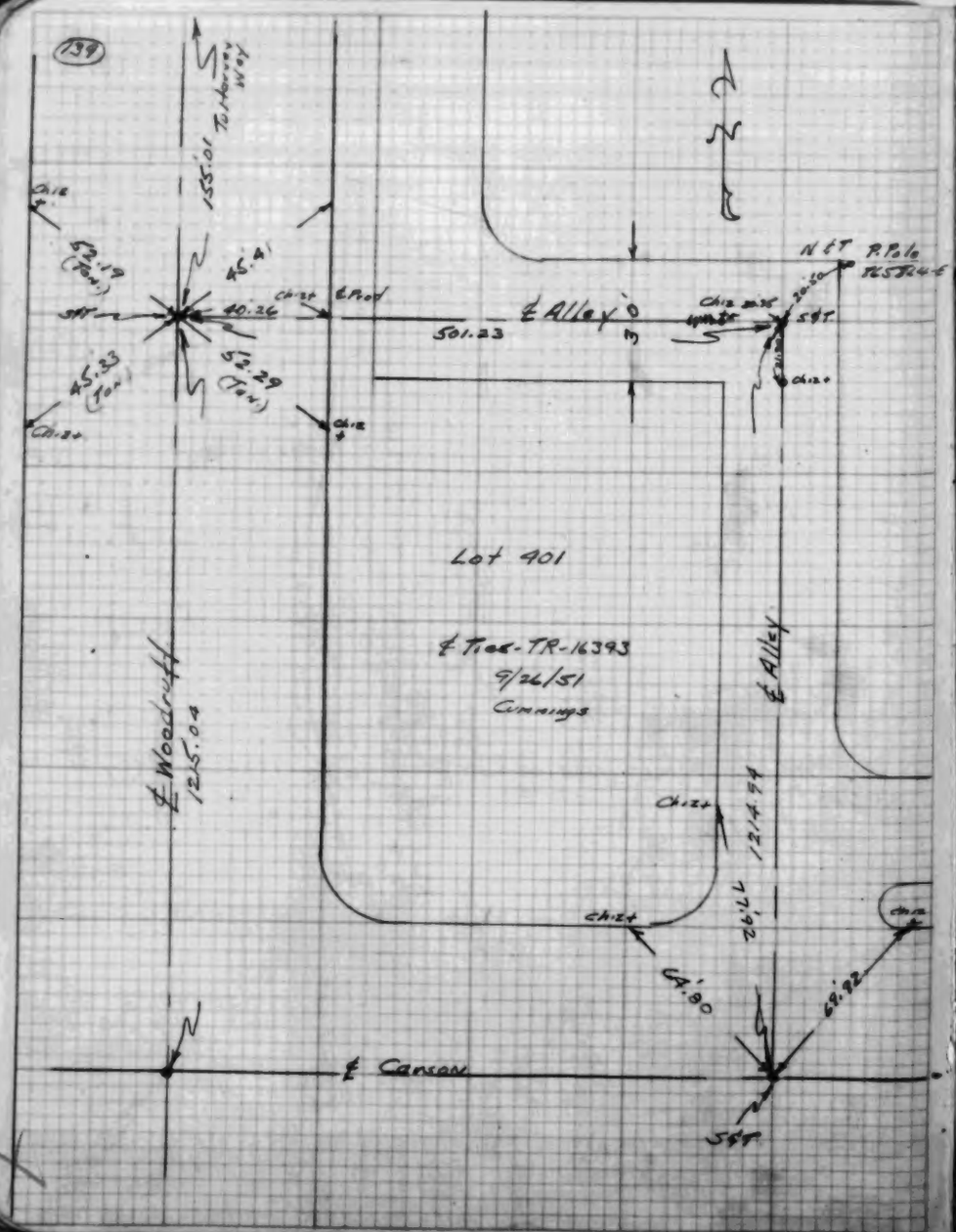

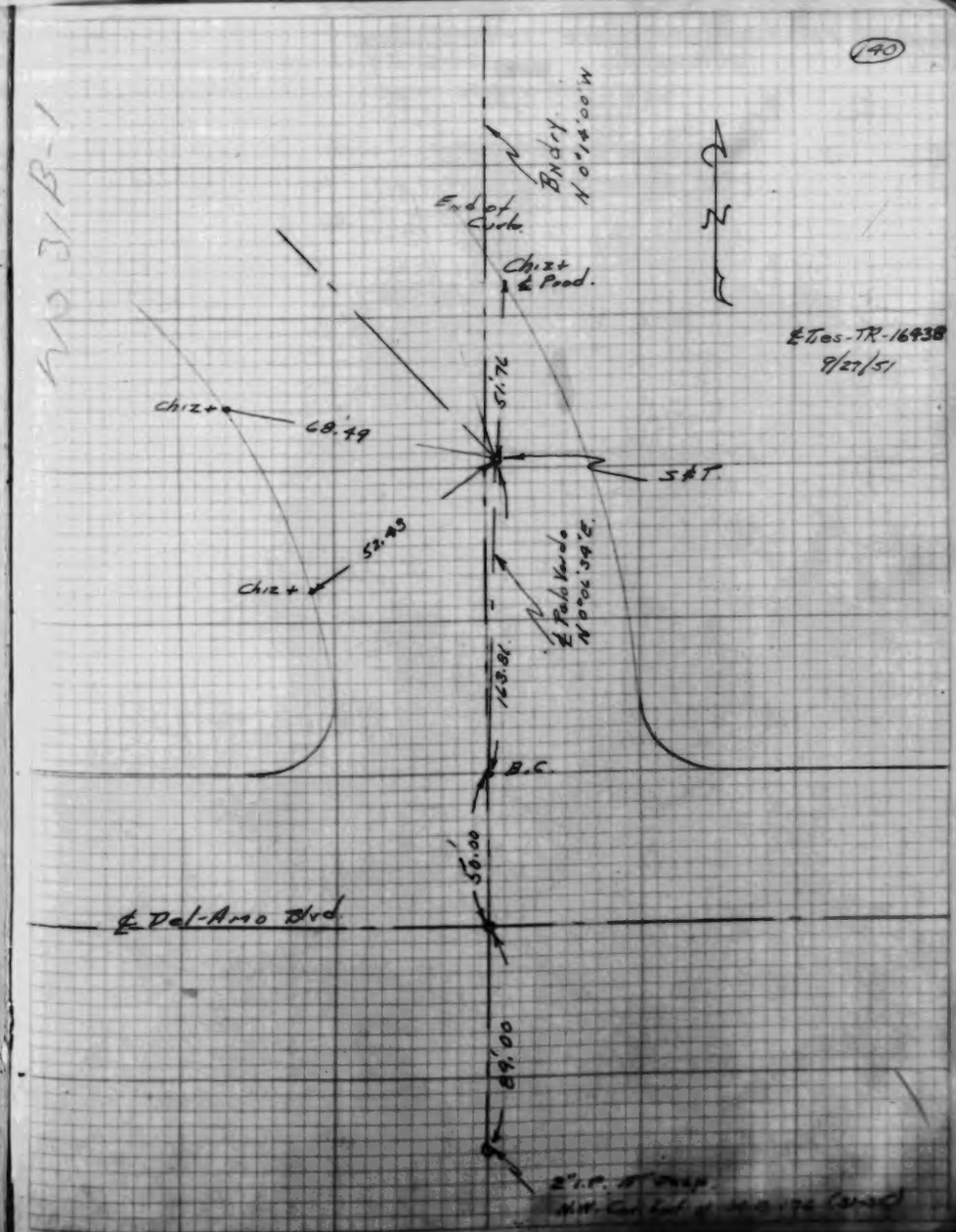

ENGINEERING SERVICE CO.

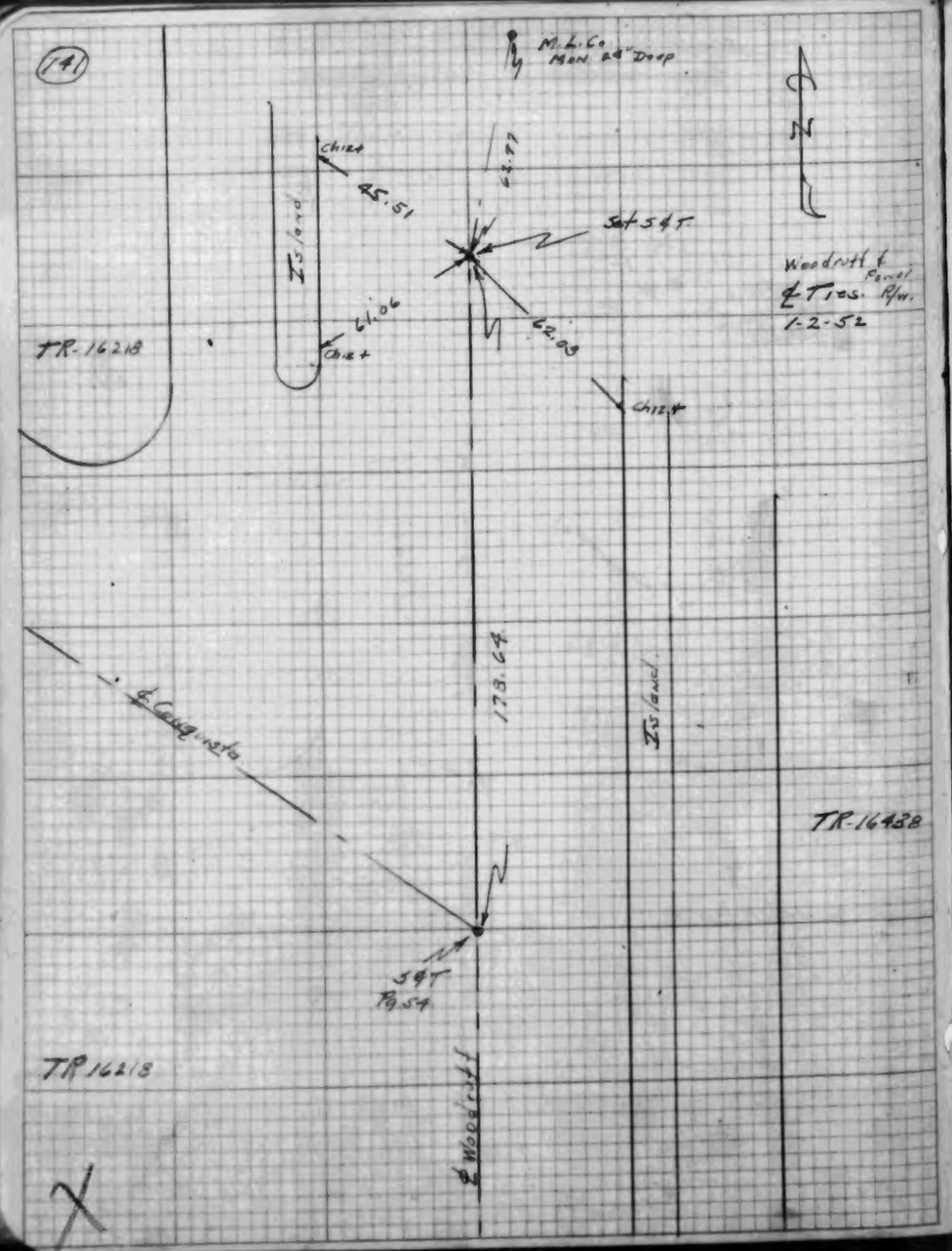

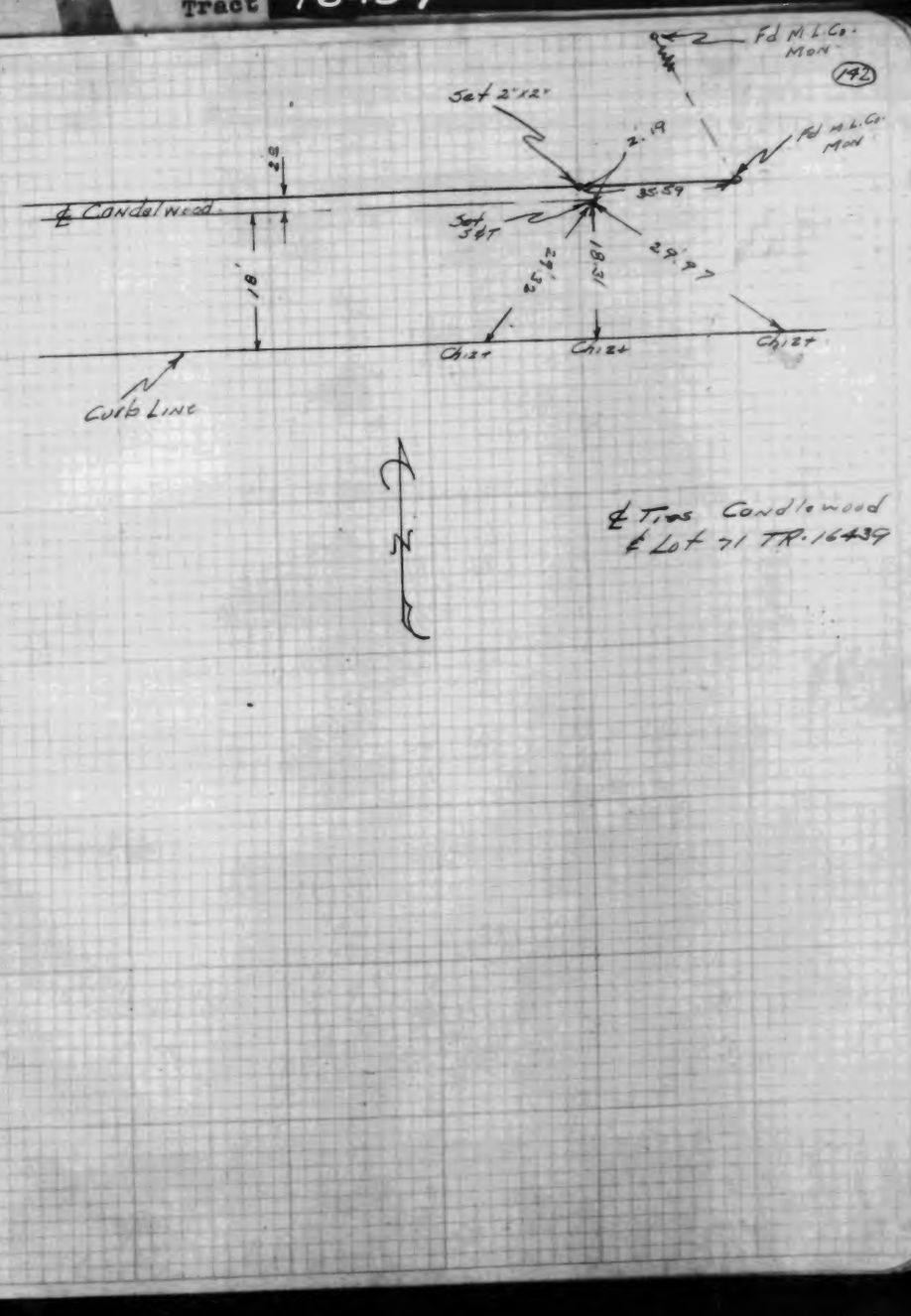

ENGINEERING SERVICE CO.

(143)

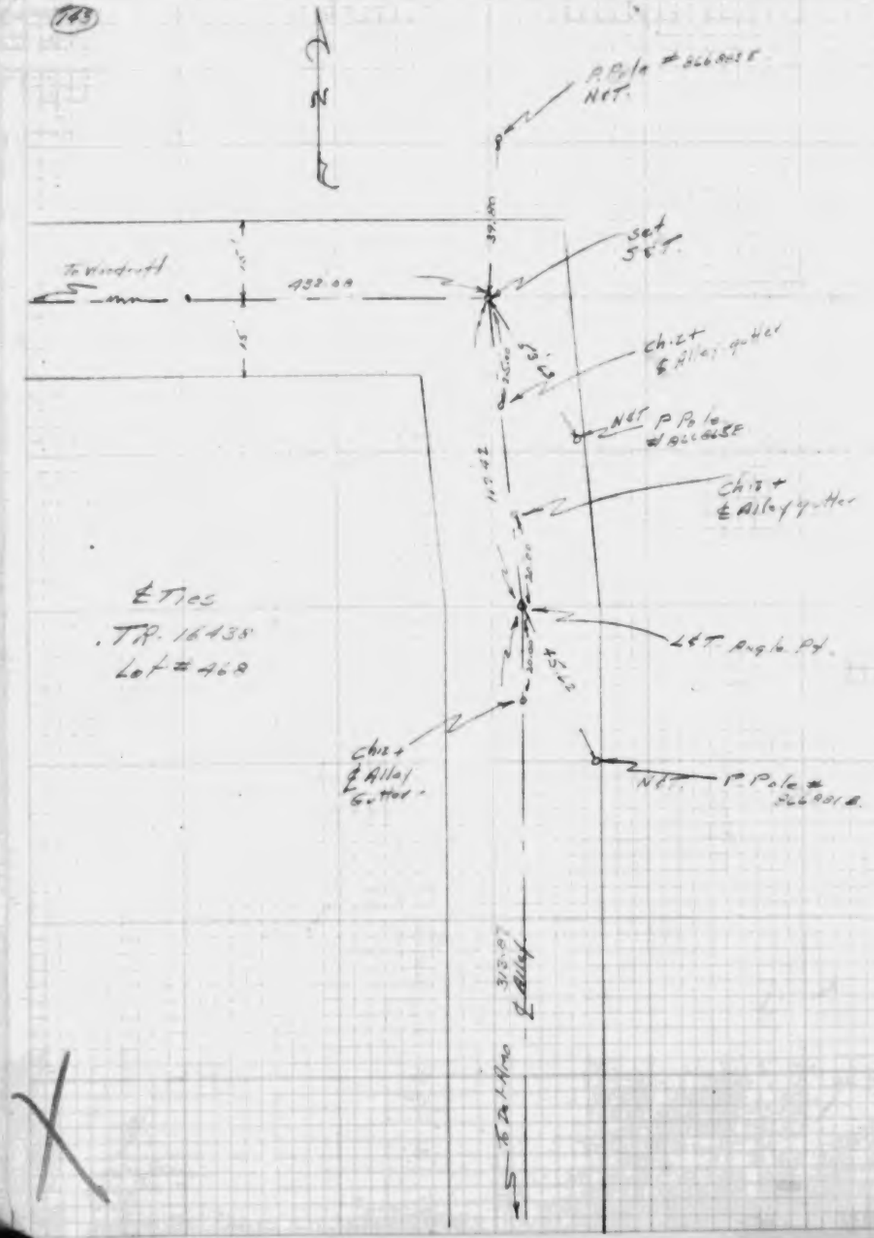

(144)

Tract ?

Tract 16220

(144)

(145)

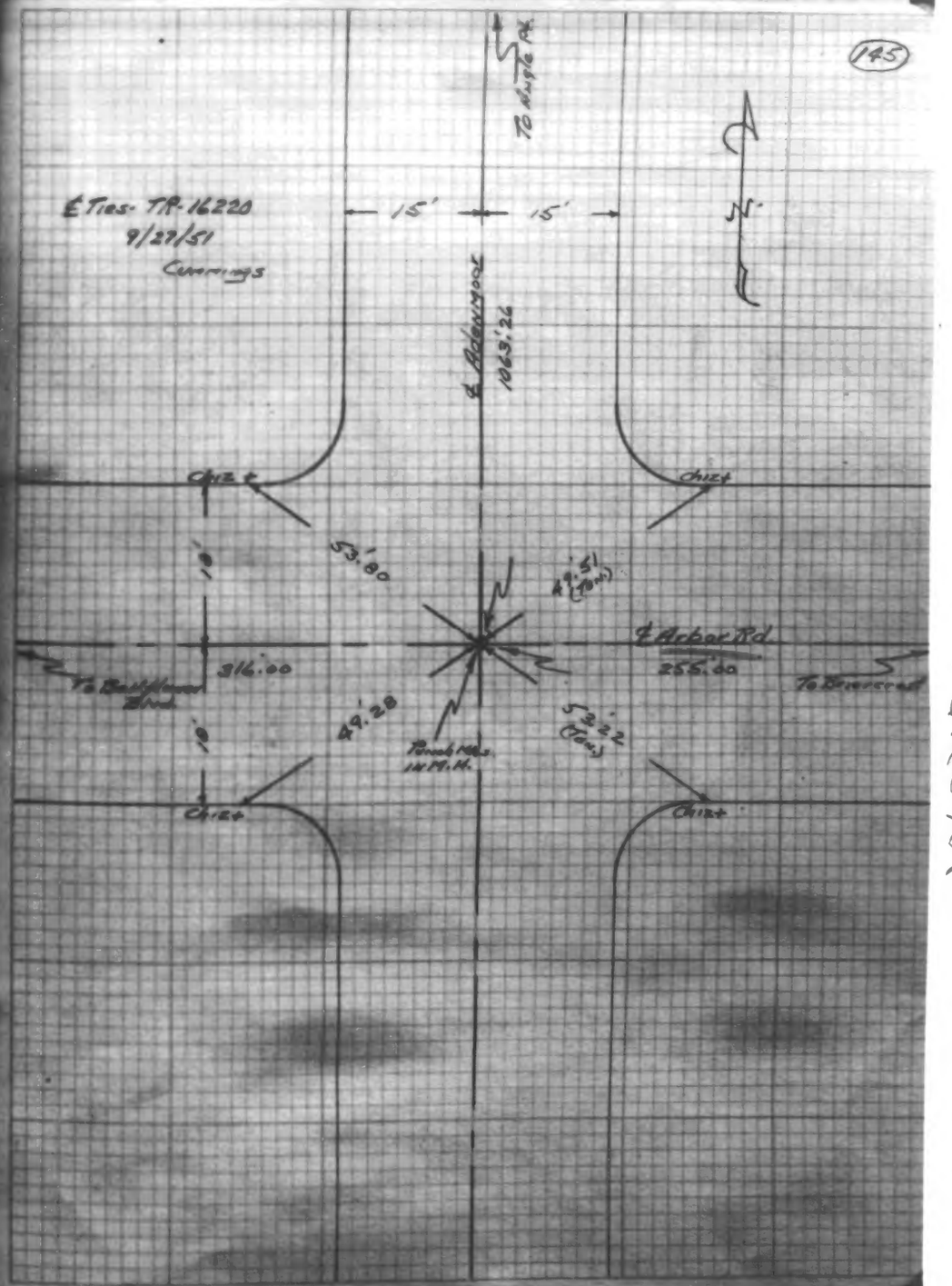

CO.SUR. F.B.1073: 37

Tract 16220

ENGINEERING SERVICE CO.

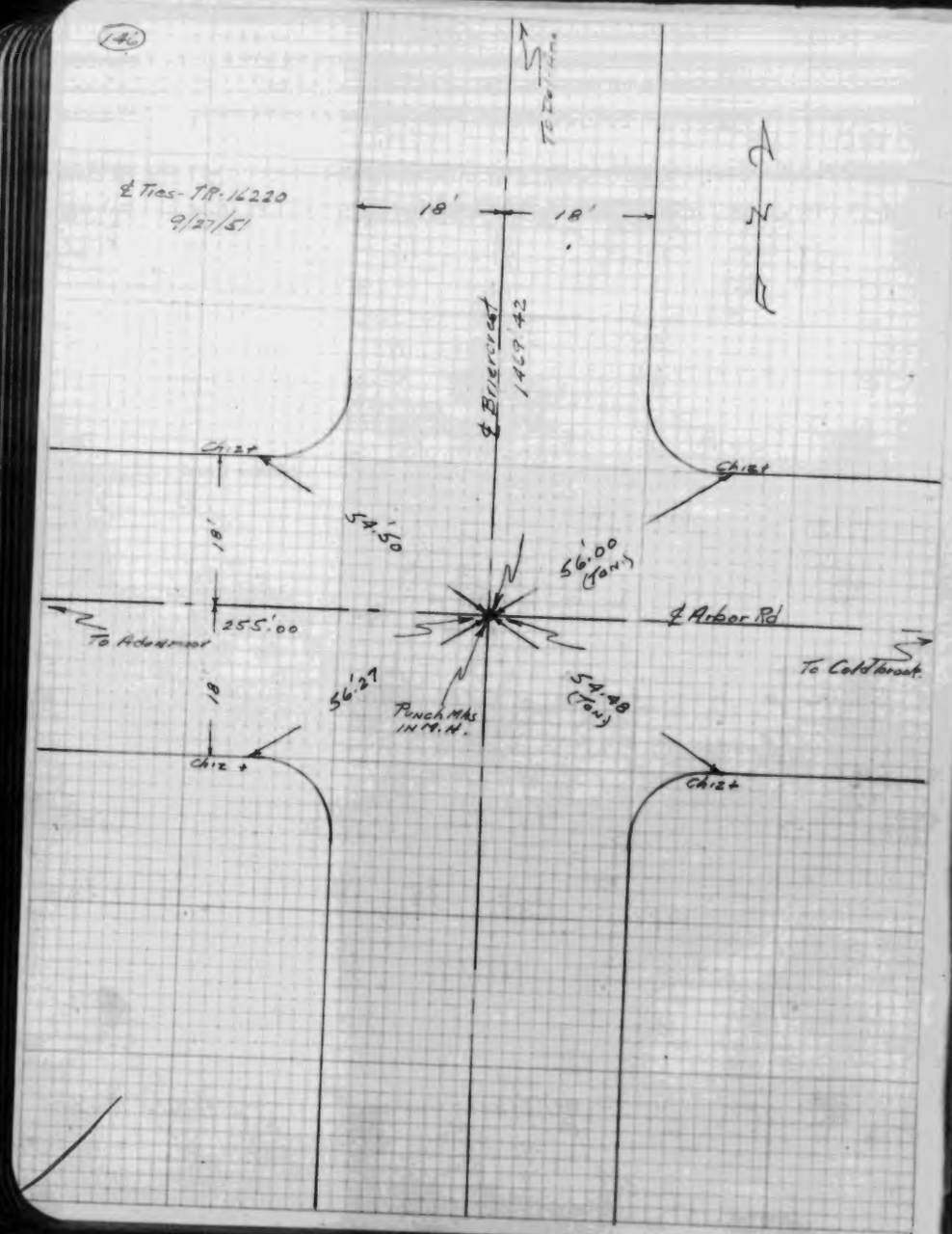

CO.SUR. F.B.1073: 38

Tract 16220

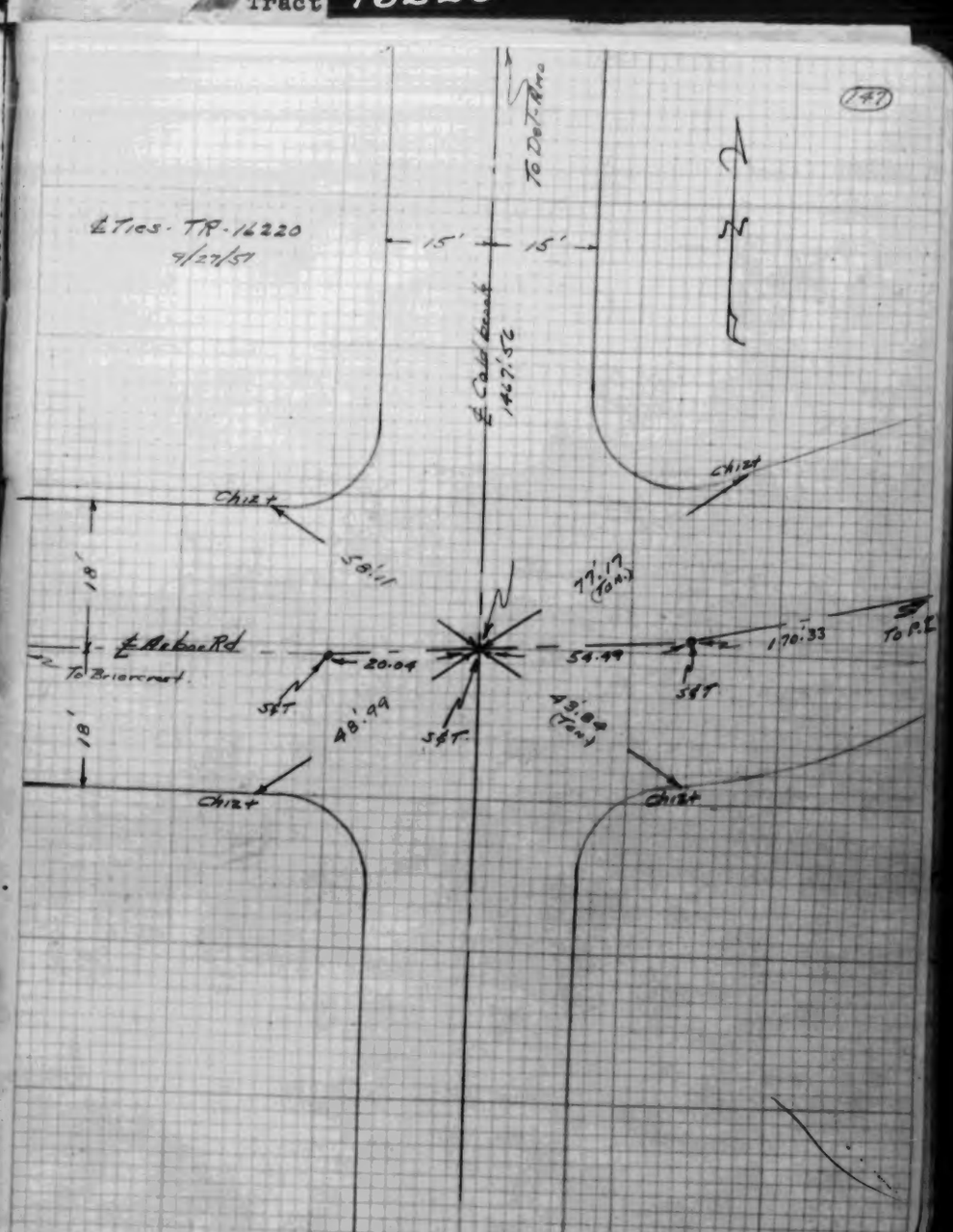

W.S.31, B-1

Tract 16220



Tract 16220

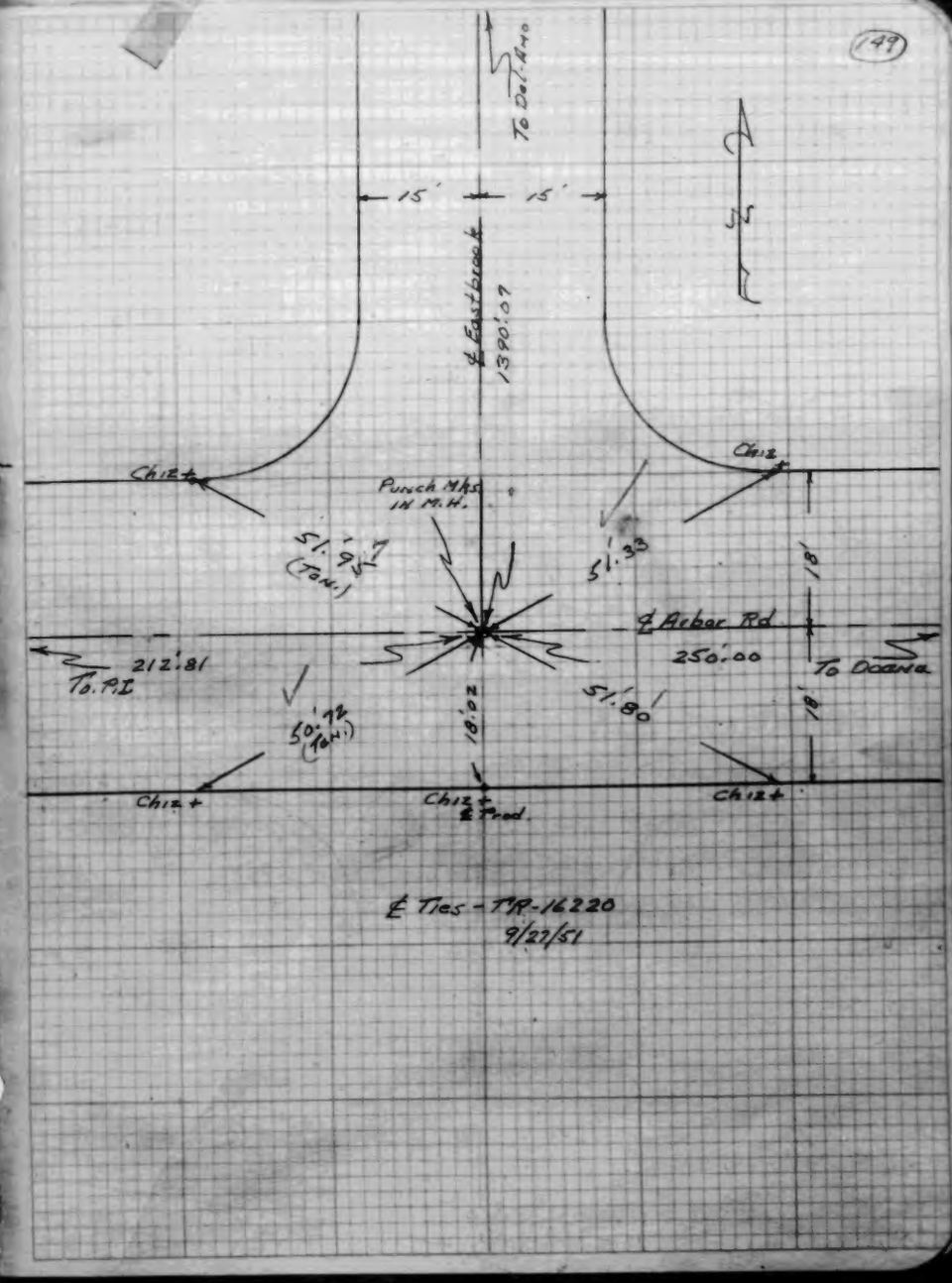

WS 31 B-1

WS 31 B-1

Tract 16394 - 16393

2

CENTERLINE TIES
TRACT Nº 16395
TRACT Nº 16394

MARCH 6-51
P. CALVO
E. MABERRY
A. SELLMAN

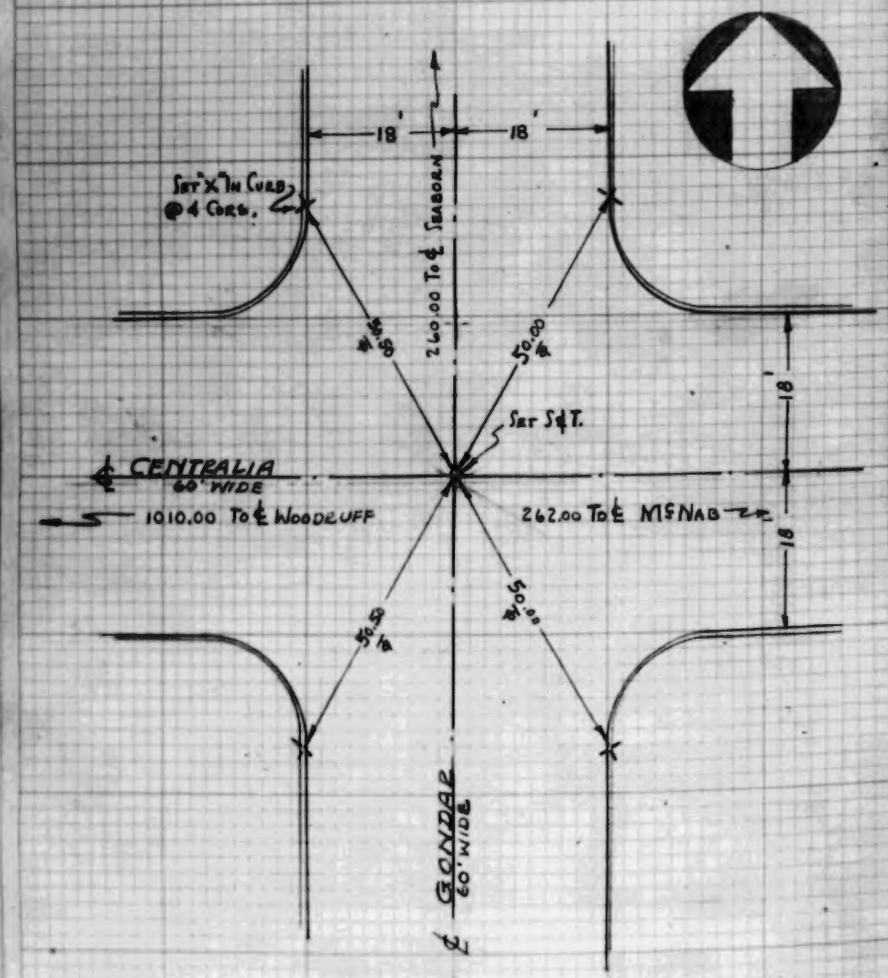

Tract 16394

3

TRACT 16394

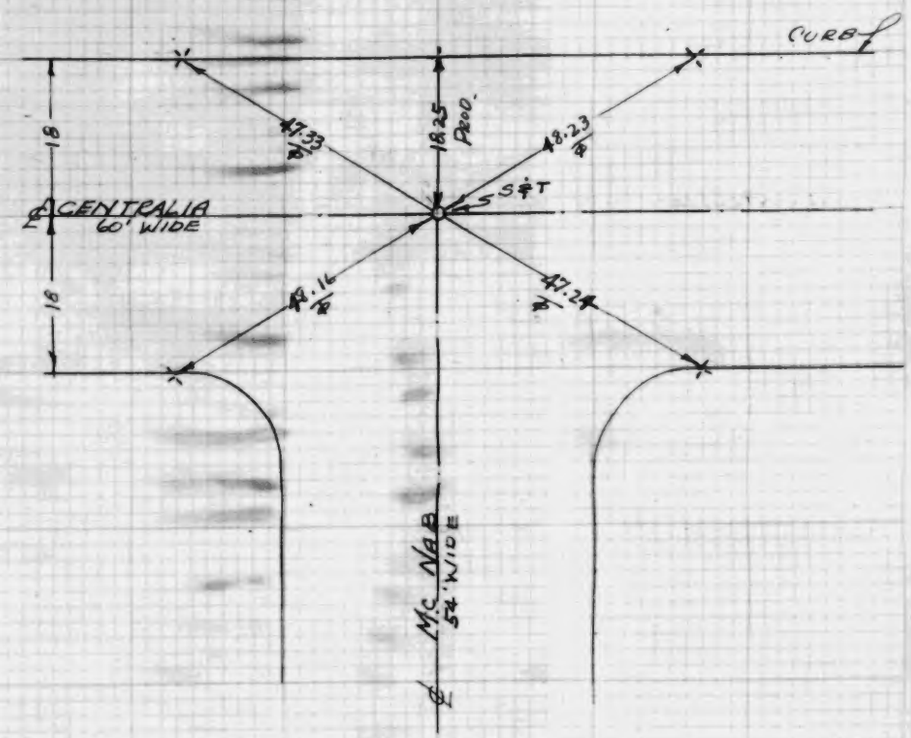

W.S. 31 B-1

W.S. 36 B-1

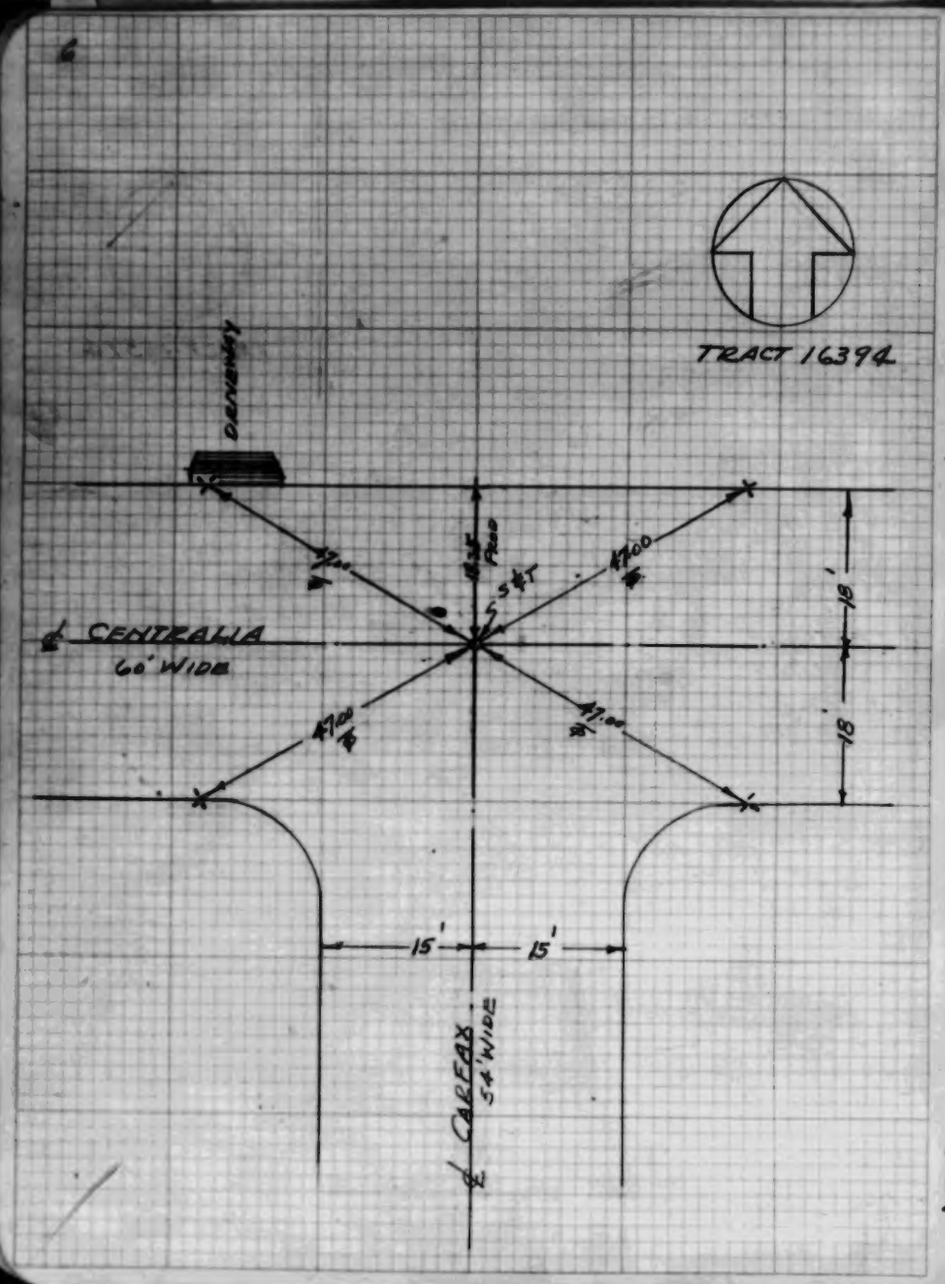
6
TRACT 16394
DRIVEWAY
℄ CENTRALIA
60' WIDE
47.00
18'
18'
15'
15'
℄ CARFAX
54' WIDE

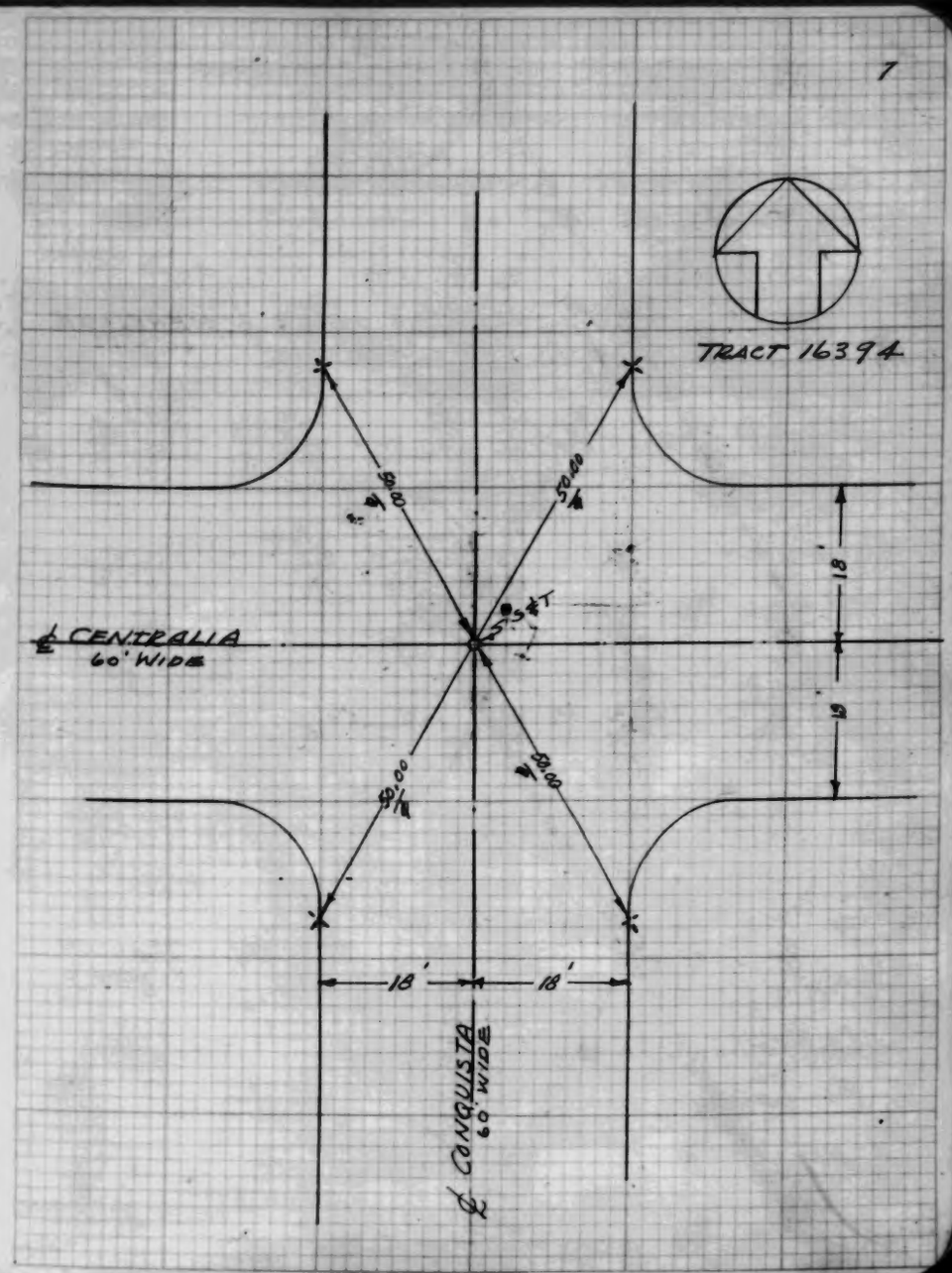
7
TRACT 16394
℄ CENTRALIA
60' WIDE
50.00
18'
18'
18'
18'
℄ CONQUISTA
60' WIDE

4

WS 31 B-1

TRACT 16394

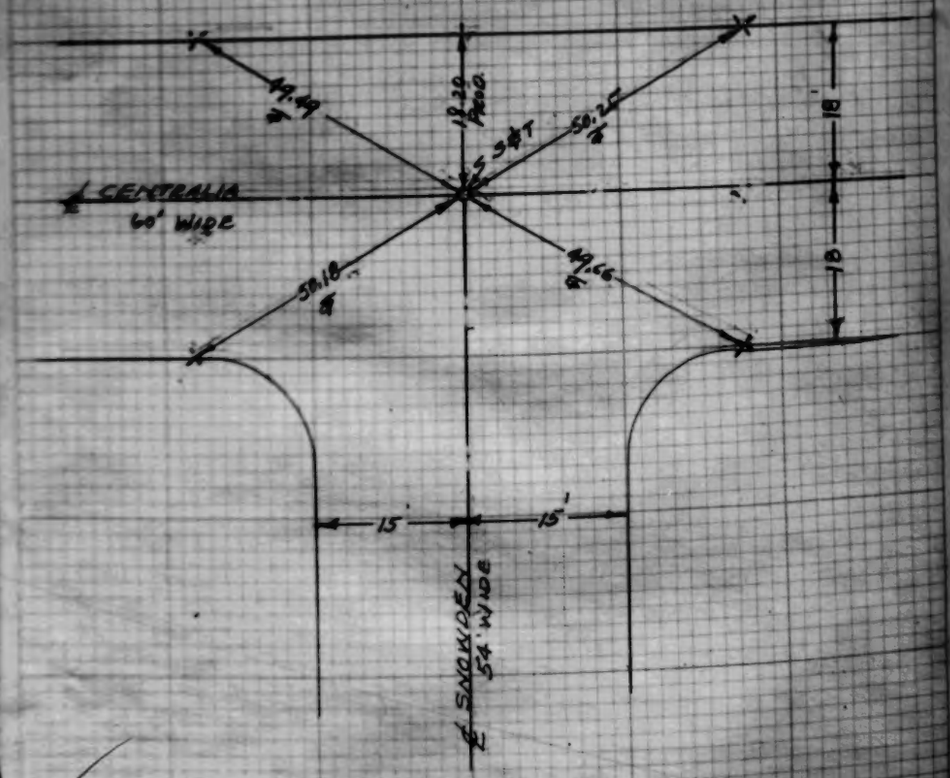

5

WS 31 B-1

TRACT 16394

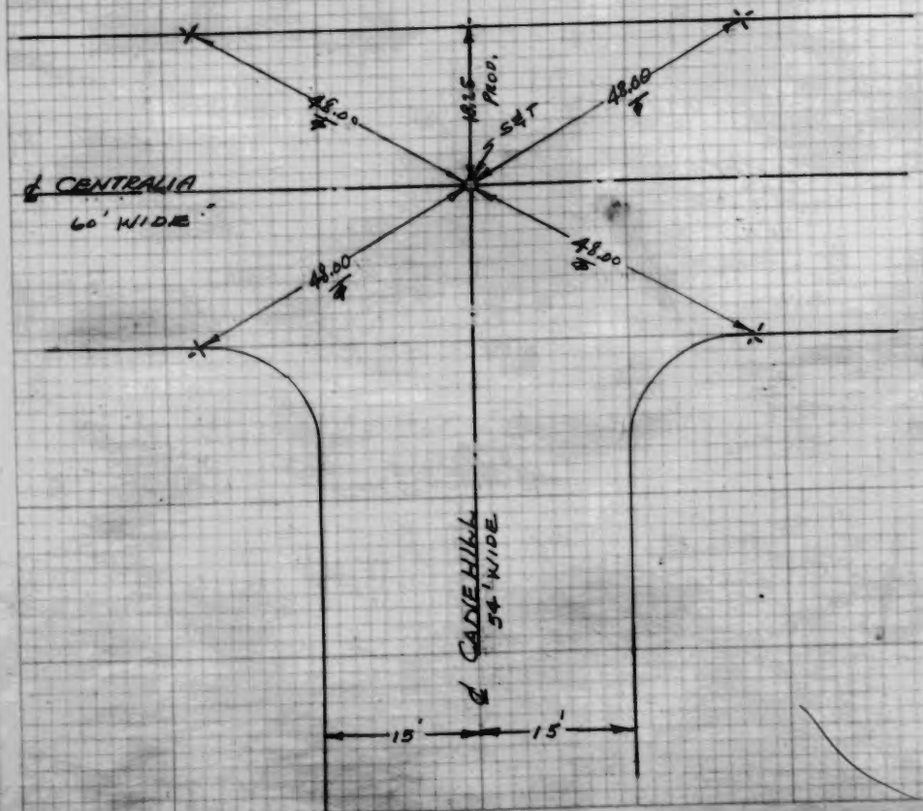

ENGINEERING SERVICE CO.

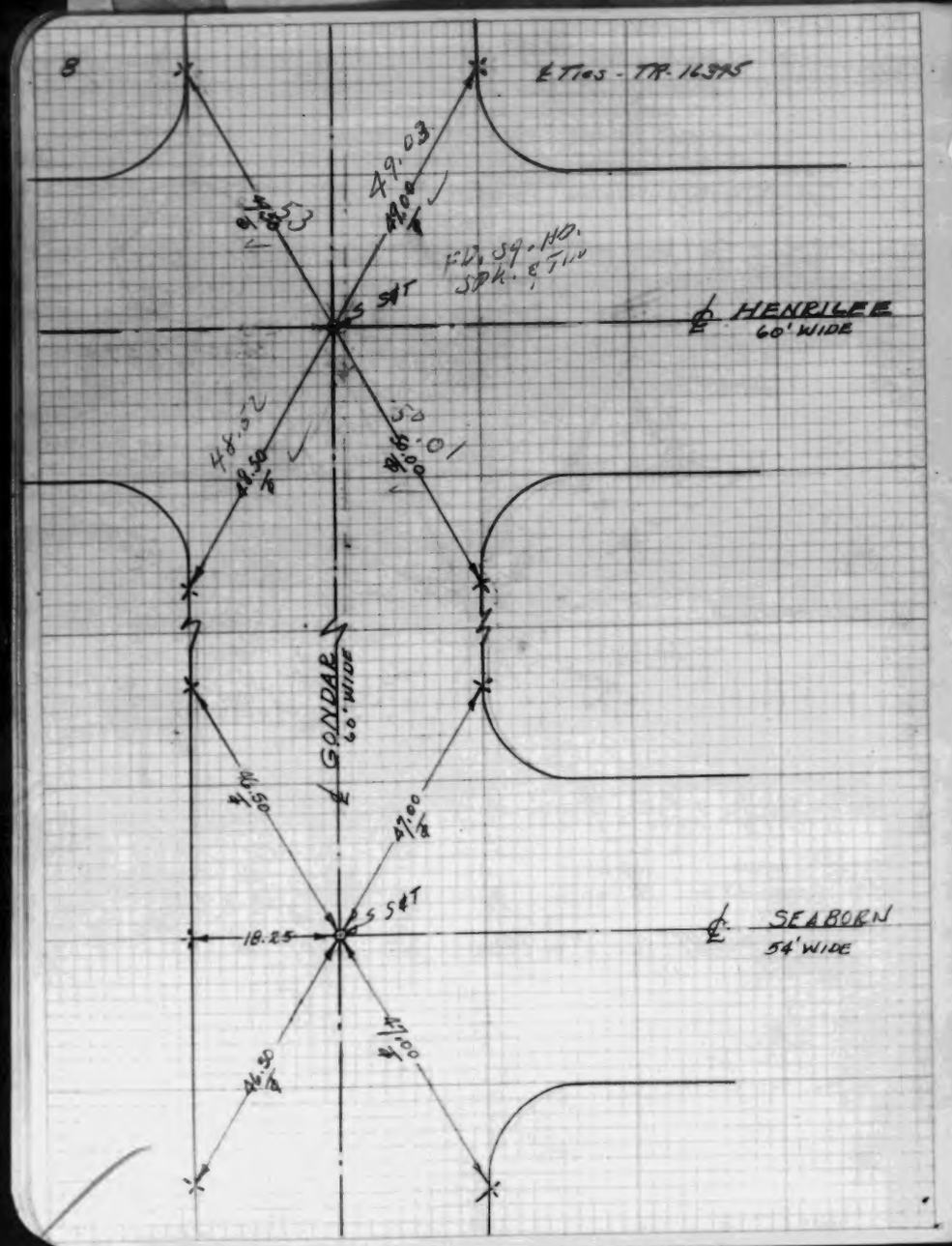

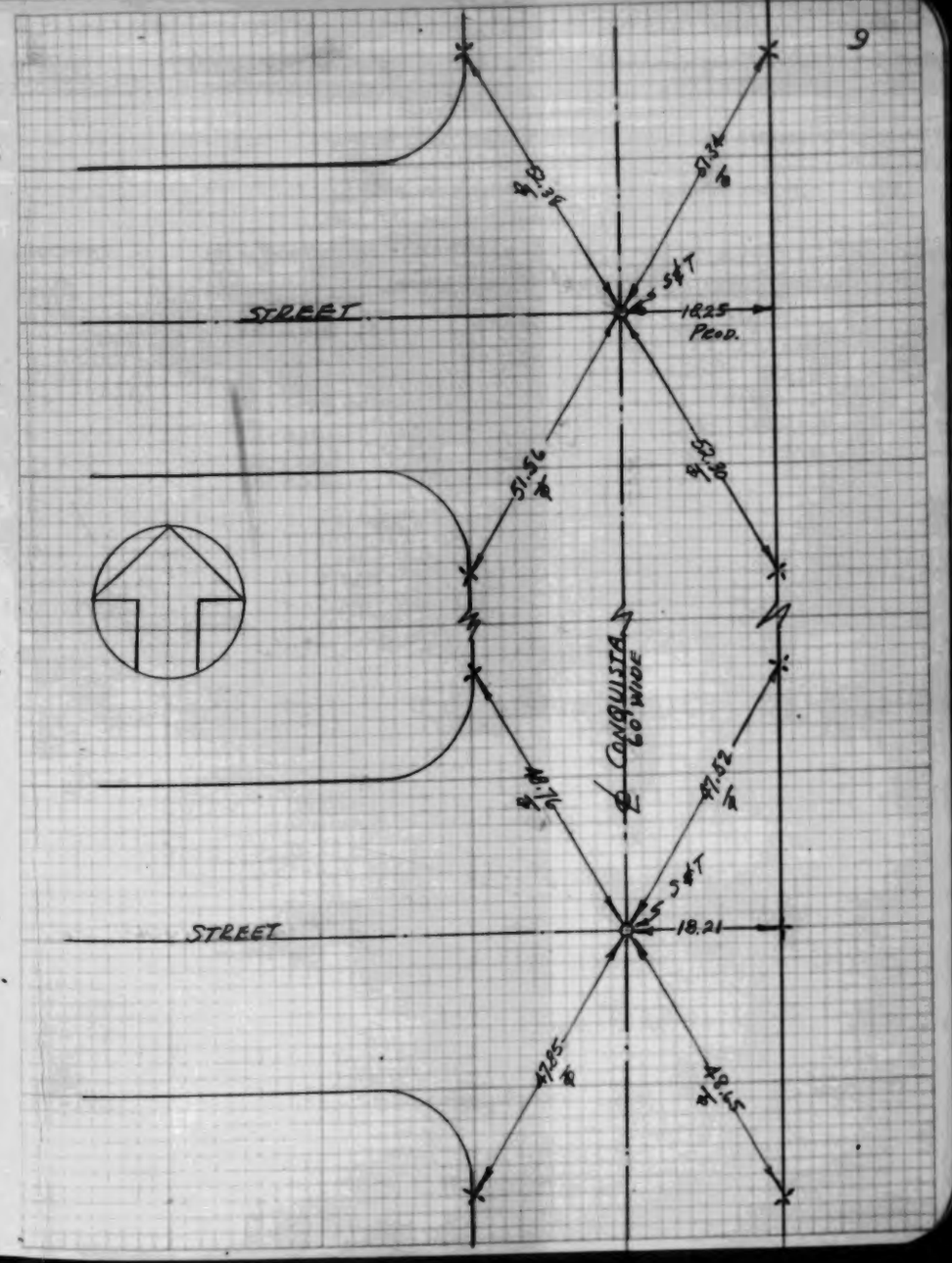

ENGINEERING SERVICE CO.

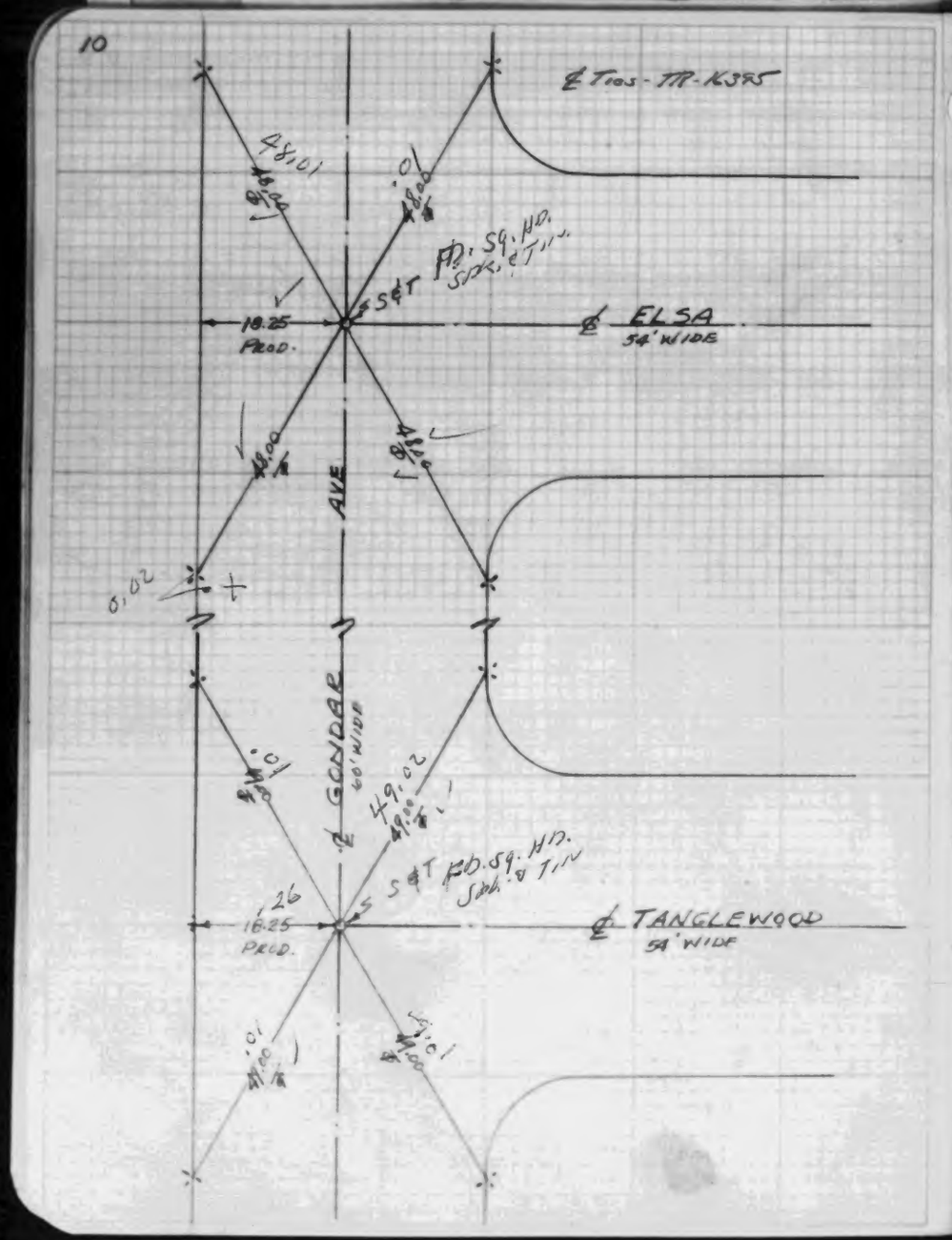

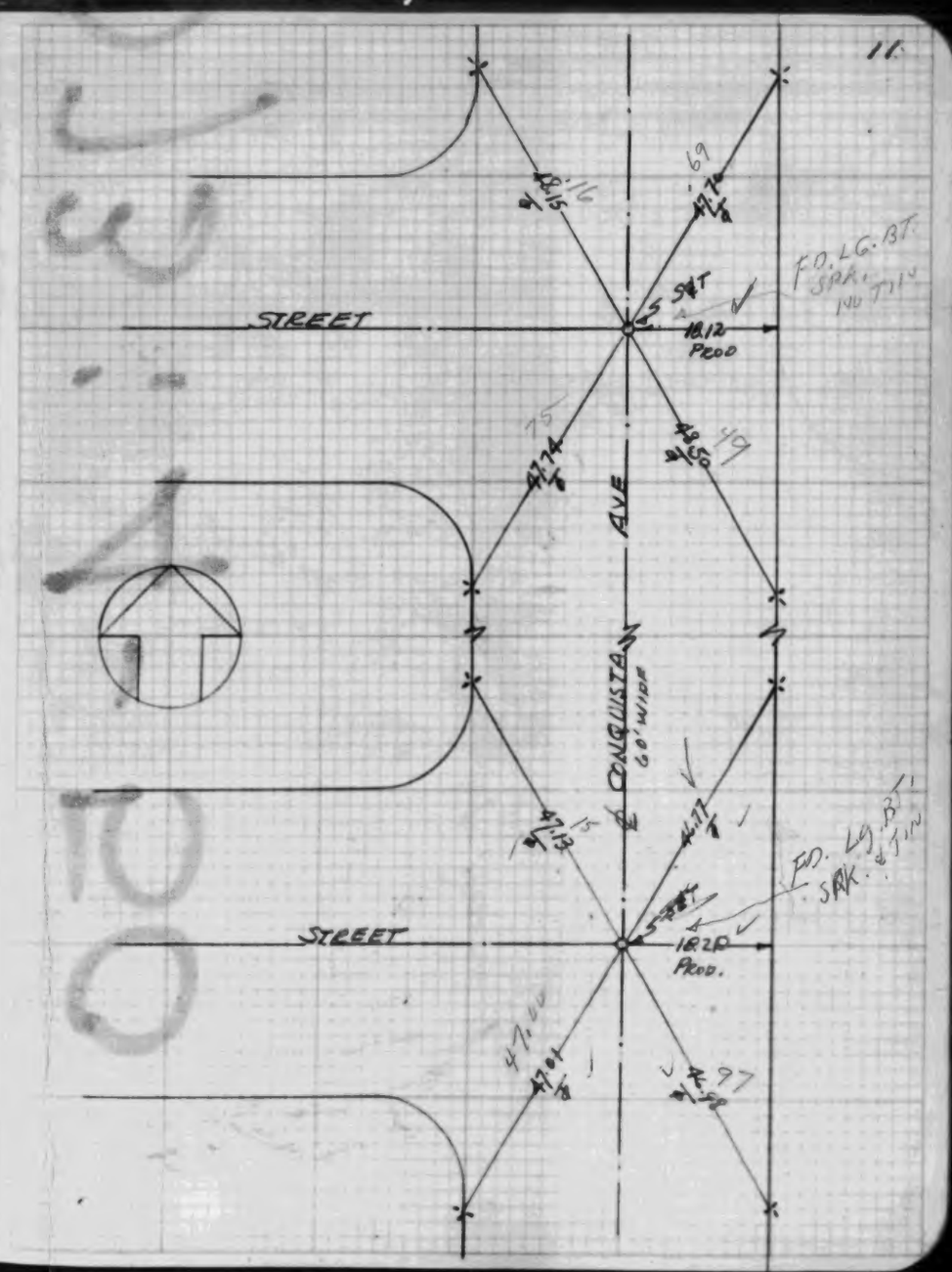

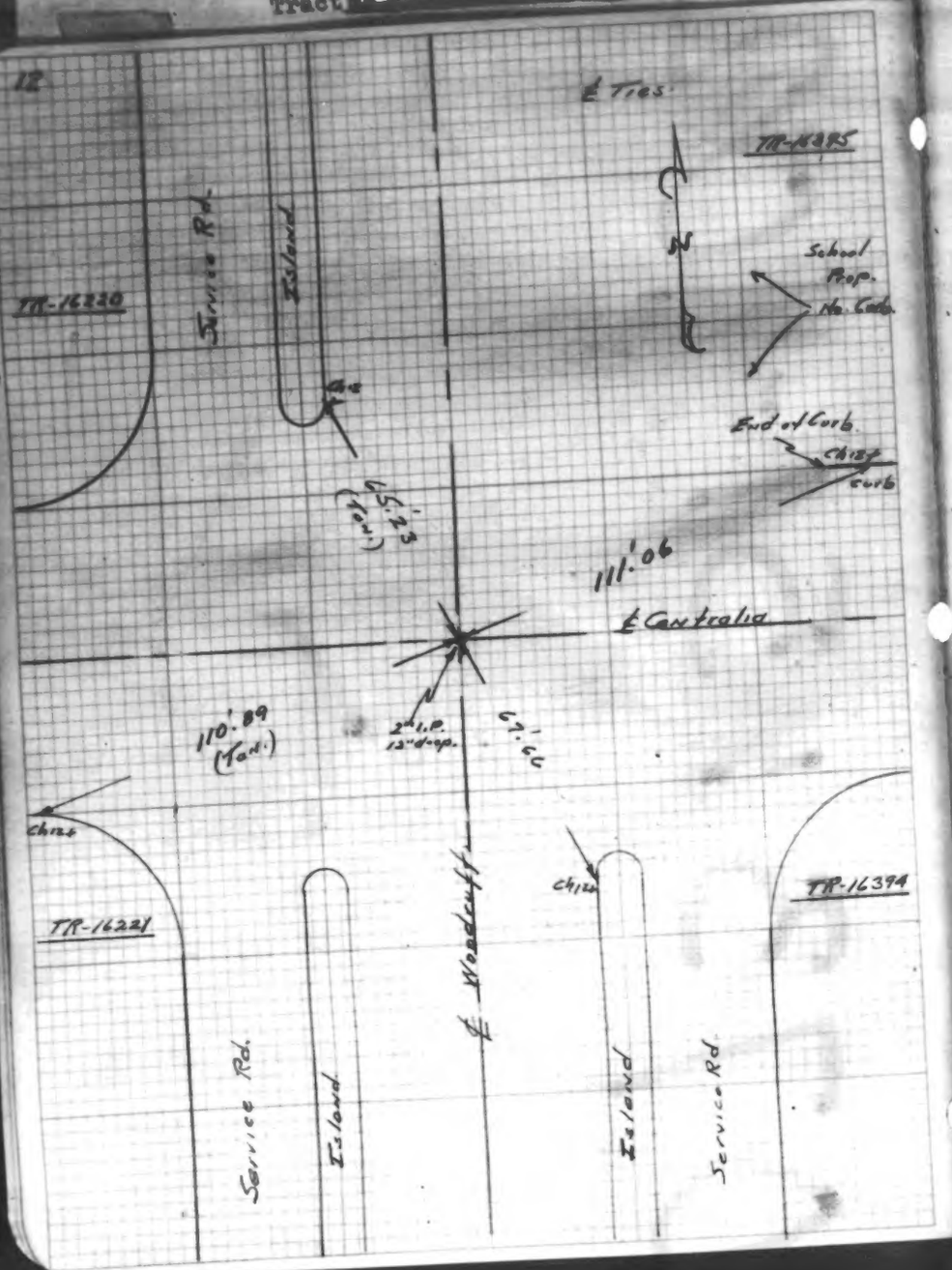
℄ Ties
TR-16395
School Prop. No. Curb
TR-16220
Service Rd.
Island
End of Curb
Chiz
Curb
65.23 (Tan.)
111.06
℄ Centralia
110.89 (Tan.)
2nd I.P. 12" deep
67.66
Chiz
Chiz
TR-16394
TR-16221
℄ Woodcliff
Service Rd.
Island
Island
Service Rd.

26

27

CENTERLINE TIES
TRACT Nº 16394

MAR-T-51
P. CALVO
E. MAGEERY
A. SELLMAN

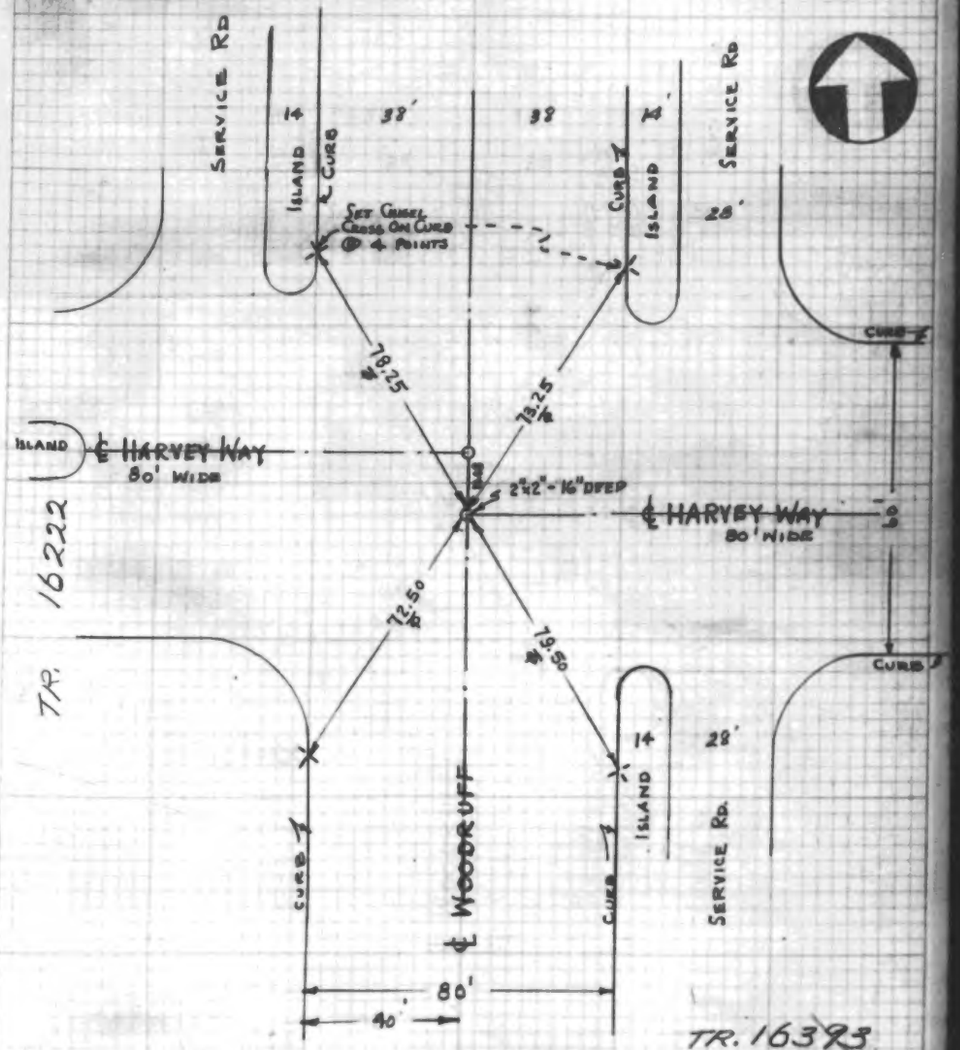

28

TRACT 16394

MAR 8-51
P. CALVO

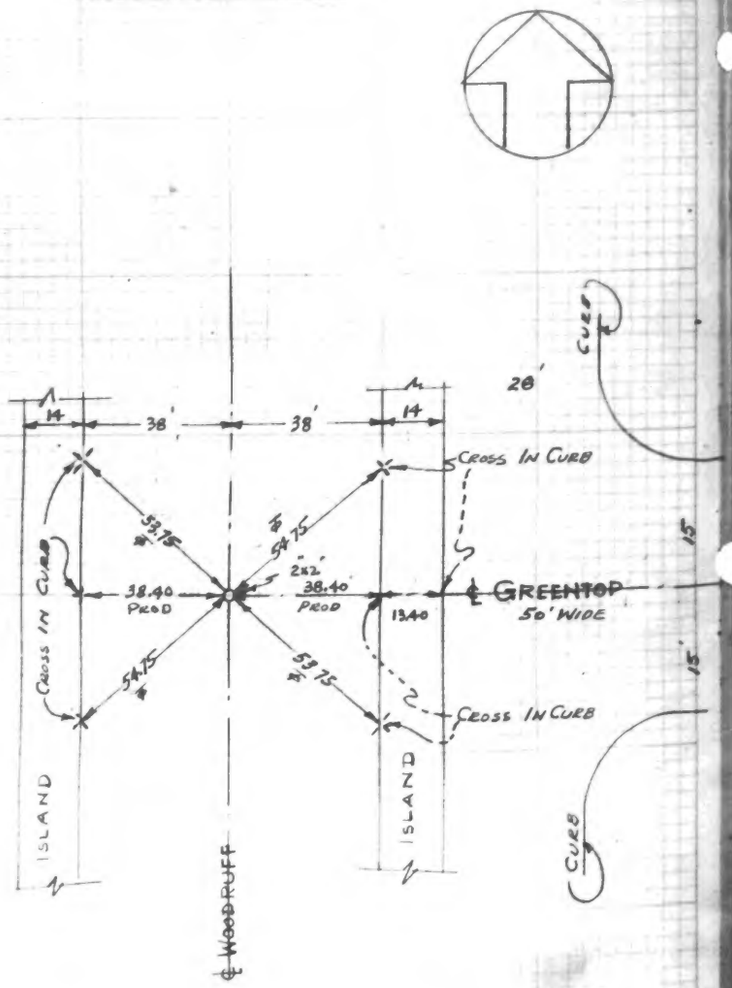

TRACT # 16394

29

MAR. 8-51
P. CALVO

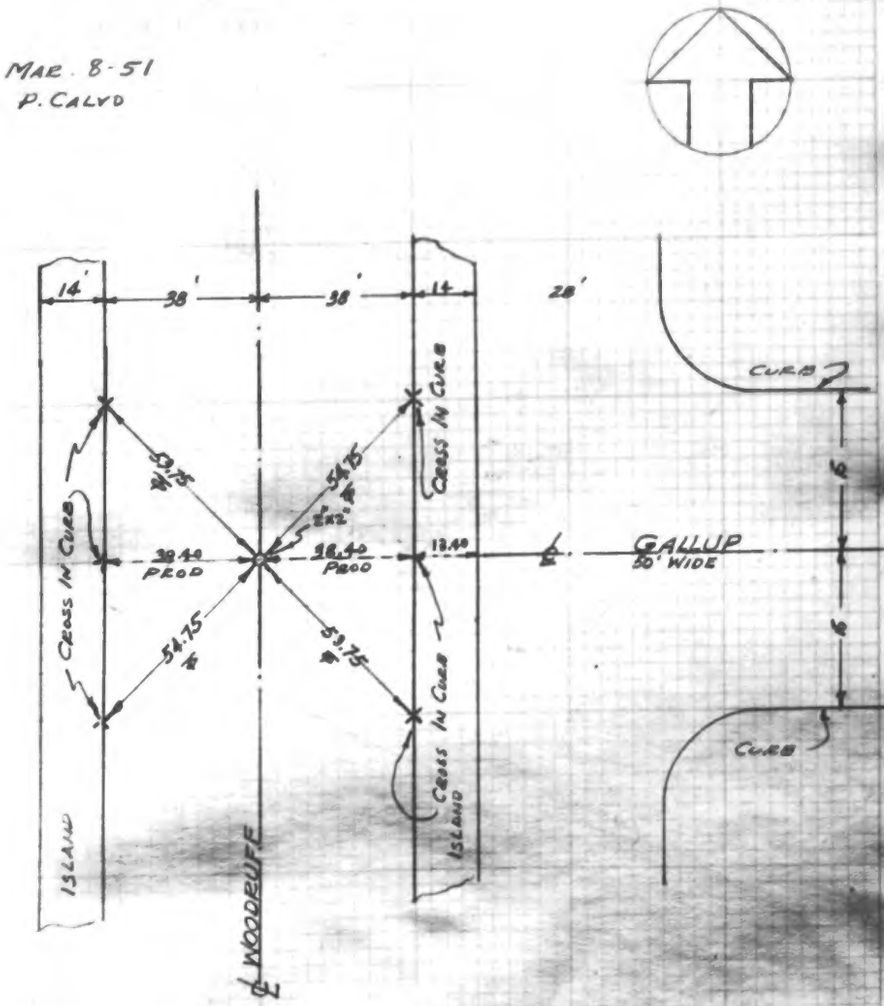

WS31B-2

WS31B-1

US.3' B-2

30

TRACT 16394

MAR. 9-51

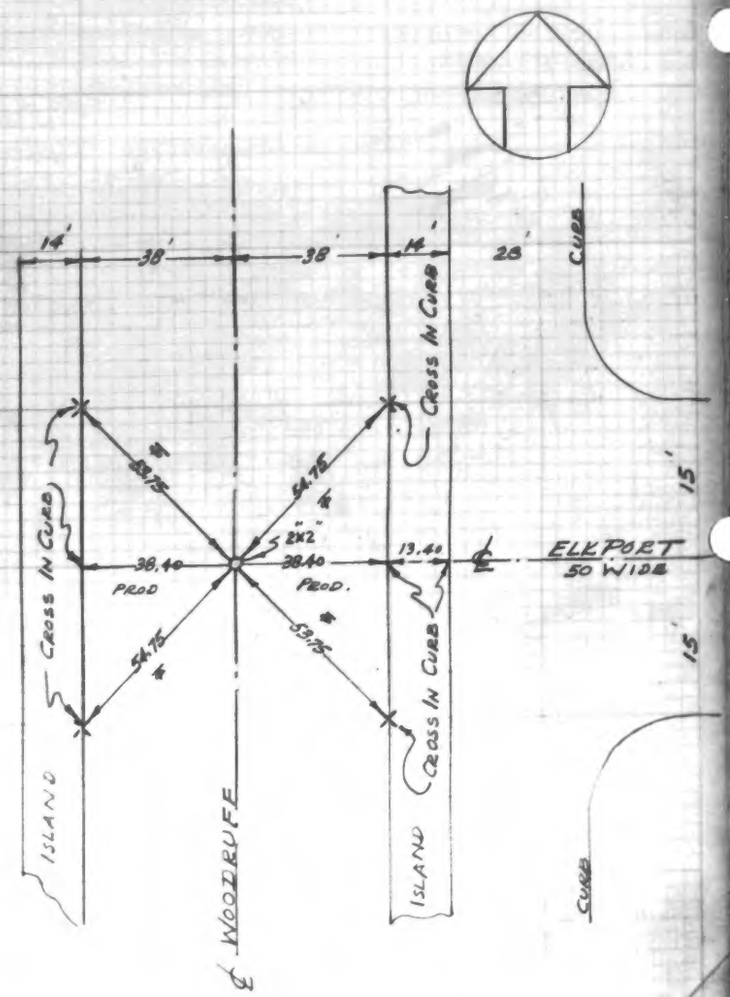

31

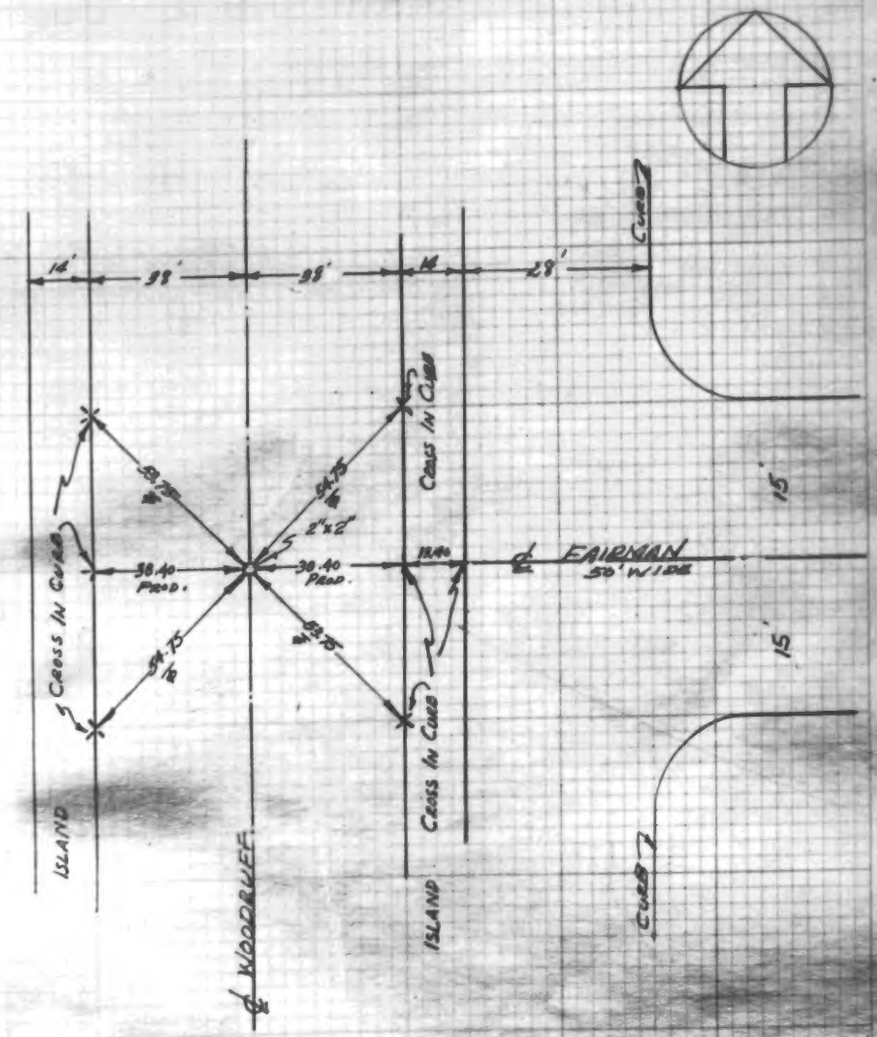

US 3' B-2

CENTRALIA & WOODRUFF

WS-31, B-2

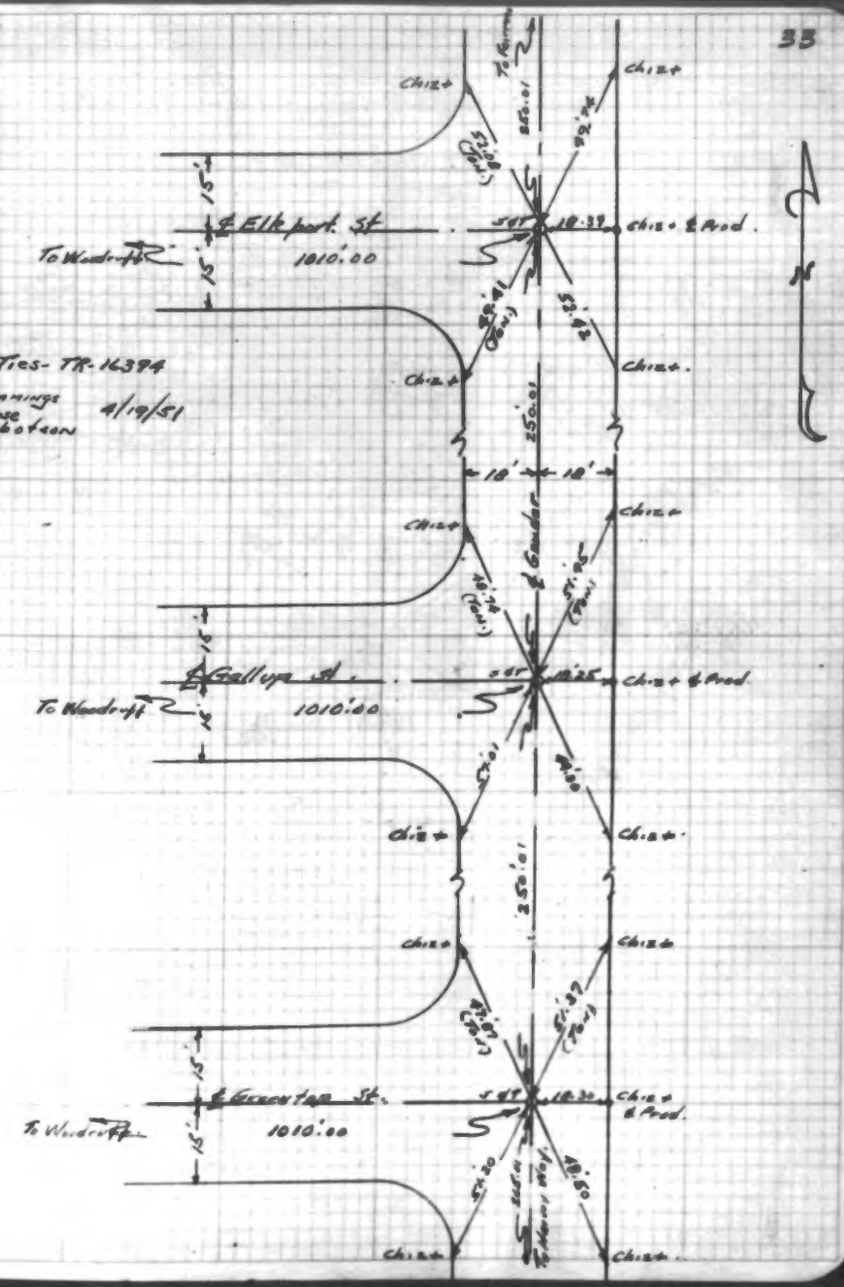

16394

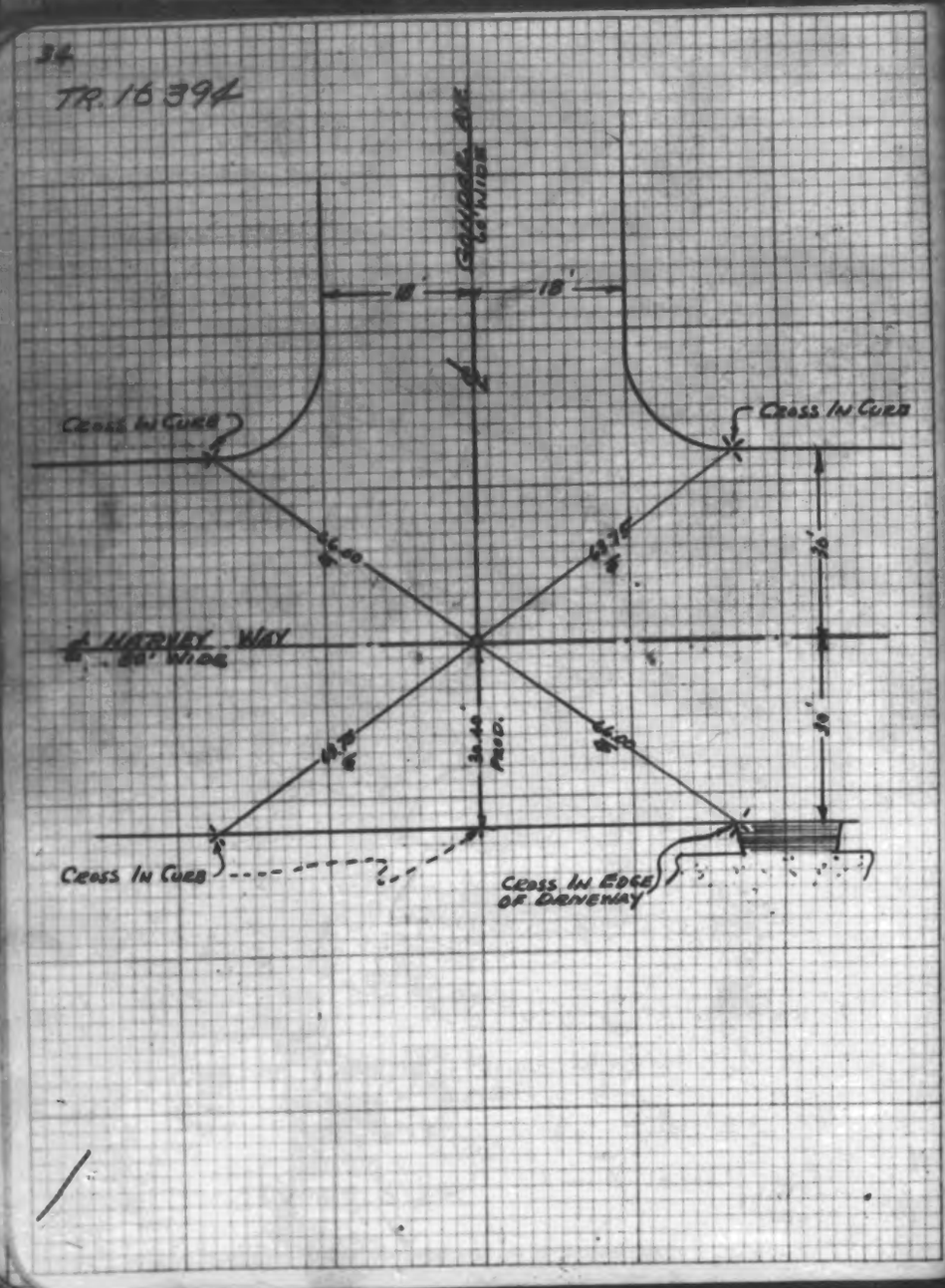

16394

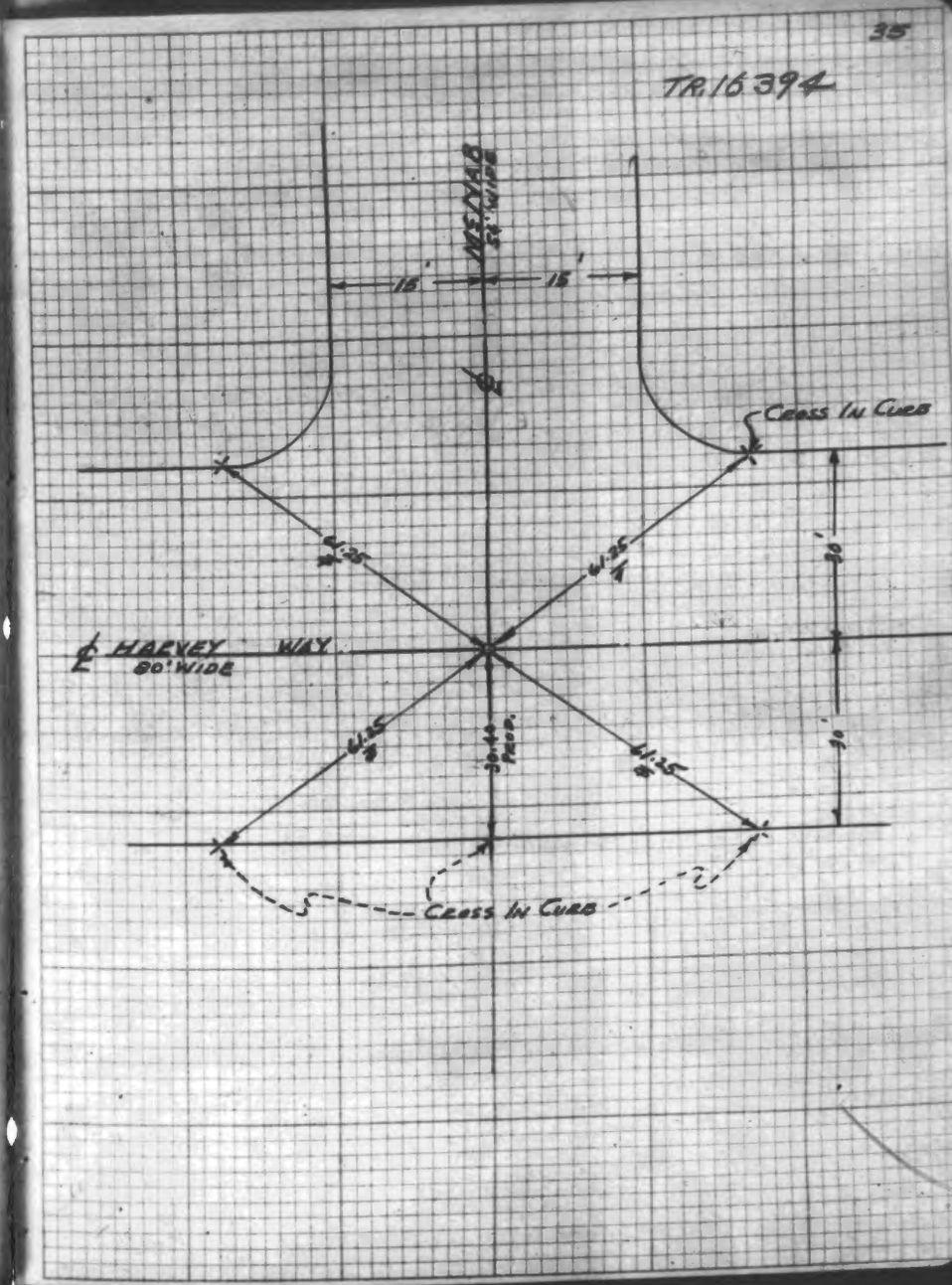

W.S. 31 B-2

36

TRACT No 16394

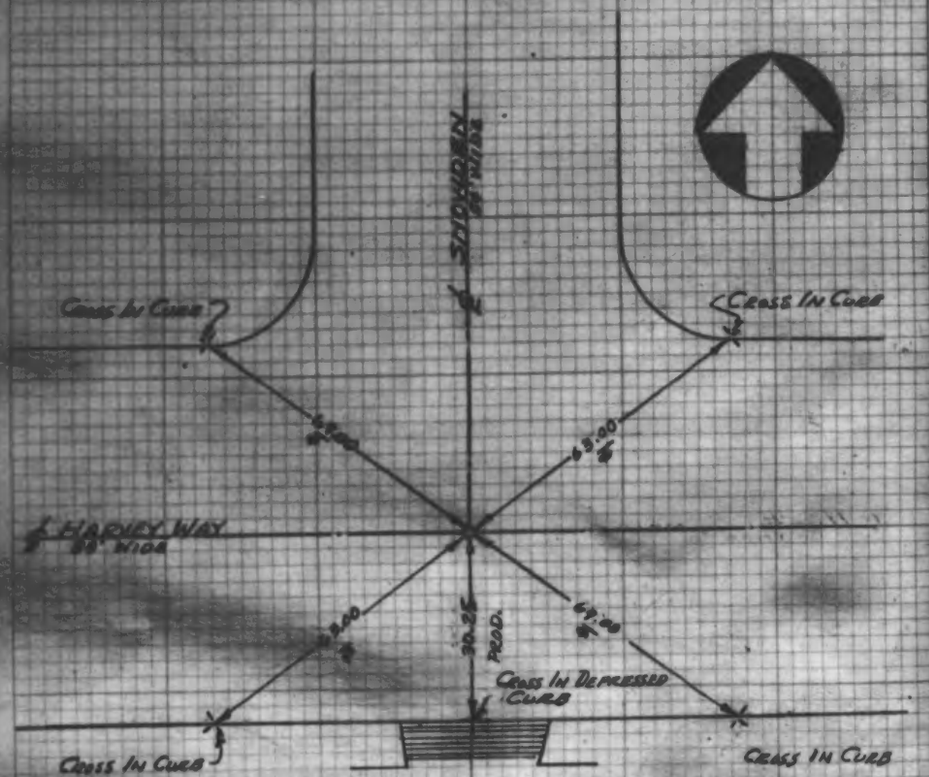

37

TRACT No 16394

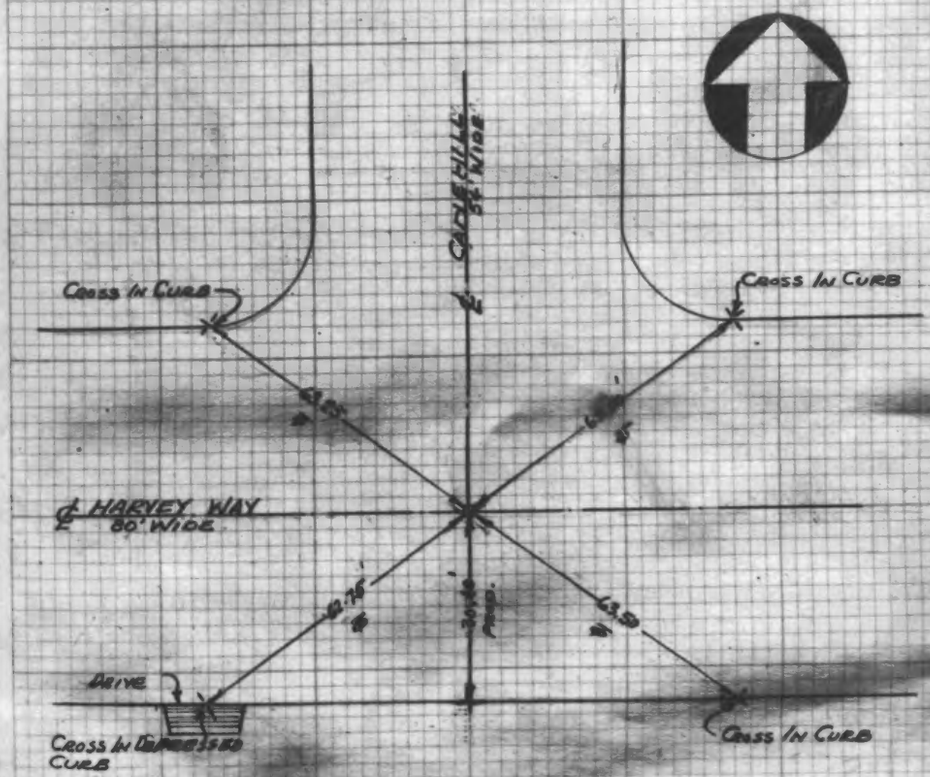

ENGINEERING SERVICE CO.

Tract 16393

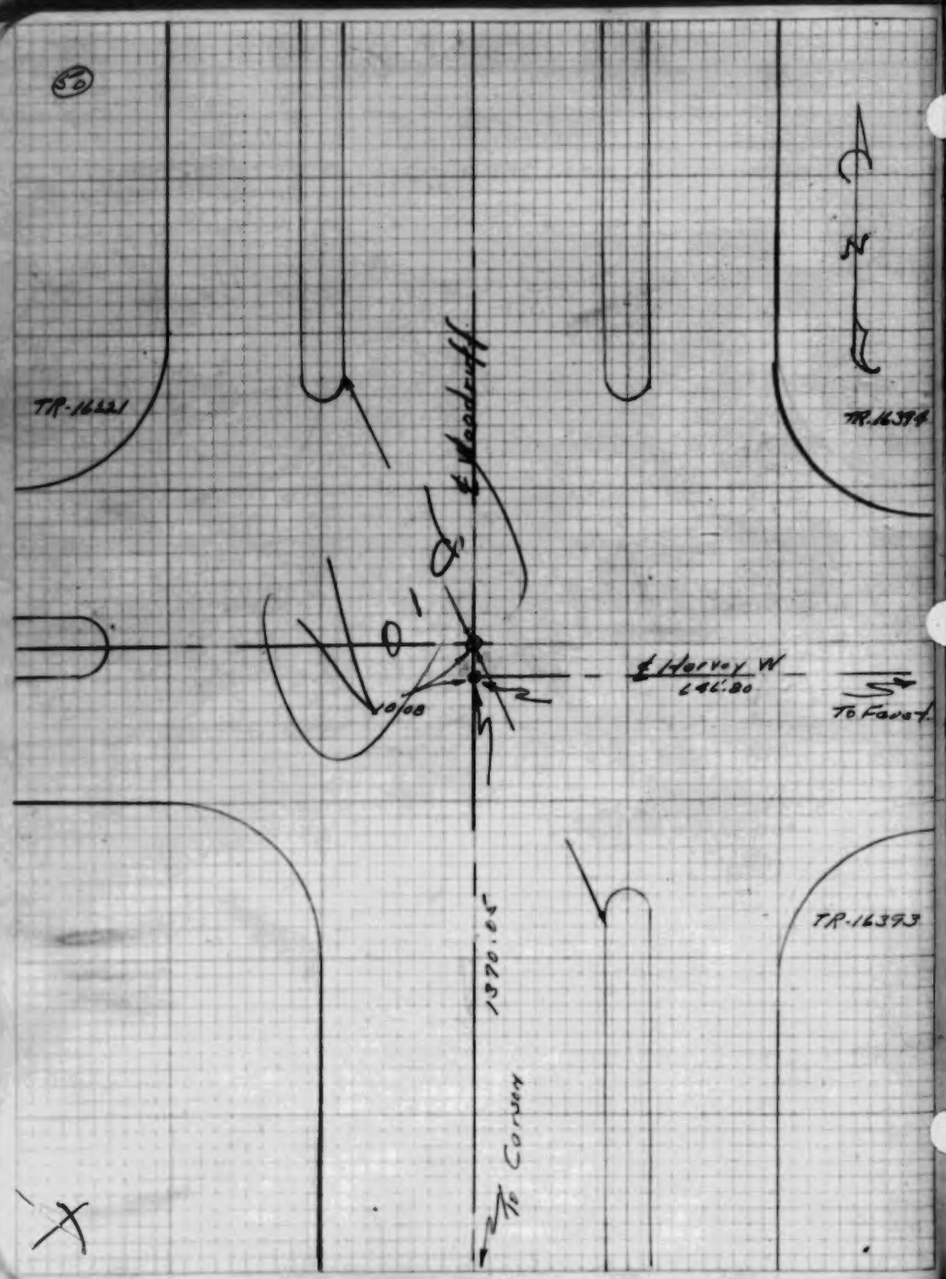

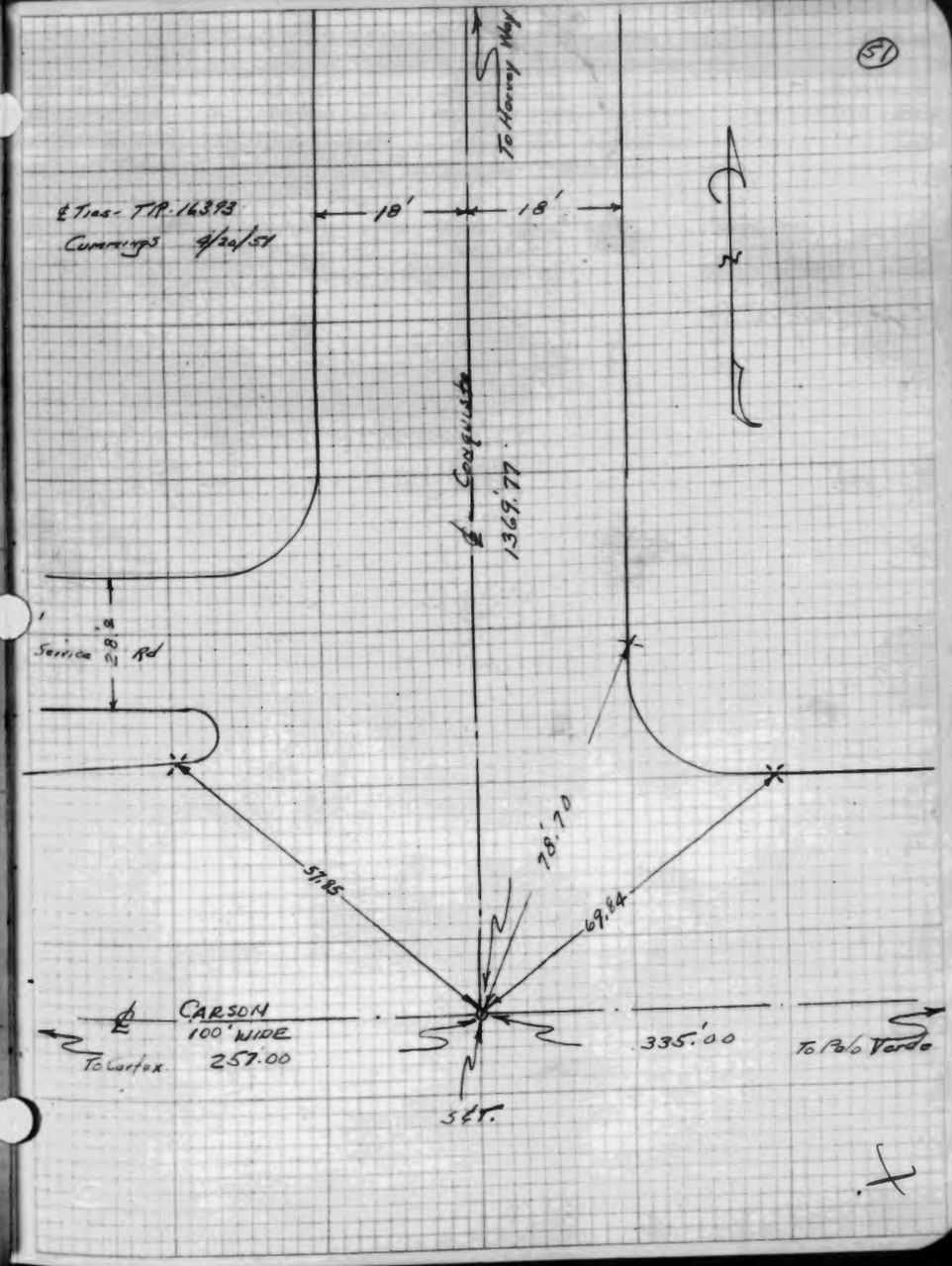

48

TRACT 16394

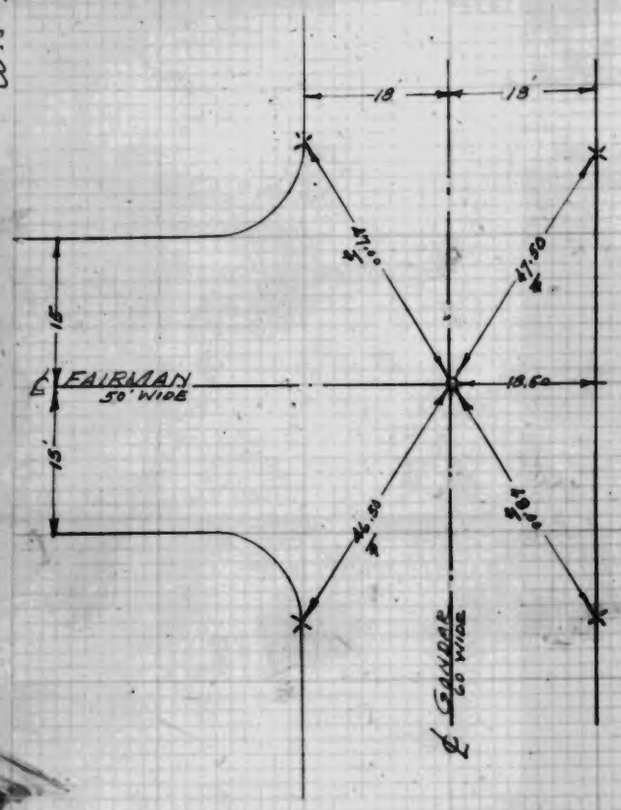

W.S. 31 B-1

49

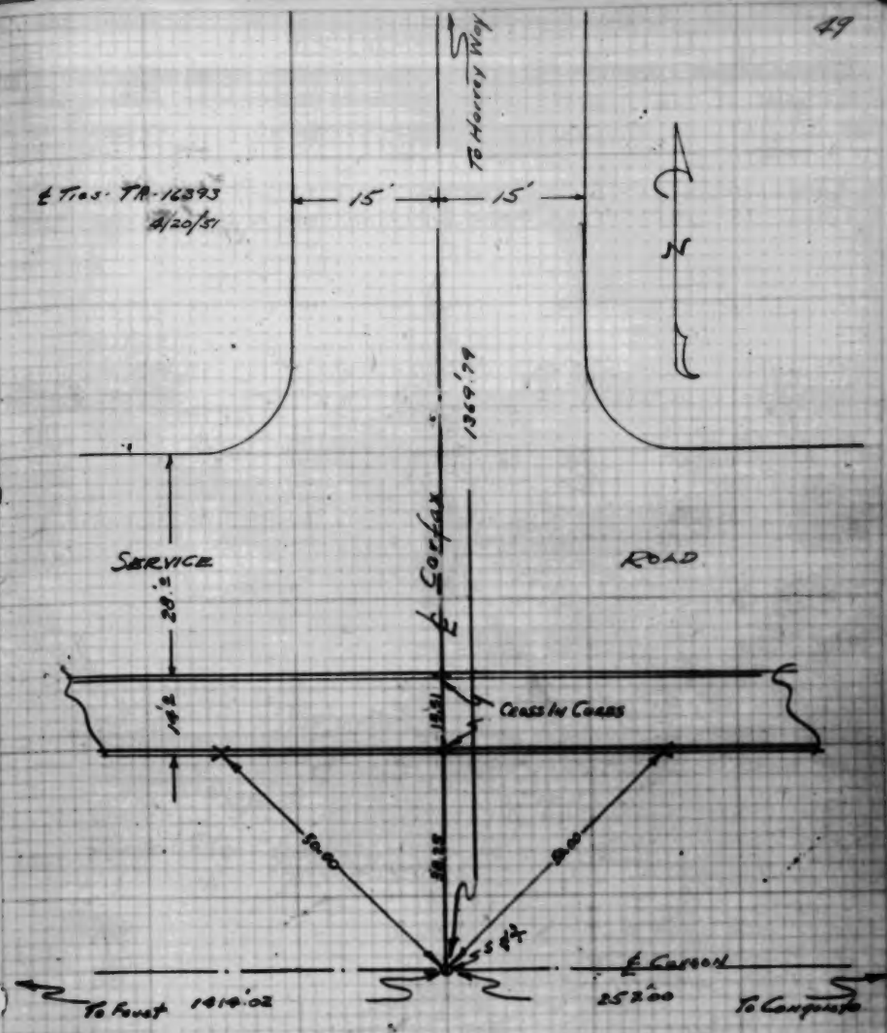

W.S. 31 B-1

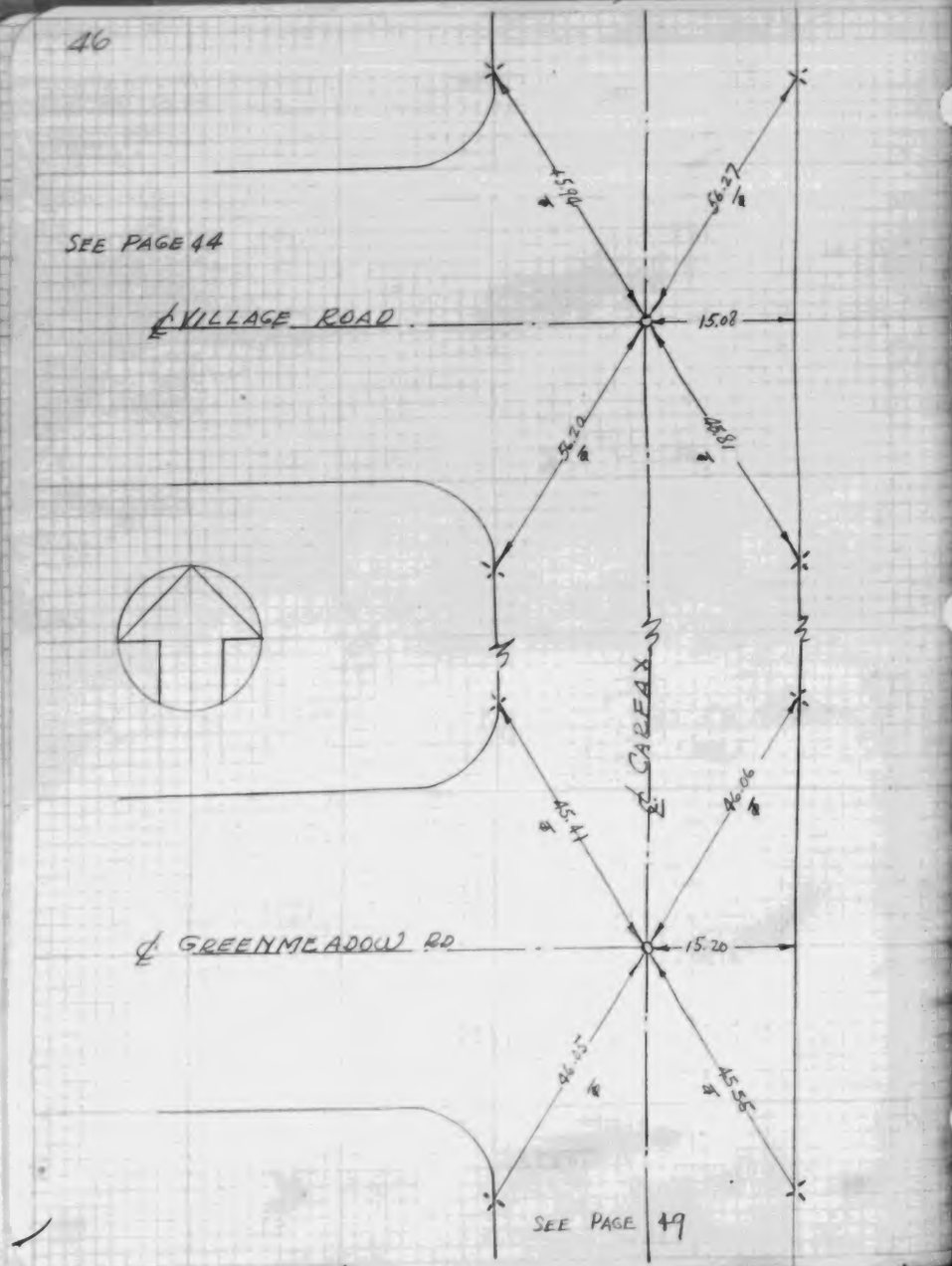

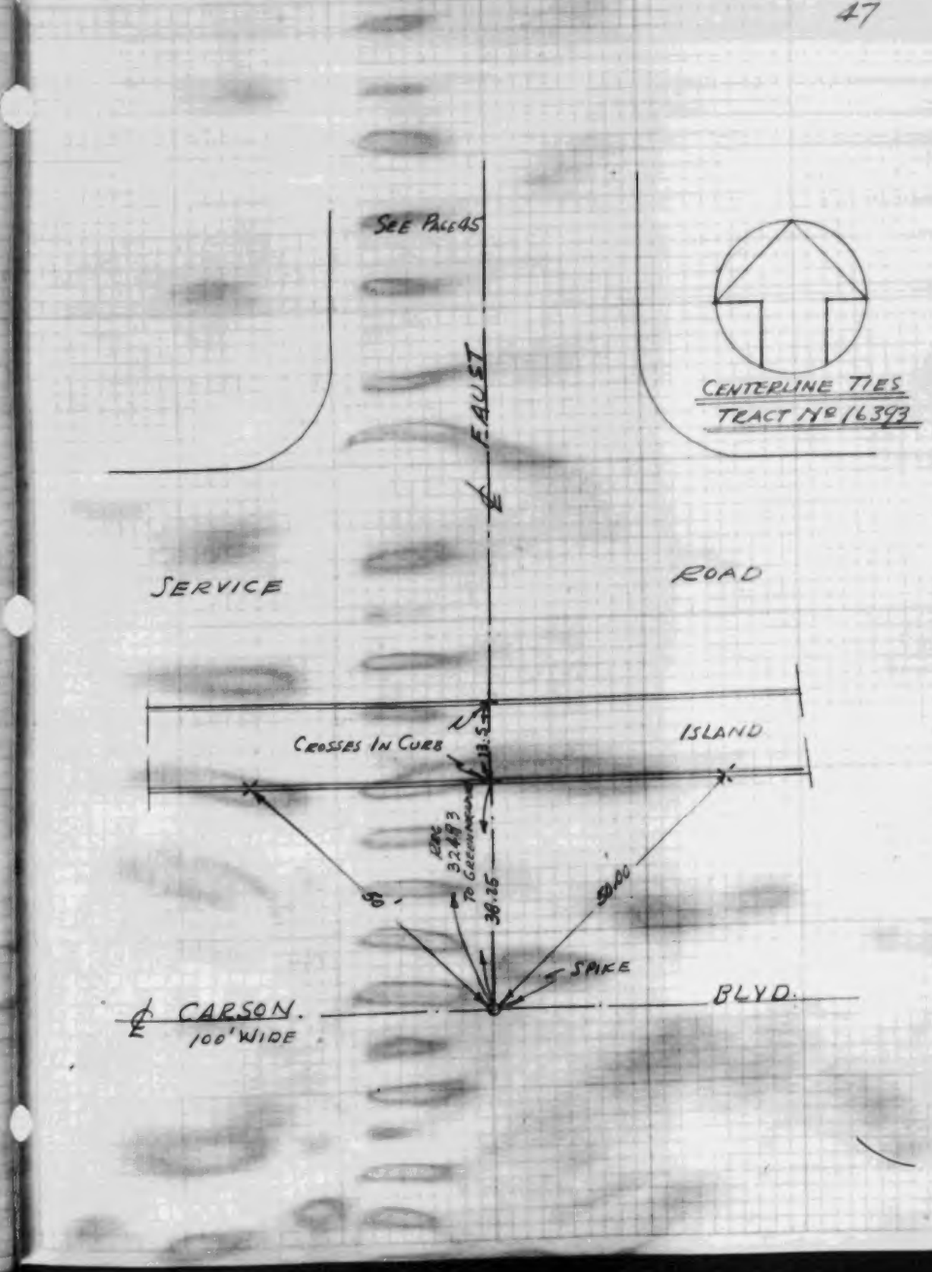

W-5.31 B-2

W5 31 B-2

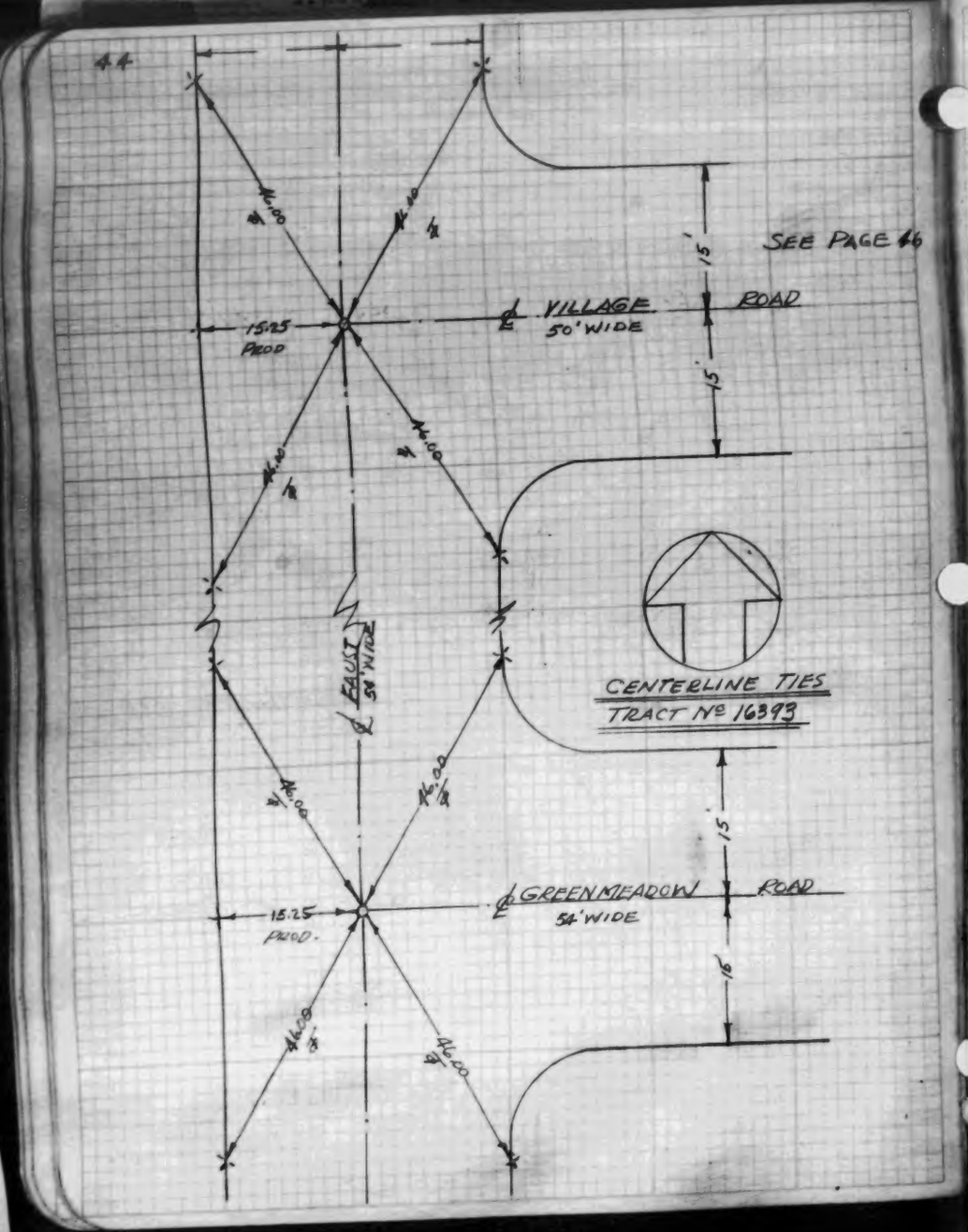

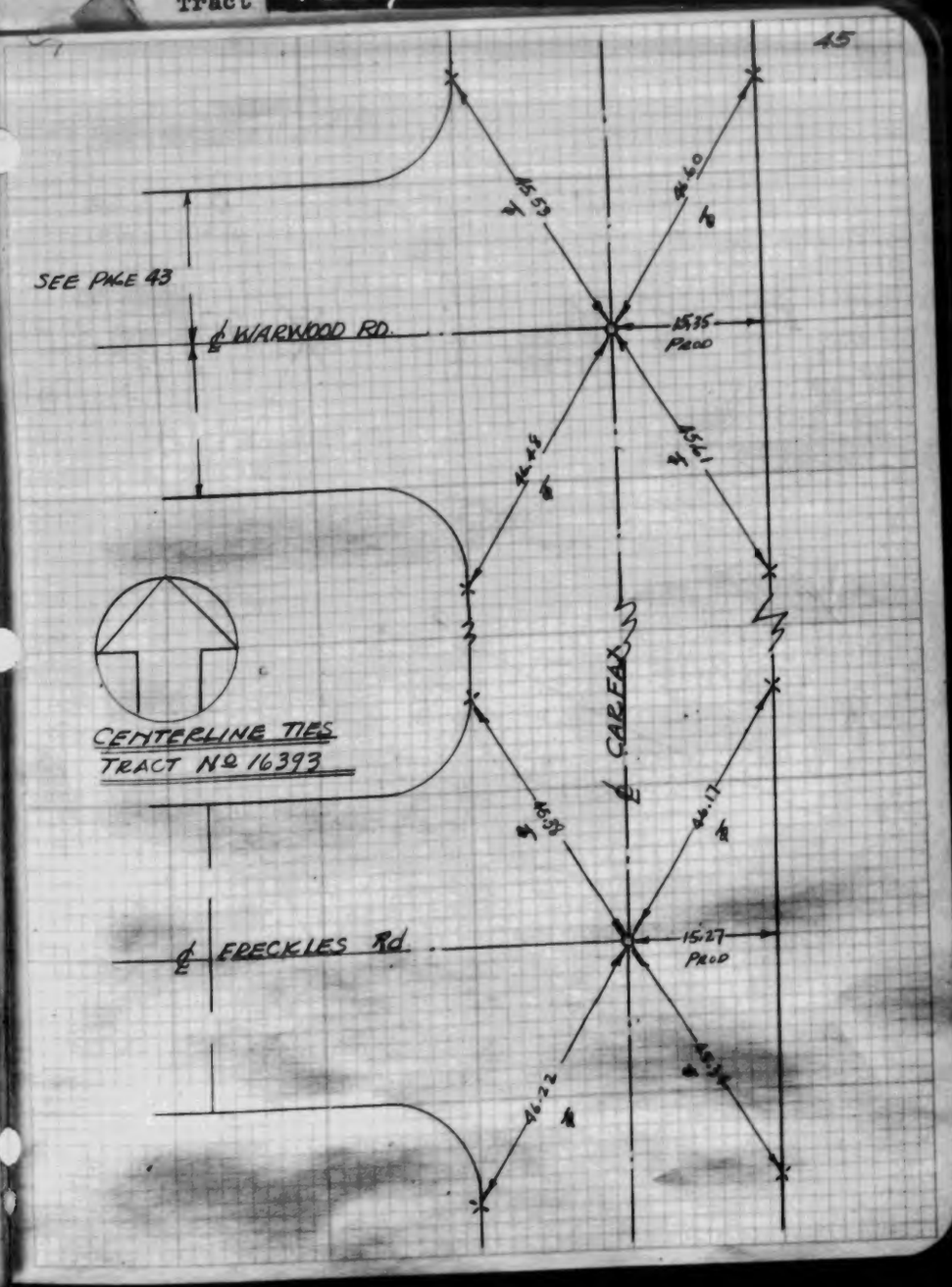

WJ31B-2

WJ31B-2

ENGINEERING SERVICE

42

CENTERLINE TIES
TRACT No 16393

APRIL 4-51
P. CALVO
A SELLMAN

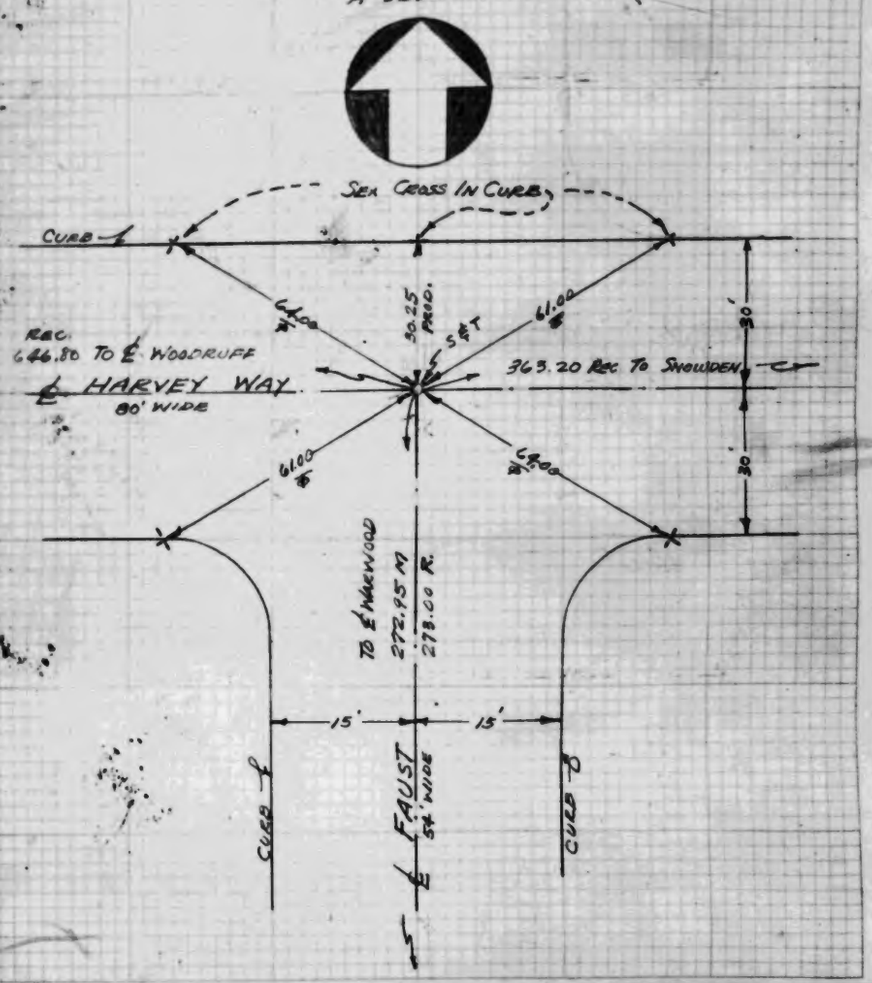

43

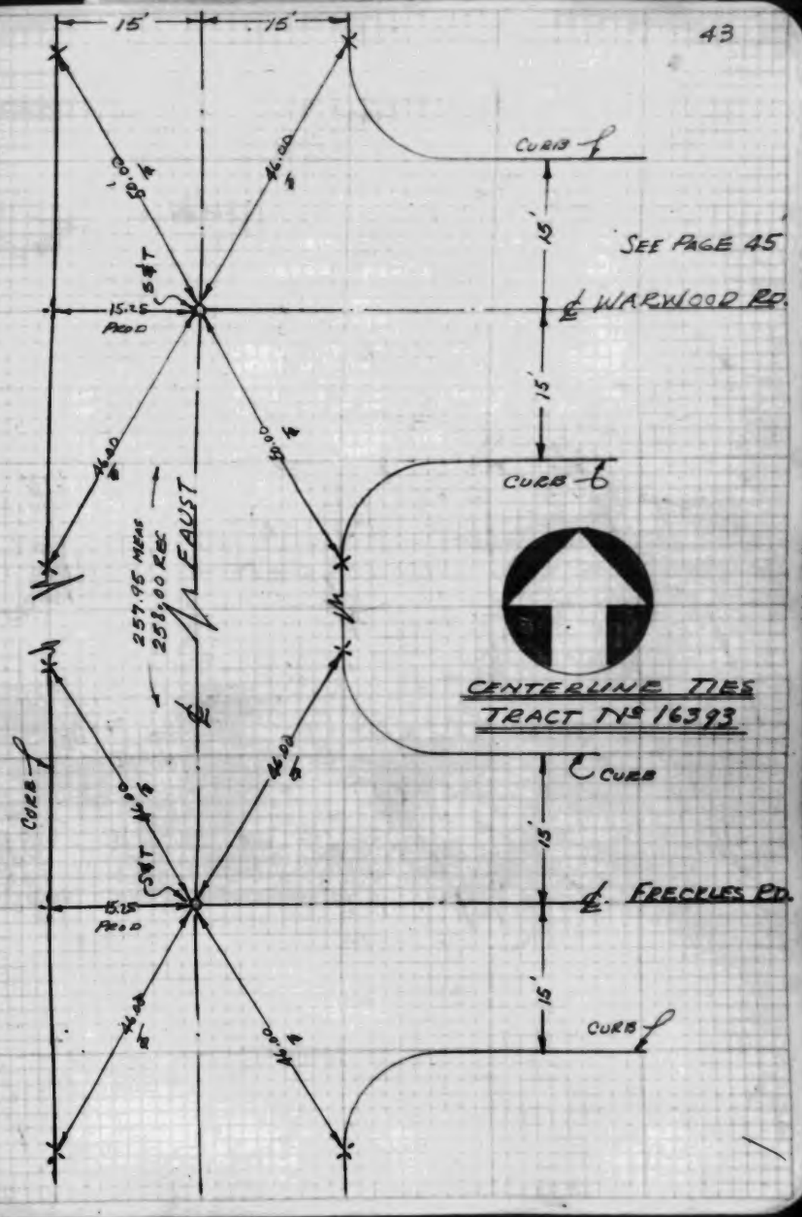

W5318-2

W5318-2

CO.SUR. F.B.1073: 65 ENGINEERING SERVICE CO. CO.SUR. F.B.1073: 66

Tract 16394 - 16393 Tract 16393 - 16394

38

TRACT Nº 16394

MAR. 8-51

P. CALVO
E MABERRY
A SELLMAN

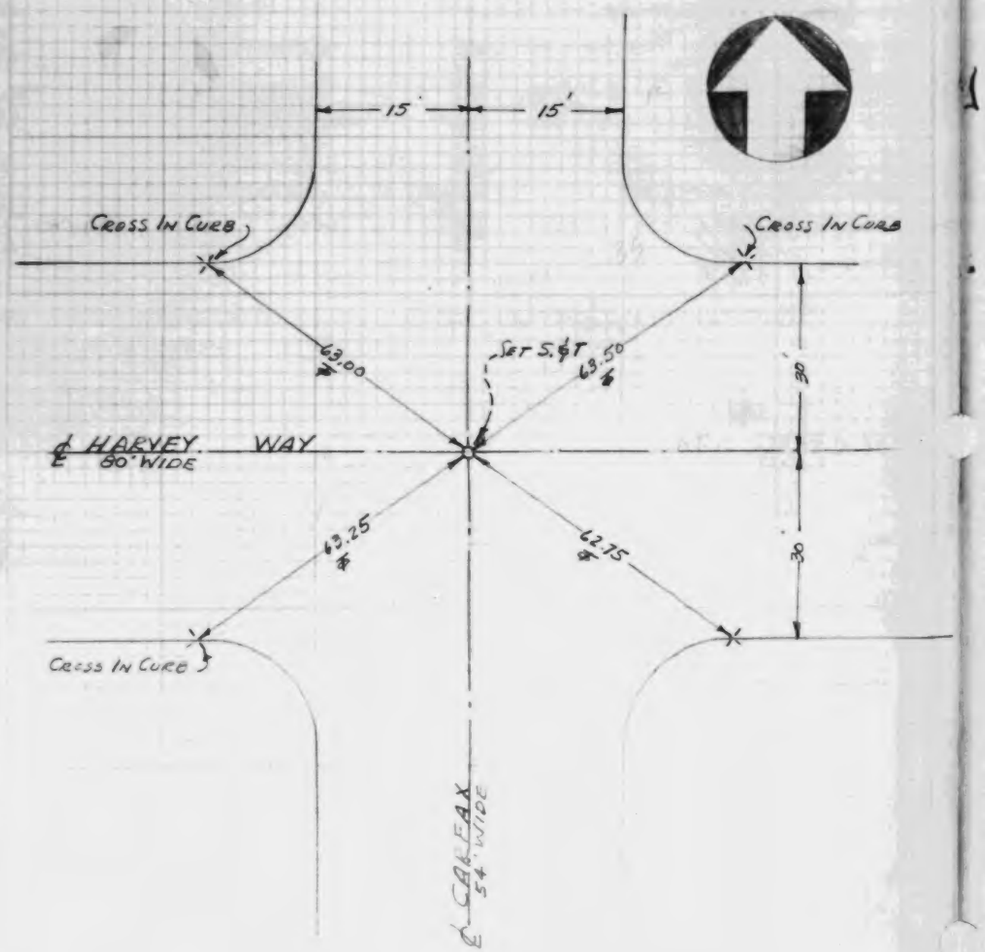

TR 16393

39

TRACT Nº 16394

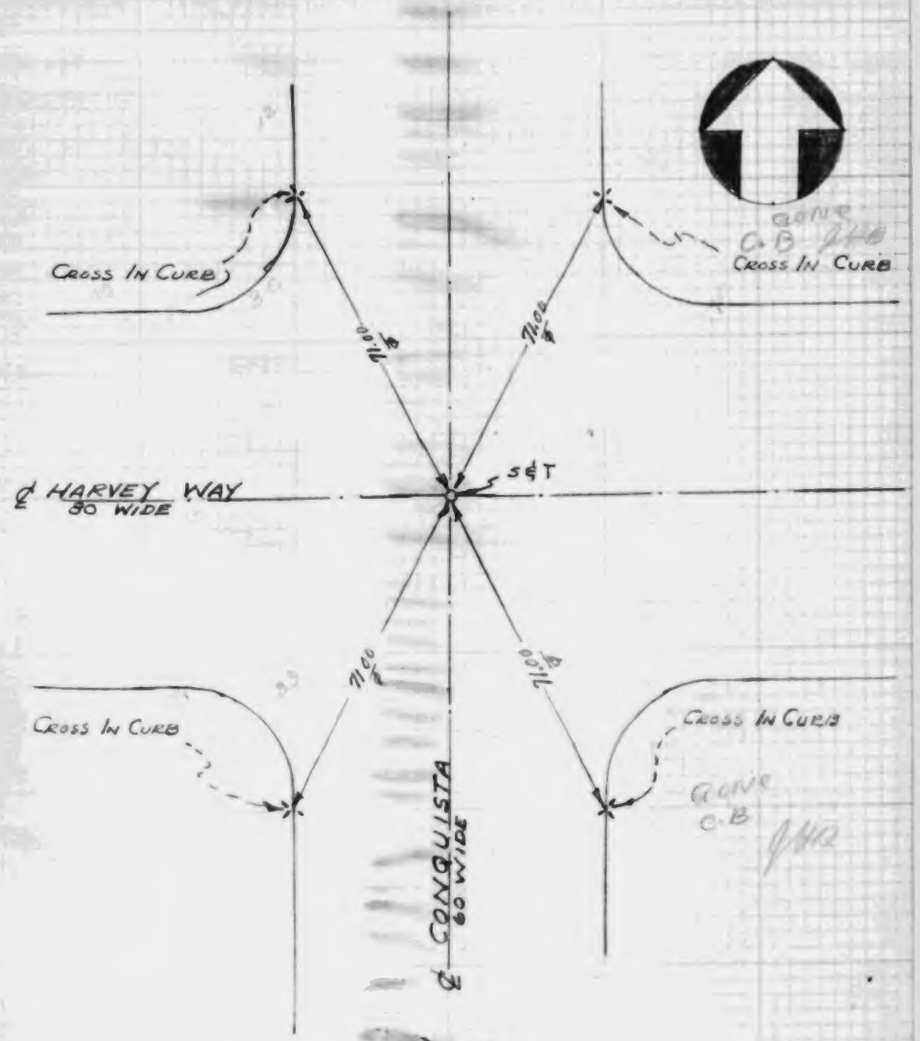

TR 16393

16393 Tract 16393

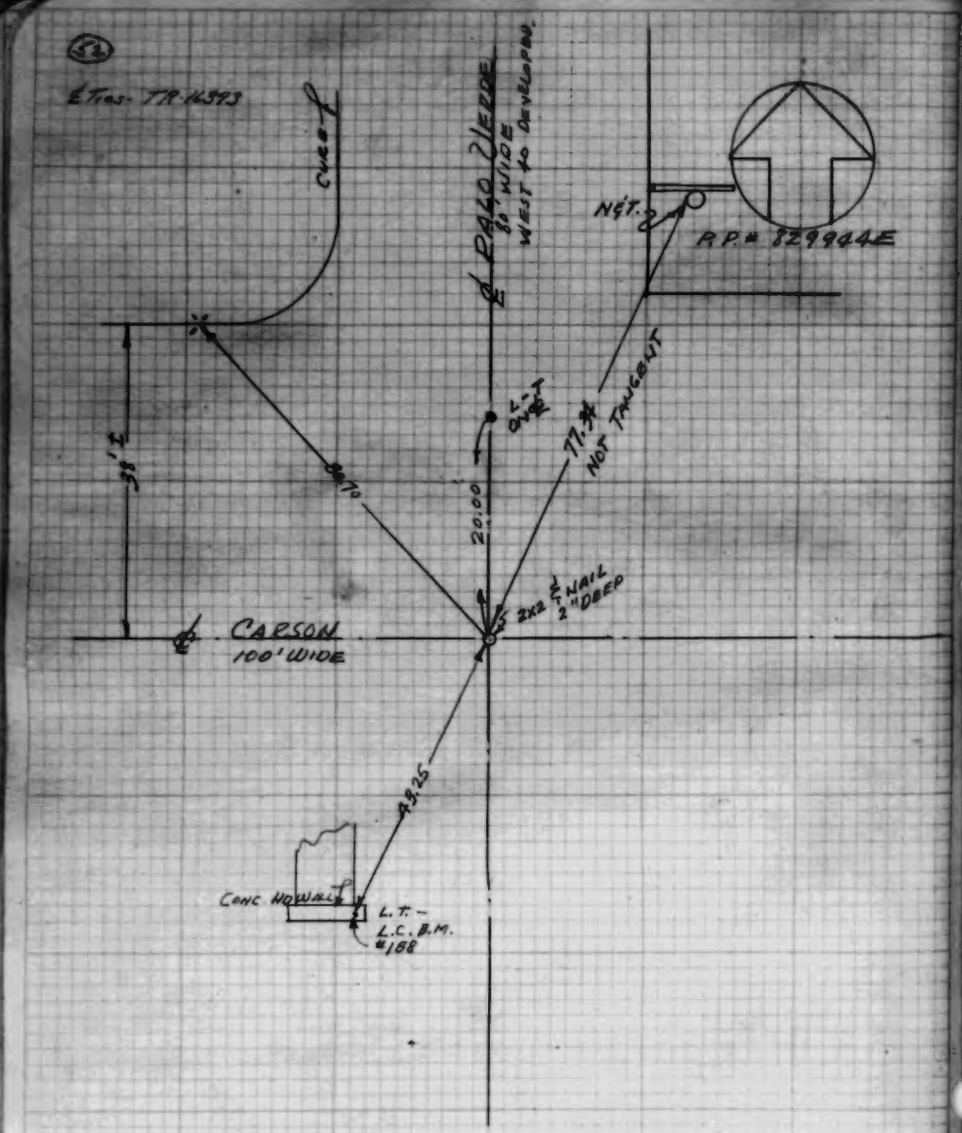

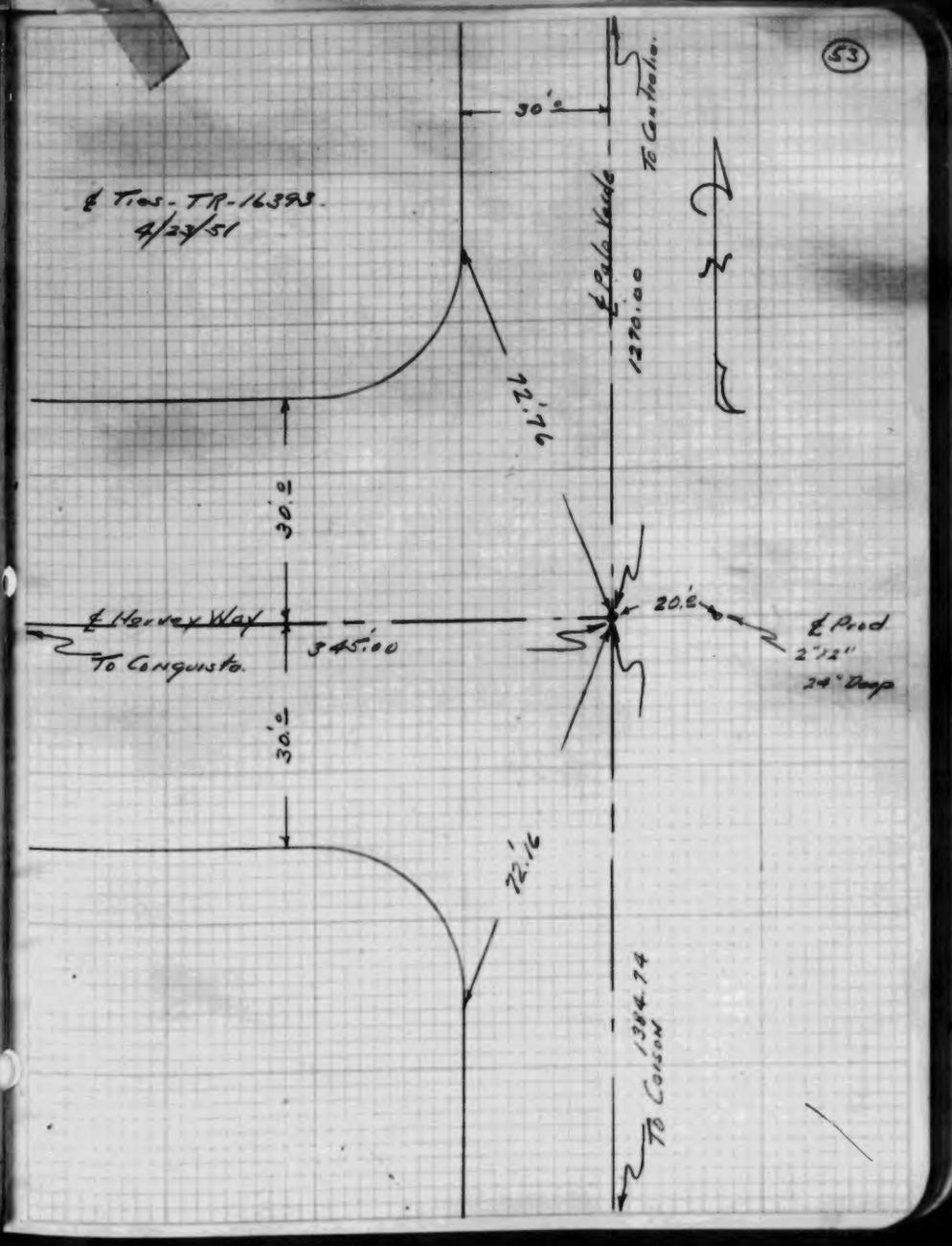

W.S. 31, B-2

US 31 B-2

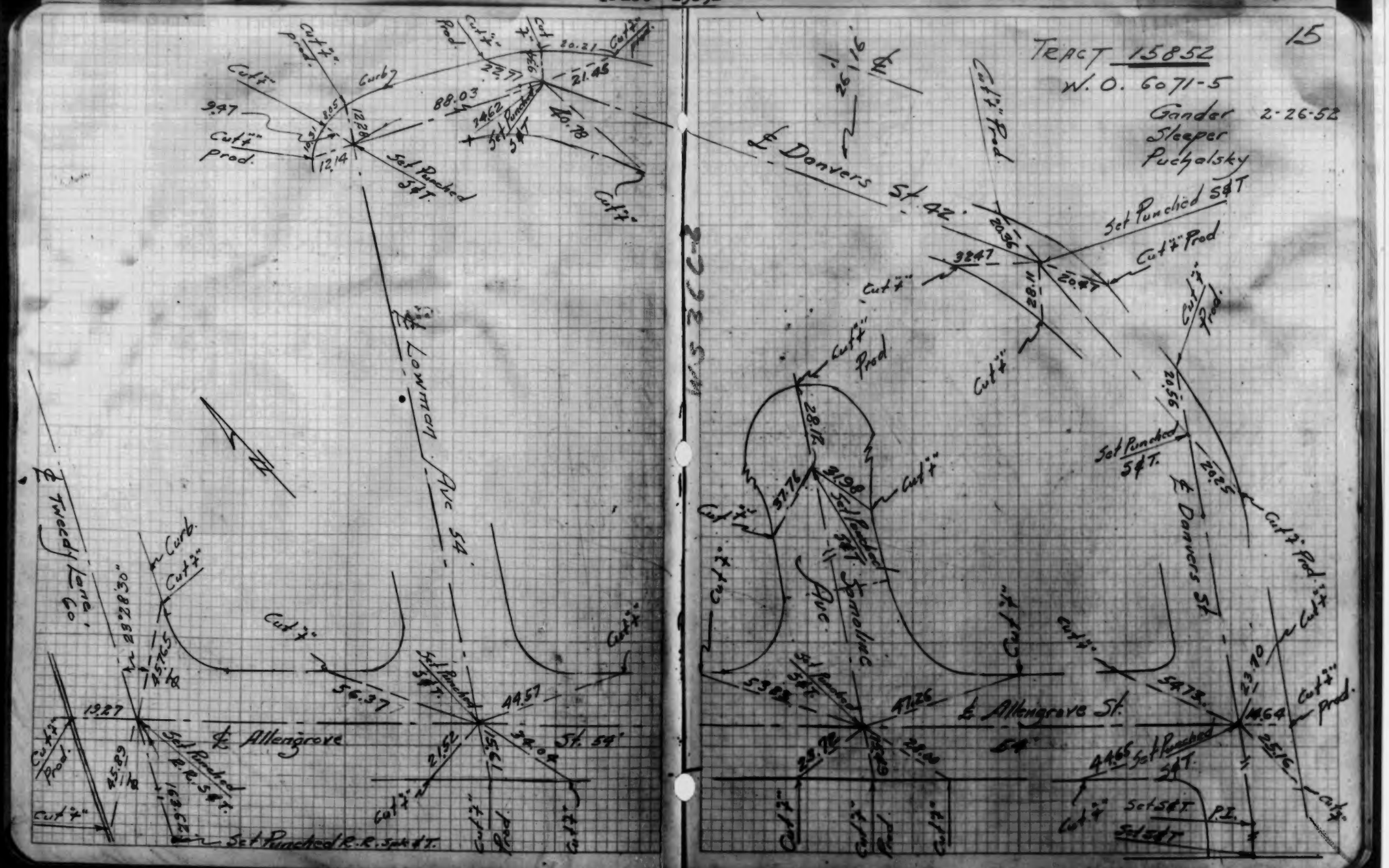
15
TRACT 15852
W.O. 6071-5
Gander
Sleeper
Puchalsky
2-26-52
℄ Danvers St. 42'
Set Punched S&T
Cut "+" Prod
Cut "+"
Cut "+" Prod.
Set Punched S&T.
℄ Danvers St.
℄ Allengrove St.
℄ Allengrove St. 54'
Set Punched R.R. S&T.
Set Punched R.R. Spk & T.
℄ Lowman Ave 54'
℄ Tweedy Lane 60'
Curb
Cut "+"
Cut "+" Prod.
Set S&T
P.I.
W.S. 36, C-6

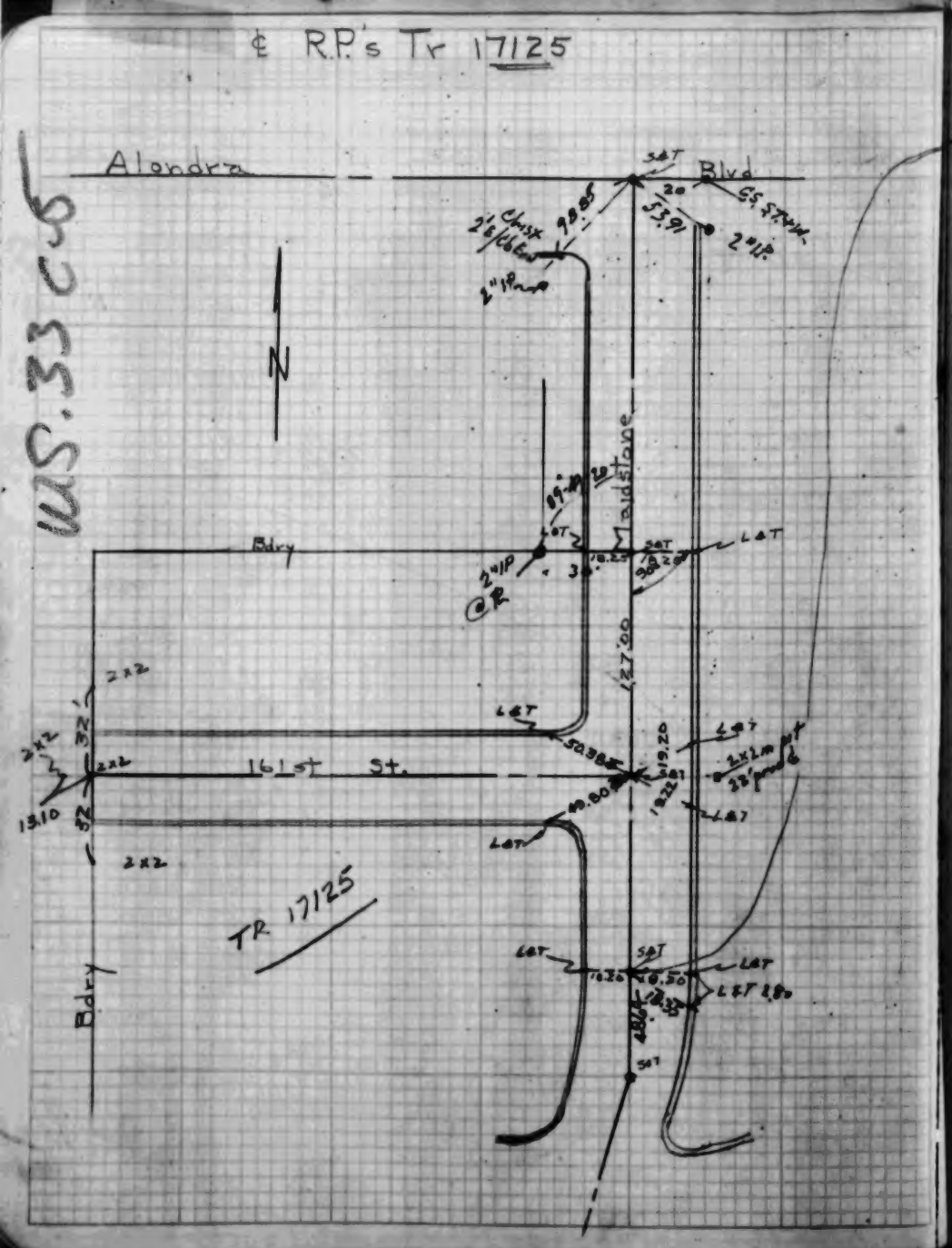
℄ R.P.'s Tr 17125
Alondra
Blvd
Bdry
Maidstone
161st St.
TR 17125
Bdry
N

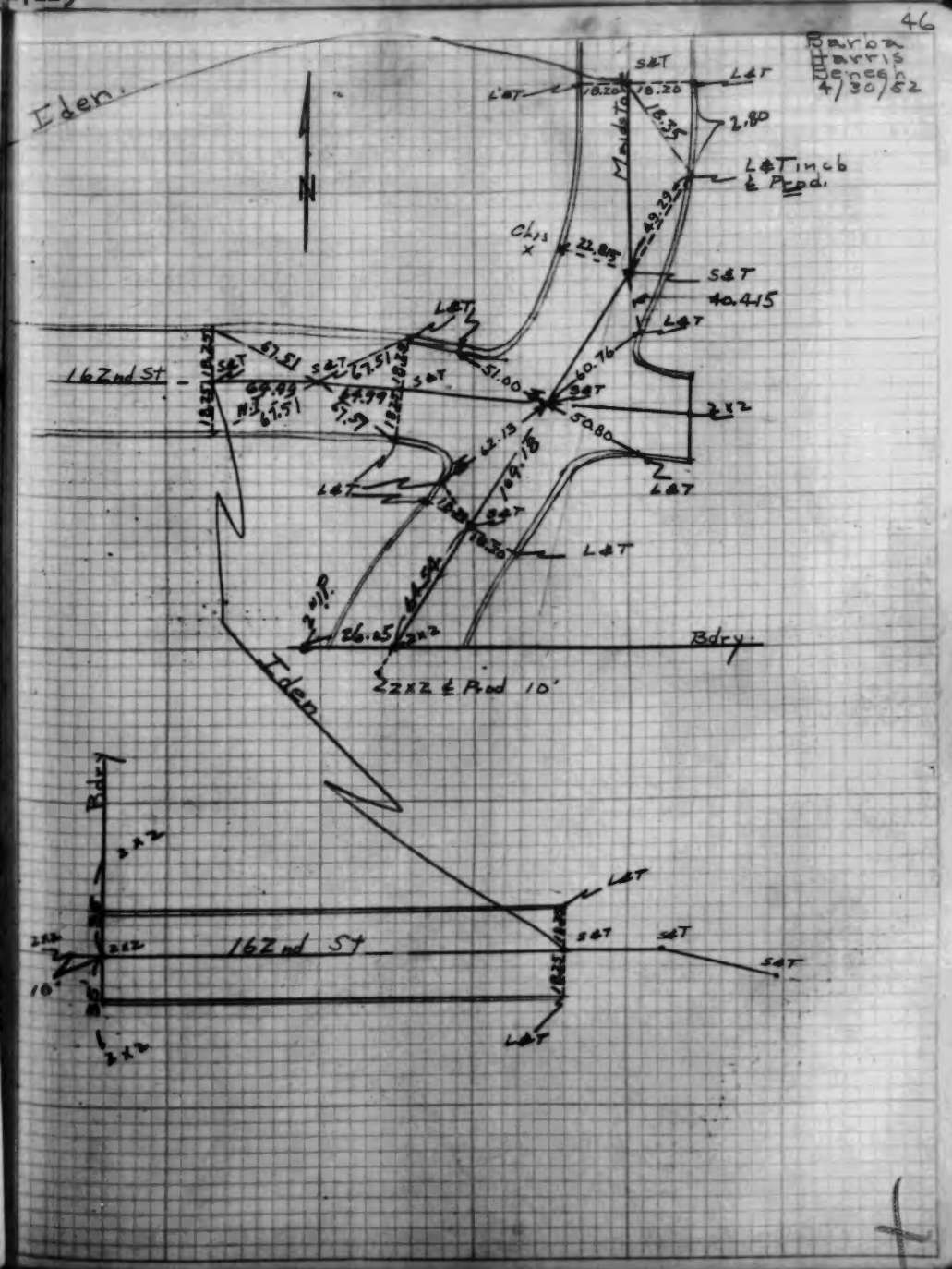
46
Barba
Harris
Beneen
4/30/52
Iden
162nd St
Maidstone
L&T inch
℄ Prod.
S&T
40.415
Bdry
2x2 ℄ Prod 10'
Iden
Bdry
162nd St
N

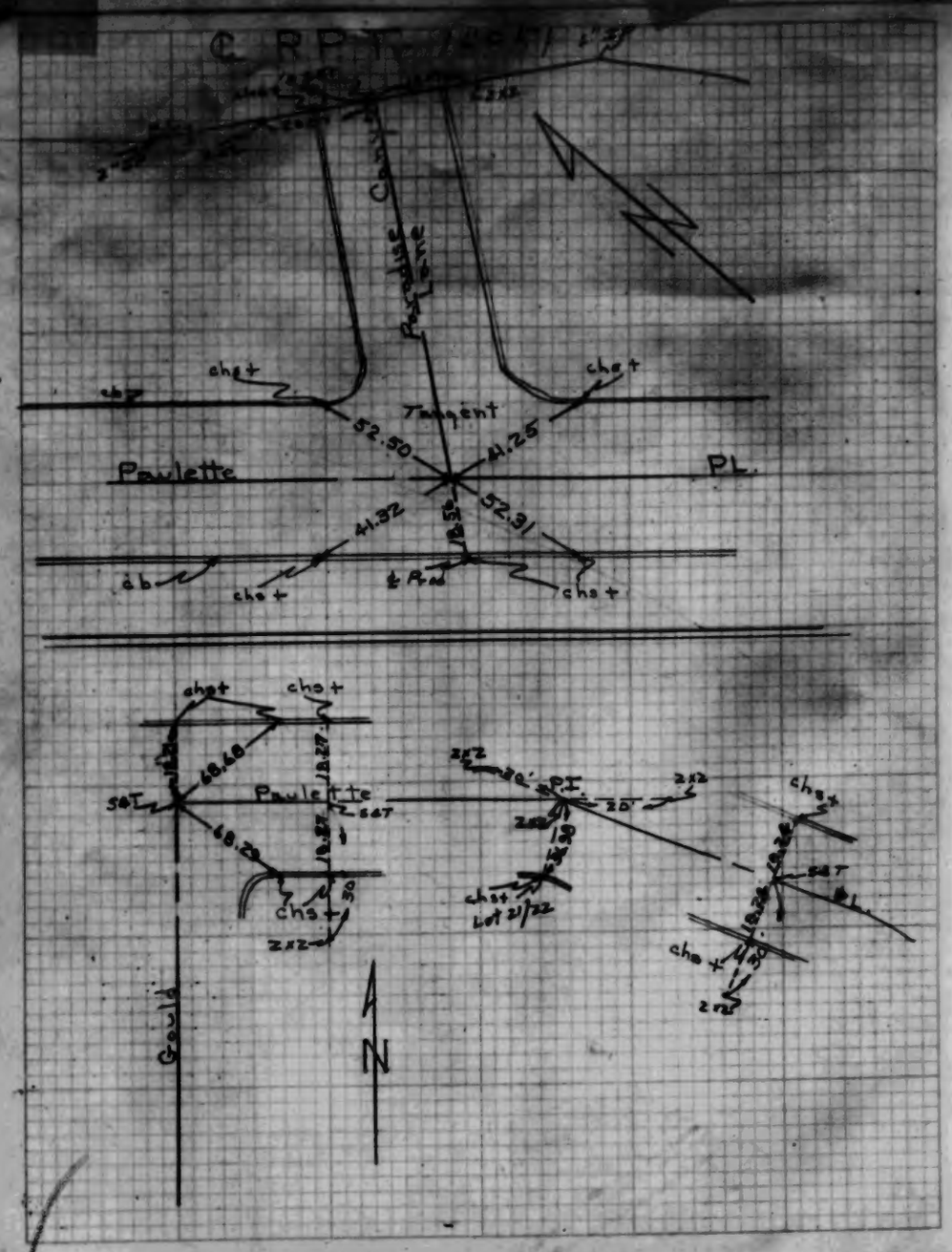
℄ RPT
Paradise Canyon Lane
Tangent
52.50
41.25
52.31
41.32
Paulette
PL
chs+
cb
℄ Prod
68.68
68.29
S&T
Paulette
P.I.
2x2
Lot 21/22
Gould
N

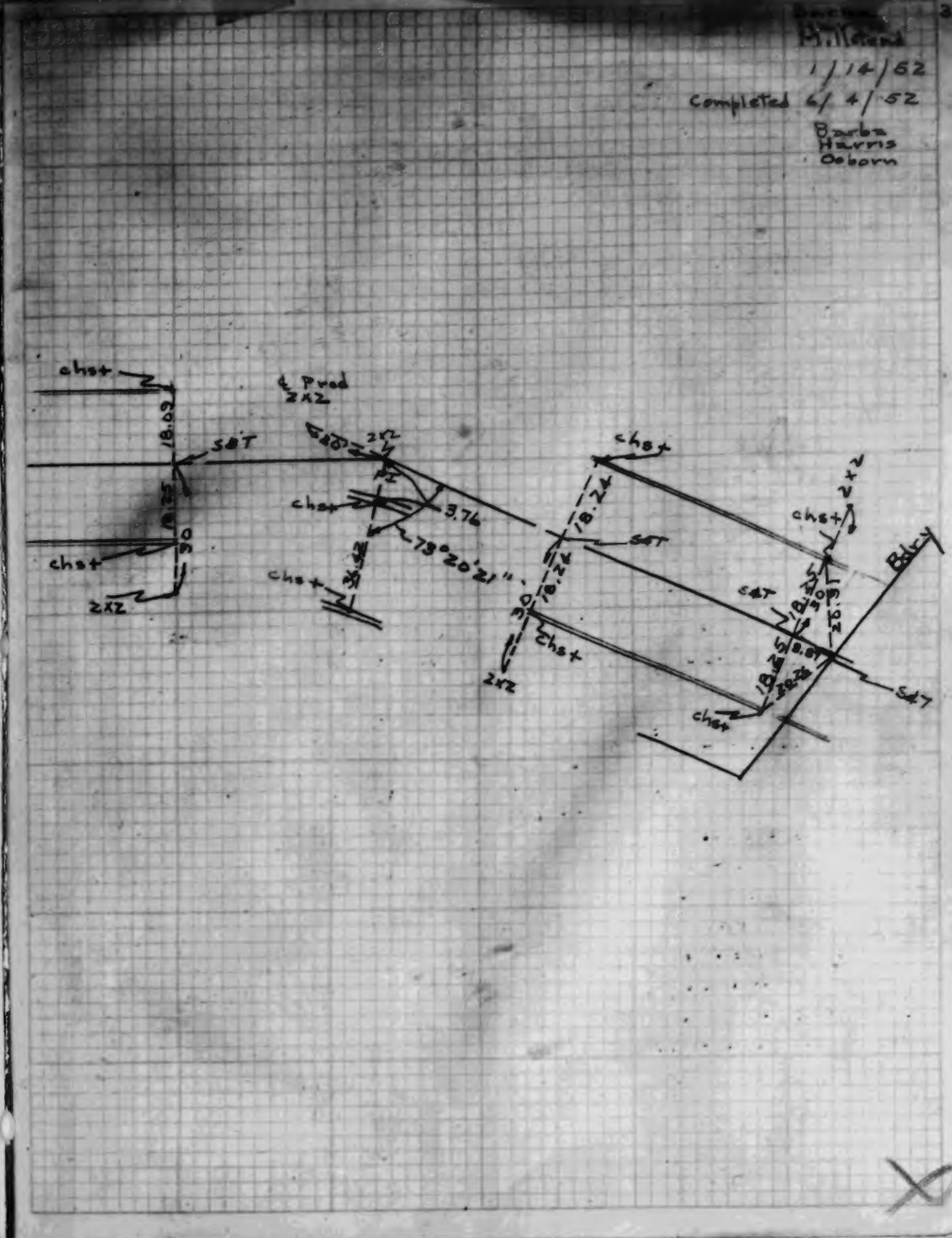
39
1/14/52
Completed 6/4/52
Barba
Harris
Osborn
chs+
℄ Prod
2x2
S&T
3.76
73°20'21"
18.24
Bdry

ENGINEERING SERVICE CORP.
Tract 16717

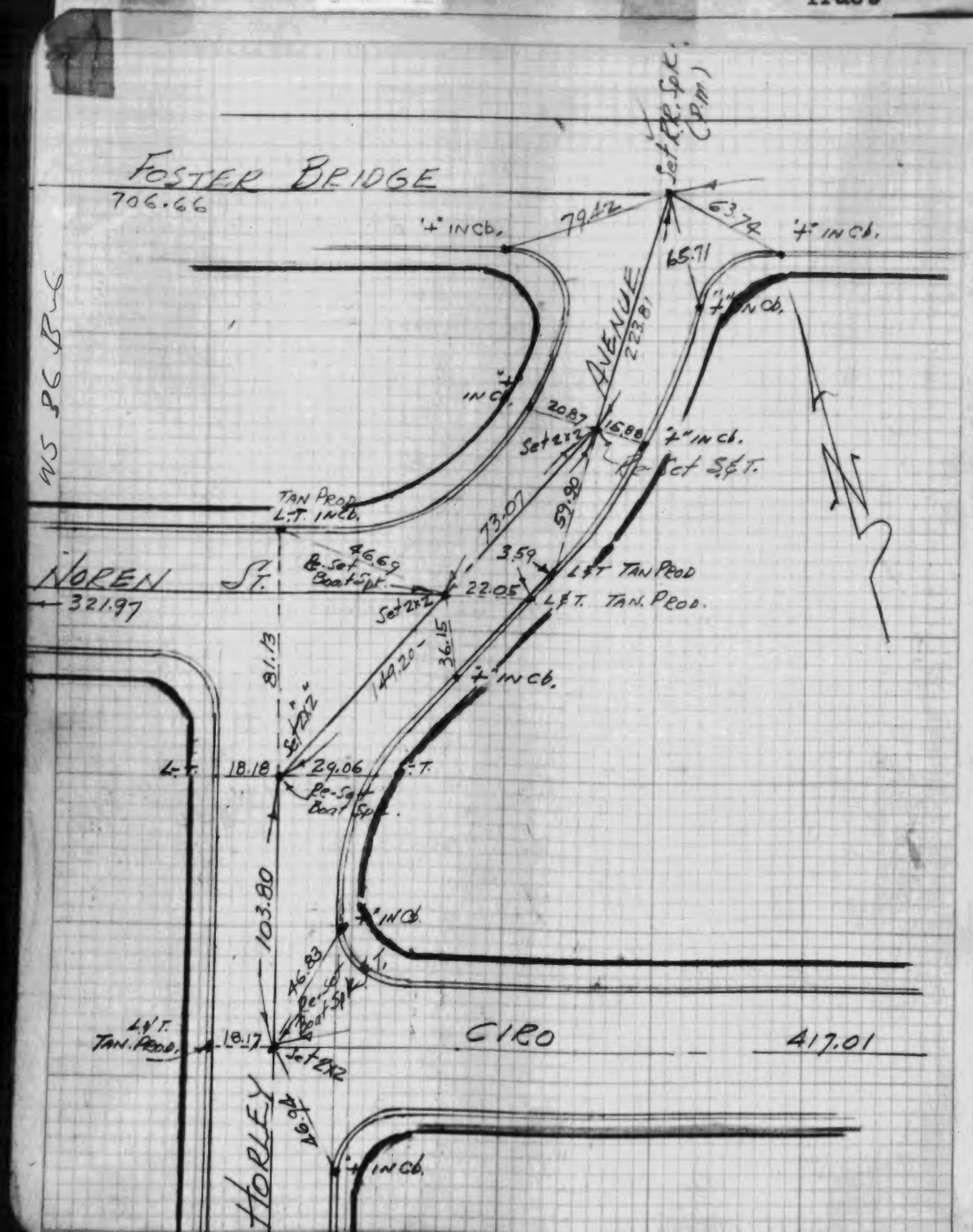

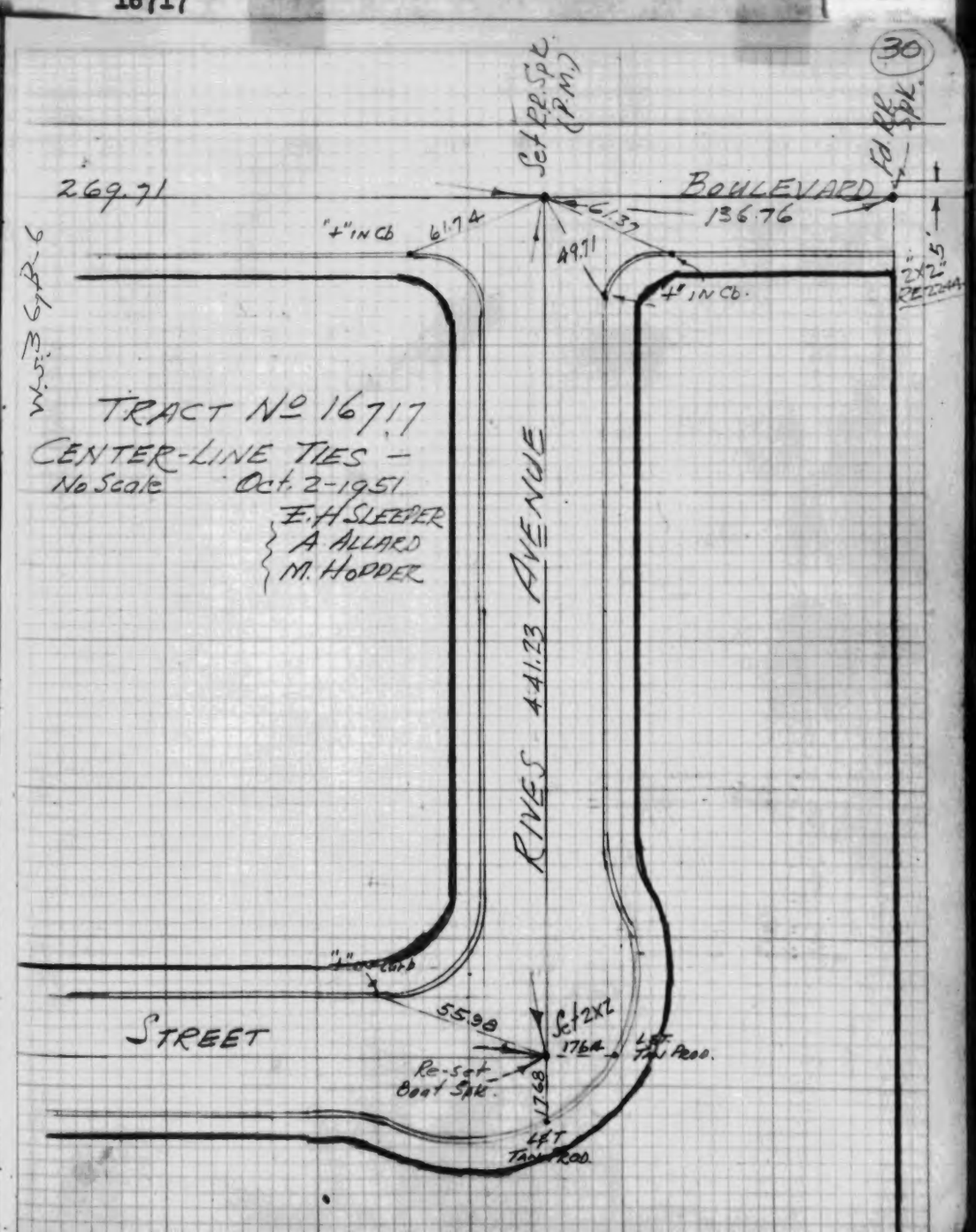

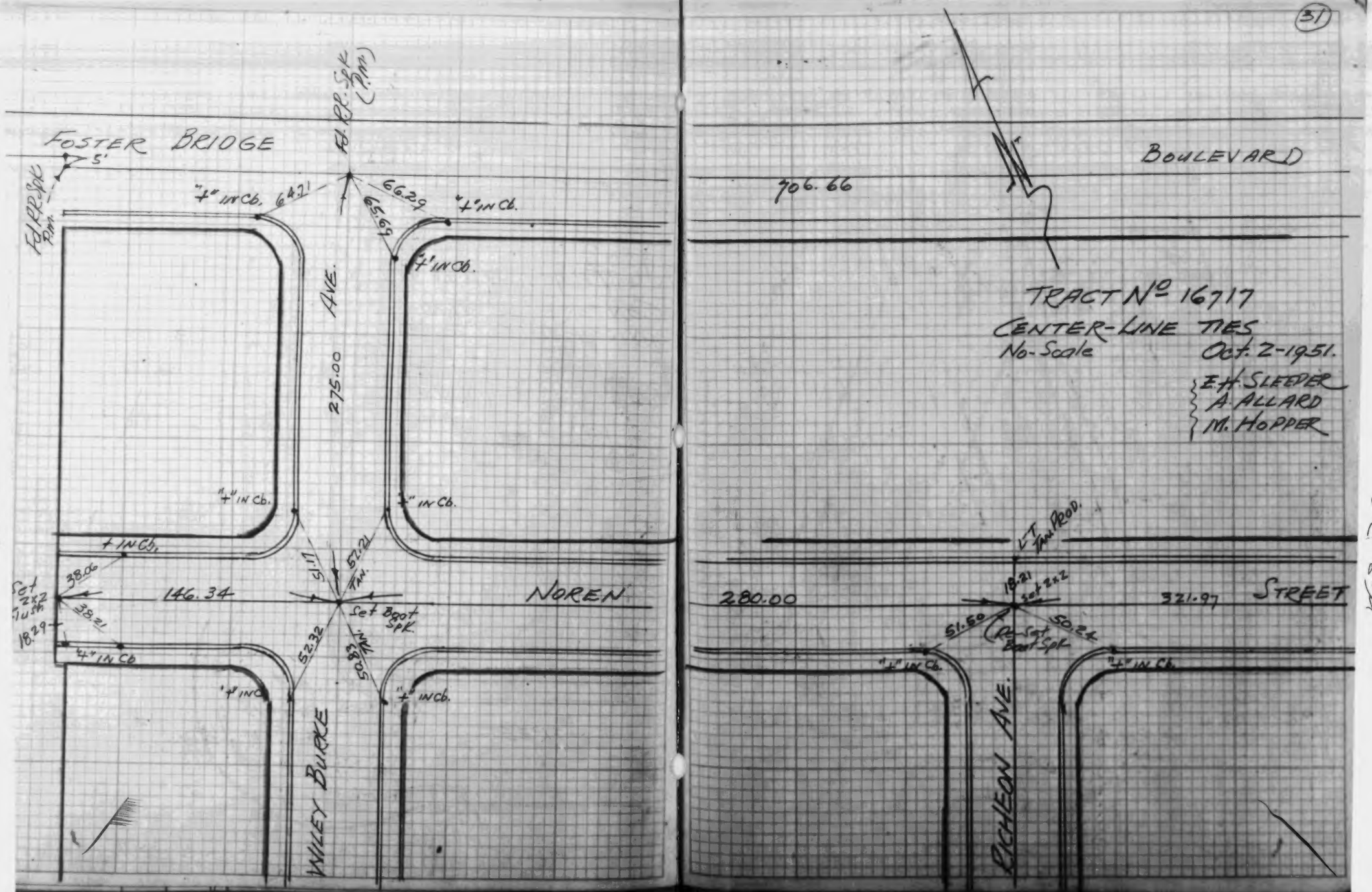

WS 36, B-6

WS 36, B-6

ENGINEERING SERVICE CORP.
Tract 16717

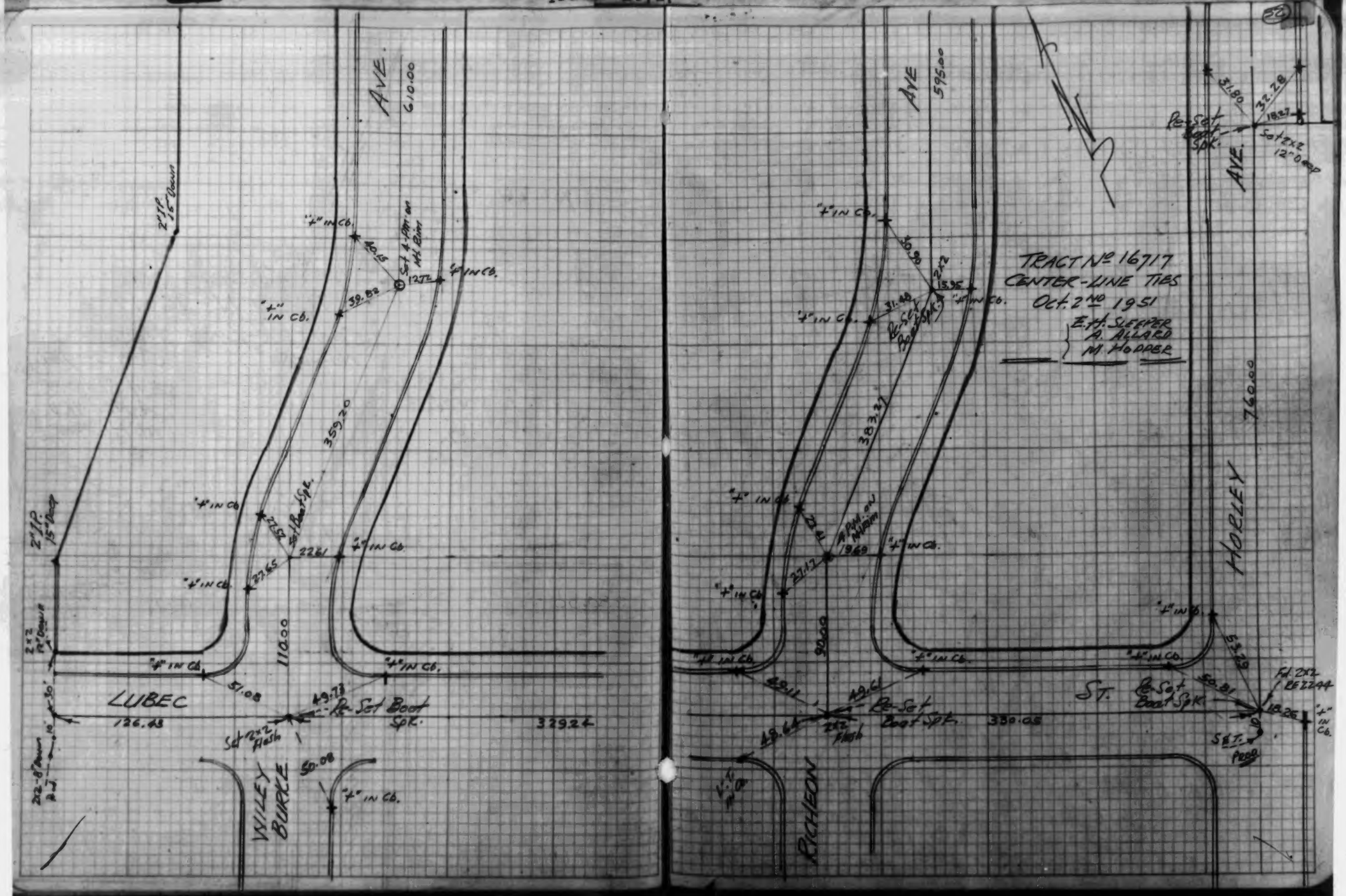

W.S. 36, B-C

NS 36 B-6

ENGINEERING SERVICE CORP.
Tract 17380

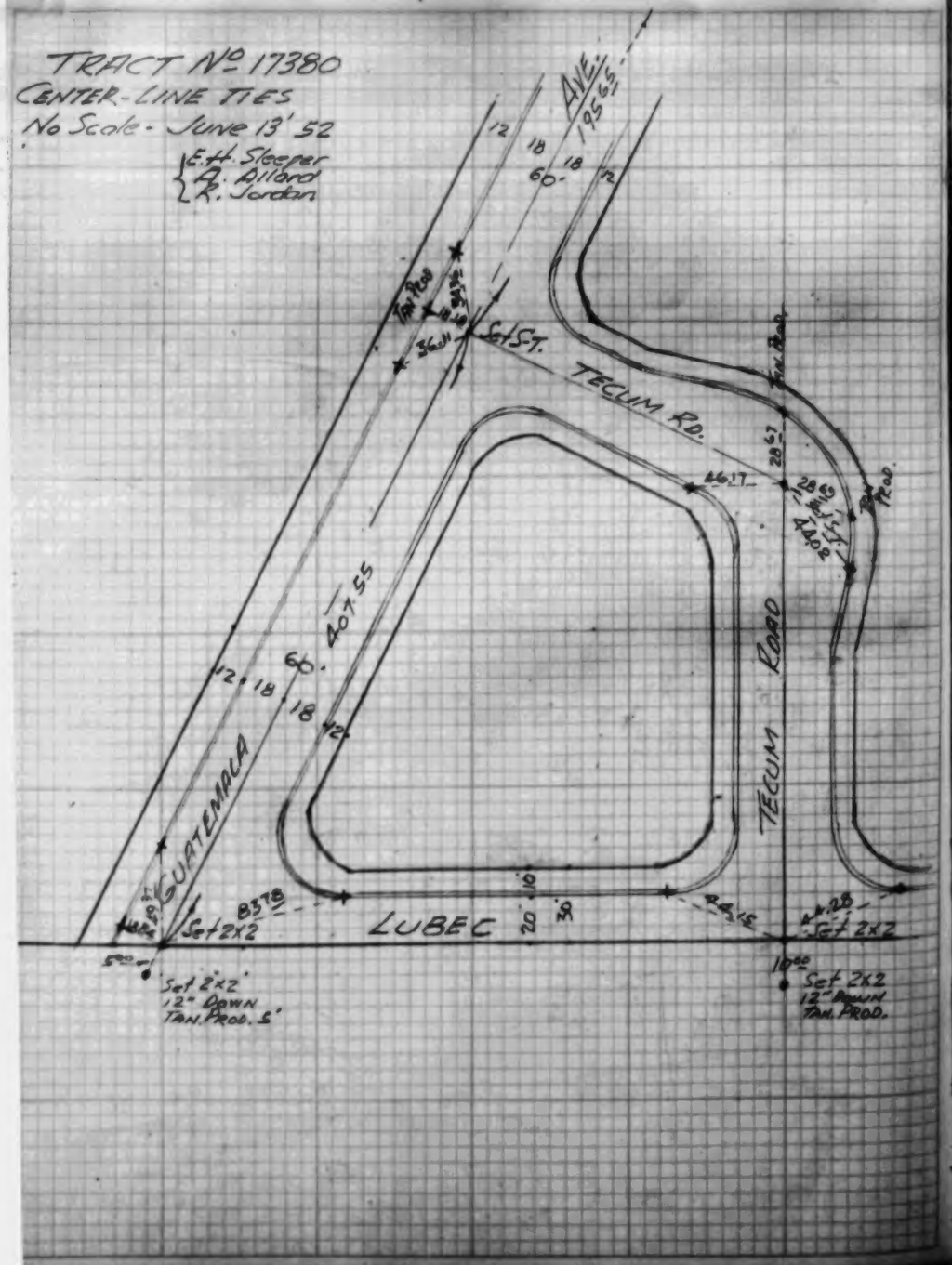

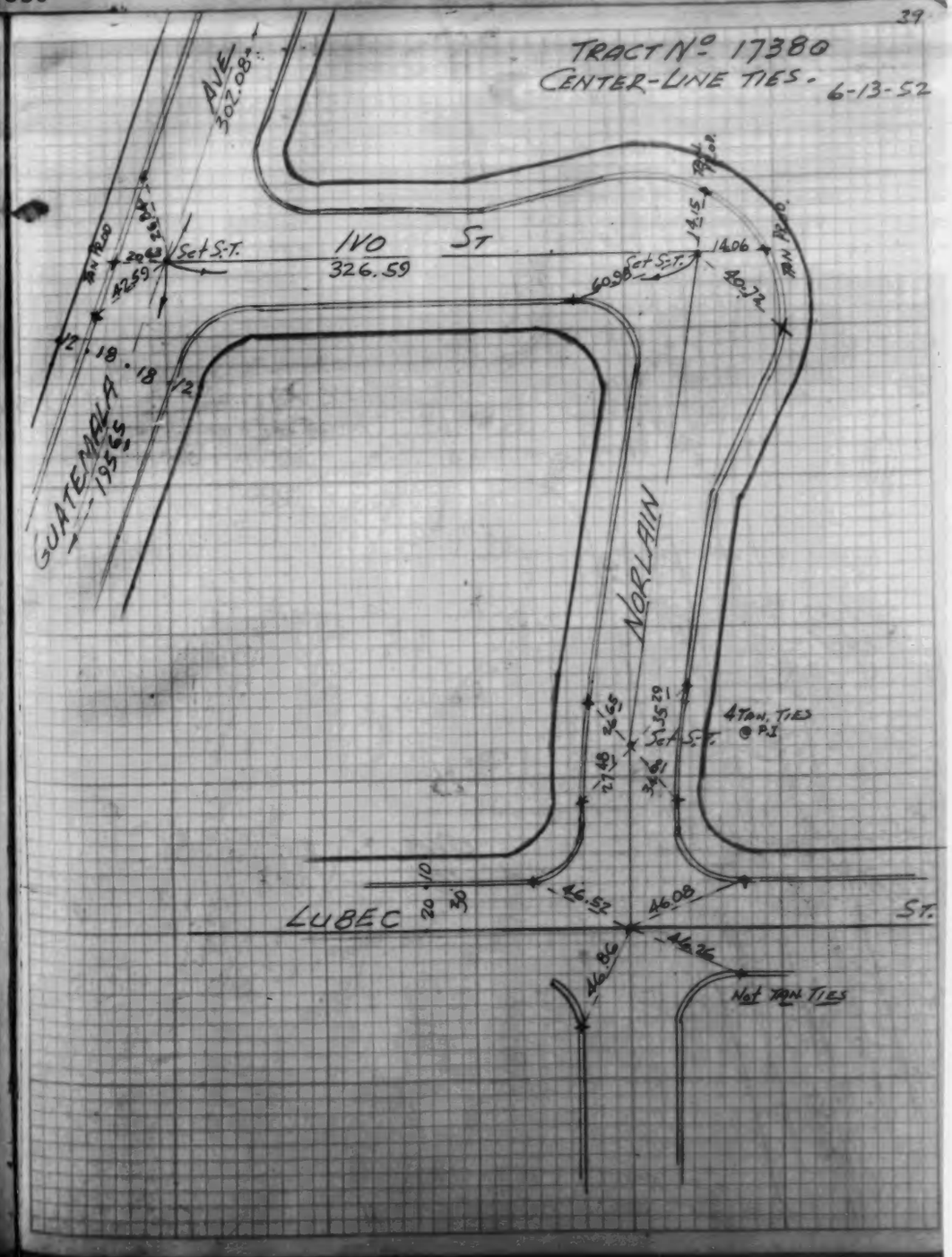

WS 36 B-6

WS 36 B-6

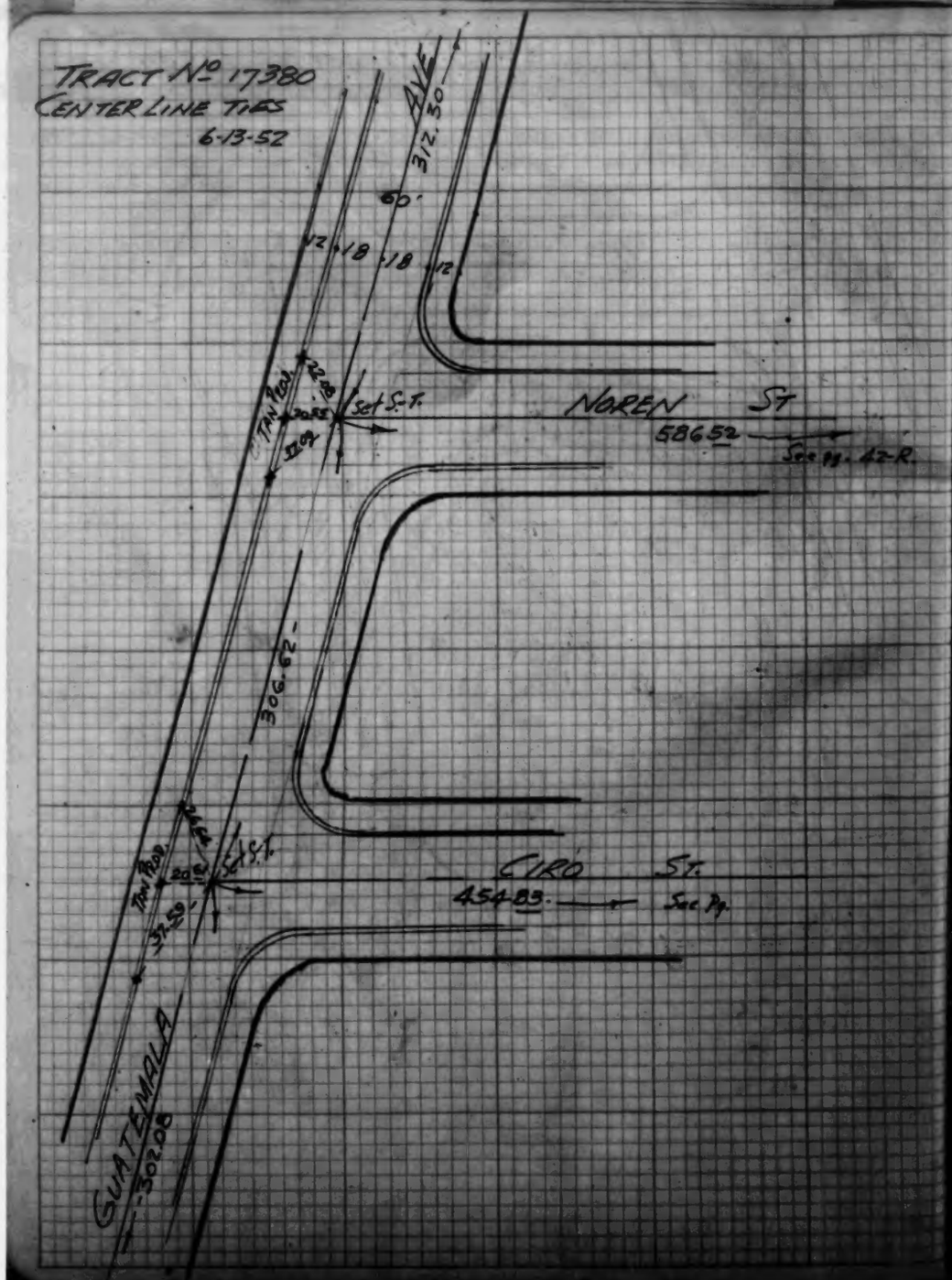

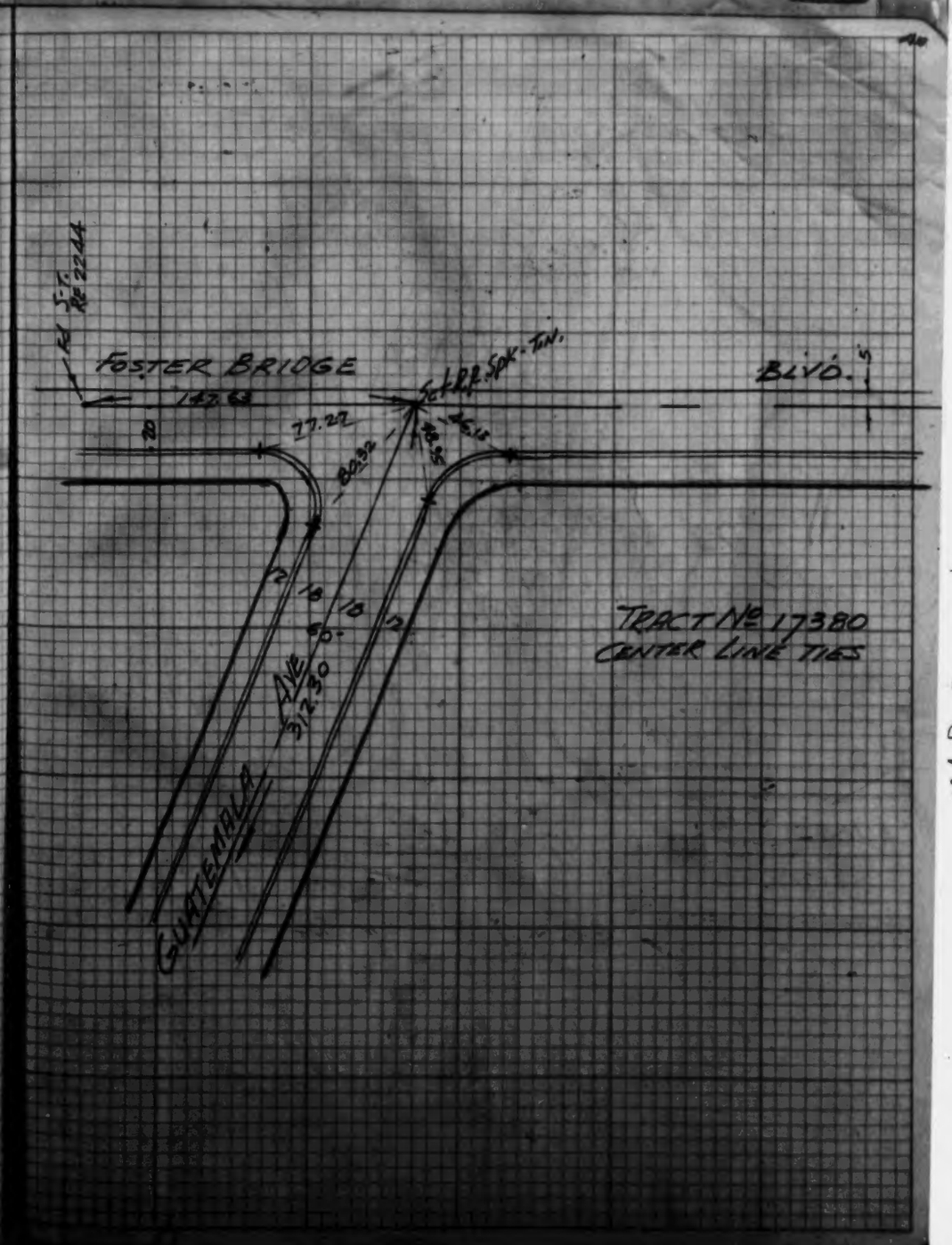

W.S. 36 B-6

W.S. 36 B-6

ENGINEERING SERVICE CORP.
Tract 17380

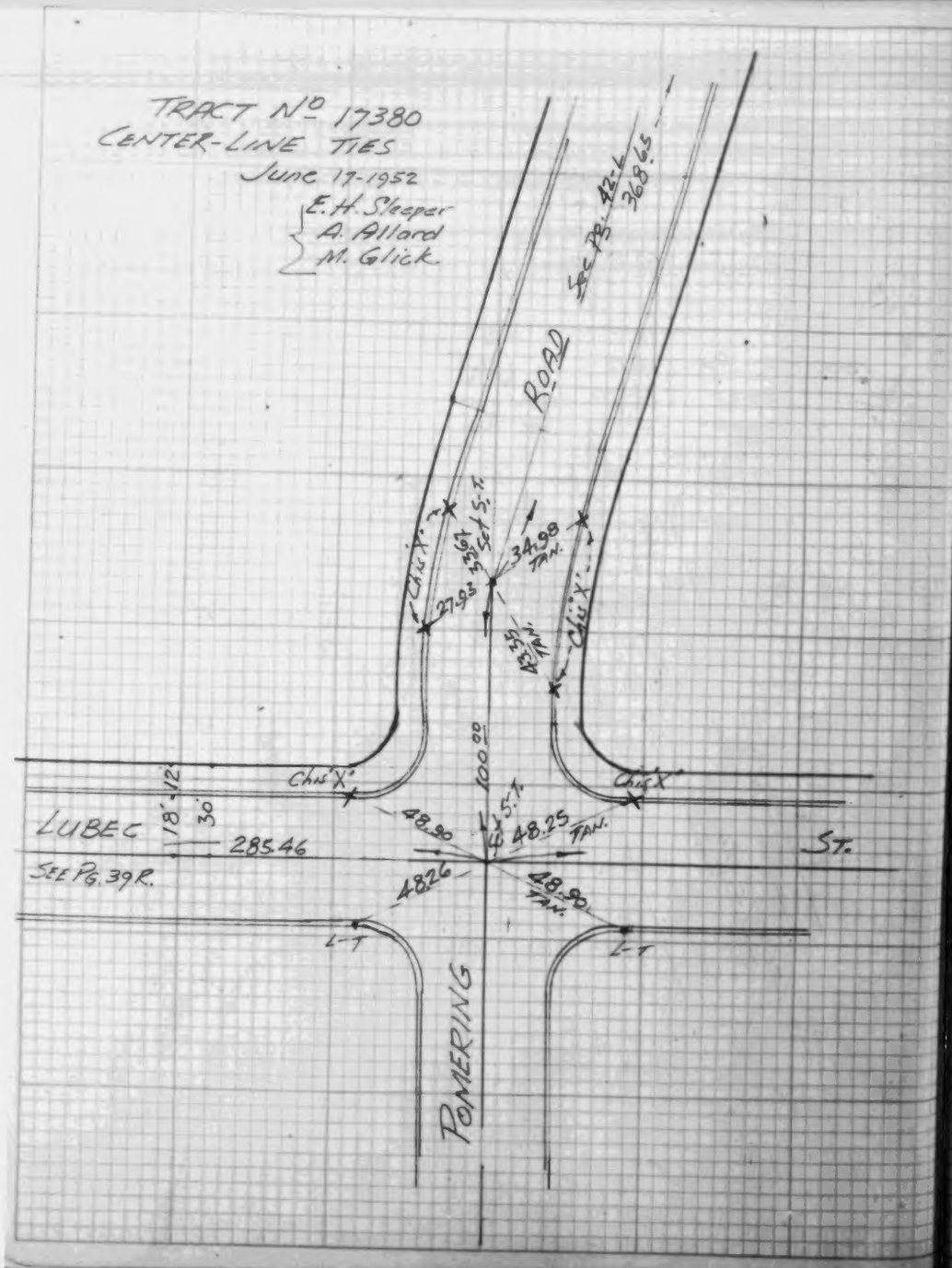

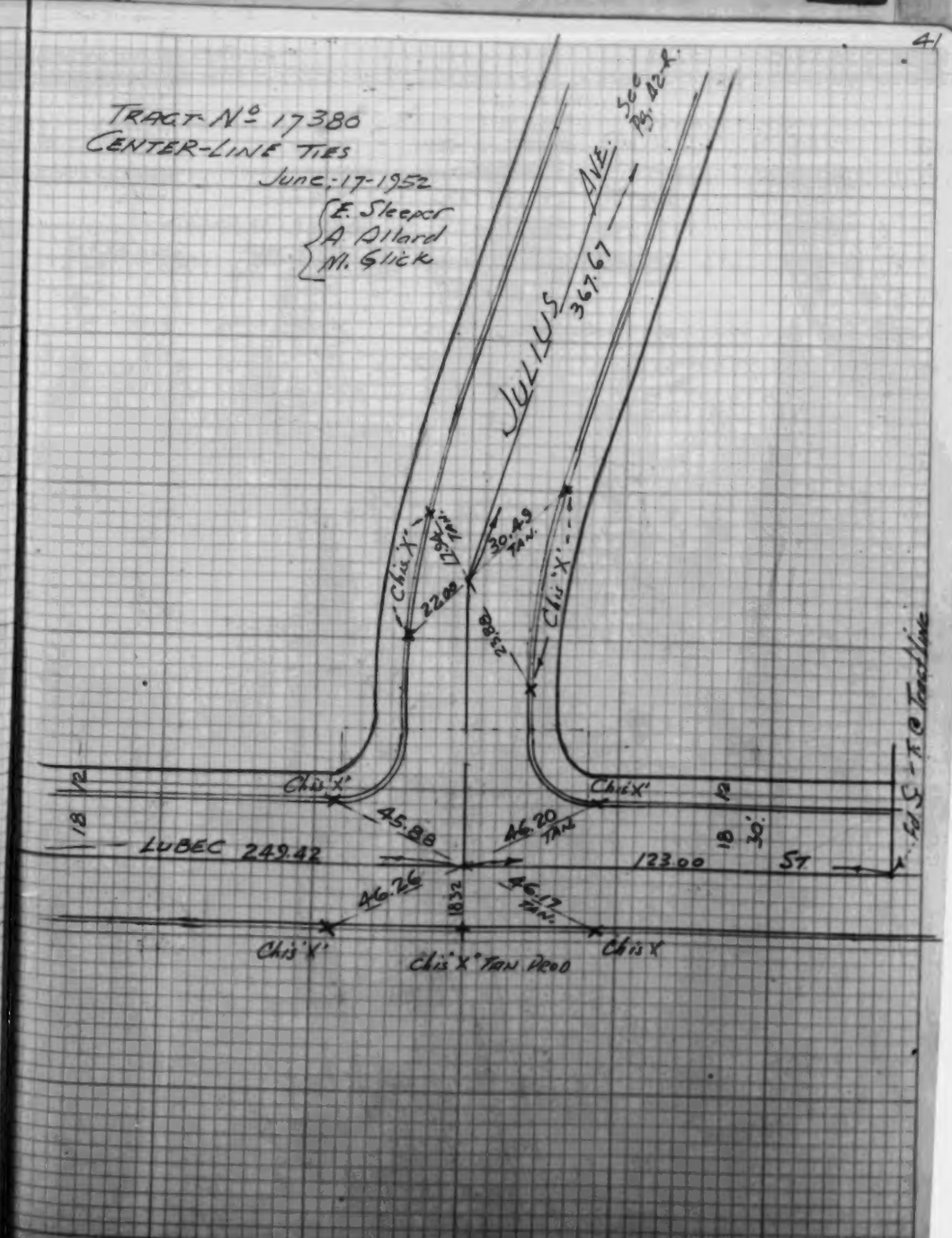

WS 36 B-6

WS 36 B-6

ENGINEERING SERVICE CORP.
Tract 17380

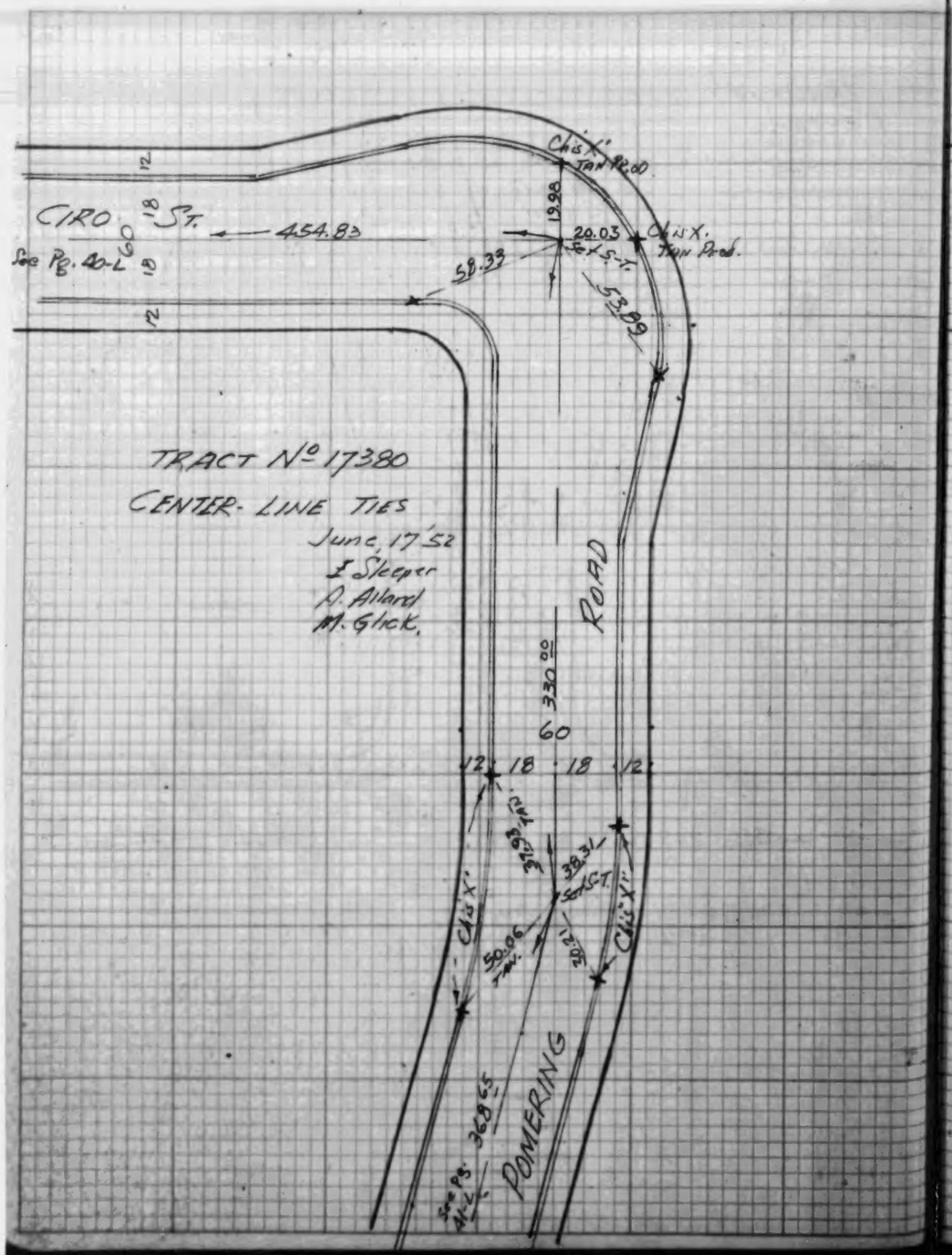

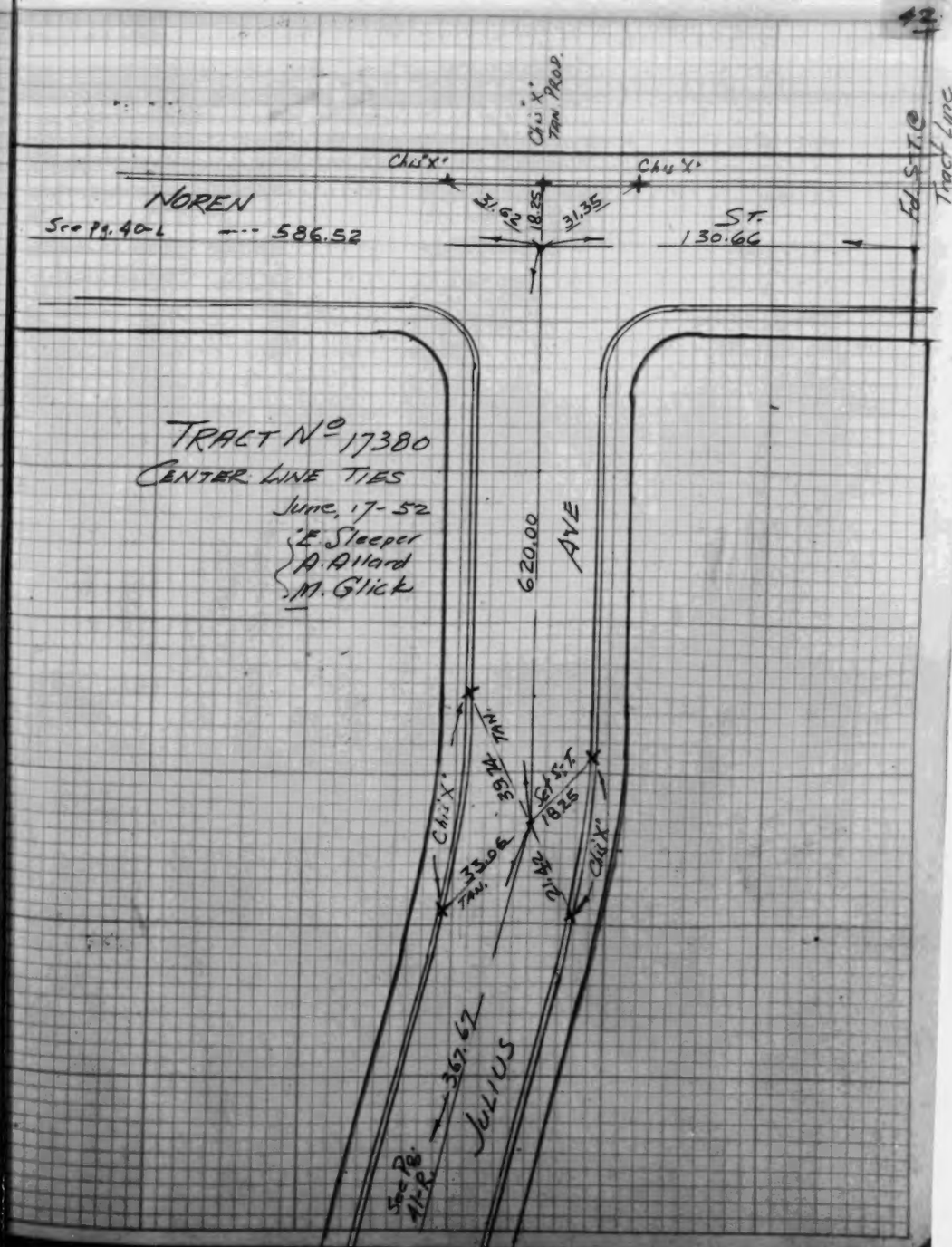

4536, B-6

4536 B-6