R. C. BALLINGER - TR. 16495 - C.L.Ties on Ave. M-8 at W. Tract Line, 47th St. W, and private streets.

HAROLD M. TEGART - TR. 17270 - C.L.Ties on Planter St. at Sideview Dr. and E. Tract Line.

KARL F. TUTTLE ENG. CO. INC. - Tr. 15769 - C.L.Ties on Pizzo Ranch Rd. at Harter Lane, Crest Hwy.

KARL F. TUTTLE ENG. CO. INC. - TR. 16102 - C.L.Ties on Brentford Rd. at Lober Place, on Lober Place and at Brentford Rd. (Camino Real) and Muscatel Rd.

HAROLD A. BARNETT - TR. 17379 - C.L. Ties on McFarlane St. at Euclid Ave. and turnaround.

N. MARTINDALE - TR. 17985 - C.L. Ties on Meridian Ave. at Parkrose and Citrusview Aves.

O. COOLEY - Tr. 16361 - C.L. Ties on Hermas and Kenny Sts. at Benfield, Crossdale, Dalewood, Elmcroft, Fairford and Studebaker Rd.

D. BARNETT - Tr. 13111 - C.L. Ties on

148th St. and Rosecrans Blvd. at Cahita Ave., Carin Ave. and Aprilia Ave.

L. BATEMAN - Tr. 16691 - C.L. Ties on Lubec St. at Birchdale Ave., Tristan Dr., and Lakewood Blvd. and Charloma Dr. at Birchdale Av. and turnaround.

SWINGCARD ENGR. CO. - Tr. 13214 - C.L. Ties on 123rd St. and 124th St. at Wilmington Ave., Bandera Ave., Grandee Ave., Defiance Ave., Compton Ave., Blakely Ave. and Tract Line.

KEMMERER ENGR. CO., INC. - Tr. 16082 - C.L.Ties on Cole Rd. and Scott Ave. at Juniper St., Anaconda St., Cullen St., Cedar Springs Dr., and Stardust St., also La Serna Dr. at Jupiter St., Cullen St.; La Cima Dr. at Jupiter St. and Cullen St.

KEMMERER ENGR. CO., INC. - Tr. 16661 - C.L.Ties on Lanning Dr. at Rufus Ave., Ahman Ave., Gunn Ave., Oval Dr. and Oval Dr. at Ahman Ave.

1075

69-72 KEMMERER ENGR. CO., INC. - Tr.17122 - C.L.Ties on Crossway Dr. at Coffman Pico Rd., and curves to Rosemead Ave.

75 KEMMERER ENGR. CO., INC. - Tr. 17634 - C.L.Ties on Manzanar Ave. from Rosemead Blvd. Ely along curves to Rosemead Blvd.

76 BARNETT, HOPEN & SMITH - Tr. 15934 - C.L. Ties on Baysinger Street curves between Rives Ave. and Paramount Blvd.

77-81 HAROLD A. BARNETT - Tr. 14237 - C.L. Ties on Palm Ave. at Hornbrook Ave., Filhurst Ave., Harlan Ave. and at Los Angeles St. and Harlan Ave.

82-86 KARL F. TUTTLE ENGR. CO., INC. - Tr. 16116 - C.L. Ties on Noll Dr. at Duffy Dr. and curves to N. line of Tract.

87-111 ADAMS & ELLS - Tr. 16375 - C.L. Ties on Woodruff Ave., Lomina Ave., San Anselino Ave. at Mezzanine Way, Scrivener St., Rosebay St., Pageantry St., Pavo St. & Adderly Dr.; Ocana Ave.

at Spring St. and Rosebay St.

112-113 SOUTH BAY ENGR. CO. - Tr. 15966 - C.L. Ties on Pruitt Dr. and Felton Ave. at 184th St. and 185th St.

113-114 SOUTH BAY ENGR. CO. - Tr. 15444 - C.L. Ties on Felton Ave. and Inglewood Ave. at Ralston Lane, 185th St. and 184th St.

closed
7/28/5

R. C. BALLINGER
Tract 16495

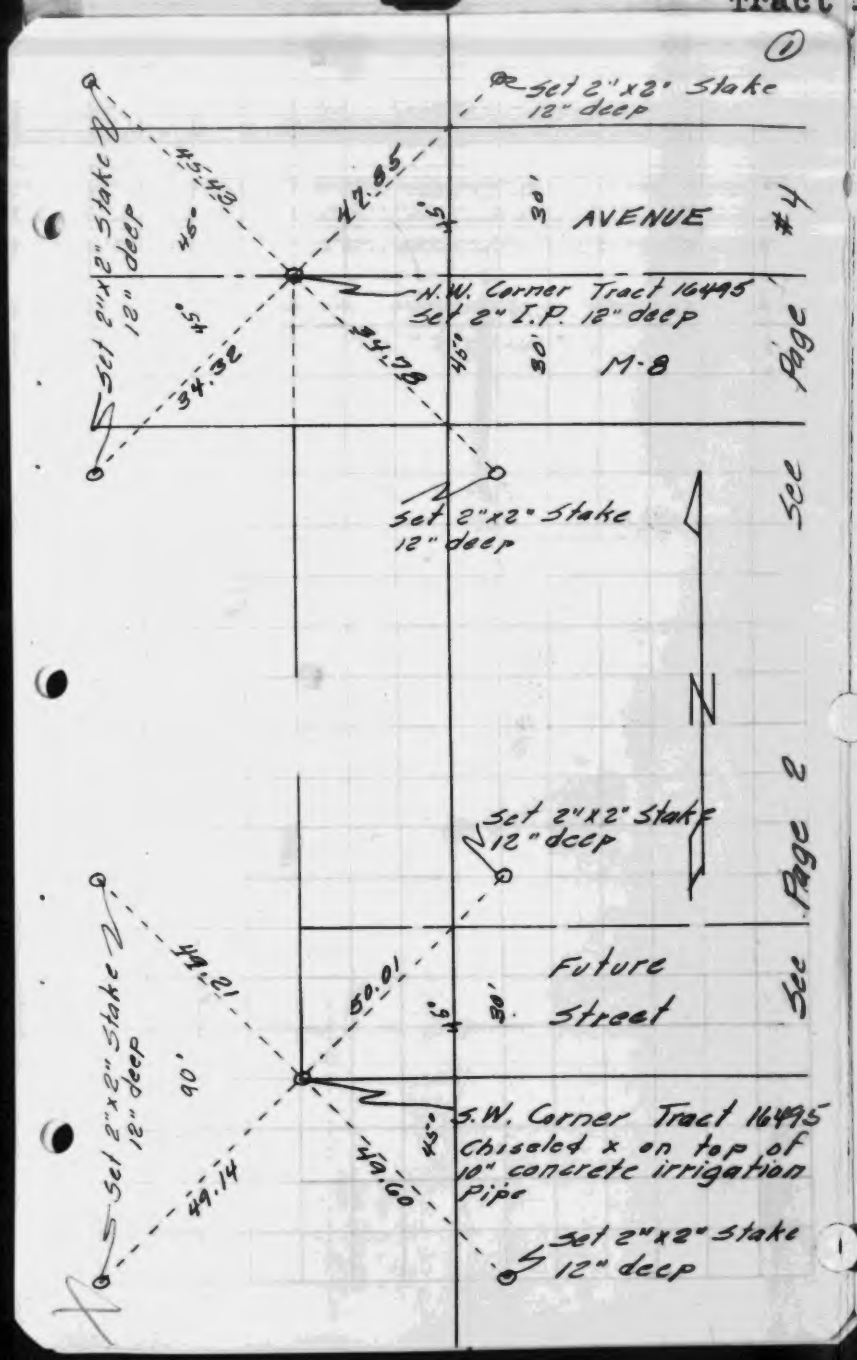

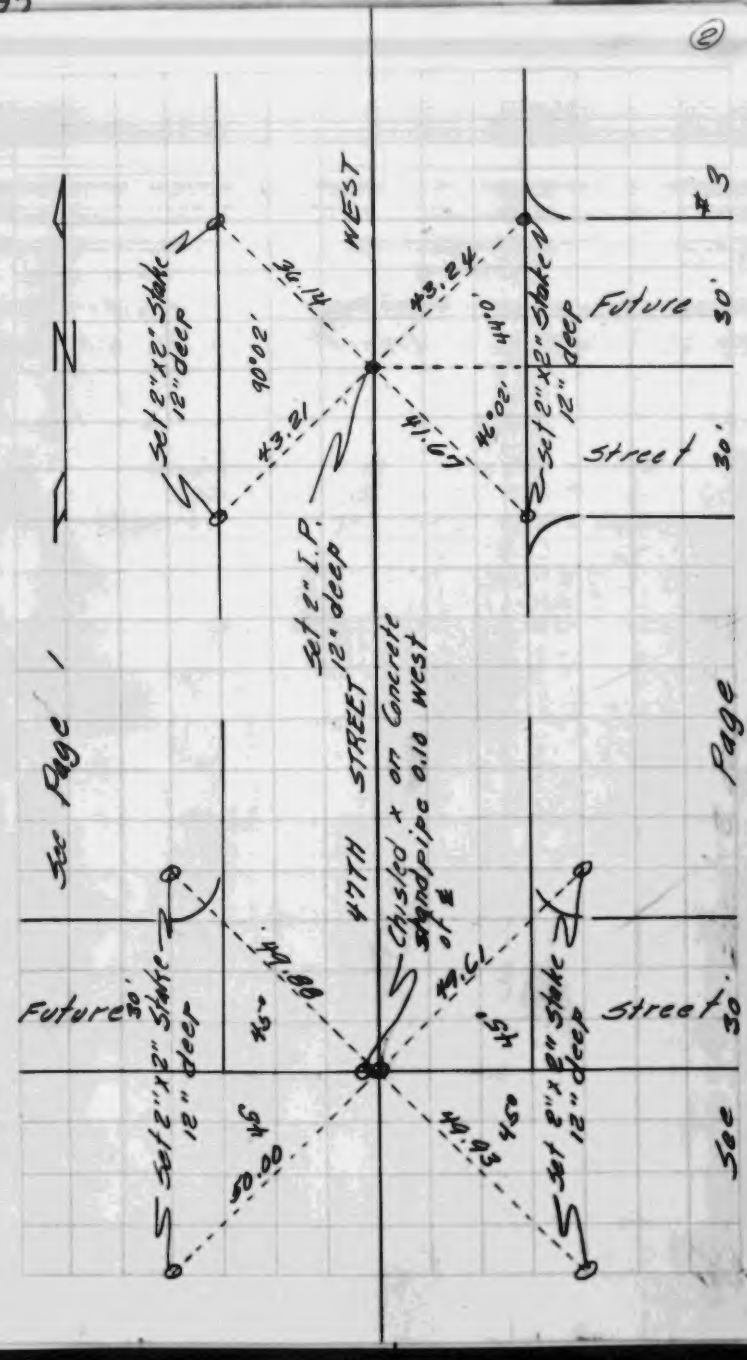

R. C. BALLINGER
Tract 16495



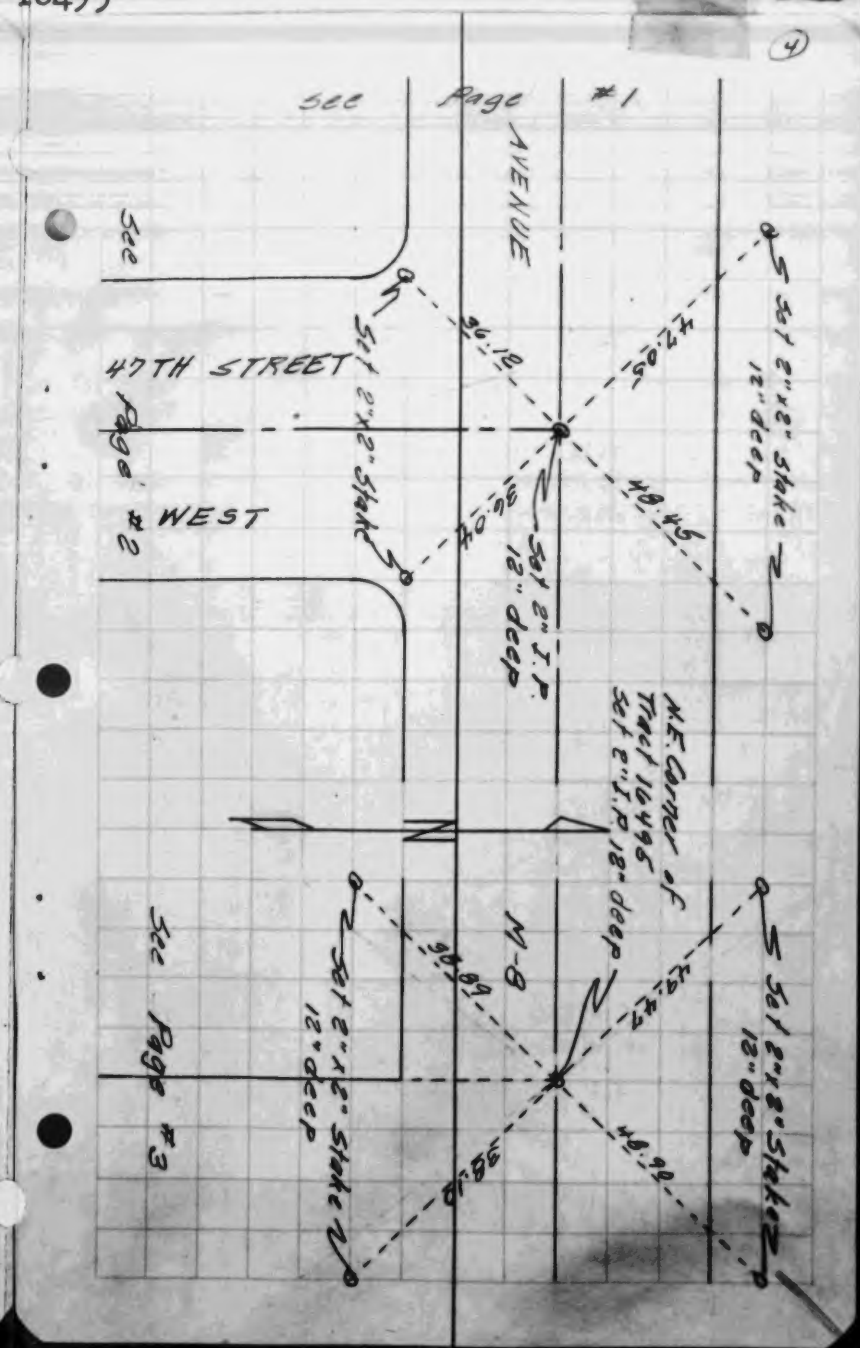

HAROLD M. TEGART
Tract 17270

2

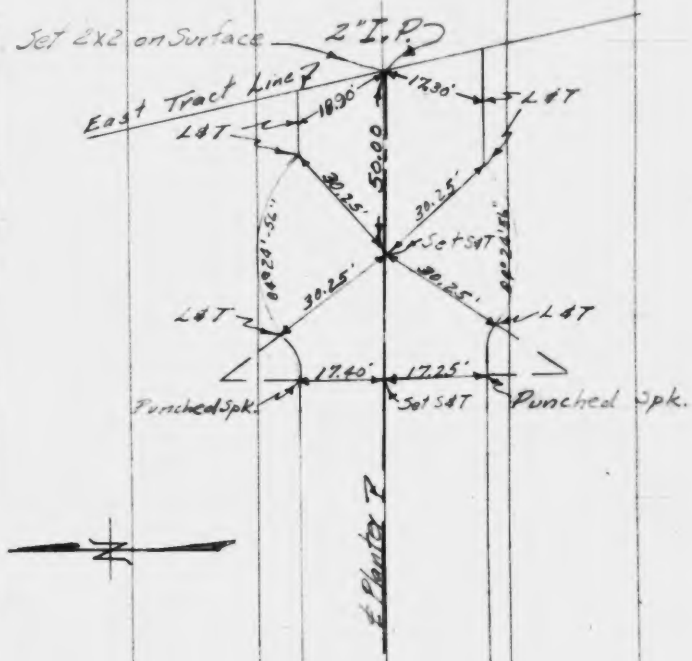

3

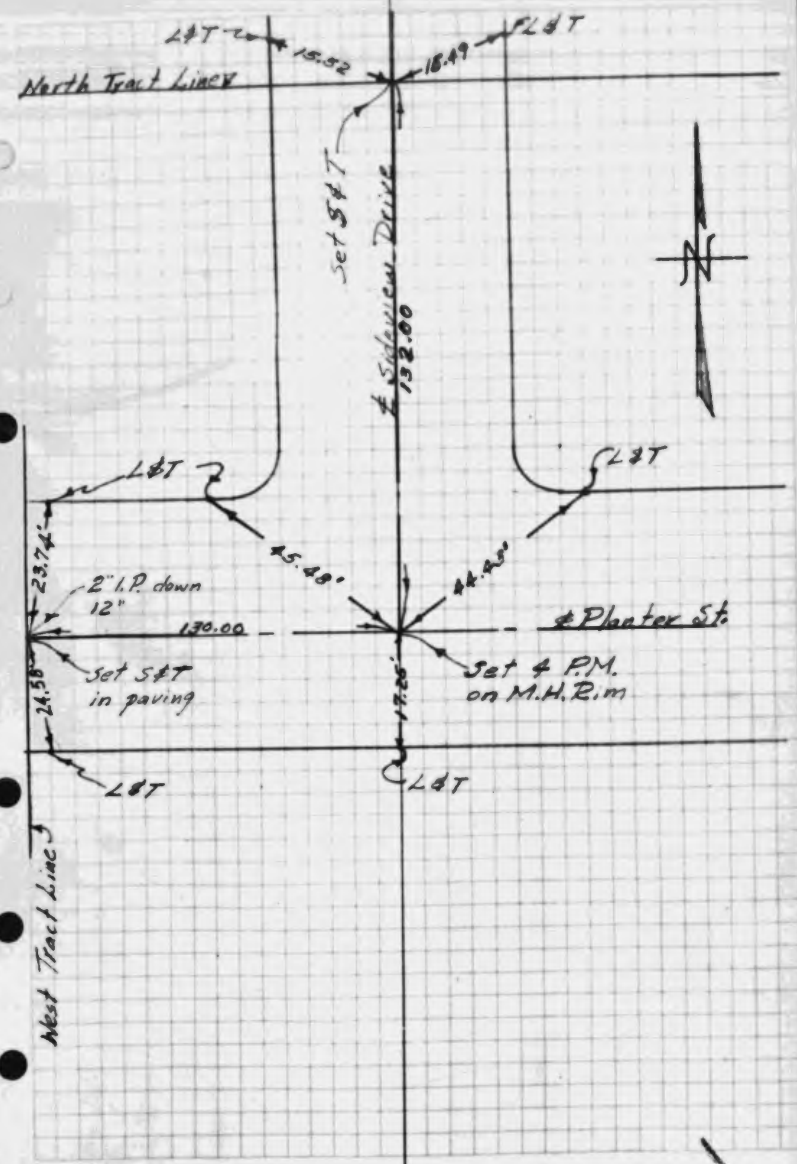

W.S. 36, 0 2

KARL F. TUTTLE ENG. CO. INC.
Tract 15769

KARL F. TUTTLE ENG. CO. INC. 11220 E. LIVE OAK AVE. ARCADIA, CALIFORNIA	PARTY	JOB NO. 1700
	Bostrom	LOT
	Carlson	TRACT 15769
	Cormain	CLIENT
SHEET 1 OF 3 SHEETS		DATE 4-29-52

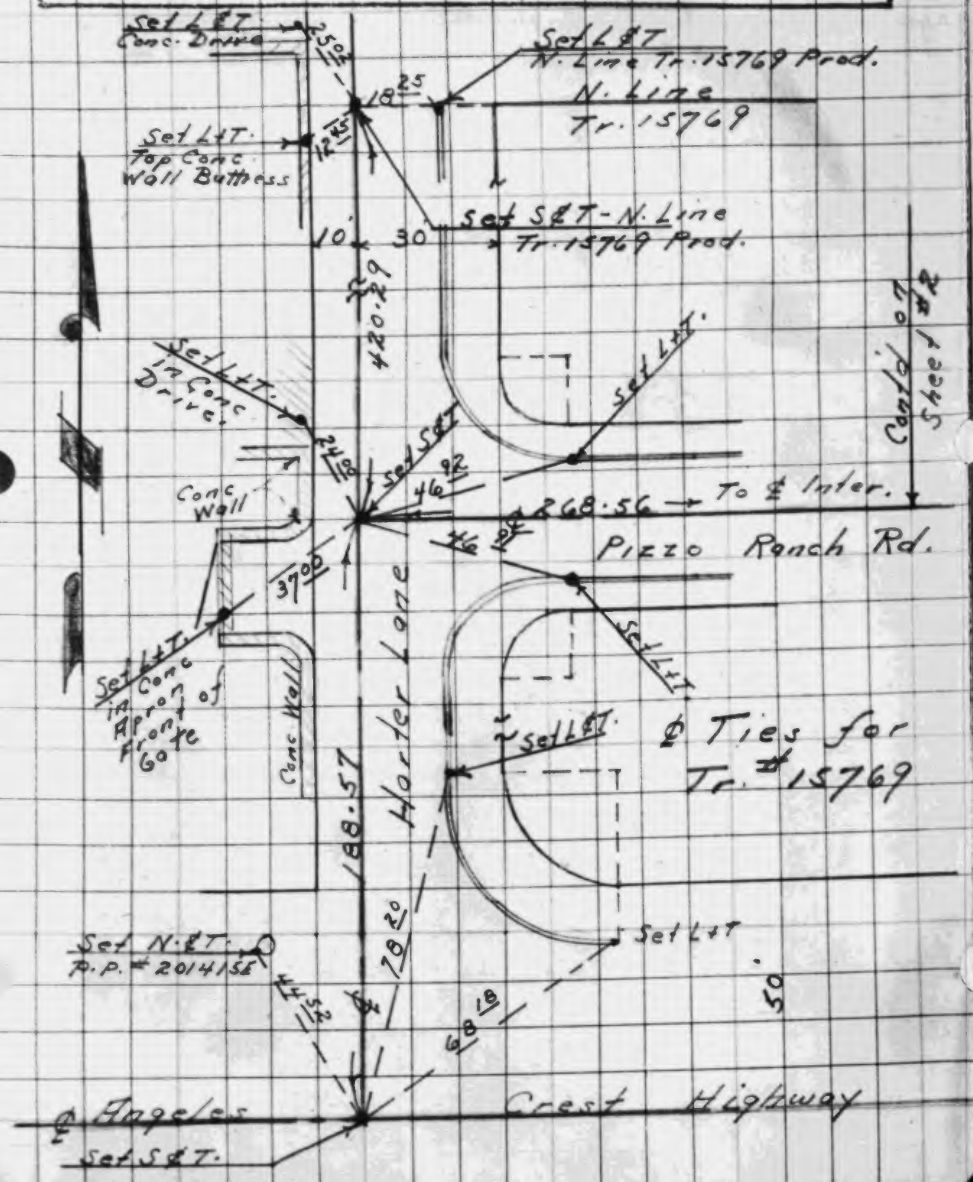

KARL F. TUTTLE ENG. CO. INC. 11220 E. LIVE OAK AVE. ARCADIA, CALIFORNIA	PARTY	JOB NO. 1700
	Bostrom	LOT
	Carlson	TRACT 15769
	Cormain	CLIENT
SHEET 2 OF 3 SHEETS		DATE 4-29-52

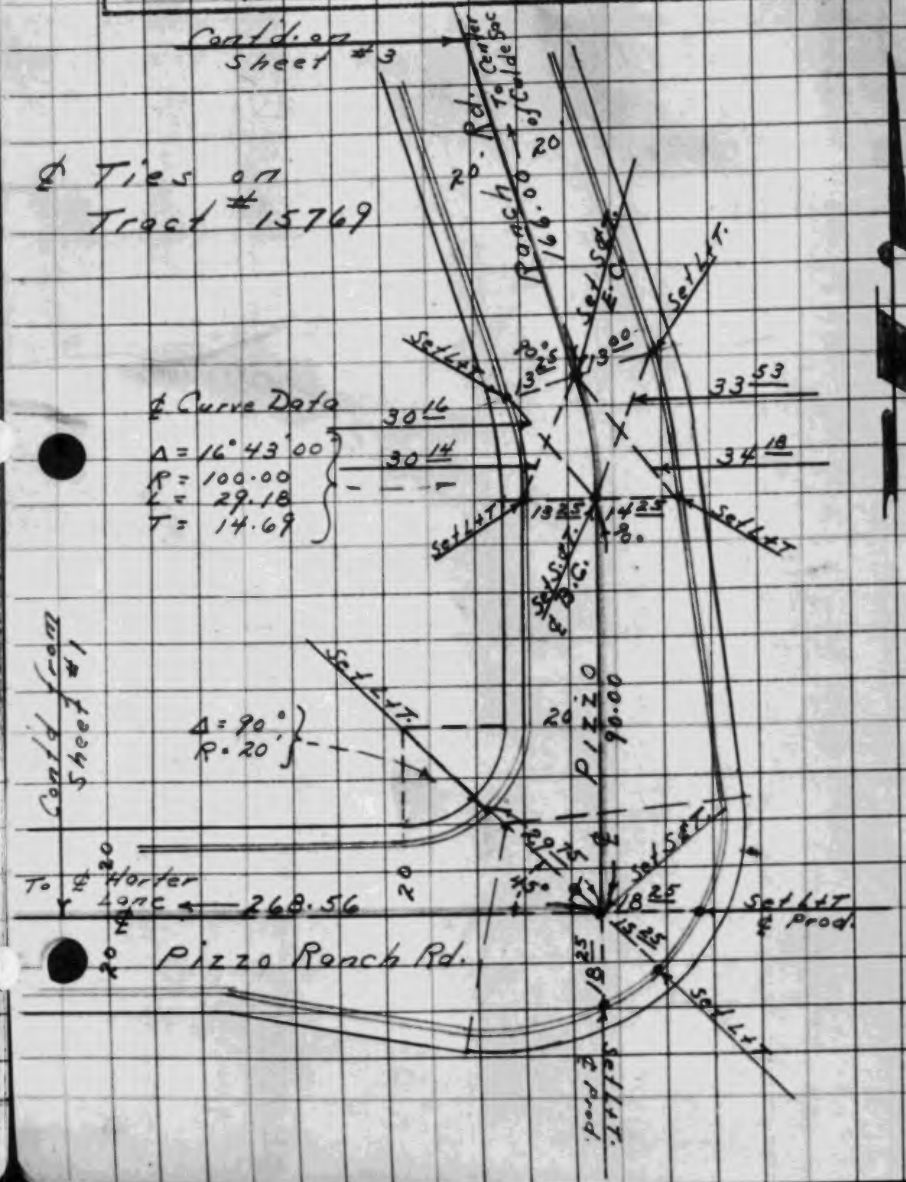

Tract 15769

KARL F. TUTTLE ENGR. CO. INC.
1122 E. LIVE OAK AVE.
ARCADIA, CALIFORNIA

PARTY: Bostrom, Carlson, Carmoia

JOB NO. 1700
LOT
TRACT 15769
CLIENT
DATE 4-29-52

SHEET 3 OF 3 SHEETS

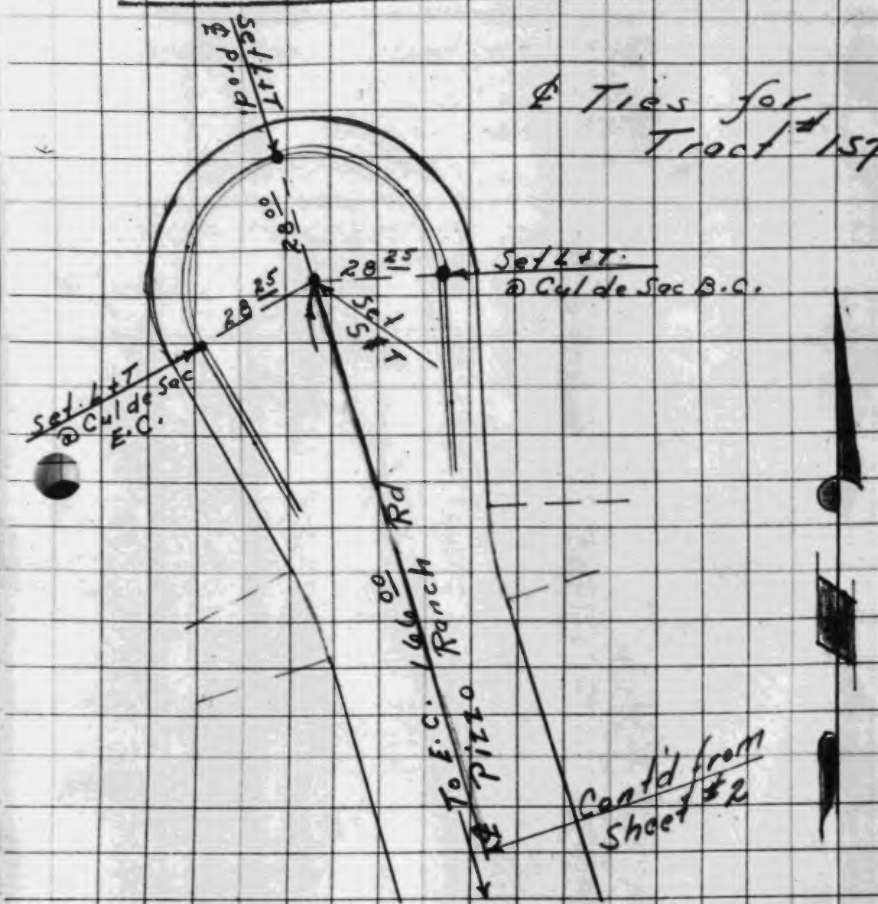

Tract 16102

KARL F. TUTTLE ENG. CO. INC.
1122 E. LIVE OAK AVE.
ARCADIA, CALIFORNIA

PARTY: Bostrom by WGF

JOB NO. 1741
LOT
TRACT 16102
CLIENT MB 4698
DATE 3-28-52
GREENFORD

SHEET 1 OF 3 SHEETS

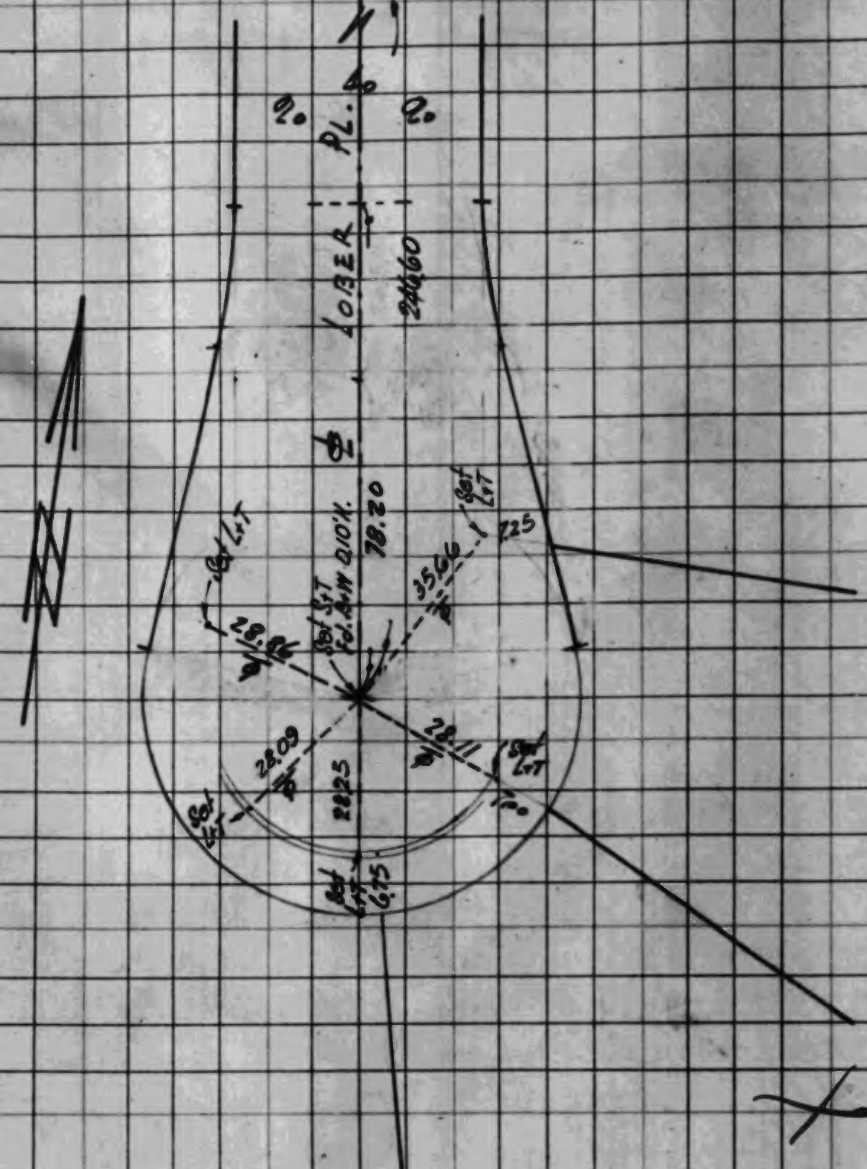

KARL F. TUTTLE ENG. CO. INC.
Tract 16102

KARL F. TUTTLE ENG. CO. INC.
1128 E. LIVE OAK AVE.
ARCADIA, CALIFORNIA

PARTY Bostrom by WGF

JOB NO. 1741
LOT
TRACT 16102
CLIENT MB 416-38
DATE 3-28-52

SHEET 2 OF 3 SHEETS

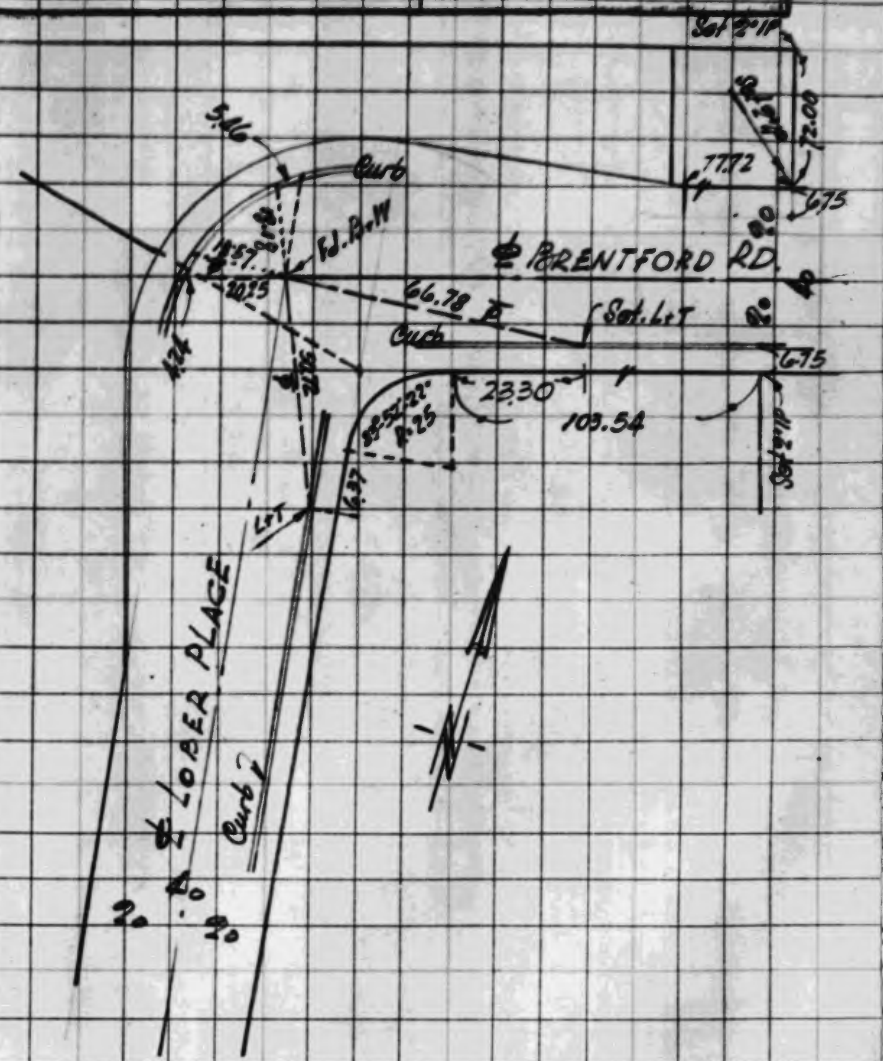

KARL F. TUTTLE ENG. CO. INC.
1128 E. LIVE OAK AVE.
ARCADIA, CALIFORNIA

PARTY Bostrom by WGF

JOB NO. 1741
LOT
TRACT 16102
CLIENT MB 416-38
DATE 3-28-52

SHEET 3 OF 3 SHEETS

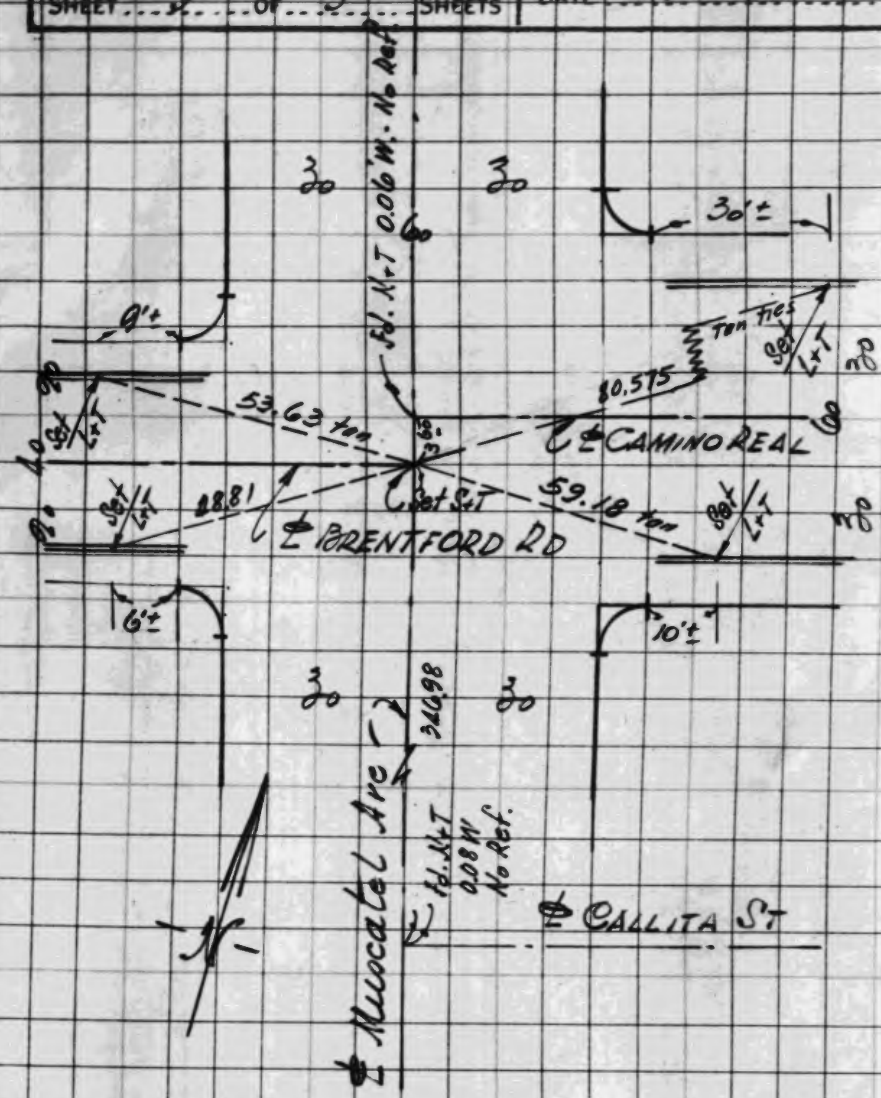

HAROLD A. BARNETT CIVIL ENGINEER 35 SO. RAYMOND AVE. PASADENA 1, CALIF R.E. 1216 Harold A. Barnett	PARTY Gleason Doherty Tosh	JOB NO. 6650-A LOT TRACT 17379 CLIENT GREEN DATE 5-2-52
SHEET 1 OF 2 SHEETS		

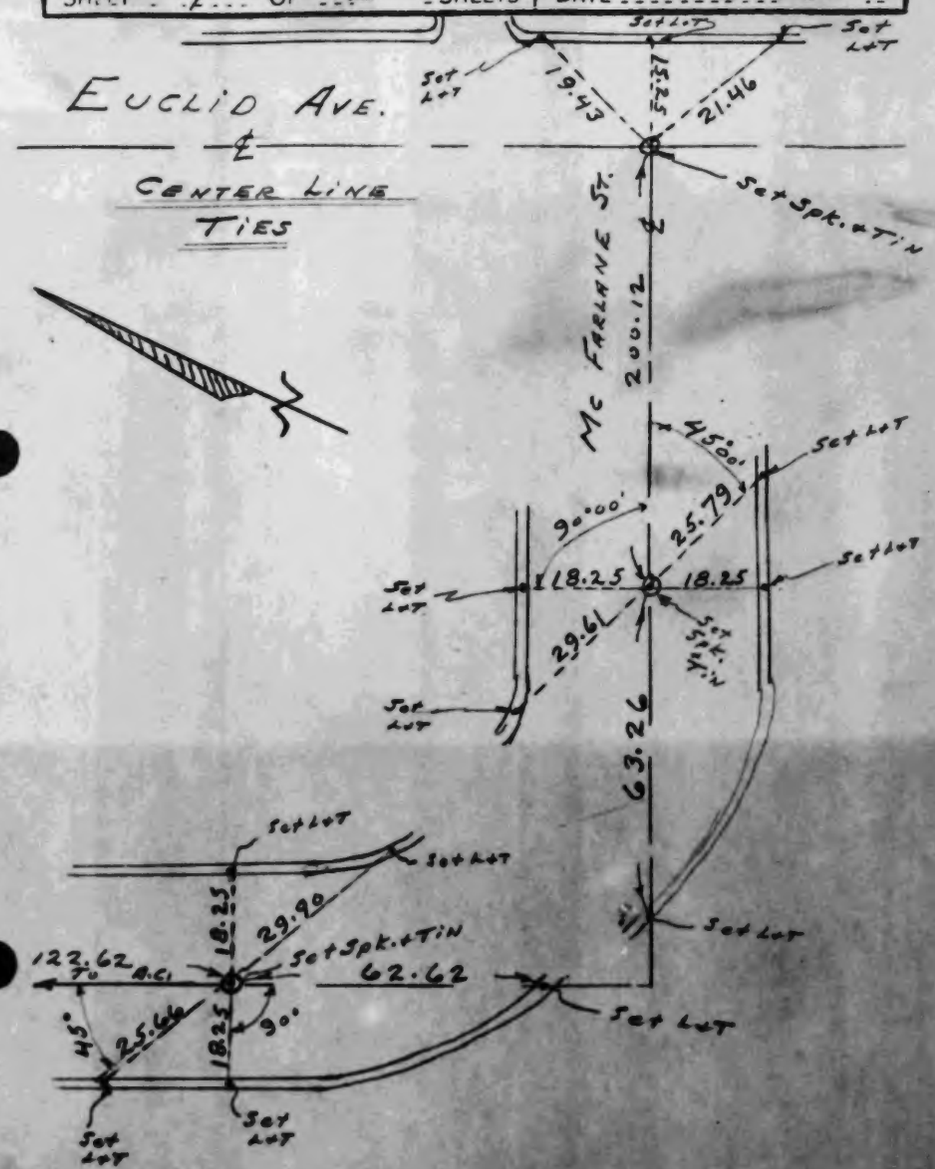

HAROLD A. BARNETT CIVIL ENGINEER 35 SO. RAYMOND AVE. PASADENA 1, CALIF. R.E. 1216 Harold A. Barnett	PARTY Gleason Doherty Tosh	JOB NO. 6650-A LOT TRACT 17379 CLIENT GREEN DATE 5-2-52
SHEET 2 OF 2 SHEETS		

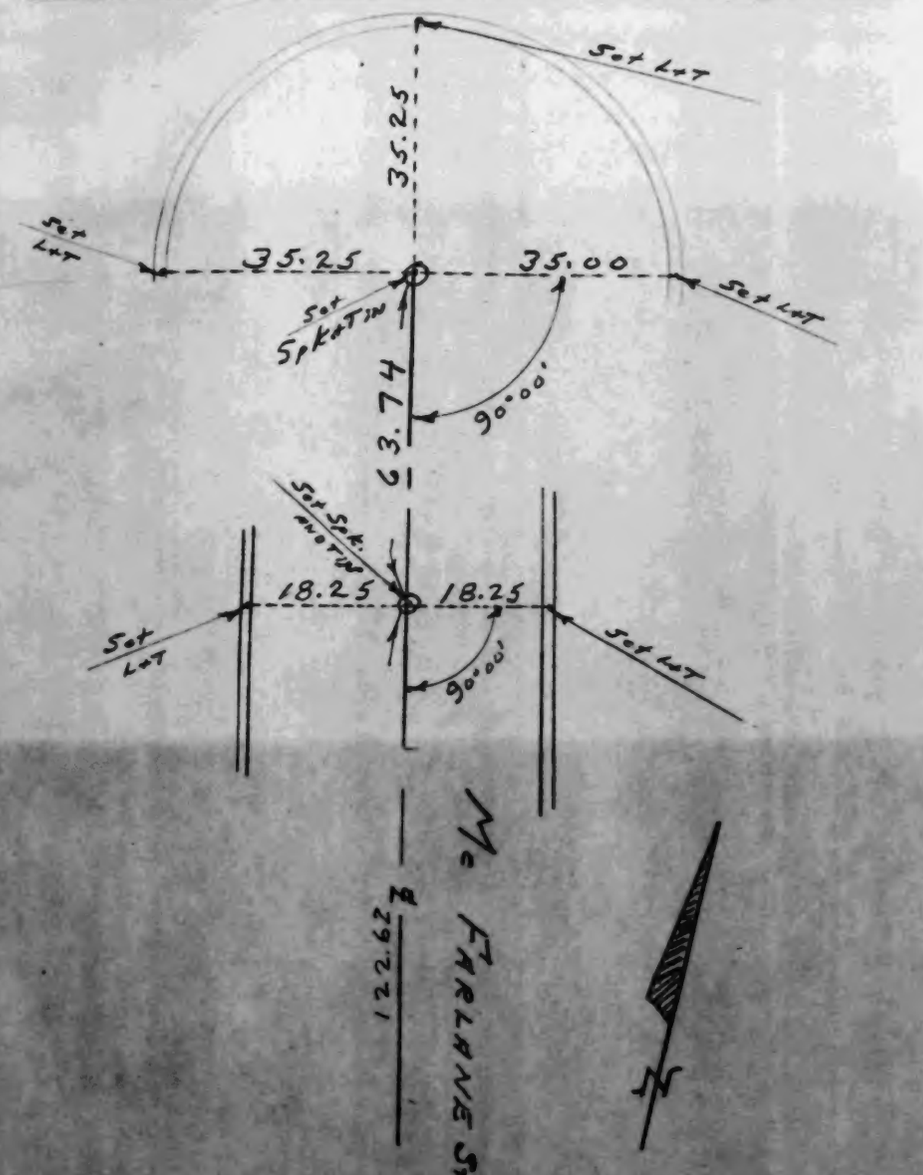

WSB P-3

N. MARTINDALE
Tract 17985

N. Martindale
April 17, 1952

Reference Ties to ℄ Mon.
at
Intersection Meridian Ave & Parkrose Ave
(Tract No. 17985)

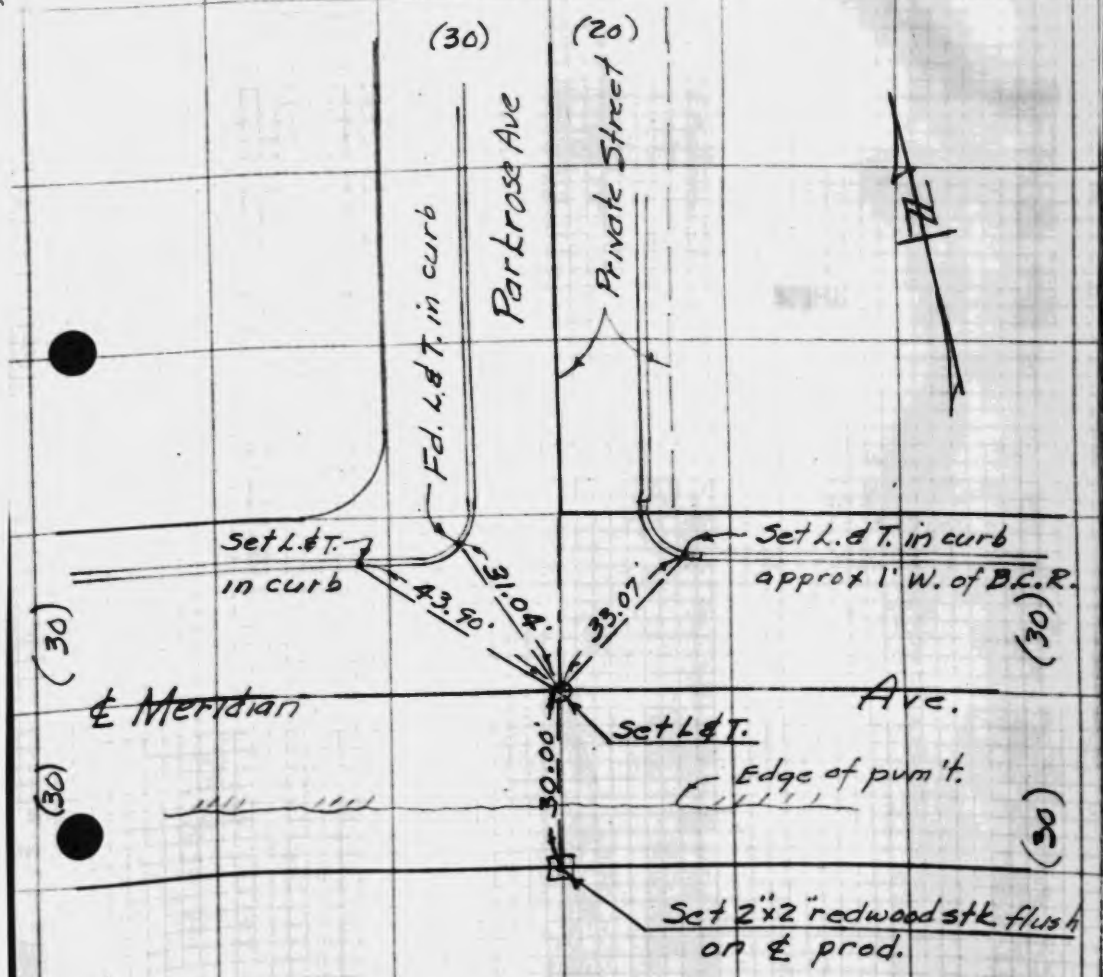

N. Martindale
April 17, 1952

Reference Ties to ℄ Mon.
at
intersection Meridian Ave and Citrusview Ave
(Tract No 17985)

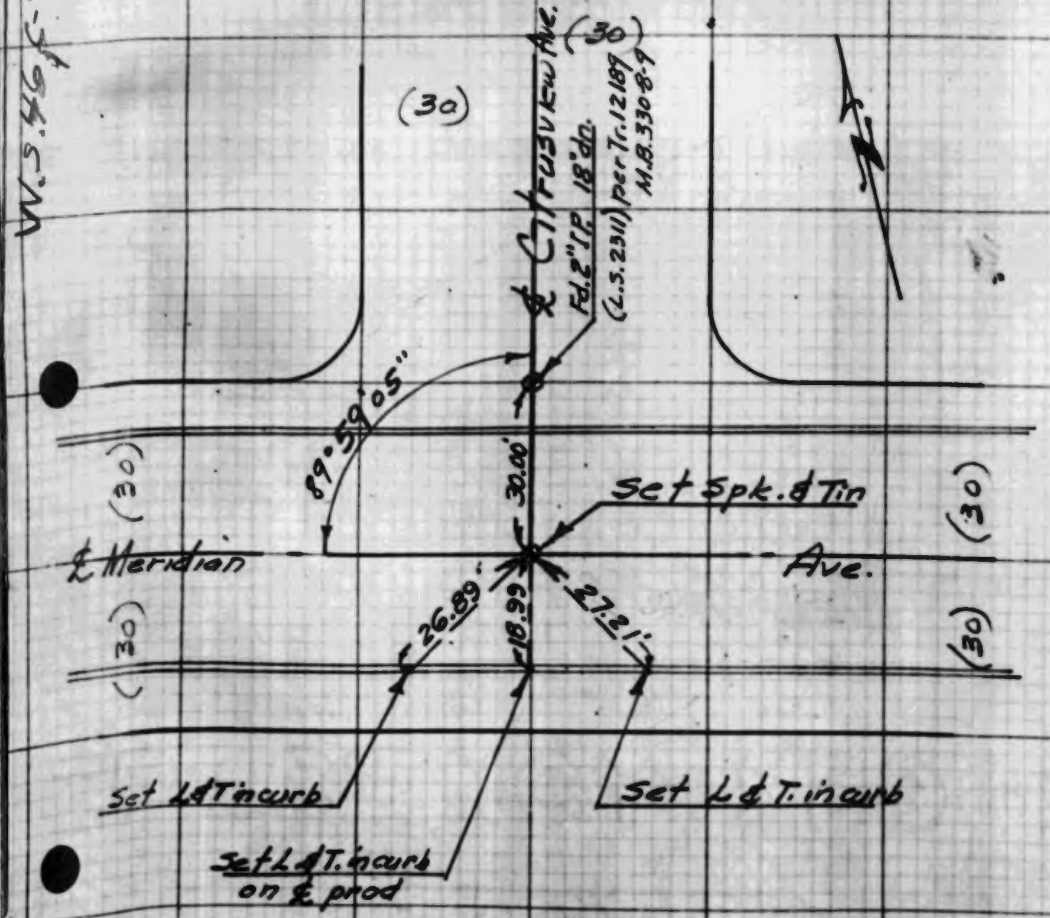

C. O. COOLEY
Tract 16361

C. O. COOLEY
Tract 16361

W.S.33, C-2

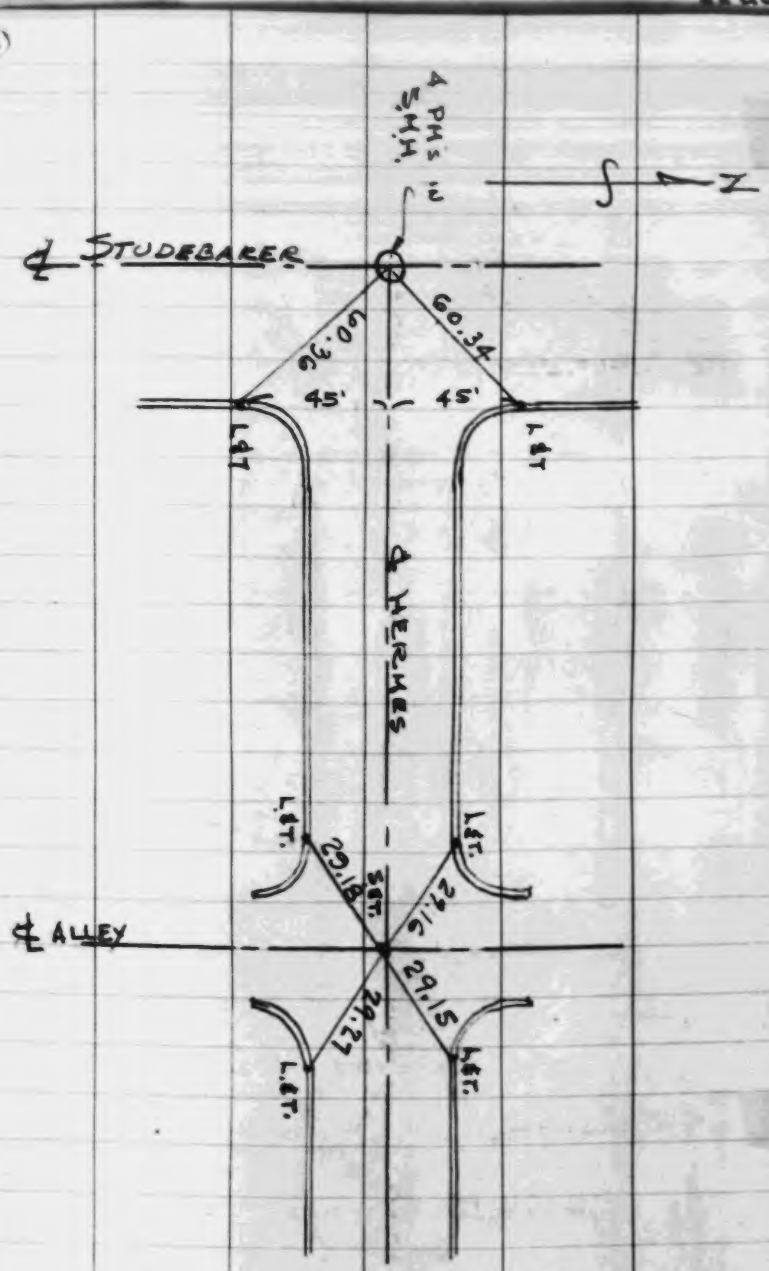

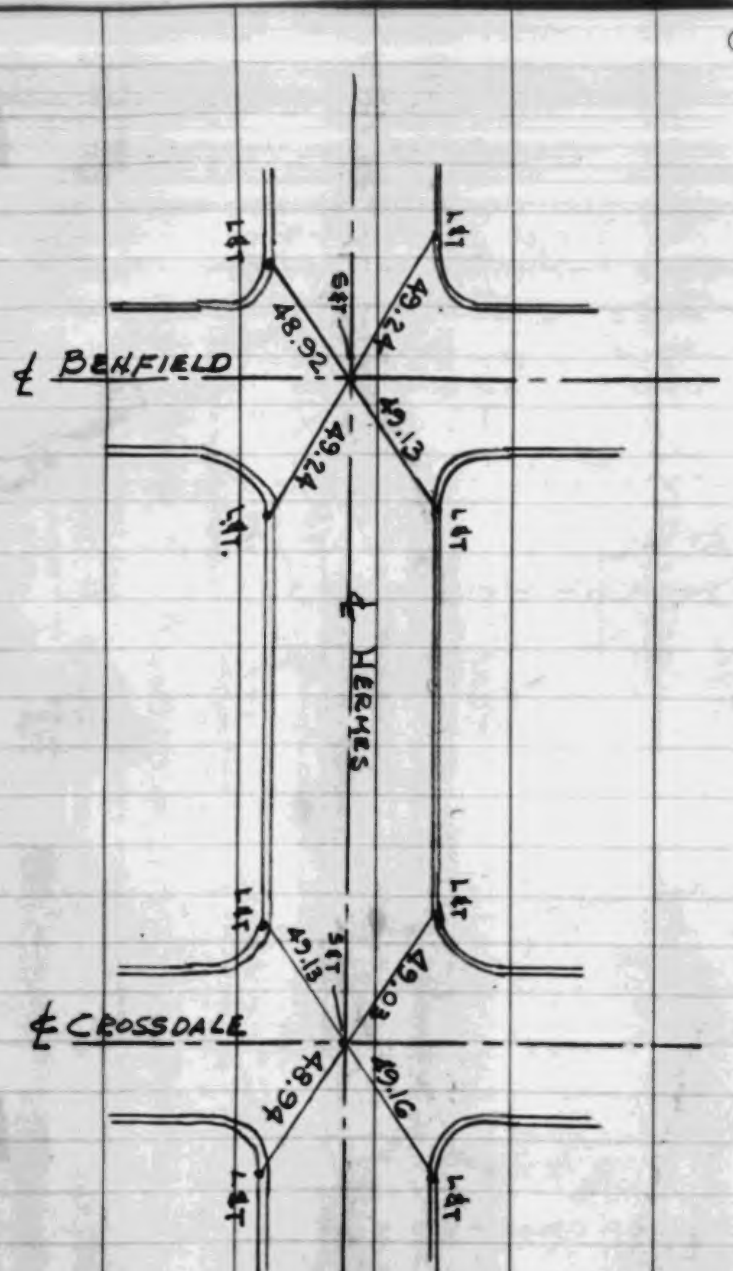

WS 33 C-2

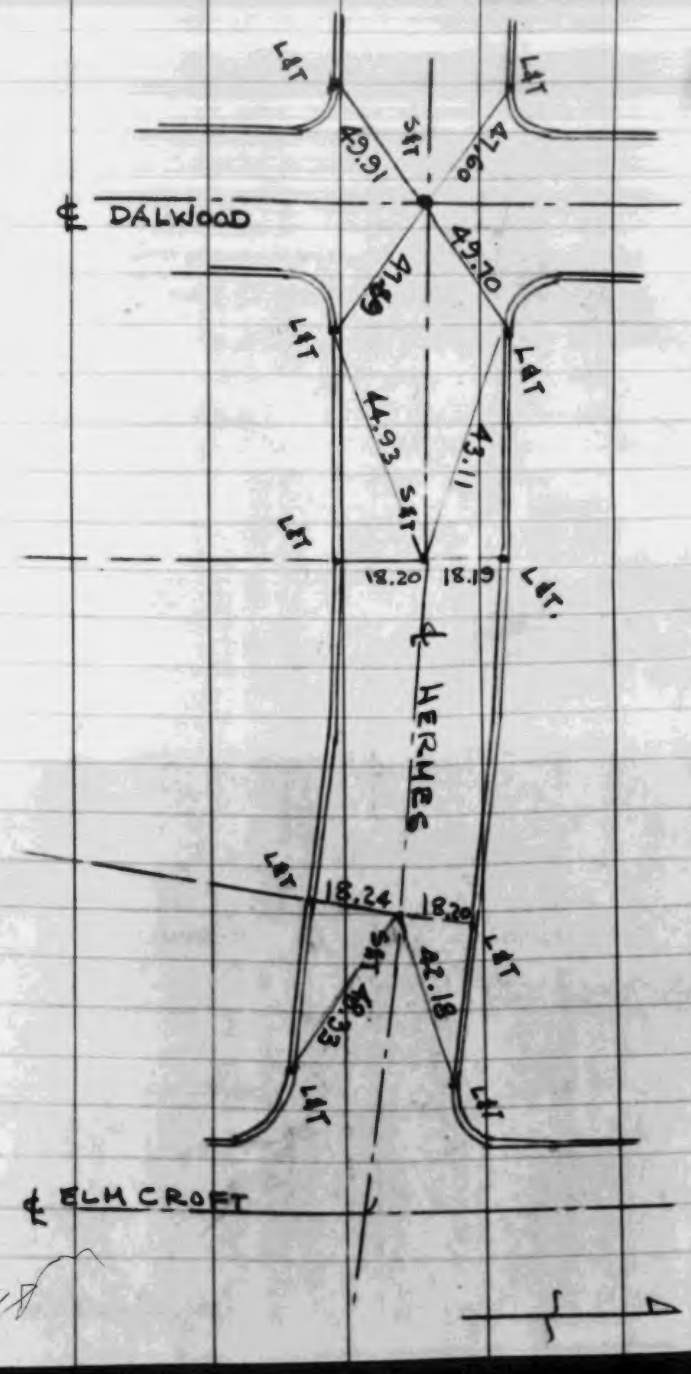

WS 33 C-2

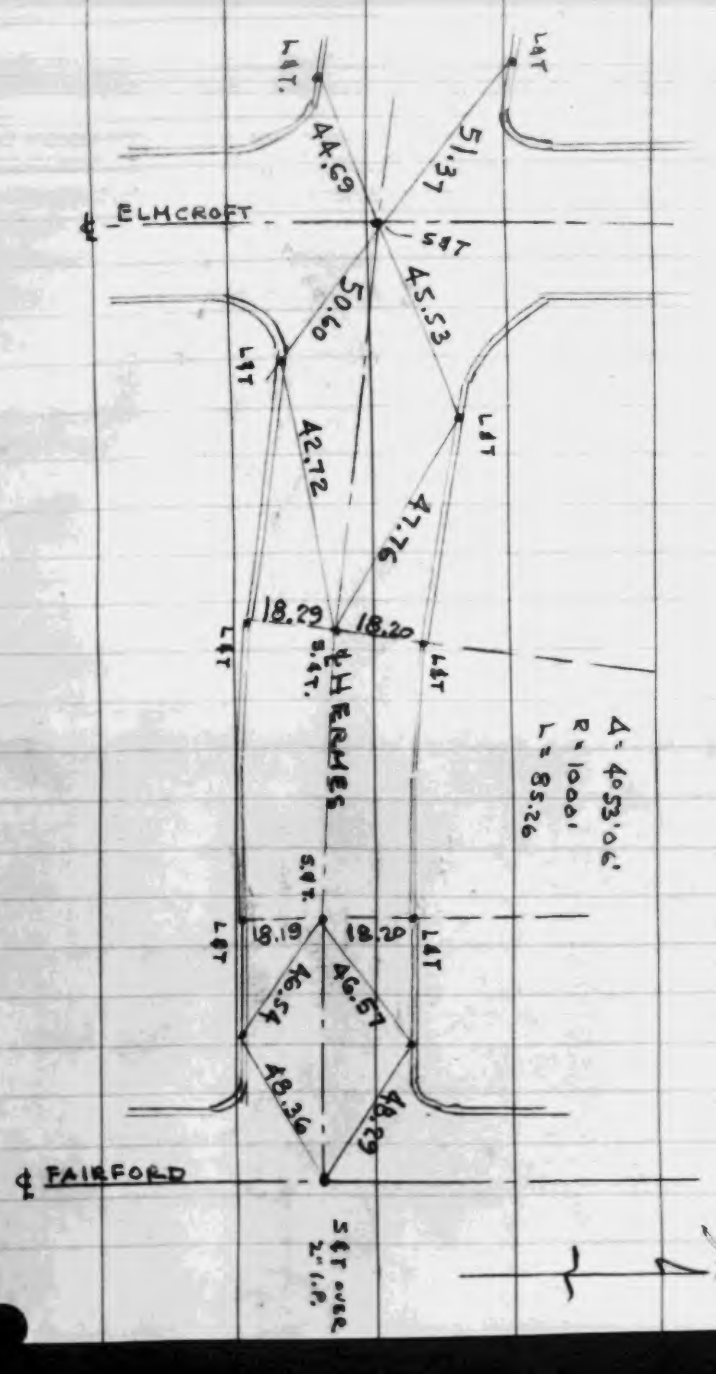

C. O. COOLEY
Tract 16361

⑦ W.S.33 C-2

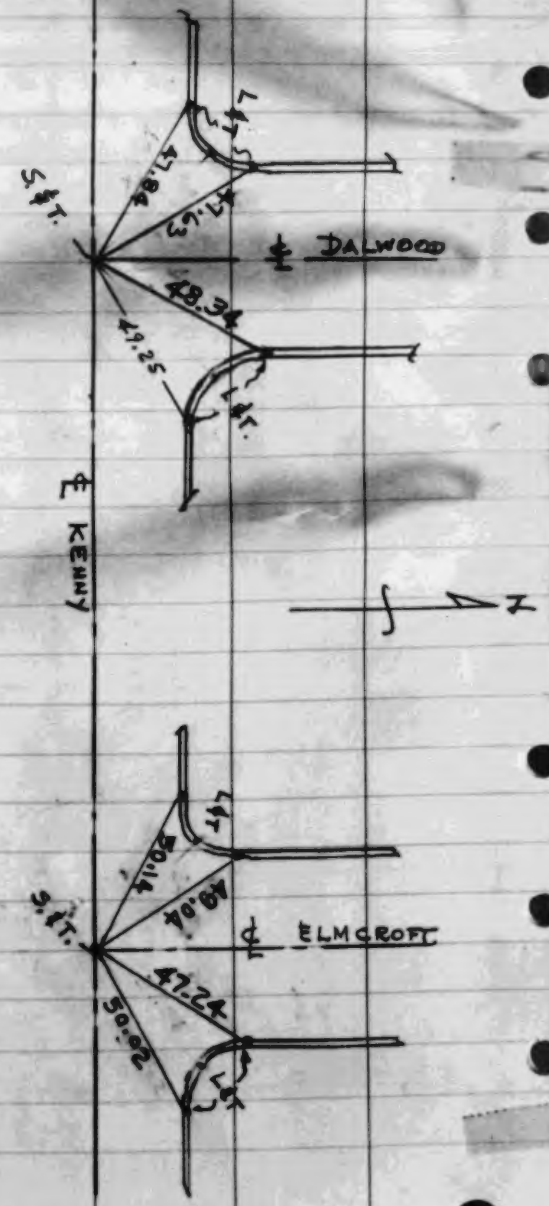

⑧ W.S.33 C-2

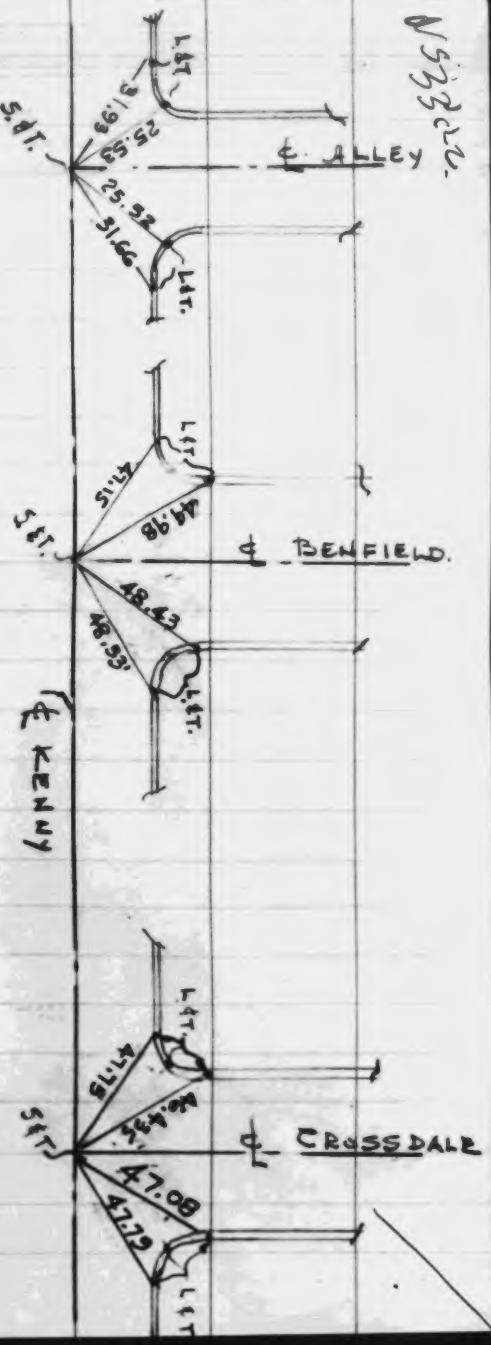

A. D. BARRETT
Tract 13111

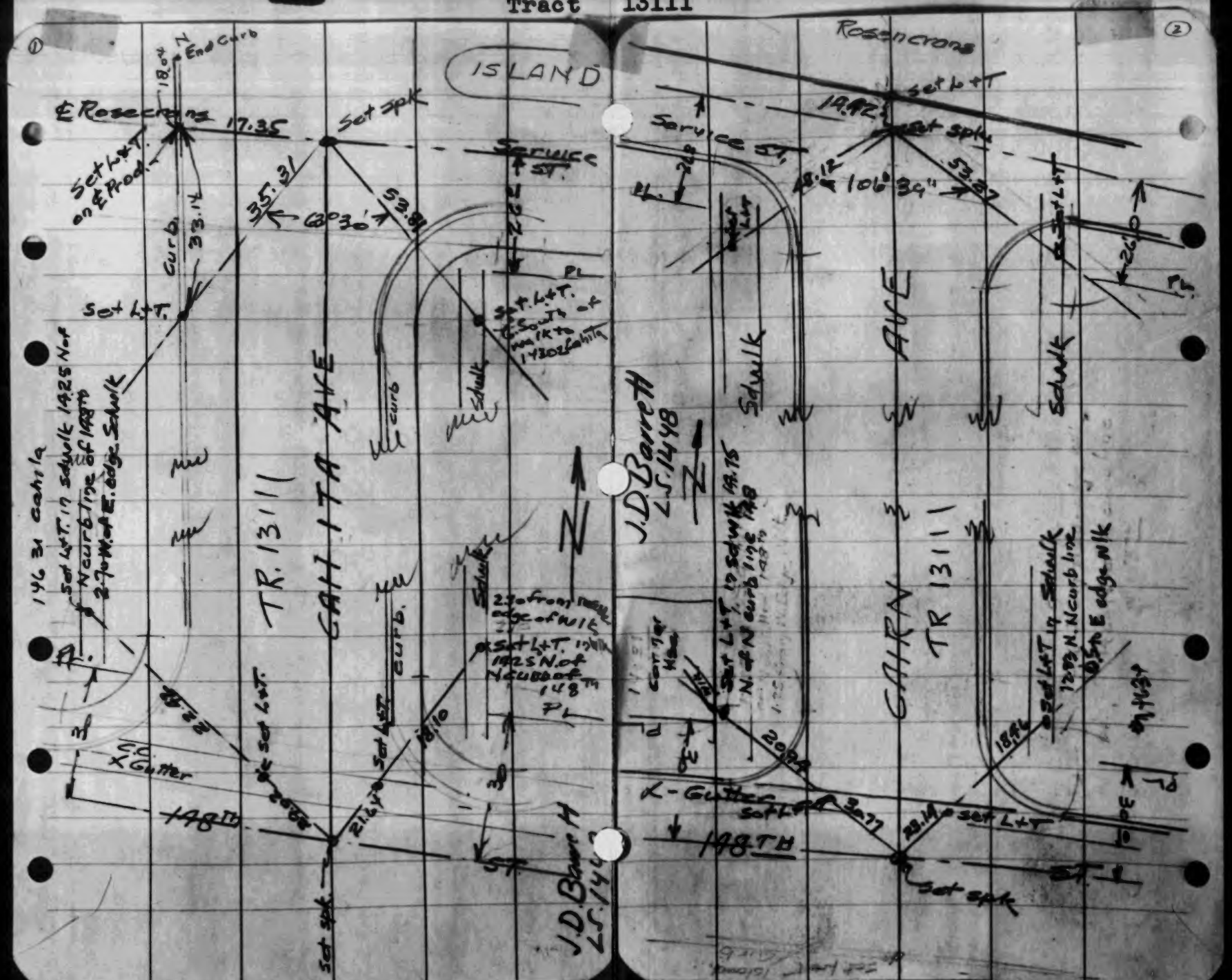
①
②
ISLAND
Rosencrans
E Rosecrans
End Curb
Set L+T on E Prod.
Set spk
Service St.
Set L+T.
Curb
Sdwlk
TR. 13111
CAMINITA AVE
J.D. Barrett L.S. 1448
Set L+T. 1.9 Sdwlk 19.75 N. of N curb line 148th
Set L+T in Sdwlk 12.03 N. Curb line 0.5 to E edge walk
X-Gutter
148TH
Set spk
Set L+T
Curb
Sdwlk
Curb
Curb
Curb

A.D.BARRETT
Tract 13111

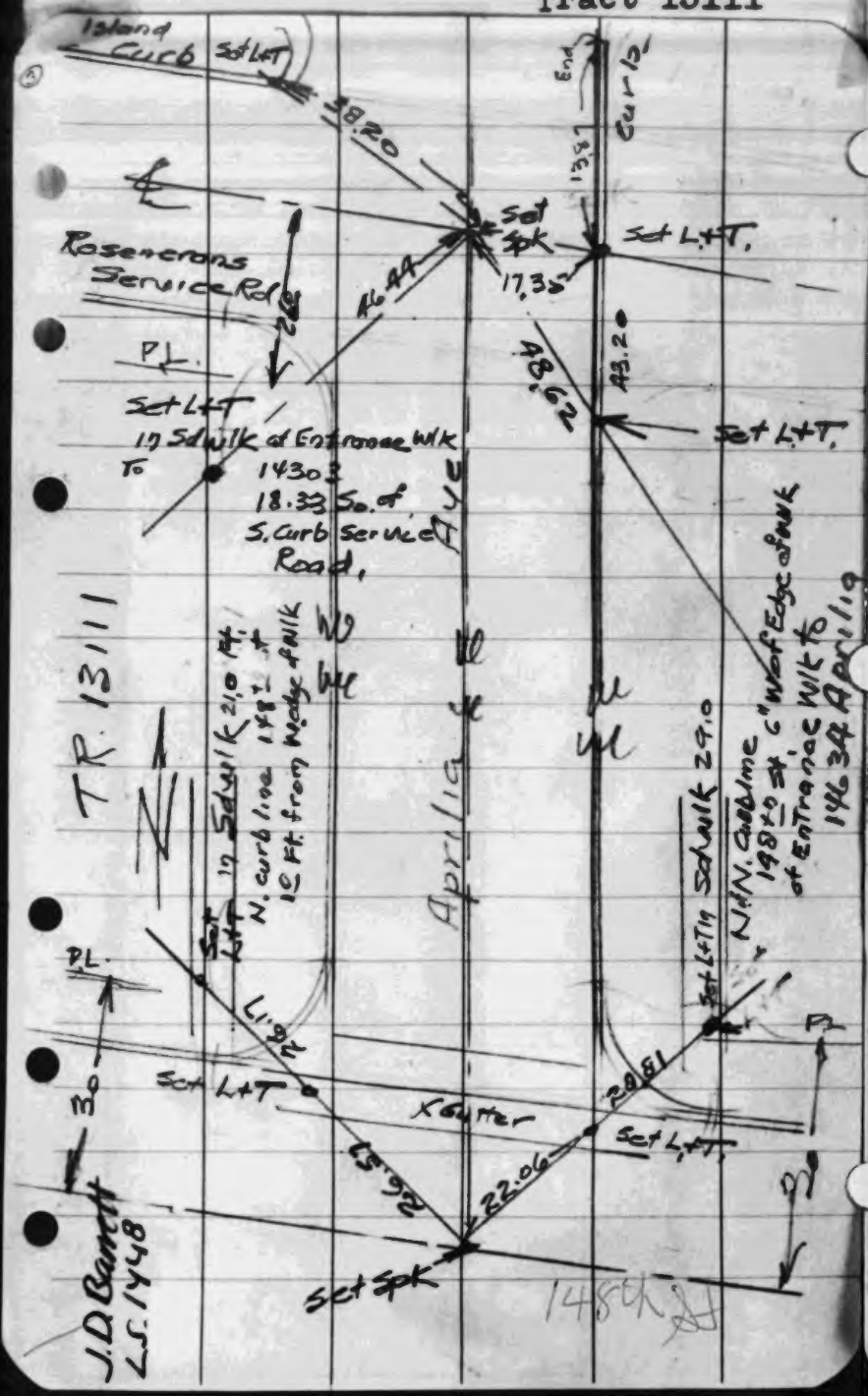

A.J.BATEMAN
Tract 16691

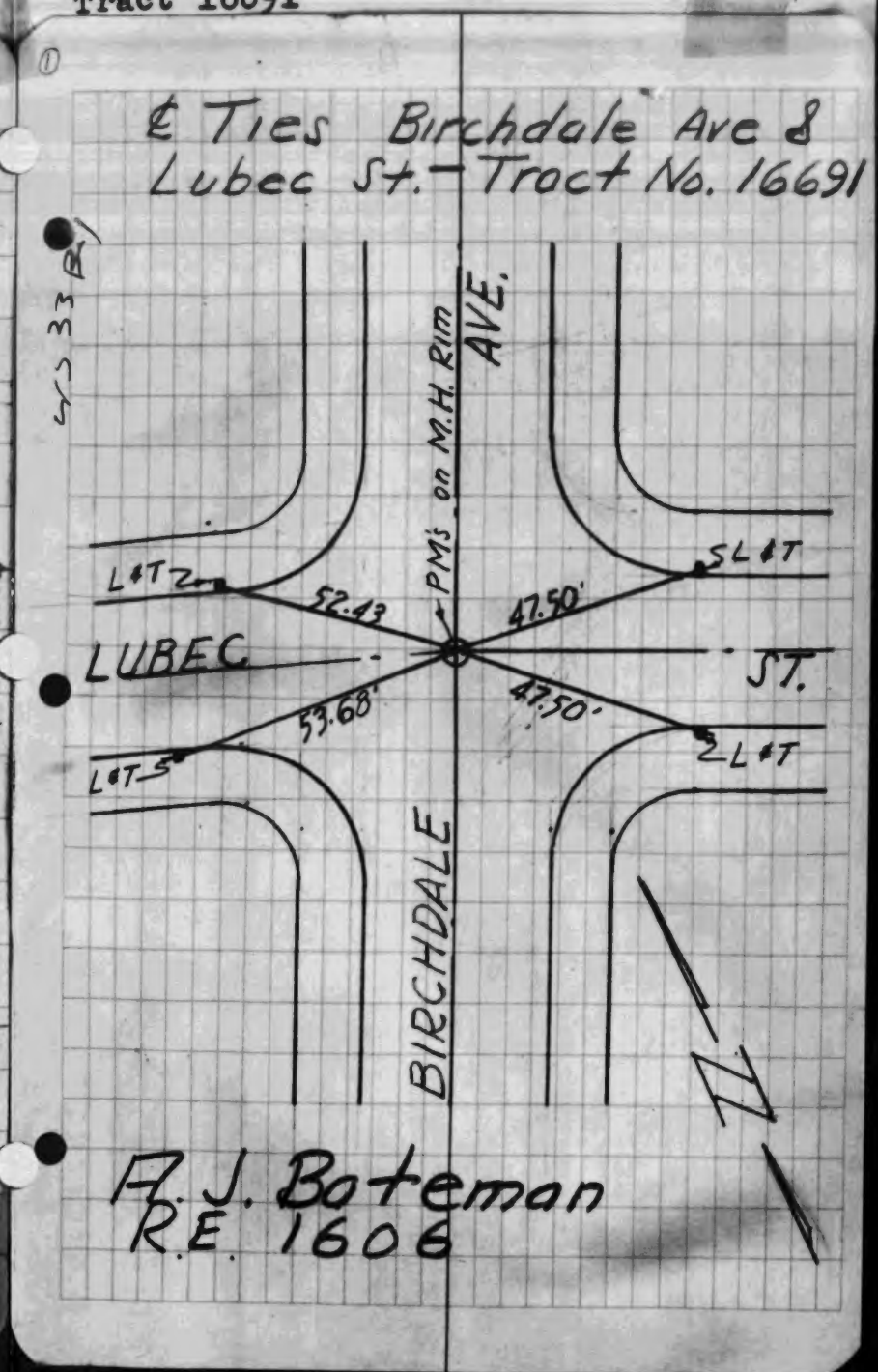

A. J. BATEMAN
Tract 16691

② ℄ Ties Lubec St. & Tristan Dr.—Tract No. 16691

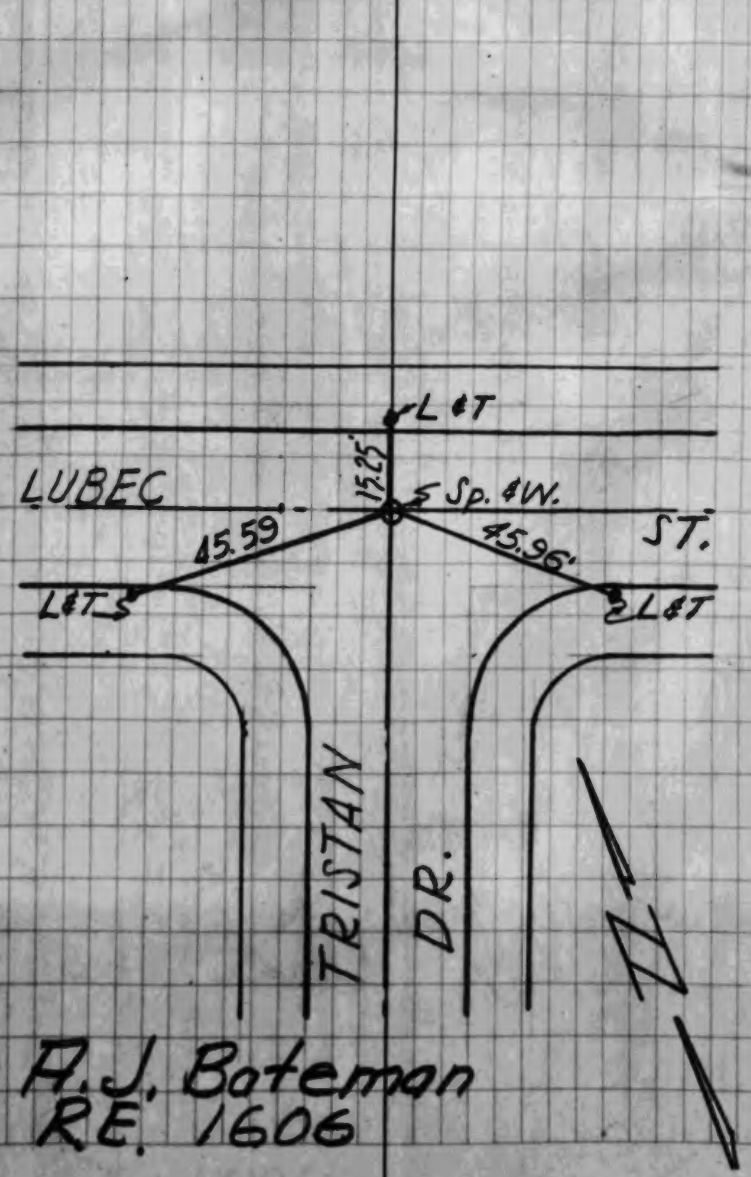

A. J. Bateman
R.E. 1606

① ℄ Ties Lakewood Blvd. & Lubec St.—Tract No. 16691

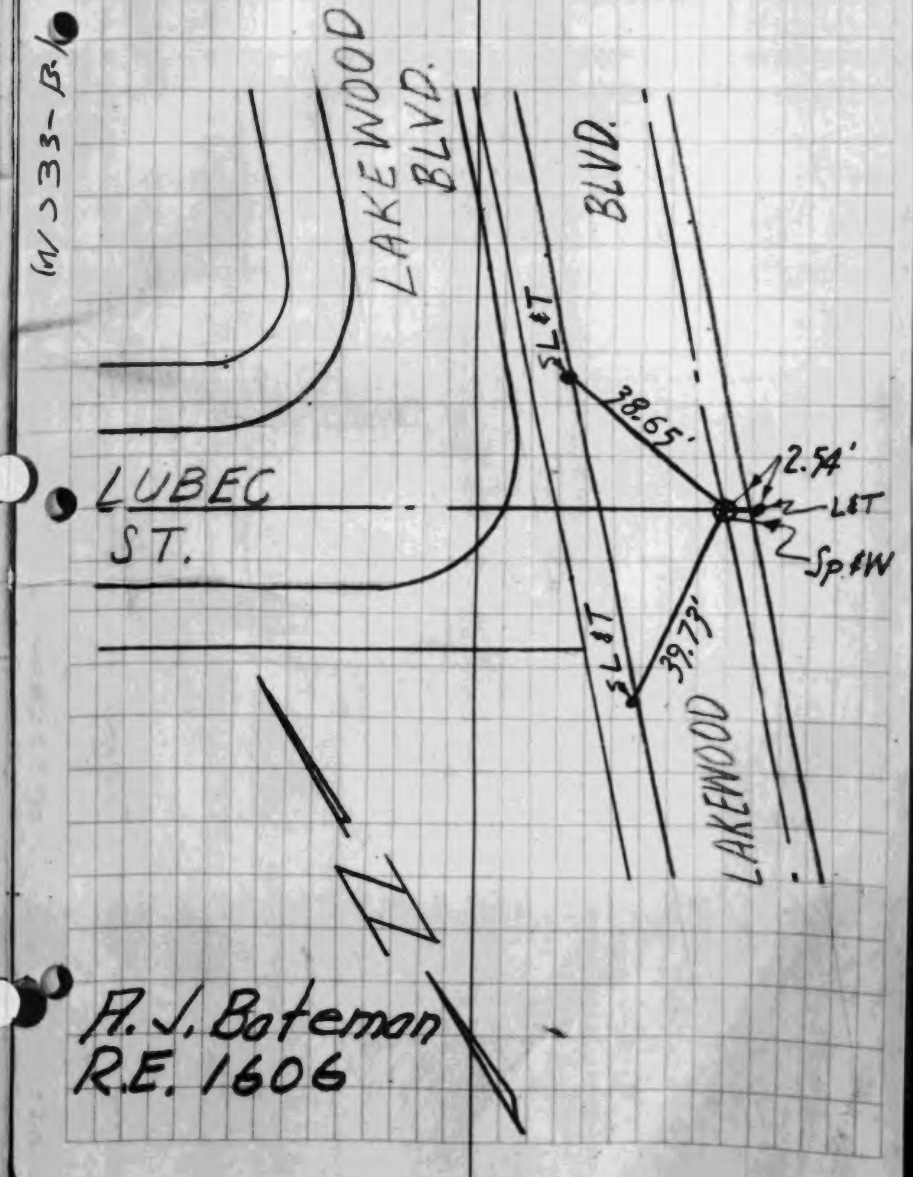

A. J. Bateman
R.E. 1606

WS 33B-1

A. J. BATEMAN
Tract 16691

℄ Ties Birchdale Ave &
Charloma Dr. — Tract No. 16691

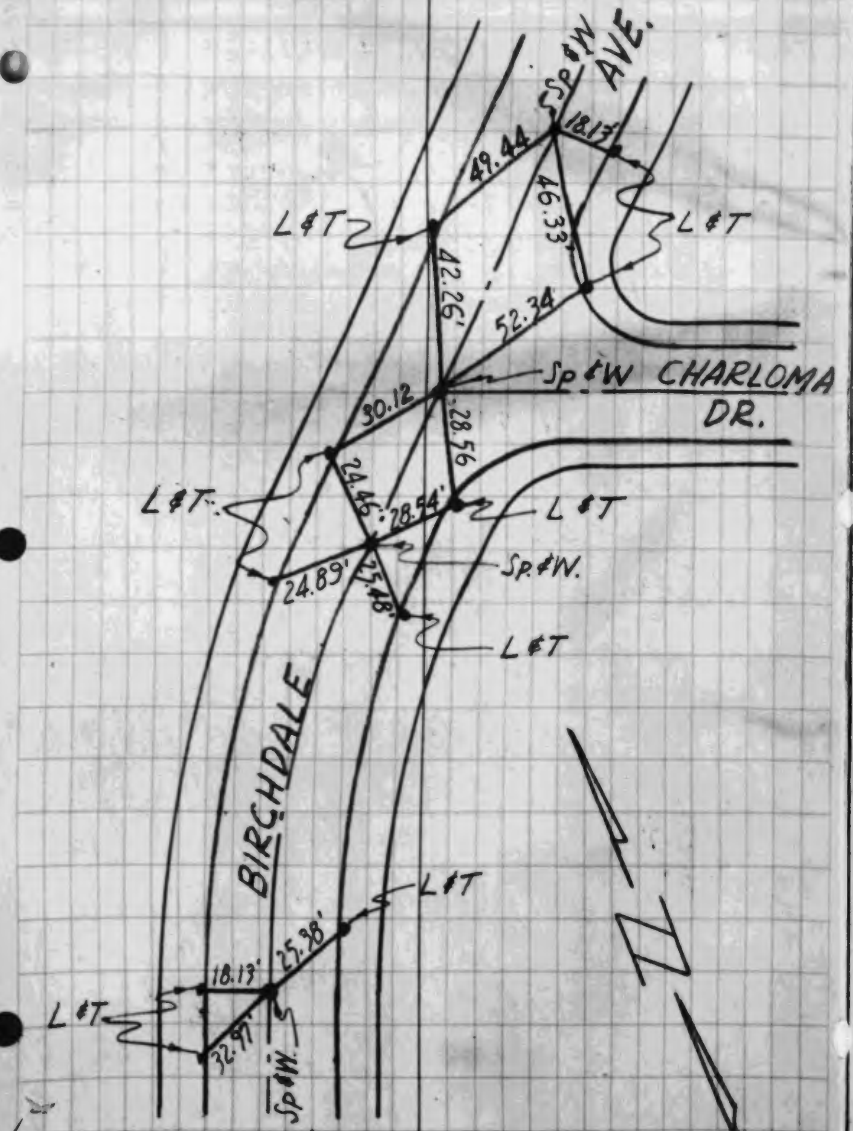

A. J. Boteman
R.E. 1606

℄ Ties Charloma Dr.
Tract No. 16691

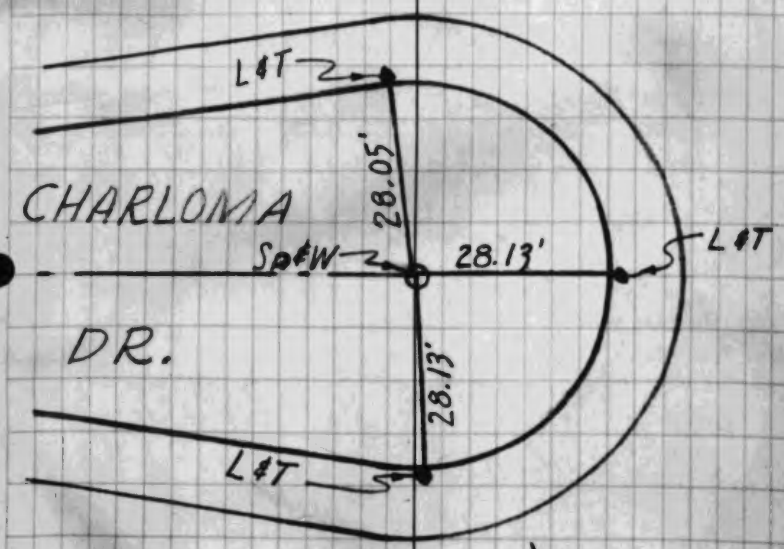

A. J. Boteman
R.E. 1606

SEABOARD ENGR. CO.
Tract 13214

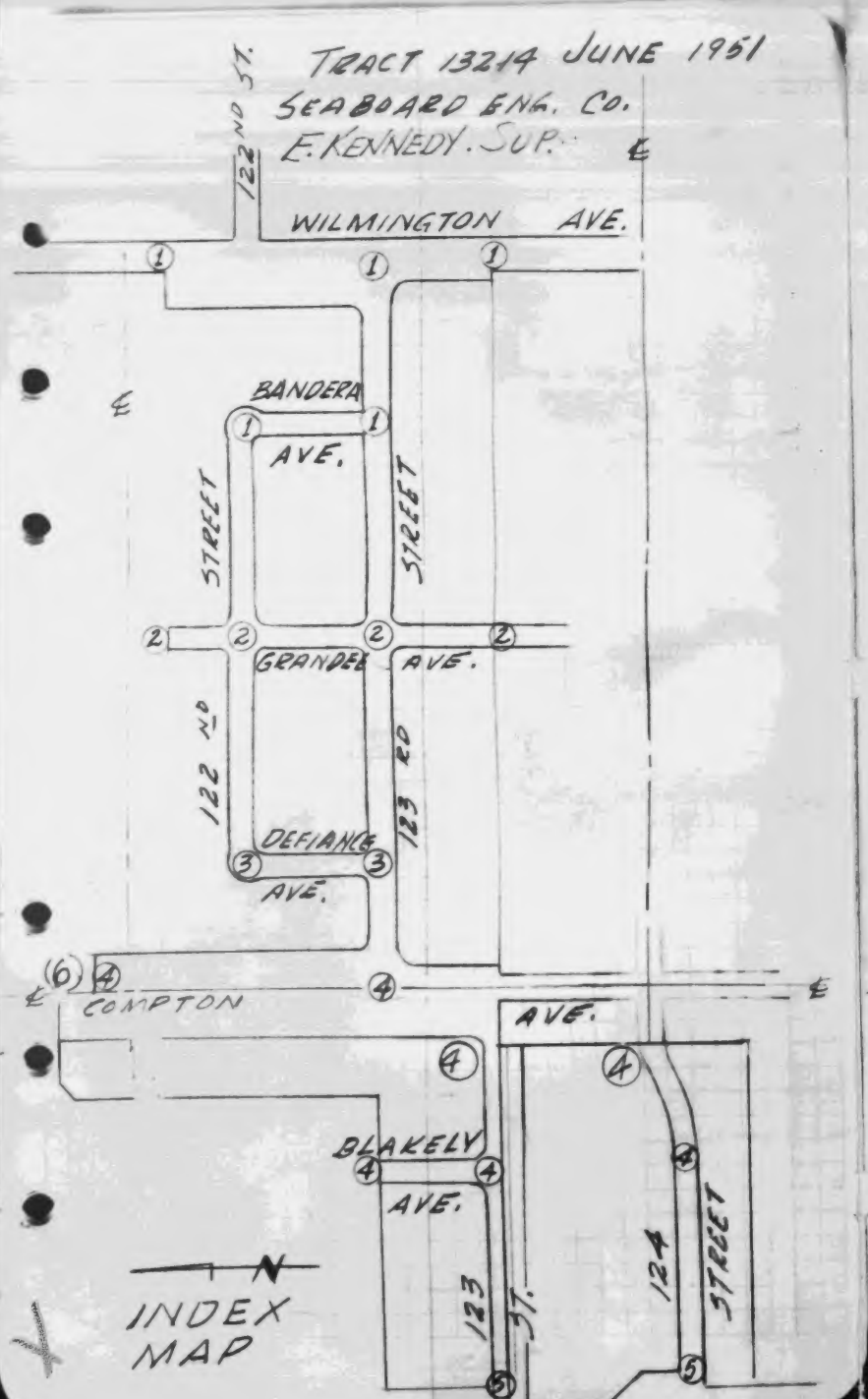

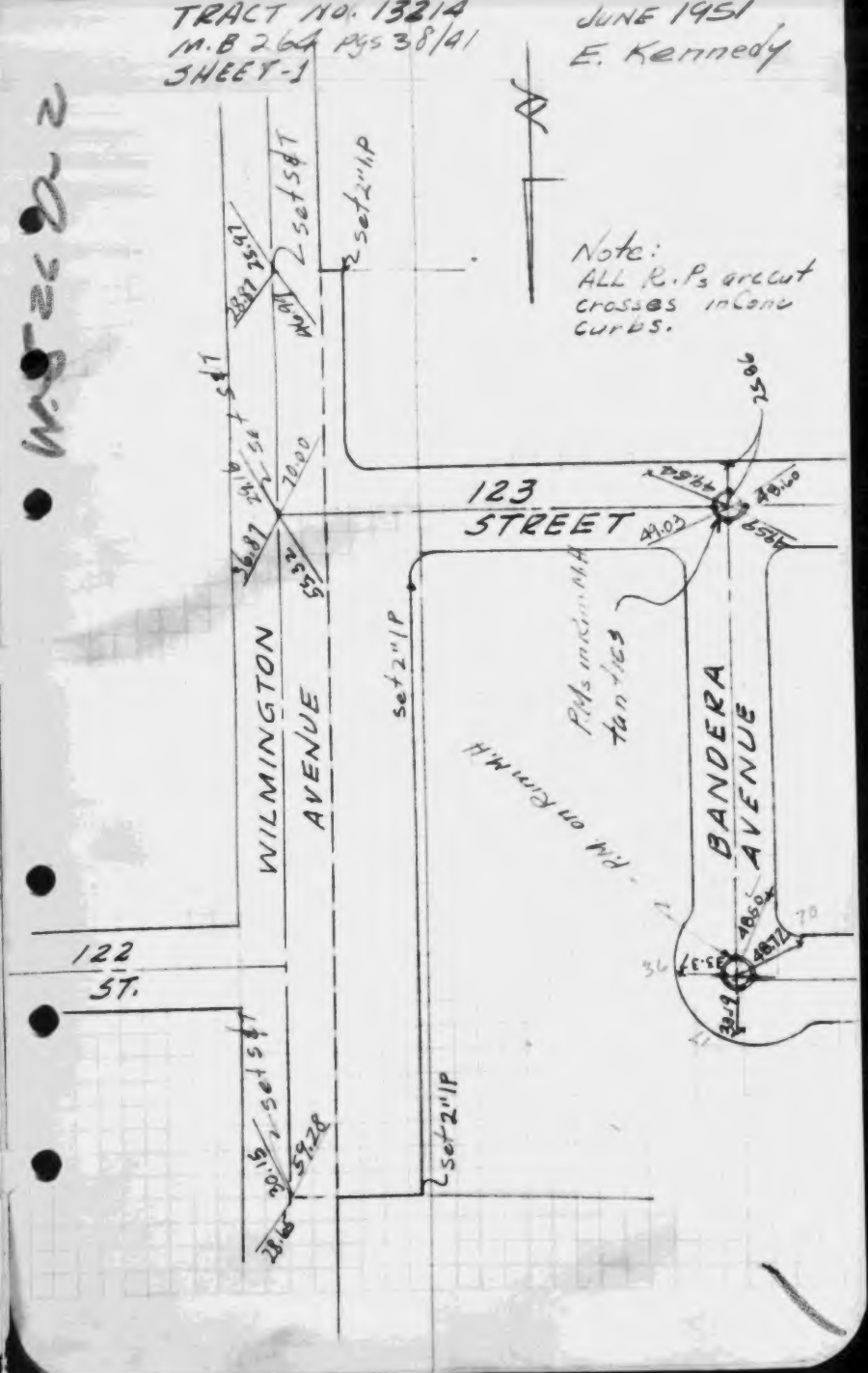

TRACT NO. 13214
M.B 264 pgs 38/41
SHEET - 2

JUNE 1951
E. Kennedy

Note: ALL R.Ps are cut Crosses in Conc Curb.

123RD STREET

GRANDEE AVE

122ND STREET

N+T P.P. #613501E

N+T Pole #650190E

TRACT 13214
M.B 264 pgs 38/41
SHEET - 3

JUNE 17, 1951
E. Kennedy

Note ALL R.Ps are cut Crosses in Conc. Curb

123RD STREET

DEFIANCE AVE.

122 ST.

Pub Rm M.H.

SEABOARD ENGR. CO.
Tract 13214

TRACT 13214
M.B. 264 Pgs 38/41
SHEET - 4

JUNE 1951
E. Kennedy

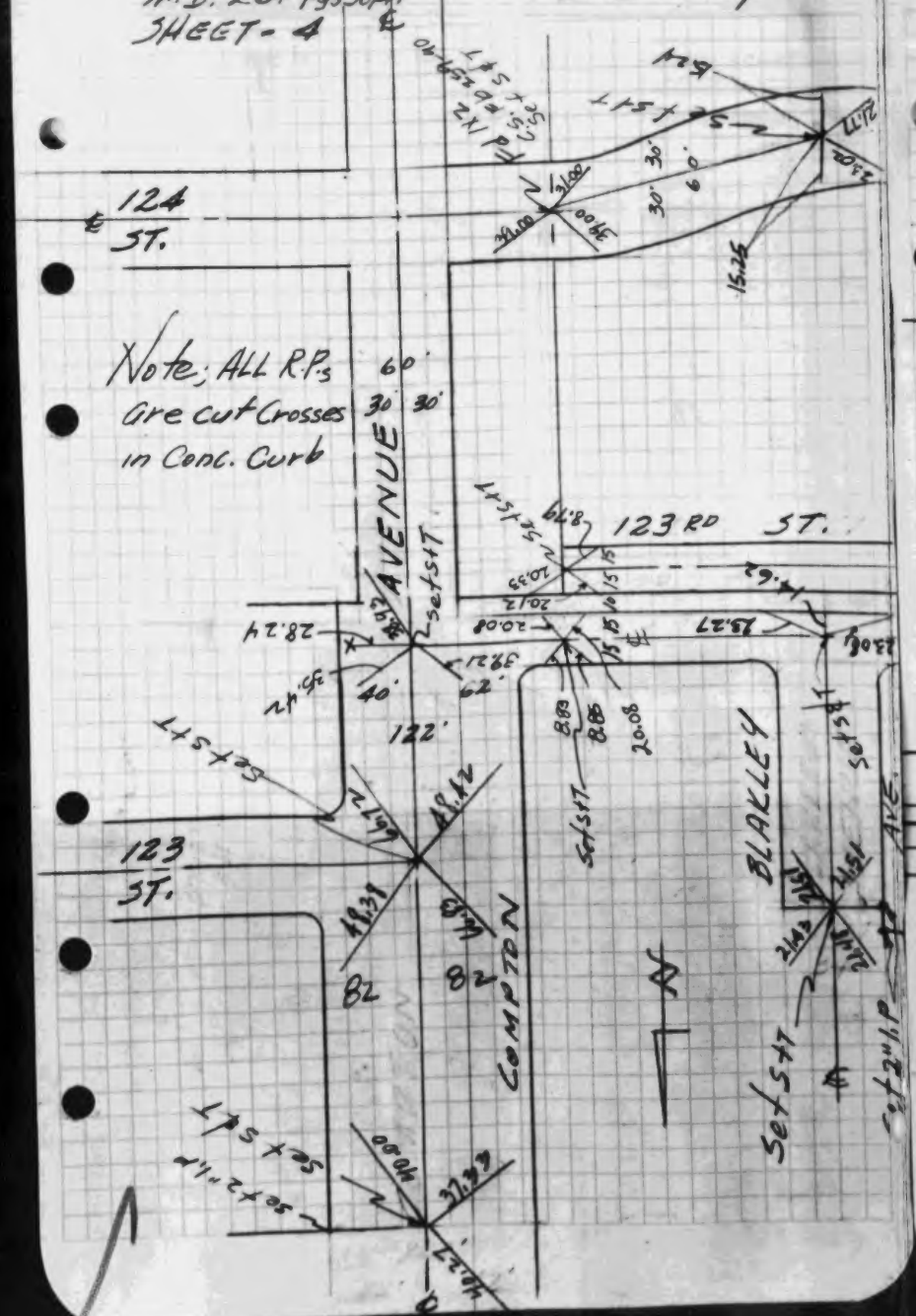

TRACT 13214
M.B. 264 Pgs 38/41
SHEET - 5

JUNE 1951
E. Kennedy

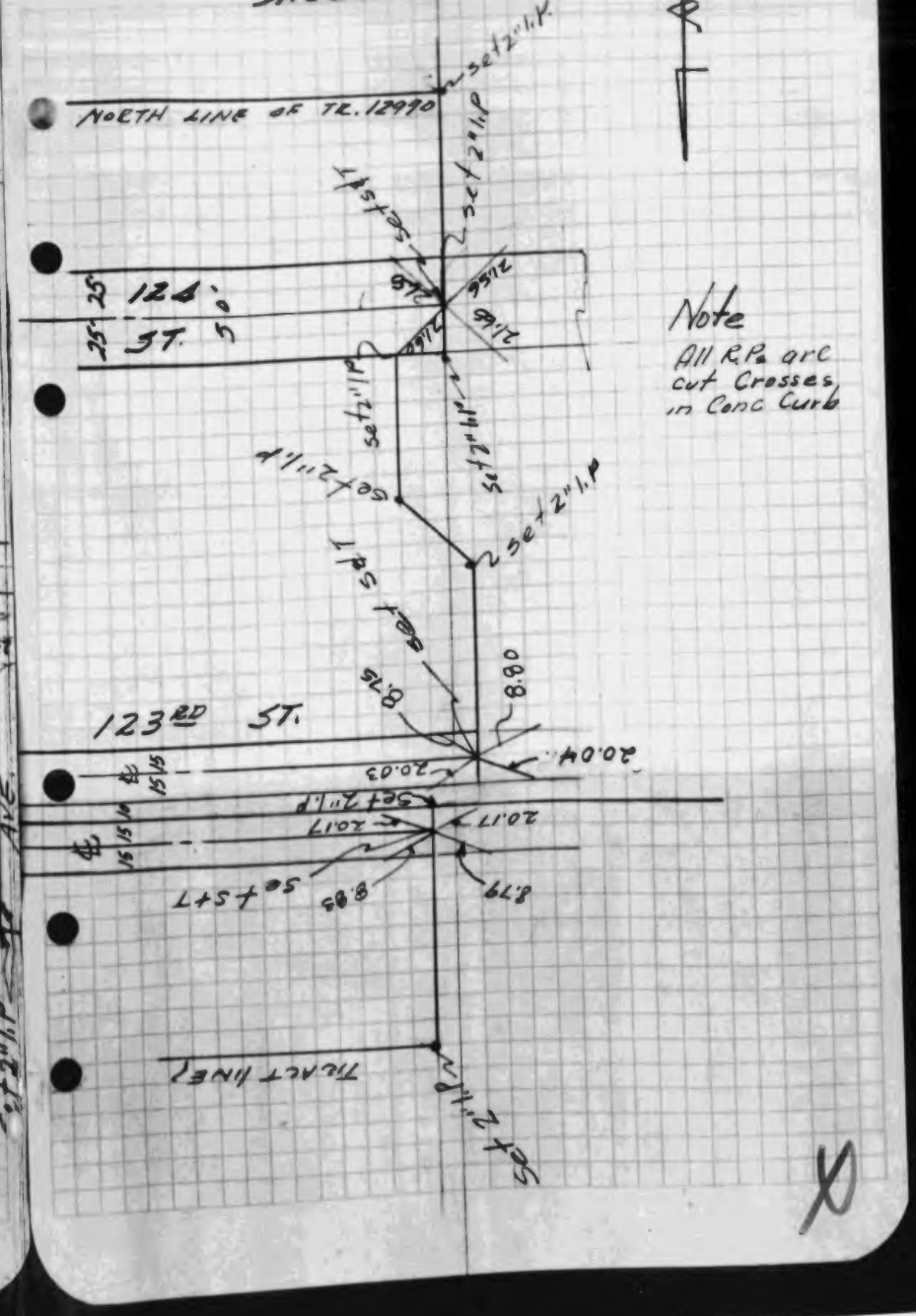

SEABOARD ENGR. CO.
Tract 13214

TRACT 13214
M.B 264 Pgs 38/41
Sht-6

June 1951
E. Kennedy

Note: All RPs are cut crosses in conc curb

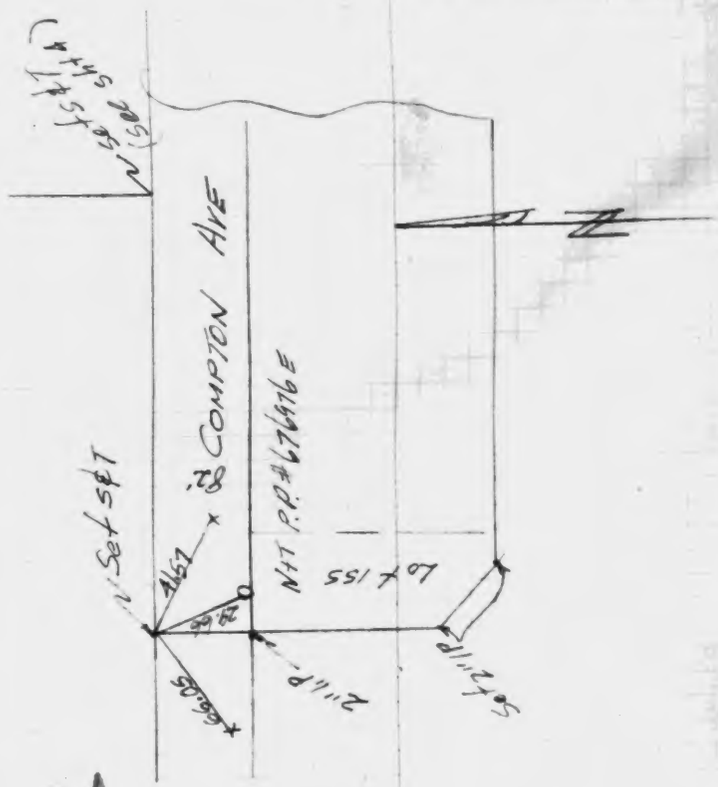

KEMMERER ENGR. CO.
Tract 16082

①

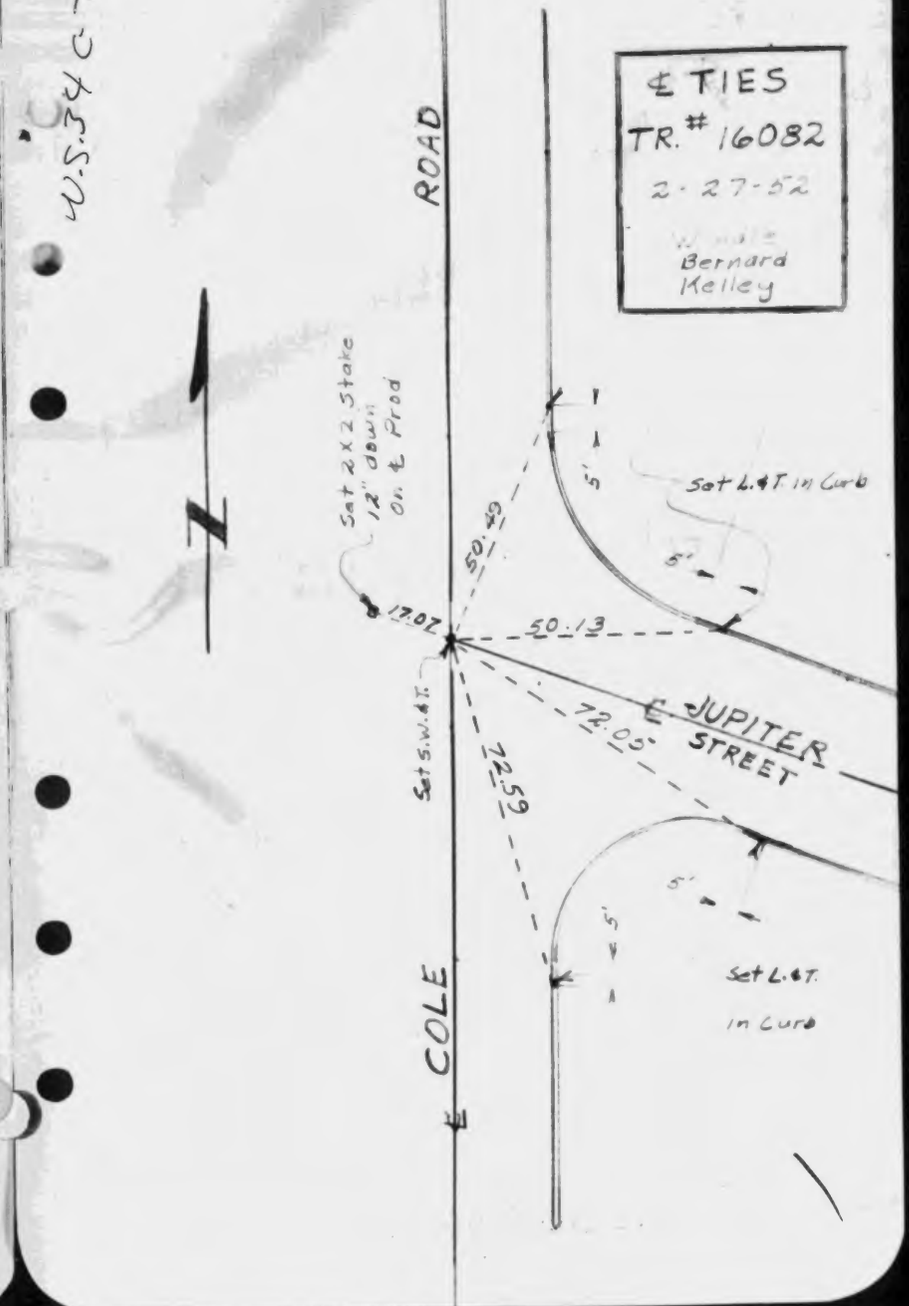

KEMMERER ENGR. CO.
Tract 16082

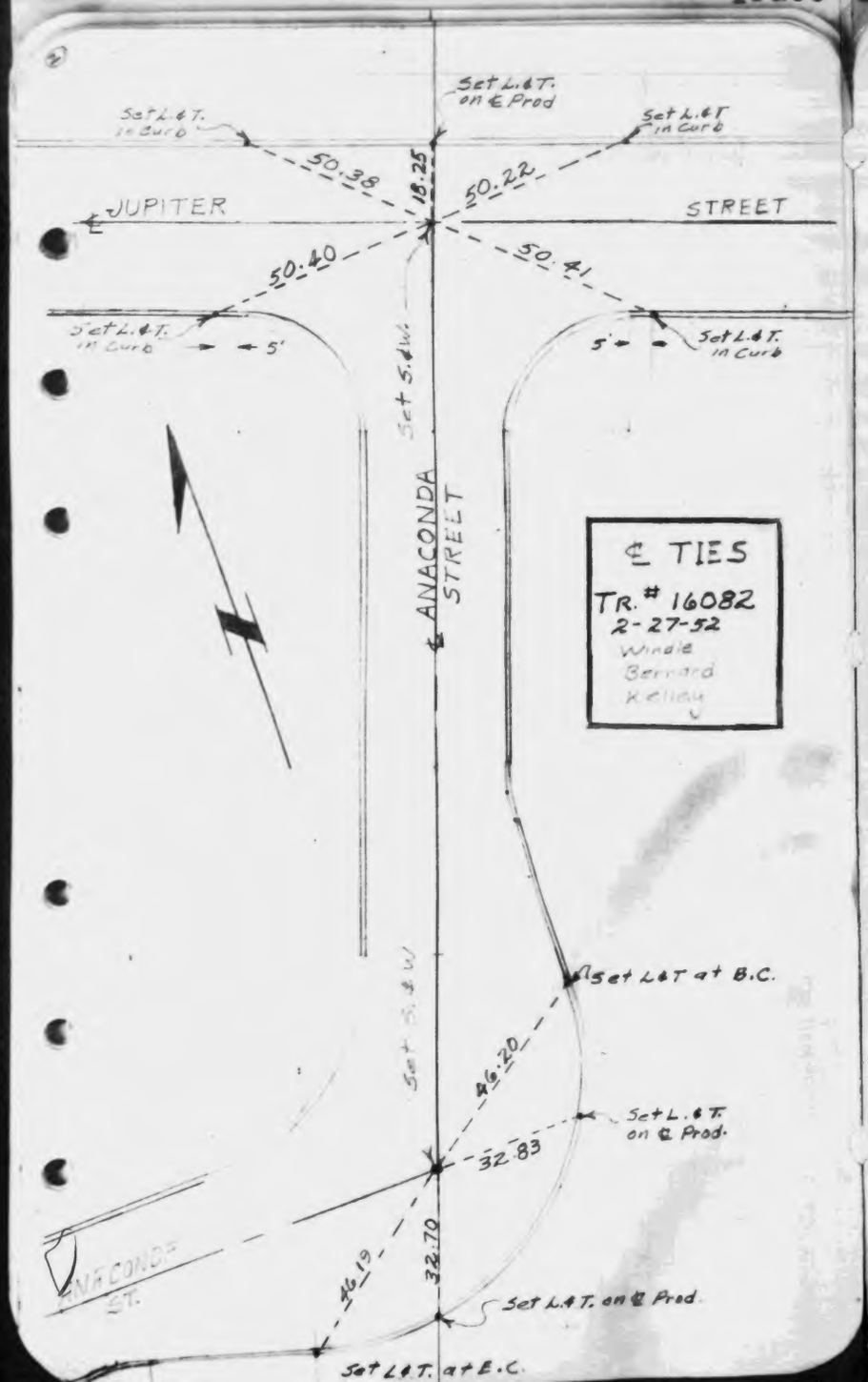

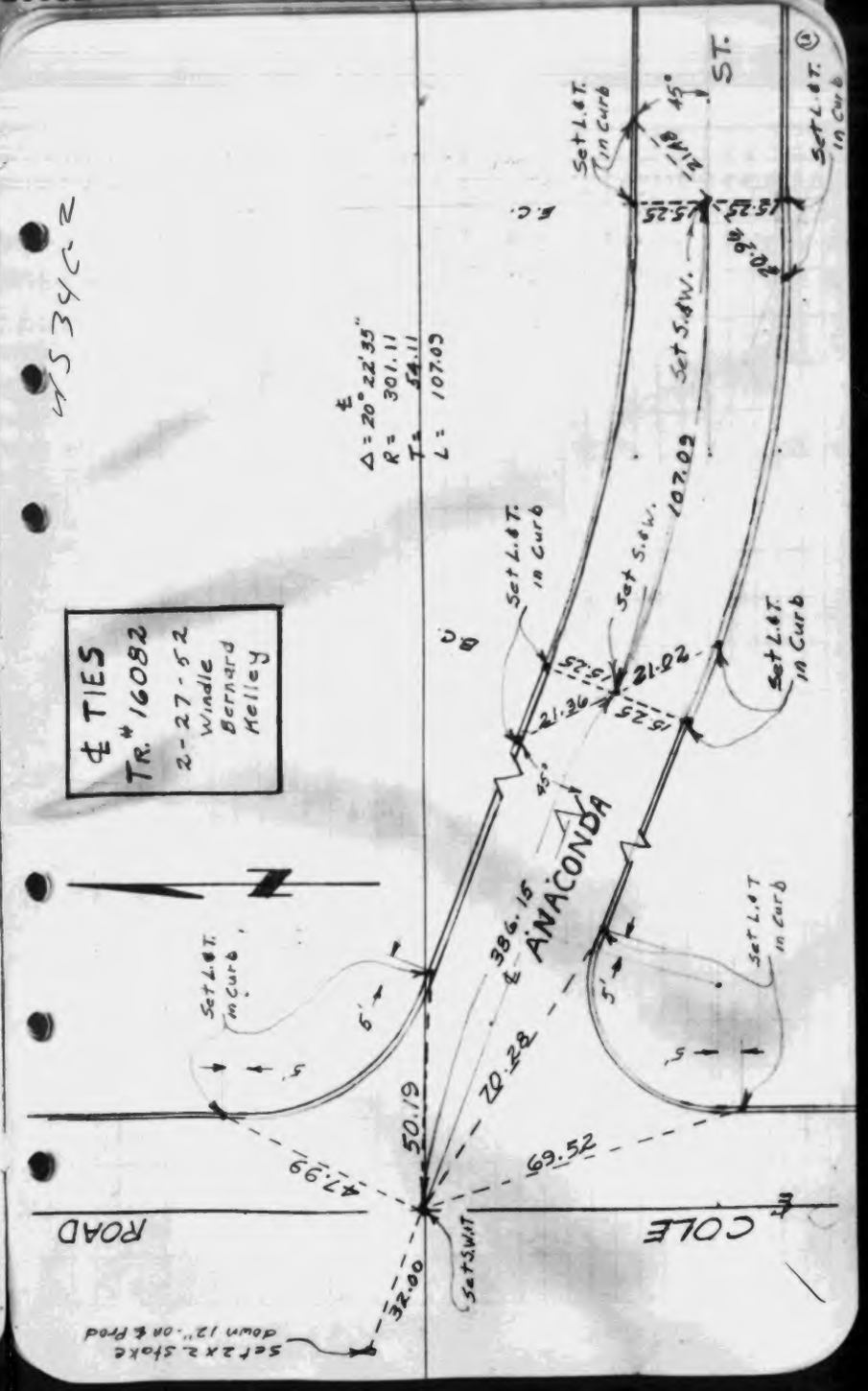

N 534 C-2

WS 34 C-2

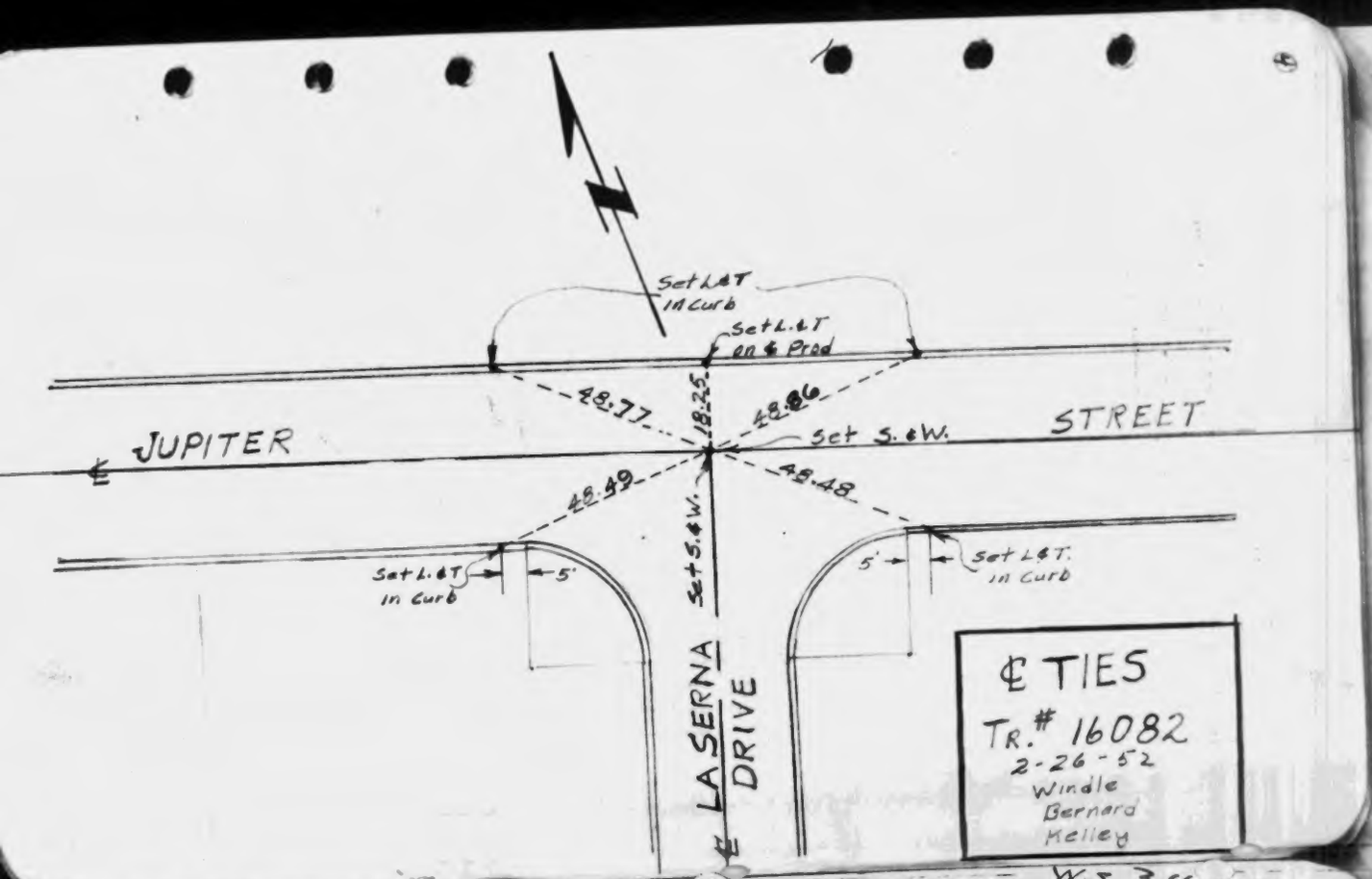

WS 34 C-2

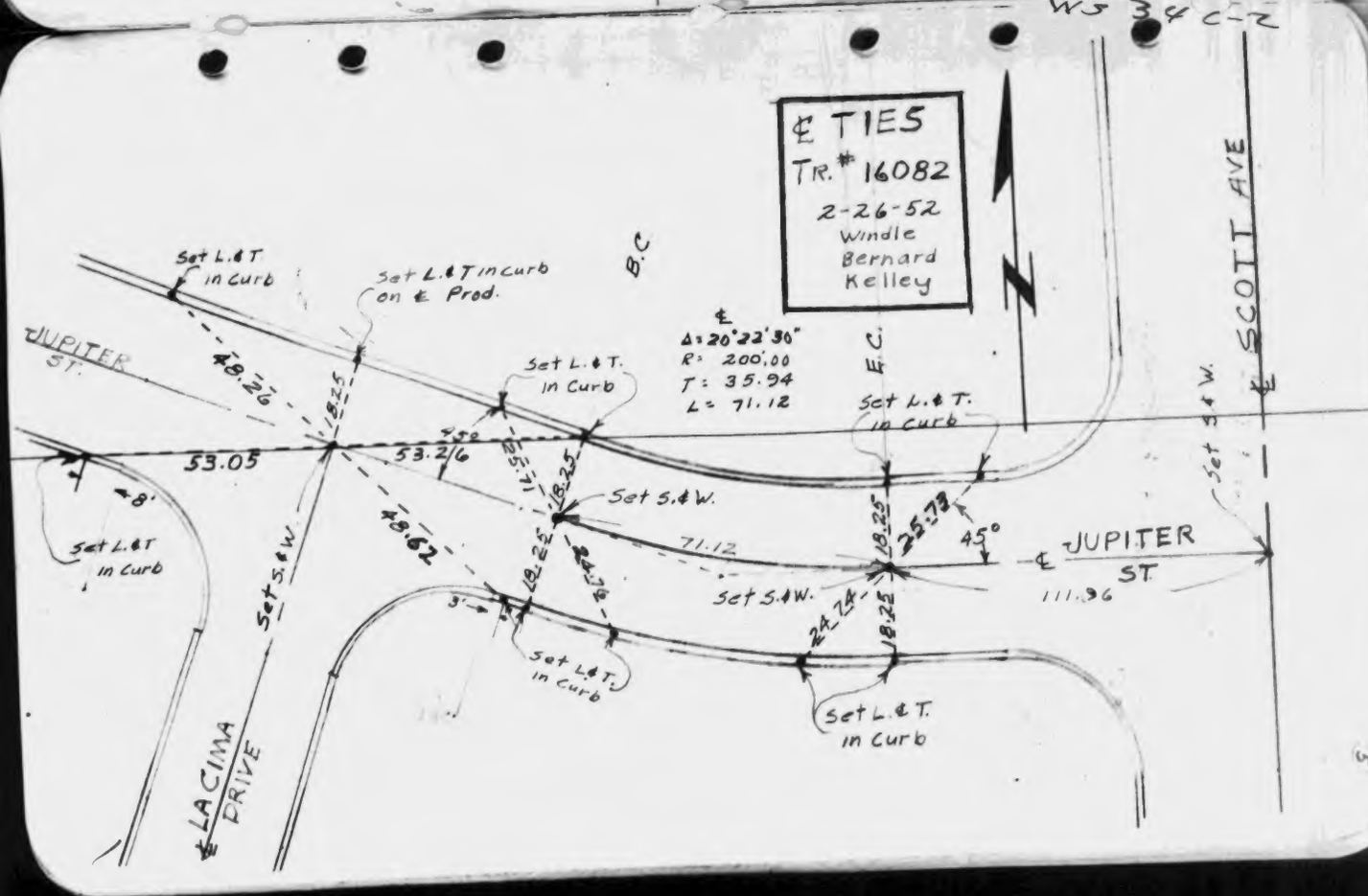

CO. SUR. F.B. 1075: 47

KEMMERER ENGR. CO.
Tract 16082

CO. SUR. F.B. 1075: 48

KEMMERER ENGR. CO.
Tract 16082

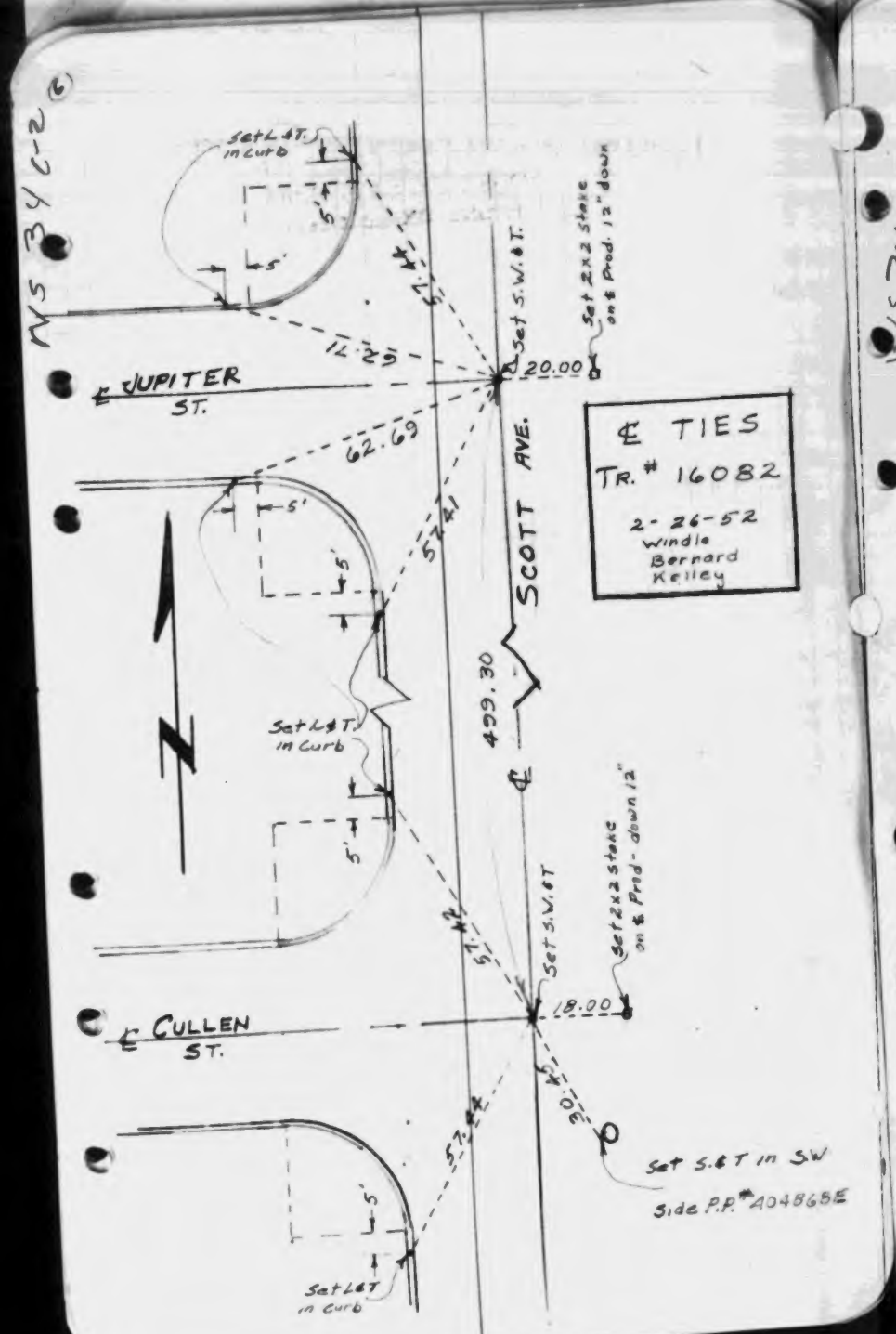

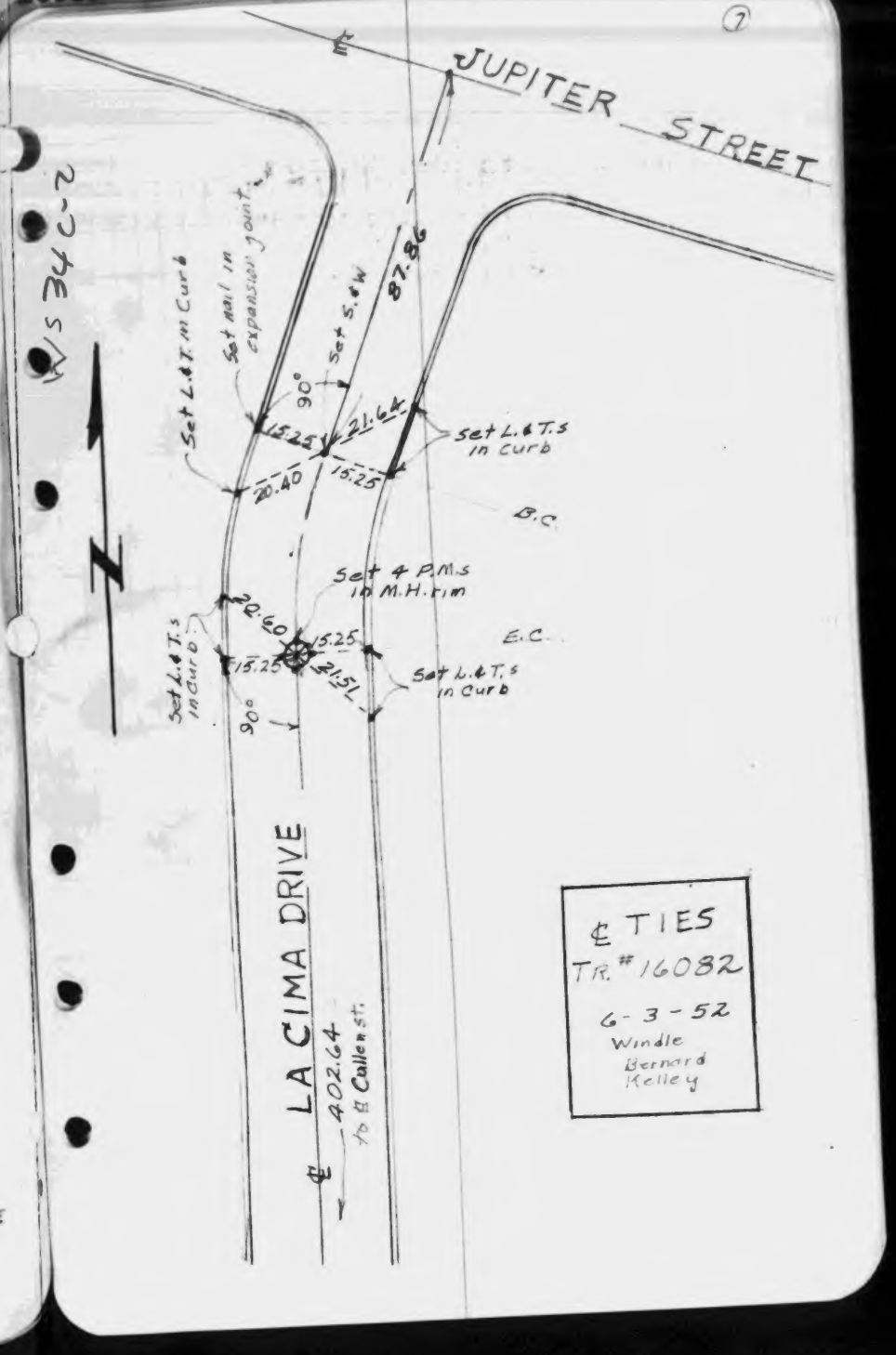

KEMMERER ENGR. CO.
Tract 16082

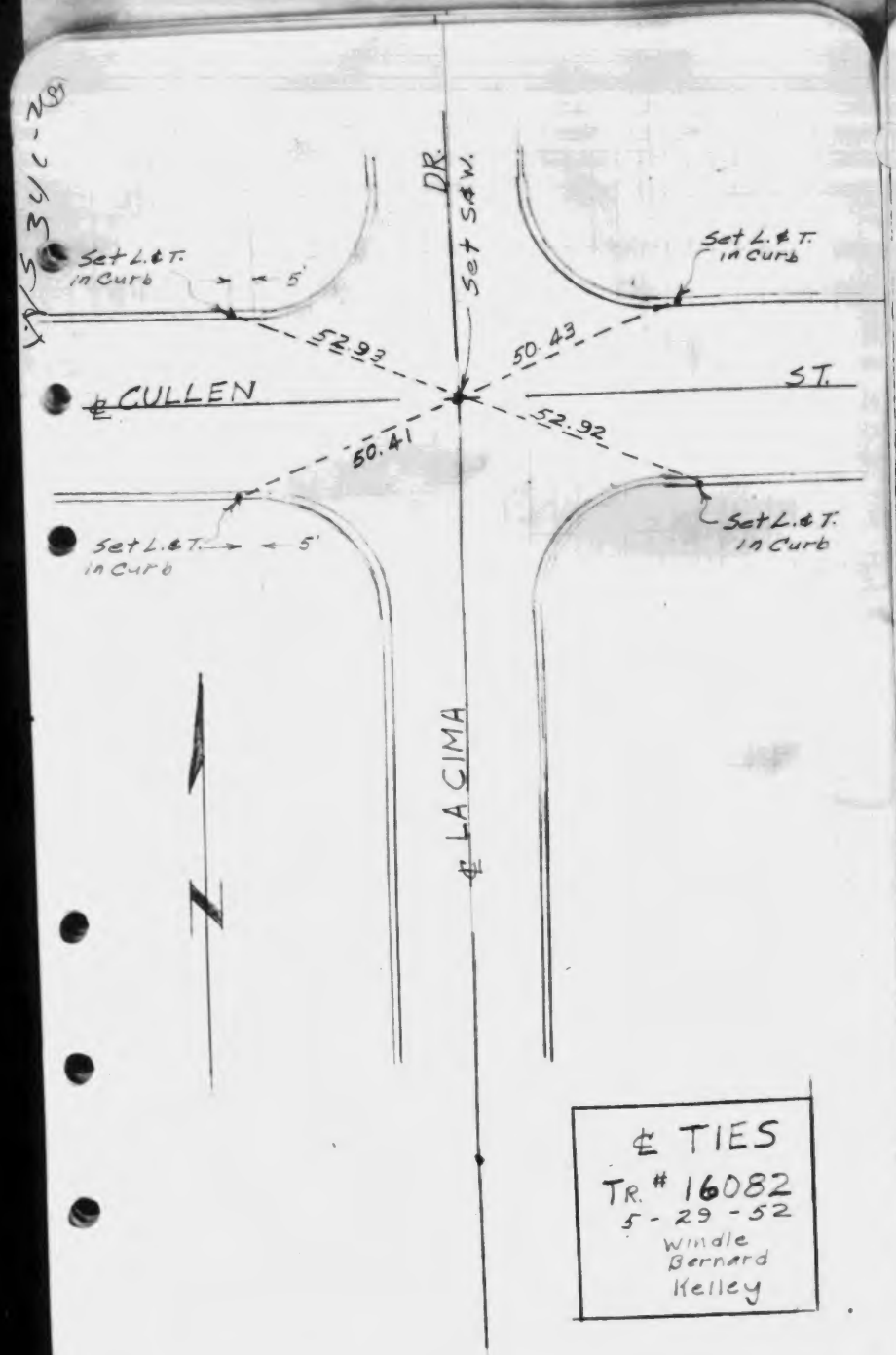

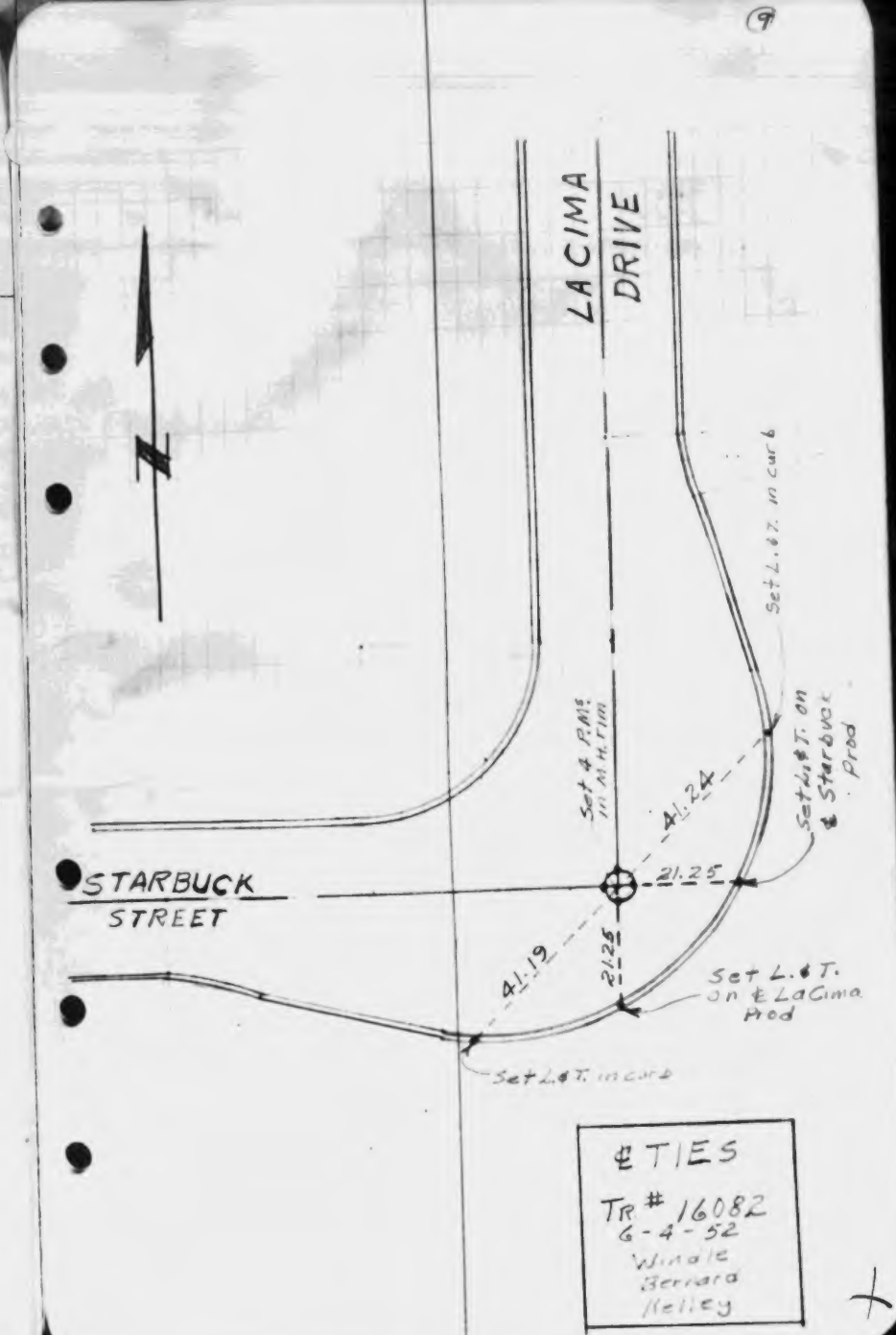

KEMMERER ENGR. CO.
Tract 16082

(10)

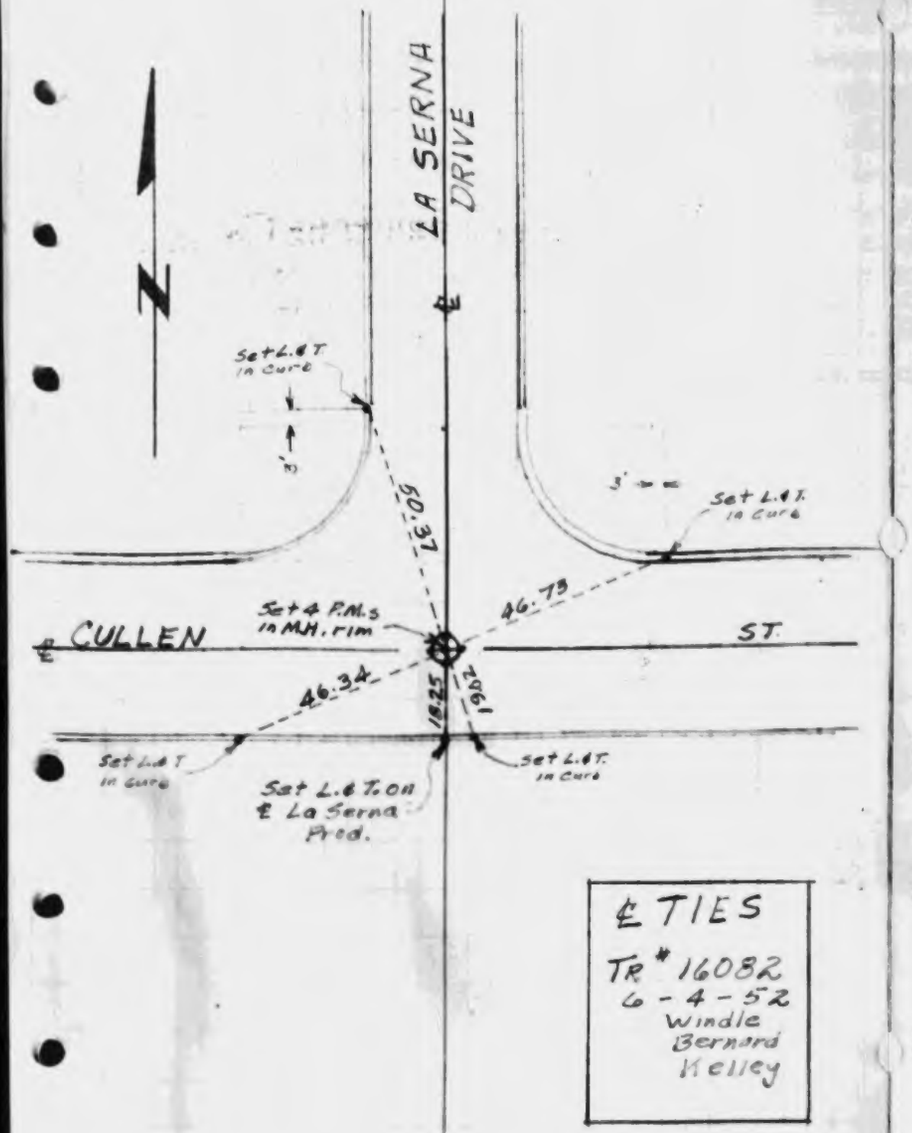

℄ TIES
TR # 16082
6-4-52
Windle
Bernard
Kelley

(11)

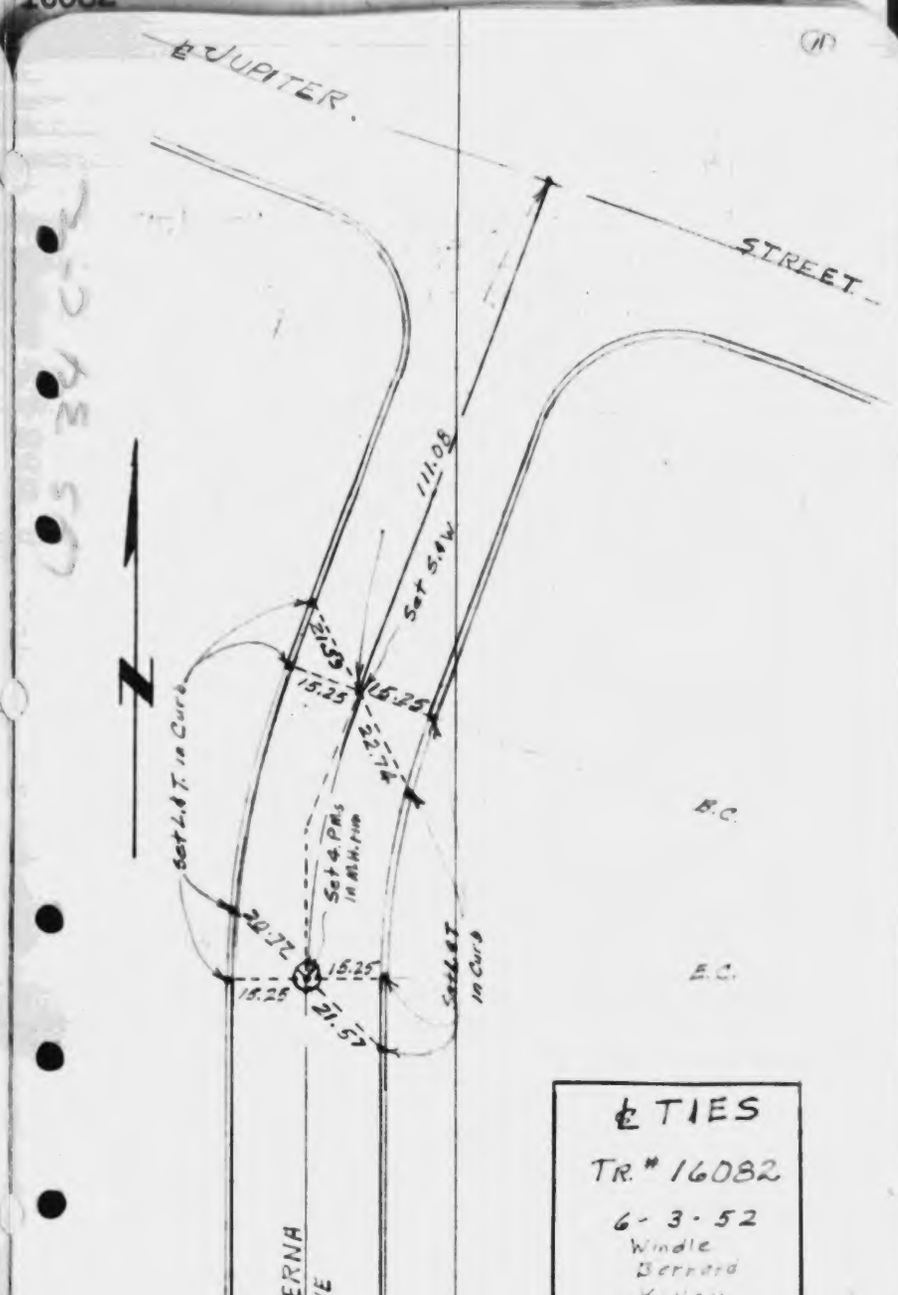

℄ TIES
TR. # 16082
6-3-52
Windle
Bernard
Kelley

KEMMERER ENGR. CO.
Tract 16082

(12)

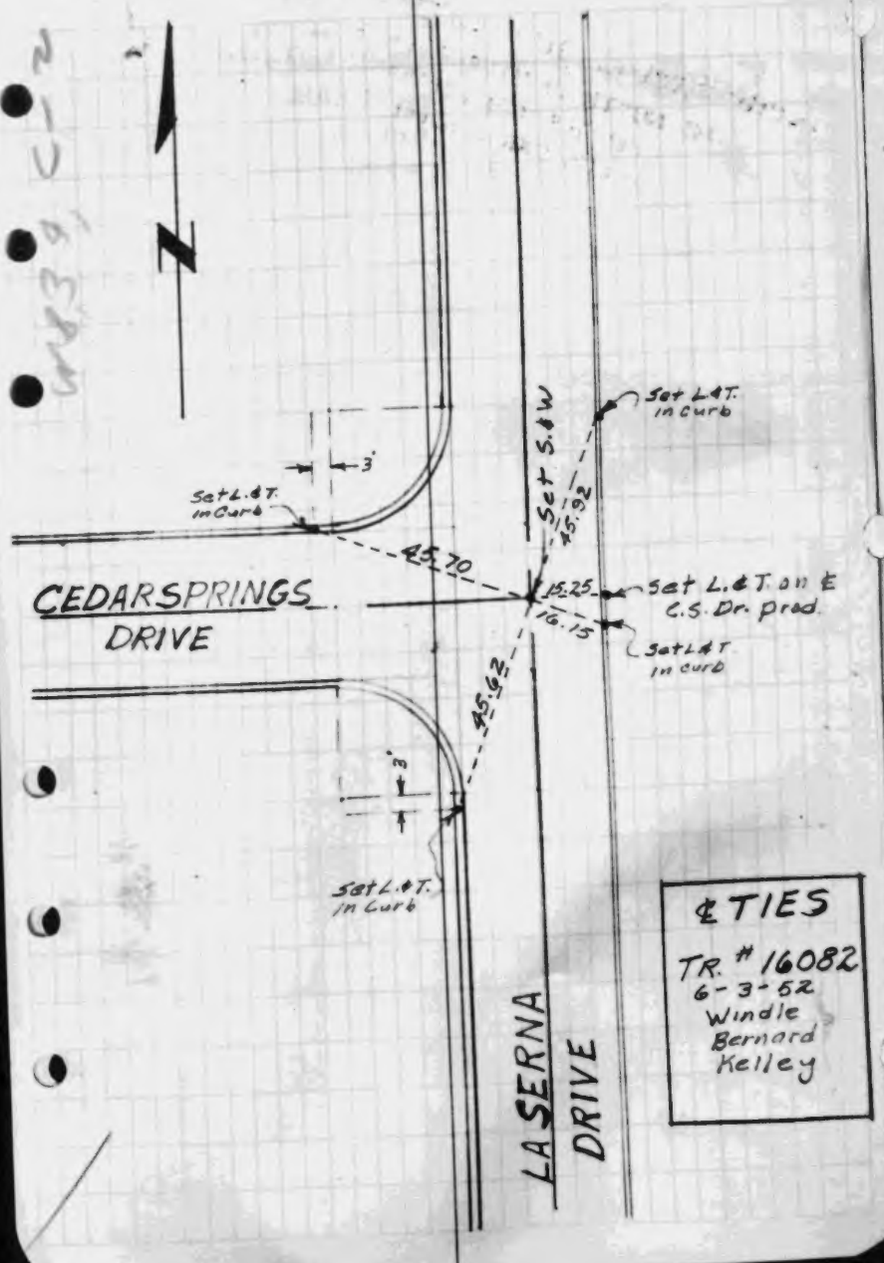

(13)

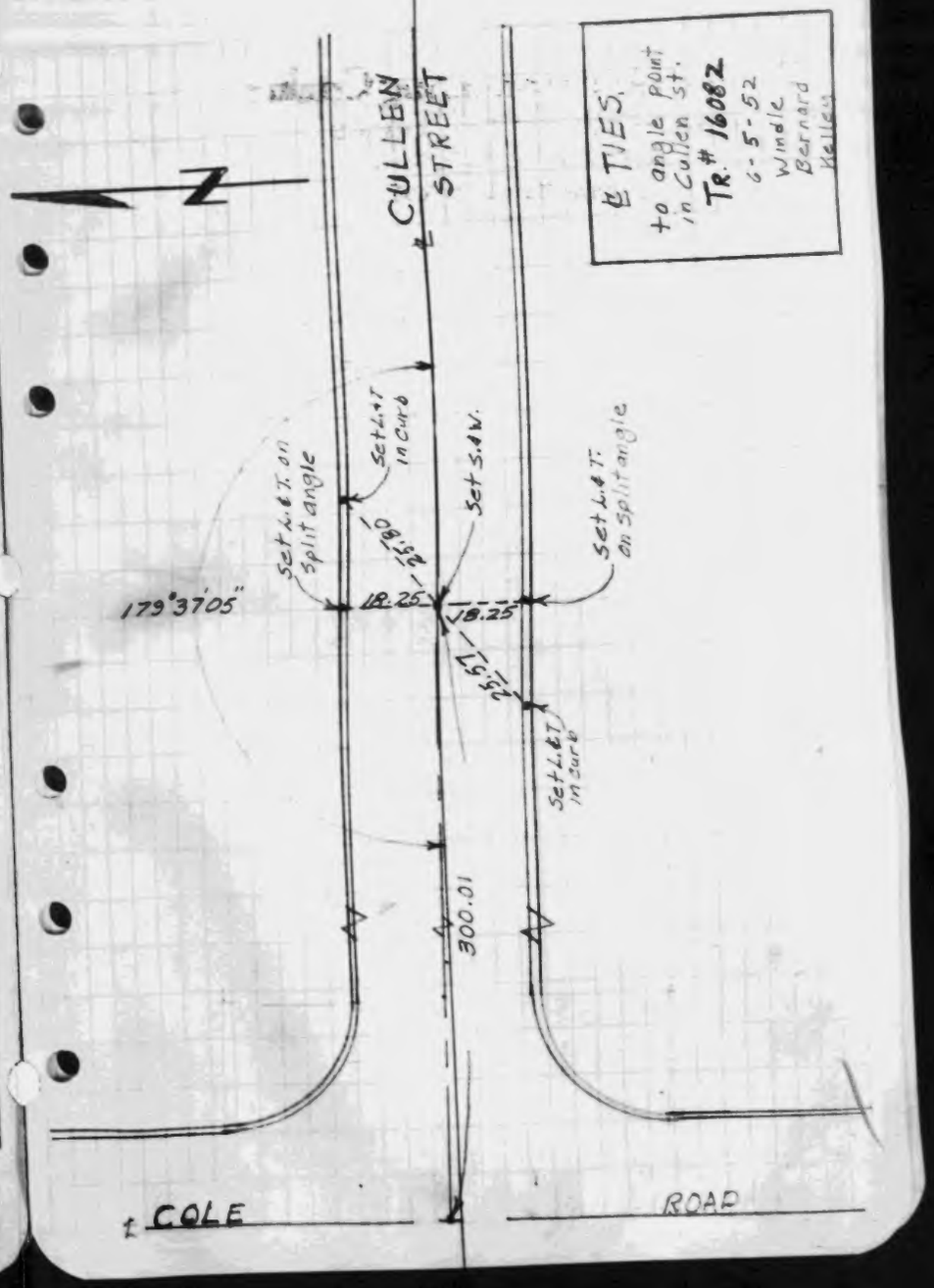

KEMMERER ENGR. CO.
Tract 16082

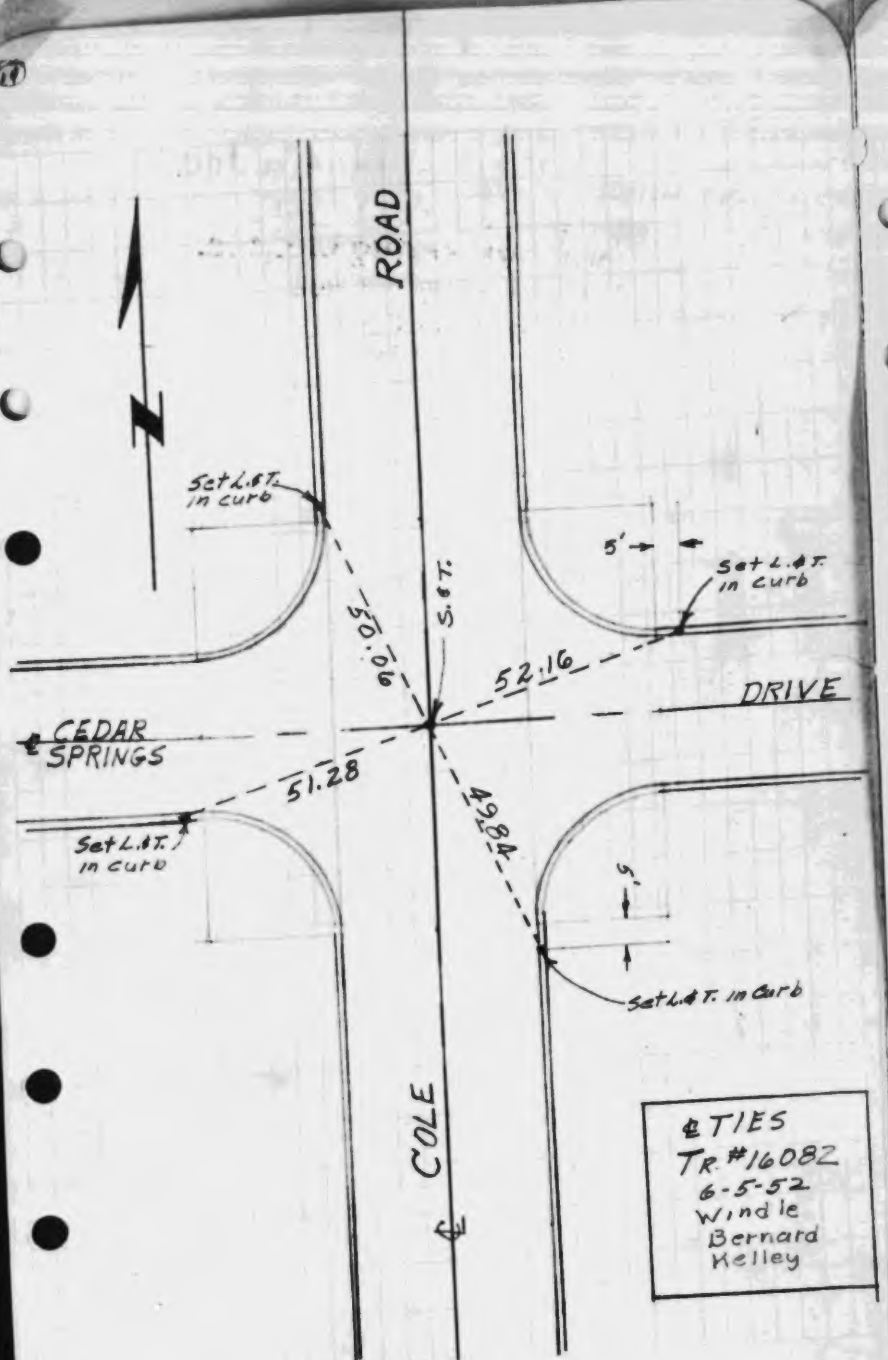

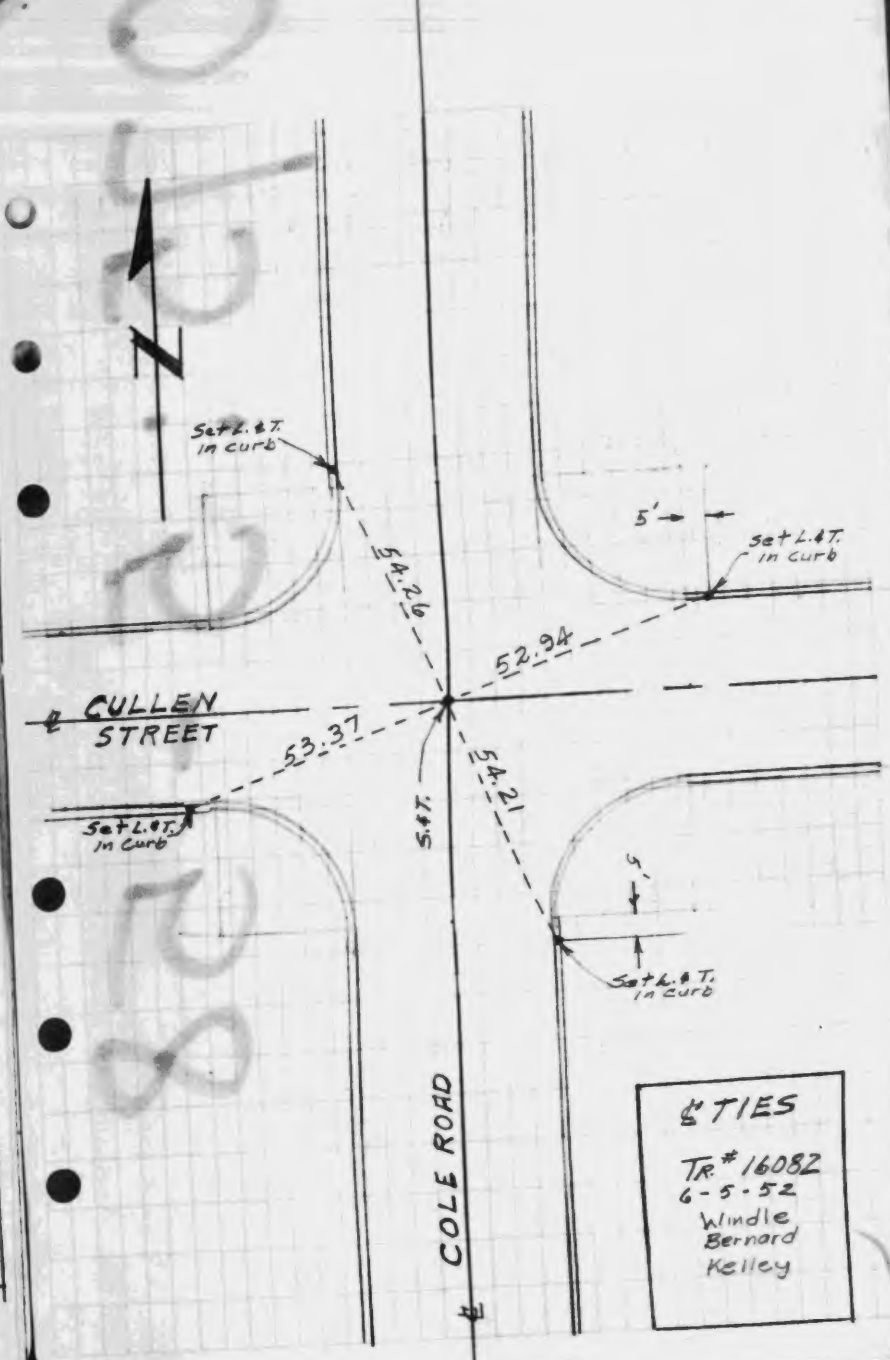

KEMMERER ENGR. CO.

Tract 16082

(6)

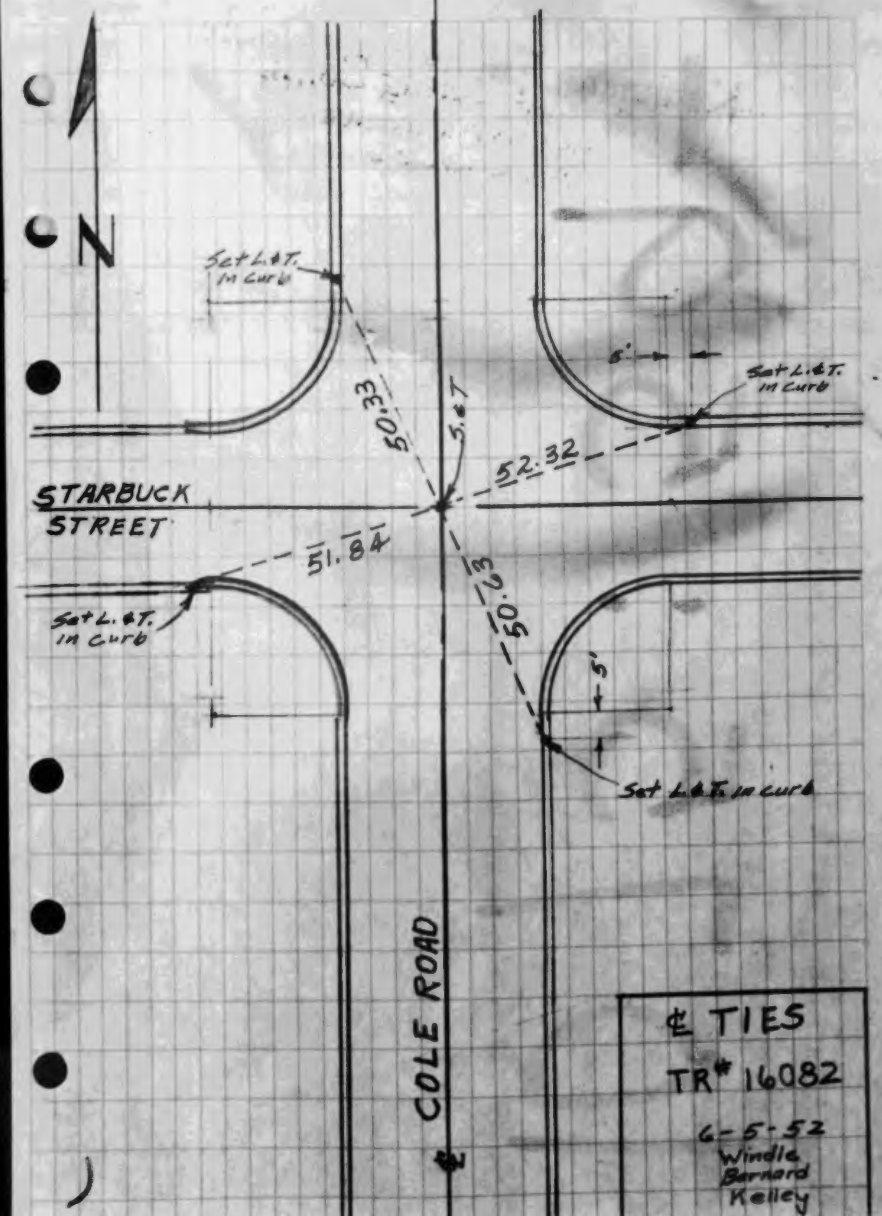

Tract 16661



WS 34 C-2

4

2

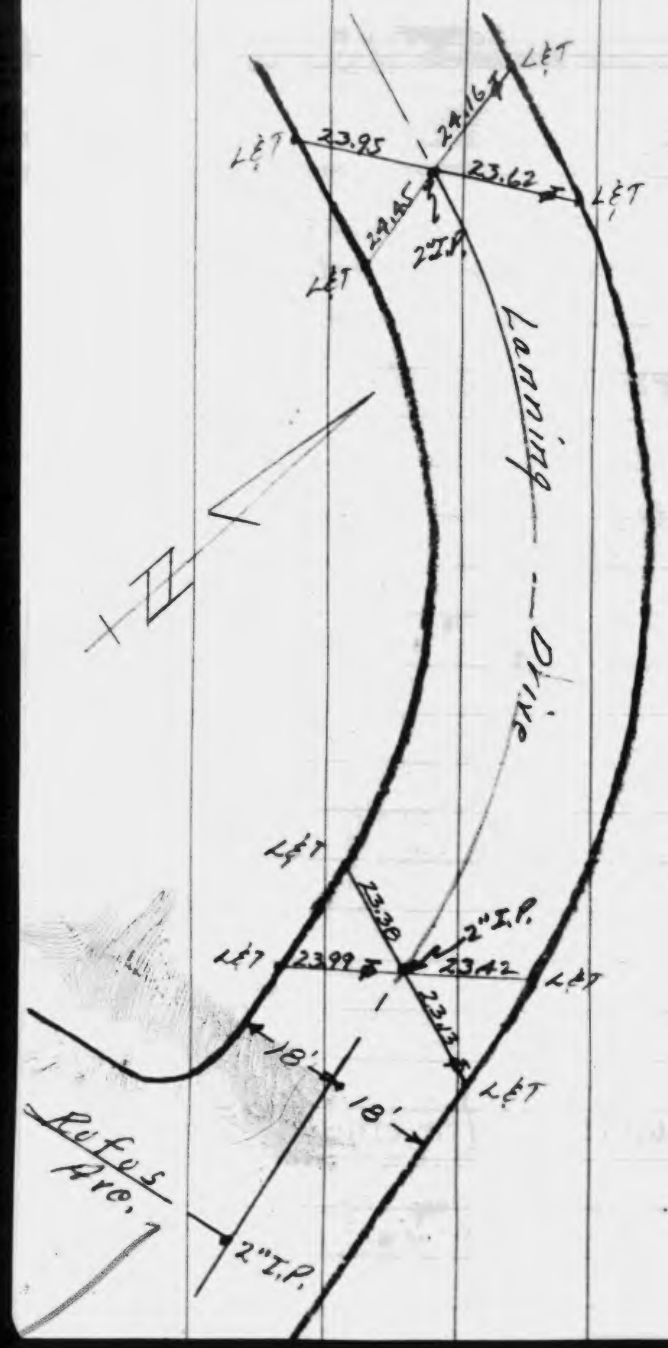
LET
23.95
24.16
23.62
24.45
2"I.P.
Lanning Drive
23.38
23.99
23.42
23.12
18'
18'
Rufus Arc.
2"I.P.

3

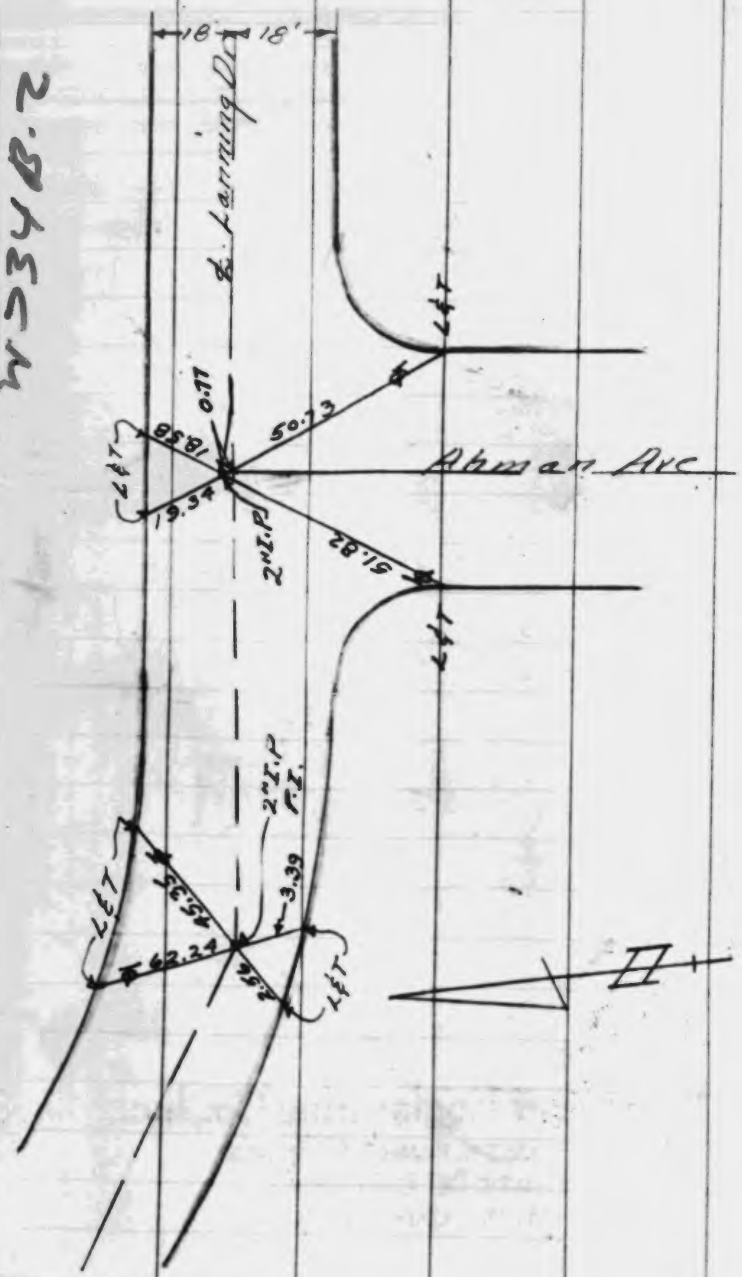
18'
18'
℄ Lanning Dr.
LET
0.77
18.58
50.73
Abman Arc
19.34
2"I.P.
51.82
2"I.P. P.I.
45.35
3.39
62.24
LET

4534P.2

KEMMERER ENGR. CO.
Tract 16661

4

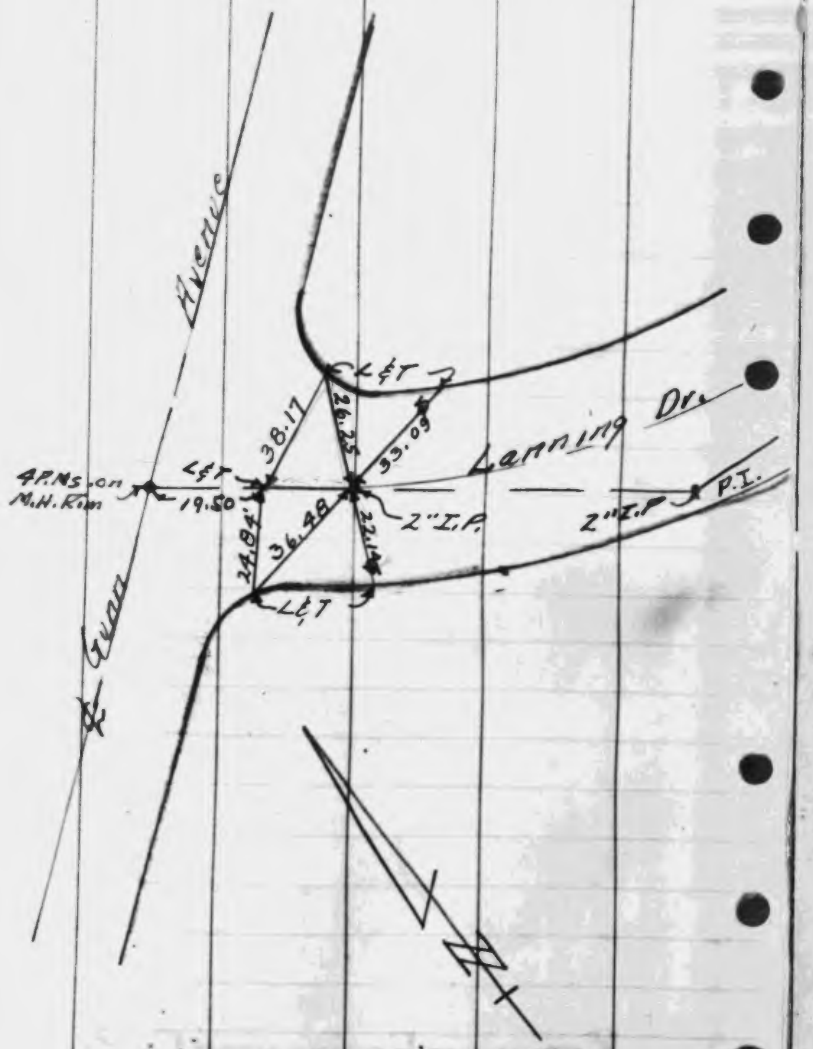

5

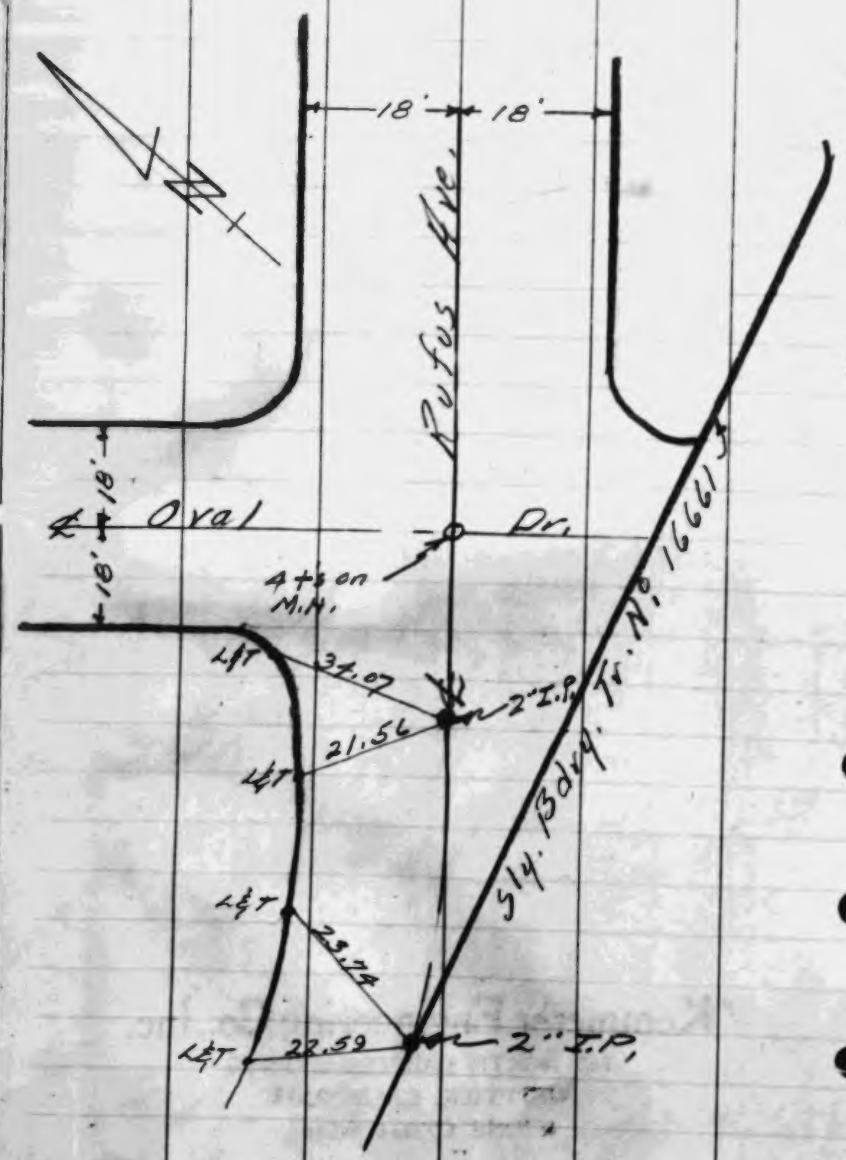

KEMMERER ENGR. CO.
Tract 16661

6

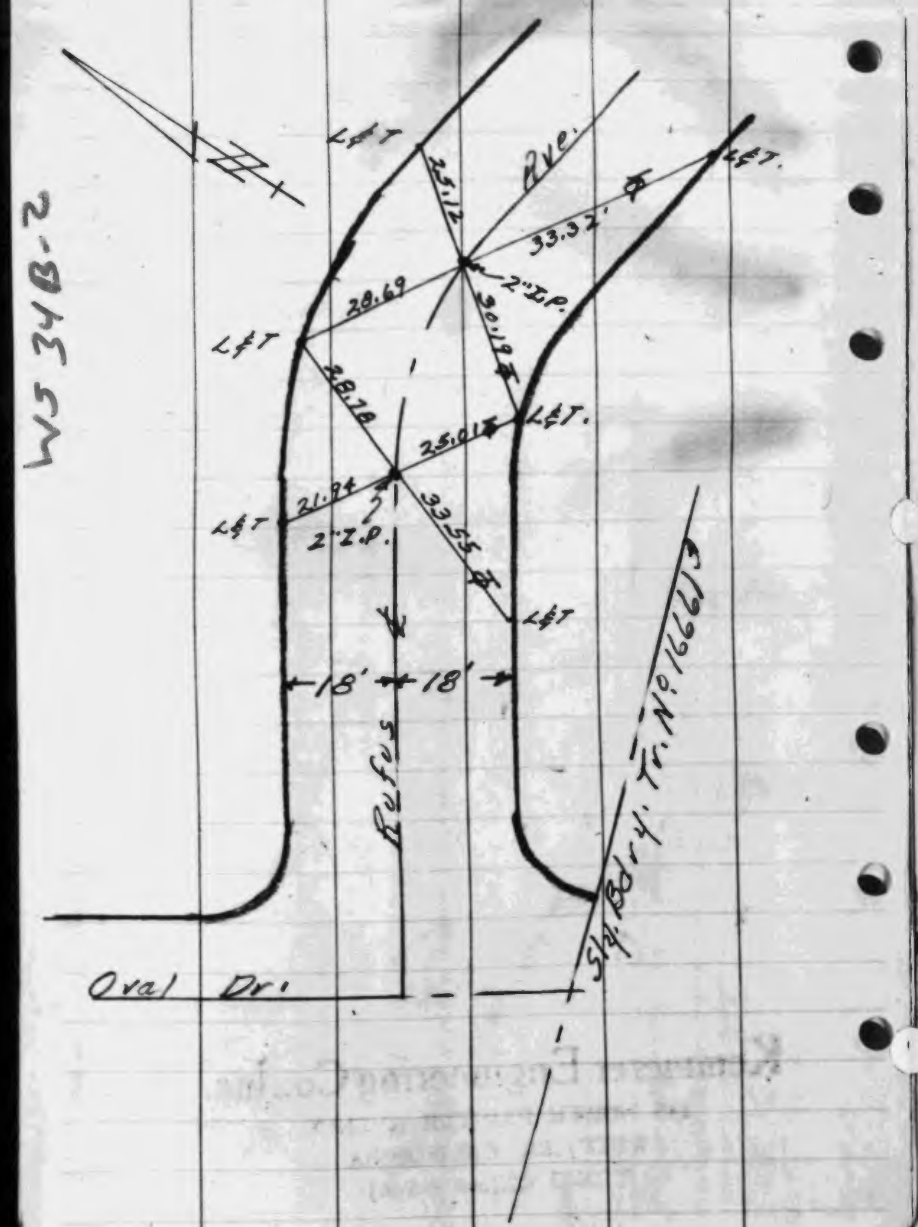

7



KEMMERER ENGR. CO.
Tract 16661

6



9

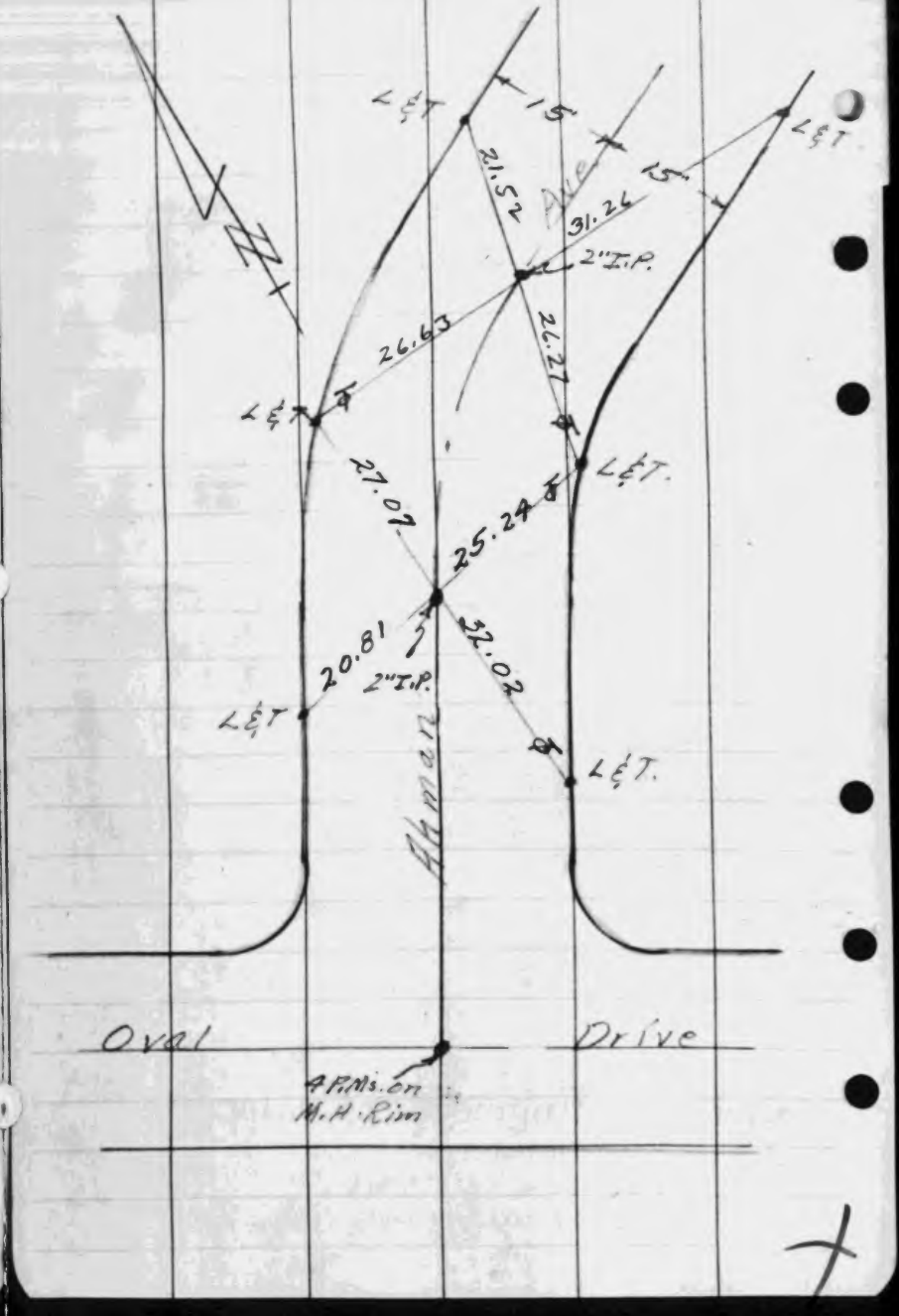

KEMMERER ENGR. CO.
Tract 17122

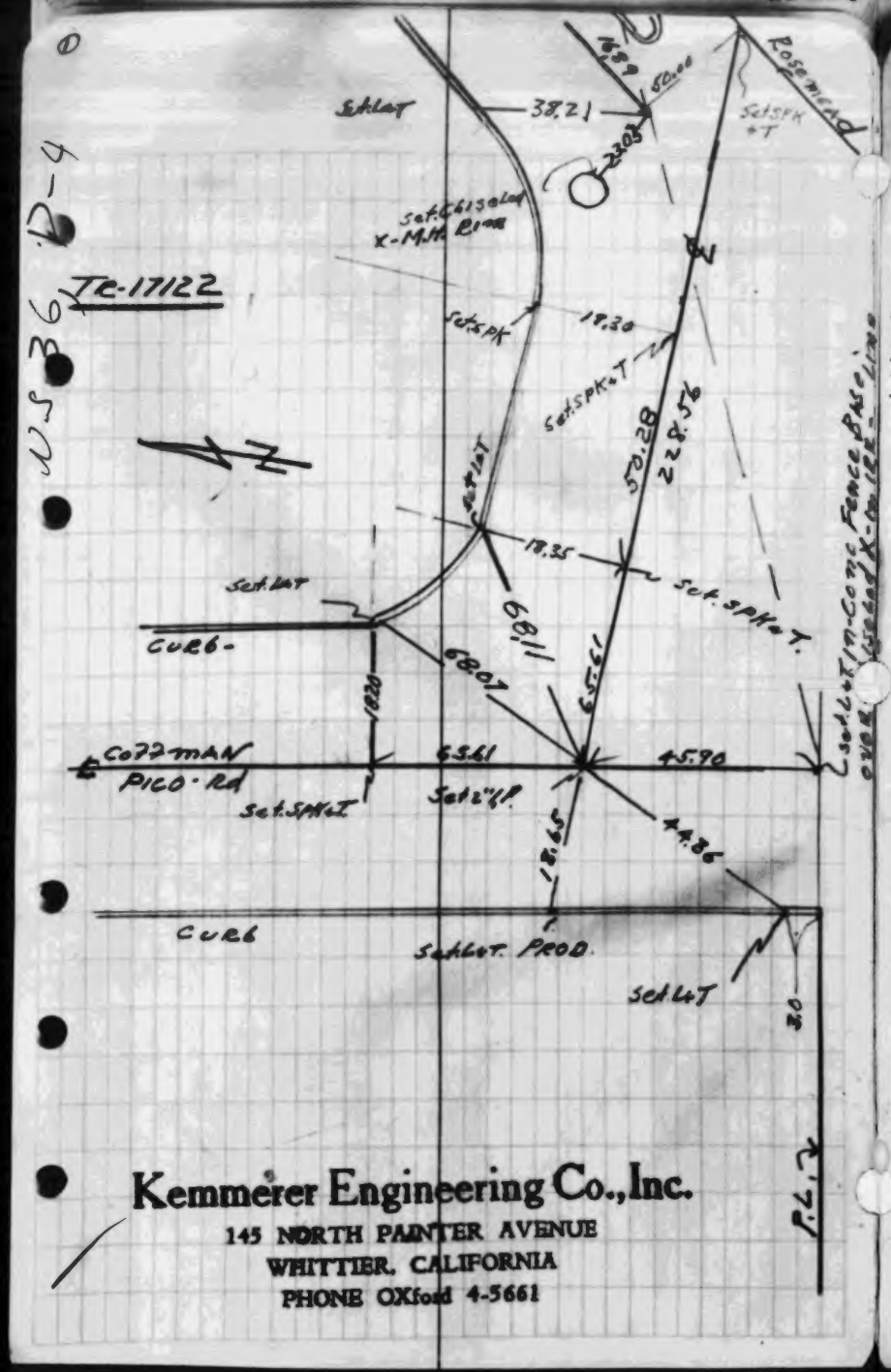

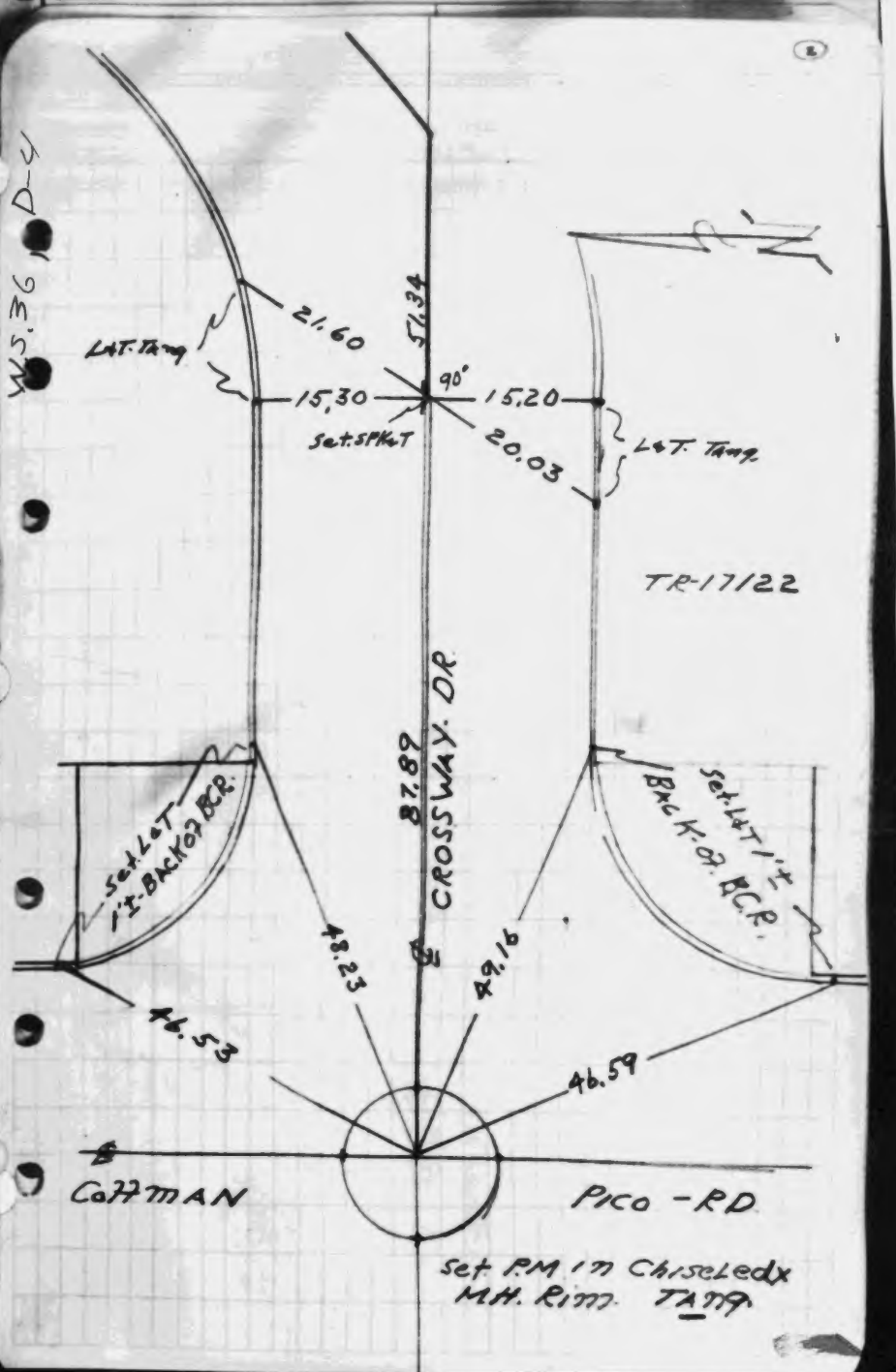

Kemmerer Engineering Co., Inc.
145 NORTH PAINTER AVENUE
WHITTIER, CALIFORNIA
PHONE OXford 4-5661

KEMMERER ENGR. CO.
Tract 17122

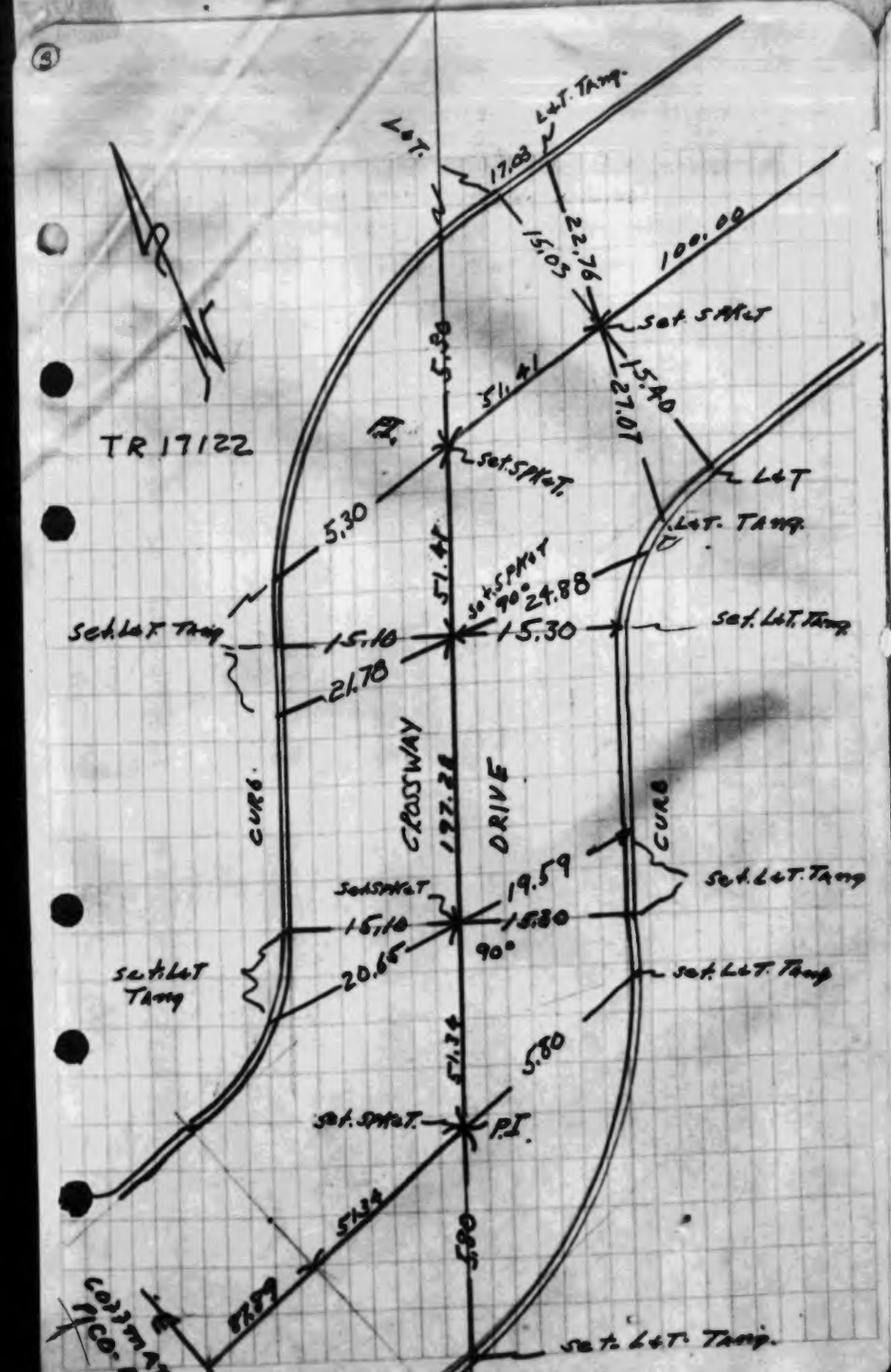

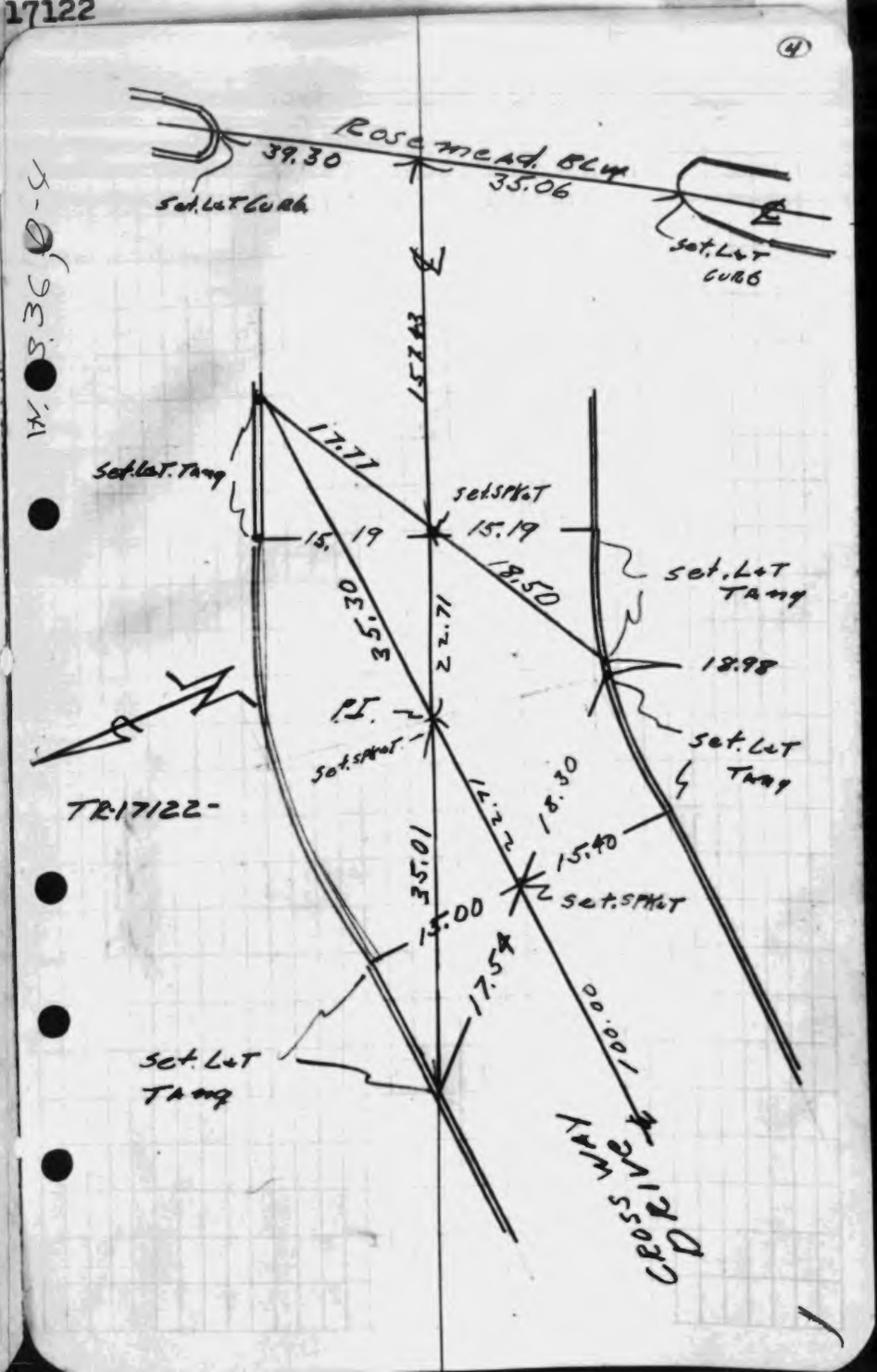

①

Kemmerer Engineering Co., Inc.
145 NORTH PAINTER AVENUE
WHITTIER, CALIFORNIA
PHONE OXford 4-5661

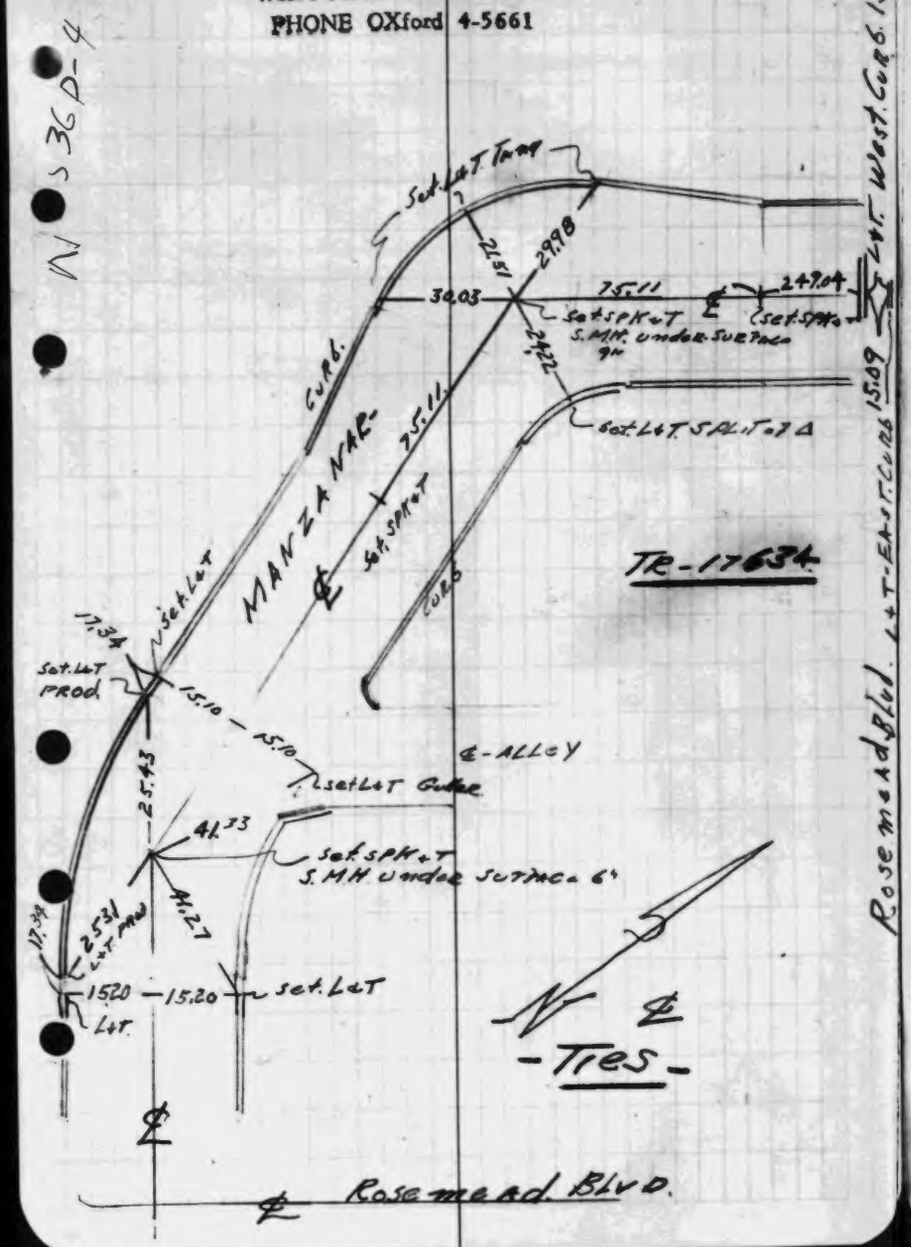

②

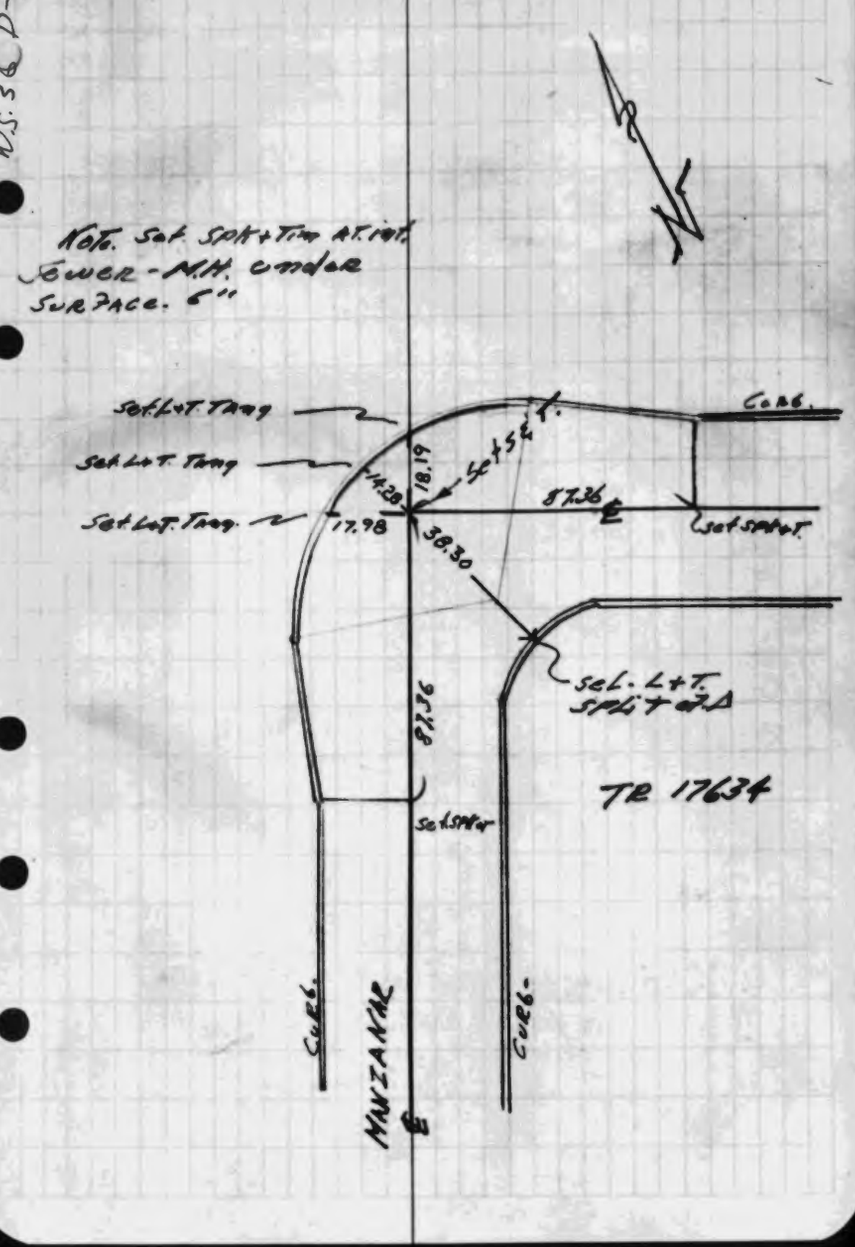

KEMMERER ENGR.CO.
Tract 17634

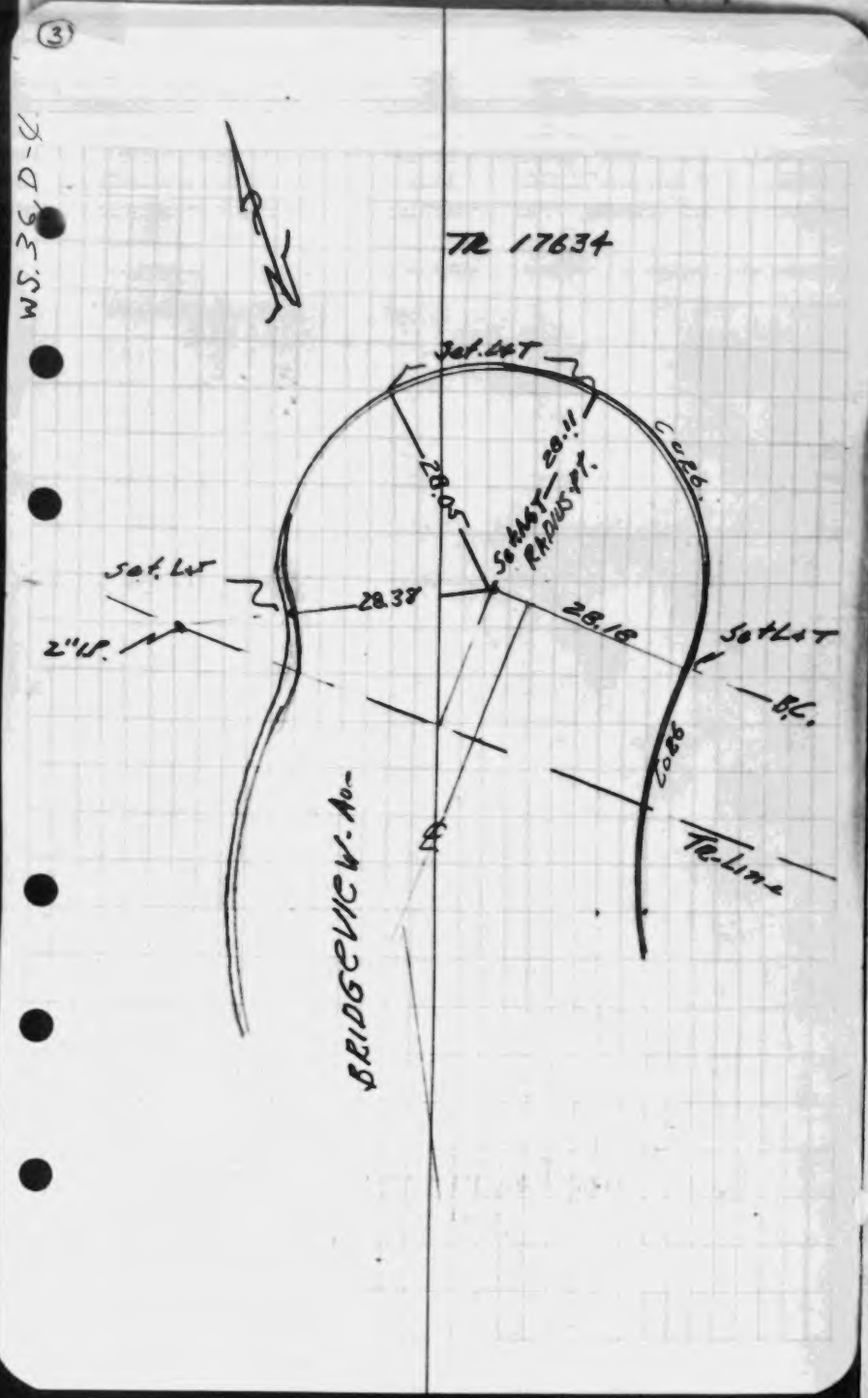

BARNETT, HOPEN & SMITH
Tract 15934

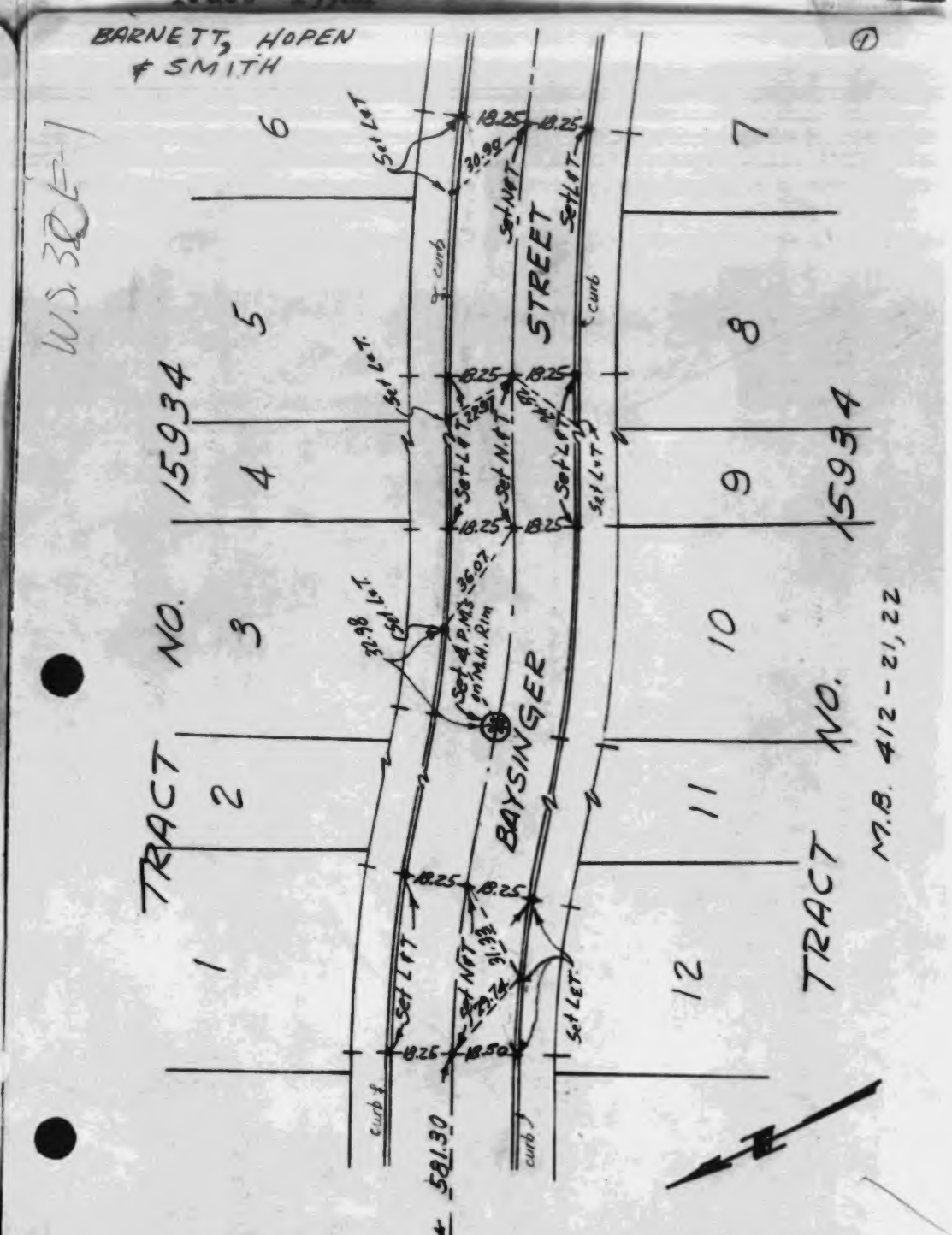

HAROLD A. BARNETT
Tract 14237

HAROLD A. BARNETT CIVIL ENGINEER 35 SO. RAYMOND AVE. PASADENA 1, CALIF. R. E. 1216 Harold A. Barnett	PARTY Gleason Doherty Tesh	JOB NO. 3889 LOT TRACT 14237 CLIENT THOMAS Co. DATE 5-30-52
SHEET 1 OF 5 SHEETS		

HAROLD A. BARNETT CIVIL ENGINEER 35 SO. RAYMOND AVE. PASADENA 1, CALIF. R. E. 1216 Harold A. Barnett	PARTY Gleason Doherty Tesh	JOB NO. 3889 LOT TRACT 14237 CLIENT THOMAS Co. DATE 5-30-52
SHEET 2 OF 5 SHEETS		

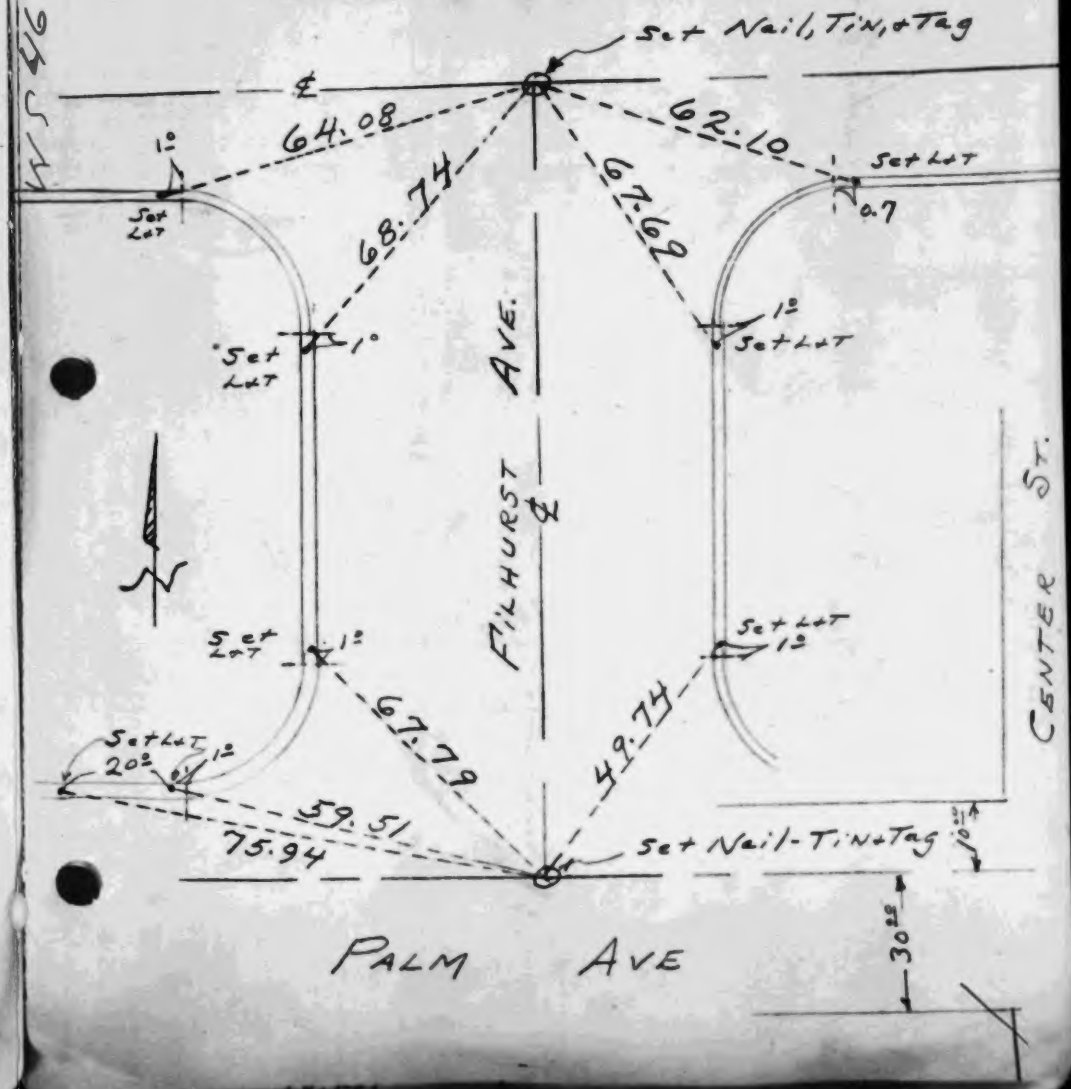

HAROLD A. BARNETT CIVIL ENGINEER 35 SO. RAYMOND AVE. PASADENA 1, CALIF. R.E. 1216 Harold A. Barnett	PARTY Gleason Doherty Tesh	JOB NO. 3889 LOT TRACT 14237 CLIENT Thomas Co. DATE 5-30-52
SHEET 3 OF 5 SHEETS		

WS 46 C-4

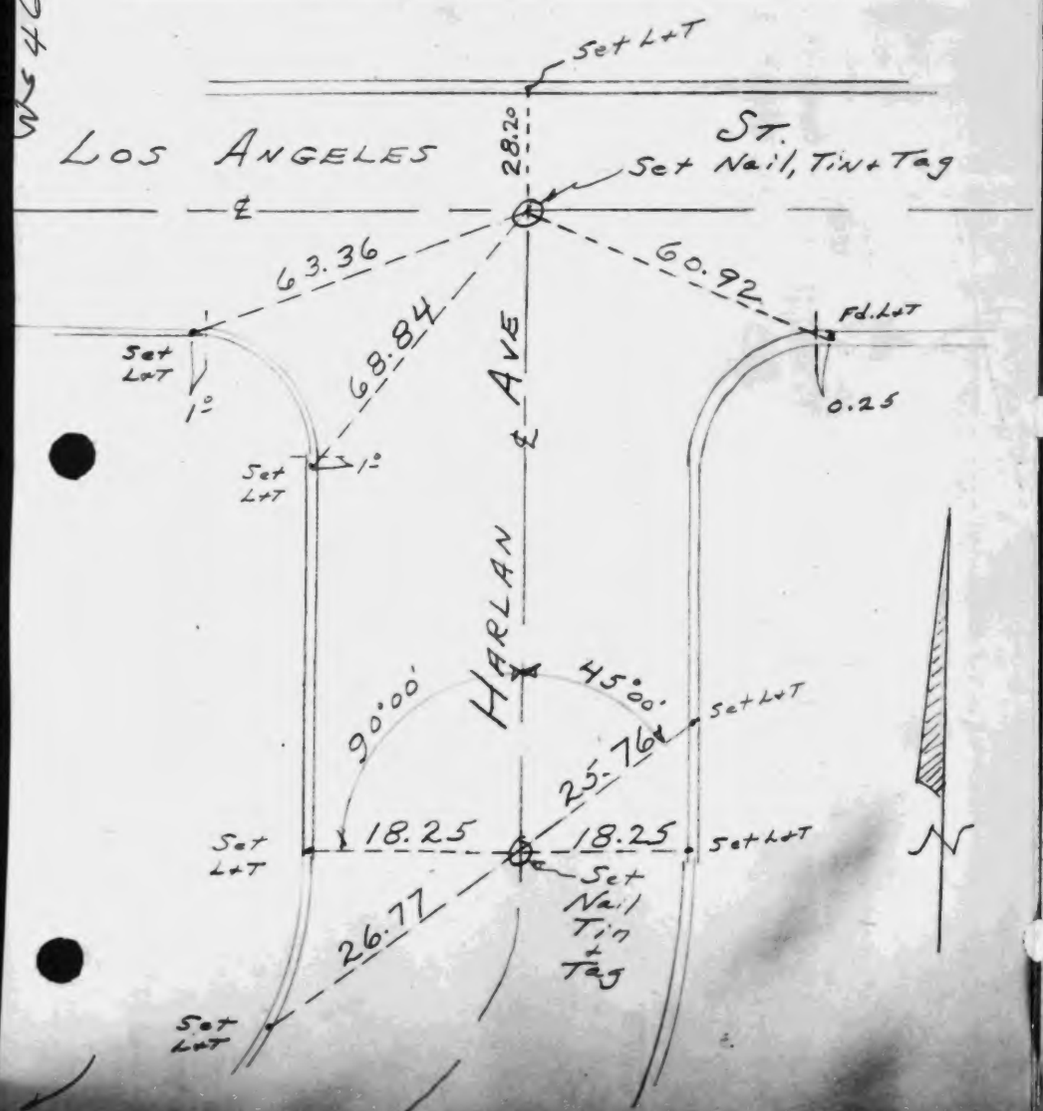

HAROLD A. BARNETT CIVIL ENGINEER 35 SO. RAYMOND AVE. PASADENA 1, CALIF. R.E. 1216 Harold A. Barnett	PARTY Gleason Doherty Tesh	JOB NO. 3889 LOT TRACT 14237 CLIENT Thomas Co. DATE 5-30-52
SHEET 4 OF 5 SHEETS		

WS 46 C-4

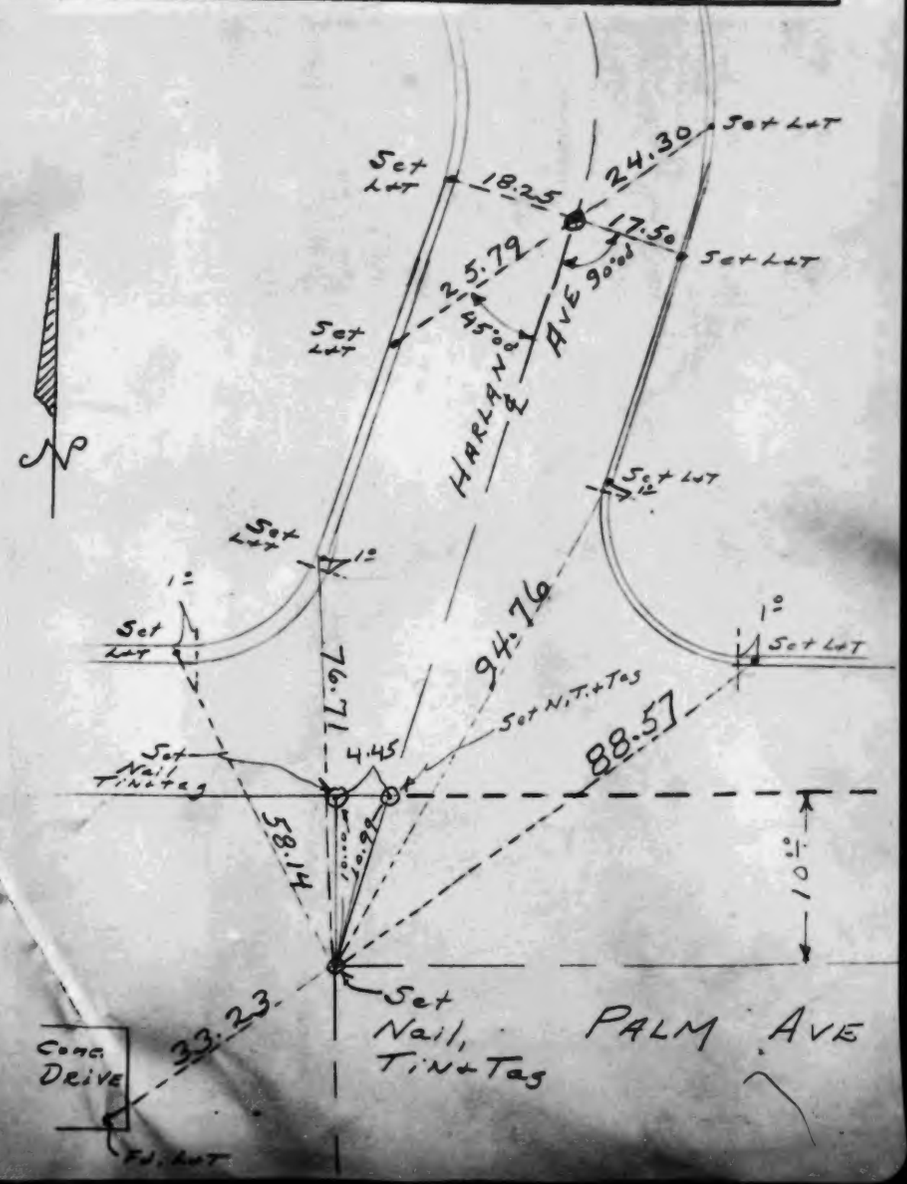

HAROLD A. BARNETT
Tract 14237

HAROLD A. BARNETT CIVIL ENGINEER 35 SO. RAYMOND AVE. PASADENA 1, CALIF. R.E. 1218 Harold A. Barnett	PARTY Gleason Doherty Tosh	JOB NO. 3889 LOT TRACT 14237 CLIENT THOMAS CO. DATE 5-30-52
SHEET 5 OF 5 SHEETS		

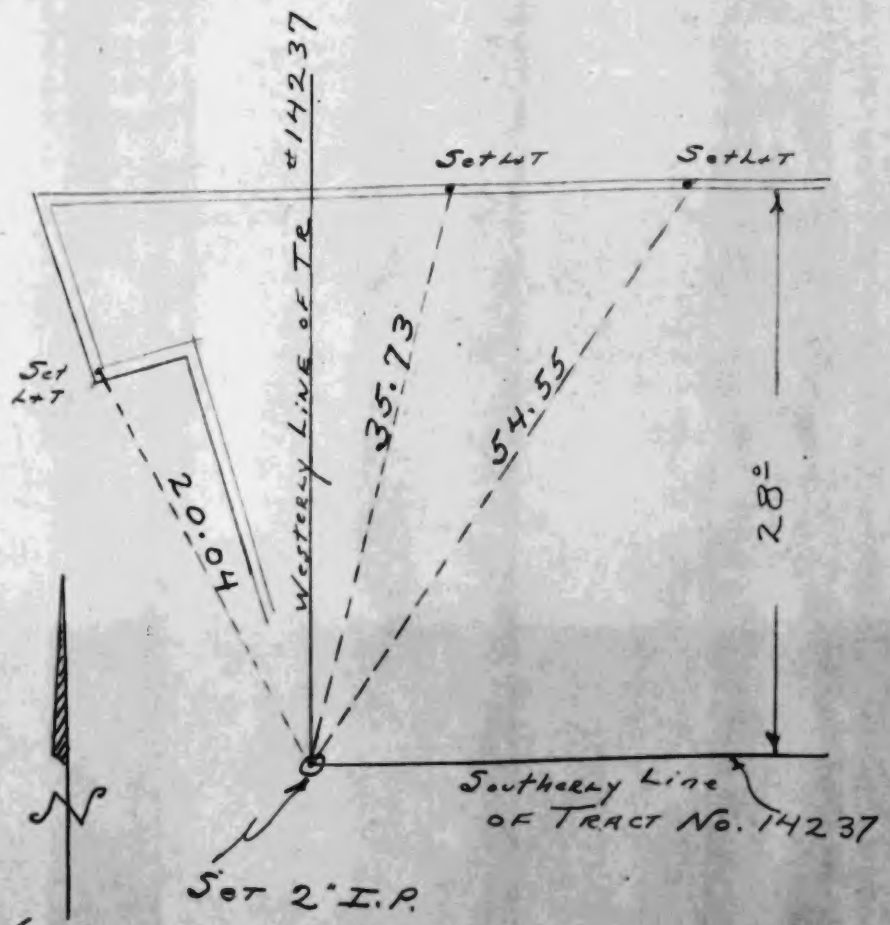

KARL F. TUTTLE ENG. CO.
Tract 16116

KARL F. TUTTLE ENG. CO. INC. 11220 E. LIVE OAK AVE. ARCADIA, CALIFORNIA	PARTY Osborn Kelbe Hughes	JOB NO. 1725 LOT TRACT 16116 CLIENT DATE June 18-52
SHEET 1 OF 5 SHEETS		

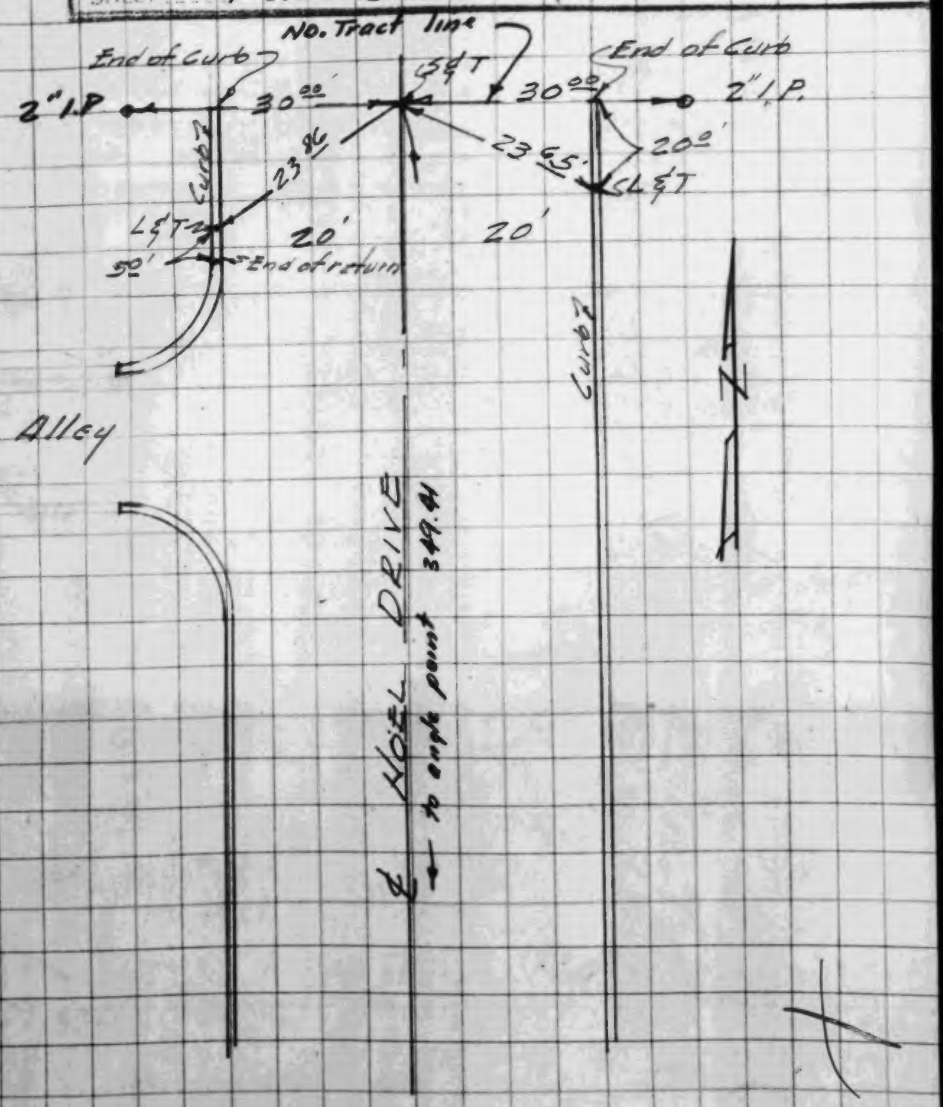

KARL F. TUTTLE ENG. CO.
Tract 16116

KARL F. TUTTLE ENG. CO. INC. 11220 E. LIVE OAK AVE. ARCADIA, CALIFORNIA	PARTY Osborn Kolbe Hughes	JOB NO. 1775 LOT TRACT 16116 CLIENT DATE June 18 52
SHEET 2 OF 5 SHEETS		

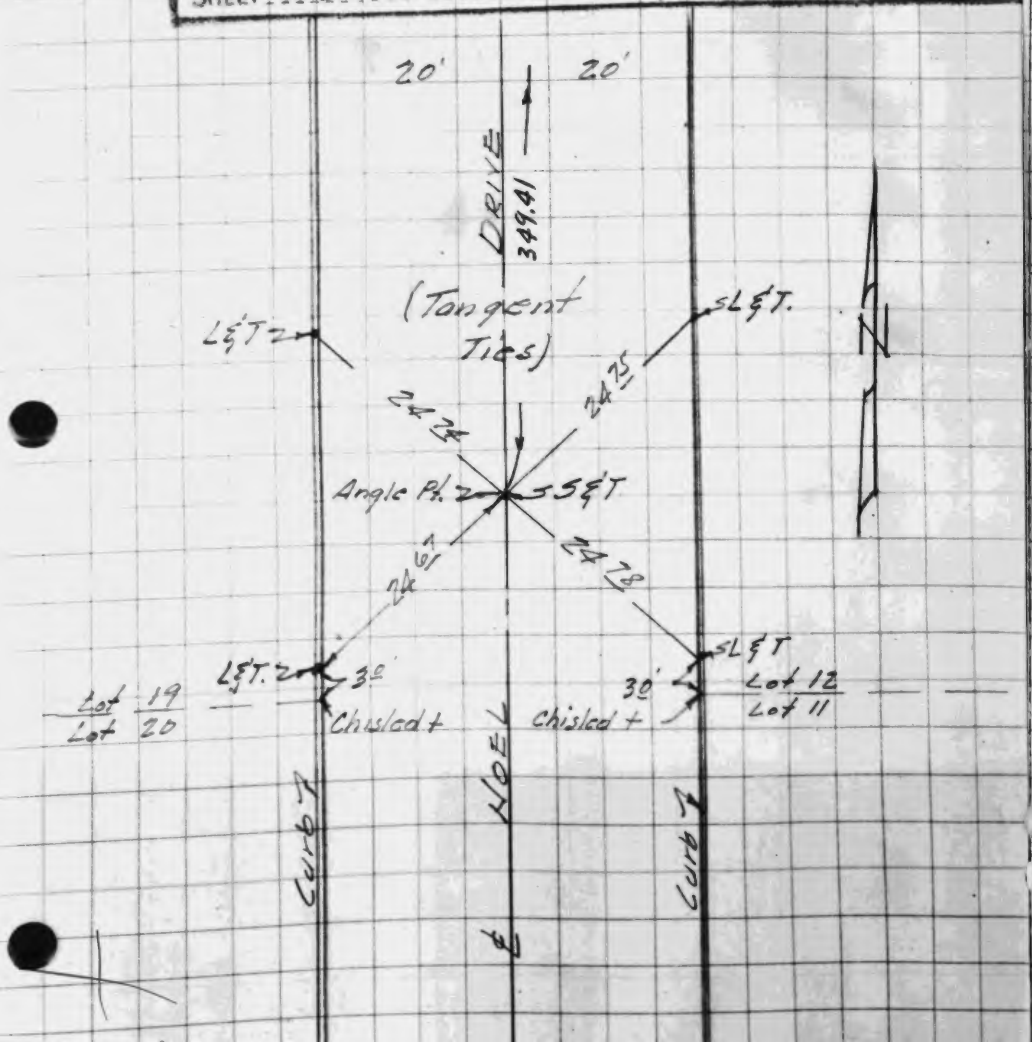

KARL F. TUTTLE ENG. CO. INC. 11220 E. LIVE OAK AVE. ARCADIA, CALIFORNIA	PARTY Osborn Kolbe Hughes	JOB NO. 1775 LOT TRACT 16116 CLIENT DATE June 18 52
SHEET 3 OF 5 SHEETS		

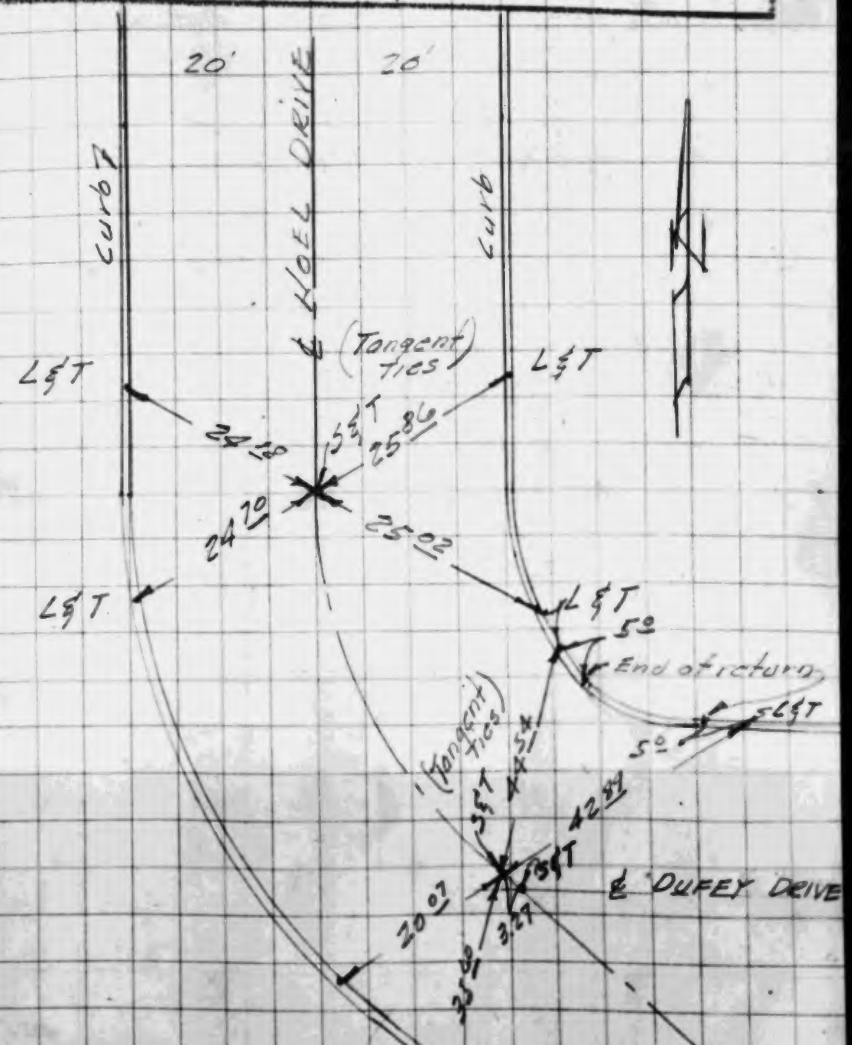

KARL F. TUTTLE ENG. CO.
Tract 16116

KARL F. TUTTLE ENG. CO. INC.
11220 E. LIVE OAK AVE.
ARCADIA, CALIFORNIA

PARTY: Osborn, Kalbe, Hughes

JOB NO. 1275
LOT
TRACT 16116
CLIENT
DATE June 18 52

SHEET 4 OF 6 SHEETS

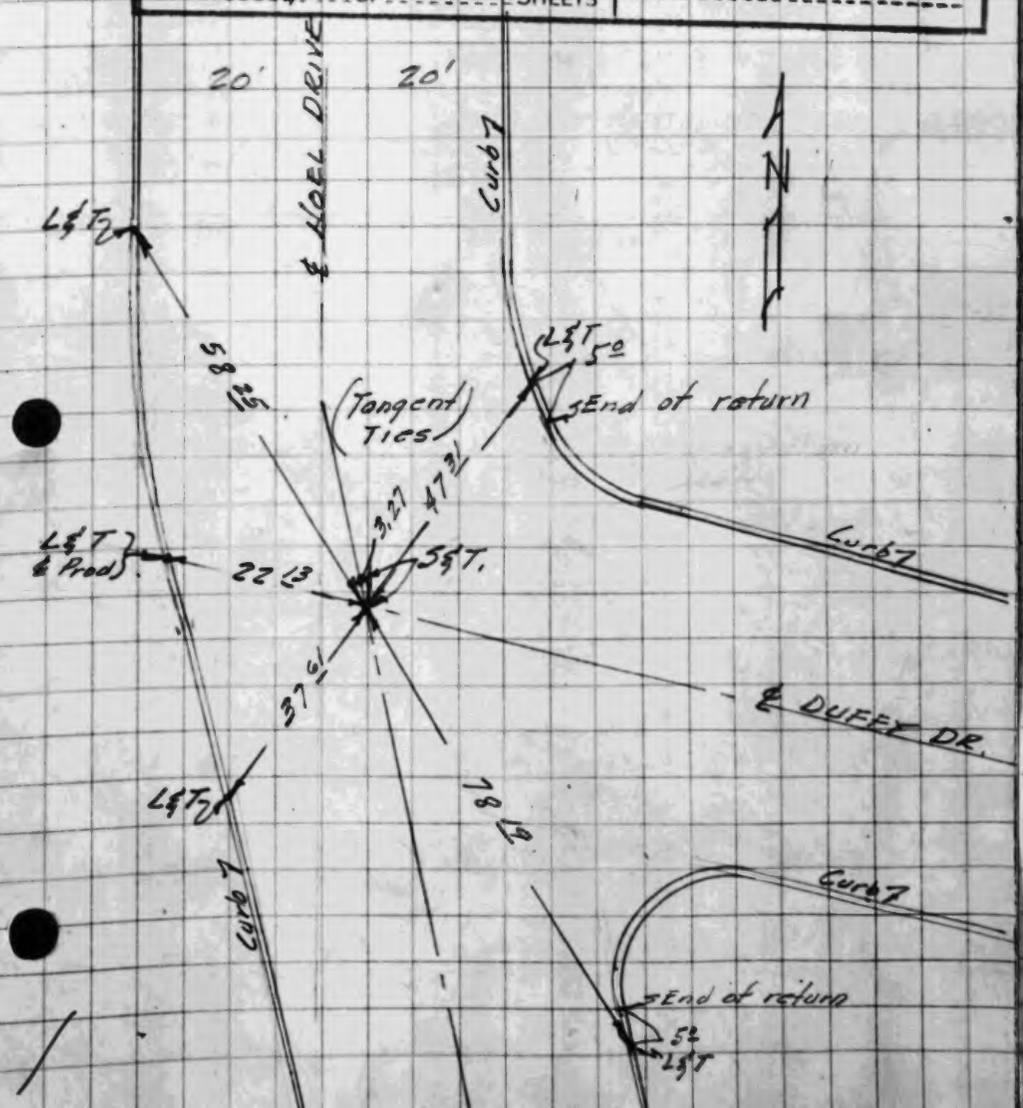

KARL F. TUTTLE ENG. CO. INC.
11220 E. LIVE OAK AVE.
ARCADIA, CALIFORNIA

PARTY: Osborn, Kalbe, Hughes

JOB NO. 1275
LOT
TRACT 16116
CLIENT
DATE June 18 52

SHEET 5 OF 5 SHEETS



WS 44-C-4

TRACT Nº 16375
℄ TIES INDEX MAP

ADAMS & ELLS
F.B. 296
Nov. 1951

SHEET 1 OF 25 SHEETS

Numbers in Circles refer to Sheet Nos.

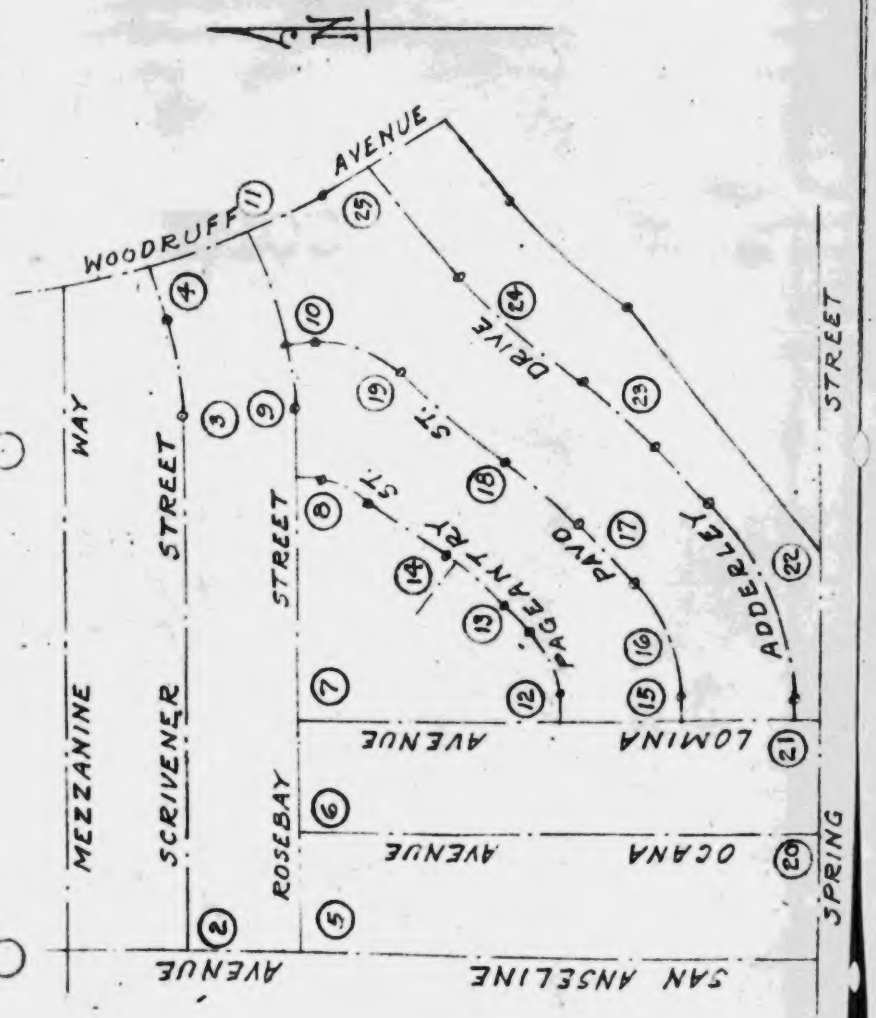

TRACT Nº 16375
℄ TIES AT SCRIVENER ST.
& SAN ANSELINE AVE.

ADAMS & ELLS
F.B. 296-20
Nov. 1951

SHEET 2 OF 25 SHEETS

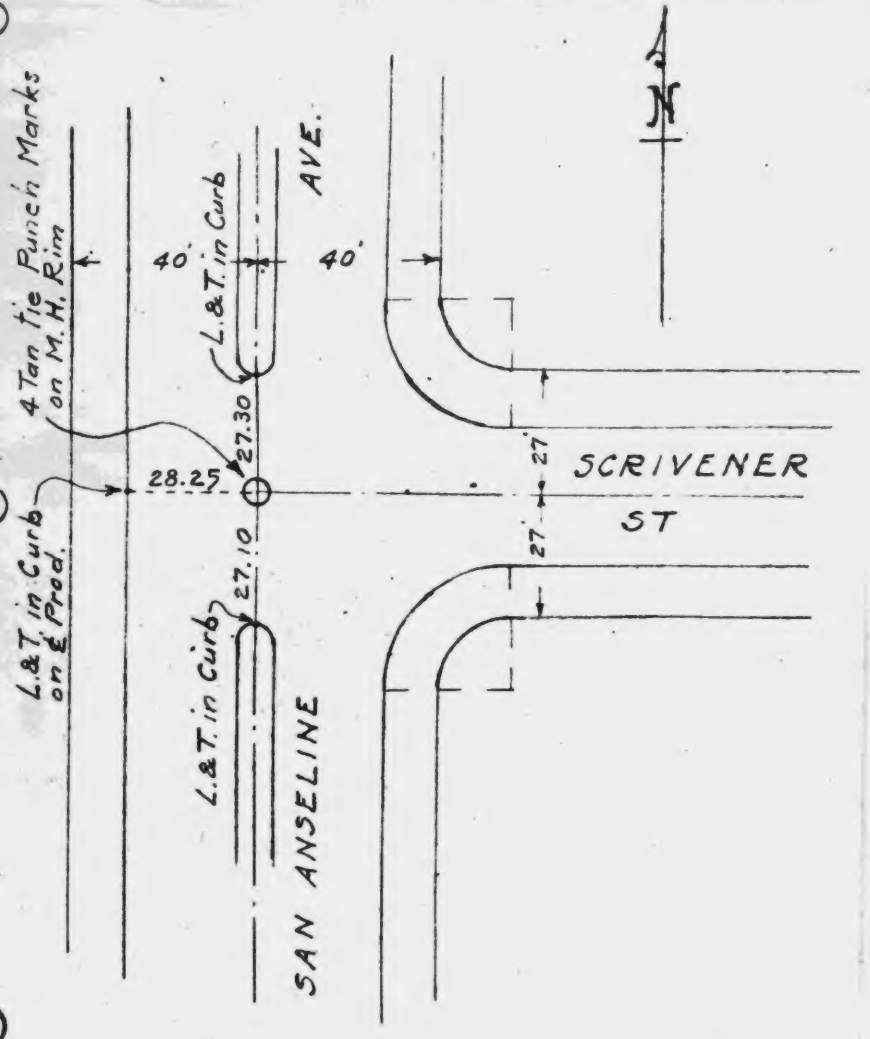

WS 31/B-3

TRACT Nº 16375 ADAMS & ELLS.
℄ TIES ON SCRIVENER ST. F.B. 296-28
Dec. 1951

SHEET 3 OF 25 SHEETS

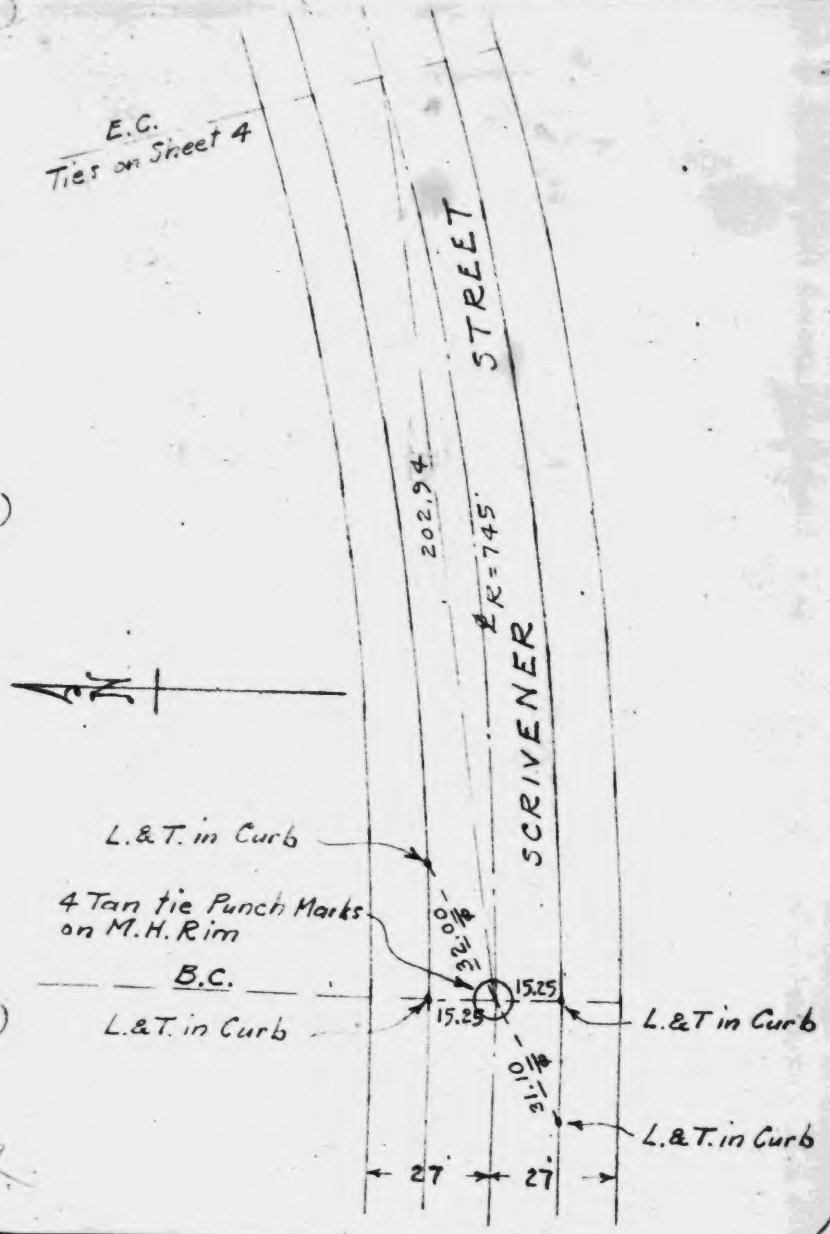

TRACT Nº 16375 ADAMS & ELLS
℄ TIES AT WOODRUFF AVE. F.B. 296-18 & 28
& SCRIVENER ST. Dec. 1951

SHEET 4 OF 25 SHEETS

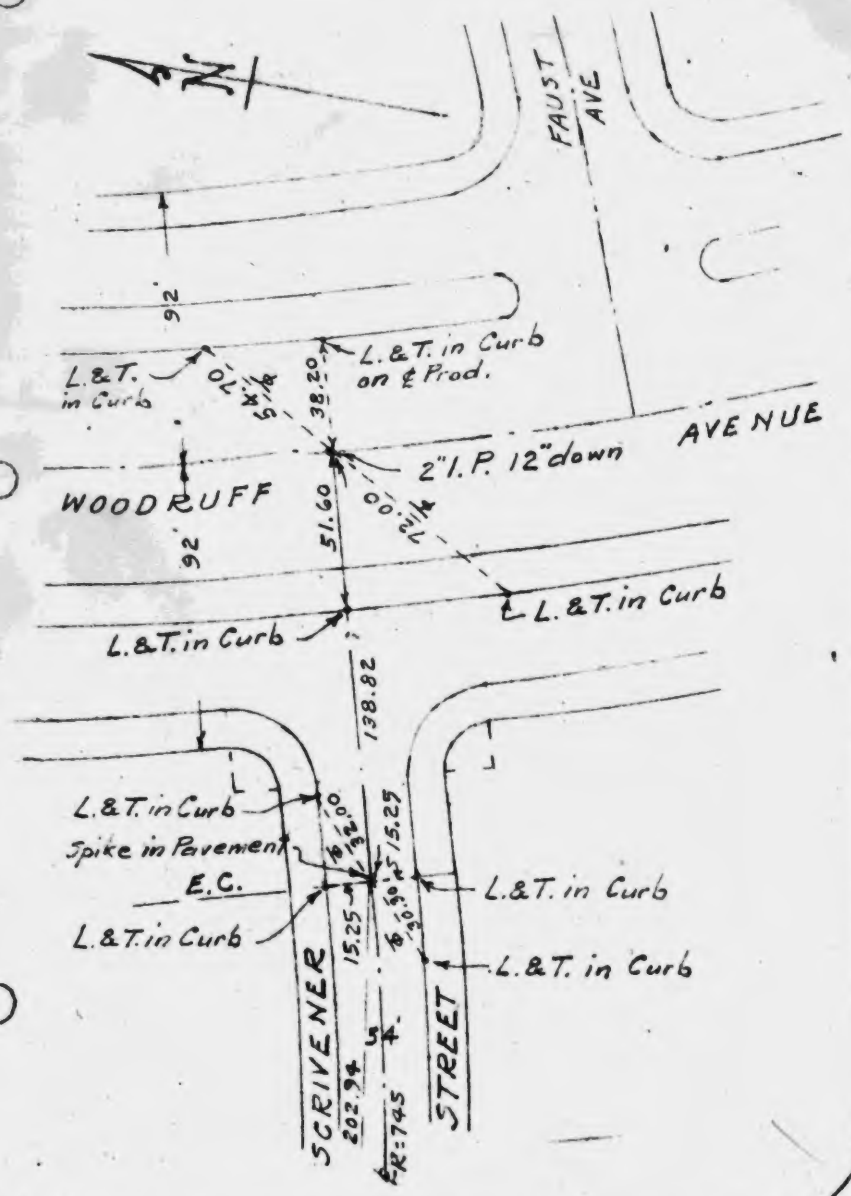

NS 31B-3

TRACT Nº 16375
℄ TIES AT ROSEBAY ST.
& SAN ANSELINE AVE.

ADAMS & ELLS
F.B. 296-20
Nov. 1951

SHEET 5 OF 25 SHEETS

W531 B-3

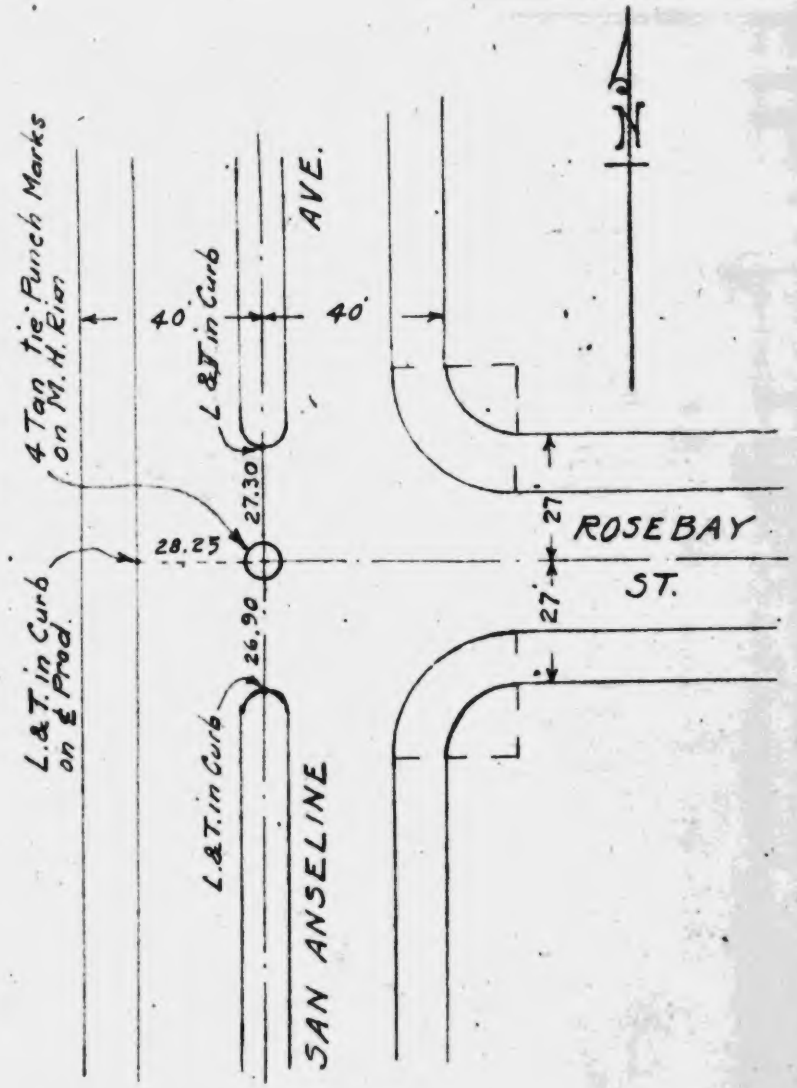

TRACT Nº 16375
℄ TIES AT ROSEBAY ST.
& OCANA AVE.

ADAMS & ELLS
F.B. 296-13
Nov. 1951

SHEET 6 OF 25 SHEETS

W531 B-3

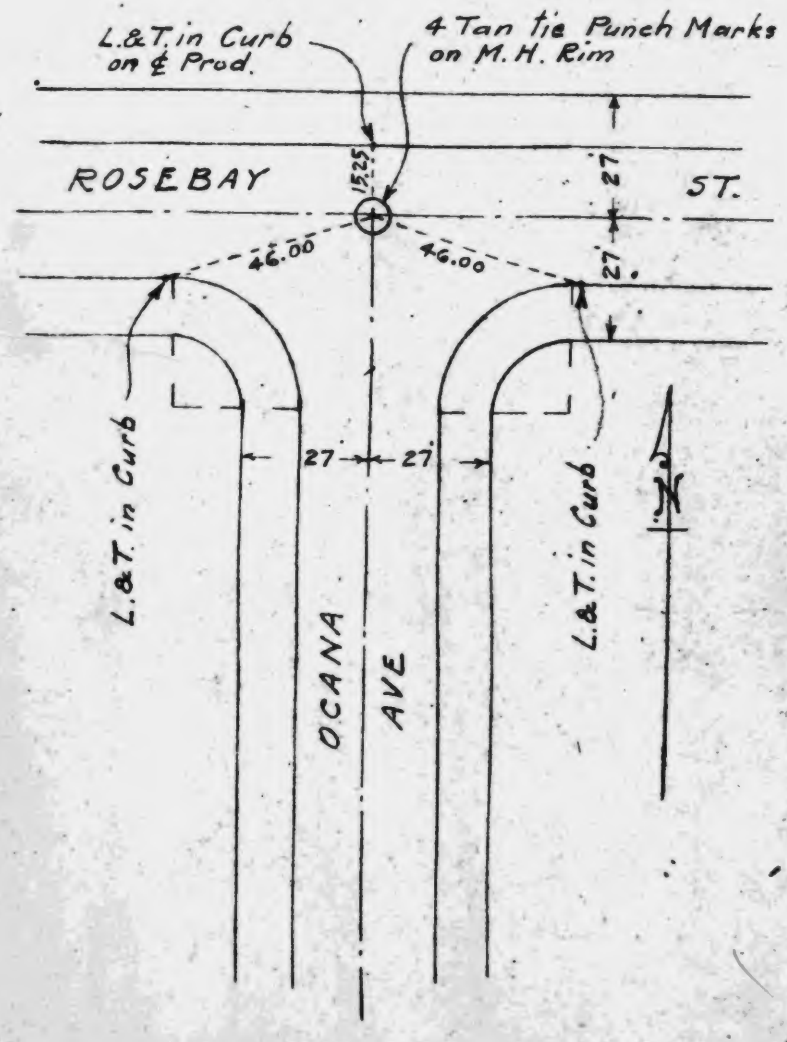

TRACT Nº 16375
℄ TIES AT ROSEBAY ST
& LOMINA AVE.

ADAMS & ELLS
F.B. 296-13
Nov. 1951

SHEET 7 OF 25 SHEETS

WS 31 B-3

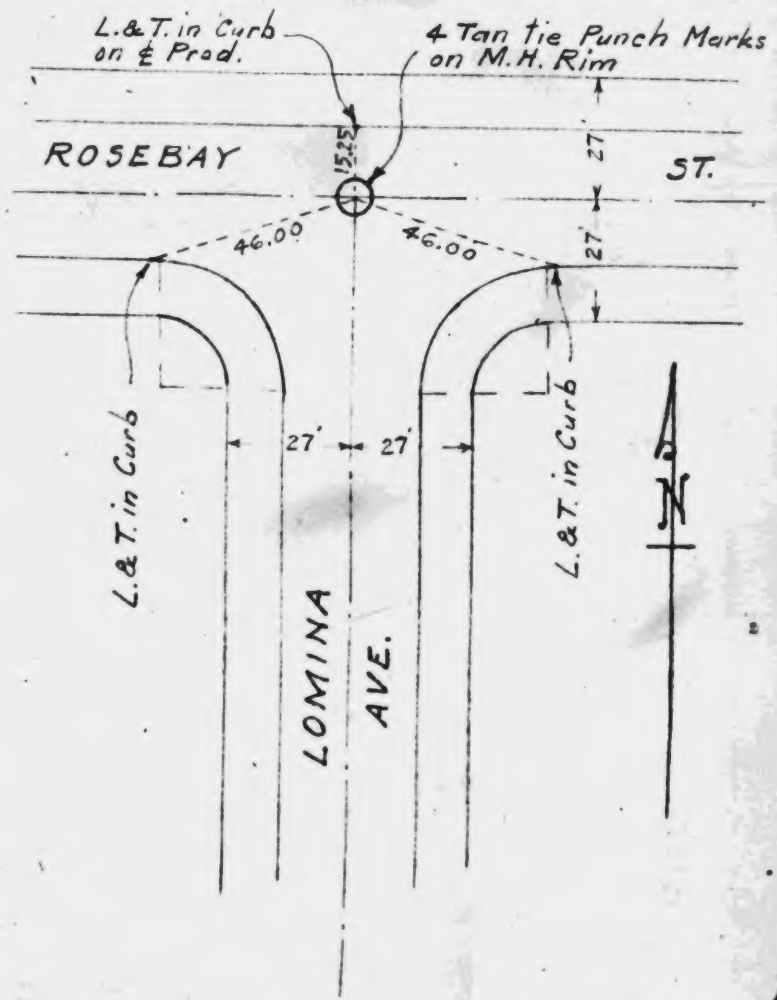

TRACT Nº 16375
℄ TIES AT ROSEBAY ST.
& PAGEANTRY ST

ADAMS & ELLS
F.B. 296-15
Nov. 1951

SHEET 8 OF 25 SHEETS

WS 31 B-3

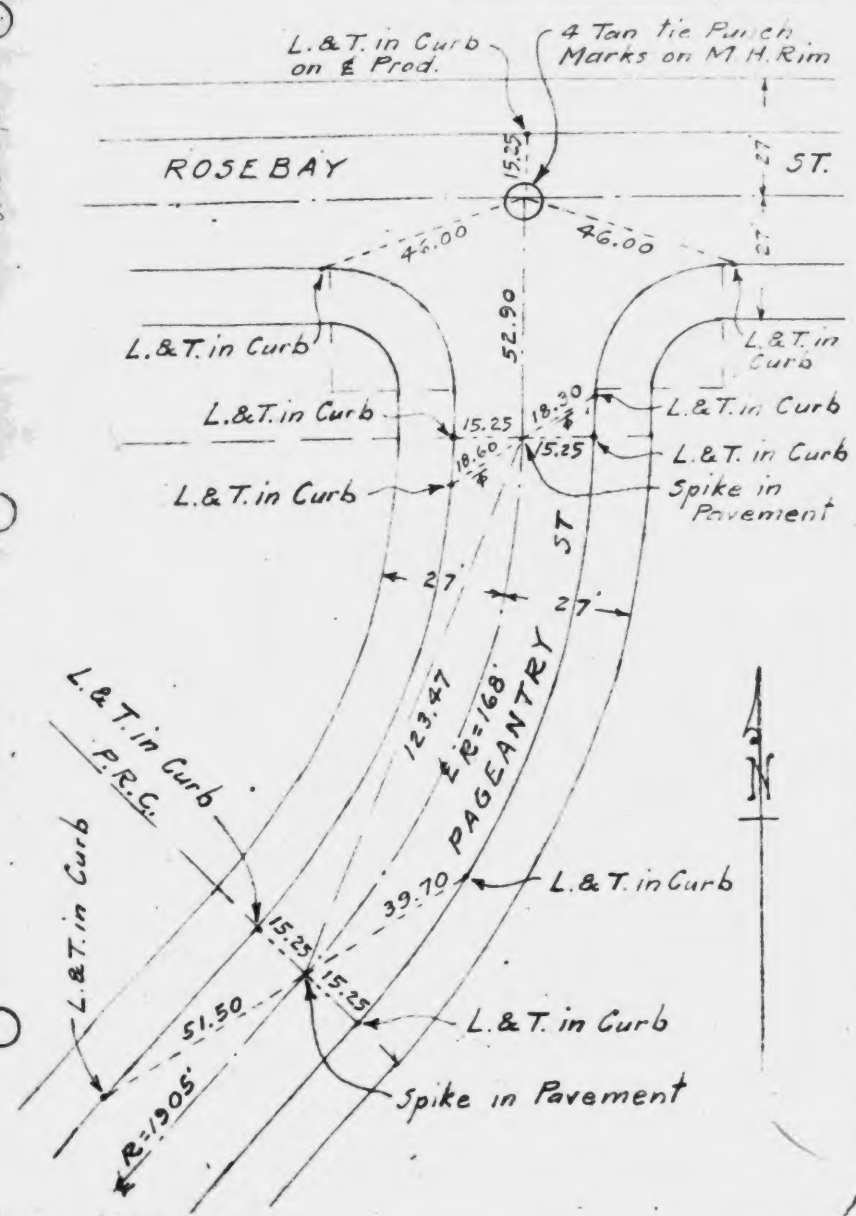

TRACT Nº 16375 ADAMS & ELLS
℄ TIES ON ROSEBAY ST. F.B. 296-15
Dec. 1951

SHEET 9 OF 25 SHEETS

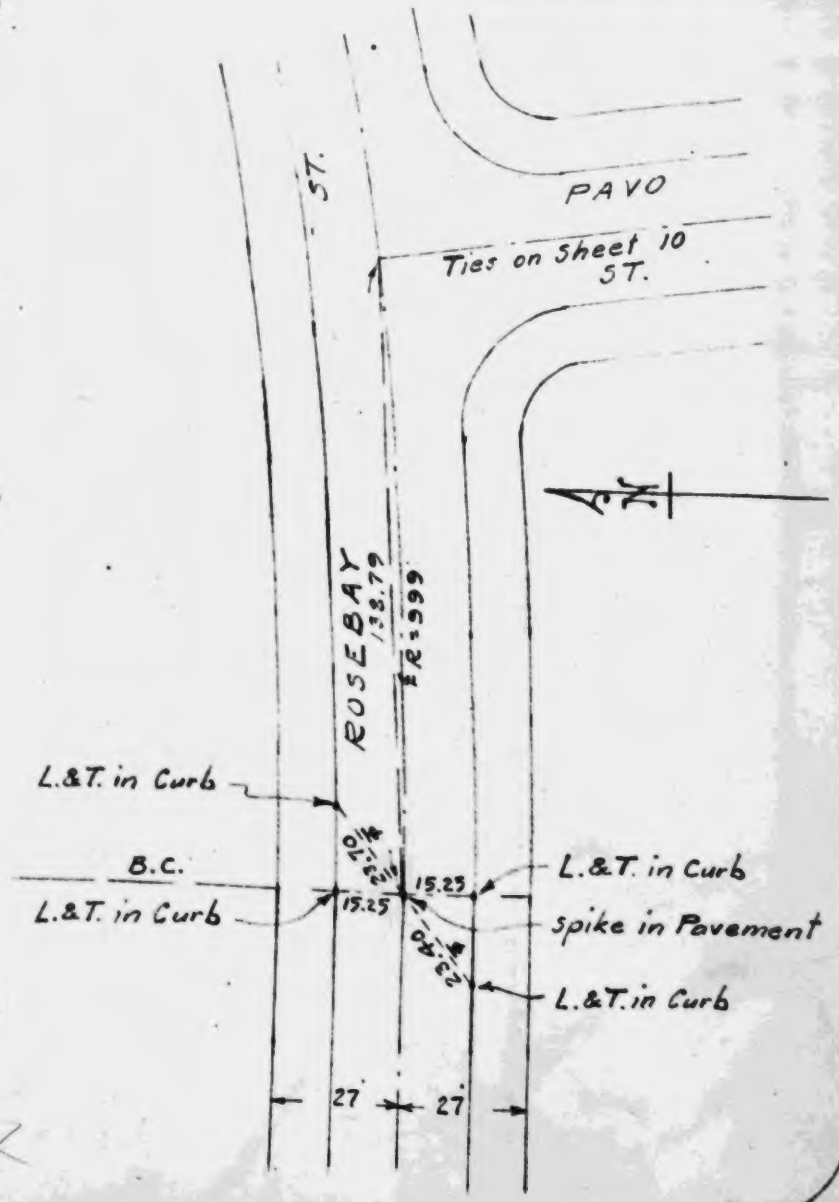

TRACT Nº 16375 ADAMS & ELLS
℄ TIES AT PAVO ST. F.B. 296-16
& ROSEBAY ST. Nov. 1951

SHEET 10 OF 25 SHEETS

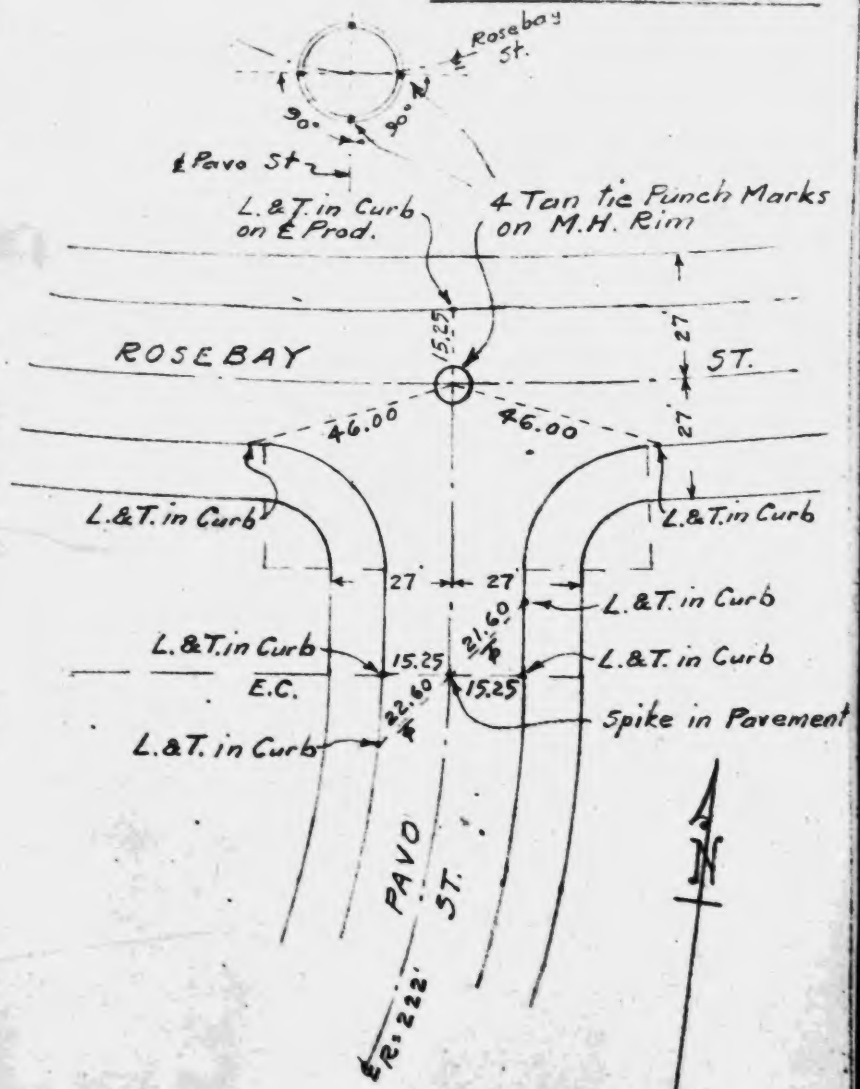

TRACT № 16375 ADAMS & ELLS
℄ TIES AT WOODRUFF AVE. F.B. 296-17
& ROSEBAY ST. Dec. 1951

SHEET 11 OF 25 SHEETS

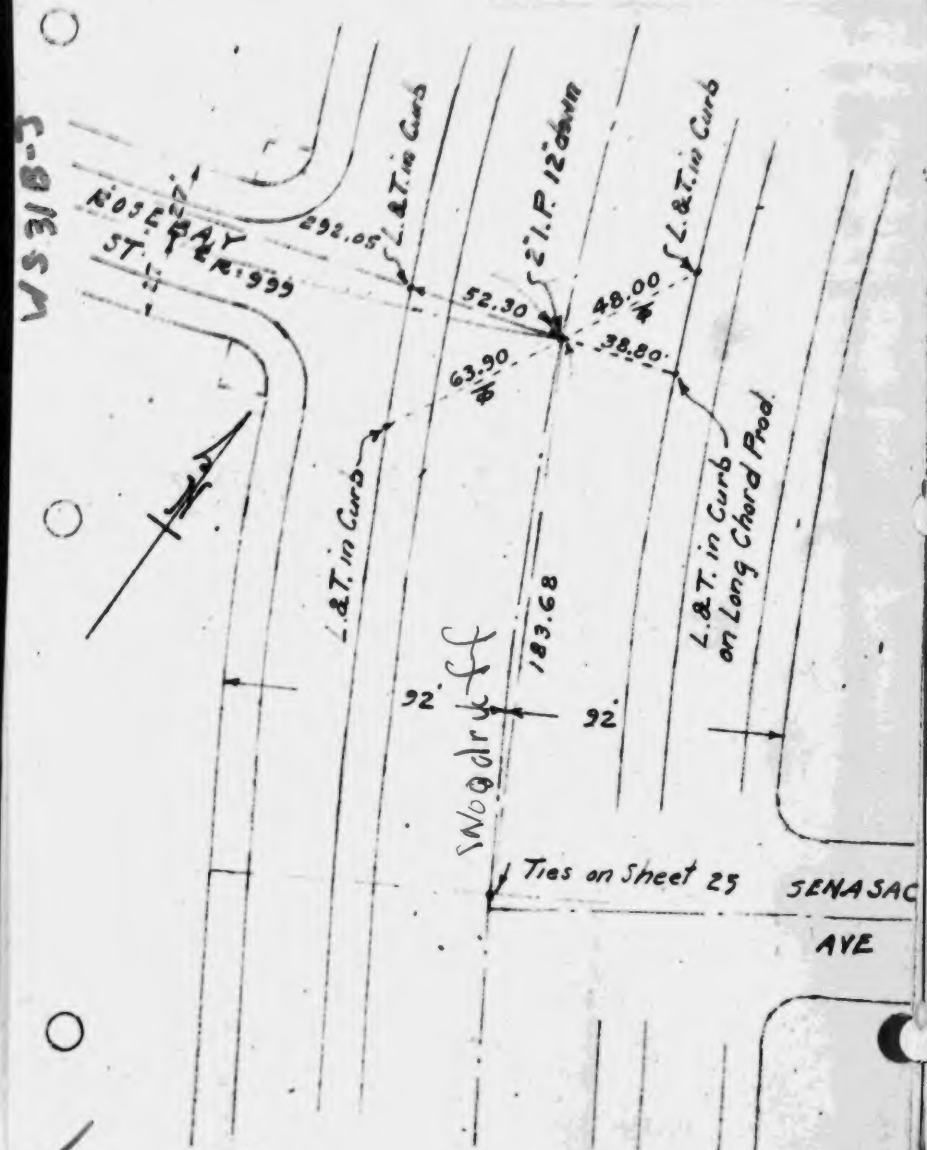

TRACT № 16375 ADAMS & ELLS
℄ TIES AT LOMINA AVE. F.B. 296-14 & 27
& PAGEANTRY ST. Nov. 1951

SHEET 12 OF 25 SHEETS

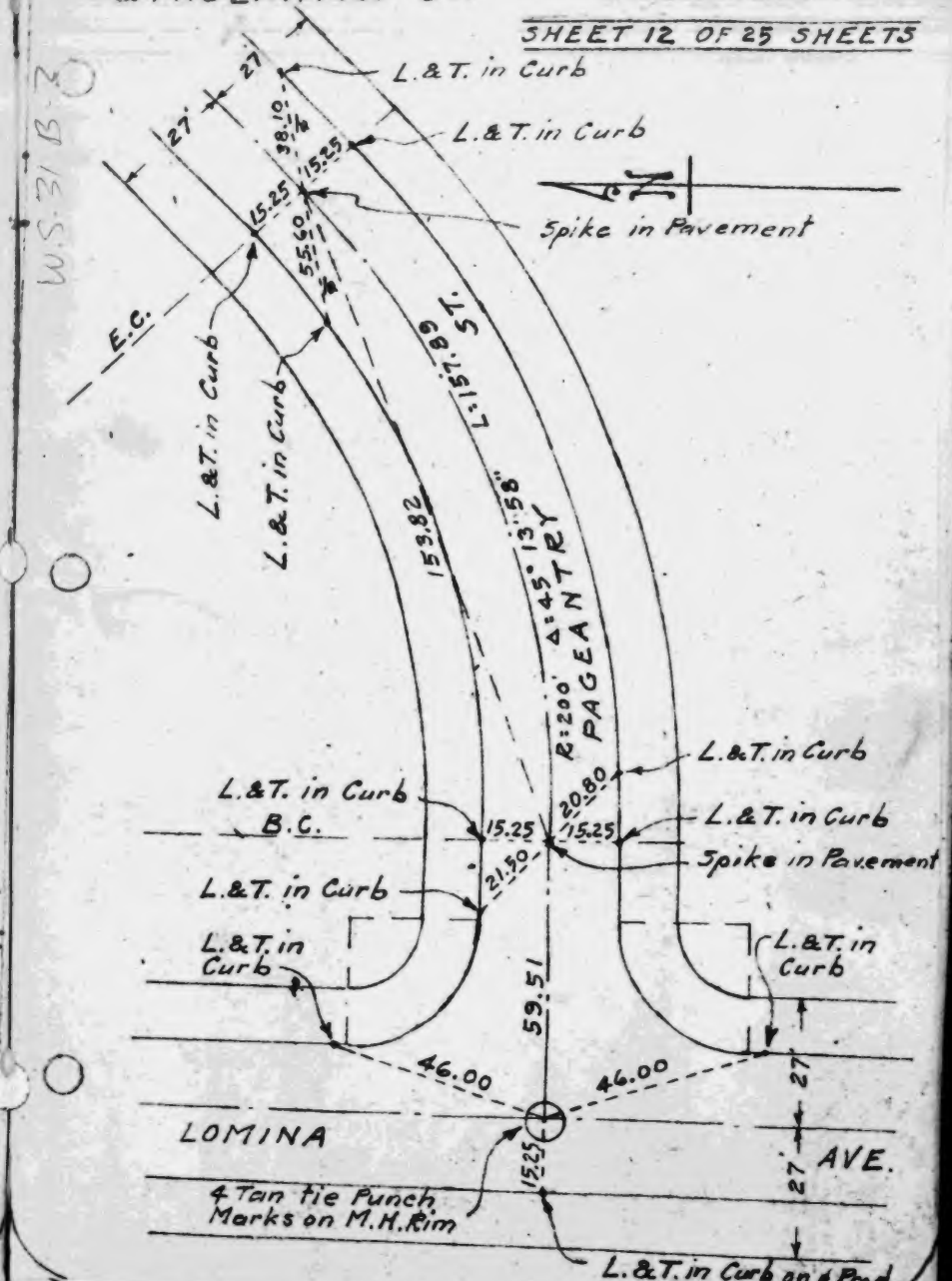

TRACT Nº 16375
℄ TIES ON PAGEANTRY ST.

ADAMS & ELLS
F.B. 296-26
Nov. 1951

SHEET 13 OF 25 SHEETS

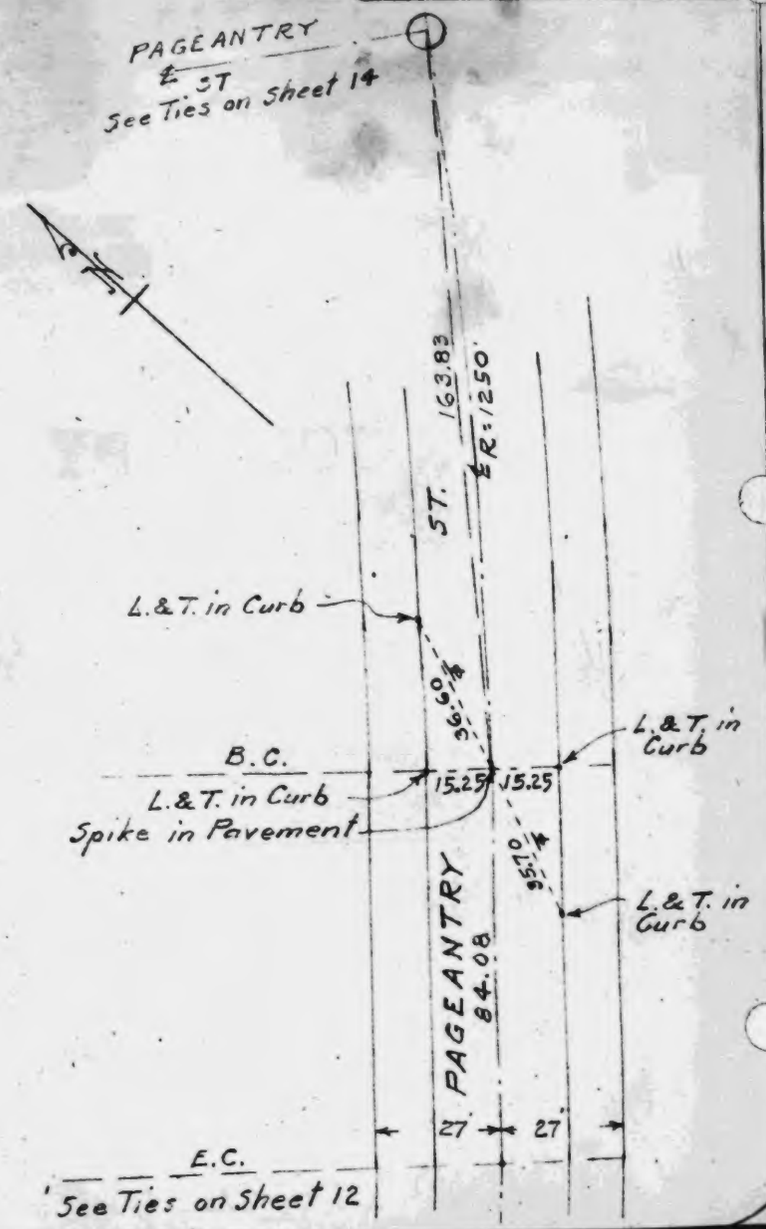

TRACT Nº 16375
℄ TIES ON PAGEANTRY ST. AT TURN-AROUND

ADAMS & ELLS
F.B. 296-25
Nov. 1951

SHEET 14 OF 25 SHEETS

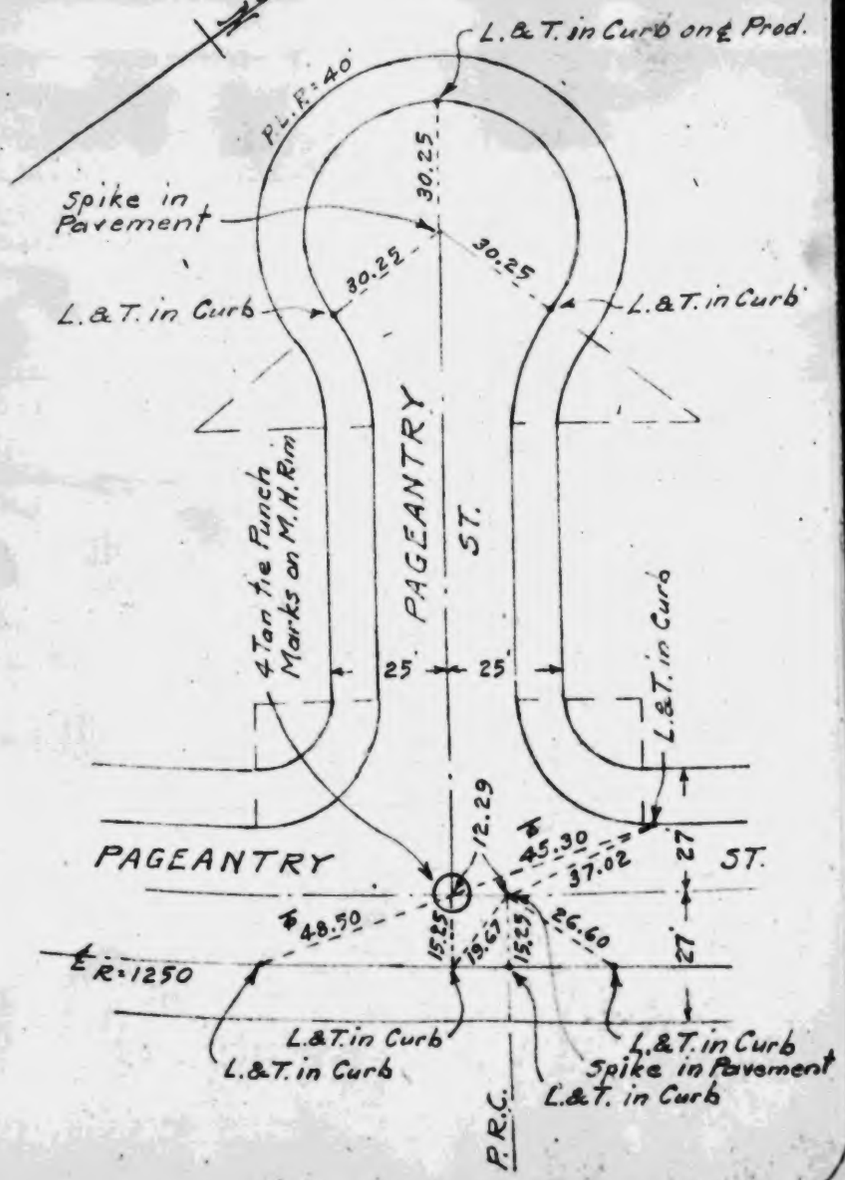

TRACT Nº 16375
℄ TIES AT PAVO ST.
& LOMINA AVE.

ADAMS & ELLS
F.B. 296-14
Nov. 1951

SHEET 15 OF 25 SHEETS

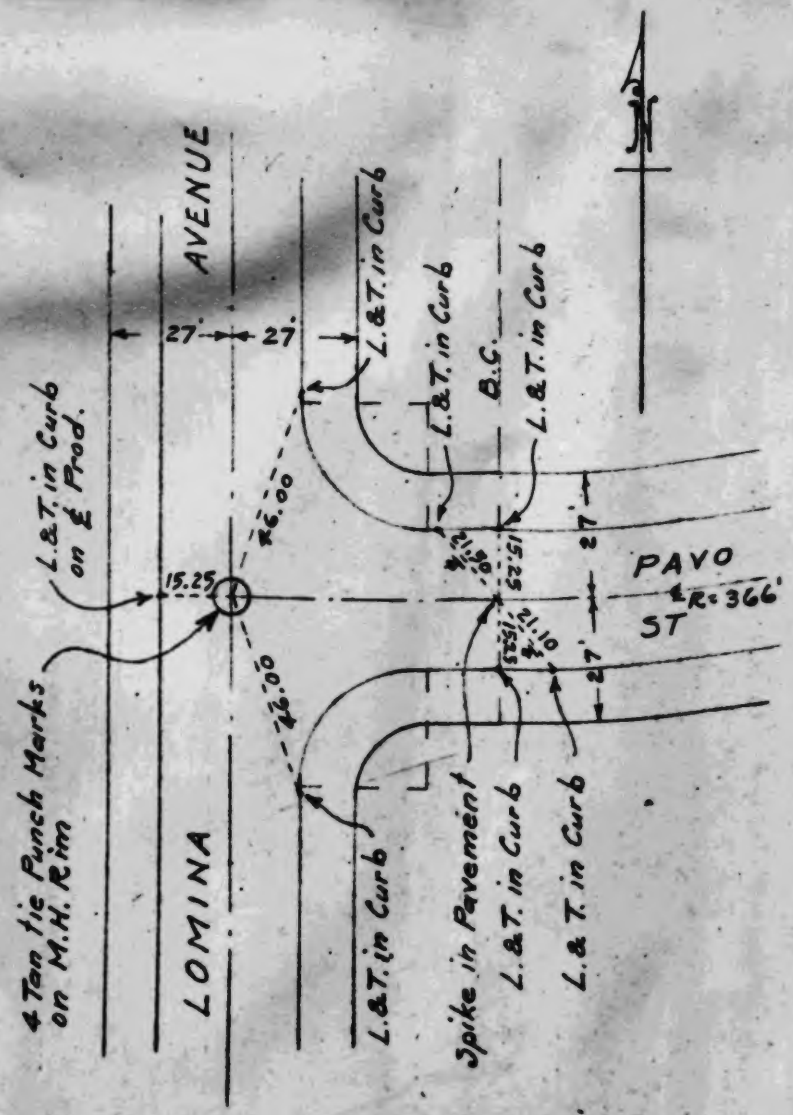

TRACT Nº 16375
℄ TIES ON PAVO ST.

ADAMS & ELLS
F.B. 296-22
Nov. 1951.

SHEET 16 OF 25 SHEETS

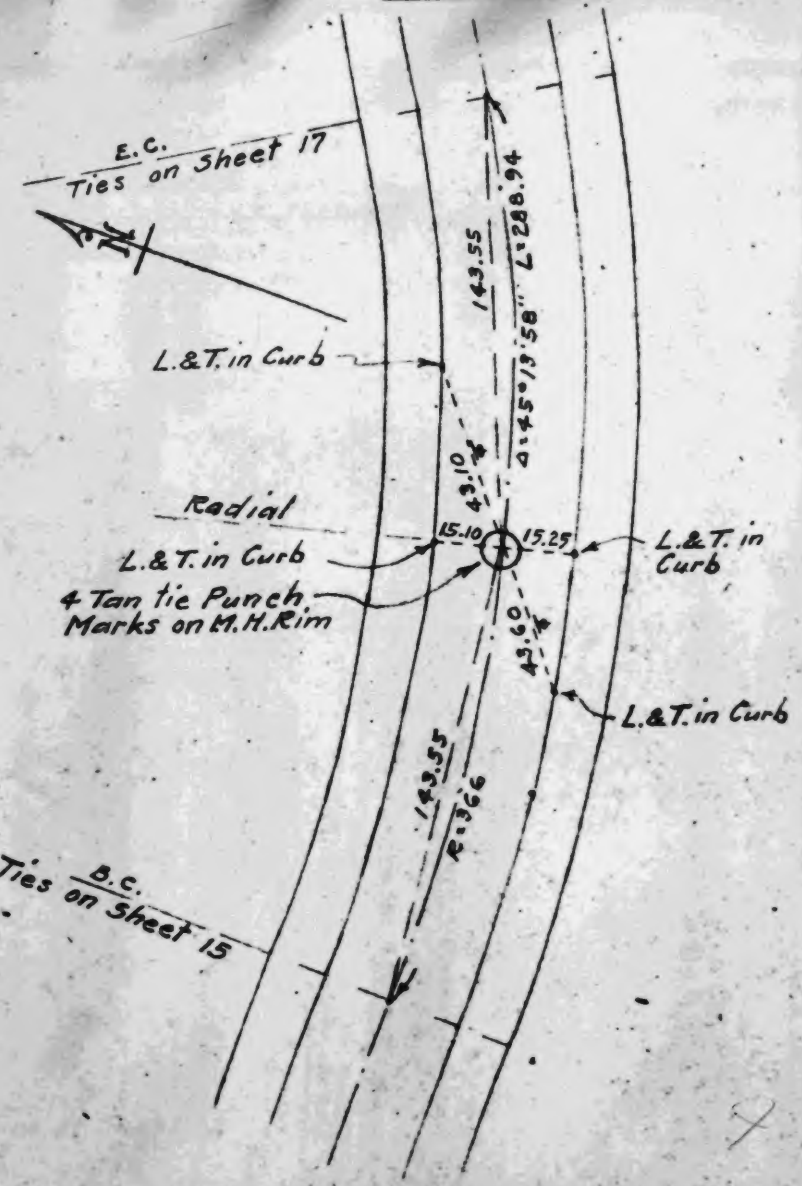

TRACT Nº 16375
℄ TIES ON PAVO ST.

ADAMS & ELLS
F.B. 296-22-23
Nov. 1951

SHEET 17 OF 25 SHEETS

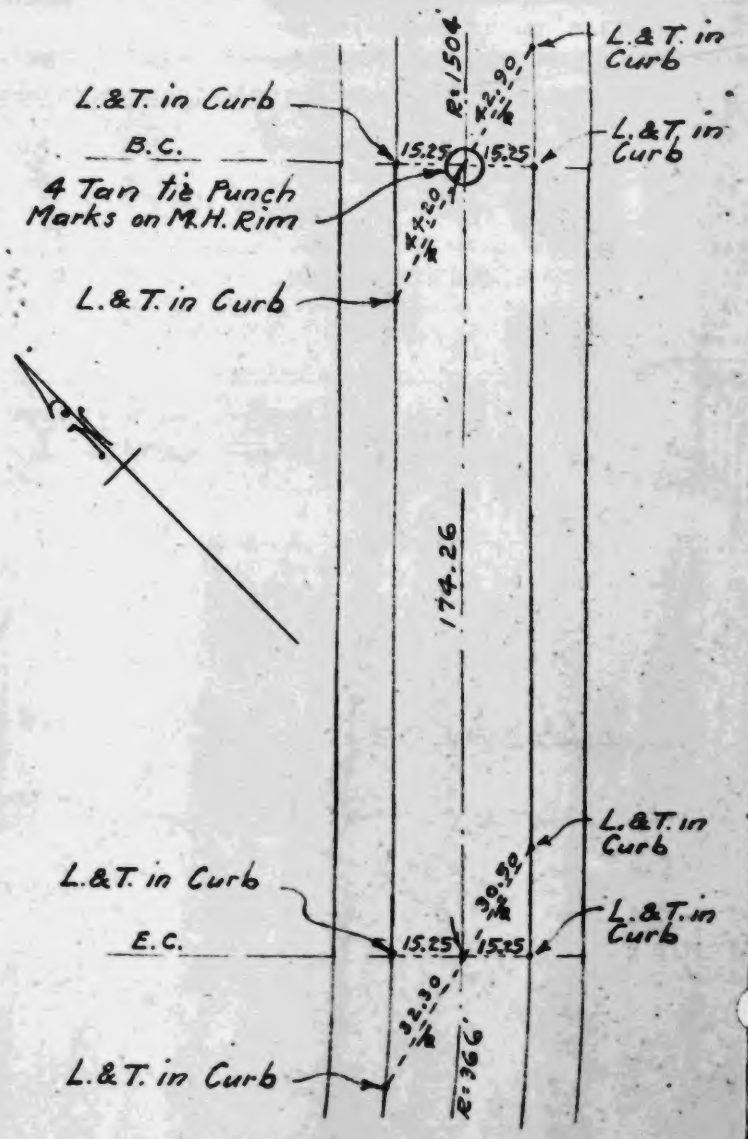

TRACT Nº 16375
℄ TIES ON PAVO ST.

ADAMS & ELLS
F.B. 296-24
Nov. 1951

SHEET 18 OF 25 SHEETS

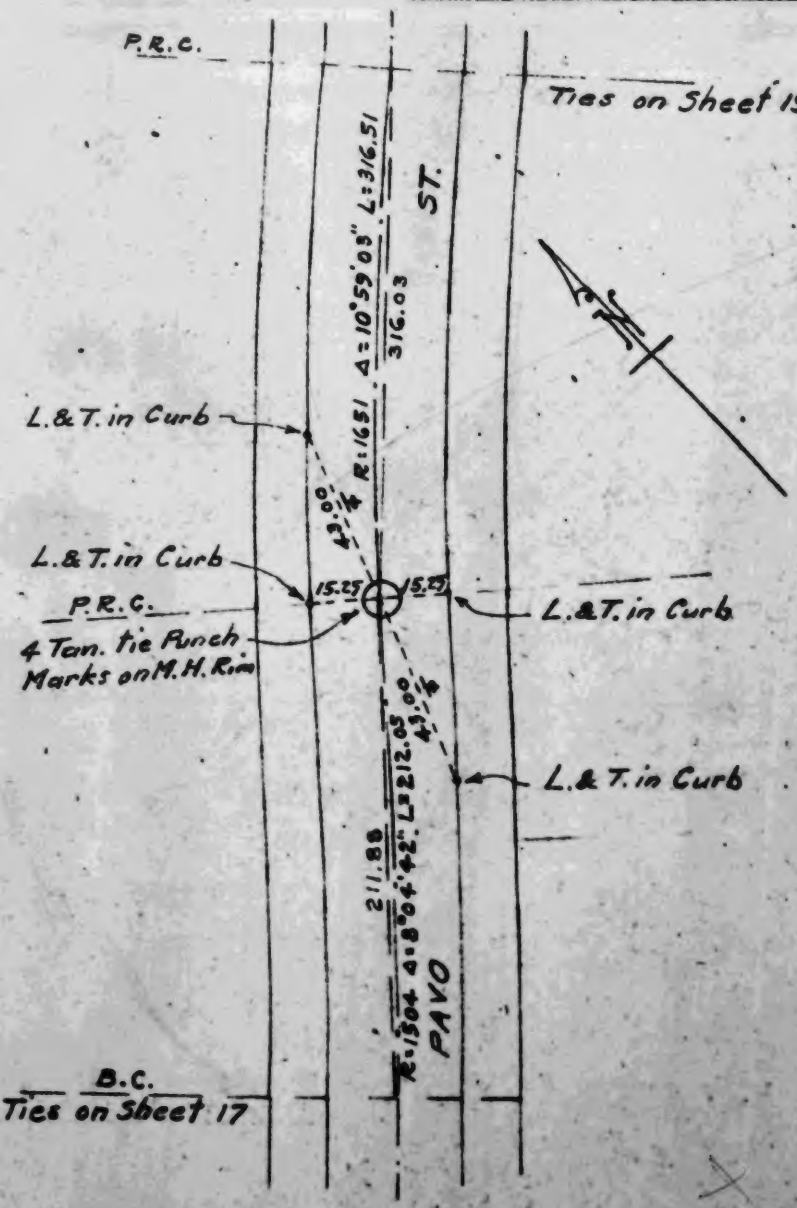

TRACT Nº 16375
& TIES ON PAVO ST.

ADAMS & ELLS
F.B. 296-21
Nov. 1951

SHEET 19 OF 25 SHEETS

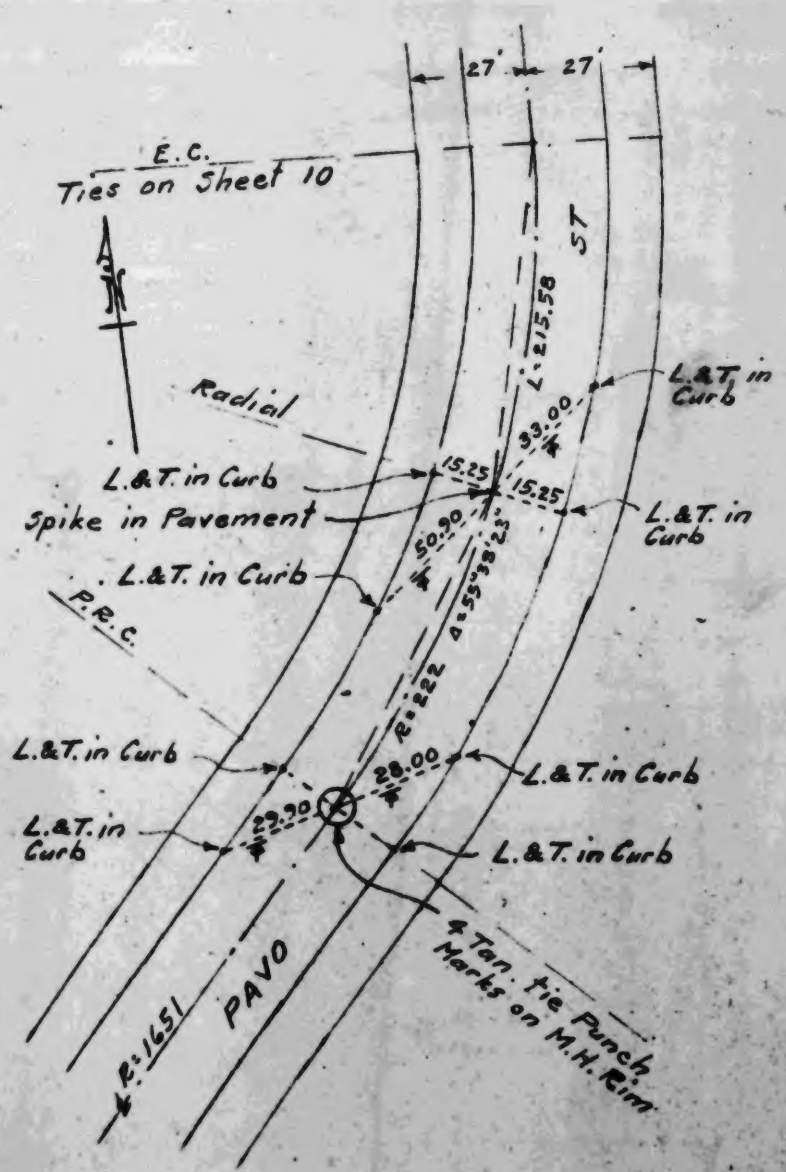

TRACT Nº 16375
& TIES AT SPRING ST.
& OCANA AVE.

ADAMS & ELLS
F.B. 296-12
Nov. 1951

SHEET 20 OF 25 SHEETS

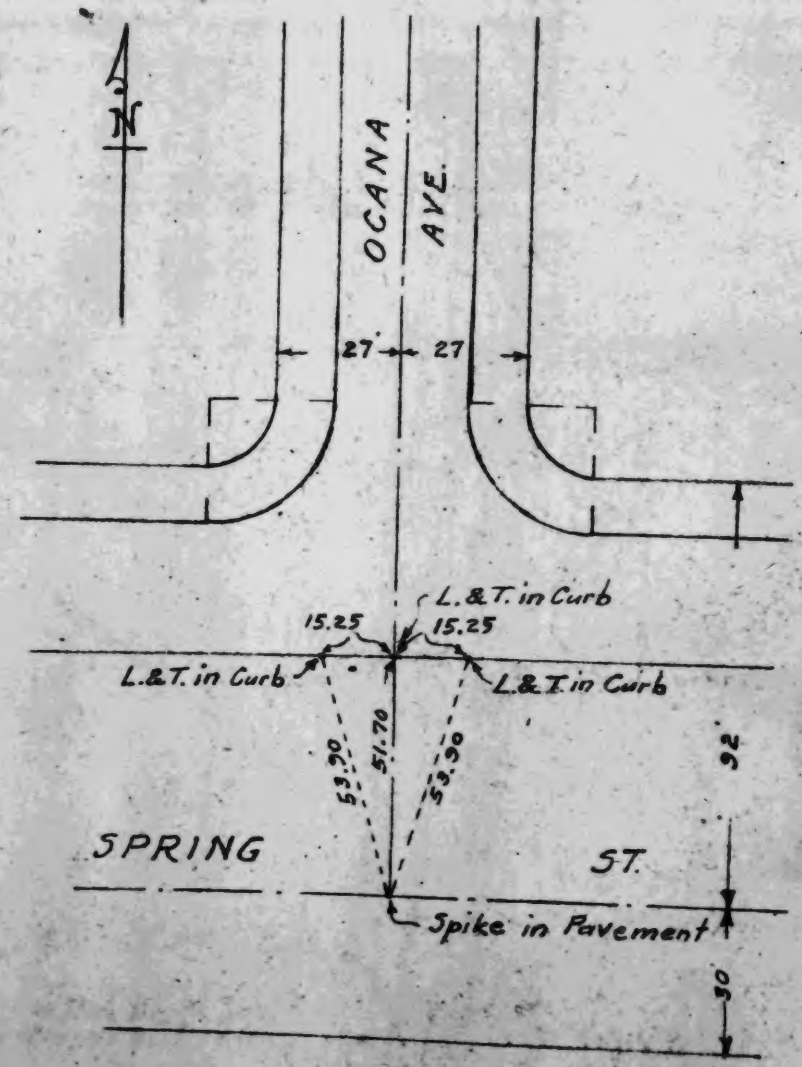

TRACT No 16375 ADAMS & ELLS
& TIES AT SPRING ST. F.B. 296-12 & 29
& LOMINA AVE. & ADDERLEY Nov. 1951
ST.

SHEET 21 OF 25 SHEETS

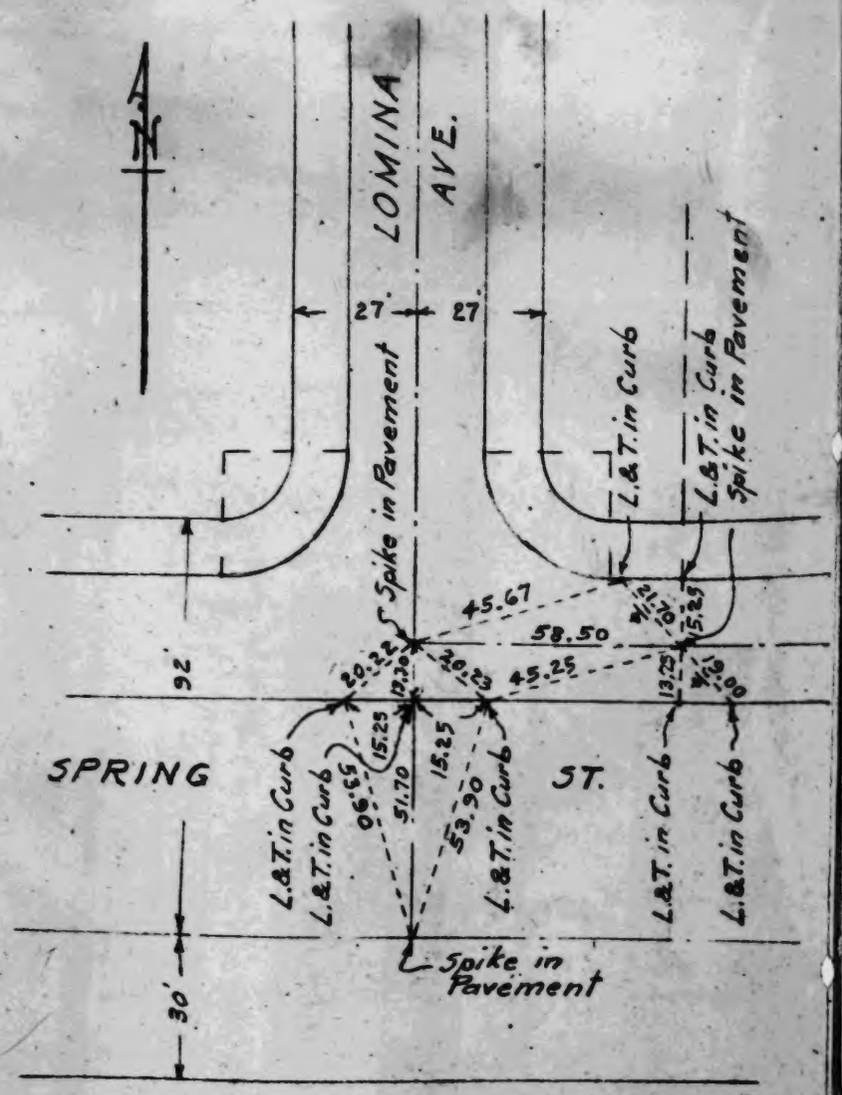

TRACT No 16375 — ADAMS & ELLS
& TIES ON ADDERLEY DR. F.B. 296-30
Nov. 1951

SHEET 22 OF 25 SHEETS

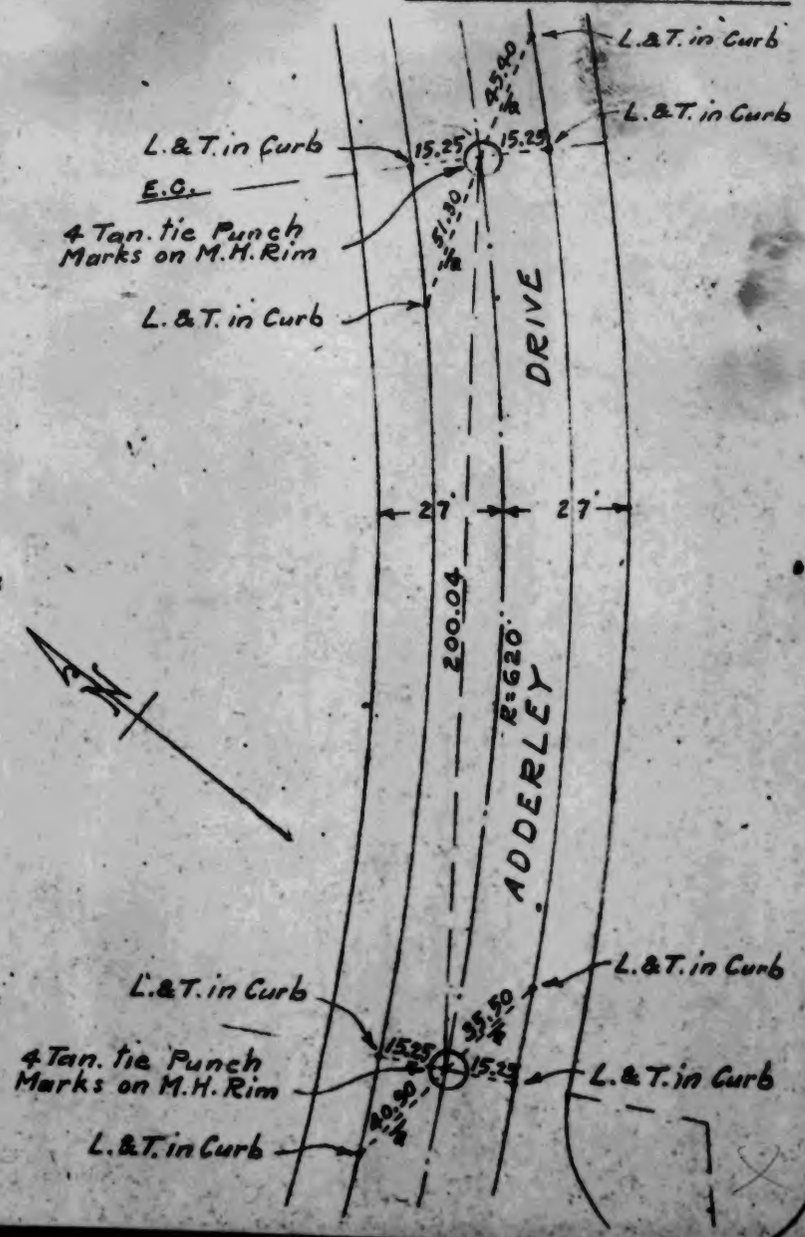

TRACT Nº 16375
℄ TIES ON ADDERLEY DR.

ADAMS & ELLS
F.B. 296-31
Nov. 1951

SHEET 23 OF 25 SHEETS

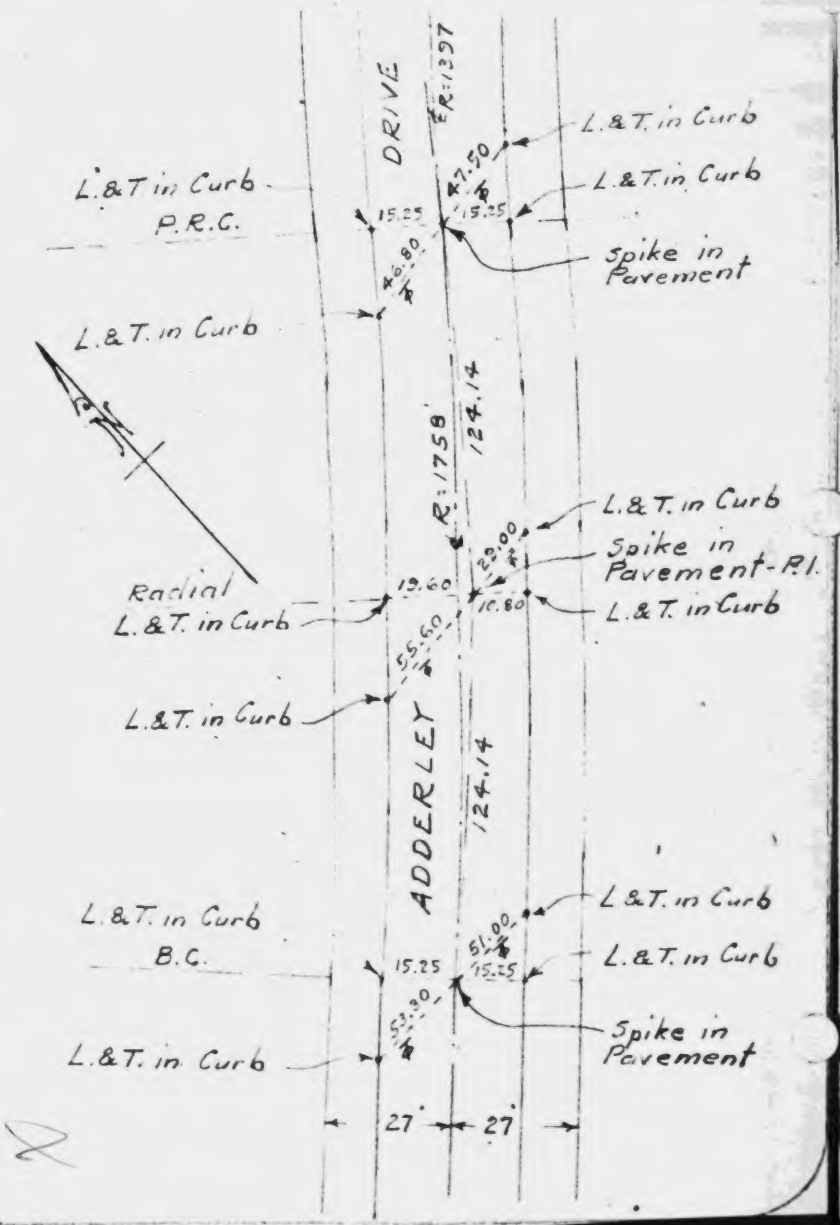

TRACT Nº 16375
℄ TIES ON ADDERLEY DRIVE

ADAMS & ELLS
F.B. 296-32
Dec. 1951

SHEET 24 OF 25 SHEETS

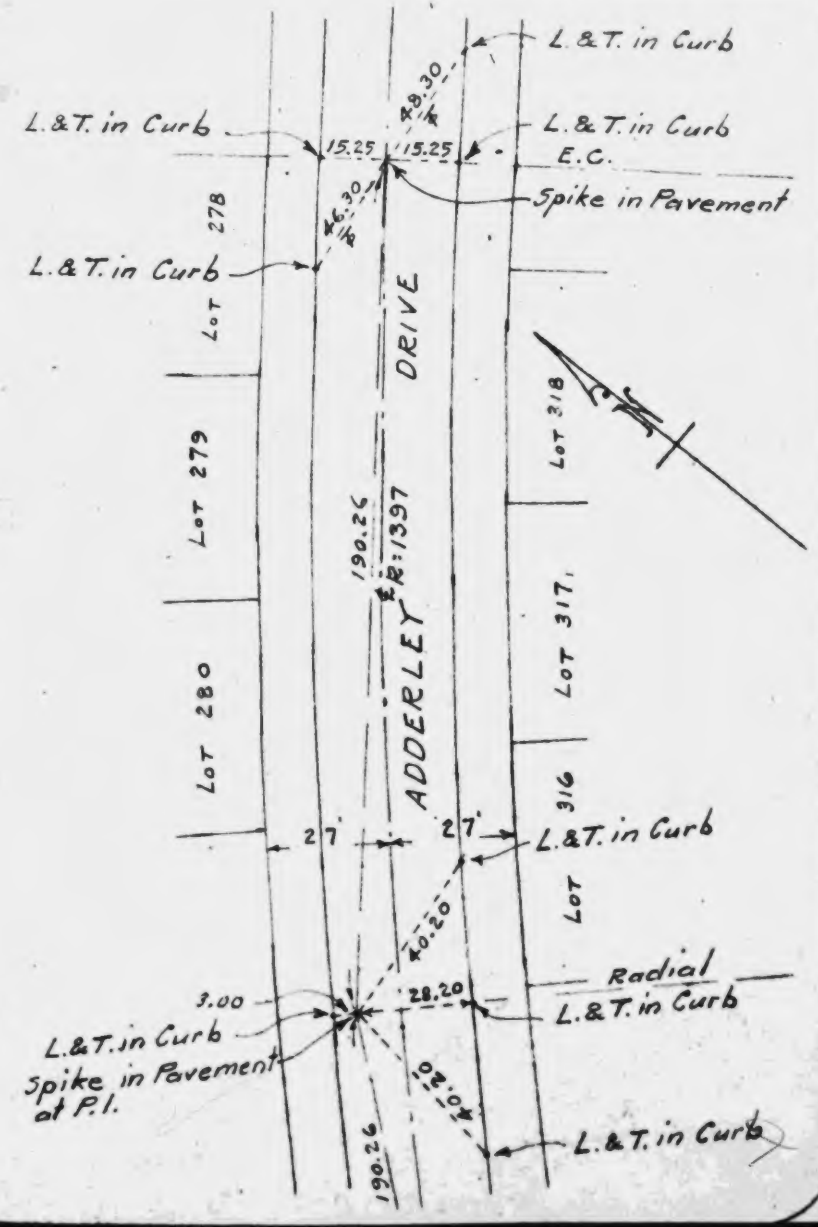

CO.SUR. F.B.1075: 111

ADAMS & ELLS
Tract 16375

TRACT No 16375
ETIES AT WOODRUFF AVE.
& ADDERLEY DR.

ADAMS & ELLS
F.B. 271-54
Dec. 1951

SHEET 25 OF 25 SHEETS

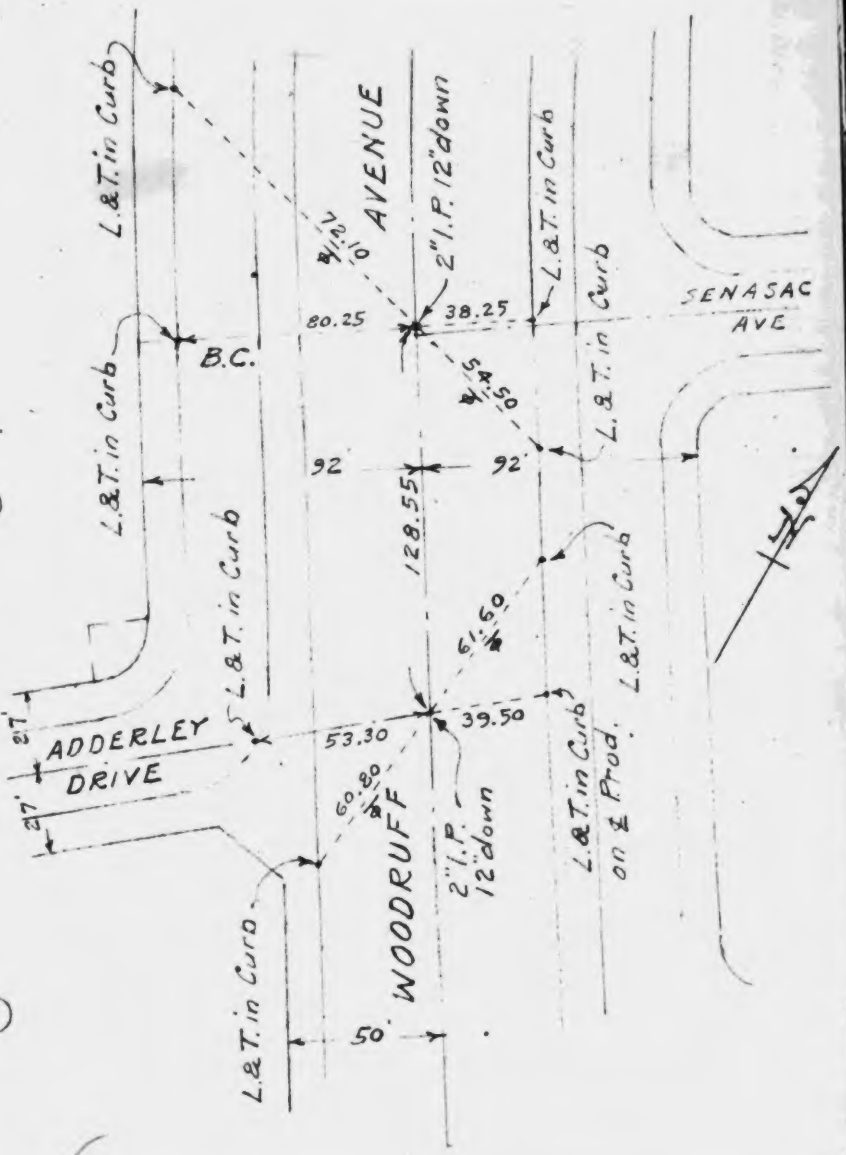

W531B-3

Mitchell 57
Durant
Slorp

SOUTH BAY ENGINEERING Co

20 Nov 1951

FB 42

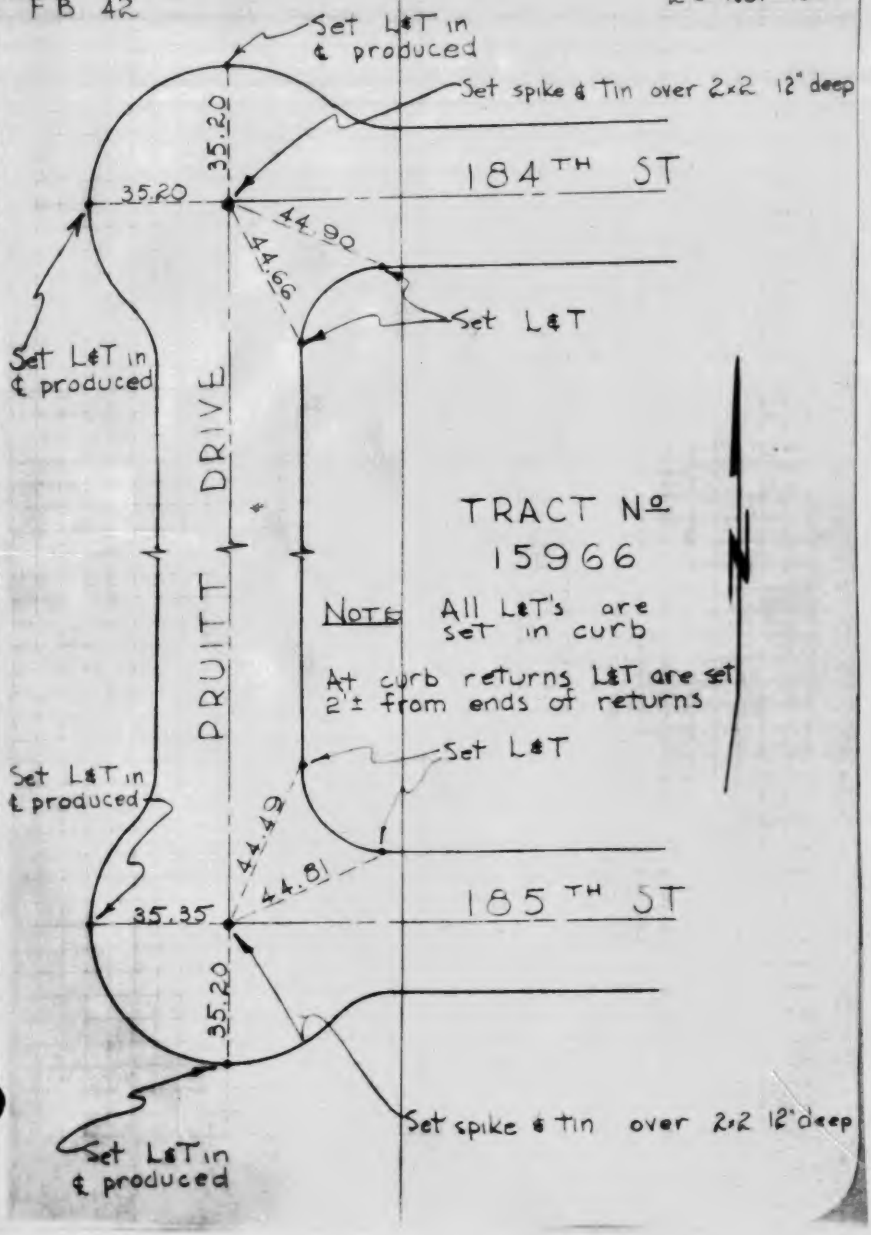

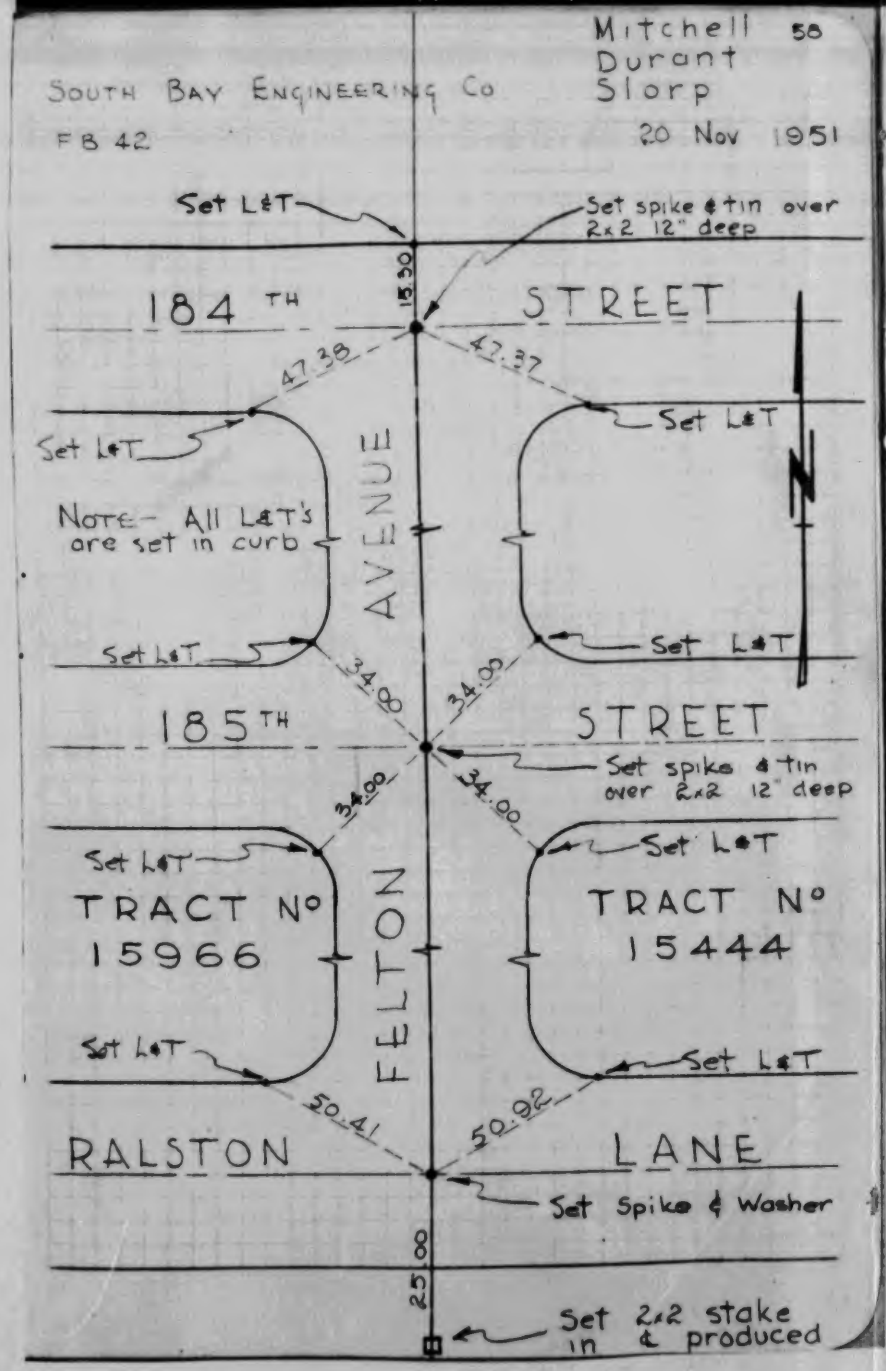
Mitchell 58
Durant
Slorp
SOUTH BAY ENGINEERING Co
FB 42
20 Nov 1951
Set L&T
Set spike & tin over 2x2 12" deep
15.30
184 TH STREET
47.38
47.32
Set L&T
Set L&T
NOTE- All L&T's are set in curb
FELTON AVENUE
Set L&T
Set L&T
34.00
34.00
185TH STREET
Set spike & tin over 2x2 12" deep
34.00
34.00
Set L&T
Set L&T
TRACT Nº 15966
TRACT Nº 15444
Set L&T
Set L&T
50.41
50.92
RALSTON LANE
Set Spike & Washer
25.00
Set 2x2 stake in ℄ produced

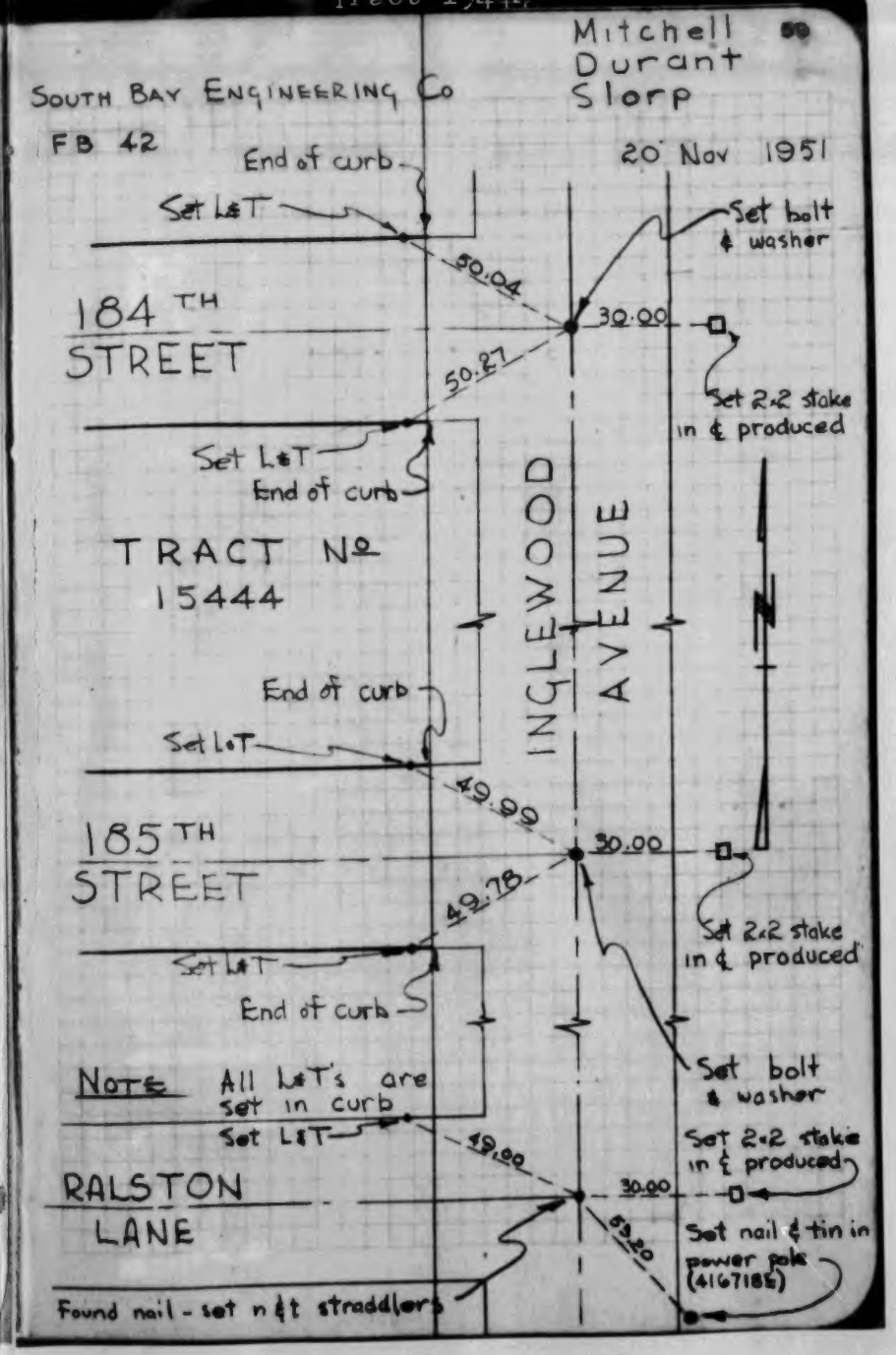
Mitchell 59
Durant
Slorp
SOUTH BAY ENGINEERING Co
FB 42
20 Nov 1951
End of curb
Set L&T
Set bolt & washer
50.04
184 TH STREET
30.00
50.27
Set 2x2 stake in ℄ produced
Set L&T
End of curb
TRACT Nº 15444
INGLEWOOD AVENUE
End of curb
Set L&T
49.99
185 TH STREET
30.00
49.78
Set 2x2 stake in ℄ produced
Set L&T
End of curb
Set bolt & washer
NOTE All L&T's are set in curb
Set L&T
49.00
Set 2x2 stake in ℄ produced
RALSTON LANE
30.00
63.20
Set nail & tin in power pole (4167185)
Found nail - set n&t straddlers