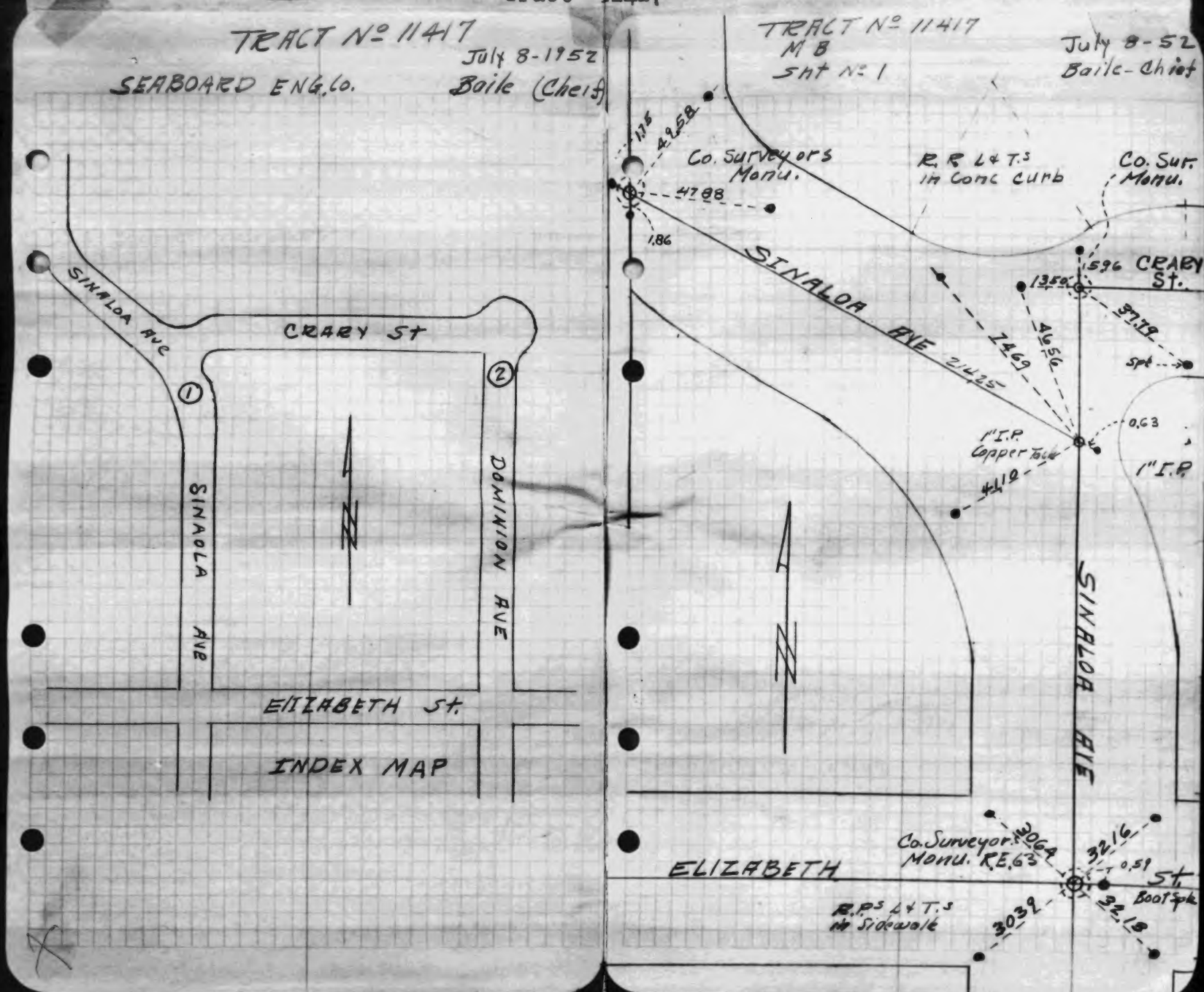
TRACT Nº 11417
July 8-1952
SEABOARD ENG.Co.
Baile (Chief)
SINALOA AVE
CRARY ST
SINAOLA AVE
DOMINION AVE
ELIZABETH St.
INDEX MAP
TRACT Nº 11417
M B
Sht Nº 1
July 8-52
Baile-Chief
Co. Surveyors Monu.
R.R. L & T.s in Conc curb
Co. Sur. Monu.
SINALOA AVE
CRARY St.
1" I.P. Copper Tack
1" I.P.
SINALOA AVE
Co. Surveyor Monu. R.E.63
ELIZABETH St.
Boat Spk
R.P.s L & T.s in Sidewalk

W.S. 44, A-1

Tract 11417

TRACT Nº 11417
M.B.
Sht. Nº 2

July 8 52
Baile (Chief)

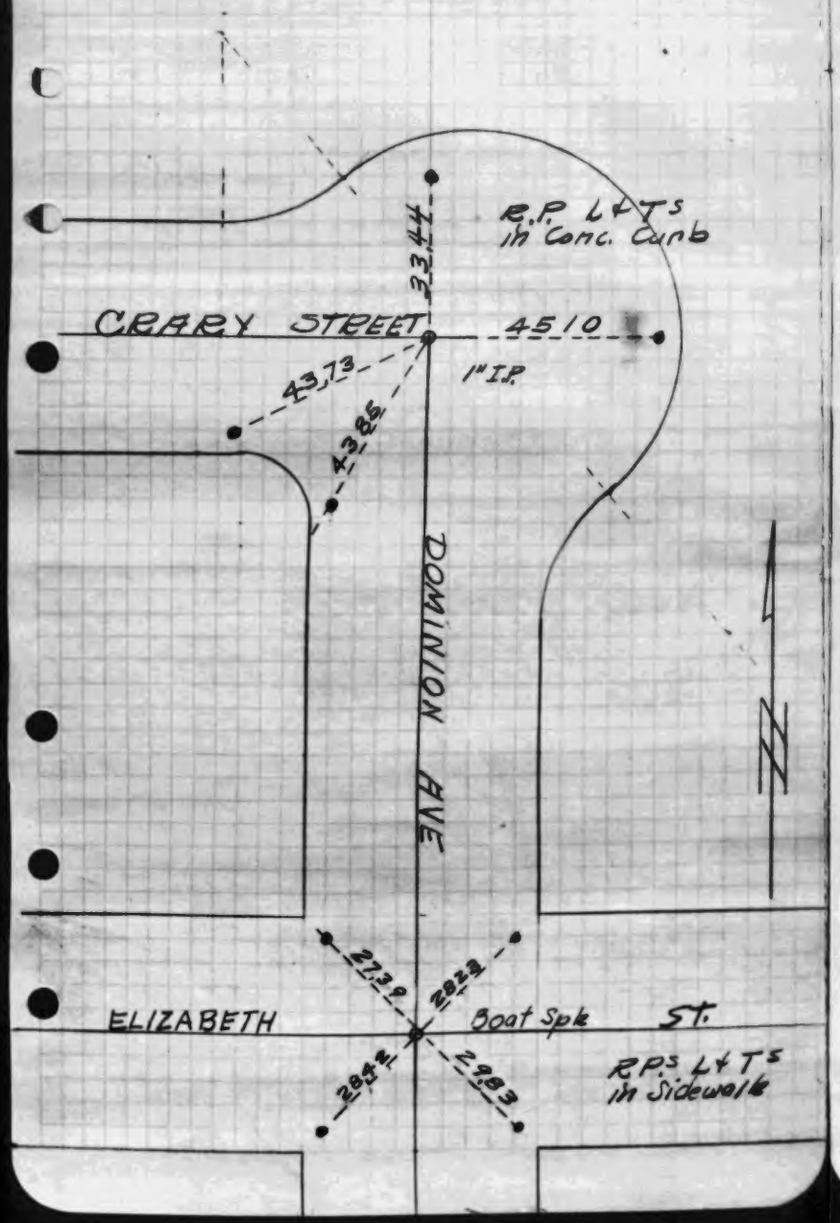


Tract 13411

TRACT Nº 13411
July-8-1952
SEABOARD ENG Co.
Baile

INDEX MAP-

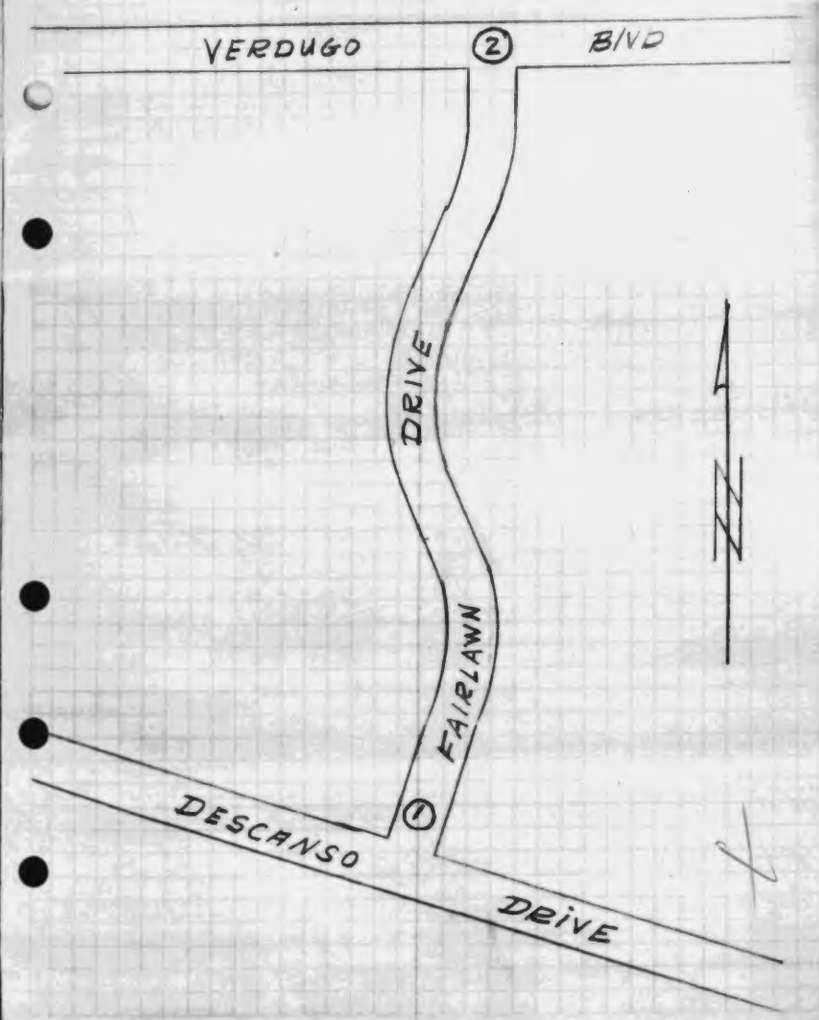


1-A-44

WS 51, C-5

CO.SUR. F.B.1077: 9

SEABOARD ENGR. CO.
Tract 13411

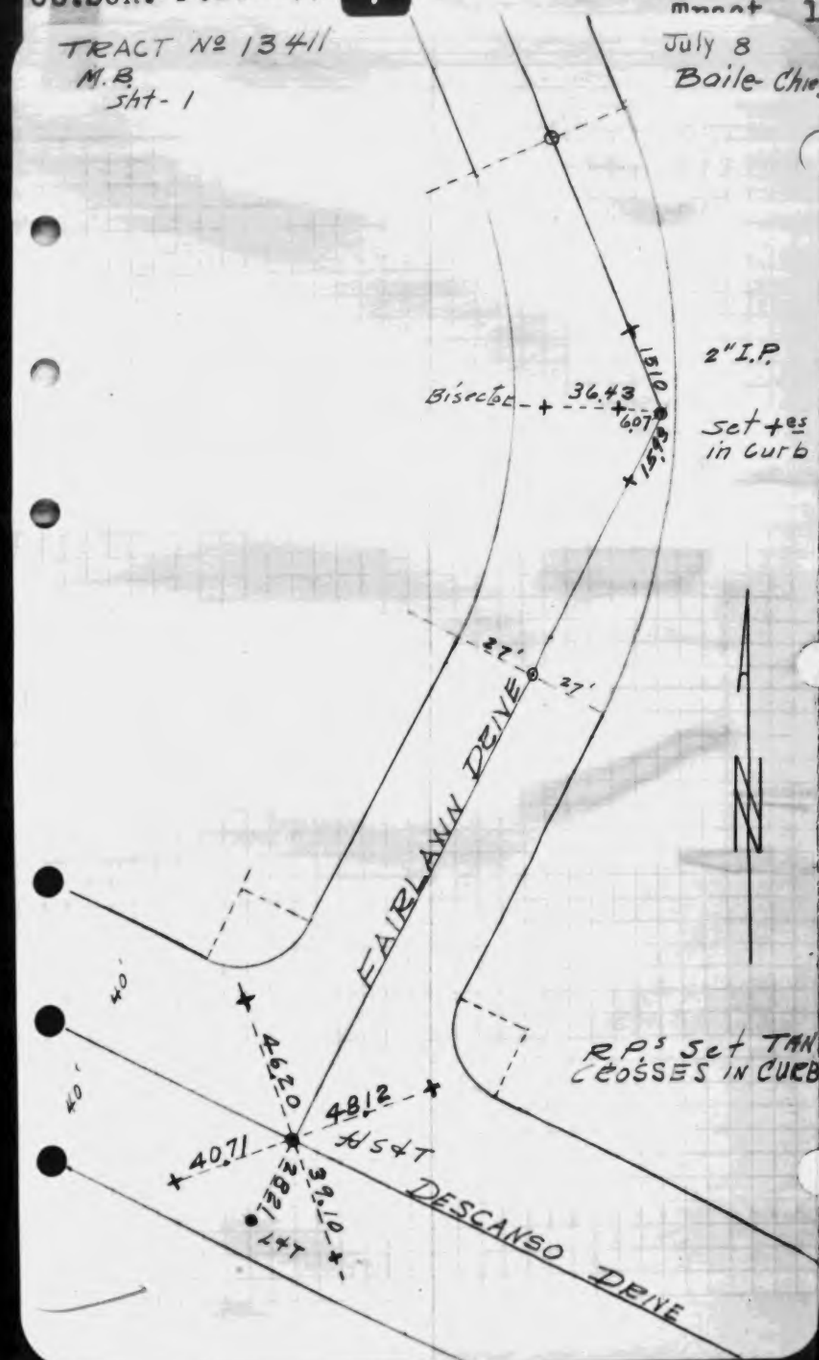


CO.SUR. F.B.1077: 10

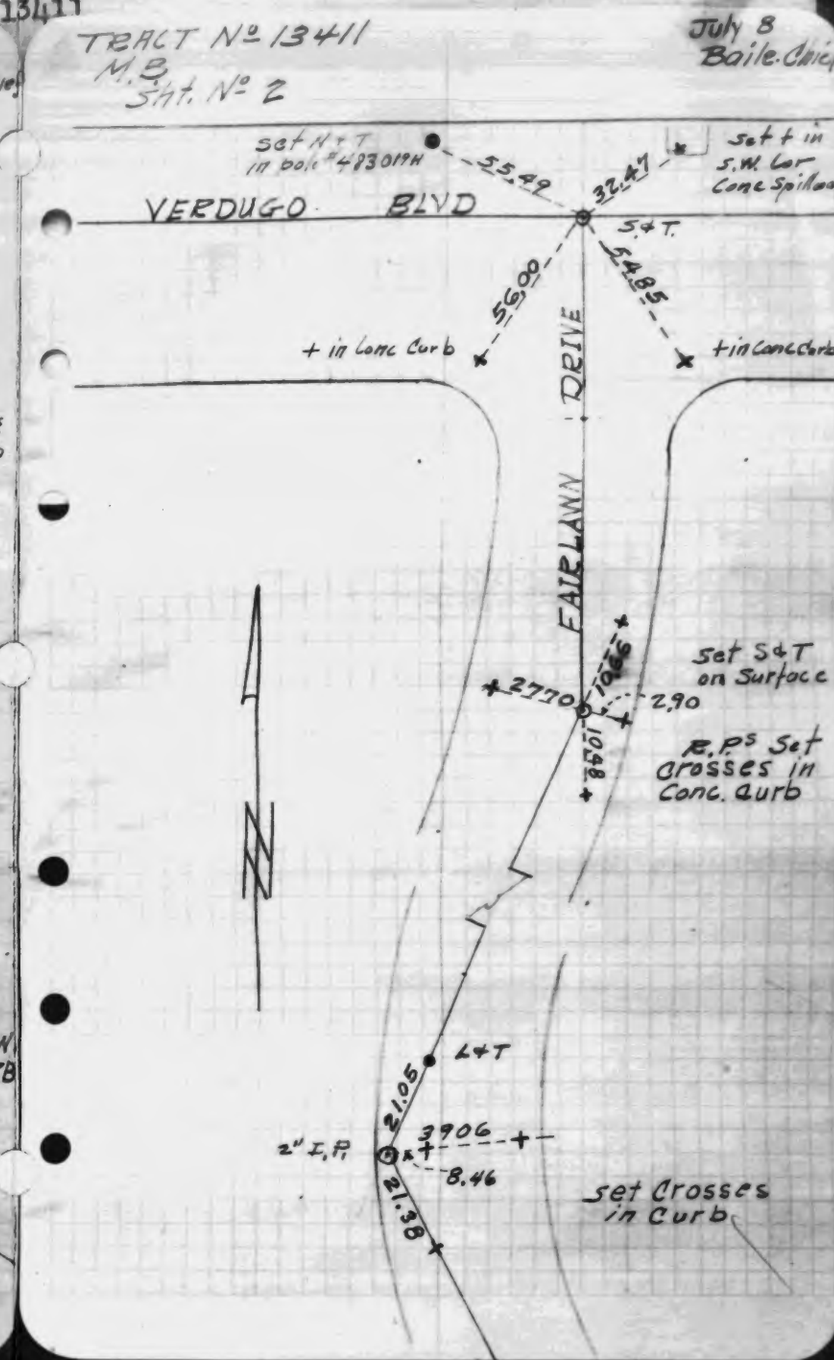


WS 51, C-5

RONALD C. BONE
Tract 15713



46

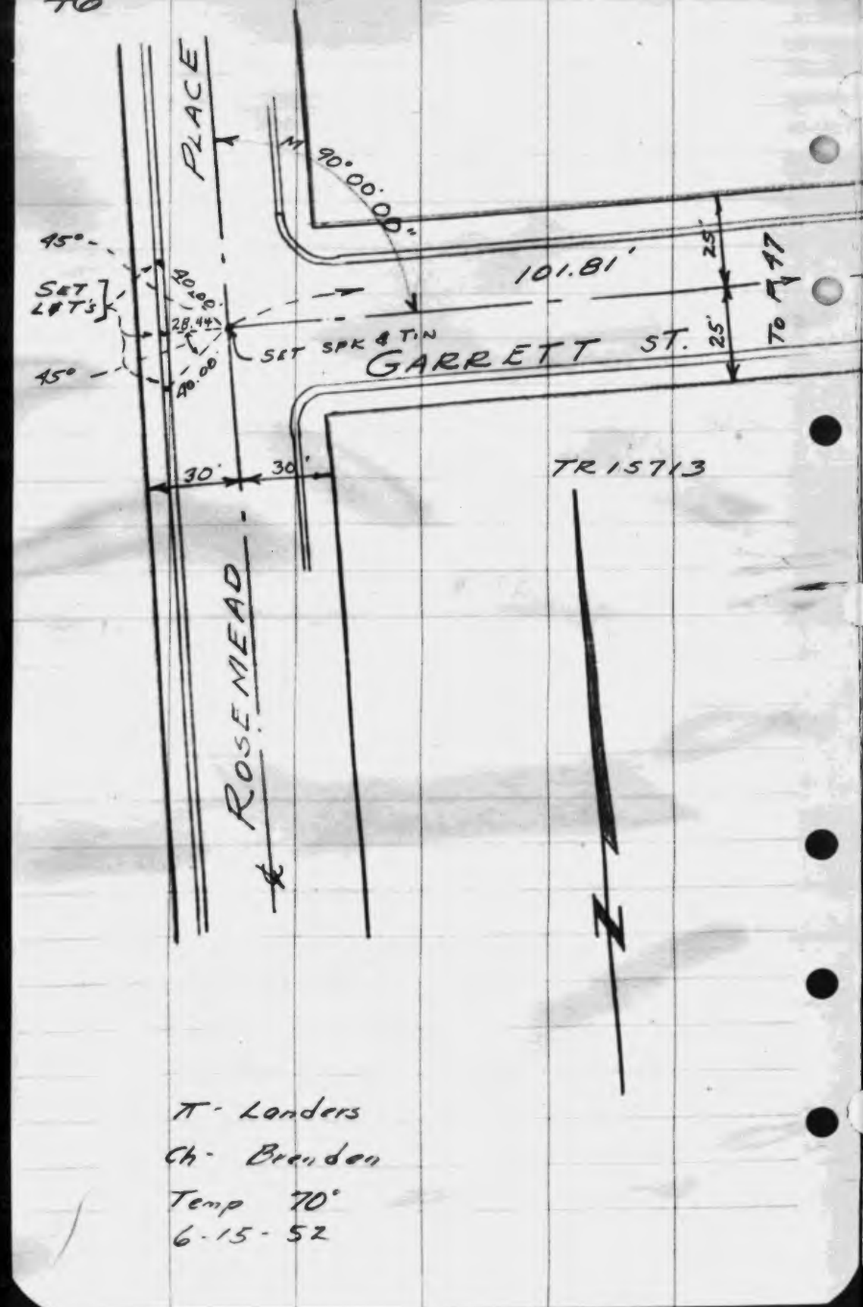


47

Surveyed by Ronald C. Bone

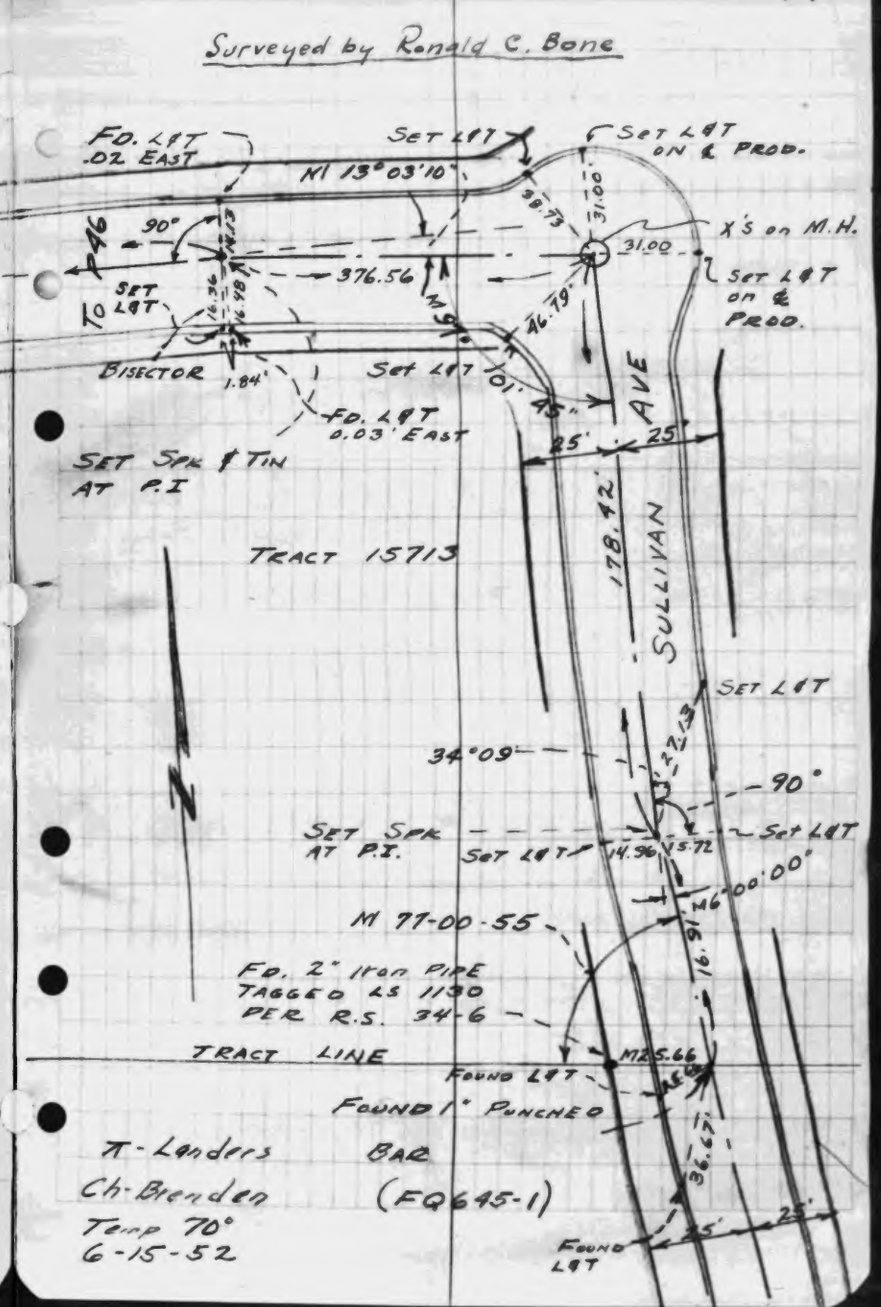


W.S. 37 A-1

W.S. 37 A-1

Tract 15508

Jones & Gilbert - Engineers

Center line ties Tract 15508

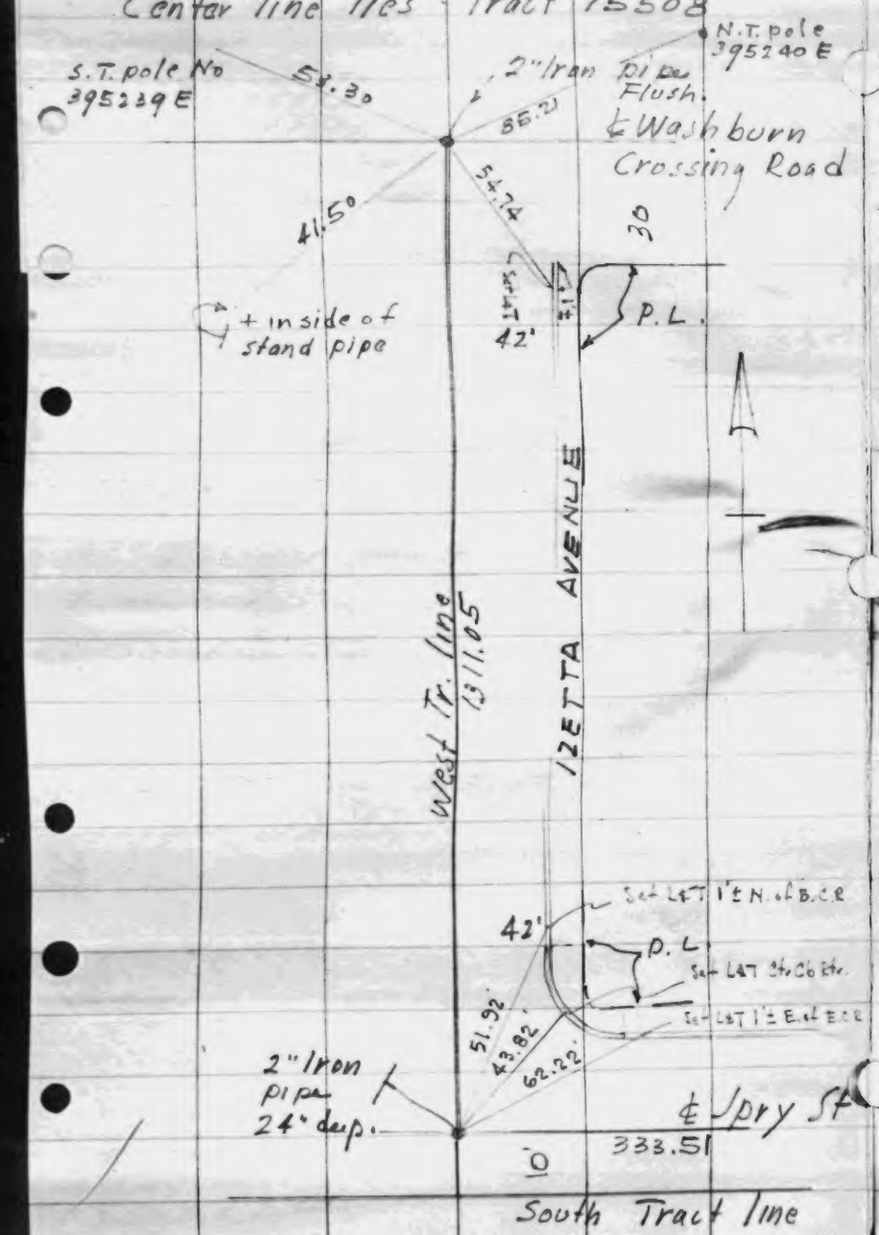


Tract 16242

Jones & Gilbert - Engineers

Centerline ties Tract 16242




W.S 33 B-3

W.S. 33, B-3

W.S. 33, B.3

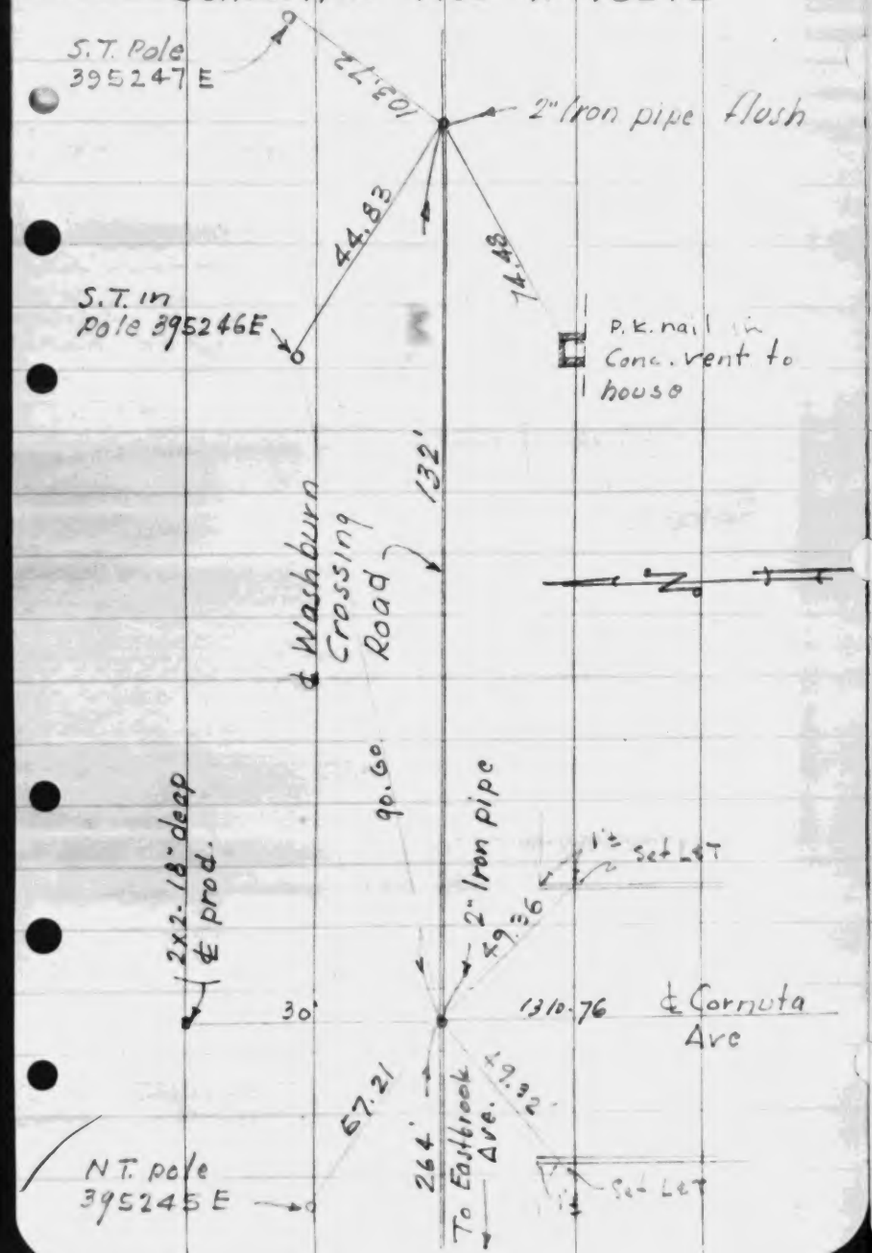


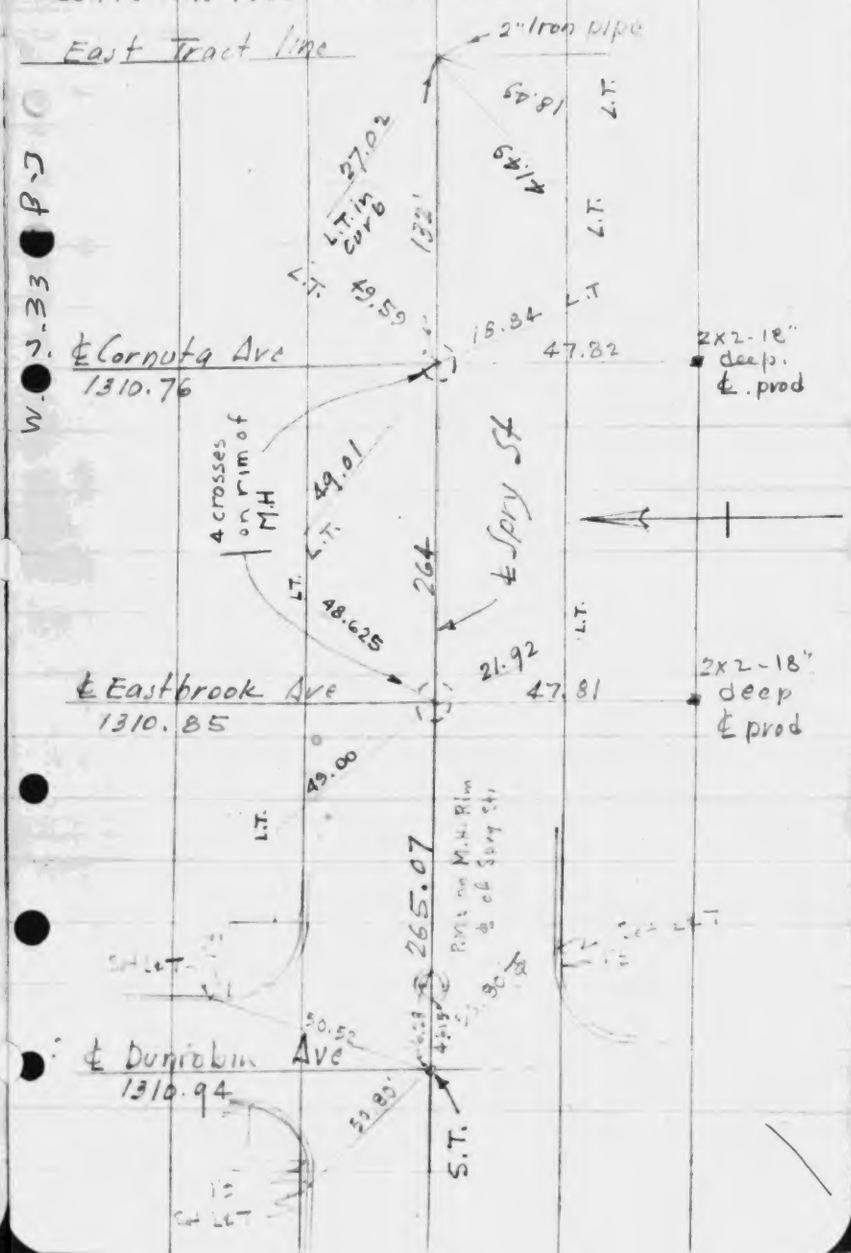


W.S. 33, B.3

CO.SUR. F.B.1077: 17

TED M. WALSH
Tract 17723

CO.SUR. F.B.1077: 18

Surveyed by
TED M. WALSH
Civil Engineer RE. 6371

Tr No 17723
℄ Ties

6-18 ~~28~~ 52
Cox
Jordan
Valdez

Surveyed by
TED M. WALSH
Civil Engineer RE. 6371

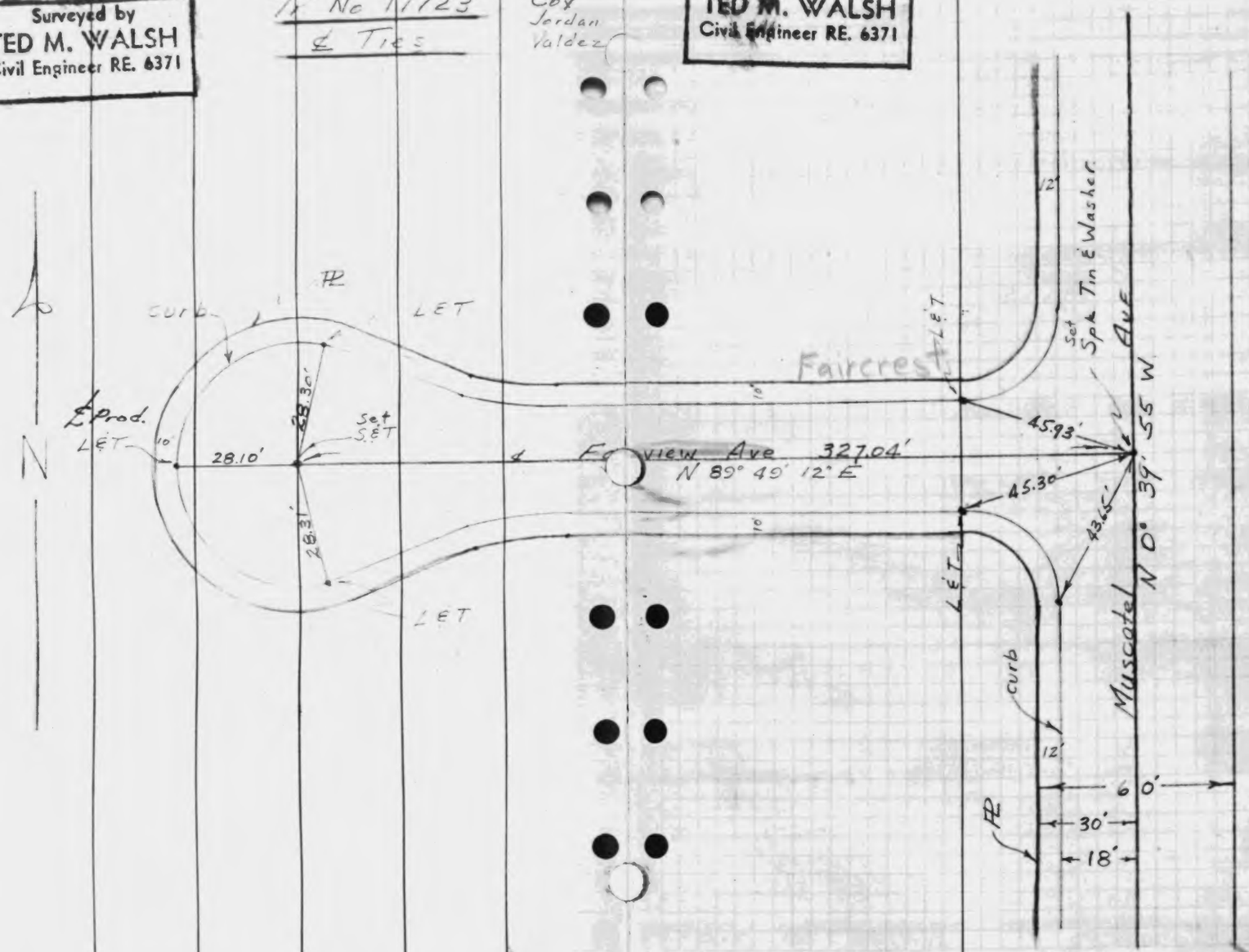


WS 49, C-5

J. R. LESTER BOYLE
Tract 15456

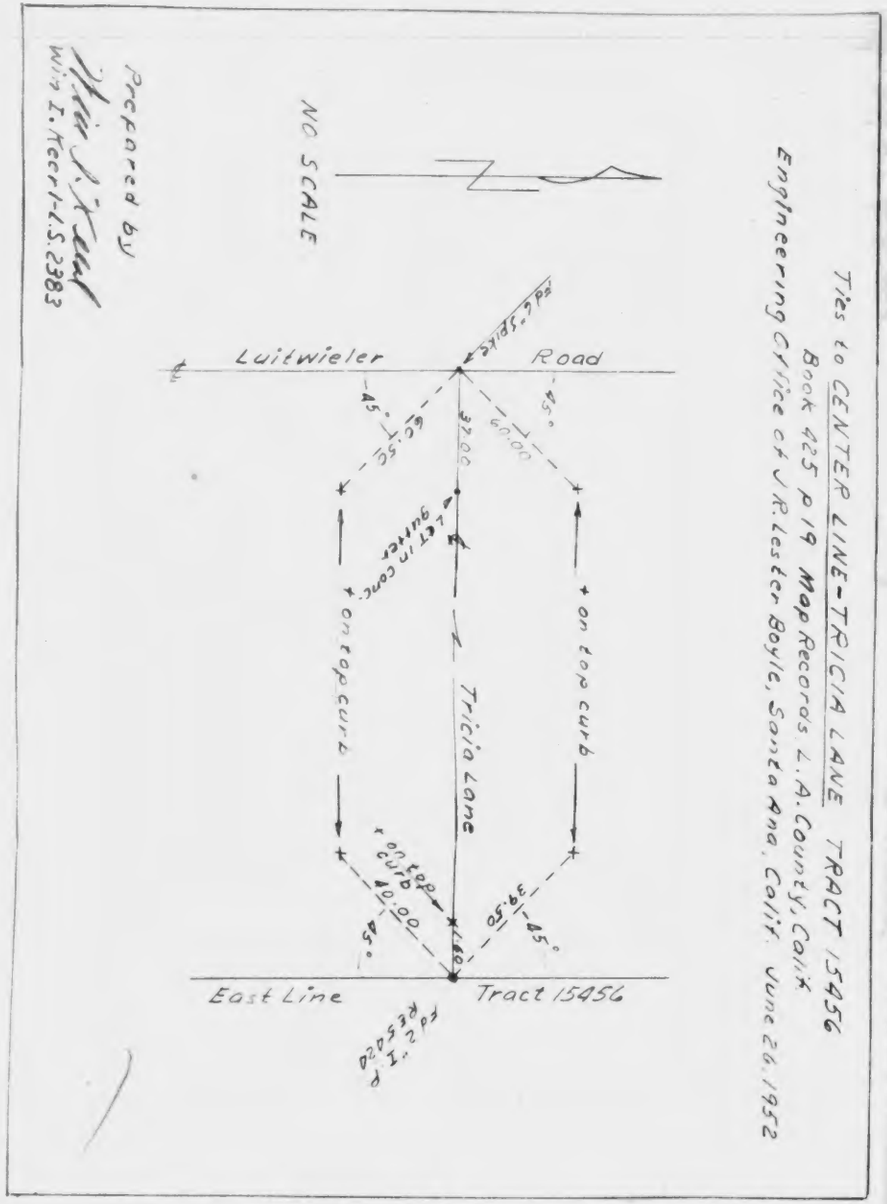




W. A. TREADWELL
Tract 17963

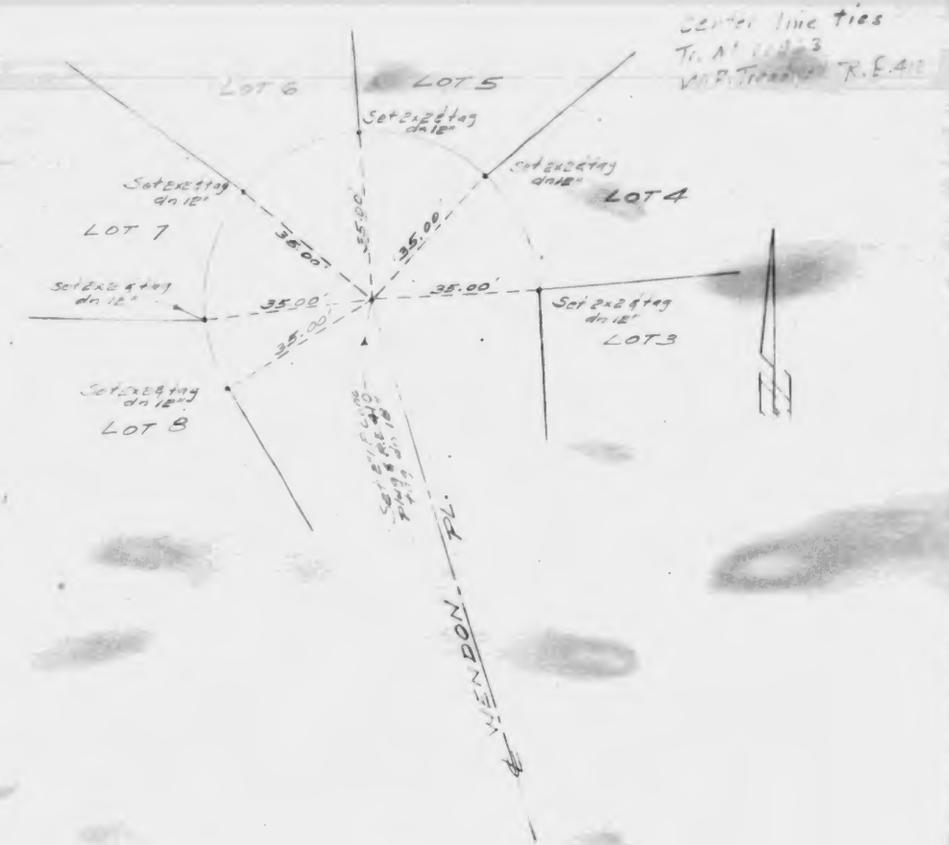


WS 34, C-5

W. A. TREADWELL
Tract 17963

Center line ties
Tr. № 17963
W.B. Treadwell R.E. 410

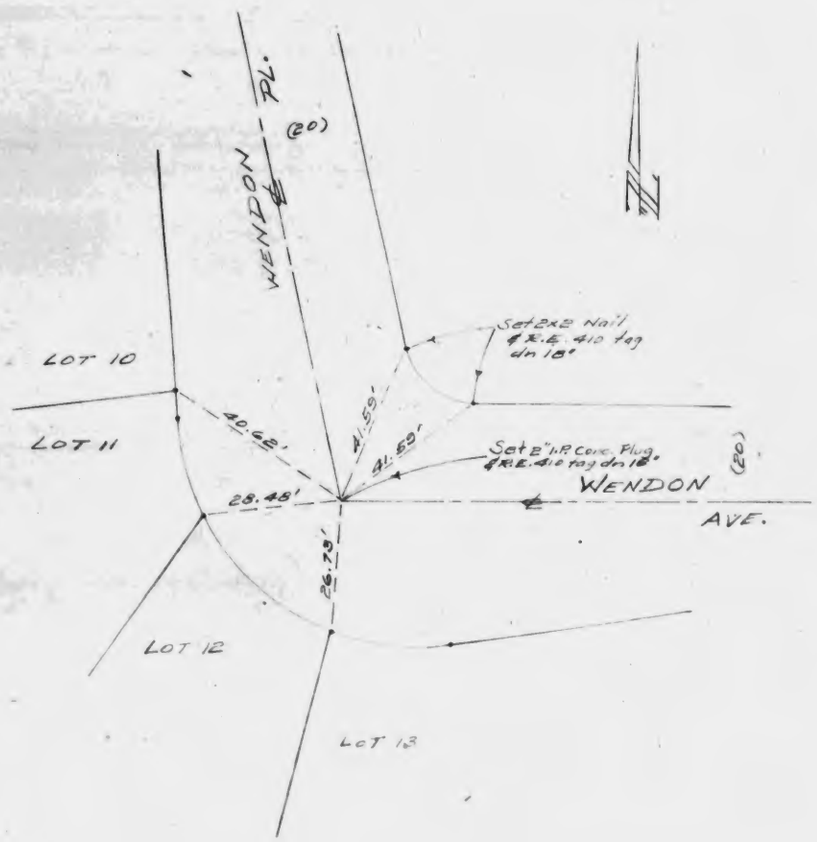




W. A. TREADWELL
Tract 17963

Center line ties
Tr. № 17963
W.H. Treadwell R.E. 410

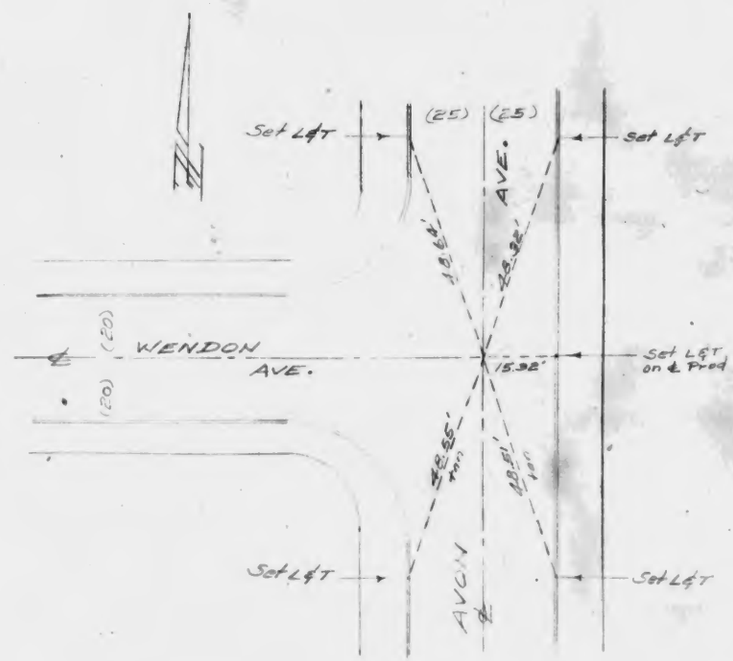

WS 31 B-3

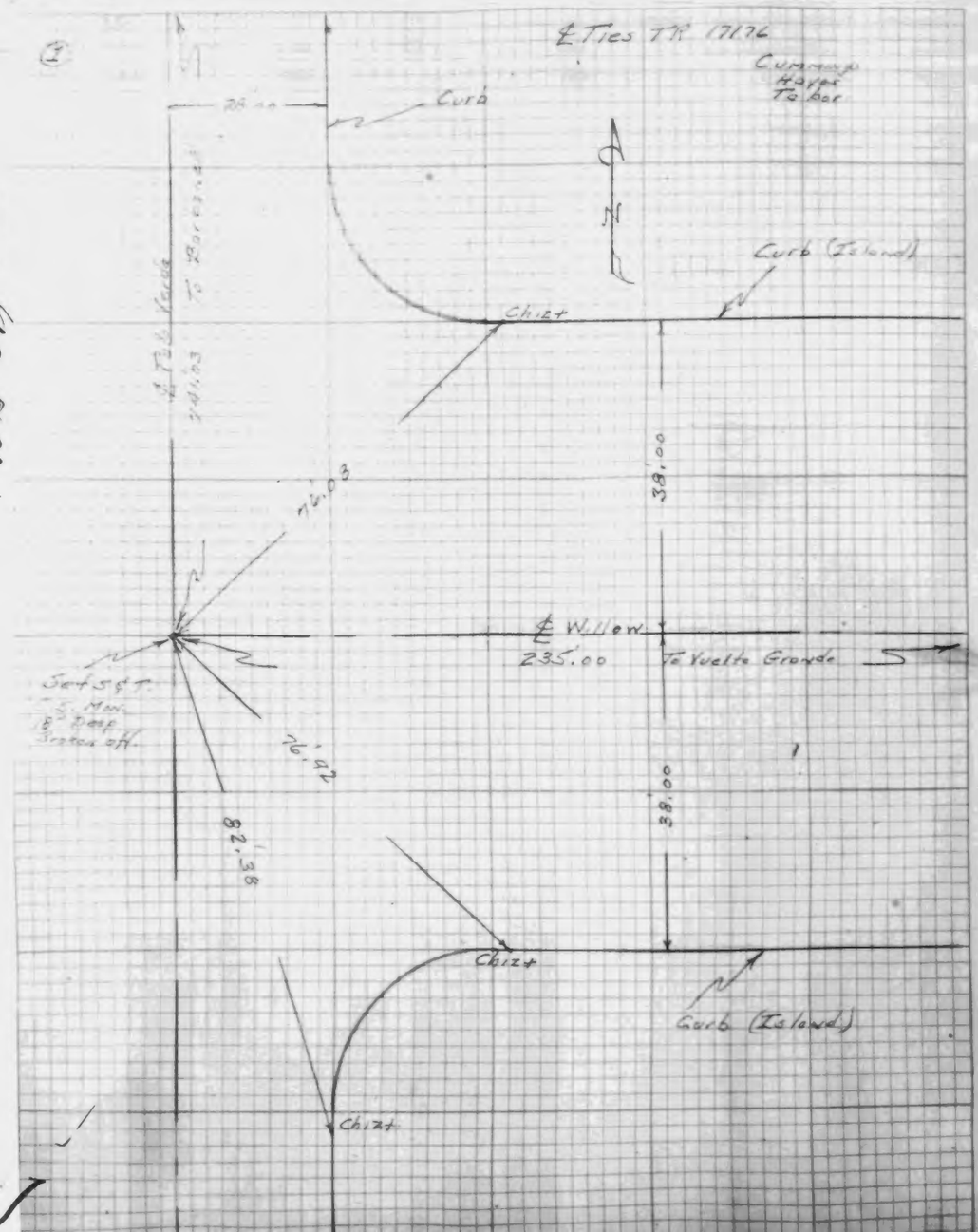


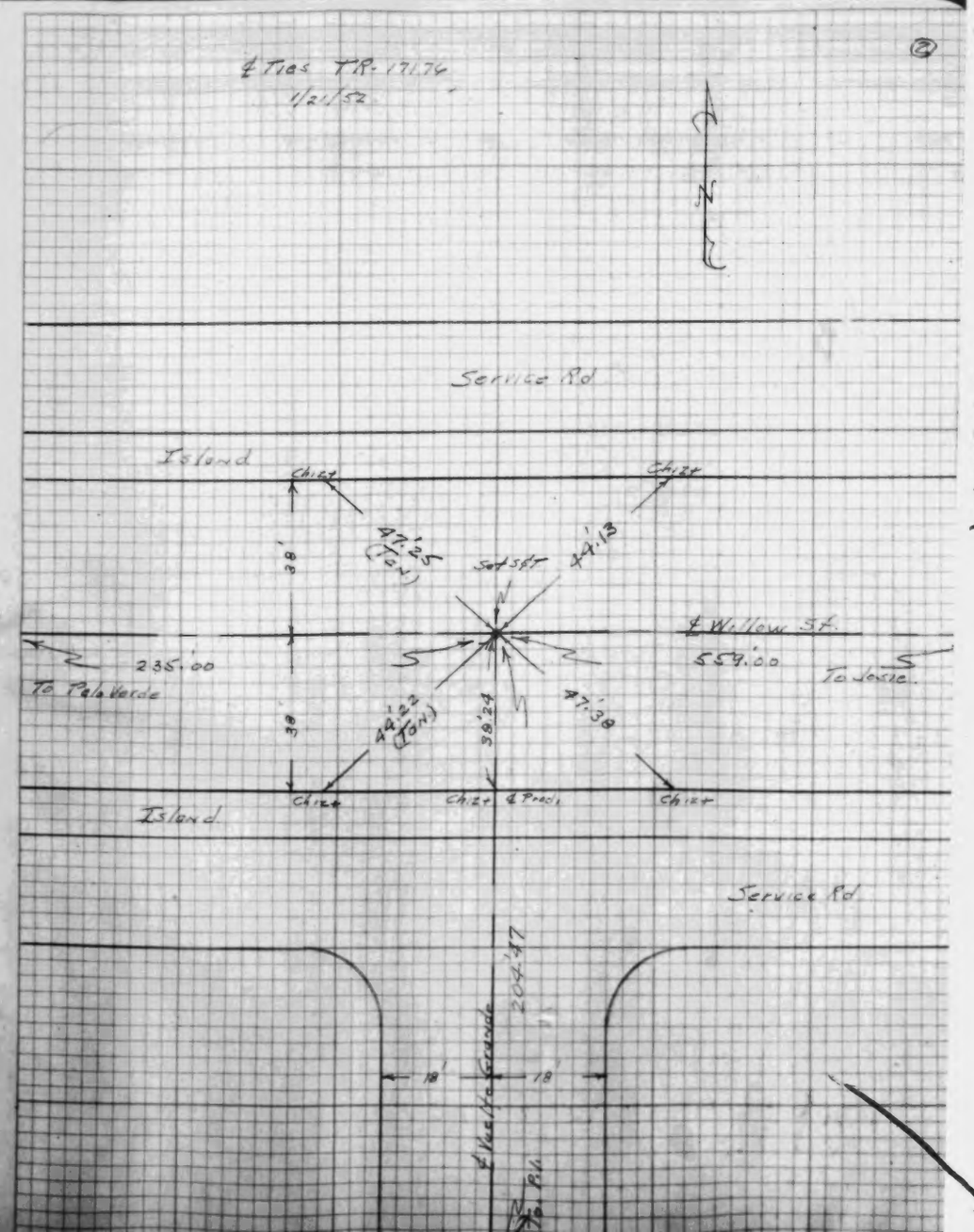


WS 31 B-3

W531 B.3

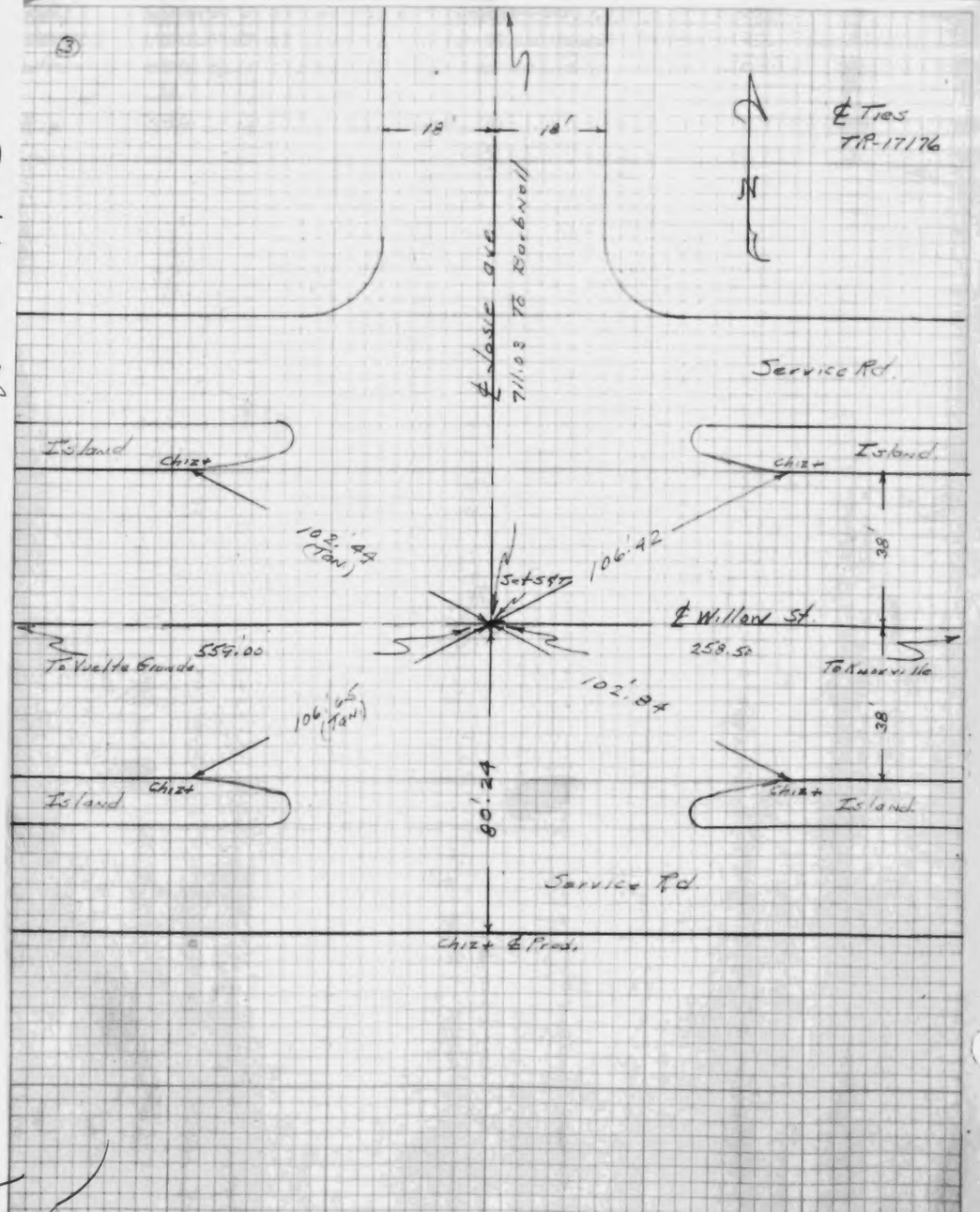


W531 B.3

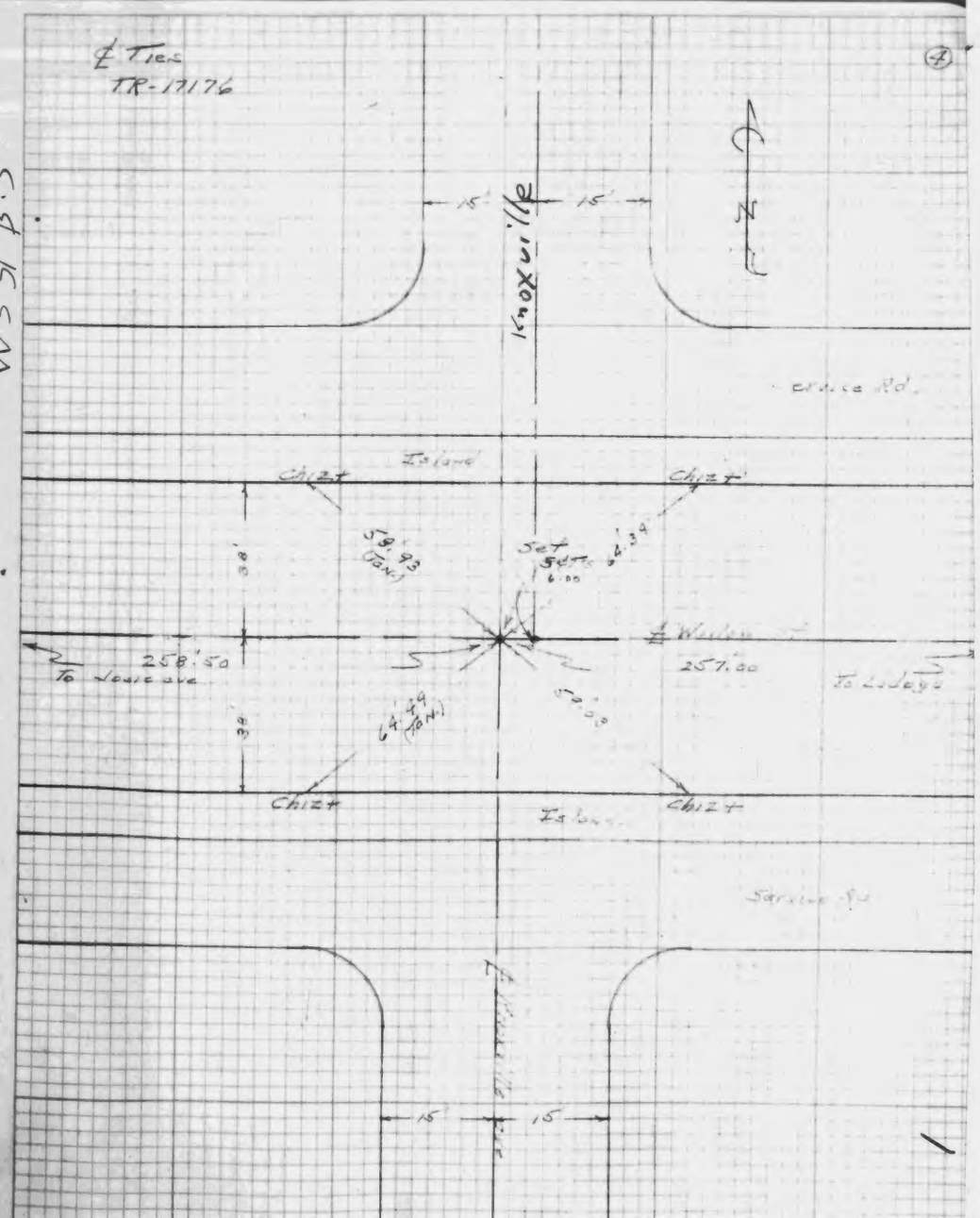

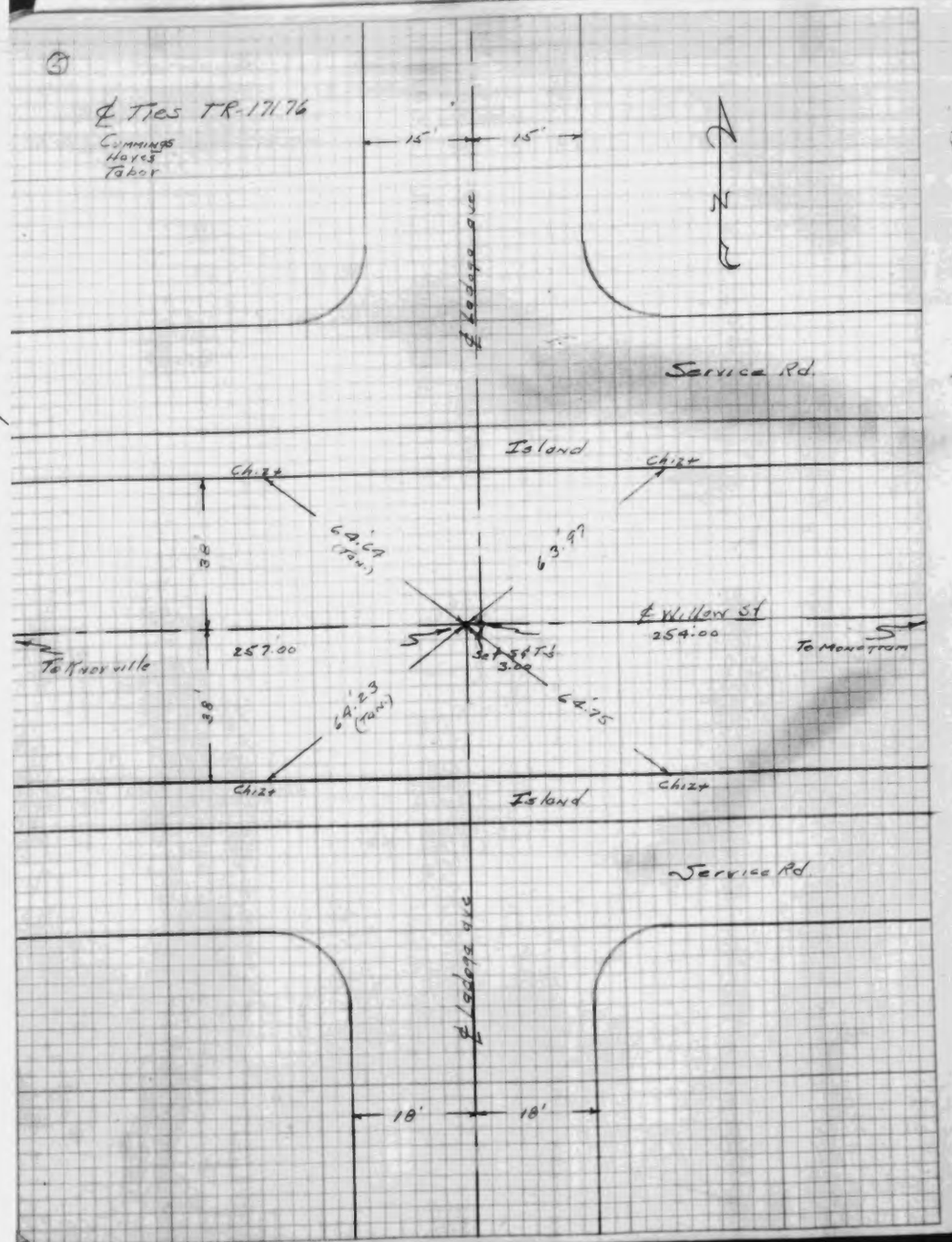


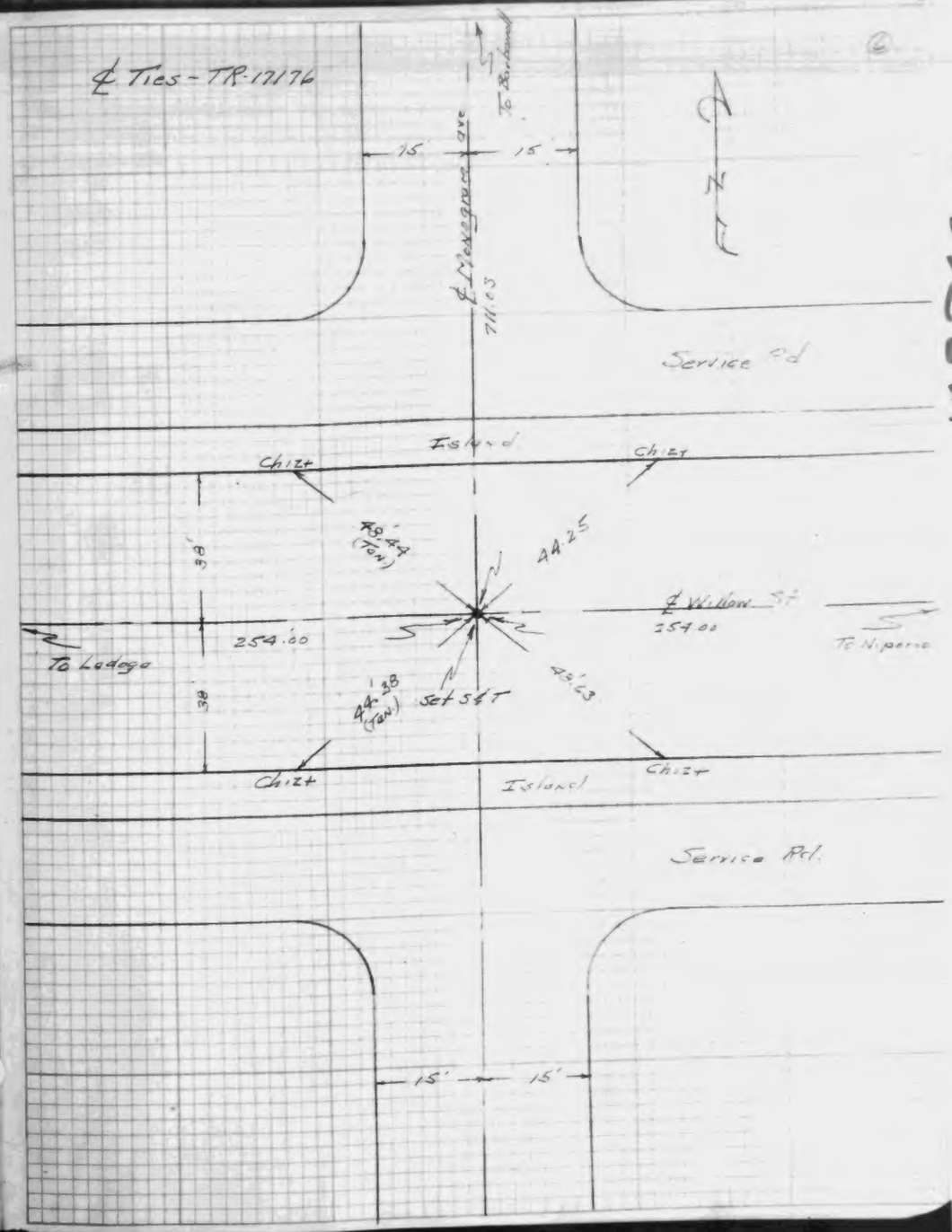


N.S. 31, B-3

N.S. 31, C-3

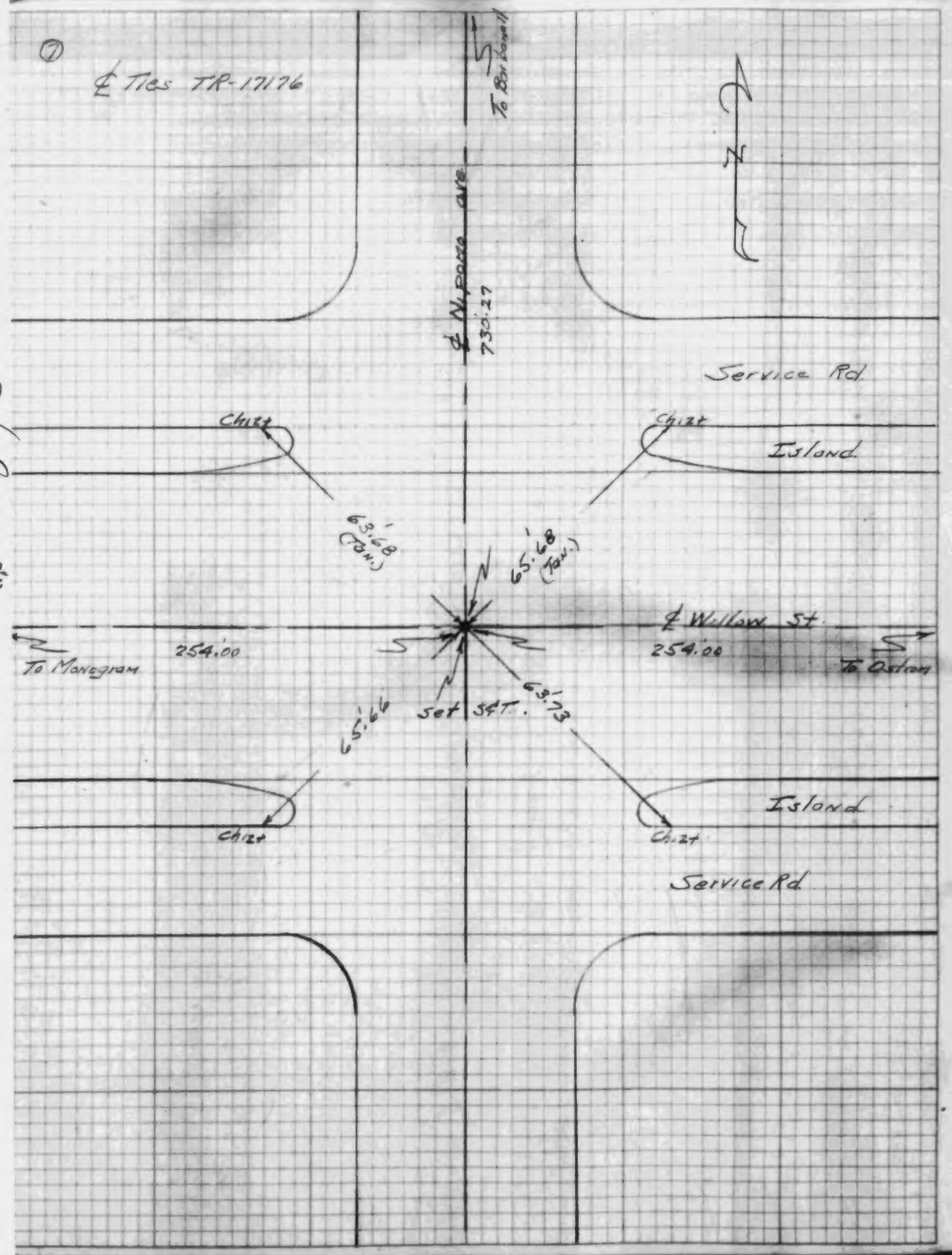


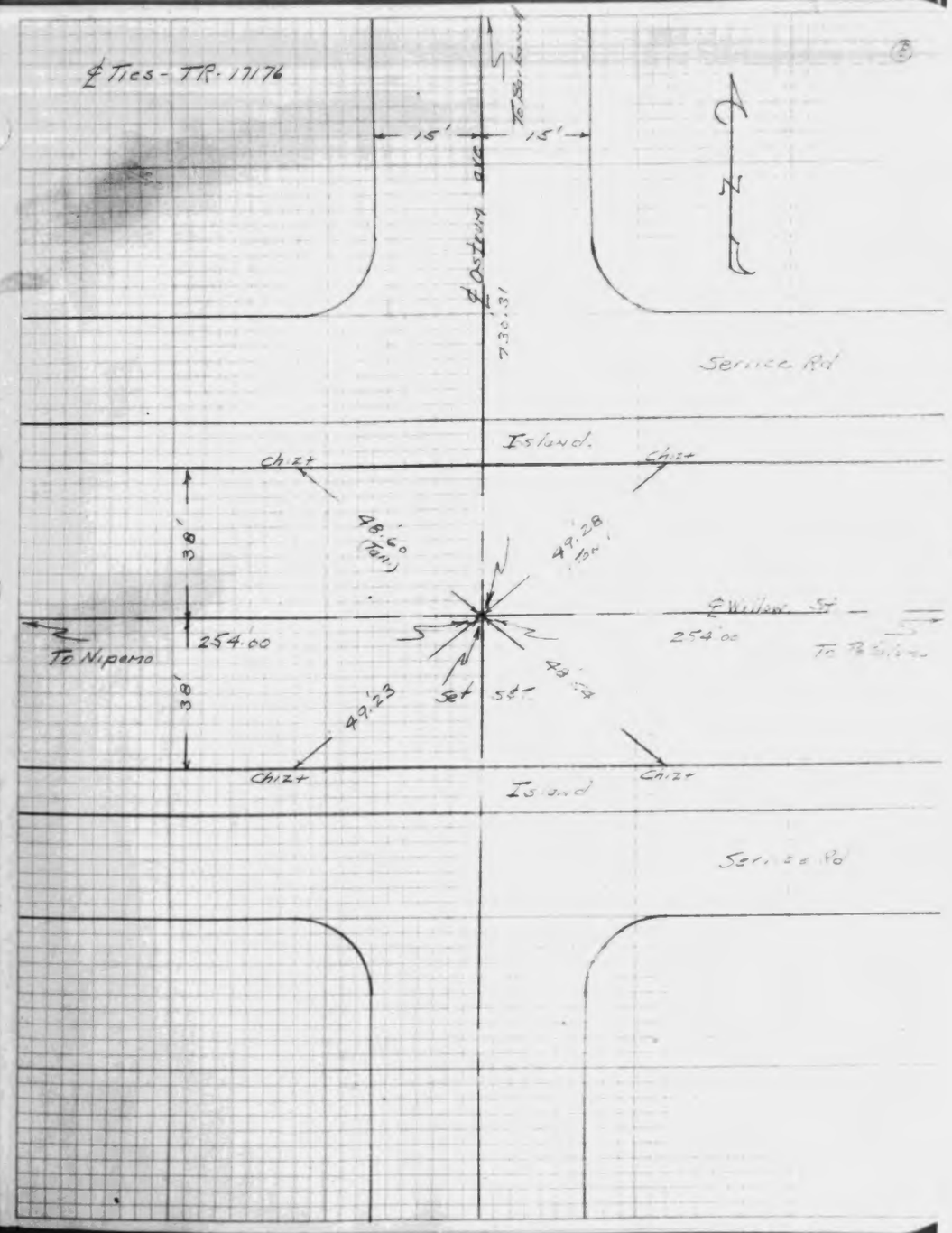


W 15 31, C-3

W 5 31 C-3

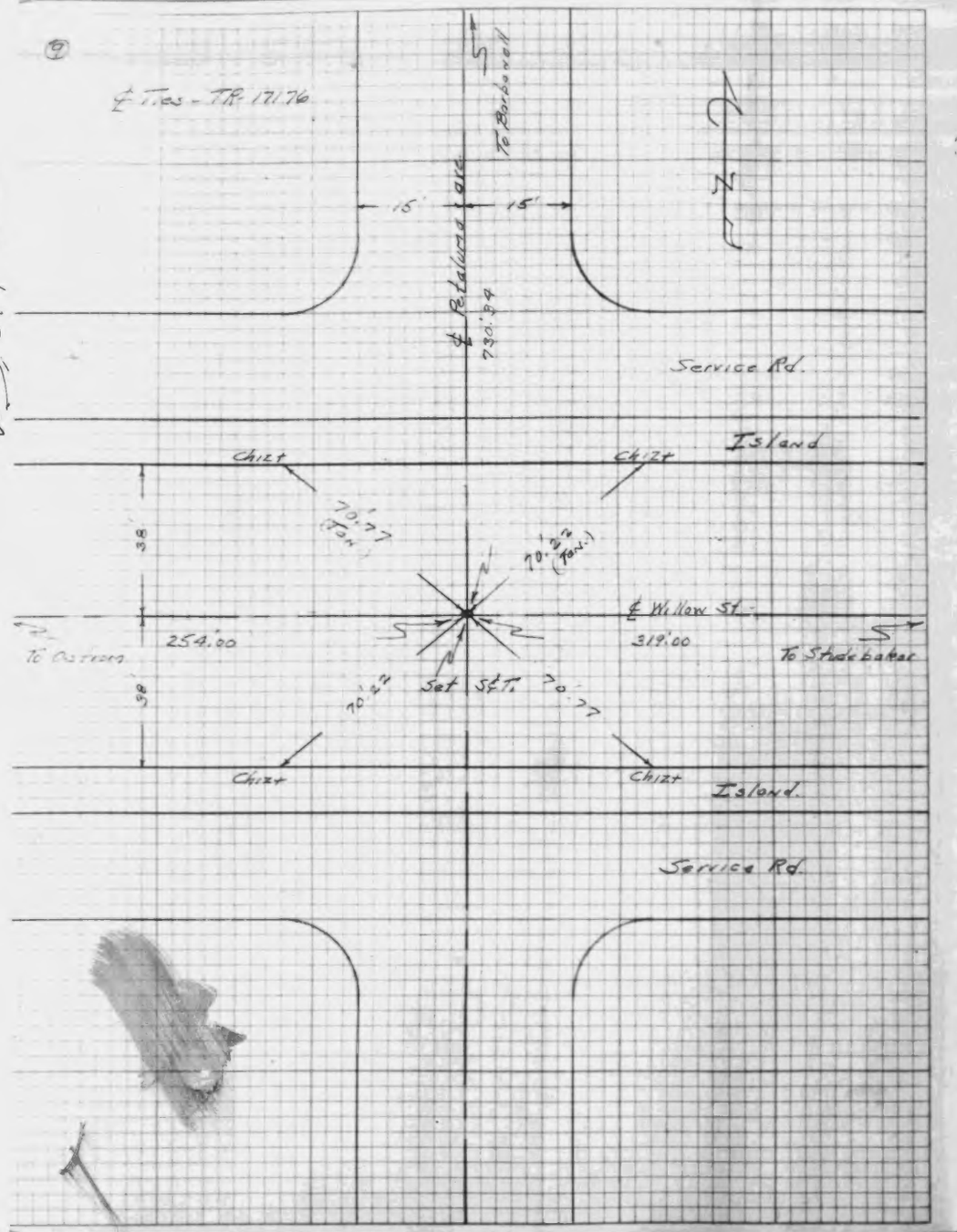
9
℄ Ties - TR 171.76
To Borbonnell
15'
15'
℄ Petaluma Blvd.
730.34
Service Rd.
Island
Chizt
Chizt
38
70.77 (Tan.)
70.77 (Tan.)
N
℄ Willow St.
254.00
319.00
To Ostrom
To Shadebaker
38
70.77
Set S℄T.
70.77
Chizt
Chizt
Island.
Service Rd.

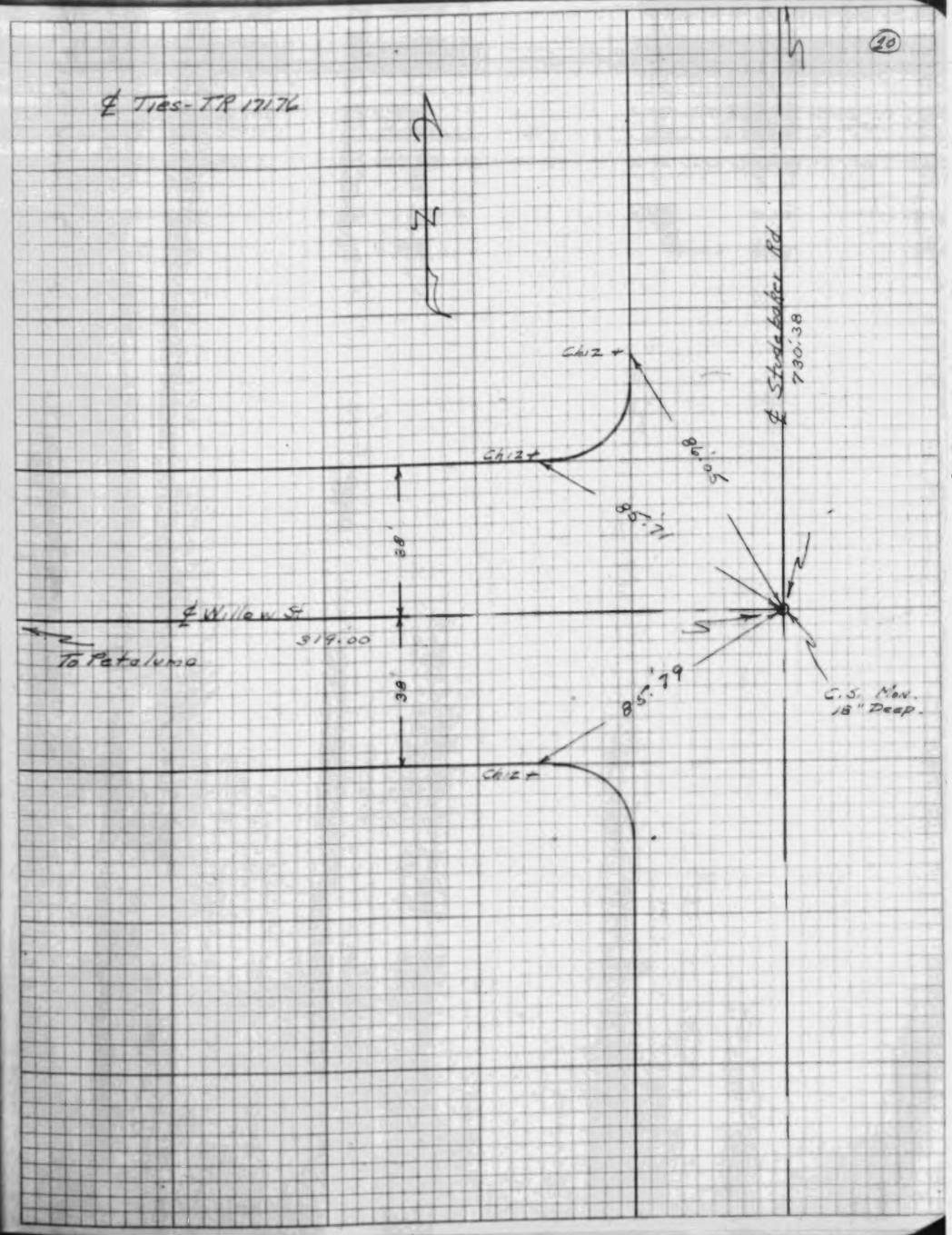
20
℄ Ties - TR 171.76
Chizt
Chizt
℄ Shadebaker Rd.
730.38
85.05
85.71
88'
℄ Willow St.
319.00
To Petaluma
38
85.79
C.S. Mon. 18" Deep.
Chizt


(11)
℄ Ties - TR-17176
To Willow St
℄ Studebaker Rd
1231.26
Chiz
Chiz
92.28
114.28
℄ Las Arcas St
319.00
To Petroleum
2"x2"
6" Deep.
92.31
Chiz
130.01
Service Rd
Island Cut
Chiz
46.79
38.39
64.90
Set 1" I.P.
T.R. Bndry.
Chiz

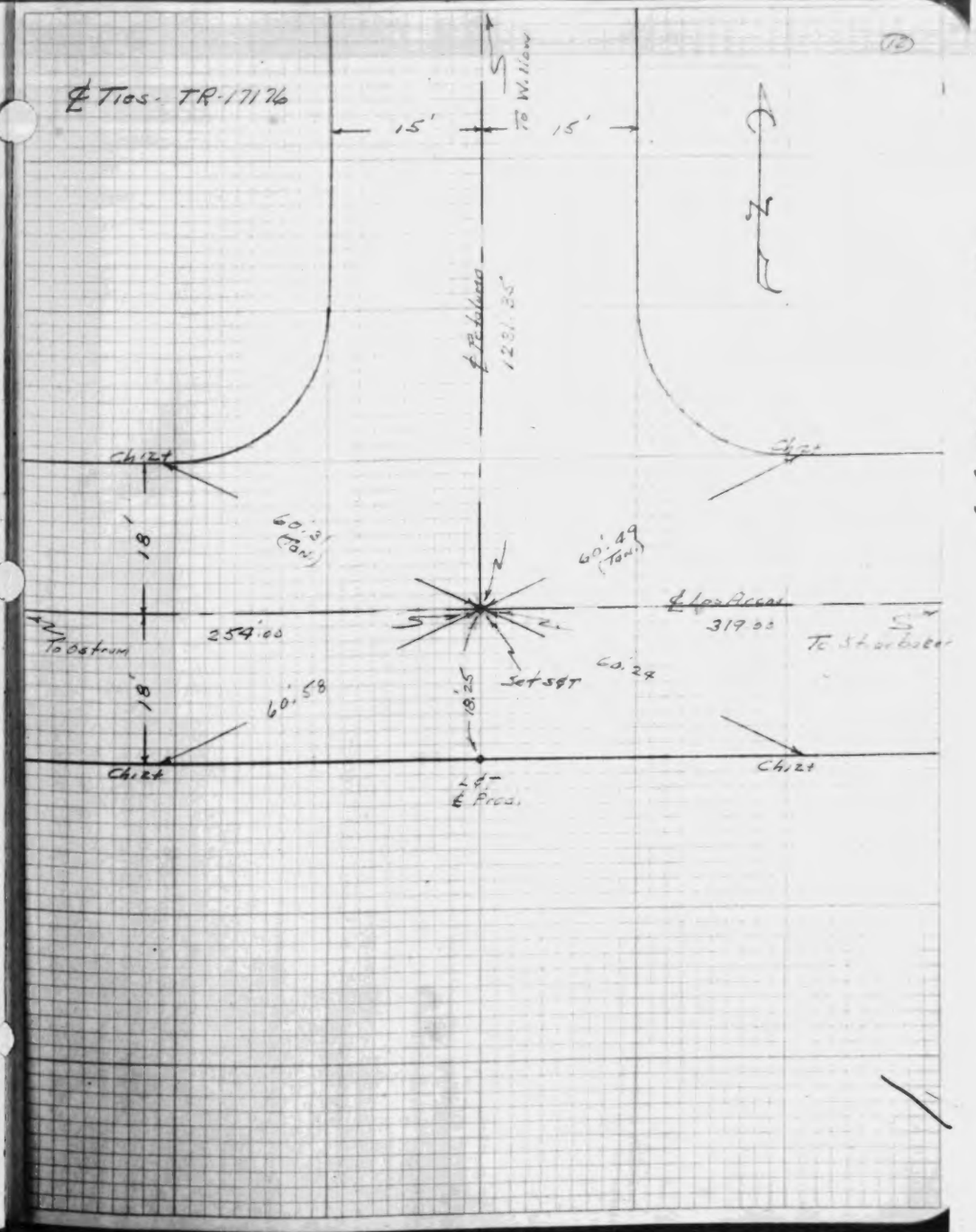
(12)
℄ Ties - TR-17176
To Willow
15'
15'
℄ Studebaker
1231.26
Chiz
Chiz
18
60.37 (Tan.)
60.49 (Tan.)
℄ Las Arcas
319.00
To Ostrum
254.00
To Studebaker
18
60.58
18.25
Set S&T
60.24
Chiz
Chiz
℄ Arcas

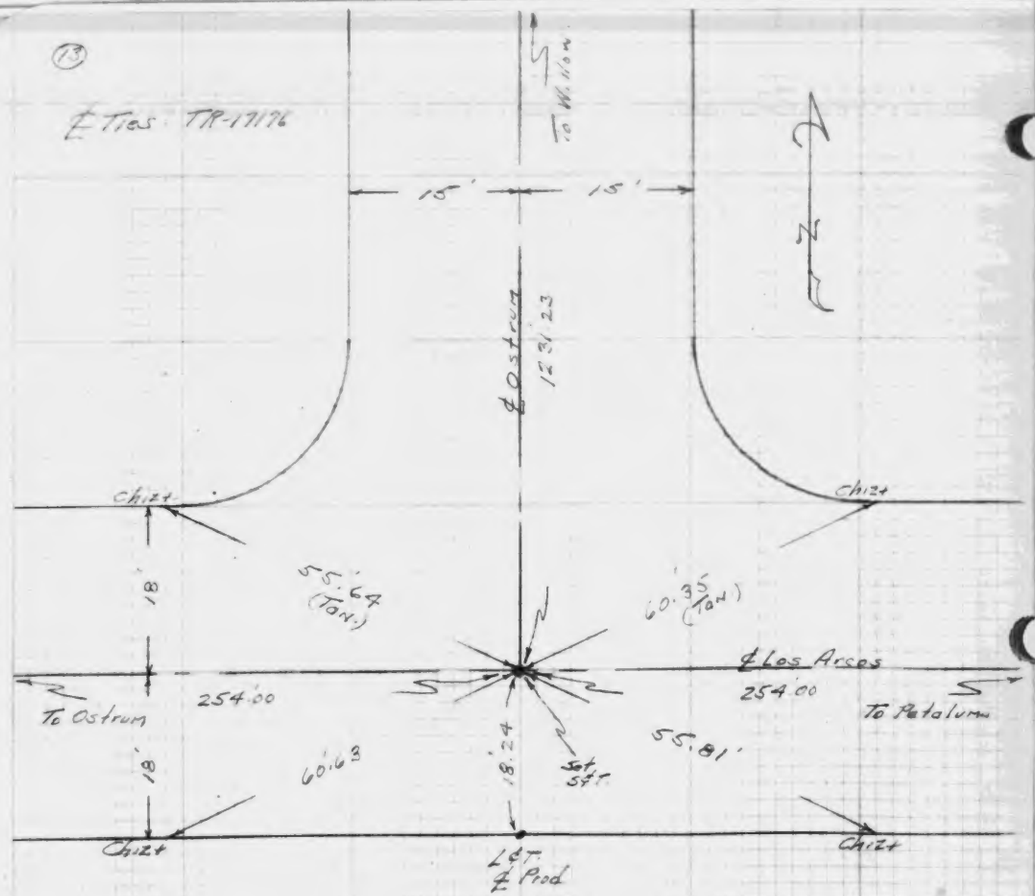


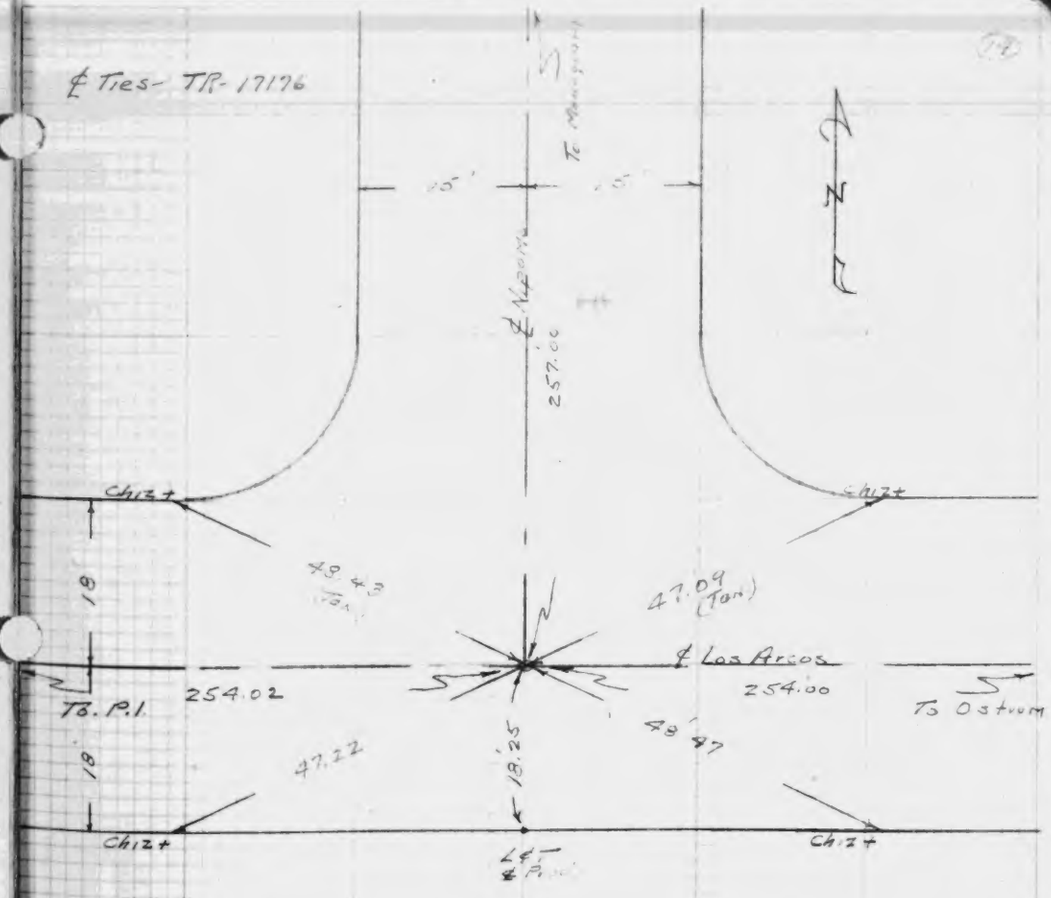


WS 31 G-3

WS 31 C-3

1


15
℄ Ties TR 17176
Set S&T
34.11
254.02
℄ Los Arcos
To Nipomo
18'
18'
23.47
31.24
Chiz +
Chiz +
To Vuelta Grande 120.00

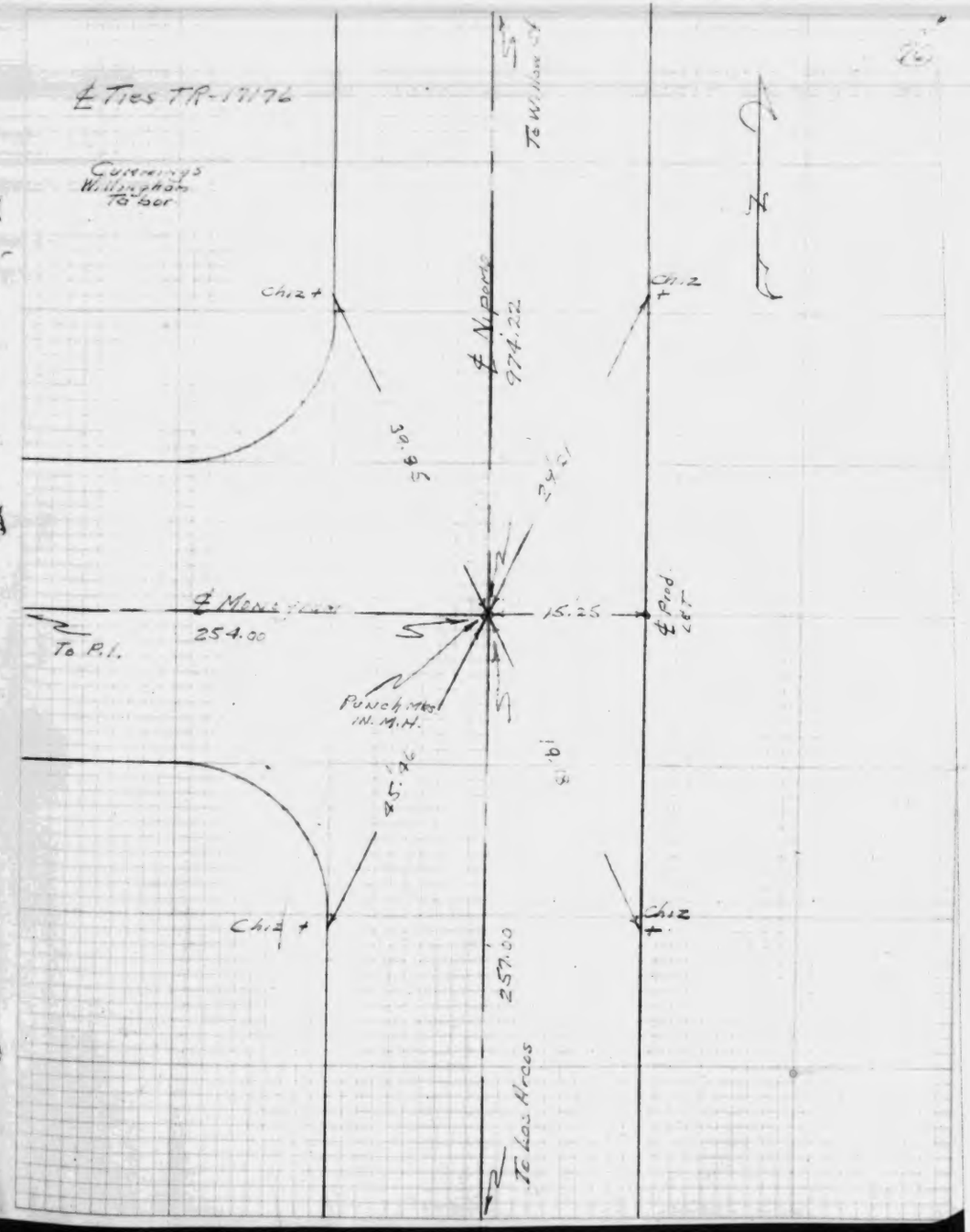
℄ Ties TR-17176
Cummings
Willingham
Tabor
To Willow St
Chiz +
Chiz +
℄ Nipomo
974.22
39.95
24.21
℄ Monogram
254.00
To P.I.
15.25
℄ Prod
Punch Mks
IN. M.H.
45.46
Chiz +
Chiz +
257.00
To Los Arcos

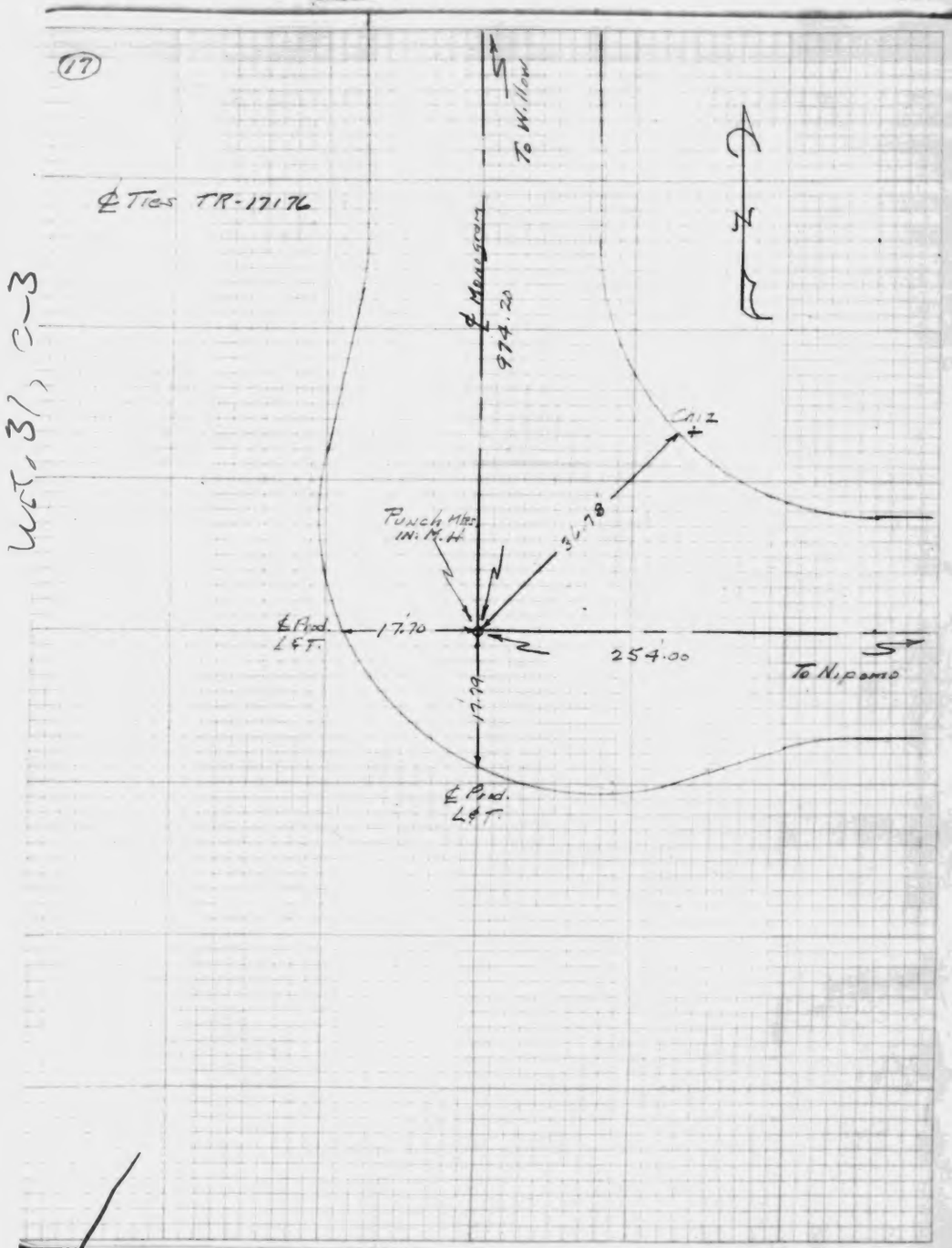
17
℄ Ties TR-17176
To Willow
℄ Monogram
974.20
Chiz
36.78
Punch Mtrs. IN. M.H.
℄ Prod. L&T.
17.70
254.00
To Nipomo
17.79
℄ Prod. L&T.

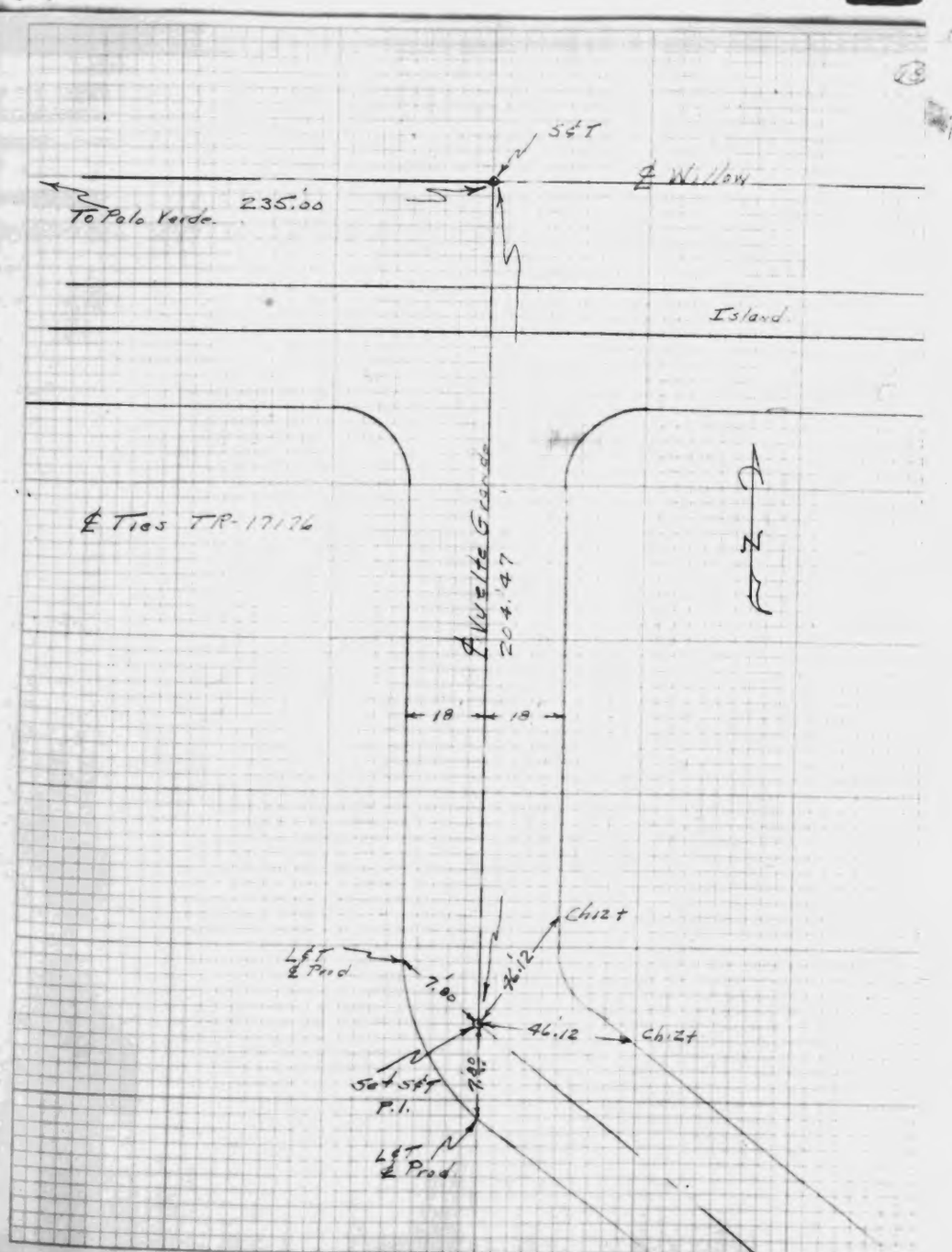
S&T
℄ Willow
To Palo Verde.
235.00
Island
℄ Ties TR-17176
℄ Vuelta Grande
204.47
18'
18'
Chiz+
L&T ℄ Prod.
7.80
46.12
46.12
Chiz+
Set S&T P.I.
7.80
L&T ℄ Prod.

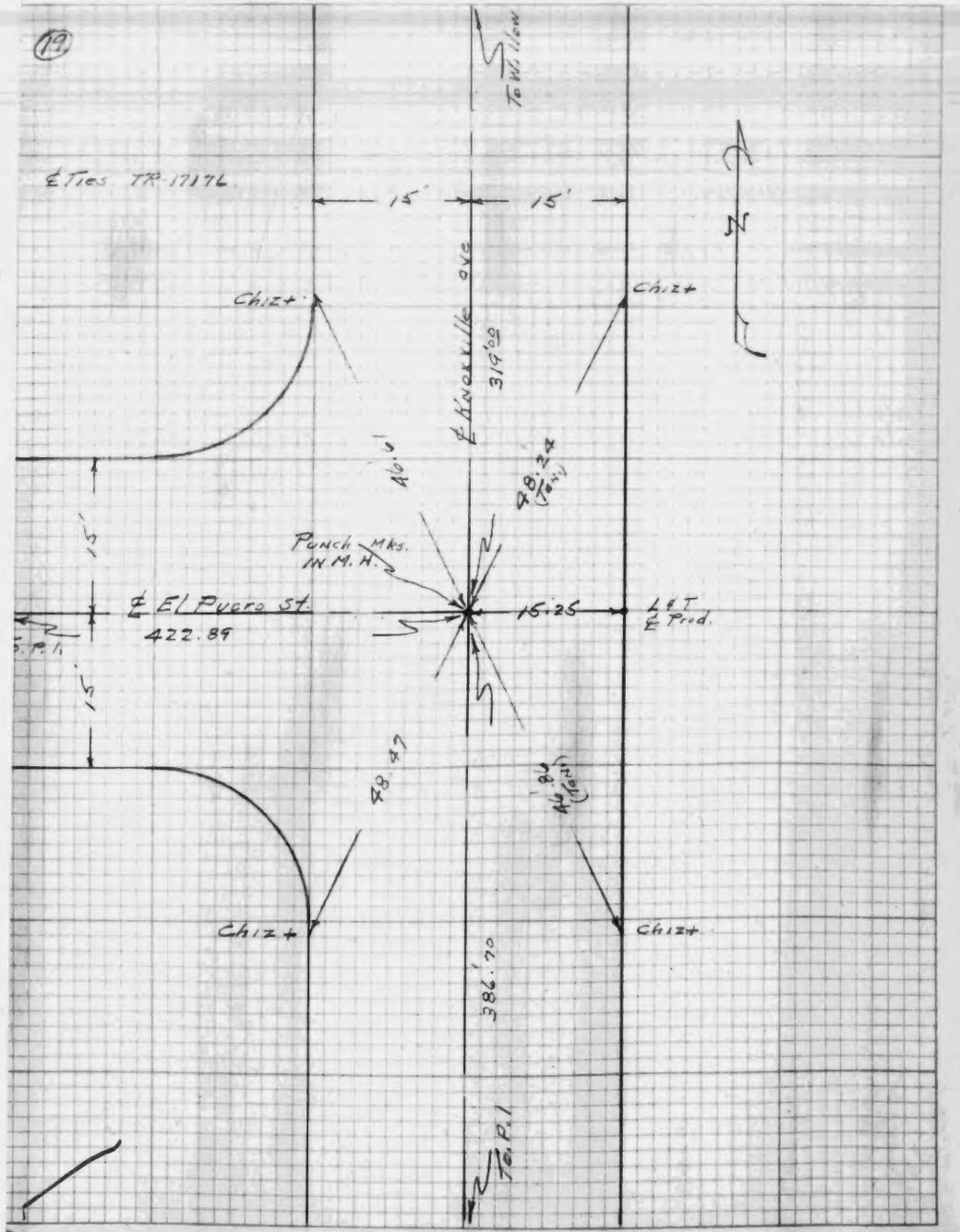
19
To Willow
℄ Ties TR-17176
15'
15'
Chiz+
Chiz+
℄ Knoxville ave
319.00
46.61
48.24 (Tan)
Punch Mks. IN M.H.
15'
℄ El Pueco St.
422.89
15.25
L&T ℄ Prod.
15'
48.47
46.86 (Tan)
Chiz+
Chiz+
386.70
To P.I.

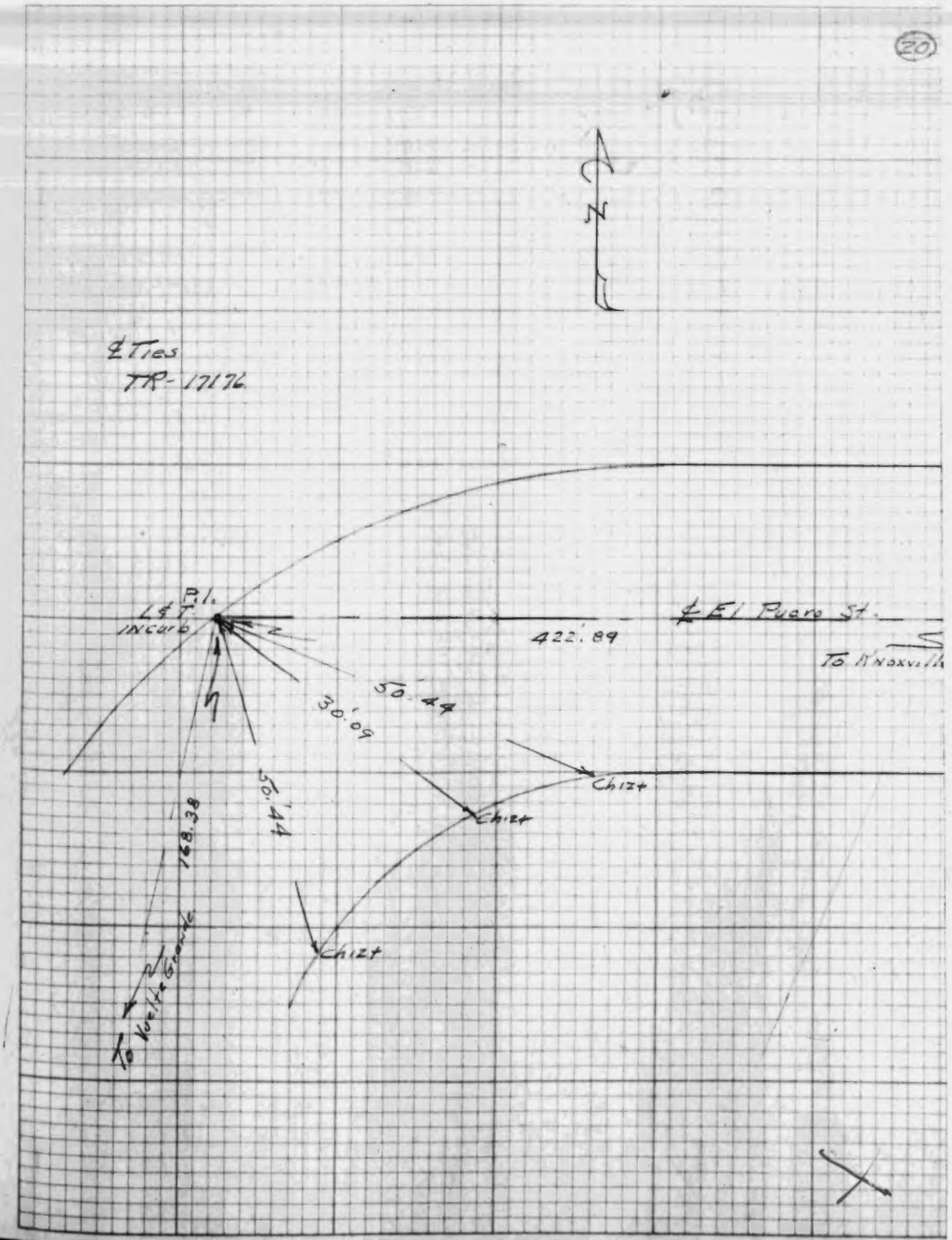
20
℄ Ties
TR-17176
P.I.
L&T
IN curb
℄ El Pueco St.
422.89
To Knoxville
50.44
30.09
50.44
168.38
Chiz+
Chiz+
Chiz+
To Vuelta Grande

W.S. 31 B.3

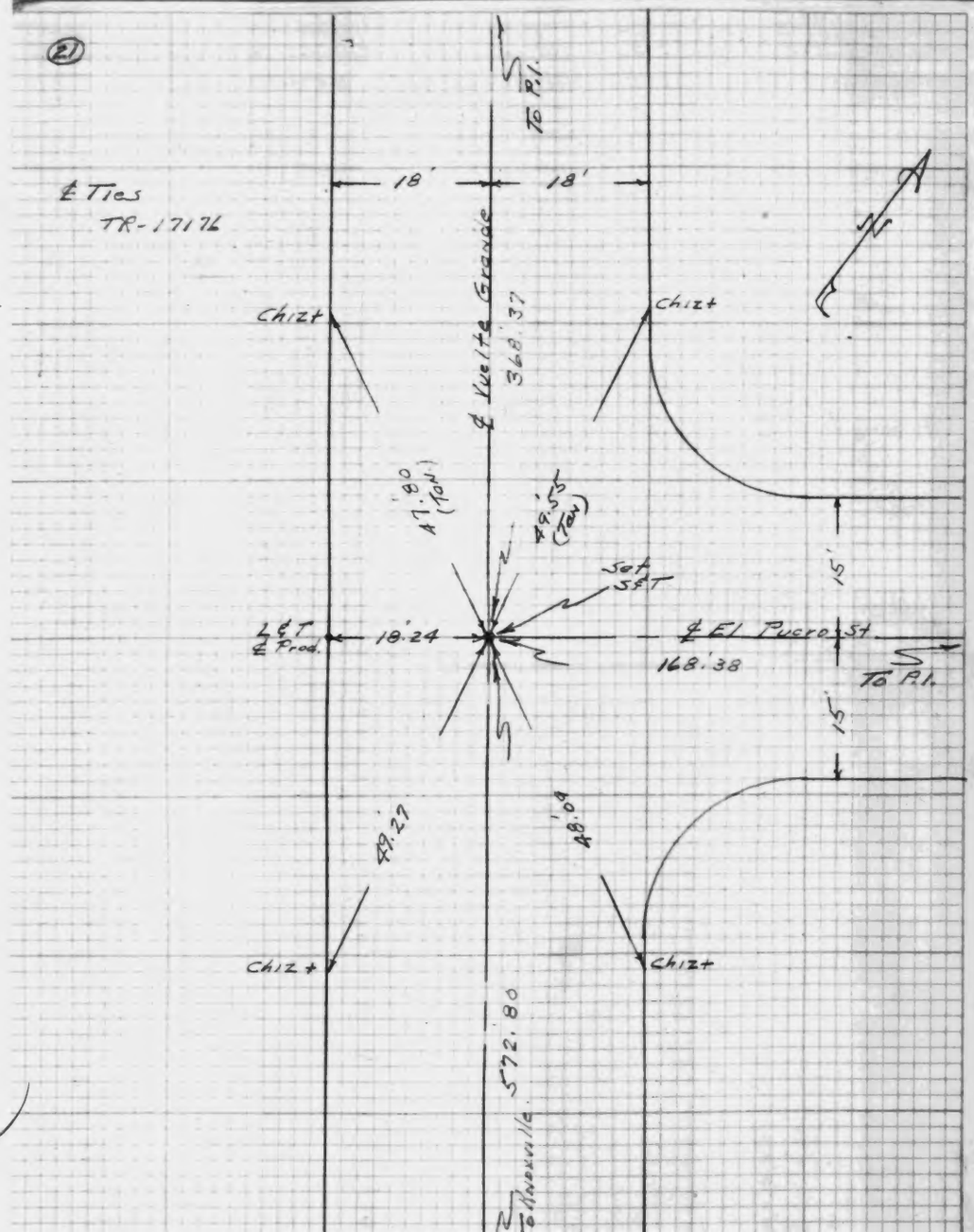
21
℄ Ties
TR-17176
18'
18'
To P.I.
Chizt
Chizt
℄ Vuelta Grande
368.37
47.80 (Ton)
49.55 (Ton)
Set S&T
15'
L&T ℄ Prod.
18.24
℄ El Pucro St.
168.38
To P.I.
15'
49.27
48.09
Chizt
Chizt
572.80
To Knoxville


22
To El Pucro St
℄ Ties
TR 17176
15'
15'
℄ Knoxville ave.
386.70
L&T ℄ Prod.
Set S&T
14.39
5.62
Chizt
14.41
153.81
L&T ℄ Prod.

ENGINEERING SERVICE CORP.
Tract 17176



WP 3/B.3

(23)

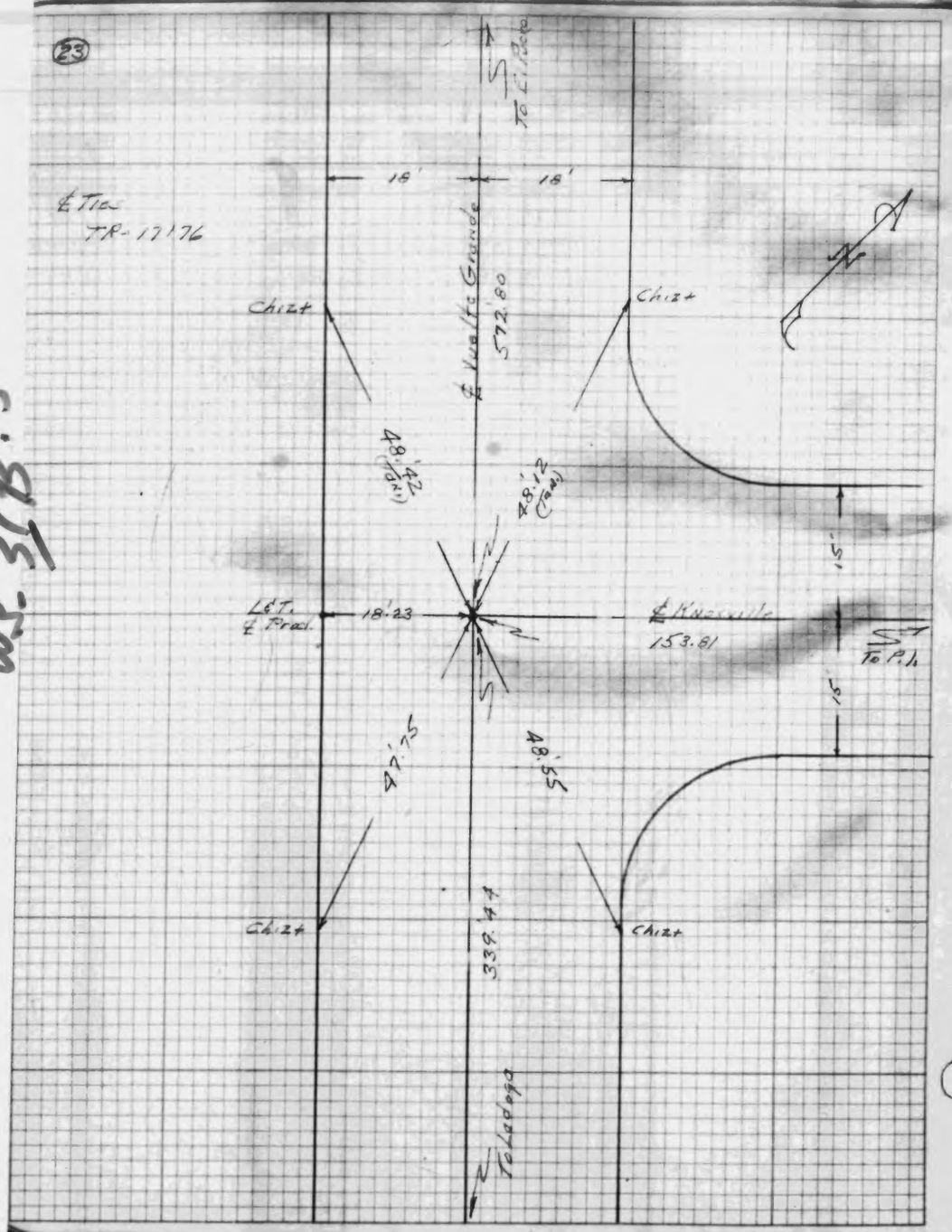


(27)

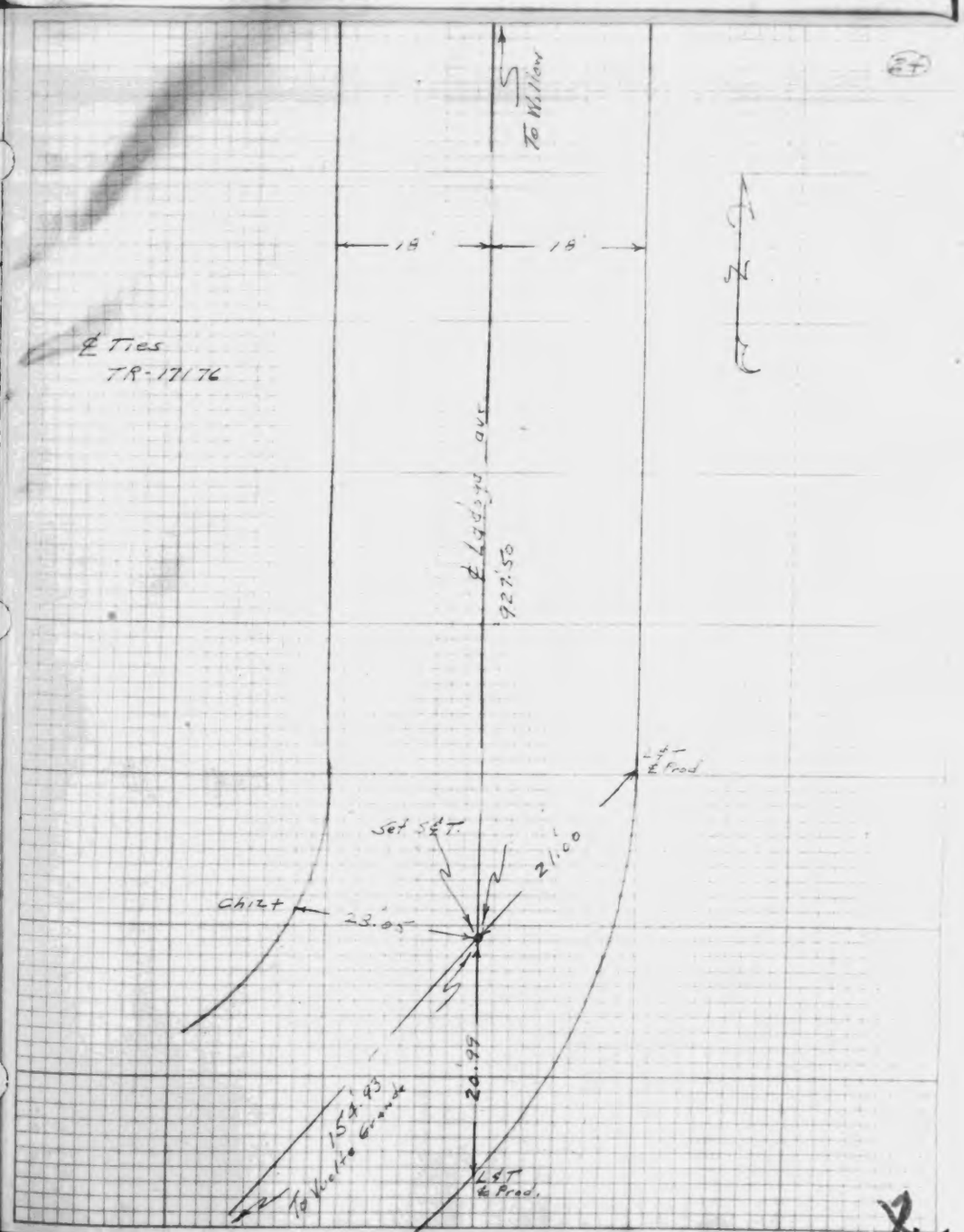

ENGINEERING SERVICE CORP.
Tract 17176



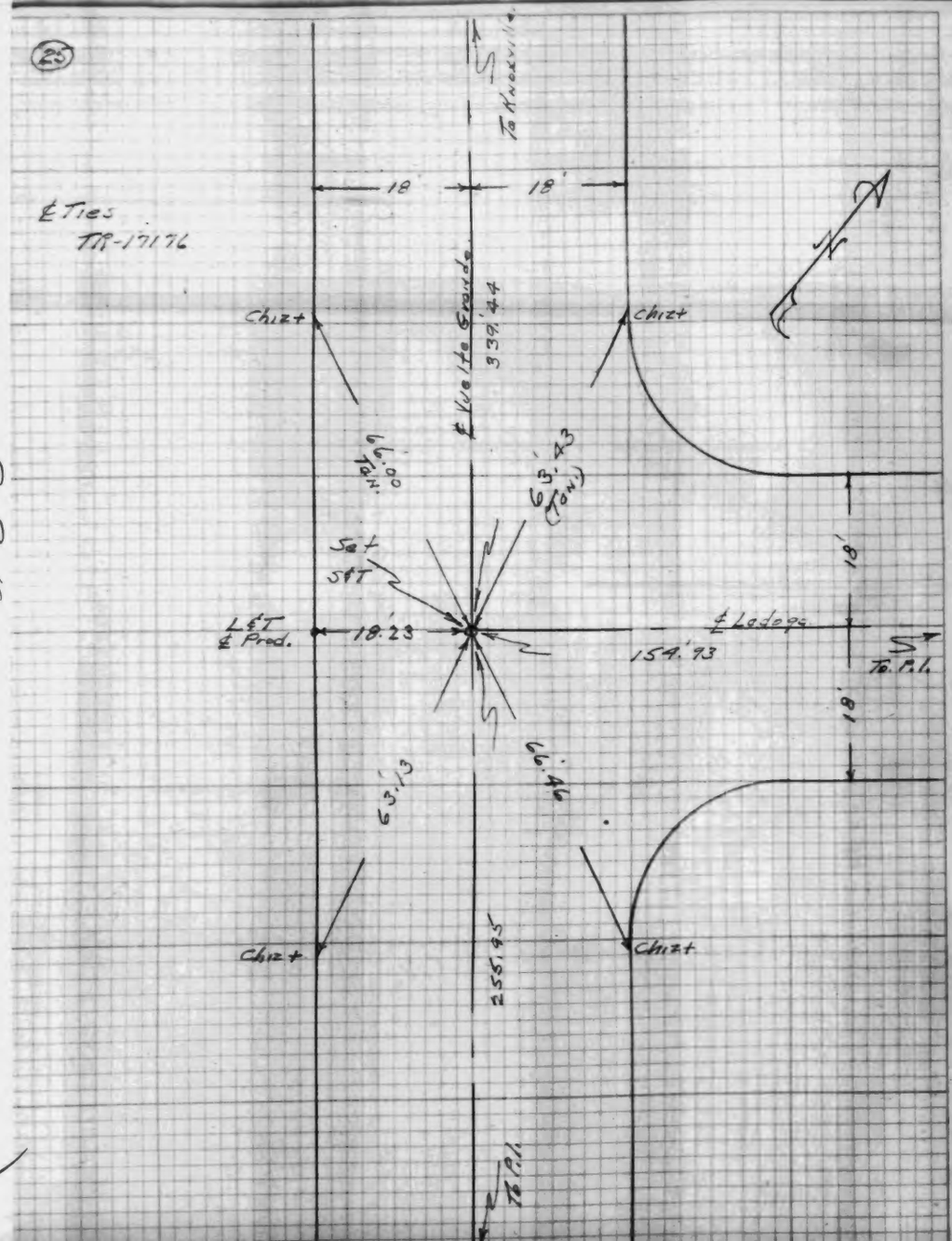


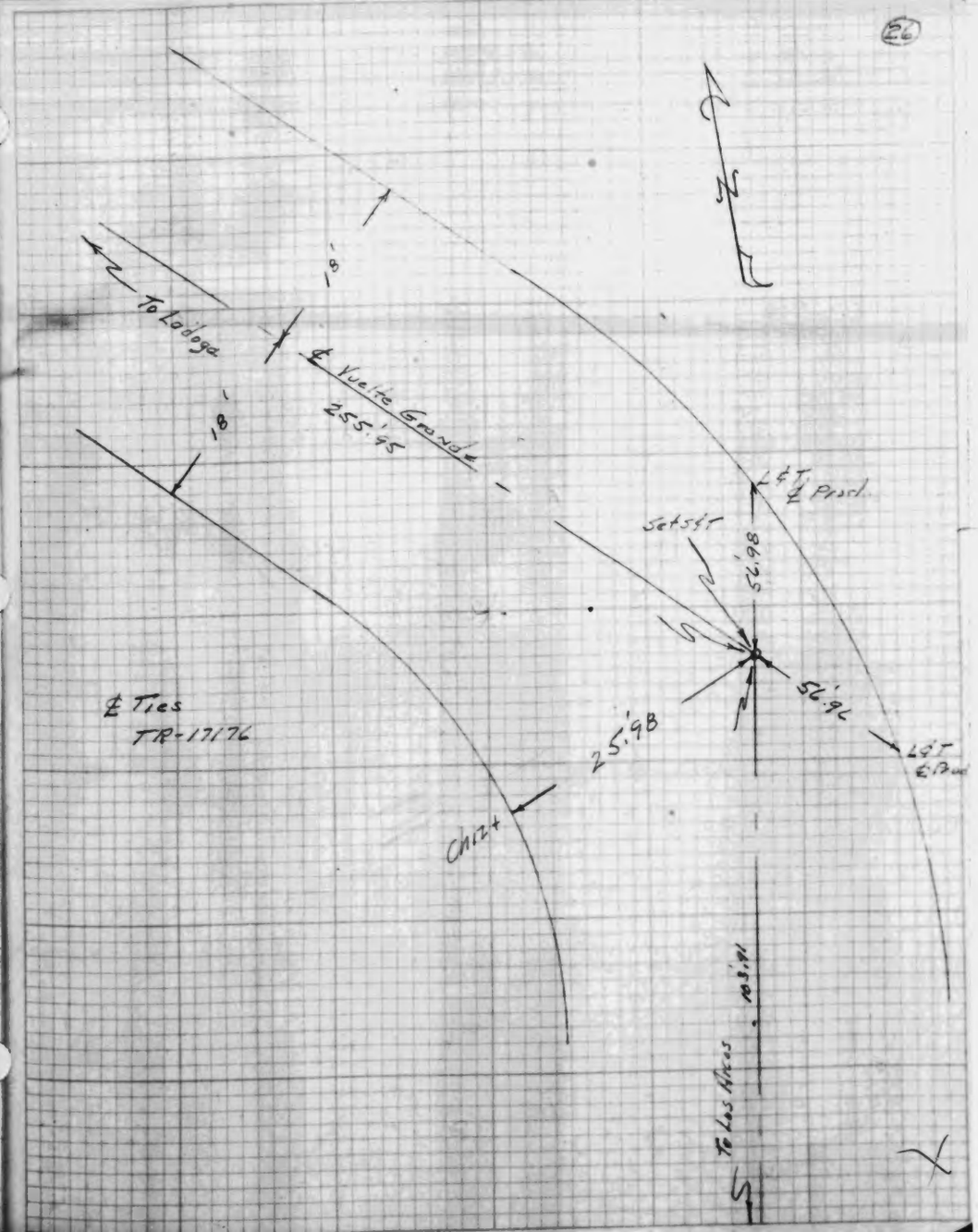

ENGINEERING SERVICE CORP.
Tract 17176



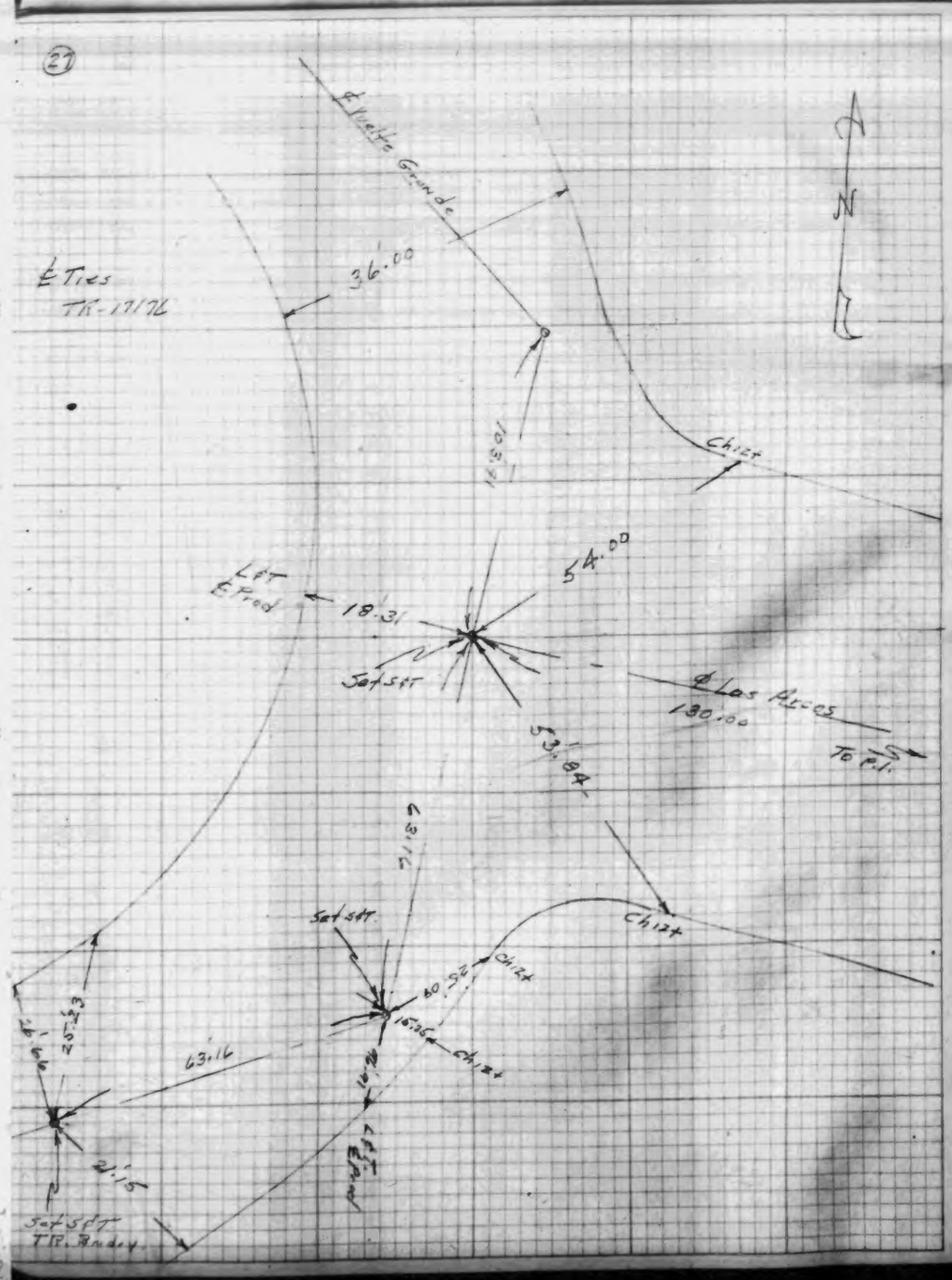


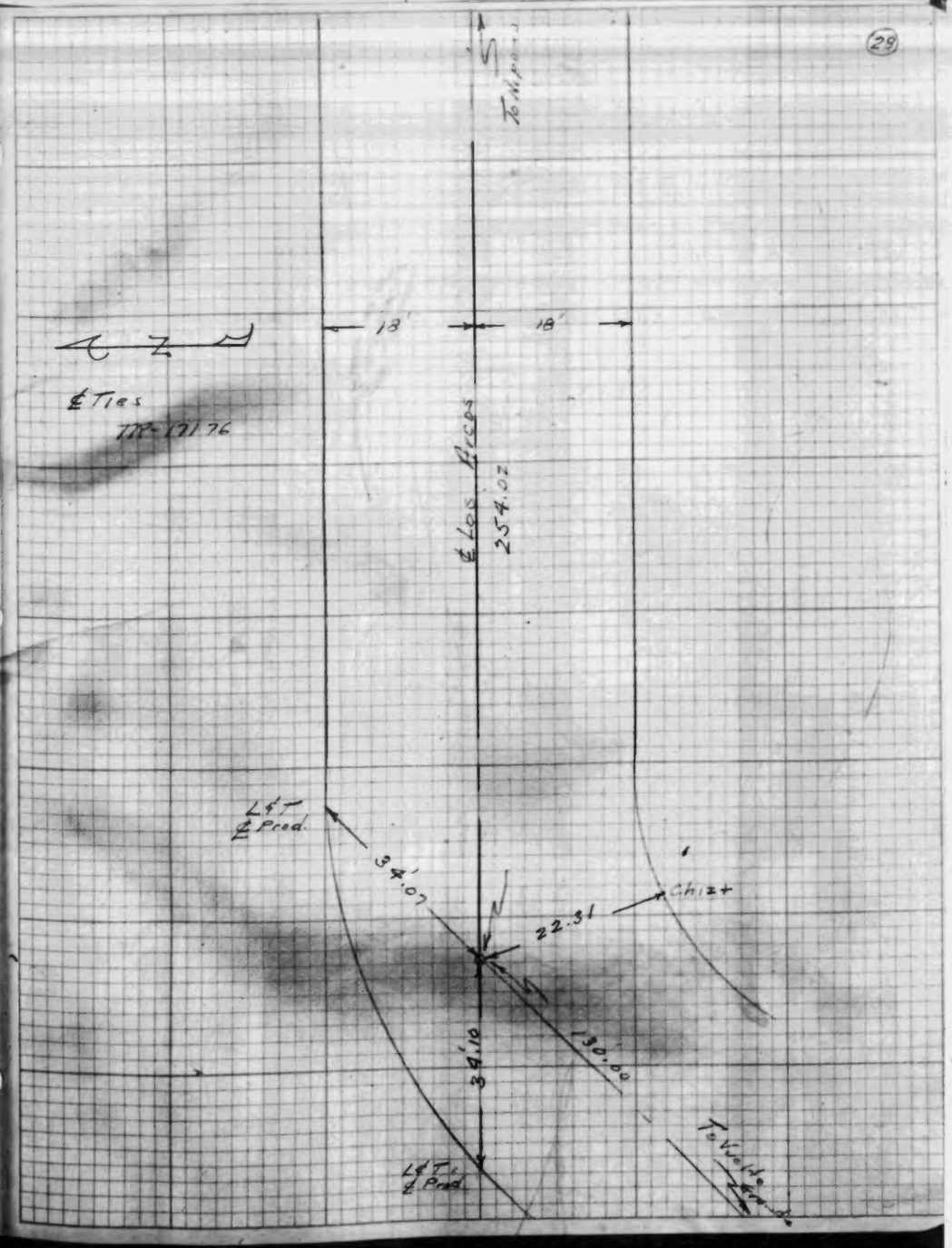


W531 C3

ENGINEERING SERVICE CORP.
Tract 17177



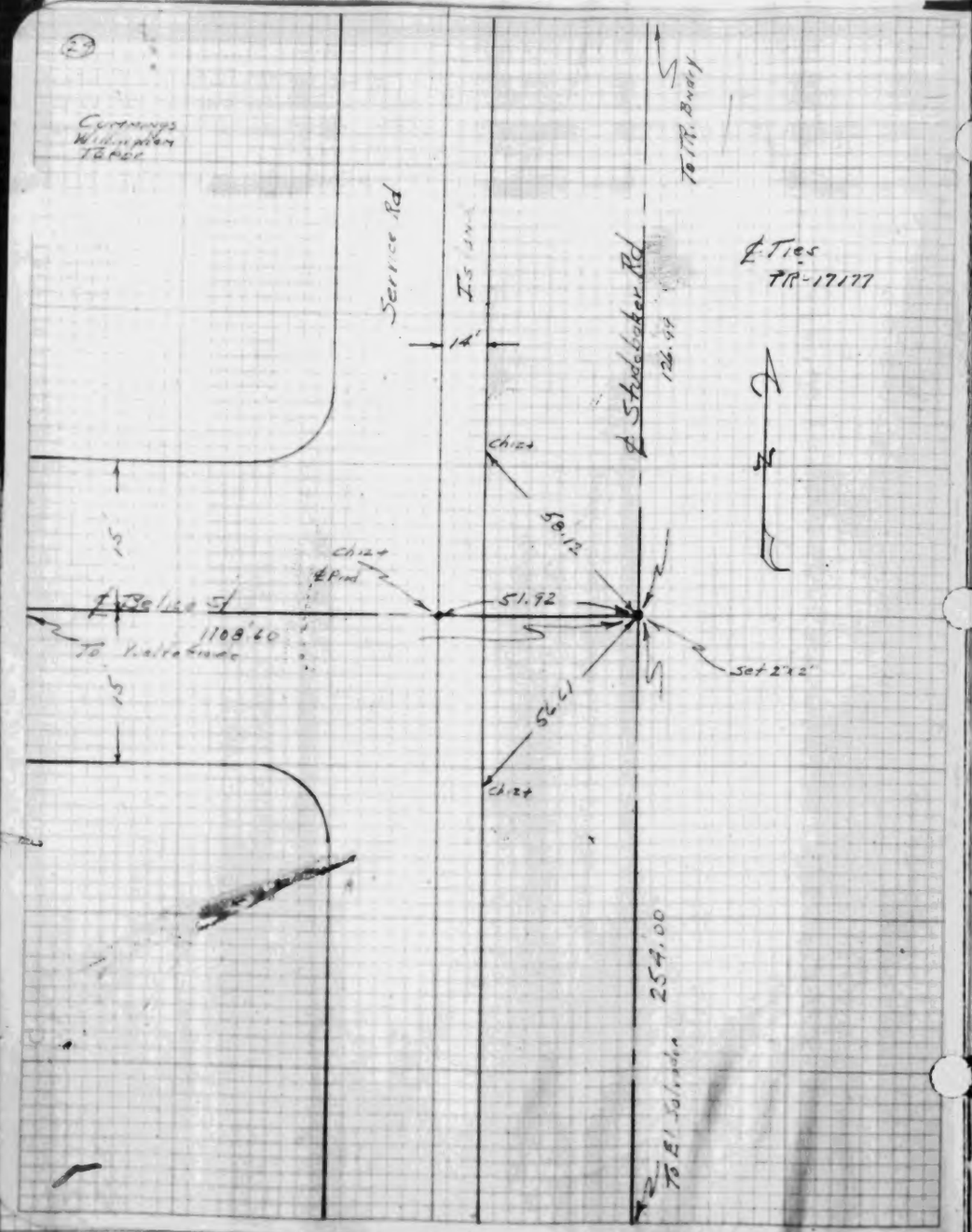


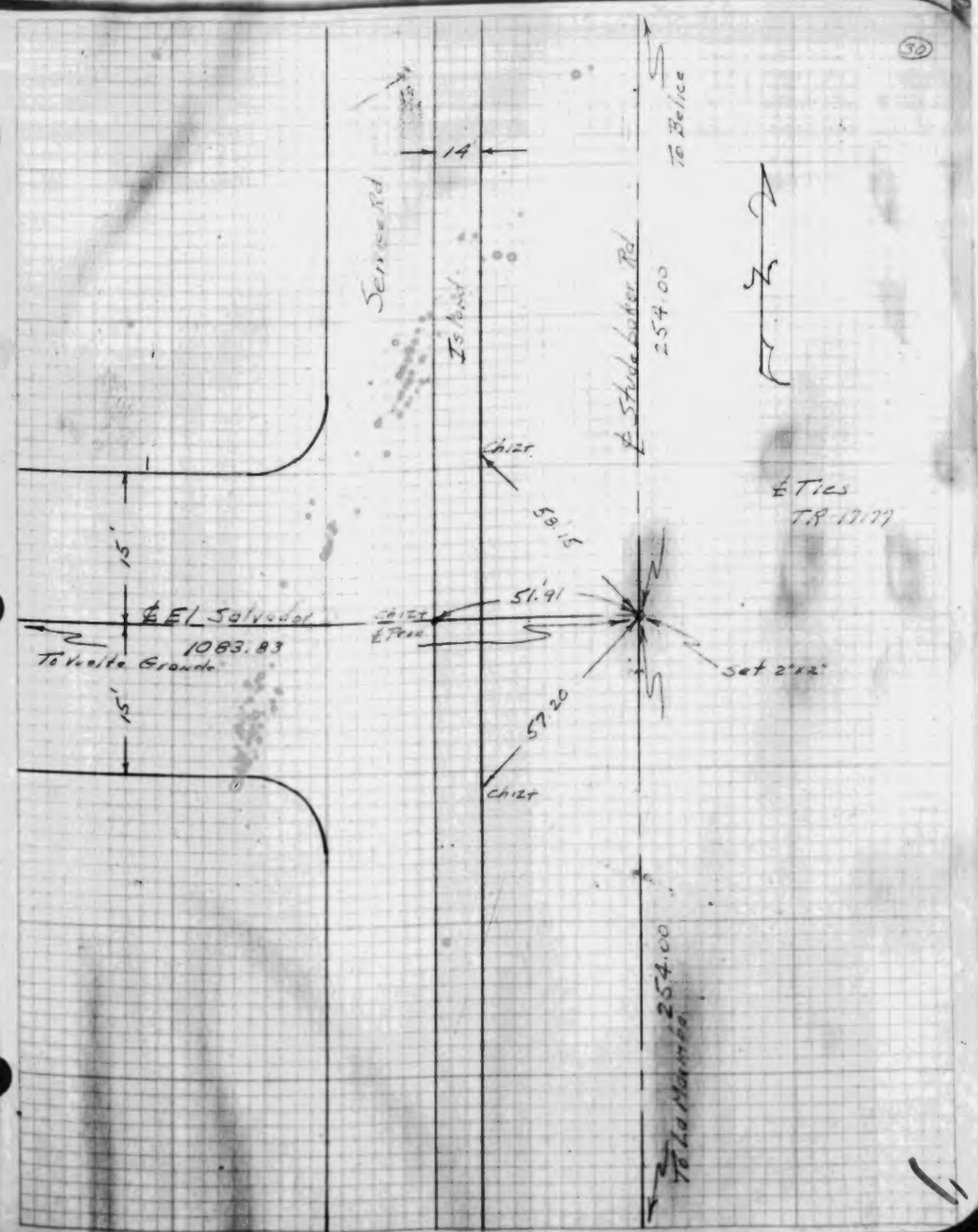

ENGINEERING SERVICE CORP.
Tract 17177



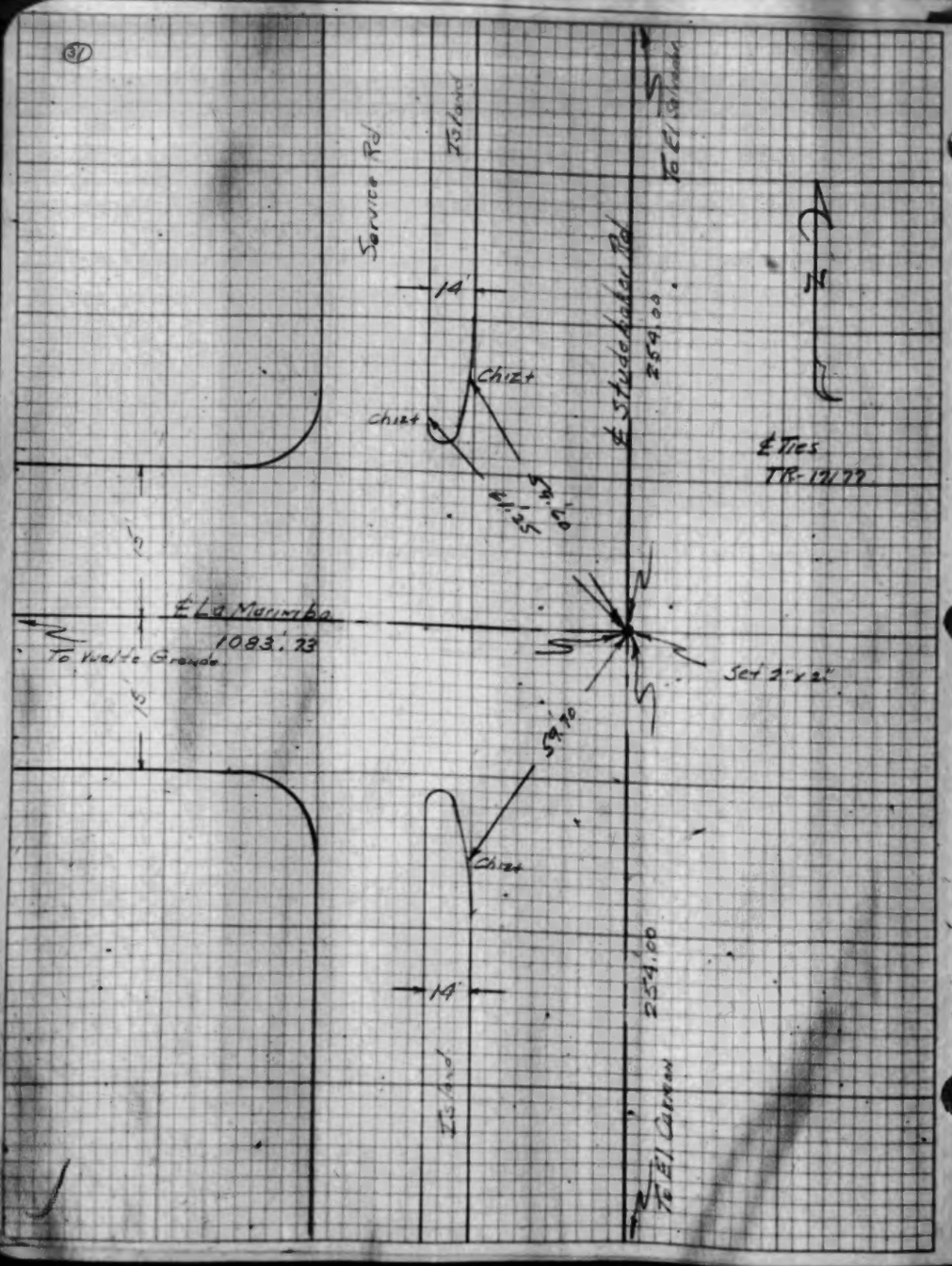


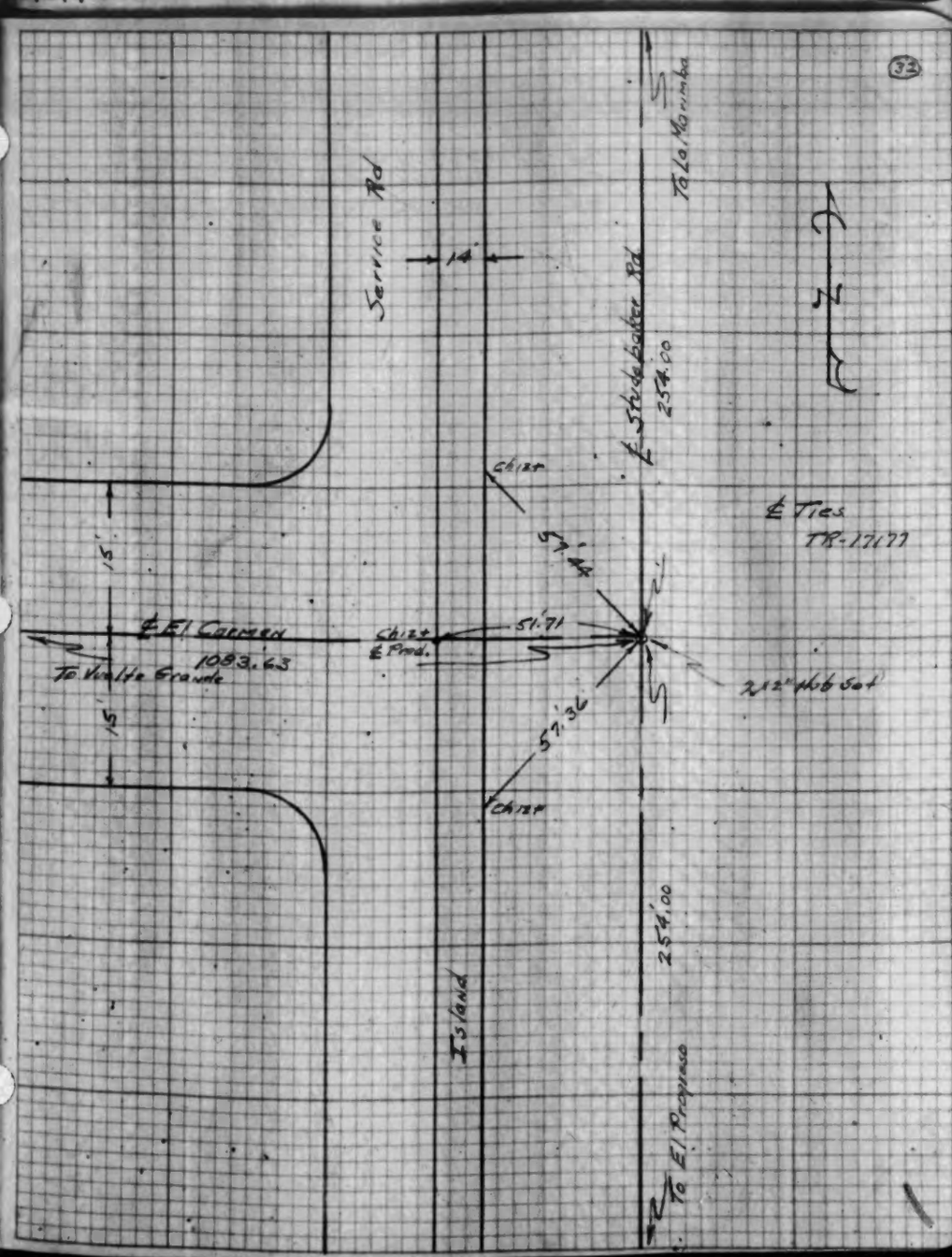

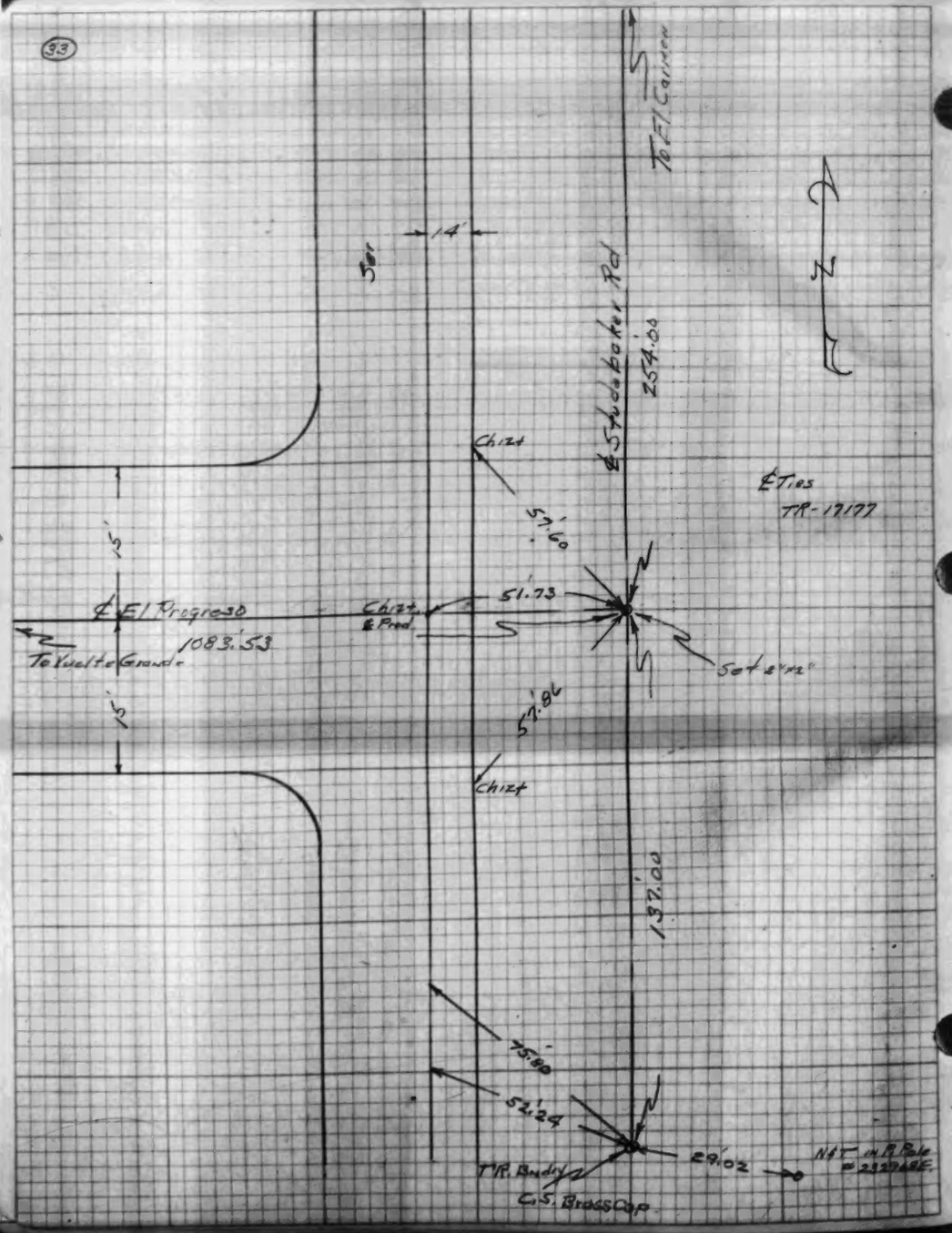
33
To Ft Carson
℄ Studebaker Rd
254.05
Set 5/8" rr
14'
Chiz+
57.60
℄ Ties
TR-17177
℄ El Progreso
1083.53
To Vuelta Grande
Chiz+ & Prod.
51.73
Set 5/8" rr
51.86
Chiz+
137.00
75.80
52.24
29.02
TR. Bndry
C.S. Brass Cap
Not in R.B. or Abstract

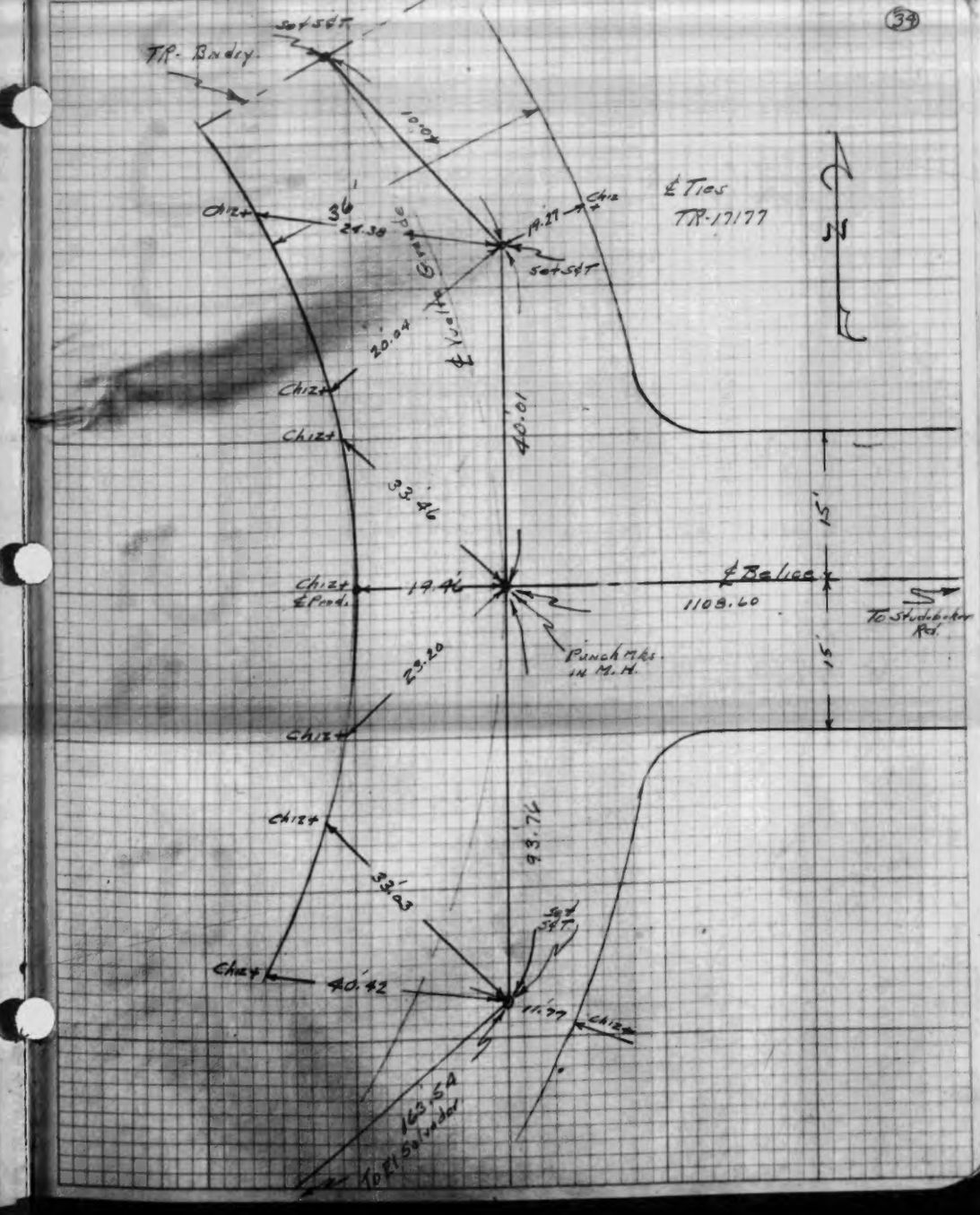
34
Set 5/8" T.
T.R. Bndry.
10.04
Chiz+
36
24.38
19.27
Chiz+
Set 5/8" T.
℄ Ties
TR-17177
℄ Wilcox
20.04
Chiz+
Chiz+
33.46
40.01
Chiz+ & Prod.
19.46
℄ Balico
1108.60
To Studebaker Rd.
Punch Mks. in M.H.
29.20
Chiz+
Chiz+
93.76
33.23
Set 5/8" T.
Chiz+
40.42
11.39
Chiz+
163.54
10 ft 59 rd

ENGINEERING SERVICE CORP.
Tract 17177



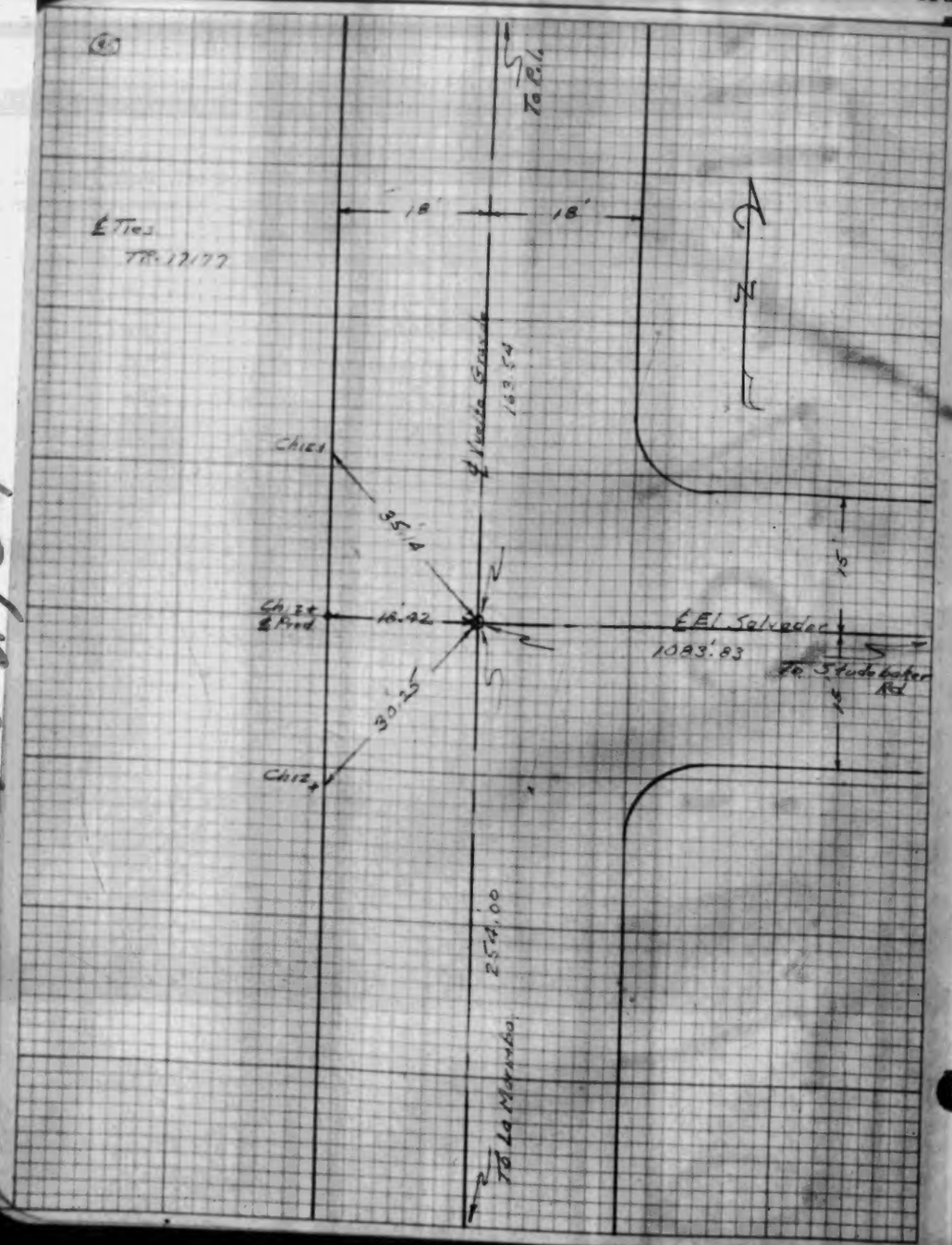


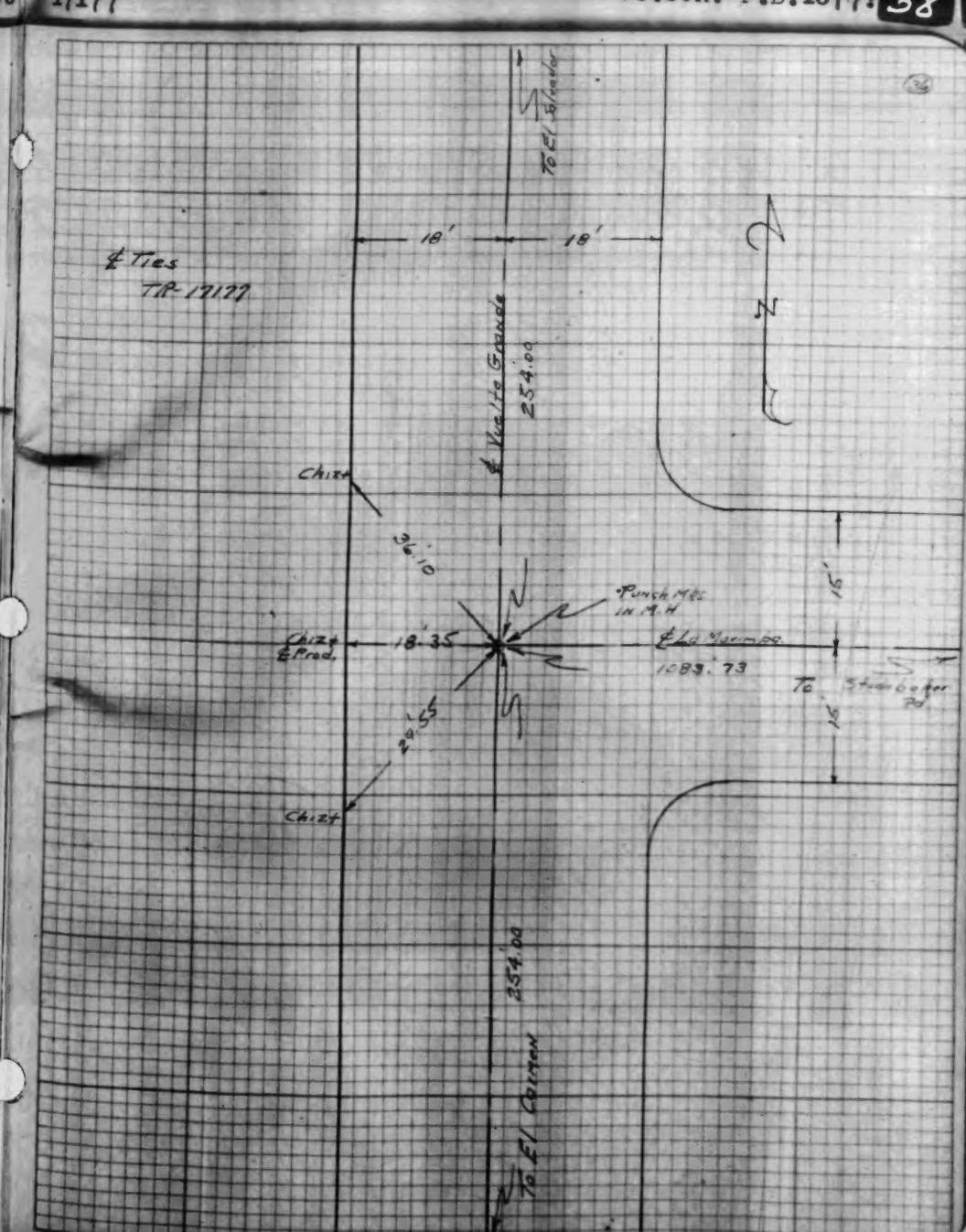

ENGINEERING SERVICE CORP.
Tract 17177



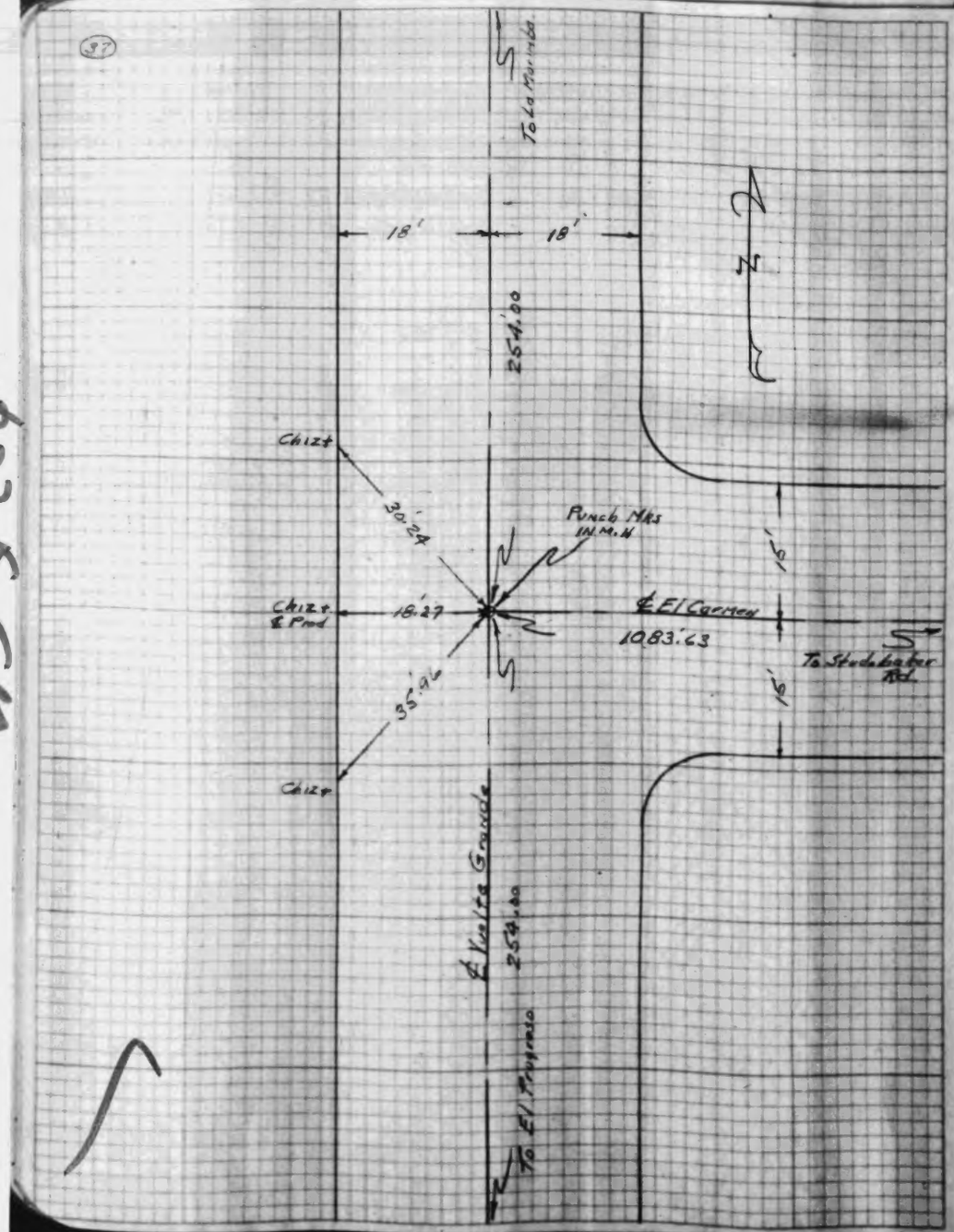


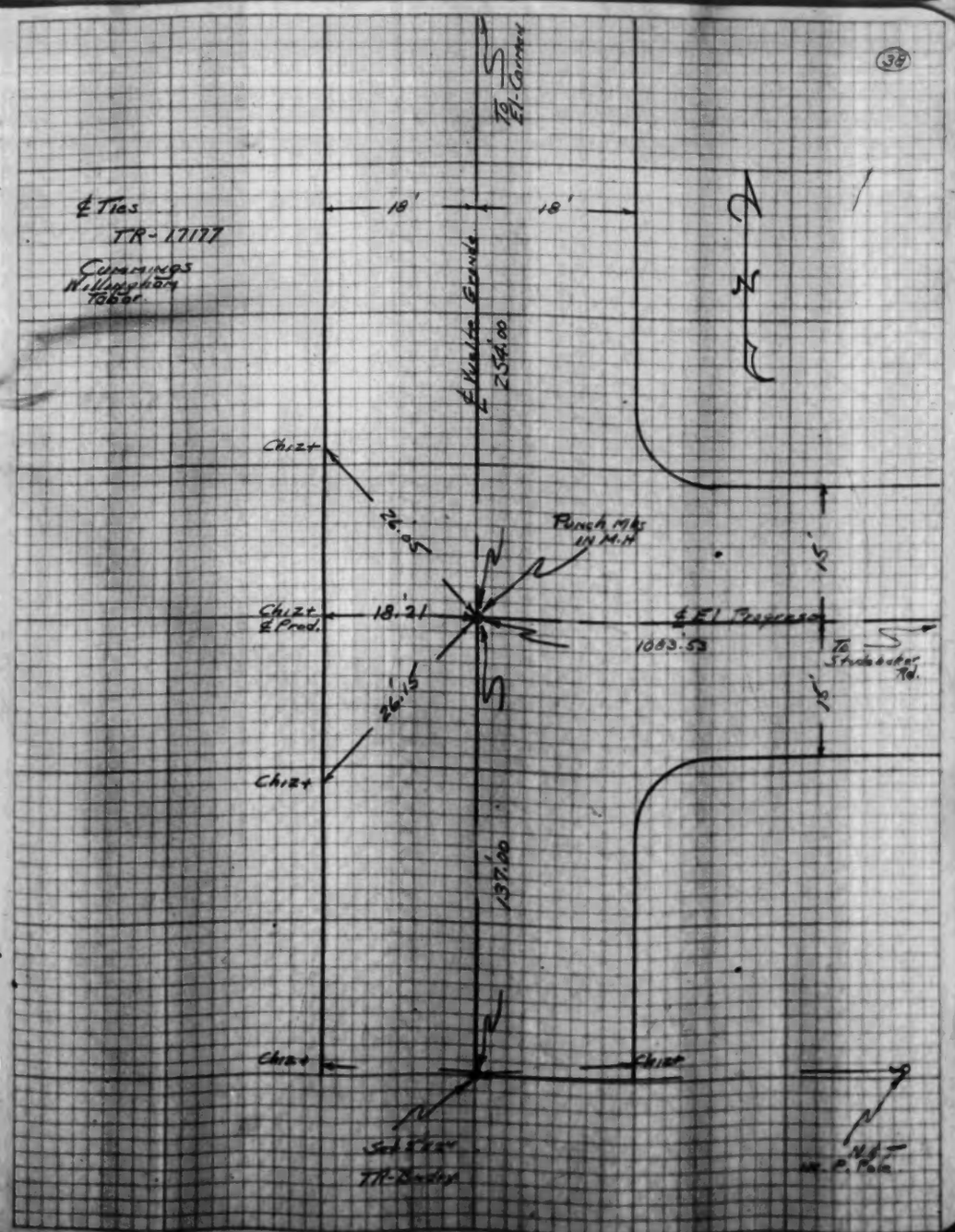

ENGINEERING SERVICE CORP.
Tract 17177



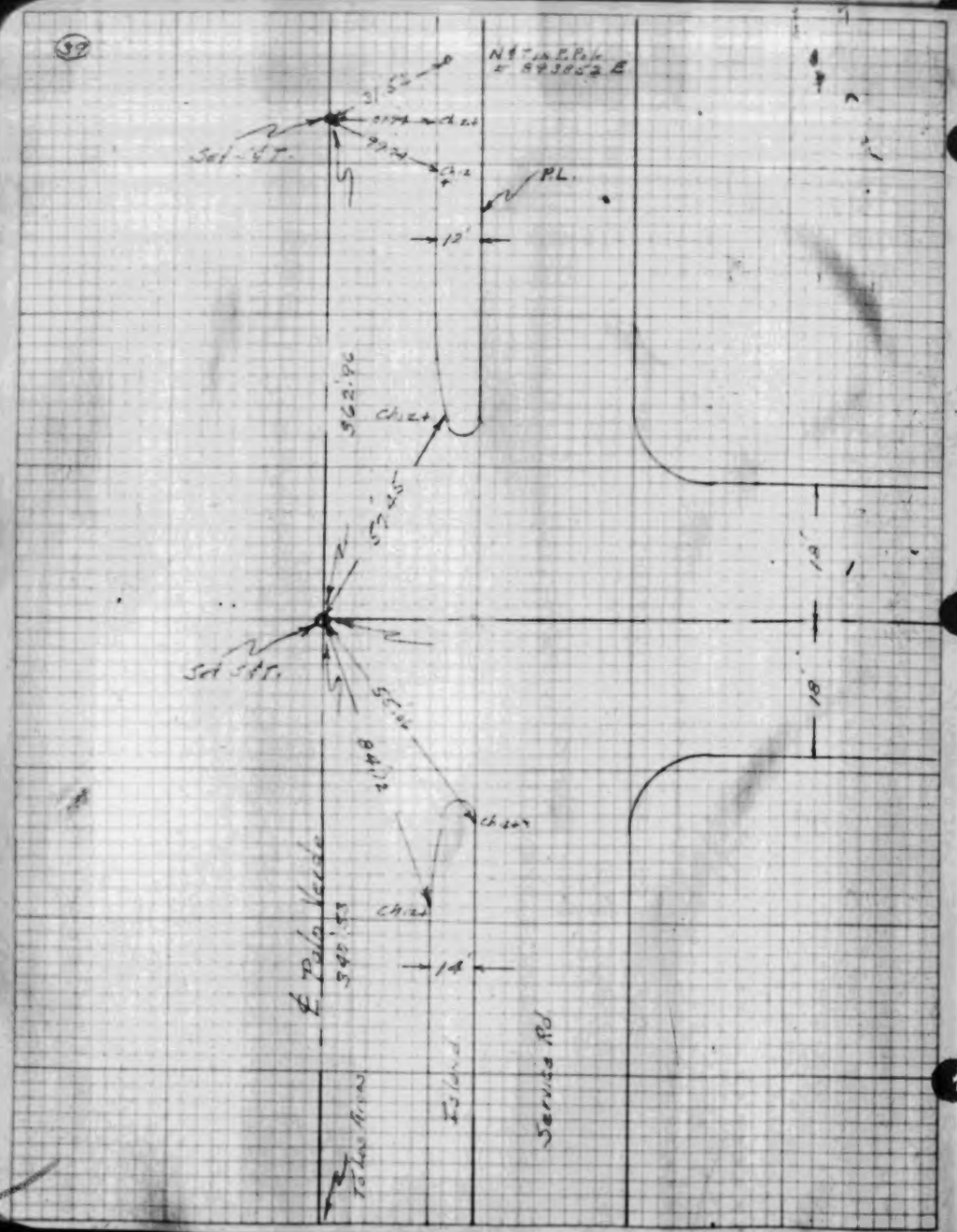


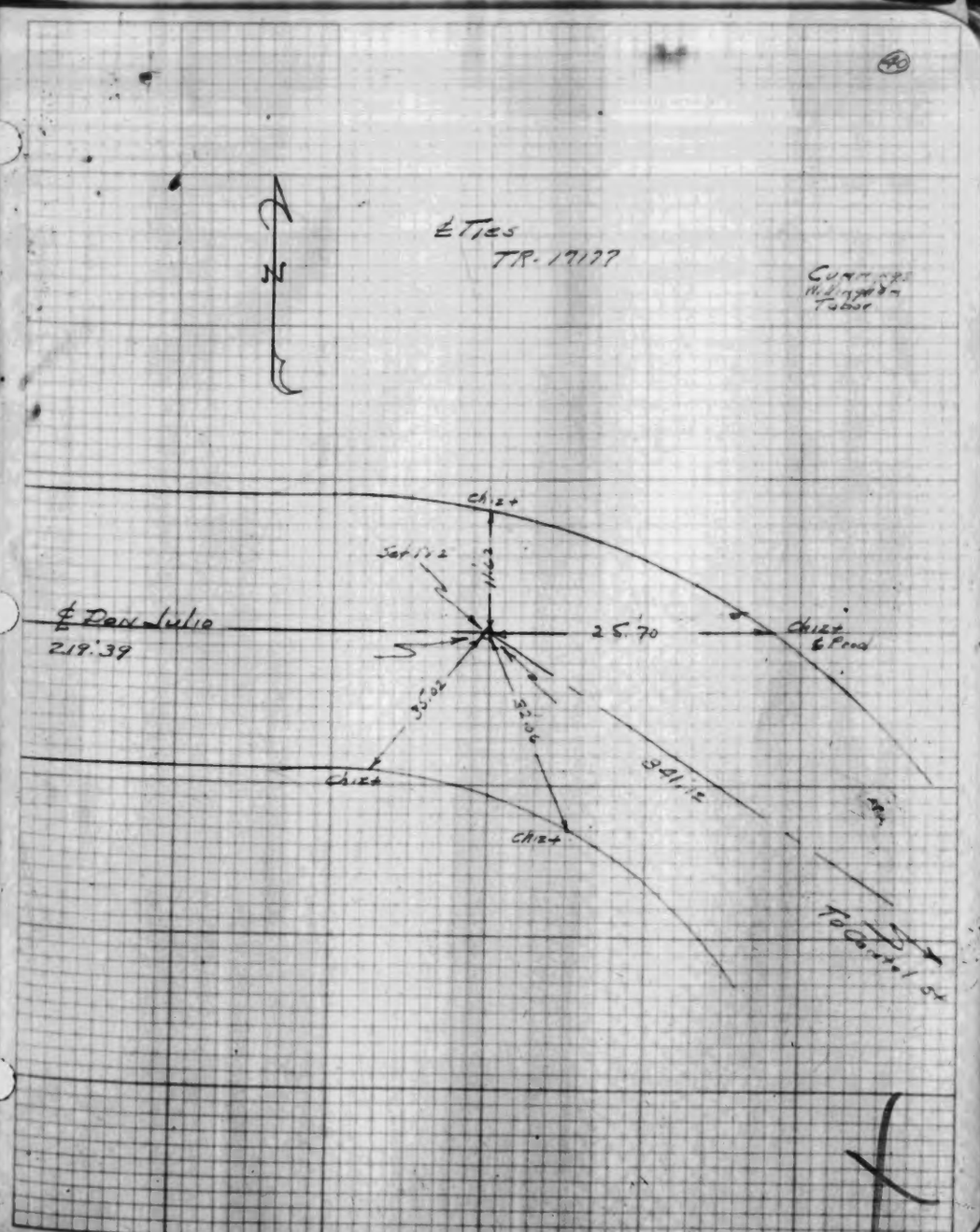


WS31 B-J

ENGINEERING SERVICE CORP.
Tract 17177



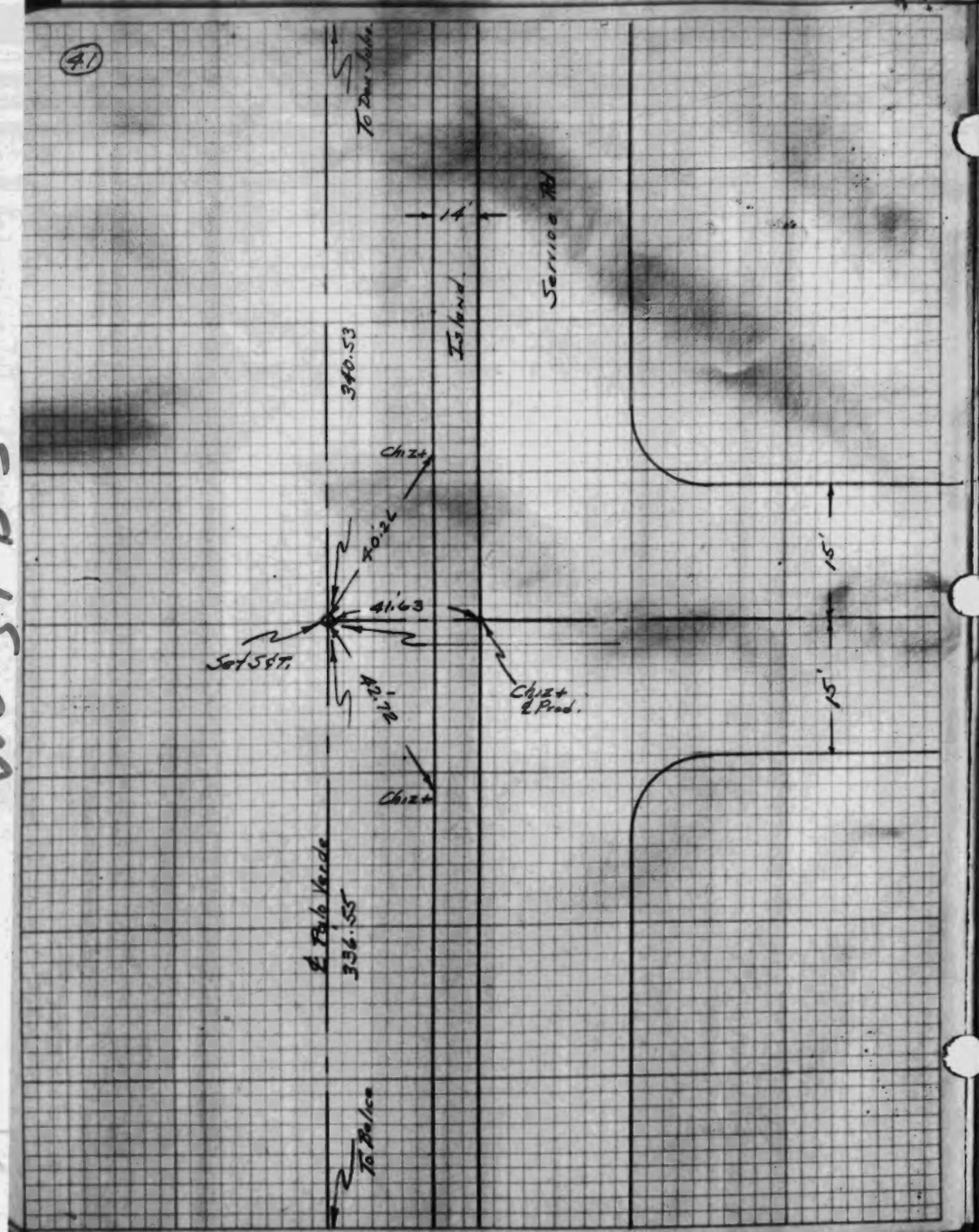


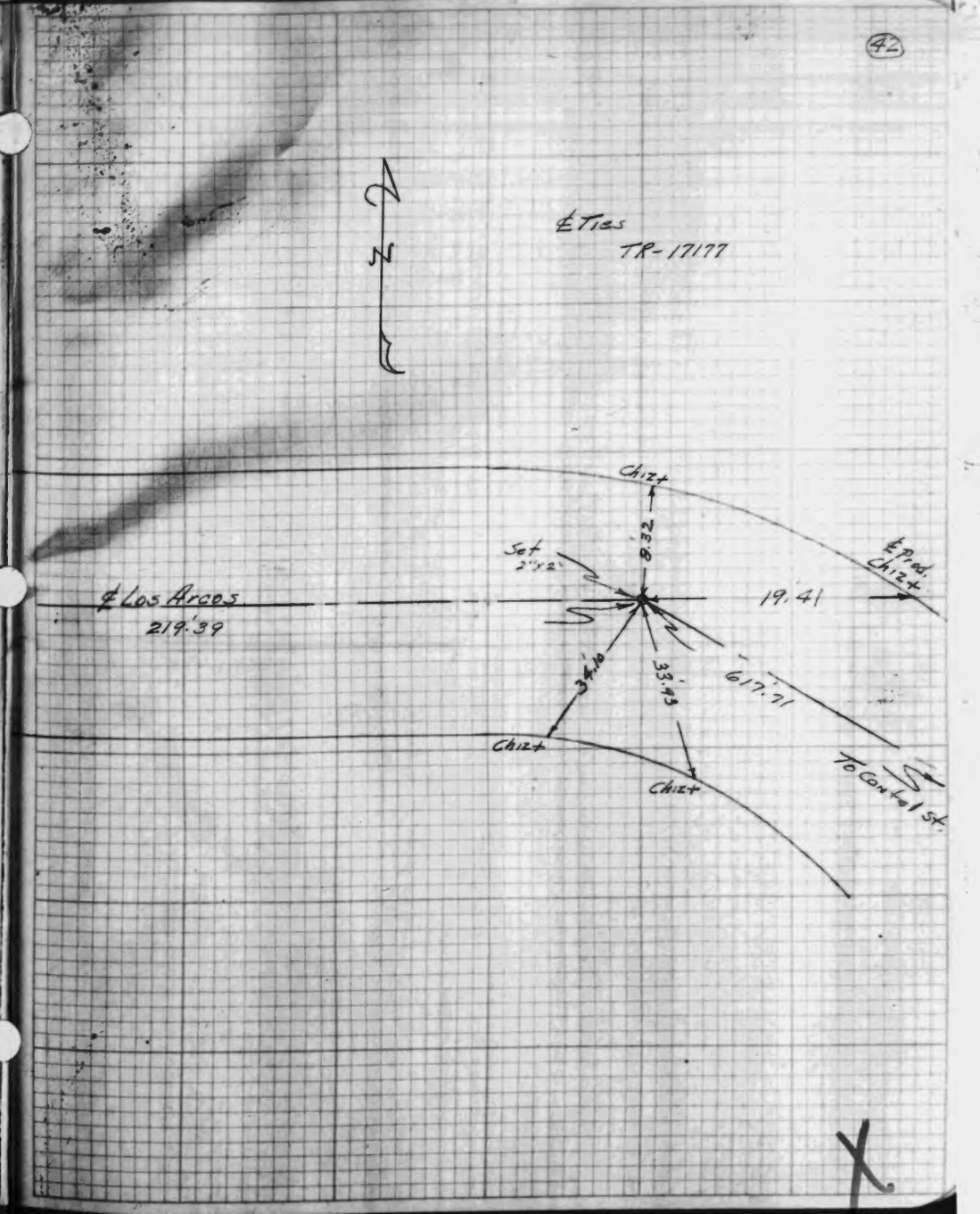


WJ 31 B.3

ENGINEERING SERVICE CORP.
Tr[illegible] 17177



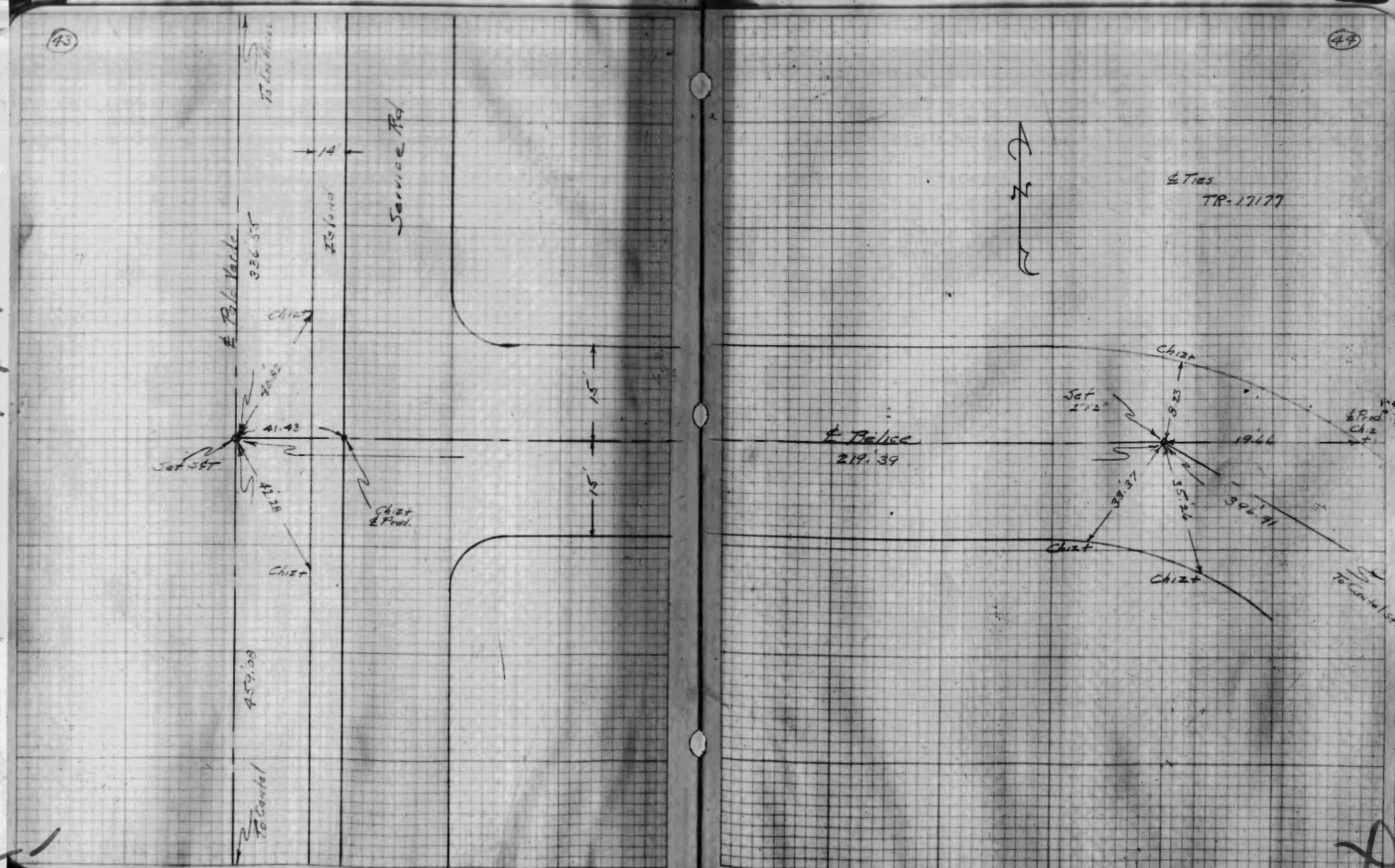


WS 31 B-4

ENGINEERING SERVICE CORP.
Tract 17177.



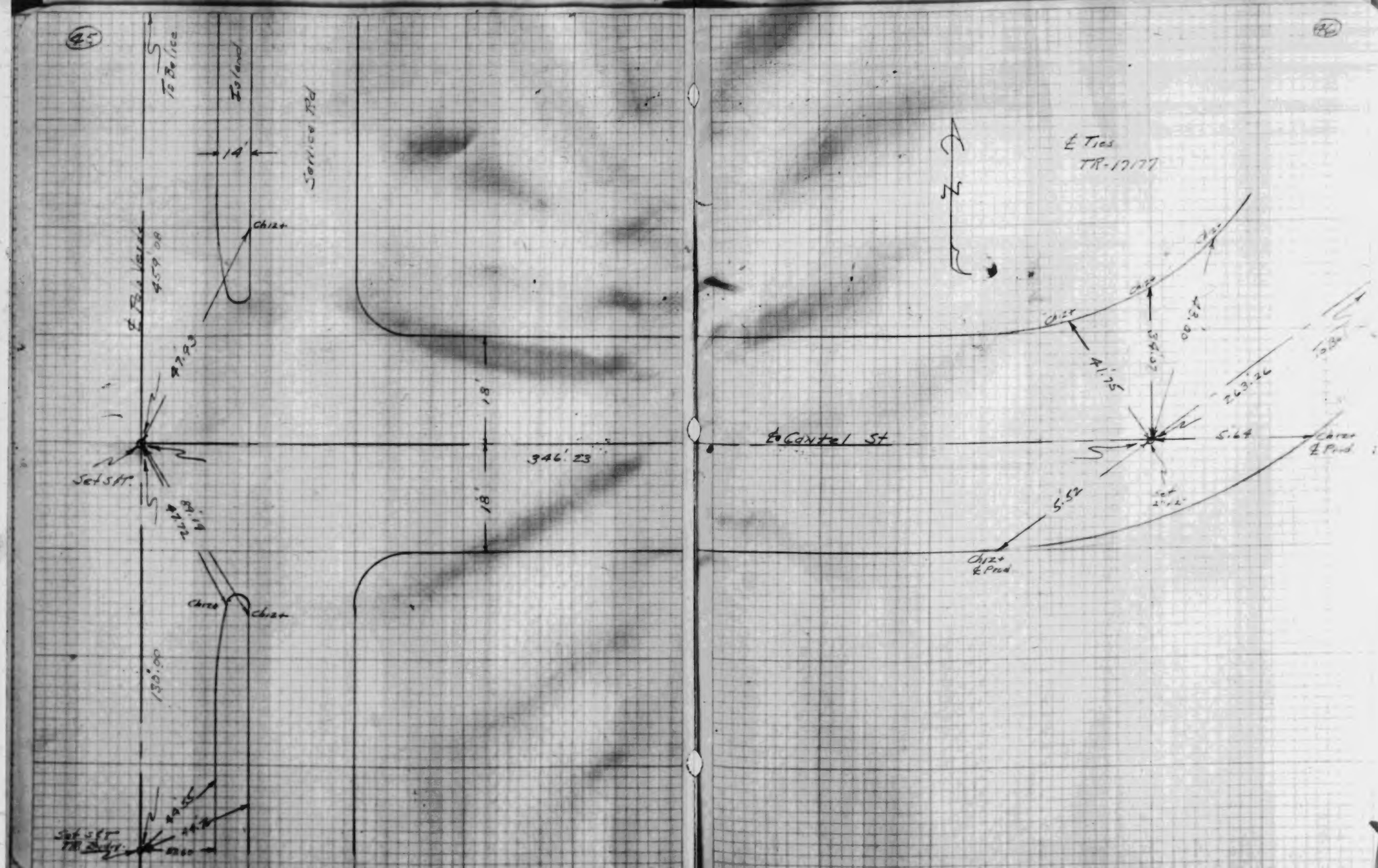


WS 31 B-4

ENGINEERING SERVICE CORP.
Tract 17177



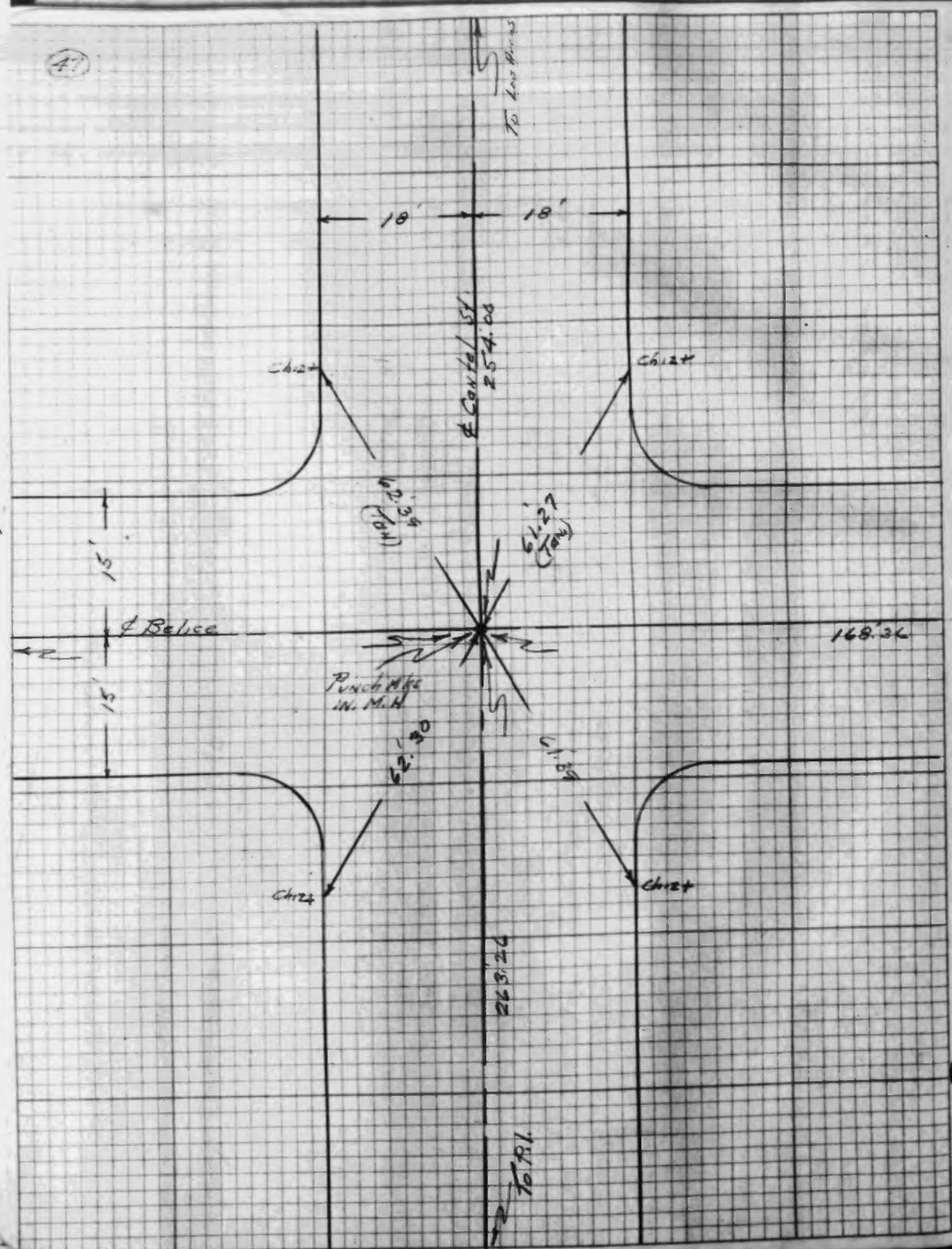


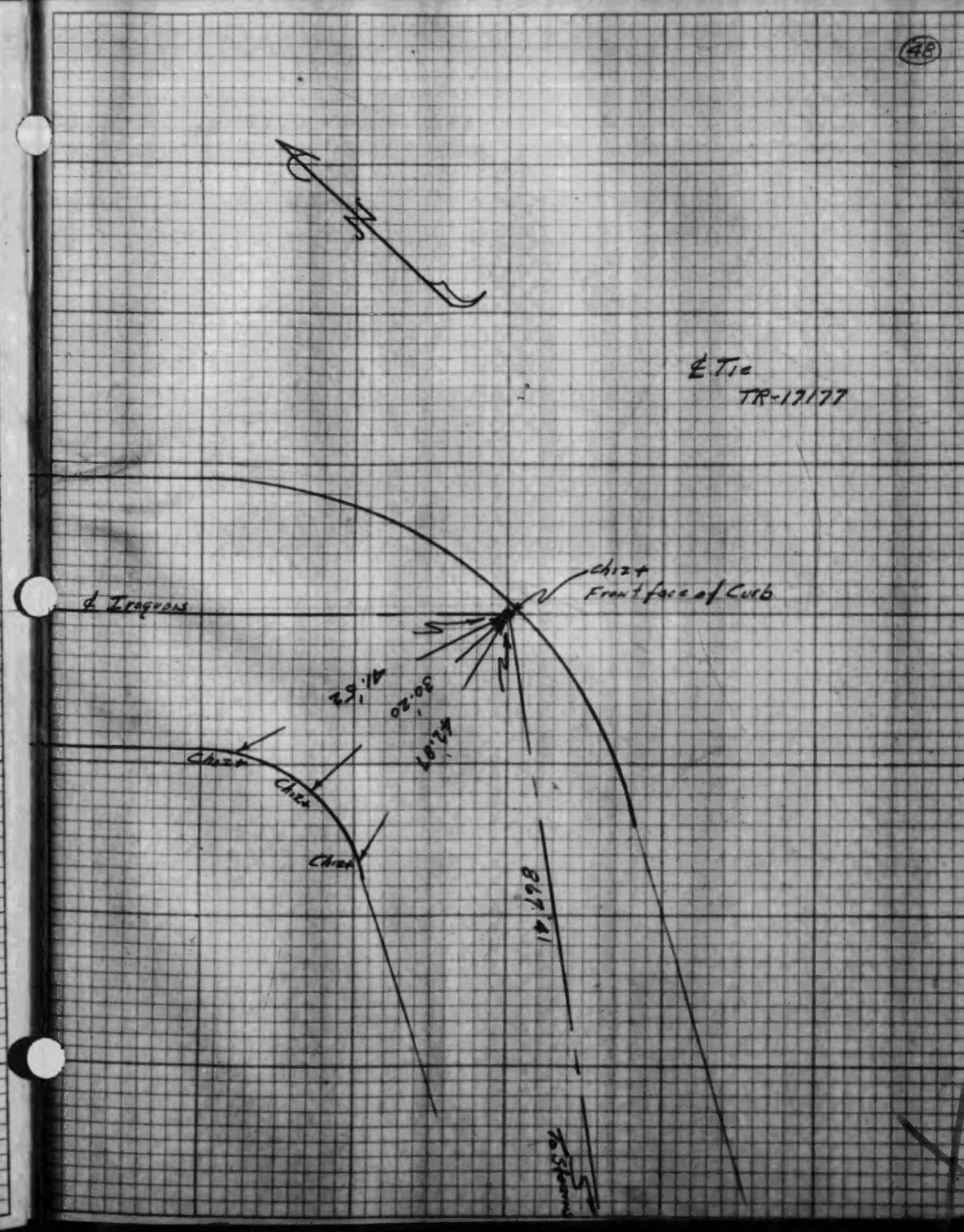


W.S.3, B-4

ENGINEERING SERVICE CORP.
Tract 17177



W.S. 31 B-4

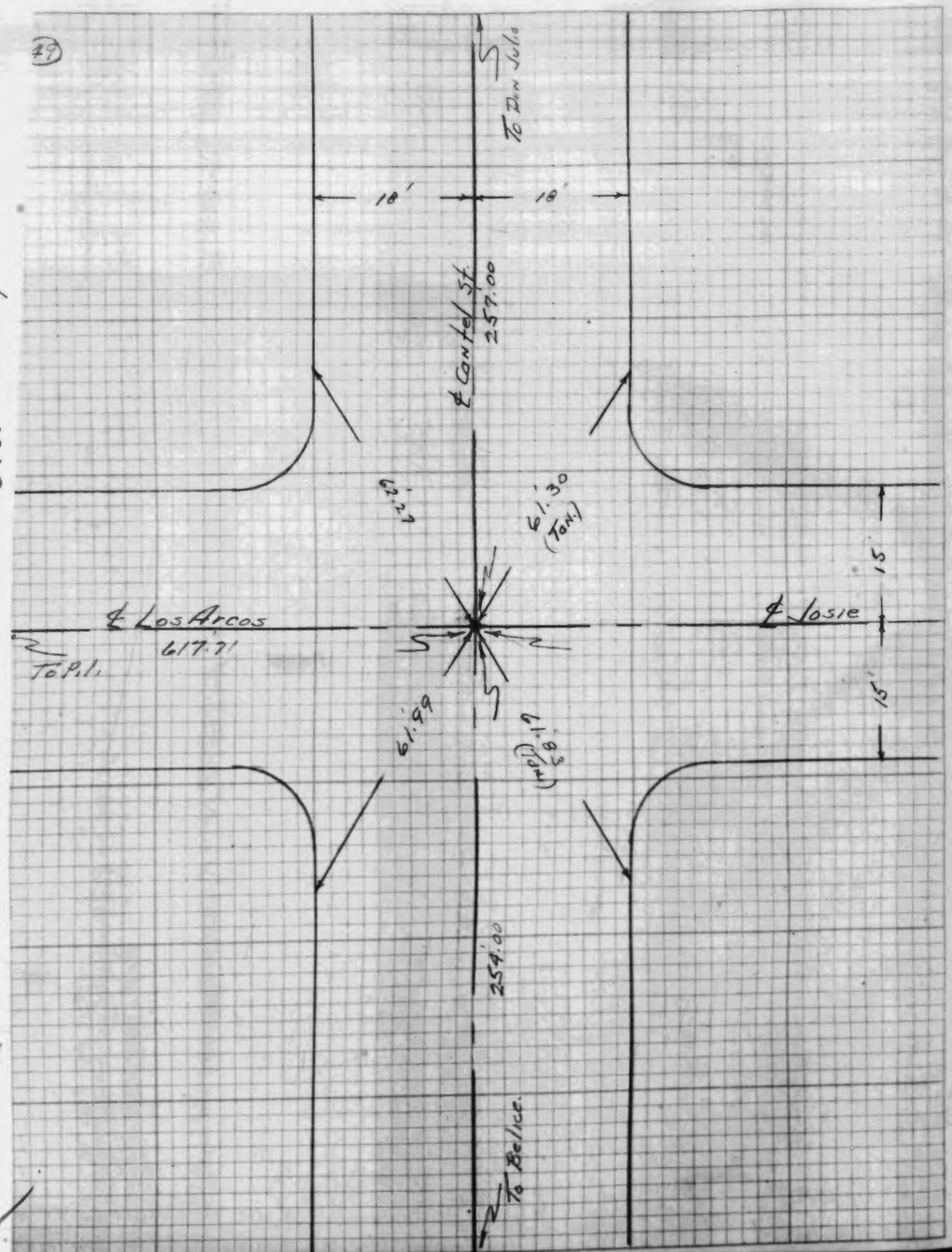


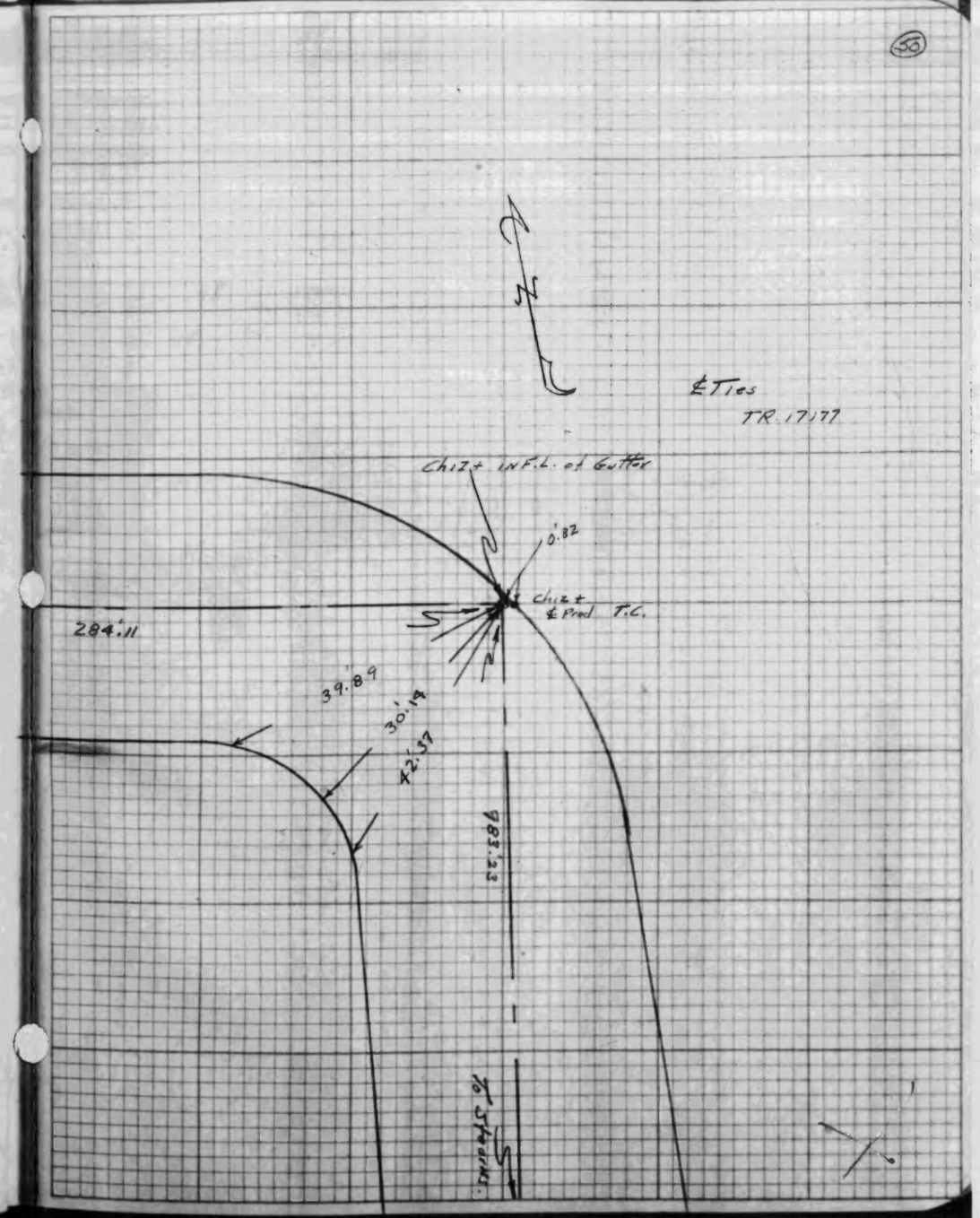

ENGINEERING SERVICE CORP.
Tract 17177



W.S.3 B-4

(51)

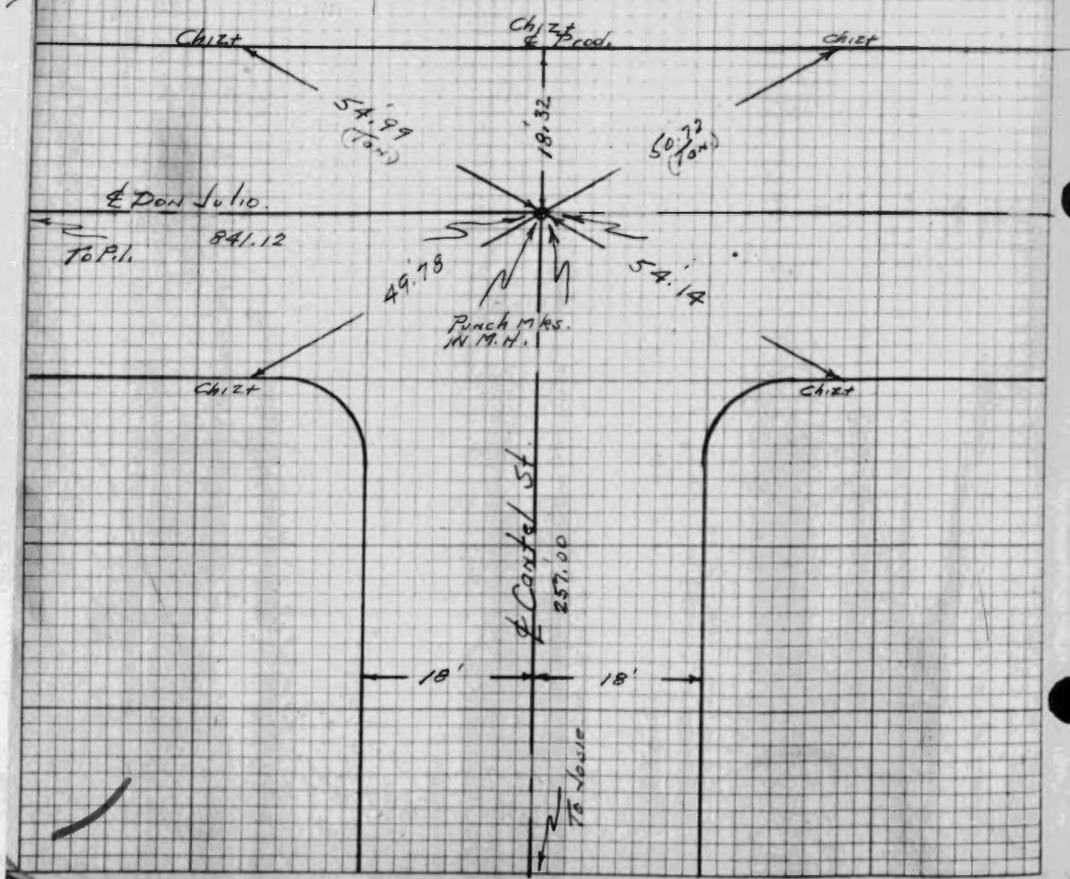


(52)

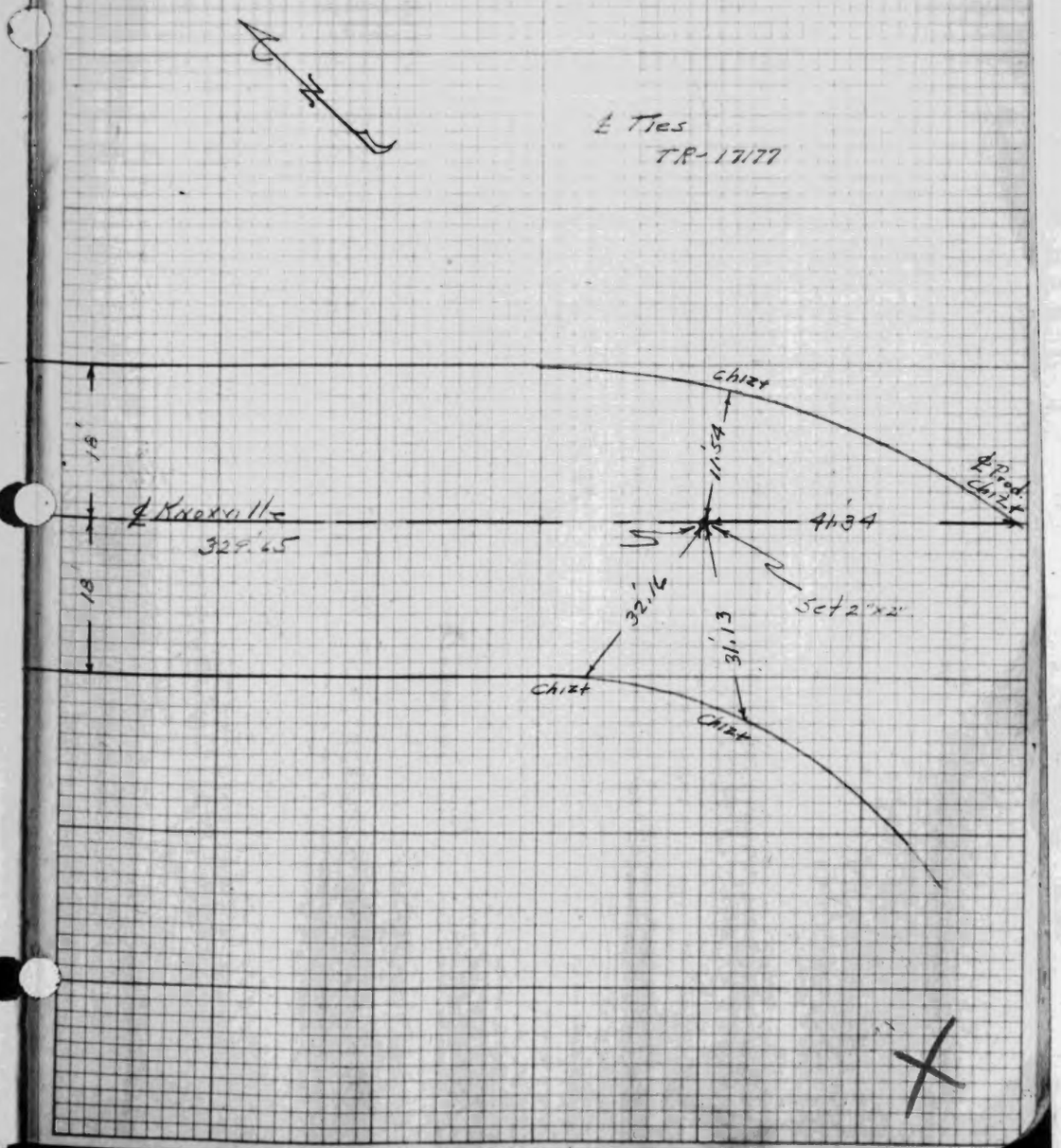

ENGINEERING SERVICE CORP.
Tract 17177



W.C. 31 B.4

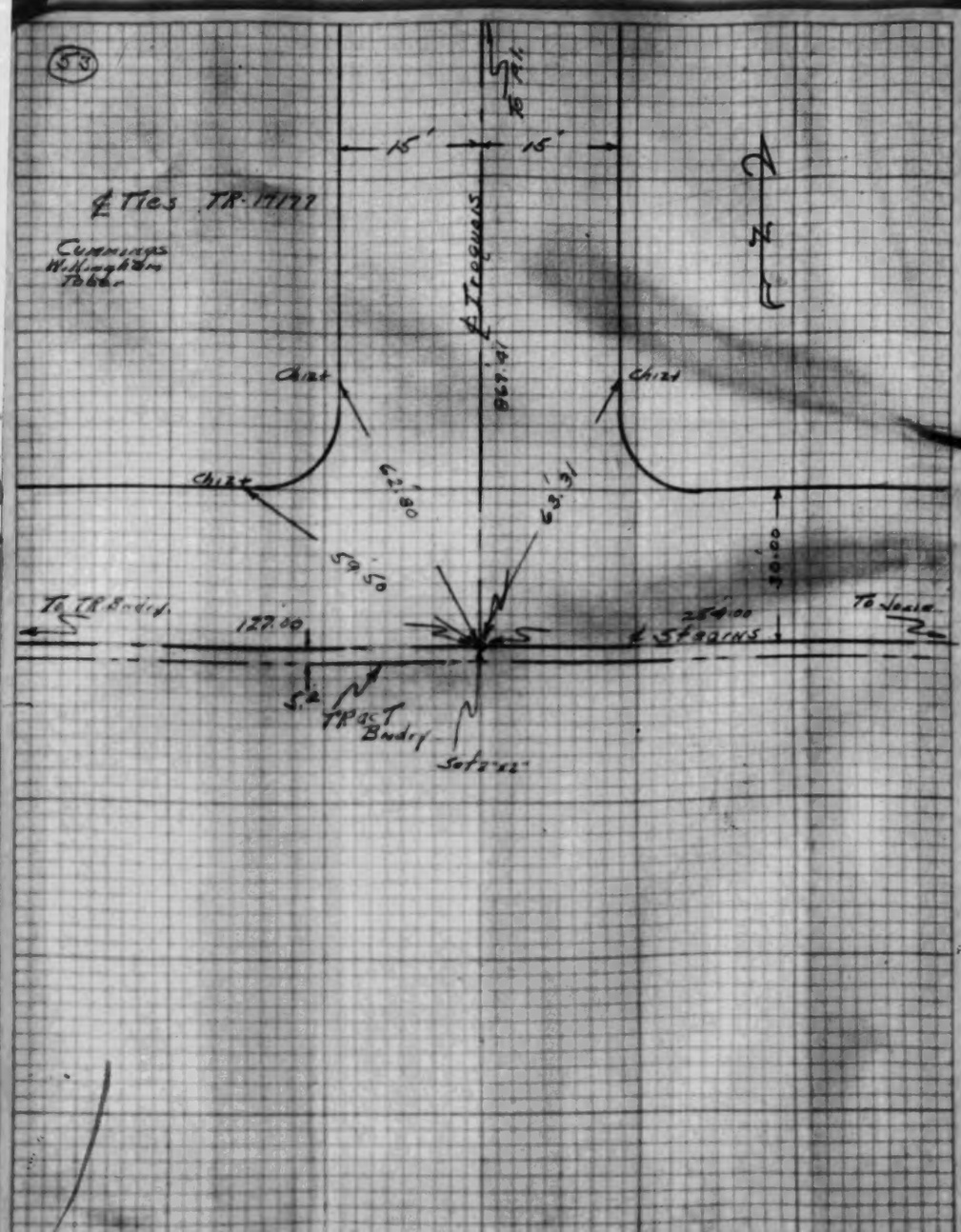


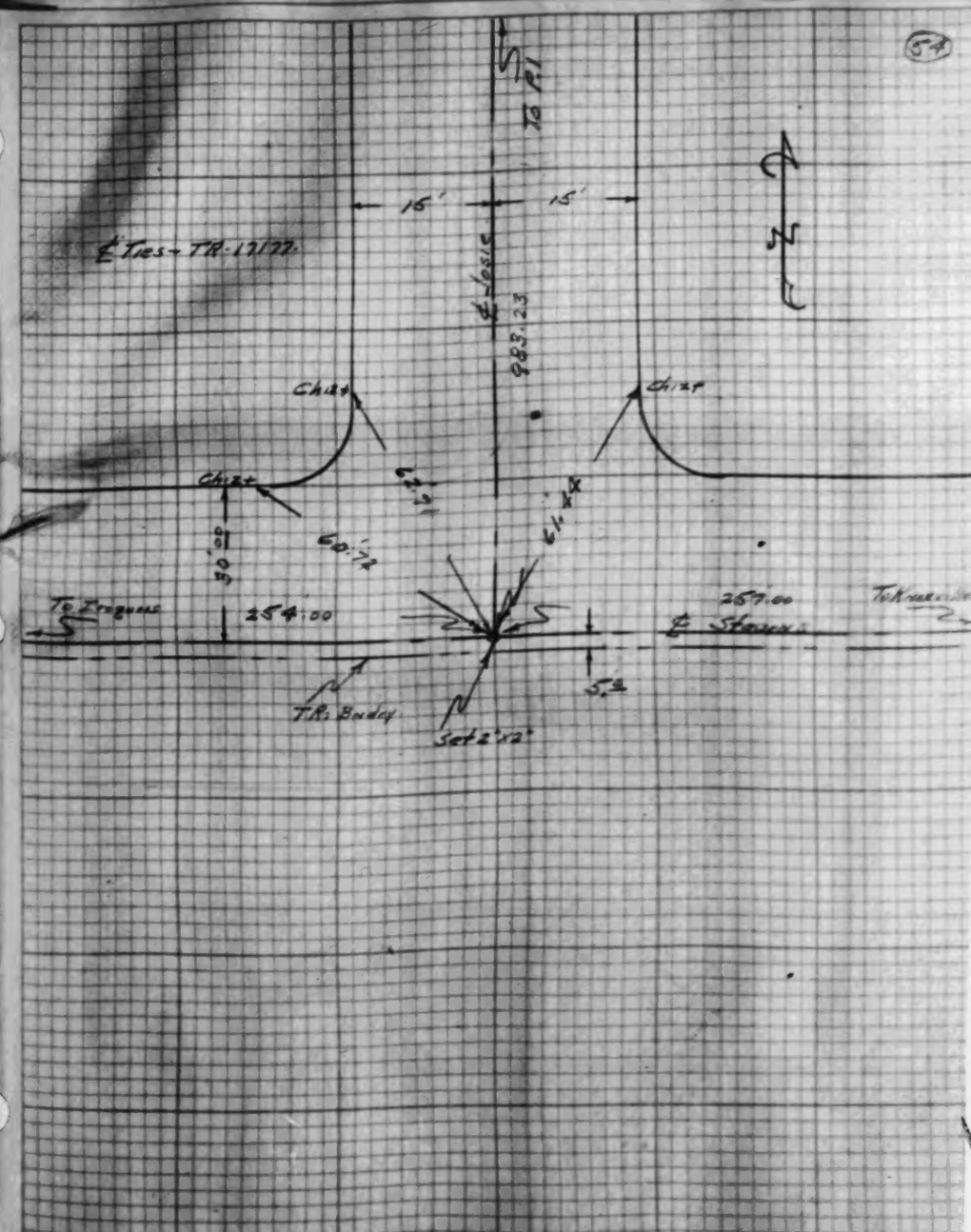


W.C. 31 B-4

ENGINEERING SERVICE CORP.
Tract 17177



W531 B-4

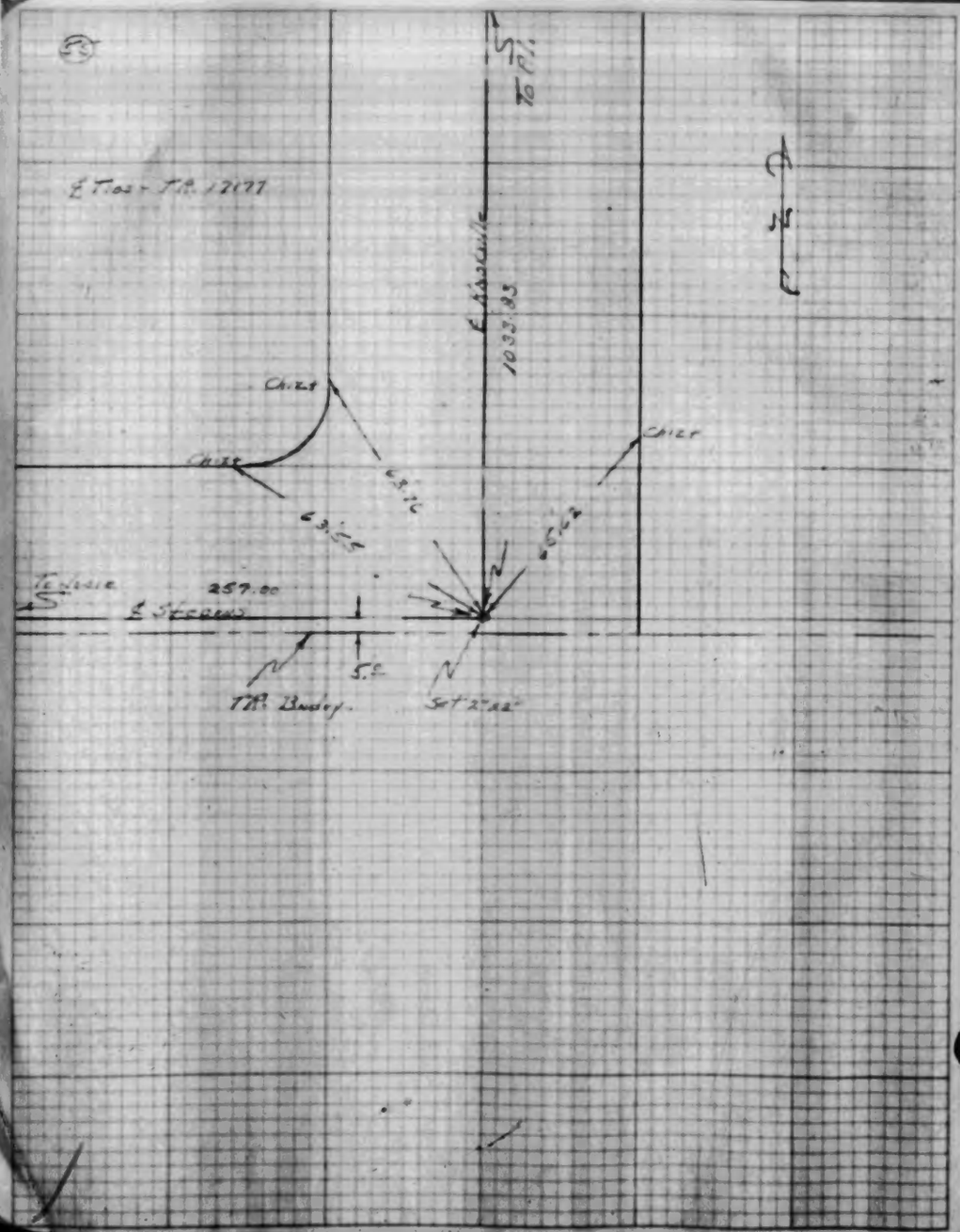


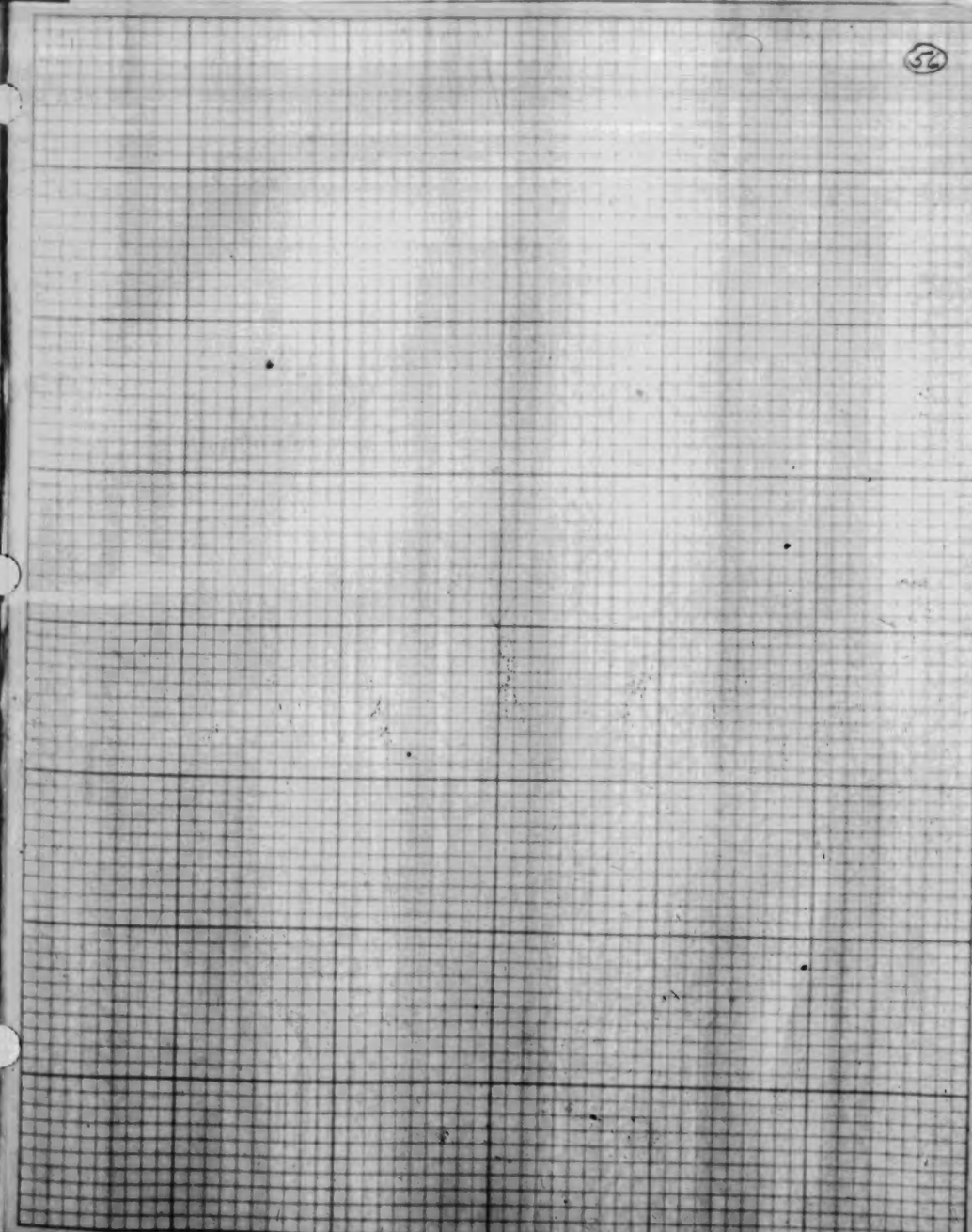

LAURENCE DE TILLA
Tract 17216



①

℄ TIES FOR TRACT Nº 17216

LAURENCE DETILLA, L.S. 2569
9834 1/2 E. Belmont Ave.
Bellflower, Calif
Torrey 75223

②

℄ Ties For Tract Nº 17216

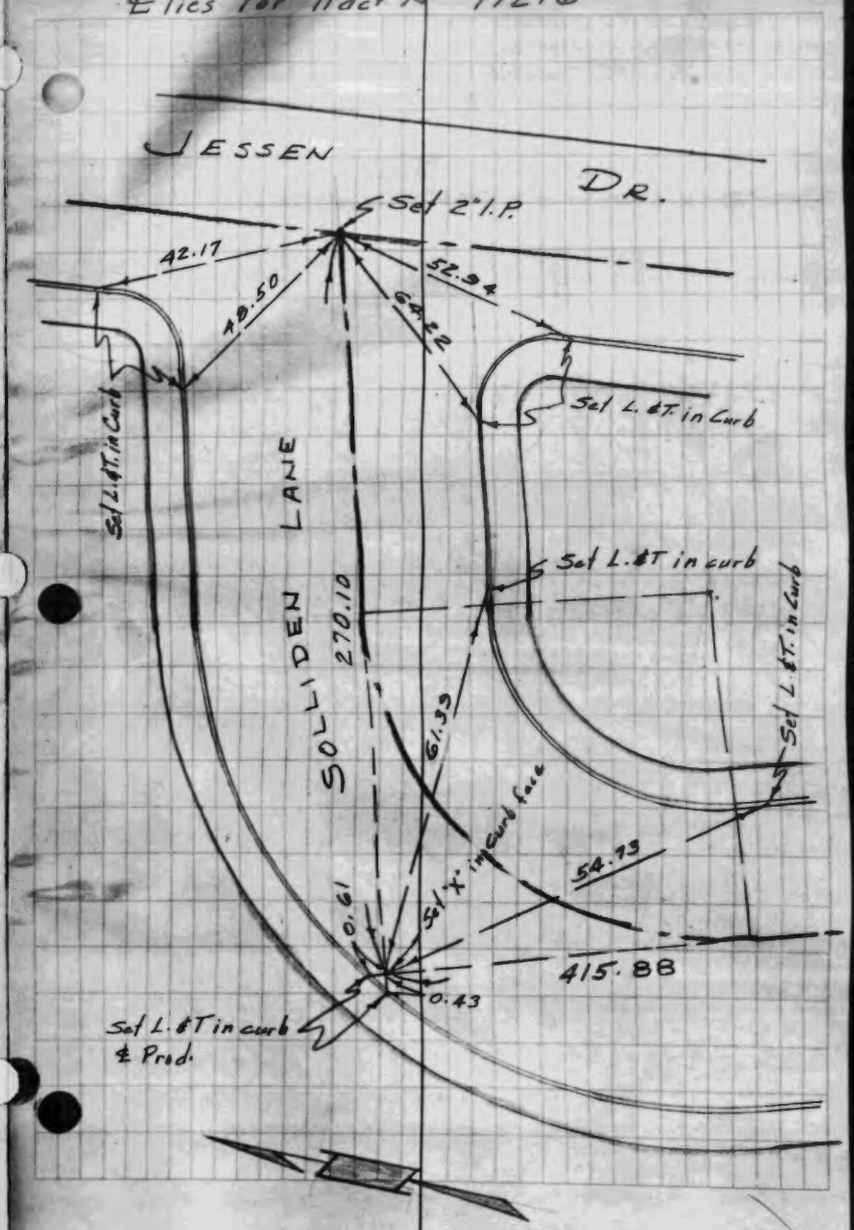


WS 51 C-4

CO.SUR. F.B.1077: 81 L. DE TILLA Tract 17216

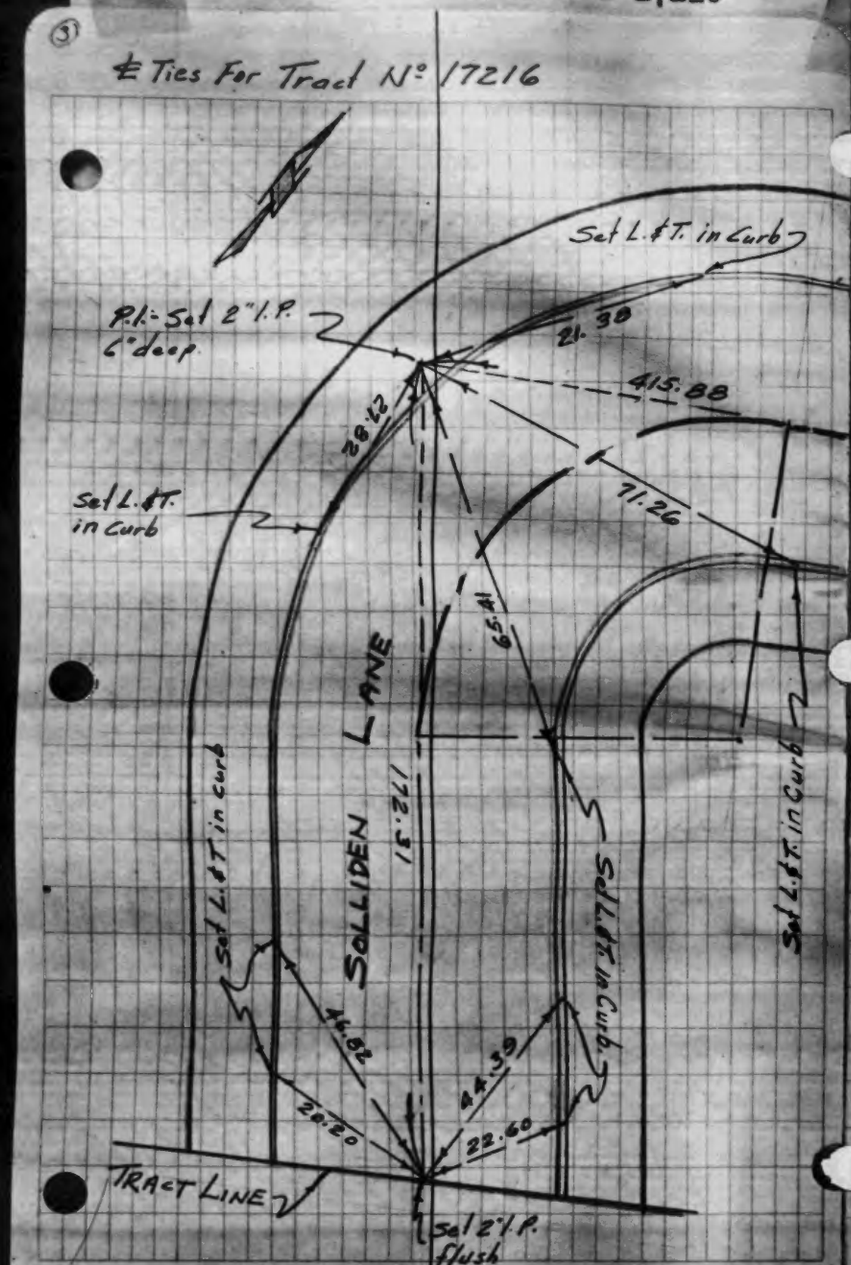


M. W. FINLEY Tract 16498 CO.SUR. F.B.1077: 82

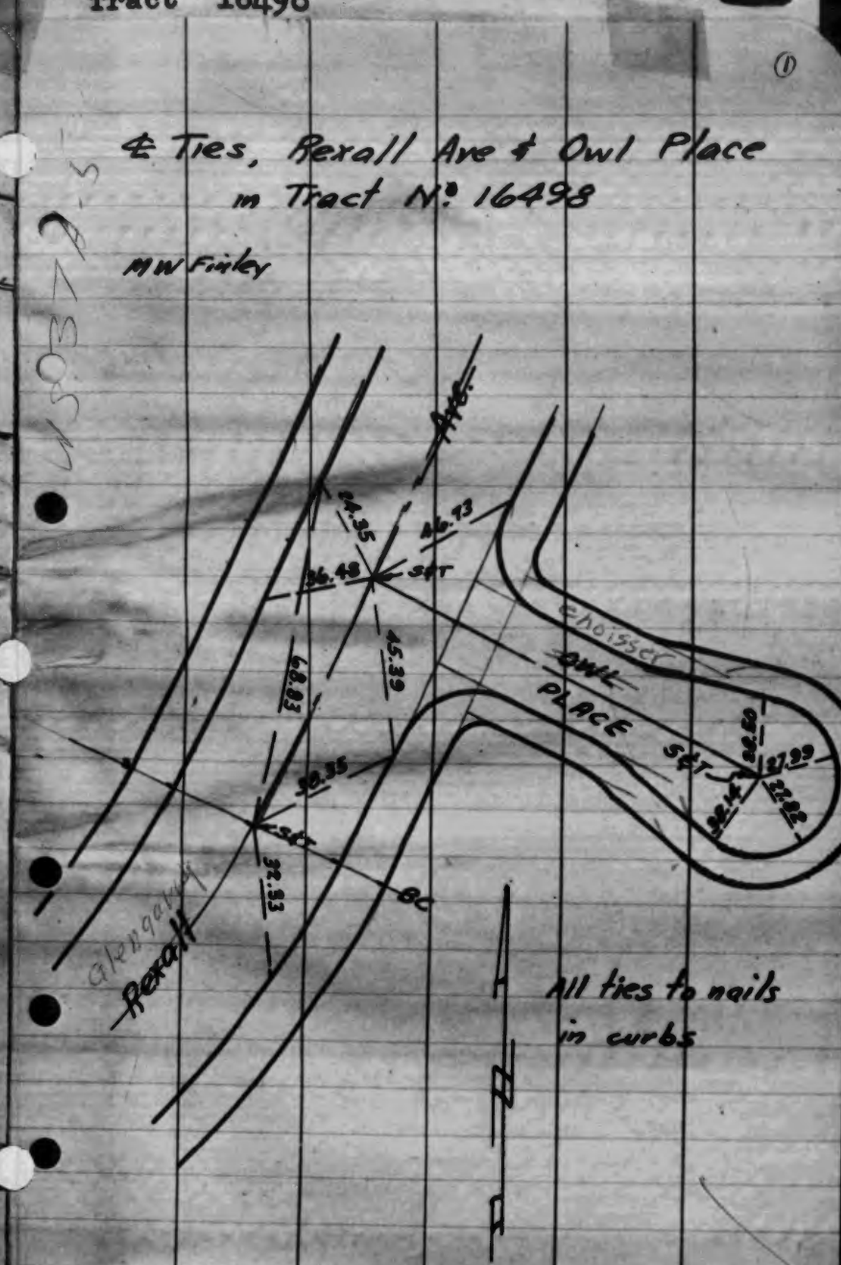


W5 51 C-4

M. W. FINLEY
Tract 16498



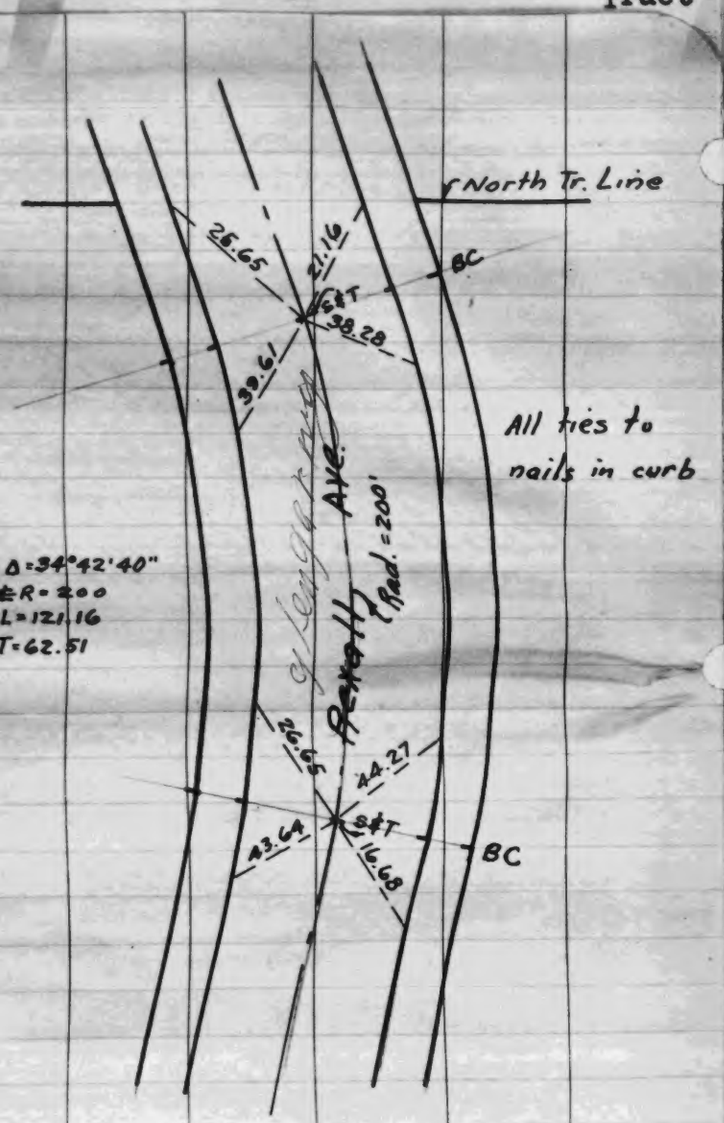


All ties to nails in curb

℄ Ties, Rexall Ave. in Tract No. 16498

mw Finley

℄ ties, Glengarry Ave. & Rexall Ave. Tr. No. 16498

M.W. Finley

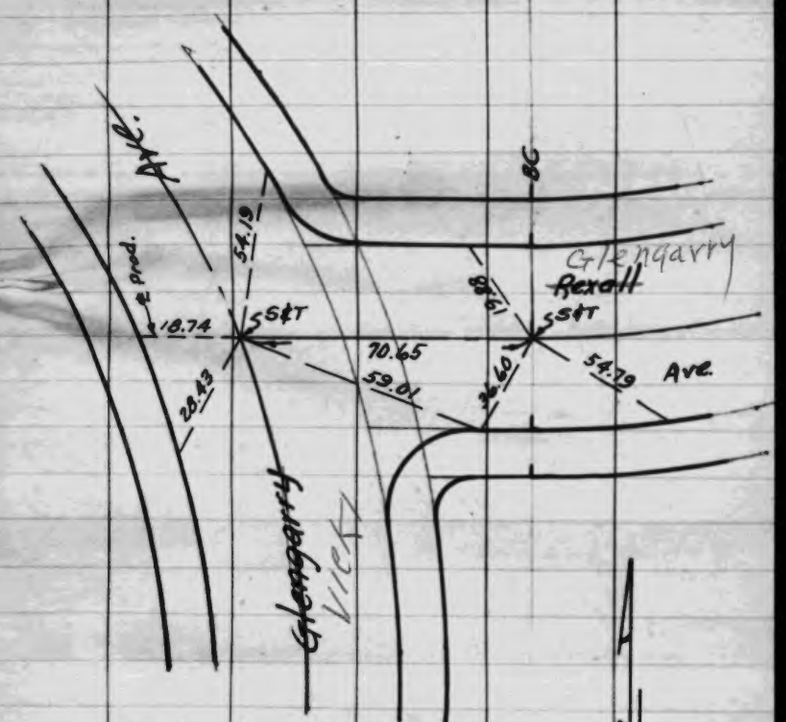


All ties to nails in curbs

W.S.

① ℄ ties, Brightview Drive & Heber St. in Tract No. 17766

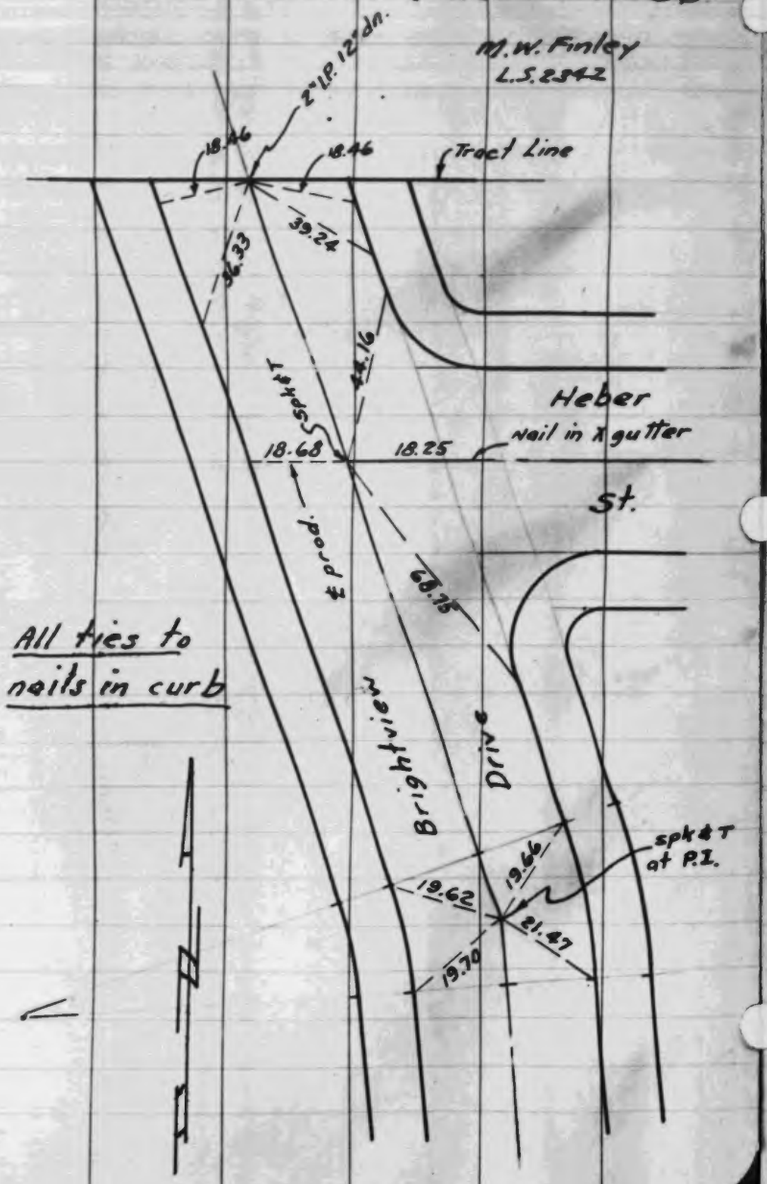


② ℄ ties, Grand Ave & Heber St. Tract No. 17766

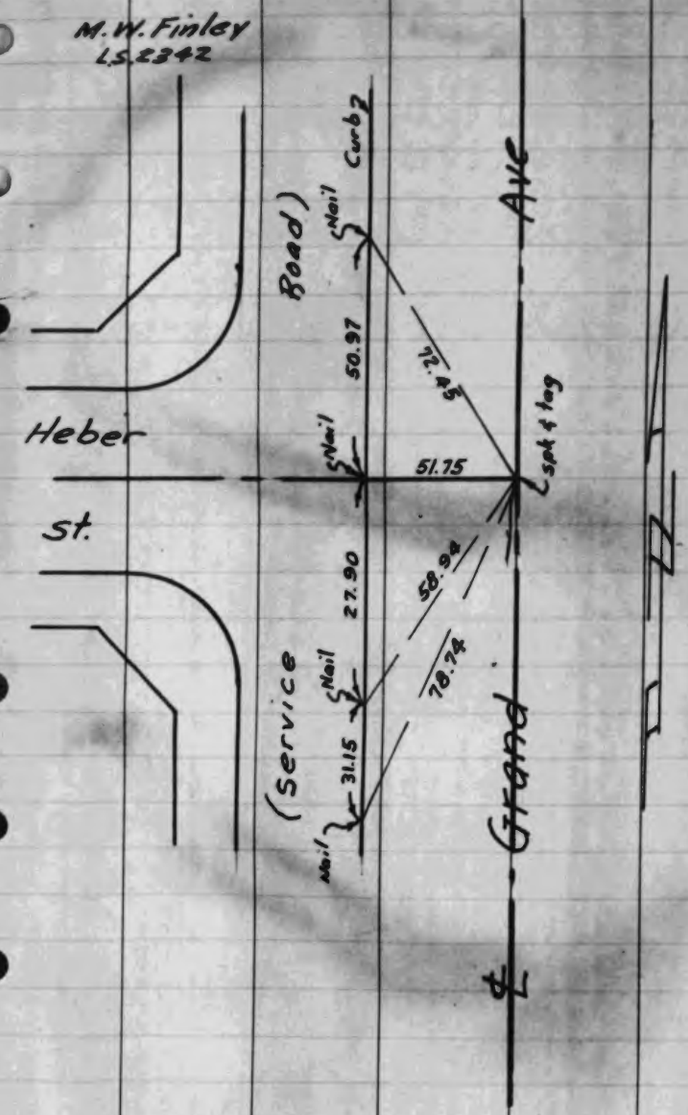

HAROLD A. BARNETT
Tract 16534

| HAROLD A. BARNETT CIVIL ENGINEER 35 SO. RAYMOND AVE. PASADENA 1, CALIF. R.E. 1216 | PARTY | JOB NO. |
|---|---|---|
| | | LOT |
| | | TRACT 16534 |
| | | CLIENT |
| SHEET 1 OF 10 SHEETS | | DATE 7-10-52 |

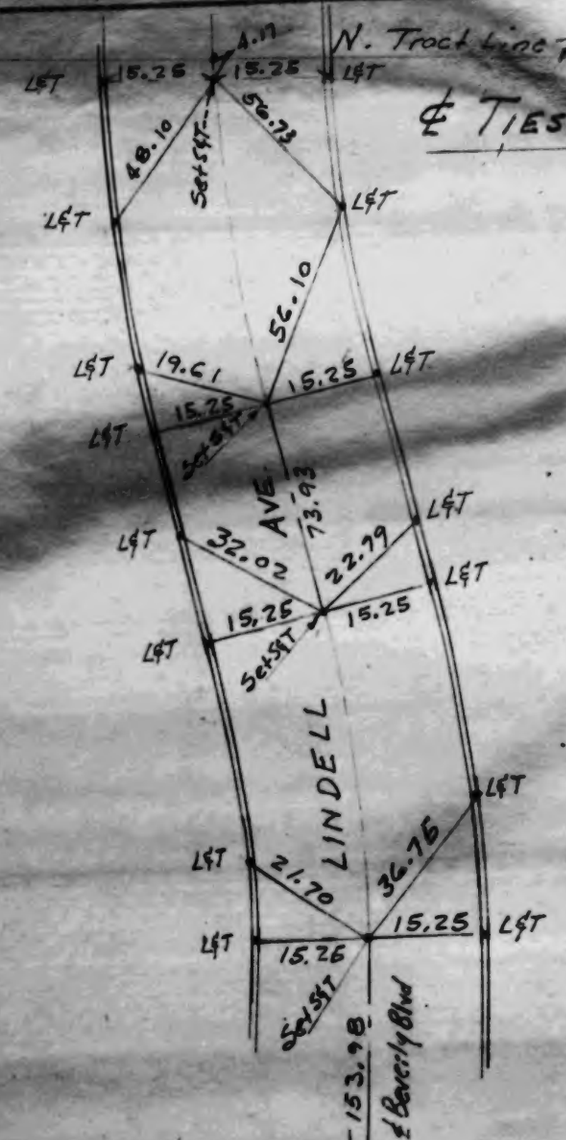




| HAROLD A. BARNETT CIVIL ENGINEER 35 SO. RAYMOND AVE. PASADENA 1, CALIF. R.E. 1216 | PARTY | JOB NO. |
|---|---|---|
| | | LOT |
| | | TRACT 16534 |
| | | CLIENT |
| SHEET 2 OF 10 SHEETS | | DATE 7-10-52 |

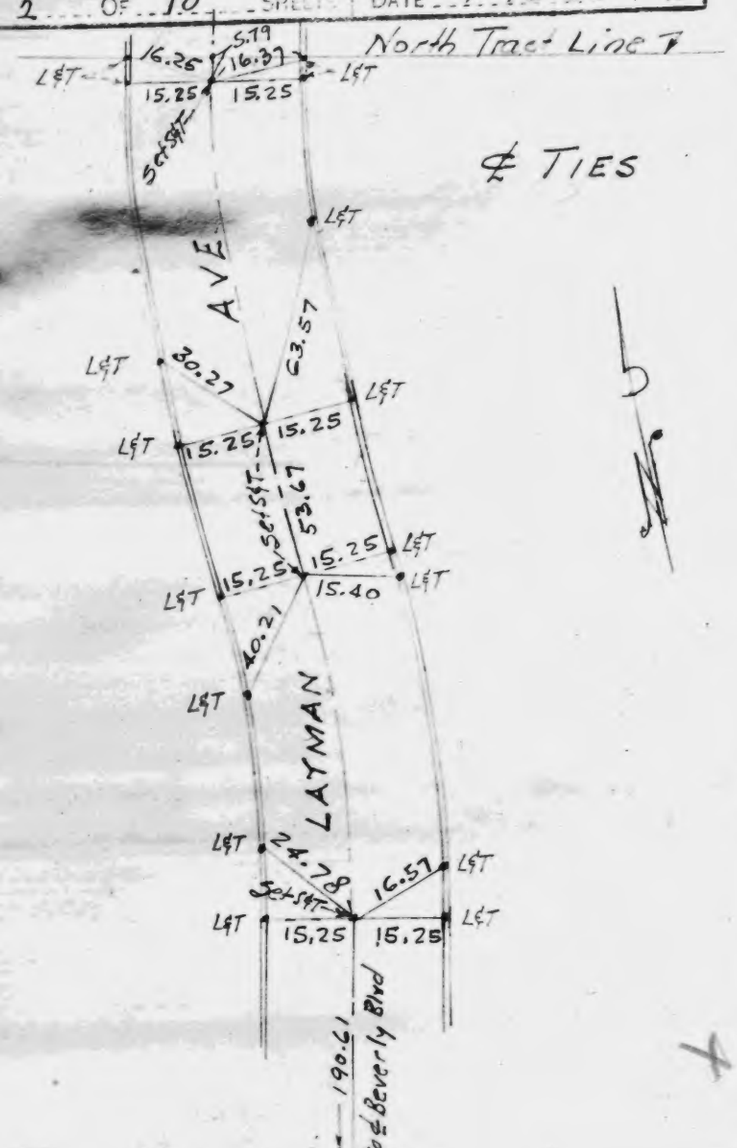

HAROLD A. BARNETT
Tract 16534

| HAROLD A. BARNETT<br>CIVIL ENGINEER<br>35 SO. RAYMOND AVE.<br>PASADENA 1, CALIF.<br>R.E. 1216 | PARTY | JOB NO. |
|---|---|---|
| | | LOT |
| | | TRACT 16534 |
| | | CLIENT |
| SHEET 3 OF 10 SHEETS | | DATE 7-10-52 |

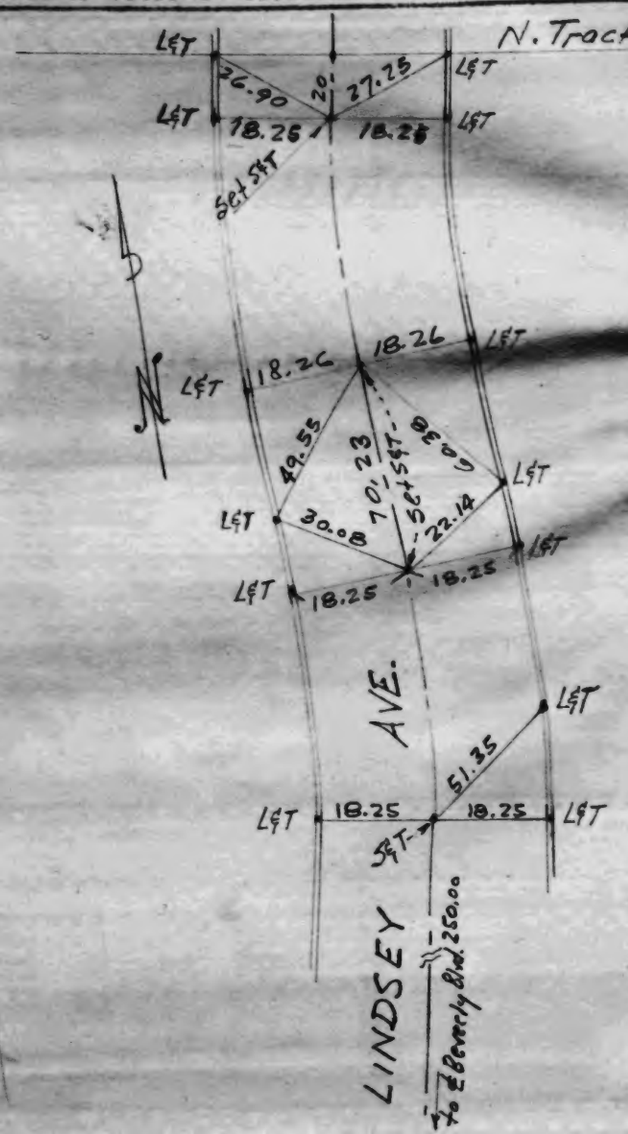




| HAROLD A. BARNETT<br>CIVIL ENGINEER<br>35 SO. RAYMOND AVE.<br>PASADENA 1, CALIF<br>R.E. 1216 | PARTY | JOB NO. |
|---|---|---|
| | | LOT |
| | | TRACT 16534 |
| | | CLIENT |
| SHEET 4 OF 10 SHEETS | | DATE 7-10-52 |

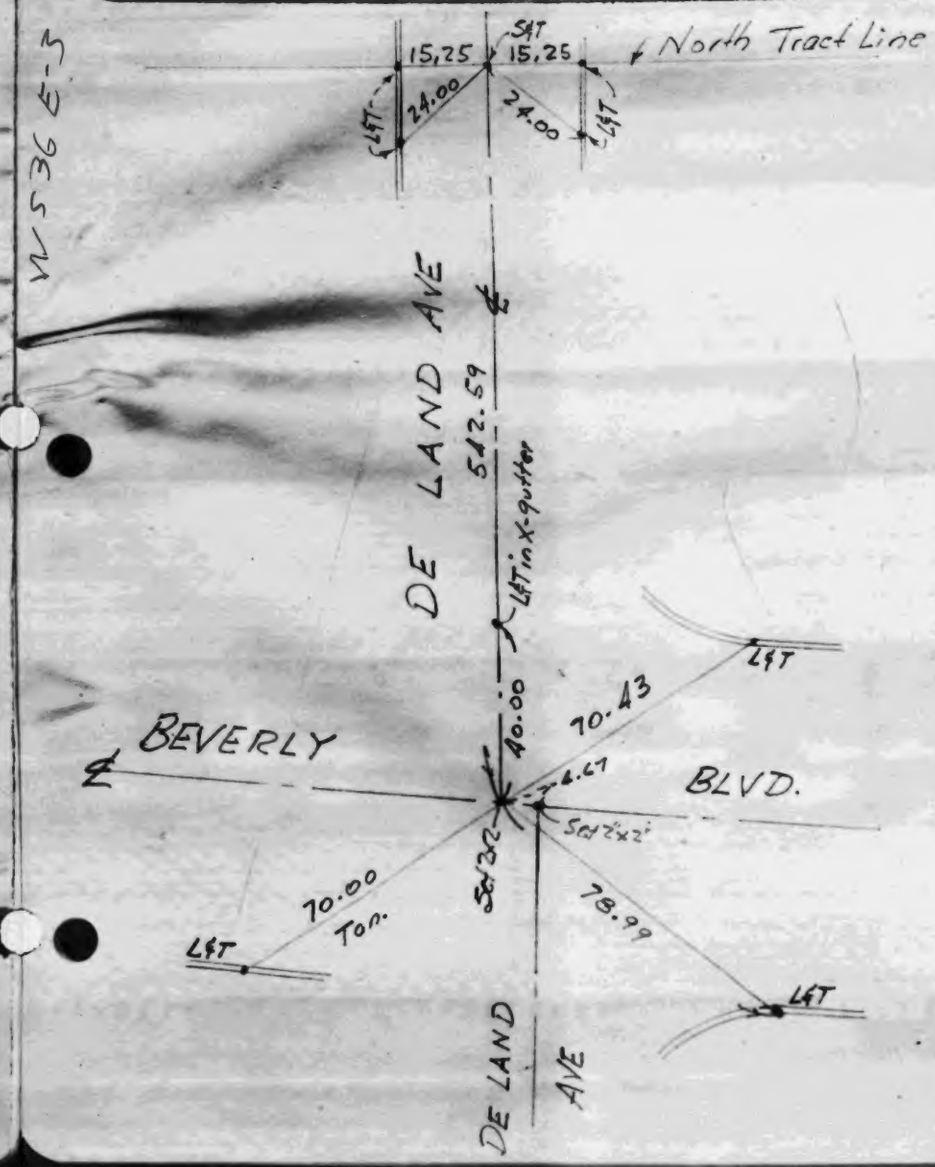

HAROLD A. BARNETT
Tract 16534

| HAROLD A. BARNETT<br>CIVIL ENGINEER<br>35 SO. RAYMOND AVE.<br>PASADENA 1, CALIF.<br>R E. 1216 | PARTY | JOB NO.<br>LOT<br>TRACT 16534<br>CLIENT |
|---|---|---|
| SHEET 5 OF 10 SHEETS | | DATE 7-18-52 |

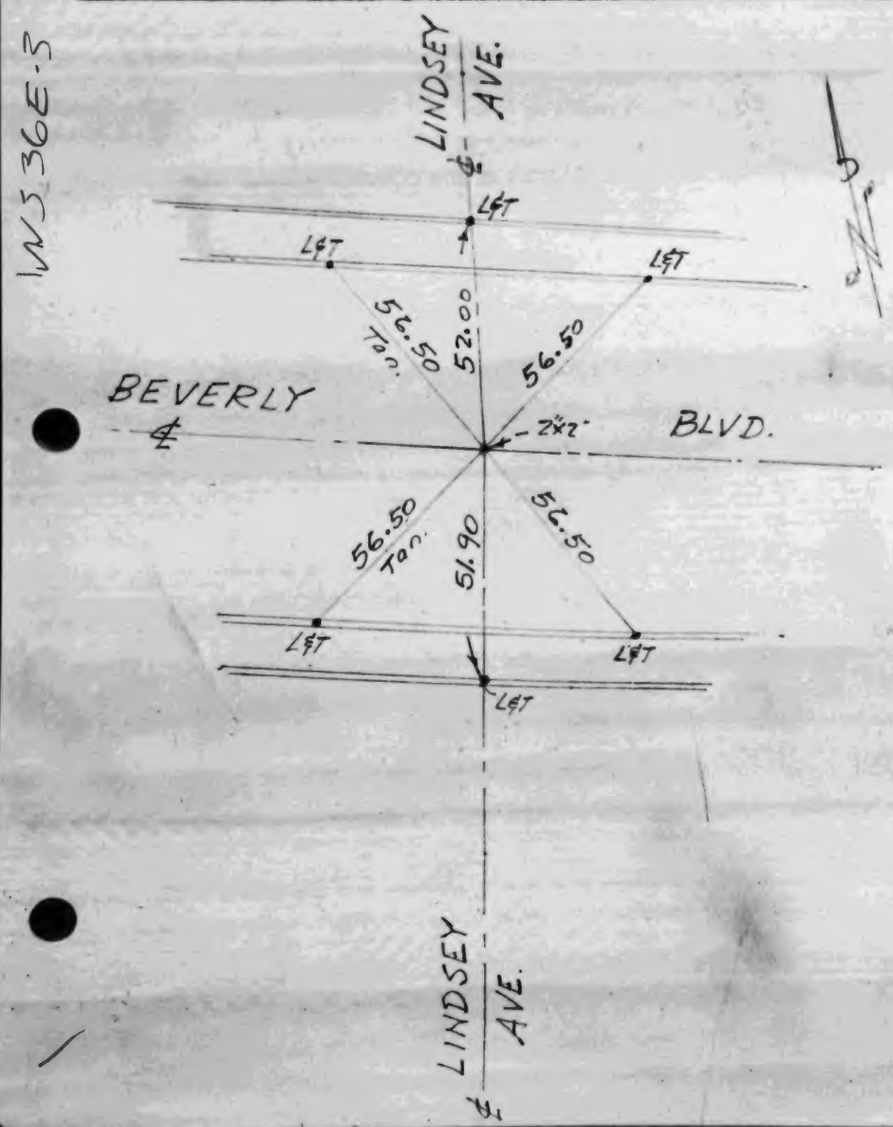




| HAROLD A. BARNETT<br>CIVIL ENGINEER<br>35 SO. RAYMOND AVE.<br>PASADENA 1, CALIF.<br>R E. 1216 | PARTY | JOB NO.<br>LOT<br>TRACT 16534<br>CLIENT |
|---|---|---|
| SHEET 6 OF 10 SHEETS | | DATE |

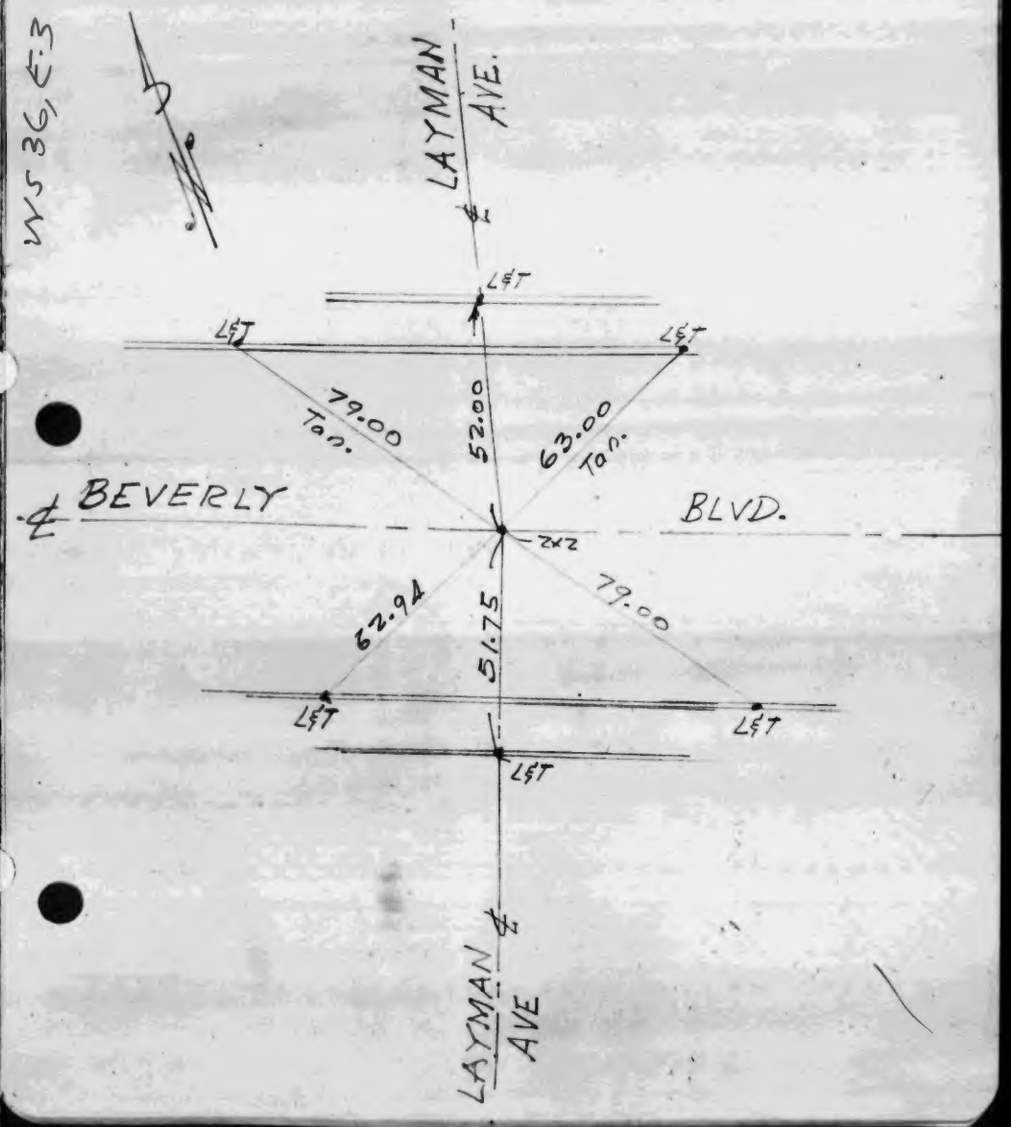

HAROLD A. BARNETT
Tract 16534

| HAROLD A. BARNETT<br>CIVIL ENGINEER<br>35 SO. RAYMOND AVE.<br>PASADENA 1, CALIF.<br>R E. 1216 | PARTY | JOB NO. |
|---|---|---|
| | | LOT |
| | | TRACT 16534 |
| | | CLIENT |
| SHEET 7 OF 10 SHEETS | | DATE |






| HAROLD A. BARNETT<br>CIVIL ENGINEER<br>35 SO. RAYMOND AVE.<br>PASADENA 1, CALIF.<br>R E. 1216 | PARTY | JOB NO. |
|---|---|---|
| | | LOT |
| | | TRACT 16534 |
| | | CLIENT |
| SHEET 8 OF 10 SHEETS | | DATE |

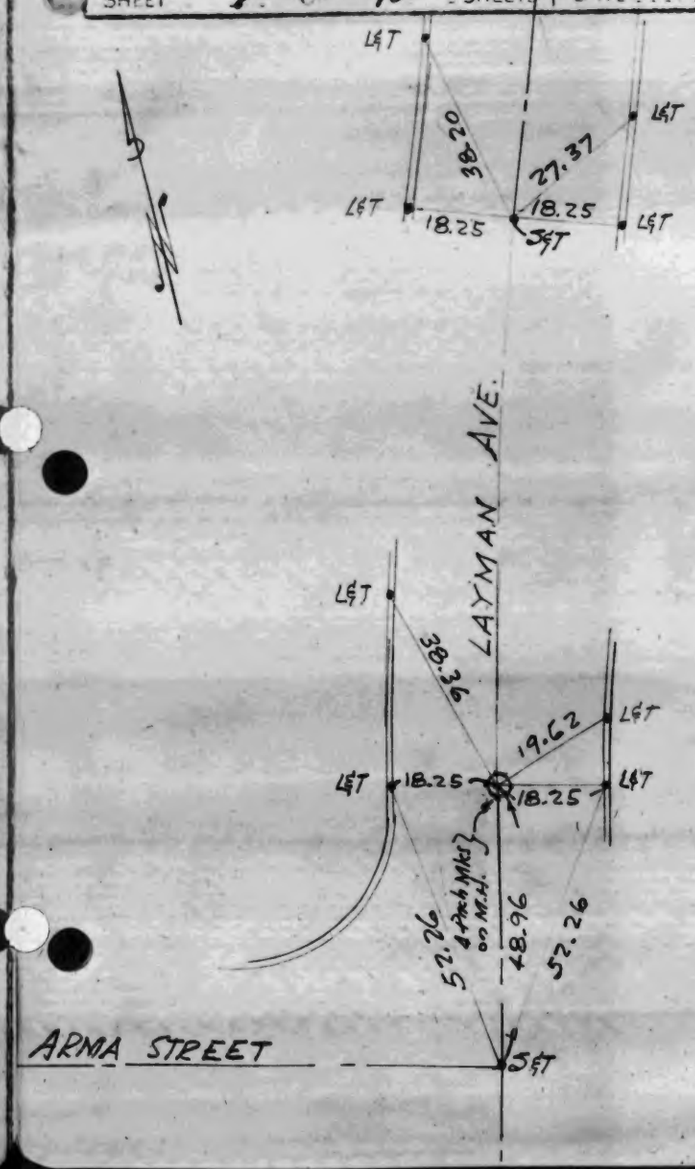

HAROLD A. BARNETT
Tract 16534

| HAROLD A. BARNETT CIVIL ENGINEER 35 SO. RAYMOND AVE. PASADENA 1, CALIF. R.E. 1216 | PARTY | JOB NO. |
|---|---|---|
| | | LOT |
| | | TRACT 16534 |
| | | CLIENT |
| SHEET 9 OF 10 SHEETS | | DATE |

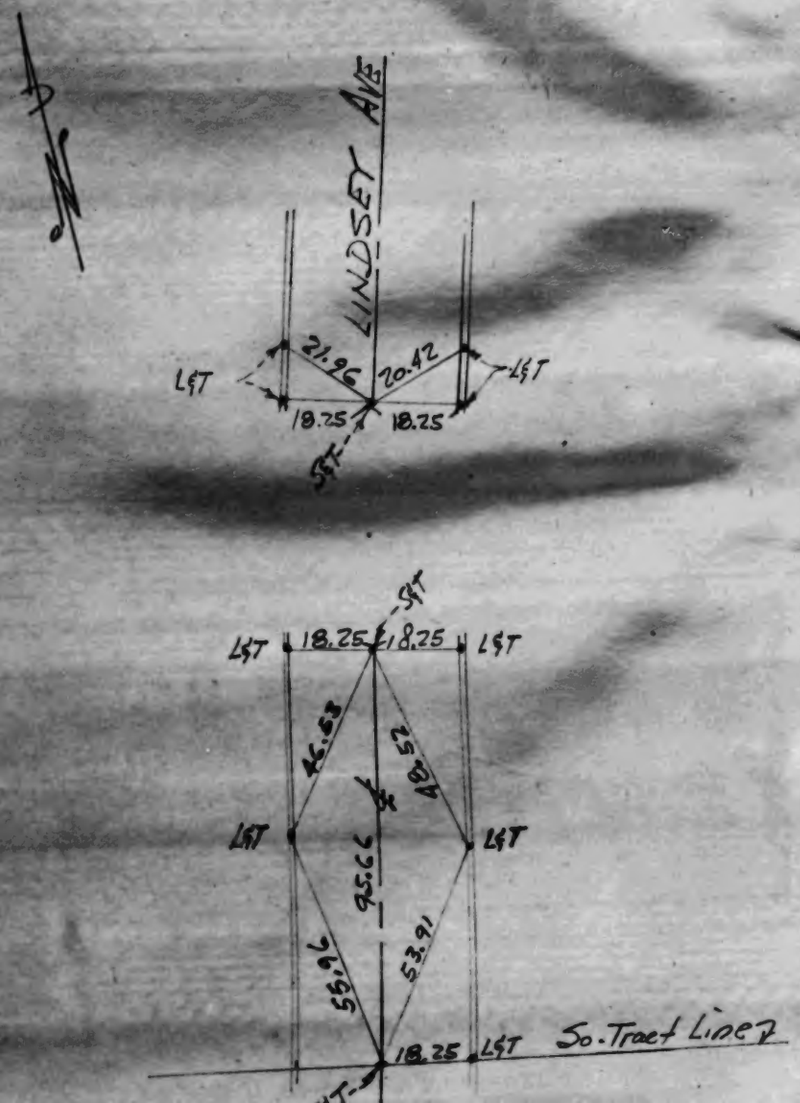




| HAROLD A. BARNETT CIVIL ENGINEER 35 SO. RAYMOND AVE. PASADENA 1, CALIF. R.E. 1216 | PARTY | JOB NO. |
|---|---|---|
| | | LOT |
| | | TRACT 16534 |
| | | CLIENT |
| SHEET 10 OF 10 SHEETS | | DATE |

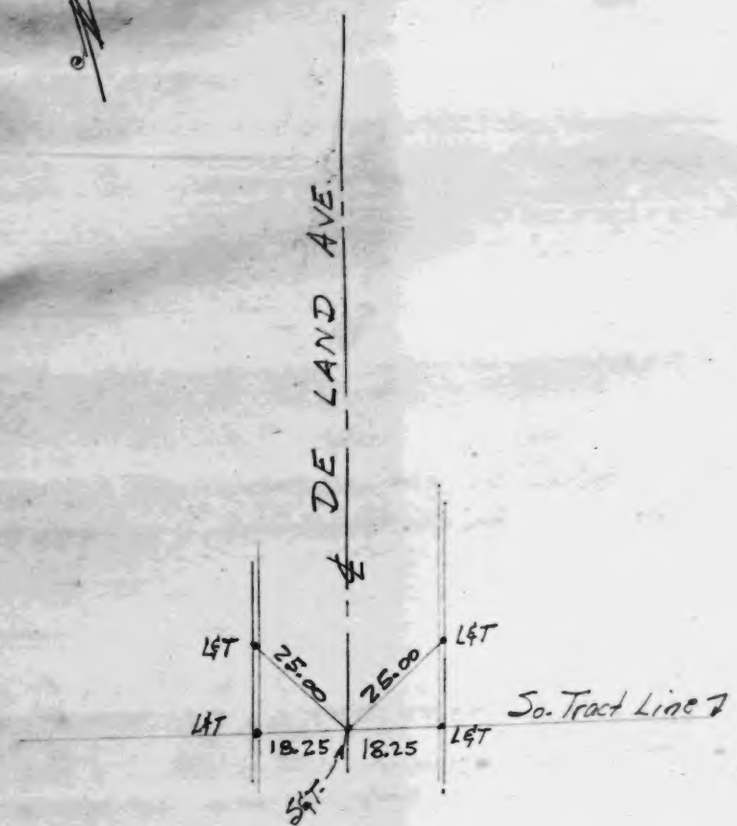

HAROLD A. BARNETT
Tract 17186

| HAROLD A. BARNETT<br>CIVIL ENGINEER<br>35 SO. RAYMOND AVE.<br>PASADENA 1, CALIF.<br>R. E. 1216 | PARTY<br>Gleason<br>Farmer<br>Ryker | JOB NO. 6292<br>LOT<br>TRACT 17186<br>CLIENT Lusk<br>DATE 10-15-51 |
|---|---|---|
| SHEET 1 OF 16 SHEETS | | |

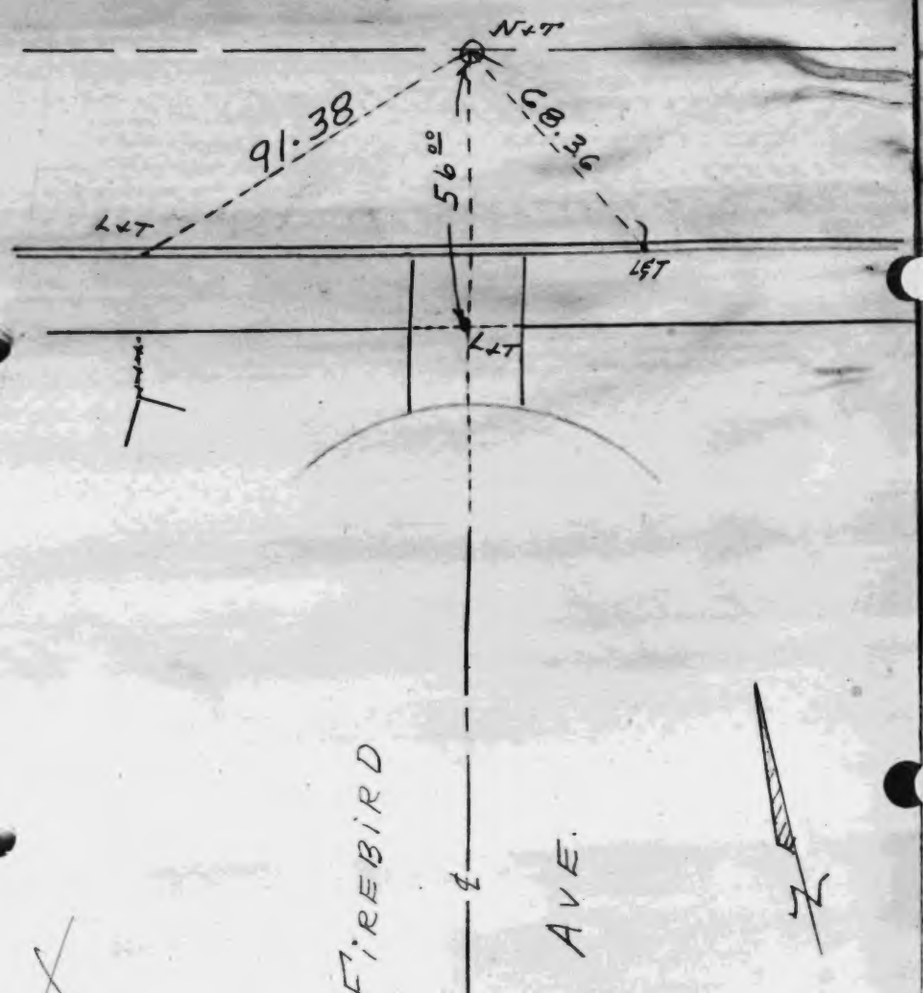




| HAROLD A. BARNETT<br>CIVIL ENGINEER<br>35 SO. RAYMOND AVE.<br>PASADENA 1, CALIF.<br>R. E. 1216 | PARTY<br>Gleason<br>Farmer<br>Ryker | JOB NO. 6292<br>LOT<br>TRACT 17186<br>CLIENT Lusk<br>DATE 10-15-51 |
|---|---|---|
| SHEET 2 OF 16 SHEETS | | |

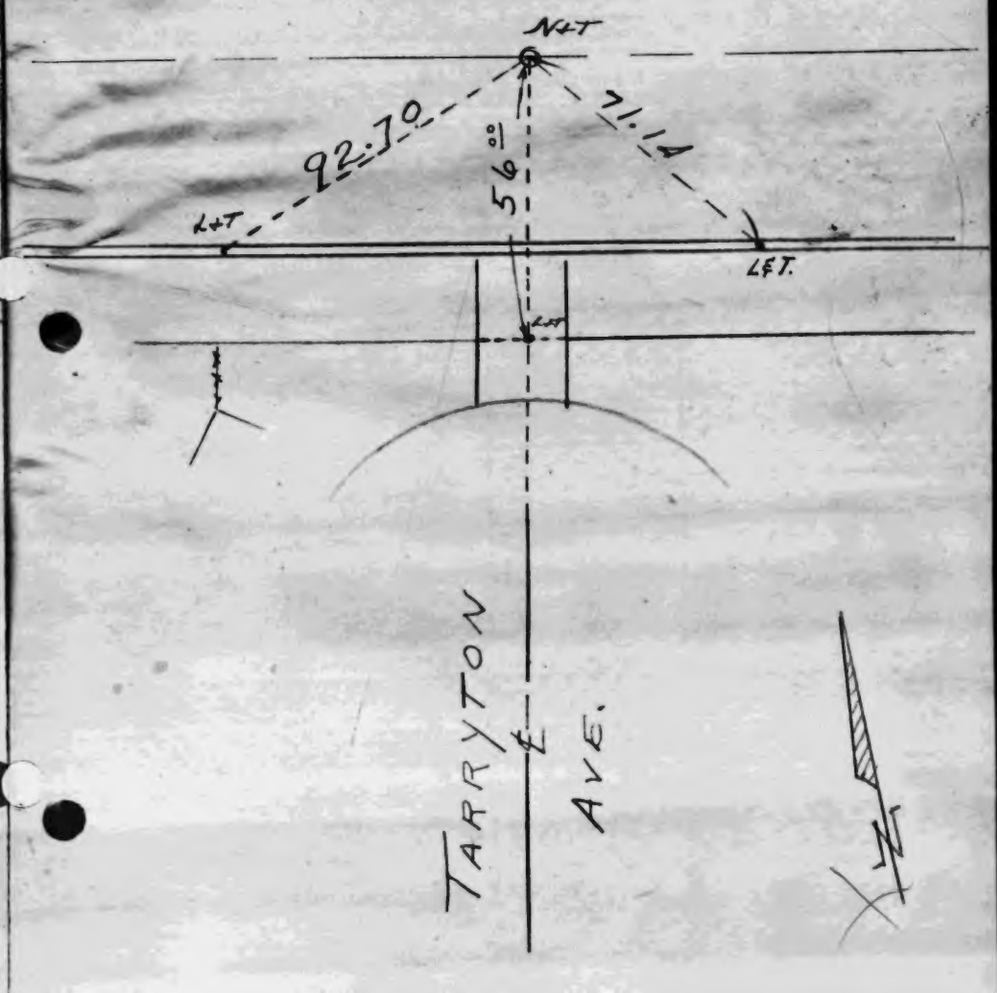

HAROLD A. BARNETT
Tract 17186

| HAROLD A. BARNETT<br>CIVIL ENGINEER<br>35 SO. RAYMOND AVE.<br>PASADENA 1, CALIF.<br>R.E. 1216 | PARTY<br>Gleason<br>Farmer<br>Ryker | JOB NO. 6292<br>LOT<br>TRACT 17186<br>CLIENT Lusk<br>DATE 10-15-51 |
|---|---|---|
| SHEET 3 OF 16 SHEETS | | |






| HAROLD A. BARNETT<br>CIVIL ENGINEER<br>35 SO. RAYMOND AVE.<br>PASADENA 1, CALIF.<br>R.E. 1216 | PARTY | JOB NO. 6292<br>LOT<br>TRACT 17186<br>CLIENT<br>DATE Oct. 15-51 |
|---|---|---|
| SHEET 4 OF 16 SHEETS | | |

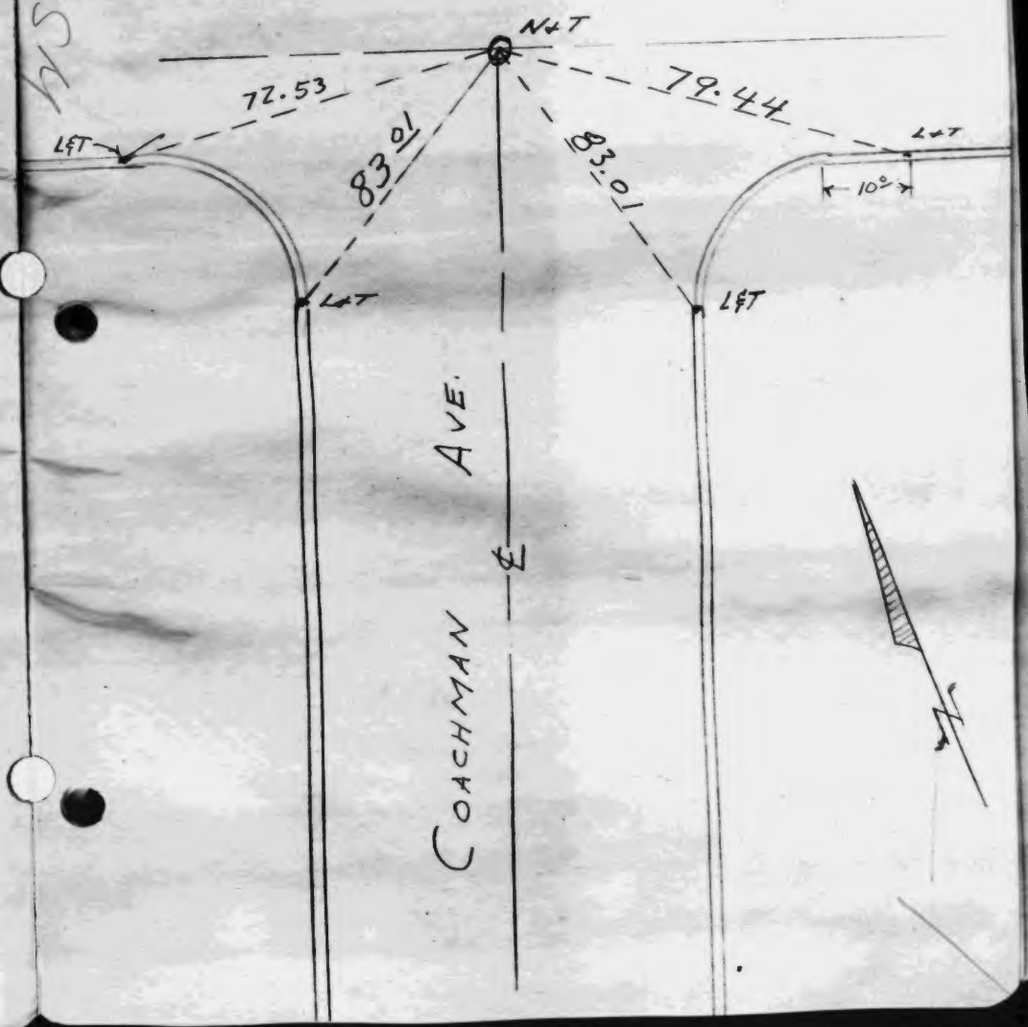

| HAROLD A. BARNETT<br>CIVIL ENGINEER<br>35 SO. RAYMOND AVE.<br>PASADENA 1, CALIF<br>R E. 1216 | PARTY<br>Gleason<br>Farmer<br>Ryker | JOB NO. 6292<br>LOT<br>TRACT 17186<br>CLIENT Lusk |
|---|---|---|
| SHEET 5 OF 16 SHEETS | | DATE Oct. 15-51 |

WS.39, B-1




| HAROLD A. BARNETT<br>CIVIL ENGINEER<br>35 SO. RAYMOND AVE.<br>PASADENA 1, CALIF.<br>R E. 1216 | PARTY<br>Gleason<br>Farmer<br>Ryker | JOB NO. 6292<br>LOT<br>TRACT 17186<br>CLIENT Lusk |
|---|---|---|
| SHEET 6 OF 16 SHEETS | | DATE Oct. 15-51 |

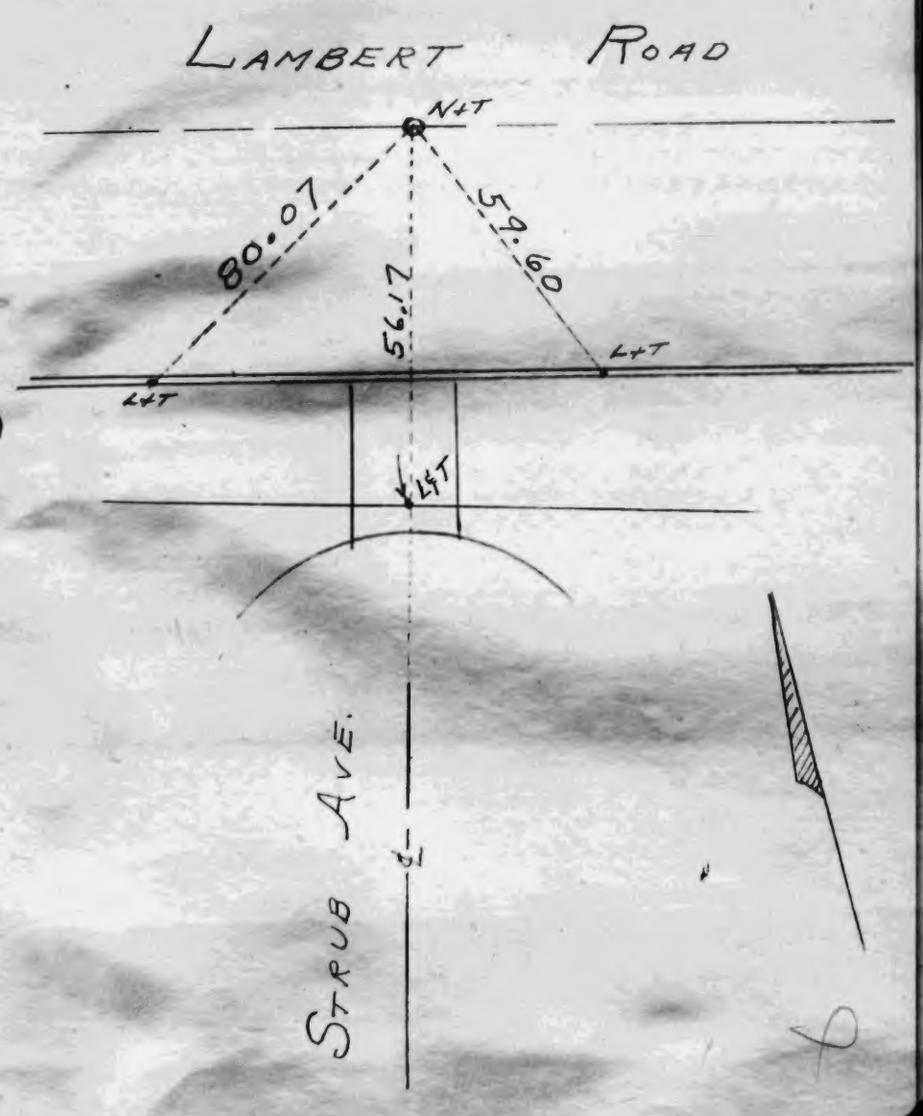

HAROLD A. BARNETT
Tract 17186

| HAROLD A. BARNETT<br>CIVIL ENGINEER<br>35 SO. RAYMOND AVE.<br>PASADENA 1, CALIF<br>R. E. 1216 | PARTY<br>Gleason<br>Farmer<br>Ryker | JOB NO. 6292<br>LOT<br>TRACT 17186<br>CLIENT Lusk |
|---|---|---|
| SHEET 7 OF 16 SHEETS | | DATE Oct. 15, 51 |

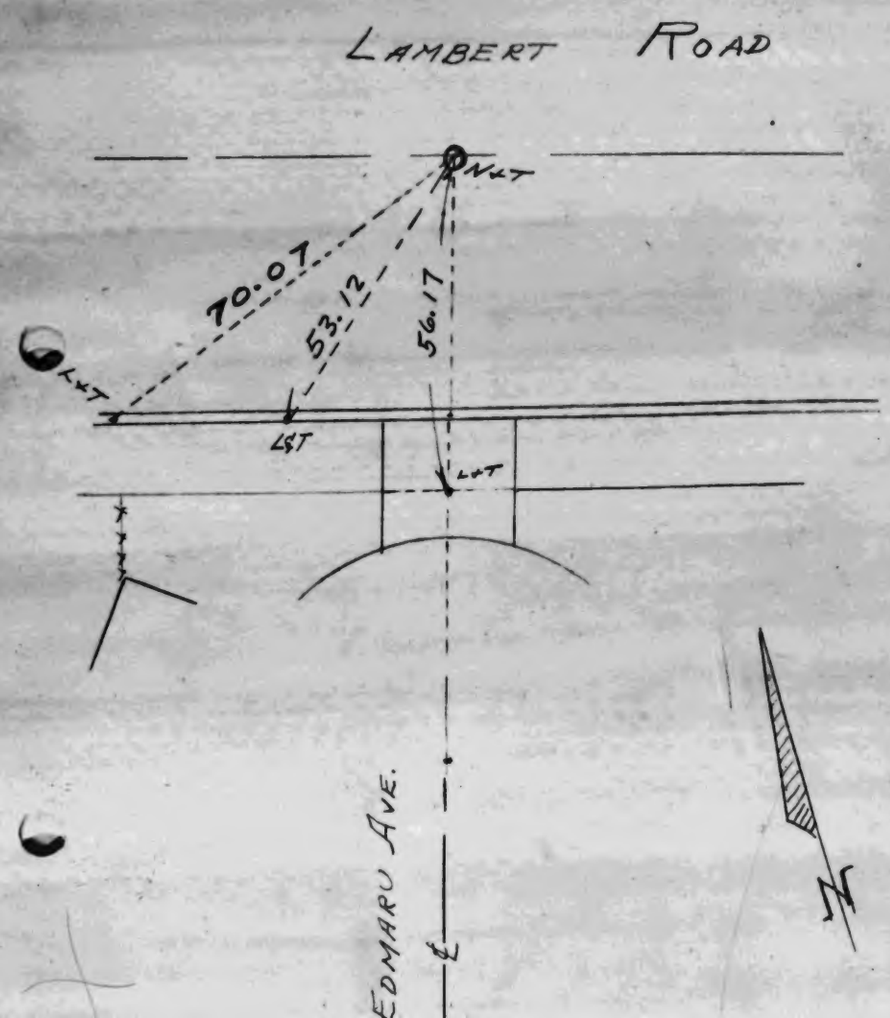




| HAROLD A. BARNETT<br>CIVIL ENGINEER<br>35 SO. RAYMOND AVE.<br>PASADENA 1, CALIF.<br>R. E. 1216 | PARTY<br>Gleason<br>Farmer<br>Ryker | JOB NO. 6292<br>LOT<br>TRACT 17186<br>CLIENT Lusk |
|---|---|---|
| SHEET 8 OF 16 SHEETS | | DATE Oct. 15-51 |

5534 B.

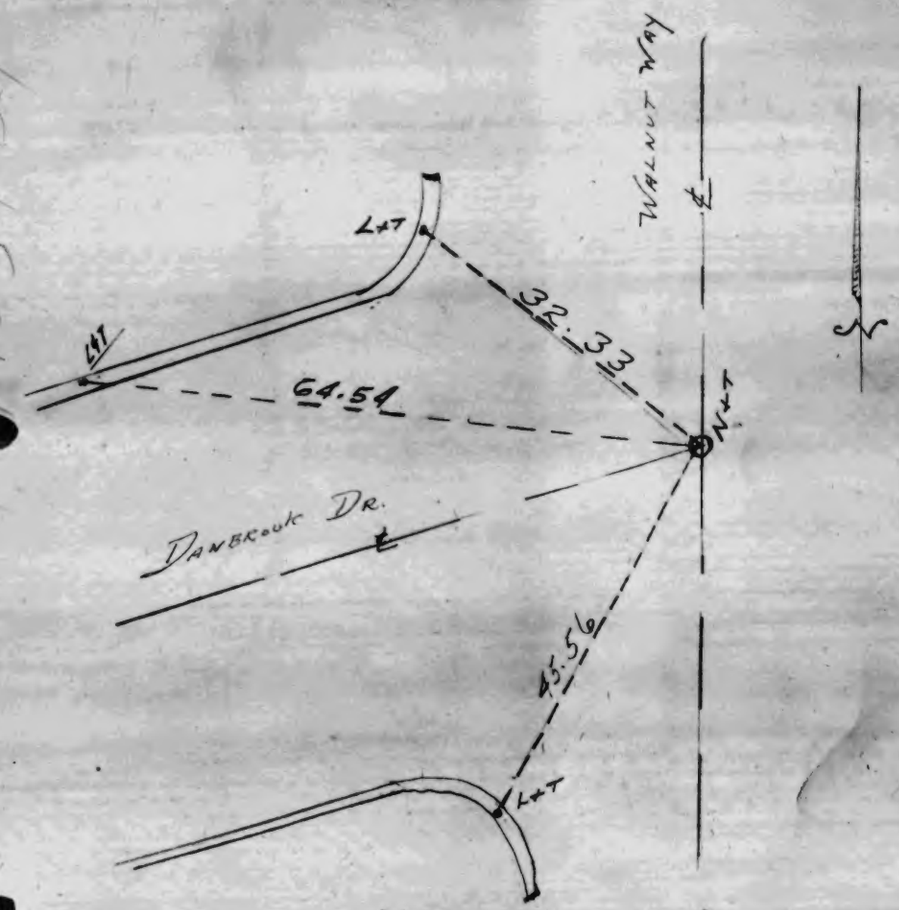

WS34B-1



HAROLD A. BARNETT
Tract 17186

| HAROLD A. BARNETT CIVIL ENGINEER 35 SO. RAYMOND AVE. PASADENA 1, CALIF. ~~R.E. 1216~~ | PARTY Gleason Farmer Ryker | JOB NO. 6292 LOT TRACT 17186 CLIENT Lusk |
|---|---|---|
| SHEET 9 OF 16 SHEETS | | DATE Oct. 15, 1951 |

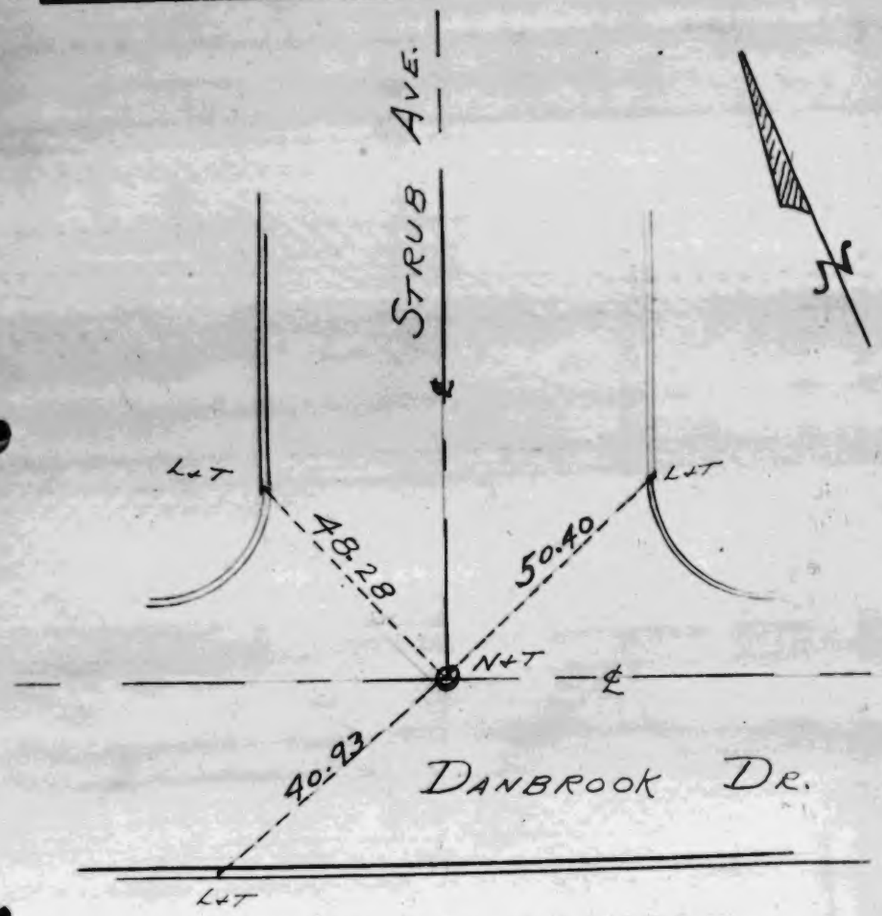




| HAROLD A. BARNETT CIVIL ENGINEER 35 SO. RAYMOND AVE. PASADENA 1, CALIF. R.E. 1216 | PARTY Gleason Farmer Ryker | JOB NO. 6292 LOT TRACT 17186 CLIENT Lusk |
|---|---|---|
| SHEET 10 OF 16 SHEETS | | DATE Oct. 15, 51 |

W.S.34B-1

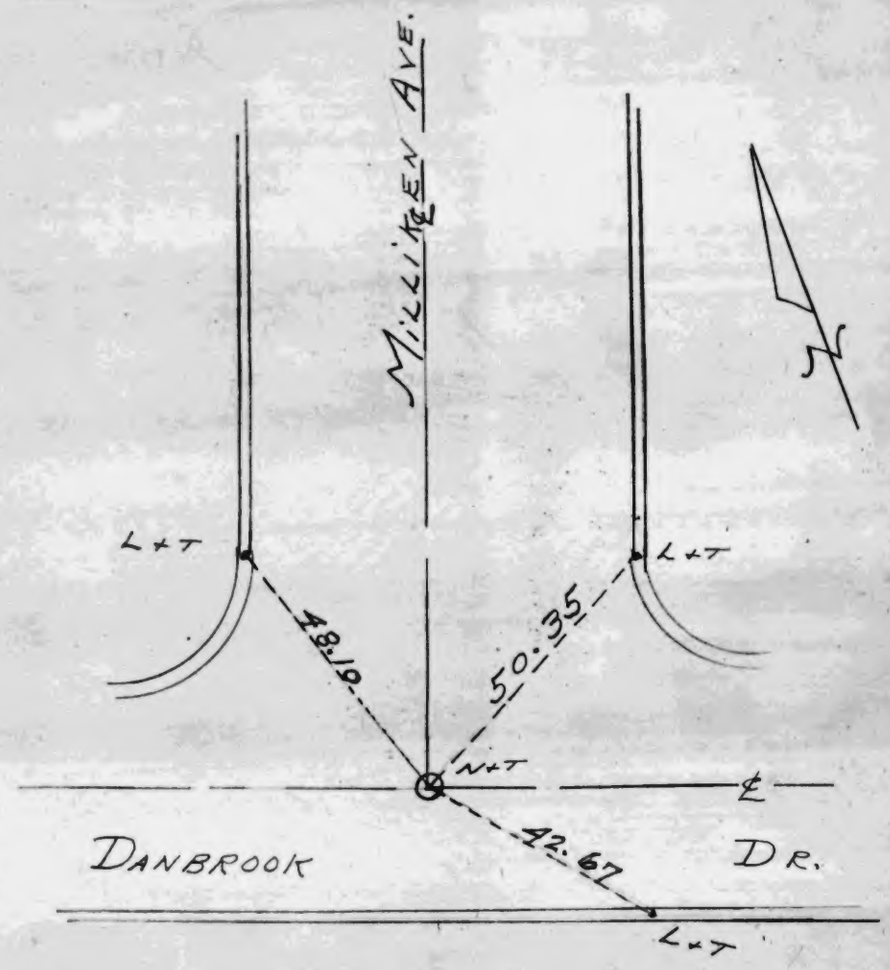

| HAROLD A. BARNETT<br>CIVIL ENGINEER<br>35 SO. RAYMOND AVE.<br>PASADENA 1, CALIF<br>RY. 1216 | PARTY<br>Gleason<br>Farmer<br>Ryker | JOB NO. 6292<br>LOT<br>TRACT 17186<br>CLIENT Lusk<br>DATE Oct. 15, '51 |
|---|---|---|
| SHEET 11 OF 16 SHEETS | | |

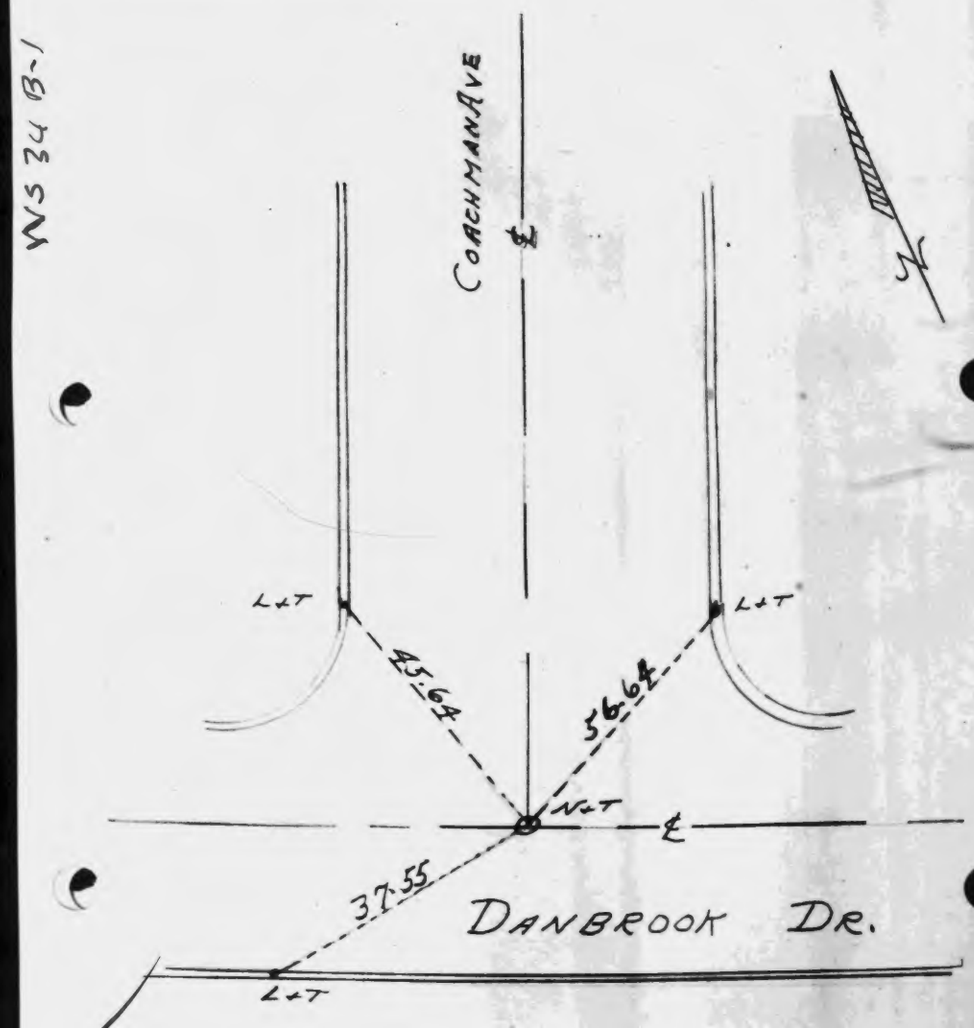


| HAROLD A. BARNETT<br>CIVIL ENGINEER<br>35 SO. RAYMOND AVE.<br>PASADENA 1, CALIF<br>RY. 1216 | PARTY<br>Gleason<br>Farmer<br>Ryker | JOB NO. 6292<br>LOT<br>TRACT 17186<br>CLIENT Lusk<br>DATE Oct. 15, 51 |
|---|---|---|
| SHEET 12 OF 16 SHEETS | | |

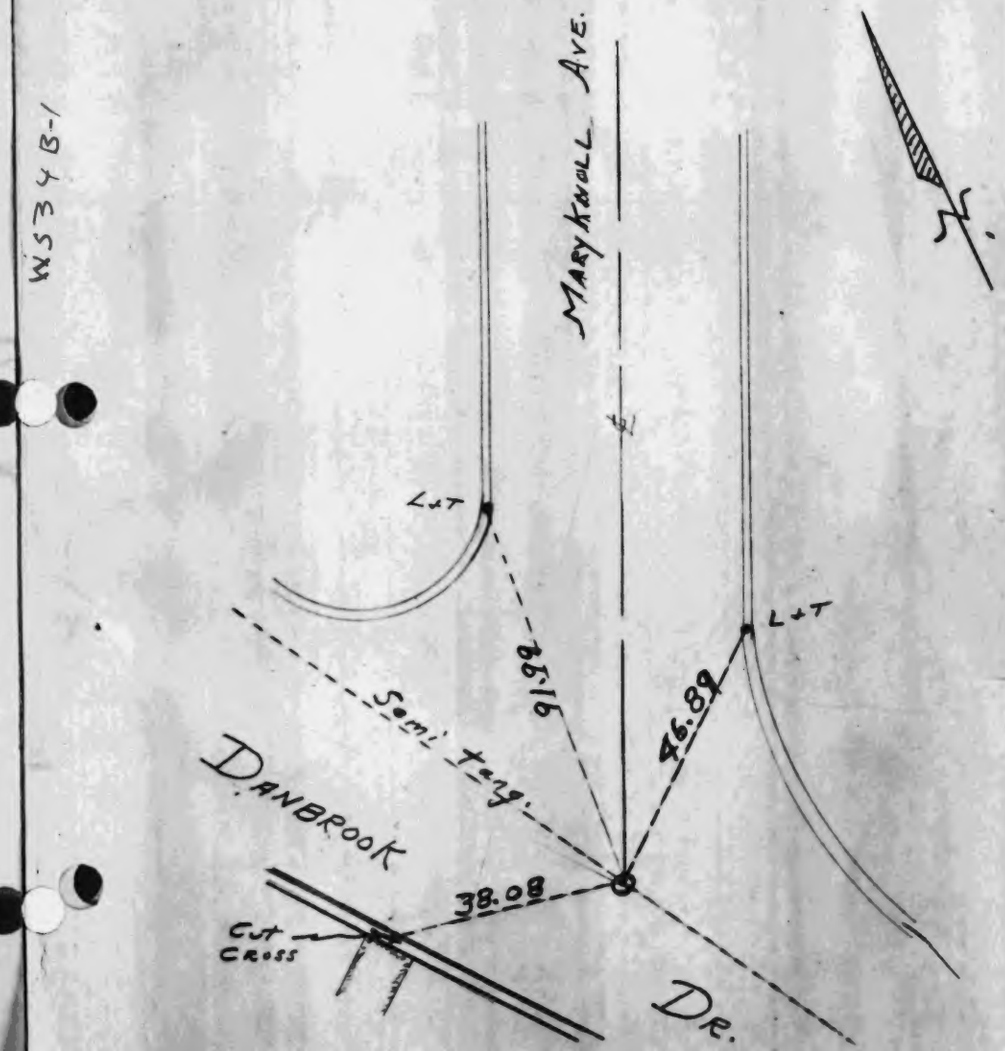

HAROLD A. BARNETT
Tract 17186

| HAROLD A. BARNETT CIVIL ENGINEER 35 SO. RAYMOND AVE. PASADENA 1, CALIF RE. 1216 | PARTY Gleason / Farmer / Ryker | JOB NO. 6292 / LOT / TRACT 17186 / CLIENT Lusk |
|---|---|---|
| SHEET 13 OF 16 SHEETS | | DATE Oct. 15, 51 |

W534B-1

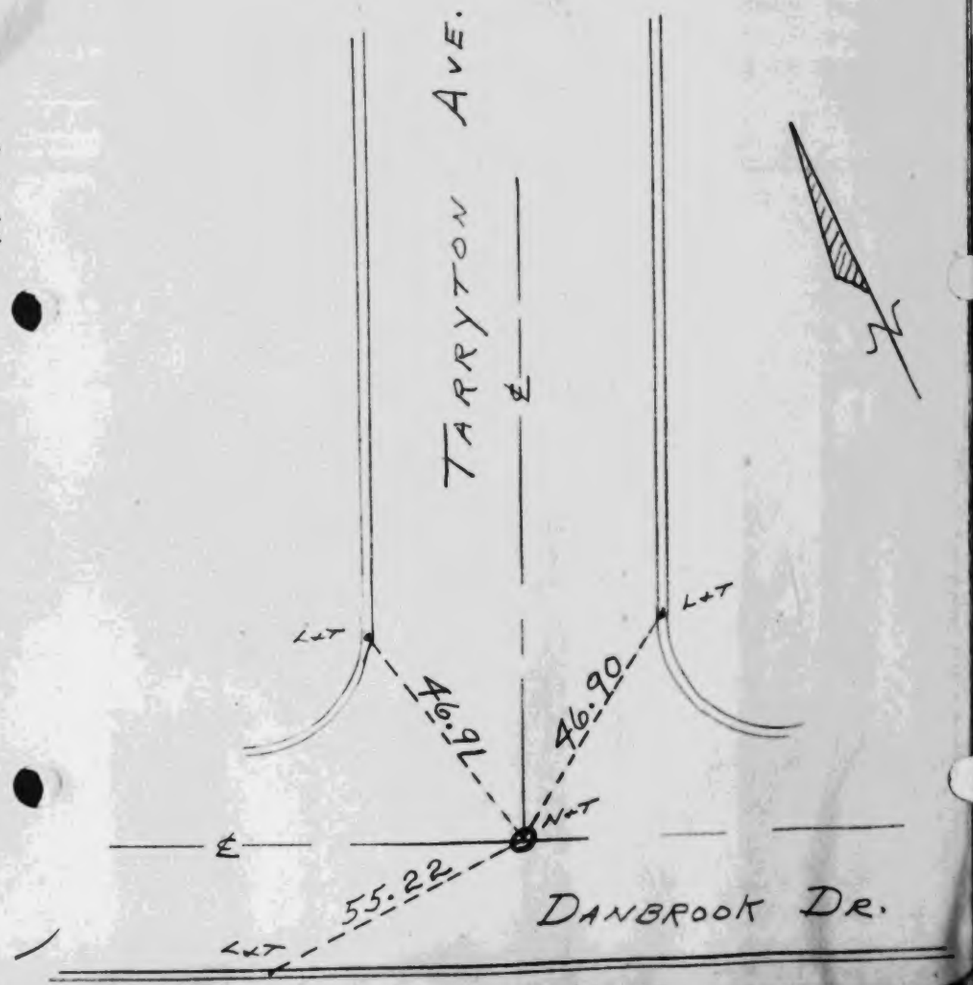




| HAROLD A. BARNETT CIVIL ENGINEER 35 SO. RAYMOND AVE. PASADENA 1, CALIF RE. 1216 | PARTY Gleason / Farmer / Ryker | JOB NO. 6292 / LOT / TRACT 17186 / CLIENT Lusk |
|---|---|---|
| SHEET 14 OF 16 SHEETS | | DATE Oct. 15, 51 |

W534B-1

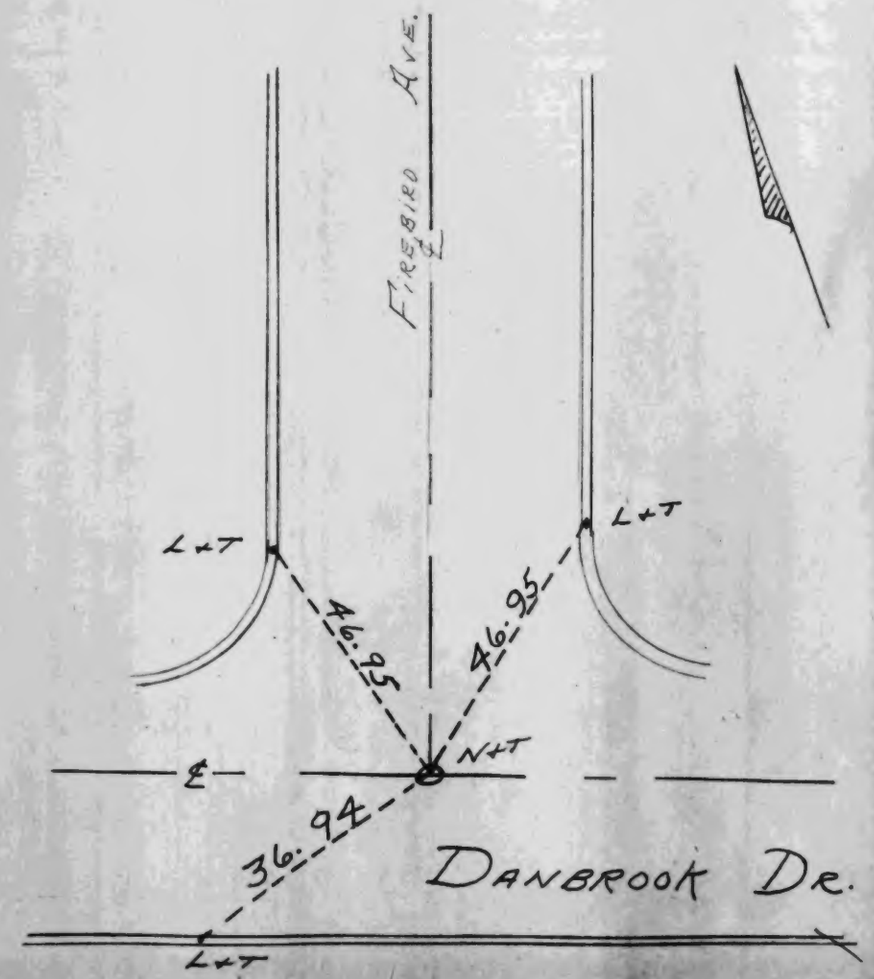

| HAROLD A. BARNETT<br>CIVIL ENGINEER<br>35 SO. RAYMOND AVE.<br>PASADENA 1, CALIF<br>R E. 1216 | PARTY<br>Gleason<br>Farmer<br>Ryker | JOB NO. 6292<br>LOT<br>TRACT 17186<br>CLIENT Lusk<br>DATE Oct. 15, 51 |
|---|---|---|
| SHEET 15 OF 16 SHEETS | | |

W534B-1

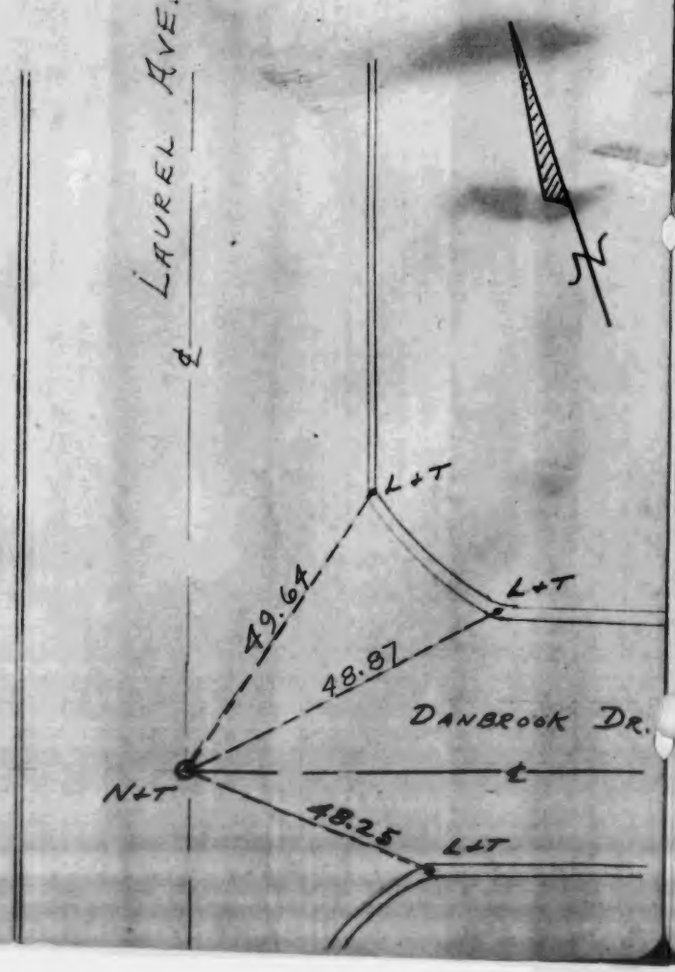


| HAROLD A. BARNETT<br>CIVIL ENGINEER<br>35 SO. RAYMOND AVE.<br>PASADENA 1, CALIF.<br>R E. 1216 | PARTY<br>Gleason<br>Farmer<br>Ryker | JOB NO. 6292<br>LOT<br>TRACT 17186<br>CLIENT Lusk<br>DATE Oct. 15, 51 |
|---|---|---|
| SHEET 16 OF 16 SHEETS | | |
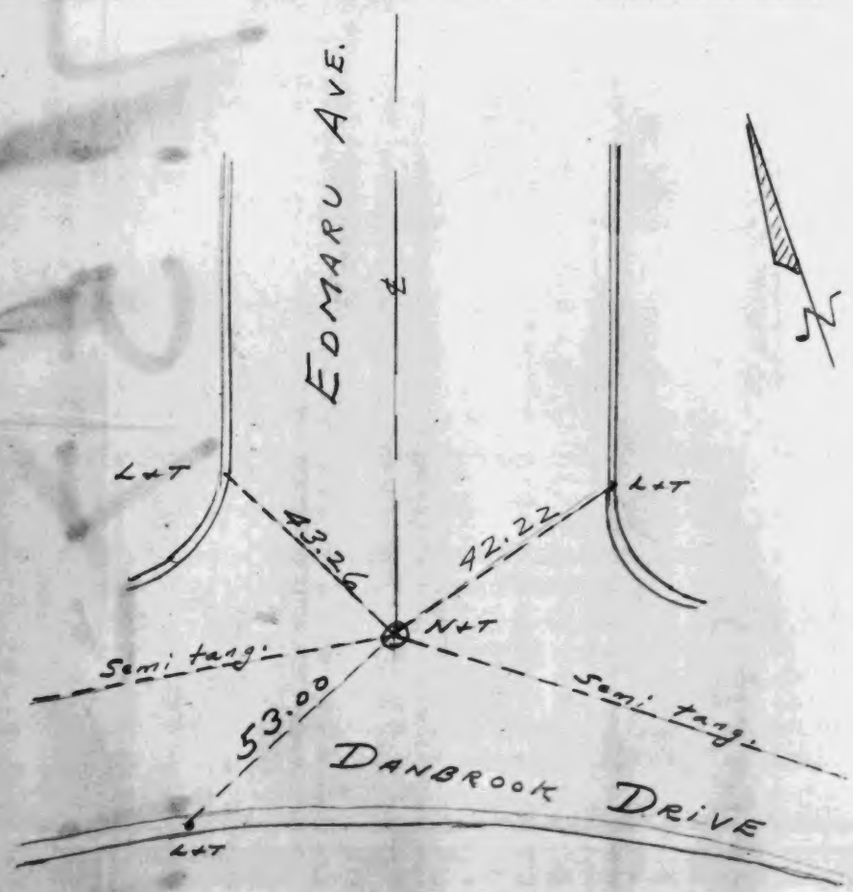
W534B-1